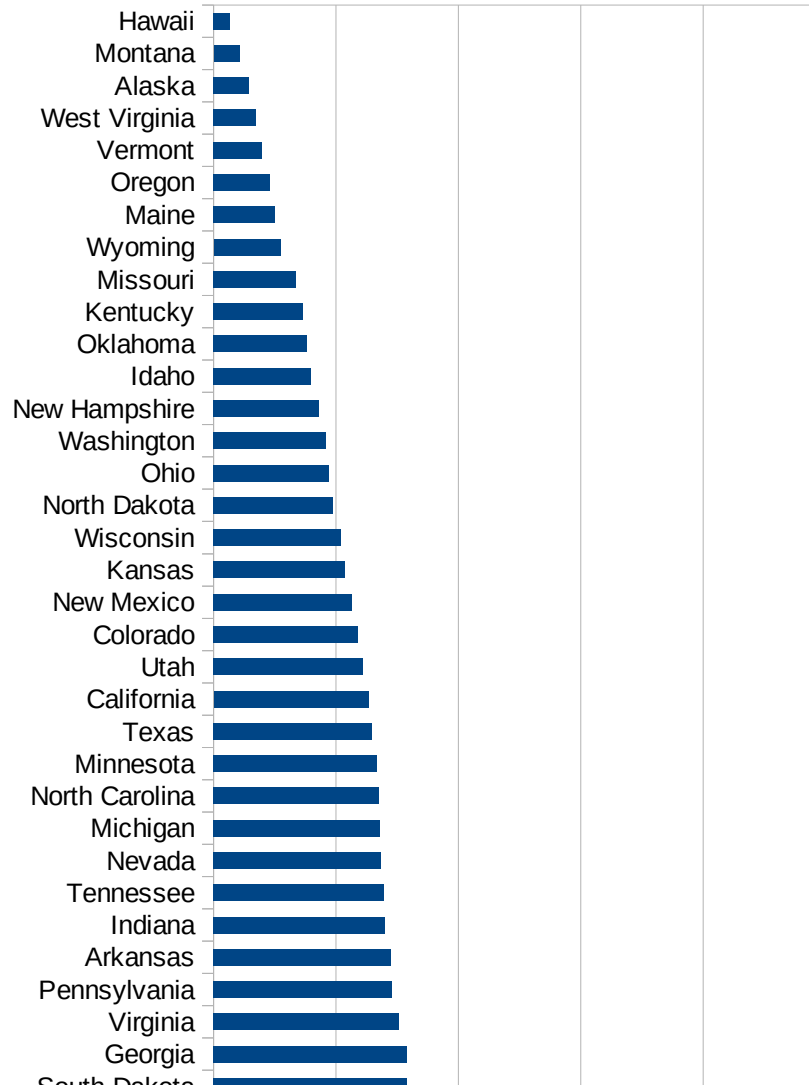


PerCap50States

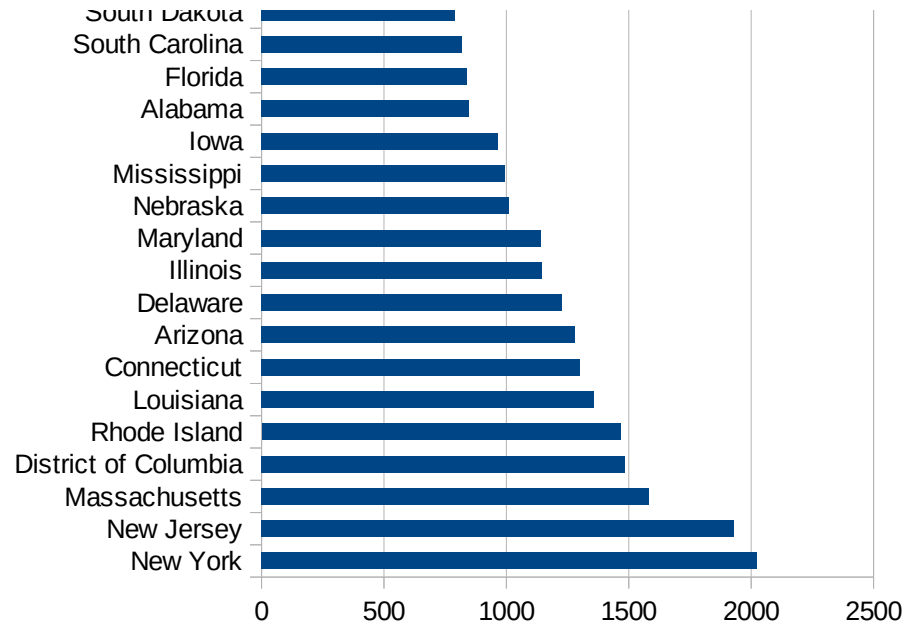
Idx	State	Population	Cases per 100,000
33	New York	19542209	2025.72800239727
31	New Jersey	8908520	1931.67888717767
22	Massachusetts	6902149	1583.10114719343
9	District of Columbia	702455	1485.50440953513
40	Rhode Island	1057315	1466.26123719043
19	Louisiana	4659978	1357.98924372604
7	Connecticut	3572665	1301.66136483549
3	Arizona	7171646	1281.04482569274
8	Delaware	967171	1225.63641796539
14	Illinois	12741080	1143.57652569484
21	Maryland	6042718	1141.22485940929
28	Nebraska	1929268	1010.74604461381
25	Mississippi	2986530	993.929409716293
16	Iowa	3156145	964.974676385274
1	Alabama	4887871	846.217095336599
10	Florida	21299325	837.618093531133
41	South Carolina	5084127	816.8954080022
42	South Dakota	882235	790.945723078318
11	Georgia	10519475	789.839797138165
47	Virginia	8517685	755.991798240954
39	Pennsylvania	12807060	729.222788055963
4	Arkansas	3013825	724.627342330759
15	Indiana	6691878	701.073749401887
43	Tennessee	6770010	695.213153304057
29	Nevada	3034392	682.772693837843
23	Michigan	9995915	678.337100705638
34	North Carolina	10383620	676.661896332878
24	Minnesota	5611179	669.164181003671
44	Texas	28701845	646.616968351686
5	California	39557045	633.298063593982
45	Utah	3161105	610.419457752906
6	Colorado	5695564	589.845009203654
32	New Mexico	2095428	565.612371315073



This work is licensed under the Creative Commons Attribution-NoDerivatives 4.0 International License. To view a copy of this license, visit <http://creativecommons.org/licenses/by-nd/4.0/>.

Idx	State	Population	Cases per 100,000
17	Kansas	2911505	537.831808635053
50	Wisconsin	5813568	521.486976672501
35	North Dakota	760077	489.687229057056
36	Ohio	11689442	472.708620308822
48	Washington	7535591	459.963923201246
30	New Hampshire	1356458	431.638871236706
13	Idaho	1754208	398.584432404823
37	Oklahoma	3943079	382.163279001004
18	Kentucky	4468402	366.394966254155
26	Missouri	6126452	335.577590422646
51	Wyoming	577737	273.82701817609
20	Maine	1338404	251.643001664669
38	Oregon	4190713	229.937005946243
46	Vermont	626299	196.551487388612
49	West Virginia	1805832	173.105803862153
2	Alaska	737438	143.740897539861
27	Montana	1062305	106.184193804981
12	Hawaii	1420491	67.3710709888342

PerCap50States



Counties_Cities

FIPS	County	State	Cases Per 100,000
47169	Trousdale	Tennessee	13567.01779877
47095	Lake	Tennessee	9323.97787073
31043	Dakota	Nebraska	8823.38296071
19021	Buena Vista	Iowa	8589.11140183
5077	Lee	Arkansas	8469.67167501
5079	Lincoln	Arkansas	7778.52499440
27105	Nobles	Minnesota	7580.73344280
22035	East Carroll	Louisiana	6309.50689214
31037	Colfax	Nebraska	6139.14162301
20057	Ford	Kansas	5766.05288008
40139	Texas	Oklahoma	4839.89244683
35031	McKinley	New Mexico	4772.44432148
20175	Seward	Kansas	4742.88337925
1085	Lowndes	Alabama	4642.06938039
13101	Echols	Georgia	4625.00000000
18017	Cass	Indiana	4310.36754051
20055	Finney	Kansas	4301.98574199
5133	Sevier	Arkansas	4235.95308945
47007	Bledsoe	Tennessee	4188.41070823
39101	Marion	Ohio	4183.52335417
36087	Rockland	New York	4182.74766269
48341	Moore	Texas	4175.00581801
51640	Galax	Virginia	4094.65981629
4023	Santa Cruz	Arizona	4057.10477091
13053	Chattahoochee	Georgia	3987.27068514
19047	Crawford	Iowa	3934.02494463
6025	Imperial	California	3838.26384420
31151	Saline	Nebraska	3763.06620209
39129	Pickaway	Ohio	3759.94215474
46017	Buffalo	South Dakota	3732.80943026
31047	Dawson	Nebraska	3631.53232950
1011	Bullock	Alabama	3620.04340107
36119	Westchester	New York	3615.08538546

This work is licensed under the Creative Commons Attribution-NoDerivatives 4.0 International License. To view a copy of this license, visit <http://creativecommons.org/licenses/by-nd/4.0/>.

Counties_Cities

4017 Navajo	Arizona	3456.01883290
51683 Manassas	Virginia	3434.11541510
22065 Madison	Louisiana	3431.59215124
5123 St. Francis	Arkansas	3392.42894768
28099 Neshoba	Mississippi	3368.24034335
4001 Apache	Arizona	3366.84396669
34031 Passaic	New Jersey	3363.13603942
51029 Buckingham	Virginia	3329.60762398
51159 Richmond	Virginia	3297.18964373
4027 Yuma	Arizona	3223.52541862
19115 Louisa	Iowa	3223.20709106
51001 Accomack	Virginia	3214.85869431
1013 Butler	Alabama	3165.65040650
51081 Greensville	Virginia	3147.84553195
19193 Woodbury	Iowa	3126.61523908
5149 Yell	Arkansas	3101.92709543
36059 Nassau	New York	3088.10072272
28051 Holmes	Mississippi	3087.05027806
48253 Jones	Texas	3078.16521169
19197 Wright	Iowa	2970.84318361
8075 Logan	Colorado	2963.58231141
13243 Randolph	Georgia	2941.60690765
34039 Union	New Jersey	2941.58228313
53077 Yakima	Washington	2922.69513136
48471 Walker	Texas	2869.75717439
13259 Stewart	Georgia	2855.29924181
46005 Beadle	South Dakota	2854.41931896
28021 Claiborne	Mississippi	2843.81248611
36071 Orange	New York	2816.85347073
12077 Liberty	Florida	2814.23672697
36103 Suffolk	New York	2804.55042323
1059 Franklin	Alabama	2799.47709084
34017 Hudson	New Jersey	2797.52862538
51595 Emporia	Virginia	2753.36848272

Counties_Cities

19171 Tama	Iowa	2721.24940842
1131 Wilcox	Alabama	2719.48809636
28123 Scott	Mississippi	2693.81694771
13273 Terrell	Georgia	2682.61525955
13099 Early	Georgia	2664.19439836
12047 Hamilton	Florida	2655.48567435
28153 Wayne	Mississippi	2635.72765790
13141 Hancock	Georgia	2623.38284619
49037 San Juan	Utah	2608.58307981
37061 Duplin	North Carolina	2604.66222645
19127 Marshall	Iowa	2603.73677497
13037 Calhoun	Georgia	2597.60705290
31079 Hall	Nebraska	2592.23789504
29119 McDonald	Missouri	2591.21241009
36061 New York City	New York	2576.12206010
48449 Titus	Texas	2558.04801259
51685 Manassas Park	Virginia	2507.65586179
28079 Leake	Mississippi	2504.06361200
25025 Suffolk	Massachusetts	2469.61295853
12051 Hendry	Florida	2456.92559438
48375 Potter	Texas	2454.70045467
13005 Bacon	Georgia	2449.70943228
28103 Noxubee	Mississippi	2401.51874703
22041 Franklin	Louisiana	2396.30879143
16013 Blaine	Idaho	2384.85022787
27099 Mower	Minnesota	2361.85049111
34013 Essex	New Jersey	2355.93616641
22095 St. John the Baptist	Louisiana	2315.67247129
51131 Northampton	Virginia	2309.33106093
13071 Colquitt	Georgia	2303.03562028
8087 Morgan	Colorado	2290.07633588
22051 Jefferson	Louisiana	2274.84788654
1047 Dallas	Alabama	2265.72696424
22047 Iberville	Louisiana	2261.54457382

Counties_Cities

13287 Turner	Georgia	2249.74721941
1119 Sumter	Alabama	2237.80631944
1063 Greene	Alabama	2222.76205514
13285 Troup	Georgia	2211.78284833
48369 Parmer	Texas	2159.36739659
13095 Dougherty	Georgia	2125.09452780
10005 Sussex	Delaware	2113.95375208
34003 Bergen	New Jersey	2085.21050676
34021 Mercer	New Jersey	2085.11915546
1065 Hale	Alabama	2077.95735434
24033 Prince George's	Maryland	2074.21467754
28029 Copiah	Mississippi	2074.06369337
44007 Providence	Rhode Island	2066.39374674
22071 Orleans	Louisiana	2053.93267622
28043 Grenada	Mississippi	2051.76917597
25009 Essex	Massachusetts	2050.24296834
13205 Mitchell	Georgia	2036.77000721
34023 Middlesex	New Jersey	2034.98918264
22025 Catahoula	Louisiana	2019.15070774
21031 Butler	Kentucky	2012.21421860
31141 Platte	Nebraska	2005.21535833
19179 Wapello	Iowa	2002.55645505
35045 San Juan	New Mexico	1994.51388722
34011 Cumberland	New Jersey	1985.79869115
22111 Union	Louisiana	1974.92163009
27165 Watonwan	Minnesota	1967.21311475
13277 Tift	Georgia	1966.92218580
28007 Attala	Mississippi	1949.36019603
48185 Grimes	Texas	1942.87729196
13061 Clay	Georgia	1939.72982335
36105 Sullivan	New York	1927.20336963
46073 Jerauld	South Dakota	1908.95741557
13003 Atkinson	Georgia	1904.30276003
53021 Franklin	Washington	1900.43138627

Counties_Cities

13261 Sumter	Georgia	1900.24551845
46099 Minnehaha	South Dakota	1894.99989631
31053 Dodge	Nebraska	1875.45867196
22093 St. James	Louisiana	1853.87650330
51183 Sussex	Virginia	1851.02785441
29211 Sullivan	Missouri	1848.57739913
48001 Anderson	Texas	1846.46123637
1017 Chambers	Alabama	1820.61579652
12049 Hardee	Florida	1820.51752615
46085 Lyman	South Dakota	1805.80999738
12027 DeSoto	Florida	1803.19560404
47111 Macon	Tennessee	1796.82670513
48117 Deaf Smith	Texas	1796.37526652
9001 Fairfield	Connecticut	1775.43882698
1105 Perry	Alabama	1772.42888403
28031 Covington	Mississippi	1771.60133666
17031 Cook	Illinois	1771.53023853
51660 Harrisonburg	Virginia	1771.13985898
28069 Kemper	Mississippi	1765.23386855
45061 Lee	South Carolina	1755.92112939
22127 Winn	Louisiana	1754.63421537
22013 Bienville	Louisiana	1750.82657048
1101 Montgomery	Alabama	1748.29356449
1095 Marshall	Alabama	1748.01527432
28163 Yazoo	Mississippi	1745.25630133
5059 Hot Spring	Arkansas	1726.95172250
31173 Thurston	Nebraska	1725.31836232
6031 Kings	California	1706.45983907
37163 Sampson	North Carolina	1703.70603213
20025 Clark	Kansas	1695.76059850
25023 Plymouth	Massachusetts	1683.35482078
22073 Ouachita	Louisiana	1677.29406053
42101 Philadelphia	Pennsylvania	1675.10658794
22007 Assumption	Louisiana	1672.64573991

Counties_Cities

4012 La Paz	Arizona	1663.66480235
13139 Hall	Georgia	1660.66446366
28083 Leflore	Mississippi	1659.80843044
19013 Black Hawk	Iowa	1658.51005982
21177 Muhlenberg	Kentucky	1657.24312732
28015 Carroll	Mississippi	1654.72707093
13065 Clinch	Georgia	1654.63297232
27153 Todd	Minnesota	1627.20689936
5143 Washington	Arkansas	1626.00596723
28067 Jones	Mississippi	1612.59695301
34029 Ocean	New Jersey	1606.57922949
1035 Conecuh	Alabama	1604.62653743
28053 Humphreys	Mississippi	1598.64357515
22125 West Feliciana	Louisiana	1597.67141009
40089 McCurtain	Oklahoma	1596.18383635
13321 Worth	Georgia	1596.13774078
22037 East Feliciana	Louisiana	1595.44159544
51153 Prince William	Virginia	1590.13356524
5035 Crittenden	Arkansas	1582.47486658
28101 Newton	Mississippi	1576.27197687
1091 Marengo	Alabama	1573.48159027
51047 Culpeper	Virginia	1569.64075667
28017 Chickasaw	Mississippi	1566.59484014
13137 Habersham	Georgia	1564.29012074
28061 Jasper	Mississippi	1558.31507183
22001 Acadia	Louisiana	1556.52034089
48043 Brewster	Texas	1543.10996007
13093 Dooly	Georgia	1539.47176419
18039 Elkhart	Indiana	1539.20996303
12086 Miami-Dade	Florida	1532.12960257
1023 Choctaw	Alabama	1518.57331983
19059 Dickinson	Iowa	1515.76983618
22117 Washington	Louisiana	1513.46013482
37191 Wayne	North Carolina	1512.39776710

Counties_Cities

20209 Wyandotte	Kansas	1509.15777504
47037 Davidson	Tennessee	1508.83571306
20111 Lyon	Kansas	1502.72406155
25027 Worcester	Massachusetts	1497.64274426
22089 St. Charles	Louisiana	1492.08570510
25017 Middlesex	Massachusetts	1491.47155471
8109 Saguache	Colorado	1490.57430951
34025 Monmouth	New Jersey	1488.36251155
13315 Wilcox	Georgia	1486.60916931
11001 District of Colum	District of Col	1485.50440954
34035 Somerset	New Jersey	1485.36676692
22017 Caddo	Louisiana	1481.13386190
13001 Appling	Georgia	1480.52088399
5017 Chicot	Arkansas	1475.37842499
27145 Stearns	Minnesota	1472.47199478
25005 Bristol	Massachusetts	1470.68731362
34007 Camden	New Jersey	1463.08851893
4005 Coconino	Arizona	1460.93214051
17089 Kane	Illinois	1459.33480090
51510 Alexandria	Virginia	1456.42559023
19139 Muscatine	Iowa	1453.56285961
22099 St. Martin	Louisiana	1452.78901923
25013 Hampden	Massachusetts	1452.78759200
20103 Leavenworth	Kansas	1451.71599961
48017 Bailey	Texas	1451.54404440
9009 New Haven	Connecticut	1446.91121942
48177 Gonzales	Texas	1445.30874868
36027 Dutchess	New York	1440.49734780
1123 Tallapoosa	Alabama	1439.61281083
24031 Montgomery	Maryland	1427.08255151
13293 Upson	Georgia	1426.66412359
1127 Walker	Alabama	1420.47684073
17097 Lake	Illinois	1407.46997854
13173 Lanier	Georgia	1402.32108317

Counties_Cities

13299 Ware	Georgia	1401.34529148
28159 Winston	Mississippi	1398.29342141
28063 Jefferson	Mississippi	1393.18885449
37105 Lee	North Carolina	1392.95710473
17153 Pulaski	Illinois	1391.17700897
13007 Baker	Georgia	1390.68564036
1005 Barbour	Alabama	1386.60021703
13069 Coffee	Georgia	1385.37581510
48405 San Augustine	Texas	1384.83965015
13165 Jenkins	Georgia	1382.01082575
19151 Pocahontas	Iowa	1379.82195846
22049 Jackson	Louisiana	1377.18525972
45089 Williamsburg	South Carolina	1375.54727831
34027 Morris	New Jersey	1373.85983797
37077 Granville	North Carolina	1372.36962489
12085 Martin	Florida	1372.17858208
22087 St. Bernard	Louisiana	1371.97405877
48209 Hays	Texas	1369.97992193
19049 Dallas	Iowa	1369.48325571
19039 Clarke	Iowa	1368.99076727
28077 Lawrence	Mississippi	1364.91368928
45039 Fairfield	South Carolina	1361.48558164
28129 Smith	Mississippi	1349.83127109
36079 Putnam	New York	1347.93512114
28161 Yalobusha	Mississippi	1347.64364106
28133 Sunflower	Mississippi	1344.47250826
51171 Shenandoah	Virginia	1342.62133021
41061 Union	Oregon	1341.59706738
13177 Lee	Georgia	1333.82609864
37037 Chatham	North Carolina	1333.07811154
27067 Kandiyohi	Minnesota	1330.06650333
22053 Jefferson Davis	Louisiana	1326.70508518
19167 Sioux	Iowa	1317.71176487
22031 De Soto	Louisiana	1315.78947368

Counties_Cities

12121 Suwannee	Florida	1314.74734674
26163 Wayne	Michigan	1314.44734656
9003 Hartford	Connecticut	1313.77163808
28023 Clarke	Mississippi	1313.76570110
4013 Maricopa	Arizona	1313.33737188
25021 Norfolk	Massachusetts	1310.20091070
19153 Polk	Iowa	1299.66092232
28085 Lincoln	Mississippi	1295.13229060
24510 Baltimore City	Maryland	1292.79081154
45027 Clarendon	South Carolina	1290.80118694
42045 Delaware	Pennsylvania	1290.48022934
31055 Douglas	Nebraska	1289.86734406
22033 East Baton Rouge	Louisiana	1289.01749834
47069 Hardeman	Tennessee	1288.65979381
28155 Webster	Mississippi	1287.29055987
22123 West Carroll	Louisiana	1283.91914041
19173 Taylor	Iowa	1276.04587304
13263 Talbot	Georgia	1275.51020408
48427 Starr	Texas	1275.47462224
28025 Clay	Mississippi	1274.11534097
35023 Hidalgo	New Mexico	1273.58490566
8037 Eagle	Colorado	1272.88927682
22057 Lafourche	Louisiana	1271.97676196
34033 Salem	New Jersey	1268.22879231
22079 Rapides	Louisiana	1266.06516444
48069 Castro	Texas	1265.49249837
38017 Cass	North Dakota	1264.35135195
48111 Dallam	Texas	1263.88888889
48189 Hale	Texas	1262.19331954
49051 Wasatch	Utah	1257.52105897
27131 Rice	Minnesota	1255.20496670
39029 Columbiana	Ohio	1254.56582087
22003 Allen	Louisiana	1253.66139426
12043 Glades	Florida	1253.27892743

Counties_Cities

1109 Pike	Alabama	1250.82488452
19079 Hamilton	Iowa	1250.66880685
5099 Nevada	Arkansas	1249.09920730
22077 Pointe Coupee	Louisiana	1248.86052871
19149 Plymouth	Iowa	1247.26041044
55079 Milwaukee	Wisconsin	1246.88752701
28147 Walthall	Mississippi	1244.38299343
37063 Durham	North Carolina	1243.92638734
12021 Collier	Florida	1242.04730401
29195 Saline	Missouri	1240.44551212
45019 Charleston	South Carolina	1239.94530740
28097 Montgomery	Mississippi	1237.15454455
13009 Baldwin	Georgia	1235.97260335
13081 Crisp	Georgia	1230.03406929
37123 Montgomery	North Carolina	1224.74423380
13127 Glynn	Georgia	1220.38512538
20093 Kearny	Kansas	1217.34719757
46003 Aurora	South Dakota	1213.85219564
51059 Fairfax	Virginia	1213.50892209
49043 Summit	Utah	1211.45637088
48103 Crane	Texas	1209.84564038
21227 Warren	Kentucky	1205.96660166
27083 Lyon	Minnesota	1205.66545710
18097 Marion	Indiana	1204.49998429
26127 Oceana	Michigan	1201.87793427
5087 Madison	Arkansas	1201.38341120
28089 Madison	Mississippi	1199.46984758
37017 Bladen	North Carolina	1196.14341669
28075 Lauderdale	Mississippi	1194.94934742
8025 Crowley	Colorado	1194.94708091
8003 Alamosa	Colorado	1192.83102559
47157 Shelby	Tennessee	1191.00542444
13035 Butts	Georgia	1190.42698301
22045 Iberia	Louisiana	1189.72103579

Counties_Cities

37023 Burke	North Carolina	1188.28970370
27033 Cottonwood	Minnesota	1188.25928882
12079 Madison	Florida	1187.32797237
17091 Kankakee	Illinois	1183.37817204
18087 LaGrange	Indiana	1182.30358505
28151 Washington	Mississippi	1178.35030957
45069 Marlboro	South Carolina	1178.11955451
34041 Warren	New Jersey	1177.92756596
34005 Burlington	New Jersey	1176.06380112
51139 Page	Virginia	1174.11106004
51840 Winchester	Virginia	1174.04297709
13313 Whitfield	Georgia	1170.45607426
37181 Vance	North Carolina	1168.63308062
22075 Plaquemines	Louisiana	1166.16830414
42077 Lehigh	Pennsylvania	1165.98750340
8079 Mineral	Colorado	1159.79381443
45051 Horry	South Carolina	1152.41452054
20075 Hamilton	Kansas	1150.74798619
47147 Robertson	Tennessee	1147.69334760
17181 Union	Illinois	1146.01270708
1025 Clarke	Alabama	1137.12374582
48163 Frio	Texas	1135.44610416
42095 Northampton	Pennsylvania	1134.48838117
28035 Forrest	Mississippi	1134.12228797
40055 Greer	Oklahoma	1133.82580313
55009 Brown	Wisconsin	1126.89746296
17007 Boone	Illinois	1123.61647722
13185 Lowndes	Georgia	1121.89544450
37119 Mecklenburg	North Carolina	1118.29132618
48167 Galveston	Texas	1118.11536299
55101 Racine	Wisconsin	1116.06234485
1107 Pickens	Alabama	1113.45170027
16087 Washington	Idaho	1112.09526621
47003 Bedford	Tennessee	1111.38300909

Counties_Cities

22119 Webster	Louisiana	1110.88200423
48419 Shelby	Texas	1105.51577622
45055 Kershaw	South Carolina	1105.31772167
22101 St. Mary	Louisiana	1104.99457548
34001 Atlantic	New Jersey	1101.61286069
16031 Cassia	Idaho	1097.88803218
22121 West Baton Rou	Louisiana	1097.36254588
1099 Monroe	Alabama	1096.50163763
17017 Cass	Illinois	1092.98531811
22105 Tangipahoa	Louisiana	1092.86349671
28091 Marion	Mississippi	1092.45397532
28095 Monroe	Mississippi	1090.99088966
45081 Saluda	South Carolina	1090.34267913
13017 Ben Hill	Georgia	1090.12926669
8051 Gunnison	Colorado	1090.10785110
22055 Lafayette	Louisiana	1089.45473717
42011 Berks	Pennsylvania	1087.46358461
45085 Sumter	South Carolina	1087.20144209
13275 Thomas	Georgia	1086.66306695
47141 Putnam	Tennessee	1081.89693441
17201 Winnebago	Illinois	1079.62165720
18181 White	Indiana	1077.36294700
28149 Warren	Mississippi	1074.15107415
28105 Oktibbeha	Mississippi	1072.60227021
5007 Benton	Arkansas	1070.03462848
45045 Greenville	South Carolina	1069.01225757
6037 Los Angeles	California	1066.80330489
5069 Jefferson	Arkansas	1065.86017559
22021 Caldwell	Louisiana	1064.25702811
28127 Simpson	Mississippi	1057.62762538
19183 Washington	Iowa	1056.86283366
1051 Elmore	Alabama	1055.11253312
18071 Jackson	Indiana	1054.15882660
51013 Arlington	Virginia	1052.53851238

Counties_Cities

24045 Wicomico	Maryland	1051.40752943
13027 Brooks	Georgia	1050.73164443
45033 Dillon	South Carolina	1049.05389065
1125 Tuscaloosa	Alabama	1047.33594689
28157 Wilkinson	Mississippi	1046.40582348
31119 Madison	Nebraska	1045.43399638
49035 Salt Lake	Utah	1045.43250106
6041 Marin	California	1043.64837907
18089 Lake	Indiana	1043.12247245
13145 Harris	Georgia	1041.33430022
1133 Winston	Alabama	1039.72950127
28119 Quitman	Mississippi	1035.31413984
42091 Montgomery	Pennsylvania	1033.30420804
22109 Terrebonne	Louisiana	1033.13787482
24029 Kent	Maryland	1031.83201775
12099 Palm Beach	Florida	1031.26570974
13167 Johnson	Georgia	1030.07828595
13197 Marion	Georgia	1029.81678841
28113 Pike	Mississippi	1028.73897328
47167 Tipton	Tennessee	1027.91445413
22005 Ascension	Louisiana	1025.08983573
28011 Bolivar	Mississippi	1024.47898382
16053 Jerome	Idaho	1024.35977514
36111 Ulster	New York	1016.24309207
8031 Denver	Colorado	1015.92202006
37131 Northampton	North Carolina	1011.38442773
51107 Loudoun	Virginia	1010.93769202
22083 Richland	Louisiana	1010.30110935
1001 Autauga	Alabama	1007.17612993
12059 Holmes	Florida	1006.31514094
28049 Hinds	Mississippi	1004.70295464
22091 St. Helena	Louisiana	1003.70298187
37155 Robeson	North Carolina	1001.28194431
13215 Muscogee	Georgia	1000.72105480

Counties_Cities

29021 Buchanan	Missouri	996.94030778
37047 Columbus	North Carolina	993.62141766
6107 Tulare	California	993.21471426
17043 DuPage	Illinois	989.88896056
17197 Will	Illinois	987.85226271
24005 Baltimore	Maryland	987.77085841
46049 Faulk	South Dakota	987.12446352
13087 Decatur	Georgia	985.88899341
24021 Frederick	Maryland	985.73037927
22019 Calcasieu	Louisiana	984.67840403
19165 Shelby	Iowa	984.62601486
51760 Richmond City	Virginia	982.59048968
48041 Brazos	Texas	982.54526852
13279 Toombs	Georgia	981.88715736
31123 Morrill	Nebraska	981.64746052
1087 Macon	Alabama	981.61505505
45075 Orangeburg	South Carolina	981.20413187
45009 Bamberg	South Carolina	980.73555166
13135 Gwinnett	Georgia	979.21815601
19143 Osceola	Iowa	976.82119205
22067 Morehouse	Louisiana	976.45483896
48421 Sherman	Texas	974.34231893
42075 Lebanon	Pennsylvania	973.01045898
1049 DeKalb	Alabama	972.19303775
22103 St. Tammany	Louisiana	972.06240726
13257 Stephens	Georgia	971.76877281
28065 Jefferson Davis	Mississippi	970.26882678
10001 Kent	Delaware	968.91626995
13199 Meriwether	Georgia	968.29314600
12093 Okeechobee	Florida	967.81183042
26125 Oakland	Michigan	965.69173627
16067 Minidoka	Idaho	965.18607443
27053 Hennepin	Minnesota	964.72366820
13229 Pierce	Georgia	964.46438702

Counties_Cities

24011 Caroline	Maryland	963.84818640
46023 Charles Mix	South Dakota	963.80381238
48489 Willacy	Texas	962.11945155
18113 Noble	Indiana	961.45754439
27047 Freeborn	Minnesota	952.56865064
28107 Panola	Mississippi	950.90409035
5071 Johnson	Arkansas	946.07733154
31001 Adams	Nebraska	945.70150106
48387 Red River	Texas	944.55852156
1097 Mobile	Alabama	943.54899132
10003 New Castle	Delaware	943.44176567
18145 Shelby	Indiana	941.85186016
37195 Wilson	North Carolina	941.62420969
28001 Adams	Mississippi	939.34342139
28137 Tate	Mississippi	938.83653813
45041 Florence	South Carolina	938.04963846
8121 Washington	Colorado	937.05438990
48063 Camp	Texas	936.08532188
53005 Benton	Washington	935.71828391
28143 Tunica	Mississippi	935.23732904
45029 Colleton	South Carolina	934.67870420
12011 Broward	Florida	934.21686500
22009 Avoyelles	Louisiana	934.20987593
12039 Gadsden	Florida	932.58378001
45079 Richland	South Carolina	932.51900737
51147 Prince Edward	Virginia	928.10457516
42017 Bucks	Pennsylvania	927.89659262
1039 Covington	Alabama	927.37792678
4021 Pinal	Arizona	925.66500722
18031 Decatur	Indiana	925.58035381
42079 Luzerne	Pennsylvania	925.24382489
18099 Marshall	Indiana	923.28316900
51175 Southampton	Virginia	921.18730809
48365 Panola	Texas	920.16588906

Counties_Cities

56013 Fremont	Wyoming	915.73701652
27027 Clay	Minnesota	914.70565241
55059 Kenosha	Wisconsin	913.81652785
19005 Allamakee	Iowa	910.93117409
51165 Rockingham	Virginia	909.60563242
13075 Cook	Georgia	908.98496679
37159 Rowan	North Carolina	908.94932820
12057 Hillsborough	Florida	907.79517958
8123 Weld	Colorado	907.71702646
13193 Macon	Georgia	905.42494103
1041 Crenshaw	Alabama	904.22453704
1053 Escambia	Alabama	903.45052792
48355 Nueces	Texas	903.20621644
24003 Anne Arundel	Maryland	902.72919339
37197 Yadkin	North Carolina	900.30098820
34015 Gloucester	New Jersey	898.73991105
1113 Russell	Alabama	898.21913778
48113 Dallas	Texas	897.53777051
56041 Uinta	Wyoming	896.59589142
42103 Pike	Pennsylvania	893.92666226
17157 Randolph	Illinois	893.91391017
8117 Summit	Colorado	893.34666366
21211 Shelby	Kentucky	892.45228575
28013 Calhoun	Mississippi	886.67220837
48055 Caldwell	Texas	885.61056258
13131 Grady	Georgia	884.91999353
1111 Randolph	Alabama	884.48844884
18023 Clinton	Indiana	883.72093023
12071 Lee	Florida	883.63525530
24017 Charles	Maryland	882.95573457
45043 Georgetown	South Carolina	881.94187858
13307 Webster	Georgia	880.88854845
13201 Miller	Georgia	879.35279634
1103 Morgan	Alabama	879.17439898

Counties_Cities

47149 Rutherford	Tennessee	878.45116809
48245 Jefferson	Texas	878.42792773
31051 Dixon	Nebraska	875.81012437
29075 Gentry	Missouri	875.07543754
46013 Brown	South Dakota	874.96184759
12095 Orange	Florida	874.80851341
13319 Wilkinson	Georgia	874.28065516
27123 Ramsey	Minnesota	873.30292070
13119 Franklin	Georgia	873.04000347
37151 Randolph	North Carolina	872.68313440
28135 Tallahatchie	Mississippi	872.23850719
51630 Fredericksburg	Virginia	871.53444963
48285 Lavaca	Texas	870.21382397
34019 Hunterdon	New Jersey	869.99053835
28019 Choctaw	Mississippi	869.77530805
4019 Pima	Arizona	868.46641189
37079 Greene	North Carolina	866.17171140
22097 St. Landry	Louisiana	865.11043449
19063 Emmet	Iowa	864.58445909
19099 Jasper	Iowa	864.13438501
48469 Victoria	Texas	861.62872820
41059 Umatilla	Oregon	860.46751638
5107 Phillips	Arkansas	859.72599700
26099 Macomb	Michigan	857.60763822
28115 Pontotoc	Mississippi	857.60060315
48453 Travis	Texas	856.46125744
37193 Wilkes	North Carolina	854.76318975
51041 Chesterfield	Virginia	853.23448743
19133 Monona	Iowa	852.63279180
48303 Lubbock	Texas	852.27642382
34037 Sussex	New Jersey	851.56854807
20085 Jackson	Kansas	850.90361446
21109 Jackson	Kentucky	848.08808213
29510 St. Louis City	Missouri	846.98749827

Counties_Cities

46127 Union	South Dakota	845.12452782
28027 Coahoma	Mississippi	844.08697189
42089 Monroe	Pennsylvania	843.62297722
13089 DeKalb	Georgia	843.42509100
45025 Chesterfield	South Carolina	841.45648468
21141 Logan	Kentucky	841.08340435
37067 Forsyth	North Carolina	840.14993445
17187 Warren	Illinois	839.59605449
12031 Duval	Florida	837.84036936
8001 Adams	Colorado	837.52061078
48371 Pecos	Texas	835.83232310
47143 Rhea	Tennessee	835.24996974
42071 Lancaster	Pennsylvania	833.39925712
47165 Sumner	Tennessee	833.02609151
1007 Bibb	Alabama	830.35714286
18063 Hendricks	Indiana	829.89539486
19069 Franklin	Iowa	829.71157645
13163 Jefferson	Georgia	829.55281918
48071 Chambers	Texas	829.13270834
35006 Cibola	New Mexico	826.29178195
12081 Manatee	Florida	825.87278875
22069 Natchitoches	Louisiana	825.16361003
9005 Litchfield	Connecticut	824.90848154
27091 Martin	Minnesota	823.85645691
19103 Johnson	Iowa	818.45828375
28033 DeSoto	Mississippi	816.47903033
37113 Macon	North Carolina	816.21085447
12063 Jackson	Florida	815.65055377
42069 Lackawanna	Pennsylvania	815.49197554
45059 Laurens	South Carolina	814.99835806
51670 Hopewell	Virginia	814.30341653
8005 Arapahoe	Colorado	813.86331703
48129 Donley	Texas	813.49804158
51570 Colonial Heights	Virginia	813.09931027

Counties_Cities

37185 Warren	North Carolina	812.84394406
51730 Petersburg	Virginia	810.97348497
24027 Howard	Maryland	810.03477766
37101 Johnston	North Carolina	809.67065499
21003 Allen	Kentucky	809.58242591
51117 Mecklenburg	Virginia	809.13539967
36029 Erie	New York	807.52925622
39013 Belmont	Ohio	804.38486038
9007 Middlesex	Connecticut	804.02257164
22023 Cameron	Louisiana	803.67393800
48477 Washington	Texas	803.23572975
18081 Johnson	Indiana	802.68843015
28087 Lowndes	Mississippi	800.95027999
13161 Jeff Davis	Georgia	798.45631779
51087 Henrico	Virginia	798.45472133
33011 Hillsborough	New Hampshire	797.59757446
48319 Mason	Texas	794.39252336
1081 Lee	Alabama	794.18815306
6065 Riverside	California	793.63201099
19041 Clay	Iowa	793.35564646
48141 El Paso	Texas	792.73703016
36021 Columbia	New York	791.10755057
22063 Livingston	Louisiana	789.58493054
12103 Pinellas	Florida	789.20925273
26081 Kent	Michigan	789.09612626
13271 Telfair	Georgia	787.35197783
39099 Mahoning	Ohio	786.00604419
47155 Sevier	Tennessee	784.53806235
22027 Claiborne	Louisiana	783.99397893
21183 Ohio	Kentucky	780.50400631
42043 Dauphin	Pennsylvania	779.87130860
29157 Perry	Missouri	778.06788512
48323 Maverick	Texas	777.97725913
40023 Choctaw	Oklahoma	777.20207254

Counties_Cities

28125 Sharkey	Mississippi	776.78775417
29145 Newton	Missouri	774.03631620
40147 Washington	Oklahoma	773.48918851
45063 Lexington	South Carolina	773.13647333
34009 Cape May	New Jersey	771.39152982
19155 Pottawattamie	Iowa	768.71264687
37015 Bertie	North Carolina	767.37096605
17093 Kendall	Illinois	766.91552984
19169 Story	Iowa	765.50634524
47047 Fayette	Tennessee	765.29982472
18107 Montgomery	Indiana	764.09534241
22015 Bossier	Louisiana	763.45480992
32003 Clark	Nevada	763.02390118
16083 Twin Falls	Idaho	762.07293131
1067 Henry	Alabama	761.22958917
6035 Lassen	California	759.69092916
12033 Escambia	Florida	759.66456864
51035 Carroll	Virginia	759.21176947
13237 Putnam	Georgia	756.56838920
45067 Marion	South Carolina	753.89026708
13121 Fulton	Georgia	753.53723500
44003 Kent	Rhode Island	753.07730332
13063 Clayton	Georgia	753.06872917
17163 St. Clair	Illinois	752.70341187
51177 Spotsylvania	Virginia	752.39499993
39049 Franklin	Ohio	749.82828360
45047 Greenwood	South Carolina	746.38469911
13239 Quitman	Georgia	745.94120228
45071 Newberry	South Carolina	745.06749740
36065 Oneida	New York	743.97696633
53001 Adams	Washington	743.96477555
13129 Gordon	Georgia	743.69420127
28041 Greene	Mississippi	743.41233623
13011 Banks	Georgia	742.57425743

Counties_Cities

51135 Nottoway	Virginia	739.29961089
45077 Pickens	South Carolina	737.17153445
21077 Gallatin	Kentucky	735.96014493
51187 Warren	Virginia	734.94487913
5061 Howard	Arkansas	734.57761787
13155 Irwin	Georgia	734.19876569
47065 Hamilton	Tennessee	731.56805367
22081 Red River	Louisiana	731.39082222
5115 Pope	Arkansas	731.25000000
6083 Santa Barbara	California	730.30298280
45013 Beaufort	South Carolina	729.14182762
22061 Lincoln	Louisiana	728.87532842
1073 Jefferson	Alabama	728.34824814
25001 Barnstable	Massachusetts	727.69700065
13067 Cobb	Georgia	727.60664055
48201 Harris	Texas	725.91542323
48413 Schleicher	Texas	725.38860104
37001 Alamance	North Carolina	725.20368190
42029 Chester	Pennsylvania	724.26567774
18003 Allen	Indiana	723.85580430
20119 Meade	Kansas	723.58900145
28005 Amite	Mississippi	722.05094921
41049 Morrow	Oregon	721.06929300
1093 Marion	Alabama	719.01354030
13097 Douglas	Georgia	716.29590383
48321 Matagorda	Texas	714.05121471
37093 Hoke	North Carolina	713.97268278
1031 Coffee	Alabama	712.78583675
48225 Houston	Texas	712.15848763
31093 Howard	Nebraska	711.19356834
37091 Hertford	North Carolina	710.08918382
45017 Calhoun	South Carolina	709.36639118
28073 Lamar	Mississippi	704.59749868
27109 Olmsted	Minnesota	704.51825924

Counties_Cities

37167 Stanly	North Carolina	703.98711236
18005 Bartholomew	Indiana	703.29776564
8105 Rio Grande	Colorado	702.22222222
45031 Darlington	South Carolina	702.07478818
13015 Bartow	Georgia	701.07510713
27101 Murray	Minnesota	700.82165297
20081 Haskell	Kansas	700.52539405
1033 Colbert	Alabama	699.39008802
41041 Lincoln	Oregon	698.55025512
49049 Utah	Utah	697.51033810
13251 Screven	Georgia	695.93915913
20067 Grant	Kansas	695.20174482
36073 Orleans	New York	694.37604649
17161 Rock Island	Illinois	694.18791862
36001 Albany	New York	693.54675905
18117 Orange	Indiana	692.69844528
18111 Newton	Indiana	692.31318250
1055 Etowah	Alabama	689.74936830
31081 Hamilton	Nebraska	689.65517241
37171 Surry	North Carolina	689.38677934
26145 Saginaw	Michigan	688.15513627
28055 Issaquena	Mississippi	688.07339450
28071 Lafayette	Mississippi	688.04409322
18141 St. Joseph	Indiana	688.03527704
12097 Osceola	Florida	686.43169651
39061 Hamilton	Ohio	686.31196399
24013 Carroll	Maryland	685.74889122
26049 Genesee	Michigan	685.43987102
13207 Monroe	Georgia	683.13953488
29133 Mississippi	Missouri	682.36352729
29155 Pemiscot	Missouri	682.15339233
20037 Crawford	Kansas	681.71916246
37153 Richmond	North Carolina	681.71185421
18067 Howard	Indiana	679.89218852

Counties_Cities

48039 Brazoria	Texas	679.63263101
39107 Mercer	Ohio	678.72750800
29189 St. Louis	Missouri	677.56997628
22059 LaSalle	Louisiana	677.07984179
37107 Lenoir	North Carolina	677.07588967
13021 Bibb	Georgia	676.70400732
17111 McHenry	Illinois	676.66979940
13171 Lamar	Georgia	673.68421053
48381 Randall	Texas	673.65763809
45023 Chester	South Carolina	672.84735357
13309 Wheeler	Georgia	672.67419723
27013 Blue Earth	Minnesota	671.83769113
13255 Spalding	Georgia	671.70953101
16063 Lincoln	Idaho	671.64179104
18143 Scott	Indiana	670.07287042
13033 Burke	Georgia	668.95598270
28145 Union	Mississippi	667.69209257
51179 Stafford	Virginia	665.51080288
12013 Calhoun	Florida	664.97566326
18123 Perry	Indiana	664.85184797
5015 Carroll	Arkansas	662.58016511
19035 Cherokee	Iowa	662.48564614
13019 Berrien	Georgia	659.67172242
12107 Putnam	Florida	659.35844019
40015 Caddo	Oklahoma	659.14345861
12105 Polk	Florida	658.18372365
13013 Barrow	Georgia	657.10502543
31153 Sarpy	Nebraska	657.05658168
21001 Adair	Kentucky	655.73770492
27023 Chippewa	Minnesota	654.14290507
51025 Brunswick	Virginia	653.07617188
13045 Carroll	Georgia	651.87392589
8065 Lake	Colorado	651.84049080
45005 Allendale	South Carolina	651.46579805

Counties_Cities

31073 Gosper	Nebraska	651.30260521
51620 Franklin City	Virginia	648.94546362
48029 Bexar	Texas	648.42307516
19161 Sac	Iowa	648.21483692
18011 Boone	Indiana	647.77086225
48347 Nacogdoches	Texas	646.77146901
48305 Lynn	Texas	646.58839544
22039 Evangeline	Louisiana	645.87507102
18085 Kosciusko	Indiana	645.29138939
30003 Big Horn	Montana	644.77432898
5139 Union	Arkansas	644.07299494
48439 Tarrant	Texas	643.81027478
20031 Coffey	Kansas	643.75075914
47045 Dyer	Tennessee	643.08681672
19135 Monroe	Iowa	641.84852375
19061 Dubuque	Iowa	641.17124744
48205 Hartley	Texas	640.68339562
4015 Mohave	Arizona	640.41994751
30101 Toole	Montana	638.78013600
12117 Seminole	Florida	638.47706014
39111 Monroe	Ohio	638.14358231
51149 Prince George	Virginia	638.09673862
13303 Washington	Georgia	637.69253409
17027 Clinton	Illinois	637.63649406
48277 Lamar	Texas	635.45688546
1129 Washington	Alabama	634.99816827
37083 Halifax	North Carolina	634.71348914
47189 Wilson	Tennessee	633.60000000
31023 Butler	Nebraska	632.91139241
37065 Edgecombe	North Carolina	632.63147774
13221 Oglethorpe	Georgia	631.06151189
36067 Onondaga	New York	629.91409869
6071 San Bernardino	California	629.76520110
45015 Berkeley	South Carolina	629.60500427

Counties_Cities

51690 Martinsville	Virginia	627.80964192
32015 Lander	Nevada	627.80269058
32031 Washoe	Nevada	627.61012164
55127 Walworth	Wisconsin	626.69931931
13123 Gilmer	Georgia	626.29802700
37033 Caswell	North Carolina	625.60578024
28081 Lee	Mississippi	624.39848830
31157 Scotts Bluff	Nebraska	622.41240379
46102 Oglala Lakota	South Dakota	621.98616256
42037 Columbia	Pennsylvania	621.79173796
19141 O'Brien	Iowa	621.38728324
37057 Davidson	North Carolina	621.19629803
48005 Angelina	Texas	621.18219814
39095 Lucas	Ohio	620.84350045
5075 Lawrence	Arkansas	620.66447609
47011 Bradley	Tennessee	620.27415743
18037 Dubois	Indiana	620.22788676
22011 Beauregard	Louisiana	620.08428851
46027 Clay	South Dakota	619.61398761
27147 Steele	Minnesota	619.51471347
18079 Jennings	Indiana	619.31838760
13317 Wilkes	Georgia	617.65897124
53017 Douglas	Washington	617.61484140
37117 Martin	North Carolina	617.52900181
12111 St. Lucie	Florida	617.51077452
48479 Webb	Texas	617.23025624
27003 Anoka	Minnesota	616.14468660
42055 Franklin	Pennsylvania	616.13976168
48061 Cameron	Texas	615.93553318
17177 Stephenson	Illinois	614.48394521
13217 Newton	Georgia	614.38182963
13253 Seminole	Georgia	613.34936861
28093 Marshall	Mississippi	612.11249330
21061 Edmonson	Kentucky	611.04774320

Counties_Cities

46083 Lincoln	South Dakota	607.07058683
23005 Cumberland	Maine	606.35583549
9013 Tolland	Connecticut	606.27745642
51193 Westmoreland	Virginia	605.72069546
25015 Hampshire	Massachusetts	604.87744414
51061 Fauquier	Virginia	604.17403608
4007 Gila	Arizona	603.09154002
13031 Bulloch	Georgia	601.58352308
36063 Niagara	New York	599.71582404
22029 Concordia	Louisiana	597.79276517
12041 Gilchrist	Florida	597.06397897
19077 Guthrie	Iowa	597.01492537
26023 Branch	Michigan	596.02952639
13151 Henry	Georgia	594.64859699
6077 San Joaquin	California	594.42510563
13115 Floyd	Georgia	594.32025897
39035 Cuyahoga	Ohio	594.28053225
51036 Charles City	Virginia	590.69298372
13085 Dawson	Georgia	590.04106367
21107 Hopkins	Kentucky	588.00035502
26021 Berrien	Michigan	587.77353203
24019 Dorchester	Maryland	587.53672105
21083 Graves	Kentucky	586.86389581
45053 Jasper	South Carolina	586.79369024
37179 Union	North Carolina	585.82159147
37025 Cabarrus	North Carolina	585.30722715
51069 Frederick	Virginia	585.13949409
56039 Teton	Wyoming	584.89666826
40143 Tulsa	Oklahoma	584.86026282
13157 Jackson	Georgia	583.62443555
17077 Jackson	Illinois	583.43057176
13267 Tattnall	Georgia	582.88369895
22107 Tensas	Louisiana	582.69834155
48153 Floyd	Texas	582.49100565

Counties_Cities

28139 Tippah	Mississippi	581.95044328
13213 Murray	Georgia	581.14776684
51049 Cumberland	Virginia	581.09899072
17075 Iroquois	Illinois	579.62614114
54083 Randolph	West Virginia	579.39839711
37089 Henderson	North Carolina	578.16836263
24037 St. Mary's	Maryland	577.82432720
45035 Dorchester	South Carolina	577.66407091
28121 Rankin	Mississippi	576.99055243
20189 Stevens	Kansas	575.64310128
48325 Medina	Texas	575.40111153
13105 Elbert	Georgia	575.31380753
13247 Rockdale	Georgia	575.09327329
5119 Pulaski	Arkansas	575.02291943
13107 Emanuel	Georgia	574.91597382
18055 Greene	Indiana	574.89220771
8023 Costilla	Colorado	574.71264368
39157 Tuscarawas	Ohio	573.90210033
38085 Sioux	North Dakota	573.65764112
45083 Spartanburg	South Carolina	572.81578143
18059 Hancock	Indiana	572.35661615
37027 Caldwell	North Carolina	571.74901559
37007 Anson	North Carolina	570.80837722
13133 Greene	Georgia	570.68595322
28057 Itawamba	Mississippi	569.80056980
13051 Chatham	Georgia	569.51192102
37111 McDowell	North Carolina	569.14320874
6029 Kern	California	568.71150046
8097 Pitkin	Colorado	568.24512535
48195 Hansford	Texas	567.45377997
13245 Richmond	Georgia	566.10139218
6019 Fresno	California	565.76830249
39023 Clark	Ohio	565.44191403
40007 Beaver	Oklahoma	564.01579244

Counties_Cities

31109 Lancaster	Nebraska	563.23911344
48257 Kaufman	Texas	562.88970783
42061 Huntingdon	Pennsylvania	562.34502303
37081 Guilford	North Carolina	562.14514588
24047 Worcester	Maryland	561.52673523
38035 Grand Forks	North Dakota	560.97216335
37071 Gaston	North Carolina	560.92548217
4003 Cochise	Arizona	560.06941705
37035 Catawba	North Carolina	559.08529360
47159 Smith	Tennessee	556.61418113
51077 Grayson	Virginia	556.58627087
37069 Franklin	North Carolina	556.54233274
47021 Cheatham	Tennessee	556.39358045
19157 Poweshiek	Iowa	556.17947484
51740 Portsmouth	Virginia	555.83734889
26149 St. Joseph	Michigan	555.34623135
19091 Humboldt	Iowa	555.14821410
27063 Jackson	Minnesota	554.93895671
18007 Benton	Indiana	554.72090604
46015 Brule	South Dakota	554.59934978
46121 Todd	South Dakota	554.31294369
36039 Greene	New York	553.78913899
20187 Stanton	Kansas	553.59838953
13057 Cherokee	Georgia	550.46449130
19015 Boone	Iowa	550.36817733
13025 Brantley	Georgia	550.35190771
55105 Rock	Wisconsin	549.87157403
19113 Linn	Iowa	549.77889327
51089 Henry	Virginia	549.52603380
29097 Jasper	Missouri	547.92930800
37139 Pasquotank	North Carolina	547.44065188
1045 Dale	Alabama	547.43034562
18015 Carroll	Indiana	546.52953744
13091 Dodge	Georgia	545.76189326

Counties_Cities

29007 Audrain	Missouri	545.67581361
18047 Franklin	Indiana	545.39057002
1117 Shelby	Alabama	545.18397641
48139 Ellis	Texas	545.04112887
28111 Perry	Mississippi	544.79926243
17037 DeKalb	Illinois	544.44369761
45057 Lancaster	South Carolina	544.13923254
18019 Clark	Indiana	543.62644853
53025 Grant	Washington	543.50617994
48179 Gray	Texas	543.50308290
48481 Wharton	Texas	543.02121627
51075 Goochland	Virginia	542.07537429
55027 Dodge	Wisconsin	541.85117306
1075 Lamar	Alabama	541.75093903
41031 Jefferson	Oregon	541.50132275
13159 Jasper	Georgia	541.31054131
1037 Coosa	Alabama	541.29724685
51057 Essex	Virginia	540.34252221
40001 Adair	Oklahoma	538.90046191
47097 Lauderdale	Tennessee	538.23814134
27037 Dakota	Minnesota	537.34753410
37127 Nash	North Carolina	533.95166780
16001 Ada	Idaho	533.44284480
48357 Ochiltree	Texas	532.82396703
21085 Grayson	Kentucky	531.89468485
47075 Haywood	Tennessee	530.71820017
36093 Schenectady	New York	530.41519150
42107 Schuylkill	Pennsylvania	530.03160481
13189 McDuffie	Georgia	529.46913752
47187 Williamson	Tennessee	529.06628001
48349 Navarro	Texas	528.59880964
27009 Benton	Minnesota	527.80860772
5037 Cross	Arkansas	527.70448549
13233 Polk	Georgia	527.43112785

Counties_Cities

12001 Alachua	Florida	527.12293855
28037 Franklin	Mississippi	526.45095018
9015 Windham	Connecticut	526.37425551
17141 Ogle	Illinois	526.28478291
44001 Bristol	Rhode Island	526.21842176
13043 Candler	Georgia	526.02436323
48021 Bastrop	Texas	525.43230316
25011 Franklin	Massachusetts	524.21684540
8045 Garfield	Colorado	523.67408399
21111 Jefferson	Kentucky	523.54458111
48231 Hunt	Texas	523.35402568
36055 Monroe	New York	523.25064581
19123 Mahaska	Iowa	522.72727273
47105 Loudon	Tennessee	522.10954876
48215 Hidalgo	Texas	521.97672122
13023 Bleckley	Georgia	521.88814457
20197 Wabaunsee	Kansas	521.81475576
1043 Cullman	Alabama	521.32019846
12061 Indian River	Florida	520.92266839
41045 Malheur	Oregon	520.74857608
13231 Pike	Georgia	520.55382634
18061 Harrison	Indiana	520.44609665
48465 Val Verde	Texas	520.24061128
13059 Clarke	Georgia	519.12353727
8125 Yuma	Colorado	518.96207585
51053 Dinwiddie	Virginia	518.77037401
35043 Sandoval	New Mexico	518.67005559
16075 Payette	Idaho	518.02471233
13181 Lincoln	Georgia	518.00379027
37183 Wake	North Carolina	517.34634557
19181 Warren	Iowa	517.07928549
13077 Coweta	Georgia	516.91987056
18093 Lawrence	Indiana	516.77323290
1021 Chilton	Alabama	516.38620252

Counties_Cities

48401 Rusk	Texas	516.06978880
20069 Gray	Kansas	513.84054368
45091 York	South Carolina	512.91779453
37125 Moore	North Carolina	512.75815245
1077 Lauderdale	Alabama	511.97679327
37135 Orange	North Carolina	510.17962432
18103 Miami	Indiana	508.89869823
36053 Madison	New York	508.51048803
1071 Jackson	Alabama	508.35008505
37085 Harnett	North Carolina	508.14371079
48157 Fort Bend	Texas	507.57877689
48309 McLennan	Texas	507.44873472
32013 Humboldt	Nevada	506.37435959
31165 Sioux	Nebraska	505.47598989
31121 Merrick	Nebraska	504.33208328
53007 Chelan	Washington	503.66062620
26039 Crawford	Michigan	503.56089490
18065 Henry	Indiana	503.40784322
51093 Isle of Wight	Virginia	503.34208319
18091 LaPorte	Indiana	502.69528303
39075 Holmes	Ohio	501.23029254
12073 Leon	Florida	501.19315423
37059 Davie	North Carolina	500.78393747
18095 Madison	Indiana	499.84187101
38061 Mountrail	North Dakota	499.11920141
26137 Otsego	Michigan	498.68234340
54035 Jackson	West Virginia	498.15369609
18131 Pulaski	Indiana	497.23313818
48003 Andrews	Texas	496.46954987
22113 Vermilion	Louisiana	496.40648504
40119 Payne	Oklahoma	496.09946368
48437 Swisher	Texas	495.84561780
12125 Union	Florida	495.31459170
6059 Orange	California	495.23410154

Counties_Cities

47181 Wayne	Tennessee	495.22889238
8085 Montrose	Colorado	495.09641351
20083 Hodgeman	Kansas	495.04950495
19025 Calhoun	Iowa	494.89638107
56043 Washakie	Wyoming	494.61001902
46111 Sanborn	South Dakota	494.03046521
13311 White	Georgia	490.49049049
21117 Kenton	Kentucky	490.21083884
48203 Harrison	Texas	490.06384318
37097 Iredell	North Carolina	489.25378990
17079 Jasper	Illinois	489.02299449
46103 Pennington	South Dakota	488.68243697
16027 Canyon	Idaho	488.59279012
48143 Erath	Texas	487.67846205
36035 Fulton	New York	487.02207460
47063 Hamblen	Tennessee	486.30147594
13295 Walker	Georgia	485.52081833
26121 Muskegon	Michigan	485.05657073
1083 Limestone	Alabama	484.53844074
51800 Suffolk	Virginia	483.63217634
29207 Stoddard	Missouri	482.77751147
48131 Duval	Texas	481.62682840
33015 Rockingham	New Hampshire	481.60271172
45001 Abbeville	South Carolina	480.82800212
13149 Heard	Georgia	479.83837023
9011 New London	Connecticut	478.66438767
53033 King	Washington	478.42454850
40087 McClain	Oklahoma	477.67912967
35013 Dona Ana	New Mexico	477.65283512
35013 Dona Ana	New Mexico	477.65283512
13249 Schley	Georgia	477.46371276
39037 Darke	Ohio	477.36882100
5011 Bradley	Arkansas	477.19555841
18043 Floyd	Indiana	476.98023939

Counties_Cities

25003 Berkshire	Massachusetts	476.46183557
8059 Jefferson	Colorado	476.18801413
8113 San Miguel	Colorado	476.13234037
13047 Catoosa	Georgia	476.11984574
13301 Warren	Georgia	476.09979052
48123 DeWitt	Texas	475.55357408
27139 Scott	Minnesota	474.95945882
37161 Rutherford	North Carolina	474.36626463
12133 Washington	Florida	474.27652733
24015 Cecil	Maryland	473.61562251
13297 Walton	Georgia	472.71210549
19187 Webster	Iowa	471.37304628
48089 Colorado	Texas	471.32016779
12075 Levy	Florida	470.93451067
48037 Bowie	Texas	470.71795089
26069 Iosco	Michigan	470.47565887
5093 Mississippi	Arkansas	470.42847790
26161 Washtenaw	Michigan	470.39731725
13049 Charlton	Georgia	470.38864898
12023 Columbia	Florida	469.48356808
6073 San Diego	California	469.46727906
48187 Guadalupe	Texas	469.16808191
5041 Desha	Arkansas	469.07574705
46109 Roberts	South Dakota	469.03417249
37141 Pender	North Carolina	468.13165600
48051 Burleson	Texas	467.67089021
21015 Boone	Kentucky	467.56327309
48115 Dawson	Texas	467.54893415
12109 St. Johns	Florida	467.23642242
1027 Clay	Alabama	467.04331450
21067 Fayette	Kentucky	466.36605102
24035 Queen Anne's	Maryland	465.66237488
51770 Roanoke City	Virginia	465.37229784
13153 Houston	Georgia	465.04447832

Counties_Cities

12015 Charlotte	Florida	464.86989049
27103 Nicollet	Minnesota	464.64056108
48159 Franklin	Texas	464.42504180
18109 Morgan	Indiana	463.51759941
6047 Merced	California	462.94105872
24025 Harford	Maryland	461.89103624
19027 Carroll	Iowa	461.44685918
39155 Trumbull	Ohio	461.16590393
13235 Pulaski	Georgia	460.74622820
35019 Guadalupe	New Mexico	460.72333564
8063 Kit Carson	Colorado	460.70082368
48181 Grayson	Texas	460.47868887
18057 Hamilton	Indiana	459.88015245
41047 Marion	Oregon	459.82909925
18029 Dearborn	Indiana	457.95674629
24043 Washington	Maryland	457.84026609
37129 New Hanover	North Carolina	457.64915574
19081 Hancock	Iowa	457.43091860
42067 Juniata	Pennsylvania	457.41580311
51540 Charlottesville	Virginia	457.21886236
13083 Dade	Georgia	456.05817823
12127 Volusia	Florida	455.85877145
42115 Susquehanna	Pennsylvania	455.78851413
24009 Calvert	Maryland	455.41993196
23001 Androscoggin	Maine	455.05623195
48199 Hardin	Texas	454.48983516
12101 Pasco	Florida	452.71760280
48107 Crosby	Texas	449.90482782
12069 Lake	Florida	449.65567540
48099 Coryell	Texas	449.14982355
28109 Pearl River	Mississippi	447.75849929
48329 Midland	Texas	447.33395914
29201 Scott	Missouri	447.24114619
6081 San Mateo	California	447.14734031

Counties_Cities

21059 Daviess	Kentucky	447.06440893
53061 Snohomish	Washington	446.55731187
48057 Calhoun	Texas	445.24836510
18133 Putnam	Indiana	444.69149528
19067 Floyd	Iowa	444.13425544
55065 Lafayette	Wisconsin	444.04440444
26157 Tuscola	Michigan	443.67430878
8014 Broomfield	Colorado	443.21249657
48393 Roberts	Texas	442.96788483
17019 Champaign	Illinois	442.89299610
48135 Ector	Texas	442.87088895
42025 Carbon	Pennsylvania	442.18163701
47061 Grundy	Tennessee	442.08002398
13175 Laurens	Georgia	441.62704702
37019 Brunswick	North Carolina	440.96998771
1069 Houston	Alabama	440.21313573
13187 Lumpkin	Georgia	439.99393112
18053 Grant	Indiana	439.82043193
8013 Boulder	Colorado	436.70532817
5045 Faulkner	Arkansas	436.67772383
39007 Ashtabula	Ohio	435.92873334
48491 Williamson	Texas	435.66564735
48291 Liberty	Texas	435.57336979
13219 Oconee	Georgia	435.42473009
6021 Glenn	California	434.98413378
6099 Stanislaus	California	434.87354838
19031 Cedar	Iowa	434.85263327
31035 Clay	Nebraska	434.50273576
16047 Gooding	Idaho	434.32482232
55041 Forest	Wisconsin	433.76710043
26007 Alpena	Michigan	433.70944993
51065 Fluvanna	Virginia	433.11055520
19051 Davis	Iowa	432.51635799
39097 Madison	Ohio	432.30585639

Counties_Cities

46031 Corson	South Dakota	432.17286915
21213 Simpson	Kentucky	431.75562632
48249 Jim Wells	Texas	431.14007153
12029 Dixie	Florida	431.13772455
5021 Clay	Arkansas	431.06351451
26059 Hillsdale	Michigan	430.61050515
5031 Craighead	Arkansas	430.18478601
46117 Stanley	South Dakota	430.17868961
12087 Monroe	Florida	429.17882895
5131 Sebastian	Arkansas	428.95274475
19087 Henry	Iowa	428.56430956
42007 Beaver	Pennsylvania	428.54888250
39109 Miami	Ohio	428.34817646
48091 Comal	Texas	427.97544028
55121 Trempealeau	Wisconsin	427.96005706
6075 San Francisco	California	427.48540991
48451 Tom Green	Texas	426.43562430
44009 Washington	Rhode Island	426.37839894
47107 McMinn	Tennessee	426.01107253
18027 Daviess	Indiana	425.37786225
18041 Fayette	Indiana	425.21803272
12115 Sarasota	Florida	425.10510454
39055 Geauga	Ohio	424.32814710
37147 Pitt	North Carolina	421.31240482
13225 Peach	Georgia	421.29171704
12123 Taylor	Florida	420.84817093
20177 Shawnee	Kansas	420.84744139
55063 La Crosse	Wisconsin	420.36708111
18127 Porter	Indiana	419.82617310
54037 Jefferson	West Virginia	418.93295313
6069 San Benito	California	417.63491883
45011 Barnwell	South Carolina	416.82455476
26077 Kalamazoo	Michigan	416.43070185
48027 Bell	Texas	416.14882382

Counties_Cities

26115 Monroe	Michigan	416.11550196
51033 Caroline	Virginia	415.96256337
36037 Genesee	New York	415.57267305
53057 Skagit	Washington	414.95717829
19163 Scott	Iowa	414.92818107
51137 Orange	Virginia	414.80187752
12113 Santa Rosa	Florida	414.27607625
37173 Swain	North Carolina	414.18041418
26025 Calhoun	Michigan	414.16642501
36113 Warren	New York	413.91114915
37165 Scotland	North Carolina	413.67423154
22043 Grant	Louisiana	413.66426475
12131 Walton	Florida	413.30998249
27163 Washington	Minnesota	412.42124837
51085 Hanover	Virginia	412.16348530
40109 Oklahoma	Oklahoma	411.69241795
13283 Treutlen	Georgia	411.22044353
42093 Montour	Pennsylvania	411.18421053
6053 Monterey	California	411.16268819
51710 Norfolk	Virginia	409.70845147
51830 Williamsburg	Virginia	409.50590763
47135 Perry	Tennessee	409.22619048
27117 Pipestone	Minnesota	408.97535095
5023 Cleburne	Arkansas	408.57200080
45049 Hampton	South Carolina	408.24763578
1057 Fayette	Alabama	407.71618086
28059 Jackson	Mississippi	407.60205755
28047 Harrison	Mississippi	407.45221389
46097 Miner	South Dakota	406.68775418
13079 Crawford	Georgia	405.91005033
26155 Shiawassee	Michigan	404.73955889
55139 Winnebago	Wisconsin	404.63103731
47071 Hardin	Tennessee	403.47610180
27039 Dodge	Minnesota	403.41946019

Counties_Cities

19147 Palo Alto	Iowa	403.18064733
12019 Clay	Florida	403.10637195
28117 Prentiss	Mississippi	402.92316808
31039 Cuming	Nebraska	402.68456376
36115 Washington	New York	401.98048924
13223 Paulding	Georgia	401.72148936
46025 Clark	South Dakota	401.17678524
55025 Dane	Wisconsin	401.02219174
44005 Newport	Rhode Island	401.00797170
51550 Chesapeake	Virginia	400.60337793
13111 Fannin	Georgia	400.55461408
27043 Faribault	Minnesota	399.76740805
18137 Ripley	Indiana	399.67745328
51023 Botetourt	Virginia	399.67545151
54003 Berkeley	West Virginia	399.57992879
12065 Jefferson	Florida	398.93617021
48339 Montgomery	Texas	398.18927952
19083 Hardin	Iowa	397.20180223
12009 Brevard	Florida	396.41517369
12091 Okaloosa	Florida	395.62114933
39017 Butler	Ohio	395.15871729
37051 Cumberland	North Carolina	394.48740710
21097 Harrison	Kentucky	394.07817659
51820 Waynesboro	Virginia	393.31801308
38087 Slope	North Dakota	393.18479685
21075 Fulton	Kentucky	392.15686275
1115 St. Clair	Alabama	391.25042282
21041 Carroll	Kentucky	391.17071808
22085 Sabine	Louisiana	391.14513981
1009 Blount	Alabama	390.73305671
8009 Baca	Colorado	390.51603905
24041 Talbot	Maryland	389.52607661
12067 Lafayette	Florida	389.37242327
5003 Ashley	Arkansas	389.10505837

Counties_Cities

6001 Alameda	California	388.29988607
35029 Luna	New Mexico	388.09831824
45073 Oconee	South Carolina	387.88373695
48505 Zapata	Texas	387.59689922
31019 Buffalo	Nebraska	386.97974403
51003 Albemarle	Virginia	386.32057249
40041 Delaware	Oklahoma	386.11845646
26017 Bay	Michigan	385.86260982
13029 Bryan	Georgia	385.73565300
8015 Chaffee	Colorado	384.48095072
36007 Broome	New York	384.01536061
39153 Summit	Ohio	383.63737687
13191 McIntosh	Georgia	383.54253835
17137 Morgan	Illinois	382.62302802
5043 Drew	Arkansas	381.92928852
13117 Forsyth	Georgia	381.63744865
39065 Hardin	Ohio	381.19440915
6111 Ventura	California	380.74331907
28141 Tishomingo	Mississippi	380.38449676
48279 Lamb	Texas	379.99696002
37049 Craven	North Carolina	379.93625622
1003 Baldwin	Alabama	379.77818752
13281 Towns	Georgia	379.68275397
48149 Fayette	Texas	378.71316423
50007 Chittenden	Vermont	377.95007656
16073 Owyhee	Idaho	376.29350894
35009 Curry	New Mexico	376.23642211
47043 Dickson	Tennessee	376.08052988
49011 Davis	Utah	375.87464780
1121 Talladega	Alabama	375.80798717
17133 Monroe	Illinois	375.70991699
41027 Hood River	Oregon	375.61891753
19085 Harrison	Iowa	374.98231216
17119 Madison	Illinois	374.72443952

Counties_Cities

48397 Rockwall	Texas	374.53927695
40113 Osage	Oklahoma	374.35657464
5113 Polk	Arkansas	374.08349544
48327 Menard	Texas	374.00654511
18035 Delaware	Indiana	373.78454675
37103 Jones	North Carolina	373.56023659
47131 Obion	Tennessee	373.34390590
8095 Phillips	Colorado	373.30844610
21171 Monroe	Kentucky	373.20395596
13269 Taylor	Georgia	373.18074387
39137 Putnam	Ohio	373.00177620
26139 Ottawa	Michigan	372.81320785
51099 King George	Virginia	372.53057385
51043 Clarke	Virginia	371.82400331
48105 Crockett	Texas	371.53472421
4025 Yavapai	Arizona	371.13188760
31155 Saunders	Nebraska	370.83978782
18149 Starke	Indiana	370.61260083
20161 Riley	Kansas	370.40554659
45007 Anderson	South Carolina	370.10803962
12055 Highlands	Florida	369.93473972
8053 Hinsdale	Colorado	369.91368681
31041 Custer	Nebraska	369.00369004
18033 DeKalb	Indiana	367.83417388
48287 Lee	Texas	367.47550163
29069 Dunklin	Missouri	367.05978316
13073 Columbia	Georgia	366.19115827
48331 Milam	Texas	366.08173173
48483 Wheeler	Texas	366.01810826
48211 Hemphill	Texas	366.01307190
51610 Falls Church	Virginia	365.55645816
26065 Ingham	Michigan	365.51830154
19017 Bremer	Iowa	364.77331944
49045 Tooele	Utah	364.77033773

Counties_Cities

18151 Steuben	Indiana	364.30925808
13195 Madison	Georgia	364.24957841
30037 Golden Valley	Montana	363.19612591
17003 Alexander	Illinois	363.03630363
35041 Roosevelt	New Mexico	362.80211279
26147 St. Clair	Michigan	362.75315840
28009 Benton	Mississippi	362.71309394
46065 Hughes	South Dakota	362.60623229
48361 Orange	Texas	362.56162351
26123 Newaygo	Michigan	362.02241676
48463 Uvalde	Texas	361.32012218
5027 Columbia	Arkansas	361.13353444
40145 Wagoner	Oklahoma	360.75396330
39113 Montgomery	Ohio	360.30214284
48173 Glasscock	Texas	360.23054755
27143 Sibley	Minnesota	359.32925206
29001 Adair	Missouri	359.13019456
37149 Polk	North Carolina	359.03158508
6039 Madera	California	358.97305799
13209 Montgomery	Georgia	358.96878059
35053 Socorro	New Mexico	358.53002689
19023 Butler	Iowa	357.65871105
45087 Union	South Carolina	357.53374681
21101 Henderson	Kentucky	357.52670483
48073 Cherokee	Texas	357.46881655
37045 Cleveland	North Carolina	357.41717446
40027 Cleveland	Oklahoma	356.09172468
40031 Comanche	Oklahoma	354.58637126
40103 Noble	Oklahoma	354.32722119
8041 El Paso	Colorado	353.71279362
51095 James City	Virginia	353.41701899
48121 Denton	Texas	352.94227205
27113 Pennington	Minnesota	352.65904923
40105 Nowata	Oklahoma	352.31943629

Counties_Cities

42133 York	Pennsylvania	351.79455377
31167 Stanton	Nebraska	351.75879397
18169 Wabash	Indiana	351.66240409
27019 Carver	Minnesota	351.51760968
42097 Northumberland	Pennsylvania	351.32790971
18157 Tippecanoe	Indiana	350.68998384
39165 Warren	Ohio	350.60062970
36083 Rensselaer	New York	350.59770951
19131 Mitchell	Iowa	350.08042388
46101 Moody	South Dakota	349.59720322
27115 Pine	Minnesota	349.35386494
48501 Yoakum	Texas	349.20265394
40117 Pawnee	Oklahoma	347.77303234
47099 Lawrence	Tennessee	347.55567750
19119 Lyon	Iowa	347.13402760
19117 Lucas	Iowa	347.02139965
1089 Madison	Alabama	346.77601980
42041 Cumberland	Pennsylvania	346.42813108
51007 Amelia	Virginia	345.80803812
47119 Maury	Tennessee	345.55861777
46135 Yankton	South Dakota	345.44579999
17195 Whiteside	Illinois	345.16233416
19033 Cerro Gordo	Iowa	344.69013061
54075 Pocahontas	West Virginia	344.66365581
27079 Le Sueur	Minnesota	343.93205587
35001 Bernalillo	New Mexico	343.45020856
13169 Jones	Georgia	342.46575342
27161 Waseca	Minnesota	342.41078594
26087 Lapeer	Michigan	341.93665652
18073 Jasper	Indiana	341.62421337
39123 Ottawa	Ohio	340.94532611
51097 King and Queen	Virginia	340.81226924
17109 McDonough	Illinois	340.51076615
39077 Huron	Ohio	340.14768221

Counties_Cities

17029 Coles	Illinois	339.98231306
48373 Polk	Texas	339.78933062
39045 Fairfield	Ohio	339.57710133
13211 Morgan	Georgia	339.46851960
24039 Somerset	Maryland	338.85102240
51079 Greene	Virginia	338.74311138
20043 Doniphan	Kansas	338.45352773
13113 Fayette	Georgia	338.44825003
18049 Fulton	Indiana	338.44316146
21051 Clay	Kentucky	338.22432231
37109 Lincoln	North Carolina	337.82977199
12005 Bay	Florida	337.31454446
37187 Washington	North Carolina	337.29656801
48495 Winkler	Texas	336.78756477
5025 Cleveland	Arkansas	336.74232976
19093 Ida	Iowa	336.20815670
18139 Rush	Indiana	336.07393627
22115 Vernon	Louisiana	335.65288580
18173 Warrick	Indiana	335.64019371
42001 Adams	Pennsylvania	334.59454728
27171 Wright	Minnesota	334.43589612
13125 Glascock	Georgia	333.88981636
48229 Hudspeth	Texas	333.68091762
20091 Johnson	Kansas	333.52578424
45037 Edgefield	South Carolina	332.69259204
48343 Morris	Texas	332.27976335
48255 Karnes	Texas	332.26837061
12007 Bradford	Florida	331.74671859
17063 Grundy	Illinois	331.55457898
6095 Solano	California	330.48968899
39117 Morrow	Ohio	330.37138300
29135 Moniteau	Missouri	328.76372433
46123 Tripp	South Dakota	328.58707558
5105 Perry	Arkansas	328.43894900

Counties_Cities

4009 Graham	Arizona	328.32527842
5135 Sharp	Arkansas	328.22757112
48295 Lipscomb	Texas	327.86885246
18075 Jay	Indiana	327.48988634
26075 Jackson	Michigan	327.40849877
31185 York	Nebraska	326.74992739
20171 Scott	Kansas	326.73065142
54031 Hardy	West Virginia	326.67876588
40141 Tillman	Oklahoma	326.61948830
1019 Cherokee	Alabama	326.52120467
20099 Labette	Kansas	325.58605490
38073 Ransom	North Dakota	324.61332824
5081 Little River	Arkansas	324.51728055
48441 Taylor	Texas	324.03371113
6011 Colusa	California	323.66948722
51109 Louisa	Virginia	323.56299962
51113 Madison	Virginia	323.42986085
38025 Dunn	North Dakota	323.17636196
40091 McIntosh	Oklahoma	322.98763563
19073 Greene	Iowa	322.90390825
37005 Alleghany	North Carolina	322.55174268
48183 Gregg	Texas	322.53631565
39033 Crawford	Ohio	322.50300842
28039 George	Mississippi	321.64948454
20157 Republic	Kansas	321.61234991
38059 Morton	North Dakota	321.59511175
19101 Jefferson	Iowa	320.98362439
48233 Hutchinson	Texas	320.78497972
41065 Wasco	Oregon	320.69420864
20101 Lane	Kansas	320.51282051
12035 Flagler	Florida	320.34407988
21233 Webster	Kentucky	320.34169781
55043 Grant	Wisconsin	320.05276021
38045 LaMoure	North Dakota	320.03938946

Counties_Cities

27167 Wilkin	Minnesota	319.79533099
27141 Sherburne	Minnesota	319.67178975
47081 Hickman	Tennessee	319.19562702
27133 Rock	Minnesota	318.67431485
1079 Lawrence	Alabama	318.59695967
48085 Collin	Texas	318.26222260
48485 Wichita	Texas	318.02762297
39093 Lorain	Ohio	317.64907371
13289 Twiggs	Georgia	317.53786028
38015 Burleigh	North Dakota	316.98382543
13039 Camden	Georgia	316.70920506
13291 Union	Georgia	316.65347277
48239 Jackson	Texas	315.98762942
19095 Iowa	Iowa	315.96555356
5029 Conway	Arkansas	315.92551817
19089 Howard	Iowa	315.66343747
55133 Waukesha	Wisconsin	315.57637345
5073 Lafayette	Arkansas	314.27716253
13241 Rabun	Georgia	314.22303907
20207 Woodson	Kansas	314.16902293
18135 Randolph	Indiana	313.87066919
39043 Erie	Ohio	313.60986397
48395 Robertson	Texas	312.42767878
29003 Andrew	Missouri	312.37575964
12119 Sumter	Florida	311.44663467
36017 Chenango	New York	311.34298216
48473 Waller	Texas	310.58238904
18009 Blackford	Indiana	310.14249790
26067 Ionia	Michigan	309.92057312
47171 Unicoi	Tennessee	309.66724847
39169 Wayne	Ohio	309.57082618
5033 Crawford	Arkansas	309.11901082
39173 Wood	Ohio	309.11428047
48147 Fannin	Texas	308.90438134

Counties_Cities

27107 Norman	Minnesota	308.88030888
46037 Day	South Dakota	308.81017257
26159 Van Buren	Michigan	307.49655392
51700 Newport News	Virginia	307.34607504
48251 Johnson	Texas	306.95432450
27173 Yellow Medicine	Minnesota	306.27871363
51111 Lunenburg	Virginia	306.13933477
40085 Love	Oklahoma	305.90092757
55055 Jefferson	Wisconsin	305.41883494
26093 Livingston	Michigan	305.40099569
48247 Jim Hogg	Texas	304.87804878
20149 Pottawatomie	Kansas	304.81525724
55039 Fond du Lac	Wisconsin	304.65915045
28131 Stone	Mississippi	304.53598333
20059 Franklin	Kansas	304.31898872
51775 Salem	Virginia	304.17657840
31105 Kimball	Nebraska	304.03537866
26037 Clinton	Michigan	303.78661826
48423 Smith	Texas	303.62130301
13227 Pickens	Georgia	303.31457161
45021 Cherokee	South Carolina	303.09401170
53053 Pierce	Washington	303.04084264
48093 Comanche	Texas	302.94074184
55131 Washington	Wisconsin	302.88961111
17143 Peoria	Illinois	302.29043135
26027 Cass	Michigan	302.01537181
19159 Ringgold	Iowa	301.93236715
13305 Wayne	Georgia	301.93236715
32510 Carson City	Nevada	301.36788537
38093 Stutsman	North Dakota	301.19041928
48053 Burnet	Texas	300.78667284
48389 Reeves	Texas	299.45842625
55061 Kewaunee	Wisconsin	299.26899868
26045 Eaton	Michigan	298.65423488

Counties_Cities

53039 Klickitat	Washington	298.54797123
6013 Contra Costa	California	298.37899871
47035 Cumberland	Tennessee	298.29236003
47041 DeKalb	Tennessee	297.94418512
31179 Wayne	Nebraska	297.77730512
53063 Spokane	Washington	297.10608183
39003 Allen	Ohio	297.08853238
51790 Staunton	Virginia	296.92641040
46125 Turner	South Dakota	296.77113010
1061 Geneva	Alabama	296.42015657
51133 Northumberland	Virginia	296.36947394
12003 Baker	Florida	296.24404867
53037 Kittitas	Washington	295.58314332
47123 Monroe	Tennessee	295.53249779
48317 Martin	Texas	295.49800104
8107 Routt	Colorado	295.34061322
5121 Randolph	Arkansas	295.29752619
12089 Nassau	Florida	294.76186038
30103 Treasure	Montana	294.55081001
36107 Tioga	New York	294.48105437
29159 Pettis	Missouri	293.82727657
21047 Christian	Kentucky	293.00553920
48435 Sutton	Texas	292.70888771
37169 Stokes	North Carolina	292.51984956
53073 Whatcom	Washington	291.99991138
51161 Roanoke	Virginia	291.26316797
40049 Garvin	Oklahoma	291.25166301
37099 Jackson	North Carolina	290.81173402
41051 Multnomah	Oregon	290.80652313
19009 Audubon	Iowa	290.59208137
37177 Tyrrell	North Carolina	290.48656500
39151 Stark	Ohio	290.38630259
24001 Allegany	Maryland	290.24304333
21037 Campbell	Kentucky	289.84884919

Counties_Cities

8035 Douglas	Colorado	289.69356081
51157 Rappahannock	Virginia	289.57528958
37029 Camden	North Carolina	289.44911298
5091 Miller	Arkansas	289.04386126
31137 Phelps	Nebraska	289.01734104
56021 Laramie	Wyoming	288.95893954
53071 Walla Walla Cou	Washington	288.89399560
53071 Walla Walla Cou	Washington	288.89399560
48101 Cottle	Texas	287.97696184
54099 Wayne	West Virginia	287.90306429
51145 Powhatan	Virginia	287.77964302
6051 Mono	California	287.71929825
47113 Madison	Tennessee	286.87054966
17103 Lee	Illinois	286.35712825
38013 Burke	North Dakota	285.71428571
48455 Trinity	Texas	284.93894166
51600 Fairfax City	Virginia	284.85391064
48353 Nolan	Texas	284.72645922
19075 Grundy	Iowa	284.46033810
37145 Person	North Carolina	283.49406434
21073 Franklin	Kentucky	283.38089147
39103 Medina	Ohio	282.45118507
29107 Lafayette	Missouri	282.22590343
48315 Marion	Texas	282.03062047
1015 Calhoun	Alabama	281.77148508
29101 Johnson	Missouri	281.44337583
13103 Effingham	Georgia	281.39572279
19055 Delaware	Iowa	281.21155311
37003 Alexander	North Carolina	281.10191952
13143 Haralson	Georgia	281.04154674
21149 McLean	Kentucky	281.02031993
27011 Big Stone	Minnesota	280.61735819
17081 Jefferson	Illinois	280.27498678
13109 Evans	Georgia	279.82464322

Counties_Cities

36101 Steuben	New York	279.76115913
26005 Allegan	Michigan	279.56054446
48409 San Patricio	Texas	279.55092461
17053 Ford	Illinois	278.95054282
48283 La Salle	Texas	278.84743062
20173 Sedgwick	Kansas	278.81239936
51810 Virginia Beach	Virginia	278.54967580
36043 Herkimer	New York	278.16861546
27049 Goodhue	Minnesota	277.99926729
17041 Douglas	Illinois	277.22162329
42127 Wayne	Pennsylvania	276.93267806
20113 McPherson	Kansas	276.83358447
51037 Charlotte	Virginia	276.42821243
29183 St. Charles	Missouri	276.06455201
33013 Merrimack	New Hampshire	275.91774078
35057 Torrance	New Mexico	275.80014111
37143 Perquimans	North Carolina	275.66681568
40051 Grady	Oklahoma	275.42258465
8083 Montezuma	Colorado	275.25040141
21239 Woodford	Kentucky	275.12908454
39073 Hocking	Ohio	274.79302448
18025 Crawford	Indiana	274.67323357
31007 Banner	Nebraska	273.97260274
48377 Presidio	Texas	273.45998849
5051 Garland	Arkansas	273.31222139
21049 Clark	Kentucky	273.11098237
35039 Rio Arriba	New Mexico	271.75306363
2122 Kenai Peninsula	Alaska	271.64163805
51141 Patrick	Virginia	271.60074690
55089 Ozaukee	Wisconsin	271.46174296
51011 Appomattox	Virginia	271.44750963
17095 Knox	Illinois	271.39208174
55087 Outagamie	Wisconsin	271.12854589
19177 Van Buren	Iowa	270.65527066

Counties_Cities

13055 Chattooga	Georgia	270.27027027
19105 Jones	Iowa	269.95757809
42003 Allegheny	Pennsylvania	269.19402652
13183 Long	Georgia	268.44931045
39139 Richland	Ohio	268.37546140
47121 Meigs	Tennessee	268.16187226
8029 Delta	Colorado	268.14848318
21155 Marion	Kentucky	267.98598227
51127 New Kent	Virginia	267.96480729
46029 Codington	South Dakota	267.71372479
31025 Cass	Nebraska	267.59432700
47133 Overton	Tennessee	267.35544680
48383 Reagan	Texas	267.30820636
5055 Greene	Arkansas	266.96083839
48415 Scurry	Texas	266.80896478
37121 Mitchell	North Carolina	266.66666667
8017 Cheyenne	Colorado	266.52452026
45003 Aiken	South Carolina	266.23219462
28045 Hancock	Mississippi	266.19343390
20131 Nemaha	Kansas	265.87887740
18163 Vanderburgh	Indiana	265.23146971
48031 Blanco	Texas	264.91198086
6113 Yolo	California	264.50945519
17145 Perry	Illinois	264.47529990
39175 Wyandot	Ohio	264.41759745
13147 Hart	Georgia	264.37794552
23031 York	Maine	264.26933167
39041 Delaware	Ohio	264.12662455
21207 Russell	Kentucky	263.73379721
27093 Meeker	Minnesota	263.60140011
51650 Hampton	Virginia	263.56346742
48313 Madison	Texas	263.48634031
56017 Hot Springs	Wyoming	263.44676180
47109 McNairy	Tennessee	263.23939300

Counties_Cities

21145 McCracken	Kentucky	263.21427478
5019 Clark	Arkansas	262.90739314
5125 Saline	Arkansas	262.72226386
39133 Portage	Ohio	262.69433550
8111 San Juan	Colorado	262.46719160
20129 Morton	Kansas	262.46719160
37157 Rockingham	North Carolina	262.43246223
5057 Hempstead	Arkansas	262.17745274
38097 Traill	North Dakota	261.29152669
48219 Hockley	Texas	261.09660574
48049 Brown	Texas	261.04841261
48151 Fisher	Texas	260.48450117
47139 Polk	Tennessee	260.38584448
5117 Prairie	Arkansas	260.09412930
47125 Montgomery	Tennessee	259.28623452
30017 Custer	Montana	258.93319524
16003 Adams	Idaho	258.82352941
38077 Richland	North Dakota	258.63661556
19121 Madison	Iowa	258.47744477
18183 Whitley	Indiana	258.26143100
47185 White	Tennessee	258.23588003
20169 Saline	Kansas	257.34821051
32007 Elko County	Nevada	257.33892490
32007 Elko County	Nevada	257.33892490
27119 Polk	Minnesota	256.90634019
48015 Austin	Texas	256.76081230
19189 Winnebago	Iowa	256.70279521
51530 Buena Vista	Virginia	256.53358987
48391 Refugio	Texas	255.97269625
31067 Gage	Nebraska	255.89726888
32023 Nye	Nevada	255.81087637
48293 Limestone	Texas	255.11288745
48297 Live Oak	Texas	254.80848266
5111 Poinsett	Arkansas	254.44231251

Counties_Cities

29143 New Madrid	Missouri	254.39407956
41037 Lake	Oregon	253.83931971
48273 Kleberg	Texas	253.78264641
26135 Oscoda	Michigan	253.74577090
6097 Sonoma	California	253.42939781
31059 Fillmore	Nebraska	253.30197214
29023 Butler	Missouri	253.28924224
26011 Arenac	Michigan	252.64277641
30031 Gallatin	Montana	252.06478601
55045 Green	Wisconsin	251.83460153
51015 Augusta	Virginia	251.79903786
18179 Wells	Indiana	251.71949231
55035 Eau Claire	Wisconsin	251.59278321
47029 Cocke	Tennessee	251.57935931
39089 Licking	Ohio	251.46641330
46129 Walworth	South Dakota	250.58170754
36069 Ontario	New York	250.30947353
6085 Santa Clara	California	250.26192602
21143 Lyon	Kentucky	249.71906605
41067 Washington	Oregon	249.45833577
18013 Brown	Indiana	249.44203755
31107 Knox	Nebraska	249.43579998
40019 Carter	Oklahoma	249.08151192
47015 Cannon	Tennessee	248.92822569
37095 Hyde	North Carolina	248.56596558
47115 Marion	Tennessee	248.46894138
38089 Stark	North Dakota	248.41113656
54077 Preston	West Virginia	248.23428588
51101 King William	Virginia	247.94852116
48193 Hamilton	Texas	247.52475248
12053 Hernando	Florida	247.29520866
51181 Surry	Virginia	247.14241582
40115 Ottawa	Oklahoma	246.99278268
6079 San Luis Obispo	California	246.82229499

Counties_Cities

6055 Napa	California	246.74178902
47053 Gibson	Tennessee	246.71220308
54069 Ohio	West Virginia	246.67704467
12017 Citrus	Florida	246.06399016
37199 Yancey	North Carolina	245.76886555
39031 Coshocton	Ohio	245.70695351
20047 Edwards	Kansas	245.70024570
48403 Sabine	Texas	245.53782227
27085 McLeod	Minnesota	245.30984306
29031 Cape Girardeau	Missouri	245.07002908
46095 Mellette	South Dakota	244.85798237
29169 Pulaski	Missouri	244.16503249
5083 Logan	Arkansas	243.82389474
38099 Walsh	North Dakota	243.74238305
36091 Saratoga	New York	243.74030578
48443 Terrell	Texas	243.01336574
30009 Carbon	Montana	242.67313795
18155 Switzerland	Indiana	242.60520668
16069 Nez Perce	Idaho	242.52623243
31177 Washington	Nebraska	241.93158175
5053 Grant	Arkansas	241.91774797
19011 Benton	Iowa	241.79081195
37021 Buncombe	North Carolina	241.21681339
20005 Atchison	Kansas	240.84480949
48367 Parker	Texas	240.65736318
36057 Montgomery	New York	240.62278839
20029 Cloud	Kansas	240.57738573
47117 Marshall	Tennessee	240.47739216
1029 Cleburne	Alabama	240.20818042
27169 Winona	Minnesota	240.03935071
40071 Kay	Oklahoma	240.03079640
18115 Ohio	Indiana	239.56194387
40013 Bryan	Oklahoma	239.44736396
55023 Crawford	Wisconsin	239.39598551

Counties_Cities

19129 Mills	Iowa	238.99621589
55135 Waupaca	Wisconsin	238.61680488
46043 Douglas	South Dakota	238.50085179
26091 Lenawee	Michigan	238.12915963
21193 Perry	Kentucky	237.62072666
47033 Crockett	Tennessee	237.29759911
27017 Carlton	Minnesota	237.18503223
36121 Wyoming	New York	236.99638269
46061 Hanson	South Dakota	236.96682464
55097 Portage	Wisconsin	236.81317132
56019 Johnson	Wyoming	236.40661939
8101 Pueblo	Colorado	236.37698548
55019 Clark	Wisconsin	236.24996399
18175 Washington	Indiana	236.19511148
42049 Erie	Pennsylvania	235.97649057
19019 Buchanan	Iowa	235.86018208
21081 Grant	Kentucky	234.86326181
16039 Elmore	Idaho	234.78484170
19037 Chickasaw	Iowa	234.03543965
46069 Hyde	South Dakota	234.00936037
47093 Knox	Tennessee	233.40332568
37073 Gates	North Carolina	233.30165039
21121 Knox	Kentucky	233.19703552
56037 Sweetwater	Wyoming	232.28264152
53029 Island	Washington	232.06251480
5095 Monroe	Arkansas	231.88405797
31061 Franklin	Nebraska	231.55805491
47089 Jefferson	Tennessee	231.43005258
6067 Sacramento	California	230.95767290
48013 Atascosa	Texas	230.57046313
18021 Clay	Indiana	229.27015667
31099 Kearney	Nebraska	229.21760391
26057 Gratiot	Michigan	229.06968152
19195 Worth	Iowa	228.09606870

Counties_Cities

51005 Alleghany	Virginia	228.03487592
19043 Clayton	Iowa	227.84233311
16009 Benewah	Idaho	227.61760243
8091 Ouray	Colorado	227.60190358
38103 Wells	North Dakota	227.44503412
31143 Polk	Nebraska	227.35884805
39011 Auglaize	Ohio	227.05440573
12083 Marion	Florida	226.95894460
50025 Windham	Vermont	226.86874357
29187 St. Francois	Missouri	226.41396269
48261 Kenedy	Texas	226.24434389
13179 Liberty	Georgia	226.02728588
33017 Strafford	New Hampshire	225.99738642
19045 Clinton	Iowa	225.71907649
18119 Owen	Indiana	225.47373471
55015 Calumet	Wisconsin	225.28359816
17167 Sangamon	Illinois	225.23906055
48493 Wilson	Texas	224.99203568
27151 Swift	Minnesota	224.71910112
51590 Danville	Virginia	223.62568501
21103 Henry	Kentucky	223.51918540
50011 Franklin	Vermont	222.57744683
46035 Davison	South Dakota	222.33451238
21099 Hart	Kentucky	222.15169787
47153 Sequatchie	Tennessee	221.83382630
12129 Wakulla	Florida	221.80462709
17115 Macon	Illinois	221.56008862
29199 Scotland	Missouri	221.50624245
8069 Larimer	Colorado	221.38663350
19109 Kossuth	Iowa	221.35766032
47087 Jackson	Tennessee	221.12604184
29099 Jefferson	Missouri	221.08608539
16055 Kootenai	Idaho	221.04578806
40037 Creek	Oklahoma	220.65806380

Counties_Cities

32019 Lyon	Nevada	220.39850917
29011 Barton	Missouri	220.37633497
5085 Lonoke	Arkansas	219.93836295
21035 Calloway	Kentucky	219.75214003
19057 Des Moines	Iowa	219.73529562
40131 Rogers	Oklahoma	219.60340929
19003 Adams	Iowa	219.47873800
29019 Boone	Missouri	219.43834893
47091 Johnson	Tennessee	219.37225785
27129 Renville	Minnesota	218.99808377
16077 Power	Idaho	218.84654995
19175 Union	Iowa	218.46427705
20009 Barton	Kansas	218.29880127
18077 Jefferson	Indiana	217.33730750
40039 Custer	Oklahoma	216.97203472
21091 Hancock	Kentucky	216.94450788
8039 Elbert	Colorado	216.87847196
51143 Pittsylvania	Virginia	216.57451312
46087 McCook	South Dakota	216.37216012
38027 Eddy	North Dakota	216.16947687
39167 Washington	Ohio	216.10838667
31021 Burt	Nebraska	215.78298397
18101 Martin	Indiana	215.32739552
17085 Jo Daviess	Illinois	215.29532903
46059 Hand	South Dakota	214.59227468
39143 Sandusky	Ohio	214.28935866
39019 Carroll	Ohio	214.17229792
5001 Arkansas	Arkansas	213.85559120
31159 Seward	Nebraska	213.65053701
55109 St. Croix	Wisconsin	212.94623944
48307 McCulloch	Texas	212.84587455
6101 Sutter	California	212.79452932
46057 Hamlin	South Dakota	212.73114057
18153 Sullivan	Indiana	212.66312228

Counties_Cities

40017 Canadian	Oklahoma	212.53470131
37013 Beaufort	North Carolina	212.40892967
19001 Adair	Iowa	212.37434518
18167 Vigo	Indiana	212.31817928
26001 Alcona	Michigan	212.31422505
42129 Westmoreland	Pennsylvania	212.20098628
31065 Furnas	Nebraska	212.08907741
26063 Huron	Michigan	211.76923571
54057 Mineral	West Virginia	211.58129176
21219 Todd	Kentucky	211.19324182
35025 Lea	New Mexico	211.17352143
31069 Garden	Nebraska	210.85925145
38075 Renville	North Dakota	210.61499579
48095 Concho	Texas	210.47708138
12045 Gulf	Florida	210.34397426
47031 Coffee	Tennessee	210.05385996
42119 Union	Pennsylvania	209.89170481
29071 Franklin	Missouri	209.31802836
40097 Mayes	Oklahoma	209.21011020
21185 Oldham	Kentucky	209.11689484
53047 Okanogan	Washington	208.86736922
48499 Wood	Texas	208.29178577
21009 Barren	Kentucky	208.25787758
39085 Lake	Ohio	208.23030271
56029 Park	Wyoming	208.02073387
48265 Kerr	Texas	207.99542028
8067 La Plata	Colorado	207.77836974
47027 Clay	Tennessee	207.33445639
20035 Cowley	Kansas	207.28036799
21229 Washington	Kentucky	206.88513737
20133 Neosho	Kansas	206.88358097
42035 Clinton	Pennsylvania	206.80384655
20045 Douglas	Kansas	206.69323759
21023 Bracken	Kentucky	206.33572035

Counties_Cities

48217 Hill	Texas	206.30467074
21113 Jessamine	Kentucky	205.86053412
36051 Livingston	New York	205.60836352
26111 Midland	Michigan	205.50661587
36089 St. Lawrence	New York	205.46613974
50003 Bennington	Vermont	204.87777497
17099 LaSalle	Illinois	204.69706662
21125 Laurel	Kentucky	204.38774333
36025 Delaware	New York	204.37038202
31033 Cheyenne	Nebraska	204.08163265
36099 Seneca	New York	204.08163265
19125 Marion	Iowa	203.55015416
18177 Wayne	Indiana	203.22737200
48087 Collingsworth	Texas	202.56583390
21215 Spencer	Kentucky	202.19218900
29081 Harrison	Missouri	202.04421203
29079 Grundy	Missouri	201.73492031
21165 Menifee	Kentucky	201.51914432
31027 Cedar	Nebraska	201.27871182
36117 Wayne	New York	200.96820039
4011 Greenlee	Arizona	200.35853633
21225 Union	Kentucky	199.93105826
6061 Placer	California	199.92420177
26105 Mason	Michigan	199.31271478
37009 Ashe	North Carolina	199.19583902
5141 Van Buren	Arkansas	198.75926037
46011 Brookings	South Dakota	198.68301544
21173 Montgomery	Kentucky	198.56043683
55115 Shawano	Wisconsin	198.54887734
48407 San Jacinto	Texas	198.47487726
18159 Tipton	Indiana	198.30777366
31181 Webster	Nebraska	198.13189924
38053 McKenzie	North Dakota	198.06338028
48045 Briscoe	Texas	197.88918206

Counties_Cities

29009 Barry	Missouri	197.84874324
8019 Clear Creek	Colorado	197.81363873
48175 Goliad	Texas	197.78481013
20179 Sheridan	Kansas	197.39439400
8099 Prowers	Colorado	197.30351858
53013 Columbia	Washington	197.09288002
26079 Kalkaska	Michigan	196.36445242
40095 Marshall	Oklahoma	196.35844341
29227 Worth	Missouri	196.07843137
18069 Huntington	Indiana	195.91611479
47051 Franklin	Tennessee	195.75077584
19107 Keokuk	Iowa	195.59902200
17129 Menard	Illinois	195.31250000
29163 Pike	Missouri	194.55252918
40101 Muskogee	Oklahoma	194.55252918
20193 Thomas	Kansas	194.52729866
54061 Monongalia	West Virginia	194.51230972
35059 Union	New Mexico	194.26906265
29047 Clay	Missouri	194.02106630
51680 Lynchburg	Virginia	193.60494849
48213 Henderson	Texas	193.19797324
55117 Sheboygan	Wisconsin	193.14717295
16045 Gem	Idaho	192.80934558
21161 Mason	Kentucky	192.41982507
21157 Marshall	Kentucky	192.36318169
48507 Zavala	Texas	191.93857965
26113 Missaukee	Michigan	191.88777873
45065 McCormick	South Carolina	191.28586610
20011 Bourbon	Kansas	191.08714939
48289 Leon	Texas	191.08280255
41005 Clackamas	Oregon	191.07132128
31175 Valley	Nebraska	190.93078759
56009 Converse	Wyoming	190.61583578
17185 Wabash	Illinois	190.49268335

Counties_Cities

20061 Geary	Kansas	190.21905872
20017 Chase	Kansas	190.18638266
48223 Hopkins	Texas	190.16571584
21029 Bullitt	Kentucky	189.96163762
53015 Cowlitz	Washington	189.93090919
20021 Cherokee	Kansas	189.85760679
39025 Clermont	Ohio	189.81242639
47055 Giles	Tennessee	189.81120564
38003 Barnes	North Dakota	189.71732119
17073 Henry	Illinois	189.44795274
16041 Franklin	Idaho	189.42153577
16081 Teton	Idaho	189.00343643
47183 Weakley	Tennessee	188.53808170
17169 Schuyler	Illinois	188.21485450
19065 Fayette	Iowa	188.19938962
20147 Phillips	Kansas	188.07598270
47039 Decatur	Tennessee	187.93780967
51197 Wythe	Virginia	187.79995827
48359 Oldham	Texas	187.70530267
47127 Moore	Tennessee	187.17828732
36095 Schoharie	New York	186.51316847
42099 Perry	Pennsylvania	186.39328984
54071 Pendleton	West Virginia	185.79391168
37041 Chowan	North Carolina	185.33038706
36123 Yates	New York	185.17773037
55047 Green Lake	Wisconsin	185.00898615
41035 Klamath	Oregon	184.76638139
39171 Williams	Ohio	184.76252581
46115 Spink	South Dakota	184.75750577
42009 Bedford	Pennsylvania	184.73928927
18161 Union	Indiana	184.73781441
19191 Winneshiek	Iowa	184.73213840
54039 Kanawha	West Virginia	184.53456282
5067 Jackson	Arkansas	184.40306942

Counties_Cities

29095 Jackson	Missouri	184.06213275
50001 Addison	Vermont	183.91799421
18045 Fountain	Indiana	183.47501682
6027 Inyo	California	183.46583644
40073 Kingfisher	Oklahoma	183.35862418
6015 Del Norte	California	183.26865028
48497 Wise	Texas	183.00270844
8021 Conejos	Colorado	182.92682927
48503 Young	Texas	182.87614298
26073 Isabella	Michigan	182.81794734
48169 Garza	Texas	182.42626938
55111 Sauk	Wisconsin	182.10400162
17199 Williamson	Illinois	181.93748509
46051 Grant	South Dakota	181.89450119
20073 Greenwood	Kansas	181.66804294
6003 Alpine	California	181.65304269
37137 Pamlico	North Carolina	181.53117601
46071 Jackson	South Dakota	181.43332325
18105 Monroe	Indiana	181.05460906
17121 Marion	Illinois	180.75491760
41053 Polk	Oregon	180.67907173
46045 Edmunds	South Dakota	180.64516129
48467 Van Zandt	Texas	180.29597101
27059 Isanti	Minnesota	180.15313016
54027 Hampshire	West Virginia	179.89463314
48475 Ward	Texas	179.18088737
48145 Falls	Texas	178.82895875
47103 Lincoln	Tennessee	178.79649442
40021 Cherokee	Oklahoma	178.73651772
35061 Valencia	New Mexico	177.88008789
27097 Morrison	Minnesota	177.87693328
48243 Jeff Davis	Texas	177.61989343
46047 Fall River	South Dakota	177.56732761
21221 Trigg	Kentucky	177.55924332

Counties_Cities

40111 Okmulgee	Oklahoma	177.38359202
51199 York	Virginia	176.87114937
56003 Big Horn	Wyoming	176.75279859
46093 Meade	South Dakota	176.71591150
21209 Scott	Kentucky	176.68790491
21179 Nelson	Kentucky	176.65917864
26015 Barry	Michigan	176.59466619
18051 Gibson	Indiana	176.37211527
27081 Lincoln	Minnesota	176.27357659
46067 Hutchinson	South Dakota	176.15176152
47177 Warren	Tennessee	176.13386173
42019 Butler	Pennsylvania	175.63654943
21007 Ballard	Kentucky	175.46058403
37055 Dare	North Carolina	175.33766198
40133 Seminole	Oklahoma	174.95321019
36075 Oswego	New York	174.72730665
47023 Chester	Tennessee	173.65130817
27025 Chisago	Minnesota	173.45588498
40005 Atoka	Oklahoma	173.43546755
29139 Montgomery	Missouri	173.40038148
36109 Tompkins	New York	173.16354226
51083 Halifax	Virginia	172.91910903
47057 Grainger	Tennessee	172.82350400
54025 Greenbrier	West Virginia	172.48318289
42081 Lycoming	Pennsylvania	172.43806306
40065 Jackson	Oklahoma	172.35159726
18147 Spencer	Indiana	172.18477887
36015 Chemung	New York	172.09865407
39059 Guernsey	Ohio	171.69801650
48445 Terry	Texas	170.91234638
18083 Knox	Indiana	170.75484483
39135 Preble	Ohio	170.74420080
28003 Alcorn	Mississippi	170.61611374
29113 Lincoln	Missouri	169.88524079

Counties_Cities

56023 Lincoln	Wyoming	169.80549552
47161 Stewart	Tennessee	169.60401150
21195 Pike	Kentucky	169.51474265
18171 Warren	Indiana	169.42998911
47083 Houston	Tennessee	169.42998911
56025 Natrona	Wyoming	169.37369652
5065 Izard	Arkansas	169.20473773
55093 Pierce	Wisconsin	169.19280931
2020 Anchorage	Alaska	169.10317008
37133 Onslow	North Carolina	168.95737114
48025 Bee	Texas	168.77896094
35049 Santa Fe	New Mexico	168.60372128
46079 Lake	South Dakota	168.49199663
21017 Bourbon	Kentucky	168.45025763
21217 Taylor	Kentucky	168.30404321
8119 Teller	Colorado	167.44408564
39163 Vinton	Ohio	167.44044448
48241 Jasper	Texas	167.26137377
26129 Ogemaw	Michigan	167.04849179
48161 Freestone	Texas	166.59935380
51019 Bedford	Virginia	166.35554370
46089 McPherson	South Dakota	166.18196926
48399 Runnels	Texas	166.11295681
27051 Grant	Minnesota	166.08536788
21135 Lewis	Kentucky	165.95006412
42109 Snyder	Pennsylvania	165.26887025
30083 Richland	Montana	164.94089618
31111 Lincoln	Nebraska	164.84297286
29129 Mercer	Missouri	164.78989289
31163 Sherman	Nebraska	164.58196182
53011 Clark	Washington	163.94905543
55083 Oconto	Wisconsin	163.89109173
51067 Franklin	Virginia	163.71563306
48461 Upton	Texas	163.44320349

Counties_Cities

27035 Crow Wing	Minnesota	163.35588466
40067 Jefferson	Oklahoma	163.31863466
27041 Douglas	Minnesota	163.31261195
55029 Door	Wisconsin	162.98442593
19029 Cass	Iowa	162.41299304
35005 Chaves	New Mexico	162.31507675
17125 Mason	Illinois	162.18208625
54021 Gilmer	West Virginia	161.97358585
5063 Independence	Arkansas	161.89818993
2090 Fairbanks North	Alaska	161.66351760
47009 Blount	Tennessee	161.40206625
36009 Cattaraugus	New York	161.37428423
17001 Adams	Illinois	161.36152593
17135 Montgomery	Illinois	160.83353729
19007 Appanoose	Iowa	160.81048484
17087 Johnson	Illinois	160.56518947
39047 Fayette	Ohio	160.46884811
21093 Hardin	Kentucky	160.39001051
56007 Carbon	Wyoming	160.30993254
17083 Jersey	Illinois	160.20506248
29033 Carroll	Missouri	160.12810248
30035 Glacier	Montana	160.03491671
27005 Becker	Minnesota	160.01862035
54011 Cabell	West Virginia	159.83008667
35015 Eddy	New Mexico	158.89464594
29203 Shannon	Missouri	158.74954207
55021 Columbia	Wisconsin	158.65267269
48011 Armstrong	Texas	158.56236786
37039 Cherokee	North Carolina	158.54560829
55081 Monroe	Wisconsin	158.51990185
55075 Marinette	Wisconsin	158.28263343
27111 Otter Tail	Minnesota	158.13099367
2130 Ketchikan Gateway	Alaska	158.06868803
47077 Henderson	Tennessee	158.00624843

Counties_Cities

55057 Juneau	Wisconsin	157.79389112
46009 Bon Homme	South Dakota	157.59312321
48459 Upshur	Texas	157.53756665
47017 Carroll	Tennessee	157.03069236
39027 Clinton	Ohio	156.92988088
48171 Gillespie	Texas	156.69303089
31131 Otoe	Nebraska	156.39662183
19185 Wayne	Iowa	156.22558975
51735 Poquoson	Virginia	155.86546349
16029 Caribou	Idaho	155.80736544
54019 Fayette	West Virginia	155.74875633
19111 Lee	Iowa	155.63059756
51121 Montgomery	Virginia	155.57912815
36011 Cayuga	New York	155.55123469
38081 Sargent	North Dakota	155.03875969
21199 Pulaski	Kentucky	154.74366712
6043 Mariposa	California	154.54181215
17113 McLean	Illinois	154.48885597
51678 Lexington	Virginia	154.14798206
31161 Sheridan	Nebraska	154.14258189
40125 Pottawatomie	Oklahoma	154.10228539
20107 Linn	Kansas	153.84615385
40035 Craig	Oklahoma	153.78163009
17015 Carroll	Illinois	153.71716042
48417 Shackelford	Texas	153.70427298
48259 Kendall	Texas	153.37087268
26117 Montcalm	Michigan	153.20160080
35021 Harding	New Mexico	152.67175573
17009 Brown	Illinois	152.53203173
6087 Santa Cruz	California	152.04827624
48221 Hood	Texas	151.97317343
47001 Anderson	Tennessee	151.66967391
27155 Traverse	Minnesota	151.14873035
5129 Searcy	Arkansas	150.79165620

Counties_Cities

2220 Sitka	Alaska	150.34115878
55078 Menominee	Wisconsin	150.27908974
17189 Washington	Illinois	150.05359057
37087 Haywood	North Carolina	148.45653612
48081 Coke	Texas	148.36795252
30057 Madison	Montana	148.26642336
55017 Chippewa	Wisconsin	148.12504873
21079 Garrard	Kentucky	148.06378132
40137 Stephens	Oklahoma	147.92557495
48097 Cooke	Texas	147.87795140
40011 Blaine	Oklahoma	147.60147601
20087 Jefferson	Kansas	147.56258235
31149 Rock	Nebraska	147.05882353
39141 Ross	Ohio	146.88487086
31091 Hooker	Nebraska	146.62756598
48067 Cass	Texas	146.08718749
51027 Buchanan	Virginia	146.08171151
47085 Humphreys	Tennessee	146.05647517
5047 Franklin	Arkansas	145.98540146
20013 Brown	Kansas	145.86372161
21069 Fleming	Kentucky	145.50997783
8093 Park	Colorado	145.50549687
21011 Bath	Kentucky	145.36057498
39057 Greene	Ohio	145.24241793
27087 Mahnomen	Minnesota	144.95379598
40029 Coal	Oklahoma	144.92753623
16085 Valley	Idaho	144.91440993
29037 Cass	Missouri	144.82535206
2240 Southeast Fairbanks	Alaska	144.55044811
32005 Douglas	Nevada	144.42816762
39051 Fulton	Ohio	144.28990444
42131 Wyoming	Pennsylvania	144.19877246
29029 Camden	Missouri	144.05762305
37031 Carteret	North Carolina	143.83522237

Counties_Cities

27157 Wabasha	Minnesota	143.22014322
40127 Pushmataha	Oklahoma	143.12550318
8057 Jackson	Colorado	142.95925661
31003 Antelope	Nebraska	142.04545455
27061 Itasca	Minnesota	141.88170613
21019 Boyd	Kentucky	141.82895851
29181 Ripley	Missouri	141.78046414
29115 Linn	Missouri	141.23120379
41063 Wallowa	Oregon	141.22299110
30111 Yellowstone	Montana	141.12915816
23027 Waldo	Maine	141.07925631
50013 Grand Isle	Vermont	141.04372355
18129 Posey	Indiana	140.95536413
31095 Jefferson	Nebraska	140.90460758
51155 Pulaski	Virginia	140.90295309
20135 Ness	Kansas	140.84507042
20089 Jewell	Kansas	140.79549454
21151 Madison	Kentucky	140.74138230
51163 Rockbridge	Virginia	140.64697609
36077 Otsego	New York	140.58812700
2110 Juneau	Alaska	140.13016535
20125 Montgomery	Kansas	140.09962640
35055 Taos	New Mexico	140.09441145
17105 Livingston	Illinois	139.81711921
20163 Rooks	Kansas	139.63694395
55073 Marathon	Wisconsin	139.55755088
19053 Decatur	Iowa	139.41698352
51119 Middlesex	Virginia	139.28869904
5039 Dallas	Arkansas	139.23698134
47079 Henry	Tennessee	139.06916373
40121 Pittsburg	Oklahoma	139.02500171
19097 Jackson	Iowa	138.94606834
31171 Thomas	Nebraska	138.88888889
55049 Iowa	Wisconsin	138.82461823

Counties_Cities

47175 Van Buren	Tennessee	138.76843018
39159 Union	Ohio	138.32454396
51045 Craig	Virginia	138.23064771
20143 Ottawa	Kansas	137.88348845
51173 Smyth	Virginia	137.83145182
17021 Christian	Illinois	137.77900248
6103 Tehama	California	137.68070593
37189 Watauga	North Carolina	137.63517741
54023 Grant	West Virginia	137.62257010
48267 Kimble	Texas	137.55158184
47059 Greene	Tennessee	137.50778005
40077 Latimer	Oklahoma	136.83901867
29049 Clinton	Missouri	136.78553981
5137 Stone	Arkansas	136.46945492
54051 Marshall	West Virginia	136.43007958
31097 Johnson	Nebraska	136.34592910
42087 Mifflin	Pennsylvania	136.29873221
48109 Culberson	Texas	136.11615245
51091 Highland	Virginia	135.74660633
36003 Allegany	New York	135.68813267
46041 Dewey	South Dakota	135.50135501
55095 Polk	Wisconsin	135.32730859
36041 Hamilton	New York	135.31799729
8049 Grand	Colorado	135.26570048
42063 Indiana	Pennsylvania	134.90964604
18001 Adams	Indiana	134.69525199
17131 Mercer	Illinois	134.60675598
27055 Houston	Minnesota	134.56776833
33001 Belknap	New Hampshire	134.37776540
42027 Centre	Pennsylvania	133.90252142
23007 Franklin	Maine	133.79268823
31011 Boone	Nebraska	133.61328498
27045 Fillmore	Minnesota	132.96609365
21021 Boyle	Kentucky	132.89036545

Counties_Cities

29213 Taney	Missouri	132.49301726
21045 Casey	Kentucky	132.17522659
6033 Lake	California	132.02447889
6115 Yuba	California	131.98190695
55137 Waushara	Wisconsin	131.88806001
55053 Jackson	Wisconsin	131.84881336
54107 Wood	West Virginia	131.82428180
29025 Caldwell	Missouri	131.75230567
39149 Shelby	Ohio	131.61412384
55071 Manitowoc	Wisconsin	131.52237145
48235 Irion	Texas	131.40604468
51073 Gloucester	Virginia	131.19494498
19145 Page	Iowa	131.15614139
48119 Delta	Texas	130.86558235
21191 Pendleton	Kentucky	130.77293688
48007 Aransas	Texas	130.29589778
27095 Mille Lacs	Minnesota	130.07383603
18121 Parke	Indiana	129.96987062
29219 Warren	Missouri	129.64190026
38067 Pembina	North Dakota	129.55232474
42085 Mercer	Pennsylvania	129.19779912
47025 Claiborne	Tennessee	129.10945963
17139 Moultrie	Illinois	129.10239859
40099 Murray	Oklahoma	129.00451516
48059 Callahan	Texas	128.62655424
16005 Bannock	Idaho	128.53175423
26133 Osceola	Michigan	128.52919755
39039 Defiance	Ohio	128.38988602
17147 Piatt	Illinois	128.08001952
21005 Anderson	Kentucky	127.96187619
39091 Logan	Ohio	127.87159928
27089 Marshall	Minnesota	127.79552716
42073 Lawrence	Pennsylvania	127.63389956
48197 Hardeman	Texas	127.48597654

Counties_Cities

31077 Greeley	Nebraska	127.33446520
29217 Vernon	Missouri	126.65627436
38037 Grant	North Dakota	126.36899747
39081 Jefferson	Ohio	126.20311098
50021 Rutland	Vermont	126.12489774
48127 Dimmit	Texas	126.11563834
40075 Kiowa	Oklahoma	126.01672586
31139 Pierce	Nebraska	126.01512181
56005 Campbell	Wyoming	125.70437798
20079 Harvey	Kansas	125.69424145
21203 Rockcastle	Kentucky	125.37313433
36019 Clinton	New York	125.16264948
33003 Carroll	New Hampshire	125.05381414
42125 Washington	Pennsylvania	124.91198287
54041 Lewis	West Virginia	124.81278083
48457 Tyler	Texas	124.44690265
48165 Gaines	Texas	124.39596192
48237 Jack	Texas	124.39217460
13265 Taliaferro	Georgia	124.37810945
2195 Petersburg	Alaska	124.18503570
40107 Okfuskee	Oklahoma	123.98743594
42057 Fulton	Pennsylvania	123.94133444
39015 Brown	Ohio	123.84752993
55123 Vernon	Wisconsin	123.43673867
6057 Nevada	California	123.37506018
41071 Yamhill	Oregon	123.36218015
55051 Iron	Wisconsin	123.32628612
36031 Essex	New York	123.32439678
41007 Clatsop	Oregon	123.22703953
40047 Garfield	Oklahoma	123.12642621
48335 Mitchell	Texas	122.77470841
21027 Breckinridge	Kentucky	122.62114970
39125 Paulding	Ohio	122.60127932
50015 Lamoille	Vermont	122.52964427

Counties_Cities

29027 Callaway	Missouri	122.52444920
38069 Pierce	North Dakota	122.51899044
41043 Linn	Oregon	122.51148545
5049 Fulton	Arkansas	122.25935284
46077 Kingsbury	South Dakota	121.97601138
21137 Lincoln	Kentucky	121.73348482
26151 Sanilac	Michigan	121.41226750
38029 Emmons	North Dakota	121.39605463
51125 Nelson	Virginia	121.32650310
20019 Chautauqua	Kansas	120.88244183
47049 Fentress	Tennessee	120.76631718
23011 Kennebec	Maine	120.40988508
29165 Platte	Missouri	120.40588435
51063 Floyd	Virginia	120.29123140
2275 Wrangell	Alaska	119.85617259
53031 Jefferson	Washington	119.76425352
42005 Armstrong	Pennsylvania	119.51641818
51191 Washington	Virginia	119.48090144
27015 Brown	Minnesota	119.46955518
8089 Otero	Colorado	119.35763889
17071 Henderson	Illinois	119.24280817
20097 Kiowa	Kansas	119.23688394
17117 Macoupin	Illinois	119.17109880
40069 Johnston	Oklahoma	118.73230432
20155 Reno	Kansas	118.70007379
20181 Sherman	Kansas	118.66418037
35051 Sierra	New Mexico	118.52662290
30039 Granite	Montana	118.41326229
47137 Pickett	Tennessee	118.06375443
27127 Redwood	Minnesota	118.04052725
29177 Ray	Missouri	117.99152209
21033 Caldwell	Kentucky	117.97090051
37075 Graham	North Carolina	117.86892975
48363 Palo Pinto	Texas	117.74891775

Counties_Cities

54049 Marion	West Virginia	117.65335045
20151 Pratt	Kansas	117.29579868
26143 Roscommon	Michigan	117.23329426
41055 Sherman	Oregon	117.09601874
5145 White	Arkansas	116.85952723
51009 Amherst	Virginia	116.84456515
48065 Carson	Texas	116.56952540
5127 Scott	Arkansas	116.29033821
6009 Calaveras	California	116.22297268
47129 Morgan	Tennessee	115.85337597
54015 Clay	West Virginia	115.84800741
46007 Bennett	South Dakota	115.34025375
38055 McLean	North Dakota	115.29189812
48227 Howard	Texas	115.19789352
29017 Bollinger	Missouri	115.04642945
40123 Pontotoc	Oklahoma	115.04170262
46033 Custer	South Dakota	114.60004584
20033 Comanche	Kansas	114.41647597
8047 Gilpin	Colorado	114.36039863
40083 Logan	Oklahoma	114.18663171
29053 Cooper	Missouri	113.61699710
36049 Lewis	New York	113.43441600
31125 Nance	Nebraska	113.25028313
39161 Van Wert	Ohio	113.15017149
21105 Hickman	Kentucky	113.09658448
55001 Adams	Wisconsin	113.03322194
53069 Wahkiakum	Washington	112.96882061
27071 Koochiching	Minnesota	112.54019293
54065 Morgan	West Virginia	112.44167088
42059 Greene	Pennsylvania	112.31030516
29091 Howell	Missouri	112.28665535
39087 Lawrence	Ohio	111.91661377
29186 Ste. Genevieve	Missouri	111.80679785
21181 Nicholas	Kentucky	111.63829193

Counties_Cities

47013 Campbell	Tennessee	111.15883081
17035 Cumberland	Illinois	111.02886751
47145 Roane	Tennessee	111.02747460
53055 San Juan	Washington	110.92947221
29063 DeKalb	Missouri	110.84718923
32021 Mineral	Nevada	110.76650421
20137 Norton	Kansas	110.49723757
47179 Washington	Tennessee	110.41389660
30087 Rosebud	Montana	110.33873993
17179 Tazewell	Illinois	110.33190255
21167 Mercer	Kentucky	110.22320198
55077 Marquette	Wisconsin	110.14642996
21169 Metcalfe	Kentucky	109.67098704
27159 Wadena	Minnesota	108.90873448
29229 Wright	Missouri	108.82576994
38007 Billings	North Dakota	108.81392818
29197 Schuyler	Missouri	108.71928680
29061 Daviess	Missouri	108.26416456
21139 Livingston	Kentucky	108.20168795
6017 El Dorado	California	108.03553635
39005 Ashland	Ohio	107.91701554
5147 Woodruff	Arkansas	107.85824345
37043 Clay	North Carolina	107.72959871
54079 Putnam	West Virginia	107.61793868
38105 Williams	North Dakota	107.49646393
17051 Fayette	Illinois	107.39633919
21043 Carter	Kentucky	107.39149756
30059 Meagher	Montana	107.18113612
48337 Montague	Texas	107.16472750
39069 Henry	Ohio	107.06638116
48379 Rains	Texas	106.91668723
29109 Lawrence	Missouri	106.88495529
40135 Sequoyah	Oklahoma	106.85057918
26103 Marquette	Michigan	106.74123519

Counties_Cities

50027 Windsor	Vermont	106.71779474
26029 Charlevoix	Michigan	106.69105319
26051 Gladwin	Michigan	106.56352370
17127 Massac	Illinois	106.53409091
17067 Hancock	Illinois	106.47836808
26031 Cheboygan	Michigan	106.24483532
6023 Humboldt	California	105.59274930
29077 Greene	Missouri	105.50727418
29051 Cole	Missouri	105.47424345
54063 Monroe	West Virginia	105.42168675
38091 Steele	North Dakota	105.09721492
21123 Larue	Kentucky	104.84378276
21039 Carlisle	Kentucky	104.79983232
54005 Boone	West Virginia	104.77882557
41017 Deschutes	Oregon	104.68968104
40093 Major	Oklahoma	104.65724751
20121 Miami	Kansas	103.91923990
40033 Cotton	Oklahoma	103.87811634
16011 Bingham	Idaho	103.81520893
48137 Edwards	Texas	103.73443983
16019 Bonneville	Idaho	103.54801718
21147 McCreary	Kentucky	103.40073529
42031 Clarion	Pennsylvania	103.14861136
39063 Hancock	Ohio	102.72619518
38065 Oliver	North Dakota	102.45901639
42105 Potter	Pennsylvania	102.27409457
21095 Harlan	Kentucky	102.23787345
39071 Highland	Ohio	102.18774676
54033 Harrison	West Virginia	102.14050981
26141 Presque Isle	Michigan	102.05683781
51103 Lancaster	Virginia	102.01242697
42051 Fayette	Pennsylvania	101.19517636
21055 Crittenden	Kentucky	100.95344924
51071 Giles	Virginia	100.92614581

Counties_Cities

47073 Hawkins	Tennessee	100.83141695
36013 Chautauqua	New York	100.82930146
54091 Taylor	West Virginia	100.81840826
51720 Norton	Virginia	100.80645161
48019 Bandera	Texas	100.77111812
39021 Champaign	Ohio	100.63477318
29161 Phelps	Missouri	100.59912367
36023 Cortland	New York	100.37011480
17183 Vermilion	Illinois	100.25258443
29221 Washington	Missouri	100.22852103
19071 Fremont	Iowa	100.10010010
19137 Montgomery	Iowa	99.97000900
48425 Somervell	Texas	99.82253771
29225 Webster	Missouri	99.72129177
2170 Matanuska-Susit	Alaska	99.43313818
47019 Carter	Tennessee	99.37711842
29035 Carter	Missouri	99.10802775
29117 Livingston	Missouri	99.03604912
42113 Sullivan	Pennsylvania	98.83050568
41003 Benton	Oregon	98.80457324
29147 Nodaway	Missouri	98.63701578
21131 Leslie	Kentucky	98.59016070
8081 Moffat	Colorado	98.57446163
53067 Thurston	Washington	98.45715543
29173 Ralls	Missouri	97.92401097
46091 Marshall	South Dakota	97.80907668
26035 Clare	Michigan	97.53877166
21163 Meade	Kentucky	97.51001219
40063 Hughes	Oklahoma	97.48781402
6045 Mendocino	California	97.02531790
33009 Grafton	New Hampshire	96.89706636
17023 Clark	Illinois	96.17850731
42053 Forest	Pennsylvania	96.16705591
48075 Childress	Texas	96.00877795

Counties_Cities

38071 Ramsey	North Dakota	95.81046947
17033 Crawford	Illinois	95.70904450
23023 Sagadahoc	Maine	95.41449178
46053 Gregory	South Dakota	94.96676163
55141 Wood	Wisconsin	94.44938745
48281 Lampasas	Texas	94.21074945
16065 Madison	Idaho	94.13800122
33005 Cheshire	New Hampshire	94.12625992
20139 Osage	Kansas	94.09698262
56011 Crook	Wyoming	93.95973154
12037 Franklin	Florida	93.72869802
42015 Bradford	Pennsylvania	93.69914356
21089 Greenup	Kentucky	93.56924124
21205 Rowan	Kentucky	93.56059065
16037 Custer	Idaho	93.45794393
29015 Benton	Missouri	93.37068161
42033 Clearfield	Pennsylvania	93.21308006
53003 Asotin	Washington	92.87925697
54059 Mingo	West Virginia	92.49527013
29105 Laclede	Missouri	92.40332652
30021 Dawson	Montana	92.16589862
29083 Henry	Missouri	91.77679883
40081 Lincoln	Oklahoma	91.63802978
51580 Covington	Virginia	91.57509158
26109 Menominee	Michigan	91.37188357
48009 Archer	Texas	91.05394947
55033 Dunn	Wisconsin	90.84664643
54001 Barbour	West Virginia	90.71666163
56001 Albany	Wyoming	90.67122613
20127 Morris	Kansas	90.56330375
55031 Douglas	Wisconsin	90.26106277
27121 Pope	Minnesota	90.11444535
21057 Cumberland	Kentucky	90.10361916
38101 Ward	North Dakota	90.04487482

Counties_Cities

32027 Pershing	Nevada	90.00900090
2180 Nome	Alaska	89.92805755
26009 Antrim	Michigan	89.87802268
20015 Butler	Kansas	89.86744552
5101 Newton	Arkansas	89.68609865
26165 Wexford	Michigan	89.64321998
38039 Griggs	North Dakota	89.60573477
54029 Hancock	West Virginia	89.36550492
56033 Sheridan	Wyoming	89.30638706
21071 Floyd	Kentucky	89.27325987
16071 Oneida	Idaho	89.12655971
6007 Butte	California	89.07876985
48125 Dickens	Texas	88.92841263
39127 Perry	Ohio	88.80748203
16025 Camas	Idaho	88.73114463
27137 St. Louis	Minnesota	88.60898906
53035 Kitsap	Washington	88.58249476
17203 Woodford	Illinois	88.39664093
30063 Missoula	Montana	88.39053464
21235 Whitley	Kentucky	88.29534794
39119 Muskingum	Ohio	88.18444473
27001 Aitkin	Minnesota	88.03924035
53041 Lewis	Washington	87.93527963
17011 Bureau	Illinois	87.89743279
20027 Clay	Kansas	87.53282481
29127 Marion	Missouri	87.43704533
17173 Shelby	Illinois	87.39248425
51031 Campbell	Virginia	87.31559129
26089 Leelanau	Michigan	87.30012865
48351 Newton	Texas	87.29812309
20051 Ellis	Kansas	87.07767328
26047 Emmet	Michigan	87.06617029
40061 Haskell	Oklahoma	86.83296495
27065 Kanabec	Minnesota	86.38242735

Counties_Cities

55103 Richland	Wisconsin	86.32099902
54093 Tucker	West Virginia	86.26887132
31127 Nemaha	Nebraska	86.23167577
48077 Clay	Texas	86.07498087
48207 Haskell	Texas	86.01410631
54097 Upshur	West Virginia	86.01269711
27135 Roseau	Minnesota	85.80858086
48487 Wilbarger	Texas	85.80343214
17191 Wayne	Illinois	85.72128337
26101 Manistee	Michigan	85.61643836
48035 Bosque	Texas	85.60269648
42111 Somerset	Pennsylvania	85.19039377
8011 Bent	Colorado	85.00510031
48429 Stephens	Texas	84.80865048
5103 Ouachita	Arkansas	84.72422266
38057 Mercer	North Dakota	84.67400508
48047 Brooks	Texas	84.34073658
5109 Pike	Arkansas	84.32493207
18165 Vermillion	Indiana	83.98475354
56027 Niobrara	Wyoming	83.75209380
20115 Marion	Kansas	83.68200837
29059 Dallas	Missouri	83.52225271
26097 Mackinac	Michigan	83.43376286
20183 Smith	Kansas	83.26394671
36045 Jefferson	New York	83.21775312
48411 San Saba	Texas	82.59002313
35007 Colfax	New Mexico	82.57638315
30007 Broadwater	Montana	82.16926869
48275 Knox	Texas	82.12428141
40043 Dewey	Oklahoma	81.73273396
53049 Pacific	Washington	81.68451625
47151 Scott	Tennessee	81.67339716
38043 Kidder	North Dakota	81.63265306
29073 Gasconade	Missouri	81.60489629

Counties_Cities

38021 Dickey	North Dakota	81.58270447
47173 Union	Tennessee	81.26777733
30099 Teton	Montana	81.14248621
48345 Motley	Texas	81.03727715
53045 Mason	Washington	80.90738394
2100 Haines	Alaska	80.84074373
29041 Chariton	Missouri	80.52610388
16017 Bonner	Idaho	80.48829566
47005 Benton	Tennessee	80.32624815
54045 Logan	West Virginia	79.73747968
35047 San Miguel	New Mexico	79.73614584
55005 Barron	Wisconsin	79.70950314
27029 Clearwater	Minnesota	79.45516459
39001 Adams	Ohio	79.35362863
8043 Fremont	Colorado	79.13204640
39067 Harrison	Ohio	79.08264136
54087 Roane	West Virginia	78.95492392
6109 Tuolumne	California	78.84266305
33019 Sullivan	New Hampshire	78.80585945
40151 Woods	Oklahoma	78.67820614
54103 Wetzell	West Virginia	78.58546169
55119 Taylor	Wisconsin	78.38526357
39131 Pike	Ohio	78.38386717
38019 Cavalier	North Dakota	78.34943850
17005 Bond	Illinois	78.17197835
21231 Wayne	Kentucky	78.17080321
17123 Marshall	Illinois	78.03017167
38009 Bottineau	North Dakota	77.99095305
55107 Rusk	Wisconsin	77.75500106
29039 Cedar	Missouri	77.65619485
5009 Boone	Arkansas	77.37459979
38051 McIntosh	North Dakota	77.36943907
29005 Atchison	Missouri	77.35447689
38079 Rolette	North Dakota	76.91769806

Counties_Cities

35017 Grant	New Mexico	76.79368098
39121 Noble	Ohio	76.63369096
20063 Gove	Kansas	76.56967841
30081 Ravalli	Montana	76.43843232
35035 Otero	New Mexico	76.36902712
51750 Radford	Virginia	76.34004035
53075 Whitman	Washington	76.31901348
51195 Wise	Virginia	76.29169736
54055 Mercer	West Virginia	76.10221373
15009 Maui	Hawaii	75.95375792
26085 Lake	Michigan	75.75119939
54081 Raleigh	West Virginia	75.41681256
39115 Morgan	Ohio	75.32182964
26041 Delta	Michigan	75.29910478
20023 Cheyenne	Kansas	75.18796992
27125 Red Lake	Minnesota	75.01875469
29131 Miller	Missouri	74.99210609
6089 Shasta	California	74.98333704
37011 Avery	North Carolina	74.26449586
38083 Sheridan	North Dakota	74.12898443
23019 Penobscot	Maine	74.12505956
37053 Currituck	North Carolina	73.87706856
46081 Lawrence	South Dakota	73.81220621
17175 Stark	Illinois	73.70554634
29141 Morgan	Missouri	73.68110816
29013 Bates	Missouri	73.52941176
37175 Transylvania	North Carolina	73.06736811
42039 Crawford	Pennsylvania	72.88715423
55113 Sawyer	Wisconsin	72.77578992
21119 Knott	Kentucky	72.72246463
39083 Knox	Ohio	72.70612186
35037 Quay	New Mexico	72.70083606
20077 Harper	Kansas	72.64802034
46021 Campbell	South Dakota	72.62164125

Counties_Cities

36097 Schuyler	New York	72.57704332
18125 Pike	Indiana	72.52215955
46119 Sully	South Dakota	71.83908046
30067 Park	Montana	71.70172084
15003 Honolulu	Hawaii	71.52477349
8073 Lincoln	Colorado	71.30124777
8077 Mesa	Colorado	71.14557429
54053 Mason	West Virginia	71.11310727
29111 Lewis	Missouri	71.02993404
6093 Siskiyou	California	70.89927728
21025 Breathitt	Kentucky	70.72135785
21159 Martin	Kentucky	70.65265389
50023 Washington	Vermont	70.51943584
21223 Trimble	Kentucky	70.46388726
23015 Lincoln	Maine	69.88527168
17055 Franklin	Illinois	69.76563913
55037 Florence	Wisconsin	69.42837306
23017 Oxford	Maine	69.42274984
46039 Deuel	South Dakota	69.17223887
17061 Greene	Illinois	68.99724011
26107 Mecosta	Michigan	68.89424733
38049 McHenry	North Dakota	68.77579092
54105 Wirt	West Virginia	68.61063465
47163 Sullivan	Tennessee	68.49836365
29125 Maries	Missouri	68.42285323
42021 Cambria	Pennsylvania	68.32156684
51115 Mathews	Virginia	68.16632584
40079 Le Flore	Oklahoma	68.02721088
21175 Morgan	Kentucky	67.44098913
21189 Owsley	Kentucky	67.08407871
41009 Columbia	Oregon	66.82322393
42023 Cameron	Pennsylvania	66.78539626
54073 Pleasants	West Virginia	66.60450246
35027 Lincoln	New Mexico	66.47576191

Counties_Cities

29149 Oregon	Missouri	66.40736173
29205 Shelby	Missouri	66.11570248
48191 Hall	Texas	66.05019815
6005 Amador	California	66.01833278
48447 Throckmorton	Texas	66.00660066
50005 Caledonia	Vermont	66.00224408
5089 Marion	Arkansas	65.78160507
36033 Franklin	New York	65.61549321
8007 Archuleta	Colorado	65.38321831
39009 Athens	Ohio	65.33167219
41011 Coos	Oregon	65.22853282
2188 Northwest Arctic	Alaska	65.18055012
20123 Mitchell	Kansas	65.04065041
20053 Ellsworth	Kansas	64.55777921
16051 Jefferson	Idaho	64.54023574
42013 Blair	Pennsylvania	64.49400777
21187 Owen	Kentucky	64.33823529
37115 Madison	North Carolina	64.32936636
21197 Powell	Kentucky	64.29834432
21133 Letcher	Kentucky	63.92985981
42117 Tioga	Pennsylvania	63.78333292
41029 Jackson	Oregon	63.76272977
32033 White Pine	Nevada	63.32453826
30085 Roosevelt	Montana	63.29686228
8103 Rio Blanco	Colorado	63.13131313
29171 Putnam	Missouri	63.06495691
31147 Richardson	Nebraska	62.99609424
29209 Stone	Missouri	62.99411005
30095 Stillwater	Montana	62.93266205
23013 Knox	Maine	62.85987277
29055 Crawford	Missouri	62.61218016
16057 Latah	Idaho	62.29132406
38031 Foster	North Dakota	62.18905473
8071 Las Animas	Colorado	62.05612632

Counties_Cities

26153 Schoolcraft	Michigan	61.97322757
27007 Beltrami	Minnesota	61.90364378
17065 Hamilton	Illinois	61.25199069
56035 Sublette	Wyoming	61.14338123
55011 Buffalo	Wisconsin	60.95238095
30029 Flathead	Montana	60.72121129
26013 Baraga	Michigan	60.09615385
27073 Lac qui Parle	Minnesota	60.07810153
48133 Eastland	Texas	60.03711385
39147 Seneca	Ohio	59.77502853
30047 Lake	Montana	59.50413223
40153 Woodward	Oklahoma	59.34131144
53059 Skamania	Washington	58.70513251
6063 Plumas	California	58.49819187
8055 Huerfano	Colorado	58.06357962
21127 Lawrence	Kentucky	57.79975596
29137 Monroe	Missouri	57.71006464
5005 Baxter	Arkansas	57.66596987
17045 Edgar	Illinois	57.60368664
20141 Osborne	Kansas	57.55395683
48385 Real	Texas	57.50431282
38005 Benson	North Dakota	57.45475438
31045 Dawes	Nebraska	57.36576411
23025 Somerset	Maine	57.32131562
42065 Jefferson	Pennsylvania	57.28558007
32001 Churchill	Nevada	57.28314239
26055 Grand Traverse	Michigan	57.25211455
55067 Langlade	Wisconsin	57.08947478
17039 De Witt	Illinois	57.07400596
20191 Sumner	Kansas	56.53157071
55085 Oneida	Wisconsin	56.38567804
26019 Benzie	Michigan	56.32850786
2290 Yukon-Koyukuk	Alaska	56.31687629
27075 Lake	Minnesota	56.29574029

Counties_Cities

5097 Montgomery	Arkansas	56.02868669
31145 Red Willow	Nebraska	55.93884020
35003 Catron	New Mexico	55.89714925
21237 Wolfe	Kentucky	55.73359342
39079 Jackson	Ohio	55.58300395
17107 Logan	Illinois	55.31547105
2050 Bethel	Alaska	54.89679403
53009 Clallam	Washington	54.73239767
29043 Christian	Missouri	54.03354679
26071 Iron	Michigan	53.97139516
26119 Montmorency	Michigan	53.96654074
30105 Valley	Montana	53.78512841
16043 Fremont	Idaho	53.15917375
48271 Kinney	Texas	53.09264667
42047 Elk	Pennsylvania	53.03457191
29121 Macon	Missouri	52.79482611
15007 Kauai	Hawaii	52.68046525
16015 Boise	Idaho	52.39717055
54067 Nicholas	West Virginia	52.33073021
50019 Orleans	Vermont	52.03106998
41039 Lane	Oregon	51.63180203
30093 Silver Bow	Montana	51.43885920
31015 Boyd	Nebraska	51.15089514
29151 Osage	Missouri	51.04273006
51105 Lee	Virginia	50.97489486
48299 Llano	Texas	50.81770304
27021 Cass	Minnesota	50.81472950
20003 Anderson	Kansas	50.77430820
29103 Knox	Missouri	50.67139600
40009 Beckham	Oklahoma	50.67022894
41033 Josephine	Oregon	50.34728182
39145 Scioto	Ohio	50.32979259
31071 Garfield	Nebraska	50.32712632
41013 Crook	Oregon	50.27862739

Counties_Cities

30073 Pondera	Montana	50.23442733
32011 Eureka	Nevada	49.92511233
31101 Keith	Nebraska	49.86909363
47101 Lewis	Tennessee	49.64421645
32029 Storey	Nevada	49.64010921
29089 Howard	Missouri	49.32425767
29123 Madison	Missouri	49.22874959
21053 Clinton	Kentucky	48.99078973
21013 Bell	Kentucky	48.92920321
42083 McKean	Pennsylvania	48.81859012
51167 Russell	Virginia	48.60176462
21153 Magoffin	Kentucky	48.53583563
41057 Tillamook	Oregon	48.53100385
29175 Randolph	Missouri	48.45939507
50009 Essex	Vermont	48.00000000
26095 Luce	Michigan	47.74789113
31129 Nuckolls	Nebraska	47.67580453
39105 Meigs	Ohio	47.60668225
26083 Keweenaw	Michigan	47.32607667
27069 Kittson	Minnesota	47.08097928
21201 Robertson	Kentucky	46.83840749
39053 Gallia	Ohio	46.69935622
56031 Platte	Wyoming	46.69624095
29167 Polk	Missouri	46.58240427
40025 Cimarron	Oklahoma	46.44681839
51169 Scott	Virginia	46.43819077
26053 Gogebic	Michigan	46.36989931
40053 Grant	Oklahoma	46.23208507
47067 Hancock	Tennessee	45.80852038
54095 Tyler	West Virginia	45.73519323
20145 Pawnee	Kansas	45.71776897
55125 Vilas	Wisconsin	45.58300666
15001 Hawaii	Hawaii	45.27746128
21087 Green	Kentucky	45.25296407

Counties_Cities

40149 Washita	Oklahoma	44.93574189
29067 Douglas	Missouri	44.86652210
42121 Venango	Pennsylvania	44.86404245
56015 Goshen	Wyoming	44.85645933
30107 Wheatland	Montana	44.72271914
20007 Barber	Kansas	44.72271914
21115 Johnson	Kentucky	44.67077638
17101 Lawrence	Illinois	44.40215668
26061 Houghton	Michigan	44.17570888
26003 Alger	Michigan	43.97053974
17193 White	Illinois	43.90779363
30023 Deer Lodge	Montana	43.80681196
38023 Divide	North Dakota	43.80201489
30049 Lewis and Clark	Montana	43.66812227
2261 Valdez-Cordova	Alaska	43.64906155
55069 Lincoln	Wisconsin	43.33850988
17057 Fulton	Illinois	43.04901848
20041 Dickinson	Kansas	42.74189240
53065 Stevens	Washington	41.97967300
20159 Rice	Kansas	41.96831392
35028 Los Alamos	New Mexico	41.88262395
30013 Cascade	Montana	41.64472153
30051 Liberty	Montana	41.15226337
27149 Stevens	Minnesota	41.01302163
41019 Douglas	Oregon	40.80411305
54009 Brooke	West Virginia	40.53506283
2185 North Slope	Alaska	40.51863857
30053 Lincoln	Montana	40.41628776
8027 Custer	Colorado	40.37141704
21063 Elliott	Kentucky	39.95737880
20049 Elk	Kansas	39.87240829
38041 Hettinger	North Dakota	39.77724741
17059 Gallatin	Illinois	39.54132068
51185 Tazewell	Virginia	39.16289316

Counties_Cities

54043 Lincoln	West Virginia	38.83683674
32017 Lincoln	Nevada	38.45414343
31063 Frontier	Nebraska	38.34355828
17049 Effingham	Illinois	38.00280636
24023 Garrett	Maryland	37.71902753
17165 Saline	Illinois	37.64745252
40057 Harmon	Oklahoma	37.53753754
53043 Lincoln	Washington	37.24394786
46137 Ziebach	South Dakota	36.46973012
20195 Trego	Kansas	35.80379520
23003 Aroostook	Maine	35.76164861
48083 Coleman	Texas	35.72704537
31087 Hitchcock	Nebraska	35.63791875
26043 Dickinson	Michigan	35.45680180
48079 Cochran	Texas	35.26093089
53027 Grays Harbor	Washington	35.18220322
20109 Logan	Kansas	35.16174402
41015 Curry	Oregon	35.06772454
38063 Nelson	North Dakota	34.85535030
31031 Cherry	Nebraska	34.71619511
20205 Wilson	Kansas	34.62204270
51051 Dickenson	Virginia	34.42814845
54109 Wyoming	West Virginia	33.67651304
6091 Sierra	California	33.47840643
20105 Lincoln	Kansas	33.07972213
16007 Bear Lake	Idaho	33.05785124
54047 McDowell	West Virginia	32.92542391
38011 Bowman	North Dakota	32.50975293
20165 Rush	Kansas	32.33107016
20001 Allen	Kansas	32.14400514
26033 Chippewa	Michigan	31.98549991
29179 Reynolds	Missouri	31.97953310
51021 Bland	Virginia	31.78134435
17047 Edwards	Illinois	31.28911139

Counties_Cities

2198 Prince of Wales-	Alaska	31.14294612
50017 Orange	Vermont	31.03555295
29223 Wayne	Missouri	30.48315806
51520 Bristol	Virginia	30.33612426
16049 Idaho	Idaho	30.27917398
2150 Kodiak Island	Alaska	29.97377295
29093 Iron	Missouri	29.47823524
31089 Holt	Nebraska	29.47533897
53051 Pend Oreille	Washington	29.40744008
31083 Harlan	Nebraska	29.40311673
29045 Clark	Missouri	29.23121894
30091 Sheridan	Montana	29.20560748
23009 Hancock	Maine	29.19122074
20167 Russell	Kansas	28.95613146
56045 Weston	Wyoming	28.70676044
21065 Estill	Kentucky	28.17298211
27057 Hubbard	Minnesota	28.12675792
48023 Baylor	Texas	27.91736460
31013 Box Butte	Nebraska	27.84998143
54013 Calhoun	West Virginia	27.57099531
40059 Harper	Oklahoma	26.33658151
29065 Dent	Missouri	25.90505796
17069 Hardin	Illinois	25.57544757
17159 Richland	Illinois	25.37588023
40045 Ellis	Oklahoma	25.30364372
55129 Washburn	Wisconsin	25.19208968
31029 Chase	Nebraska	25.14458134
16059 Lemhi	Idaho	25.12247205
41001 Baker	Oregon	24.99062851
30043 Jefferson	Montana	24.79953708
20185 Stafford	Kansas	23.93489708
17151 Pope	Illinois	23.74169041
29215 Texas	Missouri	23.46408040
16035 Clearwater	Idaho	22.83626399

Counties_Cities

29087 Holt	Missouri	22.70663034
29153 Ozark	Missouri	22.18032605
33007 Coos	New Hampshire	22.15961252
30065 Musselshell	Montana	21.50075253
54007 Braxton	West Virginia	21.29320747
29185 St. Clair	Missouri	21.28791911
17013 Calhoun	Illinois	20.82465639
54085 Ritchie	West Virginia	20.57401502
20117 Marshall	Kansas	20.57189879
48333 Mills	Texas	20.32107295
17171 Scott	Illinois	20.30044661
55007 Bayfield	Wisconsin	19.94415636
31169 Thayer	Nebraska	19.84520738
55013 Burnett	Wisconsin	19.49064449
55003 Ashland	Wisconsin	19.23076923
17149 Pike	Illinois	19.21721863
5013 Calhoun	Arkansas	18.95016108
27031 Cook	Minnesota	18.54255516
20201 Washington	Kansas	18.45018450
30027 Fergus	Montana	17.99694052
23021 Piscataquis	Maine	17.85714286
42123 Warren	Pennsylvania	17.72241632
17155 Putnam	Illinois	17.42160279
40003 Alfalfa	Oklahoma	17.37921446
6105 Trinity	California	15.95532509
54089 Summers	West Virginia	15.67398119
17025 Clay	Illinois	15.09092281
55099 Price	Wisconsin	14.92871538
21129 Lee	Kentucky	14.21868335
41023 Grant	Oregon	13.93534002
55091 Pepin	Wisconsin	13.71930306
41025 Harney	Oregon	13.64442625
29057 Dade	Missouri	13.21178491
53019 Ferry	Washington	13.07360439

Counties_Cities

2158 Kusilvak	Alaska	12.04383958
30001 Beaverhead	Montana	10.63377286
23029 Washington	Maine	9.52683392
16021 Boundary	Idaho	8.36960161
16079 Shoshone	Idaho	7.81494217
30041 Hill	Montana	6.11733040
54101 Webster	West Virginia	0.00000000
31115 Loup	Nebraska	0.00000000
31103 Keya Paha	Nebraska	0.00000000
25007 Dukes	Massachusetts	0.00000000
25019 Nantucket	Massachusetts	0.00000000
20203 Wichita	Kansas	0.00000000
35011 De Baca	New Mexico	0.00000000
31117 McPherson	Nebraska	0.00000000
15005 Kalawao	Hawaii	0.00000000
8061 Kiowa	Colorado	0.00000000
31183 Wheeler	Nebraska	0.00000000
16033 Clark	Idaho	0.00000000
38095 Towner	North Dakota	0.00000000
8115 Sedgwick	Colorado	0.00000000
35033 Mora	New Mexico	0.00000000
46055 Haakon	South Dakota	0.00000000
2282 Yakutat	Alaska	0.00000000
48033 Borden	Texas	0.00000000
48433 Stonewall	Texas	0.00000000
46075 Jones	South Dakota	0.00000000
8033 Dolores	Colorado	0.00000000
38001 Adams	North Dakota	0.00000000
27077 Lake of the Woo	Minnesota	0.00000000
38033 Golden Valley	North Dakota	0.00000000
2060 Bristol Bay	Alaska	0.00000000
41069 Wheeler	Oregon	0.00000000
31005 Arthur	Nebraska	0.00000000
2105 Hoonah-Angoon	Alaska	0.00000000

Counties_Cities

41021 Gilliam	Oregon	0.00000000
2230 Skagway	Alaska	0.00000000
2013 Aleutians East	Alaska	0.00000000
30079 Prairie	Montana	0.00000000
46063 Harding	South Dakota	0.00000000
30033 Garfield	Montana	0.00000000
54017 Doddridge	West Virginia	0.00000000
49019 Grand	Utah	0.00000000
31085 Hayes	Nebraska	0.00000000
46107 Potter	South Dakota	0.00000000
2070 Dillingham	Alaska	0.00000000
48155 Foard	Texas	0.00000000
53023 Garfield	Washington	0.00000000
20071 Greeley	Kansas	0.00000000
48269 King	Texas	0.00000000
49015 Emery	Utah	0.00000000
30019 Daniels	Montana	0.00000000
16023 Butte	Idaho	0.00000000
31075 Grant	Nebraska	0.00000000
49055 Wayne	Utah	0.00000000
31049 Deuel	Nebraska	0.00000000
38047 Logan	North Dakota	0.00000000
26131 Ontonagon	Michigan	0.00000000
30097 Sweet Grass	Montana	0.00000000
2016 Aleutians West	Alaska	0.00000000
2164 Lake and Penins	Alaska	0.00000000
2068 Denali	Alaska	0.00000000
20039 Decatur	Kansas	0.00000000
49033 Rich	Utah	0.00000000
30055 McCone	Montana	0.00000000
49001 Beaver	Utah	0.00000000
49017 Garfield	Utah	0.00000000
30025 Fallon	Montana	0.00000000
30061 Mineral	Montana	0.00000000

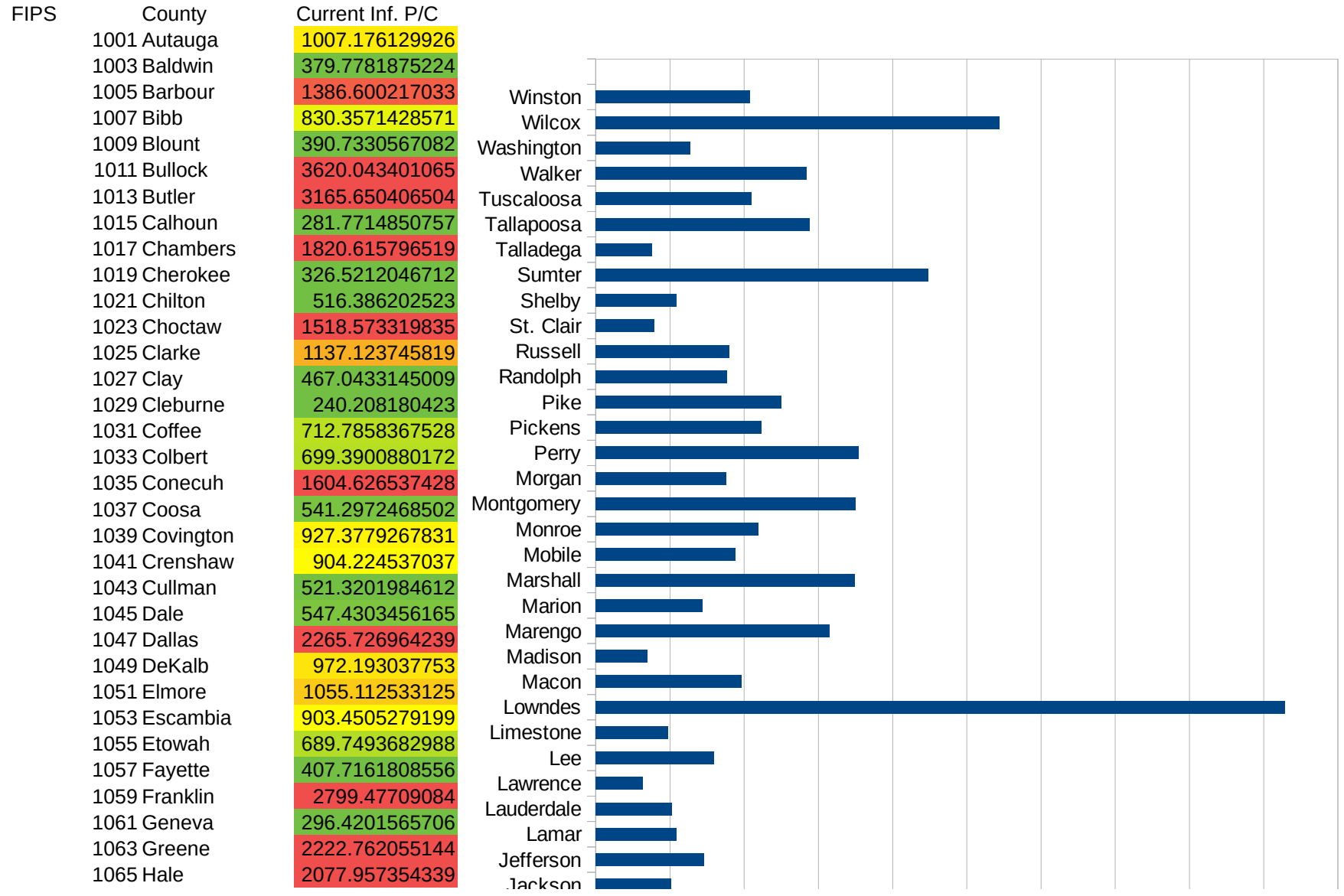
Counties_Cities

16061 Lewis	Idaho	0.00000000
48263 Kent	Texas	0.00000000
29085 Hickory	Missouri	0.00000000
49047 Uintah	Utah	0.00000000
30071 Phillips	Montana	0.00000000
36085 Richmond	New York	0.00000000
49023 Juab	Utah	0.00000000
46019 Butte	South Dakota	0.00000000
31057 Dundy	Nebraska	0.00000000
30015 Chouteau	Montana	0.00000000
49041 Sevier	Utah	0.00000000
6049 Modoc	California	0.00000000
46105 Perkins	South Dakota	0.00000000
31135 Perkins	Nebraska	0.00000000
30089 Sanders	Montana	0.00000000
20095 Kingman	Kansas	0.00000000
40129 Roger Mills	Oklahoma	0.00000000
51017 Bath	Virginia	0.00000000
49003 Box Elder	Utah	0.00000000
36005 Bronx	New York	0.00000000
30005 Blaine	Montana	0.00000000
30077 Powell	Montana	0.00000000
49025 Kane	Utah	0.00000000
49005 Cache	Utah	0.00000000
49053 Washington	Utah	0.00000000
36081 Queens	New York	0.00000000
36047 Kings	New York	0.00000000
49057 Weber	Utah	0.00000000
49021 Iron	Utah	0.00000000
49013 Duchesne	Utah	0.00000000
49007 Carbon	Utah	0.00000000
31113 Logan	Nebraska	0.00000000
48301 Loving	Texas	0.00000000
49009 Daggett	Utah	0.00000000

Counties_Cities

20065 Graham	Kansas	0.00000000
20153 Rawlins	Kansas	0.00000000
20199 Wallace	Kansas	0.00000000
30011 Carter	Montana	0.00000000
30045 Judith Basin	Montana	0.00000000
30069 Petroleum	Montana	0.00000000
30075 Powder River	Montana	0.00000000
30109 Wibaux	Montana	0.00000000
31009 Blaine	Nebraska	0.00000000
31017 Brown	Nebraska	0.00000000
31133 Pawnee	Nebraska	0.00000000
32009 Esmeralda	Nevada	0.00000000
48311 McMullen	Texas	0.00000000
48431 Sterling	Texas	0.00000000
49027 Millard	Utah	0.00000000
49029 Morgan	Utah	0.00000000
49031 Piute	Utah	0.00000000
49039 Sanpete	Utah	0.00000000

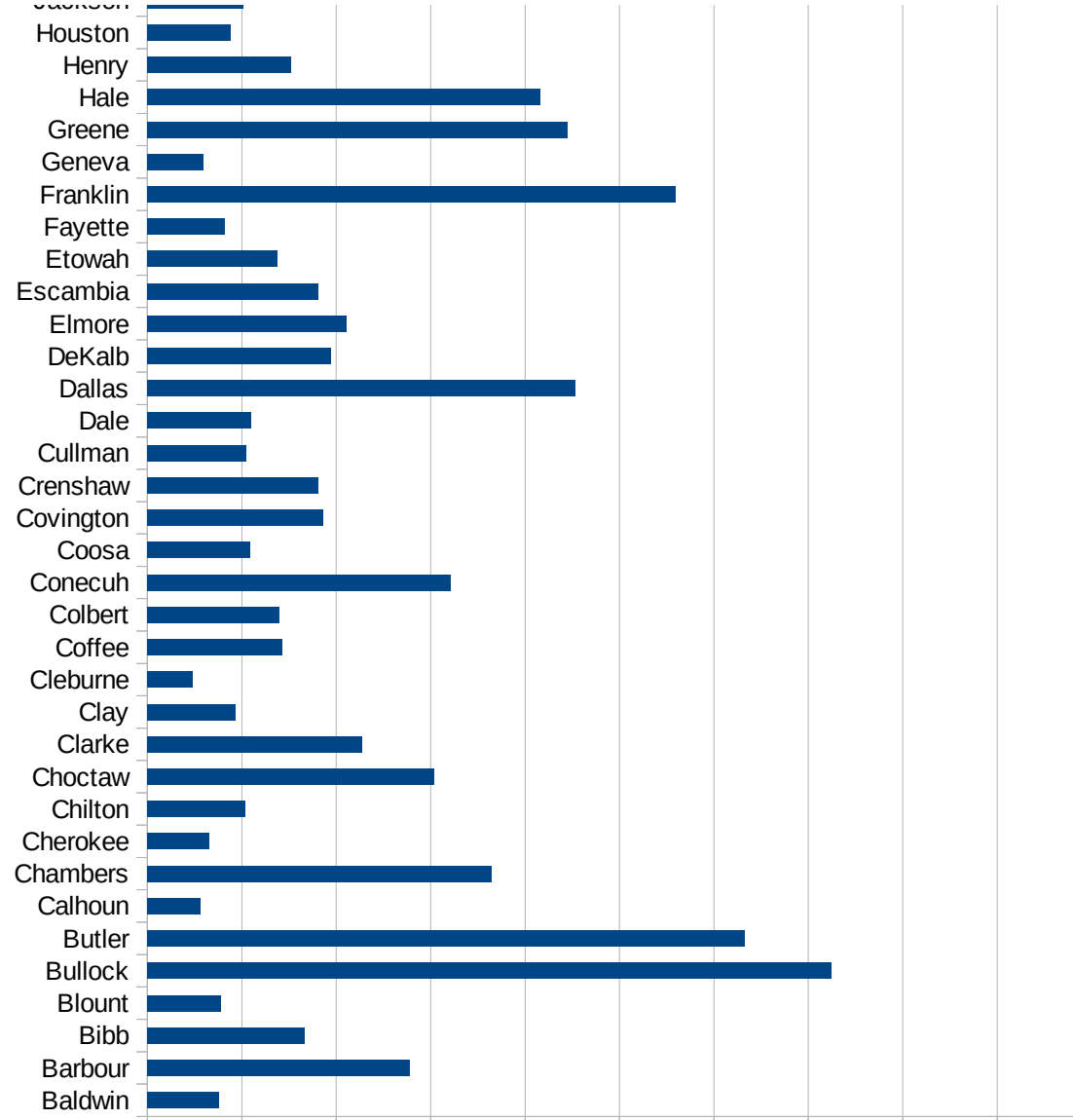
AL



This work is licensed under the Creative Commons Attribution-NoDerivatives 4.0 International License. To view a copy of this license, visit <http://creativecommons.org/licenses/by-nd/4.0/>.

AL

1067 Henry	761.2295891685
1069 Houston	440.2131357308
1071 Jackson	508.3500850472
1073 Jefferson	728.348248142
1075 Lamar	541.750939035
1077 Lauderdale	511.9767932718
1079 Lawrence	318.5969596747
1081 Lee	794.1881530551
1083 Limestone	484.5384407428
1085 Lowndes	4642.069380389
1087 Macon	981.6150550464
1089 Madison	346.7760197971
1091 Marengo	1573.481590265
1093 Marion	719.0135403017
1095 Marshall	1748.015274324
1097 Mobile	943.5489913162
1099 Monroe	1096.501637632
1101 Montgomery	1748.29356449
1103 Morgan	879.1743989789
1105 Perry	1772.428884026
1107 Pickens	1113.451700271
1109 Pike	1250.824884516
1111 Randolph	884.4884488449
1113 Russell	898.2191377789
1115 St. Clair	391.2504228211
1117 Shelby	545.1839764124
1119 Sumter	2237.806319439
1121 Talladega	375.8079871724
1123 Tallapoosa	1439.612810826
1125 Tuscaloosa	1047.335946886
1127 Walker	1420.476840734
1129 Washington	634.9981682745
1131 Wilcox	2719.488096358
1133 Winston	1039.729501268



AL

0 500 1000 1500 2000 2500 3000 3500 4000 4500 5000

AL

FIPS

29001
29003
29005
29007
29009
29011
29013
29015
29017
29019
29021
29023
29025
29027
29029
29031
29033
29035
29037

AL

29039
29041
29043
29045
29047
29049
29051
29053
29055
29057
29059
29061
29063
29065
29067
29069
29071
29073
29075
29077
29079
29081
29083
29085
29087
29089
29091
29093
29095
29097
29099
29101

29103

AL

29105
29107
29109
29111
29113
29115
29117
29121
29123
29125
29127
29119
29129
29131
29133
29135
29137
29139
29141
29143
29145
29147
29149
29151
29153
29155
29157
29159
29161
29163
29165
29167
29169
29171

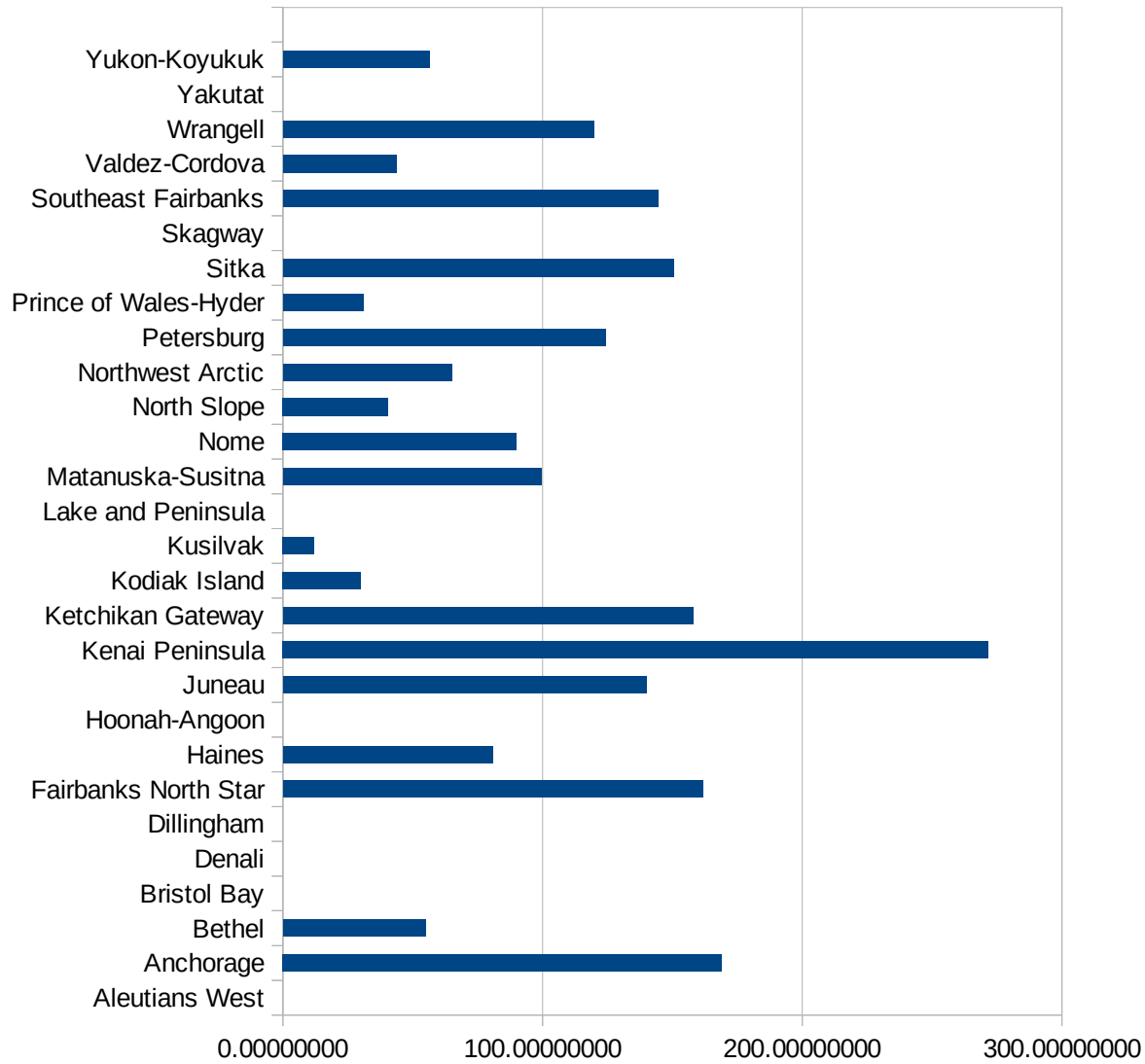
AL

29173
29175
29177
29179
29181
29195
29197
29199
29201
29203
29205
29183
29185
29187
29189
29510
29186
29207
29209
29211
29213
29215

29217
29219
29221
29223
29225
29227
29229

AK

FIPS	County	PC Infection
2013	Aleutians East	0.00000000
2016	Aleutians West	0.00000000
2020	Anchorage	###
2050	Bethel	54.89679403
2060	Bristol Bay	0.00000000
2068	Denali	0.00000000
2070	Dillingham	0.00000000
2090	Fairbanks North Star	###
2100	Haines	80.84074373
2105	Hoonah-Angoon	0.00000000
2110	Juneau	###
2122	Kenai Peninsula	###
2130	Ketchikan Gateway	###
2150	Kodiak Island	29.97377295
2158	Kusilvak	12.04383958
2164	Lake and Peninsula	0.00000000
2170	Matanuska-Susitna	99.43313818
2180	Nome	89.92805755
2185	North Slope	40.51863857
2188	Northwest Arctic	65.18055012
2195	Petersburg	###
2198	Prince of Wales-Hyder	31.14294612
2220	Sitka	###
2230	Skagway	0.00000000
2240	Southeast Fairbanks	###
2261	Valdez-Cordova	43.64906155
2275	Wrangell	###
2282	Yakutat	0.00000000
2290	Yukon-Koyukuk	56.31687629



AK

AK

FIPS

29001
29003
29005
29007
29009
29011
29013
29015
29017
29019
29021
29023
29025
29027
29029
29031
29033
29035
29037

AK

29039
29041
29043
29045
29047
29049
29051
29053
29055
29057
29059
29061
29063
29065
29067
29069
29071
29073
29075
29077
29079
29081
29083
29085
29087
29089
29091
29093
29095
29097
29099
29101

29103

AK

29105
29107
29109
29111
29113
29115
29117
29121
29123
29125
29127
29119
29129
29131
29133
29135
29137
29139
29141
29143
29145
29147
29149
29151
29153
29155
29157
29159
29161
29163
29165
29167
29169
29171

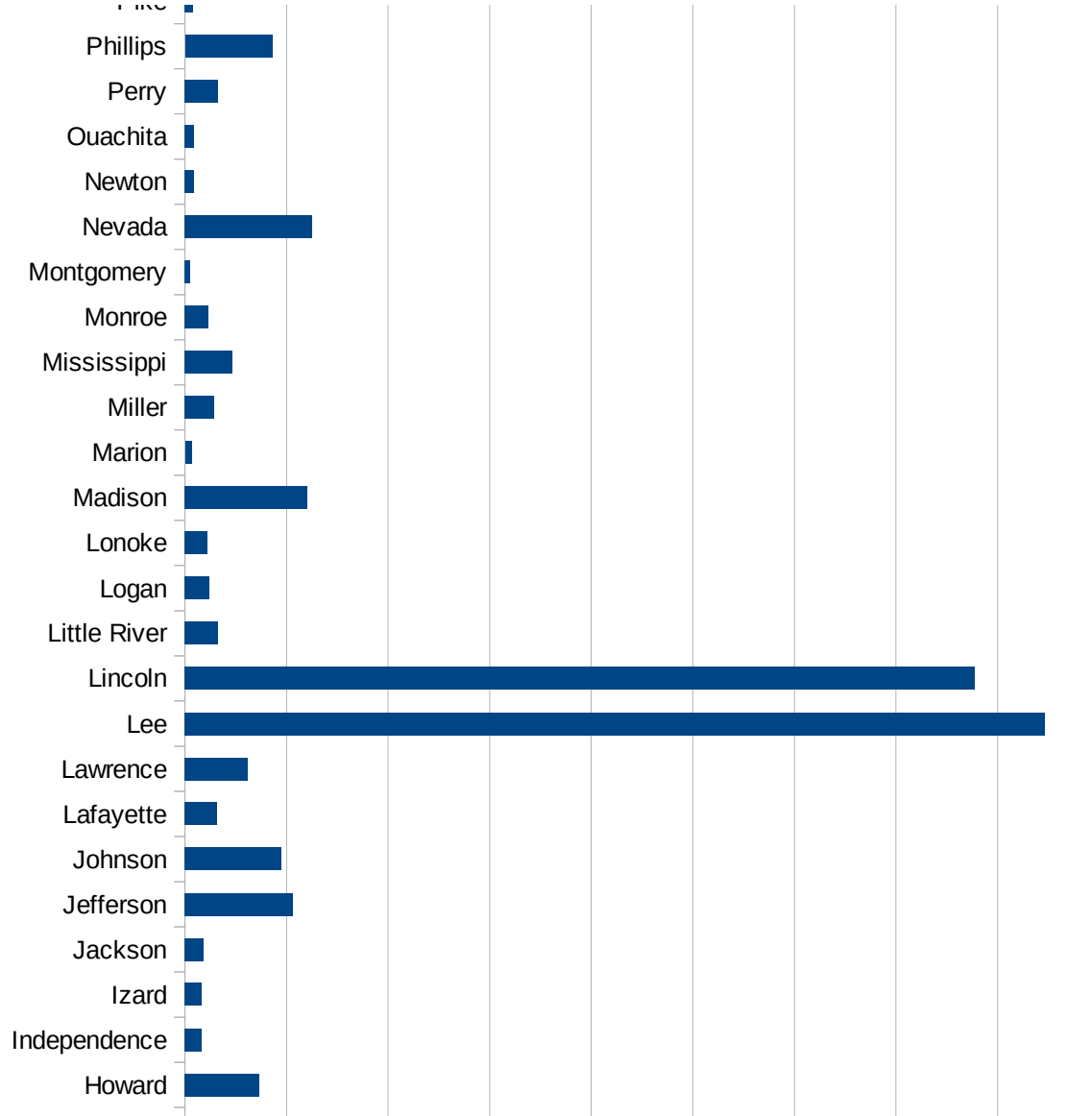
AK

29173
29175
29177
29179
29181
29195
29197
29199
29201
29203
29205
29183
29185
29187
29189
29510
29186
29207
29209
29211
29213
29215

29217
29219
29221
29223
29225
29227
29229

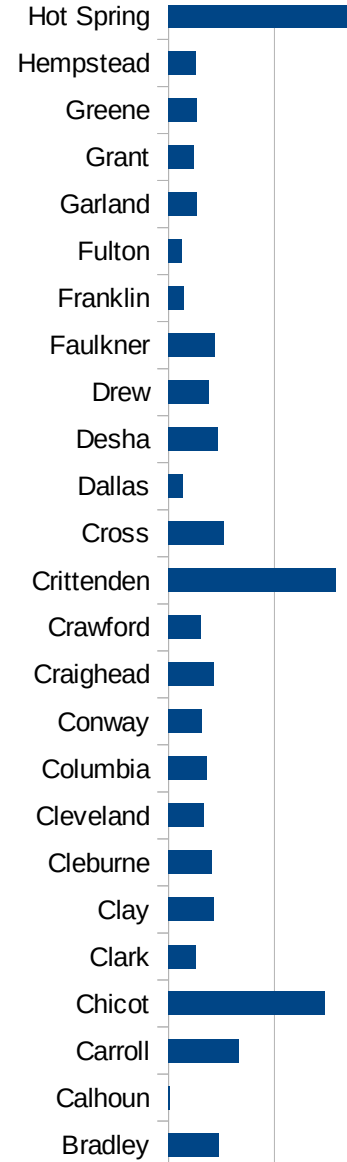
AR

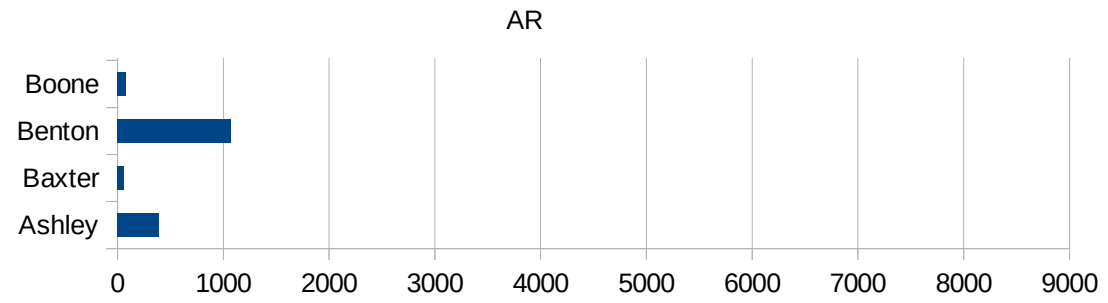
5065 IZARD	169.204737733
5067 JACKSON	184.403069419
5069 JEFFERSON	1065.86017559
5071 JOHNSON	946.077331538
5073 LAFAYETTE	314.277162526
5075 LAWRENCE	620.664476086
5077 LEE	8469.67167501
5079 LINCOLN	7778.5249944
5081 LITTLE RIVER	324.517280545
5083 LOGAN	243.823894742
5085 LONOKE	219.938362953
5087 MADISON	1201.3834112
5089 MARION	65.7816050712
5091 MILLER	289.043861259
5093 MISSISSIPPI	470.428477897
5095 MONROE	231.884057971
5097 MONTGOMERY	56.0286866876
5099 NEVADA	1249.0992073
5101 NEWTON	89.6860986547
5103 OUACHITA	84.7242226553
5105 PERRY	328.438948995
5107 PHILLIPS	859.725997005
5109 PIKE	84.3249320716
5111 POINSETT	254.442312505
5113 POLK	374.083495436
5115 POPE	731.25
5117 PRAIRIE	260.094129304
5119 PULASKI	575.022919425
5121 RANDOLPH	295.297526187
5123 ST. FRANCIS	3392.42894768
5125 SALINE	262.722263859
5127 SCOTT	116.290338211
5129 SEARCY	150.791656195
5131 SEBASTIAN	428.95274475



AR

5133 Sevier	4235.95308945
5135 Sharp	328.227571116
5137 Stone	136.469454925
5139 Union	644.072994939
5141 Van Buren	198.759260375
5143 Washington	1626.00596723
5145 White	116.859527227
5147 Woodruff	107.858243451
5149 Yell	3101.92709543





AR

FIPS

29001
29003
29005
29007
29009
29011
29013
29015
29017
29019
29021
29023
29025
29027
29029
29031
29033
29035

AR

29037
29039
29041
29043
29045
29047
29049
29051
29053
29055
29057
29059
29061
29063
29065
29067
29069
29071
29073
29075
29077
29079
29081
29083
29085
29087
29089
29091
29093
29095
29097
29099
29101

AR

29103
29105
29107
29109
29111
29113
29115
29117
29121
29123
29125
29127
29119
29129
29131
29133
29135
29137
29139
29141
29143
29145
29147
29149
29151
29153
29155
29157
29159
29161
29163
29165
29167
29169

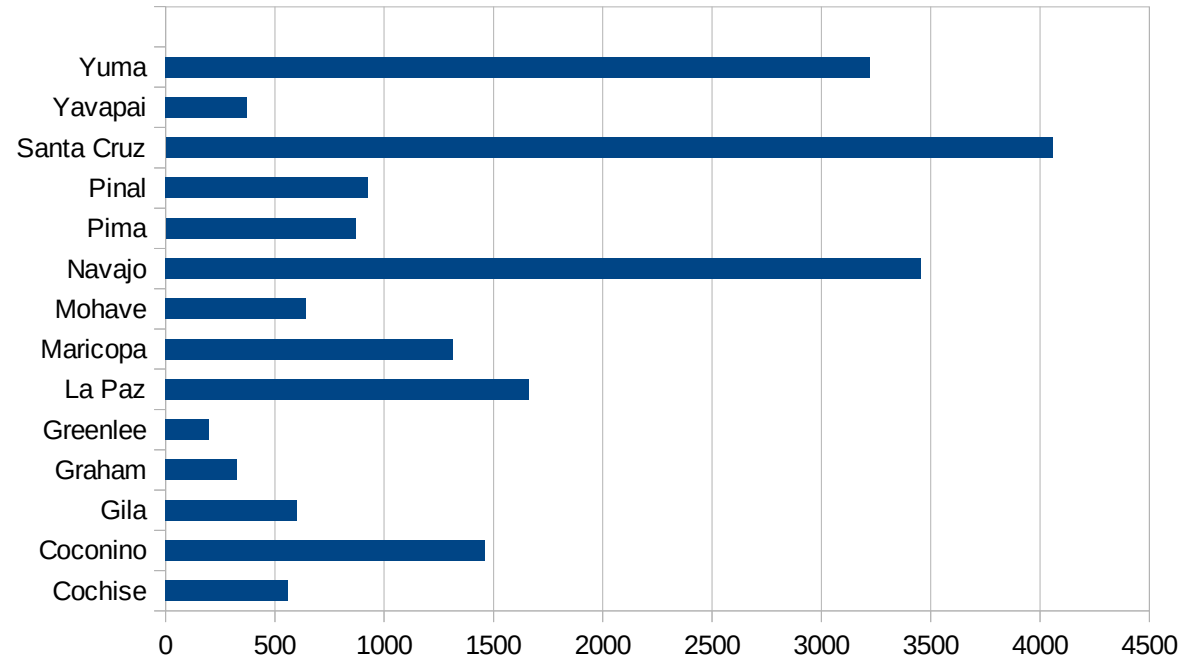
AR

29171
29173
29175
29177
29179
29181
29195
29197
29199
29201
29203
29205
29183
29185
29187
29189
29510
29186
29207
29209
29211
29213
29215

29217
29219
29221
29223
29225
29227
29229

AZ

FIPS	County	PC Infection
4001	Apache	3366.843967
4003	Cochise	560.0694171
4005	Coconino	1460.932141
4007	Gila	603.09154
4009	Graham	328.3252784
4011	Greenlee	200.3585363
4012	La Paz	1663.664802
4013	Maricopa	1313.337372
4015	Mohave	640.4199475
4017	Navajo	3456.018833
4019	Pima	868.4664119
4021	Pinal	925.6650072
4023	Santa Cruz	4057.104771
4025	Yavapai	371.1318876
4027	Yuma	3223.525419



AZ

FIPS

29001
29003
29005
29007
29009
29011
29013
29015
29017
29019
29021
29023
29025
29027
29029
29031
29033
29035
29037

AZ

29039
29041
29043
29045
29047
29049
29051
29053
29055
29057
29059
29061
29063
29065
29067
29069
29071
29073
29075
29077
29079
29081
29083
29085
29087
29089
29091
29093
29095
29097
29099
29101

29103

AZ

29105
29107
29109
29111
29113
29115
29117
29121
29123
29125
29127
29119
29129
29131
29133
29135
29137
29139
29141
29143
29145
29147
29149
29151
29153
29155
29157
29159
29161
29163
29165
29167
29169
29171

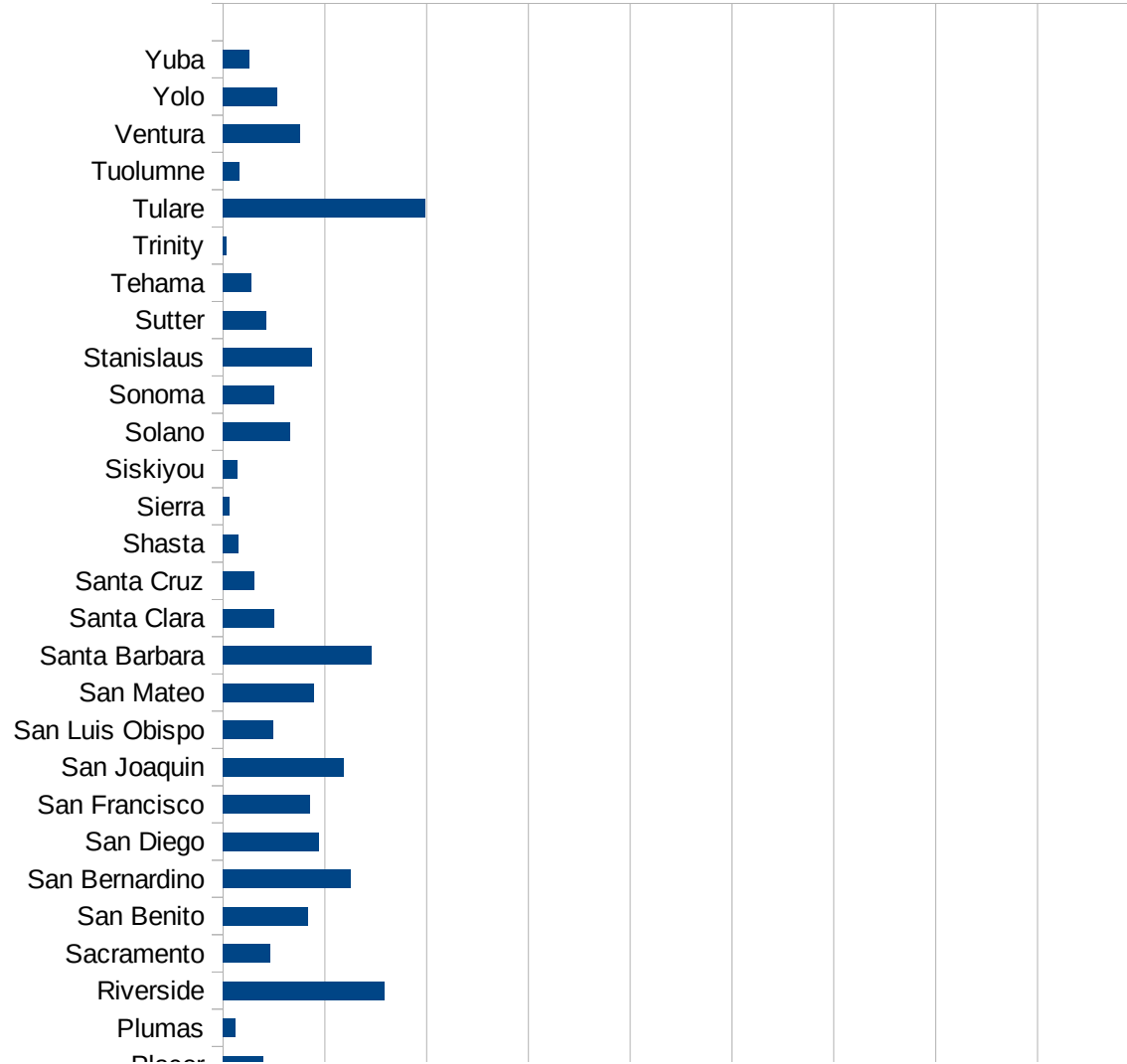
AZ

29173
29175
29177
29179
29181
29195
29197
29199
29201
29203
29205
29183
29185
29187
29189
29510
29186
29207
29209
29211
29213
29215

29217
29219
29221
29223
29225
29227
29229

CA

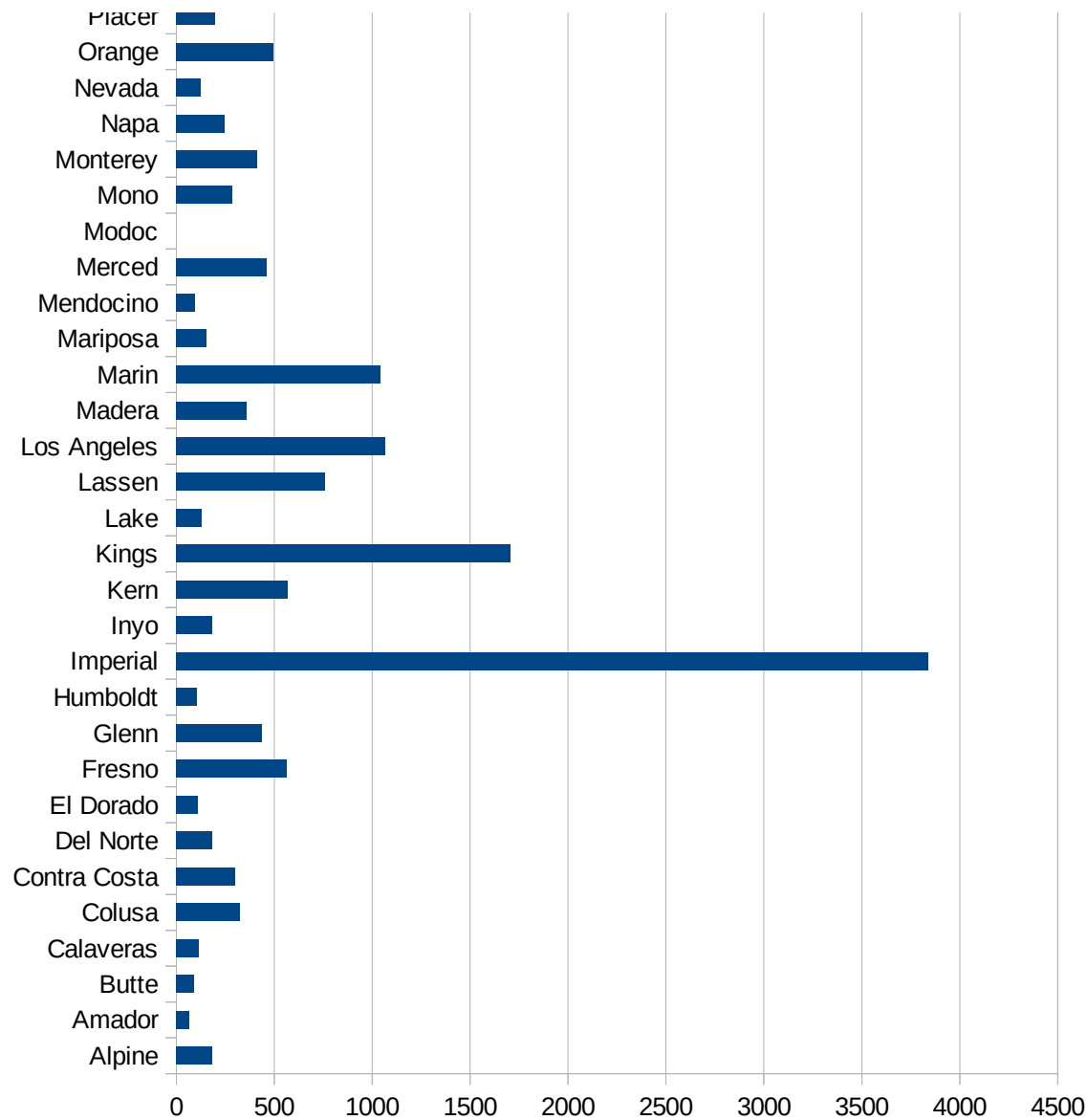
FIPS	County	PC Infection
6001	Alameda	388.2998861
6003	Alpine	181.6530427
6005	Amador	66.01833278
6007	Butte	89.07876985
6009	Calaveras	116.2229727
6011	Colusa	323.6694872
6013	Contra Costa	298.3789987
6015	Del Norte	183.2686503
6017	El Dorado	108.0355363
6019	Fresno	565.7683025
6021	Glenn	434.9841338
6023	Humboldt	105.5927493
6025	Imperial	3838.263844
6027	Inyo	183.4658364
6029	Kern	568.7115005
6031	Kings	1706.459839
6033	Lake	132.0244789
6035	Lassen	759.6909292
6037	Los Angeles	1066.803305
6039	Madera	358.973058
6041	Marin	1043.648379
6043	Mariposa	154.5418121
6045	Mendocino	97.0253179
6047	Merced	462.9410587
6049	Modoc	0
6051	Mono	287.7192982
6053	Monterey	411.1626882
6055	Napa	246.741789
6057	Nevada	123.3750602
6059	Orange	495.2341015
6061	Placer	199.9242018
6063	Plumas	58.49819187
6065	Riverside	793.632011



This work is licensed under the Creative Commons Attribution-NoDerivatives 4.0 International License. To view a copy of this license, visit <http://creativecommons.org/licenses/by-nd/4.0/>.

CA

6067 Sacramento	230.9576729
6069 San Benito	417.6349188
6071 San Bernardino	629.7652011
6073 San Diego	469.4672791
6075 San Francisco	427.4854099
6077 San Joaquin	594.4251056
6079 San Luis Obispo	246.822295
6081 San Mateo	447.1473403
6083 Santa Barbara	730.3029828
6085 Santa Clara	250.261926
6087 Santa Cruz	152.0482762
6089 Shasta	74.98333704
6091 Sierra	33.47840643
6093 Siskiyou	70.89927728
6095 Solano	330.489689
6097 Sonoma	253.4293978
6099 Stanislaus	434.8735484
6101 Sutter	212.7945293
6103 Tehama	137.6807059
6105 Trinity	15.95532509
6107 Tulare	993.2147143
6109 Tuolumne	78.84266305
6111 Ventura	380.7433191
6113 Yolo	264.5094552
6115 Yuba	131.9819069



CA

CA

FIPS

29001
29003
29005
29007
29009
29011
29013
29015
29017
29019
29021
29023
29025
29027
29029
29031
29033
29035
29037

CA

29039
29041
29043
29045
29047
29049
29051
29053
29055
29057
29059
29061
29063
29065
29067
29069
29071
29073
29075
29077
29079
29081
29083
29085
29087
29089
29091
29093
29095
29097
29099
29101

29103

CA

29105
29107
29109
29111
29113
29115
29117
29121
29123
29125
29127
29119
29129
29131
29133
29135
29137
29139
29141
29143
29145
29147
29149
29151
29153
29155
29157
29159
29161
29163
29165
29167
29169
29171

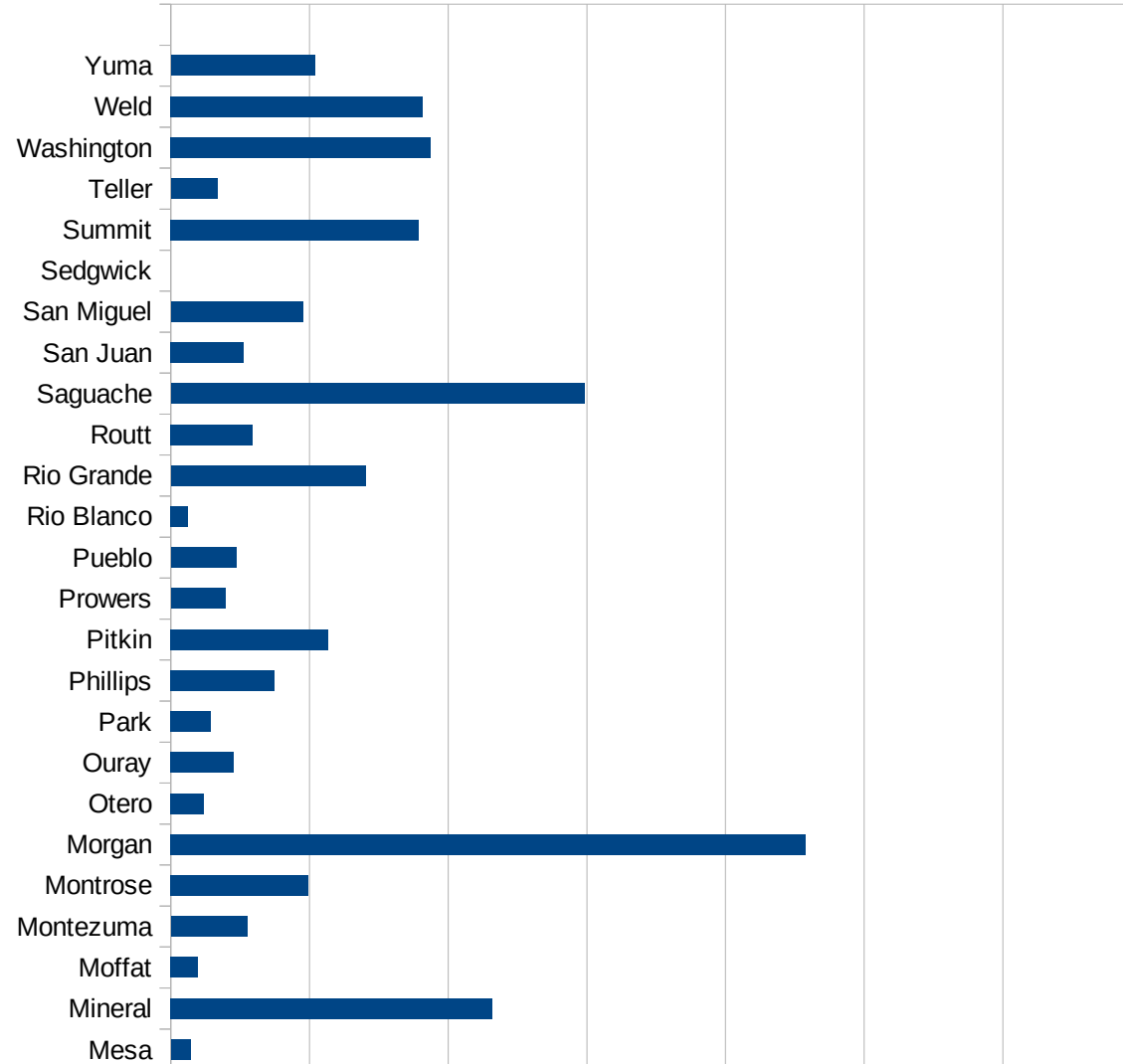
CA

29173
29175
29177
29179
29181
29195
29197
29199
29201
29203
29205
29183
29185
29187
29189
29510
29186
29207
29209
29211
29213
29215

29217
29219
29221
29223
29225
29227
29229

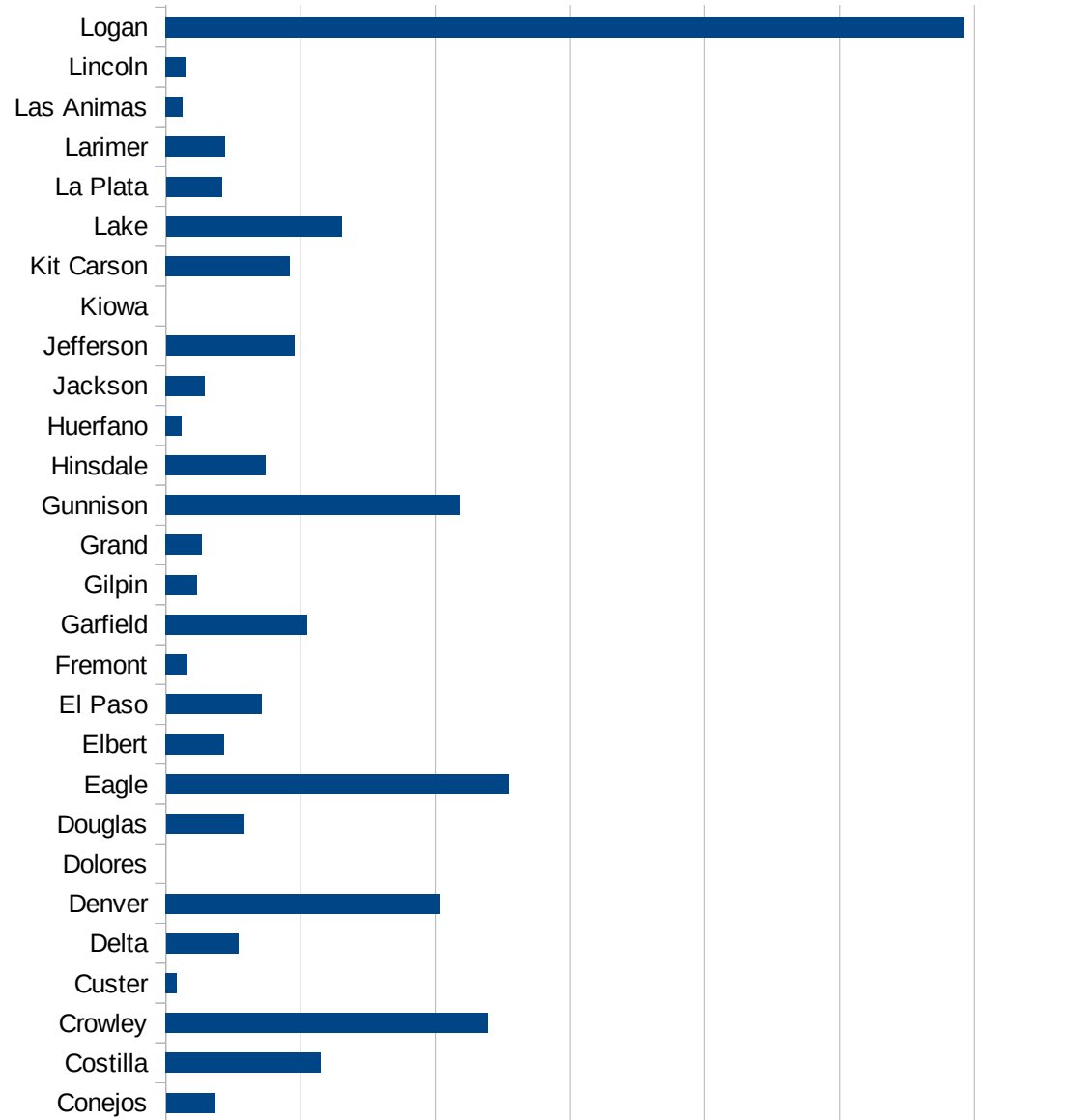
CO

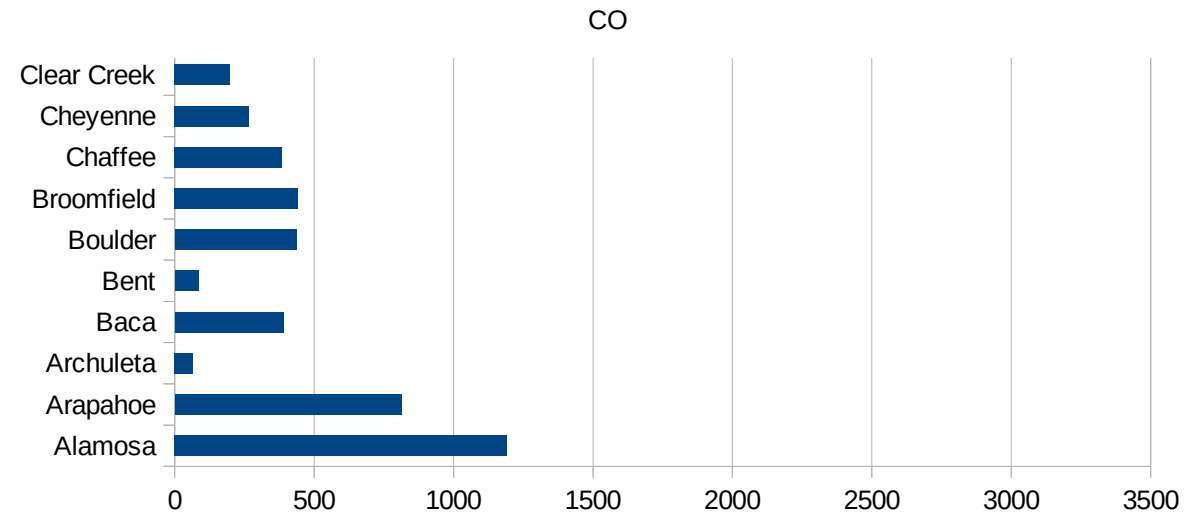
FIPS	County	PC Infection
8001	Adams	837.52061078
8003	Alamosa	1192.8310256
8005	Arapahoe	813.86331703
8007	Archuleta	65.383218307
8009	Baca	390.51603905
8011	Bent	85.005100306
8013	Boulder	436.70532817
8014	Broomfield	443.21249657
8015	Chaffee	384.48095072
8017	Cheyenne	266.52452026
8019	Clear Creek	197.81363873
8021	Conejos	182.92682927
8023	Costilla	574.71264368
8025	Crowley	1194.9470809
8027	Custer	40.371417037
8029	Delta	268.14848318
8031	Denver	1015.9220201
8033	Dolores	0
8035	Douglas	289.69356081
8037	Eagle	1272.8892768
8039	Elbert	216.87847196
8041	El Paso	353.71279362
8043	Fremont	79.132046396
8045	Garfield	523.67408399
8047	Gilpin	114.36039863
8049	Grand	135.26570048
8051	Gunnison	1090.1078511
8053	Hinsdale	369.91368681
8055	Huerfano	58.06357962
8057	Jackson	142.95925661
8059	Jefferson	476.18801413
8061	Kiowa	0
8063	Kit Carson	460.70082368



CO

8065 Lake	651.8404908
8067 La Plata	207.77836974
8069 Larimer	221.3866335
8071 Las Animas	62.056126319
8073 Lincoln	71.301247772
8075 Logan	2963.5823114
8077 Mesa	71.145574288
8079 Mineral	1159.7938144
8081 Moffat	98.574461632
8083 Montezuma	275.25040141
8085 Montrose	495.09641351
8087 Morgan	2290.0763359
8089 Otero	119.35763889
8091 Ouray	227.60190358
8093 Park	145.50549687
8095 Phillips	373.3084461
8097 Pitkin	568.24512535
8099 Prowers	197.30351858
8101 Pueblo	236.37698548
8103 Rio Blanco	63.131313131
8105 Rio Grande	702.22222222
8107 Routt	295.34061322
8109 Saguache	1490.5743095
8111 San Juan	262.4671916
8113 San Miguel	476.13234037
8115 Sedgwick	0
8117 Summit	893.34666366
8119 Teller	167.44408564
8121 Washington	937.0543899
8123 Weld	907.71702646
8125 Yuma	518.96207585





FIPS

- 29001
- 29003
- 29005
- 29007
- 29009
- 29011
- 29013
- 29015
- 29017
- 29019
- 29021
- 29023
- 29025
- 29027
- 29029
- 29031
- 29033
- 29035
- 29037

CO

29039
29041
29043
29045
29047
29049
29051
29053
29055
29057
29059
29061
29063
29065
29067
29069
29071
29073
29075
29077
29079
29081
29083
29085
29087
29089
29091
29093
29095
29097
29099
29101

29103

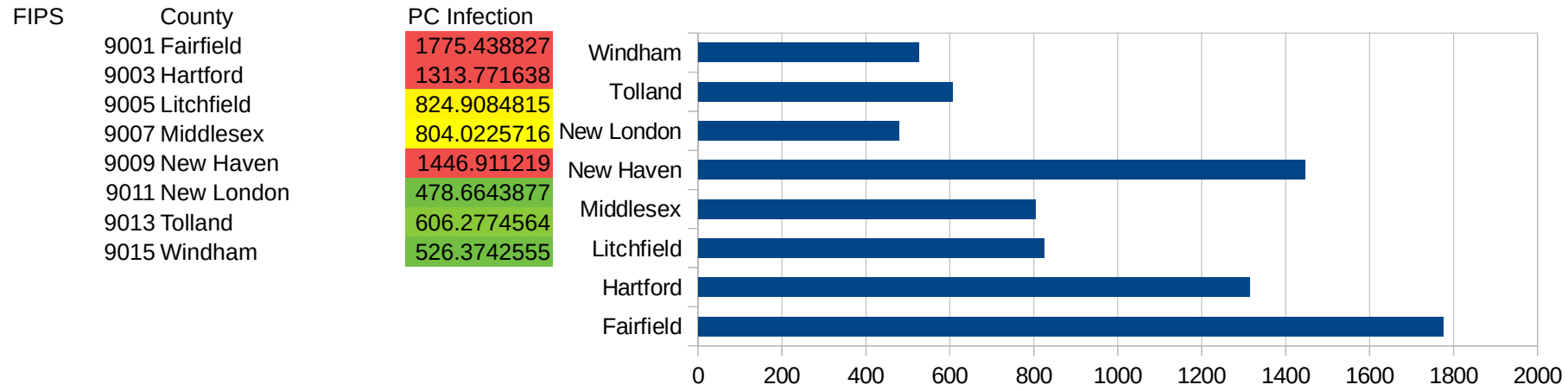
29105
29107
29109
29111
29113
29115
29117
29121
29123
29125
29127
29119
29129
29131
29133
29135
29137
29139
29141
29143
29145
29147
29149
29151
29153
29155
29157
29159
29161
29163
29165
29167
29169
29171

CO

29173
29175
29177
29179
29181
29195
29197
29199
29201
29203
29205
29183
29185
29187
29189
29510
29186
29207
29209
29211
29213
29215

29217
29219
29221
29223
29225
29227
29229

CT



CT

FIPS

29001
29003
29005
29007
29009
29011
29013
29015
29017
29019
29021
29023
29025
29027
29029
29031
29033
29035
29037

CT

29039
29041
29043
29045
29047
29049
29051
29053
29055
29057
29059
29061
29063
29065
29067
29069
29071
29073
29075
29077
29079
29081
29083
29085
29087
29089
29091
29093
29095
29097
29099
29101

29103

CT

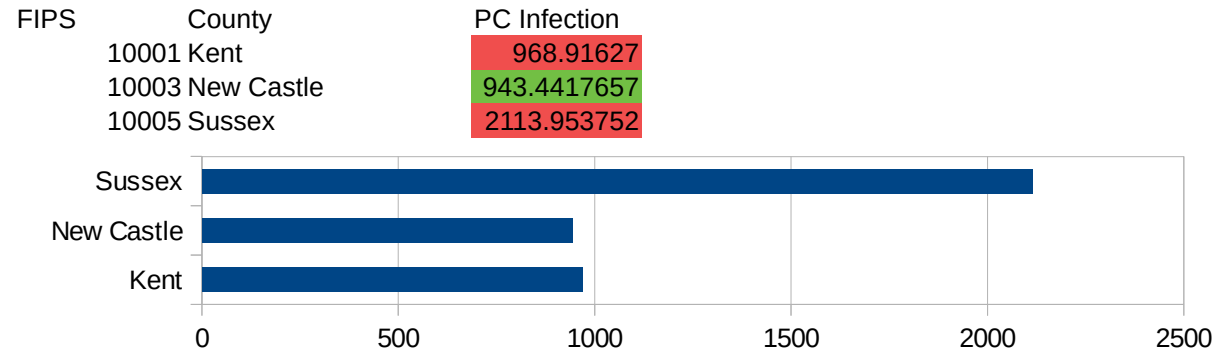
29105
29107
29109
29111
29113
29115
29117
29121
29123
29125
29127
29119
29129
29131
29133
29135
29137
29139
29141
29143
29145
29147
29149
29151
29153
29155
29157
29159
29161
29163
29165
29167
29169
29171

CT

29173
29175
29177
29179
29181
29195
29197
29199
29201
29203
29205
29183
29185
29187
29189
29510
29186
29207
29209
29211
29213
29215

29217
29219
29221
29223
29225
29227
29229

DE



DE

FIPS

29001
29003
29005
29007
29009
29011
29013
29015
29017
29019
29021
29023
29025
29027
29029
29031
29033
29035
29037

DE

29039
29041
29043
29045
29047
29049
29051
29053
29055
29057
29059
29061
29063
29065
29067
29069
29071
29073
29075
29077
29079
29081
29083
29085
29087
29089
29091
29093
29095
29097
29099
29101

29103

DE

29105
29107
29109
29111
29113
29115
29117
29121
29123
29125
29127
29119
29129
29131
29133
29135
29137
29139
29141
29143
29145
29147
29149
29151
29153
29155
29157
29159
29161
29163
29165
29167
29169
29171

DE

29173
29175
29177
29179
29181
29195
29197
29199
29201
29203
29205
29183
29185
29187
29189
29510
29186
29207
29209
29211
29213
29215

29217
29219
29221
29223
29225
29227
29229

DC

FIPS	County	PC Infection
11001	District of Columbia	1485.50441

DC

FIPS

29001
29003
29005
29007
29009
29011
29013
29015
29017
29019
29021
29023
29025
29027
29029
29031
29033
29035
29037

DC

29039
29041
29043
29045
29047
29049
29051
29053
29055
29057
29059
29061
29063
29065
29067
29069
29071
29073
29075
29077
29079
29081
29083
29085
29087
29089
29091
29093
29095
29097
29099
29101

29103

DC

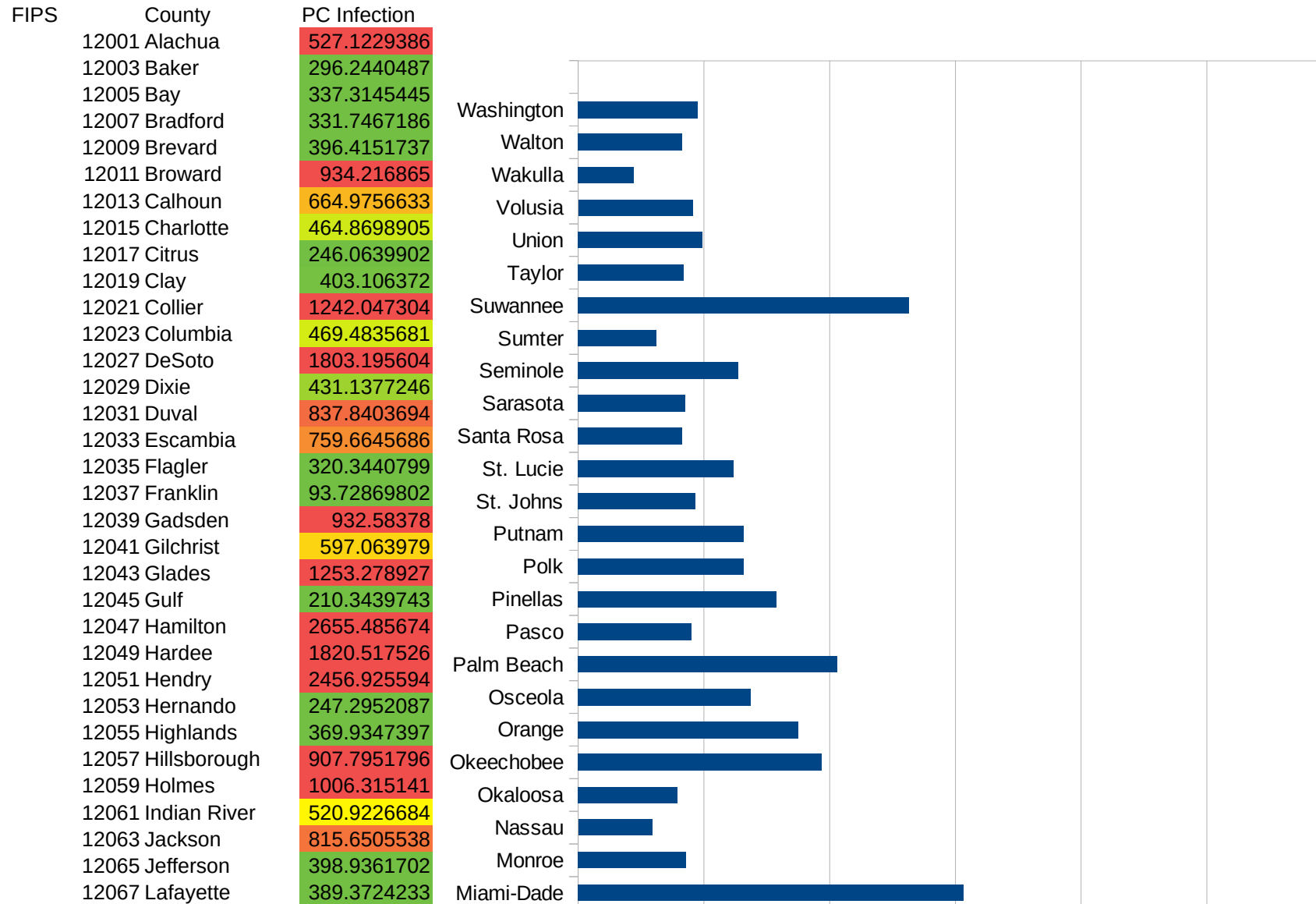
29105
29107
29109
29111
29113
29115
29117
29121
29123
29125
29127
29119
29129
29131
29133
29135
29137
29139
29141
29143
29145
29147
29149
29151
29153
29155
29157
29159
29161
29163
29165
29167
29169
29171

DC

29173
29175
29177
29179
29181
29195
29197
29199
29201
29203
29205
29183
29185
29187
29189
29510
29186
29207
29209
29211
29213
29215

29217
29219
29221
29223
29225
29227
29229

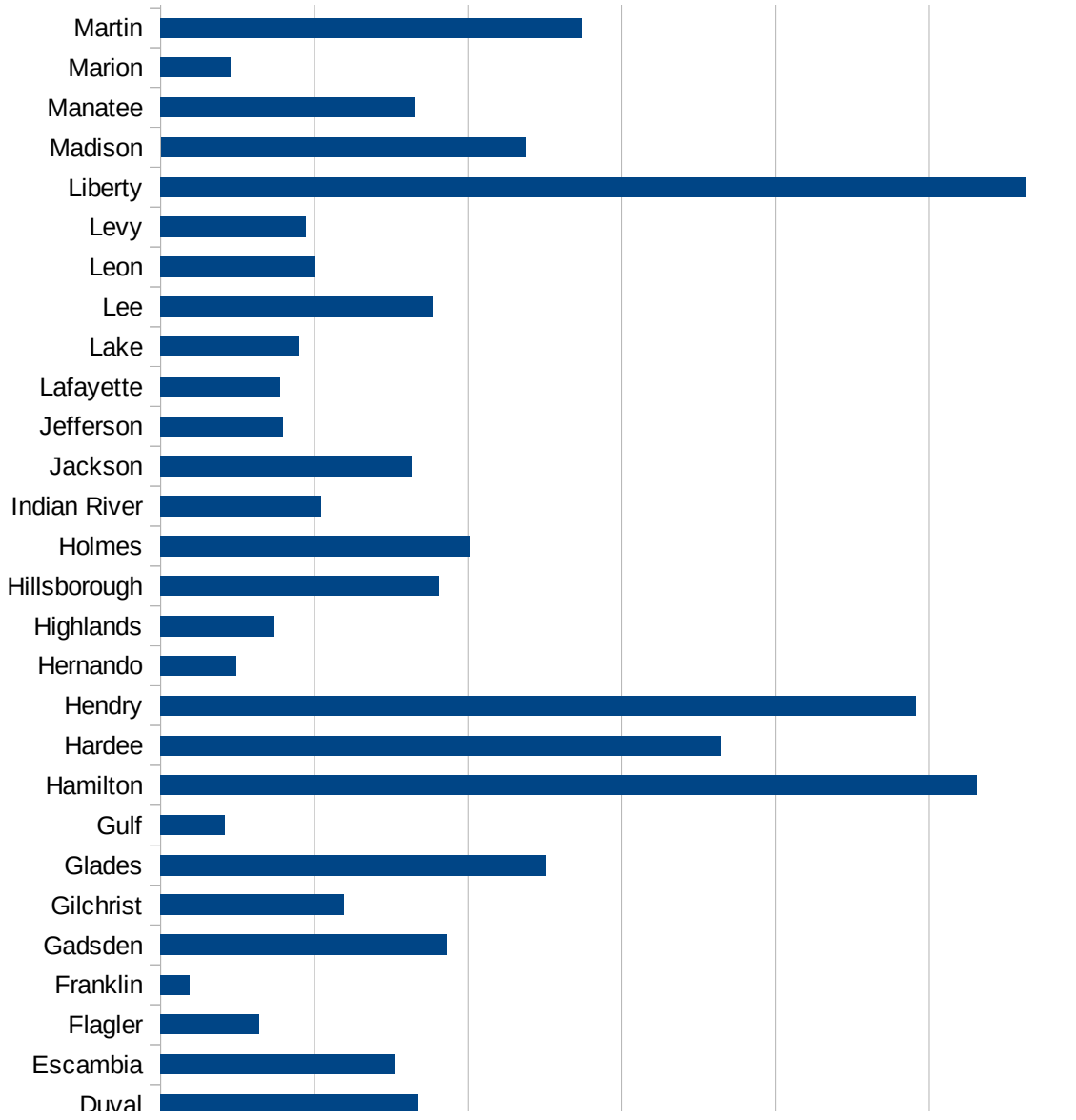
FL

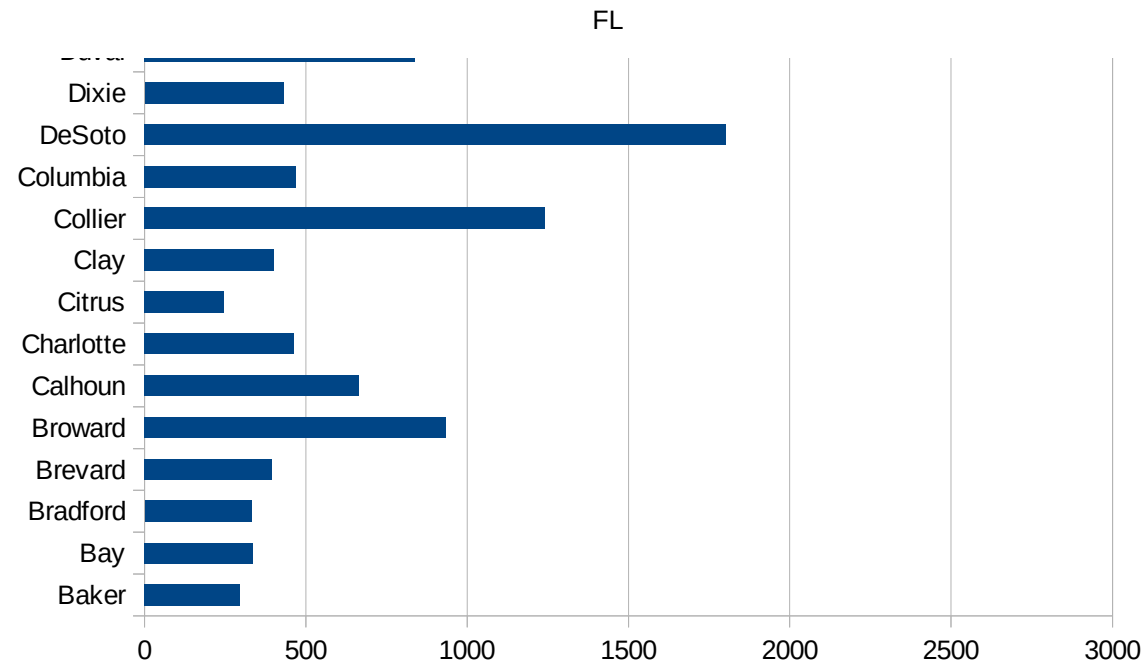


This work is licensed under the Creative Commons Attribution-NoDerivatives 4.0 International License. To view a copy of this license, visit <http://creativecommons.org/licenses/by-nd/4.0/>.

FL

12069 Lake	449.6556754
12071 Lee	883.6352553
12073 Leon	501.1931542
12075 Levy	470.9345107
12077 Liberty	2814.236727
12079 Madison	1187.327972
12081 Manatee	825.8727887
12083 Marion	226.9589446
12085 Martin	1372.178582
12086 Miami-Dade	1532.129603
12087 Monroe	429.178829
12089 Nassau	294.7618604
12091 Okaloosa	395.6211493
12093 Okeechobee	967.8118304
12095 Orange	874.8085134
12097 Osceola	686.4316965
12099 Palm Beach	1031.26571
12101 Pasco	452.7176028
12103 Pinellas	789.2092527
12105 Polk	658.1837237
12107 Putnam	659.3584402
12109 St. Johns	467.2364224
12111 St. Lucie	617.5107745
12113 Santa Rosa	414.2760763
12115 Sarasota	425.1051045
12117 Seminole	638.4770601
12119 Sumter	311.4466347
12121 Suwannee	1314.747347
12123 Taylor	420.8481709
12125 Union	495.3145917
12127 Volusia	455.8587714
12129 Wakulla	221.8046271
12131 Walton	413.3099825
12133 Washington	474.2765273





FL

FIPS

29001
29003
29005
29007
29009
29011
29013
29015
29017
29019
29021
29023
29025
29027
29029
29031
29033
29035
29037

FL

29039
29041
29043
29045
29047
29049
29051
29053
29055
29057
29059
29061
29063
29065
29067
29069
29071
29073
29075
29077
29079
29081
29083
29085
29087
29089
29091
29093
29095
29097
29099
29101

29103

FL

29105
29107
29109
29111
29113
29115
29117
29121
29123
29125
29127
29119
29129
29131
29133
29135
29137
29139
29141
29143
29145
29147
29149
29151
29153
29155
29157
29159
29161
29163
29165
29167
29169
29171

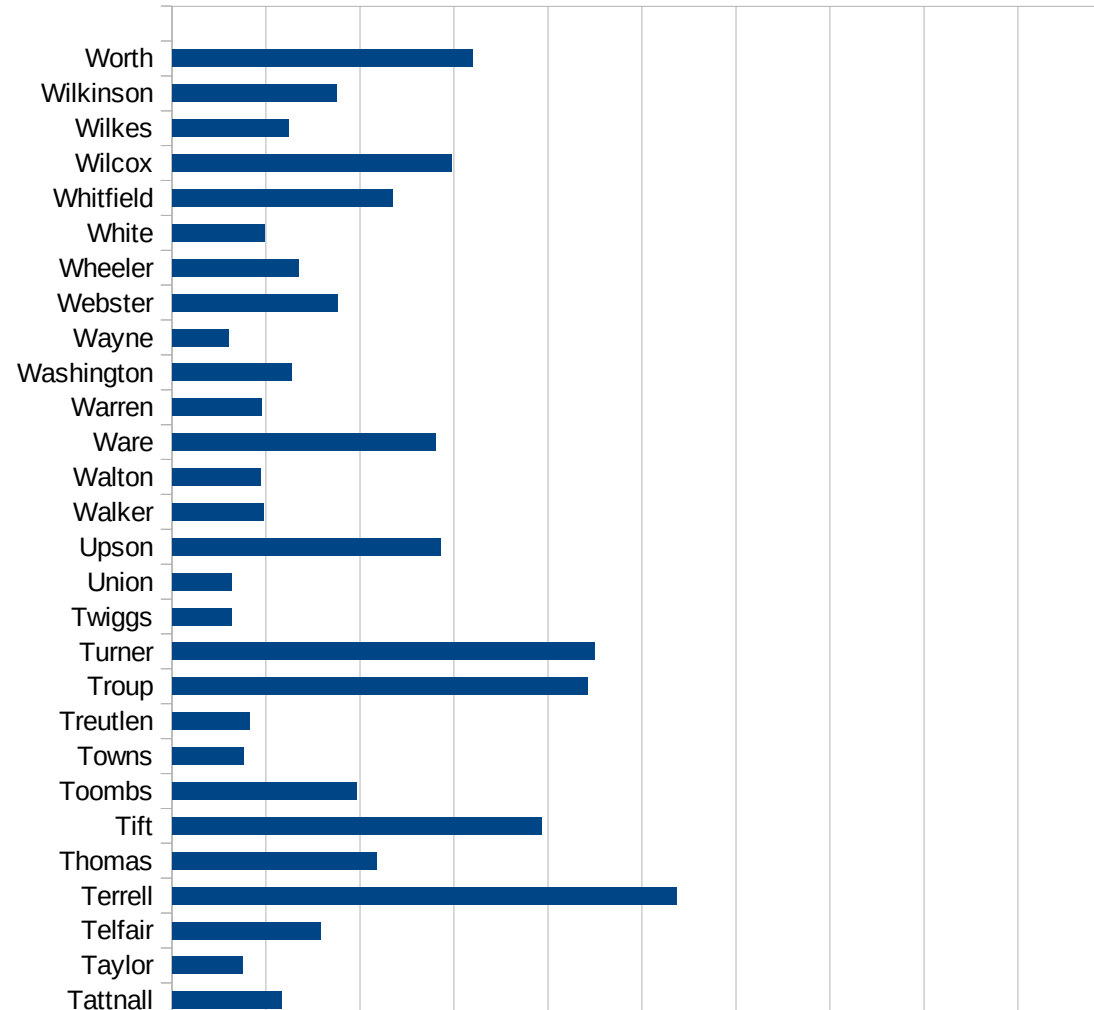
FL

29173
29175
29177
29179
29181
29195
29197
29199
29201
29203
29205
29183
29185
29187
29189
29510
29186
29207
29209
29211
29213
29215

29217
29219
29221
29223
29225
29227
29229

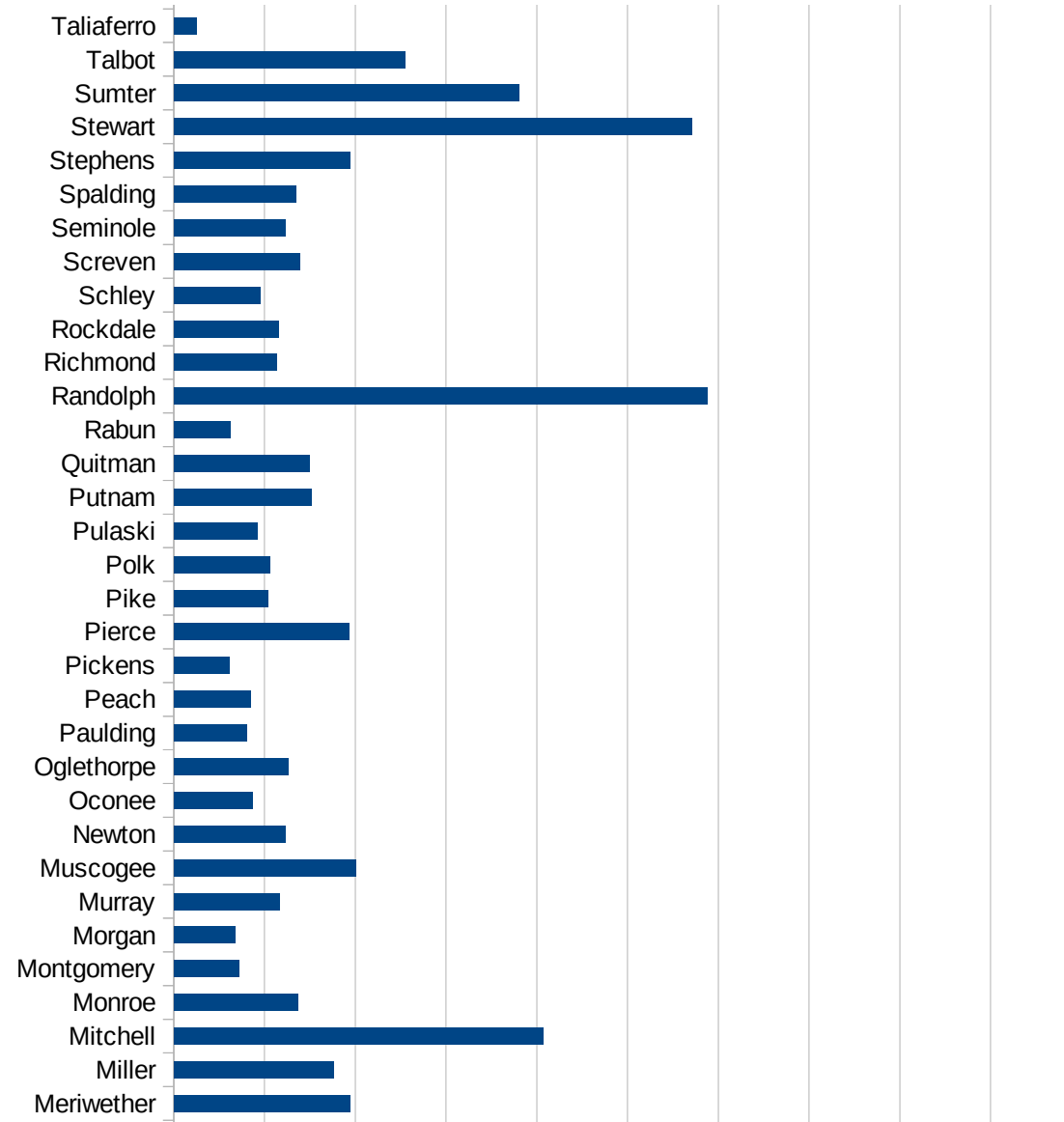
GA

FIPS	County	PC Infection
13001	Appling	1480.520884
13003	Atkinson	1904.30276
13005	Bacon	2449.709432
13007	Baker	1390.68564
13009	Baldwin	1235.972603
13011	Banks	742.5742574
13013	Barrow	657.1050254
13015	Bartow	701.0751071
13017	Ben Hill	1090.129267
13019	Berrien	659.6717224
13021	Bibb	676.7040073
13023	Bleckley	521.8881446
13025	Brantley	550.3519077
13027	Brooks	1050.731644
13029	Bryan	385.735653
13031	Bulloch	601.5835231
13033	Burke	668.9559827
13035	Butts	1190.426983
13037	Calhoun	2597.607053
13039	Camden	316.7092051
13043	Candler	526.0243632
13045	Carroll	651.8739259
13047	Catoosa	476.1198457
13049	Charlton	470.388649
13051	Chatham	569.511921
13053	Chattahoochee	3987.270685
13055	Chattooga	270.2702703
13057	Cherokee	550.4644913
13059	Clarke	519.1235373
13061	Clay	1939.729823
13063	Clayton	753.0687292
13065	Clinch	1654.632972
13067	Cobb	727.6066406



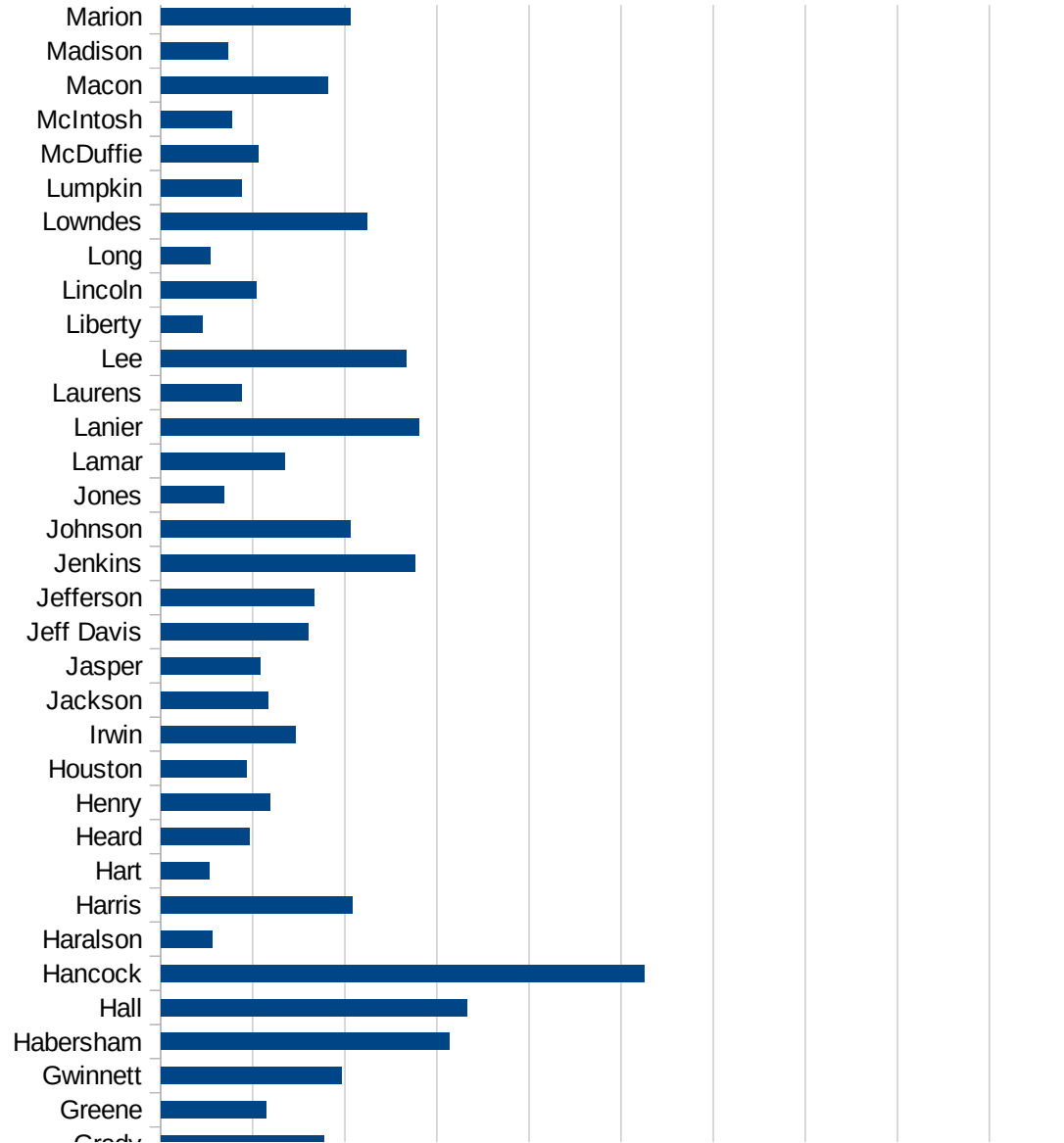
GA

13069 Coffee	1385.375815
13071 Colquitt	2303.03562
13073 Columbia	366.1911583
13075 Cook	908.9849668
13077 Coweta	516.9198706
13079 Crawford	405.9100503
13081 Crisp	1230.034069
13083 Dade	456.0581782
13085 Dawson	590.0410637
13087 Decatur	985.8889934
13089 DeKalb	843.425091
13091 Dodge	545.7618933
13093 Dooly	1539.471764
13095 Dougherty	2125.094528
13097 Douglas	716.2959038
13099 Early	2664.194398
13101 Echols	4625
13103 Effingham	281.3957228
13105 Elbert	575.3138075
13107 Emanuel	574.9159738
13109 Evans	279.8246432
13111 Fannin	400.5546141
13113 Fayette	338.44825
13115 Floyd	594.320259
13117 Forsyth	381.6374487
13119 Franklin	873.0400035
13121 Fulton	753.537235
13123 Gilmer	626.298027
13125 Glascock	333.8898164
13127 Glynn	1220.385125
13129 Gordon	743.6942013
13131 Grady	884.9199935
13133 Greene	570.6859532
13135 Gwinnett	979.218156



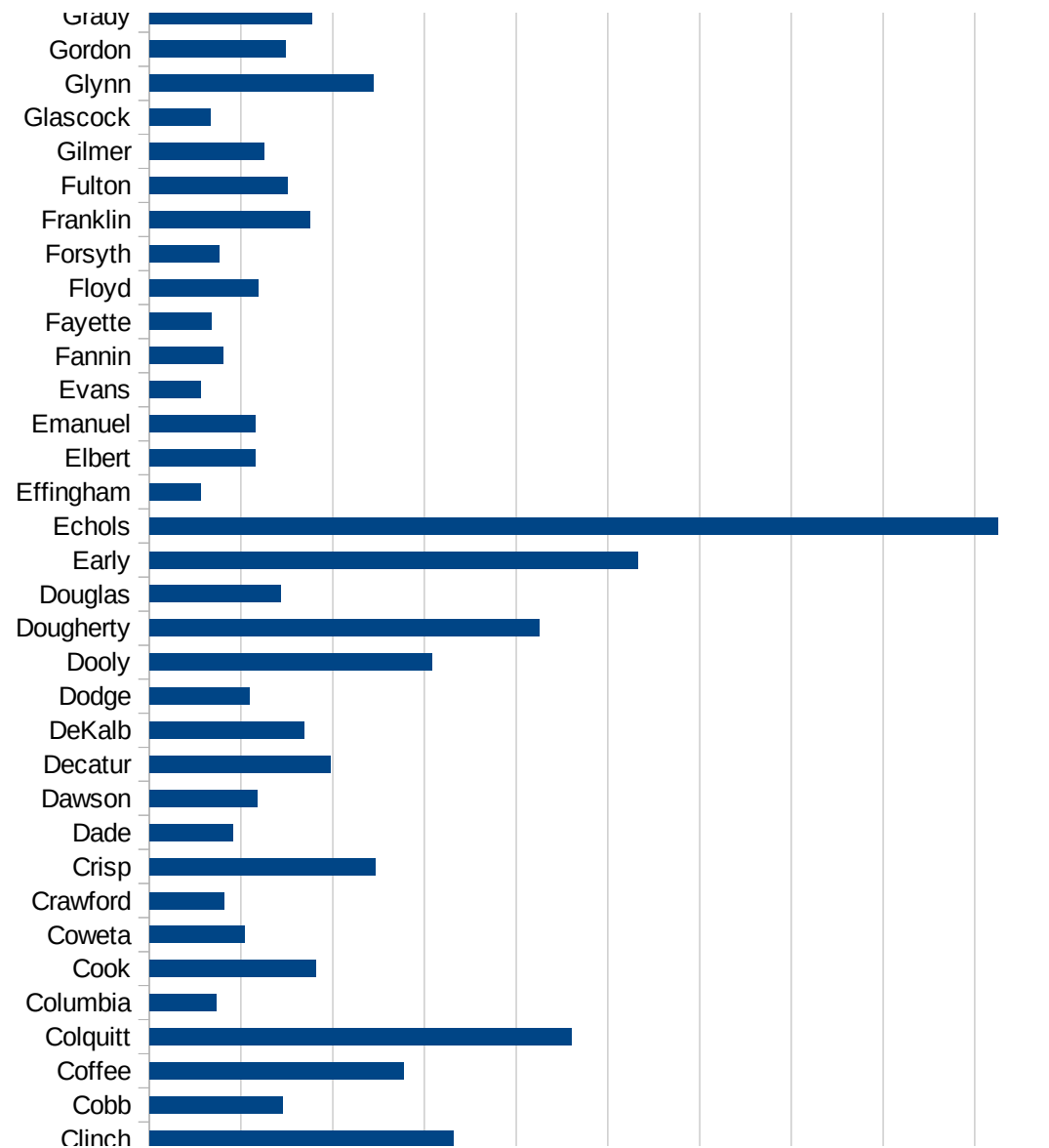
GA

13137 Habersham	1564.290121
13139 Hall	1660.664464
13141 Hancock	2623.382846
13143 Haralson	281.0415467
13145 Harris	1041.3343
13147 Hart	264.3779455
13149 Heard	479.8383702
13151 Henry	594.648597
13153 Houston	465.0444783
13155 Irwin	734.1987657
13157 Jackson	583.6244355
13159 Jasper	541.3105413
13161 Jeff Davis	798.4563178
13163 Jefferson	829.5528192
13165 Jenkins	1382.010826
13167 Johnson	1030.078286
13169 Jones	342.4657534
13171 Lamar	673.6842105
13173 Lanier	1402.321083
13175 Laurens	441.627047
13177 Lee	1333.826099
13179 Liberty	226.0272859
13181 Lincoln	518.0037903
13183 Long	268.4493105
13185 Lowndes	1121.895445
13187 Lumpkin	439.9939311
13189 McDuffie	529.4691375
13191 McIntosh	383.5425384
13193 Macon	905.424941
13195 Madison	364.2495784
13197 Marion	1029.816788
13199 Meriwether	968.293146
13201 Miller	879.3527963
13205 Mitchell	2036.770007

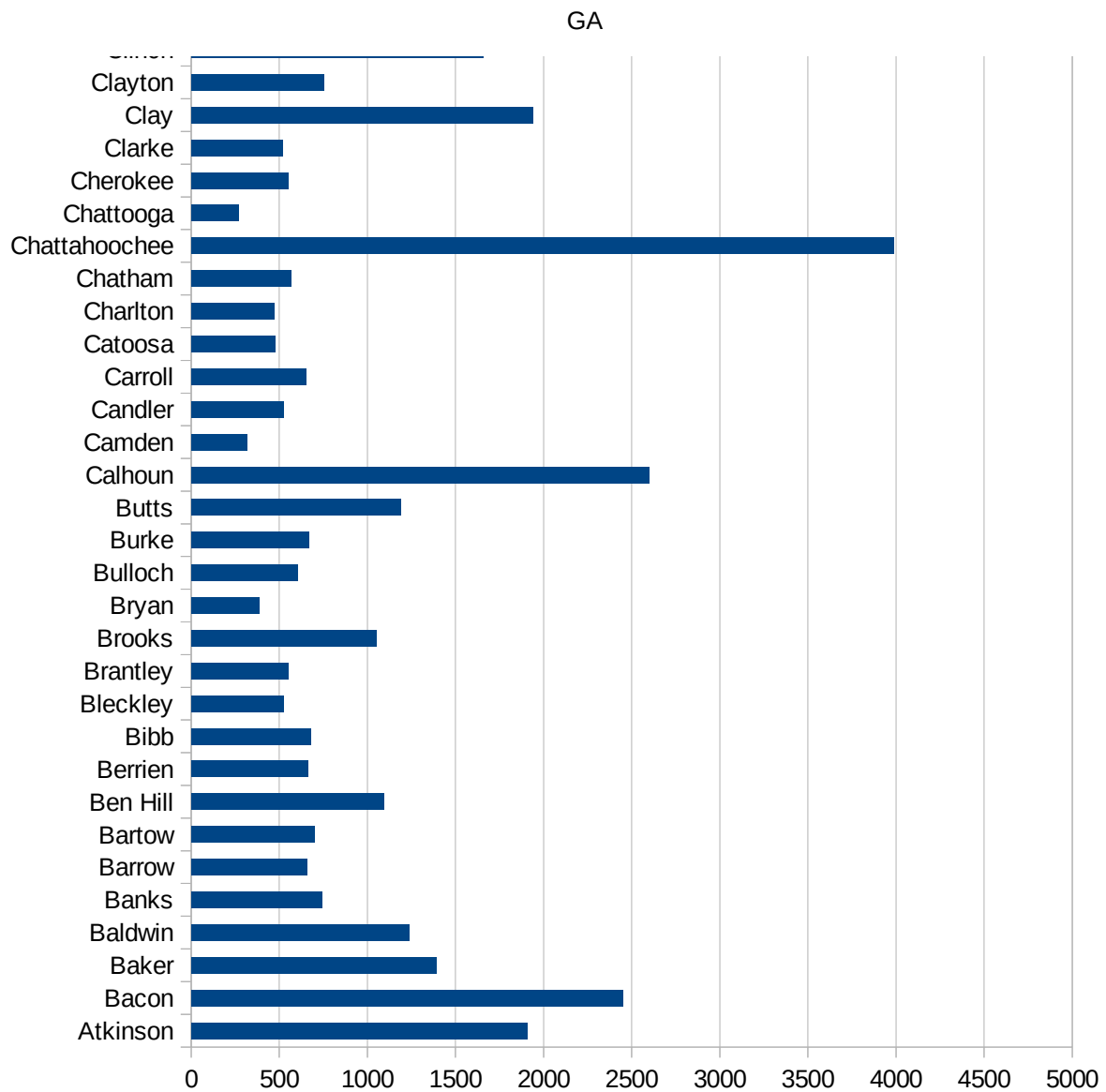


GA

13207 Monroe	683.1395349
13209 Montgomery	358.9687806
13211 Morgan	339.4685196
13213 Murray	581.1477668
13215 Muscogee	1000.721055
13217 Newton	614.3818296
13219 Oconee	435.4247301
13221 Oglethorpe	631.0615119
13223 Paulding	401.7214894
13225 Peach	421.291717
13227 Pickens	303.3145716
13229 Pierce	964.464387
13231 Pike	520.5538263
13233 Polk	527.4311279
13235 Pulaski	460.7462282
13237 Putnam	756.5683892
13239 Quitman	745.9412023
13241 Rabun	314.2230391
13243 Randolph	2941.606908
13245 Richmond	566.1013922
13247 Rockdale	575.0932733
13249 Schley	477.4637128
13251 Screven	695.9391591
13253 Seminole	613.3493686
13255 Spalding	671.709531
13257 Stephens	971.7687728
13259 Stewart	2855.299242
13261 Sumter	1900.245518
13263 Talbot	1275.510204
13265 Taliaferro	124.3781095
13267 Tattnall	582.8836989
13269 Taylor	373.1807439
13271 Telfair	787.3519778
13273 Terrell	2682.61526



13275 Thomas	1086.663067
13277 Tift	1966.922186
13279 Toombs	981.8871574
13281 Towns	379.682754
13283 Treutlen	411.2204435
13285 Troup	2211.782848
13287 Turner	2249.747219
13289 Twiggs	317.5378603
13291 Union	316.6534728
13293 Upson	1426.664124
13295 Walker	485.5208183
13297 Walton	472.7121055
13299 Ware	1401.345291
13301 Warren	476.0997905
13303 Washington	637.6925341
13305 Wayne	301.9323671
13307 Webster	880.8885484
13309 Wheeler	672.6741972
13311 White	490.4904905
13313 Whitfield	1170.456074
13315 Wilcox	1486.609169
13317 Wilkes	617.6589712
13319 Wilkinson	874.2806552
13321 Worth	1596.137741



GA

FIPS

- 29001
- 29003
- 29005
- 29007
- 29009
- 29011
- 29013
- 29015
- 29017
- 29019
- 29021
- 29023
- 29025
- 29027
- 29029
- 29031
- 29033
- 29035
- 29037

GA

29039
29041
29043
29045
29047
29049
29051
29053
29055
29057
29059
29061
29063
29065
29067
29069
29071
29073
29075
29077
29079
29081
29083
29085
29087
29089
29091
29093
29095
29097
29099
29101

29103

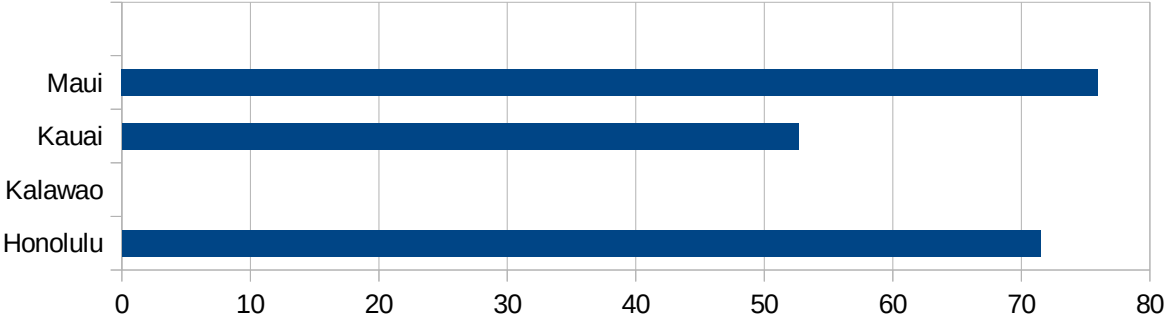
29105
29107
29109
29111
29113
29115
29117
29121
29123
29125
29127
29119
29129
29131
29133
29135
29137
29139
29141
29143
29145
29147
29149
29151
29153
29155
29157
29159
29161
29163
29165
29167
29169
29171

GA

29173
29175
29177
29179
29181
29195
29197
29199
29201
29203
29205
29183
29185
29187
29189
29510
29186
29207
29209
29211
29213
29215

29217
29219
29221
29223
29225
29227
29229

FIPS	County	PC Infection
15001	Hawaii	45.27746128
15003	Honolulu	71.52477349
15005	Kalawao	0
15007	Kauai	52.68046525
15009	Maui	75.95375792



HI

FIPS

29001
29003
29005
29007
29009
29011
29013
29015
29017
29019
29021
29023
29025
29027
29029
29031
29033
29035
29037

HI

29039
29041
29043
29045
29047
29049
29051
29053
29055
29057
29059
29061
29063
29065
29067
29069
29071
29073
29075
29077
29079
29081
29083
29085
29087
29089
29091
29093
29095
29097
29099
29101

29103

HI

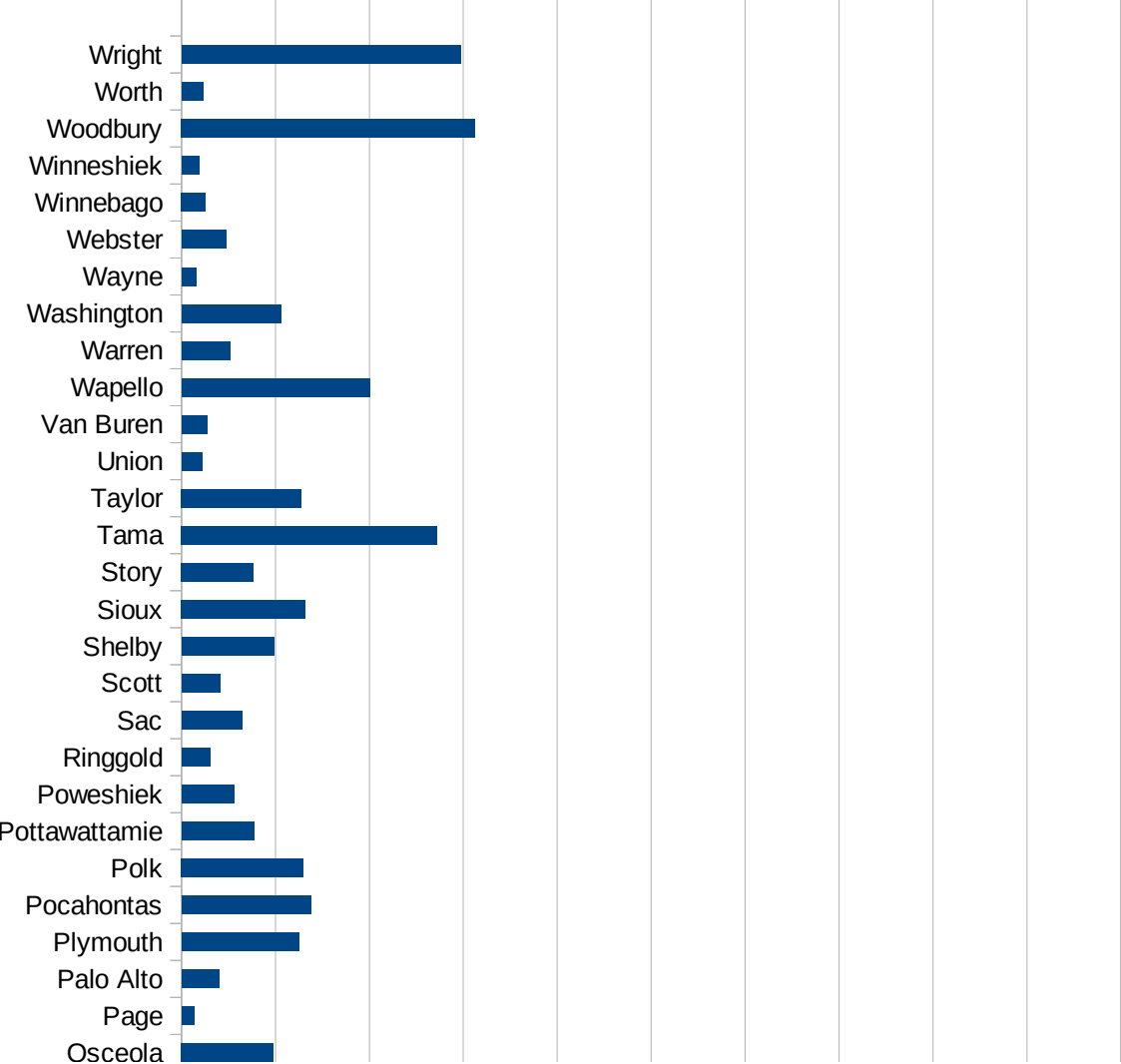
29105
29107
29109
29111
29113
29115
29117
29121
29123
29125
29127
29119
29129
29131
29133
29135
29137
29139
29141
29143
29145
29147
29149
29151
29153
29155
29157
29159
29161
29163
29165
29167
29169
29171

HI

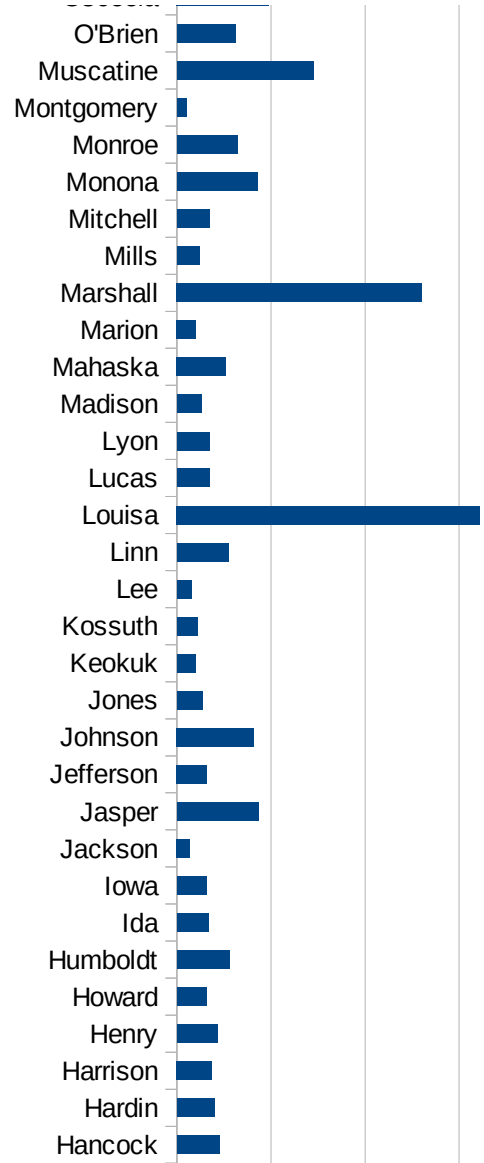
29173
29175
29177
29179
29181
29195
29197
29199
29201
29203
29205
29183
29185
29187
29189
29510
29186
29207
29209
29211
29213
29215

29217
29219
29221
29223
29225
29227
29229

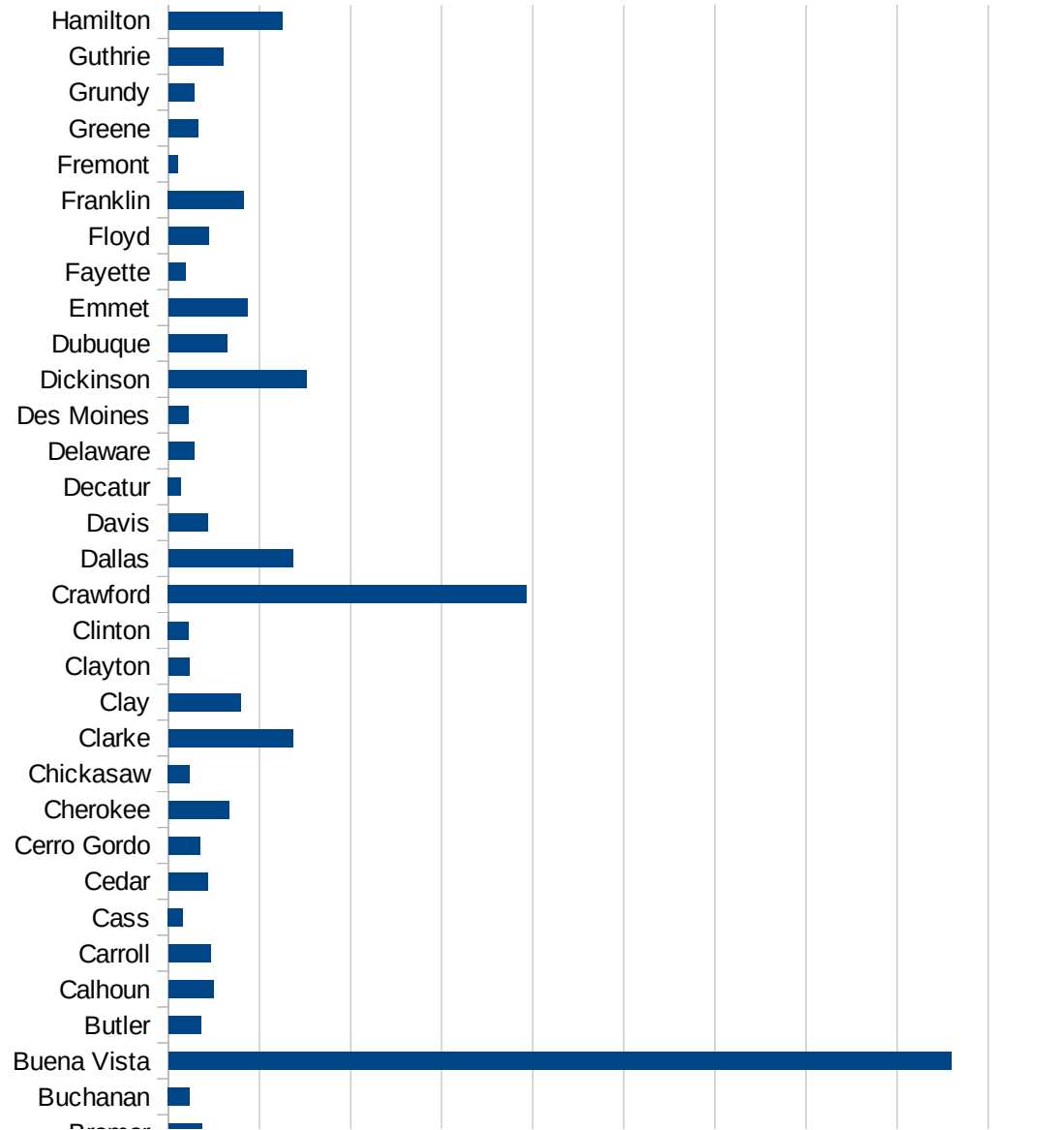
FIPS	County	PC Infection
19001	Adair	212.3743452
19003	Adams	219.478738
19005	Allamakee	910.9311741
19007	Appanoose	160.8104848
19009	Audubon	290.5920814
19011	Benton	241.7908119
19013	Black Hawk	1658.51006
19015	Boone	550.3681773
19017	Bremer	364.7733194
19019	Buchanan	235.8601821
19021	Buena Vista	8589.111402
19023	Butler	357.6587111
19025	Calhoun	494.8963811
19027	Carroll	461.4468592
19029	Cass	162.412993
19031	Cedar	434.8526333
19033	Cerro Gordo	344.6901306
19035	Cherokee	662.4856461
19037	Chickasaw	234.0354397
19039	Clarke	1368.990767
19041	Clay	793.3556465
19043	Clayton	227.8423331
19045	Clinton	225.7190765
19047	Crawford	3934.024945
19049	Dallas	1369.483256
19051	Davis	432.516358
19053	Decatur	139.4169835
19055	Delaware	281.2115531
19057	Des Moines	219.7352956
19059	Dickinson	1515.769836
19061	Dubuque	641.1712474
19063	Emmet	864.5844591
19065	Fayette	188.1993896

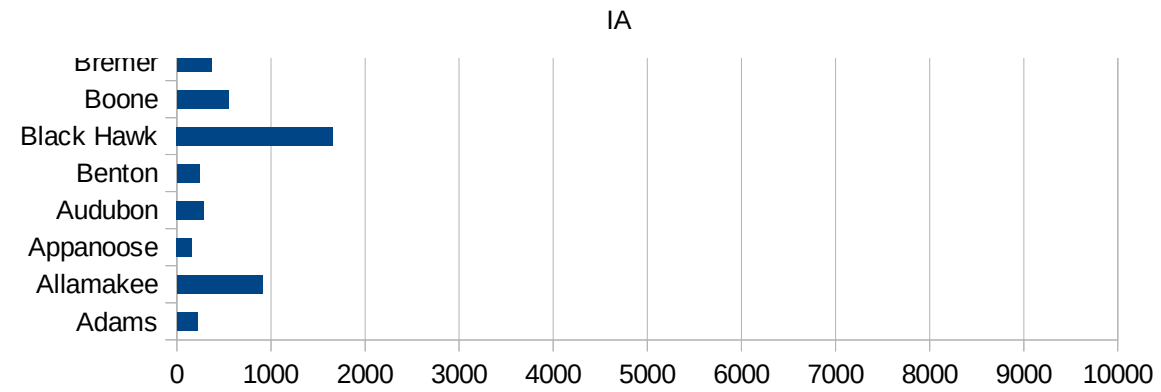


19067 Floyd	444.1342554
19069 Franklin	829.7115765
19071 Fremont	100.1001001
19073 Greene	322.9039083
19075 Grundy	284.4603381
19077 Guthrie	597.0149254
19079 Hamilton	1250.668807
19081 Hancock	457.4309186
19083 Hardin	397.2018022
19085 Harrison	374.9823122
19087 Henry	428.5643096
19089 Howard	315.6634375
19091 Humboldt	555.1482141
19093 Ida	336.2081567
19095 Iowa	315.9655536
19097 Jackson	138.9460683
19099 Jasper	864.134385
19101 Jefferson	320.9836244
19103 Johnson	818.4582837
19105 Jones	269.9575781
19107 Keokuk	195.599022
19109 Kossuth	221.3576603
19111 Lee	155.6305976
19113 Linn	549.7788933
19115 Louisa	3223.207091
19117 Lucas	347.0213997
19119 Lyon	347.1340276
19121 Madison	258.4774448
19123 Mahaska	522.7272727
19125 Marion	203.5501542
19127 Marshall	2603.736775
19129 Mills	238.9962159
19131 Mitchell	350.0804239
19133 Monona	852.6327918



19135 Monroe	641.8485237
19137 Montgomery	99.970009
19139 Muscatine	1453.56286
19141 O'Brien	621.3872832
19143 Osceola	976.8211921
19145 Page	131.1561414
19147 Palo Alto	403.1806473
19149 Plymouth	1247.26041
19151 Pocahontas	1379.821958
19153 Polk	1299.660922
19155 Pottawattamie	768.7126469
19157 Poweshiek	556.1794748
19159 Ringgold	301.9323671
19161 Sac	648.2148369
19163 Scott	414.9281811
19165 Shelby	984.6260149
19167 Sioux	1317.711765
19169 Story	765.5063452
19171 Tama	2721.249408
19173 Taylor	1276.045873
19175 Union	218.464277
19177 Van Buren	270.6552707
19179 Wapello	2002.556455
19181 Warren	517.0792855
19183 Washington	1056.862834
19185 Wayne	156.2255898
19187 Webster	471.3730463
19189 Winnebago	256.7027952
19191 Winneshiek	184.7321384
19193 Woodbury	3126.615239
19195 Worth	228.0960687
19197 Wright	2970.843184





FIPS

- 29001
- 29003
- 29005
- 29007
- 29009
- 29011
- 29013
- 29015
- 29017
- 29019
- 29021
- 29023
- 29025
- 29027
- 29029
- 29031
- 29033
- 29035
- 29037

IA

29039
29041
29043
29045
29047
29049
29051
29053
29055
29057
29059
29061
29063
29065
29067
29069
29071
29073
29075
29077
29079
29081
29083
29085
29087
29089
29091
29093
29095
29097
29099
29101

29103

IA

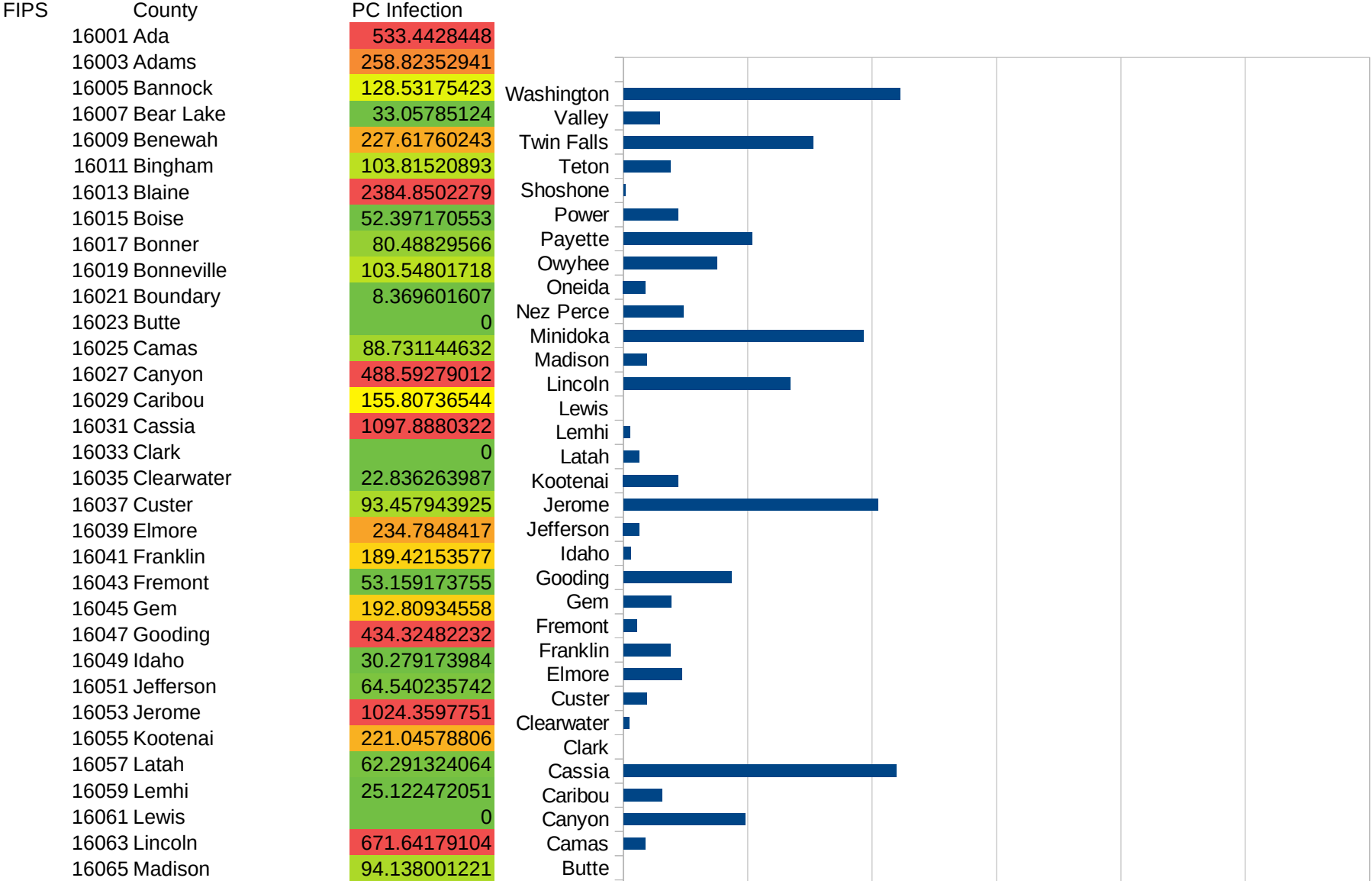
29105
29107
29109
29111
29113
29115
29117
29121
29123
29125
29127
29119
29129
29131
29133
29135
29137
29139
29141
29143
29145
29147
29149
29151
29153
29155
29157
29159
29161
29163
29165
29167
29169
29171

IA

29173
29175
29177
29179
29181
29195
29197
29199
29201
29203
29205
29183
29185
29187
29189
29510
29186
29207
29209
29211
29213
29215

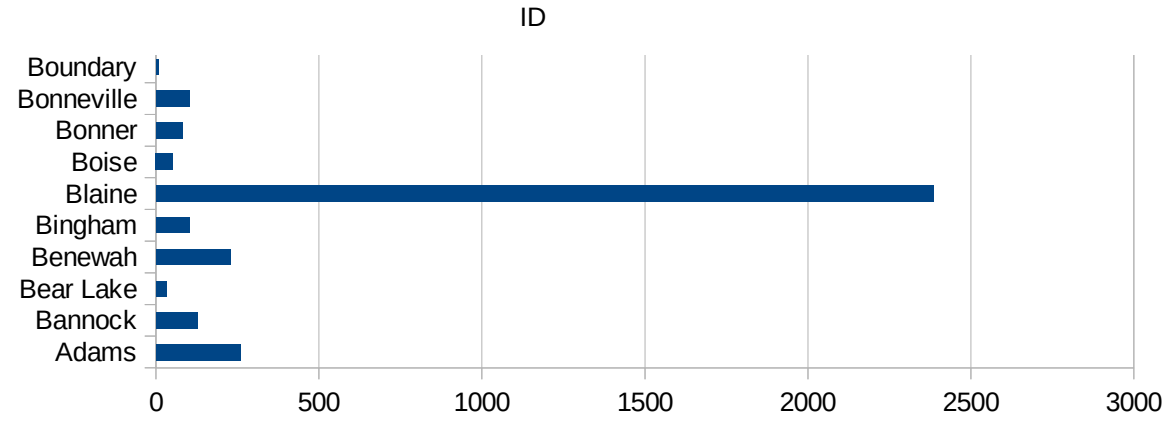
29217
29219
29221
29223
29225
29227
29229

ID



This work is licensed under the Creative Commons Attribution-NoDerivatives 4.0 International License. To view a copy of this license, visit <http://creativecommons.org/licenses/by-nd/4.0/>.

16067 Minidoka	965.18607443
16069 Nez Perce	242.52623243
16071 Oneida	89.126559715
16073 Owyhee	376.29350894
16075 Payette	518.02471233
16077 Power	218.84654995
16079 Shoshone	7.8149421694
16081 Teton	189.00343643
16083 Twin Falls	762.07293131
16085 Valley	144.91440993
16087 Washington	1112.0952662



ID

FIPS

29001
29003
29005
29007
29009
29011
29013
29015
29017
29019
29021
29023
29025
29027
29029
29031
29033
29035
29037

ID

29039
29041
29043
29045
29047
29049
29051
29053
29055
29057
29059
29061
29063
29065
29067
29069
29071
29073
29075
29077
29079
29081
29083
29085
29087
29089
29091
29093
29095
29097
29099
29101

29103

ID

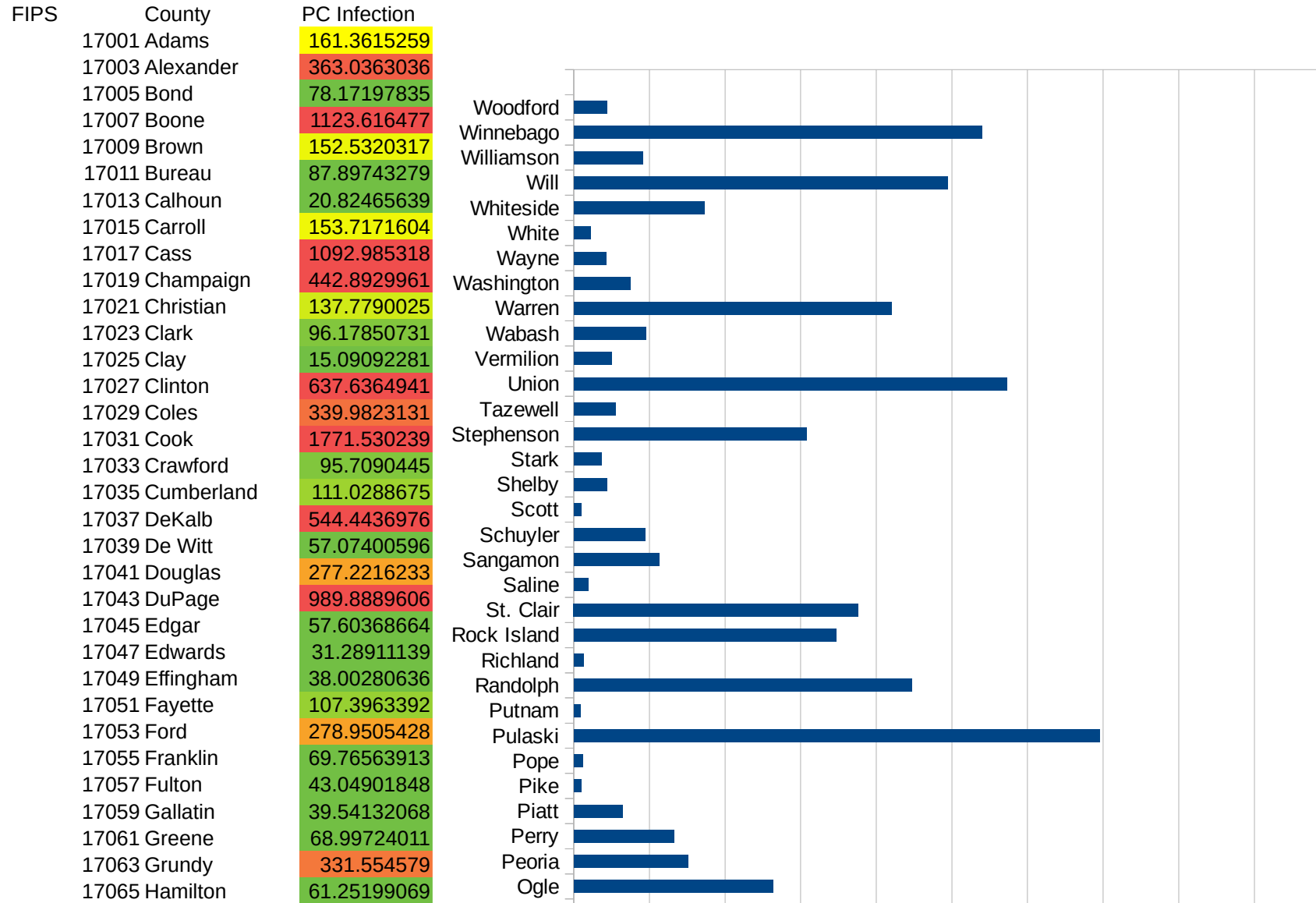
29105
29107
29109
29111
29113
29115
29117
29121
29123
29125
29127
29119
29129
29131
29133
29135
29137
29139
29141
29143
29145
29147
29149
29151
29153
29155
29157
29159
29161
29163
29165
29167
29169
29171

ID

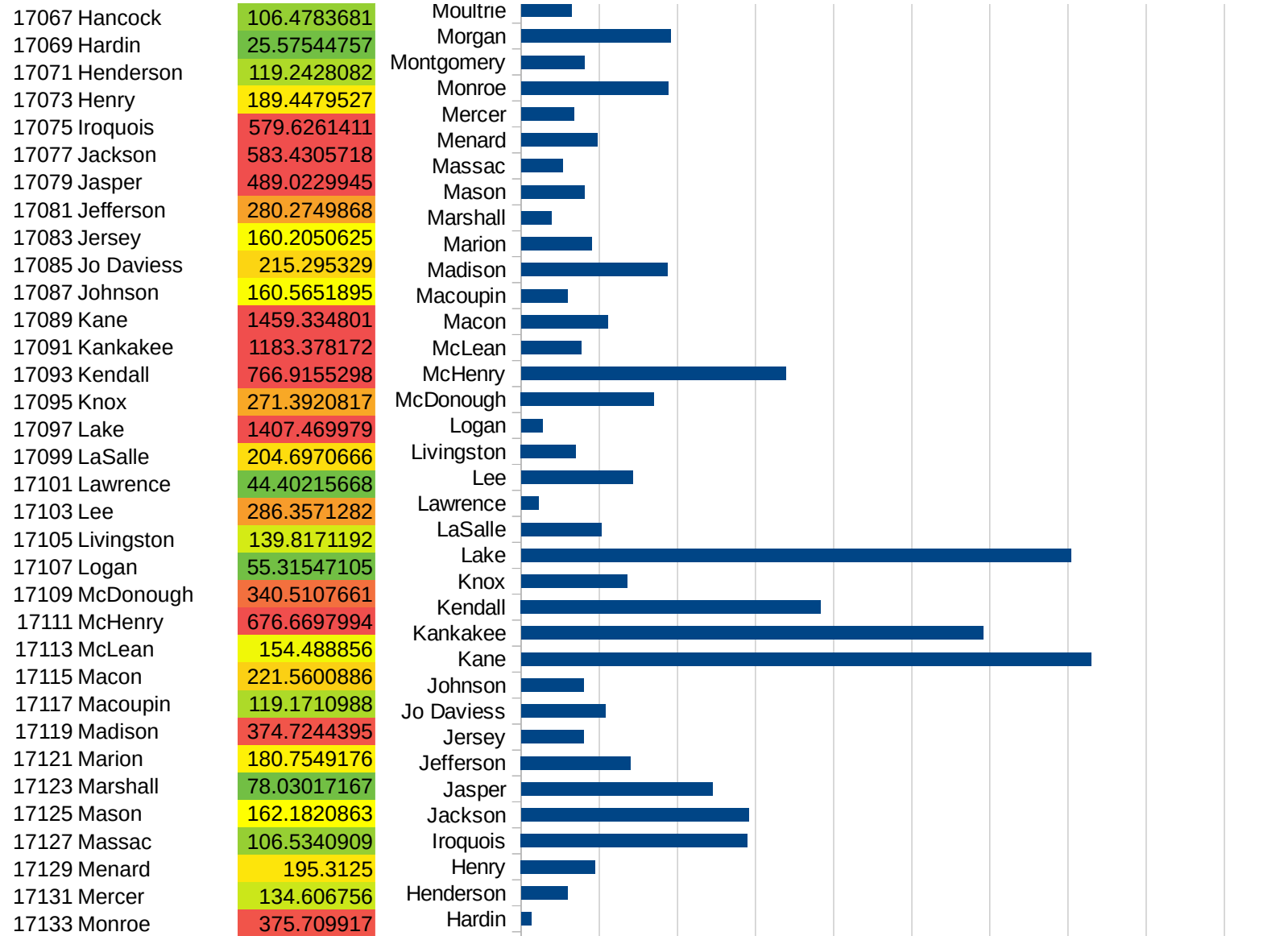
29173
29175
29177
29179
29181
29195
29197
29199
29201
29203
29205
29183
29185
29187
29189
29510
29186
29207
29209
29211
29213
29215

29217
29219
29221
29223
29225
29227
29229

IL

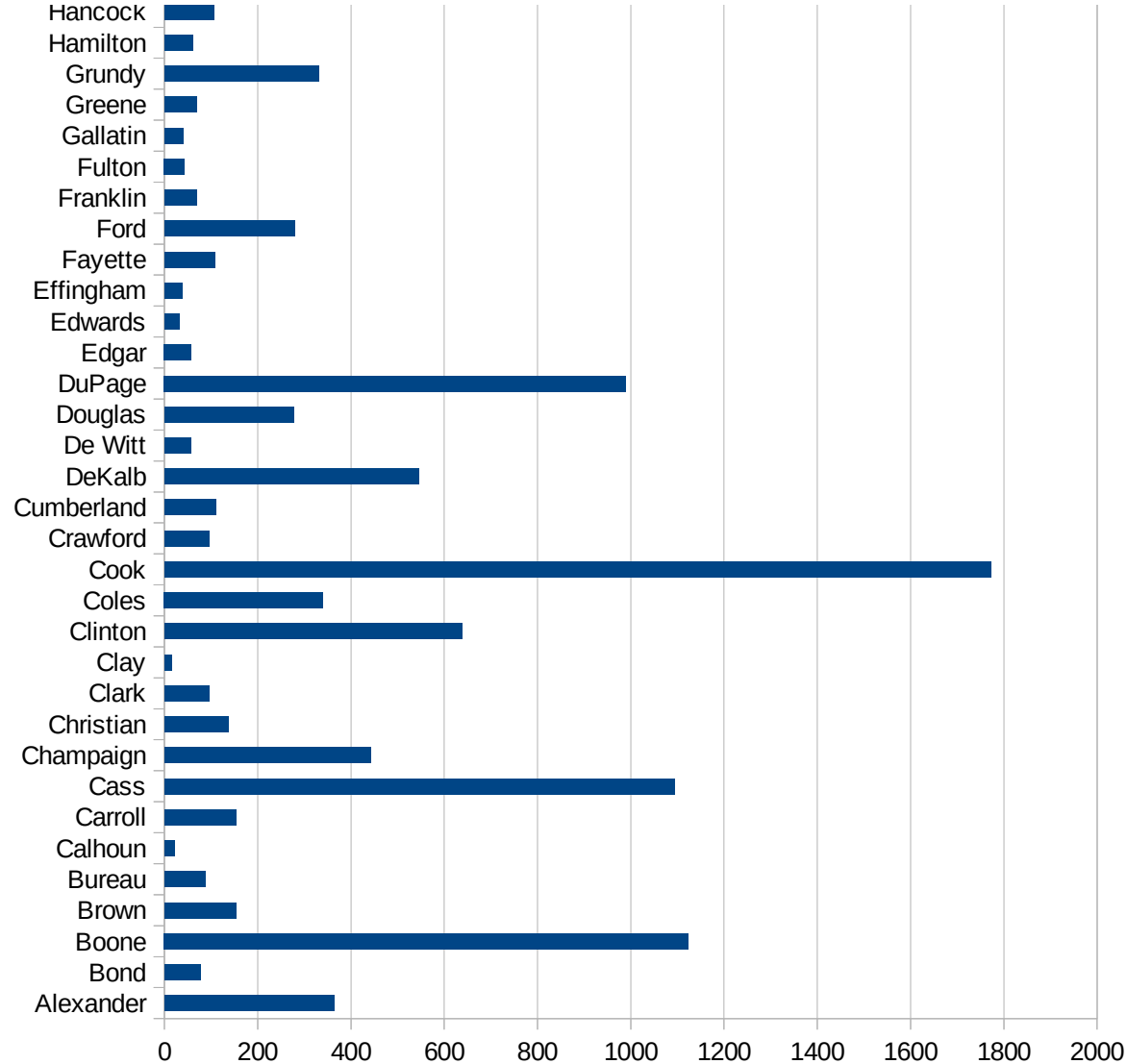


IL



IL

17135 Montgomery	160.8335373
17137 Morgan	382.623028
17139 Moultrie	129.1023986
17141 Ogle	526.2847829
17143 Peoria	302.2904313
17145 Perry	264.4752999
17147 Piatt	128.0800195
17149 Pike	19.21721863
17151 Pope	23.74169041
17153 Pulaski	1391.177009
17155 Putnam	17.42160279
17157 Randolph	893.9139102
17159 Richland	25.37588023
17161 Rock Island	694.1879186
17163 St. Clair	752.7034119
17165 Saline	37.64745252
17167 Sangamon	225.2390605
17169 Schuyler	188.2148545
17171 Scott	20.30044661
17173 Shelby	87.39248425
17175 Stark	73.70554634
17177 Stephenson	614.4839452
17179 Tazewell	110.3319025
17181 Union	1146.012707
17183 Vermilion	100.2525844
17185 Wabash	190.4926833
17187 Warren	839.5960545
17189 Washington	150.0535906
17191 Wayne	85.72128337
17193 White	43.90779363
17195 Whiteside	345.1623342
17197 Will	987.8522627
17199 Williamson	181.9374851
17201 Winnebago	1079.621657



IL

17203 Woodford

88.39664093

IL

FIPS

29001
29003
29005
29007
29009
29011
29013
29015
29017
29019
29021
29023
29025
29027
29029
29031
29033
29035
29037

IL

29039
29041
29043
29045
29047
29049
29051
29053
29055
29057
29059
29061
29063
29065
29067
29069
29071
29073
29075
29077
29079
29081
29083
29085
29087
29089
29091
29093
29095
29097
29099
29101

29103

IL

29105
29107
29109
29111
29113
29115
29117
29121
29123
29125
29127
29119
29129
29131
29133
29135
29137
29139
29141
29143
29145
29147
29149
29151
29153
29155
29157
29159
29161
29163
29165
29167
29169
29171

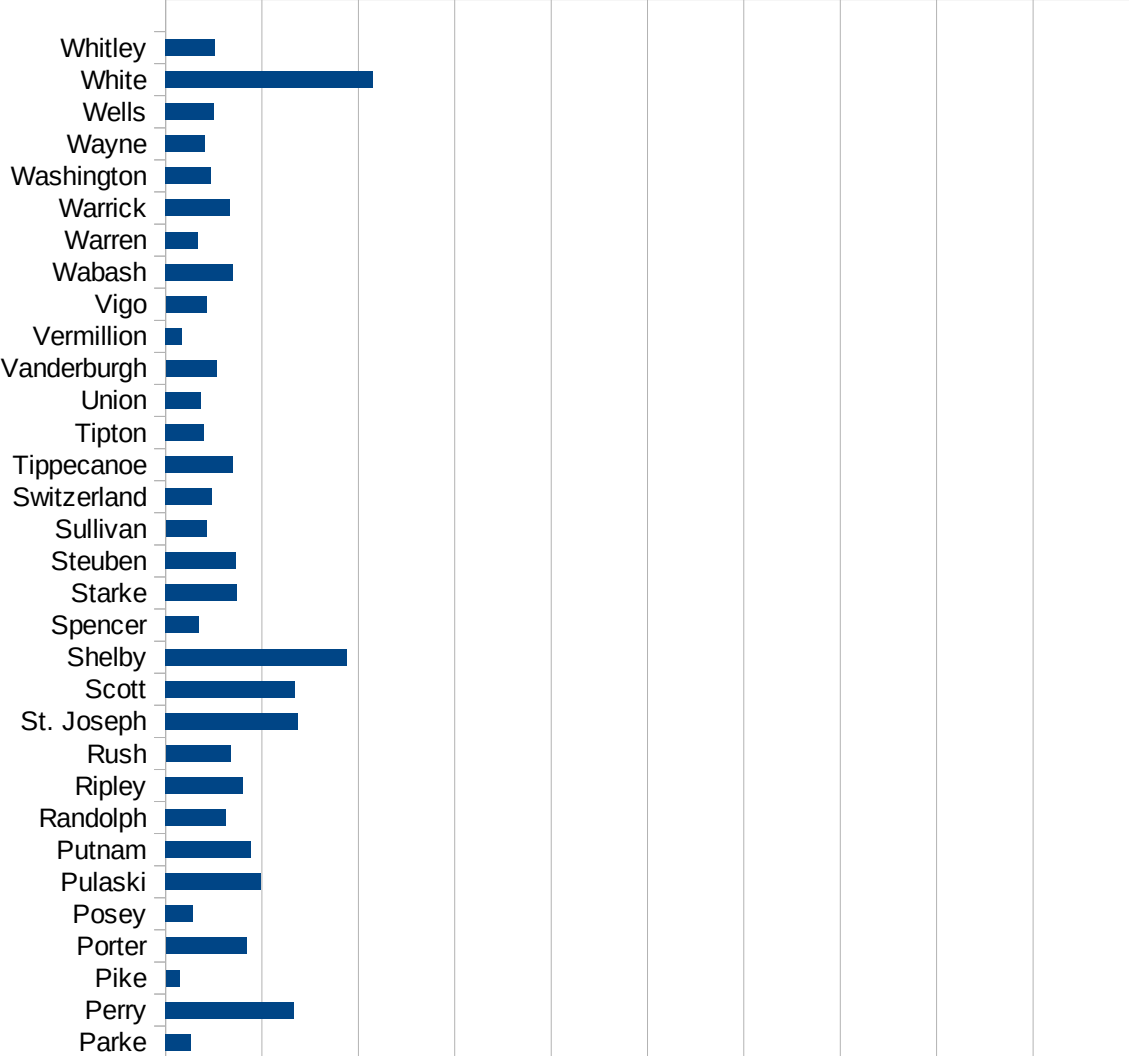
IL

29173
29175
29177
29179
29181
29195
29197
29199
29201
29203
29205
29183
29185
29187
29189
29510
29186
29207
29209
29211
29213
29215

29217
29219
29221
29223
29225
29227
29229

IN

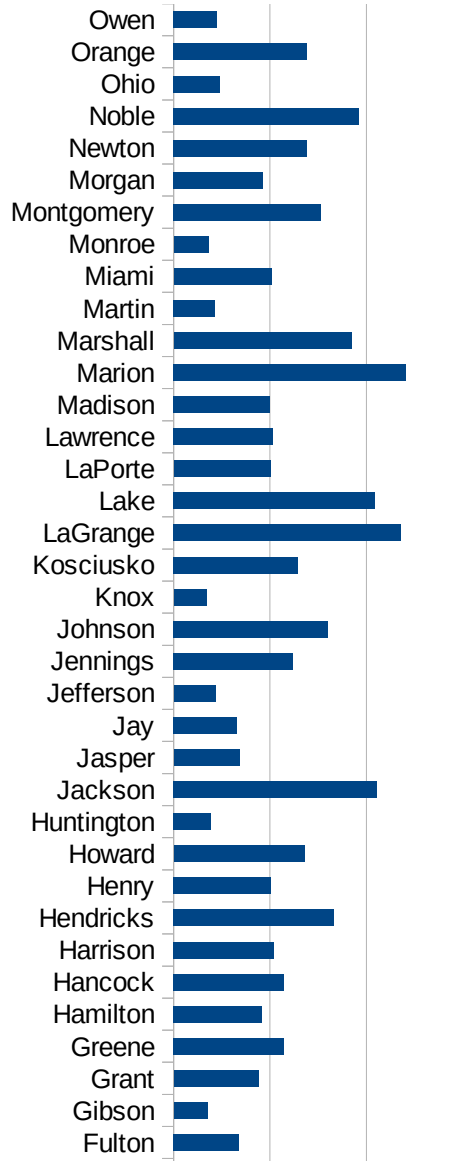
FIPS	County	PC Infection
18001	Adams	134.695252
18003	Allen	723.8558043
18005	Bartholomew	703.2977656
18007	Benton	554.720906
18009	Blackford	310.1424979
18011	Boone	647.7708623
18013	Brown	249.4420375
18015	Carroll	546.5295374
18017	Cass	4310.367541
18019	Clark	543.6264485
18021	Clay	229.2701567
18023	Clinton	883.7209302
18025	Crawford	274.6732336
18027	Daviess	425.3778622
18029	Dearborn	457.9567463
18031	Decatur	925.5803538
18033	DeKalb	367.8341739
18035	Delaware	373.7845468
18037	Dubois	620.2278868
18039	Elkhart	1539.209963
18041	Fayette	425.2180327
18043	Floyd	476.9802394
18045	Fountain	183.4750168
18047	Franklin	545.39057
18049	Fulton	338.4431615
18051	Gibson	176.3721153
18053	Grant	439.8204319
18055	Greene	574.8922077
18057	Hamilton	459.8801524
18059	Hancock	572.3566162
18061	Harrison	520.4460967
18063	Hendricks	829.8953949
18065	Henry	503.4078432



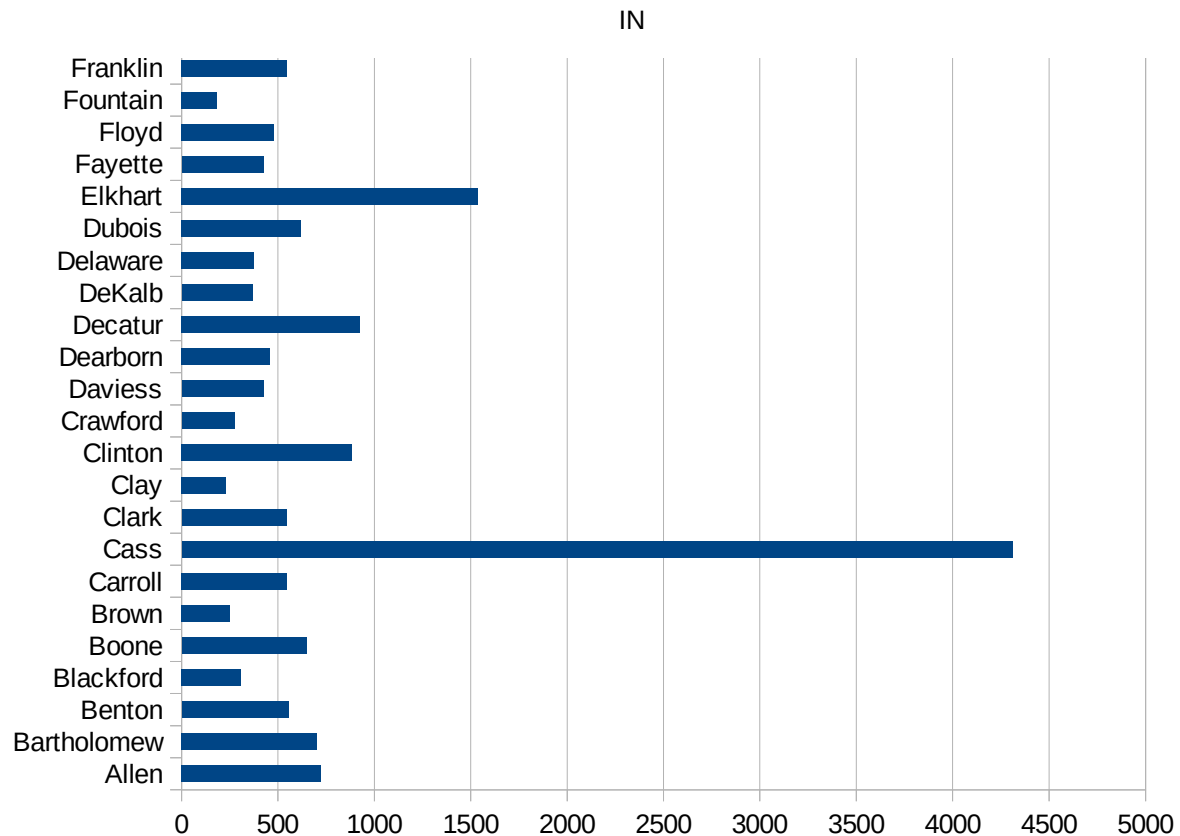
This work is licensed under the Creative Commons Attribution-NoDerivatives 4.0 International License. To view a copy of this license, visit <http://creativecommons.org/licenses/by-nd/4.0/>.

IN

18067 Howard	679.8921885
18069 Huntington	195.9161148
18071 Jackson	1054.158827
18073 Jasper	341.6242134
18075 Jay	327.4898863
18077 Jefferson	217.3373075
18079 Jennings	619.3183876
18081 Johnson	802.6884301
18083 Knox	170.7548448
18085 Kosciusko	645.2913894
18087 LaGrange	1182.303585
18089 Lake	1043.122472
18091 LaPorte	502.695283
18093 Lawrence	516.7732329
18095 Madison	499.841871
18097 Marion	1204.499984
18099 Marshall	923.283169
18101 Martin	215.3273955
18103 Miami	508.8986982
18105 Monroe	181.0546091
18107 Montgomery	764.0953424
18109 Morgan	463.5175994
18111 Newton	692.3131825
18113 Noble	961.4575444
18115 Ohio	239.5619439
18117 Orange	692.6984453
18119 Owen	225.4737347
18121 Parke	129.9698706
18123 Perry	664.851848
18125 Pike	72.52215955
18127 Porter	419.8261731
18129 Posey	140.9553641
18131 Pulaski	497.2331382
18133 Putnam	444.6914953



18135 Randolph	313.8706692
18137 Ripley	399.6774533
18139 Rush	336.0739363
18141 St. Joseph	688.035277
18143 Scott	670.0728704
18145 Shelby	941.8518602
18147 Spencer	172.1847789
18149 Starke	370.6126008
18151 Steuben	364.3092581
18153 Sullivan	212.6631223
18155 Switzerland	242.6052067
18157 Tippecanoe	350.6899838
18159 Tipton	198.3077737
18161 Union	184.7378144
18163 Vanderburgh	265.2314697
18165 Vermillion	83.98475354
18167 Vigo	212.3181793
18169 Wabash	351.6624041
18171 Warren	169.4299891
18173 Warrick	335.6401937
18175 Washington	236.1951115
18177 Wayne	203.227372
18179 Wells	251.7194923
18181 White	1077.362947
18183 Whitley	258.261431



IN

FIPS

29001
29003
29005
29007
29009
29011
29013
29015
29017
29019
29021
29023
29025
29027
29029
29031
29033
29035
29037

IN

29039
29041
29043
29045
29047
29049
29051
29053
29055
29057
29059
29061
29063
29065
29067
29069
29071
29073
29075
29077
29079
29081
29083
29085
29087
29089
29091
29093
29095
29097
29099
29101

29103

IN

29105
29107
29109
29111
29113
29115
29117
29121
29123
29125
29127
29119
29129
29131
29133
29135
29137
29139
29141
29143
29145
29147
29149
29151
29153
29155
29157
29159
29161
29163
29165
29167
29169
29171

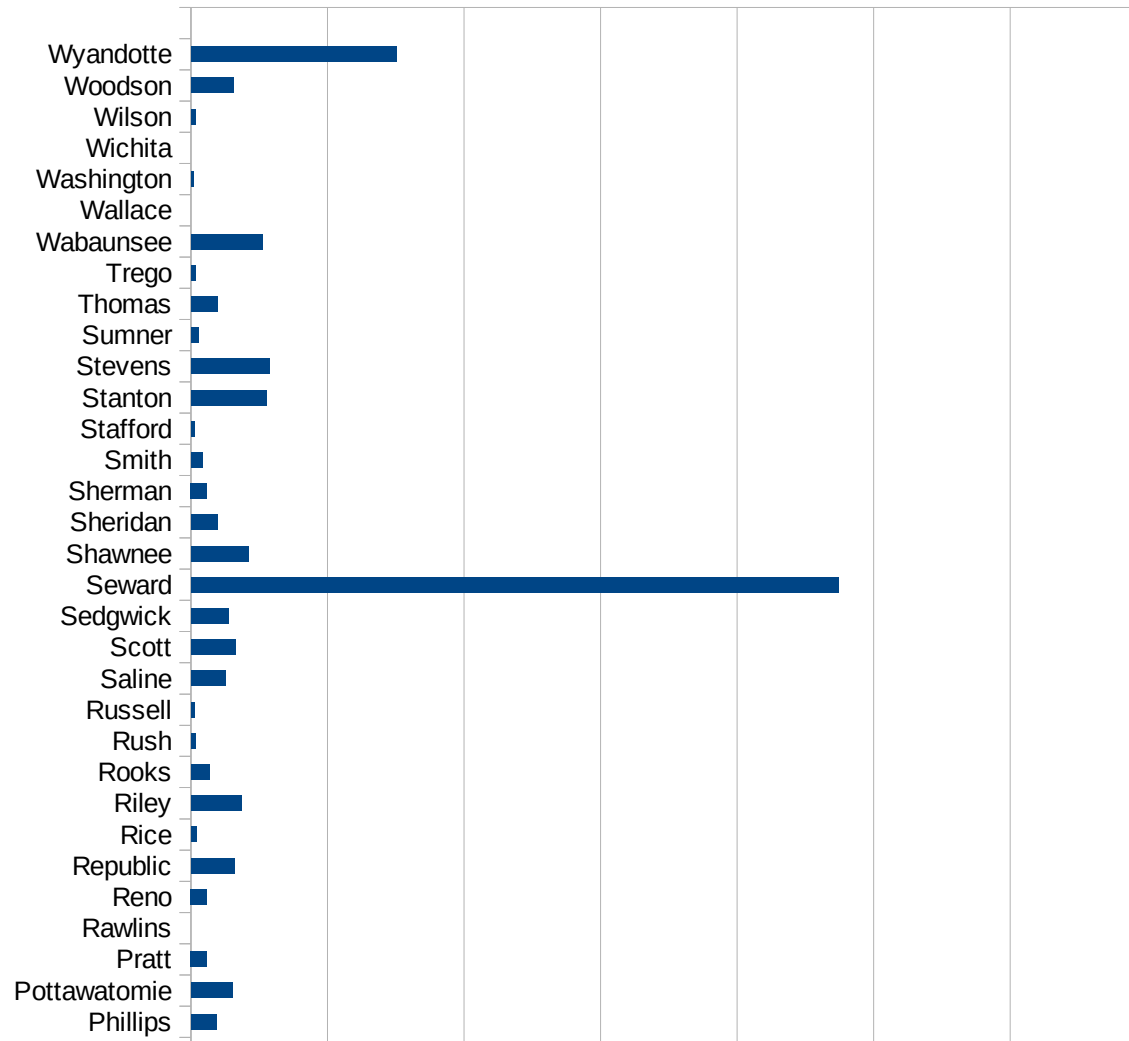
IN

29173
29175
29177
29179
29181
29195
29197
29199
29201
29203
29205
29183
29185
29187
29189
29510
29186
29207
29209
29211
29213
29215

29217
29219
29221
29223
29225
29227
29229

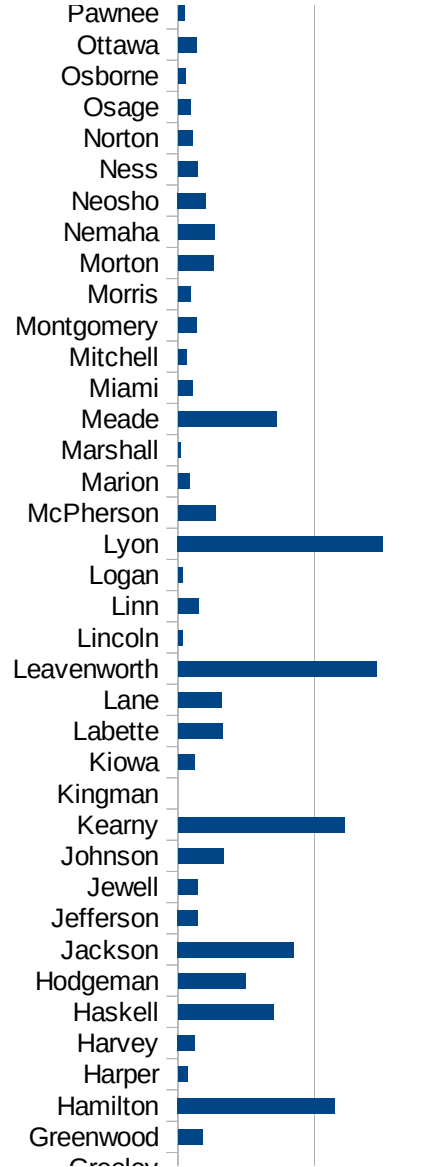
KS

FIPS	County	PC Infection
20001	Allen	32.14400514
20003	Anderson	50.7743082
20005	Atchison	240.8448095
20007	Barber	44.72271914
20009	Barton	218.2988013
20011	Bourbon	191.0871494
20013	Brown	145.8637216
20015	Butler	89.86744552
20017	Chase	190.1863827
20019	Chautauqua	120.8824418
20021	Cherokee	189.8576068
20023	Cheyenne	75.18796992
20025	Clark	1695.760599
20027	Clay	87.53282481
20029	Cloud	240.5773857
20031	Coffey	643.7507591
20033	Comanche	114.416476
20035	Cowley	207.280368
20037	Crawford	681.7191625
20039	Decatur	0
20041	Dickinson	42.7418924
20043	Doniphan	338.4535277
20045	Douglas	206.6932376
20047	Edwards	245.7002457
20049	Elk	39.87240829
20051	Ellis	87.07767328
20053	Ellsworth	64.55777921
20055	Finney	4301.985742
20057	Ford	5766.05288
20059	Franklin	304.3189887
20061	Geary	190.2190587
20063	Gove	76.56967841
20065	Graham	0



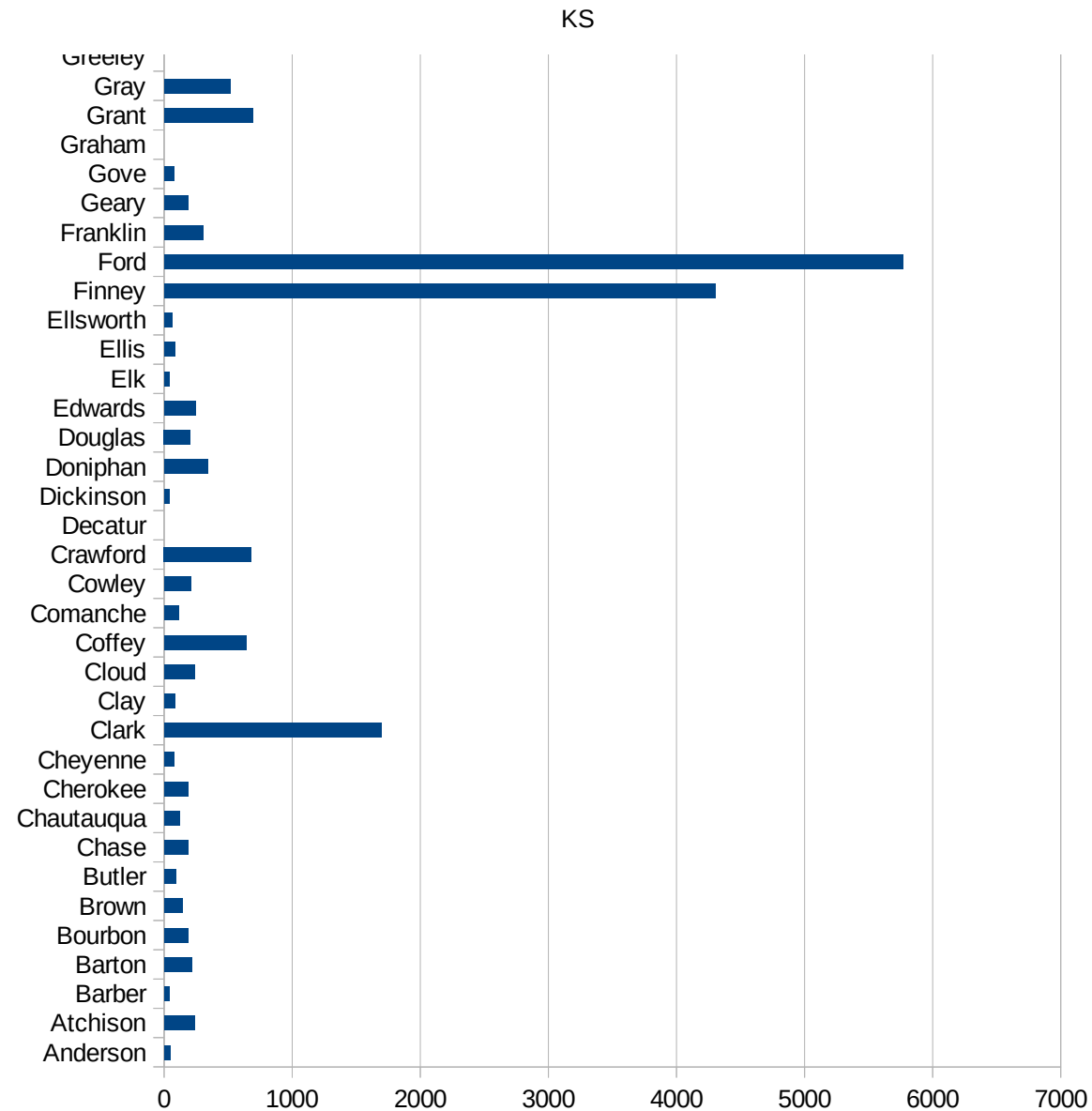
KS

20067 Grant	695.2017448
20069 Gray	513.8405437
20071 Greeley	0
20073 Greenwood	181.6680429
20075 Hamilton	1150.747986
20077 Harper	72.64802034
20079 Harvey	125.6942414
20081 Haskell	700.525394
20083 Hodgeman	495.049505
20085 Jackson	850.9036145
20087 Jefferson	147.5625823
20089 Jewell	140.7954945
20091 Johnson	333.5257842
20093 Kearny	1217.347198
20095 Kingman	0
20097 Kiowa	119.2368839
20099 Labette	325.5860549
20101 Lane	320.5128205
20103 Leavenworth	1451.716
20105 Lincoln	33.07972213
20107 Linn	153.8461538
20109 Logan	35.16174402
20111 Lyon	1502.724062
20113 McPherson	276.8335845
20115 Marion	83.68200837
20117 Marshall	20.57189879
20119 Meade	723.5890014
20121 Miami	103.9192399
20123 Mitchell	65.04065041
20125 Montgomery	140.0996264
20127 Morris	90.56330375
20129 Morton	262.4671916
20131 Nemaha	265.8788774
20133 Neosho	206.883581



This work is licensed under the Creative Commons Attribution-NoDerivatives 4.0 International License. To view a copy of this license, visit <http://creativecommons.org/licenses/by-nd/4.0/>.

20135 Ness	140.8450704
20137 Norton	110.4972376
20139 Osage	94.09698262
20141 Osborne	57.55395683
20143 Ottawa	137.8834885
20145 Pawnee	45.71776897
20147 Phillips	188.0759827
20149 Pottawatomie	304.8152572
20151 Pratt	117.2957987
20153 Rawlins	0
20155 Reno	118.7000738
20157 Republic	321.6123499
20159 Rice	41.96831392
20161 Riley	370.4055466
20163 Rooks	139.6369439
20165 Rush	32.33107016
20167 Russell	28.95613146
20169 Saline	257.3482105
20171 Scott	326.7306514
20173 Sedgwick	278.8123994
20175 Seward	4742.883379
20177 Shawnee	420.8474414
20179 Sheridan	197.394394
20181 Sherman	118.6641804
20183 Smith	83.26394671
20185 Stafford	23.93489708
20187 Stanton	553.5983895
20189 Stevens	575.6431013
20191 Sumner	56.53157071
20193 Thomas	194.5272987
20195 Trego	35.8037952
20197 Wabaunsee	521.8147558
20199 Wallace	0
20201 Washington	18.4501845



KS

20203 Wichita	0
20205 Wilson	34.6220427
20207 Woodson	314.1690229
20209 Wyandotte	1509.157775

KS

FIPS

29001
29003
29005
29007
29009
29011
29013
29015
29017
29019
29021
29023
29025
29027
29029
29031
29033
29035
29037

KS

29039
29041
29043
29045
29047
29049
29051
29053
29055
29057
29059
29061
29063
29065
29067
29069
29071
29073
29075
29077
29079
29081
29083
29085
29087
29089
29091
29093
29095
29097
29099
29101

29103

KS

29105
29107
29109
29111
29113
29115
29117
29121
29123
29125
29127
29119
29129
29131
29133
29135
29137
29139
29141
29143
29145
29147
29149
29151
29153
29155
29157
29159
29161
29163
29165
29167
29169
29171

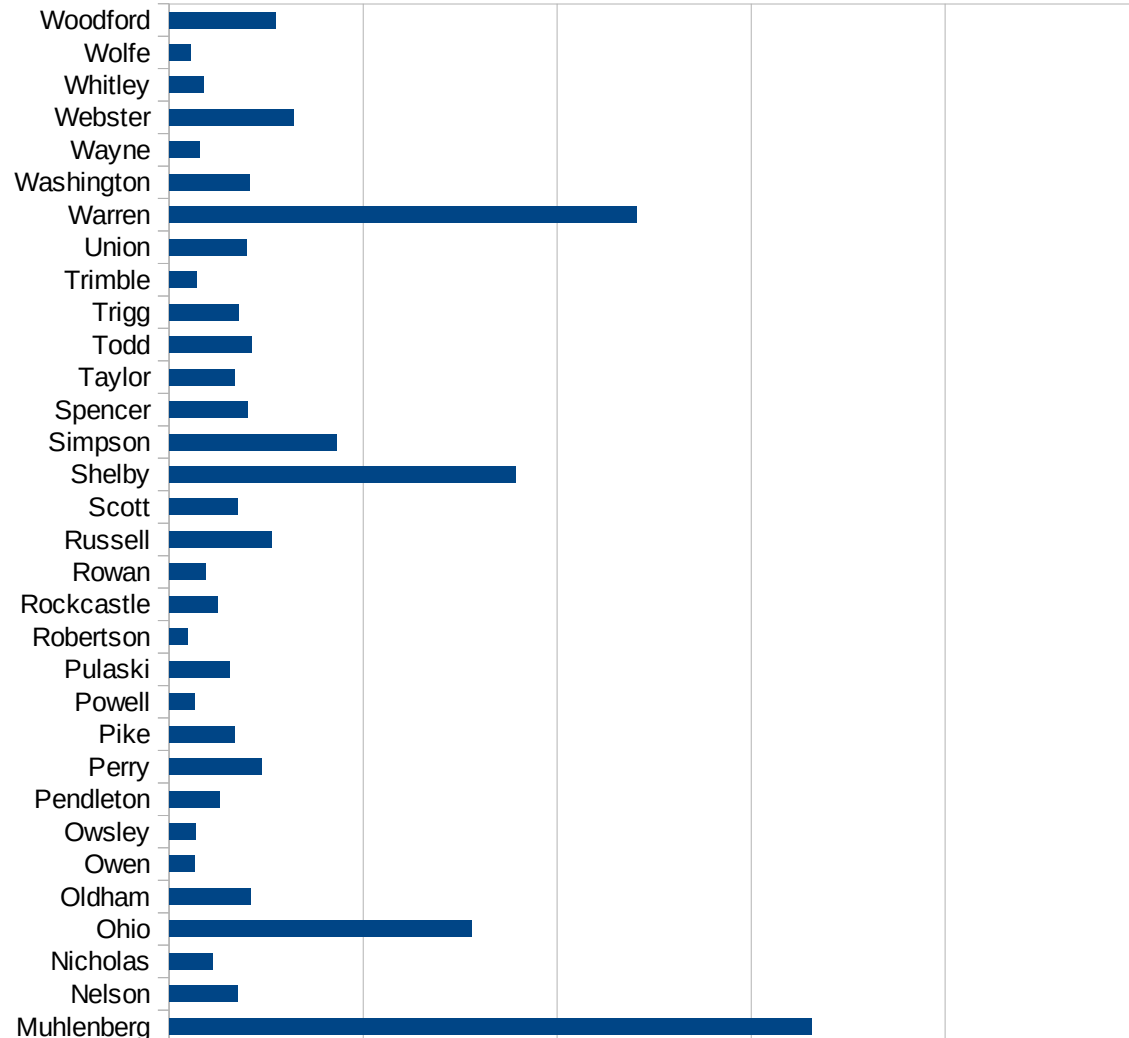
KS

29173
29175
29177
29179
29181
29195
29197
29199
29201
29203
29205
29183
29185
29187
29189
29510
29186
29207
29209
29211
29213
29215

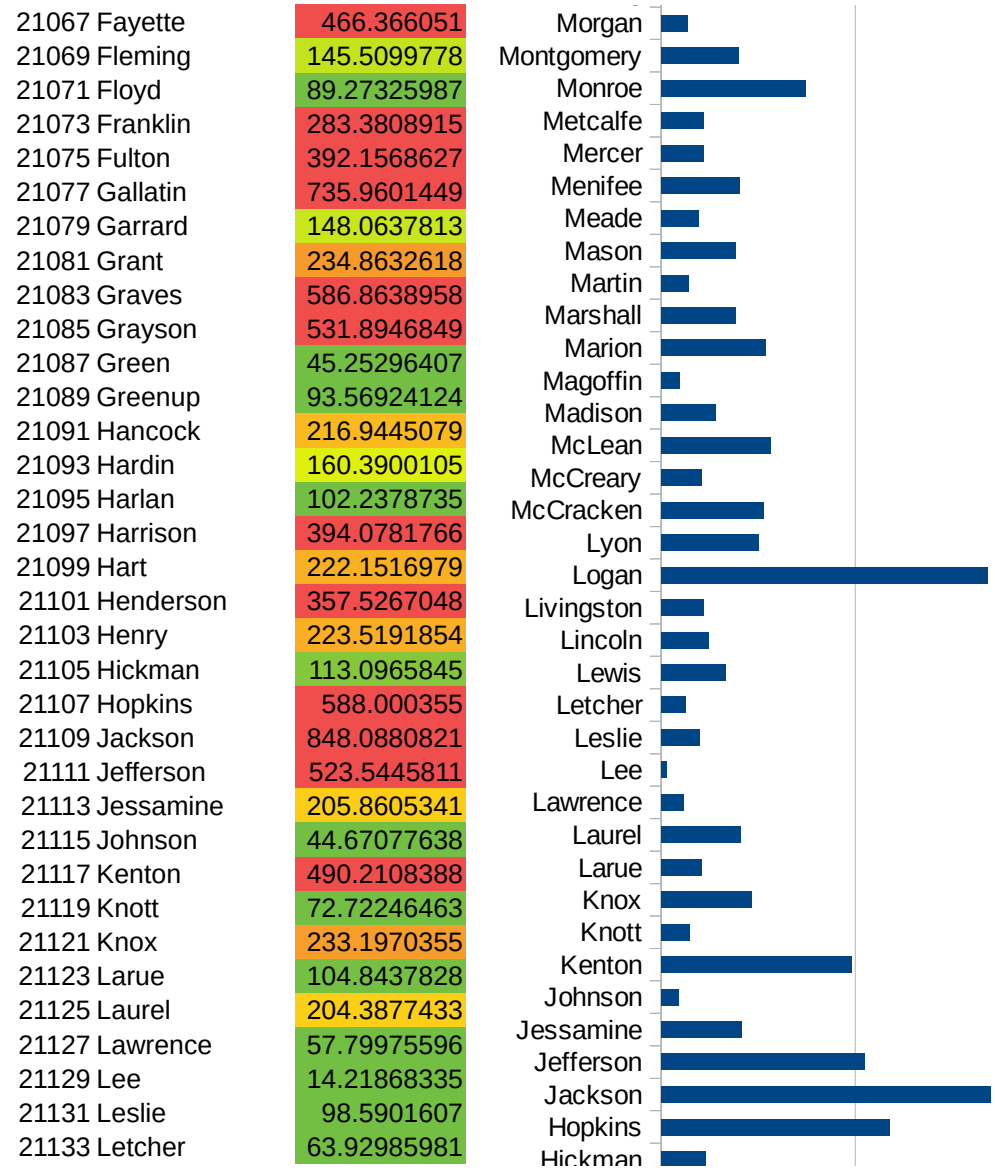
29217
29219
29221
29223
29225
29227
29229

KY

FIPS	County	PC Infection
21001	Adair	655.7377049
21003	Allen	809.5824259
21005	Anderson	127.9618762
21007	Ballard	175.460584
21009	Barren	208.2578776
21011	Bath	145.360575
21013	Bell	48.92920321
21015	Boone	467.5632731
21017	Bourbon	168.4502576
21019	Boyd	141.8289585
21021	Boyle	132.8903654
21023	Bracken	206.3357204
21025	Breathitt	70.72135785
21027	Breckinridge	122.6211497
21029	Bullitt	189.9616376
21031	Butler	2012.214219
21033	Caldwell	117.9709005
21035	Calloway	219.75214
21037	Campbell	289.8488492
21039	Carlisle	104.7998323
21041	Carroll	391.1707181
21043	Carter	107.3914976
21045	Casey	132.1752266
21047	Christian	293.0055392
21049	Clark	273.1109824
21051	Clay	338.2243223
21053	Clinton	48.99078973
21055	Crittenden	100.9534492
21057	Cumberland	90.10361916
21059	Daviess	447.0644089
21061	Edmonson	611.0477432
21063	Elliott	39.9573788
21065	Estill	28.17298211



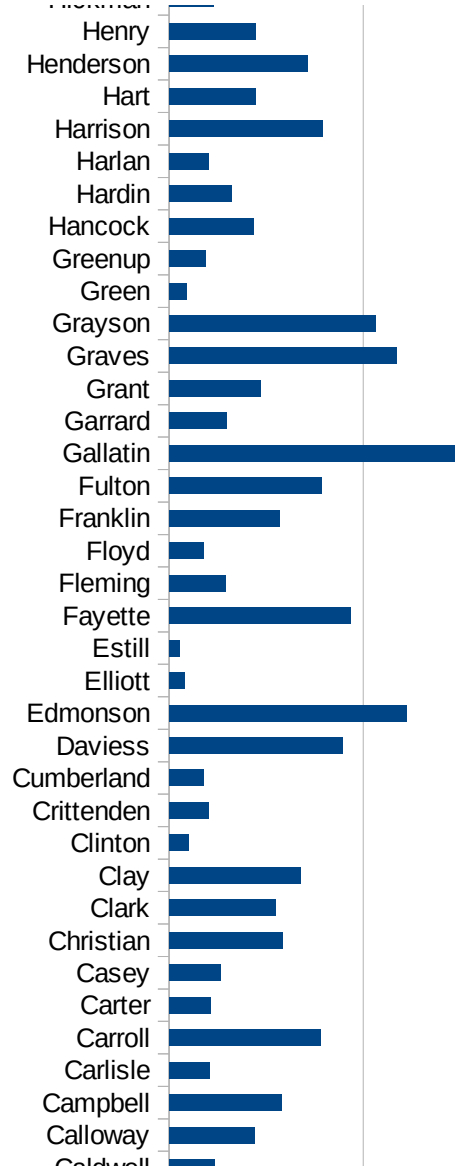
KY



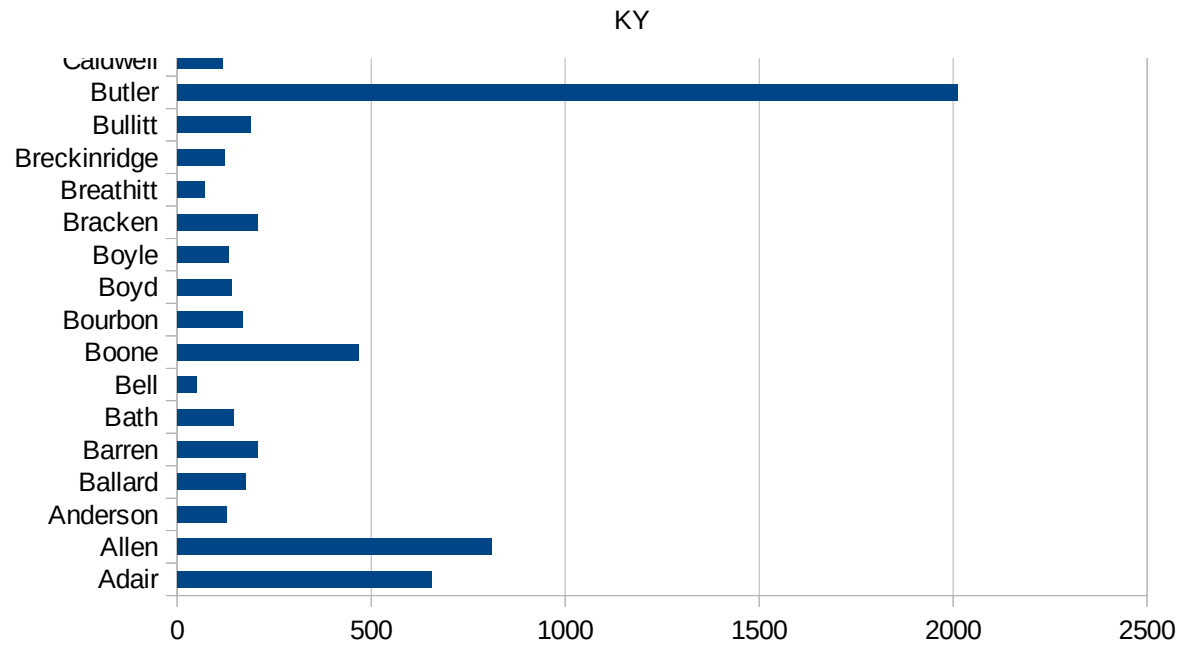
This work is licensed under the Creative Commons Attribution-NoDerivatives 4.0 International License. To view a copy of this license, visit <http://creativecommons.org/licenses/by-nd/4.0/>.

KY

21135 Lewis	165.9500641
21137 Lincoln	121.7334848
21139 Livingston	108.2016879
21141 Logan	841.0834043
21143 Lyon	249.7190661
21145 McCracken	263.2142748
21147 McCreary	103.4007353
21149 McLean	281.0203199
21151 Madison	140.7413823
21153 Magoffin	48.53583563
21155 Marion	267.9859823
21157 Marshall	192.3631817
21159 Martin	70.65265389
21161 Mason	192.4198251
21163 Meade	97.51001219
21165 Menifee	201.5191443
21167 Mercer	110.223202
21169 Metcalfe	109.670987
21171 Monroe	373.203956
21173 Montgomery	198.5604368
21175 Morgan	67.44098913
21177 Muhlenberg	1657.243127
21179 Nelson	176.6591786
21181 Nicholas	111.6382919
21183 Ohio	780.5040063
21185 Oldham	209.1168948
21187 Owen	64.33823529
21189 Owsley	67.08407871
21191 Pendleton	130.7729369
21193 Perry	237.6207267
21195 Pike	169.5147426
21197 Powell	64.29834432
21199 Pulaski	154.7436671
21201 Robertson	46.83840749



21203 Rockcastle	125.3731343
21205 Rowan	93.56059065
21207 Russell	263.7337972
21209 Scott	176.6879049
21211 Shelby	892.4522857
21213 Simpson	431.7556263
21215 Spencer	202.192189
21217 Taylor	168.3040432
21219 Todd	211.1932418
21221 Trigg	177.5592433
21223 Trimble	70.46388726
21225 Union	199.9310583
21227 Warren	1205.966602
21229 Washington	206.8851374
21231 Wayne	78.17080321
21233 Webster	320.3416978
21235 Whitley	88.29534794
21237 Wolfe	55.73359342
21239 Woodford	275.1290845



KY

FIPS

29001
29003
29005
29007
29009
29011
29013
29015
29017
29019
29021
29023
29025
29027
29029
29031
29033
29035
29037

KY

29039
29041
29043
29045
29047
29049
29051
29053
29055
29057
29059
29061
29063
29065
29067
29069
29071
29073
29075
29077
29079
29081
29083
29085
29087
29089
29091
29093
29095
29097
29099
29101

29103

KY

29105
29107
29109
29111
29113
29115
29117
29121
29123
29125
29127
29119
29129
29131
29133
29135
29137
29139
29141
29143
29145
29147
29149
29151
29153
29155
29157
29159
29161
29163
29165
29167
29169
29171

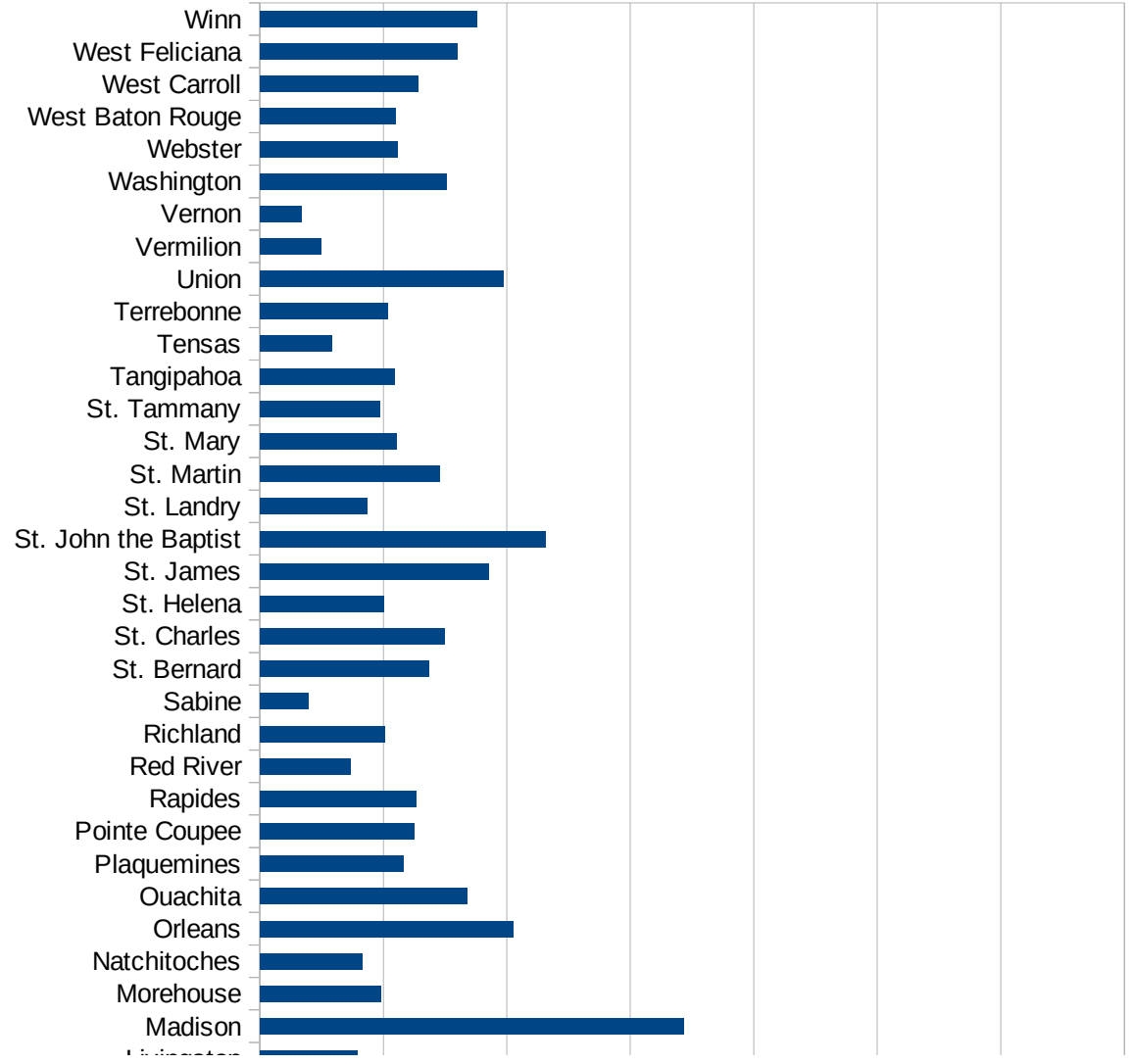
KY

29173
29175
29177
29179
29181
29195
29197
29199
29201
29203
29205
29183
29185
29187
29189
29510
29186
29207
29209
29211
29213
29215

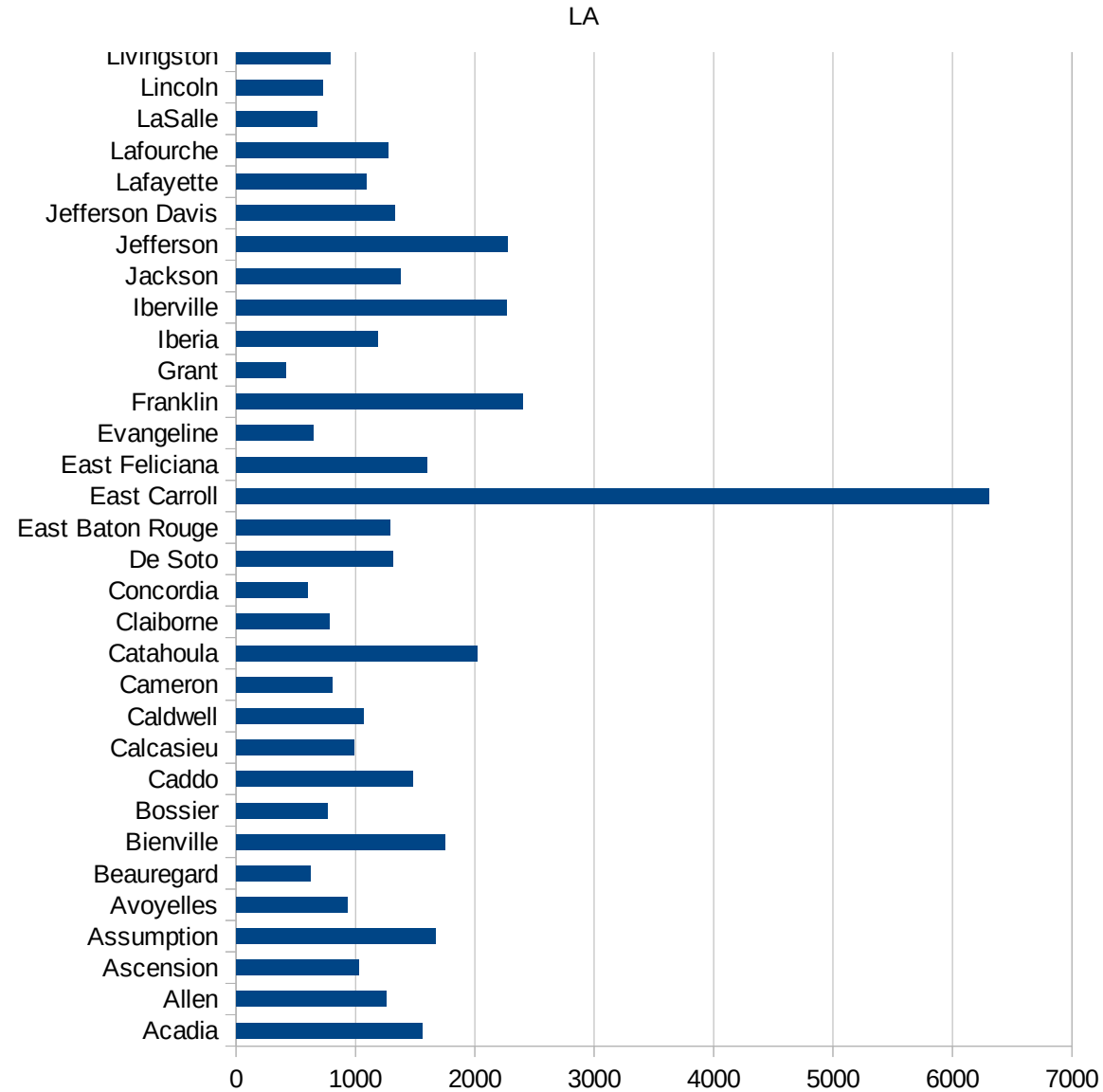
29217
29219
29221
29223
29225
29227
29229

LA

FIPS	County	PC Infection
22001	Acadia	1556.520341
22003	Allen	1253.661394
22005	Ascension	1025.089836
22007	Assumption	1672.64574
22009	Avoyelles	934.2098759
22011	Beauregard	620.0842885
22013	Bienville	1750.82657
22015	Bossier	763.4548099
22017	Caddo	1481.133862
22019	Calcasieu	984.678404
22021	Caldwell	1064.257028
22023	Cameron	803.673938
22025	Catahoula	2019.150708
22027	Claiborne	783.9939789
22029	Concordia	597.7927652
22031	De Soto	1315.789474
22033	East Baton Rouge	1289.017498
22035	East Carroll	6309.506892
22037	East Feliciana	1595.441595
22039	Evangeline	645.875071
22041	Franklin	2396.308791
22043	Grant	413.6642647
22045	Iberia	1189.721036
22047	Iberville	2261.544574
22049	Jackson	1377.18526
22051	Jefferson	2274.847887
22053	Jefferson Davis	1326.705085
22055	Lafayette	1089.454737
22057	Lafourche	1271.976762
22059	LaSalle	677.0798418
22061	Lincoln	728.8753284
22063	Livingston	789.5849305
22065	Madison	3431.592151



22067 Morehouse	976.454839
22069 Natchitoches	825.16361
22071 Orleans	2053.932676
22073 Ouachita	1677.294061
22075 Plaquemines	1166.168304
22077 Pointe Coupee	1248.860529
22079 Rapides	1266.065164
22081 Red River	731.3908222
22083 Richland	1010.301109
22085 Sabine	391.1451398
22087 St. Bernard	1371.974059
22089 St. Charles	1492.085705
22091 St. Helena	1003.702982
22093 St. James	1853.876503
22095 St. John the Baptist	2315.672471
22097 St. Landry	865.1104345
22099 St. Martin	1452.789019
22101 St. Mary	1104.994575
22103 St. Tammany	972.0624073
22105 Tangipahoa	1092.863497
22107 Tensas	582.6983416
22109 Terrebonne	1033.137875
22111 Union	1974.92163
22113 Vermilion	496.406485
22115 Vernon	335.6528858
22117 Washington	1513.460135
22119 Webster	1110.882004
22121 West Baton Rouge	1097.362546
22123 West Carroll	1283.91914
22125 West Feliciana	1597.67141
22127 Winn	1754.634215



LA

FIPS

29001
29003
29005
29007
29009
29011
29013
29015
29017
29019
29021
29023
29025
29027
29029
29031
29033
29035
29037

LA

29039
29041
29043
29045
29047
29049
29051
29053
29055
29057
29059
29061
29063
29065
29067
29069
29071
29073
29075
29077
29079
29081
29083
29085
29087
29089
29091
29093
29095
29097
29099
29101

29103

LA

29105
29107
29109
29111
29113
29115
29117
29121
29123
29125
29127
29119
29129
29131
29133
29135
29137
29139
29141
29143
29145
29147
29149
29151
29153
29155
29157
29159
29161
29163
29165
29167
29169
29171

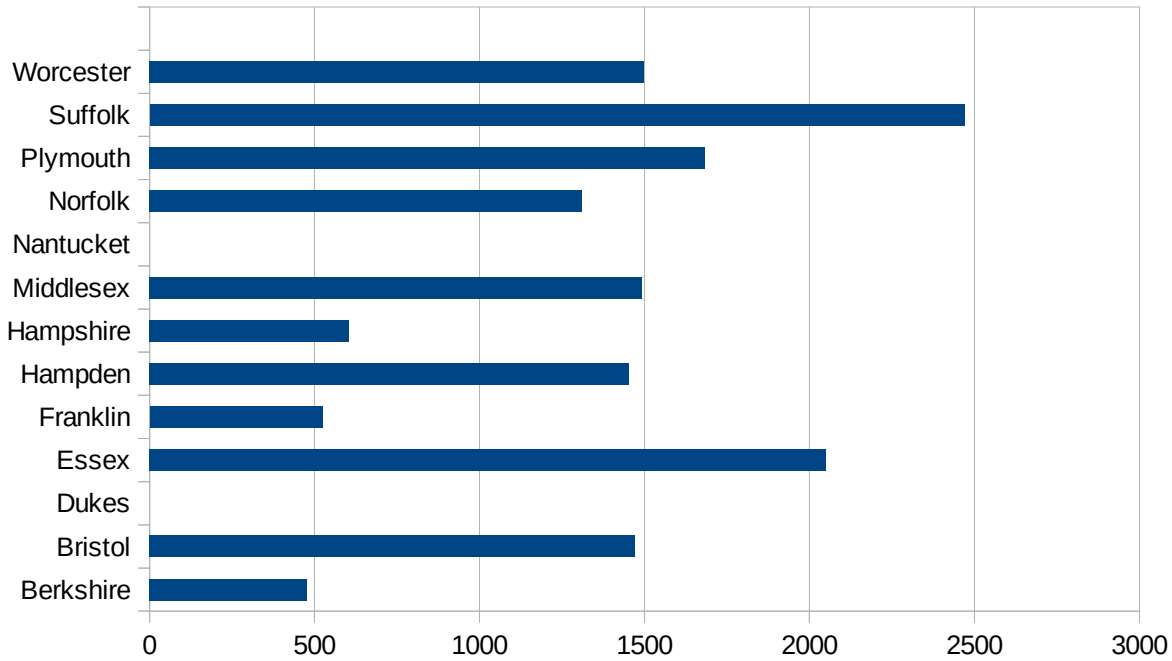
LA

29173
29175
29177
29179
29181
29195
29197
29199
29201
29203
29205
29183
29185
29187
29189
29510
29186
29207
29209
29211
29213
29215

29217
29219
29221
29223
29225
29227
29229

MA

FIPS	County	PC Infection
25001	Barnstable	727.6970007
25003	Berkshire	476.4618356
25005	Bristol	1470.687314
25007	Dukes	0
25009	Essex	2050.242968
25011	Franklin	524.2168454
25013	Hampden	1452.787592
25015	Hampshire	604.8774441
25017	Middlesex	1491.471555
25019	Nantucket	0
25021	Norfolk	1310.200911
25023	Plymouth	1683.354821
25025	Suffolk	2469.612959
25027	Worcester	1497.642744



MA

FIPS

29001
29003
29005
29007
29009
29011
29013
29015
29017
29019
29021
29023
29025
29027
29029
29031
29033
29035
29037

MA

29039
29041
29043
29045
29047
29049
29051
29053
29055
29057
29059
29061
29063
29065
29067
29069
29071
29073
29075
29077
29079
29081
29083
29085
29087
29089
29091
29093
29095
29097
29099
29101

29103

MA

29105
29107
29109
29111
29113
29115
29117
29121
29123
29125
29127
29119
29129
29131
29133
29135
29137
29139
29141
29143
29145
29147
29149
29151
29153
29155
29157
29159
29161
29163
29165
29167
29169
29171

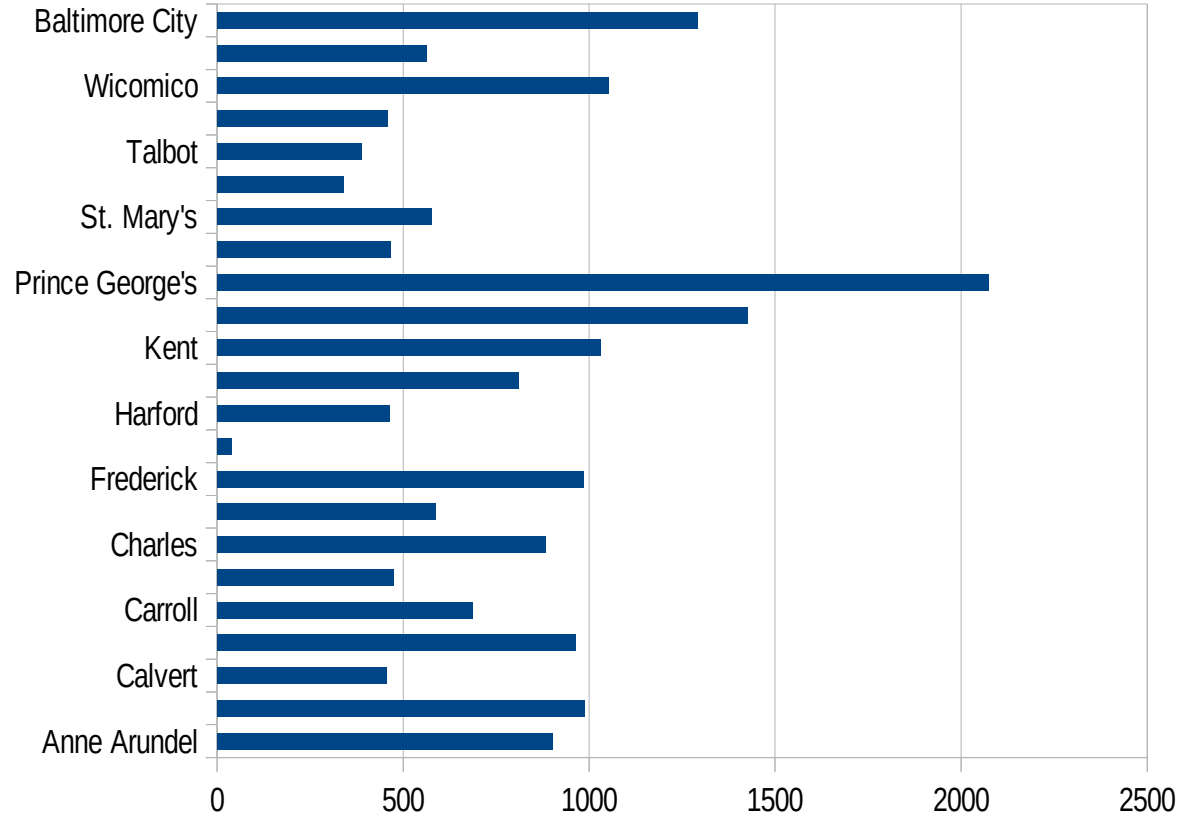
MA

29173
29175
29177
29179
29181
29195
29197
29199
29201
29203
29205
29183
29185
29187
29189
29510
29186
29207
29209
29211
29213
29215

29217
29219
29221
29223
29225
29227
29229

MD

FIPS	County	PC Infection
24001	Allegany	290.2430433
24003	Anne Arundel	902.7291934
24005	Baltimore	987.7708584
24009	Calvert	455.419932
24011	Caroline	963.8481864
24013	Carroll	685.7488912
24015	Cecil	473.6156225
24017	Charles	882.9557346
24019	Dorchester	587.536721
24021	Frederick	985.7303793
24023	Garrett	37.71902753
24025	Harford	461.8910362
24027	Howard	810.0347777
24029	Kent	1031.832018
24031	Montgomery	1427.082552
24033	Prince George's	2074.214678
24035	Queen Anne's	465.6623749
24037	St. Mary's	577.8243272
24039	Somerset	338.8510224
24041	Talbot	389.5260766
24043	Washington	457.8402661
24045	Wicomico	1051.407529
24047	Worcester	561.5267352
24510	Baltimore City	1292.790812



MD

FIPS

29001
29003
29005
29007
29009
29011
29013
29015
29017
29019
29021
29023
29025
29027
29029
29031
29033
29035
29037

MD

29039
29041
29043
29045
29047
29049
29051
29053
29055
29057
29059
29061
29063
29065
29067
29069
29071
29073
29075
29077
29079
29081
29083
29085
29087
29089
29091
29093
29095
29097
29099
29101

29103

MD

29105
29107
29109
29111
29113
29115
29117
29121
29123
29125
29127
29119
29129
29131
29133
29135
29137
29139
29141
29143
29145
29147
29149
29151
29153
29155
29157
29159
29161
29163
29165
29167
29169
29171

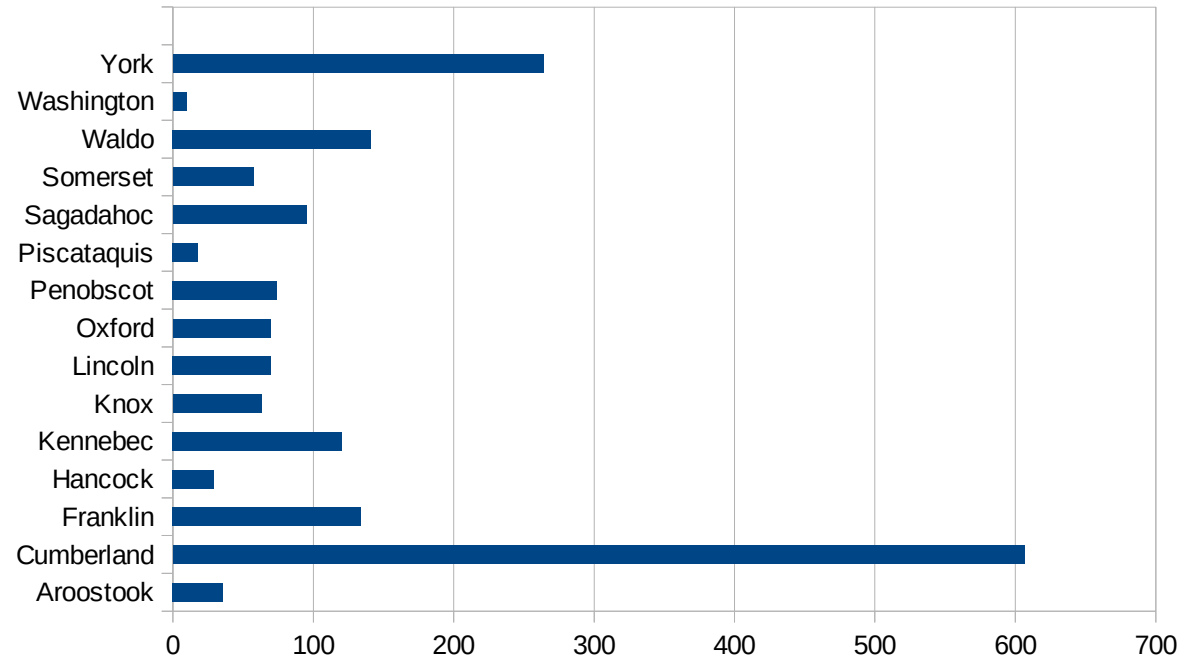
MD

29173
29175
29177
29179
29181
29195
29197
29199
29201
29203
29205
29183
29185
29187
29189
29510
29186
29207
29209
29211
29213
29215

29217
29219
29221
29223
29225
29227
29229

ME

FIPS	County	PC Infection
23001	Androscoggin	455.0562319
23003	Aroostook	35.76164861
23005	Cumberland	606.3558355
23007	Franklin	133.7926882
23009	Hancock	29.19122074
23011	Kennebec	120.4098851
23013	Knox	62.85987277
23015	Lincoln	69.88527168
23017	Oxford	69.42274984
23019	Penobscot	74.12505956
23021	Piscataquis	17.85714286
23023	Sagadahoc	95.41449178
23025	Somerset	57.32131562
23027	Waldo	141.0792563
23029	Washington	9.526833916
23031	York	264.2693317



ME

FIPS

29001
29003
29005
29007
29009
29011
29013
29015
29017
29019
29021
29023
29025
29027
29029
29031
29033
29035
29037

ME

29039
29041
29043
29045
29047
29049
29051
29053
29055
29057
29059
29061
29063
29065
29067
29069
29071
29073
29075
29077
29079
29081
29083
29085
29087
29089
29091
29093
29095
29097
29099
29101

29103

ME

29105
29107
29109
29111
29113
29115
29117
29121
29123
29125
29127
29119
29129
29131
29133
29135
29137
29139
29141
29143
29145
29147
29149
29151
29153
29155
29157
29159
29161
29163
29165
29167
29169
29171

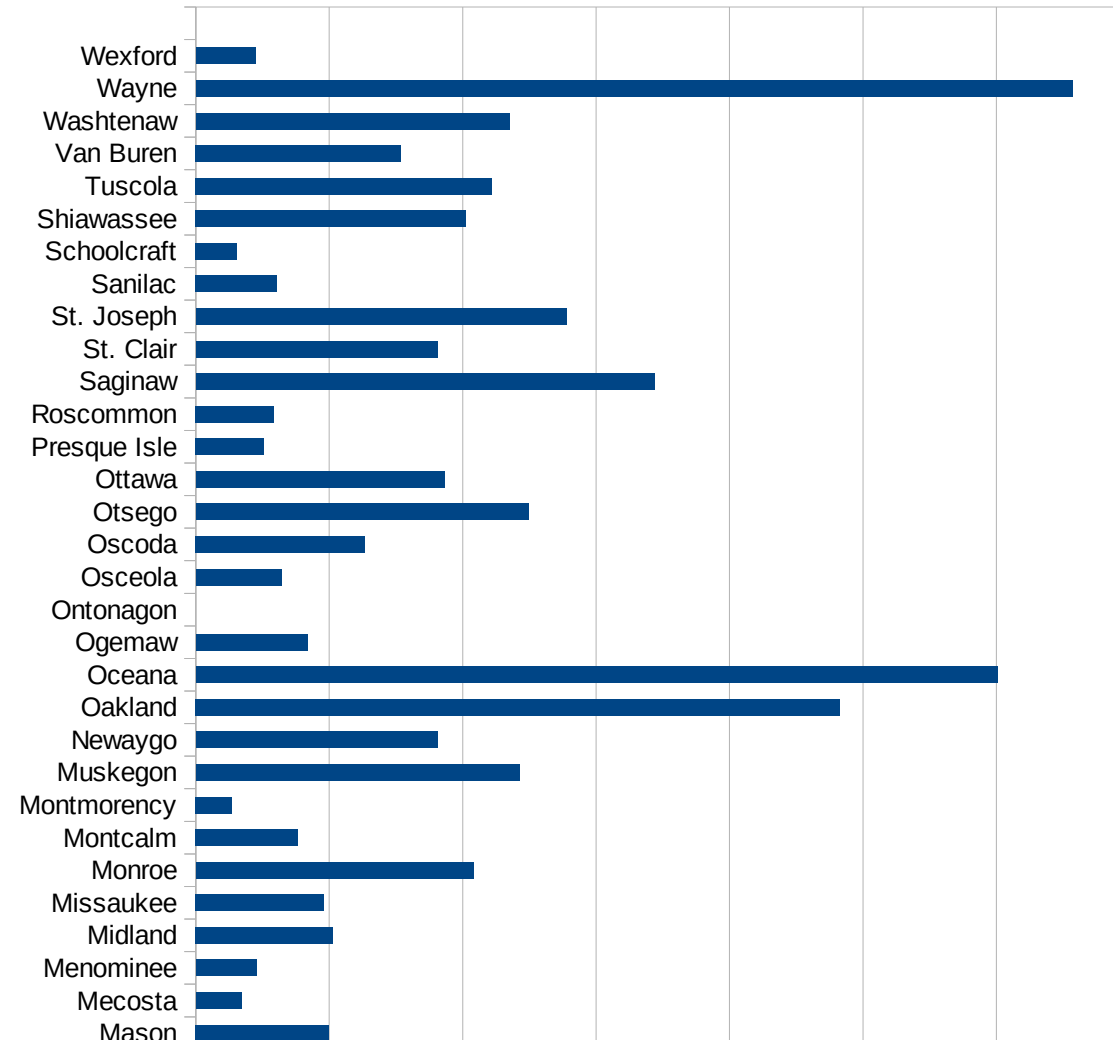
ME

29173
29175
29177
29179
29181
29195
29197
29199
29201
29203
29205
29183
29185
29187
29189
29510
29186
29207
29209
29211
29213
29215

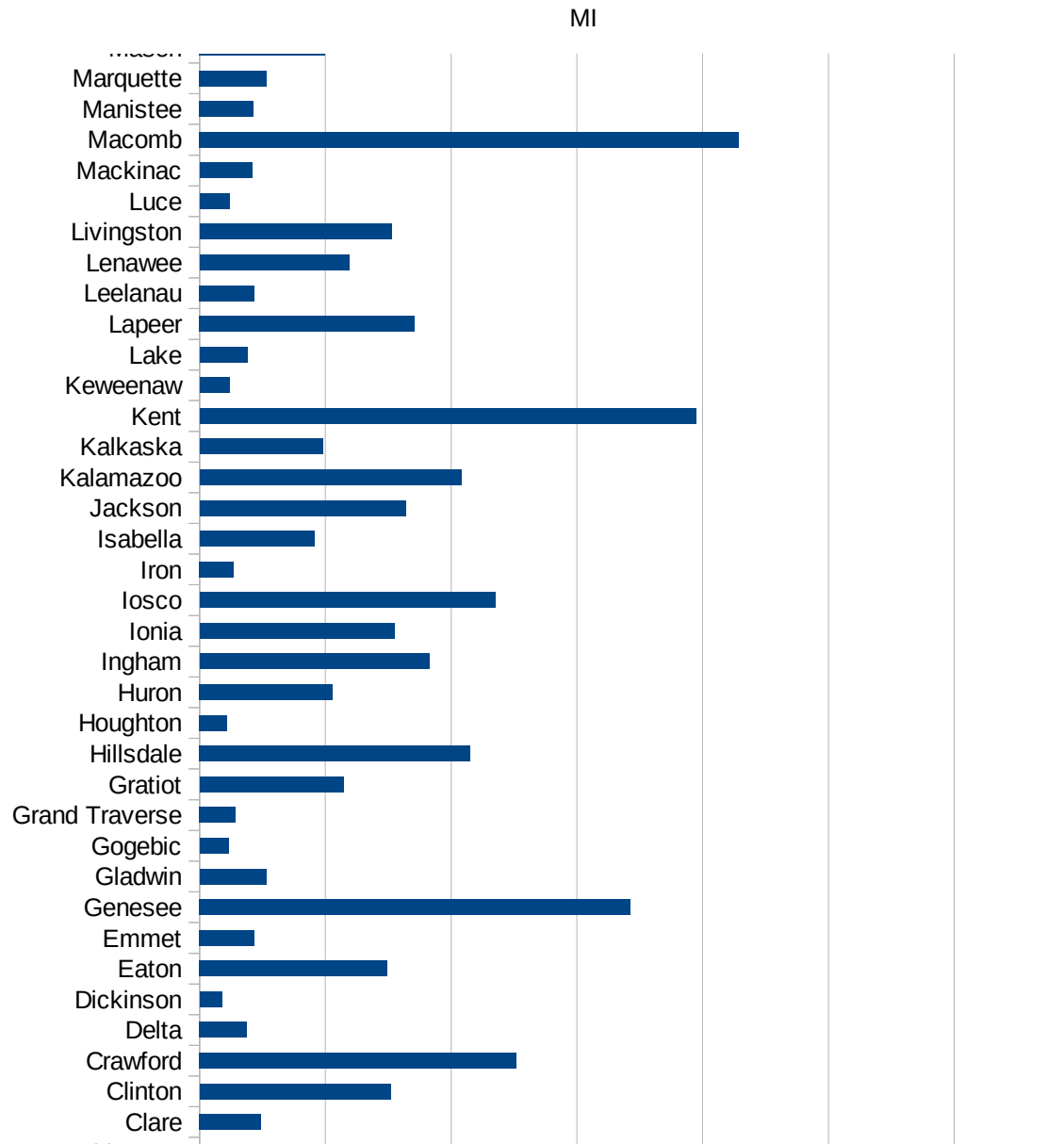
29217
29219
29221
29223
29225
29227
29229

MI

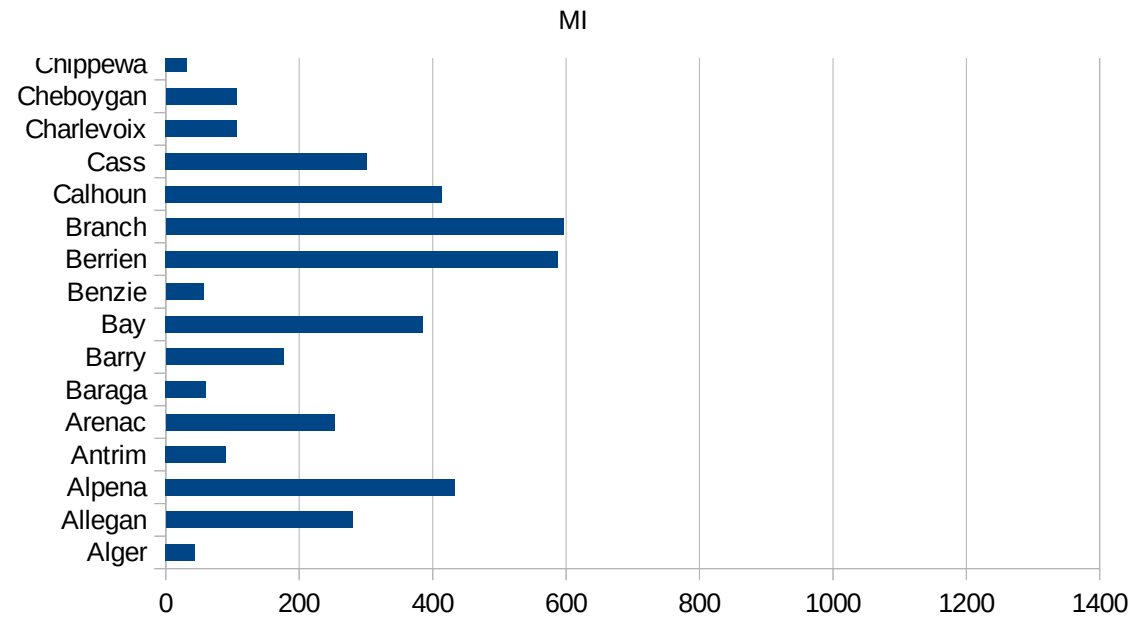
FIPS	County	PC Infection
26001	Alcona	212.3142251
26003	Alger	43.97053974
26005	Allegan	279.5605445
26007	Alpena	433.7094499
26009	Antrim	89.87802268
26011	Arenac	252.6427764
26013	Baraga	60.09615385
26015	Barry	176.5946662
26017	Bay	385.8626098
26019	Benzie	56.32850786
26021	Berrien	587.773532
26023	Branch	596.0295264
26025	Calhoun	414.166425
26027	Cass	302.0153718
26029	Charlevoix	106.6910532
26031	Cheboygan	106.2448353
26033	Chippewa	31.98549991
26035	Clare	97.53877166
26037	Clinton	303.7866183
26039	Crawford	503.5608949
26041	Delta	75.29910478
26043	Dickinson	35.4568018
26045	Eaton	298.6542349
26047	Emmet	87.06617029
26049	Genesee	685.439871
26051	Gladwin	106.5635237
26053	Gogebic	46.36989931
26055	Grand Traverse	57.25211455
26057	Gratiot	229.0696815
26059	Hillsdale	430.6105051
26061	Houghton	44.17570888
26063	Huron	211.7692357
26065	Ingham	365.5183015



26067 Ionia	309.9205731
26069 Iosco	470.4756589
26071 Iron	53.97139516
26073 Isabella	182.8179473
26075 Jackson	327.4084988
26077 Kalamazoo	416.4307019
26079 Kalkaska	196.3644524
26081 Kent	789.0961263
26083 Keweenaw	47.32607667
26085 Lake	75.75119939
26087 Lapeer	341.9366565
26089 Leelanau	87.30012865
26091 Lenawee	238.1291596
26093 Livingston	305.4009957
26095 Luce	47.74789113
26097 Mackinac	83.43376286
26099 Macomb	857.6076382
26101 Manistee	85.61643836
26103 Marquette	106.7412352
26105 Mason	199.3127148
26107 Mecosta	68.89424733
26109 Menominee	91.37188357
26111 Midland	205.5066159
26113 Missaukee	191.8877787
26115 Monroe	416.115502
26117 Montcalm	153.2016008
26119 Montmorency	53.96654074
26121 Muskegon	485.0565707
26123 Newaygo	362.0224168
26125 Oakland	965.6917363
26127 Oceana	1201.877934
26129 Ogemaw	167.0484918
26131 Ontonagon	0
26133 Osceola	128.5291975



26135 Oscoda	253.7457709
26137 Otsego	498.6823434
26139 Ottawa	372.8132078
26141 Presque Isle	102.0568378
26143 Roscommon	117.2332943
26145 Saginaw	688.1551363
26147 St. Clair	362.7531584
26149 St. Joseph	555.3462313
26151 Sanilac	121.4122675
26153 Schoolcraft	61.97322757
26155 Shiawassee	404.7395589
26157 Tuscola	443.6743088
26159 Van Buren	307.4965539
26161 Washtenaw	470.3973173
26163 Wayne	1314.447347
26165 Wexford	89.64321998



FIPS

- 29001
- 29003
- 29005
- 29007
- 29009
- 29011
- 29013
- 29015
- 29017
- 29019
- 29021
- 29023
- 29025
- 29027
- 29029
- 29031
- 29033
- 29035
- 29037

MI

29039
29041
29043
29045
29047
29049
29051
29053
29055
29057
29059
29061
29063
29065
29067
29069
29071
29073
29075
29077
29079
29081
29083
29085
29087
29089
29091
29093
29095
29097
29099
29101

29103

MI

29105
29107
29109
29111
29113
29115
29117
29121
29123
29125
29127
29119
29129
29131
29133
29135
29137
29139
29141
29143
29145
29147
29149
29151
29153
29155
29157
29159
29161
29163
29165
29167
29169
29171

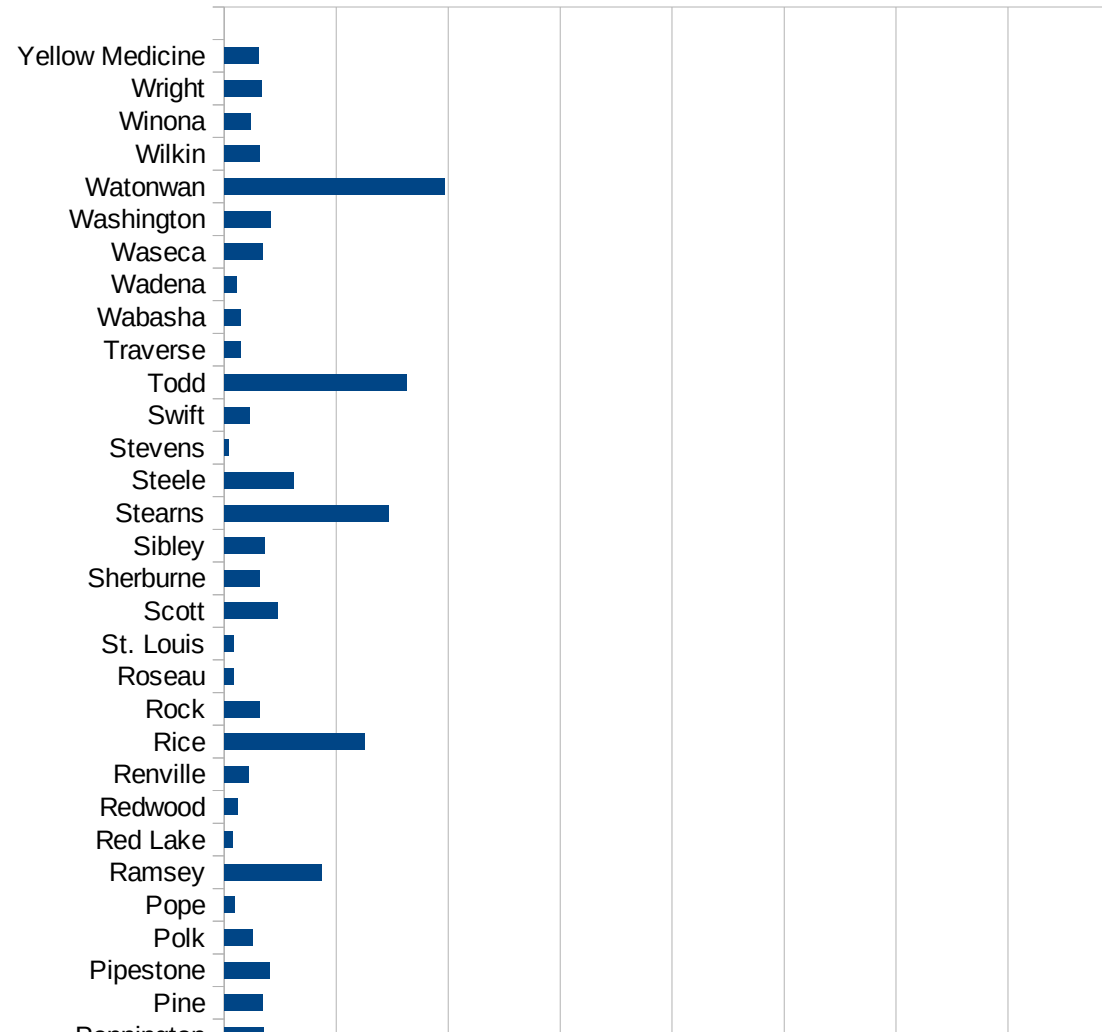
MI

29173
29175
29177
29179
29181
29195
29197
29199
29201
29203
29205
29183
29185
29187
29189
29510
29186
29207
29209
29211
29213
29215

29217
29219
29221
29223
29225
29227
29229

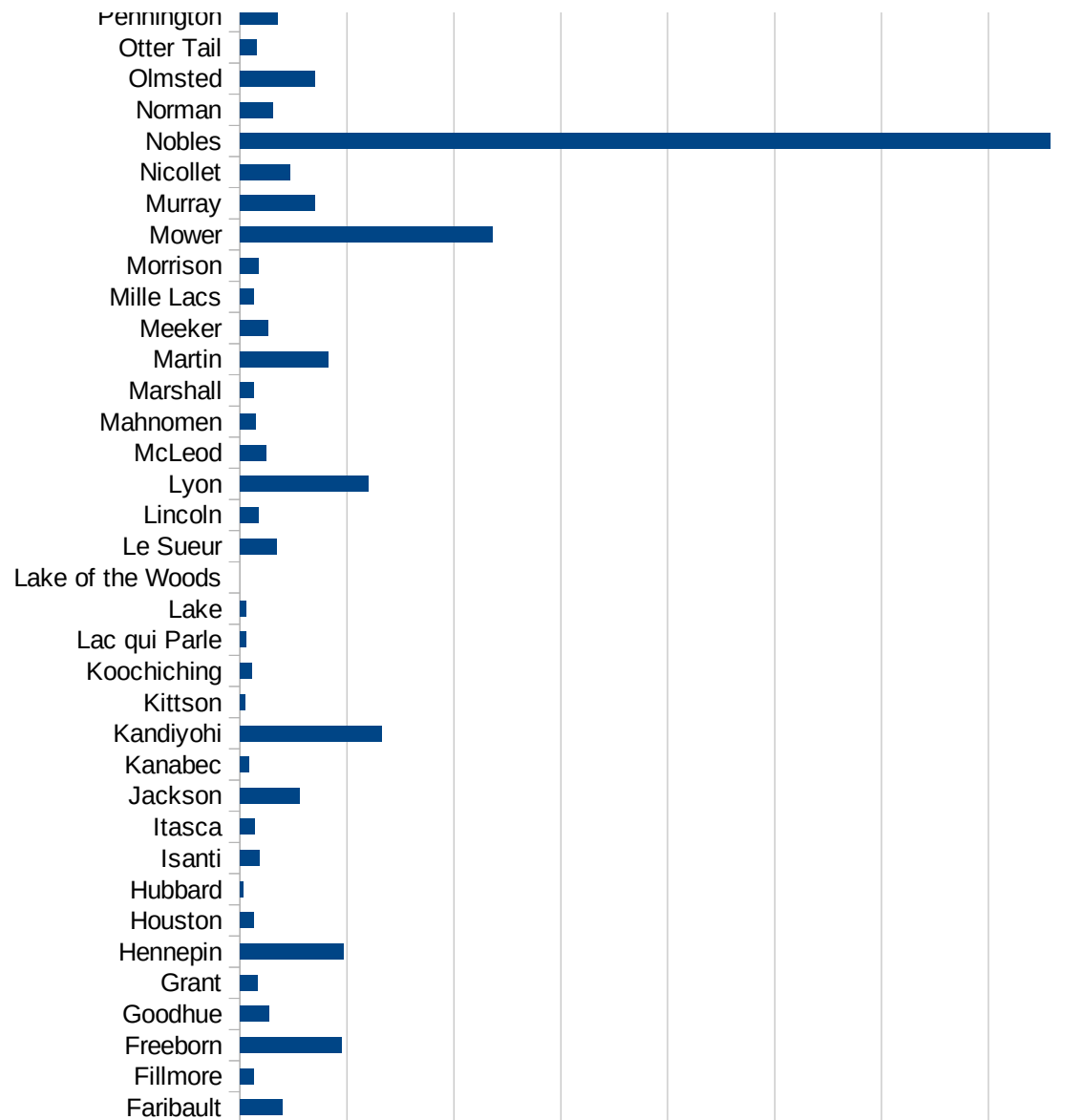
MN

FIPS	County	PC Infection
27001	Aitkin	88.03924035
27003	Anoka	616.1446866
27005	Becker	160.0186203
27007	Beltrami	61.90364378
27009	Benton	527.8086077
27011	Big Stone	280.6173582
27013	Blue Earth	671.8376911
27015	Brown	119.4695552
27017	Carlton	237.1850322
27019	Carver	351.5176097
27021	Cass	50.8147295
27023	Chippewa	654.1429051
27025	Chisago	173.455885
27027	Clay	914.7056524
27029	Clearwater	79.45516459
27031	Cook	18.54255516
27033	Cottonwood	1188.259289
27035	Crow Wing	163.3558847
27037	Dakota	537.3475341
27039	Dodge	403.4194602
27041	Douglas	163.3126119
27043	Faribault	399.7674081
27045	Fillmore	132.9660936
27047	Freeborn	952.5686506
27049	Goodhue	277.9992673
27051	Grant	166.0853679
27053	Hennepin	964.7236682
27055	Houston	134.5677683
27057	Hubbard	28.12675792
27059	Isanti	180.1531302
27061	Itasca	141.8817061
27063	Jackson	554.9389567
27065	Kanabec	86.38242735

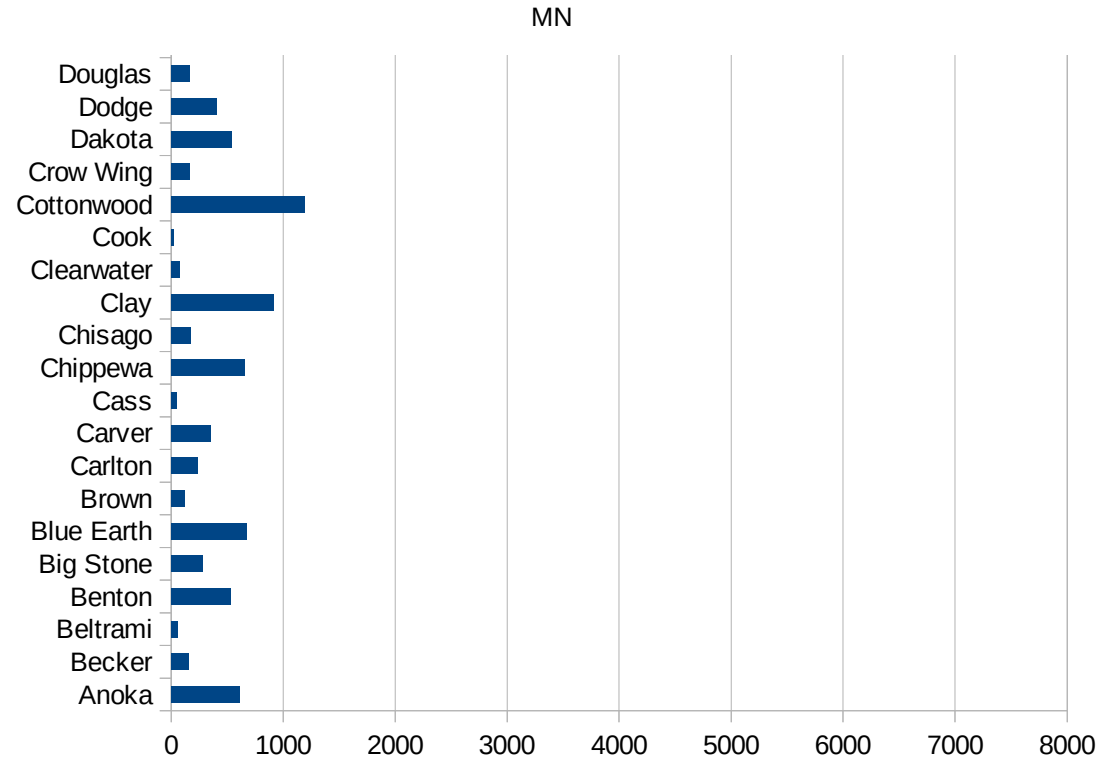


MN

27067 Kandiyohi	1330.066503
27069 Kittson	47.08097928
27071 Koochiching	112.5401929
27073 Lac qui Parle	60.07810153
27075 Lake	56.29574029
27077 Lake of the Woo	0
27079 Le Sueur	343.9320559
27081 Lincoln	176.2735766
27083 Lyon	1205.665457
27085 McLeod	245.3098431
27087 Mahnomen	144.953796
27089 Marshall	127.7955272
27091 Martin	823.8564569
27093 Meeker	263.6014001
27095 Mille Lacs	130.073836
27097 Morrison	177.8769333
27099 Mower	2361.850491
27101 Murray	700.821653
27103 Nicollet	464.6405611
27105 Nobles	7580.733443
27107 Norman	308.8803089
27109 Olmsted	704.5182592
27111 Otter Tail	158.1309937
27113 Pennington	352.6590492
27115 Pine	349.3538649
27117 Pipestone	408.9753509
27119 Polk	256.9063402
27121 Pope	90.11444535
27123 Ramsey	873.3029207
27125 Red Lake	75.01875469
27127 Redwood	118.0405272
27129 Renville	218.9980838
27131 Rice	1255.204967
27133 Rock	318.6743149



27135 Roseau	85.80858086
27137 St. Louis	88.60898906
27139 Scott	474.9594588
27141 Sherburne	319.6717897
27143 Sibley	359.3292521
27145 Stearns	1472.471995
27147 Steele	619.5147135
27149 Stevens	41.01302163
27151 Swift	224.7191011
27153 Todd	1627.206899
27155 Traverse	151.1487304
27157 Wabasha	143.2201432
27159 Wadena	108.9087345
27161 Waseca	342.4107859
27163 Washington	412.4212484
27165 Watonwan	1967.213115
27167 Wilkin	319.795331
27169 Winona	240.0393507
27171 Wright	334.4358961
27173 Yellow Medicine	306.2787136



MN

FIPS

29001
29003
29005
29007
29009
29011
29013
29015
29017
29019
29021
29023
29025
29027
29029
29031
29033
29035
29037

MN

29039
29041
29043
29045
29047
29049
29051
29053
29055
29057
29059
29061
29063
29065
29067
29069
29071
29073
29075
29077
29079
29081
29083
29085
29087
29089
29091
29093
29095
29097
29099
29101

29103

MN

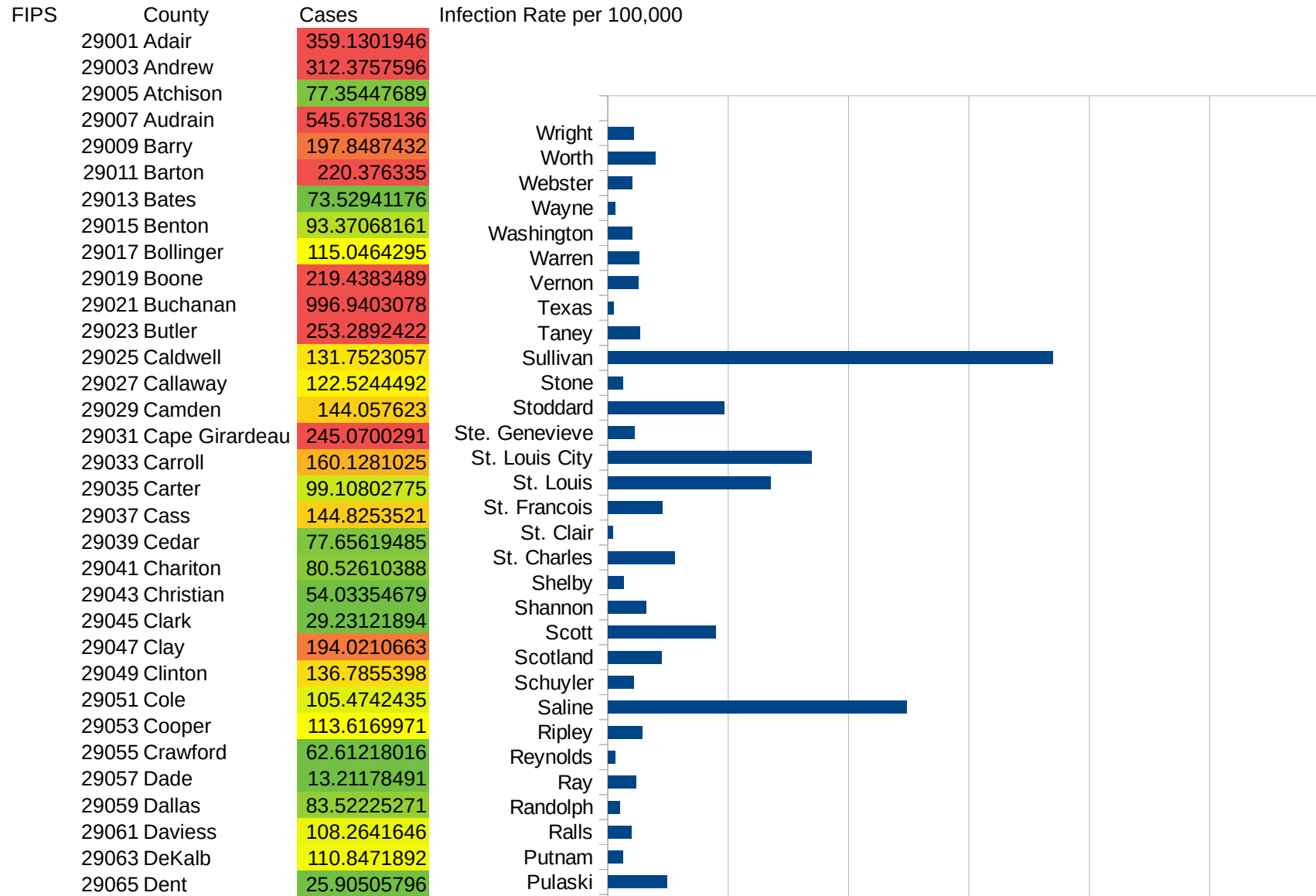
29105
29107
29109
29111
29113
29115
29117
29121
29123
29125
29127
29119
29129
29131
29133
29135
29137
29139
29141
29143
29145
29147
29149
29151
29153
29155
29157
29159
29161
29163
29165
29167
29169
29171

MN

29173
29175
29177
29179
29181
29195
29197
29199
29201
29203
29205
29183
29185
29187
29189
29510
29186
29207
29209
29211
29213
29215

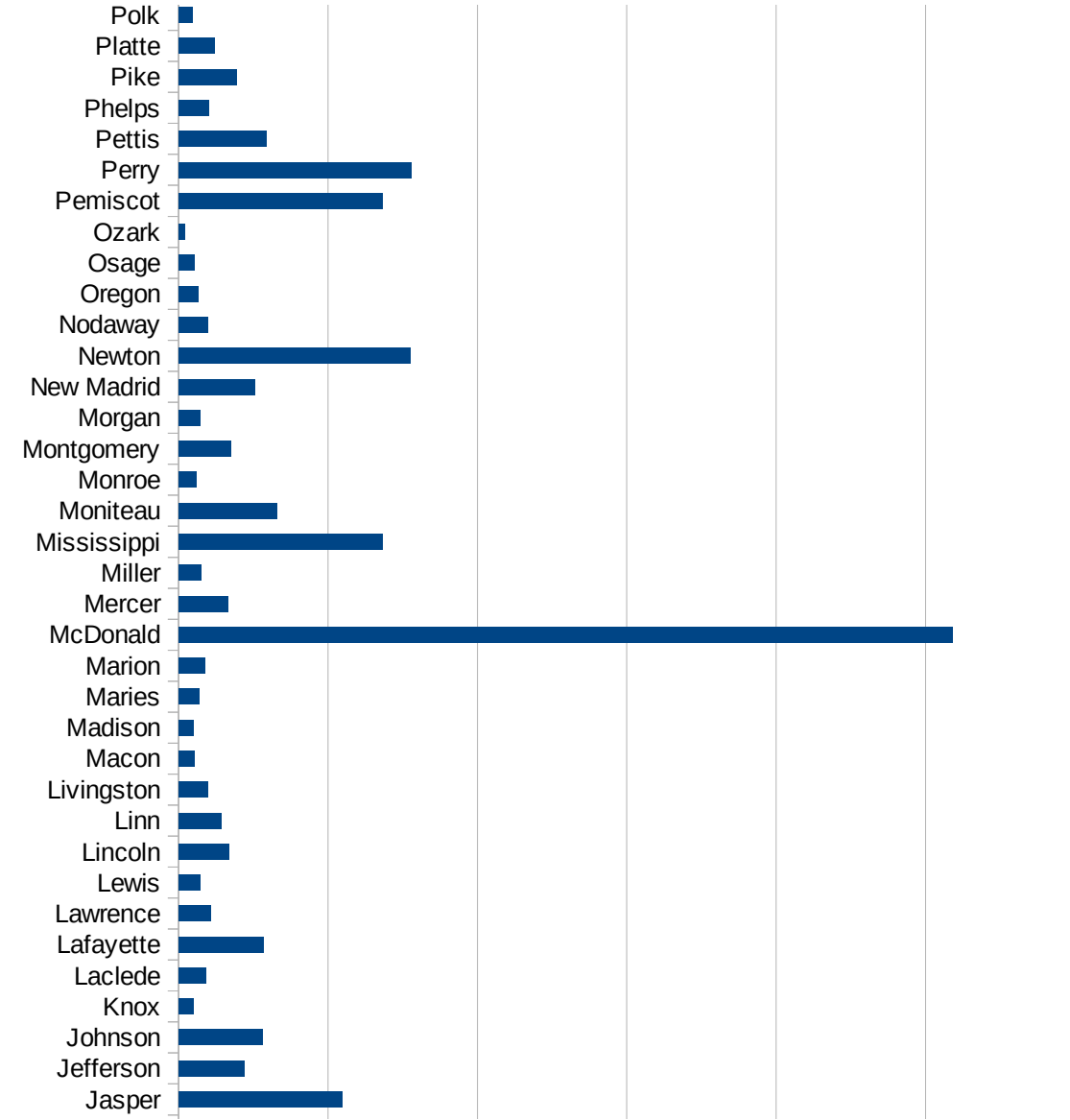
29217
29219
29221
29223
29225
29227
29229

MO



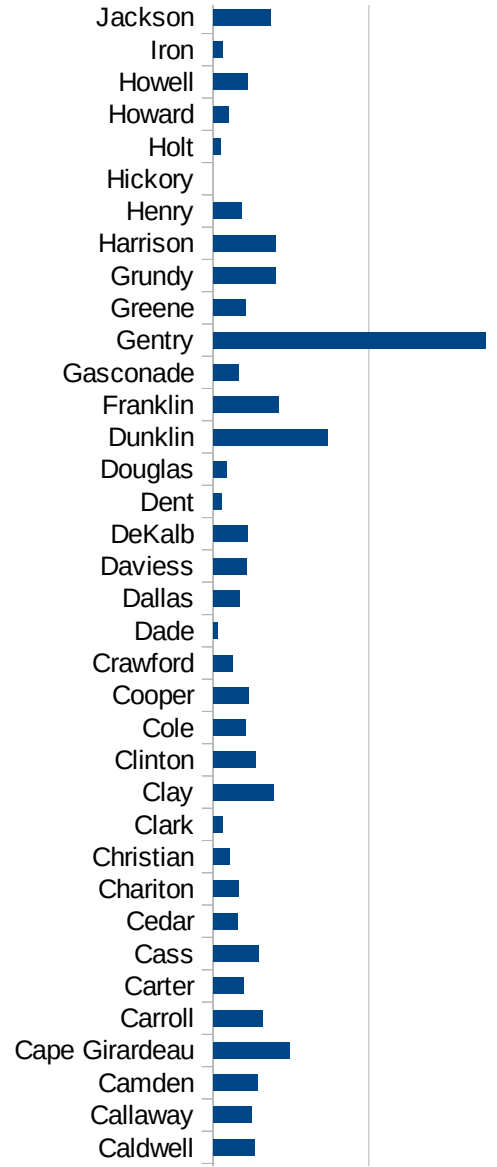
MO

29067 Douglas	44.8665221
29069 Dunklin	367.0597832
29071 Franklin	209.3180284
29073 Gasconade	81.60489629
29075 Gentry	875.0754375
29077 Greene	105.5072742
29079 Grundy	201.7349203
29081 Harrison	202.044212
29083 Henry	91.77679883
29085 Hickory	0
29087 Holt	22.70663034
29089 Howard	49.32425767
29091 Howell	112.2866554
29093 Iron	29.47823524
29095 Jackson	184.0621328
29097 Jasper	547.929308
29099 Jefferson	221.0860854
29101 Johnson	281.4433758
29103 Knox	50.671396
29105 Laclede	92.40332652
29107 Lafayette	282.2259034
29109 Lawrence	106.8849553
29111 Lewis	71.02993404
29113 Lincoln	169.8852408
29115 Linn	141.2312038
29117 Livingston	99.03604912
29121 Macon	52.79482611
29123 Madison	49.22874959
29125 Maries	68.42285323
29127 Marion	87.43704533
29119 McDonald	2591.21241
29129 Mercer	164.7898929
29131 Miller	74.99210609
29133 Mississippi	682.3635273

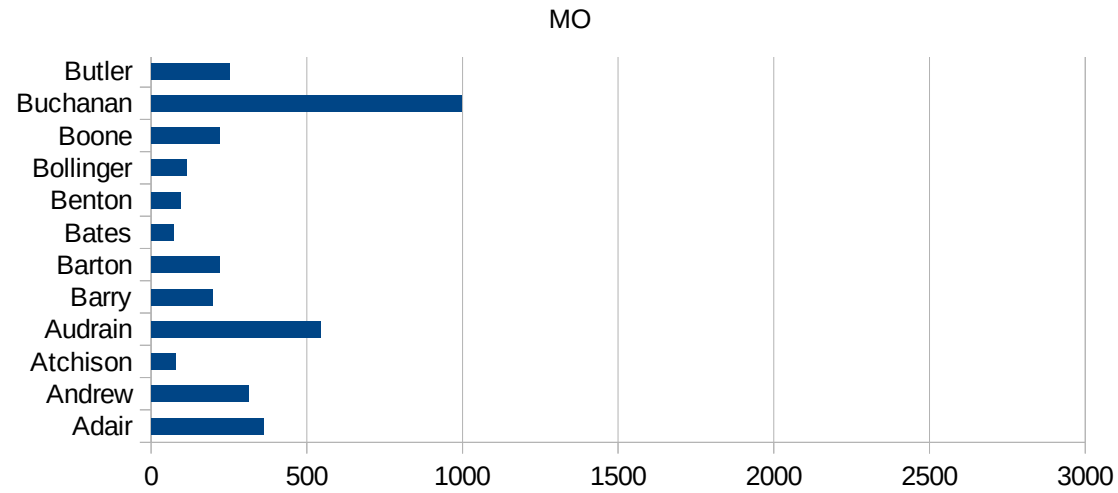


MO

29135 Moniteau	328.7637243
29137 Monroe	57.71006464
29139 Montgomery	173.4003815
29141 Morgan	73.68110816
29143 New Madrid	254.3940796
29145 Newton	774.0363162
29147 Nodaway	98.63701578
29149 Oregon	66.40736173
29151 Osage	51.04273006
29153 Ozark	22.18032605
29155 Pemiscot	682.1533923
29157 Perry	778.0678851
29159 Pettis	293.8272766
29161 Phelps	100.5991237
29163 Pike	194.5525292
29165 Platte	120.4058844
29167 Polk	46.58240427
29169 Pulaski	244.1650325
29171 Putnam	63.06495691
29173 Ralls	97.92401097
29175 Randolph	48.45939507
29177 Ray	117.9915221
29179 Reynolds	31.9795331
29181 Ripley	141.7804641
29195 Saline	1240.445512
29197 Schuyler	108.7192868
29199 Scotland	221.5062424
29201 Scott	447.2411462
29203 Shannon	158.7495421
29205 Shelby	66.11570248
29183 St. Charles	276.064552
29185 St. Clair	21.28791911
29187 St. Francois	226.4139627
29189 St. Louis	677.5699763



29510 St. Louis City	846.9874983
29186 Ste. Genevieve	111.8067979
29207 Stoddard	482.7775115
29209 Stone	62.99411005
29211 Sullivan	1848.577399
29213 Taney	132.4930173
29215 Texas	23.4640804
29217 Vernon	126.6562744
29219 Warren	129.6419003
29221 Washington	100.228521
29223 Wayne	30.48315806
29225 Webster	99.72129177
29227 Worth	196.0784314
29229 Wright	108.8257699



MO

FIPS

29001
29003
29005
29007
29009
29011
29013
29015
29017
29019
29021
29023
29025
29027
29029
29031
29033
29035
29037

MO

29039
29041
29043
29045
29047
29049
29051
29053
29055
29057
29059
29061
29063
29065
29067
29069
29071
29073
29075
29077
29079
29081
29083
29085
29087
29089
29091
29093
29095
29097
29099
29101

29103

MO

29105
29107
29109
29111
29113
29115
29117
29121
29123
29125
29127
29119
29129
29131
29133
29135
29137
29139
29141
29143
29145
29147
29149
29151
29153
29155
29157
29159
29161
29163
29165
29167
29169
29171

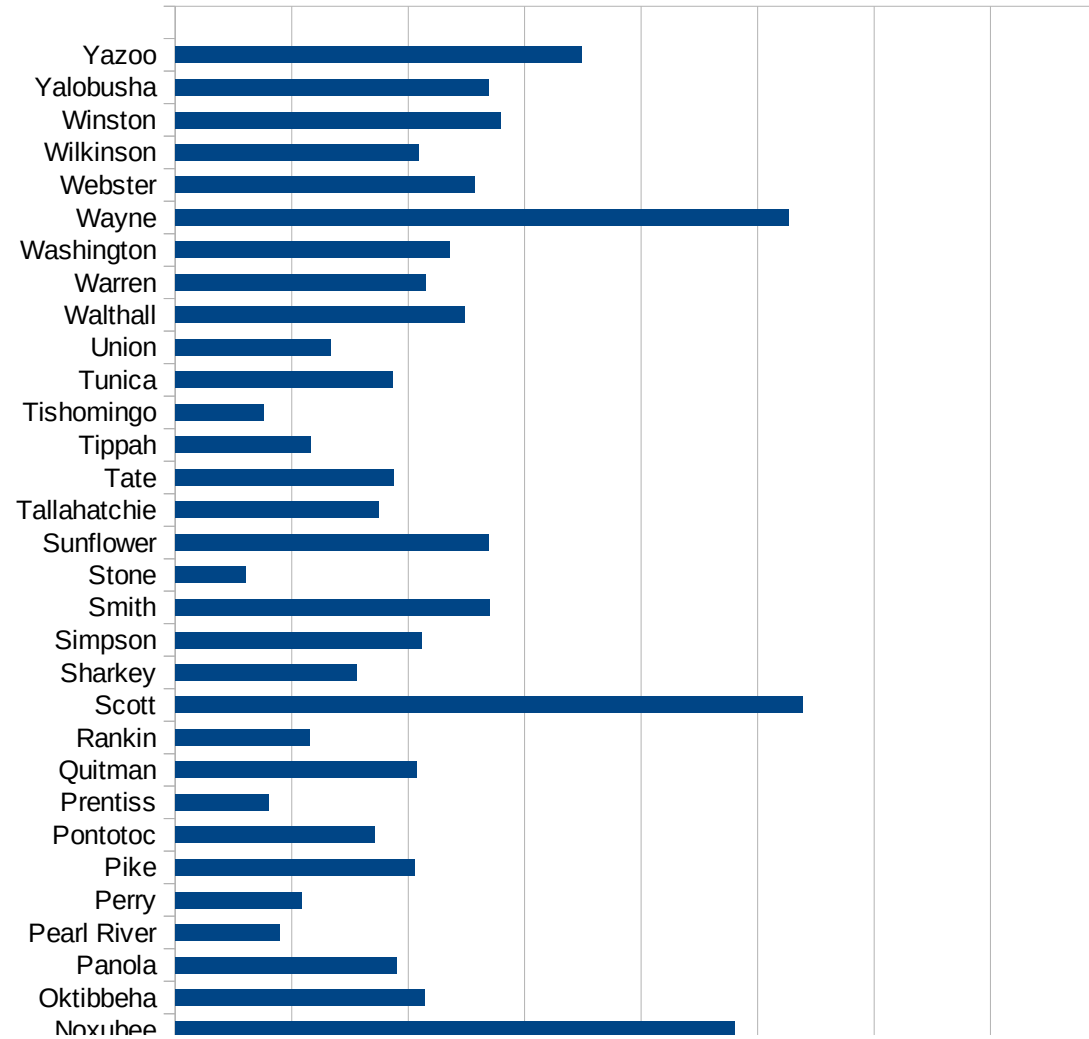
MO

29173
29175
29177
29179
29181
29195
29197
29199
29201
29203
29205
29183
29185
29187
29189
29510
29186
29207
29209
29211
29213
29215

29217
29219
29221
29223
29225
29227
29229

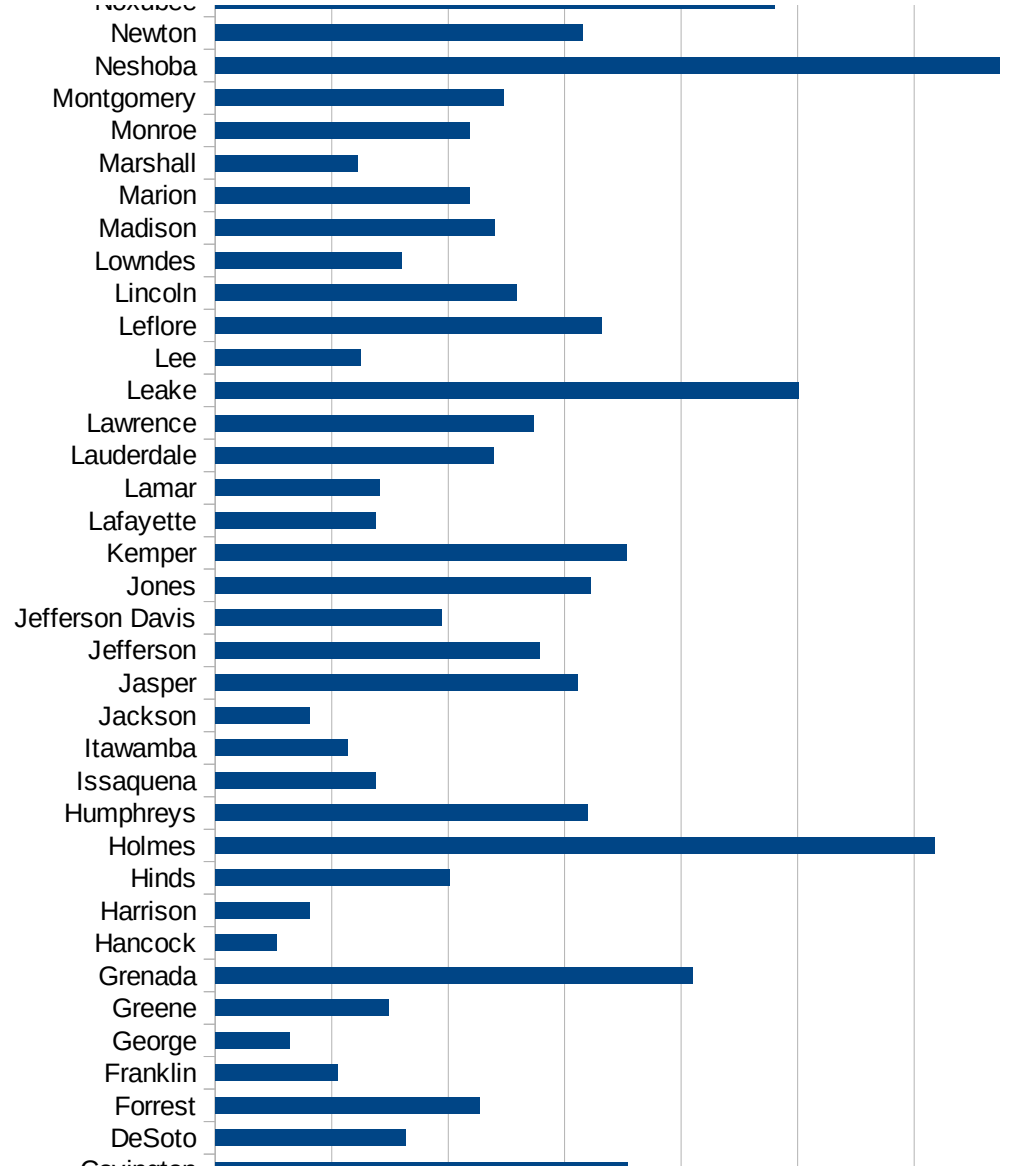
MS

FIPS	County	PC Infection
28001	Adams	939.3434214
28003	Alcorn	170.6161137
28005	Amite	722.0509492
28007	Attala	1949.360196
28009	Benton	362.7130939
28011	Bolivar	1024.478984
28013	Calhoun	886.6722084
28015	Carroll	1654.727071
28017	Chickasaw	1566.59484
28019	Choctaw	869.775308
28021	Claiborne	2843.812486
28023	Clarke	1313.765701
28025	Clay	1274.115341
28027	Coahoma	844.0869719
28029	Copiah	2074.063693
28031	Covington	1771.601337
28033	DeSoto	816.4790303
28035	Forrest	1134.122288
28037	Franklin	526.4509502
28039	George	321.6494845
28041	Greene	743.4123362
28043	Grenada	2051.769176
28045	Hancock	266.1934339
28047	Harrison	407.4522139
28049	Hinds	1004.702955
28051	Holmes	3087.050278
28053	Humphreys	1598.643575
28055	Issaquena	688.0733945
28057	Itawamba	569.8005698
28059	Jackson	407.6020576
28061	Jasper	1558.315072
28063	Jefferson	1393.188854
28065	Jefferson Davis	970.2688268

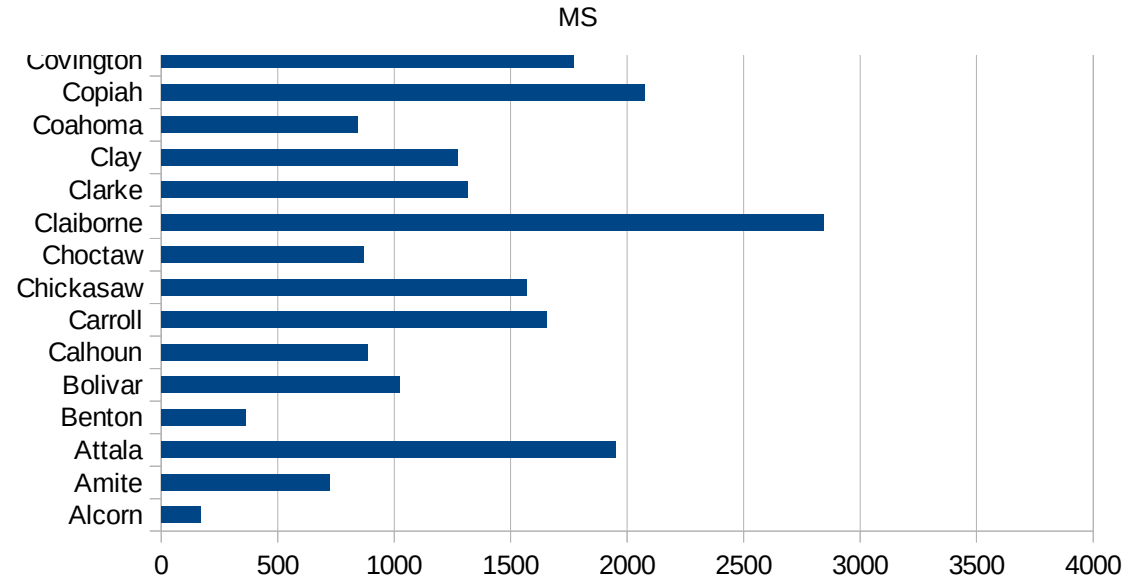


MS

28067 Jones	1612.596953
28069 Kemper	1765.233869
28071 Lafayette	688.0440932
28073 Lamar	704.5974987
28075 Lauderdale	1194.949347
28077 Lawrence	1364.913689
28079 Leake	2504.063612
28081 Lee	624.3984883
28083 Leflore	1659.80843
28085 Lincoln	1295.132291
28087 Lowndes	800.95028
28089 Madison	1199.469848
28091 Marion	1092.453975
28093 Marshall	612.1124933
28095 Monroe	1090.99089
28097 Montgomery	1237.154545
28099 Neshoba	3368.240343
28101 Newton	1576.271977
28103 Noxubee	2401.518747
28105 Oktibbeha	1072.60227
28107 Panola	950.9040904
28109 Pearl River	447.7584993
28111 Perry	544.7992624
28113 Pike	1028.738973
28115 Pontotoc	857.6006031
28117 Prentiss	402.9231681
28119 Quitman	1035.31414
28121 Rankin	576.9905524
28123 Scott	2693.816948
28125 Sharkey	776.7877542
28127 Simpson	1057.627625
28129 Smith	1349.831271
28131 Stone	304.5359833
28133 Sunflower	1344.472508



28135 Tallahatchie	872.2385072
28137 Tate	938.8365381
28139 Tippah	581.9504433
28141 Tishomingo	380.3844968
28143 Tunica	935.237329
28145 Union	667.6920926
28147 Walthall	1244.382993
28149 Warren	1074.151074
28151 Washington	1178.35031
28153 Wayne	2635.727658
28155 Webster	1287.29056
28157 Wilkinson	1046.405823
28159 Winston	1398.293421
28161 Yalobusha	1347.643641
28163 Yazoo	1745.256301



MS

FIPS

29001
29003
29005
29007
29009
29011
29013
29015
29017
29019
29021
29023
29025
29027
29029
29031
29033
29035
29037

MS

29039
29041
29043
29045
29047
29049
29051
29053
29055
29057
29059
29061
29063
29065
29067
29069
29071
29073
29075
29077
29079
29081
29083
29085
29087
29089
29091
29093
29095
29097
29099
29101

29103

MS

29105
29107
29109
29111
29113
29115
29117
29121
29123
29125
29127
29119
29129
29131
29133
29135
29137
29139
29141
29143
29145
29147
29149
29151
29153
29155
29157
29159
29161
29163
29165
29167
29169
29171

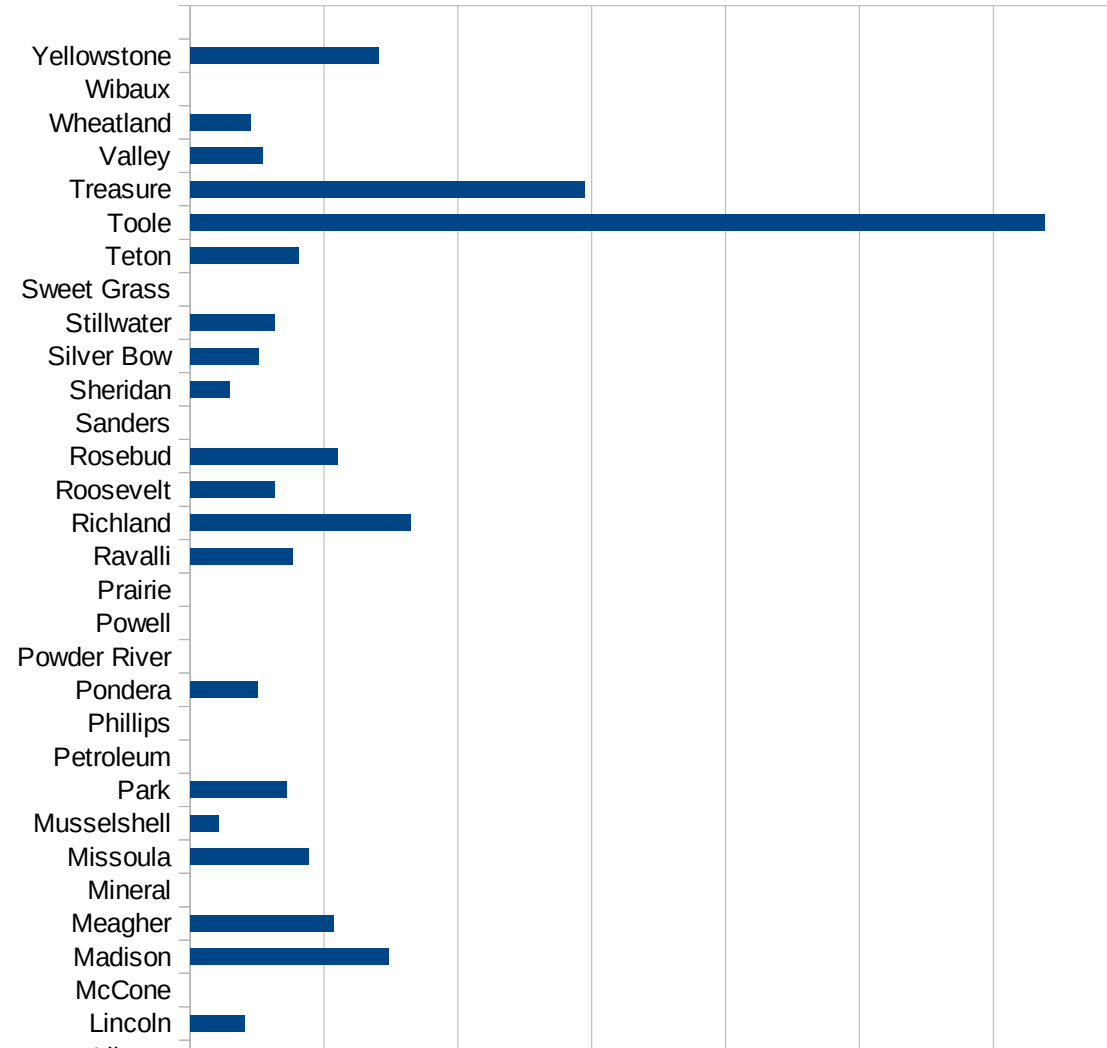
MS

29173
29175
29177
29179
29181
29195
29197
29199
29201
29203
29205
29183
29185
29187
29189
29510
29186
29207
29209
29211
29213
29215

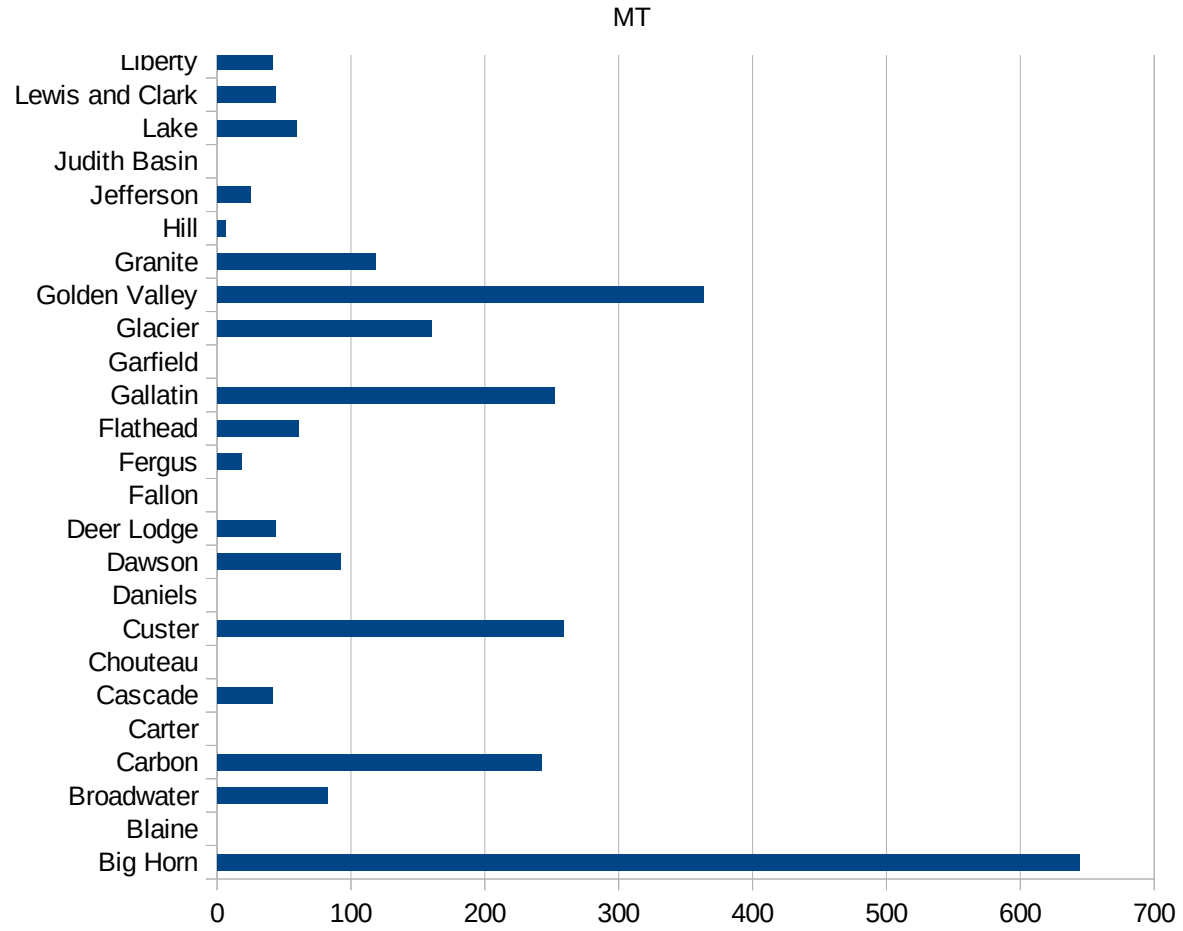
29217
29219
29221
29223
29225
29227
29229

MT

FIPS	County	PC Infection
30001	Beaverhead	10.63377286
30003	Big Horn	644.774329
30005	Blaine	0
30007	Broadwater	82.16926869
30009	Carbon	242.673138
30011	Carter	0
30013	Cascade	41.64472153
30015	Chouteau	0
30017	Custer	258.9331952
30019	Daniels	0
30021	Dawson	92.16589862
30023	Deer Lodge	43.80681196
30025	Fallon	0
30027	Fergus	17.99694052
30029	Flathead	60.72121129
30031	Gallatin	252.064786
30033	Garfield	0
30035	Glacier	160.0349167
30037	Golden Valley	363.1961259
30039	Granite	118.4132623
30041	Hill	6.117330397
30043	Jefferson	24.79953708
30045	Judith Basin	0
30047	Lake	59.50413223
30049	Lewis and Clark	43.66812227
30051	Liberty	41.15226337
30053	Lincoln	40.41628776
30055	McCone	0
30057	Madison	148.2664234
30059	Meagher	107.1811361
30061	Mineral	0
30063	Missoula	88.39053464
30065	Musselshell	21.50075253



30067 Park	71.70172084
30069 Petroleum	0
30071 Phillips	0
30073 Pondera	50.23442733
30075 Powder River	0
30077 Powell	0
30079 Prairie	0
30081 Ravalli	76.43843232
30083 Richland	164.9408962
30085 Roosevelt	63.29686228
30087 Rosebud	110.3387399
30089 Sanders	0
30091 Sheridan	29.20560748
30093 Silver Bow	51.4388592
30095 Stillwater	62.93266205
30097 Sweet Grass	0
30099 Teton	81.14248621
30101 Toole	638.780136
30103 Treasure	294.55081
30105 Valley	53.78512841
30107 Wheatland	44.72271914
30109 Wibaux	0
30111 Yellowstone	141.1291582



MT

FIPS

29001
29003
29005
29007
29009
29011
29013
29015
29017
29019
29021
29023
29025
29027
29029
29031
29033
29035
29037

MT

29039
29041
29043
29045
29047
29049
29051
29053
29055
29057
29059
29061
29063
29065
29067
29069
29071
29073
29075
29077
29079
29081
29083
29085
29087
29089
29091
29093
29095
29097
29099
29101

29103

MT

29105
29107
29109
29111
29113
29115
29117
29121
29123
29125
29127
29119
29129
29131
29133
29135
29137
29139
29141
29143
29145
29147
29149
29151
29153
29155
29157
29159
29161
29163
29165
29167
29169
29171

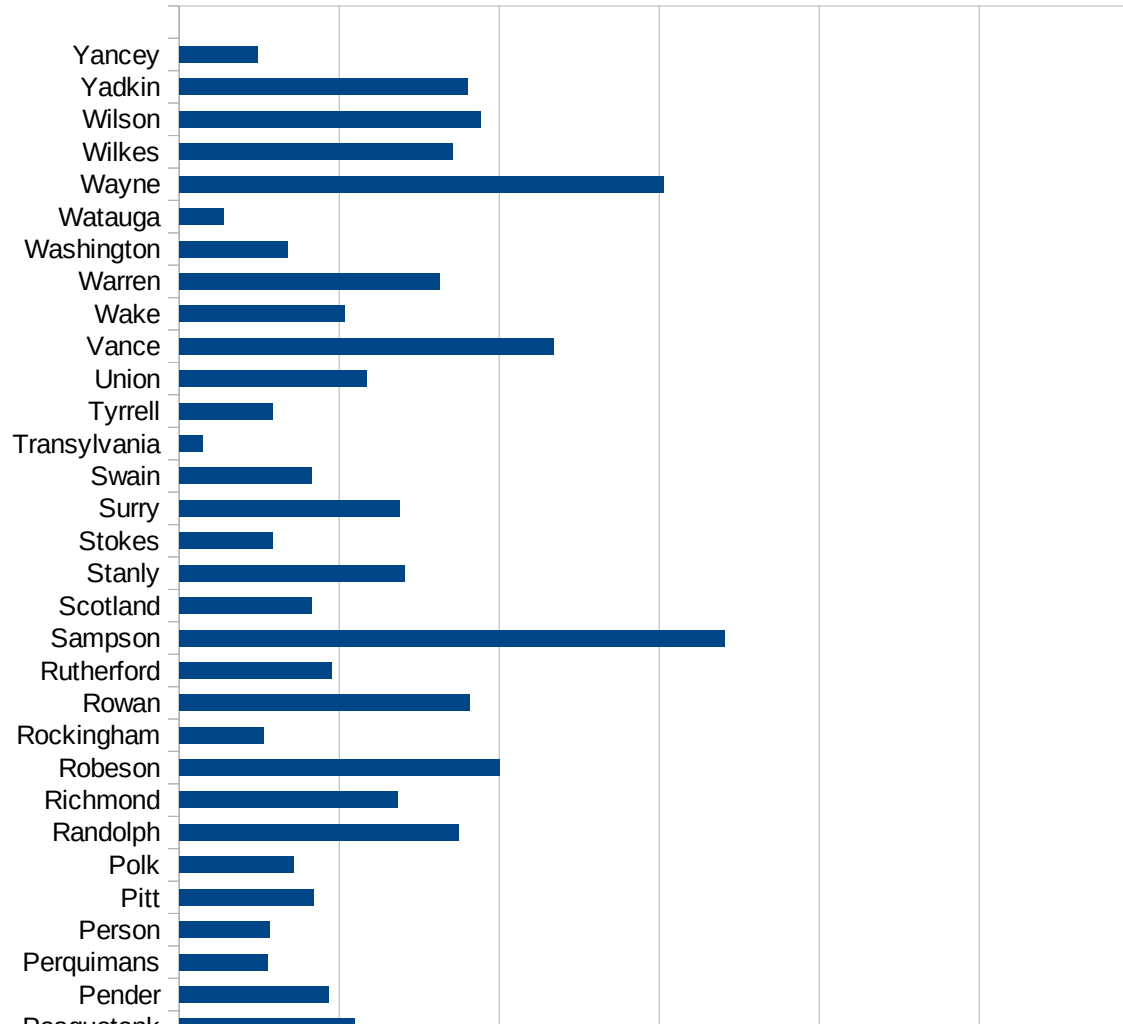
MT

29173
29175
29177
29179
29181
29195
29197
29199
29201
29203
29205
29183
29185
29187
29189
29510
29186
29207
29209
29211
29213
29215

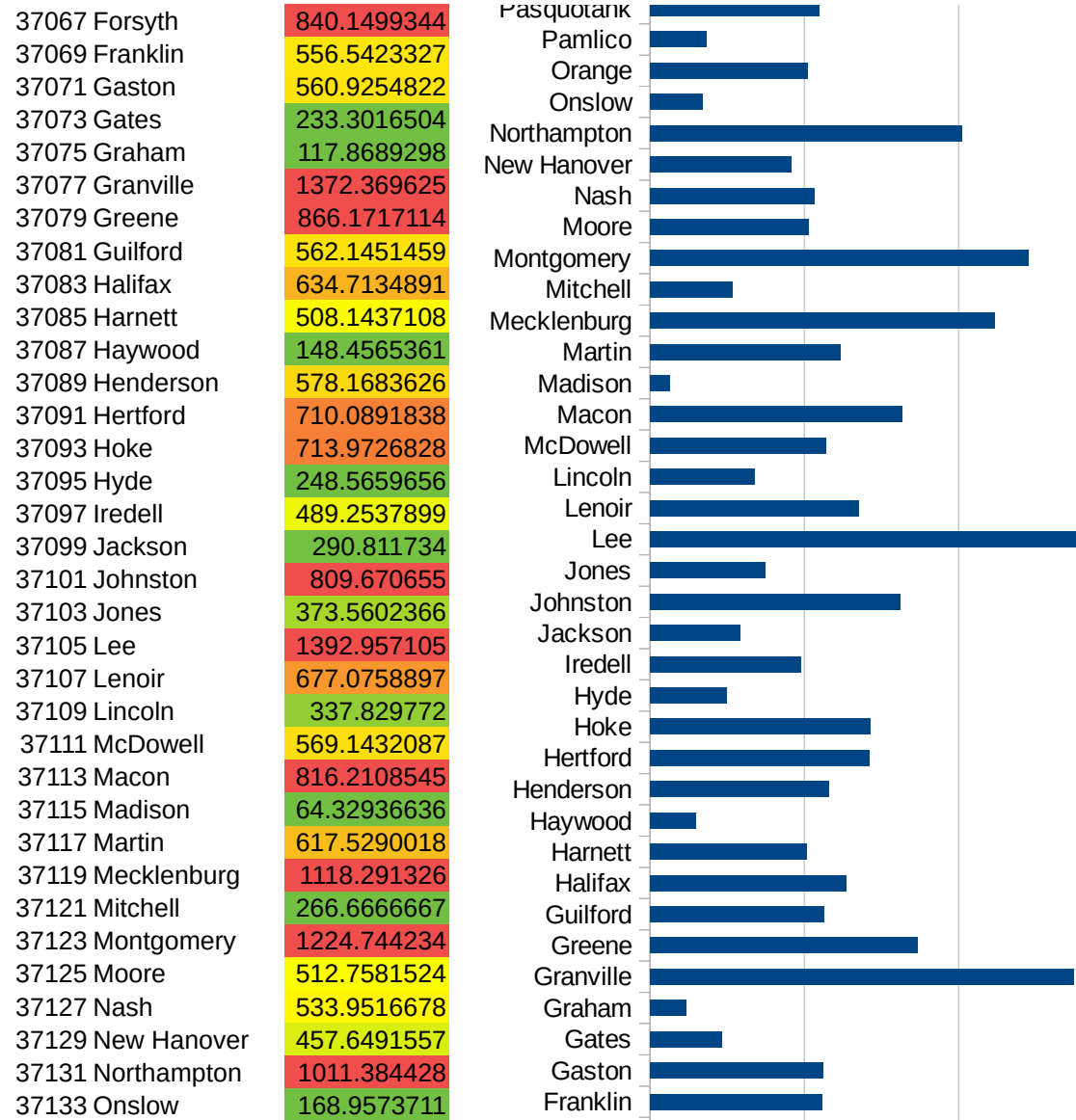
29217
29219
29221
29223
29225
29227
29229

NC

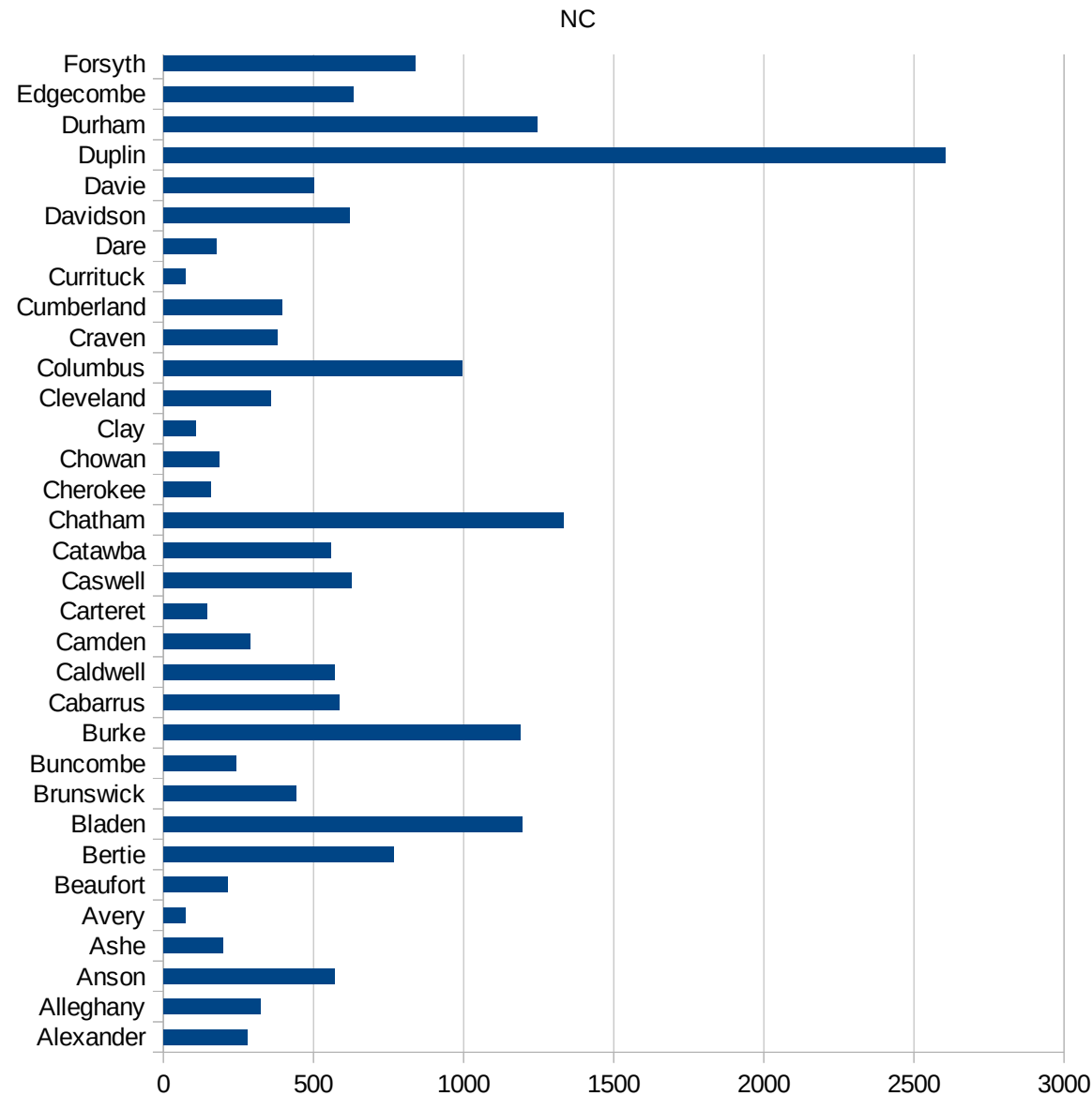
FIPS	County	PC Infection
37001	Alamance	725.2036819
37003	Alexander	281.1019195
37005	Alleghany	322.5517427
37007	Anson	570.8083772
37009	Ashe	199.195839
37011	Avery	74.26449586
37013	Beaufort	212.4089297
37015	Bertie	767.370966
37017	Bladen	1196.143417
37019	Brunswick	440.9699877
37021	Buncombe	241.2168134
37023	Burke	1188.289704
37025	Cabarrus	585.3072271
37027	Caldwell	571.7490156
37029	Camden	289.449113
37031	Carteret	143.8352224
37033	Caswell	625.6057802
37035	Catawba	559.0852936
37037	Chatham	1333.078112
37039	Cherokee	158.5456083
37041	Chowan	185.3303871
37043	Clay	107.7295987
37045	Cleveland	357.4171745
37047	Columbus	993.6214177
37049	Craven	379.9362562
37051	Cumberland	394.4874071
37053	Currituck	73.87706856
37055	Dare	175.337662
37057	Davidson	621.196298
37059	Davie	500.7839375
37061	Duplin	2604.662226
37063	Durham	1243.926387
37065	Edgecombe	632.6314777



NC



37135 Orange	510.1796243
37137 Pamlico	181.531176
37139 Pasquotank	547.4406519
37141 Pender	468.131656
37143 Perquimans	275.6668157
37145 Person	283.4940643
37147 Pitt	421.3124048
37149 Polk	359.0315851
37151 Randolph	872.6831344
37153 Richmond	681.7118542
37155 Robeson	1001.281944
37157 Rockingham	262.4324622
37159 Rowan	908.9493282
37161 Rutherford	474.3662646
37163 Sampson	1703.706032
37165 Scotland	413.6742315
37167 Stanly	703.9871124
37169 Stokes	292.5198496
37171 Surry	689.3867793
37173 Swain	414.1804142
37175 Transylvania	73.06736811
37177 Tyrrell	290.486565
37179 Union	585.8215915
37181 Vance	1168.633081
37183 Wake	517.3463456
37185 Warren	812.8439441
37187 Washington	337.296568
37189 Watauga	137.6351774
37191 Wayne	1512.397767
37193 Wilkes	854.7631898
37195 Wilson	941.6242097
37197 Yadkin	900.3009882
37199 Yancey	245.7688656



NC

NC

FIPS

- 29001
- 29003
- 29005
- 29007
- 29009
- 29011
- 29013
- 29015
- 29017
- 29019
- 29021
- 29023
- 29025
- 29027
- 29029
- 29031
- 29033
- 29035
- 29037

This work is licensed under the Creative Commons Attribution-NoDerivatives 4.0 International License. To view a copy of this license, visit <http://creativecommons.org/licenses/by-nd/4.0/>.

Tom McKellips, DM
www.creatingtomorrow.us
Page 278

NC

29039
29041
29043
29045
29047
29049
29051
29053
29055
29057
29059
29061
29063
29065
29067
29069
29071
29073
29075
29077
29079
29081
29083
29085
29087
29089
29091
29093
29095
29097
29099
29101

29103

NC

29105
29107
29109
29111
29113
29115
29117
29121
29123
29125
29127
29119
29129
29131
29133
29135
29137
29139
29141
29143
29145
29147
29149
29151
29153
29155
29157
29159
29161
29163
29165
29167
29169
29171

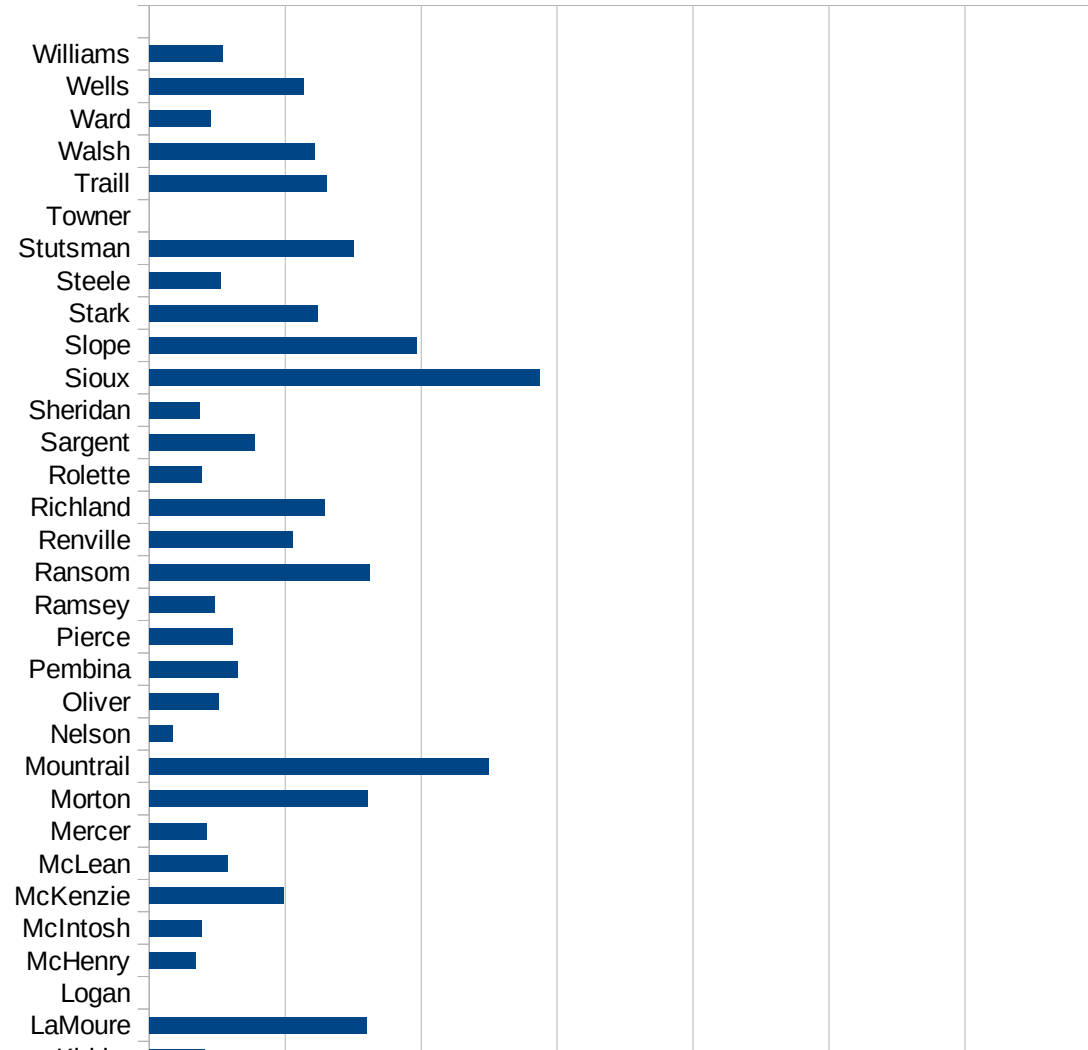
NC

29173
29175
29177
29179
29181
29195
29197
29199
29201
29203
29205
29183
29185
29187
29189
29510
29186
29207
29209
29211
29213
29215

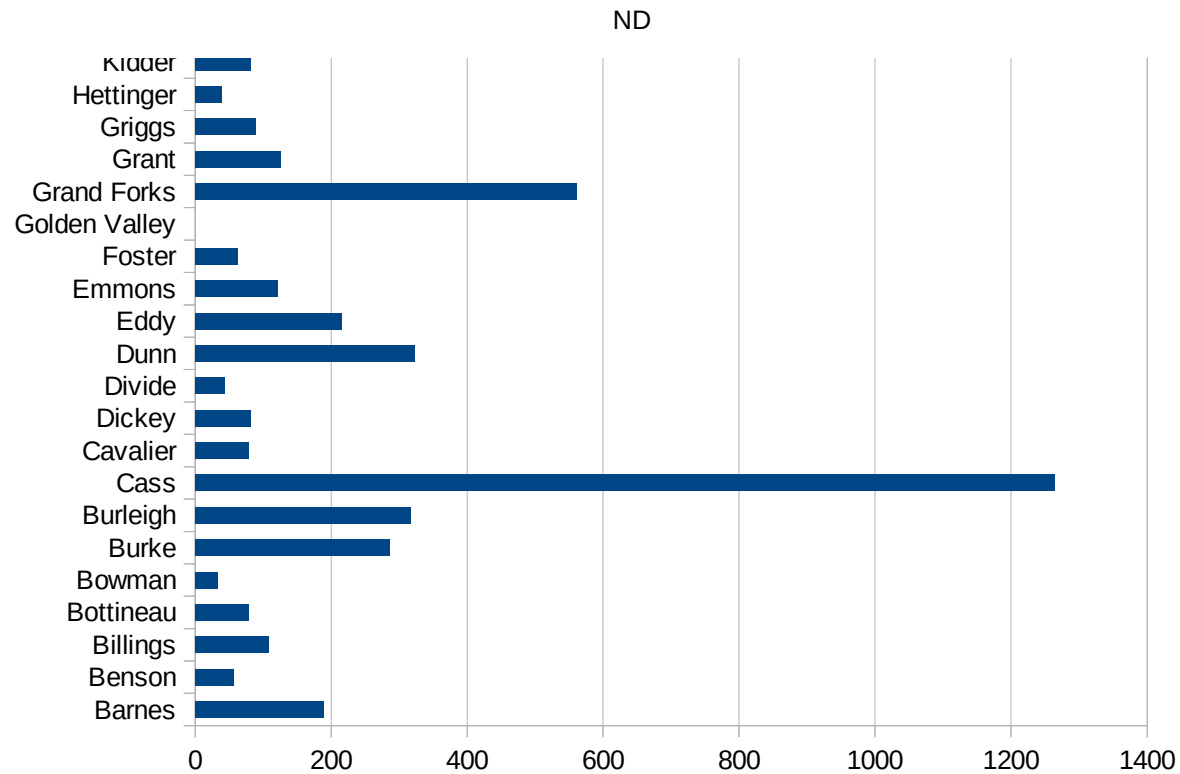
29217
29219
29221
29223
29225
29227
29229

ND

FIPS	County	PC Infection
38001	Adams	0
38003	Barnes	189.7173212
38005	Benson	57.45475438
38007	Billings	108.8139282
38009	Bottineau	77.99095305
38011	Bowman	32.50975293
38013	Burke	285.7142857
38015	Burleigh	316.9838254
38017	Cass	1264.351352
38019	Cavalier	78.3494385
38021	Dickey	81.58270447
38023	Divide	43.80201489
38025	Dunn	323.176362
38027	Eddy	216.1694769
38029	Emmons	121.3960546
38031	Foster	62.18905473
38033	Golden Valley	0
38035	Grand Forks	560.9721633
38037	Grant	126.3689975
38039	Griggs	89.60573477
38041	Hettinger	39.77724741
38043	Kidder	81.63265306
38045	LaMoure	320.0393895
38047	Logan	0
38049	McHenry	68.77579092
38051	McIntosh	77.36943907
38053	McKenzie	198.0633803
38055	McLean	115.2918981
38057	Mercer	84.67400508
38059	Morton	321.5951118
38061	Mountrail	499.1192014
38063	Nelson	34.8553503
38065	Oliver	102.4590164



38067 Pembina	129.5523247
38069 Pierce	122.5189904
38071 Ramsey	95.81046947
38073 Ransom	324.6133282
38075 Renville	210.6149958
38077 Richland	258.6366156
38079 Rolette	76.91769806
38081 Sargent	155.0387597
38083 Sheridan	74.12898443
38085 Sioux	573.6576411
38087 Slope	393.1847969
38089 Stark	248.4111366
38091 Steele	105.0972149
38093 Stutsman	301.1904193
38095 Towner	0
38097 Traill	261.2915267
38099 Walsh	243.7423831
38101 Ward	90.04487482
38103 Wells	227.4450341
38105 Williams	107.4964639



ND

FIPS

29001
29003
29005
29007
29009
29011
29013
29015
29017
29019
29021
29023
29025
29027
29029
29031
29033
29035
29037

ND

29039
29041
29043
29045
29047
29049
29051
29053
29055
29057
29059
29061
29063
29065
29067
29069
29071
29073
29075
29077
29079
29081
29083
29085
29087
29089
29091
29093
29095
29097
29099
29101

29103

ND

29105
29107
29109
29111
29113
29115
29117
29121
29123
29125
29127
29119
29129
29131
29133
29135
29137
29139
29141
29143
29145
29147
29149
29151
29153
29155
29157
29159
29161
29163
29165
29167
29169
29171

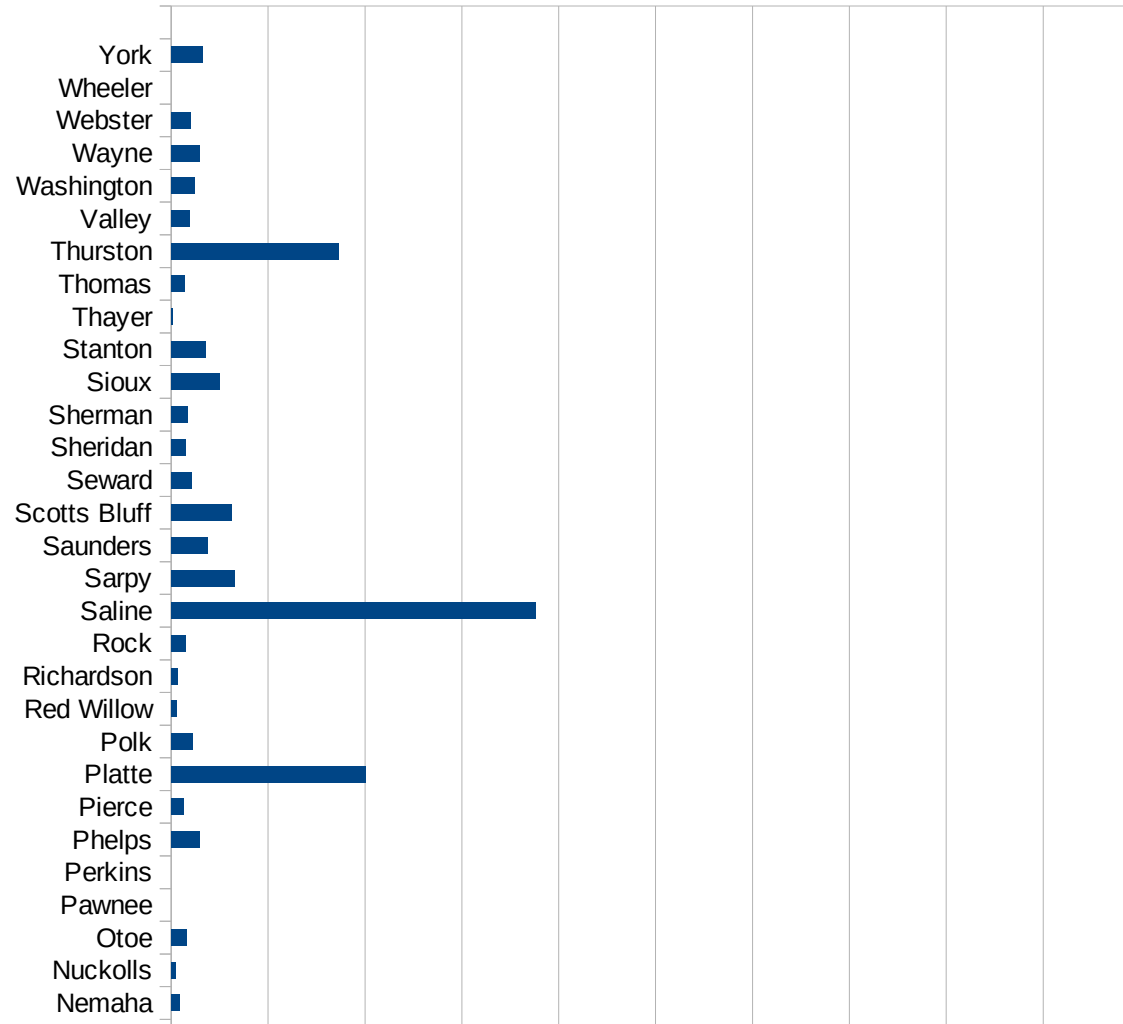
ND

29173
29175
29177
29179
29181
29195
29197
29199
29201
29203
29205
29183
29185
29187
29189
29510
29186
29207
29209
29211
29213
29215

29217
29219
29221
29223
29225
29227
29229

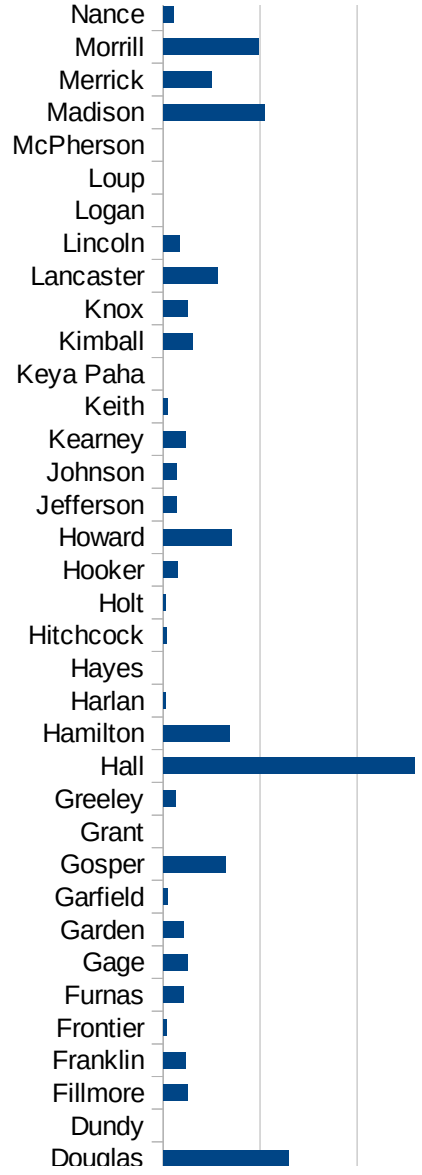
NE

FIPS	County	PC Infection
31001	Adams	945.7015011
31003	Antelope	142.0454545
31005	Arthur	0
31007	Banner	273.9726027
31009	Blaine	0
31011	Boone	133.613285
31013	Box Butte	27.84998143
31015	Boyd	51.15089514
31017	Brown	0
31019	Buffalo	386.979744
31021	Burt	215.782984
31023	Butler	632.9113924
31025	Cass	267.594327
31027	Cedar	201.2787118
31029	Chase	25.14458134
31031	Cherry	34.71619511
31033	Cheyenne	204.0816327
31035	Clay	434.5027358
31037	Colfax	6139.141623
31039	Cuming	402.6845638
31041	Custer	369.00369
31043	Dakota	8823.382961
31045	Dawes	57.36576411
31047	Dawson	3631.532329
31049	Deuel	0
31051	Dixon	875.8101244
31053	Dodge	1875.458672
31055	Douglas	1289.867344
31057	Dundy	0
31059	Fillmore	253.3019721
31061	Franklin	231.5580549
31063	Frontier	38.34355828
31065	Furnas	212.0890774

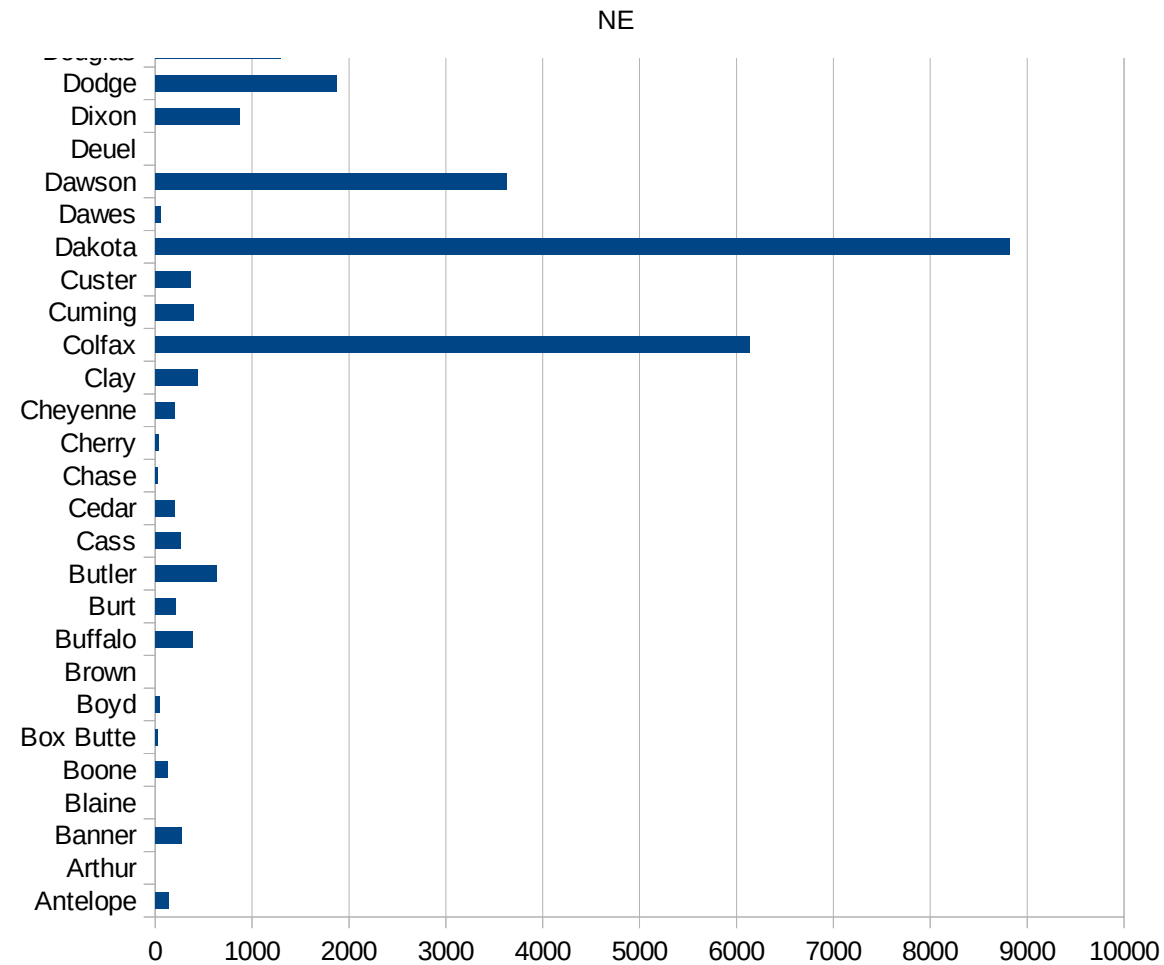


NE

31067 Gage	255.8972689
31069 Garden	210.8592514
31071 Garfield	50.32712632
31073 Gosper	651.3026052
31075 Grant	0
31077 Greeley	127.3344652
31079 Hall	2592.237895
31081 Hamilton	689.6551724
31083 Harlan	29.40311673
31085 Hayes	0
31087 Hitchcock	35.63791875
31089 Holt	29.47533897
31091 Hooker	146.627566
31093 Howard	711.1935683
31095 Jefferson	140.9046076
31097 Johnson	136.3459291
31099 Kearney	229.2176039
31101 Keith	49.86909363
31103 Keya Paha	0
31105 Kimball	304.0353787
31107 Knox	249.4358
31109 Lancaster	563.2391134
31111 Lincoln	164.8429729
31113 Logan	0
31115 Loup	0
31117 McPherson	0
31119 Madison	1045.433996
31121 Merrick	504.3320833
31123 Morrill	981.6474605
31125 Nance	113.2502831
31127 Nemaha	86.23167577
31129 Nuckolls	47.67580453
31131 Otoe	156.3966218
31133 Pawnee	0



31135 Perkins	0
31137 Phelps	289.017341
31139 Pierce	126.0151218
31141 Platte	2005.215358
31143 Polk	227.358848
31145 Red Willow	55.9388402
31147 Richardson	62.99609424
31149 Rock	147.0588235
31151 Saline	3763.066202
31153 Sarpy	657.0565817
31155 Saunders	370.8397878
31157 Scotts Bluff	622.4124038
31159 Seward	213.650537
31161 Sheridan	154.1425819
31163 Sherman	164.5819618
31165 Sioux	505.4759899
31167 Stanton	351.758794
31169 Thayer	19.84520738
31171 Thomas	138.8888889
31173 Thurston	1725.318362
31175 Valley	190.9307876
31177 Washington	241.9315817
31179 Wayne	297.7773051
31181 Webster	198.1318992
31183 Wheeler	0
31185 York	326.7499274



NE

FIPS

29001
29003
29005
29007
29009
29011
29013
29015
29017
29019
29021
29023
29025
29027
29029
29031
29033
29035
29037

NE

29039
29041
29043
29045
29047
29049
29051
29053
29055
29057
29059
29061
29063
29065
29067
29069
29071
29073
29075
29077
29079
29081
29083
29085
29087
29089
29091
29093
29095
29097
29099
29101

29103

NE

29105
29107
29109
29111
29113
29115
29117
29121
29123
29125
29127
29119
29129
29131
29133
29135
29137
29139
29141
29143
29145
29147
29149
29151
29153
29155
29157
29159
29161
29163
29165
29167
29169
29171

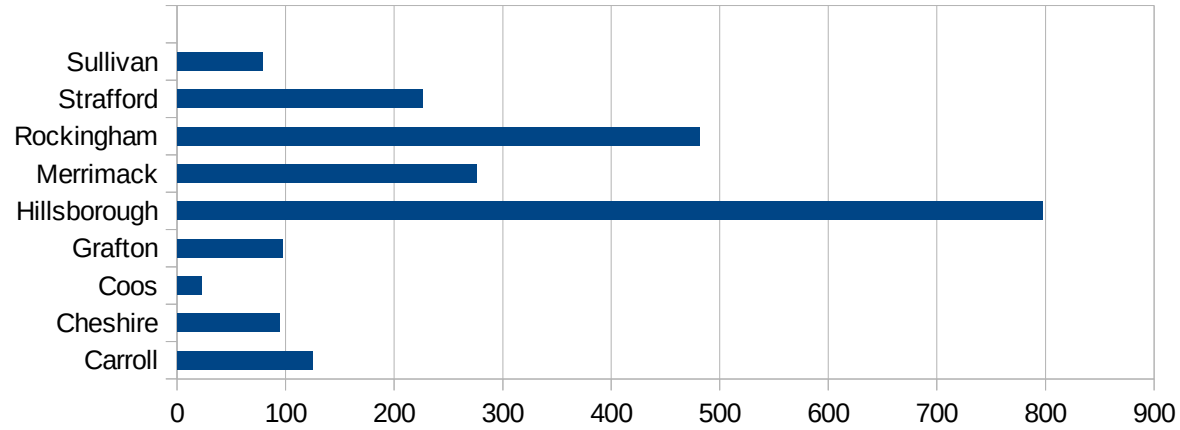
NE

29173
29175
29177
29179
29181
29195
29197
29199
29201
29203
29205
29183
29185
29187
29189
29510
29186
29207
29209
29211
29213
29215

29217
29219
29221
29223
29225
29227
29229

NH

FIPS	County	Cases	Per Capita Cases 100,000
33001	Belknap	134.3777654	
33003	Carroll	125.0538141	
33005	Cheshire	94.12625992	
33007	Coos	22.15961252	
33009	Grafton	96.89706636	
33011	Hillsborough	797.5975745	
33013	Merrimack	275.9177408	
33015	Rockingham	481.6027117	
33017	Strafford	225.9973864	
33019	Sullivan	78.80585945	



NH

FIPS

29001
29003
29005
29007
29009
29011
29013
29015
29017
29019
29021
29023
29025
29027
29029
29031
29033
29035
29037

NH

29039
29041
29043
29045
29047
29049
29051
29053
29055
29057
29059
29061
29063
29065
29067
29069
29071
29073
29075
29077
29079
29081
29083
29085
29087
29089
29091
29093
29095
29097
29099
29101

29103

NH

29105
29107
29109
29111
29113
29115
29117
29121
29123
29125
29127
29119
29129
29131
29133
29135
29137
29139
29141
29143
29145
29147
29149
29151
29153
29155
29157
29159
29161
29163
29165
29167
29169
29171

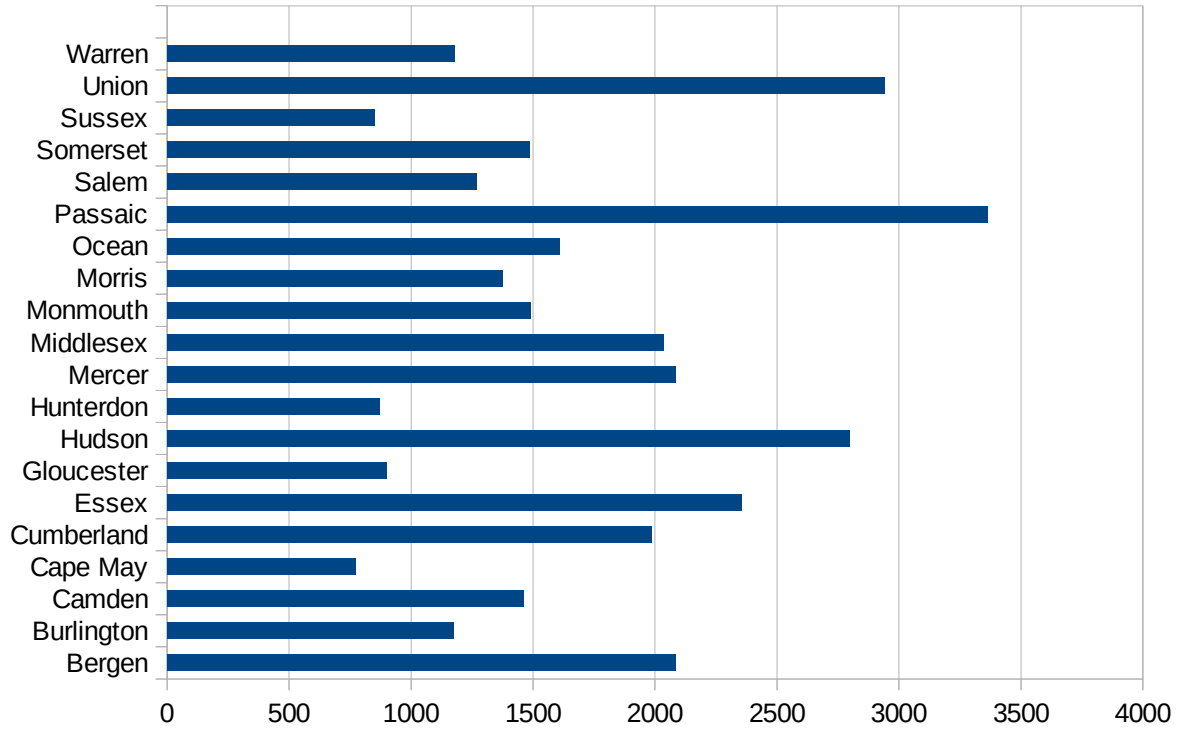
NH

29173
29175
29177
29179
29181
29195
29197
29199
29201
29203
29205
29183
29185
29187
29189
29510
29186
29207
29209
29211
29213
29215

29217
29219
29221
29223
29225
29227
29229

NJ

FIPS	County	PC Infection
34001	Atlantic	1101.612861
34003	Bergen	2085.210507
34005	Burlington	1176.063801
34007	Camden	1463.088519
34009	Cape May	771.3915298
34011	Cumberland	1985.798691
34013	Essex	2355.936166
34015	Gloucester	898.7399111
34017	Hudson	2797.528625
34019	Hunterdon	869.9905384
34021	Mercer	2085.119155
34023	Middlesex	2034.989183
34025	Monmouth	1488.362512
34027	Morris	1373.859838
34029	Ocean	1606.579229
34031	Passaic	3363.136039
34033	Salem	1268.228792
34035	Somerset	1485.366767
34037	Sussex	851.5685481
34039	Union	2941.582283
34041	Warren	1177.927566



FIPS

- 29001
- 29003
- 29005
- 29007
- 29009
- 29011
- 29013
- 29015
- 29017
- 29019
- 29021
- 29023
- 29025
- 29027
- 29029
- 29031
- 29033
- 29035
- 29037

NJ

29039
29041
29043
29045
29047
29049
29051
29053
29055
29057
29059
29061
29063
29065
29067
29069
29071
29073
29075
29077
29079
29081
29083
29085
29087
29089
29091
29093
29095
29097
29099
29101

29103

NJ

29105
29107
29109
29111
29113
29115
29117
29121
29123
29125
29127
29119
29129
29131
29133
29135
29137
29139
29141
29143
29145
29147
29149
29151
29153
29155
29157
29159
29161
29163
29165
29167
29169
29171

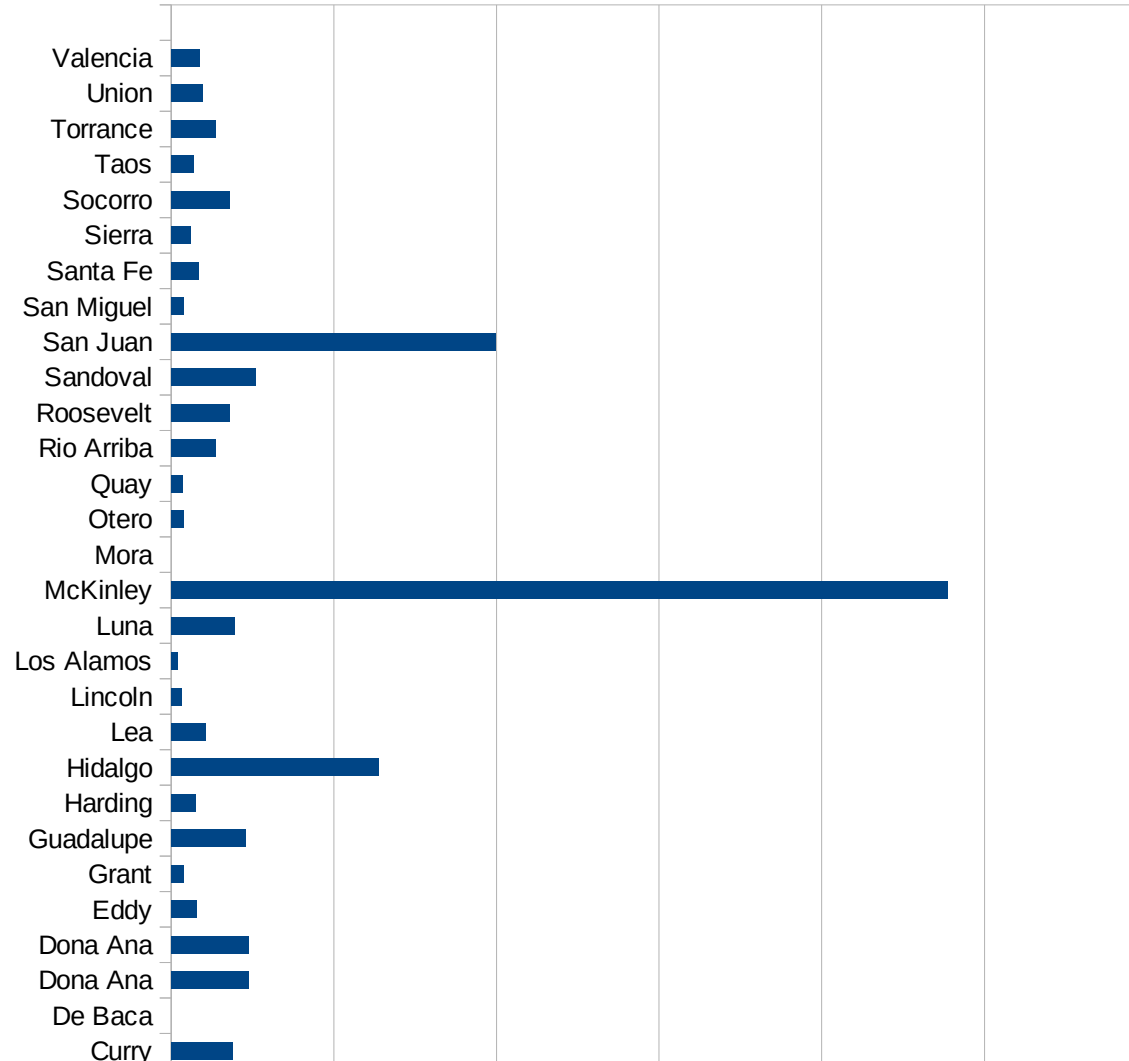
NJ

29173
29175
29177
29179
29181
29195
29197
29199
29201
29203
29205
29183
29185
29187
29189
29510
29186
29207
29209
29211
29213
29215

29217
29219
29221
29223
29225
29227
29229

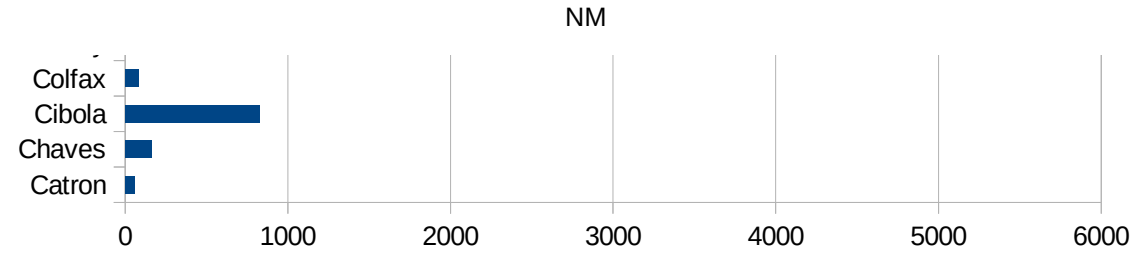
NM

FIPS	County	PC Infection
35001	Bernalillo	343.4502086
35003	Catron	55.89714925
35005	Chaves	162.3150768
35006	Cibola	826.2917819
35007	Colfax	82.57638315
35009	Curry	376.2364221
35011	De Baca	0
35013	Dona Ana	477.6528351
35013	Dona Ana	477.6528351
35015	Eddy	158.8946459
35017	Grant	76.79368098
35019	Guadalupe	460.7233356
35021	Harding	152.6717557
35023	Hidalgo	1273.584906
35025	Lea	211.1735214
35027	Lincoln	66.47576191
35028	Los Alamos	41.88262395
35029	Luna	388.0983182
35031	McKinley	4772.444321
35033	Mora	0
35035	Otero	76.36902712
35037	Quay	72.70083606
35039	Rio Arriba	271.7530636
35041	Roosevelt	362.8021128
35043	Sandoval	518.6700556
35045	San Juan	1994.513887
35047	San Miguel	79.73614584
35049	Santa Fe	168.6037213
35051	Sierra	118.5266229
35053	Socorro	358.5300269
35055	Taos	140.0944115
35057	Torrance	275.8001411
35059	Union	194.2690627



35061 Valencia

177.8800879



NM

FIPS

29001
29003
29005
29007
29009
29011
29013
29015
29017
29019
29021
29023
29025
29027
29029
29031
29033
29035
29037

NM

29039
29041
29043
29045
29047
29049
29051
29053
29055
29057
29059
29061
29063
29065
29067
29069
29071
29073
29075
29077
29079
29081
29083
29085
29087
29089
29091
29093
29095
29097
29099
29101

29103

NM

29105
29107
29109
29111
29113
29115
29117
29121
29123
29125
29127
29119
29129
29131
29133
29135
29137
29139
29141
29143
29145
29147
29149
29151
29153
29155
29157
29159
29161
29163
29165
29167
29169
29171

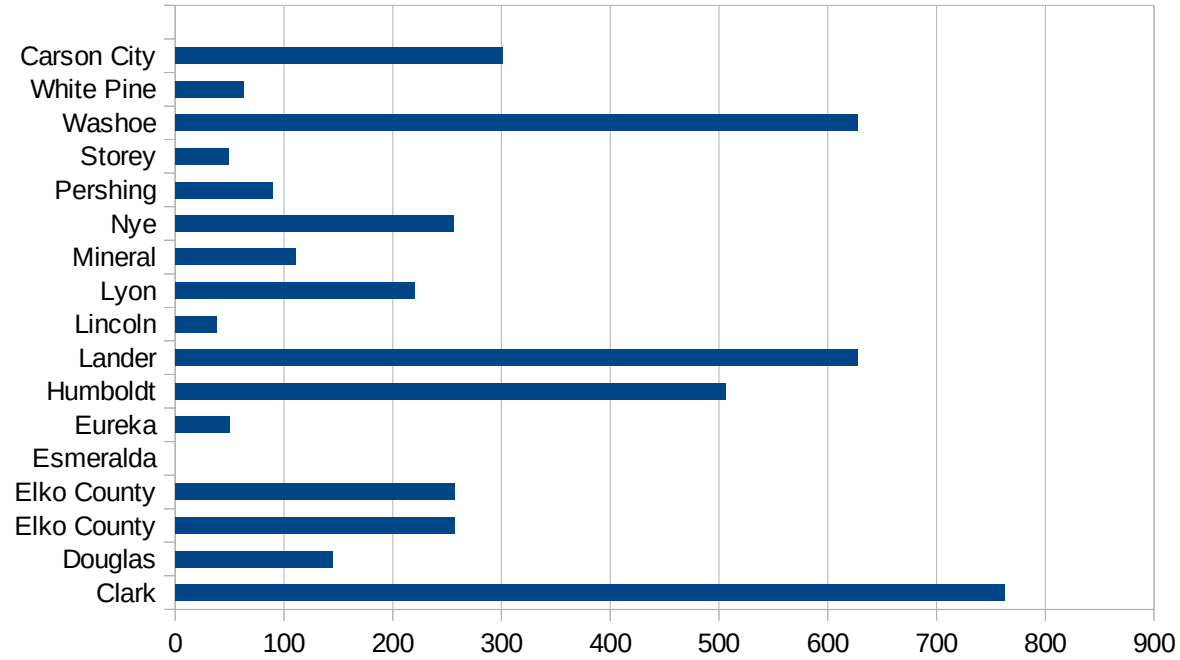
NM

29173
29175
29177
29179
29181
29195
29197
29199
29201
29203
29205
29183
29185
29187
29189
29510
29186
29207
29209
29211
29213
29215

29217
29219
29221
29223
29225
29227
29229

NV

FIPS	County	PC Infection
32001	Churchill	57.28314239
32003	Clark	763.0239012
32005	Douglas	144.4281676
32007	Elko County	257.3389249
32007	Elko County	257.3389249
32009	Esmeralda	0
32011	Eureka	49.92511233
32013	Humboldt	506.3743596
32015	Lander	627.8026906
32017	Lincoln	38.45414343
32019	Lyon	220.3985092
32021	Mineral	110.7665042
32023	Nye	255.8108764
32027	Pershing	90.0090009
32029	Storey	49.64010921
32031	Washoe	627.6101216
32033	White Pine	63.32453826
32510	Carson City	301.3678854



NV

FIPS

29001
29003
29005
29007
29009
29011
29013
29015
29017
29019
29021
29023
29025
29027
29029
29031
29033
29035
29037

NV

29039
29041
29043
29045
29047
29049
29051
29053
29055
29057
29059
29061
29063
29065
29067
29069
29071
29073
29075
29077
29079
29081
29083
29085
29087
29089
29091
29093
29095
29097
29099
29101

29103

NV

29105
29107
29109
29111
29113
29115
29117
29121
29123
29125
29127
29119
29129
29131
29133
29135
29137
29139
29141
29143
29145
29147
29149
29151
29153
29155
29157
29159
29161
29163
29165
29167
29169
29171

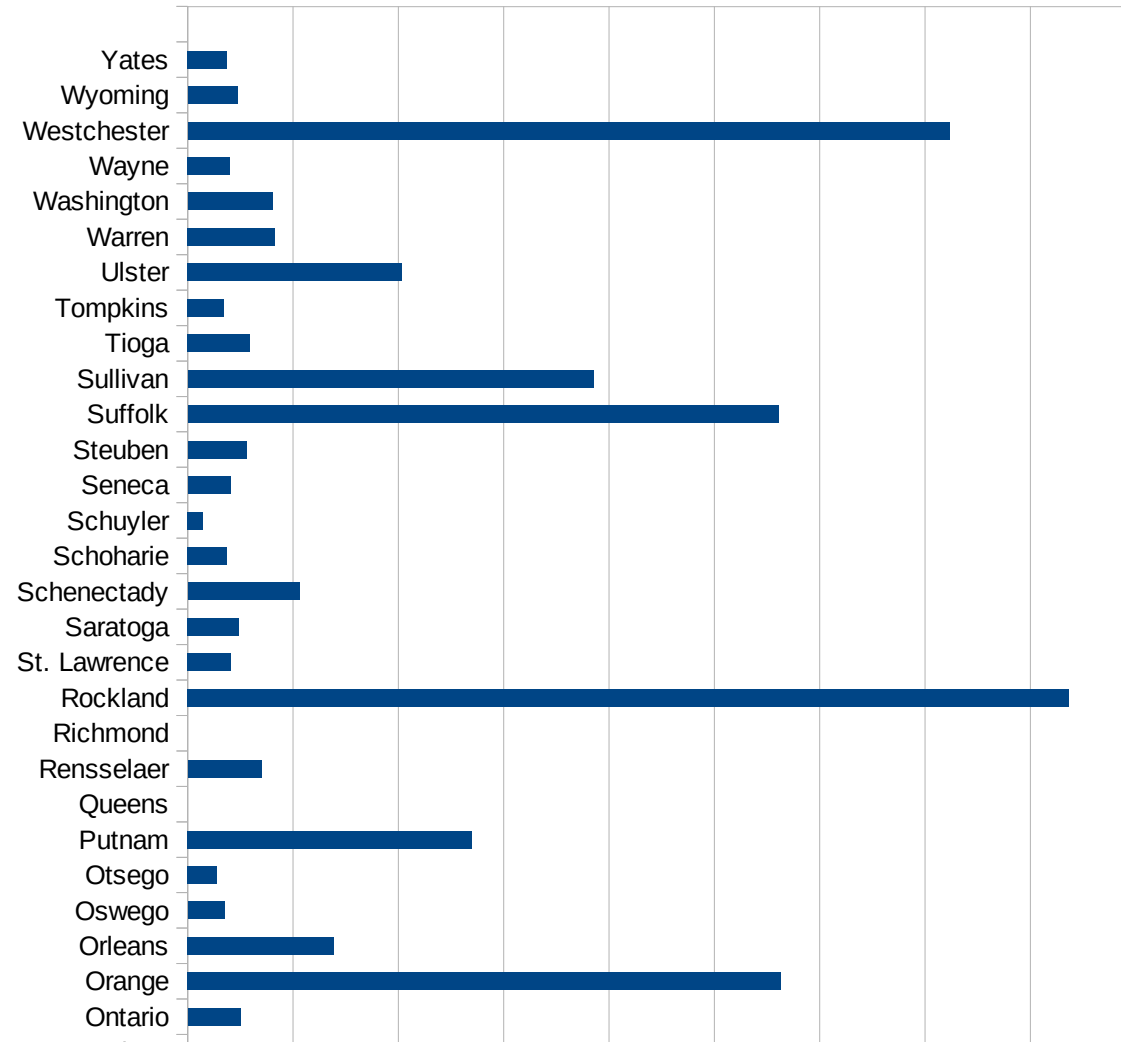
NV

29173
29175
29177
29179
29181
29195
29197
29199
29201
29203
29205
29183
29185
29187
29189
29510
29186
29207
29209
29211
29213
29215

29217
29219
29221
29223
29225
29227
29229

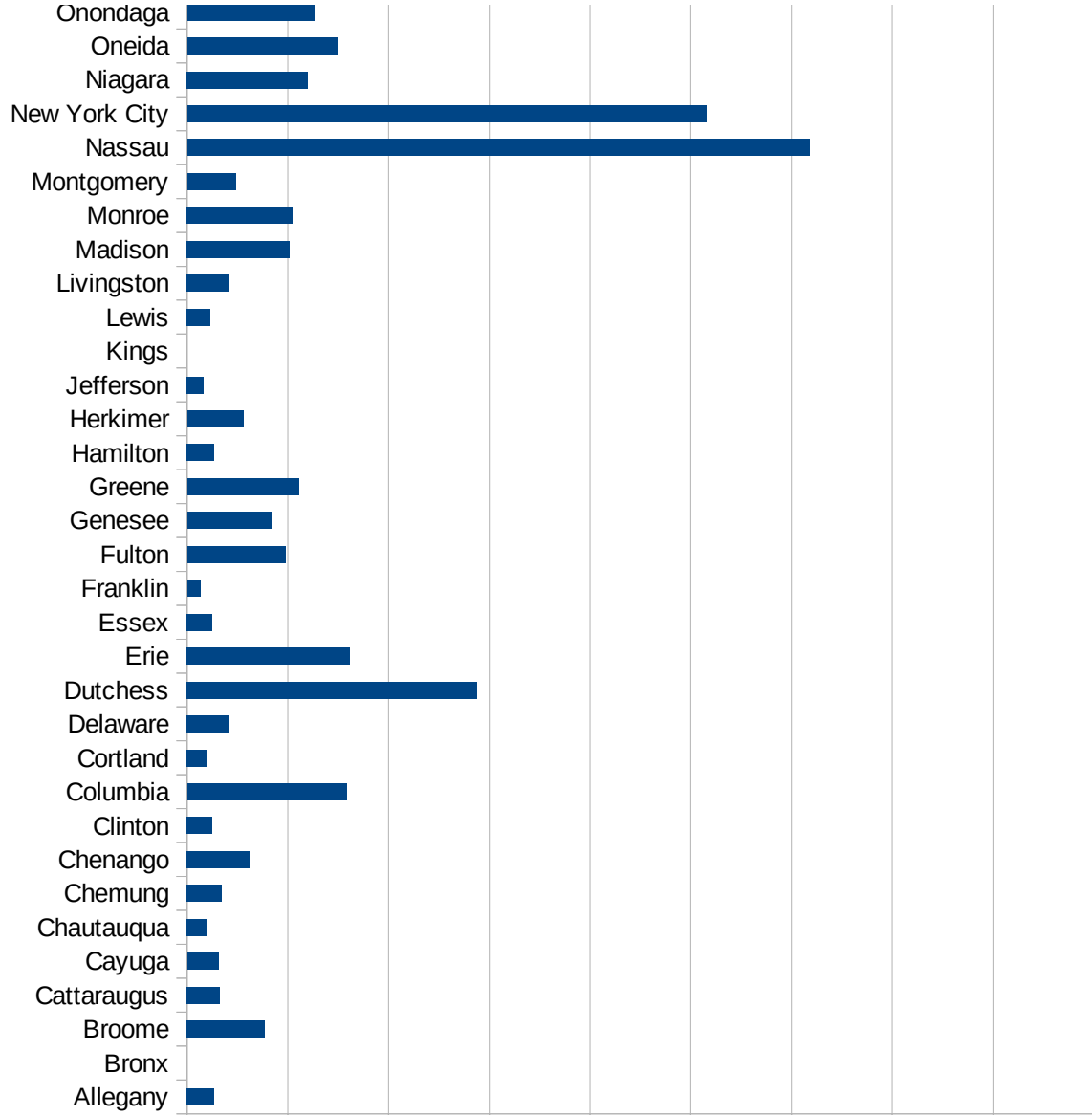
NY

FIPS	County	PC Infection
36001	Albany	693.546759053
36003	Allegany	135.688132673
36005	Bronx	0
36007	Broome	384.015360614
36009	Cattaraugus	161.374284227
36011	Cayuga	155.551234688
36013	Chautauqua	100.829301464
36015	Chemung	172.09865407
36017	Chenango	311.342982161
36019	Clinton	125.162649483
36021	Columbia	791.107550571
36023	Cortland	100.370114798
36025	Delaware	204.370382015
36027	Dutchess	1440.4973478
36029	Erie	807.529256218
36031	Essex	123.324396783
36033	Franklin	65.6154932098
36035	Fulton	487.022074602
36037	Genesee	415.572673054
36039	Greene	553.789138995
36041	Hamilton	135.317997294
36043	Herkimer	278.168615464
36045	Jefferson	83.2177531207
36047	Kings	0
36049	Lewis	113.434416002
36051	Livingston	205.608363516
36053	Madison	508.510488029
36055	Monroe	523.250645814
36057	Montgomery	240.622788393
36059	Nassau	3088.10072272
36061	New York City	2576.1220601
36063	Niagara	599.715824039
36065	Oneida	743.976966334



NY

36067 Onondaga	629.914098686
36069 Ontario	250.309473531
36071 Orange	2816.85347073
36073 Orleans	694.376046489
36075 Oswego	174.727306655
36077 Otsego	140.588126998
36079 Putnam	1347.93512114
36081 Queens	0
36083 Rensselaer	350.597709512
36085 Richmond	0
36087 Rockland	4182.74766269
36089 St. Lawrence	205.466139735
36091 Saratoga	243.740305783
36093 Schenectady	530.415191503
36095 Schoharie	186.513168473
36097 Schuyler	72.5770433229
36099 Seneca	204.081632653
36101 Steuben	279.76115913
36103 Suffolk	2804.55042323
36105 Sullivan	1927.20336963
36107 Tioga	294.481054366
36109 Tompkins	173.163542265
36111 Ulster	1016.24309207
36113 Warren	413.911149148
36115 Washington	401.98048924
36117 Wayne	200.968200391
36119 Westchester	3615.08538546
36121 Wyoming	236.996382687
36123 Yates	185.177730365



NY
0 500 1000 1500 2000 2500 3000 3500 4000 4500

NY

FIPS

29001
29003
29005
29007
29009
29011
29013
29015
29017
29019
29021
29023
29025
29027
29029
29031
29033
29035
29037

NY

29039
29041
29043
29045
29047
29049
29051
29053
29055
29057
29059
29061
29063
29065
29067
29069
29071
29073
29075
29077
29079
29081
29083
29085
29087
29089
29091
29093
29095
29097
29099
29101

29103

NY

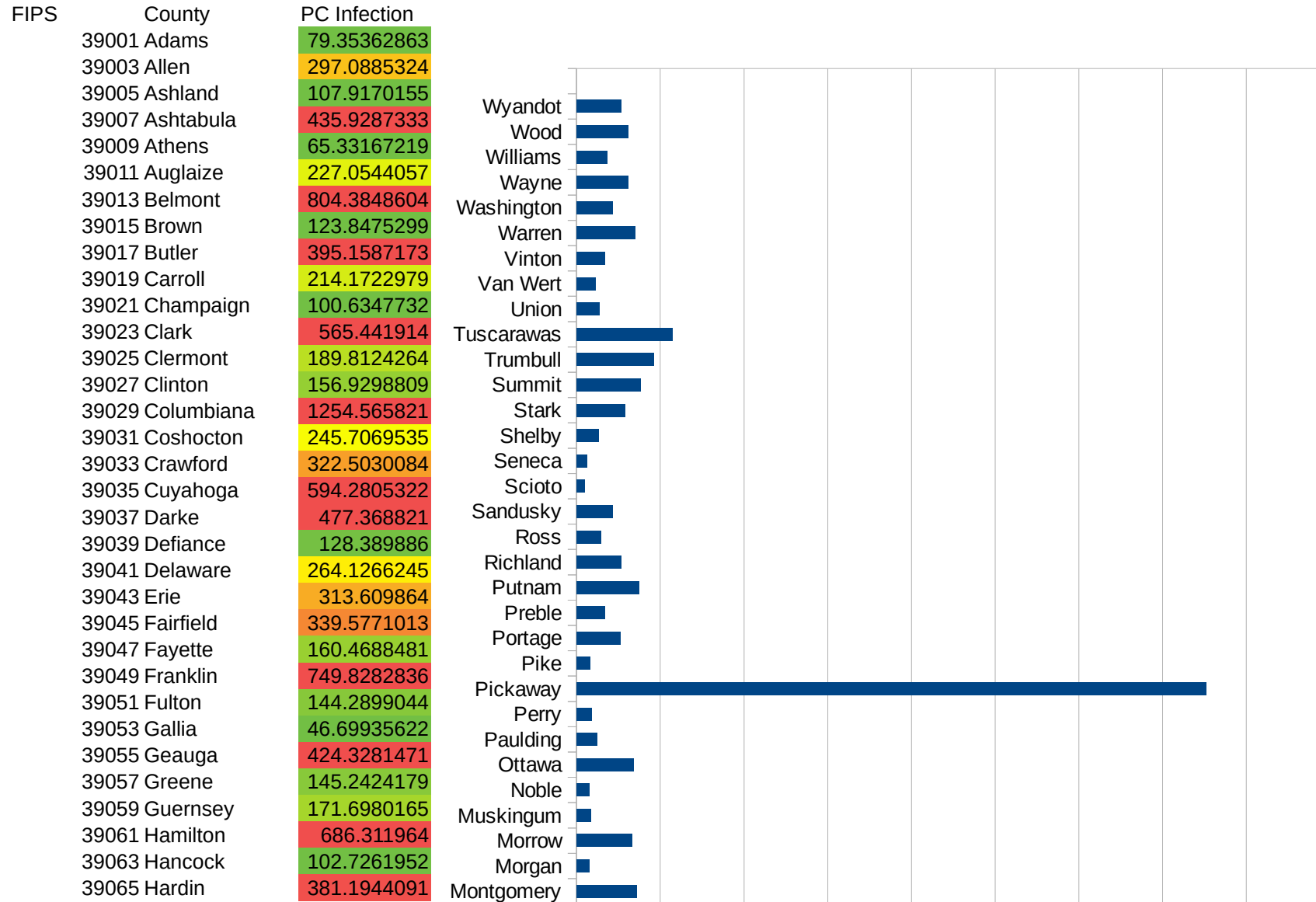
29105
29107
29109
29111
29113
29115
29117
29121
29123
29125
29127
29119
29129
29131
29133
29135
29137
29139
29141
29143
29145
29147
29149
29151
29153
29155
29157
29159
29161
29163
29165
29167
29169
29171

NY

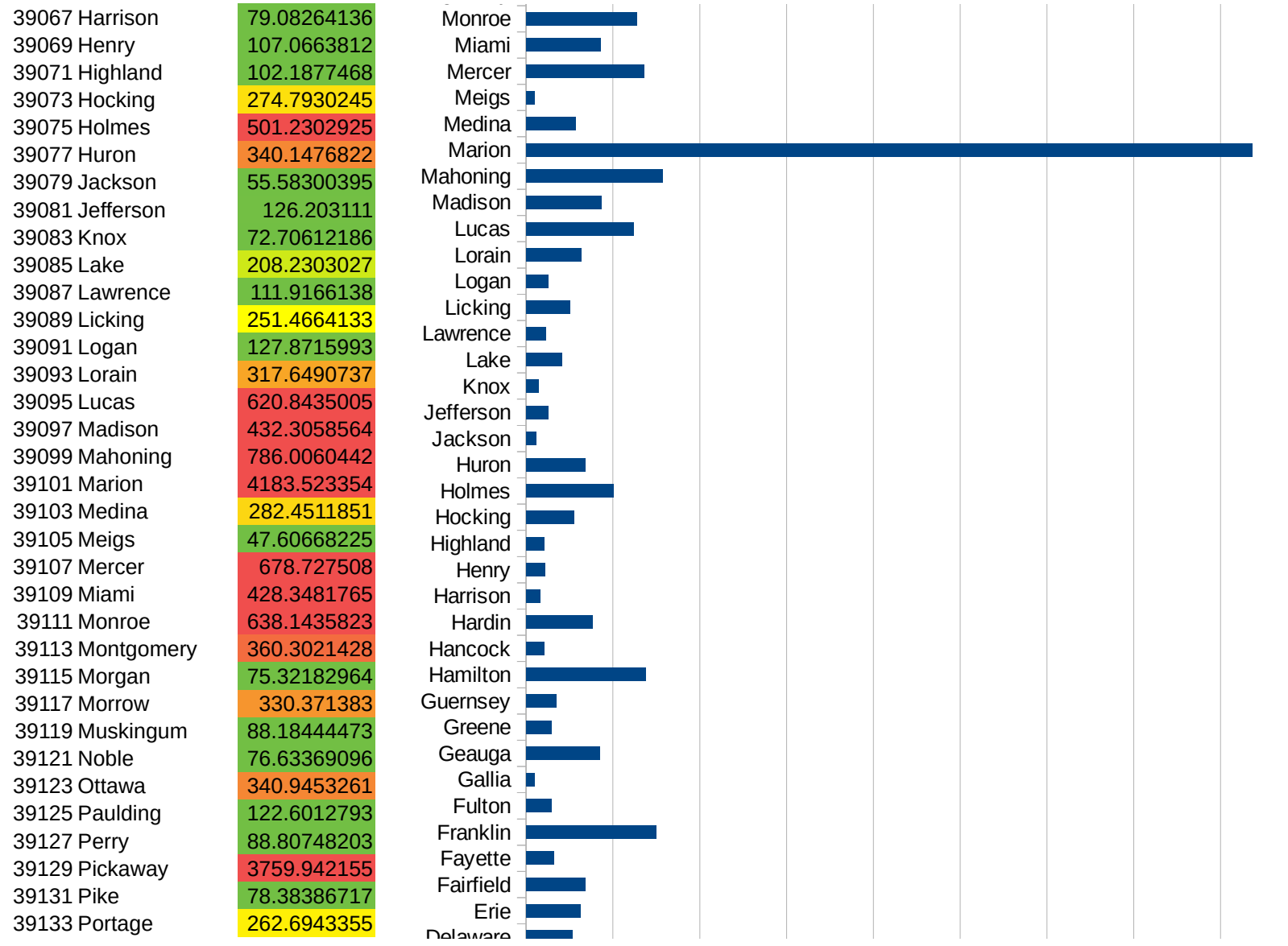
29173
29175
29177
29179
29181
29195
29197
29199
29201
29203
29205
29183
29185
29187
29189
29510
29186
29207
29209
29211
29213
29215

29217
29219
29221
29223
29225
29227
29229

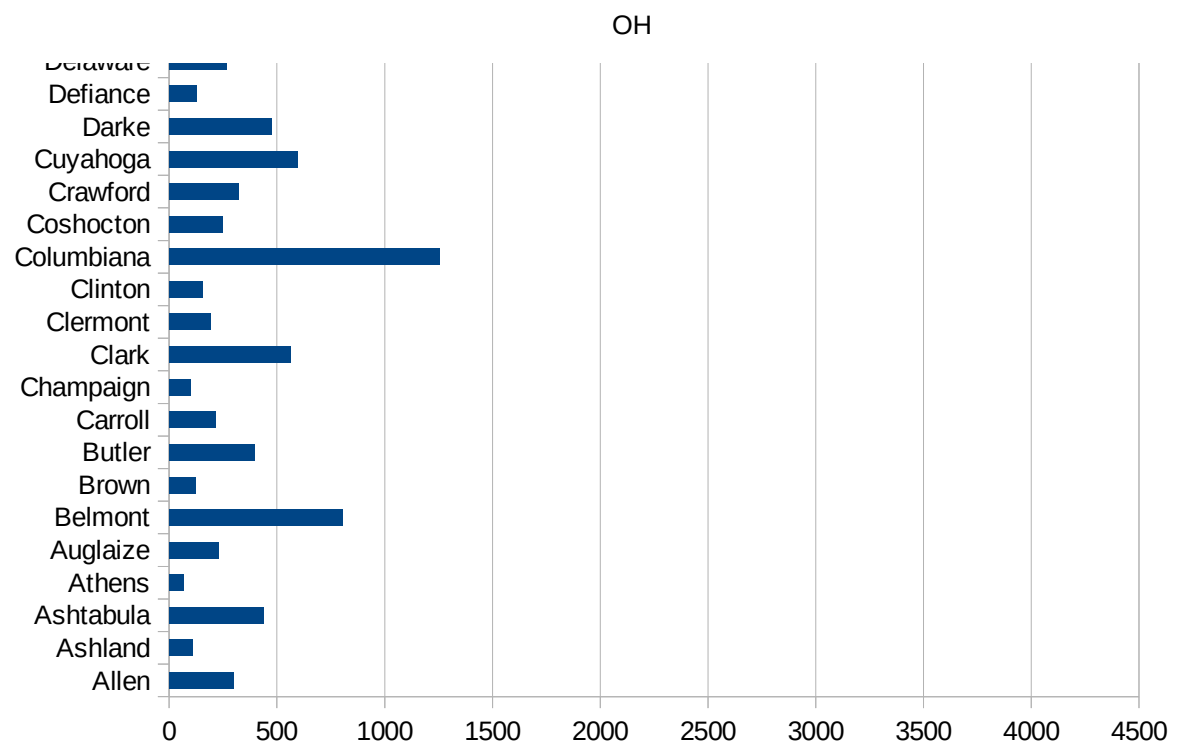
OH



OH



39135 Preble	170.7442008
39137 Putnam	373.0017762
39139 Richland	268.3754614
39141 Ross	146.8848709
39143 Sandusky	214.2893587
39145 Scioto	50.32979259
39147 Seneca	59.77502853
39149 Shelby	131.6141238
39151 Stark	290.3863026
39153 Summit	383.6373769
39155 Trumbull	461.1659039
39157 Tuscarawas	573.9021003
39159 Union	138.324544
39161 Van Wert	113.1501715
39163 Vinton	167.4404445
39165 Warren	350.6006297
39167 Washington	216.1083867
39169 Wayne	309.5708262
39171 Williams	184.7625258
39173 Wood	309.1142805
39175 Wyandot	264.4175974



OH

FIPS

29001
29003
29005
29007
29009
29011
29013
29015
29017
29019
29021
29023
29025
29027
29029
29031
29033
29035
29037

OH

29039
29041
29043
29045
29047
29049
29051
29053
29055
29057
29059
29061
29063
29065
29067
29069
29071
29073
29075
29077
29079
29081
29083
29085
29087
29089
29091
29093
29095
29097
29099
29101

29103

OH

29105
29107
29109
29111
29113
29115
29117
29121
29123
29125
29127
29119
29129
29131
29133
29135
29137
29139
29141
29143
29145
29147
29149
29151
29153
29155
29157
29159
29161
29163
29165
29167
29169
29171

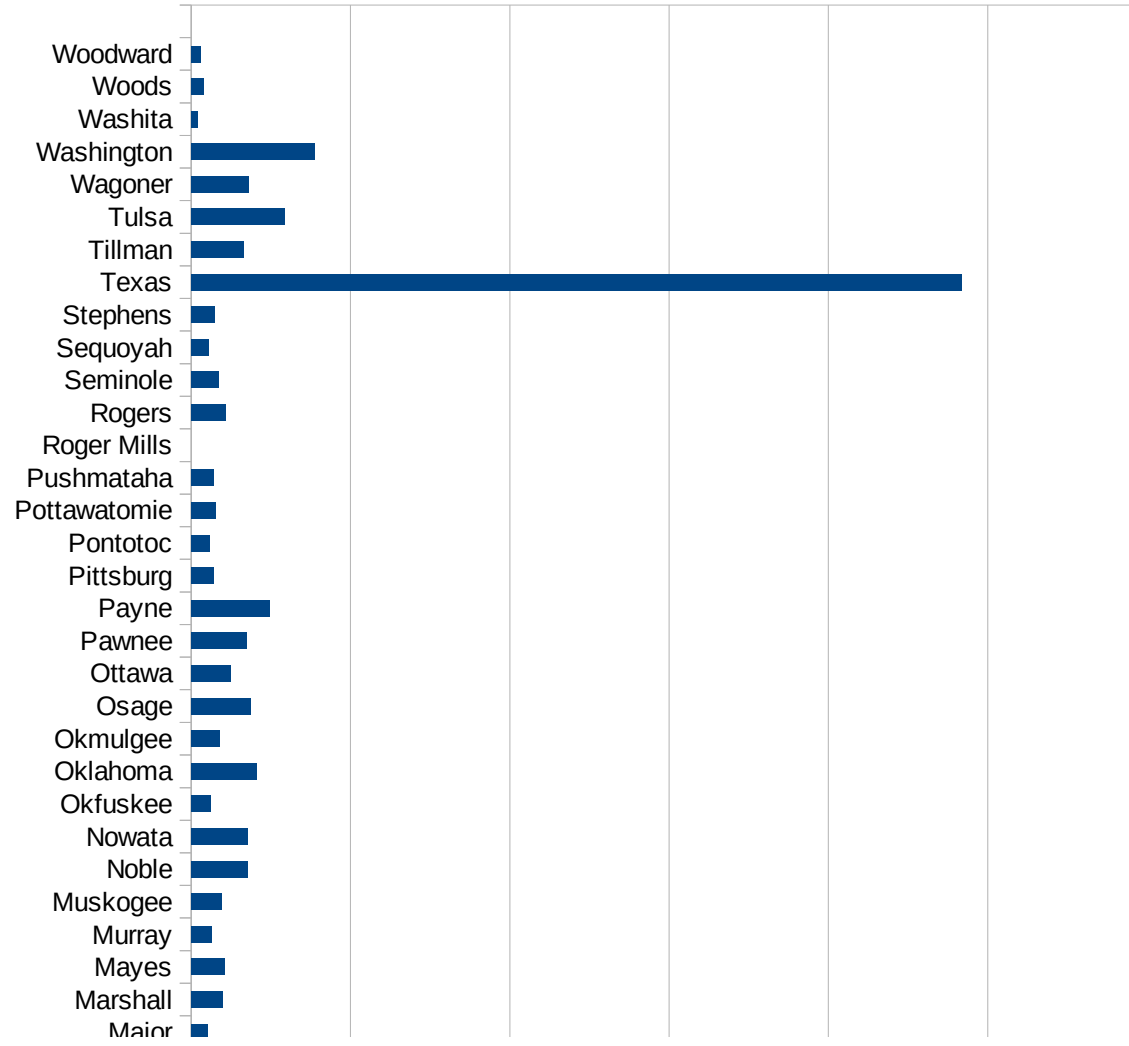
OH

29173
29175
29177
29179
29181
29195
29197
29199
29201
29203
29205
29183
29185
29187
29189
29510
29186
29207
29209
29211
29213
29215

29217
29219
29221
29223
29225
29227
29229

OK

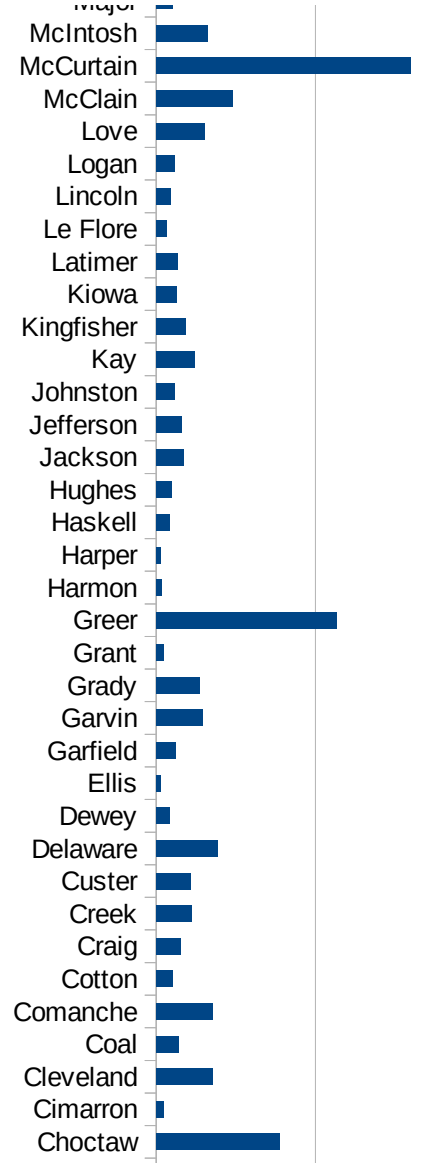
FIPS	County	PC Infection
40001	Adair	538.9004619
40003	Alfalfa	17.37921446
40005	Atoka	173.4354676
40007	Beaver	564.0157924
40009	Beckham	50.67022894
40011	Blaine	147.601476
40013	Bryan	239.447364
40015	Caddo	659.1434586
40017	Canadian	212.5347013
40019	Carter	249.0815119
40021	Cherokee	178.7365177
40023	Choctaw	777.2020725
40025	Cimarron	46.44681839
40027	Cleveland	356.0917247
40029	Coal	144.9275362
40031	Comanche	354.5863713
40033	Cotton	103.8781163
40035	Craig	153.7816301
40037	Creek	220.6580638
40039	Custer	216.9720347
40041	Delaware	386.1184565
40043	Dewey	81.73273396
40045	Ellis	25.30364372
40047	Garfield	123.1264262
40049	Garvin	291.251663
40051	Grady	275.4225847
40053	Grant	46.23208507
40055	Greer	1133.825803
40057	Harmon	37.53753754
40059	Harper	26.33658151
40061	Haskell	86.83296495
40063	Hughes	97.48781402
40065	Jackson	172.3515973



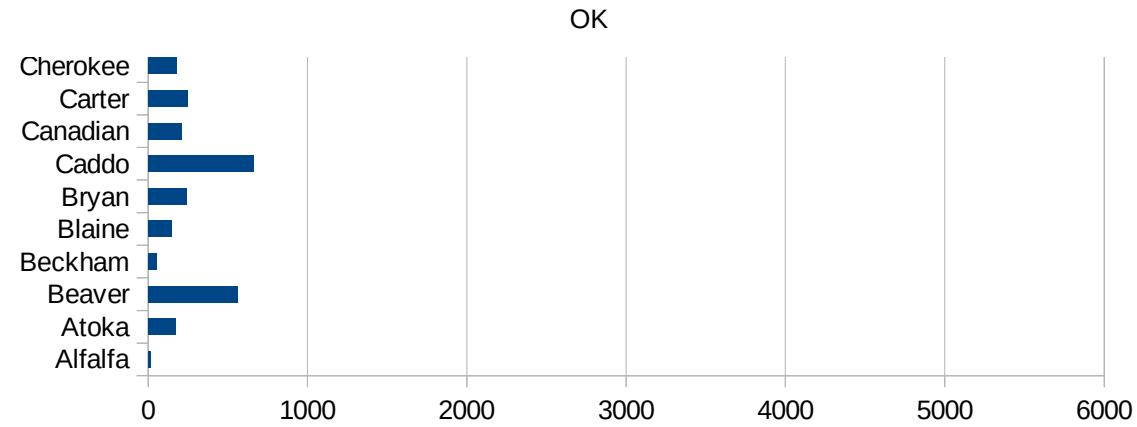
This work is licensed under the Creative Commons Attribution-NoDerivatives 4.0 International License. To view a copy of this license, visit <http://creativecommons.org/licenses/by-nd/4.0/>.

OK

40067 Jefferson	163.3186347
40069 Johnston	118.7323043
40071 Kay	240.0307964
40073 Kingfisher	183.3586242
40075 Kiowa	126.0167259
40077 Latimer	136.8390187
40079 Le Flore	68.02721088
40081 Lincoln	91.63802978
40083 Logan	114.1866317
40085 Love	305.9009276
40087 McClain	477.6791297
40089 McCurtain	1596.183836
40091 McIntosh	322.9876356
40093 Major	104.6572475
40095 Marshall	196.3584434
40097 Mayes	209.2101102
40099 Murray	129.0045152
40101 Muskogee	194.5525292
40103 Noble	354.3272212
40105 Nowata	352.3194363
40107 Okfuskee	123.9874359
40109 Oklahoma	411.6924179
40111 Okmulgee	177.383592
40113 Osage	374.3565746
40115 Ottawa	246.9927827
40117 Pawnee	347.7730323
40119 Payne	496.0994637
40121 Pittsburg	139.0250017
40123 Pontotoc	115.0417026
40125 Pottawatomie	154.1022854
40127 Pushmataha	143.1255032
40129 Roger Mills	0
40131 Rogers	219.6034093
40133 Seminole	174.9532102



40135 Sequoyah	106.8505792
40137 Stephens	147.9255749
40139 Texas	4839.892447
40141 Tillman	326.6194883
40143 Tulsa	584.8602628
40145 Wagoner	360.7539633
40147 Washington	773.4891885
40149 Washita	44.93574189
40151 Woods	78.67820614
40153 Woodward	59.34131144



OK

FIPS

29001
29003
29005
29007
29009
29011
29013
29015
29017
29019
29021
29023
29025
29027
29029
29031
29033
29035
29037

OK

29039
29041
29043
29045
29047
29049
29051
29053
29055
29057
29059
29061
29063
29065
29067
29069
29071
29073
29075
29077
29079
29081
29083
29085
29087
29089
29091
29093
29095
29097
29099
29101

29103

OK

29105
29107
29109
29111
29113
29115
29117
29121
29123
29125
29127
29119
29129
29131
29133
29135
29137
29139
29141
29143
29145
29147
29149
29151
29153
29155
29157
29159
29161
29163
29165
29167
29169
29171

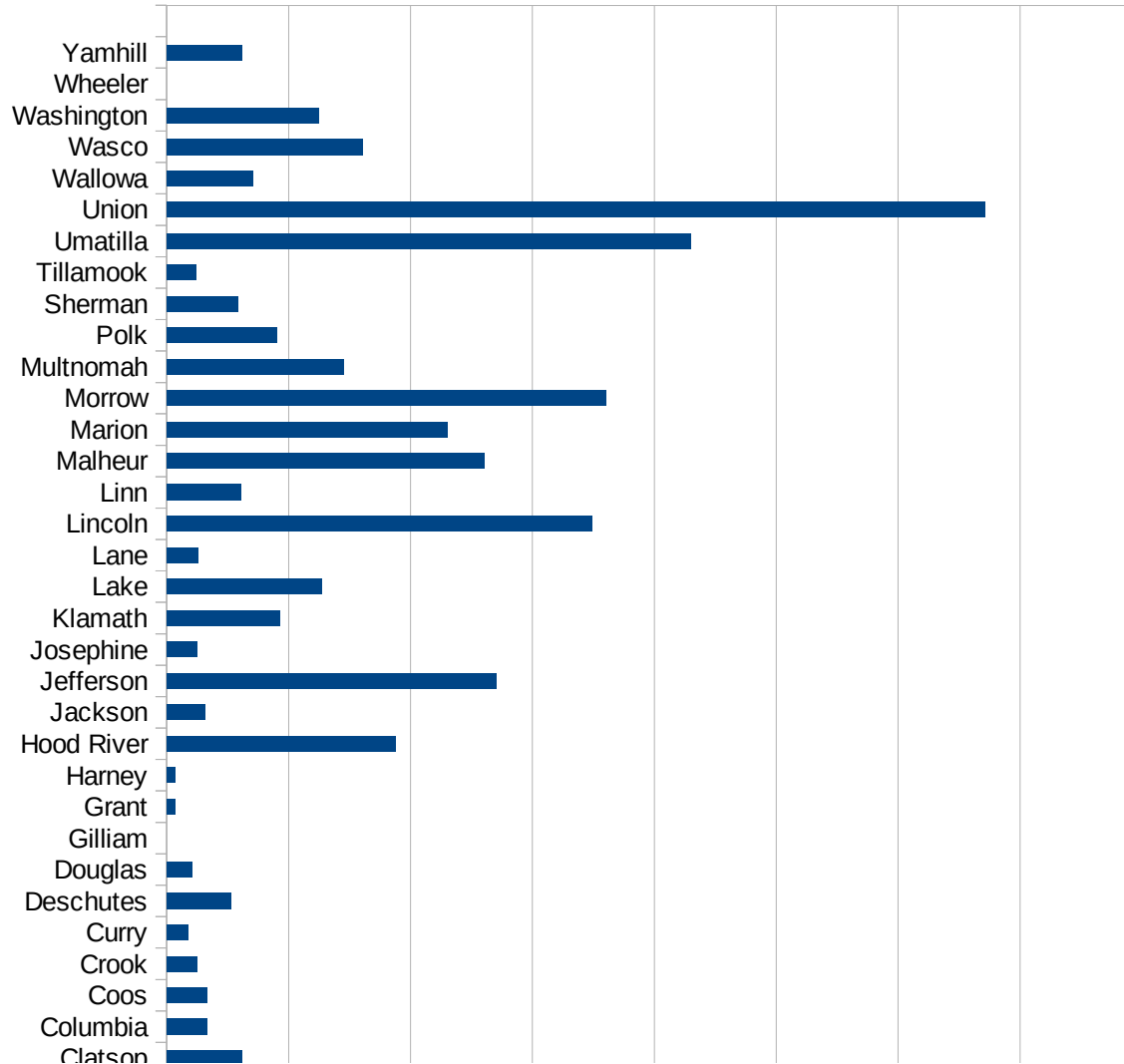
OK

29173
29175
29177
29179
29181
29195
29197
29199
29201
29203
29205
29183
29185
29187
29189
29510
29186
29207
29209
29211
29213
29215

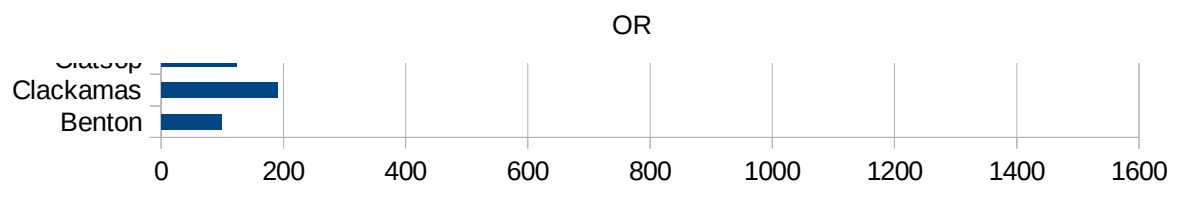
29217
29219
29221
29223
29225
29227
29229

OR

FIPS	County	PC Infection
41001	Baker	24.99062851
41003	Benton	98.80457324
41005	Clackamas	191.0713213
41007	Clatsop	123.2270395
41009	Columbia	66.82322393
41011	Coos	65.22853282
41013	Crook	50.27862739
41015	Curry	35.06772454
41017	Deschutes	104.689681
41019	Douglas	40.80411305
41021	Gilliam	0
41023	Grant	13.93534002
41025	Harney	13.64442625
41027	Hood River	375.6189175
41029	Jackson	63.76272977
41031	Jefferson	541.5013228
41033	Josephine	50.34728182
41035	Klamath	184.7663814
41037	Lake	253.8393197
41039	Lane	51.63180203
41041	Lincoln	698.5502551
41043	Linn	122.5114855
41045	Malheur	520.7485761
41047	Marion	459.8290993
41049	Morrow	721.069293
41051	Multnomah	290.8065231
41053	Polk	180.6790717
41055	Sherman	117.0960187
41057	Tillamook	48.53100385
41059	Umatilla	860.4675164
41061	Union	1341.597067
41063	Wallowa	141.2229911
41065	Wasco	320.6942086



41067 Washington	249.4583358
41069 Wheeler	0
41071 Yamhill	123.3621801



OR

FIPS

29001
29003
29005
29007
29009
29011
29013
29015
29017
29019
29021
29023
29025
29027
29029
29031
29033
29035
29037

This work is licensed under the Creative Commons Attribution-NoDerivatives 4.0 International License. To view a copy of this license, visit <http://creativecommons.org/licenses/by-nd/4.0/>.

Tom McKellips, DM
www.creatingtomorrow.us
Page 339

OR

29039
29041
29043
29045
29047
29049
29051
29053
29055
29057
29059
29061
29063
29065
29067
29069
29071
29073
29075
29077
29079
29081
29083
29085
29087
29089
29091
29093
29095
29097
29099
29101

29103

OR

29105
29107
29109
29111
29113
29115
29117
29121
29123
29125
29127
29119
29129
29131
29133
29135
29137
29139
29141
29143
29145
29147
29149
29151
29153
29155
29157
29159
29161
29163
29165
29167
29169
29171

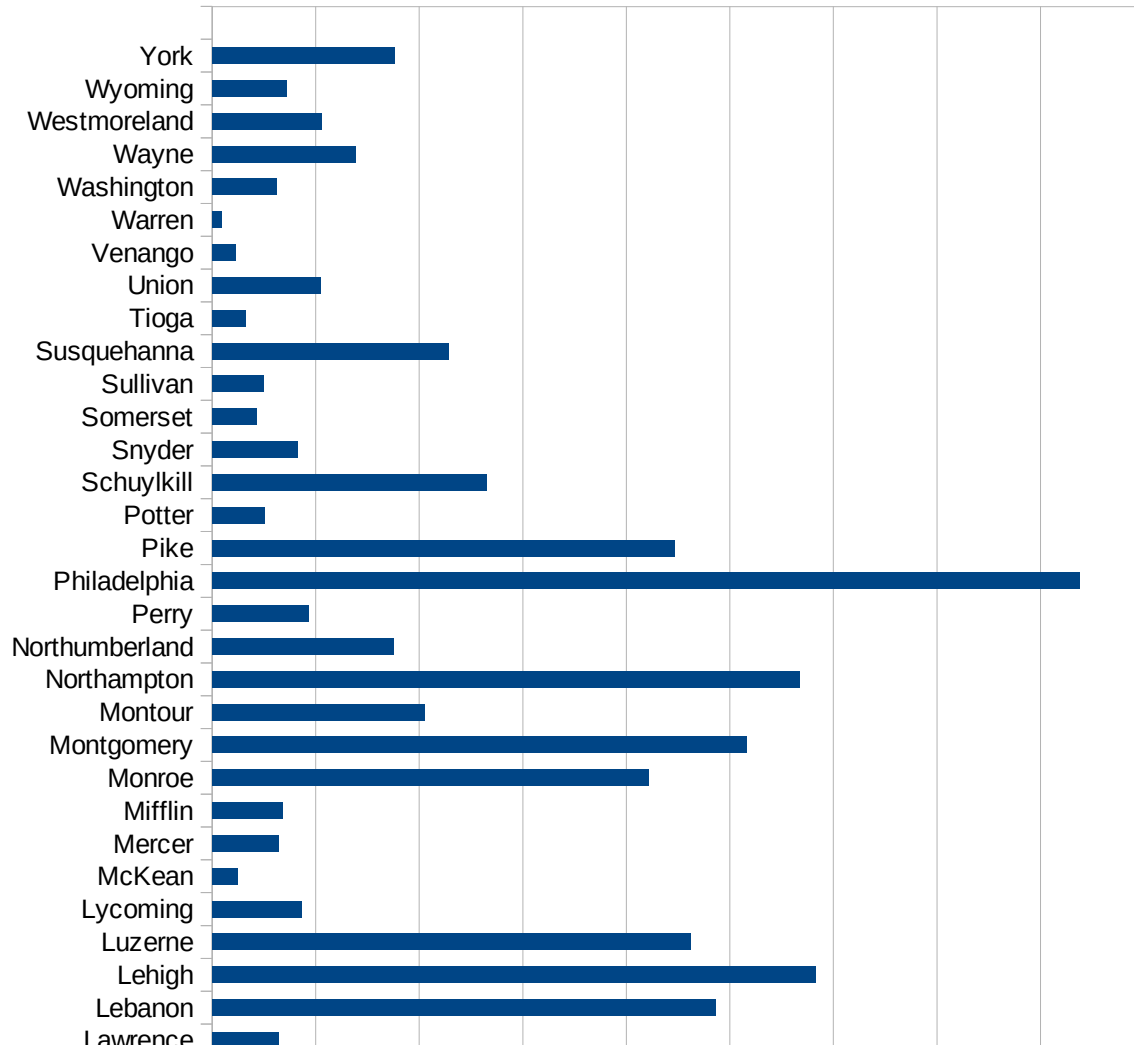
OR

29173
29175
29177
29179
29181
29195
29197
29199
29201
29203
29205
29183
29185
29187
29189
29510
29186
29207
29209
29211
29213
29215

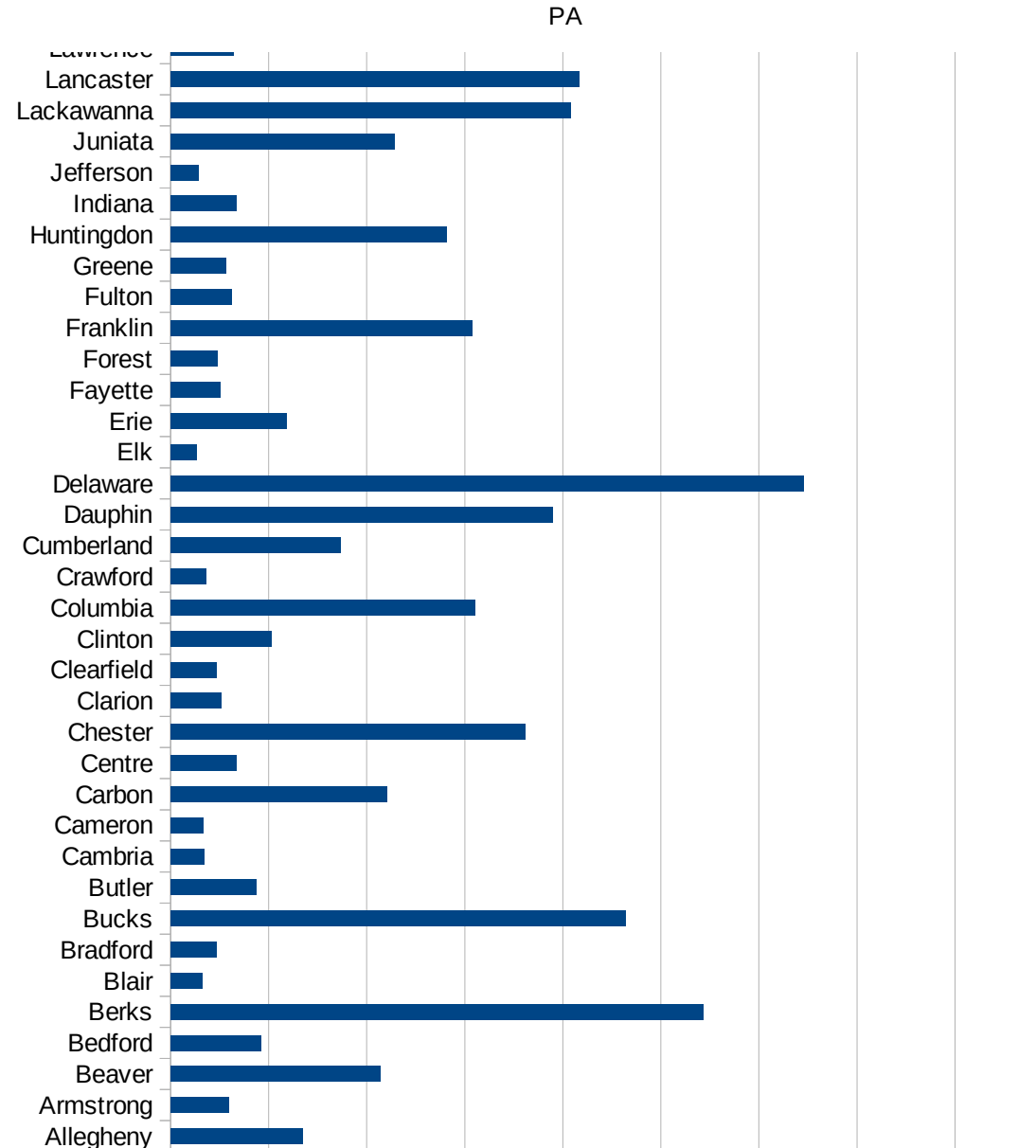
29217
29219
29221
29223
29225
29227
29229

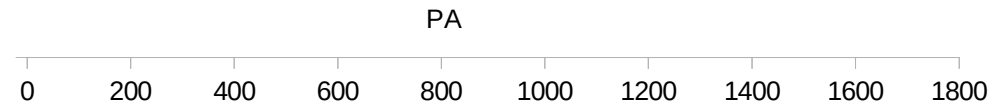
PA

FIPS	County	PC Infection
42001	Adams	334.5945473
42003	Allegheny	269.1940265
42005	Armstrong	119.5164182
42007	Beaver	428.5488825
42009	Bedford	184.7392893
42011	Berks	1087.463585
42013	Blair	64.49400777
42015	Bradford	93.69914356
42017	Bucks	927.8965926
42019	Butler	175.6365494
42021	Cambria	68.32156684
42023	Cameron	66.78539626
42025	Carbon	442.181637
42027	Centre	133.9025214
42029	Chester	724.2656777
42031	Clarion	103.1486114
42033	Clearfield	93.21308006
42035	Clinton	206.8038466
42037	Columbia	621.791738
42039	Crawford	72.88715423
42041	Cumberland	346.4281311
42043	Dauphin	779.8713086
42045	Delaware	1290.480229
42047	Elk	53.03457191
42049	Erie	235.9764906
42051	Fayette	101.1951764
42053	Forest	96.16705591
42055	Franklin	616.1397617
42057	Fulton	123.9413344
42059	Greene	112.3103052
42061	Huntingdon	562.345023
42063	Indiana	134.909646
42065	Jefferson	57.28558007



42067 Juniata	457.4158031
42069 Lackawanna	815.4919755
42071 Lancaster	833.3992571
42073 Lawrence	127.6338996
42075 Lebanon	973.010459
42077 Lehigh	1165.987503
42079 Luzerne	925.2438249
42081 Lycoming	172.4380631
42083 McKean	48.81859012
42085 Mercer	129.1977991
42087 Mifflin	136.2987322
42089 Monroe	843.6229772
42091 Montgomery	1033.304208
42093 Montour	411.1842105
42095 Northampton	1134.488381
42097 Northumberland	351.3279097
42099 Perry	186.3932898
42101 Philadelphia	1675.106588
42103 Pike	893.9266623
42105 Potter	102.2740946
42107 Schuylkill	530.0316048
42109 Snyder	165.2688703
42111 Somerset	85.19039377
42113 Sullivan	98.83050568
42115 Susquehanna	455.7885141
42117 Tioga	63.78333292
42119 Union	209.8917048
42121 Venango	44.86404245
42123 Warren	17.72241632
42125 Washington	124.9119829
42127 Wayne	276.9326781
42129 Westmoreland	212.2009863
42131 Wyoming	144.1987725
42133 York	351.7945538





FIPS

- 29001
- 29003
- 29005
- 29007
- 29009
- 29011
- 29013
- 29015
- 29017
- 29019
- 29021
- 29023
- 29025
- 29027
- 29029
- 29031
- 29033
- 29035
- 29037

PA

29039
29041
29043
29045
29047
29049
29051
29053
29055
29057
29059
29061
29063
29065
29067
29069
29071
29073
29075
29077
29079
29081
29083
29085
29087
29089
29091
29093
29095
29097
29099
29101

29103

PA

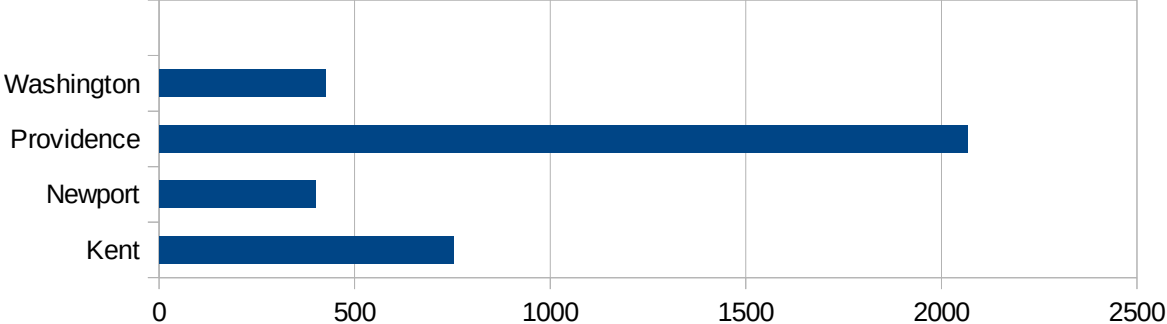
29105
29107
29109
29111
29113
29115
29117
29121
29123
29125
29127
29119
29129
29131
29133
29135
29137
29139
29141
29143
29145
29147
29149
29151
29153
29155
29157
29159
29161
29163
29165
29167
29169
29171

PA

29173
29175
29177
29179
29181
29195
29197
29199
29201
29203
29205
29183
29185
29187
29189
29510
29186
29207
29209
29211
29213
29215

29217
29219
29221
29223
29225
29227
29229

FIPS	County	PC Infection
44001	Bristol	526.2184218
44003	Kent	753.0773033
44005	Newport	401.0079717
44007	Providence	2066.393747
44009	Washington	426.3783989



RI

FIPS

29001
29003
29005
29007
29009
29011
29013
29015
29017
29019
29021
29023
29025
29027
29029
29031
29033
29035
29037

RI

29039
29041
29043
29045
29047
29049
29051
29053
29055
29057
29059
29061
29063
29065
29067
29069
29071
29073
29075
29077
29079
29081
29083
29085
29087
29089
29091
29093
29095
29097
29099
29101

29103

RI

29105
29107
29109
29111
29113
29115
29117
29121
29123
29125
29127
29119
29129
29131
29133
29135
29137
29139
29141
29143
29145
29147
29149
29151
29153
29155
29157
29159
29161
29163
29165
29167
29169
29171

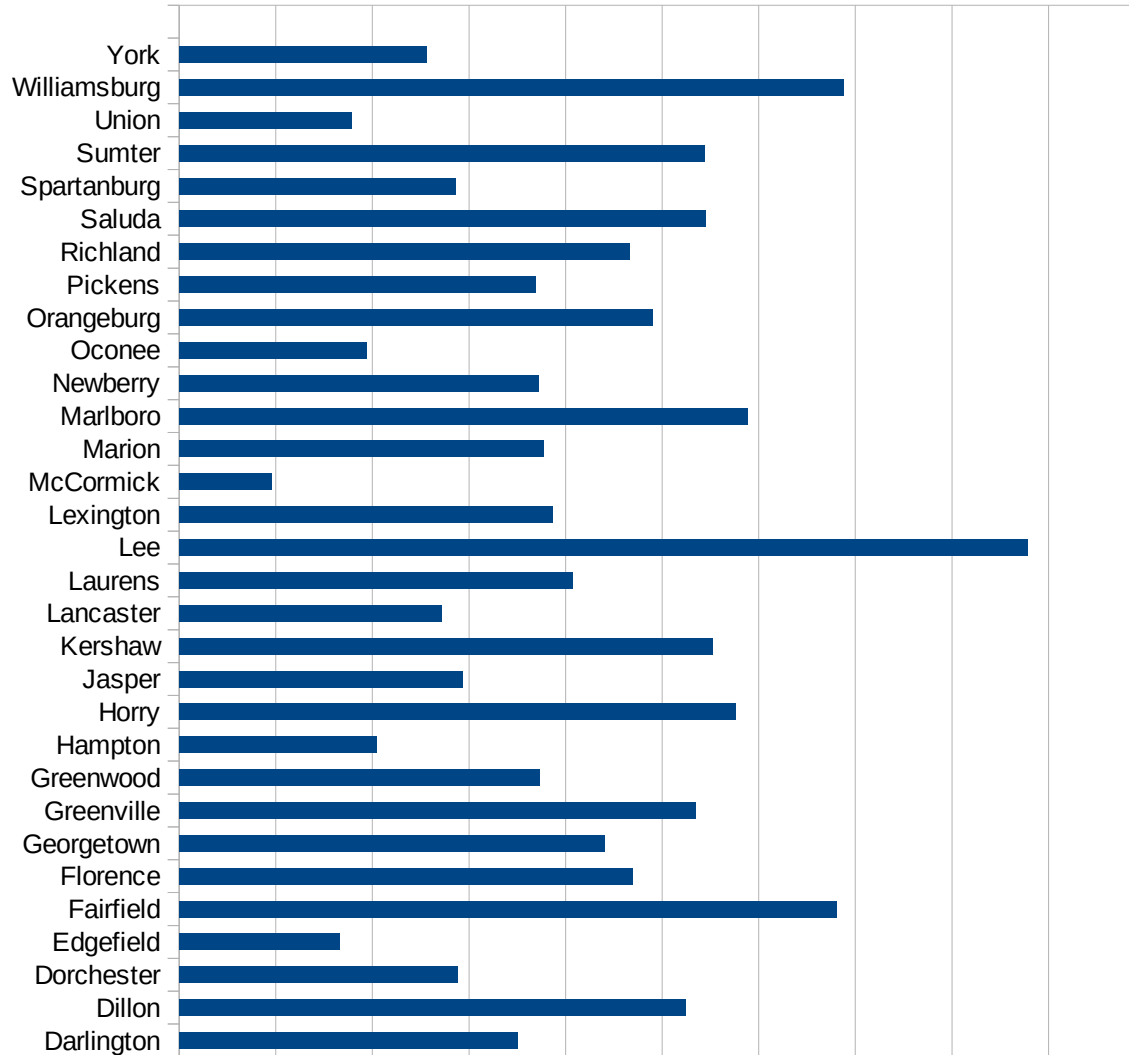
RI

29173
29175
29177
29179
29181
29195
29197
29199
29201
29203
29205
29183
29185
29187
29189
29510
29186
29207
29209
29211
29213
29215

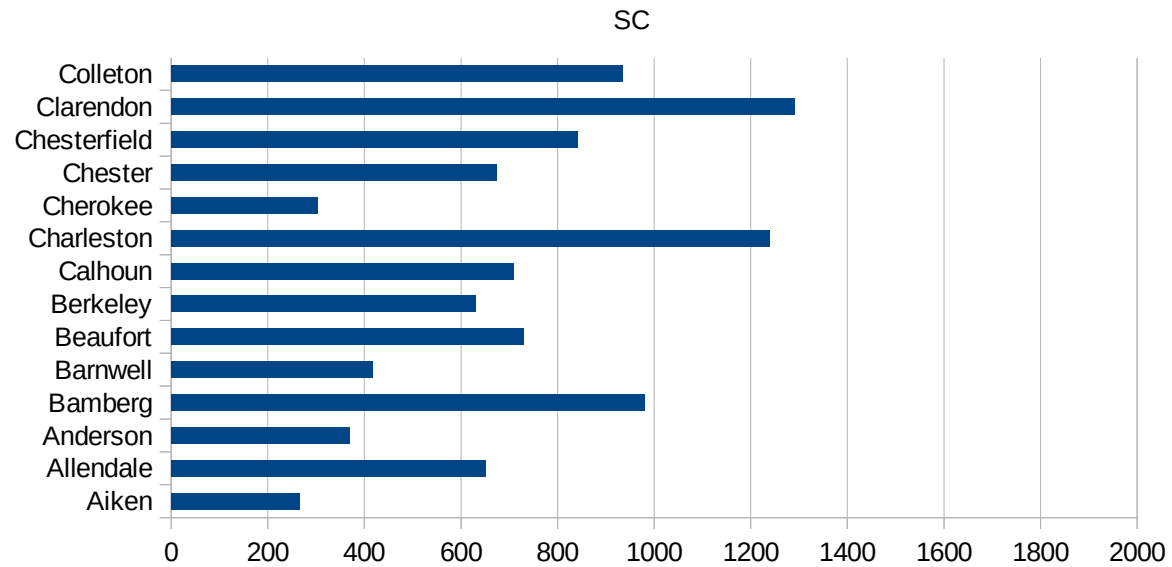
29217
29219
29221
29223
29225
29227
29229

SC

FIPS	County	PC Infection
45001	Abbeville	480.8280021
45003	Aiken	266.2321946
45005	Allendale	651.465798
45007	Anderson	370.1080396
45009	Bamberg	980.7355517
45011	Barnwell	416.8245548
45013	Beaufort	729.1418276
45015	Berkeley	629.6050043
45017	Calhoun	709.3663912
45019	Charleston	1239.945307
45021	Cherokee	303.0940117
45023	Chester	672.8473536
45025	Chesterfield	841.4564847
45027	Clarendon	1290.801187
45029	Colleton	934.6787042
45031	Darlington	702.0747882
45033	Dillon	1049.053891
45035	Dorchester	577.6640709
45037	Edgefield	332.692592
45039	Fairfield	1361.485582
45041	Florence	938.0496385
45043	Georgetown	881.9418786
45045	Greenville	1069.012258
45047	Greenwood	746.3846991
45049	Hampton	408.2476358
45051	Horry	1152.414521
45053	Jasper	586.7936902
45055	Kershaw	1105.317722
45057	Lancaster	544.1392325
45059	Laurens	814.9983581
45061	Lee	1755.921129
45063	Lexington	773.1364733
45065	McCormick	191.2858661



45067 Marion	753.8902671
45069 Marlboro	1178.119555
45071 Newberry	745.0674974
45073 Oconee	387.883737
45075 Orangeburg	981.2041319
45077 Pickens	737.1715345
45079 Richland	932.5190074
45081 Saluda	1090.342679
45083 Spartanburg	572.8157814
45085 Sumter	1087.201442
45087 Union	357.5337468
45089 Williamsburg	1375.547278
45091 York	512.9177945



SC

FIPS

29001
29003
29005
29007
29009
29011
29013
29015
29017
29019
29021
29023
29025
29027
29029
29031
29033
29035
29037

SC

29039
29041
29043
29045
29047
29049
29051
29053
29055
29057
29059
29061
29063
29065
29067
29069
29071
29073
29075
29077
29079
29081
29083
29085
29087
29089
29091
29093
29095
29097
29099
29101

29103

SC

29105
29107
29109
29111
29113
29115
29117
29121
29123
29125
29127
29119
29129
29131
29133
29135
29137
29139
29141
29143
29145
29147
29149
29151
29153
29155
29157
29159
29161
29163
29165
29167
29169
29171

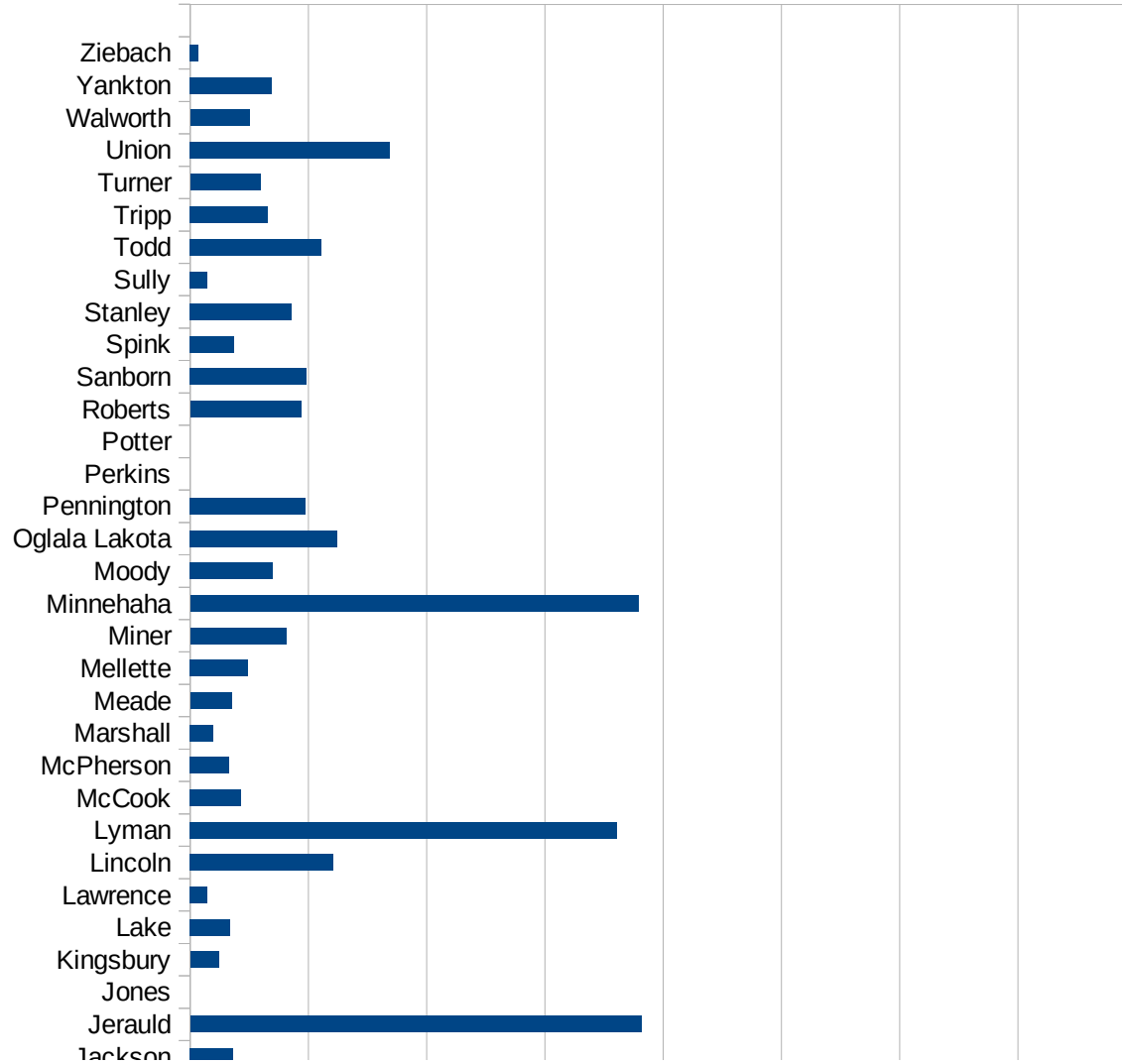
SC

29173
29175
29177
29179
29181
29195
29197
29199
29201
29203
29205
29183
29185
29187
29189
29510
29186
29207
29209
29211
29213
29215

29217
29219
29221
29223
29225
29227
29229

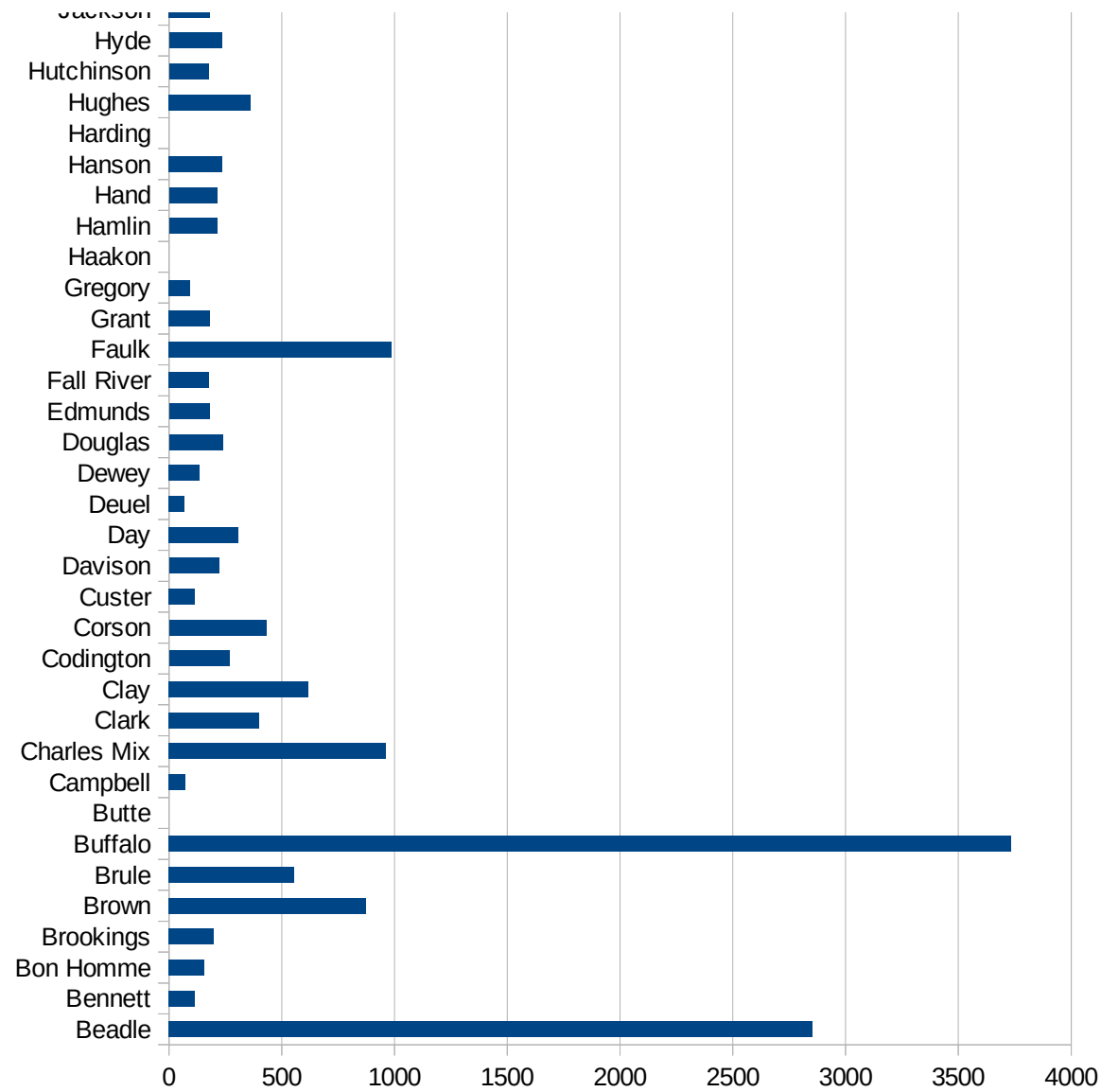
SD

FIPS	County	PC Infection
46003	Aurora	1213.852196
46005	Beadle	2854.419319
46007	Bennett	115.3402537
46009	Bon Homme	157.5931232
46011	Brookings	198.6830154
46013	Brown	874.9618476
46015	Brule	554.5993498
46017	Buffalo	3732.80943
46019	Butte	0
46021	Campbell	72.62164125
46023	Charles Mix	963.8038124
46025	Clark	401.1767852
46027	Clay	619.6139876
46029	Codington	267.7137248
46031	Corson	432.1728691
46033	Custer	114.6000458
46035	Davison	222.3345124
46037	Day	308.8101726
46039	Deuel	69.17223887
46041	Dewey	135.501355
46043	Douglas	238.5008518
46045	Edmunds	180.6451613
46047	Fall River	177.5673276
46049	Faulk	987.1244635
46051	Grant	181.8945012
46053	Gregory	94.96676163
46055	Haakon	0
46057	Hamlin	212.7311406
46059	Hand	214.5922747
46061	Hanson	236.9668246
46063	Harding	0
46065	Hughes	362.6062323
46067	Hutchinson	176.1517615



SD

46069 Hyde	234.0093604
46071 Jackson	181.4333233
46073 Jerauld	1908.957416
46075 Jones	0
46077 Kingsbury	121.9760114
46079 Lake	168.4919966
46081 Lawrence	73.81220621
46083 Lincoln	607.0705868
46085 Lyman	1805.809997
46087 McCook	216.3721601
46089 McPherson	166.1819693
46091 Marshall	97.80907668
46093 Meade	176.7159115
46095 Mellette	244.8579824
46097 Miner	406.6877542
46099 Minnehaha	1894.999896
46101 Moody	349.5972032
46102 Oglala Lakota	621.9861626
46103 Pennington	488.682437
46105 Perkins	0
46107 Potter	0
46109 Roberts	469.0341725
46111 Sanborn	494.0304652
46115 Spink	184.7575058
46117 Stanley	430.1786896
46119 Sully	71.83908046
46121 Todd	554.3129437
46123 Tripp	328.5870756
46125 Turner	296.7711301
46127 Union	845.1245278
46129 Walworth	250.5817075
46135 Yankton	345.4458
46137 Ziebach	36.46973012



SD

SD

FIPS

29001
29003
29005
29007
29009
29011
29013
29015
29017
29019
29021
29023
29025
29027
29029
29031
29033
29035
29037

SD

29039
29041
29043
29045
29047
29049
29051
29053
29055
29057
29059
29061
29063
29065
29067
29069
29071
29073
29075
29077
29079
29081
29083
29085
29087
29089
29091
29093
29095
29097
29099
29101

29103

SD

29105
29107
29109
29111
29113
29115
29117
29121
29123
29125
29127
29119
29129
29131
29133
29135
29137
29139
29141
29143
29145
29147
29149
29151
29153
29155
29157
29159
29161
29163
29165
29167
29169
29171

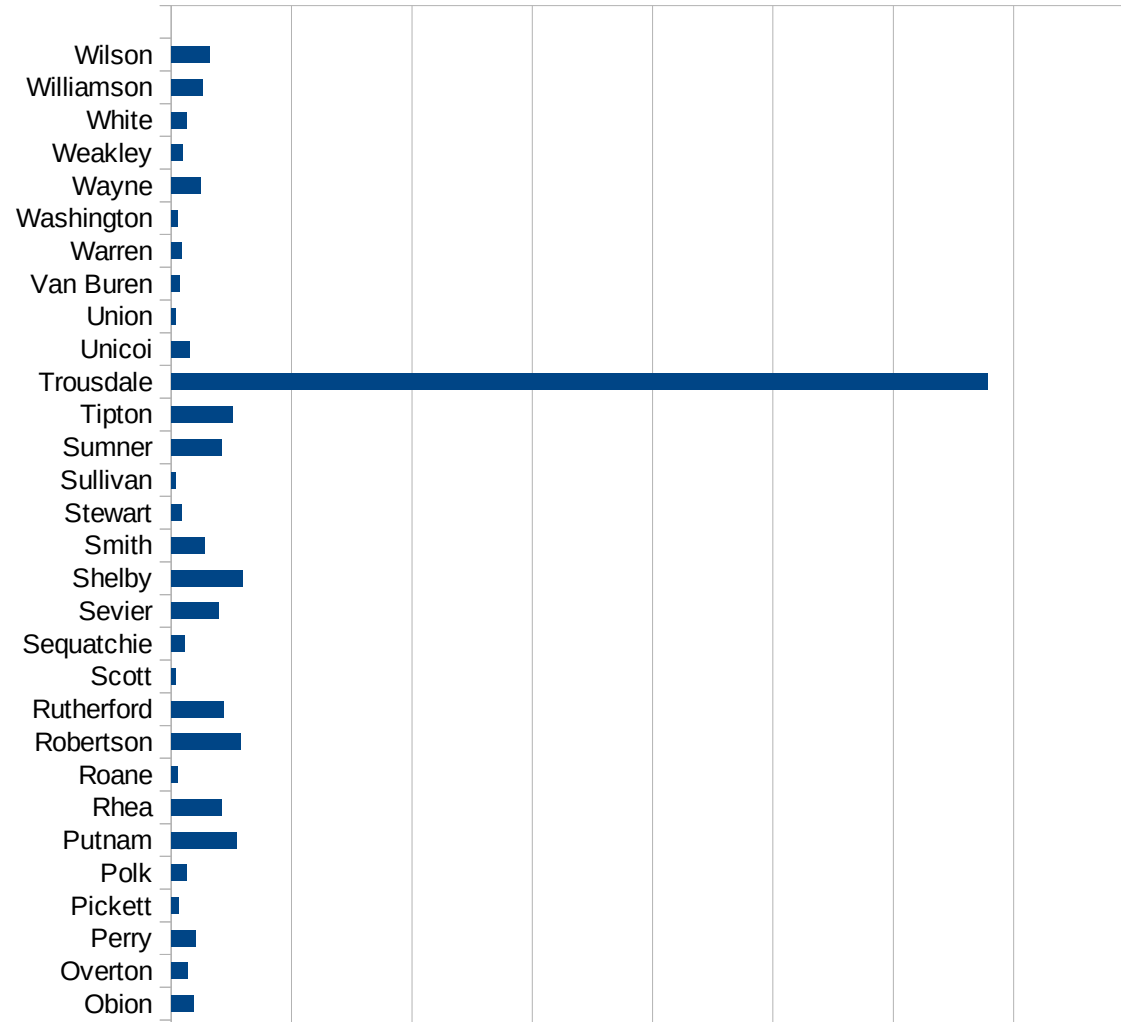
SD

29173
29175
29177
29179
29181
29195
29197
29199
29201
29203
29205
29183
29185
29187
29189
29510
29186
29207
29209
29211
29213
29215

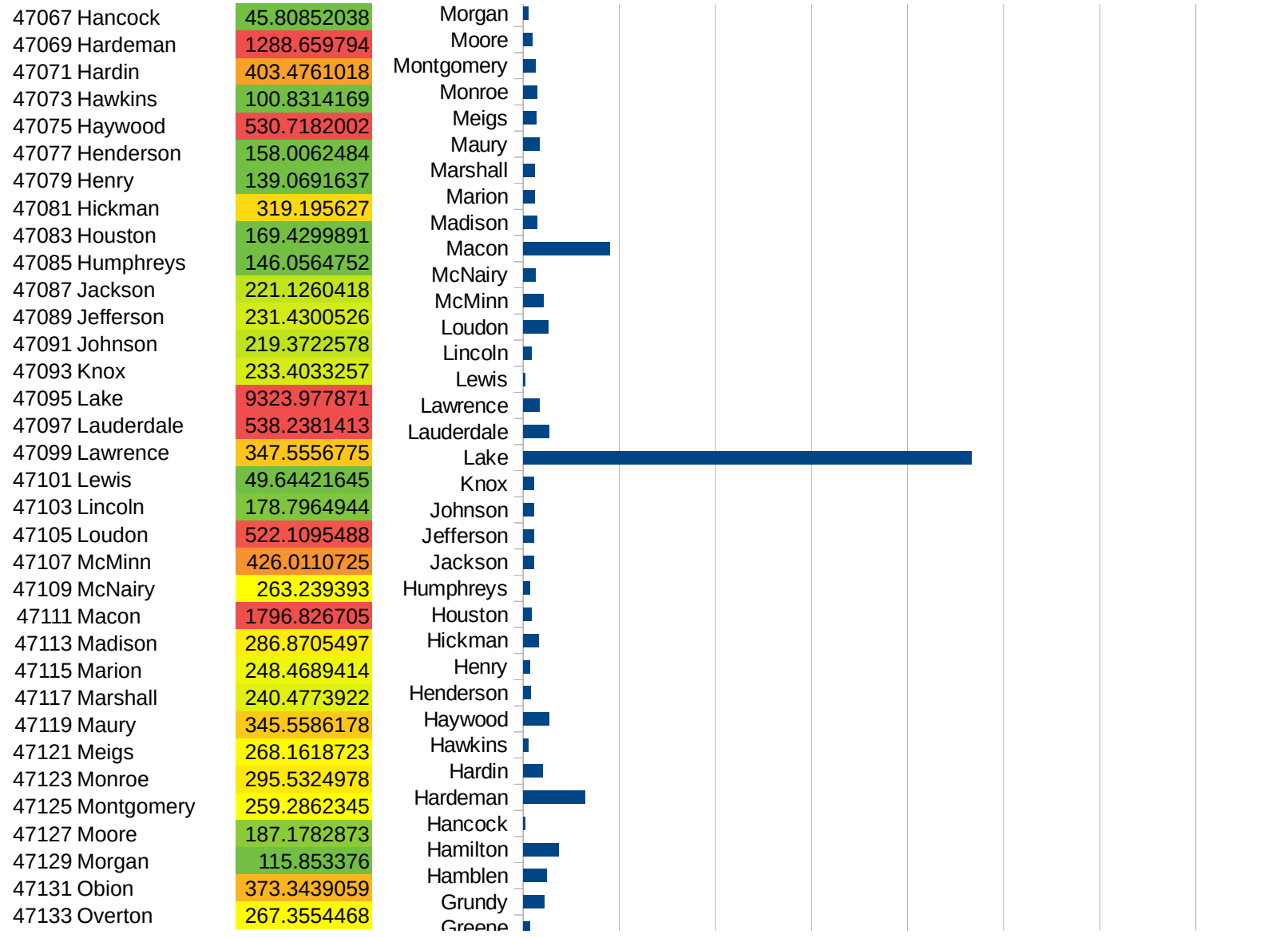
29217
29219
29221
29223
29225
29227
29229

TN

FIPS	County	PC Infection
47001	Anderson	151.6696739
47003	Bedford	1111.383009
47005	Benton	80.32624815
47007	Bledsoe	4188.410708
47009	Blount	161.4020663
47011	Bradley	620.2741574
47013	Campbell	111.1588308
47015	Cannon	248.9282257
47017	Carroll	157.0306924
47019	Carter	99.37711842
47021	Cheatham	556.3935805
47023	Chester	173.6513082
47025	Claiborne	129.1094596
47027	Clay	207.3344564
47029	Cocke	251.5793593
47031	Coffee	210.05386
47033	Crockett	237.2975991
47035	Cumberland	298.29236
47037	Davidson	1508.835713
47039	Decatur	187.9378097
47041	DeKalb	297.9441851
47043	Dickson	376.0805299
47045	Dyer	643.0868167
47047	Fayette	765.2998247
47049	Fentress	120.7663172
47051	Franklin	195.7507758
47053	Gibson	246.7122031
47055	Giles	189.8112056
47057	Grainger	172.823504
47059	Greene	137.50778
47061	Grundy	442.080024
47063	Hamblen	486.3014759
47065	Hamilton	731.5680537

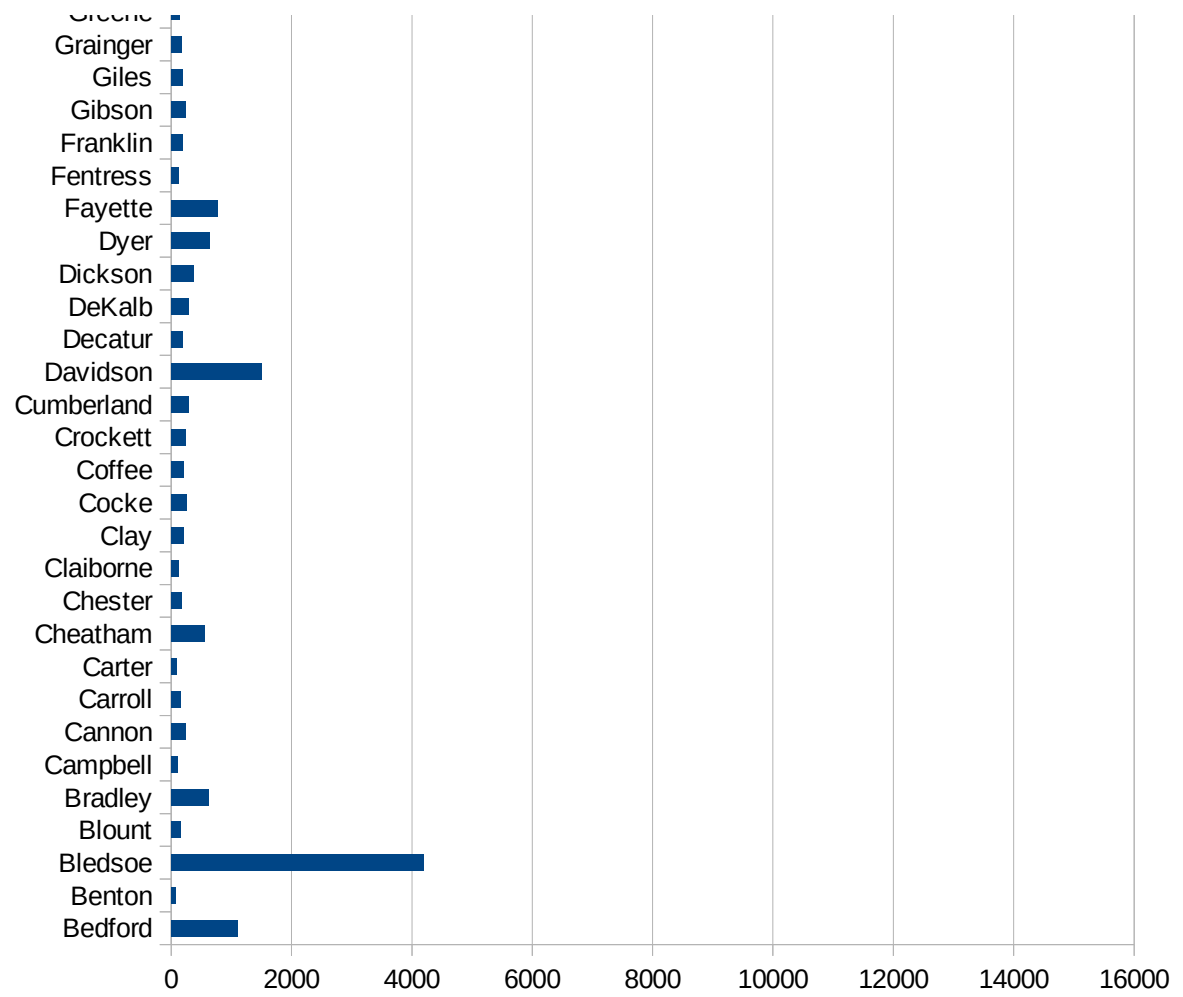


TN



TN

47135 Perry	409.2261905
47137 Pickett	118.0637544
47139 Polk	260.3858445
47141 Putnam	1081.896934
47143 Rhea	835.2499697
47145 Roane	111.0274746
47147 Robertson	1147.693348
47149 Rutherford	878.4511681
47151 Scott	81.67339716
47153 Sequatchie	221.8338263
47155 Sevier	784.5380624
47157 Shelby	1191.005424
47159 Smith	556.6141811
47161 Stewart	169.6040115
47163 Sullivan	68.49836365
47165 Sumner	833.0260915
47167 Tipton	1027.914454
47169 Trousdale	13567.0178
47171 Unicoi	309.6672485
47173 Union	81.26777733
47175 Van Buren	138.7684302
47177 Warren	176.1338617
47179 Washington	110.4138966
47181 Wayne	495.2288924
47183 Weakley	188.5380817
47185 White	258.23588
47187 Williamson	529.06628
47189 Wilson	633.6



TN

FIPS

29001
29003
29005
29007
29009
29011
29013
29015
29017
29019
29021
29023
29025
29027
29029
29031
29033
29035
29037

TN

29039
29041
29043
29045
29047
29049
29051
29053
29055
29057
29059
29061
29063
29065
29067
29069
29071
29073
29075
29077
29079
29081
29083
29085
29087
29089
29091
29093
29095
29097
29099
29101

29103

TN

29105
29107
29109
29111
29113
29115
29117
29121
29123
29125
29127
29119
29129
29131
29133
29135
29137
29139
29141
29143
29145
29147
29149
29151
29153
29155
29157
29159
29161
29163
29165
29167
29169
29171

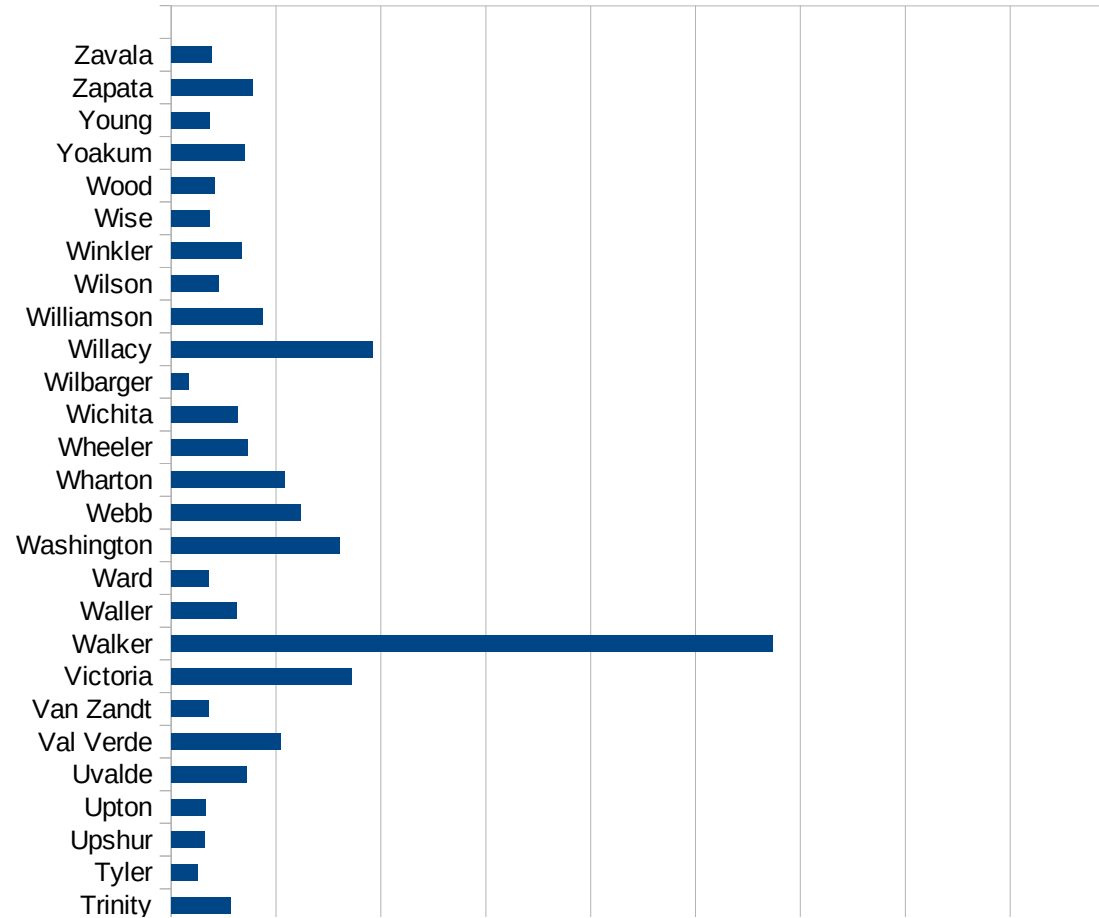
TN

29173
29175
29177
29179
29181
29195
29197
29199
29201
29203
29205
29183
29185
29187
29189
29510
29186
29207
29209
29211
29213
29215

29217
29219
29221
29223
29225
29227
29229

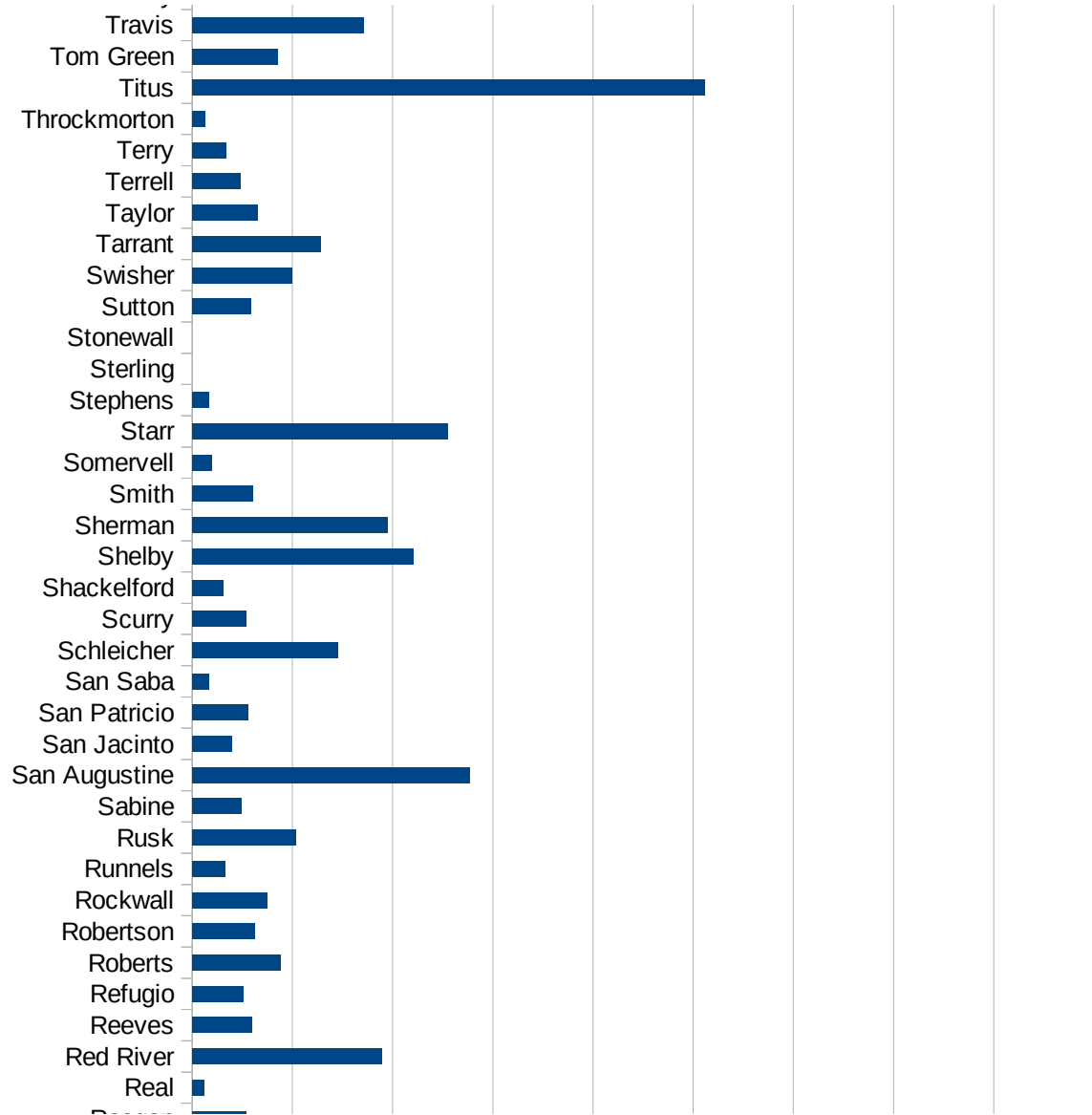
TX

FIPS	County	PC Infection
48001	Anderson	1846.461236
48003	Andrews	496.4695499
48005	Angelina	621.1821981
48007	Aransas	130.2958978
48009	Archer	91.05394947
48011	Armstrong	158.5623679
48013	Atascosa	230.5704631
48015	Austin	256.7608123
48017	Bailey	1451.544044
48019	Bandera	100.7711181
48021	Bastrop	525.4323032
48023	Baylor	27.9173646
48025	Bee	168.7789609
48027	Bell	416.1488238
48029	Bexar	648.4230752
48031	Blanco	264.9119809
48033	Borden	0
48035	Bosque	85.60269648
48037	Bowie	470.7179509
48039	Brazoria	679.632631
48041	Brazos	982.5452685
48043	Brewster	1543.10996
48045	Briscoe	197.8891821
48047	Brooks	84.34073658
48049	Brown	261.0484126
48051	Burleson	467.6708902
48053	Burnet	300.7866728
48055	Caldwell	885.6105626
48057	Calhoun	445.2483651
48059	Callahan	128.6265542
48061	Cameron	615.9355332
48063	Camp	936.0853219
48065	Carson	116.5695254



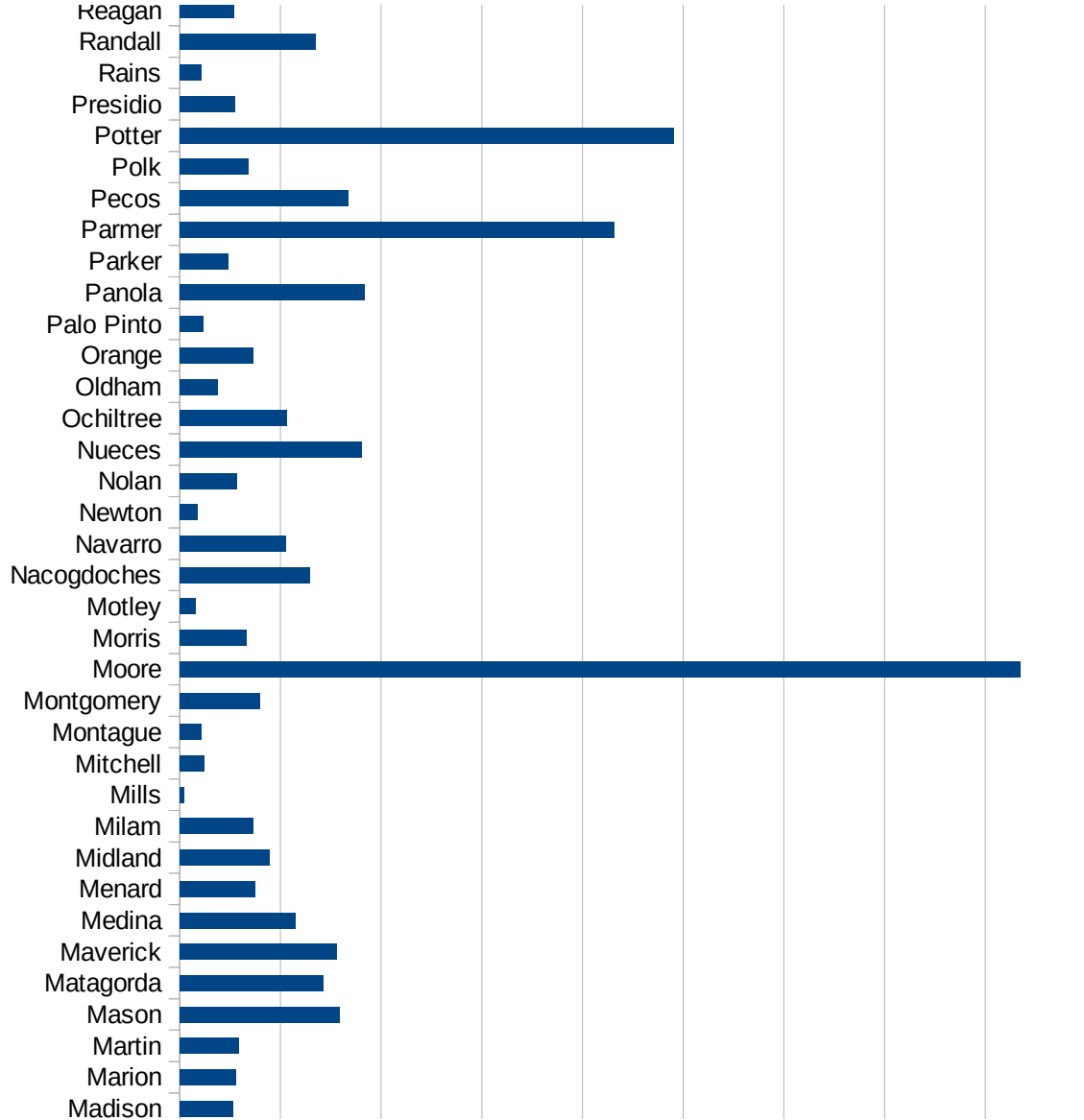
TX

48067 Cass	146.0871875
48069 Castro	1265.492498
48071 Chambers	829.1327083
48073 Cherokee	357.4688166
48075 Childress	96.00877795
48077 Clay	86.07498087
48079 Cochran	35.26093089
48081 Coke	148.3679525
48083 Coleman	35.72704537
48085 Collin	318.2622226
48087 Collingsworth	202.5658339
48089 Colorado	471.3201678
48091 Comal	427.9754403
48093 Comanche	302.9407418
48095 Concho	210.4770814
48097 Cooke	147.8779514
48099 Coryell	449.1498235
48101 Cottle	287.9769618
48103 Crane	1209.84564
48105 Crockett	371.5347242
48107 Crosby	449.9048278
48109 Culberson	136.1161525
48111 Dallam	1263.888889
48113 Dallas	897.5377705
48115 Dawson	467.5489341
48117 Deaf Smith	1796.375267
48119 Delta	130.8655824
48121 Denton	352.9422721
48123 DeWitt	475.5535741
48125 Dickens	88.92841263
48127 Dimmit	126.1156383
48129 Donley	813.4980416
48131 Duval	481.6268284
48133 Eastland	60.03711385



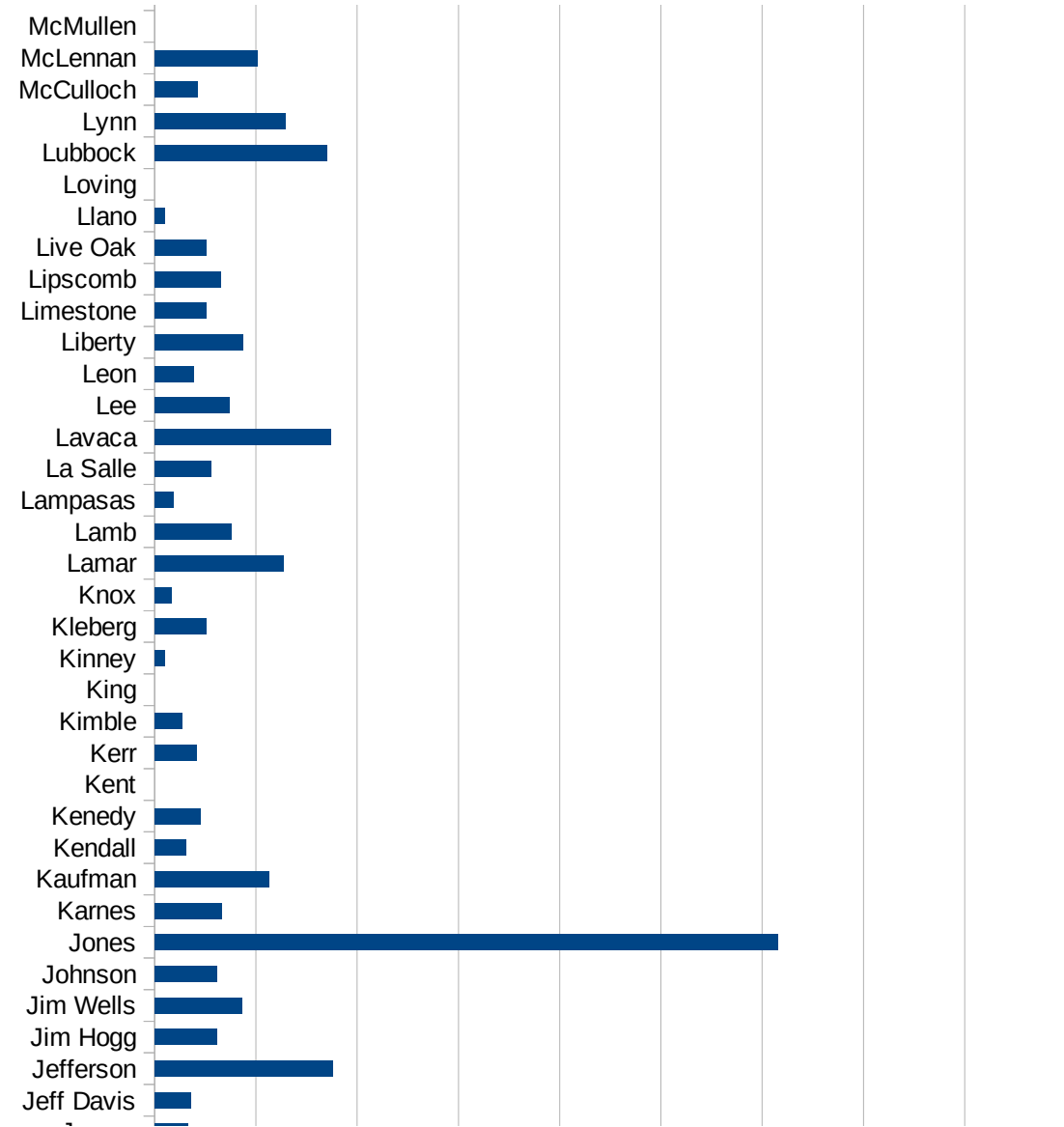
TX

48135 Ector	442.8708889
48137 Edwards	103.7344398
48139 Ellis	545.0411289
48141 El Paso	792.7370302
48143 Erath	487.678462
48145 Falls	178.8289588
48147 Fannin	308.9043813
48149 Fayette	378.7131642
48151 Fisher	260.4845012
48153 Floyd	582.4910057
48155 Foard	0
48157 Fort Bend	507.5787769
48159 Franklin	464.4250418
48161 Freestone	166.5993538
48163 Frio	1135.446104
48165 Gaines	124.3959619
48167 Galveston	1118.115363
48169 Garza	182.4262694
48171 Gillespie	156.6930309
48173 Glasscock	360.2305476
48175 Goliad	197.7848101
48177 Gonzales	1445.308749
48179 Gray	543.5030829
48181 Grayson	460.4786889
48183 Gregg	322.5363156
48185 Grimes	1942.877292
48187 Guadalupe	469.1680819
48189 Hale	1262.19332
48191 Hall	66.05019815
48193 Hamilton	247.5247525
48195 Hansford	567.45378
48197 Hardeman	127.4859765
48199 Hardin	454.4898352
48201 Harris	725.9154232



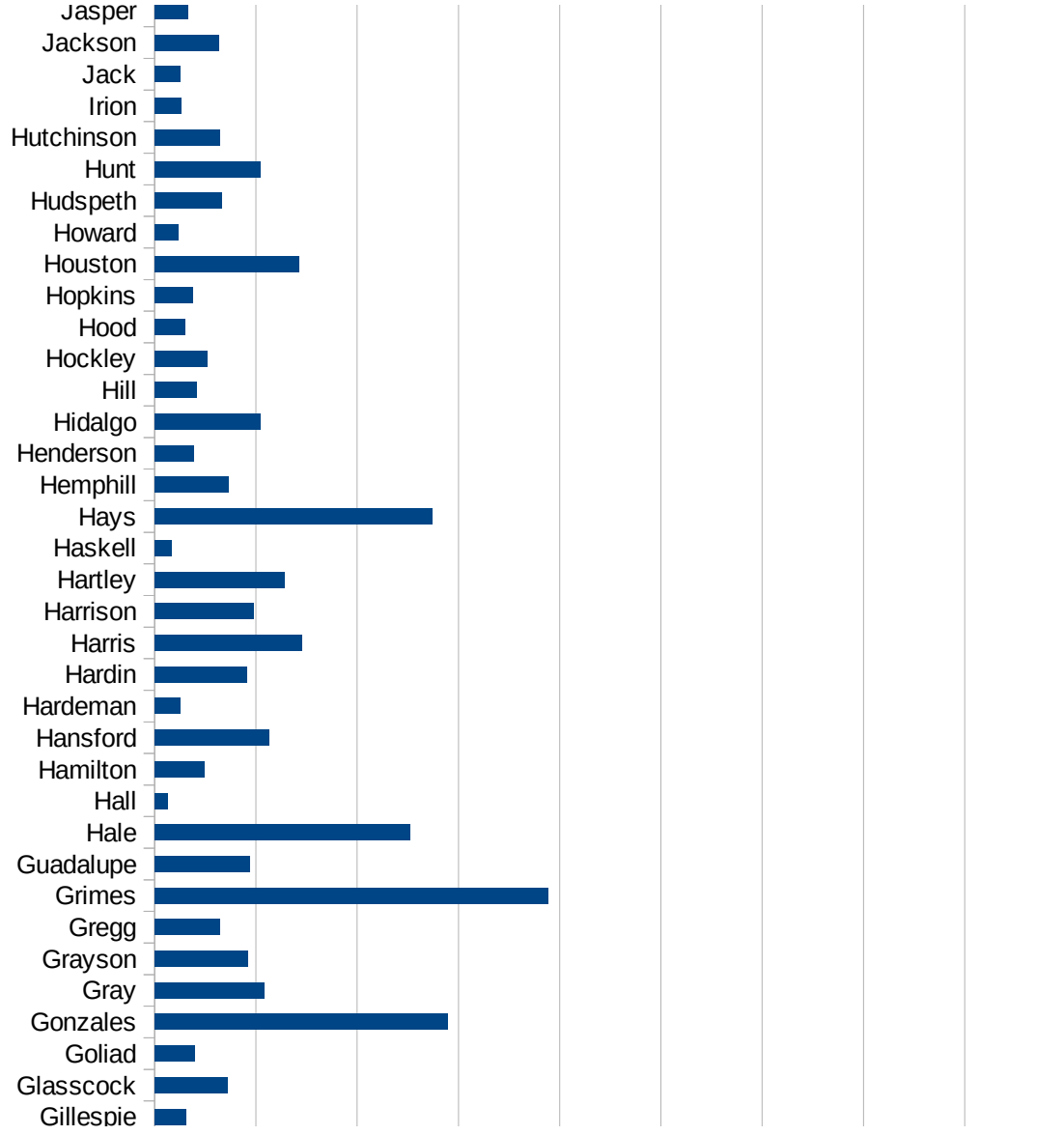
TX

48203 Harrison	490.0638432
48205 Hartley	640.6833956
48207 Haskell	86.01410631
48209 Hays	1369.979922
48211 Hemphill	366.0130719
48213 Henderson	193.1979732
48215 Hidalgo	521.9767212
48217 Hill	206.3046707
48219 Hockley	261.0966057
48221 Hood	151.9731734
48223 Hopkins	190.1657158
48225 Houston	712.1584876
48227 Howard	115.1978935
48229 Hudspeth	333.6809176
48231 Hunt	523.3540257
48233 Hutchinson	320.7849797
48235 Irion	131.4060447
48237 Jack	124.3921746
48239 Jackson	315.9876294
48241 Jasper	167.2613738
48243 Jeff Davis	177.6198934
48245 Jefferson	878.4279277
48247 Jim Hogg	304.8780488
48249 Jim Wells	431.1400715
48251 Johnson	306.9543245
48253 Jones	3078.165212
48255 Karnes	332.2683706
48257 Kaufman	562.8897078
48259 Kendall	153.3708727
48261 Kenedy	226.2443439
48263 Kent	0
48265 Kerr	207.9954203
48267 Kimble	137.5515818
48269 King	0



TX

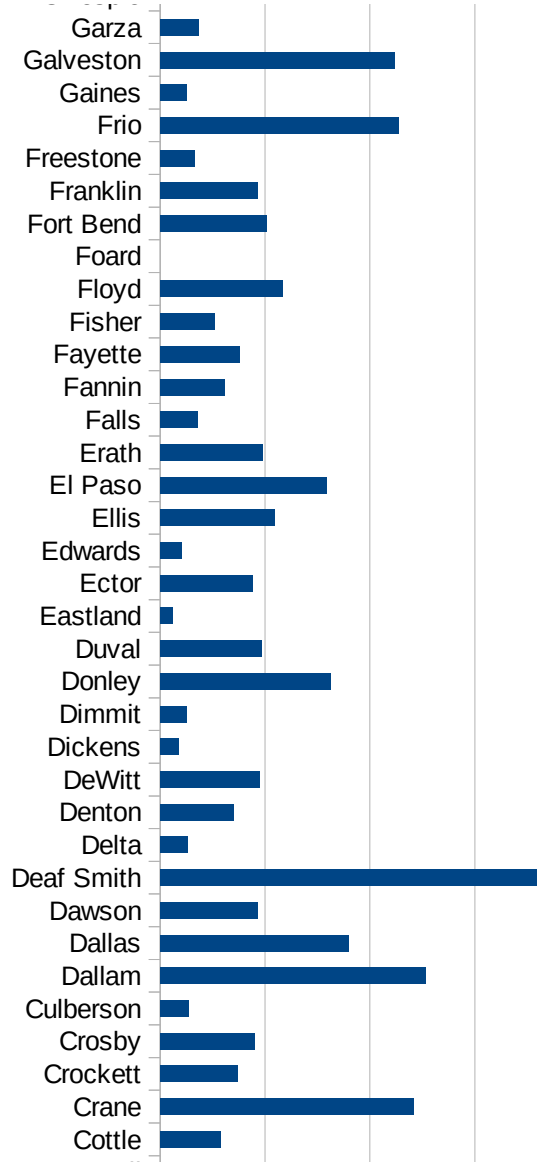
48271 Kinney	53.09264667
48273 Kleberg	253.7826464
48275 Knox	82.12428141
48277 Lamar	635.4568855
48279 Lamb	379.99696
48281 Lampasas	94.21074945
48283 La Salle	278.8474306
48285 Lavaca	870.213824
48287 Lee	367.4755016
48289 Leon	191.0828025
48291 Liberty	435.5733698
48293 Limestone	255.1128875
48295 Lipscomb	327.8688525
48297 Live Oak	254.8084827
48299 Llano	50.81770304
48301 Loving	0
48303 Lubbock	852.2764238
48305 Lynn	646.5883954
48307 McCulloch	212.8458745
48309 McLennan	507.4487347
48311 McMullen	0
48313 Madison	263.4863403
48315 Marion	282.0306205
48317 Martin	295.498001
48319 Mason	794.3925234
48321 Matagorda	714.0512147
48323 Maverick	777.9772591
48325 Medina	575.4011115
48327 Menard	374.0065451
48329 Midland	447.3339591
48331 Milam	366.0817317
48333 Mills	20.32107295
48335 Mitchell	122.7747084
48337 Montague	107.1647275



This work is licensed under the Creative Commons Attribution-NoDerivatives 4.0 International License. To view a copy of this license, visit <http://creativecommons.org/licenses/by-nd/4.0/>.

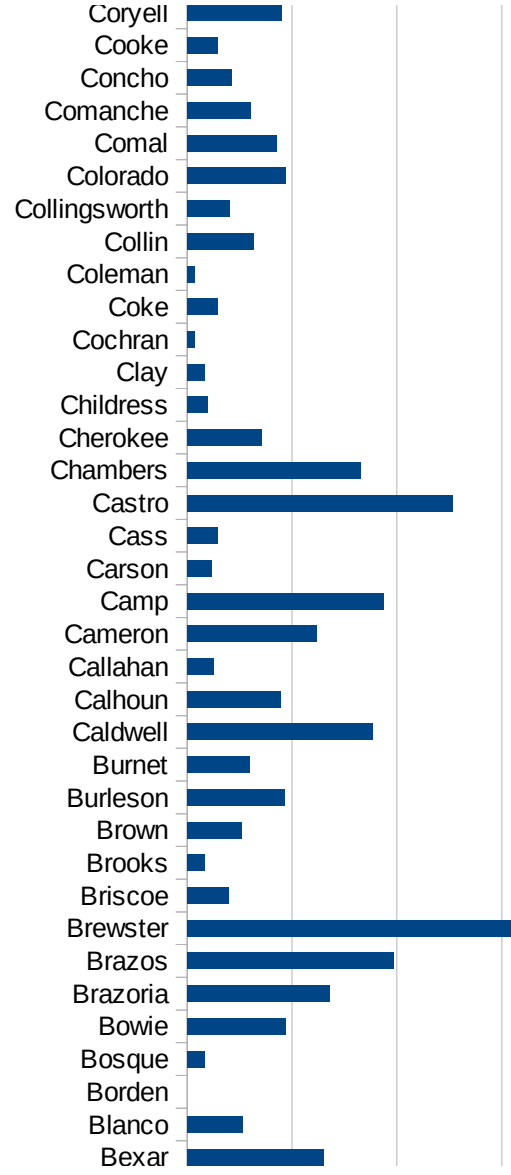
TX

48339 Montgomery	398.1892795
48341 Moore	4175.005818
48343 Morris	332.2797634
48345 Motley	81.03727715
48347 Nacogdoches	646.771469
48349 Navarro	528.5988096
48351 Newton	87.29812309
48353 Nolan	284.7264592
48355 Nueces	903.2062164
48357 Ochiltree	532.823967
48359 Oldham	187.7053027
48361 Orange	362.5616235
48363 Palo Pinto	117.7489177
48365 Panola	920.1658891
48367 Parker	240.6573632
48369 Parmer	2159.367397
48371 Pecos	835.8323231
48373 Polk	339.7893306
48375 Potter	2454.700455
48377 Presidio	273.4599885
48379 Rains	106.9166872
48381 Randall	673.6576381
48383 Reagan	267.3082064
48385 Real	57.50431282
48387 Red River	944.5585216
48389 Reeves	299.4584263
48391 Refugio	255.9726962
48393 Roberts	442.9678848
48395 Robertson	312.4276788
48397 Rockwall	374.539277
48399 Runnels	166.1129568
48401 Rusk	516.0697888
48403 Sabine	245.5378223
48405 San Augustine	1384.83965

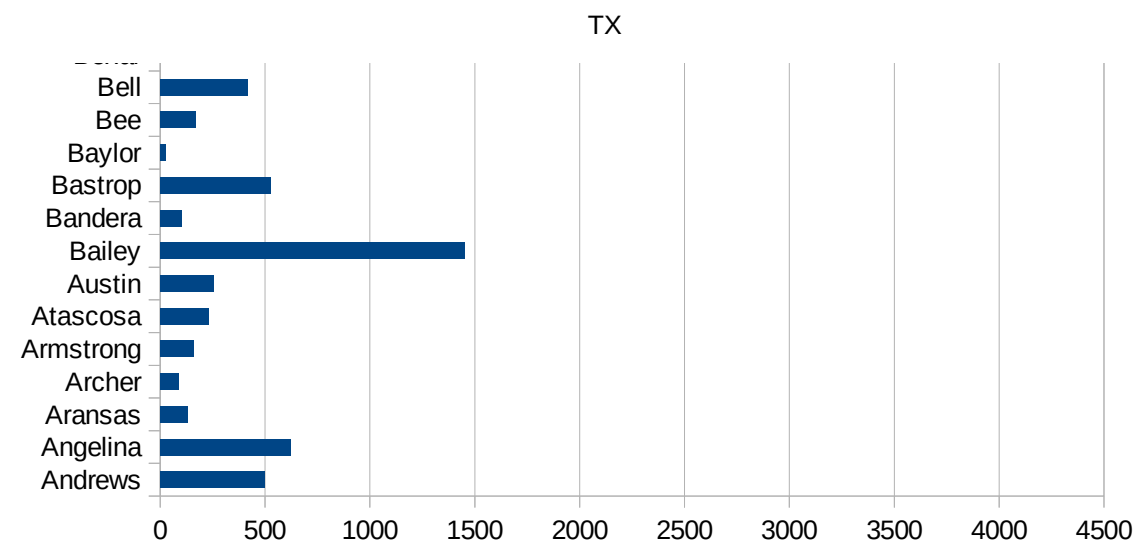


TX

48407 San Jacinto	198.4748773
48409 San Patricio	279.5509246
48411 San Saba	82.59002313
48413 Schleicher	725.388601
48415 Scurry	266.8089648
48417 Shackelford	153.704273
48419 Shelby	1105.515776
48421 Sherman	974.3423189
48423 Smith	303.621303
48425 Somervell	99.82253771
48427 Starr	1275.474622
48429 Stephens	84.80865048
48431 Sterling	0
48433 Stonewall	0
48435 Sutton	292.7088877
48437 Swisher	495.8456178
48439 Tarrant	643.8102748
48441 Taylor	324.0337111
48443 Terrell	243.0133657
48445 Terry	170.9123464
48447 Throckmorton	66.00660066
48449 Titus	2558.048013
48451 Tom Green	426.4356243
48453 Travis	856.4612574
48455 Trinity	284.9389417
48457 Tyler	124.4469027
48459 Upshur	157.5375667
48461 Upton	163.4432035
48463 Uvalde	361.3201222
48465 Val Verde	520.2406113
48467 Van Zandt	180.295971
48469 Victoria	861.6287282
48471 Walker	2869.757174
48473 Waller	310.582389



48475 Ward	179.1808874
48477 Washington	803.2357297
48479 Webb	617.2302562
48481 Wharton	543.0212163
48483 Wheeler	366.0181083
48485 Wichita	318.027623
48487 Wilbarger	85.80343214
48489 Willacy	962.1194515
48491 Williamson	435.6656473
48493 Wilson	224.9920357
48495 Winkler	336.7875648
48497 Wise	183.0027084
48499 Wood	208.2917858
48501 Yoakum	349.2026539
48503 Young	182.876143
48505 Zapata	387.5968992
48507 Zavala	191.9385797



TX

FIPS

29001
29003
29005
29007
29009
29011
29013
29015
29017
29019
29021
29023
29025
29027
29029
29031
29033
29035
29037

TX

29039
29041
29043
29045
29047
29049
29051
29053
29055
29057
29059
29061
29063
29065
29067
29069
29071
29073
29075
29077
29079
29081
29083
29085
29087
29089
29091
29093
29095
29097
29099
29101

29103

TX

29105
29107
29109
29111
29113
29115
29117
29121
29123
29125
29127
29119
29129
29131
29133
29135
29137
29139
29141
29143
29145
29147
29149
29151
29153
29155
29157
29159
29161
29163
29165
29167
29169
29171

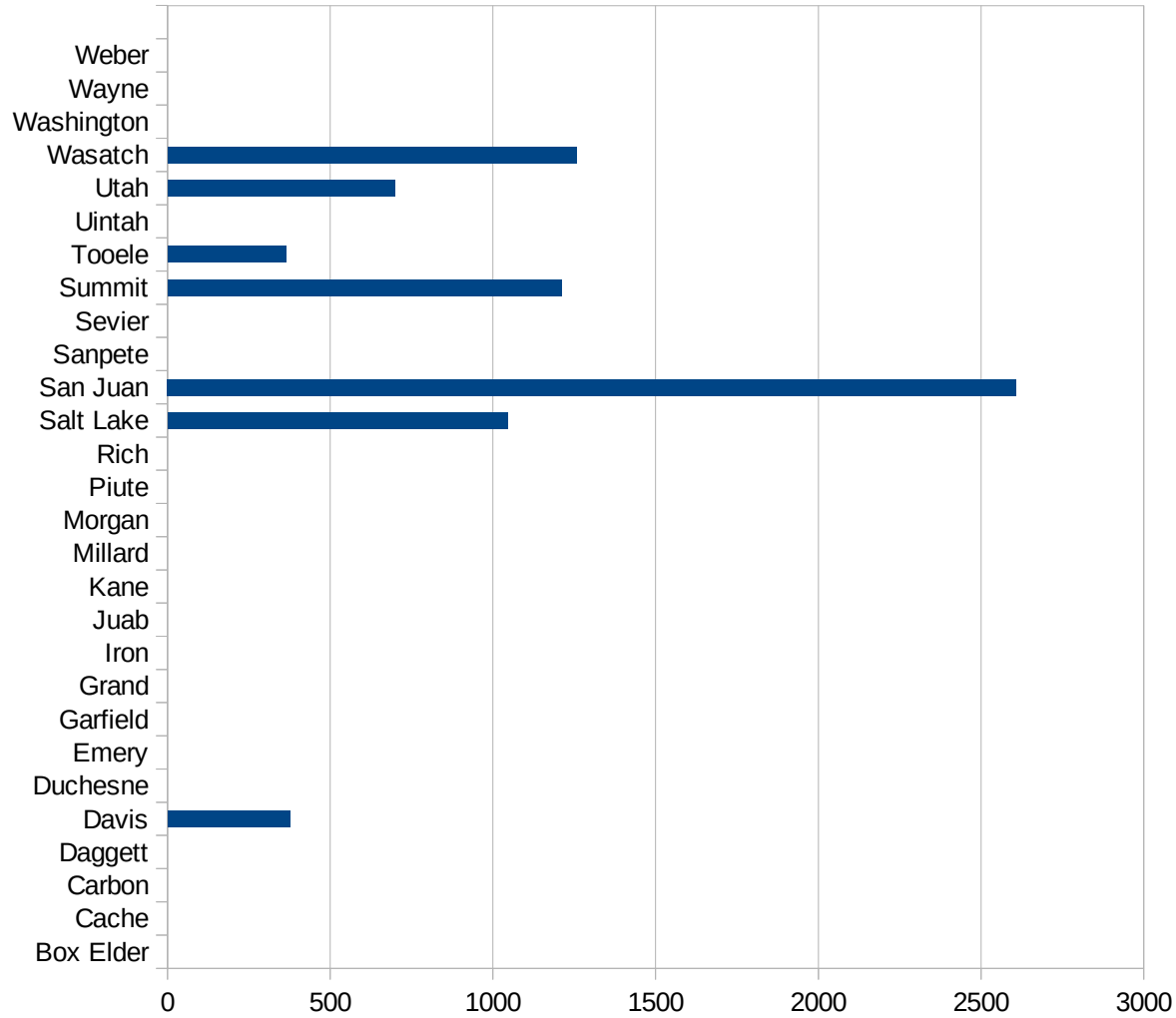
TX

29173
29175
29177
29179
29181
29195
29197
29199
29201
29203
29205
29183
29185
29187
29189
29510
29186
29207
29209
29211
29213
29215

29217
29219
29221
29223
29225
29227
29229

UT

FIPS	County	PC Infection
49001	Beaver	0
49003	Box Elder	0
49005	Cache	0
49007	Carbon	0
49009	Daggett	0
49011	Davis	375.8746478
49013	Duchesne	0
49015	Emery	0
49017	Garfield	0
49019	Grand	0
49021	Iron	0
49023	Juab	0
49025	Kane	0
49027	Millard	0
49029	Morgan	0
49031	Piute	0
49033	Rich	0
49035	Salt Lake	1045.4325011
49037	San Juan	2608.5830798
49039	Sanpete	0
49041	Sevier	0
49043	Summit	1211.4563709
49045	Tooele	364.77033773
49047	Uintah	0
49049	Utah	697.5103381
49051	Wasatch	1257.521059
49053	Washington	0
49055	Wayne	0
49057	Weber	0



UT

FIPS

29001
29003
29005
29007
29009
29011
29013
29015
29017
29019
29021
29023
29025
29027
29029
29031
29033
29035
29037

UT

29039
29041
29043
29045
29047
29049
29051
29053
29055
29057
29059
29061
29063
29065
29067
29069
29071
29073
29075
29077
29079
29081
29083
29085
29087
29089
29091
29093
29095
29097
29099
29101

29103

UT

29105
29107
29109
29111
29113
29115
29117
29121
29123
29125
29127
29119
29129
29131
29133
29135
29137
29139
29141
29143
29145
29147
29149
29151
29153
29155
29157
29159
29161
29163
29165
29167
29169
29171

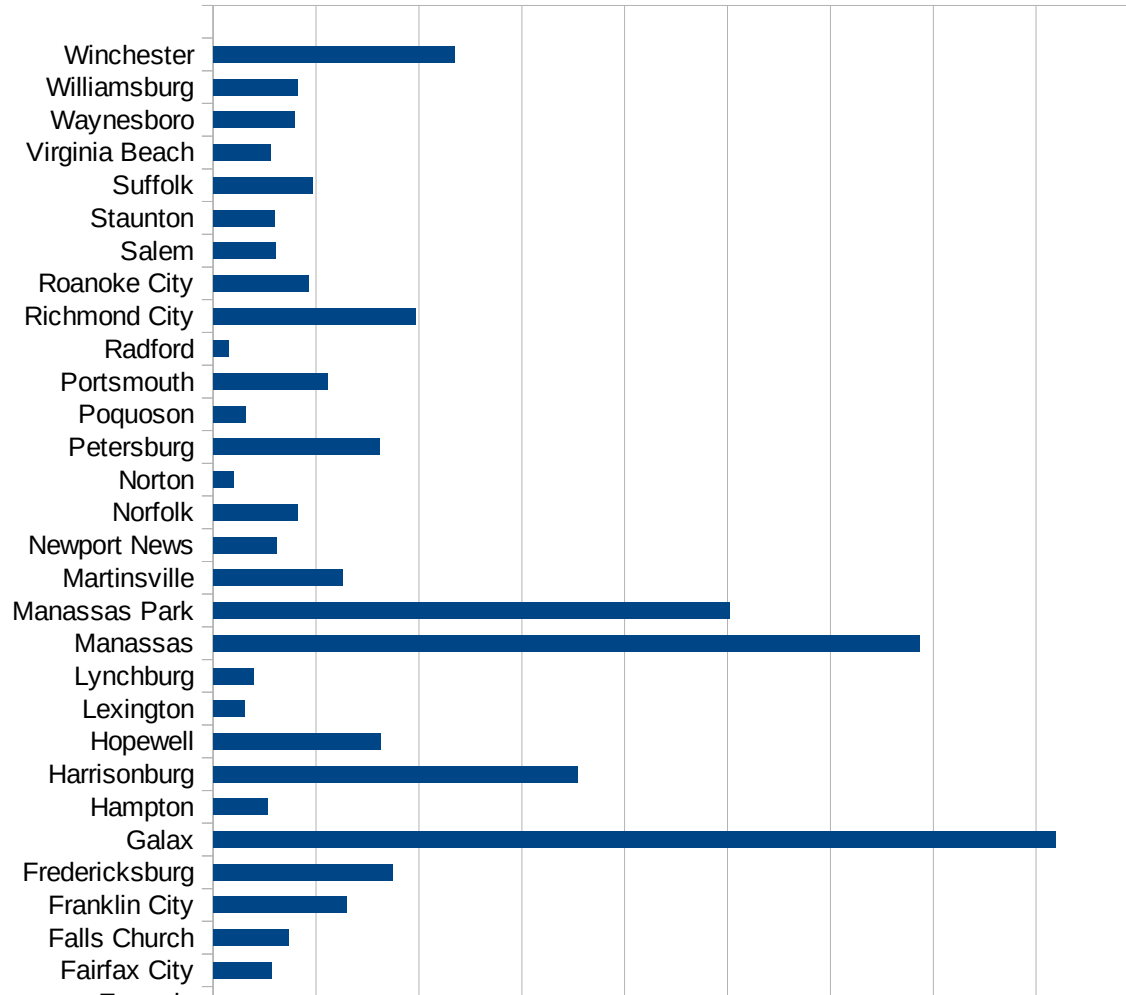
UT

29173
29175
29177
29179
29181
29195
29197
29199
29201
29203
29205
29183
29185
29187
29189
29510
29186
29207
29209
29211
29213
29215

29217
29219
29221
29223
29225
29227
29229

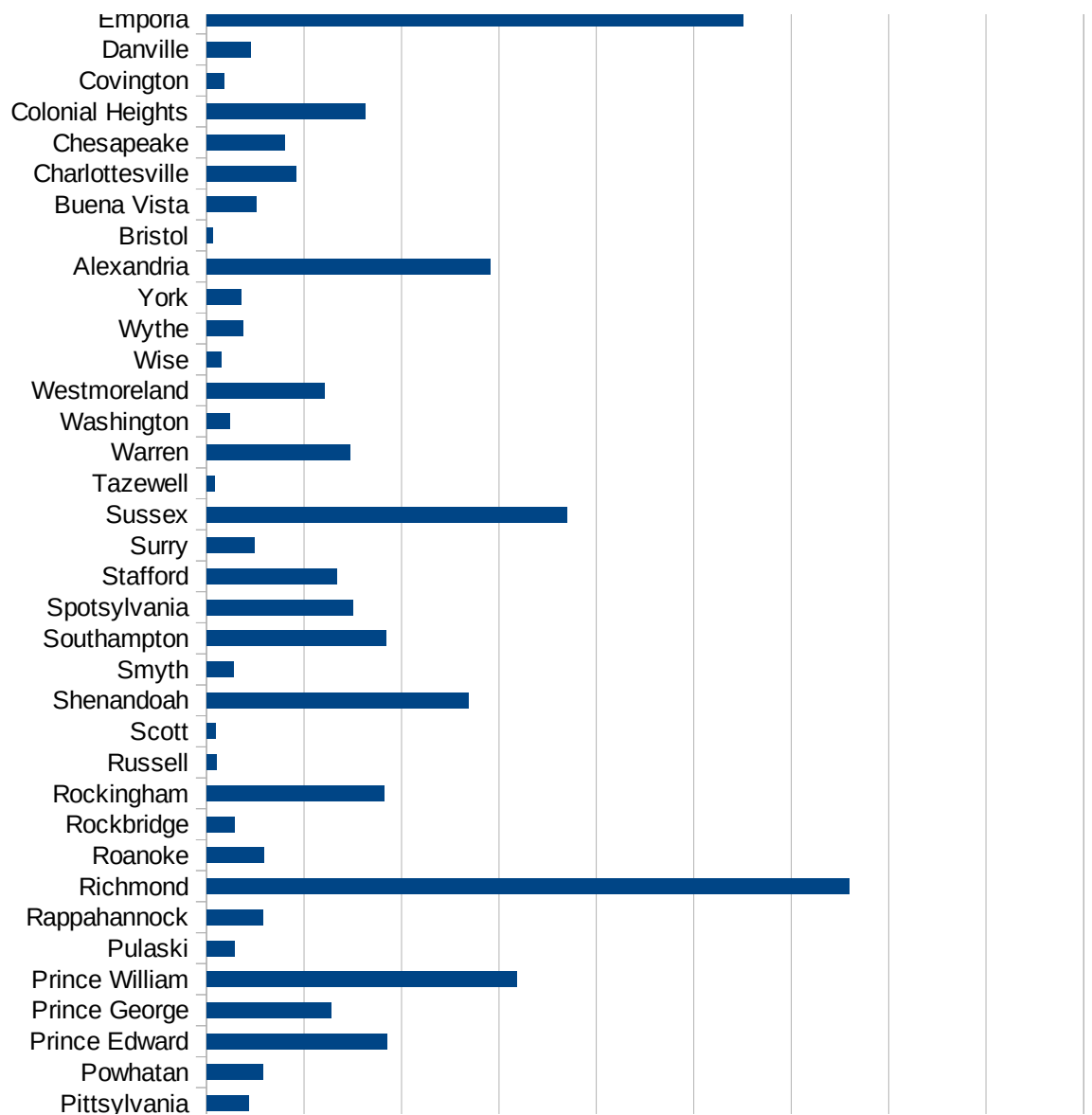
VA

FIPS	County	PC Infection
51001	Accomack	3214.858694
51003	Albemarle	386.3205725
51005	Alleghany	228.0348759
51007	Amelia	345.8080381
51009	Amherst	116.8445651
51011	Appomattox	271.4475096
51013	Arlington	1052.538512
51015	Augusta	251.7990379
51017	Bath	0
51019	Bedford	166.3555437
51021	Bland	31.78134435
51023	Botetourt	399.6754515
51025	Brunswick	653.0761719
51027	Buchanan	146.0817115
51029	Buckingham	3329.607624
51031	Campbell	87.31559129
51033	Caroline	415.9625634
51035	Carroll	759.2117695
51036	Charles City	590.6929837
51037	Charlotte	276.4282124
51041	Chesterfield	853.2344874
51043	Clarke	371.8240033
51045	Craig	138.2306477
51047	Culpeper	1569.640757
51049	Cumberland	581.0989907
51051	Dickenson	34.42814845
51053	Dinwiddie	518.770374
51057	Essex	540.3425222
51059	Fairfax	1213.508922
51061	Fauquier	604.1740361
51063	Floyd	120.2912314
51065	Fluvanna	433.1105552
51067	Franklin	163.7156331



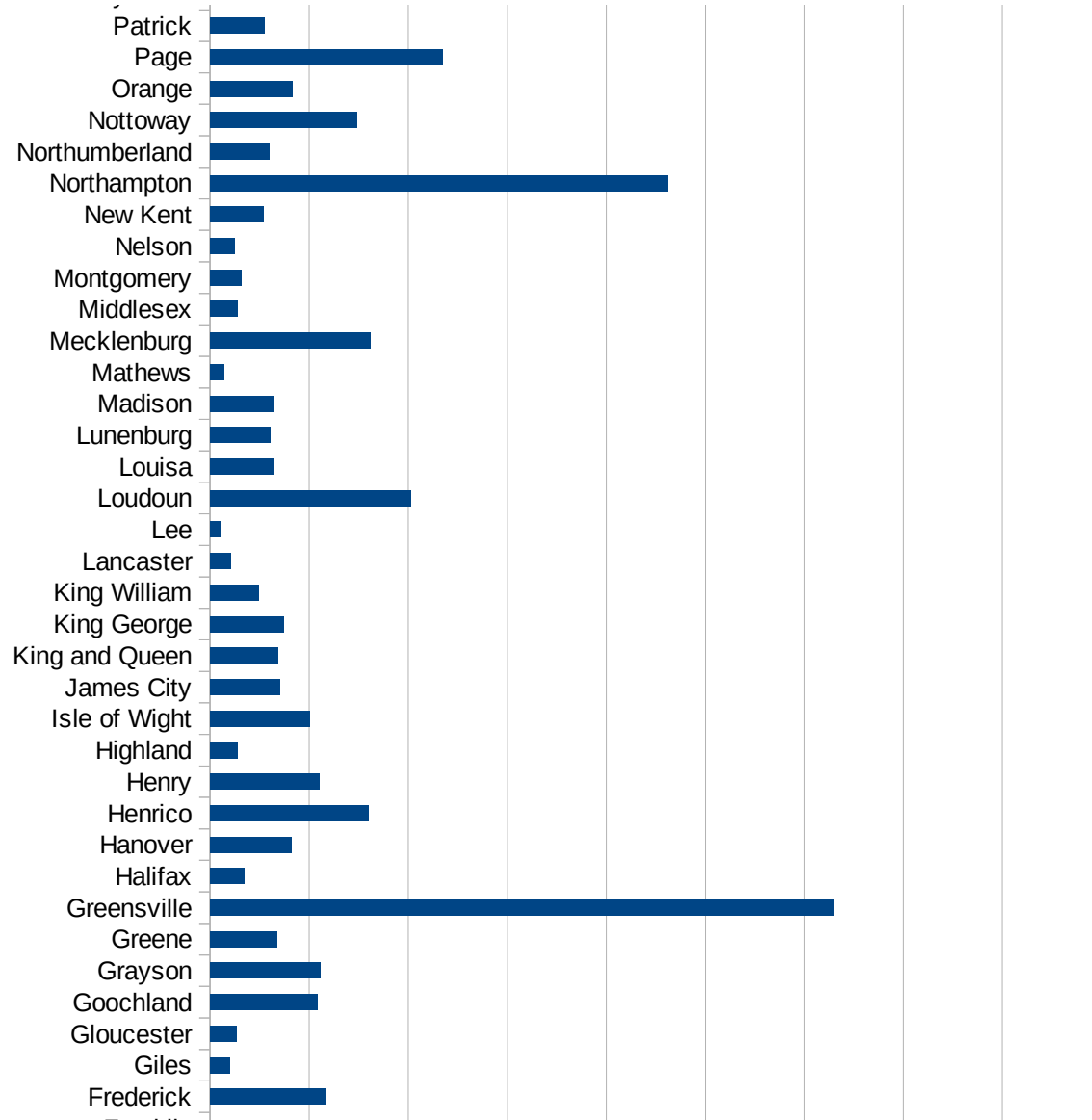
VA

51069 Frederick	585.1394941
51071 Giles	100.9261458
51073 Gloucester	131.194945
51075 Goochland	542.0753743
51077 Grayson	556.5862709
51079 Greene	338.7431114
51081 Greensville	3147.845532
51083 Halifax	172.919109
51085 Hanover	412.1634853
51087 Henrico	798.4547213
51089 Henry	549.5260338
51091 Highland	135.7466063
51093 Isle of Wight	503.3420832
51095 James City	353.417019
51097 King and Queen	340.8122692
51099 King George	372.5305738
51101 King William	247.9485212
51103 Lancaster	102.012427
51105 Lee	50.97489486
51107 Loudoun	1010.937692
51109 Louisa	323.5629996
51111 Lunenburg	306.1393348
51113 Madison	323.4298608
51115 Mathews	68.16632584
51117 Mecklenburg	809.1353997
51119 Middlesex	139.288699
51121 Montgomery	155.5791282
51125 Nelson	121.3265031
51127 New Kent	267.9648073
51131 Northampton	2309.331061
51133 Northumberland	296.3694739
51135 Nottoway	739.2996109
51137 Orange	414.8018775
51139 Page	1174.11106

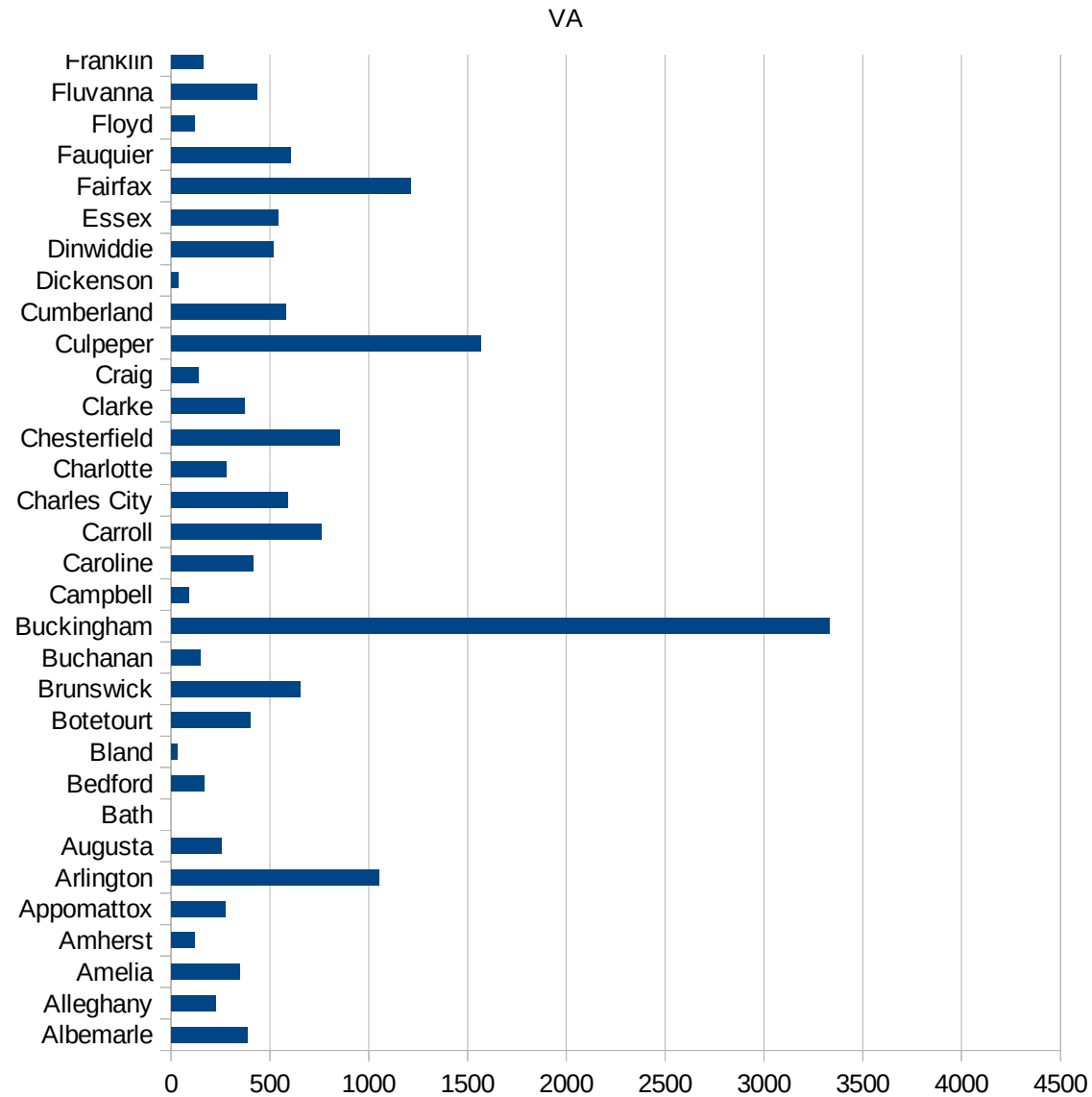


VA

51141 Patrick	271.6007469
51143 Pittsylvania	216.5745131
51145 Powhatan	287.779643
51147 Prince Edward	928.1045752
51149 Prince George	638.0967386
51153 Prince William	1590.133565
51155 Pulaski	140.9029531
51157 Rappahannock	289.5752896
51159 Richmond	3297.189644
51161 Roanoke	291.263168
51163 Rockbridge	140.6469761
51165 Rockingham	909.6056324
51167 Russell	48.60176462
51169 Scott	46.43819077
51171 Shenandoah	1342.62133
51173 Smyth	137.8314518
51175 Southampton	921.1873081
51177 Spotsylvania	752.3949999
51179 Stafford	665.5108029
51181 Surry	247.1424158
51183 Sussex	1851.027854
51185 Tazewell	39.16289316
51187 Warren	734.9448791
51191 Washington	119.4809014
51193 Westmoreland	605.7206955
51195 Wise	76.29169736
51197 Wythe	187.7999583
51199 York	176.8711494
51510 Alexandria	1456.42559
51520 Bristol	30.33612426
51530 Buena Vista	256.5335899
51540 Charlottesville	457.2188624
51550 Chesapeake	400.6033779
51570 Colonial Heights	813.0993103



51580 Covington	91.57509158
51590 Danville	223.625685
51595 Emporia	2753.368483
51600 Fairfax City	284.8539106
51610 Falls Church	365.5564582
51620 Franklin City	648.9454636
51630 Fredericksburg	871.5344496
51640 Galax	4094.659816
51650 Hampton	263.5634674
51660 Harrisonburg	1771.139859
51670 Hopewell	814.3034165
51678 Lexington	154.1479821
51680 Lynchburg	193.6049485
51683 Manassas	3434.115415
51685 Manassas Park	2507.655862
51690 Martinsville	627.8096419
51700 Newport News	307.346075
51710 Norfolk	409.7084515
51720 Norton	100.8064516
51730 Petersburg	810.973485
51735 Poquoson	155.8654635
51740 Portsmouth	555.8373489
51750 Radford	76.34004035
51760 Richmond City	982.5904897
51770 Roanoke City	465.3722978
51775 Salem	304.1765784
51790 Staunton	296.9264104
51800 Suffolk	483.6321763
51810 Virginia Beach	278.5496758
51820 Waynesboro	393.3180131
51830 Williamsburg	409.5059076
51840 Winchester	1174.042977



VA

VA

FIPS

29001
29003
29005
29007
29009
29011
29013
29015
29017
29019
29021
29023
29025
29027
29029
29031
29033
29035
29037

VA

29039
29041
29043
29045
29047
29049
29051
29053
29055
29057
29059
29061
29063
29065
29067
29069
29071
29073
29075
29077
29079
29081
29083
29085
29087
29089
29091
29093
29095
29097
29099
29101

29103

VA

29105
29107
29109
29111
29113
29115
29117
29121
29123
29125
29127
29119
29129
29131
29133
29135
29137
29139
29141
29143
29145
29147
29149
29151
29153
29155
29157
29159
29161
29163
29165
29167
29169
29171

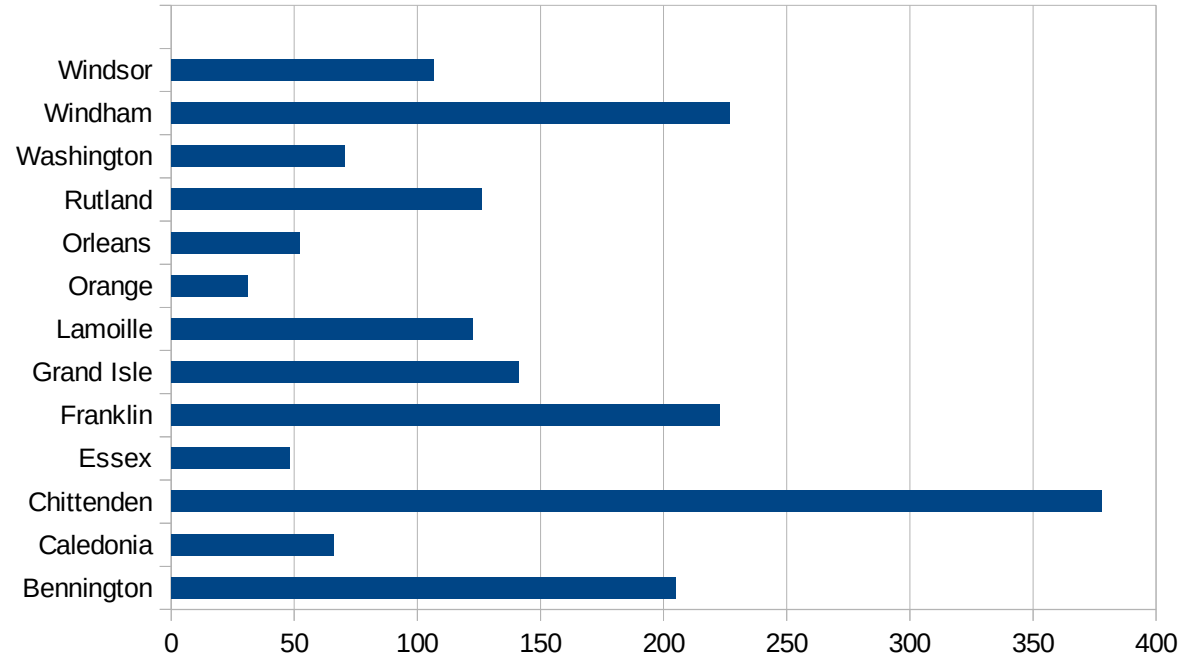
VA

29173
29175
29177
29179
29181
29195
29197
29199
29201
29203
29205
29183
29185
29187
29189
29510
29186
29207
29209
29211
29213
29215

29217
29219
29221
29223
29225
29227
29229

VT

FIPS	County	PC Infection
50001	Addison	183.9179942
50003	Bennington	204.877775
50005	Caledonia	66.00224408
50007	Chittenden	377.9500766
50009	Essex	48
50011	Franklin	222.5774468
50013	Grand Isle	141.0437236
50015	Lamoille	122.5296443
50017	Orange	31.03555295
50019	Orleans	52.03106998
50021	Rutland	126.1248977
50023	Washington	70.51943584
50025	Windham	226.8687436
50027	Windsor	106.7177947



FIPS

- 29001
- 29003
- 29005
- 29007
- 29009
- 29011
- 29013
- 29015
- 29017
- 29019
- 29021
- 29023
- 29025
- 29027
- 29029
- 29031
- 29033
- 29035
- 29037

VT

29039
29041
29043
29045
29047
29049
29051
29053
29055
29057
29059
29061
29063
29065
29067
29069
29071
29073
29075
29077
29079
29081
29083
29085
29087
29089
29091
29093
29095
29097
29099
29101

29103

VT

29105
29107
29109
29111
29113
29115
29117
29121
29123
29125
29127
29119
29129
29131
29133
29135
29137
29139
29141
29143
29145
29147
29149
29151
29153
29155
29157
29159
29161
29163
29165
29167
29169
29171

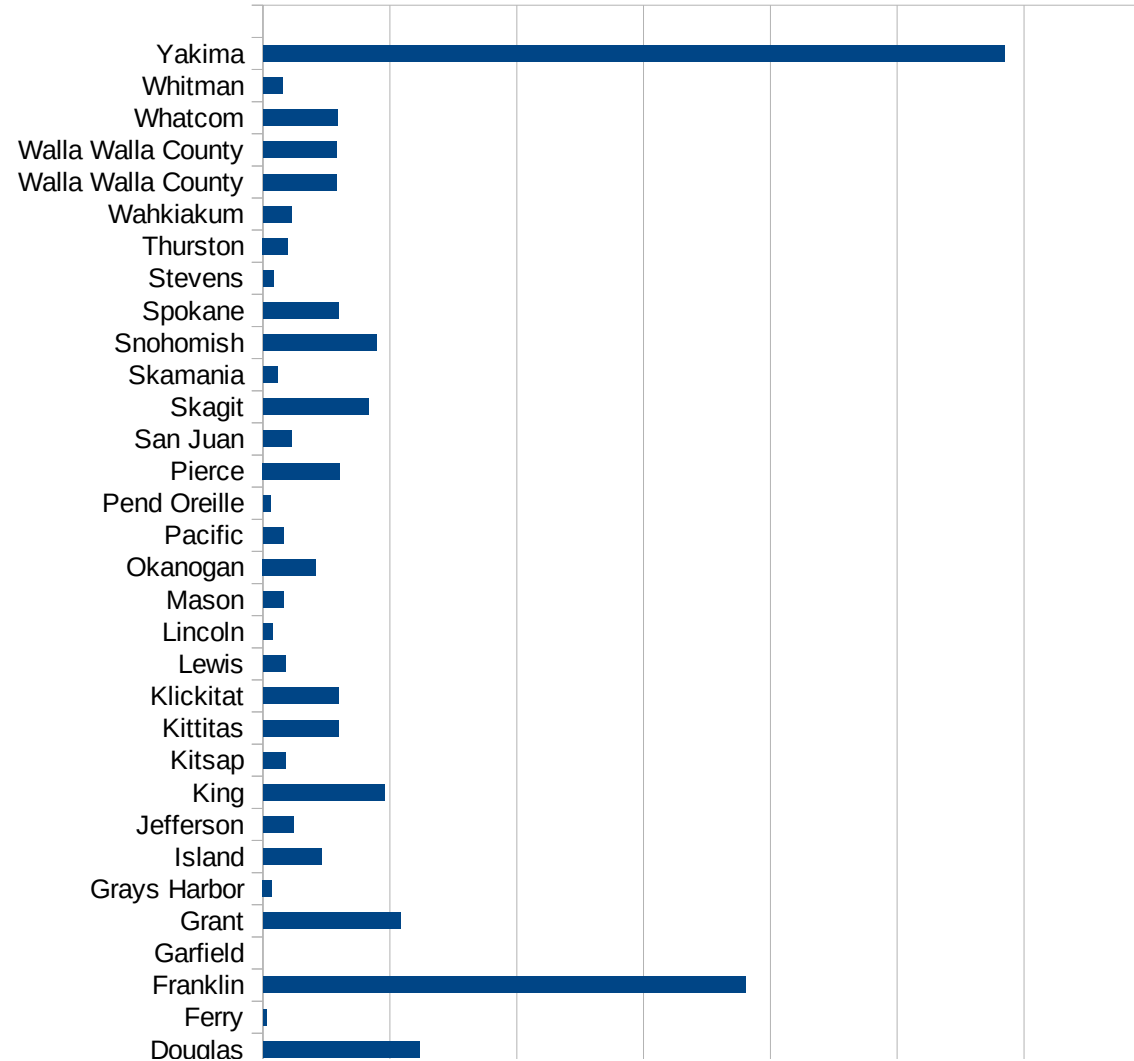
VT

29173
29175
29177
29179
29181
29195
29197
29199
29201
29203
29205
29183
29185
29187
29189
29510
29186
29207
29209
29211
29213
29215

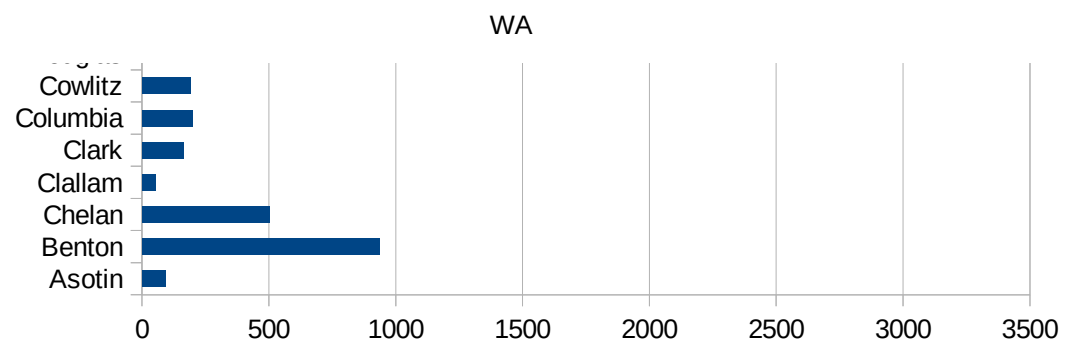
29217
29219
29221
29223
29225
29227
29229

WA

FIPS	County	PC Infection
53001	Adams	743.9647755
53003	Asotin	92.87925697
53005	Benton	935.7182839
53007	Chelan	503.6606262
53009	Clallam	54.73239767
53011	Clark	163.9490554
53013	Columbia	197.09288
53015	Cowlitz	189.9309092
53017	Douglas	617.6148414
53019	Ferry	13.07360439
53021	Franklin	1900.431386
53023	Garfield	0
53025	Grant	543.5061799
53027	Grays Harbor	35.18220322
53029	Island	232.0625148
53031	Jefferson	119.7642535
53033	King	478.4245485
53035	Kitsap	88.58249476
53037	Kittitas	295.5831433
53039	Klickitat	298.5479712
53041	Lewis	87.93527963
53043	Lincoln	37.24394786
53045	Mason	80.90738394
53047	Okanogan	208.8673692
53049	Pacific	81.68451625
53051	Pend Oreille	29.40744008
53053	Pierce	303.0408426
53055	San Juan	110.9294722
53057	Skagit	414.9571783
53059	Skamania	58.70513251
53061	Snohomish	446.5573119
53063	Spokane	297.1060818
53065	Stevens	41.979673



53067 Thurston	98.45715543
53069 Wahkiakum	112.9688206
53071 Walla Walla Cou	288.8939956
53071 Walla Walla Cou	288.8939956
53073 Whatcom	291.9999114
53075 Whitman	76.31901348
53077 Yakima	2922.695131



WA

FIPS

29001
29003
29005
29007
29009
29011
29013
29015
29017
29019
29021
29023
29025
29027
29029
29031
29033
29035
29037

WA

29039
29041
29043
29045
29047
29049
29051
29053
29055
29057
29059
29061
29063
29065
29067
29069
29071
29073
29075
29077
29079
29081
29083
29085
29087
29089
29091
29093
29095
29097
29099
29101

29103

WA

29105
29107
29109
29111
29113
29115
29117
29121
29123
29125
29127
29119
29129
29131
29133
29135
29137
29139
29141
29143
29145
29147
29149
29151
29153
29155
29157
29159
29161
29163
29165
29167
29169
29171

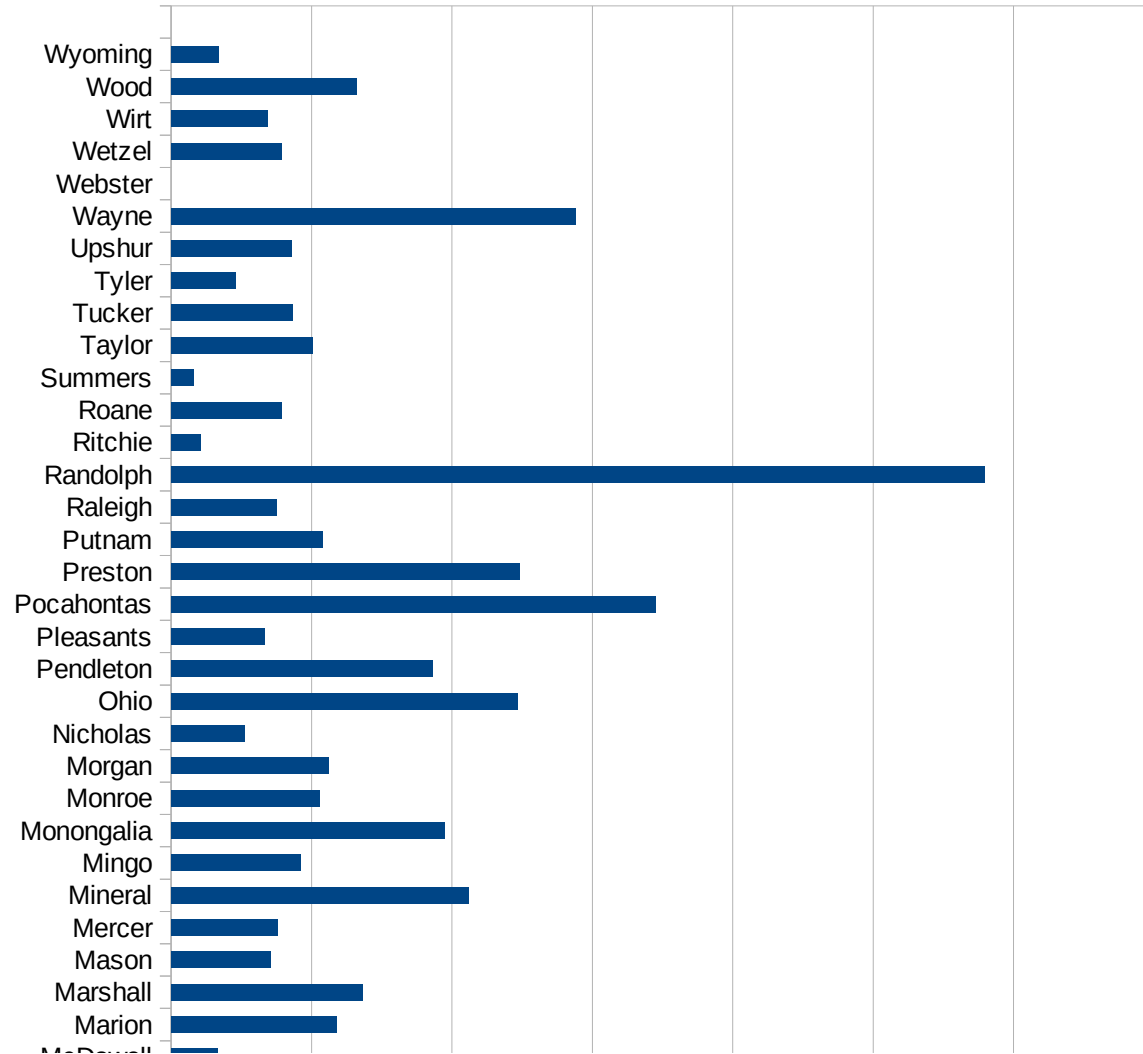
WA

29173
29175
29177
29179
29181
29195
29197
29199
29201
29203
29205
29183
29185
29187
29189
29510
29186
29207
29209
29211
29213
29215

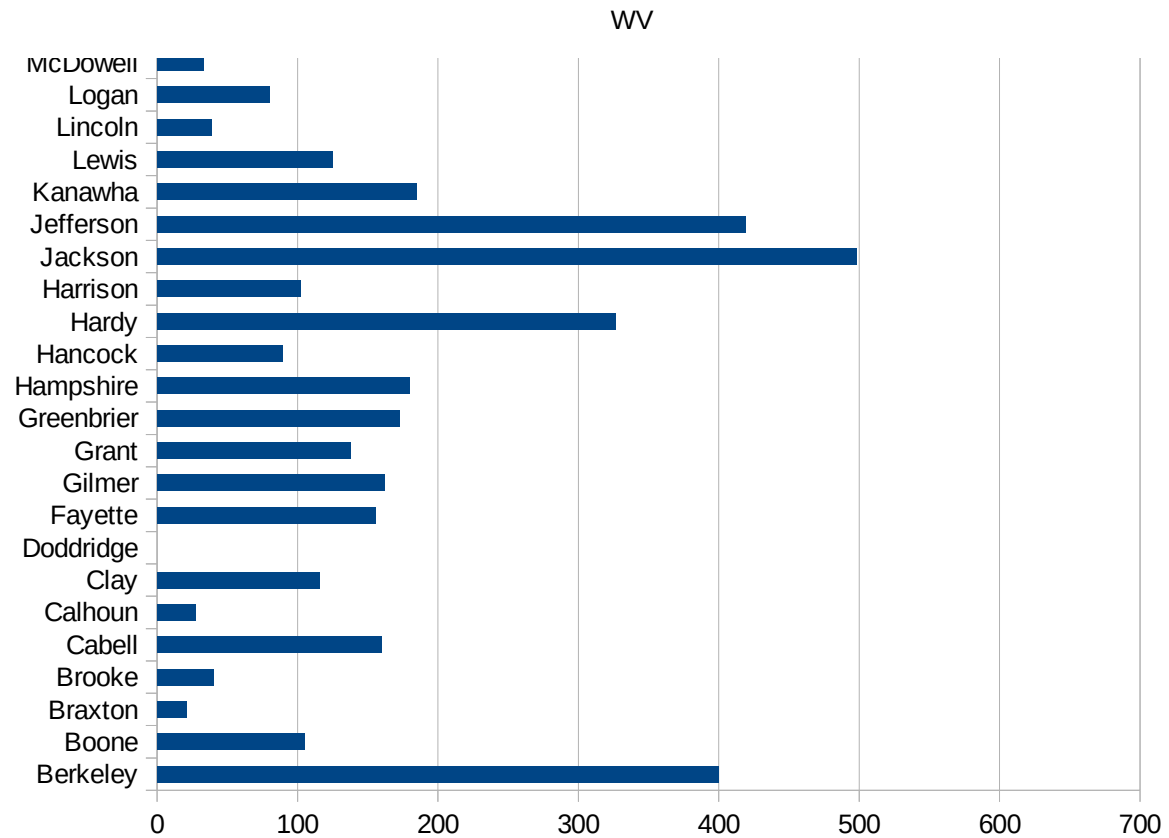
29217
29219
29221
29223
29225
29227
29229

WV

FIPS	County	PC Infection
54001	Barbour	90.71666163
54003	Berkeley	399.5799288
54005	Boone	104.7788256
54007	Braxton	21.29320747
54009	Brooke	40.53506283
54011	Cabell	159.8300867
54013	Calhoun	27.57099531
54015	Clay	115.8480074
54017	Doddridge	0
54019	Fayette	155.7487563
54021	Gilmer	161.9735858
54023	Grant	137.6225701
54025	Greenbrier	172.4831829
54027	Hampshire	179.8946331
54029	Hancock	89.36550492
54031	Hardy	326.6787659
54033	Harrison	102.1405098
54035	Jackson	498.1536961
54037	Jefferson	418.9329531
54039	Kanawha	184.5345628
54041	Lewis	124.8127808
54043	Lincoln	38.83683674
54045	Logan	79.73747968
54047	McDowell	32.92542391
54049	Marion	117.6533504
54051	Marshall	136.4300796
54053	Mason	71.11310727
54055	Mercer	76.10221373
54057	Mineral	211.5812918
54059	Mingo	92.49527013
54061	Monongalia	194.5123097
54063	Monroe	105.4216867
54065	Morgan	112.4416709



54067 Nicholas	52.33073021
54069 Ohio	246.6770447
54071 Pendleton	185.7939117
54073 Pleasants	66.60450246
54075 Pocahontas	344.6636558
54077 Preston	248.2342859
54079 Putnam	107.6179387
54081 Raleigh	75.41681256
54083 Randolph	579.3983971
54085 Ritchie	20.57401502
54087 Roane	78.95492392
54089 Summers	15.67398119
54091 Taylor	100.8184083
54093 Tucker	86.26887132
54095 Tyler	45.73519323
54097 Upshur	86.01269711
54099 Wayne	287.9030643
54101 Webster	0
54103 Wetzel	78.58546169
54105 Wirt	68.61063465
54107 Wood	131.8242818
54109 Wyoming	33.67651304



FIPS

- 29001
- 29003
- 29005
- 29007
- 29009
- 29011
- 29013
- 29015
- 29017
- 29019
- 29021
- 29023
- 29025
- 29027
- 29029
- 29031
- 29033
- 29035
- 29037

WV

29039
29041
29043
29045
29047
29049
29051
29053
29055
29057
29059
29061
29063
29065
29067
29069
29071
29073
29075
29077
29079
29081
29083
29085
29087
29089
29091
29093
29095
29097
29099
29101

29103

WV

29105
29107
29109
29111
29113
29115
29117
29121
29123
29125
29127
29119
29129
29131
29133
29135
29137
29139
29141
29143
29145
29147
29149
29151
29153
29155
29157
29159
29161
29163
29165
29167
29169
29171

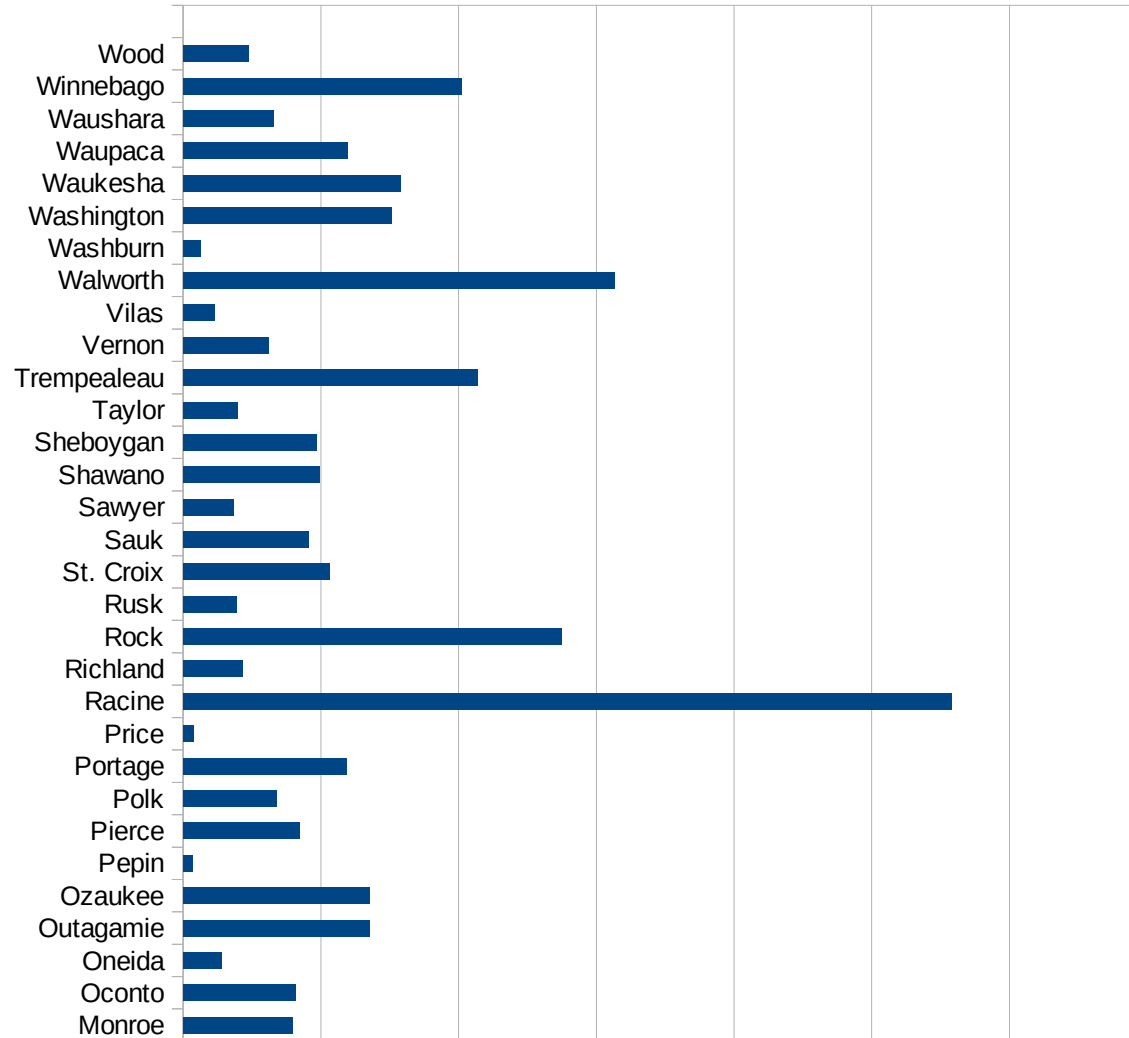
WV

29173
29175
29177
29179
29181
29195
29197
29199
29201
29203
29205
29183
29185
29187
29189
29510
29186
29207
29209
29211
29213
29215

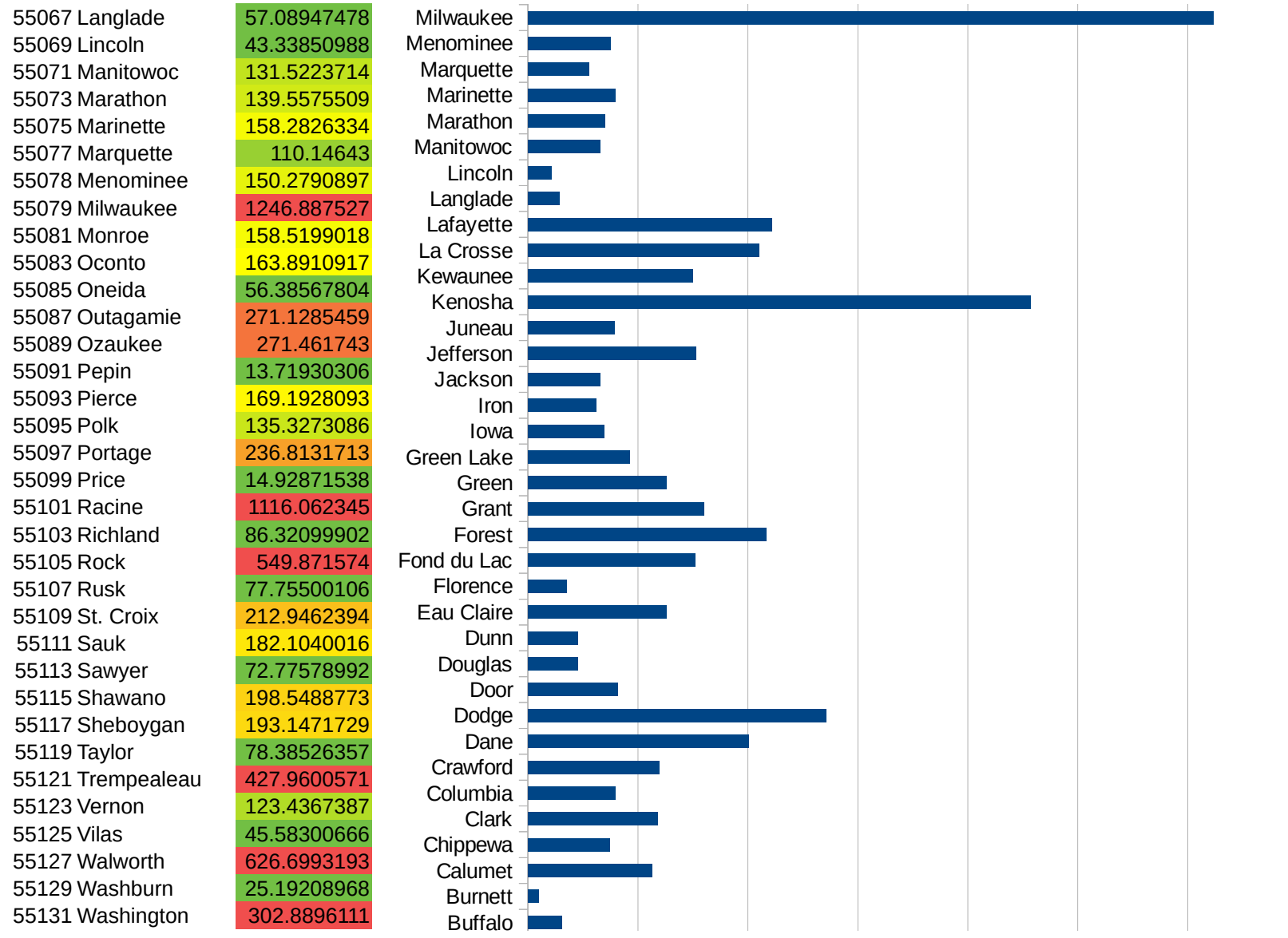
29217
29219
29221
29223
29225
29227
29229

WI

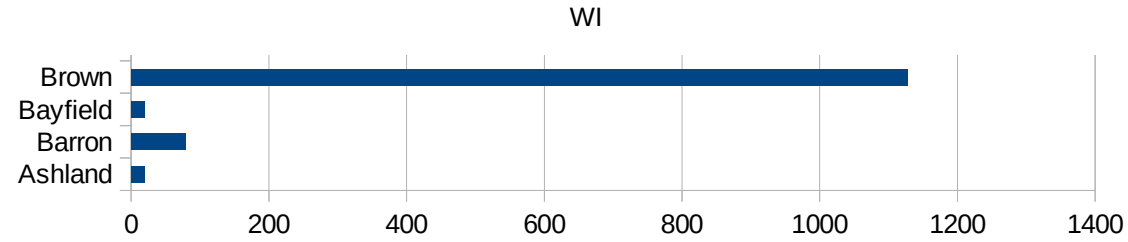
FIPS	County	PC Infection
55001	Adams	113.0332219
55003	Ashland	19.23076923
55005	Barron	79.70950314
55007	Bayfield	19.94415636
55009	Brown	1126.897463
55011	Buffalo	60.95238095
55013	Burnett	19.49064449
55015	Calumet	225.2835982
55017	Chippewa	148.1250487
55019	Clark	236.249964
55021	Columbia	158.6526727
55023	Crawford	239.3959855
55025	Dane	401.0221917
55027	Dodge	541.8511731
55029	Door	162.9844259
55031	Douglas	90.26106277
55033	Dunn	90.84664643
55035	Eau Claire	251.5927832
55037	Florence	69.42837306
55039	Fond du Lac	304.6591504
55041	Forest	433.7671004
55043	Grant	320.0527602
55045	Green	251.8346015
55047	Green Lake	185.0089862
55049	Iowa	138.8246182
55051	Iron	123.3262861
55053	Jackson	131.8488134
55055	Jefferson	305.4188349
55057	Juneau	157.7938911
55059	Kenosha	913.8165279
55061	Kewaunee	299.2689987
55063	La Crosse	420.3670811
55065	Lafayette	444.0444044



WI



55133 Waukesha	315.5763735
55135 Waupaca	238.6168049
55137 Waushara	131.88806
55139 Winnebago	404.6310373
55141 Wood	94.44938745



FIPS

- 29001
- 29003
- 29005
- 29007
- 29009
- 29011
- 29013
- 29015
- 29017
- 29019
- 29021
- 29023
- 29025
- 29027
- 29029
- 29031
- 29033
- 29035
- 29037

29039
29041
29043
29045
29047
29049
29051
29053
29055
29057
29059
29061
29063
29065
29067
29069
29071
29073
29075
29077
29079
29081
29083
29085
29087
29089
29091
29093
29095
29097
29099
29101

29103

29105
29107
29109
29111
29113
29115
29117
29121
29123
29125
29127
29119
29129
29131
29133
29135
29137
29139
29141
29143
29145
29147
29149
29151
29153
29155
29157
29159
29161
29163
29165
29167
29169
29171

WI

29173
29175
29177
29179
29181
29195
29197
29199
29201
29203
29205
29183
29185
29187
29189
29510
29186
29207
29209
29211
29213
29215

29217
29219
29221
29223
29225
29227
29229