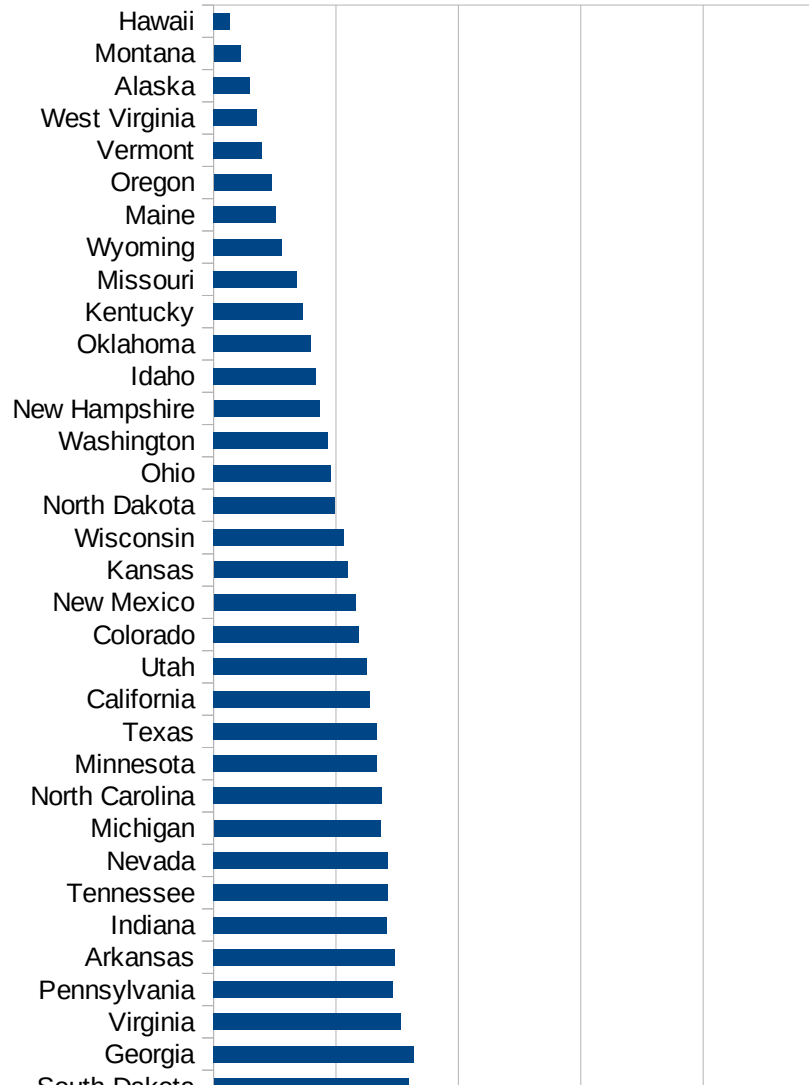


PerCap50States

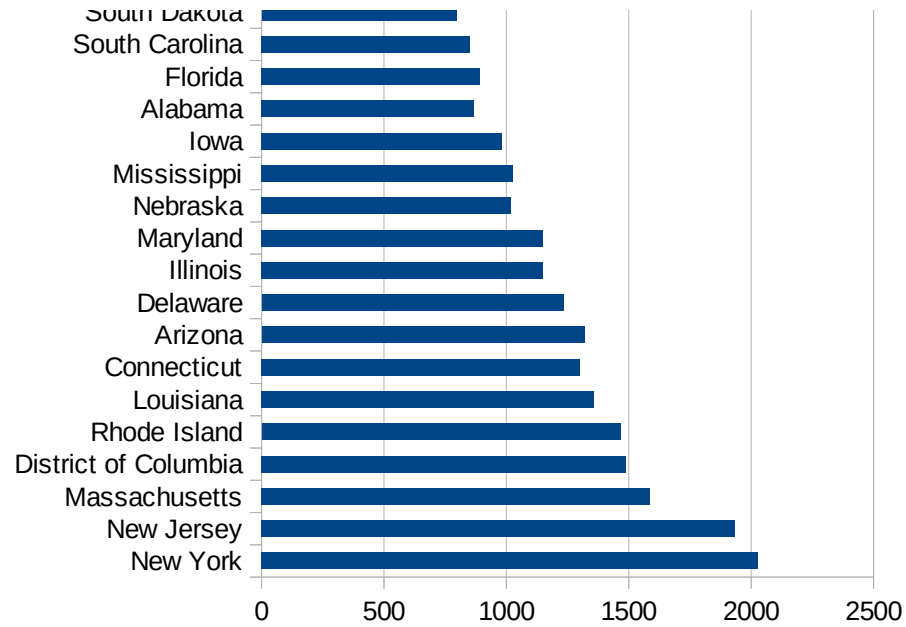
Idx	State	Population	Cases per 100,000
33	New York	19542209	2029.44303788789
31	New Jersey	8908520	1934.70969364159
22	Massachusetts	6902149	1586.1581661016
9	District of Columbia	702455	1487.21270401663
40	Rhode Island	1057315	1466.26123719043
19	Louisiana	4659978	1357.98924372604
7	Connecticut	3572665	1301.66136483549
3	Arizona	7171646	1318.62336763415
8	Delaware	967171	1232.77062691086
14	Illinois	12741080	1150.33419458947
21	Maryland	6042718	1147.51342028538
28	Nebraska	1929268	1019.09117862319
25	Mississippi	2986530	1027.07824800019
16	Iowa	3156145	983.636683358971
1	Alabama	4887871	866.614523992143
10	Florida	21299325	891.347495753974
41	South Carolina	5084127	853.361845602992
42	South Dakota	882235	796.613147290688
11	Georgia	10519475	820.107467340338
47	Virginia	8517685	764.397838144989
39	Pennsylvania	12807060	733.361130501458
4	Arkansas	3013825	740.65348850713
15	Indiana	6691878	708.799532806785
43	Tennessee	6770010	714.046212634841
29	Nevada	3034392	711.015584011558
23	Michigan	9995915	682.288714940053
34	North Carolina	10383620	690.221714585087
24	Minnesota	5611179	669.164181003671
44	Texas	28701845	669.479610108688
5	California	39557045	639.317218968202
45	Utah	3161105	626.616325620313
6	Colorado	5695564	594.304620227251
32	New Mexico	2095428	579.261134240833



This work is licensed under the Creative Commons Attribution-NoDerivatives 4.0 International License. To view a copy of this license, visit <http://creativecommons.org/licenses/by-nd/4.0/>.

Idx	State	Population	Cases per 100,000
17	Kansas	2911505	546.487126073972
50	Wisconsin	5813568	534.181418364763
35	North Dakota	760077	497.186469265614
36	Ohio	11689442	480.63029869176
48	Washington	7535591	466.612373203376
30	New Hampshire	1356458	432.818413839573
13	Idaho	1754208	420.075612470129
37	Oklahoma	3943079	396.84723537114
18	Kentucky	4468402	366.394966254155
26	Missouri	6126452	341.829169640111
51	Wyoming	577737	277.981157516309
20	Maine	1338404	253.585613910299
38	Oregon	4190713	236.952518580967
46	Vermont	626299	196.870823680063
49	West Virginia	1805832	177.480518675048
2	Alaska	737438	150.11431469493
27	Montana	1062305	109.855455824834
12	Hawaii	1420491	69.0606276280526

PerCap50States



Counties_Cities

FIPS	County	State	Cases Per 100,000
47169	Trousdale	Tennessee	13585.17980385
47095	Lake	Tennessee	9323.97787073
31043	Dakota	Nebraska	8833.34163223
19021	Buena Vista	Iowa	8609.23820066
5077	Lee	Arkansas	8881.46911519
5079	Lincoln	Arkansas	7778.52499440
27105	Nobles	Minnesota	7580.73344280
22035	East Carroll	Louisiana	6309.50689214
31037	Colfax	Nebraska	6148.33195478
20057	Ford	Kansas	5766.05288008
40139	Texas	Oklahoma	4854.55878758
35031	McKinley	New Mexico	4818.09378891
20175	Seward	Kansas	4742.88337925
1085	Lowndes	Alabama	4682.17365149
13101	Echols	Georgia	4625.00000000
18017	Cass	Indiana	4315.63693848
20055	Finney	Kansas	4301.98574199
5133	Sevier	Arkansas	4270.96096622
47007	Bledsoe	Tennessee	4195.18807184
39101	Marion	Ohio	4183.52335417
36087	Rockland	New York	4184.58987703
48341	Moore	Texas	4175.00581801
51640	Galax	Virginia	4125.79791375
4023	Santa Cruz	Arizona	4153.85607706
13053	Chattahoochee	Georgia	4005.99026582
19047	Crawford	Iowa	3945.68131484
6025	Imperial	California	3871.26224378
31151	Saline	Nebraska	3763.06620209
39129	Pickaway	Ohio	3766.82849568
46017	Buffalo	South Dakota	3732.80943026
31047	Dawson	Nebraska	3631.53232950
1011	Bullock	Alabama	3629.90727954
36119	Westchester	New York	3619.21927384

This work is licensed under the Creative Commons Attribution-NoDerivatives 4.0 International License. To view a copy of this license, visit <http://creativecommons.org/licenses/by-nd/4.0/>.

Counties_Cities

4017 Navajo	Arizona	3484.08710218
51683 Manassas	Virginia	3446.12281165
22065 Madison	Louisiana	3431.59215124
5123 St. Francis	Arkansas	3463.18644601
28099 Neshoba	Mississippi	3381.97424893
4001 Apache	Arizona	3373.80600964
34031 Passaic	New Jersey	3365.91762532
51029 Buckingham	Virginia	3329.60762398
51159 Richmond	Virginia	3297.18964373
4027 Yuma	Arizona	3329.12203952
19115 Louisa	Iowa	3223.20709106
51001 Accomack	Virginia	3217.94397137
1013 Butler	Alabama	3170.73170732
51081 Greensville	Virginia	3165.04687366
19193 Woodbury	Iowa	3135.39238729
5149 Yell	Arkansas	3157.65033666
36059 Nassau	New York	3091.11910615
28051 Holmes	Mississippi	3126.77335149
48253 Jones	Texas	3078.16521169
19197 Wright	Iowa	2994.48384555
8075 Logan	Colorado	2972.87253809
13243 Randolph	Georgia	2941.60690765
34039 Union	New Jersey	2946.06203198
53077 Yakima	Washington	2941.38701749
48471 Walker	Texas	2869.75717439
13259 Stewart	Georgia	2952.08904662
46005 Beadle	South Dakota	2854.41931896
28021 Claiborne	Mississippi	2999.33348145
36071 Orange	New York	2818.68616655
12077 Liberty	Florida	2814.23672697
36103 Suffolk	New York	2807.72375536
1059 Franklin	Alabama	2834.55026624
34017 Hudson	New Jersey	2802.26192607
51595 Emporia	Virginia	2753.36848272

Counties_Cities

19171 Tama	Iowa	2733.08092759
1131 Wilcox	Alabama	2728.89808977
28123 Scott	Mississippi	2722.09849047
13273 Terrell	Georgia	2694.22831262
13099 Early	Georgia	2683.71230604
12047 Hamilton	Florida	2669.46191474
28153 Wayne	Mississippi	2670.21381417
13141 Hancock	Georgia	2635.36176330
49037 San Juan	Utah	2673.31218849
37061 Duplin	North Carolina	2619.95378551
19127 Marshall	Iowa	2608.73915110
13037 Calhoun	Georgia	2613.35012594
31079 Hall	Nebraska	2595.48427938
29119 McDonald	Missouri	2621.54432793
36061 New York City	New York	2580.50366555
48449 Titus	Texas	2558.04801259
51685 Manassas Park	Virginia	2513.43387069
28079 Leake	Mississippi	2526.02908228
25025 Suffolk	Massachusetts	2474.07253249
12051 Hendry	Florida	2531.52372702
48375 Potter	Texas	2454.70045467
13005 Bacon	Georgia	2503.35270451
28103 Noxubee	Mississippi	2477.45609872
22041 Franklin	Louisiana	2396.30879143
16013 Blaine	Idaho	2384.85022787
27099 Mower	Minnesota	2361.85049111
34013 Essex	New Jersey	2358.06178550
22095 St. John the Bap	Louisiana	2315.67247129
51131 Northampton	Virginia	2309.33106093
13071 Colquitt	Georgia	2379.80347429
8087 Morgan	Colorado	2293.57798165
22051 Jefferson	Louisiana	2274.84788654
1047 Dallas	Alabama	2294.44009397
22047 Iberville	Louisiana	2261.54457382

Counties_Cities

13287 Turner	Georgia	2249.74721941
1119 Sumter	Alabama	2237.80631944
1063 Greene	Alabama	2222.76205514
13285 Troup	Georgia	2258.90281863
48369 Parmer	Texas	2179.64314680
13095 Dougherty	Georgia	2157.97376237
10005 Sussex	Delaware	2117.00670778
34003 Bergen	New Jersey	2088.41326711
34021 Mercer	New Jersey	2089.44568983
1065 Hale	Alabama	2105.12019557
24033 Prince George's	Maryland	2082.90260286
28029 Copiah	Mississippi	2109.09855306
44007 Providence	Rhode Island	2066.39374674
22071 Orleans	Louisiana	2053.93267622
28043 Grenada	Mississippi	2274.99406317
25009 Essex	Massachusetts	2053.40497168
13205 Mitchell	Georgia	2050.28839221
34023 Middlesex	New Jersey	2037.03815303
22025 Catahoula	Louisiana	2019.15070774
21031 Butler	Kentucky	2012.21421860
31141 Platte	Nebraska	2008.21269071
19179 Wapello	Iowa	2005.39696066
35045 San Juan	New Mexico	2011.30811001
34011 Cumberland	New Jersey	1990.43531251
22111 Union	Louisiana	1974.92163009
27165 Watonwan	Minnesota	1967.21311475
13277 Tift	Georgia	2008.82403687
28007 Attala	Mississippi	1954.80533624
48185 Grimes	Texas	1964.03385049
13061 Clay	Georgia	1939.72982335
36105 Sullivan	New York	1928.52790802
46073 Jerauld	South Dakota	1908.95741557
13003 Atkinson	Georgia	1952.51295649
53021 Franklin	Washington	1950.24749065

Counties_Cities

13261 Sumter	Georgia	1920.42511687
46099 Minnehaha	South Dakota	1897.07376760
31053 Dodge	Nebraska	1883.61284010
22093 St. James	Louisiana	1853.87650330
51183 Sussex	Virginia	1859.92702679
29211 Sullivan	Missouri	1848.57739913
48001 Anderson	Texas	1843.01634600
1017 Chambers	Alabama	1856.31414547
12049 Hardee	Florida	1849.88071206
46085 Lyman	South Dakota	1831.98115677
12027 DeSoto	Florida	1955.24020379
47111 Macon	Tennessee	1862.76529981
48117 Deaf Smith	Texas	1892.32409382
9001 Fairfield	Connecticut	1775.43882698
1105 Perry	Alabama	1859.95623632
28031 Covington	Mississippi	1840.55587970
17031 Cook	Illinois	1780.52552141
51660 Harrisonburg	Virginia	1782.24418411
28069 Kemper	Mississippi	1775.20694126
45061 Lee	South Carolina	1790.92287948
22127 Winn	Louisiana	1754.63421537
22013 Bienville	Louisiana	1750.82657048
1101 Montgomery	Alabama	1781.07130043
1095 Marshall	Alabama	1770.90595054
28163 Yazoo	Mississippi	1787.73718493
5059 Hot Spring	Arkansas	1729.91899350
31173 Thurston	Nebraska	1739.01136519
6031 Kings	California	1717.69089492
37163 Sampson	North Carolina	1717.85119291
20025 Clark	Kansas	1695.76059850
25023 Plymouth	Massachusetts	1685.67083292
22073 Ouachita	Louisiana	1677.29406053
42101 Philadelphia	Pennsylvania	1676.93723653
22007 Assumption	Louisiana	1672.64573991

Counties_Cities

4012 La Paz	Arizona	1692.10351692
13139 Hall	Georgia	1679.46257198
28083 Leflore	Mississippi	1680.55603582
19013 Black Hawk	Iowa	1700.80357682
21177 Muhlenberg	Kentucky	1657.24312732
28015 Carroll	Mississippi	1654.72707093
13065 Clinch	Georgia	1684.71720818
27153 Todd	Minnesota	1627.20689936
5143 Washington	Arkansas	1659.34478669
28067 Jones	Mississippi	1635.96792334
34029 Ocean	New Jersey	1609.23857851
1035 Conecuh	Alabama	1661.64372404
28053 Humphreys	Mississippi	1780.30761778
22125 West Feliciana	Louisiana	1597.67141009
40089 McCurtain	Oklahoma	1632.87771764
13321 Worth	Georgia	1596.13774078
22037 East Feliciana	Louisiana	1595.44159544
51153 Prince William	Virginia	1599.10771328
5035 Crittenden	Arkansas	1584.54346117
28101 Newton	Mississippi	1580.93550343
1091 Marengo	Alabama	1583.97146753
51047 Culpeper	Virginia	1575.42567346
28017 Chickasaw	Mississippi	1607.36124862
13137 Habersham	Georgia	1573.10302283
28061 Jasper	Mississippi	1588.75091308
22001 Acadia	Louisiana	1556.52034089
48043 Brewster	Texas	1543.10996007
13093 Dooly	Georgia	1546.76783890
18039 Elkhart	Indiana	1562.07433353
12086 Miami-Dade	Florida	1619.68814241
1023 Choctaw	Alabama	1518.57331983
19059 Dickinson	Iowa	1539.08937212
22117 Washington	Louisiana	1513.46013482
37191 Wayne	North Carolina	1524.56834999

Counties_Cities

20209 Wyandotte	Kansas	1536.98192640
47037 Davidson	Tennessee	1548.68630223
20111 Lyon	Kansas	1502.72406155
25027 Worcester	Massachusetts	1502.21643423
22089 St. Charles	Louisiana	1492.08570510
25017 Middlesex	Massachusetts	1493.45332982
8109 Saguache	Colorado	1490.57430951
34025 Monmouth	New Jersey	1492.22504402
13315 Wilcox	Georgia	1486.60916931
11001 District of Colum	District of Col	1487.21270402
34035 Somerset	New Jersey	1488.08445362
22017 Caddo	Louisiana	1481.13386190
13001 Appling	Georgia	1539.95785379
5017 Chicot	Arkansas	1523.28032190
27145 Stearns	Minnesota	1472.47199478
25005 Bristol	Massachusetts	1473.52408239
34007 Camden	New Jersey	1466.04664371
4005 Coconino	Arizona	1474.93244851
17089 Kane	Illinois	1463.64017551
51510 Alexandria	Virginia	1468.26138416
19139 Muscatine	Iowa	1465.20999790
22099 St. Martin	Louisiana	1452.78901923
25013 Hampden	Massachusetts	1458.52731470
20103 Leavenworth	Kansas	1451.71599961
48017 Bailey	Texas	1451.54404440
9009 New Haven	Connecticut	1446.91121942
48177 Gonzales	Texas	1469.31719965
36027 Dutchess	New York	1442.88058614
1123 Tallapoosa	Alabama	1451.95940440
24031 Montgomery	Maryland	1432.87790706
13293 Upson	Georgia	1438.10795346
1127 Walker	Alabama	1434.60312976
17097 Lake	Illinois	1415.31779371
13173 Lanier	Georgia	1411.99226306

Counties_Cities

13299 Ware	Georgia	1423.76681614
28159 Winston	Mississippi	1425.81888247
28063 Jefferson	Mississippi	1505.76977202
37105 Lee	North Carolina	1396.21167741
17153 Pulaski	Illinois	1391.17700897
13007 Baker	Georgia	1390.68564036
1005 Barbour	Alabama	1394.63847916
13069 Coffee	Georgia	1422.50481517
48405 San Augustine	Texas	1384.83965015
13165 Jenkins	Georgia	1393.52758263
19151 Pocahontas	Iowa	1394.65875371
22049 Jackson	Louisiana	1377.18525972
45089 Williamsburg	South Carolina	1404.95327714
34027 Morris	New Jersey	1375.88319561
37077 Granville	North Carolina	1385.67745155
12085 Martin	Florida	1398.90126280
22087 St. Bernard	Louisiana	1371.97405877
48209 Hays	Texas	1377.61587560
19049 Dallas	Iowa	1400.53226880
19039 Clarke	Iowa	1390.21543033
28077 Lawrence	Mississippi	1397.02930550
45039 Fairfield	South Carolina	1388.26890456
28129 Smith	Mississippi	1374.82814648
36079 Putnam	New York	1349.95752943
28161 Yalobusha	Mississippi	1379.92253066
28133 Sunflower	Mississippi	1449.38799301
51171 Shenandoah	Virginia	1349.51835759
41061 Union	Oregon	1341.59706738
13177 Lee	Georgia	1337.18586212
37037 Chatham	North Carolina	1345.38344796
27067 Kandiyohi	Minnesota	1330.06650333
22053 Jefferson Davis	Louisiana	1326.70508518
19167 Sioux	Iowa	1326.30553725
22031 De Soto	Louisiana	1315.78947368

Counties_Cities

12121 Suwannee	Florida	1350.95381413
26163 Wayne	Michigan	1318.38145200
9003 Hartford	Connecticut	1313.77163808
28023 Clarke	Mississippi	1320.17431428
4013 Maricopa	Arizona	1356.41322347
25021 Norfolk	Massachusetts	1312.75269781
19153 Polk	Iowa	1326.75429594
28085 Lincoln	Mississippi	1327.29133168
24510 Baltimore City	Maryland	1304.07721226
45027 Clarendon	South Carolina	1311.57270030
42045 Delaware	Pennsylvania	1293.13626713
31055 Douglas	Nebraska	1303.97967824
22033 East Baton Rouge	Louisiana	1289.01749834
47069 Hardeman	Tennessee	1304.52022205
28155 Webster	Mississippi	1277.07396812
22123 West Carroll	Louisiana	1283.91914041
19173 Taylor	Iowa	1276.04587304
13263 Talbot	Georgia	1291.45408163
48427 Starr	Texas	1275.47462224
28025 Clay	Mississippi	1284.43206438
35023 Hidalgo	New Mexico	1367.92452830
8037 Eagle	Colorado	1274.70769007
22057 Lafourche	Louisiana	1271.97676196
34033 Salem	New Jersey	1273.02058875
22079 Rapides	Louisiana	1266.06516444
48069 Castro	Texas	1291.58512720
38017 Cass	North Dakota	1279.77698936
48111 Dallam	Texas	1263.88888889
48189 Hale	Texas	1477.97812592
49051 Wasatch	Utah	1260.52948255
27131 Rice	Minnesota	1255.20496670
39029 Columbiana	Ohio	1261.38411338
22003 Allen	Louisiana	1253.66139426
12043 Glades	Florida	1267.85193821

Counties_Cities

1109 Pike	Alabama	1259.82362469
19079 Hamilton	Iowa	1250.66880685
5099 Nevada	Arkansas	1249.09920730
22077 Pointe Coupee	Louisiana	1248.86052871
19149 Plymouth	Iowa	1259.21498306
55079 Milwaukee	Wisconsin	1274.30787354
28147 Walthall	Mississippi	1382.64777048
37063 Durham	North Carolina	1260.34368992
12021 Collier	Florida	1289.34074528
29195 Saline	Missouri	1240.44551212
45019 Charleston	South Carolina	1324.44783878
28097 Montgomery	Mississippi	1306.99391400
13009 Baldwin	Georgia	1258.28257814
13081 Crisp	Georgia	1269.85531614
37123 Montgomery	North Carolina	1235.74493051
13127 Glynn	Georgia	1311.91400979
20093 Kearny	Kansas	1217.34719757
46003 Aurora	South Dakota	1213.85219564
51059 Fairfax	Virginia	1222.80684223
49043 Summit	Utah	1228.14966733
48103 Crane	Texas	1251.56445557
21227 Warren	Kentucky	1205.96660166
27083 Lyon	Minnesota	1205.66545710
18097 Marion	Indiana	1209.42315146
26127 Oceana	Michigan	1284.50704225
5087 Madison	Arkansas	1213.51859717
28089 Madison	Mississippi	1226.92416927
37017 Bladen	North Carolina	1199.15637240
28075 Lauderdale	Mississippi	1205.57111940
8025 Crowley	Colorado	1212.01775350
8003 Alamosa	Colorado	1198.82515135
47157 Shelby	Tennessee	1235.35421324
13035 Butts	Georgia	1202.82726408
22045 Iberia	Louisiana	1189.72103579

Counties_Cities

37023 Burke	North Carolina	1215.95007856
27033 Cottonwood	Minnesota	1188.25928882
12079 Madison	Florida	1289.86993362
17091 Kankakee	Illinois	1185.19595725
18087 LaGrange	Indiana	1187.38876176
28151 Washington	Mississippi	1282.64873621
45069 Marlboro	South Carolina	1185.69588605
34041 Warren	New Jersey	1180.76366765
34005 Burlington	New Jersey	1177.18642789
51139 Page	Virginia	1174.11106004
51840 Winchester	Virginia	1181.15838907
13313 Whitfield	Georgia	1225.23111222
37181 Vance	North Carolina	1173.11919609
22075 Plaquemines	Louisiana	1166.16830414
42077 Lehigh	Pennsylvania	1168.97582179
8079 Mineral	Colorado	1159.79381443
45051 Horry	South Carolina	1256.43983530
20075 Hamilton	Kansas	1150.74798619
47147 Robertson	Tennessee	1163.18368726
17181 Union	Illinois	1151.95059676
1025 Clarke	Alabama	1141.30434783
48163 Frio	Texas	1175.81752120
42095 Northampton	Pennsylvania	1136.12876345
28035 Forrest	Mississippi	1146.11653073
40055 Greer	Oklahoma	1133.82580313
55009 Brown	Wisconsin	1137.90825354
17007 Boone	Illinois	1134.81531254
13185 Lowndes	Georgia	1141.66831441
37119 Mecklenburg	North Carolina	1149.64699731
48167 Galveston	Texas	1180.85767557
55101 Racine	Wisconsin	1117.07972165
1107 Pickens	Alabama	1138.52944127
16087 Washington	Idaho	1121.93681724
47003 Bedford	Tennessee	1139.93229740

Counties_Cities

22119 Webster	Louisiana	1110.88200423
48419 Shelby	Texas	1113.38421591
45055 Kershaw	South Carolina	1134.28466886
22101 St. Mary	Louisiana	1104.99457548
34001 Atlantic	New Jersey	1102.36635786
16031 Cassia	Idaho	1097.88803218
22121 West Baton Rou	Louisiana	1097.36254588
1099 Monroe	Alabama	1110.74191864
17017 Cass	Illinois	1109.29853181
22105 Tangipahoa	Louisiana	1092.86349671
28091 Marion	Mississippi	1112.68460449
28095 Monroe	Mississippi	1121.92104375
45081 Saluda	South Carolina	1100.07788162
13017 Ben Hill	Georgia	1096.08625722
8051 Gunnison	Colorado	1095.90629711
22055 Lafayette	Louisiana	1089.45473717
42011 Berks	Pennsylvania	1087.93960281
45085 Sumter	South Carolina	1112.55069851
13275 Thomas	Georgia	1106.91144708
47141 Putnam	Tennessee	1118.67889350
17201 Winnebago	Illinois	1085.60586593
18181 White	Indiana	1077.36294700
28149 Warren	Mississippi	1106.63548164
28105 Oktibbeha	Mississippi	1090.74779733
5007 Benton	Arkansas	1086.17502054
45045 Greenville	South Carolina	1107.71217375
6037 Los Angeles	California	1067.00121656
5069 Jefferson	Arkansas	1082.00957219
22021 Caldwell	Louisiana	1064.25702811
28127 Simpson	Mississippi	1158.53202780
19183 Washington	Iowa	1065.89584933
1051 Elmore	Alabama	1102.73914052
18071 Jackson	Indiana	1063.22685951
51013 Arlington	Virginia	1060.53780508

Counties_Cities

24045 Wicomico	Maryland	1053.34560783
13027 Brooks	Georgia	1140.97853413
45033 Dillon	South Carolina	1078.46661656
1125 Tuscaloosa	Alabama	1065.52551086
28157 Wilkinson	Mississippi	1069.15377616
31119 Madison	Nebraska	1048.25949367
49035 Salt Lake	Utah	1070.85256105
6041 Marin	California	1047.11437000
18089 Lake	Indiana	1053.65072222
13145 Harris	Georgia	1070.34082669
1133 Winston	Alabama	1073.54184277
28119 Quitman	Mississippi	1077.86129627
42091 Montgomery	Pennsylvania	1036.56270064
22109 Terrebonne	Louisiana	1033.13787482
24029 Kent	Maryland	1031.83201775
12099 Palm Beach	Florida	1086.78608370
13167 Johnson	Georgia	1050.67985167
13197 Marion	Georgia	1041.79140223
28113 Pike	Mississippi	1089.40171372
47167 Tipton	Tennessee	1034.40996411
22005 Ascension	Louisiana	1025.08983573
28011 Bolivar	Mississippi	1065.96878690
16053 Jerome	Idaho	1028.52383927
36111 Ulster	New York	1021.84222756
8031 Denver	Colorado	1021.50477605
37131 Northampton	North Carolina	1011.38442773
51107 Loudoun	Virginia	1026.17672361
22083 Richland	Louisiana	1010.30110935
1001 Autauga	Alabama	1048.54229240
12059 Holmes	Florida	1001.18088001
28049 Hinds	Mississippi	1046.03834068
22091 St. Helena	Louisiana	1003.70298187
37155 Robeson	North Carolina	1002.04049123
13215 Muscogee	Georgia	1058.40543881

Counties_Cities

29021 Buchanan	Missouri	996.94030778
37047 Columbus	North Carolina	997.21498518
6107 Tulare	California	993.21471426
17043 DuPage	Illinois	997.96573080
17197 Will	Illinois	994.20779709
24005 Baltimore	Maryland	993.92707419
46049 Faulk	South Dakota	987.12446352
13087 Decatur	Georgia	1000.94073377
24021 Frederick	Maryland	995.90061334
22019 Calcasieu	Louisiana	984.67840403
19165 Shelby	Iowa	984.62601486
51760 Richmond City	Virginia	988.70982547
48041 Brazos	Texas	1027.96814225
13279 Toombs	Georgia	1007.92204411
31123 Morrill	Nebraska	981.64746052
1087 Macon	Alabama	1003.30820543
45075 Orangeburg	South Carolina	1014.56277176
45009 Bamberg	South Carolina	1008.75656743
13135 Gwinnett	Georgia	1022.00842656
19143 Osceola	Iowa	976.82119205
22067 Morehouse	Louisiana	976.45483896
48421 Sherman	Texas	974.34231893
42075 Lebanon	Pennsylvania	976.54867883
1049 DeKalb	Alabama	990.40414653
22103 St. Tammany	Louisiana	972.06240726
13257 Stephens	Georgia	1002.49663914
28065 Jefferson Davis	Mississippi	988.07192451
10001 Kent	Delaware	971.71660599
13199 Meriwether	Georgia	1011.01196127
12093 Okeechobee	Florida	994.29424369
26125 Oakland	Michigan	969.50367733
16067 Minidoka	Idaho	969.98799520
27053 Hennepin	Minnesota	964.72366820
13229 Pierce	Georgia	1010.88245913

Counties_Cities

24011 Caroline	Maryland	966.85082873
46023 Charles Mix	South Dakota	974.51274363
48489 Willacy	Texas	1008.59865210
18113 Noble	Indiana	986.70369435
27047 Freeborn	Minnesota	952.56865064
28107 Panola	Mississippi	1009.42126514
5071 Johnson	Arkansas	1005.90830903
31001 Adams	Nebraska	948.87499603
48387 Red River	Texas	952.77207392
1097 Mobile	Alabama	967.95945446
10003 New Castle	Delaware	953.63243852
18145 Shelby	Indiana	948.57937344
37195 Wilson	North Carolina	929.34749248
28001 Adams	Mississippi	993.84457553
28137 Tate	Mississippi	966.65391703
45041 Florence	South Carolina	980.75405873
8121 Washington	Colorado	937.05438990
48063 Camp	Texas	943.75815238
53005 Benton	Washington	948.59741328
28143 Tunica	Mississippi	1005.63153660
45029 Colleton	South Carolina	966.54275093
12011 Broward	Florida	1003.19793364
22009 Avoyelles	Louisiana	934.20987593
12039 Gadsden	Florida	971.80459319
45079 Richland	South Carolina	967.97692100
51147 Prince Edward	Virginia	928.10457516
42017 Bucks	Pennsylvania	930.28438622
1039 Covington	Alabama	957.11890986
4021 Pinal	Arizona	947.58217821
18031 Decatur	Indiana	929.31253266
42079 Luzerne	Pennsylvania	928.70679939
18099 Marshall	Indiana	1042.20723058
51175 Southampton	Virginia	926.87364949
48365 Panola	Texas	924.48591671

Counties_Cities

56013 Fremont	Wyoming	925.85565759
27027 Clay	Minnesota	914.70565241
55059 Kenosha	Wisconsin	929.76549117
19005 Allamakee	Iowa	925.39039907
51165 Rockingham	Virginia	914.52907292
13075 Cook	Georgia	996.38736744
37159 Rowan	North Carolina	911.07304158
12057 Hillsborough	Florida	953.44939898
8123 Weld	Colorado	910.58048711
13193 Macon	Georgia	905.42494103
1041 Crenshaw	Alabama	904.22453704
1053 Escambia	Alabama	917.05671057
48355 Nueces	Texas	903.20621644
24003 Anne Arundel	Maryland	909.49966234
37197 Yadkin	North Carolina	905.62821298
34015 Gloucester	New Jersey	902.51468731
1113 Russell	Alabama	943.21662830
48113 Dallas	Texas	939.35336337
56041 Uinta	Wyoming	901.52224247
42103 Pike	Pennsylvania	897.50236891
17157 Randolph	Illinois	897.02859279
8117 Summit	Colorado	896.57174186
21211 Shelby	Kentucky	892.45228575
28013 Calhoun	Mississippi	893.59933500
48055 Caldwell	Texas	1010.47471501
13131 Grady	Georgia	893.00145466
1111 Randolph	Alabama	880.08800880
18023 Clinton	Indiana	893.02325581
12071 Lee	Florida	956.12303044
24017 Charles	Maryland	885.43246875
45043 Georgetown	South Carolina	1000.81929027
13307 Webster	Georgia	919.18805056
13201 Miller	Georgia	896.93985227
1103 Morgan	Alabama	899.32739380

Counties_Cities

47149 Rutherford	Tennessee	898.45793961
48245 Jefferson	Texas	1069.40757095
31051 Dixon	Nebraska	875.81012437
29075 Gentry	Missouri	875.07543754
46013 Brown	South Dakota	872.41835385
12095 Orange	Florida	960.56553278
13319 Wilkinson	Georgia	907.48118637
27123 Ramsey	Minnesota	873.30292070
13119 Franklin	Georgia	942.53572514
37151 Randolph	North Carolina	883.14696096
28135 Tallahatchie	Mississippi	972.33145063
51630 Fredericksburg	Virginia	874.96568762
48285 Lavaca	Texas	914.96767777
34019 Hunterdon	New Jersey	871.59420755
28019 Choctaw	Mississippi	893.93573327
4019 Pima	Arizona	896.27966466
37079 Greene	North Carolina	866.17171140
22097 St. Landry	Louisiana	865.11043449
19063 Emmet	Iowa	918.62098779
19099 Jasper	Iowa	869.51839987
48469 Victoria	Texas	1154.99538219
41059 Umatilla	Oregon	923.68027246
5107 Phillips	Arkansas	859.72599700
26099 Macomb	Michigan	859.77966503
28115 Pontotoc	Mississippi	889.01454465
48453 Travis	Texas	881.60654354
37193 Wilkes	North Carolina	857.68047027
51041 Chesterfield	Virginia	852.66069154
19133 Monona	Iowa	875.67692130
48303 Lubbock	Texas	852.27642382
34037 Sussex	New Jersey	859.38110356
20085 Jackson	Kansas	850.90361446
21109 Jackson	Kentucky	848.08808213
29510 St. Louis City	Missouri	851.94064153

Counties_Cities

46127 Union	South Dakota	851.52698636
28027 Coahoma	Mississippi	879.44140004
42089 Monroe	Pennsylvania	845.98276177
13089 DeKalb	Georgia	884.13578338
45025 Chesterfield	South Carolina	850.19888971
21141 Logan	Kentucky	841.08340435
37067 Forsyth	North Carolina	852.81153472
17187 Warren	Illinois	839.59605449
12031 Duval	Florida	906.56411778
8001 Adams	Colorado	844.35831113
48371 Pecos	Texas	842.21272252
47143 Rhea	Tennessee	841.30250575
42071 Lancaster	Pennsylvania	841.12613765
47165 Sumner	Tennessee	851.19343411
1007 Bibb	Alabama	834.82142857
18063 Hendricks	Indiana	832.29047536
19069 Franklin	Iowa	879.09917029
13163 Jefferson	Georgia	868.43810758
48071 Chambers	Texas	829.13270834
35006 Cibola	New Mexico	863.68055036
12081 Manatee	Florida	900.07724355
22069 Natchitoches	Louisiana	825.16361003
9005 Litchfield	Connecticut	824.90848154
27091 Martin	Minnesota	823.85645691
19103 Johnson	Iowa	835.64722994
28033 DeSoto	Mississippi	863.73151796
37113 Macon	North Carolina	816.21085447
12063 Jackson	Florida	830.14180727
42069 Lackawanna	Pennsylvania	818.33836987
45059 Laurens	South Carolina	843.35910679
51670 Hopewell	Virginia	818.72897858
8005 Arapahoe	Colorado	818.31653141
48129 Donley	Texas	813.49804158
51570 Colonial Heights	Virginia	813.09931027

Counties_Cities

37185 Warren	North Carolina	833.03882466
51730 Petersburg	Virginia	858.49146260
24027 Howard	Maryland	815.91356329
37101 Johnston	North Carolina	831.38028864
21003 Allen	Kentucky	809.58242591
51117 Mecklenburg	Virginia	809.13539967
36029 Erie	New York	811.33476638
39013 Belmont	Ohio	805.86623213
9007 Middlesex	Connecticut	804.02257164
22023 Cameron	Louisiana	803.67393800
48477 Washington	Texas	823.17420531
18081 Johnson	Indiana	803.96863498
28087 Lowndes	Mississippi	819.61649415
13161 Jeff Davis	Georgia	838.37913367
51087 Henrico	Virginia	808.78087596
33011 Hillsborough	New Hampshire	800.00577969
48319 Mason	Texas	794.39252336
1081 Lee	Alabama	828.95675883
6065 Riverside	California	793.63201099
19041 Clay	Iowa	824.34610140
48141 El Paso	Texas	826.99183356
36021 Columbia	New York	791.10755057
22063 Livingston	Louisiana	789.58493054
12103 Pinellas	Florida	832.17127389
26081 Kent	Michigan	798.42639640
13271 Telfair	Georgia	787.35197783
39099 Mahoning	Ohio	791.66702955
47155 Sevier	Tennessee	807.01180893
22027 Claiborne	Louisiana	783.99397893
21183 Ohio	Kentucky	780.50400631
42043 Dauphin	Pennsylvania	784.56280653
29157 Perry	Missouri	778.06788512
48323 Maverick	Texas	887.40702744
40023 Choctaw	Oklahoma	804.47232070

Counties_Cities

28125 Sharkey	Mississippi	799.63445282
29145 Newton	Missouri	784.33391686
40147 Washington	Oklahoma	777.34698995
45063 Lexington	South Carolina	787.03327097
34009 Cape May	New Jersey	772.47191011
19155 Pottawattamie	Iowa	770.85092962
37015 Bertie	North Carolina	783.13886261
17093 Kendall	Illinois	773.16968299
19169 Story	Iowa	776.71882167
47047 Fayette	Tennessee	770.23724295
18107 Montgomery	Indiana	764.09534241
22015 Bossier	Louisiana	763.45480992
32003 Clark	Nevada	793.44986013
16083 Twin Falls	Idaho	769.04311056
1067 Henry	Alabama	767.04050206
6035 Lassen	California	785.66326862
12033 Escambia	Florida	823.04918012
51035 Carroll	Virginia	765.96031853
13237 Putnam	Georgia	779.49470402
45067 Marion	South Carolina	844.09935887
13121 Fulton	Georgia	803.05566824
44003 Kent	Rhode Island	753.07730332
13063 Clayton	Georgia	787.25204150
17163 St. Clair	Illinois	761.51368082
51177 Spotsylvania	Virginia	765.05907418
39049 Franklin	Ohio	764.93932687
45047 Greenwood	South Carolina	754.86634342
13239 Quitman	Georgia	789.82009653
45071 Newberry	South Carolina	755.45171340
36065 Oneida	New York	751.38188930
53001 Adams	Washington	759.14773015
13129 Gordon	Georgia	755.82907168
28041 Greene	Mississippi	772.85440895
13011 Banks	Georgia	747.84074152

Counties_Cities

51135 Nottoway	Virginia	739.29961089
45077 Pickens	South Carolina	753.98000592
21077 Gallatin	Kentucky	735.96014493
51187 Warren	Virginia	737.44469165
5061 Howard	Arkansas	749.56899783
13155 Irwin	Georgia	798.04213662
47065 Hamilton	Tennessee	745.56804269
22081 Red River	Louisiana	731.39082222
5115 Pope	Arkansas	743.75000000
6083 Santa Barbara	California	730.30298280
45013 Beaufort	South Carolina	748.74811223
22061 Lincoln	Louisiana	728.87532842
1073 Jefferson	Alabama	749.88624298
25001 Barnstable	Massachusetts	727.69700065
13067 Cobb	Georgia	750.33196145
48201 Harris	Texas	725.91542323
48413 Schleicher	Texas	725.38860104
37001 Alamance	North Carolina	745.03112307
42029 Chester	Pennsylvania	727.90520376
18003 Allen	Indiana	729.18415030
20119 Meade	Kansas	723.58900145
28005 Amite	Mississippi	722.05094921
41049 Morrow	Oregon	817.79810060
1093 Marion	Alabama	735.81292208
13097 Douglas	Georgia	742.44311262
48321 Matagorda	Texas	719.52287153
37093 Hoke	North Carolina	710.32064860
1031 Coffee	Alabama	718.56518138
48225 Houston	Texas	738.05515991
31093 Howard	Nebraska	711.19356834
37091 Hertford	North Carolina	714.31590515
45017 Calhoun	South Carolina	723.14049587
28073 Lamar	Mississippi	730.21922590
27109 Olmsted	Minnesota	704.51825924

Counties_Cities

37167 Stanly	North Carolina	739.42811116
18005 Bartholomew	Indiana	703.29776564
8105 Rio Grande	Colorado	702.22222222
45031 Darlington	South Carolina	724.52920571
13015 Bartow	Georgia	718.93090745
27101 Murray	Minnesota	700.82165297
20081 Haskell	Kansas	700.52539405
1033 Colbert	Alabama	713.99875826
41041 Lincoln	Oregon	700.57503847
49049 Utah	Utah	719.04637158
13251 Screven	Georgia	695.93915913
20067 Grant	Kansas	722.46455834
36073 Orleans	New York	694.37604649
17161 Rock Island	Illinois	709.52138670
36001 Albany	New York	698.43089116
18117 Orange	Indiana	697.82954487
18111 Newton	Indiana	699.45043180
1055 Etowah	Alabama	709.26137306
31081 Hamilton	Nebraska	689.65517241
37171 Surry	North Carolina	690.77667204
26145 Saginaw	Michigan	689.20335430
28055 Issaquena	Mississippi	688.07339450
28071 Lafayette	Mississippi	709.94470097
18141 St. Joseph	Indiana	704.65448663
12097 Osceola	Florida	755.72705780
39061 Hamilton	Ohio	706.51561681
24013 Carroll	Maryland	686.34261321
26049 Genesee	Michigan	687.40599471
13207 Monroe	Georgia	697.67441860
29133 Mississippi	Missouri	682.36352729
29155 Pemiscot	Missouri	682.15339233
20037 Crawford	Kansas	681.71916246
37153 Richmond	North Carolina	688.39530376
18067 Howard	Indiana	685.96265449

Counties_Cities

48039 Brazoria	Texas	709.34629930
39107 Mercer	Ohio	683.61043971
29189 St. Louis	Missouri	685.79510404
22059 LaSalle	Louisiana	677.07984179
37107 Lenoir	North Carolina	678.86236959
13021 Bibb	Georgia	730.26552141
17111 McHenry	Illinois	681.53093301
13171 Lamar	Georgia	684.21052632
48381 Randall	Texas	673.65763809
45023 Chester	South Carolina	688.35074881
13309 Wheeler	Georgia	685.36616322
27013 Blue Earth	Minnesota	671.83769113
13255 Spalding	Georgia	694.40242057
16063 Lincoln	Idaho	671.64179104
18143 Scott	Indiana	670.07287042
13033 Burke	Georgia	686.79480890
28145 Union	Mississippi	723.62441446
51179 Stafford	Virginia	672.17924780
12013 Calhoun	Florida	637.55398643
18123 Perry	Indiana	664.85184797
5015 Carroll	Arkansas	662.58016511
19035 Cherokee	Iowa	662.48564614
13019 Berrien	Georgia	675.25451901
12107 Putnam	Florida	695.76473444
40015 Caddo	Oklahoma	666.04548435
12105 Polk	Florida	692.92904469
13013 Barrow	Georgia	662.05496912
31153 Sarpy	Nebraska	666.81484774
21001 Adair	Kentucky	655.73770492
27023 Chippewa	Minnesota	654.14290507
51025 Brunswick	Virginia	665.28320313
13045 Carroll	Georgia	688.27727500
8065 Lake	Colorado	664.62167689
45005 Allendale	South Carolina	651.46579805

Counties_Cities

31073 Gosper	Nebraska	651.30260521
51620 Franklin City	Virginia	661.42518408
48029 Bexar	Texas	715.59160927
19161 Sac	Iowa	648.21483692
18011 Boone	Indiana	652.24854102
48347 Nacogdoches	Texas	661.98962122
48305 Lynn	Texas	663.60387953
22039 Evangeline	Louisiana	645.87507102
18085 Kosciusko	Indiana	674.27908853
30003 Big Horn	Montana	644.77432898
5139 Union	Arkansas	644.07299494
48439 Tarrant	Texas	643.81027478
20031 Coffey	Kansas	643.75075914
47045 Dyer	Tennessee	664.52304394
19135 Monroe	Iowa	641.84852375
19061 Dubuque	Iowa	705.18512400
48205 Hartley	Texas	640.68339562
4015 Mohave	Arizona	648.05535672
30101 Toole	Montana	638.78013600
12117 Seminole	Florida	685.07498418
39111 Monroe	Ohio	638.14358231
51149 Prince George	Virginia	640.72265112
13303 Washington	Georgia	652.40851565
17027 Clinton	Illinois	640.29331279
48277 Lamar	Texas	635.45688546
1129 Washington	Alabama	641.10391989
37083 Halifax	North Carolina	634.71348914
47189 Wilson	Tennessee	647.11111111
31023 Butler	Nebraska	632.91139241
37065 Edgecombe	North Carolina	642.24593789
13221 Oglethorpe	Georgia	644.34701740
36067 Onondaga	New York	634.02835371
6071 San Bernardino	California	629.76520110
45015 Berkeley	South Carolina	663.52768769

Counties_Cities

51690 Martinsville	Virginia	635.56037824
32015 Lander	Nevada	681.61434978
32031 Washoe	Nevada	659.81727807
55127 Walworth	Wisconsin	652.73144488
13123 Gilmer	Georgia	632.78816199
37033 Caswell	North Carolina	634.41712926
28081 Lee	Mississippi	642.00370883
31157 Scotts Bluff	Nebraska	622.41240379
46102 Oglala Lakota	South Dakota	656.92920540
42037 Columbia	Pennsylvania	623.31948179
19141 O'Brien	Iowa	621.38728324
37057 Davidson	North Carolina	633.80028089
48005 Angelina	Texas	621.18219814
39095 Lucas	Ohio	628.05449652
5075 Lawrence	Arkansas	620.66447609
47011 Bradley	Tennessee	631.51779775
18037 Dubois	Indiana	624.92658287
22011 Beauregard	Louisiana	620.08428851
46027 Clay	South Dakota	619.61398761
27147 Steele	Minnesota	619.51471347
18079 Jennings	Indiana	630.18362247
13317 Wilkes	Georgia	749.29121102
53017 Douglas	Washington	636.25981775
37117 Martin	North Carolina	621.93992325
12111 St. Lucie	Florida	656.74746519
48479 Webb	Texas	642.60084810
27003 Anoka	Minnesota	616.14468660
42055 Franklin	Pennsylvania	616.78561049
48061 Cameron	Texas	635.04345282
17177 Stephenson	Illinois	616.71843228
13217 Newton	Georgia	639.03013484
13253 Seminole	Georgia	613.34936861
28093 Marshall	Mississippi	637.49964740
21061 Edmonson	Kentucky	611.04774320

Counties_Cities

46083 Lincoln	South Dakota	620.67440951
23005 Cumberland	Maine	610.78427699
9013 Tolland	Connecticut	606.27745642
51193 Westmoreland	Virginia	605.72069546
25015 Hampshire	Massachusetts	608.59595302
51061 Fauquier	Virginia	609.83374602
4007 Gila	Arizona	621.64820279
13031 Bulloch	Georgia	624.87062720
36063 Niagara	New York	606.84398360
22029 Concordia	Louisiana	597.79276517
12041 Gilchrist	Florida	613.49693252
19077 Guthrie	Iowa	615.67164179
26023 Branch	Michigan	596.02952639
13151 Henry	Georgia	614.62948484
6077 San Joaquin	California	594.42510563
13115 Floyd	Georgia	598.40493429
39035 Cuyahoga	Ohio	608.67125401
51036 Charles City	Virginia	576.28583778
13085 Dawson	Georgia	609.97488339
21107 Hopkins	Kentucky	588.00035502
26021 Berrien	Michigan	595.55861192
24019 Dorchester	Maryland	600.03750234
21083 Graves	Kentucky	586.86389581
45053 Jasper	South Carolina	586.79369024
37179 Union	North Carolina	601.92956576
37025 Cabarrus	North Carolina	621.26789753
51069 Frederick	Virginia	586.27129195
56039 Teton	Wyoming	593.56180408
40143 Tulsa	Oklahoma	612.93108767
13157 Jackson	Georgia	604.92459743
17077 Jackson	Illinois	585.17215556
13267 Tattnall	Georgia	614.39092592
22107 Tensas	Louisiana	582.69834155
48153 Floyd	Texas	616.75518246

Counties_Cities

28139 Tippah	Mississippi	591.04341896
13213 Murray	Georgia	611.20713409
51049 Cumberland	Virginia	581.09899072
17075 Iroquois	Illinois	583.24880452
54083 Randolph	West Virginia	586.33730007
37089 Henderson	North Carolina	588.44691130
24037 St. Mary's	Maryland	578.71192218
45035 Dorchester	South Carolina	624.97276638
28121 Rankin	Mississippi	595.18394823
20189 Stevens	Kansas	575.64310128
48325 Medina	Texas	579.32876416
13105 Elbert	Georgia	591.00418410
13247 Rockdale	Georgia	598.27361635
5119 Pulaski	Arkansas	597.17836406
13107 Emanuel	Georgia	614.71784893
18055 Greene	Indiana	578.01662188
8023 Costilla	Colorado	574.71264368
39157 Tuscarawas	Ohio	586.92067349
38085 Sioux	North Dakota	573.65764112
45083 Spartanburg	South Carolina	584.60342543
18059 Hancock	Indiana	576.28583778
37027 Caldwell	North Carolina	592.47339356
37007 Anson	North Carolina	594.92704104
13133 Greene	Georgia	570.68595322
28057 Itawamba	Mississippi	574.05281286
13051 Chatham	Georgia	618.95952558
37111 McDowell	North Carolina	580.13052937
6029 Kern	California	572.05686223
8097 Pitkin	Colorado	579.38718663
48195 Hansford	Texas	567.45377997
13245 Richmond	Georgia	602.31997380
6019 Fresno	California	588.39501207
39023 Clark	Ohio	568.41401345
40007 Beaver	Oklahoma	601.61684527

Counties_Cities

31109 Lancaster	Nebraska	575.84659220
48257 Kaufman	Texas	589.32375488
42061 Huntingdon	Pennsylvania	562.34502303
37081 Guilford	North Carolina	572.45114022
24047 Worcester	Maryland	563.45638037
38035 Grand Forks	North Dakota	568.03730394
37071 Gaston	North Carolina	579.32383799
4003 Cochise	Arizona	583.73432200
37035 Catawba	North Carolina	571.69150090
47159 Smith	Tennessee	581.68689199
51077 Grayson	Virginia	562.98381422
37069 Franklin	North Carolina	558.02249852
47021 Cheatham	Tennessee	556.39358045
19157 Poweshiek	Iowa	556.17947484
51740 Portsmouth	Virginia	569.57477386
26149 St. Joseph	Michigan	556.98442082
19091 Humboldt	Iowa	565.62270870
27063 Jackson	Minnesota	554.93895671
18007 Benton	Indiana	554.72090604
46015 Brule	South Dakota	554.59934978
46121 Todd	South Dakota	554.31294369
36039 Greene	New York	553.78913899
20187 Stanton	Kansas	553.59838953
13057 Cherokee	Georgia	564.23594033
19015 Boone	Iowa	561.75510514
13025 Brantley	Georgia	582.10297931
55105 Rock	Wisconsin	549.87157403
19113 Linn	Iowa	558.63201555
51089 Henry	Virginia	557.37640571
29097 Jasper	Missouri	613.41556418
37139 Pasquotank	North Carolina	549.96341986
1045 Dale	Alabama	576.02745322
18015 Carroll	Indiana	546.52953744
13091 Dodge	Georgia	545.76189326

Counties_Cities

29007 Audrain	Missouri	545.67581361
18047 Franklin	Indiana	545.39057002
1117 Shelby	Alabama	568.82715906
48139 Ellis	Texas	582.93764908
28111 Perry	Mississippi	553.18078954
17037 DeKalb	Illinois	549.24478842
45057 Lancaster	South Carolina	573.49549172
18019 Clark	Indiana	545.33060668
53025 Grant	Washington	550.69813317
48179 Gray	Texas	552.63758849
48481 Wharton	Texas	552.63221125
51075 Goochland	Virginia	542.07537429
55027 Dodge	Wisconsin	544.12785866
1075 Lamar	Alabama	541.75093903
41031 Jefferson	Oregon	545.63492063
13159 Jasper	Georgia	548.43304843
1037 Coosa	Alabama	541.29724685
51057 Essex	Virginia	540.34252221
40001 Adair	Oklahoma	543.42903722
47097 Lauderdale	Tennessee	553.72700871
27037 Dakota	Minnesota	537.34753410
37127 Nash	North Carolina	546.71545269
16001 Ada	Idaho	559.82773222
48357 Ochiltree	Texas	532.82396703
21085 Grayson	Kentucky	531.89468485
47075 Haywood	Tennessee	524.94952408
36093 Schenectady	New York	534.92114580
42107 Schuylkill	Pennsylvania	530.73549804
13189 McDuffie	Georgia	557.33593423
47187 Williamson	Tennessee	547.19089971
48349 Navarro	Texas	570.96741652
27009 Benton	Minnesota	527.80860772
5037 Cross	Arkansas	527.70448549
13233 Polk	Georgia	543.91335060

Counties_Cities

12001 Alachua	Florida	557.86868971
28037 Franklin	Mississippi	577.81201849
9015 Windham	Connecticut	526.37425551
17141 Ogle	Illinois	528.24853210
44001 Bristol	Rhode Island	526.21842176
13043 Candler	Georgia	535.25286083
48021 Bastrop	Texas	538.07947020
25011 Franklin	Massachusetts	525.62603047
8045 Garfield	Colorado	532.03948469
21111 Jefferson	Kentucky	523.54458111
48231 Hunt	Texas	552.37167463
36055 Monroe	New York	528.23398530
19123 Mahaska	Iowa	522.72727273
47105 Loudon	Tennessee	527.76416481
48215 Hidalgo	Texas	554.08059921
13023 Bleckley	Georgia	537.46689516
20197 Wabaunsee	Kansas	521.81475576
1043 Cullman	Alabama	526.11394741
12061 Indian River	Florida	569.83857750
41045 Malheur	Oregon	621.64361269
13231 Pike	Georgia	547.38649780
18061 Harrison	Indiana	525.40272615
48465 Val Verde	Texas	579.17411803
13059 Clarke	Georgia	541.89900259
8125 Yuma	Colorado	528.94211577
51053 Dinwiddie	Virginia	518.77037401
35043 Sandoval	New Mexico	524.18049442
16075 Payette	Idaho	556.23965012
13181 Lincoln	Georgia	644.34617814
37183 Wake	North Carolina	531.90271948
19181 Warren	Iowa	534.70698840
13077 Coweta	Georgia	525.14671201
18093 Lawrence	Indiana	529.91153543
1021 Chilton	Alabama	541.29957194

Counties_Cities

48401 Rusk	Texas	501.37741047
20069 Gray	Kansas	513.84054368
45091 York	South Carolina	531.15811439
37125 Moore	North Carolina	528.97184897
1077 Lauderdale	Alabama	529.29524717
37135 Orange	North Carolina	530.72377026
18103 Miami	Indiana	511.71029325
36053 Madison	New York	512.74807543
1071 Jackson	Alabama	518.01453533
37085 Harnett	North Carolina	515.59449834
48157 Fort Bend	Texas	522.93687441
48309 McLennan	Texas	613.88728511
32013 Humboldt	Nevada	500.41701418
31165 Sioux	Nebraska	505.47598989
31121 Merrick	Nebraska	504.33208328
53007 Chelan	Washington	508.85300379
26039 Crawford	Michigan	503.56089490
18065 Henry	Indiana	534.48240144
51093 Isle of Wight	Virginia	514.16664412
18091 LaPorte	Indiana	511.78561364
39075 Holmes	Ohio	514.90020961
12073 Leon	Florida	559.99617097
37059 Davie	North Carolina	500.78393747
18095 Madison	Indiana	505.24139740
38061 Mountrail	North Dakota	528.47915443
26137 Otsego	Michigan	498.68234340
54035 Jackson	West Virginia	498.15369609
18131 Pulaski	Indiana	513.27291683
48003 Andrews	Texas	540.60017652
22113 Vermilion	Louisiana	496.40648504
40119 Payne	Oklahoma	508.28863969
48437 Swisher	Texas	509.24685071
12125 Union	Florida	548.86211513
6059 Orange	California	508.19719470

Counties_Cities

47181 Wayne	Tennessee	495.22889238
8085 Montrose	Colorado	492.72753115
20083 Hodgeman	Kansas	495.04950495
19025 Calhoun	Iowa	505.20672234
56043 Washakie	Wyoming	494.61001902
46111 Sanborn	South Dakota	494.03046521
13311 White	Georgia	500.50050050
21117 Kenton	Kentucky	490.21083884
48203 Harrison	Texas	497.55717412
37097 Iredell	North Carolina	487.01207723
17079 Jasper	Illinois	489.02299449
46103 Pennington	South Dakota	497.63266475
16027 Canyon	Idaho	560.62890662
48143 Erath	Texas	487.67846205
36035 Fulton	New York	487.02207460
47063 Hamblen	Tennessee	490.94766839
13295 Walker	Georgia	494.16510589
26121 Muskegon	Michigan	489.66518423
1083 Limestone	Alabama	500.13517167
51800 Suffolk	Virginia	485.82551955
29207 Stoddard	Missouri	486.20146545
48131 Duval	Texas	499.46485908
33015 Rockingham	New Hampshire	482.57303284
45001 Abbeville	South Carolina	484.90281570
13149 Heard	Georgia	530.34767236
9011 New London	Connecticut	478.66438767
53033 King	Washington	482.81294290
40087 McClain	Oklahoma	490.18381893
35013 Dona Ana	New Mexico	502.93763389
35013 Dona Ana	New Mexico	502.93763389
13249 Schley	Georgia	496.56226127
39037 Darke	Ohio	479.31726516
5011 Bradley	Arkansas	513.90290906
18043 Floyd	Indiana	476.98023939

Counties_Cities

25003 Berkshire	Massachusetts	476.46183557
8059 Jefferson	Colorado	478.42849338
8113 San Miguel	Colorado	476.13234037
13047 Catoosa	Georgia	479.08632453
13301 Warren	Georgia	495.14378214
48123 DeWitt	Texas	475.55357408
27139 Scott	Minnesota	474.95945882
37161 Rutherford	North Carolina	484.84122946
12133 Washington	Florida	482.31511254
24015 Cecil	Maryland	476.53317254
13297 Walton	Georgia	490.89334032
19187 Webster	Iowa	587.14888221
48089 Colorado	Texas	490.17297450
12075 Levy	Florida	495.46234977
48037 Bowie	Texas	476.01882872
26069 Iosco	Michigan	470.47565887
5093 Mississippi	Arkansas	489.82759039
26161 Washtenaw	Michigan	471.20602324
13049 Charlton	Georgia	501.23380629
12023 Columbia	Florida	493.59601719
6073 San Diego	California	469.46727906
48187 Guadalupe	Texas	518.65065305
5041 Desha	Arkansas	512.50868659
46109 Roberts	South Dakota	469.03417249
37141 Pender	North Carolina	476.17515524
48051 Burleson	Texas	473.10892381
21015 Boone	Kentucky	467.56327309
48115 Dawson	Texas	554.71907441
12109 St. Johns	Florida	495.16048470
1027 Clay	Alabama	482.10922787
21067 Fayette	Kentucky	466.36605102
24035 Queen Anne's	Maryland	477.60243577
51770 Roanoke City	Virginia	476.38110488
13153 Houston	Georgia	472.11984383

Counties_Cities

12015 Charlotte	Florida	479.46464286
27103 Nicollet	Minnesota	464.64056108
48159 Franklin	Texas	464.42504180
18109 Morgan	Indiana	466.37001540
6047 Merced	California	462.94105872
24025 Harford	Maryland	463.07234324
19027 Carroll	Iowa	476.33224174
39155 Trumbull	Ohio	465.69700997
13235 Pulaski	Georgia	478.81470774
35019 Guadalupe	New Mexico	460.72333564
8063 Kit Carson	Colorado	460.70082368
48181 Grayson	Texas	470.18083304
18057 Hamilton	Indiana	465.93917949
41047 Marion	Oregon	464.15351085
18029 Dearborn	Indiana	459.97417689
24043 Washington	Maryland	460.49057154
37129 New Hanover	North Carolina	471.42598827
19081 Hancock	Iowa	476.10156833
42067 Juniata	Pennsylvania	457.41580311
51540 Charlottesville	Virginia	478.00153792
13083 Dade	Georgia	456.05817823
12127 Volusia	Florida	475.58342983
42115 Susquehanna	Pennsylvania	455.78851413
24009 Calvert	Maryland	455.41993196
23001 Androscoggin	Maine	458.77097670
48199 Hardin	Texas	454.48983516
12101 Pasco	Florida	483.29410893
48107 Crosby	Texas	449.90482782
12069 Lake	Florida	475.18198011
48099 Coryell	Texas	449.14982355
28109 Pearl River	Mississippi	458.59136621
48329 Midland	Texas	447.33395914
29201 Scott	Missouri	449.84138541
6081 San Mateo	California	459.49229740

Counties_Cities

21059 Daviess	Kentucky	447.06440893
53061 Snohomish	Washington	449.25702631
48057 Calhoun	Texas	449.88636891
18133 Putnam	Indiana	444.69149528
19067 Floyd	Iowa	456.82380560
55065 Lafayette	Wisconsin	456.04560456
26157 Tuscola	Michigan	443.67430878
8014 Broomfield	Colorado	450.43094114
48393 Roberts	Texas	442.96788483
17019 Champaign	Illinois	447.17905735
48135 Ector	Texas	442.87088895
42025 Carbon	Pennsylvania	445.29559220
47061 Grundy	Tennessee	442.08002398
13175 Laurens	Georgia	464.87057581
37019 Brunswick	North Carolina	459.25232551
1069 Houston	Alabama	457.40150112
13187 Lumpkin	Georgia	439.99393112
18053 Grant	Indiana	441.33705411
8013 Boulder	Colorado	437.93202853
5045 Faulkner	Arkansas	451.90135090
39007 Ashtabula	Ohio	442.08302135
48491 Williamson	Texas	435.66564735
48291 Liberty	Texas	451.79152717
13219 Oconee	Georgia	450.70279079
6021 Glenn	California	434.98413378
6099 Stanislaus	California	460.33665869
19031 Cedar	Iowa	440.22118430
31035 Clay	Nebraska	434.50273576
16047 Gooding	Idaho	434.32482232
55041 Forest	Wisconsin	433.76710043
26007 Alpena	Michigan	433.70944993
51065 Fluvanna	Virginia	448.04540193
19051 Davis	Iowa	432.51635799
39097 Madison	Ohio	434.55744940

Counties_Cities

46031 Corson	South Dakota	456.18247299
21213 Simpson	Kentucky	431.75562632
48249 Jim Wells	Texas	453.18700701
12029 Dixie	Florida	449.10179641
5021 Clay	Arkansas	437.79888193
26059 Hillsdale	Michigan	434.98218540
5031 Craighead	Arkansas	434.79061884
46117 Stanley	South Dakota	430.17868961
12087 Monroe	Florida	449.17163155
5131 Sebastian	Arkansas	451.65279876
19087 Henry	Iowa	428.56430956
42007 Beaver	Pennsylvania	437.04701898
39109 Miami	Ohio	428.34817646
48091 Comal	Texas	465.04417920
55121 Trempealeau	Wisconsin	438.14958223
6075 San Francisco	California	427.48540991
48451 Tom Green	Texas	456.04920932
44009 Washington	Rhode Island	426.37839894
47107 McMinn	Tennessee	435.39457633
18027 Daviess	Indiana	428.39472652
18041 Fayette	Indiana	425.21803272
12115 Sarasota	Florida	482.52007180
39055 Geauga	Ohio	425.39162617
37147 Pitt	North Carolina	436.31957491
13225 Peach	Georgia	428.61852951
12123 Taylor	Florida	448.59640198
20177 Shawnee	Kansas	420.84744139
55063 La Crosse	Wisconsin	431.36259833
18127 Porter	Indiana	424.54332111
54037 Jefferson	West Virginia	424.21362060
6069 San Benito	California	430.63522759
45011 Barnwell	South Carolina	431.03448276
26077 Kalamazoo	Michigan	418.31842036
48027 Bell	Texas	428.23963424

Counties_Cities

26115 Monroe	Michigan	418.10966571
51033 Caroline	Virginia	415.96256337
36037 Genesee	New York	415.57267305
53057 Skagit	Washington	428.21708812
19163 Scott	Iowa	448.97652972
51137 Orange	Virginia	417.53083724
12113 Santa Rosa	Florida	454.42126803
37173 Swain	North Carolina	407.16040716
26025 Calhoun	Michigan	414.90999130
36113 Warren	New York	417.02326305
37165 Scotland	North Carolina	419.41970698
22043 Grant	Louisiana	413.66426475
12131 Walton	Florida	427.32049037
27163 Washington	Minnesota	412.42124837
51085 Hanover	Virginia	413.09598187
40109 Oklahoma	Oklahoma	428.09450631
13283 Treutlen	Georgia	396.53399912
42093 Montour	Pennsylvania	411.18421053
6053 Monterey	California	439.62956331
51710 Norfolk	Virginia	437.15891771
51830 Williamsburg	Virginia	429.64554243
47135 Perry	Tennessee	421.62698413
27117 Pipestone	Minnesota	408.97535095
5023 Cleburne	Arkansas	440.61686361
45049 Hampton	South Carolina	418.58301897
1057 Fayette	Alabama	413.80149699
28059 Jackson	Mississippi	429.93641687
28047 Harrison	Mississippi	428.74425357
46097 Miner	South Dakota	406.68775418
13079 Crawford	Georgia	405.91005033
26155 Shiawassee	Michigan	406.20600657
55139 Winnebago	Wisconsin	409.89357970
47071 Hardin	Tennessee	422.87399131
27039 Dodge	Minnesota	403.41946019

Counties_Cities

19147 Palo Alto	Iowa	459.17795946
12019 Clay	Florida	433.18893702
28117 Prentiss	Mississippi	426.62453091
31039 Cuming	Nebraska	402.68456376
36115 Washington	New York	401.98048924
13223 Paulding	Georgia	409.03659994
46025 Clark	South Dakota	401.17678524
55025 Dane	Wisconsin	424.62257819
44005 Newport	Rhode Island	401.00797170
51550 Chesapeake	Virginia	413.37982311
13111 Fannin	Georgia	412.10907410
27043 Faribault	Minnesota	399.76740805
18137 Ripley	Indiana	403.18339586
51023 Botetourt	Virginia	399.67545151
54003 Berkeley	West Virginia	408.11796146
12065 Jefferson	Florida	405.93505039
48339 Montgomery	Texas	398.18927952
19083 Hardin	Iowa	414.98695755
12009 Brevard	Florida	410.99172488
12091 Okaloosa	Florida	424.56903830
39017 Butler	Ohio	404.57348488
37051 Cumberland	North Carolina	402.31095598
21097 Harrison	Kentucky	394.07817659
51820 Waynesboro	Virginia	402.15662012
38087 Slope	North Dakota	393.18479685
21075 Fulton	Kentucky	392.15686275
1115 St. Clair	Alabama	412.67335664
21041 Carroll	Kentucky	391.17071808
22085 Sabine	Louisiana	391.14513981
1009 Blount	Alabama	397.64868603
8009 Baca	Colorado	390.51603905
24041 Talbot	Maryland	397.64120320
12067 Lafayette	Florida	412.27668346
5003 Ashley	Arkansas	399.08211114

Counties_Cities

6001 Alameda	California	393.33962501
35029 Luna	New Mexico	404.79071903
45073 Oconee	South Carolina	405.74680379
48505 Zapata	Texas	394.64411557
31019 Buffalo	Nebraska	393.02630253
51003 Albemarle	Virginia	419.43376442
40041 Delaware	Oklahoma	402.49923946
26017 Bay	Michigan	387.78711161
13029 Bryan	Georgia	427.72048597
8015 Chaffee	Colorado	384.48095072
36007 Broome	New York	392.36352063
39153 Summit	Ohio	389.35779952
13191 McIntosh	Georgia	432.35704324
17137 Morgan	Illinois	382.62302802
5043 Drew	Arkansas	398.29768660
13117 Forsyth	Georgia	394.73906649
39065 Hardin	Ohio	381.19440915
6111 Ventura	California	380.74331907
28141 Tishomingo	Mississippi	400.94582091
48279 Lamb	Texas	379.99696002
37049 Craven	North Carolina	376.04944030
1003 Baldwin	Alabama	388.03423508
13281 Towns	Georgia	413.43233210
48149 Fayette	Texas	410.27259458
50007 Chittenden	Vermont	378.55771334
16073 Owyhee	Idaho	427.60626016
35009 Curry	New Mexico	384.32752796
47043 Dickson	Tennessee	385.43576694
49011 Davis	Utah	392.08104335
1121 Talladega	Alabama	379.56606704
17133 Monroe	Illinois	375.70991699
41027 Hood River	Oregon	375.61891753
19085 Harrison	Iowa	374.98231216
17119 Madison	Illinois	380.77448093

Counties_Cities

48397 Rockwall	Texas	392.42178885
40113 Osage	Oklahoma	387.11873059
5113 Polk	Arkansas	379.07127538
48327 Menard	Texas	374.00654511
18035 Delaware	Indiana	375.52713205
37103 Jones	North Carolina	373.56023659
47131 Obion	Tennessee	370.03997753
8095 Phillips	Colorado	373.30844610
21171 Monroe	Kentucky	373.20395596
13269 Taylor	Georgia	385.62010200
39137 Putnam	Ohio	375.96210776
26139 Ottawa	Michigan	380.38651401
51099 King George	Virginia	376.29350894
51043 Clarke	Virginia	378.70963300
48105 Crockett	Texas	371.53472421
4025 Yavapai	Arizona	379.75283737
31155 Saunders	Nebraska	370.83978782
18149 Starke	Indiana	401.13363854
20161 Riley	Kansas	370.40554659
45007 Anderson	South Carolina	379.58519967
12055 Highlands	Florida	376.57459402
8053 Hinsdale	Colorado	369.91368681
31041 Custer	Nebraska	369.00369004
18033 DeKalb	Indiana	370.14759635
48287 Lee	Texas	419.97200187
29069 Dunklin	Missouri	370.45848486
13073 Columbia	Georgia	390.17181819
48331 Milam	Texas	366.08173173
48483 Wheeler	Texas	366.01810826
48211 Hemphill	Texas	392.15686275
51610 Falls Church	Virginia	365.55645816
26065 Ingham	Michigan	370.64238987
19017 Bremer	Iowa	368.78181745
49045 Tooele	Utah	379.07505686

Counties_Cities

18151 Steuben	Indiana	370.09194472
13195 Madison	Georgia	384.48566610
30037 Golden Valley	Montana	363.19612591
17003 Alexander	Illinois	363.03630363
35041 Roosevelt	New Mexico	373.47276316
26147 St. Clair	Michigan	365.89116150
28009 Benton	Mississippi	411.07483980
46065 Hughes	South Dakota	362.60623229
48361 Orange	Texas	362.56162351
26123 Newaygo	Michigan	366.11306553
48463 Uvalde	Texas	510.31811071
5027 Columbia	Arkansas	378.12805370
40145 Wagoner	Oklahoma	384.47135189
39113 Montgomery	Ohio	362.74423244
48173 Glasscock	Texas	360.23054755
27143 Sibley	Minnesota	359.32925206
29001 Adair	Missouri	367.02316587
37149 Polk	North Carolina	359.03158508
6039 Madera	California	366.58379421
13209 Montgomery	Georgia	358.96878059
35053 Socorro	New Mexico	358.53002689
19023 Butler	Iowa	364.53676319
45087 Union	South Carolina	368.47865742
21101 Henderson	Kentucky	357.52670483
48073 Cherokee	Texas	403.10313356
37045 Cleveland	North Carolina	373.80306211
40027 Cleveland	Oklahoma	367.45257732
40031 Comanche	Oklahoma	367.87298002
40103 Noble	Oklahoma	354.32722119
8041 El Paso	Colorado	360.57692308
51095 James City	Virginia	365.19758629
48121 Denton	Texas	370.63594796
27113 Pennington	Minnesota	352.65904923
40105 Nowata	Oklahoma	352.31943629

Counties_Cities

42133 York	Pennsylvania	355.80996402
31167 Stanton	Nebraska	351.75879397
18169 Wabash	Indiana	358.05626598
27019 Carver	Minnesota	351.51760968
42097 Northumberland	Pennsylvania	354.62160886
18157 Tippecanoe	Indiana	359.49608388
39165 Warren	Ohio	354.47704944
36083 Rensselaer	New York	353.10645877
19131 Mitchell	Iowa	350.08042388
46101 Moody	South Dakota	349.59720322
27115 Pine	Minnesota	349.35386494
48501 Yoakum	Texas	442.32336166
40117 Pawnee	Oklahoma	353.87431361
47099 Lawrence	Tennessee	358.98843005
19119 Lyon	Iowa	347.13402760
19117 Lucas	Iowa	347.02139965
1089 Madison	Alabama	370.78568915
42041 Cumberland	Pennsylvania	350.40549194
51007 Amelia	Virginia	345.80803812
47119 Maury	Tennessee	362.51854993
46135 Yankton	South Dakota	345.44579999
17195 Whiteside	Illinois	346.96005465
19033 Cerro Gordo	Iowa	365.79360799
54075 Pocahontas	West Virginia	368.43356311
27079 Le Sueur	Minnesota	343.93205587
35001 Bernalillo	New Mexico	355.09009122
13169 Jones	Georgia	352.94939894
27161 Waseca	Minnesota	342.41078594
26087 Lapeer	Michigan	345.34466306
18073 Jasper	Indiana	341.62421337
39123 Ottawa	Ohio	350.75670240
51097 King and Queen	Virginia	340.81226924
17109 McDonough	Illinois	340.51076615
39077 Huron	Ohio	360.65910023

Counties_Cities

17029 Coles	Illinois	338.01709738
48373 Polk	Texas	339.78933062
39045 Fairfield	Ohio	348.56401895
13211 Morgan	Georgia	344.77271522
24039 Somerset	Maryland	338.85102240
51079 Greene	Virginia	364.02244805
20043 Doniphan	Kansas	338.45352773
13113 Fayette	Georgia	359.60126566
18049 Fulton	Indiana	343.42026677
21051 Clay	Kentucky	338.22432231
37109 Lincoln	North Carolina	352.15470932
12005 Bay	Florida	369.15703746
37187 Washington	North Carolina	337.29656801
48495 Winkler	Texas	375.64766839
5025 Cleveland	Arkansas	361.68620604
19093 Ida	Iowa	336.20815670
18139 Rush	Indiana	336.07393627
22115 Vernon	Louisiana	335.65288580
18173 Warrick	Indiana	338.83676699
42001 Adams	Pennsylvania	339.45784011
27171 Wright	Minnesota	334.43589612
13125 Glascock	Georgia	333.88981636
48229 Hudspeth	Texas	333.68091762
20091 Johnson	Kansas	353.27292048
45037 Edgefield	South Carolina	351.17551383
48343 Morris	Texas	340.38414782
48255 Karnes	Texas	338.65814696
12007 Bradford	Florida	338.95860378
17063 Grundy	Illinois	335.47830181
6095 Solano	California	330.48968899
39117 Morrow	Ohio	330.37138300
29135 Moniteau	Missouri	341.16990261
46123 Tripp	South Dakota	328.58707558
5105 Perry	Arkansas	338.09891808

Counties_Cities

4009 Graham	Arizona	333.57848287
5135 Sharp	Arkansas	333.98594956
48295 Lipscomb	Texas	327.86885246
18075 Jay	Indiana	327.48988634
26075 Jackson	Michigan	329.29739395
31185 York	Nebraska	326.74992739
20171 Scott	Kansas	326.73065142
54031 Hardy	West Virginia	326.67876588
40141 Tillman	Oklahoma	340.22863364
1019 Cherokee	Alabama	326.52120467
20099 Labette	Kansas	325.58605490
38073 Ransom	North Dakota	343.70822990
5081 Little River	Arkansas	324.51728055
48441 Taylor	Texas	358.90729439
6011 Colusa	California	323.66948722
51109 Louisa	Virginia	345.31513405
51113 Madison	Virginia	323.42986085
38025 Dunn	North Dakota	323.17636196
40091 McIntosh	Oklahoma	333.08099924
19073 Greene	Iowa	322.90390825
37005 Alleghany	North Carolina	322.55174268
48183 Gregg	Texas	322.53631565
39033 Crawford	Ohio	324.90974729
28039 George	Mississippi	354.63917526
20157 Republic	Kansas	321.61234991
38059 Morton	North Dakota	324.81106287
19101 Jefferson	Iowa	320.98362439
48233 Hutchinson	Texas	330.21983206
41065 Wasco	Oregon	332.01282777
20101 Lane	Kansas	320.51282051
12035 Flagler	Florida	329.26731330
21233 Webster	Kentucky	320.34169781
55043 Grant	Wisconsin	333.63075610
38045 LaMoure	North Dakota	320.03938946

Counties_Cities

27167 Wilkin	Minnesota	319.79533099
27141 Sherburne	Minnesota	319.67178975
47081 Hickman	Tennessee	319.19562702
27133 Rock	Minnesota	318.67431485
1079 Lawrence	Alabama	324.66547319
48085 Collin	Texas	330.39976282
48485 Wichita	Texas	321.81366610
39093 Lorain	Ohio	322.17306866
13289 Twiggs	Georgia	341.96384954
38015 Burleigh	North Dakota	329.57920922
13039 Camden	Georgia	340.92814427
13291 Union	Georgia	324.98645890
48239 Jackson	Texas	356.32647573
19095 Iowa	Iowa	315.96555356
5029 Conway	Arkansas	330.28576899
19089 Howard	Iowa	380.97311418
55133 Waukesha	Wisconsin	326.74063195
5073 Lafayette	Arkansas	314.27716253
13241 Rabun	Georgia	337.93798542
20207 Woodson	Kansas	314.16902293
18135 Randolph	Indiana	313.87066919
39043 Erie	Ohio	316.29029016
48395 Robertson	Texas	329.78477204
29003 Andrew	Missouri	312.37575964
12119 Sumter	Florida	316.88335896
36017 Chenango	New York	313.44665096
48473 Waller	Texas	335.05251666
18009 Blackford	Indiana	310.14249790
26067 Ionia	Michigan	316.15013238
47171 Unicoi	Tennessee	309.66724847
39169 Wayne	Ohio	310.43314046
5033 Crawford	Arkansas	328.04466454
39173 Wood	Ohio	315.23535533
48147 Fannin	Texas	317.40633679

Counties_Cities

27107 Norman	Minnesota	308.88030888
46037 Day	South Dakota	308.81017257
26159 Van Buren	Michigan	310.14738628
51700 Newport News	Virginia	317.98282445
48251 Johnson	Texas	322.71053507
27173 Yellow Medicine	Minnesota	306.27871363
51111 Lunenburg	Virginia	306.13933477
40085 Love	Oklahoma	305.90092757
55055 Jefferson	Wisconsin	321.86446452
26093 Livingston	Michigan	307.49278333
48247 Jim Hogg	Texas	362.04268293
20149 Pottawatomie	Kansas	304.81525724
55039 Fond du Lac	Wisconsin	308.54015873
28131 Stone	Mississippi	341.93513918
20059 Franklin	Kansas	304.31898872
51775 Salem	Virginia	304.17657840
31105 Kimball	Nebraska	304.03537866
26037 Clinton	Michigan	311.34977058
48423 Smith	Texas	303.62130301
13227 Pickens	Georgia	306.44152595
45021 Cherokee	South Carolina	315.35793125
53053 Pierce	Washington	308.42624080
48093 Comanche	Texas	302.94074184
55131 Washington	Wisconsin	310.99614571
17143 Peoria	Illinois	305.05865874
26027 Cass	Michigan	309.75935570
19159 Ringgold	Iowa	301.93236715
13305 Wayne	Georgia	332.12560386
32510 Carson City	Nevada	310.39087595
38093 Stutsman	North Dakota	301.19041928
48053 Burnet	Texas	304.99347945
48389 Reeves	Texas	299.45842625
55061 Kewaunee	Wisconsin	304.17504783
26045 Eaton	Michigan	305.02795331

Counties_Cities

53039 Klickitat	Washington	303.07142534
6013 Contra Costa	California	309.85511404
47035 Cumberland	Tennessee	301.64395958
47041 DeKalb	Tennessee	327.73860363
31179 Wayne	Nebraska	297.77730512
53063 Spokane	Washington	301.38098949
39003 Allen	Ohio	300.01071467
51790 Staunton	Virginia	308.96396758
46125 Turner	South Dakota	296.77113010
1061 Geneva	Alabama	300.22041499
51133 Northumberland	Virginia	296.36947394
12003 Baker	Florida	345.61805678
53037 Kittitas	Washington	295.58314332
47123 Monroe	Tennessee	297.68966931
48317 Martin	Texas	312.88023640
8107 Routt	Colorado	299.22667392
5121 Randolph	Arkansas	300.86917762
12089 Nassau	Florida	322.72345978
30103 Treasure	Montana	294.55081001
36107 Tioga	New York	298.59967051
29159 Pettis	Missouri	300.87913121
21047 Christian	Kentucky	293.00553920
48435 Sutton	Texas	292.70888771
37169 Stokes	North Carolina	296.91864429
53073 Whatcom	Washington	293.77229324
51161 Roanoke	Virginia	295.51518502
40049 Garvin	Oklahoma	320.01725936
37099 Jackson	North Carolina	293.11976366
41051 Multnomah	Oregon	297.70409420
19009 Audubon	Iowa	290.59208137
37177 Tyrrell	North Carolina	314.69377875
39151 Stark	Ohio	293.61580735
24001 Allegany	Maryland	293.06093695
21037 Campbell	Kentucky	289.84884919

Counties_Cities

8035 Douglas	Colorado	293.48612505
51157 Rappahannock	Virginia	303.36458908
37029 Camden	North Carolina	289.44911298
5091 Miller	Arkansas	295.92585796
31137 Phelps	Nebraska	289.01734104
56021 Laramie	Wyoming	289.96928548
53071 Walla Walla Cou	Washington	290.53543876
53071 Walla Walla Cou	Washington	290.53543876
48101 Cottle	Texas	287.97696184
54099 Wayne	West Virginia	287.90306429
51145 Powhatan	Virginia	287.77964302
6051 Mono	California	315.78947368
47113 Madison	Tennessee	298.14046412
17103 Lee	Illinois	295.12316279
38013 Burke	North Dakota	285.71428571
48455 Trinity	Texas	298.50746269
51600 Fairfax City	Virginia	288.92325222
48353 Nolan	Texas	284.72645922
19075 Grundy	Iowa	300.71521456
37145 Person	North Carolina	288.55645835
21073 Franklin	Kentucky	283.38089147
39103 Medina	Ohio	283.56759291
29107 Lafayette	Missouri	282.22590343
48315 Marion	Texas	282.03062047
1015 Calhoun	Alabama	290.52215231
29101 Johnson	Missouri	300.08200999
13103 Effingham	Georgia	308.73130728
19055 Delaware	Iowa	287.07012713
37003 Alexander	North Carolina	299.84204749
13143 Haralson	Georgia	281.04154674
21149 McLean	Kentucky	281.02031993
27011 Big Stone	Minnesota	280.61735819
17081 Jefferson	Illinois	280.27498678
13109 Evans	Georgia	279.82464322

Counties_Cities

36101 Steuben	New York	280.80504405
26005 Allegan	Michigan	282.11750066
48409 San Patricio	Texas	279.55092461
17053 Ford	Illinois	278.95054282
48283 La Salle	Texas	278.84743062
20173 Sedgwick	Kansas	291.85739291
51810 Virginia Beach	Virginia	288.76760649
36043 Herkimer	New York	278.16861546
27049 Goodhue	Minnesota	277.99926729
17041 Douglas	Illinois	277.22162329
42127 Wayne	Pennsylvania	274.98244793
20113 McPherson	Kansas	276.83358447
51037 Charlotte	Virginia	276.42821243
29183 St. Charles	Missouri	279.82223647
33013 Merrimack	New Hampshire	276.57941402
35057 Torrance	New Mexico	295.04201142
37143 Perquimans	North Carolina	275.66681568
40051 Grady	Oklahoma	304.22494645
8083 Montezuma	Colorado	279.07332365
21239 Woodford	Kentucky	275.12908454
39073 Hocking	Ohio	274.79302448
18025 Crawford	Indiana	284.14472438
31007 Banner	Nebraska	273.97260274
48377 Presidio	Texas	273.45998849
5051 Garland	Arkansas	279.36341449
21049 Clark	Kentucky	273.11098237
35039 Rio Arriba	New Mexico	271.75306363
2122 Kenai Peninsula	Alaska	273.35007603
51141 Patrick	Virginia	271.60074690
55089 Ozaukee	Wisconsin	283.80091310
51011 Appomattox	Virginia	271.44750963
17095 Knox	Illinois	273.38761175
55087 Outagamie	Wisconsin	279.66802765
19177 Van Buren	Iowa	284.90028490

Counties_Cities

13055 Chattooga	Georgia	270.27027027
19105 Jones	Iowa	269.95757809
42003 Allegheny	Pennsylvania	281.50472895
13183 Long	Georgia	284.24044636
39139 Richland	Ohio	274.15585595
47121 Meigs	Tennessee	260.03575492
8029 Delta	Colorado	271.37918780
21155 Marion	Kentucky	267.98598227
51127 New Kent	Virginia	267.96480729
46029 Codington	South Dakota	296.26985543
31025 Cass	Nebraska	271.41710310
47133 Overton	Tennessee	276.41834330
48383 Reagan	Texas	347.50066827
5055 Greene	Arkansas	266.96083839
48415 Scurry	Texas	349.81619827
37121 Mitchell	North Carolina	286.66666667
8017 Cheyenne	Colorado	266.52452026
45003 Aiken	South Carolina	288.07386025
28045 Hancock	Mississippi	266.19343390
20131 Nemaha	Kansas	265.87887740
18163 Vanderburgh	Indiana	277.38791208
48031 Blanco	Texas	264.91198086
6113 Yolo	California	278.12057639
17145 Perry	Illinois	264.47529990
39175 Wyandot	Ohio	264.41759745
13147 Hart	Georgia	306.52515422
23031 York	Maine	266.20892309
39041 Delaware	Ohio	269.98525578
21207 Russell	Kentucky	263.73379721
27093 Meeker	Minnesota	263.60140011
51650 Hampton	Virginia	268.03064484
48313 Madison	Texas	312.02329774
56017 Hot Springs	Wyoming	263.44676180
47109 McNairy	Tennessee	267.11056055

Counties_Cities

21145 McCracken	Kentucky	263.21427478
5019 Clark	Arkansas	262.90739314
5125 Saline	Arkansas	277.54671762
39133 Portage	Ohio	265.14942275
8111 San Juan	Colorado	262.46719160
20129 Morton	Kansas	262.46719160
37157 Rockingham	North Carolina	283.38295292
5057 Hempstead	Arkansas	275.97626604
38097 Traill	North Dakota	261.29152669
48219 Hockley	Texas	295.90948651
48049 Brown	Texas	261.04841261
48151 Fisher	Texas	260.48450117
47139 Polk	Tennessee	266.30370458
5117 Prairie	Arkansas	260.09412930
47125 Montgomery	Tennessee	266.56955572
30017 Custer	Montana	258.93319524
16003 Adams	Idaho	258.82352941
38077 Richland	North Dakota	264.79463021
19121 Madison	Iowa	276.94011939
18183 Whitley	Indiana	264.13100898
47185 White	Tennessee	258.23588003
20169 Saline	Kansas	257.34821051
32007 Elko County	Nevada	266.86999619
32007 Elko County	Nevada	266.86999619
27119 Polk	Minnesota	256.90634019
48015 Austin	Texas	270.09903631
19189 Winnebago	Iowa	266.21030614
51530 Buena Vista	Virginia	240.50024050
48391 Refugio	Texas	369.73833902
31067 Gage	Nebraska	260.54994649
32023 Nye	Nevada	269.04247343
48293 Limestone	Texas	259.36476891
48297 Live Oak	Texas	254.80848266
5111 Poinsett	Arkansas	254.44231251

Counties_Cities

29143 New Madrid	Missouri	254.39407956
41037 Lake	Oregon	266.53128570
48273 Kleberg	Texas	279.48215490
26135 Oscoda	Michigan	253.74577090
6097 Sonoma	California	271.83153246
31059 Fillmore	Nebraska	253.30197214
29023 Butler	Missouri	253.28924224
26011 Arenac	Michigan	252.64277641
30031 Gallatin	Montana	256.53401981
55045 Green	Wisconsin	254.54250047
51015 Augusta	Virginia	254.44955405
18179 Wells	Indiana	251.71949231
55035 Eau Claire	Wisconsin	266.89880804
47029 Cocke	Tennessee	254.37468553
39089 Licking	Ohio	265.12069819
46129 Walworth	South Dakota	268.48040093
36069 Ontario	New York	253.04012233
6085 Santa Clara	California	262.02924281
21143 Lyon	Kentucky	249.71906605
41067 Washington	Oregon	256.65264056
18013 Brown	Indiana	249.44203755
31107 Knox	Nebraska	261.31369521
40019 Carter	Oklahoma	263.61126679
47015 Cannon	Tennessee	248.92822569
37095 Hyde	North Carolina	248.56596558
47115 Marion	Tennessee	244.96937883
38089 Stark	North Dakota	248.41113656
54077 Preston	West Virginia	254.14462602
51101 King William	Virginia	253.85205738
48193 Hamilton	Texas	259.31164545
12053 Hernando	Florida	272.96780447
51181 Surry	Virginia	262.58881681
40115 Ottawa	Oklahoma	256.61587811
6079 San Luis Obispo	California	246.82229499

Counties_Cities

6055 Napa	California	269.69451358
47053 Gibson	Tennessee	260.98480987
54069 Ohio	West Virginia	251.46689019
12017 Citrus	Florida	251.47198994
37199 Yancey	North Carolina	245.76886555
39031 Coshocton	Ohio	256.62726255
20047 Edwards	Kansas	245.70024570
48403 Sabine	Texas	245.53782227
27085 McLeod	Minnesota	245.30984306
29031 Cape Girardeau	Missouri	266.65650832
46095 Mellette	South Dakota	342.80117532
29169 Pulaski	Missouri	246.08759180
5083 Logan	Arkansas	266.82614896
38099 Walsh	North Dakota	243.74238305
36091 Saratoga	New York	244.17478048
48443 Terrell	Texas	243.01336574
30009 Carbon	Montana	252.00672018
18155 Switzerland	Indiana	242.60520668
16069 Nez Perce	Idaho	242.52623243
31177 Washington	Nebraska	241.93158175
5053 Grant	Arkansas	247.41587860
19011 Benton	Iowa	253.49036737
37021 Buncombe	North Carolina	249.32169832
20005 Atchison	Kansas	240.84480949
48367 Parker	Texas	248.60700580
36057 Montgomery	New York	240.62278839
20029 Cloud	Kansas	240.57738573
47117 Marshall	Tennessee	264.22824570
1029 Cleburne	Alabama	240.20818042
27169 Winona	Minnesota	240.03935071
40071 Kay	Oklahoma	244.55967936
18115 Ohio	Indiana	239.56194387
40013 Bryan	Oklahoma	260.63739617
55023 Crawford	Wisconsin	251.67270272

Counties_Cities

19129 Mills	Iowa	238.99621589
55135 Waupaca	Wisconsin	250.35205758
46043 Douglas	South Dakota	238.50085179
26091 Lenawee	Michigan	240.16445159
21193 Perry	Kentucky	237.62072666
47033 Crockett	Tennessee	244.27694026
27017 Carlton	Minnesota	237.18503223
36121 Wyoming	New York	239.49108145
46061 Hanson	South Dakota	266.58767773
55097 Portage	Wisconsin	255.13800006
56019 Johnson	Wyoming	236.40661939
8101 Pueblo	Colorado	241.15227811
55019 Clark	Wisconsin	247.77435247
18175 Washington	Indiana	243.35253910
42049 Erie	Pennsylvania	237.44674907
19019 Buchanan	Iowa	235.86018208
21081 Grant	Kentucky	234.86326181
16039 Elmore	Idaho	234.78484170
19037 Chickasaw	Iowa	234.03543965
46069 Hyde	South Dakota	234.00936037
47093 Knox	Tennessee	245.43885628
37073 Gates	North Carolina	233.30165039
21121 Knox	Kentucky	233.19703552
56037 Sweetwater	Wyoming	236.92829435
53029 Island	Washington	233.24650722
5095 Monroe	Arkansas	231.88405797
31061 Franklin	Nebraska	231.55805491
47089 Jefferson	Tennessee	235.13293342
6067 Sacramento	California	259.83549376
48013 Atascosa	Texas	268.33631485
18021 Clay	Indiana	229.27015667
31099 Kearney	Nebraska	244.49877751
26057 Gratiot	Michigan	229.06968152
19195 Worth	Iowa	254.93090031

Counties_Cities

51005 Alleghany	Virginia	234.74178404
19043 Clayton	Iowa	244.93050809
16009 Benewah	Idaho	249.29546933
8091 Ouray	Colorado	248.29298572
38103 Wells	North Dakota	227.44503412
31143 Polk	Nebraska	246.30541872
39011 Auglaize	Ohio	231.42083661
12083 Marion	Florida	241.12651642
50025 Windham	Vermont	226.86874357
29187 St. Francois	Missouri	226.41396269
48261 Kenedy	Texas	226.24434389
13179 Liberty	Georgia	237.40995496
33017 Strafford	New Hampshire	226.76608502
19045 Clinton	Iowa	230.01848747
18119 Owen	Indiana	225.47373471
55015 Calumet	Wisconsin	233.25823880
17167 Sangamon	Illinois	228.31050228
48493 Wilson	Texas	262.82255495
27151 Swift	Minnesota	224.71910112
51590 Danville	Virginia	228.54053523
21103 Henry	Kentucky	223.51918540
50011 Franklin	Vermont	222.57744683
46035 Davison	South Dakota	222.33451238
21099 Hart	Kentucky	222.15169787
47153 Sequatchie	Tennessee	255.44501210
12129 Wakulla	Florida	258.77206494
17115 Macon	Illinois	223.47008939
29199 Scotland	Missouri	221.50624245
8069 Larimer	Colorado	225.66601430
19109 Kossuth	Iowa	228.06546820
47087 Jackson	Tennessee	221.12604184
29099 Jefferson	Missouri	224.20625192
16055 Kootenai	Idaho	248.28952664
40037 Creek	Oklahoma	236.02033406

Counties_Cities

32019 Lyon	Nevada	225.77408257
29011 Barton	Missouri	237.32836074
5085 Lonoke	Arkansas	222.65365138
21035 Calloway	Kentucky	219.75214003
19057 Des Moines	Iowa	224.84541877
40131 Rogers	Oklahoma	232.64915638
19003 Adams	Iowa	219.47873800
29019 Boone	Missouri	227.77145079
47091 Johnson	Tennessee	247.49690629
27129 Renville	Minnesota	218.99808377
16077 Power	Idaho	218.84654995
19175 Union	Iowa	218.46427705
20009 Barton	Kansas	218.29880127
18077 Jefferson	Indiana	223.54694486
40039 Custer	Oklahoma	216.97203472
21091 Hancock	Kentucky	216.94450788
8039 Elbert	Colorado	216.87847196
51143 Pittsylvania	Virginia	219.85594513
46087 McCook	South Dakota	234.40317346
38027 Eddy	North Dakota	216.16947687
39167 Washington	Ohio	217.77075887
31021 Burt	Nebraska	215.78298397
18101 Martin	Indiana	215.32739552
17085 Jo Daviess	Illinois	210.61499579
46059 Hand	South Dakota	214.59227468
39143 Sandusky	Ohio	215.99006786
39019 Carroll	Ohio	214.17229792
5001 Arkansas	Arkansas	208.22781248
31159 Seward	Nebraska	225.19921469
55109 St. Croix	Wisconsin	225.21015898
48307 McCulloch	Texas	250.40691123
6101 Sutter	California	251.01490595
46057 Hamlin	South Dakota	212.73114057
18153 Sullivan	Indiana	212.66312228

Counties_Cities

40017 Canadian	Oklahoma	224.99601930
37013 Beaufort	North Carolina	218.78119756
19001 Adair	Iowa	212.37434518
18167 Vigo	Indiana	215.11183953
26001 Alcona	Michigan	212.31422505
42129 Westmoreland	Pennsylvania	220.75747766
31065 Furnas	Nebraska	212.08907741
26063 Huron	Michigan	211.76923571
54057 Mineral	West Virginia	211.58129176
21219 Todd	Kentucky	211.19324182
35025 Lea	New Mexico	247.08738561
31069 Garden	Nebraska	210.85925145
38075 Renville	North Dakota	210.61499579
48095 Concho	Texas	257.24976614
12045 Gulf	Florida	210.34397426
47031 Coffee	Tennessee	210.05385996
42119 Union	Pennsylvania	212.12459529
29071 Franklin	Missouri	209.31802836
40097 Mayes	Oklahoma	226.23884010
21185 Oldham	Kentucky	209.11689484
53047 Okanogan	Washington	218.36134055
48499 Wood	Texas	208.29178577
21009 Barren	Kentucky	208.25787758
39085 Lake	Ohio	213.43606028
56029 Park	Wyoming	208.02073387
48265 Kerr	Texas	211.81185001
8067 La Plata	Colorado	214.88190375
47027 Clay	Tennessee	207.33445639
20035 Cowley	Kansas	207.28036799
21229 Washington	Kentucky	206.88513737
20133 Neosho	Kansas	206.88358097
42035 Clinton	Pennsylvania	206.80384655
20045 Douglas	Kansas	206.69323759
21023 Bracken	Kentucky	206.33572035

Counties_Cities

48217 Hill	Texas	209.05539968
21113 Jessamine	Kentucky	205.86053412
36051 Livingston	New York	207.18996631
26111 Midland	Michigan	205.50661587
36089 St. Lawrence	New York	206.39166289
50003 Bennington	Vermont	204.87777497
17099 LaSalle	Illinois	205.61089281
21125 Laurel	Kentucky	204.38774333
36025 Delaware	New York	204.37038202
31033 Cheyenne	Nebraska	204.08163265
36099 Seneca	New York	204.08163265
19125 Marion	Iowa	209.53692340
18177 Wayne	Indiana	206.26061636
48087 Collingsworth	Texas	202.56583390
21215 Spencer	Kentucky	202.19218900
29081 Harrison	Missouri	202.04421203
29079 Grundy	Missouri	201.73492031
21165 Menifee	Kentucky	201.51914432
31027 Cedar	Nebraska	201.27871182
36117 Wayne	New York	203.18884349
4011 Greenlee	Arizona	189.81335021
21225 Union	Kentucky	199.93105826
6061 Placer	California	210.60717438
26105 Mason	Michigan	209.62199313
37009 Ashe	North Carolina	199.19583902
5141 Van Buren	Arkansas	198.75926037
46011 Brookings	South Dakota	207.19800182
21173 Montgomery	Kentucky	198.56043683
55115 Shawano	Wisconsin	203.45131876
48407 San Jacinto	Texas	208.92092343
18159 Tipton	Indiana	198.30777366
31181 Webster	Nebraska	198.13189924
38053 McKenzie	North Dakota	198.06338028
48045 Briscoe	Texas	461.74142480

Counties_Cities

29009 Barry	Missouri	206.20854929
8019 Clear Creek	Colorado	218.63612702
48175 Goliad	Texas	197.78481013
20179 Sheridan	Kansas	197.39439400
8099 Prowers	Colorado	197.30351858
53013 Columbia	Washington	197.09288002
26079 Kalkaska	Michigan	201.97486535
40095 Marshall	Oklahoma	214.20921100
29227 Worth	Missouri	196.07843137
18069 Huntington	Indiana	204.19426049
47051 Franklin	Tennessee	200.52518501
19107 Keokuk	Iowa	195.59902200
17129 Menard	Illinois	195.31250000
29163 Pike	Missouri	194.55252918
40101 Muskogee	Oklahoma	200.40373307
20193 Thomas	Kansas	207.49578524
54061 Monongalia	West Virginia	216.12478857
35059 Union	New Mexico	194.26906265
29047 Clay	Missouri	200.10959349
51680 Lynchburg	Virginia	197.25787205
48213 Henderson	Texas	193.19797324
55117 Sheboygan	Wisconsin	194.01330377
16045 Gem	Idaho	221.16366111
21161 Mason	Kentucky	192.41982507
21157 Marshall	Kentucky	192.36318169
48507 Zavala	Texas	208.62889093
26113 Missaukee	Michigan	198.50459869
45065 McCormick	South Carolina	223.16684378
20011 Bourbon	Kansas	191.08714939
48289 Leon	Texas	214.24435437
41005 Clackamas	Oregon	197.32019468
31175 Valley	Nebraska	190.93078759
56009 Converse	Wyoming	190.61583578
17185 Wabash	Illinois	190.49268335

Counties_Cities

20061 Geary	Kansas	199.42320673
20017 Chase	Kansas	190.18638266
48223 Hopkins	Texas	190.16571584
21029 Bullitt	Kentucky	189.96163762
53015 Cowlitz	Washington	187.17828732
20021 Cherokee	Kansas	194.85385961
39025 Clermont	Ohio	191.75922050
47055 Giles	Tennessee	196.59017727
38003 Barnes	North Dakota	189.71732119
17073 Henry	Illinois	193.52210226
16041 Franklin	Idaho	196.70697946
16081 Teton	Idaho	189.00343643
47183 Weakley	Tennessee	188.53808170
17169 Schuyler	Illinois	188.21485450
19065 Fayette	Iowa	244.15055951
20147 Phillips	Kansas	188.07598270
47039 Decatur	Tennessee	187.93780967
51197 Wythe	Virginia	187.79995827
48359 Oldham	Texas	187.70530267
47127 Moore	Tennessee	187.17828732
36095 Schoharie	New York	186.51316847
42099 Perry	Pennsylvania	186.39328984
54071 Pendleton	West Virginia	185.79391168
37041 Chowan	North Carolina	192.45847887
36123 Yates	New York	193.22893603
55047 Green Lake	Wisconsin	195.58092822
41035 Klamath	Oregon	192.15703664
39171 Williams	Ohio	187.47962178
46115 Spink	South Dakota	184.75750577
42009 Bedford	Pennsylvania	184.73928927
18161 Union	Indiana	184.73781441
19191 Winneshiek	Iowa	189.72489890
54039 Kanawha	West Virginia	186.19703636
5067 Jackson	Arkansas	190.35155553

Counties_Cities

29095 Jackson	Missouri	188.20317375
50001 Addison	Vermont	183.91799421
18045 Fountain	Indiana	183.47501682
6027 Inyo	California	183.46583644
40073 Kingfisher	Oklahoma	202.32675771
6015 Del Norte	California	208.42317091
48497 Wise	Texas	197.64292512
8021 Conejos	Colorado	182.92682927
48503 Young	Texas	188.41784428
26073 Isabella	Michigan	185.65233412
48169 Garza	Texas	182.42626938
55111 Sauk	Wisconsin	185.21689054
17199 Williamson	Illinois	187.90264853
46051 Grant	South Dakota	181.89450119
20073 Greenwood	Kansas	181.66804294
6003 Alpine	California	181.65304269
37137 Pamlico	North Carolina	197.31649566
46071 Jackson	South Dakota	181.43332325
18105 Monroe	Indiana	187.86117332
17121 Marion	Illinois	183.41307815
41053 Polk	Oregon	186.54527536
46045 Edmunds	South Dakota	206.45161290
48467 Van Zandt	Texas	180.29597101
27059 Isanti	Minnesota	180.15313016
54027 Hampshire	West Virginia	179.89463314
48475 Ward	Texas	187.71331058
48145 Falls	Texas	196.13498702
47103 Lincoln	Tennessee	184.65867456
40021 Cherokee	Oklahoma	184.89984592
35061 Valencia	New Mexico	183.11185518
27097 Morrison	Minnesota	177.87693328
48243 Jeff Davis	Texas	177.61989343
46047 Fall River	South Dakota	177.56732761
21221 Trigg	Kentucky	177.55924332

Counties_Cities

40111 Okmulgee	Oklahoma	177.38359202
51199 York	Virginia	182.76685435
56003 Big Horn	Wyoming	193.58639845
46093 Meade	South Dakota	176.71591150
21209 Scott	Kentucky	176.68790491
21179 Nelson	Kentucky	176.65917864
26015 Barry	Michigan	181.50007358
18051 Gibson	Indiana	200.28697836
27081 Lincoln	Minnesota	176.27357659
46067 Hutchinson	South Dakota	189.70189702
47177 Warren	Tennessee	178.58016537
42019 Butler	Pennsylvania	180.95886911
21007 Ballard	Kentucky	175.46058403
37055 Dare	North Carolina	191.77556779
40133 Seminole	Oklahoma	174.95321019
36075 Oswego	New York	174.72730665
47023 Chester	Tennessee	196.80481593
27025 Chisago	Minnesota	173.45588498
40005 Atoka	Oklahoma	180.66194537
29139 Montgomery	Missouri	173.40038148
36109 Tompkins	New York	173.16354226
51083 Halifax	Virginia	184.64243845
47057 Grainger	Tennessee	181.46467920
54025 Greenbrier	West Virginia	181.10734203
42081 Lycoming	Pennsylvania	182.99549550
40065 Jackson	Oklahoma	188.38430398
18147 Spencer	Indiana	182.02390909
36015 Chemung	New York	173.28554134
39059 Guernsey	Ohio	174.26067347
48445 Terry	Texas	292.99259380
18083 Knox	Indiana	173.46523919
39135 Preble	Ohio	178.06180940
28003 Alcorn	Mississippi	184.15707515
29113 Lincoln	Missouri	169.88524079

Counties_Cities

56023 Lincoln	Wyoming	174.95111660
47161 Stewart	Tennessee	169.60401150
21195 Pike	Kentucky	169.51474265
18171 Warren	Indiana	169.42998911
47083 Houston	Tennessee	181.53213119
56025 Natrona	Wyoming	171.90166214
5065 Izard	Arkansas	169.20473773
55093 Pierce	Wisconsin	171.54270943
2020 Anchorage	Alaska	180.07944076
37133 Onslow	North Carolina	171.48667311
48025 Bee	Texas	181.05379446
35049 Santa Fe	New Mexico	172.60222850
46079 Lake	South Dakota	168.49199663
21017 Bourbon	Kentucky	168.45025763
21217 Taylor	Kentucky	168.30404321
8119 Teller	Colorado	171.43084958
39163 Vinton	Ohio	167.44044448
48241 Jasper	Texas	167.26137377
26129 Ogemaw	Michigan	176.59411989
48161 Freestone	Texas	166.59935380
51019 Bedford	Virginia	173.97488158
46089 McPherson	South Dakota	207.72746157
48399 Runnels	Texas	166.11295681
27051 Grant	Minnesota	166.08536788
21135 Lewis	Kentucky	165.95006412
42109 Snyder	Pennsylvania	167.73556981
30083 Richland	Montana	174.10427930
31111 Lincoln	Nebraska	164.84297286
29129 Mercer	Missouri	164.78989289
31163 Sherman	Nebraska	164.58196182
53011 Clark	Washington	190.92801391
55083 Oconto	Wisconsin	166.53449643
51067 Franklin	Virginia	163.71563306
48461 Upton	Texas	163.44320349

Counties_Cities

27035 Crow Wing	Minnesota	163.35588466
40067 Jefferson	Oklahoma	163.31863466
27041 Douglas	Minnesota	163.31261195
55029 Door	Wisconsin	159.36254980
19029 Cass	Iowa	170.14694509
35005 Chaves	New Mexico	173.13608187
17125 Mason	Illinois	162.18208625
54021 Gilmer	West Virginia	161.97358585
5063 Independence	Arkansas	159.24412124
2090 Fairbanks North	Alaska	165.70510554
47009 Blount	Tennessee	165.97004926
36009 Cattaraugus	New York	165.27850078
17001 Adams	Illinois	172.01747576
17135 Montgomery	Illinois	167.82629978
19007 Appanoose	Iowa	160.81048484
17087 Johnson	Illinois	160.56518947
39047 Fayette	Ohio	160.46884811
21093 Hardin	Kentucky	160.39001051
56007 Carbon	Wyoming	173.66909358
17083 Jersey	Illinois	160.20506248
29033 Carroll	Missouri	183.00354569
30035 Glacier	Montana	160.03491671
27005 Becker	Minnesota	160.01862035
54011 Cabell	West Virginia	164.12082725
35015 Eddy	New Mexico	176.16580311
29203 Shannon	Missouri	207.59555501
55021 Columbia	Wisconsin	163.88298058
48011 Armstrong	Texas	158.56236786
37039 Cherokee	North Carolina	155.02237255
55081 Monroe	Wisconsin	171.54893488
55075 Marinette	Wisconsin	160.75579957
27111 Otter Tail	Minnesota	158.13099367
2130 Ketchikan Gateway	Alaska	158.06868803
47077 Henderson	Tennessee	161.59729953

Counties_Cities

55057 Juneau	Wisconsin	161.55088853
46009 Bon Homme	South Dakota	157.59312321
48459 Upshur	Texas	159.96122152
47017 Carroll	Tennessee	171.30620985
39027 Clinton	Ohio	161.68533181
48171 Gillespie	Texas	167.88539024
31131 Otoe	Nebraska	156.39662183
19185 Wayne	Iowa	156.22558975
51735 Poquoson	Virginia	155.86546349
16029 Caribou	Idaho	155.80736544
54019 Fayette	West Virginia	155.74875633
19111 Lee	Iowa	155.63059756
51121 Montgomery	Virginia	156.58938223
36011 Cayuga	New York	155.55123469
38081 Sargent	North Dakota	155.03875969
21199 Pulaski	Kentucky	154.74366712
6043 Mariposa	California	154.54181215
17113 McLean	Illinois	157.96051566
51678 Lexington	Virginia	182.17488789
31161 Sheridan	Nebraska	154.14258189
40125 Pottawatomie	Oklahoma	158.23002518
20107 Linn	Kansas	153.84615385
40035 Craig	Oklahoma	153.78163009
17015 Carroll	Illinois	153.71716042
48417 Shackelford	Texas	122.96341838
48259 Kendall	Texas	197.19112202
26117 Montcalm	Michigan	159.45472736
35021 Harding	New Mexico	152.67175573
17009 Brown	Illinois	152.53203173
6087 Santa Cruz	California	165.90399446
48221 Hood	Texas	198.22587839
47001 Anderson	Tennessee	175.20462331
27155 Traverse	Minnesota	151.14873035
5129 Searcy	Arkansas	150.79165620

Counties_Cities

2220 Sitka	Alaska	150.34115878
55078 Menominee	Wisconsin	150.27908974
17189 Washington	Illinois	150.05359057
37087 Haywood	North Carolina	158.13848413
48081 Coke	Texas	148.36795252
30057 Madison	Montana	171.07664234
55017 Chippewa	Wisconsin	154.36189288
21079 Garrard	Kentucky	148.06378132
40137 Stephens	Oklahoma	150.23691205
48097 Cooke	Texas	150.34258392
40011 Blaine	Oklahoma	189.77332630
20087 Jefferson	Kansas	142.29249012
31149 Rock	Nebraska	147.05882353
39141 Ross	Ohio	153.38420143
31091 Hooker	Nebraska	146.62756598
48067 Cass	Texas	152.72751419
51027 Buchanan	Virginia	146.08171151
47085 Humphreys	Tennessee	146.05647517
5047 Franklin	Arkansas	145.98540146
20013 Brown	Kansas	145.86372161
21069 Fleming	Kentucky	145.50997783
8093 Park	Colorado	145.50549687
21011 Bath	Kentucky	145.36057498
39057 Greene	Ohio	147.62344117
27087 Mahnomen	Minnesota	144.95379598
40029 Coal	Oklahoma	163.04347826
16085 Valley	Idaho	153.97156055
29037 Cass	Missouri	151.49494064
2240 Southeast Fairbanks	Alaska	144.55044811
32005 Douglas	Nevada	148.55468669
39051 Fulton	Ohio	144.28990444
42131 Wyoming	Pennsylvania	144.19877246
29029 Camden	Missouri	150.60569682
37031 Carteret	North Carolina	145.27357459

Counties_Cities

27157 Wabasha	Minnesota	143.22014322
40127 Pushmataha	Oklahoma	152.07084712
8057 Jackson	Colorado	142.95925661
31003 Antelope	Nebraska	142.04545455
27061 Itasca	Minnesota	141.88170613
21019 Boyd	Kentucky	141.82895851
29181 Ripley	Missouri	141.78046414
29115 Linn	Missouri	149.53892166
41063 Wallowa	Oregon	141.22299110
30111 Yellowstone	Montana	152.99399889
23027 Waldo	Maine	141.07925631
50013 Grand Isle	Vermont	141.04372355
18129 Posey	Indiana	148.78621770
31095 Jefferson	Nebraska	140.90460758
51155 Pulaski	Virginia	140.90295309
20135 Ness	Kansas	140.84507042
20089 Jewell	Kansas	140.79549454
21151 Madison	Kentucky	140.74138230
51163 Rockbridge	Virginia	145.04219409
36077 Otsego	New York	143.93546336
2110 Juneau	Alaska	140.13016535
20125 Montgomery	Kansas	149.43960149
35055 Taos	New Mexico	146.18547282
17105 Livingston	Illinois	145.40980398
20163 Rooks	Kansas	139.63694395
55073 Marathon	Wisconsin	148.41834776
19053 Decatur	Iowa	139.41698352
51119 Middlesex	Virginia	139.28869904
5039 Dallas	Arkansas	139.23698134
47079 Henry	Tennessee	135.97873787
40121 Pittsburg	Oklahoma	145.86229688
19097 Jackson	Iowa	149.23836970
31171 Thomas	Nebraska	138.88888889
55049 Iowa	Wisconsin	151.44503807

Counties_Cities

47175 Van Buren	Tennessee	138.76843018
39159 Union	Ohio	141.78265756
51045 Craig	Virginia	157.97788310
20143 Ottawa	Kansas	137.88348845
51173 Smyth	Virginia	137.83145182
17021 Christian	Illinois	137.77900248
6103 Tehama	California	137.68070593
37189 Watauga	North Carolina	148.35999643
54023 Grant	West Virginia	137.62257010
48267 Kimble	Texas	137.55158184
47059 Greene	Tennessee	146.19248194
40077 Latimer	Oklahoma	136.83901867
29049 Clinton	Missouri	141.67073766
5137 Stone	Arkansas	144.49706992
54051 Marshall	West Virginia	136.43007958
31097 Johnson	Nebraska	136.34592910
42087 Mifflin	Pennsylvania	138.46220415
48109 Culberson	Texas	136.11615245
51091 Highland	Virginia	135.74660633
36003 Allegany	New York	135.68813267
46041 Dewey	South Dakota	135.50135501
55095 Polk	Wisconsin	135.32730859
36041 Hamilton	New York	135.31799729
8049 Grand	Colorado	135.26570048
42063 Indiana	Pennsylvania	134.90964604
18001 Adams	Indiana	140.30755416
17131 Mercer	Illinois	147.42644702
27055 Houston	Minnesota	134.56776833
33001 Belknap	New Hampshire	134.37776540
42027 Centre	Pennsylvania	137.58791192
23007 Franklin	Maine	133.79268823
31011 Boone	Nebraska	133.61328498
27045 Fillmore	Minnesota	132.96609365
21021 Boyle	Kentucky	132.89036545

Counties_Cities

29213 Taney	Missouri	148.60703287
21045 Casey	Kentucky	132.17522659
6033 Lake	California	135.13093722
6115 Yuba	California	135.82604016
55137 Waushara	Wisconsin	140.13106376
55053 Jackson	Wisconsin	131.84881336
54107 Wood	West Virginia	141.32513093
29025 Caldwell	Missouri	142.73166447
39149 Shelby	Ohio	133.67059453
55071 Manitowoc	Wisconsin	136.58092420
48235 Irion	Texas	131.40604468
51073 Gloucester	Virginia	131.19494498
19145 Page	Iowa	131.15614139
48119 Delta	Texas	130.86558235
21191 Pendleton	Kentucky	130.77293688
48007 Aransas	Texas	142.90517821
27095 Mille Lacs	Minnesota	130.07383603
18121 Parke	Indiana	129.96987062
29219 Warren	Missouri	138.28469361
38067 Pembina	North Dakota	143.94702749
42085 Mercer	Pennsylvania	135.52216691
47025 Claiborne	Tennessee	138.55649326
17139 Moultrie	Illinois	129.10239859
40099 Murray	Oklahoma	150.50526768
48059 Callahan	Texas	135.77247392
16005 Bannock	Idaho	128.53175423
26133 Osceola	Michigan	141.38211730
39039 Defiance	Ohio	131.01008778
17147 Piatt	Illinois	121.98097097
21005 Anderson	Kentucky	127.96187619
39091 Logan	Ohio	127.87159928
27089 Marshall	Minnesota	127.79552716
42073 Lawrence	Pennsylvania	132.27513228
48197 Hardeman	Texas	127.48597654

Counties_Cities

31077 Greeley	Nebraska	127.33446520
29217 Vernon	Missouri	131.52766952
38037 Grant	North Dakota	126.36899747
39081 Jefferson	Ohio	132.28518862
50021 Rutland	Vermont	126.12489774
48127 Dimmit	Texas	126.11563834
40075 Kiowa	Oklahoma	137.47279184
31139 Pierce	Nebraska	126.01512181
56005 Campbell	Wyoming	136.54096229
20079 Harvey	Kansas	125.69424145
21203 Rockcastle	Kentucky	125.37313433
36019 Clinton	New York	125.16264948
33003 Carroll	New Hampshire	125.05381414
42125 Washington	Pennsylvania	134.55769583
54041 Lewis	West Virginia	124.81278083
48457 Tyler	Texas	124.44690265
48165 Gaines	Texas	133.96488206
48237 Jack	Texas	135.70055411
13265 Taliaferro	Georgia	124.37810945
2195 Petersburg	Alaska	155.23129463
40107 Okfuskee	Oklahoma	132.25326500
42057 Fulton	Pennsylvania	123.94133444
39015 Brown	Ohio	128.43447548
55123 Vernon	Wisconsin	123.43673867
6057 Nevada	California	129.39335580
41071 Yamhill	Oregon	123.36218015
55051 Iron	Wisconsin	140.94432699
36031 Essex	New York	126.00536193
41007 Clatsop	Oregon	128.25671462
40047 Garfield	Oklahoma	128.05148326
48335 Mitchell	Texas	122.77470841
21027 Breckinridge	Kentucky	122.62114970
39125 Paulding	Ohio	122.60127932
50015 Lamoille	Vermont	126.48221344

Counties_Cities

29027 Callaway	Missouri	124.75216646
38069 Pierce	North Dakota	122.51899044
41043 Linn	Oregon	123.29681549
5049 Fulton	Arkansas	122.25935284
46077 Kingsbury	South Dakota	121.97601138
21137 Lincoln	Kentucky	121.73348482
26151 Sanilac	Michigan	121.41226750
38029 Emmons	North Dakota	121.39605463
51125 Nelson	Virginia	134.80722567
20019 Chautauqua	Kansas	120.88244183
47049 Fentress	Tennessee	120.76631718
23011 Kennebec	Maine	119.59077021
29165 Platte	Missouri	126.23197553
51063 Floyd	Virginia	126.62234884
2275 Wrangell	Alaska	119.85617259
53031 Jefferson	Washington	119.76425352
42005 Armstrong	Pennsylvania	121.04867996
51191 Washington	Virginia	121.31906915
27015 Brown	Minnesota	119.46955518
8089 Otero	Colorado	119.35763889
17071 Henderson	Illinois	119.24280817
20097 Kiowa	Kansas	119.23688394
17117 Macoupin	Illinois	121.37797100
40069 Johnston	Oklahoma	118.73230432
20155 Reno	Kansas	125.11629399
20181 Sherman	Kansas	118.66418037
35051 Sierra	New Mexico	127.64405543
30039 Granite	Montana	118.41326229
47137 Pickett	Tennessee	118.06375443
27127 Redwood	Minnesota	118.04052725
29177 Ray	Missouri	117.99152209
21033 Caldwell	Kentucky	117.97090051
37075 Graham	North Carolina	117.86892975
48363 Palo Pinto	Texas	131.60173160

Counties_Cities

54049 Marion	West Virginia	124.78385653
20151 Pratt	Kansas	117.29579868
26143 Roscommon	Michigan	117.23329426
41055 Sherman	Oregon	117.09601874
5145 White	Arkansas	118.12973948
51009 Amherst	Virginia	116.84456515
48065 Carson	Texas	116.56952540
5127 Scott	Arkansas	116.29033821
6009 Calaveras	California	116.22297268
47129 Morgan	Tennessee	115.85337597
54015 Clay	West Virginia	115.84800741
46007 Bennett	South Dakota	115.34025375
38055 McLean	North Dakota	115.29189812
48227 Howard	Texas	117.94070051
29017 Bollinger	Missouri	115.04642945
40123 Pontotoc	Oklahoma	115.04170262
46033 Custer	South Dakota	114.60004584
20033 Comanche	Kansas	171.62471396
8047 Gilpin	Colorado	114.36039863
40083 Logan	Oklahoma	116.30119896
29053 Cooper	Missouri	113.61699710
36049 Lewis	New York	117.21556320
31125 Nance	Nebraska	113.25028313
39161 Van Wert	Ohio	120.22205721
21105 Hickman	Kentucky	113.09658448
55001 Adams	Wisconsin	132.69117358
53069 Wahkiakum	Washington	112.96882061
27071 Koochiching	Minnesota	112.54019293
54065 Morgan	West Virginia	112.44167088
42059 Greene	Pennsylvania	115.04958089
29091 Howell	Missouri	112.28665535
39087 Lawrence	Ohio	113.58701099
29186 Ste. Genevieve	Missouri	111.80679785
21181 Nicholas	Kentucky	111.63829193

Counties_Cities

47013 Campbell	Tennessee	121.26417907
17035 Cumberland	Illinois	148.03849001
47145 Roane	Tennessee	114.79111780
53055 San Juan	Washington	110.92947221
29063 DeKalb	Missouri	110.84718923
32021 Mineral	Nevada	110.76650421
20137 Norton	Kansas	110.49723757
47179 Washington	Tennessee	115.85683516
30087 Rosebud	Montana	110.33873993
17179 Tazewell	Illinois	112.59899643
21167 Mercer	Kentucky	110.22320198
55077 Marquette	Wisconsin	149.02164053
21169 Metcalfe	Kentucky	109.67098704
27159 Wadena	Minnesota	108.90873448
29229 Wright	Missouri	119.70834694
38007 Billings	North Dakota	108.81392818
29197 Schuyler	Missouri	108.71928680
29061 Daviess	Missouri	108.26416456
21139 Livingston	Kentucky	108.20168795
6017 El Dorado	California	118.52442337
39005 Ashland	Ohio	107.91701554
5147 Woodruff	Arkansas	123.26656394
37043 Clay	North Carolina	107.72959871
54079 Putnam	West Virginia	112.91062418
38105 Williams	North Dakota	110.32531825
17051 Fayette	Illinois	107.39633919
21043 Carter	Kentucky	107.39149756
30059 Meagher	Montana	107.18113612
48337 Montague	Texas	107.16472750
39069 Henry	Ohio	107.06638116
48379 Rains	Texas	106.91668723
29109 Lawrence	Missouri	106.88495529
40135 Sequoyah	Oklahoma	111.70742369
26103 Marquette	Michigan	106.74123519

Counties_Cities

50027 Windsor	Vermont	106.71779474
26029 Charlevoix	Michigan	106.69105319
26051 Gladwin	Michigan	106.56352370
17127 Massac	Illinois	106.53409091
17067 Hancock	Illinois	106.47836808
26031 Cheboygan	Michigan	106.24483532
6023 Humboldt	California	105.59274930
29077 Greene	Missouri	108.59027894
29051 Cole	Missouri	106.77639460
54063 Monroe	West Virginia	112.95180723
38091 Steele	North Dakota	105.09721492
21123 Larue	Kentucky	104.84378276
21039 Carlisle	Kentucky	104.79983232
54005 Boone	West Virginia	104.77882557
41017 Deschutes	Oregon	109.89812288
40093 Major	Oklahoma	104.65724751
20121 Miami	Kansas	103.91923990
40033 Cotton	Oklahoma	121.19113573
16011 Bingham	Idaho	103.81520893
48137 Edwards	Texas	103.73443983
16019 Bonneville	Idaho	112.10570455
21147 McCreary	Kentucky	103.40073529
42031 Clarion	Pennsylvania	108.30604193
39063 Hancock	Ohio	102.72619518
38065 Oliver	North Dakota	102.45901639
42105 Potter	Pennsylvania	102.27409457
21095 Harlan	Kentucky	102.23787345
39071 Highland	Ohio	102.18774676
54033 Harrison	West Virginia	103.62080706
26141 Presque Isle	Michigan	102.05683781
51103 Lancaster	Virginia	102.01242697
42051 Fayette	Pennsylvania	103.49506674
21055 Crittenden	Kentucky	100.95344924
51071 Giles	Virginia	106.86297791

Counties_Cities

47073 Hawkins	Tennessee	99.06244472
36013 Chautauqua	New York	102.39254645
54091 Taylor	West Virginia	106.74890286
51720 Norton	Virginia	100.80645161
48019 Bandera	Texas	118.29652997
39021 Champaign	Ohio	100.63477318
29161 Phelps	Missouri	100.59912367
36023 Cortland	New York	104.55220291
17183 Vermilion	Illinois	100.25258443
29221 Washington	Missouri	100.22852103
19071 Fremont	Iowa	100.10010010
19137 Montgomery	Iowa	99.97000900
48425 Somervell	Texas	122.00532387
29225 Webster	Missouri	99.72129177
2170 Matanuska-Susit	Alaska	105.93810984
47019 Carter	Tennessee	101.15170982
29035 Carter	Missouri	99.10802775
29117 Livingston	Missouri	105.63845240
42113 Sullivan	Pennsylvania	164.71750947
41003 Benton	Oregon	100.97610232
29147 Nodaway	Missouri	103.12051650
21131 Leslie	Kentucky	98.59016070
8081 Moffat	Colorado	98.57446163
53067 Thurston	Washington	100.20284967
29173 Ralls	Missouri	97.92401097
46091 Marshall	South Dakota	97.80907668
26035 Clare	Michigan	100.79006405
21163 Meade	Kentucky	97.51001219
40063 Hughes	Oklahoma	97.48781402
6045 Mendocino	California	97.02531790
33009 Grafton	New Hampshire	96.89706636
17023 Clark	Illinois	96.17850731
42053 Forest	Pennsylvania	96.16705591
48075 Childress	Texas	96.00877795

Counties_Cities

38071 Ramsey	North Dakota	95.81046947
17033 Crawford	Illinois	95.70904450
23023 Sagadahoc	Maine	95.41449178
46053 Gregory	South Dakota	94.96676163
55141 Wood	Wisconsin	108.13770447
48281 Lampasas	Texas	94.21074945
16065 Madison	Idaho	96.68227152
33005 Cheshire	New Hampshire	94.12625992
20139 Osage	Kansas	94.09698262
56011 Crook	Wyoming	93.95973154
12037 Franklin	Florida	93.72869802
42015 Bradford	Pennsylvania	93.69914356
21089 Greenup	Kentucky	93.56924124
21205 Rowan	Kentucky	93.56059065
16037 Custer	Idaho	93.45794393
29015 Benton	Missouri	93.37068161
42033 Clearfield	Pennsylvania	93.21308006
53003 Asotin	Washington	92.87925697
54059 Mingo	West Virginia	96.69960059
29105 Laclede	Missouri	112.00403215
30021 Dawson	Montana	92.16589862
29083 Henry	Missouri	91.77679883
40081 Lincoln	Oklahoma	94.50171821
51580 Covington	Virginia	91.57509158
26109 Menominee	Michigan	91.37188357
48009 Archer	Texas	91.05394947
55033 Dunn	Wisconsin	93.06241829
54001 Barbour	West Virginia	90.71666163
56001 Albany	Wyoming	93.26183260
20127 Morris	Kansas	90.56330375
55031 Douglas	Wisconsin	90.26106277
27121 Pope	Minnesota	90.11444535
21057 Cumberland	Kentucky	90.10361916
38101 Ward	North Dakota	94.47331129

Counties_Cities

32027 Pershing	Nevada	135.01350135
2180 Nome	Alaska	89.92805755
26009 Antrim	Michigan	94.15792853
20015 Butler	Kansas	100.35198083
5101 Newton	Arkansas	102.49839846
26165 Wexford	Michigan	113.54807865
38039 Griggs	North Dakota	89.60573477
54029 Hancock	West Virginia	89.36550492
56033 Sheridan	Wyoming	89.30638706
21071 Floyd	Kentucky	89.27325987
16071 Oneida	Idaho	89.12655971
6007 Butte	California	89.07876985
48125 Dickens	Texas	88.92841263
39127 Perry	Ohio	88.80748203
16025 Camas	Idaho	88.73114463
27137 St. Louis	Minnesota	88.60898906
53035 Kitsap	Washington	89.32377087
17203 Woodford	Illinois	90.99654213
30063 Missoula	Montana	89.23234925
21235 Whitley	Kentucky	88.29534794
39119 Muskingum	Ohio	93.98605293
27001 Aitkin	Minnesota	88.03924035
53041 Lewis	Washington	94.21637104
17011 Bureau	Illinois	90.92837875
20027 Clay	Kansas	87.53282481
29127 Marion	Missouri	87.43704533
17173 Shelby	Illinois	87.39248425
51031 Campbell	Virginia	92.77281575
26089 Leelanau	Michigan	110.27384672
48351 Newton	Texas	87.29812309
20051 Ellis	Kansas	87.07767328
26047 Emmet	Michigan	90.06845202
40061 Haskell	Oklahoma	94.72687086
27065 Kanabec	Minnesota	86.38242735

Counties_Cities

55103 Richland	Wisconsin	86.32099902
54093 Tucker	West Virginia	86.26887132
31127 Nemaha	Nebraska	86.23167577
48077 Clay	Texas	86.07498087
48207 Haskell	Texas	86.01410631
54097 Upshur	West Virginia	86.01269711
27135 Roseau	Minnesota	85.80858086
48487 Wilbarger	Texas	93.60374415
17191 Wayne	Illinois	85.72128337
26101 Manistee	Michigan	93.77038487
48035 Bosque	Texas	85.60269648
42111 Somerset	Pennsylvania	85.19039377
8011 Bent	Colorado	85.00510031
48429 Stephens	Texas	84.80865048
5103 Ouachita	Arkansas	88.96043379
38057 Mercer	North Dakota	84.67400508
48047 Brooks	Texas	126.51110486
5109 Pike	Arkansas	93.69436897
18165 Vermillion	Indiana	90.44511919
56027 Niobrara	Wyoming	83.75209380
20115 Marion	Kansas	83.68200837
29059 Dallas	Missouri	83.52225271
26097 Mackinac	Michigan	83.43376286
20183 Smith	Kansas	83.26394671
36045 Jefferson	New York	83.21775312
48411 San Saba	Texas	82.59002313
35007 Colfax	New Mexico	82.57638315
30007 Broadwater	Montana	82.16926869
48275 Knox	Texas	82.12428141
40043 Dewey	Oklahoma	81.73273396
53049 Pacific	Washington	81.68451625
47151 Scott	Tennessee	77.13598621
38043 Kidder	North Dakota	81.63265306
29073 Gasconade	Missouri	81.60489629

Counties_Cities

38021 Dickey	North Dakota	81.58270447
47173 Union	Tennessee	91.42624949
30099 Teton	Montana	162.28497241
48345 Motley	Texas	81.03727715
53045 Mason	Washington	80.90738394
2100 Haines	Alaska	80.84074373
29041 Chariton	Missouri	80.52610388
16017 Bonner	Idaho	84.95986764
47005 Benton	Tennessee	80.32624815
54045 Logan	West Virginia	79.73747968
35047 San Miguel	New Mexico	79.73614584
55005 Barron	Wisconsin	79.70950314
27029 Clearwater	Minnesota	79.45516459
39001 Adams	Ohio	82.96061174
8043 Fremont	Colorado	83.29689094
39067 Harrison	Ohio	79.08264136
54087 Roane	West Virginia	78.95492392
6109 Tuolumne	California	78.84266305
33019 Sullivan	New Hampshire	81.12367884
40151 Woods	Oklahoma	78.67820614
54103 Wetzell	West Virginia	78.58546169
55119 Taylor	Wisconsin	78.38526357
39131 Pike	Ohio	81.94677023
38019 Cavalier	North Dakota	78.34943850
17005 Bond	Illinois	96.21166566
21231 Wayne	Kentucky	78.17080321
17123 Marshall	Illinois	86.70019074
38009 Bottineau	North Dakota	77.99095305
55107 Rusk	Wisconsin	77.75500106
29039 Cedar	Missouri	77.65619485
5009 Boone	Arkansas	77.37459979
38051 McIntosh	North Dakota	77.36943907
29005 Atchison	Missouri	96.69309611
38079 Rolette	North Dakota	76.91769806

Counties_Cities

35017 Grant	New Mexico	80.45052293
39121 Noble	Ohio	76.63369096
20063 Gove	Kansas	76.56967841
30081 Ravalli	Montana	76.43843232
35035 Otero	New Mexico	86.85105045
51750 Radford	Virginia	76.34004035
53075 Whitman	Washington	78.32740857
51195 Wise	Virginia	78.92244554
54055 Mercer	West Virginia	81.17569464
15009 Maui	Hawaii	76.55181900
26085 Lake	Michigan	84.16799933
54081 Raleigh	West Virginia	75.41681256
39115 Morgan	Ohio	75.32182964
26041 Delta	Michigan	75.29910478
20023 Cheyenne	Kansas	75.18796992
27125 Red Lake	Minnesota	75.01875469
29131 Miller	Missouri	74.99210609
6089 Shasta	California	82.20395468
37011 Avery	North Carolina	79.97714939
38083 Sheridan	North Dakota	74.12898443
23019 Penobscot	Maine	75.44872134
37053 Currituck	North Carolina	70.18321513
46081 Lawrence	South Dakota	73.81220621
17175 Stark	Illinois	73.70554634
29141 Morgan	Missouri	93.32940367
29013 Bates	Missouri	73.52941176
37175 Transylvania	North Carolina	75.99006284
42039 Crawford	Pennsylvania	72.88715423
55113 Sawyer	Wisconsin	72.77578992
21119 Knott	Kentucky	72.72246463
39083 Knox	Ohio	77.55319665
35037 Quay	New Mexico	72.70083606
20077 Harper	Kansas	72.64802034
46021 Campbell	South Dakota	72.62164125

Counties_Cities

36097 Schuyler	New York	72.57704332
18125 Pike	Indiana	80.58017728
46119 Sully	South Dakota	71.83908046
30067 Park	Montana	77.67686424
15003 Honolulu	Hawaii	73.46339074
8073 Lincoln	Colorado	71.30124777
8077 Mesa	Colorado	73.75642105
54053 Mason	West Virginia	74.85590239
29111 Lewis	Missouri	71.02993404
6093 Siskiyou	California	70.89927728
21025 Breathitt	Kentucky	70.72135785
21159 Martin	Kentucky	70.65265389
50023 Washington	Vermont	70.51943584
21223 Trimble	Kentucky	70.46388726
23015 Lincoln	Maine	69.88527168
17055 Franklin	Illinois	72.34955169
55037 Florence	Wisconsin	92.57116408
23017 Oxford	Maine	72.89388733
46039 Deuel	South Dakota	92.22965183
17061 Greene	Illinois	68.99724011
26107 Mecosta	Michigan	71.19072224
38049 McHenry	North Dakota	85.96973865
54105 Wirt	West Virginia	68.61063465
47163 Sullivan	Tennessee	73.57231651
29125 Maries	Missouri	68.42285323
42021 Cambria	Pennsylvania	71.35808092
51115 Mathews	Virginia	68.16632584
40079 Le Flore	Oklahoma	70.02801120
21175 Morgan	Kentucky	67.44098913
21189 Owsley	Kentucky	67.08407871
41009 Columbia	Oregon	68.73245890
42023 Cameron	Pennsylvania	89.04719501
54073 Pleasants	West Virginia	66.60450246
35027 Lincoln	New Mexico	66.47576191

Counties_Cities

29149 Oregon	Missouri	75.89412769
29205 Shelby	Missouri	66.11570248
48191 Hall	Texas	66.05019815
6005 Amador	California	78.71416601
48447 Throckmorton	Texas	66.00660066
50005 Caledonia	Vermont	66.00224408
5089 Marion	Arkansas	71.76175099
36033 Franklin	New York	65.61549321
8007 Archuleta	Colorado	72.64802034
39009 Athens	Ohio	74.44771947
41011 Coos	Oregon	65.22853282
2188 Northwest Arctic	Alaska	65.18055012
20123 Mitchell	Kansas	65.04065041
20053 Ellsworth	Kansas	64.55777921
16051 Jefferson	Idaho	64.54023574
42013 Blair	Pennsylvania	66.12676746
21187 Owen	Kentucky	64.33823529
37115 Madison	North Carolina	64.32936636
21197 Powell	Kentucky	64.29834432
21133 Letcher	Kentucky	63.92985981
42117 Tioga	Pennsylvania	63.78333292
41029 Jackson	Oregon	66.95086626
32033 White Pine	Nevada	63.32453826
30085 Roosevelt	Montana	63.29686228
8103 Rio Blanco	Colorado	63.13131313
29171 Putnam	Missouri	63.06495691
31147 Richardson	Nebraska	62.99609424
29209 Stone	Missouri	62.99411005
30095 Stillwater	Montana	62.93266205
23013 Knox	Maine	62.85987277
29055 Crawford	Missouri	66.78632550
16057 Latah	Idaho	62.29132406
38031 Foster	North Dakota	62.18905473
8071 Las Animas	Colorado	62.05612632

Counties_Cities

26153 Schoolcraft	Michigan	61.97322757
27007 Beltrami	Minnesota	61.90364378
17065 Hamilton	Illinois	61.25199069
56035 Sublette	Wyoming	61.14338123
55011 Buffalo	Wisconsin	60.95238095
30029 Flathead	Montana	61.70058567
26013 Baraga	Michigan	60.09615385
27073 Lac qui Parle	Minnesota	60.07810153
48133 Eastland	Texas	60.03711385
39147 Seneca	Ohio	59.77502853
30047 Lake	Montana	62.80991736
40153 Woodward	Oklahoma	64.28642073
53059 Skamania	Washington	58.70513251
6063 Plumas	California	58.49819187
8055 Huerfano	Colorado	58.06357962
21127 Lawrence	Kentucky	57.79975596
29137 Monroe	Missouri	57.71006464
5005 Baxter	Arkansas	57.66596987
17045 Edgar	Illinois	57.60368664
20141 Osborne	Kansas	57.55395683
48385 Real	Texas	115.00862565
38005 Benson	North Dakota	57.45475438
31045 Dawes	Nebraska	57.36576411
23025 Somerset	Maine	59.29791271
42065 Jefferson	Pennsylvania	64.15984968
32001 Churchill	Nevada	65.46644845
26055 Grand Traverse	Michigan	60.49280028
55067 Langlade	Wisconsin	57.08947478
17039 De Witt	Illinois	69.75711840
20191 Sumner	Kansas	56.53157071
55085 Oneida	Wisconsin	56.38567804
26019 Benzie	Michigan	56.32850786
2290 Yukon-Koyukuk	Alaska	75.08916839
27075 Lake	Minnesota	56.29574029

Counties_Cities

5097 Montgomery	Arkansas	56.02868669
31145 Red Willow	Nebraska	55.93884020
35003 Catron	New Mexico	55.89714925
21237 Wolfe	Kentucky	55.73359342
39079 Jackson	Ohio	67.93478261
17107 Logan	Illinois	58.77268799
2050 Bethel	Alaska	60.38647343
53009 Clallam	Washington	54.73239767
29043 Christian	Missouri	54.03354679
26071 Iron	Michigan	53.97139516
26119 Montmorency	Michigan	53.96654074
30105 Valley	Montana	53.78512841
16043 Fremont	Idaho	60.75334143
48271 Kinney	Texas	53.09264667
42047 Elk	Pennsylvania	62.97855414
29121 Macon	Missouri	52.79482611
15007 Kauai	Hawaii	55.45312132
16015 Boise	Idaho	52.39717055
54067 Nicholas	West Virginia	56.35617100
50019 Orleans	Vermont	52.03106998
41039 Lane	Oregon	54.79293277
30093 Silver Bow	Montana	54.29657360
31015 Boyd	Nebraska	51.15089514
29151 Osage	Missouri	65.62636722
51105 Lee	Virginia	50.97489486
48299 Llano	Texas	50.81770304
27021 Cass	Minnesota	50.81472950
20003 Anderson	Kansas	50.77430820
29103 Knox	Missouri	50.67139600
40009 Beckham	Oklahoma	50.67022894
41033 Josephine	Oregon	59.50133306
39145 Scioto	Ohio	50.32979259
31071 Garfield	Nebraska	50.32712632
41013 Crook	Oregon	50.27862739

Counties_Cities

30073 Pondera	Montana	33.48961822
32011 Eureka	Nevada	49.92511233
31101 Keith	Nebraska	49.86909363
47101 Lewis	Tennessee	49.64421645
32029 Storey	Nevada	49.64010921
29089 Howard	Missouri	49.32425767
29123 Madison	Missouri	57.43354119
21053 Clinton	Kentucky	48.99078973
21013 Bell	Kentucky	48.92920321
42083 McKean	Pennsylvania	48.81859012
51167 Russell	Virginia	52.34036190
21153 Magoffin	Kentucky	48.53583563
41057 Tillamook	Oregon	52.26415799
29175 Randolph	Missouri	48.45939507
50009 Essex	Vermont	48.00000000
26095 Luce	Michigan	47.74789113
31129 Nuckolls	Nebraska	47.67580453
39105 Meigs	Ohio	51.93456245
26083 Keweenaw	Michigan	47.32607667
27069 Kittson	Minnesota	47.08097928
21201 Robertson	Kentucky	46.83840749
39053 Gallia	Ohio	53.37069282
56031 Platte	Wyoming	46.69624095
29167 Polk	Missouri	46.58240427
40025 Cimarron	Oklahoma	46.44681839
51169 Scott	Virginia	46.43819077
26053 Gogebic	Michigan	46.36989931
40053 Grant	Oklahoma	46.23208507
47067 Hancock	Tennessee	61.07802718
54095 Tyler	West Virginia	45.73519323
20145 Pawnee	Kansas	45.71776897
55125 Vilas	Wisconsin	45.58300666
15001 Hawaii	Hawaii	46.27257032
21087 Green	Kentucky	45.25296407

Counties_Cities

40149 Washita	Oklahoma	44.93574189
29067 Douglas	Missouri	44.86652210
42121 Venango	Pennsylvania	44.86404245
56015 Goshen	Wyoming	52.33253589
30107 Wheatland	Montana	44.72271914
20007 Barber	Kansas	44.72271914
21115 Johnson	Kentucky	44.67077638
17101 Lawrence	Illinois	44.40215668
26061 Houghton	Michigan	49.69767249
26003 Alger	Michigan	43.97053974
17193 White	Illinois	43.90779363
30023 Deer Lodge	Montana	43.80681196
38023 Divide	North Dakota	43.80201489
30049 Lewis and Clark	Montana	45.12372635
2261 Valdez-Cordova	Alaska	43.64906155
55069 Lincoln	Wisconsin	50.56159486
17057 Fulton	Illinois	43.04901848
20041 Dickinson	Kansas	42.74189240
53065 Stevens	Washington	41.97967300
20159 Rice	Kansas	41.96831392
35028 Los Alamos	New Mexico	41.88262395
30013 Cascade	Montana	41.64472153
30051 Liberty	Montana	41.15226337
27149 Stevens	Minnesota	41.01302163
41019 Douglas	Oregon	41.71087112
54009 Brooke	West Virginia	45.03895870
2185 North Slope	Alaska	40.51863857
30053 Lincoln	Montana	45.46832373
8027 Custer	Colorado	40.37141704
21063 Elliott	Kentucky	39.95737880
20049 Elk	Kansas	39.87240829
38041 Hettinger	North Dakota	39.77724741
17059 Gallatin	Illinois	39.54132068
51185 Tazewell	Virginia	39.16289316

Counties_Cities

54043 Lincoln	West Virginia	38.83683674
32017 Lincoln	Nevada	38.45414343
31063 Frontier	Nebraska	38.34355828
17049 Effingham	Illinois	49.69597755
24023 Garrett	Maryland	44.57703254
17165 Saline	Illinois	37.64745252
40057 Harmon	Oklahoma	75.07507508
53043 Lincoln	Washington	37.24394786
46137 Ziebach	South Dakota	36.46973012
20195 Trego	Kansas	35.80379520
23003 Aroostook	Maine	35.76164861
48083 Coleman	Texas	35.72704537
31087 Hitchcock	Nebraska	35.63791875
26043 Dickinson	Michigan	39.39644644
48079 Cochran	Texas	35.26093089
53027 Grays Harbor	Washington	35.18220322
20109 Logan	Kansas	35.16174402
41015 Curry	Oregon	35.06772454
38063 Nelson	North Dakota	34.85535030
31031 Cherry	Nebraska	34.71619511
20205 Wilson	Kansas	34.62204270
51051 Dickenson	Virginia	34.42814845
54109 Wyoming	West Virginia	33.67651304
6091 Sierra	California	33.47840643
20105 Lincoln	Kansas	33.07972213
16007 Bear Lake	Idaho	33.05785124
54047 McDowell	West Virginia	32.92542391
38011 Bowman	North Dakota	32.50975293
20165 Rush	Kansas	32.33107016
20001 Allen	Kansas	32.14400514
26033 Chippewa	Michigan	31.98549991
29179 Reynolds	Missouri	31.97953310
51021 Bland	Virginia	31.78134435
17047 Edwards	Illinois	31.28911139

Counties_Cities

2198 Prince of Wales-	Alaska	31.14294612
50017 Orange	Vermont	31.03555295
29223 Wayne	Missouri	30.48315806
51520 Bristol	Virginia	30.33612426
16049 Idaho	Idaho	30.27917398
2150 Kodiak Island	Alaska	29.97377295
29093 Iron	Missouri	29.47823524
31089 Holt	Nebraska	29.47533897
53051 Pend Oreille	Washington	36.75930010
31083 Harlan	Nebraska	29.40311673
29045 Clark	Missouri	29.23121894
30091 Sheridan	Montana	29.20560748
23009 Hancock	Maine	31.01567204
20167 Russell	Kansas	28.95613146
56045 Weston	Wyoming	28.70676044
21065 Estill	Kentucky	28.17298211
27057 Hubbard	Minnesota	28.12675792
48023 Baylor	Texas	27.91736460
31013 Box Butte	Nebraska	27.84998143
54013 Calhoun	West Virginia	27.57099531
40059 Harper	Oklahoma	26.33658151
29065 Dent	Missouri	25.90505796
17069 Hardin	Illinois	25.57544757
17159 Richland	Illinois	25.37588023
40045 Ellis	Oklahoma	25.30364372
55129 Washburn	Wisconsin	25.19208968
31029 Chase	Nebraska	25.14458134
16059 Lemhi	Idaho	25.12247205
41001 Baker	Oregon	31.23828564
30043 Jefferson	Montana	24.79953708
20185 Stafford	Kansas	23.93489708
17151 Pope	Illinois	23.74169041
29215 Texas	Missouri	23.46408040
16035 Clearwater	Idaho	22.83626399

Counties_Cities

29087 Holt	Missouri	22.70663034
29153 Ozark	Missouri	22.18032605
33007 Coos	New Hampshire	22.15961252
30065 Musselshell	Montana	21.50075253
54007 Braxton	West Virginia	21.29320747
29185 St. Clair	Missouri	21.28791911
17013 Calhoun	Illinois	20.82465639
54085 Ritchie	West Virginia	20.57401502
20117 Marshall	Kansas	20.57189879
48333 Mills	Texas	20.32107295
17171 Scott	Illinois	20.30044661
55007 Bayfield	Wisconsin	19.94415636
31169 Thayer	Nebraska	19.84520738
55013 Burnett	Wisconsin	25.98752599
55003 Ashland	Wisconsin	19.23076923
17149 Pike	Illinois	19.21721863
5013 Calhoun	Arkansas	37.90032215
27031 Cook	Minnesota	18.54255516
20201 Washington	Kansas	18.45018450
30027 Fergus	Montana	17.99694052
23021 Piscataquis	Maine	17.85714286
42123 Warren	Pennsylvania	17.72241632
17155 Putnam	Illinois	17.42160279
40003 Alfalfa	Oklahoma	17.37921446
6105 Trinity	California	15.95532509
54089 Summers	West Virginia	15.67398119
17025 Clay	Illinois	15.09092281
55099 Price	Wisconsin	14.92871538
21129 Lee	Kentucky	14.21868335
41023 Grant	Oregon	13.93534002
55091 Pepin	Wisconsin	13.71930306
41025 Harney	Oregon	13.64442625
29057 Dade	Missouri	13.21178491
53019 Ferry	Washington	13.07360439

Counties_Cities

2158 Kusilvak	Alaska	12.04383958
30001 Beaverhead	Montana	10.63377286
23029 Washington	Maine	9.52683392
16021 Boundary	Idaho	8.36960161
16079 Shoshone	Idaho	15.62988434
30041 Hill	Montana	6.11733040
54101 Webster	West Virginia	0.00000000
31115 Loup	Nebraska	0.00000000
31103 Keya Paha	Nebraska	0.00000000
25007 Dukes	Massachusetts	0.00000000
25019 Nantucket	Massachusetts	0.00000000
20203 Wichita	Kansas	0.00000000
35011 De Baca	New Mexico	0.00000000
31117 McPherson	Nebraska	0.00000000
15005 Kalawao	Hawaii	0.00000000
8061 Kiowa	Colorado	0.00000000
31183 Wheeler	Nebraska	0.00000000
16033 Clark	Idaho	0.00000000
38095 Towner	North Dakota	0.00000000
8115 Sedgwick	Colorado	0.00000000
35033 Mora	New Mexico	0.00000000
46055 Haakon	South Dakota	0.00000000
2282 Yakutat	Alaska	0.00000000
48033 Borden	Texas	0.00000000
48433 Stonewall	Texas	0.00000000
46075 Jones	South Dakota	0.00000000
8033 Dolores	Colorado	0.00000000
38001 Adams	North Dakota	0.00000000
27077 Lake of the Woo	Minnesota	0.00000000
38033 Golden Valley	North Dakota	0.00000000
2060 Bristol Bay	Alaska	0.00000000
41069 Wheeler	Oregon	0.00000000
31005 Arthur	Nebraska	0.00000000
2105 Hoonah-Angoon	Alaska	0.00000000

Counties_Cities

41021 Gilliam	Oregon	52.79831045
2230 Skagway	Alaska	0.00000000
2013 Aleutians East	Alaska	0.00000000
30079 Prairie	Montana	0.00000000
46063 Harding	South Dakota	0.00000000
30033 Garfield	Montana	0.00000000
54017 Doddridge	West Virginia	0.00000000
49019 Grand	Utah	0.00000000
31085 Hayes	Nebraska	0.00000000
46107 Potter	South Dakota	0.00000000
2070 Dillingham	Alaska	0.00000000
48155 Foard	Texas	0.00000000
53023 Garfield	Washington	0.00000000
20071 Greeley	Kansas	0.00000000
48269 King	Texas	0.00000000
49015 Emery	Utah	0.00000000
30019 Daniels	Montana	0.00000000
16023 Butte	Idaho	0.00000000
31075 Grant	Nebraska	0.00000000
49055 Wayne	Utah	0.00000000
31049 Deuel	Nebraska	0.00000000
38047 Logan	North Dakota	0.00000000
26131 Ontonagon	Michigan	17.25625539
30097 Sweet Grass	Montana	0.00000000
2016 Aleutians West	Alaska	0.00000000
2164 Lake and Penins	Alaska	0.00000000
2068 Denali	Alaska	0.00000000
20039 Decatur	Kansas	0.00000000
49033 Rich	Utah	0.00000000
30055 McCone	Montana	0.00000000
49001 Beaver	Utah	0.00000000
49017 Garfield	Utah	0.00000000
30025 Fallon	Montana	0.00000000
30061 Mineral	Montana	0.00000000

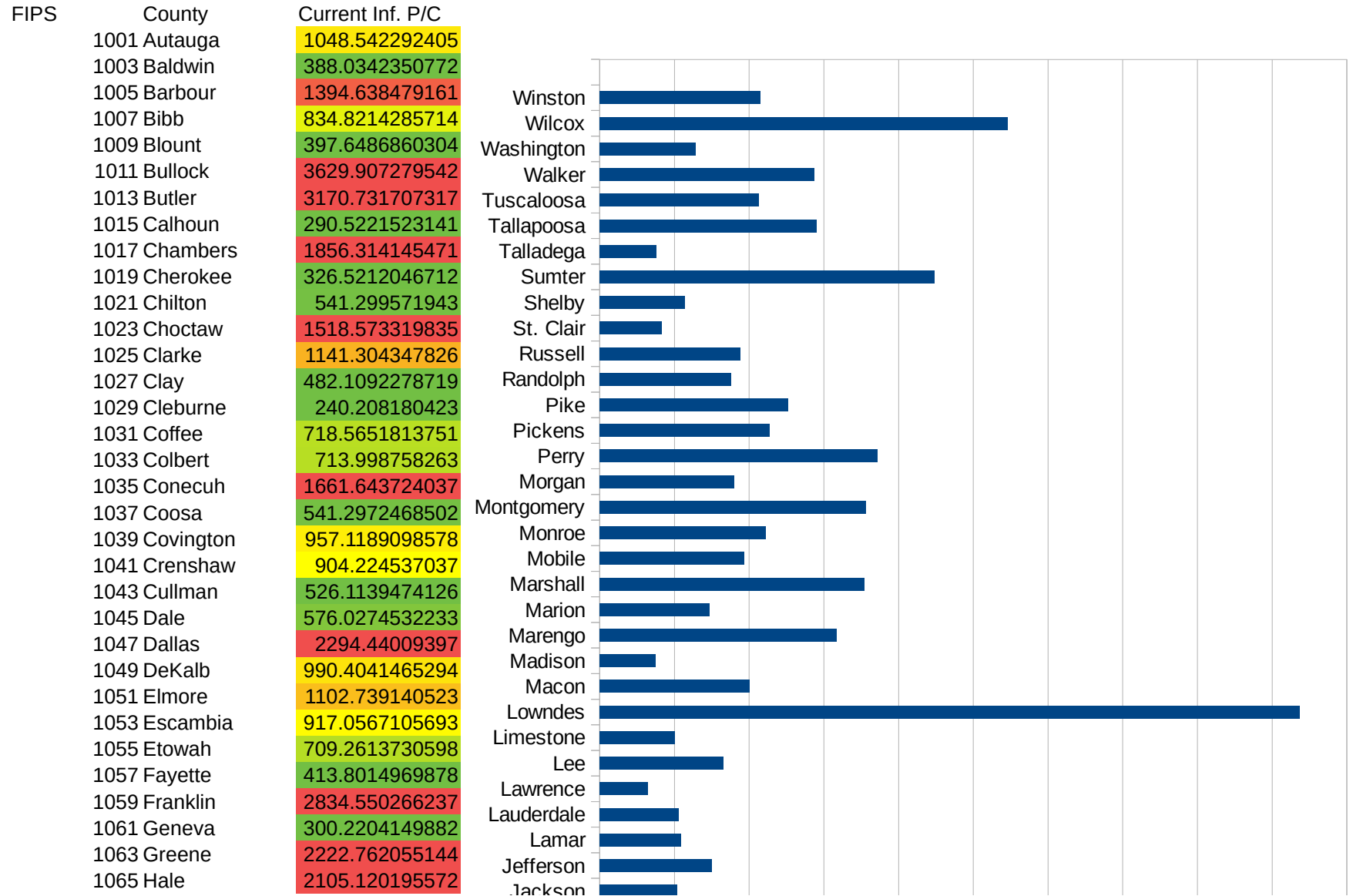
Counties_Cities

16061 Lewis	Idaho	0.00000000
48263 Kent	Texas	0.00000000
29085 Hickory	Missouri	0.00000000
49047 Uintah	Utah	0.00000000
30071 Phillips	Montana	0.00000000
36085 Richmond	New York	0.00000000
49023 Juab	Utah	0.00000000
46019 Butte	South Dakota	0.00000000
31057 Dundy	Nebraska	0.00000000
30015 Chouteau	Montana	0.00000000
49041 Sevier	Utah	0.00000000
6049 Modoc	California	0.00000000
46105 Perkins	South Dakota	0.00000000
31135 Perkins	Nebraska	34.14134517
30089 Sanders	Montana	0.00000000
20095 Kingman	Kansas	0.00000000
40129 Roger Mills	Oklahoma	0.00000000
51017 Bath	Virginia	0.00000000
49003 Box Elder	Utah	0.00000000
36005 Bronx	New York	0.00000000
30005 Blaine	Montana	0.00000000
30077 Powell	Montana	0.00000000
49025 Kane	Utah	0.00000000
49005 Cache	Utah	0.00000000
49053 Washington	Utah	0.00000000
36081 Queens	New York	0.00000000
36047 Kings	New York	0.00000000
49057 Weber	Utah	0.00000000
49021 Iron	Utah	0.00000000
49013 Duchesne	Utah	0.00000000
49007 Carbon	Utah	0.00000000
31113 Logan	Nebraska	0.00000000
48301 Loving	Texas	0.00000000
49009 Daggett	Utah	0.00000000

Counties_Cities

20065 Graham	Kansas	0.00000000
20153 Rawlins	Kansas	0.00000000
20199 Wallace	Kansas	0.00000000
30011 Carter	Montana	0.00000000
30045 Judith Basin	Montana	0.00000000
30069 Petroleum	Montana	0.00000000
30075 Powder River	Montana	0.00000000
30109 Wibaux	Montana	0.00000000
31009 Blaine	Nebraska	0.00000000
31017 Brown	Nebraska	0.00000000
31133 Pawnee	Nebraska	0.00000000
32009 Esmeralda	Nevada	0.00000000
48311 McMullen	Texas	0.00000000
48431 Sterling	Texas	0.00000000
49027 Millard	Utah	0.00000000
49029 Morgan	Utah	0.00000000
49031 Piute	Utah	0.00000000
49039 Sanpete	Utah	0.00000000

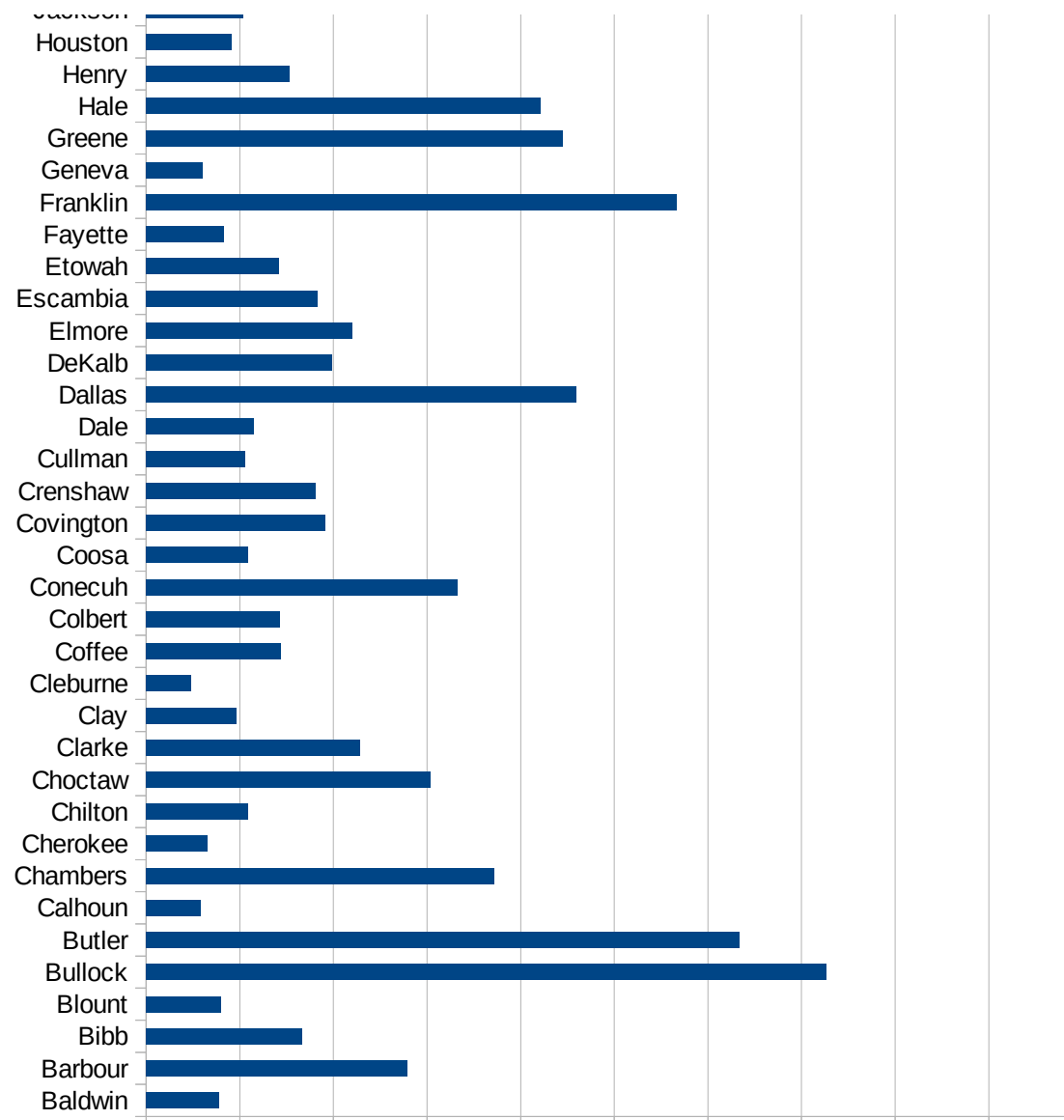
AL



This work is licensed under the Creative Commons Attribution-NoDerivatives 4.0 International License. To view a copy of this license, visit <http://creativecommons.org/licenses/by-nd/4.0/>.

AL

1067 Henry	767.0405020629
1069 Houston	457.4015011172
1071 Jackson	518.0145353332
1073 Jefferson	749.886242985
1075 Lamar	541.750939035
1077 Lauderdale	529.2952471668
1079 Lawrence	324.6654731923
1081 Lee	828.956758834
1083 Limestone	500.135171668
1085 Lowndes	4682.173651494
1087 Macon	1003.308205434
1089 Madison	370.7856891457
1091 Marengo	1583.971467534
1093 Marion	735.8129220845
1095 Marshall	1770.905950535
1097 Mobile	967.9594544624
1099 Monroe	1110.741918641
1101 Montgomery	1781.071300435
1103 Morgan	899.3273937979
1105 Perry	1859.956236324
1107 Pickens	1138.529441268
1109 Pike	1259.823624693
1111 Randolph	880.0880088009
1113 Russell	943.2166283034
1115 St. Clair	412.6733566355
1117 Shelby	568.827159063
1119 Sumter	2237.806319439
1121 Talladega	379.5660670441
1123 Tallapoosa	1451.9594044
1125 Tuscaloosa	1065.525510863
1127 Walker	1434.603129758
1129 Washington	641.1039198925
1131 Wilcox	2728.898089771
1133 Winston	1073.541842773



AL

0 500 1000 1500 2000 2500 3000 3500 4000 4500 5000

AL

FIPS

29001
29003
29005
29007
29009
29011
29013
29015
29017
29019
29021
29023
29025
29027
29029
29031
29033
29035
29037

AL

29039
29041
29043
29045
29047
29049
29051
29053
29055
29057
29059
29061
29063
29065
29067
29069
29071
29073
29075
29077
29079
29081
29083
29085
29087
29089
29091
29093
29095
29097
29099
29101

29103

AL

29105
29107
29109
29111
29113
29115
29117
29121
29123
29125
29127
29119
29129
29131
29133
29135
29137
29139
29141
29143
29145
29147
29149
29151
29153
29155
29157
29159
29161
29163
29165
29167
29169
29171

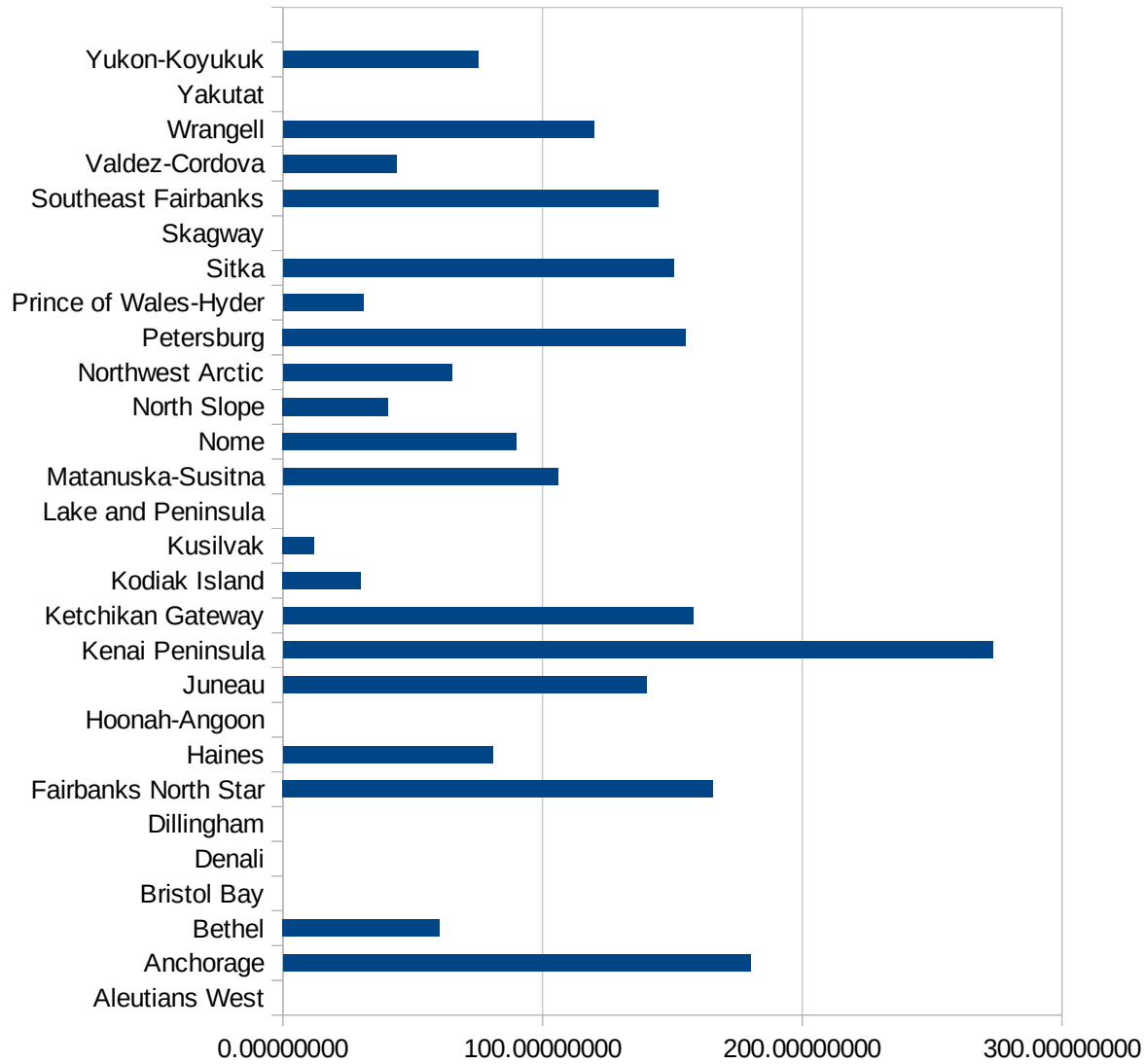
AL

29173
29175
29177
29179
29181
29195
29197
29199
29201
29203
29205
29183
29185
29187
29189
29510
29186
29207
29209
29211
29213
29215

29217
29219
29221
29223
29225
29227
29229

AK

FIPS	County	PC Infection
2013	Aleutians East	0.00000000
2016	Aleutians West	0.00000000
2020	Anchorage	###
2050	Bethel	60.38647343
2060	Bristol Bay	0.00000000
2068	Denali	0.00000000
2070	Dillingham	0.00000000
2090	Fairbanks North Star	###
2100	Haines	80.84074373
2105	Hoonah-Angoon	0.00000000
2110	Juneau	###
2122	Kenai Peninsula	###
2130	Ketchikan Gateway	###
2150	Kodiak Island	29.97377295
2158	Kusilvak	12.04383958
2164	Lake and Peninsula	0.00000000
2170	Matanuska-Susitna	###
2180	Nome	89.92805755
2185	North Slope	40.51863857
2188	Northwest Arctic	65.18055012
2195	Petersburg	###
2198	Prince of Wales-Hyder	31.14294612
2220	Sitka	###
2230	Skagway	0.00000000
2240	Southeast Fairbanks	###
2261	Valdez-Cordova	43.64906155
2275	Wrangell	###
2282	Yakutat	0.00000000
2290	Yukon-Koyukuk	75.08916839



AK

AK

FIPS

29001
29003
29005
29007
29009
29011
29013
29015
29017
29019
29021
29023
29025
29027
29029
29031
29033
29035
29037

AK

29039
29041
29043
29045
29047
29049
29051
29053
29055
29057
29059
29061
29063
29065
29067
29069
29071
29073
29075
29077
29079
29081
29083
29085
29087
29089
29091
29093
29095
29097
29099
29101

29103

AK

29105
29107
29109
29111
29113
29115
29117
29121
29123
29125
29127
29119
29129
29131
29133
29135
29137
29139
29141
29143
29145
29147
29149
29151
29153
29155
29157
29159
29161
29163
29165
29167
29169
29171

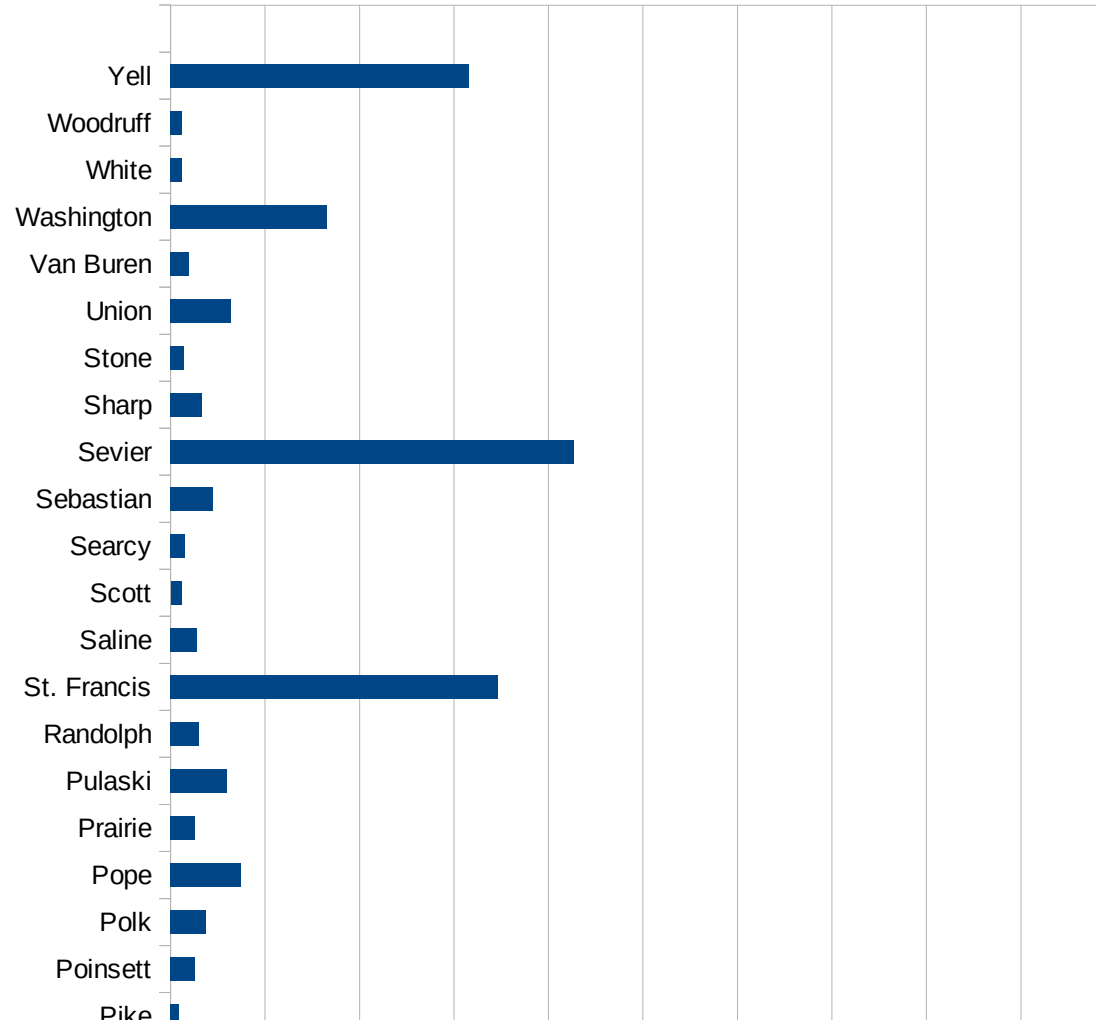
AK

29173
29175
29177
29179
29181
29195
29197
29199
29201
29203
29205
29183
29185
29187
29189
29510
29186
29207
29209
29211
29213
29215

29217
29219
29221
29223
29225
29227
29229

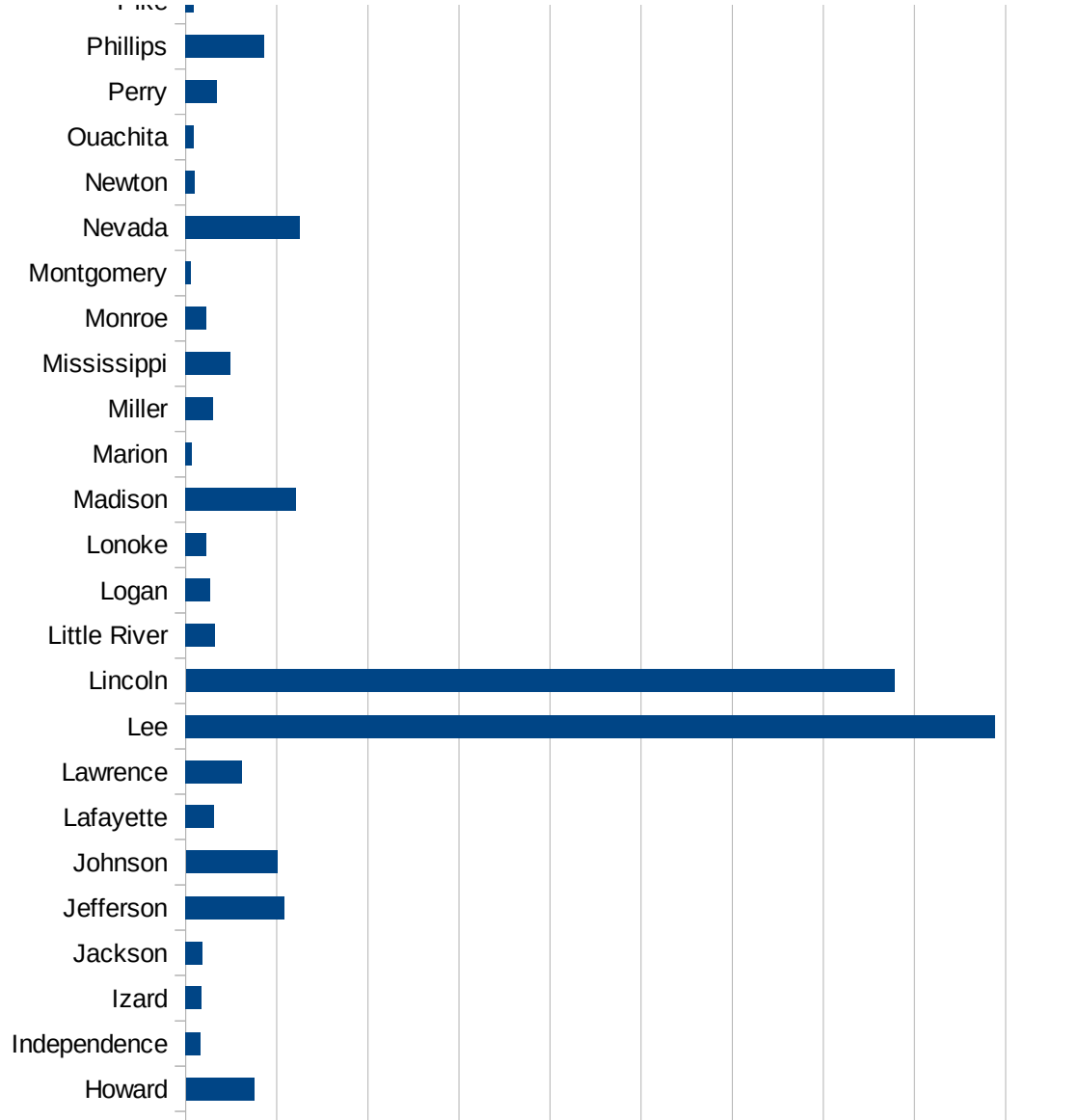
AR

FIPS	County	PC Infection
5001	Arkansas	208.227812482
5003	Ashley	399.082111144
5005	Baxter	57.6659698695
5007	Benton	1086.17502054
5009	Boone	77.3745997866
5011	Bradley	513.902909058
5013	Calhoun	37.9003221527
5015	Carroll	662.580165114
5017	Chicot	1523.2803219
5019	Clark	262.907393137
5021	Clay	437.798881929
5023	Cleburne	440.616863609
5025	Cleveland	361.686206036
5027	Columbia	378.128053703
5029	Conway	330.285768991
5031	Craighead	434.79061884
5033	Crawford	328.044664543
5035	Crittenden	1584.54346117
5037	Cross	527.704485488
5039	Dallas	139.236981342
5041	Desha	512.508686588
5043	Drew	398.2976866
5045	Faulkner	451.901350897
5047	Franklin	145.98540146
5049	Fulton	122.25935284
5051	Garland	279.363414487
5053	Grant	247.415878601
5055	Greene	266.960838389
5057	Hempstead	275.976266041
5059	Hot Spring	1729.9189935
5061	Howard	749.568997826
5063	Independence	159.244121238



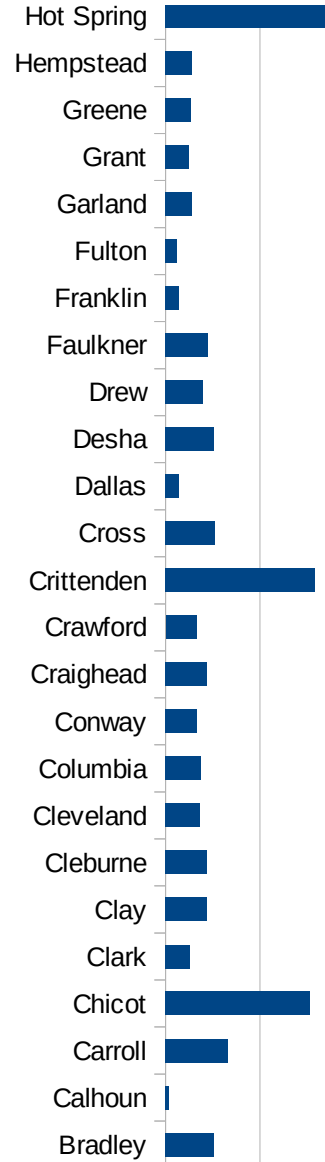
AR

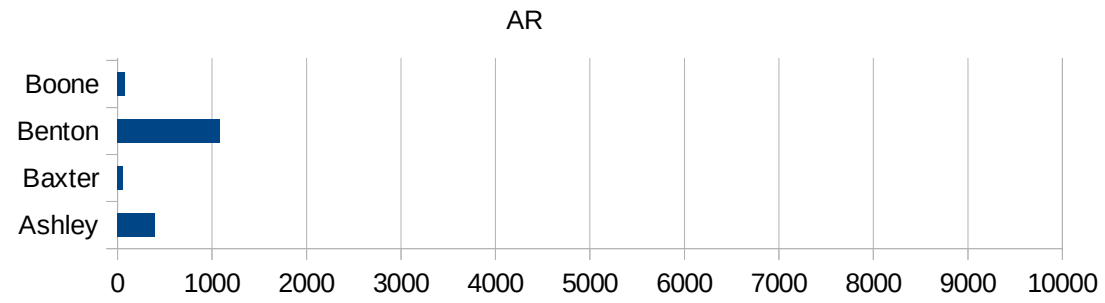
5065 IZARD	169.204737733
5067 JACKSON	190.351555529
5069 JEFFERSON	1082.00957219
5071 JOHNSON	1005.90830903
5073 LAFAYETTE	314.277162526
5075 LAWRENCE	620.664476086
5077 LEE	8881.46911519
5079 LINCOLN	7778.5249944
5081 LITTLE RIVER	324.517280545
5083 LOGAN	266.826148963
5085 LONOKE	222.653651384
5087 MADISON	1213.51859717
5089 MARION	71.7617509867
5091 MILLER	295.925857956
5093 MISSISSIPPI	489.827590388
5095 MONROE	231.884057971
5097 MONTGOMERY	56.0286866876
5099 NEVADA	1249.0992073
5101 NEWTON	102.498398463
5103 OUACHITA	88.960433788
5105 PERRY	338.098918083
5107 PHILLIPS	859.725997005
5109 PIKE	93.6943689684
5111 POINSETT	254.442312505
5113 POLK	379.071275375
5115 POPE	743.75
5117 PRAIRIE	260.094129304
5119 PULASKI	597.178364062
5121 RANDOLPH	300.869177624
5123 ST. FRANCIS	3463.18644601
5125 SALINE	277.546717619
5127 SCOTT	116.290338211
5129 SEARCY	150.791656195
5131 SEBASTIAN	451.65279876



AR

5133 Sevier	4270.96096622
5135 Sharp	333.985949557
5137 Stone	144.497069921
5139 Union	644.072994939
5141 Van Buren	198.759260375
5143 Washington	1659.34478669
5145 White	118.129739479
5147 Woodruff	123.266563945
5149 Yell	3157.65033666





AR

FIPS

29001
29003
29005
29007
29009
29011
29013
29015
29017
29019
29021
29023
29025
29027
29029
29031
29033
29035

AR

29037
29039
29041
29043
29045
29047
29049
29051
29053
29055
29057
29059
29061
29063
29065
29067
29069
29071
29073
29075
29077
29079
29081
29083
29085
29087
29089
29091
29093
29095
29097
29099
29101

AR

29103
29105
29107
29109
29111
29113
29115
29117
29121
29123
29125
29127
29119
29129
29131
29133
29135
29137
29139
29141
29143
29145
29147
29149
29151
29153
29155
29157
29159
29161
29163
29165
29167
29169

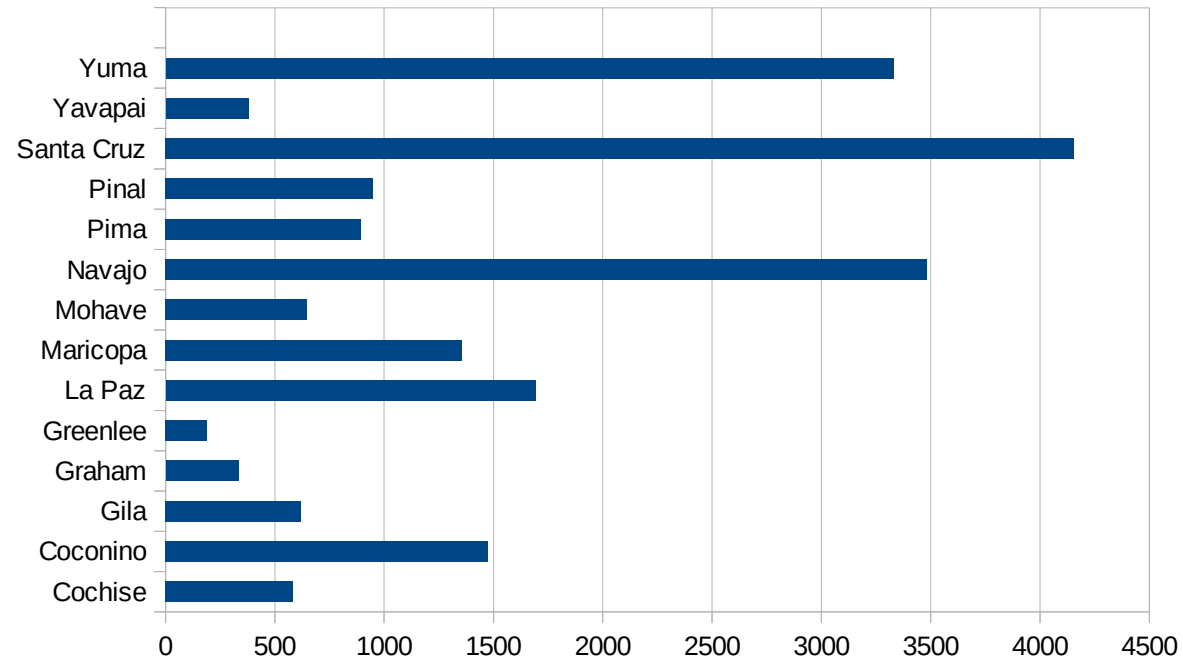
AR

29171
29173
29175
29177
29179
29181
29195
29197
29199
29201
29203
29205
29183
29185
29187
29189
29510
29186
29207
29209
29211
29213
29215

29217
29219
29221
29223
29225
29227
29229

AZ

FIPS	County	PC Infection
4001	Apache	3373.80601
4003	Cochise	583.734322
4005	Coconino	1474.932449
4007	Gila	621.6482028
4009	Graham	333.5784829
4011	Greenlee	189.8133502
4012	La Paz	1692.103517
4013	Maricopa	1356.413223
4015	Mohave	648.0553567
4017	Navajo	3484.087102
4019	Pima	896.2796647
4021	Pinal	947.5821782
4023	Santa Cruz	4153.856077
4025	Yavapai	379.7528374
4027	Yuma	3329.12204



AZ

FIPS

29001
29003
29005
29007
29009
29011
29013
29015
29017
29019
29021
29023
29025
29027
29029
29031
29033
29035
29037

AZ

29039
29041
29043
29045
29047
29049
29051
29053
29055
29057
29059
29061
29063
29065
29067
29069
29071
29073
29075
29077
29079
29081
29083
29085
29087
29089
29091
29093
29095
29097
29099
29101

29103

AZ

29105
29107
29109
29111
29113
29115
29117
29121
29123
29125
29127
29119
29129
29131
29133
29135
29137
29139
29141
29143
29145
29147
29149
29151
29153
29155
29157
29159
29161
29163
29165
29167
29169
29171

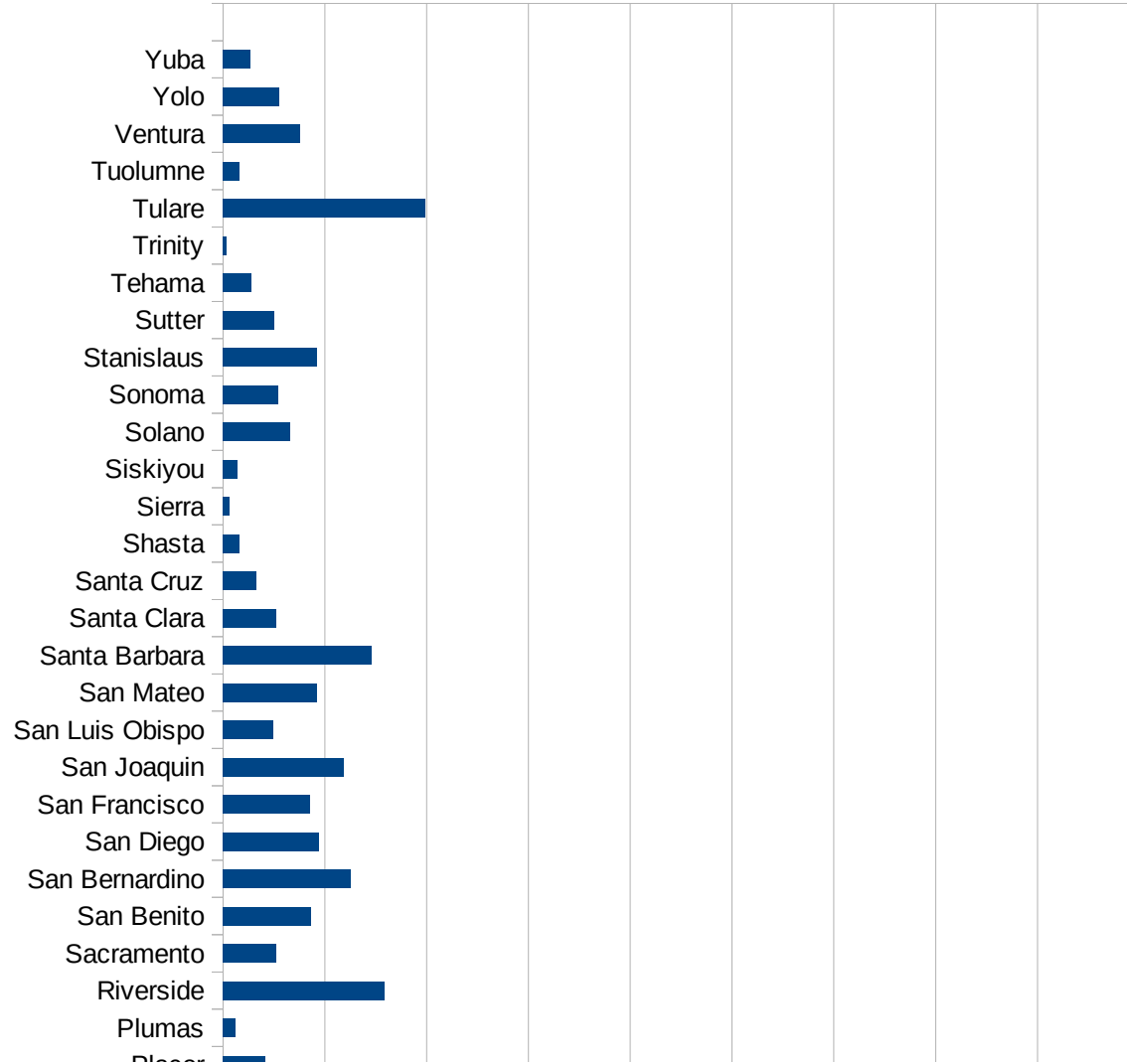
AZ

29173
29175
29177
29179
29181
29195
29197
29199
29201
29203
29205
29183
29185
29187
29189
29510
29186
29207
29209
29211
29213
29215

29217
29219
29221
29223
29225
29227
29229

CA

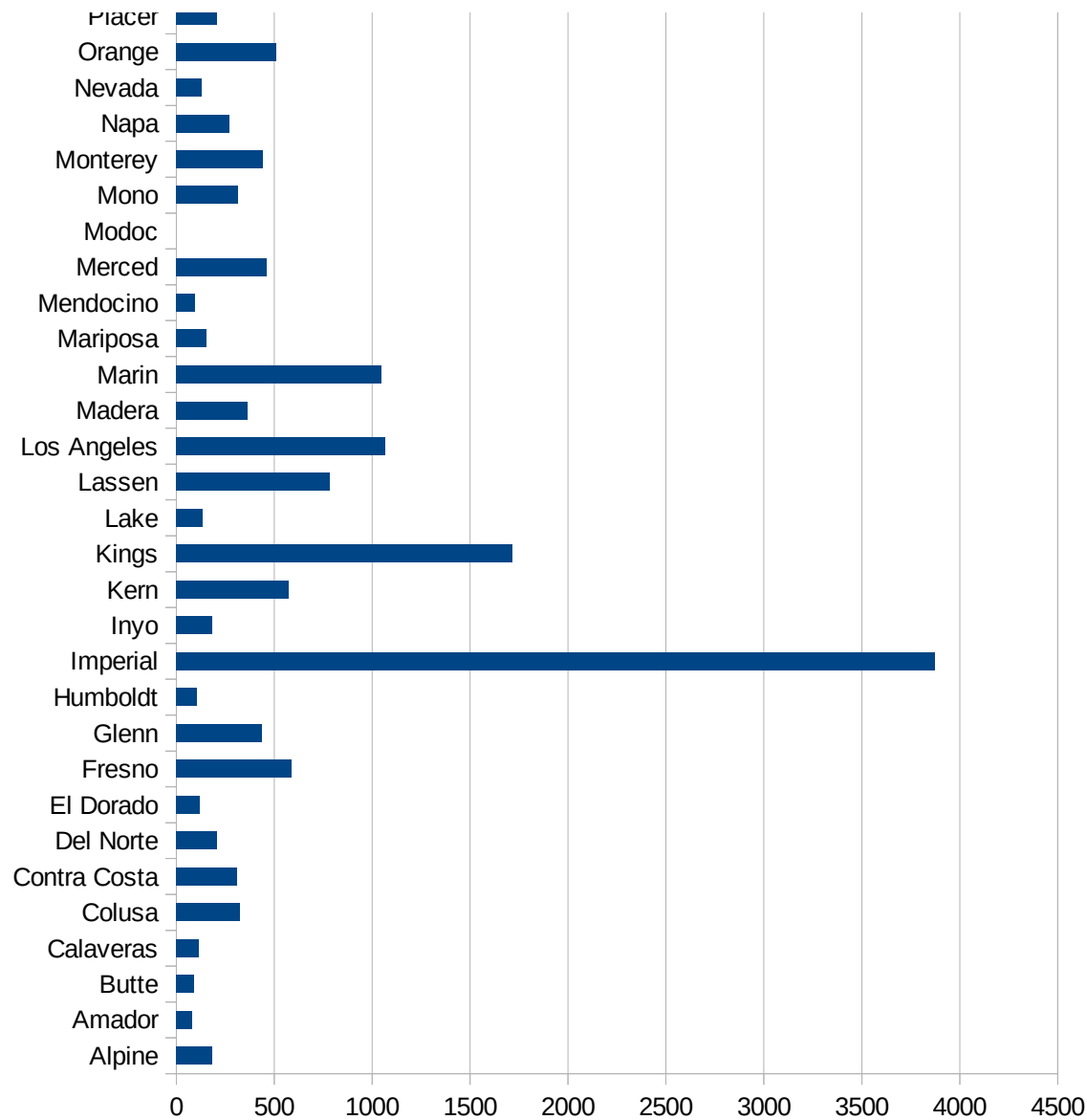
FIPS	County	PC Infection
6001	Alameda	393.339625
6003	Alpine	181.6530427
6005	Amador	78.71416601
6007	Butte	89.07876985
6009	Calaveras	116.2229727
6011	Colusa	323.6694872
6013	Contra Costa	309.855114
6015	Del Norte	208.4231709
6017	El Dorado	118.5244234
6019	Fresno	588.3950121
6021	Glenn	434.9841338
6023	Humboldt	105.5927493
6025	Imperial	3871.262244
6027	Inyo	183.4658364
6029	Kern	572.0568622
6031	Kings	1717.690895
6033	Lake	135.1309372
6035	Lassen	785.6632686
6037	Los Angeles	1067.001217
6039	Madera	366.5837942
6041	Marin	1047.11437
6043	Mariposa	154.5418121
6045	Mendocino	97.0253179
6047	Merced	462.9410587
6049	Modoc	0
6051	Mono	315.7894737
6053	Monterey	439.6295633
6055	Napa	269.6945136
6057	Nevada	129.3933558
6059	Orange	508.1971947
6061	Placer	210.6071744
6063	Plumas	58.49819187
6065	Riverside	793.632011



This work is licensed under the Creative Commons Attribution-NoDerivatives 4.0 International License. To view a copy of this license, visit <http://creativecommons.org/licenses/by-nd/4.0/>.

CA

6067 Sacramento	259.8354938
6069 San Benito	430.6352276
6071 San Bernardino	629.7652011
6073 San Diego	469.4672791
6075 San Francisco	427.4854099
6077 San Joaquin	594.4251056
6079 San Luis Obispo	246.822295
6081 San Mateo	459.4922974
6083 Santa Barbara	730.3029828
6085 Santa Clara	262.0292428
6087 Santa Cruz	165.9039945
6089 Shasta	82.20395468
6091 Sierra	33.47840643
6093 Siskiyou	70.89927728
6095 Solano	330.489689
6097 Sonoma	271.8315325
6099 Stanislaus	460.3366587
6101 Sutter	251.0149059
6103 Tehama	137.6807059
6105 Trinity	15.95532509
6107 Tulare	993.2147143
6109 Tuolumne	78.84266305
6111 Ventura	380.7433191
6113 Yolo	278.1205764
6115 Yuba	135.8260402



CA

CA

FIPS

29001
29003
29005
29007
29009
29011
29013
29015
29017
29019
29021
29023
29025
29027
29029
29031
29033
29035
29037

CA

29039
29041
29043
29045
29047
29049
29051
29053
29055
29057
29059
29061
29063
29065
29067
29069
29071
29073
29075
29077
29079
29081
29083
29085
29087
29089
29091
29093
29095
29097
29099
29101

29103

CA

29105
29107
29109
29111
29113
29115
29117
29121
29123
29125
29127
29119
29129
29131
29133
29135
29137
29139
29141
29143
29145
29147
29149
29151
29153
29155
29157
29159
29161
29163
29165
29167
29169
29171

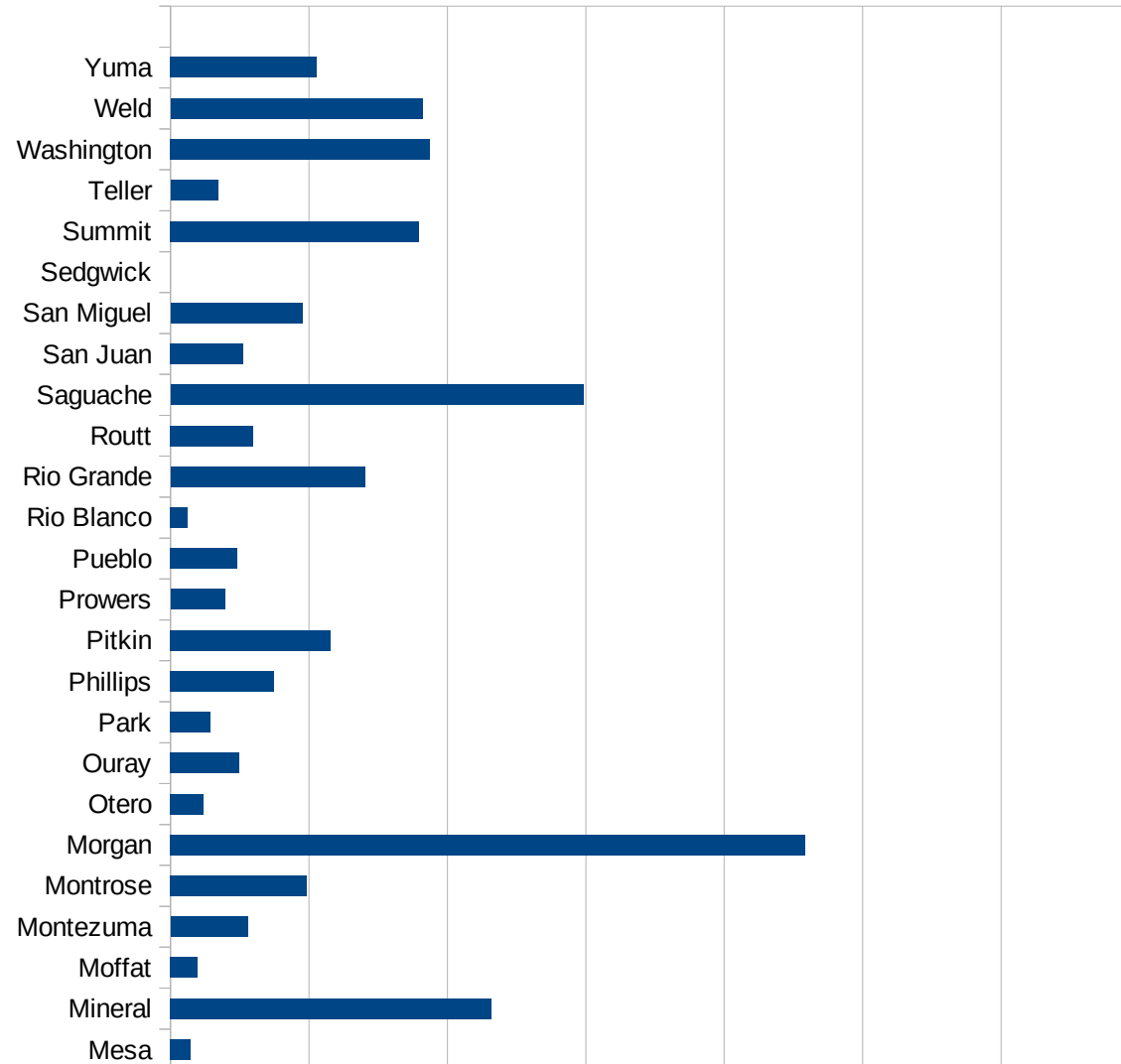
CA

29173
29175
29177
29179
29181
29195
29197
29199
29201
29203
29205
29183
29185
29187
29189
29510
29186
29207
29209
29211
29213
29215

29217
29219
29221
29223
29225
29227
29229

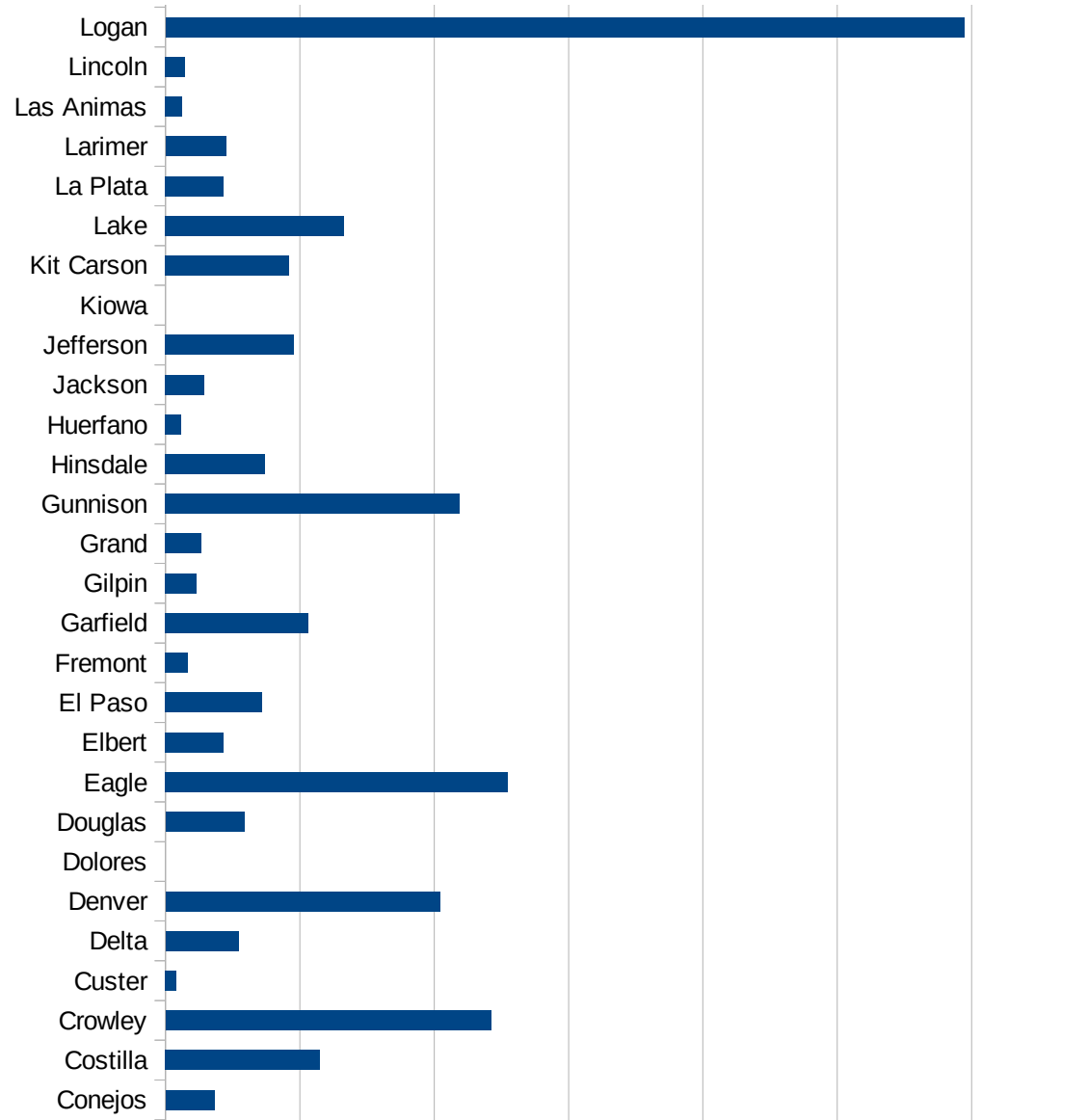
CO

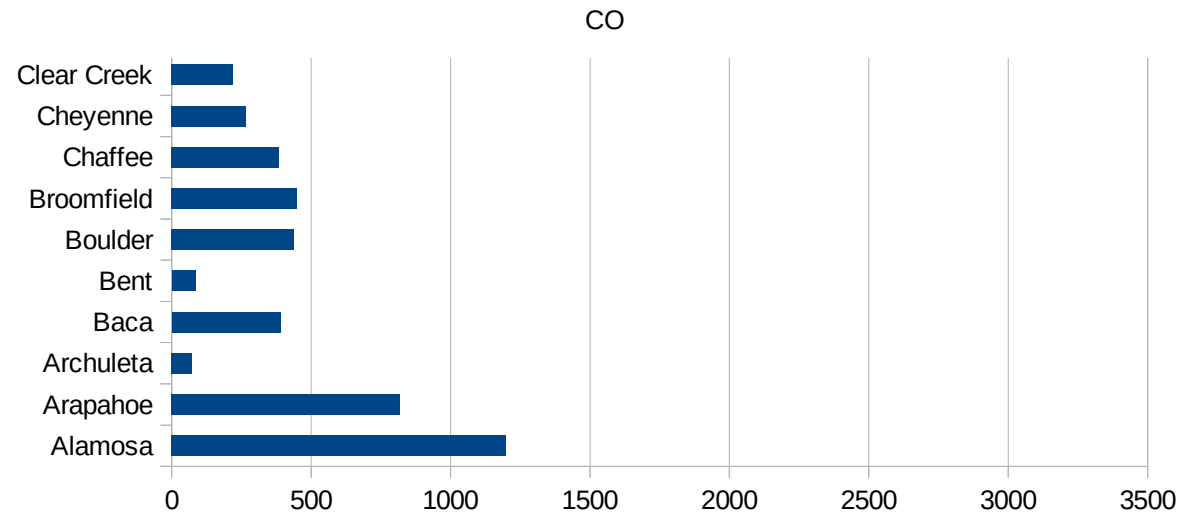
FIPS	County	PC Infection
8001	Adams	844.35831113
8003	Alamosa	1198.8251514
8005	Arapahoe	818.31653141
8007	Archuleta	72.648020341
8009	Baca	390.51603905
8011	Bent	85.005100306
8013	Boulder	437.93202853
8014	Broomfield	450.43094114
8015	Chaffee	384.48095072
8017	Cheyenne	266.52452026
8019	Clear Creek	218.63612702
8021	Conejos	182.92682927
8023	Costilla	574.71264368
8025	Crowley	1212.0177535
8027	Custer	40.371417037
8029	Delta	271.3791878
8031	Denver	1021.504776
8033	Dolores	0
8035	Douglas	293.48612505
8037	Eagle	1274.7076901
8039	Elbert	216.87847196
8041	El Paso	360.57692308
8043	Fremont	83.296890944
8045	Garfield	532.03948469
8047	Gilpin	114.36039863
8049	Grand	135.26570048
8051	Gunnison	1095.9062971
8053	Hinsdale	369.91368681
8055	Huerfano	58.06357962
8057	Jackson	142.95925661
8059	Jefferson	478.42849338
8061	Kiowa	0
8063	Kit Carson	460.70082368



CO

8065 Lake	664.62167689
8067 La Plata	214.88190375
8069 Larimer	225.6660143
8071 Las Animas	62.056126319
8073 Lincoln	71.301247772
8075 Logan	2972.8725381
8077 Mesa	73.756421051
8079 Mineral	1159.7938144
8081 Moffat	98.574461632
8083 Montezuma	279.07332365
8085 Montrose	492.72753115
8087 Morgan	2293.5779817
8089 Otero	119.35763889
8091 Ouray	248.29298572
8093 Park	145.50549687
8095 Phillips	373.3084461
8097 Pitkin	579.38718663
8099 Prowers	197.30351858
8101 Pueblo	241.15227811
8103 Rio Blanco	63.131313131
8105 Rio Grande	702.22222222
8107 Routt	299.22667392
8109 Saguache	1490.5743095
8111 San Juan	262.4671916
8113 San Miguel	476.13234037
8115 Sedgwick	0
8117 Summit	896.57174186
8119 Teller	171.43084958
8121 Washington	937.0543899
8123 Weld	910.58048711
8125 Yuma	528.94211577





CO

FIPS

29001
29003
29005
29007
29009
29011
29013
29015
29017
29019
29021
29023
29025
29027
29029
29031
29033
29035
29037

CO

29039
29041
29043
29045
29047
29049
29051
29053
29055
29057
29059
29061
29063
29065
29067
29069
29071
29073
29075
29077
29079
29081
29083
29085
29087
29089
29091
29093
29095
29097
29099
29101

29103

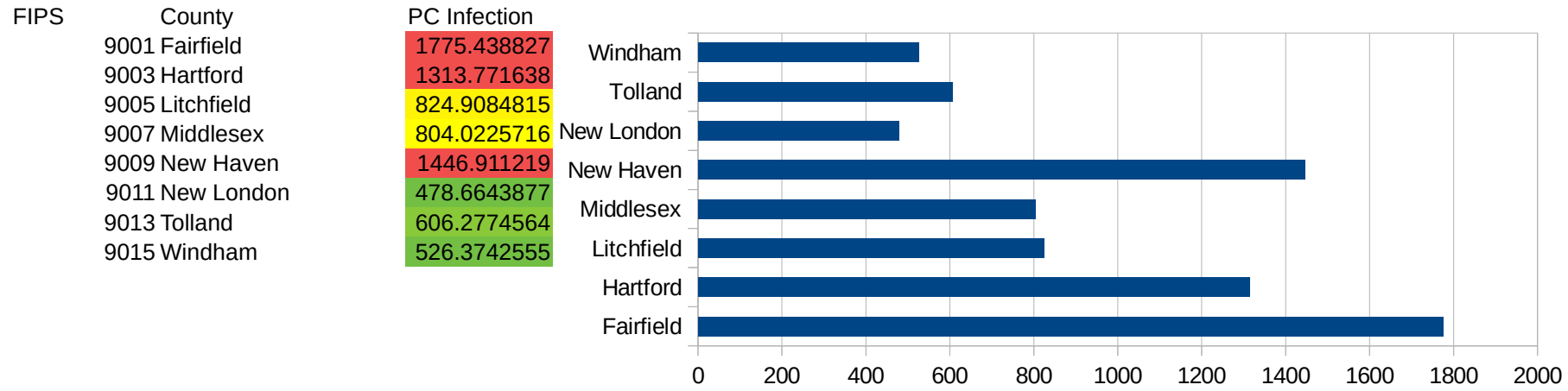
29105
29107
29109
29111
29113
29115
29117
29121
29123
29125
29127
29119
29129
29131
29133
29135
29137
29139
29141
29143
29145
29147
29149
29151
29153
29155
29157
29159
29161
29163
29165
29167
29169
29171

CO

29173
29175
29177
29179
29181
29195
29197
29199
29201
29203
29205
29183
29185
29187
29189
29510
29186
29207
29209
29211
29213
29215

29217
29219
29221
29223
29225
29227
29229

CT



CT

FIPS

29001
29003
29005
29007
29009
29011
29013
29015
29017
29019
29021
29023
29025
29027
29029
29031
29033
29035
29037

CT

29039
29041
29043
29045
29047
29049
29051
29053
29055
29057
29059
29061
29063
29065
29067
29069
29071
29073
29075
29077
29079
29081
29083
29085
29087
29089
29091
29093
29095
29097
29099
29101

29103

CT

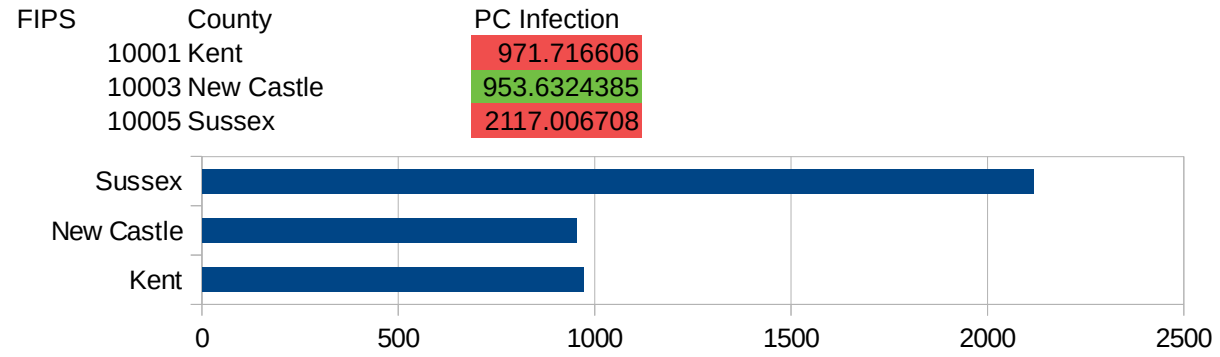
29105
29107
29109
29111
29113
29115
29117
29121
29123
29125
29127
29119
29129
29131
29133
29135
29137
29139
29141
29143
29145
29147
29149
29151
29153
29155
29157
29159
29161
29163
29165
29167
29169
29171

CT

29173
29175
29177
29179
29181
29195
29197
29199
29201
29203
29205
29183
29185
29187
29189
29510
29186
29207
29209
29211
29213
29215

29217
29219
29221
29223
29225
29227
29229

DE



DE

FIPS

29001
29003
29005
29007
29009
29011
29013
29015
29017
29019
29021
29023
29025
29027
29029
29031
29033
29035
29037

DE

29039
29041
29043
29045
29047
29049
29051
29053
29055
29057
29059
29061
29063
29065
29067
29069
29071
29073
29075
29077
29079
29081
29083
29085
29087
29089
29091
29093
29095
29097
29099
29101

29103

DE

29105
29107
29109
29111
29113
29115
29117
29121
29123
29125
29127
29119
29129
29131
29133
29135
29137
29139
29141
29143
29145
29147
29149
29151
29153
29155
29157
29159
29161
29163
29165
29167
29169
29171

DE

29173
29175
29177
29179
29181
29195
29197
29199
29201
29203
29205
29183
29185
29187
29189
29510
29186
29207
29209
29211
29213
29215

29217
29219
29221
29223
29225
29227
29229

DC

FIPS	County	PC Infection
11001	District of Columbia	1487.212704

DC

FIPS

29001
29003
29005
29007
29009
29011
29013
29015
29017
29019
29021
29023
29025
29027
29029
29031
29033
29035
29037

DC

29039
29041
29043
29045
29047
29049
29051
29053
29055
29057
29059
29061
29063
29065
29067
29069
29071
29073
29075
29077
29079
29081
29083
29085
29087
29089
29091
29093
29095
29097
29099
29101

29103

DC

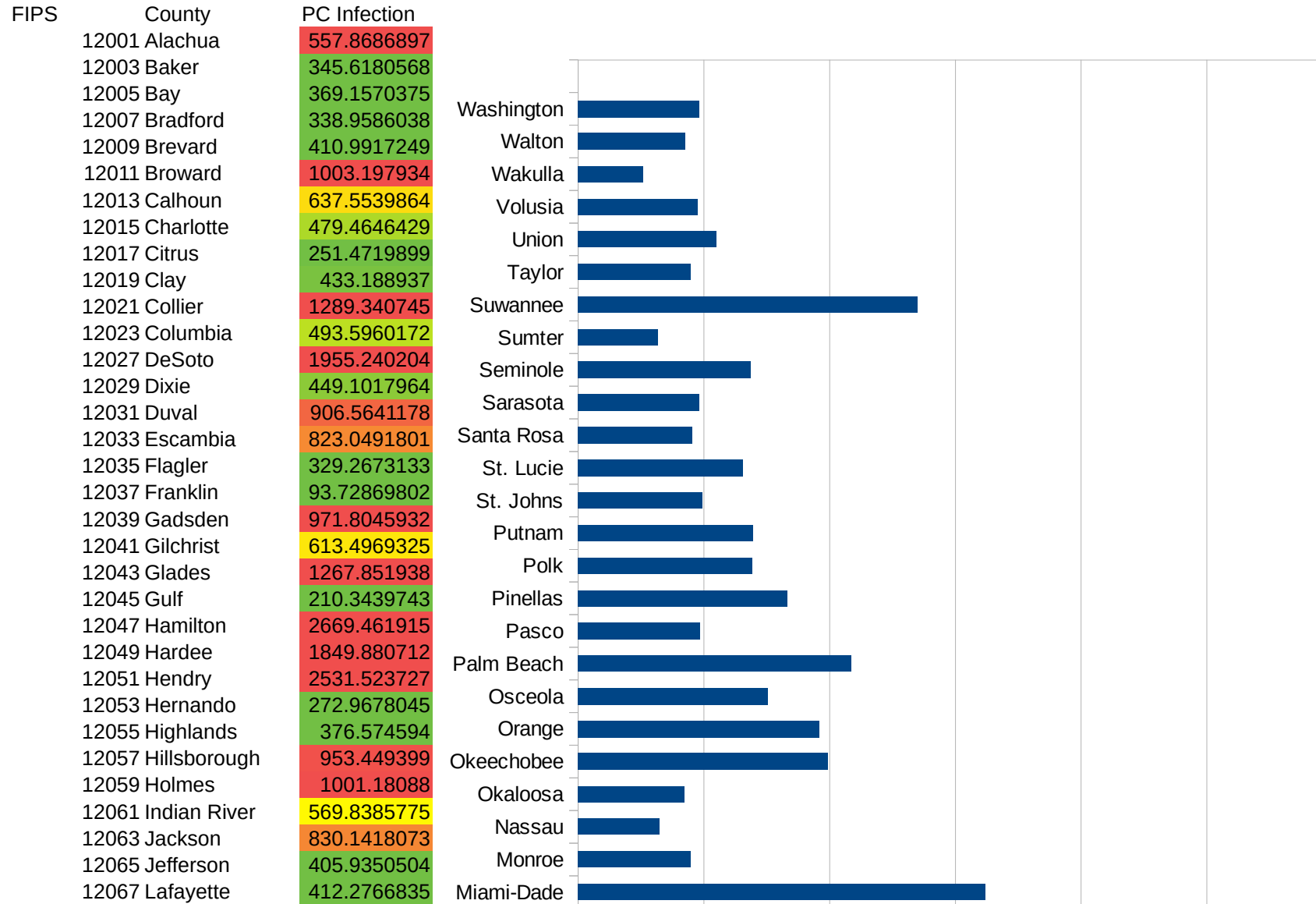
29105
29107
29109
29111
29113
29115
29117
29121
29123
29125
29127
29119
29129
29131
29133
29135
29137
29139
29141
29143
29145
29147
29149
29151
29153
29155
29157
29159
29161
29163
29165
29167
29169
29171

DC

29173
29175
29177
29179
29181
29195
29197
29199
29201
29203
29205
29183
29185
29187
29189
29510
29186
29207
29209
29211
29213
29215

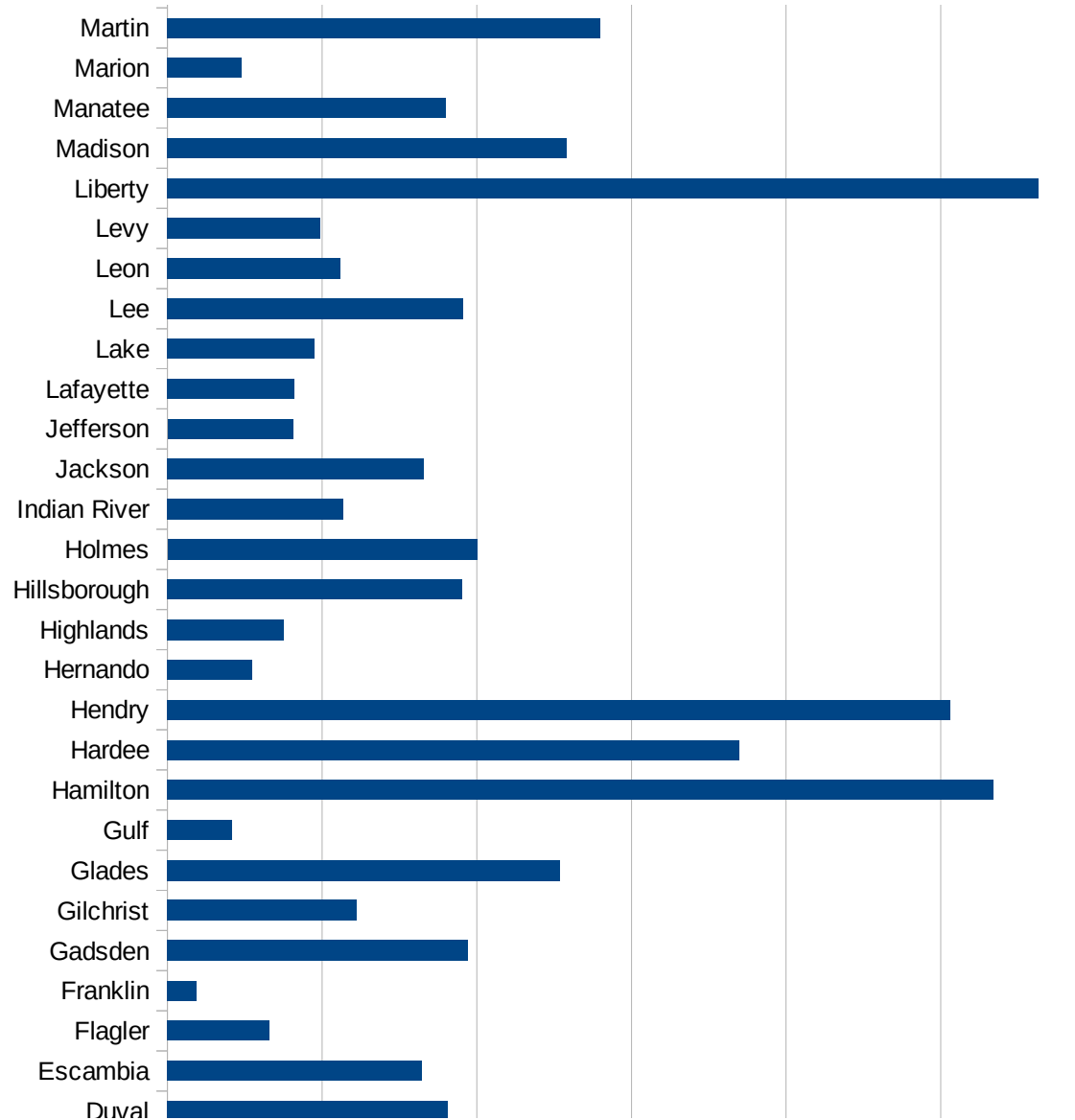
29217
29219
29221
29223
29225
29227
29229

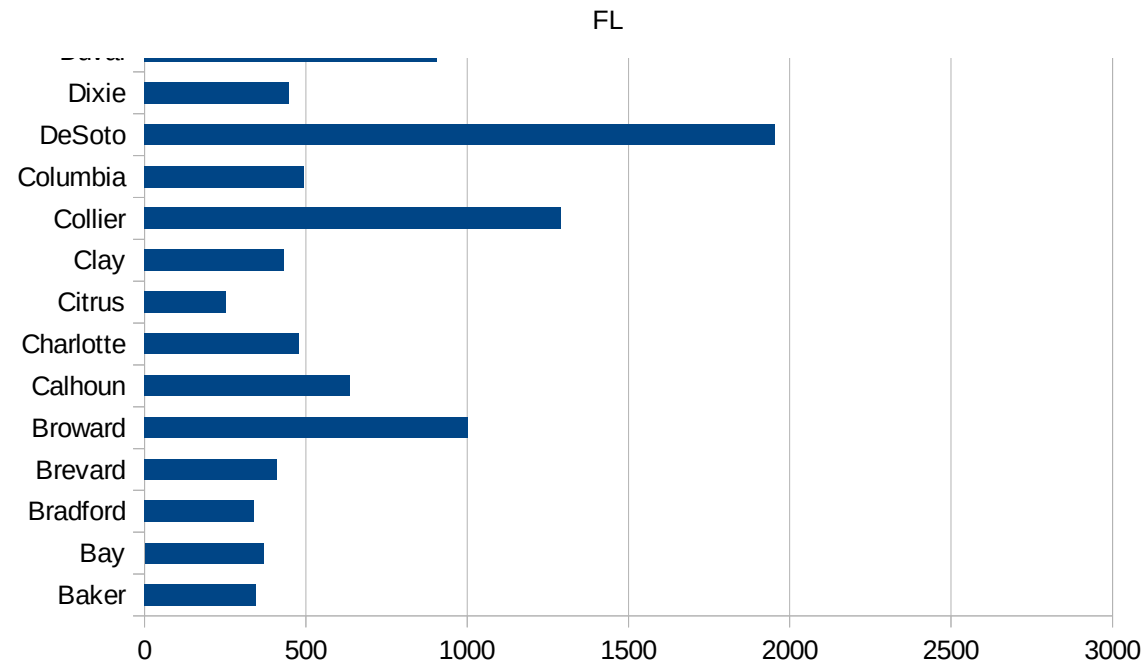
FL



FL

12069 Lake	475.1819801
12071 Lee	956.1230304
12073 Leon	559.996171
12075 Levy	495.4623498
12077 Liberty	2814.236727
12079 Madison	1289.869934
12081 Manatee	900.0772435
12083 Marion	241.1265164
12085 Martin	1398.901263
12086 Miami-Dade	1619.688142
12087 Monroe	449.1716315
12089 Nassau	322.7234598
12091 Okaloosa	424.5690383
12093 Okeechobee	994.2942437
12095 Orange	960.5655328
12097 Osceola	755.7270578
12099 Palm Beach	1086.786084
12101 Pasco	483.2941089
12103 Pinellas	832.1712739
12105 Polk	692.9290447
12107 Putnam	695.7647344
12109 St. Johns	495.1604847
12111 St. Lucie	656.7474652
12113 Santa Rosa	454.421268
12115 Sarasota	482.5200718
12117 Seminole	685.0749842
12119 Sumter	316.883359
12121 Suwannee	1350.953814
12123 Taylor	448.596402
12125 Union	548.8621151
12127 Volusia	475.5834298
12129 Wakulla	258.7720649
12131 Walton	427.3204904
12133 Washington	482.3151125





FL

FIPS

29001
29003
29005
29007
29009
29011
29013
29015
29017
29019
29021
29023
29025
29027
29029
29031
29033
29035
29037

FL

29039
29041
29043
29045
29047
29049
29051
29053
29055
29057
29059
29061
29063
29065
29067
29069
29071
29073
29075
29077
29079
29081
29083
29085
29087
29089
29091
29093
29095
29097
29099
29101

29103

FL

29105
29107
29109
29111
29113
29115
29117
29121
29123
29125
29127
29119
29129
29131
29133
29135
29137
29139
29141
29143
29145
29147
29149
29151
29153
29155
29157
29159
29161
29163
29165
29167
29169
29171

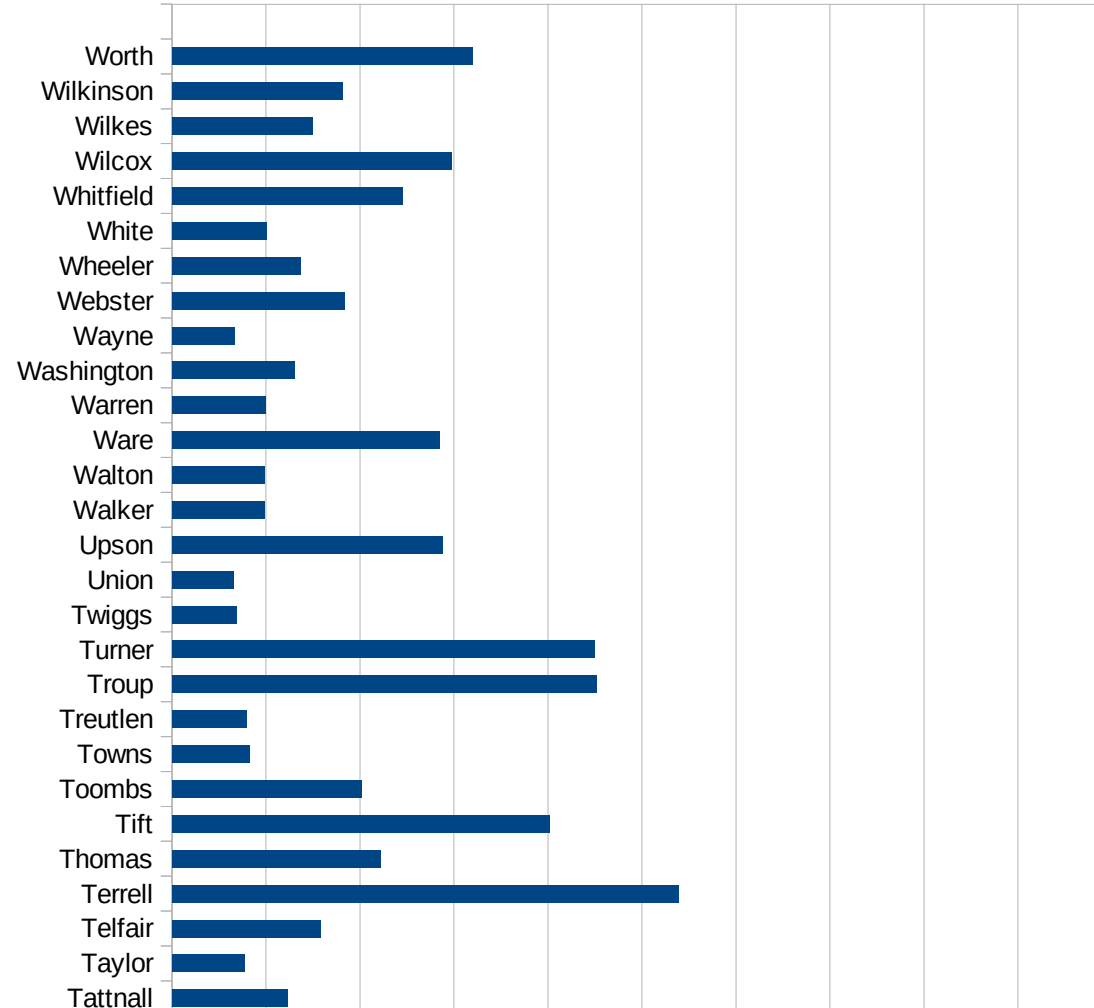
FL

29173
29175
29177
29179
29181
29195
29197
29199
29201
29203
29205
29183
29185
29187
29189
29510
29186
29207
29209
29211
29213
29215

29217
29219
29221
29223
29225
29227
29229

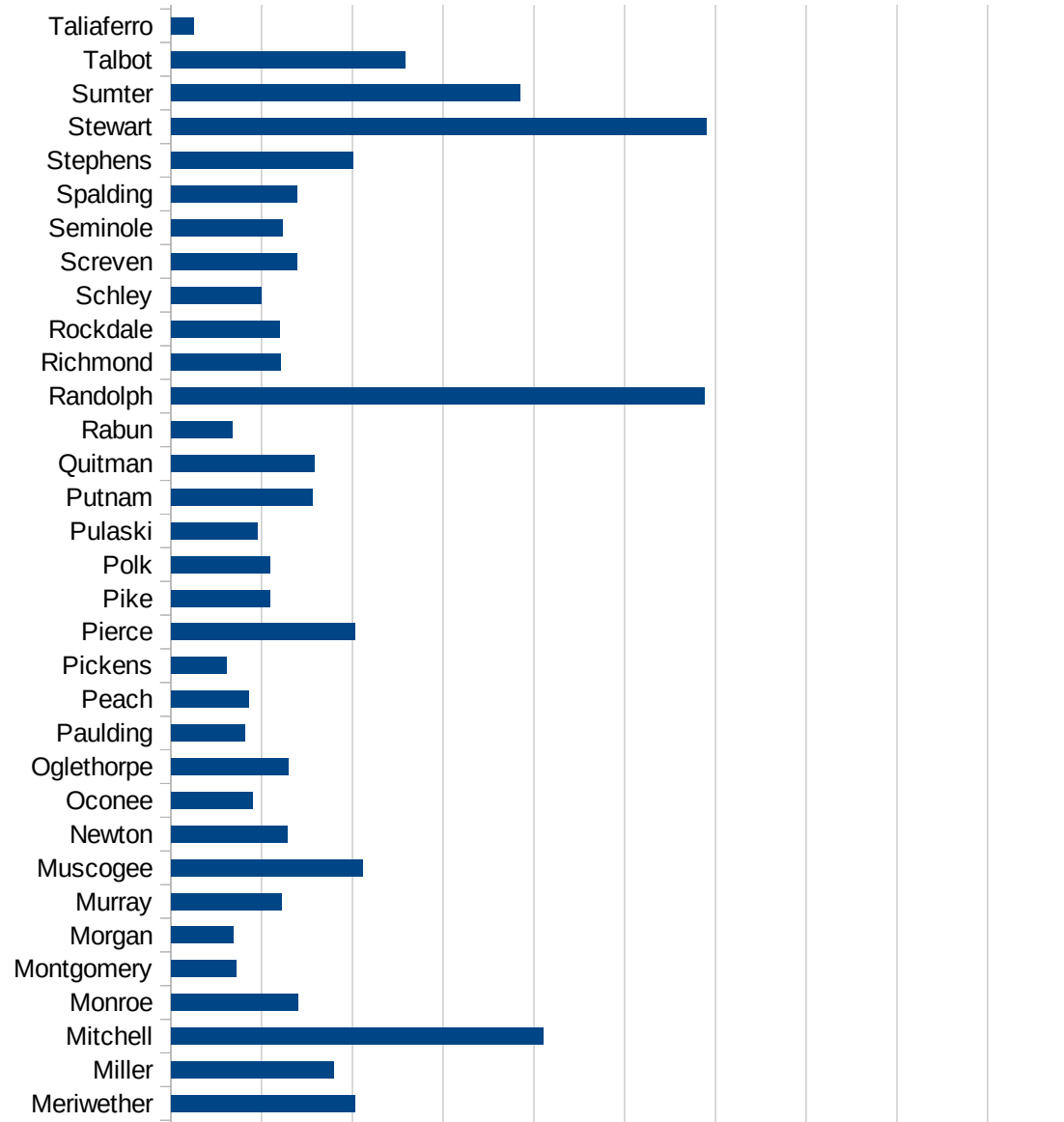
GA

FIPS	County	PC Infection
13001	Appling	1539.957854
13003	Atkinson	1952.512956
13005	Bacon	2503.352705
13007	Baker	1390.68564
13009	Baldwin	1258.282578
13011	Banks	747.8407415
13013	Barrow	662.0549691
13015	Bartow	718.9309075
13017	Ben Hill	1096.086257
13019	Berrien	675.254519
13021	Bibb	730.2655214
13023	Bleckley	537.4668952
13025	Brantley	582.1029793
13027	Brooks	1140.978534
13029	Bryan	427.720486
13031	Bulloch	624.8706272
13033	Burke	686.7948089
13035	Butts	1202.827264
13037	Calhoun	2613.350126
13039	Camden	340.9281443
13043	Candler	535.2528608
13045	Carroll	688.277275
13047	Catoosa	479.0863245
13049	Charlton	501.2338063
13051	Chatham	618.9595256
13053	Chattahoochee	4005.990266
13055	Chattooga	270.2702703
13057	Cherokee	564.2359403
13059	Clarke	541.8990026
13061	Clay	1939.729823
13063	Clayton	787.2520415
13065	Clinch	1684.717208
13067	Cobb	750.3319614



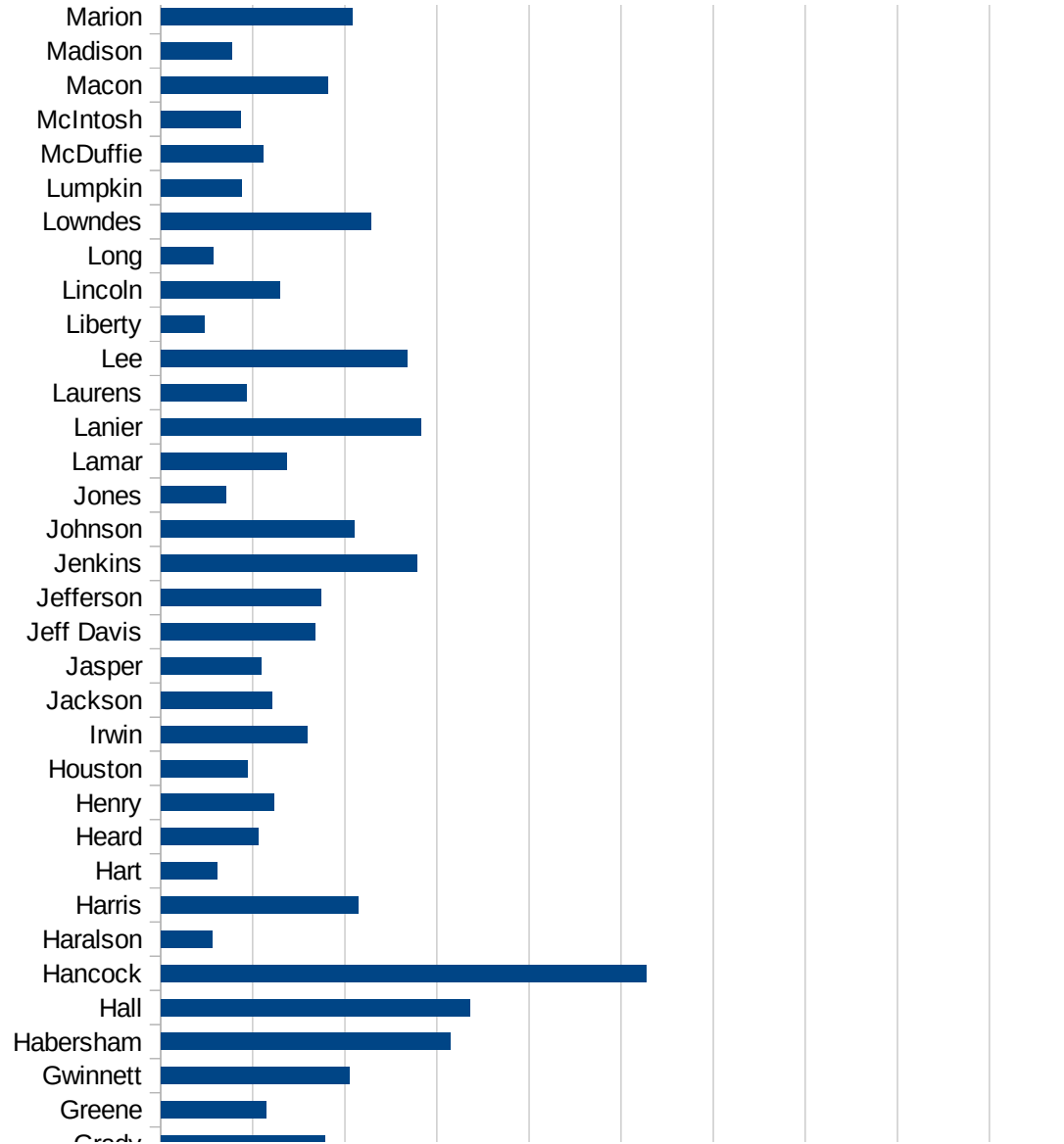
GA

13069 Coffee	1422.504815
13071 Colquitt	2379.803474
13073 Columbia	390.1718182
13075 Cook	996.3873674
13077 Coweta	525.146712
13079 Crawford	405.9100503
13081 Crisp	1269.855316
13083 Dade	456.0581782
13085 Dawson	609.9748834
13087 Decatur	1000.940734
13089 DeKalb	884.1357834
13091 Dodge	545.7618933
13093 Dooly	1546.767839
13095 Dougherty	2157.973762
13097 Douglas	742.4431126
13099 Early	2683.712306
13101 Echols	4625
13103 Effingham	308.7313073
13105 Elbert	591.0041841
13107 Emanuel	614.7178489
13109 Evans	279.8246432
13111 Fannin	412.1090741
13113 Fayette	359.6012657
13115 Floyd	598.4049343
13117 Forsyth	394.7390665
13119 Franklin	942.5357251
13121 Fulton	803.0556682
13123 Gilmer	632.788162
13125 Glascock	333.8898164
13127 Glynn	1311.91401
13129 Gordon	755.8290717
13131 Grady	893.0014547
13133 Greene	570.6859532
13135 Gwinnett	1022.008427



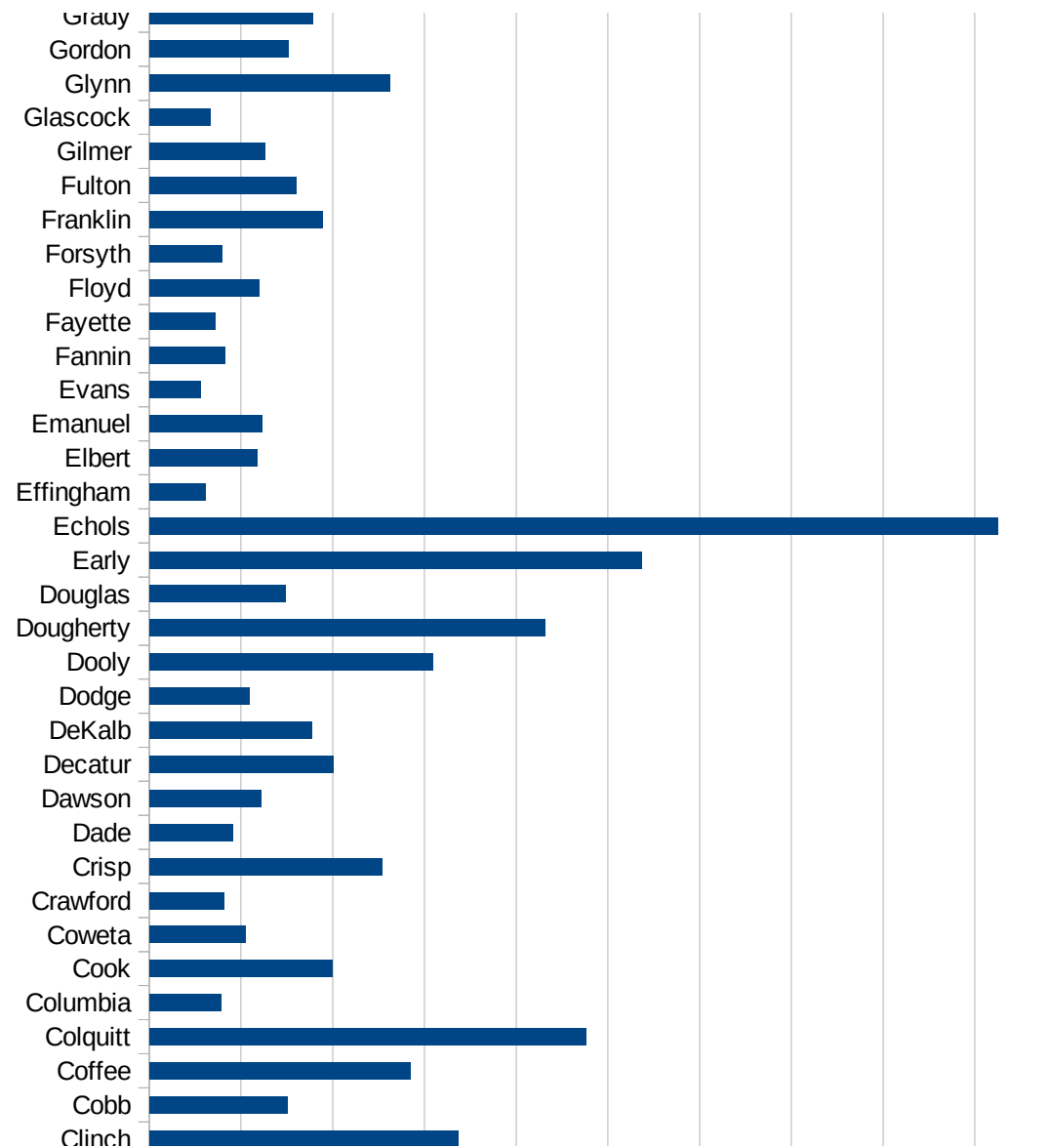
GA

13137 Habersham	1573.103023
13139 Hall	1679.462572
13141 Hancock	2635.361763
13143 Haralson	281.0415467
13145 Harris	1070.340827
13147 Hart	306.5251542
13149 Heard	530.3476724
13151 Henry	614.6294848
13153 Houston	472.1198438
13155 Irwin	798.0421366
13157 Jackson	604.9245974
13159 Jasper	548.4330484
13161 Jeff Davis	838.3791337
13163 Jefferson	868.4381076
13165 Jenkins	1393.527583
13167 Johnson	1050.679852
13169 Jones	352.9493989
13171 Lamar	684.2105263
13173 Lanier	1411.992263
13175 Laurens	464.8705758
13177 Lee	1337.185862
13179 Liberty	237.409955
13181 Lincoln	644.3461781
13183 Long	284.2404464
13185 Lowndes	1141.668314
13187 Lumpkin	439.9939311
13189 McDuffie	557.3359342
13191 McIntosh	432.3570432
13193 Macon	905.424941
13195 Madison	384.4856661
13197 Marion	1041.791402
13199 Meriwether	1011.011961
13201 Miller	896.9398523
13205 Mitchell	2050.288392

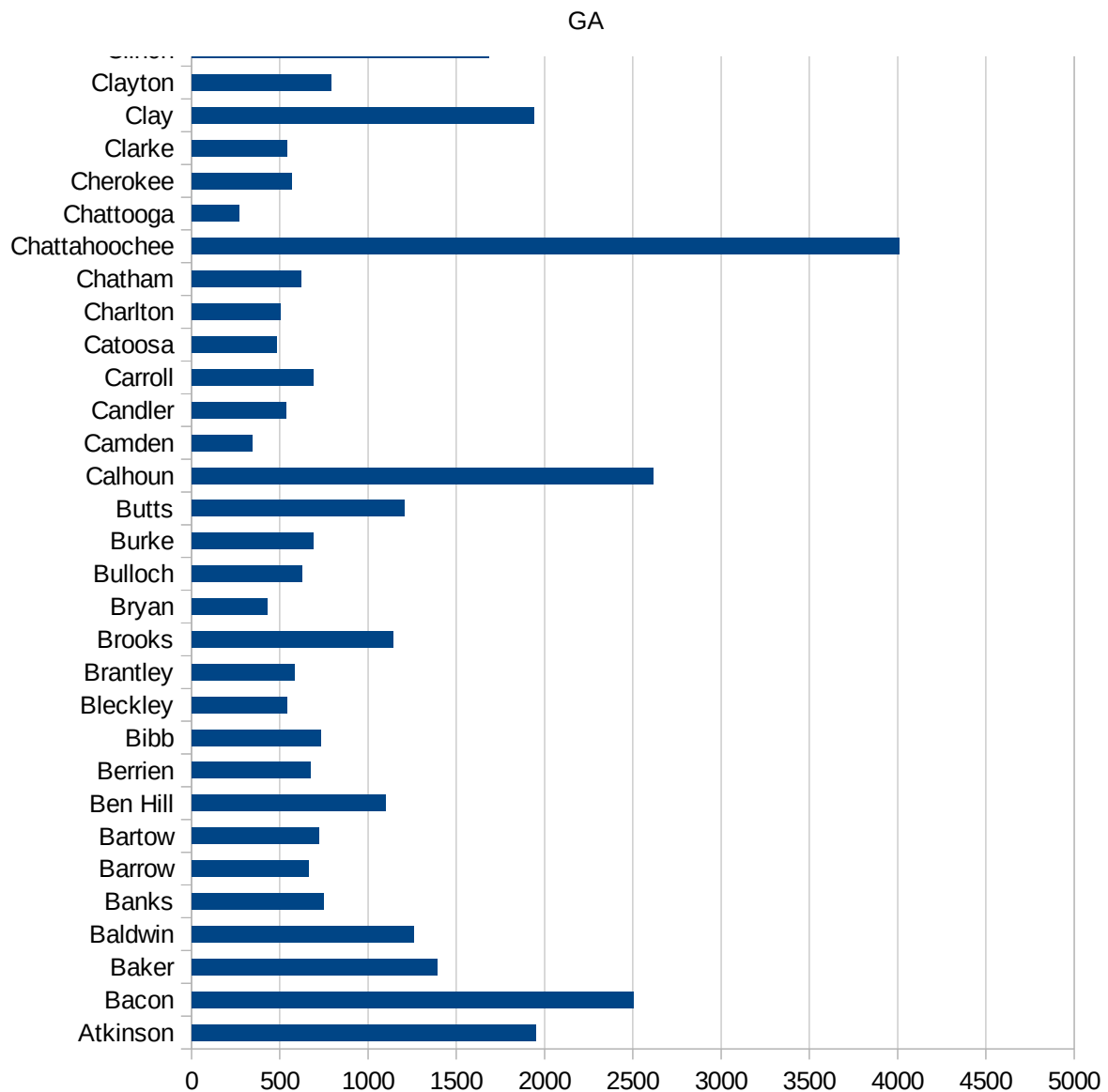


GA

13207 Monroe	697.6744186
13209 Montgomery	358.9687806
13211 Morgan	344.7727152
13213 Murray	611.2071341
13215 Muscogee	1058.405439
13217 Newton	639.0301348
13219 Oconee	450.7027908
13221 Oglethorpe	644.3470174
13223 Paulding	409.0365999
13225 Peach	428.6185295
13227 Pickens	306.441526
13229 Pierce	1010.882459
13231 Pike	547.3864978
13233 Polk	543.9133506
13235 Pulaski	478.8147077
13237 Putnam	779.494704
13239 Quitman	789.8200965
13241 Rabun	337.9379854
13243 Randolph	2941.606908
13245 Richmond	602.3199738
13247 Rockdale	598.2736164
13249 Schley	496.5622613
13251 Screven	695.9391591
13253 Seminole	613.3493686
13255 Spalding	694.4024206
13257 Stephens	1002.496639
13259 Stewart	2952.089047
13261 Sumter	1920.425117
13263 Talbot	1291.454082
13265 Taliaferro	124.3781095
13267 Tattnall	614.3909259
13269 Taylor	385.620102
13271 Telfair	787.3519778
13273 Terrell	2694.228313



13275 Thomas	1106.911447
13277 Tift	2008.824037
13279 Toombs	1007.922044
13281 Towns	413.4323321
13283 Treutlen	396.5339991
13285 Troup	2258.902819
13287 Turner	2249.747219
13289 Twiggs	341.9638495
13291 Union	324.9864589
13293 Upson	1438.107953
13295 Walker	494.1651059
13297 Walton	490.8933403
13299 Ware	1423.766816
13301 Warren	495.1437821
13303 Washington	652.4085156
13305 Wayne	332.1256039
13307 Webster	919.1880506
13309 Wheeler	685.3661632
13311 White	500.5005005
13313 Whitfield	1225.231112
13315 Wilcox	1486.609169
13317 Wilkes	749.291211
13319 Wilkinson	907.4811864
13321 Worth	1596.137741



GA

FIPS

- 29001
- 29003
- 29005
- 29007
- 29009
- 29011
- 29013
- 29015
- 29017
- 29019
- 29021
- 29023
- 29025
- 29027
- 29029
- 29031
- 29033
- 29035
- 29037

29039
29041
29043
29045
29047
29049
29051
29053
29055
29057
29059
29061
29063
29065
29067
29069
29071
29073
29075
29077
29079
29081
29083
29085
29087
29089
29091
29093
29095
29097
29099
29101

29103

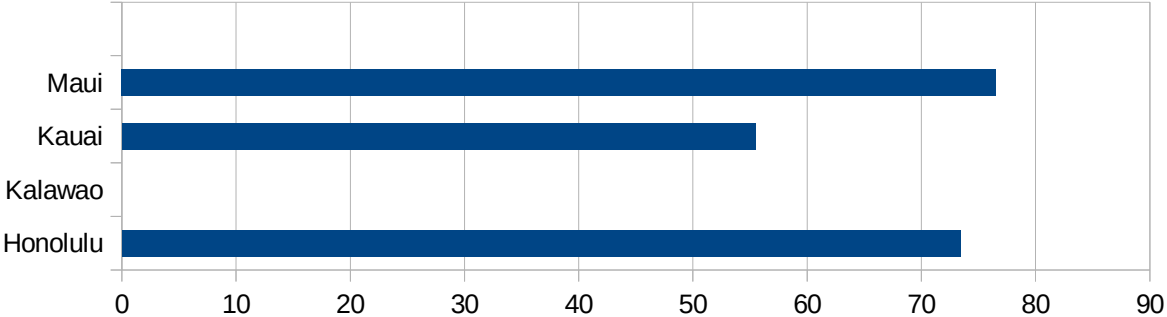
29105
29107
29109
29111
29113
29115
29117
29121
29123
29125
29127
29119
29129
29131
29133
29135
29137
29139
29141
29143
29145
29147
29149
29151
29153
29155
29157
29159
29161
29163
29165
29167
29169
29171

GA

29173
29175
29177
29179
29181
29195
29197
29199
29201
29203
29205
29183
29185
29187
29189
29510
29186
29207
29209
29211
29213
29215

29217
29219
29221
29223
29225
29227
29229

FIPS	County	PC Infection
15001	Hawaii	46.27257032
15003	Honolulu	73.46339074
15005	Kalawao	0
15007	Kauai	55.45312132
15009	Maui	76.551819



HI

FIPS

29001
29003
29005
29007
29009
29011
29013
29015
29017
29019
29021
29023
29025
29027
29029
29031
29033
29035
29037

HI

29039
29041
29043
29045
29047
29049
29051
29053
29055
29057
29059
29061
29063
29065
29067
29069
29071
29073
29075
29077
29079
29081
29083
29085
29087
29089
29091
29093
29095
29097
29099
29101

29103

HI

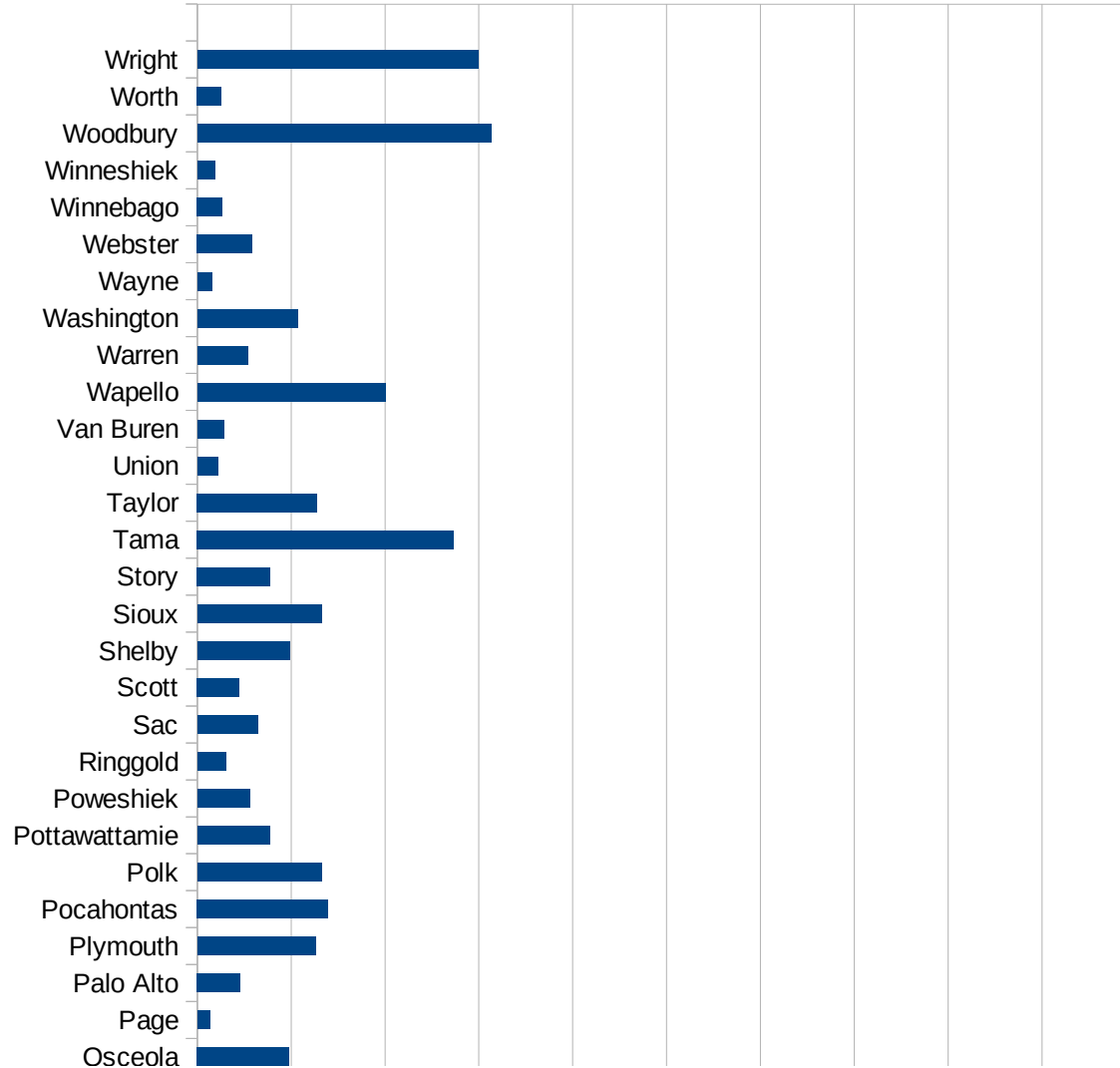
29105
29107
29109
29111
29113
29115
29117
29121
29123
29125
29127
29119
29129
29131
29133
29135
29137
29139
29141
29143
29145
29147
29149
29151
29153
29155
29157
29159
29161
29163
29165
29167
29169
29171

HI

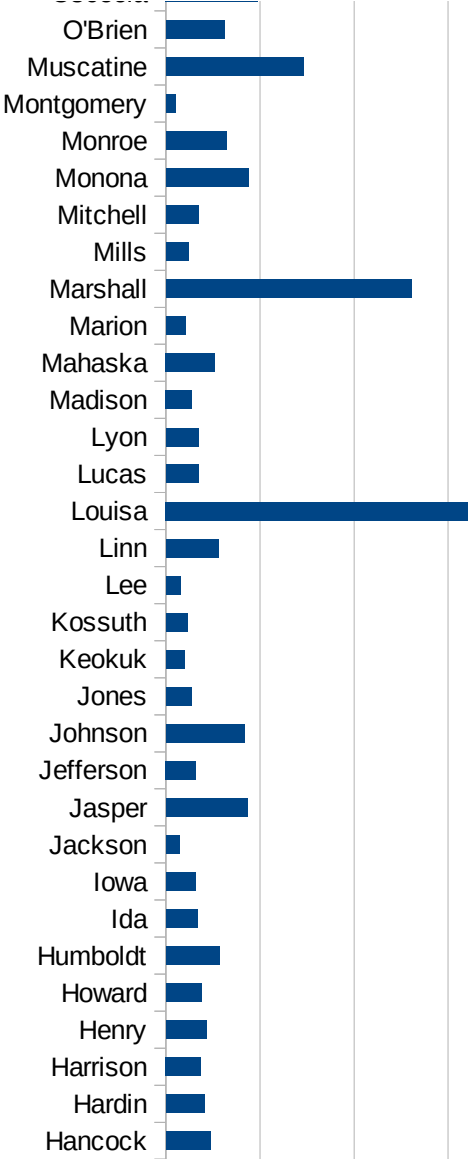
29173
29175
29177
29179
29181
29195
29197
29199
29201
29203
29205
29183
29185
29187
29189
29510
29186
29207
29209
29211
29213
29215

29217
29219
29221
29223
29225
29227
29229

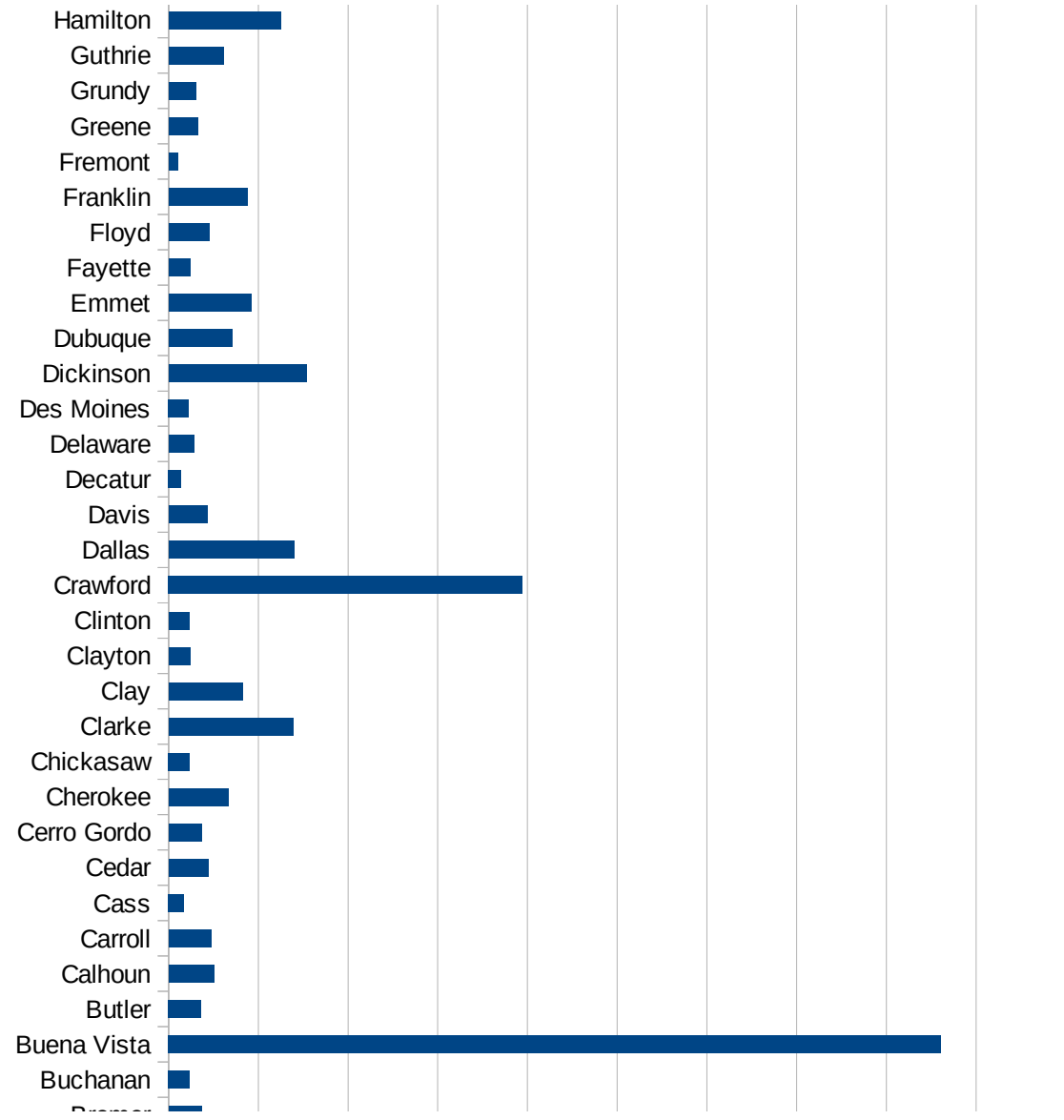
FIPS	County	PC Infection
19001	Adair	212.3743452
19003	Adams	219.478738
19005	Allamakee	925.3903991
19007	Appanoose	160.8104848
19009	Audubon	290.5920814
19011	Benton	253.4903674
19013	Black Hawk	1700.803577
19015	Boone	561.7551051
19017	Bremer	368.7818175
19019	Buchanan	235.8601821
19021	Buena Vista	8609.238201
19023	Butler	364.5367632
19025	Calhoun	505.2067223
19027	Carroll	476.3322417
19029	Cass	170.1469451
19031	Cedar	440.2211843
19033	Cerro Gordo	365.793608
19035	Cherokee	662.4856461
19037	Chickasaw	234.0354397
19039	Clarke	1390.21543
19041	Clay	824.3461014
19043	Clayton	244.9305081
19045	Clinton	230.0184875
19047	Crawford	3945.681315
19049	Dallas	1400.532269
19051	Davis	432.516358
19053	Decatur	139.4169835
19055	Delaware	287.0701271
19057	Des Moines	224.8454188
19059	Dickinson	1539.089372
19061	Dubuque	705.185124
19063	Emmet	918.6209878
19065	Fayette	244.1505595

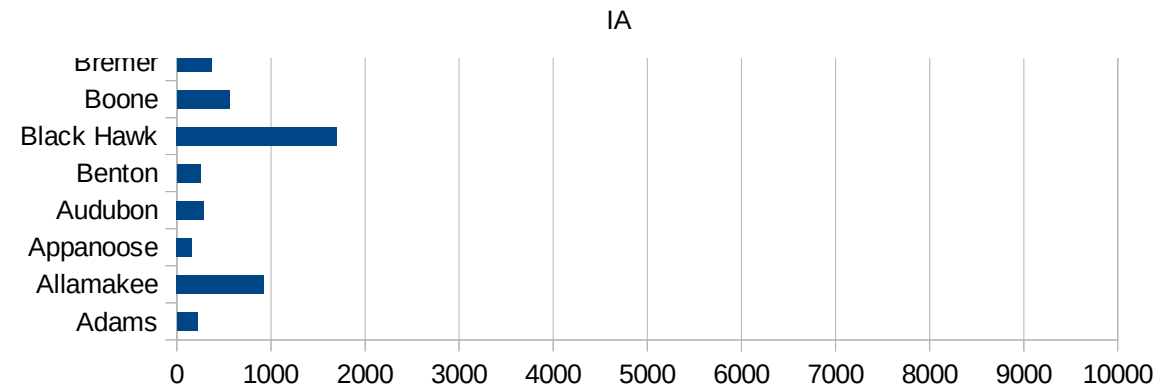


19067 Floyd	456.8238056
19069 Franklin	879.0991703
19071 Fremont	100.1001001
19073 Greene	322.9039083
19075 Grundy	300.7152146
19077 Guthrie	615.6716418
19079 Hamilton	1250.668807
19081 Hancock	476.1015683
19083 Hardin	414.9869576
19085 Harrison	374.9823122
19087 Henry	428.5643096
19089 Howard	380.9731142
19091 Humboldt	565.6227087
19093 Ida	336.2081567
19095 Iowa	315.9655536
19097 Jackson	149.2383697
19099 Jasper	869.5183999
19101 Jefferson	320.9836244
19103 Johnson	835.6472299
19105 Jones	269.9575781
19107 Keokuk	195.599022
19109 Kossuth	228.0654682
19111 Lee	155.6305976
19113 Linn	558.6320155
19115 Louisa	3223.207091
19117 Lucas	347.0213997
19119 Lyon	347.1340276
19121 Madison	276.9401194
19123 Mahaska	522.7272727
19125 Marion	209.5369234
19127 Marshall	2608.739151
19129 Mills	238.9962159
19131 Mitchell	350.0804239
19133 Monona	875.6769213



19135 Monroe	641.8485237
19137 Montgomery	99.970009
19139 Muscatine	1465.209998
19141 O'Brien	621.3872832
19143 Osceola	976.8211921
19145 Page	131.1561414
19147 Palo Alto	459.1779595
19149 Plymouth	1259.214983
19151 Pocahontas	1394.658754
19153 Polk	1326.754296
19155 Pottawattamie	770.8509296
19157 Poweshiek	556.1794748
19159 Ringgold	301.9323671
19161 Sac	648.2148369
19163 Scott	448.9765297
19165 Shelby	984.6260149
19167 Sioux	1326.305537
19169 Story	776.7188217
19171 Tama	2733.080928
19173 Taylor	1276.045873
19175 Union	218.464277
19177 Van Buren	284.9002849
19179 Wapello	2005.396961
19181 Warren	534.7069884
19183 Washington	1065.895849
19185 Wayne	156.2255898
19187 Webster	587.1488822
19189 Winnebago	266.2103061
19191 Winneshiek	189.7248989
19193 Woodbury	3135.392387
19195 Worth	254.9309003
19197 Wright	2994.483846





FIPS

- 29001
- 29003
- 29005
- 29007
- 29009
- 29011
- 29013
- 29015
- 29017
- 29019
- 29021
- 29023
- 29025
- 29027
- 29029
- 29031
- 29033
- 29035
- 29037

IA

29039
29041
29043
29045
29047
29049
29051
29053
29055
29057
29059
29061
29063
29065
29067
29069
29071
29073
29075
29077
29079
29081
29083
29085
29087
29089
29091
29093
29095
29097
29099
29101

29103

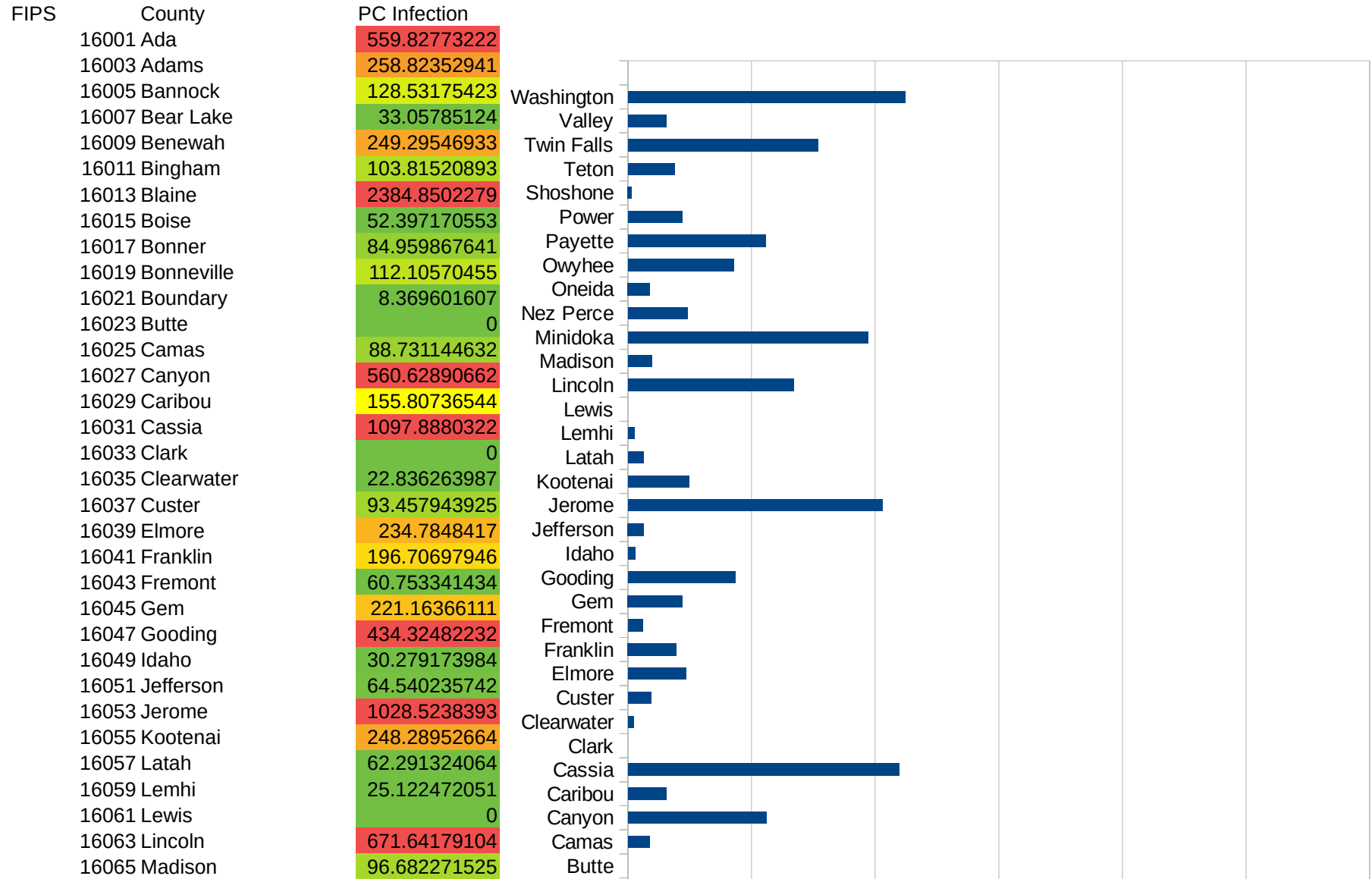
29105
29107
29109
29111
29113
29115
29117
29121
29123
29125
29127
29119
29129
29131
29133
29135
29137
29139
29141
29143
29145
29147
29149
29151
29153
29155
29157
29159
29161
29163
29165
29167
29169
29171

IA

29173
29175
29177
29179
29181
29195
29197
29199
29201
29203
29205
29183
29185
29187
29189
29510
29186
29207
29209
29211
29213
29215

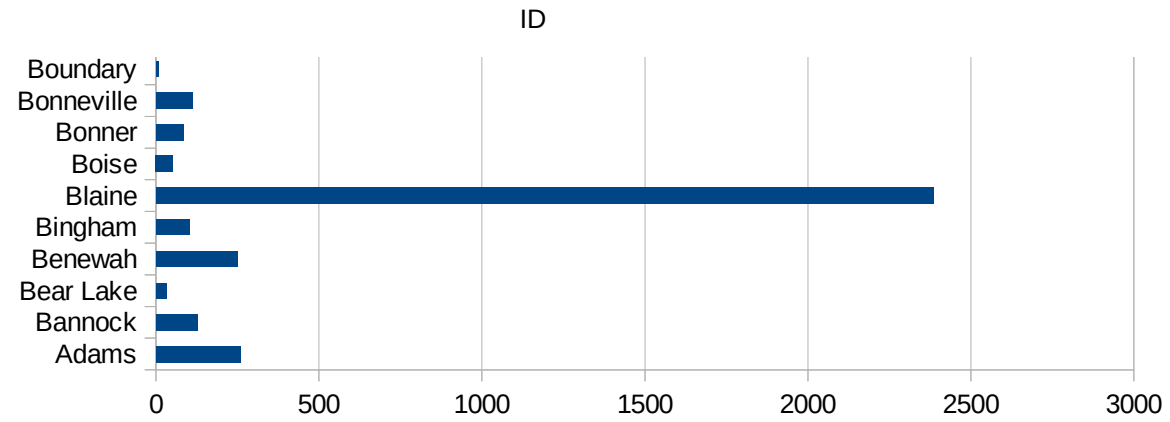
29217
29219
29221
29223
29225
29227
29229

ID



This work is licensed under the Creative Commons Attribution-NoDerivatives 4.0 International License. To view a copy of this license, visit <http://creativecommons.org/licenses/by-nd/4.0/>.

16067 Minidoka	969.9879952
16069 Nez Perce	242.52623243
16071 Oneida	89.126559715
16073 Owyhee	427.60626016
16075 Payette	556.23965012
16077 Power	218.84654995
16079 Shoshone	15.629884339
16081 Teton	189.00343643
16083 Twin Falls	769.04311056
16085 Valley	153.97156055
16087 Washington	1121.9368172



ID

FIPS

29001
29003
29005
29007
29009
29011
29013
29015
29017
29019
29021
29023
29025
29027
29029
29031
29033
29035
29037

ID

29039
29041
29043
29045
29047
29049
29051
29053
29055
29057
29059
29061
29063
29065
29067
29069
29071
29073
29075
29077
29079
29081
29083
29085
29087
29089
29091
29093
29095
29097
29099
29101

29103

ID

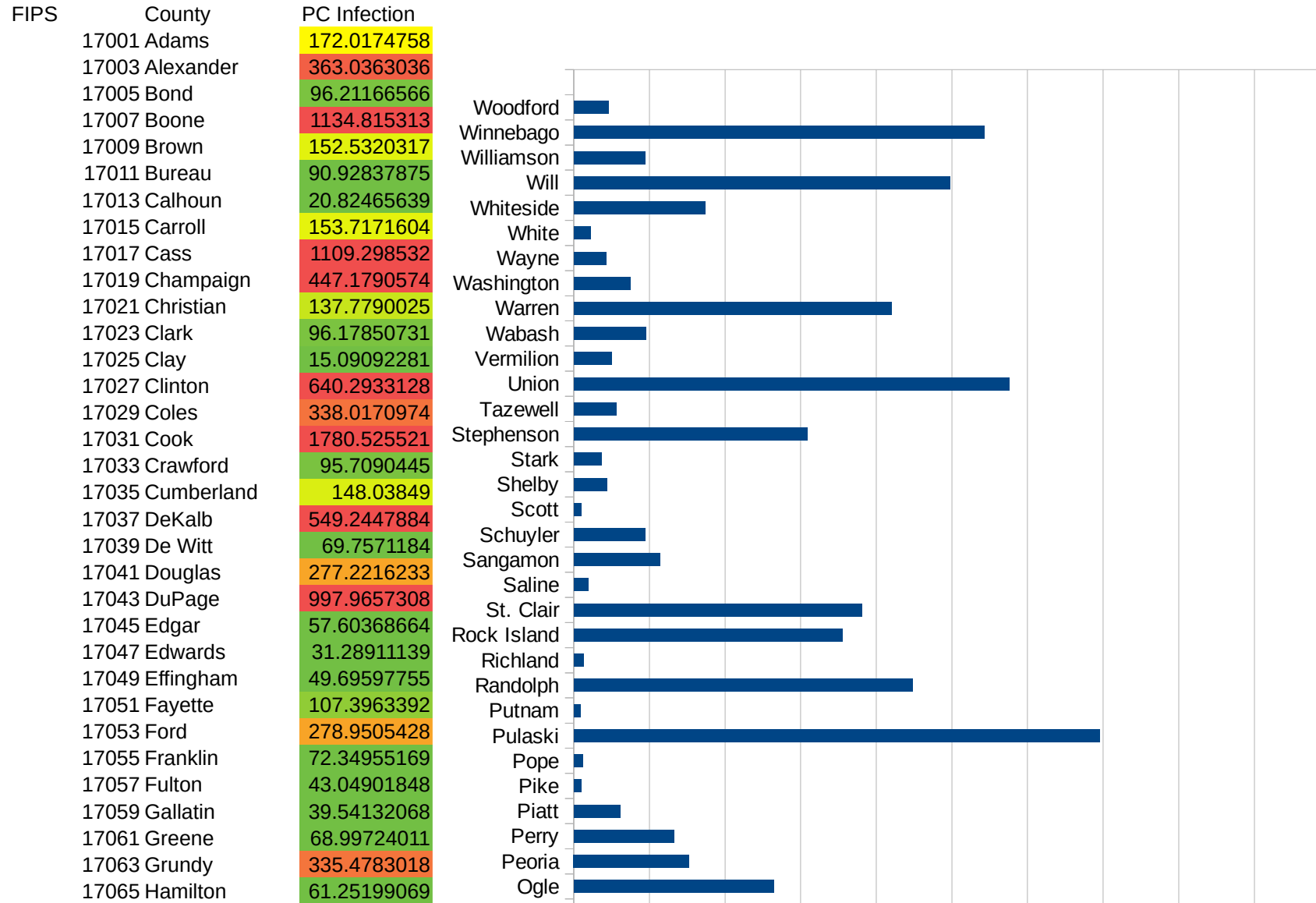
29105
29107
29109
29111
29113
29115
29117
29121
29123
29125
29127
29119
29129
29131
29133
29135
29137
29139
29141
29143
29145
29147
29149
29151
29153
29155
29157
29159
29161
29163
29165
29167
29169
29171

ID

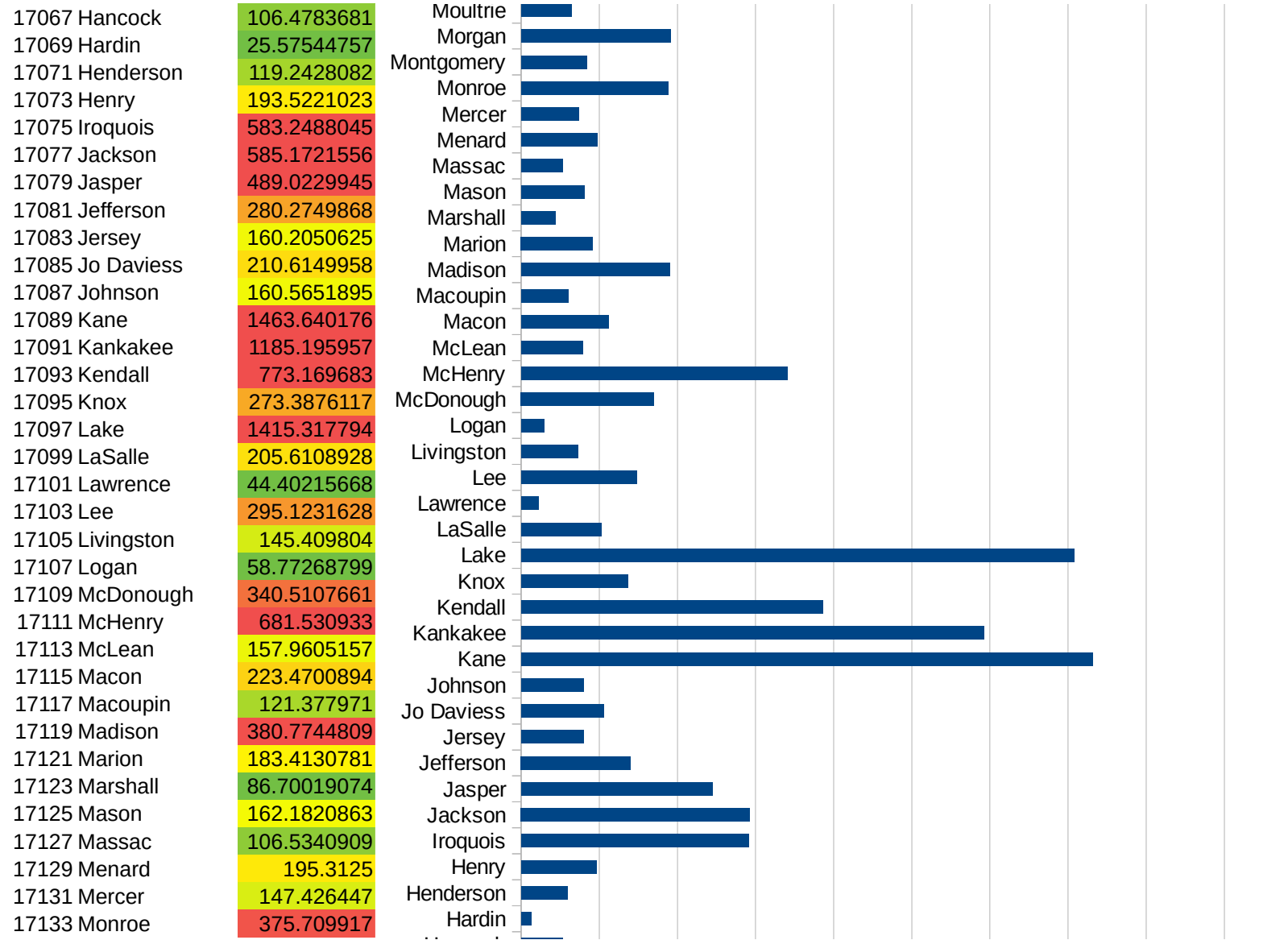
29173
29175
29177
29179
29181
29195
29197
29199
29201
29203
29205
29183
29185
29187
29189
29510
29186
29207
29209
29211
29213
29215

29217
29219
29221
29223
29225
29227
29229

IL

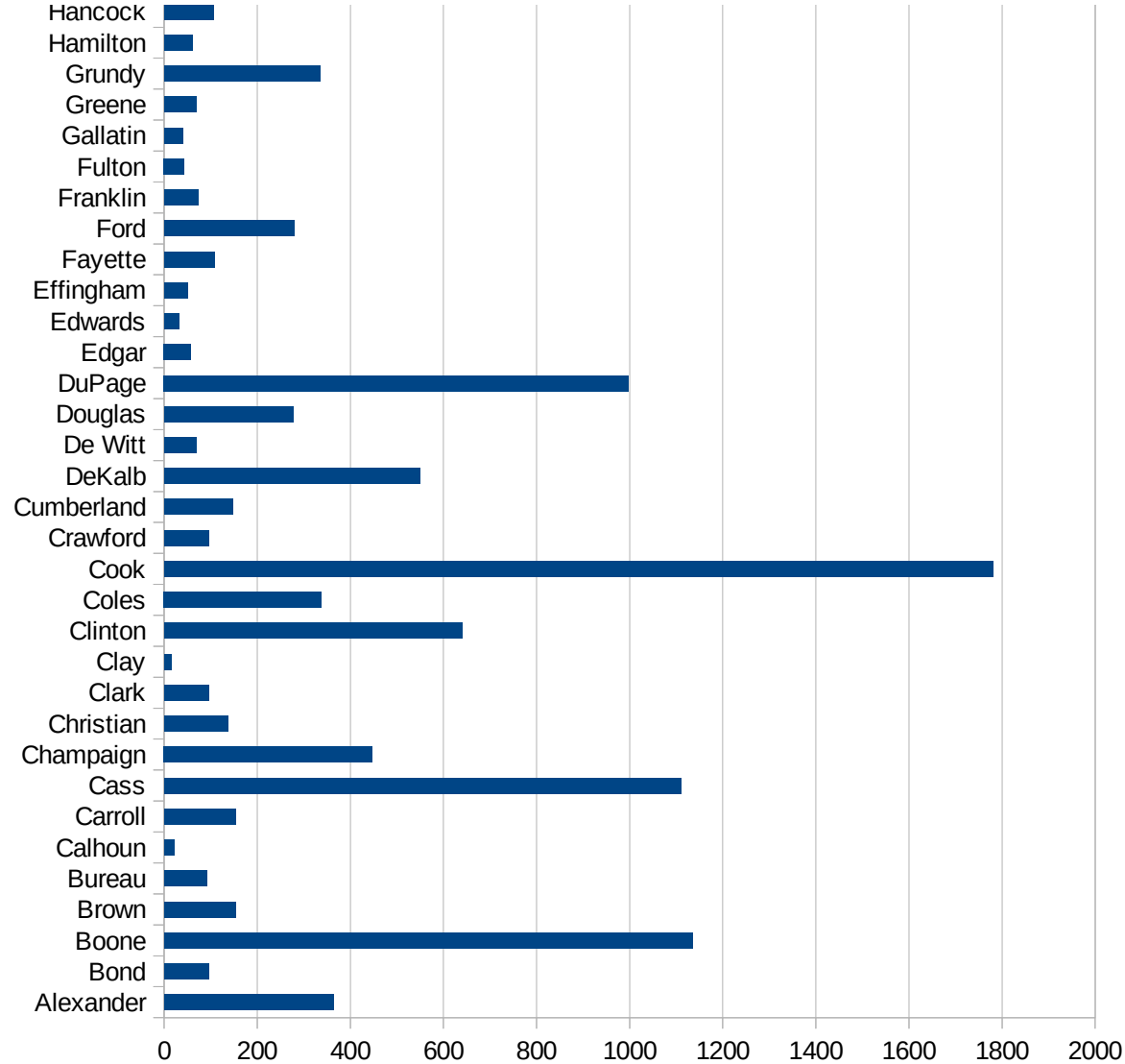


IL



IL

17135 Montgomery	167.8262998
17137 Morgan	382.623028
17139 Moultrie	129.1023986
17141 Ogle	528.2485321
17143 Peoria	305.0586587
17145 Perry	264.4752999
17147 Piatt	121.980971
17149 Pike	19.21721863
17151 Pope	23.74169041
17153 Pulaski	1391.177009
17155 Putnam	17.42160279
17157 Randolph	897.0285928
17159 Richland	25.37588023
17161 Rock Island	709.5213867
17163 St. Clair	761.5136808
17165 Saline	37.64745252
17167 Sangamon	228.3105023
17169 Schuyler	188.2148545
17171 Scott	20.30044661
17173 Shelby	87.39248425
17175 Stark	73.70554634
17177 Stephenson	616.7184323
17179 Tazewell	112.5989964
17181 Union	1151.950597
17183 Vermilion	100.2525844
17185 Wabash	190.4926833
17187 Warren	839.5960545
17189 Washington	150.0535906
17191 Wayne	85.72128337
17193 White	43.90779363
17195 Whiteside	346.9600547
17197 Will	994.2077971
17199 Williamson	187.9026485
17201 Winnebago	1085.605866



IL

17203 Woodford

90.99654213

IL

FIPS

- 29001
- 29003
- 29005
- 29007
- 29009
- 29011
- 29013
- 29015
- 29017
- 29019
- 29021
- 29023
- 29025
- 29027
- 29029
- 29031
- 29033
- 29035
- 29037

This work is licensed under the Creative Commons Attribution-NoDerivatives 4.0 International License. To view a copy of this license, visit <http://creativecommons.org/licenses/by-nd/4.0/>.

Tom McKellips, DM
www.creatingtomorrow.us
Page 191

IL

29039
29041
29043
29045
29047
29049
29051
29053
29055
29057
29059
29061
29063
29065
29067
29069
29071
29073
29075
29077
29079
29081
29083
29085
29087
29089
29091
29093
29095
29097
29099
29101

29103

IL

29105
29107
29109
29111
29113
29115
29117
29121
29123
29125
29127
29119
29129
29131
29133
29135
29137
29139
29141
29143
29145
29147
29149
29151
29153
29155
29157
29159
29161
29163
29165
29167
29169
29171

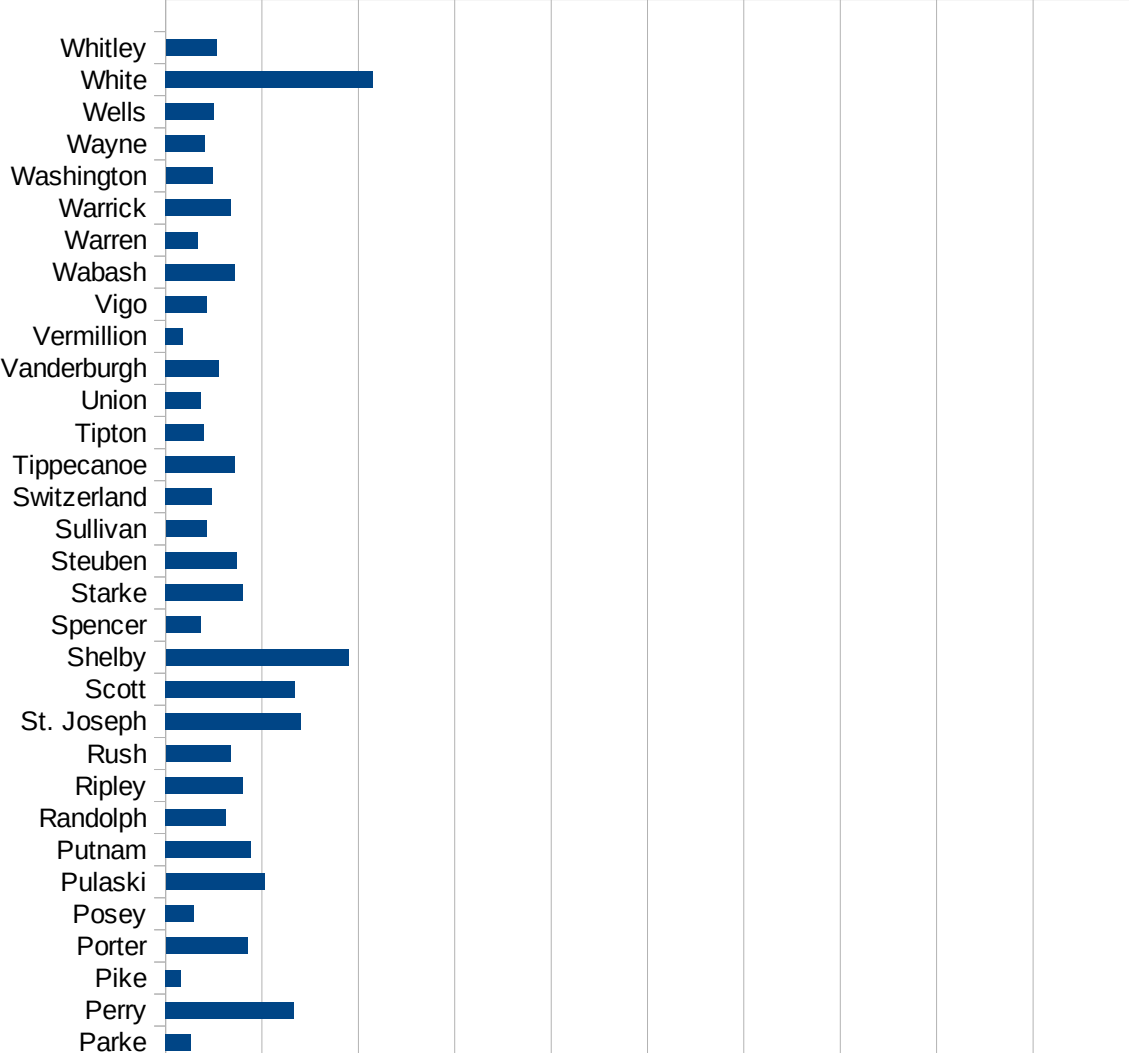
IL

29173
29175
29177
29179
29181
29195
29197
29199
29201
29203
29205
29183
29185
29187
29189
29510
29186
29207
29209
29211
29213
29215

29217
29219
29221
29223
29225
29227
29229

IN

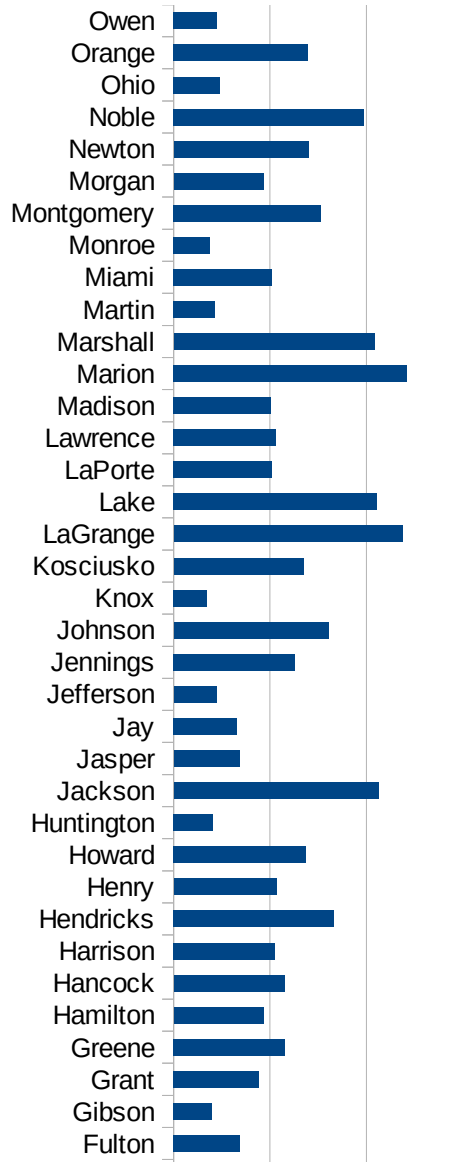
FIPS	County	PC Infection
18001	Adams	140.3075542
18003	Allen	729.1841503
18005	Bartholomew	703.2977656
18007	Benton	554.720906
18009	Blackford	310.1424979
18011	Boone	652.248541
18013	Brown	249.4420375
18015	Carroll	546.5295374
18017	Cass	4315.636938
18019	Clark	545.3306067
18021	Clay	229.2701567
18023	Clinton	893.0232558
18025	Crawford	284.1447244
18027	Daviess	428.3947265
18029	Dearborn	459.9741769
18031	Decatur	929.3125327
18033	DeKalb	370.1475964
18035	Delaware	375.5271321
18037	Dubois	624.9265829
18039	Elkhart	1562.074334
18041	Fayette	425.2180327
18043	Floyd	476.9802394
18045	Fountain	183.4750168
18047	Franklin	545.39057
18049	Fulton	343.4202668
18051	Gibson	200.2869784
18053	Grant	441.3370541
18055	Greene	578.0166219
18057	Hamilton	465.9391795
18059	Hancock	576.2858378
18061	Harrison	525.4027261
18063	Hendricks	832.2904754
18065	Henry	534.4824014



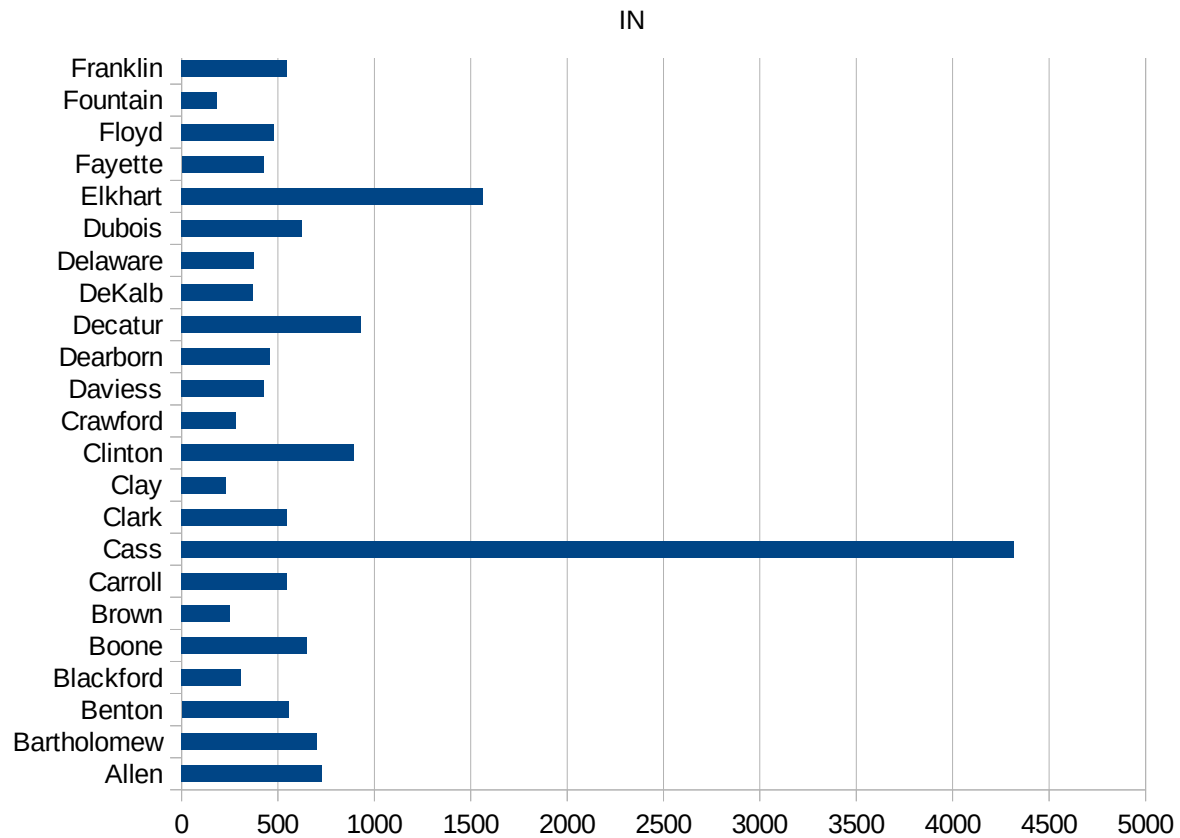
This work is licensed under the Creative Commons Attribution-NoDerivatives 4.0 International License. To view a copy of this license, visit <http://creativecommons.org/licenses/by-nd/4.0/>.

IN

18067 Howard	685.9626545
18069 Huntington	204.1942605
18071 Jackson	1063.22686
18073 Jasper	341.6242134
18075 Jay	327.4898863
18077 Jefferson	223.5469449
18079 Jennings	630.1836225
18081 Johnson	803.968635
18083 Knox	173.4652392
18085 Kosciusko	674.2790885
18087 LaGrange	1187.388762
18089 Lake	1053.650722
18091 LaPorte	511.7856136
18093 Lawrence	529.9115354
18095 Madison	505.2413974
18097 Marion	1209.423151
18099 Marshall	1042.207231
18101 Martin	215.3273955
18103 Miami	511.7102932
18105 Monroe	187.8611733
18107 Montgomery	764.0953424
18109 Morgan	466.3700154
18111 Newton	699.4504318
18113 Noble	986.7036944
18115 Ohio	239.5619439
18117 Orange	697.8295449
18119 Owen	225.4737347
18121 Parke	129.9698706
18123 Perry	664.851848
18125 Pike	80.58017728
18127 Porter	424.5433211
18129 Posey	148.7862177
18131 Pulaski	513.2729168
18133 Putnam	444.6914953



18135 Randolph	313.8706692
18137 Ripley	403.1833959
18139 Rush	336.0739363
18141 St. Joseph	704.6544866
18143 Scott	670.0728704
18145 Shelby	948.5793734
18147 Spencer	182.0239091
18149 Starke	401.1336385
18151 Steuben	370.0919447
18153 Sullivan	212.6631223
18155 Switzerland	242.6052067
18157 Tippecanoe	359.4960839
18159 Tipton	198.3077737
18161 Union	184.7378144
18163 Vanderburgh	277.3879121
18165 Vermillion	90.44511919
18167 Vigo	215.1118395
18169 Wabash	358.056266
18171 Warren	169.4299891
18173 Warrick	338.836767
18175 Washington	243.3525391
18177 Wayne	206.2606164
18179 Wells	251.7194923
18181 White	1077.362947
18183 Whitley	264.131009



IN

FIPS

29001
29003
29005
29007
29009
29011
29013
29015
29017
29019
29021
29023
29025
29027
29029
29031
29033
29035
29037

IN

29039
29041
29043
29045
29047
29049
29051
29053
29055
29057
29059
29061
29063
29065
29067
29069
29071
29073
29075
29077
29079
29081
29083
29085
29087
29089
29091
29093
29095
29097
29099
29101

29103

IN

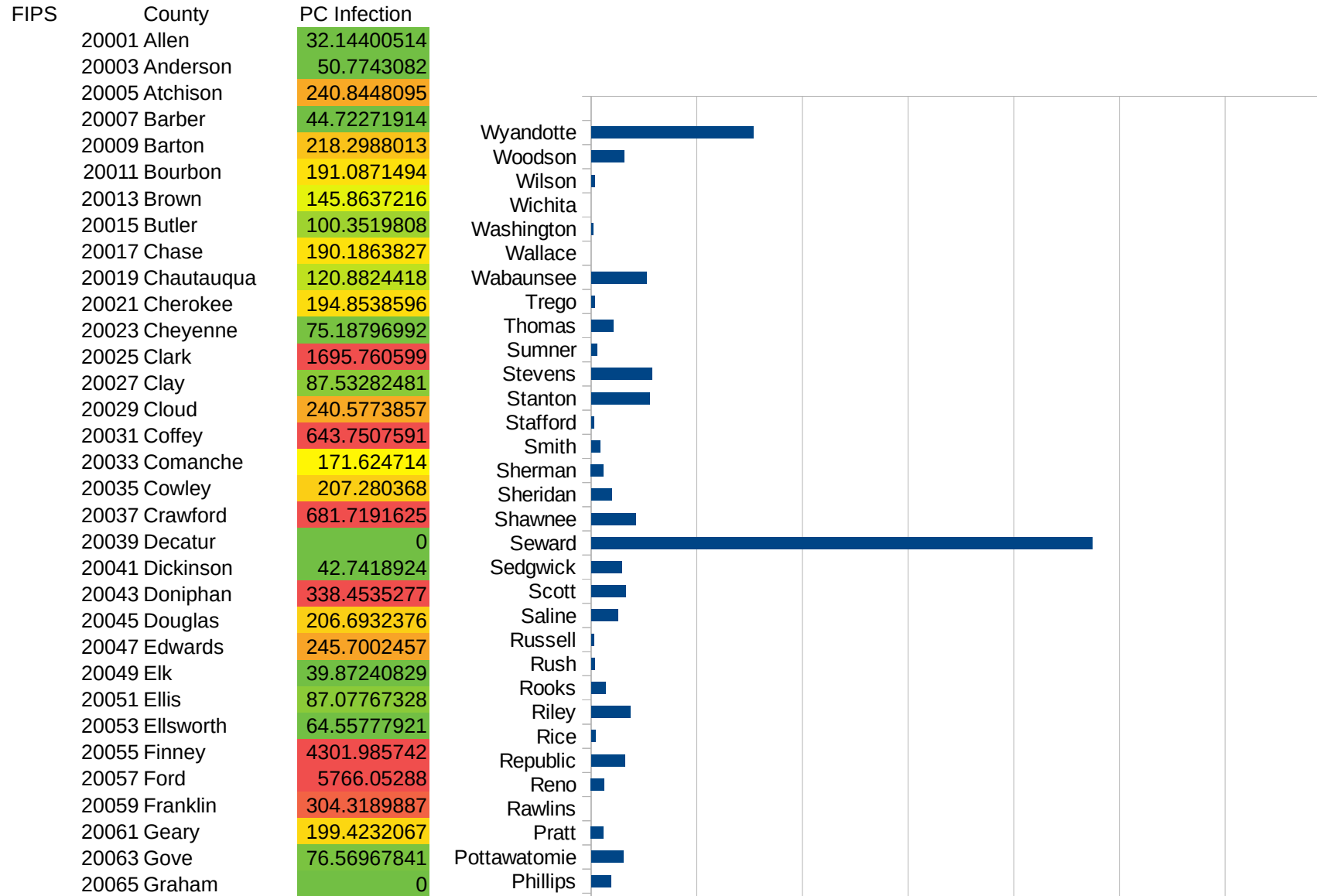
29105
29107
29109
29111
29113
29115
29117
29121
29123
29125
29127
29119
29129
29131
29133
29135
29137
29139
29141
29143
29145
29147
29149
29151
29153
29155
29157
29159
29161
29163
29165
29167
29169
29171

IN

29173
29175
29177
29179
29181
29195
29197
29199
29201
29203
29205
29183
29185
29187
29189
29510
29186
29207
29209
29211
29213
29215

29217
29219
29221
29223
29225
29227
29229

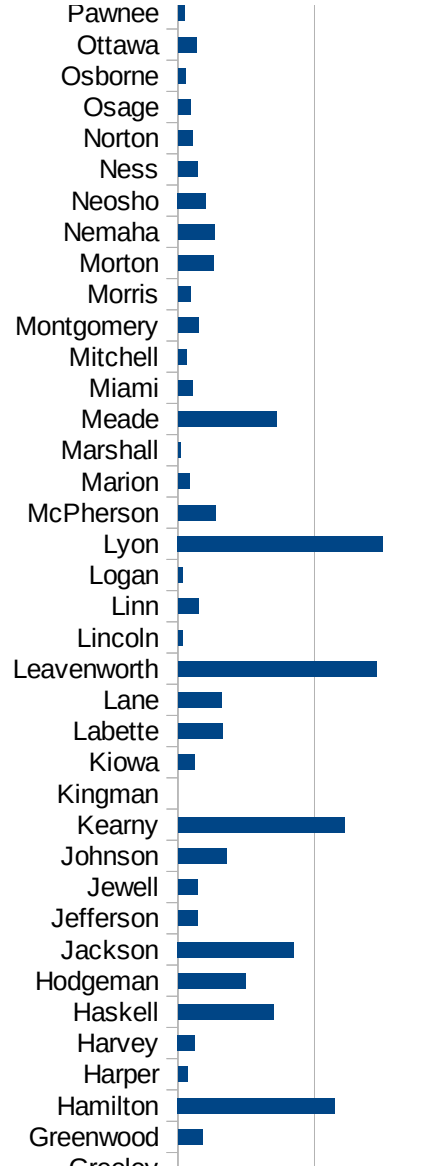
KS



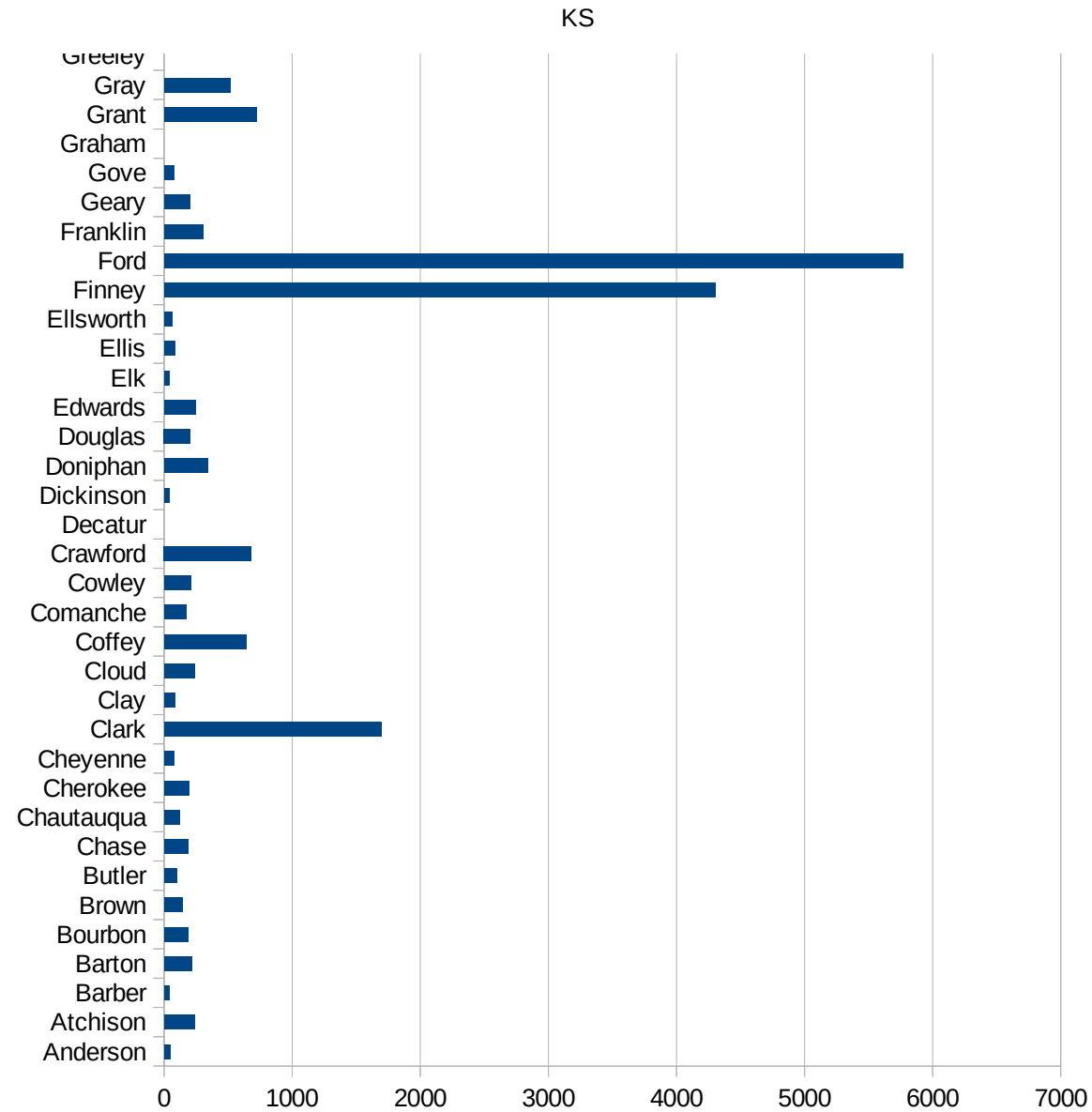
This work is licensed under the Creative Commons Attribution-NoDerivatives 4.0 International License. To view a copy of this license, visit <http://creativecommons.org/licenses/by-nd/4.0/>.

KS

20067 Grant	722.4645583
20069 Gray	513.8405437
20071 Greeley	0
20073 Greenwood	181.6680429
20075 Hamilton	1150.747986
20077 Harper	72.64802034
20079 Harvey	125.6942414
20081 Haskell	700.525394
20083 Hodgeman	495.049505
20085 Jackson	850.9036145
20087 Jefferson	142.2924901
20089 Jewell	140.7954945
20091 Johnson	353.2729205
20093 Kearny	1217.347198
20095 Kingman	0
20097 Kiowa	119.2368839
20099 Labette	325.5860549
20101 Lane	320.5128205
20103 Leavenworth	1451.716
20105 Lincoln	33.07972213
20107 Linn	153.8461538
20109 Logan	35.16174402
20111 Lyon	1502.724062
20113 McPherson	276.8335845
20115 Marion	83.68200837
20117 Marshall	20.57189879
20119 Meade	723.5890014
20121 Miami	103.9192399
20123 Mitchell	65.04065041
20125 Montgomery	149.4396015
20127 Morris	90.56330375
20129 Morton	262.4671916
20131 Nemaha	265.8788774
20133 Neosho	206.883581



20135 Ness	140.8450704
20137 Norton	110.4972376
20139 Osage	94.09698262
20141 Osborne	57.55395683
20143 Ottawa	137.8834885
20145 Pawnee	45.71776897
20147 Phillips	188.0759827
20149 Pottawatomie	304.8152572
20151 Pratt	117.2957987
20153 Rawlins	0
20155 Reno	125.116294
20157 Republic	321.6123499
20159 Rice	41.96831392
20161 Riley	370.4055466
20163 Rooks	139.6369439
20165 Rush	32.33107016
20167 Russell	28.95613146
20169 Saline	257.3482105
20171 Scott	326.7306514
20173 Sedgwick	291.8573929
20175 Seward	4742.883379
20177 Shawnee	420.8474414
20179 Sheridan	197.394394
20181 Sherman	118.6641804
20183 Smith	83.26394671
20185 Stafford	23.93489708
20187 Stanton	553.5983895
20189 Stevens	575.6431013
20191 Sumner	56.53157071
20193 Thomas	207.4957852
20195 Trego	35.8037952
20197 Wabaunsee	521.8147558
20199 Wallace	0
20201 Washington	18.4501845



KS

20203 Wichita	0
20205 Wilson	34.6220427
20207 Woodson	314.1690229
20209 Wyandotte	1536.981926

KS

FIPS

29001
29003
29005
29007
29009
29011
29013
29015
29017
29019
29021
29023
29025
29027
29029
29031
29033
29035
29037

KS

29039
29041
29043
29045
29047
29049
29051
29053
29055
29057
29059
29061
29063
29065
29067
29069
29071
29073
29075
29077
29079
29081
29083
29085
29087
29089
29091
29093
29095
29097
29099
29101

29103

KS

29105
29107
29109
29111
29113
29115
29117
29121
29123
29125
29127
29119
29129
29131
29133
29135
29137
29139
29141
29143
29145
29147
29149
29151
29153
29155
29157
29159
29161
29163
29165
29167
29169
29171

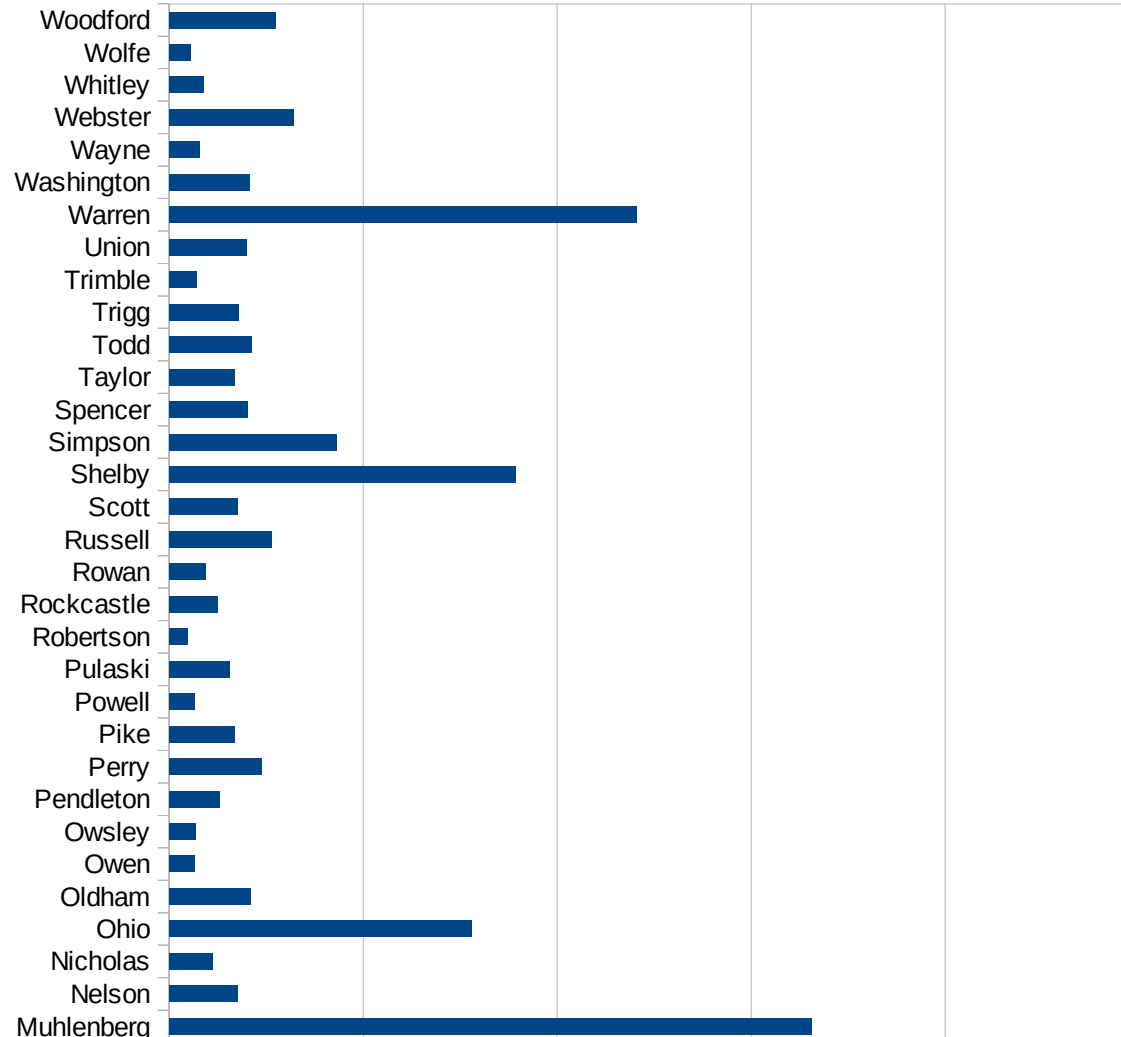
KS

29173
29175
29177
29179
29181
29195
29197
29199
29201
29203
29205
29183
29185
29187
29189
29510
29186
29207
29209
29211
29213
29215

29217
29219
29221
29223
29225
29227
29229

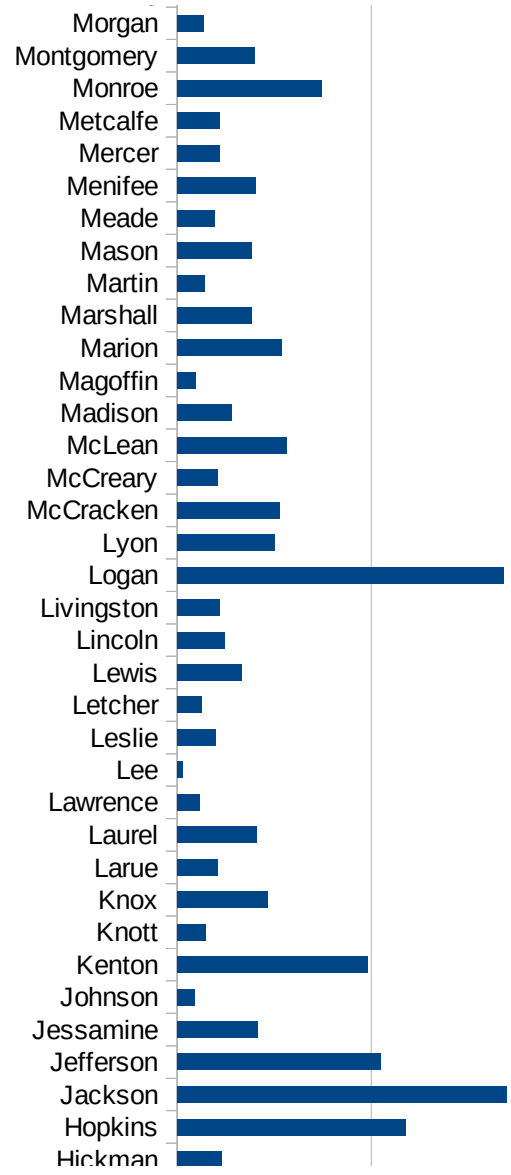
KY

FIPS	County	PC Infection
21001	Adair	655.7377049
21003	Allen	809.5824259
21005	Anderson	127.9618762
21007	Ballard	175.460584
21009	Barren	208.2578776
21011	Bath	145.360575
21013	Bell	48.92920321
21015	Boone	467.5632731
21017	Bourbon	168.4502576
21019	Boyd	141.8289585
21021	Boyle	132.8903654
21023	Bracken	206.3357204
21025	Breathitt	70.72135785
21027	Breckinridge	122.6211497
21029	Bullitt	189.9616376
21031	Butler	2012.214219
21033	Caldwell	117.9709005
21035	Calloway	219.75214
21037	Campbell	289.8488492
21039	Carlisle	104.7998323
21041	Carroll	391.1707181
21043	Carter	107.3914976
21045	Casey	132.1752266
21047	Christian	293.0055392
21049	Clark	273.1109824
21051	Clay	338.2243223
21053	Clinton	48.99078973
21055	Crittenden	100.9534492
21057	Cumberland	90.10361916
21059	Daviess	447.0644089
21061	Edmonson	611.0477432
21063	Elliott	39.9573788
21065	Estill	28.17298211



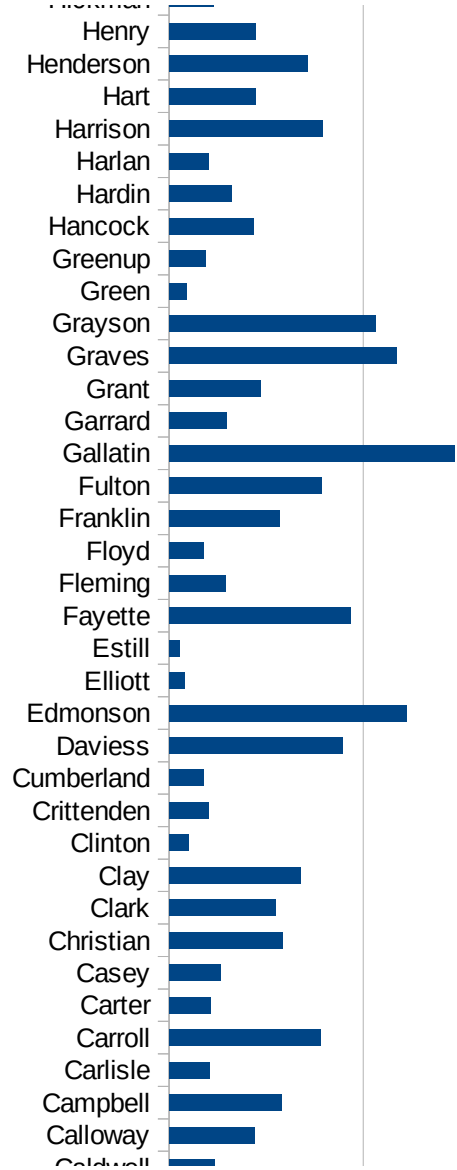
KY

21067 Fayette	466.366051
21069 Fleming	145.5099778
21071 Floyd	89.27325987
21073 Franklin	283.3808915
21075 Fulton	392.1568627
21077 Gallatin	735.9601449
21079 Garrard	148.0637813
21081 Grant	234.8632618
21083 Graves	586.8638958
21085 Grayson	531.8946849
21087 Green	45.25296407
21089 Greenup	93.56924124
21091 Hancock	216.9445079
21093 Hardin	160.3900105
21095 Harlan	102.2378735
21097 Harrison	394.0781766
21099 Hart	222.1516979
21101 Henderson	357.5267048
21103 Henry	223.5191854
21105 Hickman	113.0965845
21107 Hopkins	588.000355
21109 Jackson	848.0880821
21111 Jefferson	523.5445811
21113 Jessamine	205.8605341
21115 Johnson	44.67077638
21117 Kenton	490.2108388
21119 Knott	72.72246463
21121 Knox	233.1970355
21123 Larue	104.8437828
21125 Laurel	204.3877433
21127 Lawrence	57.79975596
21129 Lee	14.21868335
21131 Leslie	98.5901607
21133 Letcher	63.92985981

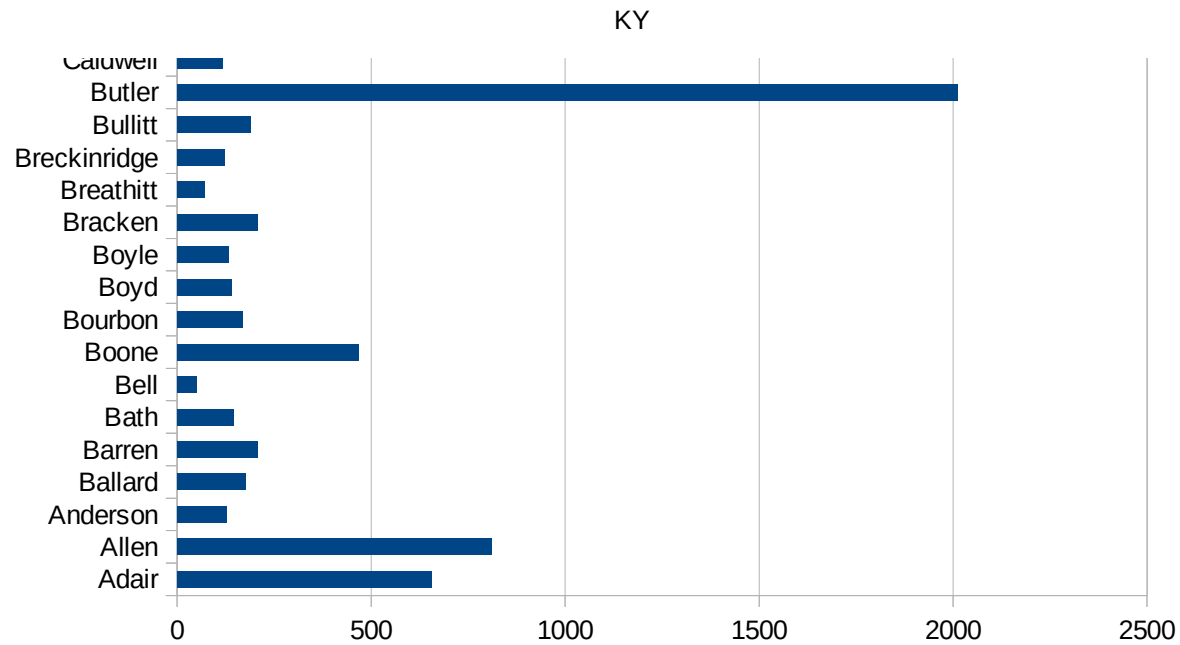


KY

21135 Lewis	165.9500641
21137 Lincoln	121.7334848
21139 Livingston	108.2016879
21141 Logan	841.0834043
21143 Lyon	249.7190661
21145 McCracken	263.2142748
21147 McCreary	103.4007353
21149 McLean	281.0203199
21151 Madison	140.7413823
21153 Magoffin	48.53583563
21155 Marion	267.9859823
21157 Marshall	192.3631817
21159 Martin	70.65265389
21161 Mason	192.4198251
21163 Meade	97.51001219
21165 Menifee	201.5191443
21167 Mercer	110.223202
21169 Metcalfe	109.670987
21171 Monroe	373.203956
21173 Montgomery	198.5604368
21175 Morgan	67.44098913
21177 Muhlenberg	1657.243127
21179 Nelson	176.6591786
21181 Nicholas	111.6382919
21183 Ohio	780.5040063
21185 Oldham	209.1168948
21187 Owen	64.33823529
21189 Owsley	67.08407871
21191 Pendleton	130.7729369
21193 Perry	237.6207267
21195 Pike	169.5147426
21197 Powell	64.29834432
21199 Pulaski	154.7436671
21201 Robertson	46.83840749



21203 Rockcastle	125.3731343
21205 Rowan	93.56059065
21207 Russell	263.7337972
21209 Scott	176.6879049
21211 Shelby	892.4522857
21213 Simpson	431.7556263
21215 Spencer	202.192189
21217 Taylor	168.3040432
21219 Todd	211.1932418
21221 Trigg	177.5592433
21223 Trimble	70.46388726
21225 Union	199.9310583
21227 Warren	1205.966602
21229 Washington	206.8851374
21231 Wayne	78.17080321
21233 Webster	320.3416978
21235 Whitley	88.29534794
21237 Wolfe	55.73359342
21239 Woodford	275.1290845



KY

FIPS

29001
29003
29005
29007
29009
29011
29013
29015
29017
29019
29021
29023
29025
29027
29029
29031
29033
29035
29037

KY

29039
29041
29043
29045
29047
29049
29051
29053
29055
29057
29059
29061
29063
29065
29067
29069
29071
29073
29075
29077
29079
29081
29083
29085
29087
29089
29091
29093
29095
29097
29099
29101

29103

KY

29105
29107
29109
29111
29113
29115
29117
29121
29123
29125
29127
29119
29129
29131
29133
29135
29137
29139
29141
29143
29145
29147
29149
29151
29153
29155
29157
29159
29161
29163
29165
29167
29169
29171

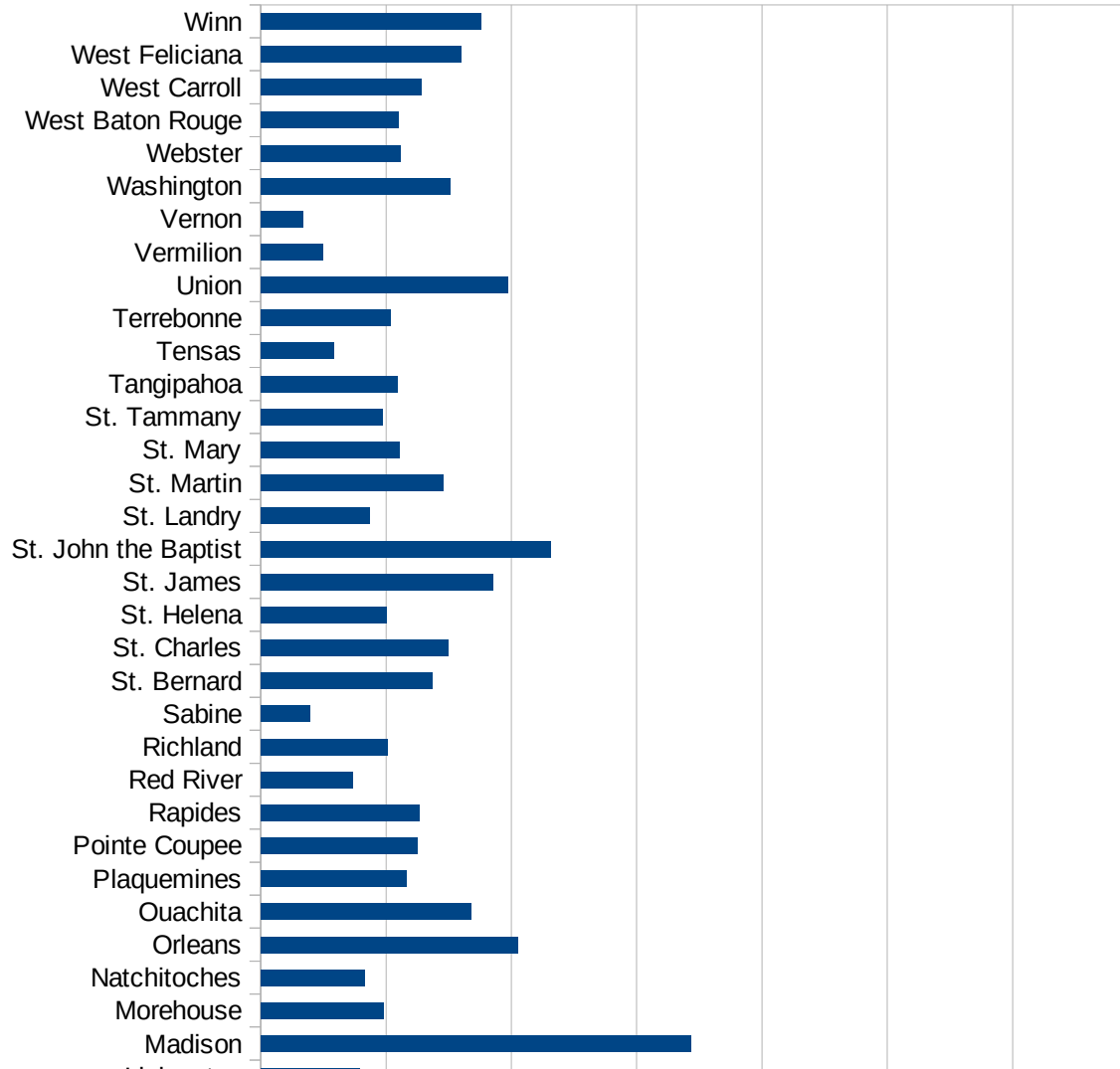
KY

29173
29175
29177
29179
29181
29195
29197
29199
29201
29203
29205
29183
29185
29187
29189
29510
29186
29207
29209
29211
29213
29215

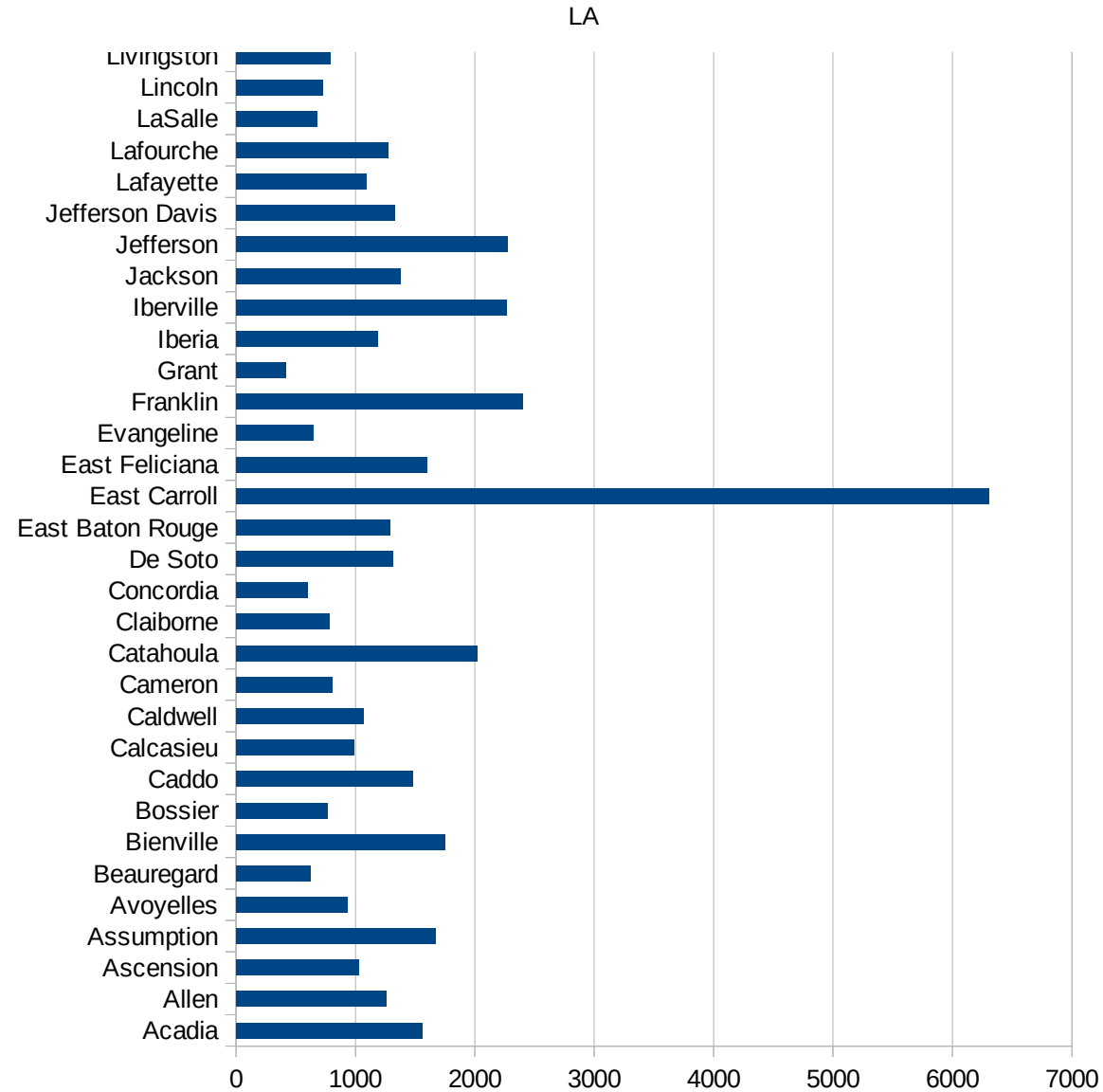
29217
29219
29221
29223
29225
29227
29229

LA

FIPS	County	PC Infection
22001	Acadia	1556.520341
22003	Allen	1253.661394
22005	Ascension	1025.089836
22007	Assumption	1672.64574
22009	Avoyelles	934.2098759
22011	Beauregard	620.0842885
22013	Bienville	1750.82657
22015	Bossier	763.4548099
22017	Caddo	1481.133862
22019	Calcasieu	984.678404
22021	Caldwell	1064.257028
22023	Cameron	803.673938
22025	Catahoula	2019.150708
22027	Claiborne	783.9939789
22029	Concordia	597.7927652
22031	De Soto	1315.789474
22033	East Baton Rouge	1289.017498
22035	East Carroll	6309.506892
22037	East Feliciana	1595.441595
22039	Evangeline	645.875071
22041	Franklin	2396.308791
22043	Grant	413.6642647
22045	Iberia	1189.721036
22047	Iberville	2261.544574
22049	Jackson	1377.18526
22051	Jefferson	2274.847887
22053	Jefferson Davis	1326.705085
22055	Lafayette	1089.454737
22057	Lafourche	1271.976762
22059	LaSalle	677.0798418
22061	Lincoln	728.8753284
22063	Livingston	789.5849305
22065	Madison	3431.592151



22067 Morehouse	976.454839
22069 Natchitoches	825.16361
22071 Orleans	2053.932676
22073 Ouachita	1677.294061
22075 Plaquemines	1166.168304
22077 Pointe Coupee	1248.860529
22079 Rapides	1266.065164
22081 Red River	731.3908222
22083 Richland	1010.301109
22085 Sabine	391.1451398
22087 St. Bernard	1371.974059
22089 St. Charles	1492.085705
22091 St. Helena	1003.702982
22093 St. James	1853.876503
22095 St. John the Baptist	2315.672471
22097 St. Landry	865.1104345
22099 St. Martin	1452.789019
22101 St. Mary	1104.994575
22103 St. Tammany	972.0624073
22105 Tangipahoa	1092.863497
22107 Tensas	582.6983416
22109 Terrebonne	1033.137875
22111 Union	1974.92163
22113 Vermilion	496.406485
22115 Vernon	335.6528858
22117 Washington	1513.460135
22119 Webster	1110.882004
22121 West Baton Rouge	1097.362546
22123 West Carroll	1283.91914
22125 West Feliciana	1597.67141
22127 Winn	1754.634215



LA

FIPS

29001
29003
29005
29007
29009
29011
29013
29015
29017
29019
29021
29023
29025
29027
29029
29031
29033
29035
29037

LA

29039
29041
29043
29045
29047
29049
29051
29053
29055
29057
29059
29061
29063
29065
29067
29069
29071
29073
29075
29077
29079
29081
29083
29085
29087
29089
29091
29093
29095
29097
29099
29101

29103

LA

29105
29107
29109
29111
29113
29115
29117
29121
29123
29125
29127
29119
29129
29131
29133
29135
29137
29139
29141
29143
29145
29147
29149
29151
29153
29155
29157
29159
29161
29163
29165
29167
29169
29171

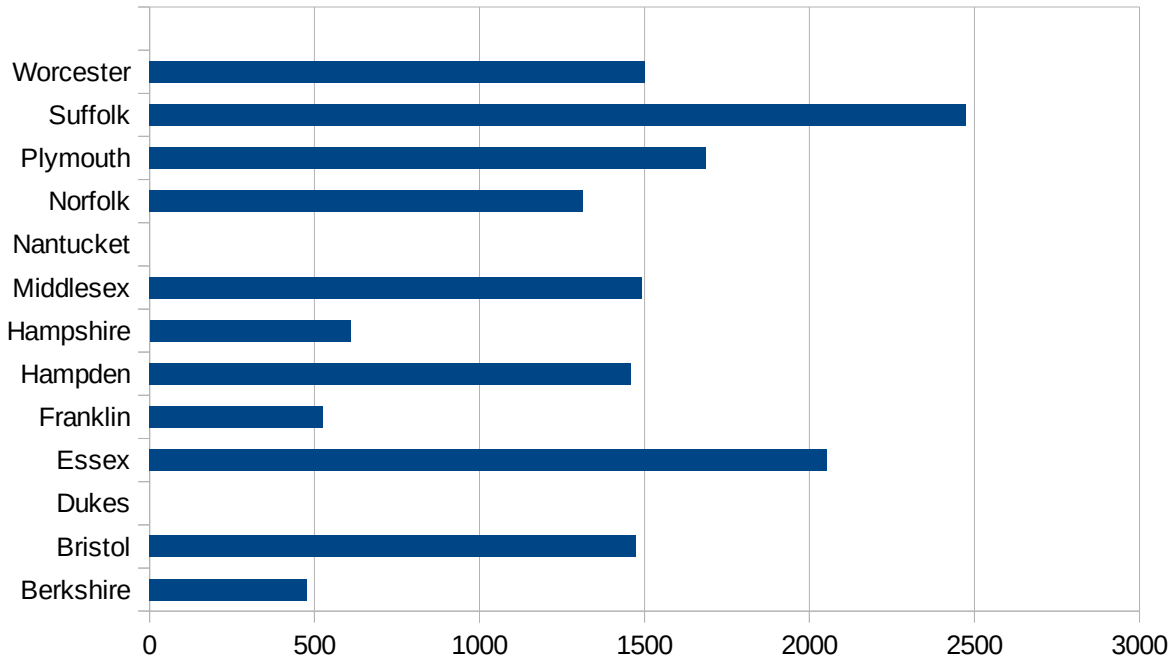
LA

29173
29175
29177
29179
29181
29195
29197
29199
29201
29203
29205
29183
29185
29187
29189
29510
29186
29207
29209
29211
29213
29215

29217
29219
29221
29223
29225
29227
29229

MA

FIPS	County	PC Infection
25001	Barnstable	727.6970007
25003	Berkshire	476.4618356
25005	Bristol	1473.524082
25007	Dukes	0
25009	Essex	2053.404972
25011	Franklin	525.6260305
25013	Hampden	1458.527315
25015	Hampshire	608.595953
25017	Middlesex	1493.45333
25019	Nantucket	0
25021	Norfolk	1312.752698
25023	Plymouth	1685.670833
25025	Suffolk	2474.072532
25027	Worcester	1502.216434



MA

FIPS

29001
29003
29005
29007
29009
29011
29013
29015
29017
29019
29021
29023
29025
29027
29029
29031
29033
29035
29037

MA

29039
29041
29043
29045
29047
29049
29051
29053
29055
29057
29059
29061
29063
29065
29067
29069
29071
29073
29075
29077
29079
29081
29083
29085
29087
29089
29091
29093
29095
29097
29099
29101

29103

MA

29105
29107
29109
29111
29113
29115
29117
29121
29123
29125
29127
29119
29129
29131
29133
29135
29137
29139
29141
29143
29145
29147
29149
29151
29153
29155
29157
29159
29161
29163
29165
29167
29169
29171

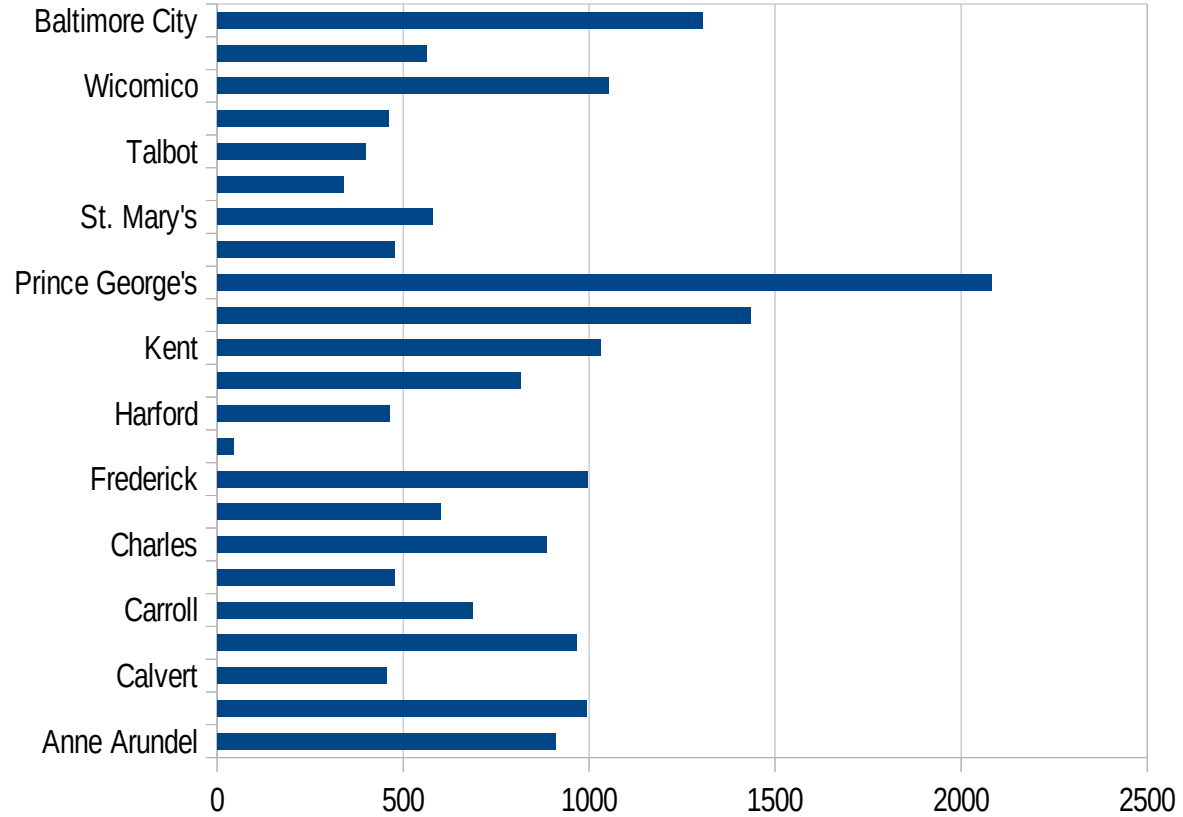
MA

29173
29175
29177
29179
29181
29195
29197
29199
29201
29203
29205
29183
29185
29187
29189
29510
29186
29207
29209
29211
29213
29215

29217
29219
29221
29223
29225
29227
29229

MD

FIPS	County	PC Infection
24001	Allegany	293.0609369
24003	Anne Arundel	909.4996623
24005	Baltimore	993.9270742
24009	Calvert	455.419932
24011	Caroline	966.8508287
24013	Carroll	686.3426132
24015	Cecil	476.5331725
24017	Charles	885.4324687
24019	Dorchester	600.0375023
24021	Frederick	995.9006133
24023	Garrett	44.57703254
24025	Harford	463.0723432
24027	Howard	815.9135633
24029	Kent	1031.832018
24031	Montgomery	1432.877907
24033	Prince George's	2082.902603
24035	Queen Anne's	477.6024358
24037	St. Mary's	578.7119222
24039	Somerset	338.8510224
24041	Talbot	397.6412032
24043	Washington	460.4905715
24045	Wicomico	1053.345608
24047	Worcester	563.4563804
24510	Baltimore City	1304.077212



MD

FIPS

29001
29003
29005
29007
29009
29011
29013
29015
29017
29019
29021
29023
29025
29027
29029
29031
29033
29035
29037

MD

29039
29041
29043
29045
29047
29049
29051
29053
29055
29057
29059
29061
29063
29065
29067
29069
29071
29073
29075
29077
29079
29081
29083
29085
29087
29089
29091
29093
29095
29097
29099
29101

29103

MD

29105
29107
29109
29111
29113
29115
29117
29121
29123
29125
29127
29119
29129
29131
29133
29135
29137
29139
29141
29143
29145
29147
29149
29151
29153
29155
29157
29159
29161
29163
29165
29167
29169
29171

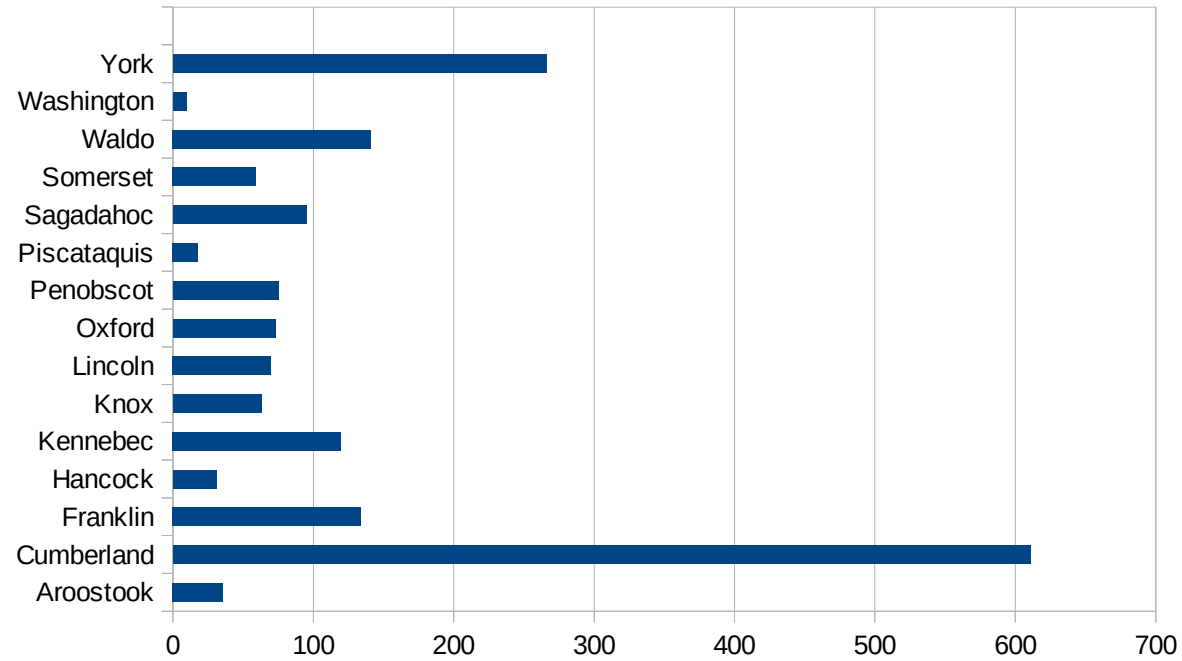
MD

29173
29175
29177
29179
29181
29195
29197
29199
29201
29203
29205
29183
29185
29187
29189
29510
29186
29207
29209
29211
29213
29215

29217
29219
29221
29223
29225
29227
29229

ME

FIPS	County	PC Infection
23001	Androscoggin	458.7709767
23003	Aroostook	35.76164861
23005	Cumberland	610.784277
23007	Franklin	133.7926882
23009	Hancock	31.01567204
23011	Kennebec	119.5907702
23013	Knox	62.85987277
23015	Lincoln	69.88527168
23017	Oxford	72.89388733
23019	Penobscot	75.44872134
23021	Piscataquis	17.85714286
23023	Sagadahoc	95.41449178
23025	Somerset	59.29791271
23027	Waldo	141.0792563
23029	Washington	9.526833916
23031	York	266.2089231



ME

FIPS

29001
29003
29005
29007
29009
29011
29013
29015
29017
29019
29021
29023
29025
29027
29029
29031
29033
29035
29037

ME

29039
29041
29043
29045
29047
29049
29051
29053
29055
29057
29059
29061
29063
29065
29067
29069
29071
29073
29075
29077
29079
29081
29083
29085
29087
29089
29091
29093
29095
29097
29099
29101

29103

ME

29105
29107
29109
29111
29113
29115
29117
29121
29123
29125
29127
29119
29129
29131
29133
29135
29137
29139
29141
29143
29145
29147
29149
29151
29153
29155
29157
29159
29161
29163
29165
29167
29169
29171

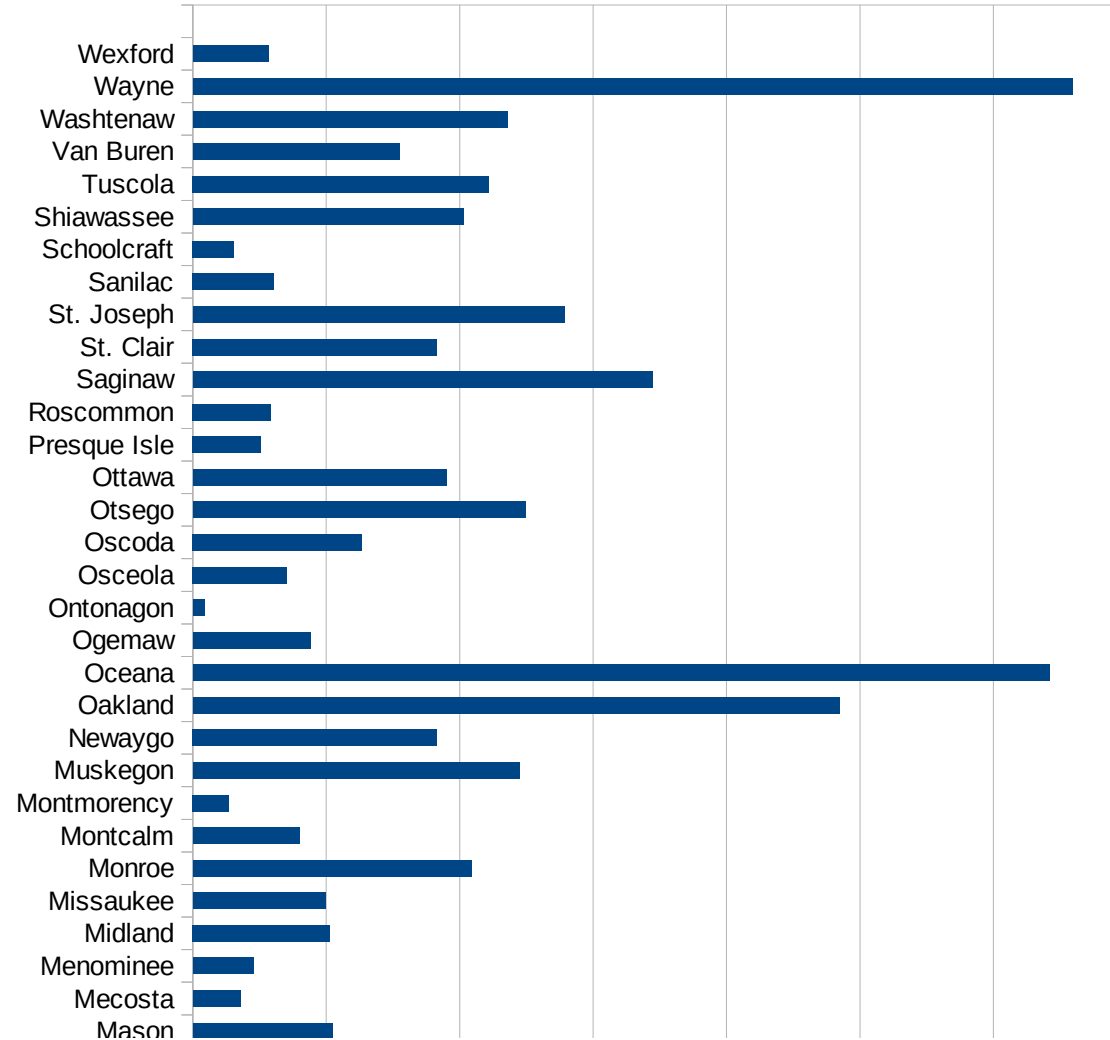
ME

29173
29175
29177
29179
29181
29195
29197
29199
29201
29203
29205
29183
29185
29187
29189
29510
29186
29207
29209
29211
29213
29215

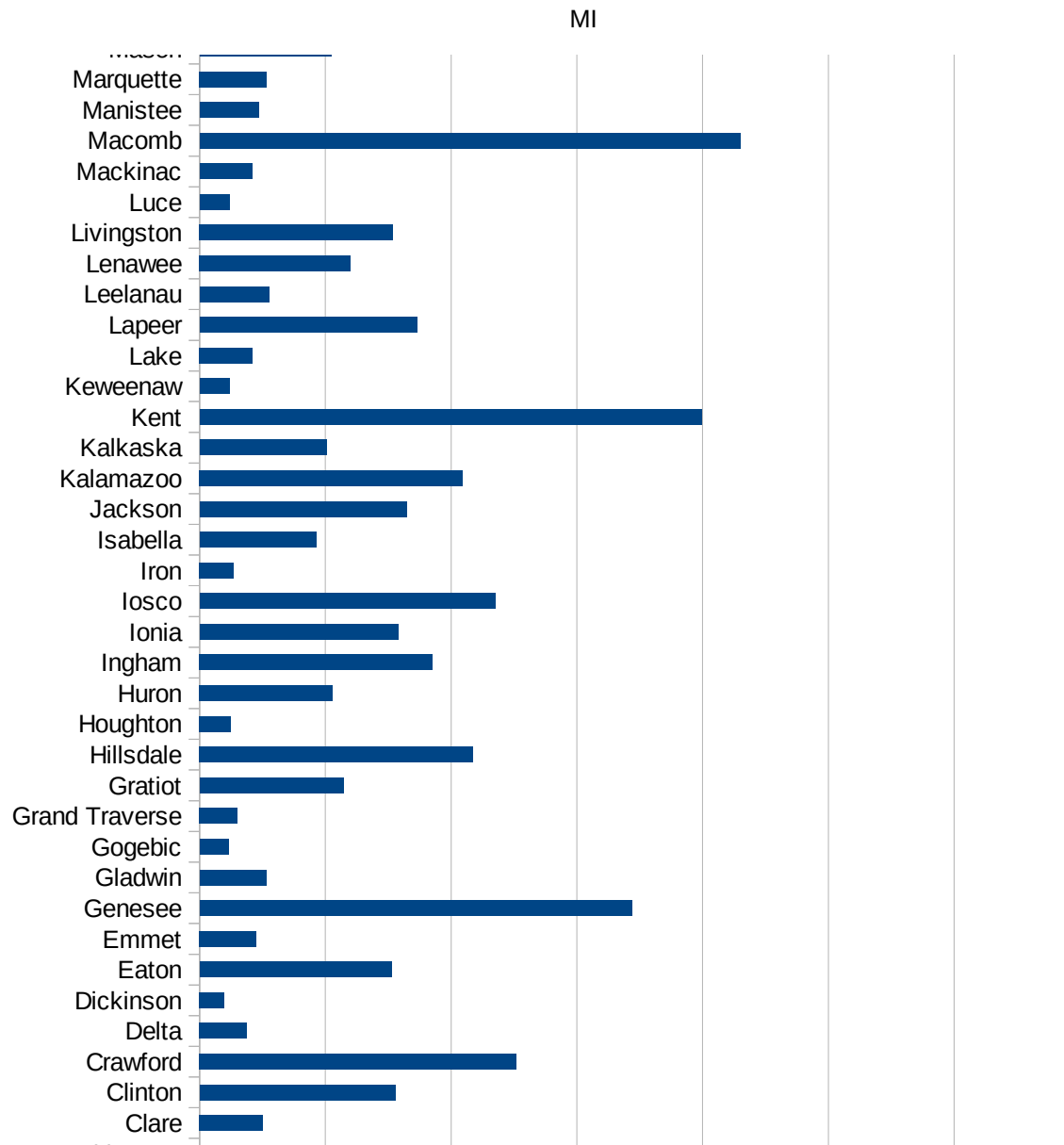
29217
29219
29221
29223
29225
29227
29229

MI

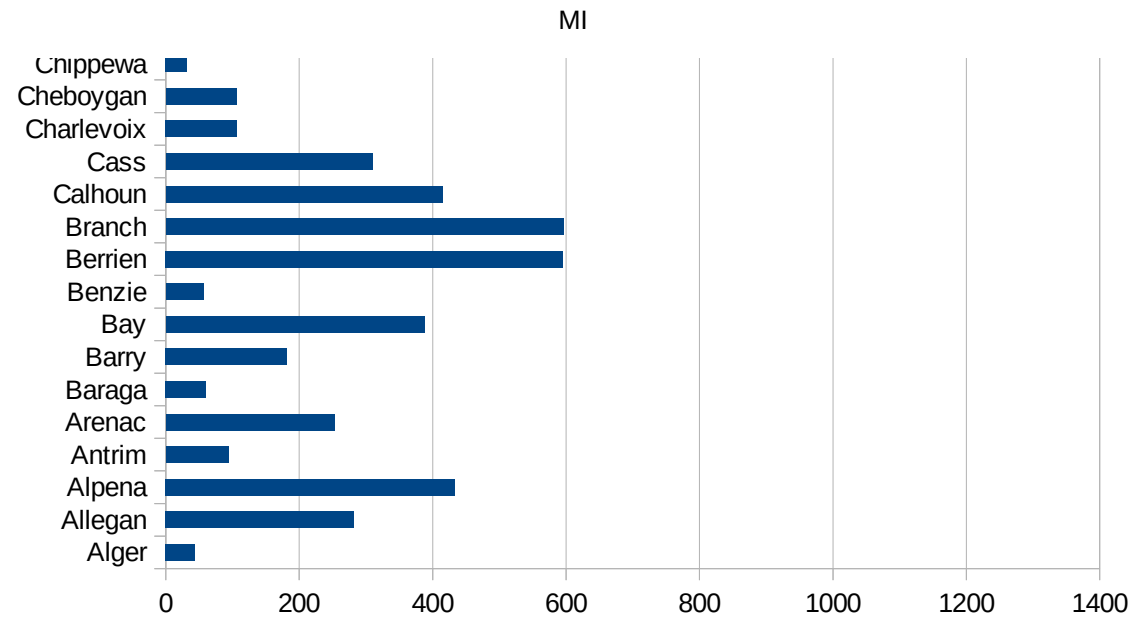
FIPS	County	PC Infection
26001	Alcona	212.3142251
26003	Alger	43.97053974
26005	Allegan	282.1175007
26007	Alpena	433.7094499
26009	Antrim	94.15792853
26011	Arenac	252.6427764
26013	Baraga	60.09615385
26015	Barry	181.5000736
26017	Bay	387.7871116
26019	Benzie	56.32850786
26021	Berrien	595.5586119
26023	Branch	596.0295264
26025	Calhoun	414.9099913
26027	Cass	309.7593557
26029	Charlevoix	106.6910532
26031	Cheboygan	106.2448353
26033	Chippewa	31.98549991
26035	Clare	100.7900641
26037	Clinton	311.3497706
26039	Crawford	503.5608949
26041	Delta	75.29910478
26043	Dickinson	39.39644644
26045	Eaton	305.0279533
26047	Emmet	90.06845202
26049	Genesee	687.4059947
26051	Gladwin	106.5635237
26053	Gogebic	46.36989931
26055	Grand Traverse	60.49280028
26057	Gratiot	229.0696815
26059	Hillsdale	434.9821854
26061	Houghton	49.69767249
26063	Huron	211.7692357
26065	Ingham	370.6423899



26067 Ionia	316.1501324
26069 Iosco	470.4756589
26071 Iron	53.97139516
26073 Isabella	185.6523341
26075 Jackson	329.297394
26077 Kalamazoo	418.3184204
26079 Kalkaska	201.9748654
26081 Kent	798.4263964
26083 Keweenaw	47.32607667
26085 Lake	84.16799933
26087 Lapeer	345.3446631
26089 Leelanau	110.2738467
26091 Lenawee	240.1644516
26093 Livingston	307.4927833
26095 Luce	47.74789113
26097 Mackinac	83.43376286
26099 Macomb	859.779665
26101 Manistee	93.77038487
26103 Marquette	106.7412352
26105 Mason	209.6219931
26107 Mecosta	71.19072224
26109 Menominee	91.37188357
26111 Midland	205.5066159
26113 Missaukee	198.5045987
26115 Monroe	418.1096657
26117 Montcalm	159.4547274
26119 Montmorency	53.96654074
26121 Muskegon	489.6651842
26123 Newaygo	366.1130655
26125 Oakland	969.5036773
26127 Oceana	1284.507042
26129 Ogemaw	176.5941199
26131 Ontonagon	17.25625539
26133 Osceola	141.3821173



26135 Oscoda	253.7457709
26137 Otsego	498.6823434
26139 Ottawa	380.386514
26141 Presque Isle	102.0568378
26143 Roscommon	117.2332943
26145 Saginaw	689.2033543
26147 St. Clair	365.8911615
26149 St. Joseph	556.9844208
26151 Sanilac	121.4122675
26153 Schoolcraft	61.97322757
26155 Shiawassee	406.2060066
26157 Tuscola	443.6743088
26159 Van Buren	310.1473863
26161 Washtenaw	471.2060232
26163 Wayne	1318.381452
26165 Wexford	113.5480786



MI

FIPS

29001
29003
29005
29007
29009
29011
29013
29015
29017
29019
29021
29023
29025
29027
29029
29031
29033
29035
29037

MI

29039
29041
29043
29045
29047
29049
29051
29053
29055
29057
29059
29061
29063
29065
29067
29069
29071
29073
29075
29077
29079
29081
29083
29085
29087
29089
29091
29093
29095
29097
29099
29101

29103

MI

29105
29107
29109
29111
29113
29115
29117
29121
29123
29125
29127
29119
29129
29131
29133
29135
29137
29139
29141
29143
29145
29147
29149
29151
29153
29155
29157
29159
29161
29163
29165
29167
29169
29171

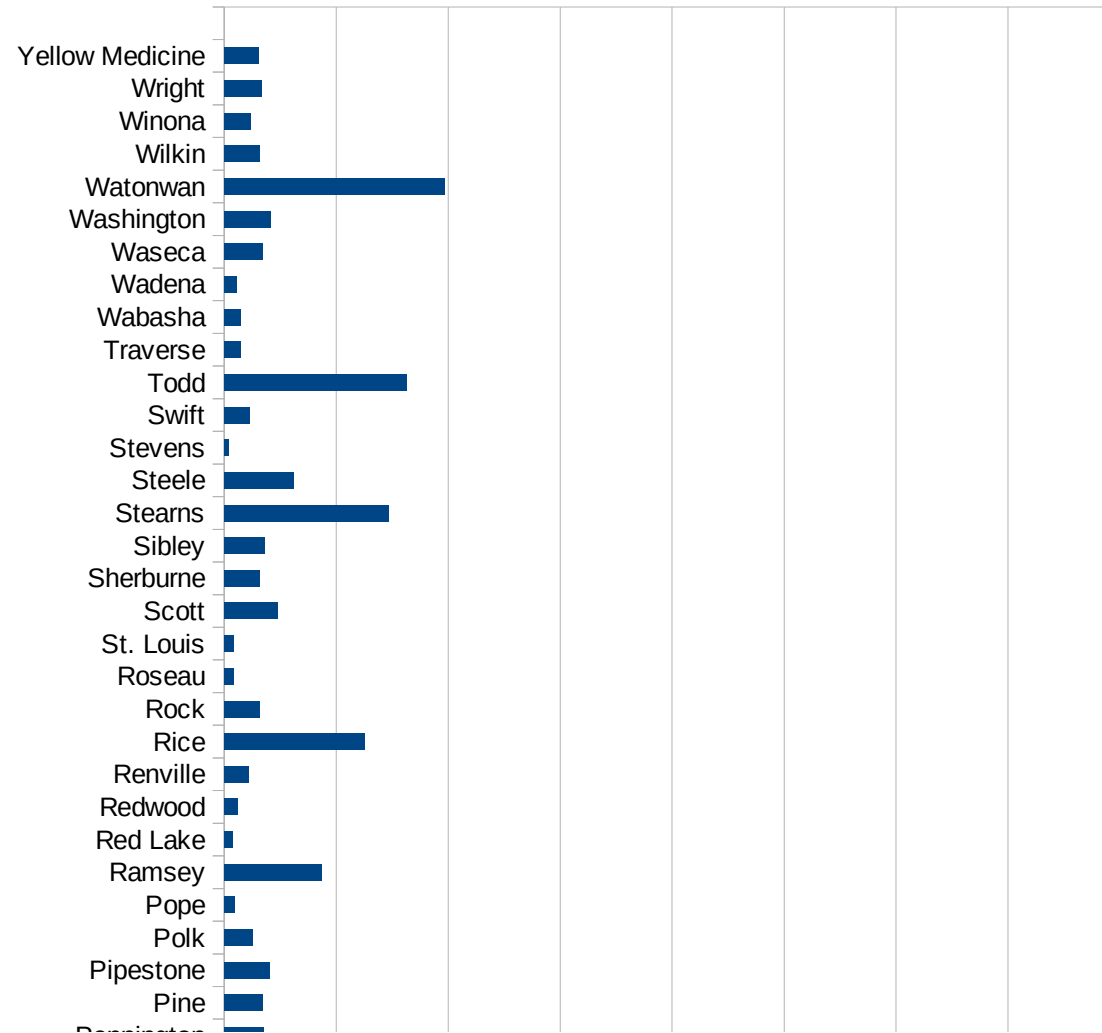
MI

29173
29175
29177
29179
29181
29195
29197
29199
29201
29203
29205
29183
29185
29187
29189
29510
29186
29207
29209
29211
29213
29215

29217
29219
29221
29223
29225
29227
29229

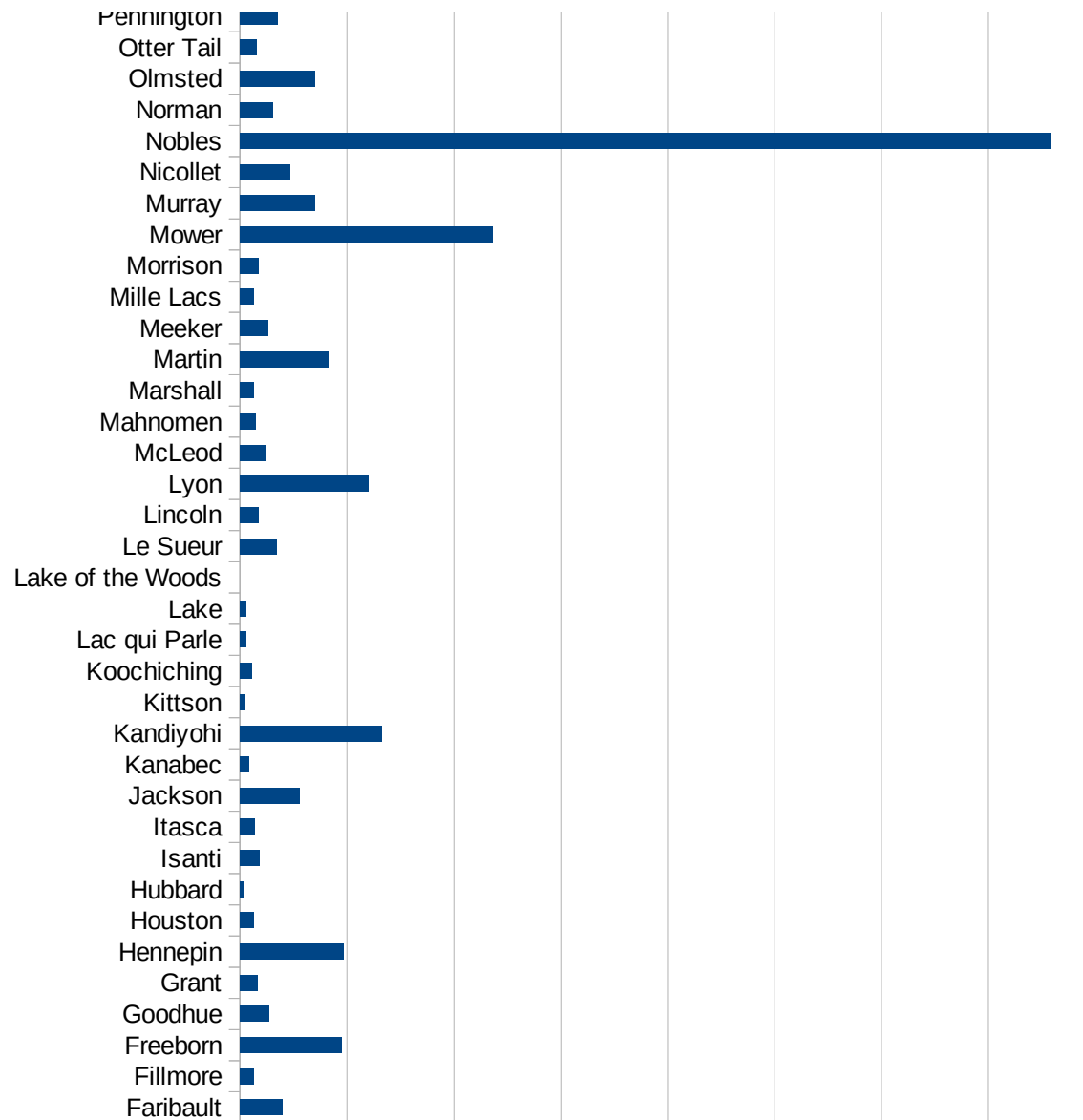
MN

FIPS	County	PC Infection
27001	Aitkin	88.03924035
27003	Anoka	616.1446866
27005	Becker	160.0186203
27007	Beltrami	61.90364378
27009	Benton	527.8086077
27011	Big Stone	280.6173582
27013	Blue Earth	671.8376911
27015	Brown	119.4695552
27017	Carlton	237.1850322
27019	Carver	351.5176097
27021	Cass	50.8147295
27023	Chippewa	654.1429051
27025	Chisago	173.455885
27027	Clay	914.7056524
27029	Clearwater	79.45516459
27031	Cook	18.54255516
27033	Cottonwood	1188.259289
27035	Crow Wing	163.3558847
27037	Dakota	537.3475341
27039	Dodge	403.4194602
27041	Douglas	163.3126119
27043	Faribault	399.7674081
27045	Fillmore	132.9660936
27047	Freeborn	952.5686506
27049	Goodhue	277.9992673
27051	Grant	166.0853679
27053	Hennepin	964.7236682
27055	Houston	134.5677683
27057	Hubbard	28.12675792
27059	Isanti	180.1531302
27061	Itasca	141.8817061
27063	Jackson	554.9389567
27065	Kanabec	86.38242735

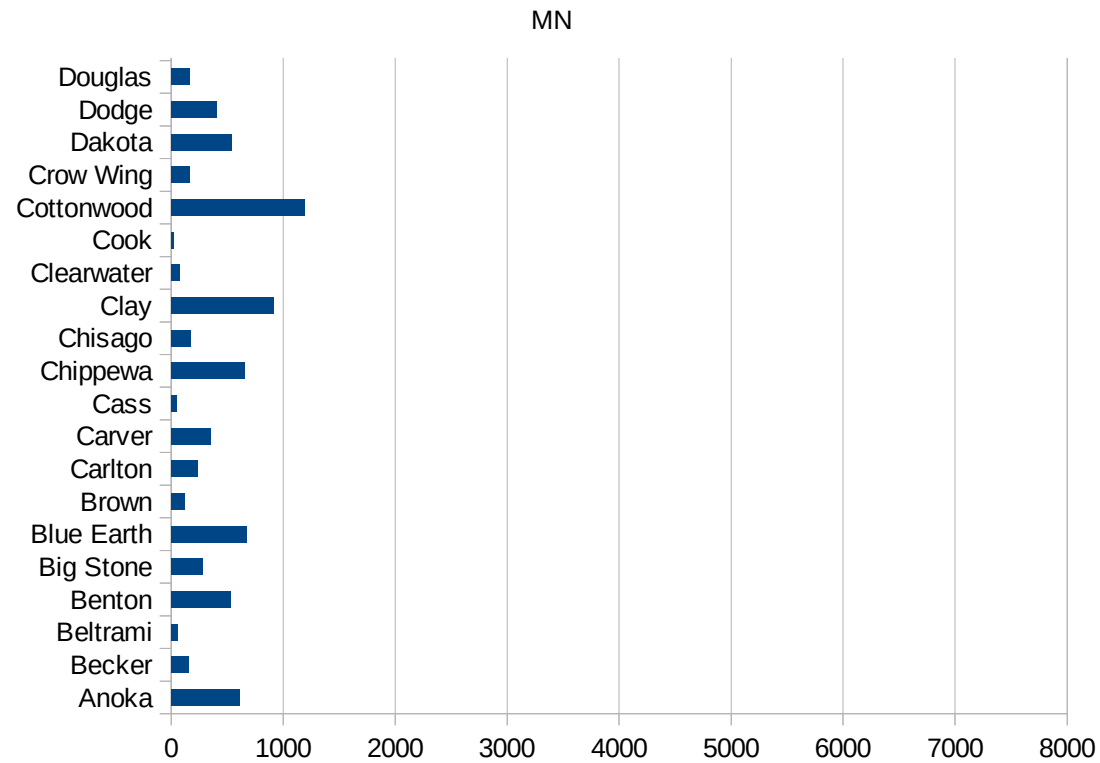


MN

27067 Kandiyohi	1330.066503
27069 Kittson	47.08097928
27071 Koochiching	112.5401929
27073 Lac qui Parle	60.07810153
27075 Lake	56.29574029
27077 Lake of the Woo	0
27079 Le Sueur	343.9320559
27081 Lincoln	176.2735766
27083 Lyon	1205.665457
27085 McLeod	245.3098431
27087 Mahnomen	144.953796
27089 Marshall	127.7955272
27091 Martin	823.8564569
27093 Meeker	263.6014001
27095 Mille Lacs	130.073836
27097 Morrison	177.8769333
27099 Mower	2361.850491
27101 Murray	700.821653
27103 Nicollet	464.6405611
27105 Nobles	7580.733443
27107 Norman	308.8803089
27109 Olmsted	704.5182592
27111 Otter Tail	158.1309937
27113 Pennington	352.6590492
27115 Pine	349.3538649
27117 Pipestone	408.9753509
27119 Polk	256.9063402
27121 Pope	90.11444535
27123 Ramsey	873.3029207
27125 Red Lake	75.01875469
27127 Redwood	118.0405272
27129 Renville	218.9980838
27131 Rice	1255.204967
27133 Rock	318.6743149



27135 Roseau	85.80858086
27137 St. Louis	88.60898906
27139 Scott	474.9594588
27141 Sherburne	319.6717897
27143 Sibley	359.3292521
27145 Stearns	1472.471995
27147 Steele	619.5147135
27149 Stevens	41.01302163
27151 Swift	224.7191011
27153 Todd	1627.206899
27155 Traverse	151.1487304
27157 Wabasha	143.2201432
27159 Wadena	108.9087345
27161 Waseca	342.4107859
27163 Washington	412.4212484
27165 Watonwan	1967.213115
27167 Wilkin	319.795331
27169 Winona	240.0393507
27171 Wright	334.4358961
27173 Yellow Medicine	306.2787136



MN

FIPS

29001
29003
29005
29007
29009
29011
29013
29015
29017
29019
29021
29023
29025
29027
29029
29031
29033
29035
29037

MN

29039
29041
29043
29045
29047
29049
29051
29053
29055
29057
29059
29061
29063
29065
29067
29069
29071
29073
29075
29077
29079
29081
29083
29085
29087
29089
29091
29093
29095
29097
29099
29101

29103

MN

29105
29107
29109
29111
29113
29115
29117
29121
29123
29125
29127
29119
29129
29131
29133
29135
29137
29139
29141
29143
29145
29147
29149
29151
29153
29155
29157
29159
29161
29163
29165
29167
29169
29171

MN

29173
29175
29177
29179
29181
29195
29197
29199
29201
29203
29205
29183
29185
29187
29189
29510
29186
29207
29209
29211
29213
29215

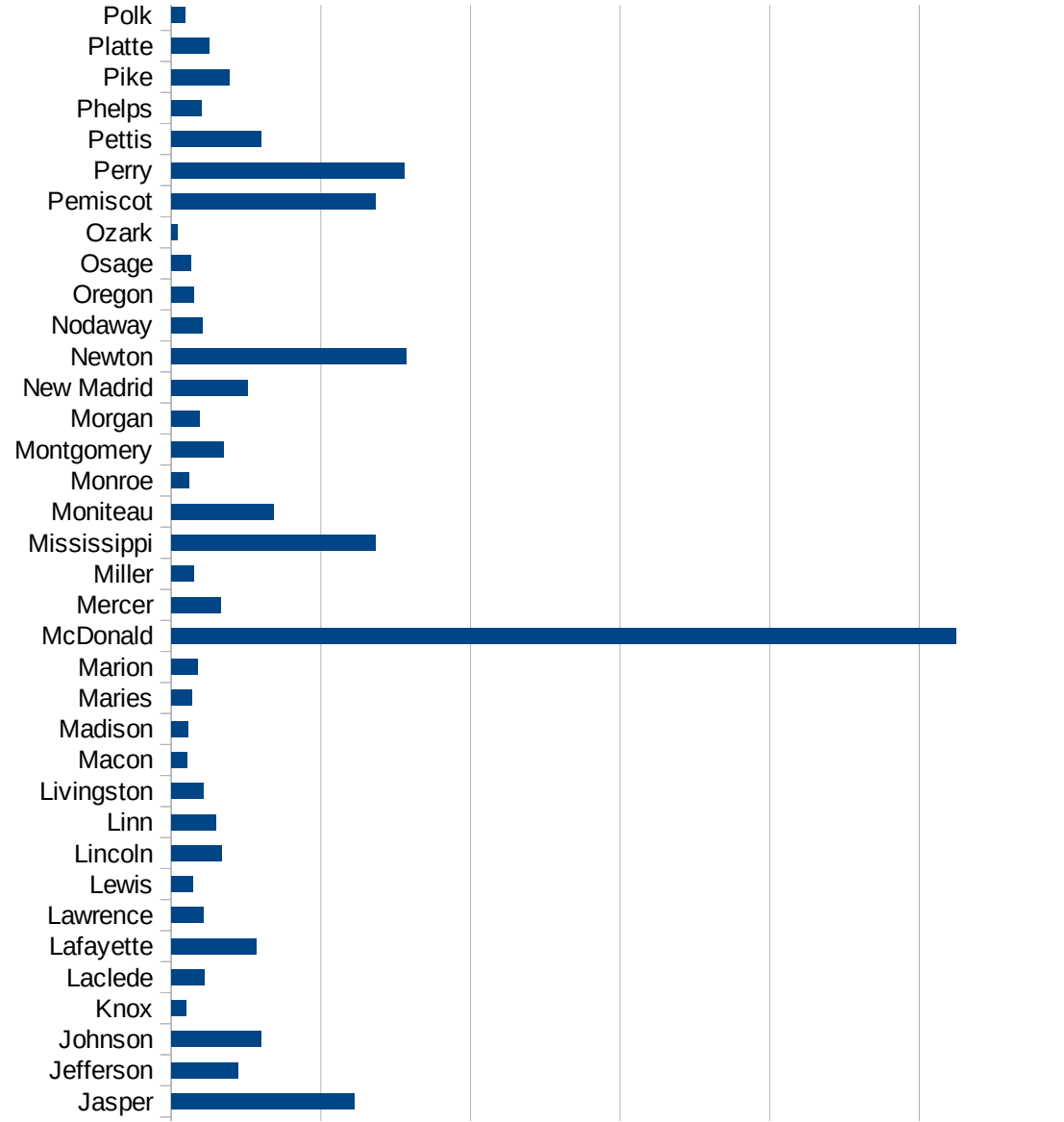
29217
29219
29221
29223
29225
29227
29229

MO



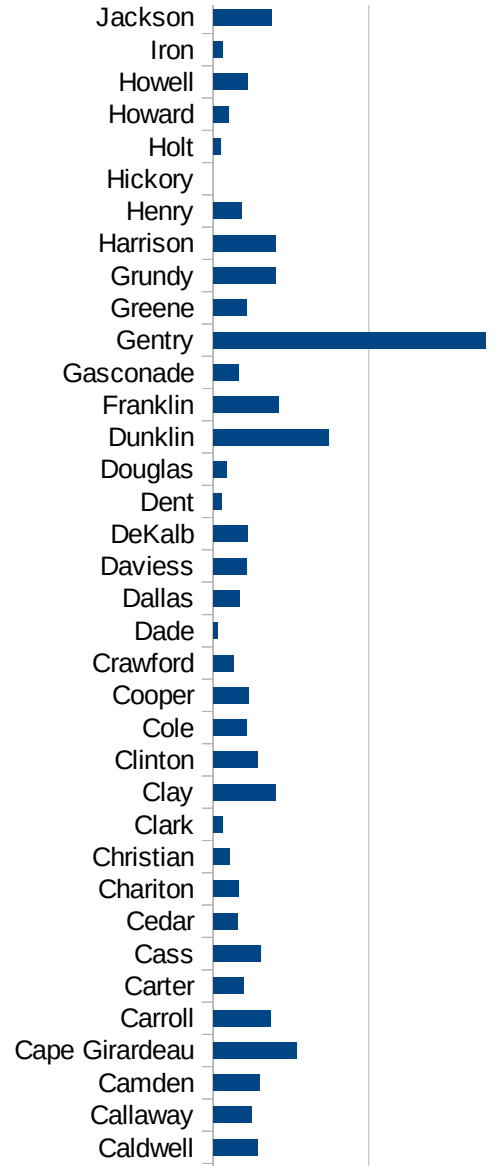
MO

29067 Douglas	44.8665221
29069 Dunklin	370.4584849
29071 Franklin	209.3180284
29073 Gasconade	81.60489629
29075 Gentry	875.0754375
29077 Greene	108.5902789
29079 Grundy	201.7349203
29081 Harrison	202.044212
29083 Henry	91.77679883
29085 Hickory	0
29087 Holt	22.70663034
29089 Howard	49.32425767
29091 Howell	112.2866554
29093 Iron	29.47823524
29095 Jackson	188.2031738
29097 Jasper	613.4155642
29099 Jefferson	224.2062519
29101 Johnson	300.08201
29103 Knox	50.671396
29105 Laclede	112.0040321
29107 Lafayette	282.2259034
29109 Lawrence	106.8849553
29111 Lewis	71.02993404
29113 Lincoln	169.8852408
29115 Linn	149.5389217
29117 Livingston	105.6384524
29121 Macon	52.79482611
29123 Madison	57.43354119
29125 Maries	68.42285323
29127 Marion	87.43704533
29119 McDonald	2621.544328
29129 Mercer	164.7898929
29131 Miller	74.99210609
29133 Mississippi	682.3635273

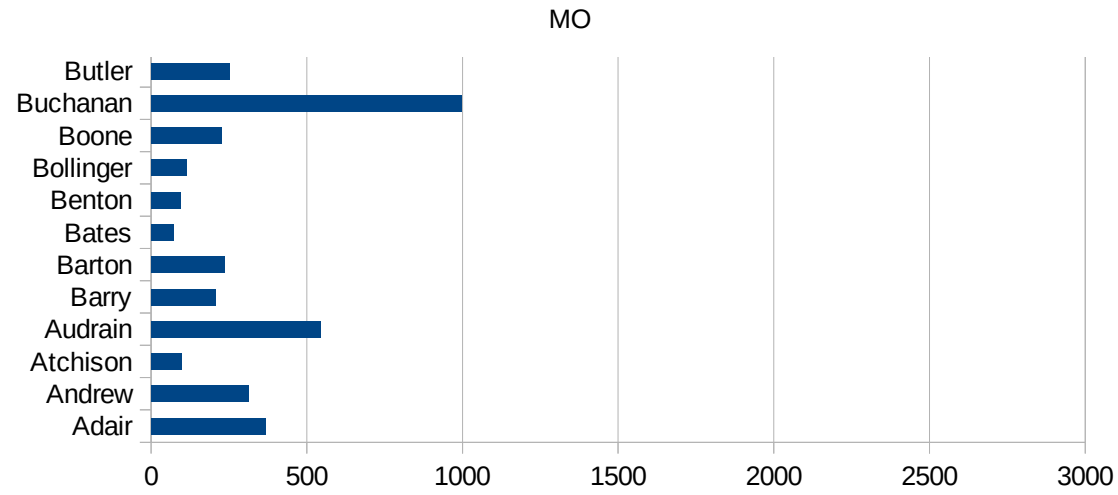


MO

29135 Moniteau	341.1699026
29137 Monroe	57.71006464
29139 Montgomery	173.4003815
29141 Morgan	93.32940367
29143 New Madrid	254.3940796
29145 Newton	784.3339169
29147 Nodaway	103.1205165
29149 Oregon	75.89412769
29151 Osage	65.62636722
29153 Ozark	22.18032605
29155 Pemiscot	682.1533923
29157 Perry	778.0678851
29159 Pettis	300.8791312
29161 Phelps	100.5991237
29163 Pike	194.5525292
29165 Platte	126.2319755
29167 Polk	46.58240427
29169 Pulaski	246.0875918
29171 Putnam	63.06495691
29173 Ralls	97.92401097
29175 Randolph	48.45939507
29177 Ray	117.9915221
29179 Reynolds	31.9795331
29181 Ripley	141.7804641
29195 Saline	1240.445512
29197 Schuyler	108.7192868
29199 Scotland	221.5062424
29201 Scott	449.8413854
29203 Shannon	207.595555
29205 Shelby	66.11570248
29183 St. Charles	279.8222365
29185 St. Clair	21.28791911
29187 St. Francois	226.4139627
29189 St. Louis	685.795104



29510 St. Louis City	851.9406415
29186 Ste. Genevieve	111.8067979
29207 Stoddard	486.2014655
29209 Stone	62.99411005
29211 Sullivan	1848.577399
29213 Taney	148.6070329
29215 Texas	23.4640804
29217 Vernon	131.5276695
29219 Warren	138.2846936
29221 Washington	100.228521
29223 Wayne	30.48315806
29225 Webster	99.72129177
29227 Worth	196.0784314
29229 Wright	119.7083469



MO

FIPS

29001
29003
29005
29007
29009
29011
29013
29015
29017
29019
29021
29023
29025
29027
29029
29031
29033
29035
29037

MO

29039
29041
29043
29045
29047
29049
29051
29053
29055
29057
29059
29061
29063
29065
29067
29069
29071
29073
29075
29077
29079
29081
29083
29085
29087
29089
29091
29093
29095
29097
29099
29101

29103

MO

29105
29107
29109
29111
29113
29115
29117
29121
29123
29125
29127
29119
29129
29131
29133
29135
29137
29139
29141
29143
29145
29147
29149
29151
29153
29155
29157
29159
29161
29163
29165
29167
29169
29171

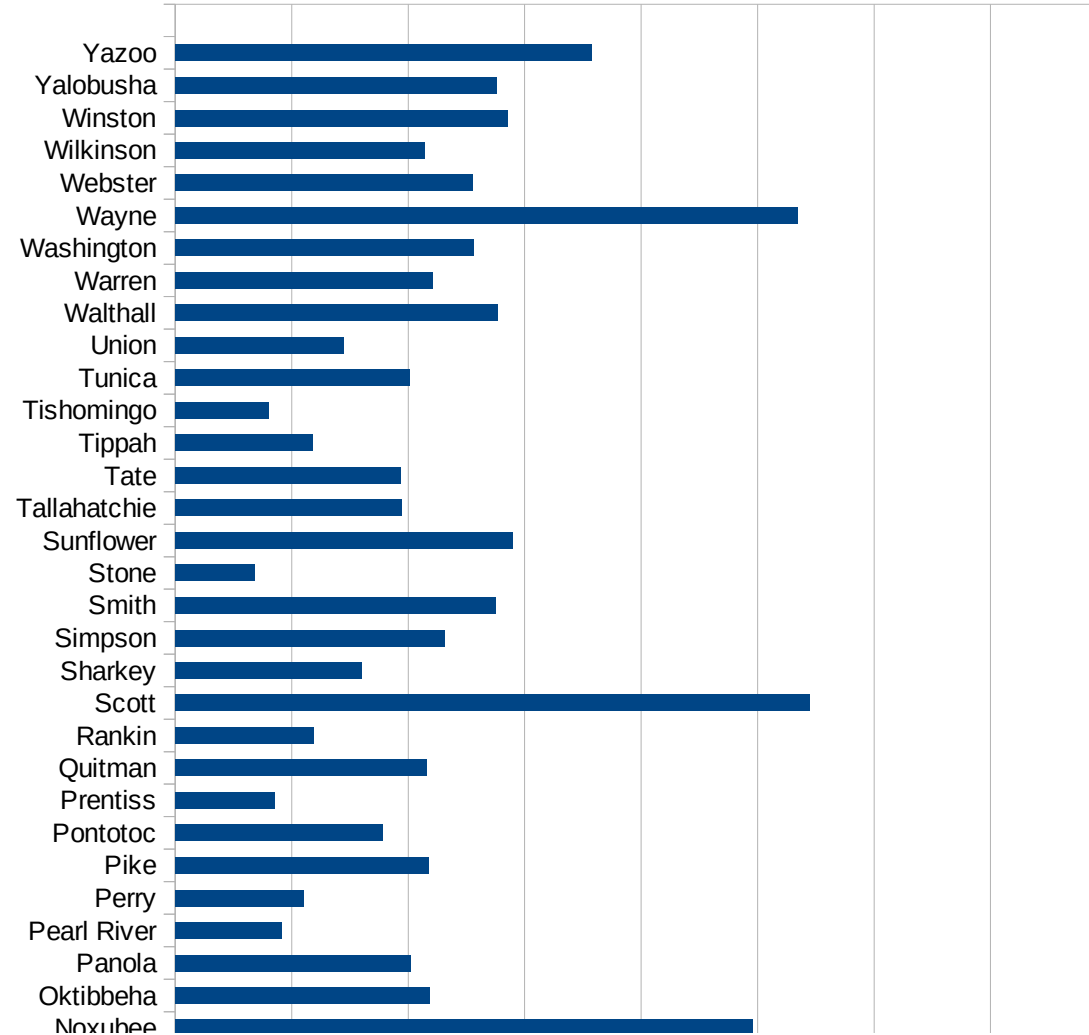
MO

29173
29175
29177
29179
29181
29195
29197
29199
29201
29203
29205
29183
29185
29187
29189
29510
29186
29207
29209
29211
29213
29215

29217
29219
29221
29223
29225
29227
29229

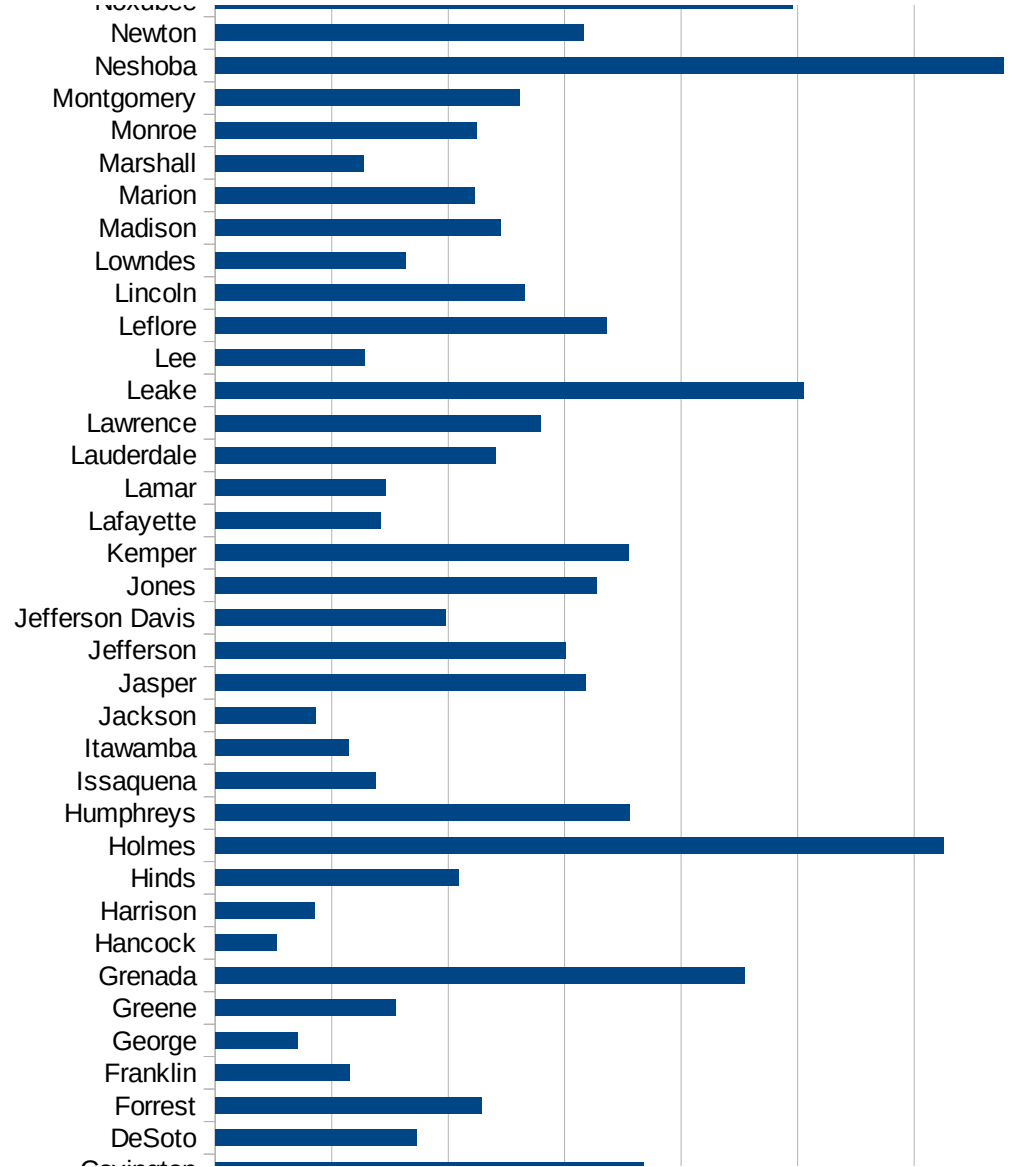
MS

FIPS	County	PC Infection
28001	Adams	993.8445755
28003	Alcorn	184.1570752
28005	Amite	722.0509492
28007	Attala	1954.805336
28009	Benton	411.0748398
28011	Bolivar	1065.968787
28013	Calhoun	893.599335
28015	Carroll	1654.727071
28017	Chickasaw	1607.361249
28019	Choctaw	893.9357333
28021	Claiborne	2999.333481
28023	Clarke	1320.174314
28025	Clay	1284.432064
28027	Coahoma	879.4414
28029	Copiah	2109.098553
28031	Covington	1840.55588
28033	DeSoto	863.731518
28035	Forrest	1146.116531
28037	Franklin	577.8120185
28039	George	354.6391753
28041	Greene	772.854409
28043	Grenada	2274.994063
28045	Hancock	266.1934339
28047	Harrison	428.7442536
28049	Hinds	1046.038341
28051	Holmes	3126.773351
28053	Humphreys	1780.307618
28055	Issaquena	688.0733945
28057	Itawamba	574.0528129
28059	Jackson	429.9364169
28061	Jasper	1588.750913
28063	Jefferson	1505.769772
28065	Jefferson Davis	988.0719245

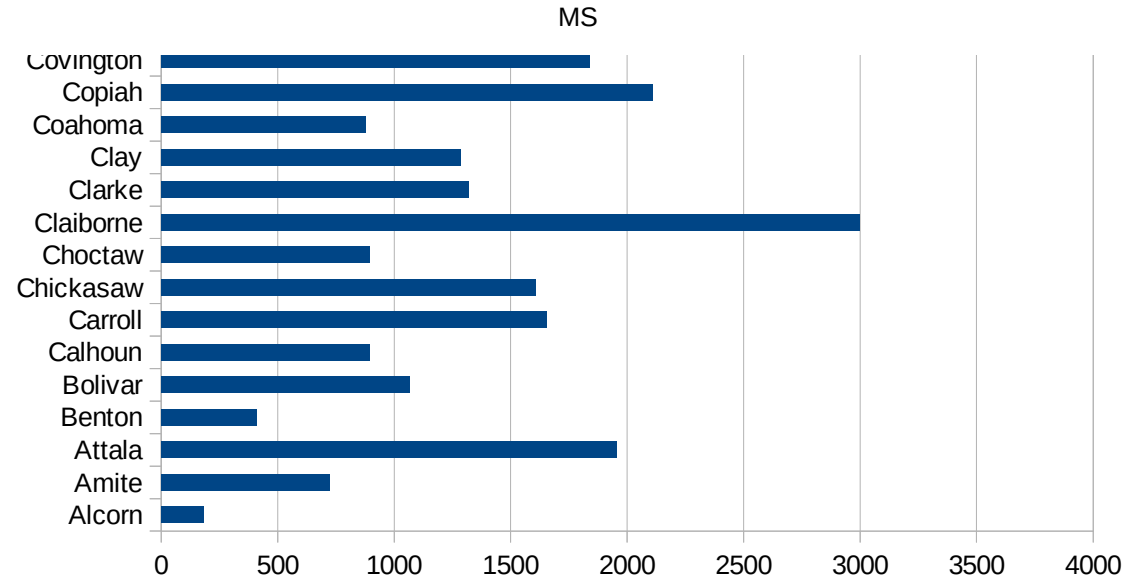


MS

28067 Jones	1635.967923
28069 Kemper	1775.206941
28071 Lafayette	709.944701
28073 Lamar	730.2192259
28075 Lauderdale	1205.571119
28077 Lawrence	1397.029305
28079 Leake	2526.029082
28081 Lee	642.0037088
28083 Leflore	1680.556036
28085 Lincoln	1327.291332
28087 Lowndes	819.6164941
28089 Madison	1226.924169
28091 Marion	1112.684604
28093 Marshall	637.4996474
28095 Monroe	1121.921044
28097 Montgomery	1306.993914
28099 Neshoba	3381.974249
28101 Newton	1580.935503
28103 Noxubee	2477.456099
28105 Oktibbeha	1090.747797
28107 Panola	1009.421265
28109 Pearl River	458.5913662
28111 Perry	553.1807895
28113 Pike	1089.401714
28115 Pontotoc	889.0145447
28117 Prentiss	426.6245309
28119 Quitman	1077.861296
28121 Rankin	595.1839482
28123 Scott	2722.09849
28125 Sharkey	799.6344528
28127 Simpson	1158.532028
28129 Smith	1374.828146
28131 Stone	341.9351392
28133 Sunflower	1449.387993



28135 Tallahatchie	972.3314506
28137 Tate	966.653917
28139 Tippah	591.043419
28141 Tishomingo	400.9458209
28143 Tunica	1005.631537
28145 Union	723.6244145
28147 Walthall	1382.64777
28149 Warren	1106.635482
28151 Washington	1282.648736
28153 Wayne	2670.213814
28155 Webster	1277.073968
28157 Wilkinson	1069.153776
28159 Winston	1425.818882
28161 Yalobusha	1379.922531
28163 Yazoo	1787.737185



MS

FIPS

29001
29003
29005
29007
29009
29011
29013
29015
29017
29019
29021
29023
29025
29027
29029
29031
29033
29035
29037

MS

29039
29041
29043
29045
29047
29049
29051
29053
29055
29057
29059
29061
29063
29065
29067
29069
29071
29073
29075
29077
29079
29081
29083
29085
29087
29089
29091
29093
29095
29097
29099
29101

29103

MS

29105
29107
29109
29111
29113
29115
29117
29121
29123
29125
29127
29119
29129
29131
29133
29135
29137
29139
29141
29143
29145
29147
29149
29151
29153
29155
29157
29159
29161
29163
29165
29167
29169
29171

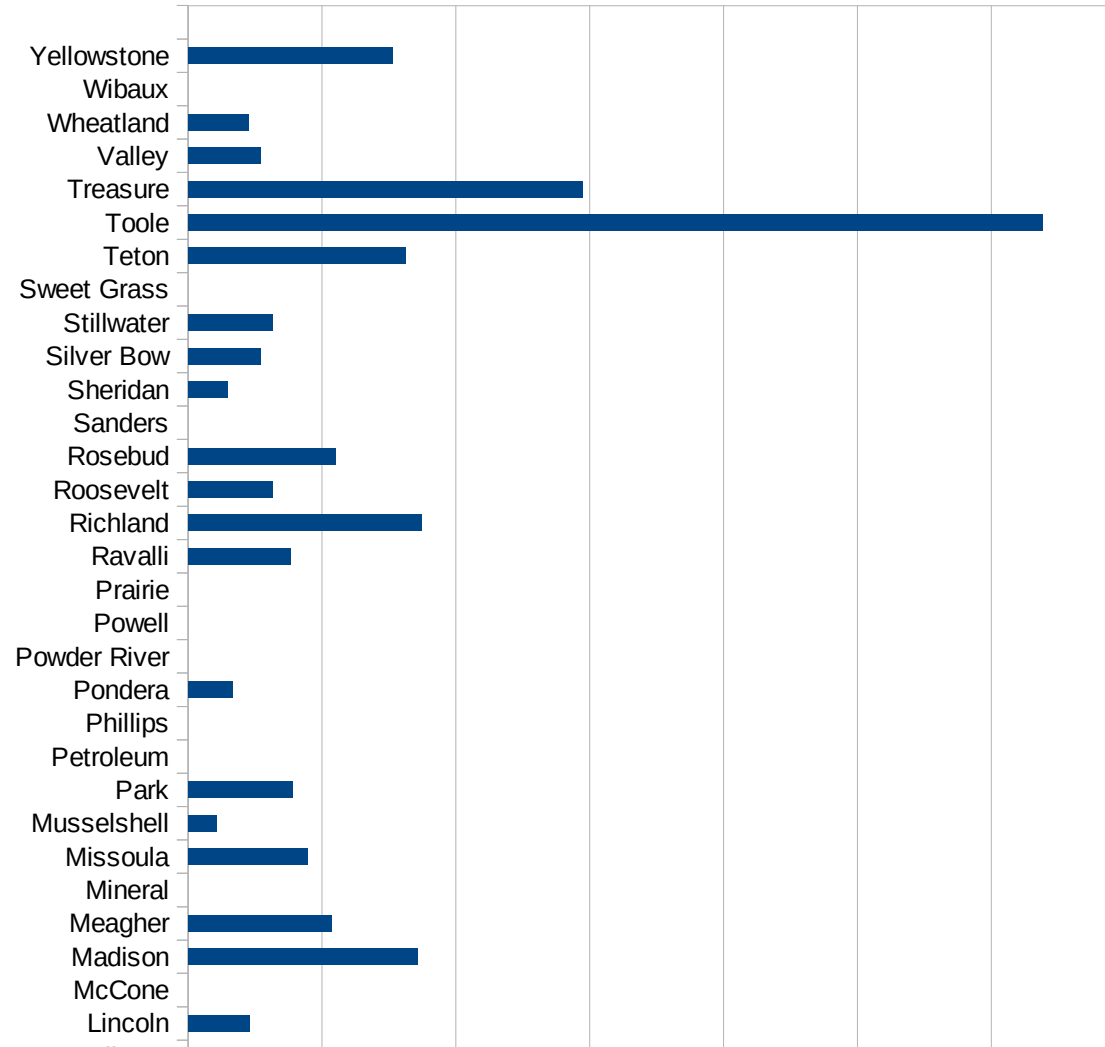
MS

29173
29175
29177
29179
29181
29195
29197
29199
29201
29203
29205
29183
29185
29187
29189
29510
29186
29207
29209
29211
29213
29215

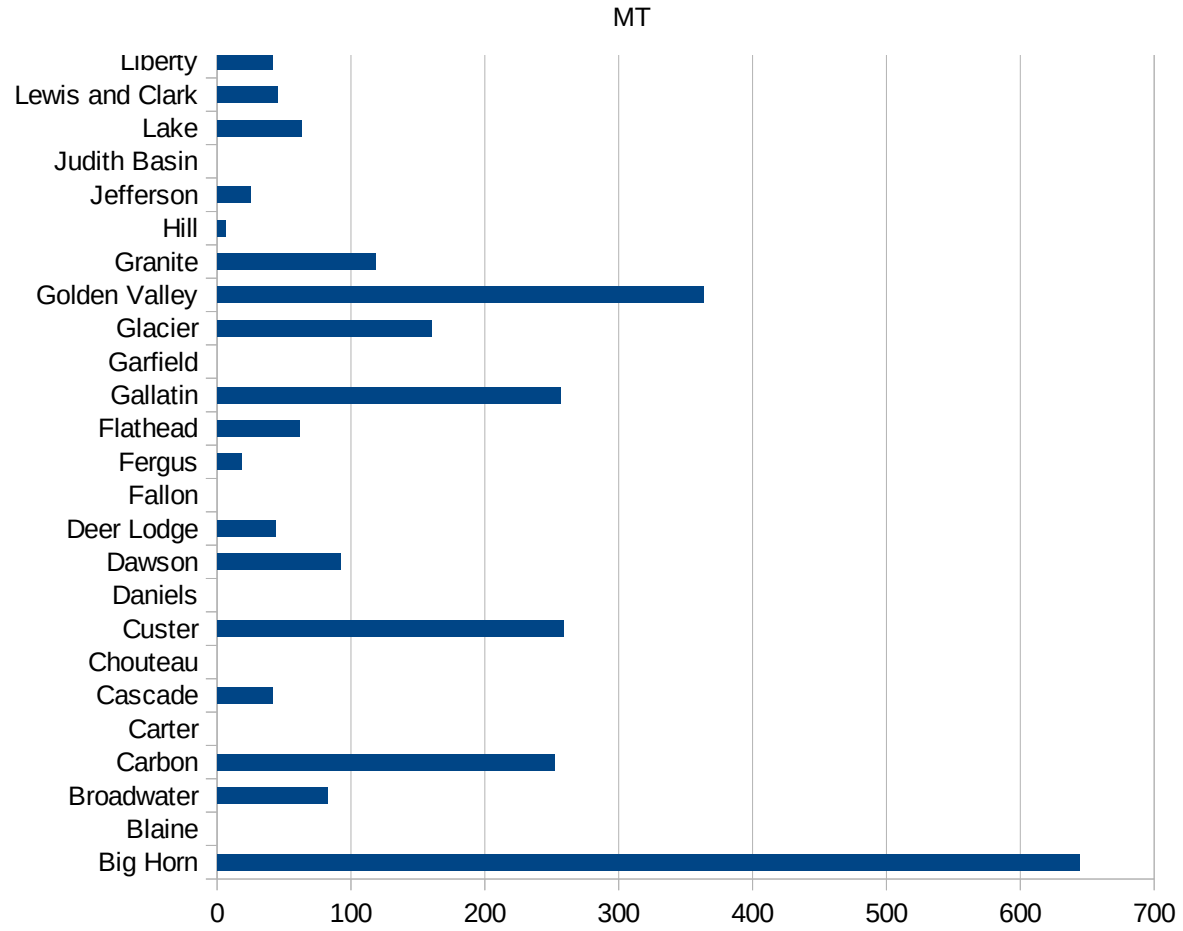
29217
29219
29221
29223
29225
29227
29229

MT

FIPS	County	PC Infection
30001	Beaverhead	10.63377286
30003	Big Horn	644.774329
30005	Blaine	0
30007	Broadwater	82.16926869
30009	Carbon	252.0067202
30011	Carter	0
30013	Cascade	41.64472153
30015	Chouteau	0
30017	Custer	258.9331952
30019	Daniels	0
30021	Dawson	92.16589862
30023	Deer Lodge	43.80681196
30025	Fallon	0
30027	Fergus	17.99694052
30029	Flathead	61.70058567
30031	Gallatin	256.5340198
30033	Garfield	0
30035	Glacier	160.0349167
30037	Golden Valley	363.1961259
30039	Granite	118.4132623
30041	Hill	6.117330397
30043	Jefferson	24.79953708
30045	Judith Basin	0
30047	Lake	62.80991736
30049	Lewis and Clark	45.12372635
30051	Liberty	41.15226337
30053	Lincoln	45.46832373
30055	McCone	0
30057	Madison	171.0766423
30059	Meagher	107.1811361
30061	Mineral	0
30063	Missoula	89.23234925
30065	Musselshell	21.50075253



30067 Park	77.67686424
30069 Petroleum	0
30071 Phillips	0
30073 Pondera	33.48961822
30075 Powder River	0
30077 Powell	0
30079 Prairie	0
30081 Ravalli	76.43843232
30083 Richland	174.1042793
30085 Roosevelt	63.29686228
30087 Rosebud	110.3387399
30089 Sanders	0
30091 Sheridan	29.20560748
30093 Silver Bow	54.2965736
30095 Stillwater	62.93266205
30097 Sweet Grass	0
30099 Teton	162.2849724
30101 Toole	638.780136
30103 Treasure	294.55081
30105 Valley	53.78512841
30107 Wheatland	44.72271914
30109 Wibaux	0
30111 Yellowstone	152.9939989



MT

FIPS

29001
29003
29005
29007
29009
29011
29013
29015
29017
29019
29021
29023
29025
29027
29029
29031
29033
29035
29037

MT

29039
29041
29043
29045
29047
29049
29051
29053
29055
29057
29059
29061
29063
29065
29067
29069
29071
29073
29075
29077
29079
29081
29083
29085
29087
29089
29091
29093
29095
29097
29099
29101

29103

MT

29105
29107
29109
29111
29113
29115
29117
29121
29123
29125
29127
29119
29129
29131
29133
29135
29137
29139
29141
29143
29145
29147
29149
29151
29153
29155
29157
29159
29161
29163
29165
29167
29169
29171

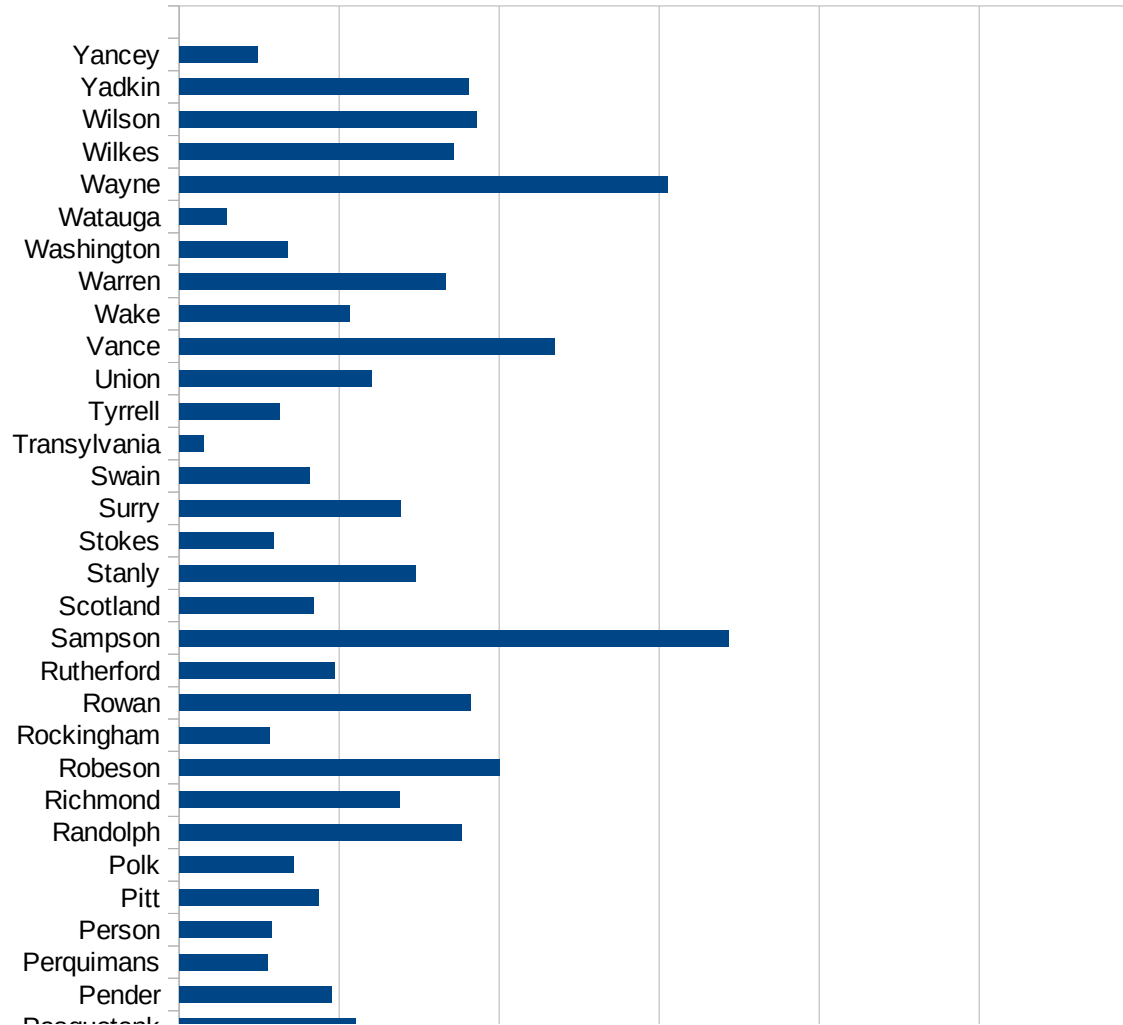
MT

29173
29175
29177
29179
29181
29195
29197
29199
29201
29203
29205
29183
29185
29187
29189
29510
29186
29207
29209
29211
29213
29215

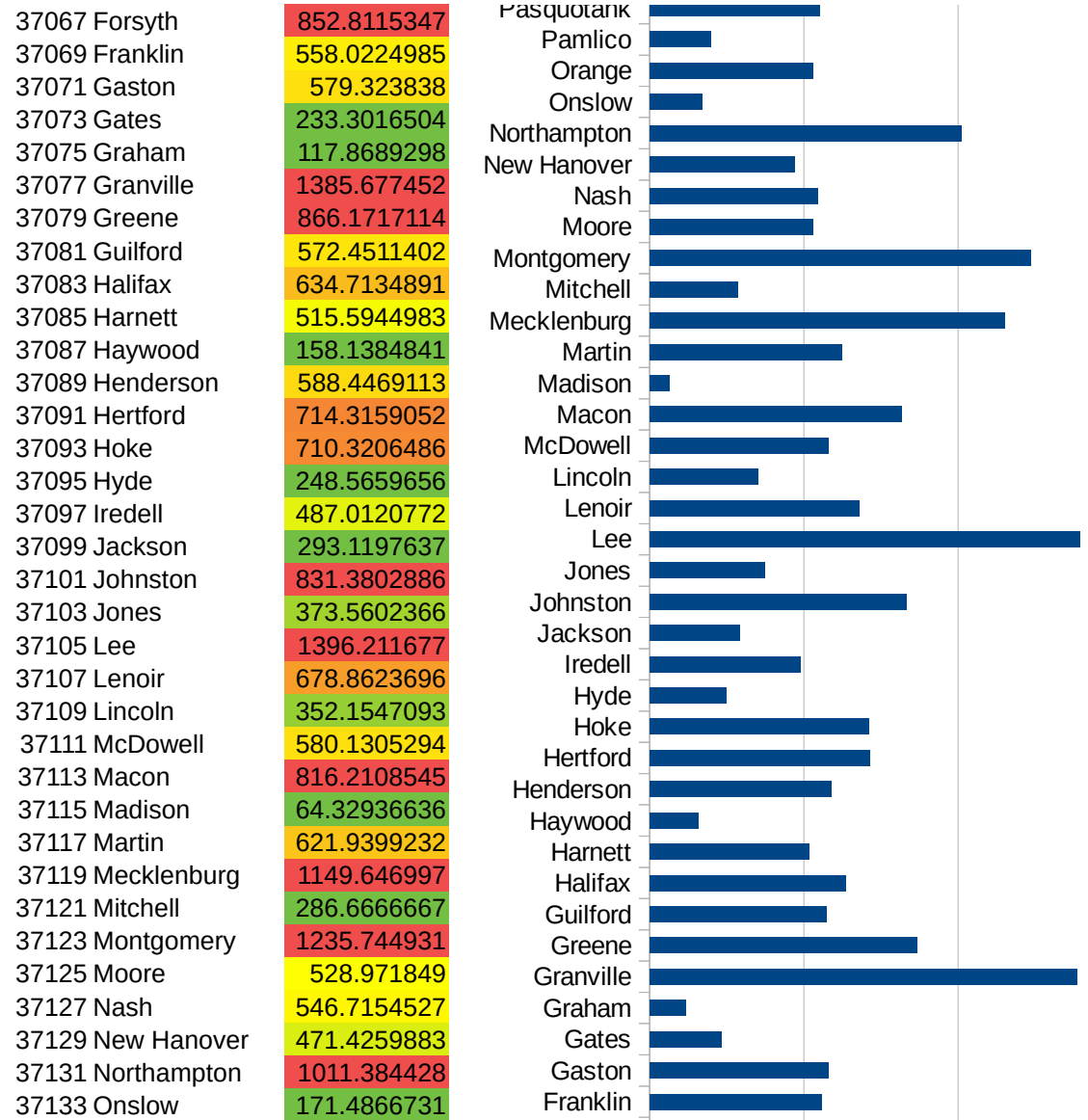
29217
29219
29221
29223
29225
29227
29229

NC

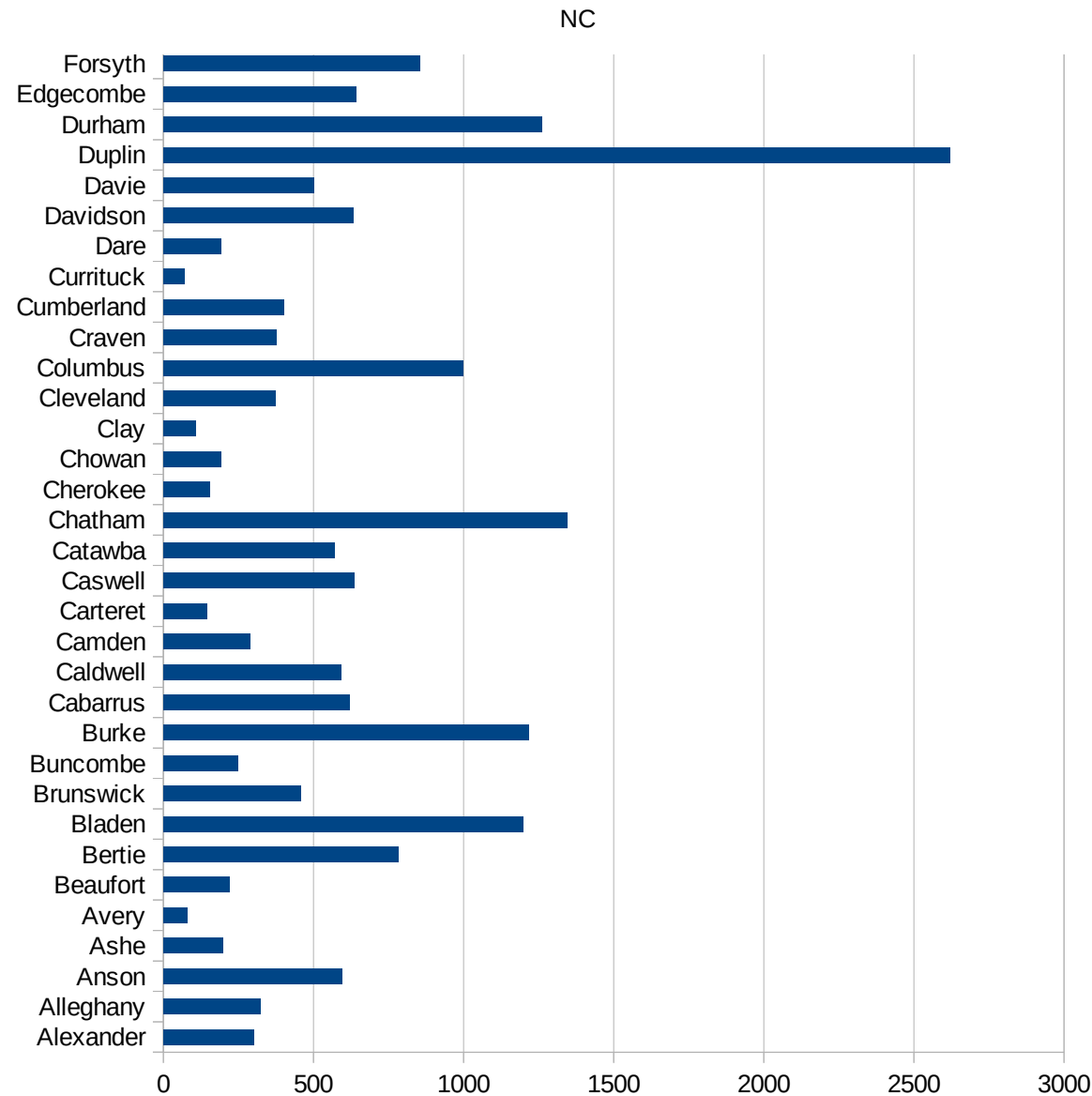
FIPS	County	PC Infection
37001	Alamance	745.0311231
37003	Alexander	299.8420475
37005	Alleghany	322.5517427
37007	Anson	594.927041
37009	Ashe	199.195839
37011	Avery	79.97714939
37013	Beaufort	218.7811976
37015	Bertie	783.1388626
37017	Bladen	1199.156372
37019	Brunswick	459.2523255
37021	Buncombe	249.3216983
37023	Burke	1215.950079
37025	Cabarrus	621.2678975
37027	Caldwell	592.4733936
37029	Camden	289.449113
37031	Carteret	145.2735746
37033	Caswell	634.4171293
37035	Catawba	571.6915009
37037	Chatham	1345.383448
37039	Cherokee	155.0223725
37041	Chowan	192.4584789
37043	Clay	107.7295987
37045	Cleveland	373.8030621
37047	Columbus	997.2149852
37049	Craven	376.0494403
37051	Cumberland	402.310956
37053	Currituck	70.18321513
37055	Dare	191.7755678
37057	Davidson	633.8002809
37059	Davie	500.7839375
37061	Duplin	2619.953786
37063	Durham	1260.34369
37065	Edgecombe	642.2459379



NC



37135 Orange	530.7237703
37137 Pamlico	197.3164957
37139 Pasquotank	549.9634199
37141 Pender	476.1751552
37143 Perquimans	275.6668157
37145 Person	288.5564583
37147 Pitt	436.3195749
37149 Polk	359.0315851
37151 Randolph	883.146961
37153 Richmond	688.3953038
37155 Robeson	1002.040491
37157 Rockingham	283.3829529
37159 Rowan	911.0730416
37161 Rutherford	484.8412295
37163 Sampson	1717.851193
37165 Scotland	419.419707
37167 Stanly	739.4281112
37169 Stokes	296.9186443
37171 Surry	690.776672
37173 Swain	407.1604072
37175 Transylvania	75.99006284
37177 Tyrrell	314.6937787
37179 Union	601.9295658
37181 Vance	1173.119196
37183 Wake	531.9027195
37185 Warren	833.0388247
37187 Washington	337.296568
37189 Watauga	148.3599964
37191 Wayne	1524.56835
37193 Wilkes	857.6804703
37195 Wilson	929.3474925
37197 Yadkin	905.628213
37199 Yancey	245.7688656



NC

NC

FIPS

29001
29003
29005
29007
29009
29011
29013
29015
29017
29019
29021
29023
29025
29027
29029
29031
29033
29035
29037

NC

29039
29041
29043
29045
29047
29049
29051
29053
29055
29057
29059
29061
29063
29065
29067
29069
29071
29073
29075
29077
29079
29081
29083
29085
29087
29089
29091
29093
29095
29097
29099
29101

29103

NC

29105
29107
29109
29111
29113
29115
29117
29121
29123
29125
29127
29119
29129
29131
29133
29135
29137
29139
29141
29143
29145
29147
29149
29151
29153
29155
29157
29159
29161
29163
29165
29167
29169
29171

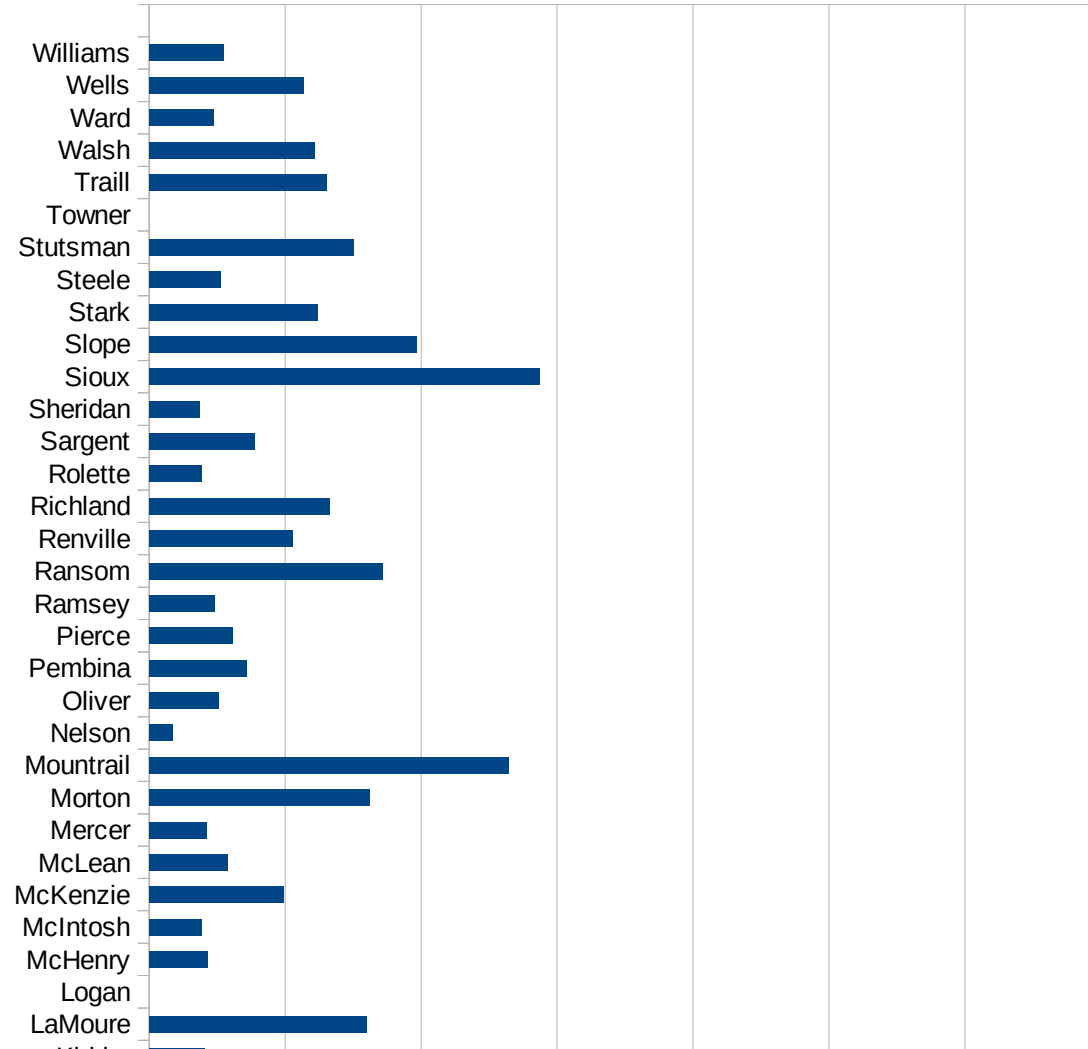
NC

29173
29175
29177
29179
29181
29195
29197
29199
29201
29203
29205
29183
29185
29187
29189
29510
29186
29207
29209
29211
29213
29215

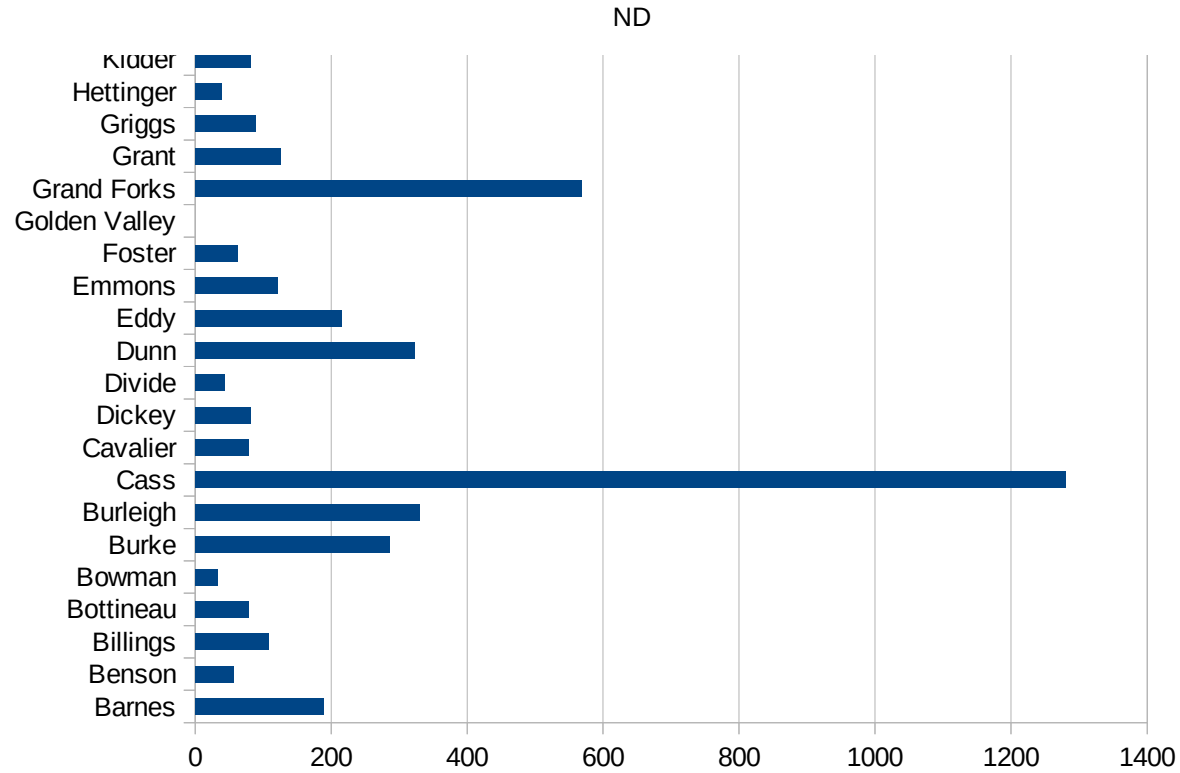
29217
29219
29221
29223
29225
29227
29229

ND

FIPS	County	PC Infection
38001	Adams	0
38003	Barnes	189.7173212
38005	Benson	57.45475438
38007	Billings	108.8139282
38009	Bottineau	77.99095305
38011	Bowman	32.50975293
38013	Burke	285.7142857
38015	Burleigh	329.5792092
38017	Cass	1279.776989
38019	Cavalier	78.3494385
38021	Dickey	81.58270447
38023	Divide	43.80201489
38025	Dunn	323.176362
38027	Eddy	216.1694769
38029	Emmons	121.3960546
38031	Foster	62.18905473
38033	Golden Valley	0
38035	Grand Forks	568.0373039
38037	Grant	126.3689975
38039	Griggs	89.60573477
38041	Hettinger	39.77724741
38043	Kidder	81.63265306
38045	LaMoure	320.0393895
38047	Logan	0
38049	McHenry	85.96973865
38051	McIntosh	77.36943907
38053	McKenzie	198.0633803
38055	McLean	115.2918981
38057	Mercer	84.67400508
38059	Morton	324.8110629
38061	Mountrail	528.4791544
38063	Nelson	34.8553503
38065	Oliver	102.4590164



38067 Pembina	143.9470275
38069 Pierce	122.5189904
38071 Ramsey	95.81046947
38073 Ransom	343.7082299
38075 Renville	210.6149958
38077 Richland	264.7946302
38079 Rolette	76.91769806
38081 Sargent	155.0387597
38083 Sheridan	74.12898443
38085 Sioux	573.6576411
38087 Slope	393.1847969
38089 Stark	248.4111366
38091 Steele	105.0972149
38093 Stutsman	301.1904193
38095 Towner	0
38097 Traill	261.2915267
38099 Walsh	243.7423831
38101 Ward	94.47331129
38103 Wells	227.4450341
38105 Williams	110.3253182



ND

FIPS

29001
29003
29005
29007
29009
29011
29013
29015
29017
29019
29021
29023
29025
29027
29029
29031
29033
29035
29037

ND

29039
29041
29043
29045
29047
29049
29051
29053
29055
29057
29059
29061
29063
29065
29067
29069
29071
29073
29075
29077
29079
29081
29083
29085
29087
29089
29091
29093
29095
29097
29099
29101

29103

ND

29105
29107
29109
29111
29113
29115
29117
29121
29123
29125
29127
29119
29129
29131
29133
29135
29137
29139
29141
29143
29145
29147
29149
29151
29153
29155
29157
29159
29161
29163
29165
29167
29169
29171

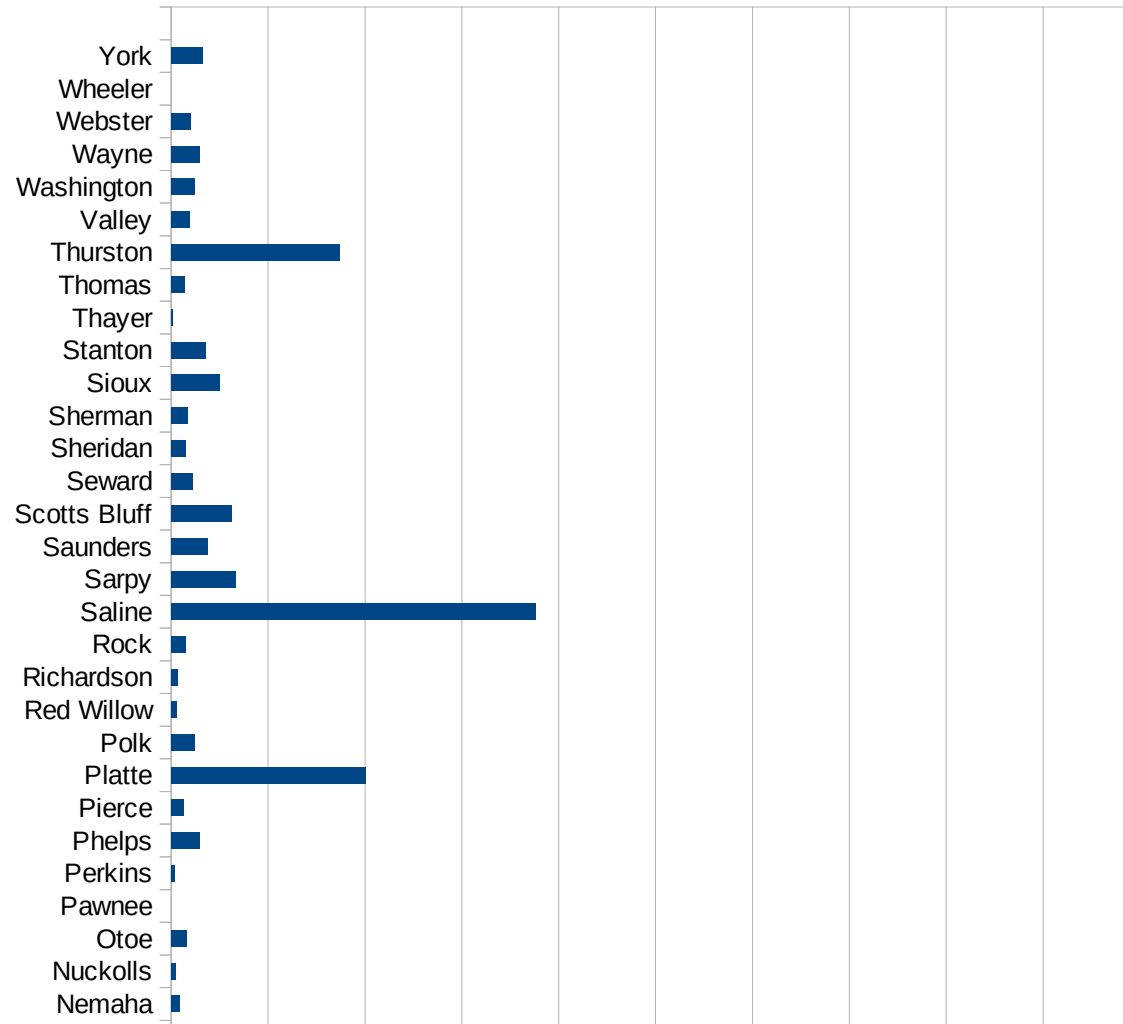
ND

29173
29175
29177
29179
29181
29195
29197
29199
29201
29203
29205
29183
29185
29187
29189
29510
29186
29207
29209
29211
29213
29215

29217
29219
29221
29223
29225
29227
29229

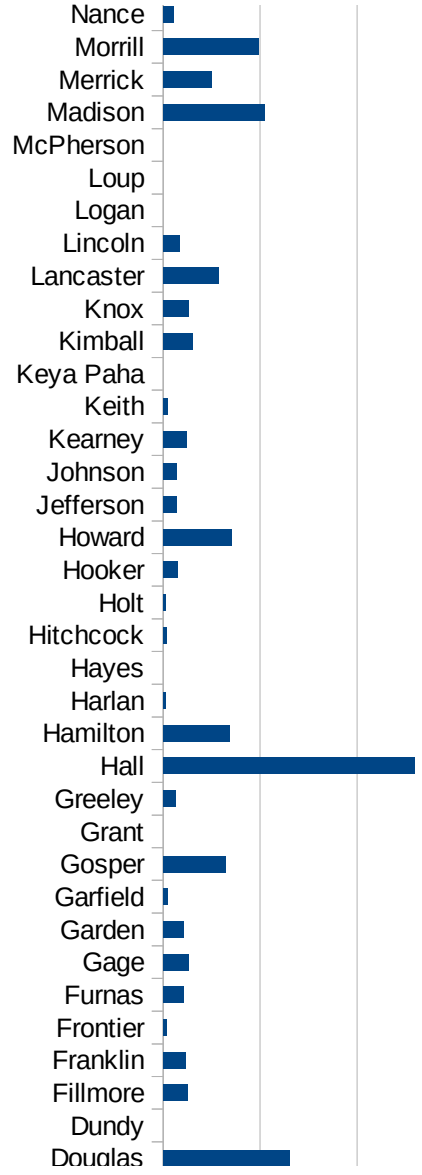
NE

FIPS	County	PC Infection
31001	Adams	948.874996
31003	Antelope	142.0454545
31005	Arthur	0
31007	Banner	273.9726027
31009	Blaine	0
31011	Boone	133.613285
31013	Box Butte	27.84998143
31015	Boyd	51.15089514
31017	Brown	0
31019	Buffalo	393.0263025
31021	Burt	215.782984
31023	Butler	632.9113924
31025	Cass	271.4171031
31027	Cedar	201.2787118
31029	Chase	25.14458134
31031	Cherry	34.71619511
31033	Cheyenne	204.0816327
31035	Clay	434.5027358
31037	Colfax	6148.331955
31039	Cuming	402.6845638
31041	Custer	369.00369
31043	Dakota	8833.341632
31045	Dawes	57.36576411
31047	Dawson	3631.532329
31049	Deuel	0
31051	Dixon	875.8101244
31053	Dodge	1883.61284
31055	Douglas	1303.979678
31057	Dundy	0
31059	Fillmore	253.3019721
31061	Franklin	231.5580549
31063	Frontier	38.34355828
31065	Furnas	212.0890774



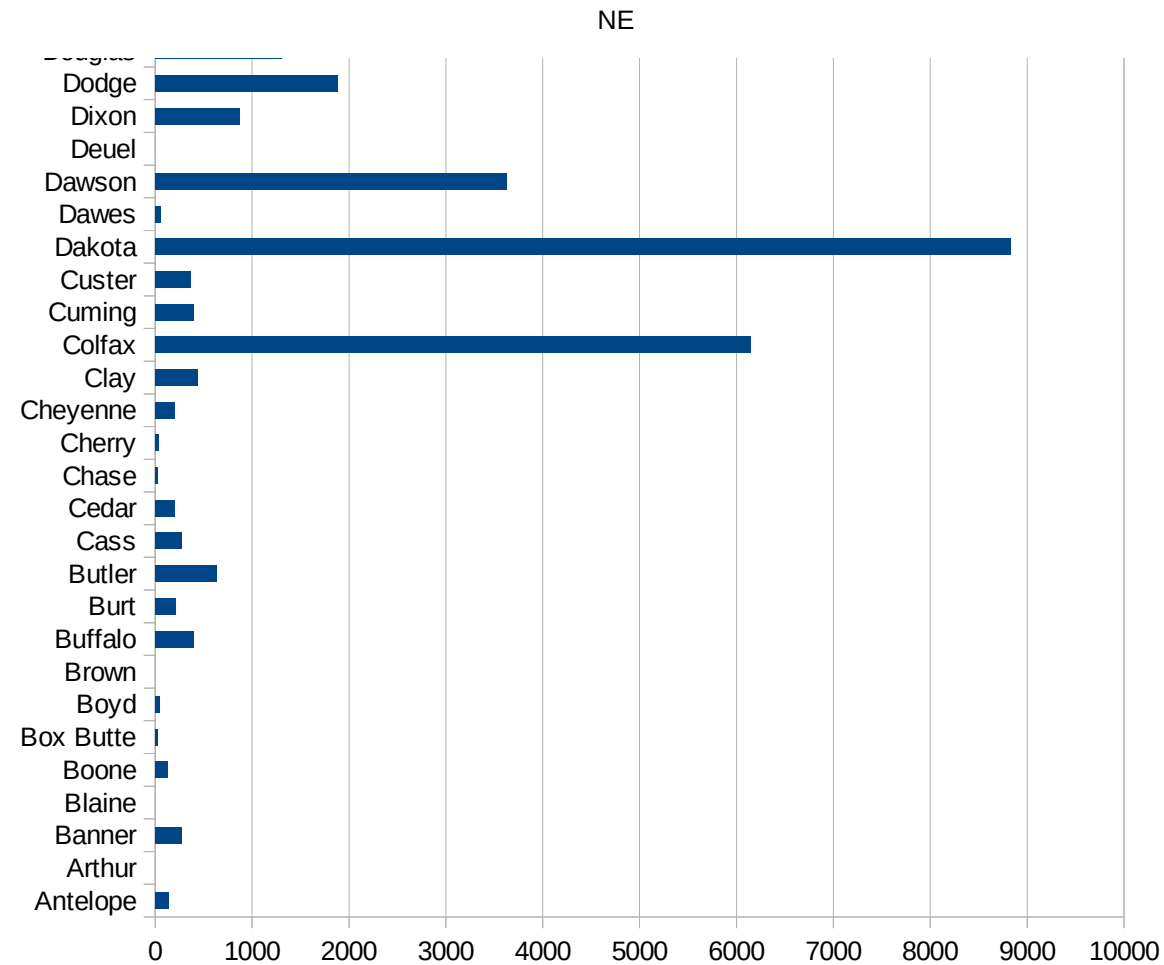
NE

31067 Gage	260.5499465
31069 Garden	210.8592514
31071 Garfield	50.32712632
31073 Gosper	651.3026052
31075 Grant	0
31077 Greeley	127.3344652
31079 Hall	2595.484279
31081 Hamilton	689.6551724
31083 Harlan	29.40311673
31085 Hayes	0
31087 Hitchcock	35.63791875
31089 Holt	29.47533897
31091 Hooker	146.627566
31093 Howard	711.1935683
31095 Jefferson	140.9046076
31097 Johnson	136.3459291
31099 Kearney	244.4987775
31101 Keith	49.86909363
31103 Keya Paha	0
31105 Kimball	304.0353787
31107 Knox	261.3136952
31109 Lancaster	575.8465922
31111 Lincoln	164.8429729
31113 Logan	0
31115 Loup	0
31117 McPherson	0
31119 Madison	1048.259494
31121 Merrick	504.3320833
31123 Morrill	981.6474605
31125 Nance	113.2502831
31127 Nemaha	86.23167577
31129 Nuckolls	47.67580453
31131 Otoe	156.3966218
31133 Pawnee	0



This work is licensed under the Creative Commons Attribution-NoDerivatives 4.0 International License. To view a copy of this license, visit <http://creativecommons.org/licenses/by-nd/4.0/>.

31135 Perkins	34.14134517
31137 Phelps	289.017341
31139 Pierce	126.0151218
31141 Platte	2008.212691
31143 Polk	246.3054187
31145 Red Willow	55.9388402
31147 Richardson	62.99609424
31149 Rock	147.0588235
31151 Saline	3763.066202
31153 Sarpy	666.8148477
31155 Saunders	370.8397878
31157 Scotts Bluff	622.4124038
31159 Seward	225.1992147
31161 Sheridan	154.1425819
31163 Sherman	164.5819618
31165 Sioux	505.4759899
31167 Stanton	351.758794
31169 Thayer	19.84520738
31171 Thomas	138.8888889
31173 Thurston	1739.011365
31175 Valley	190.9307876
31177 Washington	241.9315817
31179 Wayne	297.7773051
31181 Webster	198.1318992
31183 Wheeler	0
31185 York	326.7499274



NE

FIPS

29001
29003
29005
29007
29009
29011
29013
29015
29017
29019
29021
29023
29025
29027
29029
29031
29033
29035
29037

NE

29039
29041
29043
29045
29047
29049
29051
29053
29055
29057
29059
29061
29063
29065
29067
29069
29071
29073
29075
29077
29079
29081
29083
29085
29087
29089
29091
29093
29095
29097
29099
29101

29103

NE

29105
29107
29109
29111
29113
29115
29117
29121
29123
29125
29127
29119
29129
29131
29133
29135
29137
29139
29141
29143
29145
29147
29149
29151
29153
29155
29157
29159
29161
29163
29165
29167
29169
29171

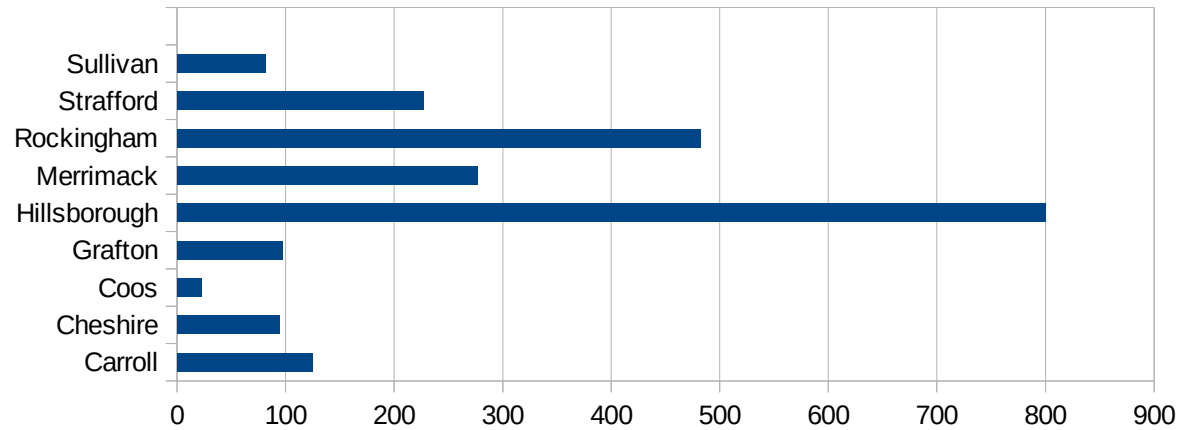
NE

29173
29175
29177
29179
29181
29195
29197
29199
29201
29203
29205
29183
29185
29187
29189
29510
29186
29207
29209
29211
29213
29215

29217
29219
29221
29223
29225
29227
29229

NH

FIPS	County	Cases	Per Capita Cases 100,000
33001	Belknap	134.3777654	
33003	Carroll	125.0538141	
33005	Cheshire	94.12625992	
33007	Coos	22.15961252	
33009	Grafton	96.89706636	
33011	Hillsborough	800.0057797	
33013	Merrimack	276.579414	
33015	Rockingham	482.5730328	
33017	Strafford	226.766085	
33019	Sullivan	81.12367884	



NH

FIPS

29001
29003
29005
29007
29009
29011
29013
29015
29017
29019
29021
29023
29025
29027
29029
29031
29033
29035
29037

NH

29039
29041
29043
29045
29047
29049
29051
29053
29055
29057
29059
29061
29063
29065
29067
29069
29071
29073
29075
29077
29079
29081
29083
29085
29087
29089
29091
29093
29095
29097
29099
29101

29103

NH

29105
29107
29109
29111
29113
29115
29117
29121
29123
29125
29127
29119
29129
29131
29133
29135
29137
29139
29141
29143
29145
29147
29149
29151
29153
29155
29157
29159
29161
29163
29165
29167
29169
29171

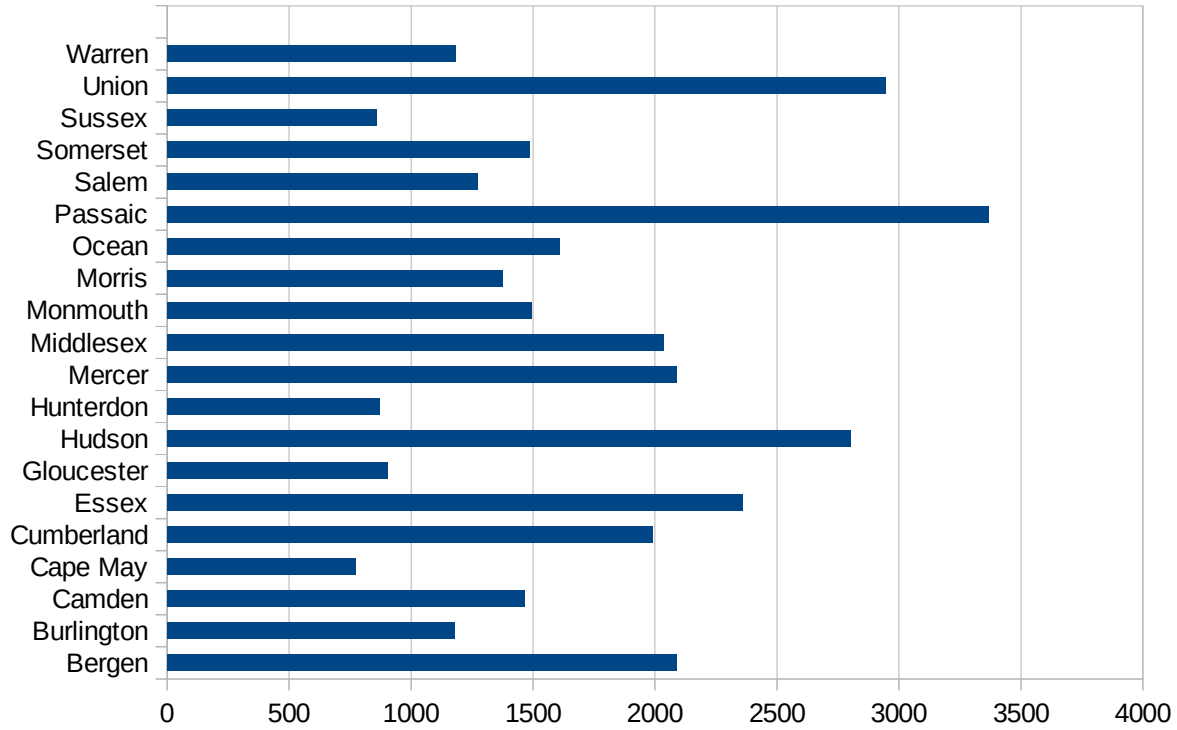
NH

29173
29175
29177
29179
29181
29195
29197
29199
29201
29203
29205
29183
29185
29187
29189
29510
29186
29207
29209
29211
29213
29215

29217
29219
29221
29223
29225
29227
29229

NJ

FIPS	County	PC Infection
34001	Atlantic	1102.366358
34003	Bergen	2088.413267
34005	Burlington	1177.186428
34007	Camden	1466.046644
34009	Cape May	772.4719101
34011	Cumberland	1990.435313
34013	Essex	2358.061785
34015	Gloucester	902.5146873
34017	Hudson	2802.261926
34019	Hunterdon	871.5942075
34021	Mercer	2089.44569
34023	Middlesex	2037.038153
34025	Monmouth	1492.225044
34027	Morris	1375.883196
34029	Ocean	1609.238579
34031	Passaic	3365.917625
34033	Salem	1273.020589
34035	Somerset	1488.084454
34037	Sussex	859.3811036
34039	Union	2946.062032
34041	Warren	1180.763668



NJ

FIPS

29001
29003
29005
29007
29009
29011
29013
29015
29017
29019
29021
29023
29025
29027
29029
29031
29033
29035
29037

NJ

29039
29041
29043
29045
29047
29049
29051
29053
29055
29057
29059
29061
29063
29065
29067
29069
29071
29073
29075
29077
29079
29081
29083
29085
29087
29089
29091
29093
29095
29097
29099
29101

29103

NJ

29105
29107
29109
29111
29113
29115
29117
29121
29123
29125
29127
29119
29129
29131
29133
29135
29137
29139
29141
29143
29145
29147
29149
29151
29153
29155
29157
29159
29161
29163
29165
29167
29169
29171

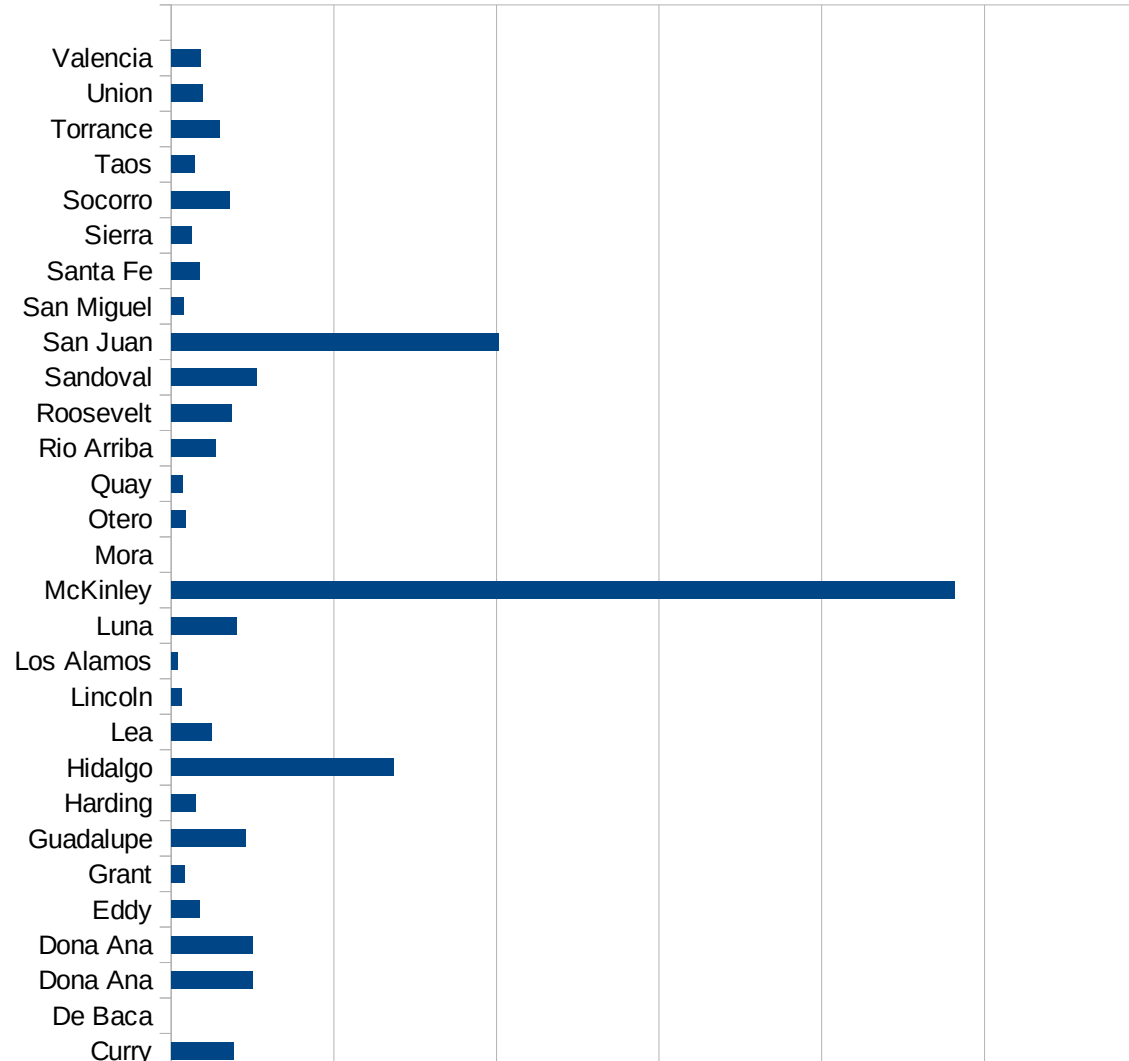
NJ

29173
29175
29177
29179
29181
29195
29197
29199
29201
29203
29205
29183
29185
29187
29189
29510
29186
29207
29209
29211
29213
29215

29217
29219
29221
29223
29225
29227
29229

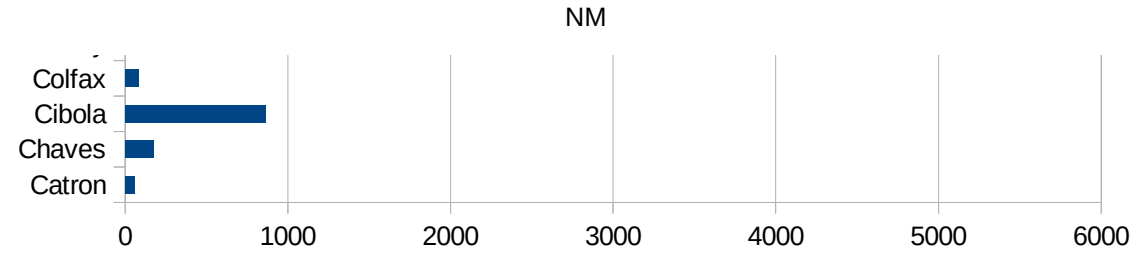
NM

FIPS	County	PC Infection
35001	Bernalillo	355.0900912
35003	Catron	55.89714925
35005	Chaves	173.1360819
35006	Cibola	863.6805504
35007	Colfax	82.57638315
35009	Curry	384.327528
35011	De Baca	0
35013	Dona Ana	502.9376339
35013	Dona Ana	502.9376339
35015	Eddy	176.1658031
35017	Grant	80.45052293
35019	Guadalupe	460.7233356
35021	Harding	152.6717557
35023	Hidalgo	1367.924528
35025	Lea	247.0873856
35027	Lincoln	66.47576191
35028	Los Alamos	41.88262395
35029	Luna	404.790719
35031	McKinley	4818.093789
35033	Mora	0
35035	Otero	86.85105045
35037	Quay	72.70083606
35039	Rio Arriba	271.7530636
35041	Roosevelt	373.4727632
35043	Sandoval	524.1804944
35045	San Juan	2011.30811
35047	San Miguel	79.73614584
35049	Santa Fe	172.6022285
35051	Sierra	127.6440554
35053	Socorro	358.5300269
35055	Taos	146.1854728
35057	Torrance	295.0420114
35059	Union	194.2690627



35061 Valencia

183.1118552



NM

FIPS

29001
29003
29005
29007
29009
29011
29013
29015
29017
29019
29021
29023
29025
29027
29029
29031
29033
29035
29037

NM

29039
29041
29043
29045
29047
29049
29051
29053
29055
29057
29059
29061
29063
29065
29067
29069
29071
29073
29075
29077
29079
29081
29083
29085
29087
29089
29091
29093
29095
29097
29099
29101

29103

NM

29105
29107
29109
29111
29113
29115
29117
29121
29123
29125
29127
29119
29129
29131
29133
29135
29137
29139
29141
29143
29145
29147
29149
29151
29153
29155
29157
29159
29161
29163
29165
29167
29169
29171

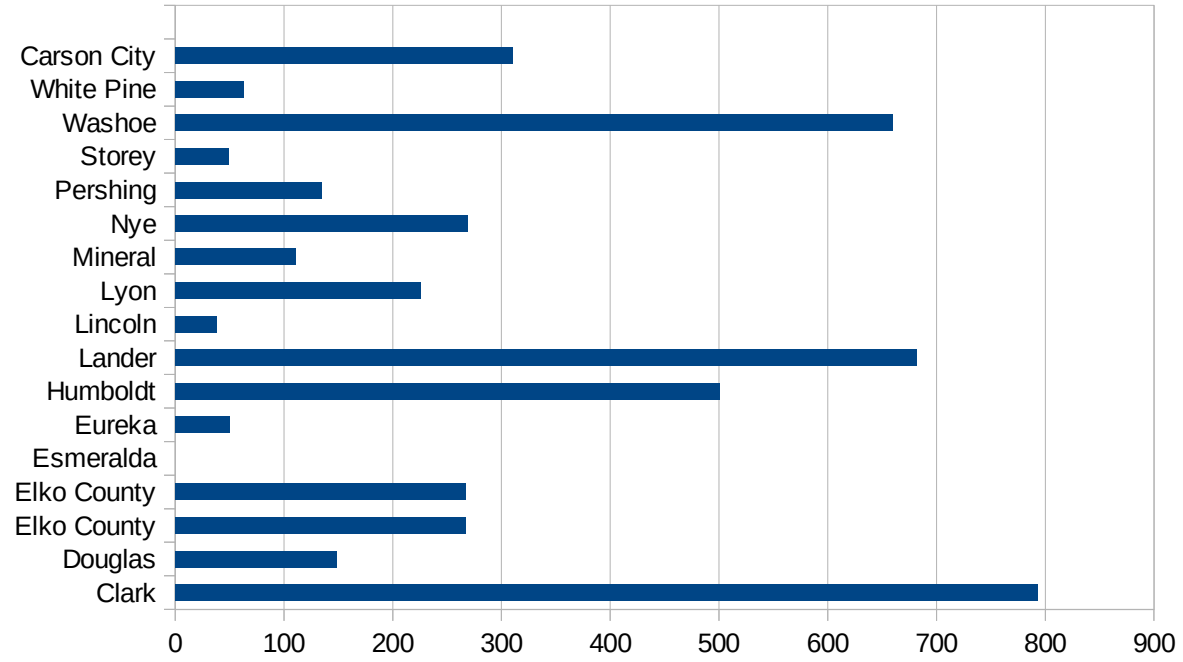
NM

29173
29175
29177
29179
29181
29195
29197
29199
29201
29203
29205
29183
29185
29187
29189
29510
29186
29207
29209
29211
29213
29215

29217
29219
29221
29223
29225
29227
29229

NV

FIPS	County	PC Infection
32001	Churchill	65.46644845
32003	Clark	793.4498601
32005	Douglas	148.5546867
32007	Elko County	266.8699962
32007	Elko County	266.8699962
32009	Esmeralda	0
32011	Eureka	49.92511233
32013	Humboldt	500.4170142
32015	Lander	681.6143498
32017	Lincoln	38.45414343
32019	Lyon	225.7740826
32021	Mineral	110.7665042
32023	Nye	269.0424734
32027	Pershing	135.0135014
32029	Storey	49.64010921
32031	Washoe	659.8172781
32033	White Pine	63.32453826
32510	Carson City	310.390876



NV

FIPS

29001
29003
29005
29007
29009
29011
29013
29015
29017
29019
29021
29023
29025
29027
29029
29031
29033
29035
29037

NV

29039
29041
29043
29045
29047
29049
29051
29053
29055
29057
29059
29061
29063
29065
29067
29069
29071
29073
29075
29077
29079
29081
29083
29085
29087
29089
29091
29093
29095
29097
29099
29101

29103

NV

29105
29107
29109
29111
29113
29115
29117
29121
29123
29125
29127
29119
29129
29131
29133
29135
29137
29139
29141
29143
29145
29147
29149
29151
29153
29155
29157
29159
29161
29163
29165
29167
29169
29171

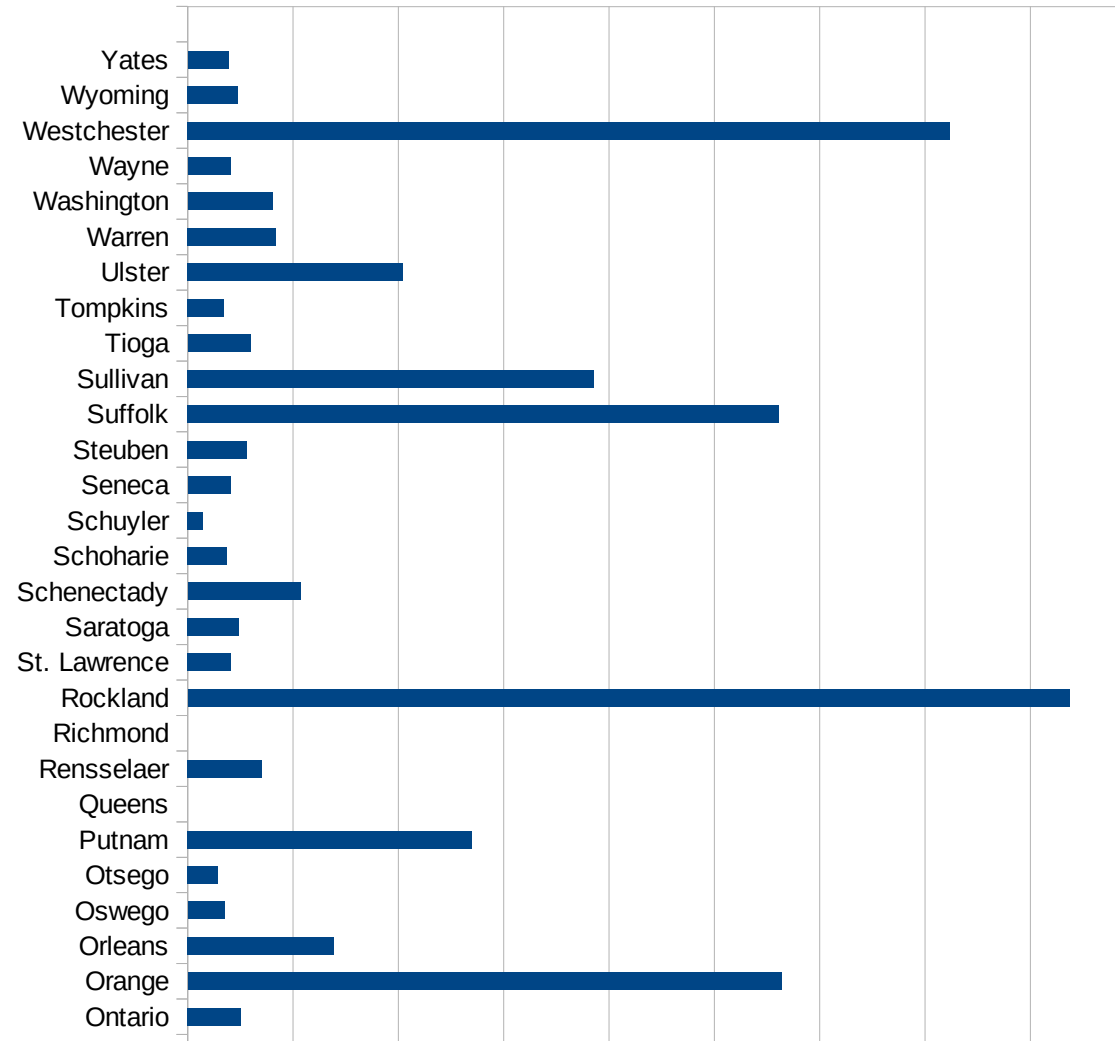
NV

29173
29175
29177
29179
29181
29195
29197
29199
29201
29203
29205
29183
29185
29187
29189
29510
29186
29207
29209
29211
29213
29215

29217
29219
29221
29223
29225
29227
29229

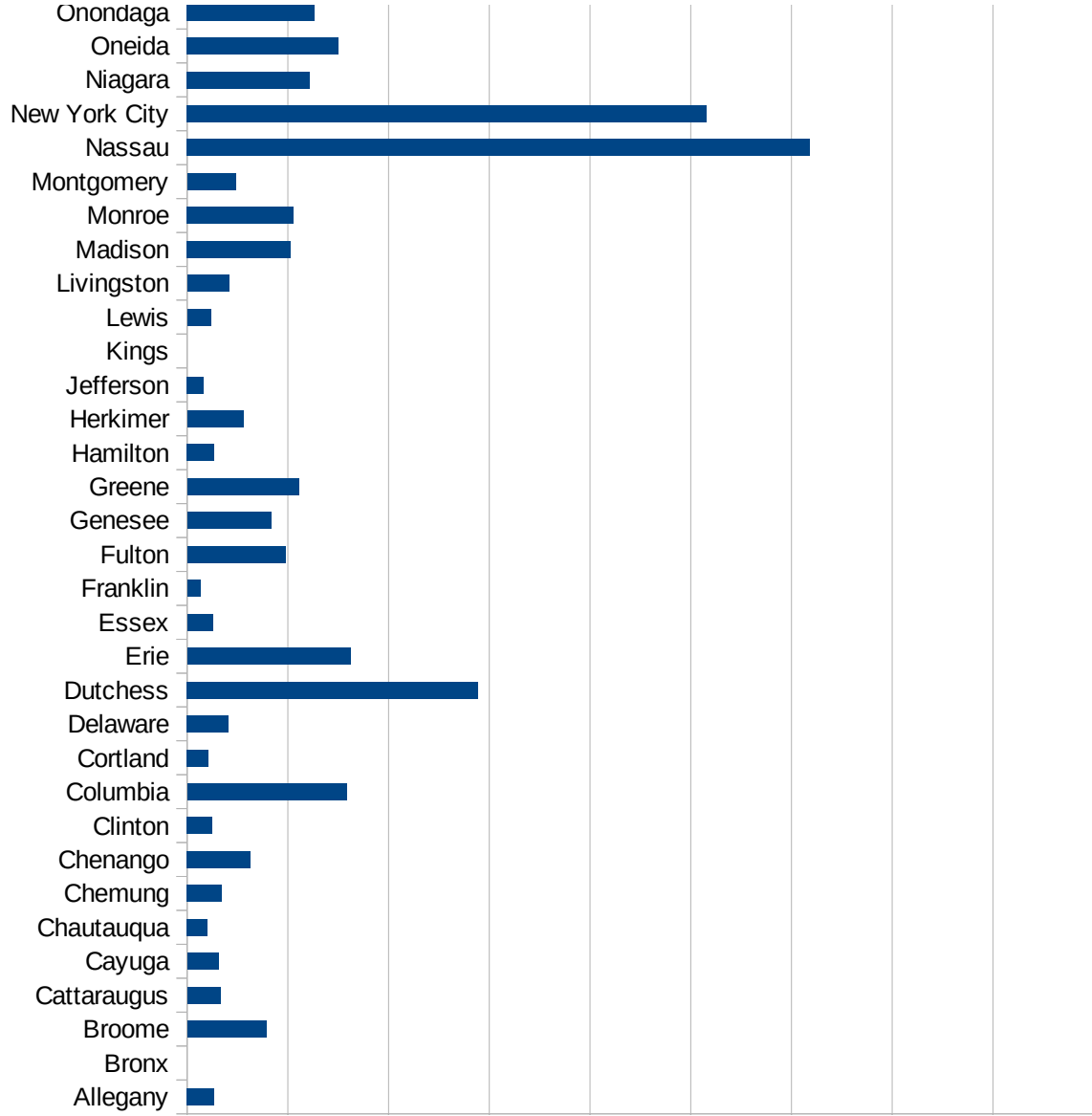
NY

FIPS	County	PC Infection
36001	Albany	698.430891159
36003	Allegany	135.688132673
36005	Bronx	0
36007	Broome	392.363520628
36009	Cattaraugus	165.278500781
36011	Cayuga	155.551234688
36013	Chautauqua	102.392546448
36015	Chemung	173.285541339
36017	Chenango	313.446650959
36019	Clinton	125.162649483
36021	Columbia	791.107550571
36023	Cortland	104.552202915
36025	Delaware	204.370382015
36027	Dutchess	1442.88058614
36029	Erie	811.33476638
36031	Essex	126.00536193
36033	Franklin	65.6154932098
36035	Fulton	487.022074602
36037	Genesee	415.572673054
36039	Greene	553.789138995
36041	Hamilton	135.317997294
36043	Herkimer	278.168615464
36045	Jefferson	83.2177531207
36047	Kings	0
36049	Lewis	117.215563202
36051	Livingston	207.189966312
36053	Madison	512.748075429
36055	Monroe	528.233985298
36057	Montgomery	240.622788393
36059	Nassau	3091.11910615
36061	New York City	2580.50366555
36063	Niagara	606.843983596
36065	Oneida	751.381889301



NY

36067 Onondaga	634.028353713
36069 Ontario	253.040122333
36071 Orange	2818.68616655
36073 Orleans	694.376046489
36075 Oswego	174.727306655
36077 Otsego	143.935463355
36079 Putnam	1349.95752943
36081 Queens	0
36083 Rensselaer	353.106458775
36085 Richmond	0
36087 Rockland	4184.58987703
36089 St. Lawrence	206.391662887
36091 Saratoga	244.174780482
36093 Schenectady	534.9211458
36095 Schoharie	186.513168473
36097 Schuyler	72.5770433229
36099 Seneca	204.081632653
36101 Steuben	280.805044052
36103 Suffolk	2807.72375536
36105 Sullivan	1928.52790802
36107 Tioga	298.599670511
36109 Tompkins	173.163542265
36111 Ulster	1021.84222756
36113 Warren	417.023263051
36115 Washington	401.98048924
36117 Wayne	203.188843489
36119 Westchester	3619.21927384
36121 Wyoming	239.491081452
36123 Yates	193.228936033



NY
0 500 1000 1500 2000 2500 3000 3500 4000 4500

NY

FIPS

29001
29003
29005
29007
29009
29011
29013
29015
29017
29019
29021
29023
29025
29027
29029
29031
29033
29035
29037

NY

29039
29041
29043
29045
29047
29049
29051
29053
29055
29057
29059
29061
29063
29065
29067
29069
29071
29073
29075
29077
29079
29081
29083
29085
29087
29089
29091
29093
29095
29097
29099
29101

29103

NY

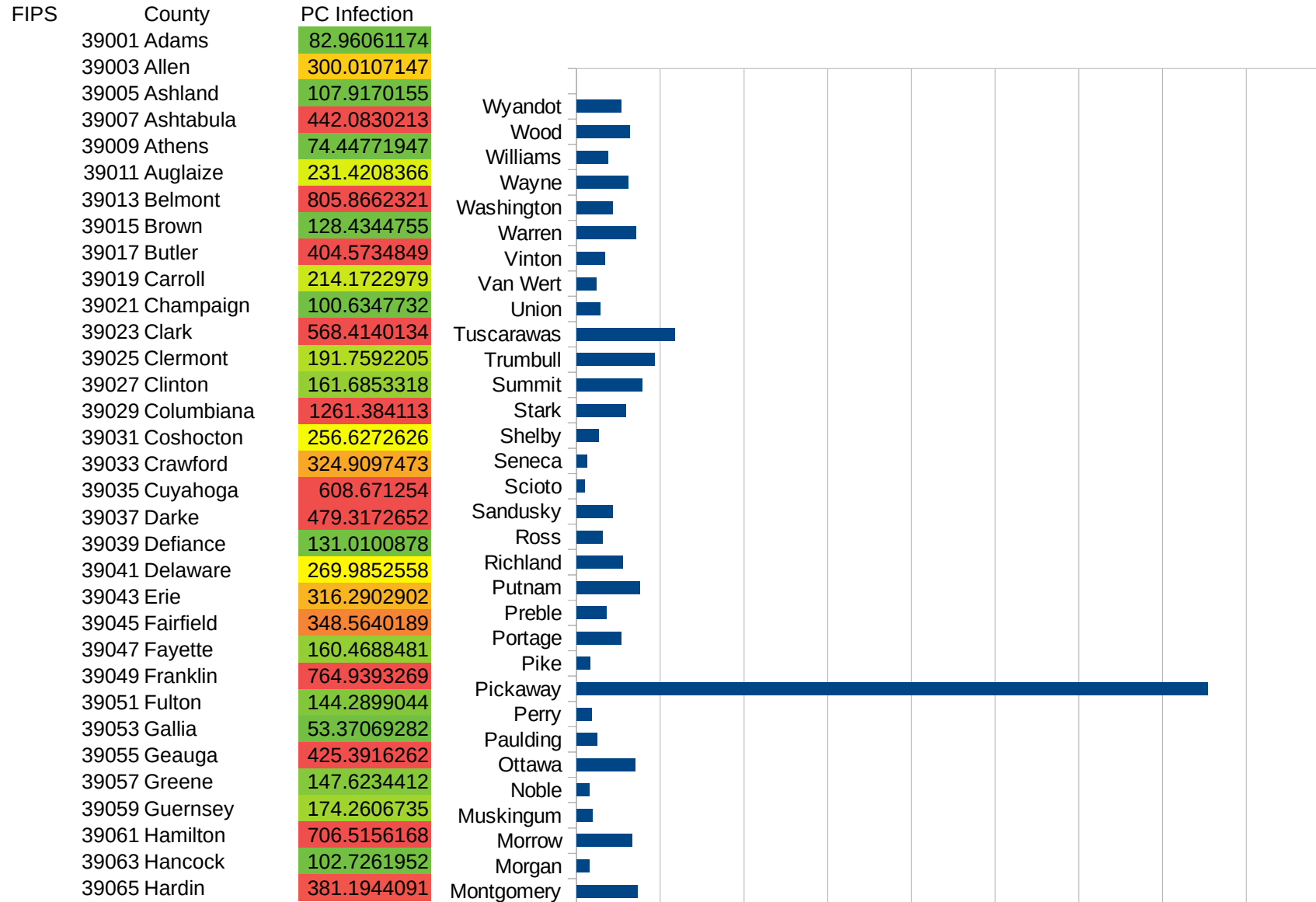
29105
29107
29109
29111
29113
29115
29117
29121
29123
29125
29127
29119
29129
29131
29133
29135
29137
29139
29141
29143
29145
29147
29149
29151
29153
29155
29157
29159
29161
29163
29165
29167
29169
29171

NY

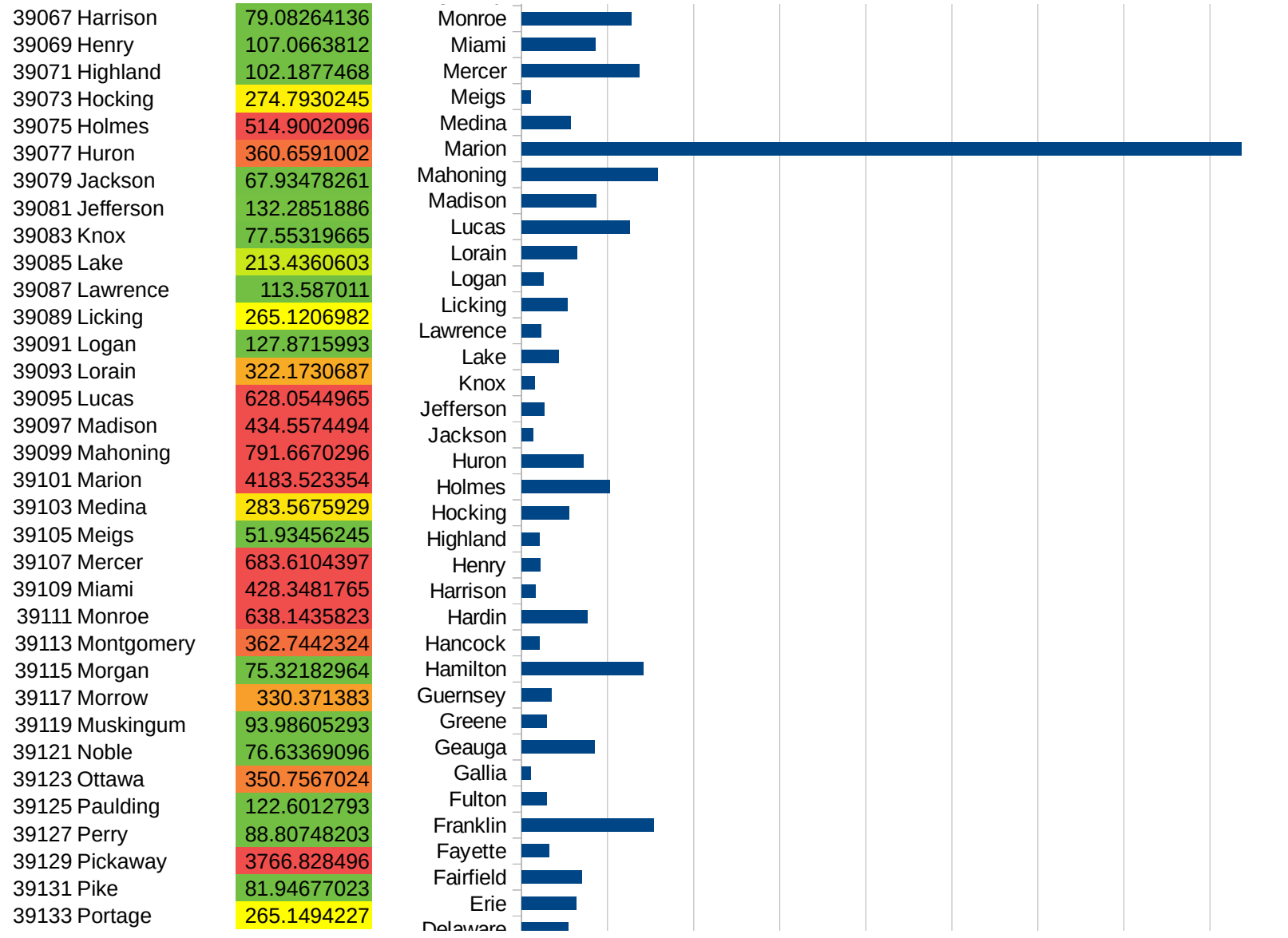
29173
29175
29177
29179
29181
29195
29197
29199
29201
29203
29205
29183
29185
29187
29189
29510
29186
29207
29209
29211
29213
29215

29217
29219
29221
29223
29225
29227
29229

OH

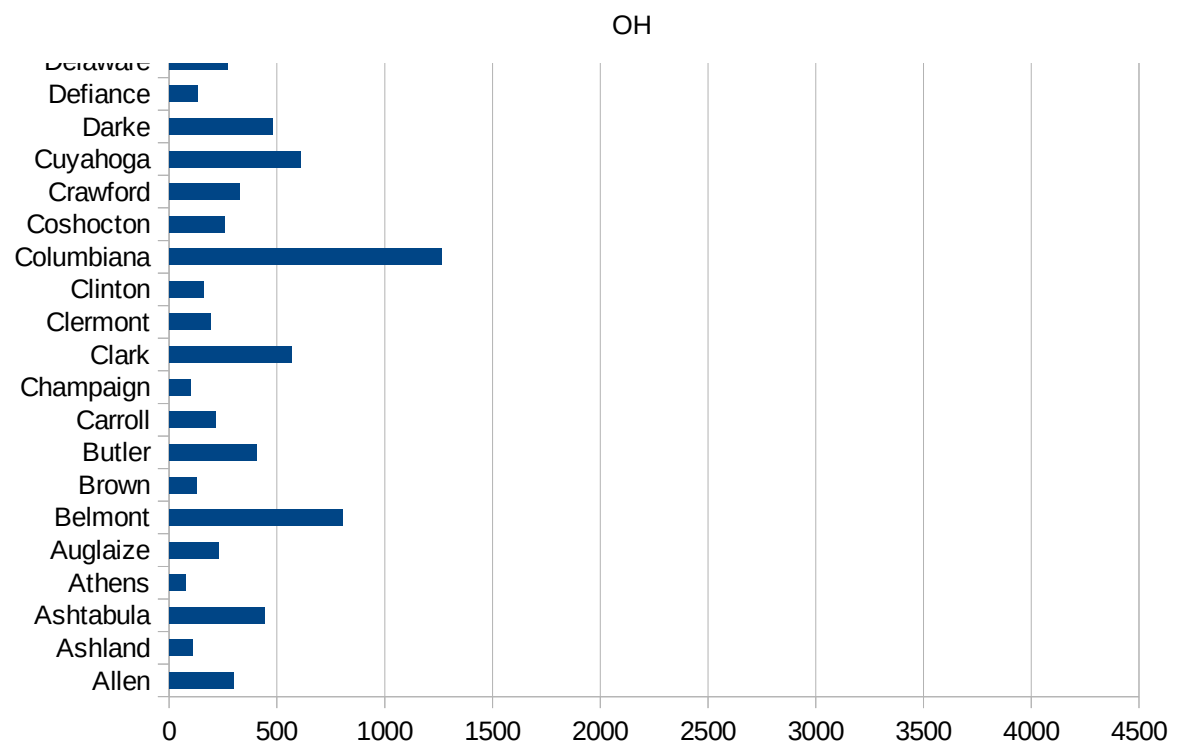


OH



This work is licensed under the Creative Commons Attribution-NoDerivatives 4.0 International License. To view a copy of this license, visit <http://creativecommons.org/licenses/by-nd/4.0/>.

39135 Preble	178.0618094
39137 Putnam	375.9621078
39139 Richland	274.155856
39141 Ross	153.3842014
39143 Sandusky	215.9900679
39145 Scioto	50.32979259
39147 Seneca	59.77502853
39149 Shelby	133.6705945
39151 Stark	293.6158073
39153 Summit	389.3577995
39155 Trumbull	465.69701
39157 Tuscarawas	586.9206735
39159 Union	141.7826576
39161 Van Wert	120.2220572
39163 Vinton	167.4404445
39165 Warren	354.4770494
39167 Washington	217.7707589
39169 Wayne	310.4331405
39171 Williams	187.4796218
39173 Wood	315.2353553
39175 Wyandot	264.4175974



OH

FIPS

29001
29003
29005
29007
29009
29011
29013
29015
29017
29019
29021
29023
29025
29027
29029
29031
29033
29035
29037

OH

29039
29041
29043
29045
29047
29049
29051
29053
29055
29057
29059
29061
29063
29065
29067
29069
29071
29073
29075
29077
29079
29081
29083
29085
29087
29089
29091
29093
29095
29097
29099
29101

29103

OH

29105
29107
29109
29111
29113
29115
29117
29121
29123
29125
29127
29119
29129
29131
29133
29135
29137
29139
29141
29143
29145
29147
29149
29151
29153
29155
29157
29159
29161
29163
29165
29167
29169
29171

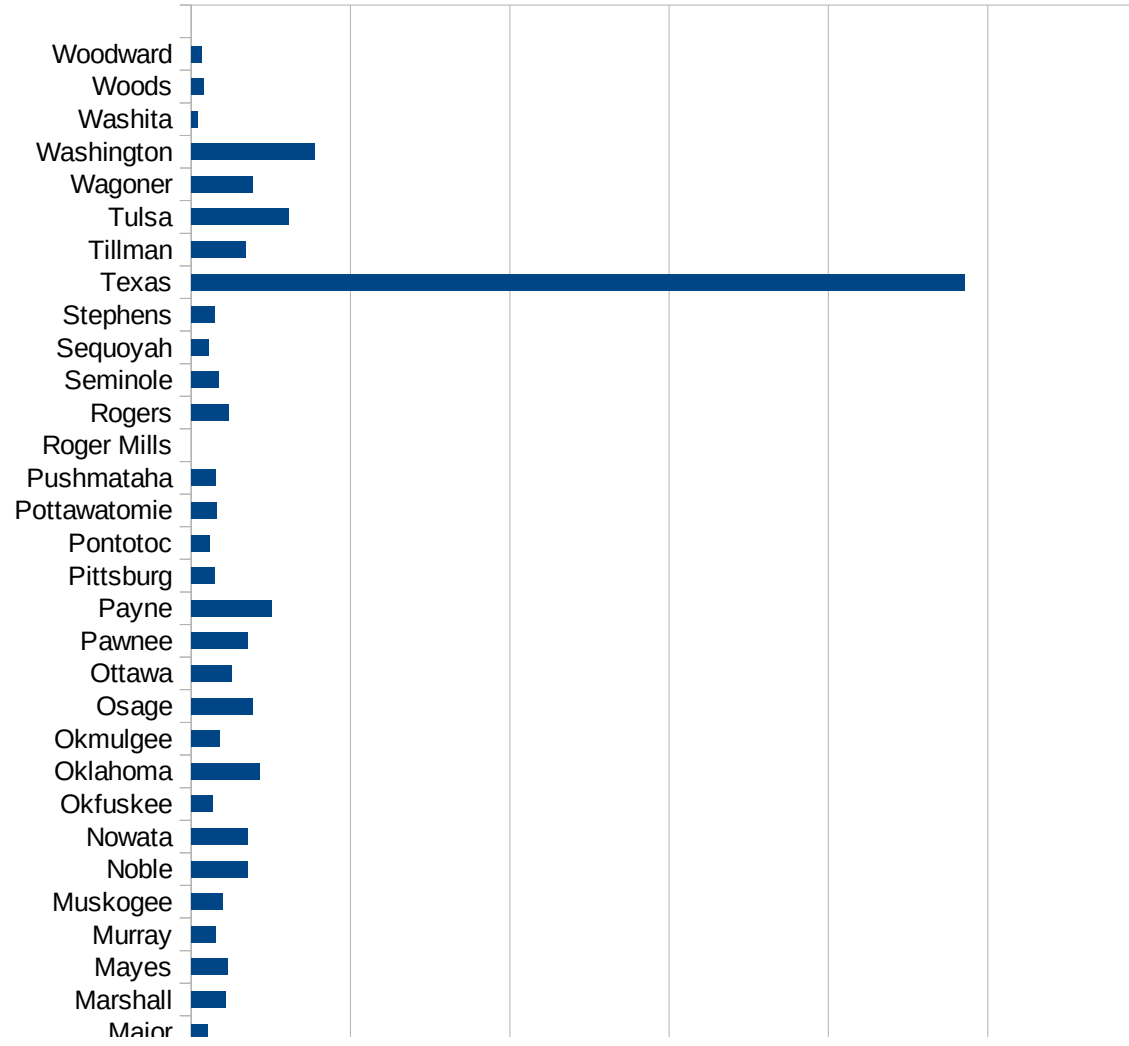
OH

29173
29175
29177
29179
29181
29195
29197
29199
29201
29203
29205
29183
29185
29187
29189
29510
29186
29207
29209
29211
29213
29215

29217
29219
29221
29223
29225
29227
29229

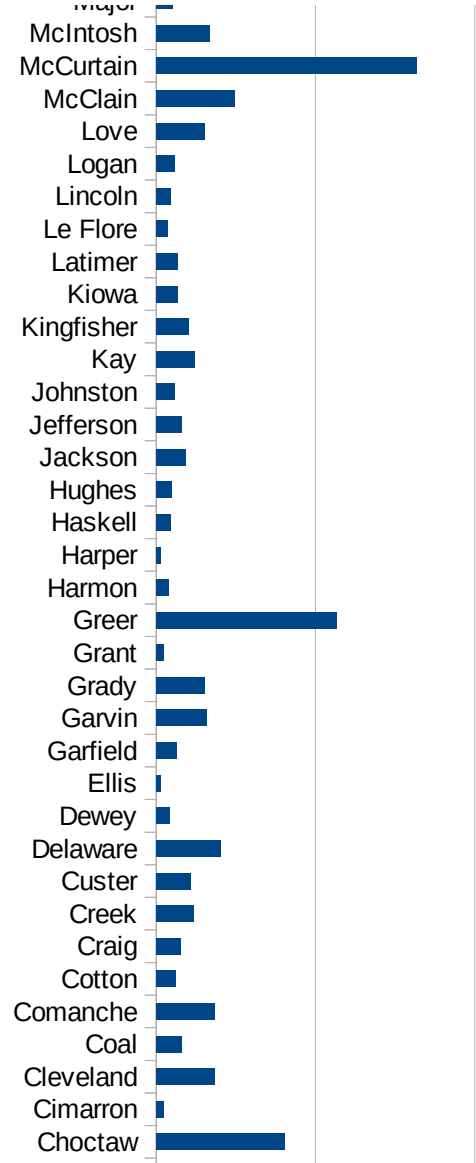
OK

FIPS	County	PC Infection
40001	Adair	543.4290372
40003	Alfalfa	17.37921446
40005	Atoka	180.6619454
40007	Beaver	601.6168453
40009	Beckham	50.67022894
40011	Blaine	189.7733263
40013	Bryan	260.6373962
40015	Caddo	666.0454843
40017	Canadian	224.9960193
40019	Carter	263.6112668
40021	Cherokee	184.8998459
40023	Choctaw	804.4723207
40025	Cimarron	46.44681839
40027	Cleveland	367.4525773
40029	Coal	163.0434783
40031	Comanche	367.87298
40033	Cotton	121.1911357
40035	Craig	153.7816301
40037	Creek	236.0203341
40039	Custer	216.9720347
40041	Delaware	402.4992395
40043	Dewey	81.73273396
40045	Ellis	25.30364372
40047	Garfield	128.0514833
40049	Garvin	320.0172594
40051	Grady	304.2249464
40053	Grant	46.23208507
40055	Greer	1133.825803
40057	Harmon	75.07507508
40059	Harper	26.33658151
40061	Haskell	94.72687086
40063	Hughes	97.48781402
40065	Jackson	188.384304

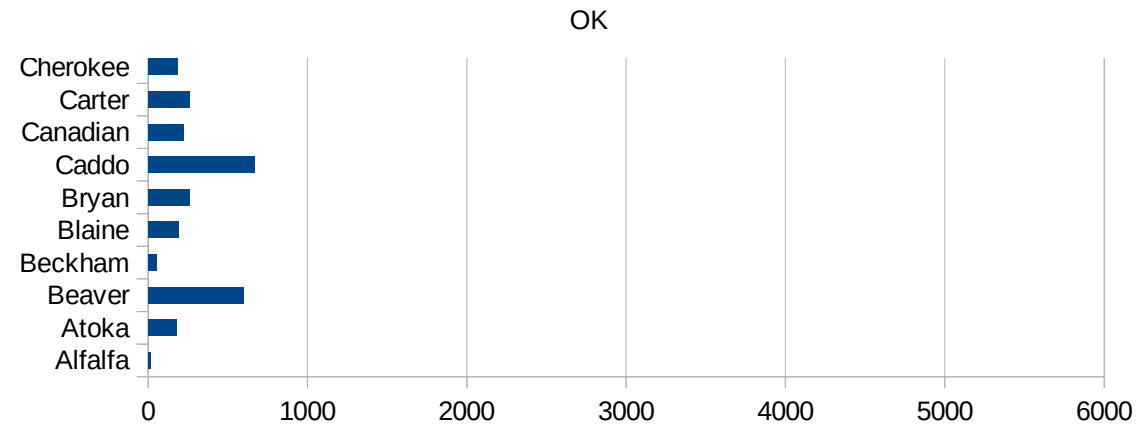


OK

40067 Jefferson	163.3186347
40069 Johnston	118.7323043
40071 Kay	244.5596794
40073 Kingfisher	202.3267577
40075 Kiowa	137.4727918
40077 Latimer	136.8390187
40079 Le Flore	70.0280112
40081 Lincoln	94.50171821
40083 Logan	116.301199
40085 Love	305.9009276
40087 McClain	490.1838189
40089 McCurtain	1632.877718
40091 McIntosh	333.0809992
40093 Major	104.6572475
40095 Marshall	214.209211
40097 Mayes	226.2388401
40099 Murray	150.5052677
40101 Muskogee	200.4037331
40103 Noble	354.3272212
40105 Nowata	352.3194363
40107 Okfuskee	132.253265
40109 Oklahoma	428.0945063
40111 Okmulgee	177.383592
40113 Osage	387.1187306
40115 Ottawa	256.6158781
40117 Pawnee	353.8743136
40119 Payne	508.2886397
40121 Pittsburg	145.8622969
40123 Pontotoc	115.0417026
40125 Pottawatomie	158.2300252
40127 Pushmataha	152.0708471
40129 Roger Mills	0
40131 Rogers	232.6491564
40133 Seminole	174.9532102



40135 Sequoyah	111.7074237
40137 Stephens	150.2369121
40139 Texas	4854.558788
40141 Tillman	340.2286336
40143 Tulsa	612.9310877
40145 Wagoner	384.4713519
40147 Washington	777.34699
40149 Washita	44.93574189
40151 Woods	78.67820614
40153 Woodward	64.28642073



OK

FIPS

29001
29003
29005
29007
29009
29011
29013
29015
29017
29019
29021
29023
29025
29027
29029
29031
29033
29035
29037

OK

29039
29041
29043
29045
29047
29049
29051
29053
29055
29057
29059
29061
29063
29065
29067
29069
29071
29073
29075
29077
29079
29081
29083
29085
29087
29089
29091
29093
29095
29097
29099
29101

29103

OK

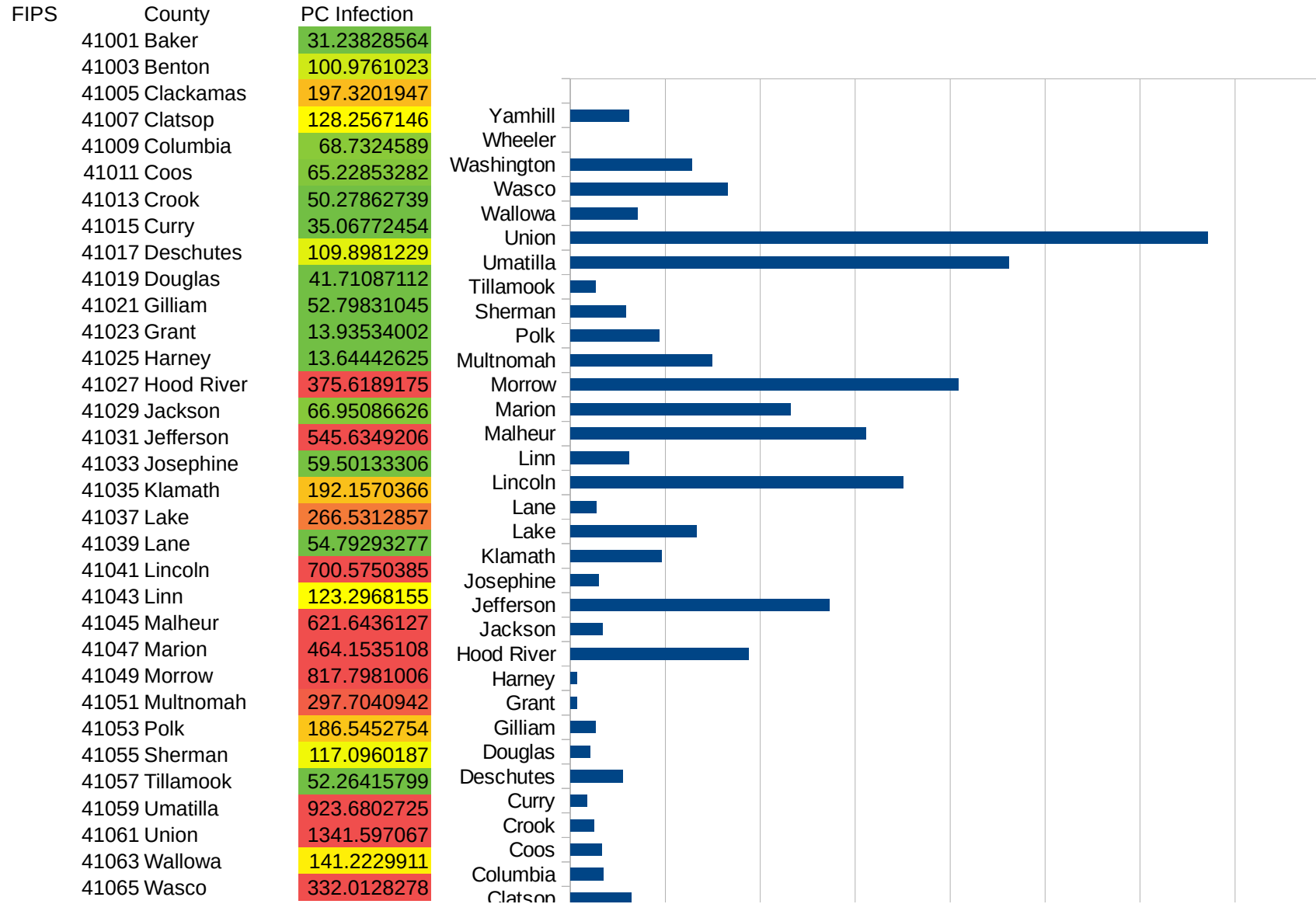
29105
29107
29109
29111
29113
29115
29117
29121
29123
29125
29127
29119
29129
29131
29133
29135
29137
29139
29141
29143
29145
29147
29149
29151
29153
29155
29157
29159
29161
29163
29165
29167
29169
29171

OK

29173
29175
29177
29179
29181
29195
29197
29199
29201
29203
29205
29183
29185
29187
29189
29510
29186
29207
29209
29211
29213
29215

29217
29219
29221
29223
29225
29227
29229

OR



41067 Washington	256.6526406
41069 Wheeler	0
41071 Yamhill	123.3621801



OR

FIPS

29001
29003
29005
29007
29009
29011
29013
29015
29017
29019
29021
29023
29025
29027
29029
29031
29033
29035
29037

This work is licensed under the Creative Commons Attribution-
NoDerivatives 4.0 International License. To view a copy of this license, visit
<http://creativecommons.org/licenses/by-nd/4.0/>.

Tom McKellips, DM
www.creatingtomorrow.us
Page 339

OR

29039
29041
29043
29045
29047
29049
29051
29053
29055
29057
29059
29061
29063
29065
29067
29069
29071
29073
29075
29077
29079
29081
29083
29085
29087
29089
29091
29093
29095
29097
29099
29101

29103

OR

29105
29107
29109
29111
29113
29115
29117
29121
29123
29125
29127
29119
29129
29131
29133
29135
29137
29139
29141
29143
29145
29147
29149
29151
29153
29155
29157
29159
29161
29163
29165
29167
29169
29171

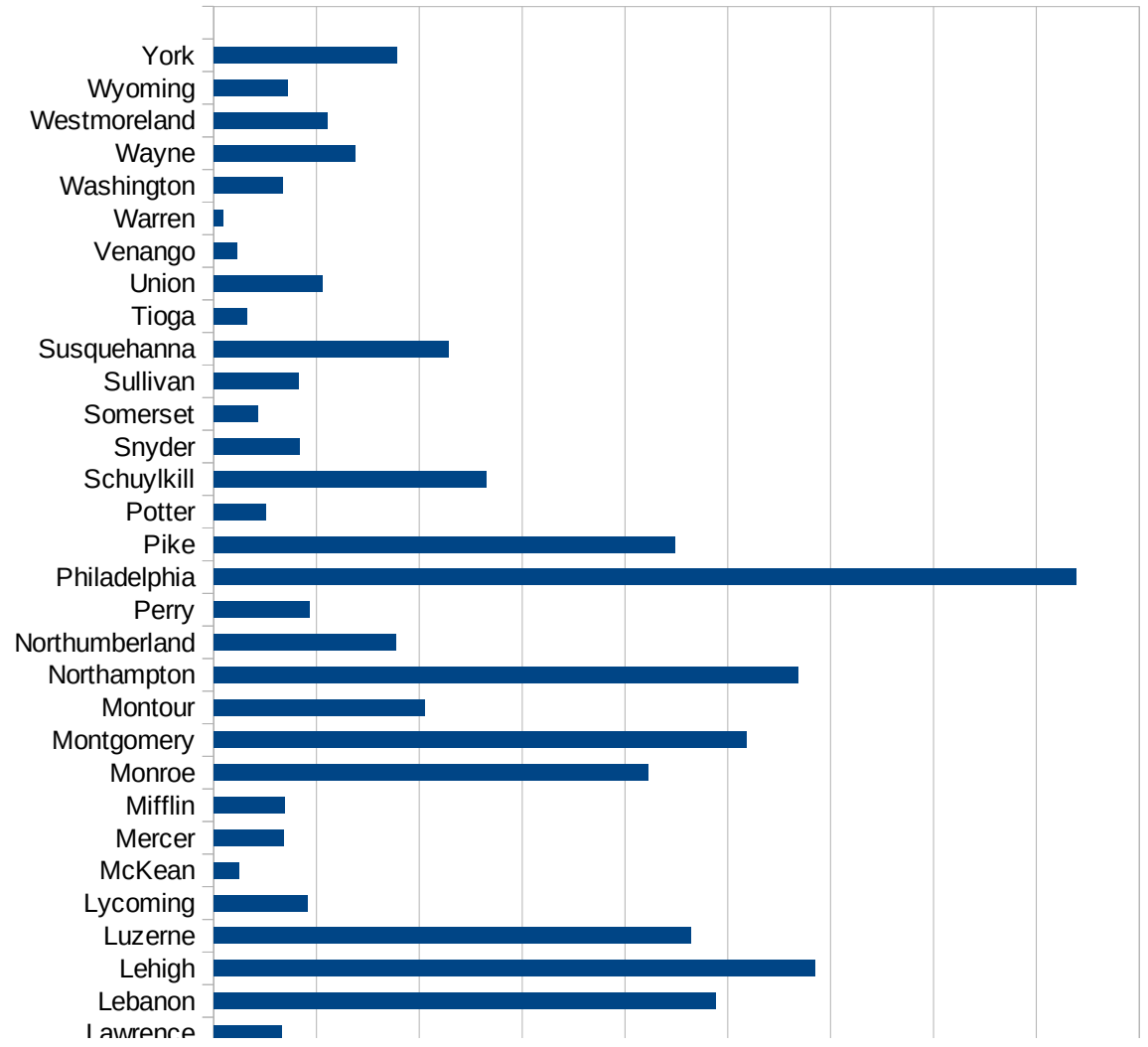
OR

29173
29175
29177
29179
29181
29195
29197
29199
29201
29203
29205
29183
29185
29187
29189
29510
29186
29207
29209
29211
29213
29215

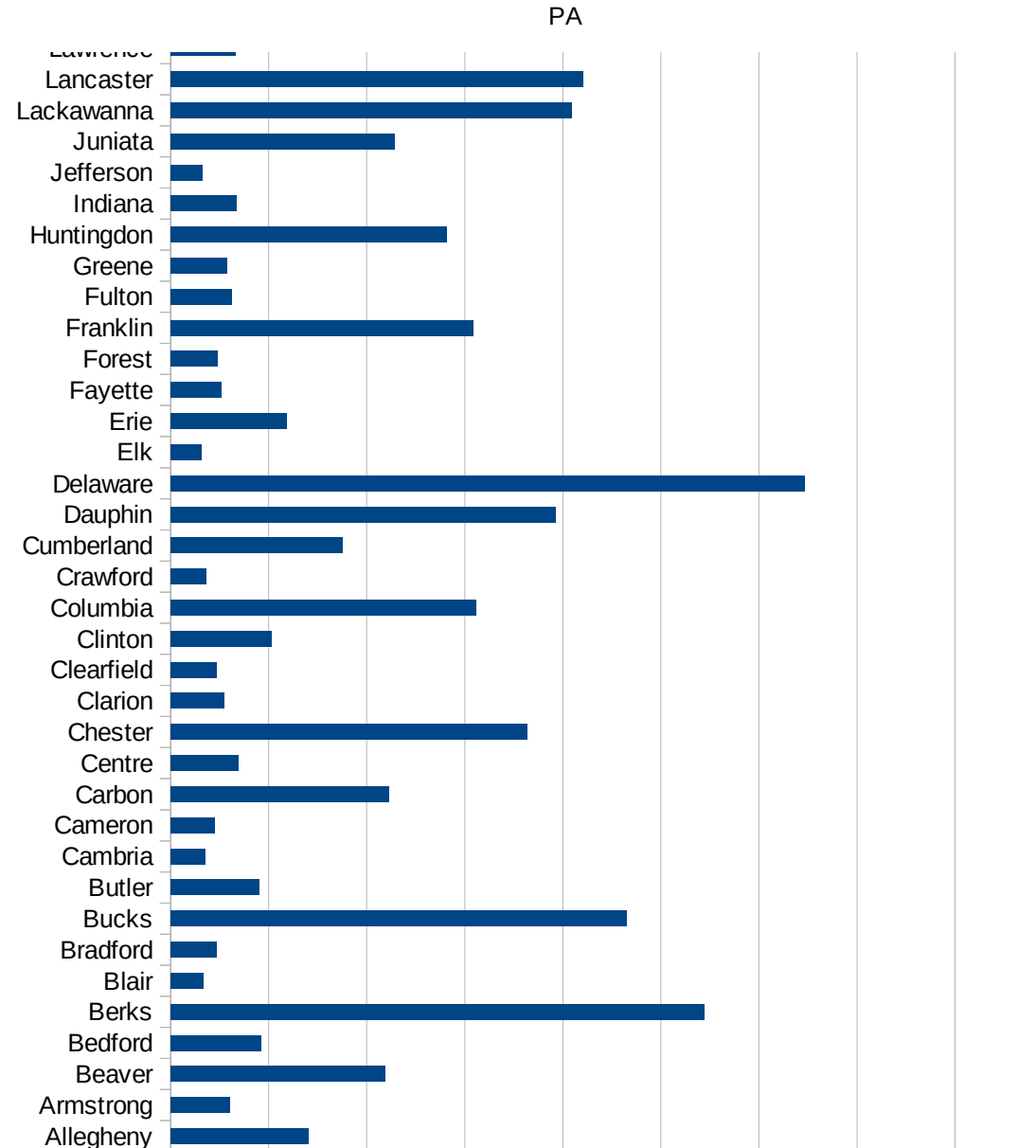
29217
29219
29221
29223
29225
29227
29229

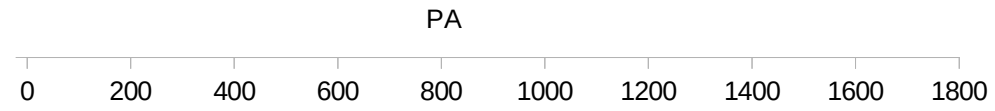
PA

FIPS	County	PC Infection
42001	Adams	339.4578401
42003	Allegheny	281.504729
42005	Armstrong	121.04868
42007	Beaver	437.047019
42009	Bedford	184.7392893
42011	Berks	1087.939603
42013	Blair	66.12676746
42015	Bradford	93.69914356
42017	Bucks	930.2843862
42019	Butler	180.9588691
42021	Cambria	71.35808092
42023	Cameron	89.04719501
42025	Carbon	445.2955922
42027	Centre	137.5879119
42029	Chester	727.9052038
42031	Clarion	108.3060419
42033	Clearfield	93.21308006
42035	Clinton	206.8038466
42037	Columbia	623.3194818
42039	Crawford	72.88715423
42041	Cumberland	350.4054919
42043	Dauphin	784.5628065
42045	Delaware	1293.136267
42047	Elk	62.97855414
42049	Erie	237.4467491
42051	Fayette	103.4950667
42053	Forest	96.16705591
42055	Franklin	616.7856105
42057	Fulton	123.9413344
42059	Greene	115.0495809
42061	Huntingdon	562.345023
42063	Indiana	134.909646
42065	Jefferson	64.15984968



42067 Juniata	457.4158031
42069 Lackawanna	818.3383699
42071 Lancaster	841.1261376
42073 Lawrence	132.2751323
42075 Lebanon	976.5486788
42077 Lehigh	1168.975822
42079 Luzerne	928.7067994
42081 Lycoming	182.9954955
42083 McKean	48.81859012
42085 Mercer	135.5221669
42087 Mifflin	138.4622041
42089 Monroe	845.9827618
42091 Montgomery	1036.562701
42093 Montour	411.1842105
42095 Northampton	1136.128763
42097 Northumberland	354.6216089
42099 Perry	186.3932898
42101 Philadelphia	1676.937237
42103 Pike	897.5023689
42105 Potter	102.2740946
42107 Schuylkill	530.735498
42109 Snyder	167.7355698
42111 Somerset	85.19039377
42113 Sullivan	164.7175095
42115 Susquehanna	455.7885141
42117 Tioga	63.78333292
42119 Union	212.1245953
42121 Venango	44.86404245
42123 Warren	17.72241632
42125 Washington	134.5576958
42127 Wayne	274.9824479
42129 Westmoreland	220.7574777
42131 Wyoming	144.1987725
42133 York	355.809964





FIPS

- 29001
- 29003
- 29005
- 29007
- 29009
- 29011
- 29013
- 29015
- 29017
- 29019
- 29021
- 29023
- 29025
- 29027
- 29029
- 29031
- 29033
- 29035
- 29037

PA

29039
29041
29043
29045
29047
29049
29051
29053
29055
29057
29059
29061
29063
29065
29067
29069
29071
29073
29075
29077
29079
29081
29083
29085
29087
29089
29091
29093
29095
29097
29099
29101

29103

PA

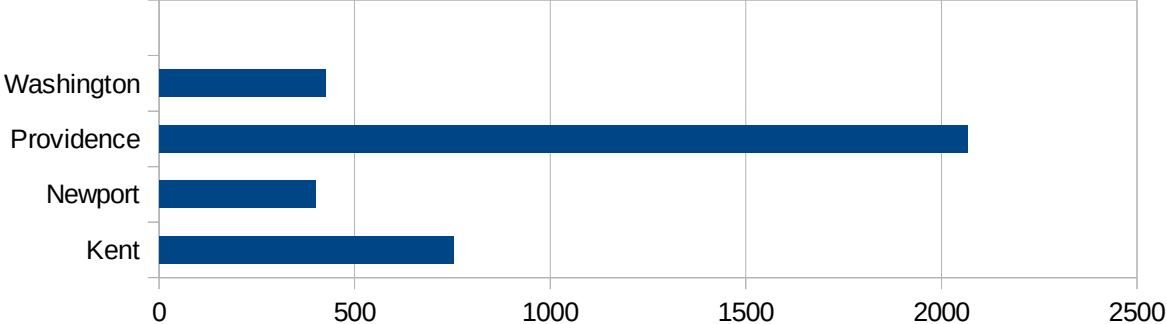
29105
29107
29109
29111
29113
29115
29117
29121
29123
29125
29127
29119
29129
29131
29133
29135
29137
29139
29141
29143
29145
29147
29149
29151
29153
29155
29157
29159
29161
29163
29165
29167
29169
29171

PA

29173
29175
29177
29179
29181
29195
29197
29199
29201
29203
29205
29183
29185
29187
29189
29510
29186
29207
29209
29211
29213
29215

29217
29219
29221
29223
29225
29227
29229

FIPS	County	PC Infection
44001	Bristol	526.2184218
44003	Kent	753.0773033
44005	Newport	401.0079717
44007	Providence	2066.393747
44009	Washington	426.3783989



RI

FIPS

29001
29003
29005
29007
29009
29011
29013
29015
29017
29019
29021
29023
29025
29027
29029
29031
29033
29035
29037

RI

29039
29041
29043
29045
29047
29049
29051
29053
29055
29057
29059
29061
29063
29065
29067
29069
29071
29073
29075
29077
29079
29081
29083
29085
29087
29089
29091
29093
29095
29097
29099
29101

29103

RI

29105
29107
29109
29111
29113
29115
29117
29121
29123
29125
29127
29119
29129
29131
29133
29135
29137
29139
29141
29143
29145
29147
29149
29151
29153
29155
29157
29159
29161
29163
29165
29167
29169
29171

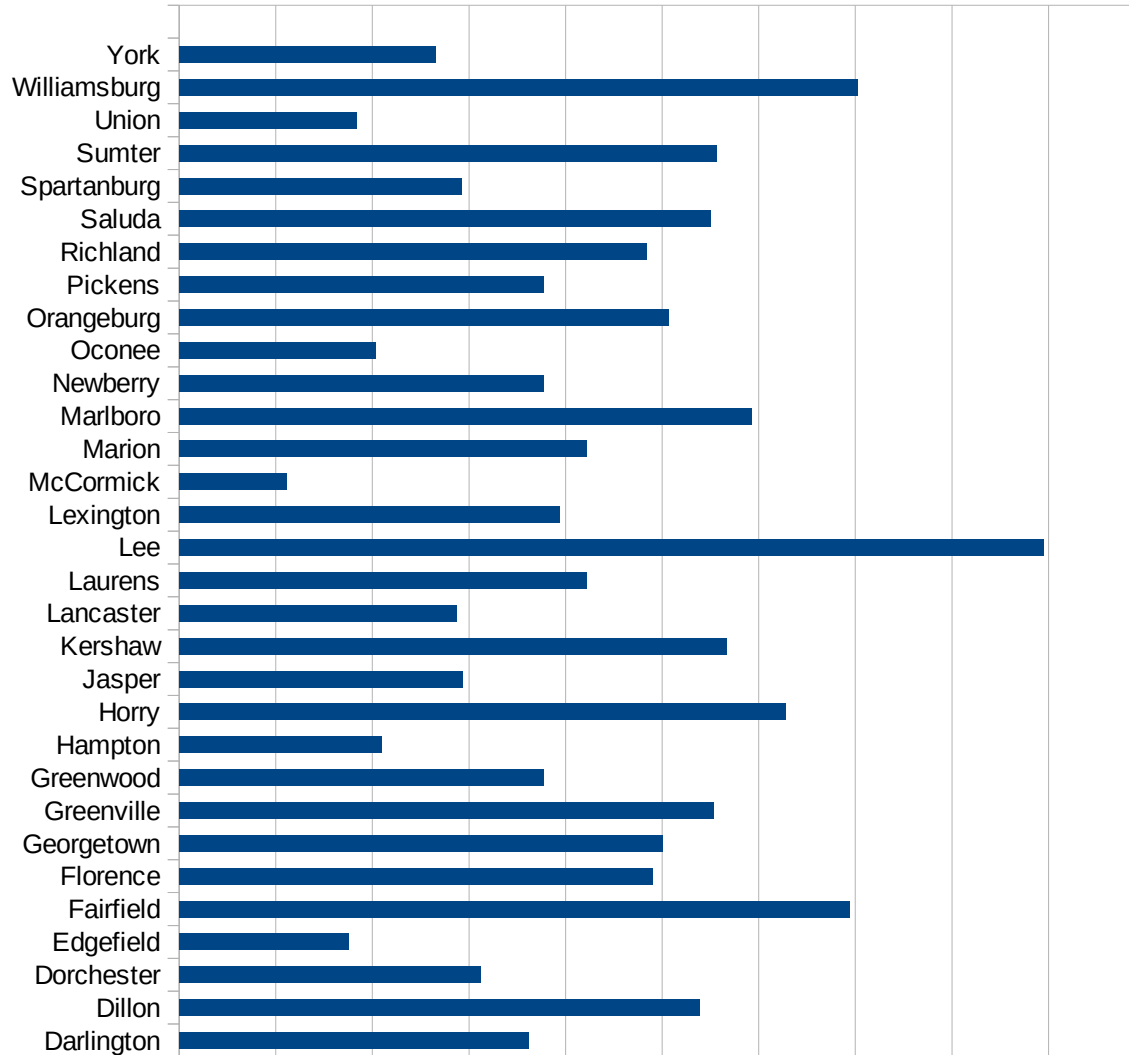
RI

29173
29175
29177
29179
29181
29195
29197
29199
29201
29203
29205
29183
29185
29187
29189
29510
29186
29207
29209
29211
29213
29215

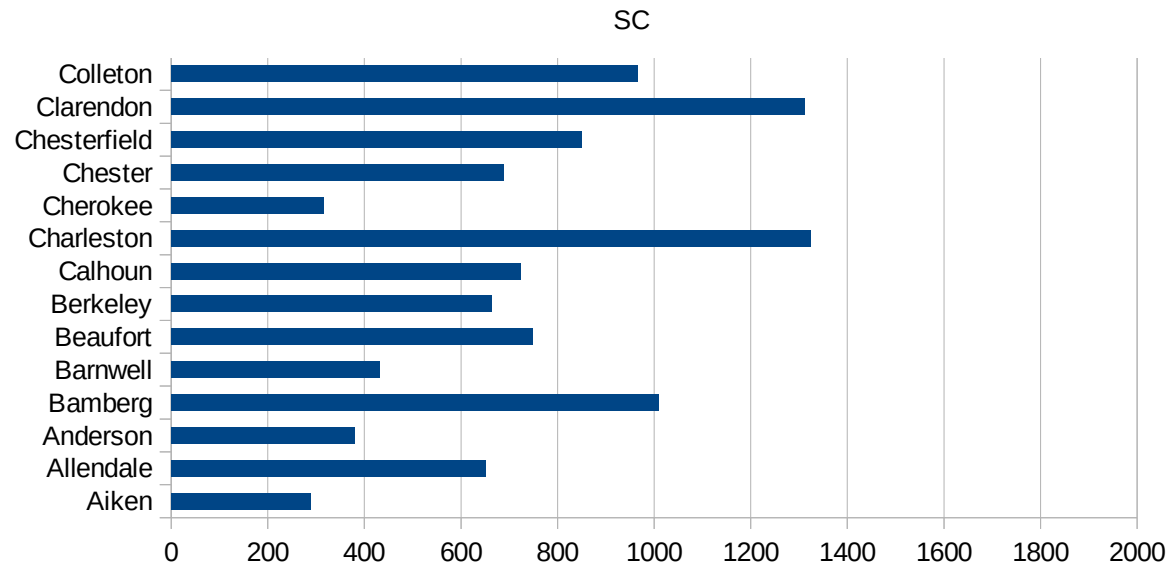
29217
29219
29221
29223
29225
29227
29229

SC

FIPS	County	PC Infection
45001	Abbeville	484.9028157
45003	Aiken	288.0738602
45005	Allendale	651.465798
45007	Anderson	379.5851997
45009	Bamberg	1008.756567
45011	Barnwell	431.0344828
45013	Beaufort	748.7481122
45015	Berkeley	663.5276877
45017	Calhoun	723.1404959
45019	Charleston	1324.447839
45021	Cherokee	315.3579313
45023	Chester	688.3507488
45025	Chesterfield	850.1988897
45027	Clarendon	1311.5727
45029	Colleton	966.5427509
45031	Darlington	724.5292057
45033	Dillon	1078.466617
45035	Dorchester	624.9727664
45037	Edgefield	351.1755138
45039	Fairfield	1388.268905
45041	Florence	980.7540587
45043	Georgetown	1000.81929
45045	Greenville	1107.712174
45047	Greenwood	754.8663434
45049	Hampton	418.583019
45051	Horry	1256.439835
45053	Jasper	586.7936902
45055	Kershaw	1134.284669
45057	Lancaster	573.4954917
45059	Laurens	843.3591068
45061	Lee	1790.922879
45063	Lexington	787.033271
45065	McCormick	223.1668438



45067 Marion	844.0993589
45069 Marlboro	1185.695886
45071 Newberry	755.4517134
45073 Oconee	405.7468038
45075 Orangeburg	1014.562772
45077 Pickens	753.9800059
45079 Richland	967.976921
45081 Saluda	1100.077882
45083 Spartanburg	584.6034254
45085 Sumter	1112.550699
45087 Union	368.4786574
45089 Williamsburg	1404.953277
45091 York	531.1581144



SC

FIPS

29001
29003
29005
29007
29009
29011
29013
29015
29017
29019
29021
29023
29025
29027
29029
29031
29033
29035
29037

SC

29039
29041
29043
29045
29047
29049
29051
29053
29055
29057
29059
29061
29063
29065
29067
29069
29071
29073
29075
29077
29079
29081
29083
29085
29087
29089
29091
29093
29095
29097
29099
29101

29103

SC

29105
29107
29109
29111
29113
29115
29117
29121
29123
29125
29127
29119
29129
29131
29133
29135
29137
29139
29141
29143
29145
29147
29149
29151
29153
29155
29157
29159
29161
29163
29165
29167
29169
29171

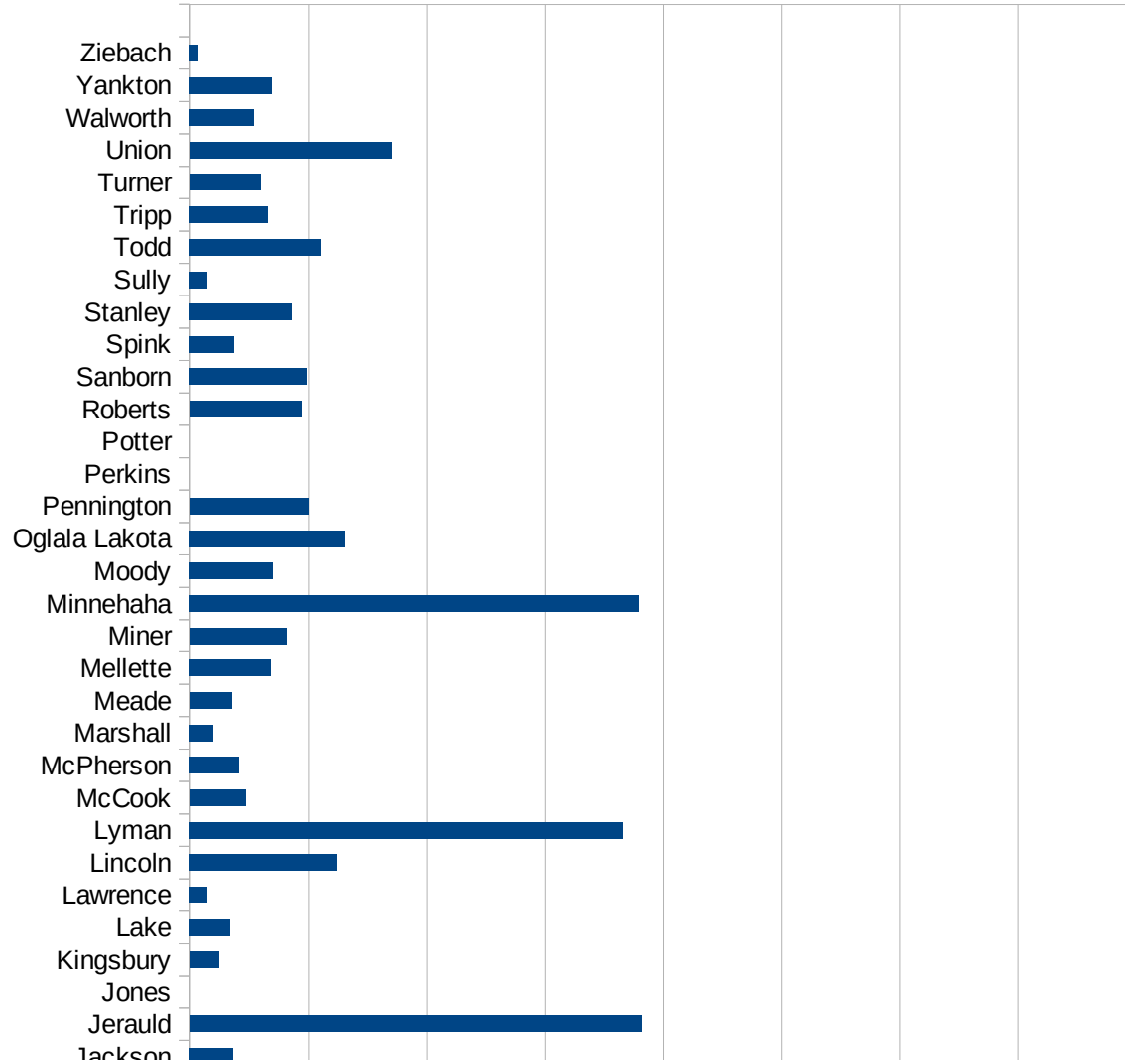
SC

29173
29175
29177
29179
29181
29195
29197
29199
29201
29203
29205
29183
29185
29187
29189
29510
29186
29207
29209
29211
29213
29215

29217
29219
29221
29223
29225
29227
29229

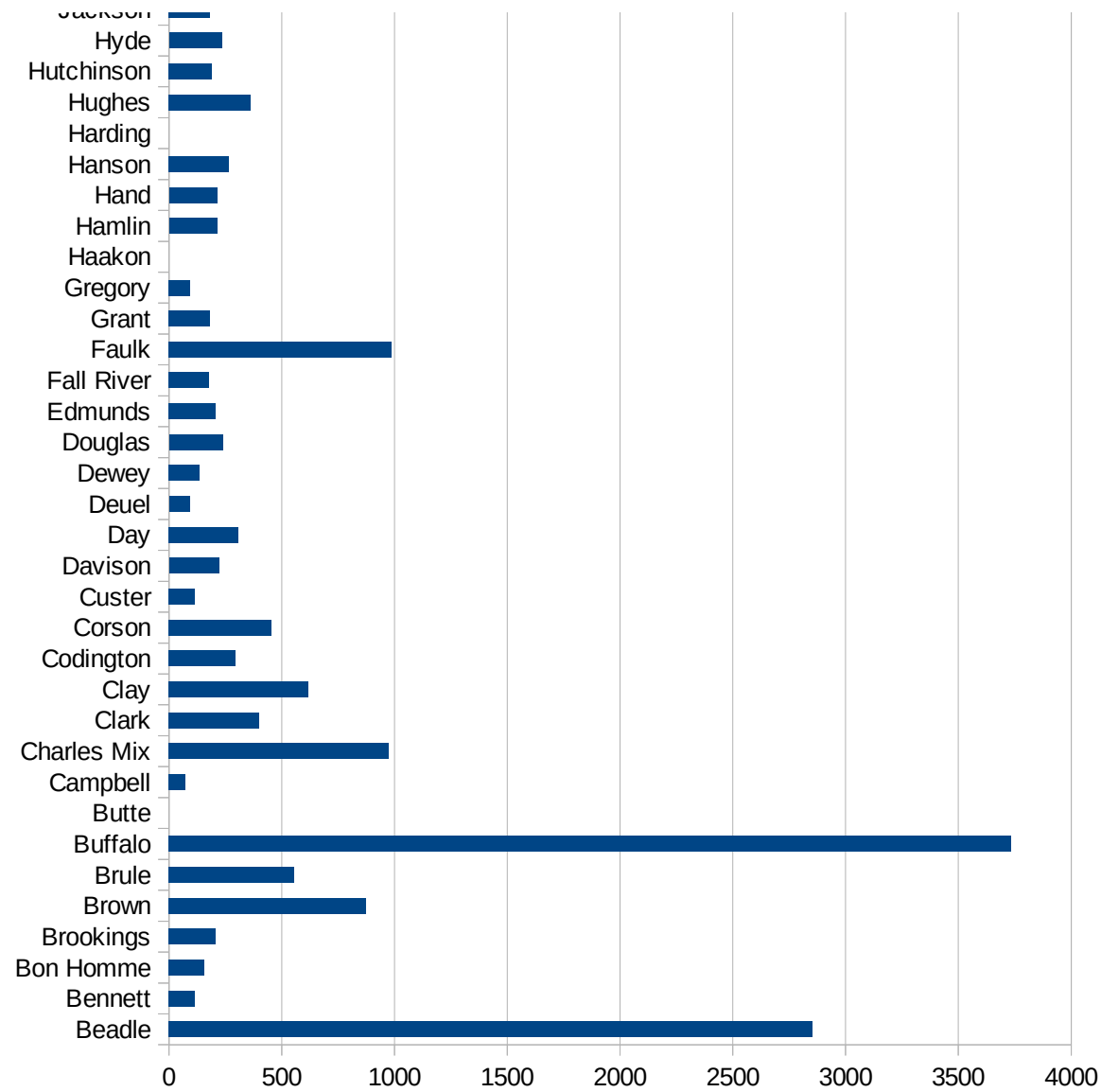
SD

FIPS	County	PC Infection
46003	Aurora	1213.852196
46005	Beadle	2854.419319
46007	Bennett	115.3402537
46009	Bon Homme	157.5931232
46011	Brookings	207.1980018
46013	Brown	872.4183539
46015	Brule	554.5993498
46017	Buffalo	3732.80943
46019	Butte	0
46021	Campbell	72.62164125
46023	Charles Mix	974.5127436
46025	Clark	401.1767852
46027	Clay	619.6139876
46029	Codington	296.2698554
46031	Corson	456.182473
46033	Custer	114.6000458
46035	Davison	222.3345124
46037	Day	308.8101726
46039	Deuel	92.22965183
46041	Dewey	135.501355
46043	Douglas	238.5008518
46045	Edmunds	206.4516129
46047	Fall River	177.5673276
46049	Faulk	987.1244635
46051	Grant	181.8945012
46053	Gregory	94.96676163
46055	Haakon	0
46057	Hamlin	212.7311406
46059	Hand	214.5922747
46061	Hanson	266.5876777
46063	Harding	0
46065	Hughes	362.6062323
46067	Hutchinson	189.701897



SD

46069 Hyde	234.0093604
46071 Jackson	181.4333233
46073 Jerauld	1908.957416
46075 Jones	0
46077 Kingsbury	121.9760114
46079 Lake	168.4919966
46081 Lawrence	73.81220621
46083 Lincoln	620.6744095
46085 Lyman	1831.981157
46087 McCook	234.4031735
46089 McPherson	207.7274616
46091 Marshall	97.80907668
46093 Meade	176.7159115
46095 Mellette	342.8011753
46097 Miner	406.6877542
46099 Minnehaha	1897.073768
46101 Moody	349.5972032
46102 Oglala Lakota	656.9292054
46103 Pennington	497.6326648
46105 Perkins	0
46107 Potter	0
46109 Roberts	469.0341725
46111 Sanborn	494.0304652
46115 Spink	184.7575058
46117 Stanley	430.1786896
46119 Sully	71.83908046
46121 Todd	554.3129437
46123 Tripp	328.5870756
46125 Turner	296.7711301
46127 Union	851.5269864
46129 Walworth	268.4804009
46135 Yankton	345.4458
46137 Ziebach	36.46973012



SD

SD

FIPS

29001
29003
29005
29007
29009
29011
29013
29015
29017
29019
29021
29023
29025
29027
29029
29031
29033
29035
29037

SD

29039
29041
29043
29045
29047
29049
29051
29053
29055
29057
29059
29061
29063
29065
29067
29069
29071
29073
29075
29077
29079
29081
29083
29085
29087
29089
29091
29093
29095
29097
29099
29101

29103

SD

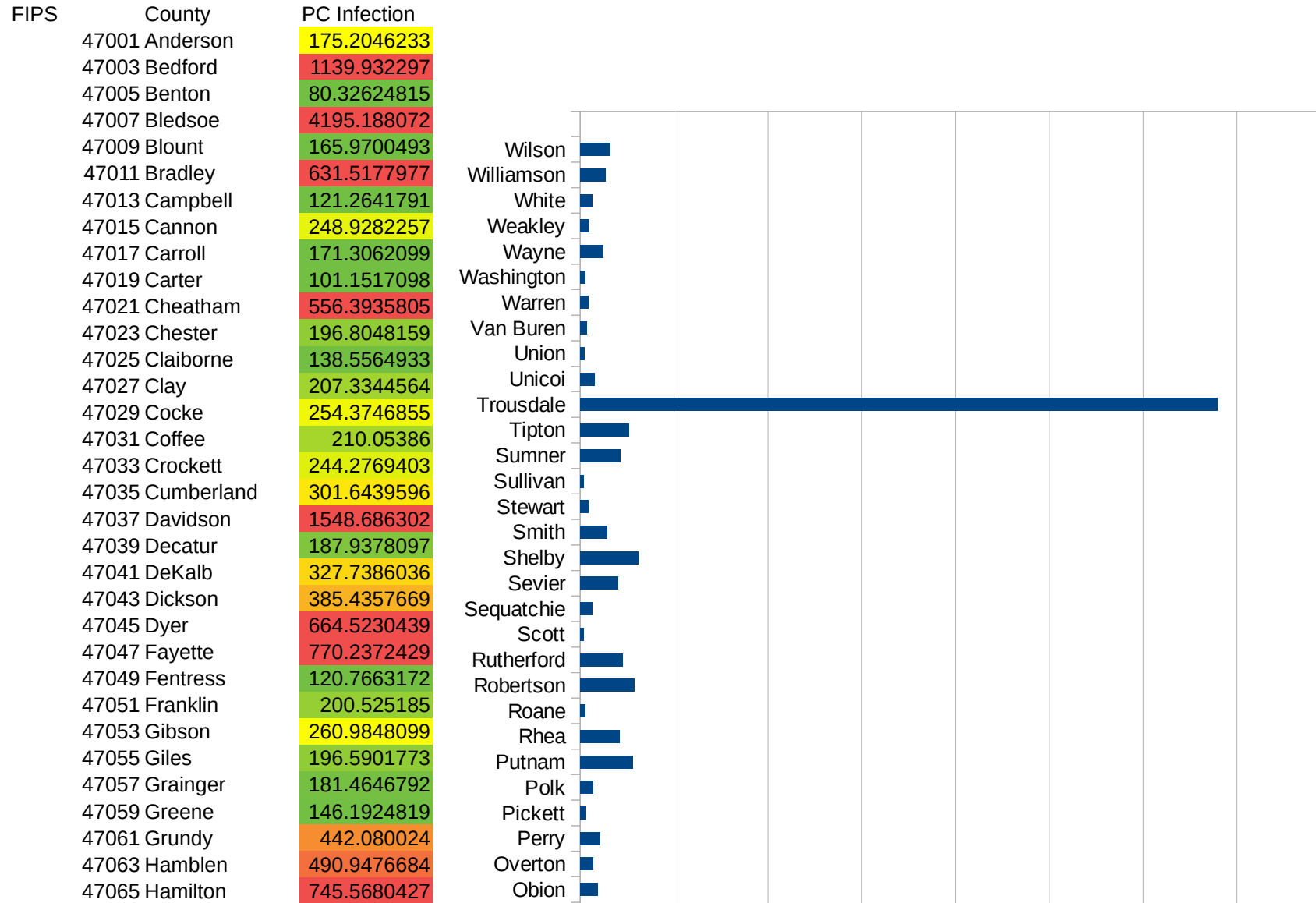
29105
29107
29109
29111
29113
29115
29117
29121
29123
29125
29127
29119
29129
29131
29133
29135
29137
29139
29141
29143
29145
29147
29149
29151
29153
29155
29157
29159
29161
29163
29165
29167
29169
29171

SD

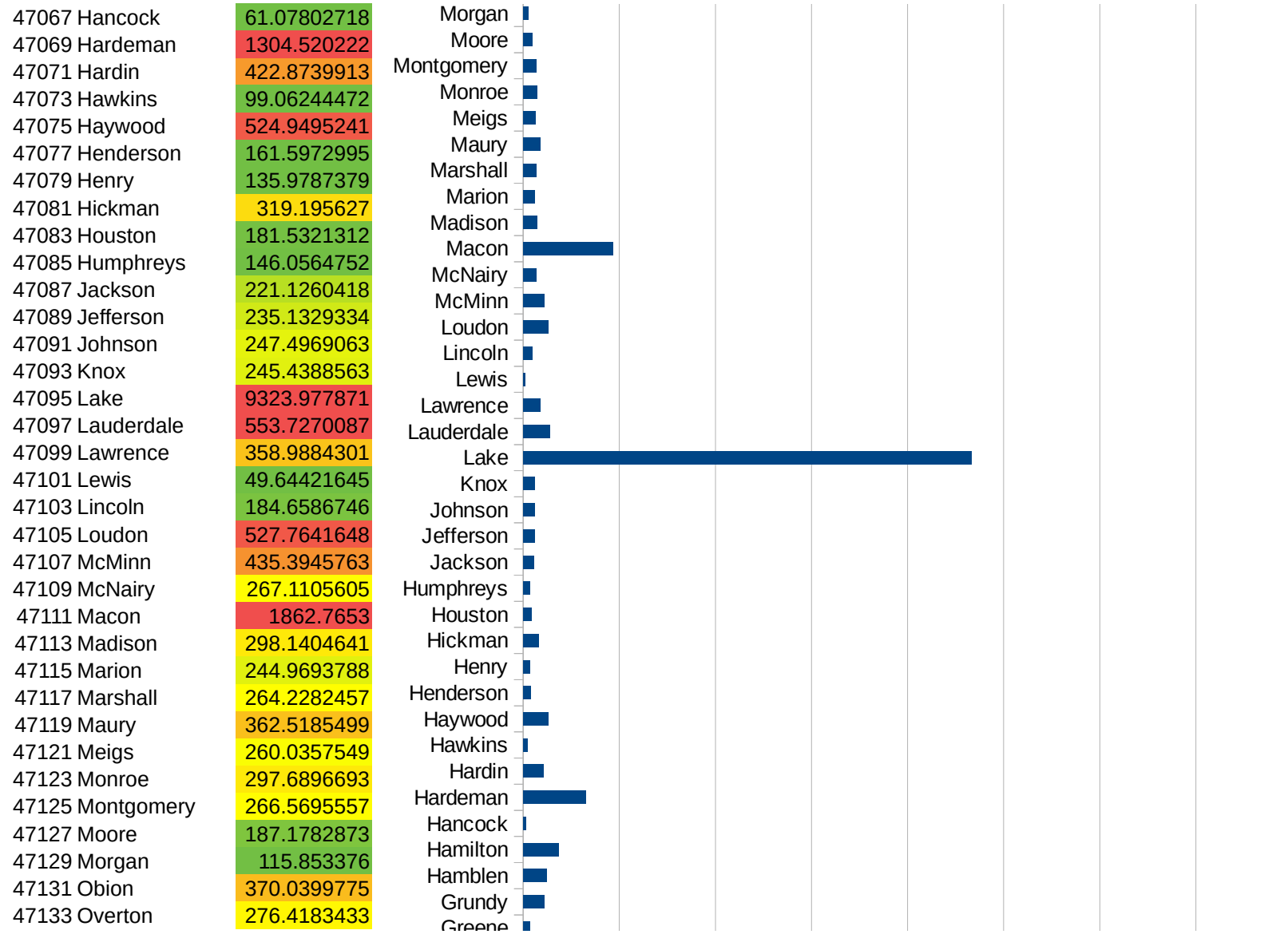
29173
29175
29177
29179
29181
29195
29197
29199
29201
29203
29205
29183
29185
29187
29189
29510
29186
29207
29209
29211
29213
29215

29217
29219
29221
29223
29225
29227
29229

TN

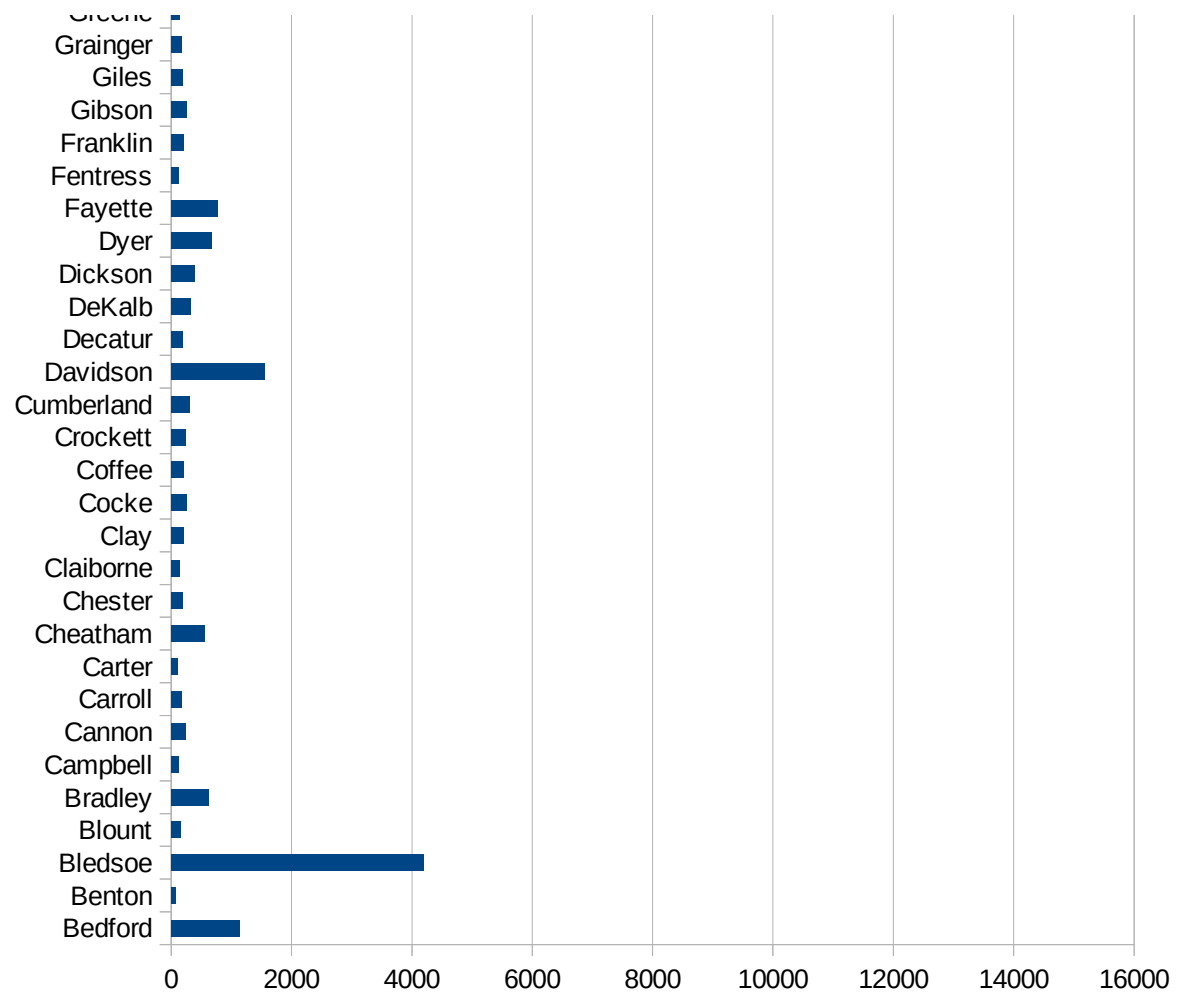


TN



TN

47135 Perry	421.6269841
47137 Pickett	118.0637544
47139 Polk	266.3037046
47141 Putnam	1118.678893
47143 Rhea	841.3025057
47145 Roane	114.7911178
47147 Robertson	1163.183687
47149 Rutherford	898.4579396
47151 Scott	77.13598621
47153 Sequatchie	255.4450121
47155 Sevier	807.0118089
47157 Shelby	1235.354213
47159 Smith	581.686892
47161 Stewart	169.6040115
47163 Sullivan	73.57231651
47165 Sumner	851.1934341
47167 Tipton	1034.409964
47169 Trousdale	13585.1798
47171 Unicoi	309.6672485
47173 Union	91.42624949
47175 Van Buren	138.7684302
47177 Warren	178.5801654
47179 Washington	115.8568352
47181 Wayne	495.2288924
47183 Weakley	188.5380817
47185 White	258.23588
47187 Williamson	547.1908997
47189 Wilson	647.1111111



TN

FIPS

29001
29003
29005
29007
29009
29011
29013
29015
29017
29019
29021
29023
29025
29027
29029
29031
29033
29035
29037

TN

29039
29041
29043
29045
29047
29049
29051
29053
29055
29057
29059
29061
29063
29065
29067
29069
29071
29073
29075
29077
29079
29081
29083
29085
29087
29089
29091
29093
29095
29097
29099
29101

29103

TN

29105
29107
29109
29111
29113
29115
29117
29121
29123
29125
29127
29119
29129
29131
29133
29135
29137
29139
29141
29143
29145
29147
29149
29151
29153
29155
29157
29159
29161
29163
29165
29167
29169
29171

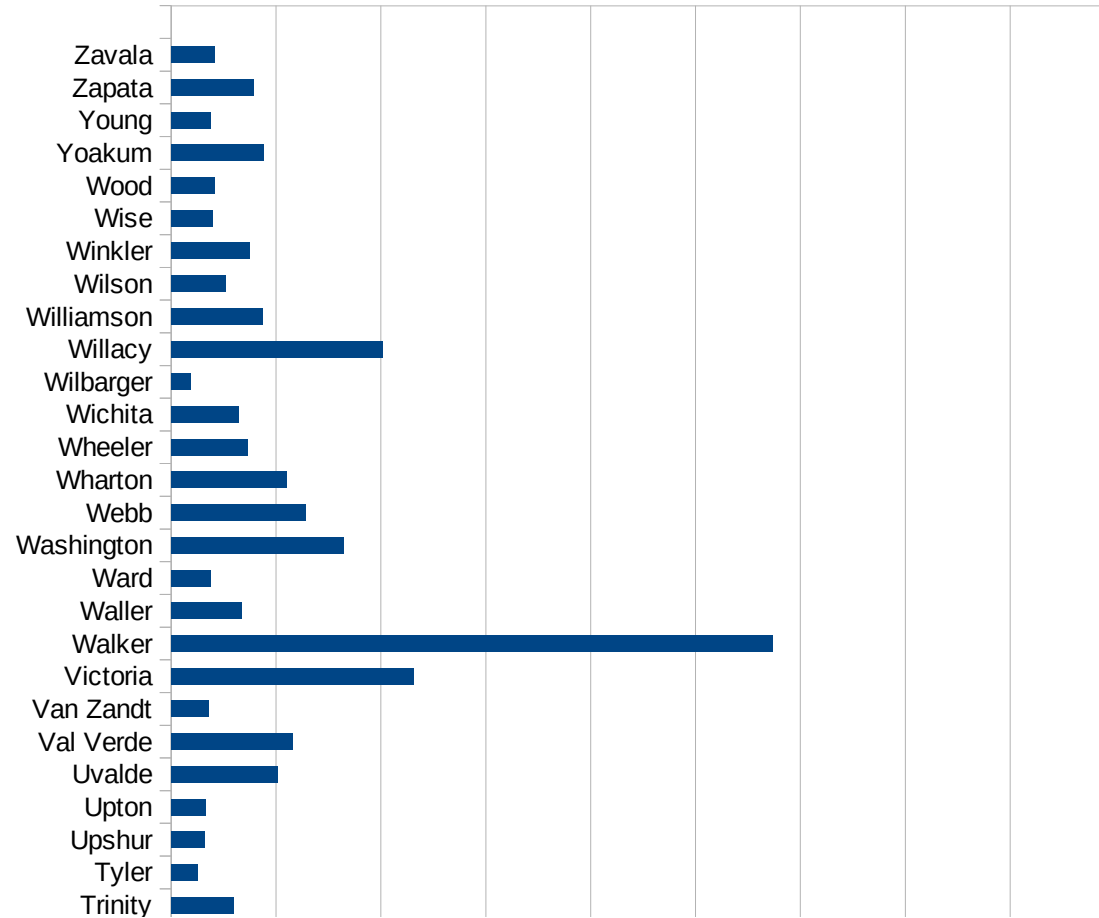
TN

29173
29175
29177
29179
29181
29195
29197
29199
29201
29203
29205
29183
29185
29187
29189
29510
29186
29207
29209
29211
29213
29215

29217
29219
29221
29223
29225
29227
29229

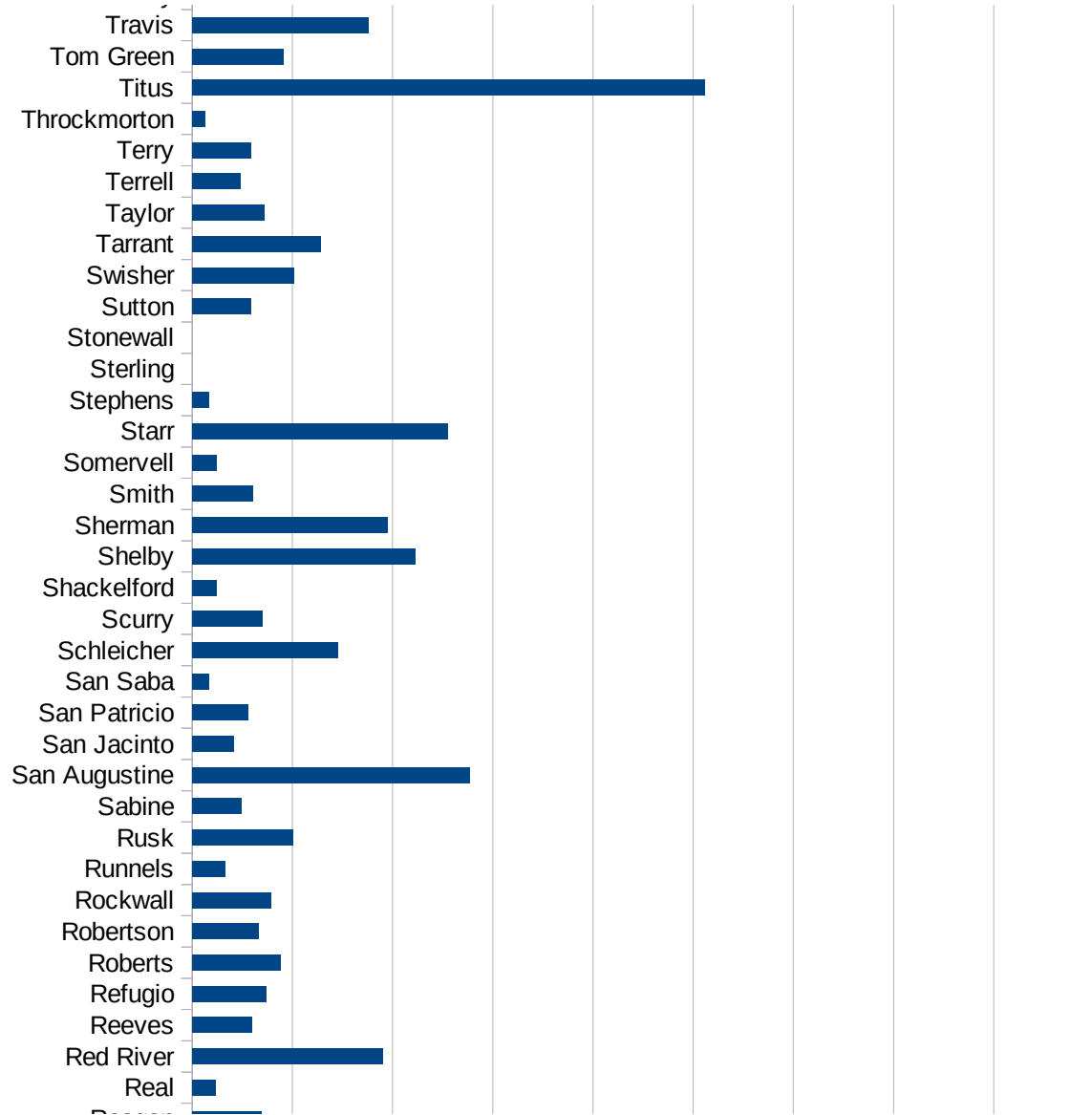
TX

FIPS	County	PC Infection
48001	Anderson	1843.016346
48003	Andrews	540.6001765
48005	Angelina	621.1821981
48007	Aransas	142.9051782
48009	Archer	91.05394947
48011	Armstrong	158.5623679
48013	Atascosa	268.3363148
48015	Austin	270.0990363
48017	Bailey	1451.544044
48019	Bandera	118.29653
48021	Bastrop	538.0794702
48023	Baylor	27.9173646
48025	Bee	181.0537945
48027	Bell	428.2396342
48029	Bexar	715.5916093
48031	Blanco	264.9119809
48033	Borden	0
48035	Bosque	85.60269648
48037	Bowie	476.0188287
48039	Brazoria	709.3462993
48041	Brazos	1027.968142
48043	Brewster	1543.10996
48045	Briscoe	461.7414248
48047	Brooks	126.5111049
48049	Brown	261.0484126
48051	Burleson	473.1089238
48053	Burnet	304.9934794
48055	Caldwell	1010.474715
48057	Calhoun	449.8863689
48059	Callahan	135.7724739
48061	Cameron	635.0434528
48063	Camp	943.7581524
48065	Carson	116.5695254



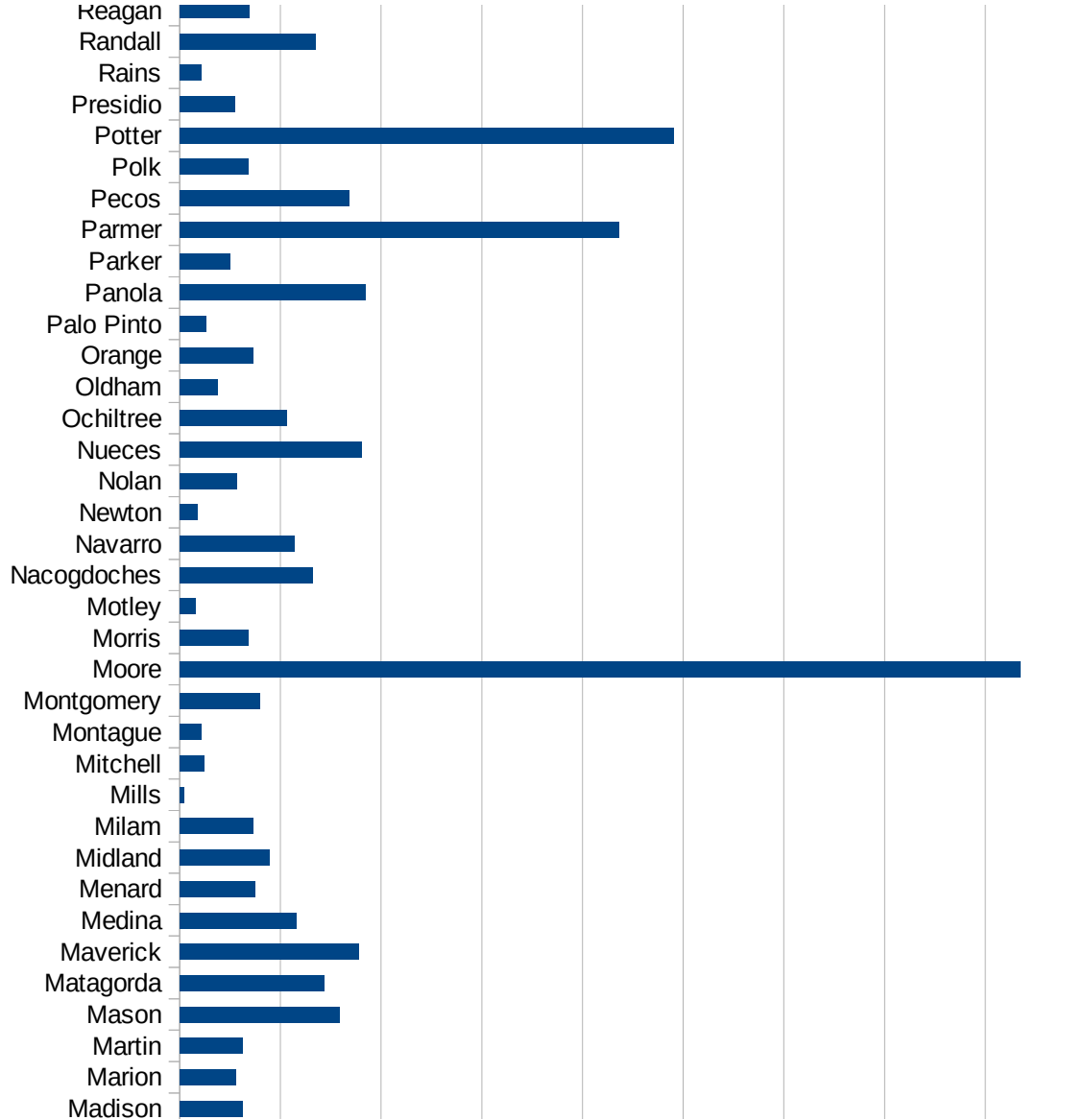
TX

48067 Cass	152.7275142
48069 Castro	1291.585127
48071 Chambers	829.1327083
48073 Cherokee	403.1031336
48075 Childress	96.00877795
48077 Clay	86.07498087
48079 Cochran	35.26093089
48081 Coke	148.3679525
48083 Coleman	35.72704537
48085 Collin	330.3997628
48087 Collingsworth	202.5658339
48089 Colorado	490.1729745
48091 Comal	465.0441792
48093 Comanche	302.9407418
48095 Concho	257.2497661
48097 Cooke	150.3425839
48099 Coryell	449.1498235
48101 Cottle	287.9769618
48103 Crane	1251.564456
48105 Crockett	371.5347242
48107 Crosby	449.9048278
48109 Culberson	136.1161525
48111 Dallam	1263.888889
48113 Dallas	939.3533634
48115 Dawson	554.7190744
48117 Deaf Smith	1892.324094
48119 Delta	130.8655824
48121 Denton	370.635948
48123 DeWitt	475.5535741
48125 Dickens	88.92841263
48127 Dimmit	126.1156383
48129 Donley	813.4980416
48131 Duval	499.4648591
48133 Eastland	60.03711385



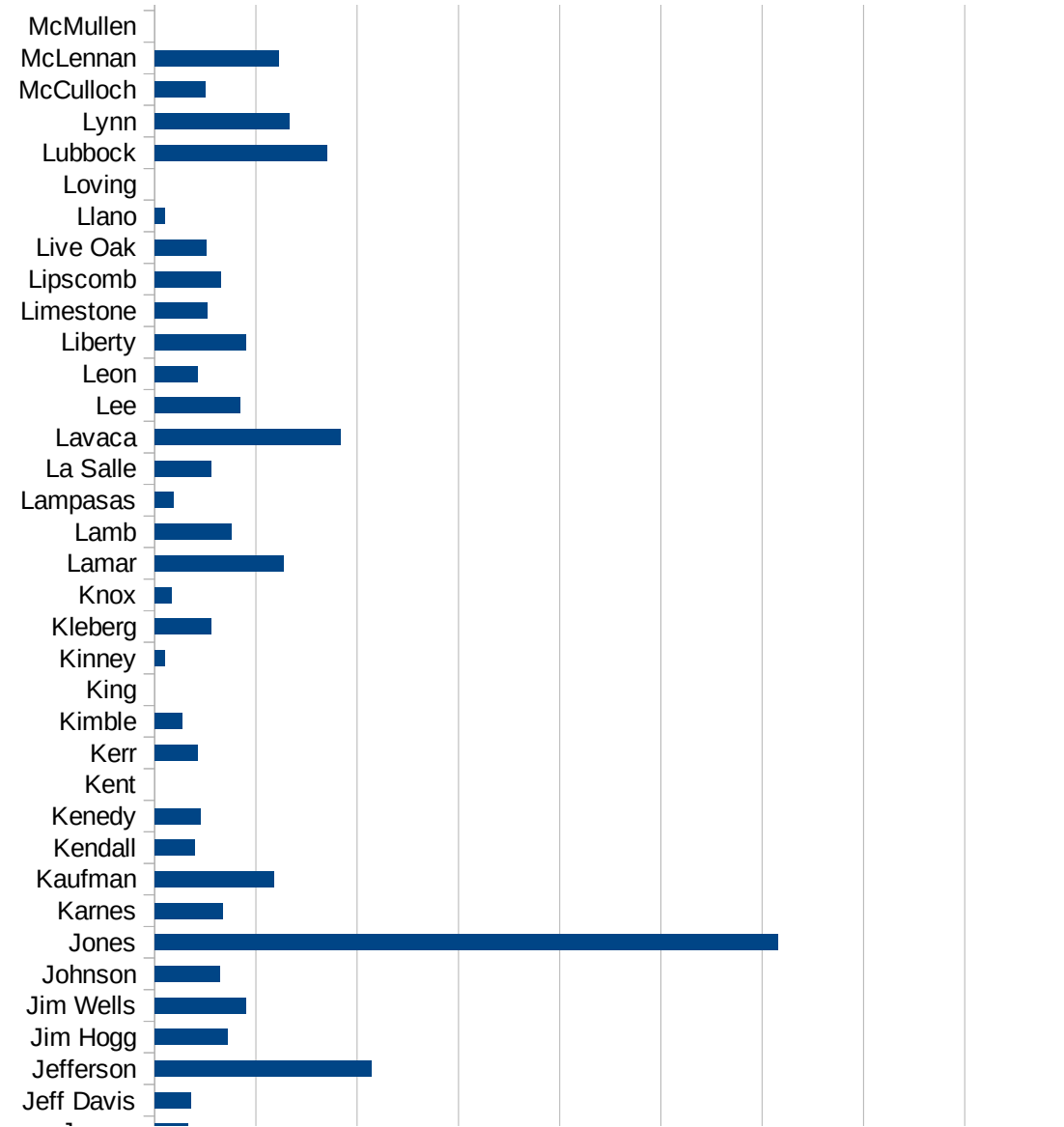
TX

48135 Ector	442.8708889
48137 Edwards	103.7344398
48139 Ellis	582.9376491
48141 El Paso	826.9918336
48143 Erath	487.678462
48145 Falls	196.134987
48147 Fannin	317.4063368
48149 Fayette	410.2725946
48151 Fisher	260.4845012
48153 Floyd	616.7551825
48155 Foard	0
48157 Fort Bend	522.9368744
48159 Franklin	464.4250418
48161 Freestone	166.5993538
48163 Frio	1175.817521
48165 Gaines	133.9648821
48167 Galveston	1180.857676
48169 Garza	182.4262694
48171 Gillespie	167.8853902
48173 Glasscock	360.2305476
48175 Goliad	197.7848101
48177 Gonzales	1469.3172
48179 Gray	552.6375885
48181 Grayson	470.180833
48183 Gregg	322.5363156
48185 Grimes	1964.03385
48187 Guadalupe	518.650653
48189 Hale	1477.978126
48191 Hall	66.05019815
48193 Hamilton	259.3116455
48195 Hansford	567.45378
48197 Hardeman	127.4859765
48199 Hardin	454.4898352
48201 Harris	725.9154232



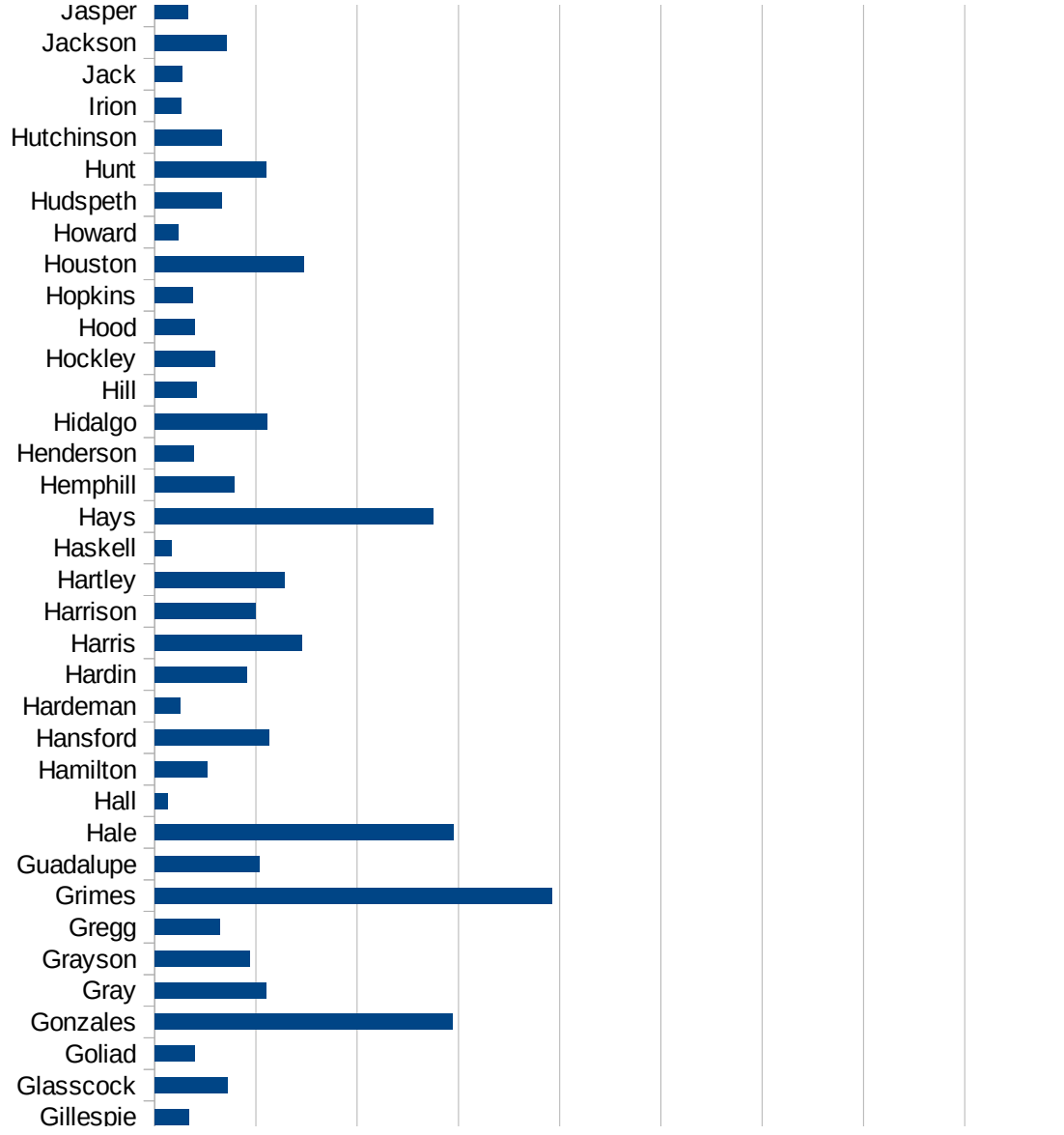
TX

48203 Harrison	497.5571741
48205 Hartley	640.6833956
48207 Haskell	86.01410631
48209 Hays	1377.615876
48211 Hemphill	392.1568627
48213 Henderson	193.1979732
48215 Hidalgo	554.0805992
48217 Hill	209.0553997
48219 Hockley	295.9094865
48221 Hood	198.2258784
48223 Hopkins	190.1657158
48225 Houston	738.0551599
48227 Howard	117.9407005
48229 Hudspeth	333.6809176
48231 Hunt	552.3716746
48233 Hutchinson	330.2198321
48235 Irion	131.4060447
48237 Jack	135.7005541
48239 Jackson	356.3264757
48241 Jasper	167.2613738
48243 Jeff Davis	177.6198934
48245 Jefferson	1069.407571
48247 Jim Hogg	362.0426829
48249 Jim Wells	453.187007
48251 Johnson	322.7105351
48253 Jones	3078.165212
48255 Karnes	338.658147
48257 Kaufman	589.3237549
48259 Kendall	197.191122
48261 Kenedy	226.2443439
48263 Kent	0
48265 Kerr	211.81185
48267 Kimble	137.5515818
48269 King	0



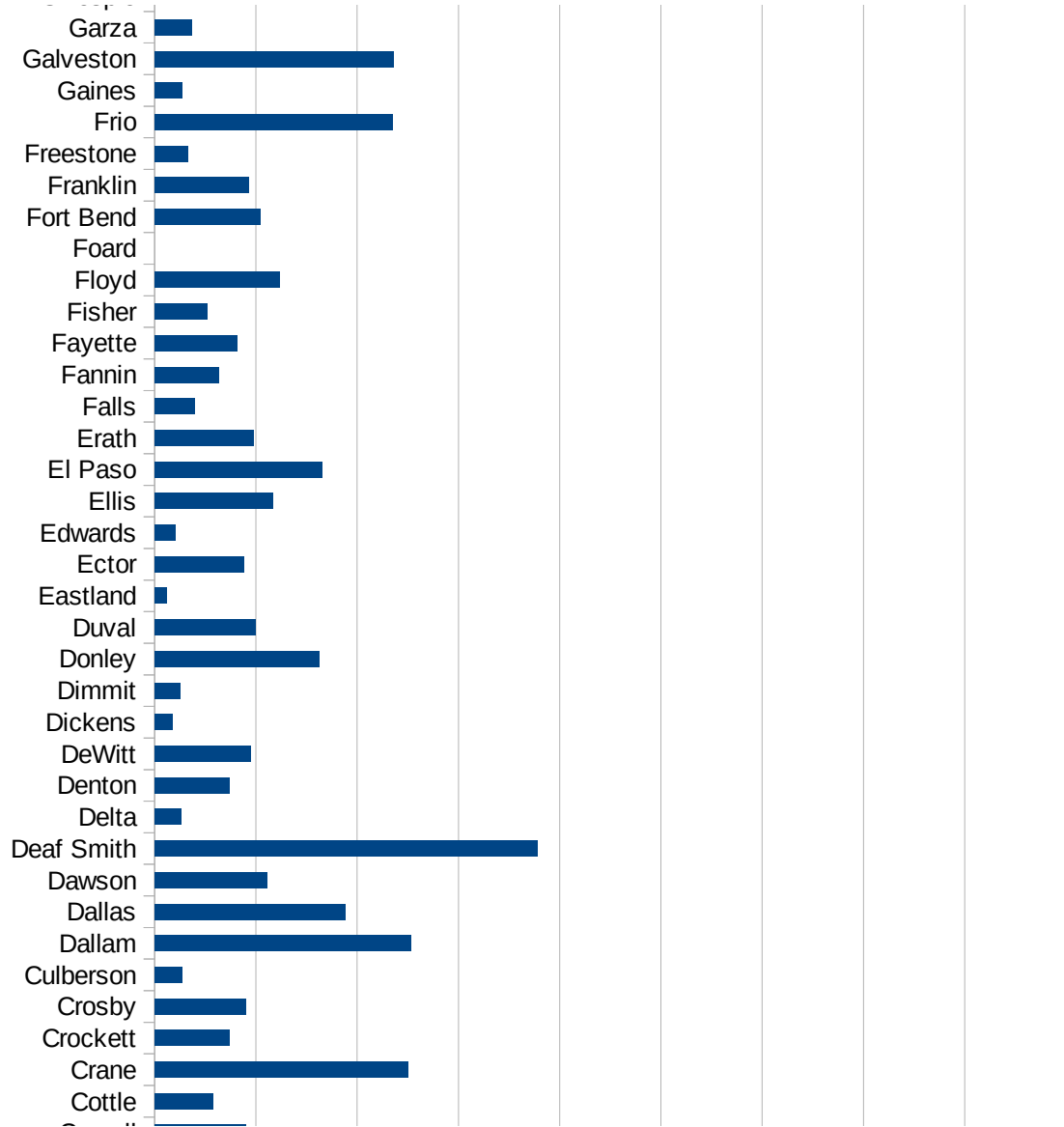
TX

48271 Kinney	53.09264667
48273 Kleberg	279.4821549
48275 Knox	82.12428141
48277 Lamar	635.4568855
48279 Lamb	379.99696
48281 Lampasas	94.21074945
48283 La Salle	278.8474306
48285 Lavaca	914.9676778
48287 Lee	419.9720019
48289 Leon	214.2443544
48291 Liberty	451.7915272
48293 Limestone	259.3647689
48295 Lipscomb	327.8688525
48297 Live Oak	254.8084827
48299 Llano	50.81770304
48301 Loving	0
48303 Lubbock	852.2764238
48305 Lynn	663.6038795
48307 McCulloch	250.4069112
48309 McLennan	613.8872851
48311 McMullen	0
48313 Madison	312.0232977
48315 Marion	282.0306205
48317 Martin	312.8802364
48319 Mason	794.3925234
48321 Matagorda	719.5228715
48323 Maverick	887.4070274
48325 Medina	579.3287642
48327 Menard	374.0065451
48329 Midland	447.3339591
48331 Milam	366.0817317
48333 Mills	20.32107295
48335 Mitchell	122.7747084
48337 Montague	107.1647275



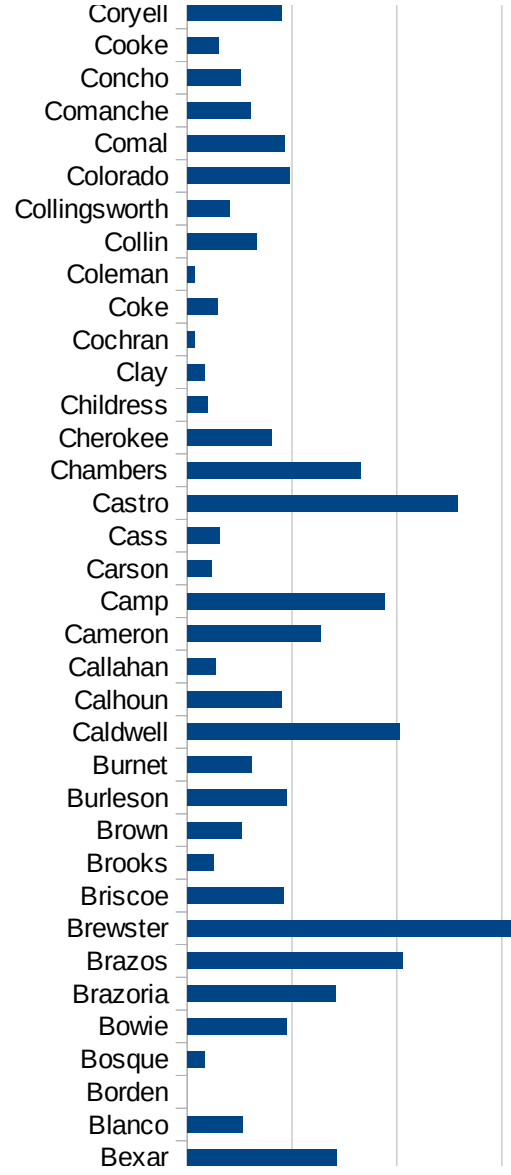
TX

48339 Montgomery	398.1892795
48341 Moore	4175.005818
48343 Morris	340.3841478
48345 Motley	81.03727715
48347 Nacogdoches	661.9896212
48349 Navarro	570.9674165
48351 Newton	87.29812309
48353 Nolan	284.7264592
48355 Nueces	903.2062164
48357 Ochiltree	532.823967
48359 Oldham	187.7053027
48361 Orange	362.5616235
48363 Palo Pinto	131.6017316
48365 Panola	924.4859167
48367 Parker	248.6070058
48369 Parmer	2179.643147
48371 Pecos	842.2127225
48373 Polk	339.7893306
48375 Potter	2454.700455
48377 Presidio	273.4599885
48379 Rains	106.9166872
48381 Randall	673.6576381
48383 Reagan	347.5006683
48385 Real	115.0086256
48387 Red River	952.7720739
48389 Reeves	299.4584263
48391 Refugio	369.738339
48393 Roberts	442.9678848
48395 Robertson	329.784772
48397 Rockwall	392.4217888
48399 Runnels	166.1129568
48401 Rusk	501.3774105
48403 Sabine	245.5378223
48405 San Augustine	1384.83965

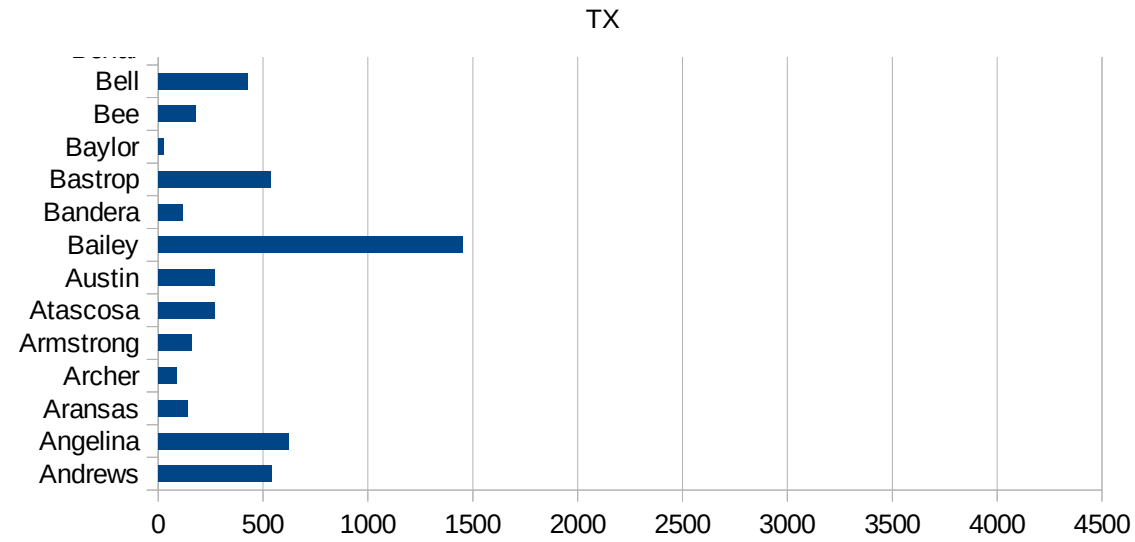


TX

48407 San Jacinto	208.9209234
48409 San Patricio	279.5509246
48411 San Saba	82.59002313
48413 Schleicher	725.388601
48415 Scurry	349.8161983
48417 Shackelford	122.9634184
48419 Shelby	1113.384216
48421 Sherman	974.3423189
48423 Smith	303.621303
48425 Somervell	122.0053239
48427 Starr	1275.474622
48429 Stephens	84.80865048
48431 Sterling	0
48433 Stonewall	0
48435 Sutton	292.7088877
48437 Swisher	509.2468507
48439 Tarrant	643.8102748
48441 Taylor	358.9072944
48443 Terrell	243.0133657
48445 Terry	292.9925938
48447 Throckmorton	66.00660066
48449 Titus	2558.048013
48451 Tom Green	456.0492093
48453 Travis	881.6065435
48455 Trinity	298.5074627
48457 Tyler	124.4469027
48459 Upshur	159.9612215
48461 Upton	163.4432035
48463 Uvalde	510.3181107
48465 Val Verde	579.174118
48467 Van Zandt	180.295971
48469 Victoria	1154.995382
48471 Walker	2869.757174
48473 Waller	335.0525167



48475 Ward	187.7133106
48477 Washington	823.1742053
48479 Webb	642.6008481
48481 Wharton	552.6322112
48483 Wheeler	366.0181083
48485 Wichita	321.8136661
48487 Wilbarger	93.60374415
48489 Willacy	1008.598652
48491 Williamson	435.6656473
48493 Wilson	262.822555
48495 Winkler	375.6476684
48497 Wise	197.6429251
48499 Wood	208.2917858
48501 Yoakum	442.3233617
48503 Young	188.4178443
48505 Zapata	394.6441156
48507 Zavala	208.6288909



TX

FIPS

29001
29003
29005
29007
29009
29011
29013
29015
29017
29019
29021
29023
29025
29027
29029
29031
29033
29035
29037

TX

29039
29041
29043
29045
29047
29049
29051
29053
29055
29057
29059
29061
29063
29065
29067
29069
29071
29073
29075
29077
29079
29081
29083
29085
29087
29089
29091
29093
29095
29097
29099
29101

29103

TX

29105
29107
29109
29111
29113
29115
29117
29121
29123
29125
29127
29119
29129
29131
29133
29135
29137
29139
29141
29143
29145
29147
29149
29151
29153
29155
29157
29159
29161
29163
29165
29167
29169
29171

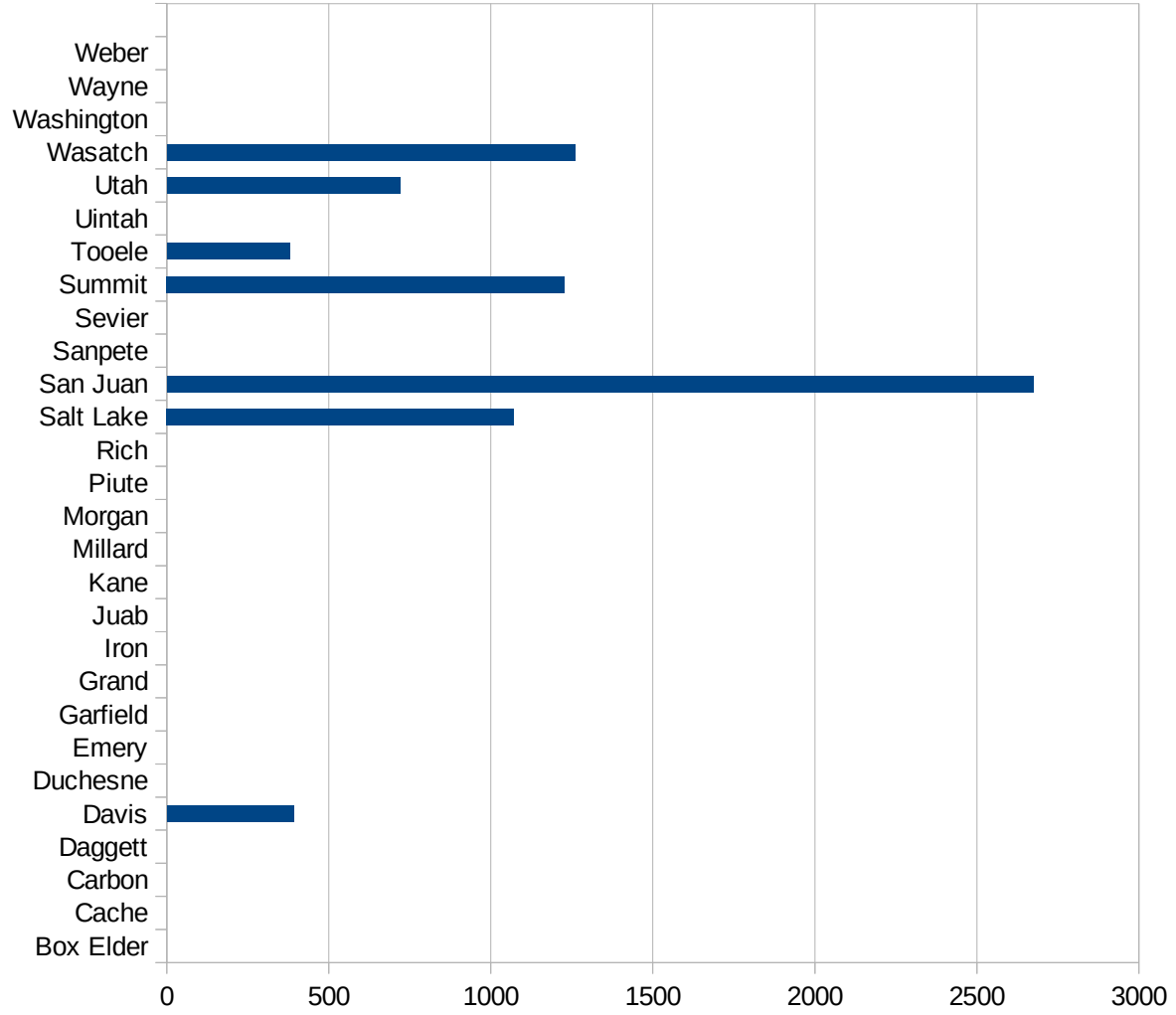
TX

29173
29175
29177
29179
29181
29195
29197
29199
29201
29203
29205
29183
29185
29187
29189
29510
29186
29207
29209
29211
29213
29215

29217
29219
29221
29223
29225
29227
29229

UT

FIPS	County	PC Infection
49001	Beaver	0
49003	Box Elder	0
49005	Cache	0
49007	Carbon	0
49009	Daggett	0
49011	Davis	392.08104335
49013	Duchesne	0
49015	Emery	0
49017	Garfield	0
49019	Grand	0
49021	Iron	0
49023	Juab	0
49025	Kane	0
49027	Millard	0
49029	Morgan	0
49031	Piute	0
49033	Rich	0
49035	Salt Lake	1070.852561
49037	San Juan	2673.3121885
49039	Sanpete	0
49041	Sevier	0
49043	Summit	1228.1496673
49045	Tooele	379.07505686
49047	Uintah	0
49049	Utah	719.04637158
49051	Wasatch	1260.5294826
49053	Washington	0
49055	Wayne	0
49057	Weber	0



UT

FIPS

29001
29003
29005
29007
29009
29011
29013
29015
29017
29019
29021
29023
29025
29027
29029
29031
29033
29035
29037

UT

29039
29041
29043
29045
29047
29049
29051
29053
29055
29057
29059
29061
29063
29065
29067
29069
29071
29073
29075
29077
29079
29081
29083
29085
29087
29089
29091
29093
29095
29097
29099
29101

29103

UT

29105
29107
29109
29111
29113
29115
29117
29121
29123
29125
29127
29119
29129
29131
29133
29135
29137
29139
29141
29143
29145
29147
29149
29151
29153
29155
29157
29159
29161
29163
29165
29167
29169
29171

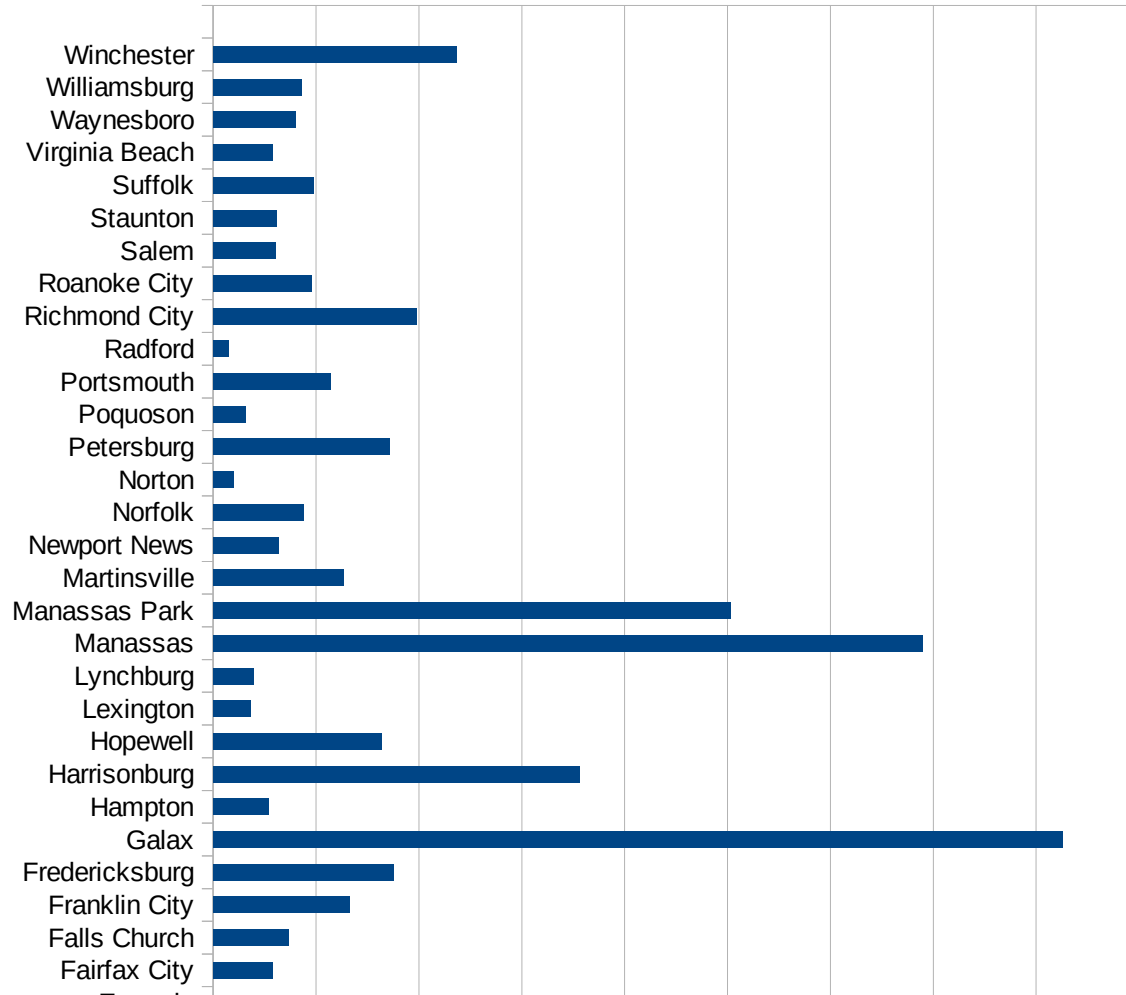
UT

29173
29175
29177
29179
29181
29195
29197
29199
29201
29203
29205
29183
29185
29187
29189
29510
29186
29207
29209
29211
29213
29215

29217
29219
29221
29223
29225
29227
29229

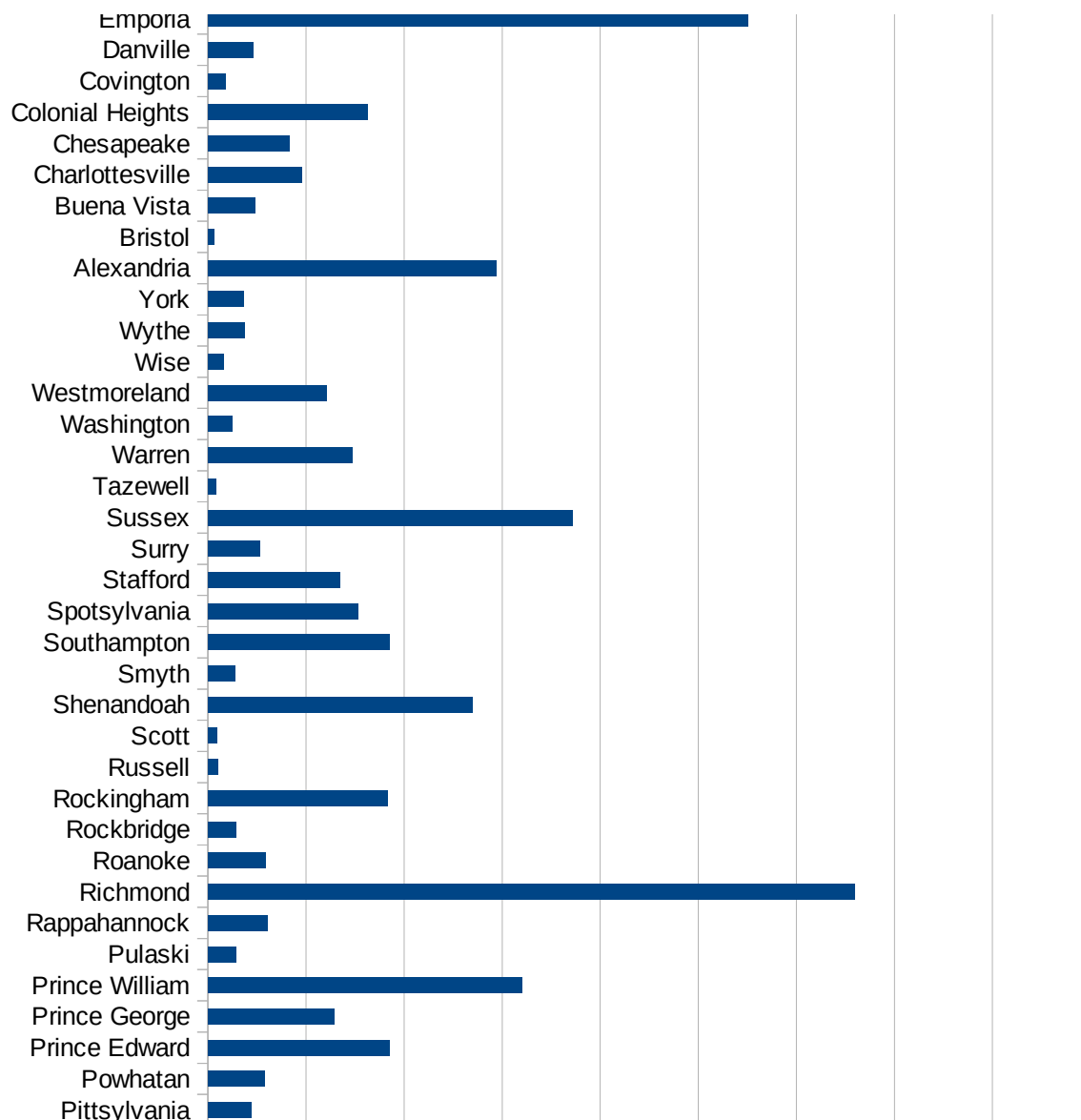
VA

FIPS	County	PC Infection
51001	Accomack	3217.943971
51003	Albemarle	419.4337644
51005	Alleghany	234.741784
51007	Amelia	345.8080381
51009	Amherst	116.8445651
51011	Appomattox	271.4475096
51013	Arlington	1060.537805
51015	Augusta	254.4495541
51017	Bath	0
51019	Bedford	173.9748816
51021	Bland	31.78134435
51023	Botetourt	399.6754515
51025	Brunswick	665.2832031
51027	Buchanan	146.0817115
51029	Buckingham	3329.607624
51031	Campbell	92.77281575
51033	Caroline	415.9625634
51035	Carroll	765.9603185
51036	Charles City	576.2858378
51037	Charlotte	276.4282124
51041	Chesterfield	852.6606915
51043	Clarke	378.709633
51045	Craig	157.9778831
51047	Culpeper	1575.425673
51049	Cumberland	581.0989907
51051	Dickenson	34.42814845
51053	Dinwiddie	518.770374
51057	Essex	540.3425222
51059	Fairfax	1222.806842
51061	Fauquier	609.833746
51063	Floyd	126.6223488
51065	Fluvanna	448.0454019
51067	Franklin	163.7156331



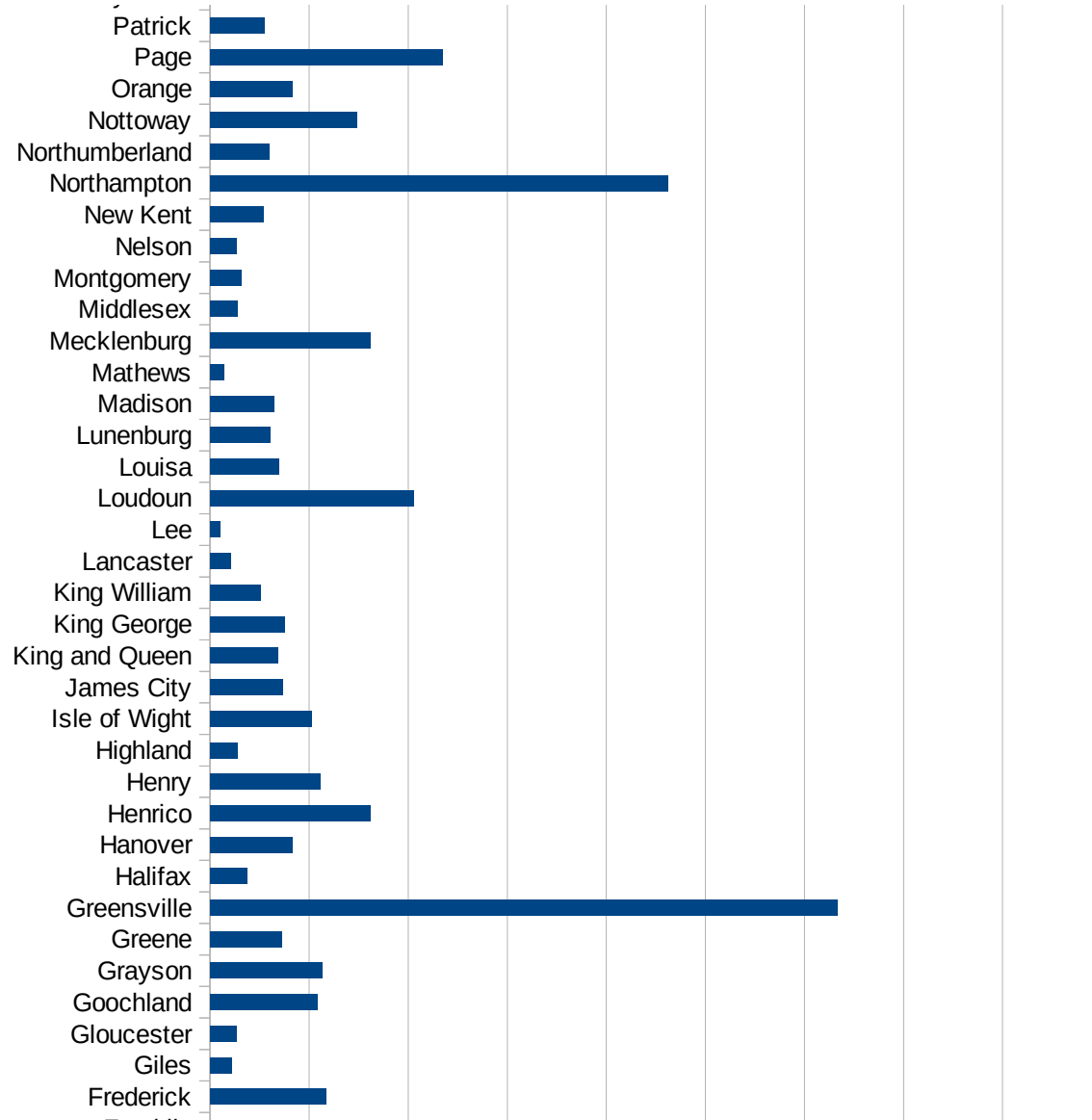
VA

51069 Frederick	586.2712919
51071 Giles	106.8629779
51073 Gloucester	131.194945
51075 Goochland	542.0753743
51077 Grayson	562.9838142
51079 Greene	364.0224481
51081 Greensville	3165.046874
51083 Halifax	184.6424385
51085 Hanover	413.0959819
51087 Henrico	808.780876
51089 Henry	557.3764057
51091 Highland	135.7466063
51093 Isle of Wight	514.1666441
51095 James City	365.1975863
51097 King and Queen	340.8122692
51099 King George	376.2935089
51101 King William	253.8520574
51103 Lancaster	102.012427
51105 Lee	50.97489486
51107 Loudoun	1026.176724
51109 Louisa	345.315134
51111 Lunenburg	306.1393348
51113 Madison	323.4298608
51115 Mathews	68.16632584
51117 Mecklenburg	809.1353997
51119 Middlesex	139.288699
51121 Montgomery	156.5893822
51125 Nelson	134.8072257
51127 New Kent	267.9648073
51131 Northampton	2309.331061
51133 Northumberland	296.3694739
51135 Nottoway	739.2996109
51137 Orange	417.5308372
51139 Page	1174.11106

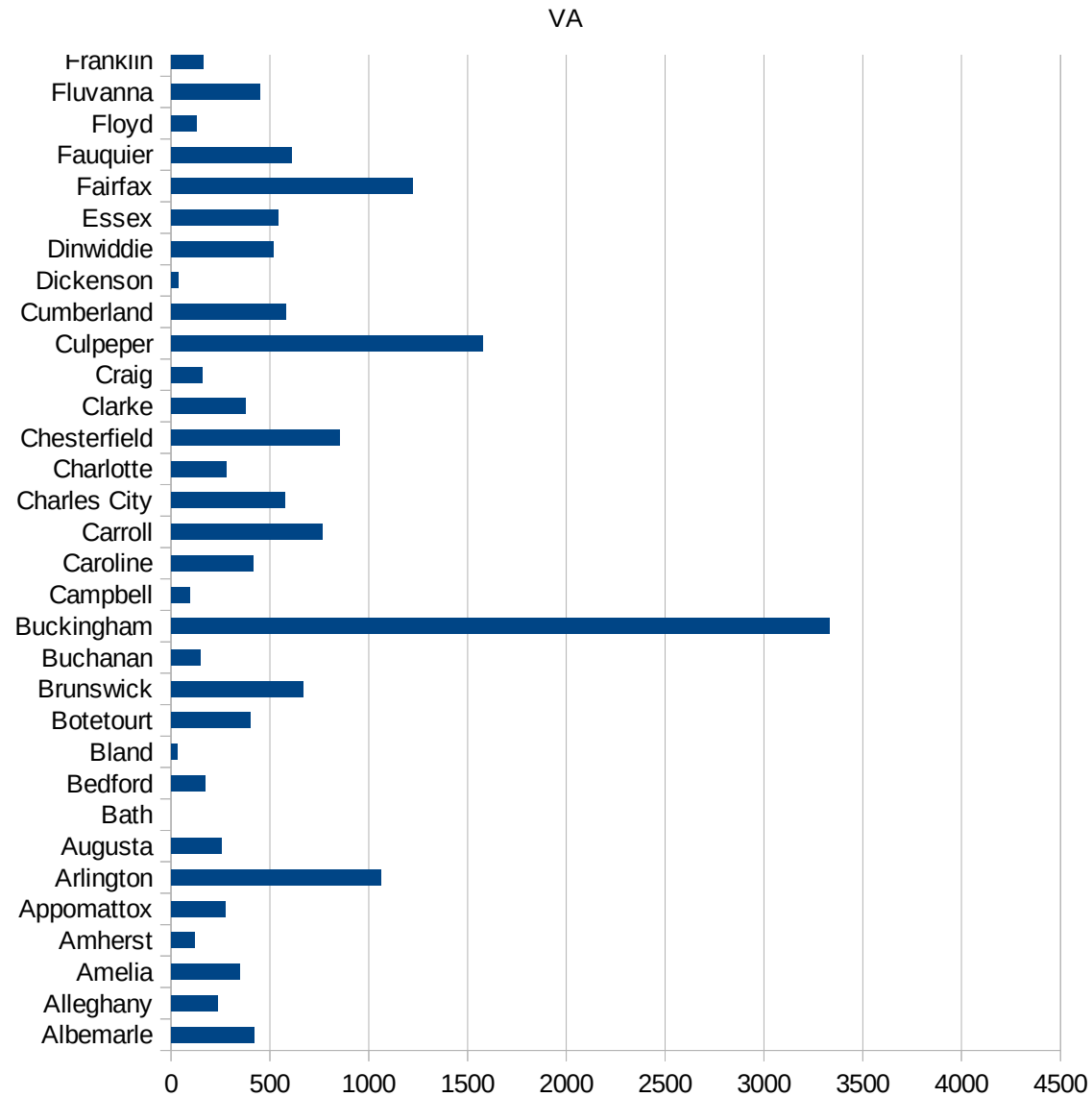


VA

51141 Patrick	271.6007469
51143 Pittsylvania	219.8559451
51145 Powhatan	287.779643
51147 Prince Edward	928.1045752
51149 Prince George	640.7226511
51153 Prince William	1599.107713
51155 Pulaski	140.9029531
51157 Rappahannock	303.3645891
51159 Richmond	3297.189644
51161 Roanoke	295.515185
51163 Rockbridge	145.0421941
51165 Rockingham	914.5290729
51167 Russell	52.3403619
51169 Scott	46.43819077
51171 Shenandoah	1349.518358
51173 Smyth	137.8314518
51175 Southampton	926.8736495
51177 Spotsylvania	765.0590742
51179 Stafford	672.1792478
51181 Surry	262.5888168
51183 Sussex	1859.927027
51185 Tazewell	39.16289316
51187 Warren	737.4446916
51191 Washington	121.3190692
51193 Westmoreland	605.7206955
51195 Wise	78.92244554
51197 Wythe	187.7999583
51199 York	182.7668543
51510 Alexandria	1468.261384
51520 Bristol	30.33612426
51530 Buena Vista	240.5002405
51540 Charlottesville	478.0015379
51550 Chesapeake	413.3798231
51570 Colonial Heights	813.0993103



51580 Covington	91.57509158
51590 Danville	228.5405352
51595 Emporia	2753.368483
51600 Fairfax City	288.9232522
51610 Falls Church	365.5564582
51620 Franklin City	661.4251841
51630 Fredericksburg	874.9656876
51640 Galax	4125.797914
51650 Hampton	268.0306448
51660 Harrisonburg	1782.244184
51670 Hopewell	818.7289786
51678 Lexington	182.1748879
51680 Lynchburg	197.2578721
51683 Manassas	3446.122812
51685 Manassas Park	2513.433871
51690 Martinsville	635.5603782
51700 Newport News	317.9828244
51710 Norfolk	437.1589177
51720 Norton	100.8064516
51730 Petersburg	858.4914626
51735 Poquoson	155.8654635
51740 Portsmouth	569.5747739
51750 Radford	76.34004035
51760 Richmond City	988.7098255
51770 Roanoke City	476.3811049
51775 Salem	304.1765784
51790 Staunton	308.9639676
51800 Suffolk	485.8255195
51810 Virginia Beach	288.7676065
51820 Waynesboro	402.1566201
51830 Williamsburg	429.6455424
51840 Winchester	1181.158389



VA

VA

FIPS

29001
29003
29005
29007
29009
29011
29013
29015
29017
29019
29021
29023
29025
29027
29029
29031
29033
29035
29037

VA

29039
29041
29043
29045
29047
29049
29051
29053
29055
29057
29059
29061
29063
29065
29067
29069
29071
29073
29075
29077
29079
29081
29083
29085
29087
29089
29091
29093
29095
29097
29099
29101

29103

VA

29105
29107
29109
29111
29113
29115
29117
29121
29123
29125
29127
29119
29129
29131
29133
29135
29137
29139
29141
29143
29145
29147
29149
29151
29153
29155
29157
29159
29161
29163
29165
29167
29169
29171

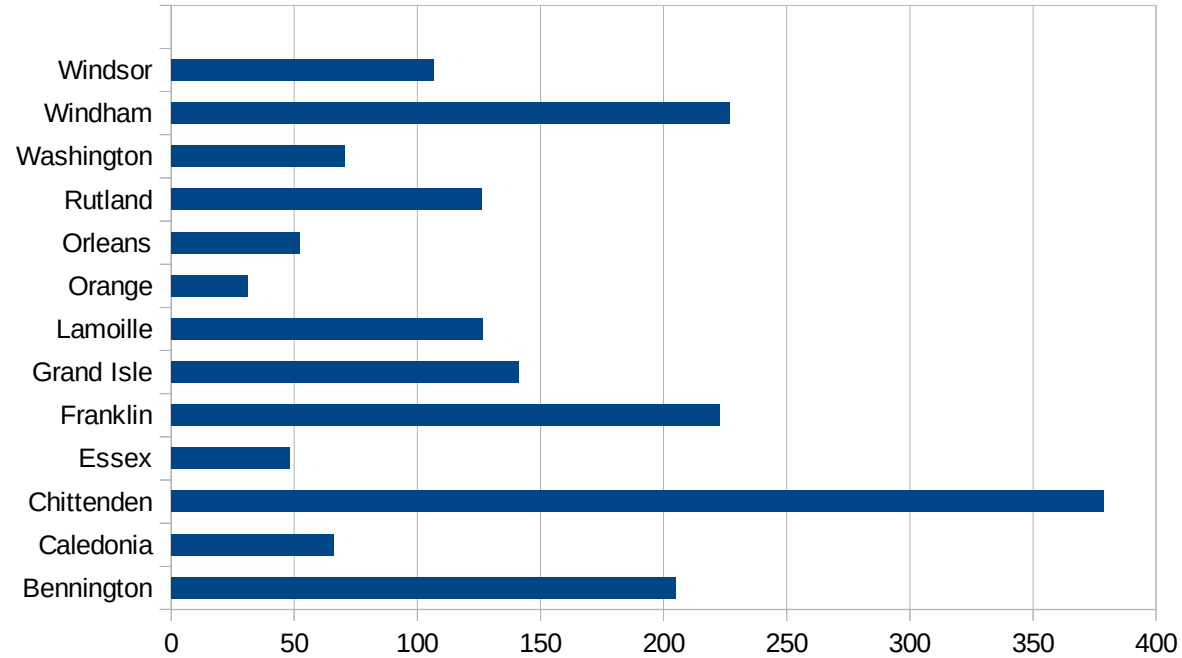
VA

29173
29175
29177
29179
29181
29195
29197
29199
29201
29203
29205
29183
29185
29187
29189
29510
29186
29207
29209
29211
29213
29215

29217
29219
29221
29223
29225
29227
29229

VT

FIPS	County	PC Infection
50001	Addison	183.9179942
50003	Bennington	204.877775
50005	Caledonia	66.00224408
50007	Chittenden	378.5577133
50009	Essex	48
50011	Franklin	222.5774468
50013	Grand Isle	141.0437236
50015	Lamoille	126.4822134
50017	Orange	31.03555295
50019	Orleans	52.03106998
50021	Rutland	126.1248977
50023	Washington	70.51943584
50025	Windham	226.8687436
50027	Windsor	106.7177947



FIPS

- 29001
- 29003
- 29005
- 29007
- 29009
- 29011
- 29013
- 29015
- 29017
- 29019
- 29021
- 29023
- 29025
- 29027
- 29029
- 29031
- 29033
- 29035
- 29037

VT

29039
29041
29043
29045
29047
29049
29051
29053
29055
29057
29059
29061
29063
29065
29067
29069
29071
29073
29075
29077
29079
29081
29083
29085
29087
29089
29091
29093
29095
29097
29099
29101

29103

VT

29105
29107
29109
29111
29113
29115
29117
29121
29123
29125
29127
29119
29129
29131
29133
29135
29137
29139
29141
29143
29145
29147
29149
29151
29153
29155
29157
29159
29161
29163
29165
29167
29169
29171

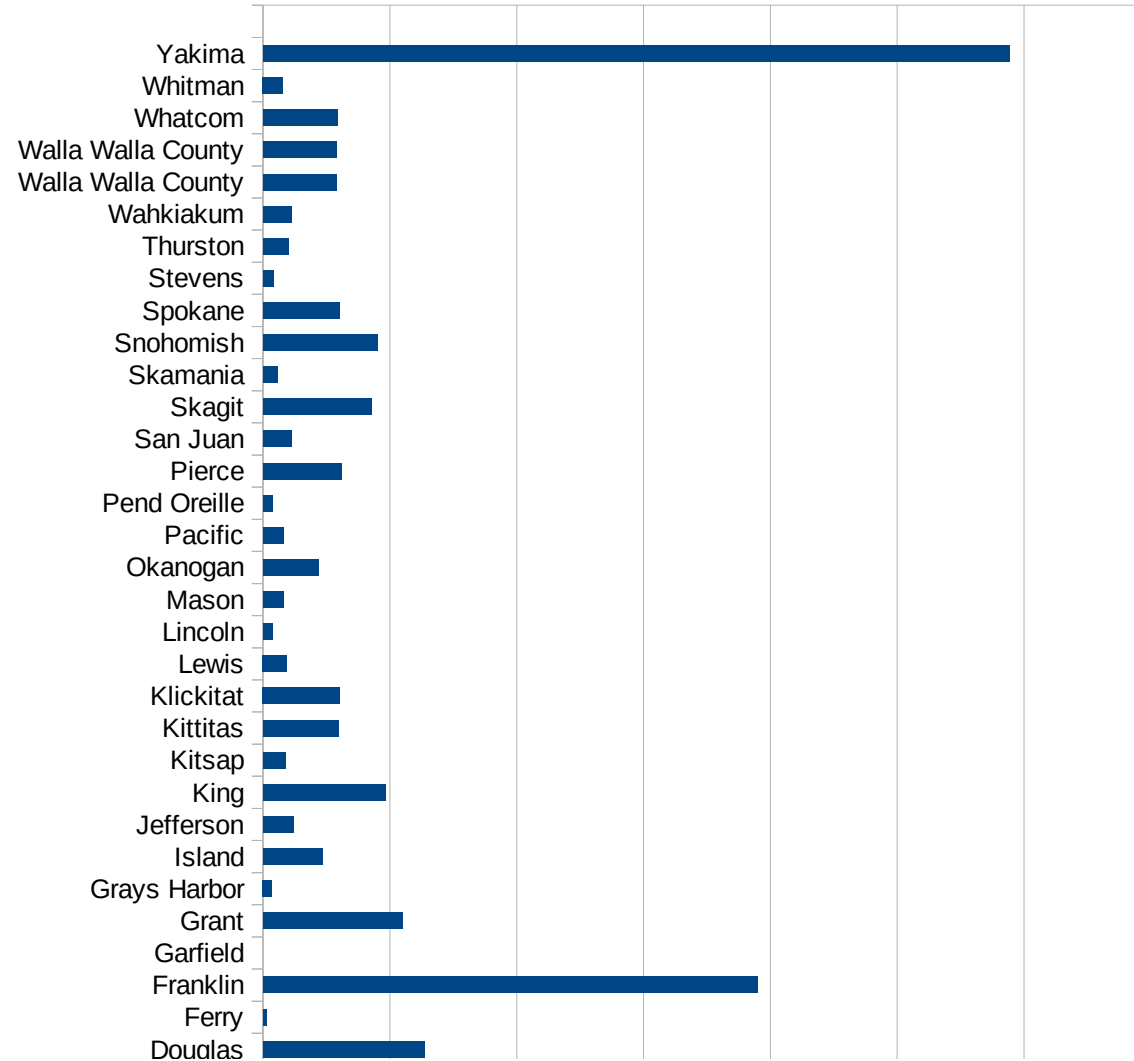
VT

29173
29175
29177
29179
29181
29195
29197
29199
29201
29203
29205
29183
29185
29187
29189
29510
29186
29207
29209
29211
29213
29215

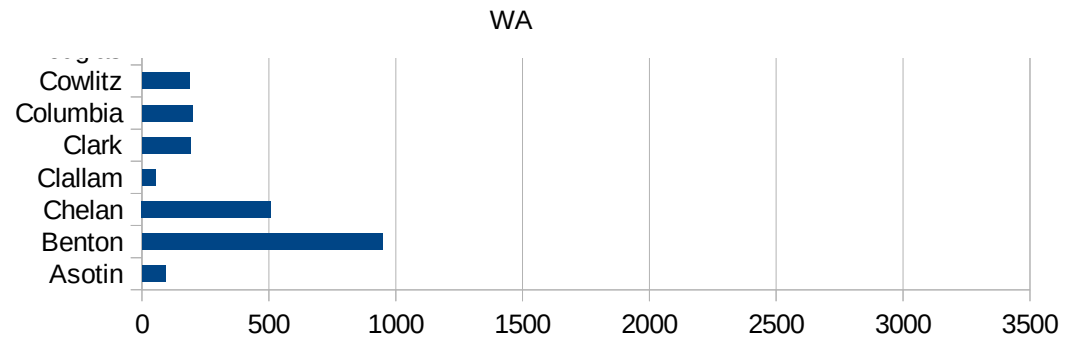
29217
29219
29221
29223
29225
29227
29229

WA

FIPS	County	PC Infection
53001	Adams	759.1477301
53003	Asotin	92.87925697
53005	Benton	948.5974133
53007	Chelan	508.8530038
53009	Clallam	54.73239767
53011	Clark	190.9280139
53013	Columbia	197.09288
53015	Cowlitz	187.1782873
53017	Douglas	636.2598177
53019	Ferry	13.07360439
53021	Franklin	1950.247491
53023	Garfield	0
53025	Grant	550.6981332
53027	Grays Harbor	35.18220322
53029	Island	233.2465072
53031	Jefferson	119.7642535
53033	King	482.8129429
53035	Kitsap	89.32377087
53037	Kittitas	295.5831433
53039	Klickitat	303.0714253
53041	Lewis	94.21637104
53043	Lincoln	37.24394786
53045	Mason	80.90738394
53047	Okanogan	218.3613405
53049	Pacific	81.68451625
53051	Pend Oreille	36.7593001
53053	Pierce	308.4262408
53055	San Juan	110.9294722
53057	Skagit	428.2170881
53059	Skamania	58.70513251
53061	Snohomish	449.2570263
53063	Spokane	301.3809895
53065	Stevens	41.979673



53067 Thurston	100.2028497
53069 Wahkiakum	112.9688206
53071 Walla Walla Cou	290.5354388
53071 Walla Walla Cou	290.5354388
53073 Whatcom	293.7722932
53075 Whitman	78.32740857
53077 Yakima	2941.387017



WA

FIPS

29001
29003
29005
29007
29009
29011
29013
29015
29017
29019
29021
29023
29025
29027
29029
29031
29033
29035
29037

WA

29039
29041
29043
29045
29047
29049
29051
29053
29055
29057
29059
29061
29063
29065
29067
29069
29071
29073
29075
29077
29079
29081
29083
29085
29087
29089
29091
29093
29095
29097
29099
29101

29103

WA

29105
29107
29109
29111
29113
29115
29117
29121
29123
29125
29127
29119
29129
29131
29133
29135
29137
29139
29141
29143
29145
29147
29149
29151
29153
29155
29157
29159
29161
29163
29165
29167
29169
29171

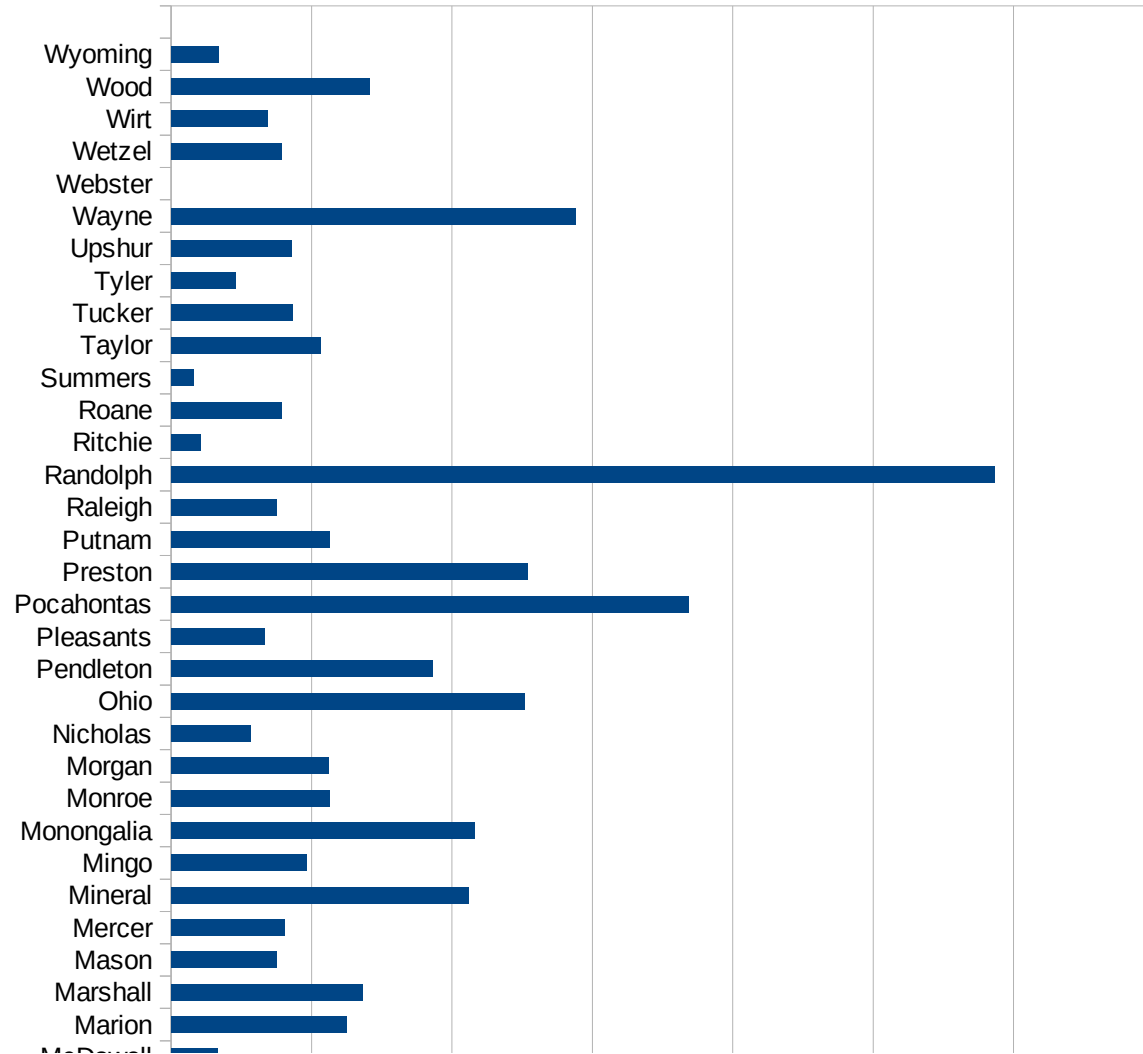
WA

29173
29175
29177
29179
29181
29195
29197
29199
29201
29203
29205
29183
29185
29187
29189
29510
29186
29207
29209
29211
29213
29215

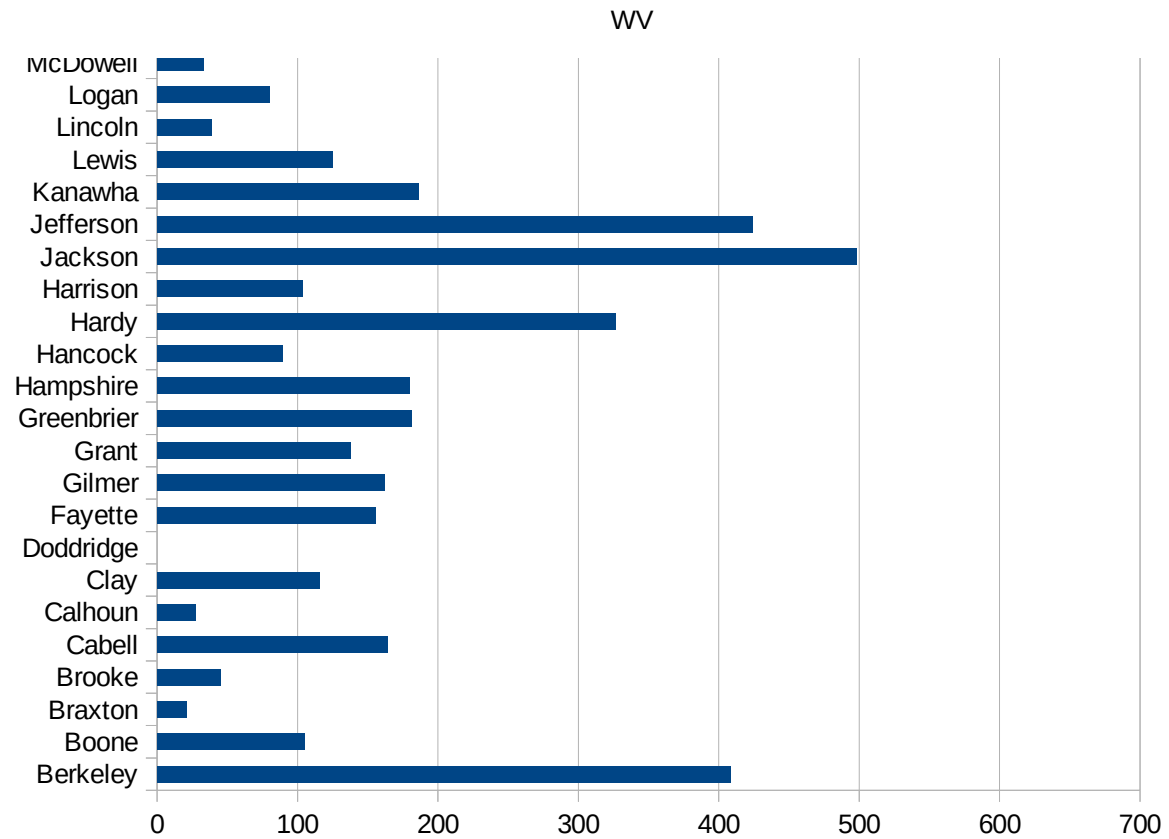
29217
29219
29221
29223
29225
29227
29229

WV

FIPS	County	PC Infection
54001	Barbour	90.71666163
54003	Berkeley	408.1179615
54005	Boone	104.7788256
54007	Braxton	21.29320747
54009	Brooke	45.0389587
54011	Cabell	164.1208273
54013	Calhoun	27.57099531
54015	Clay	115.8480074
54017	Doddridge	0
54019	Fayette	155.7487563
54021	Gilmer	161.9735858
54023	Grant	137.6225701
54025	Greenbrier	181.107342
54027	Hampshire	179.8946331
54029	Hancock	89.36550492
54031	Hardy	326.6787659
54033	Harrison	103.6208071
54035	Jackson	498.1536961
54037	Jefferson	424.2136206
54039	Kanawha	186.1970364
54041	Lewis	124.8127808
54043	Lincoln	38.83683674
54045	Logan	79.73747968
54047	McDowell	32.92542391
54049	Marion	124.7838565
54051	Marshall	136.4300796
54053	Mason	74.85590239
54055	Mercer	81.17569464
54057	Mineral	211.5812918
54059	Mingo	96.69960059
54061	Monongalia	216.1247886
54063	Monroe	112.9518072
54065	Morgan	112.4416709



54067 Nicholas	56.356171
54069 Ohio	251.4668902
54071 Pendleton	185.7939117
54073 Pleasants	66.60450246
54075 Pocahontas	368.4335631
54077 Preston	254.144626
54079 Putnam	112.9106242
54081 Raleigh	75.41681256
54083 Randolph	586.3373001
54085 Ritchie	20.57401502
54087 Roane	78.95492392
54089 Summers	15.67398119
54091 Taylor	106.7489029
54093 Tucker	86.26887132
54095 Tyler	45.73519323
54097 Upshur	86.01269711
54099 Wayne	287.9030643
54101 Webster	0
54103 Wetzel	78.58546169
54105 Wirt	68.61063465
54107 Wood	141.3251309
54109 Wyoming	33.67651304



FIPS

- 29001
- 29003
- 29005
- 29007
- 29009
- 29011
- 29013
- 29015
- 29017
- 29019
- 29021
- 29023
- 29025
- 29027
- 29029
- 29031
- 29033
- 29035
- 29037

WV

29039
29041
29043
29045
29047
29049
29051
29053
29055
29057
29059
29061
29063
29065
29067
29069
29071
29073
29075
29077
29079
29081
29083
29085
29087
29089
29091
29093
29095
29097
29099
29101

29103

WV

29105
29107
29109
29111
29113
29115
29117
29121
29123
29125
29127
29119
29129
29131
29133
29135
29137
29139
29141
29143
29145
29147
29149
29151
29153
29155
29157
29159
29161
29163
29165
29167
29169
29171

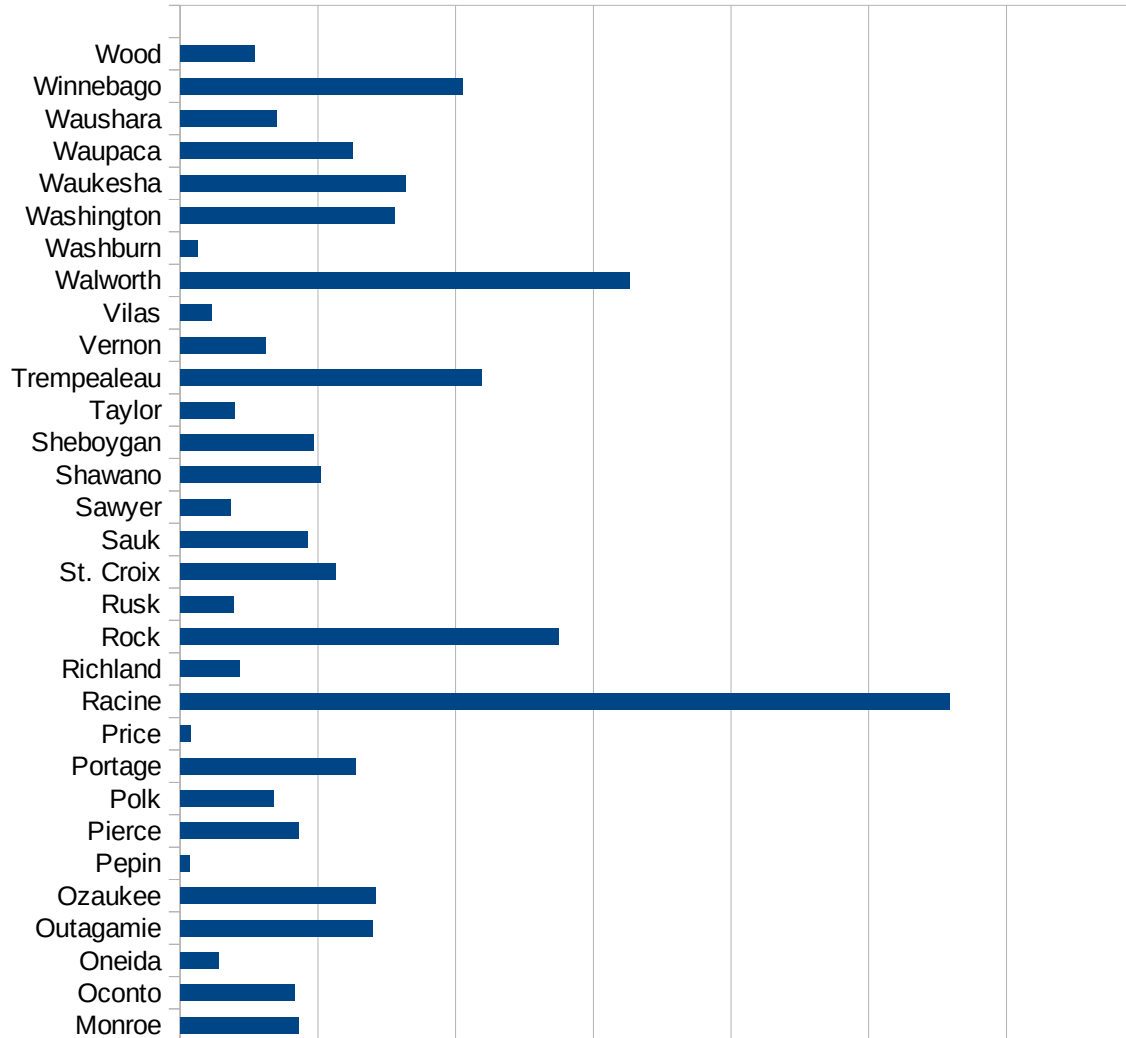
WV

29173
29175
29177
29179
29181
29195
29197
29199
29201
29203
29205
29183
29185
29187
29189
29510
29186
29207
29209
29211
29213
29215

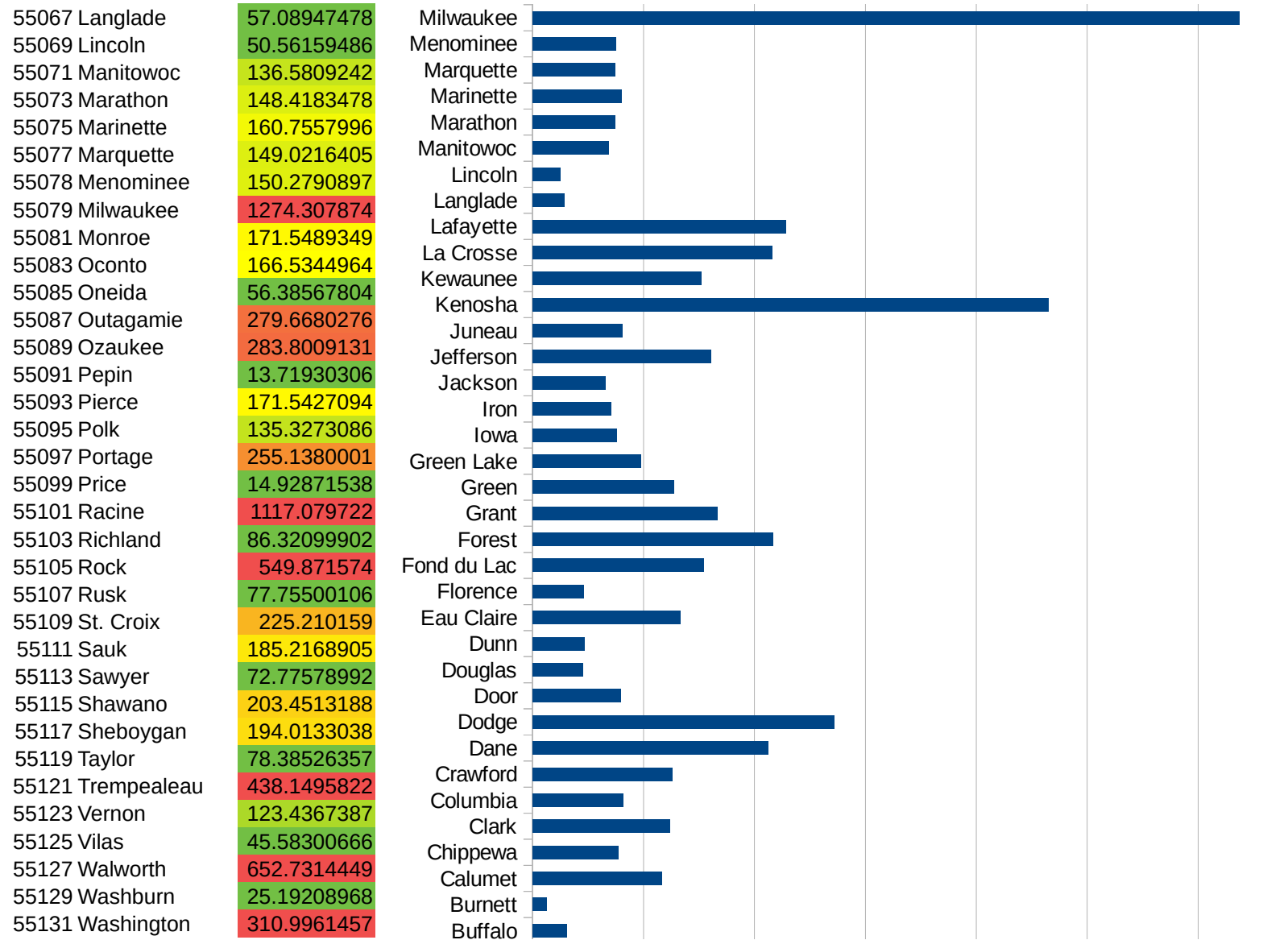
29217
29219
29221
29223
29225
29227
29229

WI

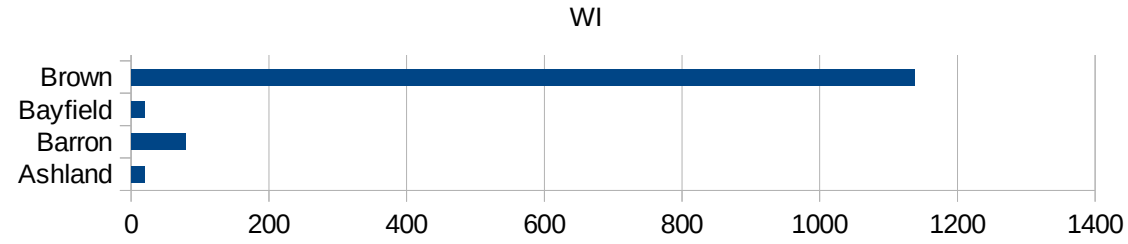
FIPS	County	PC Infection
55001	Adams	132.6911736
55003	Ashland	19.23076923
55005	Barron	79.70950314
55007	Bayfield	19.94415636
55009	Brown	1137.908254
55011	Buffalo	60.95238095
55013	Burnett	25.98752599
55015	Calumet	233.2582388
55017	Chippewa	154.3618929
55019	Clark	247.7743525
55021	Columbia	163.8829806
55023	Crawford	251.6727027
55025	Dane	424.6225782
55027	Dodge	544.1278587
55029	Door	159.3625498
55031	Douglas	90.26106277
55033	Dunn	93.06241829
55035	Eau Claire	266.898808
55037	Florence	92.57116408
55039	Fond du Lac	308.5401587
55041	Forest	433.7671004
55043	Grant	333.6307561
55045	Green	254.5425005
55047	Green Lake	195.5809282
55049	Iowa	151.4450381
55051	Iron	140.944327
55053	Jackson	131.8488134
55055	Jefferson	321.8644645
55057	Juneau	161.5508885
55059	Kenosha	929.7654912
55061	Kewaunee	304.1750478
55063	La Crosse	431.3625983
55065	Lafayette	456.0456046



WI



55133 Waukesha	326.7406319
55135 Waupaca	250.3520576
55137 Waushara	140.1310638
55139 Winnebago	409.8935797
55141 Wood	108.1377045



FIPS

- 29001
- 29003
- 29005
- 29007
- 29009
- 29011
- 29013
- 29015
- 29017
- 29019
- 29021
- 29023
- 29025
- 29027
- 29029
- 29031
- 29033
- 29035
- 29037

29039
29041
29043
29045
29047
29049
29051
29053
29055
29057
29059
29061
29063
29065
29067
29069
29071
29073
29075
29077
29079
29081
29083
29085
29087
29089
29091
29093
29095
29097
29099
29101

29103

29105
29107
29109
29111
29113
29115
29117
29121
29123
29125
29127
29119
29129
29131
29133
29135
29137
29139
29141
29143
29145
29147
29149
29151
29153
29155
29157
29159
29161
29163
29165
29167
29169
29171

WI

29173
29175
29177
29179
29181
29195
29197
29199
29201
29203
29205
29183
29185
29187
29189
29510
29186
29207
29209
29211
29213
29215

29217
29219
29221
29223
29225
29227
29229