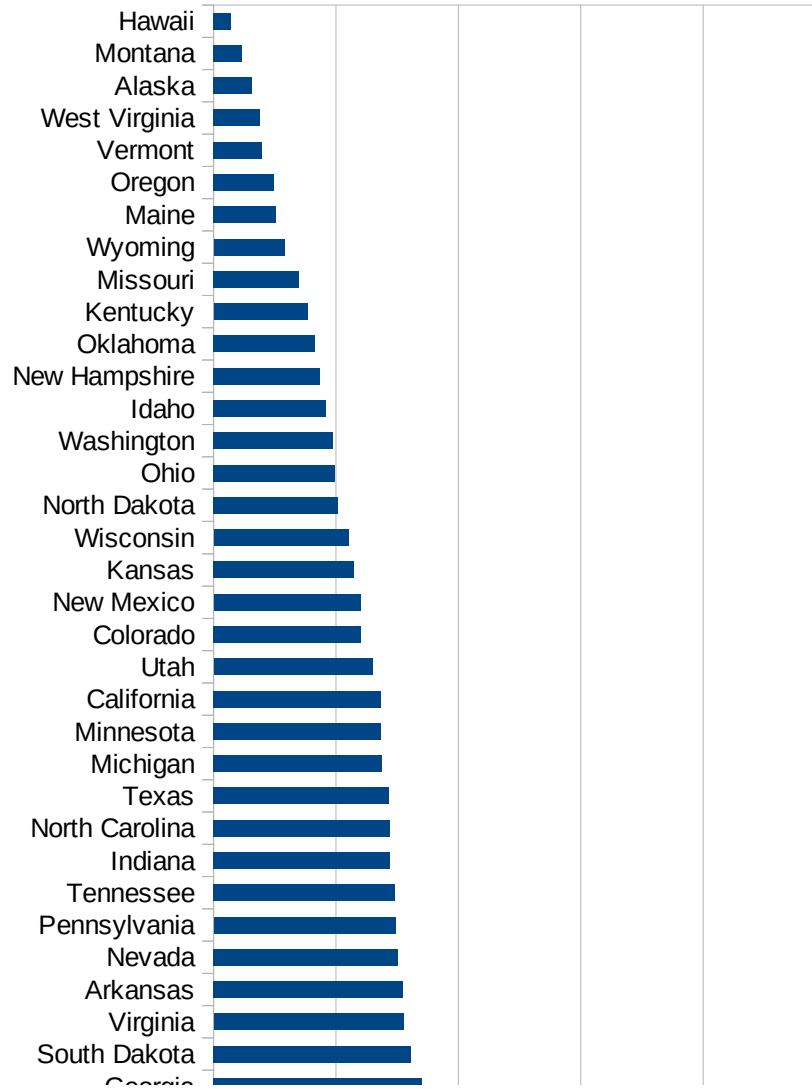


PerCap50States

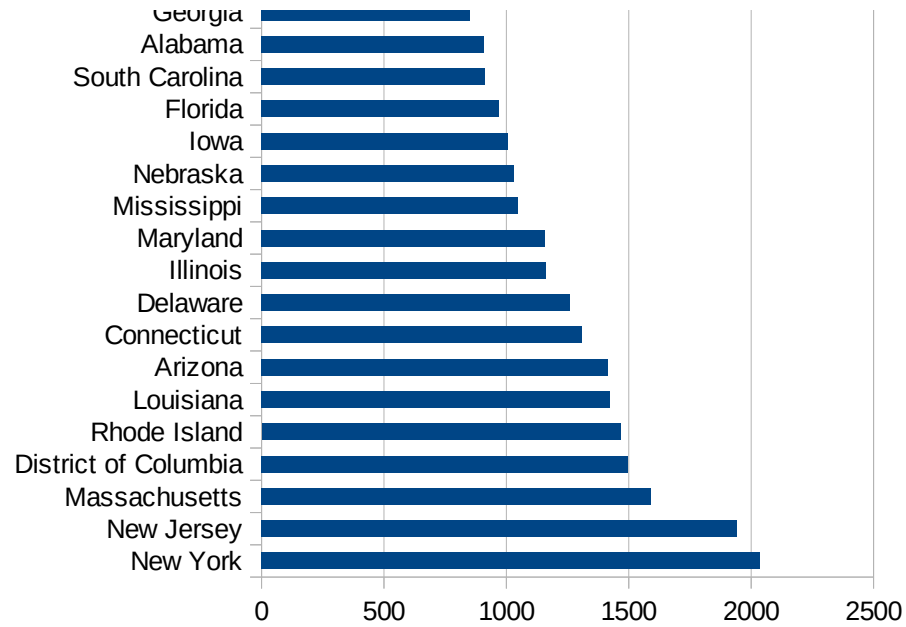
Idx	State	Population	Cases per 100,000
33	New York	19542209	2034.82114023036
31	New Jersey	8908520	1941.01826117021
22	Massachusetts	6902149	1590.43219727653
9	District of Columbia	702455	1496.89303941178
40	Rhode Island	1057315	1466.26123719043
19	Louisiana	4659978	1423.16122522467
3	Arizona	7171646	1414.66826444027
7	Connecticut	3572665	1308.51899072541
8	Delaware	967171	1261.61764569037
14	Illinois	12741080	1160.09788809112
21	Maryland	6042718	1156.83041968862
25	Mississippi	2986530	1046.59923054515
28	Nebraska	1929268	1030.44263420116
16	Iowa	3156145	1005.68890212585
10	Florida	21299325	968.185611515858
41	South Carolina	5084127	912.251011825629
1	Alabama	4887871	907.859475014787
11	Georgia	10519475	853.445632980733
42	South Dakota	882235	805.340980577737
47	Virginia	8517685	776.0559353862
4	Arkansas	3013825	772.705780859871
29	Nevada	3034392	754.97826253167
39	Pennsylvania	12807060	742.559182201067
43	Tennessee	6770010	741.594177852027
15	Indiana	6691878	722.233728708144
34	North Carolina	10383620	720.124580830192
44	Texas	28701845	716.476588874339
23	Michigan	9995915	688.741350841819
24	Minnesota	5611179	685.969918264949
5	California	39557045	685.17504277683
45	Utah	3161105	649.361536551301
6	Colorado	5695564	601.169611999795
32	New Mexico	2095428	600.354676944281



This work is licensed under the Creative Commons Attribution-NoDerivatives 4.0 International License. To view a copy of this license, visit <http://creativecommons.org/licenses/by-nd/4.0/>.

Idx	State	Population	Cases per 100,000
17	Kansas	2911505	571.457029955298
50	Wisconsin	5813568	551.48576571221
35	North Dakota	760077	506.396062504194
36	Ohio	11689442	495.797831923885
48	Washington	7535591	488.335951354048
13	Idaho	1754208	458.953556248746
30	New Hampshire	1356458	435.767270346741
37	Oklahoma	3943079	414.954912138458
18	Kentucky	4468402	383.828491706879
26	Missouri	6126452	350.316953434059
51	Wyoming	577737	289.924308119438
20	Maine	1338404	255.60294201153
38	Oregon	4190713	248.048482442009
46	Vermont	626299	198.9465095745
49	West Virginia	1805832	190.604663113734
2	Alaska	737438	157.572568812565
27	Montana	1062305	117.574519558884
12	Hawaii	1420491	71.2429716203763

PerCap50States



Counties\_Cities

FIPS	County	State	Cases Per 100,000
47169	Trousdale	Tennessee	13603.34180894
47095	Lake	Tennessee	9364.45823775
5077	Lee	Arkansas	8937.11741792
31043	Dakota	Nebraska	8843.30030374
19021	Buena Vista	Iowa	8624.33329979
5079	Lincoln	Arkansas	7793.46932676
27105	Nobles	Minnesota	7612.66192301
22035	East Carroll	Louisiana	6352.13869547
31037	Colfax	Nebraska	6157.52228655
20057	Ford	Kansas	5769.00377715
35031	McKinley	New Mexico	4860.97662194
40139	Texas	Oklahoma	4854.55878758
20175	Seward	Kansas	4742.88337925
1085	Lowndes	Alabama	4732.30399037
13101	Echols	Georgia	4625.00000000
5133	Sevier	Arkansas	4364.31530428
20055	Finney	Kansas	4326.56851766
18017	Cass	Indiana	4315.63693848
4023	Santa Cruz	Arizona	4304.35810883
51640	Galax	Virginia	4297.05744979
47007	Bledsoe	Tennessee	4208.74279905
36087	Rockland	New York	4192.87984157
39101	Marion	Ohio	4189.65305872
48341	Moore	Texas	4175.00581801
13053	Chattahoochee	Georgia	4015.35005616
6025	Imperial	California	3954.30821605
19047	Crawford	Iowa	3945.68131484
39129	Pickaway	Ohio	3782.32276280
31151	Saline	Nebraska	3756.09756098
46017	Buffalo	South Dakota	3732.80943026
1011	Bullock	Alabama	3639.77115802
31047	Dawson	Nebraska	3631.53232950
36119	Westchester	New York	3625.83349524

This work is licensed under the Creative Commons Attribution-NoDerivatives 4.0 International License. To view a copy of this license, visit <http://creativecommons.org/licenses/by-nd/4.0/>.

Counties\_Cities

4017 Navajo	Arizona	3534.79107248
22065 Madison	Louisiana	3521.18985754
4027 Yuma	Arizona	3509.67340474
5123 St. Francis	Arkansas	3506.42713943
51683 Manassas	Virginia	3486.94795994
5149 Yell	Arkansas	3459.48456002
28099 Neshoba	Mississippi	3406.00858369
4001 Apache	Arizona	3398.86936423
34031 Passaic	New Jersey	3370.28868888
51029 Buckingham	Virginia	3359.02111889
51159 Richmond	Virginia	3308.25403850
19115 Louisa	Iowa	3241.11379712
1013 Butler	Alabama	3221.54471545
51001 Accomack	Virginia	3221.02924843
19193 Woodbury	Iowa	3171.47621880
51081 Greensville	Virginia	3165.04687366
28051 Holmes	Mississippi	3160.82170015
28021 Claiborne	Mississippi	3099.31126416
36059 Nassau	New York	3095.90434817
48253 Jones	Texas	3078.16521169
19197 Wright	Iowa	3041.76516942
53077 Yakima	Washington	3036.03954726
13243 Randolph	Georgia	2985.51148837
8075 Logan	Colorado	2972.87253809
13259 Stewart	Georgia	2968.22068075
34039 Union	New Jersey	2944.44932239
48471 Walker	Texas	2890.45253863
12077 Liberty	Florida	2885.18387135
46005 Beadle	South Dakota	2865.01085633
1059 Franklin	Alabama	2863.24650065
36071 Orange	New York	2822.61337187
36103 Suffolk	New York	2814.47552584
34017 Hudson	New Jersey	2808.91813017
51595 Emporia	Virginia	2792.42335481

Counties\_Cities

1131 Wilcox	Alabama	2766.53806342
19171 Tama	Iowa	2750.82820634
13099 Early	Georgia	2742.26602908
29119 McDonald	Missouri	2738.53886819
28123 Scott	Mississippi	2732.70406901
12047 Hamilton	Florida	2718.37875611
13273 Terrell	Georgia	2717.45441877
49037 San Juan	Utah	2692.73092110
28153 Wayne	Mississippi	2684.99359543
37061 Duplin	North Carolina	2682.81908387
12051 Hendry	Florida	2649.43690442
13037 Calhoun	Georgia	2644.83627204
13141 Hancock	Georgia	2635.36176330
19127 Marshall	Iowa	2623.74627948
31079 Hall	Nebraska	2605.22343240
36061 New York City	New York	2586.29024231
51685 Manassas Park	Virginia	2571.21395967
48449 Titus	Texas	2558.04801259
28079 Leake	Mississippi	2539.20836445
28103 Noxubee	Mississippi	2534.40911248
13005 Bacon	Georgia	2521.23379526
22041 Franklin	Louisiana	2485.61222465
25025 Suffolk	Massachusetts	2479.27536878
48375 Potter	Texas	2454.70045467
13071 Colquitt	Georgia	2430.25092121
16013 Blaine	Idaho	2398.12397682
27099 Mower	Minnesota	2379.34567994
34013 Essex	New Jersey	2362.56309650
22095 St. John the Baptist	Louisiana	2350.40755835
28043 Grenada	Mississippi	2327.23818570
22051 Jefferson	Louisiana	2326.22433769
1047 Dallas	Alabama	2325.76350822
13285 Troup	Georgia	2323.15732359
51131 Northampton	Virginia	2317.85257776

Counties\_Cities

22047 Iberville	Louisiana	2304.33055224
13287 Turner	Georgia	2300.30333670
8087 Morgan	Colorado	2293.57798165
1063 Greene	Alabama	2259.20077736
1119 Sumter	Alabama	2245.68591916
13095 Dougherty	Georgia	2193.04494591
48369 Parmer	Texas	2179.64314680
53021 Franklin	Washington	2160.11107931
10005 Sussex	Delaware	2159.74808754
1065 Hale	Alabama	2132.28303681
27165 Watonwan	Minnesota	2131.14754098
28029 Copiah	Mississippi	2126.61598290
13003 Atkinson	Georgia	2109.19609497
34003 Bergen	New Jersey	2098.34182421
34021 Mercer	New Jersey	2094.31304099
24033 Prince George's	Maryland	2093.89997669
13277 Tift	Georgia	2092.62773903
22071 Orleans	Louisiana	2082.57673795
13205 Mitchell	Georgia	2068.31290555
44007 Providence	Rhode Island	2066.39374674
22025 Catahoula	Louisiana	2060.78268110
25009 Essex	Massachusetts	2059.47601810
35045 San Juan	New Mexico	2047.29573027
34023 Middlesex	New Jersey	2043.78770256
21031 Butler	Kentucky	2020.04384591
31141 Platte	Nebraska	2011.21002308
19179 Wapello	Iowa	2011.07797188
47111 Macon	Tennessee	2007.00597569
12027 DeSoto	Florida	2005.92173704
34011 Cumberland	New Jersey	2001.03330419
22111 Union	Louisiana	1992.83475146
48185 Grimes	Texas	1967.55994358
28007 Attala	Mississippi	1965.69561666
1105 Perry	Alabama	1958.42450766

Counties\_Cities

22093 St. James	Louisiana	1948.94709322
13061 Clay	Georgia	1939.72982335
13261 Sumter	Georgia	1937.24144890
36105 Sullivan	New York	1929.85244642
1017 Chambers	Alabama	1909.86166890
46073 Jerauld	South Dakota	1908.95741557
28031 Covington	Mississippi	1904.20622713
46099 Minnehaha	South Dakota	1901.22151019
31053 Dodge	Nebraska	1899.92117637
48117 Deaf Smith	Texas	1892.32409382
51183 Sussex	Virginia	1868.82619916
12049 Hardee	Florida	1868.23270325
48001 Anderson	Texas	1863.68568820
29211 Sullivan	Missouri	1848.57739913
1101 Montgomery	Alabama	1841.75440617
46085 Lyman	South Dakota	1831.98115677
22127 Winn	Louisiana	1825.38559502
28053 Humphreys	Mississippi	1816.64042630
28163 Yazoo	Mississippi	1816.05777400
45061 Lee	South Carolina	1808.42375452
1095 Marshall	Alabama	1793.79662675
17031 Cook	Illinois	1790.96854296
51660 Harrisonburg	Virginia	1787.79634668
28069 Kemper	Mississippi	1785.18001396
9001 Fairfield	Connecticut	1782.43166356
12086 Miami-Dade	Florida	1774.05623808
6031 Kings	California	1765.91837004
4012 La Paz	Arizona	1758.46051758
22013 Bienville	Louisiana	1758.34084761
5017 Chicot	Arkansas	1753.20942709
31173 Thurston	Nebraska	1752.70436807
37163 Sampson	North Carolina	1747.71319901
5143 Washington	Arkansas	1745.85691316
22073 Ouachita	Louisiana	1743.97151643

Counties\_Cities

19013 Black Hawk	Iowa	1737.81040421
5059 Hot Spring	Arkansas	1732.88626450
22007 Assumption	Louisiana	1717.48878924
40089 McCurtain	Oklahoma	1715.43895056
13065 Clinch	Georgia	1714.80144404
1035 Conecuh	Alabama	1710.51559827
28083 Leflore	Mississippi	1697.84570697
20025 Clark	Kansas	1695.76059850
42101 Philadelphia	Pennsylvania	1692.40306084
13139 Hall	Georgia	1691.33506144
21177 Muhlenberg	Kentucky	1689.73809060
25023 Plymouth	Massachusetts	1688.37284707
22001 Acadia	Louisiana	1675.51053224
28015 Carroll	Mississippi	1674.90666936
28067 Jones	Mississippi	1647.65340851
1091 Marengo	Alabama	1636.42085388
27153 Todd	Minnesota	1631.27491661
13321 Worth	Georgia	1630.62219814
28017 Chickasaw	Mississippi	1624.83256654
51153 Prince William	Virginia	1620.04739205
5035 Crittenden	Arkansas	1619.70956932
47037 Davidson	Tennessee	1617.84728850
13001 Appling	Georgia	1615.60490625
34029 Ocean	New Jersey	1614.88969519
18039 Elkhart	Indiana	1605.85717066
22037 East Feliciana	Louisiana	1605.80160580
28061 Jasper	Mississippi	1600.92524957
22125 West Feliciana	Louisiana	1597.67141009
51047 Culpeper	Virginia	1586.99550705
28101 Newton	Mississippi	1580.93550343
13137 Habersham	Georgia	1579.71269939
22099 St. Martin	Louisiana	1577.74006453
20209 Wyandotte	Kansas	1573.87917060
13093 Dooly	Georgia	1561.35998833



Counties\_Cities

22117 Washington	Louisiana	1558.54192607
28133 Sunflower	Mississippi	1554.30347775
37191 Wayne	North Carolina	1552.15500454
19059 Dickinson	Iowa	1550.74914009
48043 Brewster	Texas	1543.10996007
22017 Caddo	Louisiana	1539.58883922
1127 Walker	Alabama	1535.05674059
4005 Coconino	Arizona	1533.03372674
20111 Lyon	Kansas	1526.67185536
22053 Jefferson Davis	Louisiana	1526.18580204
28063 Jefferson	Mississippi	1519.84238672
1023 Choctaw	Alabama	1518.57331983
22089 St. Charles	Louisiana	1516.67013370
25027 Worcester	Massachusetts	1506.30868315
12085 Martin	Florida	1505.17052799
34025 Monmouth	New Jersey	1499.95010896
25017 Middlesex	Massachusetts	1498.28390662
13315 Wilcox	Georgia	1497.95733091
19139 Muscatine	Iowa	1497.82198514
11001 District of Colum	District of Col	1496.89303941
1123 Tallapoosa	Alabama	1493.93782255
34035 Somerset	New Jersey	1492.61393147
8109 Saguache	Colorado	1490.57430951
27145 Stearns	Minnesota	1488.79791028
51510 Alexandria	Virginia	1482.58892419
34007 Camden	New Jersey	1478.27355949
48189 Hale	Texas	1477.97812592
25005 Bristol	Massachusetts	1477.07004337
17089 Kane	Illinois	1474.49720712
48177 Gonzales	Texas	1474.11888985
45019 Charleston	South Carolina	1473.00476713
4013 Maricopa	Arizona	1471.72047672
13173 Lanier	Georgia	1470.01934236
13299 Ware	Georgia	1465.80717489

Counties\_Cities

20103 Leavenworth	Kansas	1465.23748648
28159 Winston	Mississippi	1464.35452794
25013 Hampden	Massachusetts	1463.20412580
13069 Coffee	Georgia	1461.95437774
9009 New Haven	Connecticut	1453.09111261
48017 Bailey	Texas	1451.54404440
13293 Upton	Georgia	1449.55178333
17153 Pulaski	Illinois	1446.09189090
36027 Dutchess	New York	1445.60428711
37123 Montgomery	North Carolina	1441.09126911
45089 Williamsburg	South Carolina	1440.89394236
24031 Montgomery	Maryland	1440.57337918
19151 Pocahontas	Iowa	1439.16913947
13127 Glynn	Georgia	1432.77907509
28077 Lawrence	Mississippi	1429.14492172
17097 Lake	Illinois	1427.87429798
12121 Suwannee	Florida	1425.62965310
13007 Baker	Georgia	1423.02716688
37077 Granville	North Carolina	1420.61049655
19049 Dallas	Iowa	1419.38345531
1005 Barbour	Alabama	1418.75326554
8079 Mineral	Colorado	1417.52577320
37105 Lee	North Carolina	1417.36639979
35023 Hidalgo	New Mexico	1415.09433962
45039 Fairfield	South Carolina	1410.58834033
28147 Walthall	Mississippi	1410.30072589
13165 Jenkins	Georgia	1405.04433951
19039 Clarke	Iowa	1400.82776186
28161 Yalobusha	Mississippi	1396.06197547
47069 Hardeman	Tennessee	1395.71768438
22087 St. Bernard	Louisiana	1391.23734509
22049 Jackson	Louisiana	1389.76229405
48209 Hays	Texas	1387.04852424
48405 San Augustine	Texas	1384.83965015

Counties\_Cities

22123 West Carroll	Louisiana	1384.08304498
22003 Allen	Louisiana	1382.54247217
34027 Morris	New Jersey	1379.92991089
22045 Iberia	Louisiana	1378.61039455
12079 Madison	Florida	1376.22105888
51171 Shenandoah	Virginia	1374.80745799
45051 Horry	South Carolina	1370.63522274
12043 Glades	Florida	1369.86301370
19167 Sioux	Iowa	1366.40980836
19153 Polk	Iowa	1362.46828844
28085 Lincoln	Mississippi	1362.37392194
28129 Smith	Mississippi	1362.32970879
13177 Lee	Georgia	1360.70420642
37037 Chatham	North Carolina	1359.05604397
22033 East Baton Rouge	Louisiana	1355.69081722
22031 De Soto	Louisiana	1352.23793556
36079 Putnam	New York	1351.97993771
22077 Pointe Coupee	Louisiana	1349.13400182
28097 Montgomery	Mississippi	1346.90212511
41061 Union	Oregon	1345.37621405
12021 Collier	Florida	1341.12574243
27067 Kandiyohi	Minnesota	1337.06685334
45027 Clarendon	South Carolina	1335.31157270
22057 Lafourche	Louisiana	1329.05264231
28023 Clarke	Mississippi	1326.58292745
26163 Wayne	Michigan	1326.13563085
31055 Douglas	Nebraska	1323.03132938
24510 Baltimore City	Maryland	1321.17278982
9003 Hartford	Connecticut	1321.16496415
25021 Norfolk	Massachusetts	1316.15508061
13313 Whitfield	Georgia	1312.67897984
28151 Washington	Mississippi	1311.49723720
1109 Pike	Alabama	1310.81648569
13263 Talbot	Georgia	1307.39795918

Counties\_Cities

55079 Milwaukee	Wisconsin	1307.31775225
13081 Crisp	Georgia	1305.25198000
26127 Oceana	Michigan	1303.28638498
42045 Delaware	Pennsylvania	1301.28144970
28155 Webster	Mississippi	1297.50715161
37063 Durham	North Carolina	1296.65118599
38017 Cass	North Dakota	1295.20262677
28025 Clay	Mississippi	1294.74878779
22079 Rapides	Louisiana	1293.63827147
48069 Castro	Texas	1291.58512720
8037 Eagle	Colorado	1289.25499609
34033 Salem	New Jersey	1285.79871260
19149 Plymouth	Iowa	1283.12412831
49051 Wasatch	Utah	1281.58844765
13185 Lowndes	Georgia	1276.63964374
19173 Taylor	Iowa	1276.04587304
47157 Shelby	Tennessee	1275.53528454
48427 Starr	Texas	1275.47462224
49043 Summit	Utah	1273.46004340
39029 Columbiana	Ohio	1273.07261482
13009 Baldwin	Georgia	1271.66856301
27131 Rice	Minnesota	1268.73412203
19079 Hamilton	Iowa	1264.04494382
48111 Dallam	Texas	1263.88888889
29195 Saline	Missouri	1253.54880978
48103 Crane	Texas	1251.56445557
5099 Nevada	Arkansas	1249.09920730
28089 Madison	Mississippi	1243.96478273
21227 Warren	Kentucky	1243.29595319
51059 Fairfax	Virginia	1234.36407006
27083 Lyon	Minnesota	1232.97826681
5087 Madison	Arkansas	1231.72137613
37023 Burke	North Carolina	1228.12064349
13035 Butts	Georgia	1227.62782623

Counties\_Cities

20075 Hamilton	Kansas	1227.46451860
18097 Marion	Indiana	1223.66891177
13027 Brooks	Georgia	1218.33301102
20093 Kearny	Kansas	1217.34719757
46003 Aurora	South Dakota	1213.85219564
8025 Crowley	Colorado	1212.01775350
45069 Marlboro	South Carolina	1208.42488067
28075 Lauderdale	Mississippi	1208.22656240
28127 Simpson	Mississippi	1207.11562897
27033 Cottonwood	Minnesota	1205.99450208
22101 St. Mary	Louisiana	1205.44862780
45055 Kershaw	South Carolina	1204.41517258
37017 Bladen	North Carolina	1202.16932811
22055 Lafayette	Louisiana	1201.48940201
8003 Alamosa	Colorado	1198.82515135
37119 Mecklenburg	North Carolina	1198.55453099
22075 Plaquemines	Louisiana	1196.07005553
18087 LaGrange	Indiana	1195.01652682
16031 Cassia	Idaho	1194.26751592
17091 Kankakee	Illinois	1191.55820548
51139 Page	Virginia	1190.82438474
51840 Winchester	Virginia	1188.27380105
34041 Warren	New Jersey	1186.43587101
34005 Burlington	New Jersey	1184.82028991
1107 Pickens	Alabama	1183.66937506
37181 Vance	North Carolina	1182.09142703
47147 Robertson	Tennessee	1181.49045232
48167 Galveston	Texas	1180.85767557
48163 Frio	Texas	1175.81752120
22121 West Baton Rou	Louisiana	1173.04272146
42077 Lehigh	Pennsylvania	1172.77913610
45045 Greenville	South Carolina	1170.52661057
28035 Forrest	Mississippi	1170.10501626
17181 Union	Illinois	1163.82637611

Counties\_Cities

45081 Saluda	South Carolina	1163.35669782
47003 Bedford	Tennessee	1162.36388107
16087 Washington	Idaho	1161.30302136
12099 Palm Beach	Florida	1160.34216702
1025 Clarke	Alabama	1158.02675585
55009 Brown	Wisconsin	1157.65174008
48469 Victoria	Texas	1154.99538219
6037 Los Angeles	California	1153.52820113
22105 Tangipahoa	Louisiana	1151.91699620
1051 Elmore	Alabama	1151.58694298
22109 Terrebonne	Louisiana	1150.23283883
47141 Putnam	Tennessee	1149.11913550
28091 Marion	Mississippi	1149.09973700
42095 Northampton	Pennsylvania	1140.06568091
17007 Boone	Illinois	1138.54825765
1099 Monroe	Alabama	1134.47572032
45085 Sumter	South Carolina	1134.14450954
40055 Greer	Oklahoma	1133.82580313
28095 Monroe	Mississippi	1133.16837251
48419 Shelby	Texas	1129.12109529
55101 Racine	Wisconsin	1128.27086640
48355 Nueces	Texas	1127.35152444
22019 Calcasieu	Louisiana	1126.96443342
22119 Webster	Louisiana	1126.34671890
13275 Thomas	Georgia	1124.91000720
22021 Caldwell	Louisiana	1124.49799197
45033 Dillon	South Carolina	1124.21974574
12011 Broward	Florida	1120.09675799
28149 Warren	Mississippi	1117.46361746
5069 Jefferson	Arkansas	1117.24461931
5007 Benton	Arkansas	1116.25484212
13215 Muscogee	Georgia	1115.57478368
28113 Pike	Mississippi	1114.67785557
1133 Winston	Alabama	1111.58072697

Counties\_Cities

34001 Atlantic	New Jersey	1111.03157530
1125 Tuscaloosa	Alabama	1110.99942081
13145 Harris	Georgia	1110.94996374
17017 Cass	Illinois	1109.29853181
13017 Ben Hill	Georgia	1108.00023828
49035 Salt Lake	Utah	1106.85708287
28119 Quitman	Mississippi	1106.22606722
18181 White	Indiana	1098.08146521
19183 Washington	Iowa	1097.51140418
1001 Autauga	Alabama	1097.10257010
8051 Gunnison	Colorado	1095.90629711
48041 Brazos	Texas	1095.44095467
17201 Winnebago	Illinois	1094.40617289
28105 Oktibbeha	Mississippi	1090.74779733
42011 Berks	Pennsylvania	1090.31969383
22005 Ascension	Louisiana	1089.25821355
13229 Pierce	Georgia	1088.24591263
28011 Bolivar	Mississippi	1085.11792679
48489 Willacy	Texas	1082.96537300
6041 Marin	California	1081.77427927
13167 Johnson	Georgia	1081.58220025
21211 Shelby	Kentucky	1080.01154211
1087 Macon	Alabama	1079.23423179
1053 Escambia	Alabama	1077.60966583
45075 Orangeburg	South Carolina	1076.67885982
6107 Tulare	California	1075.21342203
18071 Jackson	Indiana	1070.02788420
28049 Hinds	Mississippi	1069.65856128
48245 Jefferson	Texas	1069.40757095
18089 Lake	Indiana	1069.33987874
28157 Wilkinson	Mississippi	1069.15377616
31123 Morrill	Nebraska	1067.00810926
51013 Arlington	Virginia	1066.43202075
16067 Minidoka	Idaho	1066.02641056

Counties\_Cities

31119 Madison	Nebraska	1065.21247740
22083 Richland	Louisiana	1064.77812995
13075 Cook	Georgia	1060.48246125
18099 Marshall	Indiana	1059.50527590
24045 Wicomico	Maryland	1057.22176462
12093 Okeechobee	Florida	1056.88903869
28143 Tunica	Mississippi	1055.91311344
13135 Gwinnett	Georgia	1054.88256388
47167 Tipton	Tennessee	1053.89649405
24029 Kent	Maryland	1047.30949801
16053 Jerome	Idaho	1045.18009577
12095 Orange	Florida	1043.49778546
42091 Montgomery	Pennsylvania	1041.99352163
13197 Marion	Georgia	1041.79140223
48055 Caldwell	Texas	1038.22230444
45009 Bamberg	South Carolina	1036.77758319
51107 Loudoun	Virginia	1036.25414772
13199 Meriwether	Georgia	1034.74463642
1049 DeKalb	Alabama	1032.42978217
37131 Northampton	North Carolina	1031.71376296
8031 Denver	Colorado	1031.69330572
36111 Ulster	New York	1030.24093080
28107 Panola	Mississippi	1029.90227632
22103 St. Tammany	Louisiana	1029.40207895
4021 Pinal	Arizona	1028.76516870
13279 Toombs	Georgia	1026.51839179
19143 Osceola	Iowa	1026.49006623
48113 Dallas	Texas	1025.63830384
45041 Florence	South Carolina	1024.18228273
12059 Holmes	Florida	1021.71792370
12057 Hillsborough	Florida	1021.44356415
12039 Gadsden	Florida	1019.74114263
45029 Colleton	South Carolina	1019.64949549
45079 Richland	South Carolina	1016.94261125



Counties\_Cities

12071 Lee	Florida	1015.22640834
37047 Columbus	North Carolina	1015.18282275
37155 Robeson	North Carolina	1014.93578900
18113 Noble	Indiana	1014.05369015
45043 Georgetown	South Carolina	1013.67090234
22091 St. Helena	Louisiana	1013.44767102
5071 Johnson	Arkansas	1013.38718121
53005 Benton	Washington	1008.53489996
17043 DuPage	Illinois	1008.41168698
29021 Buchanan	Missouri	1007.10164727
13257 Stephens	Georgia	1006.33762243
24005 Baltimore	Maryland	1006.11879565
17197 Will	Illinois	1004.89665034
28001 Adams	Mississippi	1003.46242626
28137 Tate	Mississippi	1001.42564067
1039 Covington	Alabama	1000.37852160
51760 Richmond City	Virginia	1000.07430622
24021 Frederick	Maryland	999.02991613
12031 Duval	Florida	998.44134960
1097 Mobile	Alabama	997.92873595
13087 Decatur	Georgia	997.17779868
28065 Jefferson Davis	Mississippi	996.97347338
41059 Umatilla	Oregon	995.92342226
53001 Adams	Washington	991.95303406
27053 Hennepin	Minnesota	989.02041244
22067 Morehouse	Louisiana	988.26679266
46049 Faulk	South Dakota	987.12446352
10001 Kent	Delaware	986.27835340
19165 Shelby	Iowa	984.62601486
10003 New Castle	Delaware	981.34391733
28135 Tallahatchie	Mississippi	979.48094659
42075 Lebanon	Pennsylvania	978.67161074
1113 Russell	Alabama	977.83008255
46023 Charles Mix	South Dakota	974.51274363

Counties\_Cities

48421 Sherman	Texas	974.34231893
26125 Oakland	Michigan	973.15678752
24011 Caroline	Maryland	966.85082873
37195 Wilson	North Carolina	964.94997238
22009 Avoyelles	Louisiana	963.86733231
22097 St. Landry	Louisiana	962.97907303
48387 Red River	Texas	960.98562628
27047 Freeborn	Minnesota	959.13808961
12081 Manatee	Florida	958.57973180
18145 Shelby	Indiana	955.30688673
31001 Adams	Nebraska	955.22198597
19063 Emmet	Iowa	951.04290500
4019 Pima	Arizona	950.17385689
37159 Rowan	North Carolina	949.29988249
19005 Allamakee	Iowa	947.07923655
48063 Camp	Texas	943.75815238
13119 Franklin	Georgia	942.53572514
1103 Morgan	Alabama	941.31279967
42017 Bucks	Pennsylvania	941.10905053
41049 Morrow	Oregon	940.90749209
55059 Kenosha	Wisconsin	940.39813338
13131 Grady	Georgia	937.44949087
48365 Panola	Texas	937.44599965
8121 Washington	Colorado	937.05438990
56041 Uinta	Wyoming	936.00669984
56013 Fremont	Wyoming	935.97429865
47149 Rutherford	Tennessee	935.70131429
48453 Travis	Texas	935.26049796
37197 Yadkin	North Carolina	934.92794928
18031 Decatur	Indiana	933.04471150
51147 Prince Edward	Virginia	932.46187364
12033 Escambia	Florida	932.38763493
13089 DeKalb	Georgia	931.85188710
42079 Luzerne	Pennsylvania	931.22532631

Counties\_Cities

51175 Southampton	Virginia	926.87364949
1111 Randolph	Alabama	919.69196920
13307 Webster	Georgia	919.18805056
51730 Petersburg	Virginia	918.68090094
13319 Wilkinson	Georgia	918.54803010
24003 Anne Arundel	Maryland	918.35335251
37151 Randolph	North Carolina	918.02638279
27027 Clay	Minnesota	917.83285122
28115 Pontotoc	Mississippi	917.28709201
51165 Rockingham	Virginia	915.75993304
8123 Weld	Colorado	915.67108382
48285 Lavaca	Texas	914.96767777
13201 Miller	Georgia	914.52690820
28013 Calhoun	Mississippi	914.38071488
13163 Jefferson	Georgia	913.80427738
13193 Macon	Georgia	913.03355398
34015 Gloucester	New Jersey	911.43688574
45059 Laurens	South Carolina	907.54395916
8117 Summit	Colorado	906.24697649
29075 Gentry	Missouri	905.25045263
37079 Greene	North Carolina	904.24519322
1041 Crenshaw	Alabama	904.22453704
45067 Marion	South Carolina	902.09091788
35006 Cibola	New Mexico	901.06931878
42103 Pike	Pennsylvania	899.29022223
12103 Pinellas	Florida	898.10105816
17157 Randolph	Illinois	897.02859279
18023 Clinton	Indiana	896.12403101
28019 Choctaw	Mississippi	893.93573327
31051 Dixon	Nebraska	893.32632685
27123 Ramsey	Minnesota	892.56829211
24017 Charles	Maryland	892.24348774
28033 DeSoto	Mississippi	890.10499942
13237 Putnam	Georgia	889.54101518

Counties\_Cities

19069 Franklin	Iowa	888.97668906
28027 Coahoma	Mississippi	888.28000707
46013 Brown	South Dakota	887.67931631
48141 El Paso	Texas	887.41350067
48323 Maverick	Texas	887.40702744
19133 Monona	Iowa	887.19898606
37067 Forsyth	North Carolina	884.46553539
48477 Washington	Texas	880.14127834
37185 Warren	North Carolina	878.47730600
46127 Union	South Dakota	877.13682054
51630 Fredericksburg	Virginia	874.96568762
19099 Jasper	Iowa	874.90241473
45025 Chesterfield	South Carolina	874.24050356
47165 Sumner	Tennessee	874.16977916
34019 Hunterdon	New Jersey	873.99971134
19103 Johnson	Iowa	868.70289568
28125 Sharkey	Mississippi	868.17454878
51041 Chesterfield	Virginia	868.15318055
26099 Macomb	Michigan	866.52437986
1007 Bibb	Alabama	866.07142857
29510 St. Louis City	Missouri	865.47923312
5107 Phillips	Arkansas	865.27261634
37193 Wilkes	North Carolina	864.97367154
21141 Logan	Kentucky	863.31468376
47143 Rhea	Tennessee	862.48638179
1081 Lee	Alabama	860.67548691
34037 Sussex	New Jersey	860.09133588
8001 Adams	Colorado	859.59661475
13161 Jeff Davis	Georgia	858.34054162
37101 Johnston	North Carolina	857.03712841
21109 Jackson	Kentucky	855.52745127
27091 Martin	Minnesota	854.18246146
22069 Natchitoches	Louisiana	853.61752761
48303 Lubbock	Texas	852.27642382

Counties\_Cities

17187 Warren	Illinois	851.33865665
20085 Jackson	Kansas	850.90361446
12063 Jackson	Florida	850.84359797
42089 Monroe	Pennsylvania	848.93249246
47155 Sevier	Tennessee	847.87316635
42071 Lancaster	Pennsylvania	846.64533802
22063 Livingston	Louisiana	846.18856893
13121 Fulton	Georgia	845.90815854
18063 Hendricks	Indiana	844.26587789
32003 Clark	Nevada	843.23371931
51570 Colonial Heights	Virginia	841.13721752
45047 Greenwood	South Carolina	841.09639389
6065 Riverside	California	838.72010211
28087 Lowndes	Mississippi	838.28270830
48371 Pecos	Texas	835.83232310
45063 Lexington	South Carolina	834.48575070
12097 Osceola	Florida	833.71830756
21003 Allen	Kentucky	833.25442666
51670 Hopewell	Virginia	832.00566472
19041 Clay	Iowa	830.54419239
9005 Litchfield	Connecticut	830.42995732
21183 Ohio	Kentucky	830.32341097
48071 Chambers	Texas	829.13270834
24027 Howard	Maryland	824.88644661
37113 Macon	North Carolina	824.71305087
8005 Arapahoe	Colorado	824.45889606
18081 Johnson	Indiana	824.45191231
42069 Lackawanna	Pennsylvania	822.60796136
1073 Jefferson	Alabama	820.56726831
13063 Clayton	Georgia	820.39949588
29145 Newton	Missouri	820.37551917
40023 Choctaw	Oklahoma	818.10744478
22023 Cameron	Louisiana	818.02525832
36029 Erie	New York	815.46646313

Counties\_Cities

51087 Henrico	Virginia	815.46250543
29157 Perry	Missouri	814.62140992
48129 Donley	Texas	813.49804158
39013 Belmont	Ohio	813.27309088
51117 Mecklenburg	Virginia	812.39804241
9007 Middlesex	Connecticut	812.01362167
26081 Kent	Michigan	810.96872677
45071 Newberry	South Carolina	809.96884735
22015 Bossier	Louisiana	809.84392814
13155 Irwin	Georgia	808.68269845
13021 Bibb	Georgia	807.99503576
33011 Hillsborough	New Hampshire	806.26711331
48201 Harris	Texas	803.98091439
22027 Claiborne	Louisiana	802.80983442
45013 Beaufort	South Carolina	802.79786980
45077 Pickens	South Carolina	800.40340332
13271 Telfair	Georgia	799.94960947
13317 Wilkes	Georgia	799.91899554
39099 Mahoning	Ohio	797.76347532
47047 Fayette	Tennessee	797.39304318
36021 Columbia	New York	796.11456038
16083 Twin Falls	Idaho	795.76213102
39049 Franklin	Ohio	794.47454781
48319 Mason	Texas	794.39252336
19169 Story	Iowa	794.04719433
37015 Bertie	North Carolina	793.65079365
42043 Dauphin	Pennsylvania	793.22403346
40147 Washington	Oklahoma	790.84929499
1067 Henry	Alabama	790.28415364
13239 Quitman	Georgia	789.82009653
19155 Pottawattamie	Iowa	786.88805021
51035 Carroll	Virginia	786.20596572
6035 Lassen	California	785.66326862
1093 Marion	Alabama	782.85119108

Counties\_Cities

13097 Douglas	Georgia	782.35201024
17093 Kendall	Illinois	781.76914357
5115 Pope	Arkansas	781.25000000
17163 St. Clair	Illinois	780.28338422
34009 Cape May	New Jersey	777.87381158
37001 Alamance	North Carolina	776.27436372
13067 Cobb	Georgia	773.85002609
27101 Murray	Minnesota	773.32044466
51177 Spotsylvania	Virginia	773.25347517
13129 Gordon	Georgia	773.16460085
12105 Polk	Florida	772.87153129
28041 Greene	Mississippi	772.85440895
37167 Stanly	North Carolina	771.64720097
47065 Hamilton	Tennessee	769.72488649
13011 Banks	Georgia	768.90667790
18107 Montgomery	Indiana	766.70317634
5061 Howard	Arkansas	764.56037778
48039 Brazoria	Texas	764.18152350
36065 Oneida	New York	761.83589820
48029 Bexar	Texas	760.40419949
22081 Red River	Louisiana	754.98407455
44003 Kent	Rhode Island	753.07730332
13207 Monroe	Georgia	752.18023256
20081 Haskell	Kansas	750.56292219
45015 Berkeley	South Carolina	748.10824502
22061 Lincoln	Louisiana	747.94474108
51187 Warren	Virginia	747.44394170
49049 Utah	Utah	747.01107177
45031 Darlington	South Carolina	745.48666208
18003 Allen	Indiana	745.43560561
1033 Colbert	Alabama	745.04218254
28073 Lamar	Mississippi	744.63144747
37093 Hoke	North Carolina	743.18895625
12107 Putnam	Florida	741.60969756

Counties\_Cities

13015 Bartow	Georgia	740.54582362
17161 Rock Island	Illinois	739.49134705
51135 Nottoway	Virginia	739.29961089
28005 Amite	Mississippi	738.27681324
48225 Houston	Texas	738.05515991
39061 Hamilton	Ohio	737.00476561
45017 Calhoun	South Carolina	736.91460055
21077 Gallatin	Kentucky	735.96014493
42029 Chester	Pennsylvania	735.37580979
28145 Union	Mississippi	734.11172481
1031 Coffee	Alabama	733.97676703
12117 Seminole	Florida	733.16917184
13019 Berrien	Georgia	732.39143985
1055 Etowah	Alabama	731.70017853
13045 Carroll	Georgia	731.45334022
25001 Barnstable	Massachusetts	731.44560078
6083 Santa Barbara	California	730.30298280
48321 Matagorda	Texas	727.73035675
48413 Schleicher	Texas	725.38860104
18141 St. Joseph	Indiana	725.33616968
19061 Dubuque	Iowa	724.80227972
37153 Richmond	North Carolina	724.04036804
20119 Meade	Kansas	723.58900145
37091 Hertford	North Carolina	722.76934782
20067 Grant	Kansas	722.46455834
27109 Olmsted	Minnesota	722.43516320
53025 Grant	Washington	722.27758885
13255 Spalding	Georgia	720.12102874
45023 Chester	South Carolina	719.35753930
45005 Allendale	South Carolina	718.85881164
28071 Lafayette	Mississippi	717.24490355
37171 Surry	North Carolina	717.18463335
31081 Hamilton	Nebraska	711.20689655
48439 Tarrant	Texas	711.19859602



Counties\_Cities

8105 Rio Grande	Colorado	711.11111111
27013 Blue Earth	Minnesota	710.39791182
13251 Screven	Georgia	710.28842015
18005 Bartholomew	Indiana	708.13142726
6071 San Bernardino	California	706.62086947
53017 Douglas	Washington	706.17847904
45035 Dorchester	South Carolina	705.27305210
12111 St. Lucie	Florida	705.01482275
20037 Crawford	Kansas	704.78484841
36001 Albany	New York	703.31502326
41045 Malheur	Oregon	703.01057771
26145 Saginaw	Michigan	700.73375262
41041 Lincoln	Oregon	700.57503847
18067 Howard	Indiana	700.53177282
13033 Burke	Georgia	700.17392856
13171 Lamar	Georgia	700.00000000
22039 Evangeline	Louisiana	699.69799360
32031 Washoe	Nevada	699.53943766
18111 Newton	Indiana	699.45043180
36073 Orleans	New York	699.30069930
13309 Wheeler	Georgia	698.05812920
47011 Bradley	Tennessee	698.04266961
18117 Orange	Indiana	697.82954487
22059 LaSalle	Louisiana	697.19112422
26049 Genesee	Michigan	695.27048947
22011 Beauregard	Louisiana	695.24602045
29189 St. Louis	Missouri	695.22390904
18085 Kosciusko	Indiana	691.92377495
46102 Oglala Lakota	South Dakota	691.87224824
24013 Carroll	Maryland	691.09238908
5015 Carroll	Arkansas	690.92584063
51025 Brunswick	Virginia	689.69726563
39107 Mercer	Ohio	688.49337142
28055 Issaquena	Mississippi	688.07339450

Counties\_Cities

17111 McHenry	Illinois	687.04021778
51620 Franklin City	Virginia	686.38462498
47189 Wilson	Tennessee	684.80000000
37107 Lenoir	North Carolina	682.43532943
29133 Mississippi	Missouri	682.36352729
29155 Pemiscot	Missouri	682.15339233
32015 Lander	Nevada	681.61434978
47045 Dyer	Tennessee	680.60021436
31093 Howard	Nebraska	680.27210884
40015 Caddo	Oklahoma	679.84953584
18143 Scott	Indiana	678.44878130
1129 Washington	Alabama	677.73842960
48479 Webb	Texas	677.03236563
48347 Nacogdoches	Texas	675.68595821
18123 Perry	Indiana	675.32195582
51179 Stafford	Virginia	674.84662577
30003 Big Horn	Montana	674.76383266
51690 Martinsville	Virginia	674.31405984
4015 Mohave	Arizona	674.30207588
48381 Randall	Texas	673.65763809
31153 Sarpy	Nebraska	673.32035845
13013 Barrow	Georgia	671.95485651
16063 Lincoln	Idaho	671.64179104
21001 Adair	Kentucky	671.35050742
13217 Newton	Georgia	670.06874138
48277 Lamar	Texas	667.63191763
37065 Edgecombe	North Carolina	667.24353428
13303 Washington	Georgia	667.12449720
13031 Bulloch	Georgia	666.26992341
55127 Walworth	Wisconsin	666.22958406
12013 Calhoun	Florida	664.97566326
8065 Lake	Colorado	664.62167689
18011 Boone	Indiana	664.18901775
48305 Lynn	Texas	663.60387953

Counties\_Cities

13107 Emanuel	Georgia	663.36458518
13051 Chatham	Georgia	662.87453103
27023 Chippewa	Minnesota	662.52935257
19035 Cherokee	Iowa	662.48564614
48309 McLennan	Texas	661.41150872
37057 Davidson	North Carolina	661.40900525
28093 Marshall	Mississippi	660.06600660
13213 Murray	Georgia	658.80113224
19161 Sac	Iowa	658.50396131
48061 Cameron	Texas	655.56677392
19135 Monroe	Iowa	654.68549422
29097 Jasper	Missouri	652.37574190
4003 Cochise	Arizona	651.57371618
31073 Gosper	Nebraska	651.30260521
13221 Oglethorpe	Georgia	650.98977016
51193 Westmoreland	Virginia	650.58889512
13253 Seminole	Georgia	649.42874324
45053 Jasper	South Carolina	648.92478686
28081 Lee	Mississippi	647.87211568
37033 Caswell	North Carolina	647.63415279
4007 Gila	Arizona	647.62753066
37025 Cabarrus	North Carolina	647.29206689
5139 Union	Arkansas	646.62884016
39111 Monroe	Ohio	645.39521392
31023 Butler	Nebraska	645.32141971
13245 Richmond	Georgia	644.98843982
13181 Lincoln	Georgia	644.34617814
20031 Coffey	Kansas	643.75075914
51149 Prince George	Virginia	643.34856363
17027 Clinton	Illinois	642.95013151
37083 Halifax	North Carolina	642.62269150
36067 Onondaga	New York	641.60724455
18037 Dubois	Indiana	641.37201926
37179 Union	North Carolina	640.92781932

Counties\_Cities

48205 Hartley	Texas	640.68339562
39095 Lucas	Ohio	640.15036090
37117 Martin	North Carolina	639.58360902
12073 Leon	Florida	639.31186795
30101 Toole	Montana	638.78013600
16001 Ada	Idaho	638.34405042
13157 Jackson	Georgia	637.58484564
18079 Jennings	Indiana	637.42711238
37027 Caldwell	North Carolina	636.36031160
13123 Gilmer	Georgia	636.03322949
19141 O'Brien	Iowa	635.83815029
12041 Gilchrist	Florida	635.40753725
13151 Henry	Georgia	634.17600556
13267 Tattnall	Georgia	634.08294277
46027 Clay	South Dakota	633.85798732
39035 Cuyahoga	Ohio	633.75452323
27003 Anoka	Minnesota	633.38543242
40143 Tulsa	Oklahoma	632.98167685
19187 Webster	Iowa	631.25396257
51061 Fauquier	Virginia	631.05765830
31157 Scotts Bluff	Nebraska	630.74828420
5119 Pulaski	Arkansas	629.52022003
56039 Teton	Wyoming	628.22234739
24019 Dorchester	Maryland	628.16426027
42037 Columbia	Pennsylvania	627.90271327
27147 Steele	Minnesota	627.66622286
13247 Rockdale	Georgia	626.97308873
5075 Lawrence	Arkansas	626.74942193
16027 Canyon	Idaho	625.95358368
37007 Anson	North Carolina	623.06548217
45083 Spartanburg	South Carolina	622.83362218
13105 Elbert	Georgia	622.38493724
46083 Lincoln	South Dakota	622.37488734
37071 Gaston	North Carolina	621.50543425

Counties\_Cities

17177 Stephenson	Illinois	621.18740643
48005 Angelina	Texas	621.18219814
21083 Graves	Kentucky	619.02082161
42055 Franklin	Pennsylvania	618.72315691
1117 Shelby	Alabama	618.43148345
28121 Rankin	Mississippi	617.92569297
37035 Catawba	North Carolina	617.70415753
48215 Hidalgo	Texas	617.24902100
48153 Floyd	Texas	616.75518246
37089 Henderson	North Carolina	616.71292014
23005 Cumberland	Maine	616.57531587
19077 Guthrie	Iowa	615.67164179
39157 Tuscarawas	Ohio	615.12758202
6019 Fresno	California	614.44086887
36063 Niagara	New York	613.02172188
9013 Tolland	Connecticut	612.90343955
47159 Smith	Tennessee	611.77414502
1045 Dale	Alabama	610.75251246
25015 Hampshire	Massachusetts	610.45520746
13085 Dawson	Georgia	609.97488339
13043 Candler	Georgia	609.08084164
13115 Floyd	Georgia	606.57428493
12001 Alachua	Florida	606.02468550
12061 Indian River	Florida	605.41378412
22107 Tensas	Louisiana	605.10981623
20187 Stanton	Kansas	603.92551585
22029 Concordia	Louisiana	602.90210505
21061 Edmonson	Kentucky	602.90043995
40007 Beaver	Oklahoma	601.61684527
26021 Berrien	Michigan	601.39742184
21107 Hopkins	Kentucky	601.31357060
48021 Bastrop	Texas	600.16556291
22113 Vermilion	Louisiana	600.03342805
48463 Uvalde	Texas	599.71690382

Counties\_Cities

6029 Kern	California	598.70824431
45057 Lancaster	South Carolina	598.65799958
26023 Branch	Michigan	596.02952639
12125 Union	Florida	595.71619813
28139 Tippah	Mississippi	595.58990680
37111 McDowell	North Carolina	595.51277825
6077 San Joaquin	California	594.42510563
17075 Iroquois	Illinois	594.11679467
54083 Randolph	West Virginia	593.27620303
13025 Brantley	Georgia	592.68666984
17077 Jackson	Illinois	592.13849074
31109 Lancaster	Nebraska	590.97556671
51036 Charles City	Virginia	590.69298372
18055 Greene	Indiana	590.51427857
37081 Guilford	North Carolina	590.06502146
18059 Hancock	Indiana	589.38324318
48257 Kaufman	Texas	589.32375488
51069 Frederick	Virginia	588.53488767
13133 Greene	Georgia	587.63702113
13057 Cherokee	Georgia	586.66372876
16075 Payette	Idaho	585.96237952
13189 McDuffie	Georgia	585.20273095
8097 Pitkin	Colorado	584.95821727
24037 St. Mary's	Maryland	584.92508698
47097 Lauderdale	Tennessee	584.70474347
48139 Ellis	Texas	582.93764908
51049 Cumberland	Virginia	581.09899072
51740 Portsmouth	Virginia	580.14202384
13059 Clarke	Georgia	579.59632451
48325 Medina	Texas	579.32876416
48465 Val Verde	Texas	579.17411803
28057 Itawamba	Mississippi	578.30505592
47187 Williamson	Tennessee	578.26167635
28037 Franklin	Mississippi	577.81201849

Counties\_Cities

26149 St. Joseph	Michigan	576.64269449
55105 Rock	Wisconsin	576.23108092
19091 Humboldt	Iowa	576.09720331
51077 Grayson	Virginia	575.77890090
20189 Stevens	Kansas	575.64310128
37127 Nash	North Carolina	575.43396869
51089 Henry	Virginia	575.03974251
27117 Pipestone	Minnesota	574.77616890
8023 Costilla	Colorado	574.71264368
37135 Orange	North Carolina	574.55128161
37069 Franklin	North Carolina	574.30432208
47021 Cheatham	Tennessee	573.70360296
38035 Grand Forks	North Dakota	573.68941642
38085 Sioux	North Dakota	573.65764112
24047 Worcester	Maryland	573.10460606
19113 Linn	Iowa	572.79701119
48349 Navarro	Texas	570.96741652
1021 Chilton	Alabama	570.74264489
37183 Wake	North Carolina	570.44506800
39023 Clark	Ohio	569.15703830
48003 Andrews	Texas	568.18181818
21041 Carroll	Kentucky	568.12890007
19181 Warren	Iowa	568.00376058
18065 Henry	Indiana	567.62859688
48195 Hansford	Texas	567.45377997
48481 Wharton	Texas	567.04870372
19157 Poweshiek	Iowa	566.87523397
53007 Chelan	Washington	565.96915728
5041 Desha	Arkansas	564.62821404
1075 Lamar	Alabama	563.42097660
45091 York	South Carolina	563.26107735
42061 Huntingdon	Pennsylvania	562.34502303
19015 Boone	Iowa	561.75510514
28111 Perry	Mississippi	561.56231665

Counties\_Cities

6059 Orange	California	561.27368511
13023 Bleckley	Georgia	560.83502103
27037 Dakota	Minnesota	559.91330981
17037 DeKalb	Illinois	558.84697003
13231 Pike	Georgia	558.11956638
18019 Clark	Indiana	558.11179277
37139 Pasquotank	North Carolina	557.53172381
40001 Adair	Oklahoma	557.01476316
35013 Dona Ana	New Mexico	556.72529675
35013 Dona Ana	New Mexico	556.72529675
48491 Williamson	Texas	556.00747460
13149 Heard	Georgia	555.60232343
13159 Jasper	Georgia	555.55555556
27063 Jackson	Minnesota	554.93895671
18007 Benton	Indiana	554.72090604
48115 Dawson	Texas	554.71907441
46015 Brule	South Dakota	554.59934978
46121 Todd	South Dakota	554.31294369
41031 Jefferson	Oregon	553.90211640
36039 Greene	New York	553.78913899
48131 Duval	Texas	552.97895112
48179 Gray	Texas	552.63758849
48231 Hunt	Texas	552.37167463
55027 Dodge	Wisconsin	550.95791547
1037 Coosa	Alabama	550.62995800
45001 Abbeville	South Carolina	550.09983293
1043 Cullman	Alabama	550.08269217
1071 Jackson	Alabama	548.94077625
13233 Polk	Georgia	548.62255710
18015 Carroll	Indiana	546.52953744
19025 Calhoun	Iowa	546.44808743
51075 Goochland	Virginia	546.37755980
13091 Dodge	Georgia	545.76189326
29007 Audrain	Missouri	545.67581361



Counties\_Cities

18047 Franklin	Indiana	545.39057002
37059 Davie	North Carolina	545.24606276
48451 Tom Green	Texas	544.88996438
48203 Harrison	Texas	544.01582591
12109 St. Johns	Florida	543.92926953
5093 Mississippi	Arkansas	543.17514974
47105 Loudon	Tennessee	542.84314095
21111 Jefferson	Kentucky	541.58441670
51057 Essex	Virginia	540.34252221
18061 Harrison	Indiana	540.27261462
37125 Moore	North Carolina	540.11876533
17141 Ogle	Illinois	540.03102724
13049 Charlton	Georgia	539.79025293
5037 Cross	Arkansas	539.69776925
13077 Coweta	Georgia	539.54368453
36093 Schenectady	New York	539.42710010
18093 Lawrence	Indiana	538.67040378
39075 Holmes	Ohio	537.68340472
1077 Lauderdale	Alabama	536.87207075
47075 Haywood	Tennessee	536.48687626
36055 Monroe	New York	535.23759755
27009 Benton	Minnesota	535.20779381
40119 Payne	Oklahoma	533.88590931
9015 Windham	Connecticut	533.21028481
48357 Ochiltree	Texas	532.82396703
21085 Grayson	Kentucky	531.89468485
47181 Wayne	Tennessee	531.46515280
42107 Schuylkill	Pennsylvania	531.43939127
47063 Hamblen	Tennessee	531.21466958
20069 Gray	Kansas	530.41604509
8045 Garfield	Colorado	530.36640455
12069 Lake	Florida	530.16171335
35043 Sandoval	New Mexico	529.69093326
18131 Pulaski	Indiana	529.31269548

Counties\_Cities

51053 Dinwiddie	Virginia	529.28598969
8125 Yuma	Colorado	528.94211577
38061 Mountrail	North Dakota	528.47915443
12101 Pasco	Florida	528.13965124
37129 New Hanover	North Carolina	527.39437044
19123 Mahaska	Iowa	527.27272727
18091 LaPorte	Indiana	527.23917569
44001 Bristol	Rhode Island	526.21842176
25011 Franklin	Massachusetts	525.62603047
37085 Harnett	North Carolina	525.28052215
51093 Isle of Wight	Virginia	524.99120504
48187 Guadalupe	Texas	524.14871651
5091 Miller	Arkansas	523.03174894
48157 Fort Bend	Texas	522.93687441
20197 Wabaunsee	Kansas	521.81475576
1083 Limestone	Alabama	520.93081290
1027 Clay	Alabama	519.77401130
48401 Rusk	Texas	519.74288338
12075 Levy	Florida	517.53740495
12023 Columbia	Florida	516.29008695
46103 Pennington	South Dakota	514.63809754
18103 Miami	Indiana	514.52188827
37097 Iredell	North Carolina	514.47305742
13301 Warren	Georgia	514.18777376
36053 Madison	New York	514.16060456
5011 Bradley	Arkansas	513.90290906
12115 Sarasota	Florida	513.45385008
12127 Volusia	Florida	512.11057497
40087 McClain	Oklahoma	510.19132175
48249 Jim Wells	Texas	509.52917544
48437 Swisher	Texas	509.24685071
48089 Colorado	Texas	509.02578121
18095 Madison	Indiana	508.32684105
13297 Walton	Georgia	508.00509075

Counties\_Cities

20147 Phillips	Kansas	507.80515328
12087 Monroe	Florida	506.48433231
48051 Burleson	Texas	505.73712546
31165 Sioux	Nebraska	505.47598989
12015 Charlotte	Florida	505.41086931
54035 Jackson	West Virginia	505.12088065
31121 Merrick	Nebraska	504.33208328
37161 Rutherford	North Carolina	504.29473558
19081 Hancock	Iowa	504.10754294
13311 White	Georgia	503.83717050
26039 Crawford	Michigan	503.56089490
12113 Santa Rosa	Florida	502.93004143
26137 Otsego	Michigan	502.73667140
21117 Kenton	Kentucky	501.65310658
51800 Suffolk	Virginia	501.17892197
32013 Humboldt	Nevada	500.41701418
6073 San Diego	California	500.27457375
27139 Scott	Minnesota	498.02891825
46109 Roberts	South Dakota	497.75055040
8085 Montrose	Colorado	497.46529587
53033 King	Washington	497.27673260
13295 Walker	Georgia	497.04653508
13235 Pulaski	Georgia	496.88318728
51830 Williamsburg	Virginia	496.77765843
13249 Schley	Georgia	496.56226127
29207 Stoddard	Missouri	496.47332740
26121 Muskegon	Michigan	496.00202779
48287 Lee	Texas	495.80027998
20083 Hodgeman	Kansas	495.04950495
56043 Washakie	Wyoming	494.61001902
46111 Sanborn	South Dakota	494.03046521
27103 Nicollet	Minnesota	493.86323787
6053 Monterey	California	493.80845466
24035 Queen Anne's	Maryland	493.52251696

Counties\_Cities

51540 Charlottesville	Virginia	492.54941081
51770 Roanoke City	Virginia	492.39391513
19027 Carroll	Iowa	491.21762429
21015 Boone	Kentucky	491.13150312
21067 Fayette	Kentucky	490.45648280
5045 Faulkner	Arkansas	490.36104033
18043 Floyd	Indiana	489.83684962
39037 Darke	Ohio	489.05948600
17079 Jasper	Illinois	489.02299449
36035 Fulton	New York	488.88805956
48037 Bowie	Texas	488.74093550
13175 Laurens	Georgia	488.11410460
48143 Erath	Texas	487.67846205
37141 Pender	North Carolina	487.43605418
5131 Sebastian	Arkansas	486.87702050
39155 Trumbull	Ohio	486.84217151
12133 Washington	Florida	486.33440514
9011 New London	Connecticut	485.78625405
24015 Cecil	Maryland	484.31330597
1069 Houston	Alabama	484.13895839
37019 Brunswick	North Carolina	484.11630492
13219 Oconee	Georgia	483.80525565
6099 Stanislaus	California	483.79909606
33015 Rockingham	New Hampshire	483.54335395
13153 Houston	Georgia	483.05449961
8059 Jefferson	Colorado	482.73710733
29201 Scott	Missouri	481.04425607
13047 Catoosa	Georgia	480.56956393
18029 Dearborn	Indiana	480.14848289
12029 Dixie	Florida	479.04191617
41047 Marion	Oregon	478.85651026
25003 Berkshire	Massachusetts	478.04476525
26161 Washtenaw	Michigan	476.59739651
8113 San Miguel	Colorado	476.13234037

Counties\_Cities

48123 DeWitt	Texas	475.55357408
48291 Liberty	Texas	474.96032344
18057 Hamilton	Indiana	473.51296329
13269 Taylor	Georgia	472.69560891
48181 Grayson	Texas	472.41978939
5021 Clay	Arkansas	471.47571900
12019 Clay	Florida	470.67644119
26069 Iosco	Michigan	470.47565887
19163 Scott	Iowa	470.32888396
18109 Morgan	Indiana	469.22243140
45011 Barnwell	South Carolina	468.92762410
24025 Harford	Maryland	468.19134023
6081 San Mateo	California	467.67895315
13191 McIntosh	Georgia	467.22454672
12123 Taylor	Florida	467.09522268
55121 Trempealeau	Wisconsin	465.32164934
48091 Comal	Texas	465.04417920
48159 Franklin	Texas	464.42504180
28109 Pearl River	Mississippi	464.00779966
46117 Stanley	South Dakota	463.26935804
19067 Floyd	Iowa	463.16858067
6047 Merced	California	462.94105872
13083 Dade	Georgia	462.22112659
48045 Briscoe	Texas	461.74142480
20177 Shawnee	Kansas	461.41105020
24043 Washington	Maryland	461.15314790
35019 Guadalupe	New Mexico	460.72333564
8063 Kit Carson	Colorado	460.70082368
5023 Cleburne	Arkansas	460.64490286
23001 Androscoggin	Maine	460.62834907
28009 Benton	Mississippi	459.43658566
19147 Palo Alto	Iowa	459.17795946
24009 Calvert	Maryland	458.68069519
42115 Susquehanna	Pennsylvania	458.25223583

Counties\_Cities

12067 Lafayette	Florida	458.08520385
42067 Juniata	Pennsylvania	457.41580311
17019 Champaign	Illinois	457.17986694
47061 Grundy	Tennessee	457.06578750
37147 Pitt	North Carolina	456.88495615
53061 Snohomish	Washington	456.74259818
19083 Hardin	Iowa	456.48565331
8014 Broomfield	Colorado	456.20569680
46031 Corson	South Dakota	456.18247299
55065 Lafayette	Wisconsin	456.04560456
40109 Oklahoma	Oklahoma	455.09486716
12065 Jefferson	Florida	454.92721165
19051 Davis	Iowa	454.69668404
48199 Hardin	Texas	454.48983516
13029 Bryan	Georgia	453.96100659
12131 Walton	Florida	453.94045534
1115 St. Clair	Alabama	453.26417860
16073 Owyhee	Idaho	453.26263576
55025 Dane	Wisconsin	453.01679315
21059 Daviess	Kentucky	452.99889223
51710 Norfolk	Virginia	452.72783887
6075 San Francisco	California	451.93902446
46097 Miner	South Dakota	451.87528242
51065 Fluvanna	Virginia	451.77911362
28047 Harrison	Mississippi	451.48802323
19031 Cedar	Iowa	450.95828636
42007 Beaver	Pennsylvania	450.40123344
48107 Crosby	Texas	449.90482782
48057 Calhoun	Texas	449.88636891
45049 Hampton	South Carolina	449.58916852
48099 Coryell	Texas	449.14982355
47107 McMinn	Tennessee	448.53148166
26157 Tuscola	Michigan	447.48267195
18053 Grant	Indiana	447.40354283

Counties\_Cities

18133 Putnam	Indiana	447.33846846
48329 Midland	Texas	447.33395914
13225 Peach	Georgia	446.93556068
42025 Carbon	Pennsylvania	446.85256979
39007 Ashtabula	Ohio	446.18588001
28059 Jackson	Mississippi	445.29128890
6111 Ventura	California	445.25815925
5031 Craighead	Arkansas	444.00228449
6069 San Benito	California	443.63553634
39097 Madison	Ohio	443.56382140
13187 Lumpkin	Georgia	443.02837202
48393 Roberts	Texas	442.96788483
48135 Ector	Texas	442.87088895
8013 Boulder	Colorado	442.53215488
12091 Okaloosa	Florida	442.42023650
48501 Yoakum	Texas	442.32336166
48391 Refugio	Texas	440.84186576
13283 Treutlen	Georgia	440.59333235
26059 Hillsdale	Michigan	439.35386566
55063 La Crosse	Wisconsin	438.97487947
39109 Miami	Ohio	438.70384666
13079 Crawford	Georgia	438.38285436
6021 Glenn	California	434.98413378
31035 Clay	Nebraska	434.50273576
53057 Skagit	Washington	434.45704569
16047 Gooding	Idaho	434.32482232
12009 Brevard	Florida	434.11315090
35029 Luna	New Mexico	434.00242040
37165 Scotland	North Carolina	433.78339558
55041 Forest	Wisconsin	433.76710043
26007 Alpena	Michigan	433.70944993
39055 Geauga	Ohio	432.83597962
1057 Fayette	Alabama	432.05744538
18127 Porter	Indiana	431.61904313

Counties\_Cities

48339 Montgomery	Texas	431.52684351
18027 Daviess	Indiana	431.41159079
54037 Jefferson	West Virginia	431.25451057
27163 Washington	Minnesota	429.78229251
18041 Fayette	Indiana	429.55699223
51003 Albemarle	Virginia	429.55168417
19087 Henry	Iowa	428.56430956
48027 Bell	Texas	428.23963424
19033 Cerro Gordo	Iowa	426.75920932
28141 Tishomingo	Mississippi	426.64747610
28117 Prentiss	Mississippi	426.62453091
44009 Washington	Rhode Island	426.37839894
21213 Simpson	Kentucky	426.35868099
45073 Oconee	South Carolina	426.16173731
26115 Monroe	Michigan	426.08632070
13195 Madison	Georgia	424.95784148
13223 Paulding	Georgia	424.88600619
40041 Delaware	Oklahoma	423.56024618
36113 Warren	New York	423.24749086
45087 Union	South Carolina	423.20321051
47071 Hardin	Tennessee	422.87399131
51550 Chesapeake	Virginia	422.85912115
13281 Towns	Georgia	421.86972663
47135 Perry	Tennessee	421.62698413
36037 Genesee	New York	420.78906644
21097 Harrison	Kentucky	420.70508041
1009 Blount	Alabama	420.12448133
5043 Drew	Arkansas	420.12221737
54003 Berkeley	West Virginia	420.07120719
26077 Kalamazoo	Michigan	419.82859516
20161 Riley	Kansas	419.25023405
51033 Caroline	Virginia	419.21227090
48247 Jim Hogg	Texas	419.20731707
5003 Ashley	Arkansas	419.03621670



Counties\_Cities

51085 Hanover	Virginia	418.69096131
39017 Butler	Ohio	418.17259361
22043 Grant	Louisiana	418.11226759
55139 Winnebago	Wisconsin	418.07975675
49011 Davis	Utah	417.95441169
26025 Calhoun	Michigan	417.88425647
27039 Dodge	Minnesota	417.82729805
51023 Botetourt	Virginia	417.70592301
51137 Orange	Virginia	417.53083724
42093 Montour	Pennsylvania	416.66666667
40103 Noble	Oklahoma	416.33448490
51820 Waynesboro	Virginia	415.41453067
37173 Swain	North Carolina	414.18041418
31039 Cuming	Nebraska	413.87024609
37051 Cumberland	North Carolina	413.44446785
13073 Columbia	Georgia	412.85622622
37149 Polk	North Carolina	412.40114502
13111 Fannin	Georgia	412.10907410
22085 Sabine	Louisiana	411.95073236
6001 Alameda	California	411.27869576
24041 Talbot	Maryland	411.16641420
48149 Fayette	Texas	410.27259458
18137 Ripley	Indiana	410.19528100
1003 Baldwin	Alabama	410.05036189
48505 Zapata	Texas	408.73854827
4025 Yavapai	Arizona	408.63301910
26155 Shiawassee	Michigan	407.67245425
37045 Cleveland	North Carolina	407.59895540
27043 Faribault	Minnesota	407.03590638
1089 Madison	Alabama	406.80019317
18149 Starke	Indiana	405.49378679
13117 Forsyth	Georgia	405.30488733
36115 Washington	New York	403.61455627
48073 Cherokee	Texas	403.10313356

Counties\_Cities

13289 Twiggs	Georgia	403.02882267
35009 Curry	New Mexico	402.53251613
12005 Bay	Florida	401.53923373
41027 Hood River	Oregon	401.22929828
46025 Clark	South Dakota	401.17678524
44005 Newport	Rhode Island	401.00797170
4009 Graham	Arizona	399.24353856
5113 Polk	Arkansas	399.02239513
17133 Monroe	Illinois	399.00975681
45007 Anderson	South Carolina	398.04072186
1121 Talladega	Alabama	397.10377311
47043 Dickson	Tennessee	396.66205142
40113 Osage	Oklahoma	395.62683456
39153 Summit	Ohio	395.44728169
36007 Broome	New York	394.97232063
12055 Highlands	Florida	394.59705570
48441 Taylor	Texas	394.50741064
37103 Jones	North Carolina	394.31358307
17119 Madison	Illinois	394.00894650
49045 Tooele	Utah	393.37977599
38087 Slope	North Dakota	393.18479685
40027 Cleveland	Oklahoma	393.01449574
51043 Clarke	Virginia	392.48089238
48397 Rockwall	Texas	392.42178885
21075 Fulton	Kentucky	392.15686275
48211 Hemphill	Texas	392.15686275
19023 Butler	Iowa	392.04897173
40145 Wagoner	Oklahoma	391.96105355
21171 Monroe	Kentucky	391.86415376
1019 Cherokee	Alabama	391.82544561
31019 Buffalo	Nebraska	391.01078303
39065 Hardin	Ohio	390.72426938
26139 Ottawa	Michigan	390.71374968
37049 Craven	North Carolina	390.62500000

Counties\_Cities

8009 Baca	Colorado	390.51603905
26017 Bay	Michigan	389.71161341
8015 Chaffee	Colorado	389.47420982
51095 James City	Virginia	388.75872089
48121 Denton	Texas	388.56243539
18035 Delaware	Indiana	387.72522915
37177 Tyrrell	North Carolina	387.31542000
37109 Lincoln	North Carolina	385.57956309
35041 Roosevelt	New Mexico	384.14341354
50007 Chittenden	Vermont	382.81117079
22115 Vernon	Louisiana	382.72615637
17137 Morgan	Illinois	382.62302802
37095 Hyde	North Carolina	382.40917782
5027 Columbia	Arkansas	382.37668352
39113 Montgomery	Ohio	382.09309621
19085 Harrison	Iowa	382.05745012
20091 Johnson	Kansas	381.05279012
48053 Burnet	Texas	380.71599849
13039 Camden	Georgia	380.05104607
48279 Lamb	Texas	379.99696002
51079 Greene	Virginia	379.19005005
13305 Wayne	Georgia	379.09286098
39137 Putnam	Ohio	378.92243931
12089 Nassau	Florida	378.64665859
47119 Maury	Tennessee	378.41848633
29135 Moniteau	Missouri	378.38843744
31041 Custer	Nebraska	378.22878229
20207 Woodson	Kansas	377.00282752
19017 Bremer	Iowa	376.79881348
51099 King George	Virginia	376.29350894
18157 Tippecanoe	Indiana	376.07227218
39077 Huron	Ohio	376.04266375
48495 Winkler	Texas	375.64766839
47099 Lawrence	Tennessee	374.99428362

Counties\_Cities

18033 DeKalb	Indiana	374.77444131
48383 Reagan	Texas	374.23148891
26065 Ingham	Michigan	374.05844877
48327 Menard	Texas	374.00654511
29069 Dunklin	Missouri	373.85718655
12003 Baker	Florida	373.83177570
47131 Obion	Tennessee	373.34390590
8095 Phillips	Colorado	373.30844610
18151 Steuben	Indiana	372.98328804
35001 Bernalillo	New Mexico	372.91826592
19119 Lyon	Iowa	372.53407840
51610 Falls Church	Virginia	372.32602220
26123 Newaygo	Michigan	372.24903870
13113 Fayette	Georgia	371.94052477
48105 Crockett	Texas	371.53472421
40031 Comanche	Oklahoma	371.19463221
31155 Saunders	Nebraska	370.83978782
8041 El Paso	Colorado	370.52290658
39165 Warren	Ohio	370.41344170
19089 Howard	Iowa	370.08816806
8053 Hinsdale	Colorado	369.91368681
45037 Edgefield	South Carolina	369.65843561
19131 Mitchell	Iowa	369.00369004
54075 Pocahontas	West Virginia	368.43356311
46065 Hughes	South Dakota	368.27195467
27019 Carver	Minnesota	367.93464090
26147 St. Clair	Michigan	367.77396336
39045 Fairfield	Ohio	367.17977687
29001 Adair	Missouri	367.02316587
28039 George	Mississippi	367.01030928
6039 Madera	California	366.58379421
48331 Milam	Texas	366.08173173
48483 Wheeler	Texas	366.01810826
39123 Ottawa	Ohio	365.47376683

Counties\_Cities

35053 Socorro	New Mexico	364.50552734
21101 Henderson	Kentucky	364.10695093
27161 Waseca	Minnesota	363.81146006
13169 Jones	Georgia	363.43304445
30037 Golden Valley	Montana	363.19612591
17003 Alexander	Illinois	363.03630363
38073 Ransom	North Dakota	362.80313156
18073 Jasper	Indiana	362.60113875
48361 Orange	Texas	362.56162351
40105 Nowata	Oklahoma	362.10608730
5025 Cleveland	Arkansas	361.68620604
27079 Le Sueur	Minnesota	361.47960974
53047 Okanogan	Washington	360.77091047
48173 Glasscock	Texas	360.23054755
42133 York	Pennsylvania	359.82537427
27113 Pennington	Minnesota	359.71223022
27143 Sibley	Minnesota	359.32925206
42097 Northumberland	Pennsylvania	359.01320773
13209 Montgomery	Georgia	358.96878059
19117 Lucas	Iowa	358.58877964
46135 Yankton	South Dakota	358.56399493
51157 Rappahannock	Virginia	358.52178709
18049 Fulton	Indiana	358.35158272
21051 Clay	Kentucky	358.11987068
18169 Wabash	Indiana	358.05626598
40051 Grady	Oklahoma	356.42922720
48239 Jackson	Texas	356.32647573
36083 Rensselaer	New York	356.24239535
51109 Louisa	Virginia	356.19120126
27115 Pine	Minnesota	356.13743513
42041 Cumberland	Pennsylvania	355.57606106
41065 Wasco	Oregon	354.65006603
5029 Conway	Arkansas	354.21952037
40117 Pawnee	Oklahoma	353.87431361

Counties\_Cities

40091 McIntosh	Oklahoma	353.26772647
48395 Robertson	Texas	352.92756306
17195 Whiteside	Illinois	352.35321612
31167 Stanton	Nebraska	351.75879397
19093 Ida	Iowa	350.82590265
55133 Waukesha	Wisconsin	350.30962210
48085 Collin	Texas	350.29736974
48473 Waller	Texas	350.11105673
13211 Morgan	Georgia	350.07691084
26087 Lapeer	Michigan	349.88867179
48415 Scurry	Texas	349.81619827
17029 Coles	Illinois	349.80839147
12035 Flagler	Florida	349.79075018
46101 Moody	South Dakota	349.59720322
48343 Morris	Texas	348.48853230
18173 Warrick	Indiana	348.42648681
27171 Wright	Minnesota	348.37072512
19101 Jefferson	Iowa	348.18562646
18139 Rush	Indiana	348.07657685
28131 Stone	Mississippi	347.27787573
17063 Grundy	Illinois	347.24947030
37121 Mitchell	North Carolina	346.66666667
38025 Dunn	North Dakota	346.26038781
51007 Amelia	Virginia	345.80803812
48297 Live Oak	Texas	345.22439586
38015 Burleigh	North Dakota	344.27382364
55043 Grant	Wisconsin	343.32932459
21233 Webster	Kentucky	343.22324765
46095 Mellette	South Dakota	342.80117532
24039 Somerset	Maryland	342.74586173
12007 Bradford	Florida	342.56454637
42001 Adams	Pennsylvania	342.37581582
55055 Jefferson	Wisconsin	341.83415757
51097 King and Queen	Virginia	340.81226924

Counties\_Cities

5033 Crawford	Arkansas	340.66176703
17109 McDonough	Illinois	340.51076615
40141 Tillman	Oklahoma	340.22863364
48373 Polk	Texas	339.78933062
48255 Karnes	Texas	338.65814696
12119 Sumter	Florida	338.63025615
51113 Madison	Virginia	338.47311019
20043 Doniphan	Kansas	338.45352773
13241 Rabun	Georgia	337.93798542
13103 Effingham	Georgia	337.67486734
47041 DeKalb	Tennessee	337.67007647
37187 Washington	North Carolina	337.29656801
6013 Contra Costa	California	337.15435810
48183 Gregg	Texas	337.08682613
27167 Wilkin	Minnesota	335.78509754
40085 Love	Oklahoma	335.50424314
48423 Smith	Texas	334.89560031
48485 Wichita	Texas	334.68621275
39093 Lorain	Ohio	334.45248351
12045 Gulf	Florida	334.07572383
19073 Greene	Iowa	334.03852578
5135 Sharp	Arkansas	333.98594956
13125 Glascock	Georgia	333.88981636
1079 Lawrence	Alabama	333.76824347
48229 Hudspeth	Texas	333.68091762
53037 Kittitas	Washington	333.58669031
13147 Hart	Georgia	333.34610521
26075 Jackson	Michigan	332.44555260
37003 Alexander	North Carolina	331.96798115
53063 Spokane	Washington	331.88828500
37005 Alleghany	North Carolina	331.51151331
51700 Newport News	Virginia	331.41871844
38059 Morton	North Dakota	331.24296511
45021 Cherokee	South Carolina	331.12582781

Counties\_Cities

20099 Labette	Kansas	330.59507113
6095 Solano	California	330.48968899
39117 Morrow	Ohio	330.37138300
48233 Hutchinson	Texas	330.21983206
27141 Sherburne	Minnesota	330.08455163
6051 Mono	California	329.82456140
27133 Rock	Minnesota	329.29679201
5073 Lafayette	Arkansas	329.24274169
1015 Calhoun	Alabama	329.02508816
46123 Tripp	South Dakota	328.58707558
5105 Perry	Arkansas	328.43894900
19095 Iowa	Iowa	328.35635958
36017 Chenango	New York	328.17233255
48295 Lipscomb	Texas	327.86885246
18075 Jay	Indiana	327.48988634
39173 Wood	Ohio	327.47750505
40049 Garvin	Oklahoma	327.20865844
39043 Erie	Ohio	327.01199491
46037 Day	South Dakota	326.97547684
31185 York	Nebraska	326.74992739
20171 Scott	Kansas	326.73065142
54031 Hardy	West Virginia	326.67876588
48455 Trinity	Texas	325.64450475
37099 Jackson	North Carolina	325.43217855
13291 Union	Georgia	324.98645890
39033 Crawford	Ohio	324.90974729
32510 Carson City	Nevada	324.82766088
5081 Little River	Arkansas	324.51728055
6011 Colusa	California	323.66948722
48251 Johnson	Texas	322.71053507
51111 Lunenburg	Virginia	322.68740692
19159 Ringgold	Iowa	322.06119163
20157 Republic	Kansas	321.61234991
55131 Washington	Wisconsin	321.31355339



Counties\_Cities

20149 Pottawatomie	Kansas	321.29175763
51790 Staunton	Virginia	321.00152476
26067 Ionia	Michigan	320.82230182
20101 Lane	Kansas	320.51282051
46125 Turner	South Dakota	320.51282051
38045 LaMoure	North Dakota	320.03938946
53053 Pierce	Washington	319.53362452
55039 Fond du Lac	Wisconsin	319.21293152
47081 Hickman	Tennessee	319.19562702
26037 Clinton	Michigan	318.91292291
29003 Andrew	Missouri	318.05531891
18135 Randolph	Indiana	317.89465213
26027 Cass	Michigan	317.50333959
48147 Fannin	Texas	317.40633679
29159 Pettis	Missouri	317.33345870
13227 Pickens	Georgia	315.82238899
1061 Geneva	Alabama	315.42144866
29101 Johnson	Missouri	314.99291732
21037 Campbell	Kentucky	314.53967709
37169 Stokes	North Carolina	314.51382321
55061 Kewaunee	Wisconsin	313.98714615
17143 Peoria	Illinois	313.91698640
19177 Van Buren	Iowa	313.39031339
39169 Wayne	Ohio	313.02008330
48317 Martin	Texas	312.88023640
6055 Napa	California	312.73087213
39003 Allen	Ohio	312.67350457
47113 Madison	Tennessee	312.48399160
48313 Madison	Texas	312.02329774
5121 Randolph	Arkansas	312.01248050
51775 Salem	Virginia	311.97597785
48353 Nolan	Texas	311.84326486
48273 Kleberg	Texas	311.60654052
41051 Multnomah	Oregon	311.49923634

Counties\_Cities

26159 Van Buren	Michigan	311.47280246
26093 Livingston	Michigan	311.15341171
21047 Christian	Kentucky	311.14397734
20173 Sedgwick	Kansas	310.93812974
38093 Stutsman	North Dakota	310.75201989
18009 Blackford	Indiana	310.14249790
42003 Allegheny	Pennsylvania	309.81934455
47171 Unicoi	Tennessee	309.66724847
51810 Virginia Beach	Virginia	309.20346788
27107 Norman	Minnesota	308.88030888
19075 Grundy	Iowa	308.84265280
20169 Saline	Kansas	308.81785261
20059 Franklin	Kansas	308.22051422
35057 Torrance	New Mexico	307.86992496
26045 Eaton	Michigan	307.75954692
6113 Yolo	California	307.15763493
53071 Walla Walla Cou	Washington	306.94987033
53071 Walla Walla Cou	Washington	306.94987033
48015 Austin	Texas	306.77915236
47035 Cumberland	Tennessee	306.67135891
46043 Douglas	South Dakota	306.64395230
27173 Yellow Medicine	Minnesota	306.27871363
48389 Reeves	Texas	305.82988213
51161 Roanoke	Virginia	305.08222338
36107 Tioga	New York	304.77759473
45003 Aiken	South Carolina	304.60268830
51133 Northumberland	Virginia	304.60195933
47123 Monroe	Tennessee	304.16118386
31105 Kimball	Nebraska	304.03537866
37145 Person	North Carolina	303.74364037
8107 Routt	Colorado	303.11273462
18025 Crawford	Indiana	303.08770600
53039 Klickitat	Washington	303.07142534
39031 Coshocton	Ohio	303.03857599

Counties\_Cities

48093 Comanche	Texas	302.94074184
18163 Vanderburgh	Indiana	302.80592792
39151 Stark	Ohio	302.22782003
17053 Ford	Illinois	301.56815440
17103 Lee	Illinois	300.96718581
27011 Big Stone	Minnesota	300.66145520
54099 Wayne	West Virginia	300.42058882
31137 Phelps	Nebraska	300.13339262
13183 Long	Georgia	300.03158227
19055 Delaware	Iowa	298.78727518
53073 Whatcom	Washington	298.20324789
31179 Wayne	Nebraska	297.77730512
21207 Russell	Kentucky	297.40194153
8035 Douglas	Colorado	297.27868929
31107 Knox	Nebraska	296.94738092
46029 Codington	South Dakota	296.26985543
46061 Hanson	South Dakota	296.20853081
48219 Hockley	Texas	295.90948651
24001 Allegany	Maryland	295.87883057
5125 Saline	Arkansas	295.66549444
32007 Elko County	Nevada	295.46321006
32007 Elko County	Nevada	295.46321006
19121 Madison	Iowa	295.40279402
56021 Laramie	Wyoming	295.02101520
55089 Ozaukee	Wisconsin	295.01834049
55087 Outagamie	Wisconsin	294.61212073
13143 Haralson	Georgia	294.58571767
30103 Treasure	Montana	294.55081001
37157 Rockingham	North Carolina	294.40952696
5057 Hempstead	Arkansas	294.37468378
47109 McNairy	Tennessee	294.20873335
19105 Jones	Iowa	294.06093328
17095 Knox	Illinois	293.34291188
31091 Hooker	Nebraska	293.25513196

Counties\_Cities

35025 Lea	New Mexico	293.05713178
48445 Terry	Texas	292.99259380
48435 Sutton	Texas	292.70888771
48315 Marion	Texas	292.10314263
39103 Medina	Ohio	291.94065176
12053 Hernando	Florida	291.82930343
20045 Douglas	Kansas	291.51157812
18115 Ohio	Indiana	290.89664613
19009 Audubon	Iowa	290.59208137
5051 Garland	Arkansas	290.45726849
37199 Yancey	North Carolina	290.45411384
36043 Herkimer	New York	289.48943121
37029 Camden	North Carolina	289.44911298
51600 Fairfax City	Virginia	288.92325222
26005 Allegan	Michigan	288.08373179
48101 Cottle	Texas	287.97696184
51145 Powhatan	Virginia	287.77964302
21073 Franklin	Kentucky	287.31673718
32023 Nye	Nevada	286.68460283
48151 Fisher	Texas	286.53295129
38013 Burke	North Dakota	285.71428571
29183 St. Charles	Missouri	285.58401932
20131 Nemaha	Kansas	285.57360906
47133 Overton	Tennessee	285.48123980
29107 Lafayette	Missouri	285.29357629
39139 Richland	Ohio	284.89087441
39041 Delaware	Ohio	284.14361458
40013 Bryan	Oklahoma	283.94643160
21155 Marion	Kentucky	283.44671202
17081 Jefferson	Illinois	282.91909043
8083 Montezuma	Colorado	282.89624589
36101 Steuben	New York	282.89281390
16003 Adams	Idaho	282.35294118
27049 Goodhue	Minnesota	282.30933345

Counties\_Cities

35039 Rio Arriba	New Mexico	282.00789622
2122 Kenai Peninsula	Alaska	281.89226590
21049 Clark	Kentucky	281.38707275
21149 McLean	Kentucky	281.02031993
54061 Monongalia	West Virginia	280.96222515
5083 Logan	Arkansas	280.62750150
29031 Cape Girardeau	Missouri	280.62423019
39089 Licking	Ohio	280.48176869
51650 Hampton	Virginia	279.94311794
13109 Evans	Georgia	279.82464322
48409 San Patricio	Texas	279.55092461
47033 Crockett	Tennessee	279.17364601
6085 Santa Clara	California	279.11249658
21239 Woodford	Kentucky	278.89797611
48283 La Salle	Texas	278.84743062
55035 Eau Claire	Wisconsin	277.42170012
12129 Wakulla	Florida	277.25578386
33013 Merrimack	New Hampshire	277.24108726
17041 Douglas	Illinois	277.22162329
20113 McPherson	Kansas	276.83358447
51037 Charlotte	Virginia	276.42821243
45065 McCormick	South Carolina	276.30180659
55097 Portage	Wisconsin	276.28203321
19189 Winnebago	Iowa	275.71781708
37143 Perquimans	North Carolina	275.66681568
47153 Sequatchie	Tennessee	275.61172358
47125 Montgomery	Tennessee	275.30954115
42127 Wayne	Pennsylvania	274.98244793
20029 Cloud	Kansas	274.94558369
5053 Grant	Arkansas	274.90653178
6067 Sacramento	California	274.89089700
39073 Hocking	Ohio	274.79302448
28045 Hancock	Mississippi	274.64401910
4011 Greenlee	Arizona	274.17483919

Counties\_Cities

40019 Carter	Oklahoma	273.98966312
31007 Banner	Nebraska	273.97260274
17145 Perry	Illinois	273.92084632
12083 Marion	Florida	273.90638846
38097 Traill	North Dakota	273.73398034
5055 Greene	Arkansas	273.57970215
48377 Presidio	Texas	273.45998849
47117 Marshall	Tennessee	273.13481578
40115 Ottawa	Oklahoma	272.65437049
30031 Gallatin	Montana	272.62326147
5117 Prairie	Arkansas	272.47956403
16055 Kootenai	Idaho	272.43738584
21145 McCracken	Kentucky	272.39616809
47139 Polk	Tennessee	272.22156468
55135 Waupaca	Wisconsin	271.86668753
38099 Walsh	North Dakota	271.86650417
6097 Sonoma	California	271.83153246
51141 Patrick	Virginia	271.60074690
51011 Appomattox	Virginia	271.44750963
31025 Cass	Nebraska	271.41710310
31059 Fillmore	Nebraska	271.39497015
39133 Portage	Ohio	271.28714087
41067 Washington	Oregon	271.04125014
55045 Green	Wisconsin	270.78989412
13055 Chattooga	Georgia	270.27027027
18183 Whitley	Indiana	270.00058696
31067 Gage	Nebraska	269.85530173
12017 Citrus	Florida	269.72398921
6079 San Luis Obispo	California	269.35671279
47185 White	Tennessee	269.30313203
19011 Benton	Iowa	269.08977459
39175 Wyandot	Ohio	268.97652154
46129 Walworth	South Dakota	268.48040093
19195 Worth	Iowa	268.34831611

Counties\_Cities

48013 Atascosa	Texas	268.33631485
8029 Delta	Colorado	268.14848318
51127 New Kent	Virginia	267.96480729
37021 Buncombe	North Carolina	267.46120269
5019 Clark	Arkansas	267.44027923
41037 Lake	Oregon	266.53128570
8017 Cheyenne	Colorado	266.52452026
23031 York	Maine	266.20892309
48031 Blanco	Texas	264.91198086
38077 Richland	North Dakota	264.79463021
31061 Franklin	Nebraska	264.63777704
48293 Limestone	Texas	263.61665037
27093 Meeker	Minnesota	263.60140011
56017 Hot Springs	Wyoming	263.44676180
54069 Ohio	West Virginia	263.44150401
47053 Gibson	Tennessee	263.02375370
54077 Preston	West Virginia	263.01013623
48493 Wilson	Texas	262.82255495
5111 Poinsett	Arkansas	262.78468341
47029 Cocke	Tennessee	262.76066417
51181 Surry	Virginia	262.58881681
56037 Sweetwater	Wyoming	262.47938492
8111 San Juan	Colorado	262.46719160
20129 Morton	Kansas	262.46719160
21143 Lyon	Kentucky	262.20501935
13179 Liberty	Georgia	261.80138869
30009 Carbon	Montana	261.34030241
48049 Brown	Texas	261.04841261
40111 Okmulgee	Oklahoma	260.85822356
48025 Bee	Texas	260.84021235
21193 Perry	Kentucky	260.61628085
6101 Sutter	California	260.31175432
29143 New Madrid	Missouri	260.17576318
27119 Polk	Minnesota	260.07802341

Counties\_Cities

47121 Meigs	Tennessee	260.03575492
47093 Knox	Tennessee	259.83850897
31099 Kearney	Nebraska	259.77995110
51101 King William	Virginia	259.75559360
19019 Buchanan	Iowa	259.44620029
19065 Fayette	Iowa	259.40996948
48193 Hamilton	Texas	259.31164545
47115 Marion	Tennessee	258.96762905
30017 Custer	Montana	258.93319524
18179 Wells	Indiana	258.81018223
38089 Stark	North Dakota	258.08949253
16069 Nez Perce	Idaho	257.37477727
48095 Concho	Texas	257.24976614
51015 Augusta	Virginia	257.10007024
16039 Elmore	Idaho	256.79592061
36069 Ontario	New York	256.68098740
27085 McLeod	Minnesota	256.46029047
18013 Brown	Indiana	256.00630169
47015 Cannon	Tennessee	255.84289863
21121 Knox	Kentucky	255.55839509
48403 Sabine	Texas	254.98158466
26135 Oscoda	Michigan	253.74577090
47089 Jefferson	Tennessee	253.64733763
40071 Kay	Oklahoma	253.61744526
1029 Cleburne	Alabama	253.55307934
29023 Butler	Missouri	253.28924224
20005 Atchison	Kansas	253.19582536
26011 Arenac	Michigan	252.64277641
18155 Switzerland	Indiana	251.93617617
55023 Crawford	Wisconsin	251.67270272
55019 Clark	Wisconsin	250.65544960
19043 Clayton	Iowa	250.62656642
48307 McCulloch	Texas	250.40691123
16009 Benewah	Idaho	249.29546933



Counties\_Cities

40017 Canadian	Oklahoma	249.22635984
48289 Leon	Texas	248.98668211
48367 Parker	Texas	248.60700580
36091 Saratoga	New York	248.51952747
8091 Ouray	Colorado	248.29298572
29169 Pulaski	Missouri	248.01015111
47091 Johnson	Tennessee	247.49690629
47087 Jackson	Tennessee	246.64058513
5095 Monroe	Arkansas	246.37681159
31143 Polk	Nebraska	246.30541872
27169 Winona	Minnesota	245.94195770
29011 Barton	Missouri	245.80437362
20047 Edwards	Kansas	245.70024570
20011 Bourbon	Kansas	245.68347779
19129 Mills	Iowa	245.63499967
40037 Creek	Oklahoma	244.39975420
8101 Pueblo	Colorado	243.53992443
21099 Hart	Kentucky	243.30900243
51590 Danville	Virginia	243.28508589
55109 St. Croix	Wisconsin	243.04858742
48443 Terrell	Texas	243.01336574
42049 Erie	Pennsylvania	242.96021848
27017 Carlton	Minnesota	242.76585652
36057 Montgomery	New York	242.64482863
19037 Chickasaw	Iowa	242.39384821
26091 Lenawee	Michigan	242.19974355
18051 Gibson	Indiana	242.13798876
36121 Wyoming	New York	241.98578022
31177 Washington	Nebraska	241.93158175
51005 Alleghany	Virginia	241.44869215
40131 Rogers	Oklahoma	241.34632110
19045 Clinton	Iowa	240.76701492
51530 Buena Vista	Virginia	240.50024050
18175 Washington	Indiana	239.77382529

Counties\_Cities

27129 Renville	Minnesota	239.52915412
21081 Grant	Kentucky	238.84399506
8099 Prowers	Colorado	238.40841828
21035 Calloway	Kentucky	237.63894212
46035 Davison	South Dakota	237.49368368
55015 Calumet	Wisconsin	237.24555912
31159 Seward	Nebraska	236.74789237
56019 Johnson	Wyoming	236.40661939
42129 Westmoreland	Pennsylvania	236.15916215
21103 Henry	Kentucky	235.93691792
29019 Boone	Missouri	235.54901253
27151 Swift	Minnesota	235.42001070
18119 Owen	Indiana	235.06836172
19057 Des Moines	Iowa	235.06566508
19109 Kossuth	Iowa	234.77327609
19175 Union	Iowa	234.64681609
46087 McCook	South Dakota	234.40317346
46069 Hyde	South Dakota	234.00936037
26057 Gratiot	Michigan	233.99591123
39011 Auglaize	Ohio	233.60405205
37073 Gates	North Carolina	233.30165039
47027 Clay	Tennessee	233.25126344
17167 Sangamon	Illinois	232.91766489
5085 Lonoke	Arkansas	232.15716089
53029 Island	Washington	232.06251480
29203 Shannon	Missouri	232.01856148
6061 Placer	California	231.71876312
39143 Sandusky	Ohio	231.29645062
32019 Lyon	Nevada	231.14965596
8069 Larimer	Colorado	230.51597921
26079 Kalkaska	Michigan	230.02692998
46011 Brookings	South Dakota	229.90463215
37013 Beaufort	North Carolina	229.40164405
18021 Clay	Indiana	229.27015667

Counties\_Cities

40097 Mayes	Oklahoma	228.67151580
29187 St. Francois	Missouri	227.91339291
33017 Strafford	New Hampshire	227.53478361
38103 Wells	North Dakota	227.44503412
50025 Windham	Vermont	226.86874357
19001 Adair	Iowa	226.53263486
48261 Kenedy	Texas	226.24434389
48217 Hill	Texas	225.55977334
17115 Macon	Illinois	225.38009015
56029 Park	Wyoming	225.07161370
26113 Missaukee	Michigan	224.97187852
51143 Pittsylvania	Virginia	224.77809316
29099 Jefferson	Missouri	224.65199000
39167 Washington	Ohio	224.42024769
18077 Jefferson	Indiana	223.54694486
18069 Huntington	Indiana	223.50993377
21229 Washington	Kentucky	223.43594836
26105 Mason	Michigan	223.36769759
50011 Franklin	Vermont	222.57744683
29199 Scotland	Missouri	221.50624245
37009 Ashe	North Carolina	221.32871002
16045 Gem	Idaho	221.16366111
20061 Geary	Kansas	220.89955206
8039 Elbert	Colorado	220.68335743
20193 Thomas	Kansas	220.46427182
40039 Custer	Oklahoma	220.41603527
40095 Marshall	Oklahoma	220.15946686
17085 Jo Daviess	Illinois	219.97566227
21009 Barren	Kentucky	219.57624049
19003 Adams	Iowa	219.47873800
20133 Neosho	Kansas	219.42197981
48407 San Jacinto	Texas	219.36696960
21125 Laurel	Kentucky	219.22233760
29071 Franklin	Missouri	218.96402045

Counties\_Cities

16077 Power	Idaho	218.84654995
18167 Vigo	Indiana	218.83671987
8019 Clear Creek	Colorado	218.63612702
20009 Barton	Kansas	218.29880127
39019 Carroll	Ohio	217.86492375
18153 Sullivan	Indiana	217.49637506
29033 Carroll	Missouri	217.31671051
48499 Wood	Texas	217.15526602
21091 Hancock	Kentucky	216.94450788
39085 Lake	Ohio	216.90656533
8067 La Plata	Colorado	216.65778725
21185 Oldham	Kentucky	216.63908530
38027 Eddy	North Dakota	216.16947687
20035 Cowley	Kansas	215.79873928
31021 Burt	Nebraska	215.78298397
47031 Coffee	Tennessee	215.43985637
18101 Martin	Indiana	215.32739552
54057 Mineral	West Virginia	215.29324425
21113 Jessamine	Kentucky	215.13353116
46059 Hand	South Dakota	214.59227468
21215 Spencer	Kentucky	212.83388315
46057 Hamlin	South Dakota	212.73114057
18177 Wayne	Indiana	212.32710507
26001 Alcona	Michigan	212.31422505
31077 Greeley	Nebraska	212.22410866
42119 Union	Pennsylvania	212.12459529
31065 Furnas	Nebraska	212.08907741
26063 Huron	Michigan	211.76923571
18159 Tipton	Indiana	211.52829191
55047 Green Lake	Wisconsin	211.43884132
21219 Todd	Kentucky	211.19324182
31069 Garden	Nebraska	210.85925145
55115 Shawano	Wisconsin	210.80498088
38075 Renville	North Dakota	210.61499579

Counties\_Cities

36051 Livingston	New York	210.35317190
47055 Giles	Tennessee	210.14812053
47051 Franklin	Tennessee	210.07400334
21161 Mason	Kentucky	209.91253644
48265 Kerr	Texas	209.90363515
20021 Cherokee	Kansas	209.84261804
19125 Marion	Iowa	209.53692340
42035 Clinton	Pennsylvania	209.38889463
40101 Muskogee	Oklahoma	209.18053890
36089 St. Lawrence	New York	209.16823234
38003 Barnes	North Dakota	208.68905331
40073 Kingfisher	Oklahoma	208.64946889
48507 Zavala	Texas	208.62889093
6015 Del Norte	California	208.42317091
21157 Marshall	Kentucky	208.39344683
17099 LaSalle	Illinois	208.35237138
5001 Arkansas	Arkansas	208.22781248
46089 McPherson	South Dakota	207.72746157
36099 Seneca	New York	206.99708455
41005 Clackamas	Oregon	206.93384606
37041 Chowan	North Carolina	206.71466248
26111 Midland	Michigan	206.70840895
36117 Wayne	New York	206.51980814
46045 Edmunds	South Dakota	206.45161290
21023 Bracken	Kentucky	206.33572035
21173 Montgomery	Kentucky	205.65188101
19107 Keokuk	Iowa	205.37897311
30057 Madison	Montana	205.29197080
37137 Pamlico	North Carolina	205.20915549
50003 Bennington	Vermont	204.87777497
5141 Van Buren	Arkansas	204.78226826
48475 Ward	Texas	204.77815700
29047 Clay	Missouri	204.57451343
55117 Sheboygan	Wisconsin	204.40687361

Counties\_Cities

36025 Delaware	New York	204.37038202
18105 Monroe	Indiana	204.19692752
48213 Henderson	Texas	204.13370758
31033 Cheyenne	Nebraska	204.08163265
17129 Menard	Illinois	203.45052083
46067 Hutchinson	South Dakota	203.25203252
47127 Moore	Tennessee	202.77647793
47023 Chester	Tennessee	202.59319287
48087 Collingsworth	Texas	202.56583390
29081 Harrison	Missouri	202.04421203
48145 Falls	Texas	201.90366311
29079 Grundy	Missouri	201.73492031
51197 Wythe	Virginia	201.71106629
30083 Richland	Montana	201.59442866
21165 Menifee	Kentucky	201.51914432
39025 Clermont	Ohio	201.49319109
31027 Cedar	Nebraska	201.27871182
29009 Barry	Missouri	200.63534526
21007 Ballard	Kentucky	200.52638175
54071 Pendleton	West Virginia	200.08575104
37055 Dare	North Carolina	199.99452070
48467 Van Zandt	Texas	199.93216587
21225 Union	Kentucky	199.93105826
51680 Lynchburg	Virginia	199.69315442
17073 Henry	Illinois	199.63332654
17001 Adams	Illinois	199.41848960
27051 Grant	Minnesota	199.30244145
17185 Wabash	Illinois	199.15144168
17199 Williamson	Illinois	198.34168456
48221 Hood	Texas	198.22587839
31181 Webster	Nebraska	198.13189924
38053 McKenzie	North Dakota	198.06338028
56009 Converse	Wyoming	197.94721408
48497 Wise	Texas	197.64292512

Counties\_Cities

35061 Valencia	New Mexico	197.49921523
20179 Sheridan	Kansas	197.39439400
53013 Columbia	Washington	197.09288002
48161 Freestone	Texas	196.89014540
54039 Kanawha	West Virginia	196.72603544
16041 Franklin	Idaho	196.70697946
35005 Chaves	New Mexico	196.32394998
5067 Jackson	Arkansas	196.30004164
21179 Nelson	Kentucky	196.28797627
21029 Bullitt	Kentucky	196.12922325
29227 Worth	Missouri	196.07843137
18045 Fountain	Indiana	195.70668461
40005 Atoka	Oklahoma	195.11490100
48259 Kendall	Texas	195.00010955
19191 Winneshiek	Iowa	194.71765939
26015 Barry	Michigan	194.58115997
29163 Pike	Missouri	194.55252918
35059 Union	New Mexico	194.26906265
29095 Jackson	Missouri	194.05774896
2020 Anchorage	Alaska	193.79977910
53011 Clark	Washington	193.62590976
56003 Big Horn	Wyoming	193.58639845
36123 Yates	New York	193.22893603
51199 York	Virginia	193.08433806
39171 Williams	Ohio	192.91381372
26073 Isabella	Michigan	192.73830107
53015 Cowlitz	Washington	192.68353106
40065 Jackson	Oklahoma	192.39248066
28003 Alcorn	Mississippi	192.28165200
41035 Klamath	Oregon	192.15703664
47183 Weakley	Tennessee	191.53074966
55111 Sauk	Wisconsin	191.44266837
55081 Monroe	Wisconsin	191.09248442
31175 Valley	Nebraska	190.93078759

Counties\_Cities

47177 Warren	Tennessee	190.81168355
47103 Lincoln	Tennessee	190.52085471
51083 Halifax	Virginia	190.50410317
20017 Chase	Kansas	190.18638266
48223 Hopkins	Texas	190.16571584
54025 Greenbrier	West Virginia	189.73150118
36095 Schoharie	New York	189.72891276
39059 Guernsey	Ohio	189.63661524
42019 Butler	Pennsylvania	189.47458060
16081 Teton	Idaho	189.00343643
48503 Young	Texas	188.41784428
56025 Natrona	Wyoming	188.33343867
47001 Anderson	Tennessee	188.27959520
42081 Lycoming	Pennsylvania	188.27421171
17169 Schuyler	Illinois	188.21485450
47039 Decatur	Tennessee	187.93780967
41053 Polk	Oregon	187.71851609
48359 Oldham	Texas	187.70530267
18147 Spencer	Indiana	186.94347420
42099 Perry	Pennsylvania	186.39328984
26129 Ogemaw	Michigan	186.13974800
17121 Marion	Illinois	186.07123870
56023 Lincoln	Wyoming	185.24235875
51067 Franklin	Virginia	185.06984607
40021 Cherokee	Oklahoma	184.89984592
46115 Spink	South Dakota	184.75750577
42009 Bedford	Pennsylvania	184.73928927
18161 Union	Indiana	184.73781441
48175 Goliad	Texas	184.59915612
20137 Norton	Kansas	184.16206262
50001 Addison	Vermont	183.91799421
6027 Inyo	California	183.46583644
35049 Santa Fe	New Mexico	183.26491443
21093 Hardin	Kentucky	183.04396680



Counties\_Cities

8021 Conejos	Colorado	182.92682927
27059 Isanti	Minnesota	182.65525697
48169 Garza	Texas	182.42626938
51678 Lexington	Virginia	182.17488789
29139 Montgomery	Missouri	182.07040055
46051 Grant	South Dakota	181.89450119
30035 Glacier	Montana	181.85785990
20073 Greenwood	Kansas	181.66804294
6003 Alpine	California	181.65304269
47083 Houston	Tennessee	181.53213119
46071 Jackson	South Dakota	181.43332325
27155 Traverse	Minnesota	181.37847642
16085 Valley	Idaho	181.14301241
48007 Aransas	Texas	180.73301950
21209 Scott	Kentucky	180.25735753
46093 Meade	South Dakota	180.25022973
54027 Hampshire	West Virginia	179.89463314
35015 Eddy	New Mexico	179.62003454
40011 Blaine	Oklahoma	179.23036373
54011 Cabell	West Virginia	179.13841929
27025 Chisago	Minnesota	178.82049998
55093 Pierce	Wisconsin	178.59240982
37133 Onslow	North Carolina	178.56871861
21195 Pike	Kentucky	178.07609328
39135 Preble	Ohio	178.06180940
19029 Cass	Iowa	177.88089714
27097 Morrison	Minnesota	177.87693328
51019 Bedford	Virginia	177.78455052
48243 Jeff Davis	Texas	177.61989343
46047 Fall River	South Dakota	177.56732761
21221 Trigg	Kentucky	177.55924332
6043 Mariposa	California	177.43689543
47057 Grainger	Tennessee	177.14409160
55083 Oconto	Wisconsin	177.10811525

Counties\_Cities

37189 Watauga	North Carolina	176.95951381
29113 Lincoln	Missouri	176.81933225
27081 Lincoln	Minnesota	176.27357659
21217 Taylor	Kentucky	176.13213824
55021 Columbia	Wisconsin	176.08703232
41055 Sherman	Oregon	175.64402810
40133 Seminole	Oklahoma	174.95321019
36075 Oswego	New York	174.72730665
47009 Blount	Tennessee	174.34468477
36109 Tompkins	New York	174.13637115
2090 Fairbanks North	Alaska	173.78828142
56007 Carbon	Wyoming	173.66909358
18083 Knox	Indiana	173.46523919
21017 Bourbon	Kentucky	173.40467697
31111 Lincoln	Nebraska	173.36933352
36015 Chemung	New York	173.28554134
21069 Fleming	Kentucky	173.22616408
47077 Henderson	Tennessee	172.37045283
20143 Ottawa	Kansas	172.35436057
48459 Upshur	Texas	172.07949588
46009 Bon Homme	South Dakota	171.91977077
29213 Taney	Missouri	171.88283320
20033 Comanche	Kansas	171.62471396
8119 Teller	Colorado	171.43084958
17135 Montgomery	Illinois	171.32268103
47017 Carroll	Tennessee	171.30620985
27041 Douglas	Minnesota	171.21483511
37087 Haywood	North Carolina	171.04774814
26117 Montcalm	Michigan	170.39769885
48241 Jasper	Texas	170.04906334
47161 Stewart	Tennessee	169.60401150
17125 Mason	Illinois	169.55399926
18171 Warren	Indiana	169.42998911
5065 Izard	Arkansas	169.20473773

Counties\_Cities

19007 Appanoose	Iowa	168.85100909
30111 Yellowstone	Montana	168.60563143
46079 Lake	South Dakota	168.49199663
55075 Marinette	Wisconsin	168.17529802
20125 Montgomery	Kansas	168.11955168
48171 Gillespie	Texas	167.88539024
42109 Snyder	Pennsylvania	167.73556981
39163 Vinton	Ohio	167.44044448
54019 Fayette	West Virginia	167.37179785
6087 Santa Cruz	California	167.36249111
26133 Osceola	Michigan	167.08795681
36009 Cattaraugus	New York	166.57990630
40137 Stephens	Oklahoma	166.41627181
55073 Marathon	Wisconsin	166.13994152
48399 Runnels	Texas	166.11295681
21135 Lewis	Kentucky	165.95006412
39141 Ross	Ohio	165.08299645
47059 Greene	Tennessee	165.00933605
17113 McLean	Illinois	164.90383503
29129 Mercer	Missouri	164.78989289
42113 Sullivan	Pennsylvania	164.71750947
19097 Jackson	Iowa	164.67682174
51121 Montgomery	Virginia	164.67141486
31163 Sherman	Nebraska	164.58196182
18129 Posey	Indiana	164.44792482
20107 Linn	Kansas	164.10256410
21199 Pulaski	Kentucky	164.02828714
6115 Yuba	California	164.01635038
40125 Pottawatomie	Oklahoma	163.73367823
55017 Chippewa	Wisconsin	163.71715912
21045 Casey	Kentucky	163.64551863
48461 Upton	Texas	163.44320349
27035 Crow Wing	Minnesota	163.35588466
40067 Jefferson	Oklahoma	163.31863466

Counties\_Cities

27087 Mahnomen	Minnesota	163.07302047
40029 Coal	Oklahoma	163.04347826
55029 Door	Wisconsin	162.98442593
27005 Becker	Minnesota	162.92804981
48067 Cass	Texas	162.68800425
30099 Teton	Montana	162.28497241
55001 Adams	Wisconsin	162.17810104
54021 Gilmer	West Virginia	161.97358585
5063 Independence	Arkansas	161.89818993
39027 Clinton	Ohio	161.68533181
55057 Juneau	Wisconsin	161.55088853
27111 Otter Tail	Minnesota	161.53166021
20053 Ellsworth	Kansas	161.39444803
21203 Rockcastle	Kentucky	161.19402985
17087 Johnson	Illinois	160.56518947
39047 Fayette	Ohio	160.46884811
56005 Campbell	Wyoming	160.38144777
17131 Mercer	Illinois	160.24613807
17083 Jersey	Illinois	160.20506248
21079 Garrard	Kentucky	159.45330296
19111 Lee	Iowa	158.56702393
48011 Armstrong	Texas	158.56236786
37039 Cherokee	North Carolina	158.54560829
21105 Hickman	Kentucky	158.33521828
36011 Cayuga	New York	158.14375527
2130 Ketchikan Gateway	Alaska	158.06868803
51045 Craig	Virginia	157.97788310
40099 Murray	Oklahoma	157.67218519
38091 Steele	North Dakota	157.64582239
17035 Cumberland	Illinois	157.29089563
47085 Humphreys	Tennessee	156.87547333
54049 Marion	West Virginia	156.87113393
37031 Carteret	North Carolina	156.78039238
54107 Wood	West Virginia	156.76401078

Counties\_Cities

31131 Otoe	Nebraska	156.39662183
29037 Cass	Missouri	156.25893248
19185 Wayne	Iowa	156.22558975
51735 Poquoson	Virginia	155.86546349
16029 Caribou	Idaho	155.80736544
55049 Iowa	Wisconsin	155.65184468
51027 Buchanan	Virginia	155.50633806
55077 Marquette	Wisconsin	155.50084230
2195 Petersburg	Alaska	155.23129463
38081 Sargent	North Dakota	155.03875969
29029 Camden	Missouri	154.97107934
21151 Madison	Kentucky	154.81552053
31161 Sheridan	Nebraska	154.14258189
39057 Greene	Ohio	153.57599929
42125 Washington	Pennsylvania	153.36683611
32005 Douglas	Nevada	152.68120577
35021 Harding	New Mexico	152.67175573
17009 Brown	Illinois	152.53203173
5137 Stone	Arkansas	152.52468492
27157 Wabasha	Minnesota	152.46015246
29229 Wright	Missouri	152.35607792
19053 Decatur	Iowa	152.09125475
40127 Pushmataha	Oklahoma	152.07084712
5047 Franklin	Arkansas	151.60022459
47025 Claiborne	Tennessee	151.15253810
8093 Park	Colorado	150.89458935
5129 Searcy	Arkansas	150.79165620
48097 Cooke	Texas	150.34258392
2220 Sitka	Alaska	150.34115878
55078 Menominee	Wisconsin	150.27908974
17189 Washington	Illinois	150.05359057
29115 Linn	Missouri	149.53892166
35055 Taos	New Mexico	149.23100350
6033 Lake	California	149.10999969

Counties\_Cities

39159 Union	Ohio	148.69888476
48081 Coke	Texas	148.36795252
40121 Pittsburg	Oklahoma	148.14139526
42131 Wyoming	Pennsylvania	147.89617688
48335 Mitchell	Texas	147.32965009
31149 Rock	Nebraska	147.05882353
40035 Craig	Oklahoma	146.79155599
17015 Carroll	Illinois	146.73001677
21039 Carlisle	Kentucky	146.71976525
55071 Manitowoc	Wisconsin	146.69802969
20079 Harvey	Kansas	146.15609471
23027 Waldo	Maine	146.11780118
21137 Lincoln	Kentucky	146.08018179
21019 Boyd	Kentucky	146.06265876
20013 Brown	Kansas	145.86372161
17105 Livingston	Illinois	145.40980398
21011 Bath	Kentucky	145.36057498
51163 Rockbridge	Virginia	145.04219409
2240 Southeast Fairbanks	Alaska	144.55044811
39051 Fulton	Ohio	144.28990444
29219 Warren	Missouri	144.04655585
38067 Pembina	North Dakota	143.94702749
36077 Otsego	New York	143.93546336
17021 Christian	Illinois	143.90251370
42073 Lawrence	Pennsylvania	143.87821405
8057 Jackson	Colorado	142.95925661
54051 Marshall	West Virginia	142.92675004
21021 Boyle	Kentucky	142.85714286
37011 Avery	North Carolina	142.81633819
20155 Reno	Kansas	142.76089955
42085 Mercer	Pennsylvania	142.75001581
29025 Caldwell	Missouri	142.73166447
27045 Fillmore	Minnesota	142.46367176
20087 Jefferson	Kansas	142.29249012

Counties\_Cities

31003 Antelope	Nebraska	142.04545455
27061 Itasca	Minnesota	141.88170613
29181 Ripley	Missouri	141.78046414
51125 Nelson	Virginia	141.54758695
41063 Wallowa	Oregon	141.22299110
50013 Grand Isle	Vermont	141.04372355
55051 Iron	Wisconsin	140.94432699
31095 Jefferson	Nebraska	140.90460758
51155 Pulaski	Virginia	140.90295309
20135 Ness	Kansas	140.84507042
20089 Jewell	Kansas	140.79549454
42087 Mifflin	Pennsylvania	140.62567608
48047 Brooks	Texas	140.56789429
18001 Adams	Indiana	140.30755416
2110 Juneau	Alaska	140.13016535
42027 Centre	Pennsylvania	140.04483892
27055 Houston	Minnesota	139.95047906
39149 Shelby	Ohio	139.84000658
20163 Rooks	Kansas	139.63694395
33001 Belknap	New Hampshire	139.29402511
51119 Middlesex	Virginia	139.28869904
5039 Dallas	Arkansas	139.23698134
47079 Henry	Tennessee	139.06916373
31171 Thomas	Nebraska	138.88888889
51173 Smyth	Virginia	137.83145182
19145 Page	Iowa	137.71394846
6103 Tehama	California	137.68070593
21191 Pendleton	Kentucky	137.65572304
54023 Grant	West Virginia	137.62257010
55095 Polk	Wisconsin	137.62099179
48267 Kimble	Texas	137.55158184
40075 Kiowa	Oklahoma	137.47279184
26165 Wexford	Michigan	137.45293731
21027 Breckinridge	Kentucky	137.33568766

Counties\_Cities

40077 Latimer	Oklahoma	136.83901867
29049 Clinton	Missouri	136.78553981
39091 Logan	Ohio	136.69033026
31097 Johnson	Nebraska	136.34592910
48109 Culberson	Texas	136.11615245
55137 Waushara	Wisconsin	136.00956188
18121 Parke	Indiana	135.87759201
41007 Clatsop	Oregon	135.80122724
48059 Callahan	Texas	135.77247392
51091 Highland	Virginia	135.74660633
48237 Jack	Texas	135.70055411
36003 Allegany	New York	135.68813267
5127 Scott	Arkansas	135.67206125
46041 Dewey	South Dakota	135.50135501
36041 Hamilton	New York	135.31799729
47179 Washington	Tennessee	135.29590147
8049 Grand	Colorado	135.26570048
32027 Pershing	Nevada	135.01350135
42063 Indiana	Pennsylvania	134.90964604
40047 Garfield	Oklahoma	134.61822599
29105 Laclede	Missouri	134.40483857
50015 Lamoille	Vermont	134.38735178
48165 Gaines	Texas	133.96488206
51073 Gloucester	Virginia	133.87239284
39081 Jefferson	Ohio	133.80570803
23007 Franklin	Maine	133.79268823
21033 Caldwell	Kentucky	133.70035391
39039 Defiance	Ohio	133.63028953
31011 Boone	Nebraska	133.61328498
39125 Paulding	Ohio	133.26226013
51063 Floyd	Virginia	132.95346629
40107 Okfuskee	Oklahoma	132.25326500
29117 Livingston	Missouri	132.04806550
55053 Jackson	Wisconsin	131.84881336



Counties\_Cities

48363 Palo Pinto	Texas	131.60173160
29217 Vernon	Missouri	131.52766952
48235 Irion	Texas	131.40604468
36031 Essex	New York	131.36729223
40083 Logan	Oklahoma	131.10316974
48119 Delta	Texas	130.86558235
40123 Pontotoc	Oklahoma	130.72920752
39015 Brown	Ohio	130.72794826
8047 Gilpin	Colorado	130.69759843
38019 Cavalier	North Dakota	130.58239749
27095 Mille Lacs	Minnesota	130.07383603
41071 Yamhill	Oregon	129.90411394
21169 Metcalfe	Kentucky	129.61116650
6057 Nevada	California	129.39335580
53031 Jefferson	Washington	129.21932617
33003 Carroll	New Hampshire	129.15393920
17139 Moultrie	Illinois	129.10239859
47013 Campbell	Tennessee	128.84319026
42059 Greene	Pennsylvania	128.74595957
16005 Bannock	Idaho	128.53175423
17117 Macoupin	Illinois	127.99858760
21005 Anderson	Kentucky	127.96187619
12037 Franklin	Florida	127.81186094
27089 Marshall	Minnesota	127.79552716
35051 Sierra	New Mexico	127.64405543
36019 Clinton	New York	127.64111779
48197 Hardeman	Texas	127.48597654
54015 Clay	West Virginia	127.43280816
29165 Platte	Missouri	127.20299073
29027 Callaway	Missouri	126.97988371
38037 Grant	North Dakota	126.36899747
47049 Fentress	Tennessee	126.25569523
50021 Rutland	Vermont	126.12489774
48127 Dimmit	Texas	126.11563834

Counties\_Cities

31139 Pierce	Nebraska	126.01512181
21181 Nicholas	Kentucky	125.59307843
47129 Morgan	Tennessee	125.12164604
54041 Lewis	West Virginia	124.81278083
20121 Miami	Kansas	124.70308789
5145 White	Arkansas	124.48080074
48457 Tyler	Texas	124.44690265
13265 Taliaferro	Georgia	124.37810945
26089 Leelanau	Michigan	124.05807756
42057 Fulton	Pennsylvania	123.94133444
26151 Sanilac	Michigan	123.84051285
42031 Clarion	Pennsylvania	123.77833363
39161 Van Wert	Ohio	123.75800007
27015 Brown	Minnesota	123.45187368
55123 Vernon	Wisconsin	123.43673867
41043 Linn	Oregon	123.29681549
5147 Woodruff	Arkansas	123.26656394
51191 Washington	Virginia	123.15723687
48417 Shackelford	Texas	122.96341838
38069 Pierce	North Dakota	122.51899044
29177 Ray	Missouri	122.36157846
5049 Fulton	Arkansas	122.25935284
48425 Somervell	Texas	122.00532387
17147 Piatt	Illinois	121.98097097
46077 Kingsbury	South Dakota	121.97601138
54079 Putnam	West Virginia	121.73176670
38105 Williams	North Dakota	121.64073550
47175 Van Buren	Tennessee	121.42237641
40135 Sequoyah	Oklahoma	121.42111270
38029 Emmons	North Dakota	121.39605463
40033 Cotton	Oklahoma	121.19113573
20019 Chautauqua	Kansas	120.88244183
16019 Bonneville	Idaho	120.66339192
27071 Koochiching	Minnesota	120.57877814

Counties\_Cities

54063 Monroe	West Virginia	120.48192771
29077 Greene	Missouri	120.23718583
51009 Amherst	Virginia	120.00252637
29109 Lawrence	Missouri	119.91970594
2275 Wrangell	Alaska	119.85617259
42005 Armstrong	Pennsylvania	119.51641818
8089 Otero	Colorado	119.35763889
17071 Henderson	Illinois	119.24280817
20097 Kiowa	Kansas	119.23688394
23011 Kennebec	Maine	118.77165535
40069 Johnston	Oklahoma	118.73230432
20181 Sherman	Kansas	118.66418037
39087 Lawrence	Ohio	118.59820265
6017 El Dorado	California	118.52442337
30039 Granite	Montana	118.41326229
48019 Bandera	Texas	118.29652997
47137 Pickett	Tennessee	118.06375443
27127 Redwood	Minnesota	118.04052725
48227 Howard	Texas	117.94070051
54103 Wetzell	West Virginia	117.87819253
37075 Graham	North Carolina	117.86892975
55141 Wood	Wisconsin	117.71952638
29186 Ste. Genevieve	Missouri	117.39713775
21095 Harlan	Kentucky	117.38422507
20151 Pratt	Kansas	117.29579868
26143 Roscommon	Michigan	117.23329426
36049 Lewis	New York	117.21556320
54033 Harrison	West Virginia	116.94348225
53055 San Juan	Washington	116.76786548
47145 Roane	Tennessee	116.67293941
48065 Carson	Texas	116.56952540
6009 Calaveras	California	116.22297268
47019 Carter	Tennessee	115.34844102
46007 Bennett	South Dakota	115.34025375

Counties\_Cities

38055 McLean	North Dakota	115.29189812
48379 Rains	Texas	115.14104778
41017 Deschutes	Oregon	115.10656472
29017 Bollinger	Missouri	115.04642945
48385 Real	Texas	115.00862565
17179 Tazewell	Illinois	114.86609032
21167 Mercer	Kentucky	114.81583540
21043 Carter	Kentucky	114.79780773
46033 Custer	South Dakota	114.60004584
26029 Charlevoix	Michigan	114.31184271
26103 Marquette	Michigan	114.25822359
29053 Cooper	Missouri	113.61699710
29051 Cole	Missouri	113.28715037
31125 Nance	Nebraska	113.25028313
53069 Wahkiakum	Washington	112.96882061
20139 Osage	Kansas	112.91637915
42051 Fayette	Pennsylvania	112.69462822
20027 Clay	Kansas	112.54220333
29225 Webster	Missouri	112.50607277
54065 Morgan	West Virginia	112.44167088
29091 Howell	Missouri	112.28665535
21123 Larue	Kentucky	111.83336828
29063 DeKalb	Missouri	110.84718923
32021 Mineral	Nevada	110.76650421
39069 Henry	Ohio	110.75832533
21235 Whitley	Kentucky	110.36918492
30087 Rosebud	Montana	110.33873993
26031 Cheboygan	Michigan	110.17982922
54029 Hancock	West Virginia	109.98831374
39005 Ashland	Ohio	109.77765374
47073 Hawkins	Tennessee	109.67627808
29161 Phelps	Missouri	109.54126800
54005 Boone	West Virginia	109.33442668
27159 Wadena	Minnesota	108.90873448

Counties\_Cities

38007 Billings	North Dakota	108.81392818
36023 Cortland	New York	108.73429103
29197 Schuyler	Missouri	108.71928680
29061 Daviess	Missouri	108.26416456
21139 Livingston	Kentucky	108.20168795
16011 Bingham	Idaho	108.14084263
2170 Matanuska-Susit	Alaska	107.79667317
37043 Clay	North Carolina	107.72959871
17051 Fayette	Illinois	107.39633919
30059 Meagher	Montana	107.18113612
48337 Montague	Texas	107.16472750
51071 Giles	Virginia	106.86297791
50027 Windsor	Vermont	106.71779474
26051 Gladwin	Michigan	106.56352370
17127 Massac	Illinois	106.53409091
17067 Hancock	Illinois	106.47836808
27135 Roseau	Minnesota	105.61056106
6023 Humboldt	California	105.59274930
37175 Transylvania	North Carolina	105.21701008
36013 Chautauqua	New York	104.73741392
40093 Major	Oklahoma	104.65724751
38071 Ramsey	North Dakota	104.52051215
39071 Highland	Ohio	104.51019555
26109 Menominee	Michigan	104.42500979
39063 Hancock	Ohio	104.04319768
48137 Edwards	Texas	103.73443983
21147 McCreary	Kentucky	103.40073529
39021 Champaign	Ohio	103.21515198
41003 Benton	Oregon	103.14763140
29147 Nodaway	Missouri	103.12051650
40081 Lincoln	Oklahoma	103.09278351
17183 Vermilion	Illinois	102.85654767
54001 Barbour	West Virginia	102.81221651
40061 Haskell	Oklahoma	102.62077676

Counties\_Cities

38065 Oliver	North Dakota	102.45901639
42105 Potter	Pennsylvania	102.27409457
21089 Greenup	Kentucky	102.07553590
26141 Presque Isle	Michigan	102.05683781
51103 Lancaster	Virginia	102.01242697
55033 Dunn	Wisconsin	101.92550575
26101 Manistee	Michigan	101.92433138
30063 Missoula	Montana	101.85956849
16065 Madison	Idaho	101.77081213
53067 Thurston	Washington	101.25026622
26085 Lake	Michigan	101.00159919
21163 Meade	Kentucky	100.99251262
21055 Crittenden	Kentucky	100.95344924
54091 Taylor	West Virginia	100.81840826
51720 Norton	Virginia	100.80645161
26035 Clare	Michigan	100.79006405
20015 Butler	Kansas	100.35198083
29221 Washington	Missouri	100.22852103
19071 Fremont	Iowa	100.10010010
19137 Montgomery	Iowa	99.97000900
29035 Carter	Missouri	99.10802775
21131 Leslie	Kentucky	98.59016070
8081 Moffat	Colorado	98.57446163
29015 Benton	Missouri	98.55794170
56001 Albany	Wyoming	98.44304552
26009 Antrim	Michigan	98.43783437
33009 Grafton	New Hampshire	98.01082574
29173 Ralls	Missouri	97.92401097
46091 Marshall	South Dakota	97.80907668
21231 Wayne	Kentucky	97.71350401
21071 Floyd	Kentucky	97.64262798
20051 Ellis	Kansas	97.52699408
40063 Hughes	Oklahoma	97.48781402
39127 Perry	Ohio	97.13318347

Counties\_Cities

6045 Mendocino	California	97.02531790
53041 Lewis	Washington	96.72880760
54059 Mingo	West Virginia	96.69960059
29005 Atchison	Missouri	96.69309611
47173 Union	Tennessee	96.50548557
54055 Mercer	West Virginia	96.39613739
39119 Muskingum	Ohio	96.30669622
48035 Bosque	Texas	96.30303355
17005 Bond	Illinois	96.21166566
17023 Clark	Illinois	96.17850731
42053 Forest	Pennsylvania	96.16705591
48075 Childress	Texas	96.00877795
38101 Ward	North Dakota	95.94945678
17033 Crawford	Illinois	95.70904450
33005 Cheshire	New Hampshire	95.43356908
23023 Sagadahoc	Maine	95.41449178
17123 Marshall	Illinois	95.37020981
46053 Gregory	South Dakota	94.96676163
55031 Douglas	Wisconsin	94.88983522
42033 Clearfield	Pennsylvania	94.47271628
27001 Aitkin	Minnesota	94.32775751
48281 Lampasas	Texas	94.21074945
56011 Crook	Wyoming	93.95973154
5109 Pike	Arkansas	93.69436897
48487 Wilbarger	Texas	93.60374415
17203 Woodford	Illinois	93.59644334
21205 Rowan	Kentucky	93.56059065
16037 Custer	Idaho	93.45794393
29141 Morgan	Missouri	93.32940367
5103 Ouachita	Arkansas	93.19664492
26047 Emmet	Michigan	93.07073376
53003 Asotin	Washington	92.87925697
51031 Campbell	Virginia	92.77281575
55037 Florence	Wisconsin	92.57116408

Counties\_Cities

46039 Deuel	South Dakota	92.22965183
30021 Dawson	Montana	92.16589862
42015 Bradford	Pennsylvania	92.05529893
20115 Marion	Kansas	92.05020921
53035 Kitsap	Washington	91.91823725
29083 Henry	Missouri	91.77679883
47067 Hancock	Tennessee	91.61704077
51580 Covington	Virginia	91.57509158
48009 Archer	Texas	91.05394947
17011 Bureau	Illinois	90.92837875
27029 Clearwater	Minnesota	90.80590238
20127 Morris	Kansas	90.56330375
18165 Vermillion	Indiana	90.44511919
27121 Pope	Minnesota	90.11444535
27137 St. Louis	Minnesota	90.11083633
21057 Cumberland	Kentucky	90.10361916
2180 Nome	Alaska	89.92805755
35035 Otero	New Mexico	89.84591426
5101 Newton	Arkansas	89.68609865
39009 Athens	Ohio	89.64113161
38039 Griggs	North Dakota	89.60573477
29059 Dallas	Missouri	89.48812791
16017 Bonner	Idaho	89.43143962
56033 Sheridan	Wyoming	89.30638706
16071 Oneida	Idaho	89.12655971
6007 Butte	California	89.07876985
42023 Cameron	Pennsylvania	89.04719501
48125 Dickens	Texas	88.92841263
16025 Camas	Idaho	88.73114463
18125 Pike	Indiana	88.63819500
35017 Grant	New Mexico	87.76420683
29127 Marion	Missouri	87.43704533
17173 Shelby	Illinois	87.39248425
48351 Newton	Texas	87.29812309



Counties\_Cities

39001 Adams	Ohio	86.56759486
42111 Somerset	Pennsylvania	86.54262224
27065 Kanabec	Minnesota	86.38242735
20141 Osborne	Kansas	86.33093525
55103 Richland	Wisconsin	86.32099902
54093 Tucker	West Virginia	86.26887132
48077 Clay	Texas	86.07498087
48207 Haskell	Texas	86.01410631
54097 Upshur	West Virginia	86.01269711
38049 McHenry	North Dakota	85.96973865
54105 Wirt	West Virginia	85.76329331
17191 Wayne	Illinois	85.72128337
6089 Shasta	California	85.53654743
8043 Fremont	Colorado	85.37931322
8011 Bent	Colorado	85.00510031
54081 Raleigh	West Virginia	84.84391413
35037 Quay	New Mexico	84.81764207
48429 Stephens	Texas	84.80865048
38057 Mercer	North Dakota	84.67400508
51195 Wise	Virginia	84.18394191
36045 Jefferson	New York	84.11256767
53059 Skamania	Washington	83.86447501
6005 Amador	California	83.79249930
56027 Niobrara	Wyoming	83.75209380
26097 Mackinac	Michigan	83.43376286
20183 Smith	Kansas	83.26394671
48411 San Saba	Texas	82.59002313
53045 Mason	Washington	82.43393836
39083 Knox	Ohio	82.40027144
42039 Crawford	Pennsylvania	82.29194832
30007 Broadwater	Montana	82.16926869
48275 Knox	Texas	82.12428141
39131 Pike	Ohio	81.94677023
40043 Dewey	Oklahoma	81.73273396

Counties\_Cities

53049 Pacific	Washington	81.68451625
38043 Kidder	North Dakota	81.63265306
29073 Gasconade	Missouri	81.60489629
38021 Dickey	North Dakota	81.58270447
29111 Lewis	Missouri	81.17706748
33019 Sullivan	New Hampshire	81.12367884
48345 Motley	Texas	81.03727715
2100 Haines	Alaska	80.84074373
29041 Chariton	Missouri	80.52610388
47005 Benton	Tennessee	80.32624815
20065 Graham	Kansas	80.25682183
41009 Columbia	Oregon	80.18786872
17055 Franklin	Illinois	80.10128937
5009 Boone	Arkansas	80.04268943
8007 Archuleta	Colorado	79.91282238
54045 Logan	West Virginia	79.73747968
35047 San Miguel	New Mexico	79.73614584
55005 Barron	Wisconsin	79.70950314
21159 Martin	Kentucky	79.48423563
39067 Harrison	Ohio	79.08264136
21013 Bell	Kentucky	79.03948210
54087 Roane	West Virginia	78.95492392
6109 Tuolumne	California	78.84266305
54053 Mason	West Virginia	78.59869751
21025 Breathitt	Kentucky	78.57928650
53075 Whitman	Washington	78.32740857
37115 Madison	North Carolina	78.11423057
23019 Penobscot	Maine	78.09604490
38009 Bottineau	North Dakota	77.99095305
55107 Rusk	Wisconsin	77.75500106
30067 Park	Montana	77.67686424
8077 Mesa	Colorado	77.67269120
29039 Cedar	Missouri	77.65619485
38051 McIntosh	North Dakota	77.36943907

Counties\_Cities

47151 Scott	Tennessee	77.13598621
38079 Rolette	North Dakota	76.91769806
47163 Sullivan	Tennessee	76.74353705
39121 Noble	Ohio	76.63369096
20063 Gove	Kansas	76.56967841
15009 Maui	Hawaii	76.55181900
15003 Honolulu	Hawaii	76.52436536
30081 Ravalli	Montana	76.43843232
51750 Radford	Virginia	76.34004035
48431 Sterling	Texas	76.27765065
17039 De Witt	Illinois	76.09867461
29149 Oregon	Missouri	75.89412769
39115 Morgan	Ohio	75.32182964
26041 Delta	Michigan	75.29910478
20023 Cheyenne	Kansas	75.18796992
2290 Yukon-Koyukuk	Alaska	75.08916839
40057 Harmon	Oklahoma	75.07507508
27125 Red Lake	Minnesota	75.01875469
29131 Miller	Missouri	74.99210609
21175 Morgan	Kentucky	74.93443237
31145 Red Willow	Nebraska	74.58512027
42021 Cambria	Pennsylvania	74.39459500
26153 Schoolcraft	Michigan	74.36787308
35007 Colfax	New Mexico	74.31874484
40153 Woodward	Oklahoma	74.17663930
38083 Sheridan	North Dakota	74.12898443
37053 Currituck	North Carolina	73.87706856
46081 Lawrence	South Dakota	73.81220621
17175 Stark	Illinois	73.70554634
32001 Churchill	Nevada	73.64975450
29013 Bates	Missouri	73.52941176
21187 Owen	Kentucky	73.52941176
17065 Hamilton	Illinois	73.50238883
26107 Mecosta	Michigan	73.48719715

Counties\_Cities

55119 Taylor	Wisconsin	73.48618460
6093 Siskiyou	California	73.18635075
23017 Oxford	Maine	72.89388733
23015 Lincoln	Maine	72.79715800
55113 Sawyer	Wisconsin	72.77578992
21119 Knott	Kentucky	72.72246463
46021 Campbell	South Dakota	72.62164125
36097 Schuyler	New York	72.57704332
50023 Washington	Vermont	72.23942208
40079 Le Flore	Oklahoma	72.02881152
31127 Nemaha	Nebraska	71.85972981
46119 Sully	South Dakota	71.83908046
5089 Marion	Arkansas	71.76175099
35027 Lincoln	New Mexico	71.58928206
8073 Lincoln	Colorado	71.30124777
42013 Blair	Pennsylvania	71.02504653
39079 Jackson	Ohio	71.02272727
29055 Crawford	Missouri	70.96047084
21223 Trimble	Kentucky	70.46388726
26055 Grand Traverse	Michigan	70.21485746
20191 Sumner	Kansas	69.57731779
30047 Lake	Montana	69.42148760
50005 Caledonia	Vermont	69.30235628
41029 Jackson	Oregon	69.22810661
17061 Greene	Illinois	68.99724011
42065 Jefferson	Pennsylvania	68.74269609
21133 Letcher	Kentucky	68.49627837
29125 Maries	Missouri	68.42285323
51115 Mathews	Virginia	68.16632584
51105 Lee	Virginia	67.96652649
54009 Brooke	West Virginia	67.55843805
40151 Woods	Oklahoma	67.43846240
16057 Latah	Idaho	67.27462999
5097 Montgomery	Arkansas	67.23442403

Counties\_Cities

21189 Owsley	Kentucky	67.08407871
54073 Pleasants	West Virginia	66.60450246
42047 Elk	Pennsylvania	66.29321489
26053 Gogebic	Michigan	66.24271330
42117 Tioga	Pennsylvania	66.23653804
29205 Shelby	Missouri	66.11570248
48191 Hall	Texas	66.05019815
48447 Throckmorton	Texas	66.00660066
29151 Osage	Missouri	65.62636722
36033 Franklin	New York	65.61549321
16015 Boise	Idaho	65.49646319
41011 Coos	Oregon	65.22853282
2188 Northwest Arctic	Alaska	65.18055012
20123 Mitchell	Kansas	65.04065041
16051 Jefferson	Idaho	64.54023574
21197 Powell	Kentucky	64.29834432
21127 Lawrence	Kentucky	64.22195106
41033 Josephine	Oregon	64.07835868
27007 Beltrami	Minnesota	64.03825218
50009 Essex	Vermont	64.00000000
30029 Flathead	Montana	63.65933442
20003 Anderson	Kansas	63.46788525
32033 White Pine	Nevada	63.32453826
30085 Roosevelt	Montana	63.29686228
8103 Rio Blanco	Colorado	63.13131313
29171 Putnam	Missouri	63.06495691
31147 Richardson	Nebraska	62.99609424
29209 Stone	Missouri	62.99411005
30095 Stillwater	Montana	62.93266205
23013 Knox	Maine	62.85987277
17107 Logan	Illinois	62.22990493
38031 Foster	North Dakota	62.18905473
8071 Las Animas	Colorado	62.05612632
26019 Benzie	Michigan	61.96135864

Counties\_Cities

39147 Seneca	Ohio	61.58639303
56035 Sublette	Wyoming	61.14338123
55011 Buffalo	Wisconsin	60.95238095
16043 Fremont	Idaho	60.75334143
2050 Bethel	Alaska	60.38647343
54067 Nicholas	West Virginia	60.38161179
26013 Baraga	Michigan	60.09615385
27073 Lac qui Parle	Minnesota	60.07810153
5005 Baxter	Arkansas	60.06871861
41039 Lane	Oregon	60.06148399
39053 Gallia	Ohio	60.04202942
48133 Eastland	Texas	60.03711385
56015 Goshen	Wyoming	59.80861244
17059 Gallatin	Illinois	59.31198102
23025 Somerset	Maine	59.29791271
21053 Clinton	Kentucky	58.78894768
53009 Clallam	Washington	58.64185465
17193 White	Illinois	58.54372484
6063 Plumas	California	58.49819187
8055 Huerfano	Colorado	58.06357962
29137 Monroe	Missouri	57.71006464
17045 Edgar	Illinois	57.60368664
38005 Benson	North Dakota	57.45475438
29123 Madison	Missouri	57.43354119
31045 Dawes	Nebraska	57.36576411
54095 Tyler	West Virginia	57.16899154
55067 Langlade	Wisconsin	57.08947478
55085 Oneida	Wisconsin	56.38567804
29043 Christian	Missouri	56.33284665
27075 Lake	Minnesota	56.29574029
41057 Tillamook	Oregon	55.99731213
35003 Catron	New Mexico	55.89714925
21237 Wolfe	Kentucky	55.73359342
17049 Effingham	Illinois	55.54256314

Counties\_Cities

15007 Kauai	Hawaii	55.45312132
26061 Houghton	Michigan	55.21963610
26043 Dickinson	Michigan	55.15502502
41013 Crook	Oregon	54.46851301
39145 Scioto	Ohio	54.30319727
30093 Silver Bow	Montana	54.29657360
27021 Cass	Minnesota	54.20237813
55069 Lincoln	Wisconsin	54.17313735
26071 Iron	Michigan	53.97139516
26119 Montmorency	Michigan	53.96654074
30105 Valley	Montana	53.78512841
20041 Dickinson	Kansas	53.42736550
48271 Kinney	Texas	53.09264667
41021 Gilliam	Oregon	52.79831045
29121 Macon	Missouri	52.79482611
42121 Venango	Pennsylvania	52.66648461
29175 Randolph	Missouri	52.49767799
51167 Russell	Virginia	52.34036190
46055 Haakon	South Dakota	52.13764338
50019 Orleans	Vermont	52.03106998
39105 Meigs	Ohio	51.93456245
24023 Garrett	Maryland	51.43503755
31015 Boyd	Nebraska	51.15089514
51169 Scott	Virginia	51.08200984
30049 Lewis and Clark	Montana	50.94614265
48299 Llano	Texas	50.81770304
29103 Knox	Missouri	50.67139600
40009 Beckham	Oklahoma	50.67022894
31071 Garfield	Nebraska	50.32712632
55125 Vilas	Wisconsin	50.14130732
32011 Eureka	Nevada	49.92511233
31101 Keith	Nebraska	49.86909363
47101 Lewis	Tennessee	49.64421645
32029 Storey	Nevada	49.64010921

Counties\_Cities

29089 Howard	Missouri	49.32425767
42083 McKean	Pennsylvania	48.81859012
21153 Magoffin	Kentucky	48.53583563
16049 Idaho	Idaho	48.44667837
26095 Luce	Michigan	47.74789113
26083 Keweenaw	Michigan	47.32607667
35028 Los Alamos	New Mexico	47.11795194
27069 Kittson	Minnesota	47.08097928
21201 Robertson	Kentucky	46.83840749
15001 Hawaii	Hawaii	46.77012484
56031 Platte	Wyoming	46.69624095
29167 Polk	Missouri	46.58240427
40025 Cimarron	Oklahoma	46.44681839
41019 Douglas	Oregon	46.24466146
40053 Grant	Oklahoma	46.23208507
20205 Wilson	Kansas	46.16272360
20145 Pawnee	Kansas	45.71776897
30053 Lincoln	Montana	45.46832373
21087 Green	Kentucky	45.25296407
40149 Washita	Oklahoma	44.93574189
29067 Douglas	Missouri	44.86652210
30107 Wheatland	Montana	44.72271914
20007 Barber	Kansas	44.72271914
21115 Johnson	Kentucky	44.67077638
17101 Lawrence	Illinois	44.40215668
53065 Stevens	Washington	44.18912947
26003 Alger	Michigan	43.97053974
30023 Deer Lodge	Montana	43.80681196
38023 Divide	North Dakota	43.80201489
54043 Lincoln	West Virginia	43.69144133
2261 Valdez-Cordova	Alaska	43.64906155
17057 Fulton	Illinois	43.04901848
20159 Rice	Kansas	41.96831392
53027 Grays Harbor	Washington	41.94801153



Counties\_Cities

30013 Cascade	Montana	41.64472153
51185 Tazewell	Virginia	41.61057398
30051 Liberty	Montana	41.15226337
27149 Stevens	Minnesota	41.01302163
2185 North Slope	Alaska	40.51863857
8027 Custer	Colorado	40.37141704
20001 Allen	Kansas	40.18000643
21063 Elliott	Kentucky	39.95737880
20049 Elk	Kansas	39.87240829
38041 Hettinger	North Dakota	39.77724741
32017 Lincoln	Nevada	38.45414343
31063 Frontier	Nebraska	38.34355828
29223 Wayne	Missouri	38.10394757
5013 Calhoun	Arkansas	37.90032215
17165 Saline	Illinois	37.64745252
53043 Lincoln	Washington	37.24394786
53051 Pend Oreille	Washington	36.75930010
46137 Ziebach	South Dakota	36.46973012
20077 Harper	Kansas	36.32401017
20195 Trego	Kansas	35.80379520
23003 Aroostook	Maine	35.76164861
48083 Coleman	Texas	35.72704537
31087 Hitchcock	Nebraska	35.63791875
48079 Cochran	Texas	35.26093089
29215 Texas	Missouri	35.19612061
20109 Logan	Kansas	35.16174402
41015 Curry	Oregon	35.06772454
38063 Nelson	North Dakota	34.85535030
31031 Cherry	Nebraska	34.71619511
26033 Chippewa	Michigan	34.65095823
50017 Orange	Vermont	34.48394772
51051 Dickenson	Virginia	34.42814845
16035 Clearwater	Idaho	34.25439598
31135 Perkins	Nebraska	34.14134517

Counties\_Cities

54109 Wyoming	West Virginia	33.67651304
30073 Pondera	Montana	33.48961822
6091 Sierra	California	33.47840643
20105 Lincoln	Kansas	33.07972213
16007 Bear Lake	Idaho	33.05785124
54047 McDowell	West Virginia	32.92542391
23009 Hancock	Maine	32.84012333
27057 Hubbard	Minnesota	32.81455091
38011 Bowman	North Dakota	32.50975293
20165 Rush	Kansas	32.33107016
29179 Reynolds	Missouri	31.97953310
51021 Bland	Virginia	31.78134435
17047 Edwards	Illinois	31.28911139
41001 Baker	Oregon	31.23828564
2198 Prince of Wales-	Alaska	31.14294612
51520 Bristol	Virginia	30.33612426
2150 Kodiak Island	Alaska	29.97377295
29093 Iron	Missouri	29.47823524
31089 Holt	Nebraska	29.47533897
31083 Harlan	Nebraska	29.40311673
29045 Clark	Missouri	29.23121894
30091 Sheridan	Montana	29.20560748
20167 Russell	Kansas	28.95613146
33007 Coos	New Hampshire	28.49093039
21065 Estill	Kentucky	28.17298211
48023 Baylor	Texas	27.91736460
31013 Box Butte	Nebraska	27.84998143
54013 Calhoun	West Virginia	27.57099531
40059 Harper	Oklahoma	26.33658151
55013 Burnett	Wisconsin	25.98752599
29065 Dent	Missouri	25.90505796
16061 Lewis	Idaho	25.90002590
17069 Hardin	Illinois	25.57544757
17159 Richland	Illinois	25.37588023

Counties\_Cities

40045 Ellis	Oklahoma	25.30364372
55129 Washburn	Wisconsin	25.19208968
31029 Chase	Nebraska	25.14458134
16059 Lemhi	Idaho	25.12247205
30043 Jefferson	Montana	24.79953708
20185 Stafford	Kansas	23.93489708
31129 Nuckolls	Nebraska	23.83790226
23021 Piscataquis	Maine	23.80952381
17151 Pope	Illinois	23.74169041
16079 Shoshone	Idaho	23.44482651
29087 Holt	Missouri	22.70663034
29153 Ozark	Missouri	22.18032605
30065 Musselshell	Montana	21.50075253
54007 Braxton	West Virginia	21.29320747
29185 St. Clair	Missouri	21.28791911
30001 Beaverhead	Montana	21.26754573
17013 Calhoun	Illinois	20.82465639
54085 Ritchie	West Virginia	20.57401502
20117 Marshall	Kansas	20.57189879
48333 Mills	Texas	20.32107295
17171 Scott	Illinois	20.30044661
55007 Bayfield	Wisconsin	19.94415636
31169 Thayer	Nebraska	19.84520738
55003 Ashland	Wisconsin	19.23076923
17149 Pike	Illinois	19.21721863
27031 Cook	Minnesota	18.54255516
20201 Washington	Kansas	18.45018450
30027 Fergus	Montana	17.99694052
42123 Warren	Pennsylvania	17.72241632
17155 Putnam	Illinois	17.42160279
40003 Alfalfa	Oklahoma	17.37921446
26131 Ontonagon	Michigan	17.25625539
6105 Trinity	California	15.95532509
54089 Summers	West Virginia	15.67398119

Counties\_Cities

17025 Clay	Illinois	15.09092281
55099 Price	Wisconsin	14.92871538
56045 Weston	Wyoming	14.35338022
21129 Lee	Kentucky	14.21868335
41023 Grant	Oregon	13.93534002
55091 Pepin	Wisconsin	13.71930306
20095 Kingman	Kansas	13.67989056
41025 Harney	Oregon	13.64442625
29057 Dade	Missouri	13.21178491
53019 Ferry	Washington	13.07360439
30041 Hill	Montana	12.23466079
54101 Webster	West Virginia	12.07000604
2158 Kusilvak	Alaska	12.04383958
23029 Washington	Maine	9.52683392
16021 Boundary	Idaho	8.36960161
31115 Loup	Nebraska	0.00000000
31103 Keya Paha	Nebraska	0.00000000
25007 Dukes	Massachusetts	0.00000000
25019 Nantucket	Massachusetts	0.00000000
20203 Wichita	Kansas	0.00000000
35011 De Baca	New Mexico	0.00000000
31117 McPherson	Nebraska	0.00000000
15005 Kalawao	Hawaii	0.00000000
8061 Kiowa	Colorado	0.00000000
31183 Wheeler	Nebraska	0.00000000
16033 Clark	Idaho	0.00000000
38095 Towner	North Dakota	0.00000000
8115 Sedgwick	Colorado	0.00000000
35033 Mora	New Mexico	0.00000000
2282 Yakutat	Alaska	0.00000000
48033 Borden	Texas	0.00000000
48433 Stonewall	Texas	0.00000000
46075 Jones	South Dakota	0.00000000
8033 Dolores	Colorado	0.00000000

Counties\_Cities

38001 Adams	North Dakota	0.00000000
27077 Lake of the Woo	Minnesota	0.00000000
38033 Golden Valley	North Dakota	0.00000000
2060 Bristol Bay	Alaska	0.00000000
41069 Wheeler	Oregon	0.00000000
31005 Arthur	Nebraska	0.00000000
2105 Hoonah-Angoon	Alaska	0.00000000
2230 Skagway	Alaska	0.00000000
2013 Aleutians East	Alaska	0.00000000
30079 Prairie	Montana	0.00000000
46063 Harding	South Dakota	0.00000000
30033 Garfield	Montana	0.00000000
54017 Doddridge	West Virginia	0.00000000
49019 Grand	Utah	0.00000000
31085 Hayes	Nebraska	0.00000000
46107 Potter	South Dakota	0.00000000
2070 Dillingham	Alaska	0.00000000
48155 Foard	Texas	0.00000000
53023 Garfield	Washington	0.00000000
20071 Greeley	Kansas	0.00000000
48269 King	Texas	0.00000000
49015 Emery	Utah	0.00000000
30019 Daniels	Montana	0.00000000
16023 Butte	Idaho	0.00000000
31075 Grant	Nebraska	0.00000000
49055 Wayne	Utah	0.00000000
31049 Deuel	Nebraska	0.00000000
38047 Logan	North Dakota	0.00000000
30097 Sweet Grass	Montana	0.00000000
2016 Aleutians West	Alaska	0.00000000
2164 Lake and Penins	Alaska	0.00000000
2068 Denali	Alaska	0.00000000
20039 Decatur	Kansas	0.00000000
49033 Rich	Utah	0.00000000

Counties\_Cities

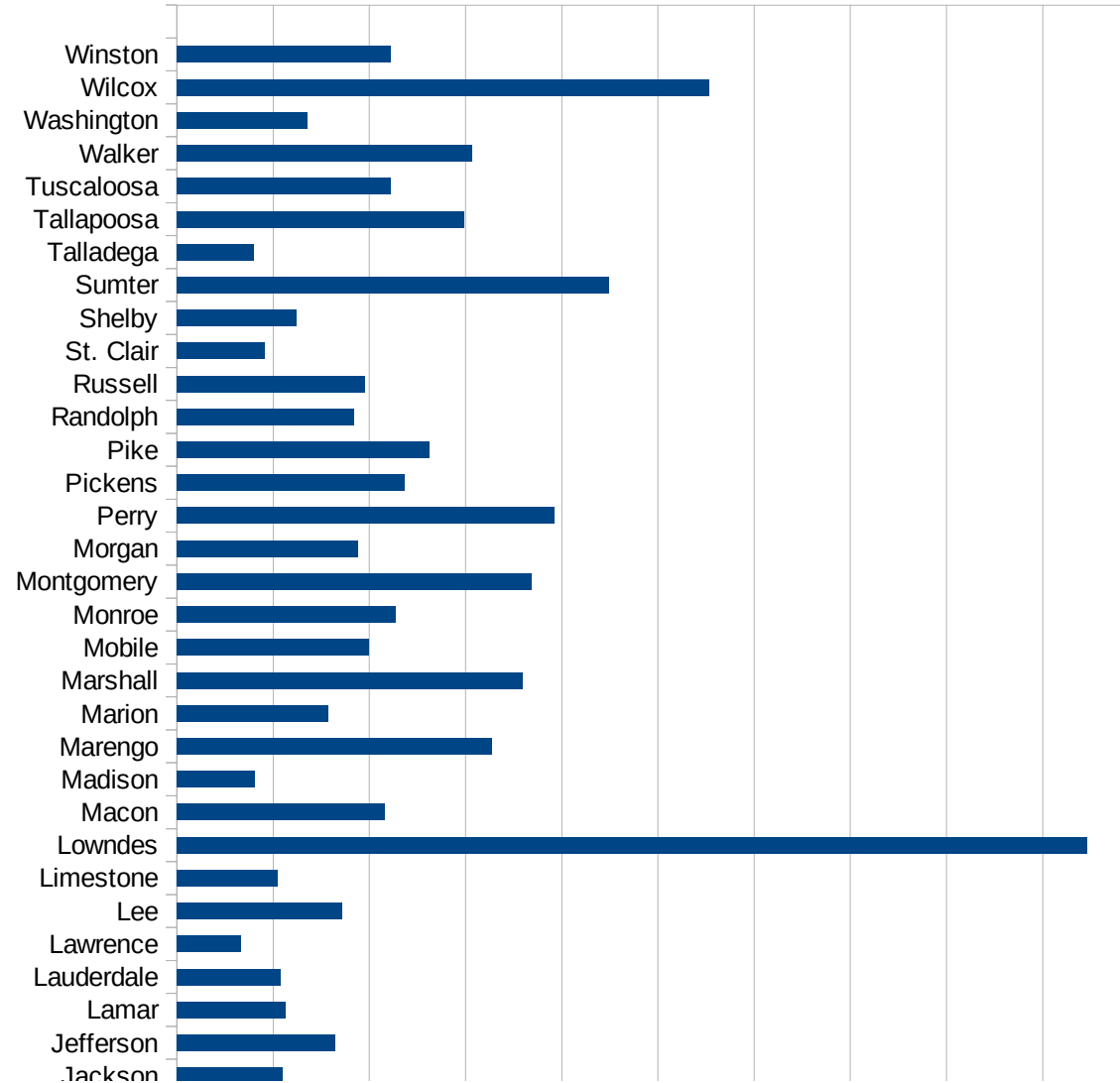
30055 McCone	Montana	0.00000000
49001 Beaver	Utah	0.00000000
49017 Garfield	Utah	0.00000000
30025 Fallon	Montana	0.00000000
30061 Mineral	Montana	0.00000000
48263 Kent	Texas	0.00000000
29085 Hickory	Missouri	0.00000000
49047 Uintah	Utah	0.00000000
30071 Phillips	Montana	0.00000000
36085 Richmond	New York	0.00000000
49023 Juab	Utah	0.00000000
46019 Butte	South Dakota	0.00000000
31057 Dundy	Nebraska	0.00000000
30015 Chouteau	Montana	0.00000000
49041 Sevier	Utah	0.00000000
6049 Modoc	California	0.00000000
46105 Perkins	South Dakota	0.00000000
30089 Sanders	Montana	0.00000000
40129 Roger Mills	Oklahoma	0.00000000
51017 Bath	Virginia	0.00000000
49003 Box Elder	Utah	0.00000000
36005 Bronx	New York	0.00000000
30005 Blaine	Montana	0.00000000
30077 Powell	Montana	0.00000000
49025 Kane	Utah	0.00000000
49005 Cache	Utah	0.00000000
49053 Washington	Utah	0.00000000
36081 Queens	New York	0.00000000
36047 Kings	New York	0.00000000
49057 Weber	Utah	0.00000000
49021 Iron	Utah	0.00000000
49013 Duchesne	Utah	0.00000000
49007 Carbon	Utah	0.00000000
31113 Logan	Nebraska	0.00000000

Counties\_Cities

48301 Loving	Texas	0.00000000
49009 Daggett	Utah	0.00000000
20153 Rawlins	Kansas	0.00000000
20199 Wallace	Kansas	0.00000000
30011 Carter	Montana	0.00000000
30045 Judith Basin	Montana	0.00000000
30069 Petroleum	Montana	0.00000000
30075 Powder River	Montana	0.00000000
30109 Wibaux	Montana	0.00000000
31009 Blaine	Nebraska	0.00000000
31017 Brown	Nebraska	0.00000000
31133 Pawnee	Nebraska	0.00000000
32009 Esmeralda	Nevada	0.00000000
48311 McMullen	Texas	0.00000000
49027 Millard	Utah	0.00000000
49029 Morgan	Utah	0.00000000
49031 Piute	Utah	0.00000000
49039 Sanpete	Utah	0.00000000

AL

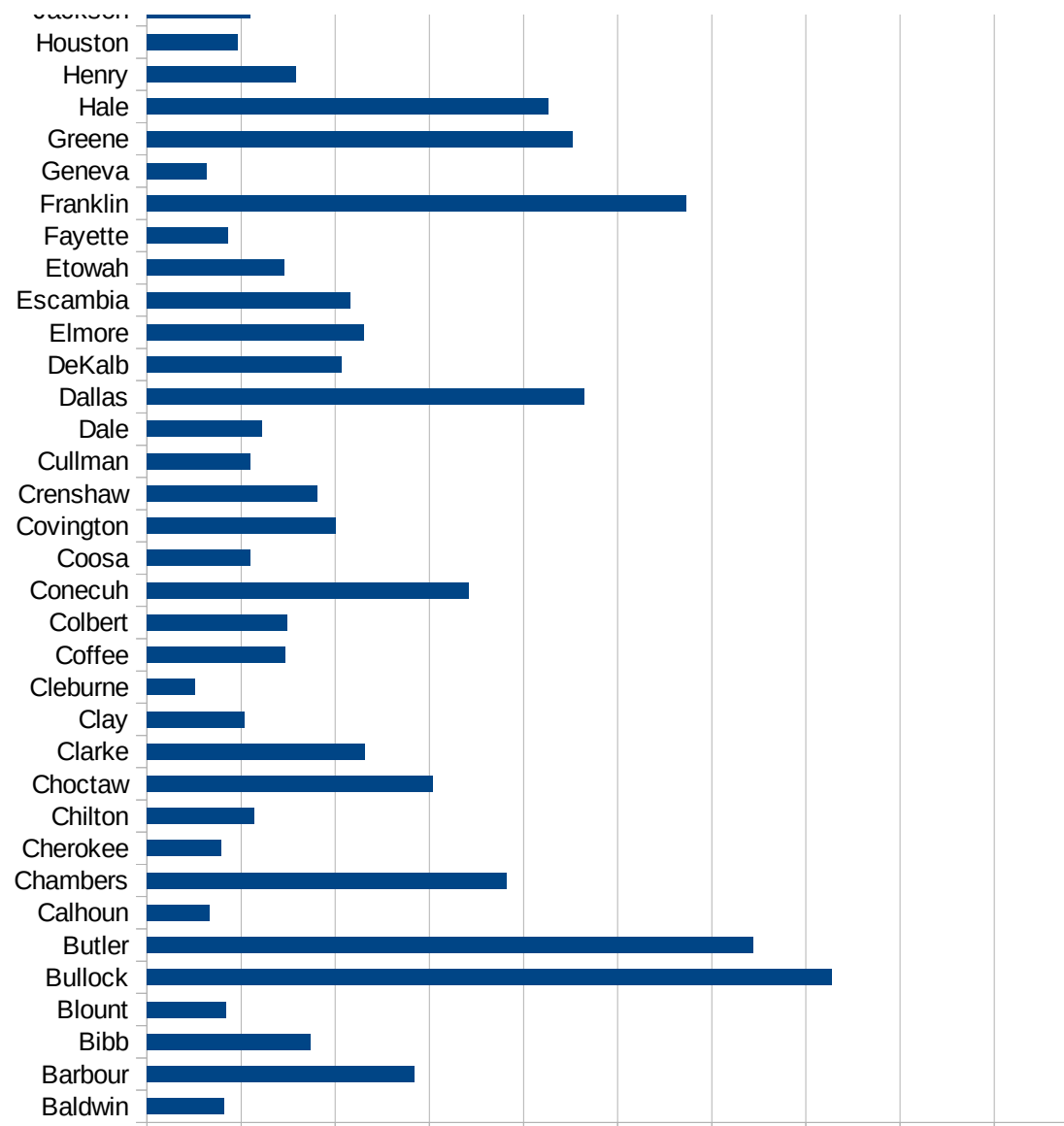
FIPS	County	Current Inf. P/C
1001	Autauga	1097.102570098
1003	Baldwin	410.0503618901
1005	Barbour	1418.753265544
1007	Bibb	866.0714285714
1009	Blount	420.1244813278
1011	Bullock	3639.771158019
1013	Butler	3221.544715447
1015	Calhoun	329.025088163
1017	Chambers	1909.861668898
1019	Cherokee	391.8254456054
1021	Chilton	570.7426448939
1023	Choctaw	1518.573319835
1025	Clarke	1158.026755853
1027	Clay	519.7740112994
1029	Cleburne	253.5530793354
1031	Coffee	733.9767670346
1033	Colbert	745.0421825353
1035	Conecuh	1710.515598273
1037	Coosa	550.6299580028
1039	Covington	1000.378521603
1041	Crenshaw	904.224537037
1043	Cullman	550.0826921694
1045	Dale	610.7525124602
1047	Dallas	2325.763508222
1049	DeKalb	1032.429782167
1051	Elmore	1151.586942982
1053	Escambia	1077.609665832
1055	Etowah	731.7001785348
1057	Fayette	432.0574453843
1059	Franklin	2863.246500654
1061	Geneva	315.4214486585
1063	Greene	2259.200777359
1065	Hale	2132.283036806





AL

1067 Henry	790.2841536405
1069 Houston	484.1389583851
1071 Jackson	548.9407762486
1073 Jefferson	820.5672683149
1075 Lamar	563.4209765964
1077 Lauderdale	536.8720707459
1079 Lawrence	333.7682434688
1081 Lee	860.675486913
1083 Limestone	520.9308129016
1085 Lowndes	4732.303990375
1087 Macon	1079.234231791
1089 Madison	406.8001931687
1091 Marengo	1636.420853876
1093 Marion	782.8511910762
1095 Marshall	1793.796626747
1097 Mobile	997.9287359489
1099 Monroe	1134.475720321
1101 Montgomery	1841.754406169
1103 Morgan	941.3127996708
1105 Perry	1958.424507659
1107 Pickens	1183.669375063
1109 Pike	1310.816485692
1111 Randolph	919.6919691969
1113 Russell	977.8300825531
1115 St. Clair	453.2641785996
1117 Shelby	618.4314834475
1119 Sumter	2245.685919155
1121 Talladega	397.1037731122
1123 Tallapoosa	1493.937822555
1125 Tuscaloosa	1110.999420806
1127 Walker	1535.056740594
1129 Washington	677.7384296007
1131 Wilcox	2766.538063423
1133 Winston	1111.580726965



AL

0 500 1000 1500 2000 2500 3000 3500 4000 4500 5000

AL

FIPS

29001  
29003  
29005  
29007  
29009  
29011  
29013  
29015  
29017  
29019  
29021  
29023  
29025  
29027  
29029  
29031  
29033  
29035  
29037

AL

29039  
29041  
29043  
29045  
29047  
29049  
29051  
29053  
29055  
29057  
29059  
29061  
29063  
29065  
29067  
29069  
29071  
29073  
29075  
29077  
29079  
29081  
29083  
29085  
29087  
29089  
29091  
29093  
29095  
29097  
29099  
29101

29103

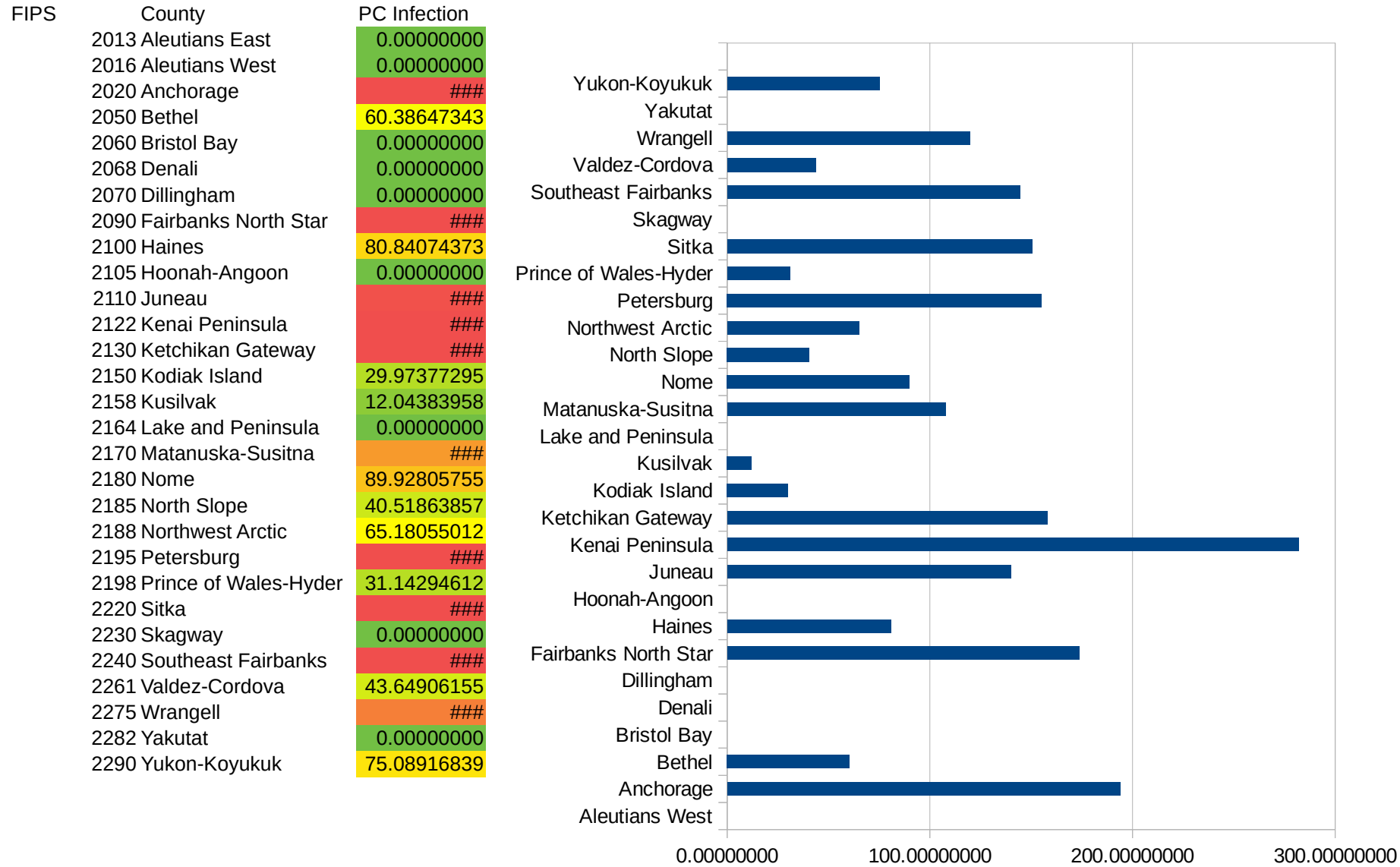
AL

29105  
29107  
29109  
29111  
29113  
29115  
29117  
29121  
29123  
29125  
29127  
29119  
29129  
29131  
29133  
29135  
29137  
29139  
29141  
29143  
29145  
29147  
29149  
29151  
29153  
29155  
29157  
29159  
29161  
29163  
29165  
29167  
29169  
29171

AL

29173  
29175  
29177  
29179  
29181  
29195  
29197  
29199  
29201  
29203  
29205  
29183  
29185  
29187  
29189  
29510  
29186  
29207  
29209  
29211  
29213  
29215  
  
29217  
29219  
29221  
29223  
29225  
29227  
29229

AK



AK



AK

FIPS

29001  
29003  
29005  
29007  
29009  
29011  
29013  
29015  
29017  
29019  
29021  
29023  
29025  
29027  
29029  
29031  
29033  
29035  
29037

AK

29039  
29041  
29043  
29045  
29047  
29049  
29051  
29053  
29055  
29057  
29059  
29061  
29063  
29065  
29067  
29069  
29071  
29073  
29075  
29077  
29079  
29081  
29083  
29085  
29087  
29089  
29091  
29093  
29095  
29097  
29099  
29101

29103

AK

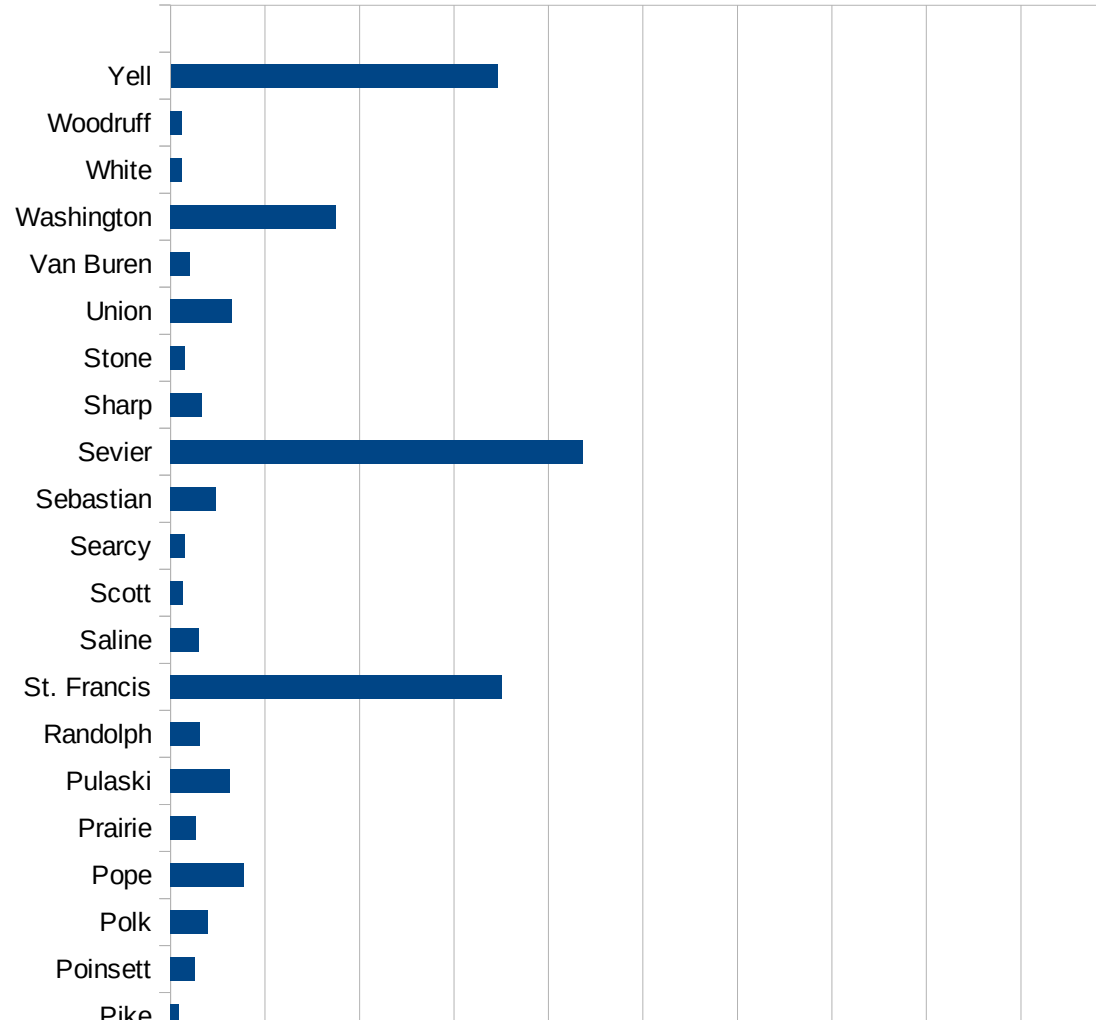
29105  
29107  
29109  
29111  
29113  
29115  
29117  
29121  
29123  
29125  
29127  
29119  
29129  
29131  
29133  
29135  
29137  
29139  
29141  
29143  
29145  
29147  
29149  
29151  
29153  
29155  
29157  
29159  
29161  
29163  
29165  
29167  
29169  
29171

AK

29173  
29175  
29177  
29179  
29181  
29195  
29197  
29199  
29201  
29203  
29205  
29183  
29185  
29187  
29189  
29510  
29186  
29207  
29209  
29211  
29213  
29215  
  
29217  
29219  
29221  
29223  
29225  
29227  
29229

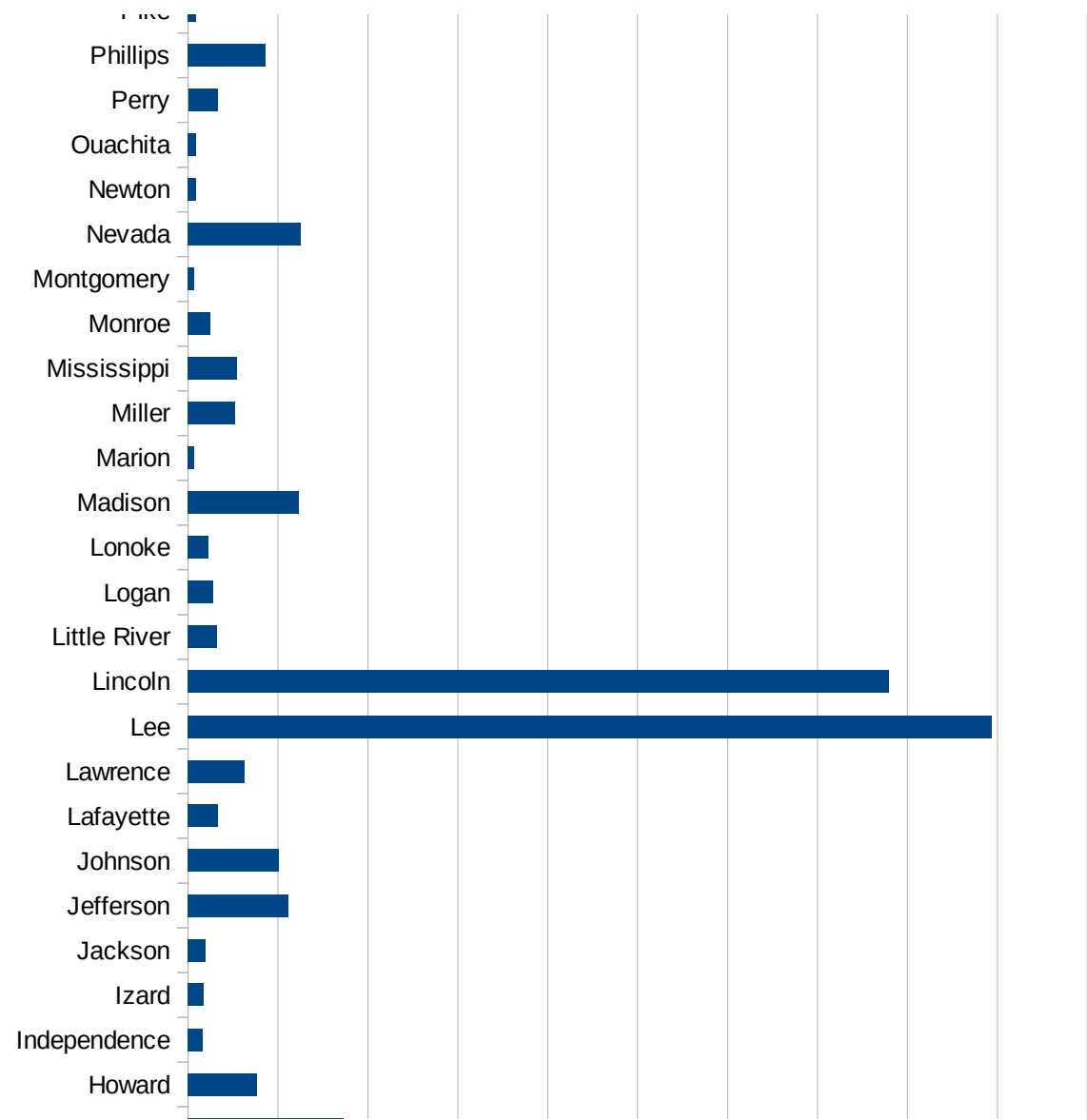
AR

FIPS	County	PC Infection
5001	Arkansas	208.227812482
5003	Ashley	419.036216702
5005	Baxter	60.0687186141
5007	Benton	1116.25484212
5009	Boone	80.0426894344
5011	Bradley	513.902909058
5013	Calhoun	37.9003221527
5015	Carroll	690.925840626
5017	Chicot	1753.20942709
5019	Clark	267.440279226
5021	Clay	471.475719
5023	Cleburne	460.644902864
5025	Cleveland	361.686206036
5027	Columbia	382.37668352
5029	Conway	354.219520368
5031	Craighead	444.002284493
5033	Crawford	340.661767025
5035	Crittenden	1619.70956932
5037	Cross	539.697769249
5039	Dallas	139.236981342
5041	Desha	564.628214038
5043	Drew	420.122217372
5045	Faulkner	490.361040335
5047	Franklin	151.600224593
5049	Fulton	122.25935284
5051	Garland	290.457268491
5053	Grant	274.906531779
5055	Greene	273.579702151
5057	Hempstead	294.374683777
5059	Hot Spring	1732.8862645
5061	Howard	764.560377783
5063	Independence	161.898189925



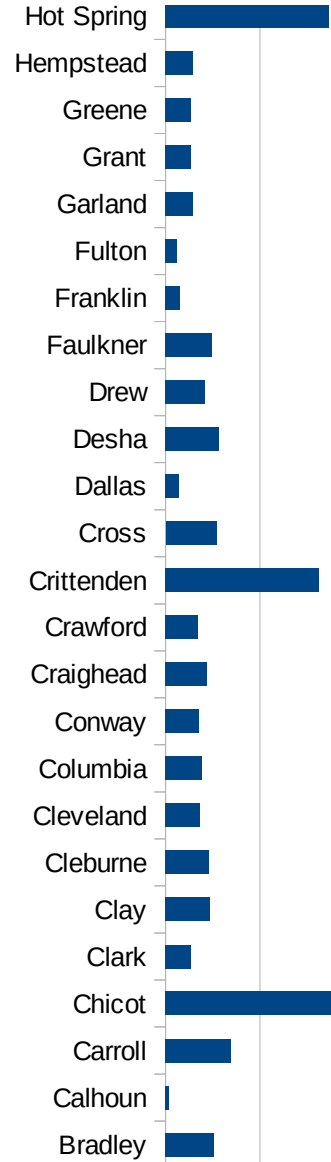
AR

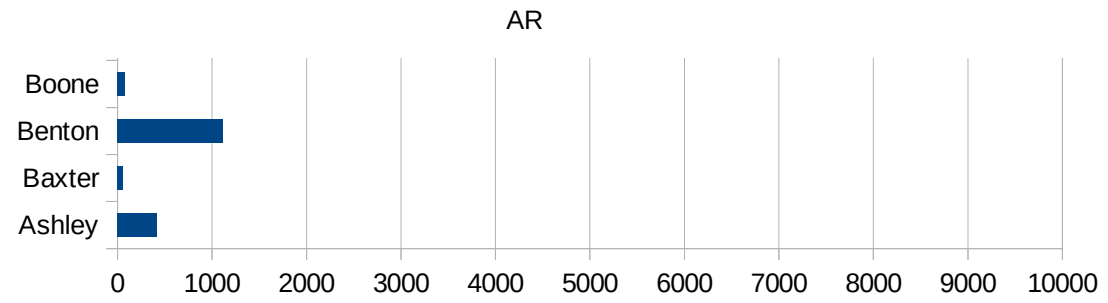
5065 IZARD	169.204737733
5067 JACKSON	196.300041639
5069 JEFFERSON	1117.24461931
5071 JOHNSON	1013.38718121
5073 LAFAYETTE	329.242741694
5075 LAWRENCE	626.74942193
5077 LEE	8937.11741792
5079 LINCOLN	7793.46932676
5081 LITTLE RIVER	324.517280545
5083 LOGAN	280.627501495
5085 LONOKE	232.157160894
5087 MADISON	1231.72137613
5089 MARION	71.7617509867
5091 MILLER	523.031748945
5093 MISSISSIPPI	543.175149737
5095 MONROE	246.376811594
5097 MONTGOMERY	67.2344240251
5099 NEVADA	1249.0992073
5101 NEWTON	89.6860986547
5103 OUACHITA	93.1966449208
5105 PERRY	328.438948995
5107 PHILLIPS	865.27261634
5109 PIKE	93.6943689684
5111 POINSETT	262.784683407
5113 POLK	399.022395132
5115 POPE	781.25
5117 PRAIRIE	272.479564033
5119 PULASKI	629.520220026
5121 RANDOLPH	312.012480499
5123 ST. FRANCIS	3506.42713943
5125 SALINE	295.665494437
5127 SCOTT	135.672061246
5129 SEARCY	150.791656195
5131 SEBASTIAN	486.8770205



AR

5133 Sevier	4364.31530428
5135 Sharp	333.985949557
5137 Stone	152.524684916
5139 Union	646.628840157
5141 Van Buren	204.782268265
5143 Washington	1745.85691316
5145 White	124.480800742
5147 Woodruff	123.266563945
5149 Yell	3459.48456002







AR

FIPS

29001  
29003  
29005  
29007  
29009  
29011  
29013  
29015  
29017  
29019  
29021  
29023  
29025  
29027  
29029  
29031  
29033  
29035

AR

29037  
29039  
29041  
29043  
29045  
29047  
29049  
29051  
29053  
29055  
29057  
29059  
29061  
29063  
29065  
29067  
29069  
29071  
29073  
29075  
29077  
29079  
29081  
29083  
29085  
29087  
29089  
29091  
29093  
29095  
29097  
29099  
29101

AR

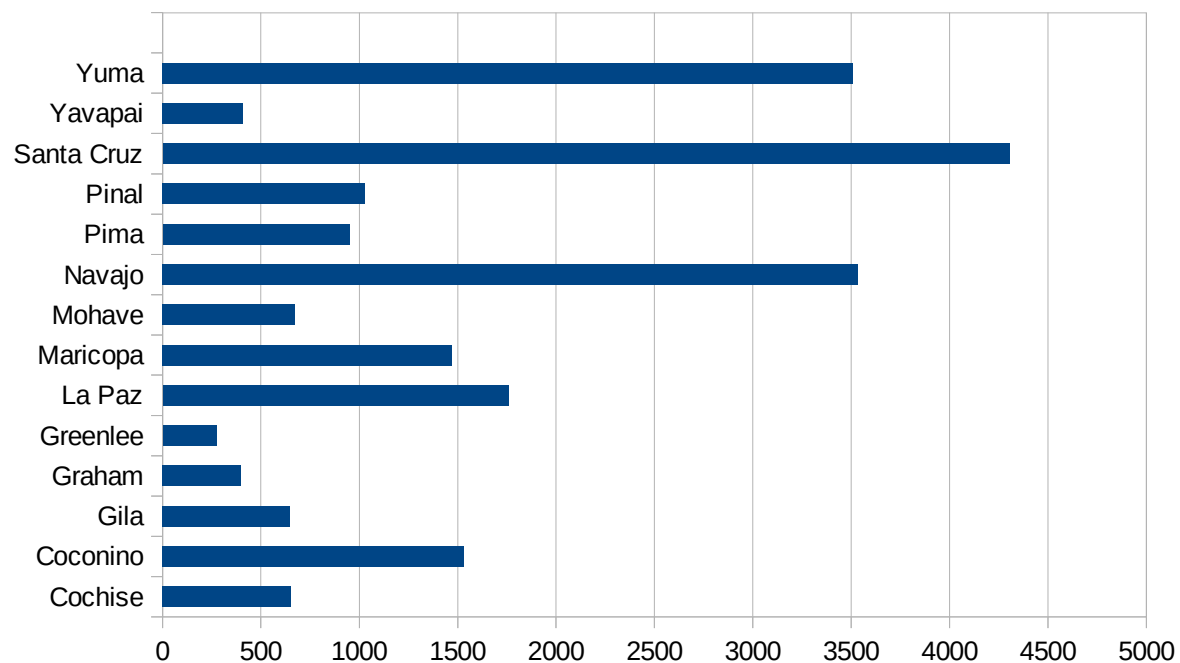
29103  
29105  
29107  
29109  
29111  
29113  
29115  
29117  
29121  
29123  
29125  
29127  
29119  
29129  
29131  
29133  
29135  
29137  
29139  
29141  
29143  
29145  
29147  
29149  
29151  
29153  
29155  
29157  
29159  
29161  
29163  
29165  
29167  
29169

AR

29171  
29173  
29175  
29177  
29179  
29181  
29195  
29197  
29199  
29201  
29203  
29205  
29183  
29185  
29187  
29189  
29510  
29186  
29207  
29209  
29211  
29213  
29215  
  
29217  
29219  
29221  
29223  
29225  
29227  
29229

AZ

FIPS	County	PC Infection
4001	Apache	3398.869364
4003	Cochise	651.5737162
4005	Coconino	1533.033727
4007	Gila	647.6275307
4009	Graham	399.2435386
4011	Greenlee	274.1748392
4012	La Paz	1758.460518
4013	Maricopa	1471.720477
4015	Mohave	674.3020759
4017	Navajo	3534.791072
4019	Pima	950.1738569
4021	Pinal	1028.765169
4023	Santa Cruz	4304.358109
4025	Yavapai	408.6330191
4027	Yuma	3509.673405



AZ

FIPS

29001  
29003  
29005  
29007  
29009  
29011  
29013  
29015  
29017  
29019  
29021  
29023  
29025  
29027  
29029  
29031  
29033  
29035  
29037

AZ

29039  
29041  
29043  
29045  
29047  
29049  
29051  
29053  
29055  
29057  
29059  
29061  
29063  
29065  
29067  
29069  
29071  
29073  
29075  
29077  
29079  
29081  
29083  
29085  
29087  
29089  
29091  
29093  
29095  
29097  
29099  
29101

29103

AZ

29105  
29107  
29109  
29111  
29113  
29115  
29117  
29121  
29123  
29125  
29127  
29119  
29129  
29131  
29133  
29135  
29137  
29139  
29141  
29143  
29145  
29147  
29149  
29151  
29153  
29155  
29157  
29159  
29161  
29163  
29165  
29167  
29169  
29171

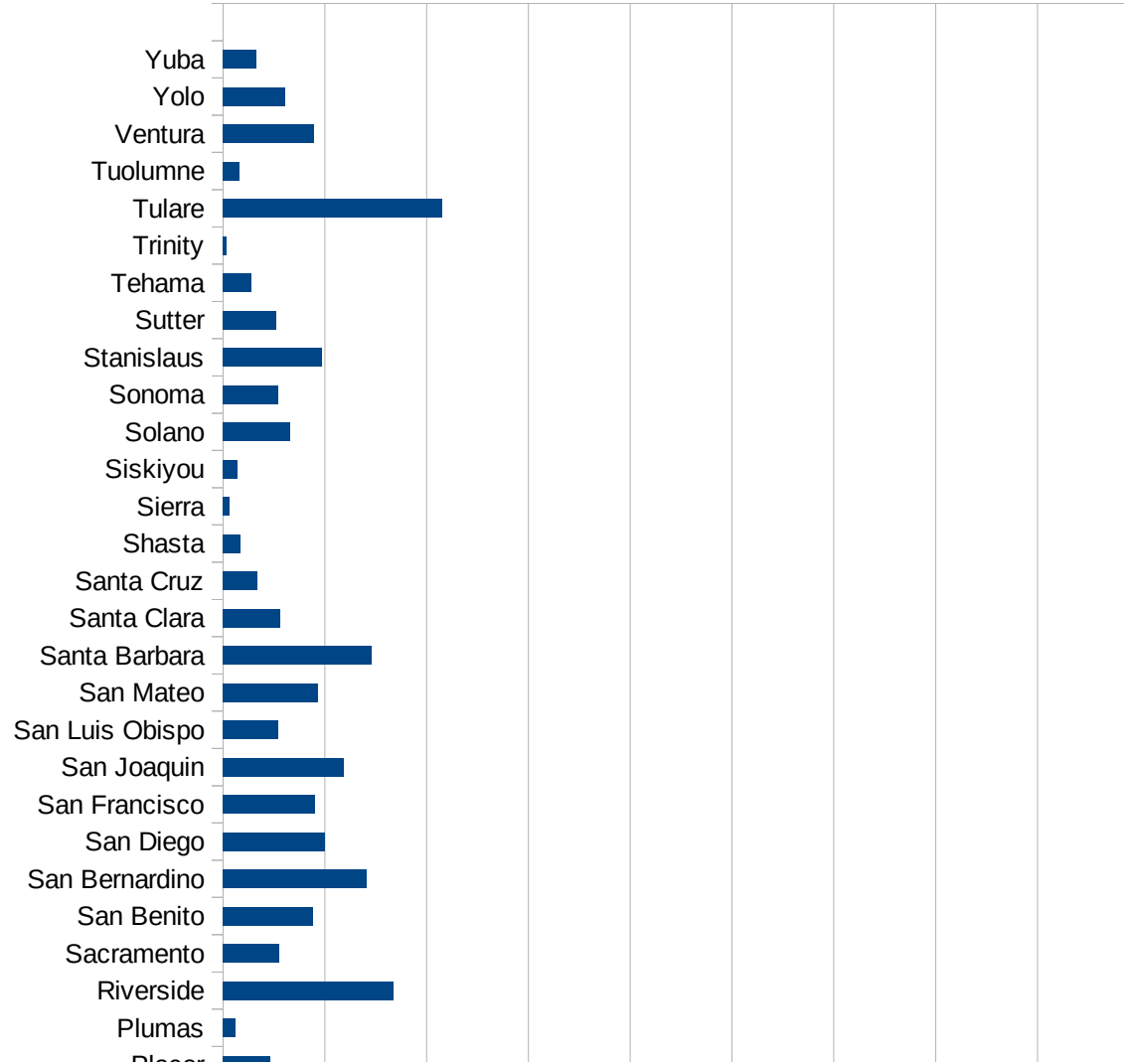


AZ

29173  
29175  
29177  
29179  
29181  
29195  
29197  
29199  
29201  
29203  
29205  
29183  
29185  
29187  
29189  
29510  
29186  
29207  
29209  
29211  
29213  
29215  
  
29217  
29219  
29221  
29223  
29225  
29227  
29229

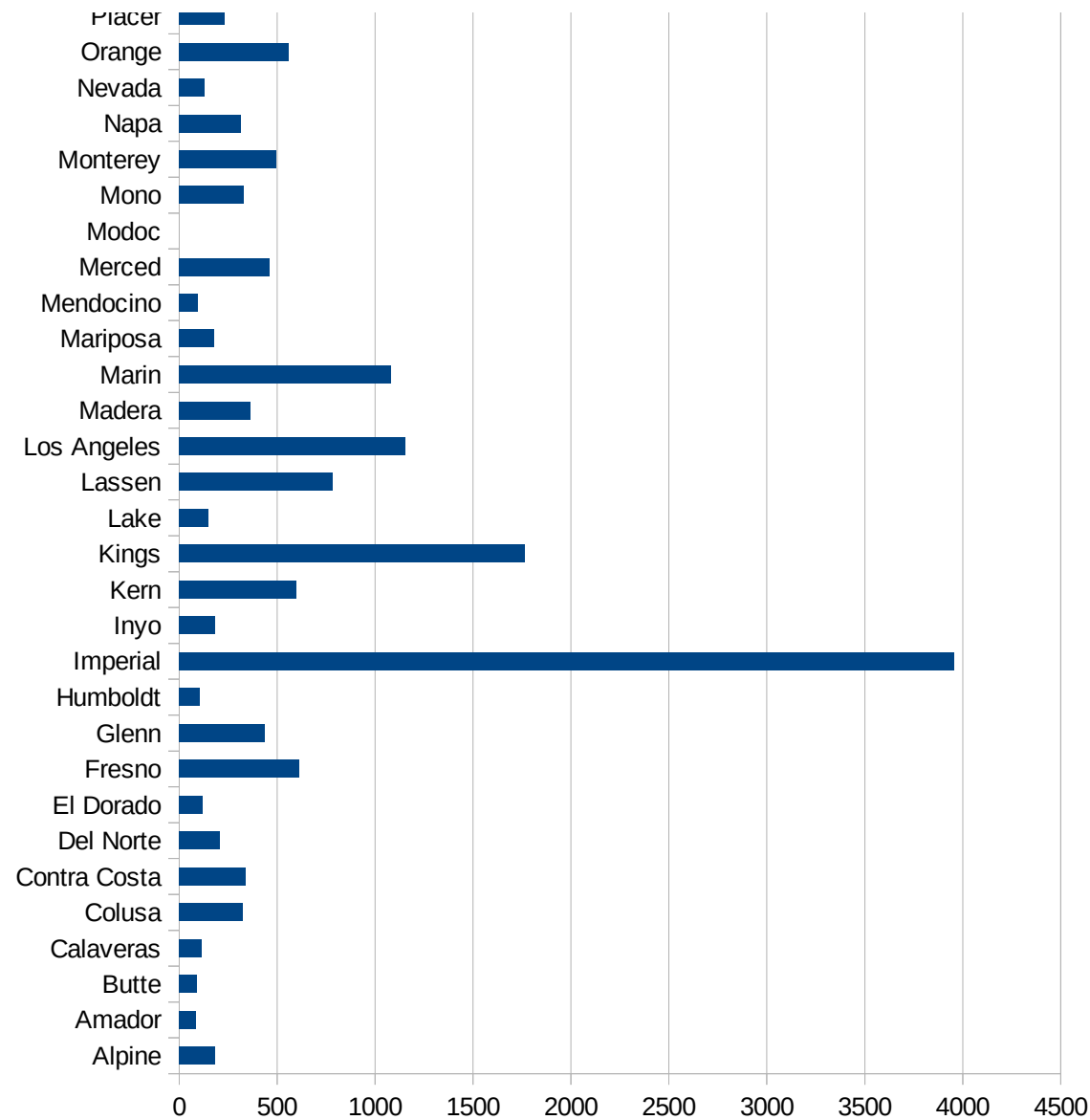
CA

FIPS	County	PC Infection
6001	Alameda	411.2786958
6003	Alpine	181.6530427
6005	Amador	83.7924993
6007	Butte	89.07876985
6009	Calaveras	116.2229727
6011	Colusa	323.6694872
6013	Contra Costa	337.1543581
6015	Del Norte	208.4231709
6017	El Dorado	118.5244234
6019	Fresno	614.4408689
6021	Glenn	434.9841338
6023	Humboldt	105.5927493
6025	Imperial	3954.308216
6027	Inyo	183.4658364
6029	Kern	598.7082443
6031	Kings	1765.91837
6033	Lake	149.1099997
6035	Lassen	785.6632686
6037	Los Angeles	1153.528201
6039	Madera	366.5837942
6041	Marin	1081.774279
6043	Mariposa	177.4368954
6045	Mendocino	97.0253179
6047	Merced	462.9410587
6049	Modoc	0
6051	Mono	329.8245614
6053	Monterey	493.8084547
6055	Napa	312.7308721
6057	Nevada	129.3933558
6059	Orange	561.2736851
6061	Placer	231.7187631
6063	Plumas	58.49819187
6065	Riverside	838.7201021



CA

6067 Sacramento	274.890897
6069 San Benito	443.6355363
6071 San Bernardino	706.6208695
6073 San Diego	500.2745738
6075 San Francisco	451.9390245
6077 San Joaquin	594.4251056
6079 San Luis Obispo	269.3567128
6081 San Mateo	467.6789531
6083 Santa Barbara	730.3029828
6085 Santa Clara	279.1124966
6087 Santa Cruz	167.3624911
6089 Shasta	85.53654743
6091 Sierra	33.47840643
6093 Siskiyou	73.18635075
6095 Solano	330.489689
6097 Sonoma	271.8315325
6099 Stanislaus	483.7990961
6101 Sutter	260.3117543
6103 Tehama	137.6807059
6105 Trinity	15.95532509
6107 Tulare	1075.213422
6109 Tuolumne	78.84266305
6111 Ventura	445.2581592
6113 Yolo	307.1576349
6115 Yuba	164.0163504



CA

CA

FIPS

29001  
29003  
29005  
29007  
29009  
29011  
29013  
29015  
29017  
29019  
29021  
29023  
29025  
29027  
29029  
29031  
29033  
29035  
29037

CA

29039  
29041  
29043  
29045  
29047  
29049  
29051  
29053  
29055  
29057  
29059  
29061  
29063  
29065  
29067  
29069  
29071  
29073  
29075  
29077  
29079  
29081  
29083  
29085  
29087  
29089  
29091  
29093  
29095  
29097  
29099  
29101

29103

CA

29105  
29107  
29109  
29111  
29113  
29115  
29117  
29121  
29123  
29125  
29127  
29119  
29129  
29131  
29133  
29135  
29137  
29139  
29141  
29143  
29145  
29147  
29149  
29151  
29153  
29155  
29157  
29159  
29161  
29163  
29165  
29167  
29169  
29171

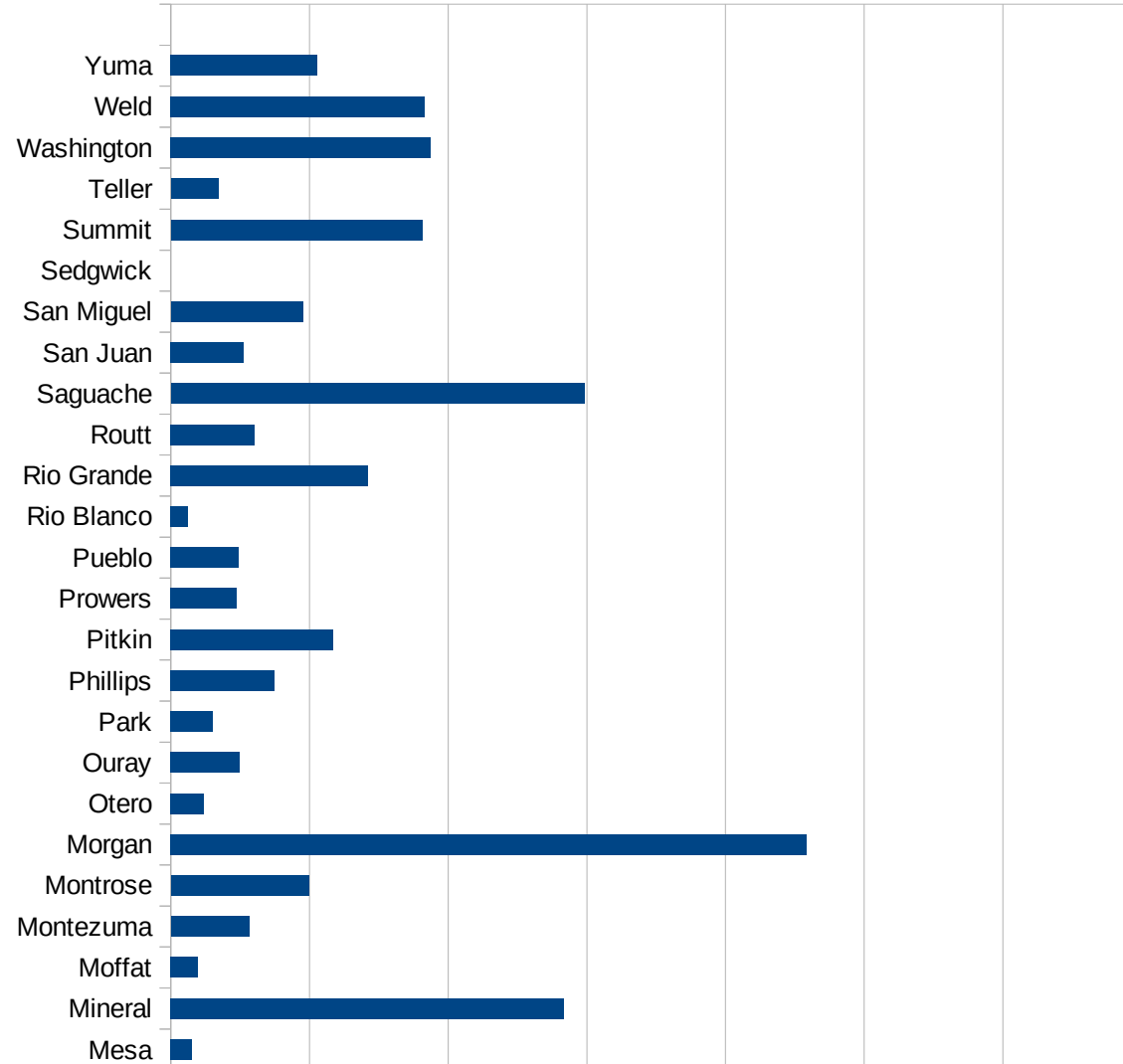
CA

29173  
29175  
29177  
29179  
29181  
29195  
29197  
29199  
29201  
29203  
29205  
29183  
29185  
29187  
29189  
29510  
29186  
29207  
29209  
29211  
29213  
29215  
  
29217  
29219  
29221  
29223  
29225  
29227  
29229



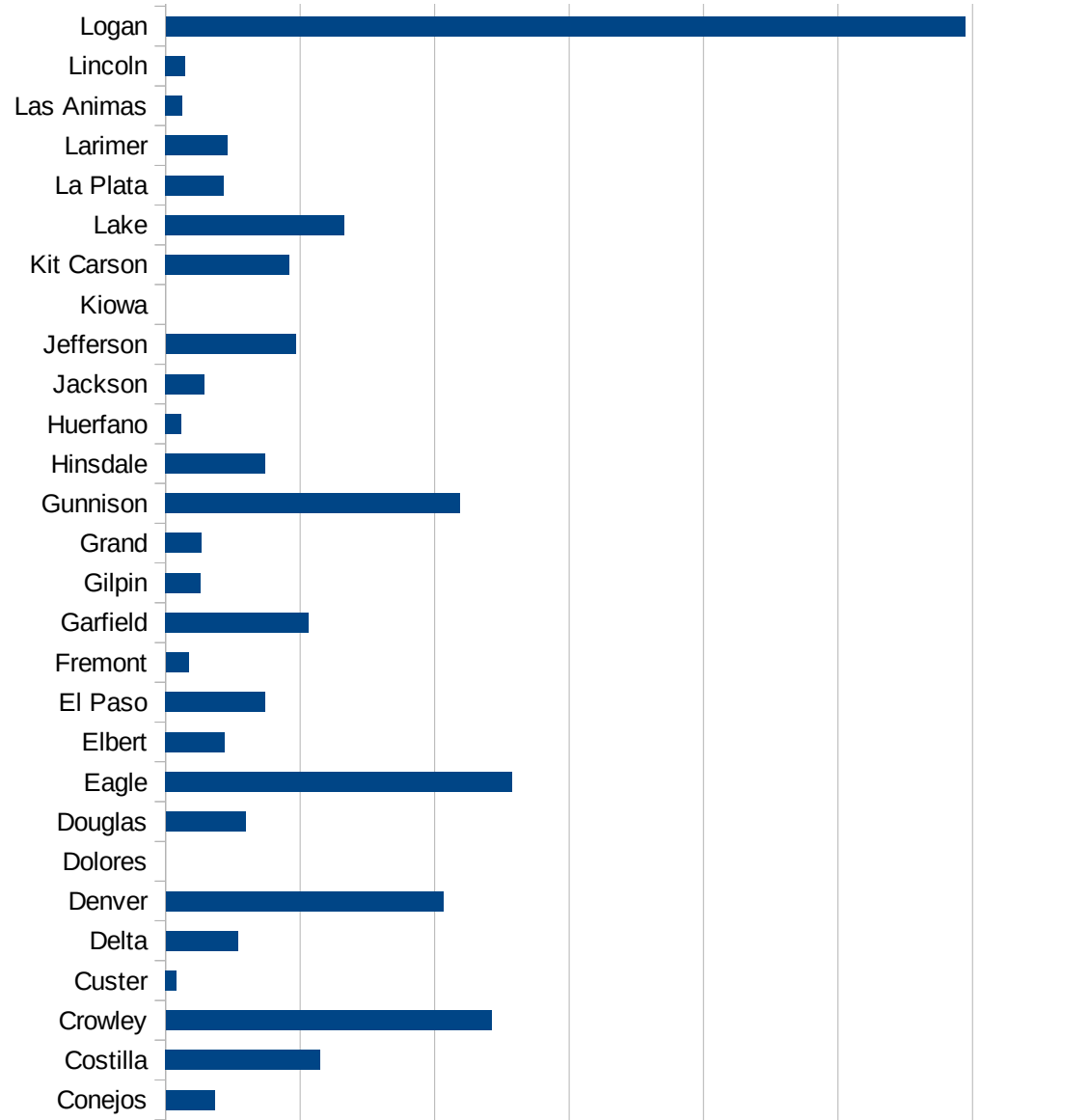
CO

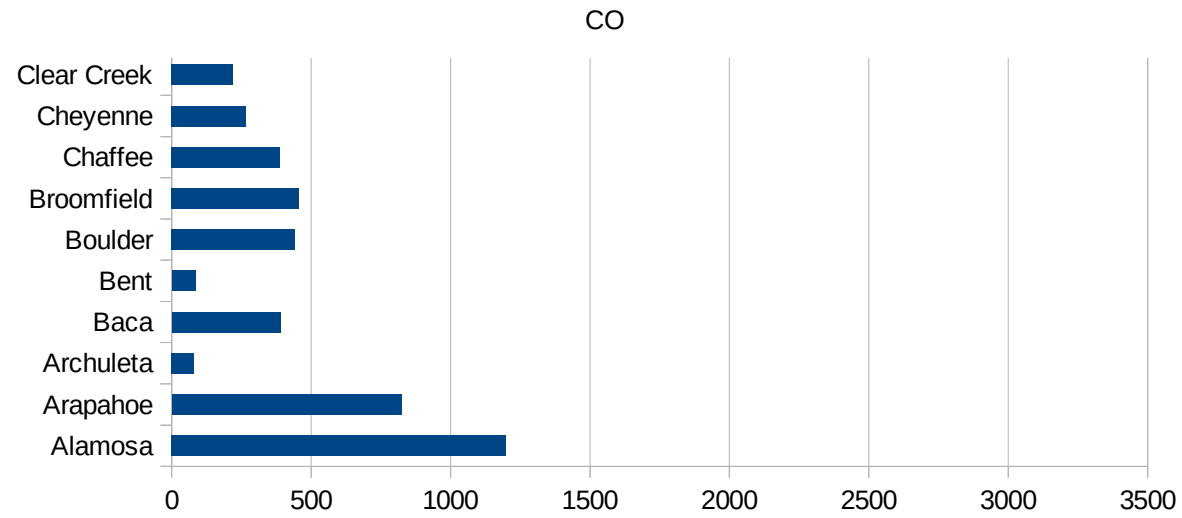
FIPS	County	PC Infection
8001	Adams	859.59661475
8003	Alamosa	1198.8251514
8005	Arapahoe	824.45889606
8007	Archuleta	79.912822376
8009	Baca	390.51603905
8011	Bent	85.005100306
8013	Boulder	442.53215488
8014	Broomfield	456.2056968
8015	Chaffee	389.47420982
8017	Cheyenne	266.52452026
8019	Clear Creek	218.63612702
8021	Conejos	182.92682927
8023	Costilla	574.71264368
8025	Crowley	1212.0177535
8027	Custer	40.371417037
8029	Delta	268.14848318
8031	Denver	1031.6933057
8033	Dolores	0
8035	Douglas	297.27868929
8037	Eagle	1289.2549961
8039	Elbert	220.68335743
8041	El Paso	370.52290658
8043	Fremont	85.379313217
8045	Garfield	530.36640455
8047	Gilpin	130.69759843
8049	Grand	135.26570048
8051	Gunnison	1095.9062971
8053	Hinsdale	369.91368681
8055	Huerfano	58.06357962
8057	Jackson	142.95925661
8059	Jefferson	482.73710733
8061	Kiowa	0
8063	Kit Carson	460.70082368



CO

8065 Lake	664.62167689
8067 La Plata	216.65778725
8069 Larimer	230.51597921
8071 Las Animas	62.056126319
8073 Lincoln	71.301247772
8075 Logan	2972.8725381
8077 Mesa	77.672691196
8079 Mineral	1417.5257732
8081 Moffat	98.574461632
8083 Montezuma	282.89624589
8085 Montrose	497.46529587
8087 Morgan	2293.5779817
8089 Otero	119.35763889
8091 Ouray	248.29298572
8093 Park	150.89458935
8095 Phillips	373.3084461
8097 Pitkin	584.95821727
8099 Prowers	238.40841828
8101 Pueblo	243.53992443
8103 Rio Blanco	63.131313131
8105 Rio Grande	711.11111111
8107 Routt	303.11273462
8109 Saguache	1490.5743095
8111 San Juan	262.4671916
8113 San Miguel	476.13234037
8115 Sedgwick	0
8117 Summit	906.24697649
8119 Teller	171.43084958
8121 Washington	937.0543899
8123 Weld	915.67108382
8125 Yuma	528.94211577





CO

FIPS

29001  
29003  
29005  
29007  
29009  
29011  
29013  
29015  
29017  
29019  
29021  
29023  
29025  
29027  
29029  
29031  
29033  
29035  
29037

CO

29039  
29041  
29043  
29045  
29047  
29049  
29051  
29053  
29055  
29057  
29059  
29061  
29063  
29065  
29067  
29069  
29071  
29073  
29075  
29077  
29079  
29081  
29083  
29085  
29087  
29089  
29091  
29093  
29095  
29097  
29099  
29101

29103

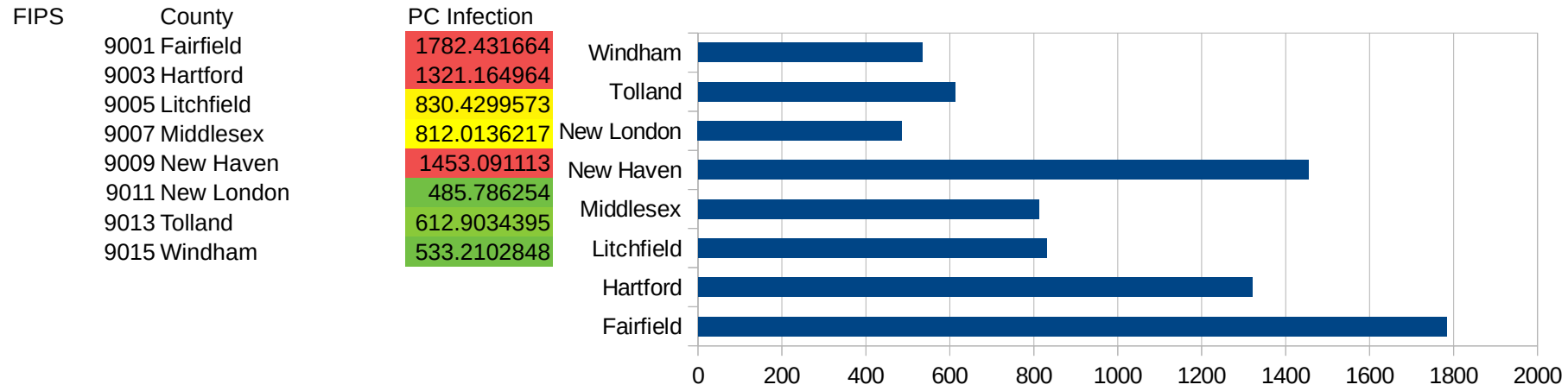
CO

29105  
29107  
29109  
29111  
29113  
29115  
29117  
29121  
29123  
29125  
29127  
29119  
29129  
29131  
29133  
29135  
29137  
29139  
29141  
29143  
29145  
29147  
29149  
29151  
29153  
29155  
29157  
29159  
29161  
29163  
29165  
29167  
29169  
29171

CO

29173  
29175  
29177  
29179  
29181  
29195  
29197  
29199  
29201  
29203  
29205  
29183  
29185  
29187  
29189  
29510  
29186  
29207  
29209  
29211  
29213  
29215  
  
29217  
29219  
29221  
29223  
29225  
29227  
29229

CT





CT

FIPS

29001  
29003  
29005  
29007  
29009  
29011  
29013  
29015  
29017  
29019  
29021  
29023  
29025  
29027  
29029  
29031  
29033  
29035  
29037

CT

29039  
29041  
29043  
29045  
29047  
29049  
29051  
29053  
29055  
29057  
29059  
29061  
29063  
29065  
29067  
29069  
29071  
29073  
29075  
29077  
29079  
29081  
29083  
29085  
29087  
29089  
29091  
29093  
29095  
29097  
29099  
29101

29103


CT

29105  
29107  
29109  
29111  
29113  
29115  
29117  
29121  
29123  
29125  
29127  
29119  
29129  
29131  
29133  
29135  
29137  
29139  
29141  
29143  
29145  
29147  
29149  
29151  
29153  
29155  
29157  
29159  
29161  
29163  
29165  
29167  
29169  
29171

CT

29173  
29175  
29177  
29179  
29181  
29195  
29197  
29199  
29201  
29203  
29205  
29183  
29185  
29187  
29189  
29510  
29186  
29207  
29209  
29211  
29213  
29215  
  
29217  
29219  
29221  
29223  
29225  
29227  
29229

DE



DE

FIPS

29001  
29003  
29005  
29007  
29009  
29011  
29013  
29015  
29017  
29019  
29021  
29023  
29025  
29027  
29029  
29031  
29033  
29035  
29037

This work is licensed under the Creative Commons Attribution-NoDerivatives 4.0 International License. To view a copy of this license, visit <http://creativecommons.org/licenses/by-nd/4.0/>.

Tom McKellips, DM  
[www.creatingtomorrow.us](http://www.creatingtomorrow.us)  
Page 142

DE

29039  
29041  
29043  
29045  
29047  
29049  
29051  
29053  
29055  
29057  
29059  
29061  
29063  
29065  
29067  
29069  
29071  
29073  
29075  
29077  
29079  
29081  
29083  
29085  
29087  
29089  
29091  
29093  
29095  
29097  
29099  
29101

29103

DE

29105  
29107  
29109  
29111  
29113  
29115  
29117  
29121  
29123  
29125  
29127  
29119  
29129  
29131  
29133  
29135  
29137  
29139  
29141  
29143  
29145  
29147  
29149  
29151  
29153  
29155  
29157  
29159  
29161  
29163  
29165  
29167  
29169  
29171



DE

29173  
29175  
29177  
29179  
29181  
29195  
29197  
29199  
29201  
29203  
29205  
29183  
29185  
29187  
29189  
29510  
29186  
29207  
29209  
29211  
29213  
29215  
  
29217  
29219  
29221  
29223  
29225  
29227  
29229

DC

FIPS	County	PC Infection
11001	District of Columbia	1496.893039

DC

FIPS

29001  
29003  
29005  
29007  
29009  
29011  
29013  
29015  
29017  
29019  
29021  
29023  
29025  
29027  
29029  
29031  
29033  
29035  
29037

DC

29039  
29041  
29043  
29045  
29047  
29049  
29051  
29053  
29055  
29057  
29059  
29061  
29063  
29065  
29067  
29069  
29071  
29073  
29075  
29077  
29079  
29081  
29083  
29085  
29087  
29089  
29091  
29093  
29095  
29097  
29099  
29101

29103

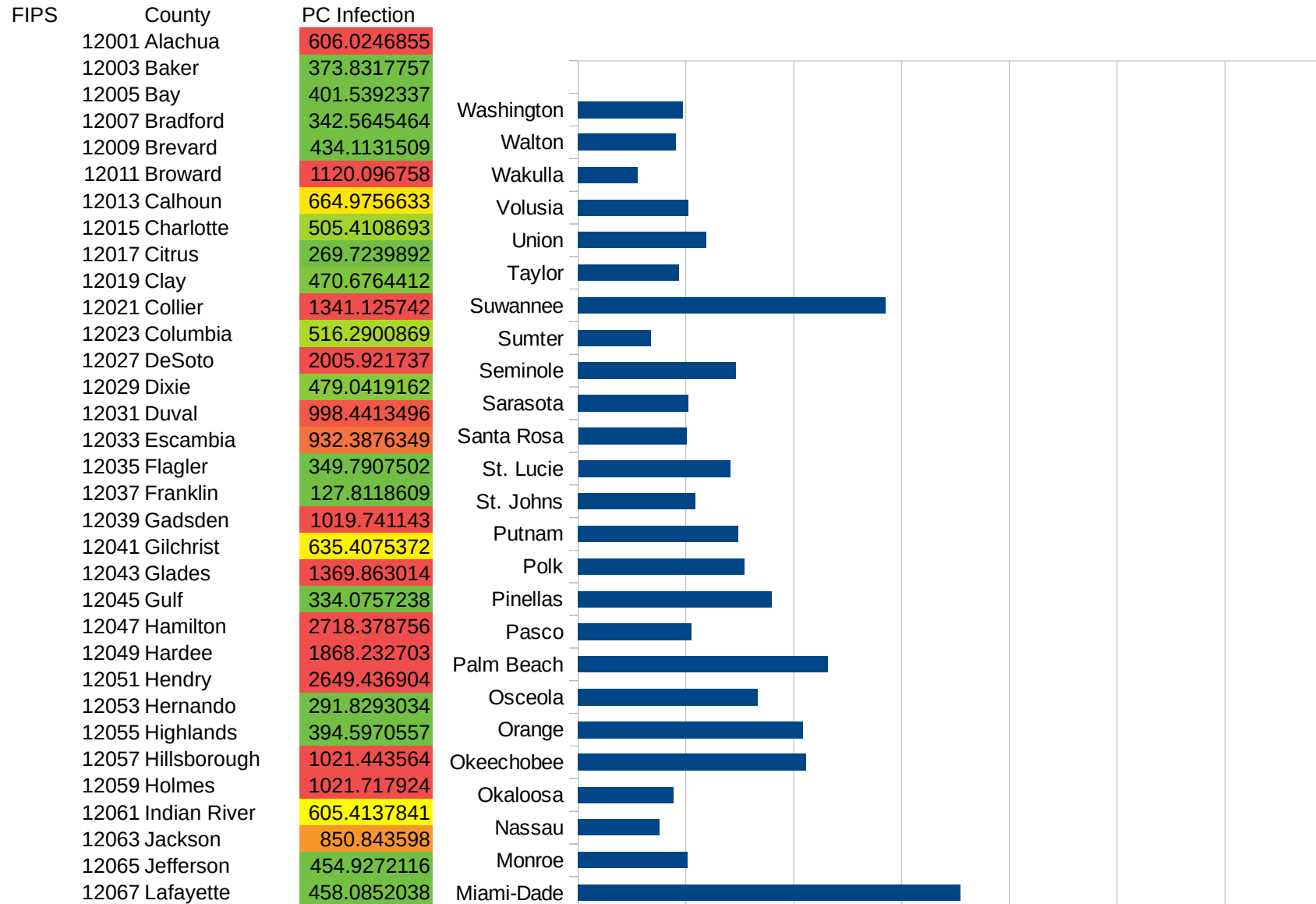
DC

29105  
29107  
29109  
29111  
29113  
29115  
29117  
29121  
29123  
29125  
29127  
29119  
29129  
29131  
29133  
29135  
29137  
29139  
29141  
29143  
29145  
29147  
29149  
29151  
29153  
29155  
29157  
29159  
29161  
29163  
29165  
29167  
29169  
29171

DC

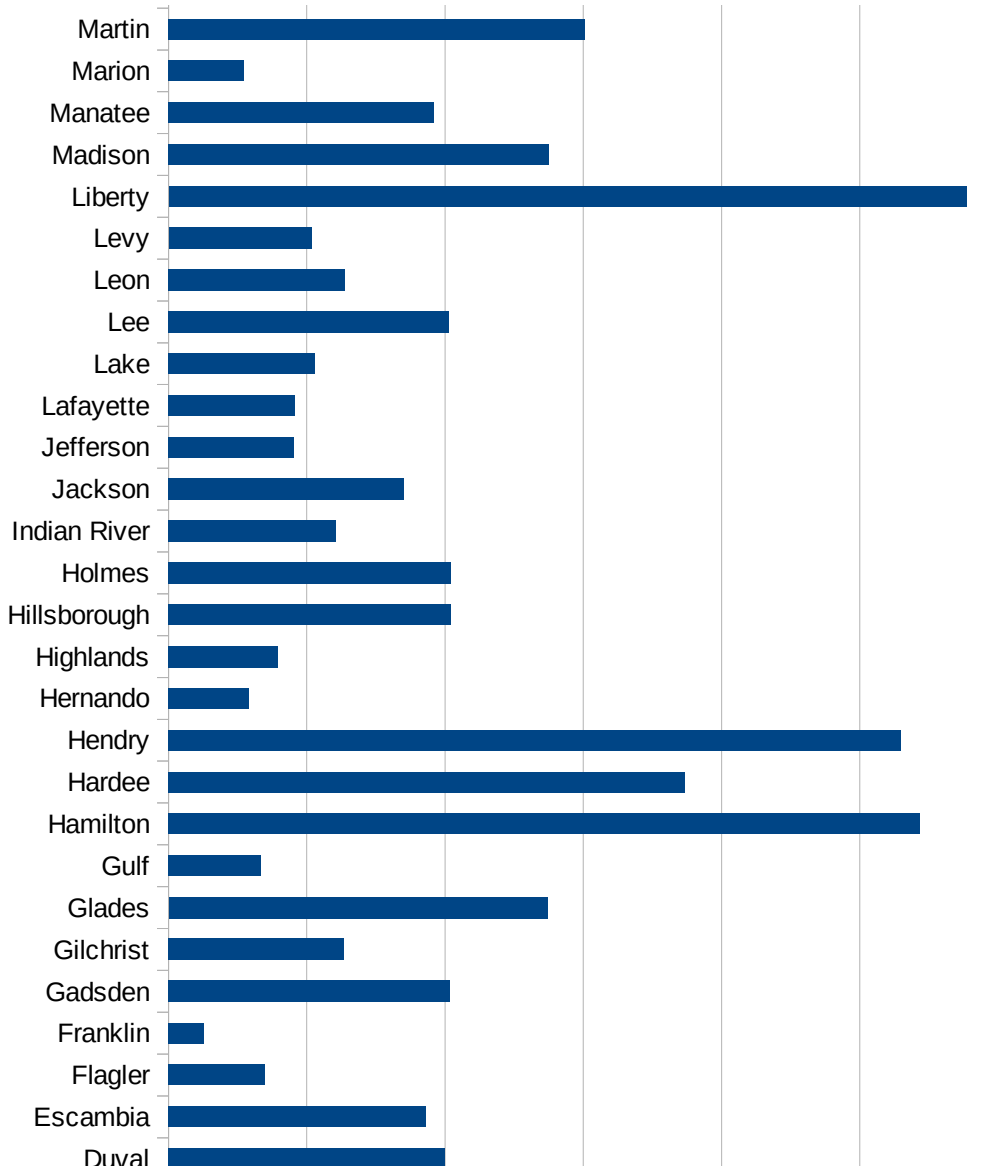
29173  
29175  
29177  
29179  
29181  
29195  
29197  
29199  
29201  
29203  
29205  
29183  
29185  
29187  
29189  
29510  
29186  
29207  
29209  
29211  
29213  
29215  
  
29217  
29219  
29221  
29223  
29225  
29227  
29229

FL

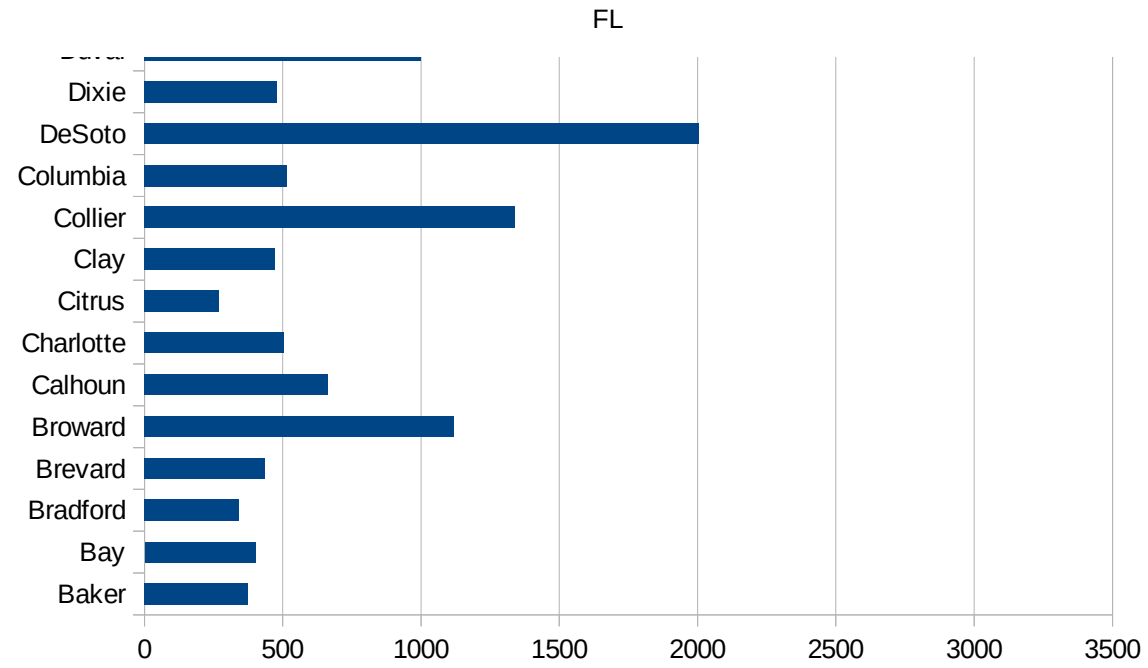


FL

12069 Lake	530.1617133
12071 Lee	1015.226408
12073 Leon	639.311868
12075 Levy	517.537405
12077 Liberty	2885.183871
12079 Madison	1376.221059
12081 Manatee	958.5797318
12083 Marion	273.9063885
12085 Martin	1505.170528
12086 Miami-Dade	1774.056238
12087 Monroe	506.4843323
12089 Nassau	378.6466586
12091 Okaloosa	442.4202365
12093 Okeechobee	1056.889039
12095 Orange	1043.497785
12097 Osceola	833.7183076
12099 Palm Beach	1160.342167
12101 Pasco	528.1396512
12103 Pinellas	898.1010582
12105 Polk	772.8715313
12107 Putnam	741.6096976
12109 St. Johns	543.9292695
12111 St. Lucie	705.0148227
12113 Santa Rosa	502.9300414
12115 Sarasota	513.4538501
12117 Seminole	733.1691718
12119 Sumter	338.6302561
12121 Suwannee	1425.629653
12123 Taylor	467.0952227
12125 Union	595.7161981
12127 Volusia	512.110575
12129 Wakulla	277.2557839
12131 Walton	453.9404553
12133 Washington	486.3344051







FL

FIPS

29001  
29003  
29005  
29007  
29009  
29011  
29013  
29015  
29017  
29019  
29021  
29023  
29025  
29027  
29029  
29031  
29033  
29035  
29037

FL

29039  
29041  
29043  
29045  
29047  
29049  
29051  
29053  
29055  
29057  
29059  
29061  
29063  
29065  
29067  
29069  
29071  
29073  
29075  
29077  
29079  
29081  
29083  
29085  
29087  
29089  
29091  
29093  
29095  
29097  
29099  
29101

29103

FL

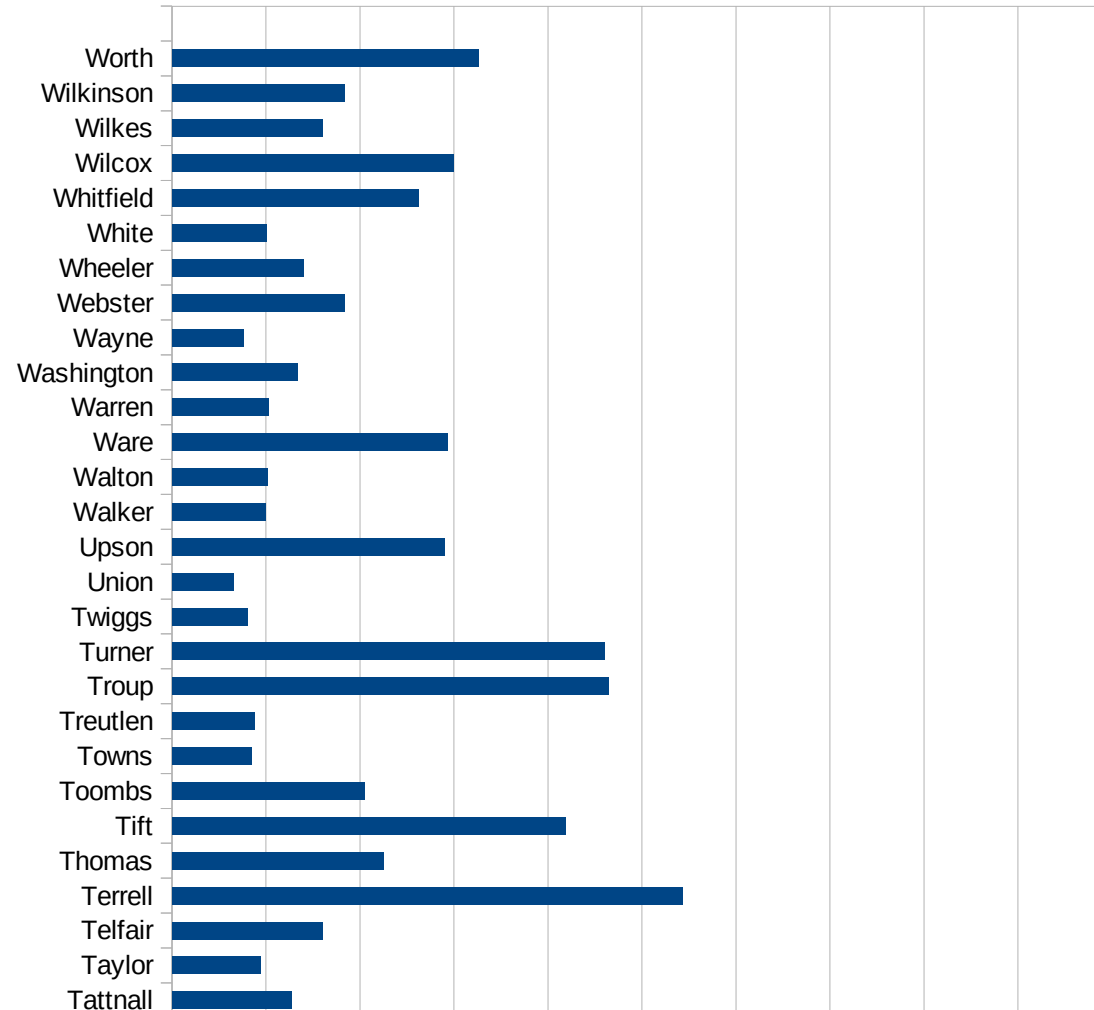
29105  
29107  
29109  
29111  
29113  
29115  
29117  
29121  
29123  
29125  
29127  
29119  
29129  
29131  
29133  
29135  
29137  
29139  
29141  
29143  
29145  
29147  
29149  
29151  
29153  
29155  
29157  
29159  
29161  
29163  
29165  
29167  
29169  
29171

FL

29173  
29175  
29177  
29179  
29181  
29195  
29197  
29199  
29201  
29203  
29205  
29183  
29185  
29187  
29189  
29510  
29186  
29207  
29209  
29211  
29213  
29215  
  
29217  
29219  
29221  
29223  
29225  
29227  
29229

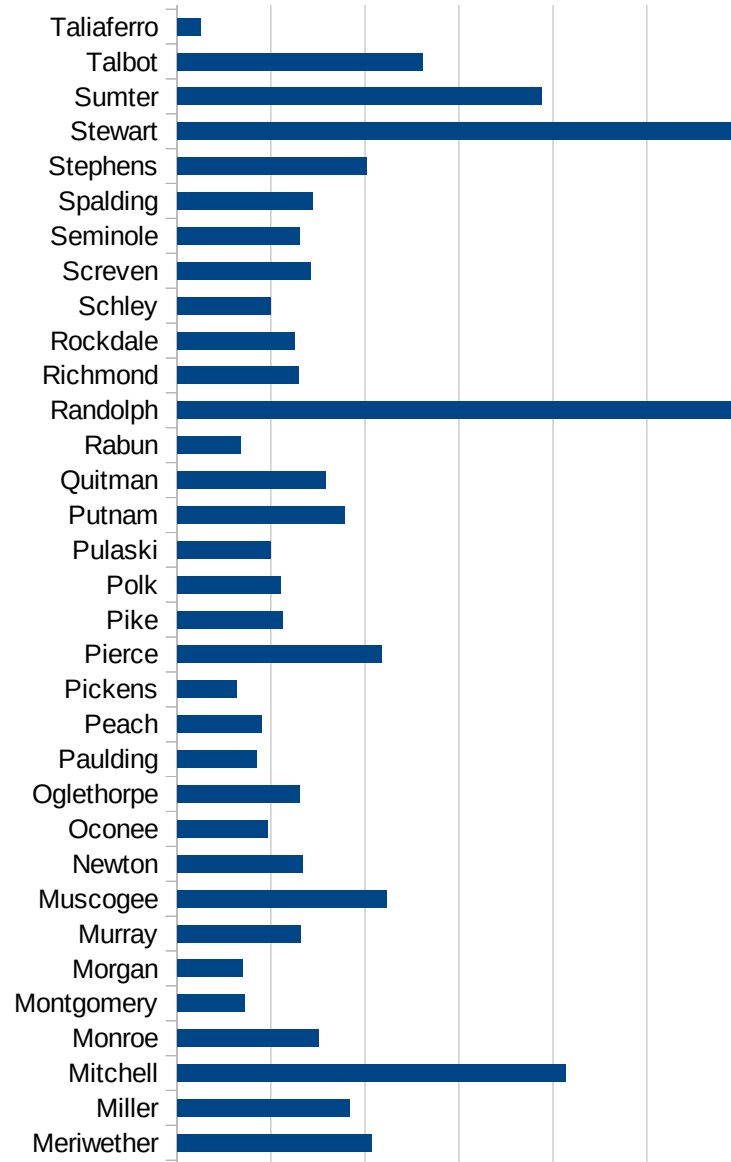
GA

FIPS	County	PC Infection
13001	Appling	1615.604906
13003	Atkinson	2109.196095
13005	Bacon	2521.233795
13007	Baker	1423.027167
13009	Baldwin	1271.668563
13011	Banks	768.9066779
13013	Barrow	671.9548565
13015	Bartow	740.5458236
13017	Ben Hill	1108.000238
13019	Berrien	732.3914399
13021	Bibb	807.9950358
13023	Bleckley	560.835021
13025	Brantley	592.6866698
13027	Brooks	1218.333011
13029	Bryan	453.9610066
13031	Bulloch	666.2699234
13033	Burke	700.1739286
13035	Butts	1227.627826
13037	Calhoun	2644.836272
13039	Camden	380.0510461
13043	Candler	609.0808416
13045	Carroll	731.4533402
13047	Catoosa	480.5695639
13049	Charlton	539.7902529
13051	Chatham	662.874531
13053	Chattahoochee	4015.350056
13055	Chattooga	270.2702703
13057	Cherokee	586.6637288
13059	Clarke	579.5963245
13061	Clay	1939.729823
13063	Clayton	820.3994959
13065	Clinch	1714.801444
13067	Cobb	773.8500261



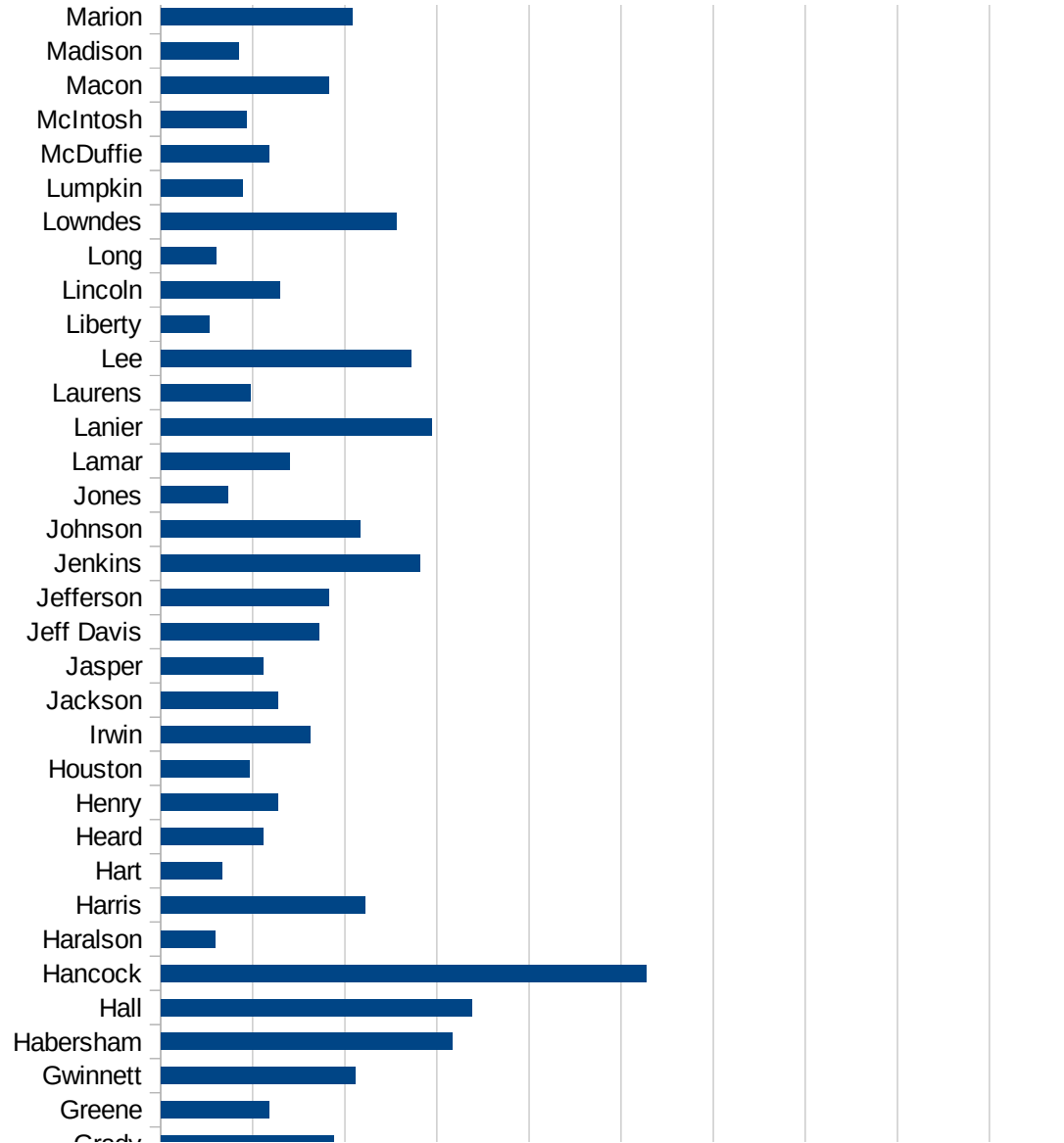
GA

13069 Coffee	1461.954378
13071 Colquitt	2430.250921
13073 Columbia	412.8562262
13075 Cook	1060.482461
13077 Coweta	539.5436845
13079 Crawford	438.3828544
13081 Crisp	1305.25198
13083 Dade	462.2211266
13085 Dawson	609.9748834
13087 Decatur	997.1777987
13089 DeKalb	931.8518871
13091 Dodge	545.7618933
13093 Dooly	1561.359988
13095 Dougherty	2193.044946
13097 Douglas	782.3520102
13099 Early	2742.266029
13101 Echols	4625
13103 Effingham	337.6748673
13105 Elbert	622.3849372
13107 Emanuel	663.3645852
13109 Evans	279.8246432
13111 Fannin	412.1090741
13113 Fayette	371.9405248
13115 Floyd	606.5742849
13117 Forsyth	405.3048873
13119 Franklin	942.5357251
13121 Fulton	845.9081585
13123 Gilmer	636.0332295
13125 Glascock	333.8898164
13127 Glynn	1432.779075
13129 Gordon	773.1646008
13131 Grady	937.4494909
13133 Greene	587.6370211
13135 Gwinnett	1054.882564



GA

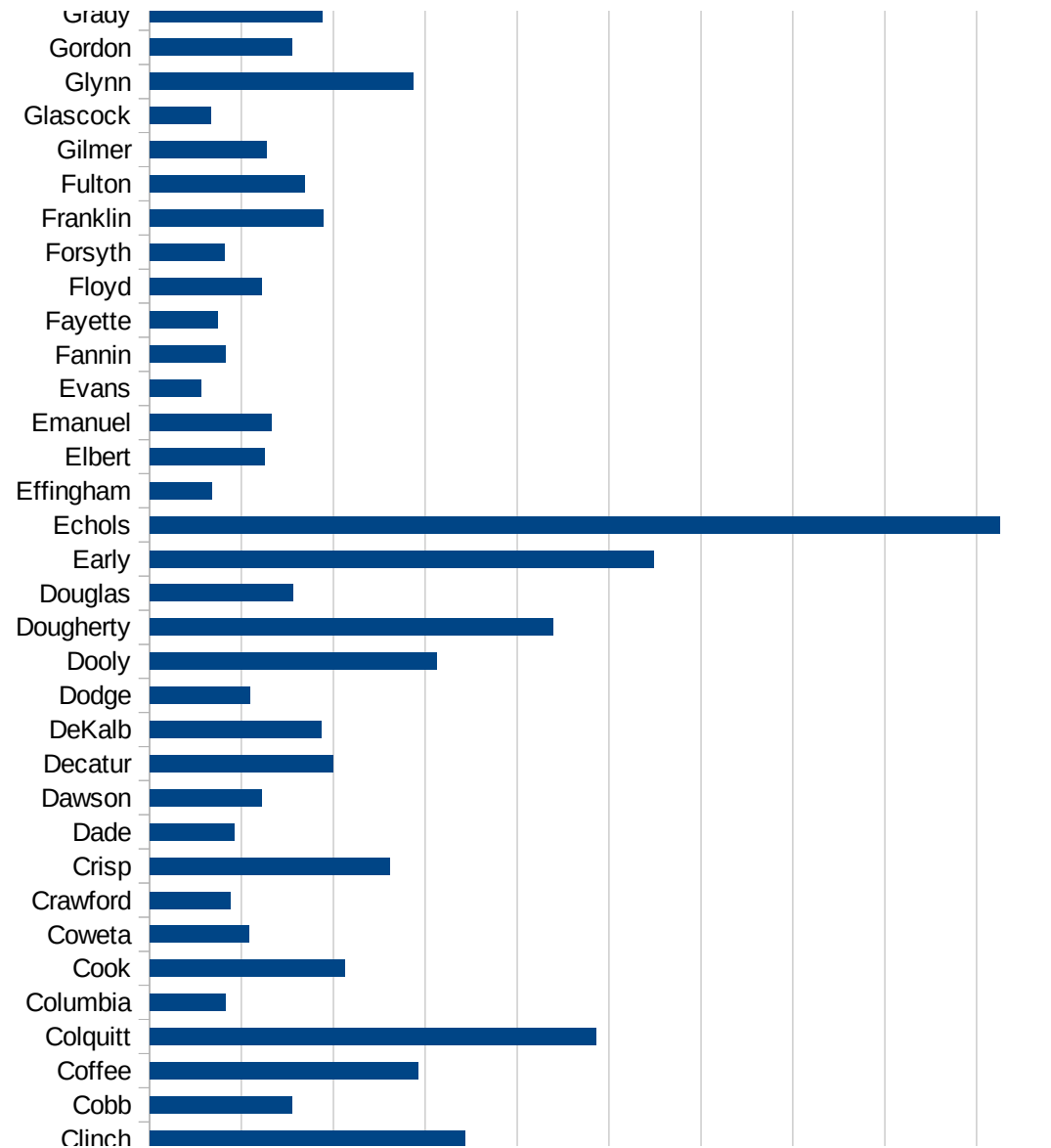
13137 Habersham	1579.712699
13139 Hall	1691.335061
13141 Hancock	2635.361763
13143 Haralson	294.5857177
13145 Harris	1110.949964
13147 Hart	333.3461052
13149 Heard	555.6023234
13151 Henry	634.1760056
13153 Houston	483.0544996
13155 Irwin	808.6826984
13157 Jackson	637.5848456
13159 Jasper	555.5555556
13161 Jeff Davis	858.3405416
13163 Jefferson	913.8042774
13165 Jenkins	1405.04434
13167 Johnson	1081.5822
13169 Jones	363.4330445
13171 Lamar	700
13173 Lanier	1470.019342
13175 Laurens	488.1141046
13177 Lee	1360.704206
13179 Liberty	261.8013887
13181 Lincoln	644.3461781
13183 Long	300.0315823
13185 Lowndes	1276.639644
13187 Lumpkin	443.028372
13189 McDuffie	585.2027309
13191 McIntosh	467.2245467
13193 Macon	913.033554
13195 Madison	424.9578415
13197 Marion	1041.791402
13199 Meriwether	1034.744636
13201 Miller	914.5269082
13205 Mitchell	2068.312906



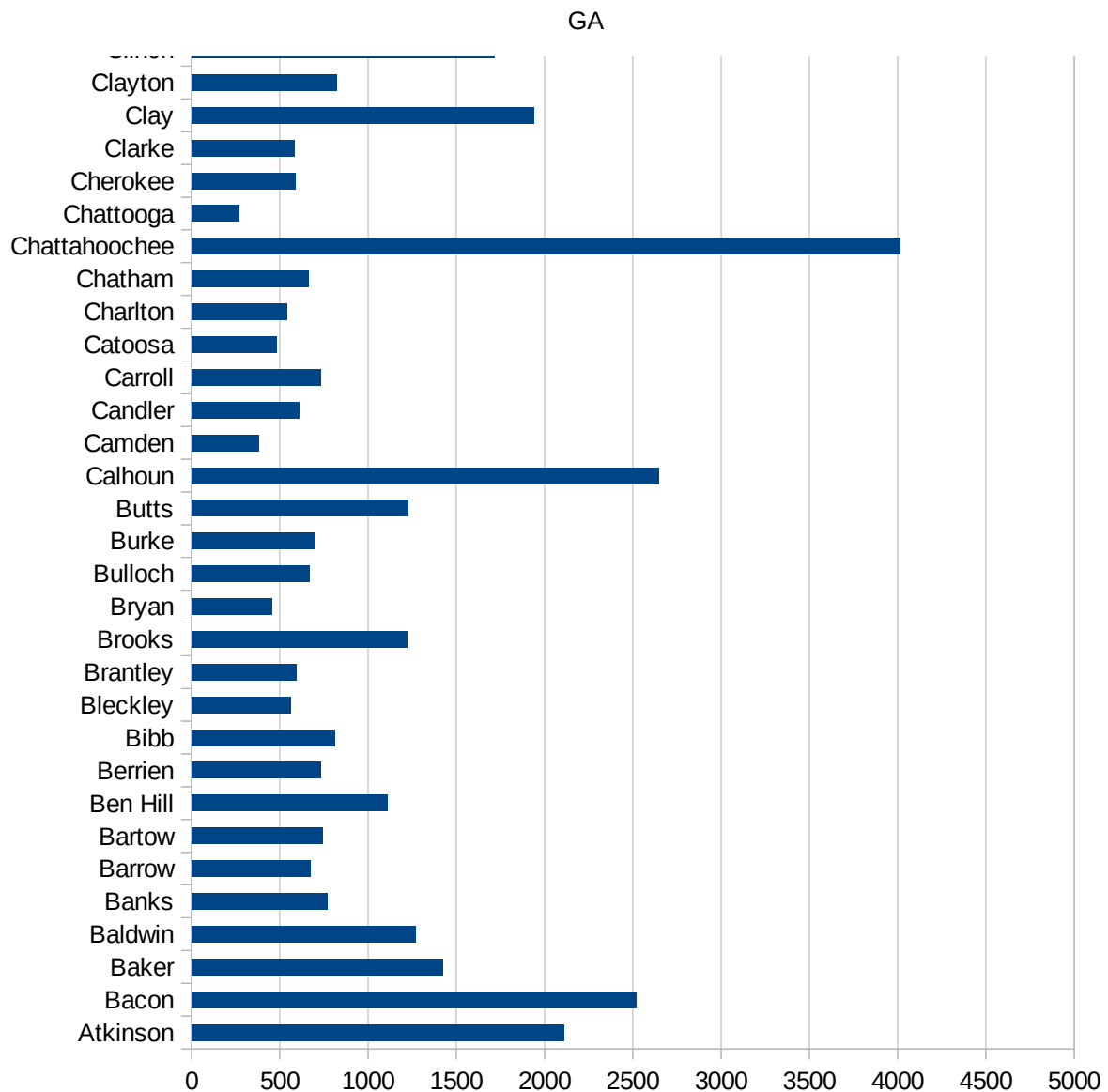


GA

13207 Monroe	752.1802326
13209 Montgomery	358.9687806
13211 Morgan	350.0769108
13213 Murray	658.8011322
13215 Muscogee	1115.574784
13217 Newton	670.0687414
13219 Oconee	483.8052557
13221 Oglethorpe	650.9897702
13223 Paulding	424.8860062
13225 Peach	446.9355607
13227 Pickens	315.822389
13229 Pierce	1088.245913
13231 Pike	558.1195664
13233 Polk	548.6225571
13235 Pulaski	496.8831873
13237 Putnam	889.5410152
13239 Quitman	789.8200965
13241 Rabun	337.9379854
13243 Randolph	2985.511488
13245 Richmond	644.9884398
13247 Rockdale	626.9730887
13249 Schley	496.5622613
13251 Screven	710.2884201
13253 Seminole	649.4287432
13255 Spalding	720.1210287
13257 Stephens	1006.337622
13259 Stewart	2968.220681
13261 Sumter	1937.241449
13263 Talbot	1307.397959
13265 Taliaferro	124.3781095
13267 Tattnall	634.0829428
13269 Taylor	472.6956089
13271 Telfair	799.9496095
13273 Terrell	2717.454419



13275 Thomas	1124.910007
13277 Tift	2092.627739
13279 Toombs	1026.518392
13281 Towns	421.8697266
13283 Treutlen	440.5933324
13285 Troup	2323.157324
13287 Turner	2300.303337
13289 Twiggs	403.0288227
13291 Union	324.9864589
13293 Upson	1449.551783
13295 Walker	497.0465351
13297 Walton	508.0050907
13299 Ware	1465.807175
13301 Warren	514.1877738
13303 Washington	667.1244972
13305 Wayne	379.092861
13307 Webster	919.1880506
13309 Wheeler	698.0581292
13311 White	503.8371705
13313 Whitfield	1312.67898
13315 Wilcox	1497.957331
13317 Wilkes	799.9189955
13319 Wilkinson	918.5480301
13321 Worth	1630.622198



GA

GA

FIPS

29001  
29003  
29005  
29007  
29009  
29011  
29013  
29015  
29017  
29019  
29021  
29023  
29025  
29027  
29029  
29031  
29033  
29035  
29037

GA

29039  
29041  
29043  
29045  
29047  
29049  
29051  
29053  
29055  
29057  
29059  
29061  
29063  
29065  
29067  
29069  
29071  
29073  
29075  
29077  
29079  
29081  
29083  
29085  
29087  
29089  
29091  
29093  
29095  
29097  
29099  
29101

29103

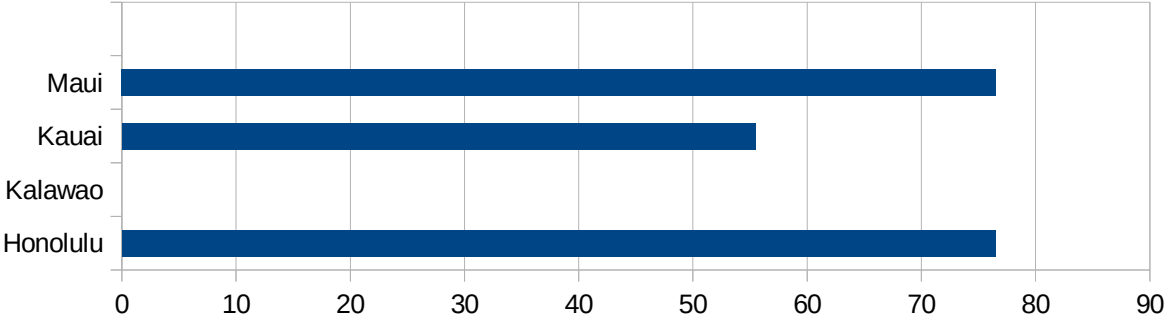
29105  
29107  
29109  
29111  
29113  
29115  
29117  
29121  
29123  
29125  
29127  
29119  
29129  
29131  
29133  
29135  
29137  
29139  
29141  
29143  
29145  
29147  
29149  
29151  
29153  
29155  
29157  
29159  
29161  
29163  
29165  
29167  
29169  
29171

GA

29173  
29175  
29177  
29179  
29181  
29195  
29197  
29199  
29201  
29203  
29205  
29183  
29185  
29187  
29189  
29510  
29186  
29207  
29209  
29211  
29213  
29215  
  
29217  
29219  
29221  
29223  
29225  
29227  
29229

HI

FIPS	County	PC Infection
15001	Hawaii	46.77012484
15003	Honolulu	76.52436536
15005	Kalawao	0
15007	Kauai	55.45312132
15009	Maui	76.551819





HI

FIPS

29001  
29003  
29005  
29007  
29009  
29011  
29013  
29015  
29017  
29019  
29021  
29023  
29025  
29027  
29029  
29031  
29033  
29035  
29037

This work is licensed under the Creative Commons Attribution-  
NoDerivatives 4.0 International License. To view a copy of this license, visit  
<http://creativecommons.org/licenses/by-nd/4.0/>.

Tom McKellips, DM  
[www.creatingtomorrow.us](http://www.creatingtomorrow.us)  
Page 169

HI

29039  
29041  
29043  
29045  
29047  
29049  
29051  
29053  
29055  
29057  
29059  
29061  
29063  
29065  
29067  
29069  
29071  
29073  
29075  
29077  
29079  
29081  
29083  
29085  
29087  
29089  
29091  
29093  
29095  
29097  
29099  
29101  
  
29103

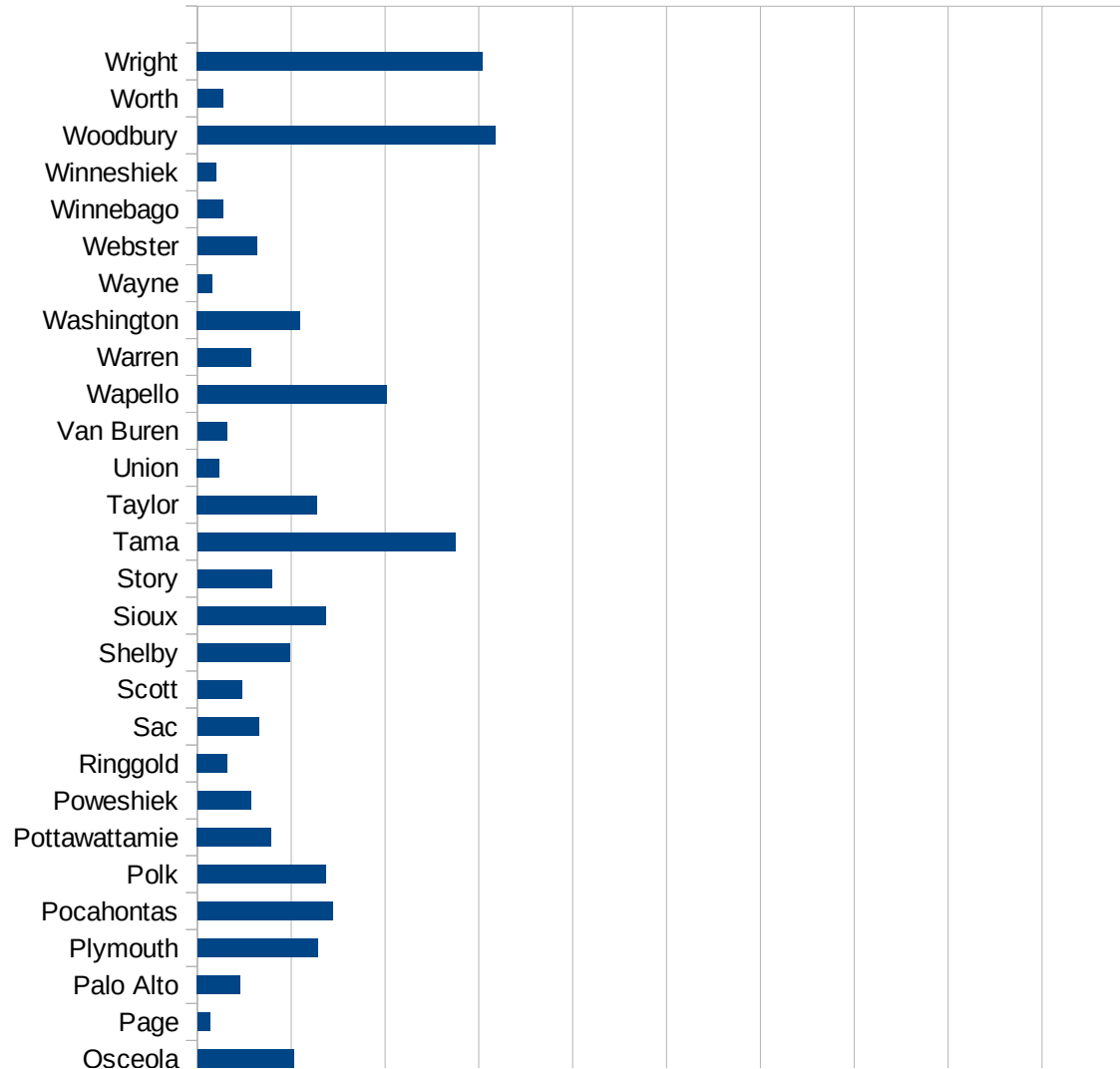
HI

29105  
29107  
29109  
29111  
29113  
29115  
29117  
29121  
29123  
29125  
29127  
29119  
29129  
29131  
29133  
29135  
29137  
29139  
29141  
29143  
29145  
29147  
29149  
29151  
29153  
29155  
29157  
29159  
29161  
29163  
29165  
29167  
29169  
29171

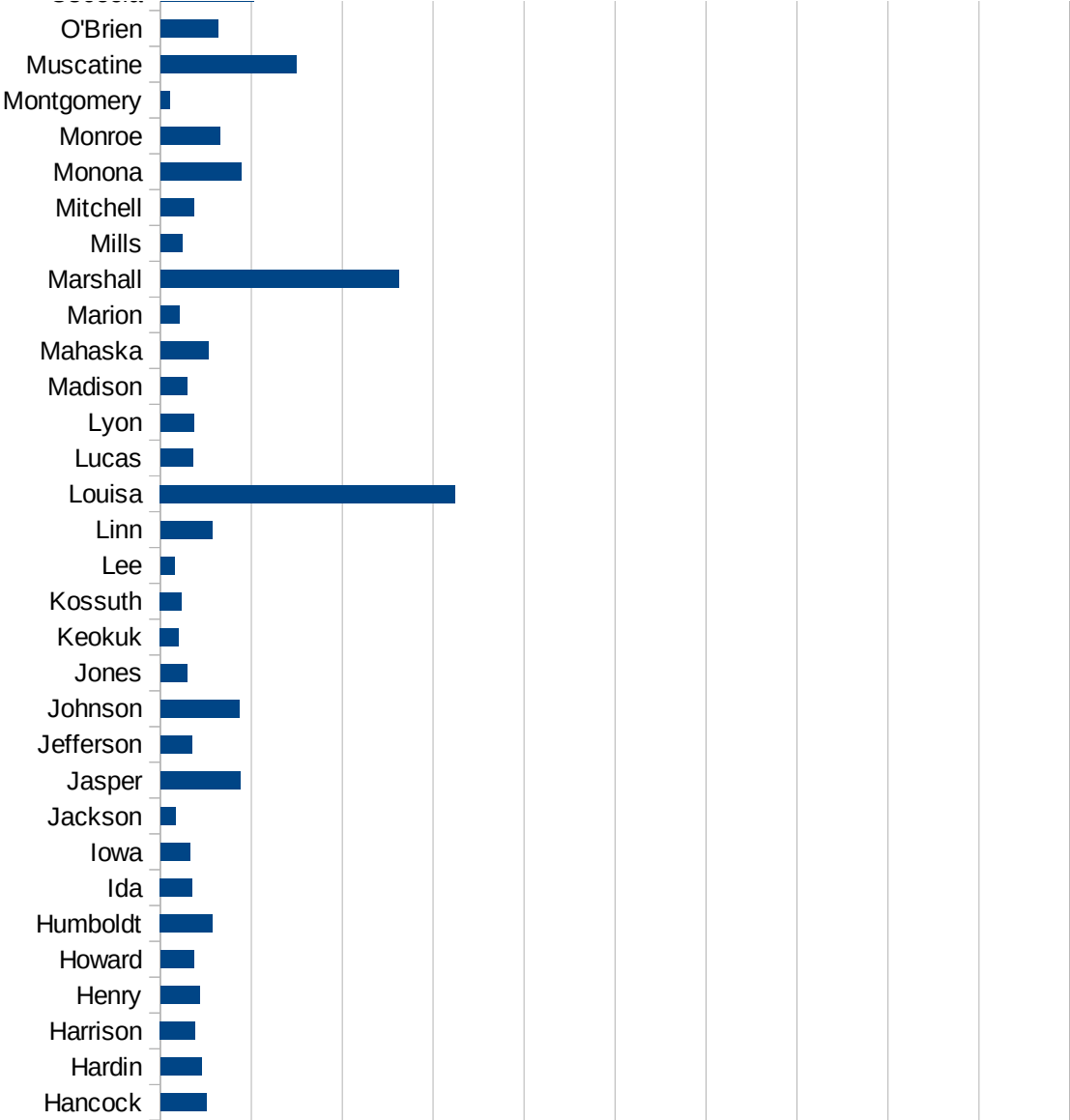
HI

29173  
29175  
29177  
29179  
29181  
29195  
29197  
29199  
29201  
29203  
29205  
29183  
29185  
29187  
29189  
29510  
29186  
29207  
29209  
29211  
29213  
29215  
  
29217  
29219  
29221  
29223  
29225  
29227  
29229

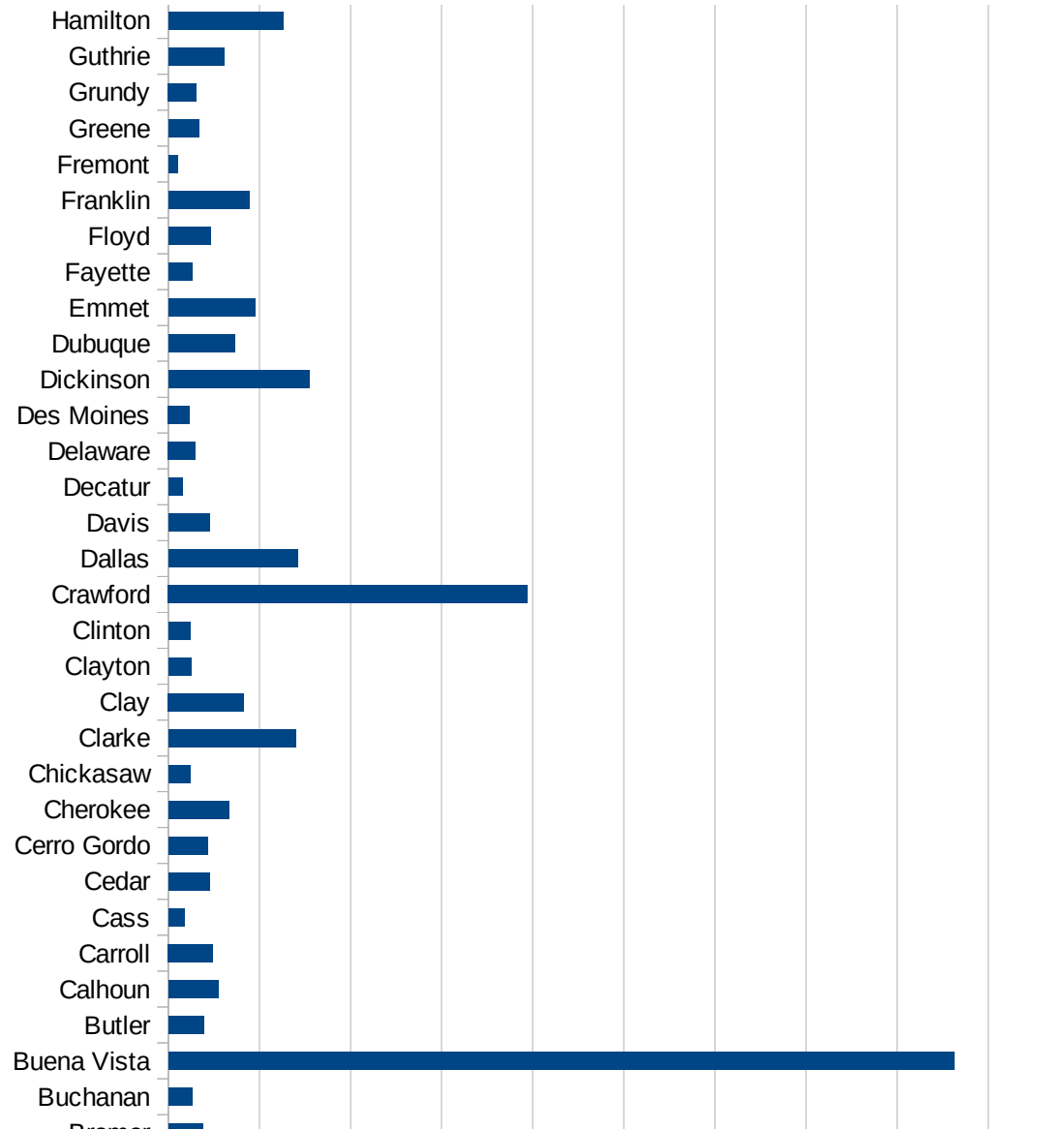
FIPS	County	PC Infection
19001	Adair	226.5326349
19003	Adams	219.478738
19005	Allamakee	947.0792366
19007	Appanoose	168.8510091
19009	Audubon	290.5920814
19011	Benton	269.0897746
19013	Black Hawk	1737.810404
19015	Boone	561.7551051
19017	Bremer	376.7988135
19019	Buchanan	259.4462003
19021	Buena Vista	8624.3333
19023	Butler	392.0489717
19025	Calhoun	546.4480874
19027	Carroll	491.2176243
19029	Cass	177.8808971
19031	Cedar	450.9582864
19033	Cerro Gordo	426.7592093
19035	Cherokee	662.4856461
19037	Chickasaw	242.3938482
19039	Clarke	1400.827762
19041	Clay	830.5441924
19043	Clayton	250.6265664
19045	Clinton	240.7670149
19047	Crawford	3945.681315
19049	Dallas	1419.383455
19051	Davis	454.696684
19053	Decatur	152.0912548
19055	Delaware	298.7872752
19057	Des Moines	235.0656651
19059	Dickinson	1550.74914
19061	Dubuque	724.8022797
19063	Emmet	951.042905
19065	Fayette	259.4099695

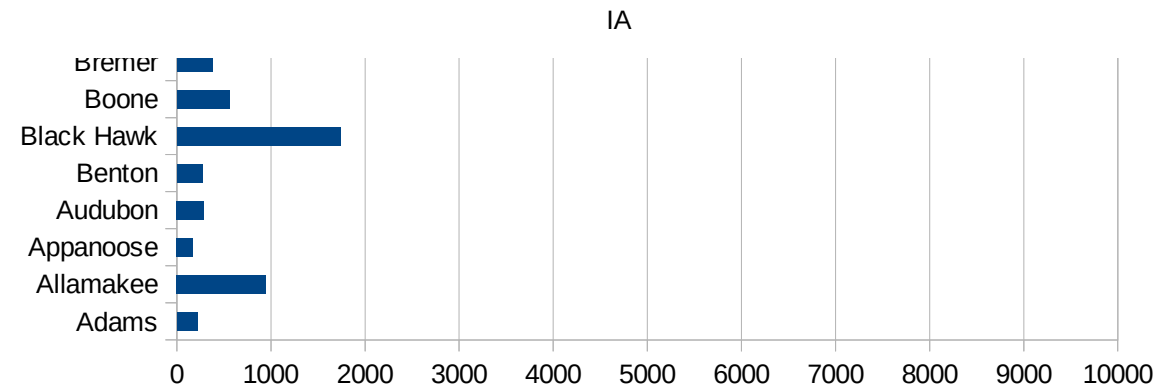


19067 Floyd	463.1685807
19069 Franklin	888.9766891
19071 Fremont	100.1001001
19073 Greene	334.0385258
19075 Grundy	308.8426528
19077 Guthrie	615.6716418
19079 Hamilton	1264.044944
19081 Hancock	504.1075429
19083 Hardin	456.4856533
19085 Harrison	382.0574501
19087 Henry	428.5643096
19089 Howard	370.0881681
19091 Humboldt	576.0972033
19093 Ida	350.8259026
19095 Iowa	328.3563596
19097 Jackson	164.6768217
19099 Jasper	874.9024147
19101 Jefferson	348.1856265
19103 Johnson	868.7028957
19105 Jones	294.0609333
19107 Keokuk	205.3789731
19109 Kossuth	234.7732761
19111 Lee	158.5670239
19113 Linn	572.7970112
19115 Louisa	3241.113797
19117 Lucas	358.5887796
19119 Lyon	372.5340784
19121 Madison	295.402794
19123 Mahaska	527.2727273
19125 Marion	209.5369234
19127 Marshall	2623.746279
19129 Mills	245.6349997
19131 Mitchell	369.00369
19133 Monona	887.1989861



19135 Monroe	654.6854942
19137 Montgomery	99.970009
19139 Muscatine	1497.821985
19141 O'Brien	635.8381503
19143 Osceola	1026.490066
19145 Page	137.7139485
19147 Palo Alto	459.1779595
19149 Plymouth	1283.124128
19151 Pocahontas	1439.169139
19153 Polk	1362.468288
19155 Pottawattamie	786.8880502
19157 Poweshiek	566.875234
19159 Ringgold	322.0611916
19161 Sac	658.5039613
19163 Scott	470.328884
19165 Shelby	984.6260149
19167 Sioux	1366.409808
19169 Story	794.0471943
19171 Tama	2750.828206
19173 Taylor	1276.045873
19175 Union	234.6468161
19177 Van Buren	313.3903134
19179 Wapello	2011.077972
19181 Warren	568.0037606
19183 Washington	1097.511404
19185 Wayne	156.2255898
19187 Webster	631.2539626
19189 Winnebago	275.7178171
19191 Winneshiek	194.7176594
19193 Woodbury	3171.476219
19195 Worth	268.3483161
19197 Wright	3041.765169







FIPS

- 29001
- 29003
- 29005
- 29007
- 29009
- 29011
- 29013
- 29015
- 29017
- 29019
- 29021
- 29023
- 29025
- 29027
- 29029
- 29031
- 29033
- 29035
- 29037

IA

29039  
29041  
29043  
29045  
29047  
29049  
29051  
29053  
29055  
29057  
29059  
29061  
29063  
29065  
29067  
29069  
29071  
29073  
29075  
29077  
29079  
29081  
29083  
29085  
29087  
29089  
29091  
29093  
29095  
29097  
29099  
29101

29103

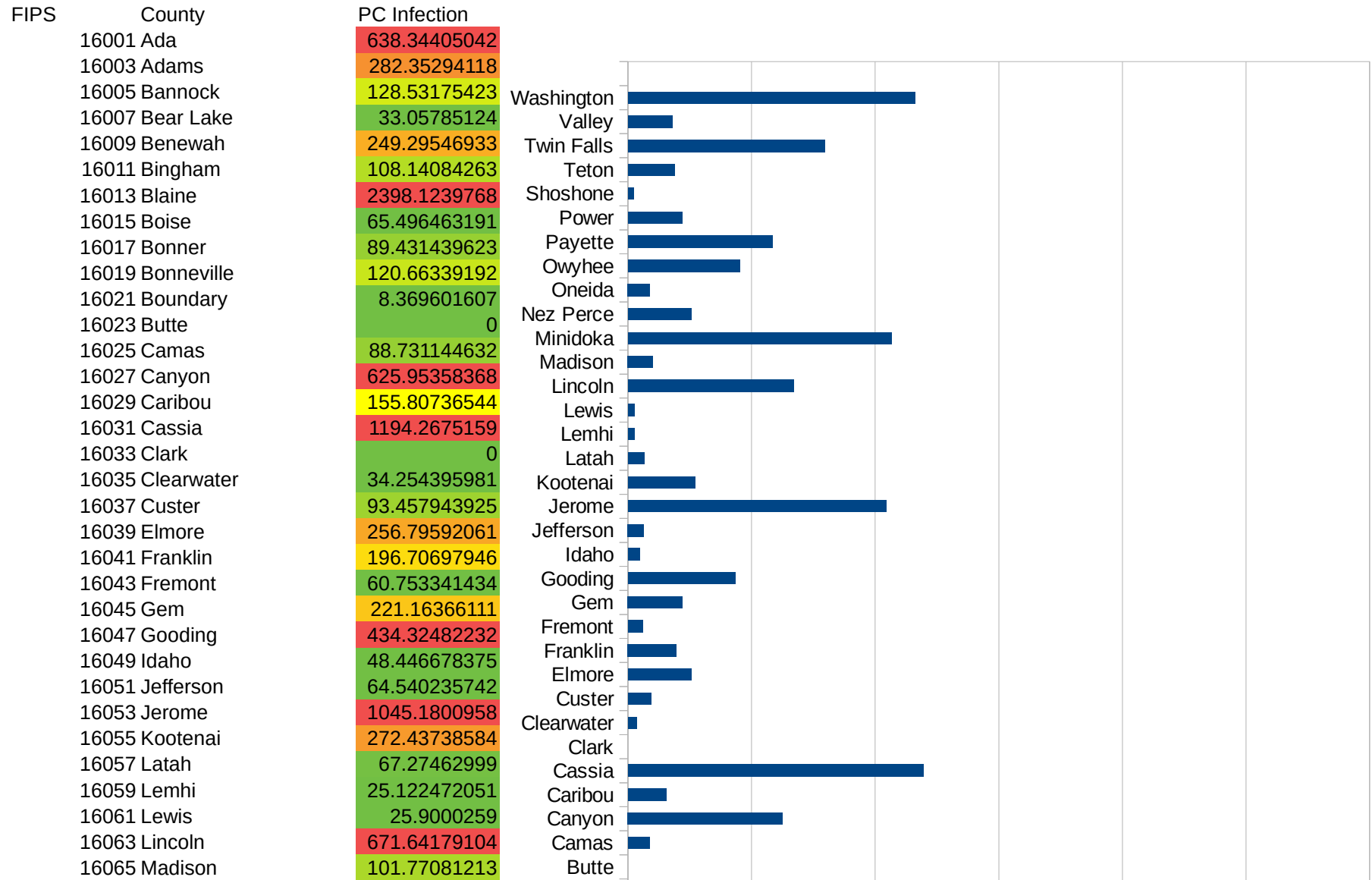
IA

29105  
29107  
29109  
29111  
29113  
29115  
29117  
29121  
29123  
29125  
29127  
29119  
29129  
29131  
29133  
29135  
29137  
29139  
29141  
29143  
29145  
29147  
29149  
29151  
29153  
29155  
29157  
29159  
29161  
29163  
29165  
29167  
29169  
29171

IA

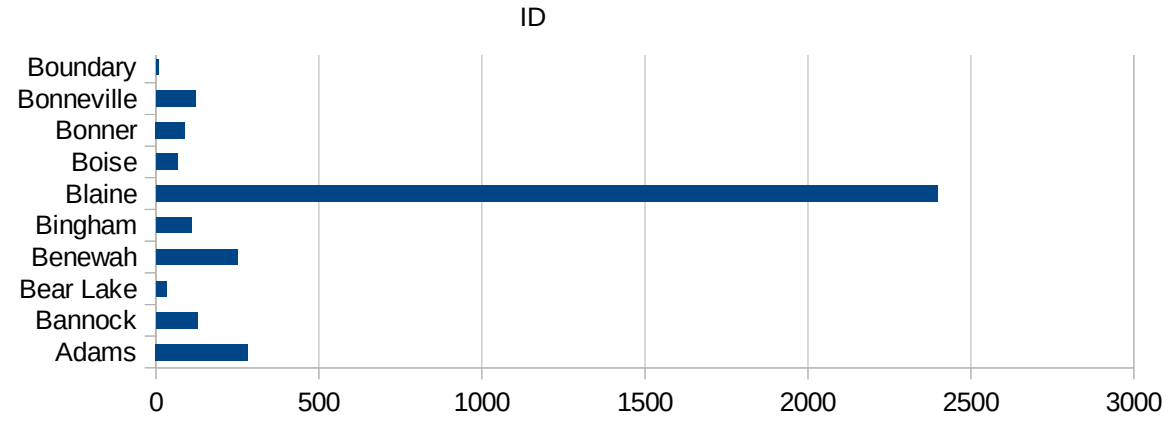
29173  
29175  
29177  
29179  
29181  
29195  
29197  
29199  
29201  
29203  
29205  
29183  
29185  
29187  
29189  
29510  
29186  
29207  
29209  
29211  
29213  
29215  
  
29217  
29219  
29221  
29223  
29225  
29227  
29229

ID



This work is licensed under the Creative Commons Attribution-NoDerivatives 4.0 International License. To view a copy of this license, visit <http://creativecommons.org/licenses/by-nd/4.0/>.

16067 Minidoka	1066.0264106
16069 Nez Perce	257.37477727
16071 Oneida	89.126559715
16073 Owyhee	453.26263576
16075 Payette	585.96237952
16077 Power	218.84654995
16079 Shoshone	23.444826508
16081 Teton	189.00343643
16083 Twin Falls	795.76213102
16085 Valley	181.14301241
16087 Washington	1161.3030214



ID

FIPS

29001  
29003  
29005  
29007  
29009  
29011  
29013  
29015  
29017  
29019  
29021  
29023  
29025  
29027  
29029  
29031  
29033  
29035  
29037

ID

29039  
29041  
29043  
29045  
29047  
29049  
29051  
29053  
29055  
29057  
29059  
29061  
29063  
29065  
29067  
29069  
29071  
29073  
29075  
29077  
29079  
29081  
29083  
29085  
29087  
29089  
29091  
29093  
29095  
29097  
29099  
29101

29103



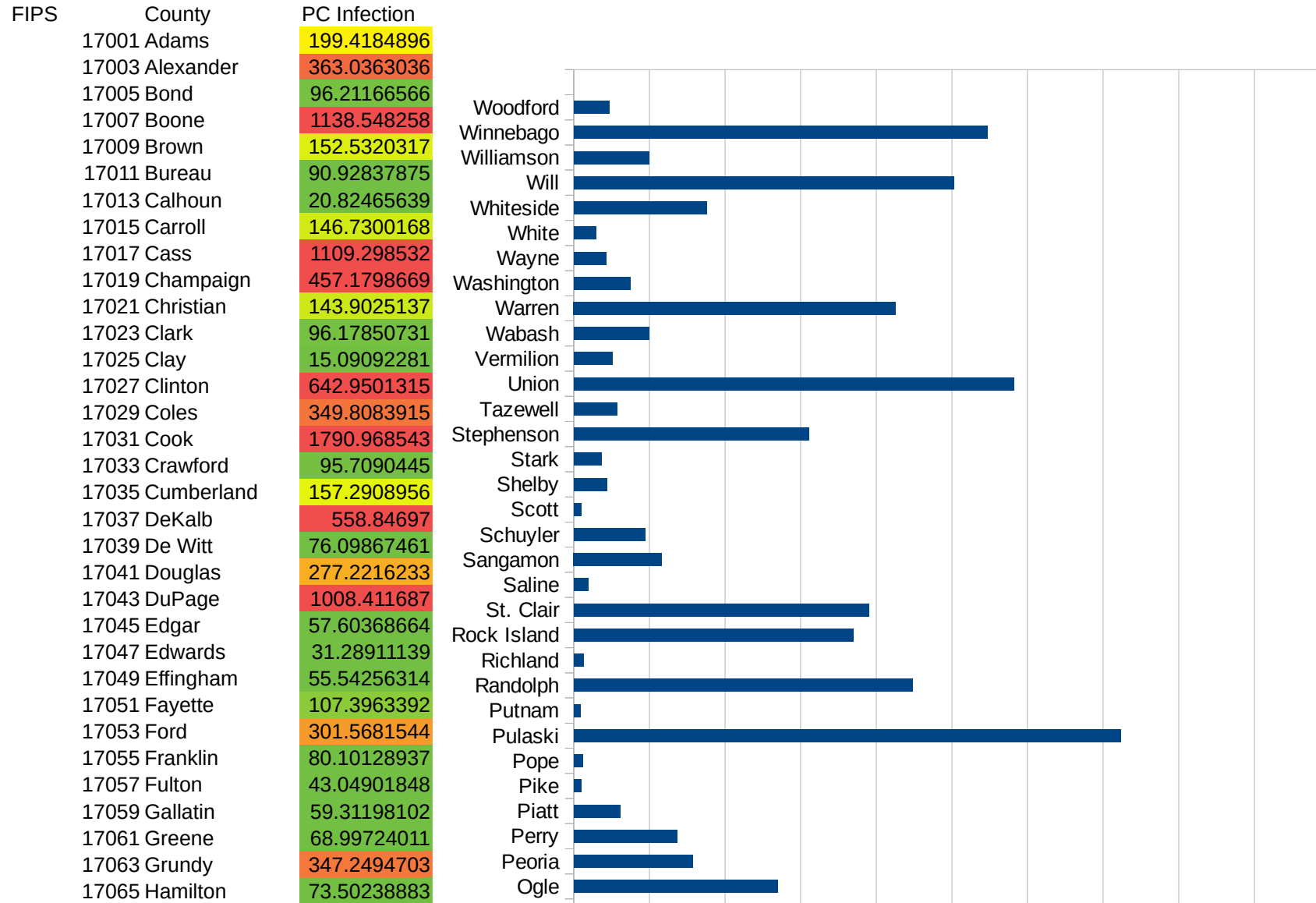
ID

29105  
29107  
29109  
29111  
29113  
29115  
29117  
29121  
29123  
29125  
29127  
29119  
29129  
29131  
29133  
29135  
29137  
29139  
29141  
29143  
29145  
29147  
29149  
29151  
29153  
29155  
29157  
29159  
29161  
29163  
29165  
29167  
29169  
29171

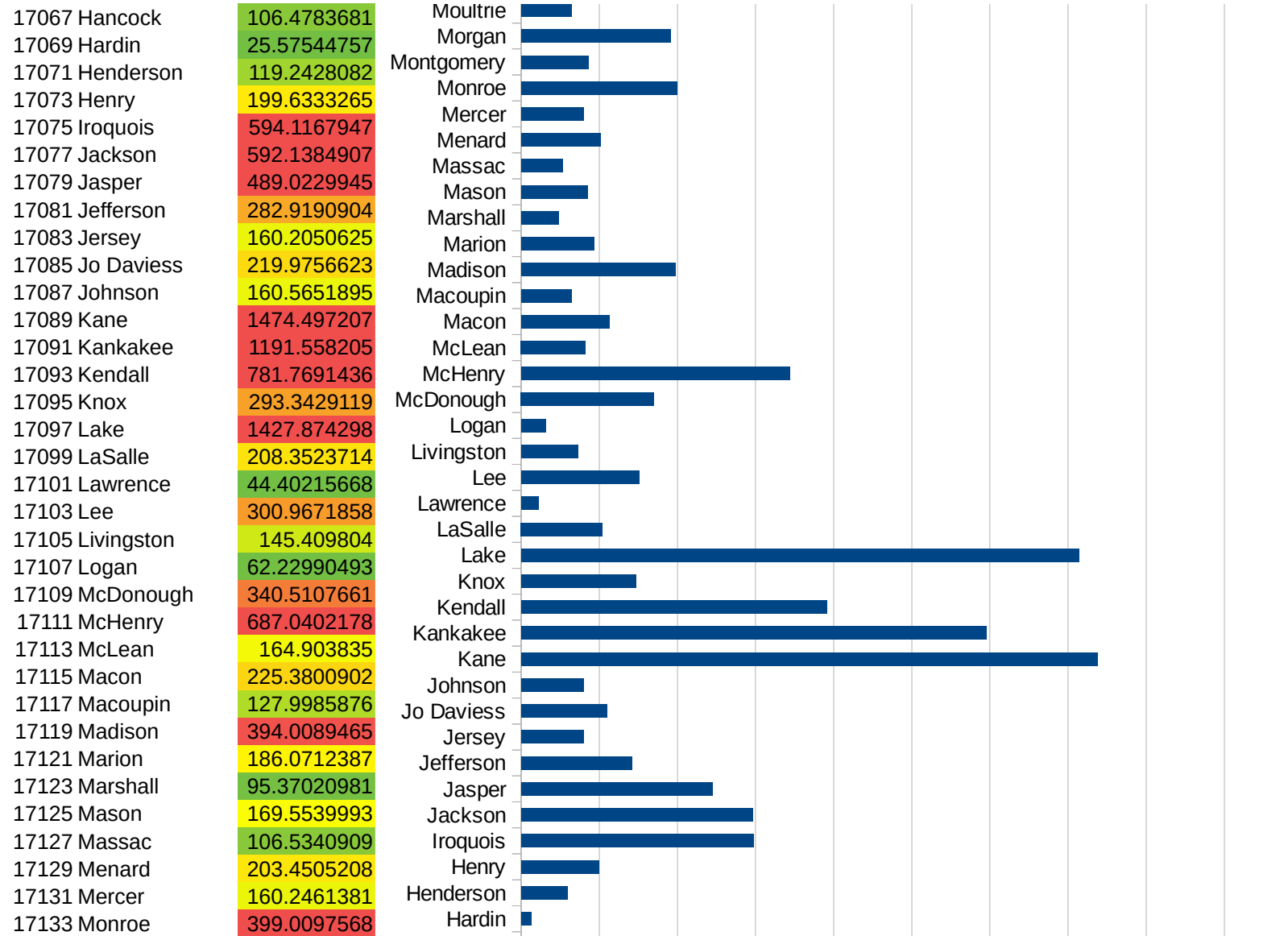
ID

29173  
29175  
29177  
29179  
29181  
29195  
29197  
29199  
29201  
29203  
29205  
29183  
29185  
29187  
29189  
29510  
29186  
29207  
29209  
29211  
29213  
29215  
  
29217  
29219  
29221  
29223  
29225  
29227  
29229

IL

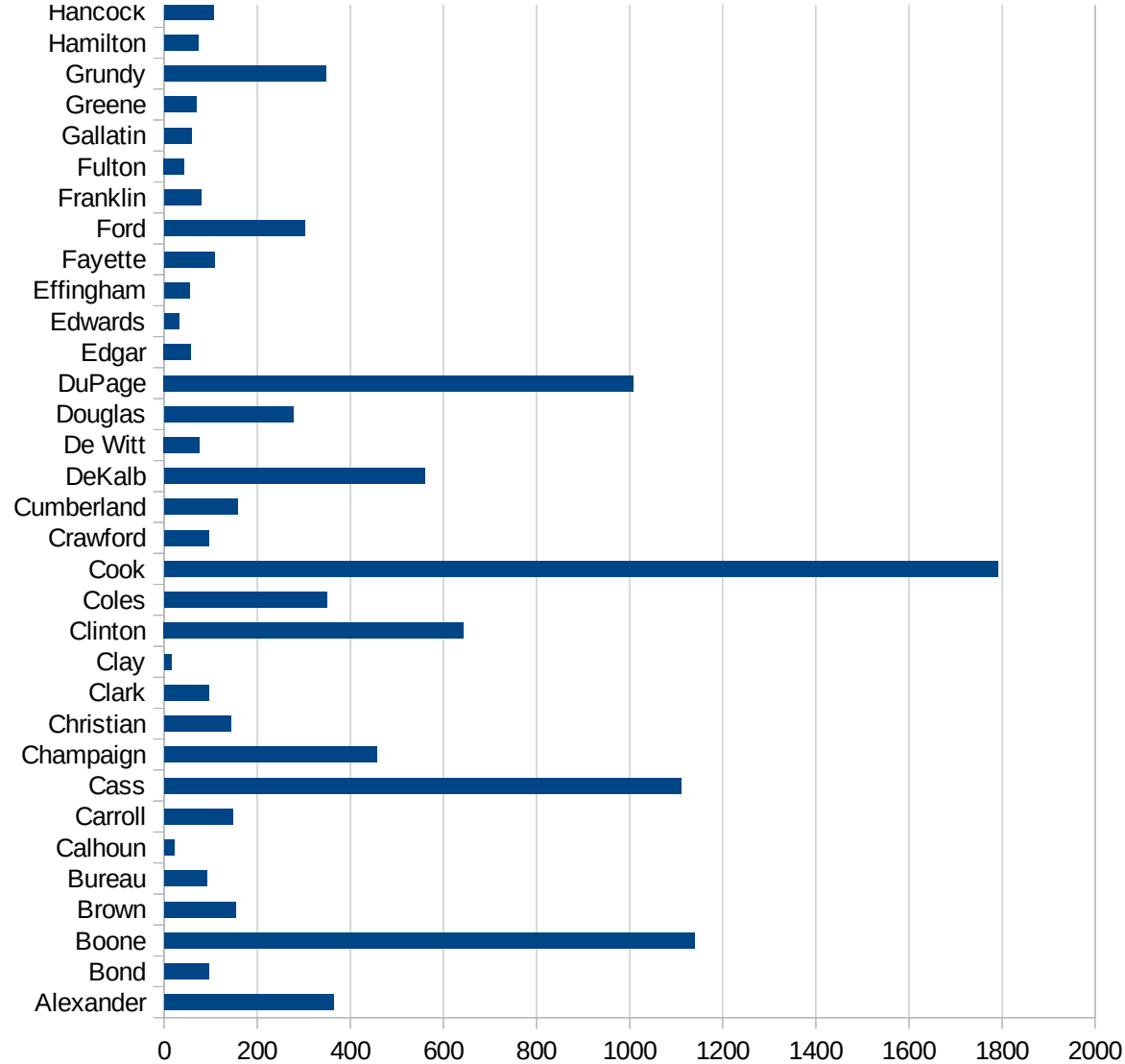


IL



IL

17135 Montgomery	171.322681
17137 Morgan	382.623028
17139 Moultrie	129.1023986
17141 Ogle	540.0310272
17143 Peoria	313.9169864
17145 Perry	273.9208463
17147 Piatt	121.980971
17149 Pike	19.21721863
17151 Pope	23.74169041
17153 Pulaski	1446.091891
17155 Putnam	17.42160279
17157 Randolph	897.0285928
17159 Richland	25.37588023
17161 Rock Island	739.491347
17163 St. Clair	780.2833842
17165 Saline	37.64745252
17167 Sangamon	232.9176649
17169 Schuyler	188.2148545
17171 Scott	20.30044661
17173 Shelby	87.39248425
17175 Stark	73.70554634
17177 Stephenson	621.1874064
17179 Tazewell	114.8660903
17181 Union	1163.826376
17183 Vermilion	102.8565477
17185 Wabash	199.1514417
17187 Warren	851.3386566
17189 Washington	150.0535906
17191 Wayne	85.72128337
17193 White	58.54372484
17195 Whiteside	352.3532161
17197 Will	1004.89665
17199 Williamson	198.3416846
17201 Winnebago	1094.406173



IL

17203 Woodford

93.59644334

IL

FIPS

29001  
29003  
29005  
29007  
29009  
29011  
29013  
29015  
29017  
29019  
29021  
29023  
29025  
29027  
29029  
29031  
29033  
29035  
29037

IL

29039  
29041  
29043  
29045  
29047  
29049  
29051  
29053  
29055  
29057  
29059  
29061  
29063  
29065  
29067  
29069  
29071  
29073  
29075  
29077  
29079  
29081  
29083  
29085  
29087  
29089  
29091  
29093  
29095  
29097  
29099  
29101

29103



IL

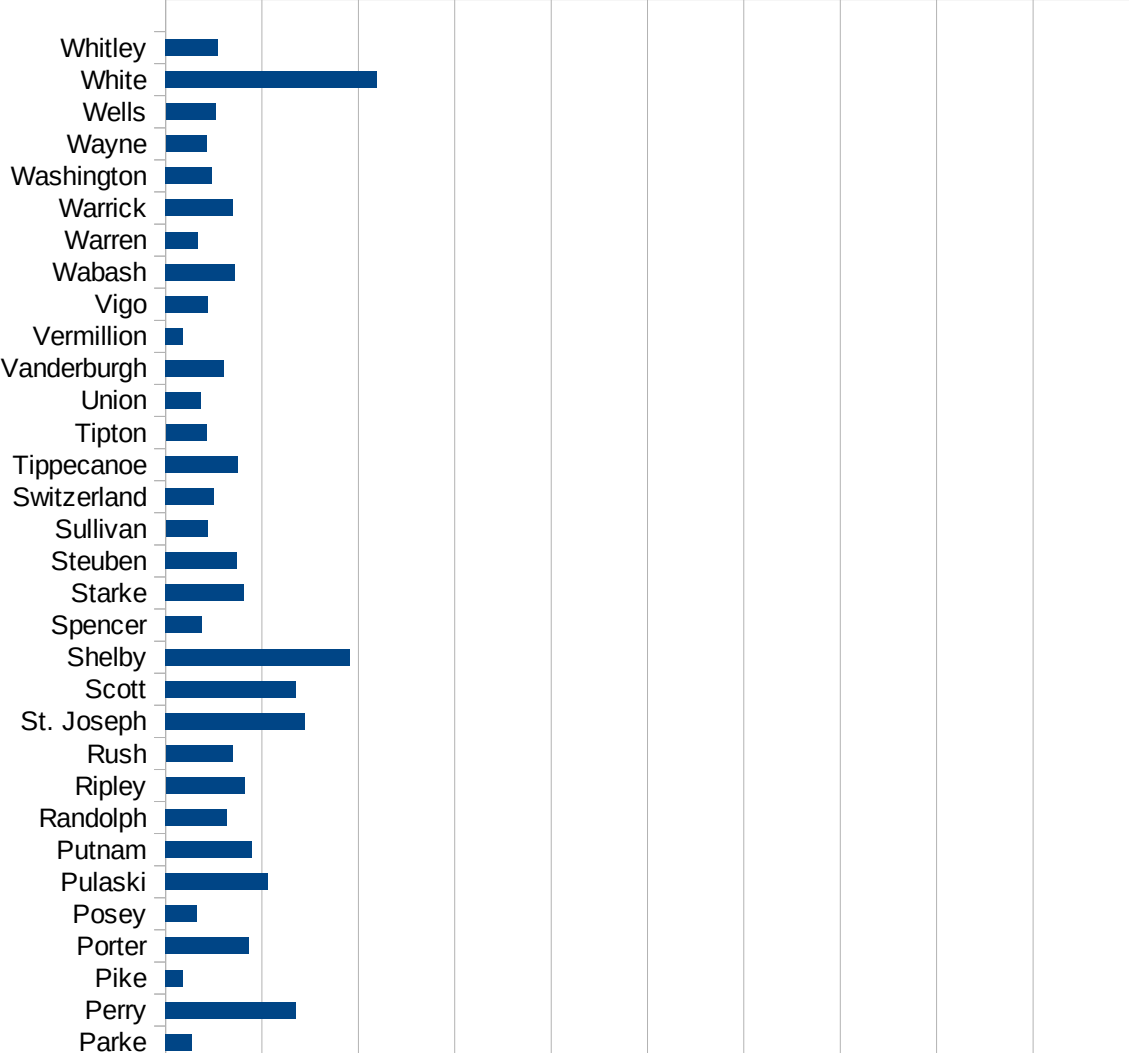
29105  
29107  
29109  
29111  
29113  
29115  
29117  
29121  
29123  
29125  
29127  
29119  
29129  
29131  
29133  
29135  
29137  
29139  
29141  
29143  
29145  
29147  
29149  
29151  
29153  
29155  
29157  
29159  
29161  
29163  
29165  
29167  
29169  
29171

IL

29173  
29175  
29177  
29179  
29181  
29195  
29197  
29199  
29201  
29203  
29205  
29183  
29185  
29187  
29189  
29510  
29186  
29207  
29209  
29211  
29213  
29215  
  
29217  
29219  
29221  
29223  
29225  
29227  
29229

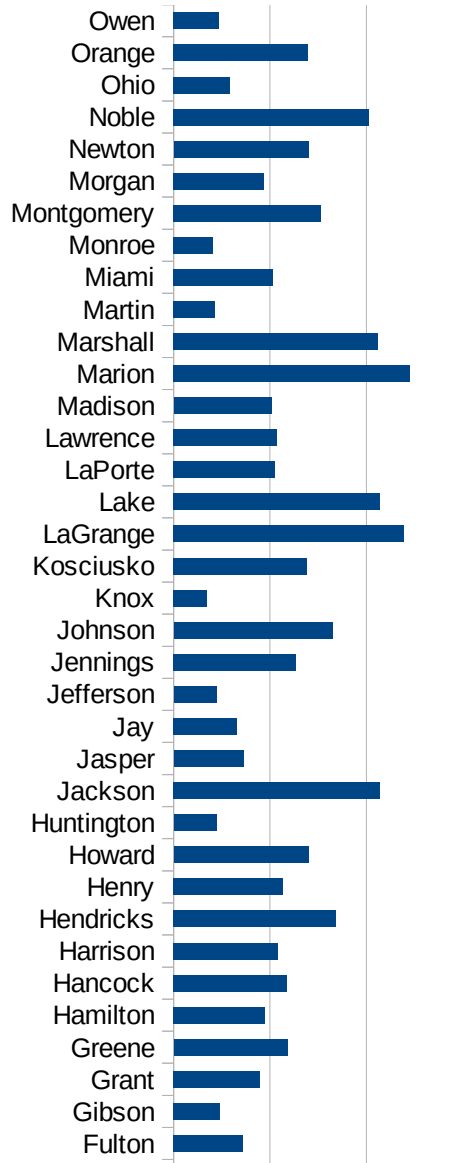
IN

FIPS	County	PC Infection
18001	Adams	140.3075542
18003	Allen	745.4356056
18005	Bartholomew	708.1314273
18007	Benton	554.720906
18009	Blackford	310.1424979
18011	Boone	664.1890177
18013	Brown	256.0063017
18015	Carroll	546.5295374
18017	Cass	4315.636938
18019	Clark	558.1117928
18021	Clay	229.2701567
18023	Clinton	896.124031
18025	Crawford	303.087706
18027	Daviess	431.4115908
18029	Dearborn	480.1484829
18031	Decatur	933.0447115
18033	DeKalb	374.7744413
18035	Delaware	387.7252291
18037	Dubois	641.3720193
18039	Elkhart	1605.857171
18041	Fayette	429.5569922
18043	Floyd	489.8368496
18045	Fountain	195.7066846
18047	Franklin	545.39057
18049	Fulton	358.3515827
18051	Gibson	242.1379888
18053	Grant	447.4035428
18055	Greene	590.5142786
18057	Hamilton	473.5129633
18059	Hancock	589.3832432
18061	Harrison	540.2726146
18063	Hendricks	844.2658779
18065	Henry	567.6285969

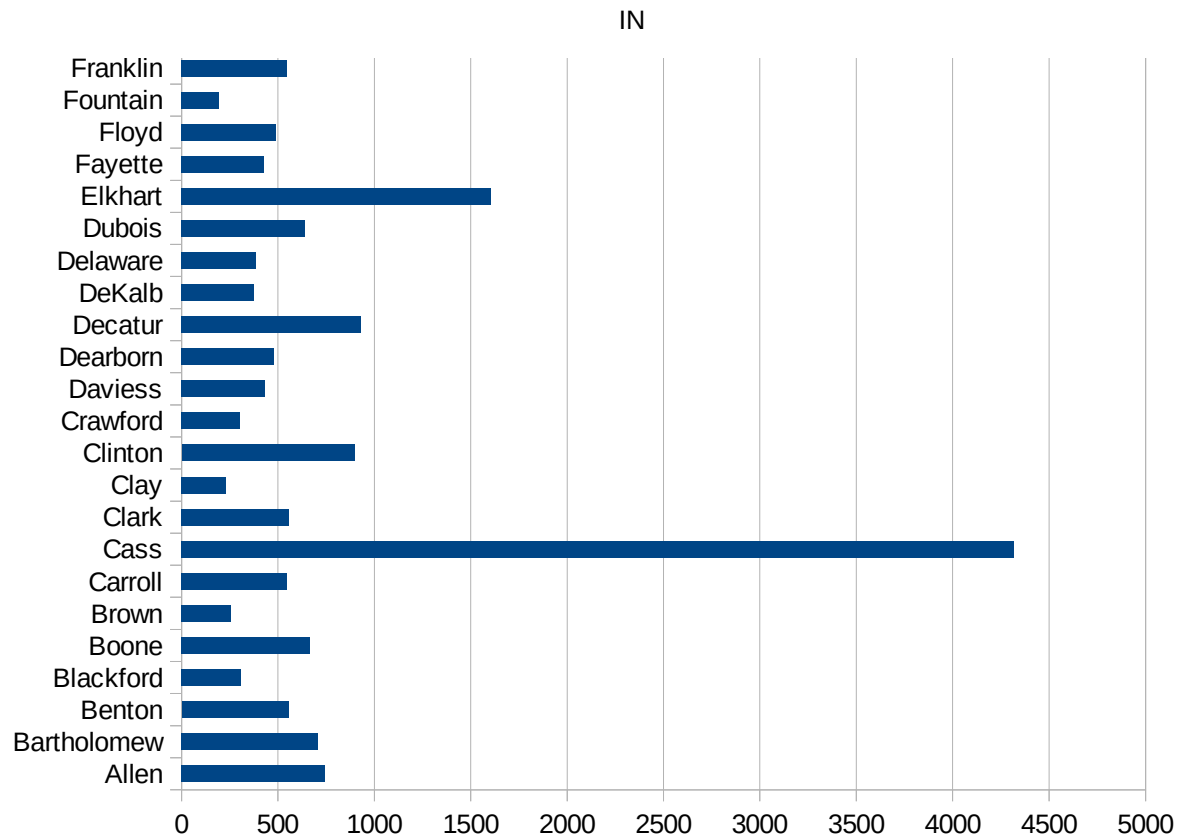


IN

18067 Howard	700.5317728
18069 Huntington	223.5099338
18071 Jackson	1070.027884
18073 Jasper	362.6011387
18075 Jay	327.4898863
18077 Jefferson	223.5469449
18079 Jennings	637.4271124
18081 Johnson	824.4519123
18083 Knox	173.4652392
18085 Kosciusko	691.923775
18087 LaGrange	1195.016527
18089 Lake	1069.339879
18091 LaPorte	527.2391757
18093 Lawrence	538.6704038
18095 Madison	508.326841
18097 Marion	1223.668912
18099 Marshall	1059.505276
18101 Martin	215.3273955
18103 Miami	514.5218883
18105 Monroe	204.1969275
18107 Montgomery	766.7031763
18109 Morgan	469.2224314
18111 Newton	699.4504318
18113 Noble	1014.05369
18115 Ohio	290.8966461
18117 Orange	697.8295449
18119 Owen	235.0683617
18121 Parke	135.877592
18123 Perry	675.3219558
18125 Pike	88.638195
18127 Porter	431.6190431
18129 Posey	164.4479248
18131 Pulaski	529.3126955
18133 Putnam	447.3384685



18135 Randolph	317.8946521
18137 Ripley	410.195281
18139 Rush	348.0765768
18141 St. Joseph	725.3361697
18143 Scott	678.4487813
18145 Shelby	955.3068867
18147 Spencer	186.9434742
18149 Starke	405.4937868
18151 Steuben	372.983288
18153 Sullivan	217.4963751
18155 Switzerland	251.9361762
18157 Tippecanoe	376.0722722
18159 Tipton	211.5282919
18161 Union	184.7378144
18163 Vanderburgh	302.8059279
18165 Vermillion	90.44511919
18167 Vigo	218.8367199
18169 Wabash	358.056266
18171 Warren	169.4299891
18173 Warrick	348.4264868
18175 Washington	239.7738253
18177 Wayne	212.3271051
18179 Wells	258.8101822
18181 White	1098.081465
18183 Whitley	270.000587



IN

FIPS

29001  
29003  
29005  
29007  
29009  
29011  
29013  
29015  
29017  
29019  
29021  
29023  
29025  
29027  
29029  
29031  
29033  
29035  
29037

IN

29039  
29041  
29043  
29045  
29047  
29049  
29051  
29053  
29055  
29057  
29059  
29061  
29063  
29065  
29067  
29069  
29071  
29073  
29075  
29077  
29079  
29081  
29083  
29085  
29087  
29089  
29091  
29093  
29095  
29097  
29099  
29101

29103

IN

29105  
29107  
29109  
29111  
29113  
29115  
29117  
29121  
29123  
29125  
29127  
29119  
29129  
29131  
29133  
29135  
29137  
29139  
29141  
29143  
29145  
29147  
29149  
29151  
29153  
29155  
29157  
29159  
29161  
29163  
29165  
29167  
29169  
29171

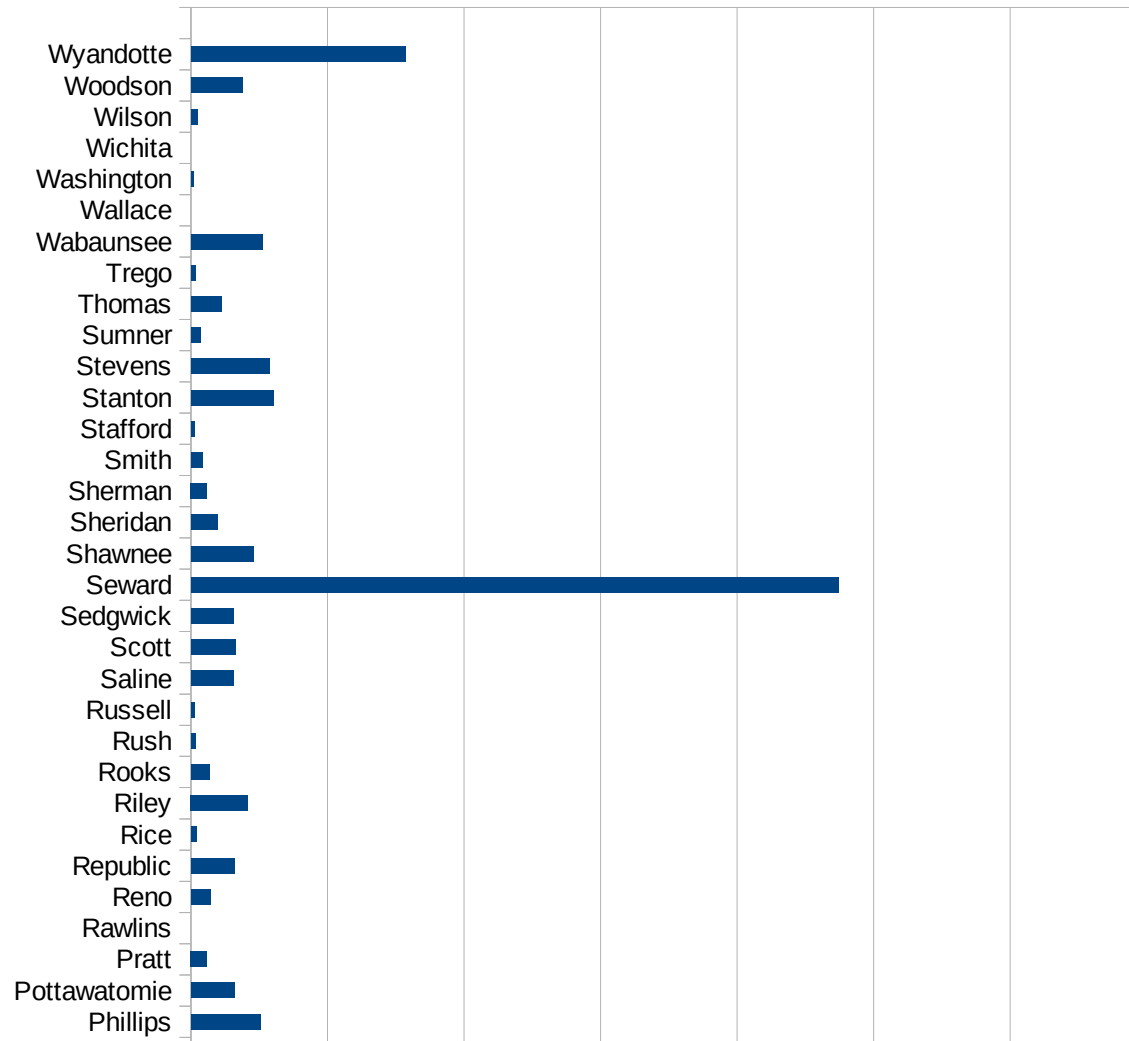


IN

29173  
29175  
29177  
29179  
29181  
29195  
29197  
29199  
29201  
29203  
29205  
29183  
29185  
29187  
29189  
29510  
29186  
29207  
29209  
29211  
29213  
29215  
  
29217  
29219  
29221  
29223  
29225  
29227  
29229

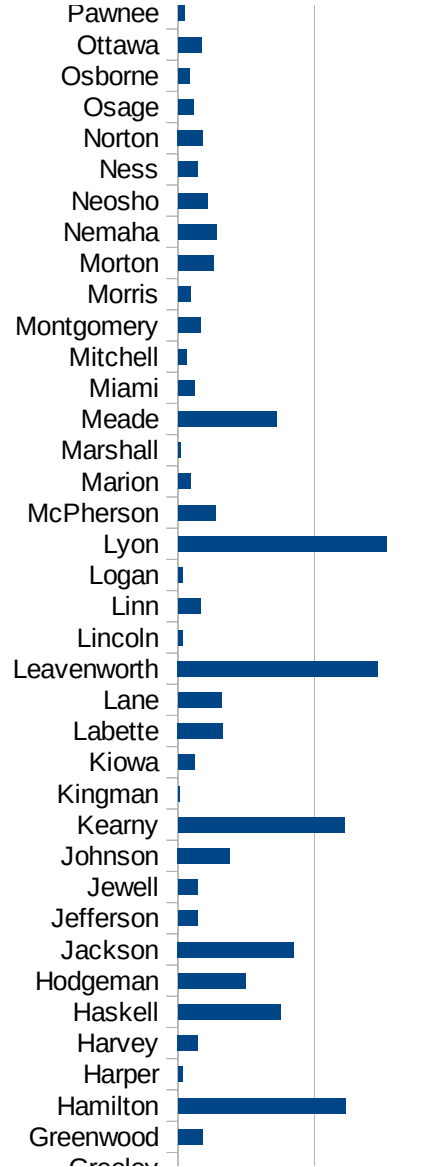
KS

FIPS	County	PC Infection
20001	Allen	40.18000643
20003	Anderson	63.46788525
20005	Atchison	253.1958254
20007	Barber	44.72271914
20009	Barton	218.2988013
20011	Bourbon	245.6834778
20013	Brown	145.8637216
20015	Butler	100.3519808
20017	Chase	190.1863827
20019	Chautauqua	120.8824418
20021	Cherokee	209.842618
20023	Cheyenne	75.18796992
20025	Clark	1695.760599
20027	Clay	112.5422033
20029	Cloud	274.9455837
20031	Coffey	643.7507591
20033	Comanche	171.624714
20035	Cowley	215.7987393
20037	Crawford	704.7848484
20039	Decatur	0
20041	Dickinson	53.4273655
20043	Doniphan	338.4535277
20045	Douglas	291.5115781
20047	Edwards	245.7002457
20049	Elk	39.87240829
20051	Ellis	97.52699408
20053	Ellsworth	161.394448
20055	Finney	4326.568518
20057	Ford	5769.003777
20059	Franklin	308.2205142
20061	Geary	220.8995521
20063	Gove	76.56967841
20065	Graham	80.25682183

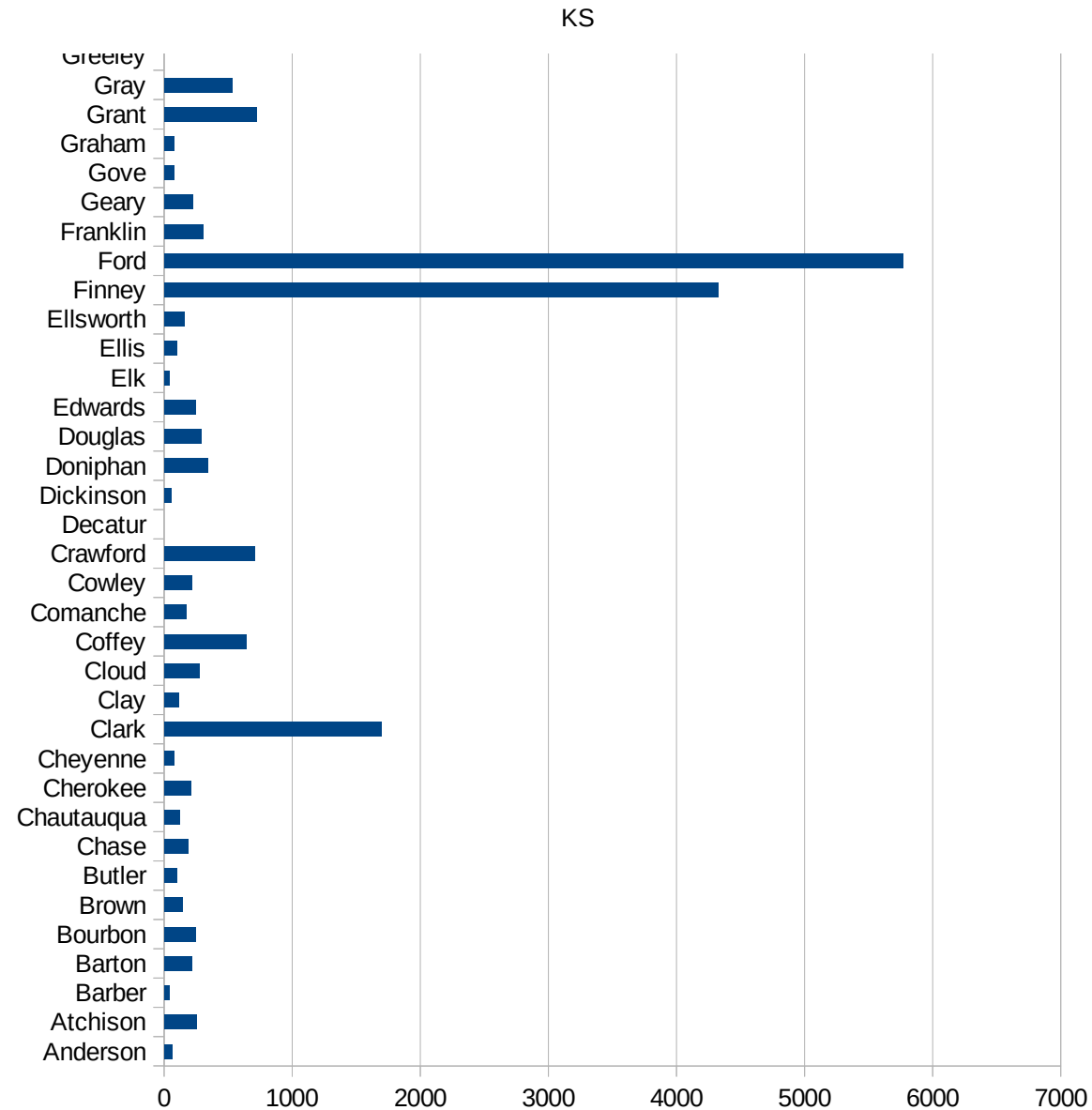


KS

20067 Grant	722.4645583
20069 Gray	530.4160451
20071 Greeley	0
20073 Greenwood	181.6680429
20075 Hamilton	1227.464519
20077 Harper	36.32401017
20079 Harvey	146.1560947
20081 Haskell	750.5629222
20083 Hodgeman	495.049505
20085 Jackson	850.9036145
20087 Jefferson	142.2924901
20089 Jewell	140.7954945
20091 Johnson	381.0527901
20093 Kearny	1217.347198
20095 Kingman	13.67989056
20097 Kiowa	119.2368839
20099 Labette	330.5950711
20101 Lane	320.5128205
20103 Leavenworth	1465.237486
20105 Lincoln	33.07972213
20107 Linn	164.1025641
20109 Logan	35.16174402
20111 Lyon	1526.671855
20113 McPherson	276.8335845
20115 Marion	92.05020921
20117 Marshall	20.57189879
20119 Meade	723.5890014
20121 Miami	124.7030879
20123 Mitchell	65.04065041
20125 Montgomery	168.1195517
20127 Morris	90.56330375
20129 Morton	262.4671916
20131 Nemaha	285.5736091
20133 Neosho	219.4219798



20135 Ness	140.8450704
20137 Norton	184.1620626
20139 Osage	112.9163791
20141 Osborne	86.33093525
20143 Ottawa	172.3543606
20145 Pawnee	45.71776897
20147 Phillips	507.8051533
20149 Pottawatomie	321.2917576
20151 Pratt	117.2957987
20153 Rawlins	0
20155 Reno	142.7608996
20157 Republic	321.6123499
20159 Rice	41.96831392
20161 Riley	419.250234
20163 Rooks	139.6369439
20165 Rush	32.33107016
20167 Russell	28.95613146
20169 Saline	308.8178526
20171 Scott	326.7306514
20173 Sedgwick	310.9381297
20175 Seward	4742.883379
20177 Shawnee	461.4110502
20179 Sheridan	197.394394
20181 Sherman	118.6641804
20183 Smith	83.26394671
20185 Stafford	23.93489708
20187 Stanton	603.9255159
20189 Stevens	575.6431013
20191 Sumner	69.57731779
20193 Thomas	220.4642718
20195 Trego	35.8037952
20197 Wabaunsee	521.8147558
20199 Wallace	0
20201 Washington	18.4501845



KS

20203 Wichita	0
20205 Wilson	46.1627236
20207 Woodson	377.0028275
20209 Wyandotte	1573.879171

KS

FIPS

29001  
29003  
29005  
29007  
29009  
29011  
29013  
29015  
29017  
29019  
29021  
29023  
29025  
29027  
29029  
29031  
29033  
29035  
29037

KS

29039  
29041  
29043  
29045  
29047  
29049  
29051  
29053  
29055  
29057  
29059  
29061  
29063  
29065  
29067  
29069  
29071  
29073  
29075  
29077  
29079  
29081  
29083  
29085  
29087  
29089  
29091  
29093  
29095  
29097  
29099  
29101

29103

KS

29105  
29107  
29109  
29111  
29113  
29115  
29117  
29121  
29123  
29125  
29127  
29119  
29129  
29131  
29133  
29135  
29137  
29139  
29141  
29143  
29145  
29147  
29149  
29151  
29153  
29155  
29157  
29159  
29161  
29163  
29165  
29167  
29169  
29171

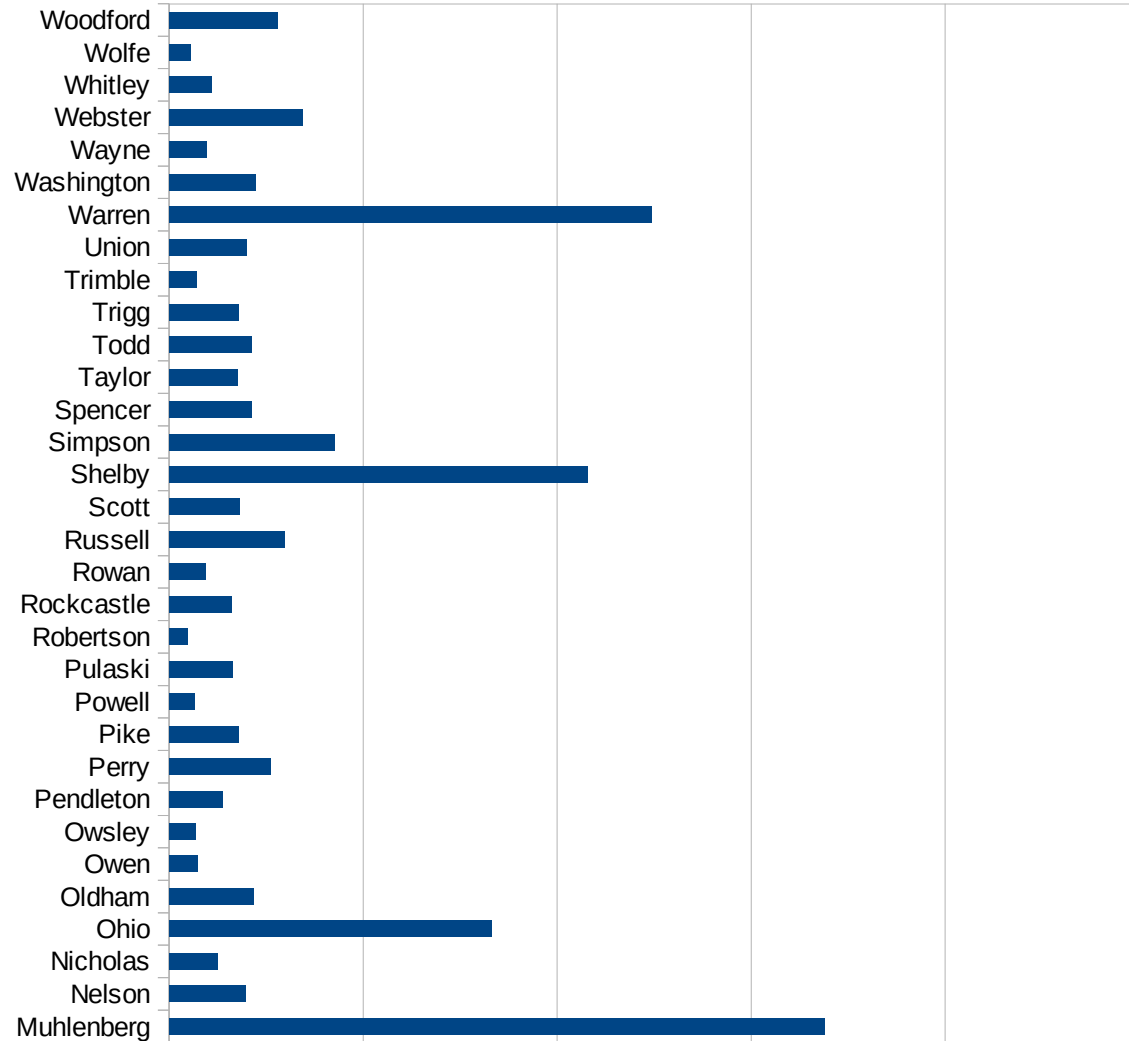


KS

29173  
29175  
29177  
29179  
29181  
29195  
29197  
29199  
29201  
29203  
29205  
29183  
29185  
29187  
29189  
29510  
29186  
29207  
29209  
29211  
29213  
29215  
  
29217  
29219  
29221  
29223  
29225  
29227  
29229

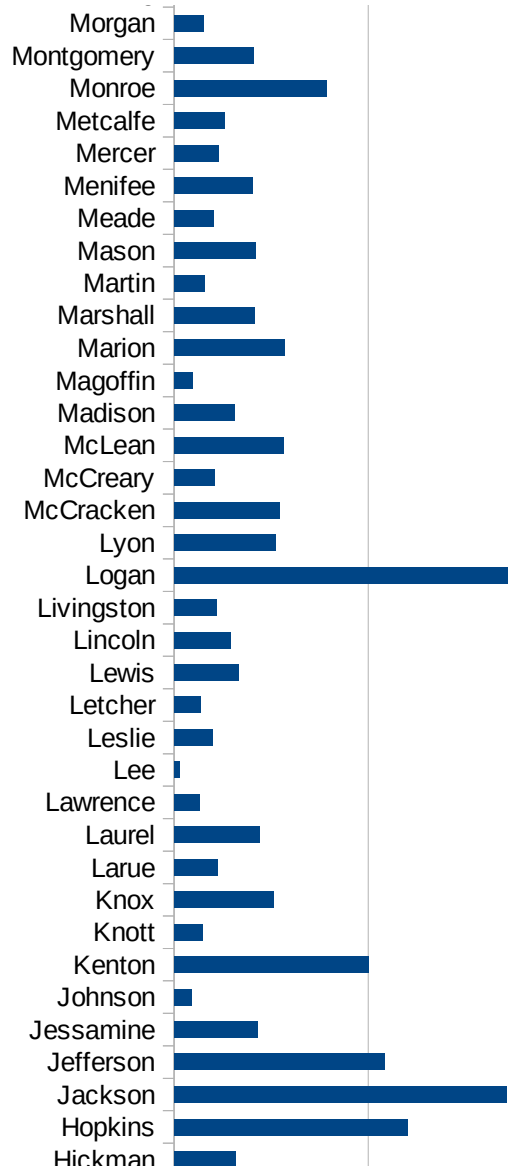
KY

FIPS	County	PC Infection
21001	Adair	671.3505074
21003	Allen	833.2544267
21005	Anderson	127.9618762
21007	Ballard	200.5263818
21009	Barren	219.5762405
21011	Bath	145.360575
21013	Bell	79.0394821
21015	Boone	491.1315031
21017	Bourbon	173.404677
21019	Boyd	146.0626588
21021	Boyle	142.8571429
21023	Bracken	206.3357204
21025	Breathitt	78.5792865
21027	Breckinridge	137.3356877
21029	Bullitt	196.1292233
21031	Butler	2020.043846
21033	Caldwell	133.7003539
21035	Calloway	237.6389421
21037	Campbell	314.5396771
21039	Carlisle	146.7197652
21041	Carroll	568.1289001
21043	Carter	114.7978077
21045	Casey	163.6455186
21047	Christian	311.1439773
21049	Clark	281.3870727
21051	Clay	358.1198707
21053	Clinton	58.78894768
21055	Crittenden	100.9534492
21057	Cumberland	90.10361916
21059	Daviess	452.9988922
21061	Edmonson	602.90044
21063	Elliott	39.9573788
21065	Estill	28.17298211



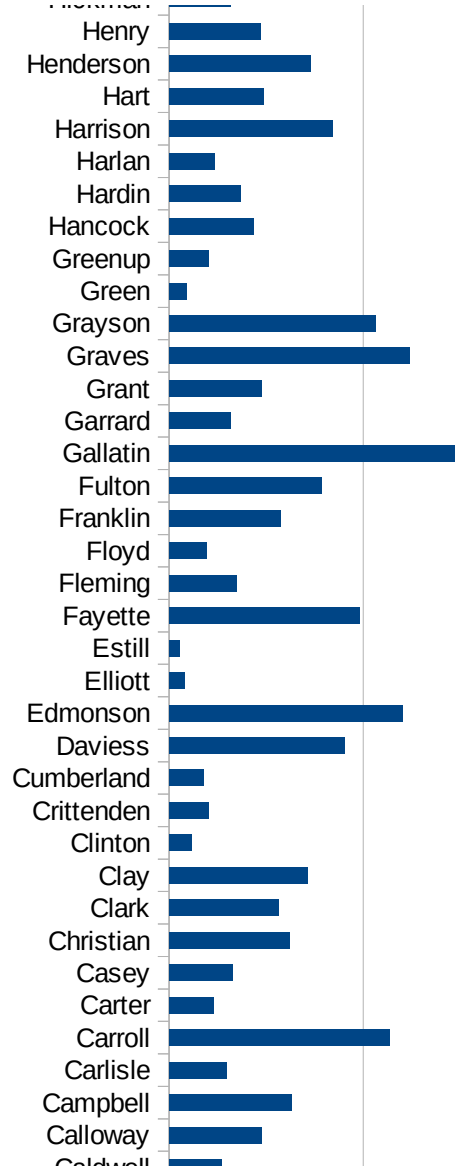
KY

21067 Fayette	490.4564828
21069 Fleming	173.2261641
21071 Floyd	97.64262798
21073 Franklin	287.3167372
21075 Fulton	392.1568627
21077 Gallatin	735.9601449
21079 Garrard	159.453303
21081 Grant	238.8439951
21083 Graves	619.0208216
21085 Grayson	531.8946849
21087 Green	45.25296407
21089 Greenup	102.0755359
21091 Hancock	216.9445079
21093 Hardin	183.0439668
21095 Harlan	117.3842251
21097 Harrison	420.7050804
21099 Hart	243.3090024
21101 Henderson	364.1069509
21103 Henry	235.9369179
21105 Hickman	158.3352183
21107 Hopkins	601.3135706
21109 Jackson	855.5274513
21111 Jefferson	541.5844167
21113 Jessamine	215.1335312
21115 Johnson	44.67077638
21117 Kenton	501.6531066
21119 Knott	72.72246463
21121 Knox	255.5583951
21123 Larue	111.8333683
21125 Laurel	219.2223376
21127 Lawrence	64.22195106
21129 Lee	14.21868335
21131 Leslie	98.5901607
21133 Letcher	68.49627837

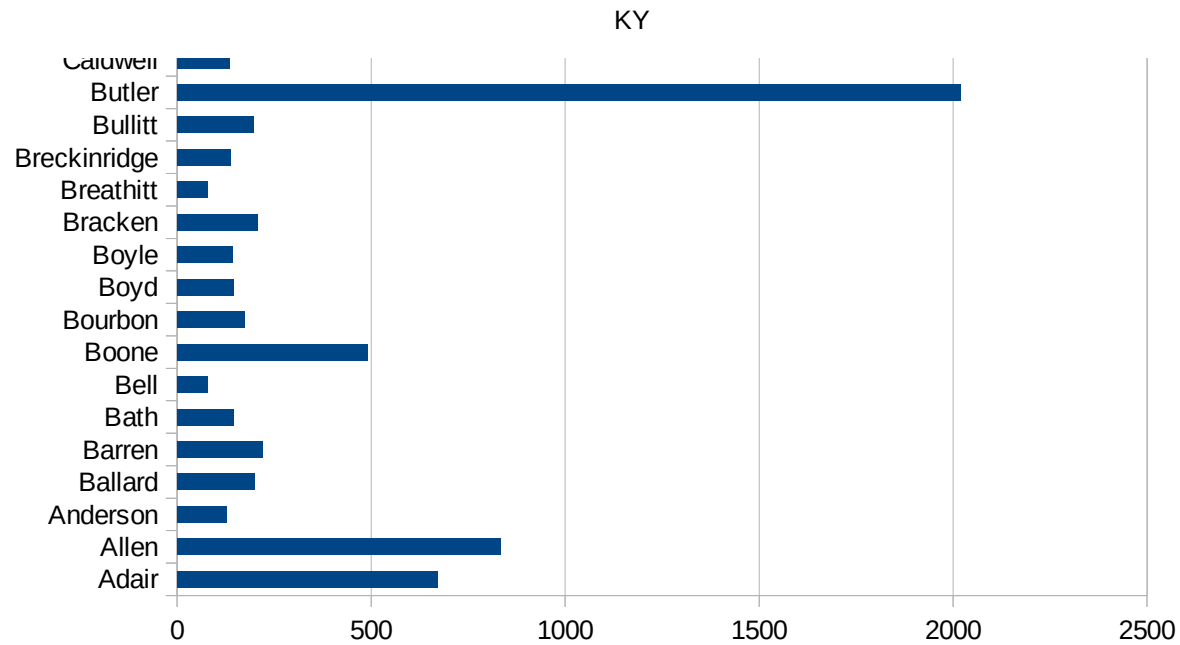


KY

21135 Lewis	165.9500641
21137 Lincoln	146.0801818
21139 Livingston	108.2016879
21141 Logan	863.3146838
21143 Lyon	262.2050194
21145 McCracken	272.3961681
21147 McCreary	103.4007353
21149 McLean	281.0203199
21151 Madison	154.8155205
21153 Magoffin	48.53583563
21155 Marion	283.446712
21157 Marshall	208.3934468
21159 Martin	79.48423563
21161 Mason	209.9125364
21163 Meade	100.9925126
21165 Menifee	201.5191443
21167 Mercer	114.8158354
21169 Metcalfe	129.6111665
21171 Monroe	391.8641538
21173 Montgomery	205.651881
21175 Morgan	74.93443237
21177 Muhlenberg	1689.738091
21179 Nelson	196.2879763
21181 Nicholas	125.5930784
21183 Ohio	830.323411
21185 Oldham	216.6390853
21187 Owen	73.52941176
21189 Owsley	67.08407871
21191 Pendleton	137.655723
21193 Perry	260.6162809
21195 Pike	178.0760933
21197 Powell	64.29834432
21199 Pulaski	164.0282871
21201 Robertson	46.83840749



21203 Rockcastle	161.1940299
21205 Rowan	93.56059065
21207 Russell	297.4019415
21209 Scott	180.2573575
21211 Shelby	1080.011542
21213 Simpson	426.358681
21215 Spencer	212.8338832
21217 Taylor	176.1321382
21219 Todd	211.1932418
21221 Trigg	177.5592433
21223 Trimble	70.46388726
21225 Union	199.9310583
21227 Warren	1243.295953
21229 Washington	223.4359484
21231 Wayne	97.71350401
21233 Webster	343.2232477
21235 Whitley	110.3691849
21237 Wolfe	55.73359342
21239 Woodford	278.8979761



KY

FIPS

29001  
29003  
29005  
29007  
29009  
29011  
29013  
29015  
29017  
29019  
29021  
29023  
29025  
29027  
29029  
29031  
29033  
29035  
29037

KY

29039  
29041  
29043  
29045  
29047  
29049  
29051  
29053  
29055  
29057  
29059  
29061  
29063  
29065  
29067  
29069  
29071  
29073  
29075  
29077  
29079  
29081  
29083  
29085  
29087  
29089  
29091  
29093  
29095  
29097  
29099  
29101

29103

KY

29105  
29107  
29109  
29111  
29113  
29115  
29117  
29121  
29123  
29125  
29127  
29119  
29129  
29131  
29133  
29135  
29137  
29139  
29141  
29143  
29145  
29147  
29149  
29151  
29153  
29155  
29157  
29159  
29161  
29163  
29165  
29167  
29169  
29171

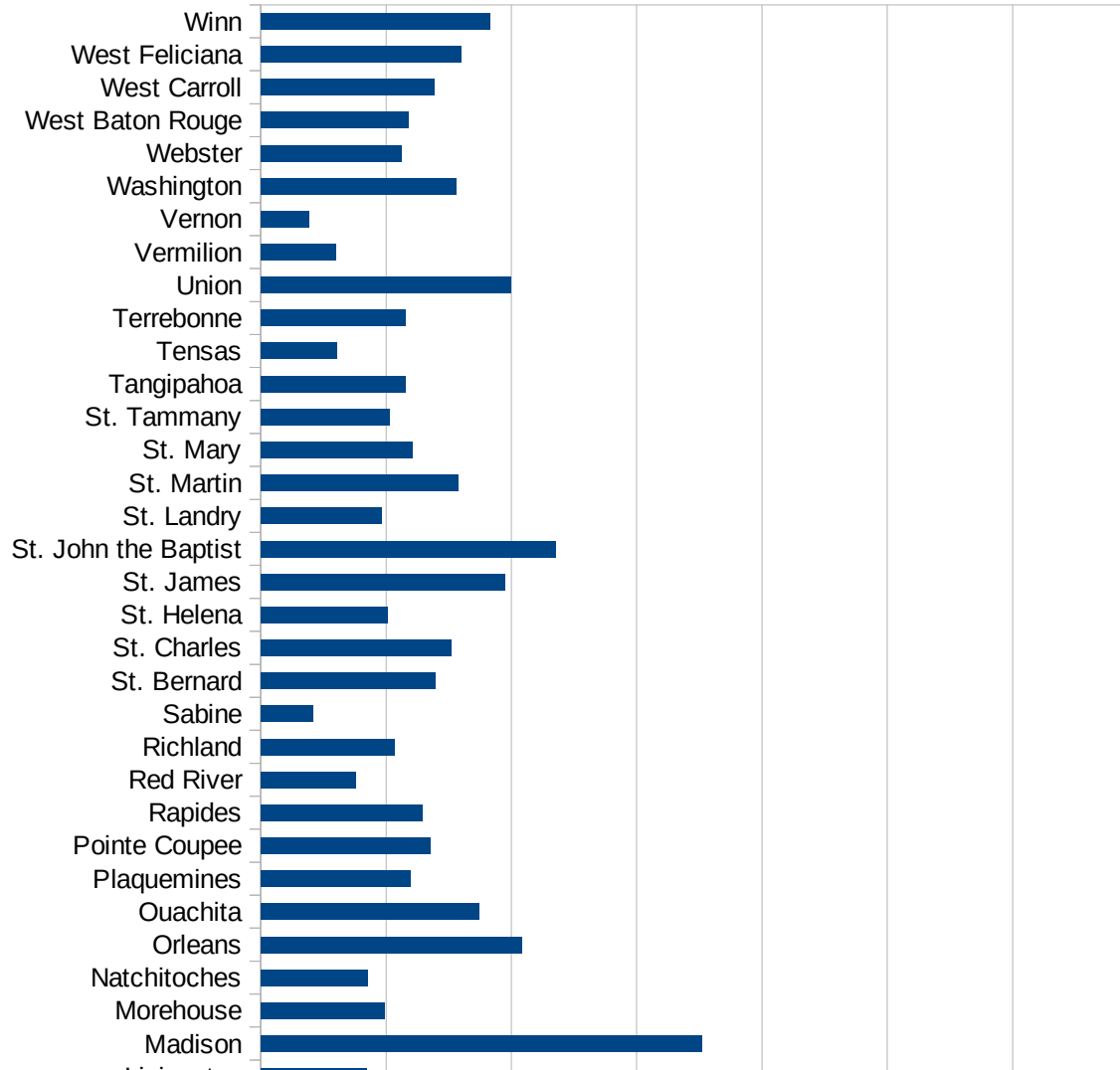


KY

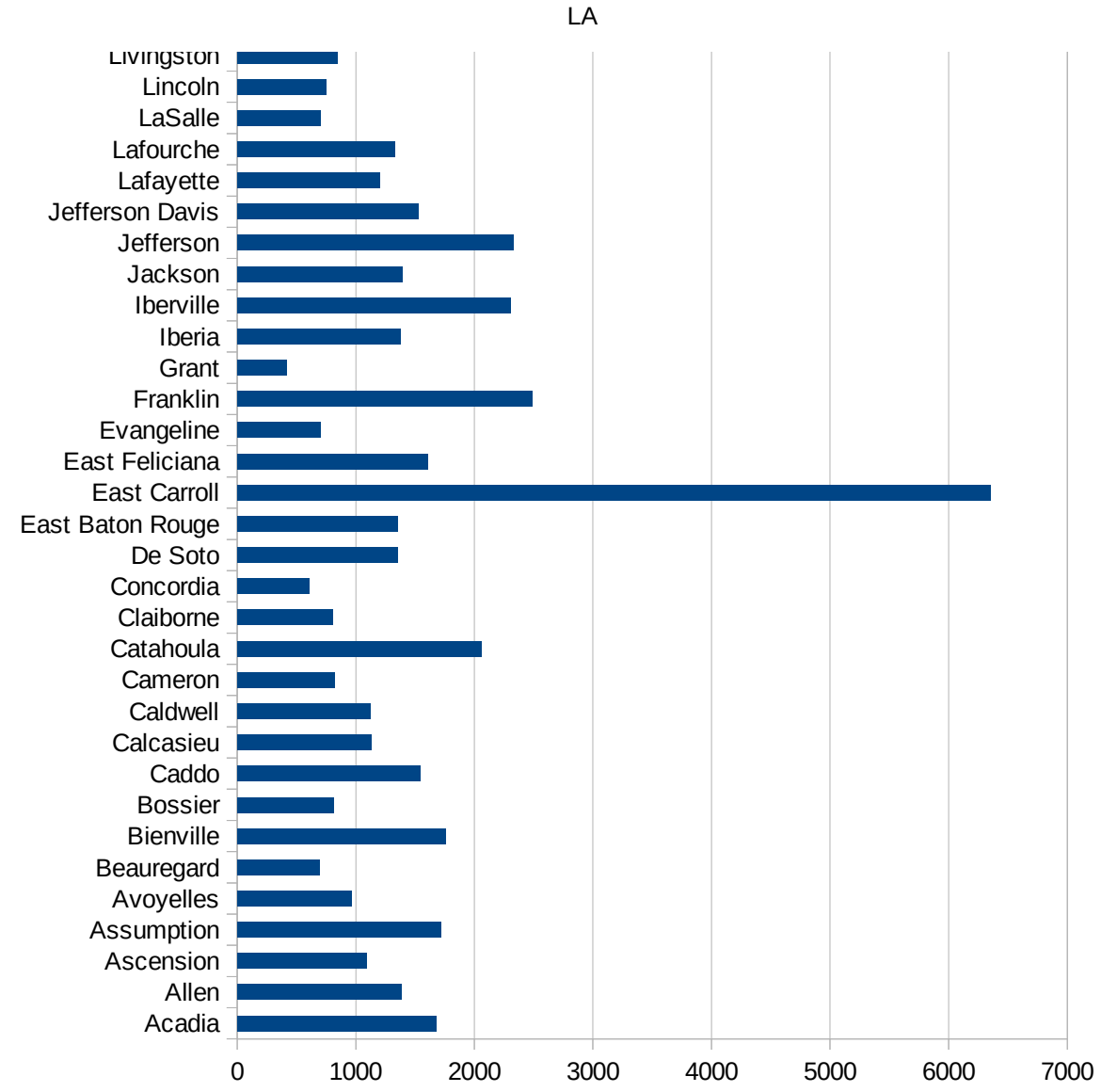
29173  
29175  
29177  
29179  
29181  
29195  
29197  
29199  
29201  
29203  
29205  
29183  
29185  
29187  
29189  
29510  
29186  
29207  
29209  
29211  
29213  
29215  
  
29217  
29219  
29221  
29223  
29225  
29227  
29229

LA

FIPS	County	PC Infection
22001	Acadia	1675.510532
22003	Allen	1382.542472
22005	Ascension	1089.258214
22007	Assumption	1717.488789
22009	Avoyelles	963.8673323
22011	Beauregard	695.2460205
22013	Bienville	1758.340848
22015	Bossier	809.8439281
22017	Caddo	1539.588839
22019	Calcasieu	1126.964433
22021	Caldwell	1124.497992
22023	Cameron	818.0252583
22025	Catahoula	2060.782681
22027	Claiborne	802.8098344
22029	Concordia	602.902105
22031	De Soto	1352.237936
22033	East Baton Rouge	1355.690817
22035	East Carroll	6352.138695
22037	East Feliciana	1605.801606
22039	Evangeline	699.6979936
22041	Franklin	2485.612225
22043	Grant	418.1122676
22045	Iberia	1378.610395
22047	Iberville	2304.330552
22049	Jackson	1389.762294
22051	Jefferson	2326.224338
22053	Jefferson Davis	1526.185802
22055	Lafayette	1201.489402
22057	Lafourche	1329.052642
22059	LaSalle	697.1911242
22061	Lincoln	747.9447411
22063	Livingston	846.1885689
22065	Madison	3521.189858



22067 Morehouse	988.2667927
22069 Natchitoches	853.6175276
22071 Orleans	2082.576738
22073 Ouachita	1743.971516
22075 Plaquemines	1196.070056
22077 Pointe Coupee	1349.134002
22079 Rapides	1293.638271
22081 Red River	754.9840746
22083 Richland	1064.77813
22085 Sabine	411.9507324
22087 St. Bernard	1391.237345
22089 St. Charles	1516.670134
22091 St. Helena	1013.447671
22093 St. James	1948.947093
22095 St. John the Baptist	2350.407558
22097 St. Landry	962.979073
22099 St. Martin	1577.740065
22101 St. Mary	1205.448628
22103 St. Tammany	1029.402079
22105 Tangipahoa	1151.916996
22107 Tensas	605.1098162
22109 Terrebonne	1150.232839
22111 Union	1992.834751
22113 Vermilion	600.033428
22115 Vernon	382.7261564
22117 Washington	1558.541926
22119 Webster	1126.346719
22121 West Baton Rouge	1173.042721
22123 West Carroll	1384.083045
22125 West Feliciana	1597.67141
22127 Winn	1825.385595



LA

FIPS

29001  
29003  
29005  
29007  
29009  
29011  
29013  
29015  
29017  
29019  
29021  
29023  
29025  
29027  
29029  
29031  
29033  
29035  
29037

LA

29039  
29041  
29043  
29045  
29047  
29049  
29051  
29053  
29055  
29057  
29059  
29061  
29063  
29065  
29067  
29069  
29071  
29073  
29075  
29077  
29079  
29081  
29083  
29085  
29087  
29089  
29091  
29093  
29095  
29097  
29099  
29101

29103

LA

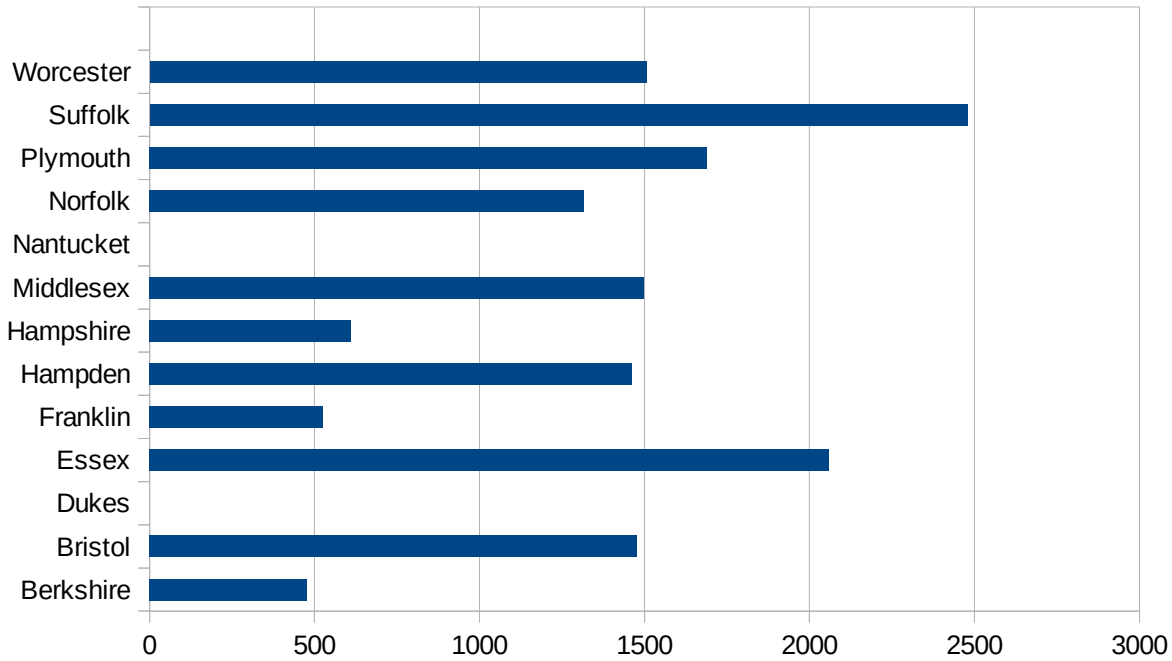
29105  
29107  
29109  
29111  
29113  
29115  
29117  
29121  
29123  
29125  
29127  
29119  
29129  
29131  
29133  
29135  
29137  
29139  
29141  
29143  
29145  
29147  
29149  
29151  
29153  
29155  
29157  
29159  
29161  
29163  
29165  
29167  
29169  
29171

LA

29173  
29175  
29177  
29179  
29181  
29195  
29197  
29199  
29201  
29203  
29205  
29183  
29185  
29187  
29189  
29510  
29186  
29207  
29209  
29211  
29213  
29215  
  
29217  
29219  
29221  
29223  
29225  
29227  
29229

MA

FIPS	County	PC Infection
25001	Barnstable	731.4456008
25003	Berkshire	478.0447653
25005	Bristol	1477.070043
25007	Dukes	0
25009	Essex	2059.476018
25011	Franklin	525.6260305
25013	Hampden	1463.204126
25015	Hampshire	610.4552075
25017	Middlesex	1498.283907
25019	Nantucket	0
25021	Norfolk	1316.155081
25023	Plymouth	1688.372847
25025	Suffolk	2479.275369
25027	Worcester	1506.308683





MA

FIPS

29001  
29003  
29005  
29007  
29009  
29011  
29013  
29015  
29017  
29019  
29021  
29023  
29025  
29027  
29029  
29031  
29033  
29035  
29037

MA

29039  
29041  
29043  
29045  
29047  
29049  
29051  
29053  
29055  
29057  
29059  
29061  
29063  
29065  
29067  
29069  
29071  
29073  
29075  
29077  
29079  
29081  
29083  
29085  
29087  
29089  
29091  
29093  
29095  
29097  
29099  
29101

29103

MA

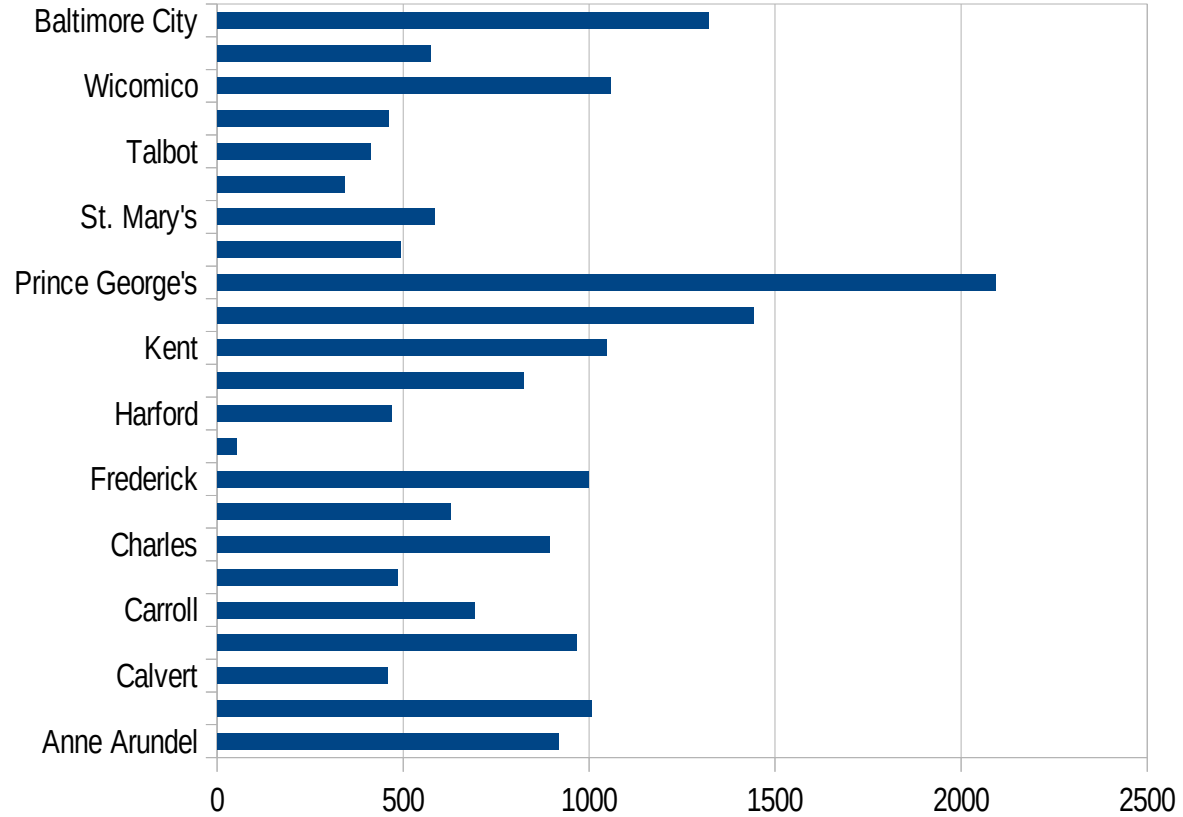
29105  
29107  
29109  
29111  
29113  
29115  
29117  
29121  
29123  
29125  
29127  
29119  
29129  
29131  
29133  
29135  
29137  
29139  
29141  
29143  
29145  
29147  
29149  
29151  
29153  
29155  
29157  
29159  
29161  
29163  
29165  
29167  
29169  
29171

MA

29173  
29175  
29177  
29179  
29181  
29195  
29197  
29199  
29201  
29203  
29205  
29183  
29185  
29187  
29189  
29510  
29186  
29207  
29209  
29211  
29213  
29215  
  
29217  
29219  
29221  
29223  
29225  
29227  
29229

MD

FIPS	County	PC Infection
24001	Allegany	295.8788306
24003	Anne Arundel	918.3533525
24005	Baltimore	1006.118796
24009	Calvert	458.6806952
24011	Caroline	966.8508287
24013	Carroll	691.0923891
24015	Cecil	484.313306
24017	Charles	892.2434877
24019	Dorchester	628.1642603
24021	Frederick	999.0299161
24023	Garrett	51.43503755
24025	Harford	468.1913402
24027	Howard	824.8864466
24029	Kent	1047.309498
24031	Montgomery	1440.573379
24033	Prince George's	2093.899977
24035	Queen Anne's	493.522517
24037	St. Mary's	584.925087
24039	Somerset	342.7458617
24041	Talbot	411.1664142
24043	Washington	461.1531479
24045	Wicomico	1057.221765
24047	Worcester	573.1046061
24510	Baltimore City	1321.17279



MD

FIPS

29001  
29003  
29005  
29007  
29009  
29011  
29013  
29015  
29017  
29019  
29021  
29023  
29025  
29027  
29029  
29031  
29033  
29035  
29037

MD

29039  
29041  
29043  
29045  
29047  
29049  
29051  
29053  
29055  
29057  
29059  
29061  
29063  
29065  
29067  
29069  
29071  
29073  
29075  
29077  
29079  
29081  
29083  
29085  
29087  
29089  
29091  
29093  
29095  
29097  
29099  
29101

29103

MD

29105  
29107  
29109  
29111  
29113  
29115  
29117  
29121  
29123  
29125  
29127  
29119  
29129  
29131  
29133  
29135  
29137  
29139  
29141  
29143  
29145  
29147  
29149  
29151  
29153  
29155  
29157  
29159  
29161  
29163  
29165  
29167  
29169  
29171

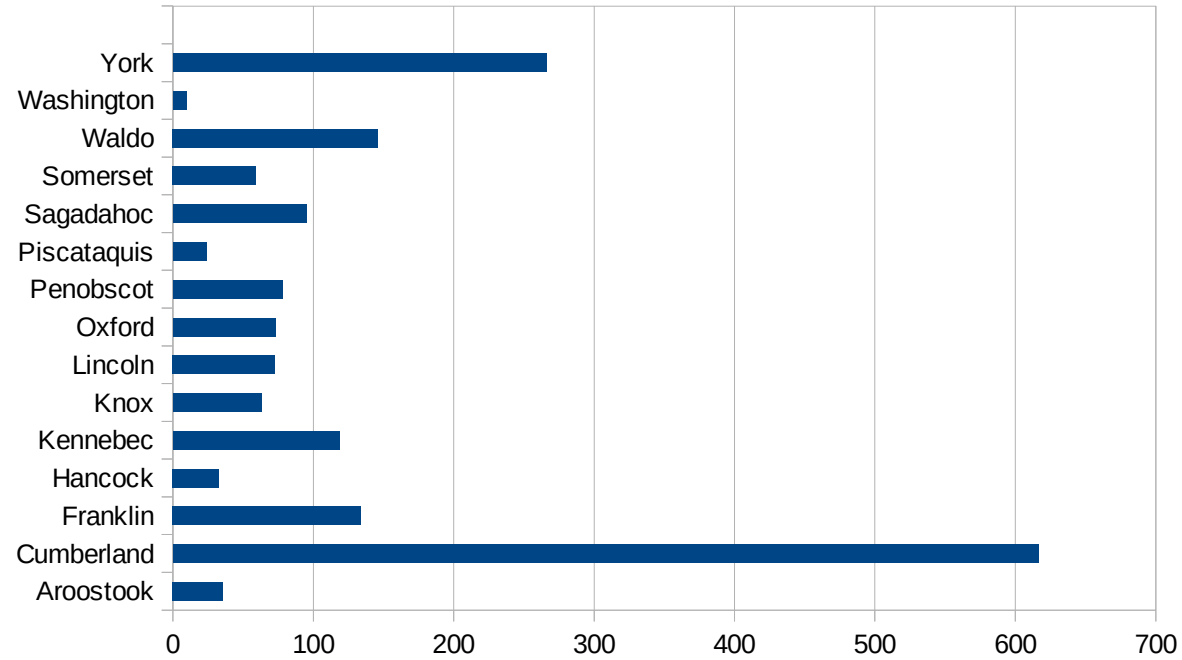


MD

29173  
29175  
29177  
29179  
29181  
29195  
29197  
29199  
29201  
29203  
29205  
29183  
29185  
29187  
29189  
29510  
29186  
29207  
29209  
29211  
29213  
29215  
  
29217  
29219  
29221  
29223  
29225  
29227  
29229

ME

FIPS	County	PC Infection
23001	Androscoggin	460.6283491
23003	Aroostook	35.76164861
23005	Cumberland	616.5753159
23007	Franklin	133.7926882
23009	Hancock	32.84012333
23011	Kennebec	118.7716553
23013	Knox	62.85987277
23015	Lincoln	72.797158
23017	Oxford	72.89388733
23019	Penobscot	78.0960449
23021	Piscataquis	23.80952381
23023	Sagadahoc	95.41449178
23025	Somerset	59.29791271
23027	Waldo	146.1178012
23029	Washington	9.526833916
23031	York	266.2089231



ME

FIPS

29001  
29003  
29005  
29007  
29009  
29011  
29013  
29015  
29017  
29019  
29021  
29023  
29025  
29027  
29029  
29031  
29033  
29035  
29037

ME

29039  
29041  
29043  
29045  
29047  
29049  
29051  
29053  
29055  
29057  
29059  
29061  
29063  
29065  
29067  
29069  
29071  
29073  
29075  
29077  
29079  
29081  
29083  
29085  
29087  
29089  
29091  
29093  
29095  
29097  
29099  
29101

29103

ME

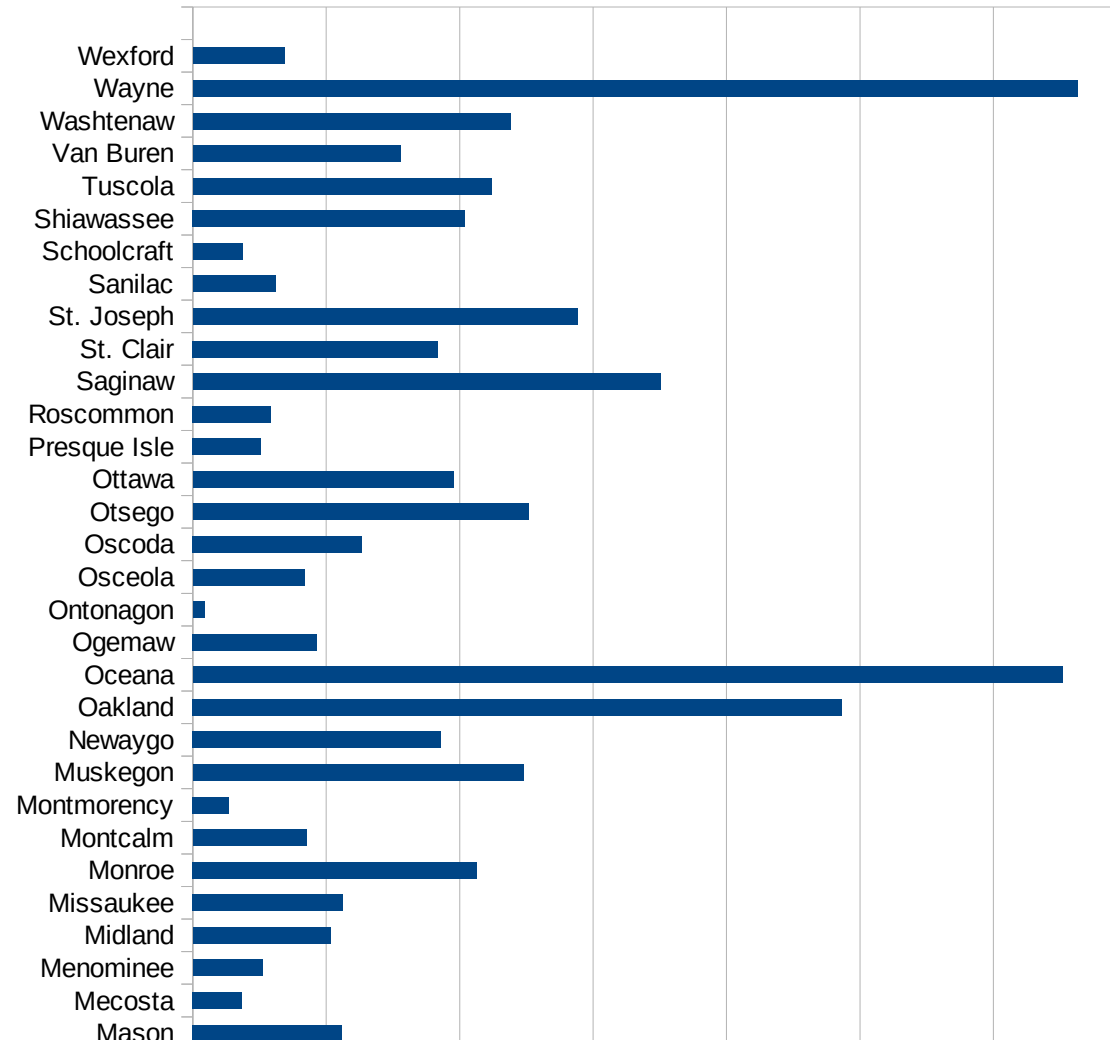
29105  
29107  
29109  
29111  
29113  
29115  
29117  
29121  
29123  
29125  
29127  
29119  
29129  
29131  
29133  
29135  
29137  
29139  
29141  
29143  
29145  
29147  
29149  
29151  
29153  
29155  
29157  
29159  
29161  
29163  
29165  
29167  
29169  
29171

ME

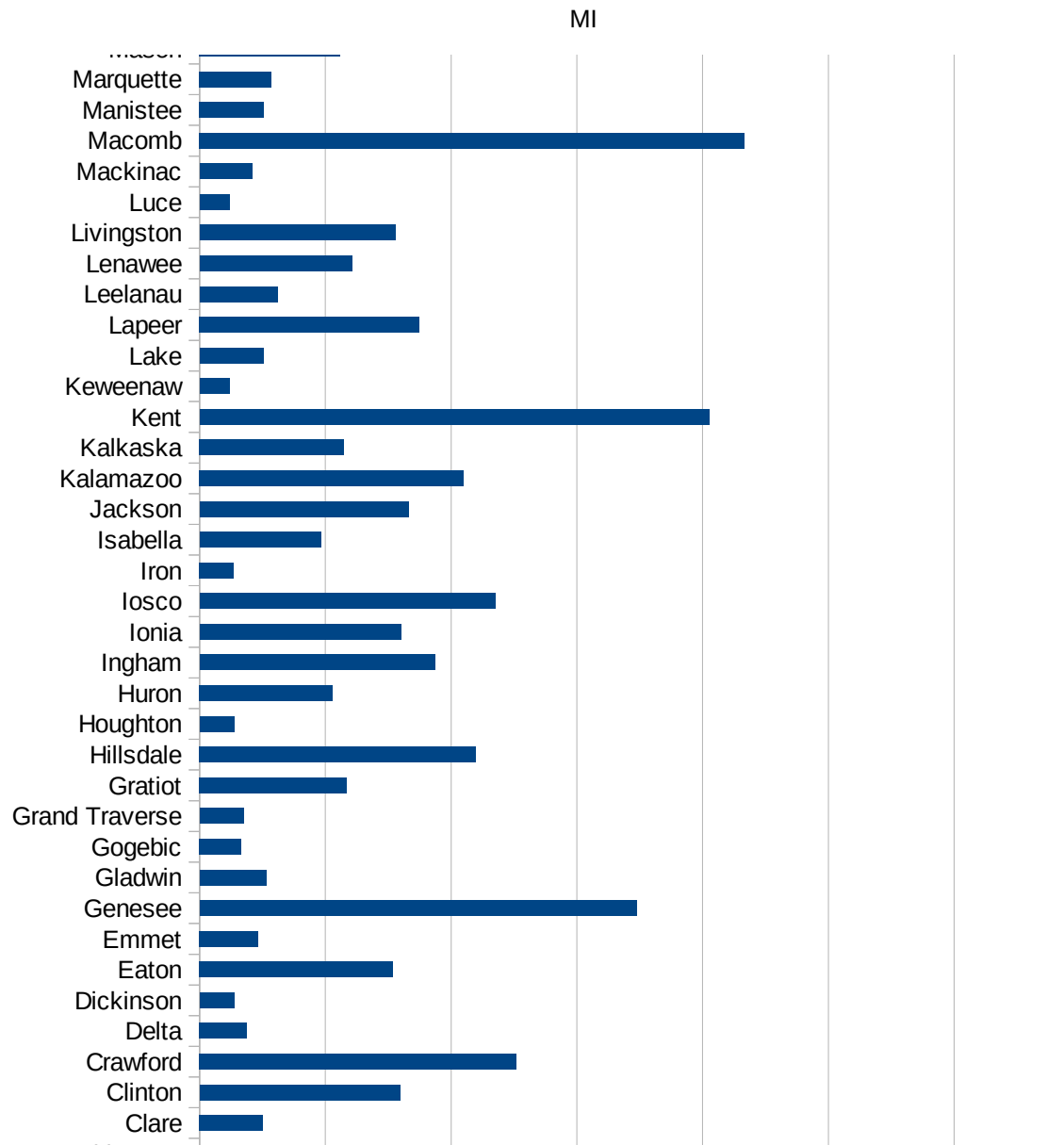
29173  
29175  
29177  
29179  
29181  
29195  
29197  
29199  
29201  
29203  
29205  
29183  
29185  
29187  
29189  
29510  
29186  
29207  
29209  
29211  
29213  
29215  
  
29217  
29219  
29221  
29223  
29225  
29227  
29229

MI

FIPS	County	PC Infection
26001	Alcona	212.3142251
26003	Alger	43.97053974
26005	Allegan	288.0837318
26007	Alpena	433.7094499
26009	Antrim	98.43783437
26011	Arenac	252.6427764
26013	Baraga	60.09615385
26015	Barry	194.58116
26017	Bay	389.7116134
26019	Benzie	61.96135864
26021	Berrien	601.3974218
26023	Branch	596.0295264
26025	Calhoun	417.8842565
26027	Cass	317.5033396
26029	Charlevoix	114.3118427
26031	Cheboygan	110.1798292
26033	Chippewa	34.65095823
26035	Clare	100.7900641
26037	Clinton	318.9129229
26039	Crawford	503.5608949
26041	Delta	75.29910478
26043	Dickinson	55.15502502
26045	Eaton	307.7595469
26047	Emmet	93.07073376
26049	Genesee	695.2704895
26051	Gladwin	106.5635237
26053	Gogebic	66.2427133
26055	Grand Traverse	70.21485746
26057	Gratiot	233.9959112
26059	Hillsdale	439.3538657
26061	Houghton	55.2196361
26063	Huron	211.7692357
26065	Ingham	374.0584488

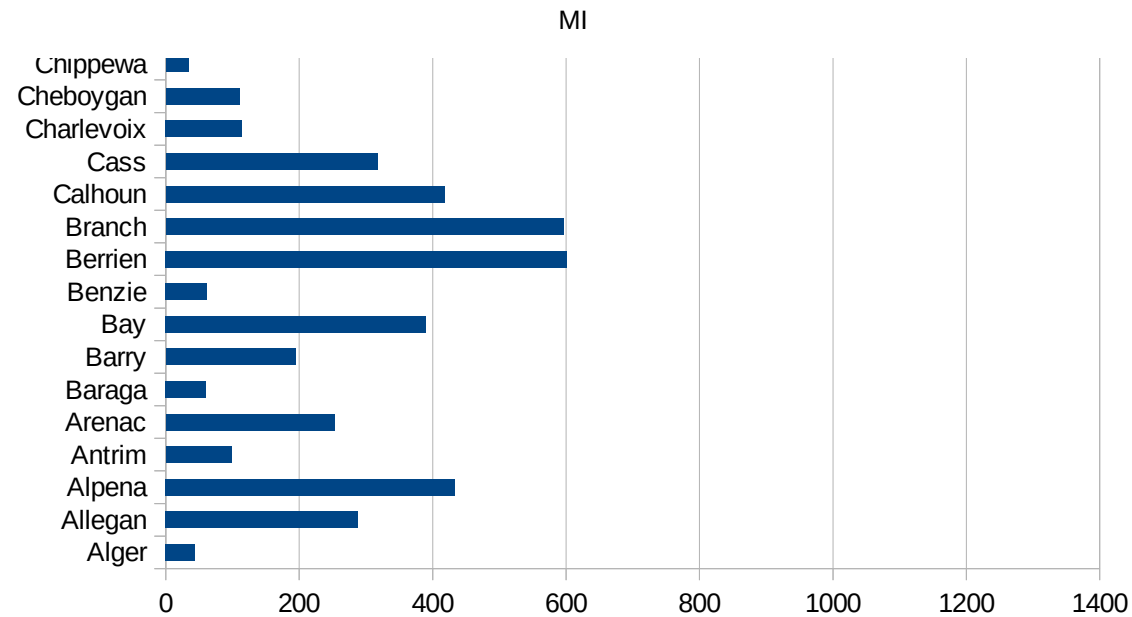


26067 Ionia	320.8223018
26069 Iosco	470.4756589
26071 Iron	53.97139516
26073 Isabella	192.7383011
26075 Jackson	332.4455526
26077 Kalamazoo	419.8285952
26079 Kalkaska	230.02693
26081 Kent	810.9687268
26083 Keweenaw	47.32607667
26085 Lake	101.0015992
26087 Lapeer	349.8886718
26089 Leelanau	124.0580776
26091 Lenawee	242.1997436
26093 Livingston	311.1534117
26095 Luce	47.74789113
26097 Mackinac	83.43376286
26099 Macomb	866.5243799
26101 Manistee	101.9243314
26103 Marquette	114.2582236
26105 Mason	223.3676976
26107 Mecosta	73.48719715
26109 Menominee	104.4250098
26111 Midland	206.7084089
26113 Missaukee	224.9718785
26115 Monroe	426.0863207
26117 Montcalm	170.3976988
26119 Montmorency	53.96654074
26121 Muskegon	496.0020278
26123 Newaygo	372.2490387
26125 Oakland	973.1567875
26127 Oceana	1303.286385
26129 Ogemaw	186.139748
26131 Ontonagon	17.25625539
26133 Osceola	167.0879568





26135 Oscoda	253.7457709
26137 Otsego	502.7366714
26139 Ottawa	390.7137497
26141 Presque Isle	102.0568378
26143 Roscommon	117.2332943
26145 Saginaw	700.7337526
26147 St. Clair	367.7739634
26149 St. Joseph	576.6426945
26151 Sanilac	123.8405128
26153 Schoolcraft	74.36787308
26155 Shiawassee	407.6724542
26157 Tuscola	447.4826719
26159 Van Buren	311.4728025
26161 Washtenaw	476.5973965
26163 Wayne	1326.135631
26165 Wexford	137.4529373



FIPS

- 29001
- 29003
- 29005
- 29007
- 29009
- 29011
- 29013
- 29015
- 29017
- 29019
- 29021
- 29023
- 29025
- 29027
- 29029
- 29031
- 29033
- 29035
- 29037

MI

29039  
29041  
29043  
29045  
29047  
29049  
29051  
29053  
29055  
29057  
29059  
29061  
29063  
29065  
29067  
29069  
29071  
29073  
29075  
29077  
29079  
29081  
29083  
29085  
29087  
29089  
29091  
29093  
29095  
29097  
29099  
29101

29103

MI

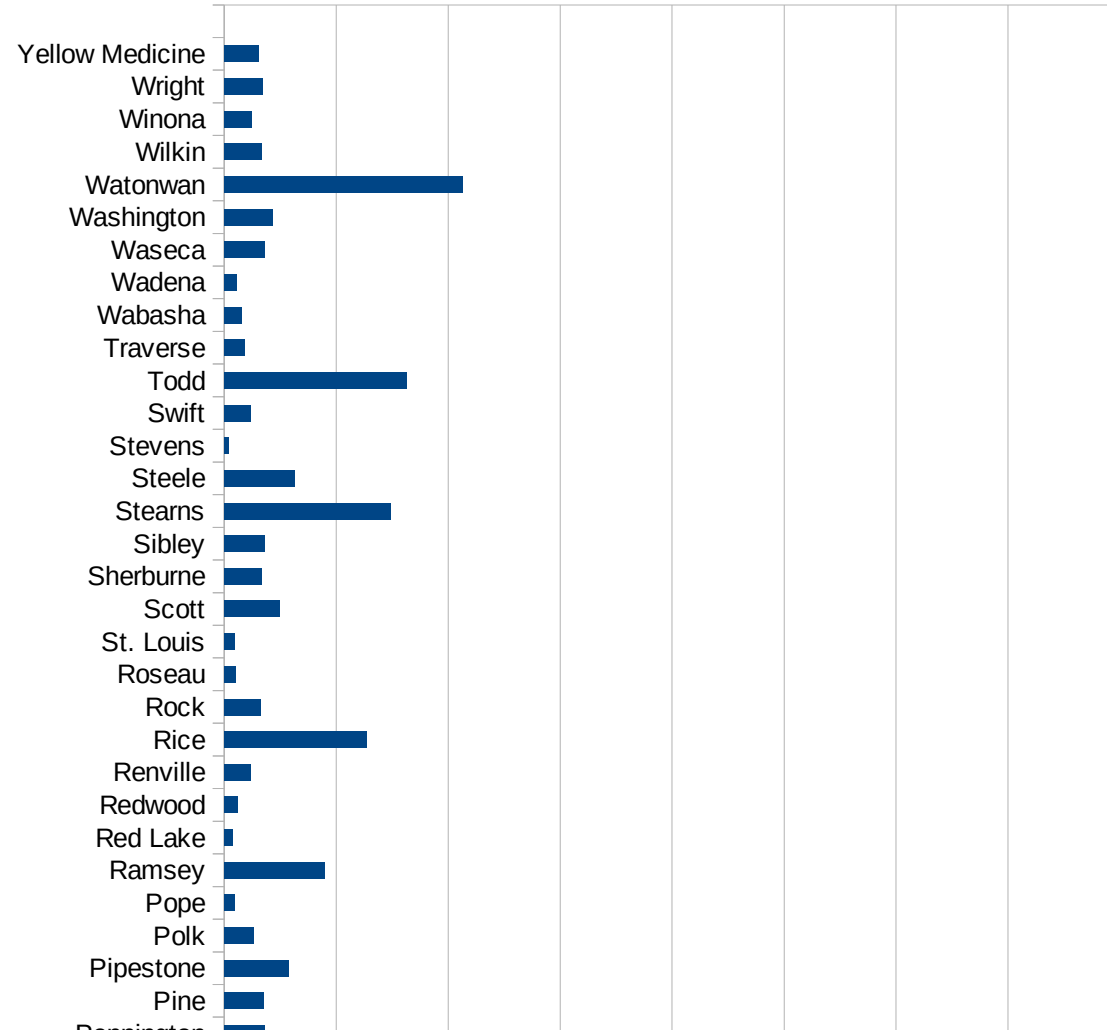
29105  
29107  
29109  
29111  
29113  
29115  
29117  
29121  
29123  
29125  
29127  
29119  
29129  
29131  
29133  
29135  
29137  
29139  
29141  
29143  
29145  
29147  
29149  
29151  
29153  
29155  
29157  
29159  
29161  
29163  
29165  
29167  
29169  
29171

MI

29173  
29175  
29177  
29179  
29181  
29195  
29197  
29199  
29201  
29203  
29205  
29183  
29185  
29187  
29189  
29510  
29186  
29207  
29209  
29211  
29213  
29215  
  
29217  
29219  
29221  
29223  
29225  
29227  
29229

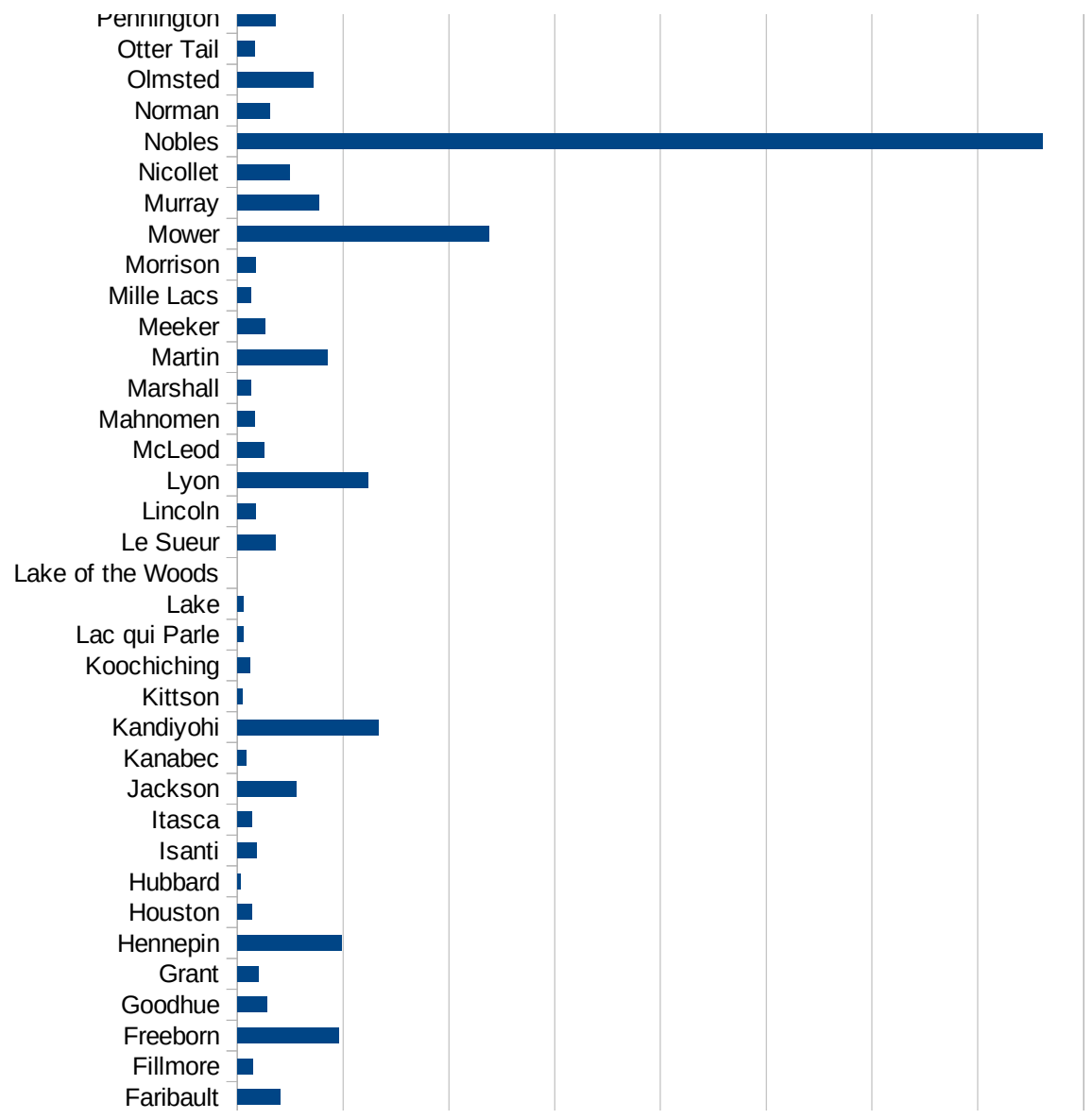
MN

FIPS	County	PC Infection
27001	Aitkin	94.32775751
27003	Anoka	633.3854324
27005	Becker	162.9280498
27007	Beltrami	64.03825218
27009	Benton	535.2077938
27011	Big Stone	300.6614552
27013	Blue Earth	710.3979118
27015	Brown	123.4518737
27017	Carlton	242.7658565
27019	Carver	367.9346409
27021	Cass	54.20237813
27023	Chippewa	662.5293526
27025	Chisago	178.8205
27027	Clay	917.8328512
27029	Clearwater	90.80590238
27031	Cook	18.54255516
27033	Cottonwood	1205.994502
27035	Crow Wing	163.3558847
27037	Dakota	559.9133098
27039	Dodge	417.8272981
27041	Douglas	171.2148351
27043	Faribault	407.0359064
27045	Fillmore	142.4636718
27047	Freeborn	959.1380896
27049	Goodhue	282.3093334
27051	Grant	199.3024415
27053	Hennepin	989.0204124
27055	Houston	139.9504791
27057	Hubbard	32.81455091
27059	Isanti	182.655257
27061	Itasca	141.8817061
27063	Jackson	554.9389567
27065	Kanabec	86.38242735

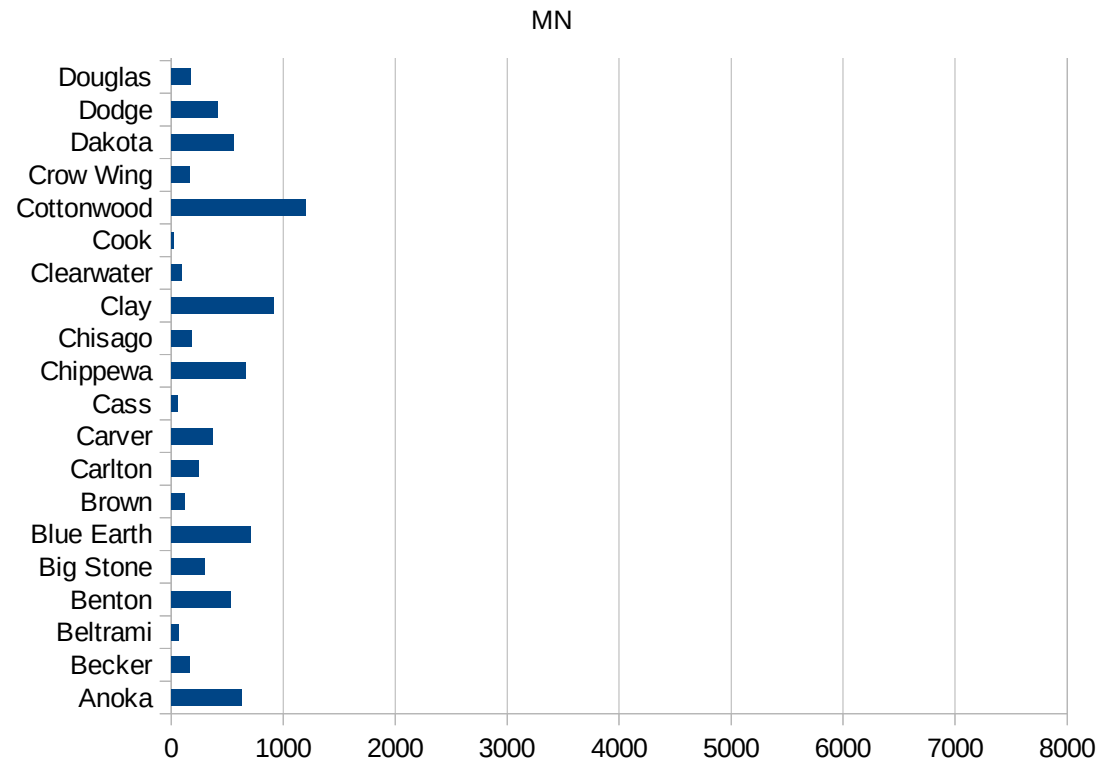


MN

27067 Kandiyohi	1337.066853
27069 Kittson	47.08097928
27071 Koochiching	120.5787781
27073 Lac qui Parle	60.07810153
27075 Lake	56.29574029
27077 Lake of the Woo	0
27079 Le Sueur	361.4796097
27081 Lincoln	176.2735766
27083 Lyon	1232.978267
27085 McLeod	256.4602905
27087 Mahnomen	163.0730205
27089 Marshall	127.7955272
27091 Martin	854.1824615
27093 Meeker	263.6014001
27095 Mille Lacs	130.073836
27097 Morrison	177.8769333
27099 Mower	2379.34568
27101 Murray	773.3204447
27103 Nicollet	493.8632379
27105 Nobles	7612.661923
27107 Norman	308.8803089
27109 Olmsted	722.4351632
27111 Otter Tail	161.5316602
27113 Pennington	359.7122302
27115 Pine	356.1374351
27117 Pipestone	574.7761689
27119 Polk	260.0780234
27121 Pope	90.11444535
27123 Ramsey	892.5682921
27125 Red Lake	75.01875469
27127 Redwood	118.0405272
27129 Renville	239.5291541
27131 Rice	1268.734122
27133 Rock	329.296792



27135 Roseau	105.6105611
27137 St. Louis	90.11083633
27139 Scott	498.0289182
27141 Sherburne	330.0845516
27143 Sibley	359.3292521
27145 Stearns	1488.79791
27147 Steele	627.6662229
27149 Stevens	41.01302163
27151 Swift	235.4200107
27153 Todd	1631.274917
27155 Traverse	181.3784764
27157 Wabasha	152.4601525
27159 Wadena	108.9087345
27161 Waseca	363.8114601
27163 Washington	429.7822925
27165 Watonwan	2131.147541
27167 Wilkin	335.7850975
27169 Winona	245.9419577
27171 Wright	348.3707251
27173 Yellow Medicine	306.2787136





MN

FIPS

29001  
29003  
29005  
29007  
29009  
29011  
29013  
29015  
29017  
29019  
29021  
29023  
29025  
29027  
29029  
29031  
29033  
29035  
29037

MN

29039  
29041  
29043  
29045  
29047  
29049  
29051  
29053  
29055  
29057  
29059  
29061  
29063  
29065  
29067  
29069  
29071  
29073  
29075  
29077  
29079  
29081  
29083  
29085  
29087  
29089  
29091  
29093  
29095  
29097  
29099  
29101

29103

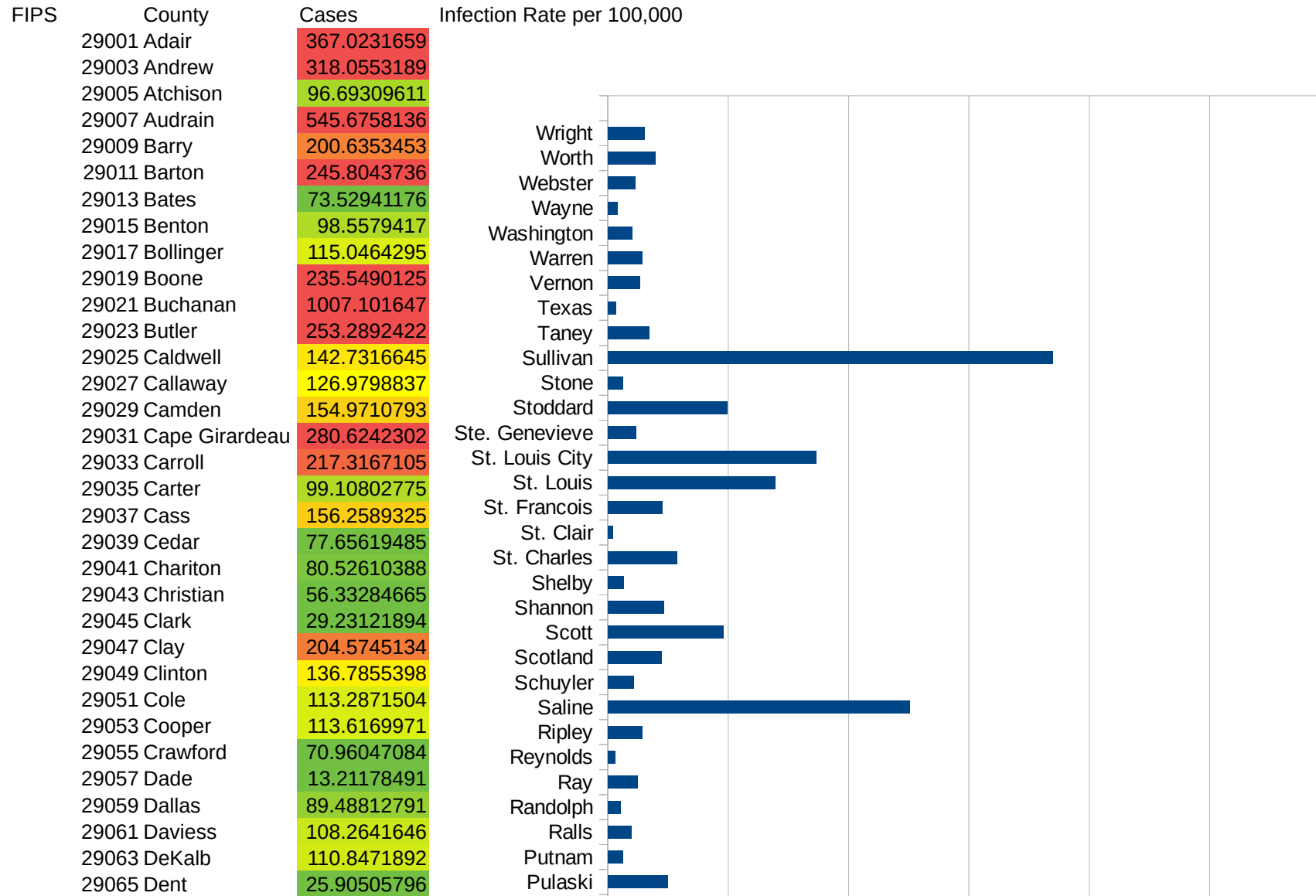
MN

29105  
29107  
29109  
29111  
29113  
29115  
29117  
29121  
29123  
29125  
29127  
29119  
29129  
29131  
29133  
29135  
29137  
29139  
29141  
29143  
29145  
29147  
29149  
29151  
29153  
29155  
29157  
29159  
29161  
29163  
29165  
29167  
29169  
29171

MN

29173  
29175  
29177  
29179  
29181  
29195  
29197  
29199  
29201  
29203  
29205  
29183  
29185  
29187  
29189  
29510  
29186  
29207  
29209  
29211  
29213  
29215  
  
29217  
29219  
29221  
29223  
29225  
29227  
29229

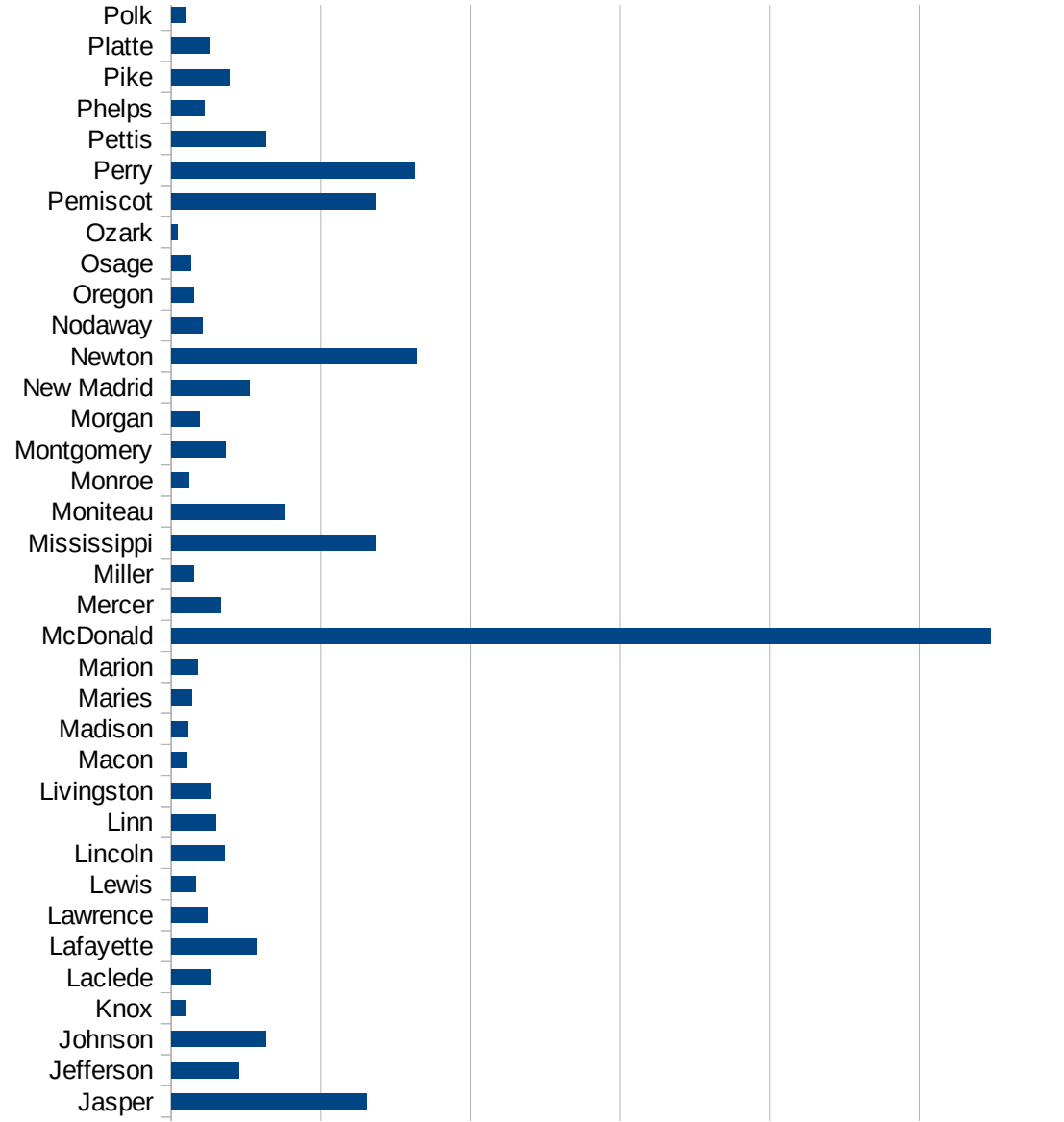
MO



This work is licensed under the Creative Commons Attribution-NoDerivatives 4.0 International License. To view a copy of this license, visit <http://creativecommons.org/licenses/by-nd/4.0/>.

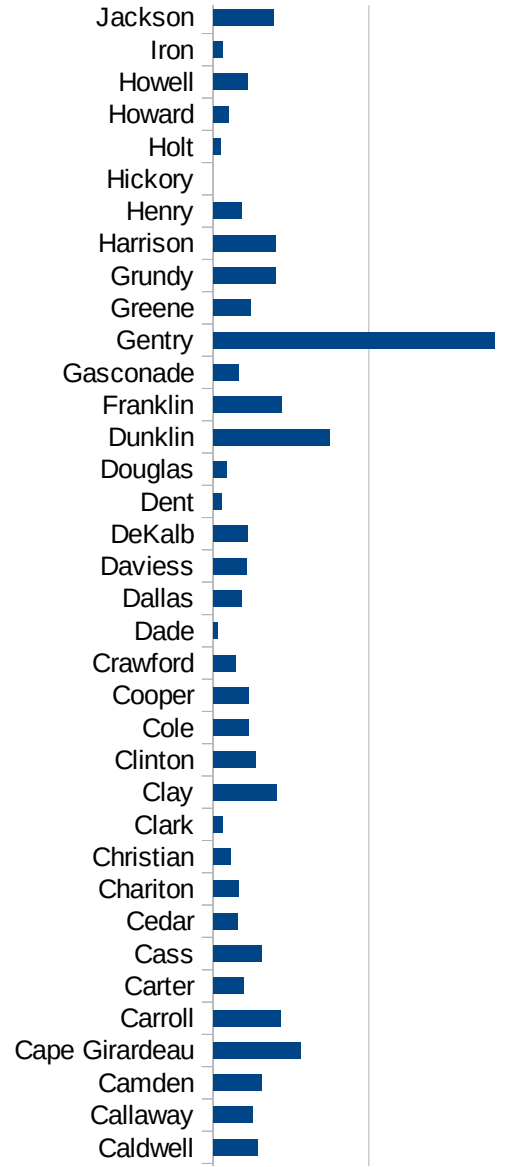
MO

29067 Douglas	44.8665221
29069 Dunklin	373.8571866
29071 Franklin	218.9640204
29073 Gasconade	81.60489629
29075 Gentry	905.2504526
29077 Greene	120.2371858
29079 Grundy	201.7349203
29081 Harrison	202.044212
29083 Henry	91.77679883
29085 Hickory	0
29087 Holt	22.70663034
29089 Howard	49.32425767
29091 Howell	112.2866554
29093 Iron	29.47823524
29095 Jackson	194.057749
29097 Jasper	652.3757419
29099 Jefferson	224.65199
29101 Johnson	314.9929173
29103 Knox	50.671396
29105 Laclede	134.4048386
29107 Lafayette	285.2935763
29109 Lawrence	119.9197059
29111 Lewis	81.17706748
29113 Lincoln	176.8193322
29115 Linn	149.5389217
29117 Livingston	132.0480655
29121 Macon	52.79482611
29123 Madison	57.43354119
29125 Maries	68.42285323
29127 Marion	87.43704533
29119 McDonald	2738.538868
29129 Mercer	164.7898929
29131 Miller	74.99210609
29133 Mississippi	682.3635273

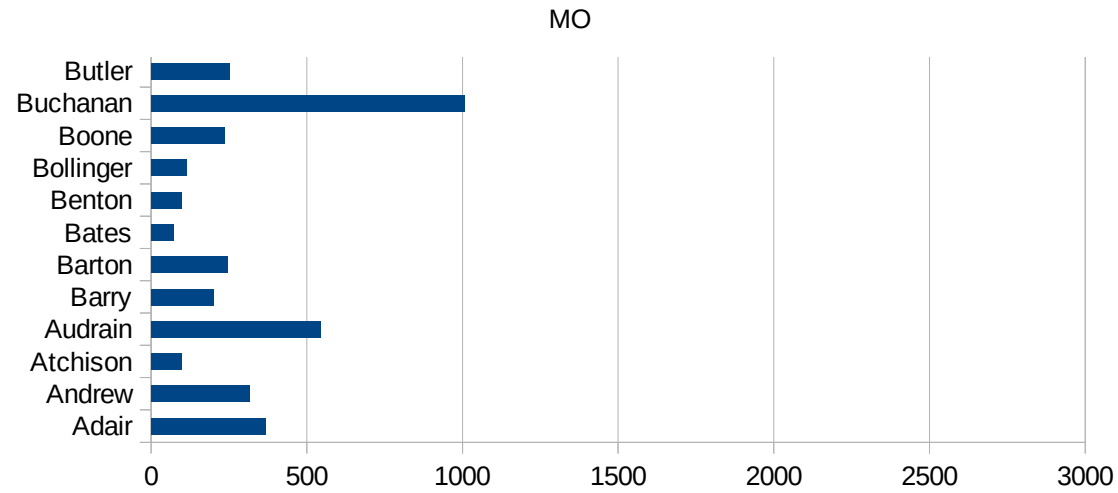


MO

29135 Moniteau	378.3884374
29137 Monroe	57.71006464
29139 Montgomery	182.0704006
29141 Morgan	93.32940367
29143 New Madrid	260.1757632
29145 Newton	820.3755192
29147 Nodaway	103.1205165
29149 Oregon	75.89412769
29151 Osage	65.62636722
29153 Ozark	22.18032605
29155 Pemiscot	682.1533923
29157 Perry	814.6214099
29159 Pettis	317.3334587
29161 Phelps	109.541268
29163 Pike	194.5525292
29165 Platte	127.2029907
29167 Polk	46.58240427
29169 Pulaski	248.0101511
29171 Putnam	63.06495691
29173 Ralls	97.92401097
29175 Randolph	52.49767799
29177 Ray	122.3615785
29179 Reynolds	31.9795331
29181 Ripley	141.7804641
29195 Saline	1253.54881
29197 Schuyler	108.7192868
29199 Scotland	221.5062424
29201 Scott	481.0442561
29203 Shannon	232.0185615
29205 Shelby	66.11570248
29183 St. Charles	285.5840193
29185 St. Clair	21.28791911
29187 St. Francois	227.9133929
29189 St. Louis	695.223909



29510 St. Louis City	865.4792331
29186 Ste. Genevieve	117.3971377
29207 Stoddard	496.4733274
29209 Stone	62.99411005
29211 Sullivan	1848.577399
29213 Taney	171.8828332
29215 Texas	35.19612061
29217 Vernon	131.5276695
29219 Warren	144.0465558
29221 Washington	100.228521
29223 Wayne	38.10394757
29225 Webster	112.5060728
29227 Worth	196.0784314
29229 Wright	152.3560779





MO

FIPS

29001  
29003  
29005  
29007  
29009  
29011  
29013  
29015  
29017  
29019  
29021  
29023  
29025  
29027  
29029  
29031  
29033  
29035  
29037

MO

29039  
29041  
29043  
29045  
29047  
29049  
29051  
29053  
29055  
29057  
29059  
29061  
29063  
29065  
29067  
29069  
29071  
29073  
29075  
29077  
29079  
29081  
29083  
29085  
29087  
29089  
29091  
29093  
29095  
29097  
29099  
29101

29103

MO

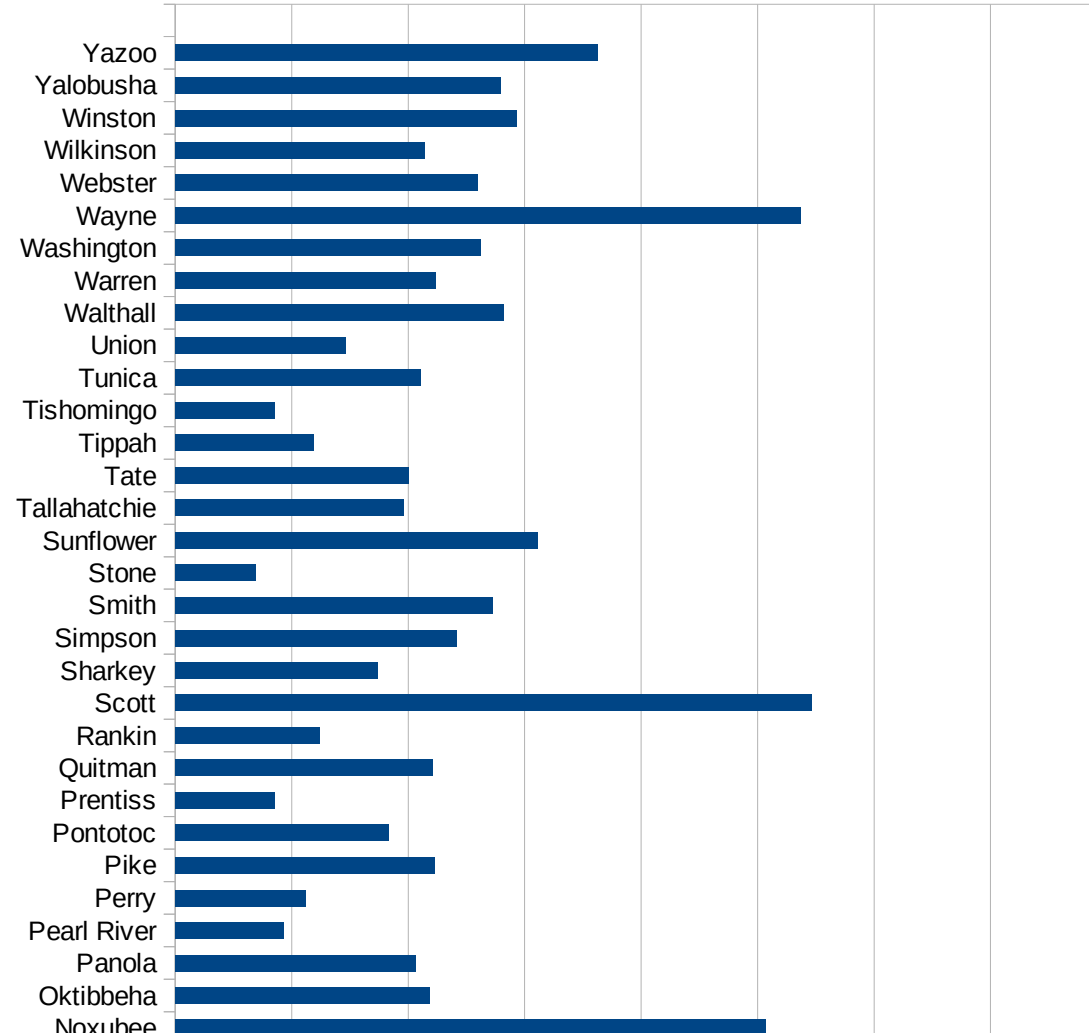
29105  
29107  
29109  
29111  
29113  
29115  
29117  
29121  
29123  
29125  
29127  
29119  
29129  
29131  
29133  
29135  
29137  
29139  
29141  
29143  
29145  
29147  
29149  
29151  
29153  
29155  
29157  
29159  
29161  
29163  
29165  
29167  
29169  
29171

MO

29173  
29175  
29177  
29179  
29181  
29195  
29197  
29199  
29201  
29203  
29205  
29183  
29185  
29187  
29189  
29510  
29186  
29207  
29209  
29211  
29213  
29215  
  
29217  
29219  
29221  
29223  
29225  
29227  
29229

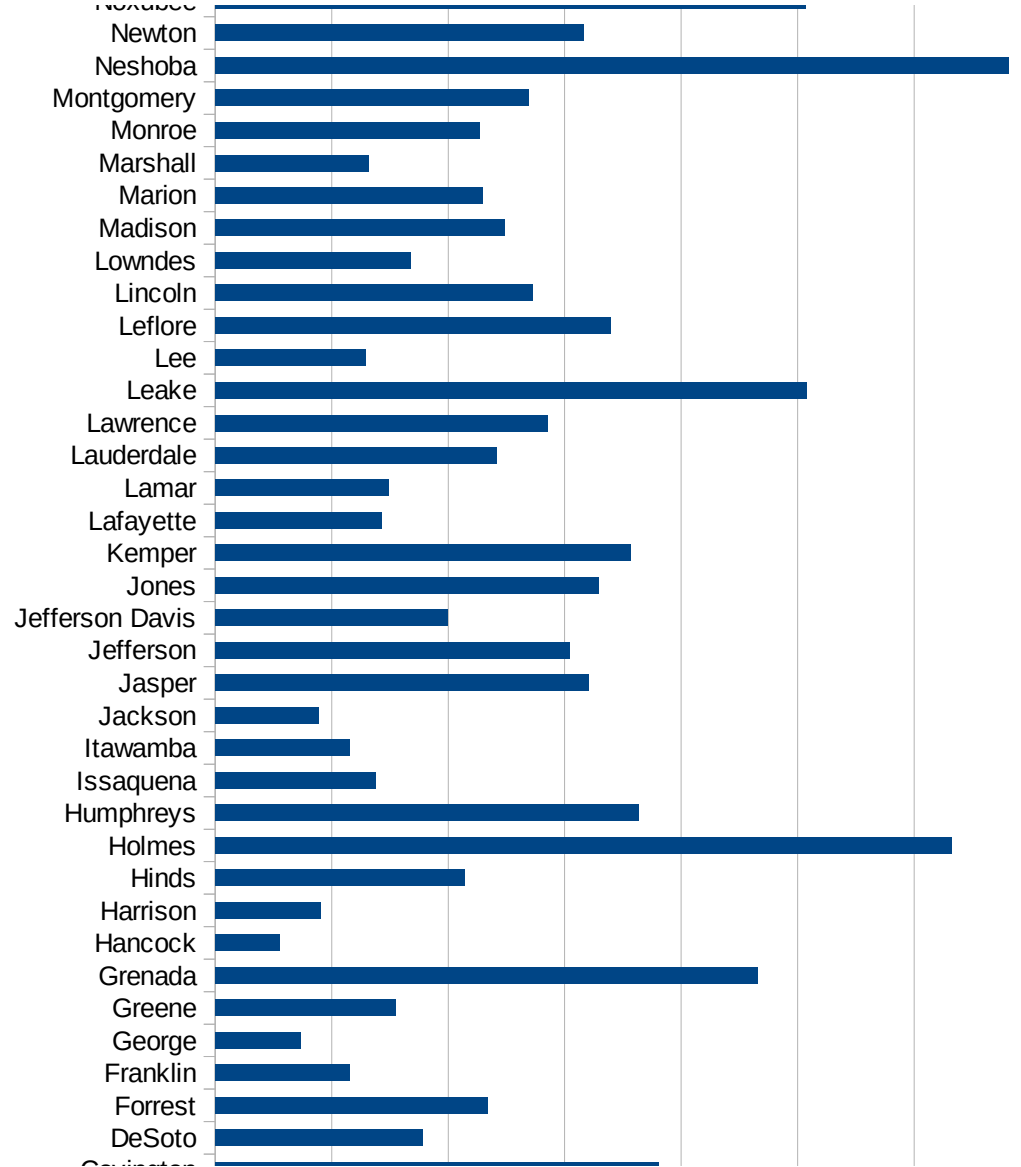
MS

FIPS	County	PC Infection
28001	Adams	1003.462426
28003	Alcorn	192.281652
28005	Amite	738.2768132
28007	Attala	1965.695617
28009	Benton	459.4365857
28011	Bolivar	1085.117927
28013	Calhoun	914.3807149
28015	Carroll	1674.906669
28017	Chickasaw	1624.832567
28019	Choctaw	893.9357333
28021	Claiborne	3099.311264
28023	Clarke	1326.582927
28025	Clay	1294.748788
28027	Coahoma	888.2800071
28029	Copiah	2126.615983
28031	Covington	1904.206227
28033	DeSoto	890.1049994
28035	Forrest	1170.105016
28037	Franklin	577.8120185
28039	George	367.0103093
28041	Greene	772.854409
28043	Grenada	2327.238186
28045	Hancock	274.6440191
28047	Harrison	451.4880232
28049	Hinds	1069.658561
28051	Holmes	3160.8217
28053	Humphreys	1816.640426
28055	Issaquena	688.0733945
28057	Itawamba	578.3050559
28059	Jackson	445.2912889
28061	Jasper	1600.92525
28063	Jefferson	1519.842387
28065	Jefferson Davis	996.9734734

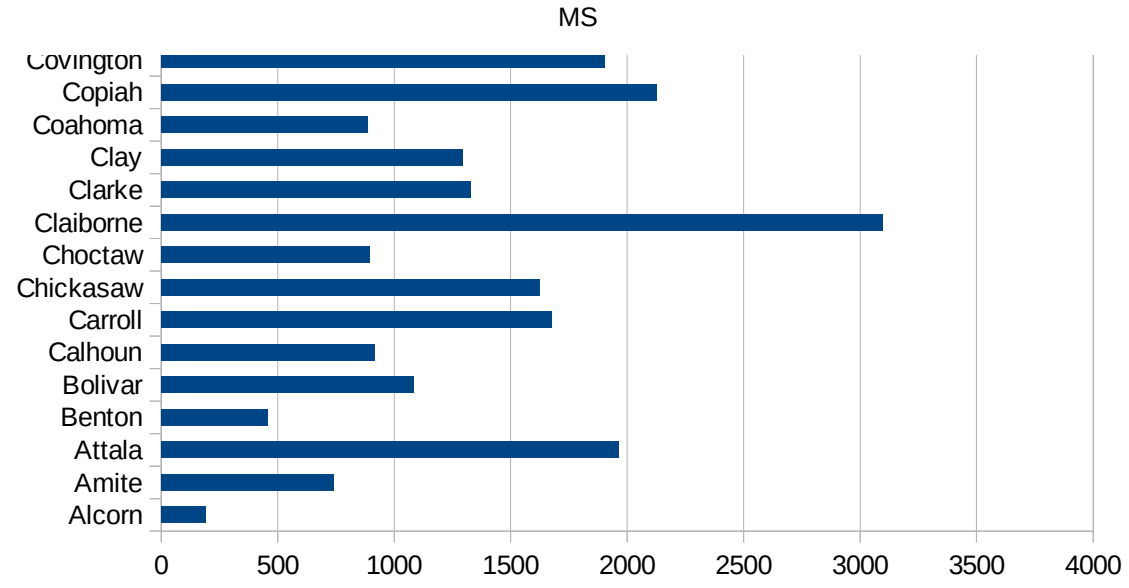


MS

28067 Jones	1647.653409
28069 Kemper	1785.180014
28071 Lafayette	717.2449035
28073 Lamar	744.6314475
28075 Lauderdale	1208.226562
28077 Lawrence	1429.144922
28079 Leake	2539.208364
28081 Lee	647.8721157
28083 Leflore	1697.845707
28085 Lincoln	1362.373922
28087 Lowndes	838.2827083
28089 Madison	1243.964783
28091 Marion	1149.099737
28093 Marshall	660.0660066
28095 Monroe	1133.168373
28097 Montgomery	1346.902125
28099 Neshoba	3406.008584
28101 Newton	1580.935503
28103 Noxubee	2534.409112
28105 Oktibbeha	1090.747797
28107 Panola	1029.902276
28109 Pearl River	464.0077997
28111 Perry	561.5623167
28113 Pike	1114.677856
28115 Pontotoc	917.287092
28117 Prentiss	426.6245309
28119 Quitman	1106.226067
28121 Rankin	617.925693
28123 Scott	2732.704069
28125 Sharkey	868.1745488
28127 Simpson	1207.115629
28129 Smith	1362.329709
28131 Stone	347.2778757
28133 Sunflower	1554.303478



28135 Tallahatchie	979.4809466
28137 Tate	1001.425641
28139 Tippah	595.5899068
28141 Tishomingo	426.6474761
28143 Tunica	1055.913113
28145 Union	734.1117248
28147 Walthall	1410.300726
28149 Warren	1117.463617
28151 Washington	1311.497237
28153 Wayne	2684.993595
28155 Webster	1297.507152
28157 Wilkinson	1069.153776
28159 Winston	1464.354528
28161 Yalobusha	1396.061975
28163 Yazoo	1816.057774



MS

FIPS

29001  
29003  
29005  
29007  
29009  
29011  
29013  
29015  
29017  
29019  
29021  
29023  
29025  
29027  
29029  
29031  
29033  
29035  
29037



MS

29039  
29041  
29043  
29045  
29047  
29049  
29051  
29053  
29055  
29057  
29059  
29061  
29063  
29065  
29067  
29069  
29071  
29073  
29075  
29077  
29079  
29081  
29083  
29085  
29087  
29089  
29091  
29093  
29095  
29097  
29099  
29101

29103

MS

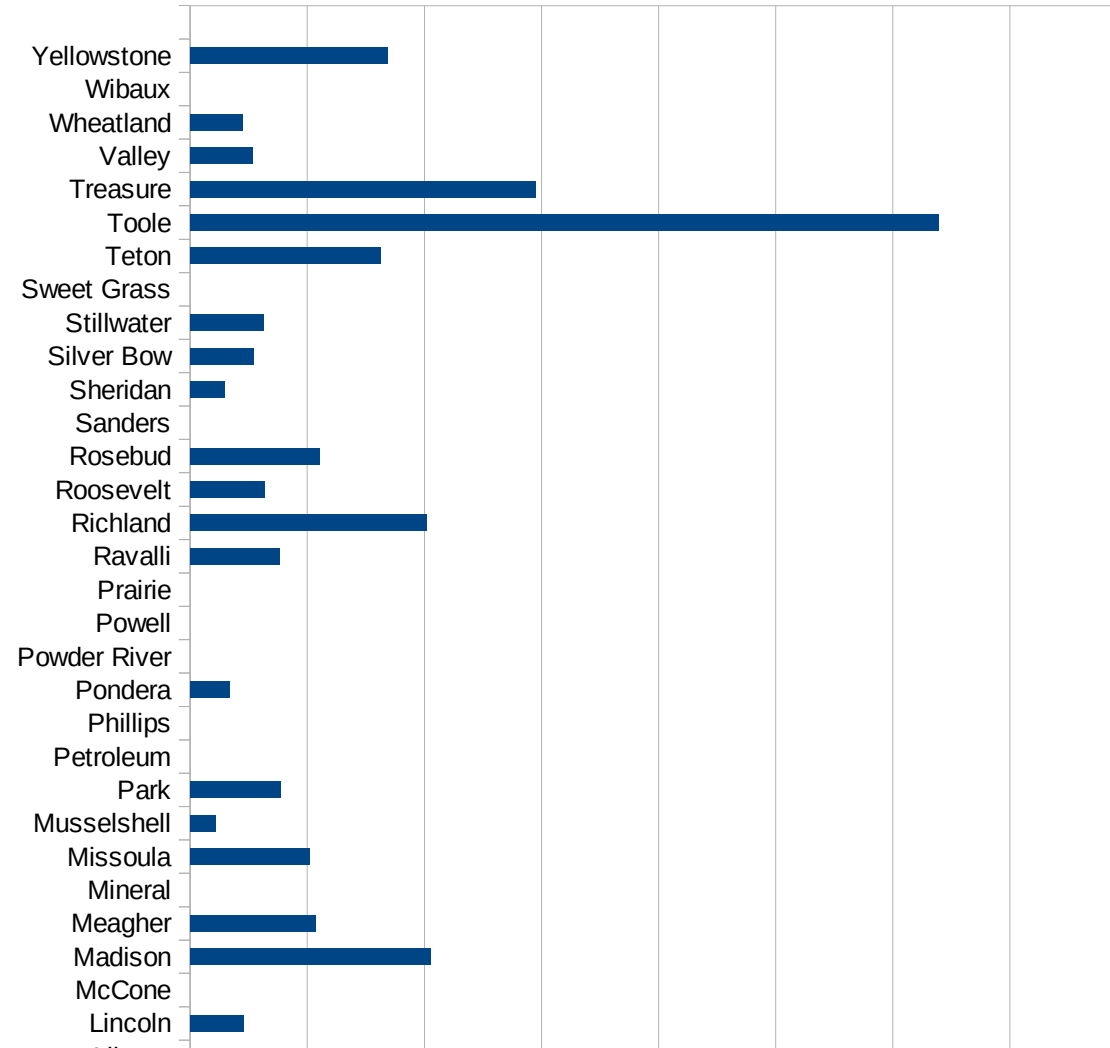
29105  
29107  
29109  
29111  
29113  
29115  
29117  
29121  
29123  
29125  
29127  
29119  
29129  
29131  
29133  
29135  
29137  
29139  
29141  
29143  
29145  
29147  
29149  
29151  
29153  
29155  
29157  
29159  
29161  
29163  
29165  
29167  
29169  
29171

MS

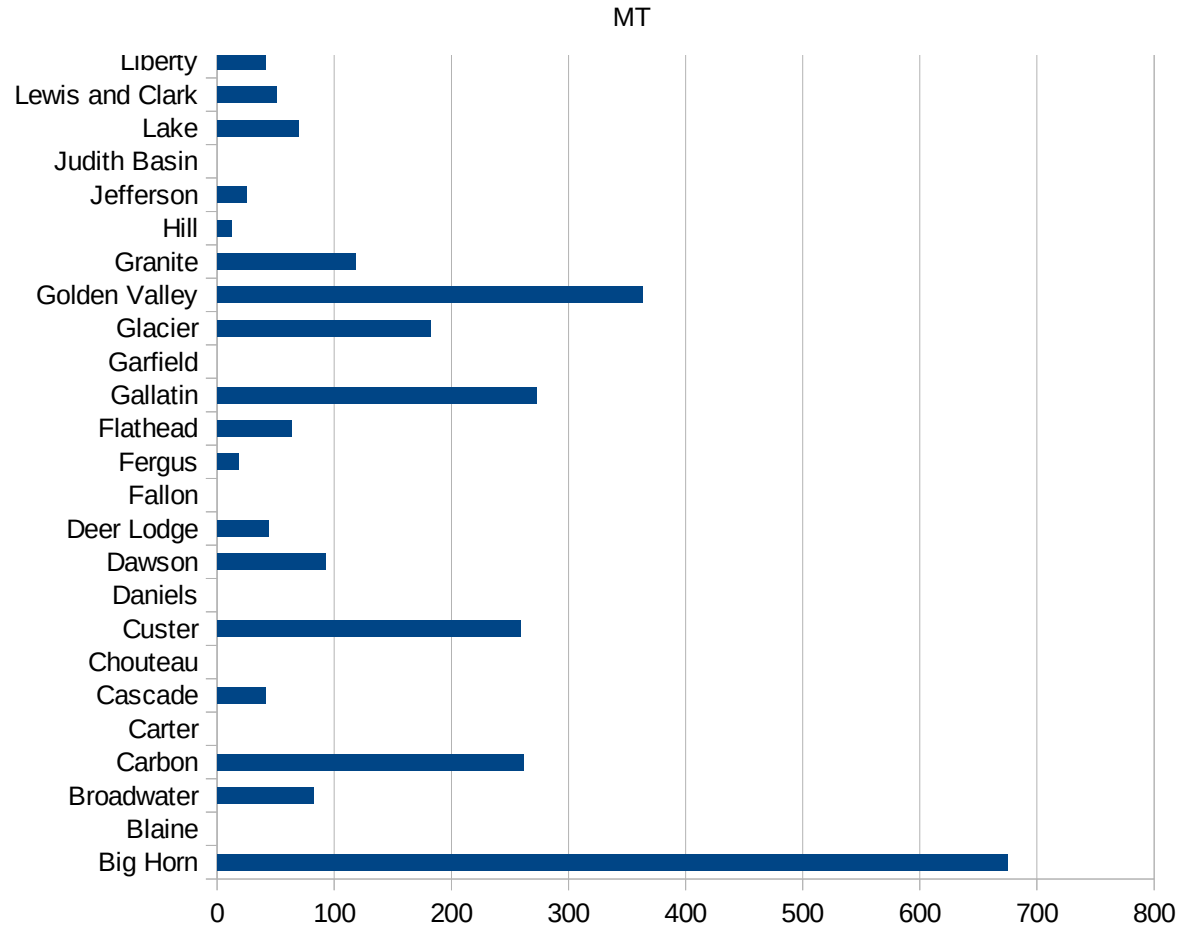
29173  
29175  
29177  
29179  
29181  
29195  
29197  
29199  
29201  
29203  
29205  
29183  
29185  
29187  
29189  
29510  
29186  
29207  
29209  
29211  
29213  
29215  
  
29217  
29219  
29221  
29223  
29225  
29227  
29229

MT

FIPS	County	PC Infection
30001	Beaverhead	21.26754573
30003	Big Horn	674.7638327
30005	Blaine	0
30007	Broadwater	82.16926869
30009	Carbon	261.3403024
30011	Carter	0
30013	Cascade	41.64472153
30015	Chouteau	0
30017	Custer	258.9331952
30019	Daniels	0
30021	Dawson	92.16589862
30023	Deer Lodge	43.80681196
30025	Fallon	0
30027	Fergus	17.99694052
30029	Flathead	63.65933442
30031	Gallatin	272.6232615
30033	Garfield	0
30035	Glacier	181.8578599
30037	Golden Valley	363.1961259
30039	Granite	118.4132623
30041	Hill	12.23466079
30043	Jefferson	24.79953708
30045	Judith Basin	0
30047	Lake	69.4214876
30049	Lewis and Clark	50.94614265
30051	Liberty	41.15226337
30053	Lincoln	45.46832373
30055	McCone	0
30057	Madison	205.2919708
30059	Meagher	107.1811361
30061	Mineral	0
30063	Missoula	101.8595685
30065	Musselshell	21.50075253



30067 Park	77.67686424
30069 Petroleum	0
30071 Phillips	0
30073 Pondera	33.48961822
30075 Powder River	0
30077 Powell	0
30079 Prairie	0
30081 Ravalli	76.43843232
30083 Richland	201.5944287
30085 Roosevelt	63.29686228
30087 Rosebud	110.3387399
30089 Sanders	0
30091 Sheridan	29.20560748
30093 Silver Bow	54.2965736
30095 Stillwater	62.93266205
30097 Sweet Grass	0
30099 Teton	162.2849724
30101 Toole	638.780136
30103 Treasure	294.55081
30105 Valley	53.78512841
30107 Wheatland	44.72271914
30109 Wibaux	0
30111 Yellowstone	168.6056314



MT

FIPS

29001  
29003  
29005  
29007  
29009  
29011  
29013  
29015  
29017  
29019  
29021  
29023  
29025  
29027  
29029  
29031  
29033  
29035  
29037

MT

29039  
29041  
29043  
29045  
29047  
29049  
29051  
29053  
29055  
29057  
29059  
29061  
29063  
29065  
29067  
29069  
29071  
29073  
29075  
29077  
29079  
29081  
29083  
29085  
29087  
29089  
29091  
29093  
29095  
29097  
29099  
29101

29103

MT

29105  
29107  
29109  
29111  
29113  
29115  
29117  
29121  
29123  
29125  
29127  
29119  
29129  
29131  
29133  
29135  
29137  
29139  
29141  
29143  
29145  
29147  
29149  
29151  
29153  
29155  
29157  
29159  
29161  
29163  
29165  
29167  
29169  
29171

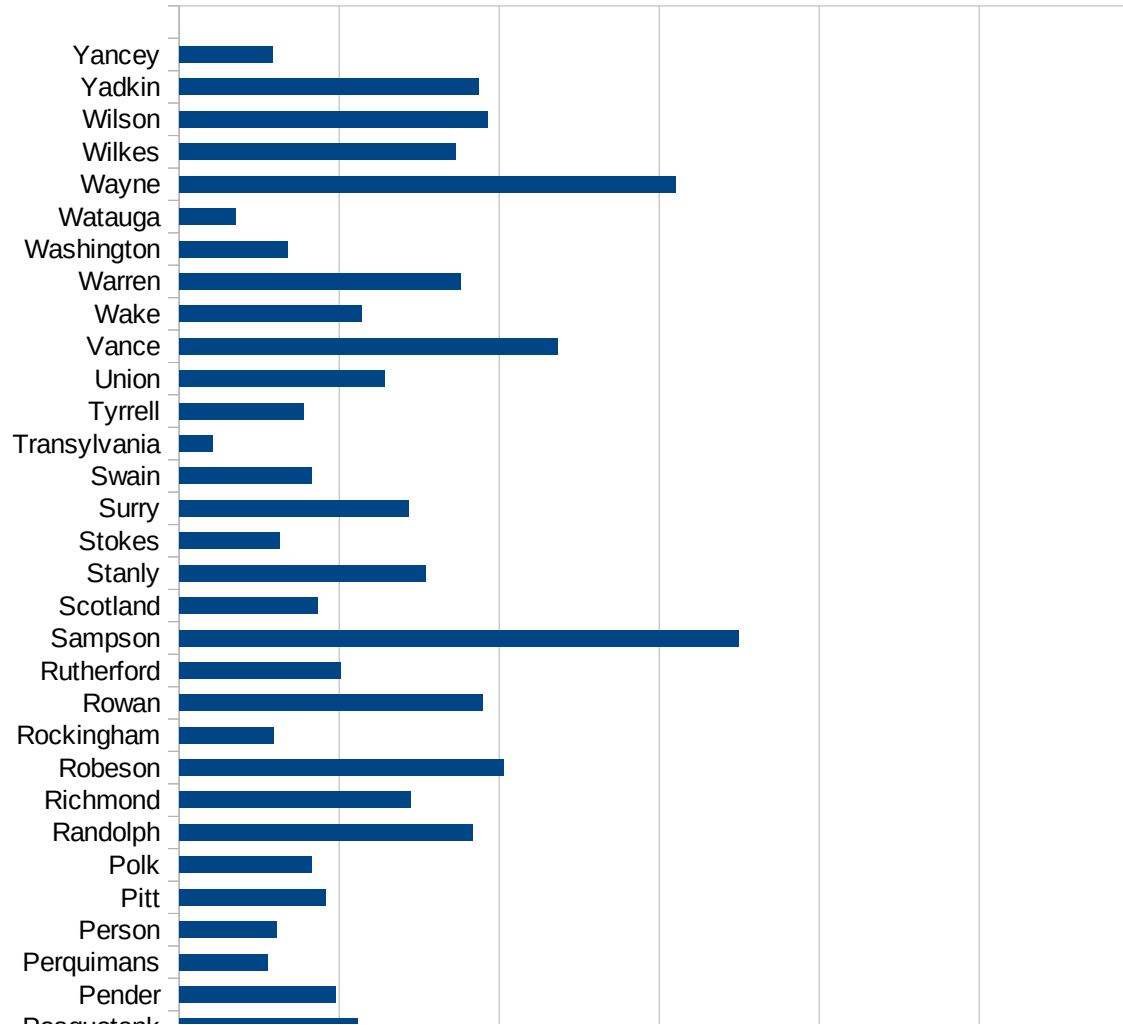


MT

29173  
29175  
29177  
29179  
29181  
29195  
29197  
29199  
29201  
29203  
29205  
29183  
29185  
29187  
29189  
29510  
29186  
29207  
29209  
29211  
29213  
29215  
  
29217  
29219  
29221  
29223  
29225  
29227  
29229

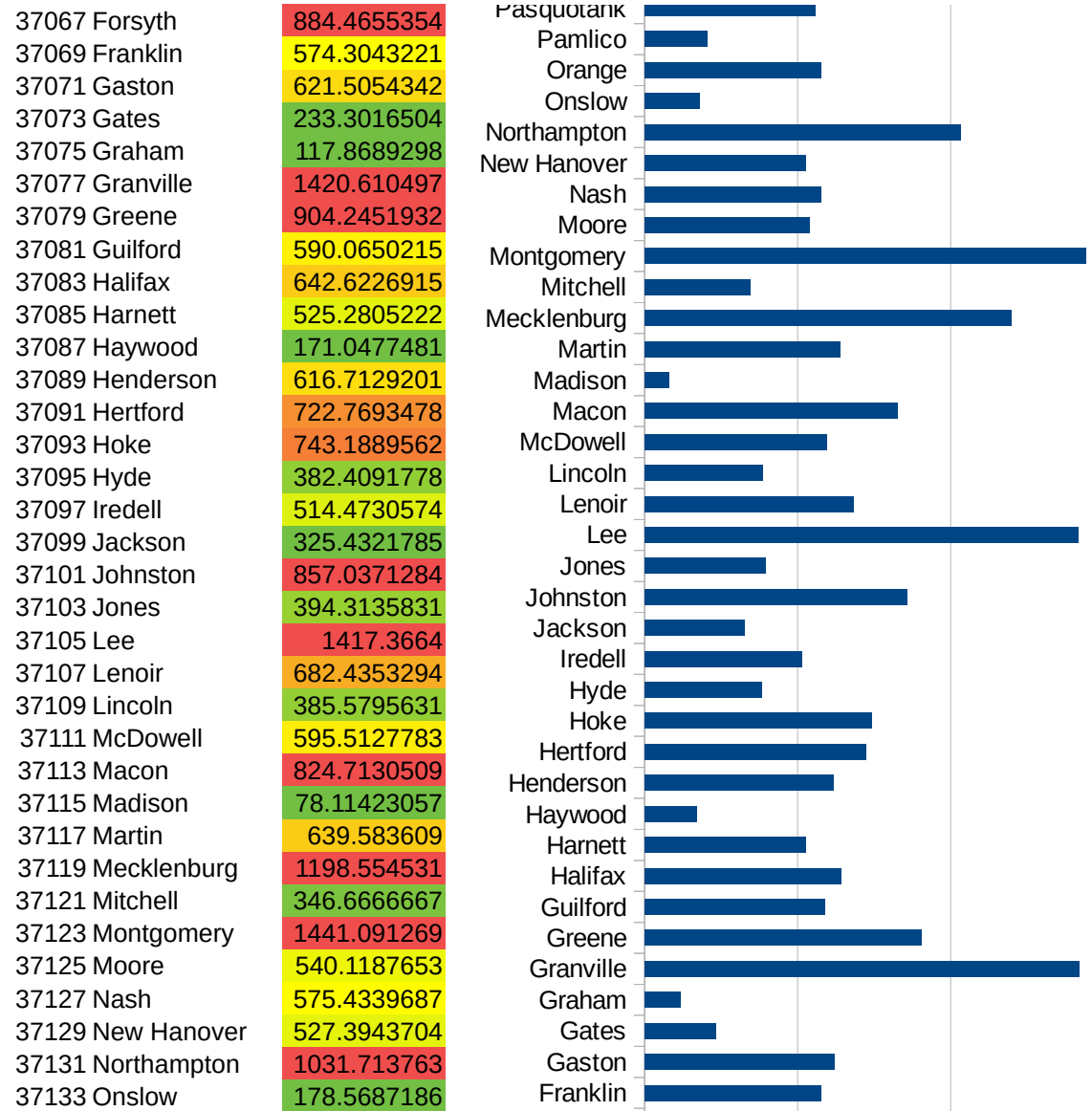
NC

FIPS	County	PC Infection
37001	Alamance	776.2743637
37003	Alexander	331.9679812
37005	Alleghany	331.5115133
37007	Anson	623.0654822
37009	Ashe	221.32871
37011	Avery	142.8163382
37013	Beaufort	229.401644
37015	Bertie	793.6507937
37017	Bladen	1202.169328
37019	Brunswick	484.1163049
37021	Buncombe	267.4612027
37023	Burke	1228.120643
37025	Cabarrus	647.2920669
37027	Caldwell	636.3603116
37029	Camden	289.449113
37031	Carteret	156.7803924
37033	Caswell	647.6341528
37035	Catawba	617.7041575
37037	Chatham	1359.056044
37039	Cherokee	158.5456083
37041	Chowan	206.7146625
37043	Clay	107.7295987
37045	Cleveland	407.5989554
37047	Columbus	1015.182823
37049	Craven	390.625
37051	Cumberland	413.4444678
37053	Currituck	73.87706856
37055	Dare	199.9945207
37057	Davidson	661.4090052
37059	Davie	545.2460628
37061	Duplin	2682.819084
37063	Durham	1296.651186
37065	Edgecombe	667.2435343

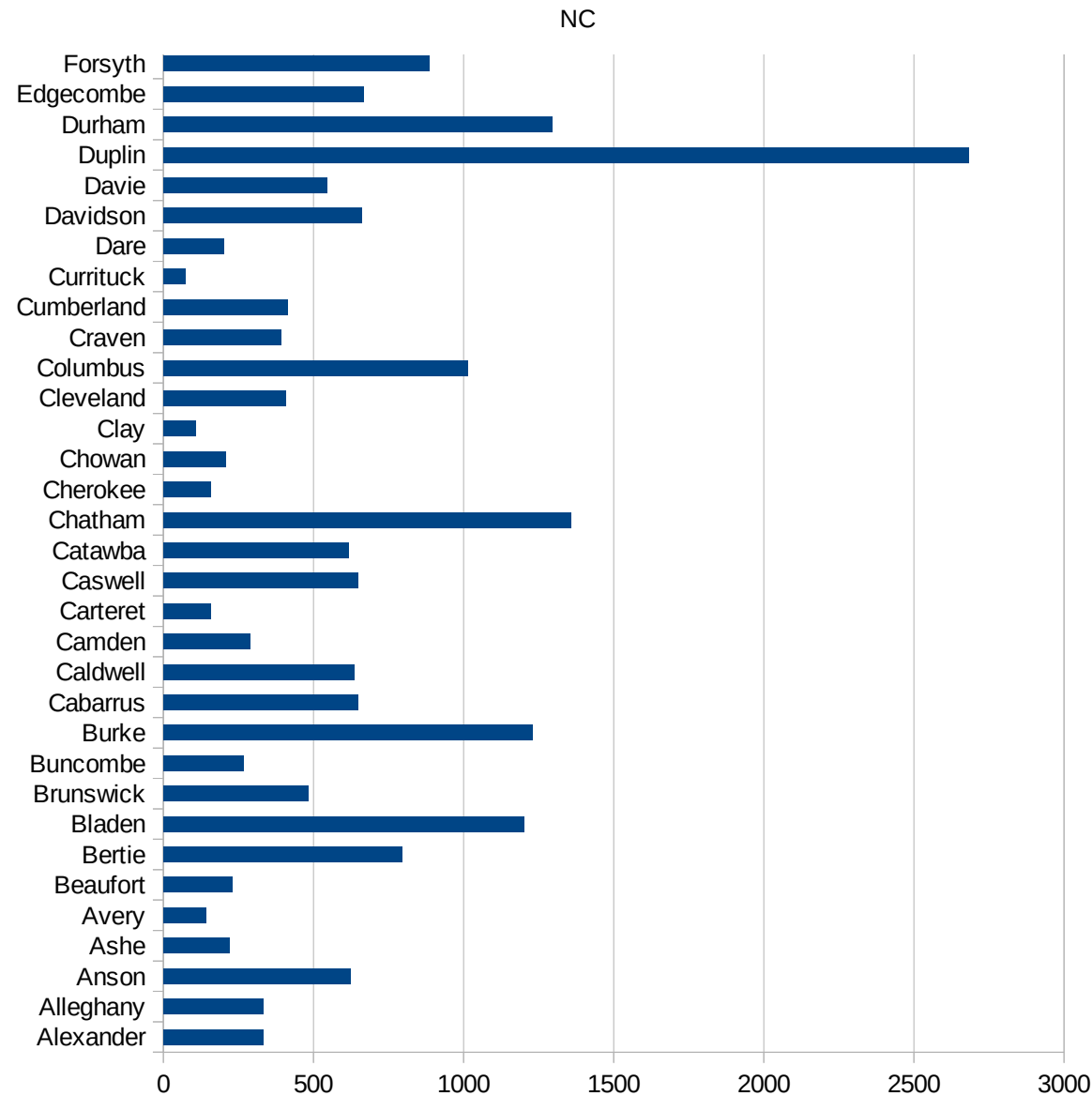


This work is licensed under the Creative Commons Attribution-NoDerivatives 4.0 International License. To view a copy of this license, visit <http://creativecommons.org/licenses/by-nd/4.0/>.

NC



37135 Orange	574.5512816
37137 Pamlico	205.2091555
37139 Pasquotank	557.5317238
37141 Pender	487.4360542
37143 Perquimans	275.6668157
37145 Person	303.7436404
37147 Pitt	456.8849561
37149 Polk	412.401145
37151 Randolph	918.0263828
37153 Richmond	724.040368
37155 Robeson	1014.935789
37157 Rockingham	294.409527
37159 Rowan	949.2998825
37161 Rutherford	504.2947356
37163 Sampson	1747.713199
37165 Scotland	433.7833956
37167 Stanly	771.647201
37169 Stokes	314.5138232
37171 Surry	717.1846333
37173 Swain	414.1804142
37175 Transylvania	105.2170101
37177 Tyrrell	387.31542
37179 Union	640.9278193
37181 Vance	1182.091427
37183 Wake	570.445068
37185 Warren	878.477306
37187 Washington	337.296568
37189 Watauga	176.9595138
37191 Wayne	1552.155005
37193 Wilkes	864.9736715
37195 Wilson	964.9499724
37197 Yadkin	934.9279493
37199 Yancey	290.4541138



NC

NC

FIPS

29001  
29003  
29005  
29007  
29009  
29011  
29013  
29015  
29017  
29019  
29021  
29023  
29025  
29027  
29029  
29031  
29033  
29035  
29037

NC

29039  
29041  
29043  
29045  
29047  
29049  
29051  
29053  
29055  
29057  
29059  
29061  
29063  
29065  
29067  
29069  
29071  
29073  
29075  
29077  
29079  
29081  
29083  
29085  
29087  
29089  
29091  
29093  
29095  
29097  
29099  
29101

29103

NC

29105  
29107  
29109  
29111  
29113  
29115  
29117  
29121  
29123  
29125  
29127  
29119  
29129  
29131  
29133  
29135  
29137  
29139  
29141  
29143  
29145  
29147  
29149  
29151  
29153  
29155  
29157  
29159  
29161  
29163  
29165  
29167  
29169  
29171

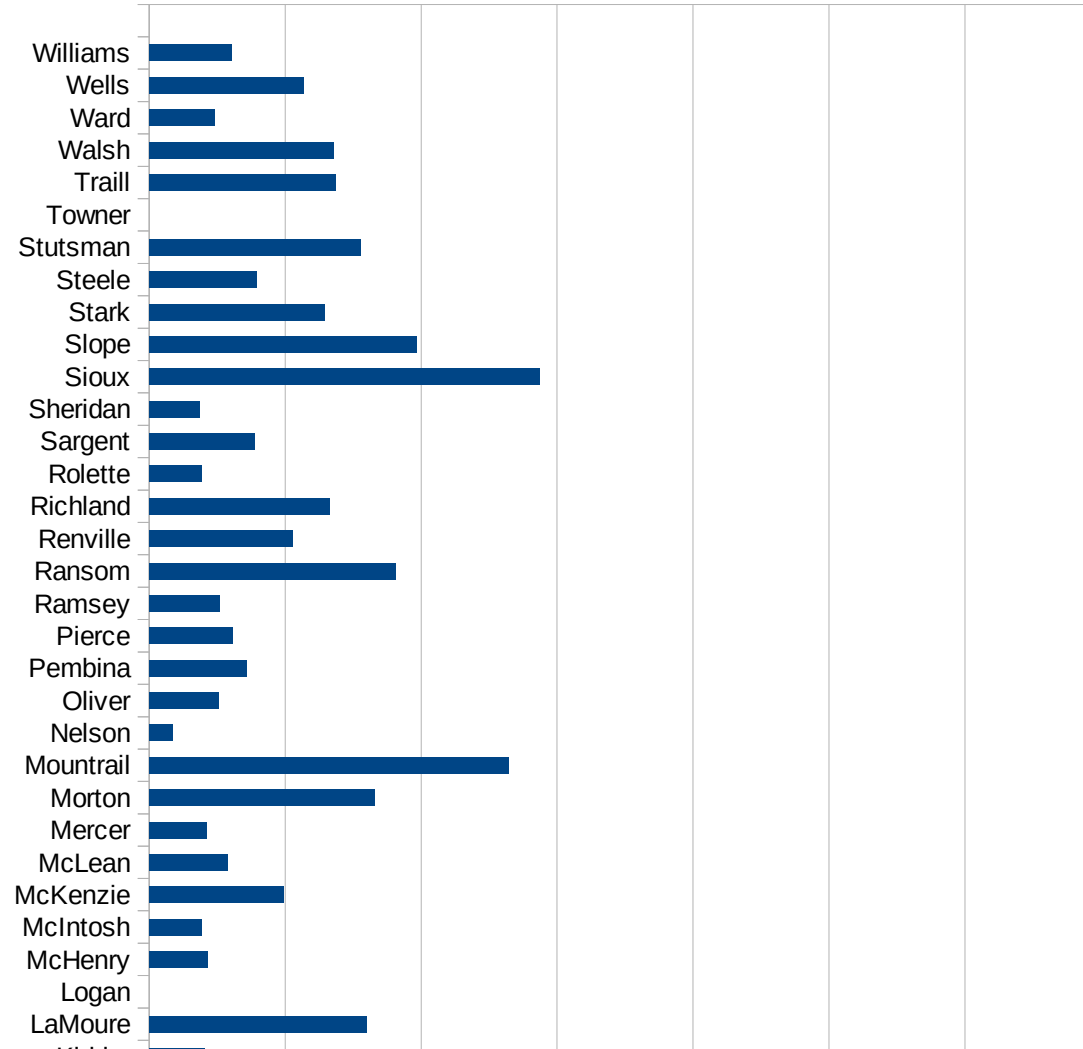


NC

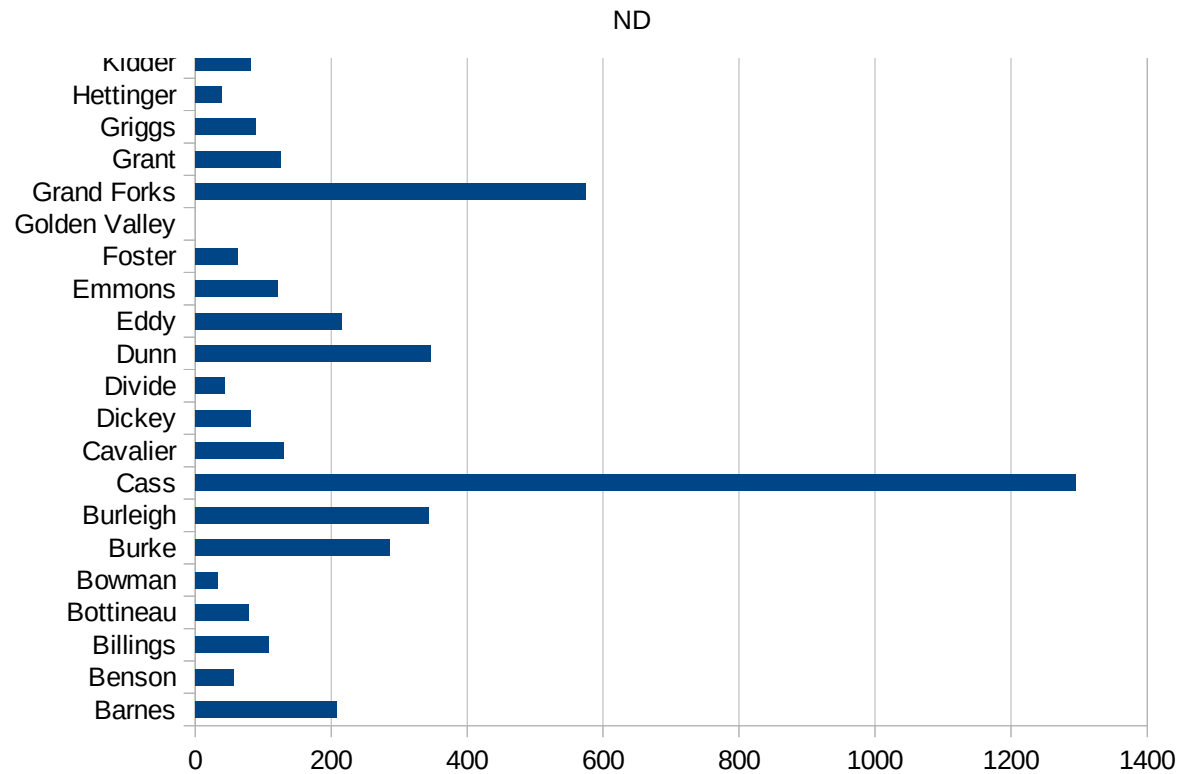
29173  
29175  
29177  
29179  
29181  
29195  
29197  
29199  
29201  
29203  
29205  
29183  
29185  
29187  
29189  
29510  
29186  
29207  
29209  
29211  
29213  
29215  
  
29217  
29219  
29221  
29223  
29225  
29227  
29229

ND

FIPS	County	PC Infection
38001	Adams	0
38003	Barnes	208.6890533
38005	Benson	57.45475438
38007	Billings	108.8139282
38009	Bottineau	77.99095305
38011	Bowman	32.50975293
38013	Burke	285.7142857
38015	Burleigh	344.2738236
38017	Cass	1295.202627
38019	Cavalier	130.5823975
38021	Dickey	81.58270447
38023	Divide	43.80201489
38025	Dunn	346.2603878
38027	Eddy	216.1694769
38029	Emmons	121.3960546
38031	Foster	62.18905473
38033	Golden Valley	0
38035	Grand Forks	573.6894164
38037	Grant	126.3689975
38039	Griggs	89.60573477
38041	Hettinger	39.77724741
38043	Kidder	81.63265306
38045	LaMoure	320.0393895
38047	Logan	0
38049	McHenry	85.96973865
38051	McIntosh	77.36943907
38053	McKenzie	198.0633803
38055	McLean	115.2918981
38057	Mercer	84.67400508
38059	Morton	331.2429651
38061	Mountrail	528.4791544
38063	Nelson	34.8553503
38065	Oliver	102.4590164



38067 Pembina	143.9470275
38069 Pierce	122.5189904
38071 Ramsey	104.5205122
38073 Ransom	362.8031316
38075 Renville	210.6149958
38077 Richland	264.7946302
38079 Rolette	76.91769806
38081 Sargent	155.0387597
38083 Sheridan	74.12898443
38085 Sioux	573.6576411
38087 Slope	393.1847969
38089 Stark	258.0894925
38091 Steele	157.6458224
38093 Stutsman	310.7520199
38095 Towner	0
38097 Traill	273.7339803
38099 Walsh	271.8665042
38101 Ward	95.94945678
38103 Wells	227.4450341
38105 Williams	121.6407355



ND

FIPS

- 29001
- 29003
- 29005
- 29007
- 29009
- 29011
- 29013
- 29015
- 29017
- 29019
- 29021
- 29023
- 29025
- 29027
- 29029
- 29031
- 29033
- 29035
- 29037

ND

29039  
29041  
29043  
29045  
29047  
29049  
29051  
29053  
29055  
29057  
29059  
29061  
29063  
29065  
29067  
29069  
29071  
29073  
29075  
29077  
29079  
29081  
29083  
29085  
29087  
29089  
29091  
29093  
29095  
29097  
29099  
29101

29103

ND

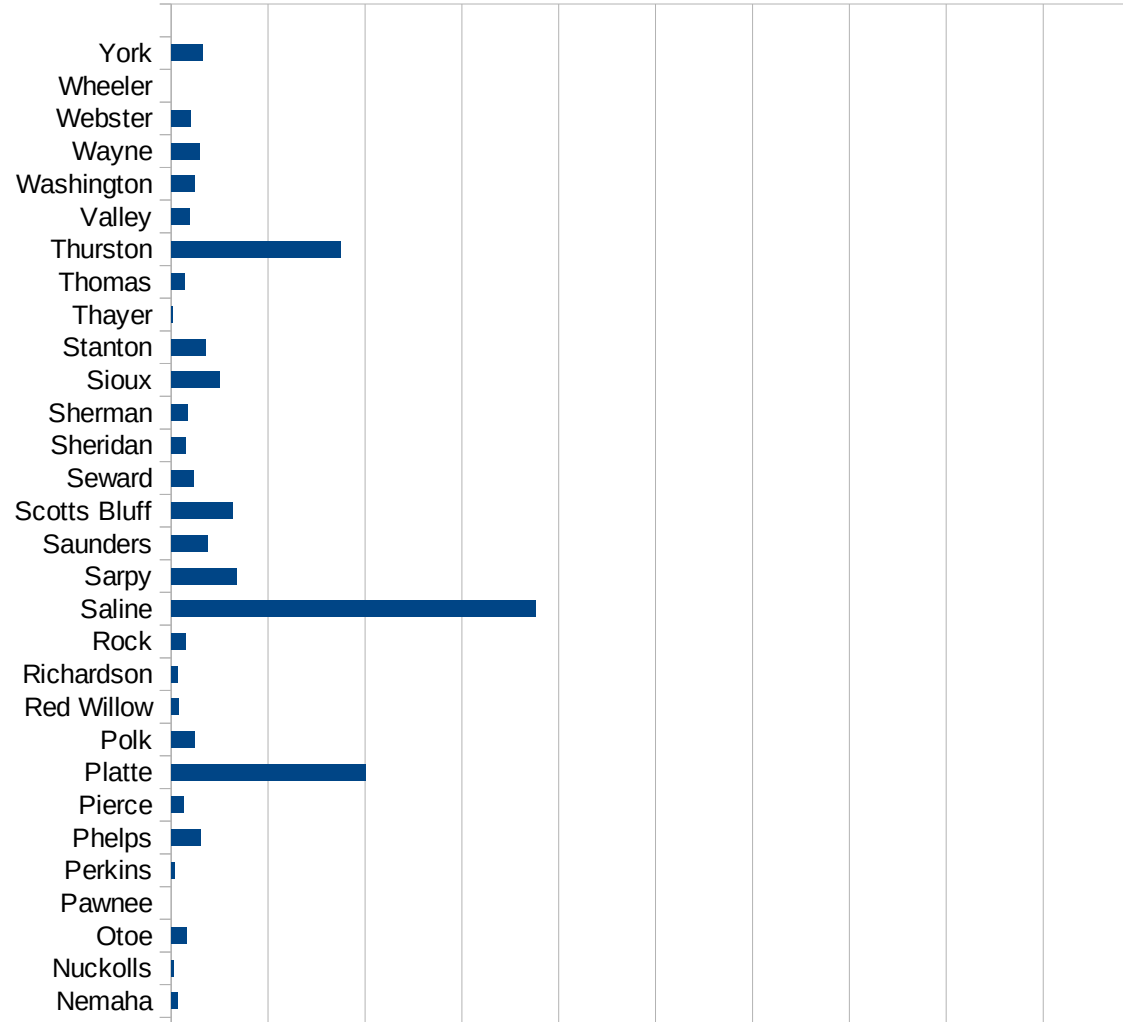
29105  
29107  
29109  
29111  
29113  
29115  
29117  
29121  
29123  
29125  
29127  
29119  
29129  
29131  
29133  
29135  
29137  
29139  
29141  
29143  
29145  
29147  
29149  
29151  
29153  
29155  
29157  
29159  
29161  
29163  
29165  
29167  
29169  
29171

ND

29173  
29175  
29177  
29179  
29181  
29195  
29197  
29199  
29201  
29203  
29205  
29183  
29185  
29187  
29189  
29510  
29186  
29207  
29209  
29211  
29213  
29215  
  
29217  
29219  
29221  
29223  
29225  
29227  
29229

NE

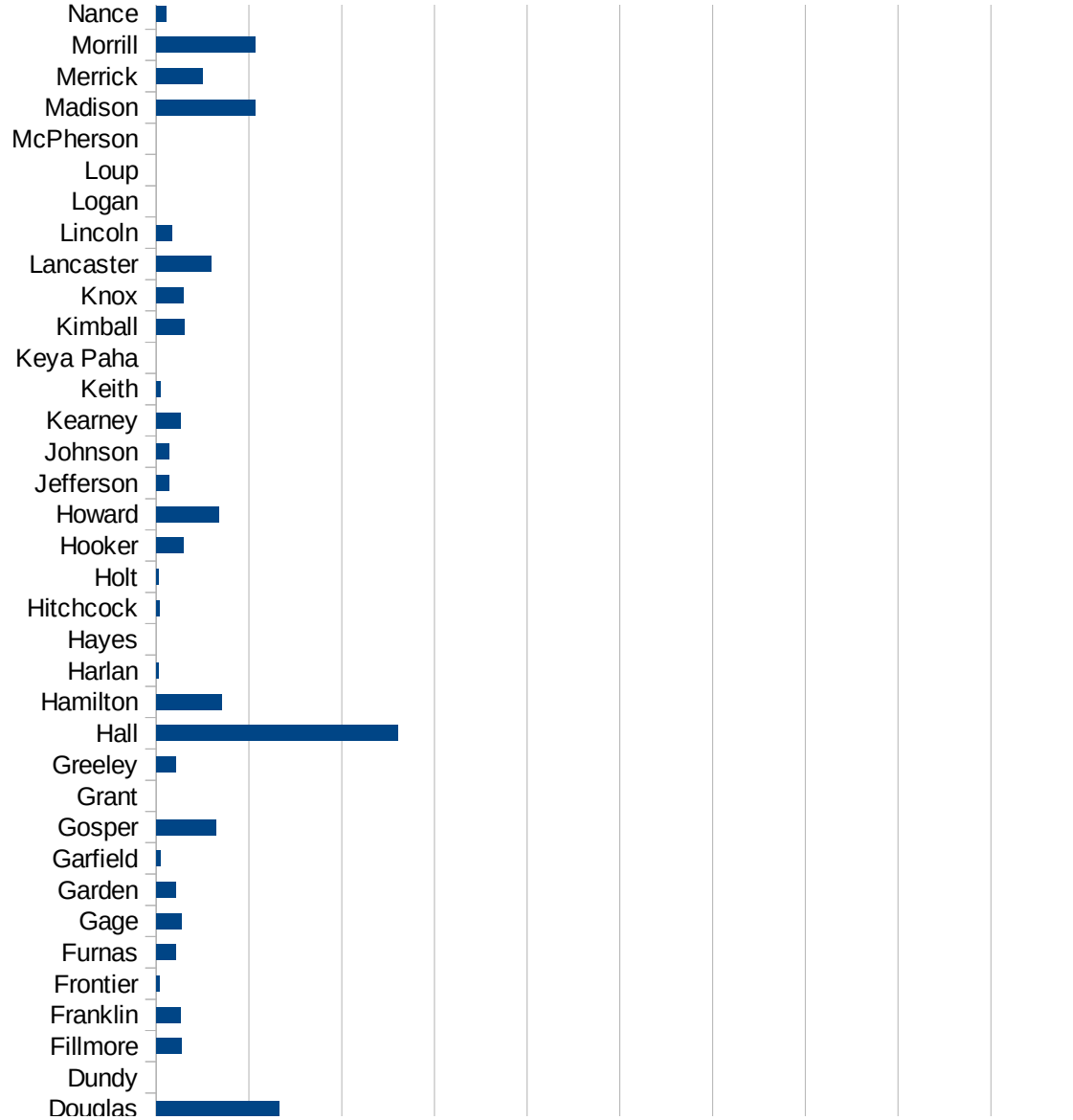
FIPS	County	PC Infection
31001	Adams	955.221986
31003	Antelope	142.0454545
31005	Arthur	0
31007	Banner	273.9726027
31009	Blaine	0
31011	Boone	133.613285
31013	Box Butte	27.84998143
31015	Boyd	51.15089514
31017	Brown	0
31019	Buffalo	391.010783
31021	Burt	215.782984
31023	Butler	645.3214197
31025	Cass	271.4171031
31027	Cedar	201.2787118
31029	Chase	25.14458134
31031	Cherry	34.71619511
31033	Cheyenne	204.0816327
31035	Clay	434.5027358
31037	Colfax	6157.522287
31039	Cuming	413.8702461
31041	Custer	378.2287823
31043	Dakota	8843.300304
31045	Dawes	57.36576411
31047	Dawson	3631.532329
31049	Deuel	0
31051	Dixon	893.3263269
31053	Dodge	1899.921176
31055	Douglas	1323.031329
31057	Dundy	0
31059	Fillmore	271.3949701
31061	Franklin	264.637777
31063	Frontier	38.34355828
31065	Furnas	212.0890774



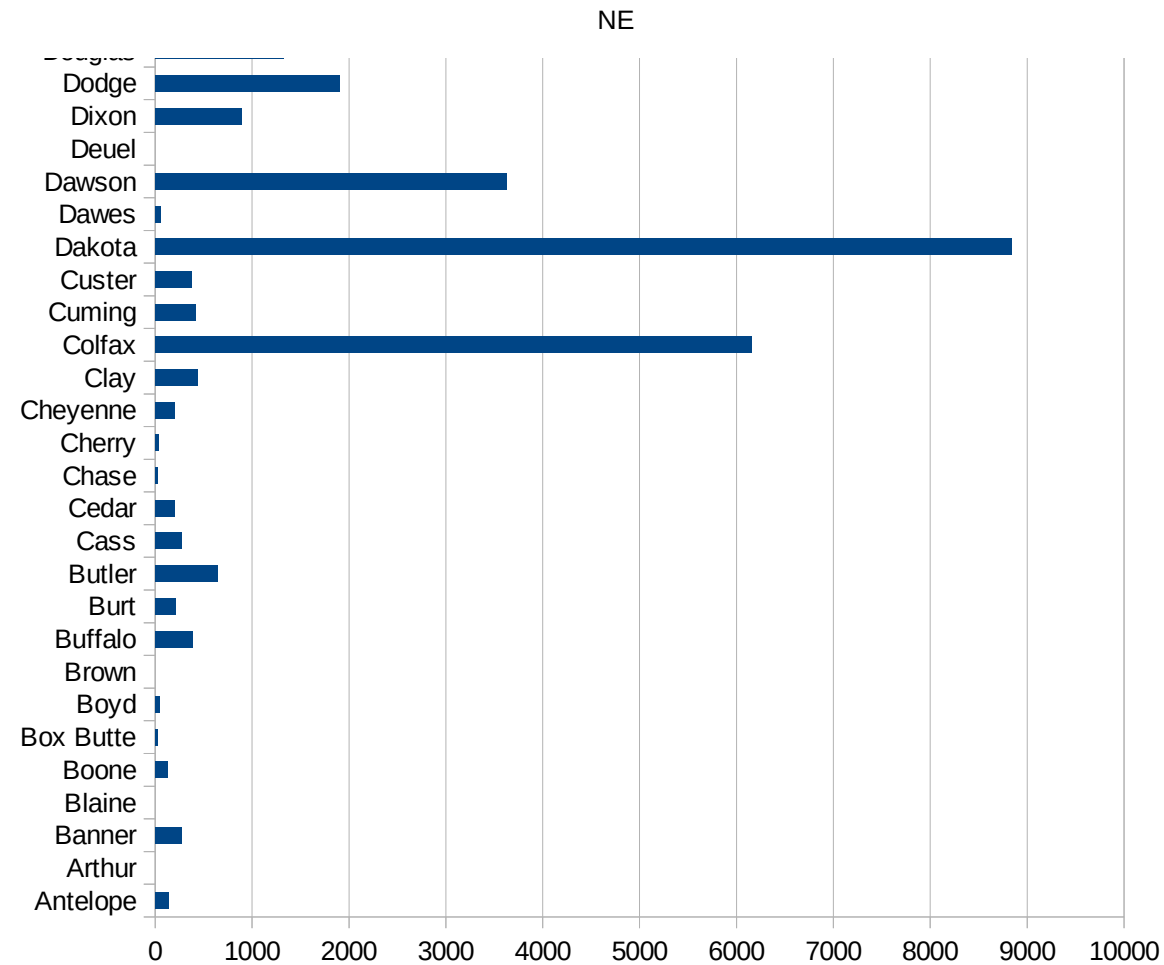


NE

31067 Gage	269.8553017
31069 Garden	210.8592514
31071 Garfield	50.32712632
31073 Gosper	651.3026052
31075 Grant	0
31077 Greeley	212.2241087
31079 Hall	2605.223432
31081 Hamilton	711.2068966
31083 Harlan	29.40311673
31085 Hayes	0
31087 Hitchcock	35.63791875
31089 Holt	29.47533897
31091 Hooker	293.255132
31093 Howard	680.2721088
31095 Jefferson	140.9046076
31097 Johnson	136.3459291
31099 Kearney	259.7799511
31101 Keith	49.86909363
31103 Keya Paha	0
31105 Kimball	304.0353787
31107 Knox	296.9473809
31109 Lancaster	590.9755667
31111 Lincoln	173.3693335
31113 Logan	0
31115 Loup	0
31117 McPherson	0
31119 Madison	1065.212477
31121 Merrick	504.3320833
31123 Morrill	1067.008109
31125 Nance	113.2502831
31127 Nemaha	71.85972981
31129 Nuckolls	23.83790226
31131 Otoe	156.3966218
31133 Pawnee	0



31135 Perkins	34.14134517
31137 Phelps	300.1333926
31139 Pierce	126.0151218
31141 Platte	2011.210023
31143 Polk	246.3054187
31145 Red Willow	74.58512027
31147 Richardson	62.99609424
31149 Rock	147.0588235
31151 Saline	3756.097561
31153 Sarpy	673.3203585
31155 Saunders	370.8397878
31157 Scotts Bluff	630.7482842
31159 Seward	236.7478924
31161 Sheridan	154.1425819
31163 Sherman	164.5819618
31165 Sioux	505.4759899
31167 Stanton	351.758794
31169 Thayer	19.84520738
31171 Thomas	138.8888889
31173 Thurston	1752.704368
31175 Valley	190.9307876
31177 Washington	241.9315817
31179 Wayne	297.7773051
31181 Webster	198.1318992
31183 Wheeler	0
31185 York	326.7499274



NE

FIPS

29001  
29003  
29005  
29007  
29009  
29011  
29013  
29015  
29017  
29019  
29021  
29023  
29025  
29027  
29029  
29031  
29033  
29035  
29037

NE

29039  
29041  
29043  
29045  
29047  
29049  
29051  
29053  
29055  
29057  
29059  
29061  
29063  
29065  
29067  
29069  
29071  
29073  
29075  
29077  
29079  
29081  
29083  
29085  
29087  
29089  
29091  
29093  
29095  
29097  
29099  
29101

29103

NE

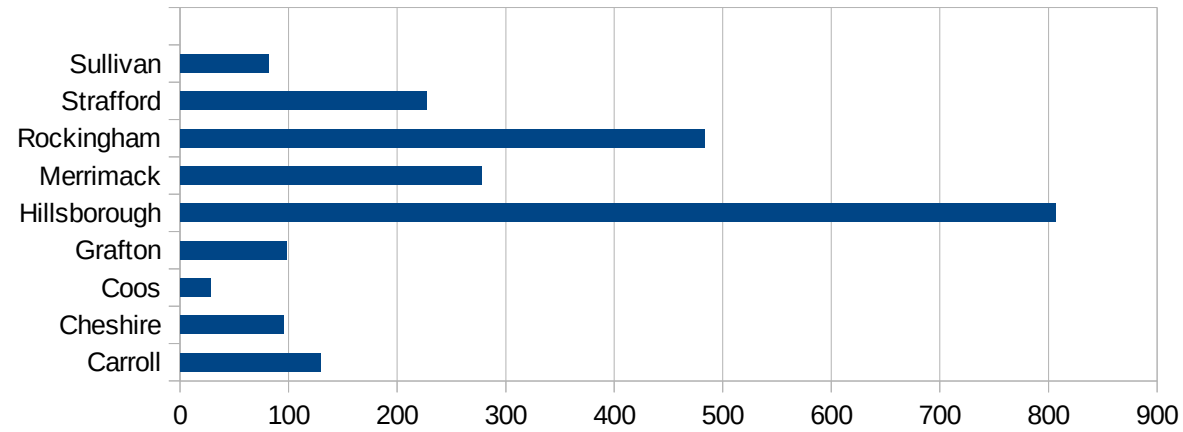
29105  
29107  
29109  
29111  
29113  
29115  
29117  
29121  
29123  
29125  
29127  
29119  
29129  
29131  
29133  
29135  
29137  
29139  
29141  
29143  
29145  
29147  
29149  
29151  
29153  
29155  
29157  
29159  
29161  
29163  
29165  
29167  
29169  
29171

NE

29173  
29175  
29177  
29179  
29181  
29195  
29197  
29199  
29201  
29203  
29205  
29183  
29185  
29187  
29189  
29510  
29186  
29207  
29209  
29211  
29213  
29215  
  
29217  
29219  
29221  
29223  
29225  
29227  
29229

NH

FIPS	County	Cases	Per Capita Cases 100,000
33001	Belknap	139.2940251	
33003	Carroll	129.1539392	
33005	Cheshire	95.43356908	
33007	Coos	28.49093039	
33009	Grafton	98.01082574	
33011	Hillsborough	806.2671133	
33013	Merrimack	277.2410873	
33015	Rockingham	483.5433539	
33017	Strafford	227.5347836	
33019	Sullivan	81.12367884	



NH

FIPS

29001  
29003  
29005  
29007  
29009  
29011  
29013  
29015  
29017  
29019  
29021  
29023  
29025  
29027  
29029  
29031  
29033  
29035  
29037



NH

29039  
29041  
29043  
29045  
29047  
29049  
29051  
29053  
29055  
29057  
29059  
29061  
29063  
29065  
29067  
29069  
29071  
29073  
29075  
29077  
29079  
29081  
29083  
29085  
29087  
29089  
29091  
29093  
29095  
29097  
29099  
29101

29103

NH

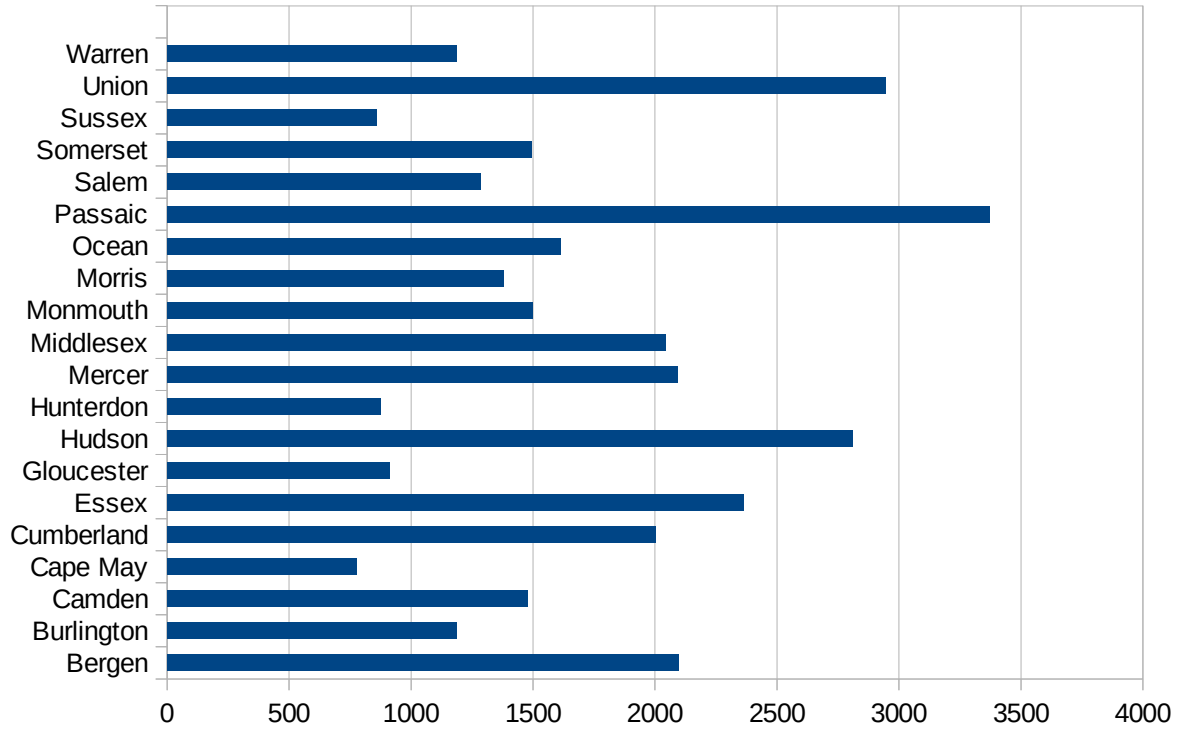
29105  
29107  
29109  
29111  
29113  
29115  
29117  
29121  
29123  
29125  
29127  
29119  
29129  
29131  
29133  
29135  
29137  
29139  
29141  
29143  
29145  
29147  
29149  
29151  
29153  
29155  
29157  
29159  
29161  
29163  
29165  
29167  
29169  
29171

NH

29173  
29175  
29177  
29179  
29181  
29195  
29197  
29199  
29201  
29203  
29205  
29183  
29185  
29187  
29189  
29510  
29186  
29207  
29209  
29211  
29213  
29215  
  
29217  
29219  
29221  
29223  
29225  
29227  
29229

NJ

FIPS	County	PC Infection
34001	Atlantic	1111.031575
34003	Bergen	2098.341824
34005	Burlington	1184.82029
34007	Camden	1478.273559
34009	Cape May	777.8738116
34011	Cumberland	2001.033304
34013	Essex	2362.563097
34015	Gloucester	911.4368857
34017	Hudson	2808.91813
34019	Hunterdon	873.9997113
34021	Mercer	2094.313041
34023	Middlesex	2043.787703
34025	Monmouth	1499.950109
34027	Morris	1379.929911
34029	Ocean	1614.889695
34031	Passaic	3370.288689
34033	Salem	1285.798713
34035	Somerset	1492.613931
34037	Sussex	860.0913359
34039	Union	2944.449322
34041	Warren	1186.435871



NJ

FIPS

29001  
29003  
29005  
29007  
29009  
29011  
29013  
29015  
29017  
29019  
29021  
29023  
29025  
29027  
29029  
29031  
29033  
29035  
29037

NJ

29039  
29041  
29043  
29045  
29047  
29049  
29051  
29053  
29055  
29057  
29059  
29061  
29063  
29065  
29067  
29069  
29071  
29073  
29075  
29077  
29079  
29081  
29083  
29085  
29087  
29089  
29091  
29093  
29095  
29097  
29099  
29101

29103

NJ

29105  
29107  
29109  
29111  
29113  
29115  
29117  
29121  
29123  
29125  
29127  
29119  
29129  
29131  
29133  
29135  
29137  
29139  
29141  
29143  
29145  
29147  
29149  
29151  
29153  
29155  
29157  
29159  
29161  
29163  
29165  
29167  
29169  
29171

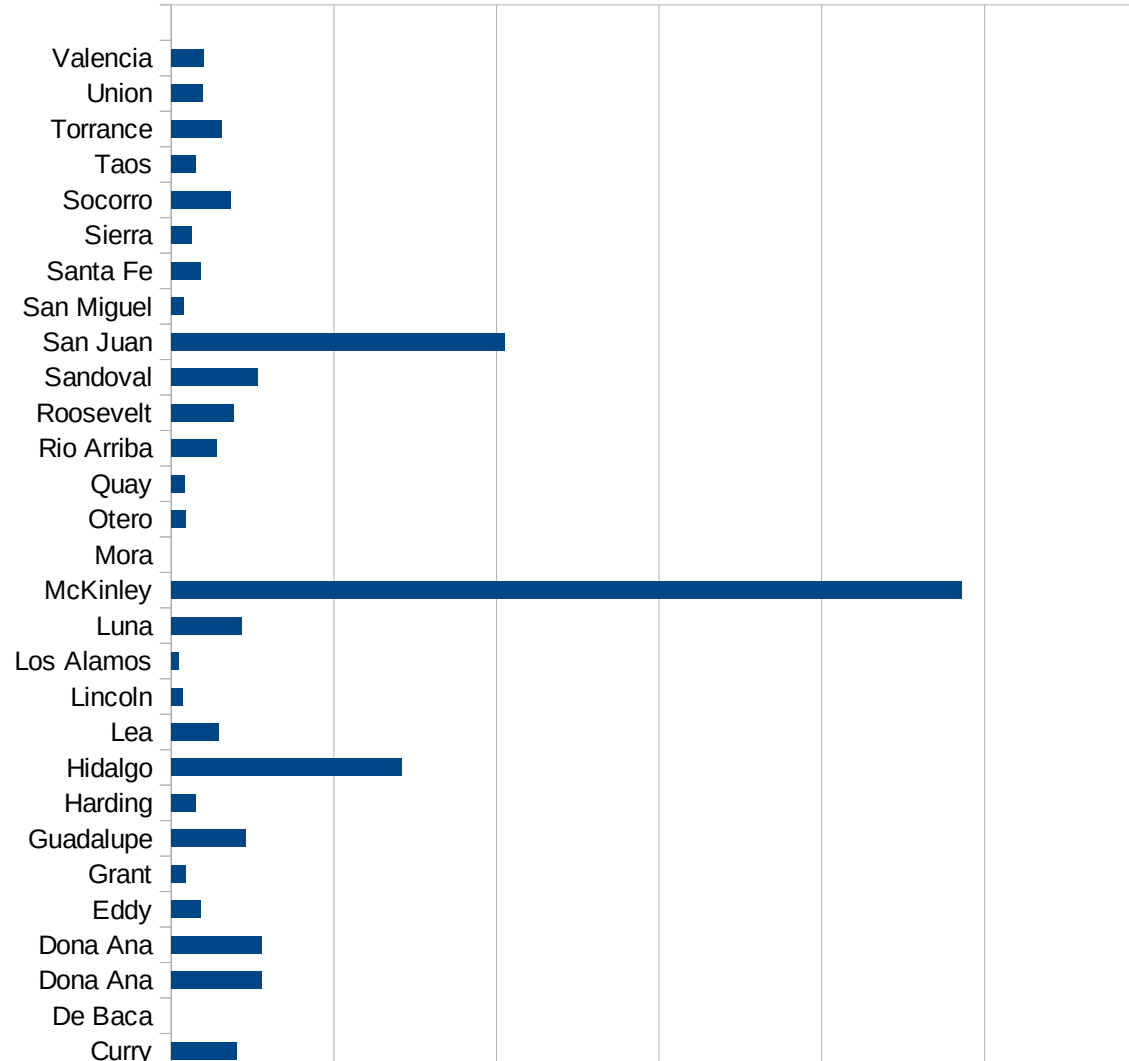
NJ

29173  
29175  
29177  
29179  
29181  
29195  
29197  
29199  
29201  
29203  
29205  
29183  
29185  
29187  
29189  
29510  
29186  
29207  
29209  
29211  
29213  
29215  
  
29217  
29219  
29221  
29223  
29225  
29227  
29229



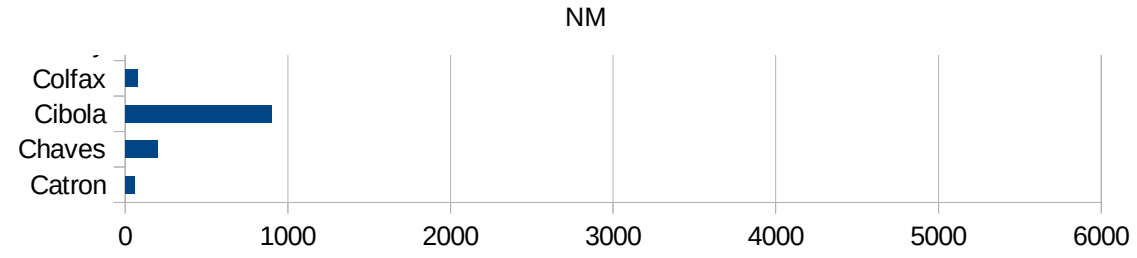
NM

FIPS	County	PC Infection
35001	Bernalillo	372.9182659
35003	Catron	55.89714925
35005	Chaves	196.32395
35006	Cibola	901.0693188
35007	Colfax	74.31874484
35009	Curry	402.5325161
35011	De Baca	0
35013	Dona Ana	556.7252968
35013	Dona Ana	556.7252968
35015	Eddy	179.6200345
35017	Grant	87.76420683
35019	Guadalupe	460.7233356
35021	Harding	152.6717557
35023	Hidalgo	1415.09434
35025	Lea	293.0571318
35027	Lincoln	71.58928206
35028	Los Alamos	47.11795194
35029	Luna	434.0024204
35031	McKinley	4860.976622
35033	Mora	0
35035	Otero	89.84591426
35037	Quay	84.81764207
35039	Rio Arriba	282.0078962
35041	Roosevelt	384.1434135
35043	Sandoval	529.6909333
35045	San Juan	2047.29573
35047	San Miguel	79.73614584
35049	Santa Fe	183.2649144
35051	Sierra	127.6440554
35053	Socorro	364.5055273
35055	Taos	149.2310035
35057	Torrance	307.869925
35059	Union	194.2690627



35061 Valencia

197.4992152



NM

FIPS

29001  
29003  
29005  
29007  
29009  
29011  
29013  
29015  
29017  
29019  
29021  
29023  
29025  
29027  
29029  
29031  
29033  
29035  
29037

NM

29039  
29041  
29043  
29045  
29047  
29049  
29051  
29053  
29055  
29057  
29059  
29061  
29063  
29065  
29067  
29069  
29071  
29073  
29075  
29077  
29079  
29081  
29083  
29085  
29087  
29089  
29091  
29093  
29095  
29097  
29099  
29101

29103

NM

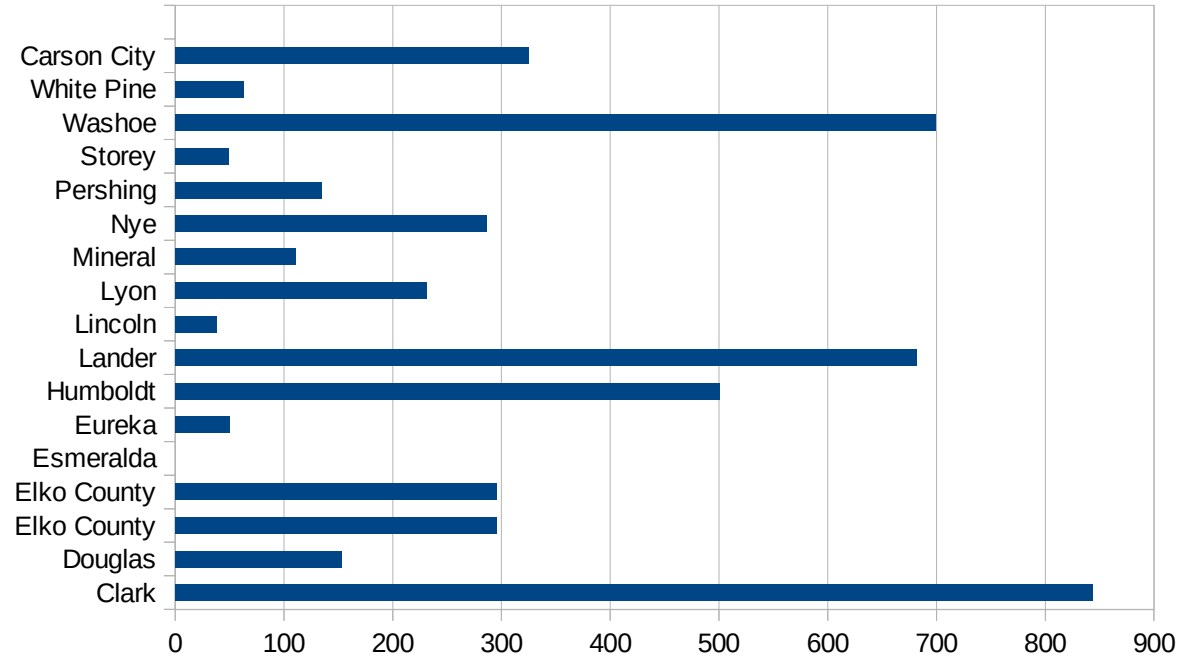
29105  
29107  
29109  
29111  
29113  
29115  
29117  
29121  
29123  
29125  
29127  
29119  
29129  
29131  
29133  
29135  
29137  
29139  
29141  
29143  
29145  
29147  
29149  
29151  
29153  
29155  
29157  
29159  
29161  
29163  
29165  
29167  
29169  
29171

NM

29173  
29175  
29177  
29179  
29181  
29195  
29197  
29199  
29201  
29203  
29205  
29183  
29185  
29187  
29189  
29510  
29186  
29207  
29209  
29211  
29213  
29215  
  
29217  
29219  
29221  
29223  
29225  
29227  
29229

NV

FIPS	County	PC Infection
32001	Churchill	73.6497545
32003	Clark	843.2337193
32005	Douglas	152.6812058
32007	Elko County	295.4632101
32007	Elko County	295.4632101
32009	Esmeralda	0
32011	Eureka	49.92511233
32013	Humboldt	500.4170142
32015	Lander	681.6143498
32017	Lincoln	38.45414343
32019	Lyon	231.149656
32021	Mineral	110.7665042
32023	Nye	286.6846028
32027	Pershing	135.0135014
32029	Storey	49.64010921
32031	Washoe	699.5394377
32033	White Pine	63.32453826
32510	Carson City	324.8276609



NV

FIPS

29001  
29003  
29005  
29007  
29009  
29011  
29013  
29015  
29017  
29019  
29021  
29023  
29025  
29027  
29029  
29031  
29033  
29035  
29037



NV

29039  
29041  
29043  
29045  
29047  
29049  
29051  
29053  
29055  
29057  
29059  
29061  
29063  
29065  
29067  
29069  
29071  
29073  
29075  
29077  
29079  
29081  
29083  
29085  
29087  
29089  
29091  
29093  
29095  
29097  
29099  
29101

29103

NV

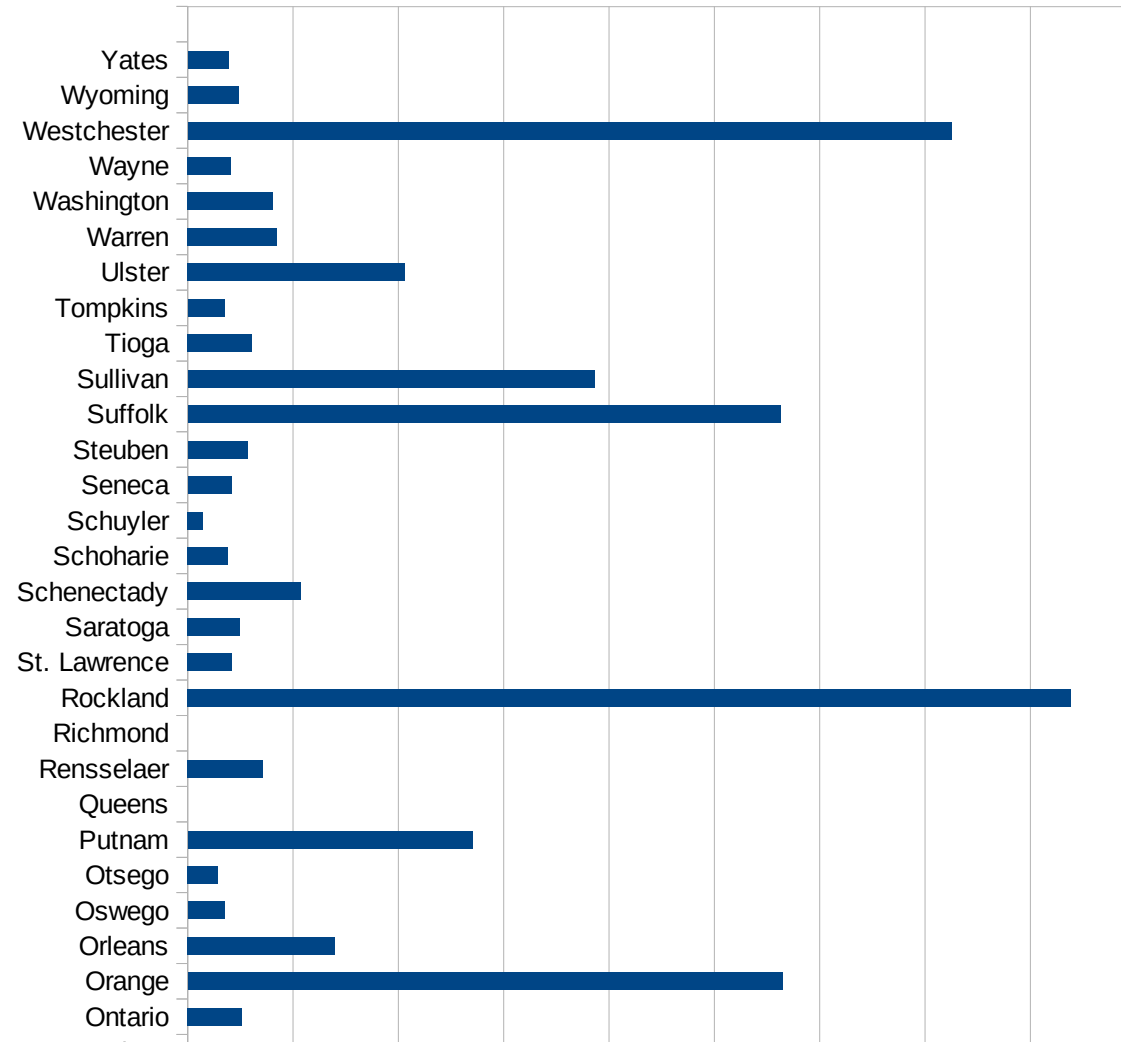
29105  
29107  
29109  
29111  
29113  
29115  
29117  
29121  
29123  
29125  
29127  
29119  
29129  
29131  
29133  
29135  
29137  
29139  
29141  
29143  
29145  
29147  
29149  
29151  
29153  
29155  
29157  
29159  
29161  
29163  
29165  
29167  
29169  
29171

NV

29173  
29175  
29177  
29179  
29181  
29195  
29197  
29199  
29201  
29203  
29205  
29183  
29185  
29187  
29189  
29510  
29186  
29207  
29209  
29211  
29213  
29215  
  
29217  
29219  
29221  
29223  
29225  
29227  
29229

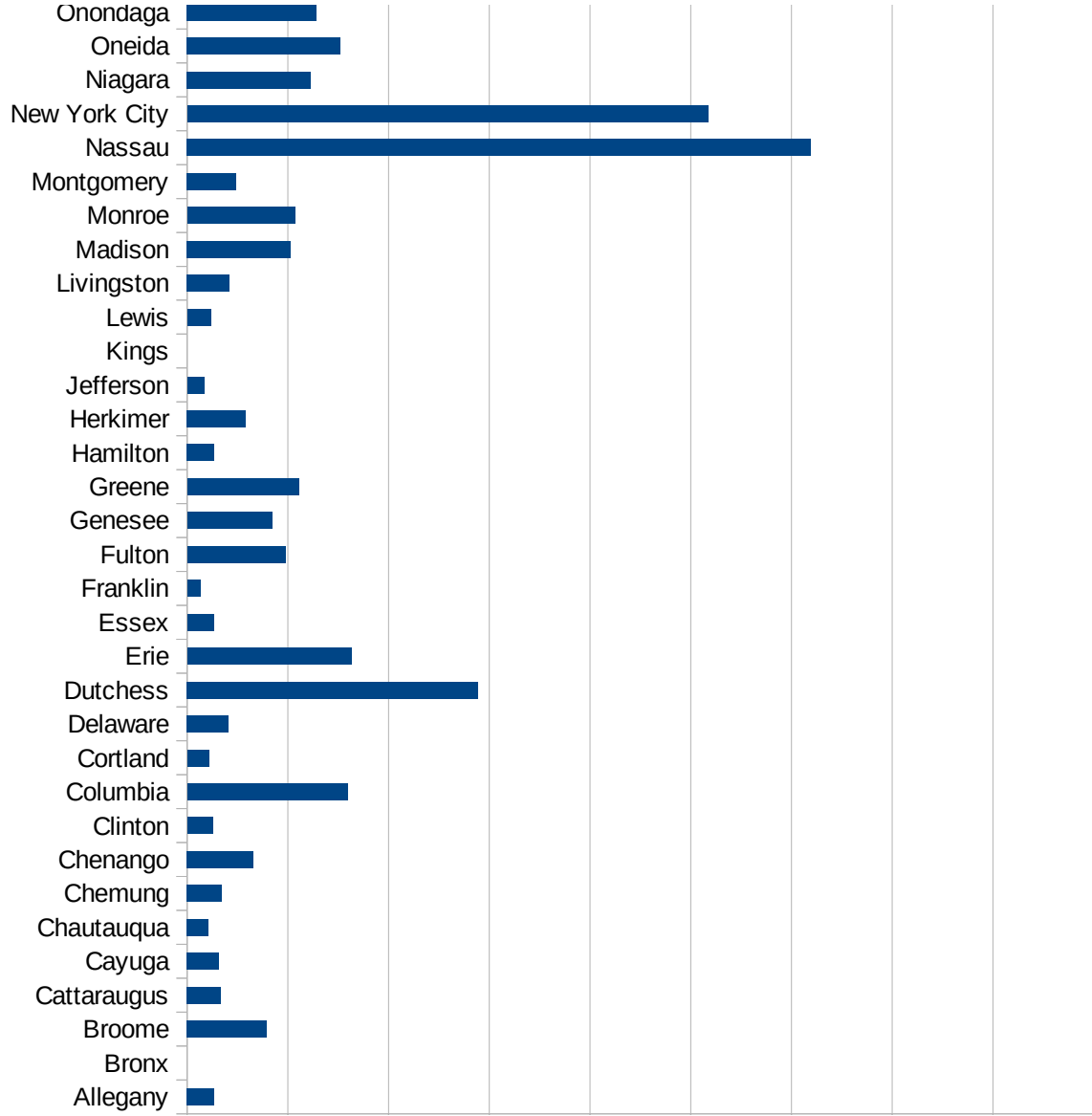
NY

FIPS	County	PC Infection
36001	Albany	703.315023265
36003	Allegany	135.688132673
36005	Bronx	0
36007	Broome	394.972320632
36009	Cattaraugus	166.579906299
36011	Cayuga	158.143755266
36013	Chautauqua	104.737413924
36015	Chemung	173.285541339
36017	Chenango	328.172332548
36019	Clinton	127.641117789
36021	Columbia	796.114560385
36023	Cortland	108.734291032
36025	Delaware	204.370382015
36027	Dutchess	1445.60428711
36029	Erie	815.466463126
36031	Essex	131.367292225
36033	Franklin	65.6154932098
36035	Fulton	488.888059562
36037	Genesee	420.789066439
36039	Greene	553.789138995
36041	Hamilton	135.317997294
36043	Herkimer	289.48943121
36045	Jefferson	84.1125676704
36047	Kings	0
36049	Lewis	117.215563202
36051	Livingston	210.353171904
36053	Madison	514.160604562
36055	Monroe	535.237597546
36057	Montgomery	242.644828632
36059	Nassau	3095.90434817
36061	New York City	2586.29024231
36063	Niagara	613.021721878
36065	Oneida	761.835898195



NY

36067 Onondaga	641.607244553
36069 Ontario	256.680987403
36071 Orange	2822.61337187
36073 Orleans	699.300699301
36075 Oswego	174.727306655
36077 Otsego	143.935463355
36079 Putnam	1351.97993771
36081 Queens	0
36083 Rensselaer	356.242395354
36085 Richmond	0
36087 Rockland	4192.87984157
36089 St. Lawrence	209.168232343
36091 Saratoga	248.519527465
36093 Schenectady	539.427100097
36095 Schoharie	189.728912757
36097 Schuyler	72.5770433229
36099 Seneca	206.997084548
36101 Steuben	282.892813896
36103 Suffolk	2814.47552584
36105 Sullivan	1929.85244642
36107 Tioga	304.777594728
36109 Tompkins	174.136371154
36111 Ulster	1030.2409308
36113 Warren	423.247490858
36115 Washington	403.614556269
36117 Wayne	206.519808136
36119 Westchester	3625.83349524
36121 Wyoming	241.985780217
36123 Yates	193.228936033



NY  
0 500 1000 1500 2000 2500 3000 3500 4000 4500

NY

FIPS

29001  
29003  
29005  
29007  
29009  
29011  
29013  
29015  
29017  
29019  
29021  
29023  
29025  
29027  
29029  
29031  
29033  
29035  
29037

NY

29039  
29041  
29043  
29045  
29047  
29049  
29051  
29053  
29055  
29057  
29059  
29061  
29063  
29065  
29067  
29069  
29071  
29073  
29075  
29077  
29079  
29081  
29083  
29085  
29087  
29089  
29091  
29093  
29095  
29097  
29099  
29101

29103



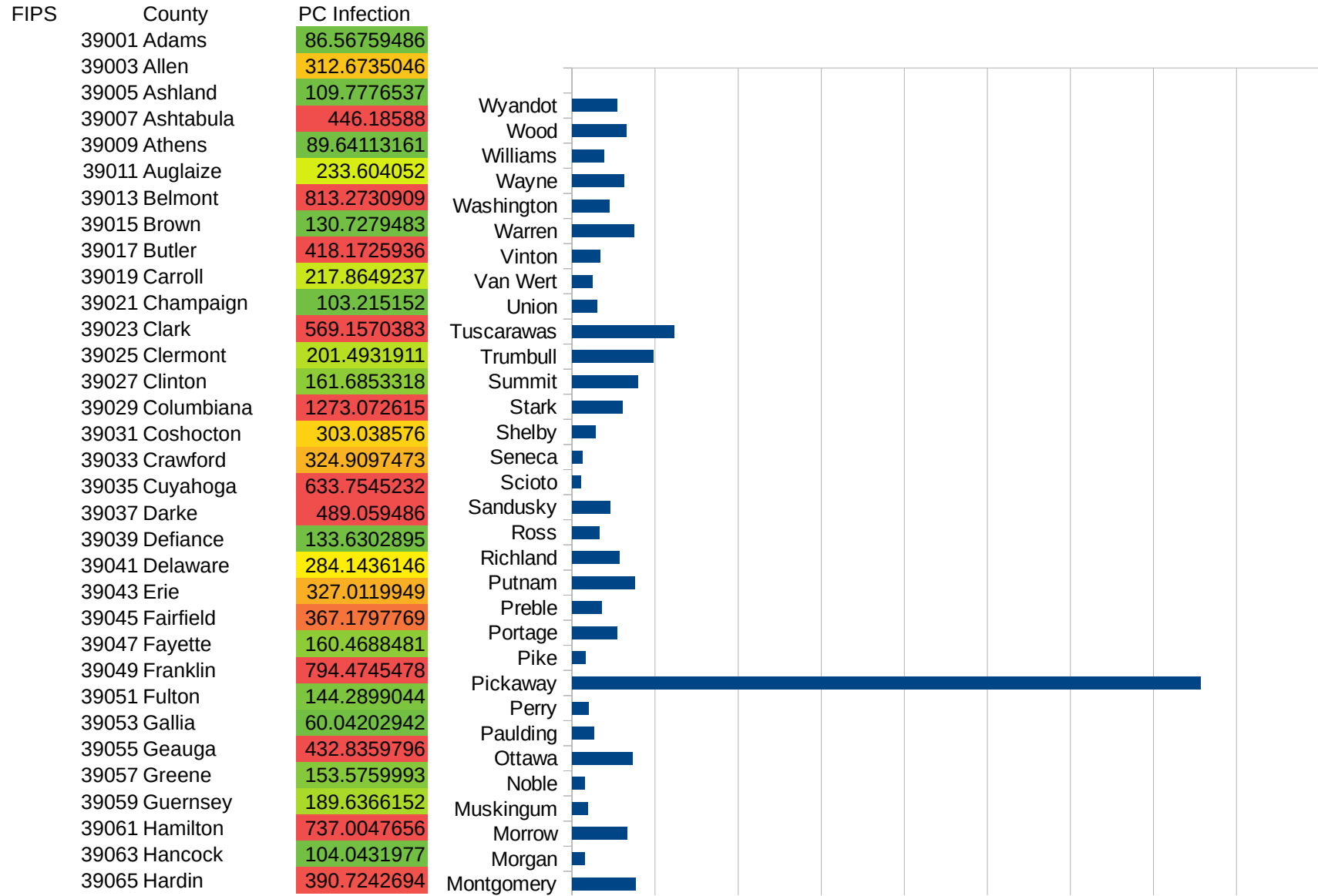
NY

29105  
29107  
29109  
29111  
29113  
29115  
29117  
29121  
29123  
29125  
29127  
29119  
29129  
29131  
29133  
29135  
29137  
29139  
29141  
29143  
29145  
29147  
29149  
29151  
29153  
29155  
29157  
29159  
29161  
29163  
29165  
29167  
29169  
29171

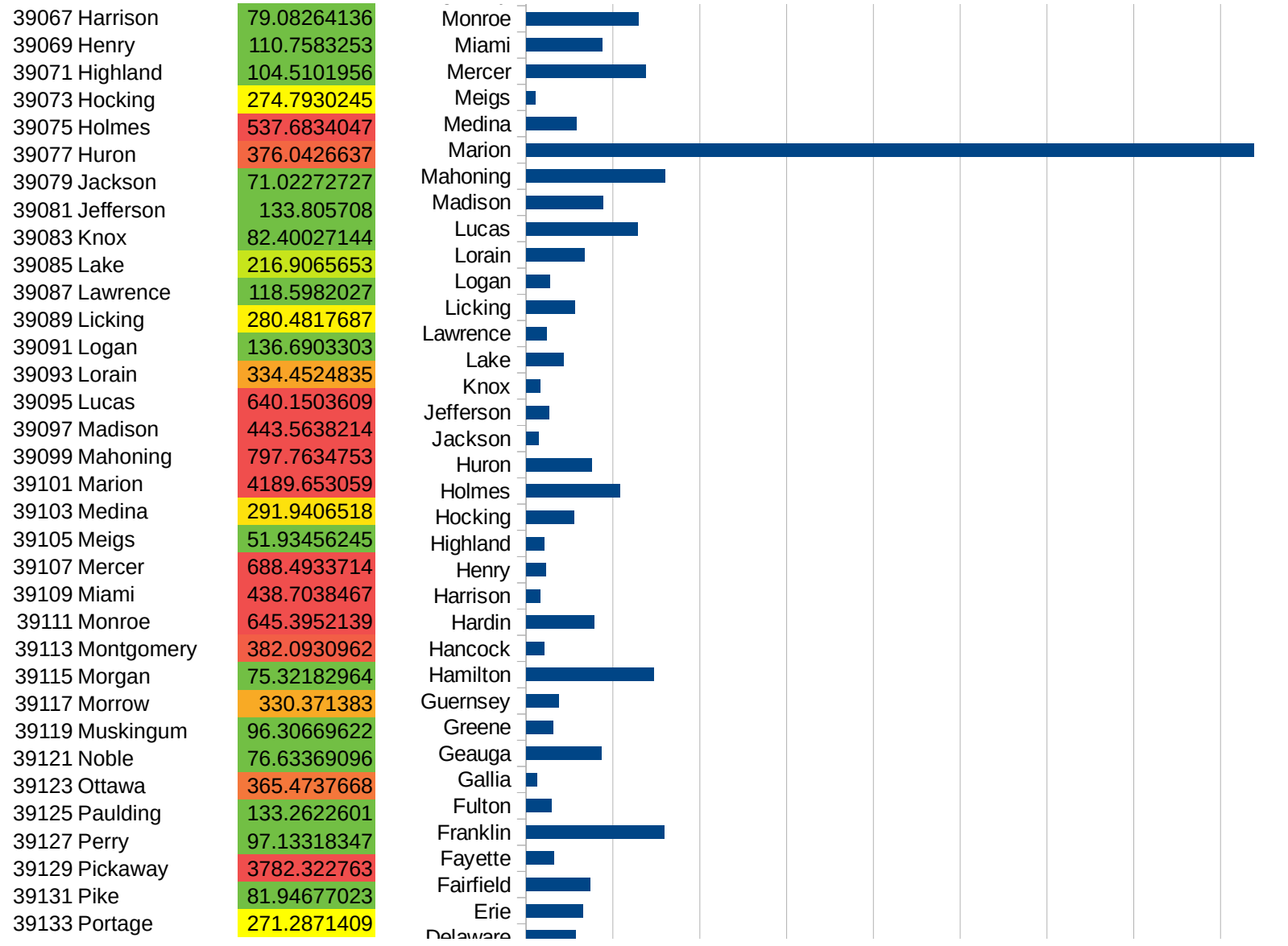
NY

29173  
29175  
29177  
29179  
29181  
29195  
29197  
29199  
29201  
29203  
29205  
29183  
29185  
29187  
29189  
29510  
29186  
29207  
29209  
29211  
29213  
29215  
  
29217  
29219  
29221  
29223  
29225  
29227  
29229

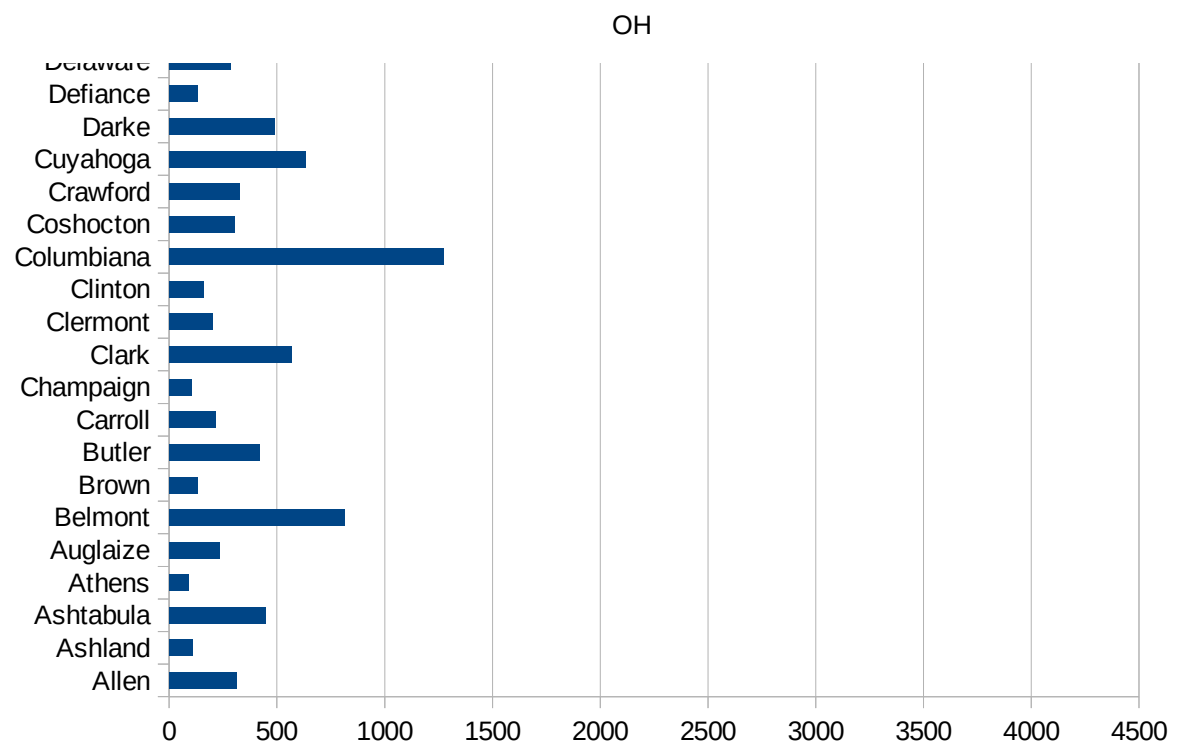
OH



OH



39135 Preble	178.0618094
39137 Putnam	378.9224393
39139 Richland	284.8908744
39141 Ross	165.0829965
39143 Sandusky	231.2964506
39145 Scioto	54.30319727
39147 Seneca	61.58639303
39149 Shelby	139.8400066
39151 Stark	302.22782
39153 Summit	395.4472817
39155 Trumbull	486.8421715
39157 Tuscarawas	615.127582
39159 Union	148.6988848
39161 Van Wert	123.7580001
39163 Vinton	167.4404445
39165 Warren	370.4134417
39167 Washington	224.4202477
39169 Wayne	313.0200833
39171 Williams	192.9138137
39173 Wood	327.477505
39175 Wyandot	268.9765215



OH

FIPS

29001  
29003  
29005  
29007  
29009  
29011  
29013  
29015  
29017  
29019  
29021  
29023  
29025  
29027  
29029  
29031  
29033  
29035  
29037

OH

29039  
29041  
29043  
29045  
29047  
29049  
29051  
29053  
29055  
29057  
29059  
29061  
29063  
29065  
29067  
29069  
29071  
29073  
29075  
29077  
29079  
29081  
29083  
29085  
29087  
29089  
29091  
29093  
29095  
29097  
29099  
29101

29103

OH

29105  
29107  
29109  
29111  
29113  
29115  
29117  
29121  
29123  
29125  
29127  
29119  
29129  
29131  
29133  
29135  
29137  
29139  
29141  
29143  
29145  
29147  
29149  
29151  
29153  
29155  
29157  
29159  
29161  
29163  
29165  
29167  
29169  
29171

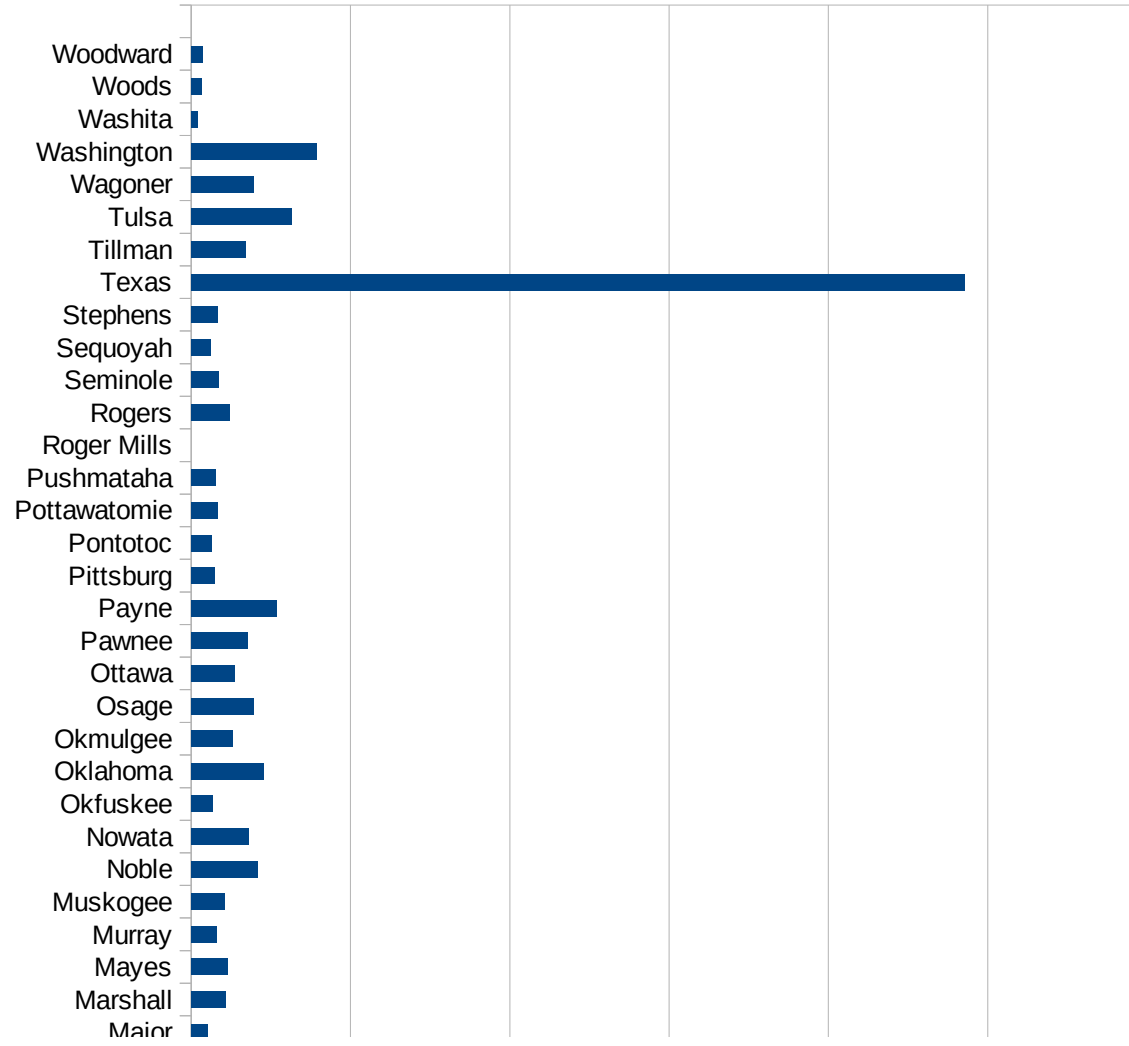


OH

29173  
29175  
29177  
29179  
29181  
29195  
29197  
29199  
29201  
29203  
29205  
29183  
29185  
29187  
29189  
29510  
29186  
29207  
29209  
29211  
29213  
29215  
  
29217  
29219  
29221  
29223  
29225  
29227  
29229

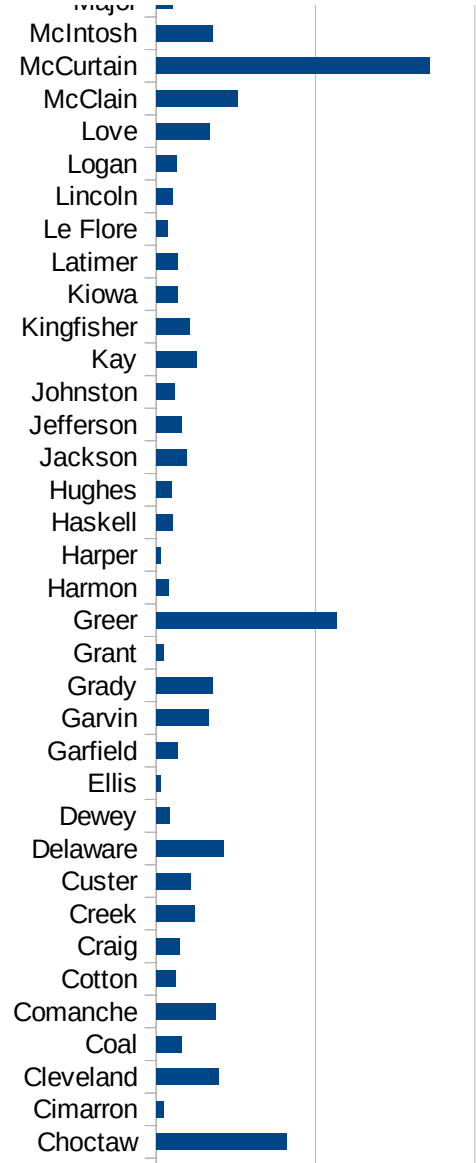
OK

FIPS	County	PC Infection
40001	Adair	557.0147632
40003	Alfalfa	17.37921446
40005	Atoka	195.114901
40007	Beaver	601.6168453
40009	Beckham	50.67022894
40011	Blaine	179.2303637
40013	Bryan	283.9464316
40015	Caddo	679.8495358
40017	Canadian	249.2263598
40019	Carter	273.9896631
40021	Cherokee	184.8998459
40023	Choctaw	818.1074448
40025	Cimarron	46.44681839
40027	Cleveland	393.0144957
40029	Coal	163.0434783
40031	Comanche	371.1946322
40033	Cotton	121.1911357
40035	Craig	146.791556
40037	Creek	244.3997542
40039	Custer	220.4160353
40041	Delaware	423.5602462
40043	Dewey	81.73273396
40045	Ellis	25.30364372
40047	Garfield	134.618226
40049	Garvin	327.2086584
40051	Grady	356.4292272
40053	Grant	46.23208507
40055	Greer	1133.825803
40057	Harmon	75.07507508
40059	Harper	26.33658151
40061	Haskell	102.6207768
40063	Hughes	97.48781402
40065	Jackson	192.3924807

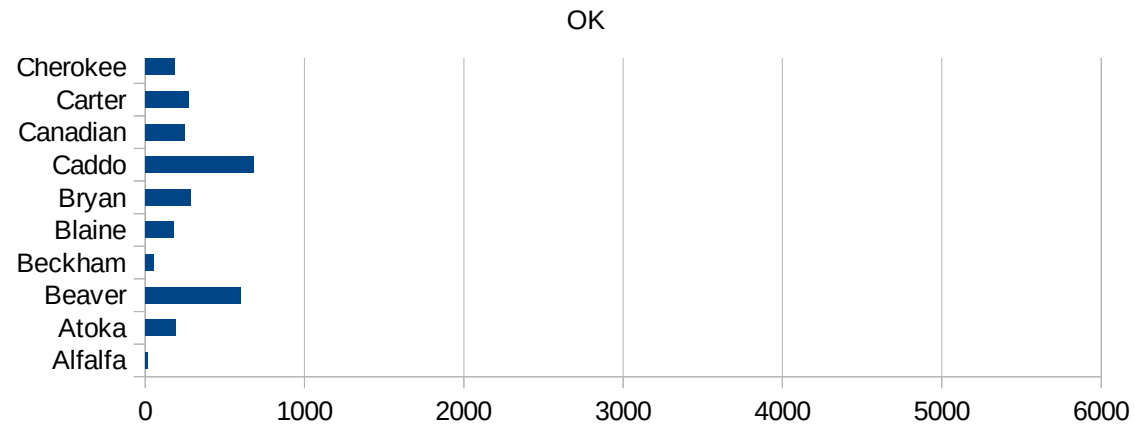


OK

40067 Jefferson	163.3186347
40069 Johnston	118.7323043
40071 Kay	253.6174453
40073 Kingfisher	208.6494689
40075 Kiowa	137.4727918
40077 Latimer	136.8390187
40079 Le Flore	72.02881152
40081 Lincoln	103.0927835
40083 Logan	131.1031697
40085 Love	335.5042431
40087 McClain	510.1913217
40089 McCurtain	1715.438951
40091 McIntosh	353.2677265
40093 Major	104.6572475
40095 Marshall	220.1594669
40097 Mayes	228.6715158
40099 Murray	157.6721852
40101 Muskogee	209.1805389
40103 Noble	416.3344849
40105 Nowata	362.1060873
40107 Okfuskee	132.253265
40109 Oklahoma	455.0948672
40111 Okmulgee	260.8582236
40113 Osage	395.6268346
40115 Ottawa	272.6543705
40117 Pawnee	353.8743136
40119 Payne	533.8859093
40121 Pittsburg	148.1413953
40123 Pontotoc	130.7292075
40125 Pottawatomie	163.7336782
40127 Pushmataha	152.0708471
40129 Roger Mills	0
40131 Rogers	241.3463211
40133 Seminole	174.9532102



40135 Sequoyah	121.4211127
40137 Stephens	166.4162718
40139 Texas	4854.558788
40141 Tillman	340.2286336
40143 Tulsa	632.9816768
40145 Wagoner	391.9610536
40147 Washington	790.849295
40149 Washita	44.93574189
40151 Woods	67.4384624
40153 Woodward	74.1766393



OK

FIPS

- 29001
- 29003
- 29005
- 29007
- 29009
- 29011
- 29013
- 29015
- 29017
- 29019
- 29021
- 29023
- 29025
- 29027
- 29029
- 29031
- 29033
- 29035
- 29037

OK

29039  
29041  
29043  
29045  
29047  
29049  
29051  
29053  
29055  
29057  
29059  
29061  
29063  
29065  
29067  
29069  
29071  
29073  
29075  
29077  
29079  
29081  
29083  
29085  
29087  
29089  
29091  
29093  
29095  
29097  
29099  
29101

29103

OK

29105  
29107  
29109  
29111  
29113  
29115  
29117  
29121  
29123  
29125  
29127  
29119  
29129  
29131  
29133  
29135  
29137  
29139  
29141  
29143  
29145  
29147  
29149  
29151  
29153  
29155  
29157  
29159  
29161  
29163  
29165  
29167  
29169  
29171

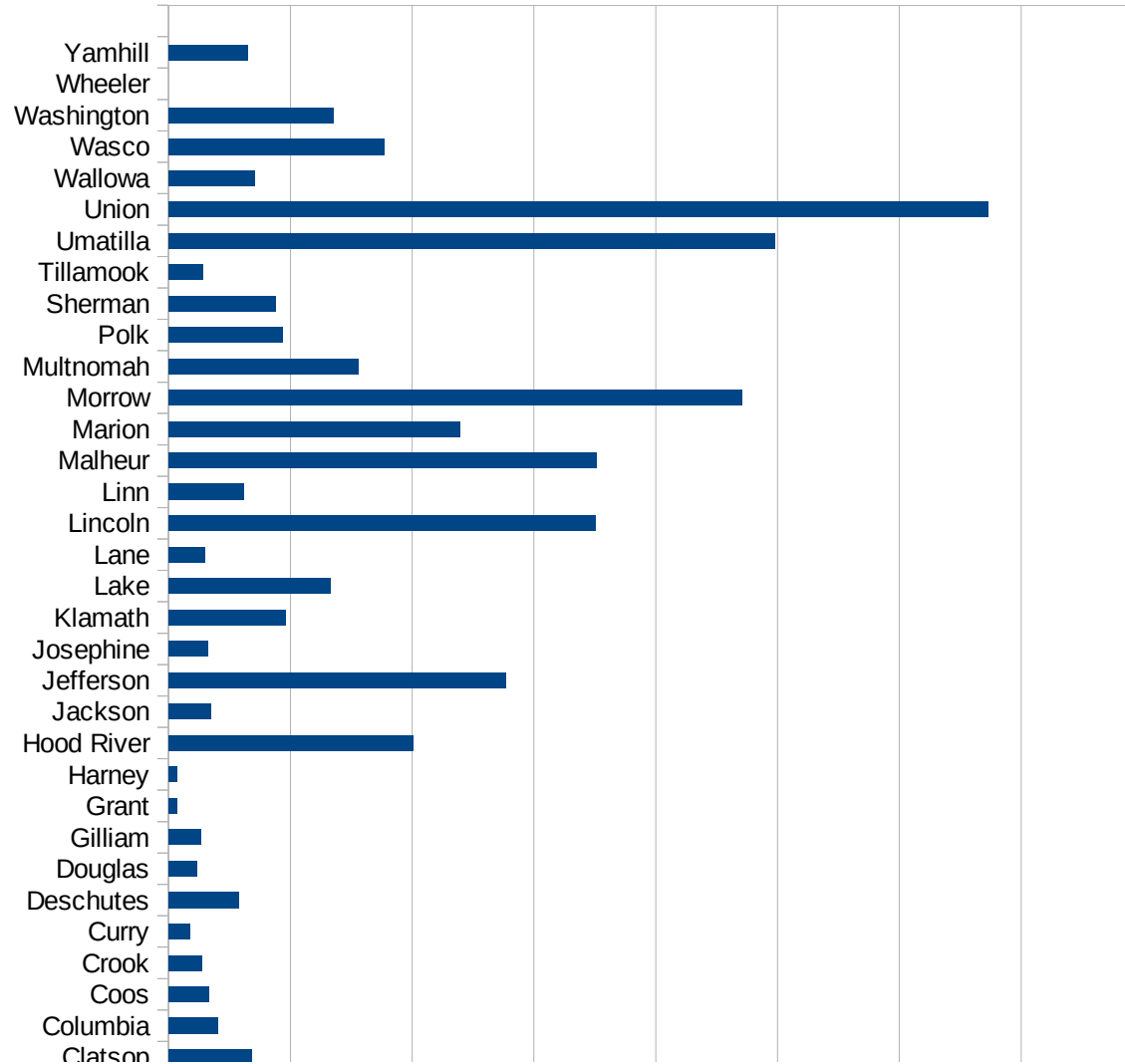
OK

29173  
29175  
29177  
29179  
29181  
29195  
29197  
29199  
29201  
29203  
29205  
29183  
29185  
29187  
29189  
29510  
29186  
29207  
29209  
29211  
29213  
29215  
  
29217  
29219  
29221  
29223  
29225  
29227  
29229

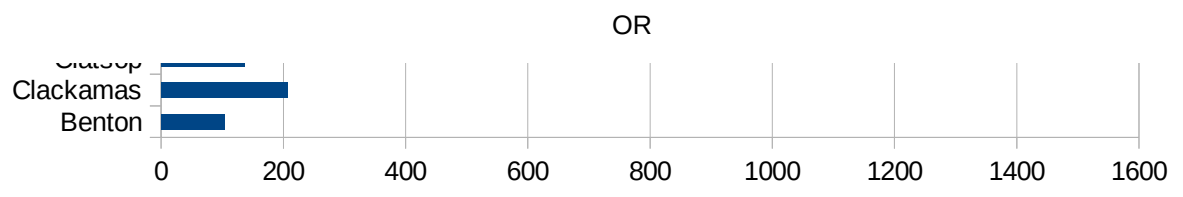


OR

FIPS	County	PC Infection
41001	Baker	31.23828564
41003	Benton	103.1476314
41005	Clackamas	206.9338461
41007	Clatsop	135.8012272
41009	Columbia	80.18786872
41011	Coos	65.22853282
41013	Crook	54.46851301
41015	Curry	35.06772454
41017	Deschutes	115.1065647
41019	Douglas	46.24466146
41021	Gilliam	52.79831045
41023	Grant	13.93534002
41025	Harney	13.64442625
41027	Hood River	401.2292983
41029	Jackson	69.22810661
41031	Jefferson	553.9021164
41033	Josephine	64.07835868
41035	Klamath	192.1570366
41037	Lake	266.5312857
41039	Lane	60.06148399
41041	Lincoln	700.5750385
41043	Linn	123.2968155
41045	Malheur	703.0105777
41047	Marion	478.8565103
41049	Morrow	940.9074921
41051	Multnomah	311.4992363
41053	Polk	187.7185161
41055	Sherman	175.6440281
41057	Tillamook	55.99731213
41059	Umatilla	995.9234223
41061	Union	1345.376214
41063	Wallowa	141.2229911
41065	Wasco	354.650066



41067 Washington	271.0412501
41069 Wheeler	0
41071 Yamhill	129.9041139



OR

FIPS

29001  
29003  
29005  
29007  
29009  
29011  
29013  
29015  
29017  
29019  
29021  
29023  
29025  
29027  
29029  
29031  
29033  
29035  
29037

This work is licensed under the Creative Commons Attribution-NoDerivatives 4.0 International License. To view a copy of this license, visit <http://creativecommons.org/licenses/by-nd/4.0/>.

Tom McKellips, DM  
[www.creatingtomorrow.us](http://www.creatingtomorrow.us)  
Page 339

OR

29039  
29041  
29043  
29045  
29047  
29049  
29051  
29053  
29055  
29057  
29059  
29061  
29063  
29065  
29067  
29069  
29071  
29073  
29075  
29077  
29079  
29081  
29083  
29085  
29087  
29089  
29091  
29093  
29095  
29097  
29099  
29101

29103

OR

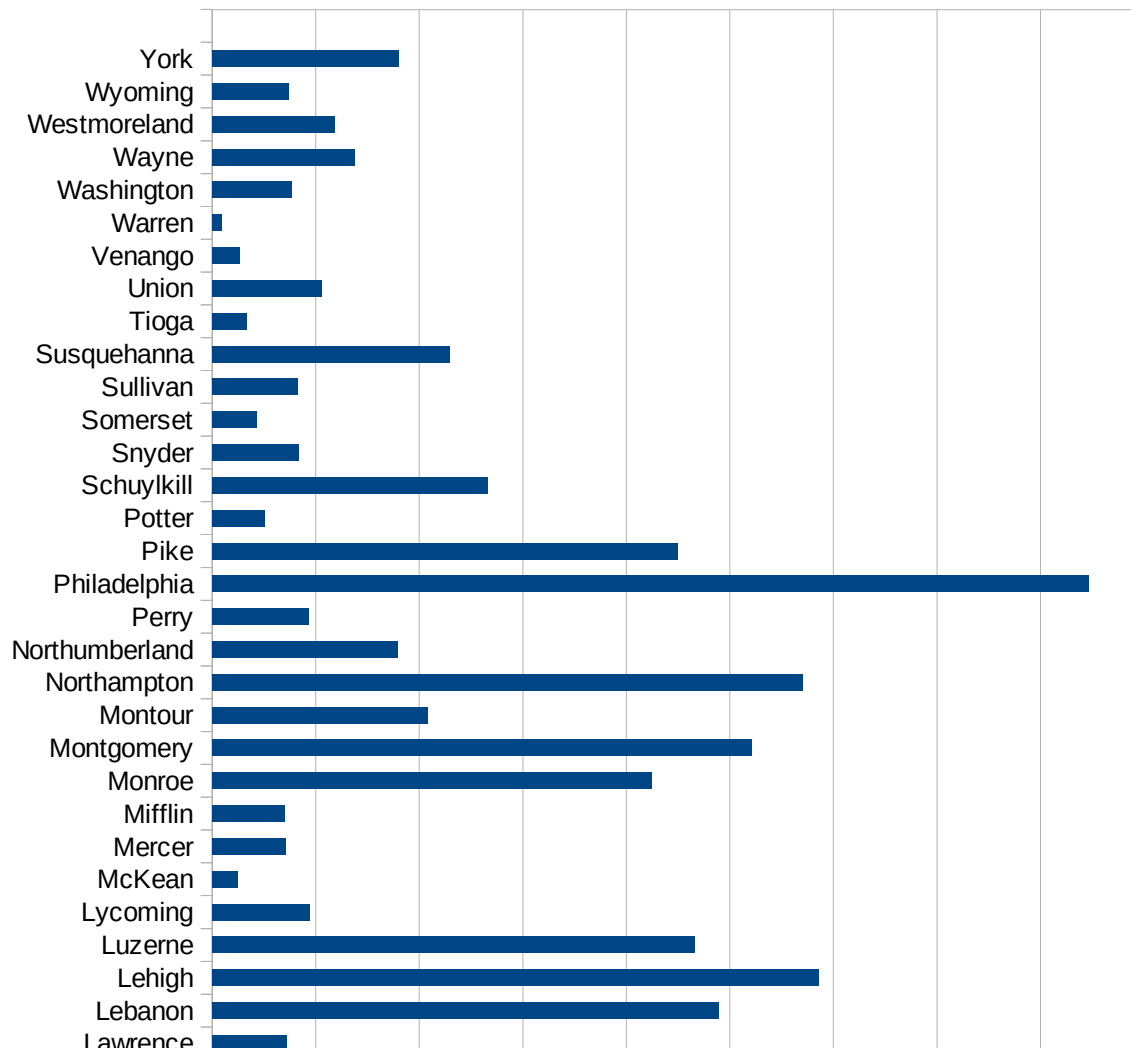
29105  
29107  
29109  
29111  
29113  
29115  
29117  
29121  
29123  
29125  
29127  
29119  
29129  
29131  
29133  
29135  
29137  
29139  
29141  
29143  
29145  
29147  
29149  
29151  
29153  
29155  
29157  
29159  
29161  
29163  
29165  
29167  
29169  
29171

OR

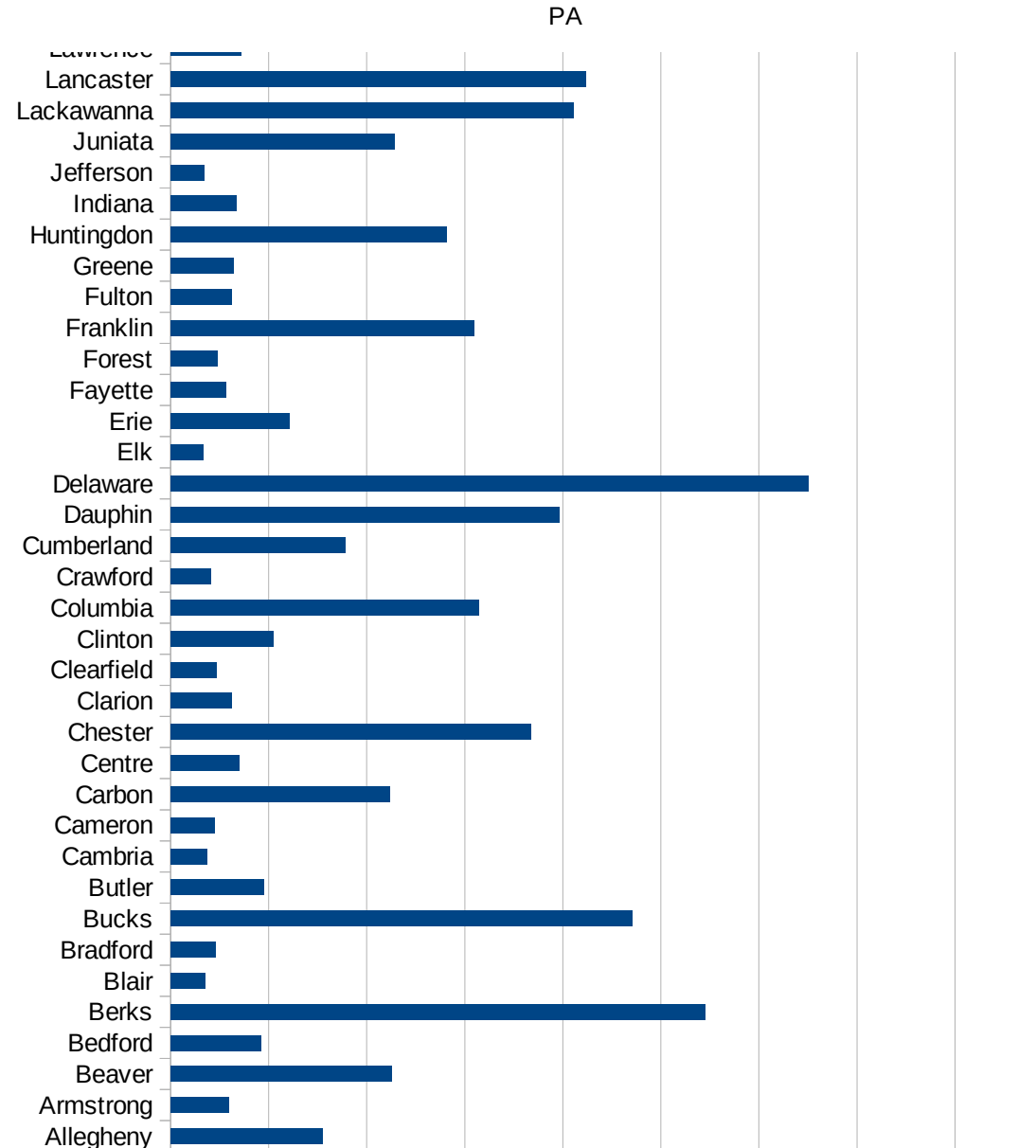
29173  
29175  
29177  
29179  
29181  
29195  
29197  
29199  
29201  
29203  
29205  
29183  
29185  
29187  
29189  
29510  
29186  
29207  
29209  
29211  
29213  
29215  
  
29217  
29219  
29221  
29223  
29225  
29227  
29229

PA

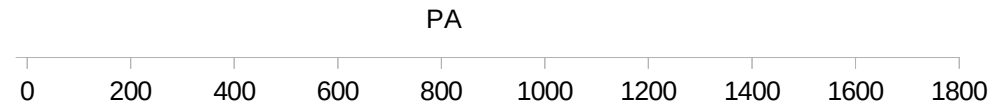
FIPS	County	PC Infection
42001	Adams	342.3758158
42003	Allegheny	309.8193445
42005	Armstrong	119.5164182
42007	Beaver	450.4012334
42009	Bedford	184.7392893
42011	Berks	1090.319694
42013	Blair	71.02504653
42015	Bradford	92.05529893
42017	Bucks	941.1090505
42019	Butler	189.4745806
42021	Cambria	74.394595
42023	Cameron	89.04719501
42025	Carbon	446.8525698
42027	Centre	140.0448389
42029	Chester	735.3758098
42031	Clarion	123.7783336
42033	Clearfield	94.47271628
42035	Clinton	209.3888946
42037	Columbia	627.9027133
42039	Crawford	82.29194832
42041	Cumberland	355.5760611
42043	Dauphin	793.2240335
42045	Delaware	1301.28145
42047	Elk	66.29321489
42049	Erie	242.9602185
42051	Fayette	112.6946282
42053	Forest	96.16705591
42055	Franklin	618.7231569
42057	Fulton	123.9413344
42059	Greene	128.7459596
42061	Huntingdon	562.345023
42063	Indiana	134.909646
42065	Jefferson	68.74269609



42067 Juniata	457.4158031
42069 Lackawanna	822.6079614
42071 Lancaster	846.645338
42073 Lawrence	143.8782141
42075 Lebanon	978.6716107
42077 Lehigh	1172.779136
42079 Luzerne	931.2253263
42081 Lycoming	188.2742117
42083 McKean	48.81859012
42085 Mercer	142.7500158
42087 Mifflin	140.6256761
42089 Monroe	848.9324925
42091 Montgomery	1041.993522
42093 Montour	416.6666667
42095 Northampton	1140.065681
42097 Northumberland	359.0132077
42099 Perry	186.3932898
42101 Philadelphia	1692.403061
42103 Pike	899.2902222
42105 Potter	102.2740946
42107 Schuylkill	531.4393913
42109 Snyder	167.7355698
42111 Somerset	86.54262224
42113 Sullivan	164.7175095
42115 Susquehanna	458.2522358
42117 Tioga	66.23653804
42119 Union	212.1245953
42121 Venango	52.66648461
42123 Warren	17.72241632
42125 Washington	153.3668361
42127 Wayne	274.9824479
42129 Westmoreland	236.1591621
42131 Wyoming	147.8961769
42133 York	359.8253743







FIPS

- 29001
- 29003
- 29005
- 29007
- 29009
- 29011
- 29013
- 29015
- 29017
- 29019
- 29021
- 29023
- 29025
- 29027
- 29029
- 29031
- 29033
- 29035
- 29037

PA

29039  
29041  
29043  
29045  
29047  
29049  
29051  
29053  
29055  
29057  
29059  
29061  
29063  
29065  
29067  
29069  
29071  
29073  
29075  
29077  
29079  
29081  
29083  
29085  
29087  
29089  
29091  
29093  
29095  
29097  
29099  
29101

29103

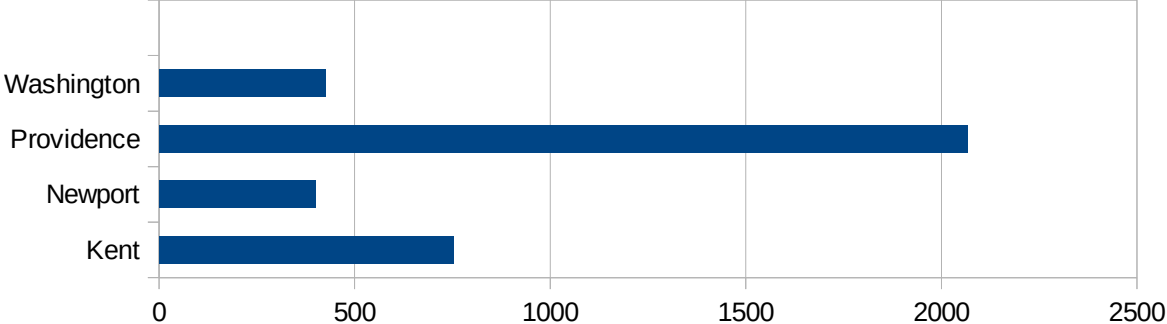
PA

29105  
29107  
29109  
29111  
29113  
29115  
29117  
29121  
29123  
29125  
29127  
29119  
29129  
29131  
29133  
29135  
29137  
29139  
29141  
29143  
29145  
29147  
29149  
29151  
29153  
29155  
29157  
29159  
29161  
29163  
29165  
29167  
29169  
29171

PA

29173  
29175  
29177  
29179  
29181  
29195  
29197  
29199  
29201  
29203  
29205  
29183  
29185  
29187  
29189  
29510  
29186  
29207  
29209  
29211  
29213  
29215  
  
29217  
29219  
29221  
29223  
29225  
29227  
29229

FIPS	County	PC Infection
44001	Bristol	526.2184218
44003	Kent	753.0773033
44005	Newport	401.0079717
44007	Providence	2066.393747
44009	Washington	426.3783989



RI

FIPS

29001  
29003  
29005  
29007  
29009  
29011  
29013  
29015  
29017  
29019  
29021  
29023  
29025  
29027  
29029  
29031  
29033  
29035  
29037

RI

29039  
29041  
29043  
29045  
29047  
29049  
29051  
29053  
29055  
29057  
29059  
29061  
29063  
29065  
29067  
29069  
29071  
29073  
29075  
29077  
29079  
29081  
29083  
29085  
29087  
29089  
29091  
29093  
29095  
29097  
29099  
29101

29103



RI

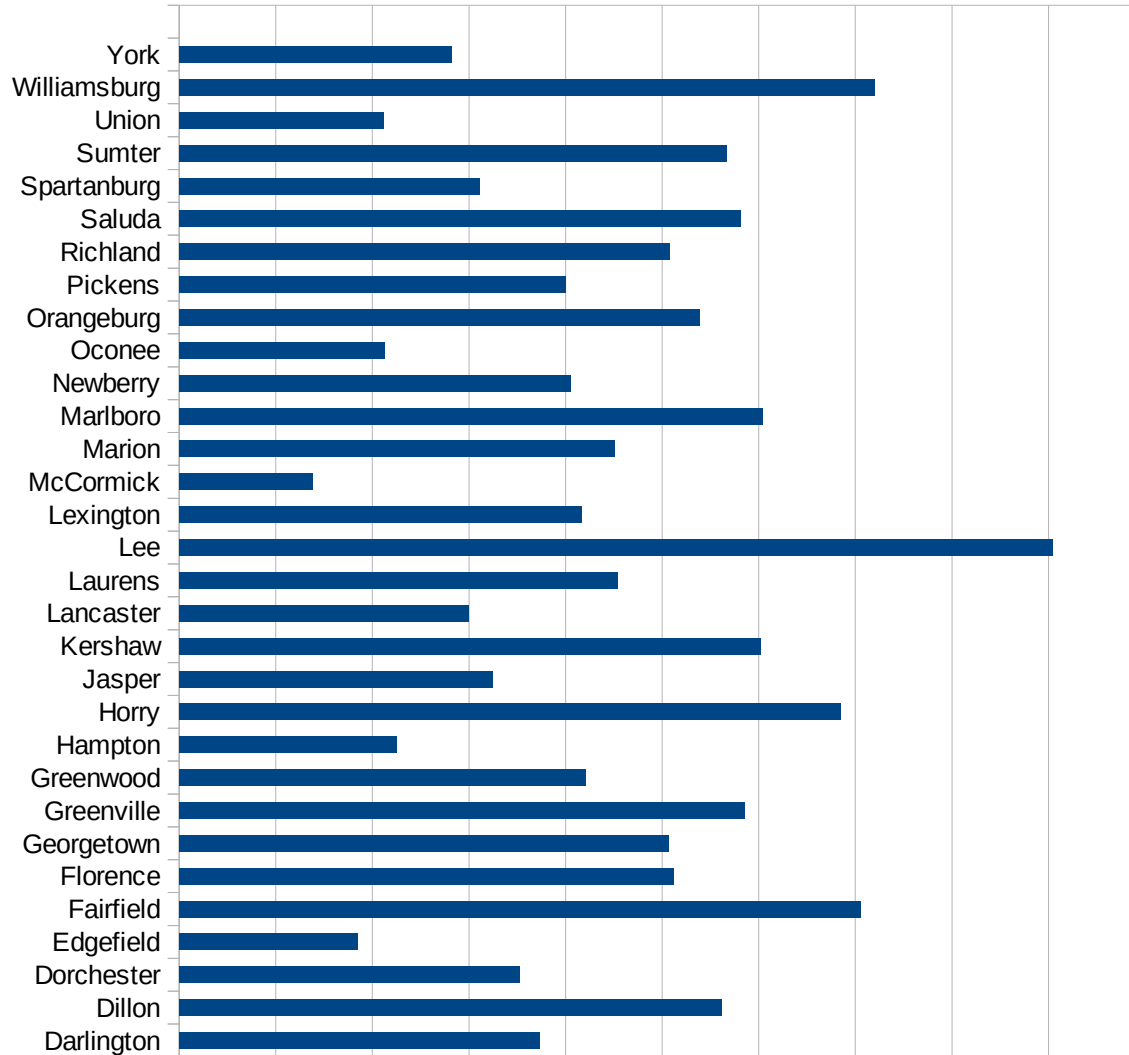
29105  
29107  
29109  
29111  
29113  
29115  
29117  
29121  
29123  
29125  
29127  
29119  
29129  
29131  
29133  
29135  
29137  
29139  
29141  
29143  
29145  
29147  
29149  
29151  
29153  
29155  
29157  
29159  
29161  
29163  
29165  
29167  
29169  
29171

RI

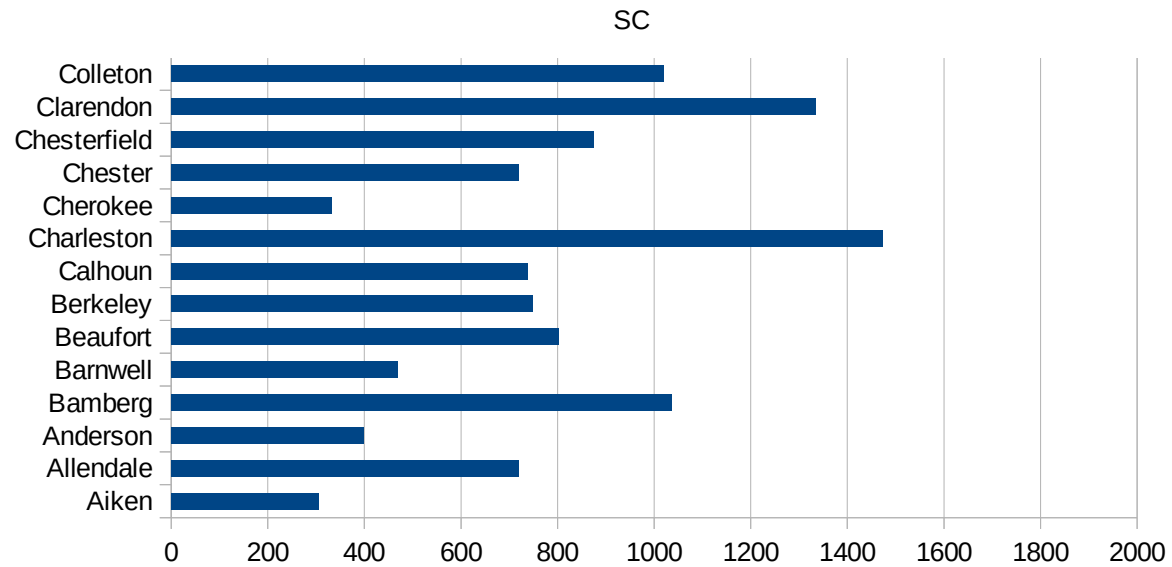
29173  
29175  
29177  
29179  
29181  
29195  
29197  
29199  
29201  
29203  
29205  
29183  
29185  
29187  
29189  
29510  
29186  
29207  
29209  
29211  
29213  
29215  
  
29217  
29219  
29221  
29223  
29225  
29227  
29229

SC

FIPS	County	PC Infection
45001	Abbeville	550.0998329
45003	Aiken	304.6026883
45005	Allendale	718.8588116
45007	Anderson	398.0407219
45009	Bamberg	1036.777583
45011	Barnwell	468.9276241
45013	Beaufort	802.7978698
45015	Berkeley	748.108245
45017	Calhoun	736.9146006
45019	Charleston	1473.004767
45021	Cherokee	331.1258278
45023	Chester	719.3575393
45025	Chesterfield	874.2405036
45027	Clarendon	1335.311573
45029	Colleton	1019.649495
45031	Darlington	745.4866621
45033	Dillon	1124.219746
45035	Dorchester	705.2730521
45037	Edgefield	369.6584356
45039	Fairfield	1410.58834
45041	Florence	1024.182283
45043	Georgetown	1013.670902
45045	Greenville	1170.526611
45047	Greenwood	841.0963939
45049	Hampton	449.5891685
45051	Horry	1370.635223
45053	Jasper	648.9247869
45055	Kershaw	1204.415173
45057	Lancaster	598.6579996
45059	Laurens	907.5439592
45061	Lee	1808.423755
45063	Lexington	834.4857507
45065	McCormick	276.3018066



45067 Marion	902.0909179
45069 Marlboro	1208.424881
45071 Newberry	809.9688474
45073 Oconee	426.1617373
45075 Orangeburg	1076.67886
45077 Pickens	800.4034033
45079 Richland	1016.942611
45081 Saluda	1163.356698
45083 Spartanburg	622.8336222
45085 Sumter	1134.14451
45087 Union	423.2032105
45089 Williamsburg	1440.893942
45091 York	563.2610773



SC

FIPS

29001  
29003  
29005  
29007  
29009  
29011  
29013  
29015  
29017  
29019  
29021  
29023  
29025  
29027  
29029  
29031  
29033  
29035  
29037

SC

29039  
29041  
29043  
29045  
29047  
29049  
29051  
29053  
29055  
29057  
29059  
29061  
29063  
29065  
29067  
29069  
29071  
29073  
29075  
29077  
29079  
29081  
29083  
29085  
29087  
29089  
29091  
29093  
29095  
29097  
29099  
29101

29103

SC

29105  
29107  
29109  
29111  
29113  
29115  
29117  
29121  
29123  
29125  
29127  
29119  
29129  
29131  
29133  
29135  
29137  
29139  
29141  
29143  
29145  
29147  
29149  
29151  
29153  
29155  
29157  
29159  
29161  
29163  
29165  
29167  
29169  
29171

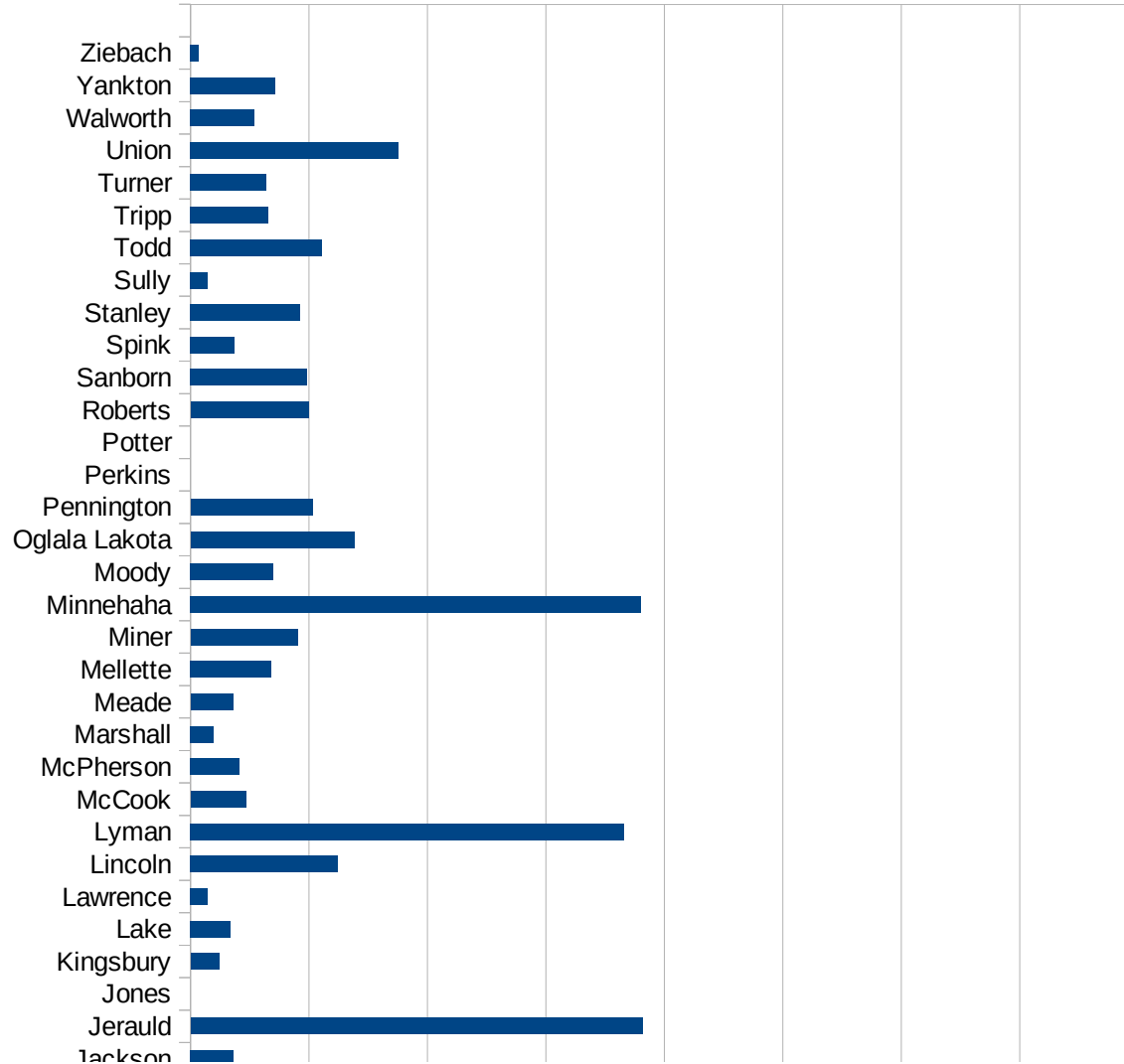
SC

29173  
29175  
29177  
29179  
29181  
29195  
29197  
29199  
29201  
29203  
29205  
29183  
29185  
29187  
29189  
29510  
29186  
29207  
29209  
29211  
29213  
29215  
  
29217  
29219  
29221  
29223  
29225  
29227  
29229



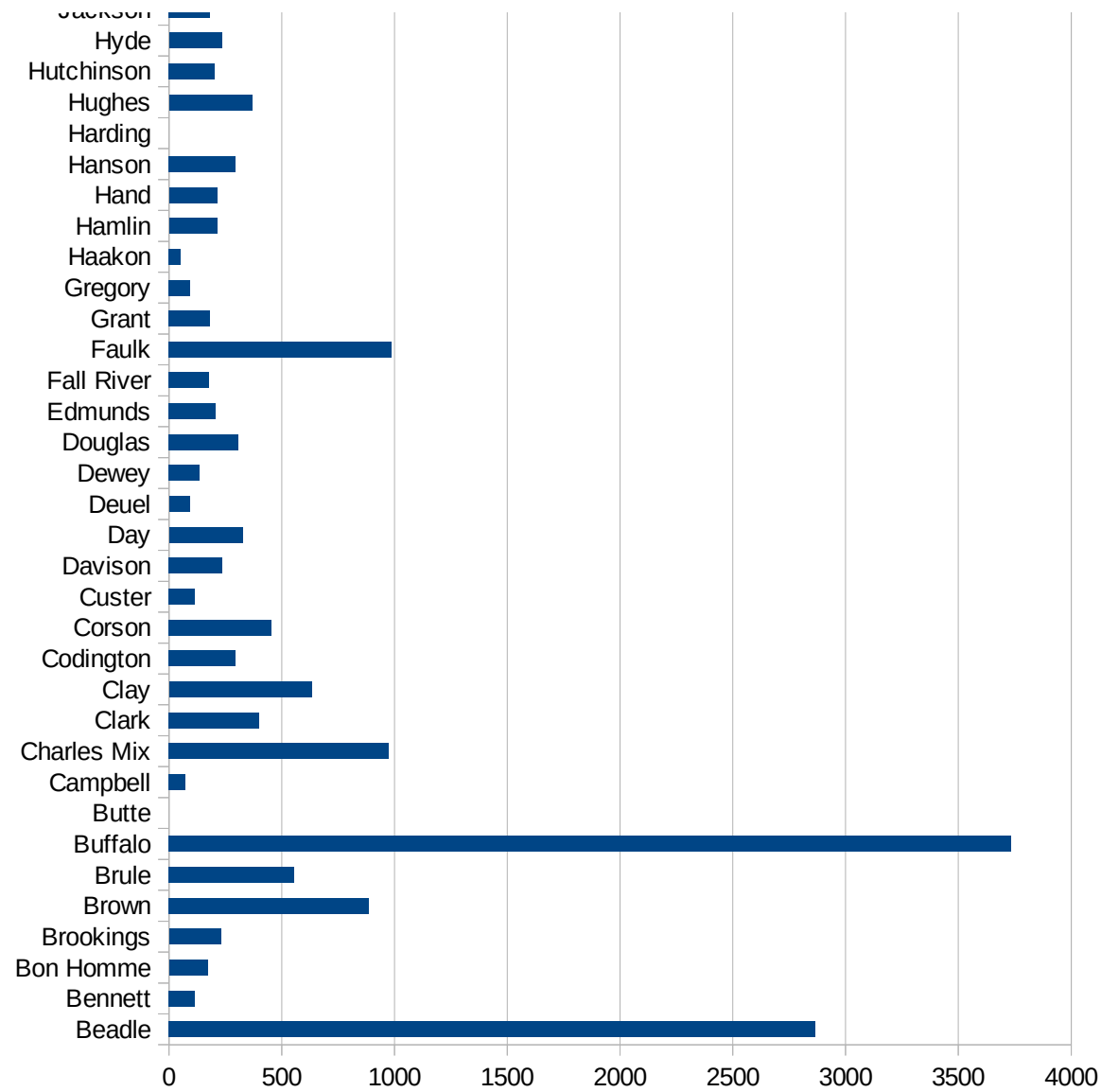
SD

FIPS	County	PC Infection
46003	Aurora	1213.852196
46005	Beadle	2865.010856
46007	Bennett	115.3402537
46009	Bon Homme	171.9197708
46011	Brookings	229.9046322
46013	Brown	887.6793163
46015	Brule	554.5993498
46017	Buffalo	3732.80943
46019	Butte	0
46021	Campbell	72.62164125
46023	Charles Mix	974.5127436
46025	Clark	401.1767852
46027	Clay	633.8579873
46029	Codington	296.2698554
46031	Corson	456.182473
46033	Custer	114.6000458
46035	Davison	237.4936837
46037	Day	326.9754768
46039	Deuel	92.22965183
46041	Dewey	135.501355
46043	Douglas	306.6439523
46045	Edmunds	206.4516129
46047	Fall River	177.5673276
46049	Faulk	987.1244635
46051	Grant	181.8945012
46053	Gregory	94.96676163
46055	Haakon	52.13764338
46057	Hamlin	212.7311406
46059	Hand	214.5922747
46061	Hanson	296.2085308
46063	Harding	0
46065	Hughes	368.2719547
46067	Hutchinson	203.2520325



SD

46069 Hyde	234.0093604
46071 Jackson	181.4333233
46073 Jerauld	1908.957416
46075 Jones	0
46077 Kingsbury	121.9760114
46079 Lake	168.4919966
46081 Lawrence	73.81220621
46083 Lincoln	622.3748873
46085 Lyman	1831.981157
46087 McCook	234.4031735
46089 McPherson	207.7274616
46091 Marshall	97.80907668
46093 Meade	180.2502297
46095 Mellette	342.8011753
46097 Miner	451.8752824
46099 Minnehaha	1901.22151
46101 Moody	349.5972032
46102 Oglala Lakota	691.8722482
46103 Pennington	514.6380975
46105 Perkins	0
46107 Potter	0
46109 Roberts	497.7505504
46111 Sanborn	494.0304652
46115 Spink	184.7575058
46117 Stanley	463.269358
46119 Sully	71.83908046
46121 Todd	554.3129437
46123 Tripp	328.5870756
46125 Turner	320.5128205
46127 Union	877.1368205
46129 Walworth	268.4804009
46135 Yankton	358.5639949
46137 Ziebach	36.46973012



SD

SD

FIPS

29001  
29003  
29005  
29007  
29009  
29011  
29013  
29015  
29017  
29019  
29021  
29023  
29025  
29027  
29029  
29031  
29033  
29035  
29037

SD

29039  
29041  
29043  
29045  
29047  
29049  
29051  
29053  
29055  
29057  
29059  
29061  
29063  
29065  
29067  
29069  
29071  
29073  
29075  
29077  
29079  
29081  
29083  
29085  
29087  
29089  
29091  
29093  
29095  
29097  
29099  
29101

29103

SD

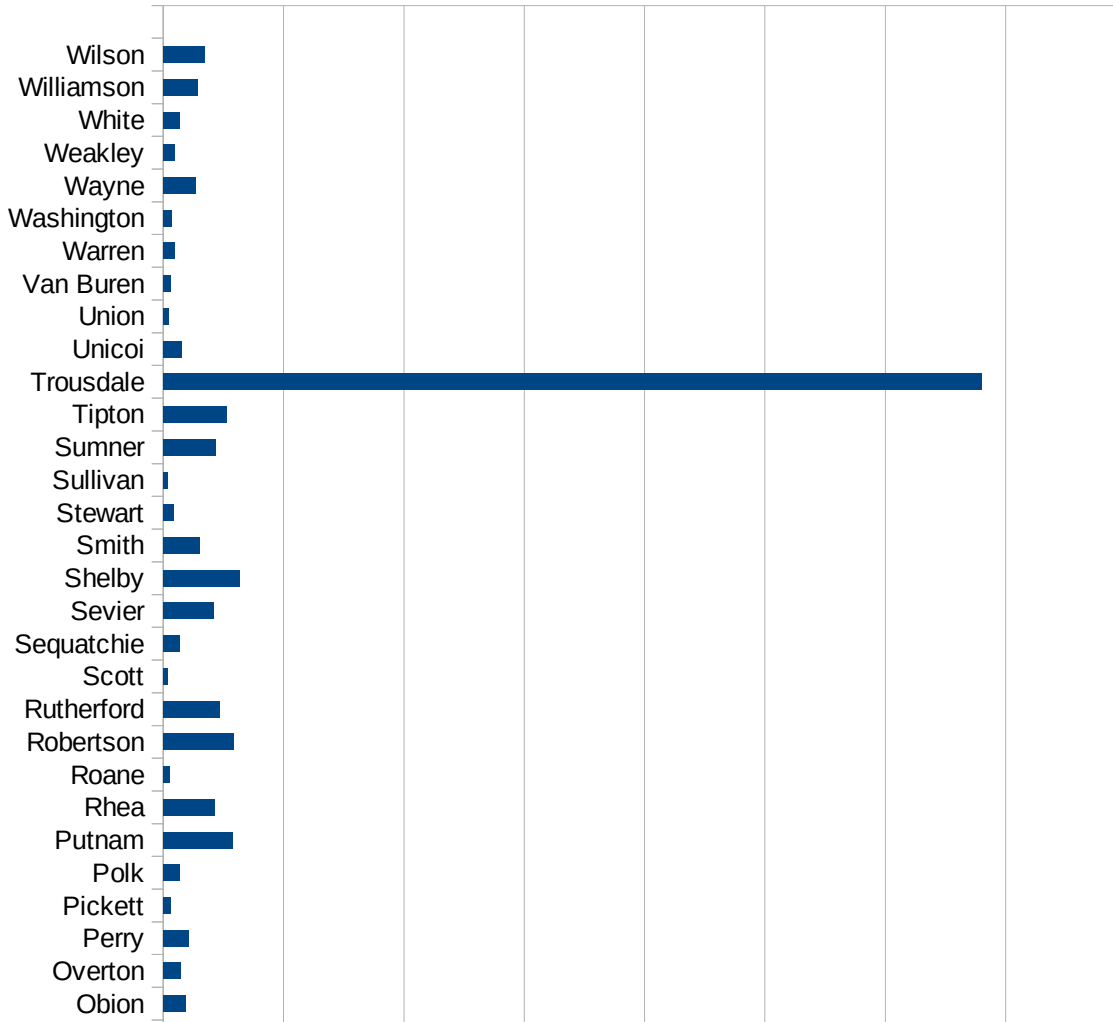
29105  
29107  
29109  
29111  
29113  
29115  
29117  
29121  
29123  
29125  
29127  
29119  
29129  
29131  
29133  
29135  
29137  
29139  
29141  
29143  
29145  
29147  
29149  
29151  
29153  
29155  
29157  
29159  
29161  
29163  
29165  
29167  
29169  
29171

SD

29173  
29175  
29177  
29179  
29181  
29195  
29197  
29199  
29201  
29203  
29205  
29183  
29185  
29187  
29189  
29510  
29186  
29207  
29209  
29211  
29213  
29215  
  
29217  
29219  
29221  
29223  
29225  
29227  
29229

TN

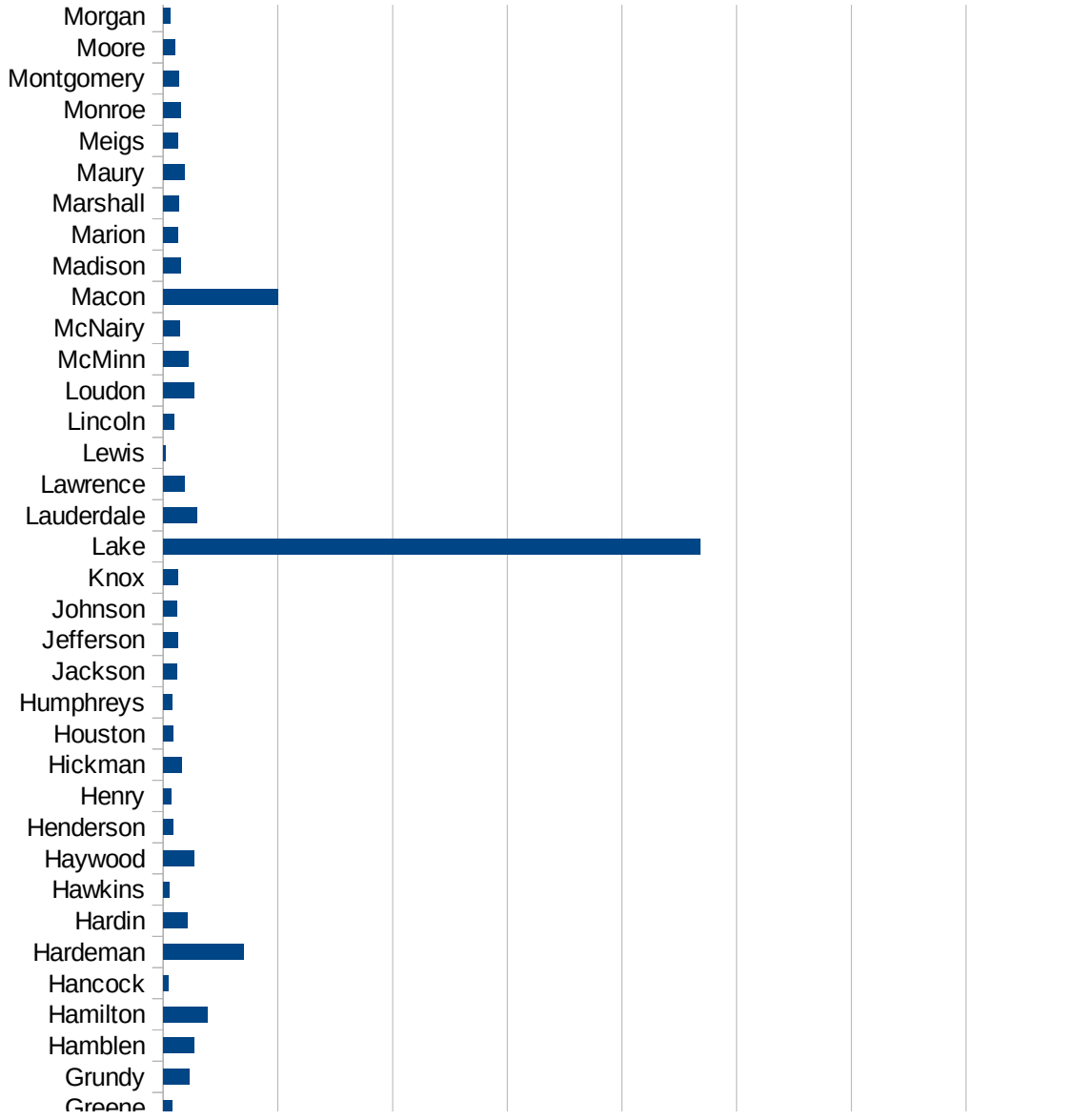
FIPS	County	PC Infection
47001	Anderson	188.2795952
47003	Bedford	1162.363881
47005	Benton	80.32624815
47007	Bledsoe	4208.742799
47009	Blount	174.3446848
47011	Bradley	698.0426696
47013	Campbell	128.8431903
47015	Cannon	255.8428986
47017	Carroll	171.3062099
47019	Carter	115.348441
47021	Cheatham	573.703603
47023	Chester	202.5931929
47025	Claiborne	151.1525381
47027	Clay	233.2512634
47029	Cocke	262.7606642
47031	Coffee	215.4398564
47033	Crockett	279.173646
47035	Cumberland	306.6713589
47037	Davidson	1617.847288
47039	Decatur	187.9378097
47041	DeKalb	337.6700765
47043	Dickson	396.6620514
47045	Dyer	680.6002144
47047	Fayette	797.3930432
47049	Fentress	126.2556952
47051	Franklin	210.0740033
47053	Gibson	263.0237537
47055	Giles	210.1481205
47057	Grainger	177.1440916
47059	Greene	165.0093361
47061	Grundy	457.0657875
47063	Hamblen	531.2146696
47065	Hamilton	769.7248865





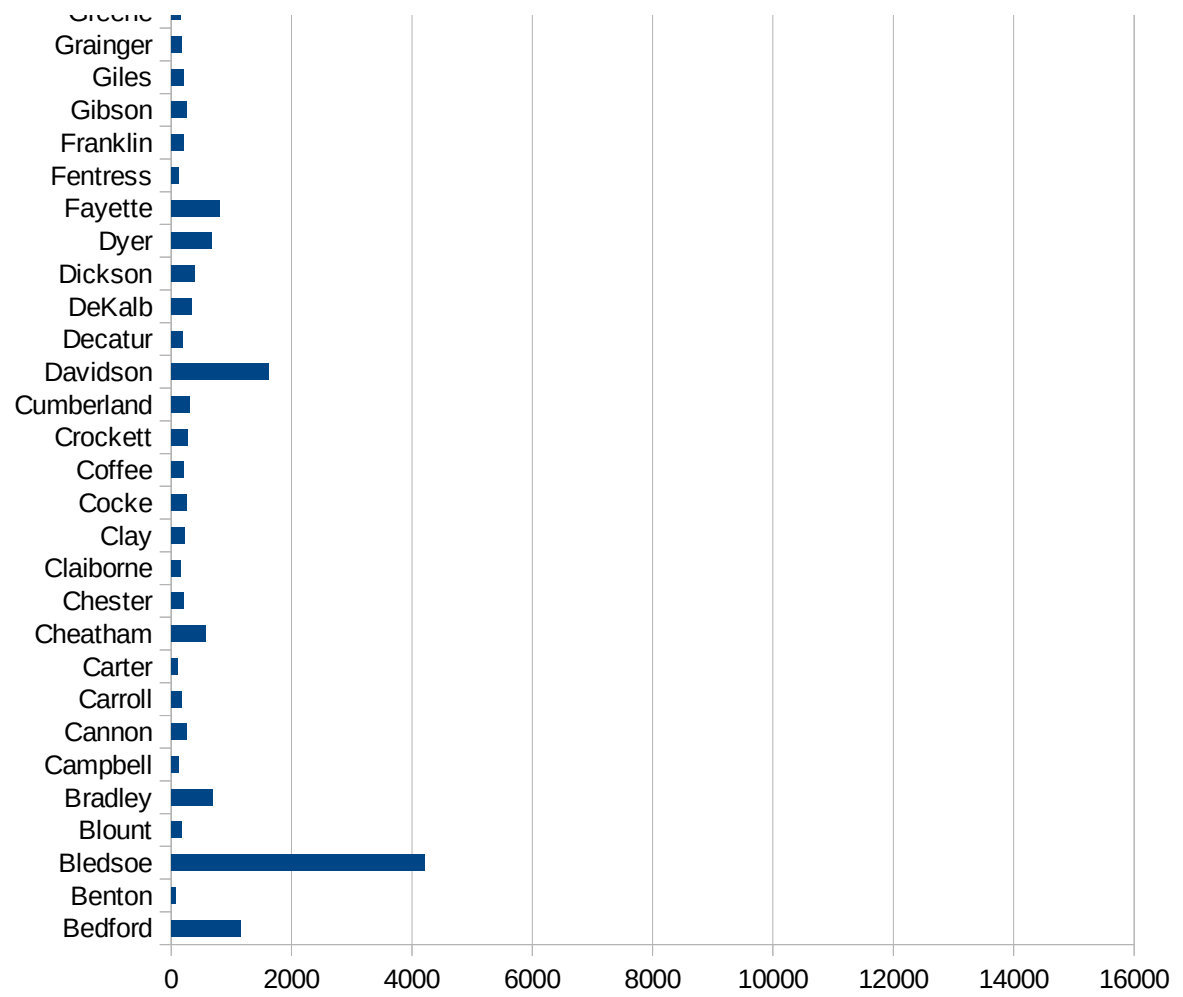
TN

47067 Hancock	91.61704077
47069 Hardeman	1395.717684
47071 Hardin	422.8739913
47073 Hawkins	109.6762781
47075 Haywood	536.4868763
47077 Henderson	172.3704528
47079 Henry	139.0691637
47081 Hickman	319.195627
47083 Houston	181.5321312
47085 Humphreys	156.8754733
47087 Jackson	246.6405851
47089 Jefferson	253.6473376
47091 Johnson	247.4969063
47093 Knox	259.838509
47095 Lake	9364.458238
47097 Lauderdale	584.7047435
47099 Lawrence	374.9942836
47101 Lewis	49.64421645
47103 Lincoln	190.5208547
47105 Loudon	542.843141
47107 McMinn	448.5314817
47109 McNairy	294.2087334
47111 Macon	2007.005976
47113 Madison	312.4839916
47115 Marion	258.967629
47117 Marshall	273.1348158
47119 Maury	378.4184863
47121 Meigs	260.0357549
47123 Monroe	304.1611839
47125 Montgomery	275.3095412
47127 Moore	202.7764779
47129 Morgan	125.121646
47131 Obion	373.3439059
47133 Overton	285.4812398



TN

47135 Perry	421.6269841
47137 Pickett	118.0637544
47139 Polk	272.2215647
47141 Putnam	1149.119135
47143 Rhea	862.4863818
47145 Roane	116.6729394
47147 Robertson	1181.490452
47149 Rutherford	935.7013143
47151 Scott	77.13598621
47153 Sequatchie	275.6117236
47155 Sevier	847.8731663
47157 Shelby	1275.535285
47159 Smith	611.774145
47161 Stewart	169.6040115
47163 Sullivan	76.74353705
47165 Sumner	874.1697792
47167 Tipton	1053.896494
47169 Trousdale	13603.34181
47171 Unicoi	309.6672485
47173 Union	96.50548557
47175 Van Buren	121.4223764
47177 Warren	190.8116835
47179 Washington	135.2959015
47181 Wayne	531.4651528
47183 Weakley	191.5307497
47185 White	269.303132
47187 Williamson	578.2616764
47189 Wilson	684.8



TN

FIPS

29001  
29003  
29005  
29007  
29009  
29011  
29013  
29015  
29017  
29019  
29021  
29023  
29025  
29027  
29029  
29031  
29033  
29035  
29037

TN

29039  
29041  
29043  
29045  
29047  
29049  
29051  
29053  
29055  
29057  
29059  
29061  
29063  
29065  
29067  
29069  
29071  
29073  
29075  
29077  
29079  
29081  
29083  
29085  
29087  
29089  
29091  
29093  
29095  
29097  
29099  
29101

29103

TN

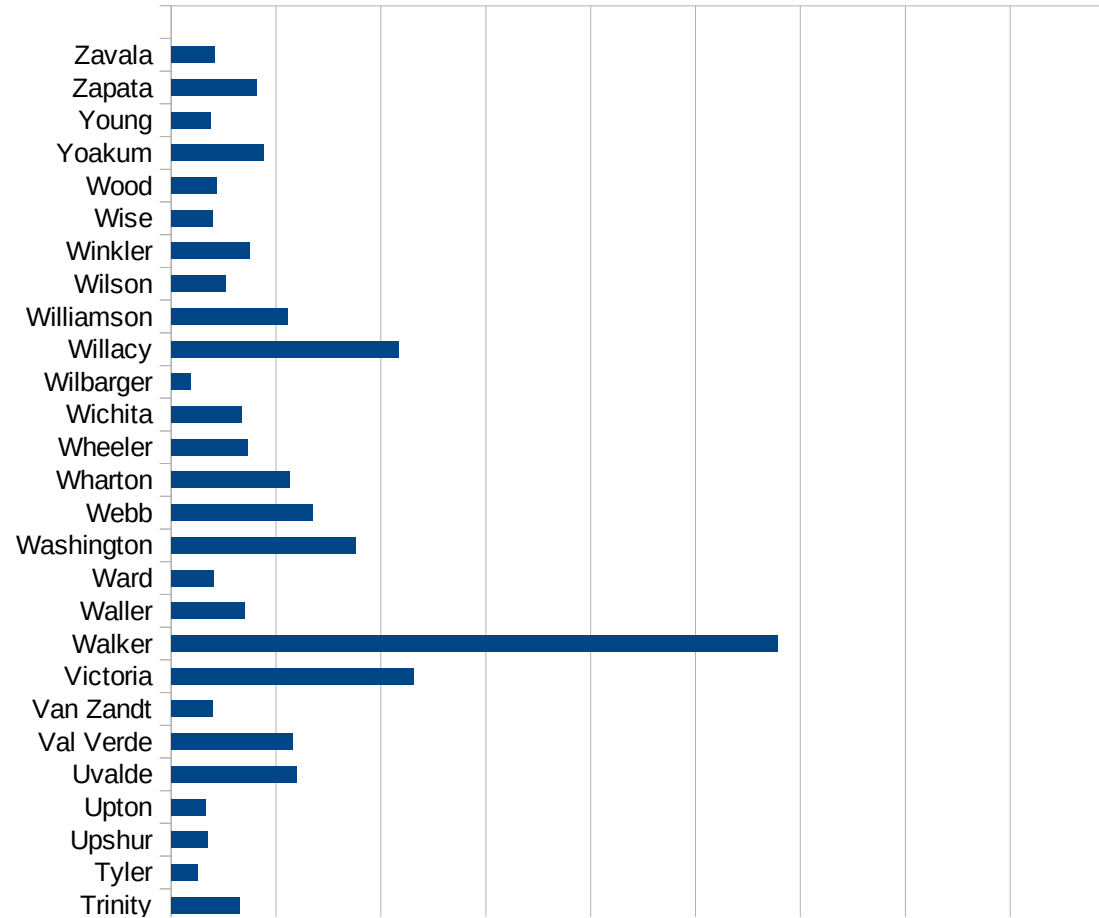
29105  
29107  
29109  
29111  
29113  
29115  
29117  
29121  
29123  
29125  
29127  
29119  
29129  
29131  
29133  
29135  
29137  
29139  
29141  
29143  
29145  
29147  
29149  
29151  
29153  
29155  
29157  
29159  
29161  
29163  
29165  
29167  
29169  
29171

TN

29173  
29175  
29177  
29179  
29181  
29195  
29197  
29199  
29201  
29203  
29205  
29183  
29185  
29187  
29189  
29510  
29186  
29207  
29209  
29211  
29213  
29215  
  
29217  
29219  
29221  
29223  
29225  
29227  
29229

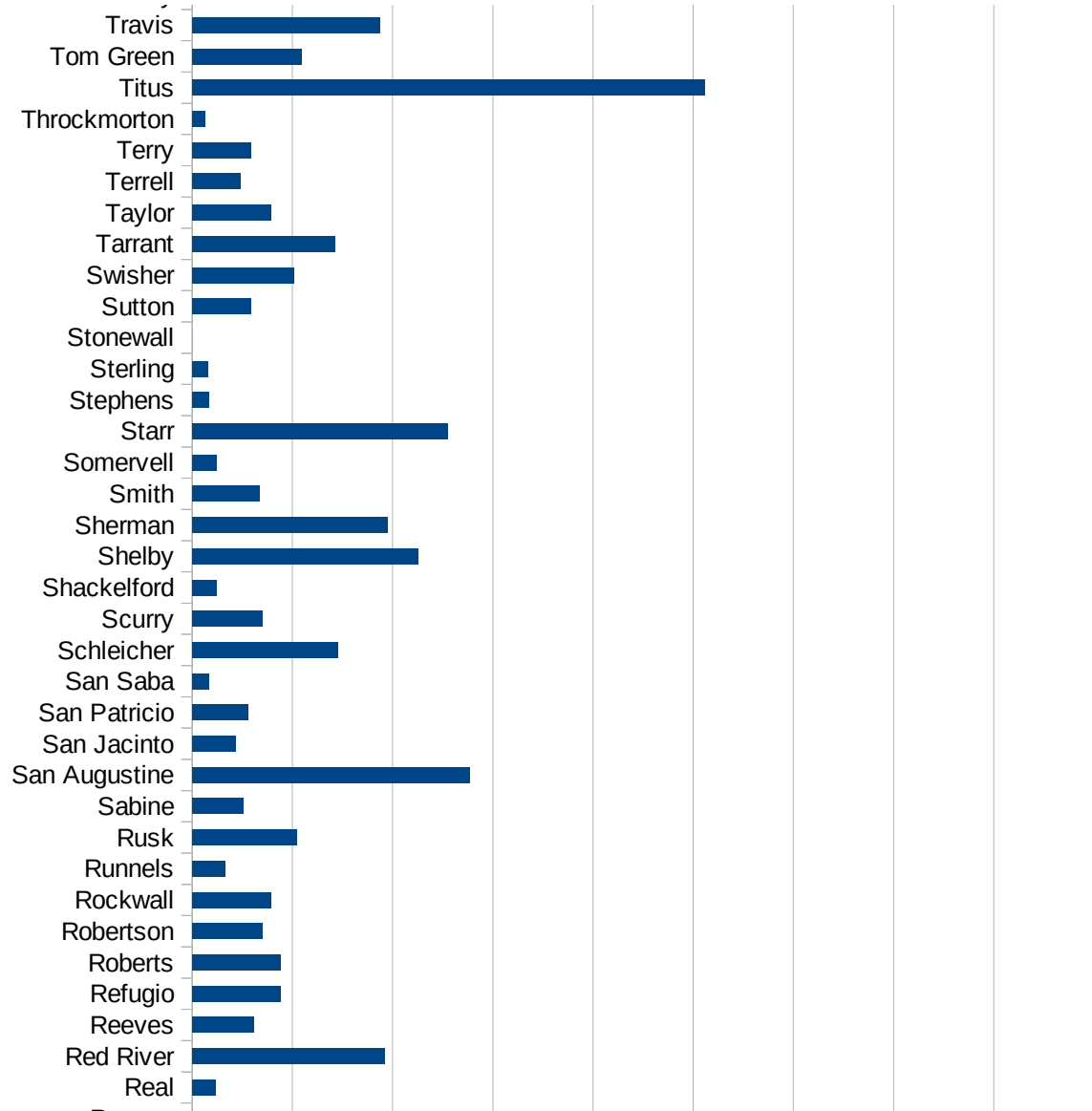
TX

FIPS	County	PC Infection
48001	Anderson	1863.685688
48003	Andrews	568.1818182
48005	Angelina	621.1821981
48007	Aransas	180.7330195
48009	Archer	91.05394947
48011	Armstrong	158.5623679
48013	Atascosa	268.3363148
48015	Austin	306.7791524
48017	Bailey	1451.544044
48019	Bandera	118.29653
48021	Bastrop	600.1655629
48023	Baylor	27.9173646
48025	Bee	260.8402124
48027	Bell	428.2396342
48029	Bexar	760.4041995
48031	Blanco	264.9119809
48033	Borden	0
48035	Bosque	96.30303355
48037	Bowie	488.7409355
48039	Brazoria	764.1815235
48041	Brazos	1095.440955
48043	Brewster	1543.10996
48045	Briscoe	461.7414248
48047	Brooks	140.5678943
48049	Brown	261.0484126
48051	Burleson	505.7371255
48053	Burnet	380.7159985
48055	Caldwell	1038.222304
48057	Calhoun	449.8863689
48059	Callahan	135.7724739
48061	Cameron	655.5667739
48063	Camp	943.7581524
48065	Carson	116.5695254



TX

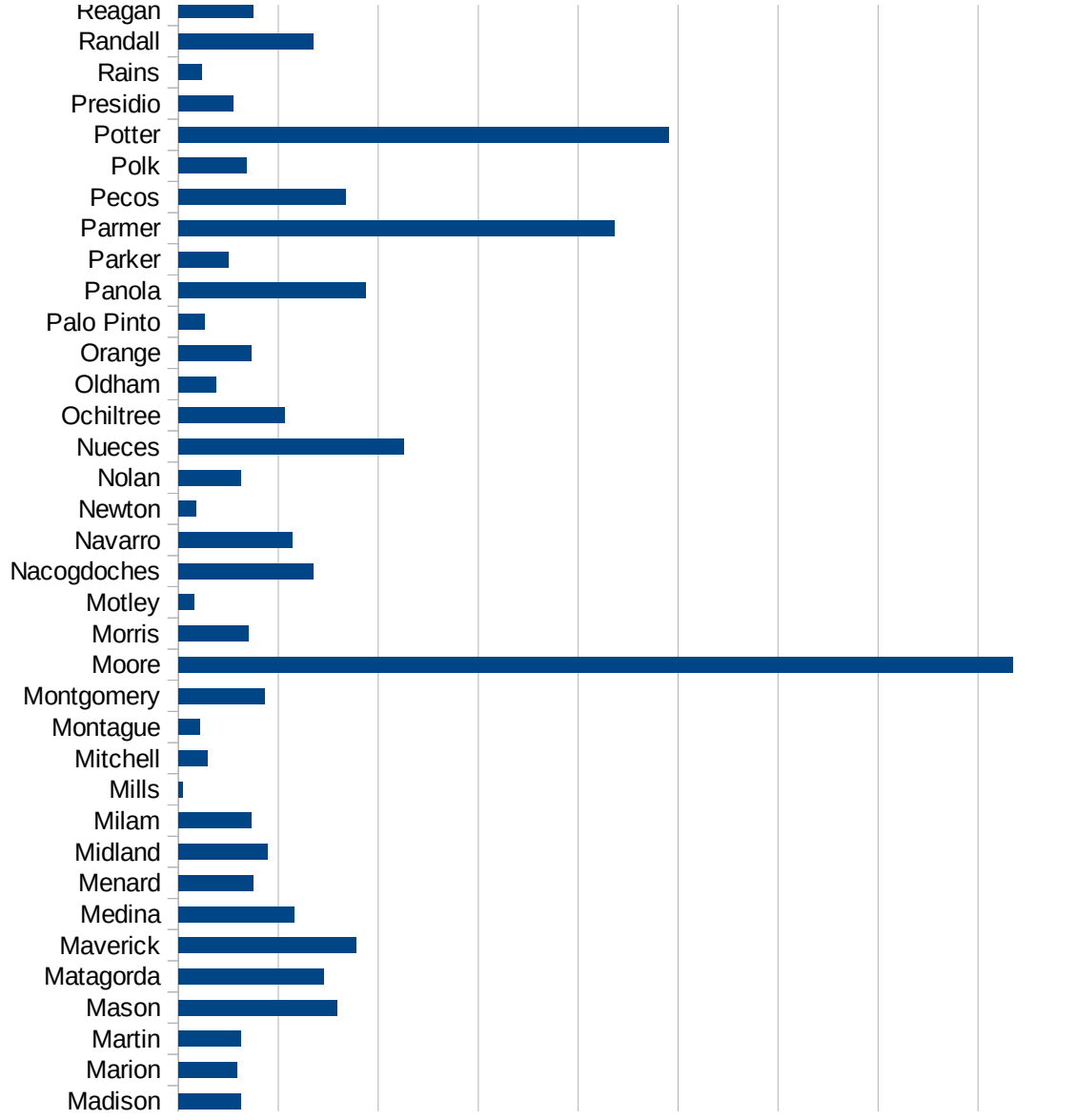
48067 Cass	162.6880042
48069 Castro	1291.585127
48071 Chambers	829.1327083
48073 Cherokee	403.1031336
48075 Childress	96.00877795
48077 Clay	86.07498087
48079 Cochran	35.26093089
48081 Coke	148.3679525
48083 Coleman	35.72704537
48085 Collin	350.2973697
48087 Collingsworth	202.5658339
48089 Colorado	509.0257812
48091 Comal	465.0441792
48093 Comanche	302.9407418
48095 Concho	257.2497661
48097 Cooke	150.3425839
48099 Coryell	449.1498235
48101 Cottle	287.9769618
48103 Crane	1251.564456
48105 Crockett	371.5347242
48107 Crosby	449.9048278
48109 Culberson	136.1161525
48111 Dallam	1263.888889
48113 Dallas	1025.638304
48115 Dawson	554.7190744
48117 Deaf Smith	1892.324094
48119 Delta	130.8655824
48121 Denton	388.5624354
48123 DeWitt	475.5535741
48125 Dickens	88.92841263
48127 Dimmit	126.1156383
48129 Donley	813.4980416
48131 Duval	552.9789511
48133 Eastland	60.03711385





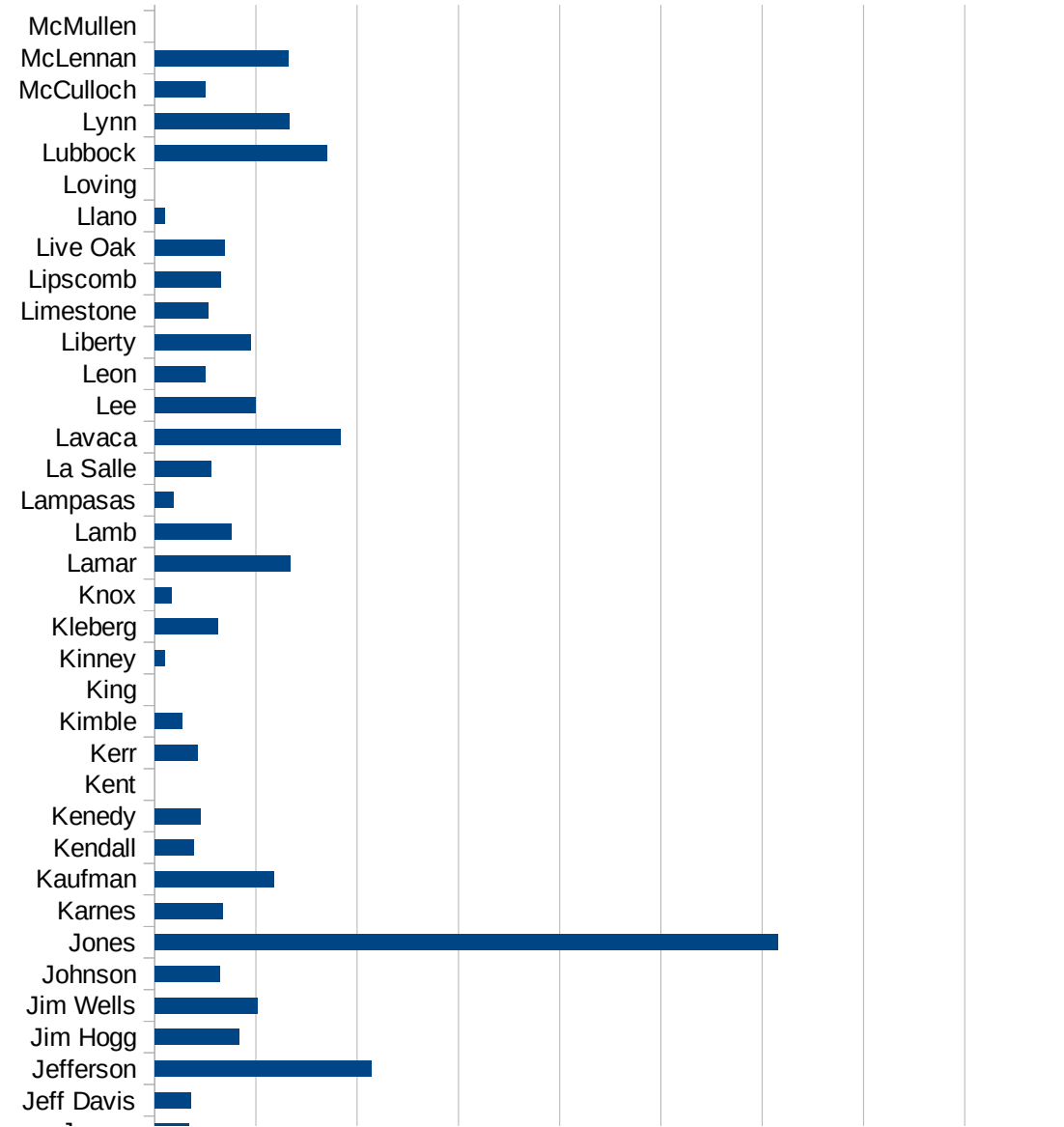
TX

48135 Ector	442.8708889
48137 Edwards	103.7344398
48139 Ellis	582.9376491
48141 El Paso	887.4135007
48143 Erath	487.678462
48145 Falls	201.9036631
48147 Fannin	317.4063368
48149 Fayette	410.2725946
48151 Fisher	286.5329513
48153 Floyd	616.7551825
48155 Foard	0
48157 Fort Bend	522.9368744
48159 Franklin	464.4250418
48161 Freestone	196.8901454
48163 Frio	1175.817521
48165 Gaines	133.9648821
48167 Galveston	1180.857676
48169 Garza	182.4262694
48171 Gillespie	167.8853902
48173 Glasscock	360.2305476
48175 Goliad	184.5991561
48177 Gonzales	1474.11889
48179 Gray	552.6375885
48181 Grayson	472.4197894
48183 Gregg	337.0868261
48185 Grimes	1967.559944
48187 Guadalupe	524.1487165
48189 Hale	1477.978126
48191 Hall	66.05019815
48193 Hamilton	259.3116455
48195 Hansford	567.45378
48197 Hardeman	127.4859765
48199 Hardin	454.4898352
48201 Harris	803.9809144



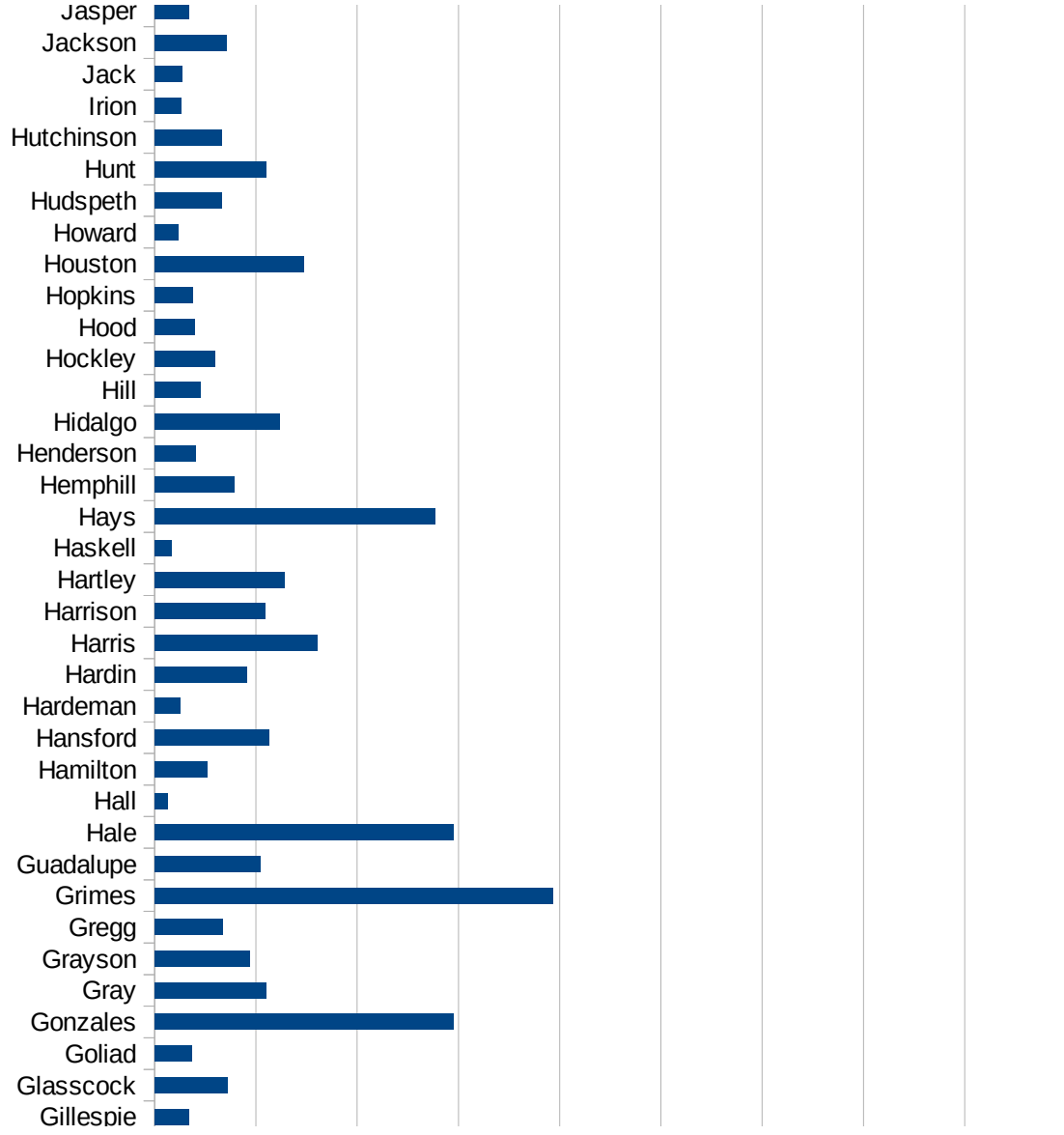
TX

48203 Harrison	544.0158259
48205 Hartley	640.6833956
48207 Haskell	86.01410631
48209 Hays	1387.048524
48211 Hemphill	392.1568627
48213 Henderson	204.1337076
48215 Hidalgo	617.249021
48217 Hill	225.5597733
48219 Hockley	295.9094865
48221 Hood	198.2258784
48223 Hopkins	190.1657158
48225 Houston	738.0551599
48227 Howard	117.9407005
48229 Hudspeth	333.6809176
48231 Hunt	552.3716746
48233 Hutchinson	330.2198321
48235 Irion	131.4060447
48237 Jack	135.7005541
48239 Jackson	356.3264757
48241 Jasper	170.0490633
48243 Jeff Davis	177.6198934
48245 Jefferson	1069.407571
48247 Jim Hogg	419.2073171
48249 Jim Wells	509.5291754
48251 Johnson	322.7105351
48253 Jones	3078.165212
48255 Karnes	338.658147
48257 Kaufman	589.3237549
48259 Kendall	195.0001096
48261 Kenedy	226.2443439
48263 Kent	0
48265 Kerr	209.9036351
48267 Kimble	137.5515818
48269 King	0



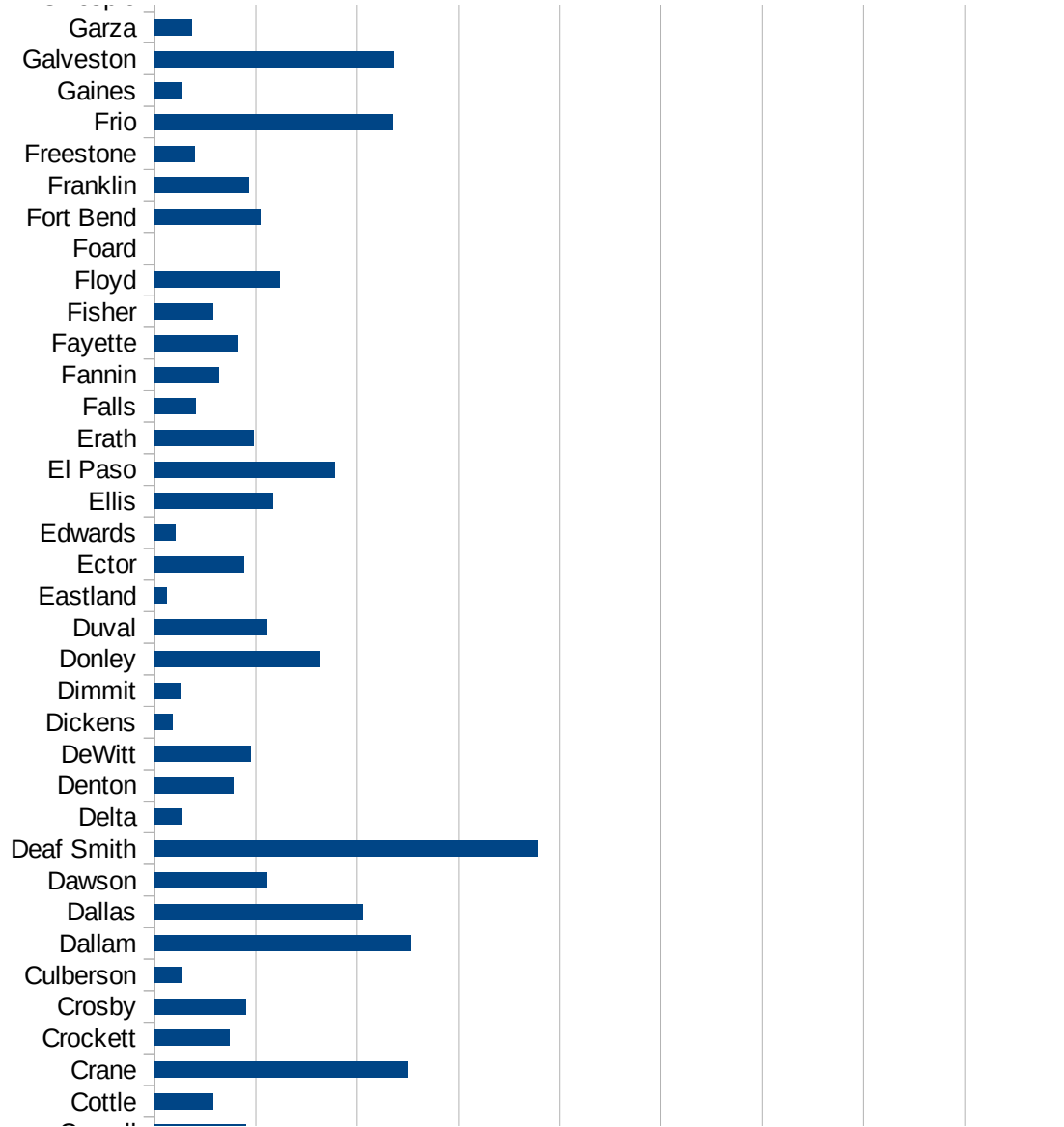
TX

48271 Kinney	53.09264667
48273 Kleberg	311.6065405
48275 Knox	82.12428141
48277 Lamar	667.6319176
48279 Lamb	379.99696
48281 Lampasas	94.21074945
48283 La Salle	278.8474306
48285 Lavaca	914.9676778
48287 Lee	495.80028
48289 Leon	248.9866821
48291 Liberty	474.9603234
48293 Limestone	263.6166504
48295 Lipscomb	327.8688525
48297 Live Oak	345.2243959
48299 Llano	50.81770304
48301 Loving	0
48303 Lubbock	852.2764238
48305 Lynn	663.6038795
48307 McCulloch	250.4069112
48309 McLennan	661.4115087
48311 McMullen	0
48313 Madison	312.0232977
48315 Marion	292.1031426
48317 Martin	312.8802364
48319 Mason	794.3925234
48321 Matagorda	727.7303568
48323 Maverick	887.4070274
48325 Medina	579.3287642
48327 Menard	374.0065451
48329 Midland	447.3339591
48331 Milam	366.0817317
48333 Mills	20.32107295
48335 Mitchell	147.3296501
48337 Montague	107.1647275



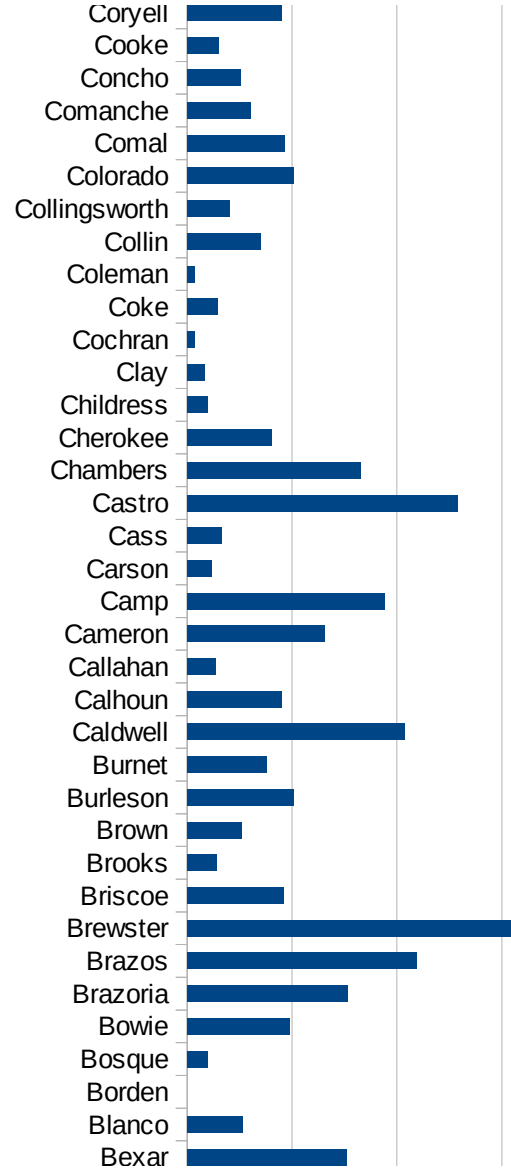
TX

48339 Montgomery	431.5268435
48341 Moore	4175.005818
48343 Morris	348.4885323
48345 Motley	81.03727715
48347 Nacogdoches	675.6859582
48349 Navarro	570.9674165
48351 Newton	87.29812309
48353 Nolan	311.8432649
48355 Nueces	1127.351524
48357 Ochiltree	532.823967
48359 Oldham	187.7053027
48361 Orange	362.5616235
48363 Palo Pinto	131.6017316
48365 Panola	937.4459997
48367 Parker	248.6070058
48369 Parmer	2179.643147
48371 Pecos	835.8323231
48373 Polk	339.7893306
48375 Potter	2454.700455
48377 Presidio	273.4599885
48379 Rains	115.1410478
48381 Randall	673.6576381
48383 Reagan	374.2314889
48385 Real	115.0086256
48387 Red River	960.9856263
48389 Reeves	305.8298821
48391 Refugio	440.8418658
48393 Roberts	442.9678848
48395 Robertson	352.9275631
48397 Rockwall	392.4217888
48399 Runnels	166.1129568
48401 Rusk	519.7428834
48403 Sabine	254.9815847
48405 San Augustine	1384.83965

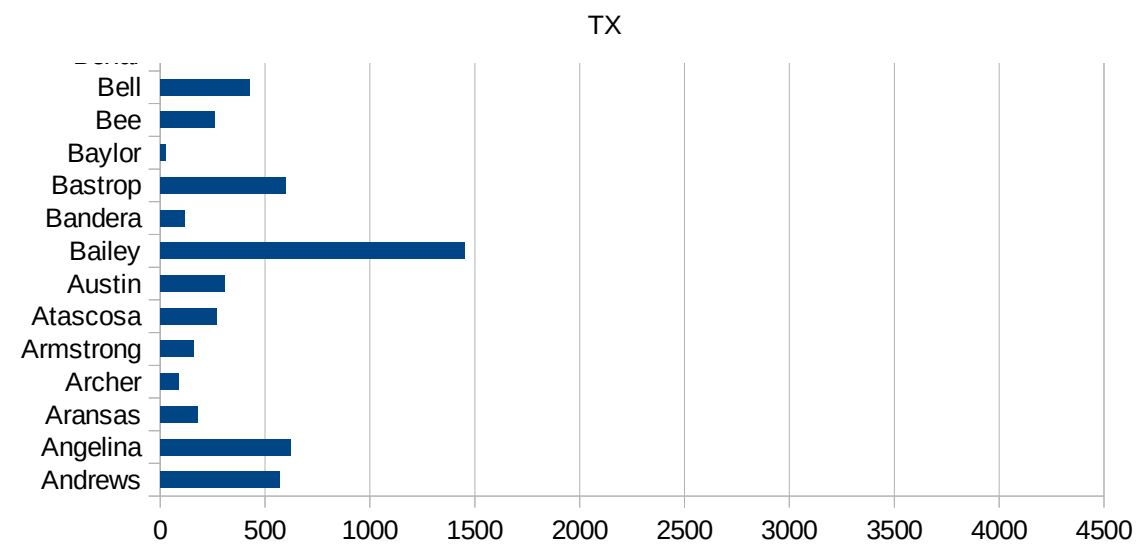


TX

48407 San Jacinto	219.3669696
48409 San Patricio	279.5509246
48411 San Saba	82.59002313
48413 Schleicher	725.388601
48415 Scurry	349.8161983
48417 Shackelford	122.9634184
48419 Shelby	1129.121095
48421 Sherman	974.3423189
48423 Smith	334.8956003
48425 Somervell	122.0053239
48427 Starr	1275.474622
48429 Stephens	84.80865048
48431 Sterling	76.27765065
48433 Stonewall	0
48435 Sutton	292.7088877
48437 Swisher	509.2468507
48439 Tarrant	711.198596
48441 Taylor	394.5074106
48443 Terrell	243.0133657
48445 Terry	292.9925938
48447 Throckmorton	66.00660066
48449 Titus	2558.048013
48451 Tom Green	544.8899644
48453 Travis	935.260498
48455 Trinity	325.6445047
48457 Tyler	124.4469027
48459 Upshur	172.0794959
48461 Upton	163.4432035
48463 Uvalde	599.7169038
48465 Val Verde	579.174118
48467 Van Zandt	199.9321659
48469 Victoria	1154.995382
48471 Walker	2890.452539
48473 Waller	350.1110567



48475 Ward	204.778157
48477 Washington	880.1412783
48479 Webb	677.0323656
48481 Wharton	567.0487037
48483 Wheeler	366.0181083
48485 Wichita	334.6862127
48487 Wilbarger	93.60374415
48489 Willacy	1082.965373
48491 Williamson	556.0074746
48493 Wilson	262.822555
48495 Winkler	375.6476684
48497 Wise	197.6429251
48499 Wood	217.155266
48501 Yoakum	442.3233617
48503 Young	188.4178443
48505 Zapata	408.7385483
48507 Zavala	208.6288909



TX

FIPS

29001  
29003  
29005  
29007  
29009  
29011  
29013  
29015  
29017  
29019  
29021  
29023  
29025  
29027  
29029  
29031  
29033  
29035  
29037

TX

29039  
29041  
29043  
29045  
29047  
29049  
29051  
29053  
29055  
29057  
29059  
29061  
29063  
29065  
29067  
29069  
29071  
29073  
29075  
29077  
29079  
29081  
29083  
29085  
29087  
29089  
29091  
29093  
29095  
29097  
29099  
29101

29103



TX

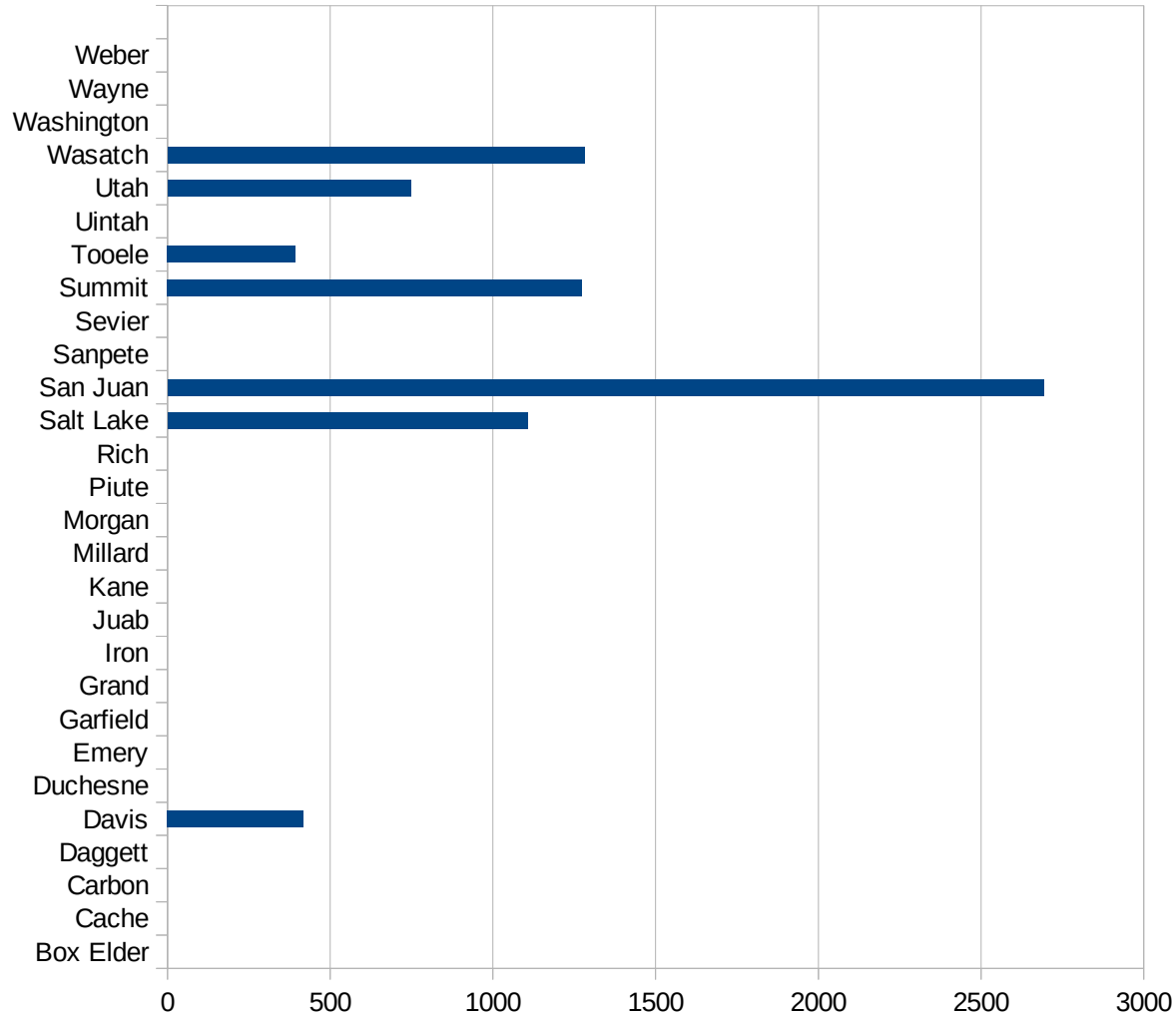
29105  
29107  
29109  
29111  
29113  
29115  
29117  
29121  
29123  
29125  
29127  
29119  
29129  
29131  
29133  
29135  
29137  
29139  
29141  
29143  
29145  
29147  
29149  
29151  
29153  
29155  
29157  
29159  
29161  
29163  
29165  
29167  
29169  
29171

TX

29173  
29175  
29177  
29179  
29181  
29195  
29197  
29199  
29201  
29203  
29205  
29183  
29185  
29187  
29189  
29510  
29186  
29207  
29209  
29211  
29213  
29215  
  
29217  
29219  
29221  
29223  
29225  
29227  
29229

UT

FIPS	County	PC Infection
49001	Beaver	0
49003	Box Elder	0
49005	Cache	0
49007	Carbon	0
49009	Daggett	0
49011	Davis	417.95441169
49013	Duchesne	0
49015	Emery	0
49017	Garfield	0
49019	Grand	0
49021	Iron	0
49023	Juab	0
49025	Kane	0
49027	Millard	0
49029	Morgan	0
49031	Piute	0
49033	Rich	0
49035	Salt Lake	1106.8570829
49037	San Juan	2692.7309211
49039	Sanpete	0
49041	Sevier	0
49043	Summit	1273.4600434
49045	Tooele	393.37977599
49047	Uintah	0
49049	Utah	747.01107177
49051	Wasatch	1281.5884477
49053	Washington	0
49055	Wayne	0
49057	Weber	0



UT

FIPS

29001  
29003  
29005  
29007  
29009  
29011  
29013  
29015  
29017  
29019  
29021  
29023  
29025  
29027  
29029  
29031  
29033  
29035  
29037

UT

29039  
29041  
29043  
29045  
29047  
29049  
29051  
29053  
29055  
29057  
29059  
29061  
29063  
29065  
29067  
29069  
29071  
29073  
29075  
29077  
29079  
29081  
29083  
29085  
29087  
29089  
29091  
29093  
29095  
29097  
29099  
29101

29103

UT

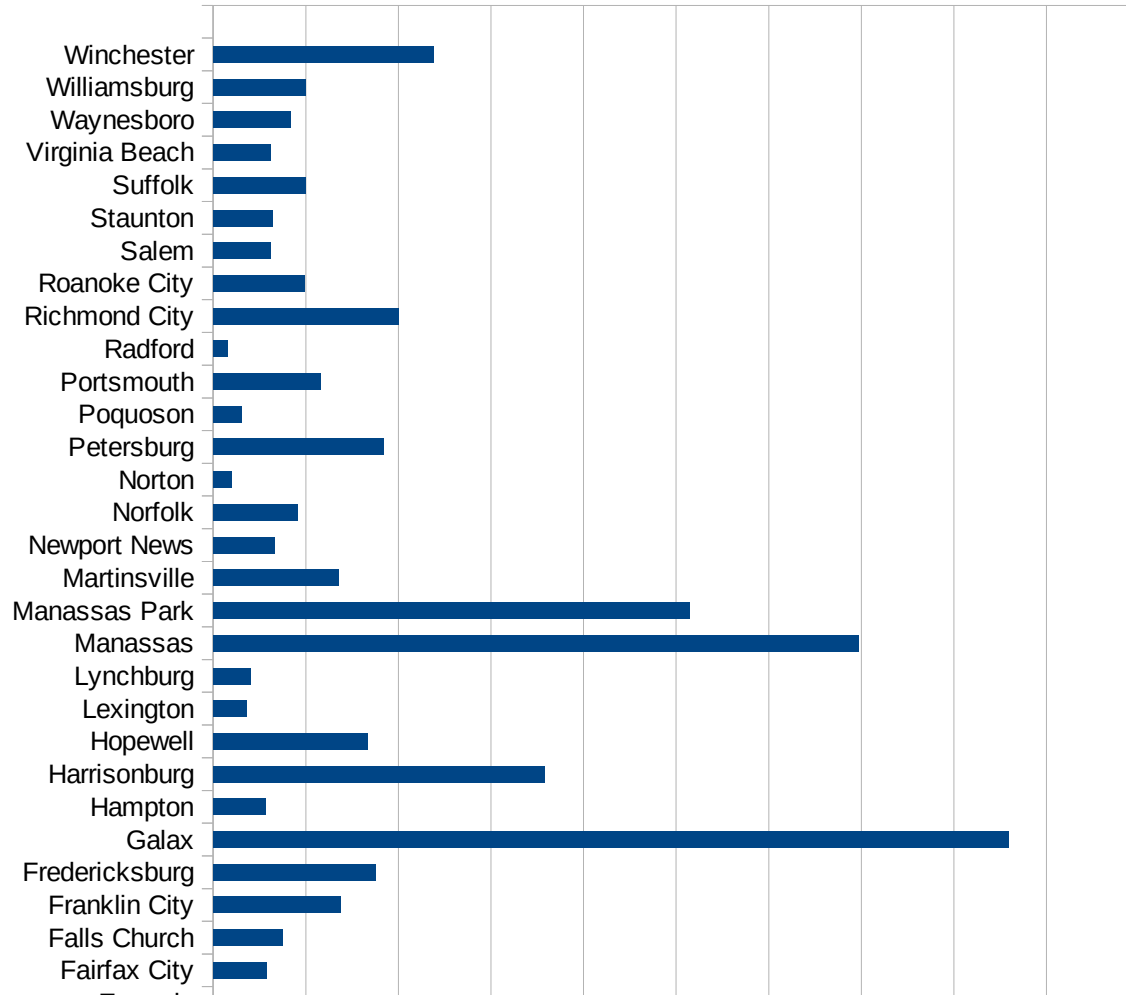
29105  
29107  
29109  
29111  
29113  
29115  
29117  
29121  
29123  
29125  
29127  
29119  
29129  
29131  
29133  
29135  
29137  
29139  
29141  
29143  
29145  
29147  
29149  
29151  
29153  
29155  
29157  
29159  
29161  
29163  
29165  
29167  
29169  
29171

UT

29173  
29175  
29177  
29179  
29181  
29195  
29197  
29199  
29201  
29203  
29205  
29183  
29185  
29187  
29189  
29510  
29186  
29207  
29209  
29211  
29213  
29215  
  
29217  
29219  
29221  
29223  
29225  
29227  
29229

VA

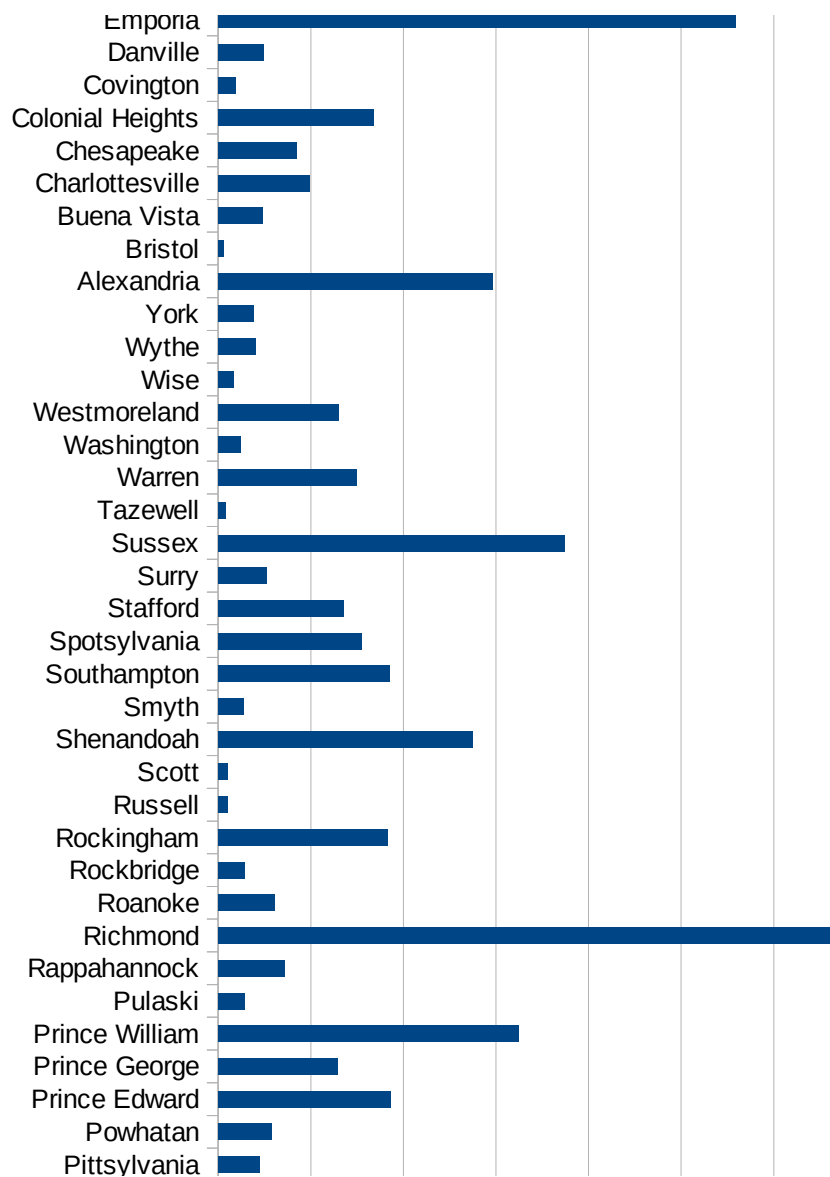
FIPS	County	PC Infection
51001	Accomack	3221.029248
51003	Albemarle	429.5516842
51005	Alleghany	241.4486922
51007	Amelia	345.8080381
51009	Amherst	120.0025264
51011	Appomattox	271.4475096
51013	Arlington	1066.432021
51015	Augusta	257.1000702
51017	Bath	0
51019	Bedford	177.7845505
51021	Bland	31.78134435
51023	Botetourt	417.705923
51025	Brunswick	689.6972656
51027	Buchanan	155.5063381
51029	Buckingham	3359.021119
51031	Campbell	92.77281575
51033	Caroline	419.2122709
51035	Carroll	786.2059657
51036	Charles City	590.6929837
51037	Charlotte	276.4282124
51041	Chesterfield	868.1531806
51043	Clarke	392.4808924
51045	Craig	157.9778831
51047	Culpeper	1586.995507
51049	Cumberland	581.0989907
51051	Dickenson	34.42814845
51053	Dinwiddie	529.2859897
51057	Essex	540.3425222
51059	Fairfax	1234.36407
51061	Fauquier	631.0576583
51063	Floyd	132.9534663
51065	Fluvanna	451.7791136
51067	Franklin	185.0698461





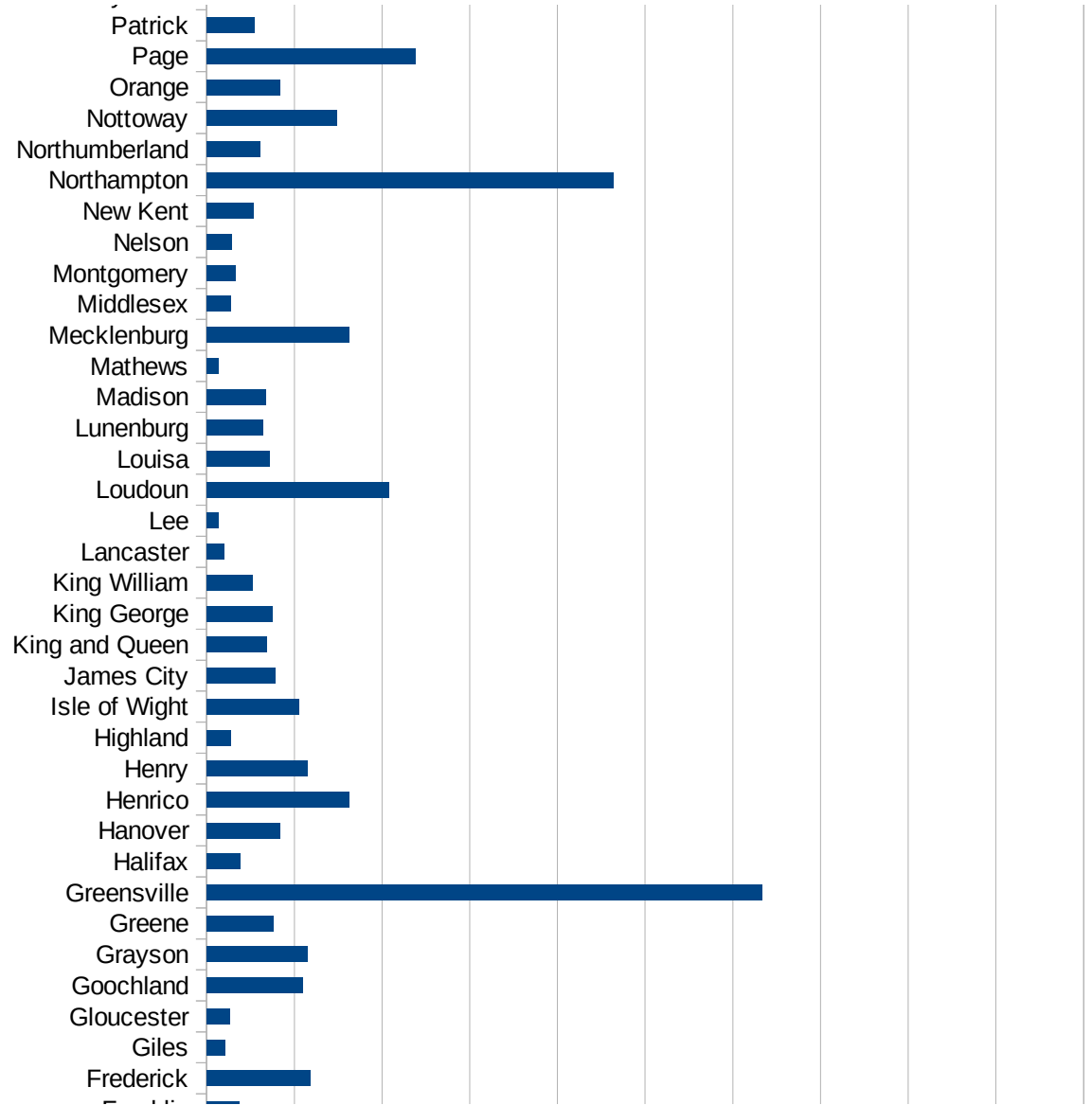
VA

51069 Frederick	588.5348877
51071 Giles	106.8629779
51073 Gloucester	133.8723928
51075 Goochland	546.3775598
51077 Grayson	575.7789009
51079 Greene	379.1900501
51081 Greensville	3165.046874
51083 Halifax	190.5041032
51085 Hanover	418.6909613
51087 Henrico	815.4625054
51089 Henry	575.0397425
51091 Highland	135.7466063
51093 Isle of Wight	524.991205
51095 James City	388.7587209
51097 King and Queen	340.8122692
51099 King George	376.2935089
51101 King William	259.7555936
51103 Lancaster	102.012427
51105 Lee	67.96652649
51107 Loudoun	1036.254148
51109 Louisa	356.1912013
51111 Lunenburg	322.6874069
51113 Madison	338.4731102
51115 Mathews	68.16632584
51117 Mecklenburg	812.3980424
51119 Middlesex	139.288699
51121 Montgomery	164.6714149
51125 Nelson	141.547587
51127 New Kent	267.9648073
51131 Northampton	2317.852578
51133 Northumberland	304.6019593
51135 Nottoway	739.2996109
51137 Orange	417.5308372
51139 Page	1190.824385



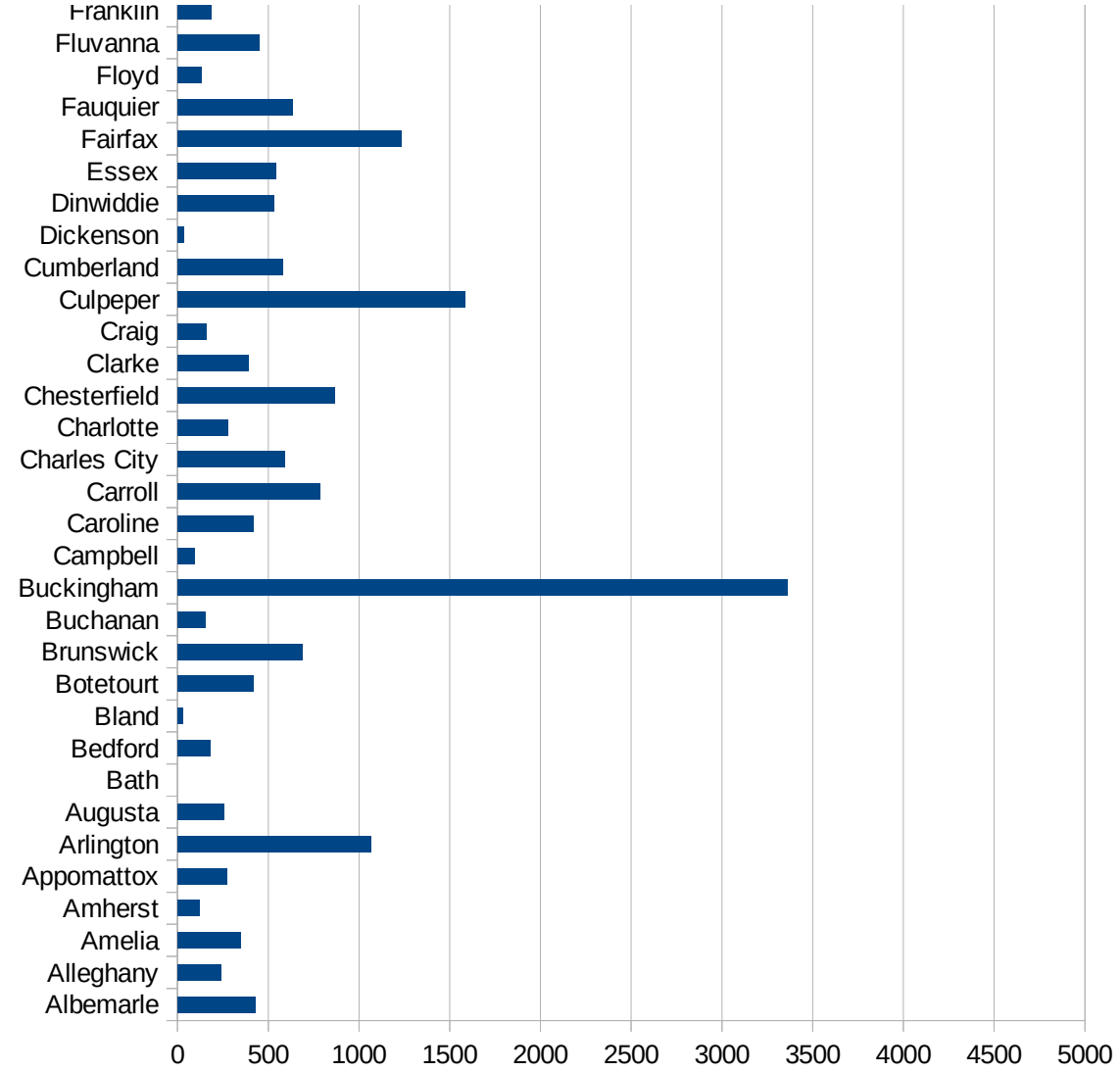
VA

51141 Patrick	271.6007469
51143 Pittsylvania	224.7780932
51145 Powhatan	287.779643
51147 Prince Edward	932.4618736
51149 Prince George	643.3485636
51153 Prince William	1620.047392
51155 Pulaski	140.9029531
51157 Rappahannock	358.5217871
51159 Richmond	3308.254039
51161 Roanoke	305.0822234
51163 Rockbridge	145.0421941
51165 Rockingham	915.759933
51167 Russell	52.3403619
51169 Scott	51.08200984
51171 Shenandoah	1374.807458
51173 Smyth	137.8314518
51175 Southampton	926.8736495
51177 Spotsylvania	773.2534752
51179 Stafford	674.8466258
51181 Surry	262.5888168
51183 Sussex	1868.826199
51185 Tazewell	41.61057398
51187 Warren	747.4439417
51191 Washington	123.1572369
51193 Westmoreland	650.5888951
51195 Wise	84.18394191
51197 Wythe	201.7110663
51199 York	193.0843381
51510 Alexandria	1482.588924
51520 Bristol	30.33612426
51530 Buena Vista	240.5002405
51540 Charlottesville	492.5494108
51550 Chesapeake	422.8591211
51570 Colonial Heights	841.1372175



VA

51580 Covington	91.57509158
51590 Danville	243.2850859
51595 Emporia	2792.423355
51600 Fairfax City	288.9232522
51610 Falls Church	372.3260222
51620 Franklin City	686.384625
51630 Fredericksburg	874.9656876
51640 Galax	4297.05745
51650 Hampton	279.9431179
51660 Harrisonburg	1787.796347
51670 Hopewell	832.0056647
51678 Lexington	182.1748879
51680 Lynchburg	199.6931544
51683 Manassas	3486.94796
51685 Manassas Park	2571.21396
51690 Martinsville	674.3140598
51700 Newport News	331.4187184
51710 Norfolk	452.7278389
51720 Norton	100.8064516
51730 Petersburg	918.6809009
51735 Poquoson	155.8654635
51740 Portsmouth	580.1420238
51750 Radford	76.34004035
51760 Richmond City	1000.074306
51770 Roanoke City	492.3939151
51775 Salem	311.9759778
51790 Staunton	321.0015248
51800 Suffolk	501.178922
51810 Virginia Beach	309.2034679
51820 Waynesboro	415.4145307
51830 Williamsburg	496.7776584
51840 Winchester	1188.273801



VA

VA

FIPS

29001  
29003  
29005  
29007  
29009  
29011  
29013  
29015  
29017  
29019  
29021  
29023  
29025  
29027  
29029  
29031  
29033  
29035  
29037

VA

29039  
29041  
29043  
29045  
29047  
29049  
29051  
29053  
29055  
29057  
29059  
29061  
29063  
29065  
29067  
29069  
29071  
29073  
29075  
29077  
29079  
29081  
29083  
29085  
29087  
29089  
29091  
29093  
29095  
29097  
29099  
29101

29103

VA

29105  
29107  
29109  
29111  
29113  
29115  
29117  
29121  
29123  
29125  
29127  
29119  
29129  
29131  
29133  
29135  
29137  
29139  
29141  
29143  
29145  
29147  
29149  
29151  
29153  
29155  
29157  
29159  
29161  
29163  
29165  
29167  
29169  
29171

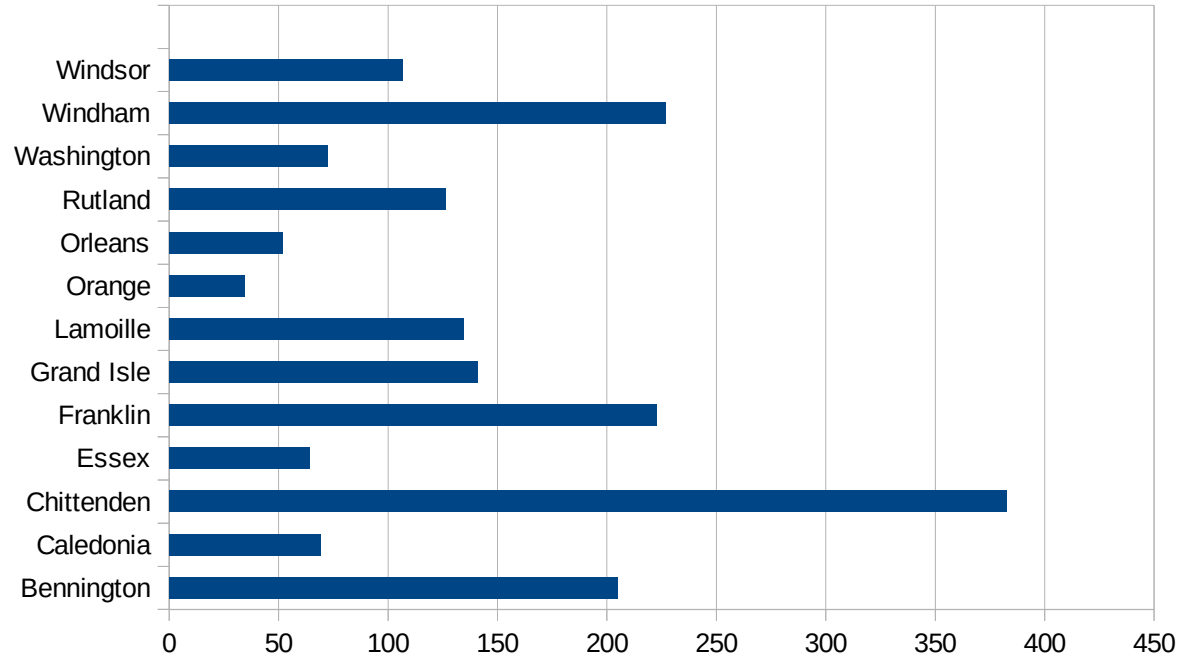
VA

29173  
29175  
29177  
29179  
29181  
29195  
29197  
29199  
29201  
29203  
29205  
29183  
29185  
29187  
29189  
29510  
29186  
29207  
29209  
29211  
29213  
29215  
  
29217  
29219  
29221  
29223  
29225  
29227  
29229



VT

FIPS	County	PC Infection
50001	Addison	183.9179942
50003	Bennington	204.877775
50005	Caledonia	69.30235628
50007	Chittenden	382.8111708
50009	Essex	64
50011	Franklin	222.5774468
50013	Grand Isle	141.0437236
50015	Lamoille	134.3873518
50017	Orange	34.48394772
50019	Orleans	52.03106998
50021	Rutland	126.1248977
50023	Washington	72.23942208
50025	Windham	226.8687436
50027	Windsor	106.7177947



FIPS

- 29001
- 29003
- 29005
- 29007
- 29009
- 29011
- 29013
- 29015
- 29017
- 29019
- 29021
- 29023
- 29025
- 29027
- 29029
- 29031
- 29033
- 29035
- 29037

VT

29039  
29041  
29043  
29045  
29047  
29049  
29051  
29053  
29055  
29057  
29059  
29061  
29063  
29065  
29067  
29069  
29071  
29073  
29075  
29077  
29079  
29081  
29083  
29085  
29087  
29089  
29091  
29093  
29095  
29097  
29099  
29101

29103

VT

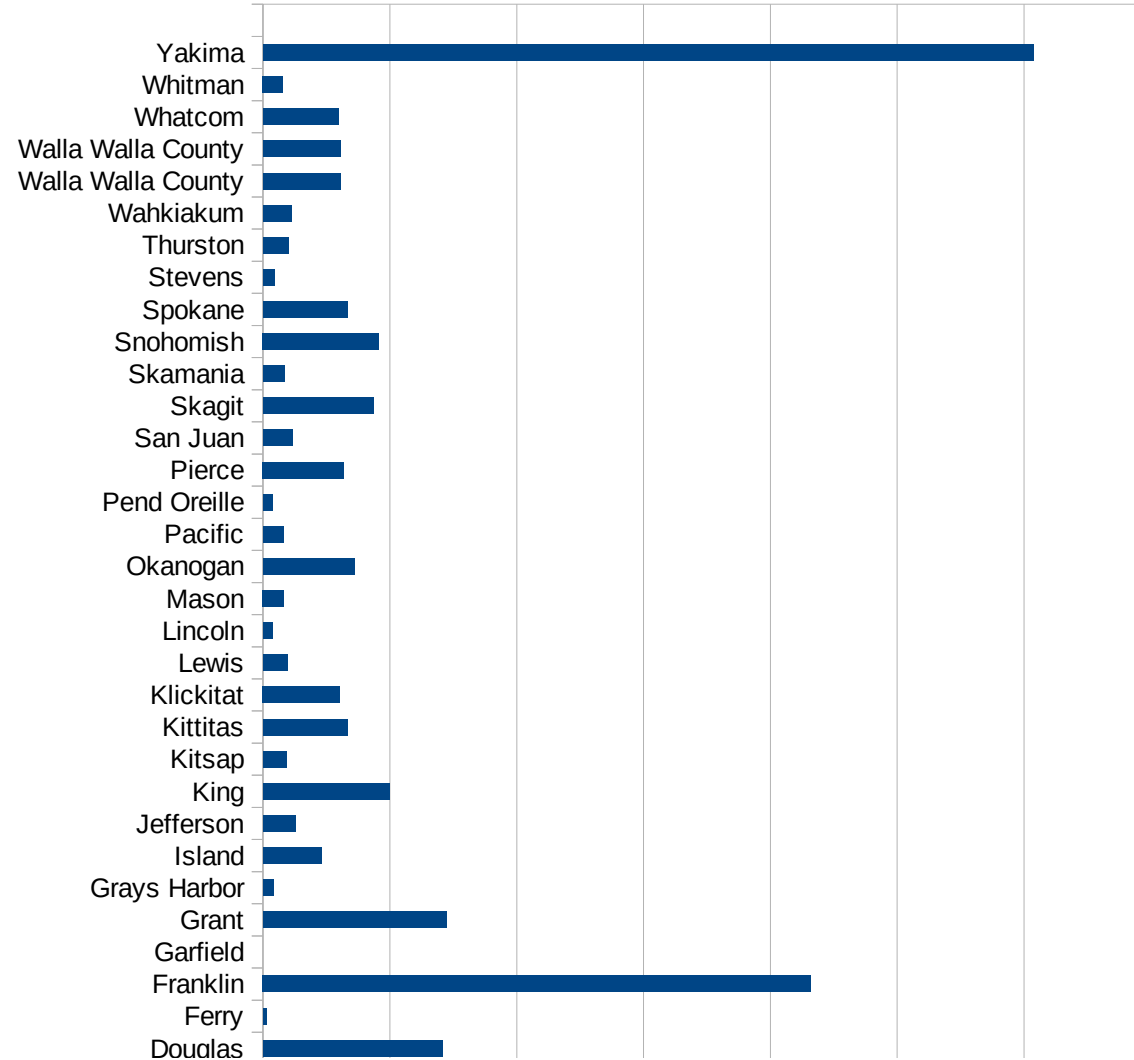
29105  
29107  
29109  
29111  
29113  
29115  
29117  
29121  
29123  
29125  
29127  
29119  
29129  
29131  
29133  
29135  
29137  
29139  
29141  
29143  
29145  
29147  
29149  
29151  
29153  
29155  
29157  
29159  
29161  
29163  
29165  
29167  
29169  
29171

VT

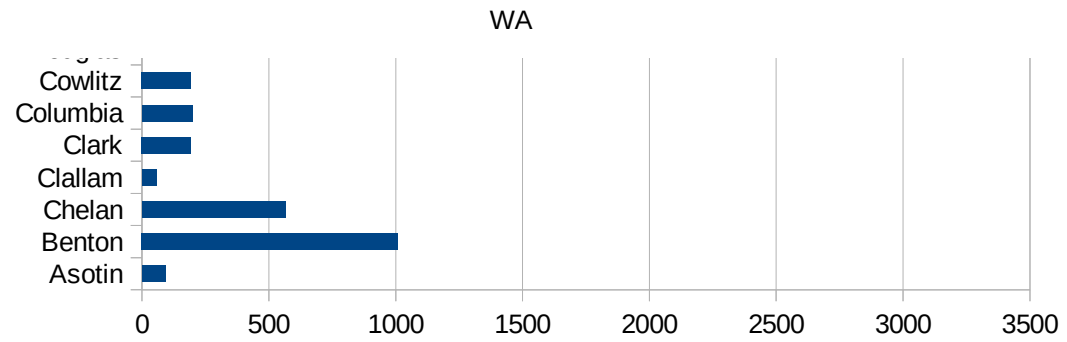
29173  
29175  
29177  
29179  
29181  
29195  
29197  
29199  
29201  
29203  
29205  
29183  
29185  
29187  
29189  
29510  
29186  
29207  
29209  
29211  
29213  
29215  
  
29217  
29219  
29221  
29223  
29225  
29227  
29229

WA

FIPS	County	PC Infection
53001	Adams	991.9530341
53003	Asotin	92.87925697
53005	Benton	1008.5349
53007	Chelan	565.9691573
53009	Clallam	58.64185465
53011	Clark	193.6259098
53013	Columbia	197.09288
53015	Cowlitz	192.6835311
53017	Douglas	706.178479
53019	Ferry	13.07360439
53021	Franklin	2160.111079
53023	Garfield	0
53025	Grant	722.2775888
53027	Grays Harbor	41.94801153
53029	Island	232.0625148
53031	Jefferson	129.2193262
53033	King	497.2767326
53035	Kitsap	91.91823725
53037	Kittitas	333.5866903
53039	Klickitat	303.0714253
53041	Lewis	96.7288076
53043	Lincoln	37.24394786
53045	Mason	82.43393836
53047	Okanogan	360.7709105
53049	Pacific	81.68451625
53051	Pend Oreille	36.7593001
53053	Pierce	319.5336245
53055	San Juan	116.7678655
53057	Skagit	434.4570457
53059	Skamania	83.86447501
53061	Snohomish	456.7425982
53063	Spokane	331.888285
53065	Stevens	44.18912947



53067 Thurston	101.2502662
53069 Wahkiakum	112.9688206
53071 Walla Walla Cou	306.9498703
53071 Walla Walla Cou	306.9498703
53073 Whatcom	298.2032479
53075 Whitman	78.32740857
53077 Yakima	3036.039547



WA

FIPS

29001  
29003  
29005  
29007  
29009  
29011  
29013  
29015  
29017  
29019  
29021  
29023  
29025  
29027  
29029  
29031  
29033  
29035  
29037



WA

29039  
29041  
29043  
29045  
29047  
29049  
29051  
29053  
29055  
29057  
29059  
29061  
29063  
29065  
29067  
29069  
29071  
29073  
29075  
29077  
29079  
29081  
29083  
29085  
29087  
29089  
29091  
29093  
29095  
29097  
29099  
29101

29103

WA

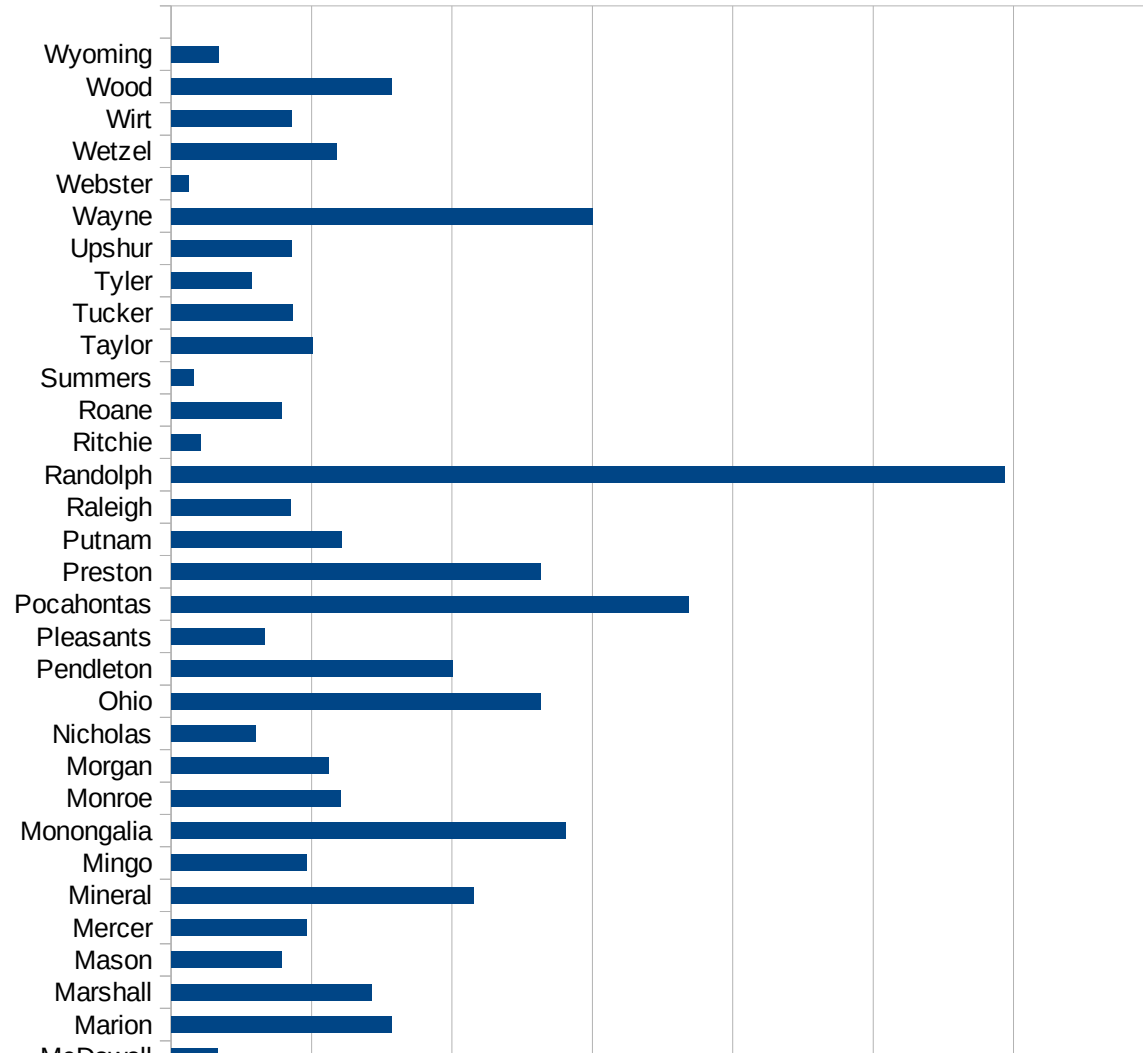
29105  
29107  
29109  
29111  
29113  
29115  
29117  
29121  
29123  
29125  
29127  
29119  
29129  
29131  
29133  
29135  
29137  
29139  
29141  
29143  
29145  
29147  
29149  
29151  
29153  
29155  
29157  
29159  
29161  
29163  
29165  
29167  
29169  
29171

WA

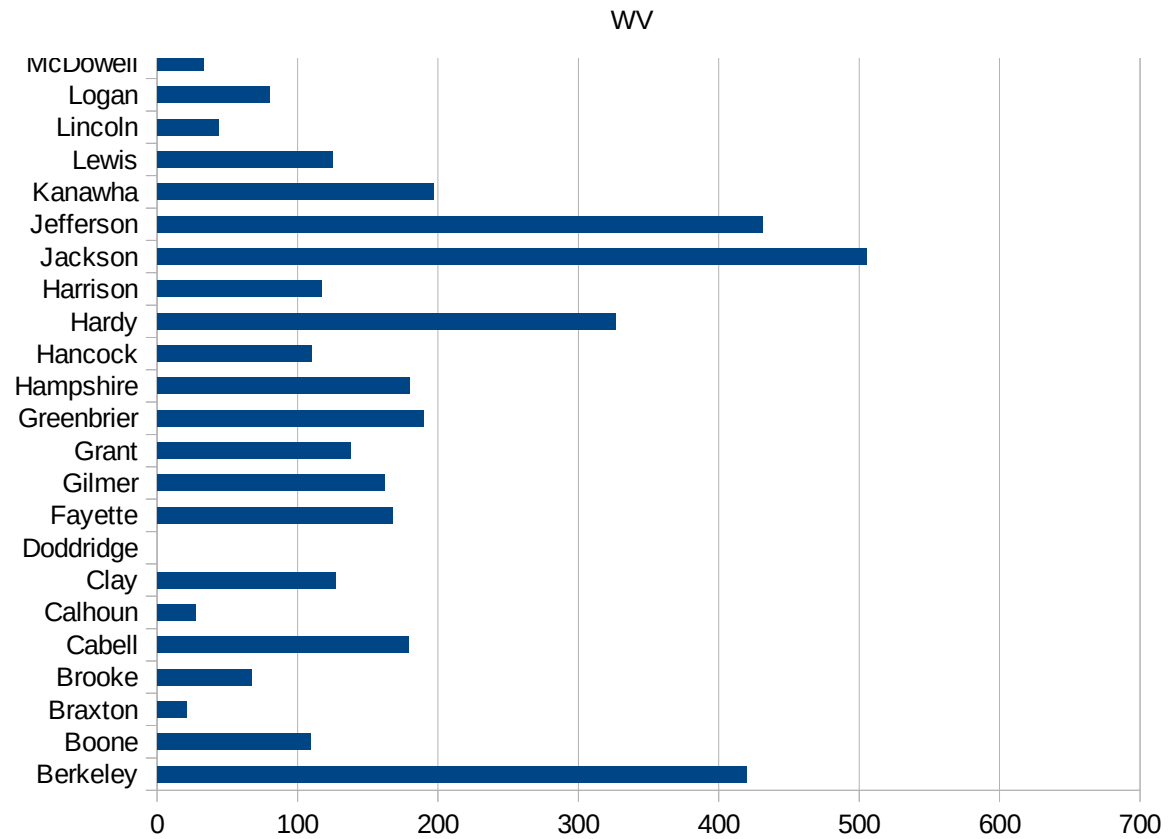
29173  
29175  
29177  
29179  
29181  
29195  
29197  
29199  
29201  
29203  
29205  
29183  
29185  
29187  
29189  
29510  
29186  
29207  
29209  
29211  
29213  
29215  
  
29217  
29219  
29221  
29223  
29225  
29227  
29229

WV

FIPS	County	PC Infection
54001	Barbour	102.8122165
54003	Berkeley	420.0712072
54005	Boone	109.3344267
54007	Braxton	21.29320747
54009	Brooke	67.55843805
54011	Cabell	179.1384193
54013	Calhoun	27.57099531
54015	Clay	127.4328082
54017	Doddridge	0
54019	Fayette	167.3717979
54021	Gilmer	161.9735858
54023	Grant	137.6225701
54025	Greenbrier	189.7315012
54027	Hampshire	179.8946331
54029	Hancock	109.9883137
54031	Hardy	326.6787659
54033	Harrison	116.9434823
54035	Jackson	505.1208807
54037	Jefferson	431.2545106
54039	Kanawha	196.7260354
54041	Lewis	124.8127808
54043	Lincoln	43.69144133
54045	Logan	79.73747968
54047	McDowell	32.92542391
54049	Marion	156.8711339
54051	Marshall	142.92675
54053	Mason	78.59869751
54055	Mercer	96.39613739
54057	Mineral	215.2932442
54059	Mingo	96.69960059
54061	Monongalia	280.9622251
54063	Monroe	120.4819277
54065	Morgan	112.4416709



54067 Nicholas	60.38161179
54069 Ohio	263.441504
54071 Pendleton	200.085751
54073 Pleasants	66.60450246
54075 Pocahontas	368.4335631
54077 Preston	263.0101362
54079 Putnam	121.7317667
54081 Raleigh	84.84391413
54083 Randolph	593.276203
54085 Ritchie	20.57401502
54087 Roane	78.95492392
54089 Summers	15.67398119
54091 Taylor	100.8184083
54093 Tucker	86.26887132
54095 Tyler	57.16899154
54097 Upshur	86.01269711
54099 Wayne	300.4205888
54101 Webster	12.07000604
54103 Wetzel	117.8781925
54105 Wirt	85.76329331
54107 Wood	156.7640108
54109 Wyoming	33.67651304



FIPS

- 29001
- 29003
- 29005
- 29007
- 29009
- 29011
- 29013
- 29015
- 29017
- 29019
- 29021
- 29023
- 29025
- 29027
- 29029
- 29031
- 29033
- 29035
- 29037

WV

29039  
29041  
29043  
29045  
29047  
29049  
29051  
29053  
29055  
29057  
29059  
29061  
29063  
29065  
29067  
29069  
29071  
29073  
29075  
29077  
29079  
29081  
29083  
29085  
29087  
29089  
29091  
29093  
29095  
29097  
29099  
29101

29103

29105  
29107  
29109  
29111  
29113  
29115  
29117  
29121  
29123  
29125  
29127  
29119  
29129  
29131  
29133  
29135  
29137  
29139  
29141  
29143  
29145  
29147  
29149  
29151  
29153  
29155  
29157  
29159  
29161  
29163  
29165  
29167  
29169  
29171

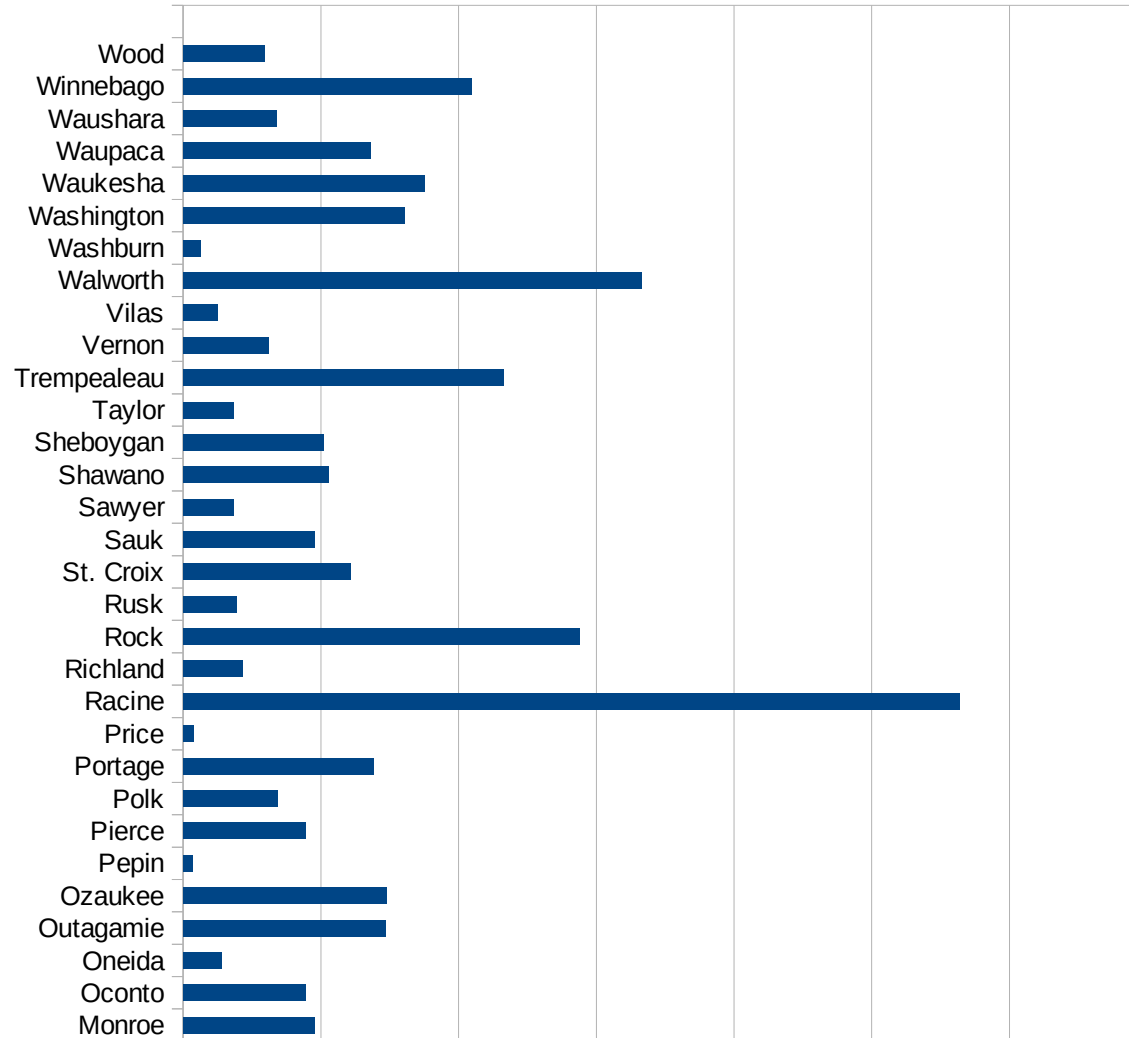


WV

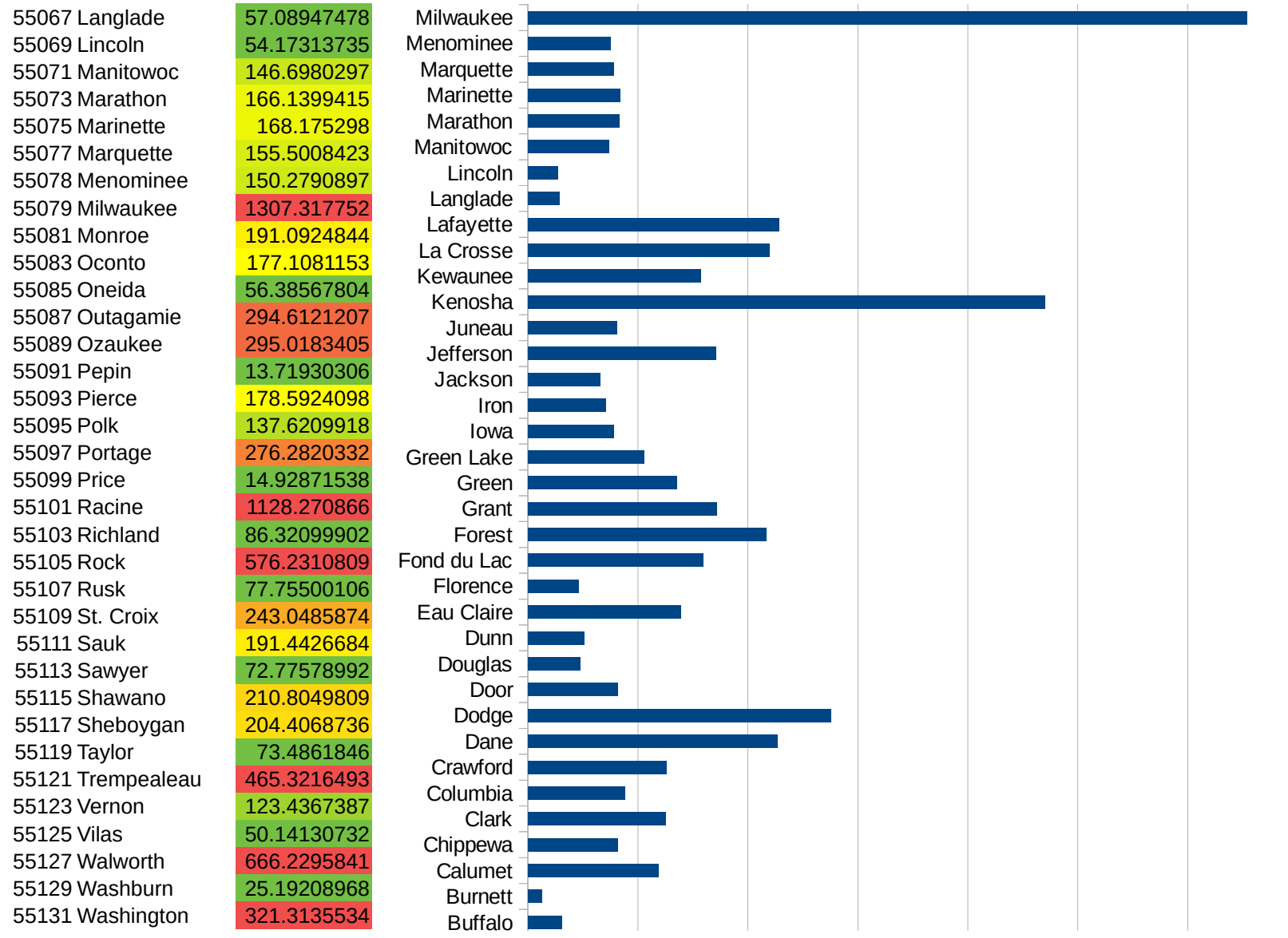
29173  
29175  
29177  
29179  
29181  
29195  
29197  
29199  
29201  
29203  
29205  
29183  
29185  
29187  
29189  
29510  
29186  
29207  
29209  
29211  
29213  
29215  
  
29217  
29219  
29221  
29223  
29225  
29227  
29229

WI

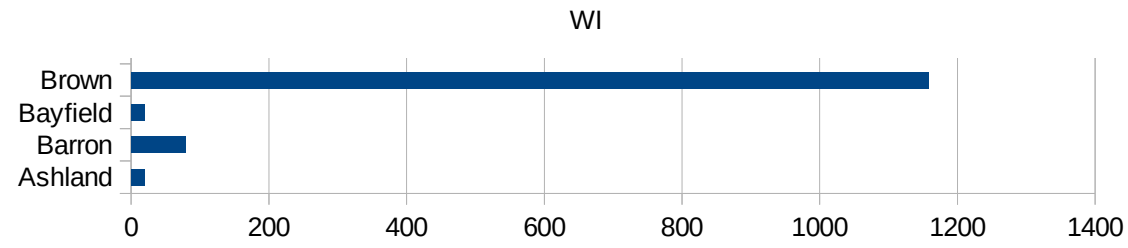
FIPS	County	PC Infection
55001	Adams	162.178101
55003	Ashland	19.23076923
55005	Barron	79.70950314
55007	Bayfield	19.94415636
55009	Brown	1157.65174
55011	Buffalo	60.95238095
55013	Burnett	25.98752599
55015	Calumet	237.2455591
55017	Chippewa	163.7171591
55019	Clark	250.6554496
55021	Columbia	176.0870323
55023	Crawford	251.6727027
55025	Dane	453.0167931
55027	Dodge	550.9579155
55029	Door	162.9844259
55031	Douglas	94.88983522
55033	Dunn	101.9255057
55035	Eau Claire	277.4217001
55037	Florence	92.57116408
55039	Fond du Lac	319.2129315
55041	Forest	433.7671004
55043	Grant	343.3293246
55045	Green	270.7898941
55047	Green Lake	211.4388413
55049	Iowa	155.6518447
55051	Iron	140.944327
55053	Jackson	131.8488134
55055	Jefferson	341.8341576
55057	Juneau	161.5508885
55059	Kenosha	940.3981334
55061	Kewaunee	313.9871462
55063	La Crosse	438.9748795
55065	Lafayette	456.0456046



WI



55133 Waukesha	350.3096221
55135 Waupaca	271.8666875
55137 Waushara	136.0095619
55139 Winnebago	418.0797568
55141 Wood	117.7195264



FIPS

- 29001
- 29003
- 29005
- 29007
- 29009
- 29011
- 29013
- 29015
- 29017
- 29019
- 29021
- 29023
- 29025
- 29027
- 29029
- 29031
- 29033
- 29035
- 29037

29039  
29041  
29043  
29045  
29047  
29049  
29051  
29053  
29055  
29057  
29059  
29061  
29063  
29065  
29067  
29069  
29071  
29073  
29075  
29077  
29079  
29081  
29083  
29085  
29087  
29089  
29091  
29093  
29095  
29097  
29099  
29101

29103

29105  
29107  
29109  
29111  
29113  
29115  
29117  
29121  
29123  
29125  
29127  
29119  
29129  
29131  
29133  
29135  
29137  
29139  
29141  
29143  
29145  
29147  
29149  
29151  
29153  
29155  
29157  
29159  
29161  
29163  
29165  
29167  
29169  
29171

WI

29173  
29175  
29177  
29179  
29181  
29195  
29197  
29199  
29201  
29203  
29205  
29183  
29185  
29187  
29189  
29510  
29186  
29207  
29209  
29211  
29213  
29215  
  
29217  
29219  
29221  
29223  
29225  
29227  
29229