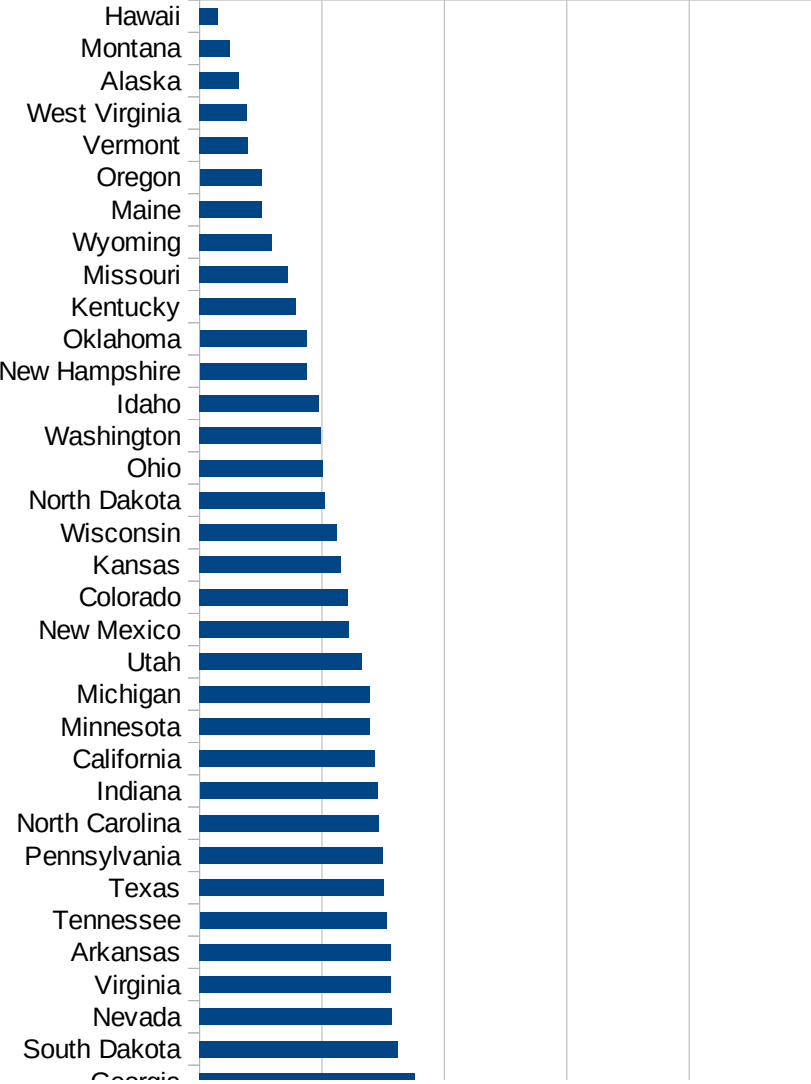


PerCap50States

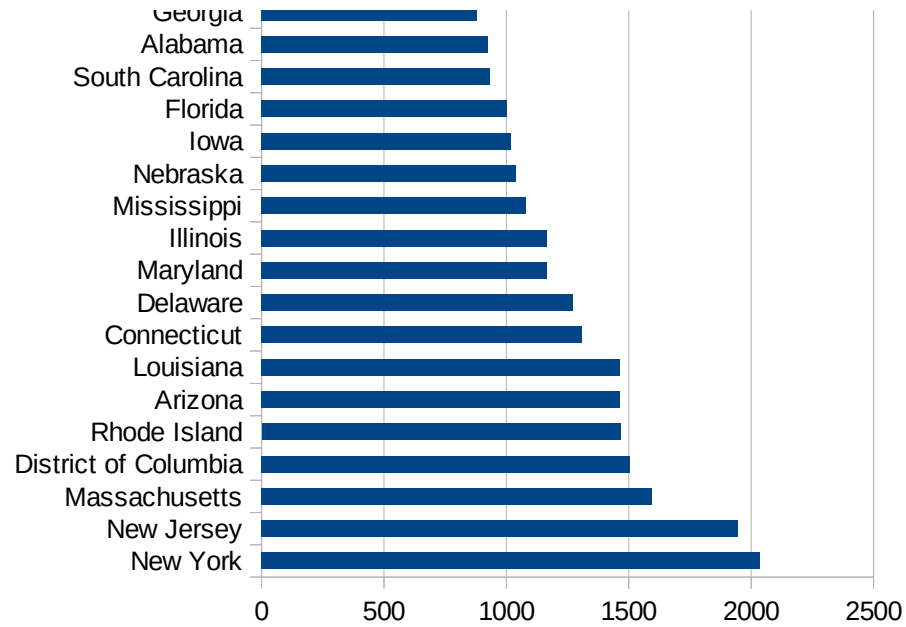
Idx	State	Population	Cases per 100,000
33	New York	19542209	2037.83001195003
31	New Jersey	8908520	1944.16131972539
22	Massachusetts	6902149	1593.31535728945
9	District of Columbia	702455	1504.58036457851
40	Rhode Island	1057315	1466.26123719043
3	Arizona	7171646	1465.40975391145
19	Louisiana	4659978	1464.17000251933
7	Connecticut	3572665	1310.11443838143
8	Delaware	967171	1273.40459960028
21	Maryland	6042718	1164.97245113871
14	Illinois	12741080	1164.71288148257
25	Mississippi	2986530	1078.64310755291
28	Nebraska	1929268	1040.5500946473
16	Iowa	3156145	1018.23585418287
10	Florida	21299325	1002.6749673992
41	South Carolina	5084127	931.369338334782
1	Alabama	4887871	926.026893917618
11	Georgia	10519475	879.578115828024
42	South Dakota	882235	811.915192664086
29	Nevada	3034392	783.847307796751
47	Virginia	8517685	783.546233512979
4	Arkansas	3013825	782.99171318839
43	Tennessee	6770010	763.484839756514
44	Texas	28701845	752.655447759543
39	Pennsylvania	12807060	748.79012044919
34	North Carolina	10383620	734.714868225147
15	Indiana	6691878	726.642057730281
5	California	39557045	717.980829963411
24	Minnesota	5611179	695.896530836033
23	Michigan	9995915	694.913872316841
45	Utah	3161105	662.837836769104
32	New Mexico	2095428	610.806002401419
6	Colorado	5695564	608.315524151779



This work is licensed under the Creative Commons Attribution-NoDerivatives 4.0 International License. To view a copy of this license, visit <http://creativecommons.org/licenses/by-nd/4.0/>.

Idx	State	Population	Cases per 100,000
17	Kansas	2911505	579.081952461012
50	Wisconsin	5813568	560.000330261898
35	North Dakota	760077	512.842777771199
36	Ohio	11689442	503.907714328879
48	Washington	7535591	495.03748279332
13	Idaho	1754208	486.715372407377
30	New Hampshire	1356458	437.241698600325
37	Oklahoma	3943079	436.714557329437
18	Kentucky	4468402	392.064098082491
26	Missouri	6126452	360.779779226214
51	Wyoming	577737	295.809338851415
20	Maine	1338404	256.648963989946
38	Oregon	4190713	253.059562895383
46	Vermont	626299	199.425514011678
49	West Virginia	1805832	194.093359736675
2	Alaska	737438	160.013451978336
27	Montana	1062305	124.91704359859
12	Hawaii	1420491	74.1292975457078

PerCap50States



Counties\_Cities

FIPS	County	State	Cases Per 100,000
47169	Trousdale	Tennessee	13648.74682165
47095	Lake	Tennessee	9364.45823775
5077	Lee	Arkansas	8959.37673901
31043	Dakota	Nebraska	8843.30030374
19021	Buena Vista	Iowa	8649.49179833
5079	Lincoln	Arkansas	7800.94149294
27105	Nobles	Minnesota	7626.34555738
22035	East Carroll	Louisiana	6337.92809436
31037	Colfax	Nebraska	6166.71261833
20057	Ford	Kansas	5769.00377715
35031	McKinley	New Mexico	4876.19311108
40139	Texas	Oklahoma	4874.11390858
20175	Seward	Kansas	4797.97979798
1085	Lowndes	Alabama	4792.46039703
13101	Echols	Georgia	4675.00000000
5133	Sevier	Arkansas	4422.66176556
4023	Santa Cruz	Arizona	4403.25944400
51640	Galax	Virginia	4374.90269345
20055	Finney	Kansas	4326.56851766
18017	Cass	Indiana	4318.27163747
47007	Bledsoe	Tennessee	4222.29752626
48341	Moore	Texas	4198.27786828
36087	Rockland	New York	4196.56427025
39101	Marion	Ohio	4189.65305872
6025	Imperial	California	4038.45413497
13053	Chattahoochee	Georgia	4024.70984650
19047	Crawford	Iowa	3951.50949994
39129	Pickaway	Ohio	3789.20910374
46017	Buffalo	South Dakota	3781.92534381
31151	Saline	Nebraska	3763.06620209
31047	Dawson	Nebraska	3639.96794466
4017	Navajo	Arizona	3635.29358504
1011	Bullock	Alabama	3629.90727954

This work is licensed under the Creative Commons Attribution-NoDerivatives 4.0 International License. To view a copy of this license, visit <http://creativecommons.org/licenses/by-nd/4.0/>.

Counties\_Cities

36119 Westchester	New York	3628.10713385
4027 Yuma	Arizona	3582.27108161
22065 Madison	Louisiana	3521.18985754
5123 St. Francis	Arkansas	3510.35811156
51683 Manassas	Virginia	3501.35683581
5149 Yell	Arkansas	3482.70257720
28099 Neshoba	Mississippi	3447.21030043
4001 Apache	Arizona	3440.64162188
34031 Passaic	New Jersey	3372.47422066
51029 Buckingham	Virginia	3353.13841991
51159 Richmond	Virginia	3319.31843328
13259 Stewart	Georgia	3290.85336345
19115 Louisa	Iowa	3250.06715015
51001 Accomack	Virginia	3214.85869431
1013 Butler	Alabama	3211.38211382
19193 Woodbury	Iowa	3179.27812832
28051 Holmes	Mississippi	3177.84587448
51081 Greensville	Virginia	3156.44620280
28021 Claiborne	Mississippi	3154.85447678
36059 Nassau	New York	3098.48101694
48253 Jones	Texas	3073.11903921
53077 Yakima	Washington	3060.69692896
19197 Wright	Iowa	3033.88494878
13243 Randolph	Georgia	3000.14634860
8075 Logan	Colorado	2972.87253809
34039 Union	New Jersey	2947.67474156
12077 Liberty	Florida	2897.00839541
48471 Walker	Texas	2895.97130243
46005 Beadle	South Dakota	2886.19393105
1059 Franklin	Alabama	2876.00038262
51595 Emporia	Virginia	2831.47822691
36071 Orange	New York	2827.06420457
29119 McDonald	Missouri	2825.20149060
36103 Suffolk	New York	2817.51382256

Counties\_Cities

34017 Hudson	New Jersey	2812.76393698
13099 Early	Georgia	2800.81975212
19171 Tama	Iowa	2768.57548509
1131 Wilcox	Alabama	2766.53806342
28123 Scott	Mississippi	2753.91522608
13273 Terrell	Georgia	2740.68052491
12047 Hamilton	Florida	2739.34311670
37061 Duplin	North Carolina	2710.00407775
49037 San Juan	Utah	2699.20383196
28153 Wayne	Mississippi	2684.99359543
12051 Hendry	Florida	2673.50081817
13037 Calhoun	Georgia	2660.57934509
13141 Hancock	Georgia	2659.31959751
19127 Marshall	Iowa	2651.25934819
31079 Hall	Nebraska	2606.84662457
36061 New York City	New York	2589.52882025
28079 Leake	Mississippi	2587.53239907
51685 Manassas Park	Virginia	2582.76997747
28103 Noxubee	Mississippi	2581.86995729
48449 Titus	Texas	2558.04801259
13005 Bacon	Georgia	2530.17434063
13071 Colquitt	Georgia	2520.17897877
22041 Franklin	Louisiana	2490.57352649
48375 Potter	Texas	2488.96763841
25025 Suffolk	Massachusetts	2483.48718864
28043 Grenada	Mississippi	2403.22963667
16013 Blaine	Idaho	2402.54855980
27099 Mower	Minnesota	2399.34018145
1047 Dallas	Alabama	2375.35891412
22095 St. John the Baptist	Louisiana	2371.24861060
22051 Jefferson	Louisiana	2366.54218053
34013 Essex	New Jersey	2365.43893409
13285 Troup	Georgia	2355.99851501
22047 Iberville	Louisiana	2319.61125882

Counties\_Cities

51131 Northampton	Virginia	2317.85257776
13287 Turner	Georgia	2312.94236603
48369 Parmer	Texas	2301.29764801
8087 Morgan	Colorado	2293.57798165
31173 Thurston	Nebraska	2273.03847734
1063 Greene	Alabama	2259.20077736
1119 Sumter	Alabama	2245.68591916
53021 Franklin	Washington	2239.60486290
13095 Dougherty	Georgia	2224.82820600
13277 Tift	Georgia	2198.61477410
28029 Copiah	Mississippi	2172.16130049
10005 Sussex	Delaware	2170.65150075
27165 Watonwan	Minnesota	2167.57741348
13003 Atkinson	Georgia	2157.40629143
1065 Hale	Alabama	2139.07374711
22025 Catahoula	Louisiana	2123.23064113
24033 Prince George's	Maryland	2109.51624752
13205 Mitchell	Georgia	2108.86806056
34003 Bergen	New Jersey	2100.58375645
22071 Orleans	Louisiana	2098.68902267
34021 Mercer	New Jersey	2097.28753336
35045 San Juan	New Mexico	2074.48637669
44007 Providence	Rhode Island	2066.39374674
25009 Essex	Massachusetts	2063.90282278
47111 Macon	Tennessee	2060.58108387
34023 Middlesex	New Jersey	2044.87245159
21031 Butler	Kentucky	2035.70310053
48185 Grimes	Texas	2027.50352609
12027 DeSoto	Florida	2027.26132999
31141 Platte	Nebraska	2014.20735545
19179 Wapello	Iowa	2011.07797188
34011 Cumberland	New Jersey	2006.33230003
22111 Union	Louisiana	2001.79131214
28031 Covington	Mississippi	1989.07335703

Counties\_Cities

28007 Attala	Mississippi	1987.47617751
48117 Deaf Smith	Texas	1977.61194030
22093 St. James	Louisiana	1963.20768170
1105 Perry	Alabama	1958.42450766
13261 Sumter	Georgia	1950.69451451
13061 Clay	Georgia	1939.72982335
36105 Sullivan	New York	1932.50152322
45061 Lee	South Carolina	1925.09625481
29211 Sullivan	Missouri	1912.87574345
1017 Chambers	Alabama	1912.83653131
46099 Minnehaha	South Dakota	1910.55393102
46073 Jerauld	South Dakota	1908.95741557
48001 Anderson	Texas	1908.46926297
12049 Hardee	Florida	1897.59588915
31053 Dodge	Nebraska	1897.20312033
28053 Humphreys	Mississippi	1889.30604336
46085 Lyman	South Dakota	1884.32347553
1101 Montgomery	Alabama	1880.73333540
51183 Sussex	Virginia	1877.72537154
22127 Winn	Louisiana	1860.76128485
28163 Yazoo	Mississippi	1851.45851034
12086 Miami-Dade	Florida	1848.86845615
1095 Marshall	Alabama	1841.65894973
22013 Bienville	Louisiana	1833.48361888
6031 Kings	California	1820.09169827
17031 Cook	Illinois	1796.21900850
51660 Harrisonburg	Virginia	1789.64706753
28069 Kemper	Mississippi	1785.18001396
9001 Fairfield	Connecticut	1783.91499254
4012 La Paz	Arizona	1772.67987487
1035 Conecuh	Alabama	1767.53278488
22073 Ouachita	Louisiana	1767.27625829
37163 Sampson	North Carolina	1763.43004432
5143 Washington	Arkansas	1760.20526585

Counties\_Cities

19013 Black Hawk	Iowa	1754.42571446
5017 Chicot	Arkansas	1753.20942709
48189 Hale	Texas	1749.92610109
22007 Assumption	Louisiana	1748.87892377
5059 Hot Spring	Arkansas	1741.78807751
40089 McCurtain	Oklahoma	1739.90153809
13065 Clinch	Georgia	1729.84356197
28083 Leflore	Mississippi	1728.96711505
13139 Hall	Georgia	1719.03753685
22001 Acadia	Louisiana	1717.31789677
22037 East Feliciana	Louisiana	1704.22170422
42101 Philadelphia	Pennsylvania	1698.14750988
20025 Clark	Kansas	1695.76059850
28015 Carroll	Mississippi	1695.08626778
25023 Plymouth	Massachusetts	1690.10985618
21177 Muhlenberg	Kentucky	1689.73809060
8079 Mineral	Colorado	1675.25773196
47037 Davidson	Tennessee	1674.73544840
22099 St. Martin	Louisiana	1672.85205423
28017 Chickasaw	Mississippi	1671.42274766
13321 Worth	Georgia	1670.03300655
28067 Jones	Mississippi	1665.18163626
1091 Marengo	Alabama	1662.64554705
28133 Sunflower	Mississippi	1632.01865164
51153 Prince William	Virginia	1632.01292277
13001 Appling	Georgia	1631.81498892
27153 Todd	Minnesota	1631.27491661
22125 West Feliciana	Louisiana	1630.01293661
5035 Crittenden	Arkansas	1625.91535311
28061 Jasper	Mississippi	1625.27392257
22117 Washington	Louisiana	1618.65098107
34029 Ocean	New Jersey	1618.54630010
28101 Newton	Mississippi	1618.24371590
18039 Elkhart	Indiana	1615.10021405



Counties\_Cities

13137 Habersham	Georgia	1606.15140566
22053 Jefferson Davis	Louisiana	1605.34481667
51047 Culpeper	Virginia	1598.56534064
20209 Wyandotte	Kansas	1593.83997484
13093 Dooly	Georgia	1583.24821246
22017 Caddo	Louisiana	1578.69604235
48043 Brewster	Texas	1575.48289630
4005 Coconino	Arizona	1565.93445056
37191 Wayne	North Carolina	1562.70284305
19059 Dickinson	Iowa	1550.74914009
28063 Jefferson	Mississippi	1547.98761610
1127 Walker	Alabama	1546.04385428
22089 St. Charles	Louisiana	1543.14567220
28159 Winston	Mississippi	1541.42581888
48017 Bailey	Texas	1536.92898819
1023 Choctaw	Alabama	1534.14843081
4013 Maricopa	Arizona	1531.30118091
12085 Martin	Florida	1529.40737795
13069 Coffee	Georgia	1529.25069037
27145 Stearns	Minnesota	1515.79846285
19139 Muscatine	Iowa	1511.79855110
25027 Worcester	Massachusetts	1508.59552813
13299 Ware	Georgia	1507.84753363
48177 Gonzales	Texas	1507.73072121
11001 District of Colum	District of Col	1504.58036458
34025 Monmouth	New Jersey	1504.13451913
28077 Lawrence	Mississippi	1501.40505821
25017 Middlesex	Massachusetts	1501.38043022
20111 Lyon	Kansas	1499.73058732
13315 Wilcox	Georgia	1497.95733091
45019 Charleston	South Carolina	1496.16289526
51510 Alexandria	Virginia	1494.42471812
34035 Somerset	New Jersey	1493.21786184
1123 Tallapoosa	Alabama	1491.46850384

Counties\_Cities

8109 Saguache	Colorado	1490.57430951
34007 Camden	New Jersey	1486.16189225
17089 Kane	Illinois	1480.48729353
25005 Bristol	Massachusetts	1480.08411019
13173 Lanier	Georgia	1479.69052224
25013 Hampden	Massachusetts	1465.75511367
20103 Leavenworth	Kansas	1465.23748648
17153 Pulaski	Illinois	1464.39685155
13165 Jenkins	Georgia	1462.62812392
12121 Suwannee	Florida	1461.83612048
48209 Hays	Texas	1456.67045470
24031 Montgomery	Maryland	1456.62936421
9009 New Haven	Connecticut	1454.37373196
19151 Pocahontas	Iowa	1454.00593472
45089 Williamsburg	South Carolina	1453.96327517
13293 Upson	Georgia	1453.36639329
28161 Yalobusha	Mississippi	1452.55003228
36027 Dutchess	New York	1446.28521235
13127 Glynn	Georgia	1444.51354745
37123 Montgomery	North Carolina	1441.09126911
35023 Hidalgo	New Mexico	1438.67924528
22003 Allen	Louisiana	1437.21929311
1005 Barbour	Alabama	1434.82978980
17097 Lake	Illinois	1432.44029953
19049 Dallas	Iowa	1431.58128188
28129 Smith	Mississippi	1431.07111611
12079 Madison	Florida	1430.19051217
13185 Lowndes	Georgia	1426.22570301
45039 Fairfield	South Carolina	1423.98000179
37105 Lee	North Carolina	1423.87554514
13007 Baker	Georgia	1423.02716688
22031 De Soto	Louisiana	1421.49001312
37077 Granville	North Carolina	1420.61049655
28147 Walthall	Mississippi	1417.21396474

Counties\_Cities

48111 Dallam	Texas	1416.66666667
47069 Hardeman	Tennessee	1415.54321967
28085 Lincoln	Mississippi	1414.99780734
22033 East Baton Rouge	Louisiana	1413.06615626
19039 Clarke	Iowa	1411.44009339
22123 West Carroll	Louisiana	1411.40047350
22087 St. Bernard	Louisiana	1410.50063141
48069 Castro	Texas	1409.00195695
45051 Horry	South Carolina	1408.40977838
13313 Whitfield	Georgia	1406.85360650
22077 Pointe Coupee	Louisiana	1403.82862352
13263 Talbot	Georgia	1403.06122449
22045 Iberia	Louisiana	1402.57396992
28097 Montgomery	Mississippi	1386.81033623
48405 San Augustine	Texas	1384.83965015
22049 Jackson	Louisiana	1383.47377688
19153 Polk	Iowa	1383.19882431
34027 Morris	New Jersey	1381.95326853
51171 Shenandoah	Virginia	1379.40547624
19167 Sioux	Iowa	1377.86817153
13177 Lee	Georgia	1377.50302379
12021 Collier	Florida	1374.15188857
12043 Glades	Florida	1369.86301370
28151 Washington	Mississippi	1369.19423918
37037 Chatham	North Carolina	1365.89234198
22057 Lafourche	Louisiana	1364.72506752
41061 Union	Oregon	1364.27194739
48167 Galveston	Texas	1357.24644115
1109 Pike	Alabama	1355.81018657
36079 Putnam	New York	1355.01355014
27067 Kandiyohi	Minnesota	1348.73410337
48469 Victoria	Texas	1347.31352203
22079 Rapides	Louisiana	1347.25264625
45027 Clarendon	South Carolina	1347.18100890

Counties\_Cities

28023 Clarke	Mississippi	1345.80876698
31055 Douglas	Nebraska	1339.96613040
26163 Wayne	Michigan	1336.17045053
26127 Oceana	Michigan	1329.57746479
24510 Baltimore City	Maryland	1327.81184906
9003 Hartford	Connecticut	1323.18132580
13035 Butts	Georgia	1322.69664779
55079 Milwaukee	Wisconsin	1322.39894284
25021 Norfolk	Massachusetts	1319.27393151
37063 Durham	North Carolina	1318.43568364
13081 Crisp	Georgia	1314.10114597
42045 Delaware	Pennsylvania	1307.47887122
47157 Shelby	Tennessee	1301.18277685
8037 Eagle	Colorado	1300.16547561
38017 Cass	North Dakota	1299.05903612
13009 Baldwin	Georgia	1298.44053276
28155 Webster	Mississippi	1297.50715161
19173 Taylor	Iowa	1292.19835245
19149 Plymouth	Iowa	1291.09384340
28127 Simpson	Mississippi	1289.33403094
34033 Salem	New Jersey	1288.99324357
48427 Starr	Texas	1284.77334367
49051 Wasatch	Utah	1284.59687124
28025 Clay	Mississippi	1284.43206438
49043 Summit	Utah	1282.99906994
13027 Brooks	Georgia	1282.79507510
5087 Madison	Arkansas	1280.26212002
27083 Lyon	Minnesota	1275.89839635
27131 Rice	Minnesota	1274.74707996
48103 Crane	Texas	1272.42386316
39029 Columbiana	Ohio	1272.09857303
29195 Saline	Missouri	1266.65210745
19079 Hamilton	Iowa	1264.04494382
21227 Warren	Kentucky	1257.77059971

Counties\_Cities

28089 Madison	Mississippi	1255.32519171
37023 Burke	North Carolina	1249.14252838
5099 Nevada	Arkansas	1249.09920730
22101 St. Mary	Louisiana	1237.59392454
22055 Lafayette	Louisiana	1235.67645048
48355 Nueces	Texas	1234.45544008
22121 West Baton Rou	Louisiana	1233.58686192
51059 Fairfax	Virginia	1233.14751976
22075 Plaquemines	Louisiana	1230.24348569
18097 Marion	Indiana	1227.96358951
20075 Hamilton	Kansas	1227.46451860
28075 Lauderdale	Mississippi	1224.15922036
37017 Bladen	North Carolina	1223.26001808
28035 Forrest	Mississippi	1220.74737459
22023 Cameron	Louisiana	1219.86222732
37119 Mecklenburg	North Carolina	1217.38621685
20093 Kearny	Kansas	1217.34719757
45069 Marlboro	South Carolina	1216.00121221
45055 Kershaw	South Carolina	1215.08720576
22105 Tangipahoa	Louisiana	1213.96054628
46003 Aurora	South Dakota	1213.85219564
28091 Marion	Mississippi	1213.83775035
8025 Crowley	Colorado	1212.01775350
51139 Page	Virginia	1211.71604061
8003 Alamosa	Colorado	1210.81340287
27033 Cottonwood	Minnesota	1205.99450208
47147 Robertson	Tennessee	1204.02185546
48163 Frio	Texas	1201.04965684
18087 LaGrange	Indiana	1197.55911518
6037 Los Angeles	California	1195.03027950
28095 Monroe	Mississippi	1195.02868069
16031 Cassia	Idaho	1194.26751592
1107 Pickens	Alabama	1193.70047146
37181 Vance	North Carolina	1193.30671571

Counties\_Cities

17091 Kankakee	Illinois	1192.46709809
47003 Bedford	Tennessee	1190.91316938
34041 Warren	New Jersey	1189.27197270
34005 Burlington	New Jersey	1188.86174627
51840 Winchester	Virginia	1188.27380105
12099 Palm Beach	Florida	1186.99194652
22019 Calcasieu	Louisiana	1185.55279846
1025 Clarke	Alabama	1183.11036789
16087 Washington	Idaho	1180.98612341
45045 Greenville	South Carolina	1180.05573566
22109 Terrebonne	Louisiana	1179.05621459
42077 Lehigh	Pennsylvania	1177.39744635
1051 Elmore	Alabama	1174.78964915
45085 Sumter	South Carolina	1171.69896350
45081 Saluda	South Carolina	1168.22429907
13275 Thomas	Georgia	1167.65658747
55009 Brown	Wisconsin	1166.38443606
47141 Putnam	Tennessee	1165.60759991
48245 Jefferson	Texas	1160.38760632
12011 Broward	Florida	1157.96972213
17181 Union	Illinois	1157.88848643
22119 Webster	Louisiana	1154.69869581
28149 Warren	Mississippi	1152.11365211
17007 Boone	Illinois	1151.61356552
6041 Marin	California	1151.09409780
28119 Quitman	Mississippi	1148.77322366
28113 Pike	Mississippi	1147.53683998
55101 Racine	Wisconsin	1146.07496032
1099 Monroe	Alabama	1143.96924099
1001 Autauga	Alabama	1143.86431899
45033 Dillon	South Carolina	1143.82822968
13017 Ben Hill	Georgia	1143.74218145
13167 Johnson	Georgia	1143.38689740
42095 Northampton	Pennsylvania	1143.34644546

Counties\_Cities

28143 Tunica	Mississippi	1136.36363636
5069 Jefferson	Arkansas	1136.33026984
13075 Cook	Georgia	1136.23120848
28011 Bolivar	Mississippi	1136.18229981
13215 Muscogee	Georgia	1136.17634940
5007 Benton	Arkansas	1135.32985092
22021 Caldwell	Louisiana	1134.53815261
40055 Greer	Oklahoma	1133.82580313
48419 Shelby	Texas	1133.05531513
22005 Ascension	Louisiana	1132.57186858
49035 Salt Lake	Utah	1127.33194347
48489 Willacy	Texas	1124.79665350
1133 Winston	Alabama	1124.26035503
1125 Tuscaloosa	Alabama	1122.96623921
13145 Harris	Georgia	1119.65192168
13229 Pierce	Georgia	1119.19129403
1053 Escambia	Alabama	1118.42821378
48041 Brazos	Texas	1116.60889583
34001 Atlantic	New Jersey	1115.55255831
28105 Oktibbeha	Mississippi	1112.92566382
6107 Tulare	California	1110.84636834
17017 Cass	Illinois	1109.29853181
19183 Washington	Iowa	1106.54441985
22091 St. Helena	Louisiana	1101.14987332
18181 White	Indiana	1098.08146521
17201 Winnebago	Illinois	1097.57428339
45075 Orangeburg	South Carolina	1097.38422251
42011 Berks	Pennsylvania	1096.26992136
8051 Gunnison	Colorado	1095.90629711
28049 Hinds	Mississippi	1092.85699222
16067 Minidoka	Idaho	1090.03601441
31123 Morrill	Nebraska	1088.34827145
21211 Shelby	Kentucky	1088.25590502
12093 Okeechobee	Florida	1085.77894407

Counties\_Cities

37155 Robeson	North Carolina	1083.96355941
16053 Jerome	Idaho	1082.65667291
1087 Macon	Alabama	1079.23423179
28137 Tate	Mississippi	1077.92343266
18089 Lake	Indiana	1075.94583938
13279 Toombs	Georgia	1074.86889575
13135 Gwinnett	Georgia	1074.82261439
22083 Richland	Louisiana	1074.68304279
51013 Arlington	Virginia	1073.58928263
4021 Pinal	Arizona	1071.70493226
18071 Jackson	Indiana	1070.02788420
12095 Orange	Florida	1069.64498477
48071 Chambers	Texas	1069.39275451
12057 Hillsborough	Florida	1069.11603410
13199 Meriwether	Georgia	1067.97038162
48113 Dallas	Texas	1066.46821636
1049 DeKalb	Alabama	1066.05029068
28107 Panola	Mississippi	1065.01258119
45029 Colleton	South Carolina	1064.79022836
18099 Marshall	Indiana	1063.82978723
31119 Madison	Nebraska	1062.38698011
24045 Wicomico	Maryland	1061.09792141
22103 St. Tammany	Louisiana	1060.78392630
47167 Tipton	Tennessee	1060.39200403
45009 Bamberg	South Carolina	1057.79334501
28157 Wilkinson	Mississippi	1057.77979982
24029 Kent	Maryland	1052.46865810
5071 Johnson	Arkansas	1050.78154214
42091 Montgomery	Pennsylvania	1047.78639736
51107 Loudoun	Virginia	1045.10261767
8031 Denver	Colorado	1043.55666218
12071 Lee	Florida	1041.46512768
13319 Wilkinson	Georgia	1040.28331120
48055 Caldwell	Texas	1038.22230444



Counties\_Cities

53005 Benton	Washington	1037.26526548
28135 Tallahatchie	Mississippi	1036.67691428
12031 Duval	Florida	1035.06595059
45043 Georgetown	South Carolina	1034.55477196
13257 Stephens	Georgia	1033.22450547
45041 Florence	South Carolina	1032.86792753
12039 Gadsden	Florida	1032.81474703
12059 Holmes	Florida	1031.98644555
36111 Ulster	New York	1031.92067145
37131 Northampton	North Carolina	1031.71376296
45079 Richland	South Carolina	1030.69159816
13197 Marion	Georgia	1029.81678841
29021 Buchanan	Missouri	1028.55336397
53001 Adams	Washington	1027.37992813
22097 St. Landry	Louisiana	1027.01657726
19143 Osceola	Iowa	1026.49006623
37047 Columbus	North Carolina	1024.16674153
41059 Umatilla	Oregon	1021.72454719
1097 Mobile	Alabama	1019.68063380
18113 Noble	Indiana	1018.26138181
24005 Baltimore	Maryland	1011.67146087
17043 DuPage	Illinois	1011.42701453
19165 Shelby	Iowa	1010.53722577
17197 Will	Illinois	1010.52996490
28001 Adams	Mississippi	1009.87432675
13087 Decatur	Georgia	1008.46660395
28065 Jefferson Davis	Mississippi	1005.87502225
1039 Covington	Alabama	1005.78597307
51760 Richmond City	Virginia	1005.75654660
13163 Jefferson	Georgia	1004.53661698
27053 Hennepin	Minnesota	1000.21597106
22067 Morehouse	Louisiana	1000.07874636
10001 Kent	Delaware	999.15989919
24021 Frederick	Maryland	997.85642759

Counties\_Cities

22009 Avoyelles	Louisiana	993.52478869
10003 New Castle	Delaware	993.14364379
46049 Faulk	South Dakota	987.12446352
37195 Wilson	North Carolina	987.04806335
51730 Petersburg	Virginia	985.20606963
12081 Manatee	Florida	985.17177192
1113 Russell	Alabama	983.02210069
42075 Lebanon	Pennsylvania	982.91747456
4019 Pima	Arizona	980.10438150
48285 Lavaca	Texas	979.61213327
26125 Oakland	Michigan	978.39820648
28013 Calhoun	Mississippi	976.72485453
27047 Freeborn	Minnesota	975.56168703
48421 Sherman	Texas	974.34231893
13119 Franklin	Georgia	972.94010337
24011 Caroline	Maryland	969.85347105
12033 Escambia	Florida	969.46763265
37159 Rowan	North Carolina	968.41330294
48063 Camp	Texas	966.77664390
18145 Shelby	Indiana	964.27690445
46023 Charles Mix	South Dakota	963.80381238
19005 Allamakee	Iowa	961.53846154
48387 Red River	Texas	960.98562628
37197 Yadkin	North Carolina	958.90046080
41049 Morrow	Oregon	958.49454801
31001 Adams	Nebraska	958.39548094
13131 Grady	Georgia	957.65314369
47149 Rutherford	Tennessee	957.55486472
48453 Travis	Texas	955.04038861
28115 Pontotoc	Mississippi	954.98382182
18031 Decatur	Indiana	951.70560573
55059 Kenosha	Wisconsin	951.03077559
29075 Gentry	Missouri	950.51297526
1111 Randolph	Alabama	950.49504950

Counties\_Cities

48303 Lubbock	Texas	949.21473462
28033 DeSoto	Mississippi	947.24754260
1103 Morgan	Alabama	947.19075649
42017 Bucks	Pennsylvania	946.83975517
13089 DeKalb	Georgia	946.12706494
48365 Panola	Texas	941.76602730
51147 Prince Edward	Virginia	941.17647059
48323 Maverick	Texas	940.41207147
19063 Emmet	Iowa	940.23559927
19069 Franklin	Iowa	938.36428289
51175 Southampton	Virginia	938.24633231
8121 Washington	Colorado	937.05438990
56041 Uinta	Wyoming	936.00669984
56013 Fremont	Wyoming	935.97429865
45059 Laurens	South Carolina	934.41203690
42079 Luzerne	Pennsylvania	933.11422149
13201 Miller	Georgia	932.11396412
37151 Randolph	North Carolina	927.79262091
12103 Pinellas	Florida	926.09301944
51165 Rockingham	Virginia	924.37595392
27027 Clay	Minnesota	924.08724885
8117 Summit	Colorado	922.37236753
24003 Anne Arundel	Maryland	920.95737903
13193 Macon	Georgia	920.64216693
8123 Weld	Colorado	919.48903135
13307 Webster	Georgia	919.18805056
34015 Gloucester	New Jersey	916.58430791
48465 Val Verde	Texas	914.48544952
37079 Greene	North Carolina	913.76356368
13237 Putnam	Georgia	912.46733000
31051 Dixon	Nebraska	910.84252934
48141 El Paso	Texas	908.94169309
22063 Livingston	Louisiana	907.80771959
28019 Choctaw	Mississippi	906.01594588

Counties\_Cities

28027 Coahoma	Mississippi	905.95722114
45067 Marion	South Carolina	905.31267116
35006 Cibola	New Mexico	904.80819562
1041 Crenshaw	Alabama	904.22453704
37067 Forsyth	North Carolina	902.93036911
27123 Ramsey	Minnesota	902.01922902
42103 Pike	Pennsylvania	901.07807555
24017 Charles	Maryland	898.43532318
13161 Jeff Davis	Georgia	898.26335751
17157 Randolph	Illinois	897.02859279
18023 Clinton	Indiana	896.12403101
47165 Sumner	Tennessee	892.33712176
51630 Fredericksburg	Virginia	892.12187757
46013 Brown	South Dakota	890.22281005
45025 Chesterfield	South Carolina	889.53971237
19133 Monona	Iowa	887.19898606
19103 Johnson	Iowa	885.89184186
37101 Johnston	North Carolina	882.69396818
5107 Phillips	Arkansas	881.91247435
21141 Logan	Kentucky	881.84074994
32003 Clark	Nevada	880.69484107
48477 Washington	Texas	880.14127834
13021 Bibb	Georgia	879.19265815
37185 Warren	North Carolina	878.47730600
51041 Chesterfield	Virginia	877.62081272
29510 St. Louis City	Missouri	877.36677696
46127 Union	South Dakota	877.13682054
47155 Sevier	Tennessee	875.45458260
1007 Bibb	Alabama	875.00000000
19099 Jasper	Iowa	874.90241473
8001 Adams	Colorado	874.83491838
47143 Rhea	Tennessee	874.59145382
1081 Lee	Alabama	874.09494879
34019 Hunterdon	New Jersey	873.99971134

Counties\_Cities

13155 Irwin	Georgia	872.52606938
45071 Newberry	South Carolina	872.27414330
26099 Macomb	Michigan	871.66865388
12097 Osceola	Florida	866.87138237
6035 Lassen	California	866.82682943
37193 Wilkes	North Carolina	864.97367154
27091 Martin	Minnesota	864.29112964
22015 Bossier	Louisiana	864.09560876
22069 Natchitoches	Louisiana	863.96440674
28087 Lowndes	Mississippi	863.73663669
13121 Fulton	Georgia	863.33483793
17187 Warren	Illinois	863.08125881
34037 Sussex	New Jersey	862.22203283
29145 Newton	Missouri	861.56592181
48371 Pecos	Texas	861.35392076
6065 Riverside	California	860.99892360
13317 Wilkes	Georgia	860.67233698
12063 Jackson	Florida	859.12431425
45013 Beaufort	South Carolina	858.43732613
21109 Jackson	Kentucky	855.52745127
45063 Lexington	South Carolina	854.82252773
21003 Allen	Kentucky	852.19202727
42089 Monroe	Pennsylvania	851.88222315
29157 Perry	Missouri	851.17493473
20085 Jackson	Kansas	850.90361446
42071 Lancaster	Pennsylvania	850.50877829
19041 Clay	Iowa	849.13846535
45047 Greenwood	South Carolina	846.75082343
51570 Colonial Heights	Virginia	846.74479897
18063 Hendricks	Indiana	846.66095839
28125 Sharkey	Mississippi	845.32785013
51670 Hopewell	Virginia	845.28235086
16083 Twin Falls	Idaho	844.55338576
28005 Amite	Mississippi	843.74492942

Counties\_Cities

48129 Donley	Texas	843.62759867
13063 Clayton	Georgia	842.15251282
6083 Santa Barbara	California	838.02323264
48201 Harris	Texas	836.65008804
21183 Ohio	Kentucky	834.47502802
22027 Claiborne	Louisiana	834.16959358
13239 Quitman	Georgia	833.69899079
9005 Litchfield	Connecticut	832.63854763
8005 Arapahoe	Colorado	832.44397012
1073 Jefferson	Alabama	832.09464584
40147 Washington	Oklahoma	831.35621010
24027 Howard	Maryland	830.76523224
37113 Macon	North Carolina	830.38118181
42069 Lackawanna	Pennsylvania	825.45435569
13271 Telfair	Georgia	825.14487276
18081 Johnson	Indiana	824.45191231
26081 Kent	Michigan	822.89923614
51087 Henrico	Virginia	822.44784533
19169 Story	Iowa	821.56872738
39013 Belmont	Ohio	820.67994963
36029 Erie	New York	820.25053304
40023 Choctaw	Oklahoma	818.10744478
48319 Mason	Texas	817.75700935
51117 Mecklenburg	Virginia	812.39804241
9007 Middlesex	Connecticut	811.39892551
13097 Douglas	Georgia	811.25155679
47047 Fayette	Tennessee	809.73658874
33011 Hillsborough	New Hampshire	809.39778012
39049 Franklin	Ohio	807.98290468
5115 Pope	Arkansas	806.25000000
45077 Pickens	South Carolina	806.00622714
39099 Mahoning	Ohio	805.16630233
13067 Cobb	Georgia	803.57791680
42043 Dauphin	Pennsylvania	801.16349148

Counties\_Cities

12105 Polk	Florida	800.13107178
48029 Bexar	Texas	799.57745252
36021 Columbia	New York	799.45256693
19155 Pottawattamie	Iowa	796.51032256
5061 Howard	Arkansas	794.54313770
37015 Bertie	North Carolina	793.65079365
37001 Alamance	North Carolina	793.09764714
51035 Carroll	Virginia	792.95451478
1093 Marion	Alabama	792.93082015
13129 Gordon	Georgia	792.23368293
1067 Henry	Alabama	790.28415364
48039 Brazoria	Texas	790.11345219
13019 Berrien	Georgia	789.52836069
48153 Floyd	Texas	788.07606647
47065 Hamilton	Tennessee	787.01899057
17163 St. Clair	Illinois	786.79532213
17093 Kendall	Illinois	786.45975843
28073 Lamar	Mississippi	786.26675421
27101 Murray	Minnesota	785.40357661
51177 Spotsylvania	Virginia	780.70293062
13107 Emanuel	Georgia	778.34777994
1033 Colbert	Alabama	777.91169059
34009 Cape May	New Jersey	777.87381158
37167 Stanly	North Carolina	774.86910995
18107 Montgomery	Indiana	774.52667814
13207 Monroe	Georgia	773.98255814
28041 Greene	Mississippi	772.85440895
1055 Etowah	Alabama	770.72418806
45015 Berkeley	South Carolina	770.27106486
22081 Red River	Louisiana	766.78070072
36065 Oneida	New York	766.62731894
19061 Dubuque	Iowa	766.10155492
49049 Utah	Utah	765.17205523
28055 Issaquena	Mississippi	764.52599388

Counties\_Cities

12107 Putnam	Florida	763.18379785
28145 Union	Mississippi	762.07788576
51690 Martinsville	Virginia	759.57215936
13015 Bartow	Georgia	758.40162394
37093 Hoke	North Carolina	757.79709298
45031 Darlington	South Carolina	754.46842909
39061 Hamilton	Ohio	754.02481253
13011 Banks	Georgia	753.10722562
44003 Kent	Rhode Island	753.07730332
12117 Seminole	Florida	752.83435079
45017 Calhoun	South Carolina	750.68870523
20081 Haskell	Kansas	750.56292219
22061 Lincoln	Louisiana	750.06356471
18003 Allen	Indiana	749.96469971
51187 Warren	Virginia	749.94375422
20067 Grant	Kansas	749.72737186
48321 Matagorda	Texas	749.61698402
17161 Rock Island	Illinois	747.85505691
48439 Tarrant	Texas	747.50675202
48349 Navarro	Texas	746.49450217
28071 Lafayette	Mississippi	746.44571387
13045 Carroll	Georgia	745.84536196
6077 San Joaquin	California	744.02784790
1031 Coffee	Alabama	743.60900807
48225 Houston	Texas	742.37127196
13255 Spalding	Georgia	741.30105900
42029 Chester	Pennsylvania	739.97310582
51135 Nottoway	Virginia	739.29961089
22039 Evangeline	Louisiana	738.57010436
21077 Gallatin	Kentucky	735.96014493
37091 Hertford	North Carolina	735.44951181
27109 Olmsted	Minnesota	733.95317289
6071 San Bernardino	California	733.65159286
12111 St. Lucie	Florida	733.35243267



Counties\_Cities

27013 Blue Earth	Minnesota	732.64419298
45023 Chester	South Carolina	731.76025550
18141 St. Joseph	Indiana	731.61453775
25001 Barnstable	Massachusetts	731.44560078
22059 LaSalle	Louisiana	730.70992827
37171 Surry	North Carolina	729.69366765
53025 Grant	Washington	728.44212019
28093 Marshall	Mississippi	727.76508420
37153 Richmond	North Carolina	726.26818455
13303 Washington	Georgia	725.98842343
41045 Malheur	Oregon	725.79332791
48413 Schleicher	Texas	725.38860104
13251 Screven	Georgia	724.63768116
47011 Bradley	Tennessee	724.27783035
51620 Franklin City	Virginia	723.82378635
20119 Meade	Kansas	723.58900145
22011 Beauregard	Louisiana	722.08949615
31081 Hamilton	Nebraska	721.98275862
1129 Washington	Alabama	720.47869093
45035 Dorchester	South Carolina	718.96767447
45005 Allendale	South Carolina	718.85881164
45053 Jasper	South Carolina	717.95933865
53017 Douglas	Washington	717.83158925
13171 Lamar	Georgia	715.78947368
29133 Mississippi	Missouri	712.35752849
18005 Bartholomew	Indiana	711.75667347
8105 Rio Grande	Colorado	711.11111111
13309 Wheeler	Georgia	710.75009519
47189 Wilson	Tennessee	710.40000000
48479 Webb	Texas	710.37657207
29189 St. Louis	Missouri	708.76527792
51025 Brunswick	Virginia	708.00781250
18123 Perry	Indiana	706.73227934
18111 Newton	Indiana	706.58768111

Counties\_Cities

48309 McLennan	Texas	706.18639707
13105 Elbert	Georgia	706.06694561
20037 Crawford	Kansas	704.78484841
13033 Burke	Georgia	704.63363511
36001 Albany	New York	704.61745849
18067 Howard	Indiana	704.17405240
26145 Saginaw	Michigan	703.35429769
24013 Carroll	Maryland	701.77938479
36073 Orleans	New York	701.76302571
48347 Nacogdoches	Texas	701.55681697
18085 Kosciusko	Indiana	700.74611817
39107 Mercer	Ohio	700.70070070
29155 Pemiscot	Missouri	700.58997050
41041 Lincoln	Oregon	700.57503847
48005 Angelina	Texas	700.40876315
32031 Washoe	Nevada	699.96886642
47045 Dyer	Tennessee	699.35691318
46102 Oglala Lakota	South Dakota	698.86085680
37107 Lenoir	North Carolina	698.51364871
5015 Carroll	Arkansas	698.01225950
26049 Genesee	Michigan	697.23661316
6019 Fresno	California	696.29927595
13013 Barrow	Georgia	695.46708906
17111 McHenry	Illinois	693.84580484
18117 Orange	Indiana	692.69844528
12013 Calhoun	Florida	692.39734010
16001 Ada	Idaho	691.96495066
48381 Randall	Texas	691.26960248
4015 Mohave	Arizona	691.00453352
29097 Jasper	Missouri	690.50697967
16063 Lincoln	Idaho	690.29850746
40015 Caddo	Oklahoma	690.20257446
30003 Big Horn	Montana	689.75858450
13031 Bulloch	Georgia	688.26329952

Counties\_Cities

13051 Chatham	Georgia	686.38807725
13217 Newton	Georgia	684.67514447
19187 Webster	Iowa	683.62874549
31153 Sarpy	Nebraska	682.53649863
32015 Lander	Nevada	681.61434978
51179 Stafford	Virginia	681.51507069
48305 Lynn	Texas	680.61936362
31093 Howard	Nebraska	680.27210884
48061 Cameron	Texas	679.39269842
13213 Murray	Georgia	678.84071040
18143 Scott	Indiana	678.44878130
37065 Edgecombe	North Carolina	676.85799442
21001 Adair	Kentucky	676.55477492
55127 Walworth	Wisconsin	675.87111205
4003 Cochise	Arizona	674.44979096
40143 Tulsa	Oklahoma	673.23709051
19035 Cherokee	Iowa	671.31878809
13221 Oglethorpe	Georgia	670.91802843
18011 Boone	Indiana	670.15925611
4007 Gila	Arizona	669.89552599
13181 Lincoln	Georgia	669.61465572
37057 Davidson	North Carolina	668.61128116
12041 Gilchrist	Florida	668.27344435
48277 Lamar	Texas	667.63191763
18037 Dubois	Indiana	664.86549982
13245 Richmond	Georgia	664.83423797
16027 Canyon	Idaho	664.43250305
27023 Chippewa	Minnesota	662.52935257
37025 Cabarrus	North Carolina	661.96023507
51193 Westmoreland	Virginia	661.80594504
37117 Martin	North Carolina	661.63821622
28081 Lee	Mississippi	659.60892937
48139 Ellis	Texas	658.73068949
19161 Sac	Iowa	658.50396131

Counties\_Cities

13151 Henry	Georgia	657.63183042
37179 Union	North Carolina	657.45968767
19135 Monroe	Iowa	654.68549422
13157 Jackson	Georgia	654.62497515
5139 Union	Arkansas	654.29637581
12073 Leon	Florida	653.32886613
27117 Pipestone	Minnesota	652.14988394
8065 Lake	Colorado	651.84049080
31073 Gosper	Nebraska	651.30260521
37007 Anson	North Carolina	651.20392330
37027 Caldwell	North Carolina	650.98928428
37083 Halifax	North Carolina	650.53189386
13253 Seminole	Georgia	649.42874324
36067 Onondaga	New York	648.96959566
39095 Lucas	Ohio	648.52442085
37033 Caswell	North Carolina	647.63415279
37071 Gaston	North Carolina	647.53237662
39035 Cuyahoga	Ohio	647.01971368
13043 Candler	Georgia	645.99483204
51149 Prince George	Virginia	645.97447613
13267 Tattnell	Georgia	645.89815289
17027 Clinton	Illinois	645.60695024
39111 Monroe	Ohio	645.39521392
27147 Steele	Minnesota	643.96924164
22029 Concordia	Louisiana	643.77682403
20031 Coffey	Kansas	643.75075914
48257 Kaufman	Texas	643.74679293
13247 Rockdale	Georgia	643.53047663
19141 O'Brien	Iowa	643.06358382
13115 Floyd	Georgia	642.31519397
5119 Pulaski	Arkansas	642.25323419
48325 Medina	Texas	642.17120638
37035 Catawba	North Carolina	641.65595139
46027 Clay	South Dakota	640.97998718

Counties\_Cities

48463 Uvalde	Texas	640.69135067
48205 Hartley	Texas	640.68339562
27003 Anoka	Minnesota	640.45131185
45083 Spartanburg	South Carolina	640.03721072
13123 Gilmer	Georgia	639.27829699
30101 Toole	Montana	638.78013600
48231 Hunt	Texas	638.38827687
28121 Rankin	Mississippi	638.06838118
18079 Jennings	Indiana	637.42711238
22113 Vermilion	Louisiana	636.80427879
51061 Fauquier	Virginia	636.71736823
31157 Scotts Bluff	Nebraska	636.30553780
19077 Guthrie	Iowa	634.32835821
13085 Dawson	Georgia	633.89546705
31023 Butler	Nebraska	632.91139241
56039 Teton	Wyoming	632.55491530
37089 Henderson	North Carolina	632.13074314
46083 Lincoln	South Dakota	630.87727651
12001 Alachua	Florida	630.10268340
42037 Columbia	Pennsylvania	629.43045710
1117 Shelby	Alabama	629.09409523
48215 Hidalgo	Texas	629.02814171
22107 Tensas	Louisiana	627.52129090
28139 Tippah	Mississippi	627.41532166
5075 Lawrence	Arkansas	626.74942193
42055 Franklin	Pennsylvania	626.47334259
17177 Stephenson	Illinois	625.65638058
21083 Graves	Kentucky	624.38030924
24019 Dorchester	Maryland	621.91386962
47159 Smith	Tennessee	621.80322937
23005 Cumberland	Maine	619.30051063
6029 Kern	California	618.11134256
1045 Dale	Alabama	616.88046409
21107 Hopkins	Kentucky	616.84565545

Counties\_Cities

36063 Niagara	New York	616.34819634
39157 Tuscarawas	Ohio	616.21246311
12125 Union	Florida	615.79651941
12061 Indian River	Florida	615.57812887
37111 McDowell	North Carolina	615.28995539
9013 Tolland	Connecticut	612.90343955
47187 Williamson	Tennessee	612.78476151
25015 Hampshire	Massachusetts	611.07495894
13057 Cherokee	Georgia	610.27192710
26021 Berrien	Michigan	609.18250174
13059 Clarke	Georgia	608.65467682
13025 Brantley	Georgia	608.56220564
13149 Heard	Georgia	606.11162556
17075 Iroquois	Illinois	604.98478481
13133 Greene	Georgia	604.58808905
51740 Portsmouth	Virginia	604.44669879
20187 Stanton	Kansas	603.92551585
28111 Perry	Mississippi	603.46995223
48357 Ochiltree	Texas	603.19694380
21061 Edmonson	Kentucky	602.90043995
45057 Lancaster	South Carolina	601.80331306
8097 Pitkin	Colorado	601.67130919
40007 Beaver	Oklahoma	601.61684527
48451 Tom Green	Texas	601.57882713
37081 Guilford	North Carolina	601.12054266
48021 Bastrop	Texas	600.16556291
13023 Bleckley	Georgia	599.78189749
13189 McDuffie	Georgia	599.13612930
16075 Payette	Idaho	598.70069211
13233 Polk	Georgia	598.06922534
31109 Lancaster	Nebraska	597.90968002
38085 Sioux	North Dakota	596.60394676
37069 Franklin	North Carolina	596.50680876
47097 Lauderdale	Tennessee	596.32139400

Counties\_Cities

26023 Branch	Michigan	596.02952639
18055 Greene	Indiana	593.63869275
1021 Chilton	Alabama	593.39116255
54083 Randolph	West Virginia	593.27620303
51069 Frederick	Virginia	593.06207911
6059 Orange	California	592.97519624
17077 Jackson	Illinois	592.13849074
51049 Cumberland	Virginia	591.29370986
51089 Henry	Virginia	590.74048633
51036 Charles City	Virginia	590.69298372
6047 Merced	California	590.68658672
48437 Swisher	Texas	589.65424819
13091 Dodge	Georgia	589.22965467
18059 Hancock	Indiana	588.07350264
24037 St. Mary's	Maryland	587.58787190
37059 Davie	North Carolina	587.36807619
37127 Nash	North Carolina	587.13410483
21041 Carroll	Kentucky	586.75607712
26149 St. Joseph	Michigan	586.47183133
48481 Wharton	Texas	586.27069367
48491 Williamson	Texas	585.47534139
40001 Adair	Oklahoma	584.18621502
1071 Jackson	Alabama	583.73279728
47021 Cheatham	Tennessee	583.59504439
48135 Ector	Texas	583.50398460
26039 Crawford	Michigan	582.69189267
28057 Itawamba	Mississippi	582.55729898
51077 Grayson	Virginia	582.17644425
24047 Worcester	Maryland	580.82318662
37135 Orange	North Carolina	580.71452540
55105 Rock	Wisconsin	580.52216344
18065 Henry	Indiana	580.05842017
48131 Duval	Texas	579.73599715
47063 Hamblen	Tennessee	579.22532485

Counties\_Cities

1075 Lamar	Alabama	577.86766830
28037 Franklin	Mississippi	577.81201849
19113 Linn	Iowa	577.22357232
37183 Wake	North Carolina	576.67043546
38035 Grand Forks	North Dakota	576.51547266
19091 Humboldt	Iowa	576.09720331
20189 Stevens	Kansas	575.64310128
8023 Costilla	Colorado	574.71264368
48203 Harrison	Texas	573.98914966
45091 York	South Carolina	573.84046287
53007 Chelan	Washington	573.75772366
39023 Clark	Ohio	573.61518743
5041 Desha	Arkansas	573.31480195
48143 Erath	Texas	572.49210762
19157 Poweshiek	Iowa	572.22311354
19181 Warren	Iowa	569.96239423
19015 Boone	Iowa	569.34639034
27037 Dakota	Minnesota	569.08065619
48003 Andrews	Texas	568.18181818
37139 Pasquotank	North Carolina	567.62279573
48195 Hansford	Texas	567.45377997
35013 Dona Ana	New Mexico	566.83921626
35013 Dona Ana	New Mexico	566.83921626
17037 DeKalb	Illinois	563.64806084
12109 St. Johns	Florida	563.59410212
13231 Pike	Georgia	563.48610068
1043 Cullman	Alabama	563.26550179
13049 Charlton	Georgia	562.92412091
13159 Jasper	Georgia	562.67806268
18019 Clark	Indiana	562.37218814
42061 Huntingdon	Pennsylvania	562.34502303
41031 Jefferson	Oregon	562.16931217
48327 Menard	Texas	561.00981767
12069 Lake	Florida	560.45666840



Counties\_Cities

48179 Gray	Texas	557.20484129
19025 Calhoun	Iowa	556.75842870
12101 Pasco	Florida	556.67772363
27063 Jackson	Minnesota	554.93895671
18007 Benton	Indiana	554.72090604
48115 Dawson	Texas	554.71907441
46015 Brule	South Dakota	554.59934978
55027 Dodge	Wisconsin	554.37294387
46121 Todd	South Dakota	554.31294369
18047 Franklin	Indiana	554.18719212
47075 Haywood	Tennessee	553.79290453
36039 Greene	New York	553.78913899
48393 Roberts	Texas	553.70985604
13301 Warren	Georgia	552.27575700
47105 Loudon	Tennessee	552.26750104
13175 Laurens	Georgia	551.50554675
40119 Payne	Oklahoma	550.95075573
51075 Goochland	Virginia	550.67974531
1037 Coosa	Alabama	550.62995800
37125 Moore	North Carolina	550.25232565
21111 Jefferson	Kentucky	549.37139609
48187 Guadalupe	Texas	547.36276223
18015 Carroll	Indiana	546.52953744
45001 Abbeville	South Carolina	546.02501936
17141 Ogle	Illinois	545.92227481
29007 Audrain	Missouri	545.67581361
5093 Mississippi	Arkansas	545.60003880
8045 Garfield	Colorado	545.42412582
48123 DeWitt	Texas	544.90513697
39075 Holmes	Ohio	544.51836326
13077 Coweta	Georgia	544.34267537
48157 Fort Bend	Texas	544.00666110
36093 Schenectady	New York	542.64563888
27009 Benton	Minnesota	542.60697990

Counties\_Cities

37129 New Hanover	North Carolina	542.46278103
1077 Lauderdale	Alabama	542.28408759
51057 Essex	Virginia	540.34252221
13153 Houston	Georgia	540.30063871
40087 McClain	Oklahoma	540.20257597
5037 Cross	Arkansas	539.69776925
36055 Monroe	New York	539.27814307
12127 Volusia	Florida	538.95802666
37161 Rutherford	North Carolina	538.71247718
18093 Lawrence	Indiana	538.67040378
1083 Limestone	Alabama	538.60710795
51093 Isle of Wight	Virginia	538.52190621
47181 Wayne	Tennessee	537.50452953
48329 Midland	Texas	537.14841984
9015 Windham	Connecticut	535.77379579
18061 Harrison	Indiana	535.31598513
12023 Columbia	Florida	534.72901862
12075 Levy	Florida	534.70689232
35043 Sandoval	New Mexico	534.51256724
42107 Schuylkill	Pennsylvania	534.25496421
48249 Jim Wells	Texas	534.02577042
51053 Dinwiddie	Virginia	532.79119492
5091 Miller	Arkansas	532.20774454
21085 Grayson	Kentucky	531.89468485
19123 Mahaska	Iowa	531.81818182
48401 Rusk	Texas	530.76216713
37085 Harnett	North Carolina	530.49607343
12087 Monroe	Florida	530.47569542
20069 Gray	Kansas	530.41604509
37097 Iredell	North Carolina	529.60461793
18131 Pulaski	Indiana	529.31269548
8125 Yuma	Colorado	528.94211577
38061 Mountrail	North Dakota	528.47915443
46103 Pennington	South Dakota	528.06343921

Counties\_Cities

48045 Briscoe	Texas	527.70448549
12115 Sarasota	Florida	527.04596478
12133 Washington	Florida	526.52733119
18091 LaPorte	Indiana	526.33014263
44001 Bristol	Rhode Island	526.21842176
6073 San Diego	California	525.75788936
25011 Franklin	Massachusetts	525.62603047
6099 Stanislaus	California	525.44946937
12113 Santa Rosa	Florida	524.67535364
13297 Walton	Georgia	524.04735677
20197 Wabaunsee	Kansas	521.81475576
12131 Walton	Florida	521.19089317
6021 Glenn	California	520.55478304
1027 Clay	Alabama	519.77401130
36053 Madison	New York	518.39819196
18103 Miami	Indiana	517.33348329
27139 Scott	Minnesota	517.02729660
51800 Suffolk	Virginia	515.43565279
13235 Pulaski	Georgia	514.95166682
6053 Monterey	California	514.01075313
48089 Colorado	Texas	513.73898289
19081 Hancock	Iowa	513.44286781
32013 Humboldt	Nevada	512.33170499
18095 Madison	Indiana	511.41228469
12015 Charlotte	Florida	510.27578677
48057 Calhoun	Texas	510.18041835
24035 Queen Anne's	Maryland	509.44259816
21067 Fayette	Kentucky	508.67873247
21117 Kenton	Kentucky	508.27757737
20147 Phillips	Kansas	507.80515328
28009 Benton	Mississippi	507.79833152
56043 Washakie	Wyoming	507.29232720
13311 White	Georgia	507.17384051
48051 Burleson	Texas	505.73712546

Counties\_Cities

27103 Nicollet	Minnesota	505.55230859
48091 Comal	Texas	505.48280348
31165 Sioux	Nebraska	505.47598989
54035 Jackson	West Virginia	505.12088065
5011 Bradley	Arkansas	504.72607140
31121 Merrick	Nebraska	504.33208328
51830 Williamsburg	Virginia	503.49087003
12029 Dixie	Florida	502.99401198
26137 Otsego	Michigan	502.73667140
51770 Roanoke City	Virginia	502.40192154
21015 Boone	Kentucky	501.77521991
13295 Walker	Georgia	501.36867886
53033 King	Washington	500.72475677
29207 Stoddard	Missouri	499.89728138
8085 Montrose	Colorado	499.83417823
26121 Muskegon	Michigan	499.45848791
22085 Sabine	Louisiana	499.33422104
5045 Faulkner	Arkansas	498.37347563
46109 Roberts	South Dakota	497.75055040
12019 Clay	Florida	497.05653671
51540 Charlottesville	Virginia	496.70594592
5131 Sebastian	Arkansas	496.27014630
48291 Liberty	Texas	495.81224008
48287 Lee	Texas	495.80027998
37019 Brunswick	North Carolina	495.08570760
20083 Hodgeman	Kansas	495.04950495
46111 Sanborn	South Dakota	494.03046521
13219 Oconee	Georgia	493.99062946
13047 Catoosa	Georgia	493.91871848
39037 Darke	Ohio	492.95637434
48159 Franklin	Texas	492.29054431
19027 Carroll	Iowa	491.21762429
18043 Floyd	Indiana	491.12251064
24015 Cecil	Maryland	491.12092272

Counties\_Cities

39155 Trumbull	Ohio	490.36636510
8059 Jefferson	Colorado	489.80323422
48037 Bowie	Texas	489.80111106
13281 Towns	Georgia	489.36888289
17079 Jasper	Illinois	489.02299449
36035 Fulton	New York	488.88805956
29201 Scott	Missouri	488.84497374
9011 New London	Connecticut	488.78493463
19163 Scott	Iowa	487.64160362
16073 Owyhee	Idaho	487.47113658
37141 Pender	North Carolina	487.43605418
1069 Houston	Alabama	487.00368595
41047 Marion	Oregon	485.19898059
33015 Rockingham	New Hampshire	484.83711543
13283 Treutlen	Georgia	484.65266559
48107 Crosby	Texas	484.51289150
48181 Grayson	Texas	483.61457113
18057 Hamilton	Indiana	483.51035791
26161 Washtenaw	Michigan	482.52790710
40109 Oklahoma	Oklahoma	481.84288818
12067 Lafayette	Florida	480.98946404
28059 Jackson	Mississippi	480.88667406
48199 Hardin	Texas	480.71040257
19083 Hardin	Iowa	480.19919374
6081 San Mateo	California	479.76401640
48495 Winkler	Texas	479.27461140
28109 Pearl River	Mississippi	478.45162222
45011 Barnwell	South Carolina	478.40090944
5021 Clay	Arkansas	478.21108641
25003 Berkshire	Massachusetts	478.04476525
13249 Schley	Georgia	477.46371276
8113 San Miguel	Colorado	476.13234037
51710 Norfolk	Virginia	476.08122060
55121 Trempealeau	Wisconsin	475.51117451

Counties\_Cities

20177 Shawnee	Kansas	475.49563660
48073 Cherokee	Texas	475.35746882
6069 San Benito	California	474.51126964
13191 McIntosh	Georgia	474.19804742
13269 Taylor	Georgia	472.69560891
13029 Bryan	Georgia	472.32937101
47061 Grundy	Tennessee	472.05155103
24025 Harford	Maryland	471.73526123
12123 Taylor	Florida	471.71992785
26069 Iosco	Michigan	470.47565887
37173 Swain	North Carolina	470.34047034
18029 Dearborn	Indiana	470.06132989
48391 Refugio	Texas	469.28327645
18109 Morgan	Indiana	469.22243140
37147 Pitt	North Carolina	469.11302067
1115 St. Clair	Alabama	469.04949825
12065 Jefferson	Florida	468.92497200
28047 Harrison	Mississippi	468.90878297
5023 Cleburne	Arkansas	468.65611857
13083 Dade	Georgia	468.38407494
42115 Susquehanna	Pennsylvania	468.10712262
42007 Beaver	Pennsylvania	467.39750640
35029 Luna	New Mexico	467.38722197
40041 Delaware	Oklahoma	465.68225961
17019 Champaign	Illinois	463.37084431
46117 Stanley	South Dakota	463.26935804
19067 Floyd	Iowa	463.16858067
55025 Dane	Wisconsin	462.78882817
8014 Broomfield	Colorado	461.98045245
21059 Daviess	Kentucky	461.90061719
53061 Snohomish	Washington	461.89659848
13225 Peach	Georgia	461.58918562
42067 Juniata	Pennsylvania	461.46373057
35019 Guadalupe	New Mexico	460.72333564

Counties\_Cities

8063 Kit Carson	Colorado	460.70082368
23001 Androscoggin	Maine	460.62834907
37177 Tyrrell	North Carolina	459.93706124
51065 Fluvanna	Virginia	459.24653698
19147 Palo Alto	Iowa	459.17795946
24009 Calvert	Maryland	458.68069519
22043 Grant	Louisiana	458.14429321
24043 Washington	Maryland	457.84026609
28141 Tishomingo	Mississippi	457.48946232
48247 Jim Hogg	Texas	457.31707317
48027 Bell	Texas	457.20134292
48239 Jackson	Texas	457.17359150
19031 Cedar	Iowa	456.32683739
46031 Corson	South Dakota	456.18247299
55065 Lafayette	Wisconsin	456.04560456
47107 McMinn	Tennessee	456.03828470
6075 San Francisco	California	455.10893746
19051 Davis	Iowa	454.69668404
48501 Yoakum	Texas	453.96345012
6111 Ventura	California	453.36658178
12009 Brevard	Florida	453.21345935
26157 Tuscola	Michigan	453.19521670
12091 Okaloosa	Florida	452.55199765
6039 Madera	California	452.20457659
13289 Twiggs	Georgia	451.88080117
46097 Miner	South Dakota	451.87528242
4009 Graham	Arizona	451.77558311
51820 Waynesboro	Virginia	450.76895881
31035 Clay	Nebraska	450.59542967
18133 Putnam	Indiana	449.98544165
45049 Hampton	South Carolina	449.58916852
1003 Baldwin	Alabama	449.49592243
48099 Coryell	Texas	449.14982355
48339 Montgomery	Texas	449.12636967

Counties\_Cities

13187 Lumpkin	Georgia	449.09725383
42025 Carbon	Pennsylvania	448.40954739
39097 Madison	Ohio	448.06700741
16047 Gooding	Idaho	447.48618057
18053 Grant	Indiana	447.40354283
39007 Ashtabula	Ohio	447.21159468
5031 Craighead	Arkansas	446.76578419
45073 Oconee	South Carolina	446.57667083
37051 Cumberland	North Carolina	446.54409773
47071 Hardin	Tennessee	446.15145872
13209 Montgomery	Georgia	445.99151528
8013 Boulder	Colorado	445.90558087
48331 Milam	Texas	445.66471688
19033 Cerro Gordo	Iowa	445.51785589
55041 Forest	Wisconsin	444.88933378
39109 Miami	Ohio	444.35239404
22115 Vernon	Louisiana	444.12607450
18027 Daviess	Indiana	443.47904788
55063 La Crosse	Wisconsin	443.20392455
26059 Hillsdale	Michigan	441.53970579
12005 Bay	Florida	441.47727579
13223 Paulding	Georgia	441.34500500
54075 Pocahontas	West Virginia	439.74328500
27163 Washington	Minnesota	438.65571506
13079 Crawford	Georgia	438.38285436
54037 Jefferson	West Virginia	438.29540054
18041 Fayette	Indiana	438.23491127
1057 Fayette	Alabama	438.14276152
45087 Union	South Carolina	437.79642466
48505 Zapata	Texas	436.92741367
37165 Scotland	North Carolina	436.65613330
27043 Faribault	Minnesota	436.10989969
51023 Botetourt	Virginia	435.73639451
53057 Skagit	Washington	435.23704039



Counties\_Cities

28117 Prentiss	Mississippi	434.52498519
51003 Albemarle	Virginia	434.15073861
13125 Glascock	Georgia	434.05676127
47135 Perry	Tennessee	434.02777778
18127 Porter	Indiana	433.97761713
1009 Blount	Alabama	433.95573997
39055 Geauga	Ohio	433.89945869
26007 Alpena	Michigan	433.70944993
49011 Davis	Utah	432.73919360
37149 Polk	North Carolina	431.80825773
21213 Simpson	Kentucky	431.75562632
13195 Madison	Georgia	431.70320405
51550 Chesapeake	Virginia	431.10198900
5043 Drew	Arkansas	431.03448276
20161 Riley	Kansas	430.10460904
26115 Monroe	Michigan	430.07464820
48105 Crockett	Texas	428.69391255
19087 Henry	Iowa	428.56430956
26025 Calhoun	Michigan	428.29418457
39017 Butler	Ohio	428.11040384
18137 Ripley	Indiana	427.72499386
26077 Kalamazoo	Michigan	427.00192547
54003 Berkeley	West Virginia	426.90163333
44009 Washington	Rhode Island	426.37839894
40103 Noble	Oklahoma	425.19266543
13117 Forsyth	Georgia	425.16863050
36113 Warren	New York	424.80354781
13073 Columbia	Georgia	424.52249321
1089 Madison	Alabama	423.98893373
55139 Winnebago	Wisconsin	422.75757221
27039 Dodge	Minnesota	422.62991067
51085 Hanover	Virginia	421.48845103
48415 Scurry	Texas	420.96525554
36037 Genesee	New York	420.78906644

Counties\_Cities

21097 Harrison	Kentucky	420.70508041
49045 Tooele	Utah	420.55874233
51137 Orange	Virginia	420.25979697
13111 Fannin	Georgia	419.81204745
24041 Talbot	Maryland	419.28154079
51033 Caroline	Virginia	419.21227090
5003 Ashley	Arkansas	419.03621670
4025 Yavapai	Arizona	417.68501636
37045 Cleveland	North Carolina	416.81601721
42093 Montour	Pennsylvania	416.66666667
48441 Taylor	Texas	416.30340017
6001 Alameda	California	415.47847821
41027 Hood River	Oregon	414.03448865
31039 Cuming	Nebraska	413.87024609
51157 Rappahannock	Virginia	413.67898511
40145 Wagoner	Oklahoma	413.18187492
12055 Highlands	Florida	412.61951738
45007 Anderson	South Carolina	411.00946718
48297 Live Oak	Texas	410.98142364
40027 Cleveland	Oklahoma	410.76582798
48149 Fayette	Texas	410.27259458
47043 Dickson	Tennessee	409.75938330
48373 Polk	Texas	409.74595751
6095 Solano	California	408.85784017
26155 Shiawassee	Michigan	407.67245425
35009 Curry	New Mexico	406.57806906
19023 Butler	Iowa	405.80507600
18149 Starke	Indiana	405.49378679
37103 Jones	North Carolina	404.69025630
1121 Talladega	Alabama	404.61993286
13113 Fayette	Georgia	403.67004821
36115 Washington	New York	403.61455627
29135 Moniteau	Missouri	403.20079400
12089 Nassau	Florida	403.11305807

Counties\_Cities

48279 Lamb	Texas	402.79677763
47119 Maury	Tennessee	401.73839305
39153 Summit	Ohio	401.35223410
46025 Clark	South Dakota	401.17678524
44005 Newport	Rhode Island	401.00797170
39113 Montgomery	Ohio	400.87840084
51095 James City	Virginia	400.53928819
48397 Rockwall	Texas	400.36957191
51043 Clarke	Virginia	399.36652207
13305 Wayne	Georgia	399.22168545
5113 Polk	Arkansas	399.02239513
17133 Monroe	Illinois	399.00975681
37109 Lincoln	North Carolina	398.71075564
17119 Madison	Illinois	398.54647755
13169 Jones	Georgia	398.37852949
26139 Ottawa	Michigan	397.94281465
40113 Osage	Oklahoma	397.75386055
6011 Colusa	California	397.65108429
36007 Broome	New York	397.58112064
48343 Morris	Texas	397.11483913
48121 Denton	Texas	396.12880996
1019 Cherokee	Alabama	395.66687154
31019 Buffalo	Nebraska	395.04182203
13039 Camden	Georgia	394.95500866
35041 Roosevelt	New Mexico	394.81406392
20091 Johnson	Kansas	394.27333049
29069 Dunklin	Missouri	394.24939673
37049 Craven	North Carolina	393.54011194
37121 Mitchell	North Carolina	393.33333333
47099 Lawrence	Tennessee	393.28668770
38087 Slope	North Dakota	393.18479685
21075 Fulton	Kentucky	392.15686275
48211 Hemphill	Texas	392.15686275
18035 Delaware	Indiana	392.08169240

Counties\_Cities

21171 Monroe	Kentucky	391.86415376
26017 Bay	Michigan	391.63611520
48361 Orange	Texas	391.27937587
39065 Hardin	Ohio	390.72426938
8009 Baca	Colorado	390.51603905
8015 Chaffee	Colorado	389.47420982
17137 Morgan	Illinois	388.50953614
12003 Baker	Florida	387.93863516
19131 Mitchell	Iowa	387.92695619
47131 Obion	Tennessee	386.55961939
35001 Bernalillo	New Mexico	385.73687088
40115 Ottawa	Oklahoma	384.92381716
40085 Love	Oklahoma	384.84310243
51079 Greene	Virginia	384.24591739
50007 Chittenden	Vermont	383.41880757
37095 Hyde	North Carolina	382.40917782
5027 Columbia	Arkansas	382.37668352
19085 Harrison	Iowa	382.05745012
39137 Putnam	Ohio	381.88277087
27019 Carver	Minnesota	381.45454897
39077 Huron	Ohio	381.17051826
19119 Lyon	Iowa	381.00076200
19017 Bremer	Iowa	380.80731150
48183 Gregg	Texas	380.73835757
48053 Burnet	Texas	380.71599849
26065 Ingham	Michigan	380.54896066
31155 Saunders	Nebraska	380.22813688
27161 Waseca	Minnesota	379.86196565
40031 Comanche	Oklahoma	379.49876268
39165 Warren	Ohio	379.45842109
27079 Le Sueur	Minnesota	379.02716361
21051 Clay	Kentucky	378.01541905
18033 DeKalb	Indiana	377.08786379
20207 Woodson	Kansas	377.00282752

Counties\_Cities

18157 Tippecanoe	Indiana	376.59027807
51099 King George	Virginia	376.29350894
8041 El Paso	Colorado	376.12627757
48389 Reeves	Texas	375.91589678
18151 Steuben	Indiana	375.87463135
39045 Fairfield	Ohio	375.52477180
28039 George	Mississippi	375.25773196
29001 Adair	Missouri	374.91613718
48219 Hockley	Texas	374.23846823
48383 Reagan	Texas	374.23148891
5025 Cleveland	Arkansas	374.15814418
45037 Edgefield	South Carolina	373.35501996
8095 Phillips	Colorado	373.30844610
26123 Newaygo	Michigan	372.24903870
26147 St. Clair	Michigan	372.16716770
12119 Sumter	Florida	371.25060192
40051 Grady	Oklahoma	370.83040809
21101 Henderson	Kentucky	370.68719703
48255 Karnes	Texas	370.60702875
19089 Howard	Iowa	370.08816806
8053 Hinsdale	Colorado	369.91368681
31041 Custer	Nebraska	369.00369004
42133 York	Pennsylvania	368.97158651
48085 Collin	Texas	368.80214417
28131 Stone	Mississippi	368.64882193
5029 Conway	Arkansas	368.57977119
48423 Smith	Texas	368.34172382
46065 Hughes	South Dakota	368.27195467
39123 Ottawa	Ohio	367.92661091
12007 Bradford	Florida	367.80614453
29101 Johnson	Missouri	367.18109297
48473 Waller	Texas	367.05191432
27113 Pennington	Minnesota	366.76541120
40117 Pawnee	Oklahoma	366.07687614

Counties\_Cities

48483 Wheeler	Texas	366.01810826
12035 Flagler	Florida	365.85257034
51610 Falls Church	Virginia	365.55645816
35053 Socorro	New Mexico	364.50552734
30037 Golden Valley	Montana	363.19612591
53047 Okanogan	Washington	363.14440330
17003 Alexander	Illinois	363.03630363
27115 Pine	Minnesota	362.92100533
38073 Ransom	North Dakota	362.80313156
18073 Jasper	Indiana	362.60113875
41065 Wasco	Oregon	362.19581211
40105 Nowata	Oklahoma	362.10608730
18169 Wabash	Indiana	361.25319693
13211 Morgan	Georgia	360.68530207
48173 Glasscock	Texas	360.23054755
42097 Northumberland	Pennsylvania	360.11110745
38015 Burleigh	North Dakota	360.01805338
17195 Whiteside	Illinois	359.54409808
27143 Sibley	Minnesota	359.32925206
51109 Louisa	Virginia	358.91021807
42041 Cumberland	Pennsylvania	358.75794975
37003 Alexander	North Carolina	358.73959254
19117 Lucas	Iowa	358.58877964
46135 Yankton	South Dakota	358.56399493
36083 Rensselaer	New York	358.12395730
45021 Cherokee	South Carolina	357.40565542
6013 Contra Costa	California	355.75957538
46061 Hanson	South Dakota	355.45023697
55133 Waukesha	Wisconsin	354.52723087
24039 Somerset	Maryland	354.43037975
27171 Wright	Minnesota	354.23802155
13291 Union	Georgia	354.15191034
51007 Amelia	Virginia	353.49266118
18049 Fulton	Indiana	353.37447740

Counties\_Cities

18173 Warrick	Indiana	353.22134672
48395 Robertson	Texas	352.92756306
12045 Gulf	Florida	352.63548627
17029 Coles	Illinois	351.77360715
31167 Stanton	Nebraska	351.75879397
48485 Wichita	Texas	351.34480252
47081 Hickman	Tennessee	351.11518972
38059 Morton	North Dakota	350.53867181
26087 Lapeer	Michigan	349.88867179
46101 Moody	South Dakota	349.59720322
40091 McIntosh	Oklahoma	348.22104466
42001 Adams	Pennsylvania	348.21176722
18139 Rush	Indiana	348.07657685
47041 DeKalb	Tennessee	347.60154931
13103 Effingham	Georgia	347.32272069
39031 Coshocton	Ohio	346.71981217
38025 Dunn	North Dakota	346.26038781
51113 Madison	Virginia	345.99473486
48435 Sutton	Texas	345.92868547
48147 Fannin	Texas	345.74618829
37187 Washington	North Carolina	345.72898221
17063 Grundy	Illinois	345.28760888
55043 Grant	Wisconsin	345.26903829
46037 Day	South Dakota	345.14078111
5033 Crawford	Arkansas	343.81604265
21233 Webster	Kentucky	343.22324765
51700 Newport News	Virginia	343.17512568
55055 Jefferson	Wisconsin	343.00884540
53063 Spokane	Washington	342.57555413
48315 Marion	Texas	342.46575342
31185 York	Nebraska	341.27214638
51097 King and Queen	Virginia	340.81226924
46043 Douglas	South Dakota	340.71550256
17109 McDonough	Illinois	340.51076615

Counties\_Cities

40141 Tillman	Oklahoma	340.22863364
39093 Lorain	Ohio	339.62276345
37099 Jackson	North Carolina	339.28035636
1015 Calhoun	Alabama	338.65082213
20043 Doniphan	Kansas	338.45352773
27141 Sherburne	Minnesota	338.41476113
40049 Garvin	Oklahoma	337.99575707
13241 Rabun	Georgia	337.93798542
53037 Kittitas	Washington	337.80930665
48273 Kleberg	Texas	337.30604902
19101 Jefferson	Iowa	337.30482564
13147 Hart	Georgia	337.17766964
6051 Mono	California	336.84210526
19093 Ida	Iowa	336.20815670
27167 Wilkin	Minnesota	335.78509754
29003 Andrew	Missouri	335.09399671
21047 Christian	Kentucky	334.86347337
48229 Hudspeth	Texas	333.68091762
39173 Wood	Ohio	333.59857991
48015 Austin	Texas	333.45560039
39117 Morrow	Ohio	333.21941217
26027 Cass	Michigan	332.99130738
26075 Jackson	Michigan	332.44555260
26037 Clinton	Michigan	331.51817678
37005 Alleghany	North Carolina	331.51151331
32023 Nye	Nevada	330.78992634
1079 Lawrence	Alabama	330.73398671
36017 Chenango	New York	330.27600135
48317 Martin	Texas	330.26247175
48233 Hutchinson	Texas	330.21983206
39043 Erie	Ohio	329.69242109
37199 Yancey	North Carolina	329.55370608
27133 Rock	Minnesota	329.29679201
5073 Lafayette	Arkansas	329.24274169



Counties\_Cities

55039 Fond du Lac	Wisconsin	328.91545223
46123 Tripp	South Dakota	328.58707558
5105 Perry	Arkansas	328.43894900
32510 Carson City	Nevada	328.43685711
19095 Iowa	Iowa	328.35635958
6113 Yolo	California	328.02802076
48295 Lipscomb	Texas	327.86885246
18075 Jay	Indiana	327.48988634
39033 Crawford	Ohio	327.31648616
18009 Blackford	Indiana	326.90695725
20171 Scott	Kansas	326.73065142
54031 Hardy	West Virginia	326.67876588
42003 Allegheny	Pennsylvania	326.56189985
55131 Washington	Wisconsin	326.47225723
26159 Van Buren	Michigan	326.05238045
47113 Madison	Tennessee	325.80298140
48455 Trinity	Texas	325.64450475
19075 Grundy	Iowa	325.09752926
51790 Staunton	Virginia	325.01404382
5081 Little River	Arkansas	324.51728055
51775 Salem	Virginia	323.67507702
37169 Stokes	North Carolina	323.31141267
51810 Virginia Beach	Virginia	323.19759035
19073 Greene	Iowa	322.90390825
53053 Pierce	Washington	322.89949837
48251 Johnson	Texas	322.71053507
51111 Lunenburg	Virginia	322.68740692
5135 Sharp	Arkansas	322.46919268
18135 Randolph	Indiana	321.91863506
20173 Sedgwick	Kansas	321.64670653
20157 Republic	Kansas	321.61234991
6055 Napa	California	321.33814384
20149 Pottawatomie	Kansas	321.29175763
21037 Campbell	Kentucky	320.98076262

Counties\_Cities

20101 Lane	Kansas	320.51282051
46125 Turner	South Dakota	320.51282051
38045 LaMoure	North Dakota	320.03938946
29031 Cape Girardeau	Missouri	319.98780999
29159 Pettis	Missouri	319.68407691
26067 Ionia	Michigan	319.26491201
1061 Geneva	Alabama	319.22170708
48283 La Salle	Texas	318.68277785
17143 Peoria	Illinois	317.79250475
41051 Multnomah	Oregon	317.78095285
48445 Terry	Texas	317.40864328
53071 Walla Walla Cou	Washington	316.79852927
53071 Walla Walla Cou	Washington	316.79852927
53039 Klickitat	Washington	316.64178767
26045 Eaton	Michigan	315.95432775
13227 Pickens	Georgia	315.82238899
20099 Labette	Kansas	315.56802244
47035 Cumberland	Tennessee	315.05035778
18163 Vanderburgh	Indiana	314.96237029
39003 Allen	Ohio	314.62162610
21207 Russell	Kentucky	314.23601369
55061 Kewaunee	Wisconsin	313.98714615
26093 Livingston	Michigan	313.76814626
39169 Wayne	Ohio	313.02008330
45003 Aiken	South Carolina	312.86710232
48313 Madison	Texas	312.02329774
5121 Randolph	Arkansas	312.01248050
48353 Nolan	Texas	311.84326486
37145 Person	North Carolina	311.33723138
38093 Stutsman	North Dakota	310.75201989
51161 Roanoke	Virginia	310.39724469
12053 Hernando	Florida	310.16687187
47171 Unicoi	Tennessee	309.66724847
36107 Tioga	New York	308.89621087

Counties\_Cities

27107 Norman	Minnesota	308.88030888
5125 Saline	Arkansas	308.84278667
20169 Saline	Kansas	308.81785261
32007 Elko County	Nevada	308.80670987
32007 Elko County	Nevada	308.80670987
19105 Jones	Iowa	308.52294639
20059 Franklin	Kansas	308.22051422
37029 Camden	North Carolina	308.12324930
55087 Outagamie	Wisconsin	307.95506098
35057 Torrance	New Mexico	307.86992496
13109 Evans	Georgia	307.80710755
27173 Yellow Medicine	Minnesota	306.27871363
55089 Ozaukee	Wisconsin	306.23576789
35039 Rio Arriba	New Mexico	305.08126955
48409 San Patricio	Texas	304.96464503
39151 Stark	Ohio	304.91907399
51133 Northumberland	Virginia	304.60195933
31105 Kimball	Nebraska	304.03537866
8035 Douglas	Colorado	303.98861064
17103 Lee	Illinois	303.88919732
46029 Codington	South Dakota	303.40888810
35025 Lea	New Mexico	303.11301375
8107 Routt	Colorado	303.11273462
18025 Crawford	Indiana	303.08770600
48093 Comanche	Texas	302.94074184
47123 Monroe	Tennessee	302.00401234
19159 Ringgold	Iowa	301.93236715
53073 Whatcom	Washington	301.74801161
17053 Ford	Illinois	301.56815440
56021 Laramie	Wyoming	301.08309085
27011 Big Stone	Minnesota	300.66145520
54099 Wayne	West Virginia	300.42058882
31137 Phelps	Nebraska	300.13339262
13183 Long	Georgia	300.03158227

Counties\_Cities

39103 Medina	Ohio	299.19730276
19177 Van Buren	Iowa	299.14529915
5057 Hempstead	Arkansas	298.97428821
37157 Rockingham	North Carolina	298.82015658
19055 Delaware	Iowa	298.78727518
31179 Wayne	Nebraska	297.77730512
17095 Knox	Illinois	297.33397190
31107 Knox	Nebraska	296.94738092
6067 Sacramento	California	296.30591022
24001 Allegany	Maryland	295.87883057
5051 Garland	Arkansas	295.49992940
19121 Madison	Iowa	295.40279402
26005 Allegan	Michigan	294.90228166
51145 Powhatan	Virginia	294.63153928
13143 Haralson	Georgia	294.58571767
30103 Treasure	Montana	294.55081001
47133 Overton	Tennessee	294.54413631
13055 Chattooga	Georgia	294.47357806
47109 McNairy	Tennessee	294.20873335
48013 Atascosa	Texas	294.17610813
46095 Mellette	South Dakota	293.82957884
21155 Marion	Kentucky	293.75386518
47029 Cocke	Tennessee	293.50925253
31091 Hooker	Nebraska	293.25513196
6097 Sonoma	California	293.23401515
21073 Franklin	Kentucky	293.22050576
51600 Fairfax City	Virginia	292.99259380
36043 Herkimer	New York	292.72394999
29183 St. Charles	Missouri	292.34785136
20045 Douglas	Kansas	291.51157812
47117 Marshall	Tennessee	290.94795594
18115 Ohio	Indiana	290.89664613
40019 Carter	Oklahoma	290.59509725
19009 Audubon	Iowa	290.59208137

Counties\_Cities

51650 Hampton	Virginia	290.36653191
54061 Monongalia	West Virginia	290.35895508
12083 Marion	Florida	289.74073344
29107 Lafayette	Missouri	288.36124916
40013 Bryan	Oklahoma	288.18443804
48101 Cottle	Texas	287.97696184
16055 Kootenai	Idaho	287.29760689
39041 Delaware	Ohio	287.07293019
55035 Eau Claire	Wisconsin	286.98796564
48493 Wilson	Texas	286.71551450
39139 Richland	Ohio	286.54241571
48151 Fisher	Texas	286.53295129
12129 Wakulla	Florida	286.49764333
38013 Burke	North Dakota	285.71428571
20131 Nemaha	Kansas	285.57360906
5083 Logan	Arkansas	285.22795234
47125 Montgomery	Tennessee	285.02063608
40131 Rogers	Oklahoma	284.83214472
6079 San Luis Obispo	California	284.49702475
21049 Clark	Kentucky	284.14576954
6101 Sutter	California	284.07036681
55135 Waupaca	Wisconsin	283.60194023
2122 Kenai Peninsula	Alaska	283.60070388
56037 Sweetwater	Wyoming	283.38482265
12017 Citrus	Florida	283.24398867
28045 Hancock	Mississippi	283.09460430
19019 Buchanan	Iowa	283.03221850
17081 Jefferson	Illinois	282.91909043
8083 Montezuma	Colorado	282.89624589
36101 Steuben	New York	282.89281390
31025 Cass	Nebraska	282.88543140
6085 Santa Clara	California	282.72526928
21239 Woodford	Kentucky	282.66686767
5055 Greene	Arkansas	282.40485383

Counties\_Cities

16003 Adams	Idaho	282.35294118
27051 Grant	Minnesota	282.34512539
47153 Sequatchie	Tennessee	282.33396074
27049 Goodhue	Minnesota	282.30933345
39089 Licking	Ohio	282.18855430
55097 Portage	Wisconsin	281.92044205
18183 Whitley	Indiana	281.73974291
47093 Knox	Tennessee	281.33052791
38099 Walsh	North Dakota	281.24121121
21149 McLean	Kentucky	281.02031993
48367 Parker	Texas	280.40557631
5053 Grant	Arkansas	280.40466241
47185 White	Tennessee	280.37038403
48025 Bee	Texas	279.25246264
41037 Lake	Oregon	279.22325168
47033 Crockett	Tennessee	279.17364601
33013 Merrimack	New Hampshire	277.90276050
51011 Appomattox	Virginia	277.76024241
51101 King William	Virginia	277.46620226
17041 Douglas	Illinois	277.22162329
21145 McCracken	Kentucky	276.98711474
51127 New Kent	Virginia	276.89696753
20113 McPherson	Kansas	276.83358447
47115 Marion	Tennessee	276.46544182
51037 Charlotte	Virginia	276.42821243
45065 McCormick	South Carolina	276.30180659
19189 Winnebago	Iowa	275.71781708
37143 Perquimans	North Carolina	275.66681568
39133 Portage	Ohio	275.58354355
30031 Gallatin	Montana	275.30480174
41067 Washington	Oregon	275.22398548
16039 Elmore	Idaho	275.13848637
19175 Union	Iowa	275.10316369
42127 Wayne	Pennsylvania	274.98244793

Counties\_Cities

20029 Cloud	Kansas	274.94558369
39073 Hocking	Ohio	274.79302448
37021 Buncombe	North Carolina	274.40824691
4011 Greenlee	Arizona	274.17483919
31007 Banner	Nebraska	273.97260274
17145 Perry	Illinois	273.92084632
38097 Traill	North Dakota	273.73398034
48377 Presidio	Texas	273.45998849
13179 Liberty	Georgia	273.18405776
5117 Prairie	Arkansas	272.47956403
47139 Polk	Tennessee	272.22156468
47089 Jefferson	Tennessee	272.16174184
51141 Patrick	Virginia	271.60074690
31059 Fillmore	Nebraska	271.39497015
8029 Delta	Colorado	271.37918780
40111 Okmulgee	Oklahoma	271.29255250
47053 Gibson	Tennessee	271.17952900
55045 Green	Wisconsin	270.78989412
30009 Carbon	Montana	270.67388464
31067 Gage	Nebraska	269.85530173
23031 York	Maine	269.11831023
39175 Wyandot	Ohio	268.97652154
29203 Shannon	Missouri	268.65307119
46129 Walworth	South Dakota	268.48040093
19195 Worth	Iowa	268.34831611
40017 Canadian	Oklahoma	267.91833683
5019 Clark	Arkansas	267.44027923
8017 Cheyenne	Colorado	266.52452026
18179 Wells	Indiana	265.90087215
19011 Benton	Iowa	265.18992278
51015 Augusta	Virginia	265.05161880
48031 Blanco	Texas	264.91198086
38077 Richland	North Dakota	264.79463021
31061 Franklin	Nebraska	264.63777704

Counties\_Cities

38089 Stark	North Dakota	264.54172984
21193 Perry	Kentucky	264.44887322
48403 Sabine	Texas	264.42534706
48293 Limestone	Texas	263.61665037
27093 Meeker	Minnesota	263.60140011
56017 Hot Springs	Wyoming	263.44676180
54069 Ohio	West Virginia	263.44150401
54077 Preston	West Virginia	263.01013623
48307 McCulloch	Texas	262.92725679
5111 Poinsett	Arkansas	262.78468341
51181 Surry	Virginia	262.58881681
8111 San Juan	Colorado	262.46719160
20129 Morton	Kansas	262.46719160
16069 Nez Perce	Idaho	262.32429222
21143 Lyon	Kentucky	262.20501935
48049 Brown	Texas	261.04841261
29023 Butler	Missouri	260.32505453
1029 Cleburne	Alabama	260.22552879
29143 New Madrid	Missouri	260.17576318
27119 Polk	Minnesota	260.07802341
18051 Gibson	Indiana	260.07413608
47121 Meigs	Tennessee	260.03575492
31099 Kearney	Nebraska	259.77995110
48193 Hamilton	Texas	259.31164545
30017 Custer	Montana	258.93319524
19129 Mills	Iowa	258.91256722
21121 Knox	Kentucky	258.75287503
40037 Creek	Oklahoma	258.36545444
29019 Boone	Missouri	257.77061748
36069 Ontario	New York	257.59120367
55109 St. Croix	Wisconsin	257.54231052
48095 Concho	Texas	257.24976614
51530 Buena Vista	Virginia	256.53358987
27085 McLeod	Minnesota	256.46029047



Counties\_Cities

18013 Brown	Indiana	256.00630169
40071 Kay	Oklahoma	255.88188673
47015 Cannon	Tennessee	255.84289863
47087 Jackson	Tennessee	255.14543290
51005 Alleghany	Virginia	254.86250838
19065 Fayette	Iowa	254.32349949
29011 Barton	Missouri	254.28038651
31159 Seward	Nebraska	254.07090888
27169 Winona	Minnesota	253.81210034
26135 Oscoda	Michigan	253.74577090
20005 Atchison	Kansas	253.19582536
47091 Johnson	Tennessee	253.12183598
26011 Arenac	Michigan	252.64277641
46087 McCook	South Dakota	252.43418680
18155 Switzerland	Indiana	251.93617617
55023 Crawford	Wisconsin	251.67270272
36091 Saratoga	New York	251.12637566
55019 Clark	Wisconsin	250.65544960
19043 Clayton	Iowa	250.62656642
29169 Pulaski	Missouri	249.93271042
42049 Erie	Pennsylvania	249.57638177
16009 Benewah	Idaho	249.29546933
55015 Calumet	Wisconsin	249.20752009
48289 Leon	Texas	248.98668211
8091 Ouray	Colorado	248.29298572
40097 Mayes	Oklahoma	248.13292140
48475 Ward	Texas	247.44027304
8099 Prowers	Colorado	246.62939822
5095 Monroe	Arkansas	246.37681159
27129 Renville	Minnesota	246.37284424
31143 Polk	Nebraska	246.30541872
47027 Clay	Tennessee	246.20966697
42129 Westmoreland	Pennsylvania	246.14173543
20047 Edwards	Kansas	245.70024570

Counties\_Cities

20011 Bourbon	Kansas	245.68347779
8101 Pueblo	Colorado	245.33065917
36057 Montgomery	New York	244.66686887
16077 Power	Idaho	244.59320288
40095 Marshall	Oklahoma	243.96049030
21099 Hart	Kentucky	243.30900243
51590 Danville	Virginia	243.28508589
26091 Lenawee	Michigan	243.21738953
48443 Terrell	Texas	243.01336574
19045 Clinton	Iowa	242.91672041
27017 Carlton	Minnesota	242.76585652
19037 Chickasaw	Iowa	242.39384821
21103 Henry	Kentucky	242.14578418
48507 Zavala	Texas	242.00951348
36121 Wyoming	New York	241.98578022
31177 Washington	Nebraska	241.93158175
5085 Lonoke	Arkansas	241.66067040
19109 Kossuth	Iowa	241.48108398
21035 Calloway	Kentucky	240.19419957
18175 Washington	Indiana	239.77382529
21081 Grant	Kentucky	238.84399506
56029 Park	Wyoming	238.71231756
6061 Placer	California	238.58638837
48213 Henderson	Texas	238.15599217
46035 Davison	South Dakota	237.49368368
47055 Giles	Tennessee	237.26400705
48499 Wood	Texas	237.09809657
29187 St. Francois	Missouri	236.90997421
32019 Lyon	Nevada	236.52522936
17167 Sangamon	Illinois	236.50101358
26057 Gratiot	Michigan	236.45902608
56019 Johnson	Wyoming	236.40661939
21125 Laurel	Kentucky	235.70522013
46011 Brookings	South Dakota	235.58128974

Counties\_Cities

27151 Swift	Minnesota	235.42001070
18119 Owen	Indiana	235.06836172
48359 Oldham	Texas	234.63162834
53029 Island	Washington	234.43049964
46069 Hyde	South Dakota	234.00936037
47127 Moore	Tennessee	233.97285915
37013 Beaufort	North Carolina	233.64982264
39011 Auglaize	Ohio	233.60405205
8069 Larimer	Colorado	233.36889974
37073 Gates	North Carolina	233.30165039
39143 Sandusky	Ohio	232.99715982
19057 Des Moines	Iowa	232.51060351
40039 Custer	Oklahoma	230.74803692
5001 Arkansas	Arkansas	230.73892735
26079 Kalkaska	Michigan	230.02692998
18021 Clay	Indiana	229.27015667
48267 Kimble	Texas	229.25263641
50025 Windham	Vermont	229.20759659
29099 Jefferson	Missouri	229.10937075
29033 Carroll	Missouri	228.75443212
8039 Elbert	Colorado	228.29312838
51143 Pittsylvania	Virginia	228.05952518
48221 Hood	Texas	227.95976015
40073 Kingfisher	Oklahoma	227.61760243
38103 Wells	North Dakota	227.44503412
21161 Mason	Kentucky	227.40524781
17115 Macon	Illinois	227.29009092
26105 Mason	Michigan	226.80412371
33017 Strafford	New Hampshire	226.76608502
48467 Van Zandt	Texas	226.70879523
19001 Adair	Iowa	226.53263486
48261 Kenedy	Texas	226.24434389
29081 Harrison	Missouri	225.81411932
29009 Barry	Missouri	225.71476342

Counties\_Cities

48217 Hill	Texas	225.55977334
8067 La Plata	Colorado	225.53720476
18101 Martin	Indiana	225.11500440
39167 Washington	Ohio	224.42024769
47031 Coffee	Tennessee	224.41651706
21185 Oldham	Kentucky	224.16127576
40101 Muskogee	Oklahoma	223.80854861
18077 Jefferson	Indiana	223.54694486
21229 Washington	Kentucky	223.43594836
29071 Franklin	Missouri	222.82241729
50011 Franklin	Vermont	222.57744683
21009 Barren	Kentucky	221.83991307
29199 Scotland	Missouri	221.50624245
37009 Ashe	North Carolina	221.32871002
16045 Gem	Idaho	221.16366111
20137 Norton	Kansas	220.99447514
20061 Geary	Kansas	220.89955206
20193 Thomas	Kansas	220.46427182
39085 Lake	Ohio	220.37707037
17085 Jo Daviess	Illinois	219.97566227
18167 Vigo	Indiana	219.76793995
19003 Adams	Iowa	219.47873800
48265 Kerr	Texas	219.44470947
20133 Neosho	Kansas	219.42197981
48407 San Jacinto	Texas	219.36696960
37055 Dare	North Carolina	219.17207748
21113 Jessamine	Kentucky	218.84272997
8019 Clear Creek	Colorado	218.63612702
16041 Franklin	Idaho	218.56331051
26113 Missaukee	Michigan	218.35505856
20009 Barton	Kansas	218.29880127
26063 Huron	Michigan	218.18648527
38003 Barnes	North Dakota	218.17491937
48497 Wise	Texas	218.13922846

Counties\_Cities

39019 Carroll	Ohio	217.86492375
18153 Sullivan	Indiana	217.49637506
21091 Hancock	Kentucky	216.94450788
30057 Madison	Montana	216.69708029
21173 Montgomery	Kentucky	216.28904726
38027 Eddy	North Dakota	216.16947687
20035 Cowley	Kansas	215.79873928
31021 Burt	Nebraska	215.78298397
18177 Wayne	Indiana	215.36034943
54057 Mineral	West Virginia	215.29324425
18069 Huntington	Indiana	215.23178808
47051 Franklin	Tennessee	214.84841251
20021 Cherokee	Kansas	214.83887085
46059 Hand	South Dakota	214.59227468
42119 Union	Pennsylvania	214.35748577
47023 Chester	Tennessee	214.16994675
37041 Chowan	North Carolina	213.84275429
17099 LaSalle	Illinois	212.92150233
21215 Spencer	Kentucky	212.83388315
48169 Garza	Texas	212.83064761
46057 Hamlin	South Dakota	212.73114057
19125 Marion	Iowa	212.53030802
40065 Jackson	Oklahoma	212.43336406
26001 Alcona	Michigan	212.31422505
40067 Jefferson	Oklahoma	212.31422505
31077 Greeley	Nebraska	212.22410866
55117 Sheboygan	Wisconsin	212.20205100
31065 Furnas	Nebraska	212.08907741
36117 Wayne	New York	212.07141588
36051 Livingston	New York	211.93477470
17129 Menard	Illinois	211.58854167
55047 Green Lake	Wisconsin	211.43884132
21219 Todd	Kentucky	211.19324182
31069 Garden	Nebraska	210.85925145

Counties\_Cities

55115 Shawano	Wisconsin	210.80498088
41005 Clackamas	Oregon	210.77930662
38075 Renville	North Dakota	210.61499579
40005 Atoka	Oklahoma	209.56785663
42035 Clinton	Pennsylvania	209.38889463
36089 St. Lawrence	New York	209.16823234
6015 Del Norte	California	208.42317091
21157 Marshall	Kentucky	208.39344683
5067 Jackson	Arkansas	208.19701386
48259 Kendall	Texas	208.14618435
46089 McPherson	South Dakota	207.72746157
8119 Teller	Colorado	207.31172507
29047 Clay	Missouri	207.00992430
36099 Seneca	New York	206.99708455
21225 Union	Kentucky	206.82523268
26111 Midland	Michigan	206.70840895
46045 Edmunds	South Dakota	206.45161290
21023 Bracken	Kentucky	206.33572035
51680 Lynchburg	Virginia	205.78136035
35005 Chaves	New Mexico	205.59909722
38053 McKenzie	North Dakota	205.39906103
39025 Clermont	Ohio	205.38677932
19107 Keokuk	Iowa	205.37897311
37137 Pamlico	North Carolina	205.20915549
18159 Tipton	Indiana	204.91803279
50003 Bennington	Vermont	204.87777497
18105 Monroe	Indiana	204.87758394
5141 Van Buren	Arkansas	204.78226826
36025 Delaware	New York	204.37038202
31033 Cheyenne	Nebraska	204.08163265
17001 Adams	Illinois	203.98532523
48223 Hopkins	Texas	203.74898126
21029 Bullitt	Kentucky	203.53032602
46067 Hutchinson	South Dakota	203.25203252

Counties\_Cities

47057 Grainger	Tennessee	203.06761720
30111 Yellowstone	Montana	202.95122302
21179 Nelson	Kentucky	202.83090881
35061 Valencia	New Mexico	202.73098253
48087 Collingsworth	Texas	202.56583390
56003 Big Horn	Wyoming	202.00319838
48145 Falls	Texas	201.90366311
29079 Grundy	Missouri	201.73492031
18147 Spencer	Indiana	201.70216953
30083 Richland	Montana	201.59442866
21165 Menifee	Kentucky	201.51914432
31027 Cedar	Nebraska	201.27871182
55077 Marquette	Wisconsin	200.85525463
26129 Ogemaw	Michigan	200.45819015
28003 Alcorn	Mississippi	200.40622884
54071 Pendleton	West Virginia	200.08575104
53015 Cowlitz	Washington	200.02385606
29163 Pike	Missouri	199.95676610
53011 Clark	Washington	199.64429281
17073 Henry	Illinois	199.63332654
54039 Kanawha	West Virginia	199.49682468
29095 Jackson	Missouri	199.48394061
47009 Blount	Tennessee	199.46859131
47103 Lincoln	Tennessee	199.31412492
51083 Halifax	Virginia	199.29660023
16085 Valley	Idaho	199.25731365
17185 Wabash	Illinois	199.15144168
17199 Williamson	Illinois	198.34168456
51197 Wythe	Virginia	198.23328928
47177 Warren	Tennessee	198.15059445
31181 Webster	Nebraska	198.13189924
56009 Converse	Wyoming	197.94721408
2020 Anchorage	Alaska	197.91588061
48175 Goliad	Texas	197.78481013

Counties\_Cities

16081 Teton	Idaho	197.59450172
47183 Weakley	Tennessee	197.51608559
20179 Sheridan	Kansas	197.39439400
53013 Columbia	Washington	197.09288002
42019 Butler	Pennsylvania	196.92582815
48161 Freestone	Texas	196.89014540
26015 Barry	Michigan	196.21629576
29227 Worth	Missouri	196.07843137
46051 Grant	South Dakota	195.88638590
17135 Montgomery	Illinois	195.79734974
18045 Fountain	Indiana	195.70668461
39171 Williams	Ohio	195.63090968
55081 Monroe	Wisconsin	195.43549543
40021 Cherokee	Oklahoma	195.17205958
41053 Polk	Oregon	194.75796044
19191 Winneshiek	Iowa	194.71765939
35059 Union	New Mexico	194.26906265
21093 Hardin	Kentucky	193.91786582
41035 Klamath	Oregon	193.63516769
56025 Natrona	Wyoming	193.38936990
36123 Yates	New York	193.22893603
51199 York	Virginia	193.08433806
54025 Greenbrier	West Virginia	192.60622089
48241 Jasper	Texas	192.35057984
55111 Sauk	Wisconsin	191.44266837
26073 Isabella	Michigan	191.32110768
21209 Scott	Kentucky	190.96571541
31175 Valley	Nebraska	190.93078759
42081 Lycoming	Pennsylvania	190.91356982
42099 Perry	Pennsylvania	190.72801751
48461 Upton	Texas	190.68373740
56023 Lincoln	Wyoming	190.38797983
39135 Preble	Ohio	190.25782374
20017 Chase	Kansas	190.18638266



Counties\_Cities

40011 Blaine	Oklahoma	189.77332630
36095 Schoharie	New York	189.72891276
39059 Guernsey	Ohio	189.63661524
47085 Humphreys	Tennessee	189.33246781
6027 Inyo	California	189.02540724
35049 Santa Fe	New Mexico	188.59625740
48503 Young	Texas	188.41784428
17169 Schuyler	Illinois	188.21485450
29213 Taney	Missouri	187.99684881
21007 Ballard	Kentucky	187.99348289
47039 Decatur	Tennessee	187.93780967
27059 Isanti	Minnesota	187.65951058
40133 Seminole	Oklahoma	187.15924811
47001 Anderson	Tennessee	186.97209801
42009 Bedford	Pennsylvania	186.81501162
17121 Marion	Illinois	186.07123870
37189 Watauga	North Carolina	185.89686299
19029 Cass	Iowa	185.61484919
51067 Franklin	Virginia	185.06984607
48007 Aransas	Texas	184.93611298
35015 Eddy	New Mexico	184.80138169
46115 Spink	South Dakota	184.75750577
18161 Union	Indiana	184.73781441
54011 Cabell	West Virginia	184.50184502
48459 Upshur	Texas	184.19777024
37133 Onslow	North Carolina	184.13318292
55017 Chippewa	Wisconsin	183.98690263
5065 Izard	Arkansas	183.91819319
50001 Addison	Vermont	183.91799421
27097 Morrison	Minnesota	183.90665983
46093 Meade	South Dakota	183.78454796
21195 Pike	Kentucky	183.21290367
8021 Conejos	Colorado	182.92682927
48171 Gillespie	Texas	182.80853604

Counties\_Cities

6087 Santa Cruz	California	182.67670599
21045 Casey	Kentucky	182.52769386
27025 Chisago	Minnesota	182.39690998
55083 Oconto	Wisconsin	182.39492466
51678 Lexington	Virginia	182.17488789
29139 Montgomery	Missouri	182.07040055
29113 Lincoln	Missouri	182.01990084
30035 Glacier	Montana	181.85785990
20073 Greenwood	Kansas	181.66804294
6003 Alpine	California	181.65304269
47083 Houston	Tennessee	181.53213119
48109 Culberson	Texas	181.48820327
46071 Jackson	South Dakota	181.43332325
55021 Columbia	Wisconsin	181.31734021
27087 Mahanomen	Minnesota	181.19224497
40029 Coal	Oklahoma	181.15942029
55093 Pierce	Wisconsin	180.94230995
38081 Sargent	North Dakota	180.87855297
56007 Carbon	Wyoming	180.34867410
54027 Hampshire	West Virginia	179.89463314
20163 Rooks	Kansas	179.53321364
20087 Jefferson	Kansas	179.18313570
31111 Lincoln	Nebraska	179.05357397
6115 Yuba	California	178.11150549
51019 Bedford	Virginia	177.78455052
51045 Craig	Virginia	177.72511848
48243 Jeff Davis	Texas	177.61989343
46047 Fall River	South Dakota	177.56732761
21221 Trigg	Kentucky	177.55924332
20053 Ellsworth	Kansas	177.53389283
55029 Door	Wisconsin	177.47193046
48425 Somervell	Texas	177.46228926
6043 Mariposa	California	177.43689543
47161 Stewart	Tennessee	176.97809896

Counties\_Cities

27081 Lincoln	Minnesota	176.27357659
21217 Taylor	Kentucky	176.13213824
26133 Osceola	Michigan	175.65656998
41055 Sherman	Oregon	175.64402810
55075 Marinette	Wisconsin	175.59479646
36075 Oswego	New York	175.57549746
19097 Jackson	Iowa	174.96912310
47017 Carroll	Tennessee	174.87508922
48127 Dimmit	Texas	174.62165308
36015 Chemung	New York	174.47242861
20125 Montgomery	Kansas	174.34620174
54019 Fayette	West Virginia	174.34562276
36109 Tompkins	New York	174.13637115
2090 Fairbanks North	Alaska	173.78828142
26117 Montcalm	Michigan	173.52426213
18083 Knox	Indiana	173.46523919
21017 Bourbon	Kentucky	173.40467697
21069 Fleming	Kentucky	173.22616408
37087 Haywood	North Carolina	172.66140614
47077 Henderson	Tennessee	172.37045283
20143 Ottawa	Kansas	172.35436057
18129 Posey	Indiana	172.27877839
46009 Bon Homme	South Dakota	171.91977077
20033 Comanche	Kansas	171.62471396
48059 Callahan	Texas	171.50207232
17189 Washington	Illinois	171.48981779
27041 Douglas	Minnesota	171.21483511
27111 Otter Tail	Minnesota	170.03332653
16029 Caribou	Idaho	169.97167139
17125 Mason	Illinois	169.55399926
18171 Warren	Indiana	169.42998911
47059 Greene	Tennessee	169.35168700
37039 Cherokee	North Carolina	169.11531551
39141 Ross	Ohio	168.98259479

Counties\_Cities

19007 Appanoose	Iowa	168.85100909
51121 Montgomery	Virginia	168.71243118
46079 Lake	South Dakota	168.49199663
42109 Snyder	Pennsylvania	167.73556981
48097 Cooke	Texas	167.59501158
39163 Vinton	Ohio	167.44044448
17113 McLean	Illinois	167.21827482
47025 Claiborne	Tennessee	166.89759416
55073 Marathon	Wisconsin	166.87834126
36009 Cattaraugus	New York	166.57990630
40125 Pottawatomie	Oklahoma	166.48550475
27035 Crow Wing	Minnesota	166.43807117
48399 Runnels	Texas	166.11295681
48067 Cass	Texas	166.00816760
21135 Lewis	Kentucky	165.95006412
27005 Becker	Minnesota	165.83747927
2130 Ketchikan Gateway	Alaska	165.25362839
21079 Garrard	Kentucky	165.14806378
40099 Murray	Oklahoma	164.83910270
29129 Mercer	Missouri	164.78989289
17083 Jersey	Illinois	164.78234998
42113 Sullivan	Pennsylvania	164.71750947
31163 Sherman	Nebraska	164.58196182
21151 Madison	Kentucky	164.55915469
39057 Greene	Ohio	164.29060389
20107 Linn	Kansas	164.10256410
21199 Pulaski	Kentucky	164.02828714
42125 Washington	Pennsylvania	163.49483472
48363 Palo Pinto	Texas	162.77056277
56005 Campbell	Wyoming	162.54876463
30099 Teton	Montana	162.28497241
55001 Adams	Wisconsin	162.17810104
54021 Gilmer	West Virginia	161.97358585
21013 Bell	Kentucky	161.84274907

Counties\_Cities

40137 Stephens	Oklahoma	161.79359760
39027 Clinton	Ohio	161.68533181
55057 Juneau	Wisconsin	161.55088853
29029 Camden	Missouri	161.51915312
54107 Wood	West Virginia	161.51443535
21203 Rockcastle	Kentucky	161.19402985
29037 Cass	Missouri	161.02292433
17087 Johnson	Illinois	160.56518947
39047 Fayette	Ohio	160.46884811
54049 Marion	West Virginia	160.43638697
40075 Kiowa	Oklahoma	160.38492382
17131 Mercer	Illinois	160.24613807
51027 Buchanan	Virginia	160.21865134
55049 Iowa	Wisconsin	159.85865130
37031 Carteret	North Carolina	159.65709683
29105 Laclede	Missouri	159.60574581
5063 Independence	Arkansas	159.24412124
19111 Lee	Iowa	158.56702393
48011 Armstrong	Texas	158.56236786
38067 Pembina	North Dakota	158.34173024
21105 Hickman	Kentucky	158.33521828
21137 Lincoln	Kentucky	158.25353027
36011 Cayuga	New York	158.14375527
29115 Linn	Missouri	157.84663953
29229 Wright	Missouri	157.79736642
38091 Steele	North Dakota	157.64582239
17035 Cumberland	Illinois	157.29089563
32005 Douglas	Nevada	156.80772484
38019 Cavalier	North Dakota	156.69887699
31131 Otoe	Nebraska	156.39662183
19185 Wayne	Iowa	156.22558975
51735 Poquoson	Virginia	155.86546349
29219 Warren	Missouri	155.57028031
41063 Wallowa	Oregon	155.34529021

Counties\_Cities

2195 Petersburg	Alaska	155.23129463
48047 Brooks	Texas	154.62468372
55071 Manitowoc	Wisconsin	154.28585882
37011 Avery	North Carolina	154.24164524
31161 Sheridan	Nebraska	154.14258189
39159 Union	Ohio	153.88605516
40035 Craig	Oklahoma	153.78163009
48417 Shackelford	Texas	153.70427298
40121 Pittsburg	Oklahoma	152.69959204
35021 Harding	New Mexico	152.67175573
17009 Brown	Illinois	152.53203173
5137 Stone	Arkansas	152.52468492
27157 Wabasha	Minnesota	152.46015246
46041 Dewey	South Dakota	152.43902439
6033 Lake	California	152.21645802
19053 Decatur	Iowa	152.09125475
40127 Pushmataha	Oklahoma	152.07084712
5047 Franklin	Arkansas	151.60022459
6057 Nevada	California	151.46043974
55053 Jackson	Wisconsin	151.38197090
27155 Traverse	Minnesota	151.14873035
8093 Park	Colorado	150.89458935
48227 Howard	Texas	150.85438438
5129 Searcy	Arkansas	150.79165620
2220 Sitka	Alaska	150.34115878
21019 Boyd	Kentucky	150.29635902
55078 Menominee	Wisconsin	150.27908974
42073 Lawrence	Pennsylvania	149.67975494
35055 Taos	New Mexico	149.23100350
48081 Coke	Texas	148.36795252
17105 Livingston	Illinois	148.20614636
8049 Grand	Colorado	148.14814815
42131 Wyoming	Pennsylvania	147.89617688
48335 Mitchell	Texas	147.32965009

Counties\_Cities

6103 Tehama	California	147.06802679
31149 Rock	Nebraska	147.05882353
17015 Carroll	Illinois	146.73001677
21039 Carlisle	Kentucky	146.71976525
39051 Fulton	Ohio	146.65531271
40077 Latimer	Oklahoma	146.61323429
54051 Marshall	West Virginia	146.17508527
20079 Harvey	Kansas	146.15609471
23027 Waldo	Maine	146.11780118
20013 Brown	Kansas	145.86372161
21011 Bath	Kentucky	145.36057498
27055 Houston	Minnesota	145.33318979
51163 Rockbridge	Virginia	145.04219409
41071 Yamhill	Oregon	144.85710547
27071 Koochiching	Minnesota	144.69453376
2240 Southeast Fairbanks	Alaska	144.55044811
21191 Pendleton	Kentucky	144.53850919
36077 Otsego	New York	143.93546336
17021 Christian	Illinois	143.90251370
42085 Mercer	Pennsylvania	143.65349692
48165 Gaines	Texas	143.53380221
8057 Jackson	Colorado	142.95925661
21021 Boyle	Kentucky	142.85714286
42087 Mifflin	Pennsylvania	142.78914802
20155 Reno	Kansas	142.76089955
27045 Fillmore	Minnesota	142.46367176
31003 Antelope	Nebraska	142.04545455
51073 Gloucester	Virginia	141.90473641
39149 Shelby	Ohio	141.89647727
27061 Itasca	Minnesota	141.88170613
29181 Ripley	Missouri	141.78046414
40083 Logan	Oklahoma	141.67600601
29049 Clinton	Missouri	141.67073766
51125 Nelson	Virginia	141.54758695

Counties\_Cities

47179 Washington	Tennessee	141.51640268
38105 Williams	North Dakota	141.44271570
42027 Centre	Pennsylvania	141.27330242
39091 Logan	Ohio	141.09969575
50013 Grand Isle	Vermont	141.04372355
55051 Iron	Wisconsin	140.94432699
33001 Belknap	New Hampshire	140.93277834
31095 Jefferson	Nebraska	140.90460758
51155 Pulaski	Virginia	140.90295309
20135 Ness	Kansas	140.84507042
20089 Jewell	Kansas	140.79549454
26165 Wexford	Michigan	140.44104464
18001 Adams	Indiana	140.30755416
55137 Waushara	Wisconsin	140.13106376
2110 Juneau	Alaska	140.13016535
16005 Bannock	Idaho	140.00780371
55095 Polk	Wisconsin	139.91467499
51119 Middlesex	Virginia	139.28869904
5039 Dallas	Arkansas	139.23698134
47079 Henry	Tennessee	139.06916373
31171 Thomas	Nebraska	138.88888889
29117 Livingston	Missouri	138.65046877
39125 Paulding	Ohio	138.59275053
40033 Cotton	Oklahoma	138.50415512
6017 El Dorado	California	138.45330872
39081 Jefferson	Ohio	138.36726626
48457 Tyler	Texas	138.27433628
40047 Garfield	Oklahoma	137.90159736
51173 Smyth	Virginia	137.83145182
54023 Grant	West Virginia	137.62257010
21027 Breckinridge	Kentucky	137.33568766
42063 Indiana	Pennsylvania	137.27648194
42059 Greene	Pennsylvania	136.96378677
47013 Campbell	Tennessee	136.42220145



Counties\_Cities

31097 Johnson	Nebraska	136.34592910
29027 Callaway	Missouri	135.89075275
18121 Parke	Indiana	135.87759201
41007 Clatsop	Oregon	135.80122724
51091 Highland	Virginia	135.74660633
48237 Jack	Texas	135.70055411
36003 Allegany	New York	135.68813267
5127 Scott	Arkansas	135.67206125
27015 Brown	Minnesota	135.39882920
36041 Hamilton	New York	135.31799729
32027 Pershing	Nevada	135.01350135
50015 Lamoille	Vermont	134.38735178
39161 Van Wert	Ohio	134.36582865
23007 Franklin	Maine	133.79268823
6009 Calaveras	California	133.76606289
21033 Caldwell	Kentucky	133.70035391
39039 Defiance	Ohio	133.63028953
31011 Boone	Nebraska	133.61328498
16019 Bonneville	Idaho	133.49992298
40123 Pontotoc	Oklahoma	133.34379167
39015 Brown	Ohio	133.02142104
51063 Floyd	Virginia	132.95346629
17117 Macoupin	Illinois	132.41233200
40107 Okfuskee	Oklahoma	132.25326500
29025 Caldwell	Missouri	131.75230567
47049 Fentress	Tennessee	131.74507328
48379 Rains	Texas	131.58976890
29017 Bollinger	Missouri	131.48163366
48235 Irion	Texas	131.40604468
36031 Essex	New York	131.36729223
33003 Carroll	New Hampshire	131.20400172
19145 Page	Iowa	131.15614139
26151 Sanilac	Michigan	131.12524890
29165 Platte	Missouri	131.08705151

Counties\_Cities

48119 Delta	Texas	130.86558235
8047 Gilpin	Colorado	130.69759843
29053 Cooper	Missouri	130.65954667
5049 Fulton	Arkansas	130.40997636
36019 Clinton	New York	130.11958610
27095 Mille Lacs	Minnesota	130.07383603
47129 Morgan	Tennessee	129.75578108
21169 Metcalfe	Kentucky	129.61116650
53031 Jefferson	Washington	129.21932617
17139 Moultrie	Illinois	129.10239859
5145 White	Arkansas	128.29143750
21005 Anderson	Kentucky	127.96187619
50021 Rutland	Vermont	127.82928825
12037 Franklin	Florida	127.81186094
27089 Marshall	Minnesota	127.79552716
29077 Greene	Missouri	127.77341970
35051 Sierra	New Mexico	127.64405543
54005 Boone	West Virginia	127.55683112
48197 Hardeman	Texas	127.48597654
54015 Clay	West Virginia	127.43280816
29177 Ray	Missouri	126.73163484
29217 Vernon	Missouri	126.65627436
38037 Grant	North Dakota	126.36899747
40135 Sequoyah	Oklahoma	126.27795721
31139 Pierce	Nebraska	126.01512181
37043 Clay	North Carolina	125.68453183
21181 Nicholas	Kentucky	125.59307843
16011 Bingham	Idaho	125.44337745
29109 Lawrence	Missouri	125.13360619
51191 Washington	Virginia	124.99540458
54041 Lewis	West Virginia	124.81278083
26103 Marquette	Michigan	124.78200734
20121 Miami	Kansas	124.70308789
27127 Redwood	Minnesota	124.59833432

Counties\_Cities

13265 Taliaferro	Georgia	124.37810945
54033 Harrison	West Virginia	124.34496847
47019 Carter	Tennessee	124.22139802
26089 Leelanau	Michigan	124.05807756
42057 Fulton	Pennsylvania	123.94133444
42031 Clarion	Pennsylvania	123.77833363
54079 Putnam	West Virginia	123.49599520
55123 Vernon	Wisconsin	123.43673867
41043 Linn	Oregon	123.29681549
5147 Woodruff	Arkansas	123.26656394
29186 Ste. Genevieve	Missouri	122.98747764
29225 Webster	Missouri	122.73389757
38069 Pierce	North Dakota	122.51899044
29051 Cole	Missouri	122.40220845
47067 Hancock	Tennessee	122.15605436
17147 Piatt	Illinois	121.98097097
46077 Kingsbury	South Dakota	121.97601138
47175 Van Buren	Tennessee	121.42237641
26143 Roscommon	Michigan	121.42019762
38029 Emmons	North Dakota	121.39605463
21095 Harlan	Kentucky	121.17081298
42005 Armstrong	Pennsylvania	121.04867996
20019 Chautauqua	Kansas	120.88244183
47145 Roane	Tennessee	120.43658261
29061 Daviess	Missouri	120.29351618
39087 Lawrence	Ohio	120.26859987
51009 Amherst	Virginia	120.00252637
2275 Wrangell	Alaska	119.85617259
8089 Otero	Colorado	119.35763889
17071 Henderson	Illinois	119.24280817
20097 Kiowa	Kansas	119.23688394
20139 Osage	Kansas	119.18951132
21139 Livingston	Kentucky	119.02185674
6007 Butte	California	118.91583354

Counties\_Cities

21123 Larue	Kentucky	118.82295380
23011 Kennebec	Maine	118.77165535
29063 DeKalb	Missouri	118.76484561
40069 Johnston	Oklahoma	118.73230432
20181 Sherman	Kansas	118.66418037
21043 Carter	Kentucky	118.50096282
30039 Granite	Montana	118.41326229
48019 Bandera	Texas	118.29652997
47137 Pickett	Tennessee	118.06375443
54103 Wetzell	West Virginia	117.87819253
37075 Graham	North Carolina	117.86892975
55141 Wood	Wisconsin	117.71952638
53059 Skamania	Washington	117.41026501
20151 Pratt	Kansas	117.29579868
36049 Lewis	New York	117.21556320
53055 San Juan	Washington	116.76786548
48065 Carson	Texas	116.56952540
17179 Tazewell	Illinois	116.37748625
29005 Atchison	Missouri	116.03171534
46007 Bennett	South Dakota	115.34025375
38055 McLean	North Dakota	115.29189812
41017 Deschutes	Oregon	115.10656472
48385 Real	Texas	115.00862565
21167 Mercer	Kentucky	114.81583540
46033 Custer	South Dakota	114.60004584
19071 Fremont	Iowa	114.40011440
26029 Charlevoix	Michigan	114.31184271
42051 Fayette	Pennsylvania	114.22788847
48009 Archer	Texas	113.81743683
21089 Greenup	Kentucky	113.41726211
31125 Nance	Nebraska	113.25028313
47073 Hawkins	Tennessee	113.21422254
21235 Whitley	Kentucky	113.12841455
53069 Wahkiakum	Washington	112.96882061

Counties\_Cities

54063 Monroe	West Virginia	112.95180723
6023 Humboldt	California	112.92557911
40057 Harmon	Oklahoma	112.61261261
20027 Clay	Kansas	112.54220333
54065 Morgan	West Virginia	112.44167088
27135 Roseau	Minnesota	112.21122112
39005 Ashland	Ohio	111.63829193
56001 Albany	Wyoming	111.39607782
36023 Cortland	New York	110.82533509
32021 Mineral	Nevada	110.76650421
39069 Henry	Ohio	110.75832533
17175 Stark	Illinois	110.55831951
30087 Rosebud	Montana	110.33873993
26031 Cheboygan	Michigan	110.17982922
54029 Hancock	West Virginia	109.98831374
26141 Presque Isle	Michigan	109.90736379
29091 Howell	Missouri	109.79139635
2170 Matanuska-Susit	Alaska	109.65523650
48275 Knox	Texas	109.49904188
16065 Madison	Idaho	109.40362304
27159 Wadena	Minnesota	108.90873448
38007 Billings	North Dakota	108.81392818
26109 Menominee	Michigan	108.77605186
29197 Schuyler	Missouri	108.71928680
37175 Transylvania	North Carolina	108.13970481
27121 Pope	Minnesota	108.13733441
29141 Morgan	Missouri	108.06562531
29147 Nodaway	Missouri	107.60401722
17051 Fayette	Illinois	107.39633919
29161 Phelps	Missouri	107.30573191
30059 Meagher	Montana	107.18113612
48337 Montague	Texas	107.16472750
51071 Giles	Virginia	106.86297791
54091 Taylor	West Virginia	106.74890286

Counties\_Cities

50027 Windsor	Vermont	106.71779474
26051 Gladwin	Michigan	106.56352370
17127 Massac	Illinois	106.53409091
17067 Hancock	Illinois	106.47836808
55031 Douglas	Wisconsin	106.46176634
40081 Lincoln	Oklahoma	105.95647194
5103 Ouachita	Arkansas	105.90527832
39021 Champaign	Ohio	105.79553078
48079 Cochran	Texas	105.78279267
36013 Chautauqua	New York	105.51903642
41003 Benton	Oregon	105.31916049
6045 Mendocino	California	105.01563820
40093 Major	Oklahoma	104.65724751
38071 Ramsey	North Dakota	104.52051215
6109 Tuolumne	California	104.51236730
39071 Highland	Ohio	104.51019555
21163 Meade	Kentucky	104.47501306
53067 Thurston	Washington	104.39251586
55033 Dunn	Wisconsin	104.14127761
39063 Hancock	Ohio	104.04319768
17123 Marshall	Illinois	104.04022889
29015 Benton	Missouri	103.74520178
48137 Edwards	Texas	103.73443983
21147 McCreary	Kentucky	103.40073529
21071 Floyd	Kentucky	103.22220672
48207 Haskell	Texas	103.21692758
5109 Pike	Arkansas	103.06380587
17183 Vermilion	Illinois	102.85654767
54001 Barbour	West Virginia	102.81221651
40061 Haskell	Oklahoma	102.62077676
38065 Oliver	North Dakota	102.45901639
42105 Potter	Pennsylvania	102.27409457
17005 Bond	Illinois	102.22489477
27029 Clearwater	Minnesota	102.15664018

Counties\_Cities

51103 Lancaster	Virginia	102.01242697
26101 Manistee	Michigan	101.92433138
30063 Missoula	Montana	101.85956849
48487 Wilbarger	Texas	101.40405616
26085 Lake	Michigan	101.00159919
21055 Crittenden	Kentucky	100.95344924
51720 Norton	Virginia	100.80645161
20015 Butler	Kansas	100.35198083
29221 Washington	Missouri	100.22852103
27125 Red Lake	Minnesota	100.02500625
19137 Montgomery	Iowa	99.97000900
39119 Muskingum	Ohio	99.78766114
42033 Clearfield	Pennsylvania	99.51126115
29035 Carter	Missouri	99.10802775
21131 Leslie	Kentucky	98.59016070
8081 Moffat	Colorado	98.57446163
26009 Antrim	Michigan	98.43783437
27137 St. Louis	Minnesota	98.12068845
33009 Grafton	New Hampshire	98.01082574
53041 Lewis	Washington	97.98502588
29173 Ralls	Missouri	97.92401097
46091 Marshall	South Dakota	97.80907668
21231 Wayne	Kentucky	97.71350401
26035 Clare	Michigan	97.53877166
20051 Ellis	Kansas	97.52699408
40063 Hughes	Oklahoma	97.48781402
38101 Ward	North Dakota	97.42560227
39127 Perry	Ohio	97.13318347
42015 Bradford	Pennsylvania	96.98683280
35037 Quay	New Mexico	96.93444808
33005 Cheshire	New Hampshire	96.74087825
47173 Union	Tennessee	96.50548557
51031 Campbell	Virginia	96.41096538
54055 Mercer	West Virginia	96.39613739

Counties\_Cities

48035 Bosque	Texas	96.30303355
17203 Woodford	Illinois	96.19634454
17023 Clark	Illinois	96.17850731
42053 Forest	Pennsylvania	96.16705591
26047 Emmet	Michigan	96.07301549
48075 Childress	Texas	96.00877795
39009 Athens	Ohio	95.71849646
17033 Crawford	Illinois	95.70904450
30067 Park	Montana	95.60229446
23023 Sagadahoc	Maine	95.41449178
48429 Stephens	Texas	95.40973179
46053 Gregory	South Dakota	94.96676163
35035 Otero	New Mexico	94.33820997
27001 Aitkin	Minnesota	94.32775751
21025 Breathitt	Kentucky	94.29514380
48281 Lampasas	Texas	94.21074945
56011 Crook	Wyoming	93.95973154
17011 Bureau	Illinois	93.95932471
2290 Yukon-Koyukuk	Alaska	93.86146048
21205 Rowan	Kentucky	93.56059065
16037 Custer	Idaho	93.45794393
53035 Kitsap	Washington	93.03015141
53003 Asotin	Washington	92.87925697
55037 Florence	Wisconsin	92.57116408
27065 Kanabec	Minnesota	92.55260073
54059 Mingo	West Virginia	92.49527013
46039 Deuel	South Dakota	92.22965183
30021 Dawson	Montana	92.16589862
20115 Marion	Kansas	92.05020921
17191 Wayne	Illinois	91.84423218
29083 Henry	Missouri	91.77679883
51580 Covington	Virginia	91.57509158
29127 Marion	Missouri	90.93452714
20127 Morris	Kansas	90.56330375



Counties\_Cities

6089 Shasta	California	90.53543657
18165 Vermillion	Indiana	90.44511919
54097 Upshur	West Virginia	90.10853983
21057 Cumberland	Kentucky	90.10361916
2180 Nome	Alaska	89.92805755
40151 Woods	Oklahoma	89.91794987
5101 Newton	Arkansas	89.68609865
38039 Griggs	North Dakota	89.60573477
29059 Dallas	Missouri	89.48812791
30107 Wheatland	Montana	89.44543828
16017 Bonner	Idaho	89.43143962
47163 Sullivan	Tennessee	89.42841921
56033 Sheridan	Wyoming	89.30638706
16071 Oneida	Idaho	89.12655971
42023 Cameron	Pennsylvania	89.04719501
48125 Dickens	Texas	88.92841263
16025 Camas	Idaho	88.73114463
18125 Pike	Indiana	88.63819500
17055 Franklin	Illinois	87.85302705
35017 Grant	New Mexico	87.76420683
54081 Raleigh	West Virginia	87.53737172
17173 Shelby	Illinois	87.39248425
48351 Newton	Texas	87.29812309
39001 Adams	Ohio	86.56759486
42111 Somerset	Pennsylvania	86.54262224
6005 Amador	California	86.33166595
20141 Osborne	Kansas	86.33093525
55103 Richland	Wisconsin	86.32099902
54093 Tucker	West Virginia	86.26887132
48077 Clay	Texas	86.07498087
38049 McHenry	North Dakota	85.96973865
54045 Logan	West Virginia	85.87113197
54105 Wirt	West Virginia	85.76329331
39131 Pike	Ohio	85.50967328

Counties\_Cities

8043 Fremont	Colorado	85.37931322
29039 Cedar	Missouri	84.71584892
38057 Mercer	North Dakota	84.67400508
42039 Crawford	Pennsylvania	84.64314684
51195 Wise	Virginia	84.18394191
36045 Jefferson	New York	84.11256767
29171 Putnam	Missouri	84.08660921
39083 Knox	Ohio	84.01596303
41009 Columbia	Oregon	84.00633866
53045 Mason	Washington	83.96049277
56027 Niobrara	Wyoming	83.75209380
26097 Mackinac	Michigan	83.43376286
30081 Ravalli	Montana	83.38738071
35047 San Miguel	New Mexico	83.36051611
20183 Smith	Kansas	83.26394671
21187 Owen	Kentucky	82.72058824
48411 San Saba	Texas	82.59002313
21175 Morgan	Kentucky	82.42787561
21223 Trimble	Kentucky	82.20786847
30007 Broadwater	Montana	82.16926869
32001 Churchill	Nevada	81.83306056
40043 Dewey	Oklahoma	81.73273396
53049 Pacific	Washington	81.68451625
47151 Scott	Tennessee	81.67339716
38043 Kidder	North Dakota	81.63265306
29073 Gasconade	Missouri	81.60489629
38021 Dickey	North Dakota	81.58270447
29111 Lewis	Missouri	81.17706748
33019 Sullivan	New Hampshire	81.12367884
48345 Motley	Texas	81.03727715
2100 Haines	Alaska	80.84074373
29041 Chariton	Missouri	80.52610388
15003 Honolulu	Hawaii	80.40159987
47005 Benton	Tennessee	80.32624815

Counties\_Cities

20065 Graham	Kansas	80.25682183
5009 Boone	Arkansas	80.04268943
8007 Archuleta	Colorado	79.91282238
55005 Barron	Wisconsin	79.70950314
42047 Elk	Pennsylvania	79.55185787
21159 Martin	Kentucky	79.48423563
21119 Knott	Kentucky	79.33359778
39067 Harrison	Ohio	79.08264136
17059 Gallatin	Illinois	79.08264136
8077 Mesa	Colorado	78.97811458
54087 Roane	West Virginia	78.95492392
42021 Cambria	Pennsylvania	78.94936613
29131 Miller	Missouri	78.93905905
55113 Sawyer	Wisconsin	78.84043908
54053 Mason	West Virginia	78.59869751
5097 Montgomery	Arkansas	78.44016136
55119 Taylor	Wisconsin	78.38526357
53075 Whitman	Washington	78.32740857
37115 Madison	North Carolina	78.11423057
40079 Le Flore	Oklahoma	78.03121248
38009 Bottineau	North Dakota	77.99095305
55107 Rusk	Wisconsin	77.75500106
21133 Letcher	Kentucky	77.62911548
37053 Currituck	North Carolina	77.57092199
23019 Penobscot	Maine	77.43421401
38051 McIntosh	North Dakota	77.36943907
38079 Rolette	North Dakota	76.91769806
39121 Noble	Ohio	76.63369096
20063 Gove	Kansas	76.56967841
15009 Maui	Hawaii	76.55181900
51750 Radford	Virginia	76.34004035
48431 Sterling	Texas	76.27765065
17039 De Witt	Illinois	76.09867461
29149 Oregon	Missouri	75.89412769

Counties\_Cities

26055 Grand Traverse	Michigan	75.61600035
39115 Morgan	Ohio	75.32182964
26041 Delta	Michigan	75.29910478
20023 Cheyenne	Kansas	75.18796992
29055 Crawford	Missouri	75.13461619
20041 Dickinson	Kansas	74.79831170
16057 Latah	Idaho	74.74958888
31145 Red Willow	Nebraska	74.58512027
26153 Schoolcraft	Michigan	74.36787308
35007 Colfax	New Mexico	74.31874484
40153 Woodward	Oklahoma	74.17663930
38083 Sheridan	North Dakota	74.12898443
39079 Jackson	Ohio	74.11067194
46081 Lawrence	South Dakota	73.81220621
29013 Bates	Missouri	73.52941176
17065 Hamilton	Illinois	73.50238883
26107 Mecosta	Michigan	73.48719715
30095 Stillwater	Montana	73.42143906
6093 Siskiyou	California	73.18635075
29151 Osage	Missouri	72.91818580
23017 Oxford	Maine	72.89388733
26053 Gogebic	Michigan	72.86698463
23015 Lincoln	Maine	72.79715800
30047 Lake	Montana	72.72727273
42013 Blair	Pennsylvania	72.65780622
46021 Campbell	South Dakota	72.62164125
36097 Schuyler	New York	72.57704332
27007 Beltrami	Minnesota	72.57668581
21087 Green	Kentucky	72.40474251
50023 Washington	Vermont	72.23942208
31127 Nemaha	Nebraska	71.85972981
46119 Sully	South Dakota	71.83908046
38005 Benson	North Dakota	71.81844298
5089 Marion	Arkansas	71.76175099

Counties\_Cities

35027 Lincoln	New Mexico	71.58928206
41011 Coos	Oregon	71.44077405
8073 Lincoln	Colorado	71.30124777
21127 Lawrence	Kentucky	70.64414617
20191 Sumner	Kansas	69.57731779
50005 Caledonia	Vermont	69.30235628
41029 Jackson	Oregon	69.22810661
6063 Plumas	California	69.13422676
42065 Jefferson	Pennsylvania	68.74269609
55011 Buffalo	Wisconsin	68.57142857
29125 Maries	Missouri	68.42285323
51115 Mathews	Virginia	68.16632584
8011 Bent	Colorado	68.00408024
51105 Lee	Virginia	67.96652649
16051 Jefferson	Idaho	67.93709025
54009 Brooke	West Virginia	67.55843805
41033 Josephine	Oregon	67.51112789
21189 Owsley	Kentucky	67.08407871
54073 Pleasants	West Virginia	66.60450246
42117 Tioga	Pennsylvania	66.23653804
29205 Shelby	Missouri	66.11570248
48191 Hall	Texas	66.05019815
48447 Throckmorton	Texas	66.00660066
29121 Macon	Missouri	65.99353263
36033 Franklin	New York	65.61549321
16015 Boise	Idaho	65.49646319
2188 Northwest Arctic	Alaska	65.18055012
20123 Mitchell	Kansas	65.04065041
21197 Powell	Kentucky	64.29834432
41039 Lane	Oregon	64.01289741
50009 Essex	Vermont	64.00000000
55125 Vilas	Wisconsin	63.81620932
20003 Anderson	Kansas	63.46788525
17045 Edgar	Illinois	63.36405530

Counties\_Cities

32033 White Pine	Nevada	63.32453826
30085 Roosevelt	Montana	63.29686228
8103 Rio Blanco	Colorado	63.13131313
31147 Richardson	Nebraska	62.99609424
23013 Knox	Maine	62.85987277
30029 Flathead	Montana	62.67996004
17107 Logan	Illinois	62.22990493
38031 Foster	North Dakota	62.18905473
29043 Christian	Missouri	62.08109631
8071 Las Animas	Colorado	62.05612632
26019 Benzie	Michigan	61.96135864
39147 Seneca	Ohio	61.58639303
55069 Lincoln	Wisconsin	61.39622233
17061 Greene	Illinois	61.33088010
56035 Sublette	Wyoming	61.14338123
16043 Fremont	Idaho	60.75334143
2050 Bethel	Alaska	60.38647343
54067 Nicholas	West Virginia	60.38161179
26013 Baraga	Michigan	60.09615385
27073 Lac qui Parle	Minnesota	60.07810153
5005 Baxter	Arkansas	60.06871861
39053 Gallia	Ohio	60.04202942
48133 Eastland	Texas	60.03711385
53009 Clallam	Washington	59.94500697
40009 Beckham	Oklahoma	59.88299783
29209 Stone	Missouri	59.84440455
56015 Goshen	Wyoming	59.80861244
39145 Scioto	Ohio	59.60107017
23025 Somerset	Maine	59.29791271
55085 Oneida	Wisconsin	59.20496194
26043 Dickinson	Michigan	59.09466966
21053 Clinton	Kentucky	58.78894768
41013 Crook	Oregon	58.65839863
17193 White	Illinois	58.54372484

Counties\_Cities

15007 Kauai	Hawaii	58.22577738
8055 Huerfano	Colorado	58.06357962
29137 Monroe	Missouri	57.71006464
35028 Los Alamos	New Mexico	57.58860793
29123 Madison	Missouri	57.43354119
31045 Dawes	Nebraska	57.36576411
54095 Tyler	West Virginia	57.16899154
55067 Langlade	Wisconsin	57.08947478
21153 Magoffin	Kentucky	56.62514156
27075 Lake	Minnesota	56.29574029
41057 Tillamook	Oregon	55.99731213
35003 Catron	New Mexico	55.89714925
21237 Wolfe	Kentucky	55.73359342
17049 Effingham	Illinois	55.54256314
26061 Houghton	Michigan	55.21963610
42121 Venango	Pennsylvania	54.61709515
2261 Valdez-Cordova	Alaska	54.56132693
30093 Silver Bow	Montana	54.29657360
27021 Cass	Minnesota	54.20237813
26071 Iron	Michigan	53.97139516
26119 Montmorency	Michigan	53.96654074
40149 Washita	Oklahoma	53.92289027
51185 Tazewell	Virginia	53.84897809
30105 Valley	Montana	53.78512841
48271 Kinney	Texas	53.09264667
41021 Gilliam	Oregon	52.79831045
29175 Randolph	Missouri	52.49767799
30049 Lewis and Clark	Montana	52.40174672
51167 Russell	Virginia	52.34036190
46055 Haakon	South Dakota	52.13764338
50019 Orleans	Vermont	52.03106998
39105 Meigs	Ohio	51.93456245
53051 Pend Oreille	Washington	51.46302014
24023 Garrett	Maryland	51.43503755

Counties\_Cities

27149 Stevens	Minnesota	51.26627704
31015 Boyd	Nebraska	51.15089514
51169 Scott	Virginia	51.08200984
48299 Llano	Texas	50.81770304
17101 Lawrence	Illinois	50.74532192
29103 Knox	Missouri	50.67139600
31071 Garfield	Nebraska	50.32712632
32011 Eureka	Nevada	49.92511233
31101 Keith	Nebraska	49.86909363
29167 Polk	Missouri	49.68789789
47101 Lewis	Tennessee	49.64421645
32029 Storey	Nevada	49.64010921
29089 Howard	Missouri	49.32425767
41019 Douglas	Oregon	48.96493567
42083 McKean	Pennsylvania	48.81859012
16049 Idaho	Idaho	48.44667837
26095 Luce	Michigan	47.74789113
26083 Keweenaw	Michigan	47.32607667
15001 Hawaii	Hawaii	47.26767936
27069 Kittson	Minnesota	47.08097928
21201 Robertson	Kentucky	46.83840749
56031 Platte	Wyoming	46.69624095
40025 Cimarron	Oklahoma	46.44681839
40053 Grant	Oklahoma	46.23208507
20205 Wilson	Kansas	46.16272360
20145 Pawnee	Kansas	45.71776897
38095 Towner	North Dakota	45.62043796
30053 Lincoln	Montana	45.46832373
29067 Douglas	Missouri	44.86652210
20007 Barber	Kansas	44.72271914
21115 Johnson	Kentucky	44.67077638
17159 Richland	Illinois	44.40779040
53065 Stevens	Washington	44.18912947
30013 Cascade	Montana	44.09441103



Counties\_Cities

26003 Alger	Michigan	43.97053974
30023 Deer Lodge	Montana	43.80681196
38023 Divide	North Dakota	43.80201489
54043 Lincoln	West Virginia	43.69144133
53027 Grays Harbor	Washington	43.30117319
17057 Fulton	Illinois	43.04901848
30041 Hill	Montana	42.82131278
20159 Rice	Kansas	41.96831392
17165 Saline	Illinois	41.83050280
30051 Liberty	Montana	41.15226337
2185 North Slope	Alaska	40.51863857
8027 Custer	Colorado	40.37141704
20001 Allen	Kansas	40.18000643
21063 Elliott	Kentucky	39.95737880
20049 Elk	Kansas	39.87240829
38041 Hettinger	North Dakota	39.77724741
32017 Lincoln	Nevada	38.45414343
31063 Frontier	Nebraska	38.34355828
29223 Wayne	Missouri	38.10394757
5013 Calhoun	Arkansas	37.90032215
27057 Hubbard	Minnesota	37.50234390
26033 Chippewa	Michigan	37.31641656
53043 Lincoln	Washington	37.24394786
46137 Ziebach	South Dakota	36.46973012
20077 Harper	Kansas	36.32401017
20195 Trego	Kansas	35.80379520
23003 Aroostook	Maine	35.76164861
48083 Coleman	Texas	35.72704537
31087 Hitchcock	Nebraska	35.63791875
29215 Texas	Missouri	35.19612061
20109 Logan	Kansas	35.16174402
41015 Curry	Oregon	35.06772454
38063 Nelson	North Dakota	34.85535030
31031 Cherry	Nebraska	34.71619511

Counties\_Cities

50017 Orange	Vermont	34.48394772
51051 Dickenson	Virginia	34.42814845
16035 Clearwater	Idaho	34.25439598
54109 Wyoming	West Virginia	33.67651304
30073 Pondera	Montana	33.48961822
6091 Sierra	California	33.47840643
20105 Lincoln	Kansas	33.07972213
16007 Bear Lake	Idaho	33.05785124
54047 McDowell	West Virginia	32.92542391
23009 Hancock	Maine	32.84012333
38011 Bowman	North Dakota	32.50975293
55013 Burnett	Wisconsin	32.48440748
29065 Dent	Missouri	32.38132245
20165 Rush	Kansas	32.33107016
29179 Reynolds	Missouri	31.97953310
51021 Bland	Virginia	31.78134435
55129 Washburn	Wisconsin	31.49011210
17047 Edwards	Illinois	31.28911139
41001 Baker	Oregon	31.23828564
2198 Prince of Wales-	Alaska	31.14294612
51520 Bristol	Virginia	30.33612426
2150 Kodiak Island	Alaska	29.97377295
29093 Iron	Missouri	29.47823524
31089 Holt	Nebraska	29.47533897
31083 Harlan	Nebraska	29.40311673
29045 Clark	Missouri	29.23121894
30091 Sheridan	Montana	29.20560748
20167 Russell	Kansas	28.95613146
33007 Coos	New Hampshire	28.49093039
21065 Estill	Kentucky	28.17298211
48023 Baylor	Texas	27.91736460
31013 Box Butte	Nebraska	27.84998143
54013 Calhoun	West Virginia	27.57099531
55007 Bayfield	Wisconsin	26.59220848

Counties\_Cities

40059 Harper	Oklahoma	26.33658151
16061 Lewis	Idaho	25.90002590
17149 Pike	Illinois	25.62295817
17069 Hardin	Illinois	25.57544757
40045 Ellis	Oklahoma	25.30364372
31029 Chase	Nebraska	25.14458134
16059 Lemhi	Idaho	25.12247205
30043 Jefferson	Montana	24.79953708
20185 Stafford	Kansas	23.93489708
31129 Nuckolls	Nebraska	23.83790226
23021 Piscataquis	Maine	23.80952381
17151 Pope	Illinois	23.74169041
16079 Shoshone	Idaho	23.44482651
29087 Holt	Missouri	22.70663034
29153 Ozark	Missouri	22.18032605
30065 Musselshell	Montana	21.50075253
54007 Braxton	West Virginia	21.29320747
29185 St. Clair	Missouri	21.28791911
30001 Beaverhead	Montana	21.26754573
17013 Calhoun	Illinois	20.82465639
54085 Ritchie	West Virginia	20.57401502
20117 Marshall	Kansas	20.57189879
48333 Mills	Texas	20.32107295
17171 Scott	Illinois	20.30044661
31169 Thayer	Nebraska	19.84520738
55003 Ashland	Wisconsin	19.23076923
27031 Cook	Minnesota	18.54255516
20201 Washington	Kansas	18.45018450
30027 Fergus	Montana	17.99694052
42123 Warren	Pennsylvania	17.72241632
17155 Putnam	Illinois	17.42160279
40003 Alfalfa	Oklahoma	17.37921446
26131 Ontonagon	Michigan	17.25625539
6105 Trinity	California	15.95532509

Counties\_Cities

54089 Summers	West Virginia	15.67398119
17025 Clay	Illinois	15.09092281
55099 Price	Wisconsin	14.92871538
56045 Weston	Wyoming	14.35338022
21129 Lee	Kentucky	14.21868335
41023 Grant	Oregon	13.93534002
55091 Pepin	Wisconsin	13.71930306
20095 Kingman	Kansas	13.67989056
41025 Harney	Oregon	13.64442625
29057 Dade	Missouri	13.21178491
53019 Ferry	Washington	13.07360439
23029 Washington	Maine	12.70244522
54101 Webster	West Virginia	12.07000604
2158 Kusilvak	Alaska	12.04383958
16021 Boundary	Idaho	8.36960161
31135 Perkins	Nebraska	0.00000000
31115 Loup	Nebraska	0.00000000
31103 Keya Paha	Nebraska	0.00000000
25007 Dukes	Massachusetts	0.00000000
25019 Nantucket	Massachusetts	0.00000000
20203 Wichita	Kansas	0.00000000
35011 De Baca	New Mexico	0.00000000
31117 McPherson	Nebraska	0.00000000
15005 Kalawao	Hawaii	0.00000000
8061 Kiowa	Colorado	0.00000000
31183 Wheeler	Nebraska	0.00000000
16033 Clark	Idaho	0.00000000
8115 Sedgwick	Colorado	0.00000000
35033 Mora	New Mexico	0.00000000
2282 Yakutat	Alaska	0.00000000
48033 Borden	Texas	0.00000000
48433 Stonewall	Texas	0.00000000
46075 Jones	South Dakota	0.00000000
8033 Dolores	Colorado	0.00000000

Counties\_Cities

38001 Adams	North Dakota	0.00000000
27077 Lake of the Woo	Minnesota	0.00000000
38033 Golden Valley	North Dakota	0.00000000
2060 Bristol Bay	Alaska	0.00000000
41069 Wheeler	Oregon	0.00000000
31005 Arthur	Nebraska	0.00000000
2105 Hoonah-Angoon	Alaska	0.00000000
2230 Skagway	Alaska	0.00000000
2013 Aleutians East	Alaska	0.00000000
30079 Prairie	Montana	0.00000000
46063 Harding	South Dakota	0.00000000
30033 Garfield	Montana	0.00000000
54017 Doddridge	West Virginia	0.00000000
49019 Grand	Utah	0.00000000
31085 Hayes	Nebraska	0.00000000
46107 Potter	South Dakota	0.00000000
2070 Dillingham	Alaska	0.00000000
48155 Foard	Texas	0.00000000
53023 Garfield	Washington	0.00000000
20071 Greeley	Kansas	0.00000000
48269 King	Texas	0.00000000
49015 Emery	Utah	0.00000000
30019 Daniels	Montana	0.00000000
16023 Butte	Idaho	0.00000000
31075 Grant	Nebraska	0.00000000
49055 Wayne	Utah	0.00000000
31049 Deuel	Nebraska	0.00000000
38047 Logan	North Dakota	0.00000000
30097 Sweet Grass	Montana	0.00000000
2016 Aleutians West	Alaska	0.00000000
2164 Lake and Penins	Alaska	0.00000000
2068 Denali	Alaska	0.00000000
20039 Decatur	Kansas	0.00000000
49033 Rich	Utah	0.00000000

Counties\_Cities

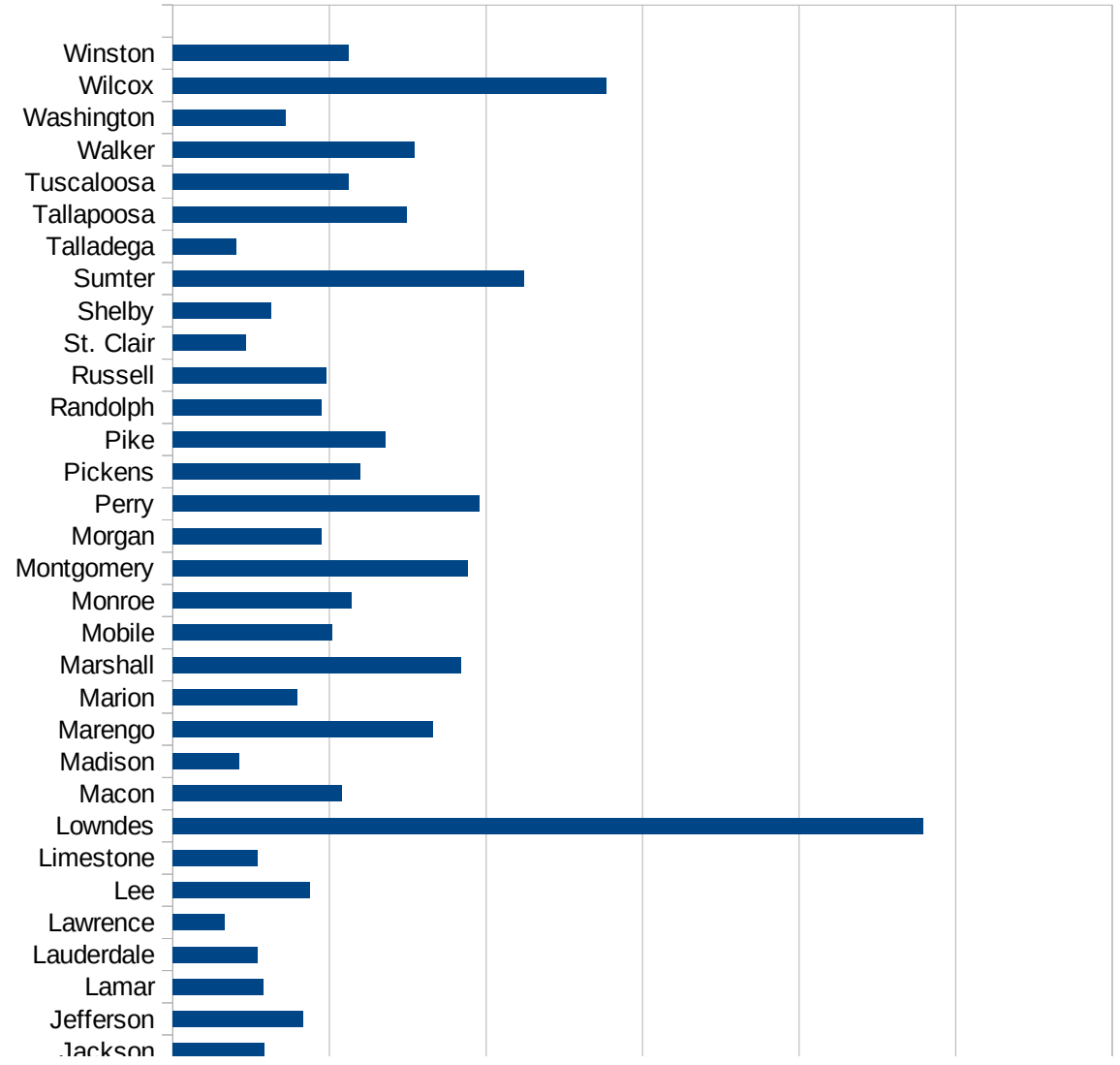
30055 McCone	Montana	0.00000000
49001 Beaver	Utah	0.00000000
49017 Garfield	Utah	0.00000000
30025 Fallon	Montana	0.00000000
30061 Mineral	Montana	0.00000000
48263 Kent	Texas	0.00000000
29085 Hickory	Missouri	0.00000000
49047 Uintah	Utah	0.00000000
30071 Phillips	Montana	0.00000000
36085 Richmond	New York	0.00000000
49023 Juab	Utah	0.00000000
46019 Butte	South Dakota	0.00000000
31057 Dundy	Nebraska	0.00000000
30015 Chouteau	Montana	0.00000000
49041 Sevier	Utah	0.00000000
6049 Modoc	California	0.00000000
46105 Perkins	South Dakota	0.00000000
30089 Sanders	Montana	0.00000000
40129 Roger Mills	Oklahoma	0.00000000
51017 Bath	Virginia	0.00000000
49003 Box Elder	Utah	0.00000000
36005 Bronx	New York	0.00000000
30005 Blaine	Montana	0.00000000
30077 Powell	Montana	0.00000000
49025 Kane	Utah	0.00000000
49005 Cache	Utah	0.00000000
49053 Washington	Utah	0.00000000
36081 Queens	New York	0.00000000
36047 Kings	New York	0.00000000
49057 Weber	Utah	0.00000000
49021 Iron	Utah	0.00000000
49013 Duchesne	Utah	0.00000000
49007 Carbon	Utah	0.00000000
31113 Logan	Nebraska	0.00000000

Counties\_Cities

48301 Loving	Texas	0.00000000
49009 Daggett	Utah	0.00000000
20153 Rawlins	Kansas	0.00000000
20199 Wallace	Kansas	0.00000000
30011 Carter	Montana	0.00000000
30045 Judith Basin	Montana	0.00000000
30069 Petroleum	Montana	0.00000000
30075 Powder River	Montana	0.00000000
30109 Wibaux	Montana	0.00000000
31009 Blaine	Nebraska	0.00000000
31017 Brown	Nebraska	0.00000000
31133 Pawnee	Nebraska	0.00000000
32009 Esmeralda	Nevada	0.00000000
48311 McMullen	Texas	0.00000000
49027 Millard	Utah	0.00000000
49029 Morgan	Utah	0.00000000
49031 Piute	Utah	0.00000000
49039 Sanpete	Utah	0.00000000

AL

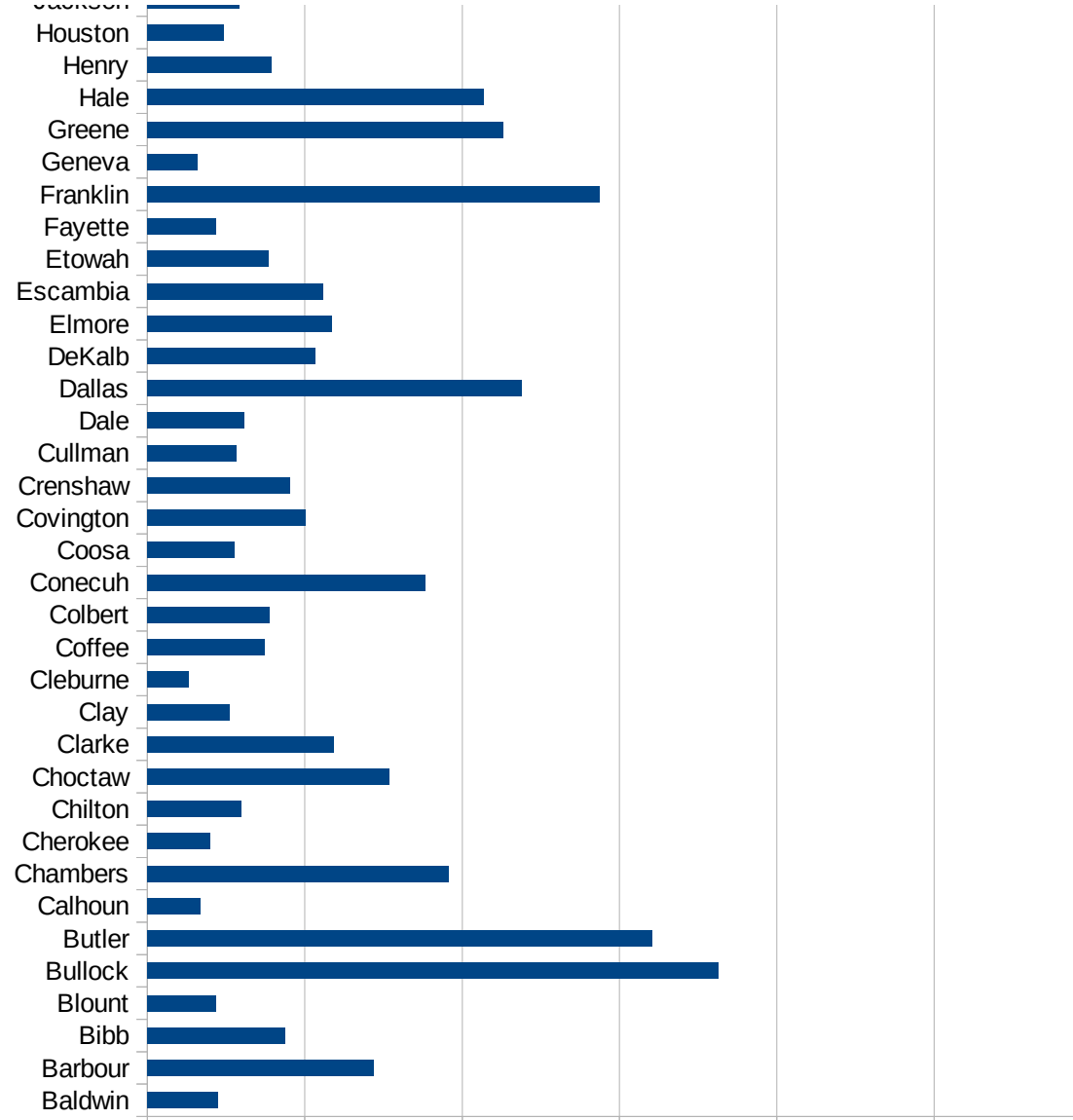
FIPS	County	Current Inf. P/C
1001	Autauga	1143.864318987
1003	Baldwin	449.4959224298
1005	Barbour	1434.829789799
1007	Bibb	875
1009	Blount	433.9557399723
1011	Bullock	3629.907279542
1013	Butler	3211.382113821
1015	Calhoun	338.6508221252
1017	Chambers	1912.83653131
1019	Cherokee	395.6668715427
1021	Chilton	593.3911625484
1023	Choctaw	1534.148430808
1025	Clarke	1183.110367893
1027	Clay	519.7740112994
1029	Cleburne	260.2255287916
1031	Coffee	743.6090080718
1033	Colbert	777.9116905884
1035	Conecuh	1767.532784882
1037	Coosa	550.6299580028
1039	Covington	1005.785973071
1041	Crenshaw	904.224537037
1043	Cullman	563.2655017857
1045	Dale	616.8804640902
1047	Dallas	2375.358914122
1049	DeKalb	1066.050290677
1051	Elmore	1174.789649151
1053	Escambia	1118.42821378
1055	Etowah	770.7241880567
1057	Fayette	438.1427615165
1059	Franklin	2876.000382616
1061	Geneva	319.2217070761
1063	Greene	2259.200777359
1065	Hale	2139.073747114





AL

1067 Henry	790.2841536405
1069 Houston	487.0036859495
1071 Jackson	583.7327972785
1073 Jefferson	832.0946458365
1075 Lamar	577.867668304
1077 Lauderdale	542.2840875881
1079 Lawrence	330.73398671
1081 Lee	874.0949487926
1083 Limestone	538.6071079502
1085 Lowndes	4792.460397032
1087 Macon	1079.234231791
1089 Madison	423.9889337251
1091 Marengo	1662.645547047
1093 Marion	792.9308201458
1095 Marshall	1841.658949734
1097 Mobile	1019.680633802
1099 Monroe	1143.969240993
1101 Montgomery	1880.7333354
1103 Morgan	947.190756493
1105 Perry	1958.424507659
1107 Pickens	1193.700471462
1109 Pike	1355.810186574
1111 Randolph	950.495049505
1113 Russell	983.0221006905
1115 St. Clair	469.0494982523
1117 Shelby	629.094095231
1119 Sumter	2245.685919155
1121 Talladega	404.6199328556
1123 Tallapoosa	1491.46850384
1125 Tuscaloosa	1122.966239212
1127 Walker	1546.043854279
1129 Washington	720.4786909269
1131 Wilcox	2766.538063423
1133 Winston	1124.26035503



AL  
0 1000 2000 3000 4000 5000 6000

AL

FIPS

29001  
29003  
29005  
29007  
29009  
29011  
29013  
29015  
29017  
29019  
29021  
29023  
29025  
29027  
29029  
29031  
29033  
29035  
29037

AL

29039  
29041  
29043  
29045  
29047  
29049  
29051  
29053  
29055  
29057  
29059  
29061  
29063  
29065  
29067  
29069  
29071  
29073  
29075  
29077  
29079  
29081  
29083  
29085  
29087  
29089  
29091  
29093  
29095  
29097  
29099  
29101

29103

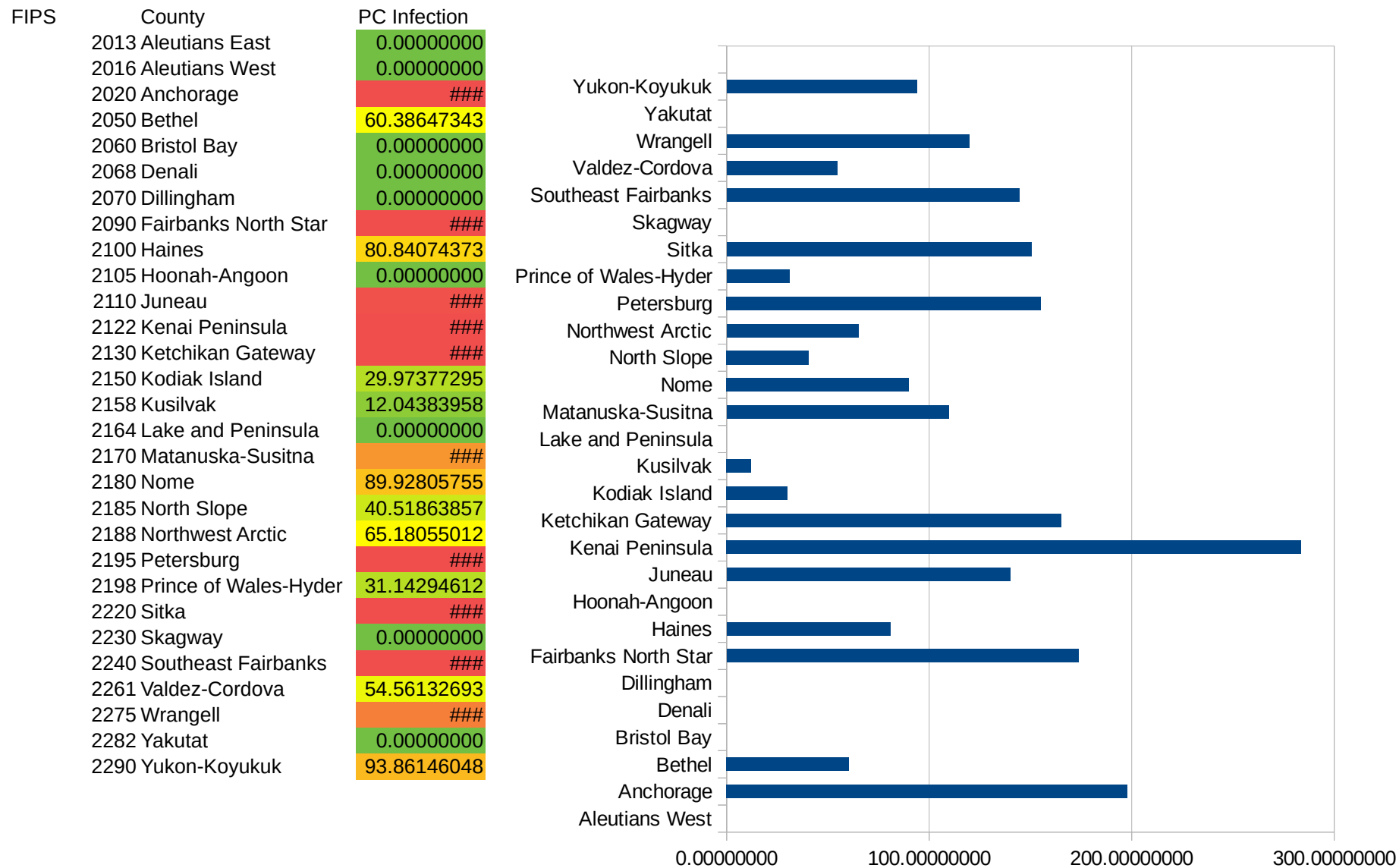
AL

29105  
29107  
29109  
29111  
29113  
29115  
29117  
29121  
29123  
29125  
29127  
29119  
29129  
29131  
29133  
29135  
29137  
29139  
29141  
29143  
29145  
29147  
29149  
29151  
29153  
29155  
29157  
29159  
29161  
29163  
29165  
29167  
29169  
29171

AL

29173  
29175  
29177  
29179  
29181  
29195  
29197  
29199  
29201  
29203  
29205  
29183  
29185  
29187  
29189  
29510  
29186  
29207  
29209  
29211  
29213  
29215  
  
29217  
29219  
29221  
29223  
29225  
29227  
29229

AK



AK



AK

FIPS

29001  
29003  
29005  
29007  
29009  
29011  
29013  
29015  
29017  
29019  
29021  
29023  
29025  
29027  
29029  
29031  
29033  
29035  
29037

AK

29039  
29041  
29043  
29045  
29047  
29049  
29051  
29053  
29055  
29057  
29059  
29061  
29063  
29065  
29067  
29069  
29071  
29073  
29075  
29077  
29079  
29081  
29083  
29085  
29087  
29089  
29091  
29093  
29095  
29097  
29099  
29101

29103

AK

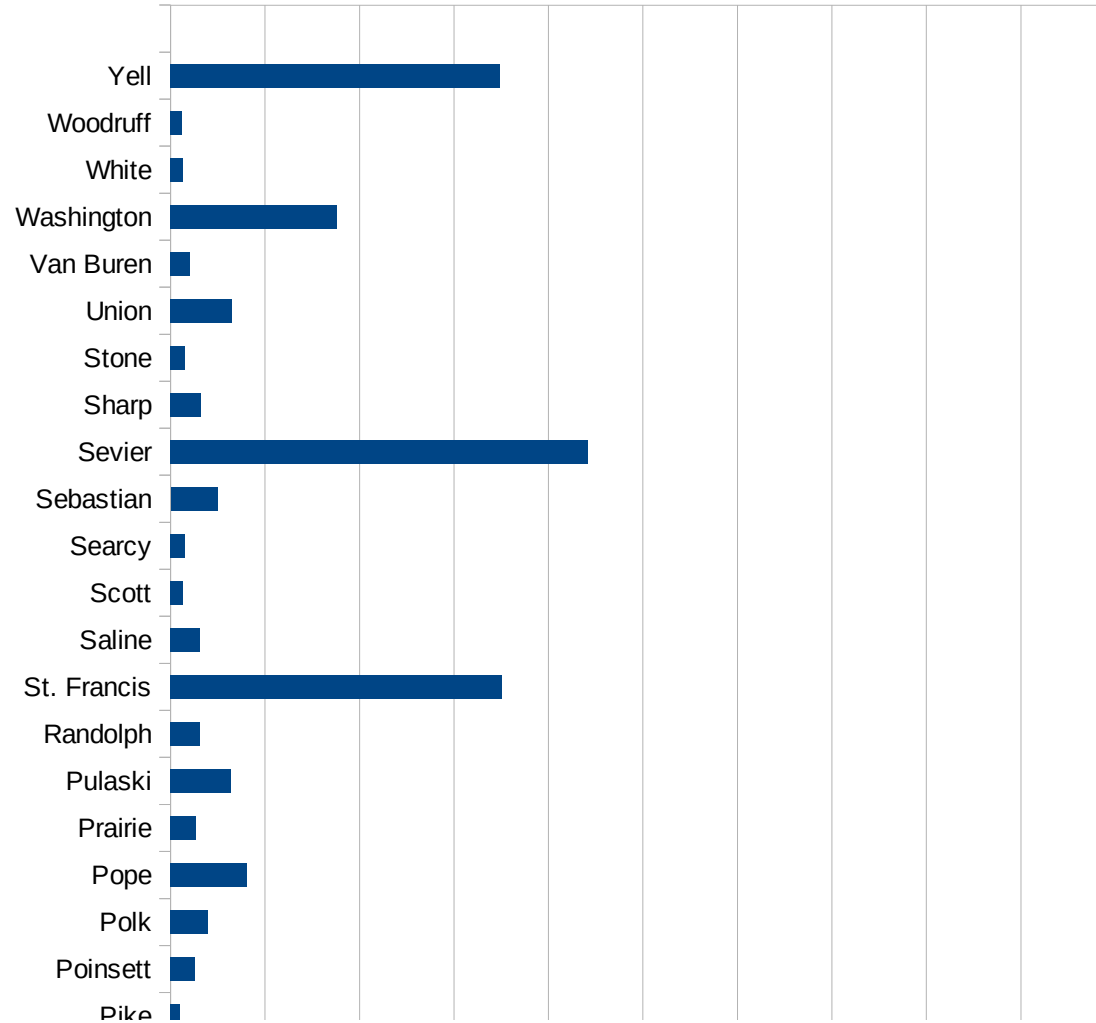
29105  
29107  
29109  
29111  
29113  
29115  
29117  
29121  
29123  
29125  
29127  
29119  
29129  
29131  
29133  
29135  
29137  
29139  
29141  
29143  
29145  
29147  
29149  
29151  
29153  
29155  
29157  
29159  
29161  
29163  
29165  
29167  
29169  
29171

AK

29173  
29175  
29177  
29179  
29181  
29195  
29197  
29199  
29201  
29203  
29205  
29183  
29185  
29187  
29189  
29510  
29186  
29207  
29209  
29211  
29213  
29215  
  
29217  
29219  
29221  
29223  
29225  
29227  
29229

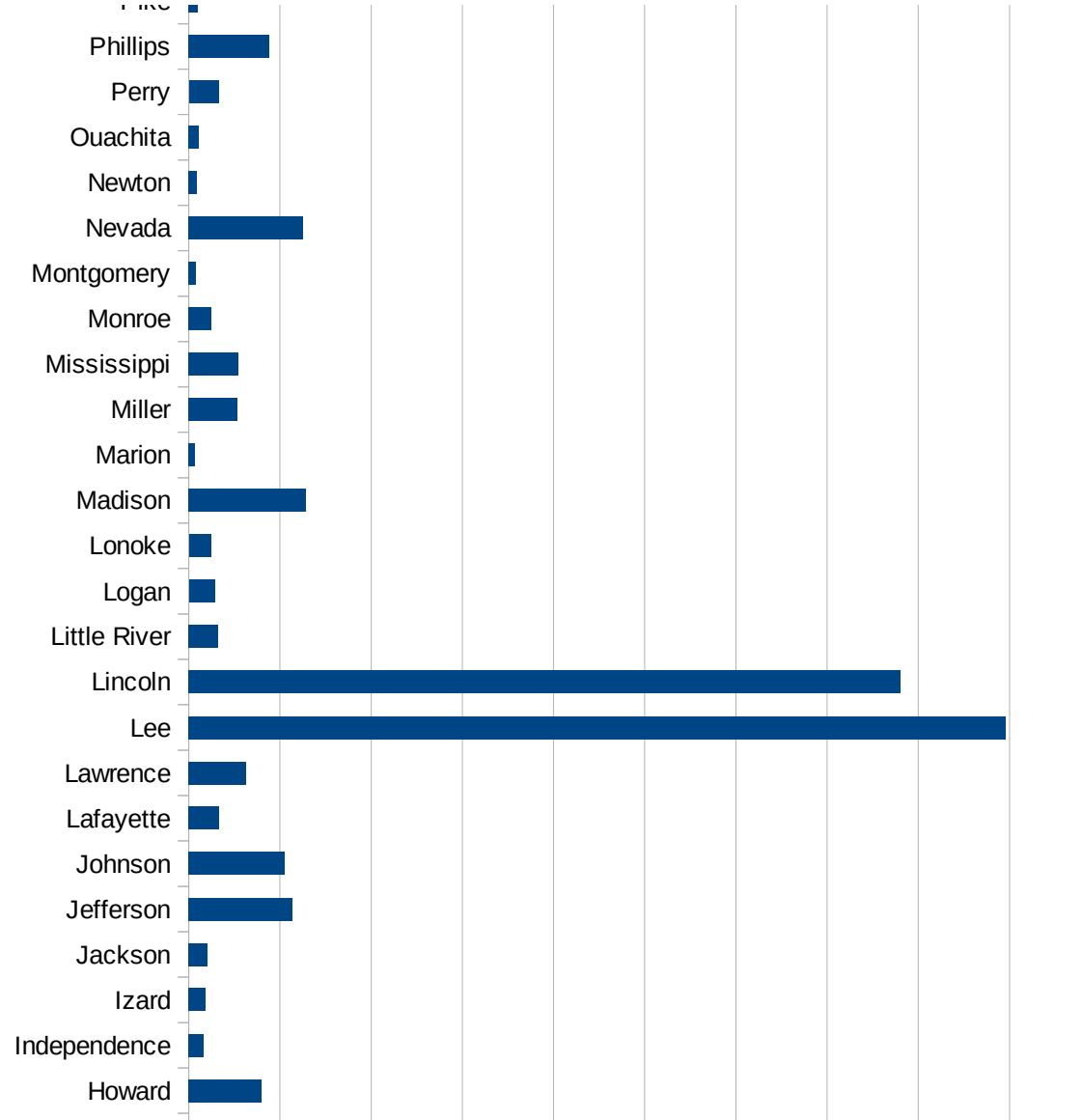
AR

FIPS	County	PC Infection
5001	Arkansas	230.738927345
5003	Ashley	419.036216702
5005	Baxter	60.0687186141
5007	Benton	1135.32985092
5009	Boone	80.0426894344
5011	Bradley	504.726071396
5013	Calhoun	37.9003221527
5015	Carroll	698.012259505
5017	Chicot	1753.20942709
5019	Clark	267.440279226
5021	Clay	478.211086415
5023	Cleburne	468.656118566
5025	Cleveland	374.158144176
5027	Columbia	382.37668352
5029	Conway	368.579771193
5031	Craighead	446.765784189
5033	Crawford	343.816042646
5035	Crittenden	1625.91535311
5037	Cross	539.697769249
5039	Dallas	139.236981342
5041	Desha	573.314801946
5043	Drew	431.034482759
5045	Faulkner	498.373475634
5047	Franklin	151.600224593
5049	Fulton	130.409976363
5051	Garland	295.499929403
5053	Grant	280.404662415
5055	Greene	282.404853833
5057	Hempstead	298.974288211
5059	Hot Spring	1741.78807751
5061	Howard	794.543137696
5063	Independence	159.244121238



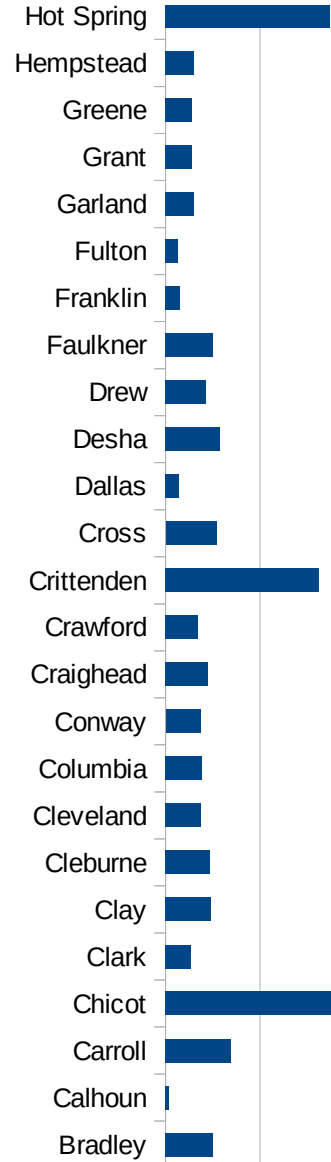
AR

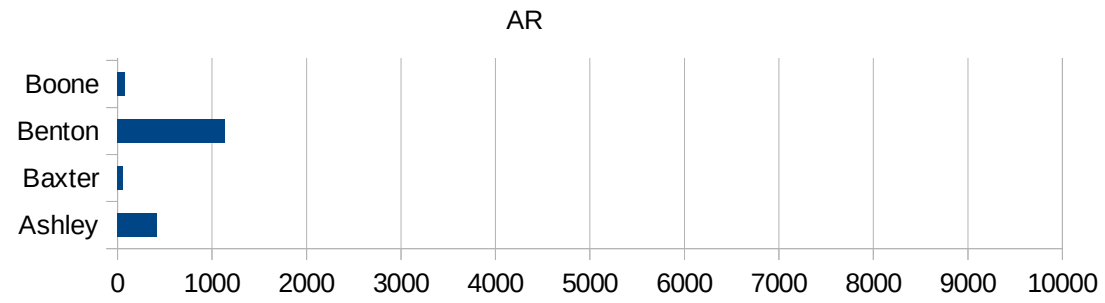
5065 IZARD	183.918193188
5067 JACKSON	208.19701386
5069 JEFFERSON	1136.33026984
5071 JOHNSON	1050.78154214
5073 LAFAYETTE	329.242741694
5075 LAWRENCE	626.74942193
5077 LEE	8959.37673901
5079 LINCOLN	7800.94149294
5081 LITTLE RIVER	324.517280545
5083 LOGAN	285.227952339
5085 LONOKE	241.660670405
5087 MADISON	1280.26212002
5089 MARION	71.7617509867
5091 MILLER	532.20774454
5093 MISSISSIPPI	545.600038798
5095 MONROE	246.376811594
5097 MONTGOMERY	78.4401613626
5099 NEVADA	1249.0992073
5101 NEWTON	89.6860986547
5103 OUACHITA	105.905278319
5105 PERRY	328.438948995
5107 PHILLIPS	881.912474347
5109 PIKE	103.063805865
5111 POINSETT	262.784683407
5113 POLK	399.022395132
5115 POPE	806.25
5117 PRAIRIE	272.479564033
5119 PULASKI	642.253234186
5121 RANDOLPH	312.012480499
5123 ST. FRANCIS	3510.35811156
5125 SALINE	308.842786668
5127 SCOTT	135.672061246
5129 SEARCY	150.791656195
5131 SEBASTIAN	496.270146298



AR

5133 Sevier	4422.66176556
5135 Sharp	322.469192675
5137 Stone	152.524684916
5139 Union	654.296375811
5141 Van Buren	204.782268265
5143 Washington	1760.20526585
5145 White	128.291437499
5147 Woodruff	123.266563945
5149 Yell	3482.7025772







AR

FIPS

29001  
29003  
29005  
29007  
29009  
29011  
29013  
29015  
29017  
29019  
29021  
29023  
29025  
29027  
29029  
29031  
29033  
29035

AR

29037  
29039  
29041  
29043  
29045  
29047  
29049  
29051  
29053  
29055  
29057  
29059  
29061  
29063  
29065  
29067  
29069  
29071  
29073  
29075  
29077  
29079  
29081  
29083  
29085  
29087  
29089  
29091  
29093  
29095  
29097  
29099  
29101

AR

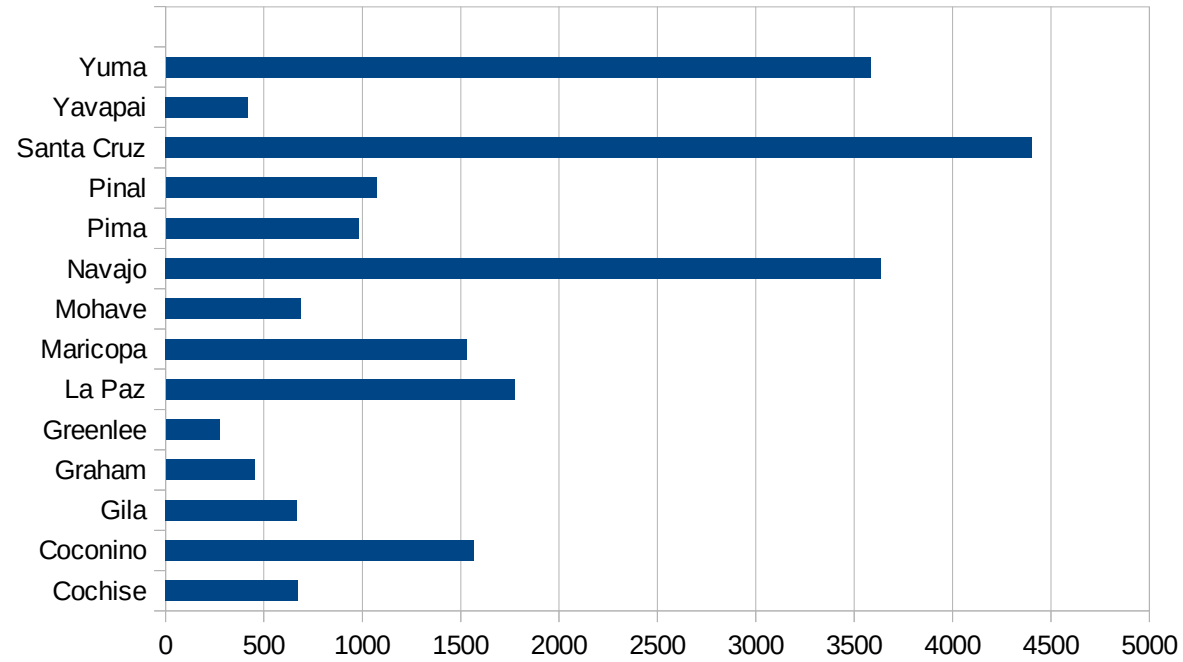
29103  
29105  
29107  
29109  
29111  
29113  
29115  
29117  
29121  
29123  
29125  
29127  
29119  
29129  
29131  
29133  
29135  
29137  
29139  
29141  
29143  
29145  
29147  
29149  
29151  
29153  
29155  
29157  
29159  
29161  
29163  
29165  
29167  
29169

AR

29171  
29173  
29175  
29177  
29179  
29181  
29195  
29197  
29199  
29201  
29203  
29205  
29183  
29185  
29187  
29189  
29510  
29186  
29207  
29209  
29211  
29213  
29215  
  
29217  
29219  
29221  
29223  
29225  
29227  
29229

AZ

FIPS	County	PC Infection
4001	Apache	3440.641622
4003	Cochise	674.449791
4005	Coconino	1565.934451
4007	Gila	669.895526
4009	Graham	451.7755831
4011	Greenlee	274.1748392
4012	La Paz	1772.679875
4013	Maricopa	1531.301181
4015	Mohave	691.0045335
4017	Navajo	3635.293585
4019	Pima	980.1043815
4021	Pinal	1071.704932
4023	Santa Cruz	4403.259444
4025	Yavapai	417.6850164
4027	Yuma	3582.271082



AZ

FIPS

29001  
29003  
29005  
29007  
29009  
29011  
29013  
29015  
29017  
29019  
29021  
29023  
29025  
29027  
29029  
29031  
29033  
29035  
29037

AZ

29039  
29041  
29043  
29045  
29047  
29049  
29051  
29053  
29055  
29057  
29059  
29061  
29063  
29065  
29067  
29069  
29071  
29073  
29075  
29077  
29079  
29081  
29083  
29085  
29087  
29089  
29091  
29093  
29095  
29097  
29099  
29101

29103

AZ

29105  
29107  
29109  
29111  
29113  
29115  
29117  
29121  
29123  
29125  
29127  
29119  
29129  
29131  
29133  
29135  
29137  
29139  
29141  
29143  
29145  
29147  
29149  
29151  
29153  
29155  
29157  
29159  
29161  
29163  
29165  
29167  
29169  
29171

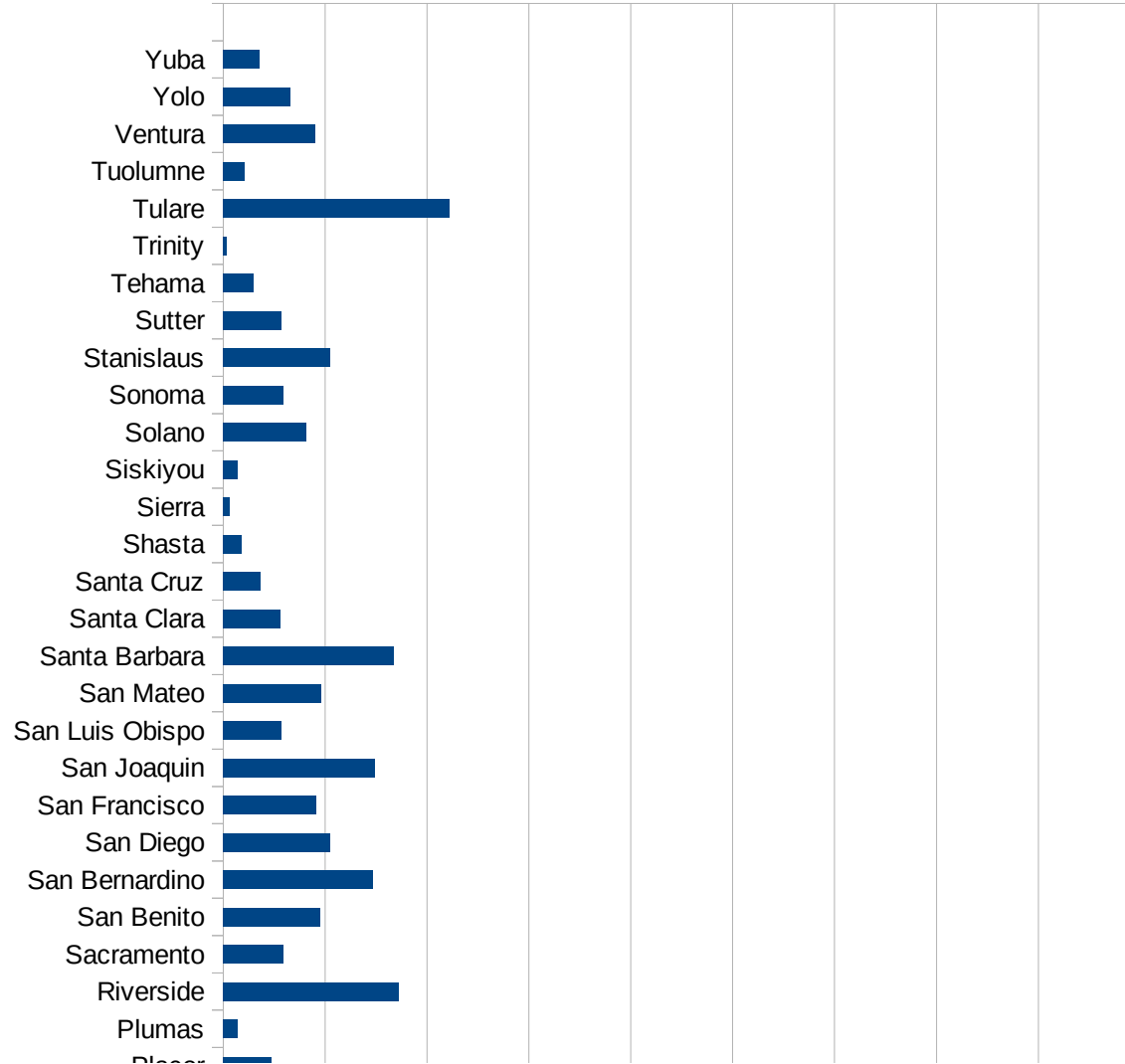


AZ

29173  
29175  
29177  
29179  
29181  
29195  
29197  
29199  
29201  
29203  
29205  
29183  
29185  
29187  
29189  
29510  
29186  
29207  
29209  
29211  
29213  
29215  
  
29217  
29219  
29221  
29223  
29225  
29227  
29229

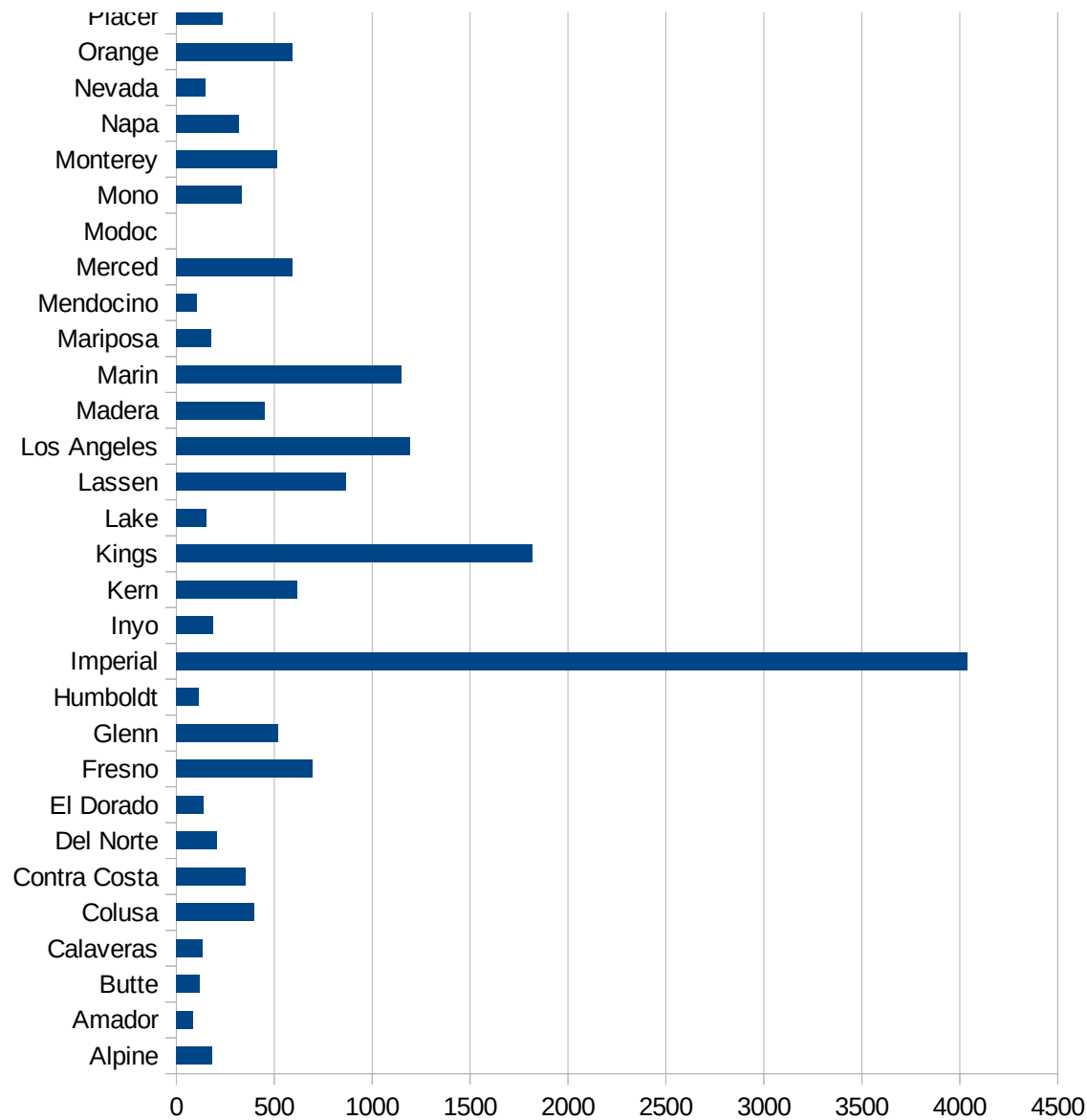
CA

FIPS	County	PC Infection
6001	Alameda	415.4784782
6003	Alpine	181.6530427
6005	Amador	86.33166595
6007	Butte	118.9158335
6009	Calaveras	133.7660629
6011	Colusa	397.6510843
6013	Contra Costa	355.7595754
6015	Del Norte	208.4231709
6017	El Dorado	138.4533087
6019	Fresno	696.2992759
6021	Glenn	520.554783
6023	Humboldt	112.9255791
6025	Imperial	4038.454135
6027	Inyo	189.0254072
6029	Kern	618.1113426
6031	Kings	1820.091698
6033	Lake	152.216458
6035	Lassen	866.8268294
6037	Los Angeles	1195.030279
6039	Madera	452.2045766
6041	Marin	1151.094098
6043	Mariposa	177.4368954
6045	Mendocino	105.0156382
6047	Merced	590.6865867
6049	Modoc	0
6051	Mono	336.8421053
6053	Monterey	514.0107531
6055	Napa	321.3381438
6057	Nevada	151.4604397
6059	Orange	592.9751962
6061	Placer	238.5863884
6063	Plumas	69.13422676
6065	Riverside	860.9989236



CA

6067 Sacramento	296.3059102
6069 San Benito	474.5112696
6071 San Bernardino	733.6515929
6073 San Diego	525.7578894
6075 San Francisco	455.1089375
6077 San Joaquin	744.0278479
6079 San Luis Obispo	284.4970248
6081 San Mateo	479.7640164
6083 Santa Barbara	838.0232326
6085 Santa Clara	282.7252693
6087 Santa Cruz	182.676706
6089 Shasta	90.53543657
6091 Sierra	33.47840643
6093 Siskiyou	73.18635075
6095 Solano	408.8578402
6097 Sonoma	293.2340151
6099 Stanislaus	525.4494694
6101 Sutter	284.0703668
6103 Tehama	147.0680268
6105 Trinity	15.95532509
6107 Tulare	1110.846368
6109 Tuolumne	104.5123673
6111 Ventura	453.3665818
6113 Yolo	328.0280208
6115 Yuba	178.1115055



CA

CA

FIPS

29001  
29003  
29005  
29007  
29009  
29011  
29013  
29015  
29017  
29019  
29021  
29023  
29025  
29027  
29029  
29031  
29033  
29035  
29037

CA

29039  
29041  
29043  
29045  
29047  
29049  
29051  
29053  
29055  
29057  
29059  
29061  
29063  
29065  
29067  
29069  
29071  
29073  
29075  
29077  
29079  
29081  
29083  
29085  
29087  
29089  
29091  
29093  
29095  
29097  
29099  
29101

29103

CA

29105  
29107  
29109  
29111  
29113  
29115  
29117  
29121  
29123  
29125  
29127  
29119  
29129  
29131  
29133  
29135  
29137  
29139  
29141  
29143  
29145  
29147  
29149  
29151  
29153  
29155  
29157  
29159  
29161  
29163  
29165  
29167  
29169  
29171

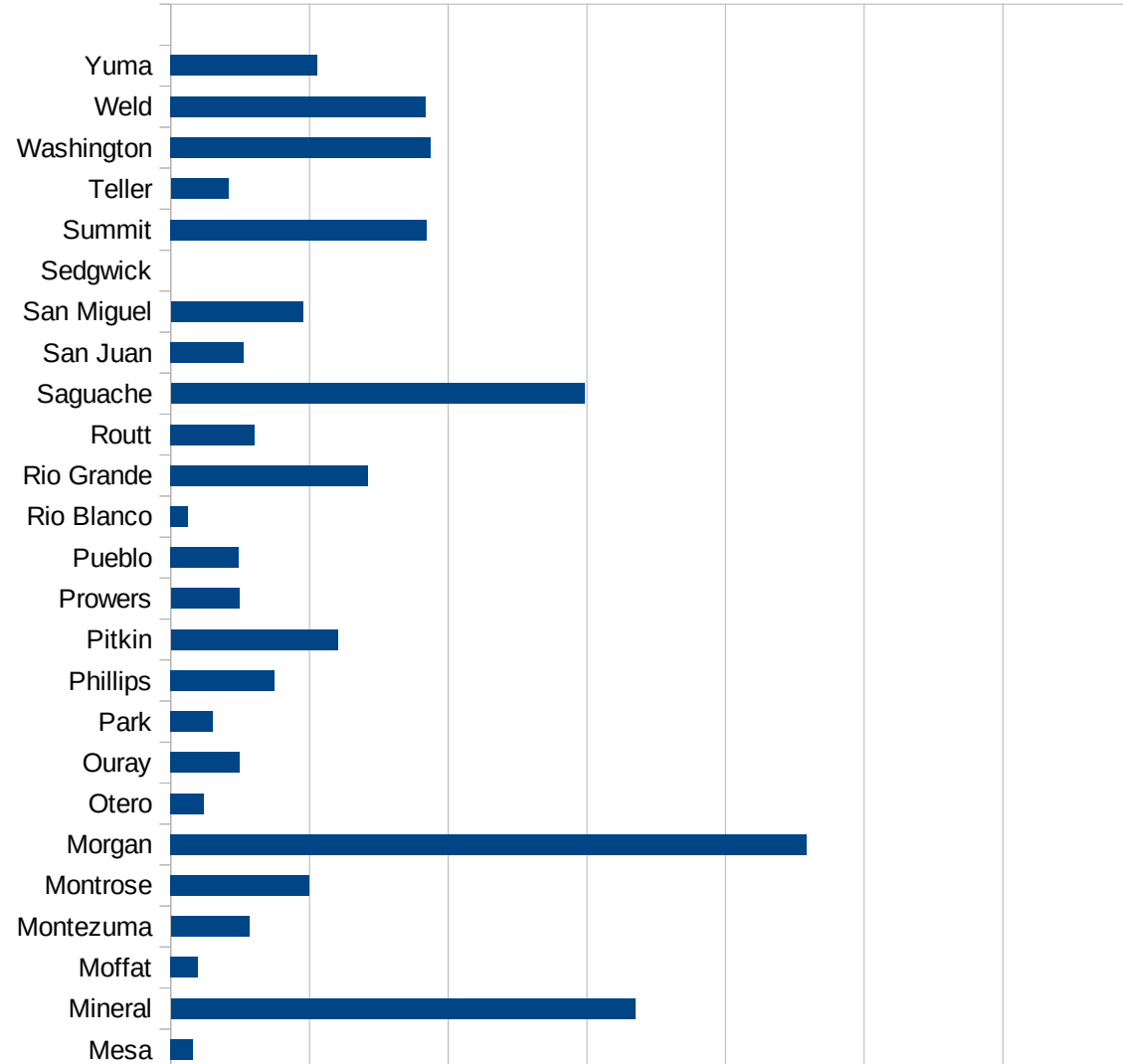
CA

29173  
29175  
29177  
29179  
29181  
29195  
29197  
29199  
29201  
29203  
29205  
29183  
29185  
29187  
29189  
29510  
29186  
29207  
29209  
29211  
29213  
29215  
  
29217  
29219  
29221  
29223  
29225  
29227  
29229



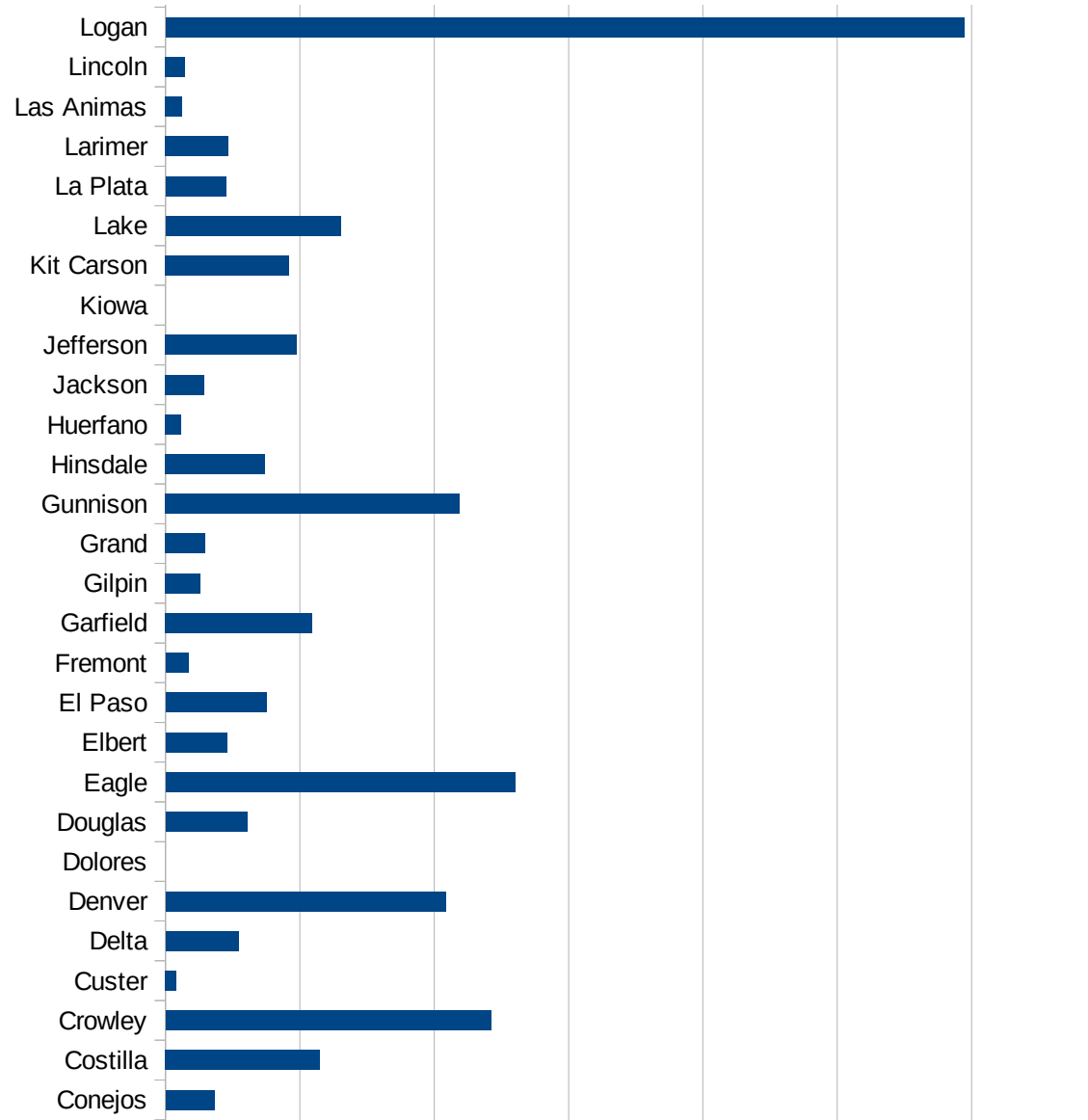
CO

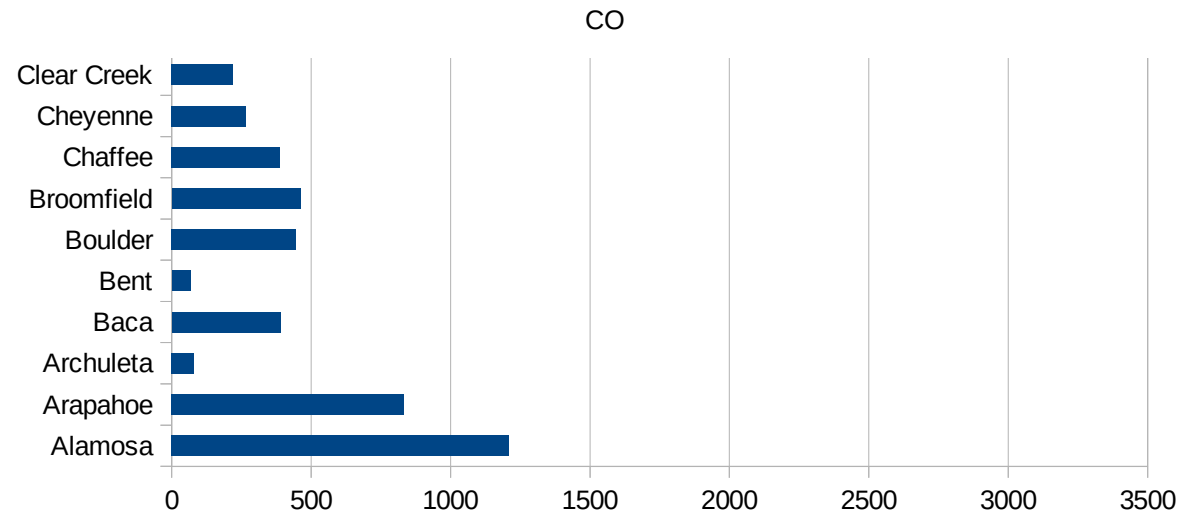
FIPS	County	PC Infection
8001	Adams	874.83491838
8003	Alamosa	1210.8134029
8005	Arapahoe	832.44397012
8007	Archuleta	79.912822376
8009	Baca	390.51603905
8011	Bent	68.004080245
8013	Boulder	445.90558087
8014	Broomfield	461.98045245
8015	Chaffee	389.47420982
8017	Cheyenne	266.52452026
8019	Clear Creek	218.63612702
8021	Conejos	182.92682927
8023	Costilla	574.71264368
8025	Crowley	1212.0177535
8027	Custer	40.371417037
8029	Delta	271.3791878
8031	Denver	1043.5566622
8033	Dolores	0
8035	Douglas	303.98861064
8037	Eagle	1300.1654756
8039	Elbert	228.29312838
8041	El Paso	376.12627757
8043	Fremont	85.379313217
8045	Garfield	545.42412582
8047	Gilpin	130.69759843
8049	Grand	148.14814815
8051	Gunnison	1095.9062971
8053	Hinsdale	369.91368681
8055	Huerfano	58.06357962
8057	Jackson	142.95925661
8059	Jefferson	489.80323422
8061	Kiowa	0
8063	Kit Carson	460.70082368



CO

8065 Lake	651.8404908
8067 La Plata	225.53720476
8069 Larimer	233.36889974
8071 Las Animas	62.056126319
8073 Lincoln	71.301247772
8075 Logan	2972.8725381
8077 Mesa	78.978114577
8079 Mineral	1675.257732
8081 Moffat	98.574461632
8083 Montezuma	282.89624589
8085 Montrose	499.83417823
8087 Morgan	2293.5779817
8089 Otero	119.35763889
8091 Ouray	248.29298572
8093 Park	150.89458935
8095 Phillips	373.3084461
8097 Pitkin	601.67130919
8099 Prowers	246.62939822
8101 Pueblo	245.33065917
8103 Rio Blanco	63.131313131
8105 Rio Grande	711.11111111
8107 Routt	303.11273462
8109 Saguache	1490.5743095
8111 San Juan	262.4671916
8113 San Miguel	476.13234037
8115 Sedgwick	0
8117 Summit	922.37236753
8119 Teller	207.31172507
8121 Washington	937.0543899
8123 Weld	919.48903135
8125 Yuma	528.94211577





CO

FIPS

29001  
29003  
29005  
29007  
29009  
29011  
29013  
29015  
29017  
29019  
29021  
29023  
29025  
29027  
29029  
29031  
29033  
29035  
29037

CO

29039  
29041  
29043  
29045  
29047  
29049  
29051  
29053  
29055  
29057  
29059  
29061  
29063  
29065  
29067  
29069  
29071  
29073  
29075  
29077  
29079  
29081  
29083  
29085  
29087  
29089  
29091  
29093  
29095  
29097  
29099  
29101

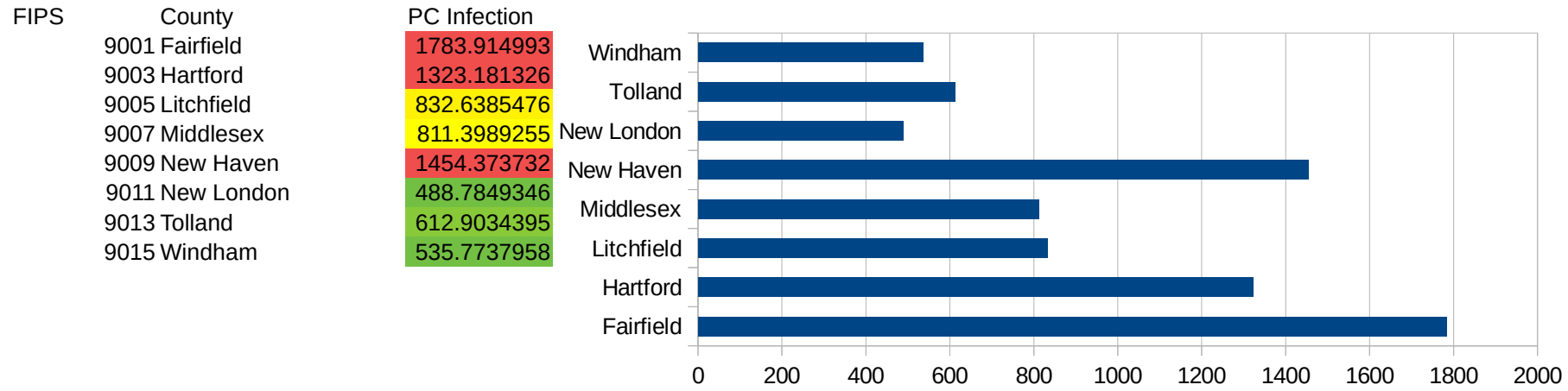
29103

29105  
29107  
29109  
29111  
29113  
29115  
29117  
29121  
29123  
29125  
29127  
29119  
29129  
29131  
29133  
29135  
29137  
29139  
29141  
29143  
29145  
29147  
29149  
29151  
29153  
29155  
29157  
29159  
29161  
29163  
29165  
29167  
29169  
29171

CO

29173  
29175  
29177  
29179  
29181  
29195  
29197  
29199  
29201  
29203  
29205  
29183  
29185  
29187  
29189  
29510  
29186  
29207  
29209  
29211  
29213  
29215  
  
29217  
29219  
29221  
29223  
29225  
29227  
29229

CT





CT

FIPS

29001  
29003  
29005  
29007  
29009  
29011  
29013  
29015  
29017  
29019  
29021  
29023  
29025  
29027  
29029  
29031  
29033  
29035  
29037

CT

29039  
29041  
29043  
29045  
29047  
29049  
29051  
29053  
29055  
29057  
29059  
29061  
29063  
29065  
29067  
29069  
29071  
29073  
29075  
29077  
29079  
29081  
29083  
29085  
29087  
29089  
29091  
29093  
29095  
29097  
29099  
29101

29103

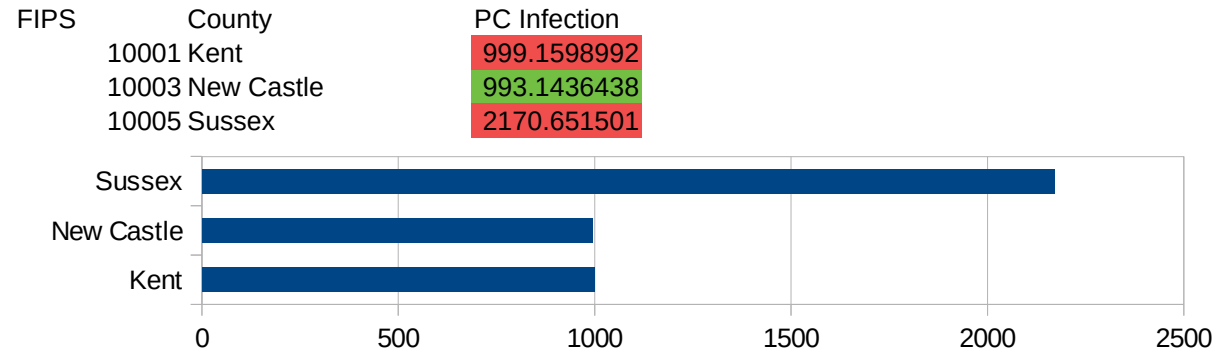
CT

29105  
29107  
29109  
29111  
29113  
29115  
29117  
29121  
29123  
29125  
29127  
29119  
29129  
29131  
29133  
29135  
29137  
29139  
29141  
29143  
29145  
29147  
29149  
29151  
29153  
29155  
29157  
29159  
29161  
29163  
29165  
29167  
29169  
29171

CT

29173  
29175  
29177  
29179  
29181  
29195  
29197  
29199  
29201  
29203  
29205  
29183  
29185  
29187  
29189  
29510  
29186  
29207  
29209  
29211  
29213  
29215  
  
29217  
29219  
29221  
29223  
29225  
29227  
29229

DE



DE

FIPS

29001  
29003  
29005  
29007  
29009  
29011  
29013  
29015  
29017  
29019  
29021  
29023  
29025  
29027  
29029  
29031  
29033  
29035  
29037

DE

29039  
29041  
29043  
29045  
29047  
29049  
29051  
29053  
29055  
29057  
29059  
29061  
29063  
29065  
29067  
29069  
29071  
29073  
29075  
29077  
29079  
29081  
29083  
29085  
29087  
29089  
29091  
29093  
29095  
29097  
29099  
29101

29103

DE

29105  
29107  
29109  
29111  
29113  
29115  
29117  
29121  
29123  
29125  
29127  
29119  
29129  
29131  
29133  
29135  
29137  
29139  
29141  
29143  
29145  
29147  
29149  
29151  
29153  
29155  
29157  
29159  
29161  
29163  
29165  
29167  
29169  
29171



DE

29173  
29175  
29177  
29179  
29181  
29195  
29197  
29199  
29201  
29203  
29205  
29183  
29185  
29187  
29189  
29510  
29186  
29207  
29209  
29211  
29213  
29215  
  
29217  
29219  
29221  
29223  
29225  
29227  
29229

DC

FIPS	County	PC Infection
11001	District of Columbia	1504.580365

DC

FIPS

29001  
29003  
29005  
29007  
29009  
29011  
29013  
29015  
29017  
29019  
29021  
29023  
29025  
29027  
29029  
29031  
29033  
29035  
29037

DC

29039  
29041  
29043  
29045  
29047  
29049  
29051  
29053  
29055  
29057  
29059  
29061  
29063  
29065  
29067  
29069  
29071  
29073  
29075  
29077  
29079  
29081  
29083  
29085  
29087  
29089  
29091  
29093  
29095  
29097  
29099  
29101

29103

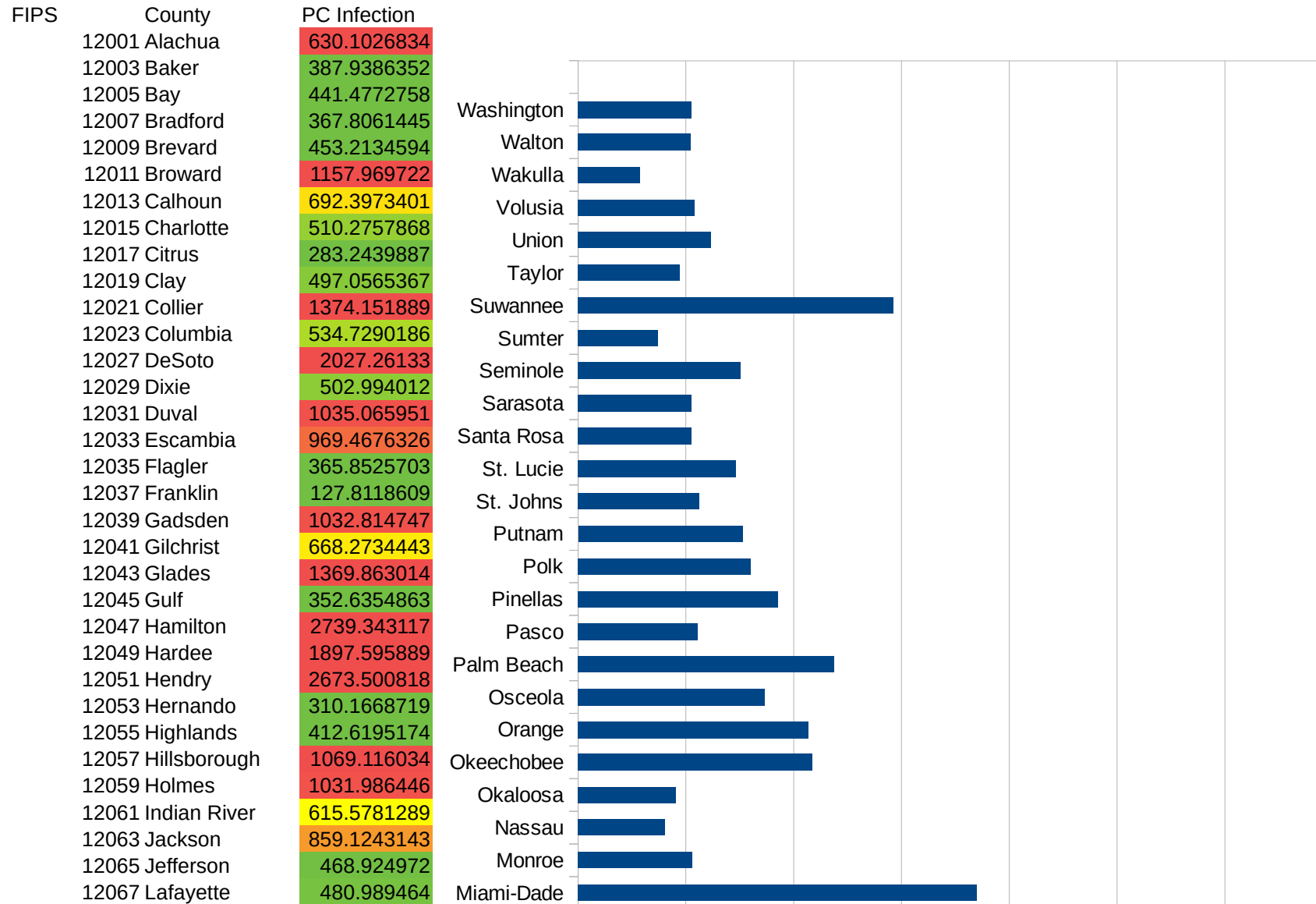
DC

29105  
29107  
29109  
29111  
29113  
29115  
29117  
29121  
29123  
29125  
29127  
29119  
29129  
29131  
29133  
29135  
29137  
29139  
29141  
29143  
29145  
29147  
29149  
29151  
29153  
29155  
29157  
29159  
29161  
29163  
29165  
29167  
29169  
29171

DC

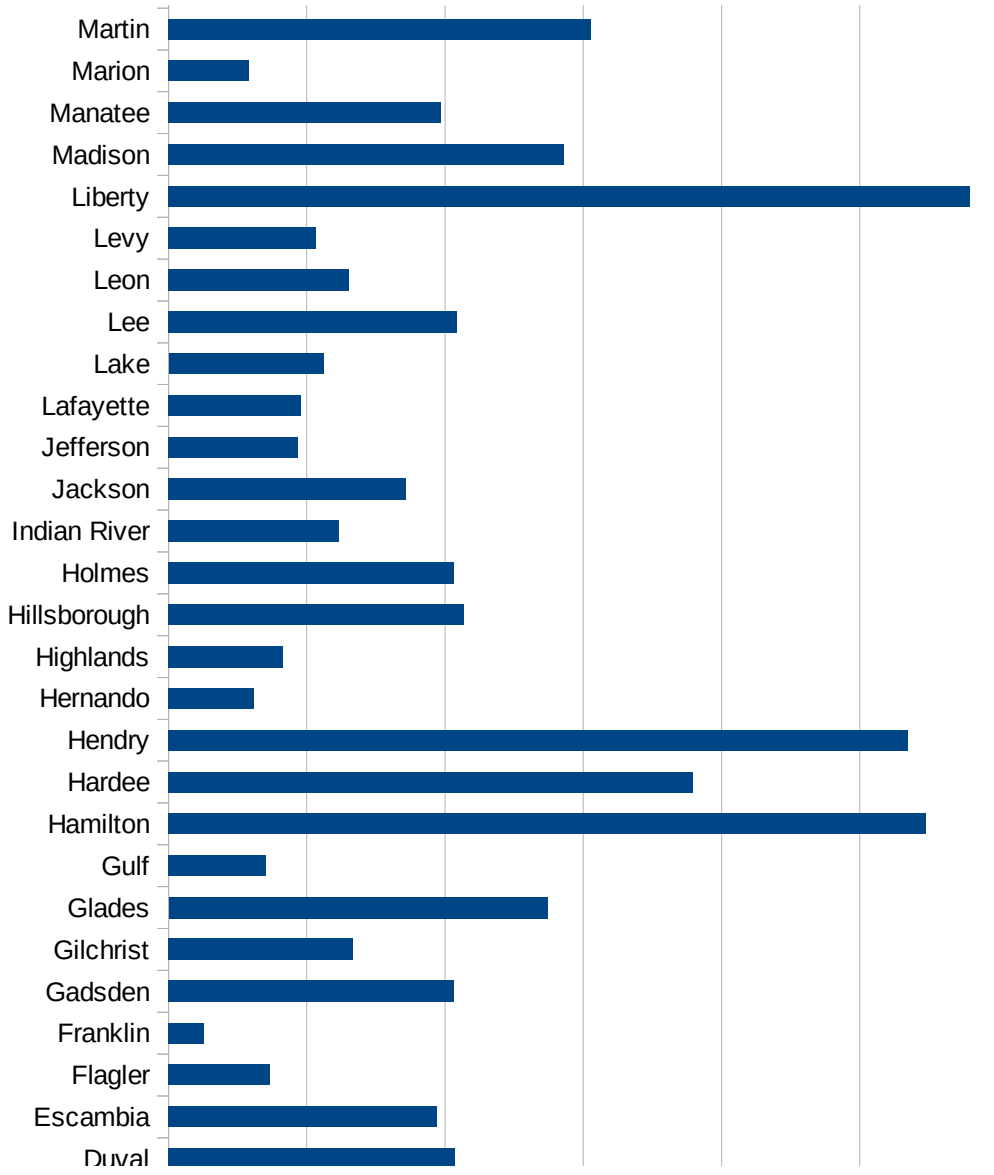
29173  
29175  
29177  
29179  
29181  
29195  
29197  
29199  
29201  
29203  
29205  
29183  
29185  
29187  
29189  
29510  
29186  
29207  
29209  
29211  
29213  
29215  
  
29217  
29219  
29221  
29223  
29225  
29227  
29229

FL

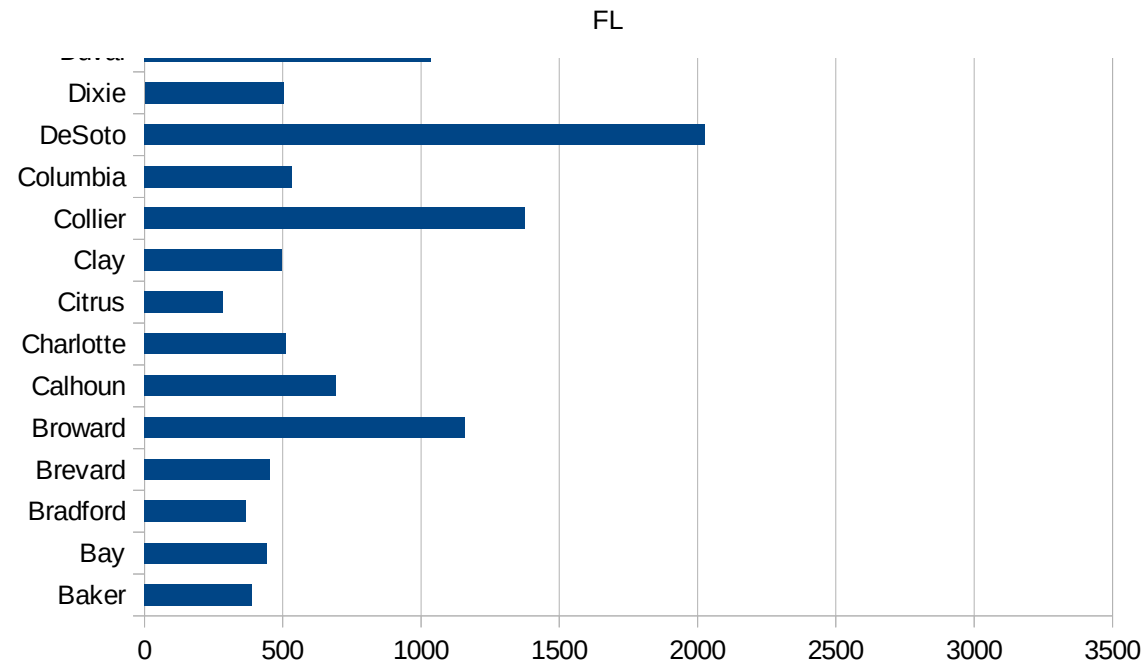


FL

12069 Lake	560.4566684
12071 Lee	1041.465128
12073 Leon	653.3288661
12075 Levy	534.7068923
12077 Liberty	2897.008395
12079 Madison	1430.190512
12081 Manatee	985.1717719
12083 Marion	289.7407334
12085 Martin	1529.407378
12086 Miami-Dade	1848.868456
12087 Monroe	530.4756954
12089 Nassau	403.1130581
12091 Okaloosa	452.5519976
12093 Okeechobee	1085.778944
12095 Orange	1069.644985
12097 Osceola	866.8713824
12099 Palm Beach	1186.991947
12101 Pasco	556.6777236
12103 Pinellas	926.0930194
12105 Polk	800.1310718
12107 Putnam	763.1837979
12109 St. Johns	563.5941021
12111 St. Lucie	733.3524327
12113 Santa Rosa	524.6753536
12115 Sarasota	527.0459648
12117 Seminole	752.8343508
12119 Sumter	371.2506019
12121 Suwannee	1461.83612
12123 Taylor	471.7199279
12125 Union	615.7965194
12127 Volusia	538.9580267
12129 Wakulla	286.4976433
12131 Walton	521.1908932
12133 Washington	526.5273312







FL

FIPS

29001  
29003  
29005  
29007  
29009  
29011  
29013  
29015  
29017  
29019  
29021  
29023  
29025  
29027  
29029  
29031  
29033  
29035  
29037

FL

29039  
29041  
29043  
29045  
29047  
29049  
29051  
29053  
29055  
29057  
29059  
29061  
29063  
29065  
29067  
29069  
29071  
29073  
29075  
29077  
29079  
29081  
29083  
29085  
29087  
29089  
29091  
29093  
29095  
29097  
29099  
29101

29103

FL

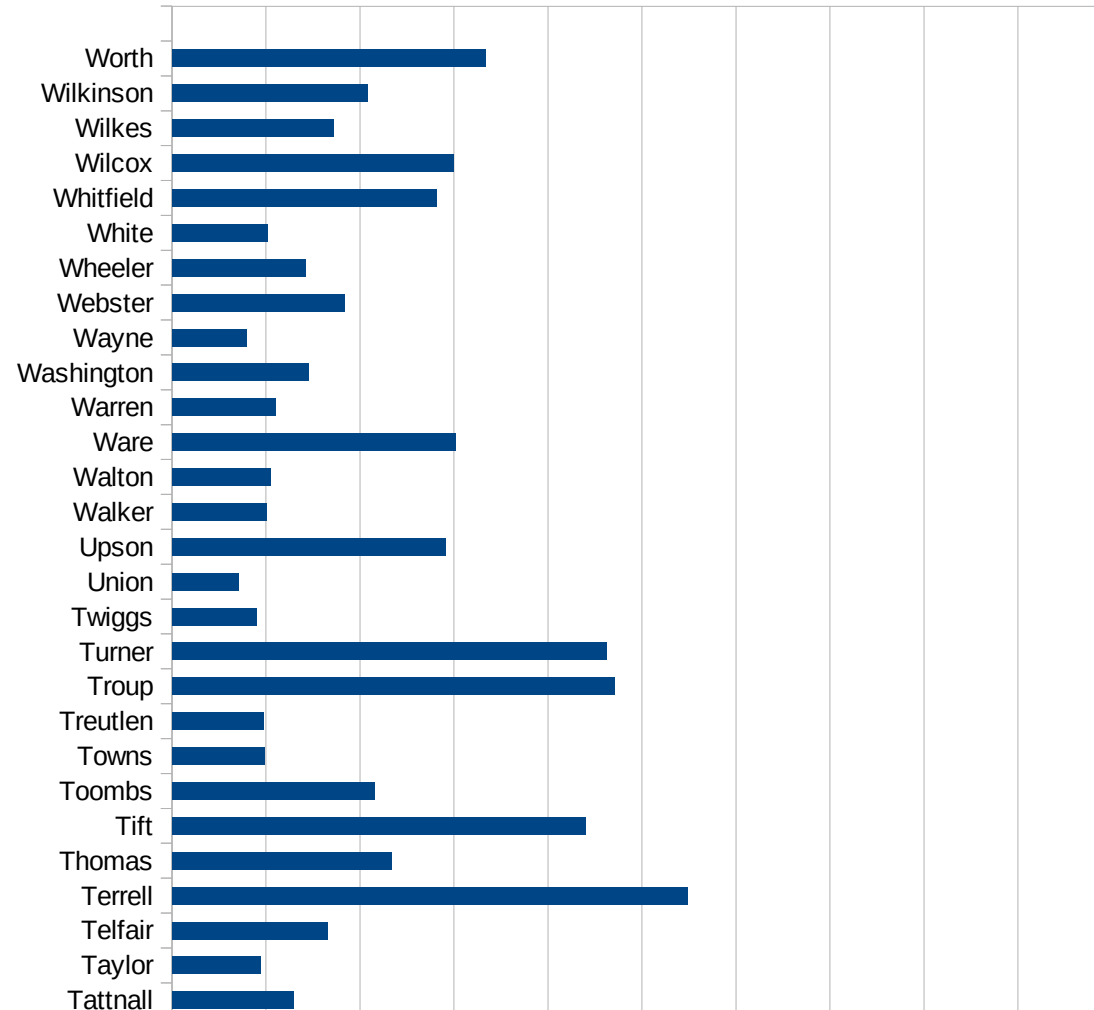
29105  
29107  
29109  
29111  
29113  
29115  
29117  
29121  
29123  
29125  
29127  
29119  
29129  
29131  
29133  
29135  
29137  
29139  
29141  
29143  
29145  
29147  
29149  
29151  
29153  
29155  
29157  
29159  
29161  
29163  
29165  
29167  
29169  
29171

FL

29173  
29175  
29177  
29179  
29181  
29195  
29197  
29199  
29201  
29203  
29205  
29183  
29185  
29187  
29189  
29510  
29186  
29207  
29209  
29211  
29213  
29215  
  
29217  
29219  
29221  
29223  
29225  
29227  
29229

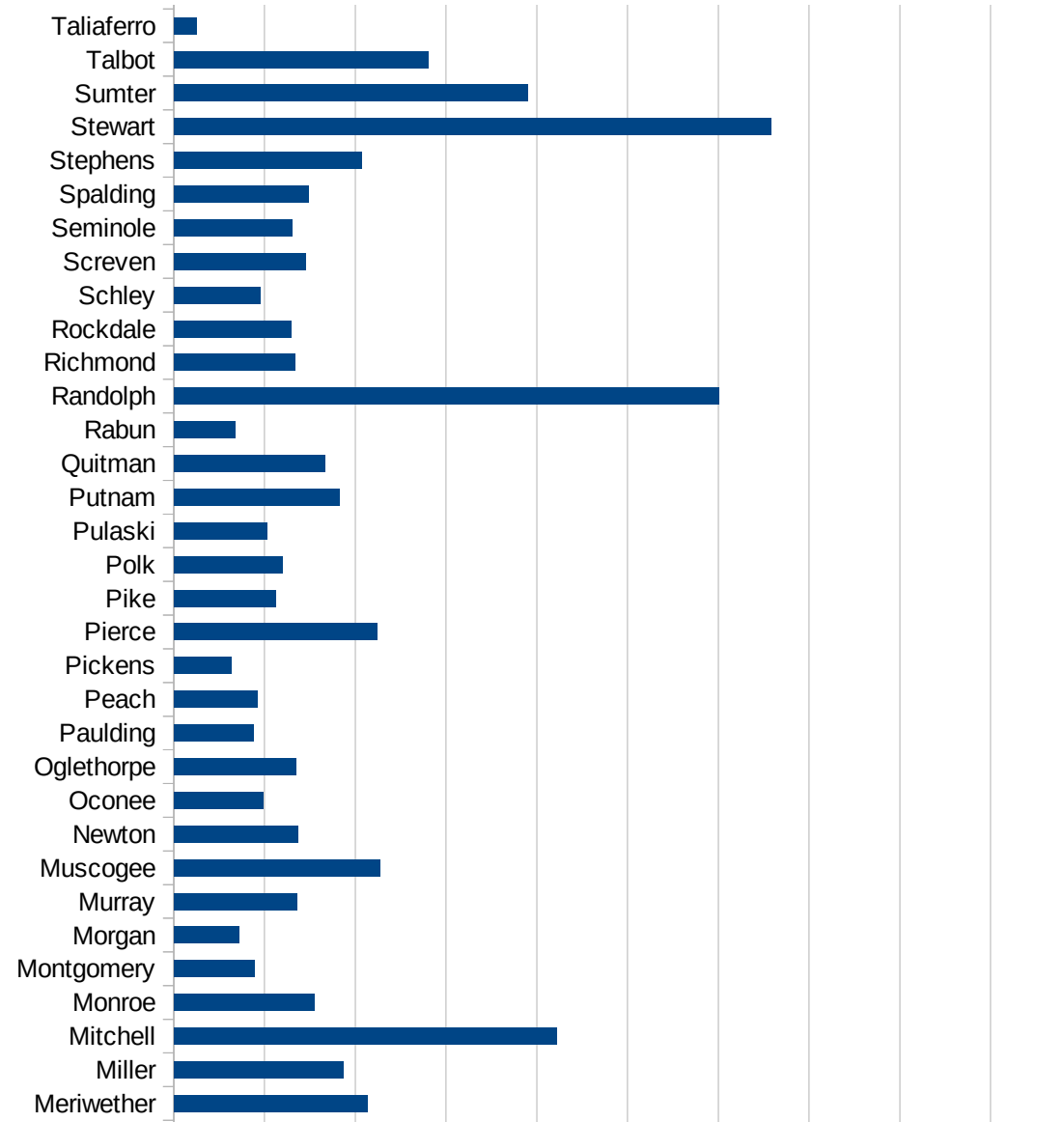
GA

FIPS	County	PC Infection
13001	Appling	1631.814989
13003	Atkinson	2157.406291
13005	Bacon	2530.174341
13007	Baker	1423.027167
13009	Baldwin	1298.440533
13011	Banks	753.1072256
13013	Barrow	695.4670891
13015	Bartow	758.4016239
13017	Ben Hill	1143.742181
13019	Berrien	789.5283607
13021	Bibb	879.1926582
13023	Bleckley	599.7818975
13025	Brantley	608.5622056
13027	Brooks	1282.795075
13029	Bryan	472.329371
13031	Bulloch	688.2632995
13033	Burke	704.6336351
13035	Butts	1322.696648
13037	Calhoun	2660.579345
13039	Camden	394.9550087
13043	Candler	645.994832
13045	Carroll	745.845362
13047	Catoosa	493.9187185
13049	Charlton	562.9241209
13051	Chatham	686.3880772
13053	Chattahoochee	4024.709846
13055	Chattooga	294.4735781
13057	Cherokee	610.2719271
13059	Clarke	608.6546768
13061	Clay	1939.729823
13063	Clayton	842.1525128
13065	Clinch	1729.843562
13067	Cobb	803.5779168



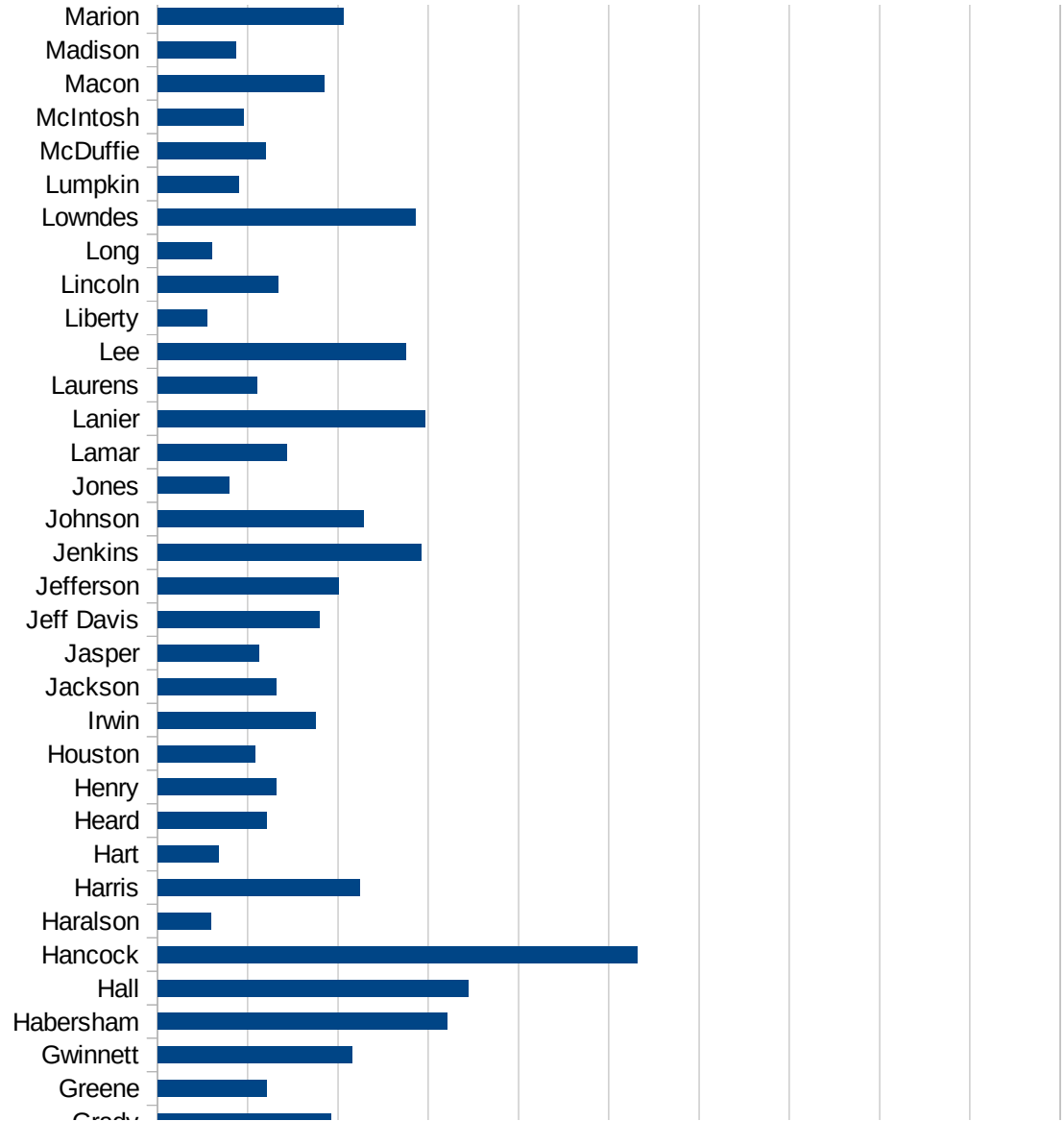
GA

13069 Coffee	1529.25069
13071 Colquitt	2520.178979
13073 Columbia	424.5224932
13075 Cook	1136.231208
13077 Coweta	544.3426754
13079 Crawford	438.3828544
13081 Crisp	1314.101146
13083 Dade	468.3840749
13085 Dawson	633.895467
13087 Decatur	1008.466604
13089 DeKalb	946.1270649
13091 Dodge	589.2296547
13093 Dooly	1583.248212
13095 Dougherty	2224.828206
13097 Douglas	811.2515568
13099 Early	2800.819752
13101 Echols	4675
13103 Effingham	347.3227207
13105 Elbert	706.0669456
13107 Emanuel	778.3477799
13109 Evans	307.8071075
13111 Fannin	419.8120475
13113 Fayette	403.6700482
13115 Floyd	642.315194
13117 Forsyth	425.1686305
13119 Franklin	972.9401034
13121 Fulton	863.3348379
13123 Gilmer	639.278297
13125 Glascock	434.0567613
13127 Glynn	1444.513547
13129 Gordon	792.2336829
13131 Grady	957.6531437
13133 Greene	604.588089
13135 Gwinnett	1074.822614



GA

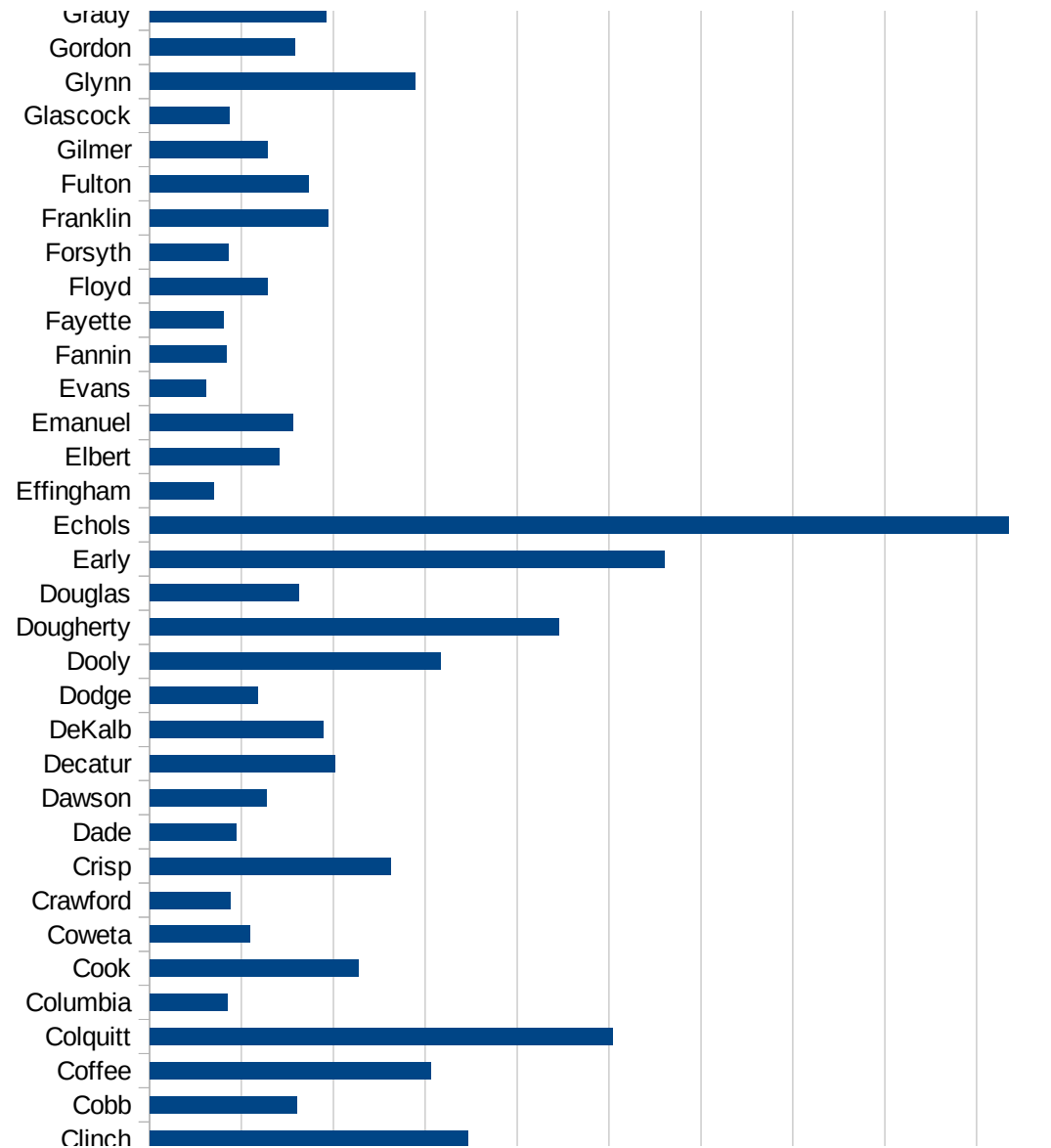
13137 Habersham	1606.151406
13139 Hall	1719.037537
13141 Hancock	2659.319598
13143 Haralson	294.5857177
13145 Harris	1119.651922
13147 Hart	337.1776696
13149 Heard	606.1116256
13151 Henry	657.6318304
13153 Houston	540.3006387
13155 Irwin	872.5260694
13157 Jackson	654.6249751
13159 Jasper	562.6780627
13161 Jeff Davis	898.2633575
13163 Jefferson	1004.536617
13165 Jenkins	1462.628124
13167 Johnson	1143.386897
13169 Jones	398.3785295
13171 Lamar	715.7894737
13173 Lanier	1479.690522
13175 Laurens	551.5055468
13177 Lee	1377.503024
13179 Liberty	273.1840578
13181 Lincoln	669.6146557
13183 Long	300.0315823
13185 Lowndes	1426.225703
13187 Lumpkin	449.0972538
13189 McDuffie	599.1361293
13191 McIntosh	474.1980474
13193 Macon	920.6421669
13195 Madison	431.703204
13197 Marion	1029.816788
13199 Meriwether	1067.970382
13201 Miller	932.1139641
13205 Mitchell	2108.868061



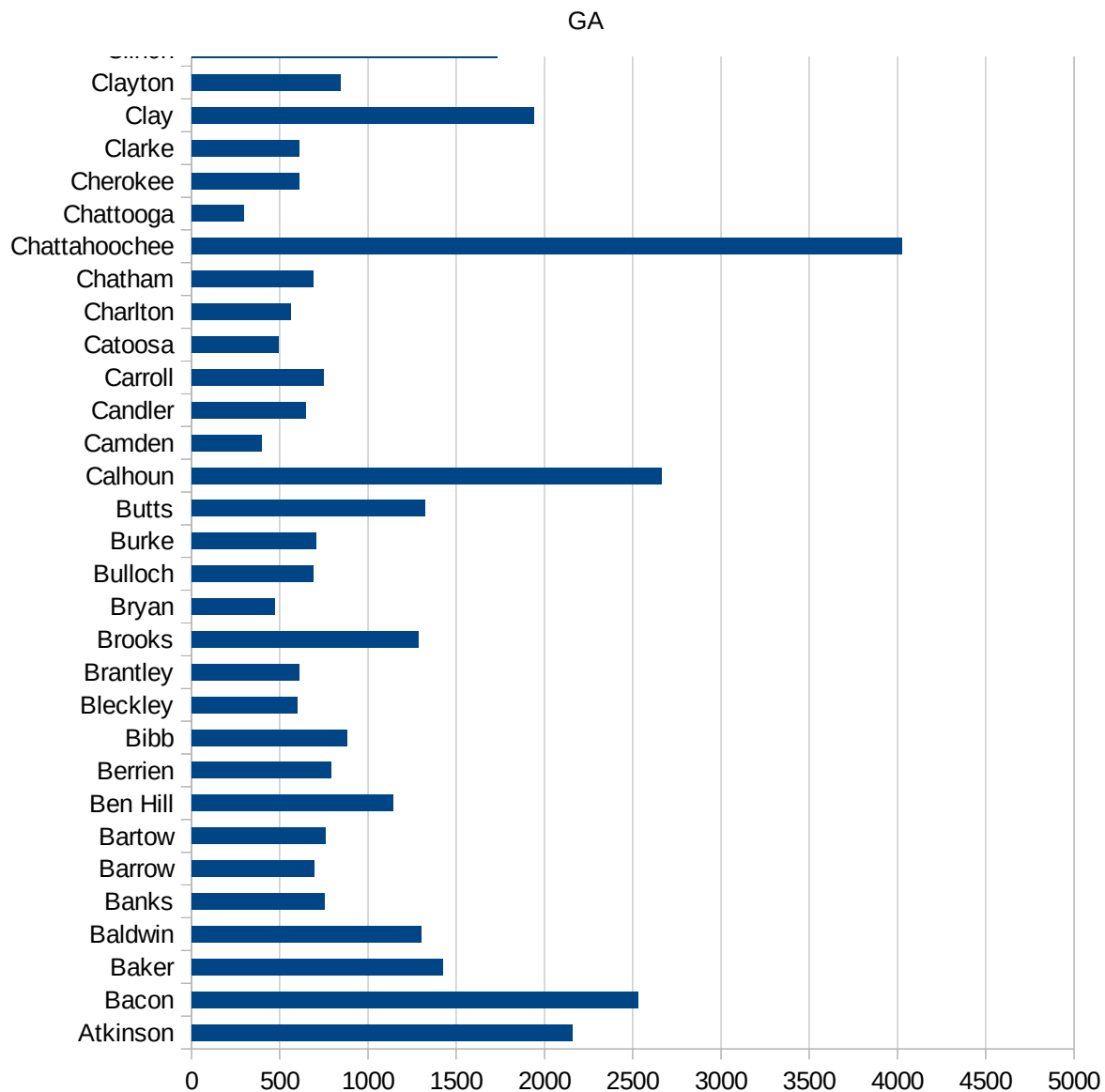


GA

13207 Monroe	773.9825581
13209 Montgomery	445.9915153
13211 Morgan	360.6853021
13213 Murray	678.8407104
13215 Muscogee	1136.176349
13217 Newton	684.6751445
13219 Oconee	493.9906295
13221 Oglethorpe	670.9180284
13223 Paulding	441.345005
13225 Peach	461.5891856
13227 Pickens	315.822389
13229 Pierce	1119.191294
13231 Pike	563.4861007
13233 Polk	598.0692253
13235 Pulaski	514.9516668
13237 Putnam	912.46733
13239 Quitman	833.6989908
13241 Rabun	337.9379854
13243 Randolph	3000.146349
13245 Richmond	664.834238
13247 Rockdale	643.5304766
13249 Schley	477.4637128
13251 Screven	724.6376812
13253 Seminole	649.4287432
13255 Spalding	741.301059
13257 Stephens	1033.224505
13259 Stewart	3290.853363
13261 Sumter	1950.694515
13263 Talbot	1403.061224
13265 Taliaferro	124.3781095
13267 Tattnall	645.8981529
13269 Taylor	472.6956089
13271 Telfair	825.1448728
13273 Terrell	2740.680525



13275 Thomas	1167.656587
13277 Tift	2198.614774
13279 Toombs	1074.868896
13281 Towns	489.3688829
13283 Treutlen	484.6526656
13285 Troup	2355.998515
13287 Turner	2312.942366
13289 Twiggs	451.8808012
13291 Union	354.1519103
13293 Upson	1453.366393
13295 Walker	501.3686789
13297 Walton	524.0473568
13299 Ware	1507.847534
13301 Warren	552.275757
13303 Washington	725.9884234
13305 Wayne	399.2216855
13307 Webster	919.1880506
13309 Wheeler	710.7500952
13311 White	507.1738405
13313 Whitfield	1406.853607
13315 Wilcox	1497.957331
13317 Wilkes	860.672337
13319 Wilkinson	1040.283311
13321 Worth	1670.033007



GA

FIPS

- 29001
- 29003
- 29005
- 29007
- 29009
- 29011
- 29013
- 29015
- 29017
- 29019
- 29021
- 29023
- 29025
- 29027
- 29029
- 29031
- 29033
- 29035
- 29037

29039  
29041  
29043  
29045  
29047  
29049  
29051  
29053  
29055  
29057  
29059  
29061  
29063  
29065  
29067  
29069  
29071  
29073  
29075  
29077  
29079  
29081  
29083  
29085  
29087  
29089  
29091  
29093  
29095  
29097  
29099  
29101

29103

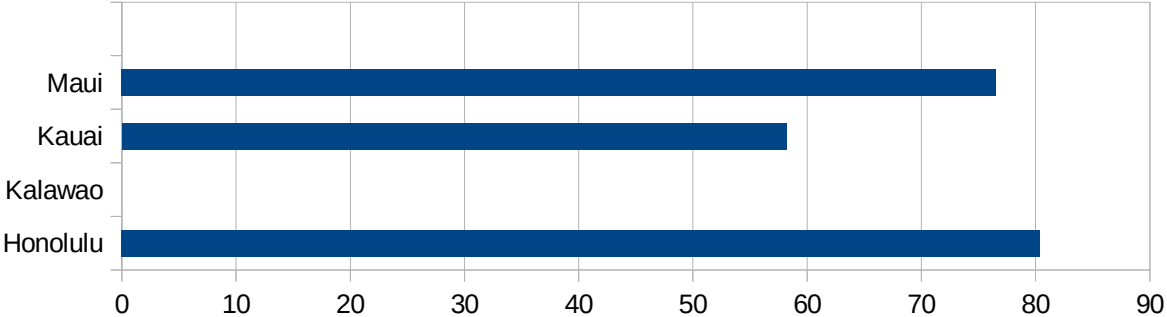
29105  
29107  
29109  
29111  
29113  
29115  
29117  
29121  
29123  
29125  
29127  
29119  
29129  
29131  
29133  
29135  
29137  
29139  
29141  
29143  
29145  
29147  
29149  
29151  
29153  
29155  
29157  
29159  
29161  
29163  
29165  
29167  
29169  
29171

GA

29173  
29175  
29177  
29179  
29181  
29195  
29197  
29199  
29201  
29203  
29205  
29183  
29185  
29187  
29189  
29510  
29186  
29207  
29209  
29211  
29213  
29215  
  
29217  
29219  
29221  
29223  
29225  
29227  
29229

HI

FIPS	County	PC Infection
15001	Hawaii	47.26767936
15003	Honolulu	80.40159987
15005	Kalawao	0
15007	Kauai	58.22577738
15009	Maui	76.551819





HI

FIPS

29001  
29003  
29005  
29007  
29009  
29011  
29013  
29015  
29017  
29019  
29021  
29023  
29025  
29027  
29029  
29031  
29033  
29035  
29037

HI

29039  
29041  
29043  
29045  
29047  
29049  
29051  
29053  
29055  
29057  
29059  
29061  
29063  
29065  
29067  
29069  
29071  
29073  
29075  
29077  
29079  
29081  
29083  
29085  
29087  
29089  
29091  
29093  
29095  
29097  
29099  
29101

29103

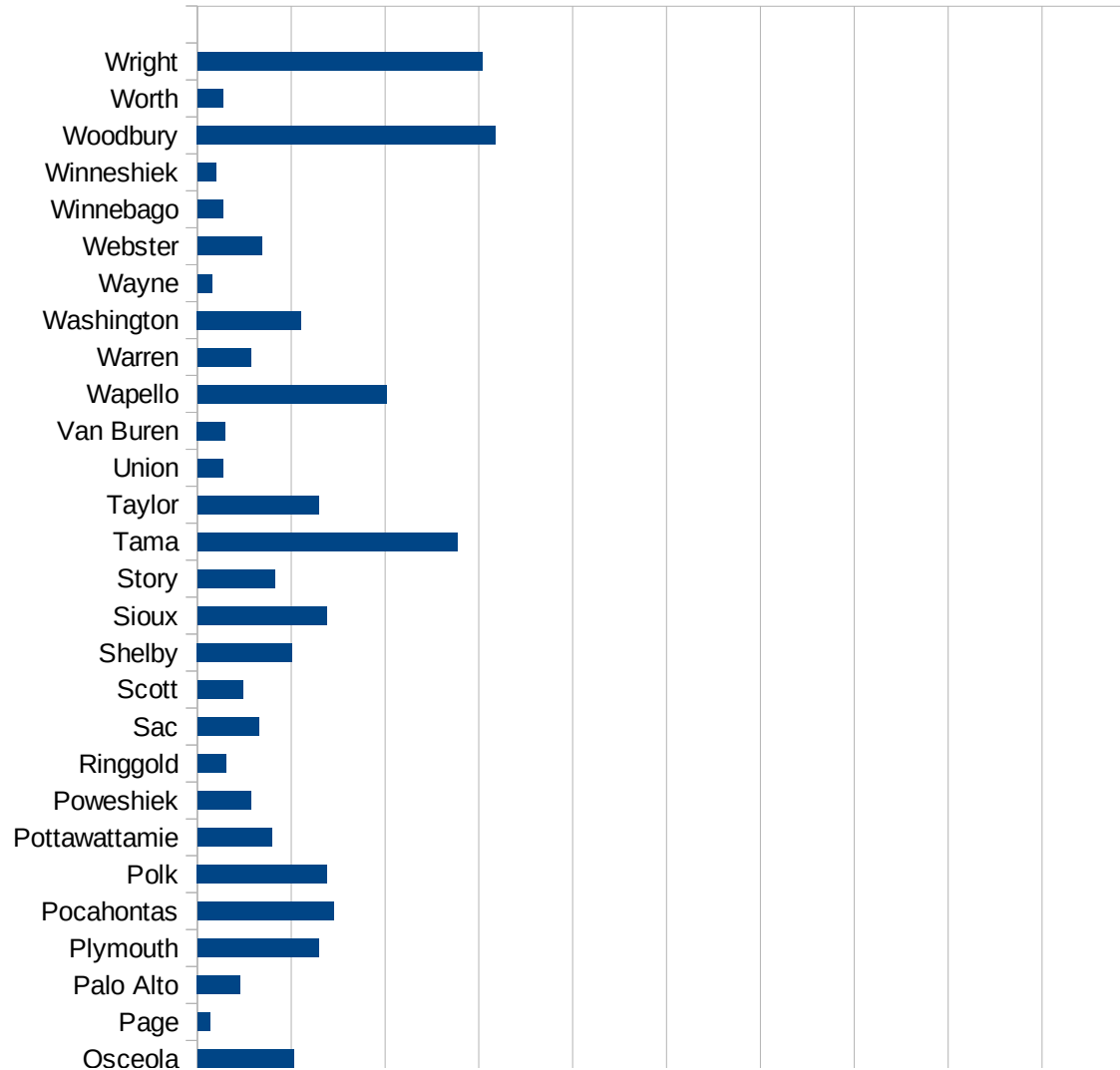
HI

29105  
29107  
29109  
29111  
29113  
29115  
29117  
29121  
29123  
29125  
29127  
29119  
29129  
29131  
29133  
29135  
29137  
29139  
29141  
29143  
29145  
29147  
29149  
29151  
29153  
29155  
29157  
29159  
29161  
29163  
29165  
29167  
29169  
29171

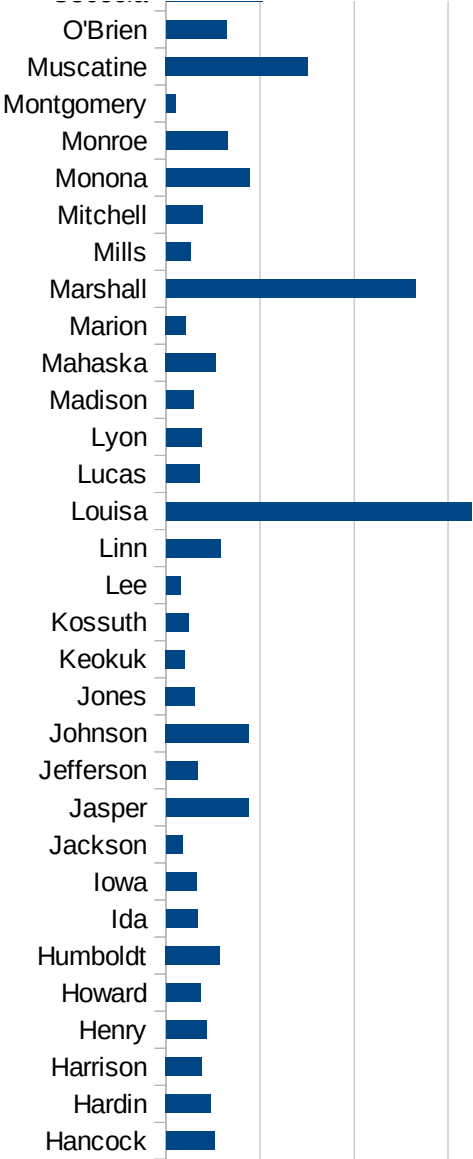
HI

29173  
29175  
29177  
29179  
29181  
29195  
29197  
29199  
29201  
29203  
29205  
29183  
29185  
29187  
29189  
29510  
29186  
29207  
29209  
29211  
29213  
29215  
  
29217  
29219  
29221  
29223  
29225  
29227  
29229

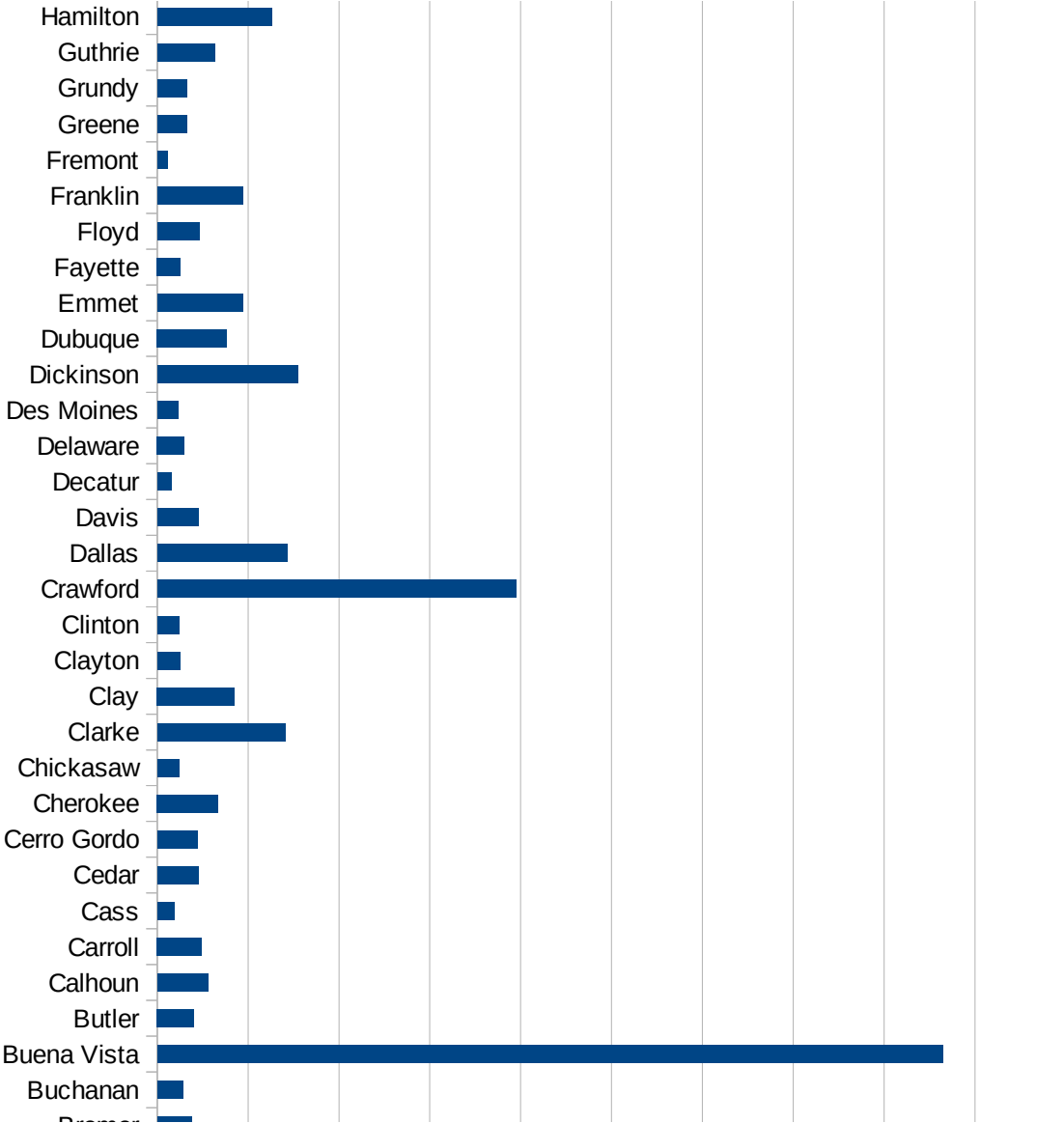
FIPS	County	PC Infection
19001	Adair	226.5326349
19003	Adams	219.478738
19005	Allamakee	961.5384615
19007	Appanoose	168.8510091
19009	Audubon	290.5920814
19011	Benton	265.1899228
19013	Black Hawk	1754.425714
19015	Boone	569.3463903
19017	Bremer	380.8073115
19019	Buchanan	283.0322185
19021	Buena Vista	8649.491798
19023	Butler	405.805076
19025	Calhoun	556.7584287
19027	Carroll	491.2176243
19029	Cass	185.6148492
19031	Cedar	456.3268374
19033	Cerro Gordo	445.5178559
19035	Cherokee	671.3187881
19037	Chickasaw	242.3938482
19039	Clarke	1411.440093
19041	Clay	849.1384654
19043	Clayton	250.6265664
19045	Clinton	242.9167204
19047	Crawford	3951.5095
19049	Dallas	1431.581282
19051	Davis	454.696684
19053	Decatur	152.0912548
19055	Delaware	298.7872752
19057	Des Moines	232.5106035
19059	Dickinson	1550.74914
19061	Dubuque	766.1015549
19063	Emmet	940.2355993
19065	Fayette	254.3234995

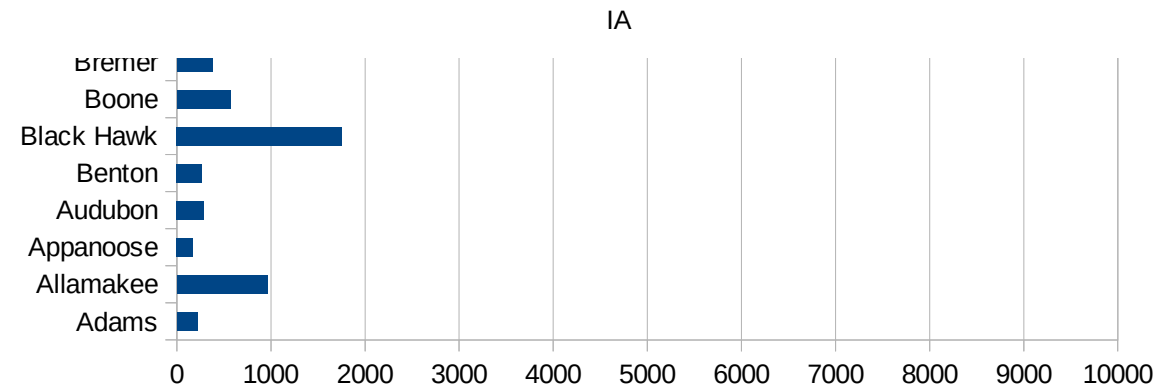


19067 Floyd	463.1685807
19069 Franklin	938.3642829
19071 Fremont	114.4001144
19073 Greene	322.9039083
19075 Grundy	325.0975293
19077 Guthrie	634.3283582
19079 Hamilton	1264.044944
19081 Hancock	513.4428678
19083 Hardin	480.1991937
19085 Harrison	382.0574501
19087 Henry	428.5643096
19089 Howard	370.0881681
19091 Humboldt	576.0972033
19093 Ida	336.2081567
19095 Iowa	328.3563596
19097 Jackson	174.9691231
19099 Jasper	874.9024147
19101 Jefferson	337.3048256
19103 Johnson	885.8918419
19105 Jones	308.5229464
19107 Keokuk	205.3789731
19109 Kossuth	241.481084
19111 Lee	158.5670239
19113 Linn	577.2235723
19115 Louisa	3250.06715
19117 Lucas	358.5887796
19119 Lyon	381.000762
19121 Madison	295.402794
19123 Mahaska	531.8181818
19125 Marion	212.530308
19127 Marshall	2651.259348
19129 Mills	258.9125672
19131 Mitchell	387.9269562
19133 Monona	887.1989861



19135 Monroe	654.6854942
19137 Montgomery	99.970009
19139 Muscatine	1511.798551
19141 O'Brien	643.0635838
19143 Osceola	1026.490066
19145 Page	131.1561414
19147 Palo Alto	459.1779595
19149 Plymouth	1291.093843
19151 Pocahontas	1454.005935
19153 Polk	1383.198824
19155 Pottawattamie	796.5103226
19157 Poweshiek	572.2231135
19159 Ringgold	301.9323671
19161 Sac	658.5039613
19163 Scott	487.6416036
19165 Shelby	1010.537226
19167 Sioux	1377.868172
19169 Story	821.5687274
19171 Tama	2768.575485
19173 Taylor	1292.198352
19175 Union	275.1031637
19177 Van Buren	299.1452991
19179 Wapello	2011.077972
19181 Warren	569.9623942
19183 Washington	1106.54442
19185 Wayne	156.2255898
19187 Webster	683.6287455
19189 Winnebago	275.7178171
19191 Winneshiek	194.7176594
19193 Woodbury	3179.278128
19195 Worth	268.3483161
19197 Wright	3033.884949







FIPS

- 29001
- 29003
- 29005
- 29007
- 29009
- 29011
- 29013
- 29015
- 29017
- 29019
- 29021
- 29023
- 29025
- 29027
- 29029
- 29031
- 29033
- 29035
- 29037

IA

29039  
29041  
29043  
29045  
29047  
29049  
29051  
29053  
29055  
29057  
29059  
29061  
29063  
29065  
29067  
29069  
29071  
29073  
29075  
29077  
29079  
29081  
29083  
29085  
29087  
29089  
29091  
29093  
29095  
29097  
29099  
29101

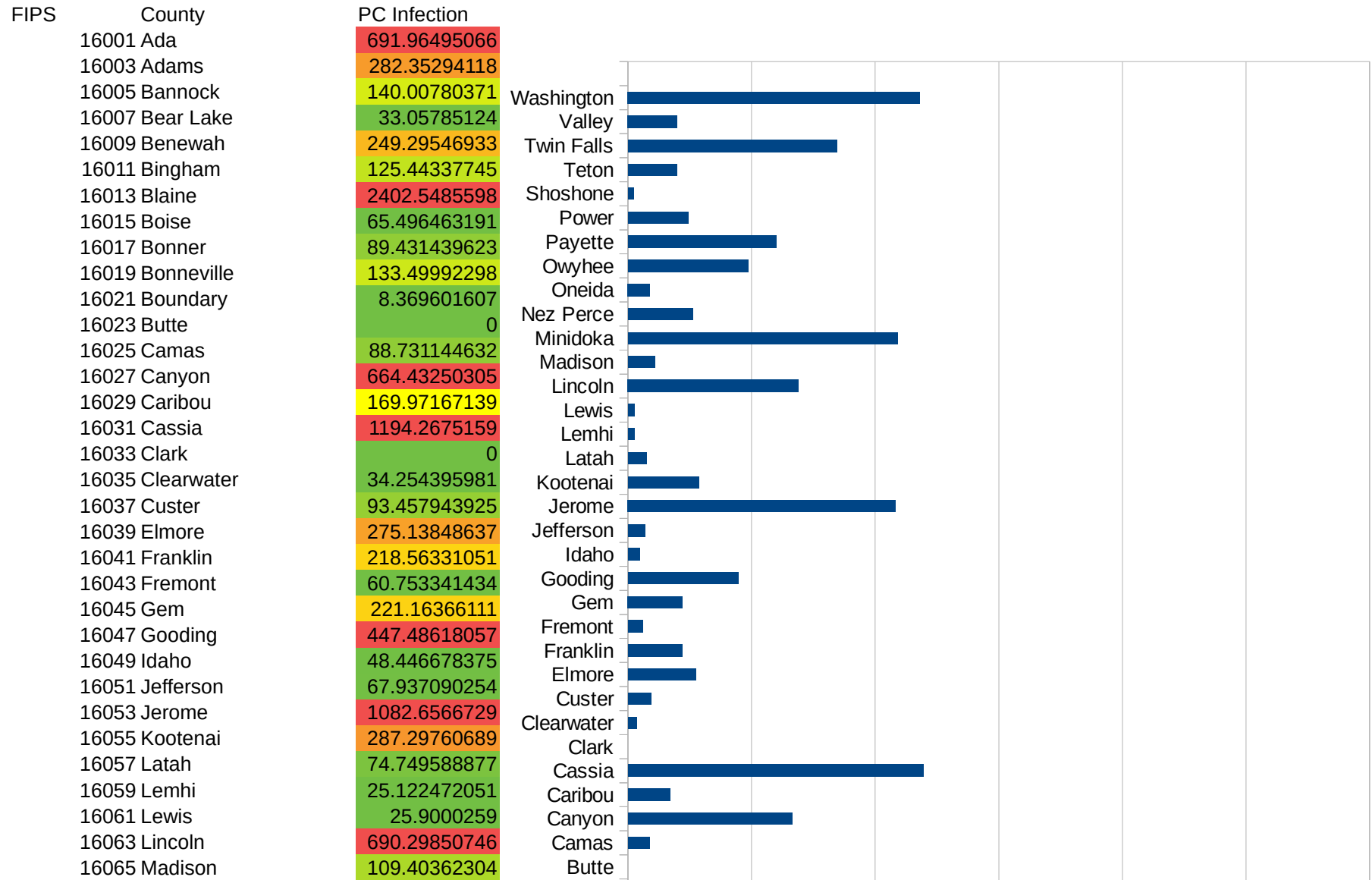
29103

29105  
29107  
29109  
29111  
29113  
29115  
29117  
29121  
29123  
29125  
29127  
29119  
29129  
29131  
29133  
29135  
29137  
29139  
29141  
29143  
29145  
29147  
29149  
29151  
29153  
29155  
29157  
29159  
29161  
29163  
29165  
29167  
29169  
29171

IA

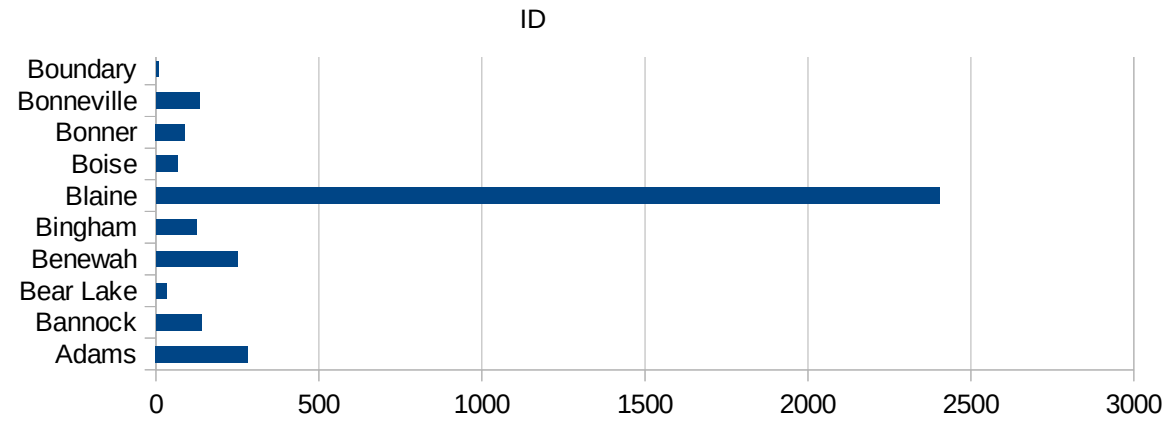
29173  
29175  
29177  
29179  
29181  
29195  
29197  
29199  
29201  
29203  
29205  
29183  
29185  
29187  
29189  
29510  
29186  
29207  
29209  
29211  
29213  
29215  
  
29217  
29219  
29221  
29223  
29225  
29227  
29229

ID



This work is licensed under the Creative Commons Attribution-NoDerivatives 4.0 International License. To view a copy of this license, visit <http://creativecommons.org/licenses/by-nd/4.0/>.

16067 Minidoka	1090.0360144
16069 Nez Perce	262.32429222
16071 Oneida	89.126559715
16073 Owyhee	487.47113658
16075 Payette	598.70069211
16077 Power	244.59320288
16079 Shoshone	23.444826508
16081 Teton	197.59450172
16083 Twin Falls	844.55338576
16085 Valley	199.25731365
16087 Washington	1180.9861234



ID

FIPS

29001  
29003  
29005  
29007  
29009  
29011  
29013  
29015  
29017  
29019  
29021  
29023  
29025  
29027  
29029  
29031  
29033  
29035  
29037

ID

29039  
29041  
29043  
29045  
29047  
29049  
29051  
29053  
29055  
29057  
29059  
29061  
29063  
29065  
29067  
29069  
29071  
29073  
29075  
29077  
29079  
29081  
29083  
29085  
29087  
29089  
29091  
29093  
29095  
29097  
29099  
29101

29103



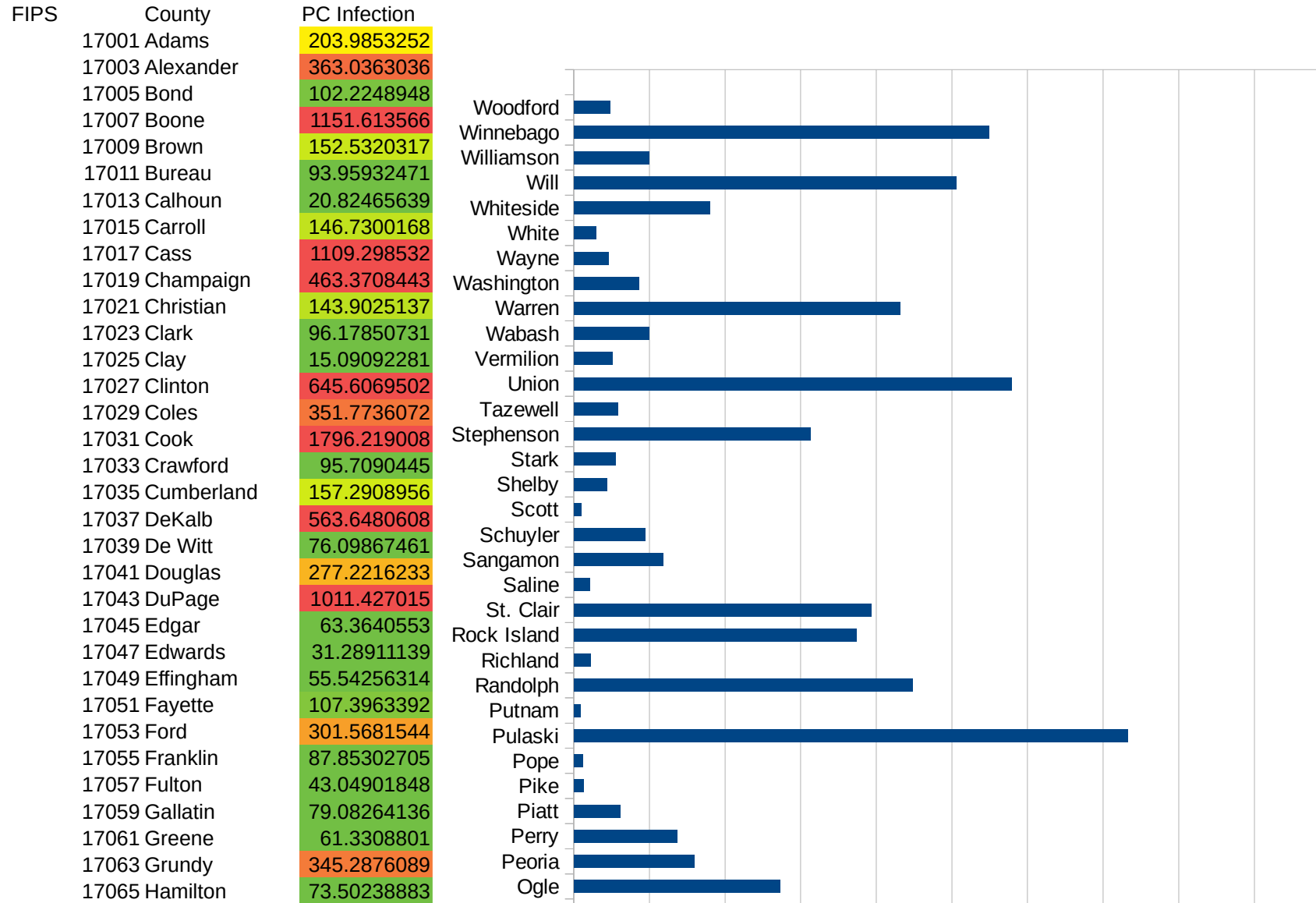
ID

29105  
29107  
29109  
29111  
29113  
29115  
29117  
29121  
29123  
29125  
29127  
29119  
29129  
29131  
29133  
29135  
29137  
29139  
29141  
29143  
29145  
29147  
29149  
29151  
29153  
29155  
29157  
29159  
29161  
29163  
29165  
29167  
29169  
29171

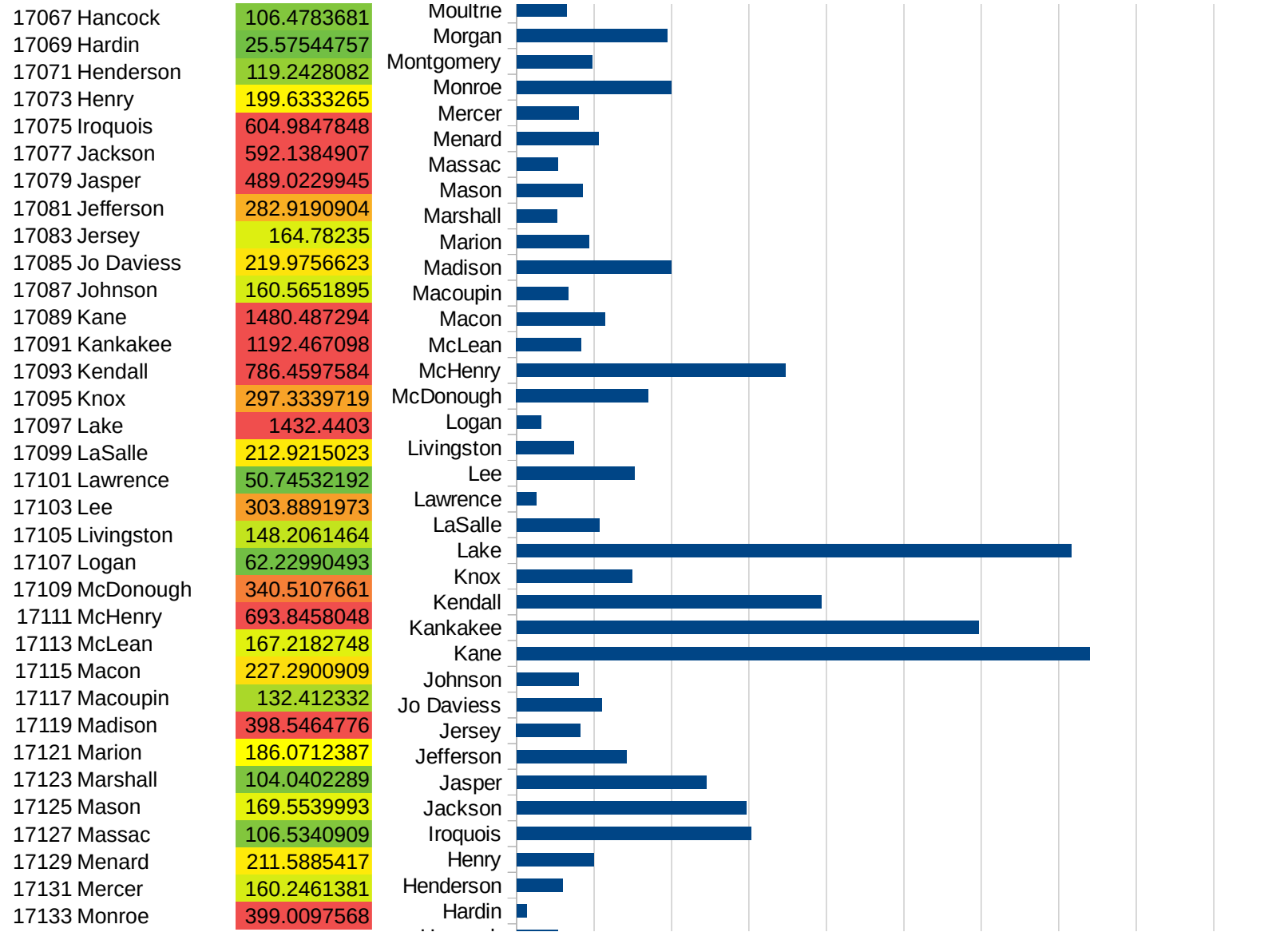
ID

29173  
29175  
29177  
29179  
29181  
29195  
29197  
29199  
29201  
29203  
29205  
29183  
29185  
29187  
29189  
29510  
29186  
29207  
29209  
29211  
29213  
29215  
  
29217  
29219  
29221  
29223  
29225  
29227  
29229

IL

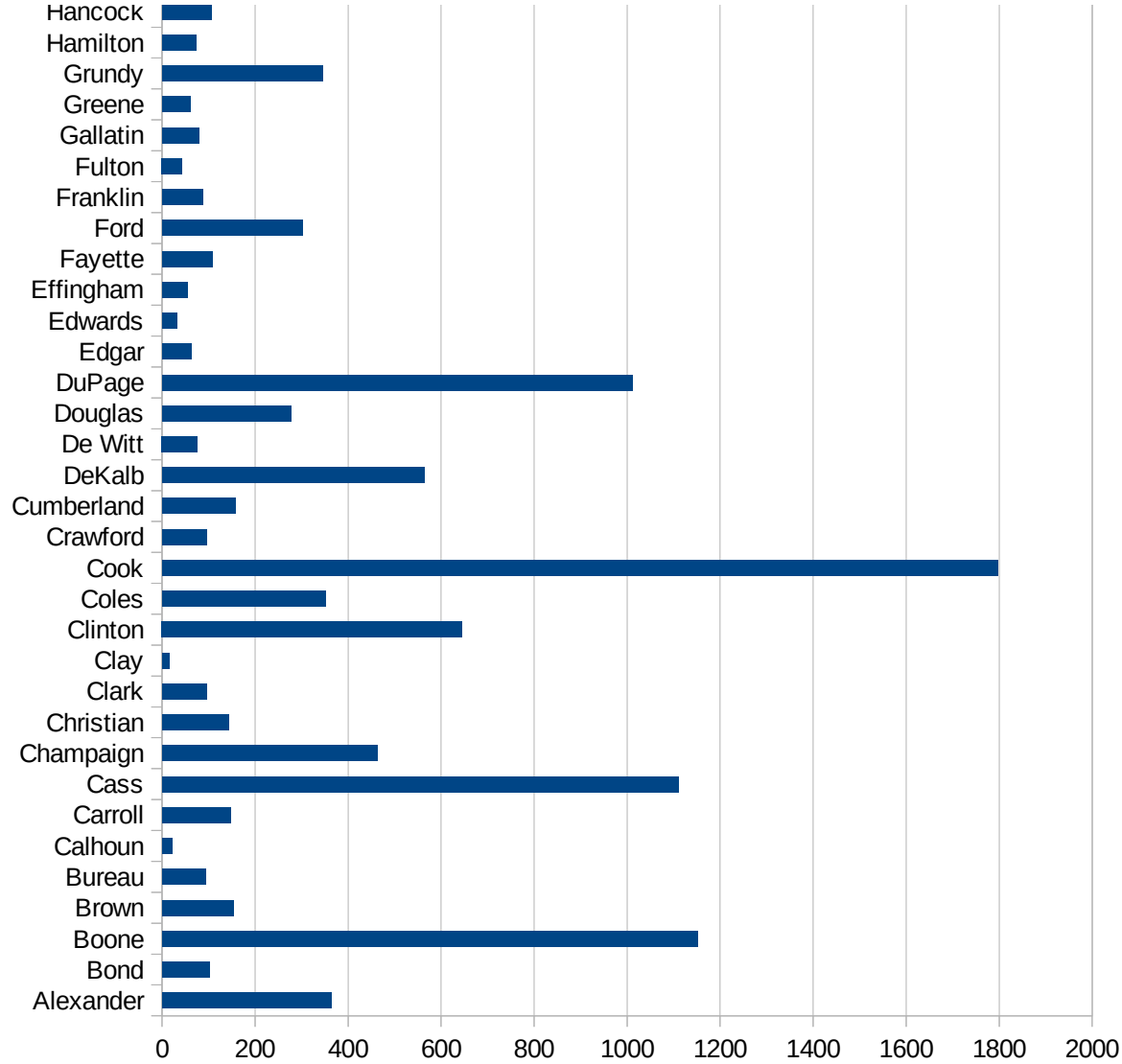


IL



IL

17135 Montgomery	195.7973497
17137 Morgan	388.5095361
17139 Moultrie	129.1023986
17141 Ogle	545.9222748
17143 Peoria	317.7925047
17145 Perry	273.9208463
17147 Piatt	121.980971
17149 Pike	25.62295817
17151 Pope	23.74169041
17153 Pulaski	1464.396852
17155 Putnam	17.42160279
17157 Randolph	897.0285928
17159 Richland	44.4077904
17161 Rock Island	747.8550569
17163 St. Clair	786.7953221
17165 Saline	41.8305028
17167 Sangamon	236.5010136
17169 Schuyler	188.2148545
17171 Scott	20.30044661
17173 Shelby	87.39248425
17175 Stark	110.5583195
17177 Stephenson	625.6563806
17179 Tazewell	116.3774862
17181 Union	1157.888486
17183 Vermilion	102.8565477
17185 Wabash	199.1514417
17187 Warren	863.0812588
17189 Washington	171.4898178
17191 Wayne	91.84423218
17193 White	58.54372484
17195 Whiteside	359.5440981
17197 Will	1010.529965
17199 Williamson	198.3416846
17201 Winnebago	1097.574283



IL

17203 Woodford

96.19634454

IL

FIPS

29001  
29003  
29005  
29007  
29009  
29011  
29013  
29015  
29017  
29019  
29021  
29023  
29025  
29027  
29029  
29031  
29033  
29035  
29037

IL

29039  
29041  
29043  
29045  
29047  
29049  
29051  
29053  
29055  
29057  
29059  
29061  
29063  
29065  
29067  
29069  
29071  
29073  
29075  
29077  
29079  
29081  
29083  
29085  
29087  
29089  
29091  
29093  
29095  
29097  
29099  
29101

29103



IL

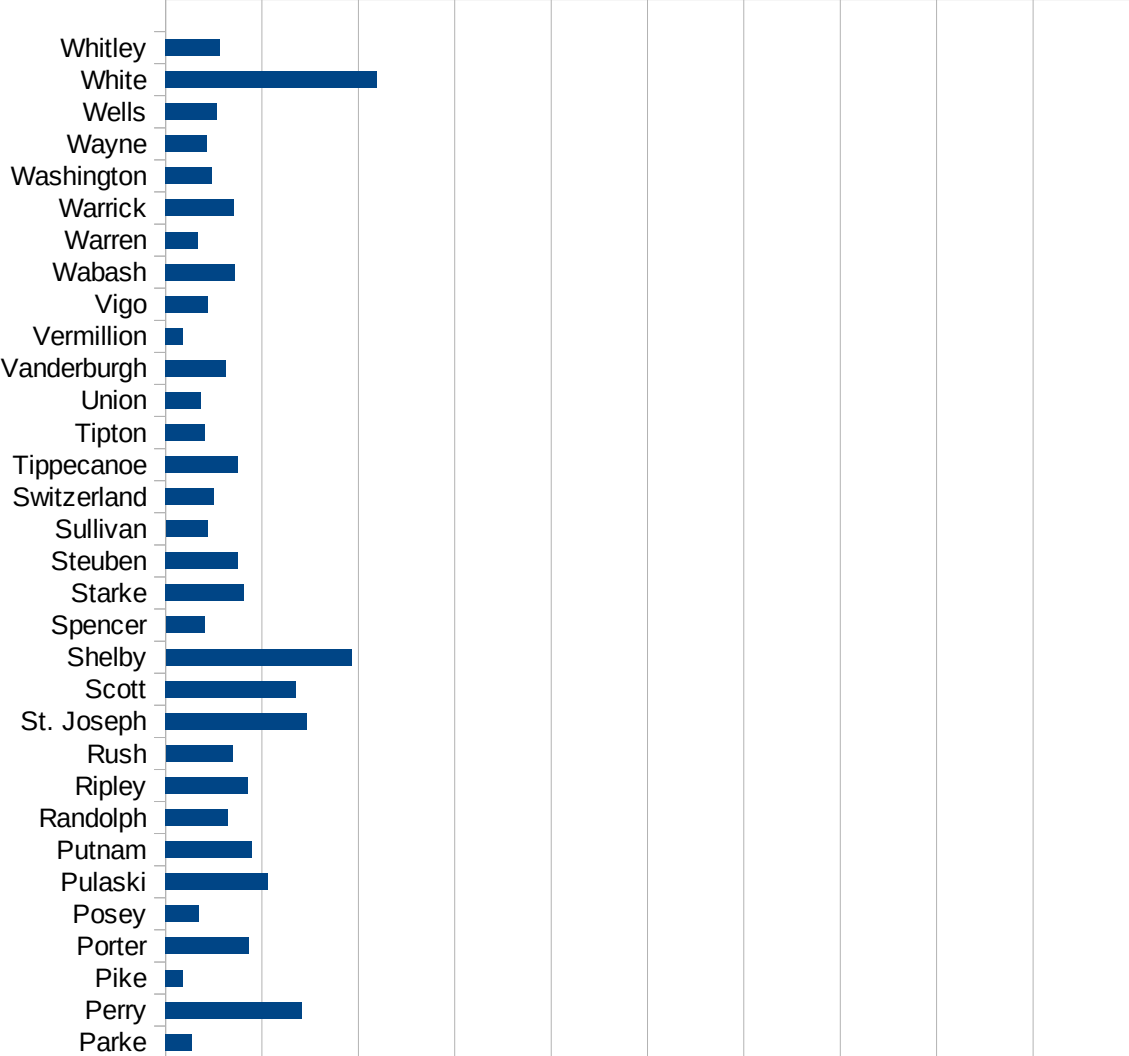
29105  
29107  
29109  
29111  
29113  
29115  
29117  
29121  
29123  
29125  
29127  
29119  
29129  
29131  
29133  
29135  
29137  
29139  
29141  
29143  
29145  
29147  
29149  
29151  
29153  
29155  
29157  
29159  
29161  
29163  
29165  
29167  
29169  
29171

IL

29173  
29175  
29177  
29179  
29181  
29195  
29197  
29199  
29201  
29203  
29205  
29183  
29185  
29187  
29189  
29510  
29186  
29207  
29209  
29211  
29213  
29215  
  
29217  
29219  
29221  
29223  
29225  
29227  
29229

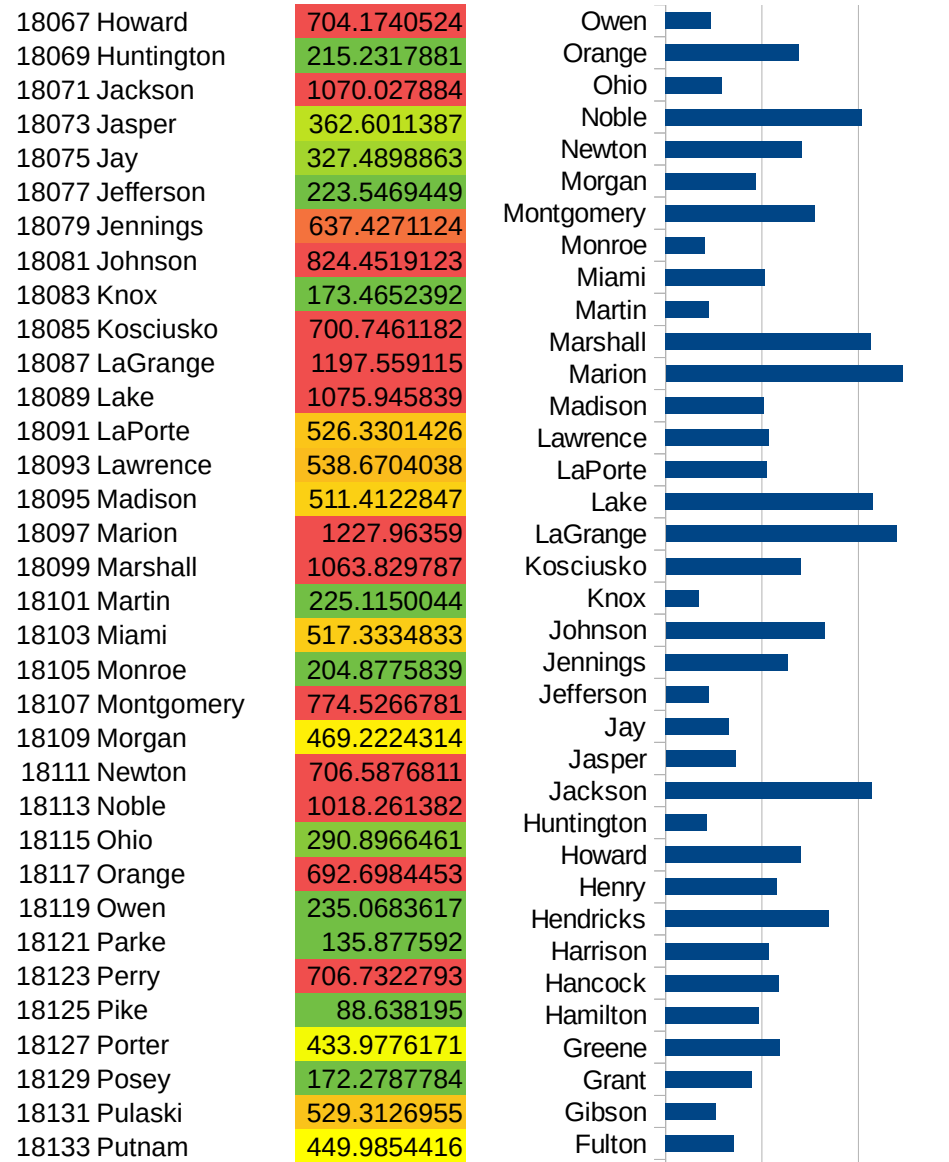
IN

FIPS	County	PC Infection
18001	Adams	140.3075542
18003	Allen	749.9646997
18005	Bartholomew	711.7566735
18007	Benton	554.720906
18009	Blackford	326.9069573
18011	Boone	670.1592561
18013	Brown	256.0063017
18015	Carroll	546.5295374
18017	Cass	4318.271637
18019	Clark	562.3721881
18021	Clay	229.2701567
18023	Clinton	896.124031
18025	Crawford	303.087706
18027	Daviess	443.4790479
18029	Dearborn	470.0613299
18031	Decatur	951.7056057
18033	DeKalb	377.0878638
18035	Delaware	392.0816924
18037	Dubois	664.8654998
18039	Elkhart	1615.100214
18041	Fayette	438.2349113
18043	Floyd	491.1225106
18045	Fountain	195.7066846
18047	Franklin	554.1871921
18049	Fulton	353.3744774
18051	Gibson	260.0741361
18053	Grant	447.4035428
18055	Greene	593.6386927
18057	Hamilton	483.5103579
18059	Hancock	588.0735026
18061	Harrison	535.3159851
18063	Hendricks	846.6609584
18065	Henry	580.0584202

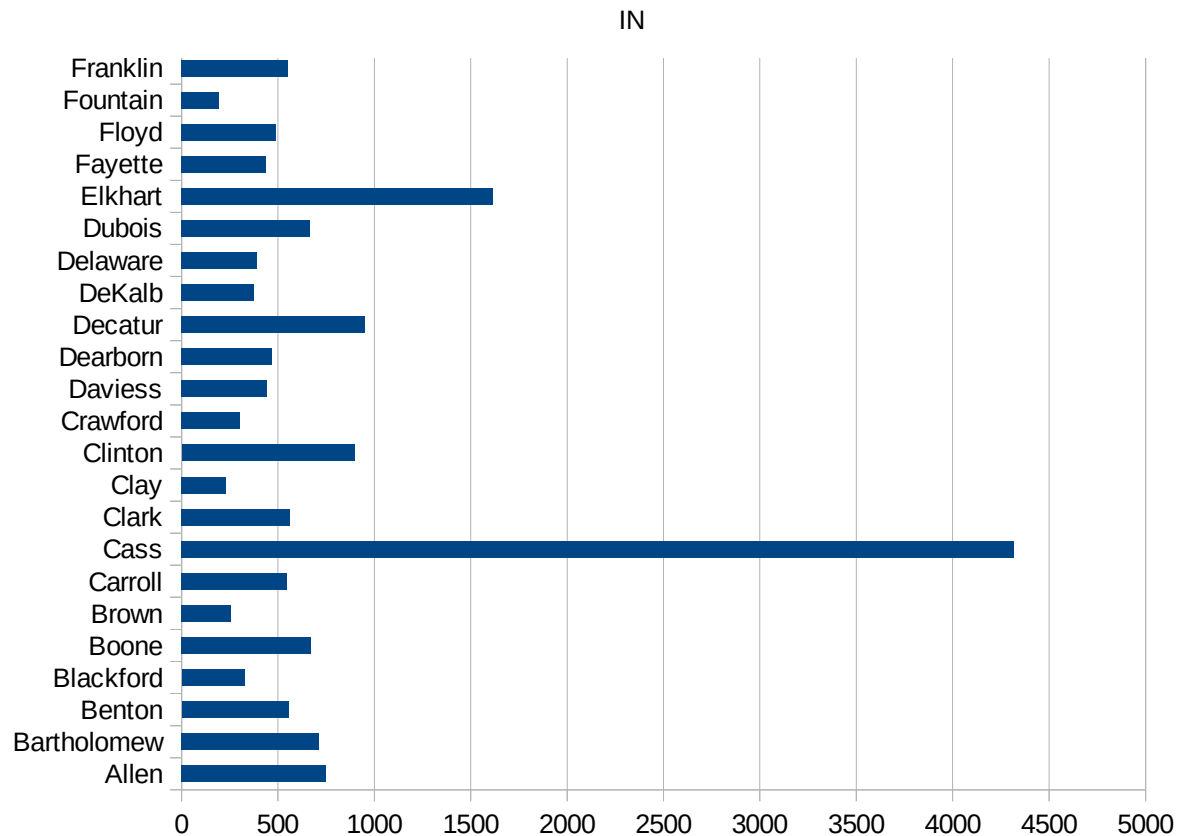


This work is licensed under the Creative Commons Attribution-NoDerivatives 4.0 International License. To view a copy of this license, visit <http://creativecommons.org/licenses/by-nd/4.0/>.

IN



18135 Randolph	321.9186351
18137 Ripley	427.7249939
18139 Rush	348.0765768
18141 St. Joseph	731.6145377
18143 Scott	678.4487813
18145 Shelby	964.2769044
18147 Spencer	201.7021695
18149 Starke	405.4937868
18151 Steuben	375.8746314
18153 Sullivan	217.4963751
18155 Switzerland	251.9361762
18157 Tippecanoe	376.5902781
18159 Tipton	204.9180328
18161 Union	184.7378144
18163 Vanderburgh	314.9623703
18165 Vermillion	90.44511919
18167 Vigo	219.76794
18169 Wabash	361.2531969
18171 Warren	169.4299891
18173 Warrick	353.2213467
18175 Washington	239.7738253
18177 Wayne	215.3603494
18179 Wells	265.9008722
18181 White	1098.081465
18183 Whitley	281.7397429



IN

FIPS

29001  
29003  
29005  
29007  
29009  
29011  
29013  
29015  
29017  
29019  
29021  
29023  
29025  
29027  
29029  
29031  
29033  
29035  
29037

This work is licensed under the Creative Commons Attribution-  
NoDerivatives 4.0 International License. To view a copy of this license, visit  
<http://creativecommons.org/licenses/by-nd/4.0/>.

Tom McKellips, DM  
[www.creatingtomorrow.us](http://www.creatingtomorrow.us)  
Page 198

IN

29039  
29041  
29043  
29045  
29047  
29049  
29051  
29053  
29055  
29057  
29059  
29061  
29063  
29065  
29067  
29069  
29071  
29073  
29075  
29077  
29079  
29081  
29083  
29085  
29087  
29089  
29091  
29093  
29095  
29097  
29099  
29101

29103

IN

29105  
29107  
29109  
29111  
29113  
29115  
29117  
29121  
29123  
29125  
29127  
29119  
29129  
29131  
29133  
29135  
29137  
29139  
29141  
29143  
29145  
29147  
29149  
29151  
29153  
29155  
29157  
29159  
29161  
29163  
29165  
29167  
29169  
29171

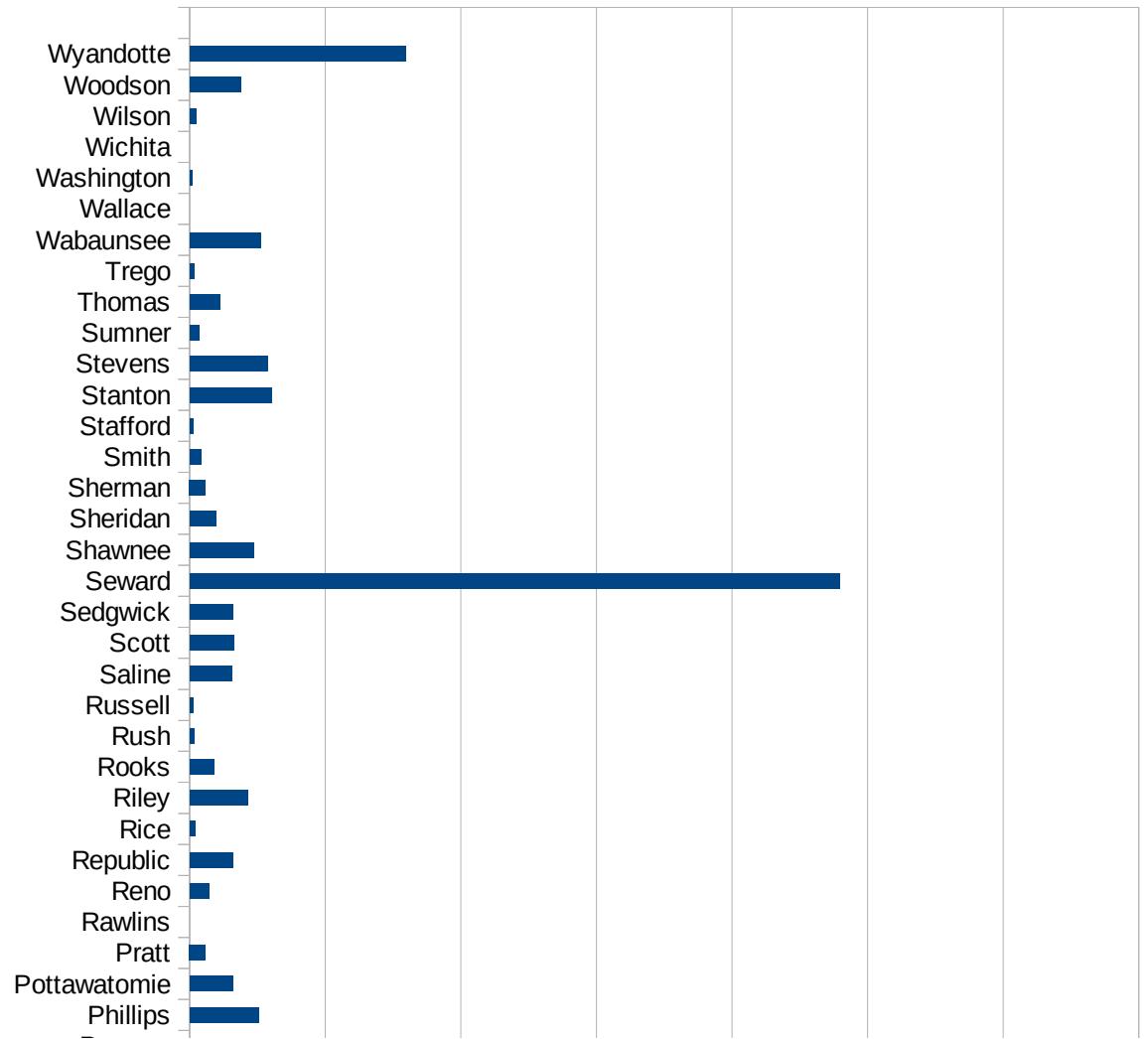


IN

29173  
29175  
29177  
29179  
29181  
29195  
29197  
29199  
29201  
29203  
29205  
29183  
29185  
29187  
29189  
29510  
29186  
29207  
29209  
29211  
29213  
29215  
  
29217  
29219  
29221  
29223  
29225  
29227  
29229

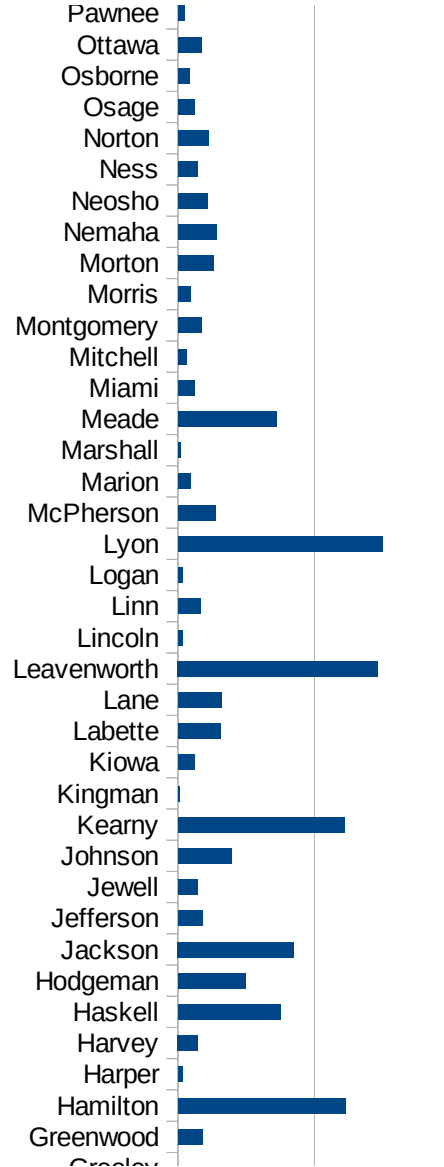
KS

FIPS	County	PC Infection
20001	Allen	40.18000643
20003	Anderson	63.46788525
20005	Atchison	253.1958254
20007	Barber	44.72271914
20009	Barton	218.2988013
20011	Bourbon	245.6834778
20013	Brown	145.8637216
20015	Butler	100.3519808
20017	Chase	190.1863827
20019	Chautauqua	120.8824418
20021	Cherokee	214.8388708
20023	Cheyenne	75.18796992
20025	Clark	1695.760599
20027	Clay	112.5422033
20029	Cloud	274.9455837
20031	Coffey	643.7507591
20033	Comanche	171.624714
20035	Cowley	215.7987393
20037	Crawford	704.7848484
20039	Decatur	0
20041	Dickinson	74.7983117
20043	Doniphan	338.4535277
20045	Douglas	291.5115781
20047	Edwards	245.7002457
20049	Elk	39.87240829
20051	Ellis	97.52699408
20053	Ellsworth	177.5338928
20055	Finney	4326.568518
20057	Ford	5769.003777
20059	Franklin	308.2205142
20061	Geary	220.8995521
20063	Gove	76.56967841
20065	Graham	80.25682183

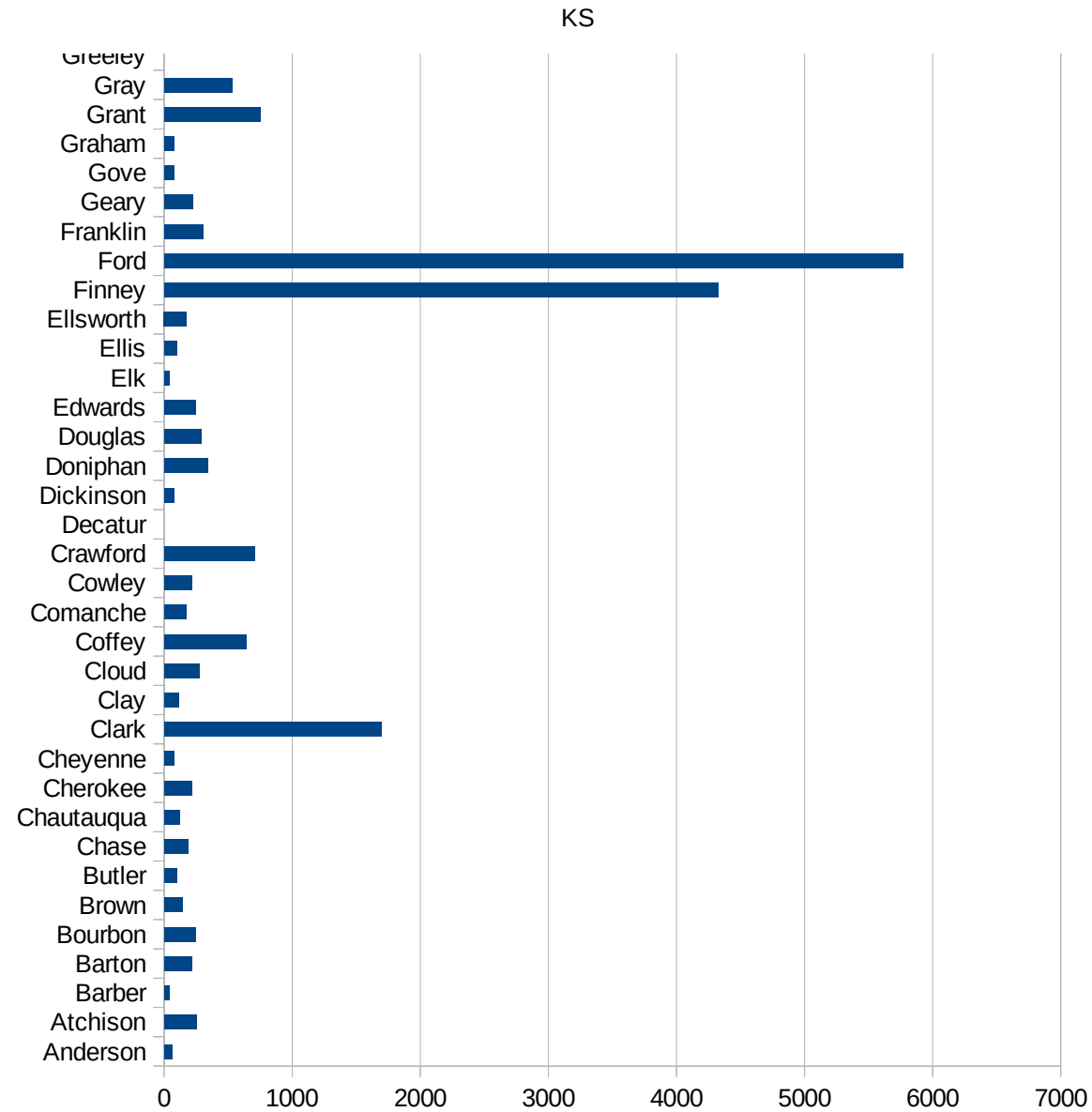


KS

20067 Grant	749.7273719
20069 Gray	530.4160451
20071 Greeley	0
20073 Greenwood	181.6680429
20075 Hamilton	1227.464519
20077 Harper	36.32401017
20079 Harvey	146.1560947
20081 Haskell	750.5629222
20083 Hodgeman	495.049505
20085 Jackson	850.9036145
20087 Jefferson	179.1831357
20089 Jewell	140.7954945
20091 Johnson	394.2733305
20093 Kearny	1217.347198
20095 Kingman	13.67989056
20097 Kiowa	119.2368839
20099 Labette	315.5680224
20101 Lane	320.5128205
20103 Leavenworth	1465.237486
20105 Lincoln	33.07972213
20107 Linn	164.1025641
20109 Logan	35.16174402
20111 Lyon	1499.730587
20113 McPherson	276.8335845
20115 Marion	92.05020921
20117 Marshall	20.57189879
20119 Meade	723.5890014
20121 Miami	124.7030879
20123 Mitchell	65.04065041
20125 Montgomery	174.3462017
20127 Morris	90.56330375
20129 Morton	262.4671916
20131 Nemaha	285.5736091
20133 Neosho	219.4219798



20135 Ness	140.8450704
20137 Norton	220.9944751
20139 Osage	119.1895113
20141 Osborne	86.33093525
20143 Ottawa	172.3543606
20145 Pawnee	45.71776897
20147 Phillips	507.8051533
20149 Pottawatomie	321.2917576
20151 Pratt	117.2957987
20153 Rawlins	0
20155 Reno	142.7608996
20157 Republic	321.6123499
20159 Rice	41.96831392
20161 Riley	430.104609
20163 Rooks	179.5332136
20165 Rush	32.33107016
20167 Russell	28.95613146
20169 Saline	308.8178526
20171 Scott	326.7306514
20173 Sedgwick	321.6467065
20175 Seward	4797.979798
20177 Shawnee	475.4956366
20179 Sheridan	197.394394
20181 Sherman	118.6641804
20183 Smith	83.26394671
20185 Stafford	23.93489708
20187 Stanton	603.9255159
20189 Stevens	575.6431013
20191 Sumner	69.57731779
20193 Thomas	220.4642718
20195 Trego	35.8037952
20197 Wabaunsee	521.8147558
20199 Wallace	0
20201 Washington	18.4501845



KS

20203 Wichita	0
20205 Wilson	46.1627236
20207 Woodson	377.0028275
20209 Wyandotte	1593.839975

KS

FIPS

29001  
29003  
29005  
29007  
29009  
29011  
29013  
29015  
29017  
29019  
29021  
29023  
29025  
29027  
29029  
29031  
29033  
29035  
29037

KS

29039  
29041  
29043  
29045  
29047  
29049  
29051  
29053  
29055  
29057  
29059  
29061  
29063  
29065  
29067  
29069  
29071  
29073  
29075  
29077  
29079  
29081  
29083  
29085  
29087  
29089  
29091  
29093  
29095  
29097  
29099  
29101

29103

KS

29105  
29107  
29109  
29111  
29113  
29115  
29117  
29121  
29123  
29125  
29127  
29119  
29129  
29131  
29133  
29135  
29137  
29139  
29141  
29143  
29145  
29147  
29149  
29151  
29153  
29155  
29157  
29159  
29161  
29163  
29165  
29167  
29169  
29171

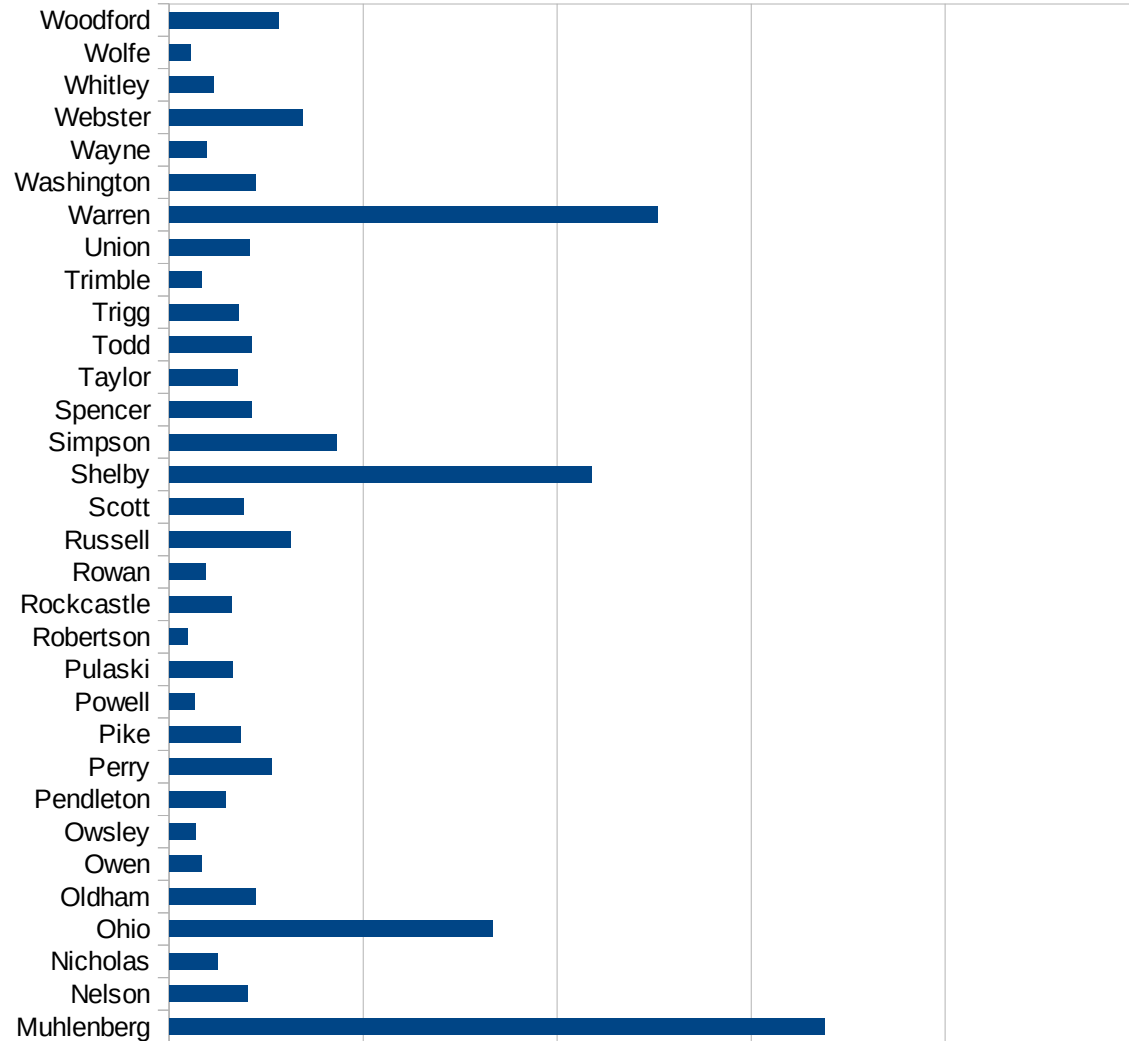


KS

29173  
29175  
29177  
29179  
29181  
29195  
29197  
29199  
29201  
29203  
29205  
29183  
29185  
29187  
29189  
29510  
29186  
29207  
29209  
29211  
29213  
29215  
  
29217  
29219  
29221  
29223  
29225  
29227  
29229

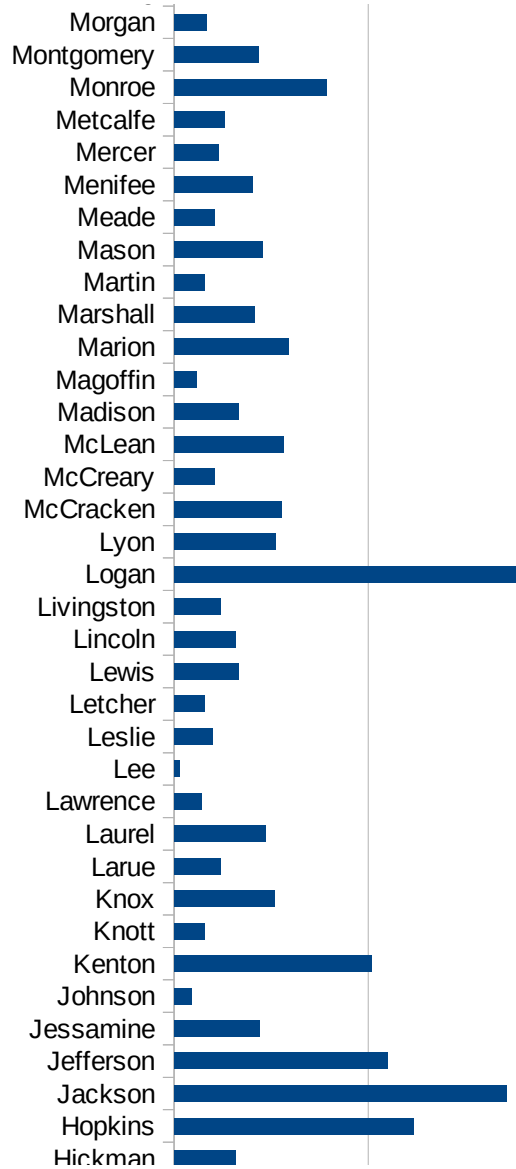
KY

FIPS	County	PC Infection
21001	Adair	676.5547749
21003	Allen	852.1920273
21005	Anderson	127.9618762
21007	Ballard	187.9934829
21009	Barren	221.8399131
21011	Bath	145.360575
21013	Bell	161.8427491
21015	Boone	501.7752199
21017	Bourbon	173.404677
21019	Boyd	150.296359
21021	Boyle	142.8571429
21023	Bracken	206.3357204
21025	Breathitt	94.2951438
21027	Breckinridge	137.3356877
21029	Bullitt	203.530326
21031	Butler	2035.703101
21033	Caldwell	133.7003539
21035	Calloway	240.1941996
21037	Campbell	320.9807626
21039	Carlisle	146.7197652
21041	Carroll	586.7560771
21043	Carter	118.5009628
21045	Casey	182.5276939
21047	Christian	334.8634734
21049	Clark	284.1457695
21051	Clay	378.015419
21053	Clinton	58.78894768
21055	Crittenden	100.9534492
21057	Cumberland	90.10361916
21059	Daviess	461.9006172
21061	Edmonson	602.90044
21063	Elliott	39.9573788
21065	Estill	28.17298211



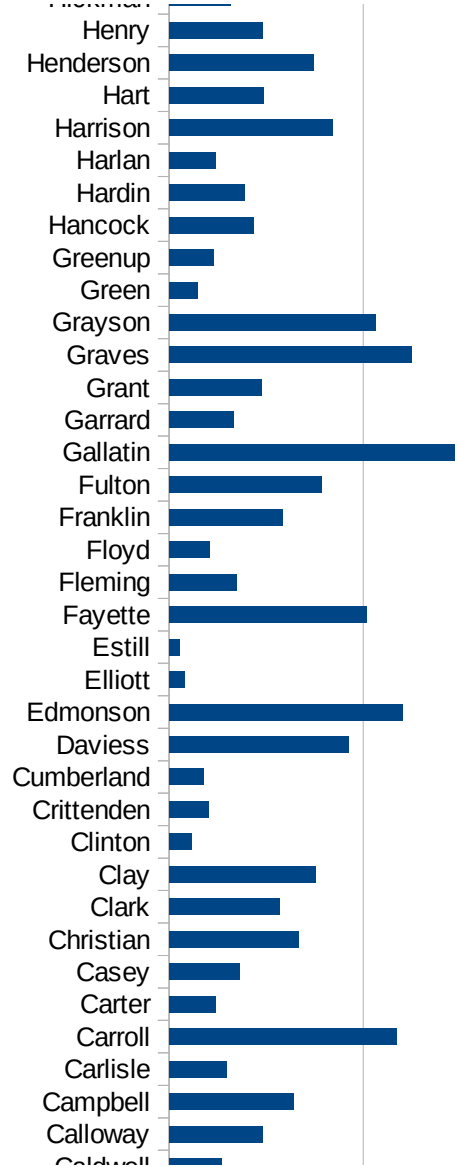
KY

21067 Fayette	508.6787325
21069 Fleming	173.2261641
21071 Floyd	103.2222067
21073 Franklin	293.2205058
21075 Fulton	392.1568627
21077 Gallatin	735.9601449
21079 Garrard	165.1480638
21081 Grant	238.8439951
21083 Graves	624.3803092
21085 Grayson	531.8946849
21087 Green	72.40474251
21089 Greenup	113.4172621
21091 Hancock	216.9445079
21093 Hardin	193.9178658
21095 Harlan	121.170813
21097 Harrison	420.7050804
21099 Hart	243.3090024
21101 Henderson	370.687197
21103 Henry	242.1457842
21105 Hickman	158.3352183
21107 Hopkins	616.8456555
21109 Jackson	855.5274513
21111 Jefferson	549.3713961
21113 Jessamine	218.84273
21115 Johnson	44.67077638
21117 Kenton	508.2775774
21119 Knott	79.33359778
21121 Knox	258.752875
21123 Larue	118.8229538
21125 Laurel	235.7052201
21127 Lawrence	70.64414617
21129 Lee	14.21868335
21131 Leslie	98.5901607
21133 Letcher	77.62911548

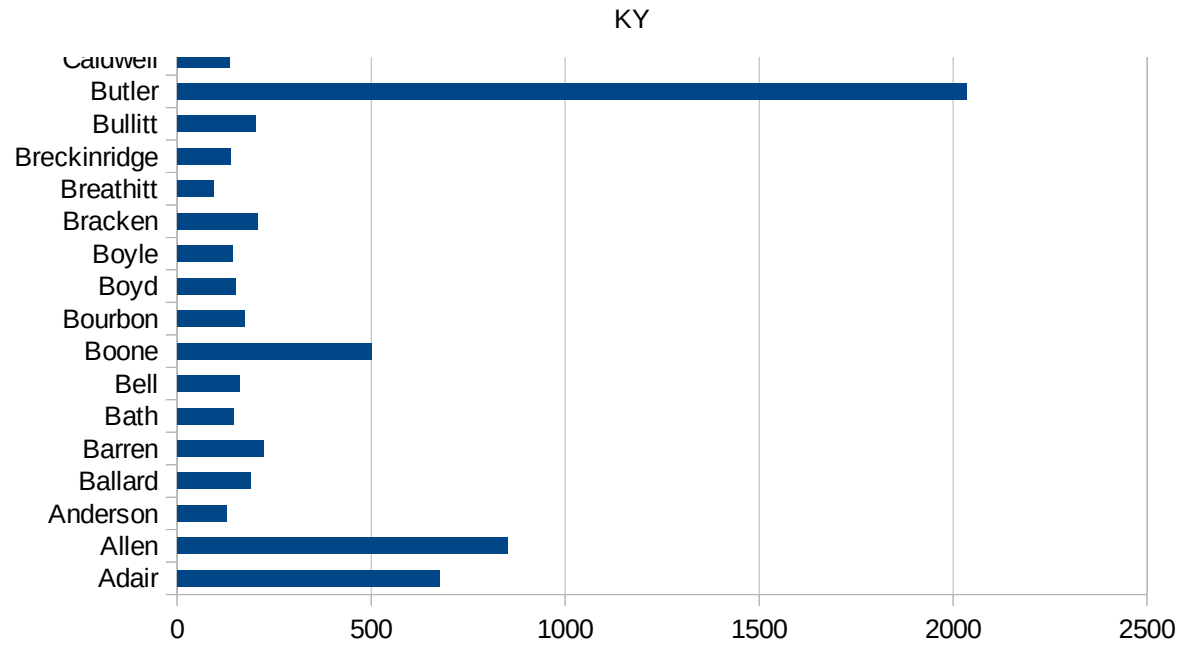


KY

21135 Lewis	165.9500641
21137 Lincoln	158.2535303
21139 Livingston	119.0218567
21141 Logan	881.8407499
21143 Lyon	262.2050194
21145 McCracken	276.9871147
21147 McCreary	103.4007353
21149 McLean	281.0203199
21151 Madison	164.5591547
21153 Magoffin	56.62514156
21155 Marion	293.7538652
21157 Marshall	208.3934468
21159 Martin	79.48423563
21161 Mason	227.4052478
21163 Meade	104.4750131
21165 Menifee	201.5191443
21167 Mercer	114.8158354
21169 Metcalfe	129.6111665
21171 Monroe	391.8641538
21173 Montgomery	216.2890473
21175 Morgan	82.42787561
21177 Muhlenberg	1689.738091
21179 Nelson	202.8309088
21181 Nicholas	125.5930784
21183 Ohio	834.475028
21185 Oldham	224.1612758
21187 Owen	82.72058824
21189 Owsley	67.08407871
21191 Pendleton	144.5385092
21193 Perry	264.4488732
21195 Pike	183.2129037
21197 Powell	64.29834432
21199 Pulaski	164.0282871
21201 Robertson	46.83840749



21203 Rockcastle	161.1940299
21205 Rowan	93.56059065
21207 Russell	314.2360137
21209 Scott	190.9657154
21211 Shelby	1088.255905
21213 Simpson	431.7556263
21215 Spencer	212.8338832
21217 Taylor	176.1321382
21219 Todd	211.1932418
21221 Trigg	177.5592433
21223 Trimble	82.20786847
21225 Union	206.8252327
21227 Warren	1257.7706
21229 Washington	223.4359484
21231 Wayne	97.71350401
21233 Webster	343.2232477
21235 Whitley	113.1284145
21237 Wolfe	55.73359342
21239 Woodford	282.6668677



KY

FIPS

29001  
29003  
29005  
29007  
29009  
29011  
29013  
29015  
29017  
29019  
29021  
29023  
29025  
29027  
29029  
29031  
29033  
29035  
29037

KY

29039  
29041  
29043  
29045  
29047  
29049  
29051  
29053  
29055  
29057  
29059  
29061  
29063  
29065  
29067  
29069  
29071  
29073  
29075  
29077  
29079  
29081  
29083  
29085  
29087  
29089  
29091  
29093  
29095  
29097  
29099  
29101

29103

KY

29105  
29107  
29109  
29111  
29113  
29115  
29117  
29121  
29123  
29125  
29127  
29119  
29129  
29131  
29133  
29135  
29137  
29139  
29141  
29143  
29145  
29147  
29149  
29151  
29153  
29155  
29157  
29159  
29161  
29163  
29165  
29167  
29169  
29171

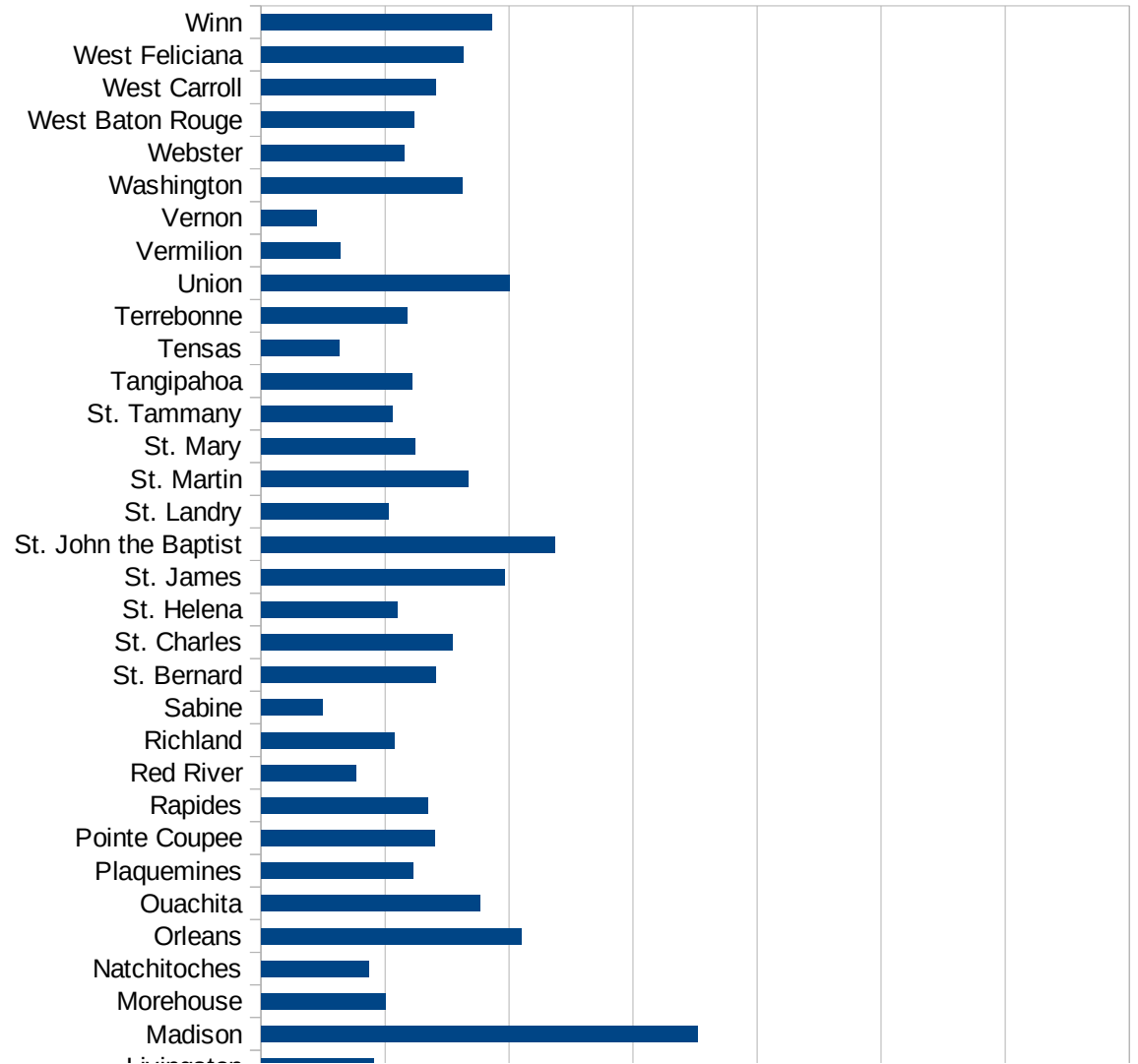


KY

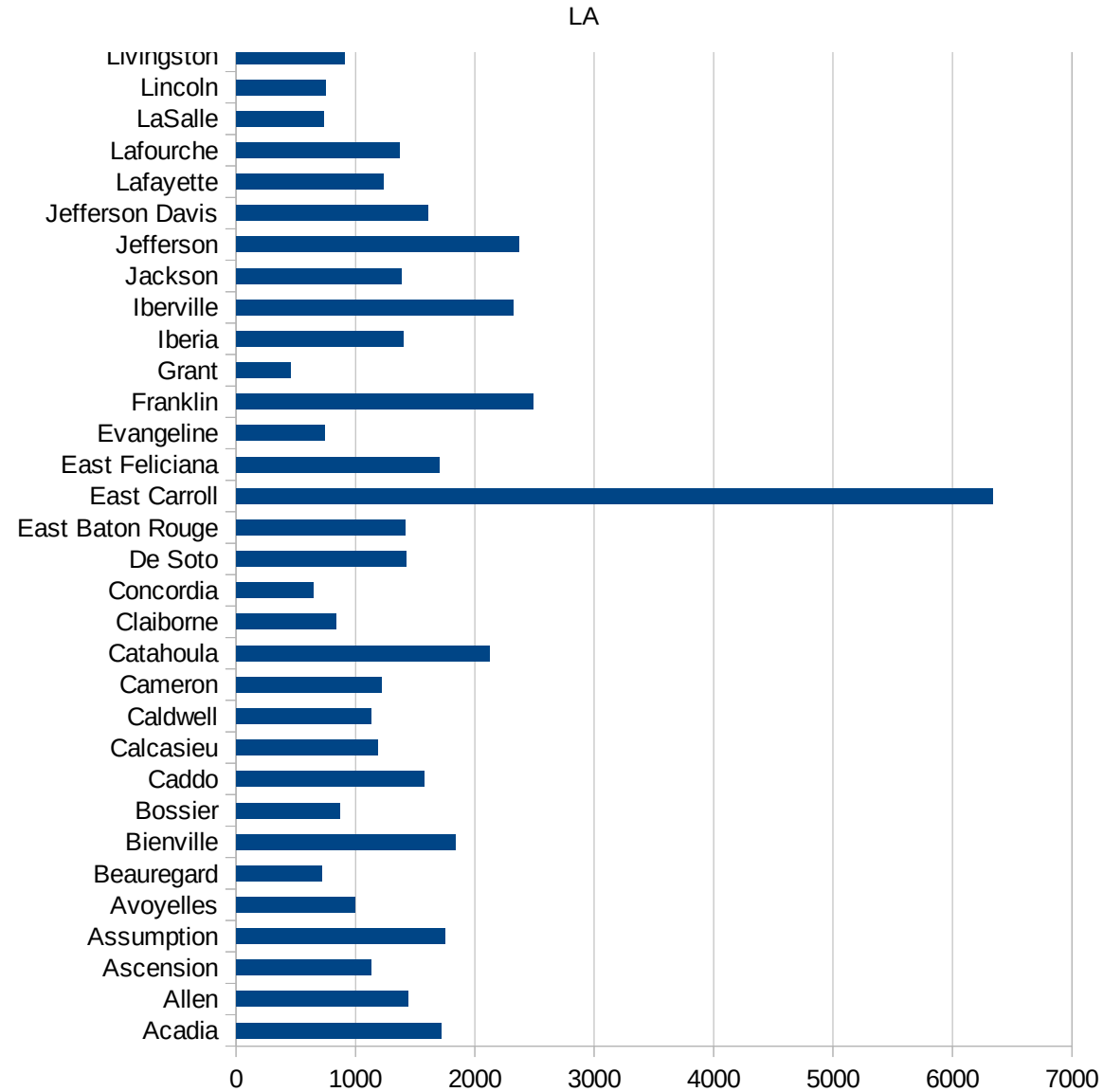
29173  
29175  
29177  
29179  
29181  
29195  
29197  
29199  
29201  
29203  
29205  
29183  
29185  
29187  
29189  
29510  
29186  
29207  
29209  
29211  
29213  
29215  
  
29217  
29219  
29221  
29223  
29225  
29227  
29229

LA

FIPS	County	PC Infection
22001	Acadia	1717.317897
22003	Allen	1437.219293
22005	Ascension	1132.571869
22007	Assumption	1748.878924
22009	Avoyelles	993.5247887
22011	Beauregard	722.0894961
22013	Bienville	1833.483619
22015	Bossier	864.0956088
22017	Caddo	1578.696042
22019	Calcasieu	1185.552798
22021	Caldwell	1134.538153
22023	Cameron	1219.862227
22025	Catahoula	2123.230641
22027	Claiborne	834.1695936
22029	Concordia	643.776824
22031	De Soto	1421.490013
22033	East Baton Rouge	1413.066156
22035	East Carroll	6337.928094
22037	East Feliciana	1704.221704
22039	Evangeline	738.5701044
22041	Franklin	2490.573526
22043	Grant	458.1442932
22045	Iberia	1402.57397
22047	Iberville	2319.611259
22049	Jackson	1383.473777
22051	Jefferson	2366.542181
22053	Jefferson Davis	1605.344817
22055	Lafayette	1235.67645
22057	Lafourche	1364.725068
22059	LaSalle	730.7099283
22061	Lincoln	750.0635647
22063	Livingston	907.8077196
22065	Madison	3521.189858



22067 Morehouse	1000.078746
22069 Natchitoches	863.9644067
22071 Orleans	2098.689023
22073 Ouachita	1767.276258
22075 Plaquemines	1230.243486
22077 Pointe Coupee	1403.828624
22079 Rapides	1347.252646
22081 Red River	766.7807007
22083 Richland	1074.683043
22085 Sabine	499.334221
22087 St. Bernard	1410.500631
22089 St. Charles	1543.145672
22091 St. Helena	1101.149873
22093 St. James	1963.207682
22095 St. John the Baptist	2371.248611
22097 St. Landry	1027.016577
22099 St. Martin	1672.852054
22101 St. Mary	1237.593925
22103 St. Tammany	1060.783926
22105 Tangipahoa	1213.960546
22107 Tensas	627.5212909
22109 Terrebonne	1179.056215
22111 Union	2001.791312
22113 Vermilion	636.8042788
22115 Vernon	444.1260745
22117 Washington	1618.650981
22119 Webster	1154.698696
22121 West Baton Rouge	1233.586862
22123 West Carroll	1411.400474
22125 West Feliciana	1630.012937
22127 Winn	1860.761285



LA

FIPS

29001  
29003  
29005  
29007  
29009  
29011  
29013  
29015  
29017  
29019  
29021  
29023  
29025  
29027  
29029  
29031  
29033  
29035  
29037

LA

29039  
29041  
29043  
29045  
29047  
29049  
29051  
29053  
29055  
29057  
29059  
29061  
29063  
29065  
29067  
29069  
29071  
29073  
29075  
29077  
29079  
29081  
29083  
29085  
29087  
29089  
29091  
29093  
29095  
29097  
29099  
29101

29103

LA

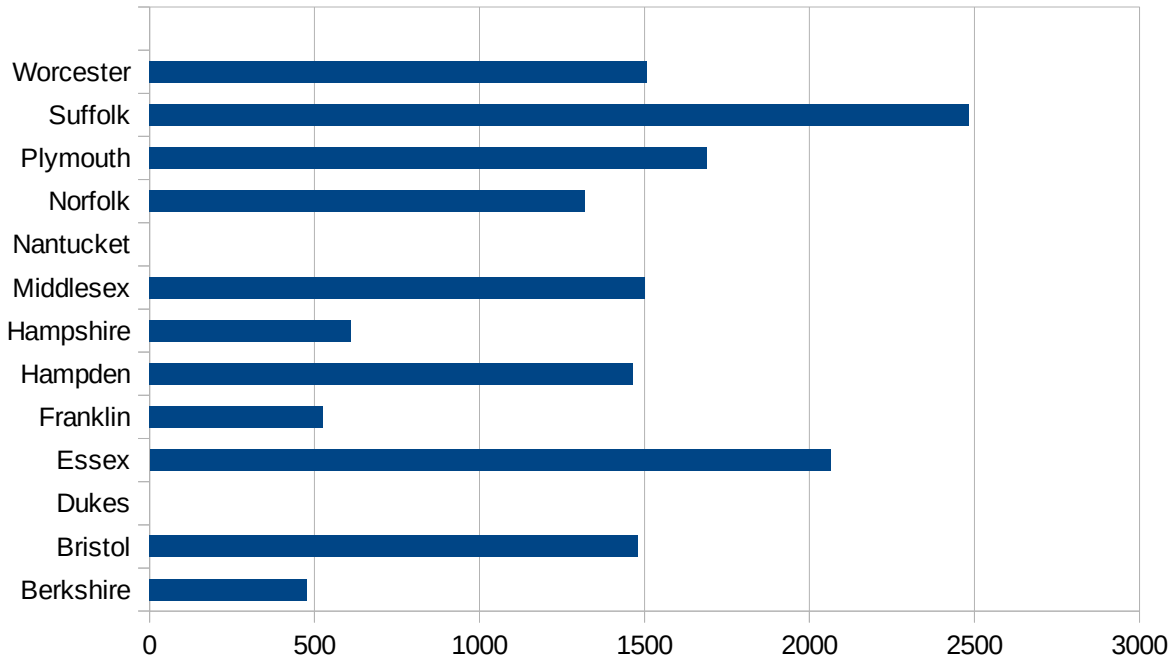
29105  
29107  
29109  
29111  
29113  
29115  
29117  
29121  
29123  
29125  
29127  
29119  
29129  
29131  
29133  
29135  
29137  
29139  
29141  
29143  
29145  
29147  
29149  
29151  
29153  
29155  
29157  
29159  
29161  
29163  
29165  
29167  
29169  
29171

LA

29173  
29175  
29177  
29179  
29181  
29195  
29197  
29199  
29201  
29203  
29205  
29183  
29185  
29187  
29189  
29510  
29186  
29207  
29209  
29211  
29213  
29215  
  
29217  
29219  
29221  
29223  
29225  
29227  
29229

MA

FIPS	County	PC Infection
25001	Barnstable	731.4456008
25003	Berkshire	478.0447653
25005	Bristol	1480.08411
25007	Dukes	0
25009	Essex	2063.902823
25011	Franklin	525.6260305
25013	Hampden	1465.755114
25015	Hampshire	611.0749589
25017	Middlesex	1501.38043
25019	Nantucket	0
25021	Norfolk	1319.273932
25023	Plymouth	1690.109856
25025	Suffolk	2483.487189
25027	Worcester	1508.595528





MA

FIPS

29001  
29003  
29005  
29007  
29009  
29011  
29013  
29015  
29017  
29019  
29021  
29023  
29025  
29027  
29029  
29031  
29033  
29035  
29037

MA

29039  
29041  
29043  
29045  
29047  
29049  
29051  
29053  
29055  
29057  
29059  
29061  
29063  
29065  
29067  
29069  
29071  
29073  
29075  
29077  
29079  
29081  
29083  
29085  
29087  
29089  
29091  
29093  
29095  
29097  
29099  
29101

29103

MA

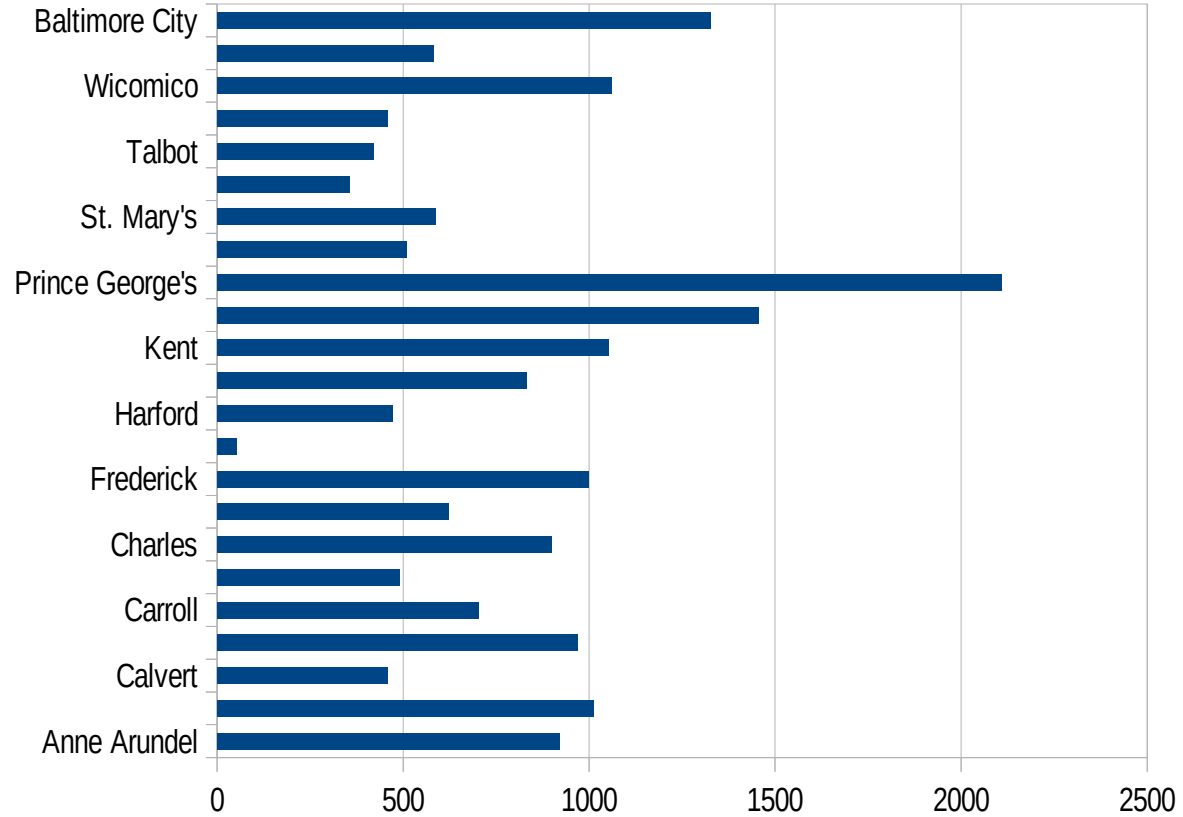
29105  
29107  
29109  
29111  
29113  
29115  
29117  
29121  
29123  
29125  
29127  
29119  
29129  
29131  
29133  
29135  
29137  
29139  
29141  
29143  
29145  
29147  
29149  
29151  
29153  
29155  
29157  
29159  
29161  
29163  
29165  
29167  
29169  
29171

MA

29173  
29175  
29177  
29179  
29181  
29195  
29197  
29199  
29201  
29203  
29205  
29183  
29185  
29187  
29189  
29510  
29186  
29207  
29209  
29211  
29213  
29215  
  
29217  
29219  
29221  
29223  
29225  
29227  
29229

MD

FIPS	County	PC Infection
24001	Allegany	295.8788306
24003	Anne Arundel	920.957379
24005	Baltimore	1011.671461
24009	Calvert	458.6806952
24011	Caroline	969.8534711
24013	Carroll	701.7793848
24015	Cecil	491.1209227
24017	Charles	898.4353232
24019	Dorchester	621.9138696
24021	Frederick	997.8564276
24023	Garrett	51.43503755
24025	Harford	471.7352612
24027	Howard	830.7652322
24029	Kent	1052.468658
24031	Montgomery	1456.629364
24033	Prince George's	2109.516248
24035	Queen Anne's	509.4425982
24037	St. Mary's	587.5878719
24039	Somerset	354.4303797
24041	Talbot	419.2815408
24043	Washington	457.8402661
24045	Wicomico	1061.097921
24047	Worcester	580.8231866
24510	Baltimore City	1327.811849



MD

FIPS

29001  
29003  
29005  
29007  
29009  
29011  
29013  
29015  
29017  
29019  
29021  
29023  
29025  
29027  
29029  
29031  
29033  
29035  
29037

MD

29039  
29041  
29043  
29045  
29047  
29049  
29051  
29053  
29055  
29057  
29059  
29061  
29063  
29065  
29067  
29069  
29071  
29073  
29075  
29077  
29079  
29081  
29083  
29085  
29087  
29089  
29091  
29093  
29095  
29097  
29099  
29101

29103

MD

29105  
29107  
29109  
29111  
29113  
29115  
29117  
29121  
29123  
29125  
29127  
29119  
29129  
29131  
29133  
29135  
29137  
29139  
29141  
29143  
29145  
29147  
29149  
29151  
29153  
29155  
29157  
29159  
29161  
29163  
29165  
29167  
29169  
29171

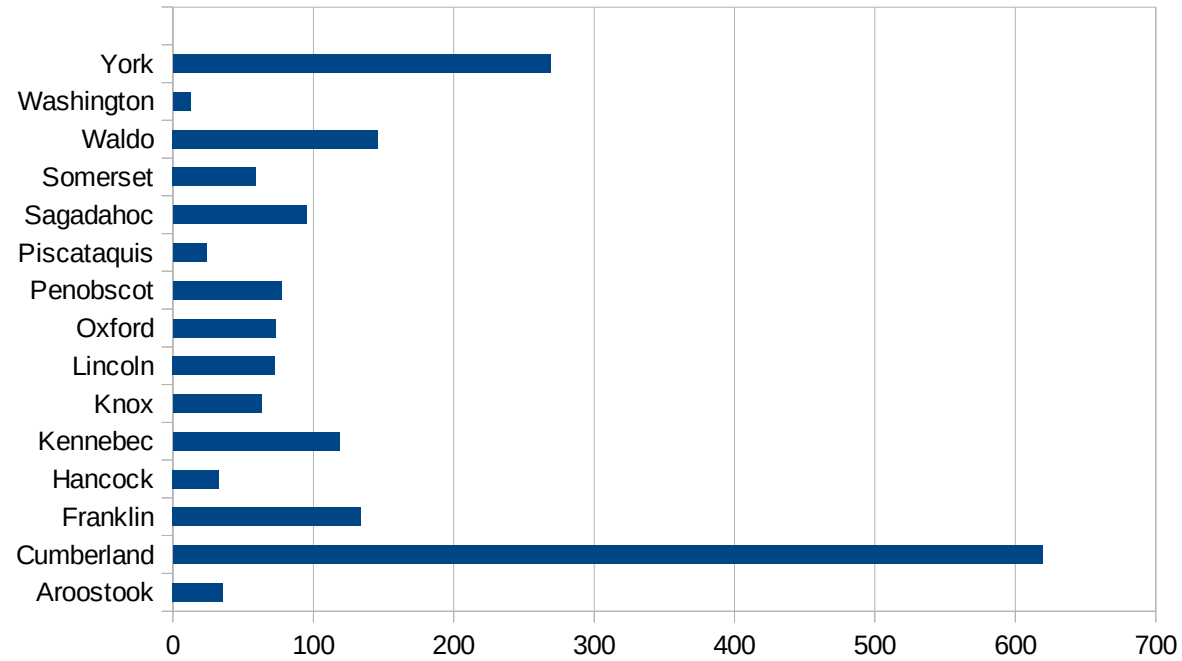


MD

29173  
29175  
29177  
29179  
29181  
29195  
29197  
29199  
29201  
29203  
29205  
29183  
29185  
29187  
29189  
29510  
29186  
29207  
29209  
29211  
29213  
29215  
  
29217  
29219  
29221  
29223  
29225  
29227  
29229

ME

FIPS	County	PC Infection
23001	Androscoggin	460.6283491
23003	Aroostook	35.76164861
23005	Cumberland	619.3005106
23007	Franklin	133.7926882
23009	Hancock	32.84012333
23011	Kennebec	118.7716553
23013	Knox	62.85987277
23015	Lincoln	72.797158
23017	Oxford	72.89388733
23019	Penobscot	77.43421401
23021	Piscataquis	23.80952381
23023	Sagadahoc	95.41449178
23025	Somerset	59.29791271
23027	Waldo	146.1178012
23029	Washington	12.70244522
23031	York	269.1183102



ME

FIPS

29001  
29003  
29005  
29007  
29009  
29011  
29013  
29015  
29017  
29019  
29021  
29023  
29025  
29027  
29029  
29031  
29033  
29035  
29037

ME

29039  
29041  
29043  
29045  
29047  
29049  
29051  
29053  
29055  
29057  
29059  
29061  
29063  
29065  
29067  
29069  
29071  
29073  
29075  
29077  
29079  
29081  
29083  
29085  
29087  
29089  
29091  
29093  
29095  
29097  
29099  
29101

29103

ME

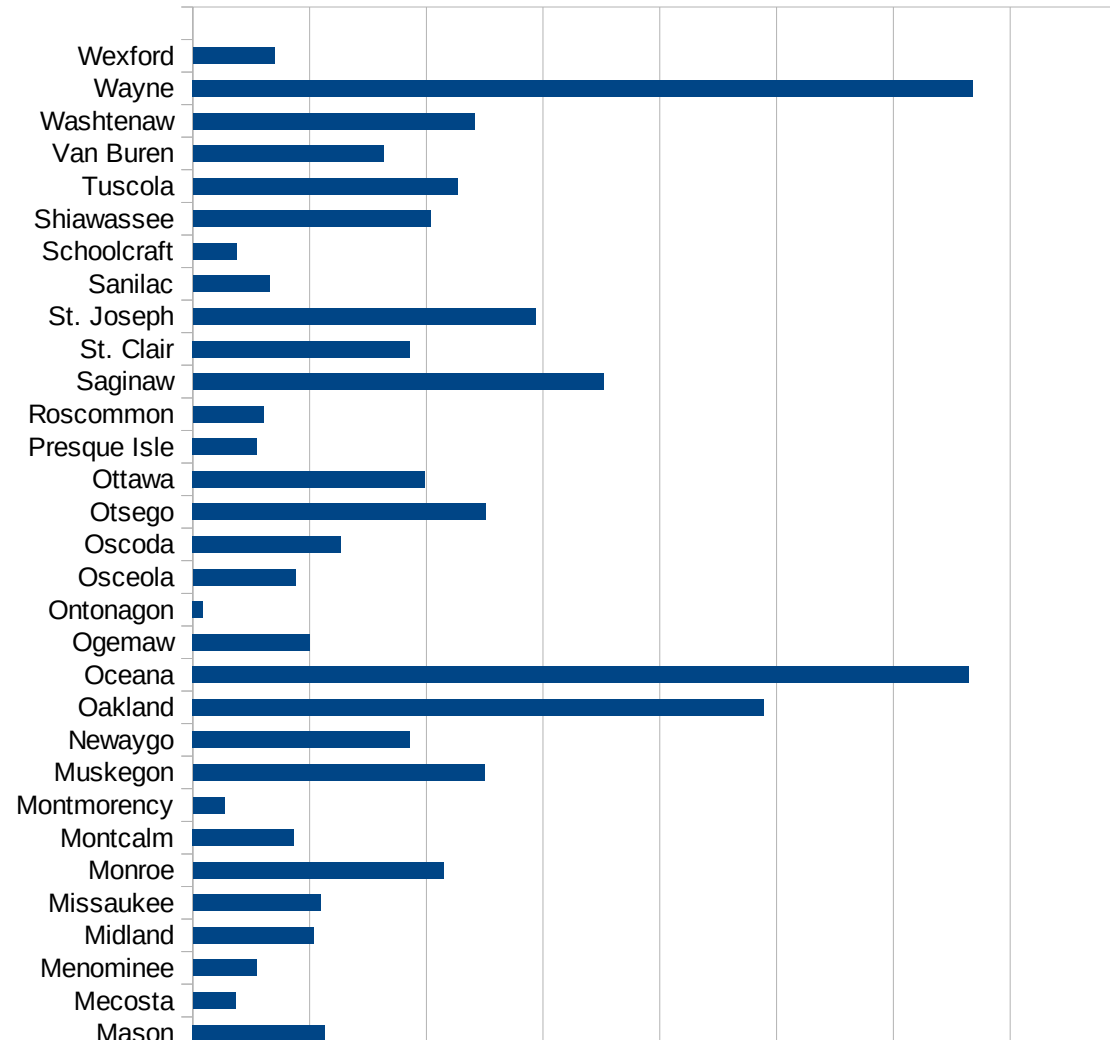
29105  
29107  
29109  
29111  
29113  
29115  
29117  
29121  
29123  
29125  
29127  
29119  
29129  
29131  
29133  
29135  
29137  
29139  
29141  
29143  
29145  
29147  
29149  
29151  
29153  
29155  
29157  
29159  
29161  
29163  
29165  
29167  
29169  
29171

ME

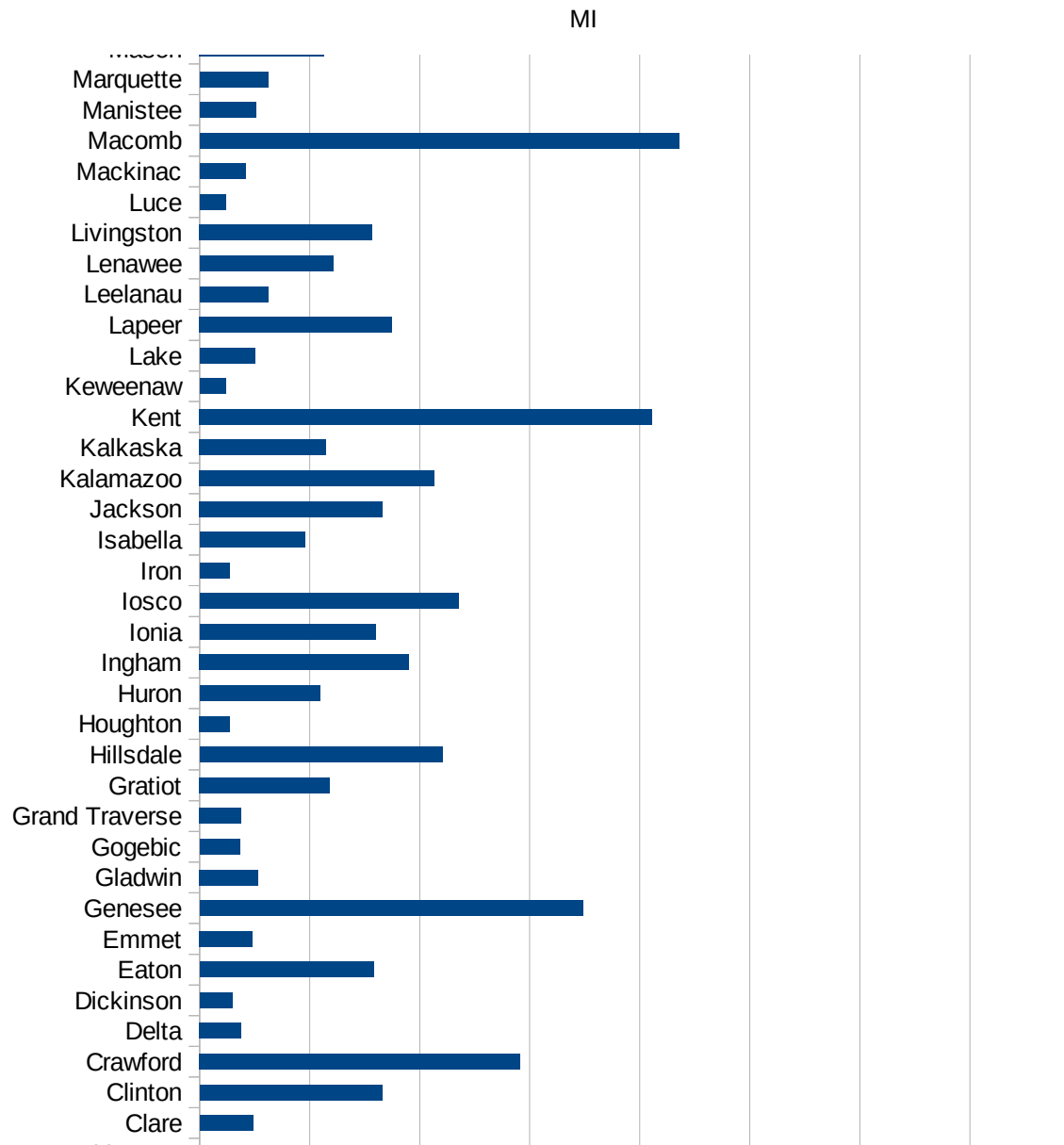
29173  
29175  
29177  
29179  
29181  
29195  
29197  
29199  
29201  
29203  
29205  
29183  
29185  
29187  
29189  
29510  
29186  
29207  
29209  
29211  
29213  
29215  
  
29217  
29219  
29221  
29223  
29225  
29227  
29229

MI

FIPS	County	PC Infection
26001	Alcona	212.3142251
26003	Alger	43.97053974
26005	Allegan	294.9022817
26007	Alpena	433.7094499
26009	Antrim	98.43783437
26011	Arenac	252.6427764
26013	Baraga	60.09615385
26015	Barry	196.2162958
26017	Bay	391.6361152
26019	Benzie	61.96135864
26021	Berrien	609.1825017
26023	Branch	596.0295264
26025	Calhoun	428.2941846
26027	Cass	332.9913074
26029	Charlevoix	114.3118427
26031	Cheboygan	110.1798292
26033	Chippewa	37.31641656
26035	Clare	97.53877166
26037	Clinton	331.5181768
26039	Crawford	582.6918927
26041	Delta	75.29910478
26043	Dickinson	59.09466966
26045	Eaton	315.9543278
26047	Emmet	96.07301549
26049	Genesee	697.2366132
26051	Gladwin	106.5635237
26053	Gogebic	72.86698463
26055	Grand Traverse	75.61600035
26057	Gratiot	236.4590261
26059	Hillsdale	441.5397058
26061	Houghton	55.2196361
26063	Huron	218.1864853
26065	Ingham	380.5489607

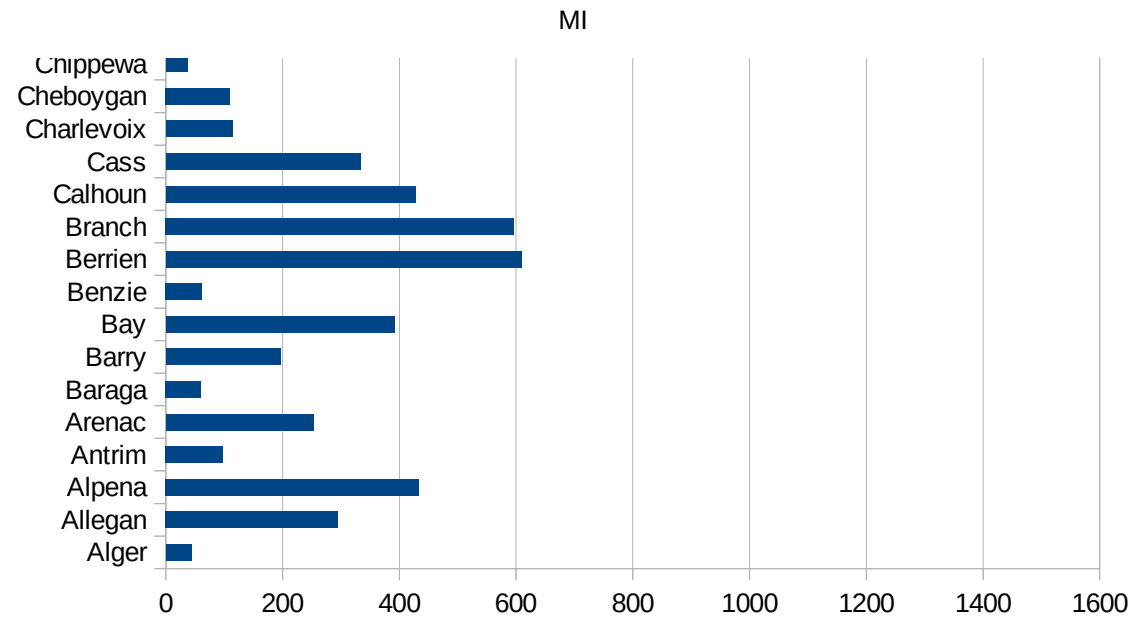


26067 Ionia	319.264912
26069 Iosco	470.4756589
26071 Iron	53.97139516
26073 Isabella	191.3211077
26075 Jackson	332.4455526
26077 Kalamazoo	427.0019255
26079 Kalkaska	230.02693
26081 Kent	822.8992361
26083 Keweenaw	47.32607667
26085 Lake	101.0015992
26087 Lapeer	349.8886718
26089 Leelanau	124.0580776
26091 Lenawee	243.2173895
26093 Livingston	313.7681463
26095 Luce	47.74789113
26097 Mackinac	83.43376286
26099 Macomb	871.6686539
26101 Manistee	101.9243314
26103 Marquette	124.7820073
26105 Mason	226.8041237
26107 Mecosta	73.48719715
26109 Menominee	108.7760519
26111 Midland	206.7084089
26113 Missaukee	218.3550586
26115 Monroe	430.0746482
26117 Montcalm	173.5242621
26119 Montmorency	53.96654074
26121 Muskegon	499.4584879
26123 Newaygo	372.2490387
26125 Oakland	978.3982065
26127 Oceana	1329.577465
26129 Ogemaw	200.4581901
26131 Ontonagon	17.25625539
26133 Osceola	175.65657





26135 Oscoda	253.7457709
26137 Otsego	502.7366714
26139 Ottawa	397.9428147
26141 Presque Isle	109.9073638
26143 Roscommon	121.4201976
26145 Saginaw	703.3542977
26147 St. Clair	372.1671677
26149 St. Joseph	586.4718313
26151 Sanilac	131.1252489
26153 Schoolcraft	74.36787308
26155 Shiawassee	407.6724542
26157 Tuscola	453.1952167
26159 Van Buren	326.0523804
26161 Washtenaw	482.5279071
26163 Wayne	1336.170451
26165 Wexford	140.4410446



MI

FIPS

29001  
29003  
29005  
29007  
29009  
29011  
29013  
29015  
29017  
29019  
29021  
29023  
29025  
29027  
29029  
29031  
29033  
29035  
29037

MI

29039  
29041  
29043  
29045  
29047  
29049  
29051  
29053  
29055  
29057  
29059  
29061  
29063  
29065  
29067  
29069  
29071  
29073  
29075  
29077  
29079  
29081  
29083  
29085  
29087  
29089  
29091  
29093  
29095  
29097  
29099  
29101

29103

MI

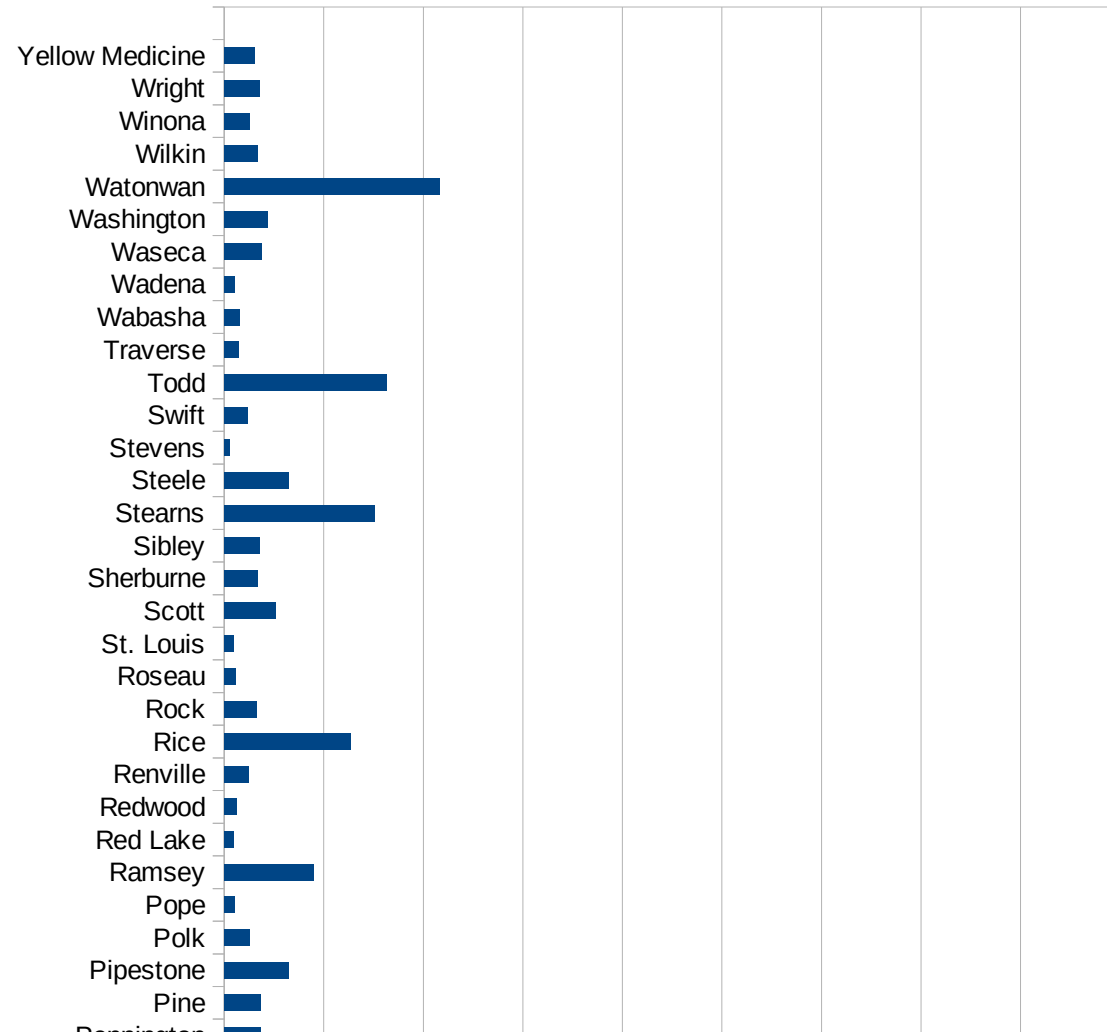
29105  
29107  
29109  
29111  
29113  
29115  
29117  
29121  
29123  
29125  
29127  
29119  
29129  
29131  
29133  
29135  
29137  
29139  
29141  
29143  
29145  
29147  
29149  
29151  
29153  
29155  
29157  
29159  
29161  
29163  
29165  
29167  
29169  
29171

MI

29173  
29175  
29177  
29179  
29181  
29195  
29197  
29199  
29201  
29203  
29205  
29183  
29185  
29187  
29189  
29510  
29186  
29207  
29209  
29211  
29213  
29215  
  
29217  
29219  
29221  
29223  
29225  
29227  
29229

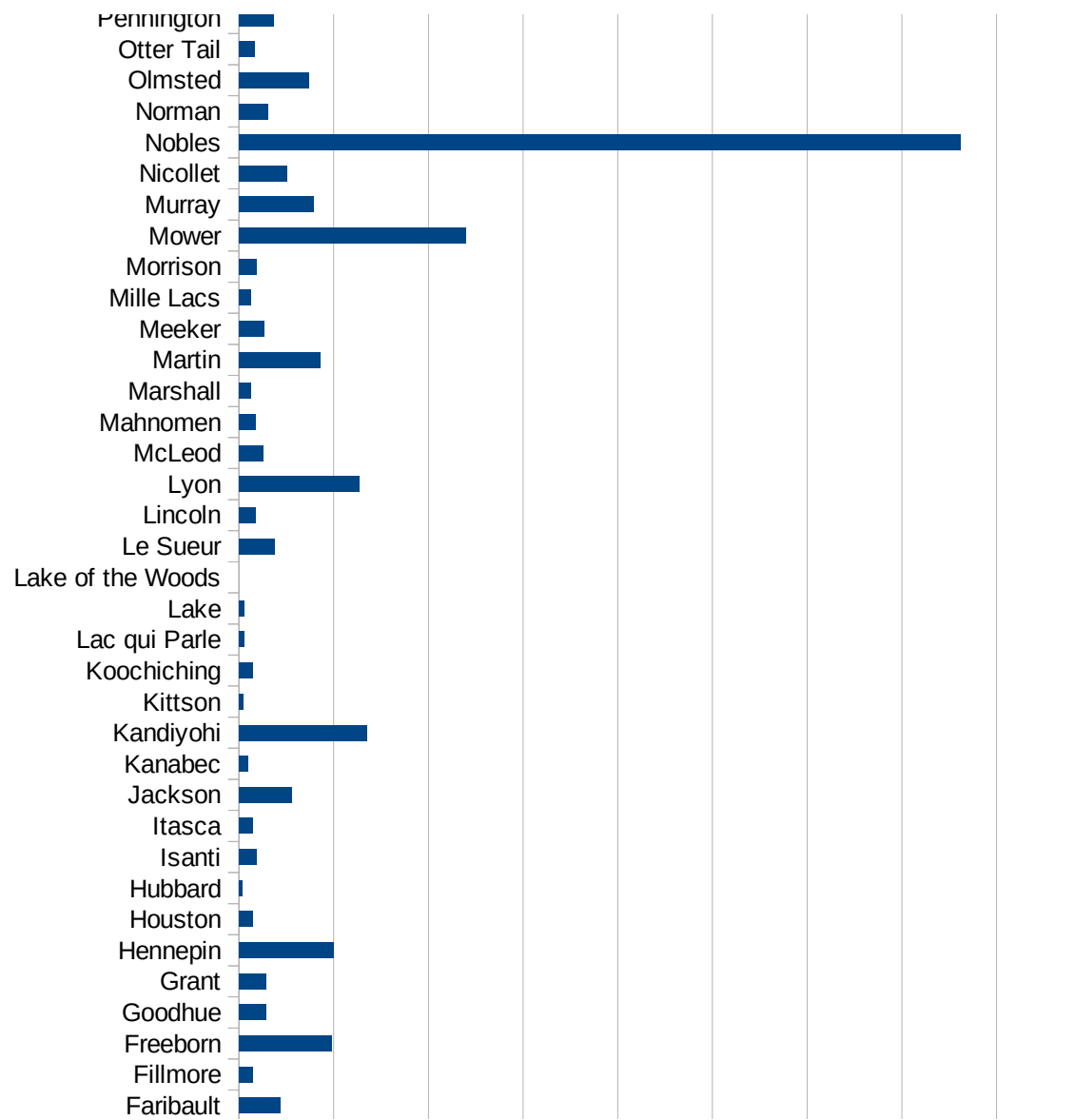
MN

FIPS	County	PC Infection
27001	Aitkin	94.32775751
27003	Anoka	640.4513119
27005	Becker	165.8374793
27007	Beltrami	72.57668581
27009	Benton	542.6069799
27011	Big Stone	300.6614552
27013	Blue Earth	732.644193
27015	Brown	135.3988292
27017	Carlton	242.7658565
27019	Carver	381.454549
27021	Cass	54.20237813
27023	Chippewa	662.5293526
27025	Chisago	182.39691
27027	Clay	924.0872488
27029	Clearwater	102.1566402
27031	Cook	18.54255516
27033	Cottonwood	1205.994502
27035	Crow Wing	166.4380712
27037	Dakota	569.0806562
27039	Dodge	422.6299107
27041	Douglas	171.2148351
27043	Faribault	436.1098997
27045	Fillmore	142.4636718
27047	Freeborn	975.561687
27049	Goodhue	282.3093334
27051	Grant	282.3451254
27053	Hennepin	1000.215971
27055	Houston	145.3331898
27057	Hubbard	37.5023439
27059	Isanti	187.6595106
27061	Itasca	141.8817061
27063	Jackson	554.9389567
27065	Kanabec	92.55260073

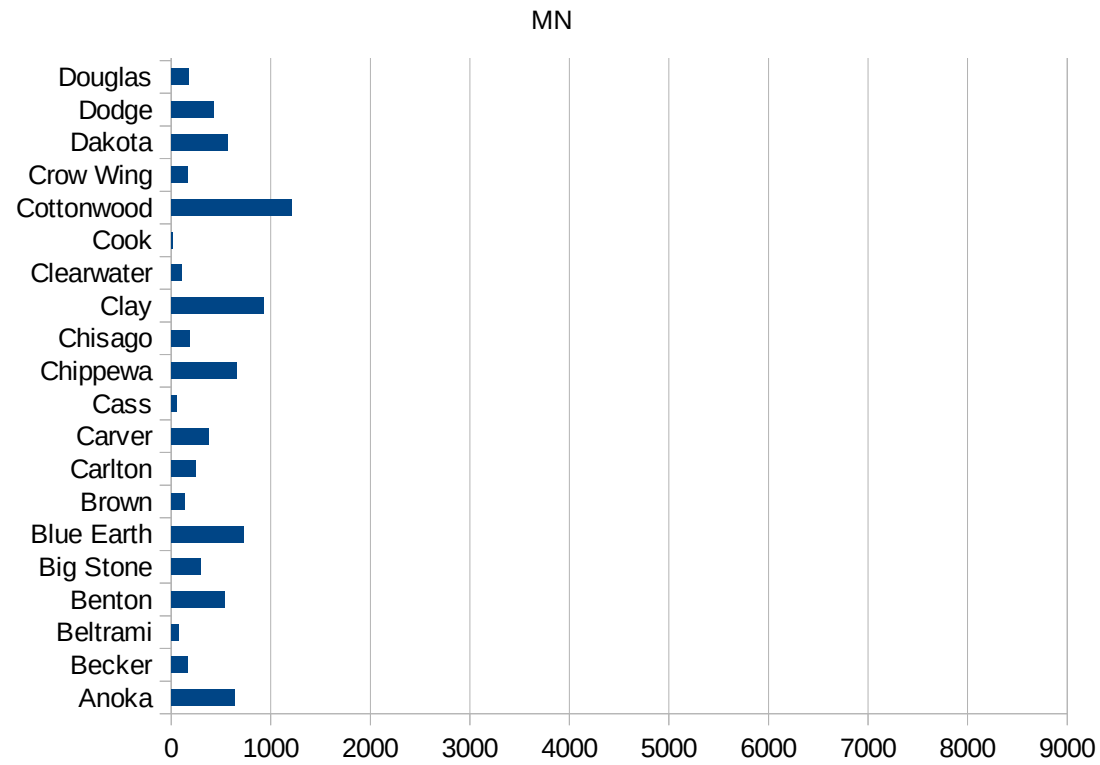


MN

27067 Kandiyohi	1348.734103
27069 Kittson	47.08097928
27071 Koochiching	144.6945338
27073 Lac qui Parle	60.07810153
27075 Lake	56.29574029
27077 Lake of the Woo	0
27079 Le Sueur	379.0271636
27081 Lincoln	176.2735766
27083 Lyon	1275.898396
27085 McLeod	256.4602905
27087 Mahnommen	181.192245
27089 Marshall	127.7955272
27091 Martin	864.2911296
27093 Meeker	263.6014001
27095 Mille Lacs	130.073836
27097 Morrison	183.9066598
27099 Mower	2399.340181
27101 Murray	785.4035766
27103 Nicollet	505.5523086
27105 Nobles	7626.345557
27107 Norman	308.8803089
27109 Olmsted	733.9531729
27111 Otter Tail	170.0333265
27113 Pennington	366.7654112
27115 Pine	362.9210053
27117 Pipestone	652.1498839
27119 Polk	260.0780234
27121 Pope	108.1373344
27123 Ramsey	902.019229
27125 Red Lake	100.0250063
27127 Redwood	124.5983343
27129 Renville	246.3728442
27131 Rice	1274.74708
27133 Rock	329.296792



27135 Roseau	112.2112211
27137 St. Louis	98.12068845
27139 Scott	517.0272966
27141 Sherburne	338.4147611
27143 Sibley	359.3292521
27145 Stearns	1515.798463
27147 Steele	643.9692416
27149 Stevens	51.26627704
27151 Swift	235.4200107
27153 Todd	1631.274917
27155 Traverse	151.1487304
27157 Wabasha	152.4601525
27159 Wadena	108.9087345
27161 Waseca	379.8619657
27163 Washington	438.6557151
27165 Watonwan	2167.577413
27167 Wilkin	335.7850975
27169 Winona	253.8121003
27171 Wright	354.2380215
27173 Yellow Medicine	306.2787136





MN

FIPS

29001  
29003  
29005  
29007  
29009  
29011  
29013  
29015  
29017  
29019  
29021  
29023  
29025  
29027  
29029  
29031  
29033  
29035  
29037

MN

29039  
29041  
29043  
29045  
29047  
29049  
29051  
29053  
29055  
29057  
29059  
29061  
29063  
29065  
29067  
29069  
29071  
29073  
29075  
29077  
29079  
29081  
29083  
29085  
29087  
29089  
29091  
29093  
29095  
29097  
29099  
29101

29103

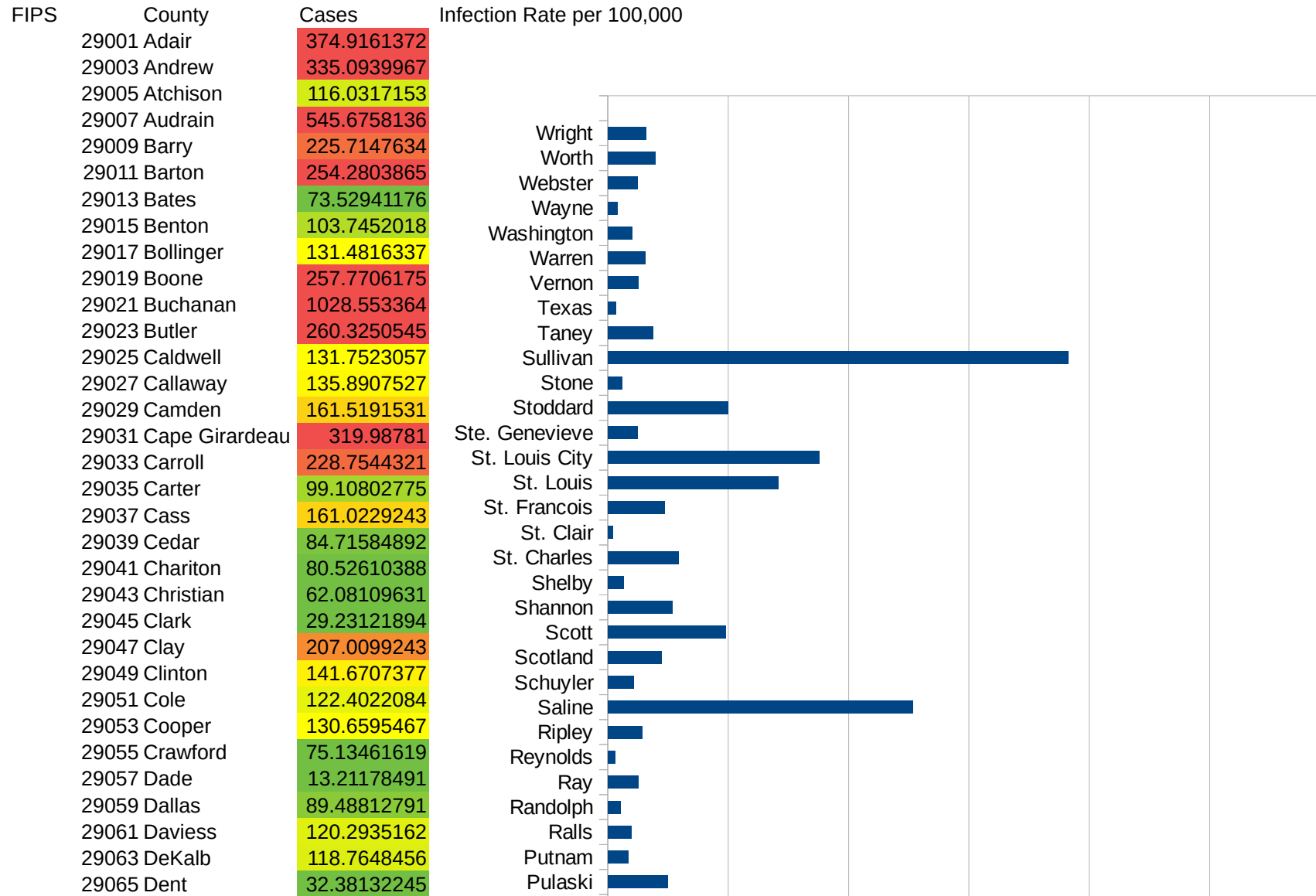
MN

29105  
29107  
29109  
29111  
29113  
29115  
29117  
29121  
29123  
29125  
29127  
29119  
29129  
29131  
29133  
29135  
29137  
29139  
29141  
29143  
29145  
29147  
29149  
29151  
29153  
29155  
29157  
29159  
29161  
29163  
29165  
29167  
29169  
29171

MN

29173  
29175  
29177  
29179  
29181  
29195  
29197  
29199  
29201  
29203  
29205  
29183  
29185  
29187  
29189  
29510  
29186  
29207  
29209  
29211  
29213  
29215  
  
29217  
29219  
29221  
29223  
29225  
29227  
29229

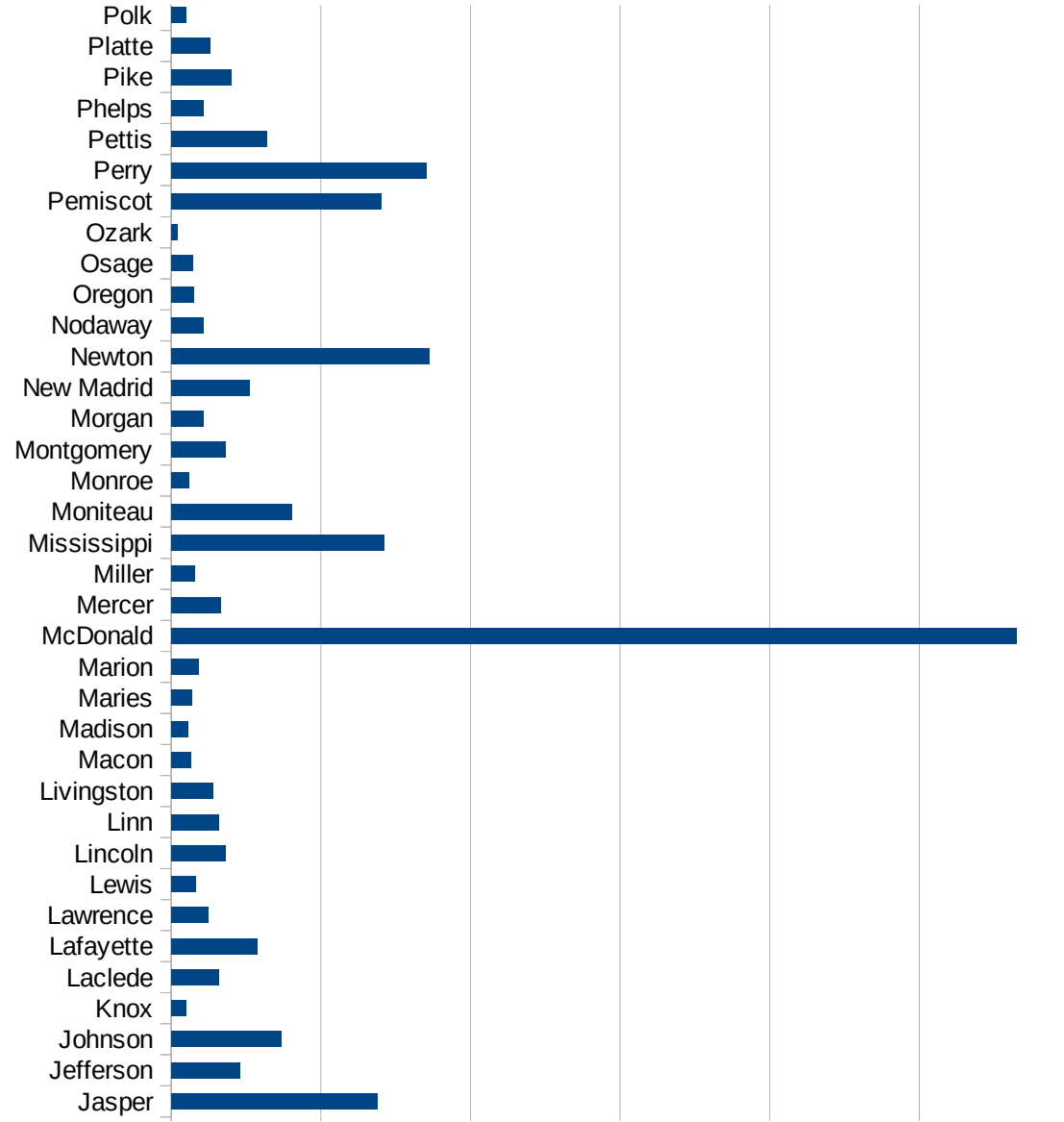
MO



This work is licensed under the Creative Commons Attribution-NoDerivatives 4.0 International License. To view a copy of this license, visit <http://creativecommons.org/licenses/by-nd/4.0/>.

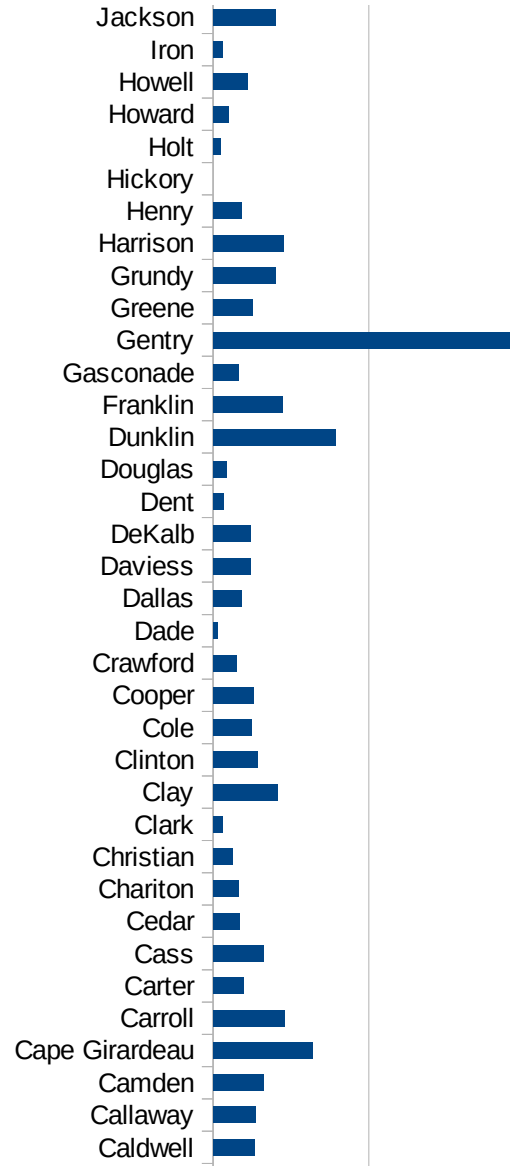
MO

29067 Douglas	44.8665221
29069 Dunklin	394.2493967
29071 Franklin	222.8224173
29073 Gasconade	81.60489629
29075 Gentry	950.5129753
29077 Greene	127.7734197
29079 Grundy	201.7349203
29081 Harrison	225.8141193
29083 Henry	91.77679883
29085 Hickory	0
29087 Holt	22.70663034
29089 Howard	49.32425767
29091 Howell	109.7913963
29093 Iron	29.47823524
29095 Jackson	199.4839406
29097 Jasper	690.5069797
29099 Jefferson	229.1093708
29101 Johnson	367.181093
29103 Knox	50.671396
29105 Laclede	159.6057458
29107 Lafayette	288.3612492
29109 Lawrence	125.1336062
29111 Lewis	81.17706748
29113 Lincoln	182.0199008
29115 Linn	157.8466395
29117 Livingston	138.6504688
29121 Macon	65.99353263
29123 Madison	57.43354119
29125 Maries	68.42285323
29127 Marion	90.93452714
29119 McDonald	2825.201491
29129 Mercer	164.7898929
29131 Miller	78.93905905
29133 Mississippi	712.3575285

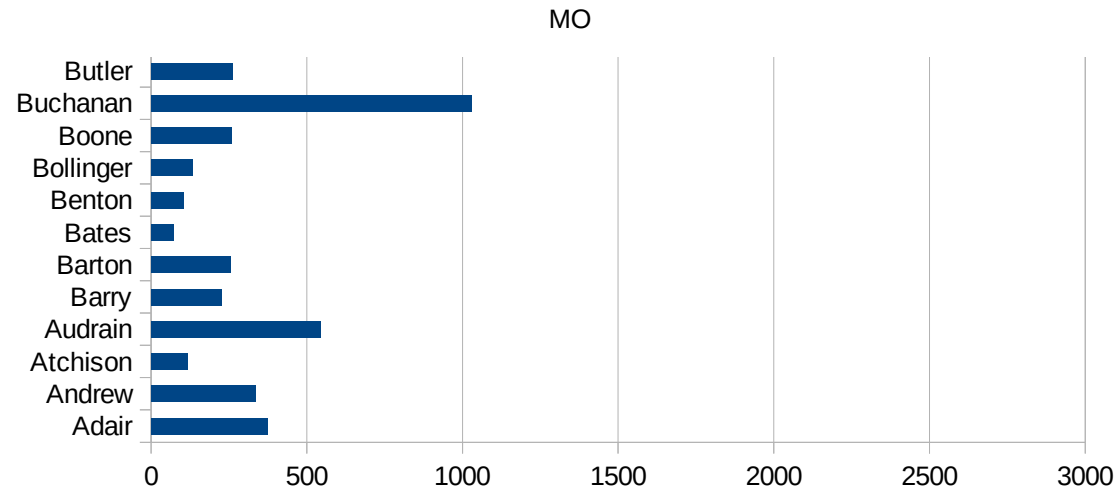


MO

29135 Moniteau	403.200794
29137 Monroe	57.71006464
29139 Montgomery	182.0704006
29141 Morgan	108.0656253
29143 New Madrid	260.1757632
29145 Newton	861.5659218
29147 Nodaway	107.6040172
29149 Oregon	75.89412769
29151 Osage	72.9181858
29153 Ozark	22.18032605
29155 Pemiscot	700.5899705
29157 Perry	851.1749347
29159 Pettis	319.6840769
29161 Phelps	107.3057319
29163 Pike	199.9567661
29165 Platte	131.0870515
29167 Polk	49.68789789
29169 Pulaski	249.9327104
29171 Putnam	84.08660921
29173 Ralls	97.92401097
29175 Randolph	52.49767799
29177 Ray	126.7316348
29179 Reynolds	31.9795331
29181 Ripley	141.7804641
29195 Saline	1266.652107
29197 Schuyler	108.7192868
29199 Scotland	221.5062424
29201 Scott	488.8449737
29203 Shannon	268.6530712
29205 Shelby	66.11570248
29183 St. Charles	292.3478514
29185 St. Clair	21.28791911
29187 St. Francois	236.9099742
29189 St. Louis	708.7652779



29510 St. Louis City	877.366777
29186 Ste. Genevieve	122.9874776
29207 Stoddard	499.8972814
29209 Stone	59.84440455
29211 Sullivan	1912.875743
29213 Taney	187.9968488
29215 Texas	35.19612061
29217 Vernon	126.6562744
29219 Warren	155.5702803
29221 Washington	100.228521
29223 Wayne	38.10394757
29225 Webster	122.7338976
29227 Worth	196.0784314
29229 Wright	157.7973664





MO

FIPS

29001  
29003  
29005  
29007  
29009  
29011  
29013  
29015  
29017  
29019  
29021  
29023  
29025  
29027  
29029  
29031  
29033  
29035  
29037

MO

29039  
29041  
29043  
29045  
29047  
29049  
29051  
29053  
29055  
29057  
29059  
29061  
29063  
29065  
29067  
29069  
29071  
29073  
29075  
29077  
29079  
29081  
29083  
29085  
29087  
29089  
29091  
29093  
29095  
29097  
29099  
29101

29103

MO

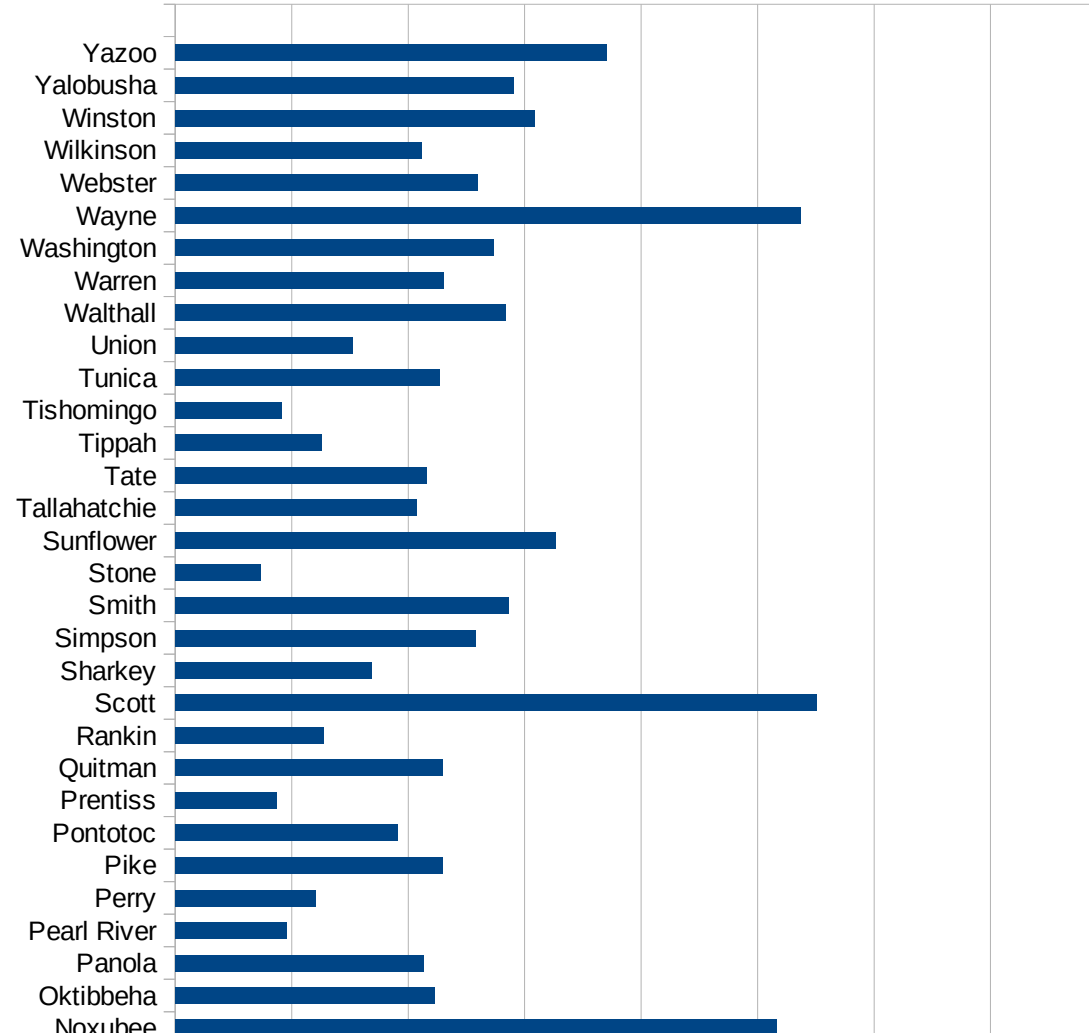
29105  
29107  
29109  
29111  
29113  
29115  
29117  
29121  
29123  
29125  
29127  
29119  
29129  
29131  
29133  
29135  
29137  
29139  
29141  
29143  
29145  
29147  
29149  
29151  
29153  
29155  
29157  
29159  
29161  
29163  
29165  
29167  
29169  
29171

MO

29173  
29175  
29177  
29179  
29181  
29195  
29197  
29199  
29201  
29203  
29205  
29183  
29185  
29187  
29189  
29510  
29186  
29207  
29209  
29211  
29213  
29215  
  
29217  
29219  
29221  
29223  
29225  
29227  
29229

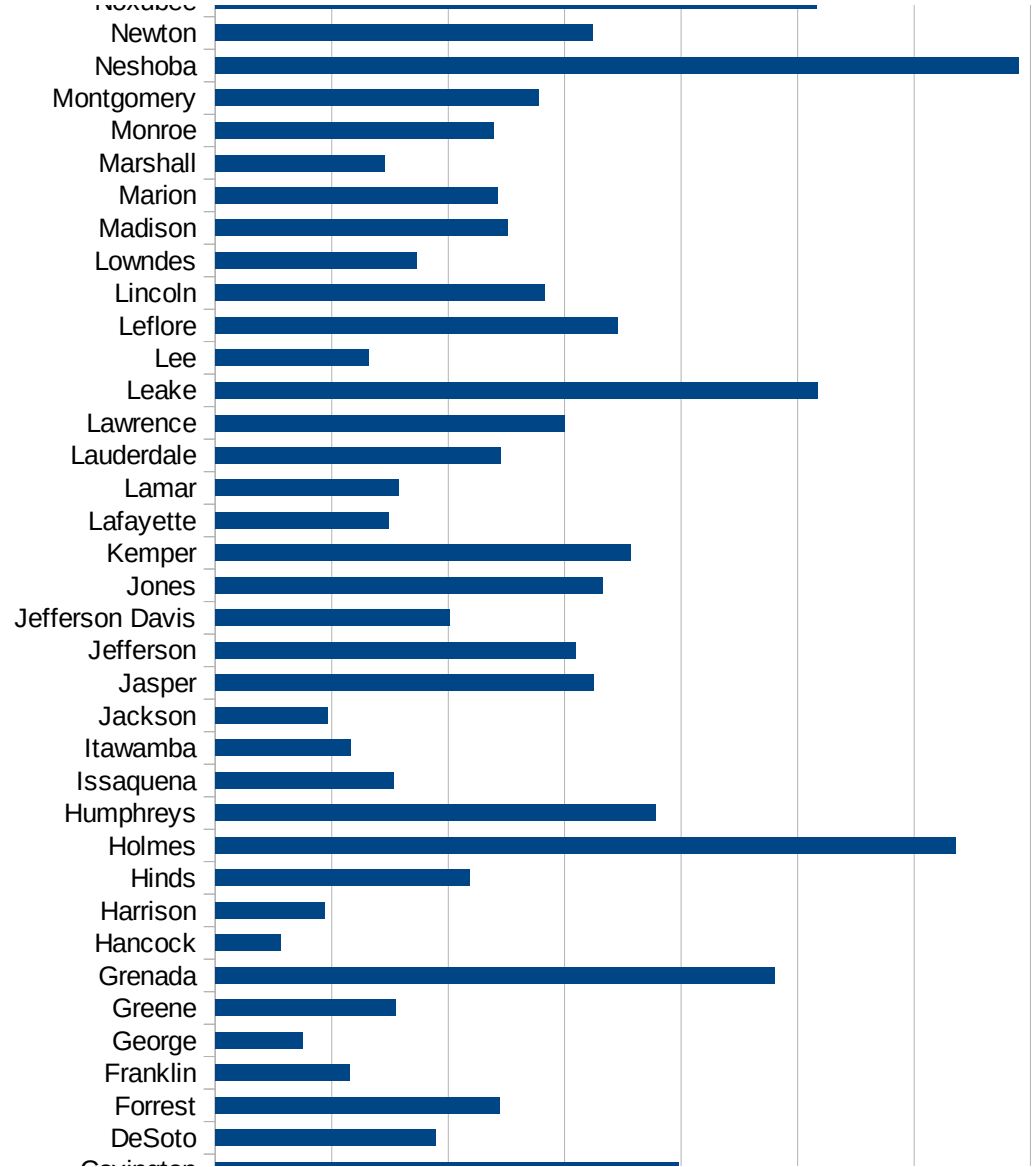
MS

FIPS	County	PC Infection
28001	Adams	1009.874327
28003	Alcorn	200.4062288
28005	Amite	843.7449294
28007	Attala	1987.476178
28009	Benton	507.7983315
28011	Bolivar	1136.1823
28013	Calhoun	976.7248545
28015	Carroll	1695.086268
28017	Chickasaw	1671.422748
28019	Choctaw	906.0159459
28021	Claiborne	3154.854477
28023	Clarke	1345.808767
28025	Clay	1284.432064
28027	Coahoma	905.9572211
28029	Copiah	2172.1613
28031	Covington	1989.073357
28033	DeSoto	947.2475426
28035	Forrest	1220.747375
28037	Franklin	577.8120185
28039	George	375.257732
28041	Greene	772.854409
28043	Grenada	2403.229637
28045	Hancock	283.0946043
28047	Harrison	468.908783
28049	Hinds	1092.856992
28051	Holmes	3177.845874
28053	Humphreys	1889.306043
28055	Issaquena	764.5259939
28057	Itawamba	582.557299
28059	Jackson	480.8866741
28061	Jasper	1625.273923
28063	Jefferson	1547.987616
28065	Jefferson Davis	1005.875022

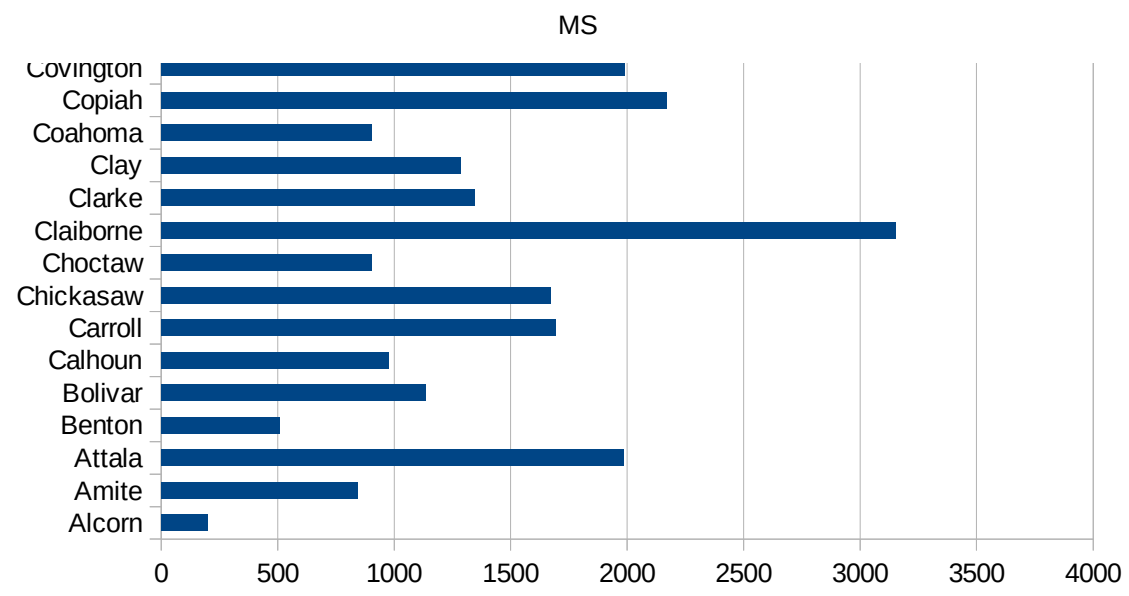


MS

28067 Jones	1665.181636
28069 Kemper	1785.180014
28071 Lafayette	746.4457139
28073 Lamar	786.2667542
28075 Lauderdale	1224.15922
28077 Lawrence	1501.405058
28079 Leake	2587.532399
28081 Lee	659.6089294
28083 Leflore	1728.967115
28085 Lincoln	1414.997807
28087 Lowndes	863.7366367
28089 Madison	1255.325192
28091 Marion	1213.83775
28093 Marshall	727.7650842
28095 Monroe	1195.028681
28097 Montgomery	1386.810336
28099 Neshoba	3447.2103
28101 Newton	1618.243716
28103 Noxubee	2581.869957
28105 Oktibbeha	1112.925664
28107 Panola	1065.012581
28109 Pearl River	478.4516222
28111 Perry	603.4699522
28113 Pike	1147.53684
28115 Pontotoc	954.9838218
28117 Prentiss	434.5249852
28119 Quitman	1148.773224
28121 Rankin	638.0683812
28123 Scott	2753.915226
28125 Sharkey	845.3278501
28127 Simpson	1289.334031
28129 Smith	1431.071116
28131 Stone	368.6488219
28133 Sunflower	1632.018652



28135 Tallahatchie	1036.676914
28137 Tate	1077.923433
28139 Tippah	627.4153217
28141 Tishomingo	457.4894623
28143 Tunica	1136.363636
28145 Union	762.0778858
28147 Walthall	1417.213965
28149 Warren	1152.113652
28151 Washington	1369.194239
28153 Wayne	2684.993595
28155 Webster	1297.507152
28157 Wilkinson	1057.7798
28159 Winston	1541.425819
28161 Yalobusha	1452.550032
28163 Yazoo	1851.45851



MS

FIPS

29001  
29003  
29005  
29007  
29009  
29011  
29013  
29015  
29017  
29019  
29021  
29023  
29025  
29027  
29029  
29031  
29033  
29035  
29037



MS

29039  
29041  
29043  
29045  
29047  
29049  
29051  
29053  
29055  
29057  
29059  
29061  
29063  
29065  
29067  
29069  
29071  
29073  
29075  
29077  
29079  
29081  
29083  
29085  
29087  
29089  
29091  
29093  
29095  
29097  
29099  
29101

29103

MS

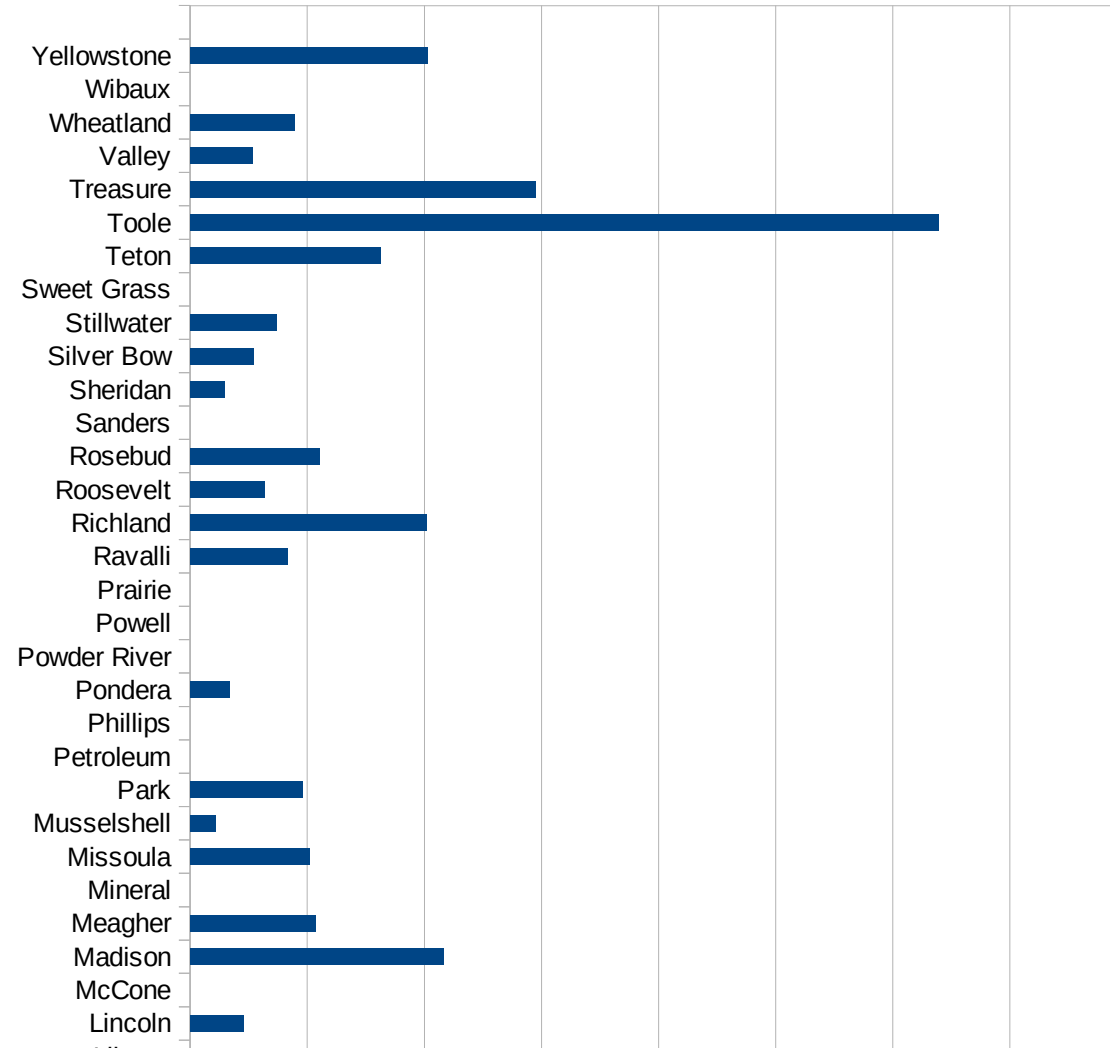
29105  
29107  
29109  
29111  
29113  
29115  
29117  
29121  
29123  
29125  
29127  
29119  
29129  
29131  
29133  
29135  
29137  
29139  
29141  
29143  
29145  
29147  
29149  
29151  
29153  
29155  
29157  
29159  
29161  
29163  
29165  
29167  
29169  
29171

MS

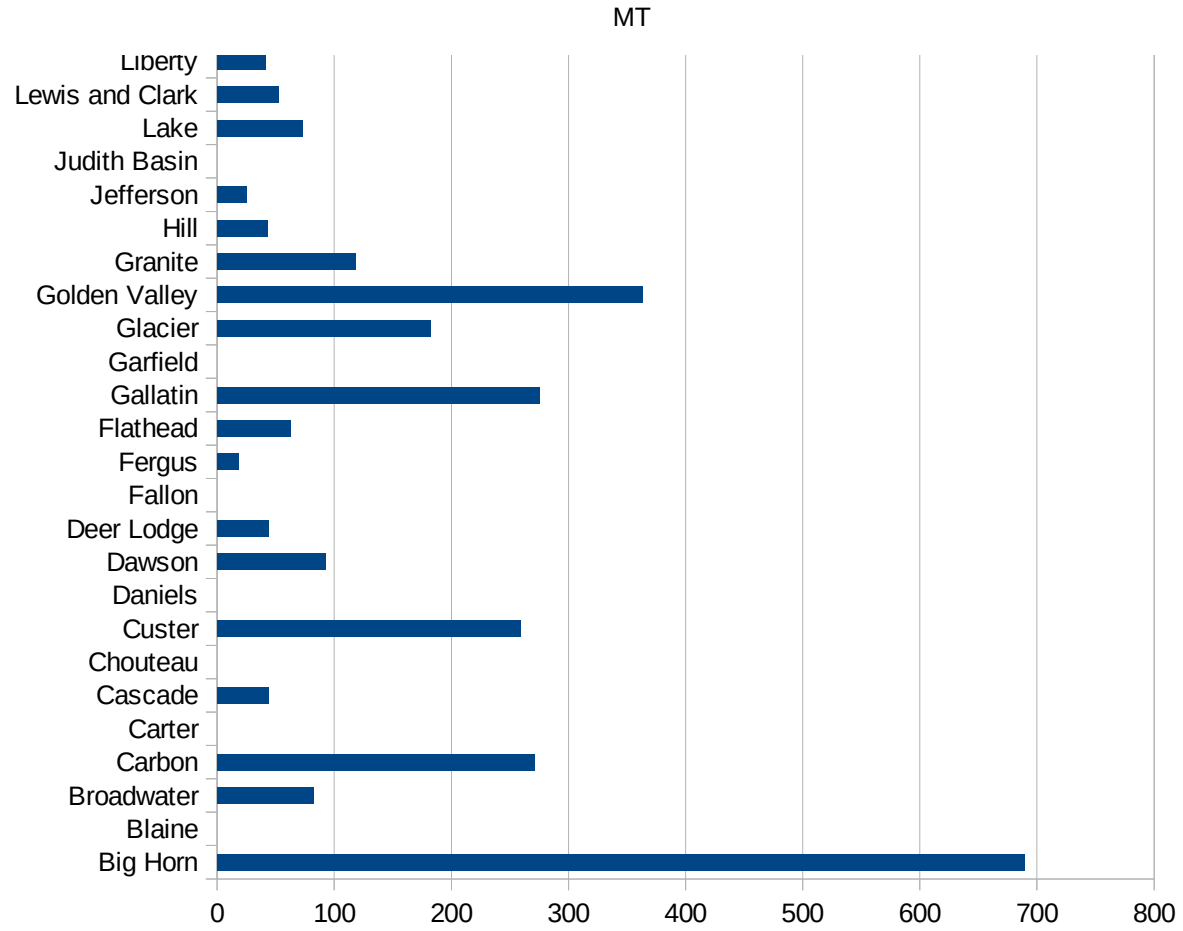
29173  
29175  
29177  
29179  
29181  
29195  
29197  
29199  
29201  
29203  
29205  
29183  
29185  
29187  
29189  
29510  
29186  
29207  
29209  
29211  
29213  
29215  
  
29217  
29219  
29221  
29223  
29225  
29227  
29229

MT

FIPS	County	PC Infection
30001	Beaverhead	21.26754573
30003	Big Horn	689.7585845
30005	Blaine	0
30007	Broadwater	82.16926869
30009	Carbon	270.6738846
30011	Carter	0
30013	Cascade	44.09441103
30015	Chouteau	0
30017	Custer	258.9331952
30019	Daniels	0
30021	Dawson	92.16589862
30023	Deer Lodge	43.80681196
30025	Fallon	0
30027	Fergus	17.99694052
30029	Flathead	62.67996004
30031	Gallatin	275.3048017
30033	Garfield	0
30035	Glacier	181.8578599
30037	Golden Valley	363.1961259
30039	Granite	118.4132623
30041	Hill	42.82131278
30043	Jefferson	24.79953708
30045	Judith Basin	0
30047	Lake	72.72727273
30049	Lewis and Clark	52.40174672
30051	Liberty	41.15226337
30053	Lincoln	45.46832373
30055	McCone	0
30057	Madison	216.6970803
30059	Meagher	107.1811361
30061	Mineral	0
30063	Missoula	101.8595685
30065	Musselshell	21.50075253



30067 Park	95.60229446
30069 Petroleum	0
30071 Phillips	0
30073 Pondera	33.48961822
30075 Powder River	0
30077 Powell	0
30079 Prairie	0
30081 Ravalli	83.38738071
30083 Richland	201.5944287
30085 Roosevelt	63.29686228
30087 Rosebud	110.3387399
30089 Sanders	0
30091 Sheridan	29.20560748
30093 Silver Bow	54.2965736
30095 Stillwater	73.42143906
30097 Sweet Grass	0
30099 Teton	162.2849724
30101 Toole	638.780136
30103 Treasure	294.55081
30105 Valley	53.78512841
30107 Wheatland	89.44543828
30109 Wibaux	0
30111 Yellowstone	202.951223



MT

FIPS

29001  
29003  
29005  
29007  
29009  
29011  
29013  
29015  
29017  
29019  
29021  
29023  
29025  
29027  
29029  
29031  
29033  
29035  
29037

MT

29039  
29041  
29043  
29045  
29047  
29049  
29051  
29053  
29055  
29057  
29059  
29061  
29063  
29065  
29067  
29069  
29071  
29073  
29075  
29077  
29079  
29081  
29083  
29085  
29087  
29089  
29091  
29093  
29095  
29097  
29099  
29101

29103

MT

29105  
29107  
29109  
29111  
29113  
29115  
29117  
29121  
29123  
29125  
29127  
29119  
29129  
29131  
29133  
29135  
29137  
29139  
29141  
29143  
29145  
29147  
29149  
29151  
29153  
29155  
29157  
29159  
29161  
29163  
29165  
29167  
29169  
29171

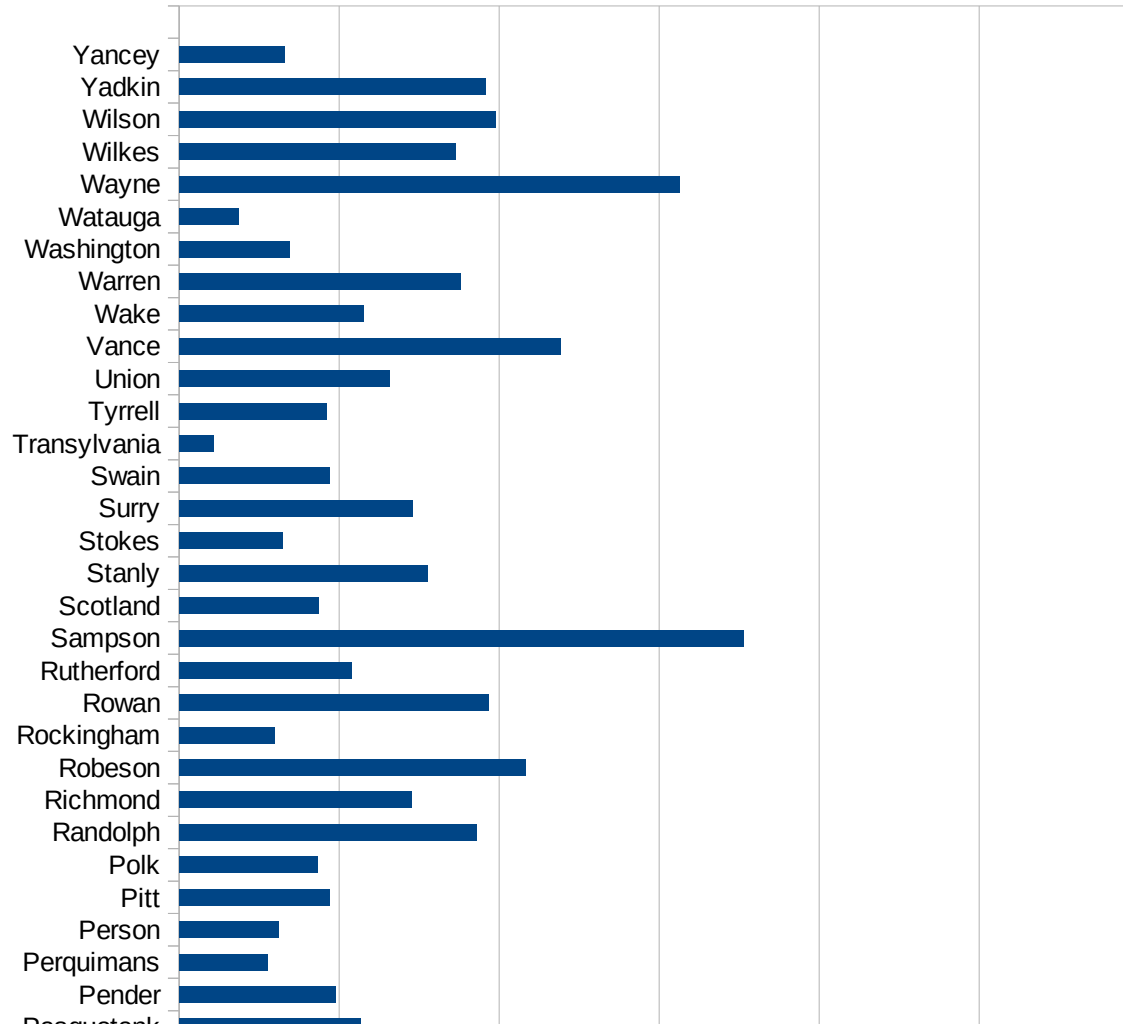


MT

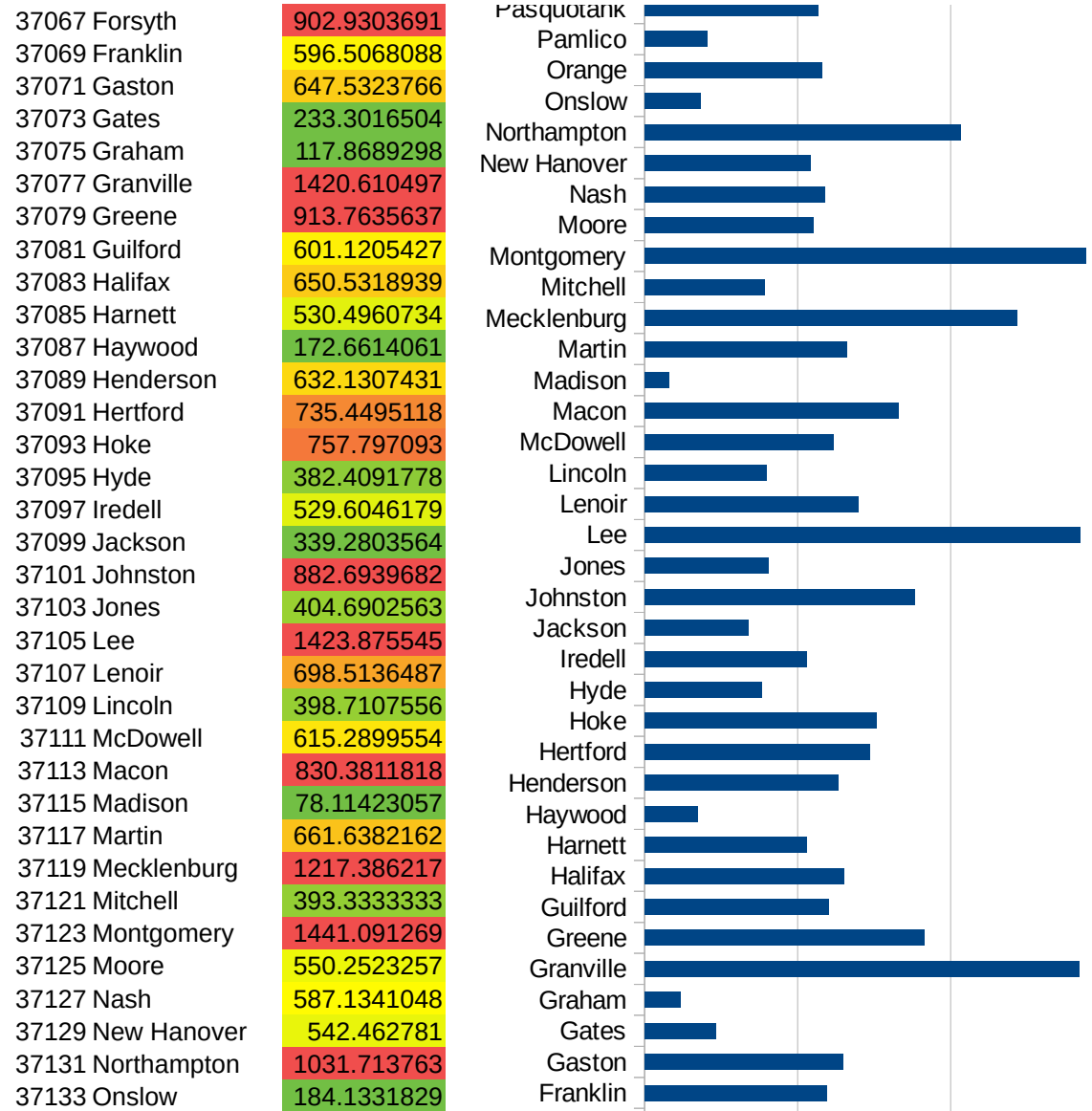
29173  
29175  
29177  
29179  
29181  
29195  
29197  
29199  
29201  
29203  
29205  
29183  
29185  
29187  
29189  
29510  
29186  
29207  
29209  
29211  
29213  
29215  
  
29217  
29219  
29221  
29223  
29225  
29227  
29229

NC

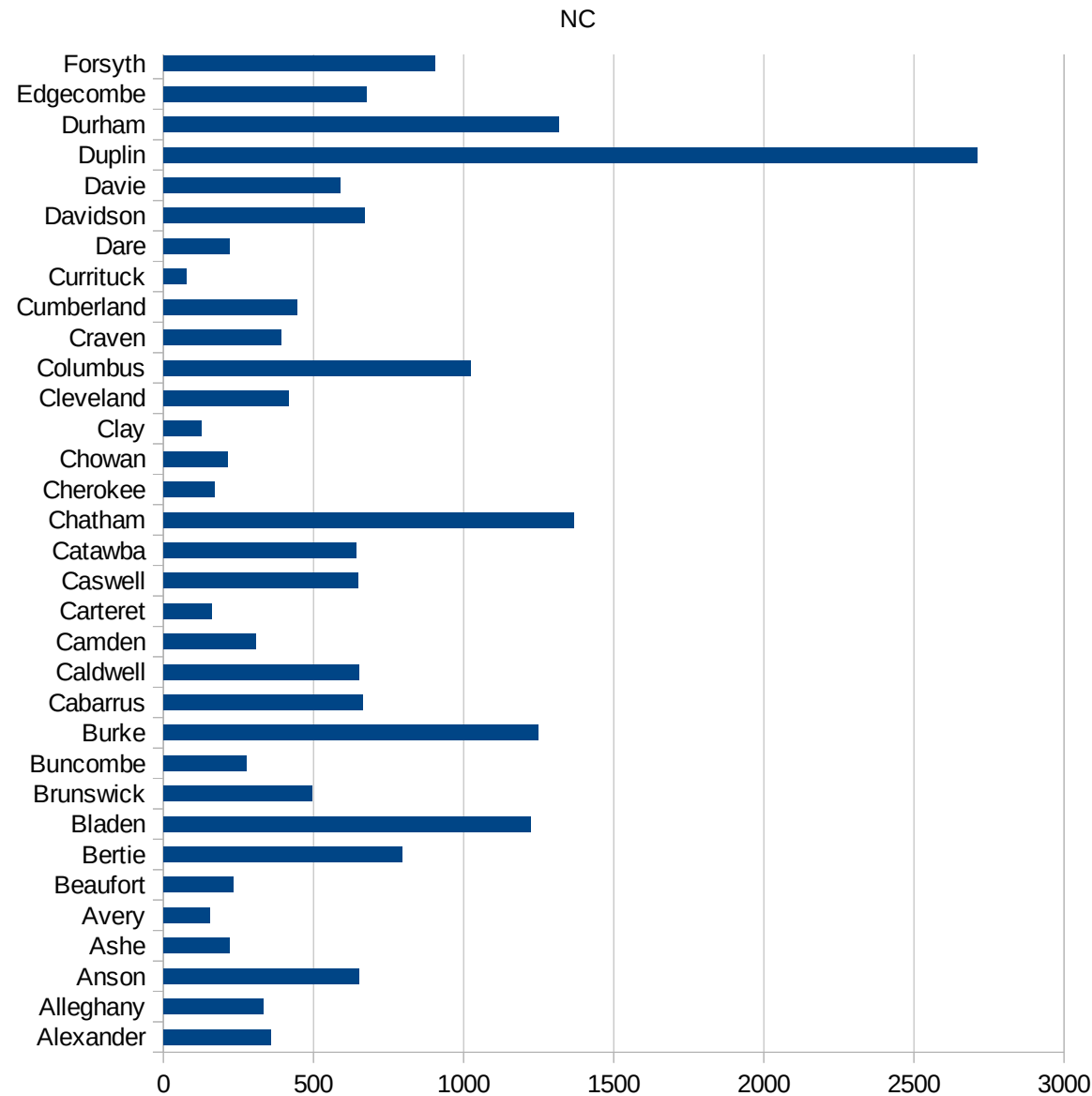
FIPS	County	PC Infection
37001	Alamance	793.0976471
37003	Alexander	358.7395925
37005	Alleghany	331.5115133
37007	Anson	651.2039233
37009	Ashe	221.32871
37011	Avery	154.2416452
37013	Beaufort	233.6498226
37015	Bertie	793.6507937
37017	Bladen	1223.260018
37019	Brunswick	495.0857076
37021	Buncombe	274.4082469
37023	Burke	1249.142528
37025	Cabarrus	661.9602351
37027	Caldwell	650.9892843
37029	Camden	308.1232493
37031	Carteret	159.6570968
37033	Caswell	647.6341528
37035	Catawba	641.6559514
37037	Chatham	1365.892342
37039	Cherokee	169.1153155
37041	Chowan	213.8427543
37043	Clay	125.6845318
37045	Cleveland	416.8160172
37047	Columbus	1024.166742
37049	Craven	393.5401119
37051	Cumberland	446.5440977
37053	Currituck	77.57092199
37055	Dare	219.1720775
37057	Davidson	668.6112812
37059	Davie	587.3680762
37061	Duplin	2710.004078
37063	Durham	1318.435684
37065	Edgecombe	676.8579944



NC



37135 Orange	580.7145254
37137 Pamlico	205.2091555
37139 Pasquotank	567.6227957
37141 Pender	487.4360542
37143 Perquimans	275.6668157
37145 Person	311.3372314
37147 Pitt	469.1130207
37149 Polk	431.8082577
37151 Randolph	927.7926209
37153 Richmond	726.2681846
37155 Robeson	1083.963559
37157 Rockingham	298.8201566
37159 Rowan	968.4133029
37161 Rutherford	538.7124772
37163 Sampson	1763.430044
37165 Scotland	436.6561333
37167 Stanly	774.8691099
37169 Stokes	323.3114127
37171 Surry	729.6936676
37173 Swain	470.3404703
37175 Transylvania	108.1397048
37177 Tyrrell	459.9370612
37179 Union	657.4596877
37181 Vance	1193.306716
37183 Wake	576.6704355
37185 Warren	878.477306
37187 Washington	345.7289822
37189 Watauga	185.896863
37191 Wayne	1562.702843
37193 Wilkes	864.9736715
37195 Wilson	987.0480633
37197 Yadkin	958.9004608
37199 Yancey	329.5537061



NC

NC

FIPS

29001  
29003  
29005  
29007  
29009  
29011  
29013  
29015  
29017  
29019  
29021  
29023  
29025  
29027  
29029  
29031  
29033  
29035  
29037

NC

29039  
29041  
29043  
29045  
29047  
29049  
29051  
29053  
29055  
29057  
29059  
29061  
29063  
29065  
29067  
29069  
29071  
29073  
29075  
29077  
29079  
29081  
29083  
29085  
29087  
29089  
29091  
29093  
29095  
29097  
29099  
29101

29103

NC

29105  
29107  
29109  
29111  
29113  
29115  
29117  
29121  
29123  
29125  
29127  
29119  
29129  
29131  
29133  
29135  
29137  
29139  
29141  
29143  
29145  
29147  
29149  
29151  
29153  
29155  
29157  
29159  
29161  
29163  
29165  
29167  
29169  
29171

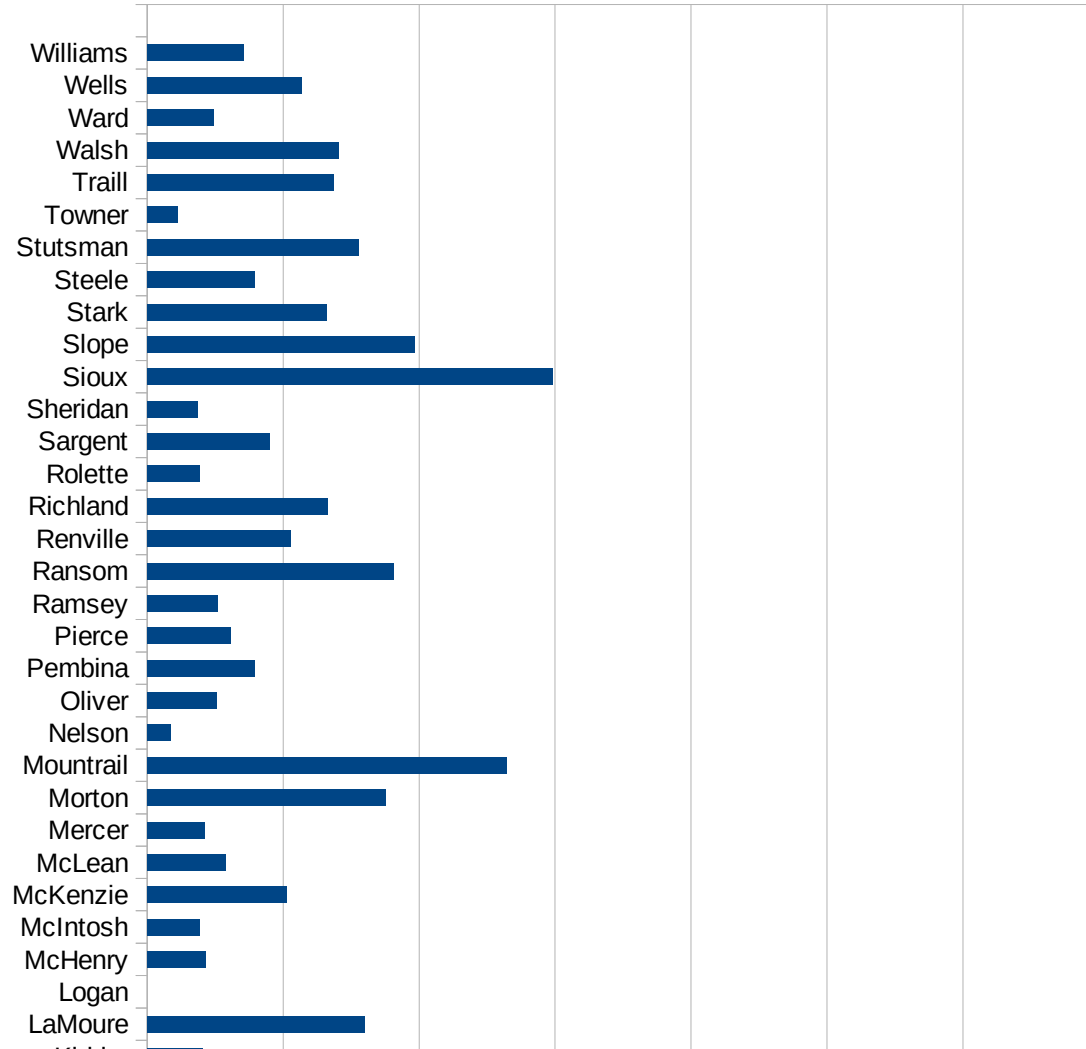


NC

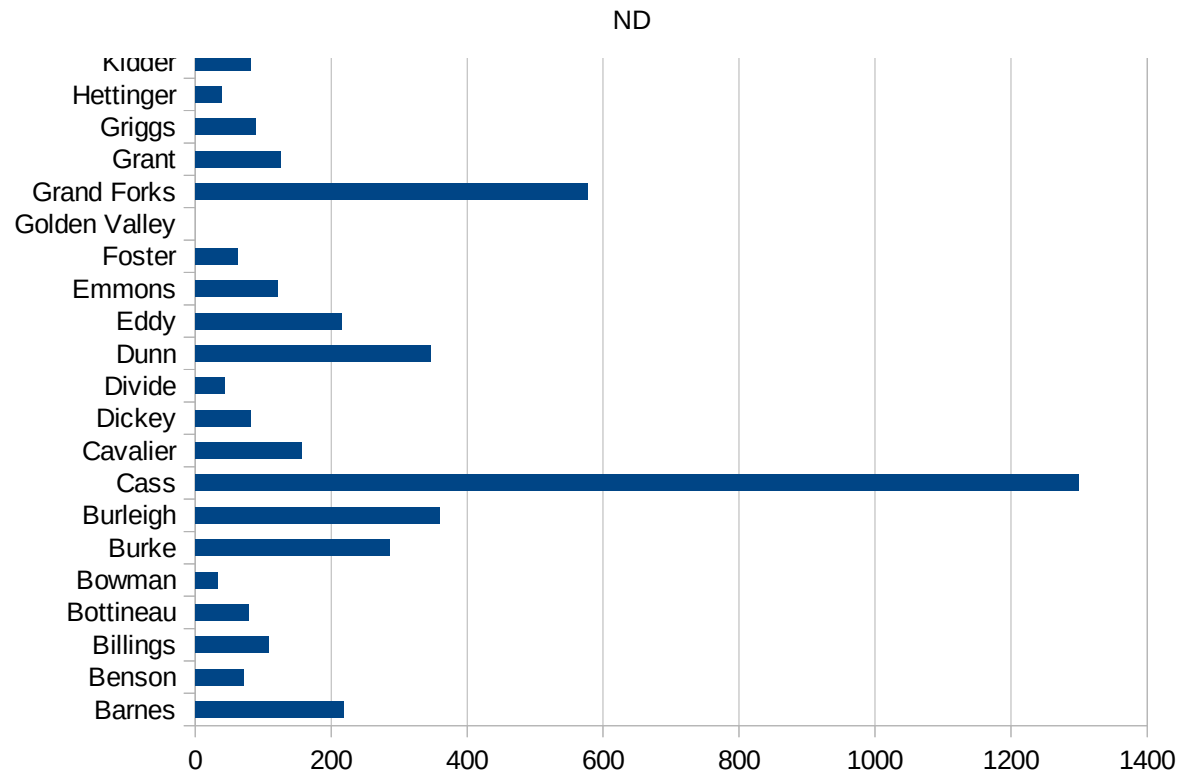
29173  
29175  
29177  
29179  
29181  
29195  
29197  
29199  
29201  
29203  
29205  
29183  
29185  
29187  
29189  
29510  
29186  
29207  
29209  
29211  
29213  
29215  
  
29217  
29219  
29221  
29223  
29225  
29227  
29229

ND

FIPS	County	PC Infection
38001	Adams	0
38003	Barnes	218.1749194
38005	Benson	71.81844298
38007	Billings	108.8139282
38009	Bottineau	77.99095305
38011	Bowman	32.50975293
38013	Burke	285.7142857
38015	Burleigh	360.0180534
38017	Cass	1299.059036
38019	Cavalier	156.698877
38021	Dickey	81.58270447
38023	Divide	43.80201489
38025	Dunn	346.2603878
38027	Eddy	216.1694769
38029	Emmons	121.3960546
38031	Foster	62.18905473
38033	Golden Valley	0
38035	Grand Forks	576.5154727
38037	Grant	126.3689975
38039	Griggs	89.60573477
38041	Hettinger	39.77724741
38043	Kidder	81.63265306
38045	LaMoure	320.0393895
38047	Logan	0
38049	McHenry	85.96973865
38051	McIntosh	77.36943907
38053	McKenzie	205.399061
38055	McLean	115.2918981
38057	Mercer	84.67400508
38059	Morton	350.5386718
38061	Mountrail	528.4791544
38063	Nelson	34.8553503
38065	Oliver	102.4590164



38067 Pembina	158.3417302
38069 Pierce	122.5189904
38071 Ramsey	104.5205122
38073 Ransom	362.8031316
38075 Renville	210.6149958
38077 Richland	264.7946302
38079 Rolette	76.91769806
38081 Sargent	180.878553
38083 Sheridan	74.12898443
38085 Sioux	596.6039468
38087 Slope	393.1847969
38089 Stark	264.5417298
38091 Steele	157.6458224
38093 Stutsman	310.7520199
38095 Towner	45.62043796
38097 Traill	273.7339803
38099 Walsh	281.2412112
38101 Ward	97.42560227
38103 Wells	227.4450341
38105 Williams	141.4427157



ND

FIPS

29001  
29003  
29005  
29007  
29009  
29011  
29013  
29015  
29017  
29019  
29021  
29023  
29025  
29027  
29029  
29031  
29033  
29035  
29037

ND

29039  
29041  
29043  
29045  
29047  
29049  
29051  
29053  
29055  
29057  
29059  
29061  
29063  
29065  
29067  
29069  
29071  
29073  
29075  
29077  
29079  
29081  
29083  
29085  
29087  
29089  
29091  
29093  
29095  
29097  
29099  
29101

29103

ND

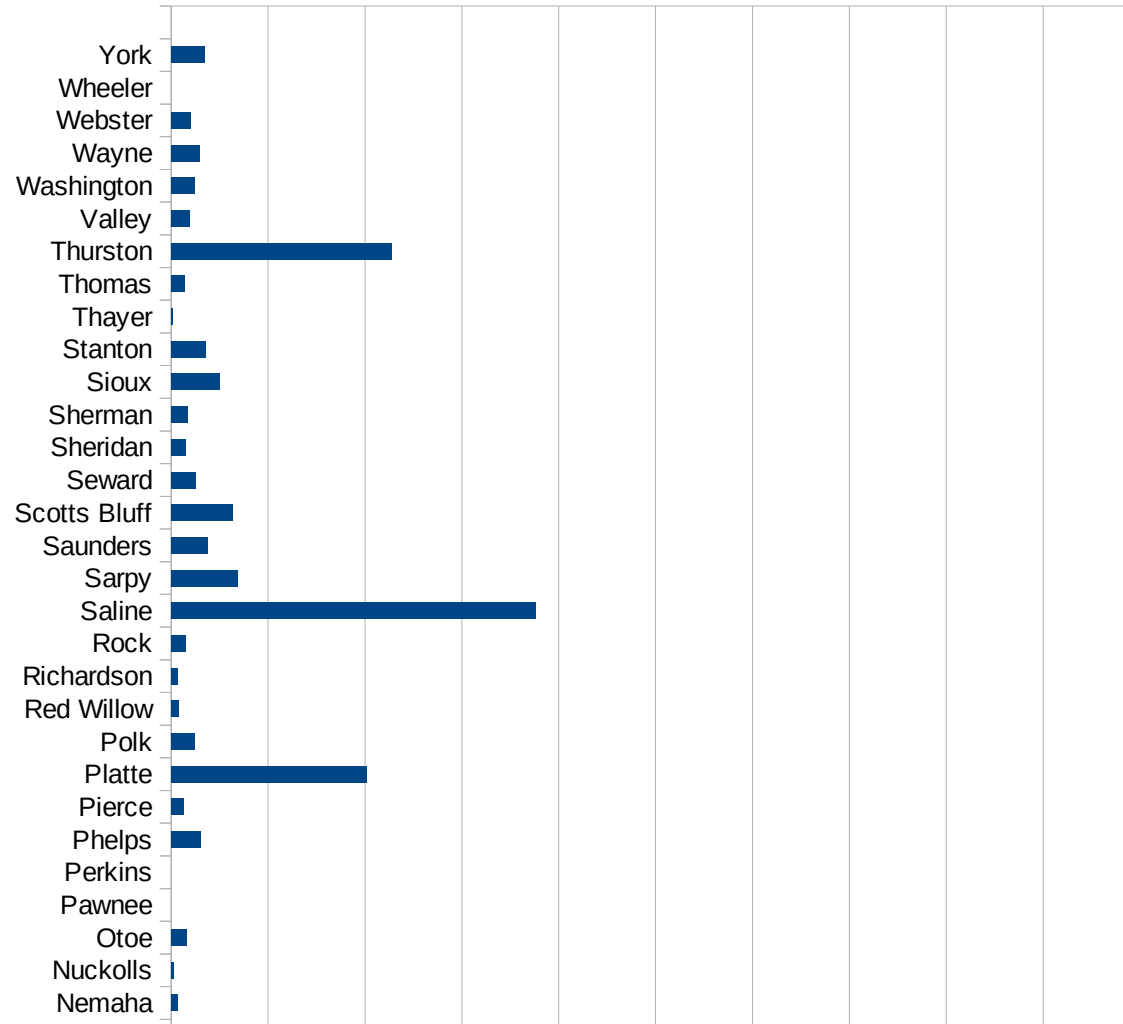
29105  
29107  
29109  
29111  
29113  
29115  
29117  
29121  
29123  
29125  
29127  
29119  
29129  
29131  
29133  
29135  
29137  
29139  
29141  
29143  
29145  
29147  
29149  
29151  
29153  
29155  
29157  
29159  
29161  
29163  
29165  
29167  
29169  
29171

ND

29173  
29175  
29177  
29179  
29181  
29195  
29197  
29199  
29201  
29203  
29205  
29183  
29185  
29187  
29189  
29510  
29186  
29207  
29209  
29211  
29213  
29215  
  
29217  
29219  
29221  
29223  
29225  
29227  
29229

NE

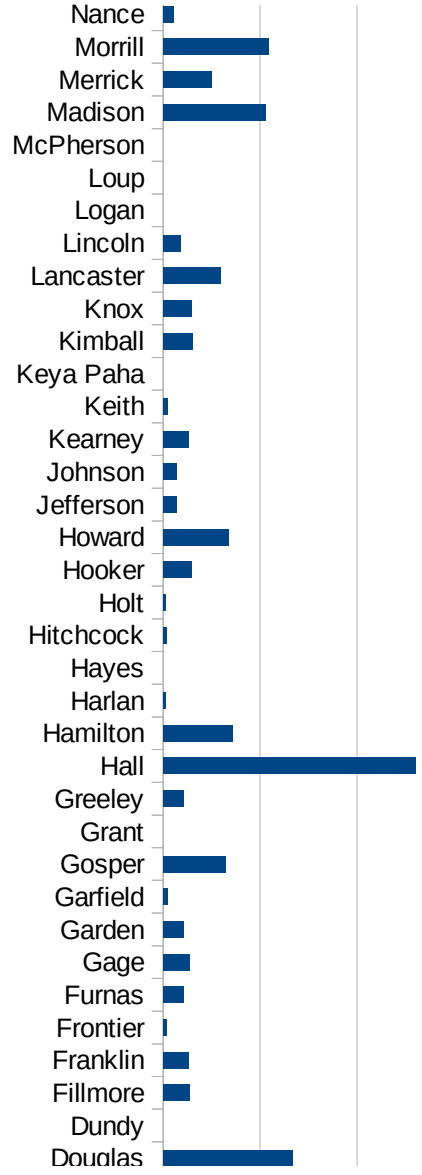
FIPS	County	PC Infection
31001	Adams	958.3954809
31003	Antelope	142.0454545
31005	Arthur	0
31007	Banner	273.9726027
31009	Blaine	0
31011	Boone	133.613285
31013	Box Butte	27.84998143
31015	Boyd	51.15089514
31017	Brown	0
31019	Buffalo	395.041822
31021	Burt	215.782984
31023	Butler	632.9113924
31025	Cass	282.8854314
31027	Cedar	201.2787118
31029	Chase	25.14458134
31031	Cherry	34.71619511
31033	Cheyenne	204.0816327
31035	Clay	450.5954297
31037	Colfax	6166.712618
31039	Cuming	413.8702461
31041	Custer	369.00369
31043	Dakota	8843.300304
31045	Dawes	57.36576411
31047	Dawson	3639.967945
31049	Deuel	0
31051	Dixon	910.8425293
31053	Dodge	1897.20312
31055	Douglas	1339.96613
31057	Dundy	0
31059	Fillmore	271.3949701
31061	Franklin	264.637777
31063	Frontier	38.34355828
31065	Furnas	212.0890774



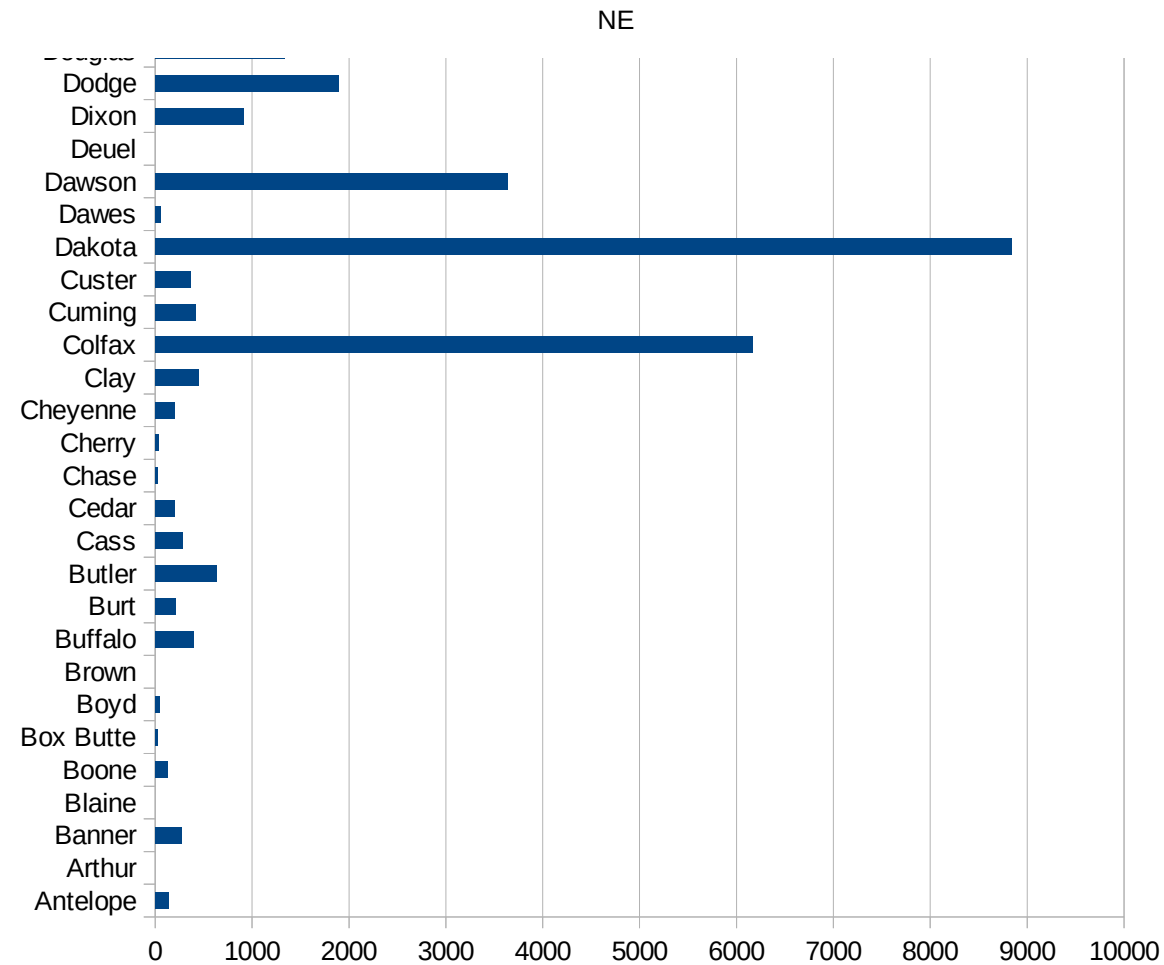


NE

31067 Gage	269.8553017
31069 Garden	210.8592514
31071 Garfield	50.32712632
31073 Gosper	651.3026052
31075 Grant	0
31077 Greeley	212.2241087
31079 Hall	2606.846625
31081 Hamilton	721.9827586
31083 Harlan	29.40311673
31085 Hayes	0
31087 Hitchcock	35.63791875
31089 Holt	29.47533897
31091 Hooker	293.255132
31093 Howard	680.2721088
31095 Jefferson	140.9046076
31097 Johnson	136.3459291
31099 Kearney	259.7799511
31101 Keith	49.86909363
31103 Keya Paha	0
31105 Kimball	304.0353787
31107 Knox	296.9473809
31109 Lancaster	597.90968
31111 Lincoln	179.053574
31113 Logan	0
31115 Loup	0
31117 McPherson	0
31119 Madison	1062.38698
31121 Merrick	504.3320833
31123 Morrill	1088.348271
31125 Nance	113.2502831
31127 Nemaha	71.85972981
31129 Nuckolls	23.83790226
31131 Otoe	156.3966218
31133 Pawnee	0



31135 Perkins	0
31137 Phelps	300.1333926
31139 Pierce	126.0151218
31141 Platte	2014.207355
31143 Polk	246.3054187
31145 Red Willow	74.58512027
31147 Richardson	62.99609424
31149 Rock	147.0588235
31151 Saline	3763.066202
31153 Sarpy	682.5364986
31155 Saunders	380.2281369
31157 Scotts Bluff	636.3055378
31159 Seward	254.0709089
31161 Sheridan	154.1425819
31163 Sherman	164.5819618
31165 Sioux	505.4759899
31167 Stanton	351.758794
31169 Thayer	19.84520738
31171 Thomas	138.8888889
31173 Thurston	2273.038477
31175 Valley	190.9307876
31177 Washington	241.9315817
31179 Wayne	297.7773051
31181 Webster	198.1318992
31183 Wheeler	0
31185 York	341.2721464



NE

FIPS

29001  
29003  
29005  
29007  
29009  
29011  
29013  
29015  
29017  
29019  
29021  
29023  
29025  
29027  
29029  
29031  
29033  
29035  
29037

NE

29039  
29041  
29043  
29045  
29047  
29049  
29051  
29053  
29055  
29057  
29059  
29061  
29063  
29065  
29067  
29069  
29071  
29073  
29075  
29077  
29079  
29081  
29083  
29085  
29087  
29089  
29091  
29093  
29095  
29097  
29099  
29101

29103

NE

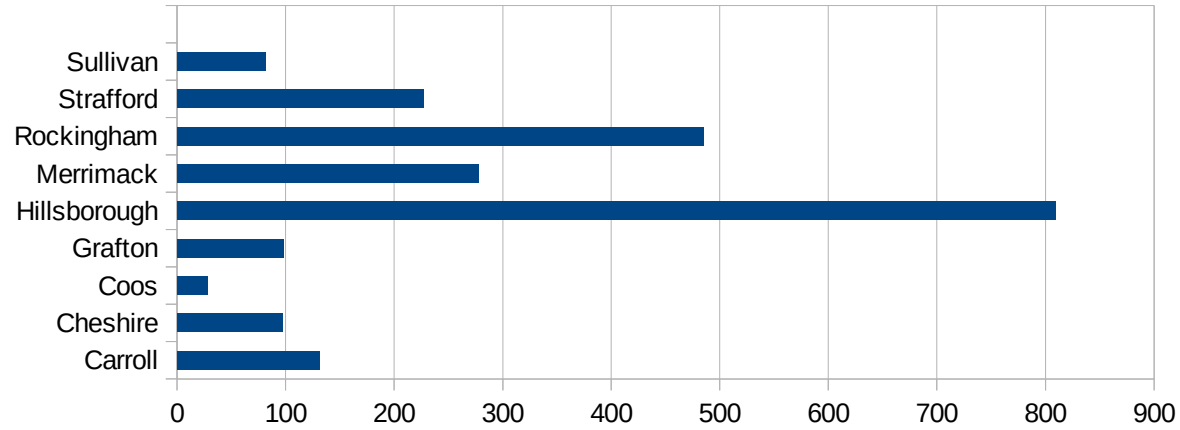
29105  
29107  
29109  
29111  
29113  
29115  
29117  
29121  
29123  
29125  
29127  
29119  
29129  
29131  
29133  
29135  
29137  
29139  
29141  
29143  
29145  
29147  
29149  
29151  
29153  
29155  
29157  
29159  
29161  
29163  
29165  
29167  
29169  
29171

NE

29173  
29175  
29177  
29179  
29181  
29195  
29197  
29199  
29201  
29203  
29205  
29183  
29185  
29187  
29189  
29510  
29186  
29207  
29209  
29211  
29213  
29215  
  
29217  
29219  
29221  
29223  
29225  
29227  
29229

NH

FIPS	County	Cases	Per Capita Cases 100,000
33001	Belknap	140.9327783	
33003	Carroll	131.2040017	
33005	Cheshire	96.74087825	
33007	Coos	28.49093039	
33009	Grafton	98.01082574	
33011	Hillsborough	809.3977801	
33013	Merrimack	277.9027605	
33015	Rockingham	484.8371154	
33017	Strafford	226.766085	
33019	Sullivan	81.12367884	



NH

FIPS

29001  
29003  
29005  
29007  
29009  
29011  
29013  
29015  
29017  
29019  
29021  
29023  
29025  
29027  
29029  
29031  
29033  
29035  
29037



NH

29039  
29041  
29043  
29045  
29047  
29049  
29051  
29053  
29055  
29057  
29059  
29061  
29063  
29065  
29067  
29069  
29071  
29073  
29075  
29077  
29079  
29081  
29083  
29085  
29087  
29089  
29091  
29093  
29095  
29097  
29099  
29101

29103

NH

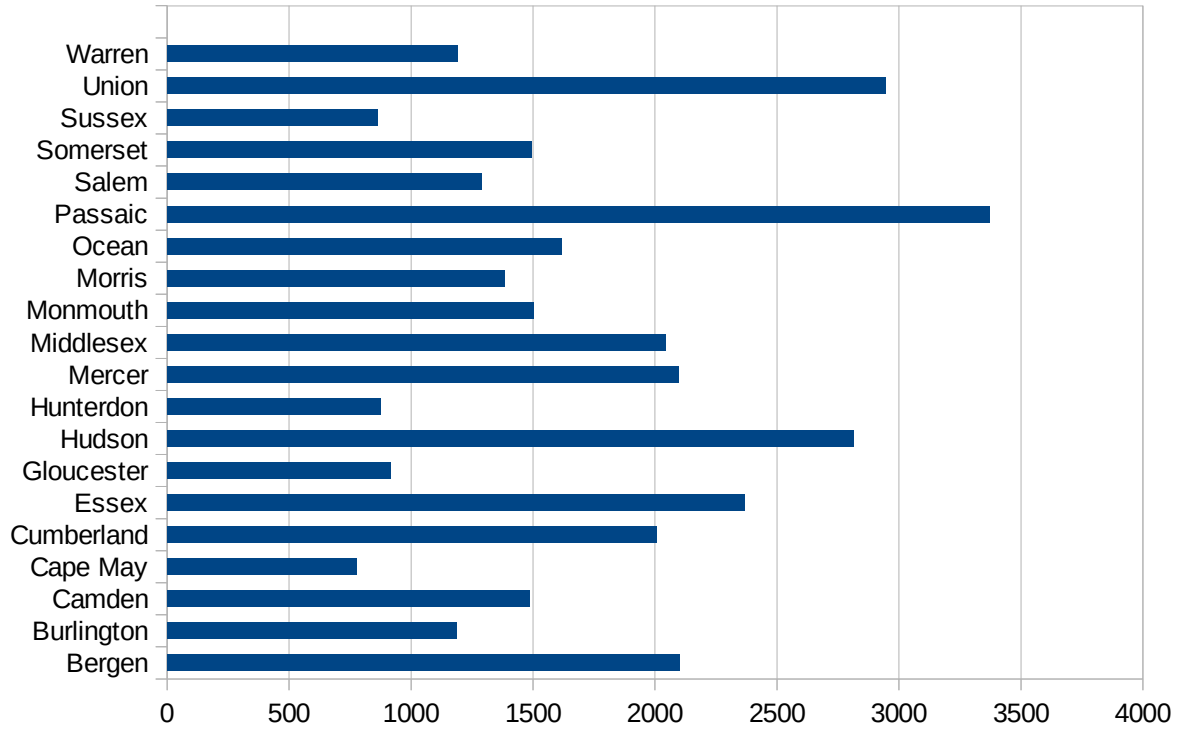
29105  
29107  
29109  
29111  
29113  
29115  
29117  
29121  
29123  
29125  
29127  
29119  
29129  
29131  
29133  
29135  
29137  
29139  
29141  
29143  
29145  
29147  
29149  
29151  
29153  
29155  
29157  
29159  
29161  
29163  
29165  
29167  
29169  
29171

NH

29173  
29175  
29177  
29179  
29181  
29195  
29197  
29199  
29201  
29203  
29205  
29183  
29185  
29187  
29189  
29510  
29186  
29207  
29209  
29211  
29213  
29215  
  
29217  
29219  
29221  
29223  
29225  
29227  
29229

NJ

FIPS	County	PC Infection
34001	Atlantic	1115.552558
34003	Bergen	2100.583756
34005	Burlington	1188.861746
34007	Camden	1486.161892
34009	Cape May	777.8738116
34011	Cumberland	2006.3323
34013	Essex	2365.438934
34015	Gloucester	916.5843079
34017	Hudson	2812.763937
34019	Hunterdon	873.9997113
34021	Mercer	2097.287533
34023	Middlesex	2044.872452
34025	Monmouth	1504.134519
34027	Morris	1381.953269
34029	Ocean	1618.5463
34031	Passaic	3372.474221
34033	Salem	1288.993244
34035	Somerset	1493.217862
34037	Sussex	862.2220328
34039	Union	2947.674742
34041	Warren	1189.271973



FIPS

- 29001
- 29003
- 29005
- 29007
- 29009
- 29011
- 29013
- 29015
- 29017
- 29019
- 29021
- 29023
- 29025
- 29027
- 29029
- 29031
- 29033
- 29035
- 29037

NJ

29039  
29041  
29043  
29045  
29047  
29049  
29051  
29053  
29055  
29057  
29059  
29061  
29063  
29065  
29067  
29069  
29071  
29073  
29075  
29077  
29079  
29081  
29083  
29085  
29087  
29089  
29091  
29093  
29095  
29097  
29099  
29101

29103

NJ

29105  
29107  
29109  
29111  
29113  
29115  
29117  
29121  
29123  
29125  
29127  
29119  
29129  
29131  
29133  
29135  
29137  
29139  
29141  
29143  
29145  
29147  
29149  
29151  
29153  
29155  
29157  
29159  
29161  
29163  
29165  
29167  
29169  
29171

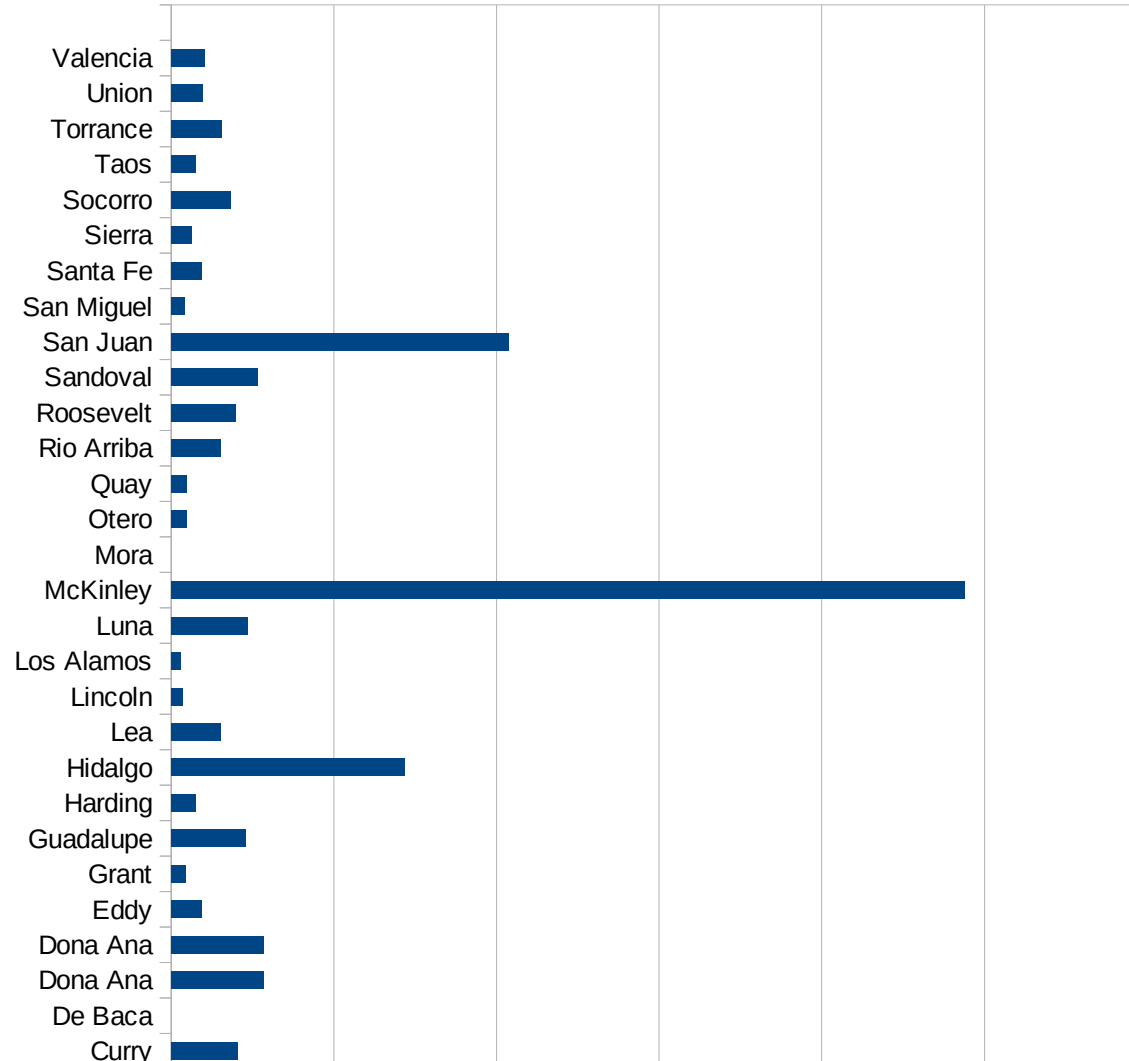
NJ

29173  
29175  
29177  
29179  
29181  
29195  
29197  
29199  
29201  
29203  
29205  
29183  
29185  
29187  
29189  
29510  
29186  
29207  
29209  
29211  
29213  
29215  
  
29217  
29219  
29221  
29223  
29225  
29227  
29229



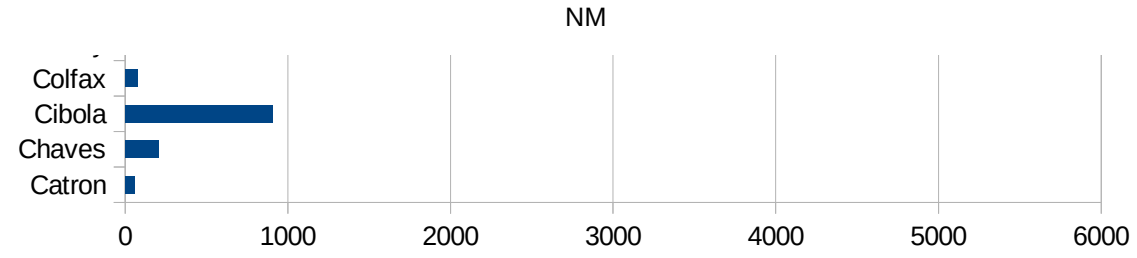
NM

FIPS	County	PC Infection
35001	Bernalillo	385.7368709
35003	Catron	55.89714925
35005	Chaves	205.5990972
35006	Cibola	904.8081956
35007	Colfax	74.31874484
35009	Curry	406.5780691
35011	De Baca	0
35013	Dona Ana	566.8392163
35013	Dona Ana	566.8392163
35015	Eddy	184.8013817
35017	Grant	87.76420683
35019	Guadalupe	460.7233356
35021	Harding	152.6717557
35023	Hidalgo	1438.679245
35025	Lea	303.1130137
35027	Lincoln	71.58928206
35028	Los Alamos	57.58860793
35029	Luna	467.387222
35031	McKinley	4876.193111
35033	Mora	0
35035	Otero	94.33820997
35037	Quay	96.93444808
35039	Rio Arriba	305.0812695
35041	Roosevelt	394.8140639
35043	Sandoval	534.5125672
35045	San Juan	2074.486377
35047	San Miguel	83.36051611
35049	Santa Fe	188.5962574
35051	Sierra	127.6440554
35053	Socorro	364.5055273
35055	Taos	149.2310035
35057	Torrance	307.869925
35059	Union	194.2690627



35061 Valencia

202.7309825



NM

FIPS

29001  
29003  
29005  
29007  
29009  
29011  
29013  
29015  
29017  
29019  
29021  
29023  
29025  
29027  
29029  
29031  
29033  
29035  
29037

NM

29039  
29041  
29043  
29045  
29047  
29049  
29051  
29053  
29055  
29057  
29059  
29061  
29063  
29065  
29067  
29069  
29071  
29073  
29075  
29077  
29079  
29081  
29083  
29085  
29087  
29089  
29091  
29093  
29095  
29097  
29099  
29101

29103

NM

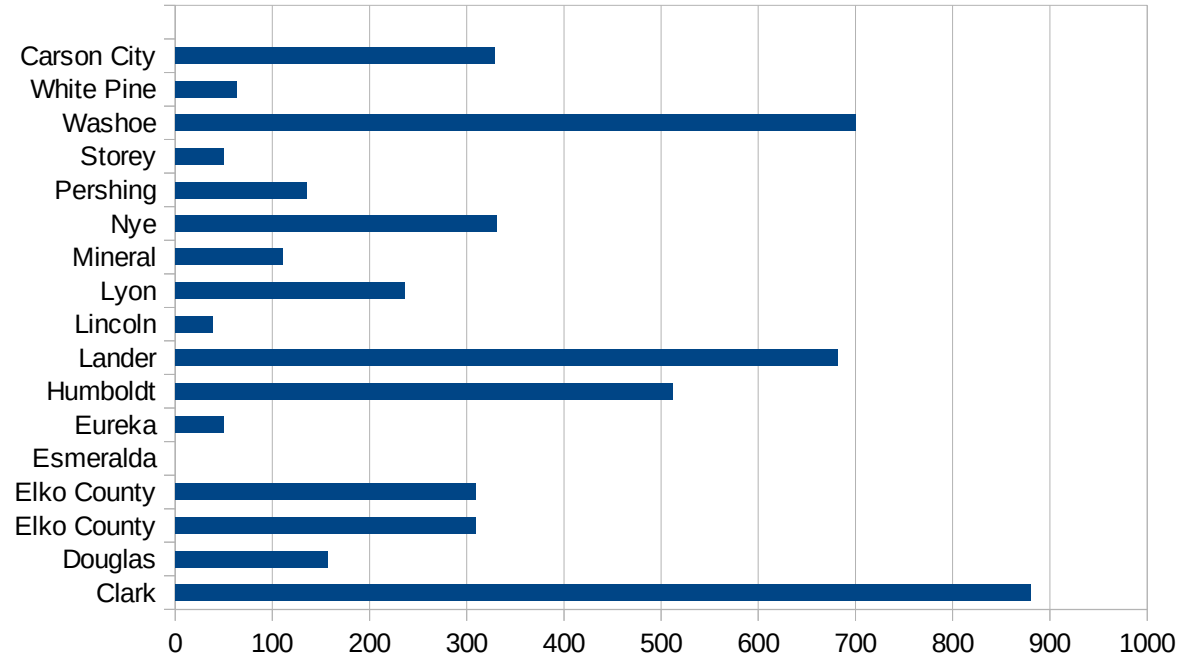
29105  
29107  
29109  
29111  
29113  
29115  
29117  
29121  
29123  
29125  
29127  
29119  
29129  
29131  
29133  
29135  
29137  
29139  
29141  
29143  
29145  
29147  
29149  
29151  
29153  
29155  
29157  
29159  
29161  
29163  
29165  
29167  
29169  
29171

NM

29173  
29175  
29177  
29179  
29181  
29195  
29197  
29199  
29201  
29203  
29205  
29183  
29185  
29187  
29189  
29510  
29186  
29207  
29209  
29211  
29213  
29215  
  
29217  
29219  
29221  
29223  
29225  
29227  
29229

NV

FIPS	County	PC Infection
32001	Churchill	81.83306056
32003	Clark	880.6948411
32005	Douglas	156.8077248
32007	Elko County	308.8067099
32007	Elko County	308.8067099
32009	Esmeralda	0
32011	Eureka	49.92511233
32013	Humboldt	512.331705
32015	Lander	681.6143498
32017	Lincoln	38.45414343
32019	Lyon	236.5252294
32021	Mineral	110.7665042
32023	Nye	330.7899263
32027	Pershing	135.0135014
32029	Storey	49.64010921
32031	Washoe	699.9688664
32033	White Pine	63.32453826
32510	Carson City	328.4368571



NV

FIPS

29001  
29003  
29005  
29007  
29009  
29011  
29013  
29015  
29017  
29019  
29021  
29023  
29025  
29027  
29029  
29031  
29033  
29035  
29037



NV

29039  
29041  
29043  
29045  
29047  
29049  
29051  
29053  
29055  
29057  
29059  
29061  
29063  
29065  
29067  
29069  
29071  
29073  
29075  
29077  
29079  
29081  
29083  
29085  
29087  
29089  
29091  
29093  
29095  
29097  
29099  
29101

29103

NV

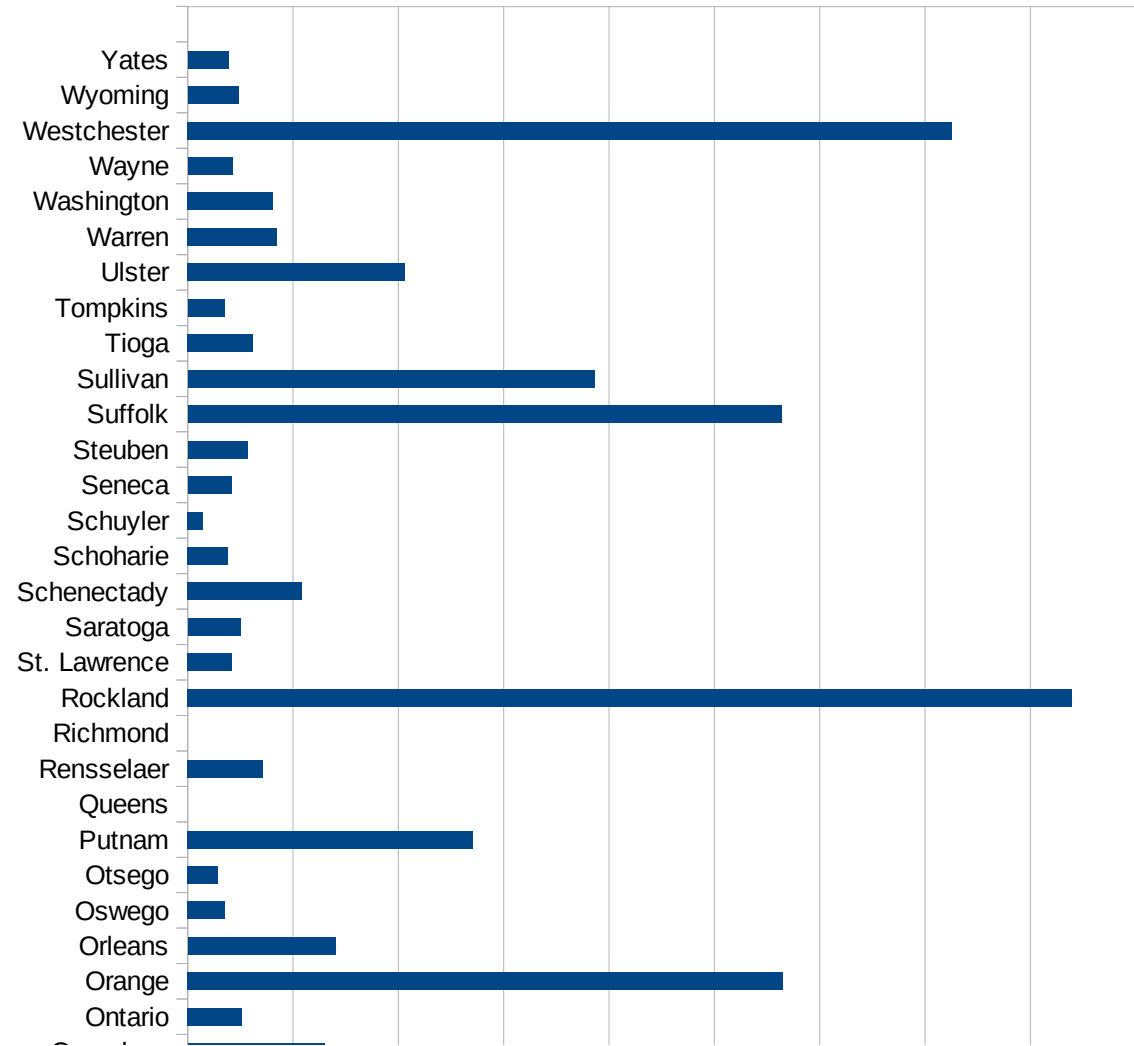
29105  
29107  
29109  
29111  
29113  
29115  
29117  
29121  
29123  
29125  
29127  
29119  
29129  
29131  
29133  
29135  
29137  
29139  
29141  
29143  
29145  
29147  
29149  
29151  
29153  
29155  
29157  
29159  
29161  
29163  
29165  
29167  
29169  
29171

NV

29173  
29175  
29177  
29179  
29181  
29195  
29197  
29199  
29201  
29203  
29205  
29183  
29185  
29187  
29189  
29510  
29186  
29207  
29209  
29211  
29213  
29215  
  
29217  
29219  
29221  
29223  
29225  
29227  
29229

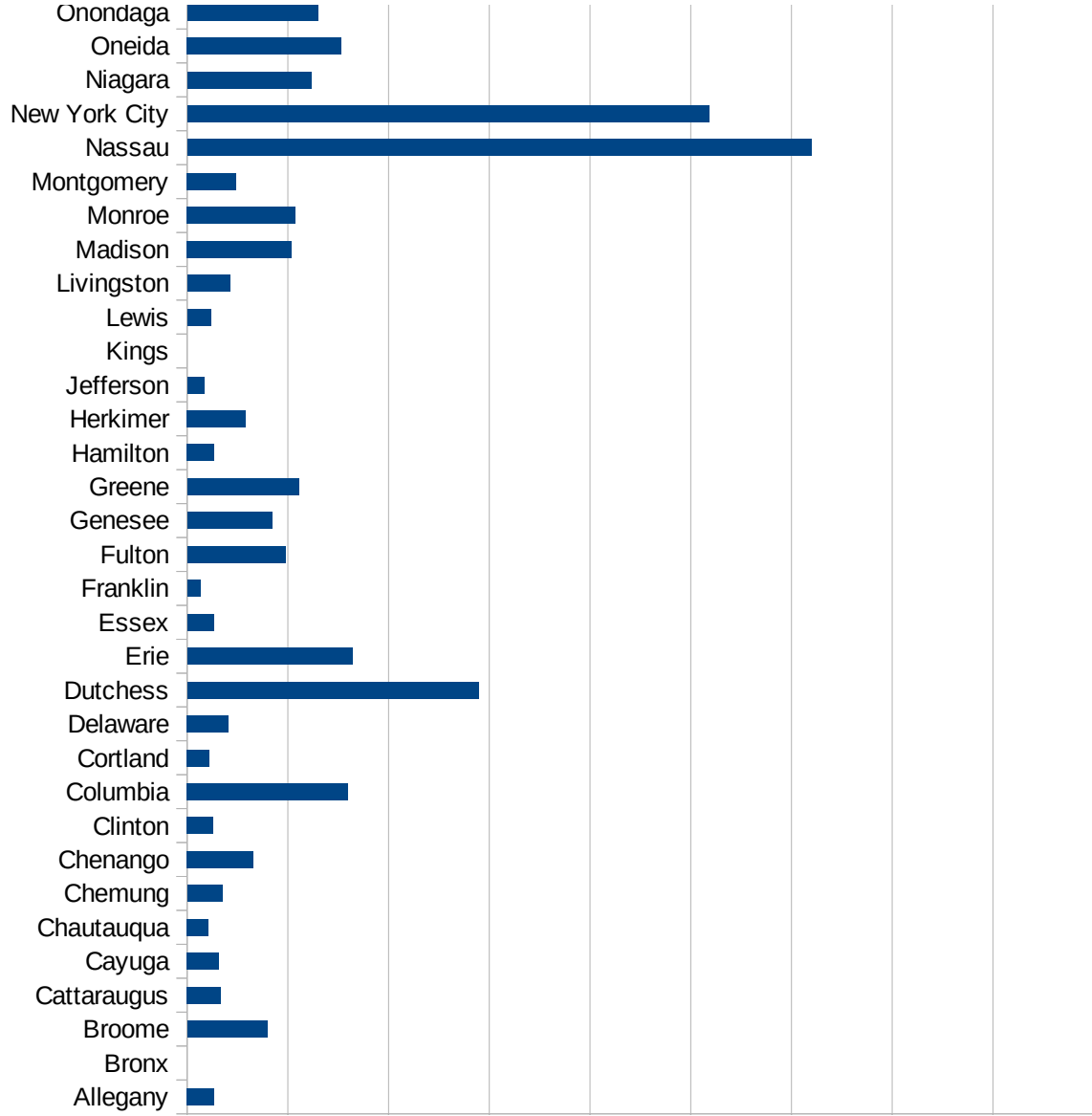
NY

FIPS	County	PC Infection
36001	Albany	704.617458493
36003	Allegany	135.688132673
36005	Bronx	0
36007	Broome	397.581120636
36009	Cattaraugus	166.579906299
36011	Cayuga	158.143755266
36013	Chautauqua	105.519036416
36015	Chemung	174.472428609
36017	Chenango	330.276001346
36019	Clinton	130.119586096
36021	Columbia	799.452566927
36023	Cortland	110.82533509
36025	Delaware	204.370382015
36027	Dutchess	1446.28521235
36029	Erie	820.250533043
36031	Essex	131.367292225
36033	Franklin	65.6154932098
36035	Fulton	488.888059562
36037	Genesee	420.789066439
36039	Greene	553.789138995
36041	Hamilton	135.317997294
36043	Herkimer	292.723949994
36045	Jefferson	84.1125676704
36047	Kings	0
36049	Lewis	117.215563202
36051	Livingston	211.934774701
36053	Madison	518.398191963
36055	Monroe	539.278143073
36057	Montgomery	244.666868871
36059	Nassau	3098.48101694
36061	New York City	2589.52882025
36063	Niagara	616.348196338
36065	Oneida	766.627318939



NY

36067 Onondaga	648.969595655
36069 Ontario	257.59120367
36071 Orange	2827.06420457
36073 Orleans	701.763025707
36075 Oswego	175.575497464
36077 Otsego	143.935463355
36079 Putnam	1355.01355014
36081 Queens	0
36083 Rensselaer	358.123957301
36085 Richmond	0
36087 Rockland	4196.56427025
36089 St. Lawrence	209.168232343
36091 Saratoga	251.126375656
36093 Schenectady	542.64563888
36095 Schoharie	189.728912757
36097 Schuyler	72.5770433229
36099 Seneca	206.997084548
36101 Steuben	282.892813896
36103 Suffolk	2817.51382256
36105 Sullivan	1932.50152322
36107 Tioga	308.896210873
36109 Tompkins	174.136371154
36111 Ulster	1031.92067145
36113 Warren	424.80354781
36115 Washington	403.614556269
36117 Wayne	212.071415882
36119 Westchester	3628.10713385
36121 Wyoming	241.985780217
36123 Yates	193.228936033



NY  
0 500 1000 1500 2000 2500 3000 3500 4000 4500

NY

FIPS

29001  
29003  
29005  
29007  
29009  
29011  
29013  
29015  
29017  
29019  
29021  
29023  
29025  
29027  
29029  
29031  
29033  
29035  
29037

NY

29039  
29041  
29043  
29045  
29047  
29049  
29051  
29053  
29055  
29057  
29059  
29061  
29063  
29065  
29067  
29069  
29071  
29073  
29075  
29077  
29079  
29081  
29083  
29085  
29087  
29089  
29091  
29093  
29095  
29097  
29099  
29101

29103



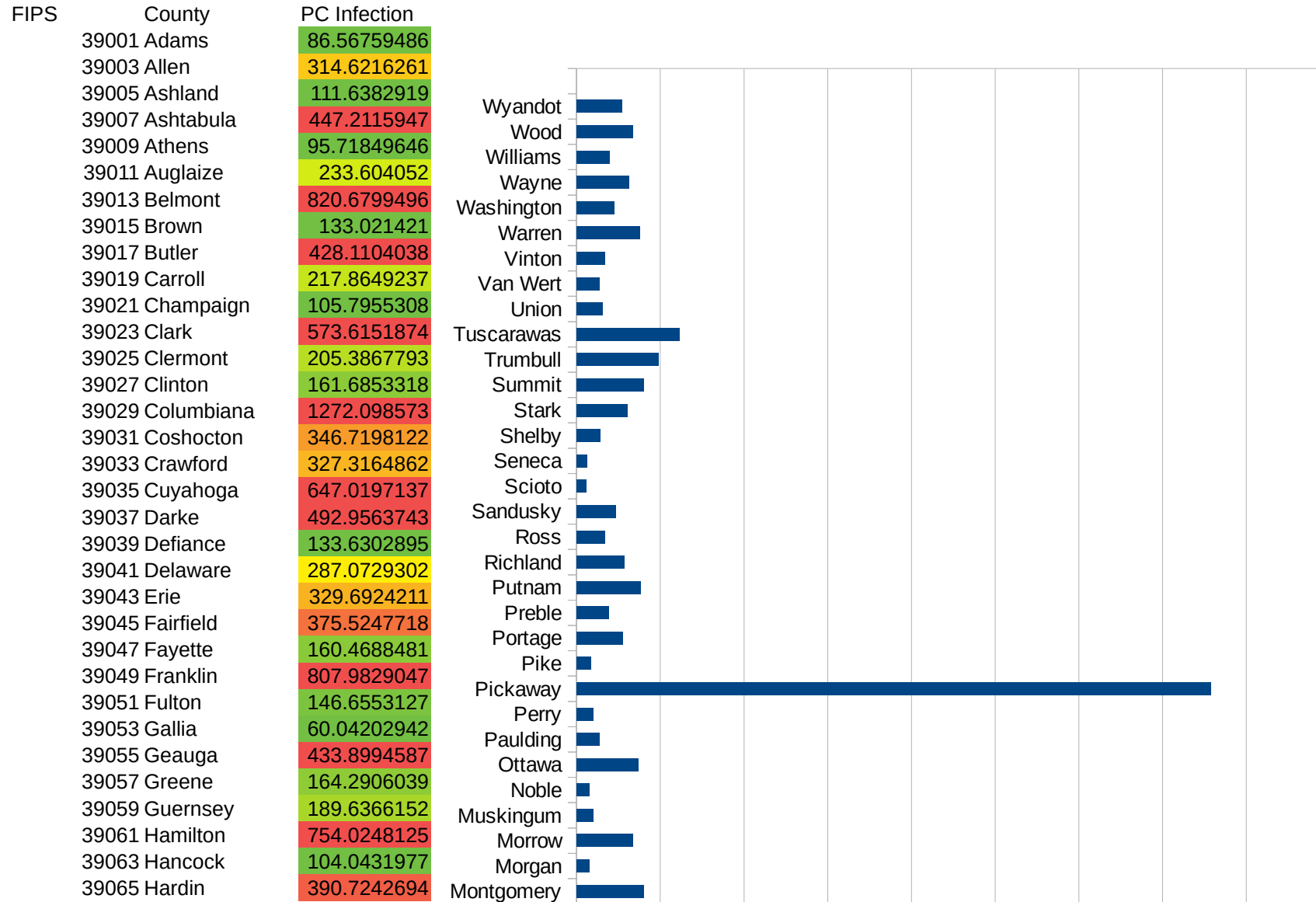
NY

29105  
29107  
29109  
29111  
29113  
29115  
29117  
29121  
29123  
29125  
29127  
29119  
29129  
29131  
29133  
29135  
29137  
29139  
29141  
29143  
29145  
29147  
29149  
29151  
29153  
29155  
29157  
29159  
29161  
29163  
29165  
29167  
29169  
29171

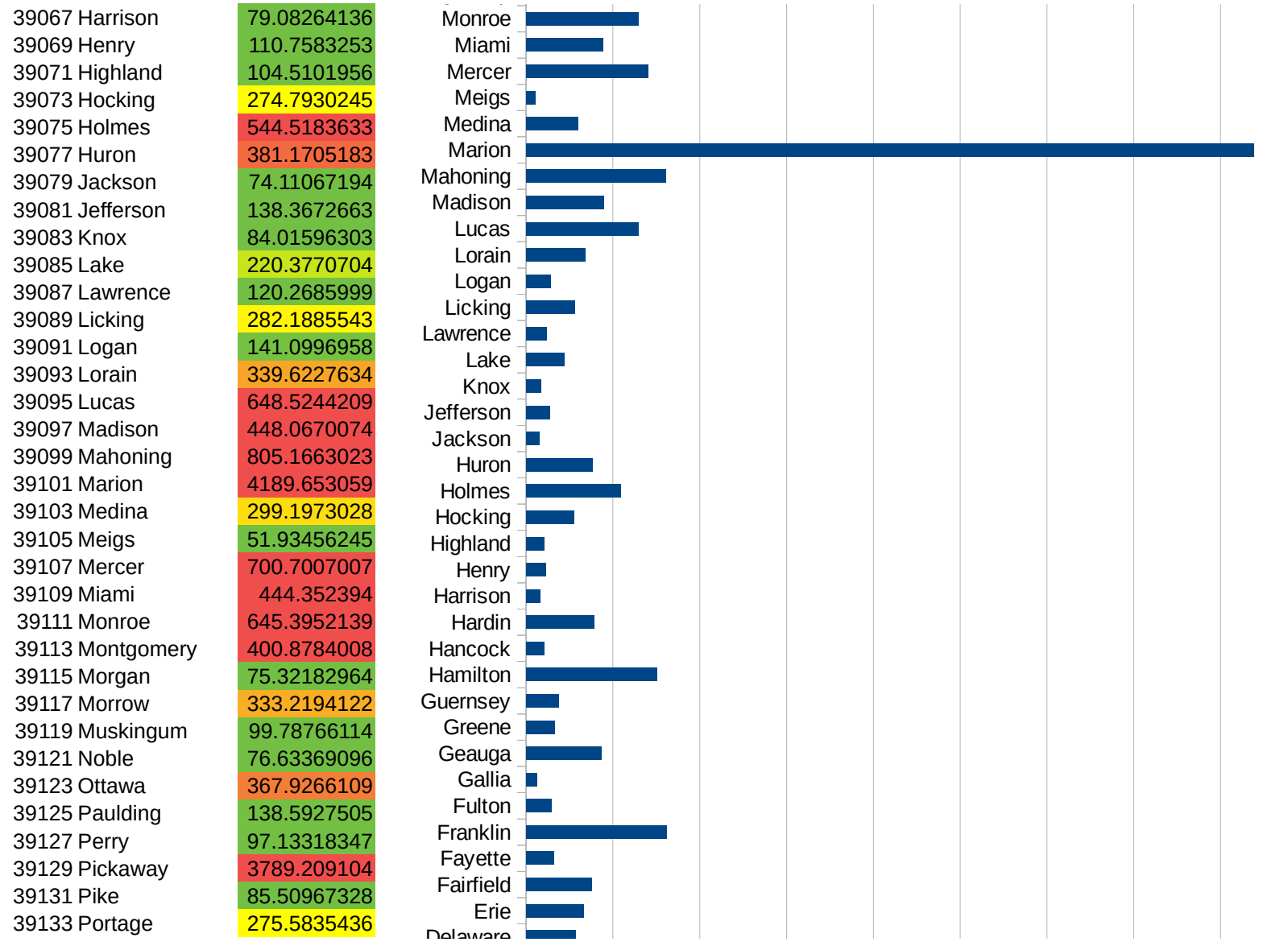
NY

29173  
29175  
29177  
29179  
29181  
29195  
29197  
29199  
29201  
29203  
29205  
29183  
29185  
29187  
29189  
29510  
29186  
29207  
29209  
29211  
29213  
29215  
  
29217  
29219  
29221  
29223  
29225  
29227  
29229

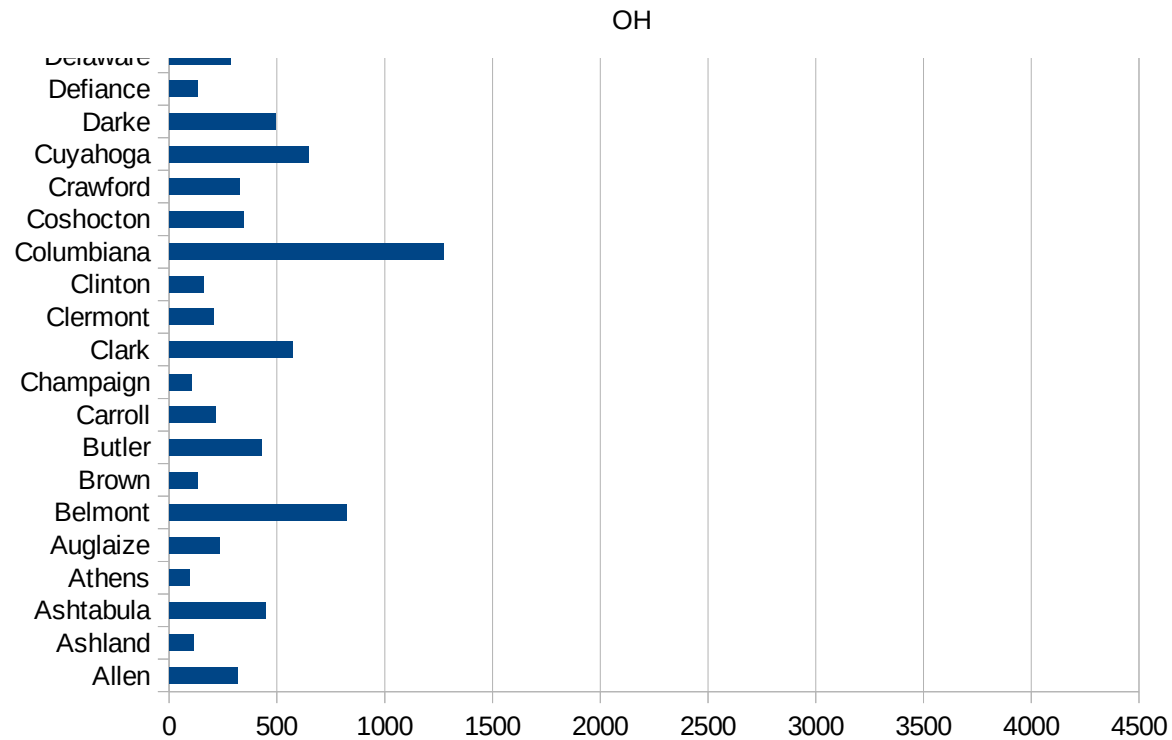
OH



OH



39135 Preble	190.2578237
39137 Putnam	381.8827709
39139 Richland	286.5424157
39141 Ross	168.9825948
39143 Sandusky	232.9971598
39145 Scioto	59.60107017
39147 Seneca	61.58639303
39149 Shelby	141.8964773
39151 Stark	304.919074
39153 Summit	401.3522341
39155 Trumbull	490.3663651
39157 Tuscarawas	616.2124631
39159 Union	153.8860552
39161 Van Wert	134.3658286
39163 Vinton	167.4404445
39165 Warren	379.4584211
39167 Washington	224.4202477
39169 Wayne	313.0200833
39171 Williams	195.6309097
39173 Wood	333.5985799
39175 Wyandot	268.9765215



OH

FIPS

29001  
29003  
29005  
29007  
29009  
29011  
29013  
29015  
29017  
29019  
29021  
29023  
29025  
29027  
29029  
29031  
29033  
29035  
29037

OH

29039  
29041  
29043  
29045  
29047  
29049  
29051  
29053  
29055  
29057  
29059  
29061  
29063  
29065  
29067  
29069  
29071  
29073  
29075  
29077  
29079  
29081  
29083  
29085  
29087  
29089  
29091  
29093  
29095  
29097  
29099  
29101

29103

OH

29105  
29107  
29109  
29111  
29113  
29115  
29117  
29121  
29123  
29125  
29127  
29119  
29129  
29131  
29133  
29135  
29137  
29139  
29141  
29143  
29145  
29147  
29149  
29151  
29153  
29155  
29157  
29159  
29161  
29163  
29165  
29167  
29169  
29171

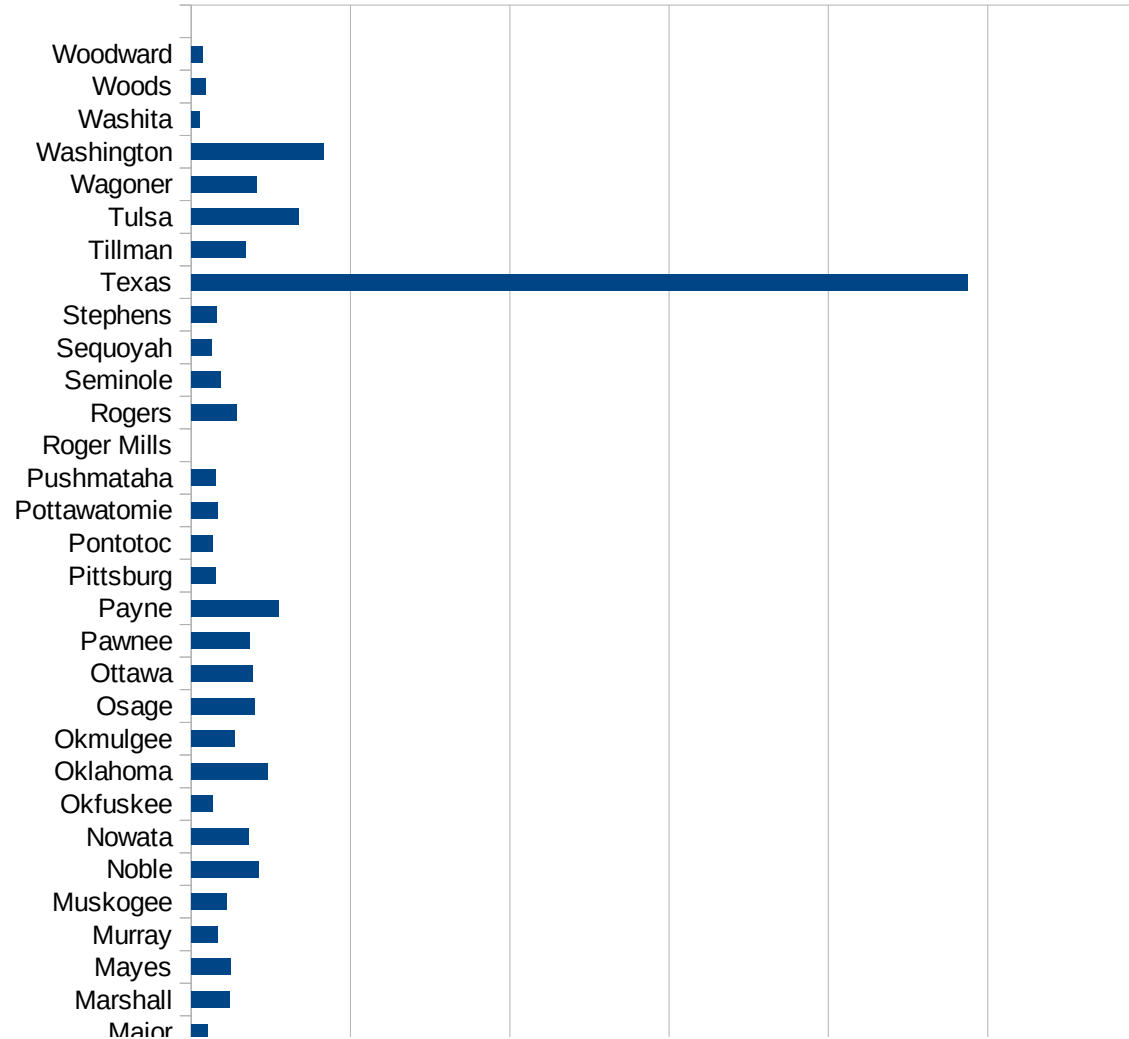


OH

29173  
29175  
29177  
29179  
29181  
29195  
29197  
29199  
29201  
29203  
29205  
29183  
29185  
29187  
29189  
29510  
29186  
29207  
29209  
29211  
29213  
29215  
  
29217  
29219  
29221  
29223  
29225  
29227  
29229

OK

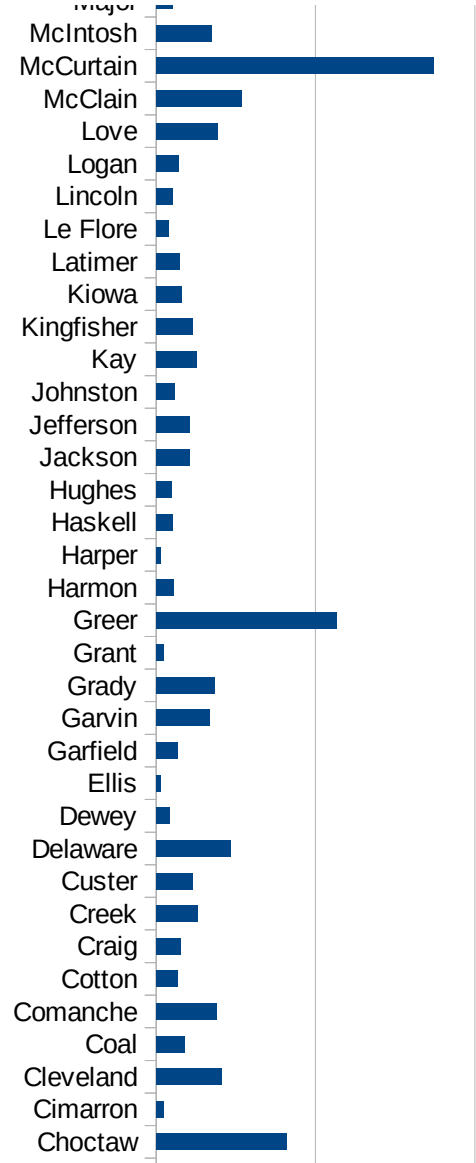
FIPS	County	PC Infection
40001	Adair	584.186215
40003	Alfalfa	17.37921446
40005	Atoka	209.5678566
40007	Beaver	601.6168453
40009	Beckham	59.88299783
40011	Blaine	189.7733263
40013	Bryan	288.184438
40015	Caddo	690.2025745
40017	Canadian	267.9183368
40019	Carter	290.5950972
40021	Cherokee	195.1720596
40023	Choctaw	818.1074448
40025	Cimarron	46.44681839
40027	Cleveland	410.765828
40029	Coal	181.1594203
40031	Comanche	379.4987627
40033	Cotton	138.5041551
40035	Craig	153.7816301
40037	Creek	258.3654544
40039	Custer	230.7480369
40041	Delaware	465.6822596
40043	Dewey	81.73273396
40045	Ellis	25.30364372
40047	Garfield	137.9015974
40049	Garvin	337.9957571
40051	Grady	370.8304081
40053	Grant	46.23208507
40055	Greer	1133.825803
40057	Harmon	112.6126126
40059	Harper	26.33658151
40061	Haskell	102.6207768
40063	Hughes	97.48781402
40065	Jackson	212.4333641



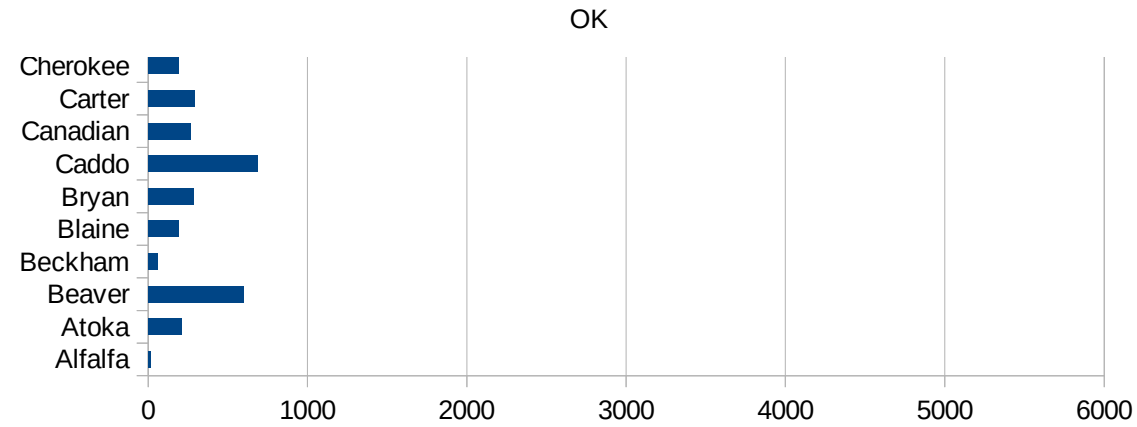
This work is licensed under the Creative Commons Attribution-NoDerivatives 4.0 International License. To view a copy of this license, visit <http://creativecommons.org/licenses/by-nd/4.0/>.

OK

40067 Jefferson	212.3142251
40069 Johnston	118.7323043
40071 Kay	255.8818867
40073 Kingfisher	227.6176024
40075 Kiowa	160.3849238
40077 Latimer	146.6132343
40079 Le Flore	78.03121248
40081 Lincoln	105.9564719
40083 Logan	141.676006
40085 Love	384.8431024
40087 McClain	540.202576
40089 McCurtain	1739.901538
40091 McIntosh	348.2210447
40093 Major	104.6572475
40095 Marshall	243.9604903
40097 Mayes	248.1329214
40099 Murray	164.8391027
40101 Muskogee	223.8085486
40103 Noble	425.1926654
40105 Nowata	362.1060873
40107 Okfuskee	132.253265
40109 Oklahoma	481.8428882
40111 Okmulgee	271.2925525
40113 Osage	397.7538606
40115 Ottawa	384.9238172
40117 Pawnee	366.0768761
40119 Payne	550.9507557
40121 Pittsburg	152.699592
40123 Pontotoc	133.3437917
40125 Pottawatomie	166.4855048
40127 Pushmataha	152.0708471
40129 Roger Mills	0
40131 Rogers	284.8321447
40133 Seminole	187.1592481



40135 Sequoyah	126.2779572
40137 Stephens	161.7935976
40139 Texas	4874.113909
40141 Tillman	340.2286336
40143 Tulsa	673.2370905
40145 Wagoner	413.1818749
40147 Washington	831.3562101
40149 Washita	53.92289027
40151 Woods	89.91794987
40153 Woodward	74.1766393



OK

FIPS

29001  
29003  
29005  
29007  
29009  
29011  
29013  
29015  
29017  
29019  
29021  
29023  
29025  
29027  
29029  
29031  
29033  
29035  
29037

OK

29039  
29041  
29043  
29045  
29047  
29049  
29051  
29053  
29055  
29057  
29059  
29061  
29063  
29065  
29067  
29069  
29071  
29073  
29075  
29077  
29079  
29081  
29083  
29085  
29087  
29089  
29091  
29093  
29095  
29097  
29099  
29101

29103

OK

29105  
29107  
29109  
29111  
29113  
29115  
29117  
29121  
29123  
29125  
29127  
29119  
29129  
29131  
29133  
29135  
29137  
29139  
29141  
29143  
29145  
29147  
29149  
29151  
29153  
29155  
29157  
29159  
29161  
29163  
29165  
29167  
29169  
29171

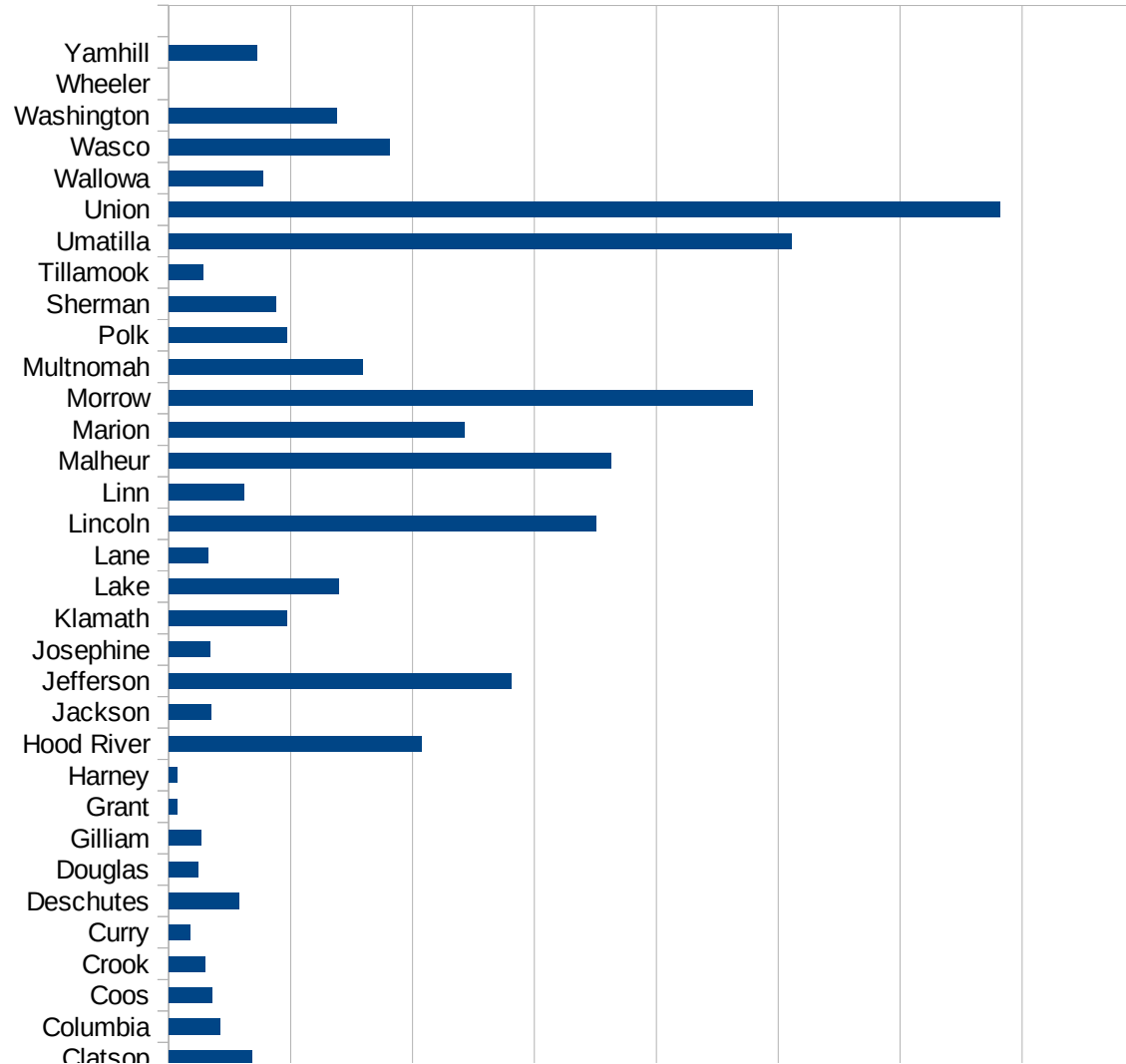
OK

29173  
29175  
29177  
29179  
29181  
29195  
29197  
29199  
29201  
29203  
29205  
29183  
29185  
29187  
29189  
29510  
29186  
29207  
29209  
29211  
29213  
29215  
  
29217  
29219  
29221  
29223  
29225  
29227  
29229

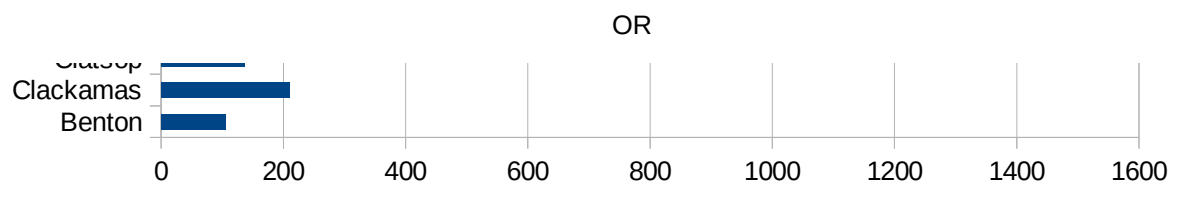


OR

FIPS	County	PC Infection
41001	Baker	31.23828564
41003	Benton	105.3191605
41005	Clackamas	210.7793066
41007	Clatsop	135.8012272
41009	Columbia	84.00633866
41011	Coos	71.44077405
41013	Crook	58.65839863
41015	Curry	35.06772454
41017	Deschutes	115.1065647
41019	Douglas	48.96493567
41021	Gilliam	52.79831045
41023	Grant	13.93534002
41025	Harney	13.64442625
41027	Hood River	414.0344886
41029	Jackson	69.22810661
41031	Jefferson	562.1693122
41033	Josephine	67.51112789
41035	Klamath	193.6351677
41037	Lake	279.2232517
41039	Lane	64.01289741
41041	Lincoln	700.5750385
41043	Linn	123.2968155
41045	Malheur	725.7933279
41047	Marion	485.1989806
41049	Morrow	958.494548
41051	Multnomah	317.7809529
41053	Polk	194.7579604
41055	Sherman	175.6440281
41057	Tillamook	55.99731213
41059	Umatilla	1021.724547
41061	Union	1364.271947
41063	Wallowa	155.3452902
41065	Wasco	362.1958121



41067 Washington	275.2239855
41069 Wheeler	0
41071 Yamhill	144.8571055



OR

FIPS

29001  
29003  
29005  
29007  
29009  
29011  
29013  
29015  
29017  
29019  
29021  
29023  
29025  
29027  
29029  
29031  
29033  
29035  
29037

This work is licensed under the Creative Commons Attribution-NoDerivatives 4.0 International License. To view a copy of this license, visit <http://creativecommons.org/licenses/by-nd/4.0/>.

Tom McKellips, DM  
[www.creatingtomorrow.us](http://www.creatingtomorrow.us)  
Page 339

OR

29039  
29041  
29043  
29045  
29047  
29049  
29051  
29053  
29055  
29057  
29059  
29061  
29063  
29065  
29067  
29069  
29071  
29073  
29075  
29077  
29079  
29081  
29083  
29085  
29087  
29089  
29091  
29093  
29095  
29097  
29099  
29101

29103

OR

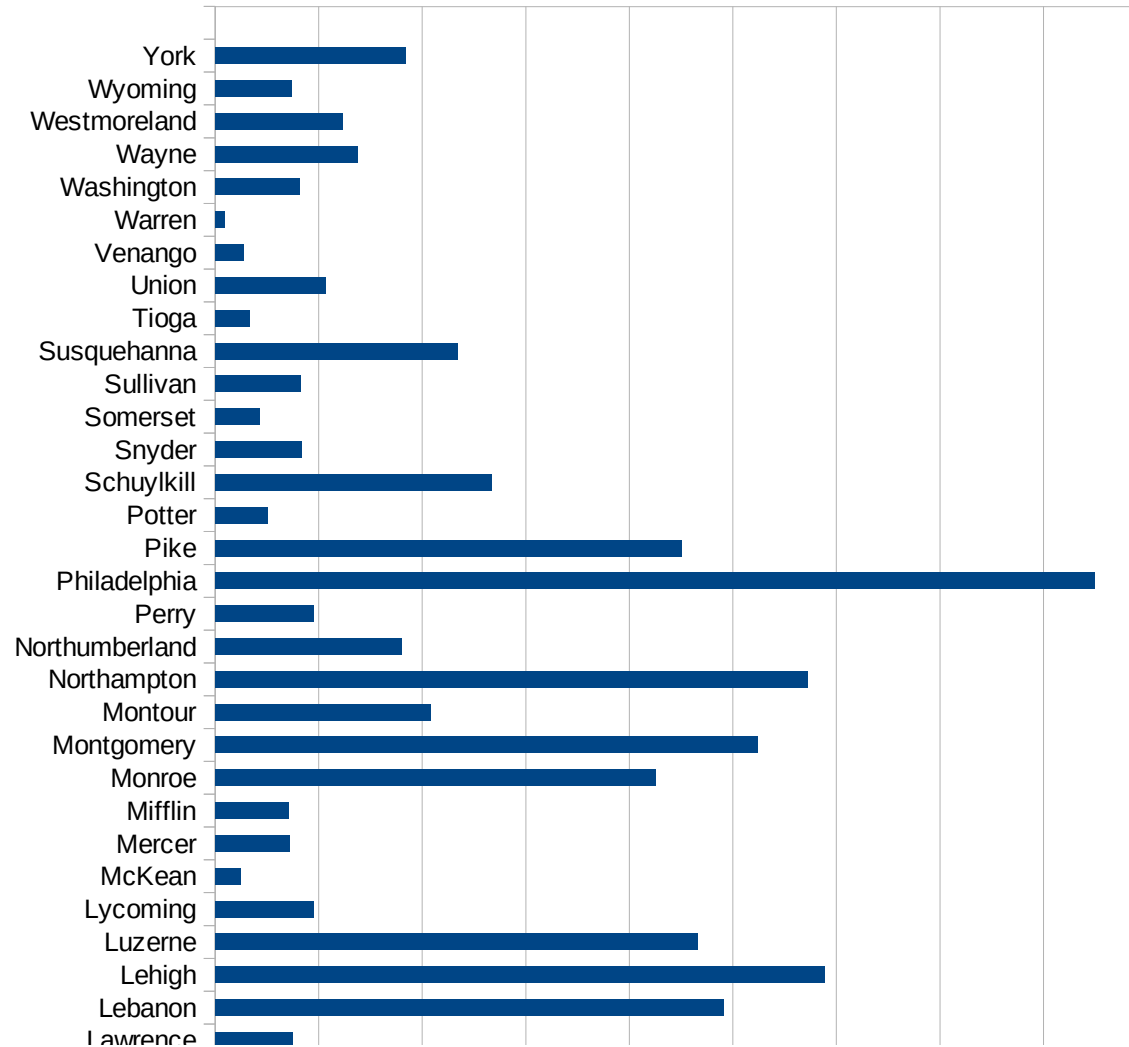
29105  
29107  
29109  
29111  
29113  
29115  
29117  
29121  
29123  
29125  
29127  
29119  
29129  
29131  
29133  
29135  
29137  
29139  
29141  
29143  
29145  
29147  
29149  
29151  
29153  
29155  
29157  
29159  
29161  
29163  
29165  
29167  
29169  
29171

OR

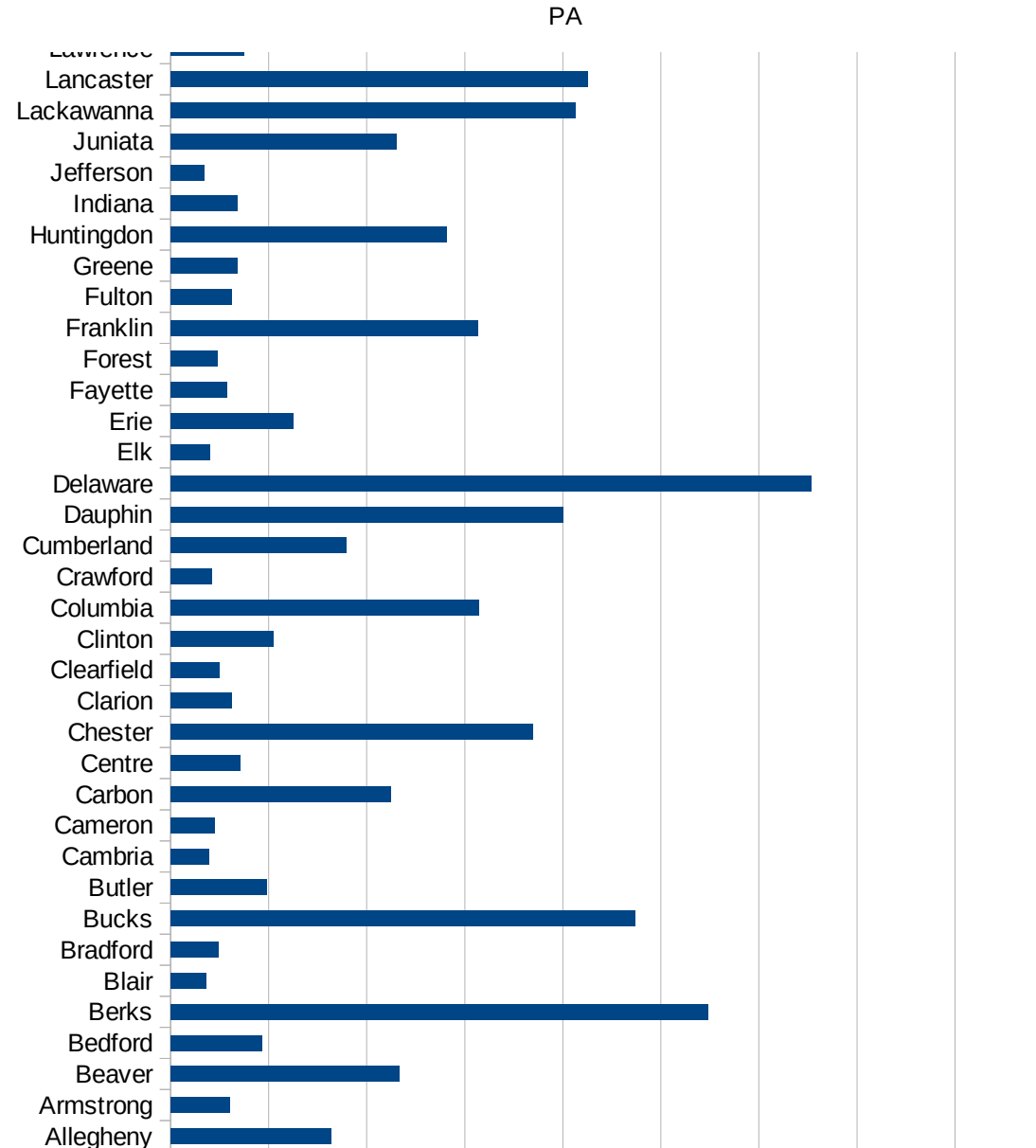
29173  
29175  
29177  
29179  
29181  
29195  
29197  
29199  
29201  
29203  
29205  
29183  
29185  
29187  
29189  
29510  
29186  
29207  
29209  
29211  
29213  
29215  
  
29217  
29219  
29221  
29223  
29225  
29227  
29229

PA

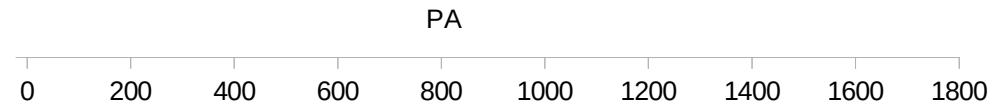
FIPS	County	PC Infection
42001	Adams	348.2117672
42003	Allegheny	326.5618999
42005	Armstrong	121.04868
42007	Beaver	467.3975064
42009	Bedford	186.8150116
42011	Berks	1096.269921
42013	Blair	72.65780622
42015	Bradford	96.9868328
42017	Bucks	946.8397552
42019	Butler	196.9258282
42021	Cambria	78.94936613
42023	Cameron	89.04719501
42025	Carbon	448.4095474
42027	Centre	141.2733024
42029	Chester	739.9731058
42031	Clarion	123.7783336
42033	Clearfield	99.51126115
42035	Clinton	209.3888946
42037	Columbia	629.4304571
42039	Crawford	84.64314684
42041	Cumberland	358.7579498
42043	Dauphin	801.1634915
42045	Delaware	1307.478871
42047	Elk	79.55185787
42049	Erie	249.5763818
42051	Fayette	114.2278885
42053	Forest	96.16705591
42055	Franklin	626.4733426
42057	Fulton	123.9413344
42059	Greene	136.9637868
42061	Huntingdon	562.345023
42063	Indiana	137.2764819
42065	Jefferson	68.74269609



42067 Juniata	461.4637306
42069 Lackawanna	825.4543557
42071 Lancaster	850.5087783
42073 Lawrence	149.6797549
42075 Lebanon	982.9174746
42077 Lehigh	1177.397446
42079 Luzerne	933.1142215
42081 Lycoming	190.9135698
42083 McKean	48.81859012
42085 Mercer	143.6534969
42087 Mifflin	142.789148
42089 Monroe	851.8822232
42091 Montgomery	1047.786397
42093 Montour	416.6666667
42095 Northampton	1143.346445
42097 Northumberland	360.1111075
42099 Perry	190.7280175
42101 Philadelphia	1698.14751
42103 Pike	901.0780756
42105 Potter	102.2740946
42107 Schuylkill	534.2549642
42109 Snyder	167.7355698
42111 Somerset	86.54262224
42113 Sullivan	164.7175095
42115 Susquehanna	468.1071226
42117 Tioga	66.23653804
42119 Union	214.3574858
42121 Venango	54.61709515
42123 Warren	17.72241632
42125 Washington	163.4948347
42127 Wayne	274.9824479
42129 Westmoreland	246.1417354
42131 Wyoming	147.8961769
42133 York	368.9715865







FIPS

- 29001
- 29003
- 29005
- 29007
- 29009
- 29011
- 29013
- 29015
- 29017
- 29019
- 29021
- 29023
- 29025
- 29027
- 29029
- 29031
- 29033
- 29035
- 29037

PA

29039  
29041  
29043  
29045  
29047  
29049  
29051  
29053  
29055  
29057  
29059  
29061  
29063  
29065  
29067  
29069  
29071  
29073  
29075  
29077  
29079  
29081  
29083  
29085  
29087  
29089  
29091  
29093  
29095  
29097  
29099  
29101

29103

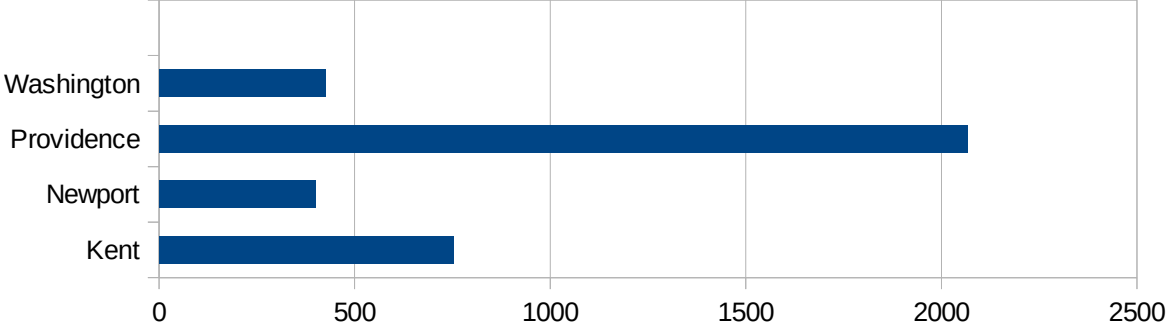
PA

29105  
29107  
29109  
29111  
29113  
29115  
29117  
29121  
29123  
29125  
29127  
29119  
29129  
29131  
29133  
29135  
29137  
29139  
29141  
29143  
29145  
29147  
29149  
29151  
29153  
29155  
29157  
29159  
29161  
29163  
29165  
29167  
29169  
29171

PA

29173  
29175  
29177  
29179  
29181  
29195  
29197  
29199  
29201  
29203  
29205  
29183  
29185  
29187  
29189  
29510  
29186  
29207  
29209  
29211  
29213  
29215  
  
29217  
29219  
29221  
29223  
29225  
29227  
29229

FIPS	County	PC Infection
44001	Bristol	526.2184218
44003	Kent	753.0773033
44005	Newport	401.0079717
44007	Providence	2066.393747
44009	Washington	426.3783989



RI

FIPS

29001  
29003  
29005  
29007  
29009  
29011  
29013  
29015  
29017  
29019  
29021  
29023  
29025  
29027  
29029  
29031  
29033  
29035  
29037

RI

29039  
29041  
29043  
29045  
29047  
29049  
29051  
29053  
29055  
29057  
29059  
29061  
29063  
29065  
29067  
29069  
29071  
29073  
29075  
29077  
29079  
29081  
29083  
29085  
29087  
29089  
29091  
29093  
29095  
29097  
29099  
29101

29103



RI

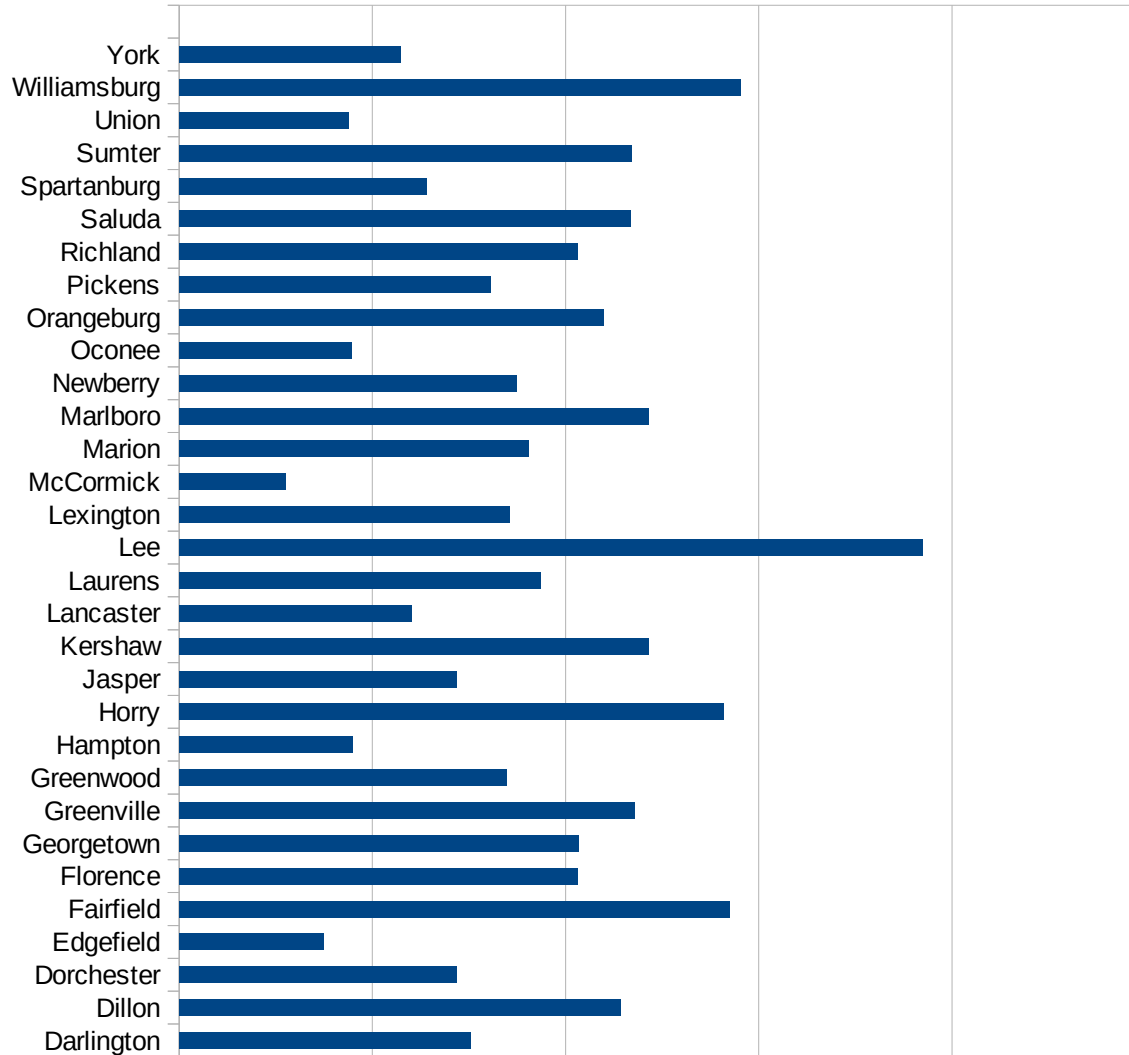
29105  
29107  
29109  
29111  
29113  
29115  
29117  
29121  
29123  
29125  
29127  
29119  
29129  
29131  
29133  
29135  
29137  
29139  
29141  
29143  
29145  
29147  
29149  
29151  
29153  
29155  
29157  
29159  
29161  
29163  
29165  
29167  
29169  
29171

RI

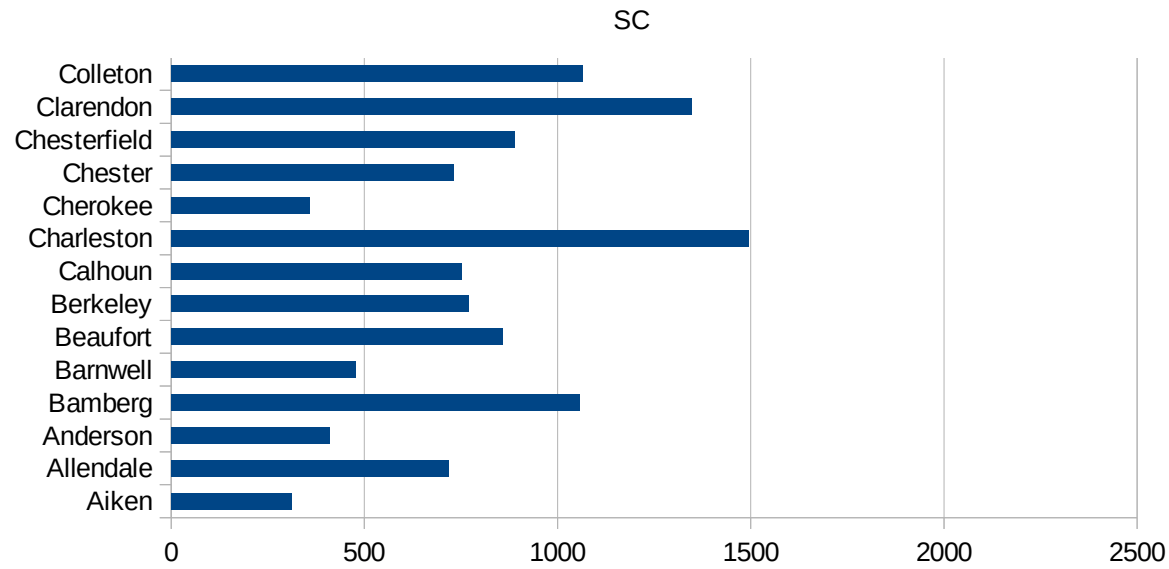
29173  
29175  
29177  
29179  
29181  
29195  
29197  
29199  
29201  
29203  
29205  
29183  
29185  
29187  
29189  
29510  
29186  
29207  
29209  
29211  
29213  
29215  
  
29217  
29219  
29221  
29223  
29225  
29227  
29229

SC

FIPS	County	PC Infection
45001	Abbeville	546.0250194
45003	Aiken	312.8671023
45005	Allendale	718.8588116
45007	Anderson	411.0094672
45009	Bamberg	1057.793345
45011	Barnwell	478.4009094
45013	Beaufort	858.4373261
45015	Berkeley	770.2710649
45017	Calhoun	750.6887052
45019	Charleston	1496.162895
45021	Cherokee	357.4056554
45023	Chester	731.7602555
45025	Chesterfield	889.5397124
45027	Clarendon	1347.181009
45029	Colleton	1064.790228
45031	Darlington	754.4684291
45033	Dillon	1143.82823
45035	Dorchester	718.9676745
45037	Edgefield	373.35502
45039	Fairfield	1423.980002
45041	Florence	1032.867928
45043	Georgetown	1034.554772
45045	Greenville	1180.055736
45047	Greenwood	846.7508234
45049	Hampton	449.5891685
45051	Horry	1408.409778
45053	Jasper	717.9593386
45055	Kershaw	1215.087206
45057	Lancaster	601.8033131
45059	Laurens	934.4120369
45061	Lee	1925.096255
45063	Lexington	854.8225277
45065	McCormick	276.3018066



45067 Marion	905.3126712
45069 Marlboro	1216.001212
45071 Newberry	872.2741433
45073 Oconee	446.5766708
45075 Orangeburg	1097.384223
45077 Pickens	806.0062271
45079 Richland	1030.691598
45081 Saluda	1168.224299
45083 Spartanburg	640.0372107
45085 Sumter	1171.698963
45087 Union	437.7964247
45089 Williamsburg	1453.963275
45091 York	573.8404629



SC

FIPS

29001  
29003  
29005  
29007  
29009  
29011  
29013  
29015  
29017  
29019  
29021  
29023  
29025  
29027  
29029  
29031  
29033  
29035  
29037

SC

29039  
29041  
29043  
29045  
29047  
29049  
29051  
29053  
29055  
29057  
29059  
29061  
29063  
29065  
29067  
29069  
29071  
29073  
29075  
29077  
29079  
29081  
29083  
29085  
29087  
29089  
29091  
29093  
29095  
29097  
29099  
29101

29103

SC

29105  
29107  
29109  
29111  
29113  
29115  
29117  
29121  
29123  
29125  
29127  
29119  
29129  
29131  
29133  
29135  
29137  
29139  
29141  
29143  
29145  
29147  
29149  
29151  
29153  
29155  
29157  
29159  
29161  
29163  
29165  
29167  
29169  
29171

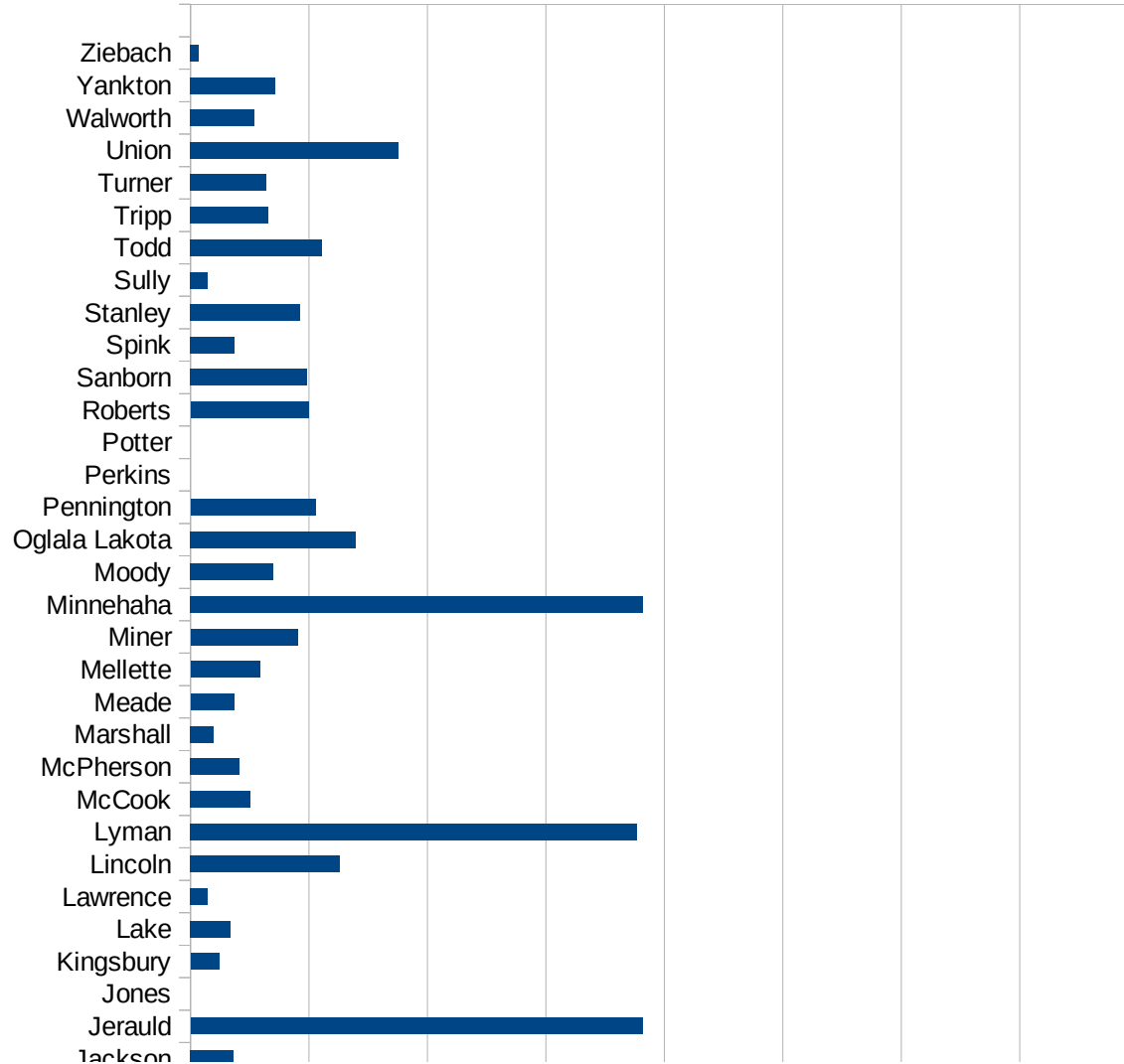
SC

29173  
29175  
29177  
29179  
29181  
29195  
29197  
29199  
29201  
29203  
29205  
29183  
29185  
29187  
29189  
29510  
29186  
29207  
29209  
29211  
29213  
29215  
  
29217  
29219  
29221  
29223  
29225  
29227  
29229



SD

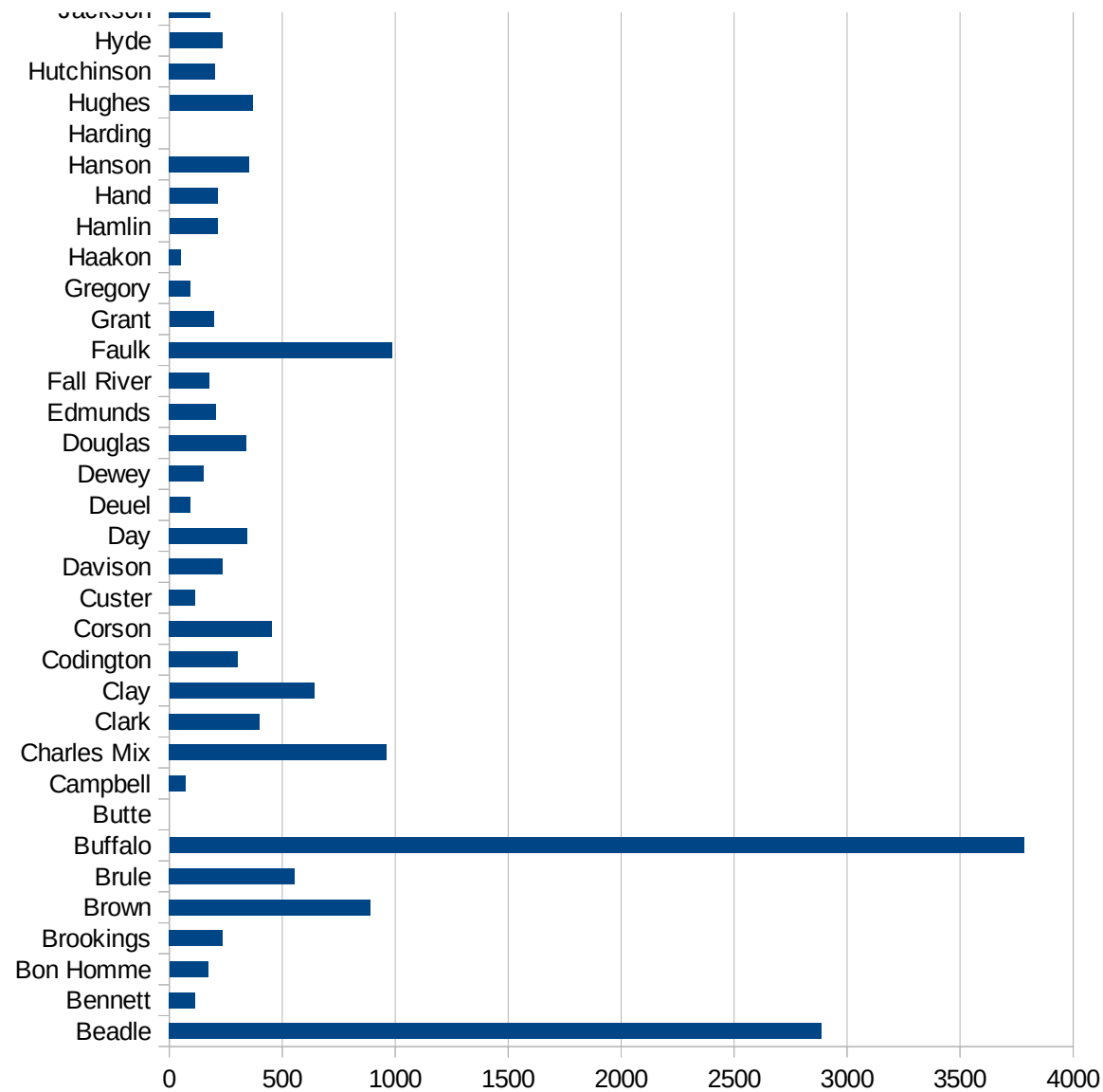
FIPS	County	PC Infection
46003	Aurora	1213.852196
46005	Beadle	2886.193931
46007	Bennett	115.3402537
46009	Bon Homme	171.9197708
46011	Brookings	235.5812897
46013	Brown	890.2228101
46015	Brule	554.5993498
46017	Buffalo	3781.925344
46019	Butte	0
46021	Campbell	72.62164125
46023	Charles Mix	963.8038124
46025	Clark	401.1767852
46027	Clay	640.9799872
46029	Codington	303.4088881
46031	Corson	456.182473
46033	Custer	114.6000458
46035	Davison	237.4936837
46037	Day	345.1407811
46039	Deuel	92.22965183
46041	Dewey	152.4390244
46043	Douglas	340.7155026
46045	Edmunds	206.4516129
46047	Fall River	177.5673276
46049	Faulk	987.1244635
46051	Grant	195.8863859
46053	Gregory	94.96676163
46055	Haakon	52.13764338
46057	Hamlin	212.7311406
46059	Hand	214.5922747
46061	Hanson	355.450237
46063	Harding	0
46065	Hughes	368.2719547
46067	Hutchinson	203.2520325



This work is licensed under the Creative Commons Attribution-NoDerivatives 4.0 International License. To view a copy of this license, visit <http://creativecommons.org/licenses/by-nd/4.0/>.

SD

46069 Hyde	234.0093604
46071 Jackson	181.4333233
46073 Jerauld	1908.957416
46075 Jones	0
46077 Kingsbury	121.9760114
46079 Lake	168.4919966
46081 Lawrence	73.81220621
46083 Lincoln	630.8772765
46085 Lyman	1884.323476
46087 McCook	252.4341868
46089 McPherson	207.7274616
46091 Marshall	97.80907668
46093 Meade	183.784548
46095 Mellette	293.8295788
46097 Miner	451.8752824
46099 Minnehaha	1910.553931
46101 Moody	349.5972032
46102 Oglala Lakota	698.8608568
46103 Pennington	528.0634392
46105 Perkins	0
46107 Potter	0
46109 Roberts	497.7505504
46111 Sanborn	494.0304652
46115 Spink	184.7575058
46117 Stanley	463.269358
46119 Sully	71.83908046
46121 Todd	554.3129437
46123 Tripp	328.5870756
46125 Turner	320.5128205
46127 Union	877.1368205
46129 Walworth	268.4804009
46135 Yankton	358.5639949
46137 Ziebach	36.46973012



SD

SD

FIPS

29001  
29003  
29005  
29007  
29009  
29011  
29013  
29015  
29017  
29019  
29021  
29023  
29025  
29027  
29029  
29031  
29033  
29035  
29037

SD

29039  
29041  
29043  
29045  
29047  
29049  
29051  
29053  
29055  
29057  
29059  
29061  
29063  
29065  
29067  
29069  
29071  
29073  
29075  
29077  
29079  
29081  
29083  
29085  
29087  
29089  
29091  
29093  
29095  
29097  
29099  
29101

29103

SD

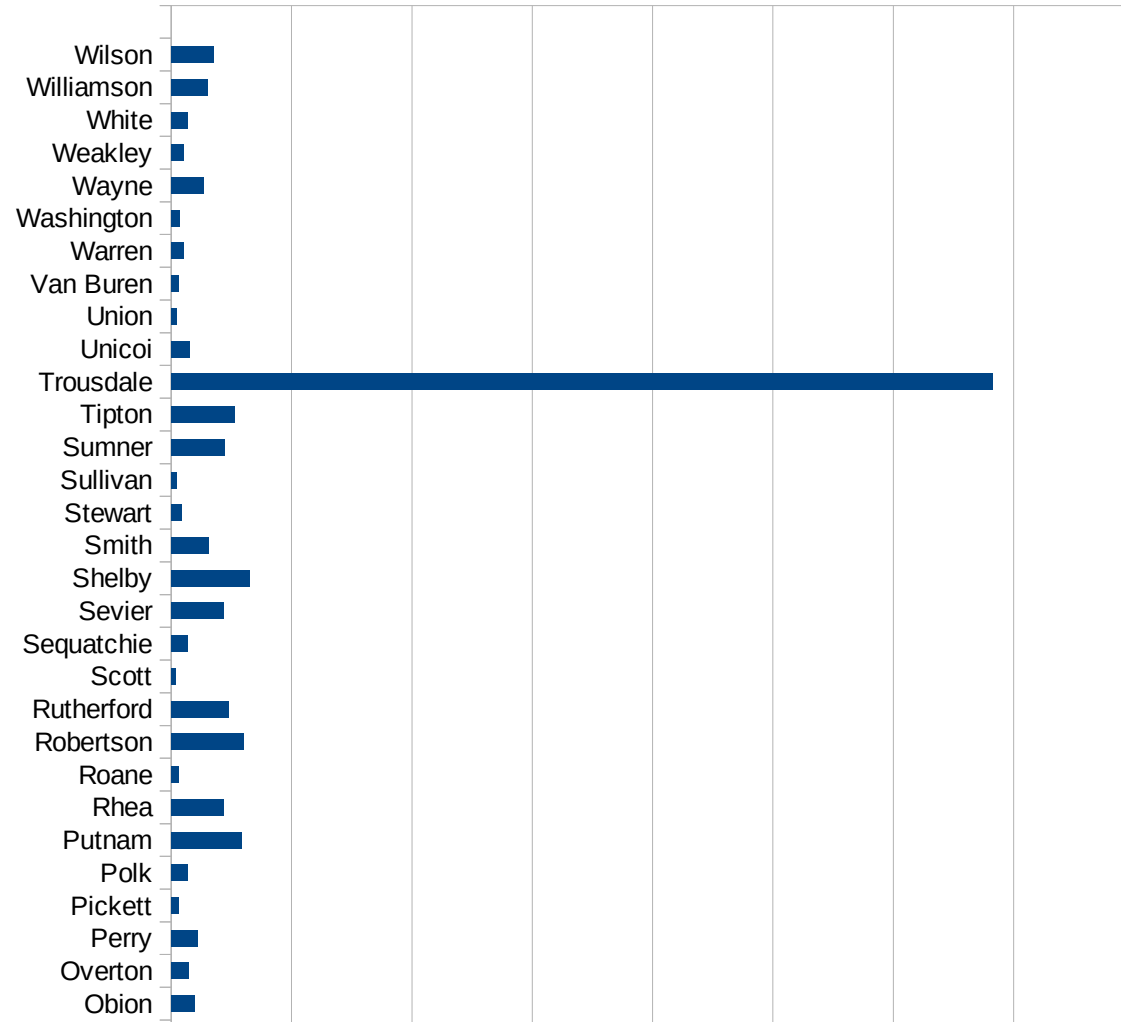
29105  
29107  
29109  
29111  
29113  
29115  
29117  
29121  
29123  
29125  
29127  
29119  
29129  
29131  
29133  
29135  
29137  
29139  
29141  
29143  
29145  
29147  
29149  
29151  
29153  
29155  
29157  
29159  
29161  
29163  
29165  
29167  
29169  
29171

SD

29173  
29175  
29177  
29179  
29181  
29195  
29197  
29199  
29201  
29203  
29205  
29183  
29185  
29187  
29189  
29510  
29186  
29207  
29209  
29211  
29213  
29215  
  
29217  
29219  
29221  
29223  
29225  
29227  
29229

TN

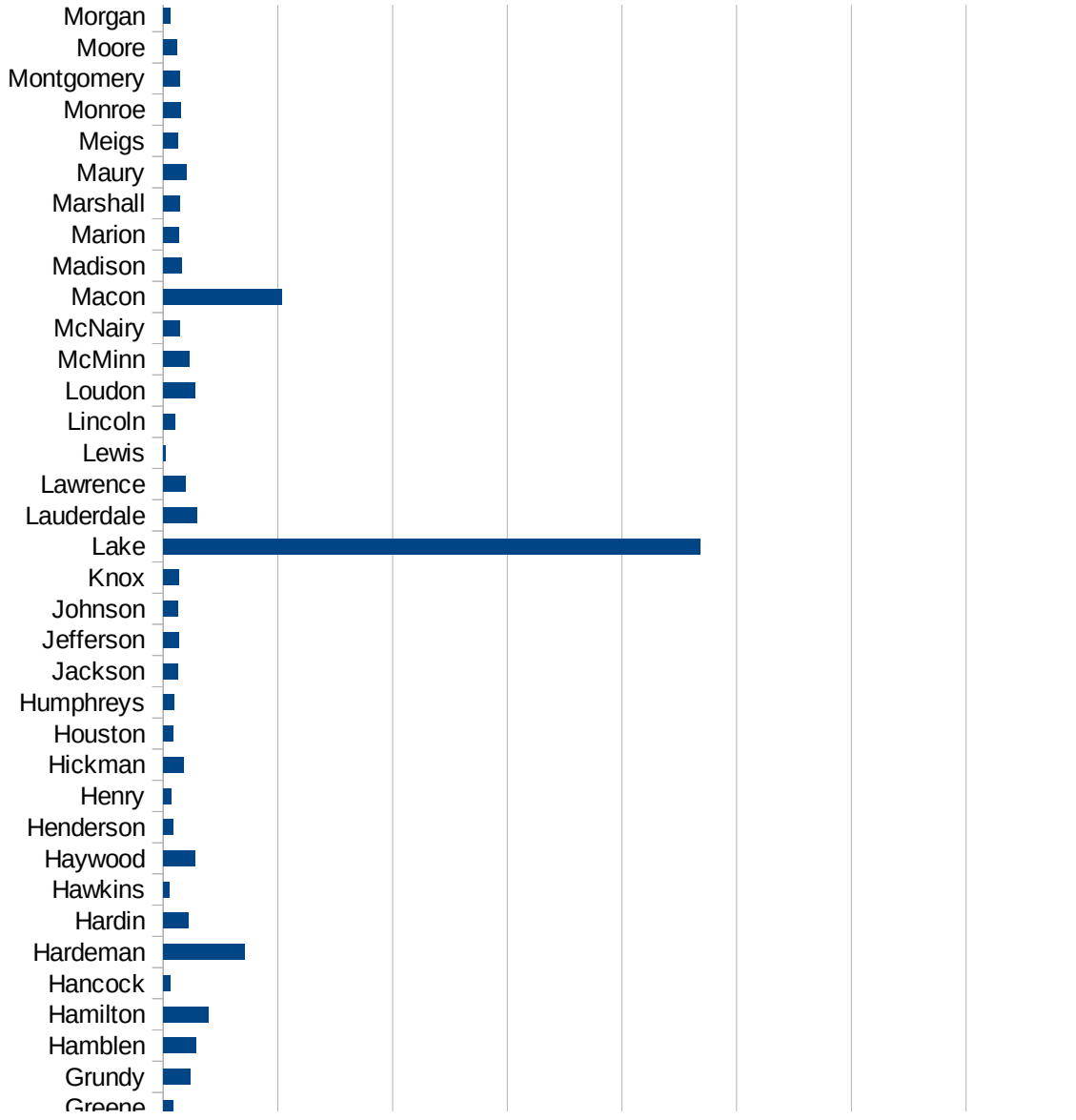
FIPS	County	PC Infection
47001	Anderson	186.972098
47003	Bedford	1190.913169
47005	Benton	80.32624815
47007	Bledsoe	4222.297526
47009	Blount	199.4685913
47011	Bradley	724.2778304
47013	Campbell	136.4222015
47015	Cannon	255.8428986
47017	Carroll	174.8750892
47019	Carter	124.221398
47021	Cheatham	583.5950444
47023	Chester	214.1699467
47025	Claiborne	166.8975942
47027	Clay	246.209667
47029	Cocke	293.5092525
47031	Coffee	224.4165171
47033	Crockett	279.173646
47035	Cumberland	315.0503578
47037	Davidson	1674.735448
47039	Decatur	187.9378097
47041	DeKalb	347.6015493
47043	Dickson	409.7593833
47045	Dyer	699.3569132
47047	Fayette	809.7365887
47049	Fentress	131.7450733
47051	Franklin	214.8484125
47053	Gibson	271.179529
47055	Giles	237.2640071
47057	Grainger	203.0676172
47059	Greene	169.351687
47061	Grundy	472.051551
47063	Hamblen	579.2253248
47065	Hamilton	787.0189906





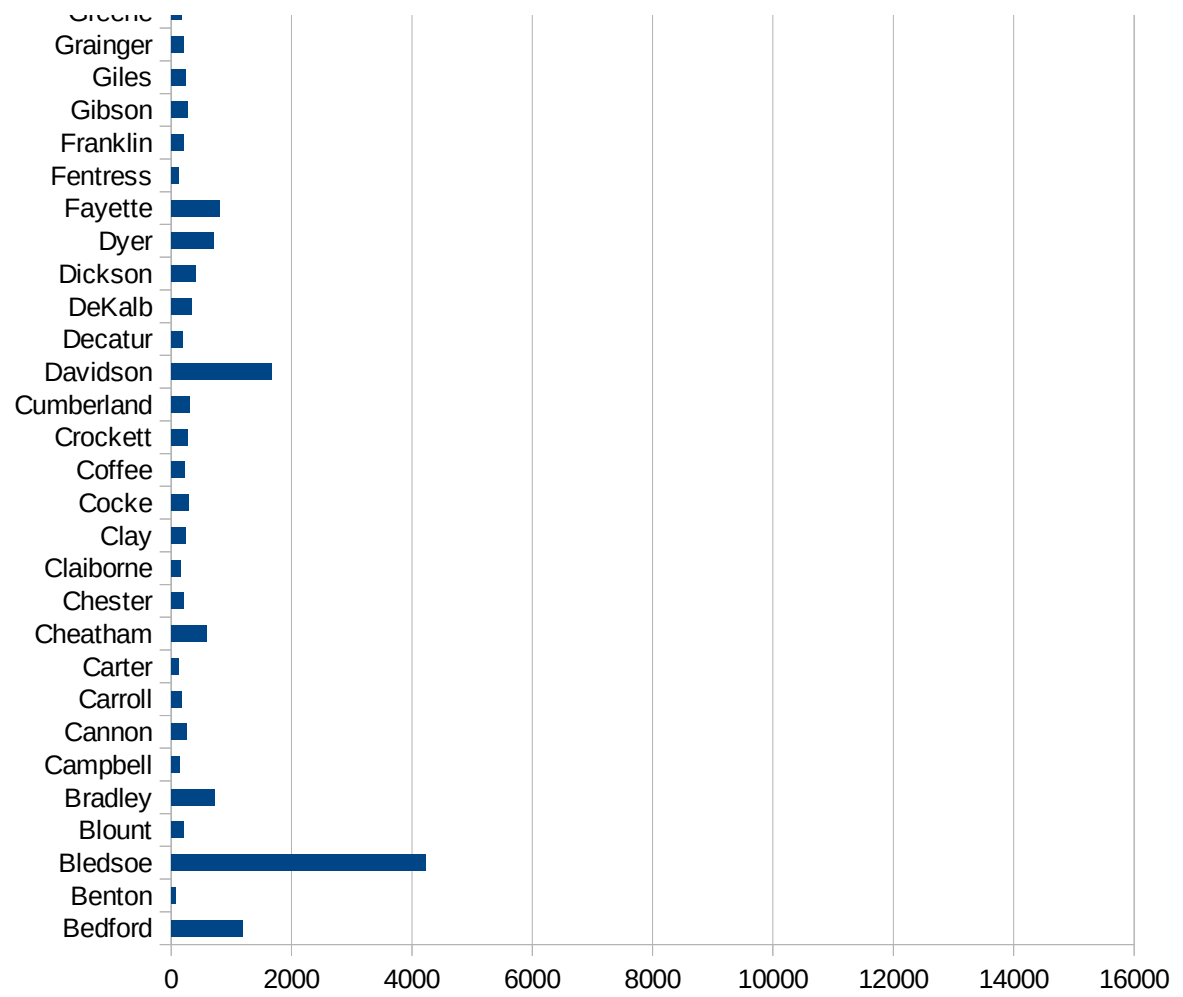
TN

47067 Hancock	122.1560544
47069 Hardeman	1415.54322
47071 Hardin	446.1514587
47073 Hawkins	113.2142225
47075 Haywood	553.7929045
47077 Henderson	172.3704528
47079 Henry	139.0691637
47081 Hickman	351.1151897
47083 Houston	181.5321312
47085 Humphreys	189.3324678
47087 Jackson	255.1454329
47089 Jefferson	272.1617418
47091 Johnson	253.121836
47093 Knox	281.3305279
47095 Lake	9364.458238
47097 Lauderdale	596.321394
47099 Lawrence	393.2866877
47101 Lewis	49.64421645
47103 Lincoln	199.3141249
47105 Loudon	552.267501
47107 McMinn	456.0382847
47109 McNairy	294.2087334
47111 Macon	2060.581084
47113 Madison	325.8029814
47115 Marion	276.4654418
47117 Marshall	290.9479559
47119 Maury	401.738393
47121 Meigs	260.0357549
47123 Monroe	302.0040123
47125 Montgomery	285.0206361
47127 Moore	233.9728591
47129 Morgan	129.7557811
47131 Obion	386.5596194
47133 Overton	294.5441363



TN

47135 Perry	434.0277778
47137 Pickett	118.0637544
47139 Polk	272.2215647
47141 Putnam	1165.6076
47143 Rhea	874.5914538
47145 Roane	120.4365826
47147 Robertson	1204.021855
47149 Rutherford	957.5548647
47151 Scott	81.67339716
47153 Sequatchie	282.3339607
47155 Sevier	875.4545826
47157 Shelby	1301.182777
47159 Smith	621.8032294
47161 Stewart	176.978099
47163 Sullivan	89.42841921
47165 Sumner	892.3371218
47167 Tipton	1060.392004
47169 Trousdale	13648.74682
47171 Unicoi	309.6672485
47173 Union	96.50548557
47175 Van Buren	121.4223764
47177 Warren	198.1505945
47179 Washington	141.5164027
47181 Wayne	537.5045295
47183 Weakley	197.5160856
47185 White	280.370384
47187 Williamson	612.7847615
47189 Wilson	710.4



TN

FIPS

29001  
29003  
29005  
29007  
29009  
29011  
29013  
29015  
29017  
29019  
29021  
29023  
29025  
29027  
29029  
29031  
29033  
29035  
29037

TN

29039  
29041  
29043  
29045  
29047  
29049  
29051  
29053  
29055  
29057  
29059  
29061  
29063  
29065  
29067  
29069  
29071  
29073  
29075  
29077  
29079  
29081  
29083  
29085  
29087  
29089  
29091  
29093  
29095  
29097  
29099  
29101

29103

TN

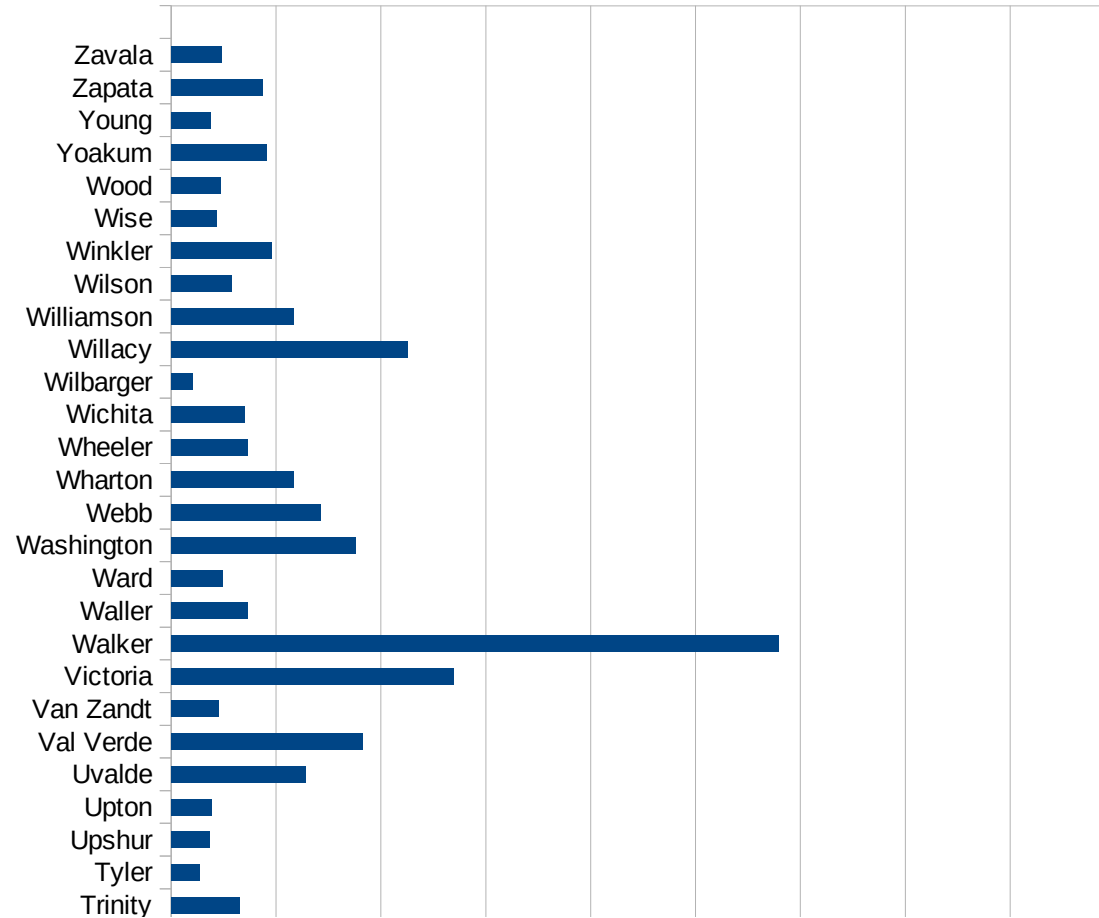
29105  
29107  
29109  
29111  
29113  
29115  
29117  
29121  
29123  
29125  
29127  
29119  
29129  
29131  
29133  
29135  
29137  
29139  
29141  
29143  
29145  
29147  
29149  
29151  
29153  
29155  
29157  
29159  
29161  
29163  
29165  
29167  
29169  
29171

TN

29173  
29175  
29177  
29179  
29181  
29195  
29197  
29199  
29201  
29203  
29205  
29183  
29185  
29187  
29189  
29510  
29186  
29207  
29209  
29211  
29213  
29215  
  
29217  
29219  
29221  
29223  
29225  
29227  
29229

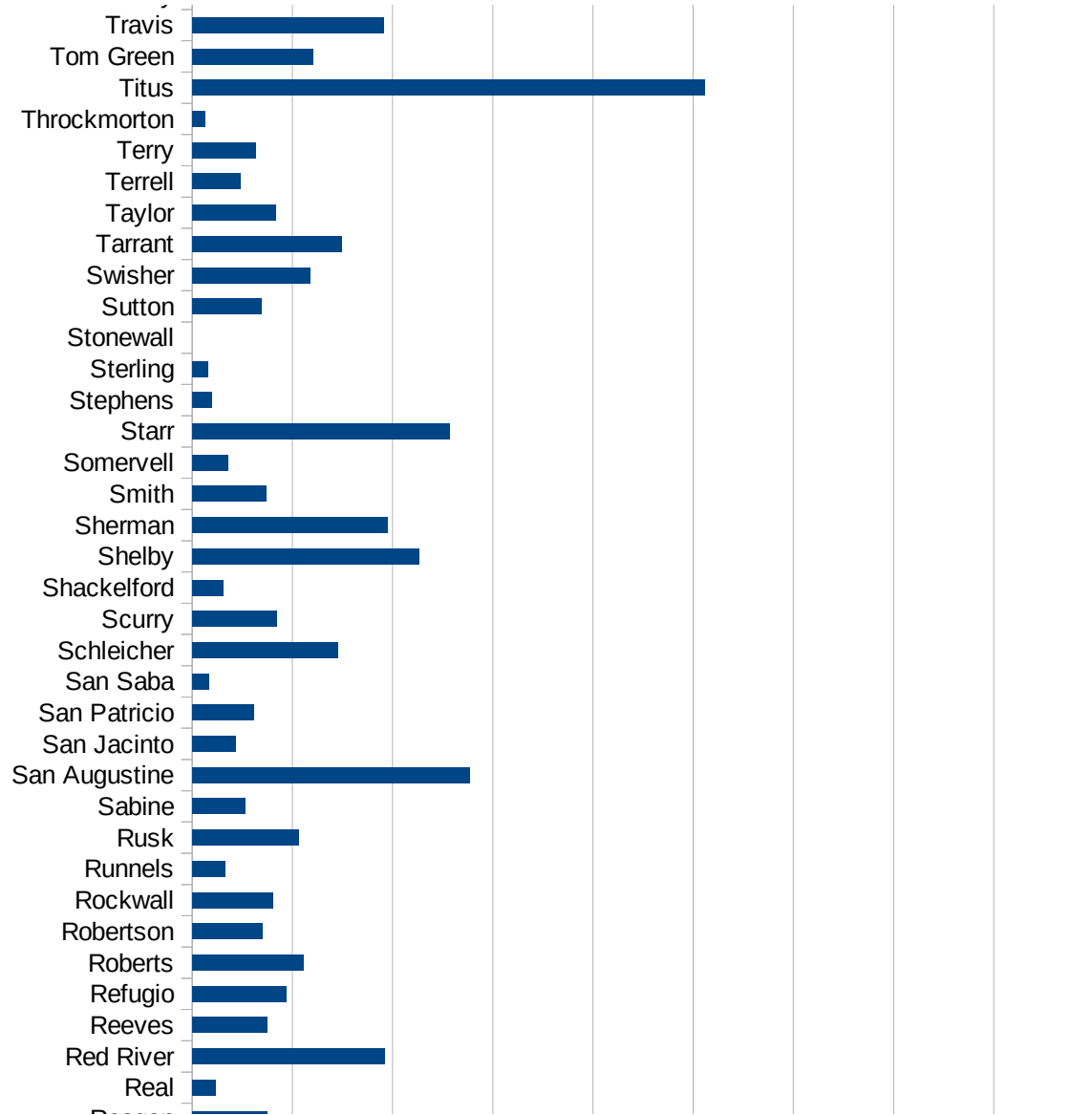
TX

FIPS	County	PC Infection
48001	Anderson	1908.469263
48003	Andrews	568.1818182
48005	Angelina	700.4087631
48007	Aransas	184.936113
48009	Archer	113.8174368
48011	Armstrong	158.5623679
48013	Atascosa	294.1761081
48015	Austin	333.4556004
48017	Bailey	1536.928988
48019	Bandera	118.29653
48021	Bastrop	600.1655629
48023	Baylor	27.9173646
48025	Bee	279.2524626
48027	Bell	457.2013429
48029	Bexar	799.5774525
48031	Blanco	264.9119809
48033	Borden	0
48035	Bosque	96.30303355
48037	Bowie	489.8011111
48039	Brazoria	790.1134522
48041	Brazos	1116.608896
48043	Brewster	1575.482896
48045	Briscoe	527.7044855
48047	Brooks	154.6246837
48049	Brown	261.0484126
48051	Burleson	505.7371255
48053	Burnet	380.7159985
48055	Caldwell	1038.222304
48057	Calhoun	510.1804183
48059	Callahan	171.5020723
48061	Cameron	679.3926984
48063	Camp	966.7766439
48065	Carson	116.5695254



TX

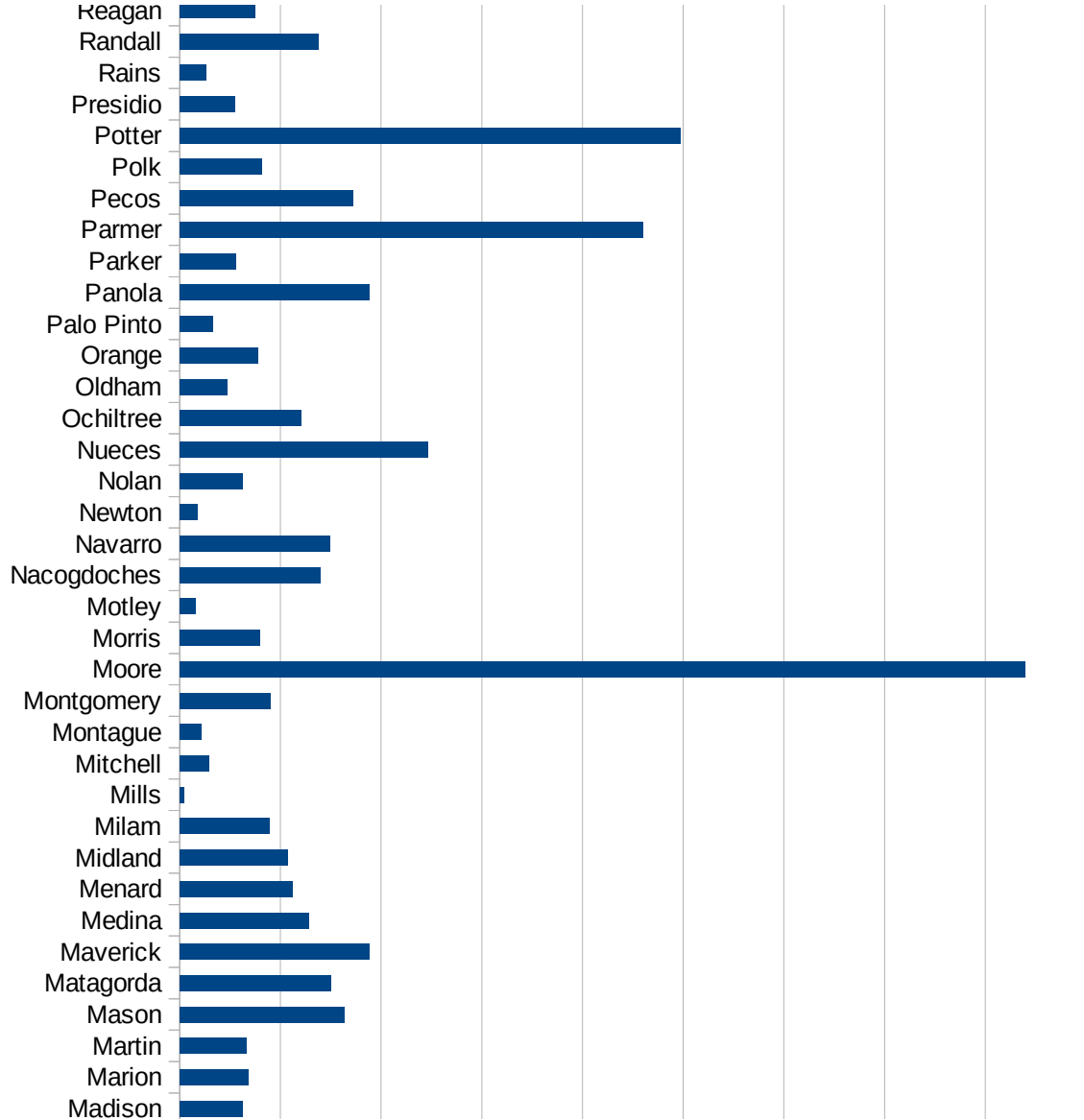
48067 Cass	166.0081676
48069 Castro	1409.001957
48071 Chambers	1069.392755
48073 Cherokee	475.3574688
48075 Childress	96.00877795
48077 Clay	86.07498087
48079 Cochran	105.7827927
48081 Coke	148.3679525
48083 Coleman	35.72704537
48085 Collin	368.8021442
48087 Collingsworth	202.5658339
48089 Colorado	513.7389829
48091 Comal	505.4828035
48093 Comanche	302.9407418
48095 Concho	257.2497661
48097 Cooke	167.5950116
48099 Coryell	449.1498235
48101 Cottle	287.9769618
48103 Crane	1272.423863
48105 Crockett	428.6939125
48107 Crosby	484.5128915
48109 Culberson	181.4882033
48111 Dallam	1416.666667
48113 Dallas	1066.468216
48115 Dawson	554.7190744
48117 Deaf Smith	1977.61194
48119 Delta	130.8655824
48121 Denton	396.12881
48123 DeWitt	544.905137
48125 Dickens	88.92841263
48127 Dimmit	174.6216531
48129 Donley	843.6275987
48131 Duval	579.7359971
48133 Eastland	60.03711385





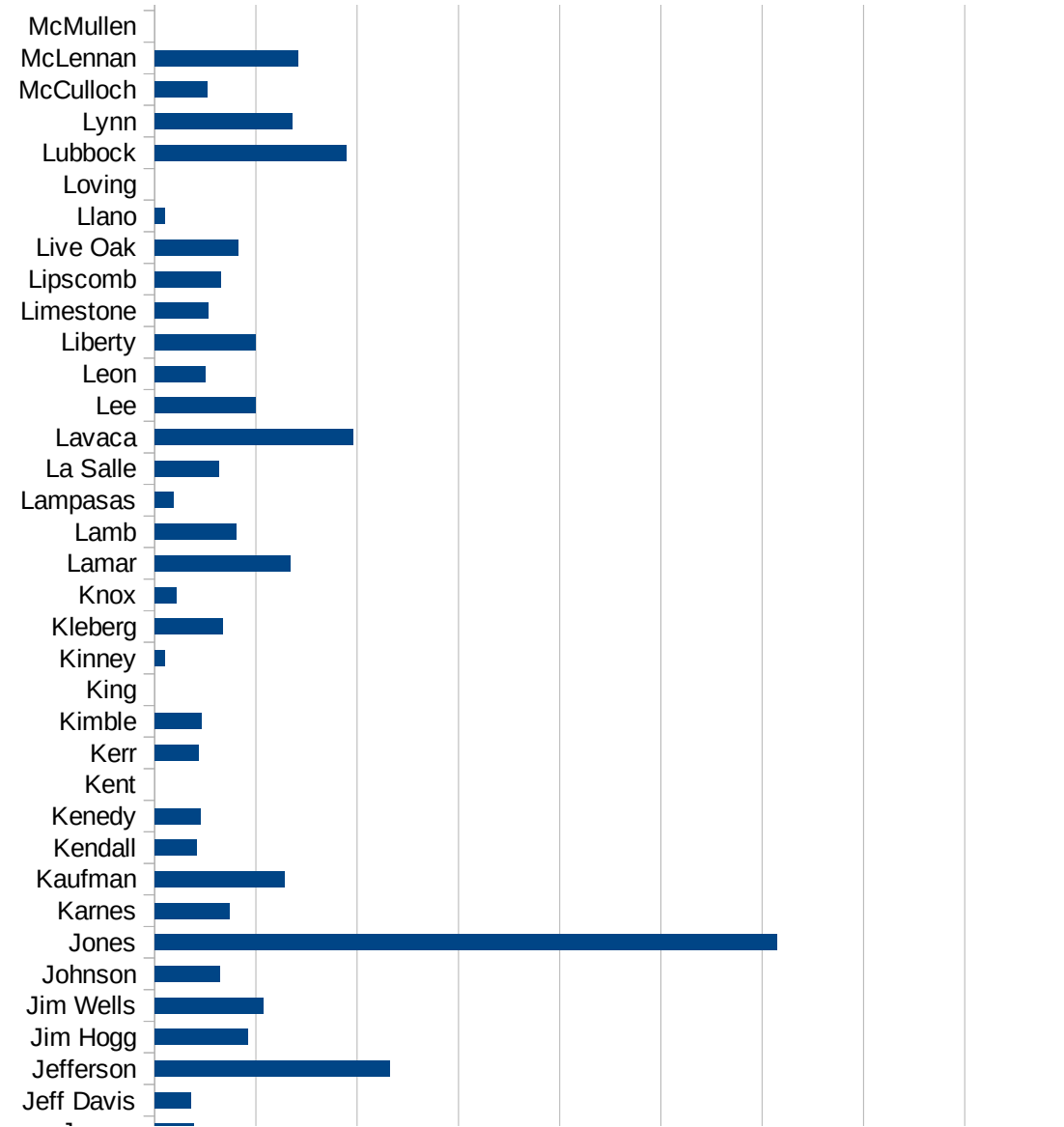
TX

48135 Ector	583.5039846
48137 Edwards	103.7344398
48139 Ellis	658.7306895
48141 El Paso	908.9416931
48143 Erath	572.4921076
48145 Falls	201.9036631
48147 Fannin	345.7461883
48149 Fayette	410.2725946
48151 Fisher	286.5329513
48153 Floyd	788.0760665
48155 Foard	0
48157 Fort Bend	544.0066611
48159 Franklin	492.2905443
48161 Freestone	196.8901454
48163 Frio	1201.049657
48165 Gaines	143.5338022
48167 Galveston	1357.246441
48169 Garza	212.8306476
48171 Gillespie	182.808536
48173 Glasscock	360.2305476
48175 Goliad	197.7848101
48177 Gonzales	1507.730721
48179 Gray	557.2048413
48181 Grayson	483.6145711
48183 Gregg	380.7383576
48185 Grimes	2027.503526
48187 Guadalupe	547.3627622
48189 Hale	1749.926101
48191 Hall	66.05019815
48193 Hamilton	259.3116455
48195 Hansford	567.45378
48197 Hardeman	127.4859765
48199 Hardin	480.7104026
48201 Harris	836.650088



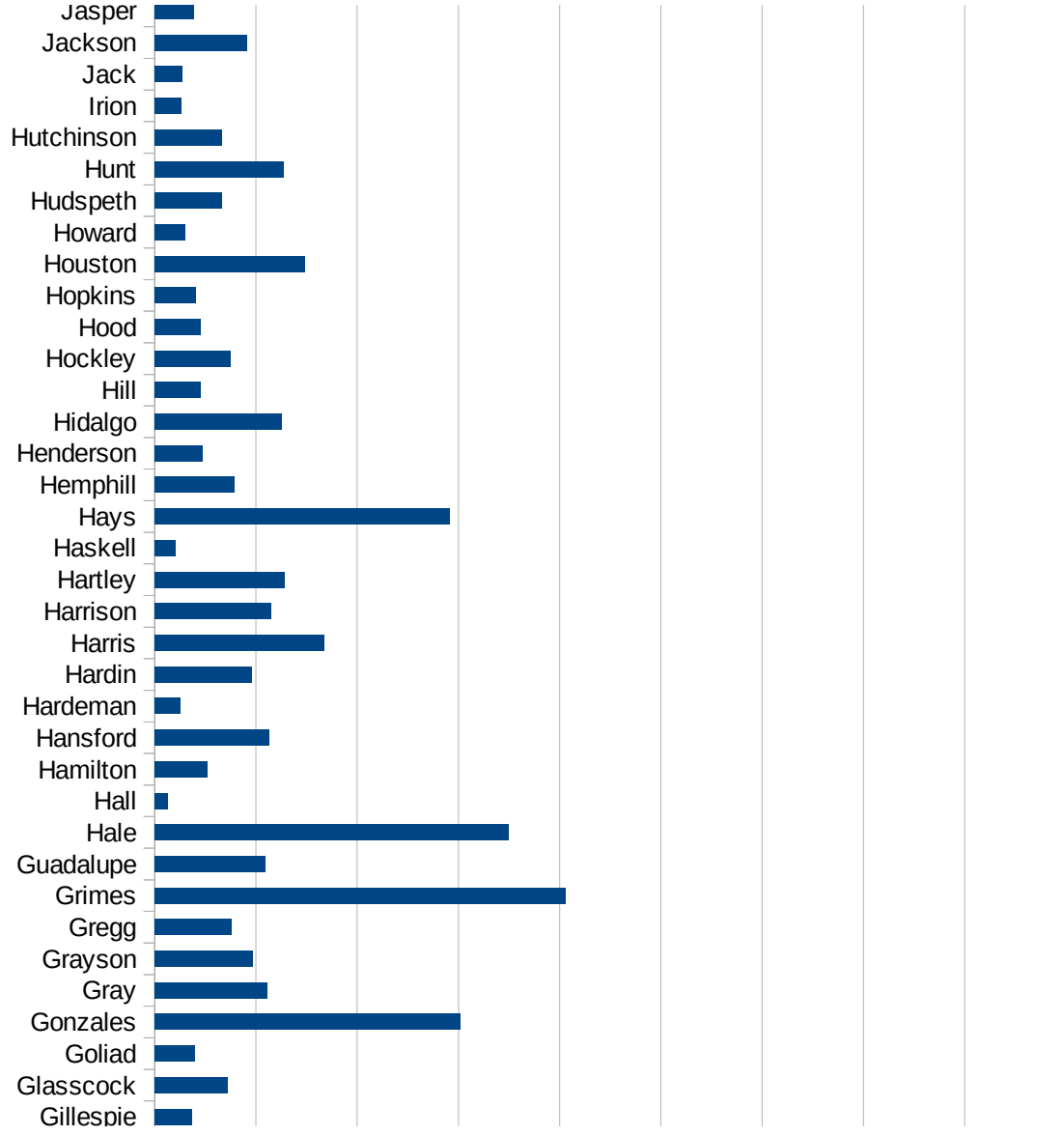
TX

48203 Harrison	573.9891497
48205 Hartley	640.6833956
48207 Haskell	103.2169276
48209 Hays	1456.670455
48211 Hemphill	392.1568627
48213 Henderson	238.1559922
48215 Hidalgo	629.0281417
48217 Hill	225.5597733
48219 Hockley	374.2384682
48221 Hood	227.9597601
48223 Hopkins	203.7489813
48225 Houston	742.371272
48227 Howard	150.8543844
48229 Hudspeth	333.6809176
48231 Hunt	638.3882769
48233 Hutchinson	330.2198321
48235 Irion	131.4060447
48237 Jack	135.7005541
48239 Jackson	457.1735915
48241 Jasper	192.3505798
48243 Jeff Davis	177.6198934
48245 Jefferson	1160.387606
48247 Jim Hogg	457.3170732
48249 Jim Wells	534.0257704
48251 Johnson	322.7105351
48253 Jones	3073.119039
48255 Karnes	370.6070288
48257 Kaufman	643.7467929
48259 Kendall	208.1461844
48261 Kenedy	226.2443439
48263 Kent	0
48265 Kerr	219.4447095
48267 Kimble	229.2526364
48269 King	0



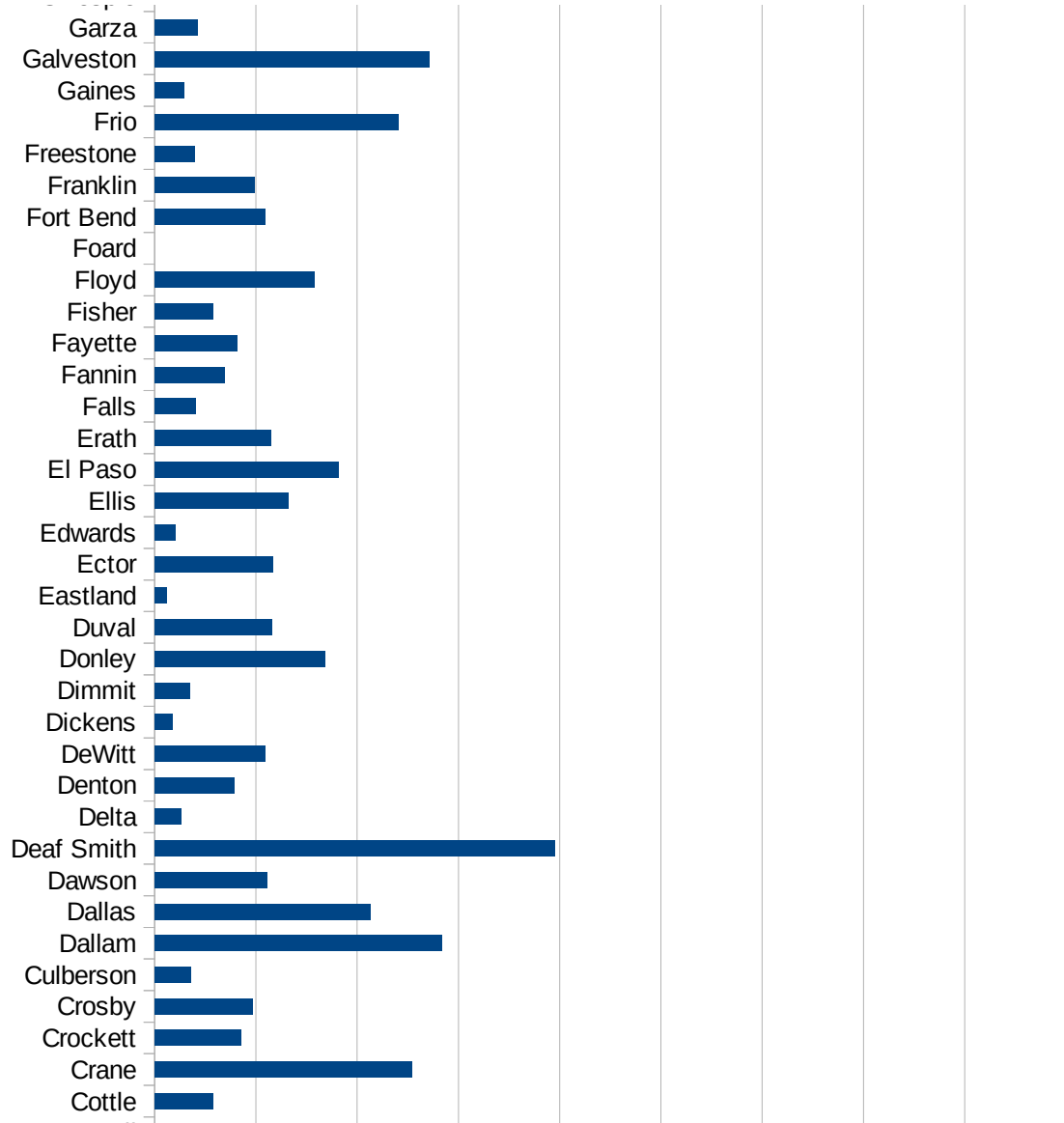
TX

48271 Kinney	53.09264667
48273 Kleberg	337.306049
48275 Knox	109.4990419
48277 Lamar	667.6319176
48279 Lamb	402.7967776
48281 Lampasas	94.21074945
48283 La Salle	318.6827779
48285 Lavaca	979.6121333
48287 Lee	495.80028
48289 Leon	248.9866821
48291 Liberty	495.8122401
48293 Limestone	263.6166504
48295 Lipscomb	327.8688525
48297 Live Oak	410.9814236
48299 Llano	50.81770304
48301 Loving	0
48303 Lubbock	949.2147346
48305 Lynn	680.6193636
48307 McCulloch	262.9272568
48309 McLennan	706.1863971
48311 McMullen	0
48313 Madison	312.0232977
48315 Marion	342.4657534
48317 Martin	330.2624718
48319 Mason	817.7570093
48321 Matagorda	749.616984
48323 Maverick	940.4120715
48325 Medina	642.1712064
48327 Menard	561.0098177
48329 Midland	537.1484198
48331 Milam	445.6647169
48333 Mills	20.32107295
48335 Mitchell	147.3296501
48337 Montague	107.1647275



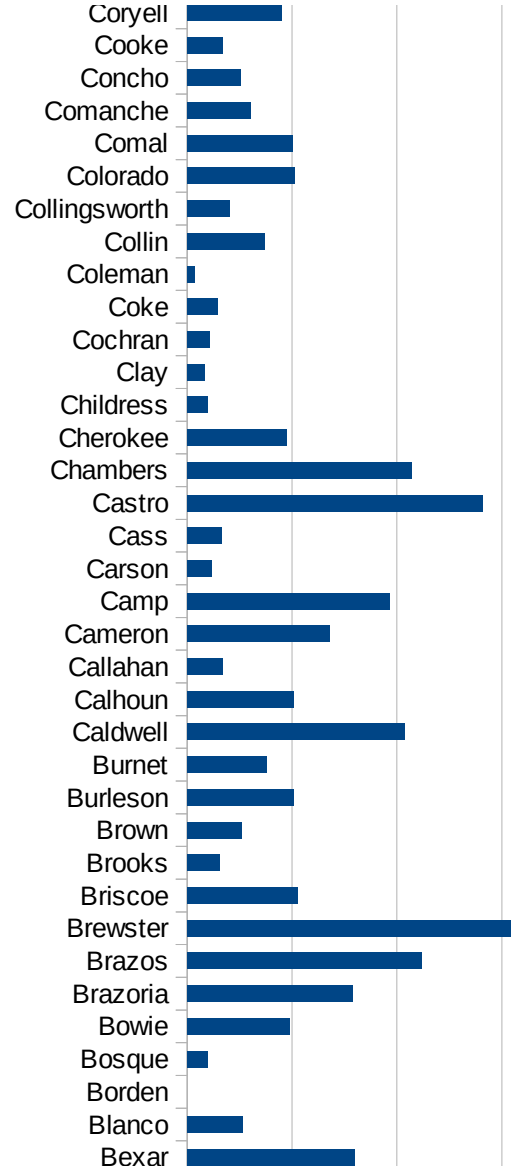
TX

48339 Montgomery	449.1263697
48341 Moore	4198.277868
48343 Morris	397.1148391
48345 Motley	81.03727715
48347 Nacogdoches	701.556817
48349 Navarro	746.4945022
48351 Newton	87.29812309
48353 Nolan	311.8432649
48355 Nueces	1234.45544
48357 Ochiltree	603.1969438
48359 Oldham	234.6316283
48361 Orange	391.2793759
48363 Palo Pinto	162.7705628
48365 Panola	941.7660273
48367 Parker	280.4055763
48369 Parmer	2301.297648
48371 Pecos	861.3539208
48373 Polk	409.7459575
48375 Potter	2488.967638
48377 Presidio	273.4599885
48379 Rains	131.5897689
48381 Randall	691.2696025
48383 Reagan	374.2314889
48385 Real	115.0086256
48387 Red River	960.9856263
48389 Reeves	375.9158968
48391 Refugio	469.2832765
48393 Roberts	553.709856
48395 Robertson	352.9275631
48397 Rockwall	400.3695719
48399 Runnels	166.1129568
48401 Rusk	530.7621671
48403 Sabine	264.4253471
48405 San Augustine	1384.83965

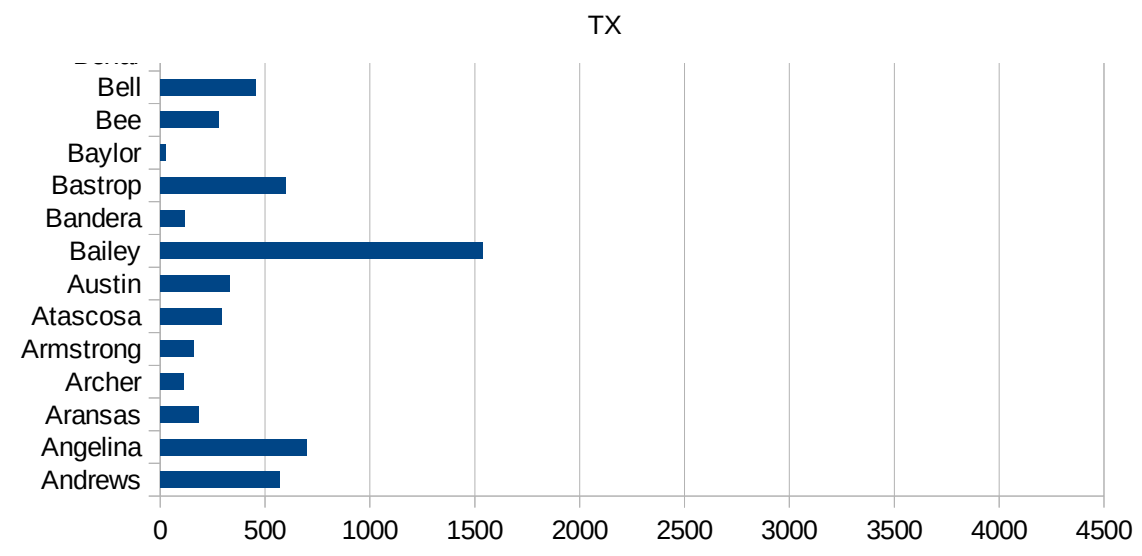


TX

48407 San Jacinto	219.3669696
48409 San Patricio	304.964645
48411 San Saba	82.59002313
48413 Schleicher	725.388601
48415 Scurry	420.9652555
48417 Shackelford	153.704273
48419 Shelby	1133.055315
48421 Sherman	974.3423189
48423 Smith	368.3417238
48425 Somervell	177.4622893
48427 Starr	1284.773344
48429 Stephens	95.40973179
48431 Sterling	76.27765065
48433 Stonewall	0
48435 Sutton	345.9286855
48437 Swisher	589.6542482
48439 Tarrant	747.506752
48441 Taylor	416.3034002
48443 Terrell	243.0133657
48445 Terry	317.4086433
48447 Throckmorton	66.00660066
48449 Titus	2558.048013
48451 Tom Green	601.5788271
48453 Travis	955.0403886
48455 Trinity	325.6445047
48457 Tyler	138.2743363
48459 Upshur	184.1977702
48461 Upton	190.6837374
48463 Uvalde	640.6913507
48465 Val Verde	914.4854495
48467 Van Zandt	226.7087952
48469 Victoria	1347.313522
48471 Walker	2895.971302
48473 Waller	367.0519143



48475 Ward	247.440273
48477 Washington	880.1412783
48479 Webb	710.3765721
48481 Wharton	586.2706937
48483 Wheeler	366.0181083
48485 Wichita	351.3448025
48487 Wilbarger	101.4040562
48489 Willacy	1124.796653
48491 Williamson	585.4753414
48493 Wilson	286.7155145
48495 Winkler	479.2746114
48497 Wise	218.1392285
48499 Wood	237.0980966
48501 Yoakum	453.9634501
48503 Young	188.4178443
48505 Zapata	436.9274137
48507 Zavala	242.0095135



TX

FIPS

29001  
29003  
29005  
29007  
29009  
29011  
29013  
29015  
29017  
29019  
29021  
29023  
29025  
29027  
29029  
29031  
29033  
29035  
29037

TX

29039  
29041  
29043  
29045  
29047  
29049  
29051  
29053  
29055  
29057  
29059  
29061  
29063  
29065  
29067  
29069  
29071  
29073  
29075  
29077  
29079  
29081  
29083  
29085  
29087  
29089  
29091  
29093  
29095  
29097  
29099  
29101

29103



TX

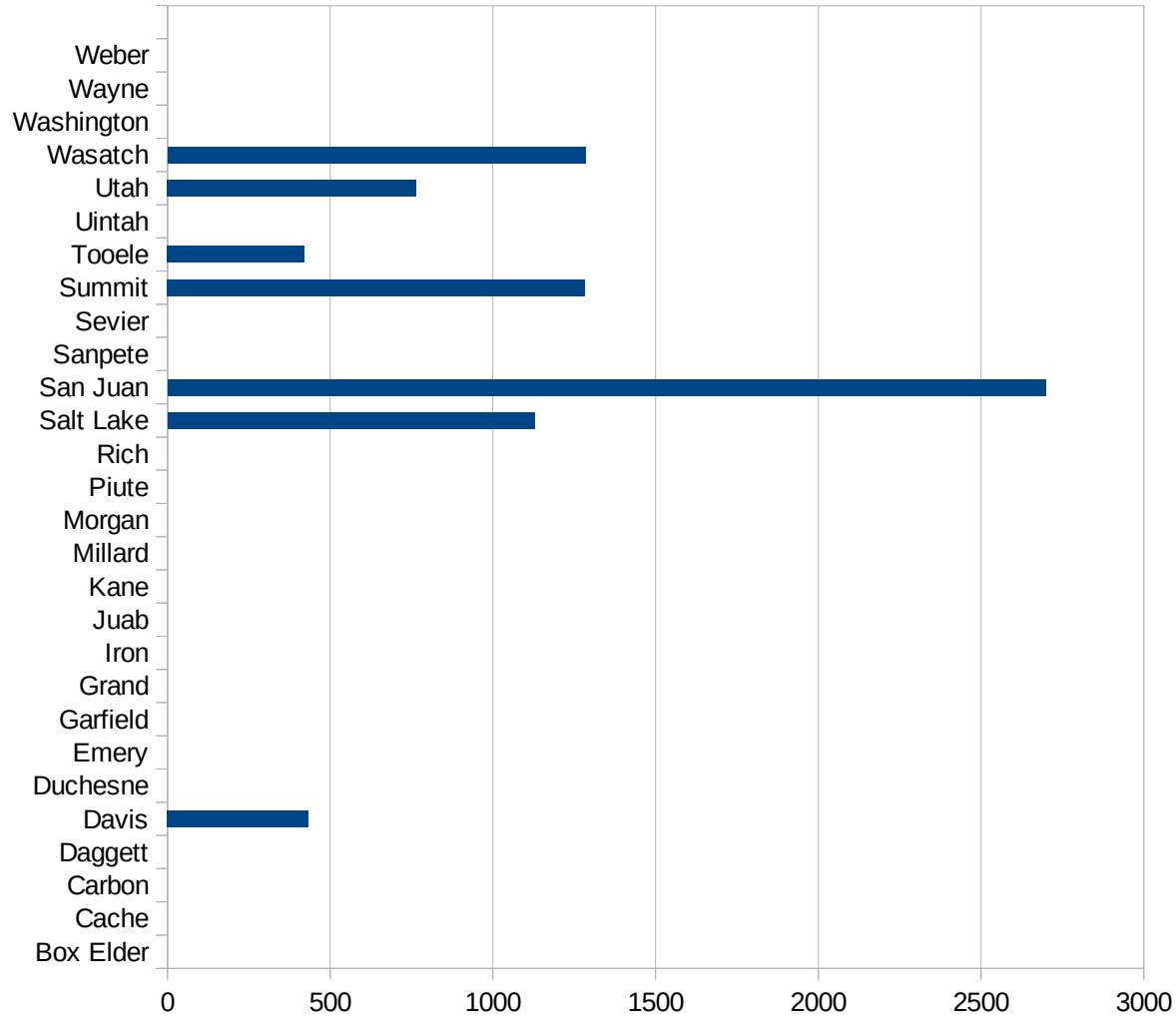
29105  
29107  
29109  
29111  
29113  
29115  
29117  
29121  
29123  
29125  
29127  
29119  
29129  
29131  
29133  
29135  
29137  
29139  
29141  
29143  
29145  
29147  
29149  
29151  
29153  
29155  
29157  
29159  
29161  
29163  
29165  
29167  
29169  
29171

TX

29173  
29175  
29177  
29179  
29181  
29195  
29197  
29199  
29201  
29203  
29205  
29183  
29185  
29187  
29189  
29510  
29186  
29207  
29209  
29211  
29213  
29215  
  
29217  
29219  
29221  
29223  
29225  
29227  
29229

UT

FIPS	County	PC Infection
49001	Beaver	0
49003	Box Elder	0
49005	Cache	0
49007	Carbon	0
49009	Daggett	0
49011	Davis	432.7391936
49013	Duchesne	0
49015	Emery	0
49017	Garfield	0
49019	Grand	0
49021	Iron	0
49023	Juab	0
49025	Kane	0
49027	Millard	0
49029	Morgan	0
49031	Piute	0
49033	Rich	0
49035	Salt Lake	1127.3319435
49037	San Juan	2699.203832
49039	Sanpete	0
49041	Sevier	0
49043	Summit	1282.9990699
49045	Tooele	420.55874233
49047	Uintah	0
49049	Utah	765.17205523
49051	Wasatch	1284.5968712
49053	Washington	0
49055	Wayne	0
49057	Weber	0



UT

FIPS

29001  
29003  
29005  
29007  
29009  
29011  
29013  
29015  
29017  
29019  
29021  
29023  
29025  
29027  
29029  
29031  
29033  
29035  
29037

UT

29039  
29041  
29043  
29045  
29047  
29049  
29051  
29053  
29055  
29057  
29059  
29061  
29063  
29065  
29067  
29069  
29071  
29073  
29075  
29077  
29079  
29081  
29083  
29085  
29087  
29089  
29091  
29093  
29095  
29097  
29099  
29101

29103

UT

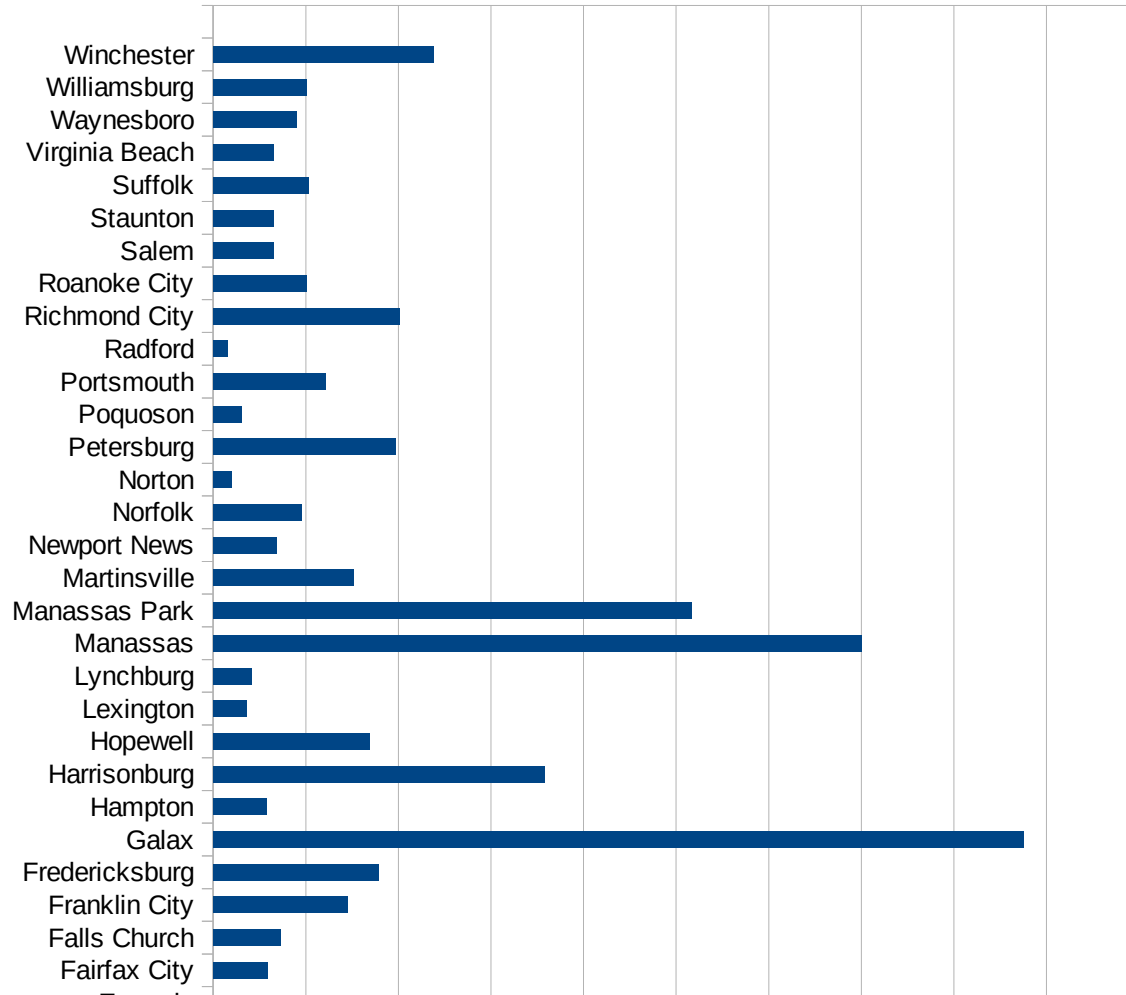
29105  
29107  
29109  
29111  
29113  
29115  
29117  
29121  
29123  
29125  
29127  
29119  
29129  
29131  
29133  
29135  
29137  
29139  
29141  
29143  
29145  
29147  
29149  
29151  
29153  
29155  
29157  
29159  
29161  
29163  
29165  
29167  
29169  
29171

UT

29173  
29175  
29177  
29179  
29181  
29195  
29197  
29199  
29201  
29203  
29205  
29183  
29185  
29187  
29189  
29510  
29186  
29207  
29209  
29211  
29213  
29215  
  
29217  
29219  
29221  
29223  
29225  
29227  
29229

VA

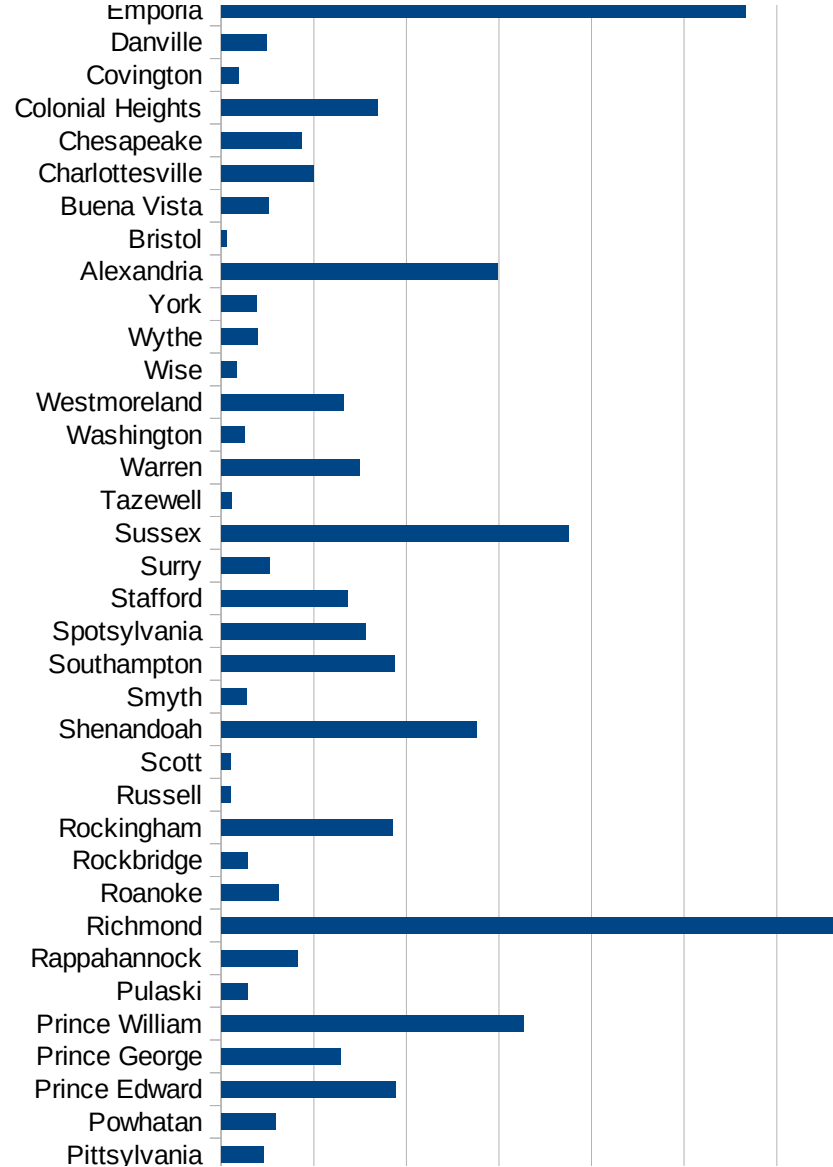
FIPS	County	PC Infection
51001	Accomack	3214.858694
51003	Albemarle	434.1507386
51005	Alleghany	254.8625084
51007	Amelia	353.4926612
51009	Amherst	120.0025264
51011	Appomattox	277.7602424
51013	Arlington	1073.589283
51015	Augusta	265.0516188
51017	Bath	0
51019	Bedford	177.7845505
51021	Bland	31.78134435
51023	Botetourt	435.7363945
51025	Brunswick	708.0078125
51027	Buchanan	160.2186513
51029	Buckingham	3353.13842
51031	Campbell	96.41096538
51033	Caroline	419.2122709
51035	Carroll	792.9545148
51036	Charles City	590.6929837
51037	Charlotte	276.4282124
51041	Chesterfield	877.6208127
51043	Clarke	399.3665221
51045	Craig	177.7251185
51047	Culpeper	1598.565341
51049	Cumberland	591.2937099
51051	Dickenson	34.42814845
51053	Dinwiddie	532.7911949
51057	Essex	540.3425222
51059	Fairfax	1233.14752
51061	Fauquier	636.7173682
51063	Floyd	132.9534663
51065	Fluvanna	459.246537
51067	Franklin	185.0698461





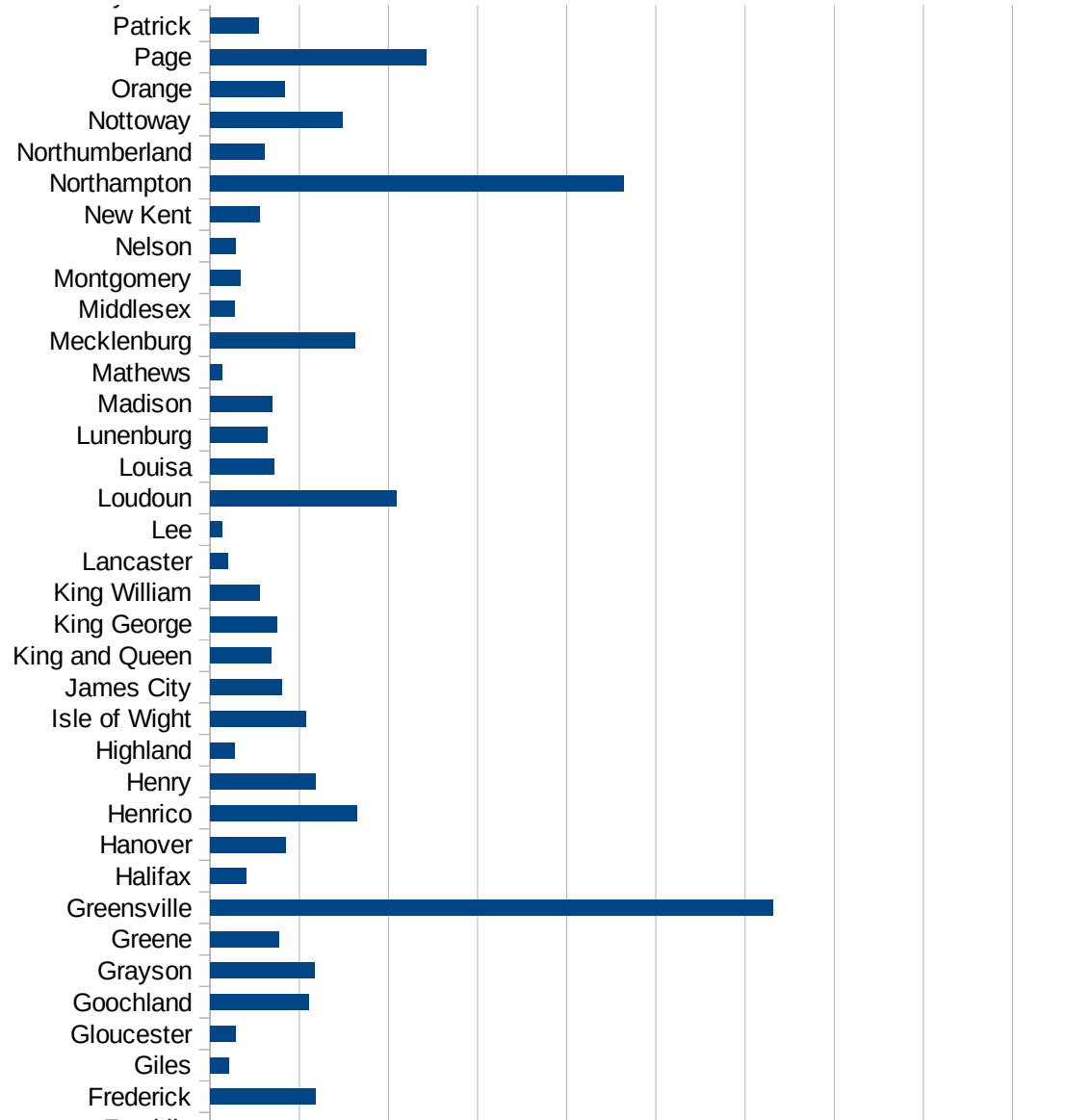
VA

51069 Frederick	593.0620791
51071 Giles	106.8629779
51073 Gloucester	141.9047364
51075 Goochland	550.6797453
51077 Grayson	582.1764442
51079 Greene	384.2459174
51081 Greensville	3156.446203
51083 Halifax	199.2966002
51085 Hanover	421.488451
51087 Henrico	822.4478453
51089 Henry	590.7404863
51091 Highland	135.7466063
51093 Isle of Wight	538.5219062
51095 James City	400.5392882
51097 King and Queen	340.8122692
51099 King George	376.2935089
51101 King William	277.4662023
51103 Lancaster	102.012427
51105 Lee	67.96652649
51107 Loudoun	1045.102618
51109 Louisa	358.9102181
51111 Lunenburg	322.6874069
51113 Madison	345.9947349
51115 Mathews	68.16632584
51117 Mecklenburg	812.3980424
51119 Middlesex	139.288699
51121 Montgomery	168.7124312
51125 Nelson	141.547587
51127 New Kent	276.8969675
51131 Northampton	2317.852578
51133 Northumberland	304.6019593
51135 Nottoway	739.2996109
51137 Orange	420.259797
51139 Page	1211.716041

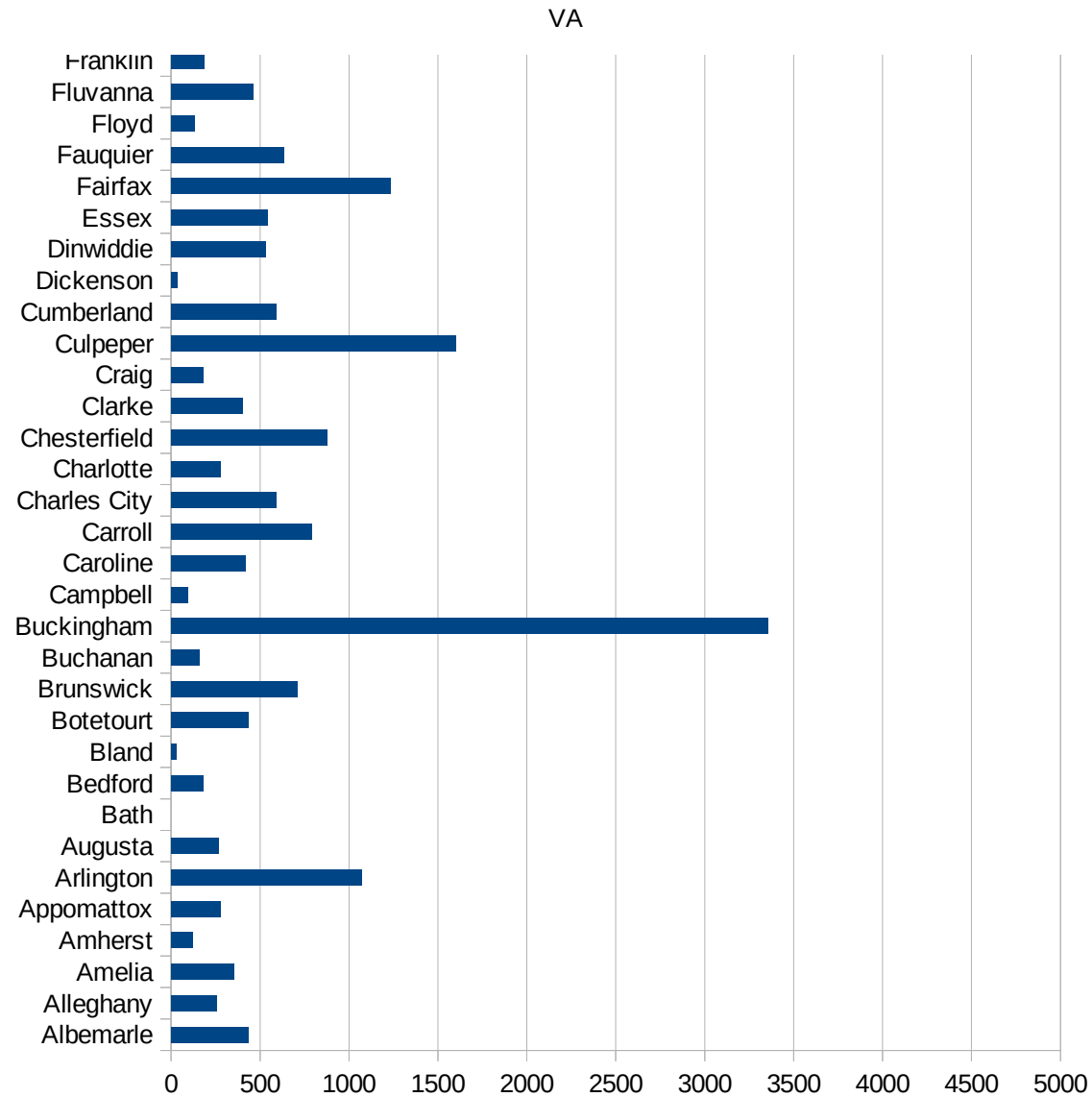


VA

51141 Patrick	271.6007469
51143 Pittsylvania	228.0595252
51145 Powhatan	294.6315393
51147 Prince Edward	941.1764706
51149 Prince George	645.9744761
51153 Prince William	1632.012923
51155 Pulaski	140.9029531
51157 Rappahannock	413.6789851
51159 Richmond	3319.318433
51161 Roanoke	310.3972447
51163 Rockbridge	145.0421941
51165 Rockingham	924.3759539
51167 Russell	52.3403619
51169 Scott	51.08200984
51171 Shenandoah	1379.405476
51173 Smyth	137.8314518
51175 Southampton	938.2463323
51177 Spotsylvania	780.7029306
51179 Stafford	681.5150707
51181 Surry	262.5888168
51183 Sussex	1877.725372
51185 Tazewell	53.84897809
51187 Warren	749.9437542
51191 Washington	124.9954046
51193 Westmoreland	661.805945
51195 Wise	84.18394191
51197 Wythe	198.2332893
51199 York	193.0843381
51510 Alexandria	1494.424718
51520 Bristol	30.33612426
51530 Buena Vista	256.5335899
51540 Charlottesville	496.7059459
51550 Chesapeake	431.101989
51570 Colonial Heights	846.744799



51580 Covington	91.57509158
51590 Danville	243.2850859
51595 Emporia	2831.478227
51600 Fairfax City	292.9925938
51610 Falls Church	365.5564582
51620 Franklin City	723.8237863
51630 Fredericksburg	892.1218776
51640 Galax	4374.902693
51650 Hampton	290.3665319
51660 Harrisonburg	1789.647068
51670 Hopewell	845.2823509
51678 Lexington	182.1748879
51680 Lynchburg	205.7813603
51683 Manassas	3501.356836
51685 Manassas Park	2582.769977
51690 Martinsville	759.5721594
51700 Newport News	343.1751257
51710 Norfolk	476.0812206
51720 Norton	100.8064516
51730 Petersburg	985.2060696
51735 Poquoson	155.8654635
51740 Portsmouth	604.4466988
51750 Radford	76.34004035
51760 Richmond City	1005.756547
51770 Roanoke City	502.4019215
51775 Salem	323.675077
51790 Staunton	325.0140438
51800 Suffolk	515.4356528
51810 Virginia Beach	323.1975903
51820 Waynesboro	450.7689588
51830 Williamsburg	503.49087
51840 Winchester	1188.273801



VA

VA

FIPS

29001  
29003  
29005  
29007  
29009  
29011  
29013  
29015  
29017  
29019  
29021  
29023  
29025  
29027  
29029  
29031  
29033  
29035  
29037

VA

29039  
29041  
29043  
29045  
29047  
29049  
29051  
29053  
29055  
29057  
29059  
29061  
29063  
29065  
29067  
29069  
29071  
29073  
29075  
29077  
29079  
29081  
29083  
29085  
29087  
29089  
29091  
29093  
29095  
29097  
29099  
29101

29103

VA

29105  
29107  
29109  
29111  
29113  
29115  
29117  
29121  
29123  
29125  
29127  
29119  
29129  
29131  
29133  
29135  
29137  
29139  
29141  
29143  
29145  
29147  
29149  
29151  
29153  
29155  
29157  
29159  
29161  
29163  
29165  
29167  
29169  
29171

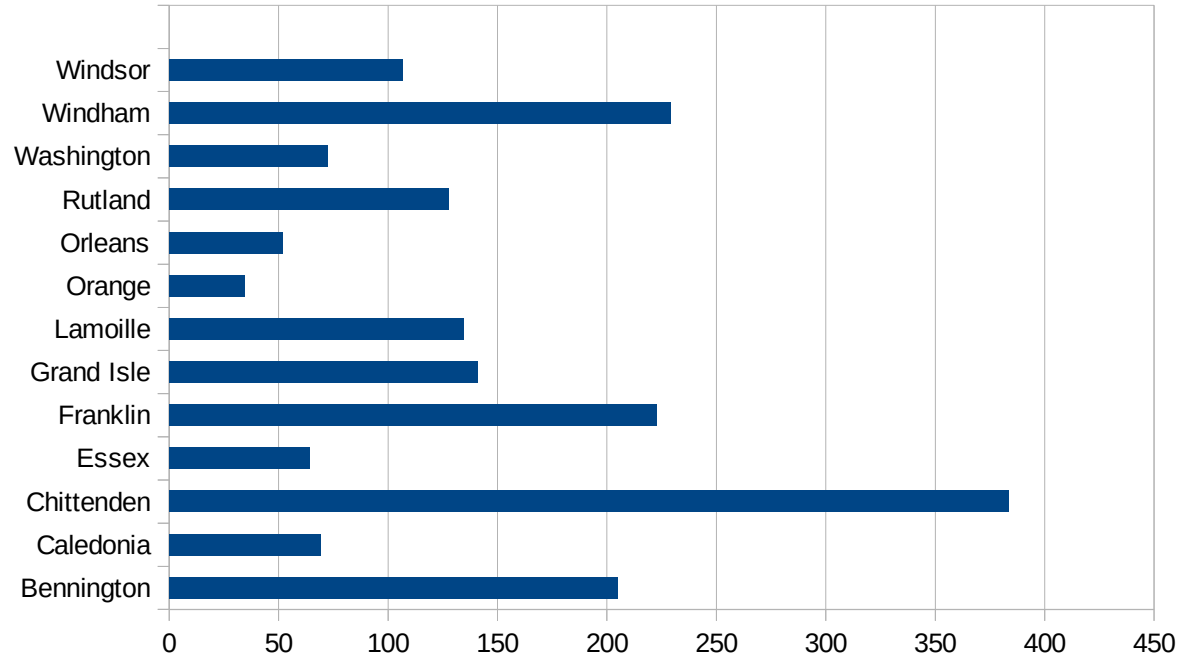
VA

29173  
29175  
29177  
29179  
29181  
29195  
29197  
29199  
29201  
29203  
29205  
29183  
29185  
29187  
29189  
29510  
29186  
29207  
29209  
29211  
29213  
29215  
  
29217  
29219  
29221  
29223  
29225  
29227  
29229



VT

FIPS	County	PC Infection
50001	Addison	183.9179942
50003	Bennington	204.877775
50005	Caledonia	69.30235628
50007	Chittenden	383.4188076
50009	Essex	64
50011	Franklin	222.5774468
50013	Grand Isle	141.0437236
50015	Lamoille	134.3873518
50017	Orange	34.48394772
50019	Orleans	52.03106998
50021	Rutland	127.8292882
50023	Washington	72.23942208
50025	Windham	229.2075966
50027	Windsor	106.7177947



FIPS

- 29001
- 29003
- 29005
- 29007
- 29009
- 29011
- 29013
- 29015
- 29017
- 29019
- 29021
- 29023
- 29025
- 29027
- 29029
- 29031
- 29033
- 29035
- 29037

VT

29039  
29041  
29043  
29045  
29047  
29049  
29051  
29053  
29055  
29057  
29059  
29061  
29063  
29065  
29067  
29069  
29071  
29073  
29075  
29077  
29079  
29081  
29083  
29085  
29087  
29089  
29091  
29093  
29095  
29097  
29099  
29101

29103

VT

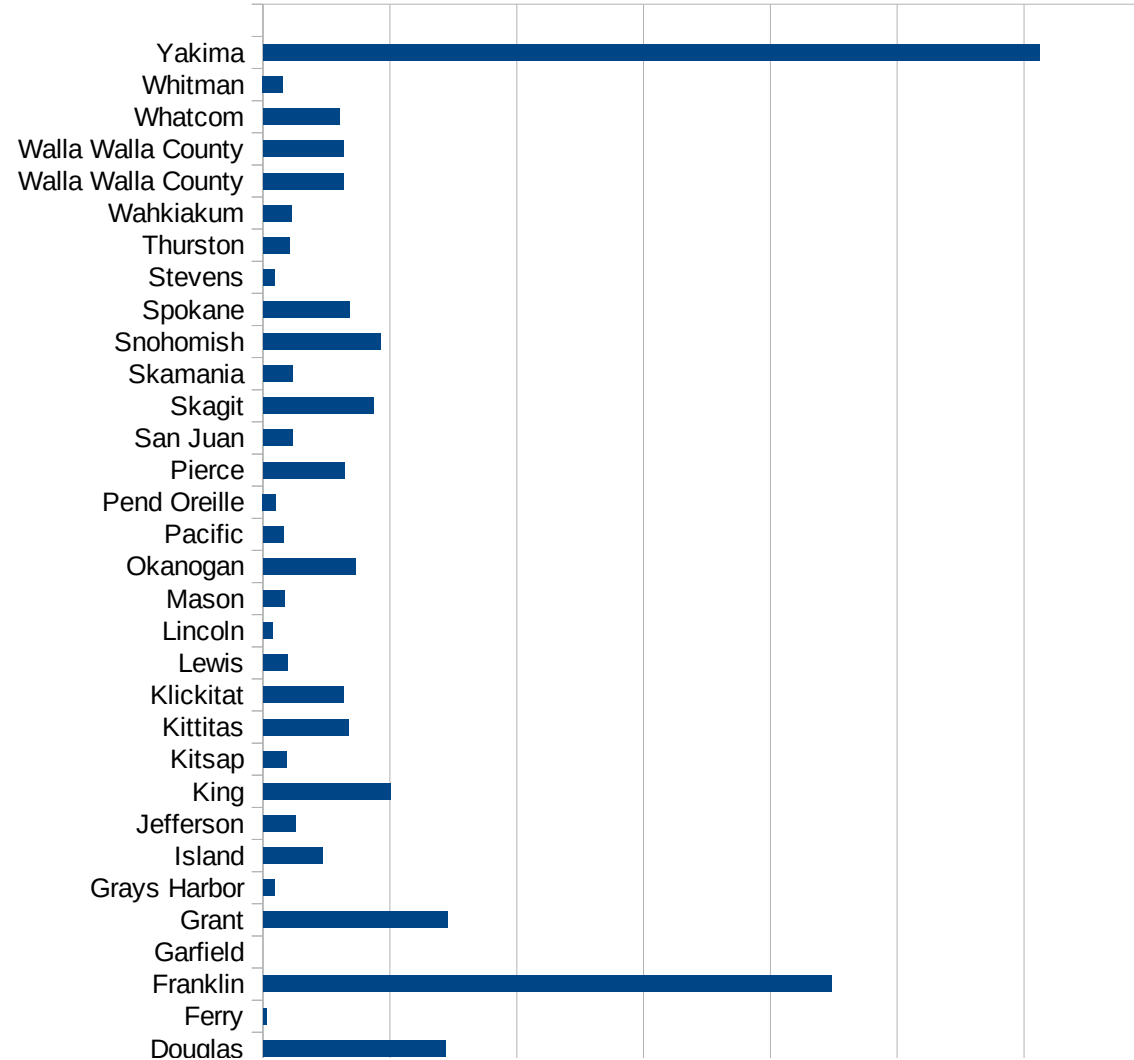
29105  
29107  
29109  
29111  
29113  
29115  
29117  
29121  
29123  
29125  
29127  
29119  
29129  
29131  
29133  
29135  
29137  
29139  
29141  
29143  
29145  
29147  
29149  
29151  
29153  
29155  
29157  
29159  
29161  
29163  
29165  
29167  
29169  
29171

VT

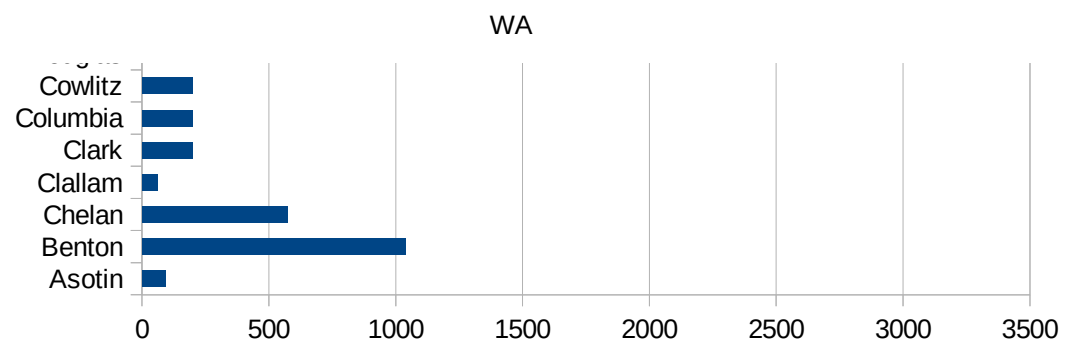
29173  
29175  
29177  
29179  
29181  
29195  
29197  
29199  
29201  
29203  
29205  
29183  
29185  
29187  
29189  
29510  
29186  
29207  
29209  
29211  
29213  
29215  
  
29217  
29219  
29221  
29223  
29225  
29227  
29229

WA

FIPS	County	PC Infection
53001	Adams	1027.379928
53003	Asotin	92.87925697
53005	Benton	1037.265265
53007	Chelan	573.7577237
53009	Clallam	59.94500697
53011	Clark	199.6442928
53013	Columbia	197.09288
53015	Cowlitz	200.0238561
53017	Douglas	717.8315893
53019	Ferry	13.07360439
53021	Franklin	2239.604863
53023	Garfield	0
53025	Grant	728.4421202
53027	Grays Harbor	43.30117319
53029	Island	234.4304996
53031	Jefferson	129.2193262
53033	King	500.7247568
53035	Kitsap	93.03015141
53037	Kittitas	337.8093066
53039	Klickitat	316.6417877
53041	Lewis	97.98502588
53043	Lincoln	37.24394786
53045	Mason	83.96049277
53047	Okanogan	363.1444033
53049	Pacific	81.68451625
53051	Pend Oreille	51.46302014
53053	Pierce	322.8994984
53055	San Juan	116.7678655
53057	Skagit	435.2370404
53059	Skamania	117.410265
53061	Snohomish	461.8965985
53063	Spokane	342.5755541
53065	Stevens	44.18912947



53067 Thurston	104.3925159
53069 Wahkiakum	112.9688206
53071 Walla Walla Cou	316.7985293
53071 Walla Walla Cou	316.7985293
53073 Whatcom	301.7480116
53075 Whitman	78.32740857
53077 Yakima	3060.696929



WA

FIPS

29001  
29003  
29005  
29007  
29009  
29011  
29013  
29015  
29017  
29019  
29021  
29023  
29025  
29027  
29029  
29031  
29033  
29035  
29037



WA

29039  
29041  
29043  
29045  
29047  
29049  
29051  
29053  
29055  
29057  
29059  
29061  
29063  
29065  
29067  
29069  
29071  
29073  
29075  
29077  
29079  
29081  
29083  
29085  
29087  
29089  
29091  
29093  
29095  
29097  
29099  
29101

29103

WA

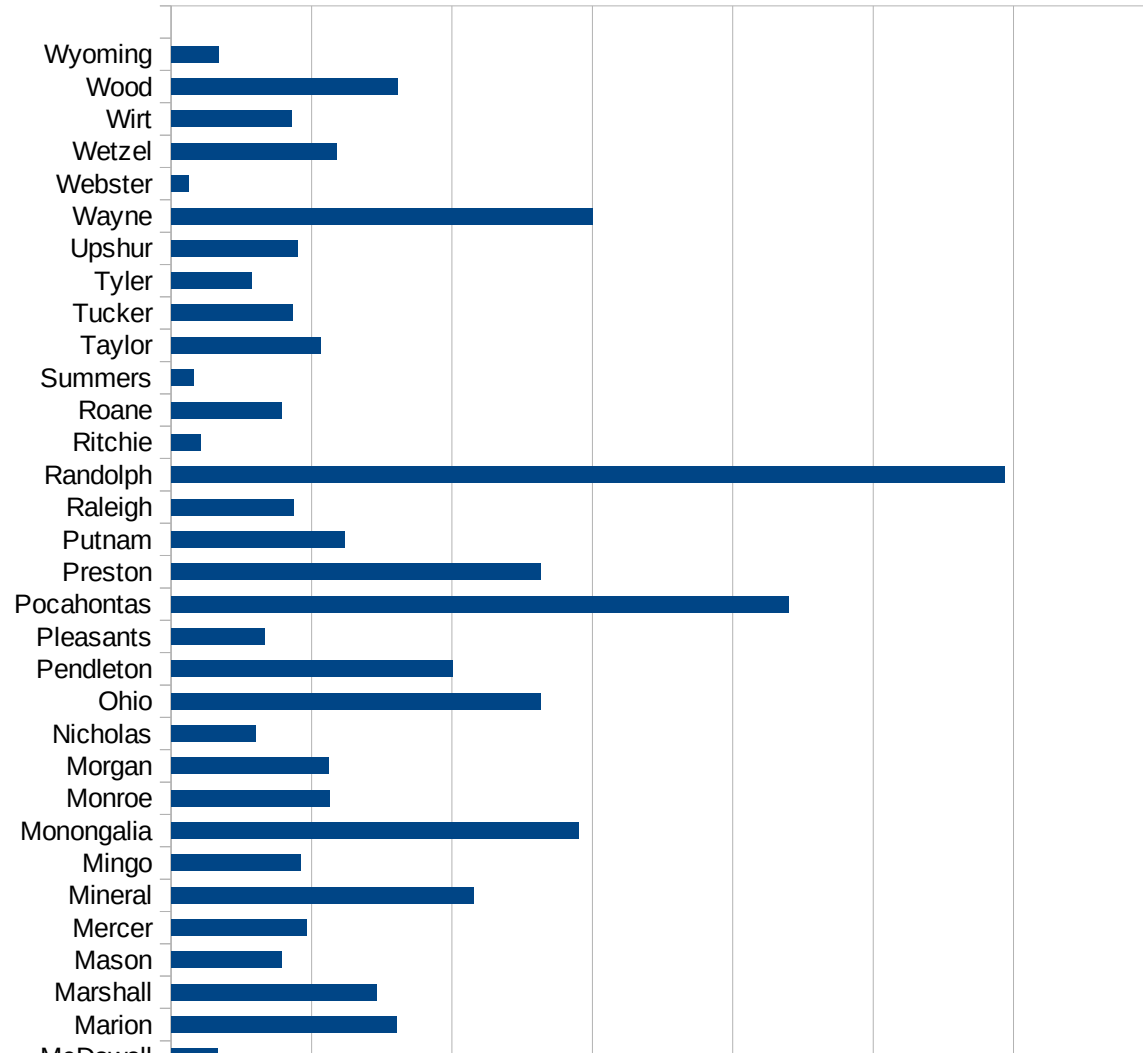
29105  
29107  
29109  
29111  
29113  
29115  
29117  
29121  
29123  
29125  
29127  
29119  
29129  
29131  
29133  
29135  
29137  
29139  
29141  
29143  
29145  
29147  
29149  
29151  
29153  
29155  
29157  
29159  
29161  
29163  
29165  
29167  
29169  
29171

WA

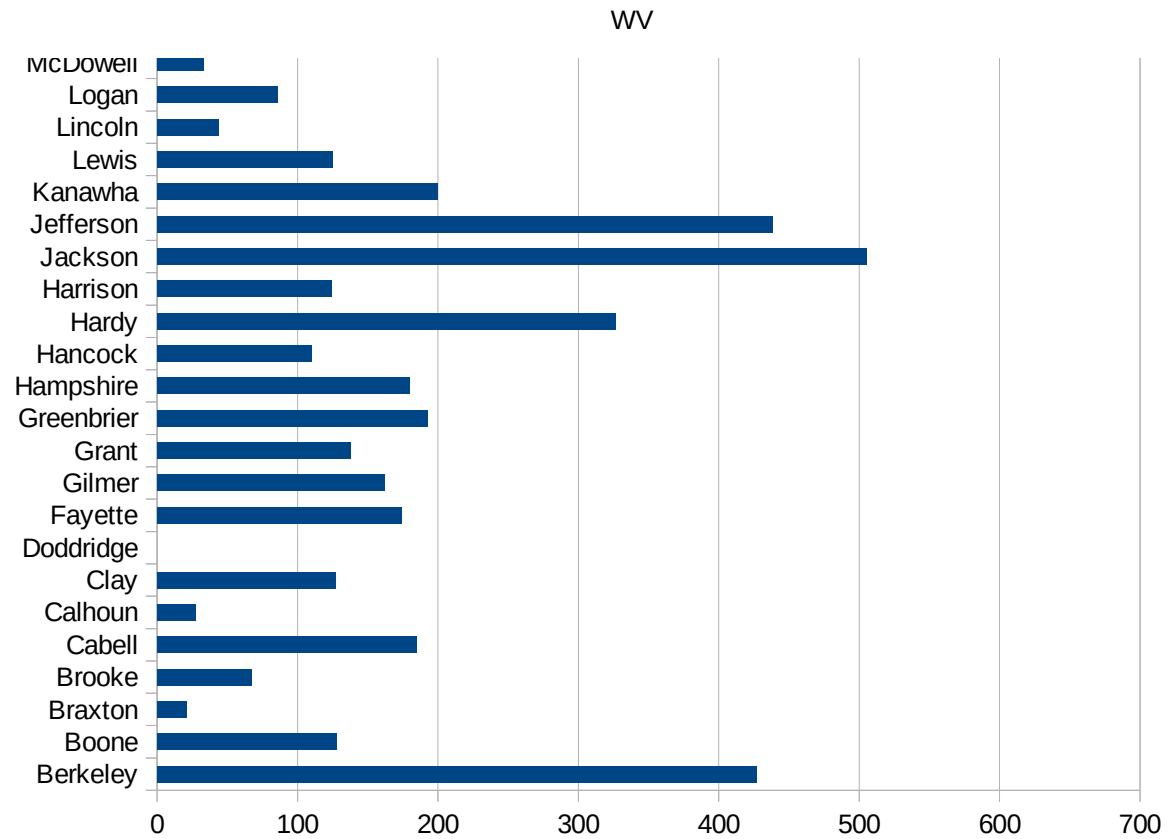
29173  
29175  
29177  
29179  
29181  
29195  
29197  
29199  
29201  
29203  
29205  
29183  
29185  
29187  
29189  
29510  
29186  
29207  
29209  
29211  
29213  
29215  
  
29217  
29219  
29221  
29223  
29225  
29227  
29229

WV

FIPS	County	PC Infection
54001	Barbour	102.8122165
54003	Berkeley	426.9016333
54005	Boone	127.5568311
54007	Braxton	21.29320747
54009	Brooke	67.55843805
54011	Cabell	184.501845
54013	Calhoun	27.57099531
54015	Clay	127.4328082
54017	Doddridge	0
54019	Fayette	174.3456228
54021	Gilmer	161.9735858
54023	Grant	137.6225701
54025	Greenbrier	192.6062209
54027	Hampshire	179.8946331
54029	Hancock	109.9883137
54031	Hardy	326.6787659
54033	Harrison	124.3449685
54035	Jackson	505.1208807
54037	Jefferson	438.2954005
54039	Kanawha	199.4968247
54041	Lewis	124.8127808
54043	Lincoln	43.69144133
54045	Logan	85.87113197
54047	McDowell	32.92542391
54049	Marion	160.436387
54051	Marshall	146.1750853
54053	Mason	78.59869751
54055	Mercer	96.39613739
54057	Mineral	215.2932442
54059	Mingo	92.49527013
54061	Monongalia	290.3589551
54063	Monroe	112.9518072
54065	Morgan	112.4416709



54067 Nicholas	60.38161179
54069 Ohio	263.441504
54071 Pendleton	200.085751
54073 Pleasants	66.60450246
54075 Pocahontas	439.743285
54077 Preston	263.0101362
54079 Putnam	123.4959952
54081 Raleigh	87.53737172
54083 Randolph	593.276203
54085 Ritchie	20.57401502
54087 Roane	78.95492392
54089 Summers	15.67398119
54091 Taylor	106.7489029
54093 Tucker	86.26887132
54095 Tyler	57.16899154
54097 Upshur	90.10853983
54099 Wayne	300.4205888
54101 Webster	12.07000604
54103 Wetzel	117.8781925
54105 Wirt	85.76329331
54107 Wood	161.5144354
54109 Wyoming	33.67651304



FIPS

- 29001
- 29003
- 29005
- 29007
- 29009
- 29011
- 29013
- 29015
- 29017
- 29019
- 29021
- 29023
- 29025
- 29027
- 29029
- 29031
- 29033
- 29035
- 29037

WV

29039  
29041  
29043  
29045  
29047  
29049  
29051  
29053  
29055  
29057  
29059  
29061  
29063  
29065  
29067  
29069  
29071  
29073  
29075  
29077  
29079  
29081  
29083  
29085  
29087  
29089  
29091  
29093  
29095  
29097  
29099  
29101

29103

29105  
29107  
29109  
29111  
29113  
29115  
29117  
29121  
29123  
29125  
29127  
29119  
29129  
29131  
29133  
29135  
29137  
29139  
29141  
29143  
29145  
29147  
29149  
29151  
29153  
29155  
29157  
29159  
29161  
29163  
29165  
29167  
29169  
29171

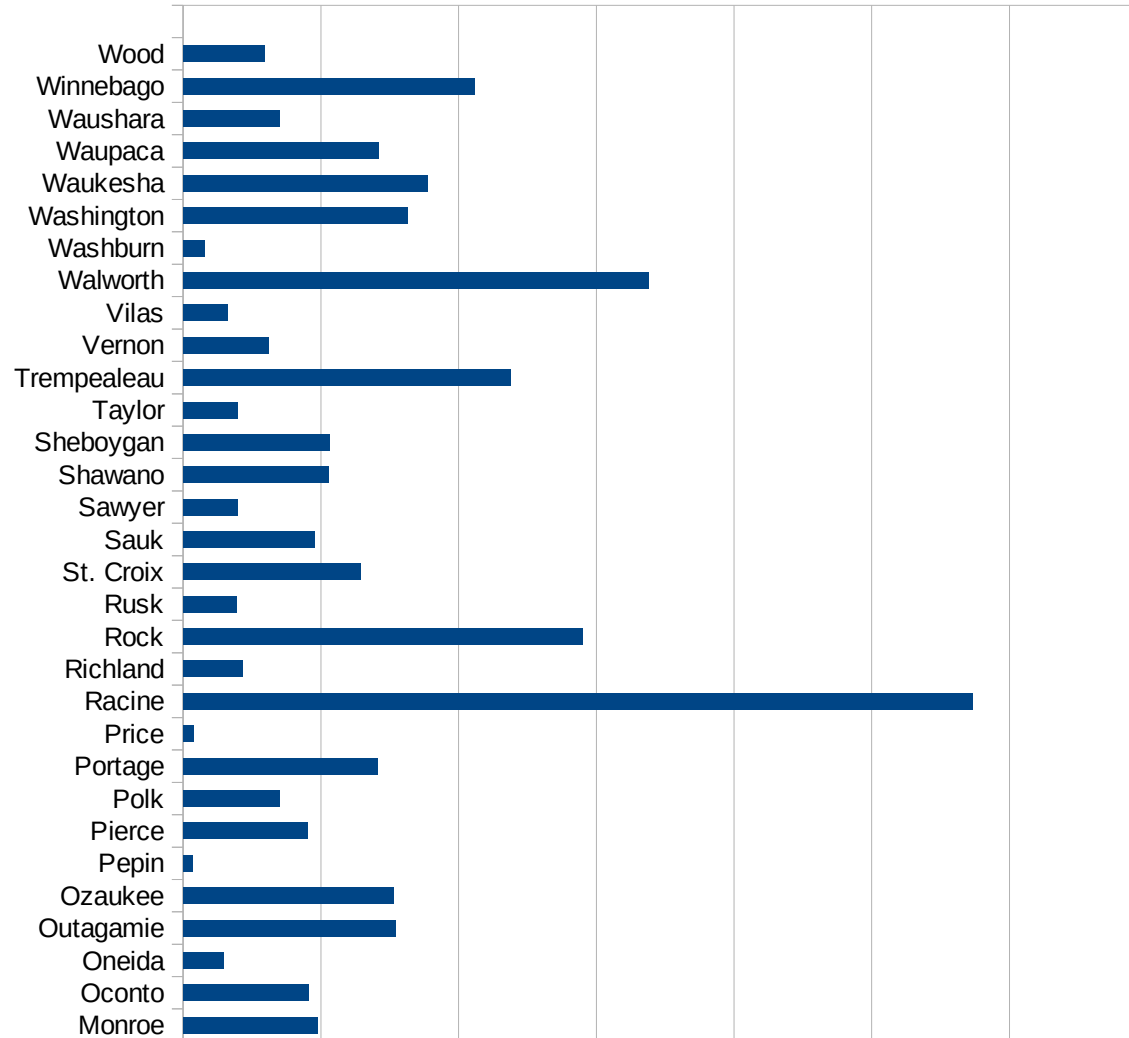


WV

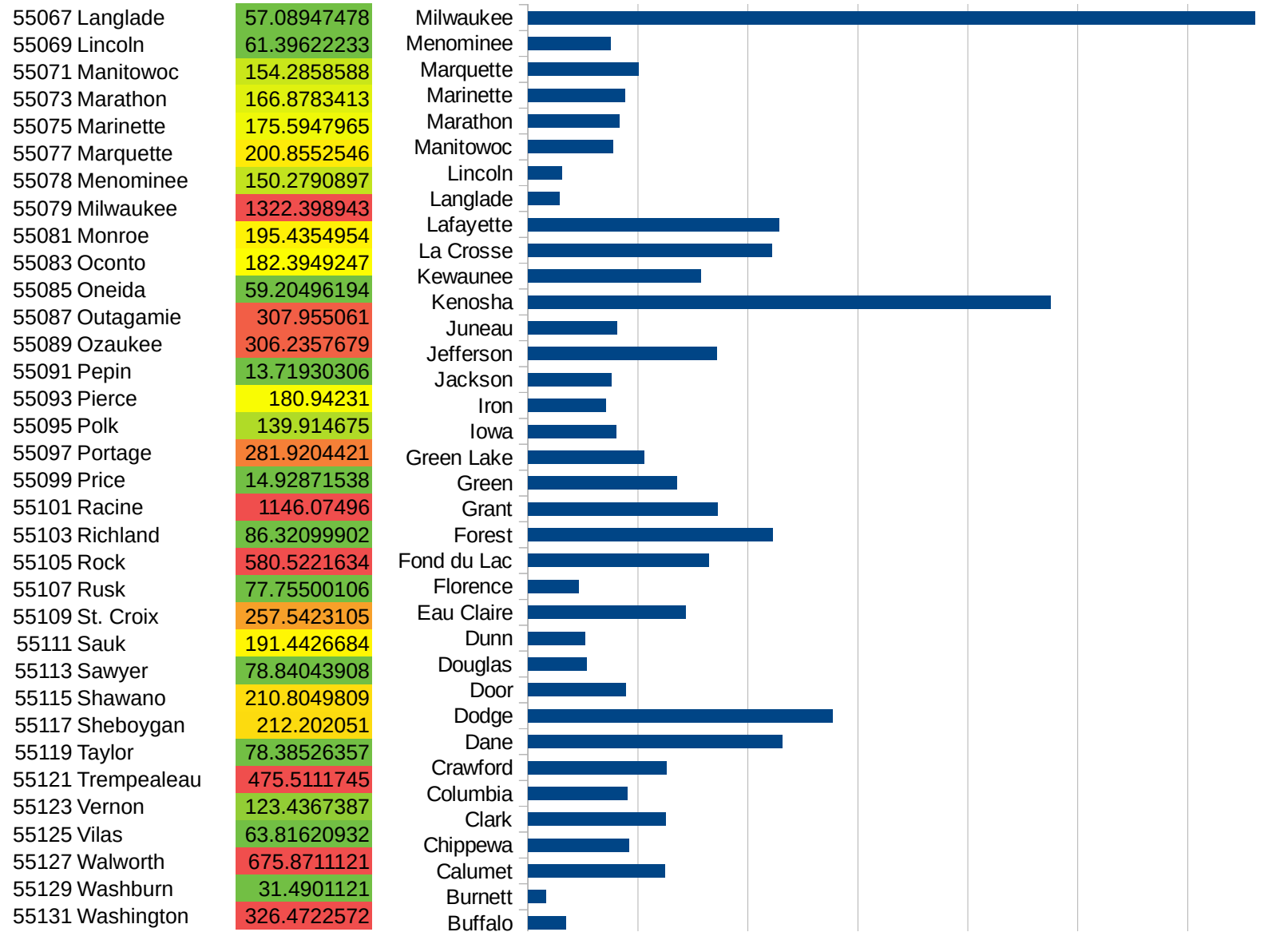
29173  
29175  
29177  
29179  
29181  
29195  
29197  
29199  
29201  
29203  
29205  
29183  
29185  
29187  
29189  
29510  
29186  
29207  
29209  
29211  
29213  
29215  
  
29217  
29219  
29221  
29223  
29225  
29227  
29229

WI

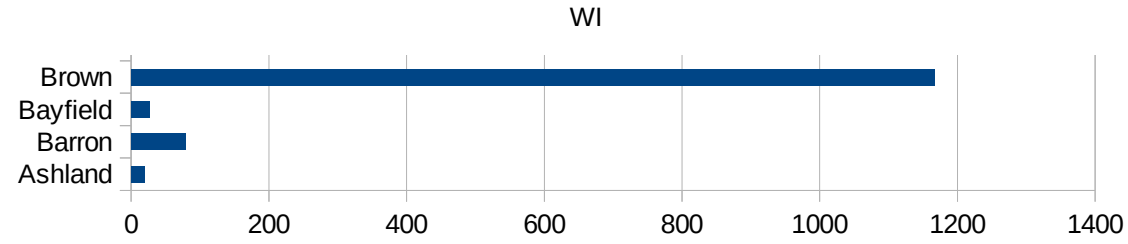
FIPS	County	PC Infection
55001	Adams	162.178101
55003	Ashland	19.23076923
55005	Barron	79.70950314
55007	Bayfield	26.59220848
55009	Brown	1166.384436
55011	Buffalo	68.57142857
55013	Burnett	32.48440748
55015	Calumet	249.2075201
55017	Chippewa	183.9869026
55019	Clark	250.6554496
55021	Columbia	181.3173402
55023	Crawford	251.6727027
55025	Dane	462.7888282
55027	Dodge	554.3729439
55029	Door	177.4719305
55031	Douglas	106.4617663
55033	Dunn	104.1412776
55035	Eau Claire	286.9879656
55037	Florence	92.57116408
55039	Fond du Lac	328.9154522
55041	Forest	444.8893338
55043	Grant	345.2690383
55045	Green	270.7898941
55047	Green Lake	211.4388413
55049	Iowa	159.8586513
55051	Iron	140.944327
55053	Jackson	151.3819709
55055	Jefferson	343.0088454
55057	Juneau	161.5508885
55059	Kenosha	951.0307756
55061	Kewaunee	313.9871462
55063	La Crosse	443.2039246
55065	Lafayette	456.0456046



WI



55133 Waukesha	354.5272309
55135 Waupaca	283.6019402
55137 Waushara	140.1310638
55139 Winnebago	422.7575722
55141 Wood	117.7195264



FIPS

- 29001
- 29003
- 29005
- 29007
- 29009
- 29011
- 29013
- 29015
- 29017
- 29019
- 29021
- 29023
- 29025
- 29027
- 29029
- 29031
- 29033
- 29035
- 29037

29039  
29041  
29043  
29045  
29047  
29049  
29051  
29053  
29055  
29057  
29059  
29061  
29063  
29065  
29067  
29069  
29071  
29073  
29075  
29077  
29079  
29081  
29083  
29085  
29087  
29089  
29091  
29093  
29095  
29097  
29099  
29101

29103

29105  
29107  
29109  
29111  
29113  
29115  
29117  
29121  
29123  
29125  
29127  
29119  
29129  
29131  
29133  
29135  
29137  
29139  
29141  
29143  
29145  
29147  
29149  
29151  
29153  
29155  
29157  
29159  
29161  
29163  
29165  
29167  
29169  
29171

WI

29173  
29175  
29177  
29179  
29181  
29195  
29197  
29199  
29201  
29203  
29205  
29183  
29185  
29187  
29189  
29510  
29186  
29207  
29209  
29211  
29213  
29215  
  
29217  
29219  
29221  
29223  
29225  
29227  
29229