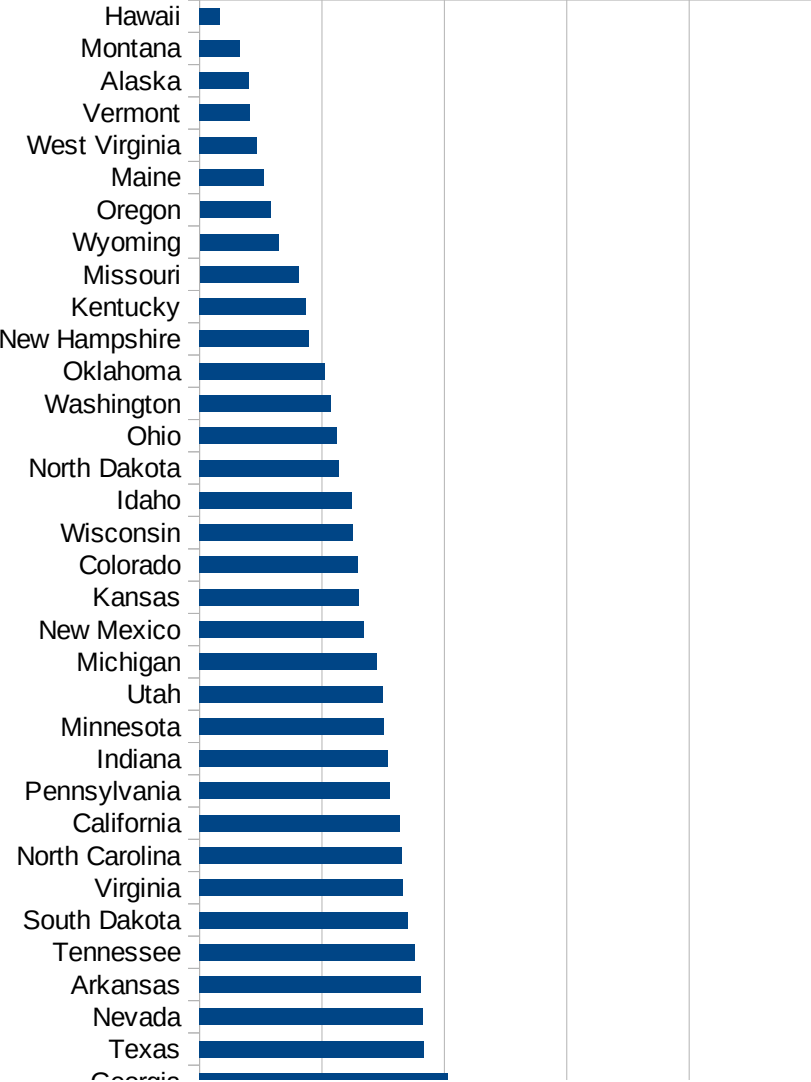


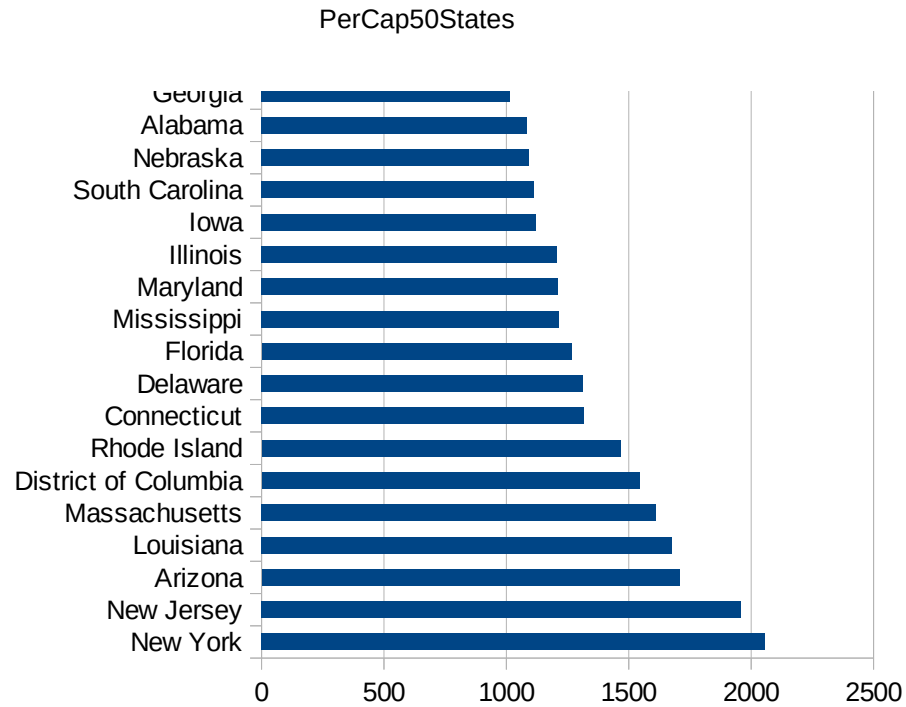
PerCap50States

Idx	State	Population	Cases per 100,000
33	New York	19542209	2055.58133167033
31	New Jersey	8908520	1960.29194523894
3	Arizona	7171646	1707.65539738018
19	Louisiana	4659978	1676.35984547567
22	Massachusetts	6902149	1611.3387294305
9	District of Columbia	702455	1544.15585339986
40	Rhode Island	1057315	1466.26123719043
7	Connecticut	3572665	1317.14000612988
8	Delaware	967171	1313.10802329681
10	Florida	21299325	1265.36404322672
25	Mississippi	2986530	1215.02211596736
21	Maryland	6042718	1209.86946602506
14	Illinois	12741080	1207.61348331539
16	Iowa	3156145	1120.82936620466
41	South Carolina	5084127	1114.2129219038
28	Nebraska	1929268	1091.39839566095
1	Alabama	4887871	1082.43445868355
11	Georgia	10519475	1016.47658271919
44	Texas	28701845	915.4881855156
29	Nevada	3034392	912.307968120137
4	Arkansas	3013825	905.626570885834
43	Tennessee	6770010	881.150840249867
42	South Dakota	882235	850.000283371211
47	Virginia	8517685	829.685530751607
34	North Carolina	10383620	826.022138714629
5	California	39557045	820.442983038799
39	Pennsylvania	12807060	779.210841520224
15	Indiana	6691878	771.263313527234
24	Minnesota	5611179	751.945357651217
45	Utah	3161105	749.326580420454
23	Michigan	9995915	724.355899384899
32	New Mexico	2095428	672.511773251097
17	Kansas	2911505	651.930874238581



This work is licensed under the Creative Commons Attribution-NoDerivatives 4.0 International License. To view a copy of this license, visit <http://creativecommons.org/licenses/by-nd/4.0/>.

Idx	State	Population	Cases per 100,000
6	Colorado	5695564	647.78483746298
50	Wisconsin	5813568	626.9471691051
13	Idaho	1754208	621.477042631205
35	North Dakota	760077	570.205387085782
36	Ohio	11689442	561.121737034154
48	Washington	7535591	537.701687896809
37	Oklahoma	3943079	513.177646199835
30	New Hampshire	1356458	445.867103883792
18	Kentucky	4468402	433.712096628728
26	Missouri	6126452	404.263348509056
51	Wyoming	577737	322.29197714531
38	Oregon	4190713	290.404043416956
20	Maine	1338404	263.672254416454
49	West Virginia	1805832	235.01632488515
46	Vermont	626299	206.131576132167
2	Alaska	737438	200.559233454202
27	Montana	1062305	165.489195664145
12	Hawaii	1420491	84.5482301542213



Counties_Cities

FIPS	County	State	Cases Per 100,000
47169	Trousdale	Tennessee	13712.31383945
47095	Lake	Tennessee	9391.44514910
5077	Lee	Arkansas	9204.22927101
31043	Dakota	Nebraska	8913.01100433
19021	Buena Vista	Iowa	8745.09409278
5079	Lincoln	Arkansas	7830.83015766
27105	Nobles	Minnesota	7699.32494070
22035	East Carroll	Louisiana	6480.03410544
31037	Colfax	Nebraska	6231.04494072
20057	Ford	Kansas	5798.51274788
35031	McKinley	New Mexico	5026.97468530
20175	Seward	Kansas	4967.86042241
13101	Echols	Georgia	4925.00000000
40139	Texas	Oklahoma	4913.22415057
1085	Lowndes	Alabama	4852.61680369
5133	Sevier	Arkansas	4708.55942587
4023	Santa Cruz	Arizona	4687.06327535
51640	Galax	Virginia	4483.88603456
20055	Finney	Kansas	4381.19690803
18017	Cass	Indiana	4334.07983138
13053	Chattahoochee	Georgia	4333.58292774
6025	Imperial	California	4304.64122490
48341	Moore	Texas	4263.43960903
47007	Bledsoe	Tennessee	4262.96170790
46017	Buffalo	South Dakota	4223.96856582
36087	Rockland	New York	4211.30198499
39101	Marion	Ohio	4211.10702464
19047	Crawford	Iowa	3968.99405525
4017	Navajo	Arizona	3926.84141428
4027	Yuma	Arizona	3913.67476241
5149	Yell	Arkansas	3863.47805897
22065	Madison	Louisiana	3834.78182959
39129	Pickaway	Ohio	3833.97031987

This work is licensed under the Creative Commons Attribution-NoDerivatives 4.0 International License. To view a copy of this license, visit <http://creativecommons.org/licenses/by-nd/4.0/>.

Counties_Cities

31151 Saline	Nebraska	3804.87804878
5059 Hot Spring	Arkansas	3756.56508709
1011 Bullock	Alabama	3728.54606431
31047 Dawson	Nebraska	3699.01725083
36119 Westchester	New York	3647.84645085
28099 Neshoba	Mississippi	3591.41630901
4001 Apache	Arizona	3591.02174942
51683 Manassas	Virginia	3566.19677721
5123 St. Francis	Arkansas	3561.46074924
13259 Stewart	Georgia	3468.30133893
51159 Richmond	Virginia	3441.02677584
28021 Claiborne	Mississippi	3421.46189736
51029 Buckingham	Virginia	3394.31731278
34031 Passaic	New Jersey	3390.35584431
28051 Holmes	Mississippi	3376.46124163
1013 Butler	Alabama	3313.00813008
19115 Louisa	Iowa	3285.88056227
19193 Woodbury	Iowa	3263.14865563
12077 Liberty	Florida	3239.91959324
51081 Greensville	Virginia	3233.85224047
53077 Yakima	Washington	3230.11700325
51001 Accomack	Virginia	3214.85869431
19197 Wright	Iowa	3144.20803783
36059 Nassau	New York	3114.60360159
13243 Randolph	Georgia	3102.59037026
48001 Anderson	Texas	3093.51154899
48471 Walker	Texas	3089.12803532
49037 San Juan	Utah	3087.57848404
29119 McDonald	Missouri	3063.52370223
48253 Jones	Texas	3047.88817682
1059 Franklin	Alabama	2990.78532028
13099 Early	Georgia	2986.23987509
8075 Logan	Colorado	2977.51765143
12047 Hamilton	Florida	2969.95108316

Counties_Cities

34039 Union	New Jersey	2956.81342921
46005 Beadle	South Dakota	2928.56008050
48449 Titus	Texas	2921.32110314
28123 Scott	Mississippi	2912.99890409
19171 Tama	Iowa	2880.97491718
13273 Terrell	Georgia	2880.03716177
12051 Hendry	Florida	2878.04408509
28043 Grenada	Mississippi	2868.67727381
1131 Wilcox	Alabama	2851.22800414
51595 Emporia	Virginia	2851.00566296
37061 Duplin	North Carolina	2840.83186081
36103 Suffolk	New York	2837.63409860
36071 Orange	New York	2836.75131103
34017 Hudson	New Jersey	2828.29507988
13071 Colquitt	Georgia	2807.51008949
28079 Leake	Mississippi	2785.22163160
28153 Wayne	Mississippi	2783.52547049
22041 Franklin	Louisiana	2768.40642985
19127 Marshall	Iowa	2751.30687076
1105 Perry	Alabama	2735.22975930
13141 Hancock	Georgia	2731.19310014
13005 Bacon	Georgia	2717.92579347
13037 Calhoun	Georgia	2676.32241814
28103 Noxubee	Mississippi	2648.31514001
51685 Manassas Park	Virginia	2646.32807535
31079 Hall	Nebraska	2629.57131495
1047 Dallas	Alabama	2615.50509005
36061 New York City	New York	2608.13873687
22051 Jefferson	Louisiana	2557.30317405
48375 Potter	Texas	2547.47258625
53021 Franklin	Washington	2540.62132341
22047 Iberville	Louisiana	2539.65343357
25025 Suffolk	Massachusetts	2514.82808342
22095 St. John the Baptist	Louisiana	2503.24194146

Counties_Cities

13285 Troup	Georgia	2498.78630380
47111 Macon	Tennessee	2485.06078714
27165 Watonwan	Minnesota	2468.12386157
27099 Mower	Minnesota	2456.82437330
31173 Thurston	Nebraska	2451.04751472
16013 Blaine	Idaho	2433.52064068
13277 Tift	Georgia	2422.91291809
1063 Greene	Alabama	2404.95566622
1065 Hale	Alabama	2403.91144914
48369 Parmer	Texas	2392.53852393
13287 Turner	Georgia	2388.77654196
34013 Essex	New Jersey	2376.69221161
13095 Dougherty	Georgia	2367.30488914
28031 Covington	Mississippi	2365.67124596
28029 Copiah	Mississippi	2347.33559892
13003 Atkinson	Georgia	2338.19452814
51131 Northampton	Virginia	2334.89561142
12086 Miami-Dade	Florida	2333.59079455
1119 Sumter	Alabama	2300.84311717
8087 Morgan	Colorado	2297.07962742
48185 Grimes	Texas	2277.85613540
48189 Hale	Texas	2255.39462016
22025 Catahoula	Louisiana	2237.71856786
10005 Sussex	Delaware	2221.24333801
12027 DeSoto	Florida	2216.65021740
22071 Orleans	Louisiana	2216.07852565
13205 Mitchell	Georgia	2212.50901226
12049 Hardee	Florida	2209.57973940
8079 Mineral	Colorado	2190.72164948
48117 Deaf Smith	Texas	2180.17057569
35045 San Juan	New Mexico	2168.05418936
24033 Prince George's	Maryland	2167.91230254
13069 Coffee	Georgia	2160.44369155
22001 Acadia	Louisiana	2153.07927320

Counties_Cities

46085 Lyman	South Dakota	2146.03506935
22111 Union	Louisiana	2131.66144201
34003 Bergen	New Jersey	2121.40169874
13061 Clay	Georgia	2112.91998614
22093 St. James	Louisiana	2110.56709607
34021 Mercer	New Jersey	2106.21101049
28007 Attala	Mississippi	2101.82412197
25009 Essex	Massachusetts	2083.00132298
5017 Chicot	Arkansas	2078.94232612
21031 Butler	Kentucky	2074.85123708
31141 Platte	Nebraska	2074.15400294
44007 Providence	Rhode Island	2066.39374674
1095 Marshall	Alabama	2060.16085902
34023 Middlesex	New Jersey	2053.18886083
22127 Winn	Louisiana	2051.79000991
13261 Sumter	Georgia	2051.59250664
28053 Humphreys	Mississippi	2046.74821364
19179 Wapello	Iowa	2030.96151115
34011 Cumberland	New Jersey	2020.90453859
22073 Ouachita	Louisiana	2019.74429519
1101 Montgomery	Alabama	2014.05899107
1017 Chambers	Alabama	2013.98185334
45061 Lee	South Carolina	2012.60063003
22013 Bienville	Louisiana	1991.28343853
28163 Yazoo	Mississippi	1982.44123478
28133 Sunflower	Mississippi	1958.42238197
46099 Minnehaha	South Dakota	1947.36514652
36105 Sullivan	New York	1940.44875361
4012 La Paz	Arizona	1929.09280501
6031 Kings	California	1927.77770437
31053 Dodge	Nebraska	1927.10173684
47037 Davidson	Tennessee	1921.63583781
22053 Jefferson Davis	Louisiana	1918.81451460
5143 Washington	Arkansas	1910.01894827

Counties_Cities

46073 Jerauld	South Dakota	1908.95741557
22099 St. Martin	Louisiana	1904.10473509
48415 Scurry	Texas	1903.23728211
19013 Black Hawk	Iowa	1902.45302399
22007 Assumption	Louisiana	1901.34529148
51183 Sussex	Virginia	1886.62454392
13139 Hall	Georgia	1886.24176346
1035 Conecuh	Alabama	1881.56715810
29211 Sullivan	Missouri	1880.72657129
37163 Sampson	North Carolina	1870.30459246
28147 Walthall	Mississippi	1866.57449015
40089 McCurtain	Oklahoma	1865.27229918
45019 Charleston	South Carolina	1861.27295796
1091 Marengo	Alabama	1856.70827651
13001 Appling	Georgia	1853.35278543
28083 Leflore	Mississippi	1846.53687887
20209 Wyandotte	Kansas	1844.86220996
17031 Cook	Illinois	1844.55417660
22037 East Feliciana	Louisiana	1838.90183890
28015 Carroll	Mississippi	1836.34345677
28069 Kemper	Mississippi	1835.04537748
22003 Allen	Louisiana	1823.86252685
4013 Maricopa	Arizona	1817.03010594
13127 Glynn	Georgia	1816.49632124
51660 Harrisonburg	Virginia	1811.85571780
12079 Madison	Florida	1807.97668520
28063 Jefferson	Mississippi	1801.29468055
22117 Washington	Louisiana	1801.12489803
22045 Iberia	Louisiana	1793.03928617
9001 Fairfield	Connecticut	1791.22568532
13299 Ware	Georgia	1790.91928251
28067 Jones	Mississippi	1787.87923051
28097 Montgomery	Mississippi	1785.89244737
19059 Dickinson	Iowa	1783.94449950

Counties_Cities

22017 Caddo	Louisiana	1779.58357003
18039 Elkhart	Indiana	1760.07005254
13321 Worth	Georgia	1753.78097443
28101 Newton	Mississippi	1753.48598610
28017 Chickasaw	Mississippi	1747.13179197
21177 Muhlenberg	Kentucky	1744.97952817
5035 Crittenden	Arkansas	1739.68805593
48167 Galveston	Texas	1738.13963124
48469 Victoria	Texas	1737.38251752
13065 Clinch	Georgia	1729.84356197
42101 Philadelphia	Pennsylvania	1727.56413898
4005 Coconino	Arizona	1719.93783863
22077 Pointe Coupee	Louisiana	1718.32269827
13313 Whitfield	Georgia	1717.24548827
28061 Jasper	Mississippi	1710.49427806
28077 Lawrence	Mississippi	1710.15656363
48355 Nueces	Texas	1704.27725560
25023 Plymouth	Massachusetts	1700.53191079
12085 Martin	Florida	1699.06532763
35023 Hidalgo	New Mexico	1698.11320755
20025 Clark	Kansas	1695.76059850
48163 Frio	Texas	1695.59951554
1023 Choctaw	Alabama	1689.89954053
22125 West Feliciana	Louisiana	1688.22768435
1127 Walker	Alabama	1687.30674452
45051 Horry	South Carolina	1683.29231404
28161 Yalobusha	Mississippi	1678.50225952
13137 Habersham	Georgia	1676.65462237
48285 Lavaca	Texas	1675.78319244
48177 Gonzales	Texas	1670.98818784
51153 Prince William	Virginia	1668.55052552
12121 Suwannee	Florida	1663.23459528
47069 Hardeman	Tennessee	1657.41475020
28159 Winston	Mississippi	1657.03275530

Counties_Cities

28127 Simpson	Mississippi	1655.57963973
45039 Fairfield	South Carolina	1647.17435943
22089 St. Charles	Louisiana	1647.15671628
51047 Culpeper	Virginia	1644.84467498
12021 Collier	Florida	1643.38103190
27153 Todd	Minnesota	1639.41095110
28151 Washington	Mississippi	1635.48809445
34029 Ocean	New Jersey	1632.17546385
13093 Dooly	Georgia	1627.02466073
48043 Brewster	Texas	1618.64681127
19151 Pocahontas	Iowa	1617.21068249
37191 Wayne	North Carolina	1614.63066338
19139 Muscatine	Iowa	1614.29336812
48111 Dallam	Texas	1611.11111111
22033 East Baton Rouge	Louisiana	1610.13797295
1005 Barbour	Alabama	1603.63329448
22123 West Carroll	Louisiana	1602.62247314
13165 Jenkins	Georgia	1600.82920650
22057 Lafourche	Louisiana	1597.10543750
13173 Lanier	Georgia	1595.74468085
48017 Bailey	Texas	1593.85228405
45089 Williamsburg	South Carolina	1591.19126969
48209 Hays	Texas	1587.38001446
13185 Lowndes	Georgia	1585.26835223
27145 Stearns	Minnesota	1584.24172402
22055 Lafayette	Louisiana	1579.19450371
28129 Smith	Mississippi	1574.80314961
22031 De Soto	Louisiana	1570.92870681
20111 Lyon	Kansas	1565.58702030
48069 Castro	Texas	1565.55772994
19049 Dallas	Iowa	1562.43069417
37077 Granville	North Carolina	1560.34267654
28085 Lincoln	Mississippi	1558.25171759
48427 Starr	Texas	1557.53583882

Counties_Cities

1123 Tallapoosa	Alabama	1555.67079043
19153 Polk	Iowa	1547.19583583
11001 District of Colum	District of Col	1544.15585340
22019 Calcasieu	Louisiana	1539.54468471
12011 Broward	Florida	1538.74932095
17153 Pulaski	Illinois	1537.61669412
22079 Rapides	Louisiana	1532.60519906
13315 Wilcox	Georgia	1532.00181571
22101 St. Mary	Louisiana	1530.91975730
48405 San Augustine	Texas	1530.61224490
51510 Alexandria	Virginia	1529.30916340
19039 Clarke	Iowa	1528.17574021
34025 Monmouth	New Jersey	1526.02220312
25027 Worcester	Massachusetts	1522.31659804
17089 Kane	Illinois	1517.55095317
26127 Oceana	Michigan	1517.37089202
34007 Camden	New Jersey	1516.92639002
25017 Middlesex	Massachusetts	1516.24374347
34035 Somerset	New Jersey	1514.05345992
22087 St. Bernard	Louisiana	1511.09779328
48489 Willacy	Texas	1510.57401813
37105 Lee	North Carolina	1508.49443468
48055 Caldwell	Texas	1507.61902560
8109 Saguache	Colorado	1505.18778314
25005 Bristol	Massachusetts	1499.94149164
22109 Terrebonne	Louisiana	1496.11334793
24031 Montgomery	Maryland	1494.15666651
20103 Leavenworth	Kansas	1491.05123414
25013 Hampden	Massachusetts	1488.07625753
13263 Talbot	Georgia	1482.78061224
17097 Lake	Illinois	1480.81137848
13293 Upson	Georgia	1480.06866298
12043 Glades	Florida	1479.16059458
22049 Jackson	Louisiana	1477.80153440

Counties_Cities

55079 Milwaukee	Wisconsin	1468.88687103
37123 Montgomery	North Carolina	1463.09266254
9009 New Haven	Connecticut	1461.25323570
36027 Dutchess	New York	1455.81816572
47157 Shelby	Tennessee	1452.71671062
19167 Sioux	Iowa	1446.61835057
45027 Clarendon	South Carolina	1445.10385757
13027 Brooks	Georgia	1443.95023529
13009 Baldwin	Georgia	1443.45536890
37037 Chatham	North Carolina	1438.35710086
1109 Pike	Alabama	1436.79884816
22023 Cameron	Louisiana	1435.13203215
28119 Quitman	Mississippi	1432.42093320
22121 West Baton Rou	Louisiana	1430.35531842
28023 Clarke	Mississippi	1429.12073827
13215 Muscogee	Georgia	1424.59826947
13007 Baker	Georgia	1423.02716688
13177 Lee	Georgia	1421.17994893
37063 Durham	North Carolina	1420.41239001
22105 Tangipahoa	Louisiana	1415.78896223
31055 Douglas	Nebraska	1415.46711826
12099 Palm Beach	Florida	1414.45723619
13035 Butts	Georgia	1413.63204233
13075 Cook	Georgia	1410.09206386
24510 Baltimore City	Maryland	1408.97434833
28089 Madison	Mississippi	1404.90390987
51171 Shenandoah	Virginia	1404.69457664
19149 Plymouth	Iowa	1402.66985455
22083 Richland	Louisiana	1401.54516640
34027 Morris	New Jersey	1396.52144354
28091 Marion	Mississippi	1395.91341291
41061 Union	Oregon	1394.50512074
28135 Tallahatchie	Mississippi	1394.15171230
49043 Summit	Utah	1392.69787518

Counties_Cities

48245 Jefferson	Texas	1391.36709268
48071 Chambers	Texas	1389.73948273
45045 Greenville	South Carolina	1389.50201570
8037 Eagle	Colorado	1387.44931173
27067 Kandiyohi	Minnesota	1383.73585346
28035 Forrest	Mississippi	1383.33599872
22119 Webster	Louisiana	1378.93705861
36079 Putnam	New York	1376.24883712
13081 Crisp	Georgia	1376.04530773
1107 Pickens	Alabama	1374.26020664
37119 Mecklenburg	North Carolina	1373.43324487
49051 Wasatch	Utah	1371.84115523
13017 Ben Hill	Georgia	1370.10782153
28155 Webster	Mississippi	1369.02329383
5071 Johnson	Arkansas	1368.63361005
26163 Wayne	Michigan	1368.15643828
45081 Saluda	South Carolina	1367.79595016
28137 Tate	Mississippi	1363.05156647
22097 St. Landry	Louisiana	1362.91141076
38017 Cass	North Dakota	1357.45609202
1049 DeKalb	Alabama	1354.62632206
29195 Saline	Missouri	1354.00742520
12031 Duval	Florida	1353.84731962
16031 Cassia	Idaho	1353.50318471
5087 Madison	Arkansas	1353.07323585
19079 Hamilton	Iowa	1350.98983414
45075 Orangeburg	South Carolina	1350.44976649
39029 Columbiana	Ohio	1349.04787415
28025 Clay	Mississippi	1346.33240483
27083 Lyon	Minnesota	1342.22950564
12071 Lee	Florida	1341.48765588
25021 Norfolk	Massachusetts	1341.38941972
42045 Delaware	Pennsylvania	1336.51821776
48103 Crane	Texas	1335.00208594

Counties_Cities

47147 Robertson	Tennessee	1334.98563623
37023 Burke	North Carolina	1334.33648293
45085 Sumter	South Carolina	1334.12197687
12057 Hillsborough	Florida	1332.74131317
9003 Hartford	Connecticut	1332.14293316
13275 Thomas	Georgia	1329.64362851
27131 Rice	Minnesota	1328.86370128
28107 Panola	Mississippi	1328.33986775
1053 Escambia	Alabama	1327.96342658
48323 Maverick	Texas	1326.83594084
1025 Clarke	Alabama	1325.25083612
22075 Plaquemines	Louisiana	1324.22041862
6041 Marin	California	1322.46809363
13163 Jefferson	Georgia	1322.09980557
6037 Los Angeles	California	1321.54531811
13229 Pierce	Georgia	1320.33627314
21227 Warren	Kentucky	1320.24012677
37017 Bladen	North Carolina	1319.67460078
28011 Bolivar	Mississippi	1314.90760540
12033 Escambia	Florida	1313.96299606
45055 Kershaw	South Carolina	1309.61092816
5099 Nevada	Arkansas	1309.15205381
19173 Taylor	Iowa	1308.35083185
41059 Umatilla	Oregon	1306.82697766
48041 Brazos	Texas	1305.79736988
12095 Orange	Florida	1303.81089998
1051 Elmore	Alabama	1303.01513061
34033 Salem	New Jersey	1301.77136742
17091 Kankakee	Illinois	1300.62531811
28149 Warren	Mississippi	1299.37629938
13167 Johnson	Georgia	1297.89864030
28095 Monroe	Mississippi	1296.25463952
12081 Manatee	Florida	1294.65246736
47141 Putnam	Tennessee	1292.44194158

Counties_Cities

16087 Washington	Idaho	1289.24318473
45009 Bamberg	South Carolina	1288.96672504
1125 Tuscaloosa	Alabama	1287.62966048
22021 Caldwell	Louisiana	1285.14056225
28075 Lauderdale	Mississippi	1282.57896624
48113 Dallas	Texas	1281.38444111
12039 Gadsden	Florida	1281.21323049
22005 Ascension	Louisiana	1280.96124230
28113 Pike	Mississippi	1276.44516341
41049 Morrow	Oregon	1275.06155470
5007 Benton	Arkansas	1272.89001056
47003 Bedford	Tennessee	1272.48256454
45043 Georgetown	South Carolina	1270.70314383
12093 Okeechobee	Florida	1268.74834485
16067 Minidoka	Idaho	1267.70708283
49035 Salt Lake	Utah	1267.44592598
20075 Hamilton	Kansas	1265.82278481
45069 Marlboro	South Carolina	1265.24736722
18097 Marion	Indiana	1264.73022091
5069 Jefferson	Arkansas	1264.05731568
48465 Val Verde	Texas	1264.02211023
1133 Winston	Alabama	1263.73626374
37181 Vance	North Carolina	1262.84150554
28049 Hinds	Mississippi	1261.99464327
51840 Winchester	Virginia	1259.42792088
17181 Union	Illinois	1258.83261089
51059 Fairfax	Virginia	1258.43438666
28143 Tunica	Mississippi	1257.03942076
45029 Colleton	South Carolina	1255.97450876
4021 Pinal	Arizona	1255.54079501
1001 Autauga	Alabama	1255.37310480
45033 Dillon	South Carolina	1254.94297199
13319 Wilkinson	Georgia	1250.55334219
27033 Cottonwood	Minnesota	1250.33253525

Counties_Cities

51139 Page	Virginia	1249.32102118
16053 Jerome	Idaho	1249.21923798
28105 Oktibbeha	Mississippi	1248.00903244
37155 Robeson	North Carolina	1237.94858569
13257 Stephens	Georgia	1236.79661993
18087 LaGrange	Indiana	1235.69794050
1099 Monroe	Alabama	1234.15768738
13145 Harris	Georgia	1232.77737491
22103 St. Tammany	Louisiana	1227.76634859
55009 Brown	Wisconsin	1225.61489570
8003 Alamosa	Colorado	1222.80165438
6107 Tulare	California	1218.81848878
13135 Gwinnett	Georgia	1218.39097804
20093 Kearny	Kansas	1217.34719757
12063 Jackson	Florida	1215.19511438
41045 Malheur	Oregon	1213.99511798
46003 Aurora	South Dakota	1213.85219564
8025 Crowley	Colorado	1212.01775350
37177 Tyrrell	North Carolina	1210.36068748
13279 Toombs	Georgia	1208.76259903
34005 Burlington	New Jersey	1206.82377454
53001 Adams	Washington	1204.51439850
18099 Marshall	Indiana	1204.37640547
42077 Lehigh	Pennsylvania	1203.47731595
13197 Marion	Georgia	1197.46138187
34041 Warren	New Jersey	1195.88954329
48303 Lubbock	Texas	1193.18699335
12013 Calhoun	Florida	1192.84294235
13199 Meriwether	Georgia	1191.38029239
22009 Avoyelles	Louisiana	1191.24116455
55101 Racine	Wisconsin	1189.82216254
17007 Boone	Illinois	1188.94301659
1087 Macon	Alabama	1187.69998373
13307 Webster	Georgia	1187.28456530

Counties_Cities

1113 Russell	Alabama	1187.24148076
1097 Mobile	Alabama	1185.23674524
19187 Webster	Iowa	1179.81089947
22091 St. Helena	Louisiana	1179.10738647
28013 Calhoun	Mississippi	1177.61152674
45079 Richland	South Carolina	1175.90019683
13087 Decatur	Georgia	1174.03574788
45041 Florence	South Carolina	1173.28585181
21211 Shelby	Kentucky	1172.76062492
48453 Travis	Texas	1170.93749474
48419 Shelby	Texas	1168.46329373
40055 Greer	Oklahoma	1168.18416080
18089 Lake	Indiana	1166.36492565
42095 Northampton	Pennsylvania	1165.98372085
12059 Holmes	Florida	1165.47722955
53005 Benton	Washington	1159.61699451
1111 Randolph	Alabama	1157.31573157
19183 Washington	Iowa	1156.22600605
28001 Adams	Mississippi	1147.73018723
18181 White	Indiana	1143.66220528
19143 Osceola	Iowa	1142.38410596
17017 Cass	Illinois	1141.92495922
34001 Atlantic	New Jersey	1135.89698187
13119 Franklin	Georgia	1133.64895974
47167 Tipton	Tennessee	1133.46649129
4019 Pima	Arizona	1132.45171417
12097 Osceola	Florida	1132.36772738
48141 El Paso	Texas	1131.12215406
45047 Greenwood	South Carolina	1129.47230036
37195 Wilson	North Carolina	1129.45798294
45059 Laurens	South Carolina	1128.45926501
1039 Covington	Alabama	1124.74990537
1103 Morgan	Alabama	1123.52946116
42011 Berks	Pennsylvania	1116.73870409

Counties_Cities

17201 Winnebago	Illinois	1115.52690958
28115 Pontotoc	Mississippi	1115.19492351
13271 Telfair	Georgia	1114.89040060
28157 Wilkinson	Mississippi	1114.64968153
22067 Morehouse	Louisiana	1114.26096543
8051 Gunnison	Colorado	1113.30163516
28065 Jefferson Davis	Mississippi	1112.69360869
12103 Pinellas	Florida	1111.88581741
31123 Morrill	Nebraska	1109.68843363
47149 Rutherford	Tennessee	1108.68293884
13155 Irwin	Georgia	1106.61842945
19069 Franklin	Iowa	1106.28210194
37047 Columbus	North Carolina	1105.02201060
13317 Wilkes	Georgia	1103.68570271
8031 Denver	Colorado	1102.87344450
51013 Arlington	Virginia	1100.95528395
24045 Wicomico	Maryland	1100.82852851
28125 Sharkey	Mississippi	1096.64153530
13021 Bibb	Georgia	1095.39828211
22063 Livingston	Louisiana	1094.81467682
6035 Lassen	California	1094.08479969
18113 Noble	Indiana	1093.99983169
13089 DeKalb	Georgia	1090.86150698
45071 Newberry	South Carolina	1087.74662513
31119 Madison	Nebraska	1084.99095841
18071 Jackson	Indiana	1083.62993358
51107 Loudoun	Virginia	1083.20019663
27053 Hennepin	Minnesota	1077.31446339
28033 DeSoto	Mississippi	1076.36771227
45017 Calhoun	South Carolina	1074.38016529
37131 Northampton	North Carolina	1072.37243342
42091 Montgomery	Pennsylvania	1068.78557188
24005 Baltimore	Maryland	1061.88686807
37159 Rowan	North Carolina	1061.14878736

Counties_Cities

29021 Buchanan	Missouri	1059.03738244
51760 Richmond City	Virginia	1055.58542374
13201 Miller	Georgia	1055.22335561
24029 Kent	Maryland	1052.46865810
45013 Beaufort	South Carolina	1052.38057388
51730 Petersburg	Virginia	1051.73123832
13161 Jeff Davis	Georgia	1051.30081842
17197 Will	Illinois	1051.26316246
48063 Camp	Texas	1051.17777948
13193 Macon	Georgia	1049.98858708
19063 Emmet	Iowa	1048.30865665
17043 DuPage	Illinois	1046.64173278
22069 Natchitoches	Louisiana	1042.44807160
36111 Ulster	New York	1040.87928824
48421 Sherman	Texas	1039.29847353
47165 Sumner	Tennessee	1039.27886337
47143 Rhea	Tennessee	1038.00992616
10001 Kent	Delaware	1035.00420050
45067 Marion	South Carolina	1034.18280228
32003 Clark	Nevada	1032.77982584
51147 Prince Edward	Virginia	1032.67973856
46049 Faulk	South Dakota	1030.04291845
10003 New Castle	Delaware	1029.61552558
18145 Shelby	Indiana	1029.30953289
51175 Southampton	Virginia	1029.22779484
37151 Randolph	North Carolina	1028.94294424
27047 Freeborn	Minnesota	1028.11719879
46023 Charles Mix	South Dakota	1028.05739987
19165 Shelby	Iowa	1027.81136638
5061 Howard	Arkansas	1026.90952702
51193 Westmoreland	Virginia	1026.36006730
55059 Kenosha	Wisconsin	1024.27786638
5115 Pope	Arkansas	1023.43750000
12105 Polk	Florida	1023.43331794

Counties_Cities

1073 Jefferson	Alabama	1023.20643106
42075 Lebanon	Pennsylvania	1019.71496101
28027 Coahoma	Mississippi	1016.43980909
24021 Frederick	Maryland	1016.24108149
13131 Grady	Georgia	1014.22337159
37079 Greene	North Carolina	1013.70645346
13237 Putnam	Georgia	1013.34311523
6065 Riverside	California	1010.50368906
19061 Dubuque	Iowa	1009.76727858
48283 La Salle	Texas	1009.16212986
13121 Fulton	Georgia	1008.93807720
24011 Caroline	Maryland	1008.88782128
26125 Oakland	Michigan	1008.57607324
37101 Johnston	North Carolina	1008.51116319
37197 Yadkin	North Carolina	1004.18187145
22015 Bossier	Louisiana	1001.69045092
48105 Crockett	Texas	1000.28579594
1007 Bibb	Alabama	1000.00000000
19005 Allamakee	Iowa	997.68652400
45063 Lexington	South Carolina	997.51891320
45015 Berkeley	South Carolina	996.87459010
48309 McLennan	Texas	996.43764704
29075 Gentry	Missouri	995.77549789
56041 Uinta	Wyoming	995.12291246
12107 Putnam	Florida	995.10537600
48477 Washington	Texas	994.07542440
22039 Evangeline	Louisiana	992.73390545
27101 Murray	Minnesota	990.81681972
31001 Adams	Nebraska	990.13043064
48029 Bexar	Texas	989.30086821
48365 Panola	Texas	989.28633143
48479 Webb	Texas	986.55358631
1055 Etowah	Alabama	986.33184066
48387 Red River	Texas	985.62628337

Counties_Cities

45025 Chesterfield	South Carolina	981.33496525
17157 Randolph	Illinois	981.12502336
48321 Matagorda	Texas	979.42657037
48205 Hartley	Texas	978.82185442
19103 Johnson	Iowa	977.78659262
56013 Fremont	Wyoming	976.44886292
1093 Marion	Alabama	974.36414340
1081 Lee	Alabama	973.52096181
29510 St. Louis City	Missouri	972.79733719
13063 Clayton	Georgia	970.59889854
13097 Douglas	Georgia	969.51097839
37067 Forsyth	North Carolina	969.40377052
22011 Beauregard	Louisiana	969.04947253
42017 Bucks	Pennsylvania	968.32989756
46127 Union	South Dakota	966.77124016
48201 Harris	Texas	965.56030612
13239 Quitman	Georgia	965.33567354
37185 Warren	North Carolina	964.30554854
16083 Twin Falls	Idaho	964.20812955
48129 Donley	Texas	964.14582706
51165 Rockingham	Virginia	962.53261779
5107 Phillips	Arkansas	959.56514504
27027 Clay	Minnesota	958.48643578
51630 Fredericksburg	Virginia	957.31539940
24003 Anne Arundel	Maryland	957.24014853
18031 Decatur	Indiana	955.43778458
27123 Ramsey	Minnesota	955.27162356
1041 Crenshaw	Alabama	954.86111111
45005 Allendale	South Carolina	954.73435920
8123 Weld	Colorado	954.16872146
19099 Jasper	Iowa	952.97063020
45035 Dorchester	South Carolina	950.53128910
42079 Luzerne	Pennsylvania	949.79946229
29145 Newton	Missouri	947.37926063

Counties_Cities

34015 Gloucester	New Jersey	946.43935650
45077 Pickens	South Carolina	945.27641932
8117 Summit	Colorado	944.94791499
22081 Red River	Louisiana	943.73009319
16027 Canyon	Idaho	942.28609524
24017 Charles	Maryland	939.30143713
8121 Washington	Colorado	937.05438990
51620 Franklin City	Virginia	935.97903407
22027 Claiborne	Louisiana	934.52082288
48039 Brazoria	Texas	934.08968125
28073 Lamar	Mississippi	933.59168575
13107 Emanuel	Georgia	933.13284981
48003 Andrews	Texas	932.25948808
47155 Sevier	Tennessee	931.63894905
13067 Cobb	Georgia	931.34178486
35006 Cibola	New Mexico	930.98033351
28087 Lowndes	Mississippi	929.91685050
19041 Clay	Iowa	929.71364820
1033 Colbert	Alabama	929.47664439
8001 Adams	Colorado	929.34115827
31051 Dixon	Nebraska	928.35873183
22061 Lincoln	Louisiana	928.04474956
28071 Lafayette	Mississippi	923.47562645
47065 Hamilton	Tennessee	923.45025612
13303 Washington	Georgia	922.20151084
39049 Franklin	Ohio	918.49194841
28019 Choctaw	Mississippi	918.09615849
37113 Macon	North Carolina	915.40314581
51041 Chesterfield	Virginia	914.91754553
45053 Jasper	South Carolina	914.70781126
13129 Gordon	Georgia	913.58238710
47047 Fayette	Tennessee	913.42237144
21141 Logan	Kentucky	911.48245582
47011 Bradley	Tennessee	910.73486559

Counties_Cities

46013 Brown	South Dakota	910.57076000
48061 Cameron	Texas	909.15953462
28005 Amite	Mississippi	908.64838553
37167 Stanly	North Carolina	906.96737817
22113 Vermilion	Louisiana	905.90005014
21183 Ohio	Kentucky	905.05251796
13105 Elbert	Georgia	904.81171548
37193 Wilkes	North Carolina	904.35695844
12117 Seminole	Florida	903.95697601
1129 Washington	Alabama	903.65123947
13015 Bartow	Georgia	902.18780543
48305 Lynn	Texas	901.82065680
42103 Pike	Pennsylvania	901.07807555
1067 Henry	Alabama	900.69149863
48349 Navarro	Texas	899.82850802
18023 Clinton	Indiana	899.22480620
19133 Monona	Iowa	898.72105081
13019 Berrien	Georgia	898.60793684
26099 Macomb	Michigan	895.10367999
26081 Kent	Michigan	894.94115812
21003 Allen	Kentucky	894.80162863
19155 Pottawattamie	Iowa	892.73304609
48215 Hidalgo	Texas	892.32613383
48347 Nacogdoches	Texas	891.78371962
12111 St. Lucie	Florida	891.23340226
42071 Lancaster	Pennsylvania	891.16688774
48153 Floyd	Texas	890.86859688
51670 Hopewell	Virginia	889.53797132
13045 Carroll	Georgia	888.91898985
19169 Story	Iowa	888.84358595
28145 Union	Mississippi	887.92561001
29157 Perry	Missouri	887.72845953
48371 Pecos	Texas	886.87551841
53017 Douglas	Washington	885.63637635

Counties_Cities

27091 Martin	Minnesota	884.50846601
45023 Chester	South Carolina	883.69352888
13051 Chatham	Georgia	883.14113315
48463 Uvalde	Texas	882.81308202
17163 St. Clair	Illinois	882.55911499
16001 Ada	Idaho	882.19147768
20085 Jackson	Kansas	881.02409639
51570 Colonial Heights	Virginia	880.39028767
6083 Santa Barbara	California	880.34990045
18063 Hendricks	Indiana	877.79700495
34019 Hunterdon	New Jersey	877.20704973
6071 San Bernardino	California	876.90982191
17187 Warren	Illinois	874.82386097
24027 Howard	Maryland	874.08260003
22085 Sabine	Louisiana	873.83488682
34037 Sussex	New Jersey	872.87551758
4015 Mohave	Arizona	870.91386304
21109 Jackson	Kentucky	870.40618956
51087 Henrico	Virginia	868.61183074
51690 Martinsville	Virginia	868.08246783
42089 Monroe	Pennsylvania	867.81076888
8005 Arapahoe	Colorado	867.14833043
40147 Washington	Oklahoma	864.14752233
49049 Utah	Utah	862.88778923
30003 Big Horn	Montana	862.19823062
18081 Johnson	Indiana	860.93775004
6099 Stanislaus	California	860.65312878
37001 Alamance	North Carolina	857.98745464
13255 Spalding	Georgia	854.76550681
28041 Greene	Mississippi	853.82010894
48005 Angelina	Texas	853.12083773
27013 Blue Earth	Minnesota	852.77411126
48439 Tarrant	Texas	851.68286145
39061 Hamilton	Ohio	851.00234607

Counties_Cities

38085 Sioux	North Dakota	849.01330886
39099 Mahoning	Ohio	848.27688315
39013 Belmont	Ohio	844.38189764
47189 Wilson	Tennessee	844.08888889
48021 Bastrop	Texas	843.91096394
45031 Darlington	South Carolina	842.78913805
36029 Erie	New York	841.77884767
48139 Ellis	Texas	841.52566932
1071 Jackson	Alabama	840.80717489
13049 Charlton	Georgia	840.53053671
37083 Halifax	North Carolina	840.35275043
51035 Carroll	Virginia	840.19435821
51117 Mecklenburg	Virginia	838.49918434
37093 Hoke	North Carolina	836.31582792
29097 Jasper	Missouri	835.57147120
42069 Lackawanna	Pennsylvania	835.41673585
6077 San Joaquin	California	834.24122446
9005 Litchfield	Connecticut	833.74284279
6019 Fresno	California	832.86403862
17161 Rock Island	Illinois	832.18913136
13207 Monroe	Georgia	832.12209302
40023 Choctaw	Oklahoma	831.74256886
20067 Grant	Kansas	831.51581243
17093 Kendall	Illinois	831.02059962
48413 Schleicher	Texas	829.01554404
48383 Reagan	Texas	828.65543972
4003 Cochise	Arizona	827.48284294
13217 Newton	Georgia	827.08757452
42043 Dauphin	Pennsylvania	826.42540338
4007 Gila	Arizona	825.77149325
33011 Hillsborough	New Hampshire	825.29193468
48451 Tom Green	Texas	824.94986843
1031 Coffee	Alabama	824.51983278
28093 Marshall	Mississippi	823.67211080

Counties_Cities

13011 Banks	Georgia	821.57151885
48051 Burleson	Texas	821.14307466
9007 Middlesex	Connecticut	820.61936785
37015 Bertie	North Carolina	819.93062126
27117 Pipestone	Minnesota	817.95070189
53025 Grant	Washington	817.82782464
48319 Mason	Texas	817.75700935
21083 Graves	Kentucky	817.32186403
27109 Olmsted	Minnesota	816.49890899
48481 Wharton	Texas	814.53182441
37153 Richmond	North Carolina	813.15302872
37071 Gaston	North Carolina	812.66883857
13043 Candler	Georgia	812.10778885
22059 LaSalle	Louisiana	811.15505799
36021 Columbia	New York	811.13558983
13181 Lincoln	Georgia	808.59128238
5015 Carroll	Arkansas	807.85175212
1045 Dale	Alabama	806.84696462
37171 Surry	North Carolina	806.13776616
51177 Spotsylvania	Virginia	806.03107913
13031 Bulloch	Georgia	805.99254813
48313 Madison	Texas	804.32672306
12073 Leon	Florida	802.72955399
47159 Smith	Tennessee	802.32674757
16063 Lincoln	Idaho	802.23880597
20081 Haskell	Kansas	800.60045034
13245 Richmond	Georgia	799.28952043
48225 Houston	Texas	798.48072856
48277 Lamar	Texas	798.34298584
16075 Payette	Idaho	798.26758949
16073 Owyhee	Idaho	795.34764389
36065 Oneida	New York	794.06909229
51025 Brunswick	Virginia	793.45703125
18141 St. Joseph	Indiana	793.29027111

Counties_Cities

21041 Carroll	Kentucky	791.65502468
34009 Cape May	New Jersey	790.83837511
13251 Screven	Georgia	789.20935572
48123 DeWitt	Texas	787.63560707
48089 Colorado	Texas	787.10468021
18003 Allen	Indiana	786.46386982
40143 Tulsa	Oklahoma	786.44580172
12131 Walton	Florida	785.98949212
13033 Burke	Georgia	784.90835303
13013 Barrow	Georgia	784.56607556
1117 Shelby	Alabama	783.93376200
45083 Spartanburg	South Carolina	783.71903354
29189 St. Louis	Missouri	783.29295999
46102 Oglala Lakota	South Dakota	782.72415962
47045 Dyer	Tennessee	782.42229368
13123 Gilmer	Georgia	782.06126687
18123 Perry	Indiana	780.02303424
51187 Warren	Virginia	779.94150439
37007 Anson	North Carolina	779.83679704
13171 Lamar	Georgia	778.94736842
51135 Nottoway	Virginia	778.21011673
12001 Alachua	Florida	777.16368593
18107 Montgomery	Indiana	777.13451207
37025 Cabarrus	North Carolina	775.99341352
6059 Orange	California	775.74539355
13175 Laurens	Georgia	775.48864237
13247 Rockdale	Georgia	772.67810230
37179 Union	North Carolina	771.91108398
22029 Concordia	Louisiana	771.51032087
32015 Lander	Nevada	771.30044843
21077 Gallatin	Kentucky	769.92753623
42029 Chester	Pennsylvania	768.51465197
13151 Henry	Georgia	768.39544783
32031 Washoe	Nevada	767.38918054

Counties_Cities

48381 Randall	Texas	766.85428301
28055 Issaquena	Mississippi	764.52599388
20037 Crawford	Kansas	763.73049027
12125 Union	Florida	763.05220884
37107 Lenoir	North Carolina	762.82692583
28111 Perry	Mississippi	762.71896740
12087 Monroe	Florida	762.39220547
48135 Ector	Texas	761.76260147
5093 Mississippi	Arkansas	761.41516526
47187 Williamson	Tennessee	760.80248911
13233 Polk	Georgia	760.53684954
13267 Tattall	Georgia	760.11185066
37089 Henderson	North Carolina	758.04296433
37091 Hertford	North Carolina	756.58311847
48257 Kaufman	Texas	754.92528494
37027 Caldwell	North Carolina	754.61117410
48093 Comanche	Texas	753.65745530
44003 Kent	Rhode Island	753.07730332
12061 Indian River	Florida	752.79678298
19035 Cherokee	Iowa	750.81706563
37117 Martin	North Carolina	749.85664505
1021 Chilton	Alabama	749.66593436
37057 Davidson	North Carolina	748.43650594
5119 Pulaski	Arkansas	748.19191199
37035 Catawba	North Carolina	746.28747195
48231 Hunt	Texas	746.16811582
31081 Hamilton	Nebraska	743.53448276
19033 Cerro Gordo	Iowa	743.31137008
29133 Mississippi	Missouri	742.35152969
12113 Santa Rosa	Florida	742.12847577
13025 Brantley	Georgia	740.85833730
39035 Cuyahoga	Ohio	740.27802231
12041 Gilchrist	Florida	739.48290973
25001 Barnstable	Massachusetts	739.41137606

Counties_Cities

13115 Floyd	Georgia	739.32623281
21001 Adair	Kentucky	739.00598491
13059 Clarke	Georgia	737.45386005
39107 Mercer	Ohio	737.32268854
28081 Lee	Mississippi	737.07189972
1043 Cullman	Alabama	737.03890127
18067 Howard	Indiana	736.95456863
8097 Pitkin	Colorado	735.37604457
17111 McHenry	Illinois	734.35525164
26145 Saginaw	Michigan	734.27672956
5011 Bradley	Arkansas	734.14701294
47063 Hamblen	Tennessee	734.09840636
18085 Kosciusko	Indiana	733.51482154
18011 Boone	Indiana	732.84675891
13157 Jackson	Georgia	732.72556871
28121 Rankin	Mississippi	731.63441671
13213 Murray	Georgia	731.44460309
41041 Lincoln	Oregon	730.94678869
31153 Sarpy	Nebraska	730.78570306
37065 Edgecombe	North Carolina	728.77607922
12115 Sarasota	Florida	727.88117680
19077 Guthrie	Iowa	727.61194030
55127 Walworth	Wisconsin	726.97121040
31093 Howard	Nebraska	726.65429808
18005 Bartholomew	Indiana	726.25765833
18037 Dubois	Indiana	725.94854928
48391 Refugio	Texas	725.25597270
6029 Kern	California	725.05140706
51740 Portsmouth	Virginia	724.91334855
12109 St. Johns	Florida	724.84572939
13189 McDuffie	Georgia	724.53671450
20119 Meade	Kansas	723.58900145
13309 Wheeler	Georgia	723.44206118
24013 Carroll	Maryland	722.55965422

Counties_Cities

36001 Albany	New York	722.52594288
18111 Newton	Indiana	720.86217972
8105 Rio Grande	Colorado	720.00000000
12101 Pasco	Florida	718.08461353
53007 Chelan	Washington	717.84620178
22107 Tensas	Louisiana	717.16718960
26049 Genesee	Michigan	715.17749182
48057 Calhoun	Texas	714.25258569
48131 Duval	Texas	713.52122726
29155 Pemiscot	Missouri	712.88102262
40015 Caddo	Oklahoma	710.90865169
37069 Franklin	North Carolina	710.47957371
48437 Swisher	Texas	710.26534441
51179 Stafford	Virginia	706.85516138
36073 Orleans	New York	706.68767852
48199 Hardin	Texas	706.20728233
12069 Lake	Florida	706.04075793
47097 Lauderdale	Tennessee	704.74346563
13221 Oglethorpe	Georgia	704.13179221
5041 Desha	Arkansas	703.61362057
18117 Orange	Indiana	702.96064447
19141 O'Brien	Iowa	700.86705202
47181 Wayne	Tennessee	700.56770141
5139 Union	Arkansas	700.30158974
5075 Lawrence	Arkansas	699.76877206
19161 Sac	Iowa	699.66045889
39095 Lucas	Ohio	699.46661890
47075 Haywood	Tennessee	698.00980675
12019 Clay	Florida	697.91550964
37111 McDowell	North Carolina	696.59612807
51061 Fauquier	Virginia	696.14432260
12127 Volusia	Florida	694.92893644
41031 Jefferson	Oregon	694.44444444
8045 Garfield	Colorado	694.32825832

Counties_Cities

13085 Dawson	Georgia	693.69692621
28037 Franklin	Mississippi	693.37442219
48073 Cherokee	Texas	692.12047460
18143 Scott	Indiana	691.01264763
13149 Heard	Georgia	690.29379577
8065 Lake	Colorado	690.18404908
13057 Cherokee	Georgia	689.75286151
45057 Lancaster	South Carolina	688.82365276
51149 Prince George	Virginia	687.98907620
45091 York	South Carolina	687.66005881
51089 Henry	Virginia	686.90754224
6047 Merced	California	685.67685113
13023 Bleckley	Georgia	685.46502570
27003 Anoka	Minnesota	684.54239952
37183 Wake	North Carolina	681.76928605
13091 Dodge	Georgia	680.99492876
56039 Teton	Wyoming	680.21316234
47021 Cheatham	Tennessee	680.03659833
27023 Chippewa	Minnesota	679.30224757
48261 Kenedy	Texas	678.73303167
24019 Dorchester	Maryland	678.16738546
20147 Phillips	Kansas	677.07353771
21107 Hopkins	Kentucky	676.75512559
36067 Onondaga	New York	676.47014242
13283 Treutlen	Georgia	675.57644294
37081 Guilford	North Carolina	675.32370191
12023 Columbia	Florida	673.73019588
48325 Medina	Texas	673.59242749
46083 Lincoln	South Dakota	673.38922237
48491 Williamson	Texas	672.29085314
27147 Steele	Minnesota	671.14093960
19025 Calhoun	Iowa	670.17218270
31157 Scotts Bluff	Nebraska	669.64905943
13029 Bryan	Georgia	669.13327560

Counties_Cities

19135 Monroe	Iowa	667.52246470
31109 Lancaster	Nebraska	666.30525228
37127 Nash	North Carolina	664.78046290
48393 Roberts	Texas	664.45182724
1083 Limestone	Alabama	664.42073741
48249 Jim Wells	Texas	663.85772378
28139 Tippah	Mississippi	663.78722437
46027 Clay	South Dakota	662.34598675
13253 Seminole	Georgia	661.45520144
13133 Greene	Georgia	661.09164877
37033 Caswell	North Carolina	660.85117632
39157 Tuscarawas	Ohio	660.69258809
48091 Comal	Texas	658.47559866
37135 Orange	North Carolina	658.09747512
48115 Dawson	Texas	657.73833109
20031 Coffey	Kansas	655.89699988
54083 Randolph	West Virginia	655.72632967
12133 Washington	Florida	655.14469453
48327 Menard	Texas	654.51145395
17027 Clinton	Illinois	653.57740641
19015 Boone	Iowa	652.85052759
5131 Sebastian	Arkansas	652.82224292
26021 Berrien	Michigan	652.64919781
19181 Warren	Iowa	652.22500783
31073 Gosper	Nebraska	651.30260521
46015 Brule	South Dakota	650.21992733
37095 Hyde	North Carolina	650.09560229
18079 Jennings	Indiana	648.29234725
48395 Robertson	Texas	647.99814858
42055 Franklin	Pennsylvania	647.78635321
12029 Dixie	Florida	646.70658683
35013 Dona Ana	New Mexico	645.45195429
35013 Dona Ana	New Mexico	645.45195429
39111 Monroe	Ohio	645.39521392

Counties_Cities

31023 Butler	Nebraska	645.32141971
12075 Levy	Florida	645.08216826
12005 Bay	Florida	643.86600247
37125 Moore	North Carolina	643.48108064
1075 Lamar	Alabama	642.87778099
46121 Todd	South Dakota	641.83604007
48373 Polk	Texas	641.60220663
48143 Erath	Texas	640.81421100
48195 Hansford	Texas	640.67362255
1027 Clay	Alabama	640.30131827
42037 Columbia	Pennsylvania	640.12466390
48329 Midland	Texas	639.71073949
30101 Toole	Montana	638.78013600
55105 Rock	Wisconsin	638.14527153
48187 Guadalupe	Texas	637.77536134
27037 Dakota	Minnesota	637.71822398
23005 Cumberland	Maine	637.69557531
48203 Harrison	Texas	636.93312951
17177 Stephenson	Illinois	636.82881595
36063 Niagara	New York	636.78225373
13153 Houston	Georgia	636.13968058
51710 Norfolk	Virginia	634.22868287
17075 Iroquois	Illinois	633.96609187
13159 Jasper	Georgia	633.90313390
48357 Ochiltree	Texas	633.35679099
38035 Grand Forks	North Dakota	631.62356931
45011 Barnwell	South Carolina	629.97347480
12123 Taylor	Florida	628.95990381
48247 Jim Hogg	Texas	628.81097561
19091 Humboldt	Iowa	628.46967634
38061 Mountrail	North Dakota	626.34566451
26149 St. Joseph	Michigan	625.78837868
19163 Scott	Iowa	625.56627021
28057 Itawamba	Mississippi	625.07972956

Counties_Cities

25015 Hampshire	Massachusetts	624.70949149
37129 New Hanover	North Carolina	624.69325021
1077 Lauderdale	Alabama	624.54674359
51069 Frederick	Virginia	623.62062136
45001 Abbeville	South Carolina	623.44647732
24037 St. Mary's	Maryland	621.31648086
37097 Iredell	North Carolina	620.95440917
40001 Adair	Oklahoma	620.41481750
17077 Jackson	Illinois	620.00383148
12091 Okaloosa	Florida	619.96728889
24047 Worcester	Maryland	619.41608938
19113 Linn	Iowa	619.27590313
21061 Edmonson	Kentucky	619.19504644
1089 Madison	Alabama	618.79466003
26039 Crawford	Michigan	618.66052802
47105 Loudon	Tennessee	618.23802164
5045 Faulkner	Arkansas	617.75876160
13231 Pike	Georgia	617.15144360
26023 Branch	Michigan	616.66131768
17141 Ogle	Illinois	616.61724565
17037 DeKalb	Illinois	616.46005973
48183 Gregg	Texas	615.97161034
1037 Coosa	Alabama	615.95893607
6053 Monterey	California	615.71096021
48149 Fayette	Texas	615.40889187
9013 Tolland	Connecticut	614.89123449
1115 St. Clair	Alabama	613.37242079
20069 Gray	Kansas	613.29355213
18065 Henry	Indiana	613.20461561
37139 Pasquotank	North Carolina	613.03261939
18059 Hancock	Indiana	612.95857291
18055 Greene	Indiana	612.38517778
20189 Stevens	Kansas	611.62079511
55121 Trempealeau	Wisconsin	611.37151009

Counties_Cities

12089 Nassau	Florida	610.49492031
31117 McPherson	Nebraska	609.75609756
13077 Coweta	Georgia	608.78626666
5091 Miller	Arkansas	607.90970820
51800 Suffolk	Virginia	607.55606734
48179 Gray	Texas	607.44462206
12067 Lafayette	Florida	606.96289510
39023 Clark	Ohio	606.30828101
51093 Isle of Wight	Virginia	606.17541201
40109 Oklahoma	Oklahoma	605.86791020
18019 Clark	Indiana	605.82822086
5037 Cross	Arkansas	605.66082994
48107 Crosby	Texas	605.64111438
48291 Liberty	Texas	604.70558252
19157 Poweshiek	Iowa	604.31039093
20187 Stanton	Kansas	603.92551585
48157 Fort Bend	Texas	603.91593409
12015 Charlotte	Florida	603.79031125
27103 Nicollet	Minnesota	601.98714202
40007 Beaver	Oklahoma	601.61684527
51049 Cumberland	Virginia	601.48842899
13219 Oconee	Georgia	600.93705439
48239 Jackson	Texas	598.35955358
8113 San Miguel	Colorado	598.21755585
27139 Scott	Minnesota	597.77040460
48361 Orange	Texas	595.89336141
40087 McClain	Oklahoma	595.22320870
39075 Holmes	Ohio	594.64139251
48045 Briscoe	Texas	593.66754617
19147 Palo Alto	Iowa	593.57150857
48331 Milam	Texas	592.89323943
46041 Dewey	South Dakota	592.81842818
21111 Jefferson	Kentucky	591.94021676
51036 Charles City	Virginia	590.69298372

Counties_Cities

13281 Towns	Georgia	590.61761728
13301 Warren	Georgia	590.36374024
37059 Davie	North Carolina	589.70818805
27009 Benton	Minnesota	589.46849180
18007 Benton	Indiana	589.39096267
51077 Grayson	Virginia	588.57398759
6069 San Benito	California	588.26397127
13209 Montgomery	Georgia	587.40345915
37141 Pender	North Carolina	587.17544481
55027 Dodge	Wisconsin	586.24654228
1003 Baldwin	Alabama	585.72070708
48027 Bell	Texas	585.70135136
40119 Payne	Oklahoma	585.08044856
6021 Glenn	California	584.73276999
37085 Harnett	North Carolina	584.14174378
51770 Roanoke City	Virginia	582.46597278
13297 Walton	Georgia	580.73003005
19027 Carroll	Iowa	580.52991962
1069 Houston	Alabama	579.62987720
6073 San Diego	California	579.38651011
8015 Chaffee	Colorado	579.21805562
35043 Sandoval	New Mexico	577.21846824
24035 Queen Anne's	Maryland	577.10294323
51057 Essex	Virginia	576.97591355
48047 Brooks	Texas	576.32836660
27063 Jackson	Minnesota	575.11855514
8023 Costilla	Colorado	574.71264368
13311 White	Georgia	573.90724057
51540 Charlottesville	Virginia	573.60184550
37161 Rutherford	North Carolina	573.13021878
48287 Lee	Texas	571.62855810
12003 Baker	Florida	571.32780815
42061 Huntingdon	Pennsylvania	571.20085016
37019 Brunswick	North Carolina	571.14023284

Counties_Cities

48279 Lamb	Texas	569.99544004
28047 Harrison	Mississippi	569.56206146
19081 Hancock	Iowa	569.45481703
22043 Grant	Louisiana	569.34436438
48273 Kleberg	Texas	568.60162549
46103 Pennington	South Dakota	568.33946424
28009 Benton	Mississippi	568.25051384
48297 Live Oak	Texas	567.15436462
22115 Vernon	Louisiana	566.92591077
12065 Jefferson	Florida	566.90929451
21067 Fayette	Kentucky	566.43399839
18015 Carroll	Indiana	566.40333880
6039 Madera	California	566.36561977
18091 LaPorte	Indiana	566.32759733
40041 Delaware	Oklahoma	566.30706948
45073 Oconee	South Carolina	565.23847194
12009 Brevard	Florida	564.46437876
48423 Smith	Texas	564.24044722
13195 Madison	Georgia	563.23777403
18047 Franklin	Indiana	562.98381422
36055 Monroe	New York	562.57862228
45087 Union	South Carolina	561.83874498
48289 Leon	Texas	561.66763173
36039 Greene	New York	560.10612537
16047 Gooding	Idaho	559.35772572
51075 Goochland	Virginia	559.28411633
48435 Sutton	Texas	558.80787653
21085 Grayson	Kentucky	558.48941910
20177 Shawnee	Kansas	557.74962112
29007 Audrain	Missouri	557.45298944
28059 Jackson	Mississippi	556.96308549
12045 Gulf	Florida	556.79287305
36093 Schenectady	New York	556.16350177
13249 Schley	Georgia	553.85790680

Counties_Cities

1009 Blount	Alabama	553.25034578
55025 Dane	Wisconsin	552.21216747
13073 Columbia	Georgia	552.20330415
21015 Boone	Kentucky	551.95274190
18093 Lawrence	Indiana	551.80870632
13191 McIntosh	Georgia	550.90655509
20197 Wabaunsee	Kansas	550.80446442
48181 Grayson	Texas	549.29062400
45049 Hampton	South Carolina	547.77530877
28109 Pearl River	Mississippi	547.05977937
51053 Dinwiddie	Virginia	546.81201584
48013 Atascosa	Texas	546.61101173
47099 Lawrence	Tennessee	546.48557187
42107 Schuylkill	Pennsylvania	546.22114918
46109 Roberts	South Dakota	545.61118024
5021 Clay	Arkansas	545.56476056
18103 Miami	Indiana	545.44943346
19083 Hardin	Iowa	545.41142993
56043 Washakie	Wyoming	545.33925174
48441 Taylor	Texas	544.89973845
28141 Tishomingo	Mississippi	544.87508996
51820 Waynesboro	Virginia	543.57433269
13225 Peach	Georgia	542.18412280
13235 Pulaski	Georgia	542.05438612
25011 Franklin	Massachusetts	541.12706622
19123 Mahaska	Iowa	540.90909091
18061 Harrison	Indiana	540.27261462
13305 Wayne	Georgia	540.12345679
9015 Windham	Connecticut	540.04631410
8125 Yuma	Colorado	538.92215569
13295 Walker	Georgia	538.82725832
29201 Scott	Missouri	538.24951896
32013 Humboldt	Nevada	536.16108662
48099 Coryell	Texas	536.03892632

Counties_Cities

41047 Marion	Oregon	535.93874327
4009 Graham	Arizona	535.82685438
48505 Zapata	Texas	535.58844257
18029 Dearborn	Indiana	534.61910910
48037 Bowie	Texas	534.32848480
26121 Muskegon	Michigan	534.02308915
55041 Forest	Wisconsin	533.86720053
21117 Kenton	Kentucky	533.57101132
47107 McMinn	Tennessee	532.98301586
13047 Catoosa	Georgia	532.48294275
18043 Floyd	Indiana	532.26366336
37045 Cleveland	North Carolina	531.51723078
27051 Grant	Minnesota	531.47317721
38025 Dunn	North Dakota	530.93259464
39155 Trumbull	Ohio	530.13940703
53033 King	Washington	529.51799757
48159 Franklin	Texas	529.44454765
18131 Pulaski	Indiana	529.31269548
5023 Cleburne	Arkansas	528.74023633
36053 Madison	New York	528.28589590
13039 Camden	Georgia	527.22767666
44001 Bristol	Rhode Island	526.21842176
37147 Pitt	North Carolina	525.80677435
49011 Davis	Utah	524.85975781
29207 Stoddard	Missouri	523.86495925
51830 Williamsburg	Virginia	523.63050483
18095 Madison	Indiana	522.98269837
48211 Hemphill	Texas	522.87581699
6011 Colusa	California	522.49502936
8059 Jefferson	Colorado	521.51463291
45065 McCormick	South Carolina	520.72263549
13223 Paulding	Georgia	520.59203628
19067 Floyd	Iowa	520.27155637
48137 Edwards	Texas	518.67219917

Counties_Cities

48495 Winkler	Texas	518.13471503
48255 Karnes	Texas	517.57188498
18057 Hamilton	Indiana	517.44090934
1057 Fayette	Alabama	517.25187123
8085 Montrose	Colorado	516.41635476
51550 Chesapeake	Virginia	516.41567134
26161 Washtenaw	Michigan	515.95442133
13187 Lumpkin	Georgia	515.85495372
54035 Jackson	West Virginia	515.57165749
19031 Cedar	Iowa	515.38089870
47043 Dickson	Tennessee	514.53803839
6081 San Mateo	California	513.16037399
24015 Cecil	Maryland	512.51628965
6075 San Francisco	California	511.94094905
45007 Anderson	South Carolina	509.27265291
35029 Luna	New Mexico	509.11822393
48339 Montgomery	Texas	508.86322291
12119 Sumter	Florida	508.72205912
42007 Beaver	Pennsylvania	508.06715956
19119 Lyon	Iowa	508.00101600
51003 Albemarle	Virginia	507.73560956
35009 Curry	New Mexico	507.71689221
28039 George	Mississippi	507.21649485
26137 Otsego	Michigan	506.79099939
54061 Monongalia	West Virginia	506.48374366
31165 Sioux	Nebraska	505.47598989
39037 Darke	Ohio	504.64703934
12055 Highlands	Florida	504.62892700
31121 Merrick	Nebraska	504.33208328
24025 Harford	Maryland	503.63055017
8063 Kit Carson	Colorado	502.58271674
1121 Talladega	Alabama	502.33000952
5031 Craighead	Arkansas	502.03577811
5043 Drew	Arkansas	501.96420777

Counties_Cities

28117 Prentiss	Mississippi	501.67884653
13125 Glascock	Georgia	500.83472454
13289 Twiggs	Georgia	500.73277968
48507 Zavala	Texas	500.70933823
48053 Burnet	Texas	500.60998696
24041 Talbot	Maryland	500.43280675
8057 Jackson	Colorado	500.35739814
51065 Fluvanna	Virginia	500.31736549
39097 Madison	Ohio	499.85364645
6111 Ventura	California	498.96176938
5003 Ashley	Arkansas	498.85263893
37173 Swain	North Carolina	498.42049842
47071 Hardin	Tennessee	496.58597145
20091 Johnson	Kansas	496.52333258
55063 La Crosse	Wisconsin	495.64408357
9011 New London	Connecticut	495.53196593
18127 Porter	Indiana	495.30054129
17019 Champaign	Illinois	495.27818919
20083 Hodgeman	Kansas	495.04950495
27163 Washington	Minnesota	494.98265825
49045 Tooele	Utah	494.94328179
36035 Fulton	New York	494.48601444
37109 Lincoln	North Carolina	494.21033783
46111 Sanborn	South Dakota	494.03046521
21059 Daviess	Kentucky	493.55119481
13111 Fannin	Georgia	492.99029425
33015 Rockingham	New Hampshire	492.59968432
8014 Broomfield	Colorado	492.29791964
18109 Morgan	Indiana	492.04175937
48389 Reeves	Texas	490.60210258
47119 Maury	Tennessee	489.71804113
17079 Jasper	Illinois	489.02299449
48501 Yoakum	Texas	488.88371552
48401 Rusk	Texas	488.52157943

Counties_Cities

18053 Grant	Indiana	488.35234166
24009 Calvert	Maryland	488.02756432
39017 Butler	Ohio	487.21422258
47061 Grundy	Tennessee	487.03731455
13083 Dade	Georgia	486.87292000
53061 Snohomish	Washington	486.68488565
26069 Iosco	Michigan	486.42398628
55065 Lafayette	Wisconsin	486.04860486
37051 Cumberland	North Carolina	485.36093642
13117 Forsyth	Georgia	485.18249286
25003 Berkshire	Massachusetts	485.16794884
4025 Yavapai	Arizona	484.06632959
53047 Okanogan	Washington	481.81904491
24043 Washington	Maryland	481.69301512
19023 Butler	Iowa	481.46364949
42115 Susquehanna	Pennsylvania	480.42573111
37149 Polk	North Carolina	480.32603949
13241 Rabun	Georgia	480.22766348
46031 Corson	South Dakota	480.19207683
39109 Miami	Ohio	480.12652746
12007 Bradford	Florida	479.59036492
27019 Carver	Minnesota	477.05961314
19051 Davis	Iowa	476.87701009
37165 Scotland	North Carolina	476.87446136
1019 Cherokee	Alabama	476.33681623
21213 Simpson	Kentucky	474.93118895
40115 Ottawa	Oklahoma	474.73937450
39123 Ottawa	Ohio	473.39890603
39113 Montgomery	Ohio	472.07470540
53057 Skagit	Washington	471.89679110
47135 Perry	Tennessee	471.23015873
18149 Starke	Indiana	470.89601046
26157 Tuscola	Michigan	470.33285094
48219 Hockley	Texas	469.97389034

Counties_Cities

18137 Ripley	Indiana	469.79630474
42067 Juniata	Pennsylvania	469.55958549
40027 Cleveland	Oklahoma	468.28014442
48455 Trinity	Texas	468.11397558
31035 Clay	Nebraska	466.68812359
21171 Monroe	Kentucky	466.50494495
38015 Burleigh	North Dakota	466.02920030
26077 Kalamazoo	Michigan	465.88892664
27039 Dodge	Minnesota	465.85342426
51023 Botetourt	Virginia	465.78718033
23001 Androscoggin	Maine	465.27178001
8013 Boulder	Colorado	465.22611154
32007 Elko County	Nevada	465.11627907
32007 Elko County	Nevada	465.11627907
19017 Bremer	Iowa	464.98576983
48473 Waller	Texas	464.93242480
13169 Jones	Georgia	464.77495108
6095 Solano	California	464.61118202
42025 Carbon	Pennsylvania	463.97932334
6001 Alameda	California	463.83597330
19087 Henry	Iowa	463.44745104
48409 San Patricio	Texas	463.42666647
46117 Stanley	South Dakota	463.26935804
27079 Le Sueur	Minnesota	463.25542219
5027 Columbia	Arkansas	463.10065004
17133 Monroe	Illinois	463.08431630
13079 Crawford	Georgia	462.73745738
45037 Edgefield	South Carolina	462.07304451
40145 Wagoner	Oklahoma	461.86493571
5025 Cleveland	Arkansas	461.46171115
35019 Guadalupe	New Mexico	460.72333564
40103 Noble	Oklahoma	460.62538755
18041 Fayette	Indiana	459.92970886
48251 Johnson	Texas	459.84792339

Counties_Cities

39007 Ashtabula	Ohio	459.52017068
29101 Johnson	Missouri	458.51040036
48121 Denton	Texas	458.28948716
18133 Putnam	Indiana	457.92636121
21075 Fulton	Kentucky	457.51633987
40113 Osage	Oklahoma	457.31058834
20161 Riley	Kansas	457.24054652
37099 Jackson	North Carolina	456.98986775
13103 Effingham	Georgia	456.66505869
18027 Daviess	Indiana	455.54650496
39055 Geauga	Ohio	455.16904000
48485 Wichita	Texas	455.08238430
54003 Berkeley	West Virginia	455.07714113
51033 Caroline	Virginia	454.95905369
48353 Nolan	Texas	454.20649447
13291 Union	Georgia	454.14774384
40085 Love	Oklahoma	453.91750543
35001 Bernalillo	New Mexico	453.21872224
13113 Fayette	Georgia	453.02708467
17119 Madison	Illinois	452.99685020
26025 Calhoun	Michigan	452.08830593
46097 Miner	South Dakota	451.87528242
12053 Hernando	Florida	451.10418359
48049 Brown	Texas	450.90180361
55139 Winnebago	Wisconsin	450.82446497
1015 Calhoun	Alabama	450.65936278
27043 Faribault	Minnesota	450.64689635
54037 Jefferson	West Virginia	450.61695798
20157 Republic	Kansas	450.25728988
38099 Walsh	North Dakota	449.98593794
41027 Hood River	Oregon	448.18166297
26059 Hillsdale	Michigan	448.09722617
48025 Bee	Texas	448.03142357
13269 Taylor	Georgia	447.81689265

Counties_Cities

13109 Evans	Georgia	447.71942916
51095 James City	Virginia	446.35260547
37103 Jones	North Carolina	446.19694926
26139 Ottawa	Michigan	445.44809876
21101 Henderson	Kentucky	445.26331951
39045 Fairfield	Ohio	444.21049929
51085 Hanover	Virginia	443.86836878
48085 Collin	Texas	443.61714617
41065 Wasco	Oregon	441.42614601
51157 Rappahannock	Virginia	441.25758411
16055 Kootenai	Idaho	440.85322436
46095 Mellette	South Dakota	440.74436827
5029 Conway	Arkansas	440.38102532
12035 Flagler	Florida	439.91540775
54075 Pocahontas	West Virginia	439.74328500
26115 Monroe	Michigan	439.38074568
5113 Polk	Arkansas	438.92463465
40049 Garvin	Oklahoma	438.67534429
19085 Harrison	Iowa	438.65855384
51137 Orange	Virginia	436.63355529
37003 Alexander	North Carolina	436.37726555
19131 Mitchell	Iowa	435.23512158
48175 Goliad	Texas	435.12658228
36037 Genesee	New York	434.69944880
39165 Warren	Ohio	434.58972404
48317 Martin	Texas	434.55588389
45021 Cherokee	South Carolina	434.49314972
40091 McIntosh	Oklahoma	434.01463538
5073 Lafayette	Arkansas	434.00179587
40051 Grady	Oklahoma	433.83557452
39153 Summit	Ohio	433.82947236
5033 Crawford	Arkansas	433.71289783
26007 Alpena	Michigan	433.70944993
48293 Limestone	Texas	433.69190867

Counties_Cities

48015 Austin	Texas	433.49228050
42093 Montour	Pennsylvania	433.11403509
13147 Hart	Georgia	432.96678034
48173 Glasscock	Texas	432.27665706
29069 Dunklin	Missouri	431.63511539
21097 Harrison	Kentucky	431.35584194
36113 Warren	New York	431.02777562
37049 Craven	North Carolina	430.46486318
48397 Rockwall	Texas	430.17375841
8041 El Paso	Colorado	428.51779631
36007 Broome	New York	427.84320068
31019 Buffalo	Nebraska	427.29013403
40117 Pawnee	Oklahoma	427.08968883
44009 Washington	Rhode Island	426.37839894
31039 Cuming	Nebraska	425.05592841
51079 Greene	Virginia	424.69285606
18163 Vanderburgh	Indiana	424.37035154
13211 Morgan	Georgia	424.33564950
5121 Randolph	Arkansas	423.44550925
55055 Jefferson	Wisconsin	422.88761762
39077 Huron	Ohio	422.19335430
47041 DeKalb	Tennessee	422.08759559
29135 Moniteau	Missouri	421.81006141
37187 Washington	North Carolina	421.62071001
35041 Roosevelt	New Mexico	421.49068986
38059 Morton	North Dakota	421.28959640
39137 Putnam	Ohio	420.36708111
21233 Webster	Kentucky	419.49508047
47081 Hickman	Tennessee	418.94426046
48031 Blanco	Texas	418.73184071
19189 Winnebago	Iowa	418.33048108
26155 Shiawassee	Michigan	417.93758799
31155 Saunders	Nebraska	417.78153312
27161 Waseca	Minnesota	417.31314536

Counties_Cities

18173 Warrick	Indiana	417.15281219
55133 Waukesha	Wisconsin	416.79898380
29031 Cape Girardeau	Missouri	416.49207014
26017 Bay	Michigan	414.73013674
47109 McNairy	Tennessee	414.21492722
18035 Delaware	Indiana	413.86400864
12083 Marion	Florida	413.63753795
40031 Comanche	Oklahoma	413.54569763
51043 Clarke	Virginia	413.13778145
42133 York	Pennsylvania	412.69494259
1079 Lawrence	Alabama	412.65891920
17003 Alexander	Illinois	412.54125413
45003 Aiken	South Carolina	411.44975531
28131 Stone	Mississippi	411.39071432
32023 Nye	Nevada	410.17950867
47131 Obion	Tennessee	409.68711798
13179 Liberty	Georgia	408.14999106
21051 Clay	Kentucky	407.85874161
18073 Jasper	Indiana	407.55169314
42003 Allegheny	Pennsylvania	407.23803646
36115 Washington	New York	406.88269033
6013 Contra Costa	California	405.22858770
48343 Morris	Texas	405.21922360
19117 Lucas	Iowa	404.85829960
51810 Virginia Beach	Virginia	404.49677802
18157 Tippecanoe	Indiana	403.52658406
26123 Nawaygo	Michigan	402.92890452
48315 Marion	Texas	402.90088638
19089 Howard	Iowa	402.74300642
51700 Newport News	Virginia	402.51699081
35025 Lea	New Mexico	402.23527891
48367 Parker	Texas	401.81830008
46025 Clark	South Dakota	401.17678524
6113 Yolo	California	401.07437117

Counties_Cities

26065 Ingham	Michigan	401.04531402
44005 Newport	Rhode Island	401.00797170
38073 Ransom	North Dakota	400.99293489
53063 Spokane	Washington	400.86974939
6101 Sutter	California	400.79746299
48493 Wilson	Texas	400.20707232
50007 Chittenden	Vermont	399.82500061
47087 Jackson	Tennessee	399.72784487
47023 Chester	Tennessee	399.39800880
18151 Steuben	Indiana	399.00537790
48217 Hill	Texas	398.85569676
21047 Christian	Kentucky	397.65037463
46065 Hughes	South Dakota	396.60056657
55043 Grant	Wisconsin	395.70159444
27171 Wright	Minnesota	395.30909651
51099 King George	Virginia	395.10818438
29001 Adair	Missouri	394.64856545
17137 Morgan	Illinois	394.39604427
12129 Wakulla	Florida	394.31933705
40111 Okmulgee	Oklahoma	393.89591757
20173 Sedgwick	Kansas	393.88092452
18115 Ohio	Indiana	393.56605065
37121 Mitchell	North Carolina	393.33333333
38087 Slope	North Dakota	393.18479685
48475 Ward	Texas	392.49146758
38019 Cavalier	North Dakota	391.74719248
5135 Sharp	Arkansas	391.56973396
18033 DeKalb	Indiana	390.96839865
39065 Hardin	Ohio	390.72426938
48445 Terry	Texas	390.65679173
8009 Baca	Colorado	390.51603905
19095 Iowa	Iowa	390.31038969
48147 Fannin	Texas	388.25596554
5125 Saline	Arkansas	387.90654005

Counties_Cities

40013 Bryan	Oklahoma	387.77758942
39031 Coshocton	Ohio	387.67097109
21013 Bell	Kentucky	387.66984079
36083 Rensselaer	New York	386.34738651
20169 Saline	Kansas	386.02231577
27143 Sibley	Minnesota	385.94623370
47029 Cocke	Tennessee	385.75501761
24039 Somerset	Maryland	385.58909445
48483 Wheeler	Texas	385.28221923
42001 Adams	Pennsylvania	385.17279279
46061 Hanson	South Dakota	385.07109005
32510 Carson City	Nevada	384.37939871
51007 Amelia	Virginia	384.23115346
27141 Sherburne	Minnesota	384.23091341
55039 Fond du Lac	Wisconsin	384.21982031
51097 King and Queen	Virginia	383.41380290
39043 Erie	Ohio	383.30094485
27115 Pine	Minnesota	383.27171590
35053 Socorro	New Mexico	382.43202868
19075 Grundy	Iowa	381.98959688
26147 St. Clair	Michigan	381.58117700
51790 Staunton	Virginia	381.18931065
17195 Whiteside	Illinois	381.11674397
27113 Pennington	Minnesota	380.87177317
17063 Grundy	Illinois	380.60111434
42097 Northumberland	Pennsylvania	379.87330237
39173 Wood	Ohio	377.97637265
40019 Carter	Oklahoma	377.77362642
55061 Kewaunee	Wisconsin	377.76578521
47125 Montgomery	Tennessee	377.76159262
31185 York	Nebraska	377.57769387
48193 Hamilton	Texas	377.18057520
20207 Woodson	Kansas	377.00282752
47033 Crockett	Tennessee	376.88442211

Counties_Cities

42041 Cumberland	Pennsylvania	376.65607363
17029 Coles	Illinois	375.35619534
48377 Presidio	Texas	374.20840530
8095 Phillips	Colorado	373.30844610
5083 Logan	Arkansas	372.63651838
51109 Louisa	Virginia	372.50530208
1061 Geneva	Alabama	372.42532492
39093 Lorain	Ohio	372.26015556
18139 Rush	Indiana	372.08185801
47113 Madison	Tennessee	371.90717689
40105 Nowata	Oklahoma	371.89273830
46135 Yankton	South Dakota	371.68218986
53037 Kittitas	Washington	371.59023731
5117 Prairie	Arkansas	371.56304186
18169 Wabash	Indiana	370.84398977
18051 Gibson	Indiana	370.68037785
51775 Salem	Virginia	370.47147370
47035 Cumberland	Tennessee	370.35175037
8053 Hinsdale	Colorado	369.91368681
37169 Stokes	North Carolina	369.49875734
12017 Citrus	Florida	369.09598524
47053 Gibson	Tennessee	369.04883270
31041 Custer	Nebraska	369.00369004
17143 Peoria	Illinois	368.72788878
48127 Dimmit	Texas	368.64571207
16045 Gem	Idaho	368.60610185
48161 Freestone	Texas	368.53796446
37005 Alleghany	North Carolina	367.35059582
26037 Clinton	Michigan	366.81288761
13143 Haralson	Georgia	365.69261504
26087 Lapeer	Michigan	364.65670014
5057 Hempstead	Arkansas	363.36875029
51650 Hampton	Virginia	363.33042967
18049 Fulton	Indiana	363.32868804

Counties_Cities

30037 Golden Valley	Montana	363.19612591
48265 Kerr	Texas	362.56082435
26027 Cass	Michigan	362.03124698
26159 Van Buren	Michigan	361.83861733
27133 Rock	Minnesota	361.16422350
55131 Washington	Wisconsin	361.10926872
17109 McDonough	Illinois	360.54081122
30031 Gallatin	Montana	360.22024384
40131 Rogers	Oklahoma	359.84519047
13227 Pickens	Georgia	359.59974984
53071 Walla Walla Cou	Washington	359.47605134
53071 Walla Walla Cou	Washington	359.47605134
51610 Falls Church	Virginia	358.78689412
13183 Long	Georgia	357.93241394
6051 Mono	California	357.89473684
53053 Pierce	Washington	357.34360748
39003 Allen	Ohio	356.50623886
35039 Rio Arriba	New Mexico	356.35543250
6067 Sacramento	California	356.20305326
47055 Giles	Tennessee	355.89601058
16039 Elmore	Idaho	355.84577571
41051 Multnomah	Oregon	355.71759373
29033 Carroll	Missouri	354.56936978
48229 Hudspeth	Texas	354.53597497
54069 Ohio	West Virginia	354.44856903
21037 Campbell	Kentucky	354.25970457
40141 Tillman	Oklahoma	353.83777899
51113 Madison	Virginia	353.51635953
39041 Delaware	Ohio	353.47075078
55089 Ozaukee	Wisconsin	353.34896295
27151 Swift	Minnesota	353.13001605
53039 Klickitat	Washington	352.82942055
55097 Portage	Wisconsin	352.40055256
19129 Mills	Iowa	351.85554007

Counties_Cities

27167 Wilkin	Minnesota	351.77486409
31167 Stanton	Nebraska	351.75879397
47117 Marshall	Tennessee	350.32508981
46101 Moody	South Dakota	349.59720322
36017 Chenango	New York	349.20902053
55087 Outagamie	Wisconsin	349.05131695
5081 Little River	Arkansas	348.85607659
51005 Alleghany	Virginia	348.75922200
38097 Traill	North Dakota	348.38870225
47093 Knox	Tennessee	348.17070681
19175 Union	Iowa	347.92458937
21207 Russell	Kentucky	347.90415802
29159 Pettis	Missouri	347.89149546
40017 Canadian	Oklahoma	347.53231289
20171 Scott	Kansas	347.15131713
19105 Jones	Iowa	347.08831469
26075 Jackson	Michigan	346.92708235
46123 Tripp	South Dakota	346.84191311
18075 Jay	Indiana	346.75399730
47089 Jefferson	Tennessee	346.21935866
47015 Cannon	Tennessee	345.73364680
19073 Greene	Iowa	345.17314330
46037 Day	South Dakota	345.14078111
39117 Morrow	Ohio	344.61152882
51161 Roanoke	Virginia	344.41338110
48233 Hutchinson	Texas	344.37211058
46125 Turner	South Dakota	344.25451092
20059 Franklin	Kansas	343.33424369
19101 Jefferson	Iowa	342.74522605
55135 Waupaca	Wisconsin	342.27820372
6055 Napa	California	342.13905047
2060 Bristol Bay	Alaska	342.07525656
20149 Pottawatomie	Kansas	341.88738312
20045 Douglas	Kansas	341.74379920

Counties_Cities

2122 Kenai Peninsula	Alaska	341.68759503
20011 Bourbon	Kansas	341.22705248
54031 Hardy	West Virginia	341.19782214
27011 Big Stone	Minnesota	340.74964923
46043 Douglas	South Dakota	340.71550256
6097 Sonoma	California	340.63951418
31179 Wayne	Nebraska	340.31692013
39033 Crawford	Ohio	339.35018051
17095 Knox	Illinois	339.24010217
51111 Lunenburg	Virginia	339.23547907
8035 Douglas	Colorado	338.70516022
48151 Fisher	Texas	338.62985152
19121 Madison	Iowa	338.48236815
20043 Doniphan	Kansas	338.45352773
4011 Greenlee	Arizona	337.44595592
51530 Buena Vista	Virginia	336.70033670
19093 Ida	Iowa	336.20815670
29183 St. Charles	Missouri	335.93699115
19195 Worth	Iowa	335.43539514
18009 Blackford	Indiana	335.28918692
27081 Lincoln	Minnesota	334.91979552
5051 Garland	Arkansas	334.83268451
47123 Monroe	Tennessee	334.36158509
37021 Buncombe	North Carolina	333.84406973
38013 Burke	North Dakota	333.33333333
29081 Harrison	Missouri	332.77870216
47115 Marion	Tennessee	332.45844269
56021 Laramie	Wyoming	332.40381507
5001 Arkansas	Arkansas	332.03894423
51590 Danville	Virginia	331.75238985
39089 Licking	Ohio	331.68533700
31105 Kimball	Nebraska	331.67495854
36107 Tioga	New York	331.54859967
20137 Norton	Kansas	331.49171271

Counties_Cities

47133 Overton	Tennessee	330.79572231
30057 Madison	Montana	330.74817518
20099 Labette	Kansas	330.59507113
29203 Shannon	Missouri	329.71058737
39151 Stark	Ohio	329.67861045
21193 Perry	Kentucky	329.60294343
37199 Yancey	North Carolina	329.55370608
47153 Sequatchie	Tennessee	329.38962087
51133 Northumberland	Virginia	329.29941549
37145 Person	North Carolina	329.05561040
39103 Medina	Ohio	328.78211068
31025 Cass	Nebraska	328.75874460
5105 Perry	Arkansas	328.43894900
46029 Codington	South Dakota	328.39550241
19055 Delaware	Iowa	328.08014529
30017 Custer	Montana	327.98204730
48295 Lipscomb	Texas	327.86885246
47127 Moore	Tennessee	327.56200281
19009 Audubon	Iowa	326.91609154
37029 Camden	North Carolina	326.79738562
13055 Chattooga	Georgia	326.74465510
47171 Unicoi	Tennessee	326.55818929
5055 Greene	Arkansas	326.53061224
51127 New Kent	Virginia	326.02384887
31059 Fillmore	Nebraska	325.67396418
26067 Ionia	Michigan	325.49447127
47139 Polk	Tennessee	325.48230560
6085 Santa Clara	California	325.04632091
48467 Van Zandt	Texas	324.88976954
21155 Marion	Kentucky	324.67532468
27107 Norman	Minnesota	324.32432432
37157 Rockingham	North Carolina	324.18127688
26045 Eaton	Michigan	324.14910859
55035 Eau Claire	Wisconsin	323.33977462

Counties_Cities

48145 Falls	Texas	323.04586097
19159 Ringgold	Iowa	322.06119163
18135 Randolph	Indiana	321.91863506
5019 Clark	Arkansas	321.83491229
39169 Wayne	Ohio	321.64322609
26093 Livingston	Michigan	321.61234991
21073 Franklin	Kentucky	320.77142576
56037 Sweetwater	Wyoming	320.55004530
20101 Lane	Kansas	320.51282051
38045 LaMoure	North Dakota	320.03938946
48169 Garza	Texas	319.24597142
51101 King William	Virginia	318.79095578
8107 Routt	Colorado	318.65697742
6079 San Luis Obispo	California	318.65075173
26005 Allegan	Michigan	317.91488745
55077 Marquette	Wisconsin	317.48088635
30009 Carbon	Montana	317.34179578
47185 White	Tennessee	317.26122404
29019 Boone	Missouri	316.65787061
17053 Ford	Illinois	316.64656212
27173 Yellow Medicine	Minnesota	316.48800408
38089 Stark	North Dakota	316.15962835
29107 Lafayette	Missouri	315.97030493
38093 Stutsman	North Dakota	315.53282019
51145 Powhatan	Virginia	315.18722807
53073 Whatcom	Washington	314.59778009
37013 Beaufort	North Carolina	314.36521591
16009 Benewah	Idaho	314.32907002
35057 Torrance	New Mexico	314.28388173
18183 Whitley	Indiana	314.02242179
19097 Jackson	Iowa	313.91519144
17041 Douglas	Illinois	313.15775964
5111 Poinsett	Arkansas	312.83890882
21239 Woodford	Kentucky	312.81800023

Counties_Cities

28045 Hancock	Mississippi	312.67165251
17103 Lee	Illinois	312.65523186
18025 Crawford	Indiana	312.55919682
29003 Andrew	Missouri	312.37575964
55109 St. Croix	Wisconsin	312.17249760
39139 Richland	Ohio	312.14130587
21049 Clark	Kentucky	311.73273745
48213 Henderson	Texas	311.06088774
47177 Warren	Tennessee	310.68056167
21145 McCracken	Kentucky	310.65405687
36043 Herkimer	New York	310.51380331
54099 Wayne	West Virginia	310.43460845
21125 Laurel	Kentucky	309.87819150
41067 Washington	Oregon	309.02048704
47121 Meigs	Tennessee	308.79245896
21091 Hancock	Kentucky	308.28956383
39133 Portage	Ohio	308.11344958
55015 Calumet	Wisconsin	307.02366475
48335 Mitchell	Texas	306.93677103
37055 Dare	North Carolina	306.84090847
19019 Buchanan	Iowa	306.61823671
46087 McCook	South Dakota	306.52722683
27049 Goodhue	Minnesota	306.01469733
8083 Montezuma	Colorado	305.83377934
48221 Hood	Texas	305.59822918
30111 Yellowstone	Montana	305.36353248
41037 Lake	Oregon	304.60718365
5095 Monroe	Arkansas	304.34782609
24001 Allegany	Maryland	304.33251145
48095 Concho	Texas	304.02245089
21149 McLean	Kentucky	302.63726762
5053 Grant	Arkansas	302.39718496
51037 Charlotte	Virginia	301.55804992
17081 Jefferson	Illinois	301.42781597

Counties_Cities

29143 New Madrid	Missouri	300.64754857
21121 Knox	Kentucky	300.28111423
1029 Cleburne	Alabama	300.26022553
31137 Phelps	Nebraska	300.13339262
19065 Fayette	Iowa	300.10172940
19177 Van Buren	Iowa	299.14529915
18155 Switzerland	Indiana	298.59102361
55045 Green	Wisconsin	297.86888353
20113 McPherson	Kansas	297.85892000
20029 Cloud	Kansas	297.85771566
31107 Knox	Nebraska	296.94738092
40097 Mayes	Oklahoma	296.78643540
51011 Appomattox	Virginia	296.69844076
19045 Clinton	Iowa	296.65935767
40037 Creek	Oklahoma	296.07284509
48407 San Jacinto	Texas	295.97130819
8099 Prowers	Colorado	295.95527787
54077 Preston	West Virginia	295.51700700
20131 Nemaha	Kansas	295.42097489
38075 Renville	North Dakota	294.86099410
30103 Treasure	Montana	294.55081001
48503 Young	Texas	293.71016902
31091 Hooker	Nebraska	293.25513196
31067 Gage	Nebraska	293.11868981
51600 Fairfax City	Virginia	292.99259380
48403 Sabine	Texas	292.75663424
41055 Sherman	Oregon	292.74004684
19011 Benton	Iowa	292.48888542
55019 Clark	Wisconsin	290.99080930
55081 Monroe	Wisconsin	290.98173764
40073 Kingfisher	Oklahoma	290.84471421
18179 Wells	Indiana	290.71828689
37143 Perquimans	North Carolina	290.56772463
56029 Park	Wyoming	289.86495703

Counties_Cities

28003 Alcorn	Mississippi	289.77657414
21009 Barren	Kentucky	289.75009055
38077 Richland	North Dakota	289.42668884
29011 Barton	Missouri	288.18443804
17145 Perry	Illinois	288.08916596
48101 Cottle	Texas	287.97696184
48307 McCulloch	Texas	287.96794792
39143 Sandusky	Ohio	287.41985408
39175 Wyandot	Ohio	287.21221792
21143 Lyon	Kentucky	287.17692596
27085 McLeod	Minnesota	287.12402085
40101 Muskogee	Oklahoma	286.70899037
46129 Walworth	South Dakota	286.37909433
36101 Steuben	New York	286.02446866
27119 Polk	Minnesota	285.45148911
39073 Hocking	Ohio	285.36198696
40133 Seminole	Oklahoma	284.80755147
19043 Clayton	Iowa	284.80291638
21035 Calloway	Kentucky	283.63357608
16081 Teton	Idaho	283.50515464
42129 Westmoreland	Pennsylvania	283.50508113
27169 Winona	Minnesota	283.32513527
26091 Lenawee	Michigan	282.90558281
33013 Merrimack	New Hampshire	282.53447318
16003 Adams	Idaho	282.35294118
18013 Brown	Indiana	282.26335828
55051 Iron	Wisconsin	281.88865398
19109 Kossuth	Iowa	281.72793131
12037 Franklin	Florida	281.18609407
20047 Edwards	Kansas	280.80028080
40071 Kay	Oklahoma	280.79074296
31177 Washington	Nebraska	280.64063483
51143 Pittsylvania	Virginia	280.56243745
18147 Spencer	Indiana	280.41521130

Counties_Cities

51181 Surry	Virginia	278.03521779
46035 Davison	South Dakota	277.91814047
26135 Oscoda	Michigan	277.91203480
23031 York	Maine	277.36157378
48425 Somervell	Texas	277.28482697
31159 Seward	Nebraska	277.16826423
47051 Franklin	Tennessee	276.91573168
27093 Meeker	Minnesota	276.56540340
37137 Pamlico	North Carolina	276.24309392
55023 Crawford	Wisconsin	276.22613713
51015 Augusta	Virginia	275.65368355
31099 Kearney	Nebraska	275.06112469
42127 Wayne	Pennsylvania	274.98244793
29169 Pulaski	Missouri	274.92598147
30083 Richland	Montana	274.90149363
29023 Butler	Missouri	274.39667910
31007 Banner	Nebraska	273.97260274
6061 Placer	California	273.94194059
21103 Henry	Kentucky	273.19011548
36069 Ontario	New York	273.06488022
48499 Wood	Texas	272.55201755
48461 Upton	Texas	272.40533914
48109 Culberson	Texas	272.23230490
17167 Sangamon	Illinois	271.82259353
51141 Patrick	Virginia	271.60074690
8029 Delta	Colorado	271.37918780
38051 McIntosh	North Dakota	270.79303675
18077 Jefferson	Indiana	270.11922504
46011 Brookings	South Dakota	269.64123524
48497 Wise	Texas	269.37998682
29071 Franklin	Missouri	269.12317932
40039 Custer	Oklahoma	268.63204298
17035 Cumberland	Illinois	268.31976314
29009 Barry	Missouri	267.51379368

Counties_Cities

5085 Lonoke	Arkansas	267.45591050
21033 Caldwell	Kentucky	267.40070783
16069 Nez Perce	Idaho	267.27380717
36057 Montgomery	New York	266.90931150
21081 Grant	Kentucky	266.70912782
8017 Cheyenne	Colorado	266.52452026
47077 Henderson	Tennessee	265.73778145
31061 Franklin	Nebraska	264.63777704
39085 Lake	Ohio	264.19219657
37041 Chowan	North Carolina	263.73939696
56017 Hot Springs	Wyoming	263.44676180
17023 Clark	Illinois	262.88791998
8111 San Juan	Colorado	262.46719160
20129 Morton	Kansas	262.46719160
27017 Carlton	Minnesota	262.29874152
42049 Erie	Pennsylvania	261.70601446
8069 Larimer	Colorado	261.61281304
36091 Saratoga	New York	261.55376842
47001 Anderson	Tennessee	261.49943778
40067 Jefferson	Oklahoma	261.30981545
26105 Mason	Michigan	261.16838488
20061 Geary	Kansas	260.78419341
19057 Des Moines	Iowa	260.61628085
17129 Menard	Illinois	260.41666667
21185 Oldham	Kentucky	260.26778998
29099 Jefferson	Missouri	259.86529795
20021 Cherokee	Kansas	259.80514614
18069 Huntington	Indiana	259.38189845
20005 Atchison	Kansas	259.37133329
47027 Clay	Tennessee	259.16807049
19037 Chickasaw	Iowa	259.11066533
47091 Johnson	Tennessee	258.74676567
17135 Montgomery	Illinois	258.73221216
26057 Gratiot	Michigan	258.62705978

Counties_Cities

20143 Ottawa	Kansas	258.53154085
39019 Carroll	Ohio	258.48380784
47009 Blount	Tennessee	258.09103990
21045 Casey	Kentucky	258.05639476
8101 Pueblo	Colorado	257.86580234
16077 Power	Idaho	257.46652935
17085 Jo Daviess	Illinois	257.41832818
17001 Adams	Illinois	257.26507436
47031 Coffee	Tennessee	256.73249551
21113 Jessamine	Kentucky	255.93471810
40095 Marshall	Oklahoma	255.86100202
21215 Spencer	Kentucky	255.40065979
55111 Sauk	Wisconsin	255.25689116
47103 Lincoln	Tennessee	255.00483630
18101 Martin	Indiana	254.47783107
32019 Lyon	Nevada	254.44380734
19125 Marion	Iowa	254.43769270
47085 Humphreys	Tennessee	254.24645678
21099 Hart	Kentucky	253.88765471
39009 Athens	Ohio	253.72998268
27129 Renville	Minnesota	253.21653436
38103 Wells	North Dakota	252.71670457
26011 Arenac	Michigan	252.64277641
56003 Big Horn	Wyoming	252.50399798
54057 Mineral	West Virginia	252.41276912
36121 Wyoming	New York	251.96457528
21179 Nelson	Kentucky	250.81241412
42035 Clinton	Pennsylvania	250.74966394
37073 Gates	North Carolina	250.58325413
35005 Chaves	New Mexico	250.42897556
19191 Winneshiek	Iowa	249.63802486
18119 Owen	Indiana	249.46030223
46089 McPherson	South Dakota	249.27295388
55117 Sheboygan	Wisconsin	248.57954545

Counties_Cities

8091 Ouray	Colorado	248.29298572
21229 Washington	Kentucky	248.26216485
56019 Johnson	Wyoming	248.22695035
47039 Decatur	Tennessee	247.73620366
2090 Fairbanks North	Alaska	247.54726132
29187 St. Francois	Missouri	247.40598573
26063 Huron	Michigan	247.06410832
40021 Cherokee	Oklahoma	246.53312789
31143 Polk	Nebraska	246.30541872
6115 Yuba	California	246.02452557
48417 Shackelford	Texas	245.92683677
53015 Cowlitz	Washington	245.90088726
40005 Atoka	Oklahoma	245.70024570
18021 Clay	Indiana	244.55483378
2290 Yukon-Koyukuk	Alaska	244.03979726
53029 Island	Washington	243.90243902
5067 Jackson	Arkansas	243.88793052
29105 Laclede	Missouri	243.60876992
30099 Teton	Montana	243.42745862
18175 Washington	Indiana	243.35253910
35061 Valencia	New Mexico	243.27717903
51083 Halifax	Virginia	243.25908558
8119 Teller	Colorado	243.19260057
48443 Terrell	Texas	243.01336574
39167 Washington	Ohio	242.70634195
48171 Gillespie	Texas	242.50111924
39011 Auglaize	Ohio	242.33691381
38053 McKenzie	North Dakota	242.07746479
47083 Houston	Tennessee	242.04284158
47057 Grainger	Tennessee	241.95290560
39025 Clermont	Ohio	241.88916901
2020 Anchorage	Alaska	241.82096330
35015 Eddy	New Mexico	241.79620035
18153 Sullivan	Indiana	241.66263896

Counties_Cities

17115 Macon	Illinois	241.61509665
8067 La Plata	Colorado	241.52015628
20009 Barton	Kansas	241.27762246
21093 Hardin	Kentucky	241.03809489
16029 Caribou	Idaho	240.79320113
20065 Graham	Kansas	240.77046549
19001 Adair	Iowa	240.69092454
18167 Vigo	Indiana	240.25478182
17199 Williamson	Illinois	240.09782868
18177 Wayne	Indiana	239.62630430
18129 Posey	Indiana	238.84103367
51678 Lexington	Virginia	238.22869955
26113 Missaukee	Michigan	238.20551843
46051 Grant	South Dakota	237.86204002
41005 Clackamas	Oregon	237.21684792
20179 Sheridan	Kansas	236.87327280
18105 Monroe	Indiana	236.86843592
31003 Antelope	Nebraska	236.74242424
17099 LaSalle	Illinois	236.68098328
17073 Henry	Illinois	236.30067223
8039 Elbert	Colorado	235.90289932
51199 York	Virginia	235.82819916
54103 Wetzell	West Virginia	235.75638507
20035 Cowley	Kansas	235.67493895
26079 Kalkaska	Michigan	235.63734291
27087 Mahanomen	Minnesota	235.54991846
55093 Pierce	Wisconsin	234.99001292
55075 Marinette	Wisconsin	234.95078399
48399 Runnels	Texas	234.51240962
46069 Hyde	South Dakota	234.00936037
20193 Thomas	Kansas	233.43275840
54039 Kanawha	West Virginia	233.30045330
16041 Franklin	Idaho	233.13419787
55115 Shawano	Wisconsin	232.86596725

Counties_Cities

51680 Lynchburg	Virginia	232.56946643
37039 Cherokee	North Carolina	232.53355882
36051 Livingston	New York	232.49561105
37009 Ashe	North Carolina	232.39514552
48259 Kendall	Texas	232.24732149
19029 Cass	Iowa	232.01856148
20133 Neosho	Kansas	231.96037866
40011 Blaine	Oklahoma	231.94517659
26001 Alcona	Michigan	231.61551824
50025 Windham	Vermont	231.54644962
33017 Strafford	New Hampshire	231.37827658
48007 Aransas	Texas	231.17014122
21023 Bracken	Kentucky	230.61051098
21039 Carlisle	Kentucky	230.55963110
46067 Hutchinson	South Dakota	230.35230352
48459 Upshur	Texas	230.24721280
38005 Benson	North Dakota	229.81901752
54071 Pendleton	West Virginia	228.66942976
40065 Jackson	Oklahoma	228.46607078
38003 Barnes	North Dakota	227.66078543
36117 Wayne	New York	227.61591757
21219 Todd	Kentucky	227.43887580
21161 Mason	Kentucky	227.40524781
55047 Green Lake	Wisconsin	227.29675441
21173 Montgomery	Kentucky	226.92621352
21209 Scott	Kentucky	226.66024165
37133 Onslow	North Carolina	226.62545591
29047 Clay	Missouri	226.49321129
29095 Jackson	Missouri	226.47210438
21007 Ballard	Kentucky	225.59217947
31033 Cheyenne	Nebraska	225.56390977
26073 Isabella	Michigan	225.33374904
31027 Cedar	Nebraska	224.95856027
19107 Keokuk	Iowa	224.93887531

Counties_Cities

55083 Oconto	Wisconsin	224.68939995
35049 Santa Fe	New Mexico	224.58282241
21157 Marshall	Kentucky	224.42371197
42019 Butler	Pennsylvania	224.06965852
40127 Pushmataha	Oklahoma	223.63359871
48223 Hopkins	Texas	222.76555284
50011 Franklin	Vermont	222.57744683
46079 Lake	South Dakota	222.10308647
21079 Garrard	Kentucky	222.09567198
48243 Jeff Davis	Texas	222.02486679
39135 Preble	Ohio	221.96746103
53013 Columbia	Washington	221.72949002
29199 Scotland	Missouri	221.50624245
47183 Weakley	Tennessee	221.45742930
42119 Union	Pennsylvania	221.05615720
53011 Clark	Washington	221.01992915
21225 Union	Kentucky	220.61358152
29213 Taney	Missouri	220.22488004
18045 Fountain	Indiana	220.17002018
26111 Midland	Michigan	219.92813277
54107 Wood	West Virginia	219.70713633
26129 Ogemaw	Michigan	219.54944635
8021 Conejos	Colorado	219.51219512
19003 Adams	Iowa	219.47873800
48035 Bosque	Texas	219.35690974
26015 Barry	Michigan	219.10819694
8019 Clear Creek	Colorado	218.63612702
47059 Greene	Tennessee	218.56499776
21017 Bourbon	Kentucky	217.99445105
40125 Pottawatomie	Oklahoma	217.39429546
16085 Valley	Idaho	217.37161489
21165 Menifee	Kentucky	217.02061696
55017 Chippewa	Wisconsin	216.73033445
38027 Eddy	North Dakota	216.16947687

Counties_Cities

29163 Pike	Missouri	216.16947687
31021 Burt	Nebraska	215.78298397
36099 Seneca	New York	215.74344023
6015 Del Norte	California	215.61017680
42125 Washington	Pennsylvania	215.58168472
46115 Spink	South Dakota	215.55042340
21137 Lincoln	Kentucky	215.06248986
46059 Hand	South Dakota	214.59227468
54011 Cabell	West Virginia	214.53702909
37189 Watauga	North Carolina	214.49638037
48097 Cooke	Texas	214.42302953
30059 Meagher	Montana	214.36227224
47025 Claiborne	Tennessee	214.13276231
5129 Searcy	Arkansas	213.62151294
21029 Bullitt	Kentucky	213.39846304
42081 Lycoming	Pennsylvania	212.90822072
36089 St. Lawrence	New York	212.87032495
46057 Hamlin	South Dakota	212.73114057
48299 Llano	Texas	212.51039453
31077 Greeley	Nebraska	212.22410866
31065 Furnas	Nebraska	212.08907741
29079 Grundy	Missouri	211.82166633
46071 Jackson	South Dakota	211.67221046
39027 Clinton	Ohio	211.61756664
48079 Cochran	Texas	211.56558533
18159 Tipton	Indiana	211.52829191
48363 Palo Pinto	Texas	211.25541126
54051 Marshall	West Virginia	211.14178983
56023 Lincoln	Wyoming	210.97046414
31069 Garden	Nebraska	210.85925145
5141 Van Buren	Arkansas	210.80527615
38091 Steele	North Dakota	210.19442985
55021 Columbia	Wisconsin	209.21231563
17087 Johnson	Illinois	208.73474631

Counties_Cities

56025 Natrona	Wyoming	208.55716362
21069 Fleming	Kentucky	207.87139690
50003 Bennington	Vermont	207.68431983
27059 Isanti	Minnesota	207.67652505
41053 Polk	Oregon	207.66360842
39059 Guernsey	Ohio	207.57521398
6087 Santa Cruz	California	207.47114911
40083 Logan	Oklahoma	207.22759087
29229 Wright	Missouri	206.76896289
38081 Sargent	North Dakota	206.71834625
36025 Delaware	New York	206.61621039
39171 Williams	Ohio	206.49929356
46045 Edmunds	South Dakota	206.45161290
48267 Kimble	Texas	206.32737276
29113 Lincoln	Missouri	206.28922095
39057 Greene	Ohio	205.95851067
55091 Pepin	Wisconsin	205.78954589
48165 Gaines	Texas	205.73178317
51019 Bedford	Virginia	205.72212275
21195 Pike	Kentucky	205.47241533
56009 Converse	Wyoming	205.27859238
55073 Marathon	Wisconsin	205.27512774
51197 Wythe	Virginia	205.18884329
37087 Haywood	North Carolina	204.93456617
17121 Marion	Illinois	204.67836257
54025 Greenbrier	West Virginia	204.10509975
47179 Washington	Tennessee	203.72141485
20155 Reno	Kansas	203.71499150
30035 Glacier	Montana	203.68080308
21217 Taylor	Kentucky	203.53047086
48087 Collingsworth	Texas	202.56583390
41035 Klamath	Oregon	202.50395400
21151 Madison	Kentucky	202.45106530
42073 Lawrence	Pennsylvania	201.89362295

Counties_Cities

38067 Pembina	North Dakota	201.52583849
55001 Adams	Wisconsin	201.49400432
46009 Bon Homme	South Dakota	200.57306590
42099 Perry	Pennsylvania	199.39747285
36095 Schoharie	New York	199.37614561
20125 Montgomery	Kansas	199.25280199
17185 Wabash	Illinois	199.15144168
27097 Morrison	Minnesota	198.98097621
18161 Union	Indiana	198.94841552
31181 Webster	Nebraska	198.13189924
21221 Trigg	Kentucky	198.04684832
20013 Brown	Kansas	197.95790790
48241 Jasper	Texas	197.92595897
54049 Marion	West Virginia	197.87154393
41063 Wallowa	Oregon	197.71218754
48235 Irion	Texas	197.10906702
26133 Osceola	Michigan	197.07810291
17083 Jersey	Illinois	196.82336248
27025 Chisago	Minnesota	196.70254998
21199 Pulaski	Kentucky	196.52445724
29227 Worth	Missouri	196.07843137
38069 Pierce	North Dakota	196.03038471
55029 Door	Wisconsin	195.58131112
40077 Latimer	Oklahoma	195.48431238
26117 Montcalm	Michigan	195.41020510
29037 Cass	Missouri	195.32366561
38105 Williams	North Dakota	195.19094767
20087 Jefferson	Kansas	194.99341238
6027 Inyo	California	194.58497804
35059 Union	New Mexico	194.26906265
35037 Quay	New Mexico	193.86889616
27111 Otter Tail	Minnesota	193.83799225
5063 Independence	Arkansas	193.74701417
56007 Carbon	Wyoming	193.70783515

Counties_Cities

36123 Yates	New York	193.22893603
55078 Menominee	Wisconsin	193.21597252
26089 Leelanau	Michigan	192.97923176
51121 Montgomery	Virginia	192.95852907
48059 Callahan	Texas	192.93983136
53059 Skamania	Washington	192.88829252
48019 Bandera	Texas	192.77953032
48067 Cass	Texas	192.56947442
18083 Knox	Indiana	192.43799973
39141 Ross	Ohio	192.38018484
46047 Fall River	South Dakota	192.36460491
27041 Douglas	Minnesota	192.28743020
29129 Mercer	Missouri	192.25487503
55071 Manitowoc	Wisconsin	192.22500443
27005 Becker	Minnesota	192.02234442
39047 Fayette	Ohio	191.86492709
42059 Greene	Pennsylvania	191.74930148
47161 Stewart	Tennessee	191.72627387
55057 Juneau	Wisconsin	191.60686779
37031 Carteret	North Carolina	191.30084575
21203 Rockcastle	Kentucky	191.04477612
42009 Bedford	Pennsylvania	190.96645633
31175 Valley	Nebraska	190.93078759
29139 Montgomery	Missouri	190.74041963
56005 Campbell	Wyoming	190.72388383
40033 Cotton	Oklahoma	190.44321330
20017 Chase	Kansas	190.18638266
40137 Stephens	Oklahoma	189.52964290
55049 Iowa	Wisconsin	189.30629759
40035 Craig	Oklahoma	188.73200056
51067 Franklin	Virginia	188.62888157
54019 Fayette	West Virginia	188.29327258
17169 Schuyler	Illinois	188.21485450
48359 Oldham	Texas	187.70530267

Counties_Cities

31111 Lincoln	Nebraska	187.57993463
46093 Meade	South Dakota	187.31886619
26109 Menominee	Michigan	187.09480921
20079 Harvey	Kansas	187.07980123
36075 Oswego	New York	186.60197798
47019 Carter	Tennessee	186.33209703
17113 McLean	Illinois	186.31240308
2195 Petersburg	Alaska	186.27755355
17131 Mercer	Illinois	185.88552016
47017 Carroll	Tennessee	185.58172734
29029 Camden	Missouri	185.52875696
41071 Yamhill	Oregon	185.04327022
5147 Woodruff	Arkansas	184.89984592
27135 Roseau	Minnesota	184.81848185
21139 Livingston	Kentucky	183.94286951
5065 Izard	Arkansas	183.91819319
50001 Addison	Vermont	183.91799421
51027 Buchanan	Virginia	183.78021771
48227 Howard	Texas	183.76806824
48281 Lampasas	Texas	183.71096142
50013 Grand Isle	Vermont	183.35684062
40075 Kiowa	Oklahoma	183.29705579
47067 Hancock	Tennessee	183.23408154
27015 Brown	Minnesota	183.18665127
40093 Major	Oklahoma	183.15018315
40123 Pontotoc	Oklahoma	183.02089053
21019 Boyd	Kentucky	182.04911092
20073 Greenwood	Kansas	181.66804294
6003 Alpine	California	181.65304269
18171 Warren	Indiana	181.53213119
27155 Traverse	Minnesota	181.37847642
55137 Waushara	Wisconsin	181.34608251
40029 Coal	Oklahoma	181.15942029
36109 Tompkins	New York	180.94617338

Counties_Cities

29017 Bollinger	Missouri	180.78724628
54033 Harrison	West Virginia	180.59626373
8049 Grand	Colorado	180.35426731
27157 Wabasha	Minnesota	180.18018018
32027 Pershing	Nevada	180.01800180
54027 Hampshire	West Virginia	179.89463314
36009 Cattaraugus	New York	179.59396148
20163 Rooks	Kansas	179.53321364
51073 Gloucester	Virginia	179.38900640
40099 Murray	Oklahoma	179.17293772
5145 White	Arkansas	179.09992760
20123 Mitchell	Kansas	178.86178862
17189 Washington	Illinois	178.63522687
31169 Thayer	Nebraska	178.60686644
48081 Coke	Texas	178.04154303
5109 Pike	Arkansas	178.01930104
8093 Park	Colorado	177.84005174
51045 Craig	Virginia	177.72511848
30039 Granite	Montana	177.61989343
42109 Snyder	Pennsylvania	177.60236803
20053 Ellsworth	Kansas	177.53389283
42063 Indiana	Pennsylvania	177.51269216
32005 Douglas	Nevada	177.44032022
6043 Mariposa	California	177.43689543
17125 Mason	Illinois	176.92591227
19007 Appanoose	Iowa	176.89153333
47013 Campbell	Tennessee	176.84359447
5137 Stone	Arkansas	176.60752990
39159 Union	Ohio	176.36379355
21223 Trimble	Kentucky	176.15971814
36015 Chemung	New York	175.65931588
20139 Osage	Kansas	175.64770090
16065 Madison	Idaho	175.55465093
39163 Vinton	Ohio	175.05137377

Counties_Cities

39081 Jefferson	Ohio	174.85973208
38071 Ramsey	North Dakota	174.20085358
27035 Crow Wing	Minnesota	174.14353743
39161 Van Wert	Ohio	173.26120010
48385 Real	Texas	172.51293847
27055 Houston	Minnesota	172.24674346
54023 Grant	West Virginia	172.02821263
19185 Wayne	Iowa	171.84814873
20033 Comanche	Kansas	171.62471396
27045 Fillmore	Minnesota	170.95640612
55053 Jackson	Wisconsin	170.91512843
40047 Garfield	Oklahoma	170.73531102
39125 Paulding	Ohio	170.57569296
48457 Tyler	Texas	170.53834808
27089 Marshall	Minnesota	170.39403621
31125 Nance	Nebraska	169.87542469
21011 Bath	Kentucky	169.58733748
21169 Metcalfe	Kentucky	169.49152542
31131 Otoe	Nebraska	168.90835158
27071 Koochiching	Minnesota	168.81028939
16011 Bingham	Idaho	168.69971451
30047 Lake	Montana	168.59504132
16019 Bonneville	Idaho	168.58644120
51125 Nelson	Virginia	168.50903208
5047 Franklin	Arkansas	168.44469399
6033 Lake	California	167.74874965
21181 Nicholas	Kentucky	167.45743790
6103 Tehama	California	167.40722198
20115 Marion	Kansas	167.36401674
5039 Dallas	Arkansas	167.08437761
48065 Carson	Texas	166.52789342
42131 Wyoming	Pennsylvania	166.38319899
29115 Linn	Missouri	166.15435740
21135 Lewis	Kentucky	165.95006412

Counties_Cities

2130 Ketchikan Gateway	Alaska	165.25362839
48411 San Saba	Texas	165.18004625
29117 Livingston	Missouri	165.06008187
29121 Macon	Missouri	164.98383158
19053 Decatur	Iowa	164.76552598
42113 Sullivan	Pennsylvania	164.71750947
29025 Caldwell	Missouri	164.69038208
31163 Sherman	Nebraska	164.58196182
48275 Knox	Texas	164.24856283
29219 Warren	Missouri	164.21307367
20107 Linn	Kansas	164.10256410
51735 Poquoson	Virginia	164.06890894
27127 Redwood	Minnesota	163.94517673
47079 Henry	Tennessee	163.79257062
6057 Nevada	California	163.49703097
36011 Cayuga	New York	163.32879642
17139 Moultrie	Illinois	163.07671400
46077 Kingsbury	South Dakota	162.63468185
48345 Motley	Texas	162.07455429
54021 Gilmer	West Virginia	161.97358585
40121 Pittsburg	Oklahoma	161.81598560
16005 Bannock	Idaho	161.81229773
37043 Clay	North Carolina	161.59439806
35055 Taos	New Mexico	161.41312624
29049 Clinton	Missouri	161.21152907
6017 El Dorado	California	161.00441582
47073 Hawkins	Tennessee	160.97647267
47145 Roane	Tennessee	159.95483628
51191 Washington	Virginia	159.92059115
29179 Reynolds	Missouri	159.89766549
42031 Clarion	Pennsylvania	159.88034761
18121 Parke	Indiana	159.50847758
29053 Cooper	Missouri	159.06379594
48429 Stephens	Texas	159.01621965

Counties_Cities

2110 Juneau	Alaska	158.81418740
16017 Bonner	Idaho	158.74080533
19111 Lee	Iowa	158.56702393
48011 Armstrong	Texas	158.56236786
39051 Fulton	Ohio	158.48235405
26165 Wexford	Michigan	158.36968864
21105 Hickman	Kentucky	158.33521828
55095 Polk	Wisconsin	158.26414056
51119 Middlesex	Virginia	157.86052558
27061 Itasca	Minnesota	157.40001774
19071 Fremont	Iowa	157.30015730
40107 Okfuskee	Oklahoma	157.05075219
54079 Putnam	West Virginia	157.01633676
39091 Logan	Ohio	156.53247498
17021 Christian	Illinois	156.14953614
21021 Boyle	Kentucky	156.14617940
47175 Van Buren	Tennessee	156.11448395
16071 Oneida	Idaho	155.97147950
29217 Vernon	Missouri	155.88464536
42087 Mifflin	Pennsylvania	155.76997966
5127 Scott	Arkansas	155.05378428
31095 Jefferson	Nebraska	154.99506834
38049 McHenry	North Dakota	154.74552957
20121 Miami	Kansas	154.39429929
37011 Avery	North Carolina	154.24164524
39149 Shelby	Ohio	154.23530138
31161 Sheridan	Nebraska	154.14258189
51163 Rockbridge	Virginia	153.83263010
29109 Lawrence	Missouri	153.81005761
17105 Livingston	Illinois	153.79883113
27095 Mille Lacs	Minnesota	153.02804239
48077 Clay	Texas	153.02218822
40135 Sequoyah	Oklahoma	152.99060201
42085 Mercer	Pennsylvania	152.68830805

Counties_Cities

35021 Harding	New Mexico	152.67175573
17009 Brown	Illinois	152.53203173
17117 Macoupin	Illinois	152.27418180
21191 Pendleton	Kentucky	151.42129534
20019 Chautauqua	Kansas	151.10305228
31071 Garfield	Nebraska	150.98137896
2220 Sitka	Alaska	150.34115878
54005 Boone	West Virginia	150.33483668
42051 Fayette	Pennsylvania	150.25950430
50015 Lamoille	Vermont	150.19762846
19137 Montgomery	Iowa	149.95501350
2180 Nome	Alaska	149.88009592
54041 Lewis	West Virginia	149.77533699
51155 Pulaski	Virginia	149.70938766
48119 Delta	Texas	149.56066554
29165 Platte	Missouri	149.53634024
20151 Pratt	Kansas	149.28556195
42027 Centre	Pennsylvania	149.25831516
29181 Ripley	Missouri	149.24259384
29077 Greene	Missouri	149.01189697
21235 Whitley	Kentucky	148.99839965
36077 Otsego	New York	148.95646789
23027 Waldo	Maine	148.63707361
47129 Morgan	Tennessee	148.29232124
38083 Sheridan	North Dakota	148.25796887
47049 Fentress	Tennessee	148.21320744
30007 Broadwater	Montana	147.90468365
27029 Clearwater	Minnesota	147.55959137
33001 Belknap	New Hampshire	147.48779129
21027 Breckinridge	Kentucky	147.14537964
31149 Rock	Nebraska	147.05882353
6009 Calaveras	California	146.92338055
17015 Carroll	Illinois	146.73001677
5049 Fulton	Arkansas	146.71122341

Counties_Cities

55141 Wood	Wisconsin	146.46499213
20051 Ellis	Kansas	146.29049112
6007 Butte	California	146.15836994
40069 Johnston	Oklahoma	146.13206686
2240 Southeast Fairbanks	Alaska	144.55044811
39015 Brown	Ohio	144.48878492
54029 Hancock	West Virginia	144.35966179
19145 Page	Iowa	144.27175552
5103 Ouachita	Arkansas	144.03117851
39087 Lawrence	Ohio	143.65416096
48333 Mills	Texas	142.24751067
36003 Allegany	New York	142.14947232
41043 Linn	Oregon	142.14473633
39021 Champaign	Ohio	141.92083398
39039 Defiance	Ohio	141.49089480
51173 Smyth	Virginia	141.11315306
20135 Ness	Kansas	140.84507042
20089 Jewell	Kansas	140.79549454
21043 Carter	Kentucky	140.71989335
23007 Franklin	Maine	140.48232264
29027 Callaway	Missouri	140.34618726
37175 Transylvania	North Carolina	140.28934678
16037 Custer	Idaho	140.18691589
47163 Sullivan	Tennessee	140.16794784
21095 Harlan	Kentucky	140.10375251
31139 Pierce	Nebraska	140.01680202
41017 Deschutes	Oregon	139.58624138
20191 Sumner	Kansas	139.15463559
54015 Clay	West Virginia	139.01760890
31171 Thomas	Nebraska	138.88888889
55031 Douglas	Wisconsin	138.86317349
26151 Sanilac	Michigan	138.40998494
41007 Clatsop	Oregon	138.31606478
26143 Roscommon	Michigan	138.16781109

Counties_Cities

21167 Mercer	Kentucky	137.77900248
47137 Pickett	Tennessee	137.74104683
29141 Morgan	Missouri	137.53806857
18001 Adams	Indiana	137.50140308
33003 Carroll	New Hampshire	137.35418930
38095 Towner	North Dakota	136.86131387
21005 Anderson	Kentucky	136.78683316
36031 Essex	New York	136.72922252
54091 Taylor	West Virginia	136.40137587
31097 Johnson	Nebraska	136.34592910
5009 Boone	Arkansas	136.07257204
51091 Highland	Virginia	135.74660633
48237 Jack	Texas	135.70055411
2170 Matanuska-Susit	Alaska	135.67512313
20181 Sherman	Kansas	135.61620614
29177 Ray	Missouri	135.47174759
36041 Hamilton	New York	135.31799729
36019 Clinton	New York	135.07652271
21055 Crittenden	Kentucky	134.60459899
54059 Mingo	West Virginia	134.53857473
29186 Ste. Genevieve	Missouri	134.16815742
29051 Cole	Missouri	134.12156883
6109 Tuolumne	California	133.84917215
31011 Boone	Nebraska	133.61328498
32021 Mineral	Nevada	132.91980505
36013 Chautauqua	New York	132.87582363
21123 Larue	Kentucky	132.80212483
48337 Montague	Texas	132.68013880
48487 Wilbarger	Texas	132.60530421
30087 Rosebud	Montana	132.40648792
29061 Daviess	Missouri	132.32286780
26103 Marquette	Michigan	132.29899573
17005 Bond	Illinois	132.29104029
17179 Tazewell	Illinois	132.24714346

Counties_Cities

20015 Butler	Kansas	131.80558676
42005 Armstrong	Pennsylvania	131.77451236
48379 Rains	Texas	131.58976890
54097 Upshur	West Virginia	131.06696703
42057 Fulton	Pennsylvania	130.82696413
8047 Gilpin	Colorado	130.69759843
29225 Webster	Missouri	130.40476617
55123 Vernon	Wisconsin	129.93340913
50021 Rutland	Vermont	129.53367876
53031 Jefferson	Washington	129.21932617
39069 Henry	Ohio	129.21804622
18165 Vermillion	Indiana	129.20731313
6045 Mendocino	California	128.98659909
5101 Newton	Arkansas	128.12299808
17147 Piatt	Illinois	128.08001952
39127 Perry	Ohio	127.66075542
35051 Sierra	New Mexico	127.64405543
48197 Hardeman	Texas	127.48597654
47151 Scott	Tennessee	127.04750669
56001 Albany	Wyoming	126.93971659
29063 DeKalb	Missouri	126.68250198
51063 Floyd	Virginia	126.62234884
39005 Ashland	Ohio	126.52339753
38037 Grant	North Dakota	126.36899747
51009 Amherst	Virginia	126.31844881
40061 Haskell	Oklahoma	126.30249447
55033 Dunn	Wisconsin	126.29899626
40081 Lincoln	Oklahoma	126.00229095
20027 Clay	Kansas	125.04689258
17203 Woodford	Illinois	124.79525778
8089 Otero	Colorado	124.78298611
21089 Greenup	Kentucky	124.75898832
13265 Taliaferro	Georgia	124.37810945
41003 Benton	Oregon	123.77715769

Counties_Cities

27159 Wadena	Minnesota	123.42989908
39071 Highland	Ohio	123.08978587
53067 Thurston	Washington	122.89687486
20041 Dickinson	Kansas	122.88294064
35027 Lincoln	New Mexico	122.72448353
54045 Logan	West Virginia	122.67304567
38043 Kidder	North Dakota	122.44897959
29091 Howell	Missouri	122.26769139
21205 Rowan	Kentucky	122.03555302
26029 Charlevoix	Michigan	121.93263222
47173 Union	Tennessee	121.90166599
54009 Brooke	West Virginia	121.60518849
38029 Emmons	North Dakota	121.39605463
36023 Cortland	New York	121.28055538
6023 Humboldt	California	120.99169190
35017 Grant	New Mexico	120.67578439
39119 Muskingum	Ohio	120.67345068
51103 Lancaster	Virginia	120.56014096
2275 Wrangell	Alaska	119.85617259
23011 Kennebec	Maine	119.59077021
17071 Henderson	Illinois	119.24280817
20097 Kiowa	Kansas	119.23688394
17055 Franklin	Illinois	118.85997778
46053 Gregory	South Dakota	118.70845204
17059 Gallatin	Illinois	118.62396204
29161 Phelps	Missouri	118.48341232
51031 Campbell	Virginia	118.23986321
26101 Manistee	Michigan	118.23222440
53041 Lewis	Washington	118.08451837
26031 Cheboygan	Michigan	118.04981702
16015 Boise	Idaho	117.89363374
37075 Graham	North Carolina	117.86892975
21025 Breathitt	Kentucky	117.86892975
17067 Hancock	Illinois	117.68661735

Counties_Cities

27137 St. Louis	Minnesota	117.64470298
36049 Lewis	New York	117.21556320
27121 Pope	Minnesota	117.14877895
26047 Emmet	Michigan	117.08898763
53055 San Juan	Washington	116.76786548
29147 Nodaway	Missouri	116.57101865
17191 Wayne	Illinois	116.33602743
29005 Atchison	Missouri	116.03171534
17183 Vermilion	Illinois	115.87636383
29035 Carter	Missouri	115.62603238
46007 Bennett	South Dakota	115.34025375
35035 Otero	New Mexico	115.30225663
38055 McLean	North Dakota	115.29189812
46039 Deuel	South Dakota	115.28706479
21163 Meade	Kentucky	114.92251437
54001 Barbour	West Virginia	114.90777139
29083 Henry	Missouri	114.72099853
46033 Custer	South Dakota	114.60004584
54095 Tyler	West Virginia	114.33798308
17039 De Witt	Illinois	114.14801192
29015 Benton	Missouri	114.11972196
40079 Le Flore	Oklahoma	114.04561825
48009 Archer	Texas	113.81743683
8081 Moffat	Colorado	113.73976342
17127 Massac	Illinois	113.63636364
31147 Richardson	Nebraska	113.39296964
42033 Clearfield	Pennsylvania	113.36725954
39063 Hancock	Ohio	113.26221520
27007 Beltrami	Minnesota	113.13424552
53069 Wahkiakum	Washington	112.96882061
54063 Monroe	West Virginia	112.95180723
27149 Stevens	Minnesota	112.78580949
40057 Harmon	Oklahoma	112.61261261
54065 Morgan	West Virginia	112.44167088

Counties_Cities

21175 Morgan	Kentucky	112.40164856
21119 Knott	Kentucky	112.38926352
17011 Bureau	Illinois	112.14500045
50027 Windsor	Vermont	112.14412329
17051 Fayette	Illinois	112.06574524
21071 Floyd	Kentucky	111.59157484
17175 Stark	Illinois	110.55831951
32001 Churchill	Nevada	110.47463175
42111 Somerset	Pennsylvania	109.53050627
17045 Edgar	Illinois	109.44700461
46137 Ziebach	South Dakota	109.40919037
48133 Eastland	Texas	109.15838882
2261 Valdez-Cordova	Alaska	109.12265386
38057 Mercer	North Dakota	108.86657796
38007 Billings	North Dakota	108.81392818
29197 Schuyler	Missouri	108.71928680
21131 Leslie	Kentucky	108.44917677
29127 Marion	Missouri	108.42193621
6089 Shasta	California	108.30926461
42105 Potter	Pennsylvania	108.29021778
51195 Wise	Virginia	107.86067558
53035 Kitsap	Washington	107.85567354
46075 Jones	South Dakota	107.75862069
38101 Ward	North Dakota	107.75862069
54081 Raleigh	West Virginia	107.73830366
29059 Dallas	Missouri	107.38575349
26009 Antrim	Michigan	106.99764605
51071 Giles	Virginia	106.86297791
55011 Buffalo	Wisconsin	106.66666667
26051 Gladwin	Michigan	106.56352370
17033 Crawford	Illinois	106.34338278
21159 Martin	Kentucky	105.97898084
16051 Jefferson	Idaho	105.30248989
21057 Cumberland	Kentucky	105.12088902

Counties_Cities

40063 Hughes	Oklahoma	104.98687664
27065 Kanabec	Minnesota	104.89294749
54055 Mercer	West Virginia	104.85193892
30063 Missoula	Montana	104.38501233
29221 Washington	Missouri	104.23766187
26035 Clare	Michigan	104.04135644
17123 Marshall	Illinois	104.04022889
21147 McCreary	Kentucky	103.40073529
39131 Pike	Ohio	103.32418855
42021 Cambria	Pennsylvania	103.24147878
48207 Haskell	Texas	103.21692758
54105 Wirt	West Virginia	102.91595197
38065 Oliver	North Dakota	102.45901639
26141 Presque Isle	Michigan	102.05683781
29073 Gasconade	Missouri	102.00612037
38021 Dickey	North Dakota	101.97838058
30081 Ravalli	Montana	101.91790976
55005 Barron	Wisconsin	101.85103180
30067 Park	Montana	101.57743786
6005 Amador	California	101.56666582
20003 Anderson	Kansas	101.54861640
33009 Grafton	New Hampshire	101.35210389
40151 Woods	Oklahoma	101.15769360
26085 Lake	Michigan	101.00159919
51720 Norton	Virginia	100.80645161
27001 Aitkin	Minnesota	100.61627468
27125 Red Lake	Minnesota	100.02500625
33005 Cheshire	New Hampshire	99.35549658
29173 Ralls	Missouri	97.92401097
55103 Richland	Wisconsin	97.83046556
46091 Marshall	South Dakota	97.80907668
21231 Wayne	Kentucky	97.71350401
39121 Noble	Ohio	97.53378849
26055 Grand Traverse	Michigan	97.22057187

Counties_Cities

20165 Rush	Kansas	96.99321048
42015 Bradford	Pennsylvania	96.98683280
18125 Pike	Indiana	96.69621273
42053 Forest	Pennsylvania	96.16705591
42047 Elk	Pennsylvania	96.12516159
48075 Childress	Texas	96.00877795
56033 Sheridan	Wyoming	95.92167499
23023 Sagadahoc	Maine	95.41449178
29151 Osage	Missouri	94.79364153
29131 Miller	Missouri	94.72687086
8103 Rio Blanco	Colorado	94.69696970
30095 Stillwater	Montana	94.39899308
35047 San Miguel	New Mexico	94.23362691
15003 Honolulu	Hawaii	94.17598563
39145 Scioto	Ohio	94.03724405
56011 Crook	Wyoming	93.95973154
39001 Adams	Ohio	93.78156110
6093 Siskiyou	California	93.77001189
38031 Foster	North Dakota	93.28358209
53003 Asotin	Washington	92.87925697
8077 Mesa	Colorado	92.68506008
47005 Benton	Tennessee	92.68413248
39079 Jackson	Ohio	92.63833992
55037 Florence	Wisconsin	92.57116408
39067 Harrison	Ohio	92.26308159
30021 Dawson	Montana	92.16589862
17173 Shelby	Illinois	91.99208868
21187 Owen	Kentucky	91.91176471
29055 Crawford	Missouri	91.83119756
41009 Columbia	Oregon	91.64327854
53045 Mason	Washington	91.59326484
51580 Covington	Virginia	91.57509158
21133 Letcher	Kentucky	91.32837116
47101 Lewis	Tennessee	91.01439682

Counties_Cities

55113 Sawyer	Wisconsin	90.96973740
17049 Effingham	Illinois	90.62207671
20127 Morris	Kansas	90.56330375
42039 Crawford	Pennsylvania	90.52114315
21087 Green	Kentucky	90.50592814
30085 Roosevelt	Montana	90.42408898
6063 Plumas	California	90.40629653
53075 Whitman	Washington	90.37777912
54053 Mason	West Virginia	89.82708287
29067 Douglas	Missouri	89.73304419
16057 Latah	Idaho	89.69950665
38039 Griggs	North Dakota	89.60573477
26107 Mecosta	Michigan	89.56252153
8043 Fremont	Colorado	89.54415776
30107 Wheatland	Montana	89.44543828
26041 Delta	Michigan	89.24338344
24023 Garrett	Maryland	89.15406508
42023 Cameron	Pennsylvania	89.04719501
48125 Dickens	Texas	88.92841263
39083 Knox	Ohio	88.86303782
16025 Camas	Idaho	88.73114463
37053 Currituck	North Carolina	88.65248227
40009 Beckham	Oklahoma	87.52130453
29043 Christian	Missouri	87.37339480
48351 Newton	Texas	87.29812309
51750 Radford	Virginia	87.24576040
8007 Archuleta	Colorado	87.17762441
36045 Jefferson	New York	86.79701132
26153 Schoolcraft	Michigan	86.76251859
20141 Osborne	Kansas	86.33093525
54093 Tucker	West Virginia	86.26887132
54087 Roane	West Virginia	86.13264427
51167 Russell	Virginia	85.98773740
17065 Hamilton	Illinois	85.75278697

Counties_Cities

29149 Oregon	Missouri	85.38089365
42013 Blair	Pennsylvania	84.90350390
42065 Jefferson	Pennsylvania	84.78265851
29039 Cedar	Missouri	84.71584892
54067 Nicholas	West Virginia	84.53425650
27075 Lake	Minnesota	84.44361043
20159 Rice	Kansas	83.93662785
38079 Rolette	North Dakota	83.91021607
35003 Catron	New Mexico	83.84572387
56027 Niobrara	Wyoming	83.75209380
36097 Schuyler	New York	83.74274230
16043 Fremont	Idaho	83.53584447
26097 Mackinac	Michigan	83.43376286
48155 Foard	Texas	83.33333333
55119 Taylor	Wisconsin	83.28434254
20183 Smith	Kansas	83.26394671
30043 Jefferson	Montana	82.66512358
41011 Coos	Oregon	82.31219618
23019 Penobscot	Maine	82.06703023
40043 Dewey	Oklahoma	81.73273396
53049 Pacific	Washington	81.68451625
41029 Jackson	Oregon	81.52520450
20071 Greeley	Kansas	81.49959250
29111 Lewis	Missouri	81.17706748
33019 Sullivan	New Hampshire	81.12367884
2100 Haines	Alaska	80.84074373
51105 Lee	Virginia	80.71025020
29041 Chariton	Missouri	80.52610388
21197 Powell	Kentucky	80.37293040
41039 Lane	Oregon	80.34540622
15009 Maui	Hawaii	80.14018552
50009 Essex	Vermont	80.00000000
29125 Maries	Missouri	79.82666211
29013 Bates	Missouri	79.65686275

Counties_Cities

48271 Kinney	Texas	79.63897000
51115 Mathews	Virginia	79.52738014
30041 Hill	Montana	79.52529516
26053 Gogebic	Michigan	79.49125596
55069 Lincoln	Wisconsin	79.45393478
55085 Oneida	Wisconsin	78.93994925
51520 Bristol	Virginia	78.87392307
26019 Benzie	Michigan	78.85991100
5097 Montgomery	Arkansas	78.44016136
17047 Edwards	Illinois	78.22277847
2188 Northwest Arctic	Alaska	78.21666015
37115 Madison	North Carolina	78.11423057
23017 Oxford	Maine	78.10059356
38009 Bottineau	North Dakota	77.99095305
55107 Rusk	Wisconsin	77.75500106
5089 Marion	Arkansas	77.74189690
46081 Lawrence	South Dakota	77.69705917
55125 Vilas	Wisconsin	77.49111131
2050 Bethel	Alaska	76.85551164
31063 Frontier	Nebraska	76.68711656
20063 Gove	Kansas	76.56967841
48431 Sterling	Texas	76.27765065
17101 Lawrence	Illinois	76.11798287
23015 Lincoln	Maine	75.70904432
26119 Montmorency	Michigan	75.55315704
41013 Crook	Oregon	75.41794109
39115 Morgan	Ohio	75.32182964
20023 Cheyenne	Kansas	75.18796992
27073 Lac qui Parle	Minnesota	75.09762691
41001 Baker	Oregon	74.97188554
31145 Red Willow	Nebraska	74.58512027
26061 Houghton	Michigan	74.54650874
35007 Colfax	New Mexico	74.31874484
39147 Seneca	Ohio	74.26594454

Counties_Cities

40153 Woodward	Oklahoma	74.17663930
50023 Washington	Vermont	73.95940832
32033 White Pine	Nevada	73.87862797
17193 White	Illinois	73.17965606
53009 Clallam	Washington	72.97653023
46021 Campbell	South Dakota	72.62164125
17107 Logan	Illinois	72.60155575
5005 Baxter	Arkansas	72.08246234
40149 Washita	Oklahoma	71.89718702
31127 Nemaha	Nebraska	71.85972981
46119 Sully	South Dakota	71.83908046
20195 Trego	Kansas	71.60759040
36033 Franklin	New York	71.58053805
30093 Silver Bow	Montana	71.44286000
56035 Sublette	Wyoming	71.33394477
8073 Lincoln	Colorado	71.30124777
42117 Tioga	Pennsylvania	71.14294826
17165 Saline	Illinois	71.11185476
30053 Lincoln	Montana	70.72850359
21127 Lawrence	Kentucky	70.64414617
20109 Logan	Kansas	70.32348805
42121 Venango	Pennsylvania	70.22197948
39053 Gallia	Ohio	70.04903432
38063 Nelson	North Dakota	69.71070059
50005 Caledonia	Vermont	69.30235628
29209 Stone	Missouri	69.29352106
17061 Greene	Illinois	68.99724011
8071 Las Animas	Colorado	68.95125147
29175 Randolph	Missouri	68.65080968
21053 Clinton	Kentucky	68.58710562
51185 Tazewell	Virginia	68.53506303
8011 Bent	Colorado	68.00408024
56015 Goshen	Wyoming	67.28468900
21189 Owsley	Kentucky	67.08407871

Counties_Cities

26043 Dickinson	Michigan	66.97395895
30049 Lewis and Clark	Montana	66.95778748
16049 Idaho	Idaho	66.61418277
54073 Pleasants	West Virginia	66.60450246
35033 Mora	New Mexico	66.57789614
53051 Pend Oreille	Washington	66.16674019
20105 Lincoln	Kansas	66.15944426
29205 Shelby	Missouri	66.11570248
48191 Hall	Texas	66.05019815
48447 Throckmorton	Texas	66.00660066
30023 Deer Lodge	Montana	65.71021794
41033 Josephine	Oregon	65.22261508
29167 Polk	Missouri	65.21536598
51169 Scott	Virginia	65.01346708
30029 Flathead	Montana	64.63870879
27021 Cass	Minnesota	64.36532403
29171 Putnam	Missouri	63.06495691
26071 Iron	Michigan	62.96662769
23013 Knox	Maine	62.85987277
35028 Los Alamos	New Mexico	62.82393592
16079 Shoshone	Idaho	62.51953736
23025 Somerset	Maine	61.27450980
20145 Pawnee	Kansas	60.95702530
8027 Custer	Colorado	60.55712556
26013 Baraga	Michigan	60.09615385
41057 Tillamook	Oregon	59.73046627
55099 Price	Wisconsin	59.71486154
53065 Stevens	Washington	59.65532479
15007 Kauai	Hawaii	59.61210542
48083 Coleman	Texas	59.54507562
30013 Cascade	Montana	58.79254804
16021 Boundary	Idaho	58.58721125
53027 Grays Harbor	Washington	58.18595148
8055 Huerfano	Colorado	58.06357962

Counties_Cities

41019 Douglas	Oregon	58.03251634
29137 Monroe	Missouri	57.71006464
29123 Madison	Missouri	57.43354119
17159 Richland	Illinois	57.09573051
16035 Clearwater	Idaho	57.09065997
55067 Langlade	Wisconsin	57.08947478
5013 Calhoun	Arkansas	56.85048323
21153 Magoffin	Kentucky	56.62514156
39105 Meigs	Ohio	56.26244266
21237 Wolfe	Kentucky	55.73359342
54013 Calhoun	West Virginia	55.14199063
20095 Kingman	Kansas	54.71956224
30105 Valley	Montana	53.78512841
29185 St. Clair	Missouri	53.21979776
30001 Beaverhead	Montana	53.16886431
41021 Gilliam	Oregon	52.79831045
38047 Logan	North Dakota	52.54860746
53019 Ferry	Washington	52.29441757
46055 Haakon	South Dakota	52.13764338
31031 Cherry	Nebraska	52.07429266
50019 Orleans	Vermont	52.03106998
55003 Ashland	Wisconsin	51.28205128
31015 Boyd	Nebraska	51.15089514
29103 Knox	Missouri	50.67139600
40045 Ellis	Oklahoma	50.60728745
15001 Hawaii	Hawaii	50.25300647
32011 Eureka	Nevada	49.92511233
31101 Keith	Nebraska	49.86909363
32029 Storey	Nevada	49.64010921
29089 Howard	Missouri	49.32425767
21115 Johnson	Kentucky	49.13785402
42083 McKean	Pennsylvania	48.81859012
20001 Allen	Kansas	48.21600771
26033 Chippewa	Michigan	47.97824986

Counties_Cities

26095 Luce	Michigan	47.74789113
31129 Nuckolls	Nebraska	47.67580453
51021 Bland	Virginia	47.67201653
26083 Keweenaw	Michigan	47.32607667
27069 Kittson	Minnesota	47.08097928
27057 Hubbard	Minnesota	46.87792987
21201 Robertson	Kentucky	46.83840749
56031 Platte	Wyoming	46.69624095
40025 Cimarron	Oklahoma	46.44681839
40053 Grant	Oklahoma	46.23208507
20205 Wilson	Kansas	46.16272360
17057 Fulton	Illinois	45.91895305
31045 Dawes	Nebraska	45.89261129
17149 Pike	Illinois	44.84017680
20007 Barber	Kansas	44.72271914
53023 Garfield	Washington	44.50378282
26003 Alger	Michigan	43.97053974
54047 McDowell	West Virginia	43.90056522
38023 Divide	North Dakota	43.80201489
54043 Lincoln	West Virginia	43.69144133
29215 Texas	Missouri	43.01748074
21065 Estill	Kentucky	42.25947317
51051 Dickenson	Virginia	41.31377815
30051 Liberty	Montana	41.15226337
2185 North Slope	Alaska	40.51863857
21063 Elliott	Kentucky	39.95737880
55007 Bayfield	Wisconsin	39.88831272
20049 Elk	Kansas	39.87240829
38041 Hettinger	North Dakota	39.77724741
41015 Curry	Oregon	39.45119011
31089 Holt	Nebraska	39.30045196
32017 Lincoln	Nevada	38.45414343
29223 Wayne	Missouri	38.10394757
31133 Pawnee	Nebraska	37.99392097

Counties_Cities

55129 Washburn	Wisconsin	37.78813453
17025 Clay	Illinois	37.72730702
16059 Lemhi	Idaho	37.68370808
2150 Kodiak Island	Alaska	37.46721619
53043 Lincoln	Washington	37.24394786
31013 Box Butte	Nebraska	37.13330858
20077 Harper	Kansas	36.32401017
23003 Aroostook	Maine	35.76164861
31087 Hitchcock	Nebraska	35.63791875
54007 Braxton	West Virginia	35.48867911
33007 Coos	New Hampshire	34.82224825
50017 Orange	Vermont	34.48394772
30025 Fallon	Montana	34.24657534
46105 Perkins	South Dakota	34.22313484
54109 Wyoming	West Virginia	33.67651304
30073 Pondera	Montana	33.48961822
6091 Sierra	California	33.47840643
16007 Bear Lake	Idaho	33.05785124
23009 Hancock	Maine	32.84012333
38011 Bowman	North Dakota	32.50975293
55013 Burnett	Wisconsin	32.48440748
29065 Dent	Missouri	32.38132245
2198 Prince of Wales-	Alaska	31.14294612
23021 Piscataquis	Maine	29.76190476
29093 Iron	Missouri	29.47823524
31083 Harlan	Nebraska	29.40311673
46019 Butte	South Dakota	29.34846410
29045 Clark	Missouri	29.23121894
30091 Sheridan	Montana	29.20560748
20167 Russell	Kansas	28.95613146
48023 Baylor	Texas	27.91736460
40129 Roger Mills	Oklahoma	27.35229759
41025 Harney	Oregon	27.28885250
29057 Dade	Missouri	26.42356982

Counties_Cities

40059 Harper	Oklahoma	26.33658151
16061 Lewis	Idaho	25.90002590
17069 Hardin	Illinois	25.57544757
42123 Warren	Pennsylvania	25.31773761
31029 Chase	Nebraska	25.14458134
2158 Kusilvak	Alaska	24.08767915
20185 Stafford	Kansas	23.93489708
17151 Pope	Illinois	23.74169041
51017 Bath	Virginia	23.29916123
29087 Holt	Missouri	22.70663034
29153 Ozark	Missouri	22.18032605
30065 Musselshell	Montana	21.50075253
17013 Calhoun	Illinois	20.82465639
54085 Ritchie	West Virginia	20.57401502
20117 Marshall	Kansas	20.57189879
17171 Scott	Illinois	20.30044661
27031 Cook	Minnesota	18.54255516
20201 Washington	Kansas	18.45018450
30027 Fergus	Montana	17.99694052
2016 Aleutians West	Alaska	17.47335314
17155 Putnam	Illinois	17.42160279
40003 Alfalfa	Oklahoma	17.37921446
26131 Ontonagon	Michigan	17.25625539
6105 Trinity	California	15.95532509
23029 Washington	Maine	15.87805653
54089 Summers	West Virginia	15.67398119
56045 Weston	Wyoming	14.35338022
21129 Lee	Kentucky	14.21868335
41023 Grant	Oregon	13.93534002
54101 Webster	West Virginia	12.07000604
29085 Hickory	Missouri	10.51635293
31135 Perkins	Nebraska	0.00000000
31115 Loup	Nebraska	0.00000000
31103 Keya Paha	Nebraska	0.00000000

Counties_Cities

25007 Dukes	Massachusetts	0.00000000
25019 Nantucket	Massachusetts	0.00000000
20203 Wichita	Kansas	0.00000000
35011 De Baca	New Mexico	0.00000000
15005 Kalawao	Hawaii	0.00000000
8061 Kiowa	Colorado	0.00000000
31183 Wheeler	Nebraska	0.00000000
16033 Clark	Idaho	0.00000000
8115 Sedgwick	Colorado	0.00000000
2282 Yakutat	Alaska	0.00000000
48033 Borden	Texas	0.00000000
48433 Stonewall	Texas	0.00000000
8033 Dolores	Colorado	0.00000000
38001 Adams	North Dakota	0.00000000
27077 Lake of the Woo	Minnesota	0.00000000
38033 Golden Valley	North Dakota	0.00000000
41069 Wheeler	Oregon	0.00000000
31005 Arthur	Nebraska	0.00000000
2105 Hoonah-Angoon	Alaska	0.00000000
2230 Skagway	Alaska	0.00000000
2013 Aleutians East	Alaska	0.00000000
30079 Prairie	Montana	0.00000000
46063 Harding	South Dakota	0.00000000
30033 Garfield	Montana	0.00000000
54017 Doddridge	West Virginia	0.00000000
49019 Grand	Utah	0.00000000
31085 Hayes	Nebraska	0.00000000
46107 Potter	South Dakota	0.00000000
2070 Dillingham	Alaska	0.00000000
48269 King	Texas	0.00000000
49015 Emery	Utah	0.00000000
30019 Daniels	Montana	0.00000000
16023 Butte	Idaho	0.00000000
31075 Grant	Nebraska	0.00000000

Counties_Cities

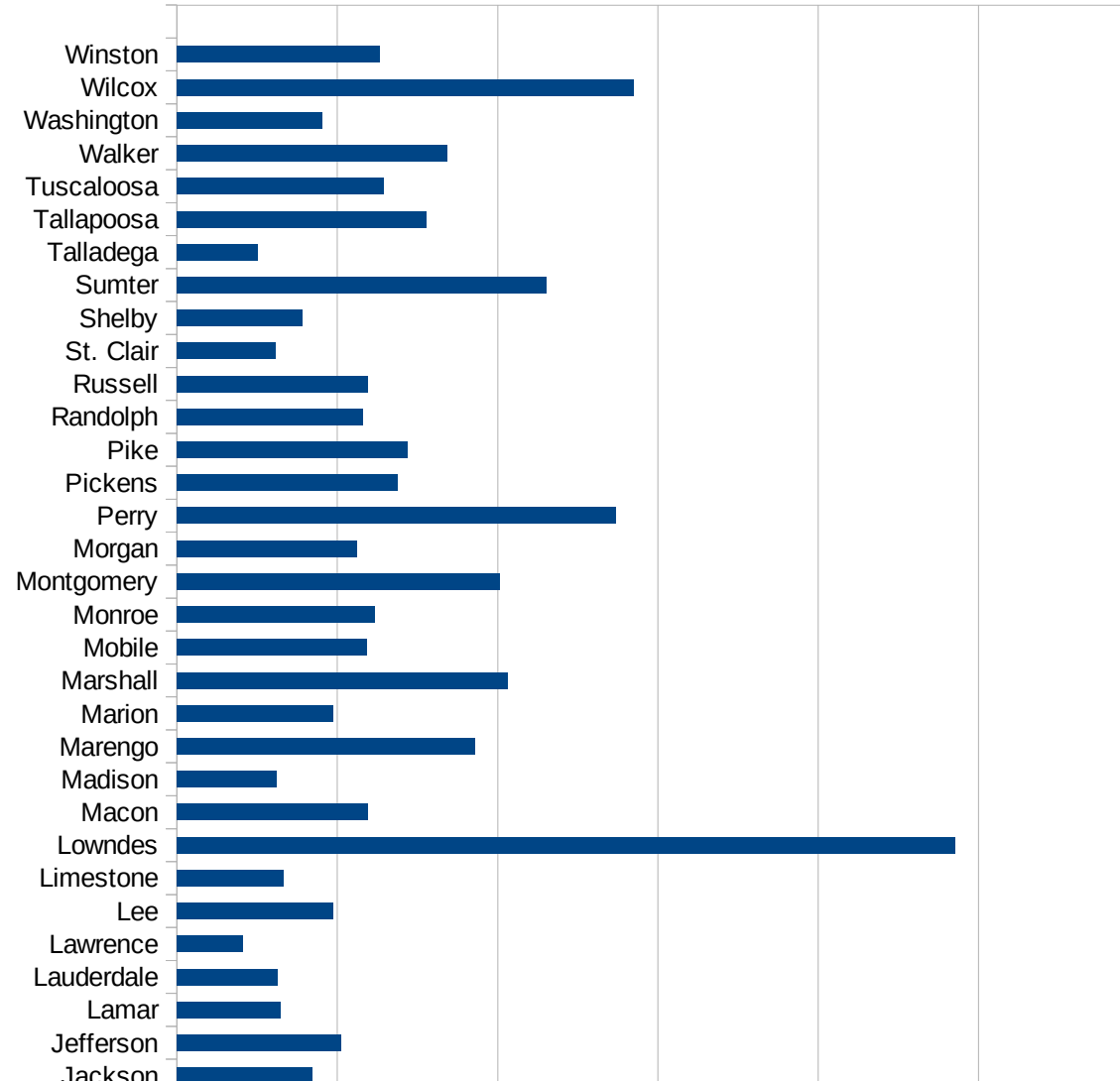
49055 Wayne	Utah	0.00000000
31049 Deuel	Nebraska	0.00000000
30097 Sweet Grass	Montana	0.00000000
2164 Lake and Penins	Alaska	0.00000000
2068 Denali	Alaska	0.00000000
20039 Decatur	Kansas	0.00000000
49033 Rich	Utah	0.00000000
30055 McCone	Montana	0.00000000
49001 Beaver	Utah	0.00000000
49017 Garfield	Utah	0.00000000
30061 Mineral	Montana	0.00000000
48263 Kent	Texas	0.00000000
49047 Uintah	Utah	0.00000000
30071 Phillips	Montana	0.00000000
36085 Richmond	New York	0.00000000
49023 Juab	Utah	0.00000000
31057 Dundy	Nebraska	0.00000000
30015 Chouteau	Montana	0.00000000
49041 Sevier	Utah	0.00000000
6049 Modoc	California	0.00000000
30089 Sanders	Montana	0.00000000
49003 Box Elder	Utah	0.00000000
36005 Bronx	New York	0.00000000
30005 Blaine	Montana	0.00000000
30077 Powell	Montana	0.00000000
49025 Kane	Utah	0.00000000
49005 Cache	Utah	0.00000000
49053 Washington	Utah	0.00000000
36081 Queens	New York	0.00000000
36047 Kings	New York	0.00000000
49057 Weber	Utah	0.00000000
49021 Iron	Utah	0.00000000
49013 Duchesne	Utah	0.00000000
49007 Carbon	Utah	0.00000000

Counties_Cities

31113 Logan	Nebraska	0.00000000
48301 Loving	Texas	0.00000000
49009 Daggett	Utah	0.00000000
20153 Rawlins	Kansas	0.00000000
20199 Wallace	Kansas	0.00000000
30011 Carter	Montana	0.00000000
30045 Judith Basin	Montana	0.00000000
30069 Petroleum	Montana	0.00000000
30075 Powder River	Montana	0.00000000
30109 Wibaux	Montana	0.00000000
31009 Blaine	Nebraska	0.00000000
31017 Brown	Nebraska	0.00000000
32009 Esmeralda	Nevada	0.00000000
48311 McMullen	Texas	0.00000000
49027 Millard	Utah	0.00000000
49029 Morgan	Utah	0.00000000
49031 Piute	Utah	0.00000000
49039 Sanpete	Utah	0.00000000

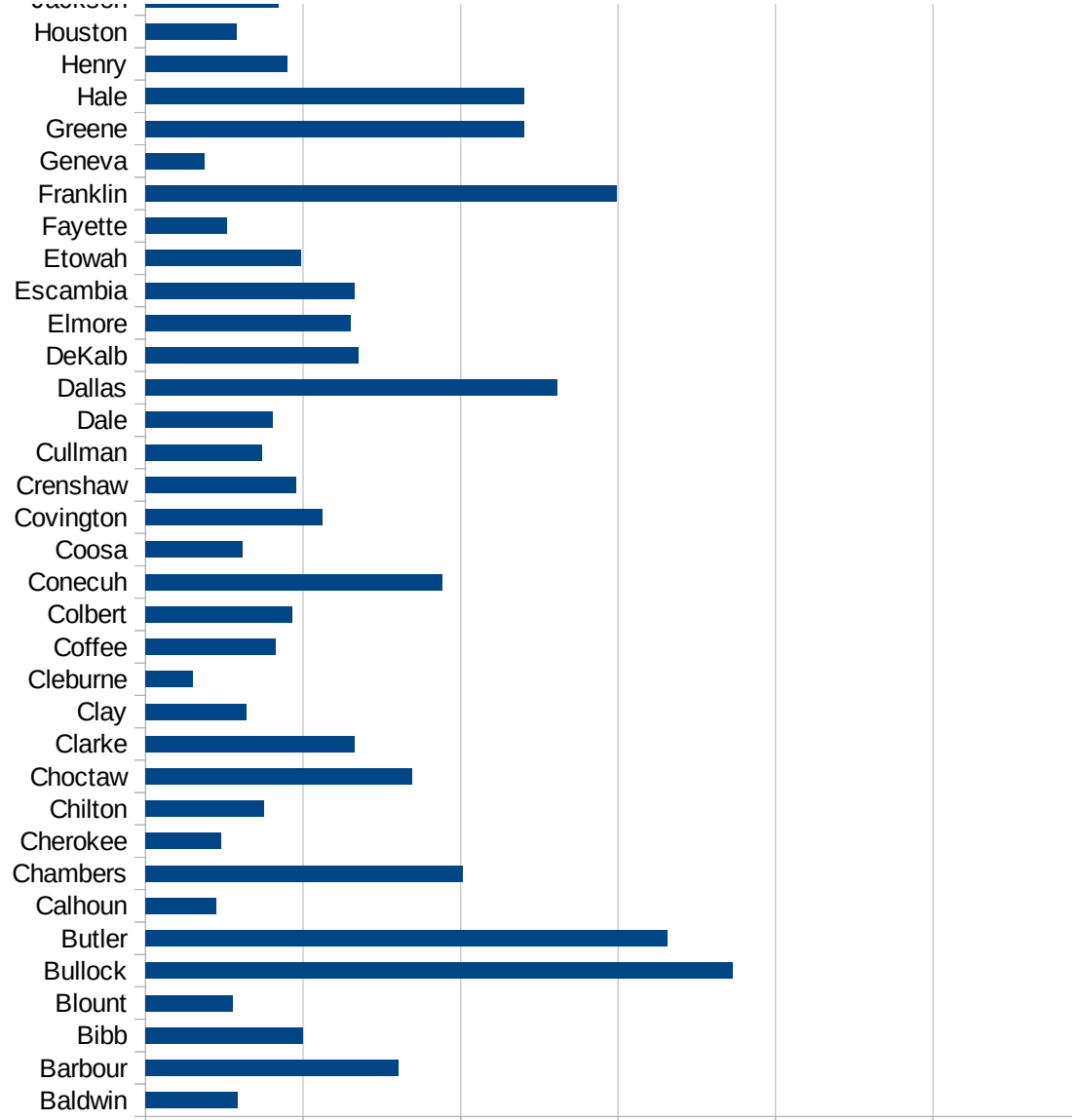
AL

FIPS	County	Current Inf. P/C
1001	Autauga	1255.3731048
1003	Baldwin	585.7207070846
1005	Barbour	1603.633294482
1007	Bibb	1000
1009	Blount	553.2503457815
1011	Bullock	3728.546064312
1013	Butler	3313.008130081
1015	Calhoun	450.6593627764
1017	Chambers	2013.981853339
1019	Cherokee	476.3368162262
1021	Chilton	749.6659343646
1023	Choctaw	1689.899540534
1025	Clarke	1325.25083612
1027	Clay	640.3013182674
1029	Cleburne	300.2602255288
1031	Coffee	824.5198327843
1033	Colbert	929.4766443884
1035	Conecuh	1881.567158101
1037	Coosa	615.9589360709
1039	Covington	1124.74990537
1041	Crenshaw	954.8611111111
1043	Cullman	737.0389012727
1045	Dale	806.8469646213
1047	Dallas	2615.505090055
1049	DeKalb	1354.626322056
1051	Elmore	1303.015130607
1053	Escambia	1327.963426581
1055	Etowah	986.331840665
1057	Fayette	517.2518712347
1059	Franklin	2990.785320282
1061	Geneva	372.4253249221
1063	Greene	2404.955666221
1065	Hale	2403.911449138



AL

1067 Henry	900.6914986344
1069 Houston	579.6298771987
1071 Jackson	840.8071748879
1073 Jefferson	1023.206431063
1075 Lamar	642.8777809882
1077 Lauderdale	624.5467435895
1079 Lawrence	412.6589191977
1081 Lee	973.5209618094
1083 Limestone	664.4207374134
1085 Lowndes	4852.61680369
1087 Macon	1187.69998373
1089 Madison	618.7946600313
1091 Marengo	1856.708276513
1093 Marion	974.3641433995
1095 Marshall	2060.160859025
1097 Mobile	1185.236745239
1099 Monroe	1234.157687378
1101 Montgomery	2014.058991066
1103 Morgan	1123.529461159
1105 Perry	2735.2297593
1107 Pickens	1374.260206641
1109 Pike	1436.798848161
1111 Randolph	1157.315731573
1113 Russell	1187.241480764
1115 St. Clair	613.3724207915
1117 Shelby	783.9337620012
1119 Sumter	2300.84311717
1121 Talladega	502.3300095205
1123 Tallapoosa	1555.670790429
1125 Tuscaloosa	1287.629660477
1127 Walker	1687.306744518
1129 Washington	903.6512394676
1131 Wilcox	2851.22800414
1133 Winston	1263.736263736



AL
0 1000 2000 3000 4000 5000 6000

AL

FIPS

29001
29003
29005
29007
29009
29011
29013
29015
29017
29019
29021
29023
29025
29027
29029
29031
29033
29035
29037

AL

29039
29041
29043
29045
29047
29049
29051
29053
29055
29057
29059
29061
29063
29065
29067
29069
29071
29073
29075
29077
29079
29081
29083
29085
29087
29089
29091
29093
29095
29097
29099
29101

29103

AL

29105
29107
29109
29111
29113
29115
29117
29121
29123
29125
29127
29119
29129
29131
29133
29135
29137
29139
29141
29143
29145
29147
29149
29151
29153
29155
29157
29159
29161
29163
29165
29167
29169
29171

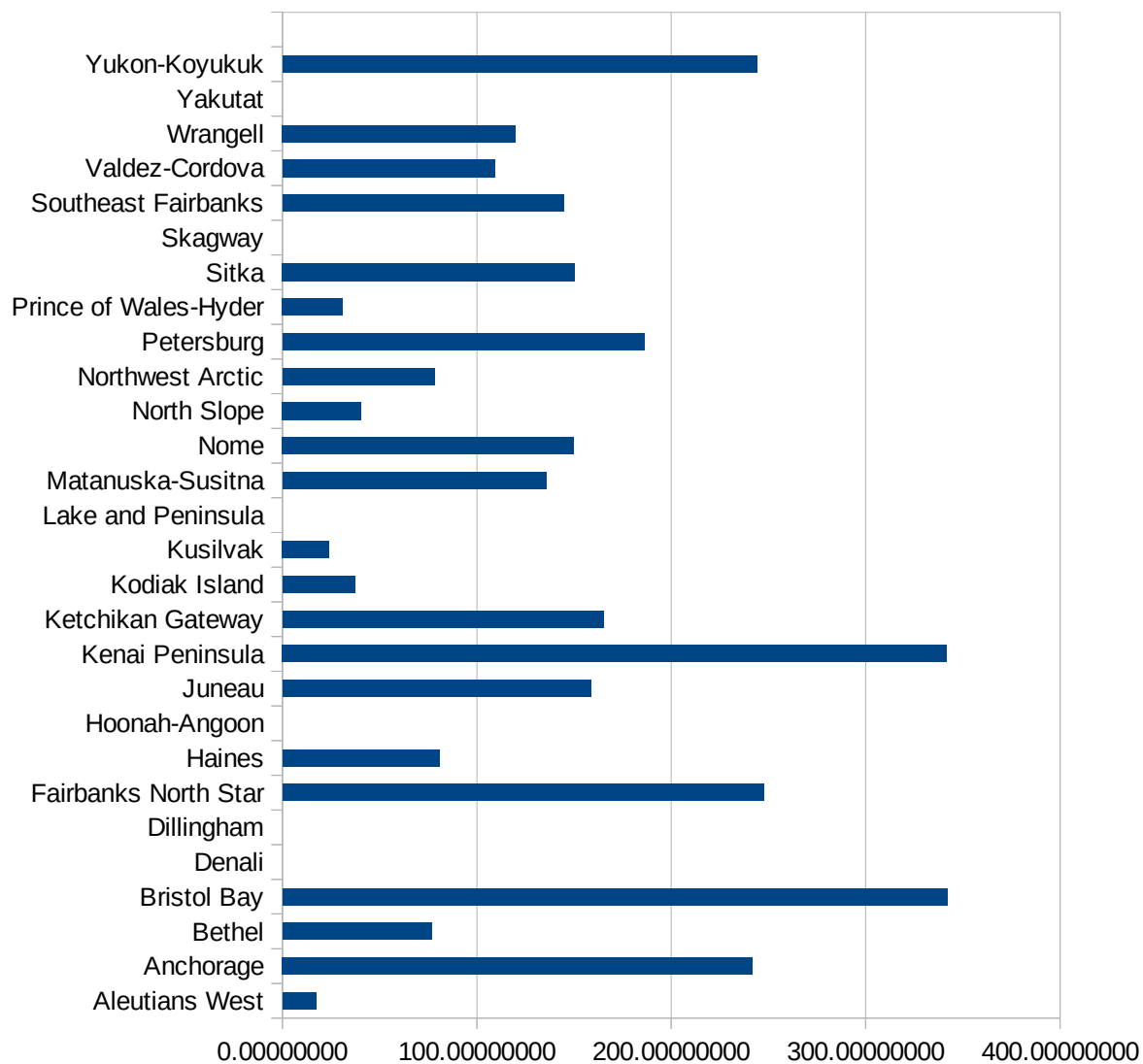
AL

29173
29175
29177
29179
29181
29195
29197
29199
29201
29203
29205
29183
29185
29187
29189
29510
29186
29207
29209
29211
29213
29215

29217
29219
29221
29223
29225
29227
29229

AK

FIPS	County	PC Infection
2013	Aleutians East	0.00000000
2016	Aleutians West	17.47335314
2020	Anchorage	###
2050	Bethel	76.85551164
2060	Bristol Bay	###
2068	Denali	0.00000000
2070	Dillingham	0.00000000
2090	Fairbanks North Star	###
2100	Haines	80.84074373
2105	Hoonah-Angoon	0.00000000
2110	Juneau	###
2122	Kenai Peninsula	###
2130	Ketchikan Gateway	###
2150	Kodiak Island	37.46721619
2158	Kusilvak	24.08767915
2164	Lake and Peninsula	0.00000000
2170	Matanuska-Susitna	###
2180	Nome	###
2185	North Slope	40.51863857
2188	Northwest Arctic	78.21666015
2195	Petersburg	###
2198	Prince of Wales-Hyder	31.14294612
2220	Sitka	###
2230	Skagway	0.00000000
2240	Southeast Fairbanks	###
2261	Valdez-Cordova	###
2275	Wrangell	###
2282	Yakutat	0.00000000
2290	Yukon-Koyukuk	###



AK

AK

FIPS

29001
29003
29005
29007
29009
29011
29013
29015
29017
29019
29021
29023
29025
29027
29029
29031
29033
29035
29037

AK

29039
29041
29043
29045
29047
29049
29051
29053
29055
29057
29059
29061
29063
29065
29067
29069
29071
29073
29075
29077
29079
29081
29083
29085
29087
29089
29091
29093
29095
29097
29099
29101

29103

AK

29105
29107
29109
29111
29113
29115
29117
29121
29123
29125
29127
29119
29129
29131
29133
29135
29137
29139
29141
29143
29145
29147
29149
29151
29153
29155
29157
29159
29161
29163
29165
29167
29169
29171

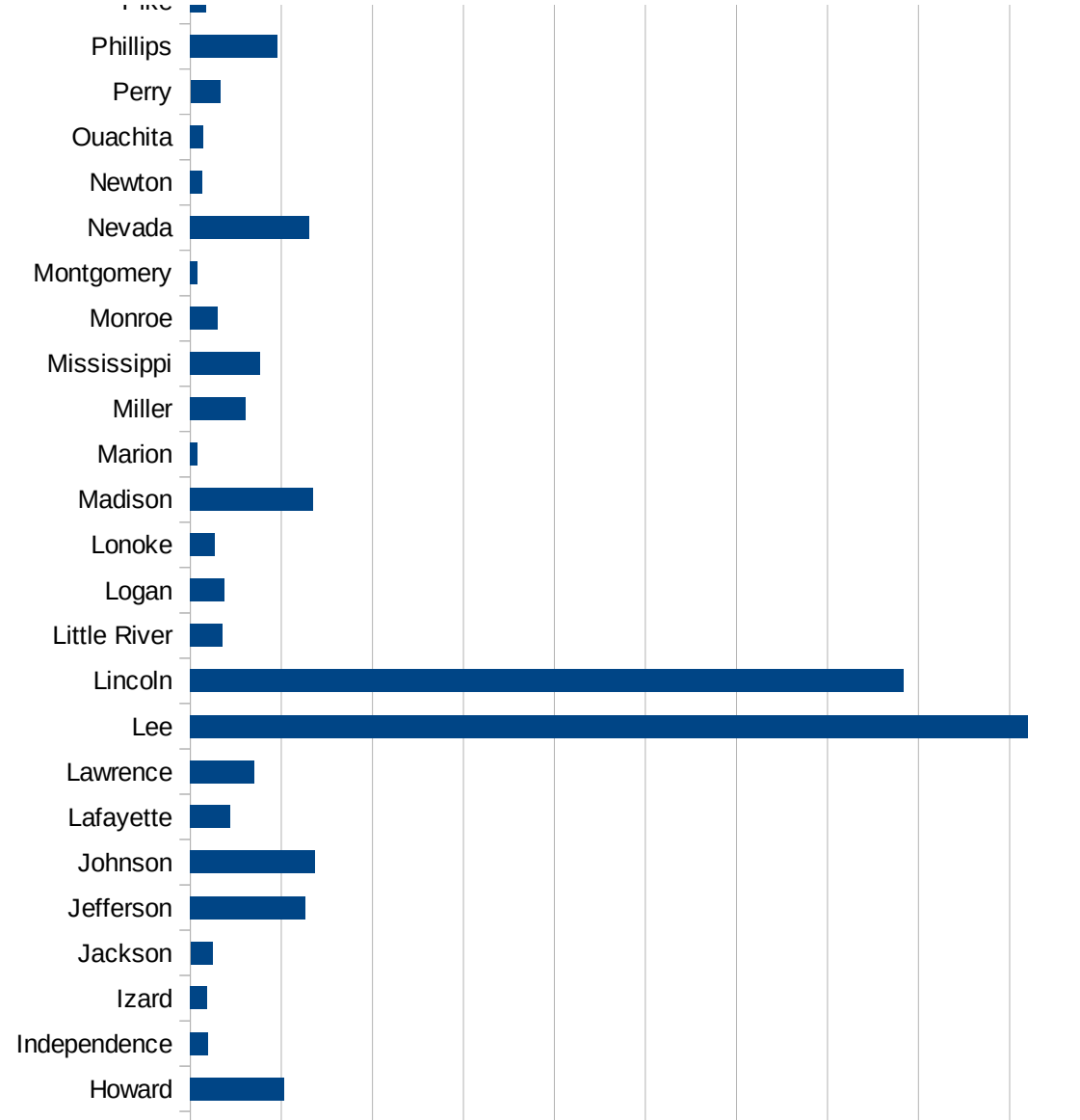
AK

29173
29175
29177
29179
29181
29195
29197
29199
29201
29203
29205
29183
29185
29187
29189
29510
29186
29207
29209
29211
29213
29215

29217
29219
29221
29223
29225
29227
29229

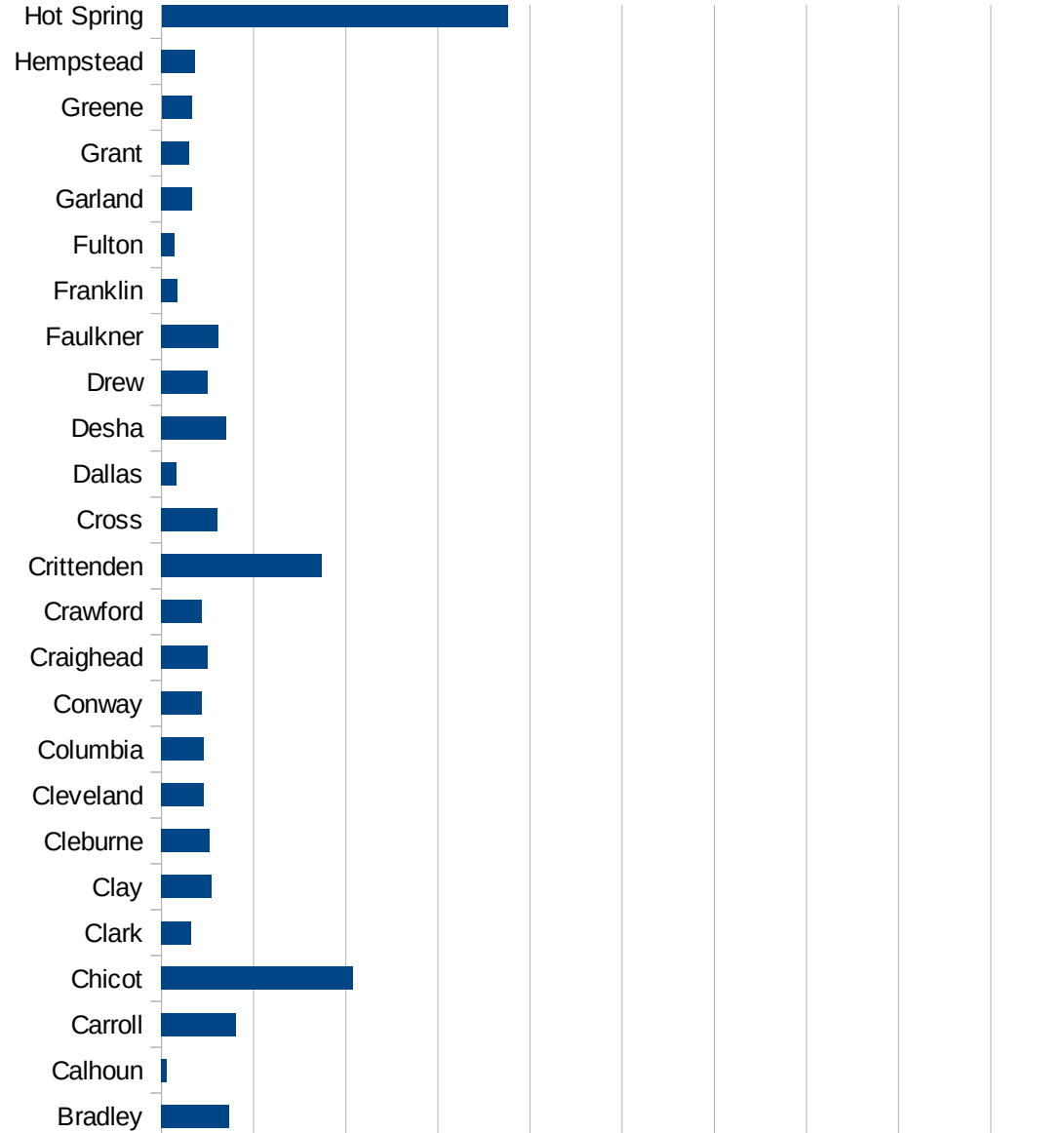
AR

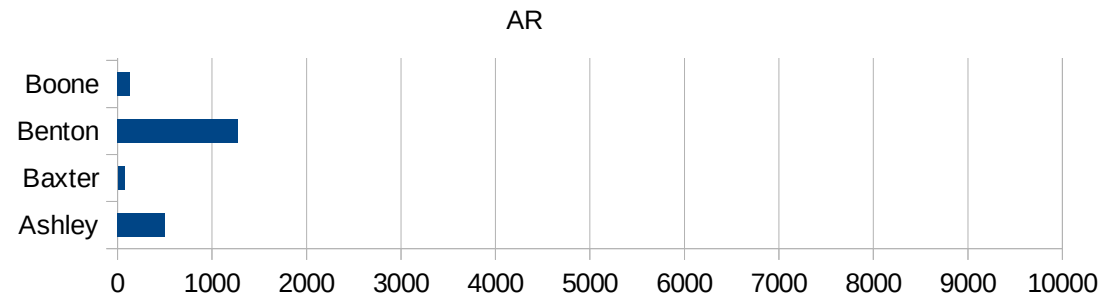
5065 Izard	183.918193188
5067 Jackson	243.887930522
5069 Jefferson	1264.05731568
5071 Johnson	1368.63361005
5073 Lafayette	434.00179587
5075 Lawrence	699.768772058
5077 Lee	9204.22927101
5079 Lincoln	7830.83015766
5081 Little River	348.856076586
5083 Logan	372.636518379
5085 Lonoke	267.455910504
5087 Madison	1353.07323585
5089 Marion	77.7418969023
5091 Miller	607.909708203
5093 Mississippi	761.415165256
5095 Monroe	304.347826087
5097 Montgomery	78.4401613626
5099 Nevada	1309.15205381
5101 Newton	128.122998078
5103 Ouachita	144.031178514
5105 Perry	328.438948995
5107 Phillips	959.565145044
5109 Pike	178.01930104
5111 Poinsett	312.838908818
5113 Polk	438.924634645
5115 Pope	1023.4375
5117 Prairie	371.563041863
5119 Pulaski	748.191911989
5121 Randolph	423.445509249
5123 St. Francis	3561.46074924
5125 Saline	387.906540055
5127 Scott	155.053784281
5129 Searcy	213.621512943
5131 Sebastian	652.822242922



AR

5133 Sevier	4708.55942587
5135 Sharp	391.569733963
5137 Stone	176.607529903
5139 Union	700.301589736
5141 Van Buren	210.805276155
5143 Washington	1910.01894827
5145 White	179.099927598
5147 Woodruff	184.899845917
5149 Yell	3863.47805897





AR

FIPS

29001
29003
29005
29007
29009
29011
29013
29015
29017
29019
29021
29023
29025
29027
29029
29031
29033
29035

AR

29037
29039
29041
29043
29045
29047
29049
29051
29053
29055
29057
29059
29061
29063
29065
29067
29069
29071
29073
29075
29077
29079
29081
29083
29085
29087
29089
29091
29093
29095
29097
29099
29101

AR

29103
29105
29107
29109
29111
29113
29115
29117
29121
29123
29125
29127
29119
29129
29131
29133
29135
29137
29139
29141
29143
29145
29147
29149
29151
29153
29155
29157
29159
29161
29163
29165
29167
29169

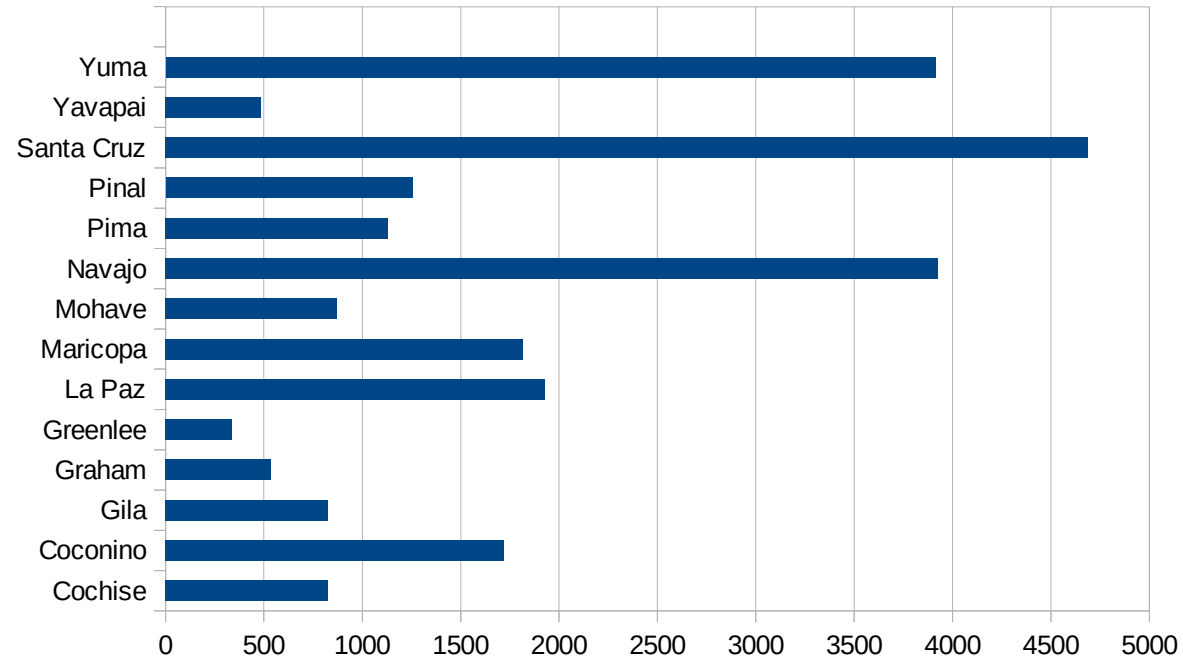
AR

29171
29173
29175
29177
29179
29181
29195
29197
29199
29201
29203
29205
29183
29185
29187
29189
29510
29186
29207
29209
29211
29213
29215

29217
29219
29221
29223
29225
29227
29229

AZ

FIPS	County	PC Infection
4001	Apache	3591.021749
4003	Cochise	827.4828429
4005	Coconino	1719.937839
4007	Gila	825.7714933
4009	Graham	535.8268544
4011	Greenlee	337.4459559
4012	La Paz	1929.092805
4013	Maricopa	1817.030106
4015	Mohave	870.913863
4017	Navajo	3926.841414
4019	Pima	1132.451714
4021	Pinal	1255.540795
4023	Santa Cruz	4687.063275
4025	Yavapai	484.0663296
4027	Yuma	3913.674762



AZ

FIPS

29001
29003
29005
29007
29009
29011
29013
29015
29017
29019
29021
29023
29025
29027
29029
29031
29033
29035
29037

AZ

29039
29041
29043
29045
29047
29049
29051
29053
29055
29057
29059
29061
29063
29065
29067
29069
29071
29073
29075
29077
29079
29081
29083
29085
29087
29089
29091
29093
29095
29097
29099
29101

29103

AZ

29105
29107
29109
29111
29113
29115
29117
29121
29123
29125
29127
29119
29129
29131
29133
29135
29137
29139
29141
29143
29145
29147
29149
29151
29153
29155
29157
29159
29161
29163
29165
29167
29169
29171

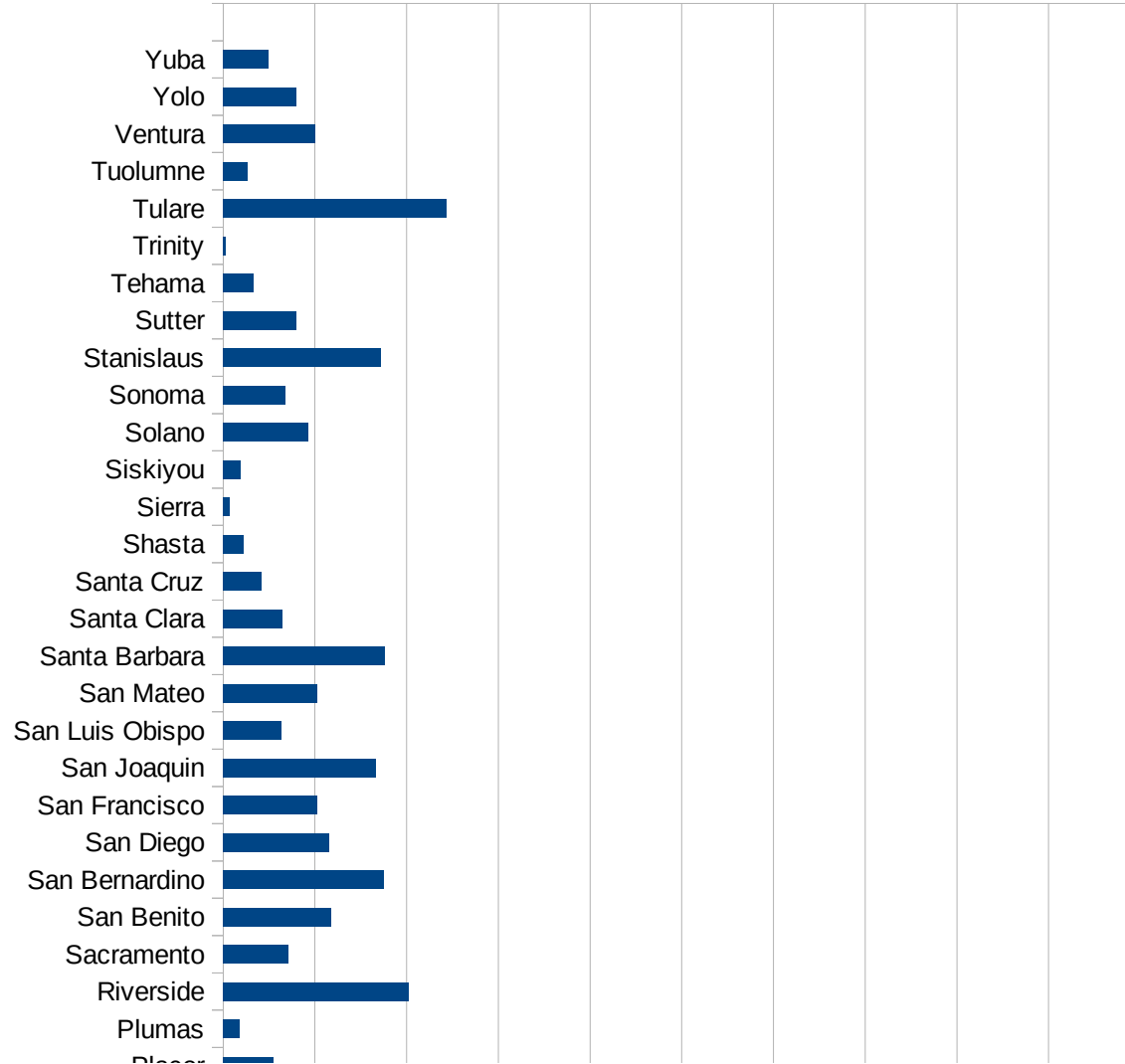
AZ

29173
29175
29177
29179
29181
29195
29197
29199
29201
29203
29205
29183
29185
29187
29189
29510
29186
29207
29209
29211
29213
29215

29217
29219
29221
29223
29225
29227
29229

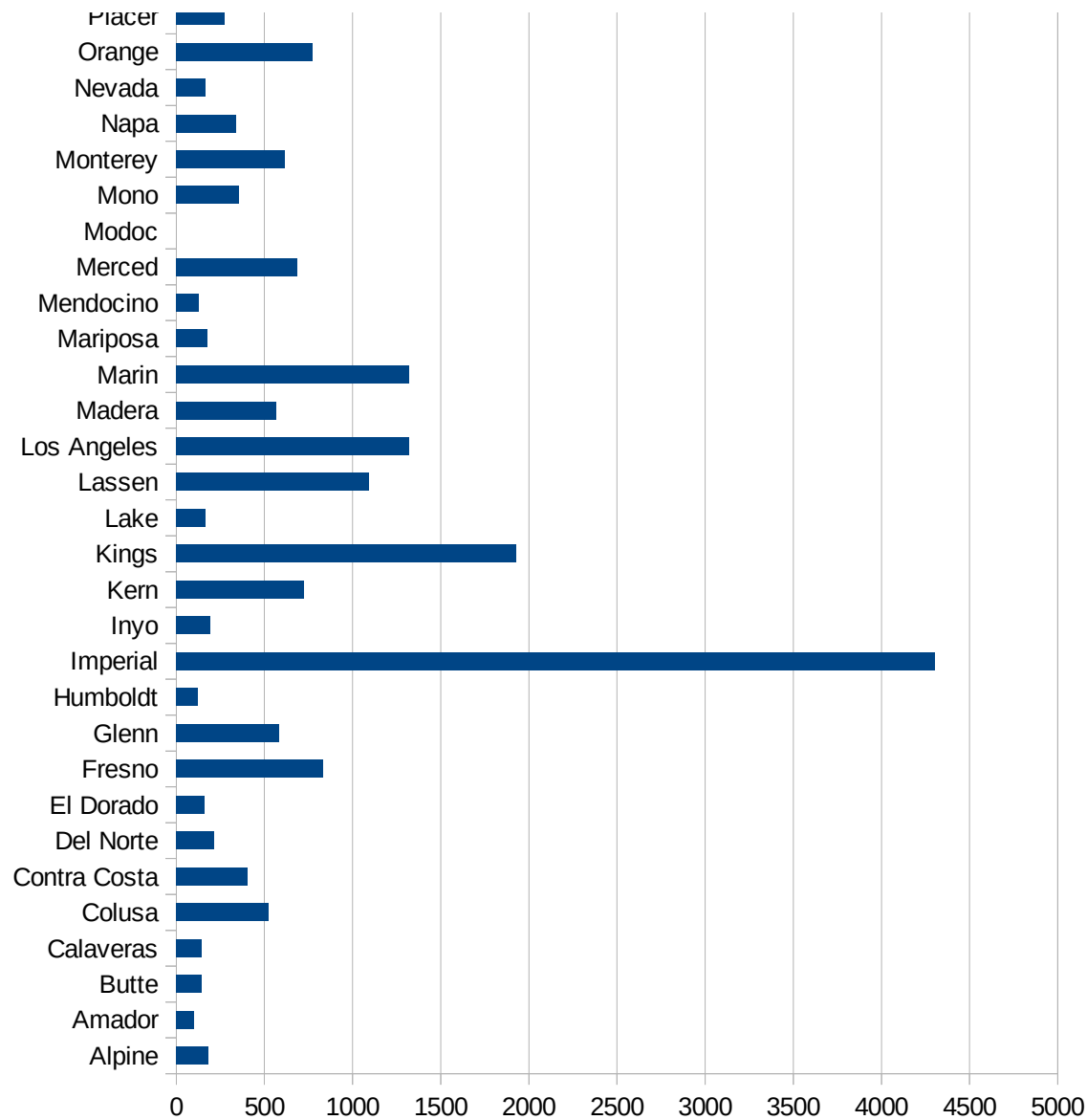
CA

FIPS	County	PC Infection
6001	Alameda	463.8359733
6003	Alpine	181.6530427
6005	Amador	101.5666658
6007	Butte	146.1583699
6009	Calaveras	146.9233806
6011	Colusa	522.4950294
6013	Contra Costa	405.2285877
6015	Del Norte	215.6101768
6017	El Dorado	161.0044158
6019	Fresno	832.8640386
6021	Glenn	584.73277
6023	Humboldt	120.9916919
6025	Imperial	4304.641225
6027	Inyo	194.584978
6029	Kern	725.0514071
6031	Kings	1927.777704
6033	Lake	167.7487497
6035	Lassen	1094.0848
6037	Los Angeles	1321.545318
6039	Madera	566.3656198
6041	Marin	1322.468094
6043	Mariposa	177.4368954
6045	Mendocino	128.9865991
6047	Merced	685.6768511
6049	Modoc	0
6051	Mono	357.8947368
6053	Monterey	615.7109602
6055	Napa	342.1390505
6057	Nevada	163.497031
6059	Orange	775.7453936
6061	Placer	273.9419406
6063	Plumas	90.40629653
6065	Riverside	1010.503689



CA

6067 Sacramento	356.2030533
6069 San Benito	588.2639713
6071 San Bernardino	876.9098219
6073 San Diego	579.3865101
6075 San Francisco	511.940949
6077 San Joaquin	834.2412245
6079 San Luis Obispo	318.6507517
6081 San Mateo	513.160374
6083 Santa Barbara	880.3499005
6085 Santa Clara	325.0463209
6087 Santa Cruz	207.4711491
6089 Shasta	108.3092646
6091 Sierra	33.47840643
6093 Siskiyou	93.77001189
6095 Solano	464.611182
6097 Sonoma	340.6395142
6099 Stanislaus	860.6531288
6101 Sutter	400.797463
6103 Tehama	167.407222
6105 Trinity	15.95532509
6107 Tulare	1218.818489
6109 Tuolumne	133.8491722
6111 Ventura	498.9617694
6113 Yolo	401.0743712
6115 Yuba	246.0245256



CA

CA

FIPS

29001
29003
29005
29007
29009
29011
29013
29015
29017
29019
29021
29023
29025
29027
29029
29031
29033
29035
29037

CA

29039
29041
29043
29045
29047
29049
29051
29053
29055
29057
29059
29061
29063
29065
29067
29069
29071
29073
29075
29077
29079
29081
29083
29085
29087
29089
29091
29093
29095
29097
29099
29101

29103

CA

29105
29107
29109
29111
29113
29115
29117
29121
29123
29125
29127
29119
29129
29131
29133
29135
29137
29139
29141
29143
29145
29147
29149
29151
29153
29155
29157
29159
29161
29163
29165
29167
29169
29171

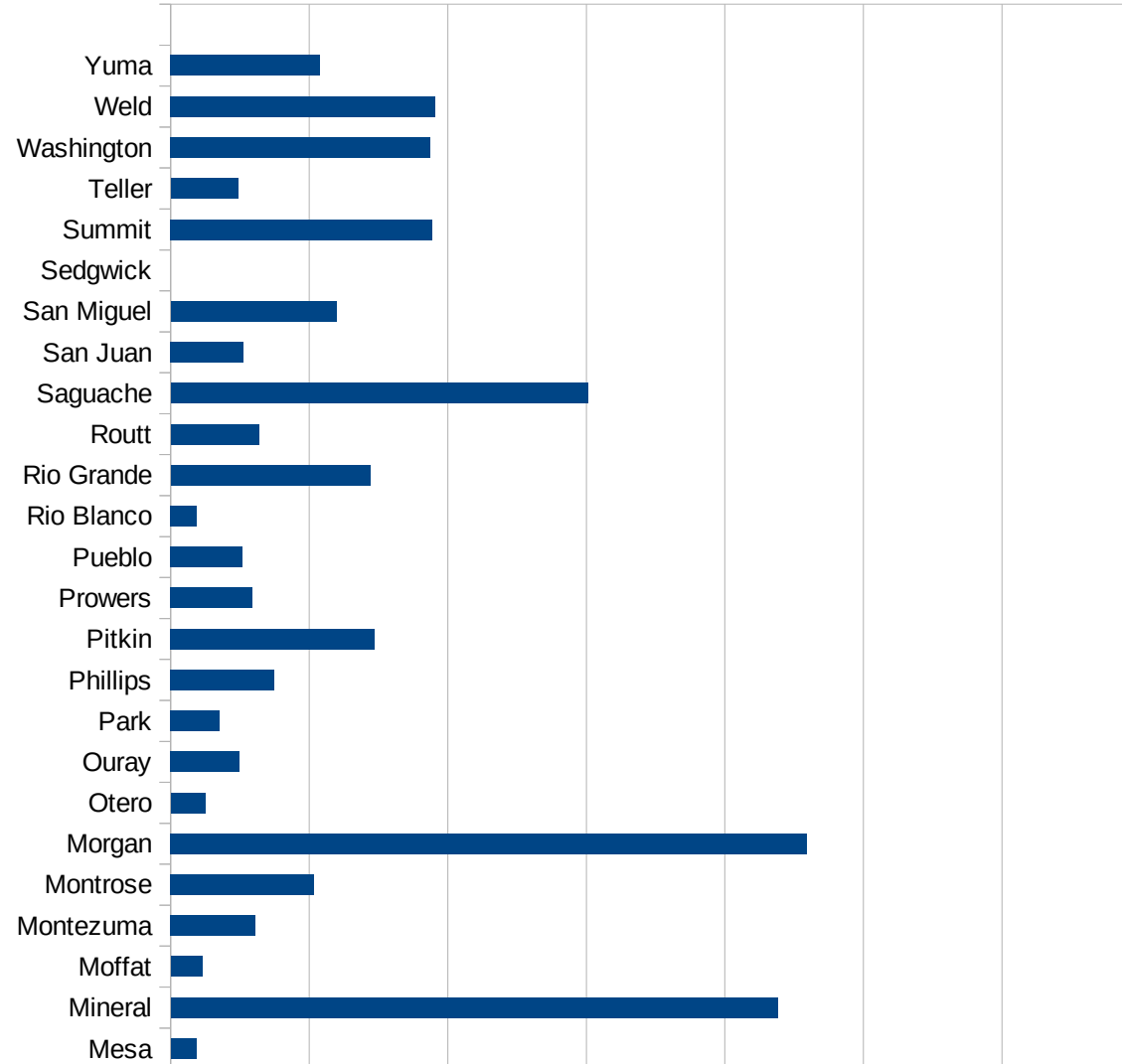
CA

29173
29175
29177
29179
29181
29195
29197
29199
29201
29203
29205
29183
29185
29187
29189
29510
29186
29207
29209
29211
29213
29215

29217
29219
29221
29223
29225
29227
29229

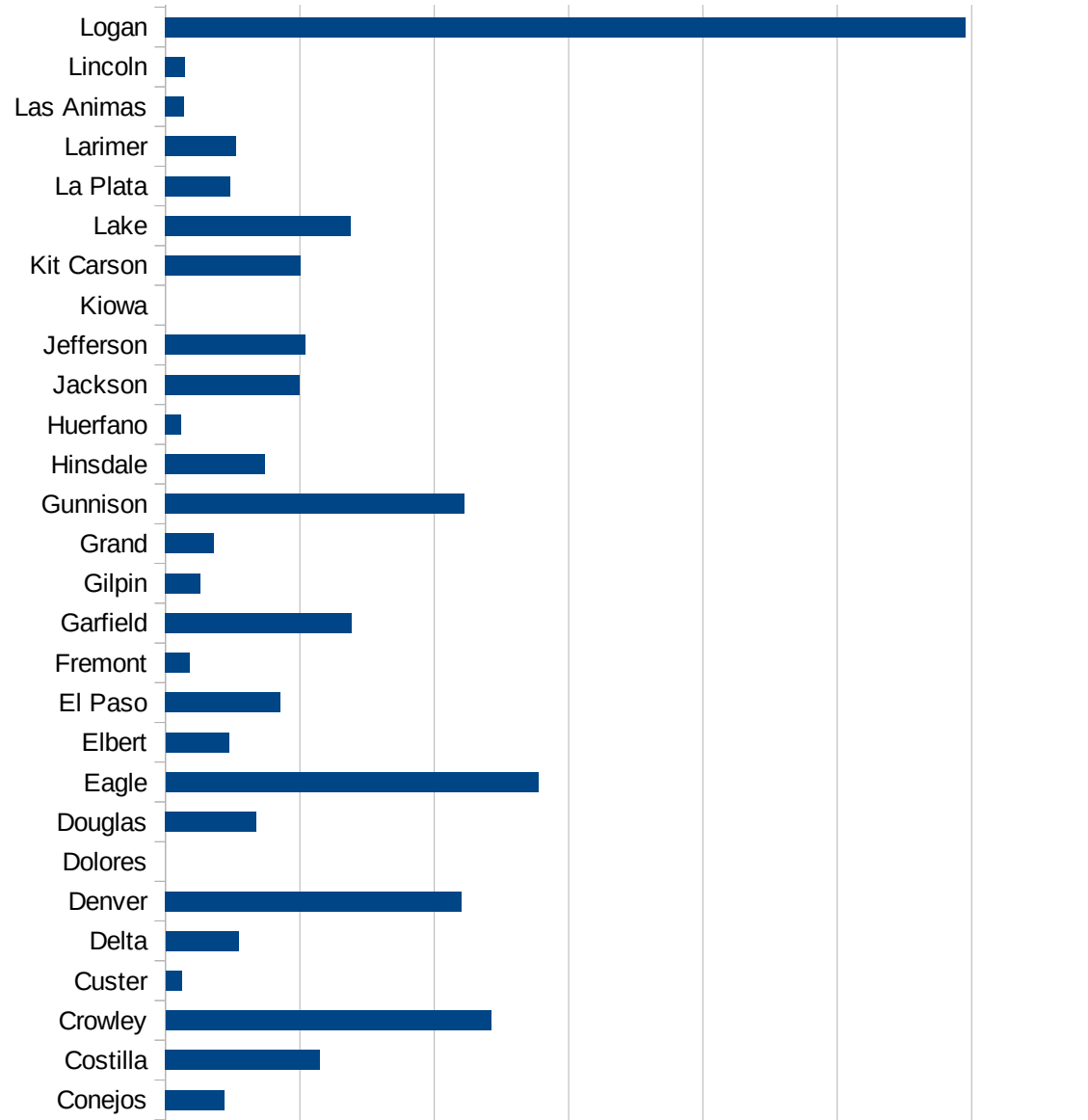
CO

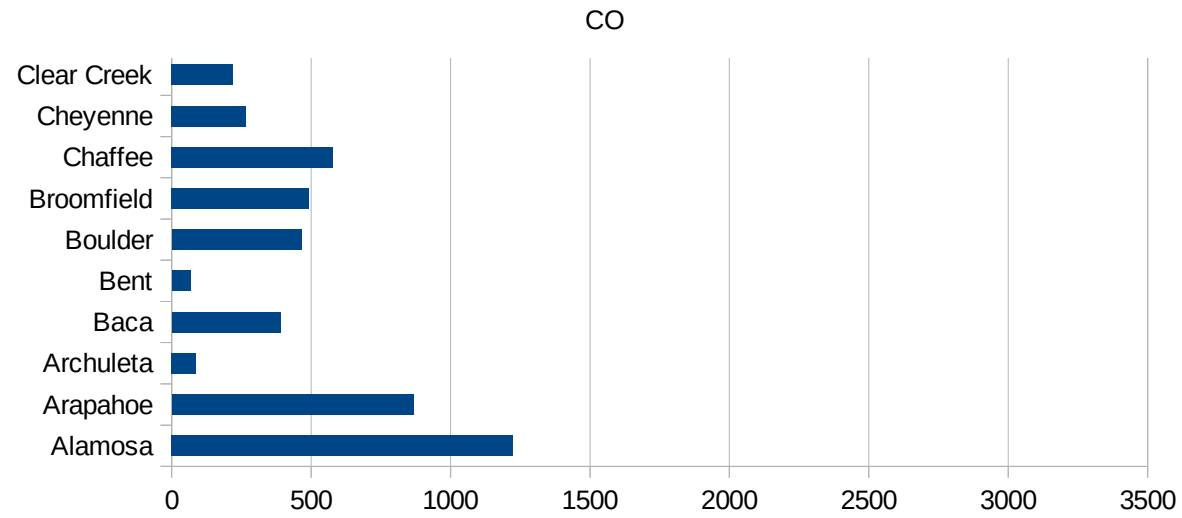
FIPS	County	PC Infection
8001	Adams	929.34115827
8003	Alamosa	1222.8016544
8005	Arapahoe	867.14833043
8007	Archuleta	87.17762441
8009	Baca	390.51603905
8011	Bent	68.004080245
8013	Boulder	465.22611154
8014	Broomfield	492.29791964
8015	Chaffee	579.21805562
8017	Cheyenne	266.52452026
8019	Clear Creek	218.63612702
8021	Conejos	219.51219512
8023	Costilla	574.71264368
8025	Crowley	1212.0177535
8027	Custer	60.557125555
8029	Delta	271.3791878
8031	Denver	1102.8734445
8033	Dolores	0
8035	Douglas	338.70516022
8037	Eagle	1387.4493117
8039	Elbert	235.90289932
8041	El Paso	428.51779631
8043	Fremont	89.544157764
8045	Garfield	694.32825832
8047	Gilpin	130.69759843
8049	Grand	180.35426731
8051	Gunnison	1113.3016352
8053	Hinsdale	369.91368681
8055	Huerfano	58.06357962
8057	Jackson	500.35739814
8059	Jefferson	521.51463291
8061	Kiowa	0
8063	Kit Carson	502.58271674



CO

8065 Lake	690.18404908
8067 La Plata	241.52015628
8069 Larimer	261.61281304
8071 Las Animas	68.951251465
8073 Lincoln	71.301247772
8075 Logan	2977.5176514
8077 Mesa	92.685060082
8079 Mineral	2190.7216495
8081 Moffat	113.73976342
8083 Montezuma	305.83377934
8085 Montrose	516.41635476
8087 Morgan	2297.0796274
8089 Otero	124.78298611
8091 Ouray	248.29298572
8093 Park	177.84005174
8095 Phillips	373.3084461
8097 Pitkin	735.37604457
8099 Prowers	295.95527787
8101 Pueblo	257.86580234
8103 Rio Blanco	94.696969697
8105 Rio Grande	720
8107 Routt	318.65697742
8109 Saguache	1505.1877831
8111 San Juan	262.4671916
8113 San Miguel	598.21755585
8115 Sedgwick	0
8117 Summit	944.94791499
8119 Teller	243.19260057
8121 Washington	937.0543899
8123 Weld	954.16872146
8125 Yuma	538.92215569





CO

FIPS

29001
29003
29005
29007
29009
29011
29013
29015
29017
29019
29021
29023
29025
29027
29029
29031
29033
29035
29037

CO

29039
29041
29043
29045
29047
29049
29051
29053
29055
29057
29059
29061
29063
29065
29067
29069
29071
29073
29075
29077
29079
29081
29083
29085
29087
29089
29091
29093
29095
29097
29099
29101

29103

CO

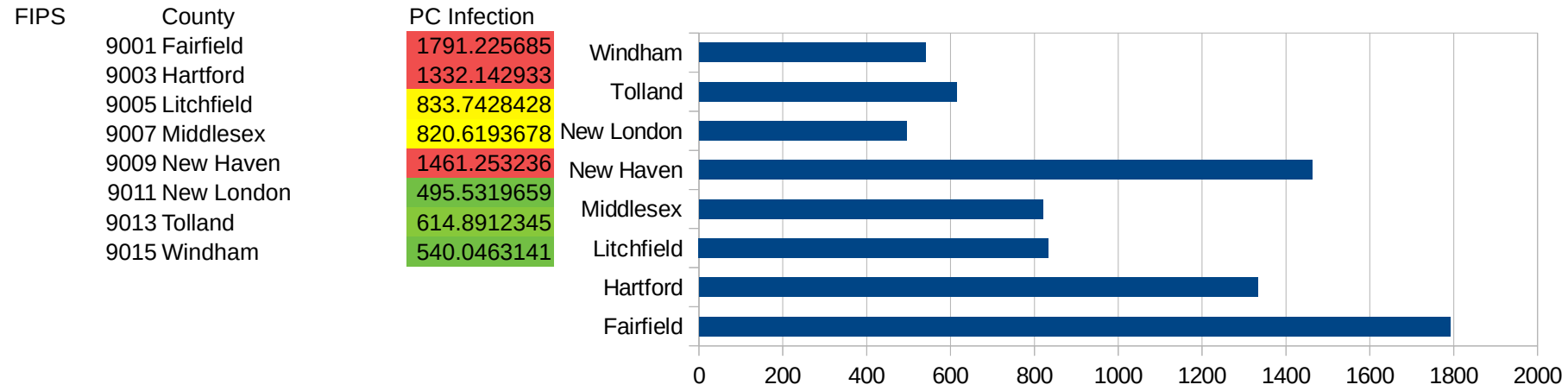
29105
29107
29109
29111
29113
29115
29117
29121
29123
29125
29127
29119
29129
29131
29133
29135
29137
29139
29141
29143
29145
29147
29149
29151
29153
29155
29157
29159
29161
29163
29165
29167
29169
29171

CO

29173
29175
29177
29179
29181
29195
29197
29199
29201
29203
29205
29183
29185
29187
29189
29510
29186
29207
29209
29211
29213
29215

29217
29219
29221
29223
29225
29227
29229

CT



CT

FIPS

29001
29003
29005
29007
29009
29011
29013
29015
29017
29019
29021
29023
29025
29027
29029
29031
29033
29035
29037

CT

29039
29041
29043
29045
29047
29049
29051
29053
29055
29057
29059
29061
29063
29065
29067
29069
29071
29073
29075
29077
29079
29081
29083
29085
29087
29089
29091
29093
29095
29097
29099
29101

29103

CT

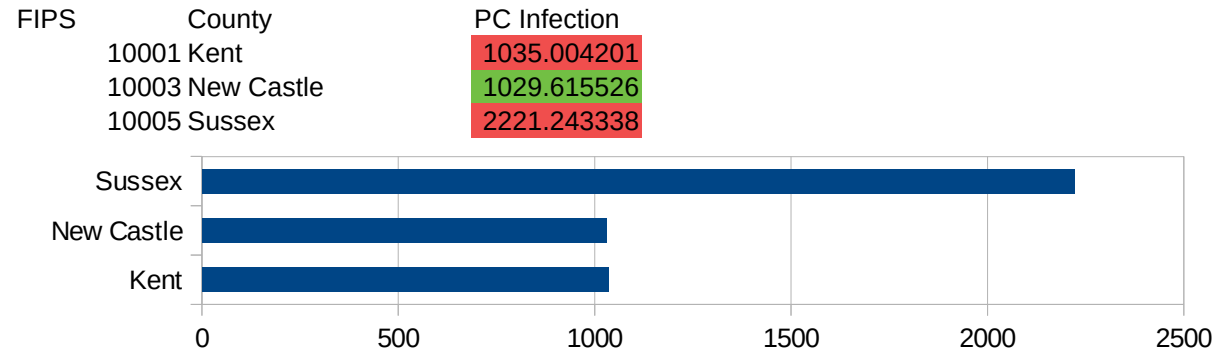
29105
29107
29109
29111
29113
29115
29117
29121
29123
29125
29127
29119
29129
29131
29133
29135
29137
29139
29141
29143
29145
29147
29149
29151
29153
29155
29157
29159
29161
29163
29165
29167
29169
29171

CT

29173
29175
29177
29179
29181
29195
29197
29199
29201
29203
29205
29183
29185
29187
29189
29510
29186
29207
29209
29211
29213
29215

29217
29219
29221
29223
29225
29227
29229

DE



DE

FIPS

29001
29003
29005
29007
29009
29011
29013
29015
29017
29019
29021
29023
29025
29027
29029
29031
29033
29035
29037

DE

29039
29041
29043
29045
29047
29049
29051
29053
29055
29057
29059
29061
29063
29065
29067
29069
29071
29073
29075
29077
29079
29081
29083
29085
29087
29089
29091
29093
29095
29097
29099
29101

29103

DE

29105
29107
29109
29111
29113
29115
29117
29121
29123
29125
29127
29119
29129
29131
29133
29135
29137
29139
29141
29143
29145
29147
29149
29151
29153
29155
29157
29159
29161
29163
29165
29167
29169
29171

DE

29173
29175
29177
29179
29181
29195
29197
29199
29201
29203
29205
29183
29185
29187
29189
29510
29186
29207
29209
29211
29213
29215

29217
29219
29221
29223
29225
29227
29229

DC

FIPS	County	PC Infection
11001	District of Columbia	1544.155853

DC

FIPS

29001
29003
29005
29007
29009
29011
29013
29015
29017
29019
29021
29023
29025
29027
29029
29031
29033
29035
29037

DC

29039
29041
29043
29045
29047
29049
29051
29053
29055
29057
29059
29061
29063
29065
29067
29069
29071
29073
29075
29077
29079
29081
29083
29085
29087
29089
29091
29093
29095
29097
29099
29101

29103

DC

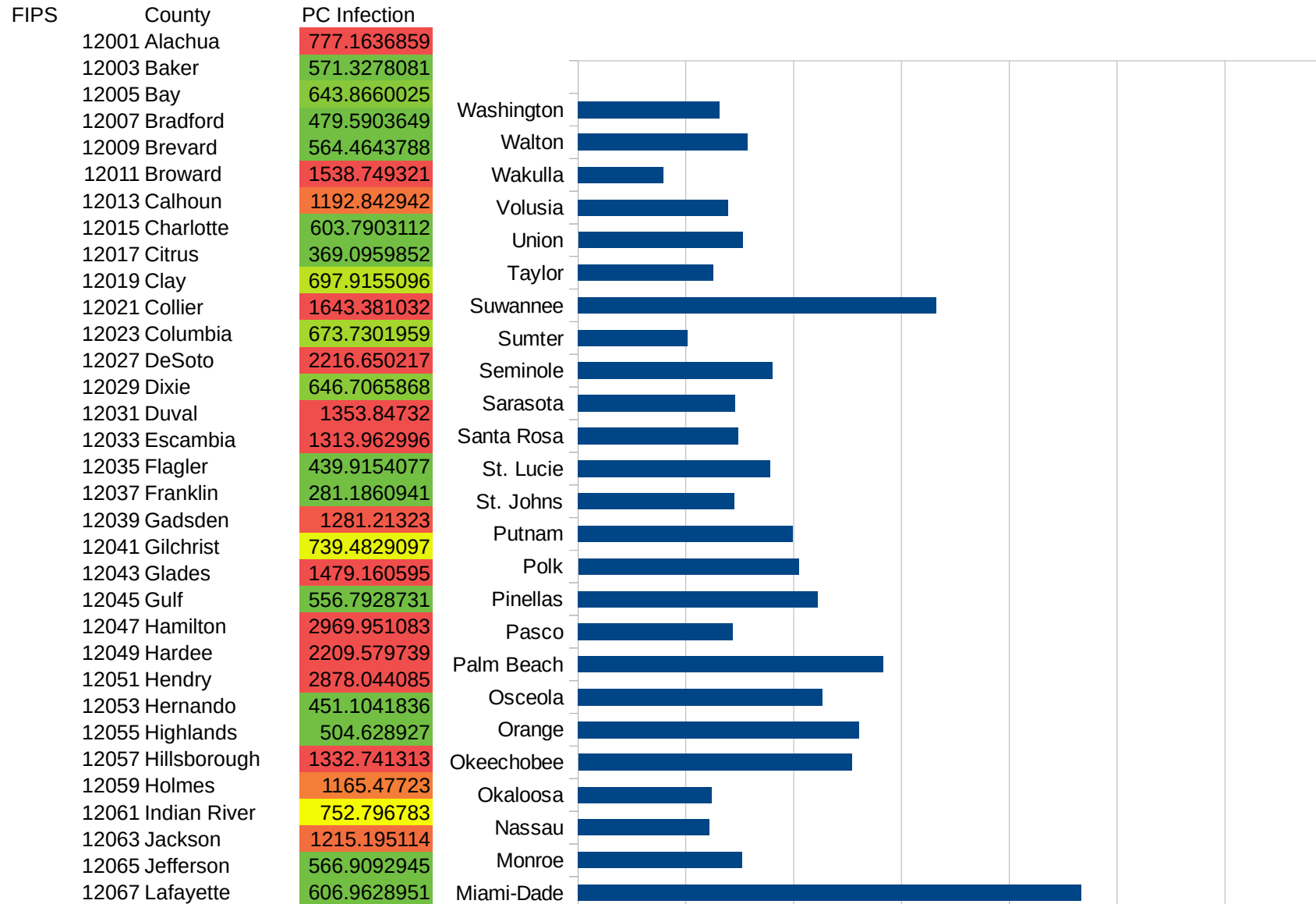
29105
29107
29109
29111
29113
29115
29117
29121
29123
29125
29127
29119
29129
29131
29133
29135
29137
29139
29141
29143
29145
29147
29149
29151
29153
29155
29157
29159
29161
29163
29165
29167
29169
29171

DC

29173
29175
29177
29179
29181
29195
29197
29199
29201
29203
29205
29183
29185
29187
29189
29510
29186
29207
29209
29211
29213
29215

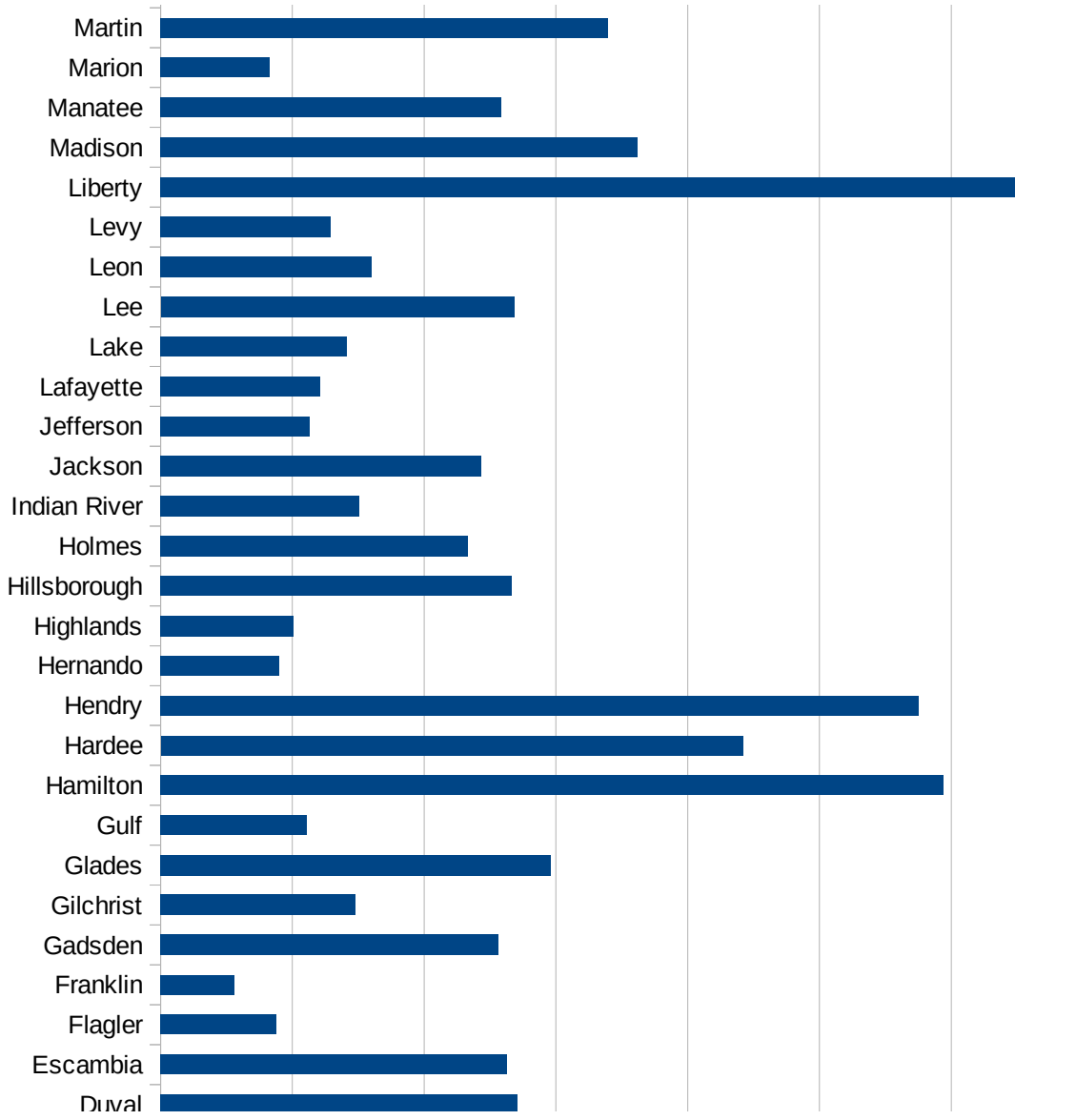
29217
29219
29221
29223
29225
29227
29229

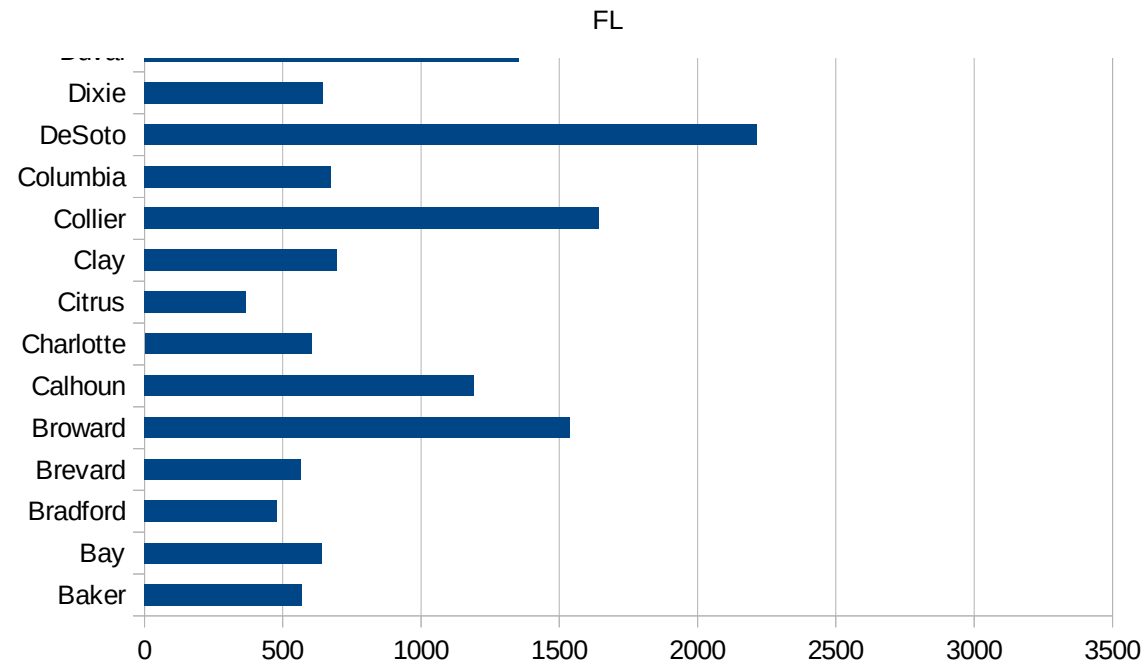
FL



FL

12069 Lake	706.0407579
12071 Lee	1341.487656
12073 Leon	802.729554
12075 Levy	645.0821683
12077 Liberty	3239.919593
12079 Madison	1807.976685
12081 Manatee	1294.652467
12083 Marion	413.637538
12085 Martin	1699.065328
12086 Miami-Dade	2333.590795
12087 Monroe	762.3922055
12089 Nassau	610.4949203
12091 Okaloosa	619.9672889
12093 Okeechobee	1268.748345
12095 Orange	1303.8109
12097 Osceola	1132.367727
12099 Palm Beach	1414.457236
12101 Pasco	718.0846135
12103 Pinellas	1111.885817
12105 Polk	1023.433318
12107 Putnam	995.105376
12109 St. Johns	724.8457294
12111 St. Lucie	891.2334023
12113 Santa Rosa	742.1284758
12115 Sarasota	727.8811768
12117 Seminole	903.956976
12119 Sumter	508.7220591
12121 Suwannee	1663.234595
12123 Taylor	628.9599038
12125 Union	763.0522088
12127 Volusia	694.9289364
12129 Wakulla	394.3193371
12131 Walton	785.9894921
12133 Washington	655.1446945





FL

FIPS

29001
29003
29005
29007
29009
29011
29013
29015
29017
29019
29021
29023
29025
29027
29029
29031
29033
29035
29037

FL

29039
29041
29043
29045
29047
29049
29051
29053
29055
29057
29059
29061
29063
29065
29067
29069
29071
29073
29075
29077
29079
29081
29083
29085
29087
29089
29091
29093
29095
29097
29099
29101

29103

FL

29105
29107
29109
29111
29113
29115
29117
29121
29123
29125
29127
29119
29129
29131
29133
29135
29137
29139
29141
29143
29145
29147
29149
29151
29153
29155
29157
29159
29161
29163
29165
29167
29169
29171

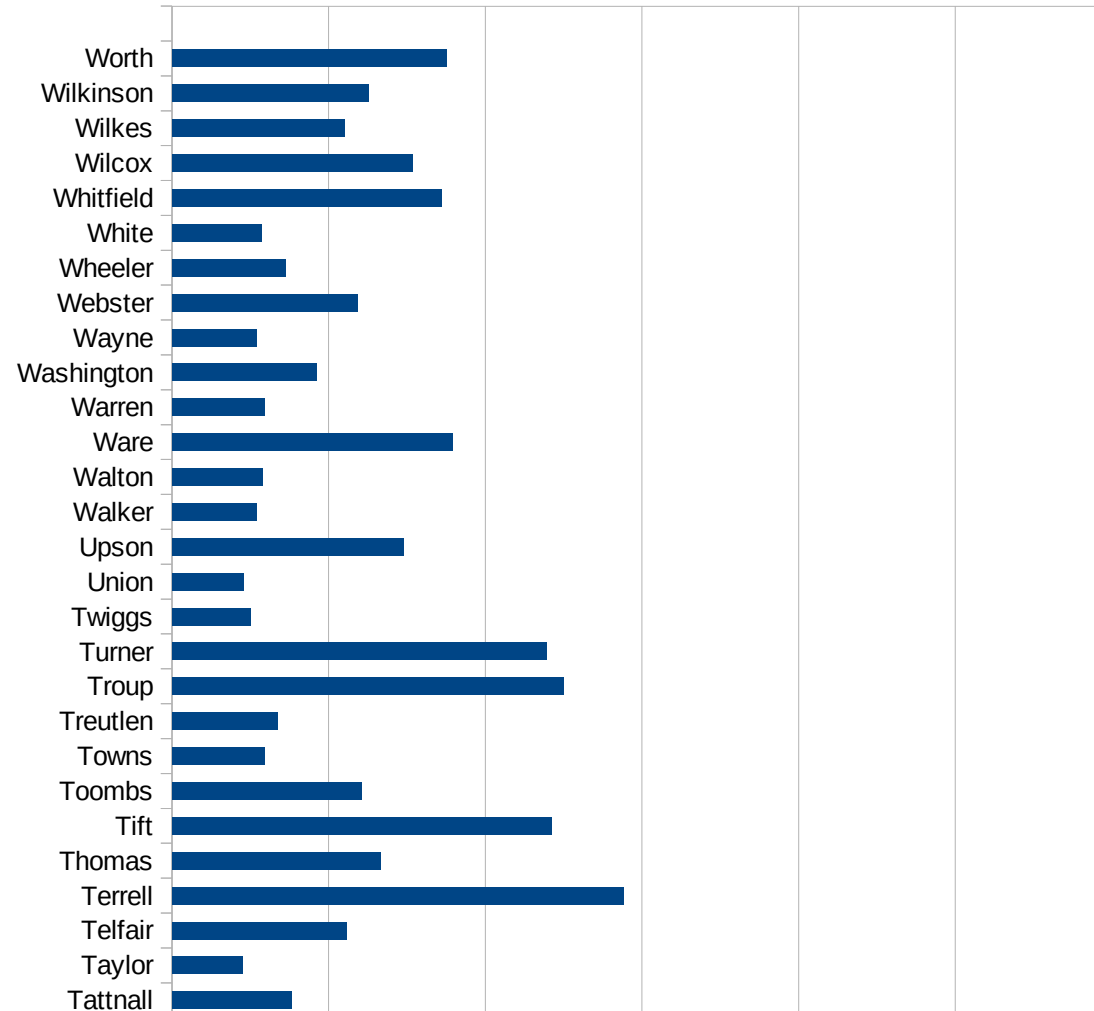
FL

29173
29175
29177
29179
29181
29195
29197
29199
29201
29203
29205
29183
29185
29187
29189
29510
29186
29207
29209
29211
29213
29215

29217
29219
29221
29223
29225
29227
29229

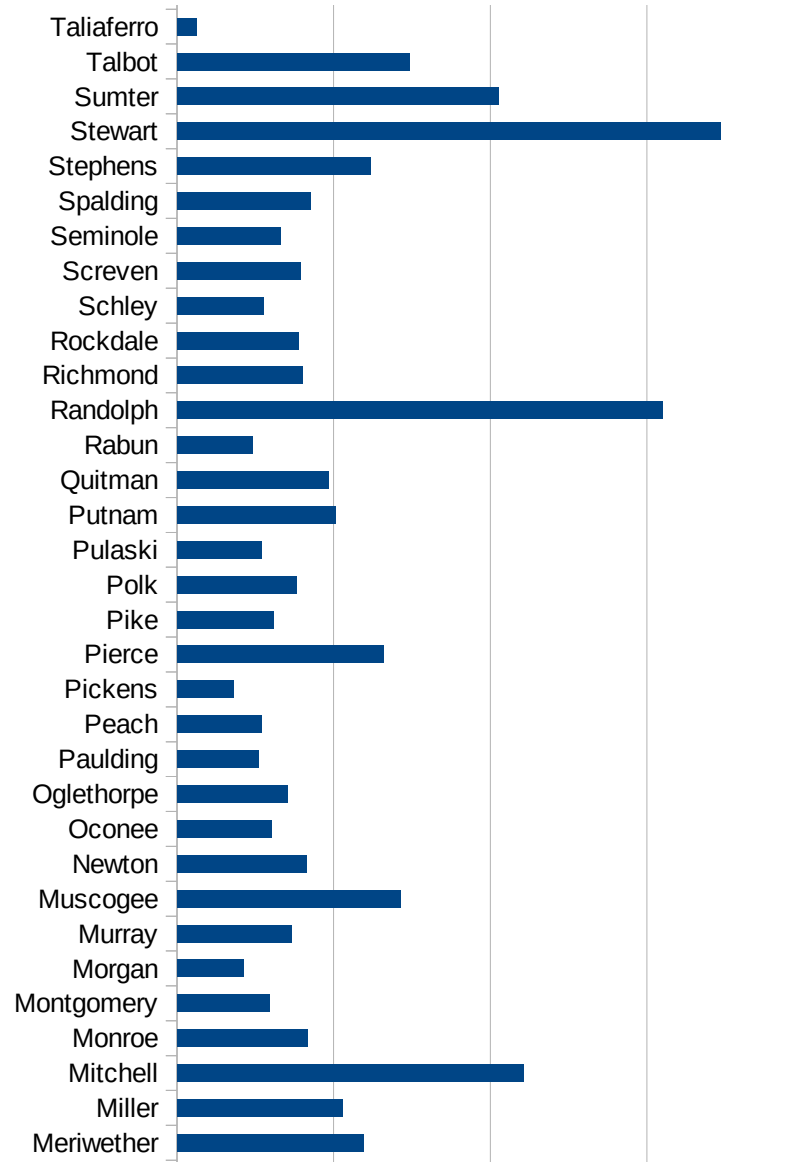
GA

FIPS	County	PC Infection
13001	Appling	1853.352785
13003	Atkinson	2338.194528
13005	Bacon	2717.925793
13007	Baker	1423.027167
13009	Baldwin	1443.455369
13011	Banks	821.5715189
13013	Barrow	784.5660756
13015	Bartow	902.1878054
13017	Ben Hill	1370.107822
13019	Berrien	898.6079368
13021	Bibb	1095.398282
13023	Bleckley	685.4650257
13025	Brantley	740.8583373
13027	Brooks	1443.950235
13029	Bryan	669.1332756
13031	Bulloch	805.9925481
13033	Burke	784.908353
13035	Butts	1413.632042
13037	Calhoun	2676.322418
13039	Camden	527.2276767
13043	Candler	812.1077889
13045	Carroll	888.9189898
13047	Catoosa	532.4829427
13049	Charlton	840.5305367
13051	Chatham	883.1411331
13053	Chattahoochee	4333.582928
13055	Chattooga	326.7446551
13057	Cherokee	689.7528615
13059	Clarke	737.45386
13061	Clay	2112.919986
13063	Clayton	970.5988985
13065	Clinch	1729.843562
13067	Cobb	931.3417849



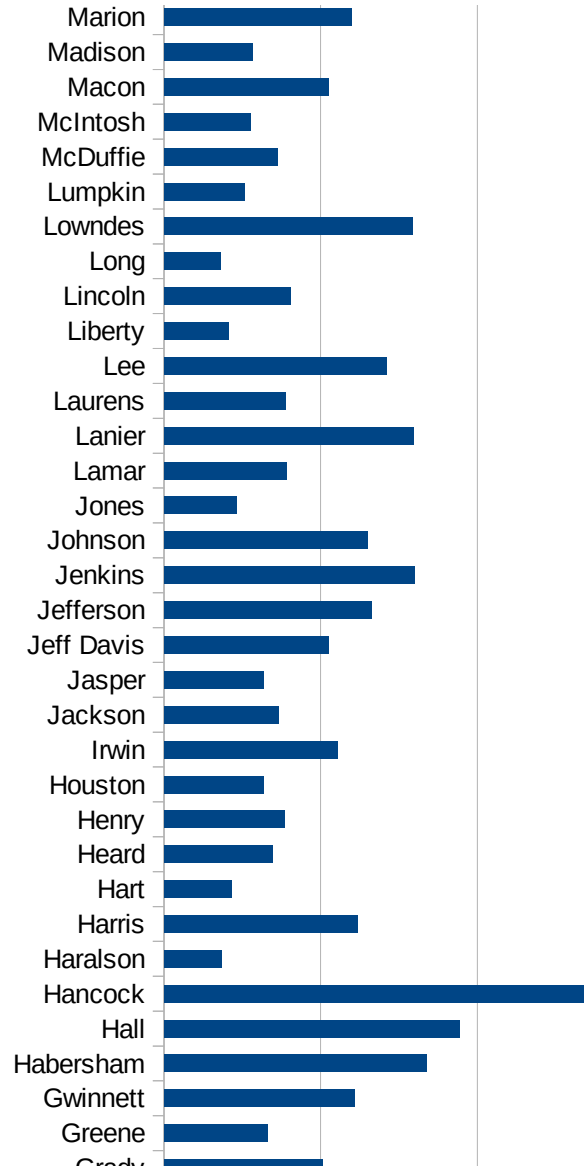
GA

13069 Coffee	2160.443692
13071 Colquitt	2807.510089
13073 Columbia	552.2033041
13075 Cook	1410.092064
13077 Coweta	608.7862667
13079 Crawford	462.7374574
13081 Crisp	1376.045308
13083 Dade	486.87292
13085 Dawson	693.6969262
13087 Decatur	1174.035748
13089 DeKalb	1090.861507
13091 Dodge	680.9949288
13093 Dooly	1627.024661
13095 Dougherty	2367.304889
13097 Douglas	969.5109784
13099 Early	2986.239875
13101 Echols	4925
13103 Effingham	456.6650587
13105 Elbert	904.8117155
13107 Emanuel	933.1328498
13109 Evans	447.7194292
13111 Fannin	492.9902943
13113 Fayette	453.0270847
13115 Floyd	739.3262328
13117 Forsyth	485.1824929
13119 Franklin	1133.64896
13121 Fulton	1008.938077
13123 Gilmer	782.0612669
13125 Glascock	500.8347245
13127 Glynn	1816.496321
13129 Gordon	913.5823871
13131 Grady	1014.223372
13133 Greene	661.0916488
13135 Gwinnett	1218.390978



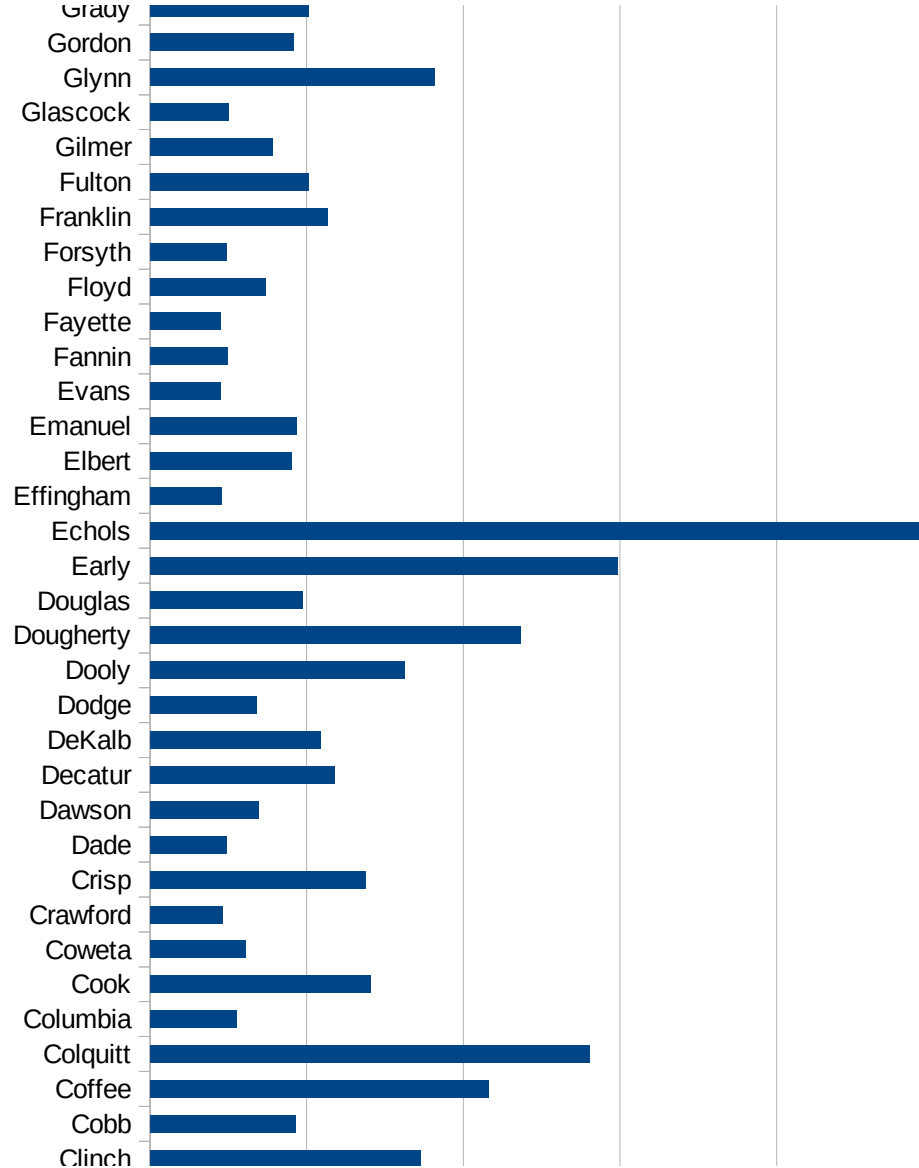
GA

13137 Habersham	1676.654622
13139 Hall	1886.241763
13141 Hancock	2731.1931
13143 Haralson	365.692615
13145 Harris	1232.777375
13147 Hart	432.9667803
13149 Heard	690.2937958
13151 Henry	768.3954478
13153 Houston	636.1396806
13155 Irwin	1106.618429
13157 Jackson	732.7255687
13159 Jasper	633.9031339
13161 Jeff Davis	1051.300818
13163 Jefferson	1322.099806
13165 Jenkins	1600.829206
13167 Johnson	1297.89864
13169 Jones	464.7749511
13171 Lamar	778.9473684
13173 Lanier	1595.744681
13175 Laurens	775.4886424
13177 Lee	1421.179949
13179 Liberty	408.1499911
13181 Lincoln	808.5912824
13183 Long	357.9324139
13185 Lowndes	1585.268352
13187 Lumpkin	515.8549537
13189 McDuffie	724.5367145
13191 McIntosh	550.9065551
13193 Macon	1049.988587
13195 Madison	563.237774
13197 Marion	1197.461382
13199 Meriwether	1191.380292
13201 Miller	1055.223356
13205 Mitchell	2212.509012

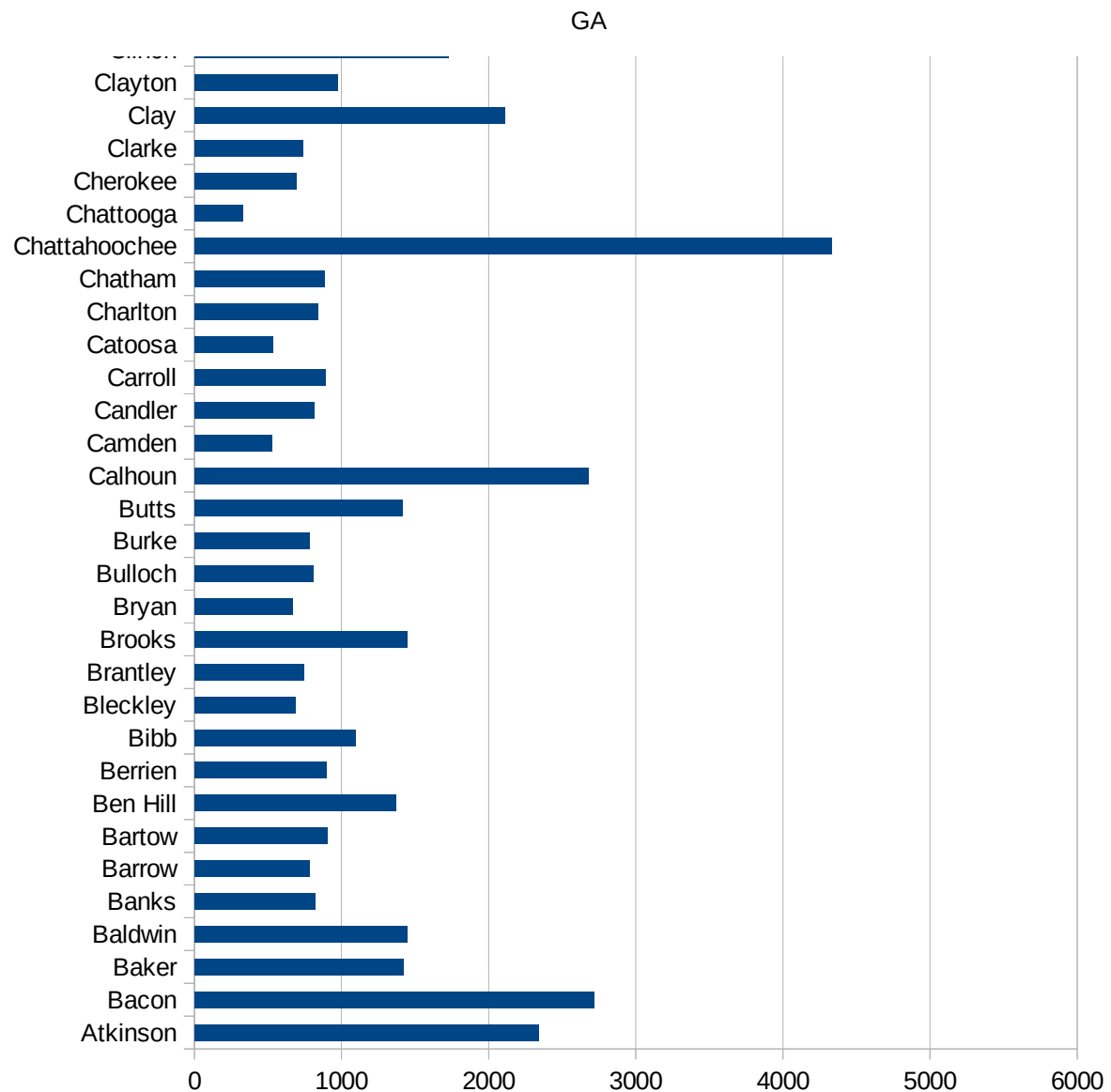


GA

13207 Monroe	832.122093
13209 Montgomery	587.4034592
13211 Morgan	424.3356495
13213 Murray	731.4446031
13215 Muscogee	1424.598269
13217 Newton	827.0875745
13219 Oconee	600.9370544
13221 Oglethorpe	704.1317922
13223 Paulding	520.5920363
13225 Peach	542.1841228
13227 Pickens	359.5997498
13229 Pierce	1320.336273
13231 Pike	617.1514436
13233 Polk	760.5368495
13235 Pulaski	542.0543861
13237 Putnam	1013.343115
13239 Quitman	965.3356735
13241 Rabun	480.2276635
13243 Randolph	3102.59037
13245 Richmond	799.2895204
13247 Rockdale	772.6781023
13249 Schley	553.8579068
13251 Screven	789.2093557
13253 Seminole	661.4552014
13255 Spalding	854.7655068
13257 Stephens	1236.79662
13259 Stewart	3468.301339
13261 Sumter	2051.592507
13263 Talbot	1482.780612
13265 Taliaferro	124.3781095
13267 Tattnall	760.1118507
13269 Taylor	447.8168926
13271 Telfair	1114.890401
13273 Terrell	2880.037162



13275 Thomas	1329.643629
13277 Tift	2422.912918
13279 Toombs	1208.762599
13281 Towns	590.6176173
13283 Treutlen	675.5764429
13285 Troup	2498.786304
13287 Turner	2388.776542
13289 Twiggs	500.7327797
13291 Union	454.1477438
13293 Upson	1480.068663
13295 Walker	538.8272583
13297 Walton	580.7300301
13299 Ware	1790.919283
13301 Warren	590.3637402
13303 Washington	922.2015108
13305 Wayne	540.1234568
13307 Webster	1187.284565
13309 Wheeler	723.4420612
13311 White	573.9072406
13313 Whitfield	1717.245488
13315 Wilcox	1532.001816
13317 Wilkes	1103.685703
13319 Wilkinson	1250.553342
13321 Worth	1753.780974



GA

GA

FIPS

29001
29003
29005
29007
29009
29011
29013
29015
29017
29019
29021
29023
29025
29027
29029
29031
29033
29035
29037

GA

29039
29041
29043
29045
29047
29049
29051
29053
29055
29057
29059
29061
29063
29065
29067
29069
29071
29073
29075
29077
29079
29081
29083
29085
29087
29089
29091
29093
29095
29097
29099
29101

29103

29105
29107
29109
29111
29113
29115
29117
29121
29123
29125
29127
29119
29129
29131
29133
29135
29137
29139
29141
29143
29145
29147
29149
29151
29153
29155
29157
29159
29161
29163
29165
29167
29169
29171

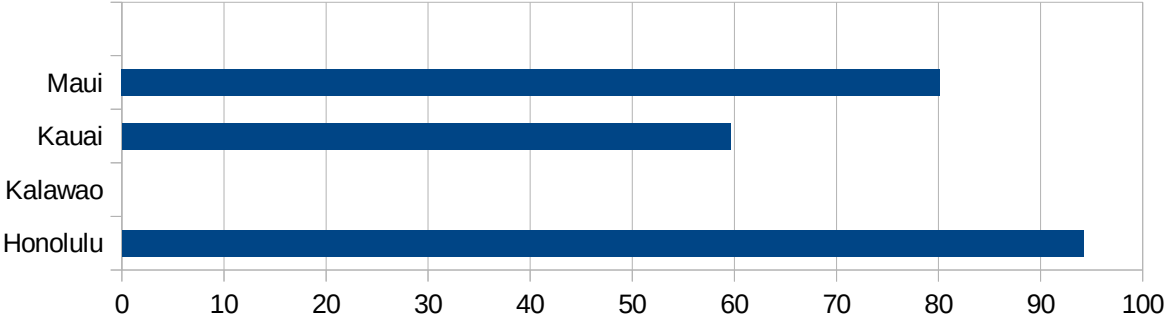
GA

29173
29175
29177
29179
29181
29195
29197
29199
29201
29203
29205
29183
29185
29187
29189
29510
29186
29207
29209
29211
29213
29215

29217
29219
29221
29223
29225
29227
29229

HI

FIPS	County	PC Infection
15001	Hawaii	50.25300647
15003	Honolulu	94.17598563
15005	Kalawao	0
15007	Kauai	59.61210542
15009	Maui	80.14018552



HI

FIPS

29001
29003
29005
29007
29009
29011
29013
29015
29017
29019
29021
29023
29025
29027
29029
29031
29033
29035
29037

HI

29039
29041
29043
29045
29047
29049
29051
29053
29055
29057
29059
29061
29063
29065
29067
29069
29071
29073
29075
29077
29079
29081
29083
29085
29087
29089
29091
29093
29095
29097
29099
29101

29103

HI

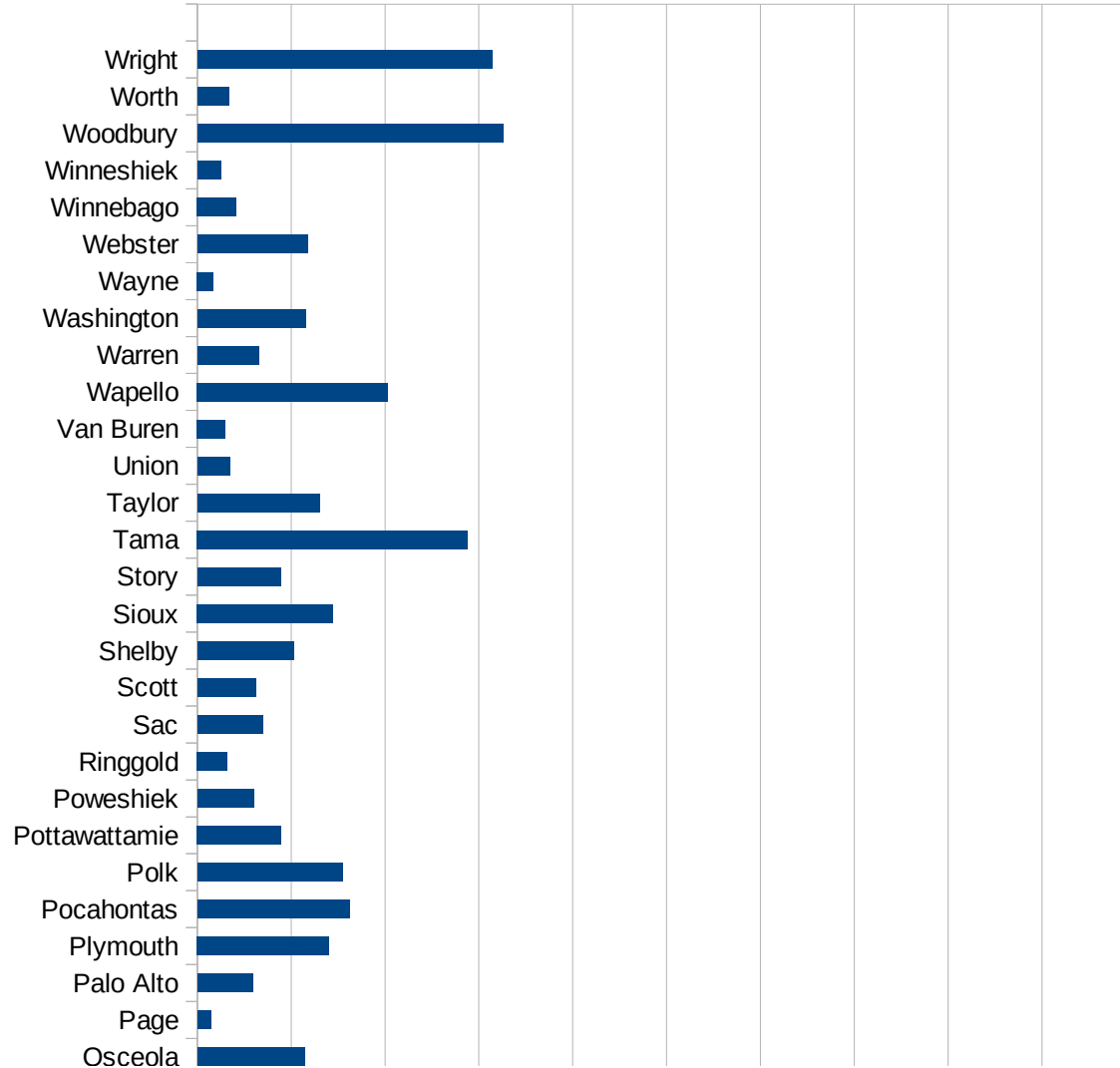
29105
29107
29109
29111
29113
29115
29117
29121
29123
29125
29127
29119
29129
29131
29133
29135
29137
29139
29141
29143
29145
29147
29149
29151
29153
29155
29157
29159
29161
29163
29165
29167
29169
29171

HI

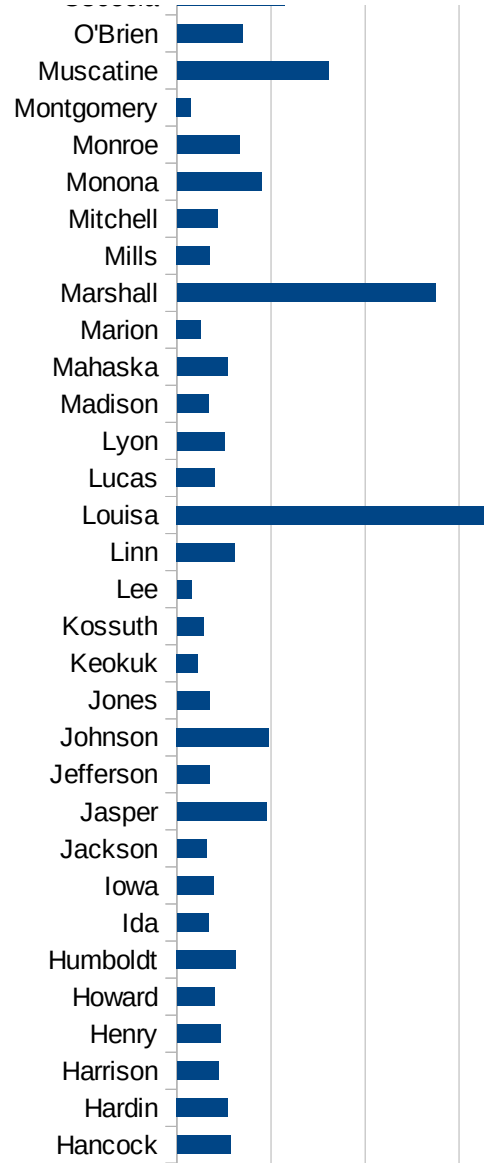
29173
29175
29177
29179
29181
29195
29197
29199
29201
29203
29205
29183
29185
29187
29189
29510
29186
29207
29209
29211
29213
29215

29217
29219
29221
29223
29225
29227
29229

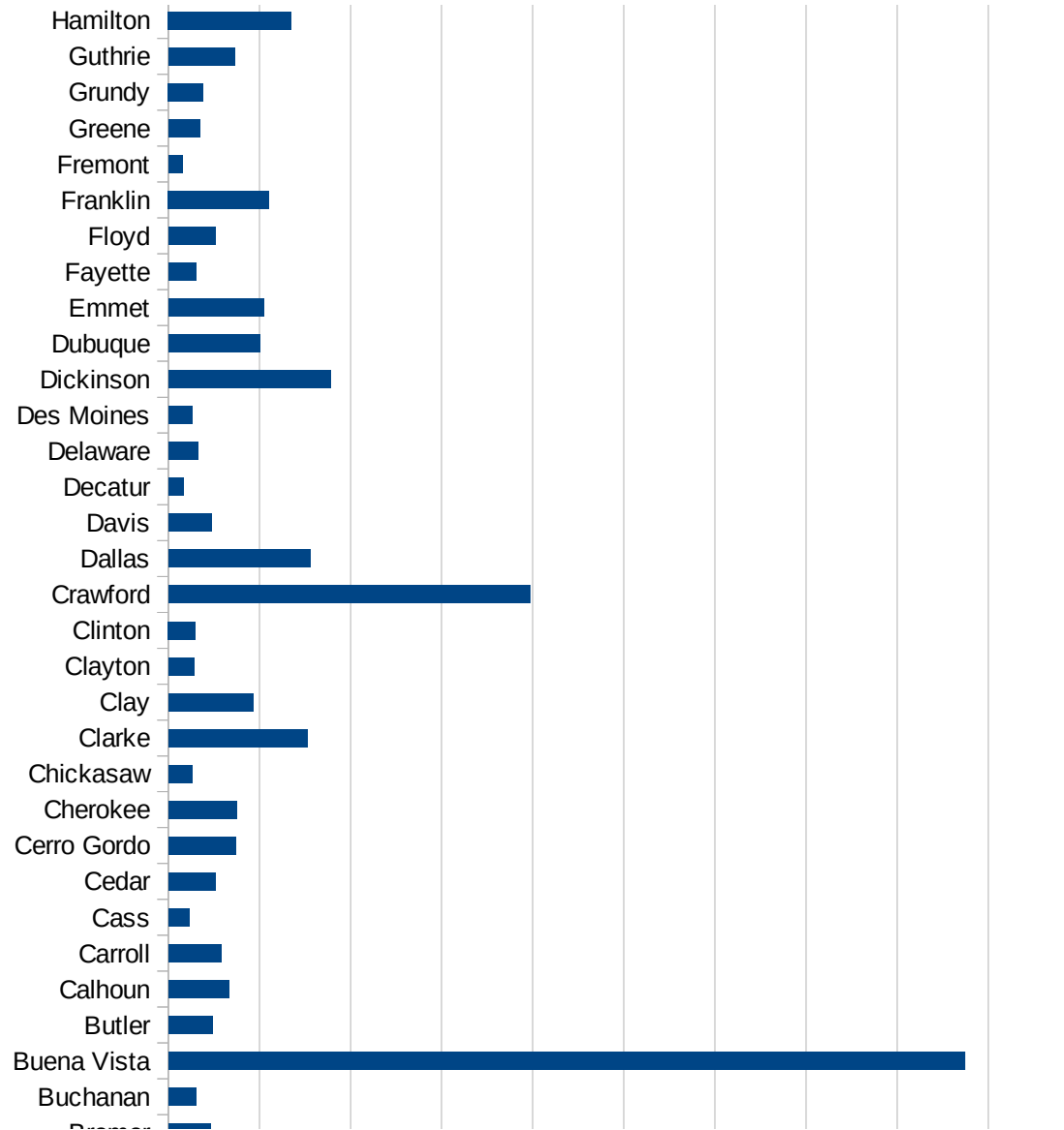
FIPS	County	PC Infection
19001	Adair	240.6909245
19003	Adams	219.478738
19005	Allamakee	997.686524
19007	Appanoose	176.8915333
19009	Audubon	326.9160915
19011	Benton	292.4888854
19013	Black Hawk	1902.453024
19015	Boone	652.8505276
19017	Bremer	464.9857698
19019	Buchanan	306.6182367
19021	Buena Vista	8745.094093
19023	Butler	481.4636495
19025	Calhoun	670.1721827
19027	Carroll	580.5299196
19029	Cass	232.0185615
19031	Cedar	515.3808987
19033	Cerro Gordo	743.3113701
19035	Cherokee	750.8170656
19037	Chickasaw	259.1106653
19039	Clarke	1528.17574
19041	Clay	929.7136482
19043	Clayton	284.8029164
19045	Clinton	296.6593577
19047	Crawford	3968.994055
19049	Dallas	1562.430694
19051	Davis	476.8770101
19053	Decatur	164.765526
19055	Delaware	328.0801453
19057	Des Moines	260.6162809
19059	Dickinson	1783.9445
19061	Dubuque	1009.767279
19063	Emmet	1048.308657
19065	Fayette	300.1017294

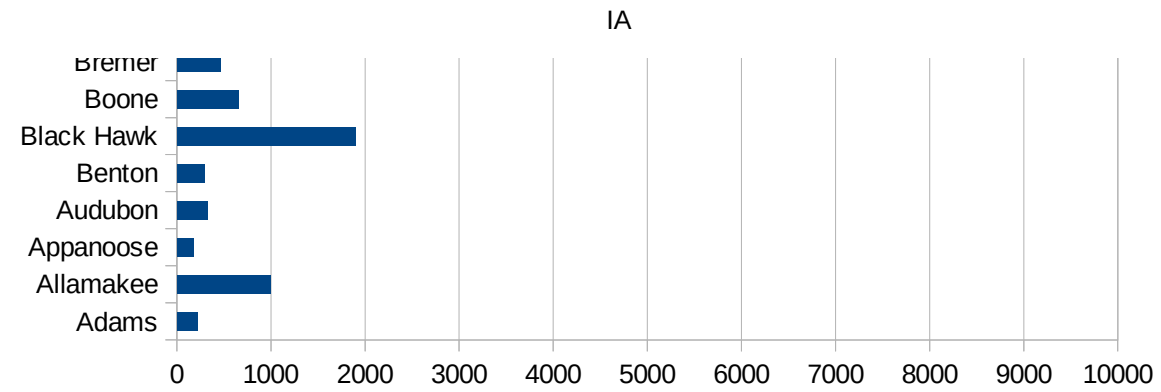


19067 Floyd	520.2715564
19069 Franklin	1106.282102
19071 Fremont	157.3001573
19073 Greene	345.1731433
19075 Grundy	381.9895969
19077 Guthrie	727.6119403
19079 Hamilton	1350.989834
19081 Hancock	569.454817
19083 Hardin	545.4114299
19085 Harrison	438.6585538
19087 Henry	463.447451
19089 Howard	402.7430064
19091 Humboldt	628.4696763
19093 Ida	336.2081567
19095 Iowa	390.3103897
19097 Jackson	313.9151914
19099 Jasper	952.9706302
19101 Jefferson	342.745226
19103 Johnson	977.7865926
19105 Jones	347.0883147
19107 Keokuk	224.9388753
19109 Kossuth	281.7279313
19111 Lee	158.5670239
19113 Linn	619.2759031
19115 Louisa	3285.880562
19117 Lucas	404.8582996
19119 Lyon	508.001016
19121 Madison	338.4823681
19123 Mahaska	540.9090909
19125 Marion	254.4376927
19127 Marshall	2751.306871
19129 Mills	351.8555401
19131 Mitchell	435.2351216
19133 Monona	898.7210508



19135 Monroe	667.5224647
19137 Montgomery	149.9550135
19139 Muscatine	1614.293368
19141 O'Brien	700.867052
19143 Osceola	1142.384106
19145 Page	144.2717555
19147 Palo Alto	593.5715086
19149 Plymouth	1402.669855
19151 Pocahontas	1617.210682
19153 Polk	1547.195836
19155 Pottawattamie	892.7330461
19157 Poweshiek	604.3103909
19159 Ringgold	322.0611916
19161 Sac	699.6604589
19163 Scott	625.5662702
19165 Shelby	1027.811366
19167 Sioux	1446.618351
19169 Story	888.843586
19171 Tama	2880.974917
19173 Taylor	1308.350832
19175 Union	347.9245894
19177 Van Buren	299.1452991
19179 Wapello	2030.961511
19181 Warren	652.2250078
19183 Washington	1156.226006
19185 Wayne	171.8481487
19187 Webster	1179.810899
19189 Winnebago	418.3304811
19191 Winneshiek	249.6380249
19193 Woodbury	3263.148656
19195 Worth	335.4353951
19197 Wright	3144.208038





FIPS

- 29001
- 29003
- 29005
- 29007
- 29009
- 29011
- 29013
- 29015
- 29017
- 29019
- 29021
- 29023
- 29025
- 29027
- 29029
- 29031
- 29033
- 29035
- 29037

IA

29039
29041
29043
29045
29047
29049
29051
29053
29055
29057
29059
29061
29063
29065
29067
29069
29071
29073
29075
29077
29079
29081
29083
29085
29087
29089
29091
29093
29095
29097
29099
29101

29103

IA

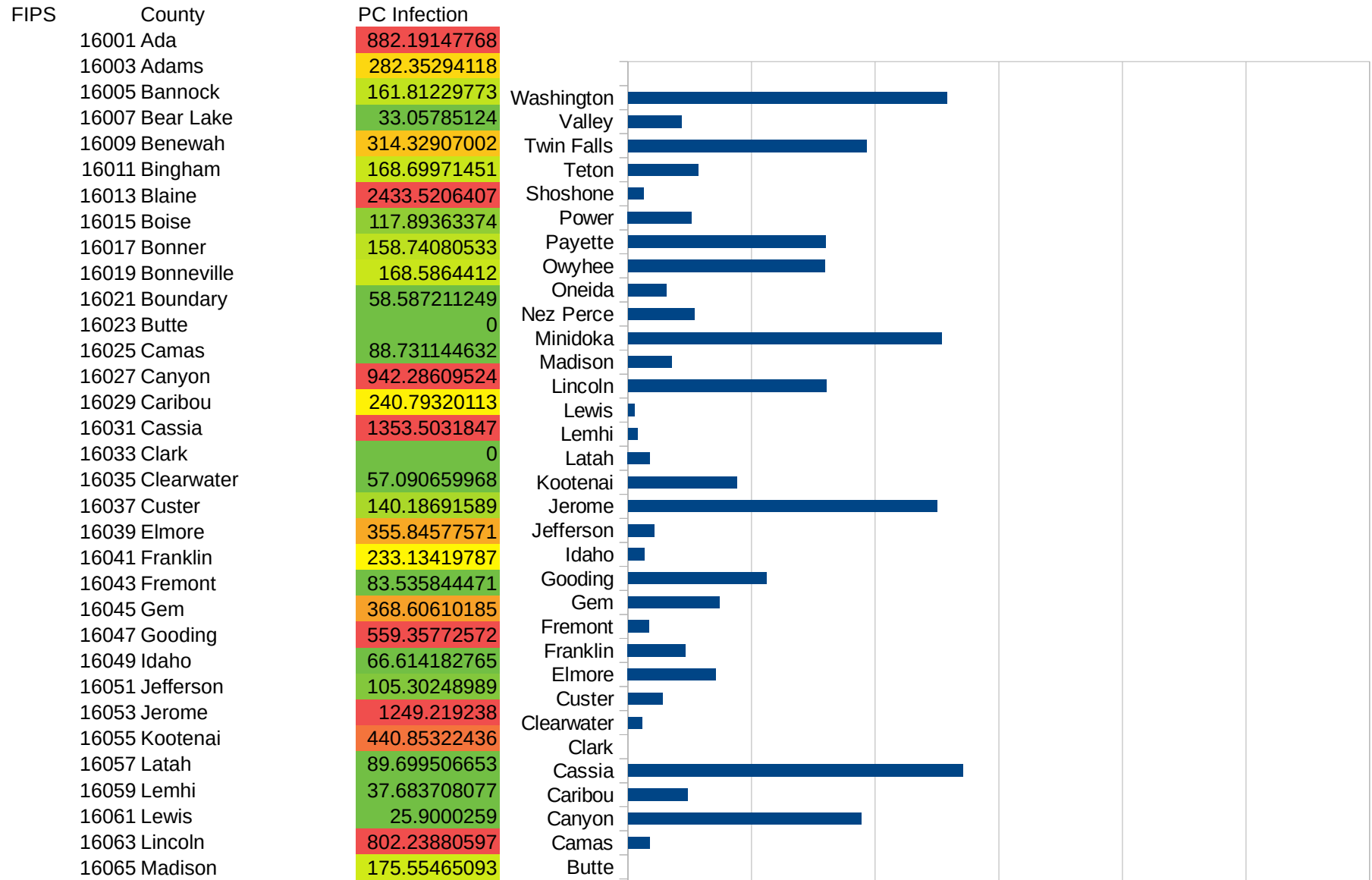
29105
29107
29109
29111
29113
29115
29117
29121
29123
29125
29127
29119
29129
29131
29133
29135
29137
29139
29141
29143
29145
29147
29149
29151
29153
29155
29157
29159
29161
29163
29165
29167
29169
29171

IA

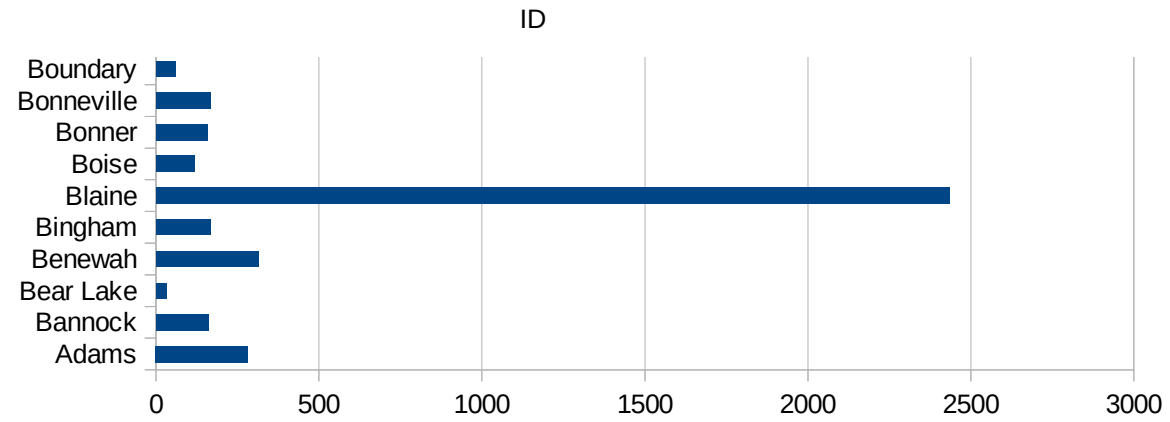
29173
29175
29177
29179
29181
29195
29197
29199
29201
29203
29205
29183
29185
29187
29189
29510
29186
29207
29209
29211
29213
29215

29217
29219
29221
29223
29225
29227
29229

ID



16067 Minidoka	1267.7070828
16069 Nez Perce	267.27380717
16071 Oneida	155.9714795
16073 Owyhee	795.34764389
16075 Payette	798.26758949
16077 Power	257.46652935
16079 Shoshone	62.519537355
16081 Teton	283.50515464
16083 Twin Falls	964.20812955
16085 Valley	217.37161489
16087 Washington	1289.2431847



ID

FIPS

29001
29003
29005
29007
29009
29011
29013
29015
29017
29019
29021
29023
29025
29027
29029
29031
29033
29035
29037

ID

29039
29041
29043
29045
29047
29049
29051
29053
29055
29057
29059
29061
29063
29065
29067
29069
29071
29073
29075
29077
29079
29081
29083
29085
29087
29089
29091
29093
29095
29097
29099
29101

29103

ID

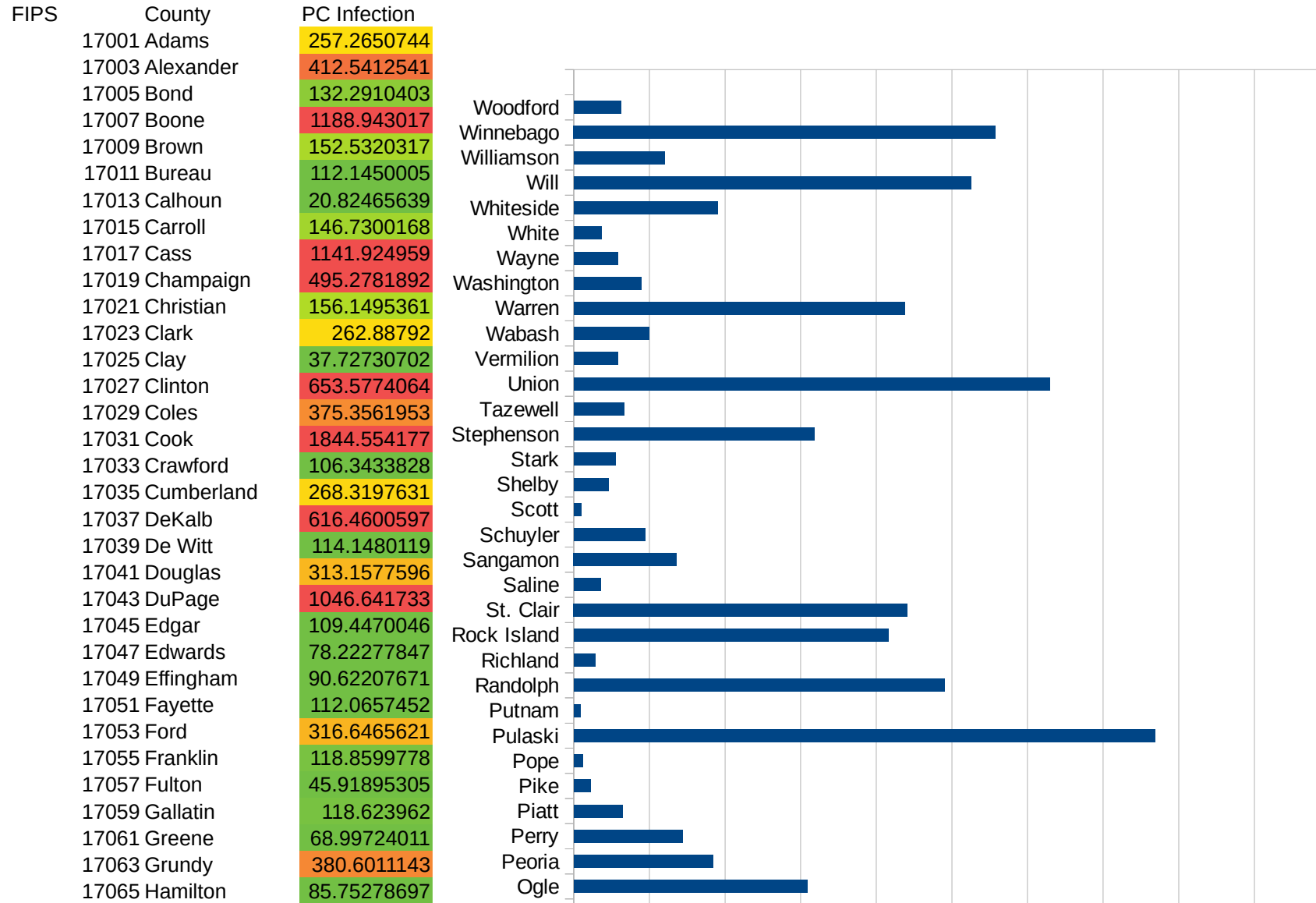
29105
29107
29109
29111
29113
29115
29117
29121
29123
29125
29127
29119
29129
29131
29133
29135
29137
29139
29141
29143
29145
29147
29149
29151
29153
29155
29157
29159
29161
29163
29165
29167
29169
29171

ID

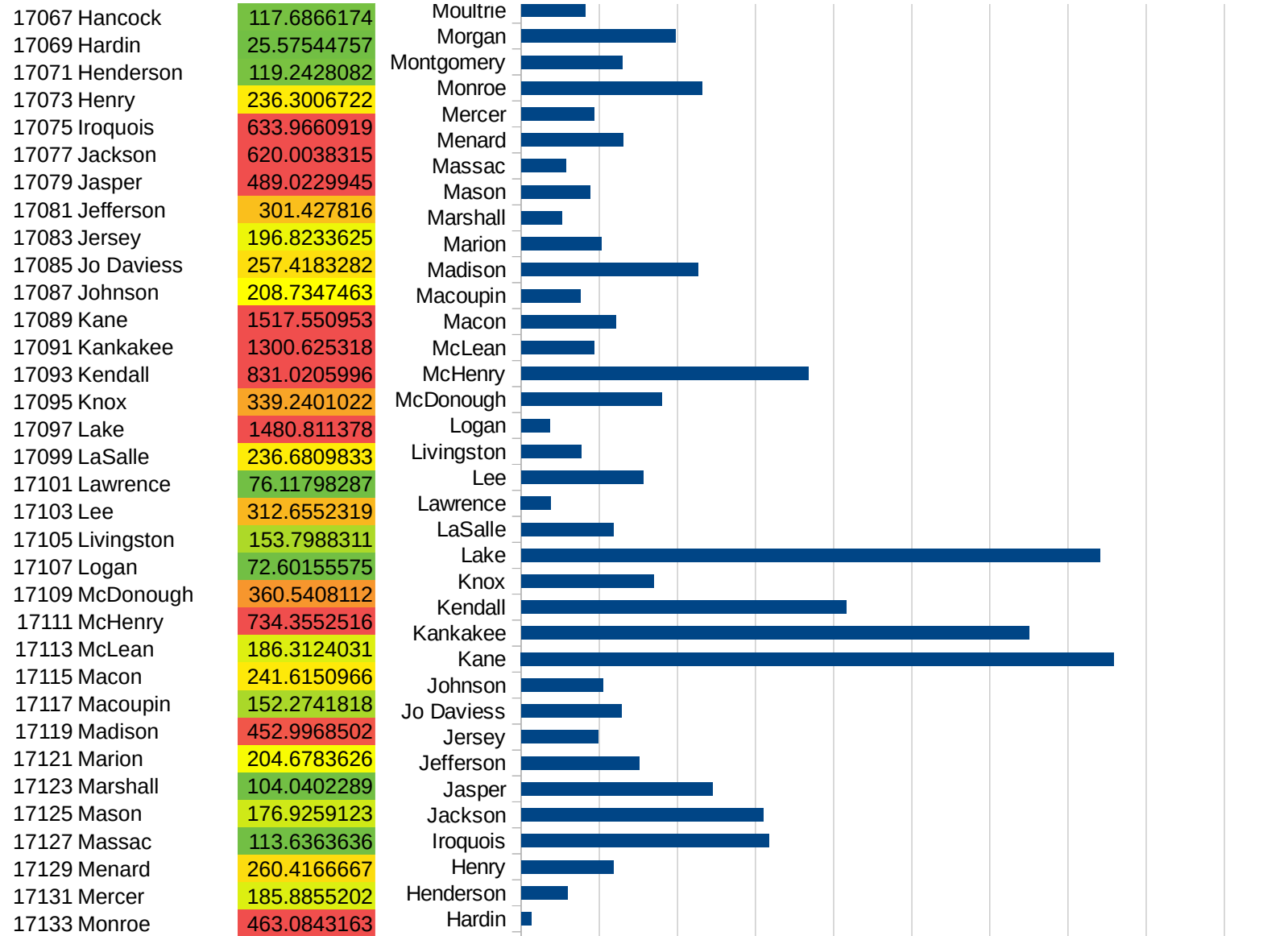
29173
29175
29177
29179
29181
29195
29197
29199
29201
29203
29205
29183
29185
29187
29189
29510
29186
29207
29209
29211
29213
29215

29217
29219
29221
29223
29225
29227
29229

IL

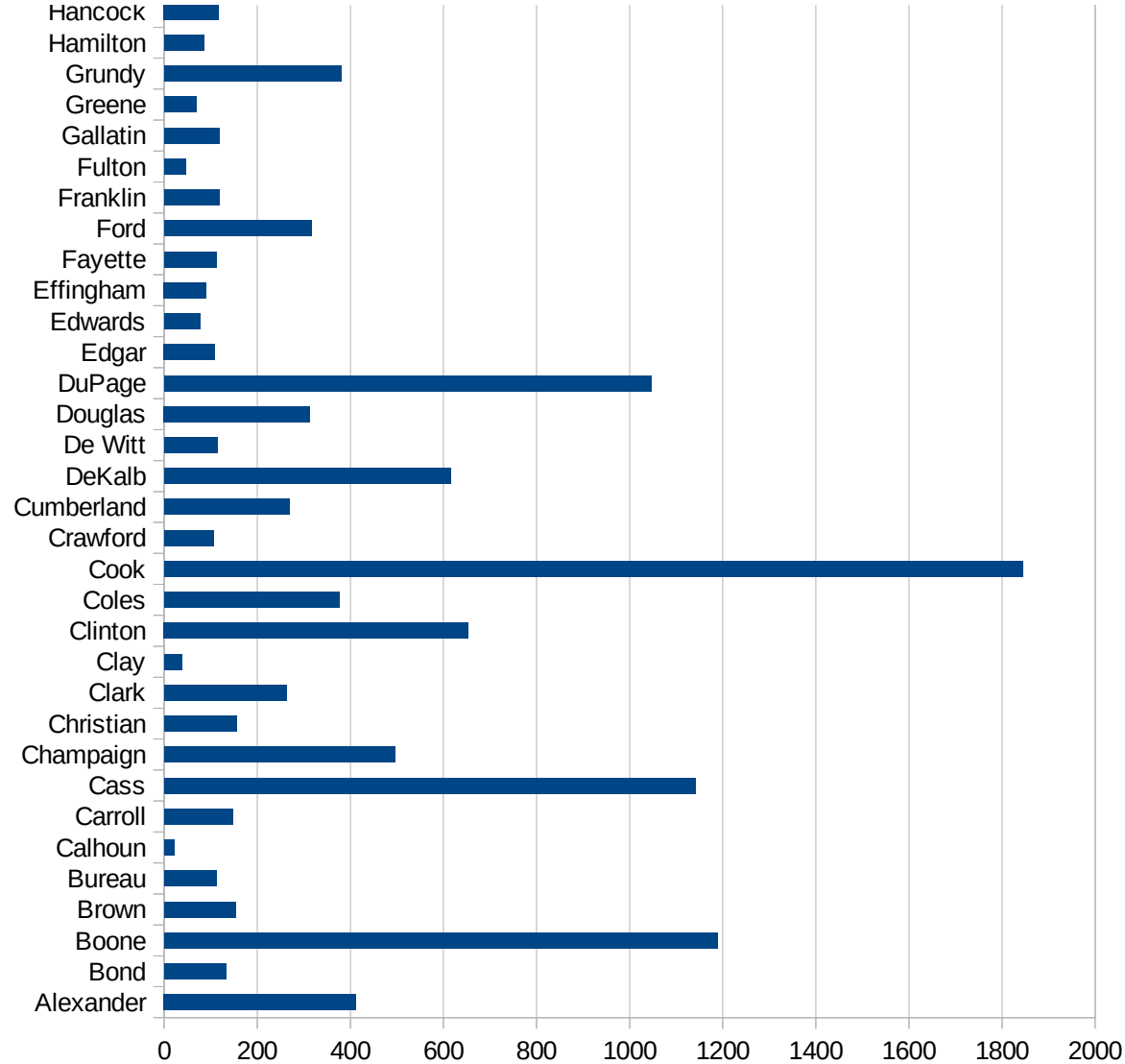


IL



IL

17135 Montgomery	258.7322122
17137 Morgan	394.3960443
17139 Moultrie	163.076714
17141 Ogle	616.6172456
17143 Peoria	368.7278888
17145 Perry	288.089166
17147 Piatt	128.0800195
17149 Pike	44.8401768
17151 Pope	23.74169041
17153 Pulaski	1537.616694
17155 Putnam	17.42160279
17157 Randolph	981.1250234
17159 Richland	57.09573051
17161 Rock Island	832.1891314
17163 St. Clair	882.559115
17165 Saline	71.11185476
17167 Sangamon	271.8225935
17169 Schuyler	188.2148545
17171 Scott	20.30044661
17173 Shelby	91.99208868
17175 Stark	110.5583195
17177 Stephenson	636.8288159
17179 Tazewell	132.2471435
17181 Union	1258.832611
17183 Vermilion	115.8763638
17185 Wabash	199.1514417
17187 Warren	874.823861
17189 Washington	178.6352269
17191 Wayne	116.3360274
17193 White	73.17965606
17195 Whiteside	381.116744
17197 Will	1051.263162
17199 Williamson	240.0978287
17201 Winnebago	1115.52691



IL

17203 Woodford

124.7952578

IL

FIPS

29001
29003
29005
29007
29009
29011
29013
29015
29017
29019
29021
29023
29025
29027
29029
29031
29033
29035
29037

IL

29039
29041
29043
29045
29047
29049
29051
29053
29055
29057
29059
29061
29063
29065
29067
29069
29071
29073
29075
29077
29079
29081
29083
29085
29087
29089
29091
29093
29095
29097
29099
29101

29103

IL

29105
29107
29109
29111
29113
29115
29117
29121
29123
29125
29127
29119
29129
29131
29133
29135
29137
29139
29141
29143
29145
29147
29149
29151
29153
29155
29157
29159
29161
29163
29165
29167
29169
29171

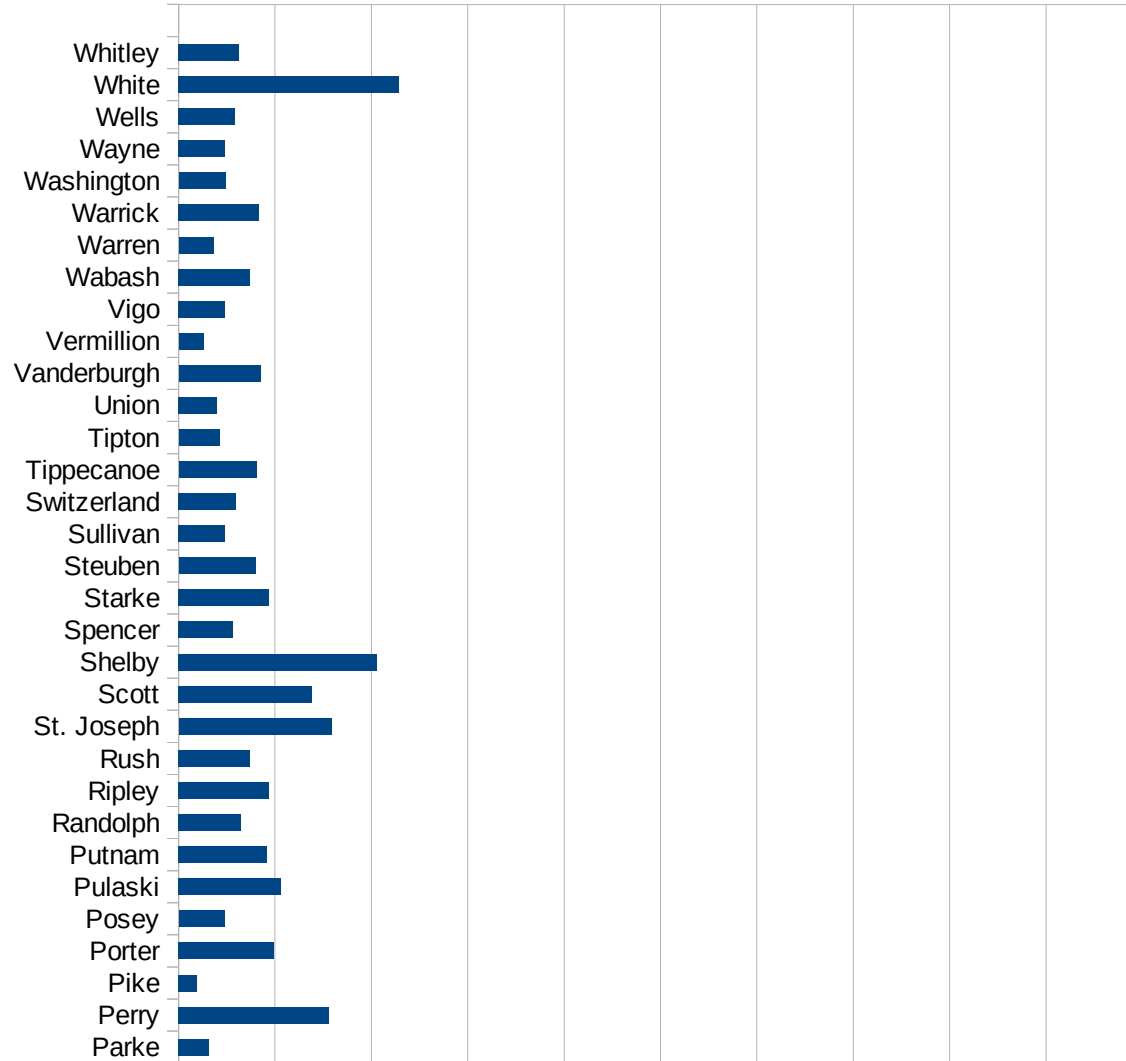
IL

29173
29175
29177
29179
29181
29195
29197
29199
29201
29203
29205
29183
29185
29187
29189
29510
29186
29207
29209
29211
29213
29215

29217
29219
29221
29223
29225
29227
29229

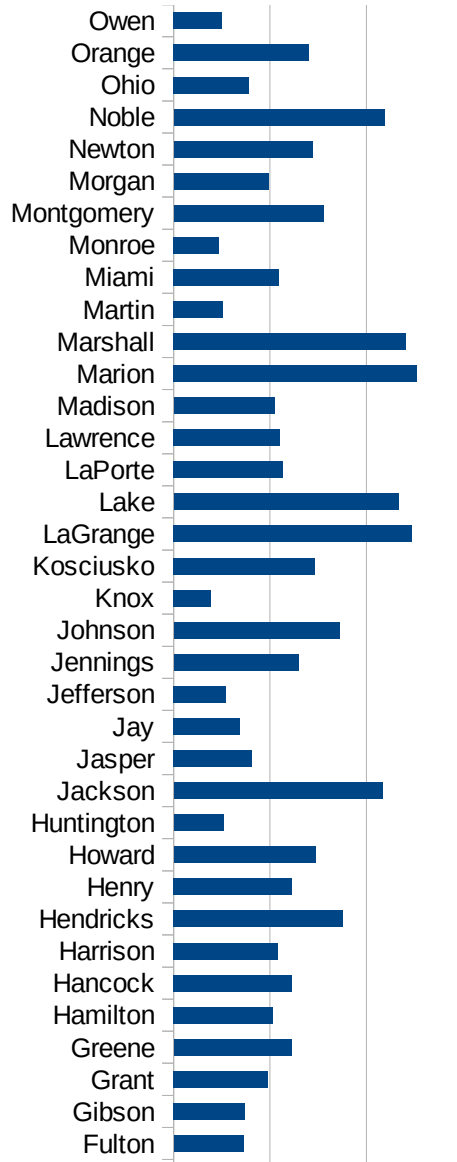
IN

FIPS	County	PC Infection
18001	Adams	137.5014031
18003	Allen	786.4638698
18005	Bartholomew	726.2576583
18007	Benton	589.3909627
18009	Blackford	335.2891869
18011	Boone	732.8467589
18013	Brown	282.2633583
18015	Carroll	566.4033388
18017	Cass	4334.079831
18019	Clark	605.8282209
18021	Clay	244.5548338
18023	Clinton	899.2248062
18025	Crawford	312.5591968
18027	Daviess	455.546505
18029	Dearborn	534.6191091
18031	Decatur	955.4377846
18033	DeKalb	390.9683986
18035	Delaware	413.8640086
18037	Dubois	725.9485493
18039	Elkhart	1760.070053
18041	Fayette	459.9297089
18043	Floyd	532.2636634
18045	Fountain	220.1700202
18047	Franklin	562.9838142
18049	Fulton	363.328688
18051	Gibson	370.6803779
18053	Grant	488.3523417
18055	Greene	612.3851778
18057	Hamilton	517.4409093
18059	Hancock	612.9585729
18061	Harrison	540.2726146
18063	Hendricks	877.797005
18065	Henry	613.2046156

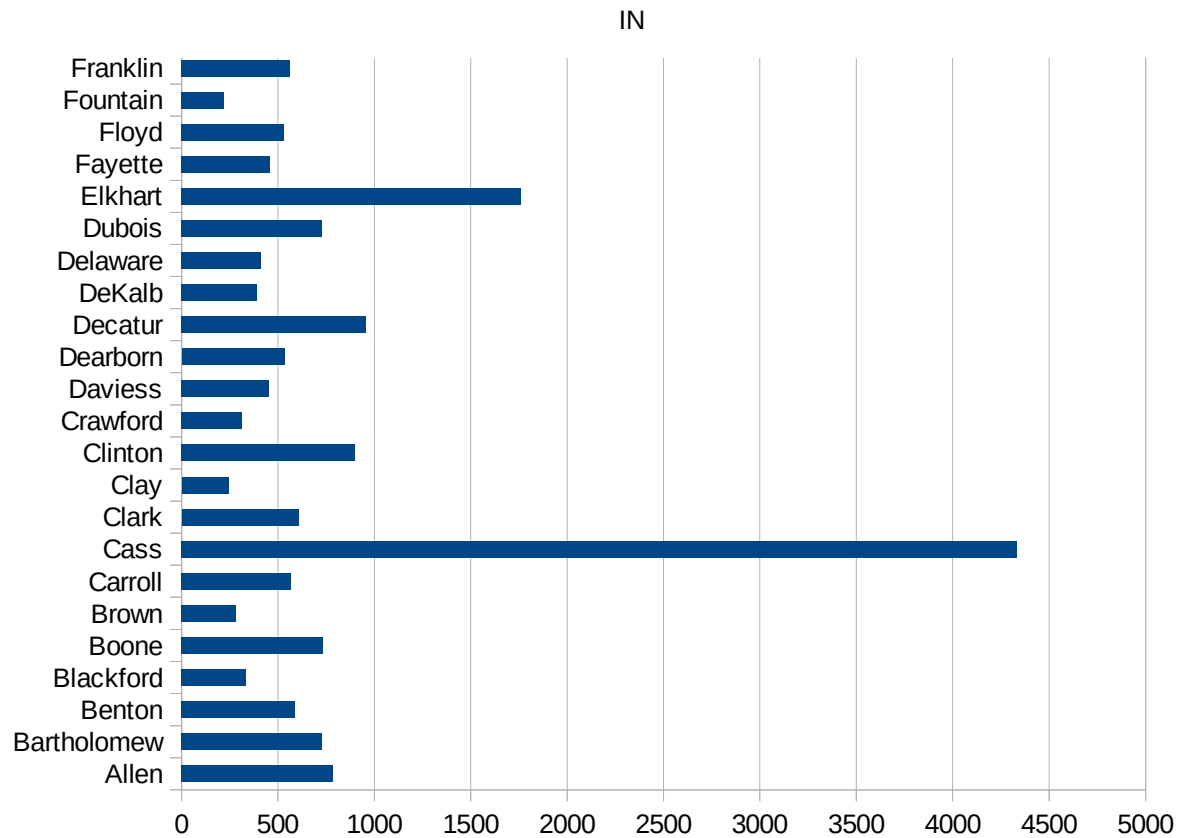


IN

18067 Howard	736.9545686
18069 Huntington	259.3818985
18071 Jackson	1083.629934
18073 Jasper	407.5516931
18075 Jay	346.7539973
18077 Jefferson	270.119225
18079 Jennings	648.2923473
18081 Johnson	860.93775
18083 Knox	192.4379997
18085 Kosciusko	733.5148215
18087 LaGrange	1235.697941
18089 Lake	1166.364926
18091 LaPorte	566.3275973
18093 Lawrence	551.8087063
18095 Madison	522.9826984
18097 Marion	1264.730221
18099 Marshall	1204.376405
18101 Martin	254.4778311
18103 Miami	545.4494335
18105 Monroe	236.8684359
18107 Montgomery	777.1345121
18109 Morgan	492.0417594
18111 Newton	720.8621797
18113 Noble	1093.999832
18115 Ohio	393.5660507
18117 Orange	702.9606445
18119 Owen	249.4603022
18121 Parke	159.5084776
18123 Perry	780.0230342
18125 Pike	96.69621273
18127 Porter	495.3005413
18129 Posey	238.8410337
18131 Pulaski	529.3126955
18133 Putnam	457.9263612



18135 Randolph	321.9186351
18137 Ripley	469.7963047
18139 Rush	372.081858
18141 St. Joseph	793.2902711
18143 Scott	691.0126476
18145 Shelby	1029.309533
18147 Spencer	280.4152113
18149 Starke	470.8960105
18151 Steuben	399.0053779
18153 Sullivan	241.662639
18155 Switzerland	298.5910236
18157 Tippecanoe	403.5265841
18159 Tipton	211.5282919
18161 Union	198.9484155
18163 Vanderburgh	424.3703515
18165 Vermillion	129.2073131
18167 Vigo	240.2547818
18169 Wabash	370.8439898
18171 Warren	181.5321312
18173 Warrick	417.1528122
18175 Washington	243.3525391
18177 Wayne	239.6263043
18179 Wells	290.7182869
18181 White	1143.662205
18183 Whitley	314.0224218



IN

FIPS

29001
29003
29005
29007
29009
29011
29013
29015
29017
29019
29021
29023
29025
29027
29029
29031
29033
29035
29037

This work is licensed under the Creative Commons Attribution-NoDerivatives 4.0 International License. To view a copy of this license, visit <http://creativecommons.org/licenses/by-nd/4.0/>.

Tom McKellips, DM
www.creatingtomorrow.us
Page 198

IN

29039
29041
29043
29045
29047
29049
29051
29053
29055
29057
29059
29061
29063
29065
29067
29069
29071
29073
29075
29077
29079
29081
29083
29085
29087
29089
29091
29093
29095
29097
29099
29101

29103

IN

29105
29107
29109
29111
29113
29115
29117
29121
29123
29125
29127
29119
29129
29131
29133
29135
29137
29139
29141
29143
29145
29147
29149
29151
29153
29155
29157
29159
29161
29163
29165
29167
29169
29171

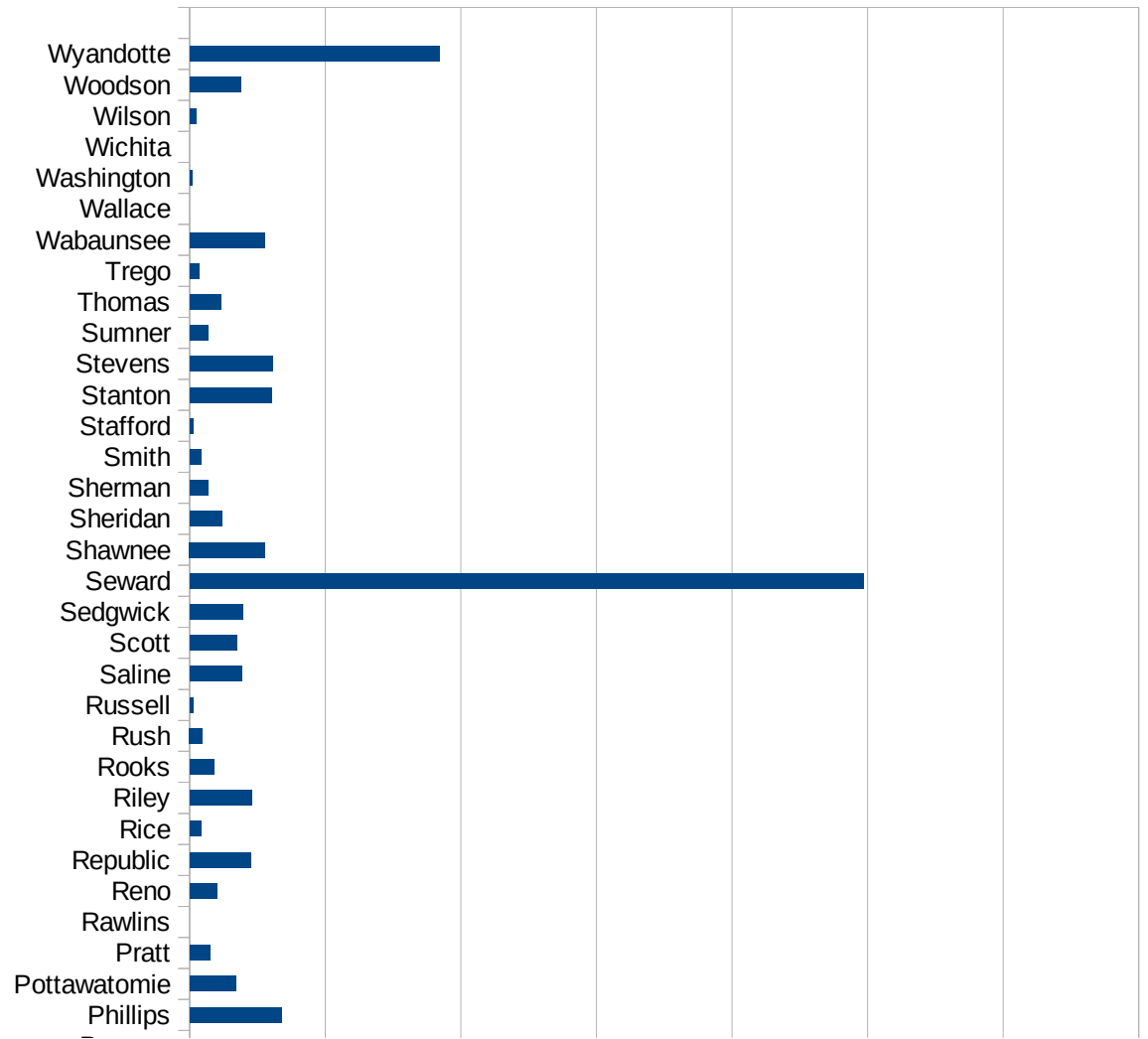
IN

29173
29175
29177
29179
29181
29195
29197
29199
29201
29203
29205
29183
29185
29187
29189
29510
29186
29207
29209
29211
29213
29215

29217
29219
29221
29223
29225
29227
29229

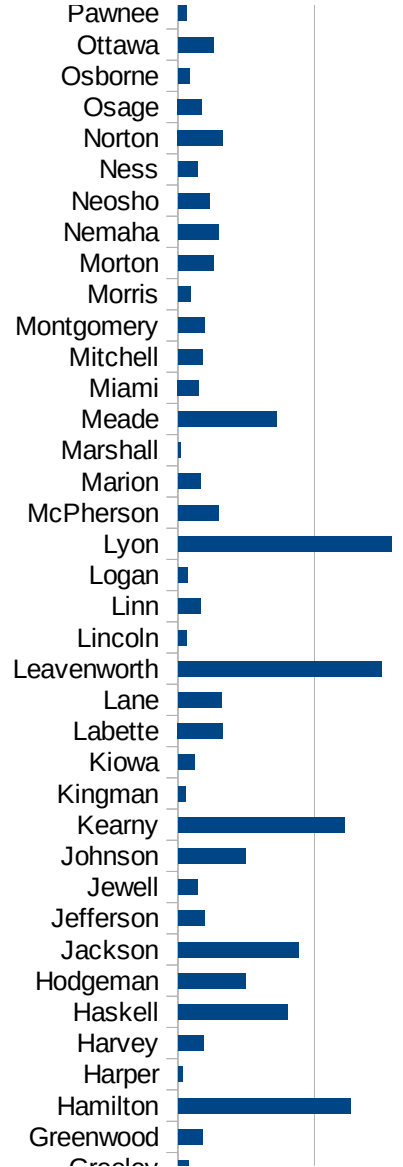
KS

FIPS	County	PC Infection
20001	Allen	48.21600771
20003	Anderson	101.5486164
20005	Atchison	259.3713333
20007	Barber	44.72271914
20009	Barton	241.2776225
20011	Bourbon	341.2270525
20013	Brown	197.9579079
20015	Butler	131.8055868
20017	Chase	190.1863827
20019	Chautauqua	151.1030523
20021	Cherokee	259.8051461
20023	Cheyenne	75.18796992
20025	Clark	1695.760599
20027	Clay	125.0468926
20029	Cloud	297.8577157
20031	Coffey	655.8969999
20033	Comanche	171.624714
20035	Cowley	235.674939
20037	Crawford	763.7304903
20039	Decatur	0
20041	Dickinson	122.8829406
20043	Doniphan	338.4535277
20045	Douglas	341.7437992
20047	Edwards	280.8002808
20049	Elk	39.87240829
20051	Ellis	146.2904911
20053	Ellsworth	177.5338928
20055	Finney	4381.196908
20057	Ford	5798.512748
20059	Franklin	343.3342437
20061	Geary	260.7841934
20063	Gove	76.56967841
20065	Graham	240.7704655

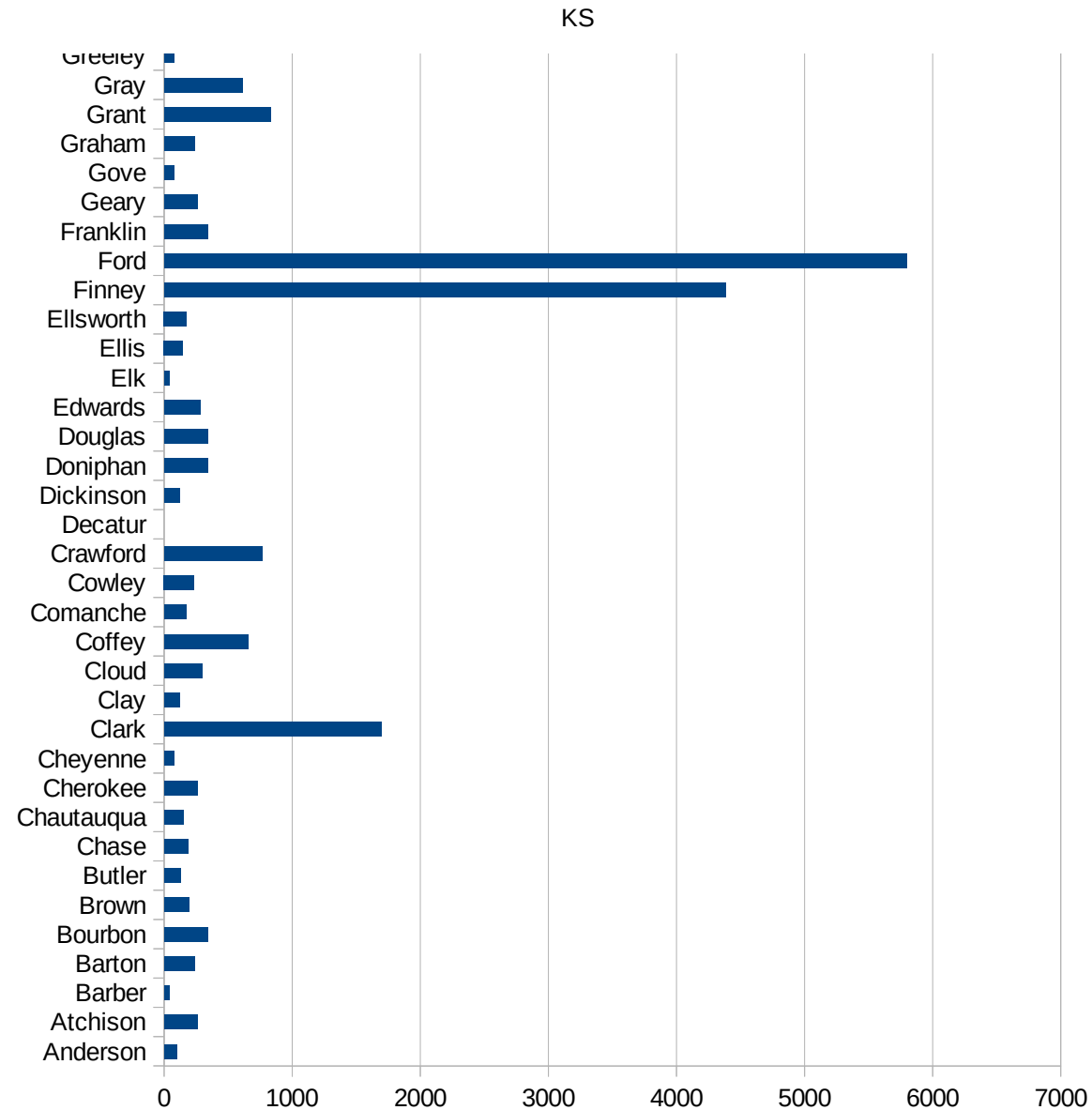


KS

20067 Grant	831.5158124
20069 Gray	613.2935521
20071 Greeley	81.4995925
20073 Greenwood	181.6680429
20075 Hamilton	1265.822785
20077 Harper	36.32401017
20079 Harvey	187.0798012
20081 Haskell	800.6004503
20083 Hodgeman	495.049505
20085 Jackson	881.0240964
20087 Jefferson	194.9934124
20089 Jewell	140.7954945
20091 Johnson	496.5233326
20093 Kearny	1217.347198
20095 Kingman	54.71956224
20097 Kiowa	119.2368839
20099 Labette	330.5950711
20101 Lane	320.5128205
20103 Leavenworth	1491.051234
20105 Lincoln	66.15944426
20107 Linn	164.1025641
20109 Logan	70.32348805
20111 Lyon	1565.58702
20113 McPherson	297.85892
20115 Marion	167.3640167
20117 Marshall	20.57189879
20119 Meade	723.5890014
20121 Miami	154.3942993
20123 Mitchell	178.8617886
20125 Montgomery	199.252802
20127 Morris	90.56330375
20129 Morton	262.4671916
20131 Nemaha	295.4209749
20133 Neosho	231.9603787



20135 Ness	140.8450704
20137 Norton	331.4917127
20139 Osage	175.6477009
20141 Osborne	86.33093525
20143 Ottawa	258.5315408
20145 Pawnee	60.9570253
20147 Phillips	677.0735377
20149 Pottawatomie	341.8873831
20151 Pratt	149.285562
20153 Rawlins	0
20155 Reno	203.7149915
20157 Republic	450.2572899
20159 Rice	83.93662785
20161 Riley	457.2405465
20163 Rooks	179.5332136
20165 Rush	96.99321048
20167 Russell	28.95613146
20169 Saline	386.0223158
20171 Scott	347.1513171
20173 Sedgwick	393.8809245
20175 Seward	4967.860422
20177 Shawnee	557.7496211
20179 Sheridan	236.8732728
20181 Sherman	135.6162061
20183 Smith	83.26394671
20185 Stafford	23.93489708
20187 Stanton	603.9255159
20189 Stevens	611.6207951
20191 Sumner	139.1546356
20193 Thomas	233.4327584
20195 Trego	71.6075904
20197 Wabaunsee	550.8044644
20199 Wallace	0
20201 Washington	18.4501845



KS

20203 Wichita	0
20205 Wilson	46.1627236
20207 Woodson	377.0028275
20209 Wyandotte	1844.86221

KS

FIPS

29001
29003
29005
29007
29009
29011
29013
29015
29017
29019
29021
29023
29025
29027
29029
29031
29033
29035
29037

KS

29039
29041
29043
29045
29047
29049
29051
29053
29055
29057
29059
29061
29063
29065
29067
29069
29071
29073
29075
29077
29079
29081
29083
29085
29087
29089
29091
29093
29095
29097
29099
29101

29103

KS

29105
29107
29109
29111
29113
29115
29117
29121
29123
29125
29127
29119
29129
29131
29133
29135
29137
29139
29141
29143
29145
29147
29149
29151
29153
29155
29157
29159
29161
29163
29165
29167
29169
29171

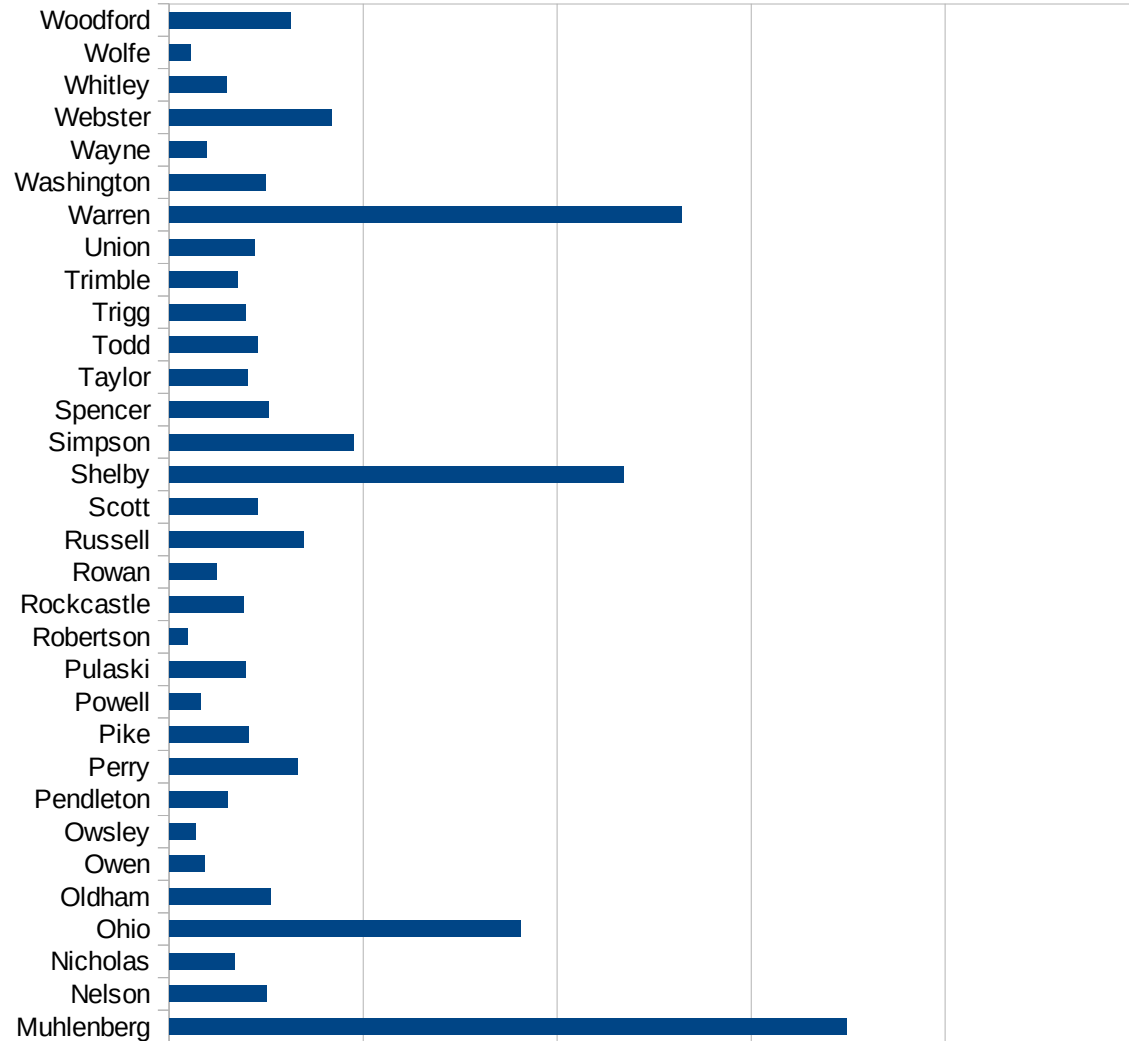
KS

29173
29175
29177
29179
29181
29195
29197
29199
29201
29203
29205
29183
29185
29187
29189
29510
29186
29207
29209
29211
29213
29215

29217
29219
29221
29223
29225
29227
29229

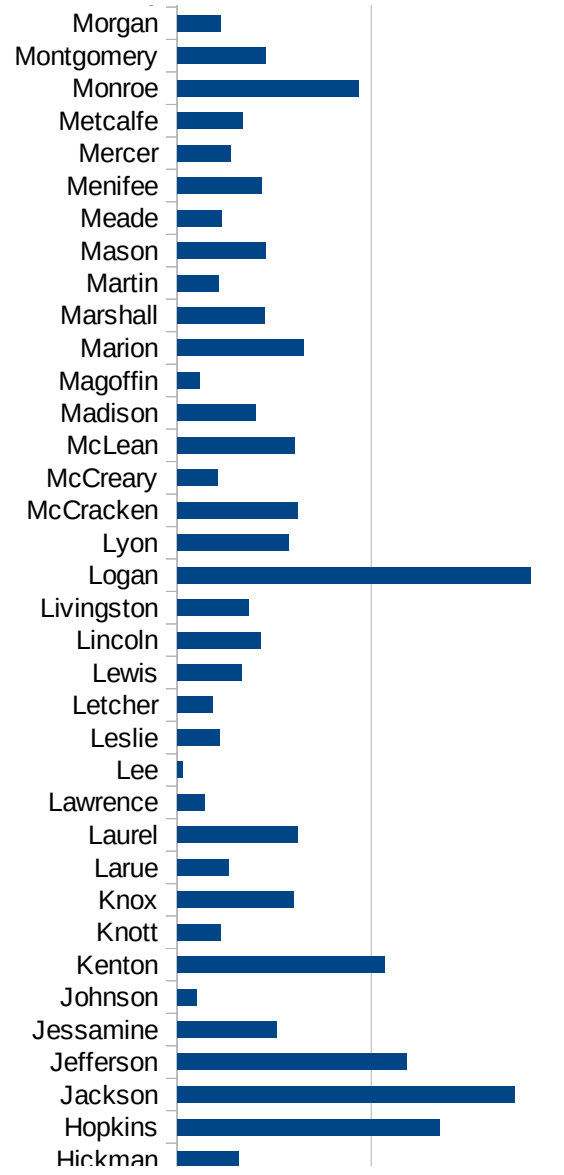
KY

FIPS	County	PC Infection
21001	Adair	739.0059849
21003	Allen	894.8016286
21005	Anderson	136.7868332
21007	Ballard	225.5921795
21009	Barren	289.7500905
21011	Bath	169.5873375
21013	Bell	387.6698408
21015	Boone	551.9527419
21017	Bourbon	217.9944511
21019	Boyd	182.0491109
21021	Boyle	156.1461794
21023	Bracken	230.610511
21025	Breathitt	117.8689298
21027	Breckinridge	147.1453796
21029	Bullitt	213.398463
21031	Butler	2074.851237
21033	Caldwell	267.4007078
21035	Calloway	283.6335761
21037	Campbell	354.2597046
21039	Carlisle	230.5596311
21041	Carroll	791.6550247
21043	Carter	140.7198933
21045	Casey	258.0563948
21047	Christian	397.6503746
21049	Clark	311.7327375
21051	Clay	407.8587416
21053	Clinton	68.58710562
21055	Crittenden	134.604599
21057	Cumberland	105.120889
21059	Daviess	493.5511948
21061	Edmonson	619.1950464
21063	Elliott	39.9573788
21065	Estill	42.25947317



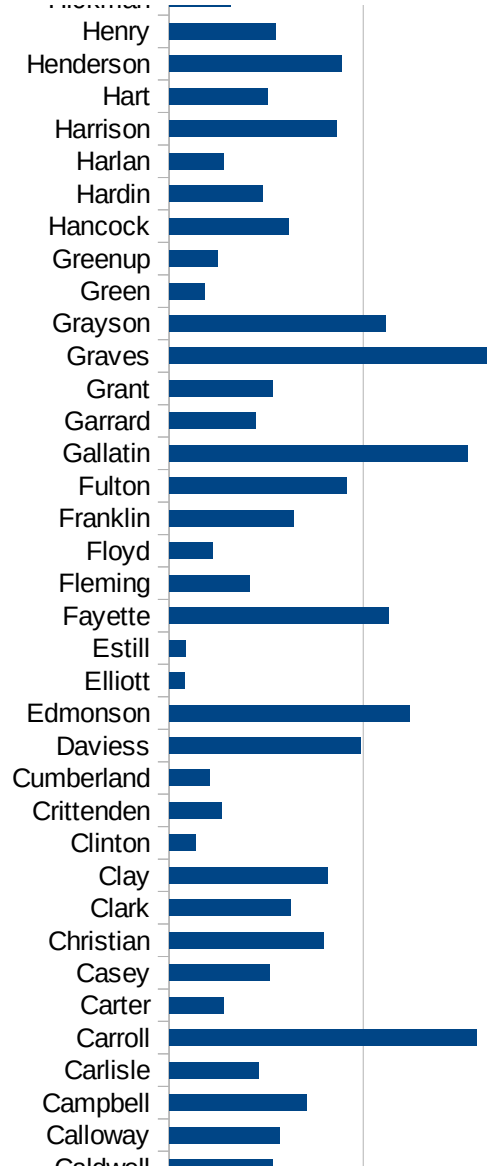
KY

21067 Fayette	566.4339984
21069 Fleming	207.8713969
21071 Floyd	111.5915748
21073 Franklin	320.7714258
21075 Fulton	457.5163399
21077 Gallatin	769.9275362
21079 Garrard	222.095672
21081 Grant	266.7091278
21083 Graves	817.321864
21085 Grayson	558.4894191
21087 Green	90.50592814
21089 Greenup	124.7589883
21091 Hancock	308.2895638
21093 Hardin	241.0380949
21095 Harlan	140.1037525
21097 Harrison	431.3558419
21099 Hart	253.8876547
21101 Henderson	445.2633195
21103 Henry	273.1901155
21105 Hickman	158.3352183
21107 Hopkins	676.7551256
21109 Jackson	870.4061896
21111 Jefferson	591.9402168
21113 Jessamine	255.9347181
21115 Johnson	49.13785402
21117 Kenton	533.5710113
21119 Knott	112.3892635
21121 Knox	300.2811142
21123 Larue	132.8021248
21125 Laurel	309.8781915
21127 Lawrence	70.64414617
21129 Lee	14.21868335
21131 Leslie	108.4491768
21133 Letcher	91.32837116

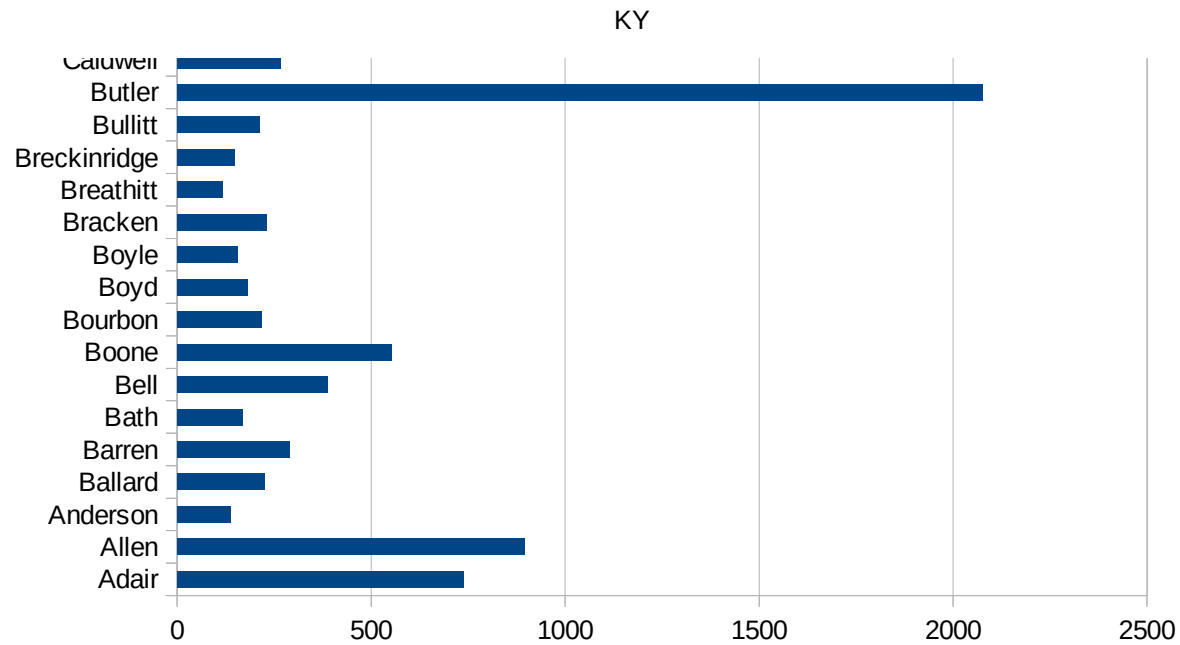


KY

21135 Lewis	165.9500641
21137 Lincoln	215.0624899
21139 Livingston	183.9428695
21141 Logan	911.4824558
21143 Lyon	287.176926
21145 McCracken	310.6540569
21147 McCreary	103.4007353
21149 McLean	302.6372676
21151 Madison	202.4510653
21153 Magoffin	56.62514156
21155 Marion	324.6753247
21157 Marshall	224.423712
21159 Martin	105.9789808
21161 Mason	227.4052478
21163 Meade	114.9225144
21165 Menifee	217.020617
21167 Mercer	137.7790025
21169 Metcalfe	169.4915254
21171 Monroe	466.504945
21173 Montgomery	226.9262135
21175 Morgan	112.4016486
21177 Muhlenberg	1744.979528
21179 Nelson	250.8124141
21181 Nicholas	167.4574379
21183 Ohio	905.052518
21185 Oldham	260.26779
21187 Owen	91.91176471
21189 Owsley	67.08407871
21191 Pendleton	151.4212953
21193 Perry	329.6029434
21195 Pike	205.4724153
21197 Powell	80.3729304
21199 Pulaski	196.5244572
21201 Robertson	46.83840749



21203 Rockcastle	191.0447761
21205 Rowan	122.035553
21207 Russell	347.904158
21209 Scott	226.6602417
21211 Shelby	1172.760625
21213 Simpson	474.9311889
21215 Spencer	255.4006598
21217 Taylor	203.5304709
21219 Todd	227.4388758
21221 Trigg	198.0468483
21223 Trimble	176.1597181
21225 Union	220.6135815
21227 Warren	1320.240127
21229 Washington	248.2621648
21231 Wayne	97.71350401
21233 Webster	419.4950805
21235 Whitley	148.9983996
21237 Wolfe	55.73359342
21239 Woodford	312.8180002



KY

FIPS

29001
29003
29005
29007
29009
29011
29013
29015
29017
29019
29021
29023
29025
29027
29029
29031
29033
29035
29037

KY

29039
29041
29043
29045
29047
29049
29051
29053
29055
29057
29059
29061
29063
29065
29067
29069
29071
29073
29075
29077
29079
29081
29083
29085
29087
29089
29091
29093
29095
29097
29099
29101

29103

KY

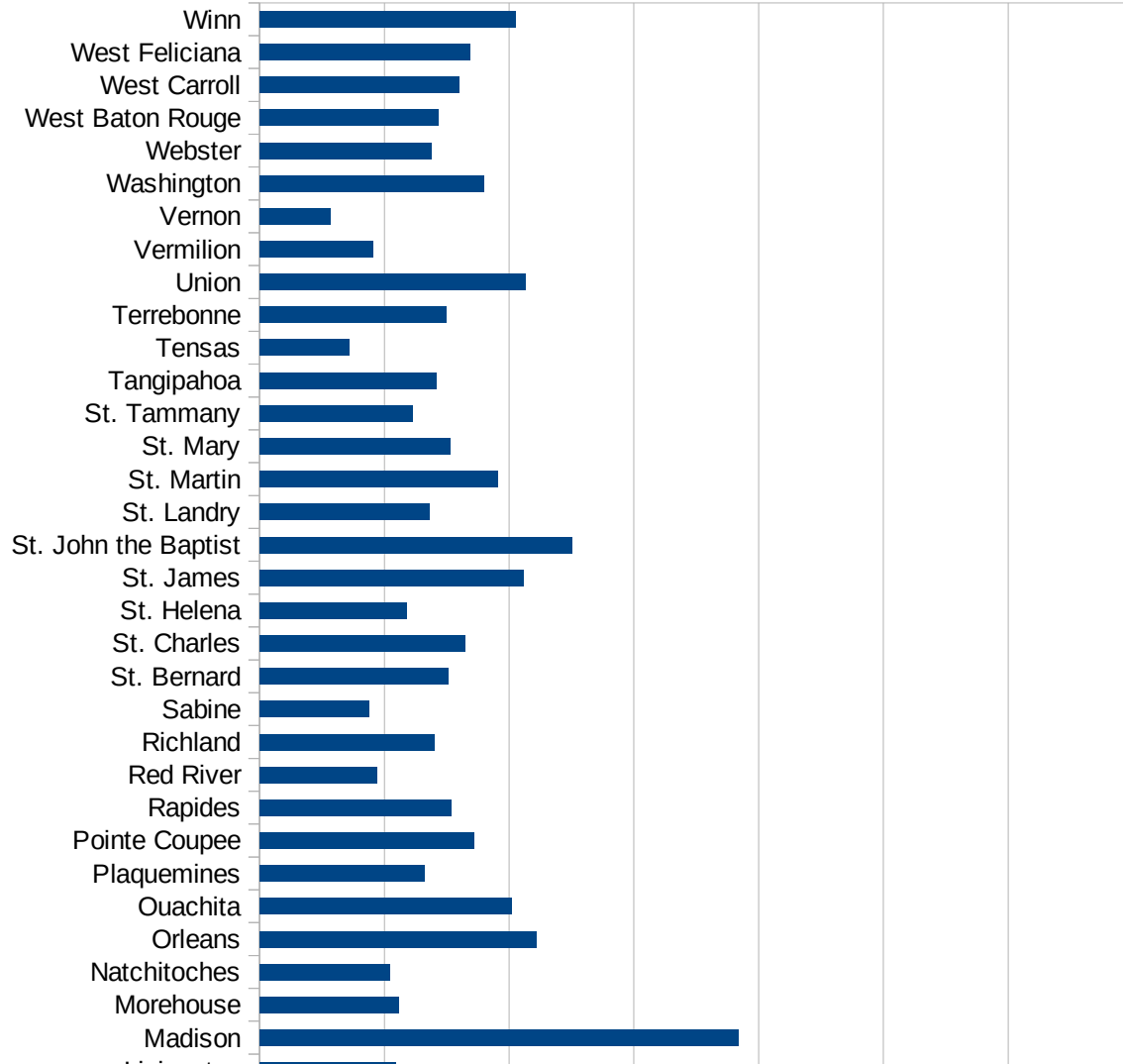
29105
29107
29109
29111
29113
29115
29117
29121
29123
29125
29127
29119
29129
29131
29133
29135
29137
29139
29141
29143
29145
29147
29149
29151
29153
29155
29157
29159
29161
29163
29165
29167
29169
29171

KY

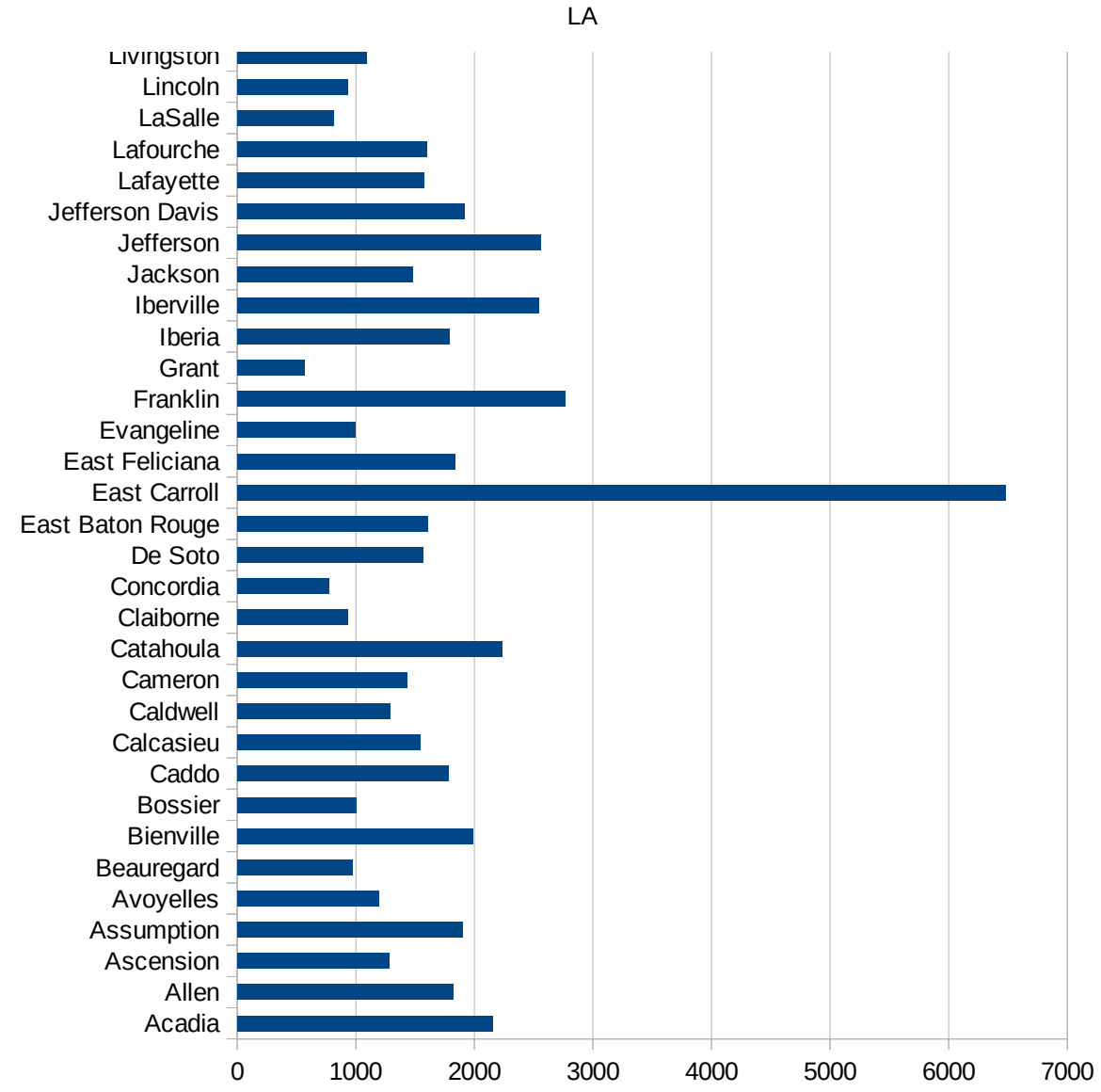
29173
29175
29177
29179
29181
29195
29197
29199
29201
29203
29205
29183
29185
29187
29189
29510
29186
29207
29209
29211
29213
29215

29217
29219
29221
29223
29225
29227
29229

FIPS	County	PC Infection
22001	Acadia	2153.079273
22003	Allen	1823.862527
22005	Ascension	1280.961242
22007	Assumption	1901.345291
22009	Avoyelles	1191.241165
22011	Beauregard	969.0494725
22013	Bienville	1991.283439
22015	Bossier	1001.690451
22017	Caddo	1779.58357
22019	Calcasieu	1539.544685
22021	Caldwell	1285.140562
22023	Cameron	1435.132032
22025	Catahoula	2237.718568
22027	Claiborne	934.5208229
22029	Concordia	771.5103209
22031	De Soto	1570.928707
22033	East Baton Rouge	1610.137973
22035	East Carroll	6480.034105
22037	East Feliciana	1838.901839
22039	Evangeline	992.7339055
22041	Franklin	2768.40643
22043	Grant	569.3443644
22045	Iberia	1793.039286
22047	Iberville	2539.653434
22049	Jackson	1477.801534
22051	Jefferson	2557.303174
22053	Jefferson Davis	1918.814515
22055	Lafayette	1579.194504
22057	Lafourche	1597.105437
22059	LaSalle	811.155058
22061	Lincoln	928.0447496
22063	Livingston	1094.814677
22065	Madison	3834.78183



22067 Morehouse	1114.260965
22069 Natchitoches	1042.448072
22071 Orleans	2216.078526
22073 Ouachita	2019.744295
22075 Plaquemines	1324.220419
22077 Pointe Coupee	1718.322698
22079 Rapides	1532.605199
22081 Red River	943.7300932
22083 Richland	1401.545166
22085 Sabine	873.8348868
22087 St. Bernard	1511.097793
22089 St. Charles	1647.156716
22091 St. Helena	1179.107386
22093 St. James	2110.567096
22095 St. John the Baptist	2503.241941
22097 St. Landry	1362.911411
22099 St. Martin	1904.104735
22101 St. Mary	1530.919757
22103 St. Tammany	1227.766349
22105 Tangipahoa	1415.788962
22107 Tensas	717.1671896
22109 Terrebonne	1496.113348
22111 Union	2131.661442
22113 Vermilion	905.9000501
22115 Vernon	566.9259108
22117 Washington	1801.124898
22119 Webster	1378.937059
22121 West Baton Rouge	1430.355318
22123 West Carroll	1602.622473
22125 West Feliciana	1688.227684
22127 Winn	2051.79001



LA

FIPS

29001
29003
29005
29007
29009
29011
29013
29015
29017
29019
29021
29023
29025
29027
29029
29031
29033
29035
29037

LA

29039
29041
29043
29045
29047
29049
29051
29053
29055
29057
29059
29061
29063
29065
29067
29069
29071
29073
29075
29077
29079
29081
29083
29085
29087
29089
29091
29093
29095
29097
29099
29101

29103

LA

29105
29107
29109
29111
29113
29115
29117
29121
29123
29125
29127
29119
29129
29131
29133
29135
29137
29139
29141
29143
29145
29147
29149
29151
29153
29155
29157
29159
29161
29163
29165
29167
29169
29171

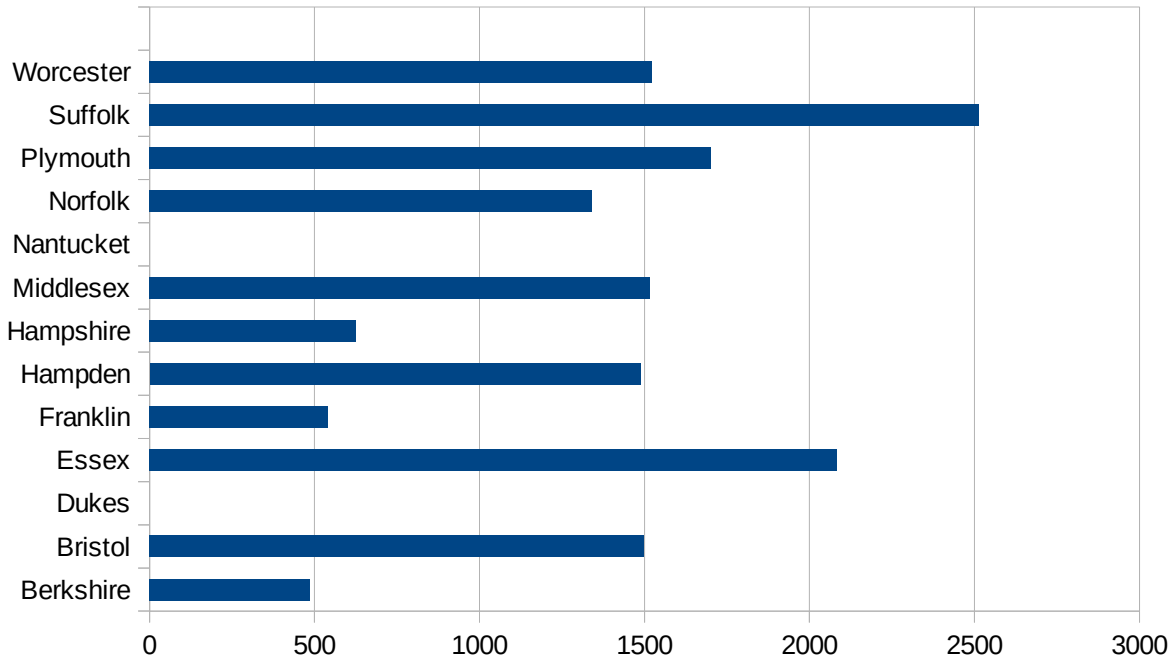
LA

29173
29175
29177
29179
29181
29195
29197
29199
29201
29203
29205
29183
29185
29187
29189
29510
29186
29207
29209
29211
29213
29215

29217
29219
29221
29223
29225
29227
29229

MA

FIPS	County	PC Infection
25001	Barnstable	739.4113761
25003	Berkshire	485.1679488
25005	Bristol	1499.941492
25007	Dukes	0
25009	Essex	2083.001323
25011	Franklin	541.1270662
25013	Hampden	1488.076258
25015	Hampshire	624.7094915
25017	Middlesex	1516.243743
25019	Nantucket	0
25021	Norfolk	1341.38942
25023	Plymouth	1700.531911
25025	Suffolk	2514.828083
25027	Worcester	1522.316598



MA

FIPS

29001
29003
29005
29007
29009
29011
29013
29015
29017
29019
29021
29023
29025
29027
29029
29031
29033
29035
29037

MA

29039
29041
29043
29045
29047
29049
29051
29053
29055
29057
29059
29061
29063
29065
29067
29069
29071
29073
29075
29077
29079
29081
29083
29085
29087
29089
29091
29093
29095
29097
29099
29101

29103

MA

29105
29107
29109
29111
29113
29115
29117
29121
29123
29125
29127
29119
29129
29131
29133
29135
29137
29139
29141
29143
29145
29147
29149
29151
29153
29155
29157
29159
29161
29163
29165
29167
29169
29171

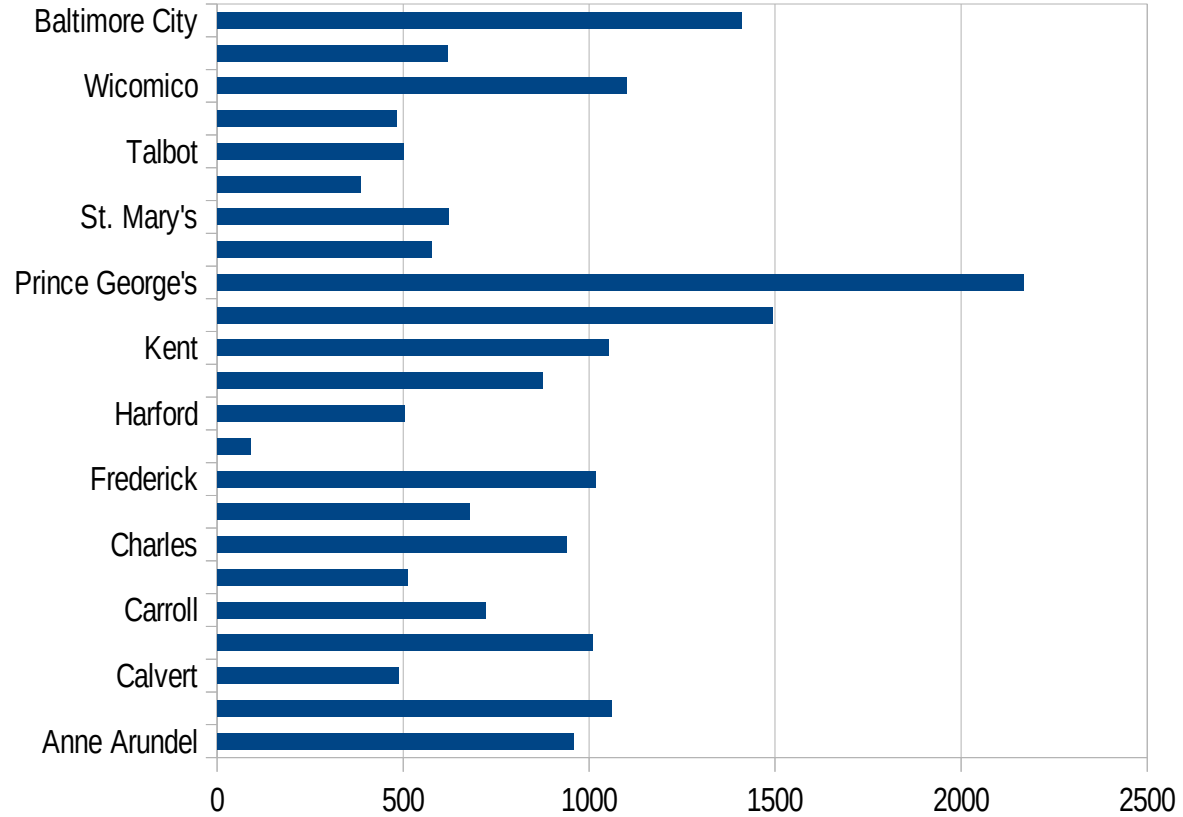
MA

29173
29175
29177
29179
29181
29195
29197
29199
29201
29203
29205
29183
29185
29187
29189
29510
29186
29207
29209
29211
29213
29215

29217
29219
29221
29223
29225
29227
29229

MD

FIPS	County	PC Infection
24001	Allegany	304.3325114
24003	Anne Arundel	957.2401485
24005	Baltimore	1061.886868
24009	Calvert	488.0275643
24011	Caroline	1008.887821
24013	Carroll	722.5596542
24015	Cecil	512.5162897
24017	Charles	939.3014371
24019	Dorchester	678.1673855
24021	Frederick	1016.241081
24023	Garrett	89.15406508
24025	Harford	503.6305502
24027	Howard	874.0826
24029	Kent	1052.468658
24031	Montgomery	1494.156667
24033	Prince George's	2167.912303
24035	Queen Anne's	577.1029432
24037	St. Mary's	621.3164809
24039	Somerset	385.5890944
24041	Talbot	500.4328068
24043	Washington	481.6930151
24045	Wicomico	1100.828529
24047	Worcester	619.4160894
24510	Baltimore City	1408.974348



MD

FIPS

29001
29003
29005
29007
29009
29011
29013
29015
29017
29019
29021
29023
29025
29027
29029
29031
29033
29035
29037

MD

29039
29041
29043
29045
29047
29049
29051
29053
29055
29057
29059
29061
29063
29065
29067
29069
29071
29073
29075
29077
29079
29081
29083
29085
29087
29089
29091
29093
29095
29097
29099
29101

29103

MD

29105
29107
29109
29111
29113
29115
29117
29121
29123
29125
29127
29119
29129
29131
29133
29135
29137
29139
29141
29143
29145
29147
29149
29151
29153
29155
29157
29159
29161
29163
29165
29167
29169
29171

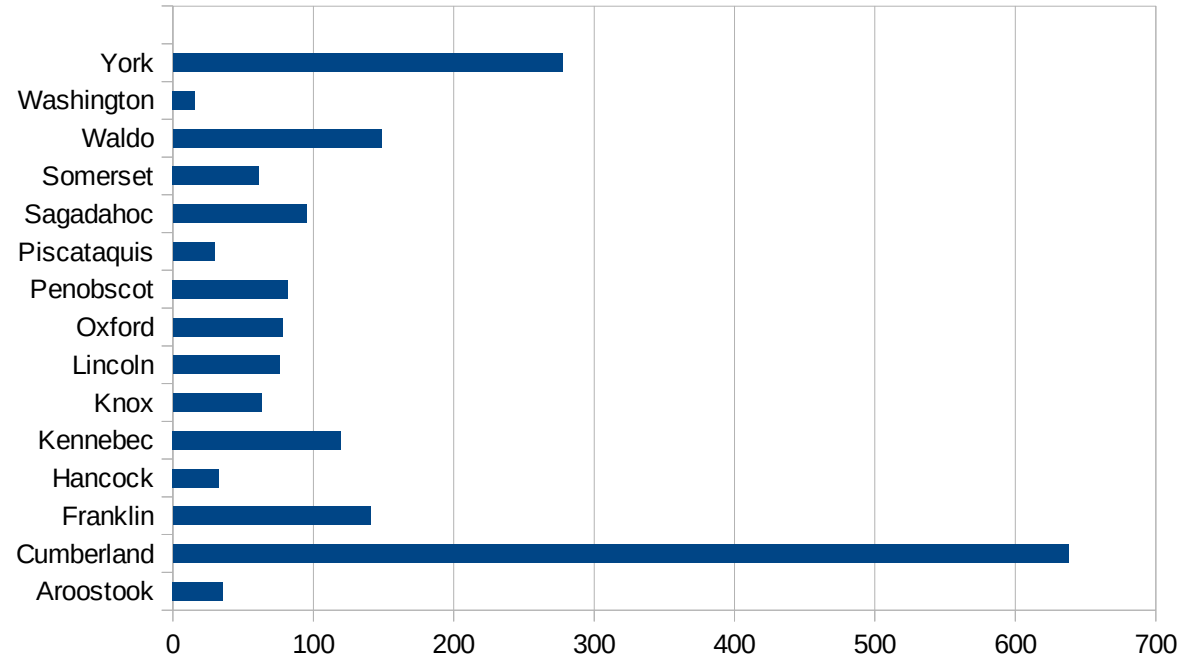
MD

29173
29175
29177
29179
29181
29195
29197
29199
29201
29203
29205
29183
29185
29187
29189
29510
29186
29207
29209
29211
29213
29215

29217
29219
29221
29223
29225
29227
29229

ME

FIPS	County	PC Infection
23001	Androscoggin	465.27178
23003	Aroostook	35.76164861
23005	Cumberland	637.6955753
23007	Franklin	140.4823226
23009	Hancock	32.84012333
23011	Kennebec	119.5907702
23013	Knox	62.85987277
23015	Lincoln	75.70904432
23017	Oxford	78.10059356
23019	Penobscot	82.06703023
23021	Piscataquis	29.76190476
23023	Sagadahoc	95.41449178
23025	Somerset	61.2745098
23027	Waldo	148.6370736
23029	Washington	15.87805653
23031	York	277.3615738



ME

FIPS

29001
29003
29005
29007
29009
29011
29013
29015
29017
29019
29021
29023
29025
29027
29029
29031
29033
29035
29037

ME

29039
29041
29043
29045
29047
29049
29051
29053
29055
29057
29059
29061
29063
29065
29067
29069
29071
29073
29075
29077
29079
29081
29083
29085
29087
29089
29091
29093
29095
29097
29099
29101

29103

ME

29105
29107
29109
29111
29113
29115
29117
29121
29123
29125
29127
29119
29129
29131
29133
29135
29137
29139
29141
29143
29145
29147
29149
29151
29153
29155
29157
29159
29161
29163
29165
29167
29169
29171

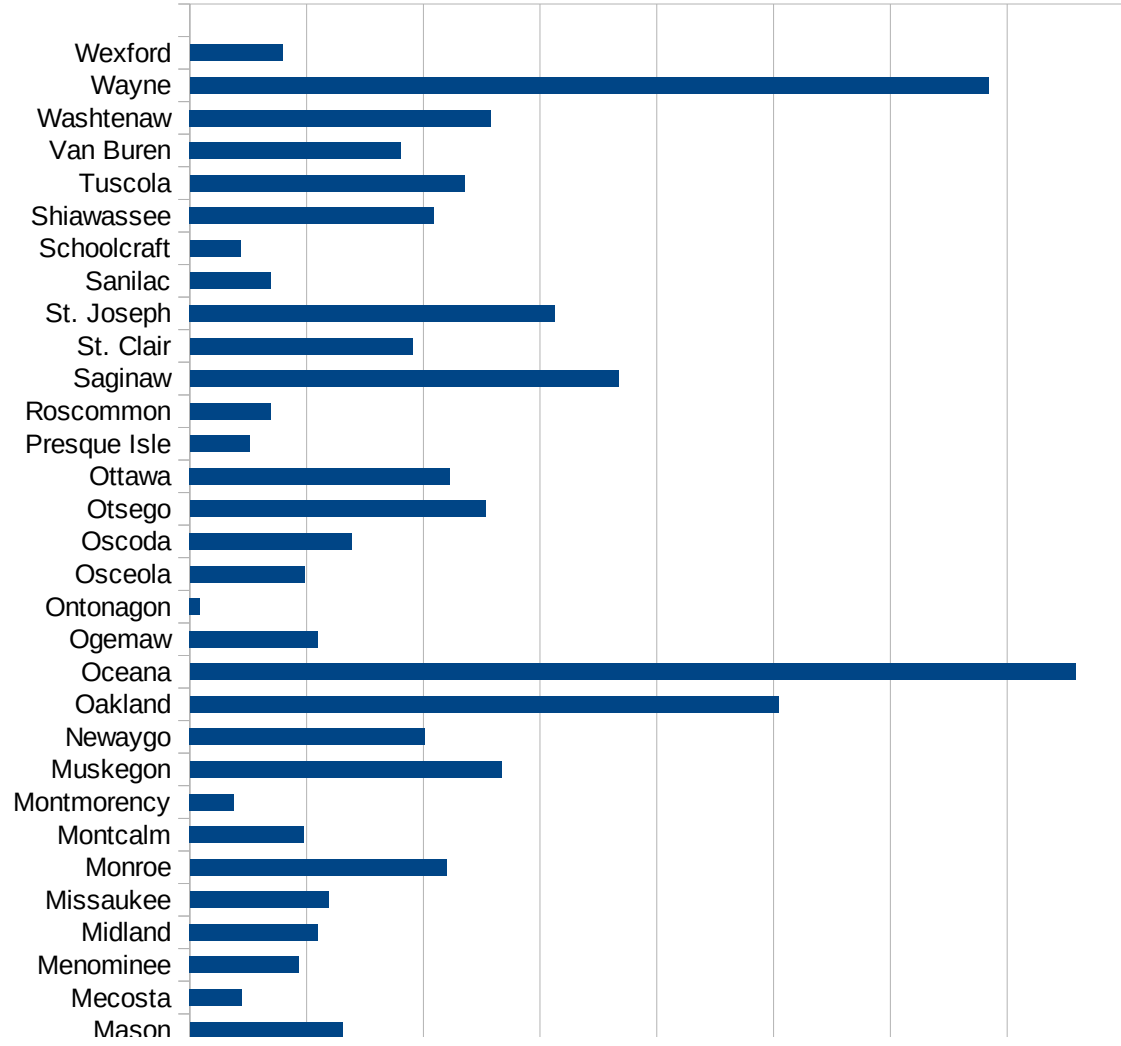
ME

29173
29175
29177
29179
29181
29195
29197
29199
29201
29203
29205
29183
29185
29187
29189
29510
29186
29207
29209
29211
29213
29215

29217
29219
29221
29223
29225
29227
29229

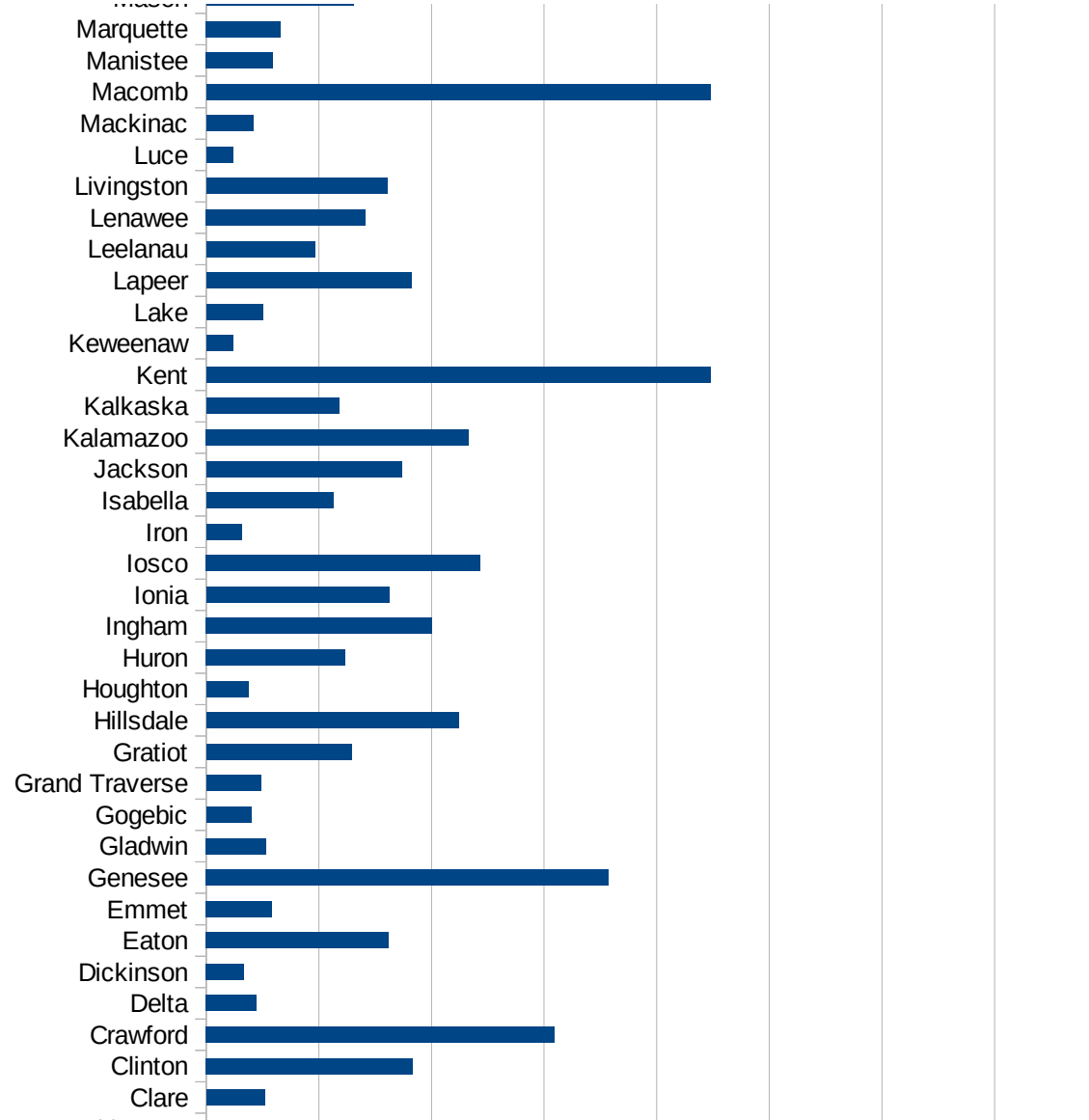
MI

FIPS	County	PC Infection
26001	Alcona	231.6155182
26003	Alger	43.97053974
26005	Allegan	317.9148875
26007	Alpena	433.7094499
26009	Antrim	106.9976461
26011	Arenac	252.6427764
26013	Baraga	60.09615385
26015	Barry	219.1081969
26017	Bay	414.7301367
26019	Benzie	78.859911
26021	Berrien	652.6491978
26023	Branch	616.6613177
26025	Calhoun	452.0883059
26027	Cass	362.031247
26029	Charlevoix	121.9326322
26031	Cheboygan	118.049817
26033	Chippewa	47.97824986
26035	Clare	104.0413564
26037	Clinton	366.8128876
26039	Crawford	618.660528
26041	Delta	89.24338344
26043	Dickinson	66.97395895
26045	Eaton	324.1491086
26047	Emmet	117.0889876
26049	Genesee	715.1774918
26051	Gladwin	106.5635237
26053	Gogebic	79.49125596
26055	Grand Traverse	97.22057187
26057	Gratiot	258.6270598
26059	Hillsdale	448.0972262
26061	Houghton	74.54650874
26063	Huron	247.0641083
26065	Ingham	401.045314

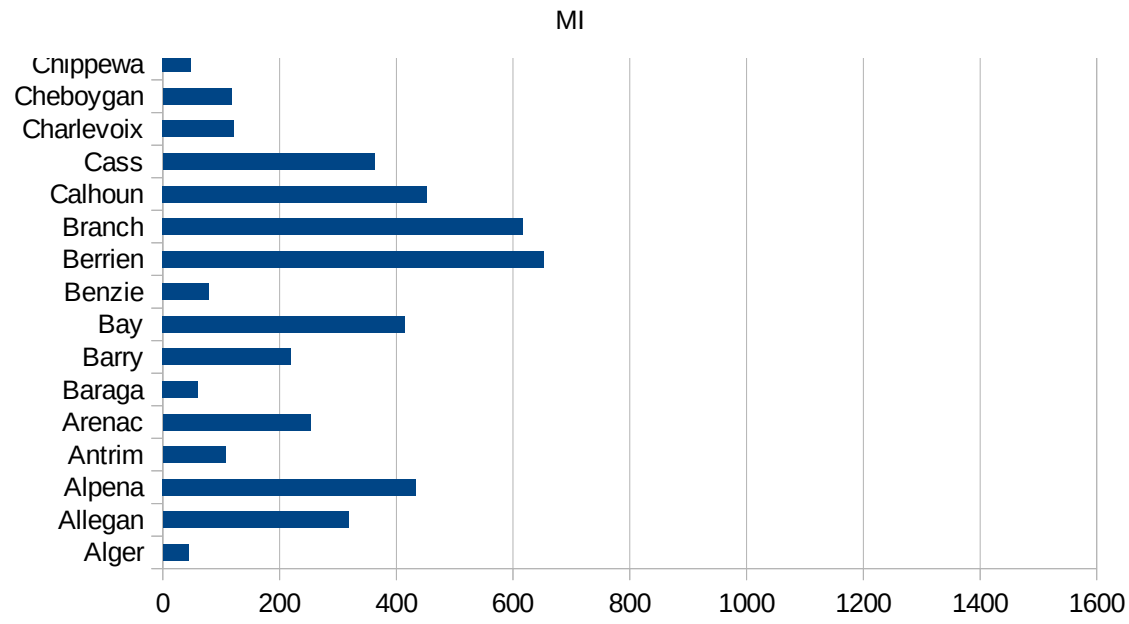


MI

26067 Ionia	325.4944713
26069 Iosco	486.4239863
26071 Iron	62.96662769
26073 Isabella	225.333749
26075 Jackson	346.9270823
26077 Kalamazoo	465.8889266
26079 Kalkaska	235.6373429
26081 Kent	894.9411581
26083 Keweenaw	47.32607667
26085 Lake	101.0015992
26087 Lapeer	364.6567001
26089 Leelanau	192.9792318
26091 Lenawee	282.9055828
26093 Livingston	321.6123499
26095 Luce	47.74789113
26097 Mackinac	83.43376286
26099 Macomb	895.10368
26101 Manistee	118.2322244
26103 Marquette	132.2989957
26105 Mason	261.1683849
26107 Mecosta	89.56252153
26109 Menominee	187.0948092
26111 Midland	219.9281328
26113 Missaukee	238.2055184
26115 Monroe	439.3807457
26117 Montcalm	195.4102051
26119 Montmorency	75.55315704
26121 Muskegon	534.0230892
26123 Newaygo	402.9289045
26125 Oakland	1008.576073
26127 Oceana	1517.370892
26129 Ogemaw	219.5494464
26131 Ontonagon	17.25625539
26133 Osceola	197.0781029



26135 Oscoda	277.9120348
26137 Otsego	506.7909994
26139 Ottawa	445.4480988
26141 Presque Isle	102.0568378
26143 Roscommon	138.1678111
26145 Saginaw	734.2767296
26147 St. Clair	381.581177
26149 St. Joseph	625.7883787
26151 Sanilac	138.4099849
26153 Schoolcraft	86.76251859
26155 Shiawassee	417.937588
26157 Tuscola	470.3328509
26159 Van Buren	361.8386173
26161 Washtenaw	515.9544213
26163 Wayne	1368.156438
26165 Wexford	158.3696886



FIPS

- 29001
- 29003
- 29005
- 29007
- 29009
- 29011
- 29013
- 29015
- 29017
- 29019
- 29021
- 29023
- 29025
- 29027
- 29029
- 29031
- 29033
- 29035
- 29037

MI

29039
29041
29043
29045
29047
29049
29051
29053
29055
29057
29059
29061
29063
29065
29067
29069
29071
29073
29075
29077
29079
29081
29083
29085
29087
29089
29091
29093
29095
29097
29099
29101

29103

MI

29105
29107
29109
29111
29113
29115
29117
29121
29123
29125
29127
29119
29129
29131
29133
29135
29137
29139
29141
29143
29145
29147
29149
29151
29153
29155
29157
29159
29161
29163
29165
29167
29169
29171

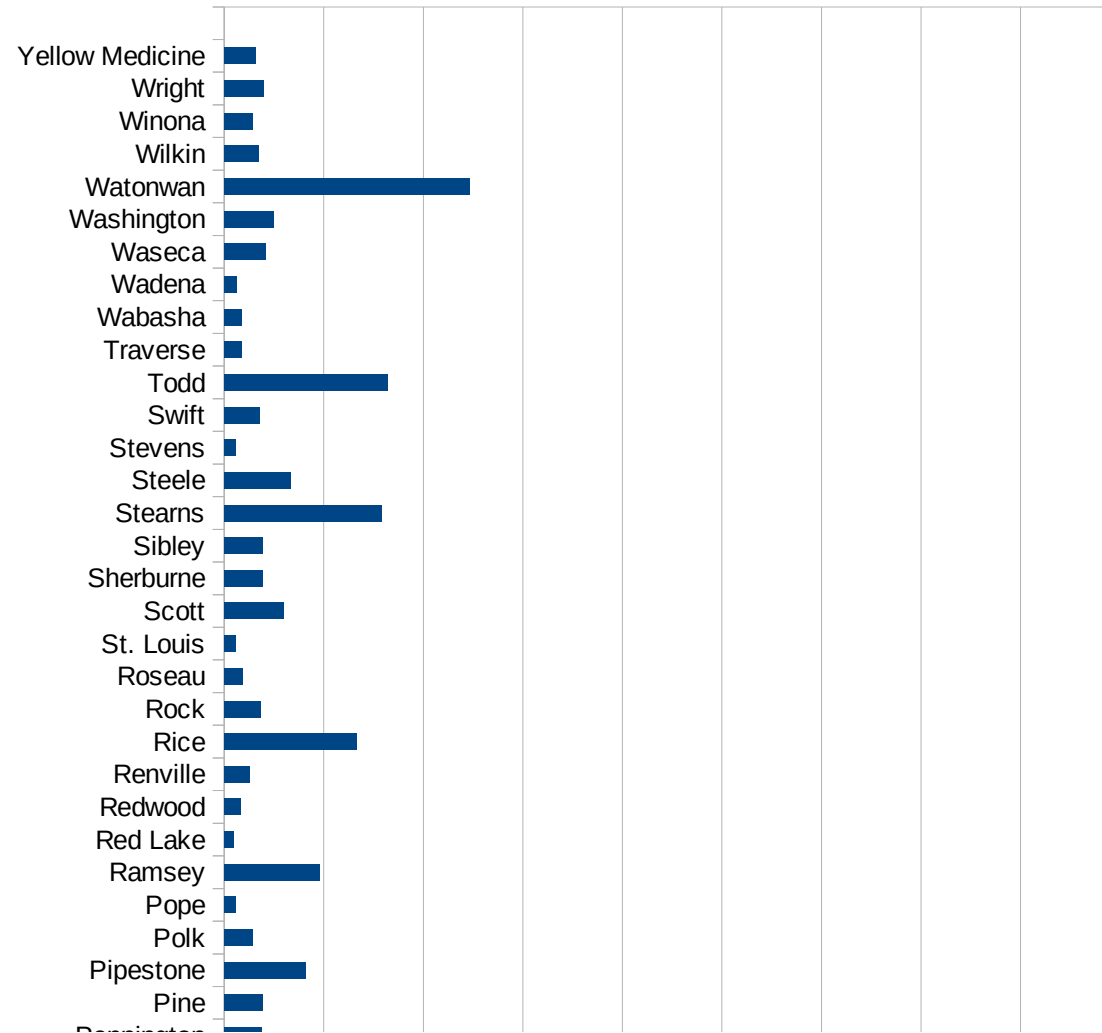
MI

29173
29175
29177
29179
29181
29195
29197
29199
29201
29203
29205
29183
29185
29187
29189
29510
29186
29207
29209
29211
29213
29215

29217
29219
29221
29223
29225
29227
29229

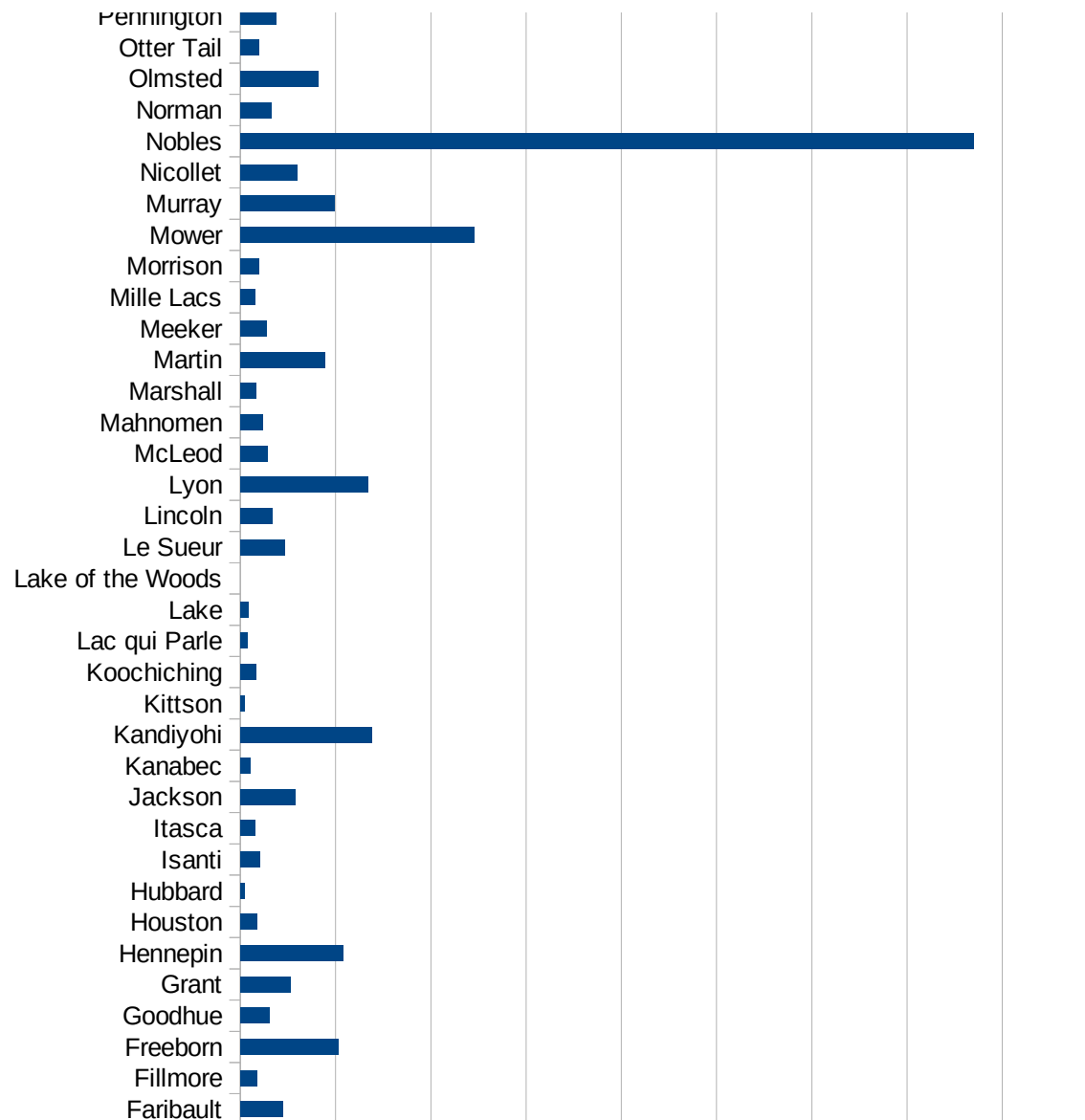
MN

FIPS	County	PC Infection
27001	Aitkin	100.6162747
27003	Anoka	684.5423995
27005	Becker	192.0223444
27007	Beltrami	113.1342455
27009	Benton	589.4684918
27011	Big Stone	340.7496492
27013	Blue Earth	852.7741113
27015	Brown	183.1866513
27017	Carlton	262.2987415
27019	Carver	477.0596131
27021	Cass	64.36532403
27023	Chippewa	679.3022476
27025	Chisago	196.70255
27027	Clay	958.4864358
27029	Clearwater	147.5595914
27031	Cook	18.54255516
27033	Cottonwood	1250.332535
27035	Crow Wing	174.1435374
27037	Dakota	637.718224
27039	Dodge	465.8534243
27041	Douglas	192.2874302
27043	Faribault	450.6468964
27045	Fillmore	170.9564061
27047	Freeborn	1028.117199
27049	Goodhue	306.0146973
27051	Grant	531.4731772
27053	Hennepin	1077.314463
27055	Houston	172.2467435
27057	Hubbard	46.87792987
27059	Isanti	207.676525
27061	Itasca	157.4000177
27063	Jackson	575.1185551
27065	Kanabec	104.8929475

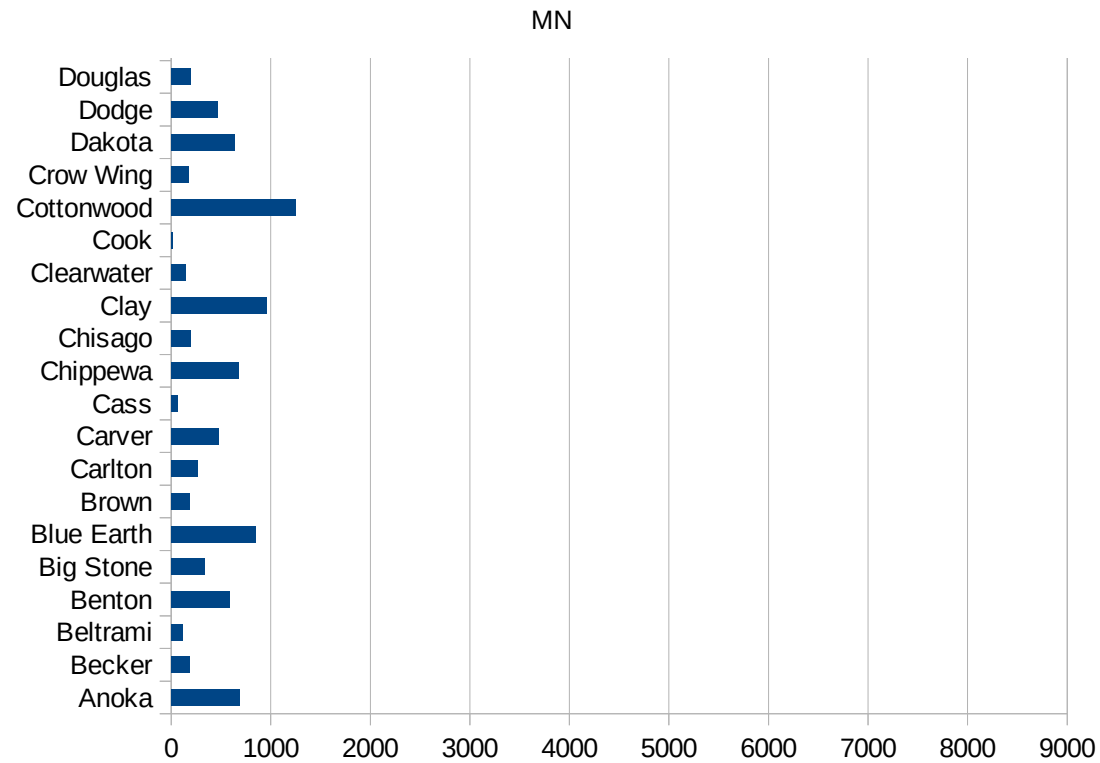


MN

27067 Kandiyohi	1383.735853
27069 Kittson	47.08097928
27071 Koochiching	168.8102894
27073 Lac qui Parle	75.09762691
27075 Lake	84.44361043
27077 Lake of the Woo	0
27079 Le Sueur	463.2554222
27081 Lincoln	334.9197955
27083 Lyon	1342.229506
27085 McLeod	287.1240209
27087 Mahnommen	235.5499185
27089 Marshall	170.3940362
27091 Martin	884.508466
27093 Meeker	276.5654034
27095 Mille Lacs	153.0280424
27097 Morrison	198.9809762
27099 Mower	2456.824373
27101 Murray	990.8168197
27103 Nicollet	601.987142
27105 Nobles	7699.324941
27107 Norman	324.3243243
27109 Olmsted	816.498909
27111 Otter Tail	193.8379922
27113 Pennington	380.8717732
27115 Pine	383.2717159
27117 Pipestone	817.9507019
27119 Polk	285.4514891
27121 Pope	117.1487789
27123 Ramsey	955.2716236
27125 Red Lake	100.0250063
27127 Redwood	163.9451767
27129 Renville	253.2165344
27131 Rice	1328.863701
27133 Rock	361.1642235



27135 Roseau	184.8184818
27137 St. Louis	117.644703
27139 Scott	597.7704046
27141 Sherburne	384.2309134
27143 Sibley	385.9462337
27145 Stearns	1584.241724
27147 Steele	671.1409396
27149 Stevens	112.7858095
27151 Swift	353.1300161
27153 Todd	1639.410951
27155 Traverse	181.3784764
27157 Wabasha	180.1801802
27159 Wadena	123.4298991
27161 Waseca	417.3131454
27163 Washington	494.9826582
27165 Watonwan	2468.123862
27167 Wilkin	351.7748641
27169 Winona	283.3251353
27171 Wright	395.3090965
27173 Yellow Medicine	316.4880041



MN

FIPS

29001
29003
29005
29007
29009
29011
29013
29015
29017
29019
29021
29023
29025
29027
29029
29031
29033
29035
29037

MN

29039
29041
29043
29045
29047
29049
29051
29053
29055
29057
29059
29061
29063
29065
29067
29069
29071
29073
29075
29077
29079
29081
29083
29085
29087
29089
29091
29093
29095
29097
29099
29101

29103

MN

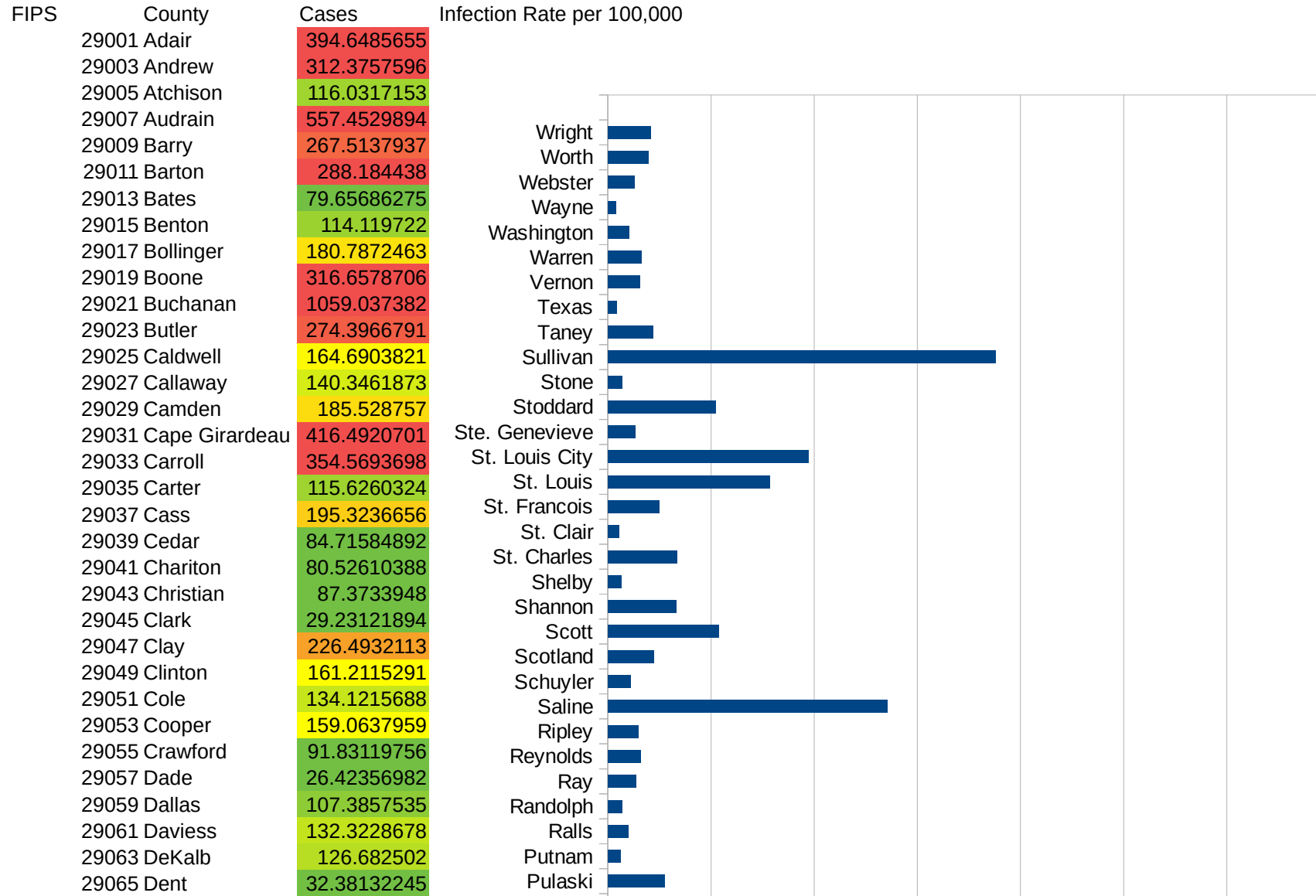
29105
29107
29109
29111
29113
29115
29117
29121
29123
29125
29127
29119
29129
29131
29133
29135
29137
29139
29141
29143
29145
29147
29149
29151
29153
29155
29157
29159
29161
29163
29165
29167
29169
29171

MN

29173
29175
29177
29179
29181
29195
29197
29199
29201
29203
29205
29183
29185
29187
29189
29510
29186
29207
29209
29211
29213
29215

29217
29219
29221
29223
29225
29227
29229

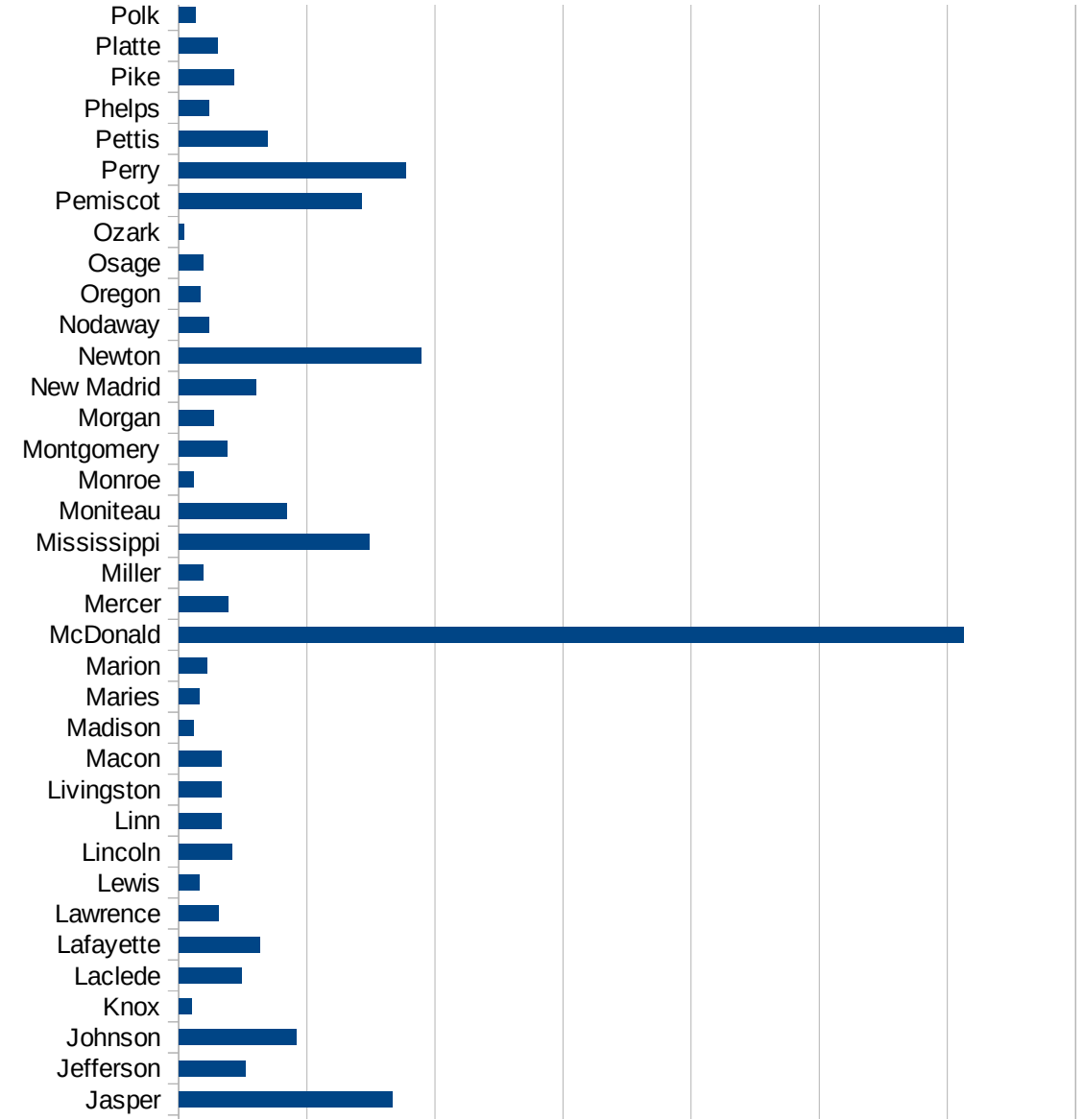
MO



This work is licensed under the Creative Commons Attribution-NoDerivatives 4.0 International License. To view a copy of this license, visit <http://creativecommons.org/licenses/by-nd/4.0/>.

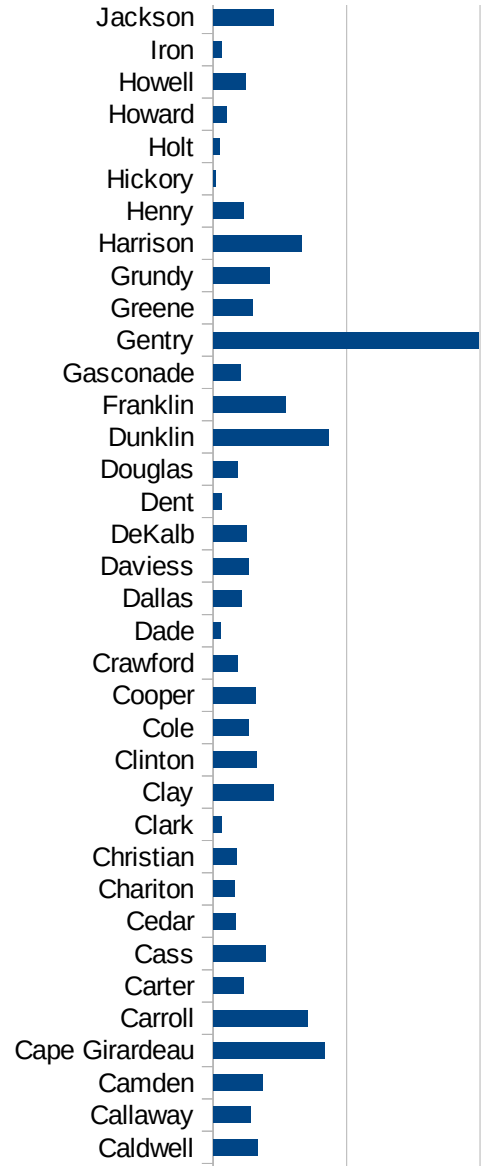
MO

29067 Douglas	89.73304419
29069 Dunklin	431.6351154
29071 Franklin	269.1231793
29073 Gasconade	102.0061204
29075 Gentry	995.7754979
29077 Greene	149.011897
29079 Grundy	211.8216663
29081 Harrison	332.7787022
29083 Henry	114.7209985
29085 Hickory	10.51635293
29087 Holt	22.70663034
29089 Howard	49.32425767
29091 Howell	122.2676914
29093 Iron	29.47823524
29095 Jackson	226.4721044
29097 Jasper	835.5714712
29099 Jefferson	259.865298
29101 Johnson	458.5104004
29103 Knox	50.671396
29105 Laclede	243.6087699
29107 Lafayette	315.9703049
29109 Lawrence	153.8100576
29111 Lewis	81.17706748
29113 Lincoln	206.289221
29115 Linn	166.1543574
29117 Livingston	165.0600819
29121 Macon	164.9838316
29123 Madison	57.43354119
29125 Maries	79.82666211
29127 Marion	108.4219362
29119 McDonald	3063.523702
29129 Mercer	192.254875
29131 Miller	94.72687086
29133 Mississippi	742.3515297

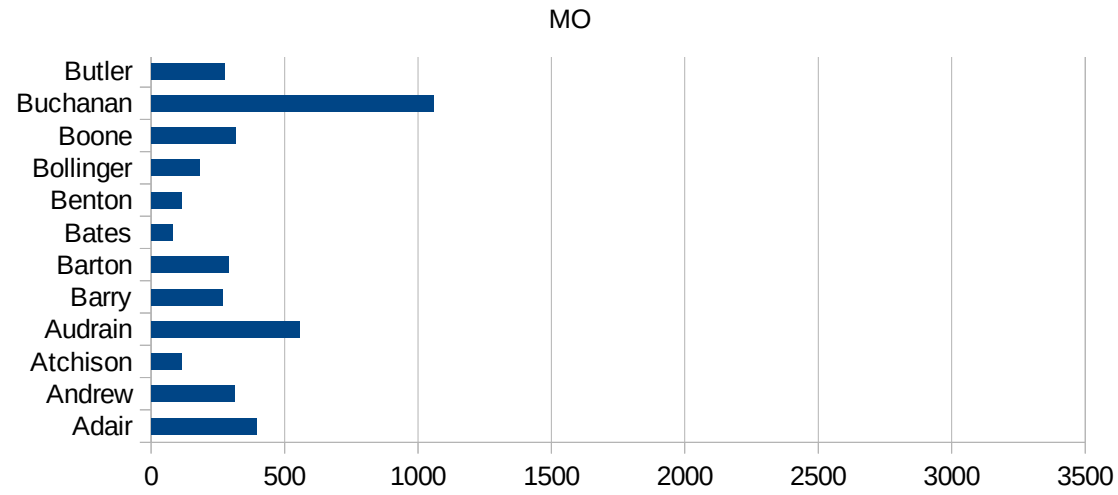


MO

29135 Moniteau	421.8100614
29137 Monroe	57.71006464
29139 Montgomery	190.7404196
29141 Morgan	137.5380686
29143 New Madrid	300.6475486
29145 Newton	947.3792606
29147 Nodaway	116.5710187
29149 Oregon	85.38089365
29151 Osage	94.79364153
29153 Ozark	22.18032605
29155 Pemiscot	712.8810226
29157 Perry	887.7284595
29159 Pettis	347.8914955
29161 Phelps	118.4834123
29163 Pike	216.1694769
29165 Platte	149.5363402
29167 Polk	65.21536598
29169 Pulaski	274.9259815
29171 Putnam	63.06495691
29173 Ralls	97.92401097
29175 Randolph	68.65080968
29177 Ray	135.4717476
29179 Reynolds	159.8976655
29181 Ripley	149.2425938
29195 Saline	1354.007425
29197 Schuyler	108.7192868
29199 Scotland	221.5062424
29201 Scott	538.249519
29203 Shannon	329.7105874
29205 Shelby	66.11570248
29183 St. Charles	335.9369911
29185 St. Clair	53.21979776
29187 St. Francois	247.4059857
29189 St. Louis	783.29296



29510 St. Louis City	972.7973372
29186 Ste. Genevieve	134.1681574
29207 Stoddard	523.8649593
29209 Stone	69.29352106
29211 Sullivan	1880.726571
29213 Taney	220.22488
29215 Texas	43.01748074
29217 Vernon	155.8846454
29219 Warren	164.2130737
29221 Washington	104.2376619
29223 Wayne	38.10394757
29225 Webster	130.4047662
29227 Worth	196.0784314
29229 Wright	206.7689629



MO

FIPS

29001
29003
29005
29007
29009
29011
29013
29015
29017
29019
29021
29023
29025
29027
29029
29031
29033
29035
29037

MO

29039
29041
29043
29045
29047
29049
29051
29053
29055
29057
29059
29061
29063
29065
29067
29069
29071
29073
29075
29077
29079
29081
29083
29085
29087
29089
29091
29093
29095
29097
29099
29101

29103

MO

29105
29107
29109
29111
29113
29115
29117
29121
29123
29125
29127
29119
29129
29131
29133
29135
29137
29139
29141
29143
29145
29147
29149
29151
29153
29155
29157
29159
29161
29163
29165
29167
29169
29171

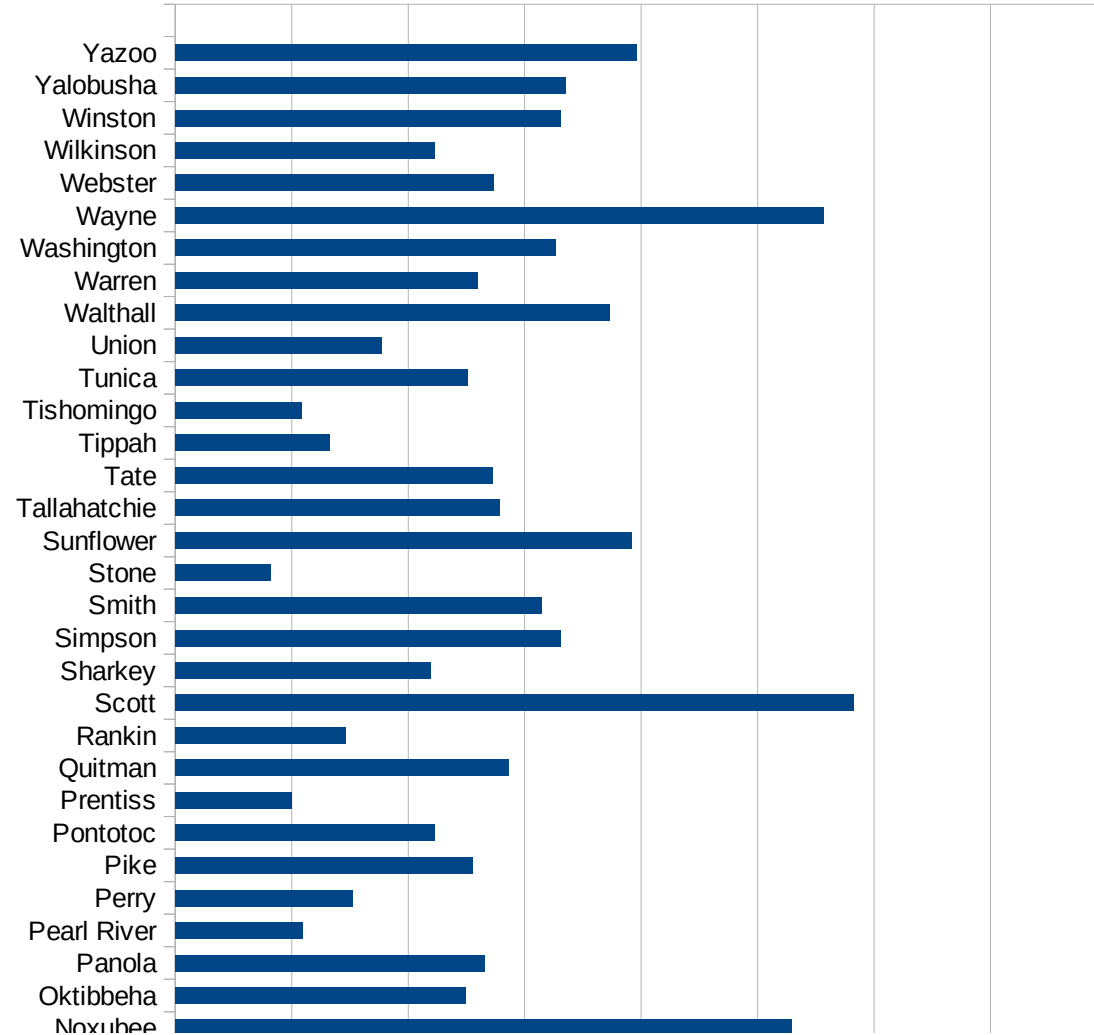
MO

29173
29175
29177
29179
29181
29195
29197
29199
29201
29203
29205
29183
29185
29187
29189
29510
29186
29207
29209
29211
29213
29215

29217
29219
29221
29223
29225
29227
29229

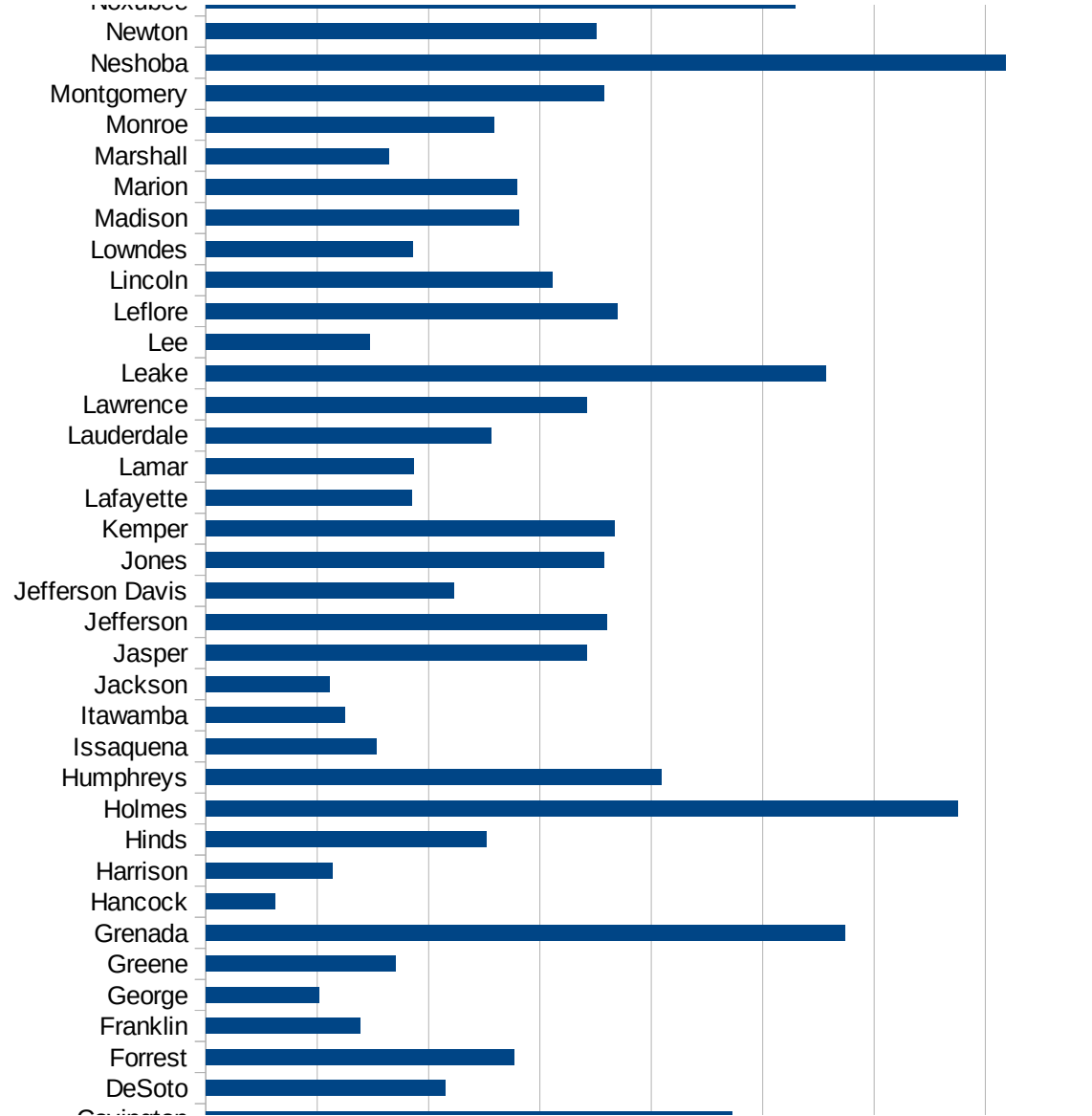
MS

FIPS	County	PC Infection
28001	Adams	1147.730187
28003	Alcorn	289.7765741
28005	Amite	908.6483855
28007	Attala	2101.824122
28009	Benton	568.2505138
28011	Bolivar	1314.907605
28013	Calhoun	1177.611527
28015	Carroll	1836.343457
28017	Chickasaw	1747.131792
28019	Choctaw	918.0961585
28021	Claiborne	3421.461897
28023	Clarke	1429.120738
28025	Clay	1346.332405
28027	Coahoma	1016.439809
28029	Copiah	2347.335599
28031	Covington	2365.671246
28033	DeSoto	1076.367712
28035	Forrest	1383.335999
28037	Franklin	693.3744222
28039	George	507.2164948
28041	Greene	853.8201089
28043	Grenada	2868.677274
28045	Hancock	312.6716525
28047	Harrison	569.5620615
28049	Hinds	1261.994643
28051	Holmes	3376.461242
28053	Humphreys	2046.748214
28055	Issaquena	764.5259939
28057	Itawamba	625.0797296
28059	Jackson	556.9630855
28061	Jasper	1710.494278
28063	Jefferson	1801.294681
28065	Jefferson Davis	1112.693609

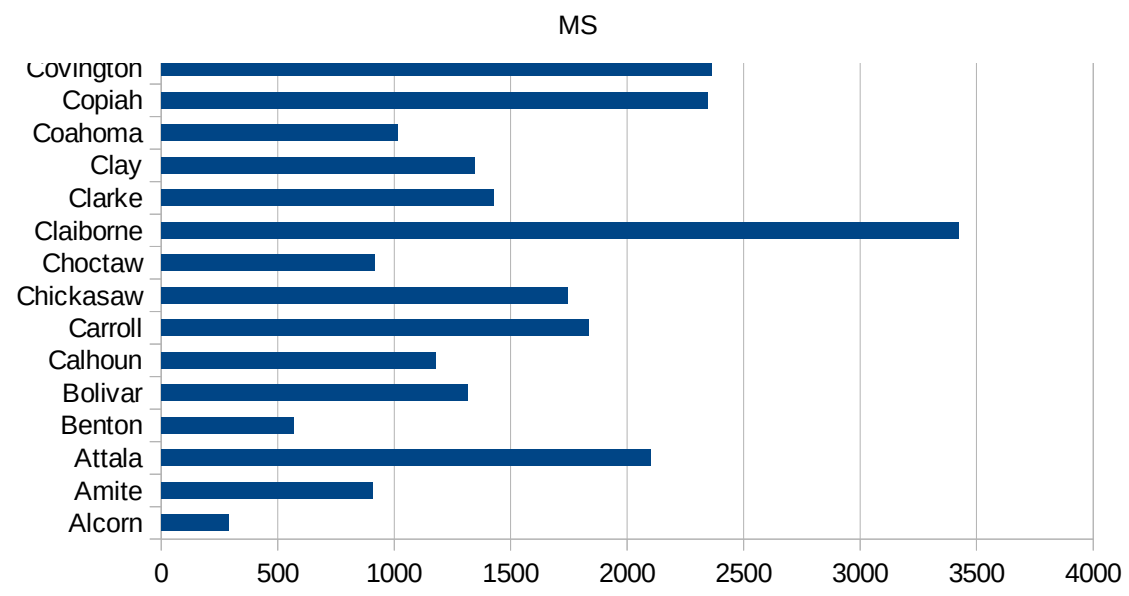


MS

28067 Jones	1787.879231
28069 Kemper	1835.045377
28071 Lafayette	923.4756264
28073 Lamar	933.5916857
28075 Lauderdale	1282.578966
28077 Lawrence	1710.156564
28079 Leake	2785.221632
28081 Lee	737.0718997
28083 Leflore	1846.536879
28085 Lincoln	1558.251718
28087 Lowndes	929.9168505
28089 Madison	1404.90391
28091 Marion	1395.913413
28093 Marshall	823.6721108
28095 Monroe	1296.25464
28097 Montgomery	1785.892447
28099 Neshoba	3591.416309
28101 Newton	1753.485986
28103 Noxubee	2648.31514
28105 Oktibbeha	1248.009032
28107 Panola	1328.339868
28109 Pearl River	547.0597794
28111 Perry	762.7189674
28113 Pike	1276.445163
28115 Pontotoc	1115.194924
28117 Prentiss	501.6788465
28119 Quitman	1432.420933
28121 Rankin	731.6344167
28123 Scott	2912.998904
28125 Sharkey	1096.641535
28127 Simpson	1655.57964
28129 Smith	1574.80315
28131 Stone	411.3907143
28133 Sunflower	1958.422382



28135 Tallahatchie	1394.151712
28137 Tate	1363.051566
28139 Tippah	663.7872244
28141 Tishomingo	544.87509
28143 Tunica	1257.039421
28145 Union	887.92561
28147 Walthall	1866.57449
28149 Warren	1299.376299
28151 Washington	1635.488094
28153 Wayne	2783.52547
28155 Webster	1369.023294
28157 Wilkinson	1114.649682
28159 Winston	1657.032755
28161 Yalobusha	1678.50226
28163 Yazoo	1982.441235



MS

FIPS

29001
29003
29005
29007
29009
29011
29013
29015
29017
29019
29021
29023
29025
29027
29029
29031
29033
29035
29037

MS

29039
29041
29043
29045
29047
29049
29051
29053
29055
29057
29059
29061
29063
29065
29067
29069
29071
29073
29075
29077
29079
29081
29083
29085
29087
29089
29091
29093
29095
29097
29099
29101

29103

MS

29105
29107
29109
29111
29113
29115
29117
29121
29123
29125
29127
29119
29129
29131
29133
29135
29137
29139
29141
29143
29145
29147
29149
29151
29153
29155
29157
29159
29161
29163
29165
29167
29169
29171

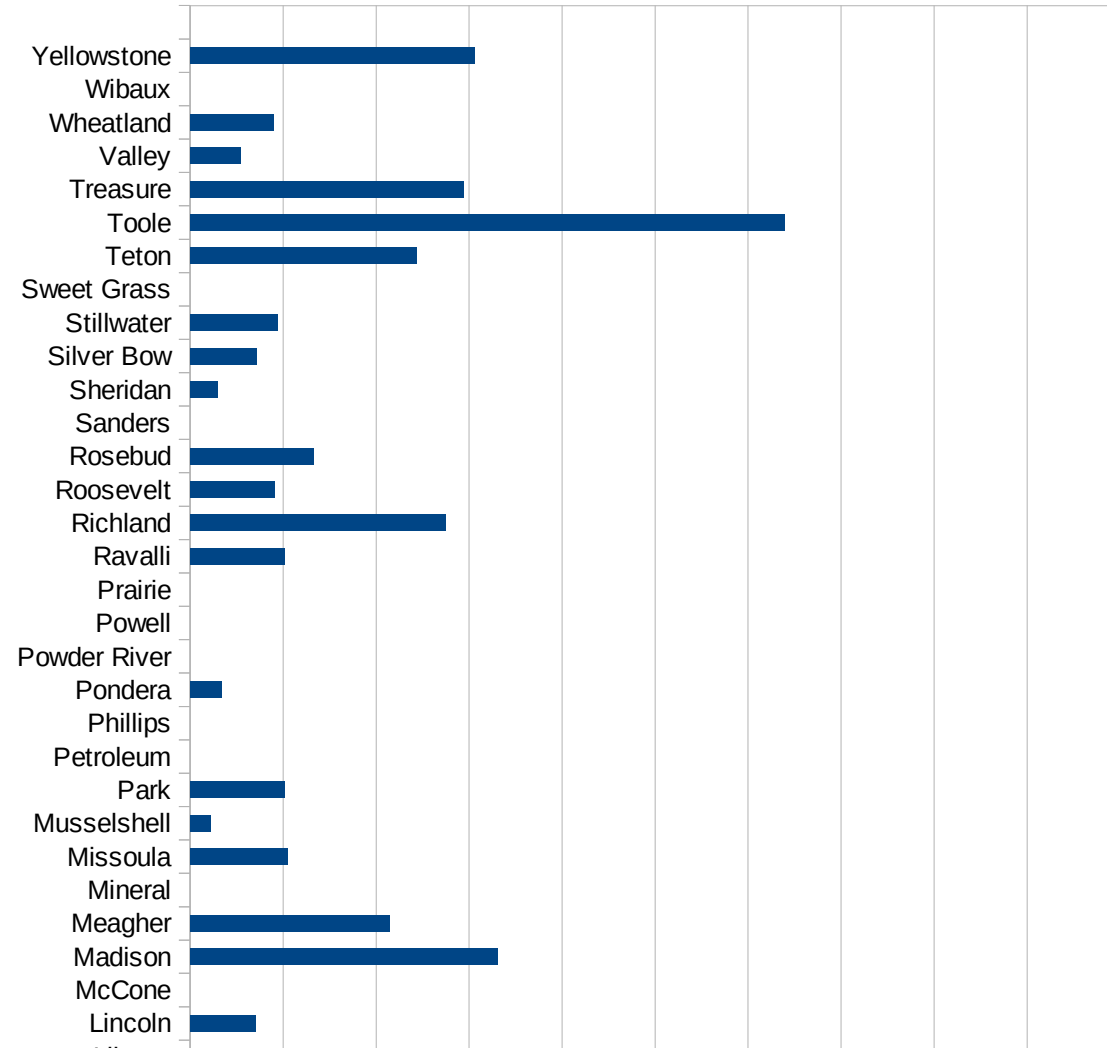
MS

29173
29175
29177
29179
29181
29195
29197
29199
29201
29203
29205
29183
29185
29187
29189
29510
29186
29207
29209
29211
29213
29215

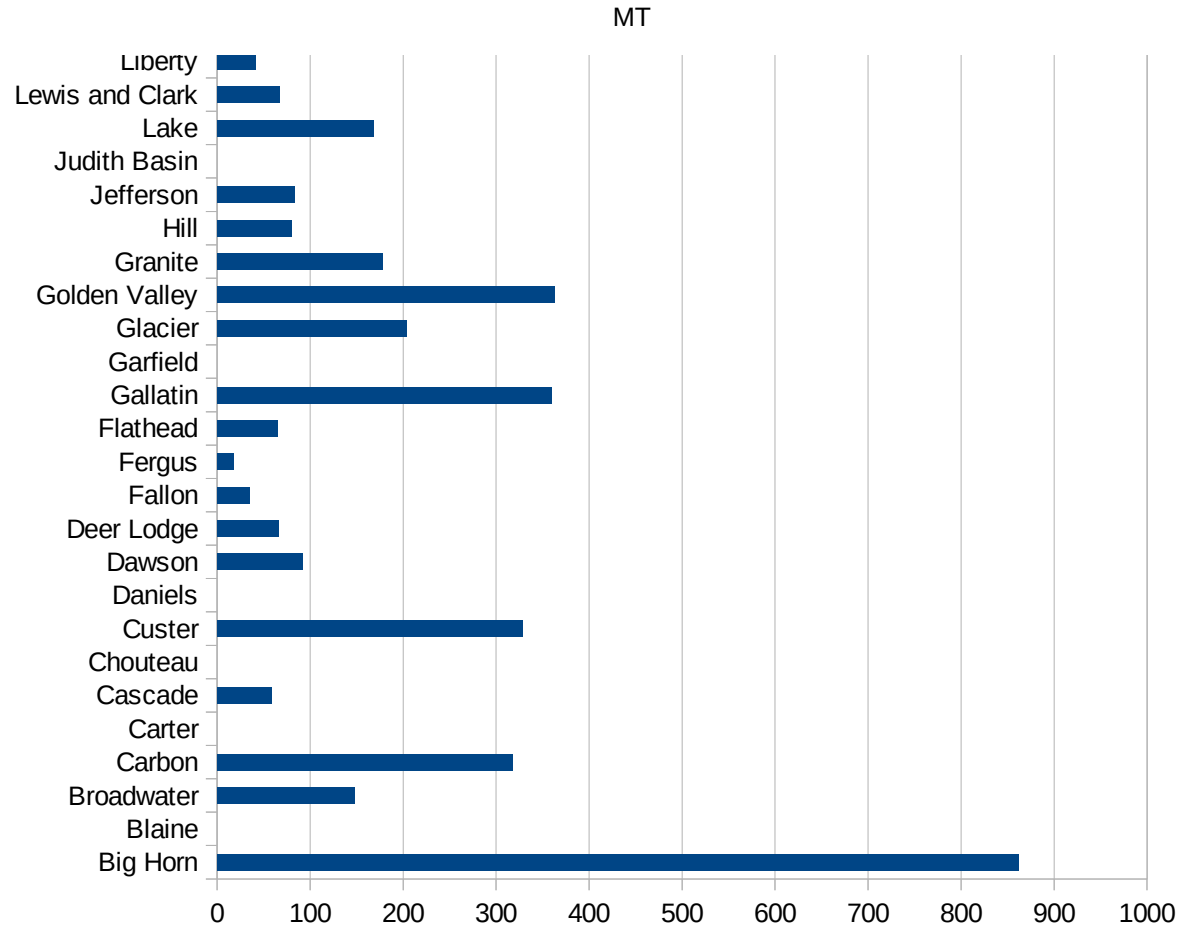
29217
29219
29221
29223
29225
29227
29229

MT

FIPS	County	PC Infection
30001	Beaverhead	53.16886431
30003	Big Horn	862.1982306
30005	Blaine	0
30007	Broadwater	147.9046836
30009	Carbon	317.3417958
30011	Carter	0
30013	Cascade	58.79254804
30015	Chouteau	0
30017	Custer	327.9820473
30019	Daniels	0
30021	Dawson	92.16589862
30023	Deer Lodge	65.71021794
30025	Fallon	34.24657534
30027	Fergus	17.99694052
30029	Flathead	64.63870879
30031	Gallatin	360.2202438
30033	Garfield	0
30035	Glacier	203.6808031
30037	Golden Valley	363.1961259
30039	Granite	177.6198934
30041	Hill	79.52529516
30043	Jefferson	82.66512358
30045	Judith Basin	0
30047	Lake	168.5950413
30049	Lewis and Clark	66.95778748
30051	Liberty	41.15226337
30053	Lincoln	70.72850359
30055	McCone	0
30057	Madison	330.7481752
30059	Meagher	214.3622722
30061	Mineral	0
30063	Missoula	104.3850123
30065	Musselshell	21.50075253



30067 Park	101.5774379
30069 Petroleum	0
30071 Phillips	0
30073 Pondera	33.48961822
30075 Powder River	0
30077 Powell	0
30079 Prairie	0
30081 Ravalli	101.9179098
30083 Richland	274.9014936
30085 Roosevelt	90.42408898
30087 Rosebud	132.4064879
30089 Sanders	0
30091 Sheridan	29.20560748
30093 Silver Bow	71.44286
30095 Stillwater	94.39899308
30097 Sweet Grass	0
30099 Teton	243.4274586
30101 Toole	638.780136
30103 Treasure	294.55081
30105 Valley	53.78512841
30107 Wheatland	89.44543828
30109 Wibaux	0
30111 Yellowstone	305.3635325



MT

FIPS

29001
29003
29005
29007
29009
29011
29013
29015
29017
29019
29021
29023
29025
29027
29029
29031
29033
29035
29037

MT

29039
29041
29043
29045
29047
29049
29051
29053
29055
29057
29059
29061
29063
29065
29067
29069
29071
29073
29075
29077
29079
29081
29083
29085
29087
29089
29091
29093
29095
29097
29099
29101

29103

MT

29105
29107
29109
29111
29113
29115
29117
29121
29123
29125
29127
29119
29129
29131
29133
29135
29137
29139
29141
29143
29145
29147
29149
29151
29153
29155
29157
29159
29161
29163
29165
29167
29169
29171

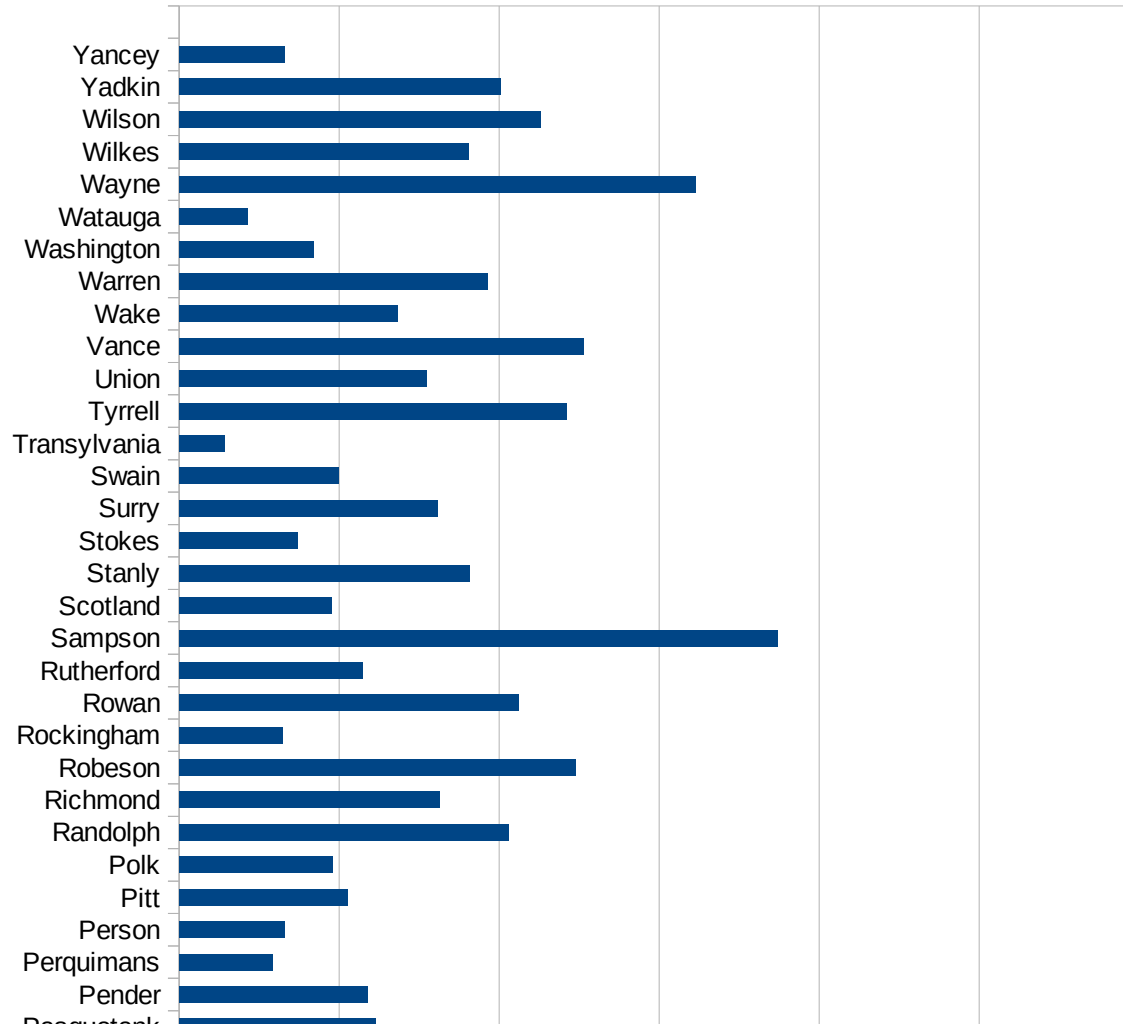
MT

29173
29175
29177
29179
29181
29195
29197
29199
29201
29203
29205
29183
29185
29187
29189
29510
29186
29207
29209
29211
29213
29215

29217
29219
29221
29223
29225
29227
29229


NC

FIPS	County	PC Infection
37001	Alamance	857.9874546
37003	Alexander	436.3772655
37005	Alleghany	367.3505958
37007	Anson	779.836797
37009	Ashe	232.3951455
37011	Avery	154.2416452
37013	Beaufort	314.3652159
37015	Bertie	819.9306213
37017	Bladen	1319.674601
37019	Brunswick	571.1402328
37021	Buncombe	333.8440697
37023	Burke	1334.336483
37025	Cabarrus	775.9934135
37027	Caldwell	754.6111741
37029	Camden	326.7973856
37031	Carteret	191.3008458
37033	Caswell	660.8511763
37035	Catawba	746.287472
37037	Chatham	1438.357101
37039	Cherokee	232.5335588
37041	Chowan	263.739397
37043	Clay	161.5943981
37045	Cleveland	531.5172308
37047	Columbus	1105.022011
37049	Craven	430.4648632
37051	Cumberland	485.3609364
37053	Currituck	88.65248227
37055	Dare	306.8409085
37057	Davidson	748.4365059
37059	Davie	589.7081881
37061	Duplin	2840.831861
37063	Durham	1420.41239
37065	Edgecombe	728.7760792

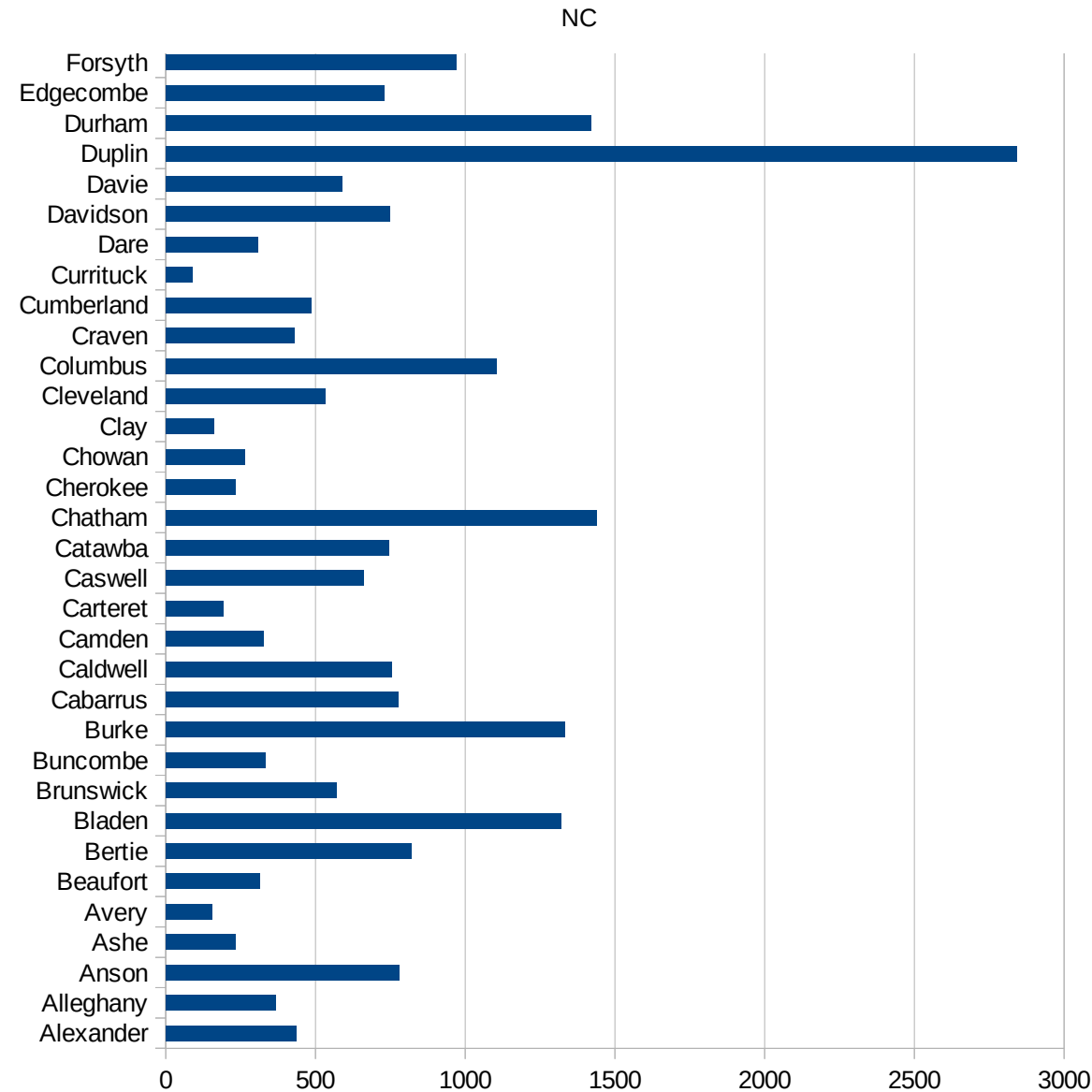


This work is licensed under the Creative Commons Attribution-NoDerivatives 4.0 International License. To view a copy of this license, visit <http://creativecommons.org/licenses/by-nd/4.0/>.

NC



37135 Orange	658.0974751
37137 Pamlico	276.2430939
37139 Pasquotank	613.0326194
37141 Pender	587.1754448
37143 Perquimans	290.5677246
37145 Person	329.0556104
37147 Pitt	525.8067743
37149 Polk	480.3260395
37151 Randolph	1028.942944
37153 Richmond	813.1530287
37155 Robeson	1237.948586
37157 Rockingham	324.1812769
37159 Rowan	1061.148787
37161 Rutherford	573.1302188
37163 Sampson	1870.304592
37165 Scotland	476.8744614
37167 Stanly	906.9673782
37169 Stokes	369.4987573
37171 Surry	806.1377662
37173 Swain	498.4204984
37175 Transylvania	140.2893468
37177 Tyrrell	1210.360687
37179 Union	771.911084
37181 Vance	1262.841506
37183 Wake	681.7692861
37185 Warren	964.3055485
37187 Washington	421.62071
37189 Watauga	214.4963804
37191 Wayne	1614.630663
37193 Wilkes	904.3569584
37195 Wilson	1129.457983
37197 Yadkin	1004.181871
37199 Yancey	329.5537061



NC

NC

FIPS

- 29001
- 29003
- 29005
- 29007
- 29009
- 29011
- 29013
- 29015
- 29017
- 29019
- 29021
- 29023
- 29025
- 29027
- 29029
- 29031
- 29033
- 29035
- 29037

This work is licensed under the Creative Commons Attribution-NoDerivatives 4.0 International License. To view a copy of this license, visit <http://creativecommons.org/licenses/by-nd/4.0/>.

Tom McKellips, DM
www.creatingtomorrow.us
Page 278

NC

29039
29041
29043
29045
29047
29049
29051
29053
29055
29057
29059
29061
29063
29065
29067
29069
29071
29073
29075
29077
29079
29081
29083
29085
29087
29089
29091
29093
29095
29097
29099
29101

29103

NC

29105
29107
29109
29111
29113
29115
29117
29121
29123
29125
29127
29119
29129
29131
29133
29135
29137
29139
29141
29143
29145
29147
29149
29151
29153
29155
29157
29159
29161
29163
29165
29167
29169
29171

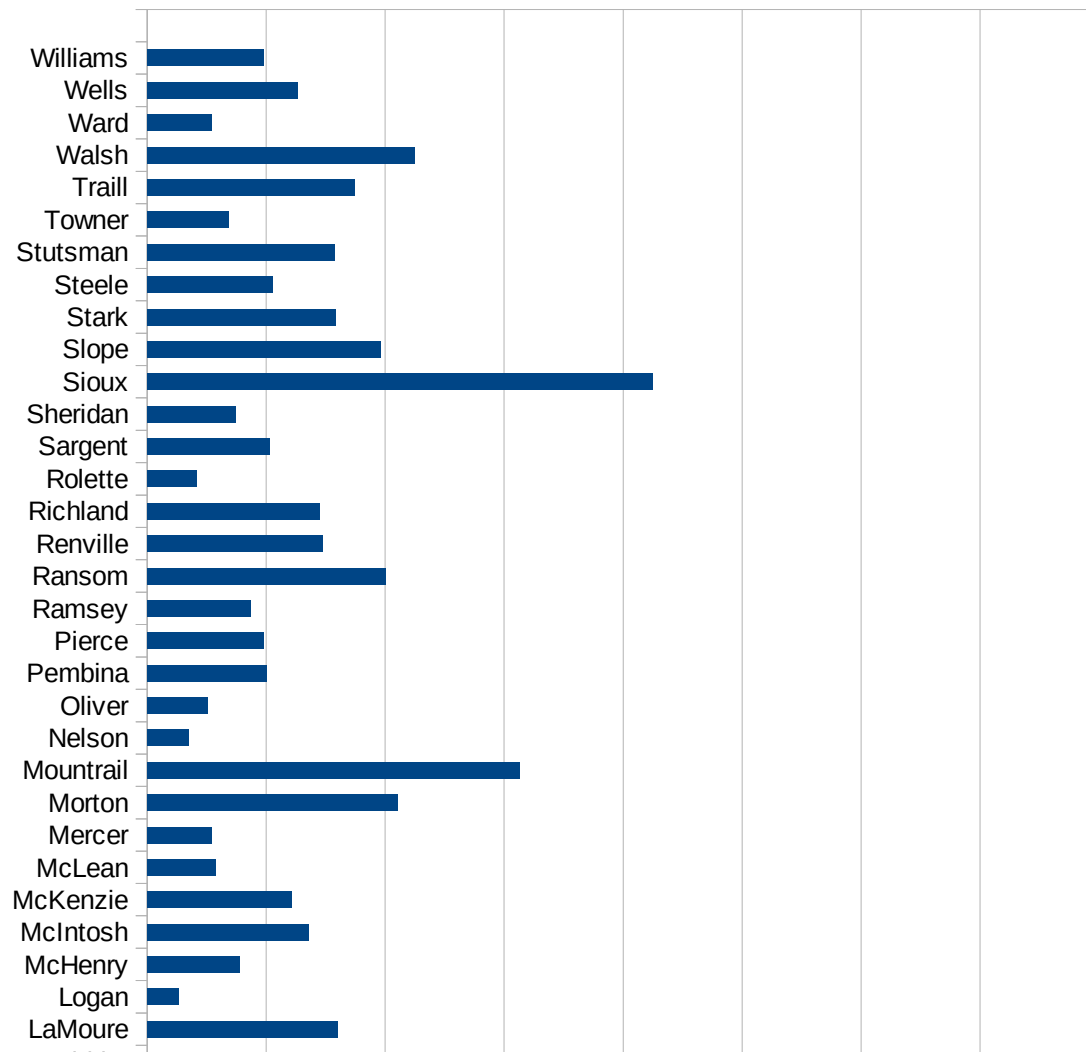
NC

29173
29175
29177
29179
29181
29195
29197
29199
29201
29203
29205
29183
29185
29187
29189
29510
29186
29207
29209
29211
29213
29215

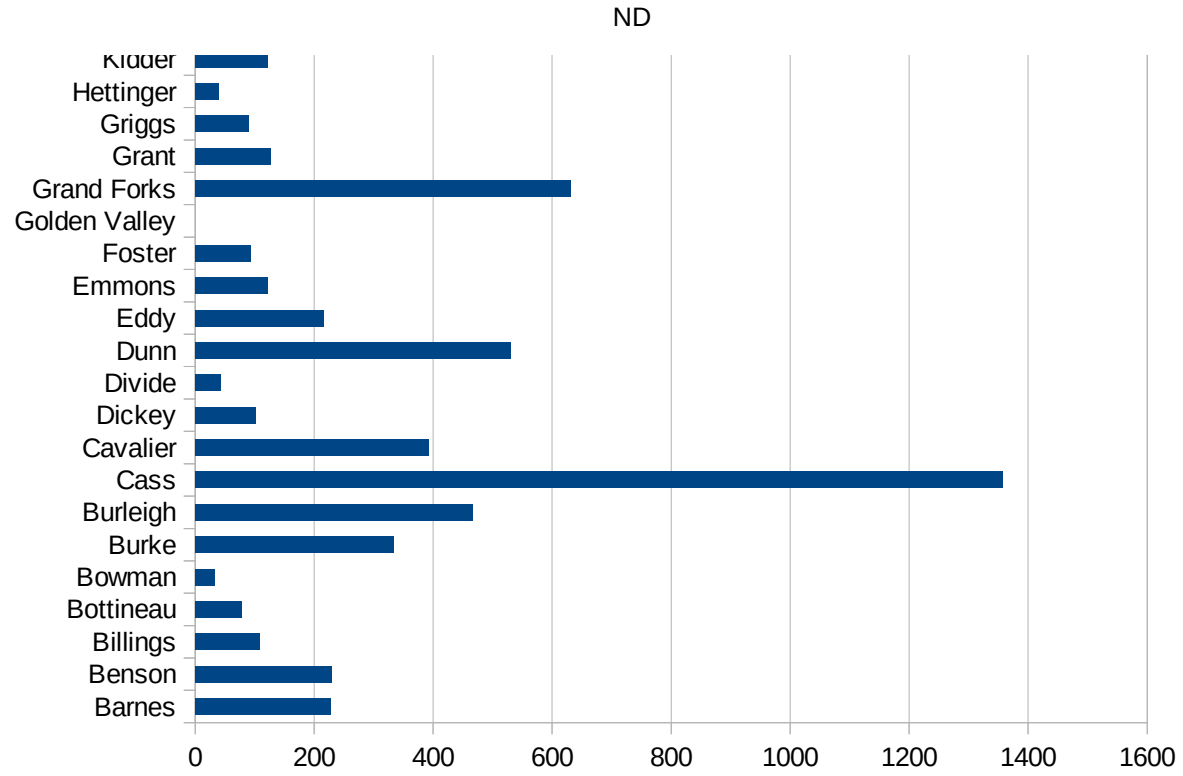
29217
29219
29221
29223
29225
29227
29229

ND

FIPS	County	PC Infection
38001	Adams	0
38003	Barnes	227.6607854
38005	Benson	229.8190175
38007	Billings	108.8139282
38009	Bottineau	77.99095305
38011	Bowman	32.50975293
38013	Burke	333.3333333
38015	Burleigh	466.0292003
38017	Cass	1357.456092
38019	Cavalier	391.7471925
38021	Dickey	101.9783806
38023	Divide	43.80201489
38025	Dunn	530.9325946
38027	Eddy	216.1694769
38029	Emmons	121.3960546
38031	Foster	93.28358209
38033	Golden Valley	0
38035	Grand Forks	631.6235693
38037	Grant	126.3689975
38039	Griggs	89.60573477
38041	Hettinger	39.77724741
38043	Kidder	122.4489796
38045	LaMoure	320.0393895
38047	Logan	52.54860746
38049	McHenry	154.7455296
38051	McIntosh	270.7930368
38053	McKenzie	242.0774648
38055	McLean	115.2918981
38057	Mercer	108.866578
38059	Morton	421.2895964
38061	Mountrail	626.3456645
38063	Nelson	69.71070059
38065	Oliver	102.4590164



38067 Pembina	201.5258385
38069 Pierce	196.0303847
38071 Ramsey	174.2008536
38073 Ransom	400.9929349
38075 Renville	294.8609941
38077 Richland	289.4266888
38079 Rolette	83.91021607
38081 Sargent	206.7183463
38083 Sheridan	148.2579689
38085 Sioux	849.0133089
38087 Slope	393.1847969
38089 Stark	316.1596284
38091 Steele	210.1944298
38093 Stutsman	315.5328202
38095 Towner	136.8613139
38097 Traill	348.3887023
38099 Walsh	449.9859379
38101 Ward	107.7586207
38103 Wells	252.7167046
38105 Williams	195.1909477



ND

FIPS

29001
29003
29005
29007
29009
29011
29013
29015
29017
29019
29021
29023
29025
29027
29029
29031
29033
29035
29037

ND

29039
29041
29043
29045
29047
29049
29051
29053
29055
29057
29059
29061
29063
29065
29067
29069
29071
29073
29075
29077
29079
29081
29083
29085
29087
29089
29091
29093
29095
29097
29099
29101

29103

ND

29105
29107
29109
29111
29113
29115
29117
29121
29123
29125
29127
29119
29129
29131
29133
29135
29137
29139
29141
29143
29145
29147
29149
29151
29153
29155
29157
29159
29161
29163
29165
29167
29169
29171

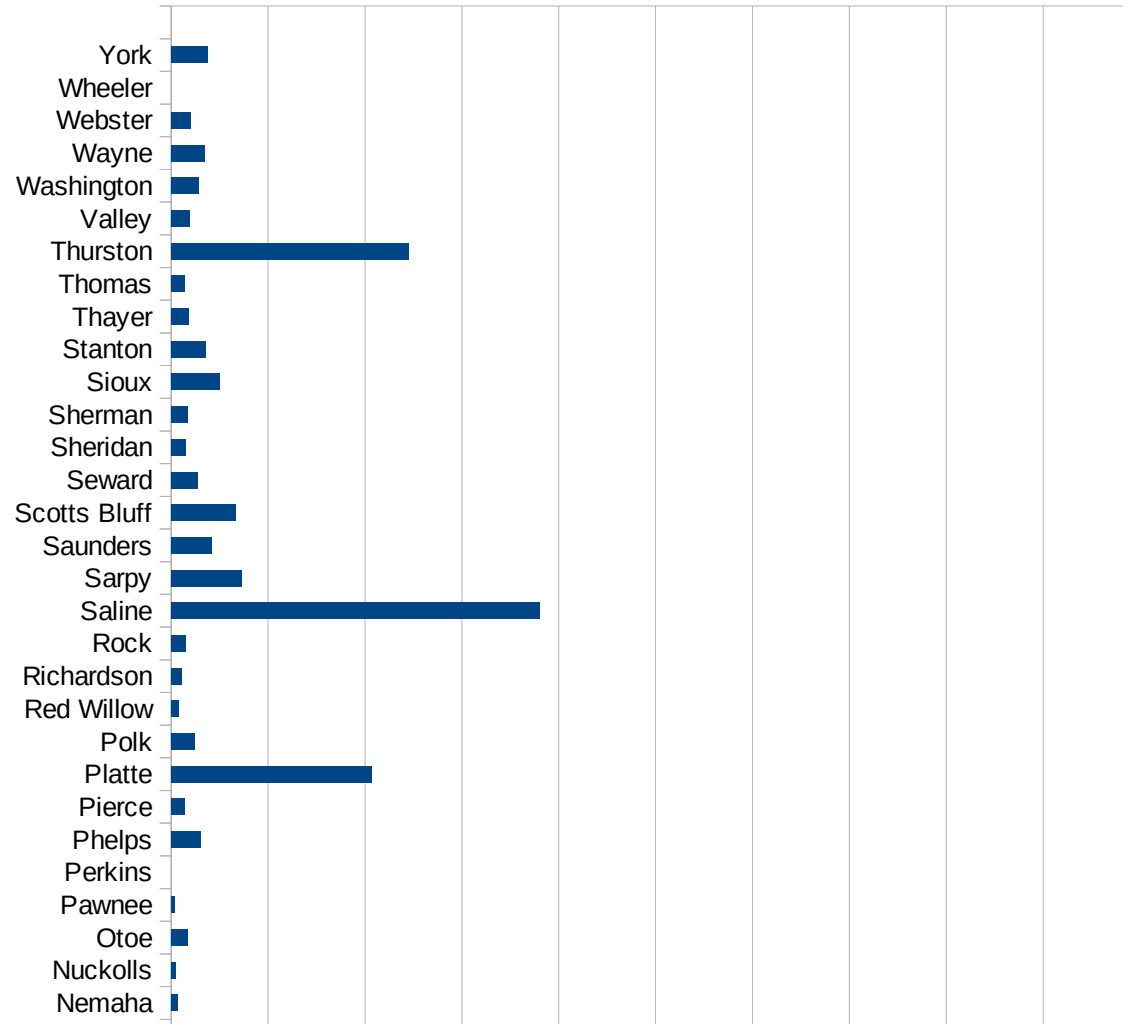
ND

29173
29175
29177
29179
29181
29195
29197
29199
29201
29203
29205
29183
29185
29187
29189
29510
29186
29207
29209
29211
29213
29215

29217
29219
29221
29223
29225
29227
29229

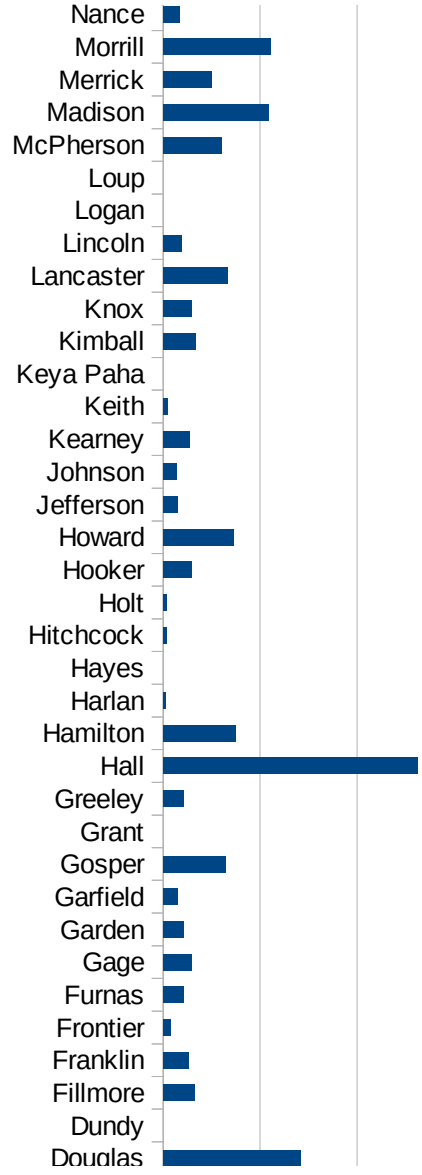
NE

FIPS	County	PC Infection
31001	Adams	990.1304306
31003	Antelope	236.7424242
31005	Arthur	0
31007	Banner	273.9726027
31009	Blaine	0
31011	Boone	133.613285
31013	Box Butte	37.13330858
31015	Boyd	51.15089514
31017	Brown	0
31019	Buffalo	427.290134
31021	Burt	215.782984
31023	Butler	645.3214197
31025	Cass	328.7587446
31027	Cedar	224.9585603
31029	Chase	25.14458134
31031	Cherry	52.07429266
31033	Cheyenne	225.5639098
31035	Clay	466.6881236
31037	Colfax	6231.044941
31039	Cuming	425.0559284
31041	Custer	369.00369
31043	Dakota	8913.011004
31045	Dawes	45.89261129
31047	Dawson	3699.017251
31049	Deuel	0
31051	Dixon	928.3587318
31053	Dodge	1927.101737
31055	Douglas	1415.467118
31057	Dundy	0
31059	Fillmore	325.6739642
31061	Franklin	264.637777
31063	Frontier	76.68711656
31065	Furnas	212.0890774

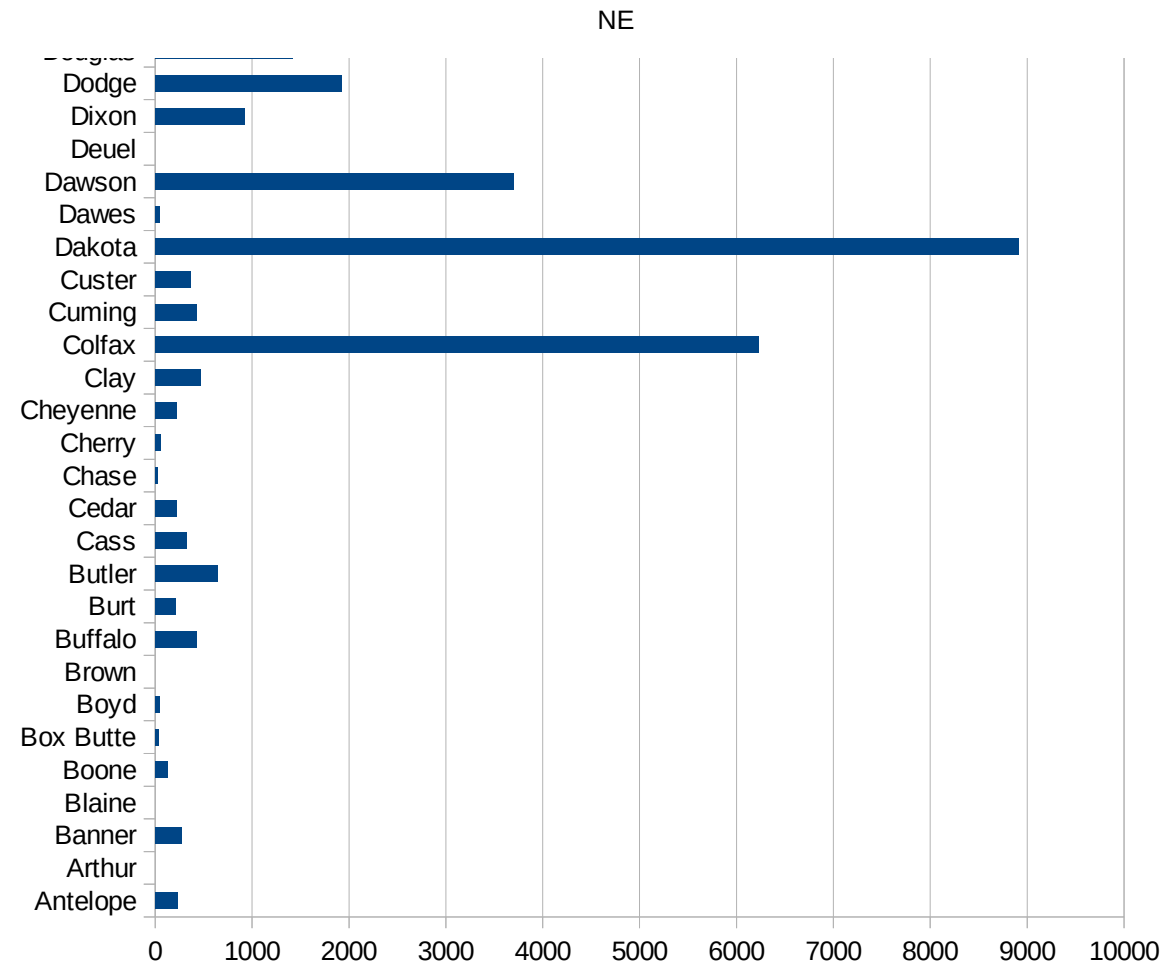


NE

31067 Gage	293.1186898
31069 Garden	210.8592514
31071 Garfield	150.981379
31073 Gosper	651.3026052
31075 Grant	0
31077 Greeley	212.2241087
31079 Hall	2629.571315
31081 Hamilton	743.5344828
31083 Harlan	29.40311673
31085 Hayes	0
31087 Hitchcock	35.63791875
31089 Holt	39.30045196
31091 Hooker	293.255132
31093 Howard	726.6542981
31095 Jefferson	154.9950683
31097 Johnson	136.3459291
31099 Kearney	275.0611247
31101 Keith	49.86909363
31103 Keya Paha	0
31105 Kimball	331.6749585
31107 Knox	296.9473809
31109 Lancaster	666.3052523
31111 Lincoln	187.5799346
31113 Logan	0
31115 Loup	0
31117 McPherson	609.7560976
31119 Madison	1084.990958
31121 Merrick	504.3320833
31123 Morrill	1109.688434
31125 Nance	169.8754247
31127 Nemaha	71.85972981
31129 Nuckolls	47.67580453
31131 Otoe	168.9083516
31133 Pawnee	37.99392097



31135 Perkins	0
31137 Phelps	300.1333926
31139 Pierce	140.016802
31141 Platte	2074.154003
31143 Polk	246.3054187
31145 Red Willow	74.58512027
31147 Richardson	113.3929696
31149 Rock	147.0588235
31151 Saline	3804.878049
31153 Sarpy	730.7857031
31155 Saunders	417.7815331
31157 Scotts Bluff	669.6490594
31159 Seward	277.1682642
31161 Sheridan	154.1425819
31163 Sherman	164.5819618
31165 Sioux	505.4759899
31167 Stanton	351.758794
31169 Thayer	178.6068664
31171 Thomas	138.8888889
31173 Thurston	2451.047515
31175 Valley	190.9307876
31177 Washington	280.6406348
31179 Wayne	340.3169201
31181 Webster	198.1318992
31183 Wheeler	0
31185 York	377.5776939



NE

FIPS

29001
29003
29005
29007
29009
29011
29013
29015
29017
29019
29021
29023
29025
29027
29029
29031
29033
29035
29037

NE

29039
29041
29043
29045
29047
29049
29051
29053
29055
29057
29059
29061
29063
29065
29067
29069
29071
29073
29075
29077
29079
29081
29083
29085
29087
29089
29091
29093
29095
29097
29099
29101

29103

NE

29105
29107
29109
29111
29113
29115
29117
29121
29123
29125
29127
29119
29129
29131
29133
29135
29137
29139
29141
29143
29145
29147
29149
29151
29153
29155
29157
29159
29161
29163
29165
29167
29169
29171

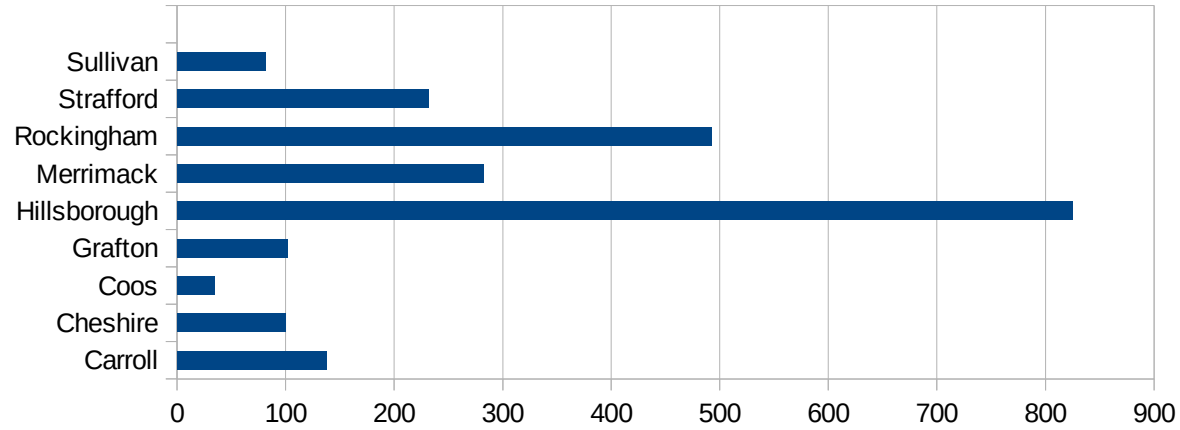
NE

29173
29175
29177
29179
29181
29195
29197
29199
29201
29203
29205
29183
29185
29187
29189
29510
29186
29207
29209
29211
29213
29215

29217
29219
29221
29223
29225
29227
29229

NH

FIPS	County	Cases	Per Capita Cases 100,000
33001	Belknap	147.4877913	
33003	Carroll	137.3541893	
33005	Cheshire	99.35549658	
33007	Coos	34.82224825	
33009	Grafton	101.3521039	
33011	Hillsborough	825.2919347	
33013	Merrimack	282.5344732	
33015	Rockingham	492.5996843	
33017	Strafford	231.3782766	
33019	Sullivan	81.12367884	



NH

FIPS

29001
29003
29005
29007
29009
29011
29013
29015
29017
29019
29021
29023
29025
29027
29029
29031
29033
29035
29037

NH

29039
29041
29043
29045
29047
29049
29051
29053
29055
29057
29059
29061
29063
29065
29067
29069
29071
29073
29075
29077
29079
29081
29083
29085
29087
29089
29091
29093
29095
29097
29099
29101

29103

NH

29105
29107
29109
29111
29113
29115
29117
29121
29123
29125
29127
29119
29129
29131
29133
29135
29137
29139
29141
29143
29145
29147
29149
29151
29153
29155
29157
29159
29161
29163
29165
29167
29169
29171

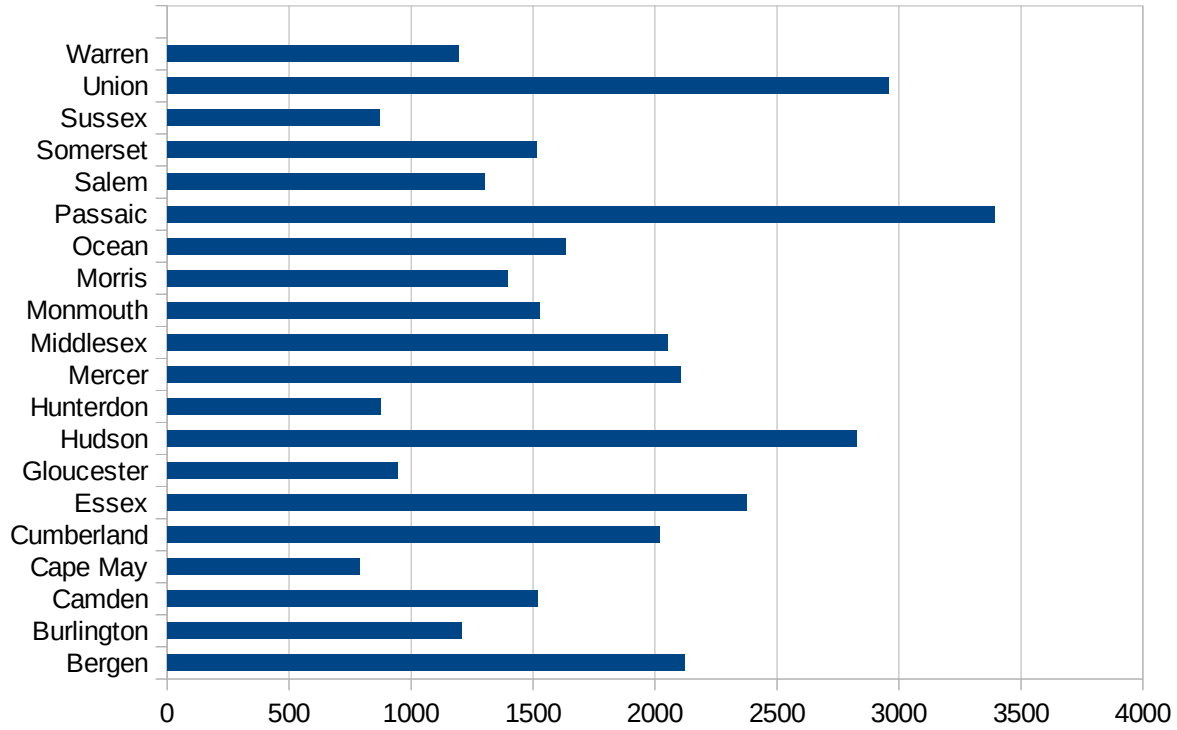
NH

29173
29175
29177
29179
29181
29195
29197
29199
29201
29203
29205
29183
29185
29187
29189
29510
29186
29207
29209
29211
29213
29215

29217
29219
29221
29223
29225
29227
29229

NJ

FIPS	County	PC Infection
34001	Atlantic	1135.896982
34003	Bergen	2121.401699
34005	Burlington	1206.823775
34007	Camden	1516.92639
34009	Cape May	790.8383751
34011	Cumberland	2020.904539
34013	Essex	2376.692212
34015	Gloucester	946.4393565
34017	Hudson	2828.29508
34019	Hunterdon	877.2070497
34021	Mercer	2106.21101
34023	Middlesex	2053.188861
34025	Monmouth	1526.022203
34027	Morris	1396.521444
34029	Ocean	1632.175464
34031	Passaic	3390.355844
34033	Salem	1301.771367
34035	Somerset	1514.05346
34037	Sussex	872.8755176
34039	Union	2956.813429
34041	Warren	1195.889543



NJ

FIPS

29001
29003
29005
29007
29009
29011
29013
29015
29017
29019
29021
29023
29025
29027
29029
29031
29033
29035
29037

NJ

29039
29041
29043
29045
29047
29049
29051
29053
29055
29057
29059
29061
29063
29065
29067
29069
29071
29073
29075
29077
29079
29081
29083
29085
29087
29089
29091
29093
29095
29097
29099
29101

29103

NJ

29105
29107
29109
29111
29113
29115
29117
29121
29123
29125
29127
29119
29129
29131
29133
29135
29137
29139
29141
29143
29145
29147
29149
29151
29153
29155
29157
29159
29161
29163
29165
29167
29169
29171

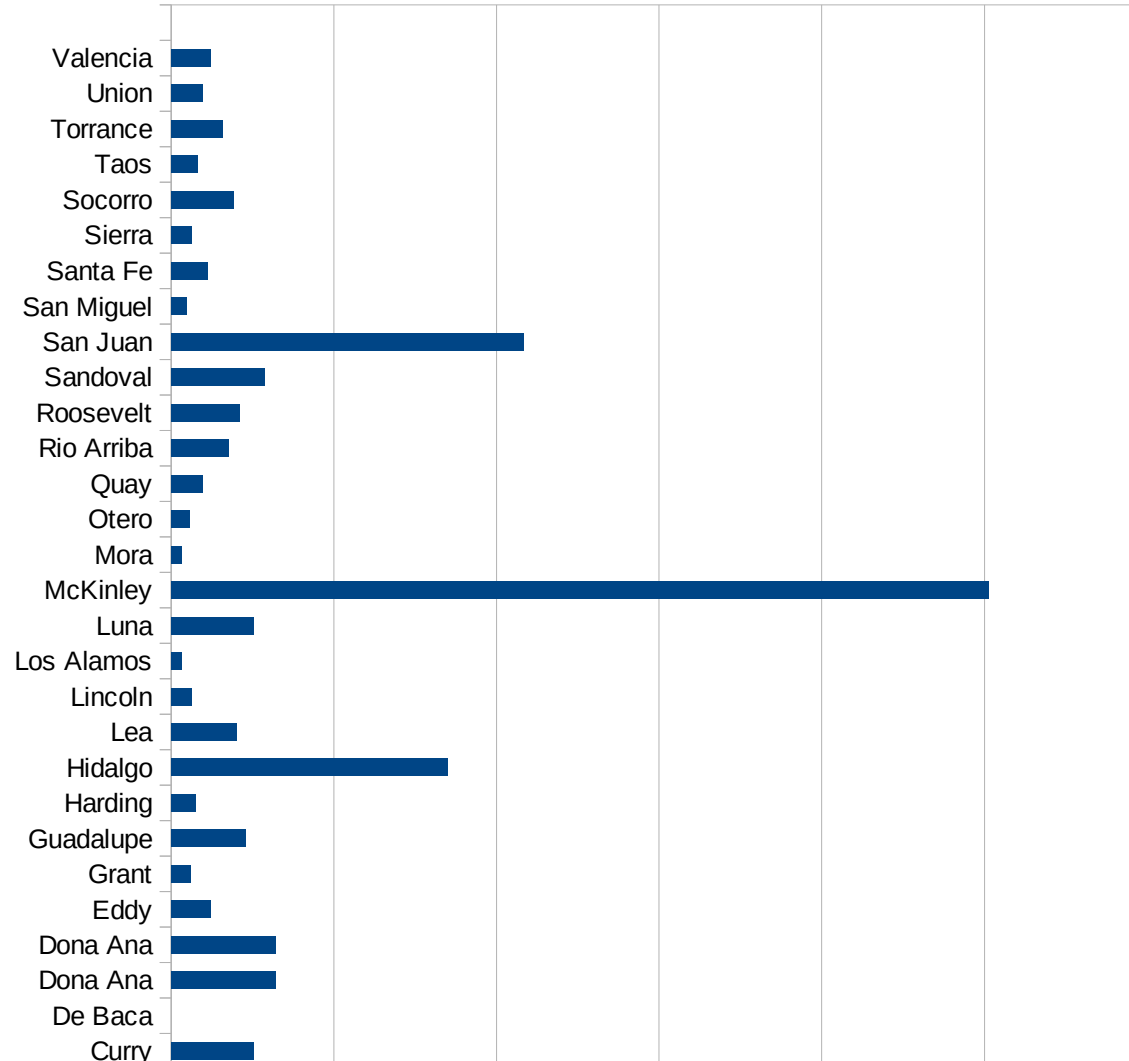
NJ

29173
29175
29177
29179
29181
29195
29197
29199
29201
29203
29205
29183
29185
29187
29189
29510
29186
29207
29209
29211
29213
29215

29217
29219
29221
29223
29225
29227
29229

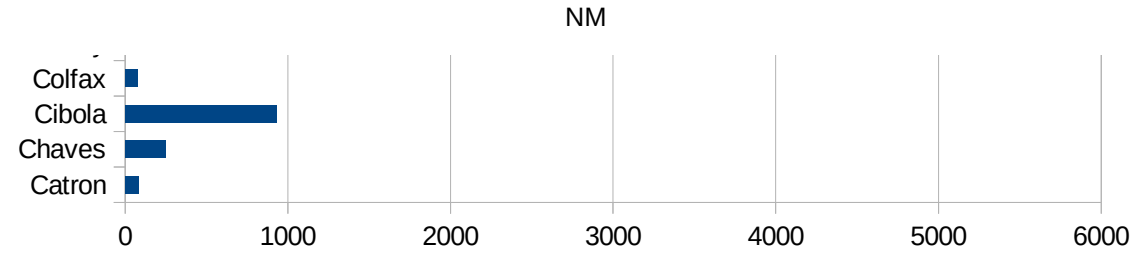
NM

FIPS	County	PC Infection
35001	Bernalillo	453.2187222
35003	Catron	83.84572387
35005	Chaves	250.4289756
35006	Cibola	930.9803335
35007	Colfax	74.31874484
35009	Curry	507.7168922
35011	De Baca	0
35013	Dona Ana	645.4519543
35013	Dona Ana	645.4519543
35015	Eddy	241.7962003
35017	Grant	120.6757844
35019	Guadalupe	460.7233356
35021	Harding	152.6717557
35023	Hidalgo	1698.113208
35025	Lea	402.2352789
35027	Lincoln	122.7244835
35028	Los Alamos	62.82393592
35029	Luna	509.1182239
35031	McKinley	5026.974685
35033	Mora	66.57789614
35035	Otero	115.3022566
35037	Quay	193.8688962
35039	Rio Arriba	356.3554325
35041	Roosevelt	421.4906899
35043	Sandoval	577.2184682
35045	San Juan	2168.054189
35047	San Miguel	94.23362691
35049	Santa Fe	224.5828224
35051	Sierra	127.6440554
35053	Socorro	382.4320287
35055	Taos	161.4131262
35057	Torrance	314.2838817
35059	Union	194.2690627



35061 Valencia

243.277179



NM

FIPS

29001
29003
29005
29007
29009
29011
29013
29015
29017
29019
29021
29023
29025
29027
29029
29031
29033
29035
29037

NM

29039
29041
29043
29045
29047
29049
29051
29053
29055
29057
29059
29061
29063
29065
29067
29069
29071
29073
29075
29077
29079
29081
29083
29085
29087
29089
29091
29093
29095
29097
29099
29101

29103

NM

29105
29107
29109
29111
29113
29115
29117
29121
29123
29125
29127
29119
29129
29131
29133
29135
29137
29139
29141
29143
29145
29147
29149
29151
29153
29155
29157
29159
29161
29163
29165
29167
29169
29171

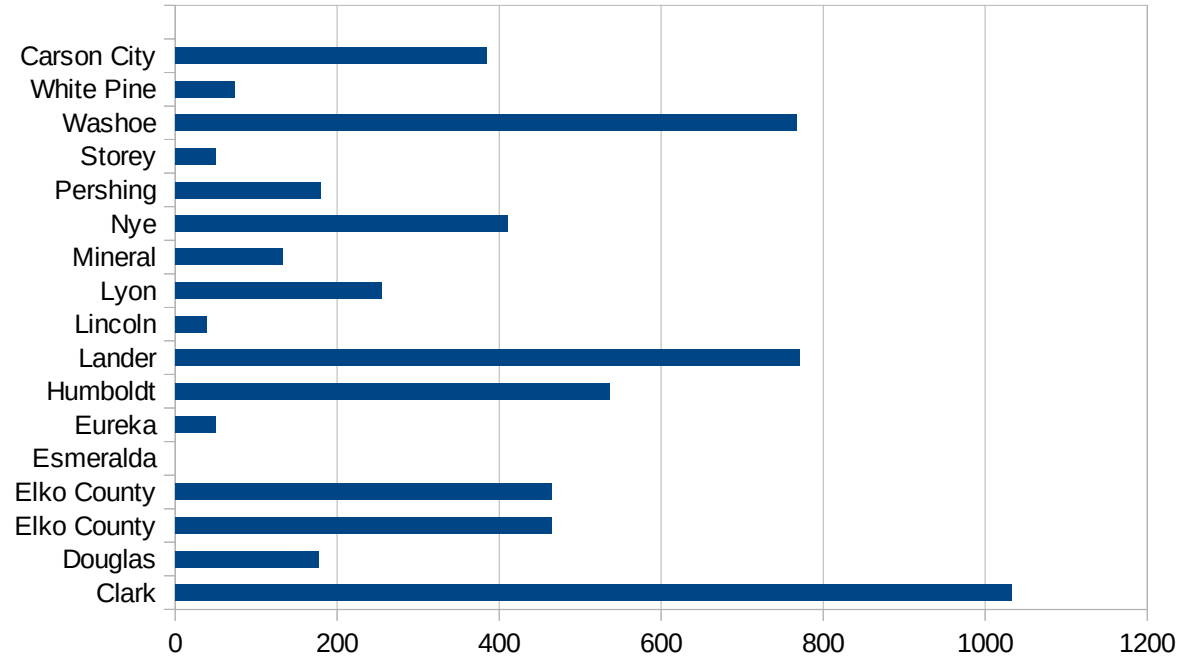
NM

29173
29175
29177
29179
29181
29195
29197
29199
29201
29203
29205
29183
29185
29187
29189
29510
29186
29207
29209
29211
29213
29215

29217
29219
29221
29223
29225
29227
29229

NV

FIPS	County	PC Infection
32001	Churchill	110.4746318
32003	Clark	1032.779826
32005	Douglas	177.4403202
32007	Elko County	465.1162791
32007	Elko County	465.1162791
32009	Esmeralda	0
32011	Eureka	49.92511233
32013	Humboldt	536.1610866
32015	Lander	771.3004484
32017	Lincoln	38.45414343
32019	Lyon	254.4438073
32021	Mineral	132.9198051
32023	Nye	410.1795087
32027	Pershing	180.0180018
32029	Storey	49.64010921
32031	Washoe	767.3891805
32033	White Pine	73.87862797
32510	Carson City	384.3793987



NV

FIPS

29001
29003
29005
29007
29009
29011
29013
29015
29017
29019
29021
29023
29025
29027
29029
29031
29033
29035
29037

NV

29039
29041
29043
29045
29047
29049
29051
29053
29055
29057
29059
29061
29063
29065
29067
29069
29071
29073
29075
29077
29079
29081
29083
29085
29087
29089
29091
29093
29095
29097
29099
29101

29103

NV

29105
29107
29109
29111
29113
29115
29117
29121
29123
29125
29127
29119
29129
29131
29133
29135
29137
29139
29141
29143
29145
29147
29149
29151
29153
29155
29157
29159
29161
29163
29165
29167
29169
29171

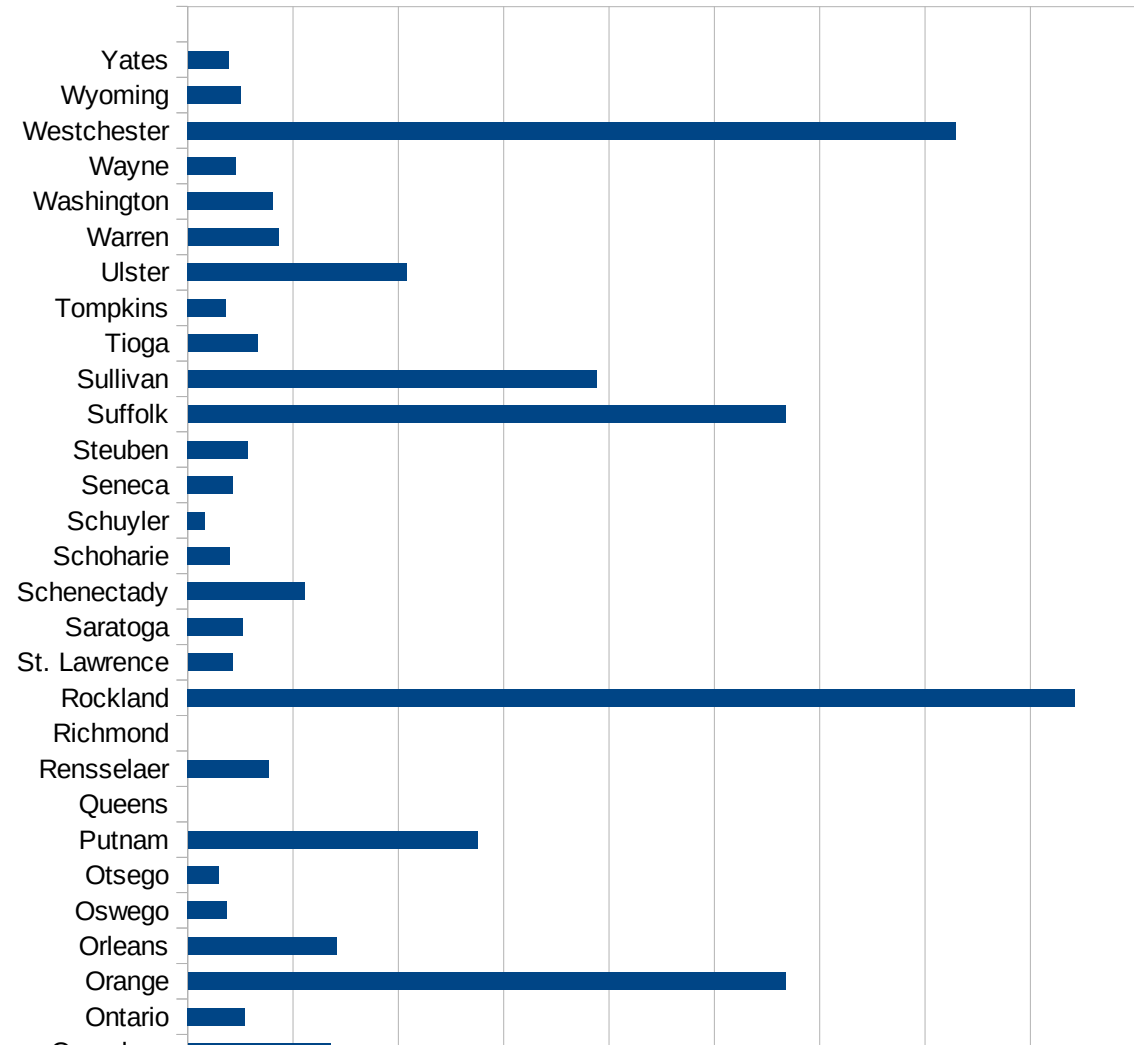
NV

29173
29175
29177
29179
29181
29195
29197
29199
29201
29203
29205
29183
29185
29187
29189
29510
29186
29207
29209
29211
29213
29215

29217
29219
29221
29223
29225
29227
29229

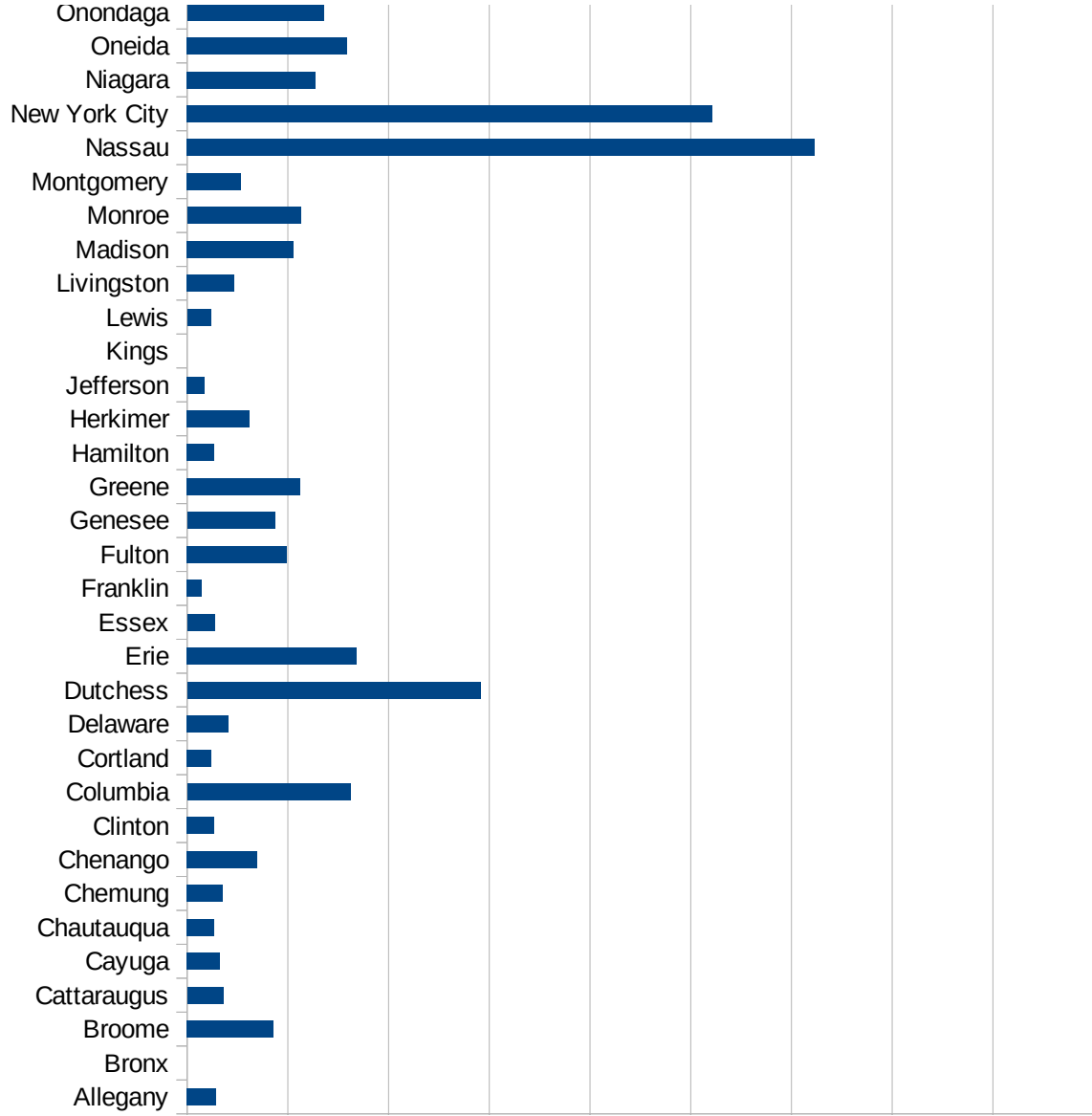
NY

FIPS	County	PC Infection
36001	Albany	722.525942882
36003	Allegany	142.149472324
36005	Bronx	0
36007	Broome	427.843200685
36009	Cattaraugus	179.593961478
36011	Cayuga	163.328796422
36013	Chautauqua	132.875823635
36015	Chemung	175.659315878
36017	Chenango	349.209020532
36019	Clinton	135.076522709
36021	Columbia	811.135589826
36023	Cortland	121.280555381
36025	Delaware	206.616210389
36027	Dutchess	1455.81816572
36029	Erie	841.77884767
36031	Essex	136.72922252
36033	Franklin	71.580538047
36035	Fulton	494.486014443
36037	Genesee	434.699448801
36039	Greene	560.106125371
36041	Hamilton	135.317997294
36043	Herkimer	310.513803309
36045	Jefferson	86.7970113194
36047	Kings	0
36049	Lewis	117.215563202
36051	Livingston	232.495611052
36053	Madison	528.285895897
36055	Monroe	562.578622282
36057	Montgomery	266.909311495
36059	Nassau	3114.60360159
36061	New York City	2608.13873687
36063	Niagara	636.782253734
36065	Oneida	794.069092287



NY

36067 Onondaga	676.470142418
36069 Ontario	273.064880216
36071 Orange	2836.75131103
36073 Orleans	706.687678519
36075 Oswego	186.601977981
36077 Otsego	148.956467891
36079 Putnam	1376.24883712
36081 Queens	0
36083 Rensselaer	386.34738651
36085 Richmond	0
36087 Rockland	4211.30198499
36089 St. Lawrence	212.870324951
36091 Saratoga	261.553768416
36093 Schenectady	556.16350177
36095 Schoharie	199.376145609
36097 Schuyler	83.7427422957
36099 Seneca	215.743440233
36101 Steuben	286.024468663
36103 Suffolk	2837.6340986
36105 Sullivan	1940.44875361
36107 Tioga	331.548599671
36109 Tompkins	180.946173378
36111 Ulster	1040.87928824
36113 Warren	431.027775617
36115 Washington	406.882690328
36117 Wayne	227.61591757
36119 Westchester	3647.84645085
36121 Wyoming	251.964575278
36123 Yates	193.228936033



NY
0 500 1000 1500 2000 2500 3000 3500 4000 4500

NY

FIPS

29001
29003
29005
29007
29009
29011
29013
29015
29017
29019
29021
29023
29025
29027
29029
29031
29033
29035
29037

NY

29039
29041
29043
29045
29047
29049
29051
29053
29055
29057
29059
29061
29063
29065
29067
29069
29071
29073
29075
29077
29079
29081
29083
29085
29087
29089
29091
29093
29095
29097
29099
29101

29103

NY

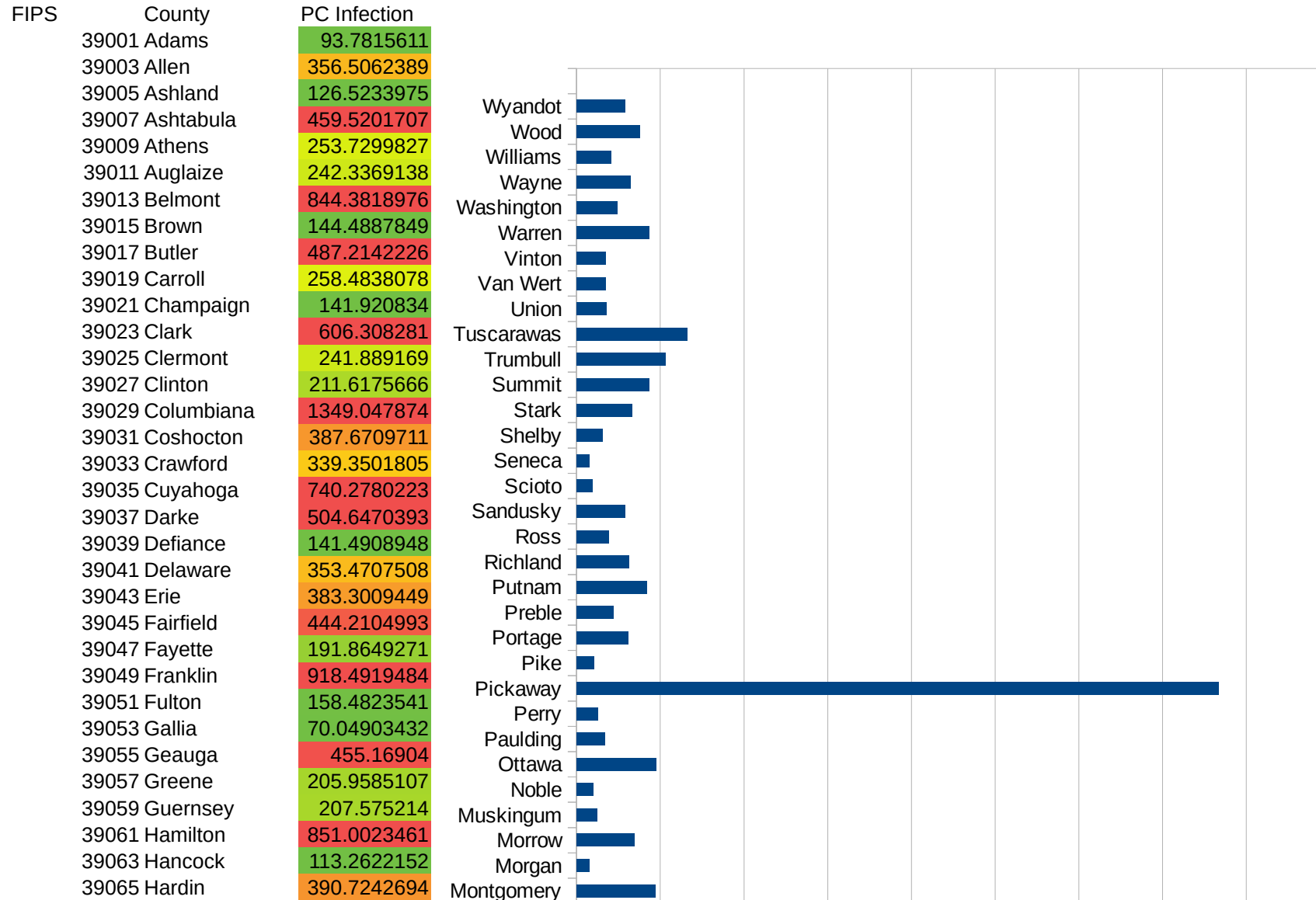
29105
29107
29109
29111
29113
29115
29117
29121
29123
29125
29127
29119
29129
29131
29133
29135
29137
29139
29141
29143
29145
29147
29149
29151
29153
29155
29157
29159
29161
29163
29165
29167
29169
29171

NY

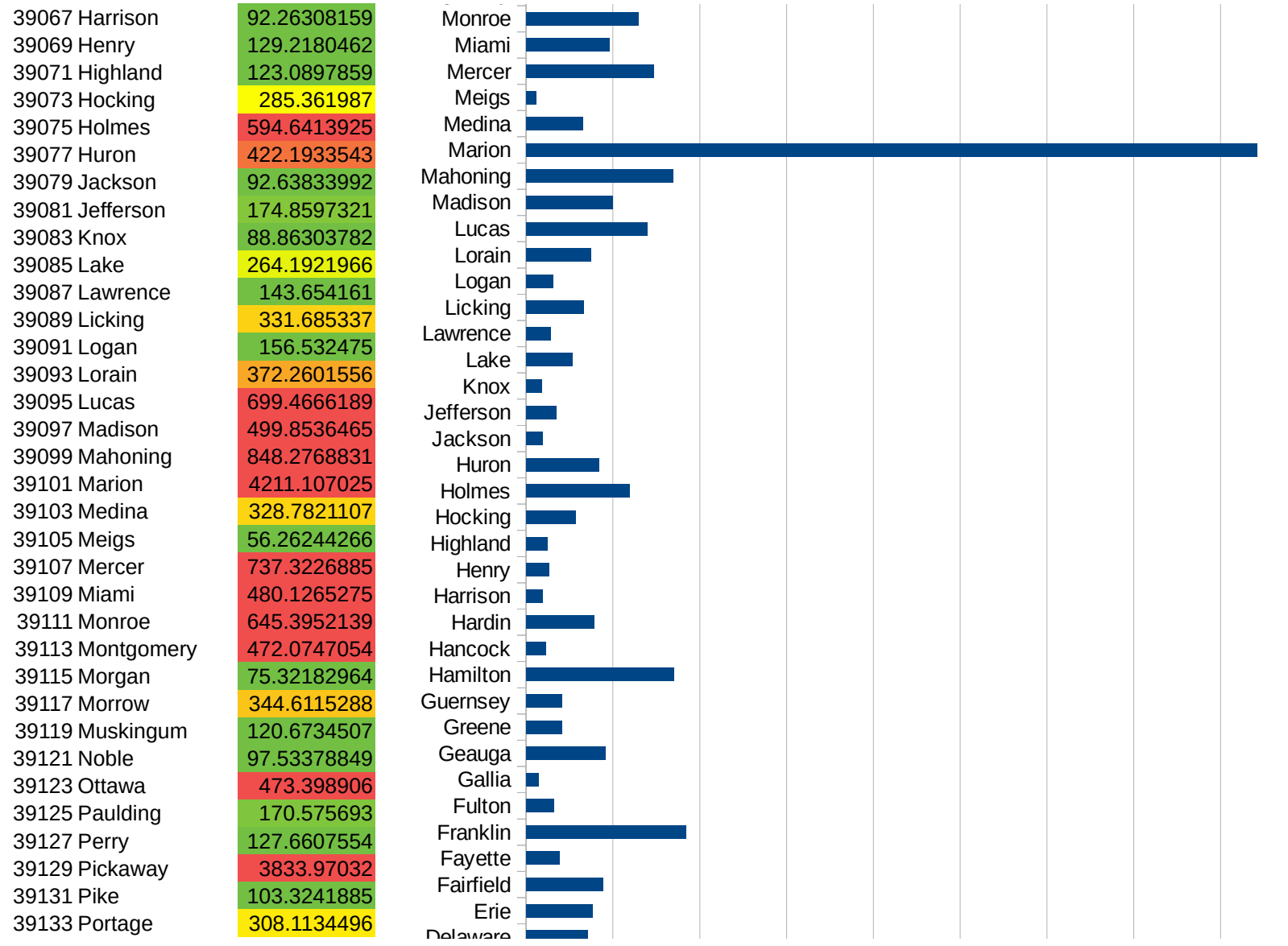
29173
29175
29177
29179
29181
29195
29197
29199
29201
29203
29205
29183
29185
29187
29189
29510
29186
29207
29209
29211
29213
29215

29217
29219
29221
29223
29225
29227
29229

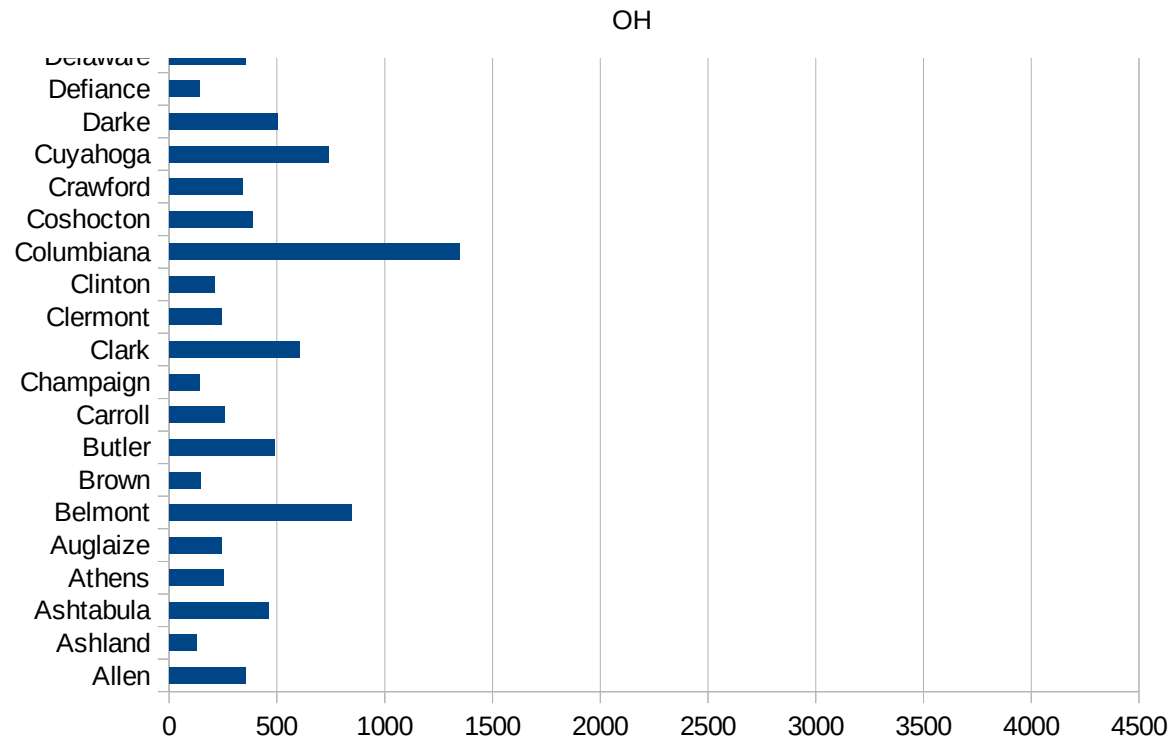
OH



OH



39135 Preble	221.967461
39137 Putnam	420.3670811
39139 Richland	312.1413059
39141 Ross	192.3801848
39143 Sandusky	287.4198541
39145 Scioto	94.03724405
39147 Seneca	74.26594454
39149 Shelby	154.2353014
39151 Stark	329.6786105
39153 Summit	433.8294724
39155 Trumbull	530.139407
39157 Tuscarawas	660.6925881
39159 Union	176.3637936
39161 Van Wert	173.2612001
39163 Vinton	175.0513738
39165 Warren	434.589724
39167 Washington	242.7063419
39169 Wayne	321.6432261
39171 Williams	206.4992936
39173 Wood	377.9763727
39175 Wyandot	287.2122179



OH

FIPS

29001
29003
29005
29007
29009
29011
29013
29015
29017
29019
29021
29023
29025
29027
29029
29031
29033
29035
29037

OH

29039
29041
29043
29045
29047
29049
29051
29053
29055
29057
29059
29061
29063
29065
29067
29069
29071
29073
29075
29077
29079
29081
29083
29085
29087
29089
29091
29093
29095
29097
29099
29101

29103

OH

29105
29107
29109
29111
29113
29115
29117
29121
29123
29125
29127
29119
29129
29131
29133
29135
29137
29139
29141
29143
29145
29147
29149
29151
29153
29155
29157
29159
29161
29163
29165
29167
29169
29171

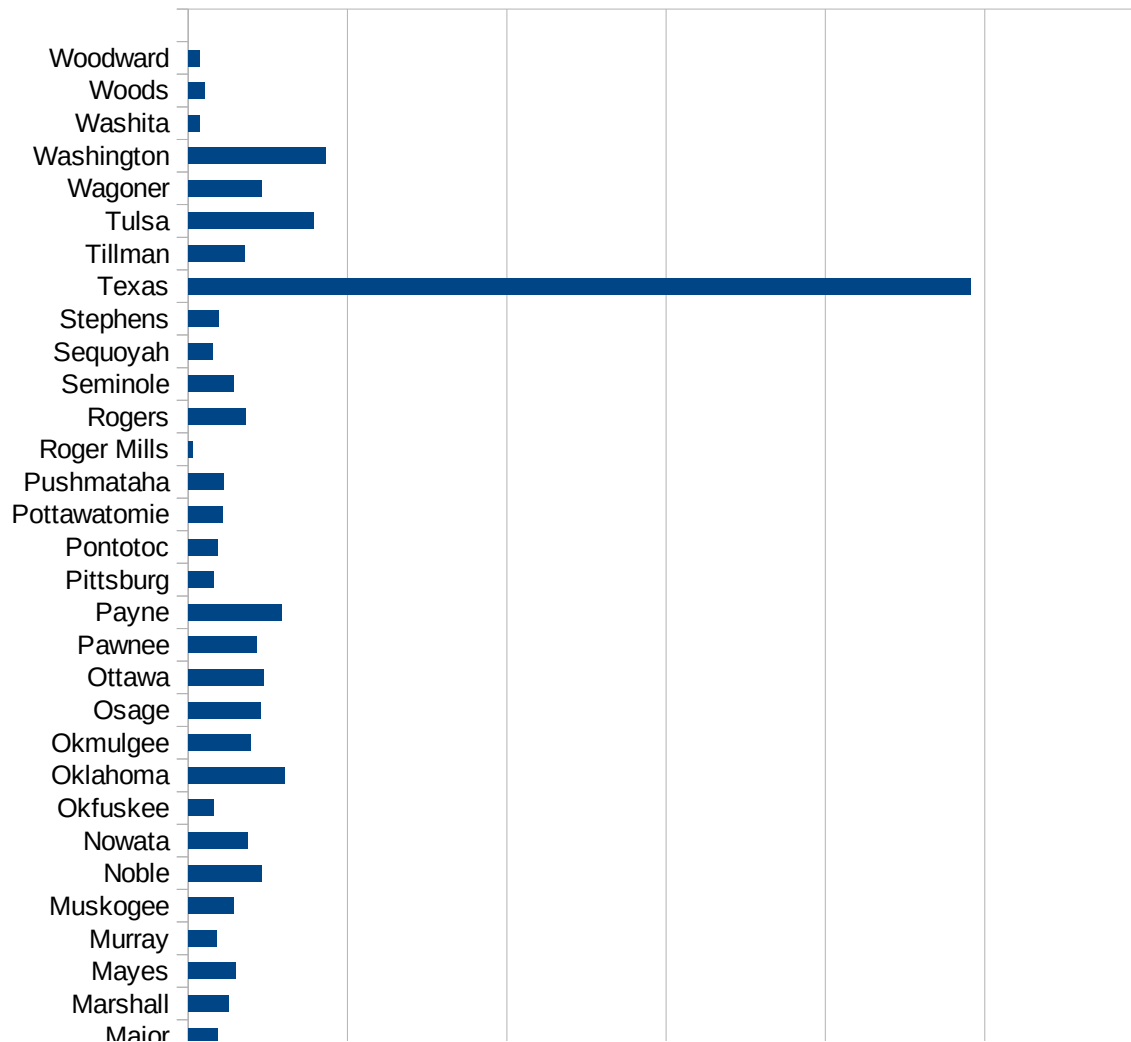
OH

29173
29175
29177
29179
29181
29195
29197
29199
29201
29203
29205
29183
29185
29187
29189
29510
29186
29207
29209
29211
29213
29215

29217
29219
29221
29223
29225
29227
29229

OK

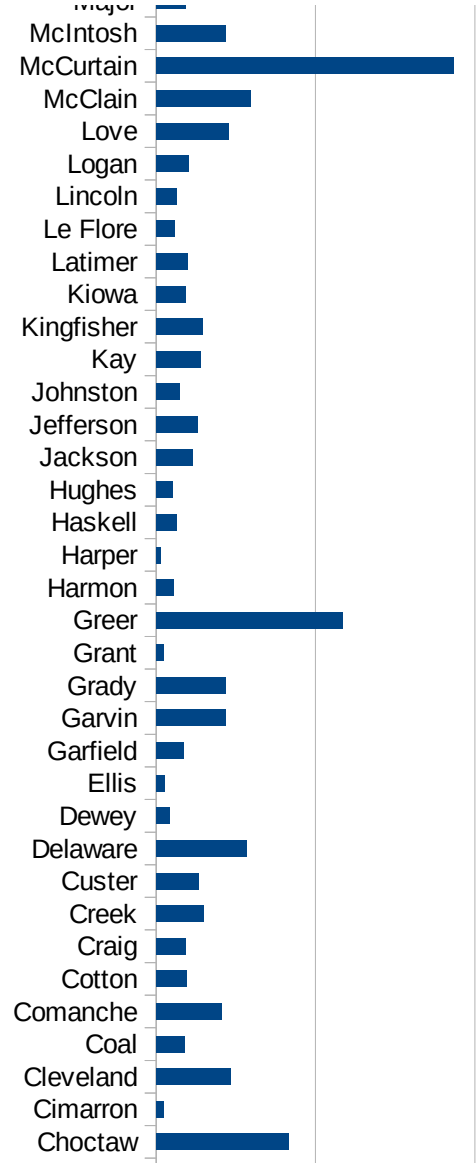
FIPS	County	PC Infection
40001	Adair	620.4148175
40003	Alfalfa	17.37921446
40005	Atoka	245.7002457
40007	Beaver	601.6168453
40009	Beckham	87.52130453
40011	Blaine	231.9451766
40013	Bryan	387.7775894
40015	Caddo	710.9086517
40017	Canadian	347.5323129
40019	Carter	377.7736264
40021	Cherokee	246.5331279
40023	Choctaw	831.7425689
40025	Cimarron	46.44681839
40027	Cleveland	468.2801444
40029	Coal	181.1594203
40031	Comanche	413.5456976
40033	Cotton	190.4432133
40035	Craig	188.7320006
40037	Creek	296.0728451
40039	Custer	268.632043
40041	Delaware	566.3070695
40043	Dewey	81.73273396
40045	Ellis	50.60728745
40047	Garfield	170.735311
40049	Garvin	438.6753443
40051	Grady	433.8355745
40053	Grant	46.23208507
40055	Greer	1168.184161
40057	Harmon	112.6126126
40059	Harper	26.33658151
40061	Haskell	126.3024945
40063	Hughes	104.9868766
40065	Jackson	228.4660708



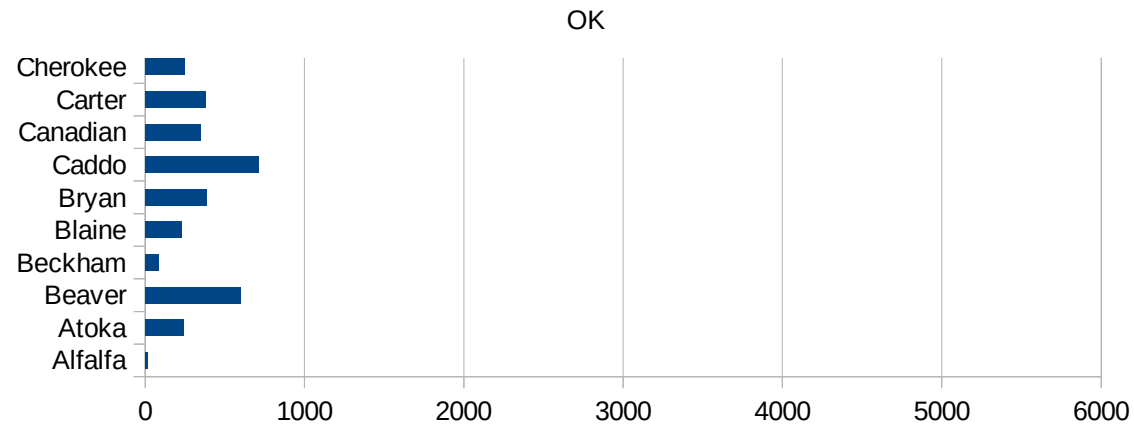
This work is licensed under the Creative Commons Attribution-NoDerivatives 4.0 International License. To view a copy of this license, visit <http://creativecommons.org/licenses/by-nd/4.0/>.

OK

40067 Jefferson	261.3098154
40069 Johnston	146.1320669
40071 Kay	280.790743
40073 Kingfisher	290.8447142
40075 Kiowa	183.2970558
40077 Latimer	195.4843124
40079 Le Flore	114.0456182
40081 Lincoln	126.002291
40083 Logan	207.2275909
40085 Love	453.9175054
40087 McClain	595.2232087
40089 McCurtain	1865.272299
40091 McIntosh	434.0146354
40093 Major	183.1501832
40095 Marshall	255.861002
40097 Mayes	296.7864354
40099 Murray	179.1729377
40101 Muskogee	286.7089904
40103 Noble	460.6253875
40105 Nowata	371.8927383
40107 Okfuskee	157.0507522
40109 Oklahoma	605.8679102
40111 Okmulgee	393.8959176
40113 Osage	457.3105883
40115 Ottawa	474.7393745
40117 Pawnee	427.0896888
40119 Payne	585.0804486
40121 Pittsburg	161.8159856
40123 Pontotoc	183.0208905
40125 Pottawatomie	217.3942955
40127 Pushmataha	223.6335987
40129 Roger Mills	27.35229759
40131 Rogers	359.8451905
40133 Seminole	284.8075515



40135 Sequoyah	152.990602
40137 Stephens	189.5296429
40139 Texas	4913.224151
40141 Tillman	353.837779
40143 Tulsa	786.4458017
40145 Wagoner	461.8649357
40147 Washington	864.1475223
40149 Washita	71.89718702
40151 Woods	101.1576936
40153 Woodward	74.1766393



OK

FIPS

- 29001
- 29003
- 29005
- 29007
- 29009
- 29011
- 29013
- 29015
- 29017
- 29019
- 29021
- 29023
- 29025
- 29027
- 29029
- 29031
- 29033
- 29035
- 29037

This work is licensed under the Creative Commons Attribution-NoDerivatives 4.0 International License. To view a copy of this license, visit <http://creativecommons.org/licenses/by-nd/4.0/>.

Tom McKellips, DM
www.creatingtomorrow.us
Page 333

OK

29039
29041
29043
29045
29047
29049
29051
29053
29055
29057
29059
29061
29063
29065
29067
29069
29071
29073
29075
29077
29079
29081
29083
29085
29087
29089
29091
29093
29095
29097
29099
29101

29103

OK

29105
29107
29109
29111
29113
29115
29117
29121
29123
29125
29127
29119
29129
29131
29133
29135
29137
29139
29141
29143
29145
29147
29149
29151
29153
29155
29157
29159
29161
29163
29165
29167
29169
29171

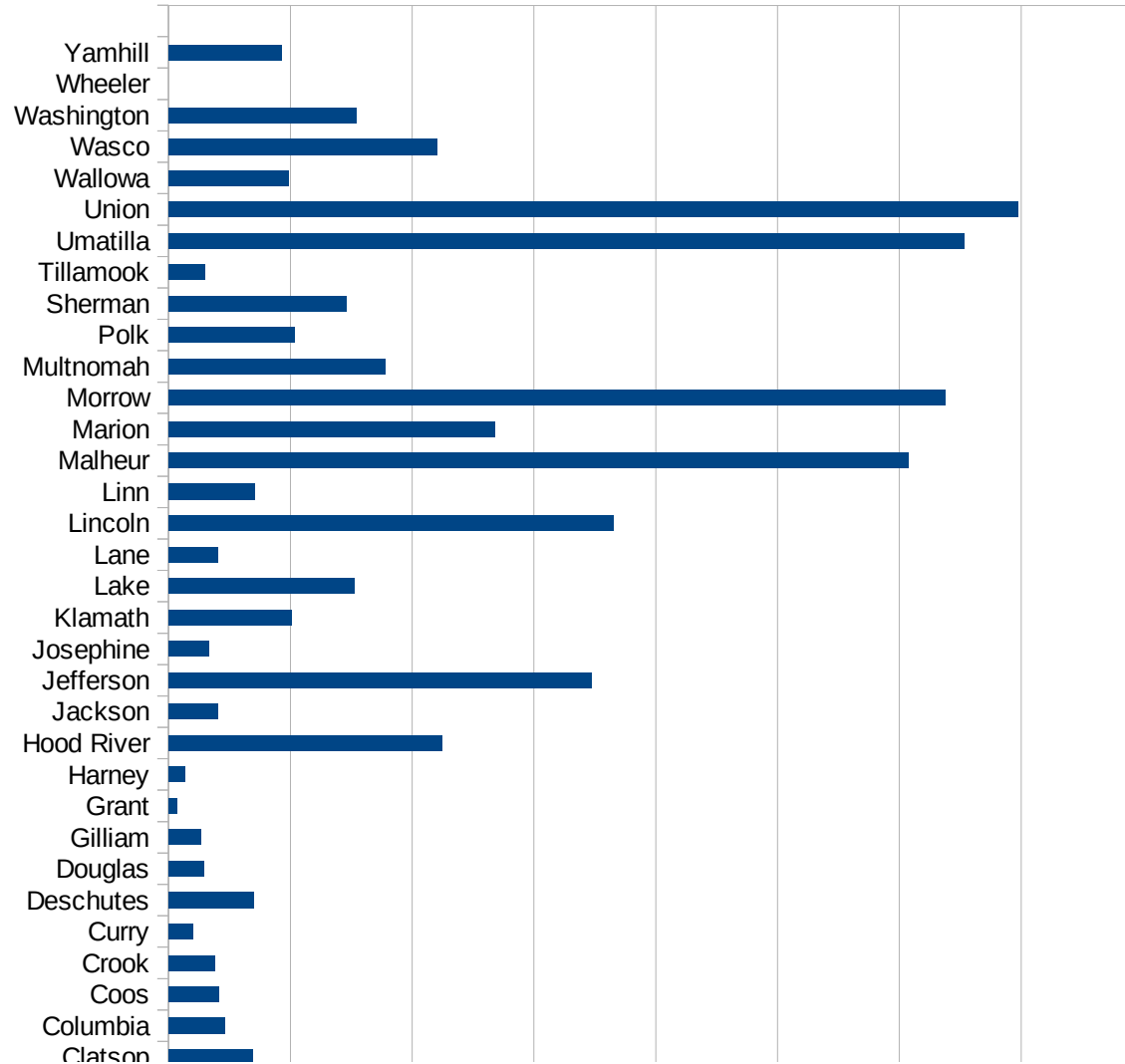
OK

29173
29175
29177
29179
29181
29195
29197
29199
29201
29203
29205
29183
29185
29187
29189
29510
29186
29207
29209
29211
29213
29215

29217
29219
29221
29223
29225
29227
29229

OR

FIPS	County	PC Infection
41001	Baker	74.97188554
41003	Benton	123.7771577
41005	Clackamas	237.2168479
41007	Clatsop	138.3160648
41009	Columbia	91.64327854
41011	Coos	82.31219618
41013	Crook	75.41794109
41015	Curry	39.45119011
41017	Deschutes	139.5862414
41019	Douglas	58.03251634
41021	Gilliam	52.79831045
41023	Grant	13.93534002
41025	Harney	27.2888525
41027	Hood River	448.181663
41029	Jackson	81.5252045
41031	Jefferson	694.4444444
41033	Josephine	65.22261508
41035	Klamath	202.503954
41037	Lake	304.6071837
41039	Lane	80.34540622
41041	Lincoln	730.9467887
41043	Linn	142.1447363
41045	Malheur	1213.995118
41047	Marion	535.9387433
41049	Morrow	1275.061555
41051	Multnomah	355.7175937
41053	Polk	207.6636084
41055	Sherman	292.7400468
41057	Tillamook	59.73046627
41059	Umatilla	1306.826978
41061	Union	1394.505121
41063	Wallowa	197.7121875
41065	Wasco	441.426146



41067 Washington
41069 Wheeler
41071 Yamhill

309.020487
0
185.0432702



OR

FIPS

29001
29003
29005
29007
29009
29011
29013
29015
29017
29019
29021
29023
29025
29027
29029
29031
29033
29035
29037

This work is licensed under the Creative Commons Attribution-NoDerivatives 4.0 International License. To view a copy of this license, visit <http://creativecommons.org/licenses/by-nd/4.0/>.

Tom McKellips, DM
www.creatingtomorrow.us
Page 339

OR

29039
29041
29043
29045
29047
29049
29051
29053
29055
29057
29059
29061
29063
29065
29067
29069
29071
29073
29075
29077
29079
29081
29083
29085
29087
29089
29091
29093
29095
29097
29099
29101

29103

OR

29105
29107
29109
29111
29113
29115
29117
29121
29123
29125
29127
29119
29129
29131
29133
29135
29137
29139
29141
29143
29145
29147
29149
29151
29153
29155
29157
29159
29161
29163
29165
29167
29169
29171

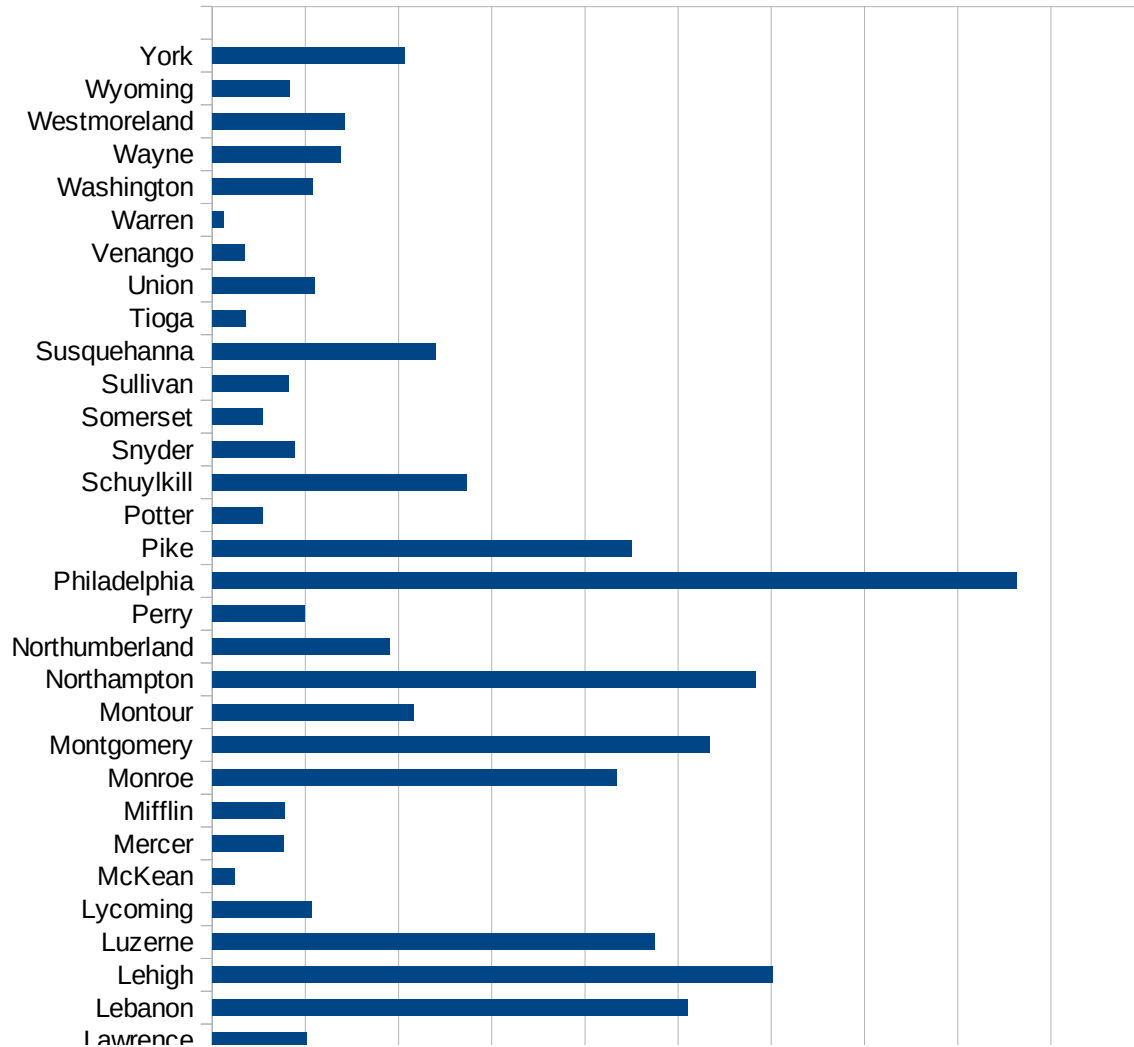
OR

29173
29175
29177
29179
29181
29195
29197
29199
29201
29203
29205
29183
29185
29187
29189
29510
29186
29207
29209
29211
29213
29215

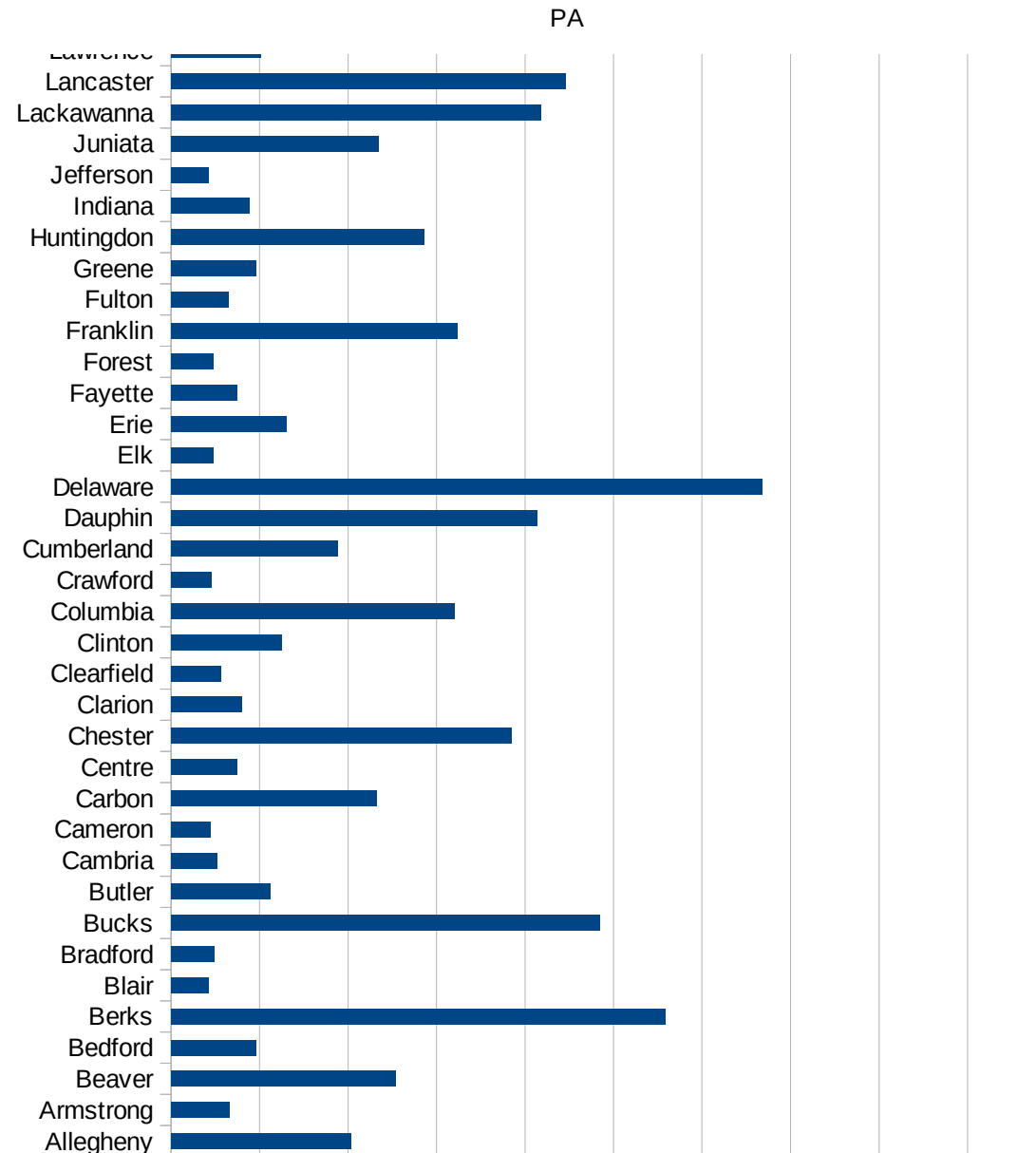
29217
29219
29221
29223
29225
29227
29229

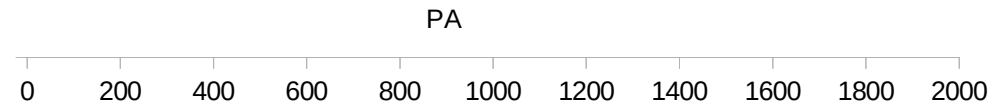
PA

FIPS	County	PC Infection
42001	Adams	385.1727928
42003	Allegheny	407.2380365
42005	Armstrong	131.7745124
42007	Beaver	508.0671596
42009	Bedford	190.9664563
42011	Berks	1116.738704
42013	Blair	84.9035039
42015	Bradford	96.9868328
42017	Bucks	968.3298976
42019	Butler	224.0696585
42021	Cambria	103.2414788
42023	Cameron	89.04719501
42025	Carbon	463.9793233
42027	Centre	149.2583152
42029	Chester	768.514652
42031	Clarion	159.8803476
42033	Clearfield	113.3672595
42035	Clinton	250.7496639
42037	Columbia	640.1246639
42039	Crawford	90.52114315
42041	Cumberland	376.6560736
42043	Dauphin	826.4254034
42045	Delaware	1336.518218
42047	Elk	96.12516159
42049	Erie	261.7060145
42051	Fayette	150.2595043
42053	Forest	96.16705591
42055	Franklin	647.7863532
42057	Fulton	130.8269641
42059	Greene	191.7493015
42061	Huntingdon	571.2008502
42063	Indiana	177.5126922
42065	Jefferson	84.78265851



42067 Juniata	469.5595855
42069 Lackawanna	835.4167358
42071 Lancaster	891.1668877
42073 Lawrence	201.8936229
42075 Lebanon	1019.714961
42077 Lehigh	1203.477316
42079 Luzerne	949.7994623
42081 Lycoming	212.9082207
42083 McKean	48.81859012
42085 Mercer	152.6883081
42087 Mifflin	155.7699797
42089 Monroe	867.8107689
42091 Montgomery	1068.785572
42093 Montour	433.1140351
42095 Northampton	1165.983721
42097 Northumberland	379.8733024
42099 Perry	199.3974729
42101 Philadelphia	1727.564139
42103 Pike	901.0780756
42105 Potter	108.2902178
42107 Schuylkill	546.2211492
42109 Snyder	177.602368
42111 Somerset	109.5305063
42113 Sullivan	164.7175095
42115 Susquehanna	480.4257311
42117 Tioga	71.14294826
42119 Union	221.0561572
42121 Venango	70.22197948
42123 Warren	25.31773761
42125 Washington	215.5816847
42127 Wayne	274.9824479
42129 Westmoreland	283.5050811
42131 Wyoming	166.383199
42133 York	412.6949426





FIPS

- 29001
- 29003
- 29005
- 29007
- 29009
- 29011
- 29013
- 29015
- 29017
- 29019
- 29021
- 29023
- 29025
- 29027
- 29029
- 29031
- 29033
- 29035
- 29037

PA

29039
29041
29043
29045
29047
29049
29051
29053
29055
29057
29059
29061
29063
29065
29067
29069
29071
29073
29075
29077
29079
29081
29083
29085
29087
29089
29091
29093
29095
29097
29099
29101

29103

PA

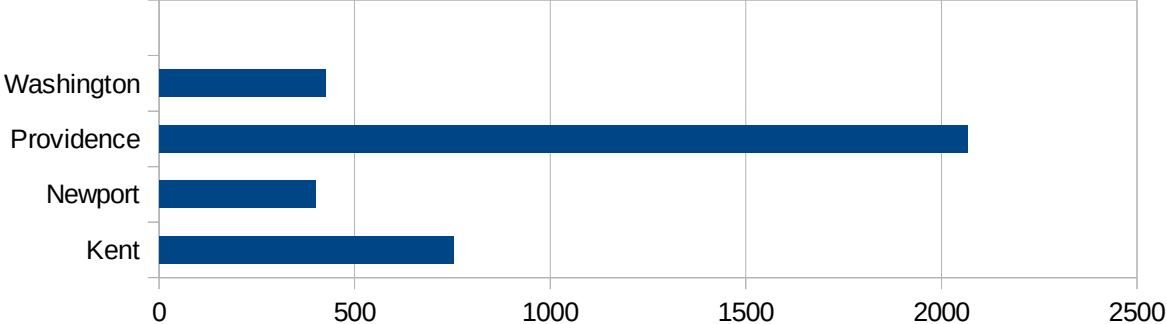
29105
29107
29109
29111
29113
29115
29117
29121
29123
29125
29127
29119
29129
29131
29133
29135
29137
29139
29141
29143
29145
29147
29149
29151
29153
29155
29157
29159
29161
29163
29165
29167
29169
29171

PA

29173
29175
29177
29179
29181
29195
29197
29199
29201
29203
29205
29183
29185
29187
29189
29510
29186
29207
29209
29211
29213
29215

29217
29219
29221
29223
29225
29227
29229

FIPS	County	PC Infection
44001	Bristol	526.2184218
44003	Kent	753.0773033
44005	Newport	401.0079717
44007	Providence	2066.393747
44009	Washington	426.3783989



RI

FIPS

29001
29003
29005
29007
29009
29011
29013
29015
29017
29019
29021
29023
29025
29027
29029
29031
29033
29035
29037

RI

29039
29041
29043
29045
29047
29049
29051
29053
29055
29057
29059
29061
29063
29065
29067
29069
29071
29073
29075
29077
29079
29081
29083
29085
29087
29089
29091
29093
29095
29097
29099
29101

29103

RI

29105
29107
29109
29111
29113
29115
29117
29121
29123
29125
29127
29119
29129
29131
29133
29135
29137
29139
29141
29143
29145
29147
29149
29151
29153
29155
29157
29159
29161
29163
29165
29167
29169
29171

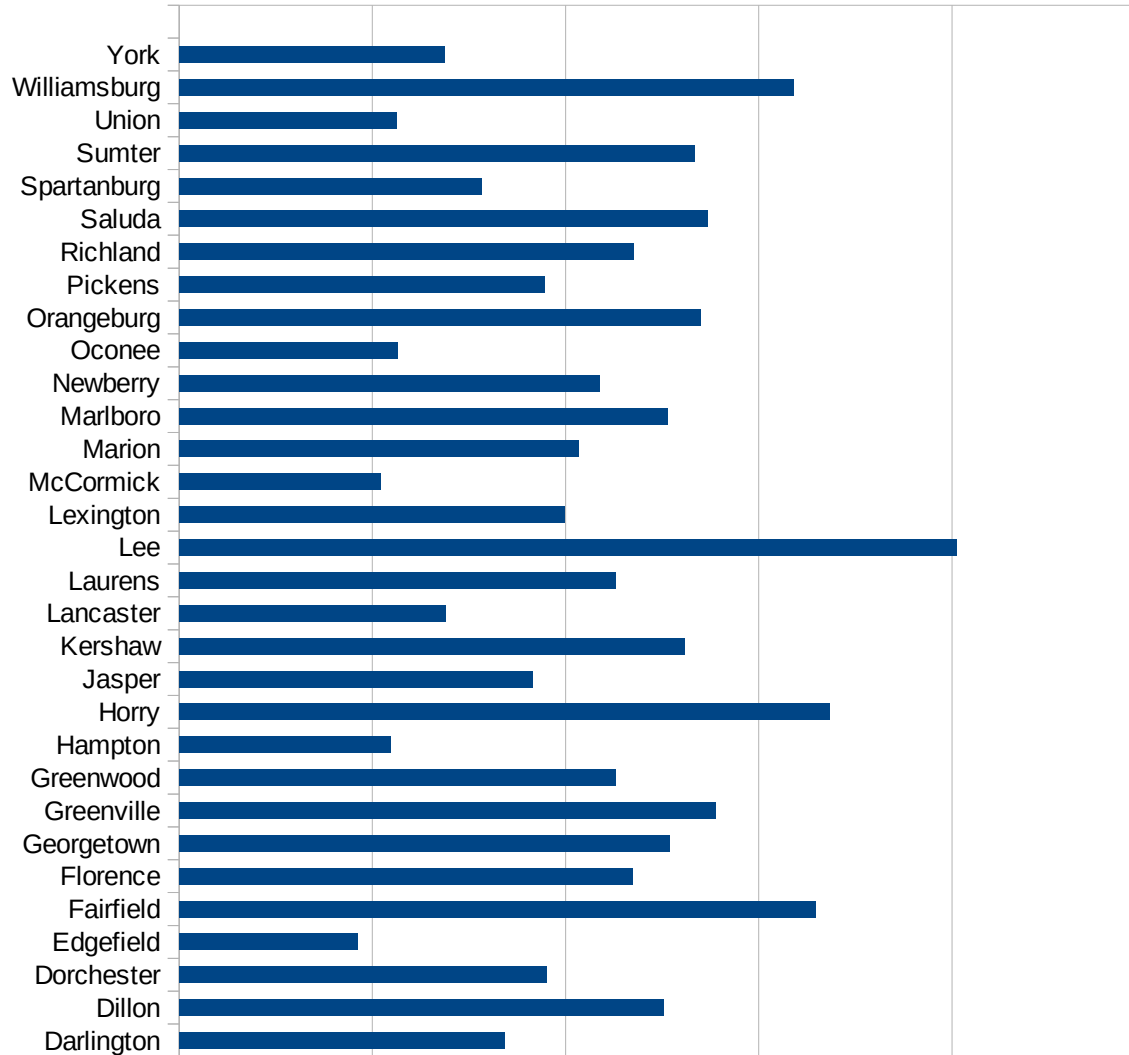
RI

29173
29175
29177
29179
29181
29195
29197
29199
29201
29203
29205
29183
29185
29187
29189
29510
29186
29207
29209
29211
29213
29215

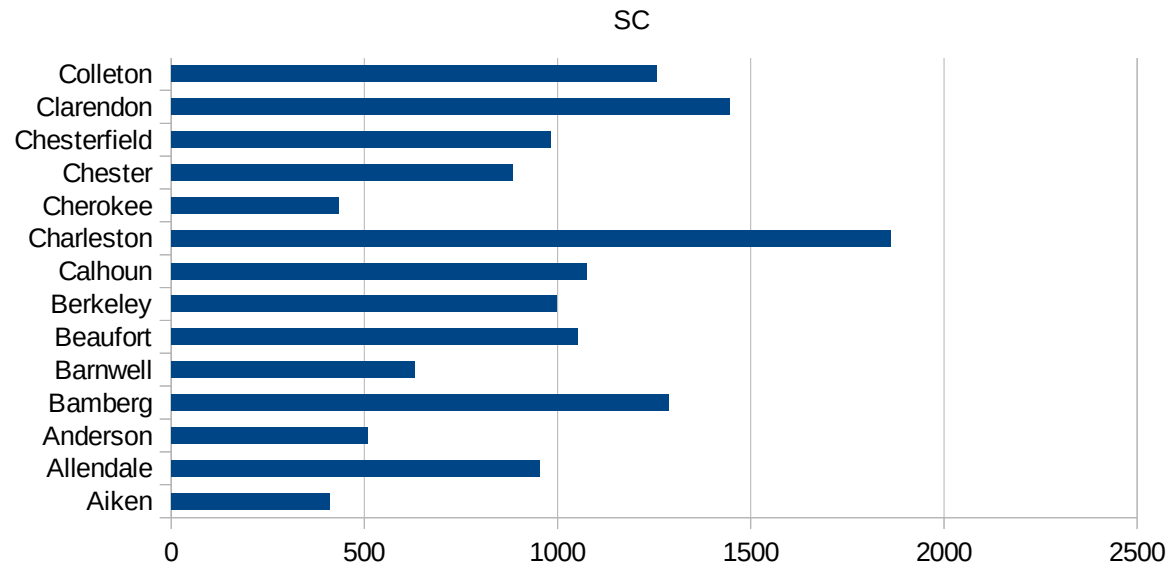
29217
29219
29221
29223
29225
29227
29229

SC

FIPS	County	PC Infection
45001	Abbeville	623.4464773
45003	Aiken	411.4497553
45005	Allendale	954.7343592
45007	Anderson	509.2726529
45009	Bamberg	1288.966725
45011	Barnwell	629.9734748
45013	Beaufort	1052.380574
45015	Berkeley	996.8745901
45017	Calhoun	1074.380165
45019	Charleston	1861.272958
45021	Cherokee	434.4931497
45023	Chester	883.6935289
45025	Chesterfield	981.3349652
45027	Clarendon	1445.103858
45029	Colleton	1255.974509
45031	Darlington	842.789138
45033	Dillon	1254.942972
45035	Dorchester	950.5312891
45037	Edgefield	462.0730445
45039	Fairfield	1647.174359
45041	Florence	1173.285852
45043	Georgetown	1270.703144
45045	Greenville	1389.502016
45047	Greenwood	1129.4723
45049	Hampton	547.7753088
45051	Horry	1683.292314
45053	Jasper	914.7078113
45055	Kershaw	1309.610928
45057	Lancaster	688.8236528
45059	Laurens	1128.459265
45061	Lee	2012.60063
45063	Lexington	997.5189132
45065	McCormick	520.7226355



45067 Marion	1034.182802
45069 Marlboro	1265.247367
45071 Newberry	1087.746625
45073 Oconee	565.2384719
45075 Orangeburg	1350.449766
45077 Pickens	945.2764193
45079 Richland	1175.900197
45081 Saluda	1367.79595
45083 Spartanburg	783.7190335
45085 Sumter	1334.121977
45087 Union	561.838745
45089 Williamsburg	1591.19127
45091 York	687.6600588



SC

FIPS

29001
29003
29005
29007
29009
29011
29013
29015
29017
29019
29021
29023
29025
29027
29029
29031
29033
29035
29037

SC

29039
29041
29043
29045
29047
29049
29051
29053
29055
29057
29059
29061
29063
29065
29067
29069
29071
29073
29075
29077
29079
29081
29083
29085
29087
29089
29091
29093
29095
29097
29099
29101

29103

SC

29105
29107
29109
29111
29113
29115
29117
29121
29123
29125
29127
29119
29129
29131
29133
29135
29137
29139
29141
29143
29145
29147
29149
29151
29153
29155
29157
29159
29161
29163
29165
29167
29169
29171

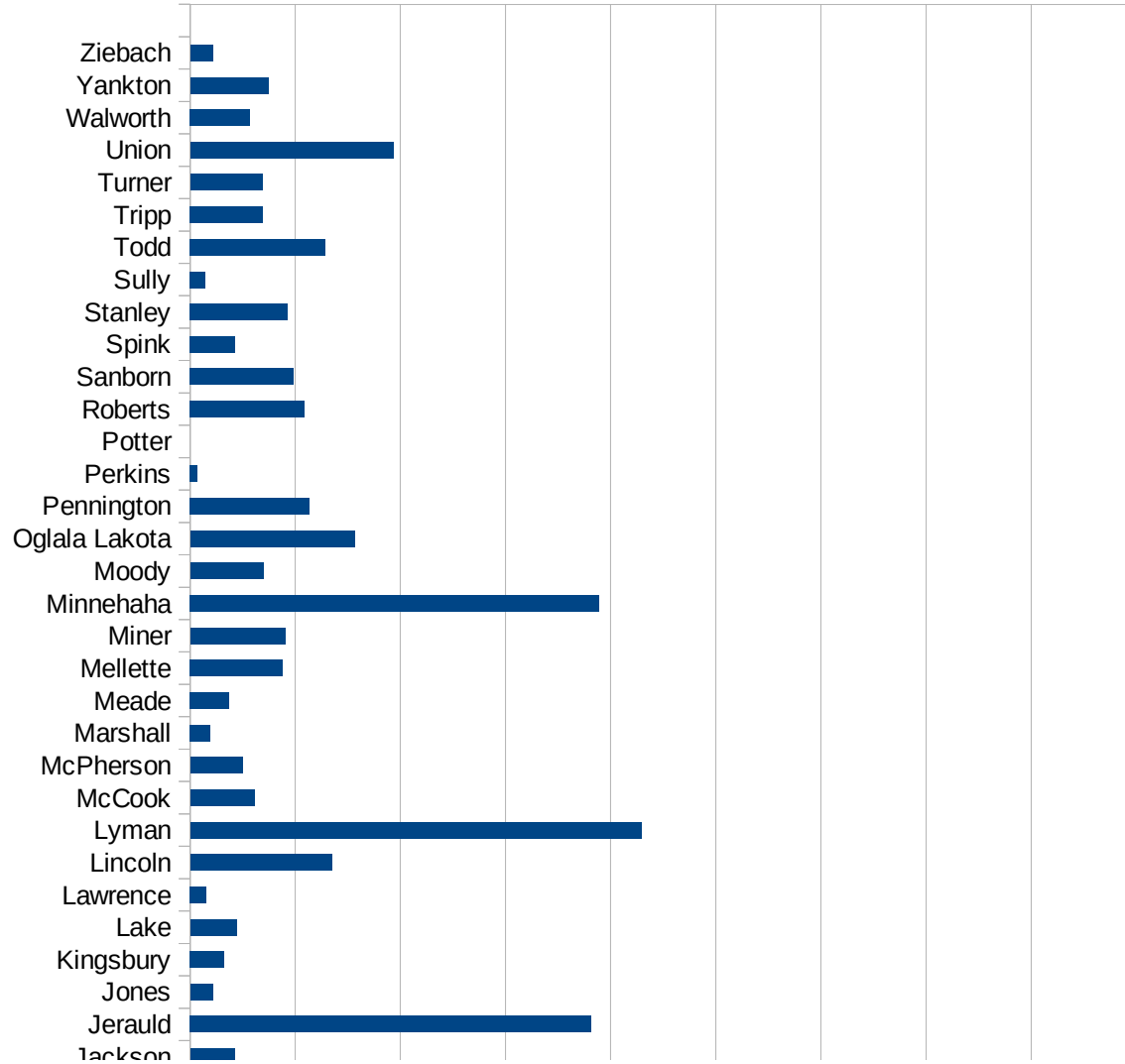
SC

29173
29175
29177
29179
29181
29195
29197
29199
29201
29203
29205
29183
29185
29187
29189
29510
29186
29207
29209
29211
29213
29215

29217
29219
29221
29223
29225
29227
29229

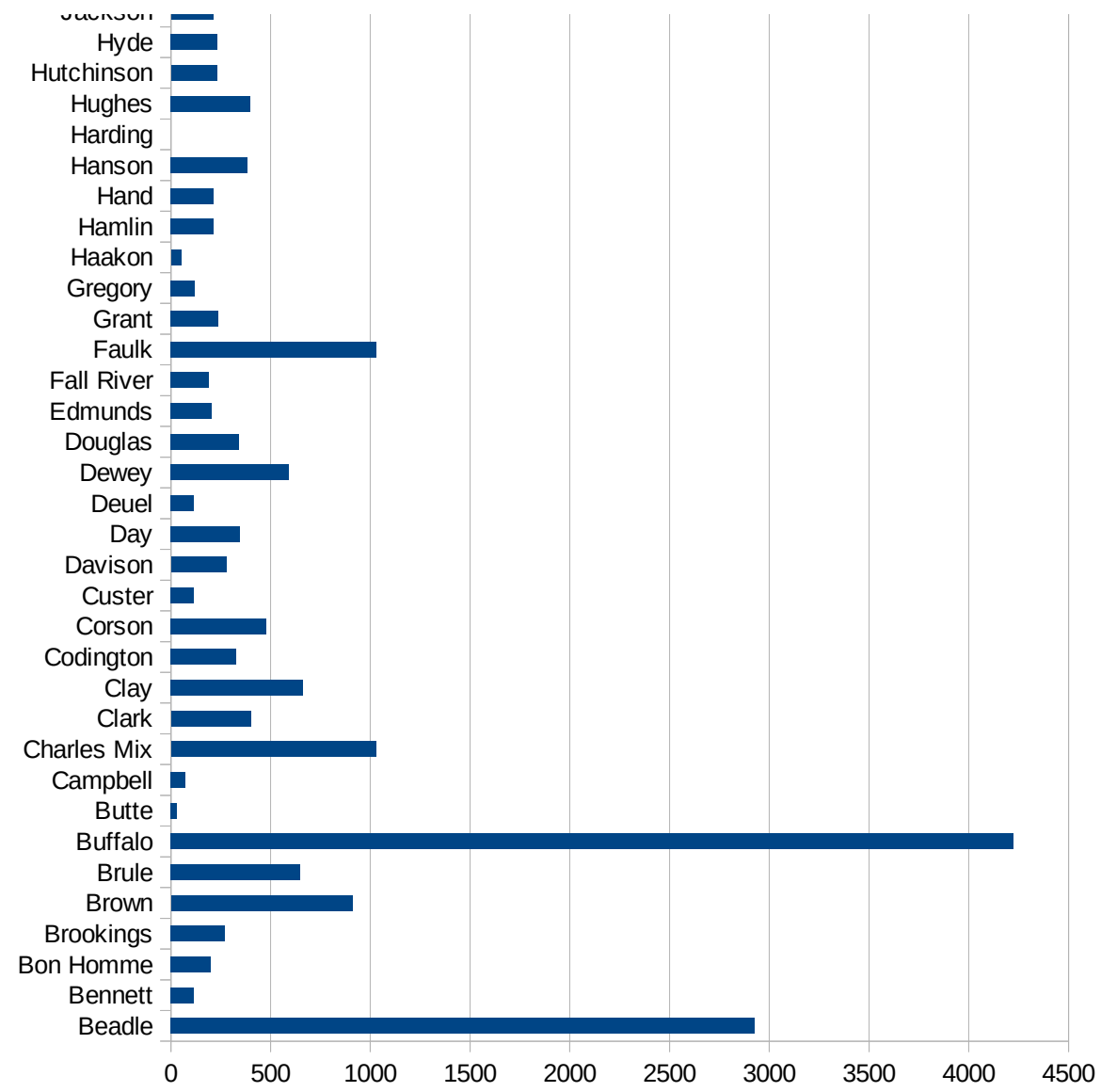
SD

FIPS	County	PC Infection
46003	Aurora	1213.852196
46005	Beadle	2928.56008
46007	Bennett	115.3402537
46009	Bon Homme	200.5730659
46011	Brookings	269.6412352
46013	Brown	910.57076
46015	Brule	650.2199273
46017	Buffalo	4223.968566
46019	Butte	29.3484641
46021	Campbell	72.62164125
46023	Charles Mix	1028.0574
46025	Clark	401.1767852
46027	Clay	662.3459868
46029	Codington	328.3955024
46031	Corson	480.1920768
46033	Custer	114.6000458
46035	Davison	277.9181405
46037	Day	345.1407811
46039	Deuel	115.2870648
46041	Dewey	592.8184282
46043	Douglas	340.7155026
46045	Edmunds	206.4516129
46047	Fall River	192.3646049
46049	Faulk	1030.042918
46051	Grant	237.86204
46053	Gregory	118.708452
46055	Haakon	52.13764338
46057	Hamlin	212.7311406
46059	Hand	214.5922747
46061	Hanson	385.07109
46063	Harding	0
46065	Hughes	396.6005666
46067	Hutchinson	230.3523035



SD

46069 Hyde	234.0093604
46071 Jackson	211.6722105
46073 Jerauld	1908.957416
46075 Jones	107.7586207
46077 Kingsbury	162.6346818
46079 Lake	222.1030865
46081 Lawrence	77.69705917
46083 Lincoln	673.3892224
46085 Lyman	2146.035069
46087 McCook	306.5272268
46089 McPherson	249.2729539
46091 Marshall	97.80907668
46093 Meade	187.3188662
46095 Mellette	440.7443683
46097 Miner	451.8752824
46099 Minnehaha	1947.365147
46101 Moody	349.5972032
46102 Oglala Lakota	782.7241596
46103 Pennington	568.3394642
46105 Perkins	34.22313484
46107 Potter	0
46109 Roberts	545.6111802
46111 Sanborn	494.0304652
46115 Spink	215.5504234
46117 Stanley	463.269358
46119 Sully	71.83908046
46121 Todd	641.8360401
46123 Tripp	346.8419131
46125 Turner	344.2545109
46127 Union	966.7712402
46129 Walworth	286.3790943
46135 Yankton	371.6821899
46137 Ziebach	109.4091904



SD

SD

FIPS

29001
29003
29005
29007
29009
29011
29013
29015
29017
29019
29021
29023
29025
29027
29029
29031
29033
29035
29037

SD

29039
29041
29043
29045
29047
29049
29051
29053
29055
29057
29059
29061
29063
29065
29067
29069
29071
29073
29075
29077
29079
29081
29083
29085
29087
29089
29091
29093
29095
29097
29099
29101

29103

SD

29105
29107
29109
29111
29113
29115
29117
29121
29123
29125
29127
29119
29129
29131
29133
29135
29137
29139
29141
29143
29145
29147
29149
29151
29153
29155
29157
29159
29161
29163
29165
29167
29169
29171

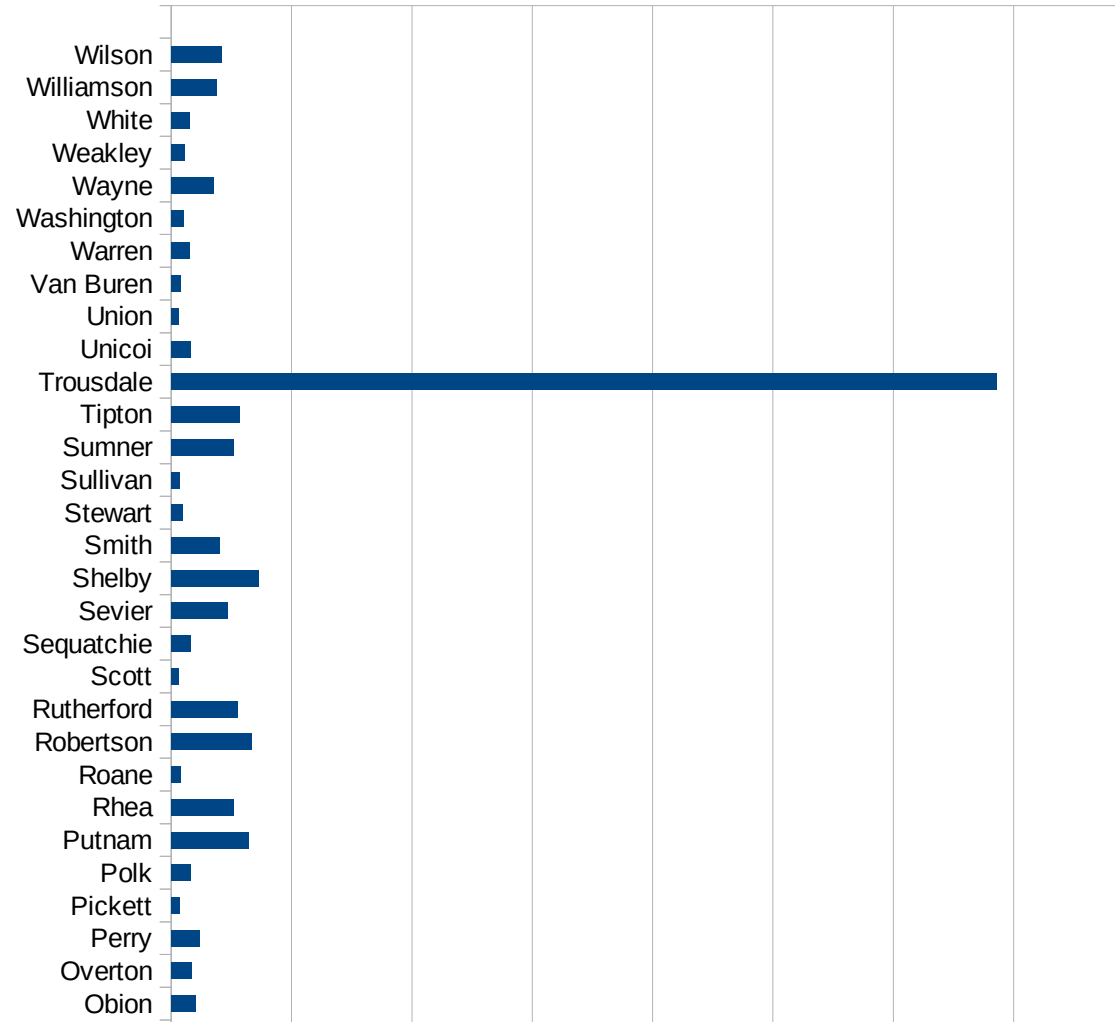
SD

29173
29175
29177
29179
29181
29195
29197
29199
29201
29203
29205
29183
29185
29187
29189
29510
29186
29207
29209
29211
29213
29215

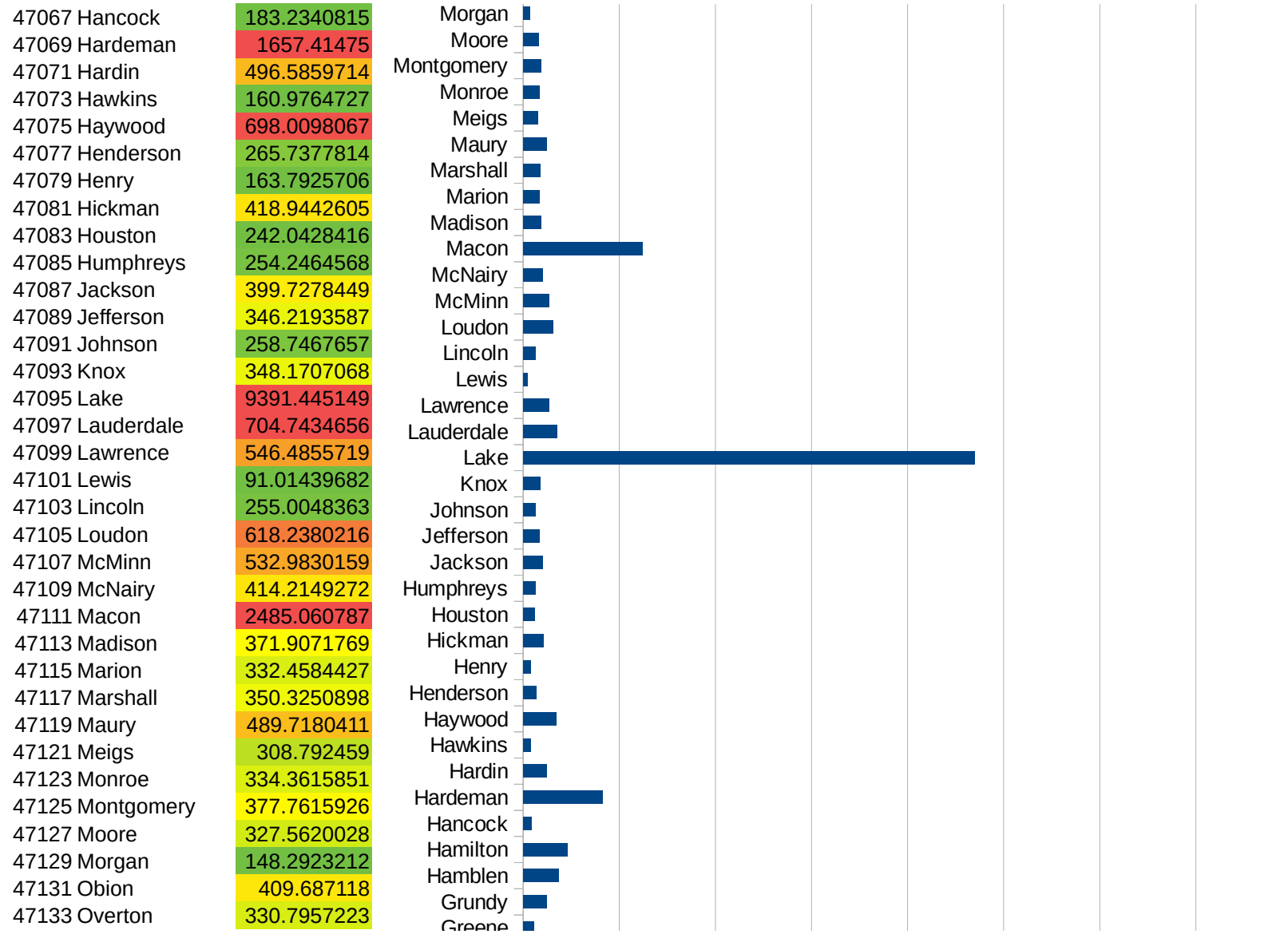
29217
29219
29221
29223
29225
29227
29229

TN

FIPS	County	PC Infection
47001	Anderson	261.4994378
47003	Bedford	1272.482565
47005	Benton	92.68413248
47007	Bledsoe	4262.961708
47009	Blount	258.0910399
47011	Bradley	910.7348656
47013	Campbell	176.8435945
47015	Cannon	345.7336468
47017	Carroll	185.5817273
47019	Carter	186.332097
47021	Cheatham	680.0365983
47023	Chester	399.3980088
47025	Claiborne	214.1327623
47027	Clay	259.1680705
47029	Cocke	385.7550176
47031	Coffee	256.7324955
47033	Crockett	376.8844221
47035	Cumberland	370.3517504
47037	Davidson	1921.635838
47039	Decatur	247.7362037
47041	DeKalb	422.0875956
47043	Dickson	514.5380384
47045	Dyer	782.4222937
47047	Fayette	913.4223714
47049	Fentress	148.2132074
47051	Franklin	276.9157317
47053	Gibson	369.0488327
47055	Giles	355.8960106
47057	Grainger	241.9529056
47059	Greene	218.5649978
47061	Grundy	487.0373146
47063	Hamblen	734.0984064
47065	Hamilton	923.4502561

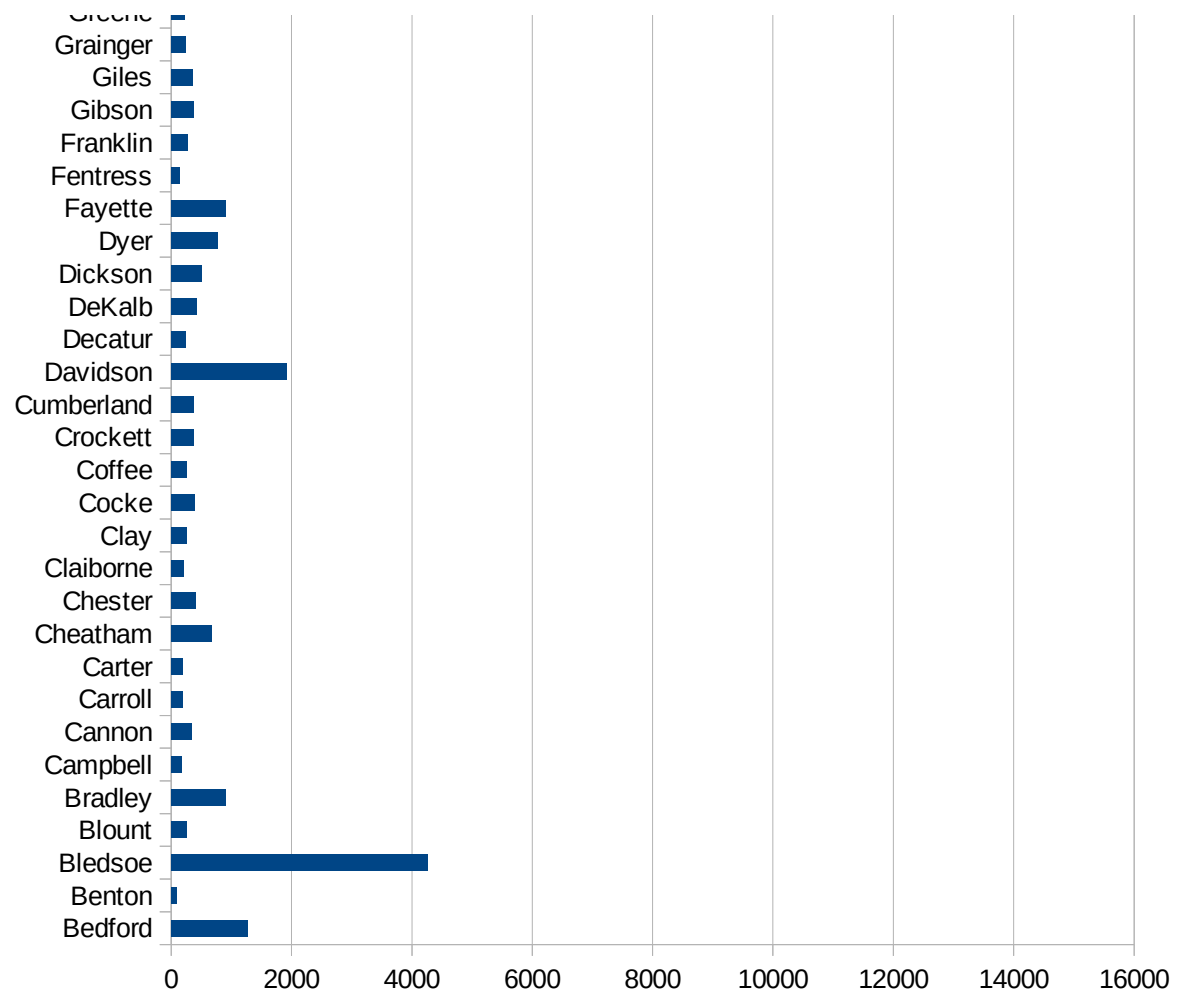


TN



TN

47135 Perry	471.2301587
47137 Pickett	137.7410468
47139 Polk	325.4823056
47141 Putnam	1292.441942
47143 Rhea	1038.009926
47145 Roane	159.9548363
47147 Robertson	1334.985636
47149 Rutherford	1108.682939
47151 Scott	127.0475067
47153 Sequatchie	329.3896209
47155 Sevier	931.638949
47157 Shelby	1452.716711
47159 Smith	802.3267476
47161 Stewart	191.7262739
47163 Sullivan	140.1679478
47165 Sumner	1039.278863
47167 Tipton	1133.466491
47169 Trousdale	13712.31384
47171 Unicoi	326.5581893
47173 Union	121.901666
47175 Van Buren	156.114484
47177 Warren	310.6805617
47179 Washington	203.7214149
47181 Wayne	700.5677014
47183 Weakley	221.4574293
47185 White	317.261224
47187 Williamson	760.8024891
47189 Wilson	844.0888889



TN

FIPS

29001
29003
29005
29007
29009
29011
29013
29015
29017
29019
29021
29023
29025
29027
29029
29031
29033
29035
29037

TN

29039
29041
29043
29045
29047
29049
29051
29053
29055
29057
29059
29061
29063
29065
29067
29069
29071
29073
29075
29077
29079
29081
29083
29085
29087
29089
29091
29093
29095
29097
29099
29101

29103

TN

29105
29107
29109
29111
29113
29115
29117
29121
29123
29125
29127
29119
29129
29131
29133
29135
29137
29139
29141
29143
29145
29147
29149
29151
29153
29155
29157
29159
29161
29163
29165
29167
29169
29171

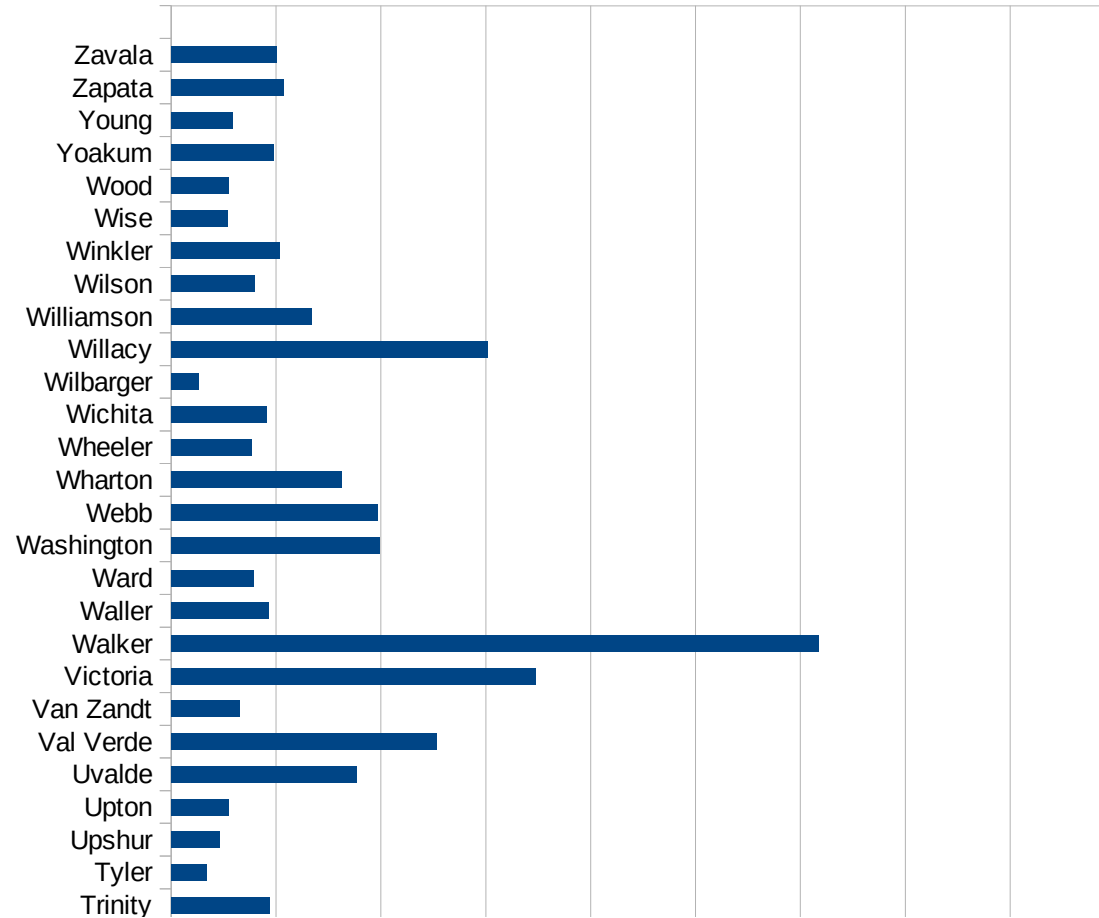
TN

29173
29175
29177
29179
29181
29195
29197
29199
29201
29203
29205
29183
29185
29187
29189
29510
29186
29207
29209
29211
29213
29215

29217
29219
29221
29223
29225
29227
29229

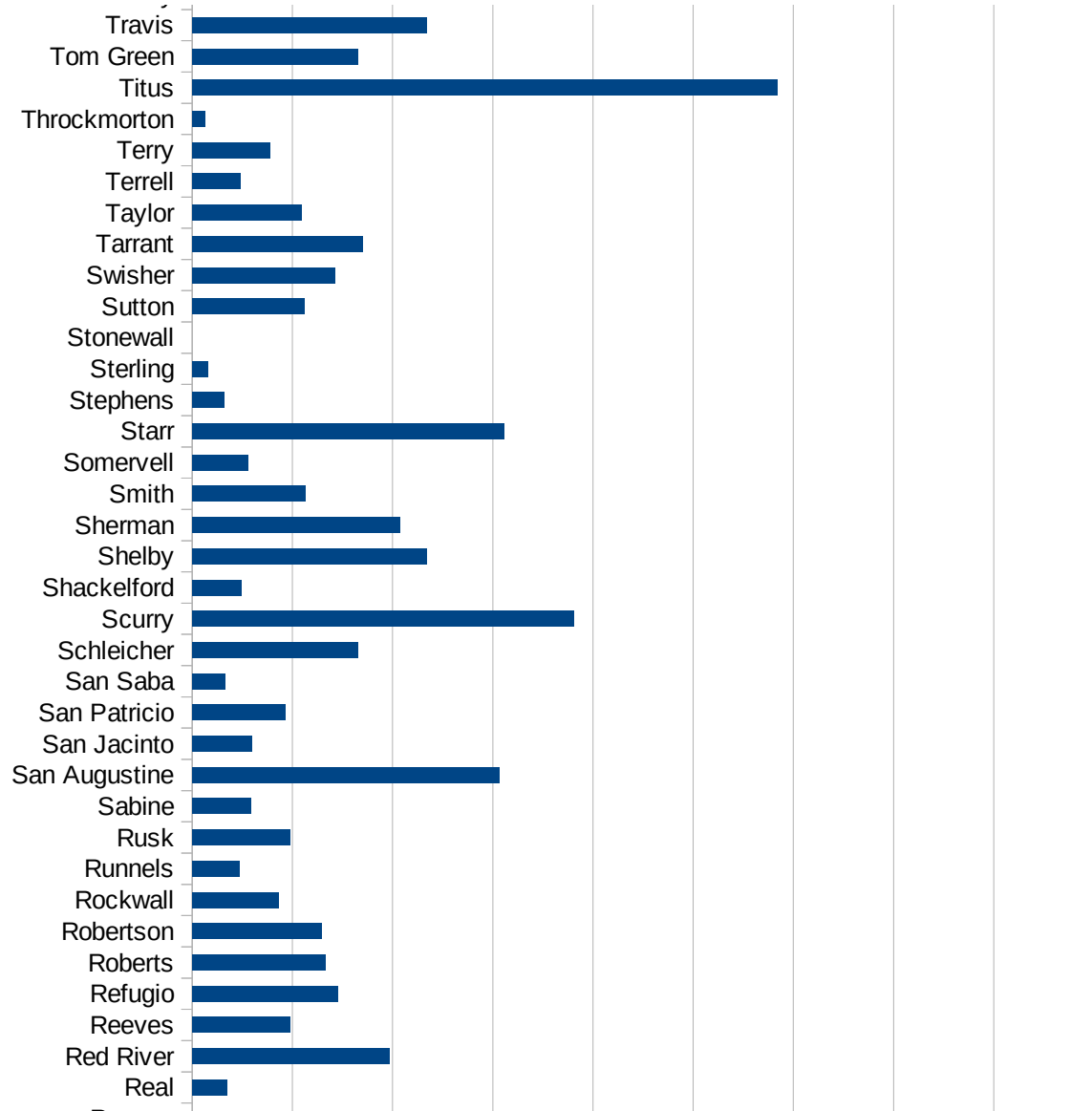
TX

FIPS	County	PC Infection
48001	Anderson	3093.511549
48003	Andrews	932.2594881
48005	Angelina	853.1208377
48007	Aransas	231.1701412
48009	Archer	113.8174368
48011	Armstrong	158.5623679
48013	Atascosa	546.6110117
48015	Austin	433.4922805
48017	Bailey	1593.852284
48019	Bandera	192.7795303
48021	Bastrop	843.9109639
48023	Baylor	27.9173646
48025	Bee	448.0314236
48027	Bell	585.7013514
48029	Bexar	989.3008682
48031	Blanco	418.7318407
48033	Borden	0
48035	Bosque	219.3569097
48037	Bowie	534.3284848
48039	Brazoria	934.0896813
48041	Brazos	1305.79737
48043	Brewster	1618.646811
48045	Briscoe	593.6675462
48047	Brooks	576.3283666
48049	Brown	450.9018036
48051	Burleson	821.1430747
48053	Burnet	500.609987
48055	Caldwell	1507.619026
48057	Calhoun	714.2525857
48059	Callahan	192.9398314
48061	Cameron	909.1595346
48063	Camp	1051.177779
48065	Carson	166.5278934



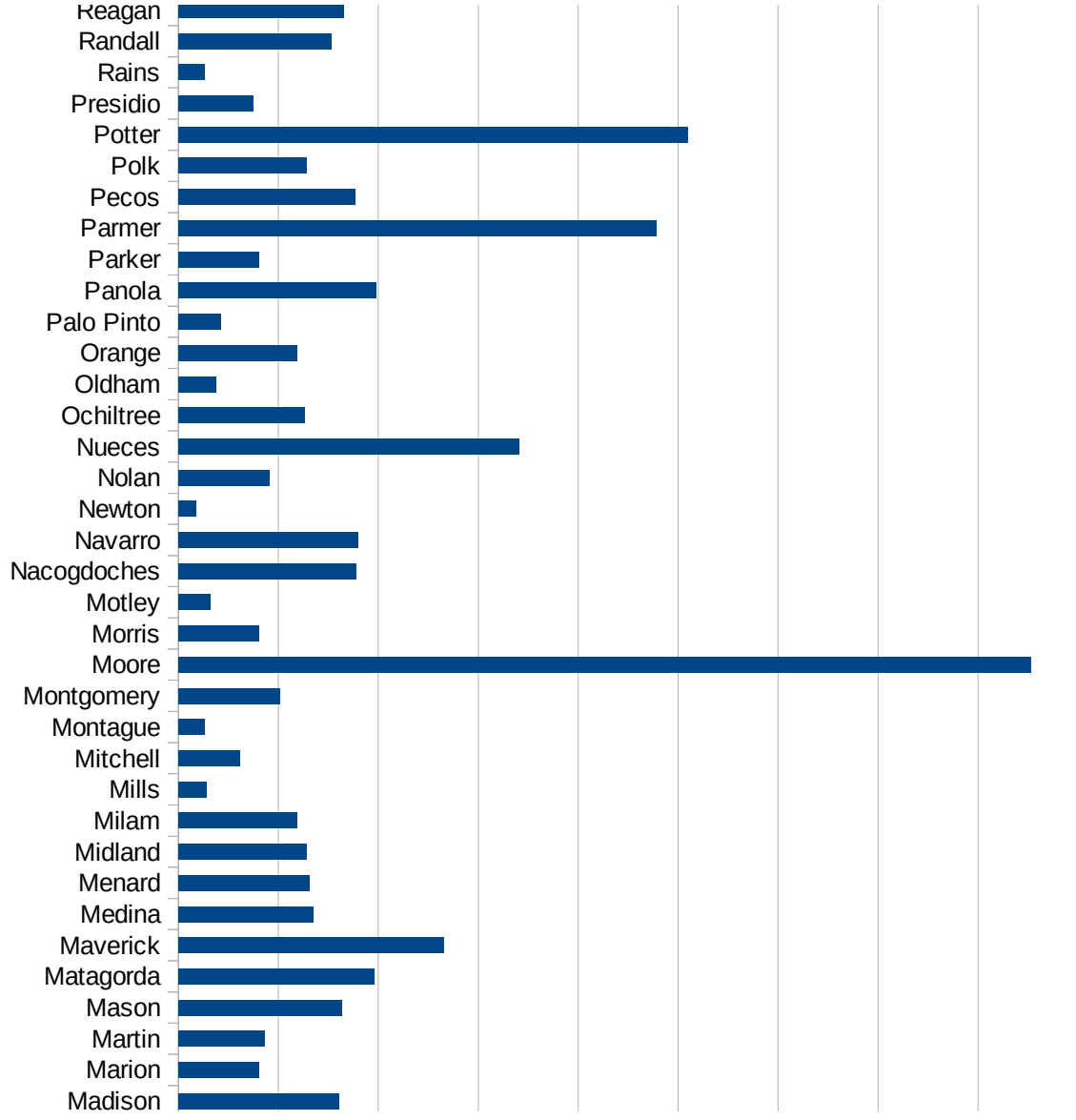
TX

48067 Cass	192.5694744
48069 Castro	1565.55773
48071 Chambers	1389.739483
48073 Cherokee	692.1204746
48075 Childress	96.00877795
48077 Clay	153.0221882
48079 Cochran	211.5655853
48081 Coke	178.041543
48083 Coleman	59.54507562
48085 Collin	443.6171462
48087 Collingsworth	202.5658339
48089 Colorado	787.1046802
48091 Comal	658.4755987
48093 Comanche	753.6574553
48095 Concho	304.0224509
48097 Cooke	214.4230295
48099 Coryell	536.0389263
48101 Cottle	287.9769618
48103 Crane	1335.002086
48105 Crockett	1000.285796
48107 Crosby	605.6411144
48109 Culberson	272.2323049
48111 Dallam	1611.111111
48113 Dallas	1281.384441
48115 Dawson	657.7383311
48117 Deaf Smith	2180.170576
48119 Delta	149.5606655
48121 Denton	458.2894872
48123 DeWitt	787.6356071
48125 Dickens	88.92841263
48127 Dimmit	368.6457121
48129 Donley	964.1458271
48131 Duval	713.5212273
48133 Eastland	109.1583888



TX

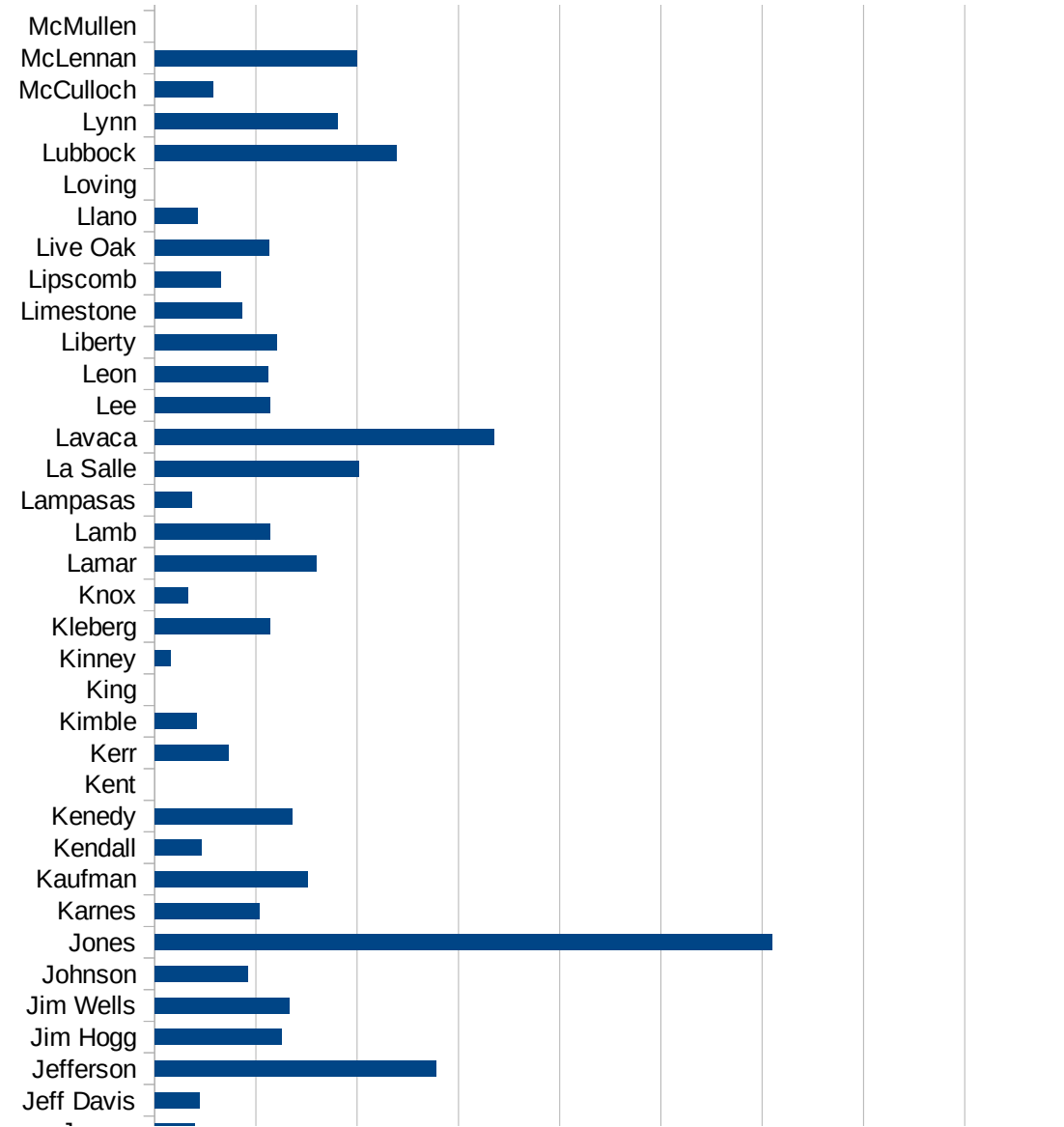
48135 Ector	761.7626015
48137 Edwards	518.6721992
48139 Ellis	841.5256693
48141 El Paso	1131.122154
48143 Erath	640.814211
48145 Falls	323.045861
48147 Fannin	388.2559655
48149 Fayette	615.4088919
48151 Fisher	338.6298515
48153 Floyd	890.8685969
48155 Foard	83.33333333
48157 Fort Bend	603.9159341
48159 Franklin	529.4445477
48161 Freestone	368.5379645
48163 Frio	1695.599516
48165 Gaines	205.7317832
48167 Galveston	1738.139631
48169 Garza	319.2459714
48171 Gillespie	242.5011192
48173 Glasscock	432.2766571
48175 Goliad	435.1265823
48177 Gonzales	1670.988188
48179 Gray	607.4446221
48181 Grayson	549.290624
48183 Gregg	615.9716103
48185 Grimes	2277.856135
48187 Guadalupe	637.7753613
48189 Hale	2255.39462
48191 Hall	66.05019815
48193 Hamilton	377.1805752
48195 Hansford	640.6736226
48197 Hardeman	127.4859765
48199 Hardin	706.2072823
48201 Harris	965.5603061



This work is licensed under the Creative Commons Attribution-NoDerivatives 4.0 International License. To view a copy of this license, visit <http://creativecommons.org/licenses/by-nd/4.0/>.

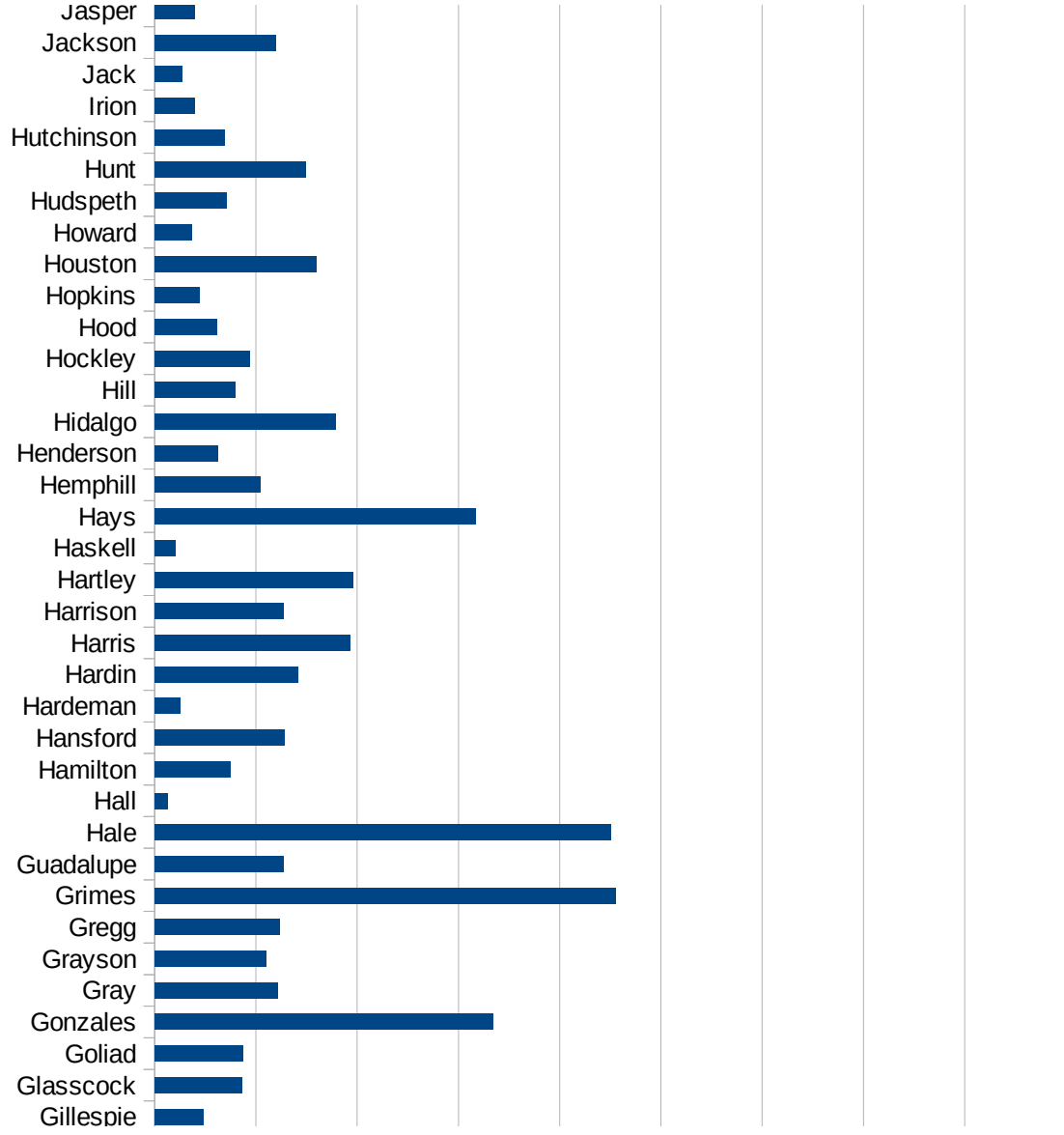
TX

48203 Harrison	636.9331295
48205 Hartley	978.8218544
48207 Haskell	103.2169276
48209 Hays	1587.380014
48211 Hemphill	522.875817
48213 Henderson	311.0608877
48215 Hidalgo	892.3261338
48217 Hill	398.8556968
48219 Hockley	469.9738903
48221 Hood	305.5982292
48223 Hopkins	222.7655528
48225 Houston	798.4807286
48227 Howard	183.7680682
48229 Hudspeth	354.535975
48231 Hunt	746.1681158
48233 Hutchinson	344.3721106
48235 Irion	197.109067
48237 Jack	135.7005541
48239 Jackson	598.3595536
48241 Jasper	197.925959
48243 Jeff Davis	222.0248668
48245 Jefferson	1391.367093
48247 Jim Hogg	628.8109756
48249 Jim Wells	663.8577238
48251 Johnson	459.8479234
48253 Jones	3047.888177
48255 Karnes	517.571885
48257 Kaufman	754.9252849
48259 Kendall	232.2473215
48261 Kenedy	678.7330317
48263 Kent	0
48265 Kerr	362.5608243
48267 Kimble	206.3273728
48269 King	0



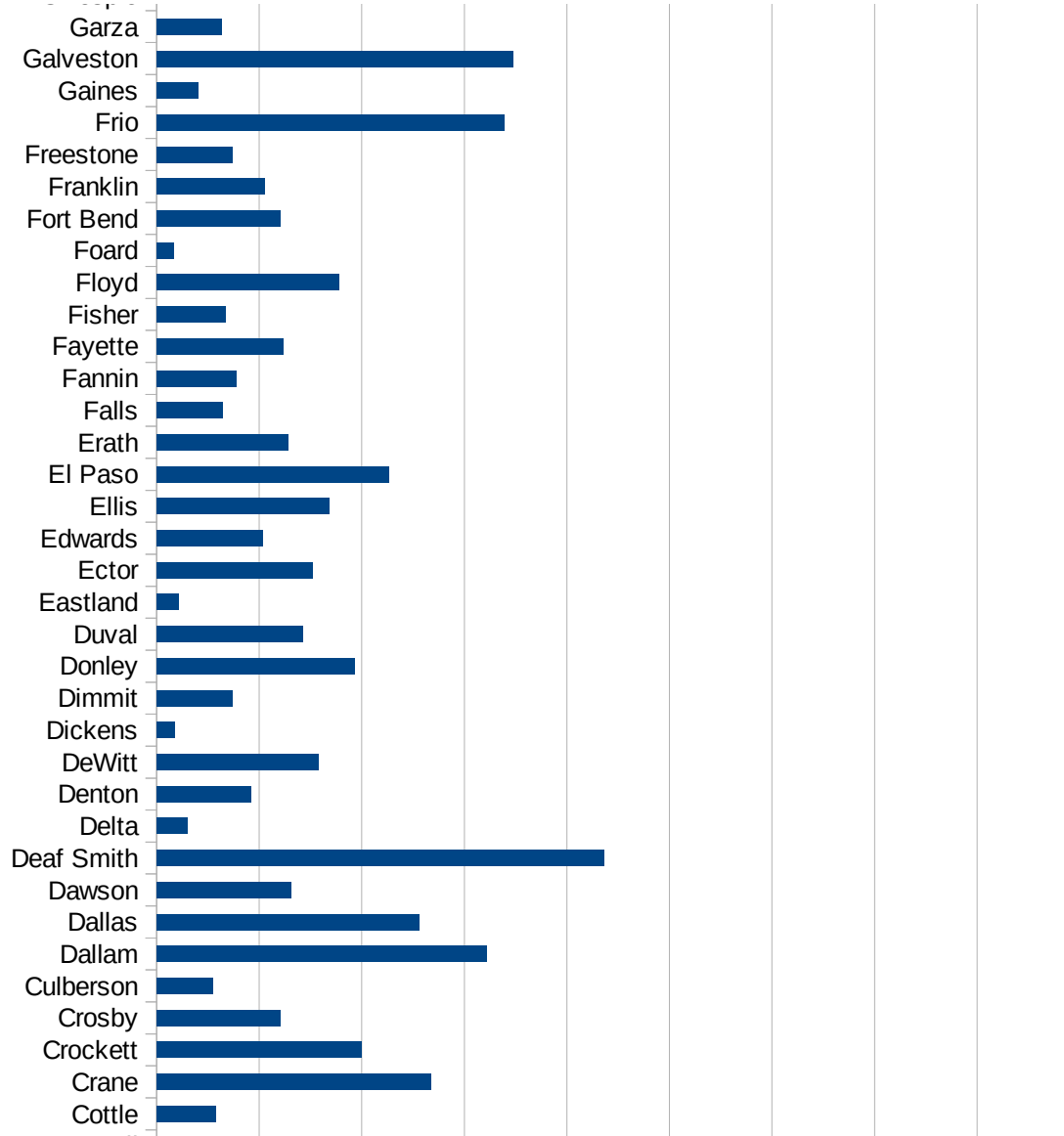
TX

48271 Kinney	79.63897
48273 Kleberg	568.6016255
48275 Knox	164.2485628
48277 Lamar	798.3429858
48279 Lamb	569.99544
48281 Lampasas	183.7109614
48283 La Salle	1009.16213
48285 Lavaca	1675.783192
48287 Lee	571.6285581
48289 Leon	561.6676317
48291 Liberty	604.7055825
48293 Limestone	433.6919087
48295 Lipscomb	327.8688525
48297 Live Oak	567.1543646
48299 Llano	212.5103945
48301 Loving	0
48303 Lubbock	1193.186993
48305 Lynn	901.8206568
48307 McCulloch	287.9679479
48309 McLennan	996.437647
48311 McMullen	0
48313 Madison	804.3267231
48315 Marion	402.9008864
48317 Martin	434.5558839
48319 Mason	817.7570093
48321 Matagorda	979.4265704
48323 Maverick	1326.835941
48325 Medina	673.5924275
48327 Menard	654.511454
48329 Midland	639.7107395
48331 Milam	592.8932394
48333 Mills	142.2475107
48335 Mitchell	306.936771
48337 Montague	132.6801388



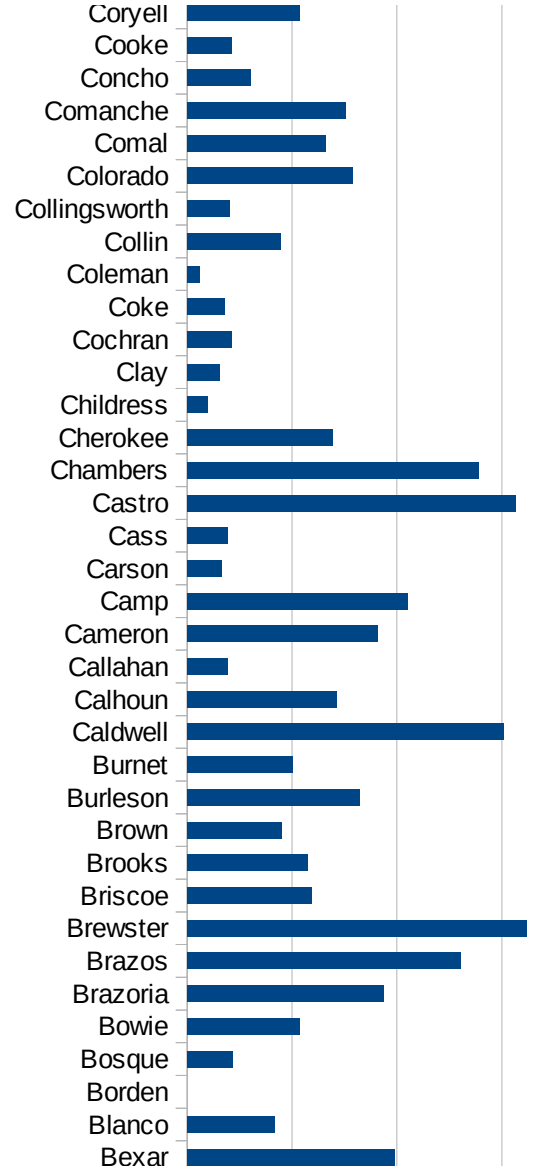
TX

48339 Montgomery	508.8632229
48341 Moore	4263.439609
48343 Morris	405.2192236
48345 Motley	162.0745543
48347 Nacogdoches	891.7837196
48349 Navarro	899.828508
48351 Newton	87.29812309
48353 Nolan	454.2064945
48355 Nueces	1704.277256
48357 Ochiltree	633.356791
48359 Oldham	187.7053027
48361 Orange	595.8933614
48363 Palo Pinto	211.2554113
48365 Panola	989.2863314
48367 Parker	401.8183001
48369 Parmer	2392.538524
48371 Pecos	886.8755184
48373 Polk	641.6022066
48375 Potter	2547.472586
48377 Presidio	374.2084053
48379 Rains	131.5897689
48381 Randall	766.854283
48383 Reagan	828.6554397
48385 Real	172.5129385
48387 Red River	985.6262834
48389 Reeves	490.6021026
48391 Refugio	725.2559727
48393 Roberts	664.4518272
48395 Robertson	647.9981486
48397 Rockwall	430.1737584
48399 Runnels	234.5124096
48401 Rusk	488.5215794
48403 Sabine	292.7566342
48405 San Augustine	1530.612245

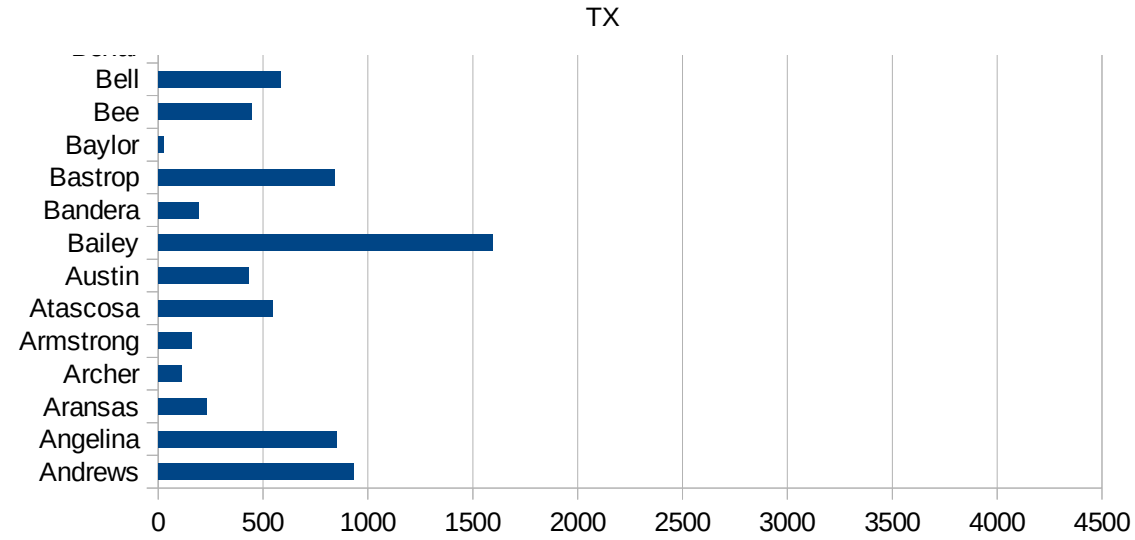


TX

48407 San Jacinto	295.9713082
48409 San Patricio	463.4266665
48411 San Saba	165.1800463
48413 Schleicher	829.015544
48415 Scurry	1903.237282
48417 Shackelford	245.9268368
48419 Shelby	1168.463294
48421 Sherman	1039.298474
48423 Smith	564.2404472
48425 Somervell	277.284827
48427 Starr	1557.535839
48429 Stephens	159.0162197
48431 Sterling	76.27765065
48433 Stonewall	0
48435 Sutton	558.8078765
48437 Swisher	710.2653444
48439 Tarrant	851.6828614
48441 Taylor	544.8997384
48443 Terrell	243.0133657
48445 Terry	390.6567917
48447 Throckmorton	66.00660066
48449 Titus	2921.321103
48451 Tom Green	824.9498684
48453 Travis	1170.937495
48455 Trinity	468.1139756
48457 Tyler	170.5383481
48459 Upshur	230.2472128
48461 Upton	272.4053391
48463 Uvalde	882.813082
48465 Val Verde	1264.02211
48467 Van Zandt	324.8897695
48469 Victoria	1737.382518
48471 Walker	3089.128035
48473 Waller	464.9324248



48475 Ward	392.4914676
48477 Washington	994.0754244
48479 Webb	986.5535863
48481 Wharton	814.5318244
48483 Wheeler	385.2822192
48485 Wichita	455.0823843
48487 Wilbarger	132.6053042
48489 Willacy	1510.574018
48491 Williamson	672.2908531
48493 Wilson	400.2070723
48495 Winkler	518.134715
48497 Wise	269.3799868
48499 Wood	272.5520175
48501 Yoakum	488.8837155
48503 Young	293.710169
48505 Zapata	535.5884426
48507 Zavala	500.7093382



TX

FIPS

29001
29003
29005
29007
29009
29011
29013
29015
29017
29019
29021
29023
29025
29027
29029
29031
29033
29035
29037

TX

29039
29041
29043
29045
29047
29049
29051
29053
29055
29057
29059
29061
29063
29065
29067
29069
29071
29073
29075
29077
29079
29081
29083
29085
29087
29089
29091
29093
29095
29097
29099
29101

29103

TX

29105
29107
29109
29111
29113
29115
29117
29121
29123
29125
29127
29119
29129
29131
29133
29135
29137
29139
29141
29143
29145
29147
29149
29151
29153
29155
29157
29159
29161
29163
29165
29167
29169
29171

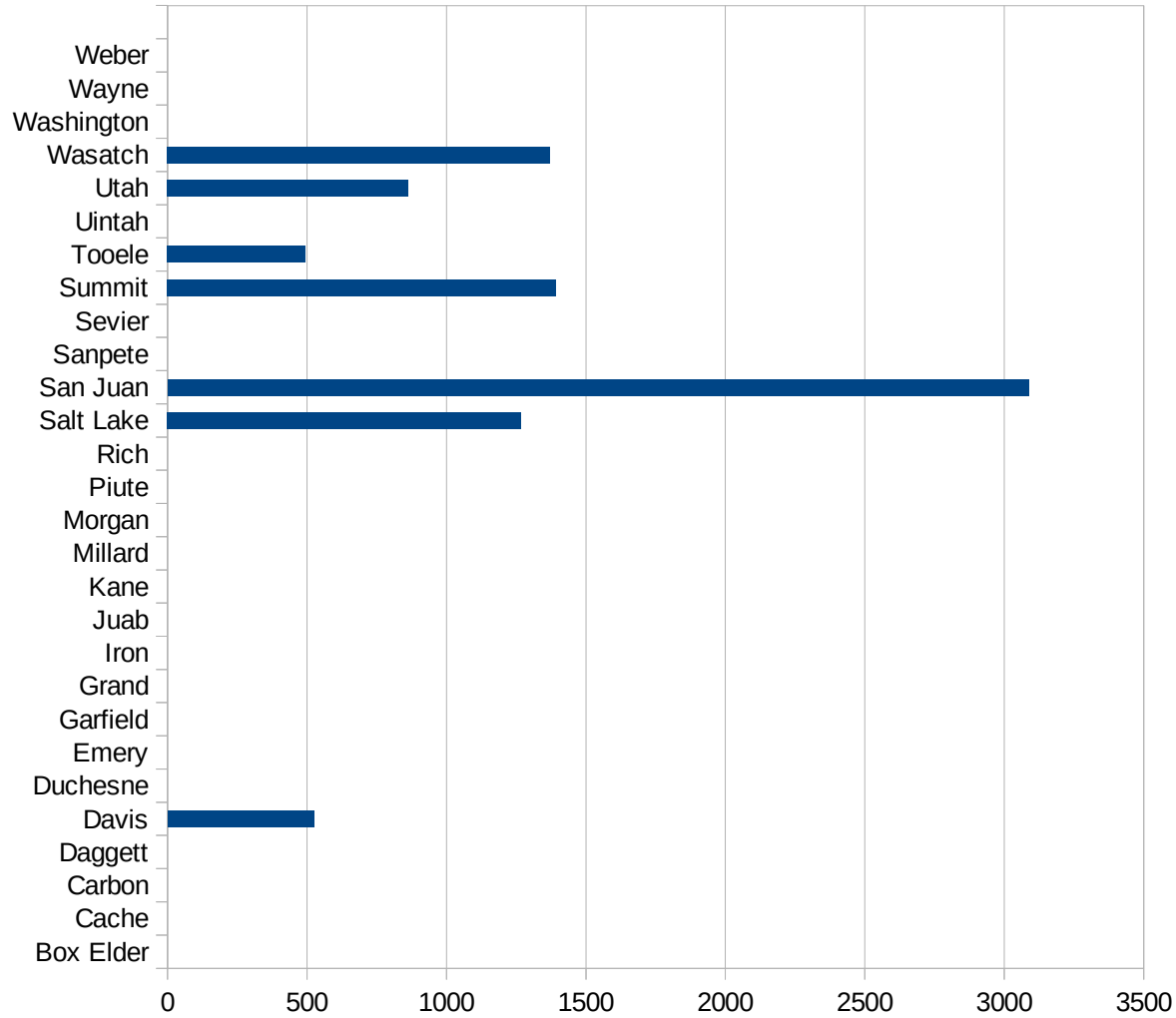
TX

29173
29175
29177
29179
29181
29195
29197
29199
29201
29203
29205
29183
29185
29187
29189
29510
29186
29207
29209
29211
29213
29215

29217
29219
29221
29223
29225
29227
29229

UT

FIPS	County	PC Infection
49001	Beaver	0
49003	Box Elder	0
49005	Cache	0
49007	Carbon	0
49009	Daggett	0
49011	Davis	524.85975781
49013	Duchesne	0
49015	Emery	0
49017	Garfield	0
49019	Grand	0
49021	Iron	0
49023	Juab	0
49025	Kane	0
49027	Millard	0
49029	Morgan	0
49031	Piute	0
49033	Rich	0
49035	Salt Lake	1267.445926
49037	San Juan	3087.578484
49039	Sanpete	0
49041	Sevier	0
49043	Summit	1392.6978752
49045	Tooele	494.94328179
49047	Uintah	0
49049	Utah	862.88778923
49051	Wasatch	1371.8411552
49053	Washington	0
49055	Wayne	0
49057	Weber	0



UT

FIPS

29001
29003
29005
29007
29009
29011
29013
29015
29017
29019
29021
29023
29025
29027
29029
29031
29033
29035
29037

UT

29039
29041
29043
29045
29047
29049
29051
29053
29055
29057
29059
29061
29063
29065
29067
29069
29071
29073
29075
29077
29079
29081
29083
29085
29087
29089
29091
29093
29095
29097
29099
29101

29103

UT

29105
29107
29109
29111
29113
29115
29117
29121
29123
29125
29127
29119
29129
29131
29133
29135
29137
29139
29141
29143
29145
29147
29149
29151
29153
29155
29157
29159
29161
29163
29165
29167
29169
29171

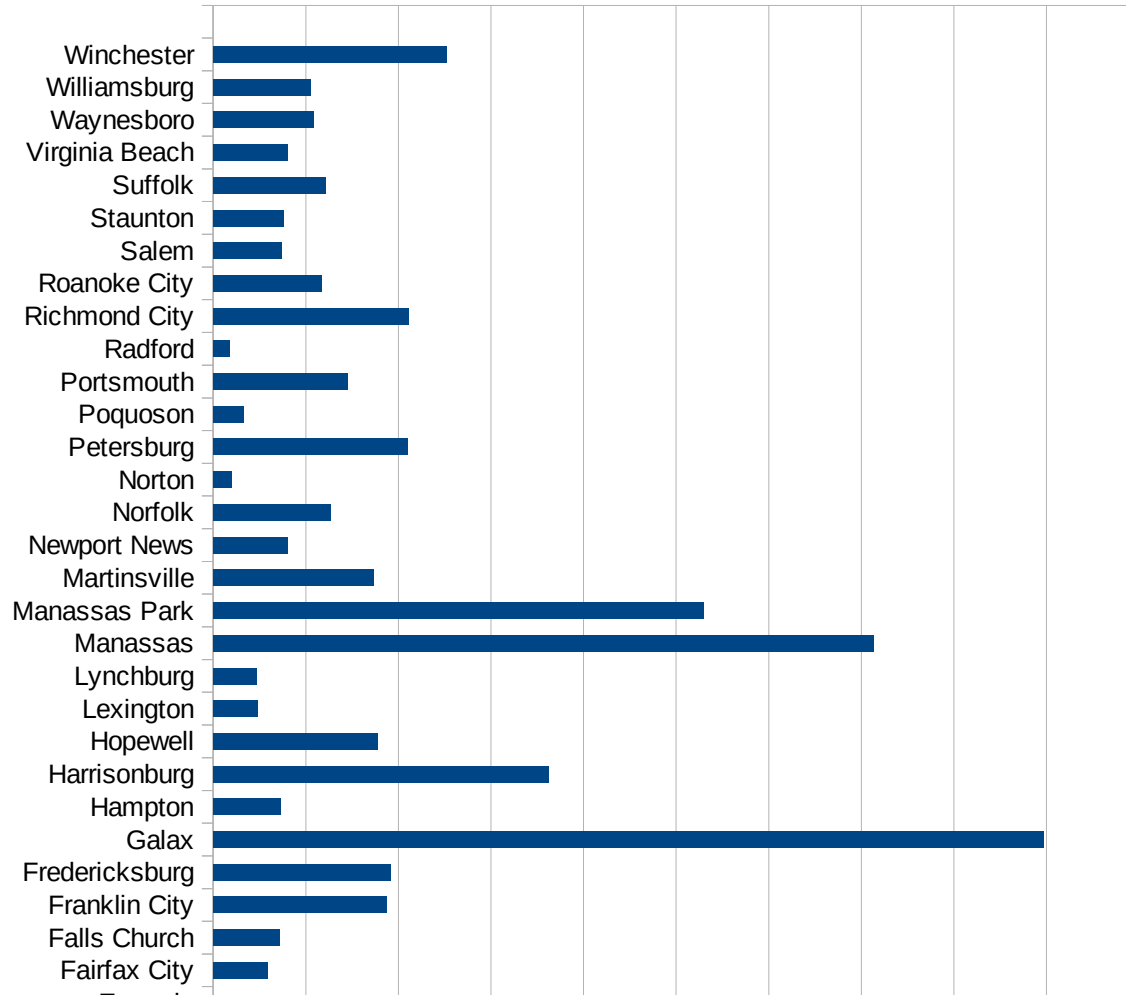
UT

29173
29175
29177
29179
29181
29195
29197
29199
29201
29203
29205
29183
29185
29187
29189
29510
29186
29207
29209
29211
29213
29215

29217
29219
29221
29223
29225
29227
29229

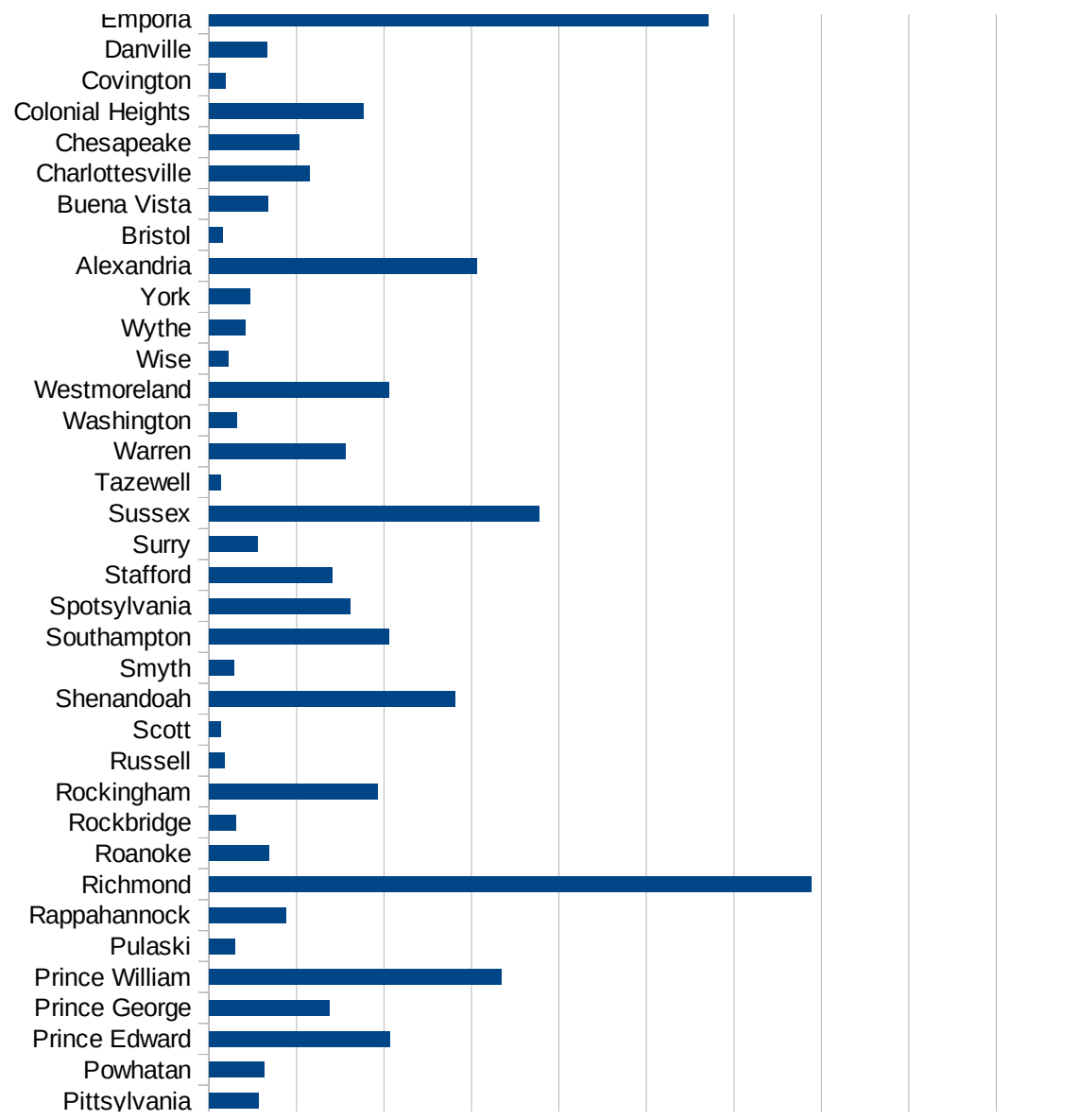
VA

FIPS	County	PC Infection
51001	Accomack	3214.858694
51003	Albemarle	507.7356096
51005	Alleghany	348.759222
51007	Amelia	384.2311535
51009	Amherst	126.3184488
51011	Appomattox	296.6984408
51013	Arlington	1100.955284
51015	Augusta	275.6536836
51017	Bath	23.29916123
51019	Bedford	205.7221227
51021	Bland	47.67201653
51023	Botetourt	465.7871803
51025	Brunswick	793.4570313
51027	Buchanan	183.7802177
51029	Buckingham	3394.317313
51031	Campbell	118.2398632
51033	Caroline	454.9590537
51035	Carroll	840.1943582
51036	Charles City	590.6929837
51037	Charlotte	301.5580499
51041	Chesterfield	914.9175455
51043	Clarke	413.1377815
51045	Craig	177.7251185
51047	Culpeper	1644.844675
51049	Cumberland	601.488429
51051	Dickenson	41.31377815
51053	Dinwiddie	546.8120158
51057	Essex	576.9759135
51059	Fairfax	1258.434387
51061	Fauquier	696.1443226
51063	Floyd	126.6223488
51065	Fluvanna	500.3173655
51067	Franklin	188.6288816



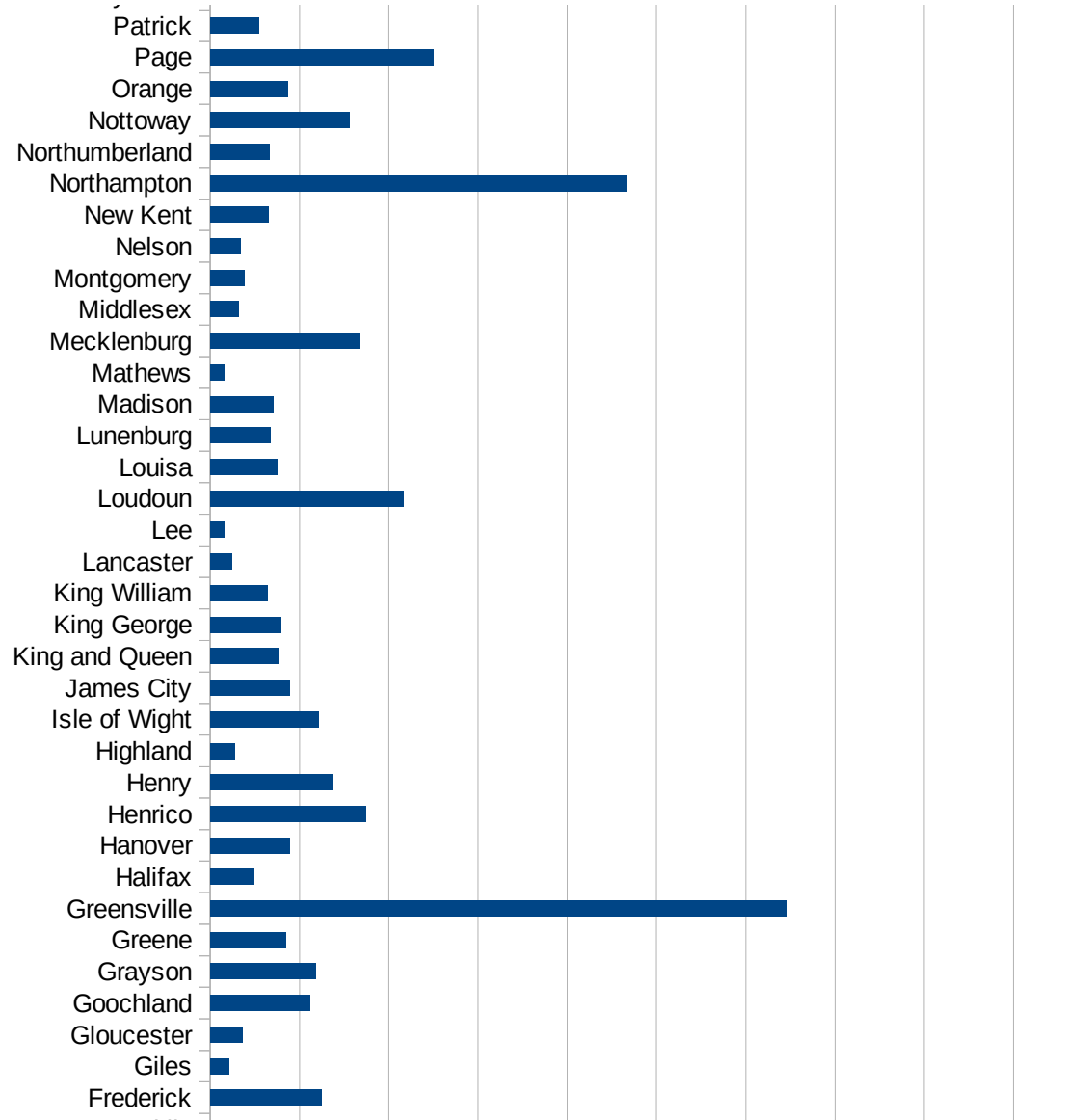
VA

51069 Frederick	623.6206214
51071 Giles	106.8629779
51073 Gloucester	179.3890064
51075 Goochland	559.2841163
51077 Grayson	588.5739876
51079 Greene	424.6928561
51081 Greensville	3233.85224
51083 Halifax	243.2590856
51085 Hanover	443.8683688
51087 Henrico	868.6118307
51089 Henry	686.9075422
51091 Highland	135.7466063
51093 Isle of Wight	606.175412
51095 James City	446.3526055
51097 King and Queen	383.4138029
51099 King George	395.1081844
51101 King William	318.7909558
51103 Lancaster	120.560141
51105 Lee	80.7102502
51107 Loudoun	1083.200197
51109 Louisa	372.5053021
51111 Lunenburg	339.2354791
51113 Madison	353.5163595
51115 Mathews	79.52738014
51117 Mecklenburg	838.4991843
51119 Middlesex	157.8605256
51121 Montgomery	192.9585291
51125 Nelson	168.5090321
51127 New Kent	326.0238489
51131 Northampton	2334.895611
51133 Northumberland	329.2994155
51135 Nottoway	778.2101167
51137 Orange	436.6335553
51139 Page	1249.321021



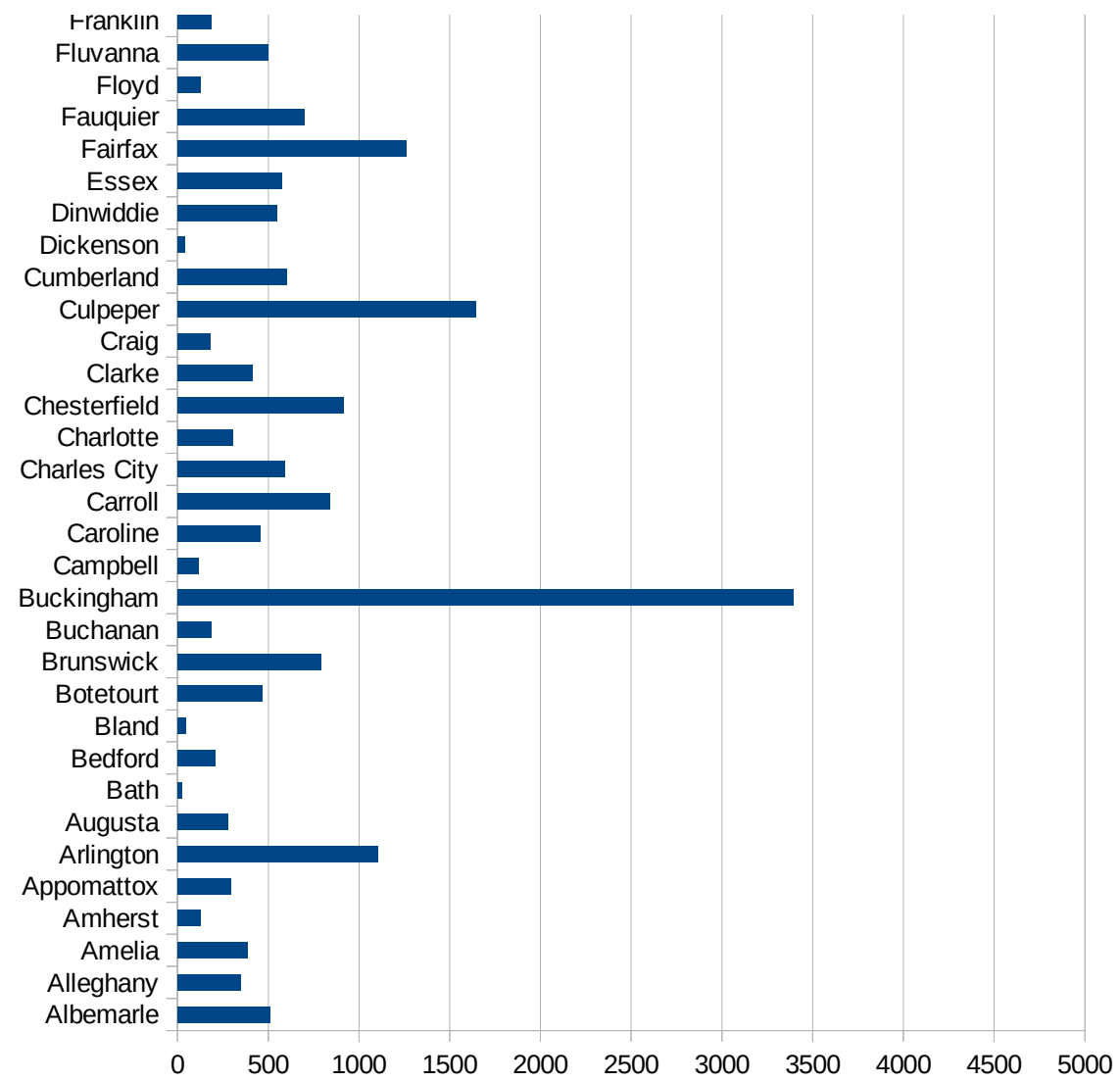
VA

51141 Patrick	271.6007469
51143 Pittsylvania	280.5624374
51145 Powhatan	315.1872281
51147 Prince Edward	1032.679739
51149 Prince George	687.9890762
51153 Prince William	1668.550526
51155 Pulaski	149.7093877
51157 Rappahannock	441.2575841
51159 Richmond	3441.026776
51161 Roanoke	344.4133811
51163 Rockbridge	153.8326301
51165 Rockingham	962.5326178
51167 Russell	85.9877374
51169 Scott	65.01346708
51171 Shenandoah	1404.694577
51173 Smyth	141.1131531
51175 Southampton	1029.227795
51177 Spotsylvania	806.0310791
51179 Stafford	706.8551614
51181 Surry	278.0352178
51183 Sussex	1886.624544
51185 Tazewell	68.53506303
51187 Warren	779.9415044
51191 Washington	159.9205912
51193 Westmoreland	1026.360067
51195 Wise	107.8606756
51197 Wythe	205.1888433
51199 York	235.8281992
51510 Alexandria	1529.309163
51520 Bristol	78.87392307
51530 Buena Vista	336.7003367
51540 Charlottesville	573.6018455
51550 Chesapeake	516.4156713
51570 Colonial Heights	880.3902877



VA

51580 Covington	91.57509158
51590 Danville	331.7523898
51595 Emporia	2851.005663
51600 Fairfax City	292.9925938
51610 Falls Church	358.7868941
51620 Franklin City	935.9790341
51630 Fredericksburg	957.3153994
51640 Galax	4483.886035
51650 Hampton	363.3304297
51660 Harrisonburg	1811.855718
51670 Hopewell	889.5379713
51678 Lexington	238.2286996
51680 Lynchburg	232.5694664
51683 Manassas	3566.196777
51685 Manassas Park	2646.328075
51690 Martinsville	868.0824678
51700 Newport News	402.5169908
51710 Norfolk	634.2286829
51720 Norton	100.8064516
51730 Petersburg	1051.731238
51735 Poquoson	164.0689089
51740 Portsmouth	724.9133486
51750 Radford	87.2457604
51760 Richmond City	1055.585424
51770 Roanoke City	582.4659728
51775 Salem	370.4714737
51790 Staunton	381.1893106
51800 Suffolk	607.5560673
51810 Virginia Beach	404.496778
51820 Waynesboro	543.5743327
51830 Williamsburg	523.6305048
51840 Winchester	1259.427921



VA

VA

FIPS

29001
29003
29005
29007
29009
29011
29013
29015
29017
29019
29021
29023
29025
29027
29029
29031
29033
29035
29037

VA

29039
29041
29043
29045
29047
29049
29051
29053
29055
29057
29059
29061
29063
29065
29067
29069
29071
29073
29075
29077
29079
29081
29083
29085
29087
29089
29091
29093
29095
29097
29099
29101

29103

VA

29105
29107
29109
29111
29113
29115
29117
29121
29123
29125
29127
29119
29129
29131
29133
29135
29137
29139
29141
29143
29145
29147
29149
29151
29153
29155
29157
29159
29161
29163
29165
29167
29169
29171

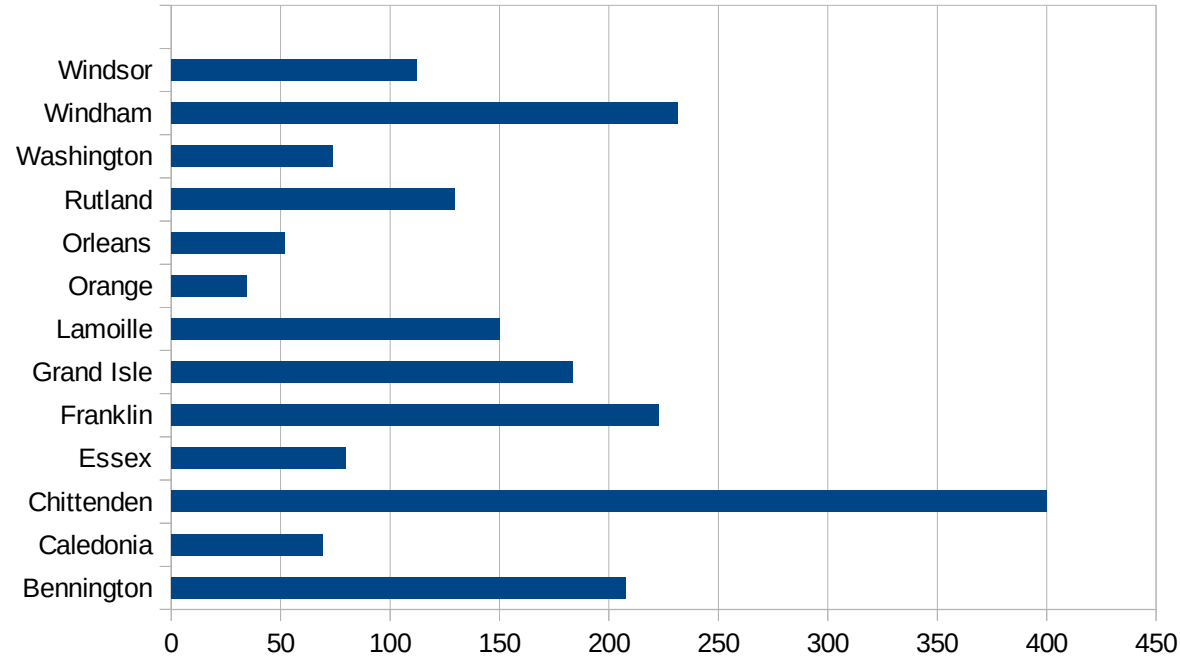
VA

29173
29175
29177
29179
29181
29195
29197
29199
29201
29203
29205
29183
29185
29187
29189
29510
29186
29207
29209
29211
29213
29215

29217
29219
29221
29223
29225
29227
29229

VT

FIPS	County	PC Infection
50001	Addison	183.9179942
50003	Bennington	207.6843198
50005	Caledonia	69.30235628
50007	Chittenden	399.8250006
50009	Essex	80
50011	Franklin	222.5774468
50013	Grand Isle	183.3568406
50015	Lamoille	150.1976285
50017	Orange	34.48394772
50019	Orleans	52.03106998
50021	Rutland	129.5336788
50023	Washington	73.95940832
50025	Windham	231.5464496
50027	Windsor	112.1441233



FIPS

- 29001
- 29003
- 29005
- 29007
- 29009
- 29011
- 29013
- 29015
- 29017
- 29019
- 29021
- 29023
- 29025
- 29027
- 29029
- 29031
- 29033
- 29035
- 29037

VT

29039
29041
29043
29045
29047
29049
29051
29053
29055
29057
29059
29061
29063
29065
29067
29069
29071
29073
29075
29077
29079
29081
29083
29085
29087
29089
29091
29093
29095
29097
29099
29101

29103

VT

29105
29107
29109
29111
29113
29115
29117
29121
29123
29125
29127
29119
29129
29131
29133
29135
29137
29139
29141
29143
29145
29147
29149
29151
29153
29155
29157
29159
29161
29163
29165
29167
29169
29171

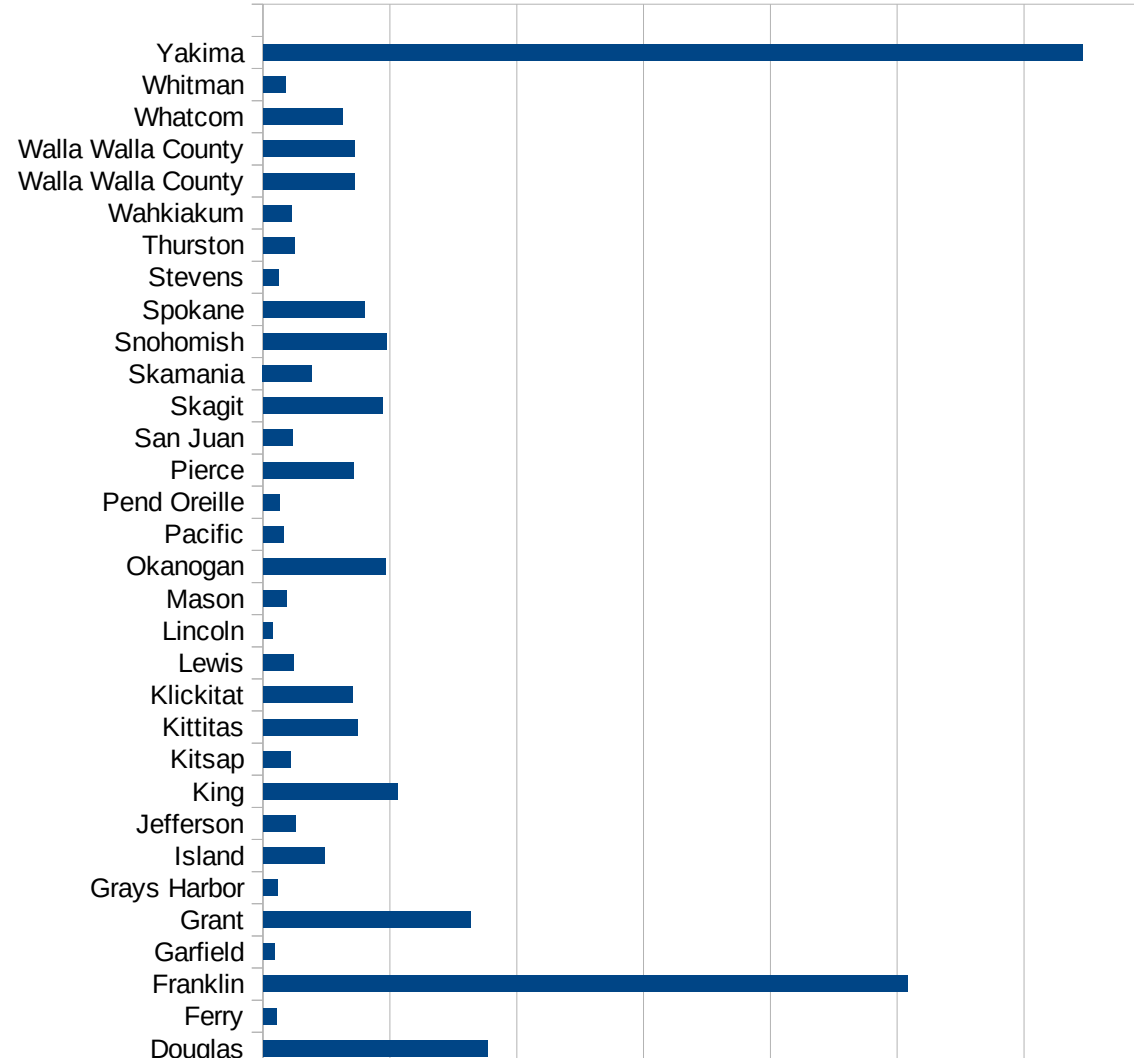
VT

29173
29175
29177
29179
29181
29195
29197
29199
29201
29203
29205
29183
29185
29187
29189
29510
29186
29207
29209
29211
29213
29215

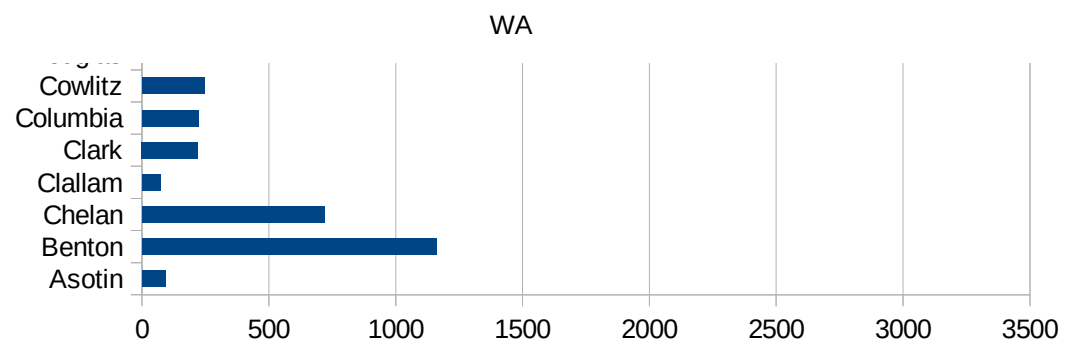
29217
29219
29221
29223
29225
29227
29229

WA

FIPS	County	PC Infection
53001	Adams	1204.514399
53003	Asotin	92.87925697
53005	Benton	1159.616995
53007	Chelan	717.8462018
53009	Clallam	72.97653023
53011	Clark	221.0199291
53013	Columbia	221.72949
53015	Cowlitz	245.9008873
53017	Douglas	885.6363763
53019	Ferry	52.29441757
53021	Franklin	2540.621323
53023	Garfield	44.50378282
53025	Grant	817.8278246
53027	Grays Harbor	58.18595148
53029	Island	243.902439
53031	Jefferson	129.2193262
53033	King	529.5179976
53035	Kitsap	107.8556735
53037	Kittitas	371.5902373
53039	Klickitat	352.8294205
53041	Lewis	118.0845184
53043	Lincoln	37.24394786
53045	Mason	91.59326484
53047	Okanogan	481.8190449
53049	Pacific	81.68451625
53051	Pend Oreille	66.16674019
53053	Pierce	357.3436075
53055	San Juan	116.7678655
53057	Skagit	471.8967911
53059	Skamania	192.8882925
53061	Snohomish	486.6848856
53063	Spokane	400.8697494
53065	Stevens	59.65532479



53067 Thurston	122.8968749
53069 Wahkiakum	112.9688206
53071 Walla Walla Cou	359.4760513
53071 Walla Walla Cou	359.4760513
53073 Whatcom	314.5977801
53075 Whitman	90.37777912
53077 Yakima	3230.117003



WA

FIPS

29001
29003
29005
29007
29009
29011
29013
29015
29017
29019
29021
29023
29025
29027
29029
29031
29033
29035
29037

WA

29039
29041
29043
29045
29047
29049
29051
29053
29055
29057
29059
29061
29063
29065
29067
29069
29071
29073
29075
29077
29079
29081
29083
29085
29087
29089
29091
29093
29095
29097
29099
29101

29103

WA

29105
29107
29109
29111
29113
29115
29117
29121
29123
29125
29127
29119
29129
29131
29133
29135
29137
29139
29141
29143
29145
29147
29149
29151
29153
29155
29157
29159
29161
29163
29165
29167
29169
29171

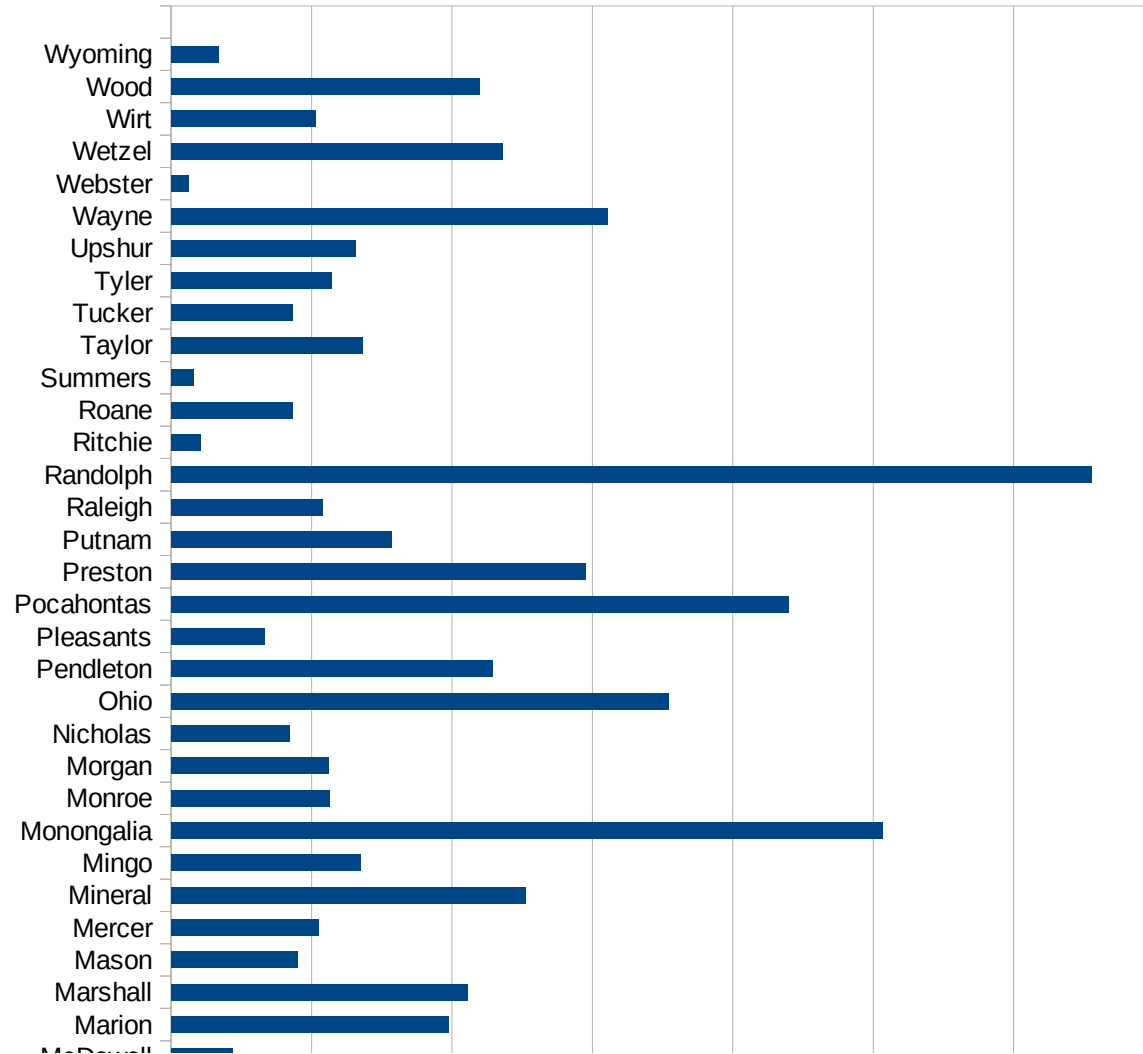
WA

29173
29175
29177
29179
29181
29195
29197
29199
29201
29203
29205
29183
29185
29187
29189
29510
29186
29207
29209
29211
29213
29215

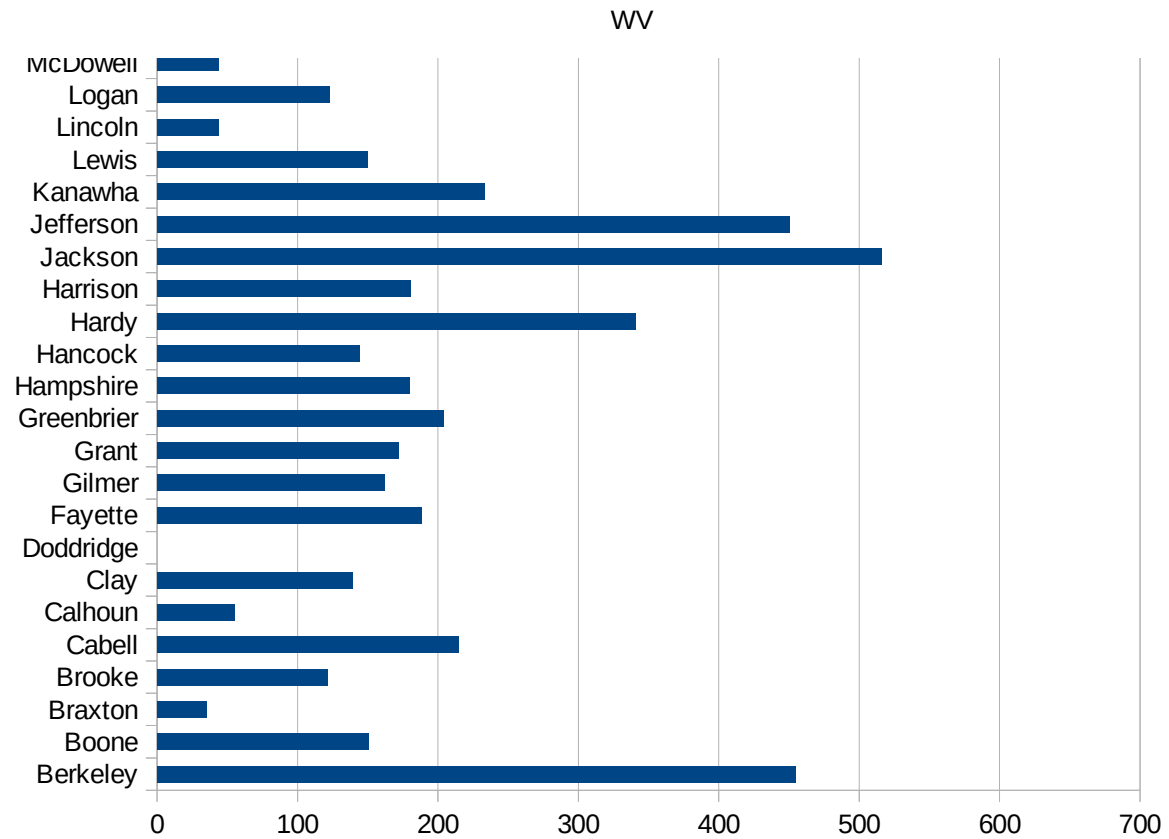
29217
29219
29221
29223
29225
29227
29229

WV

FIPS	County	PC Infection
54001	Barbour	114.9077714
54003	Berkeley	455.0771411
54005	Boone	150.3348367
54007	Braxton	35.48867911
54009	Brooke	121.6051885
54011	Cabell	214.5370291
54013	Calhoun	55.14199063
54015	Clay	139.0176089
54017	Doddridge	0
54019	Fayette	188.2932726
54021	Gilmer	161.9735858
54023	Grant	172.0282126
54025	Greenbrier	204.1050998
54027	Hampshire	179.8946331
54029	Hancock	144.3596618
54031	Hardy	341.1978221
54033	Harrison	180.5962637
54035	Jackson	515.5716575
54037	Jefferson	450.616958
54039	Kanawha	233.3004533
54041	Lewis	149.775337
54043	Lincoln	43.69144133
54045	Logan	122.6730457
54047	McDowell	43.90056522
54049	Marion	197.8715439
54051	Marshall	211.1417898
54053	Mason	89.82708287
54055	Mercer	104.8519389
54057	Mineral	252.4127691
54059	Mingo	134.5385747
54061	Monongalia	506.4837437
54063	Monroe	112.9518072
54065	Morgan	112.4416709



54067 Nicholas	84.5342565
54069 Ohio	354.448569
54071 Pendleton	228.6694298
54073 Pleasants	66.60450246
54075 Pocahontas	439.743285
54077 Preston	295.517007
54079 Putnam	157.0163368
54081 Raleigh	107.7383037
54083 Randolph	655.7263297
54085 Ritchie	20.57401502
54087 Roane	86.13264427
54089 Summers	15.67398119
54091 Taylor	136.4013759
54093 Tucker	86.26887132
54095 Tyler	114.3379831
54097 Upshur	131.066967
54099 Wayne	310.4346085
54101 Webster	12.07000604
54103 Wetzel	235.7563851
54105 Wirt	102.915952
54107 Wood	219.7071363
54109 Wyoming	33.67651304



FIPS

- 29001
- 29003
- 29005
- 29007
- 29009
- 29011
- 29013
- 29015
- 29017
- 29019
- 29021
- 29023
- 29025
- 29027
- 29029
- 29031
- 29033
- 29035
- 29037

WV

29039
29041
29043
29045
29047
29049
29051
29053
29055
29057
29059
29061
29063
29065
29067
29069
29071
29073
29075
29077
29079
29081
29083
29085
29087
29089
29091
29093
29095
29097
29099
29101

29103

29105
29107
29109
29111
29113
29115
29117
29121
29123
29125
29127
29119
29129
29131
29133
29135
29137
29139
29141
29143
29145
29147
29149
29151
29153
29155
29157
29159
29161
29163
29165
29167
29169
29171

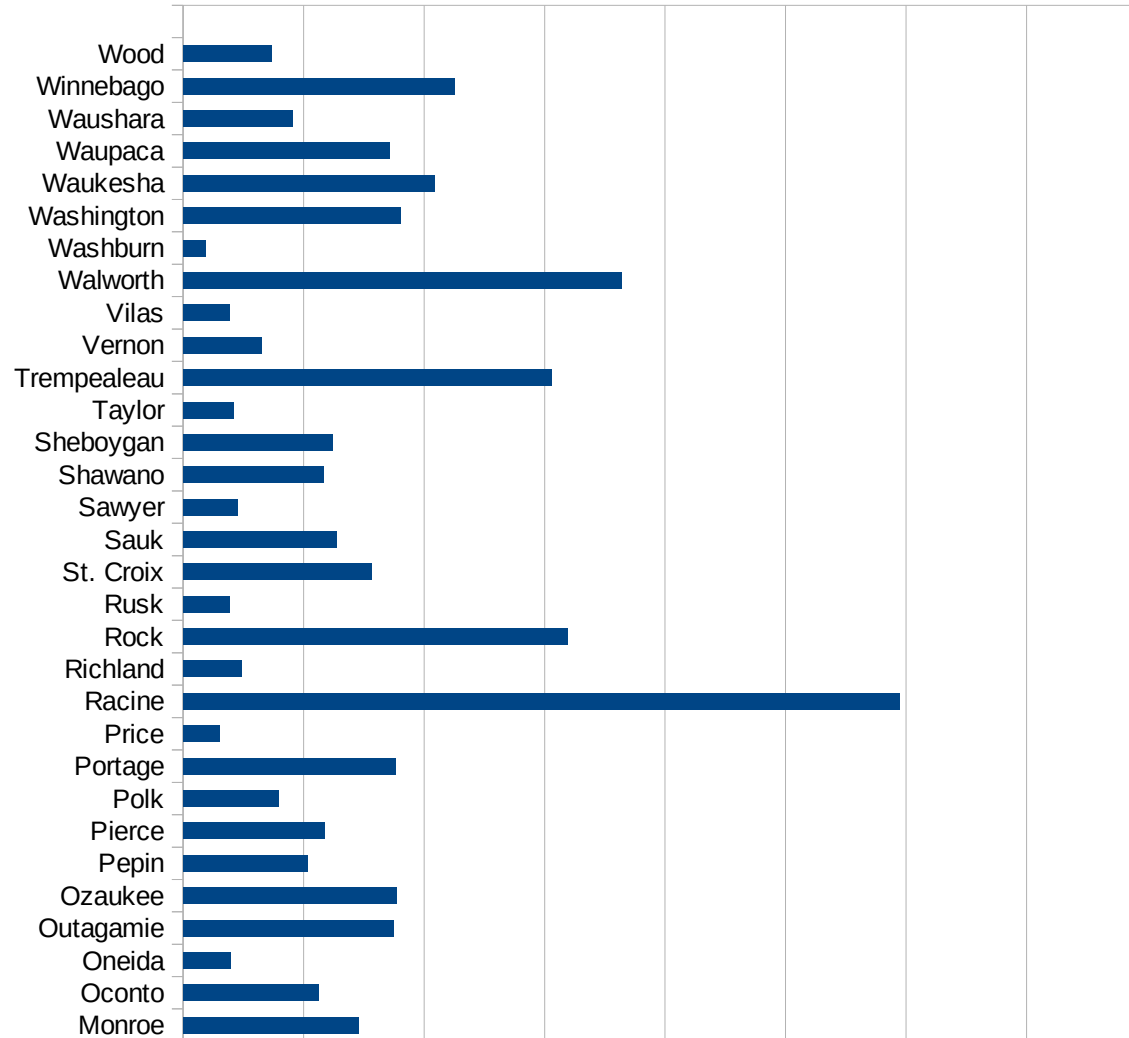
WV

29173
29175
29177
29179
29181
29195
29197
29199
29201
29203
29205
29183
29185
29187
29189
29510
29186
29207
29209
29211
29213
29215

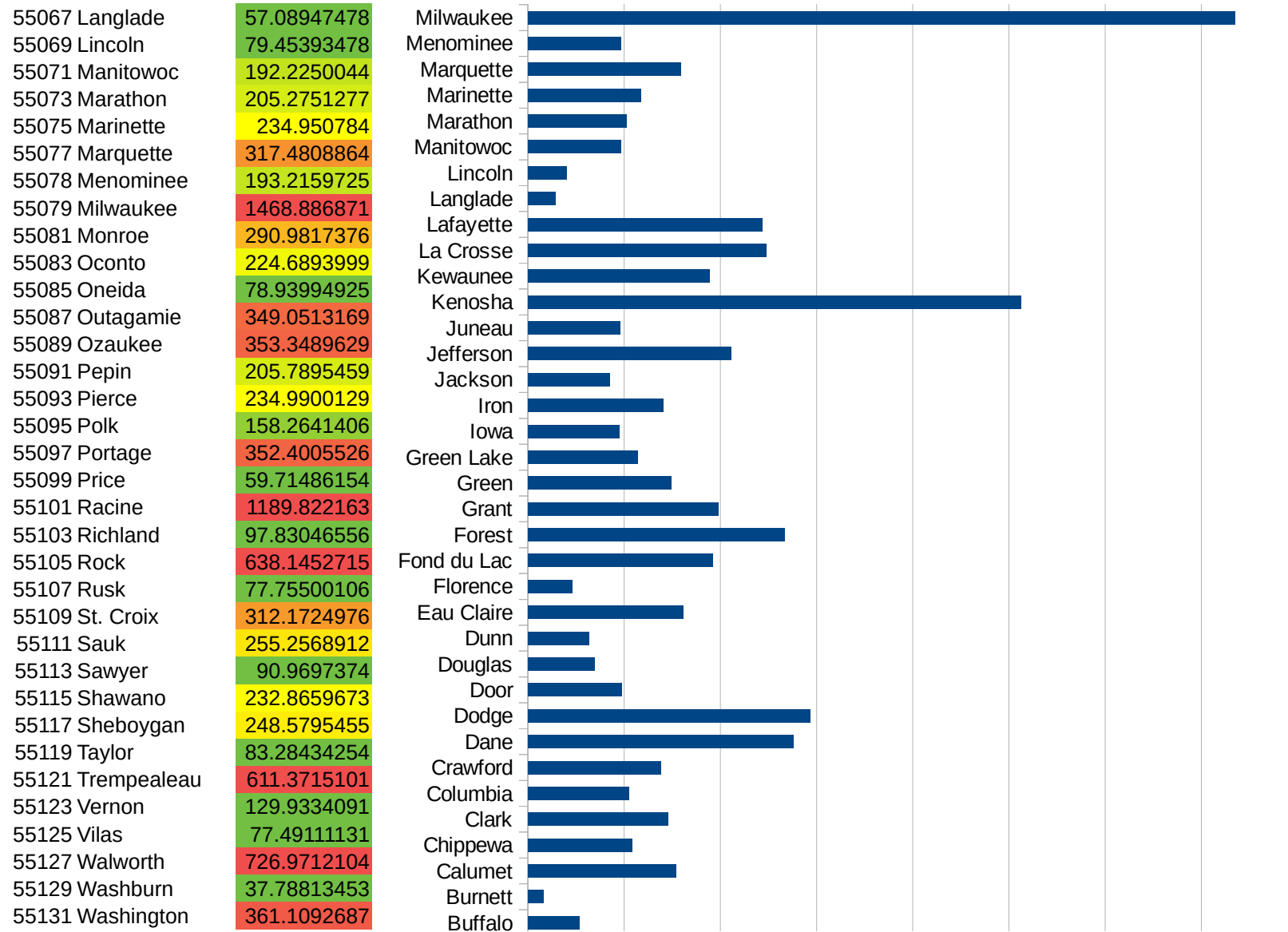
29217
29219
29221
29223
29225
29227
29229

WI

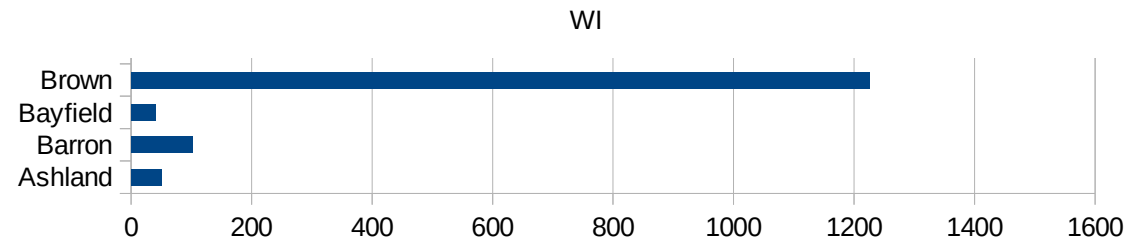
FIPS	County	PC Infection
55001	Adams	201.4940043
55003	Ashland	51.28205128
55005	Barron	101.8510318
55007	Bayfield	39.88831272
55009	Brown	1225.614896
55011	Buffalo	106.6666667
55013	Burnett	32.48440748
55015	Calumet	307.0236647
55017	Chippewa	216.7303345
55019	Clark	290.9908093
55021	Columbia	209.2123156
55023	Crawford	276.2261371
55025	Dane	552.2121675
55027	Dodge	586.2465423
55029	Door	195.5813111
55031	Douglas	138.8631735
55033	Dunn	126.2989963
55035	Eau Claire	323.3397746
55037	Florence	92.57116408
55039	Fond du Lac	384.2198203
55041	Forest	533.8672005
55043	Grant	395.7015944
55045	Green	297.8688835
55047	Green Lake	227.2967544
55049	Iowa	189.3062976
55051	Iron	281.888654
55053	Jackson	170.9151284
55055	Jefferson	422.8876176
55057	Juneau	191.6068678
55059	Kenosha	1024.277866
55061	Kewaunee	377.7657852
55063	La Crosse	495.6440836
55065	Lafayette	486.0486049



WI



55133 Waukesha	416.7989838
55135 Waupaca	342.2782037
55137 Waushara	181.3460825
55139 Winnebago	450.824465
55141 Wood	146.4649921



FIPS

- 29001
- 29003
- 29005
- 29007
- 29009
- 29011
- 29013
- 29015
- 29017
- 29019
- 29021
- 29023
- 29025
- 29027
- 29029
- 29031
- 29033
- 29035
- 29037

29039
29041
29043
29045
29047
29049
29051
29053
29055
29057
29059
29061
29063
29065
29067
29069
29071
29073
29075
29077
29079
29081
29083
29085
29087
29089
29091
29093
29095
29097
29099
29101

29103

29105
29107
29109
29111
29113
29115
29117
29121
29123
29125
29127
29119
29129
29131
29133
29135
29137
29139
29141
29143
29145
29147
29149
29151
29153
29155
29157
29159
29161
29163
29165
29167
29169
29171

WI

29173
29175
29177
29179
29181
29195
29197
29199
29201
29203
29205
29183
29185
29187
29189
29510
29186
29207
29209
29211
29213
29215

29217
29219
29221
29223
29225
29227
29229