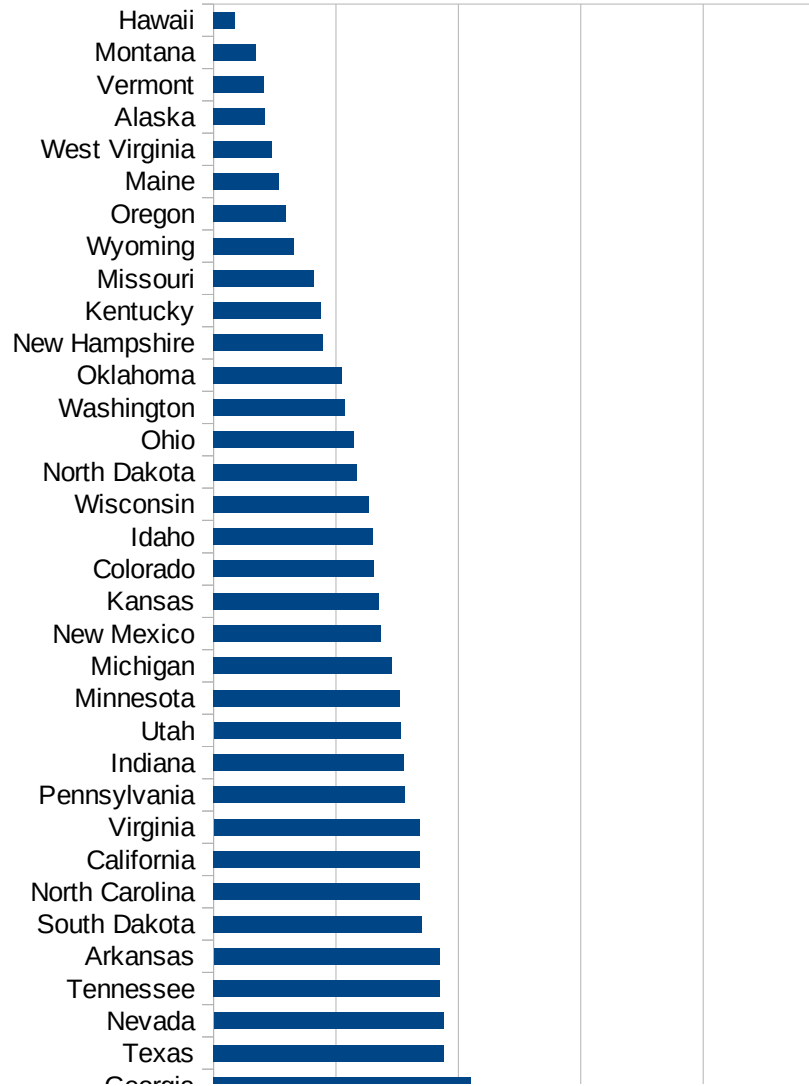


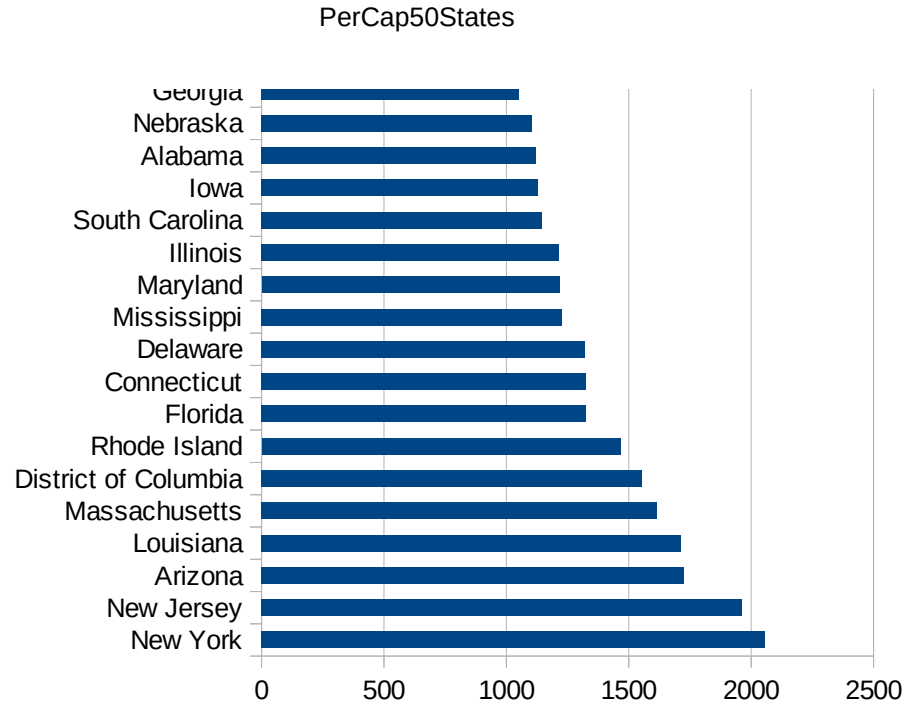
PerCap50States

Idx	State	Population	Cases per 100,000
33	New York	19542209	2058.43157239798
31	New Jersey	8908520	1962.90741896522
3	Arizona	7171646	1726.57713445421
19	Louisiana	4659978	1712.88362305573
22	Massachusetts	6902149	1614.68551316409
9	District of Columbia	702455	1552.55496793389
40	Rhode Island	1057315	1466.26123719043
10	Florida	21299325	1324.53493244504
7	Connecticut	3572665	1322.98998086862
8	Delaware	967171	1320.65580957245
25	Mississippi	2986530	1228.18120025582
21	Maryland	6042718	1216.78688298875
14	Illinois	12741080	1214.52812477435
41	South Carolina	5084127	1144.10989339959
16	Iowa	3156145	1127.83157934759
1	Alabama	4887871	1120.48783611515
28	Nebraska	1929268	1103.21634941335
11	Georgia	10519475	1050.71783525319
44	Texas	28701845	939.932607119856
29	Nevada	3034392	939.72697001574
43	Tennessee	6770010	923.735710877827
4	Arkansas	3013825	923.013114563719
42	South Dakota	882235	852.833995477396
34	North Carolina	10383620	844.300927807451
5	California	39557045	842.72472830061
47	Virginia	8517685	841.09708212971
39	Pennsylvania	12807060	783.396033125479
15	Indiana	6691878	777.614296016753
45	Utah	3161105	764.321337000827
24	Minnesota	5611179	760.695746829677
23	Michigan	9995915	728.457574919355
32	New Mexico	2095428	685.062908389122
17	Kansas	2911505	674.736948760177



This work is licensed under the Creative Commons Attribution-NoDerivatives 4.0 International License. To view a copy of this license, visit <http://creativecommons.org/licenses/by-nd/4.0/>.

Idx	State	Population	Cases per 100,000
6	Colorado	5695564	653.455917622908
13	Idaho	1754208	650.036939747168
50	Wisconsin	5813568	635.444532514284
35	North Dakota	760077	584.414473796734
36	Ohio	11689442	571.909249389321
48	Washington	7535591	537.701687896809
37	Oklahoma	3943079	526.137061925465
30	New Hampshire	1356458	446.972925073979
18	Kentucky	4468402	439.575490298321
26	Missouri	6126452	410.221119825961
51	Wyoming	577737	329.388631851517
38	Oregon	4190713	296.799136566976
20	Maine	1338404	265.614866662084
49	West Virginia	1805832	238.837278329324
2	Alaska	737438	208.69551067344
46	Vermont	626299	206.929916860797
27	Montana	1062305	173.490664168953
12	Hawaii	1420491	86.0265922135374



Counties_Cities

FIPS	County	State	Cases Per 100,000
47169	Trousdale	Tennessee	13712.31383945
47095	Lake	Tennessee	9391.44514910
5077	Lee	Arkansas	9215.35893155
31043	Dakota	Nebraska	8922.96967585
19021	Buena Vista	Iowa	8745.09409278
5079	Lincoln	Arkansas	7830.83015766
27105	Nobles	Minnesota	7726.69220945
22035	East Carroll	Louisiana	6480.03410544
31037	Colfax	Nebraska	6240.23527249
20057	Ford	Kansas	5830.97261568
35031	McKinley	New Mexico	5058.79098077
20175	Seward	Kansas	4967.86042241
1085	Lowndes	Alabama	4932.82534590
13101	Echols	Georgia	4925.00000000
40139	Texas	Oklahoma	4918.11293082
5133	Sevier	Arkansas	4731.89801039
4023	Santa Cruz	Arizona	4699.96344951
51640	Galax	Virginia	4499.45508329
6025	Imperial	California	4387.13722384
20055	Finney	Kansas	4383.92832755
13053	Chattahoochee	Georgia	4380.38187945
18017	Cass	Indiana	4341.98392834
47007	Bledsoe	Tennessee	4276.51643511
48341	Moore	Texas	4263.43960903
46017	Buffalo	South Dakota	4223.96856582
39101	Marion	Ohio	4221.83400760
36087	Rockland	New York	4212.22309216
19047	Crawford	Iowa	3968.99405525
4027	Yuma	Arizona	3952.33066828
4017	Navajo	Arizona	3943.13911902
22065	Madison	Louisiana	3906.45999462
5149	Yell	Arkansas	3891.33967959
39129	Pickaway	Ohio	3837.41349034

This work is licensed under the Creative Commons Attribution-NoDerivatives 4.0 International License. To view a copy of this license, visit <http://creativecommons.org/licenses/by-nd/4.0/>.

Counties_Cities

31151 Saline	Nebraska	3804.87804878
5059 Hot Spring	Arkansas	3768.43417109
1011 Bullock	Alabama	3728.54606431
31047 Dawson	Nebraska	3703.23505842
36119 Westchester	New York	3650.94686713
4001 Apache	Arizona	3592.41415801
28099 Neshoba	Mississippi	3587.98283262
51683 Manassas	Virginia	3585.40861170
5123 St. Francis	Arkansas	3581.11560989
13259 Stewart	Georgia	3532.82787546
28021 Claiborne	Mississippi	3499.22239502
51159 Richmond	Virginia	3452.09117061
51029 Buckingham	Virginia	3394.31731278
34031 Passaic	New Jersey	3393.53479963
28051 Holmes	Mississippi	3393.48541596
1013 Butler	Alabama	3328.25203252
19115 Louisa	Iowa	3285.88056227
51081 Greensville	Virginia	3276.85559474
19193 Woodbury	Iowa	3266.07437170
12077 Liberty	Florida	3263.56864136
48001 Anderson	Texas	3255.42139621
53077 Yakima	Washington	3230.11700325
51001 Accomack	Virginia	3211.77341725
19197 Wright	Iowa	3144.20803783
36059 Nassau	New York	3118.06369967
49037 San Juan	Utah	3113.47012752
48471 Walker	Texas	3112.58278146
13243 Randolph	Georgia	3102.59037026
29119 McDonald	Missouri	3085.18935783
48253 Jones	Texas	3047.88817682
12047 Hamilton	Florida	3032.84416492
1059 Franklin	Alabama	3029.04696617
12051 Hendry	Florida	2986.33169699
13099 Early	Georgia	2986.23987509

Counties_Cities

48449 Titus	Texas	2981.86661823
8075 Logan	Colorado	2977.51765143
28043 Grenada	Mississippi	2968.41605319
1131 Wilcox	Alabama	2964.14792510
34039 Union	New Jersey	2960.03884838
28123 Scott	Mississippi	2937.74525400
46005 Beadle	South Dakota	2928.56008050
13273 Terrell	Georgia	2891.65021484
19171 Tama	Iowa	2886.89067676
51595 Emporia	Virginia	2851.00566296
36103 Suffolk	New York	2843.30558581
37061 Duplin	North Carolina	2840.83186081
36071 Orange	New York	2838.32219316
34017 Hudson	New Jersey	2830.36589894
13071 Colquitt	Georgia	2827.25039481
22041 Franklin	Louisiana	2818.01944830
13141 Hancock	Georgia	2815.04551989
28153 Wayne	Mississippi	2798.30525175
1105 Perry	Alabama	2789.93435449
28079 Leake	Mississippi	2789.61472565
13005 Bacon	Georgia	2771.56906571
19127 Marshall	Iowa	2751.30687076
13037 Calhoun	Georgia	2676.32241814
51685 Manassas Park	Virginia	2669.44011094
47111 Macon	Tennessee	2662.27076035
1047 Dallas	Alabama	2657.26964239
28103 Noxubee	Mississippi	2648.31514001
31079 Hall	Nebraska	2636.06408363
36061 New York City	New York	2611.11537101
22051 Jefferson	Louisiana	2593.24365109
22047 Iberville	Louisiana	2579.38327068
48375 Potter	Texas	2547.47258625
53021 Franklin	Washington	2540.62132341
22095 St. John the Bap	Louisiana	2540.29270100

Counties_Cities

25025 Suffolk	Massachusetts	2519.90704266
13285 Troup	Georgia	2507.35357112
27165 Watonwan	Minnesota	2477.23132969
27099 Mower	Minnesota	2466.82162405
1065 Hale	Alabama	2465.02784191
13277 Tift	Georgia	2457.42032486
12086 Miami-Dade	Florida	2451.96501569
16013 Blaine	Idaho	2437.94522366
31173 Thurston	Nebraska	2437.35451184
1063 Greene	Alabama	2429.24814770
48369 Parmer	Texas	2392.53852393
13287 Turner	Georgia	2388.77654196
28031 Covington	Mississippi	2386.88802843
13095 Dougherty	Georgia	2381.55255746
34013 Essex	New Jersey	2380.56834053
28029 Copiah	Mississippi	2364.85302876
12027 DeSoto	Florida	2363.35991891
13003 Atkinson	Georgia	2362.29962637
1119 Sumter	Alabama	2340.24111575
51131 Northampton	Virginia	2334.89561142
8087 Morgan	Colorado	2311.08621052
48185 Grimes	Texas	2281.38222849
13205 Mitchell	Georgia	2257.57029560
48189 Hale	Texas	2255.39462016
22025 Catahoula	Louisiana	2237.71856786
22071 Orleans	Louisiana	2236.53856974
10005 Sussex	Delaware	2232.58288775
12049 Hardee	Florida	2227.93173059
22001 Acadia	Louisiana	2223.83019778
8079 Mineral	Colorado	2190.72164948
13069 Coffee	Georgia	2185.96987910
35045 San Juan	New Mexico	2184.04868725
13061 Clay	Georgia	2182.19605126
48117 Deaf Smith	Texas	2180.17057569

Counties_Cities

24033 Prince George's	Maryland	2174.51072684
22093 St. James	Louisiana	2158.10239103
46085 Lyman	South Dakota	2146.03506935
22111 Union	Louisiana	2140.61800269
1095 Marshall	Alabama	2132.99482879
34003 Bergen	New Jersey	2123.53687231
34021 Mercer	New Jersey	2107.83346088
28053 Humphreys	Mississippi	2107.30289451
28007 Attala	Mississippi	2101.82412197
5017 Chicot	Arkansas	2088.52270550
31141 Platte	Nebraska	2086.14333243
13261 Sumter	Georgia	2085.22517069
25009 Essex	Massachusetts	2085.02500512
21031 Butler	Kentucky	2082.68086439
44007 Providence	Rhode Island	2066.39374674
22127 Winn	Louisiana	2065.94028584
34023 Middlesex	New Jersey	2056.08152492
22073 Ouachita	Louisiana	2055.34876194
1017 Chambers	Alabama	2037.78075264
1101 Montgomery	Alabama	2037.09199470
19179 Wapello	Iowa	2033.80201676
34011 Cumberland	New Jersey	2024.21641099
47037 Davidson	Tennessee	2017.94142830
45061 Lee	South Carolina	2006.76700502
28163 Yazoo	Mississippi	2003.68167658
22013 Bienville	Louisiana	1998.79771566
12079 Madison	Florida	1980.67893572
22053 Jefferson Davis	Louisiana	1975.80900513
28133 Sunflower	Mississippi	1962.30814066
6031 Kings	California	1962.13152227
22099 St. Martin	Louisiana	1958.18802335
46099 Minnehaha	South Dakota	1949.43901781
4012 La Paz	Arizona	1943.31216229
36105 Sullivan	New York	1940.44875361

Counties_Cities

5143 Washington	Arkansas	1938.71565363
1035 Conecuh	Alabama	1938.58434471
31053 Dodge	Nebraska	1935.25590498
45019 Charleston	South Carolina	1930.25461623
22007 Assumption	Louisiana	1928.25112108
28063 Jefferson	Mississippi	1927.94821278
13139 Hall	Georgia	1916.41767418
19013 Black Hawk	Iowa	1913.78164461
46073 Jerauld	South Dakota	1908.95741557
51183 Sussex	Virginia	1904.42288867
48415 Scurry	Texas	1903.23728211
40089 McCurtain	Oklahoma	1901.96618047
29211 Sullivan	Missouri	1896.80115737
28147 Walthall	Mississippi	1894.22744556
1091 Marengo	Alabama	1893.42284695
13001 Appling	Georgia	1885.77295078
22045 Iberia	Louisiana	1884.66472139
37163 Sampson	North Carolina	1882.87806871
20209 Wyandotte	Kansas	1879.94483560
22037 East Feliciana	Louisiana	1875.16187516
13299 Ware	Georgia	1875.00000000
22003 Allen	Louisiana	1874.63386057
13127 Glynn	Georgia	1864.60765792
28083 Leflore	Mississippi	1863.82655002
28097 Montgomery	Mississippi	1855.73181682
17031 Cook	Illinois	1850.86631716
28015 Carroll	Mississippi	1846.43325598
4013 Maricopa	Arizona	1841.28861183
28069 Kemper	Mississippi	1835.04537748
22117 Washington	Louisiana	1829.03267356
51660 Harrisonburg	Virginia	1828.51220550
22017 Caddo	Louisiana	1816.63249932
28067 Jones	Mississippi	1798.10403003
9001 Fairfield	Connecticut	1796.31138466

Counties_Cities

22077 Pointe Coupee	Louisiana	1791.24886053
19059 Dickinson	Iowa	1789.77438349
5035 Crittenden	Arkansas	1789.33432626
18039 Elkhart	Indiana	1781.47499514
12085 Martin	Florida	1779.85482748
48355 Nueces	Texas	1774.11563358
13313 Whitfield	Georgia	1768.17666391
21177 Muhlenberg	Kentucky	1761.22700981
47069 Hardeman	Tennessee	1760.50753370
13065 Clinch	Georgia	1759.92779783
28017 Chickasaw	Mississippi	1758.77933725
28101 Newton	Mississippi	1758.14951266
13321 Worth	Georgia	1753.78097443
1127 Walker	Alabama	1746.95107595
35023 Hidalgo	New Mexico	1745.28301887
42101 Philadelphia	Pennsylvania	1740.69430820
48167 Galveston	Texas	1738.13963124
48469 Victoria	Texas	1737.38251752
28077 Lawrence	Mississippi	1734.24327579
4005 Coconino	Arizona	1732.53811584
28061 Jasper	Mississippi	1716.58144631
45051 Horry	South Carolina	1715.83654659
1023 Choctaw	Alabama	1713.26220699
12021 Collier	Florida	1708.11227833
25023 Plymouth	Massachusetts	1702.65492191
13137 Habersham	Georgia	1698.68687759
12121 Suwannee	Florida	1697.17815845
20025 Clark	Kansas	1695.76059850
48163 Frio	Texas	1695.59951554
28127 Simpson	Mississippi	1692.95164063
22125 West Feliciana	Louisiana	1688.22768435
45039 Fairfield	South Carolina	1682.88545666
28161 Yalobusha	Mississippi	1678.50225952
51153 Prince William	Virginia	1676.66999280

Counties_Cities

48285 Lavaca	Texas	1675.78319244
28151 Washington	Mississippi	1670.99394181
48177 Gonzales	Texas	1670.98818784
22089 St. Charles	Louisiana	1667.95892509
28159 Winston	Mississippi	1662.53784751
45089 Williamsburg	South Carolina	1656.53793374
22033 East Baton Rouge	Louisiana	1655.49397219
51047 Culpeper	Virginia	1652.55789738
37191 Wayne	North Carolina	1643.84006231
27153 Todd	Minnesota	1643.47896835
22057 Lafourche	Louisiana	1642.96998420
22055 Lafayette	Louisiana	1642.62589484
13185 Lowndes	Georgia	1640.28851196
13165 Jenkins	Georgia	1635.37947714
13093 Dooly	Georgia	1634.32073544
34029 Ocean	New Jersey	1633.50513836
13173 Lanier	Georgia	1624.75822050
19139 Muscatine	Iowa	1618.95222344
48043 Brewster	Texas	1618.64681127
19151 Pocahontas	Iowa	1617.21068249
1005 Barbour	Alabama	1615.69068767
12011 Broward	Florida	1613.52151943
48111 Dallam	Texas	1611.11111111
22101 St. Mary	Louisiana	1609.27391811
48489 Willacy	Texas	1608.18033930
22123 West Carroll	Louisiana	1602.62247314
28129 Smith	Mississippi	1599.80002500
48209 Hays	Texas	1596.81266311
48017 Bailey	Texas	1593.85228405
22019 Calcasieu	Louisiana	1593.20965773
20111 Lyon	Kansas	1592.52828833
27145 Stearns	Minnesota	1592.40468177
22031 De Soto	Louisiana	1581.86324537
28085 Lincoln	Mississippi	1572.86946353

Counties_Cities

37077 Granville	North Carolina	1570.32354654
19049 Dallas	Iowa	1569.08405411
48069 Castro	Texas	1565.55772994
19153 Polk	Iowa	1562.17929245
22109 Terrebonne	Louisiana	1561.86667387
48427 Starr	Texas	1557.53583882
17153 Pulaski	Illinois	1555.92165477
1123 Tallapoosa	Alabama	1555.67079043
13315 Wilcox	Georgia	1554.69813890
11001 District of Colum	District of Col	1552.55496793
22079 Rapides	Louisiana	1546.39175258
37105 Lee	North Carolina	1545.92202044
22087 St. Bernard	Louisiana	1543.20327048
48055 Caldwell	Texas	1542.30351238
19039 Clarke	Iowa	1538.78807174
34025 Monmouth	New Jersey	1531.33318527
48405 San Augustine	Texas	1530.61224490
51510 Alexandria	Virginia	1529.93209992
25027 Worcester	Massachusetts	1526.04776617
26127 Oceana	Michigan	1524.88262911
17089 Kane	Illinois	1523.16665918
12043 Glades	Florida	1522.87962693
34007 Camden	New Jersey	1521.65938968
25017 Middlesex	Massachusetts	1519.52605848
34035 Somerset	New Jersey	1515.26132067
47157 Shelby	Tennessee	1513.52264032
20103 Leavenworth	Kansas	1508.26039925
25005 Bristol	Massachusetts	1505.43773115
8109 Saguache	Colorado	1505.18778314
13027 Brooks	Georgia	1501.96609295
24031 Montgomery	Maryland	1499.19197543
13293 Upson	Georgia	1499.14171276
13263 Talbot	Georgia	1498.72448980
25013 Hampden	Massachusetts	1492.11532166

Counties_Cities

13215 Muscogee	Georgia	1487.94808405
17097 Lake	Illinois	1487.08963061
55079 Milwaukee	Wisconsin	1486.81555915
22049 Jackson	Louisiana	1484.09005157
22121 West Baton Rouge	Louisiana	1483.33144133
37123 Montgomery	North Carolina	1474.09335925
9009 New Haven	Connecticut	1470.58137637
12099 Palm Beach	Florida	1467.48760550
28023 Clarke	Mississippi	1461.16380415
13009 Baldwin	Georgia	1459.07235125
36027 Dutchess	New York	1457.18001621
37063 Durham	North Carolina	1453.56271252
45027 Clarendon	South Carolina	1451.03857567
37037 Chatham	North Carolina	1450.66243728
19167 Sioux	Iowa	1446.61835057
13075 Cook	Georgia	1445.05302412
1109 Pike	Alabama	1439.79842822
22083 Richland	Louisiana	1436.21236133
22023 Cameron	Louisiana	1435.13203215
28119 Quitman	Mississippi	1432.42093320
13177 Lee	Georgia	1431.25923935
31055 Douglas	Nebraska	1431.16709004
22105 Tangipahoa	Louisiana	1430.73921526
28089 Madison	Mississippi	1427.62472782
13035 Butts	Georgia	1426.03232340
6041 Marin	California	1425.67760123
5071 Johnson	Arkansas	1424.72515145
13007 Baker	Georgia	1423.02716688
24510 Baltimore City	Maryland	1421.75453738
48465 Val Verde	Texas	1420.50073159
51171 Shenandoah	Virginia	1413.89061315
28091 Marion	Mississippi	1412.09791625
45045 Greenville	South Carolina	1412.06076081
45081 Saluda	South Carolina	1411.60436137

Counties_Cities

45075 Orangeburg	South Carolina	1410.26525870
49043 Summit	Utah	1409.39117163
28135 Tallahatchie	Mississippi	1408.45070423
12031 Duval	Florida	1407.10033141
19149 Plymouth	Iowa	1406.65471209
1049 DeKalb	Alabama	1402.25537578
37119 Mecklenburg	North Carolina	1400.40095036
22097 St. Landry	Louisiana	1400.36730946
34027 Morris	New Jersey	1397.93779389
22119 Webster	Louisiana	1396.97922573
41061 Union	Oregon	1394.50512074
1107 Pickens	Alabama	1394.32239944
45009 Bamberg	South Carolina	1394.04553415
13163 Jefferson	Georgia	1393.38950097
1053 Escambia	Alabama	1393.27310330
8037 Eagle	Colorado	1392.90455149
48245 Jefferson	Texas	1391.36709268
28035 Forrest	Mississippi	1389.99946692
49051 Wasatch	Utah	1389.89169675
48071 Chambers	Texas	1389.73948273
6035 Lassen	California	1389.52016103
27067 Kandiyohi	Minnesota	1388.40275347
16031 Cassia	Idaho	1382.83607107
36079 Putnam	New York	1380.29365368
12057 Hillsborough	Florida	1379.92661919
28155 Webster	Mississippi	1379.23988557
13081 Crisp	Georgia	1376.04530773
12033 Escambia	Florida	1373.86145392
28137 Tate	Mississippi	1373.48308356
38017 Cass	North Dakota	1372.88172943
26163 Wayne	Michigan	1372.71771995
12095 Orange	Florida	1371.60530042
29195 Saline	Missouri	1371.47848875
47141 Putnam	Tennessee	1371.07923341

Counties_Cities

12071 Lee	Florida	1370.77430726
47147 Robertson	Tennessee	1370.19095364
13017 Ben Hill	Georgia	1370.10782153
27083 Lyon	Minnesota	1369.54231535
19079 Hamilton	Iowa	1364.36597111
13275 Thomas	Georgia	1363.39092873
12093 Okeechobee	Florida	1362.64053735
13229 Pierce	Georgia	1361.59678168
45085 Sumter	South Carolina	1360.41009464
39029 Columbiana	Ohio	1358.78829202
41049 Morrow	Oregon	1354.20330637
5087 Madison	Arkansas	1353.07323585
28025 Clay	Mississippi	1351.49076653
1025 Clarke	Alabama	1350.33444816
6037 Los Angeles	California	1349.33211736
28107 Panola	Mississippi	1348.82087893
37023 Burke	North Carolina	1346.50704786
22075 Plaquemines	Louisiana	1345.57881247
25021 Norfolk	Massachusetts	1344.65003658
37017 Bladen	North Carolina	1343.77824646
41059 Umatilla	Oregon	1342.94855256
27131 Rice	Minnesota	1340.88961712
42045 Delaware	Pennsylvania	1340.23667067
12039 Gadsden	Florida	1340.04445025
13167 Johnson	Georgia	1339.10177173
9003 Hartford	Connecticut	1338.52807840
48103 Crane	Texas	1335.00208594
12081 Manatee	Florida	1333.65412620
16067 Minidoka	Idaho	1330.13205282
28011 Bolivar	Mississippi	1327.67369866
21227 Warren	Kentucky	1327.09653827
48323 Maverick	Texas	1326.83594084
48041 Brazos	Texas	1325.64231471
48113 Dallas	Texas	1323.61705257

Counties_Cities

5099 Nevada	Arkansas	1321.16262311
45055 Kershaw	South Carolina	1320.28296134
1051 Elmore	Alabama	1314.00588616
1125 Tuscaloosa	Alabama	1312.99931550
37181 Vance	North Carolina	1312.18877574
12063 Jackson	Florida	1308.35317255
19173 Taylor	Iowa	1308.35083185
17091 Kankakee	Illinois	1307.89645895
16053 Jerome	Idaho	1307.51613575
1133 Winston	Alabama	1306.00169062
13319 Wilkinson	Georgia	1305.88756087
41045 Malheur	Oregon	1301.87144020
34033 Salem	New Jersey	1301.77136742
22005 Ascension	Louisiana	1301.01386037
28149 Warren	Mississippi	1299.37629938
5069 Jefferson	Arkansas	1297.82423584
45033 Dillon	South Carolina	1297.42802052
28095 Monroe	Mississippi	1293.44280733
28113 Pike	Mississippi	1291.61084852
13145 Harris	Georgia	1290.79042785
28075 Lauderdale	Mississippi	1290.54529522
49035 Salt Lake	Utah	1290.00297580
16087 Washington	Idaho	1289.24318473
1001 Autauga	Alabama	1285.94809446
22021 Caldwell	Louisiana	1285.14056225
47003 Bedford	Tennessee	1284.71797382
45043 Georgetown	South Carolina	1283.55475590
37177 Tyrrell	North Carolina	1282.98232873
28049 Hinds	Mississippi	1282.66233629
5007 Benton	Arkansas	1282.42751497
6107 Tulare	California	1275.48775278
1099 Monroe	Alabama	1272.13177007
45069 Marlboro	South Carolina	1269.03553299
18097 Marion	Indiana	1268.60590571

Counties_Cities

28143 Tunica	Mississippi	1267.09573612
51840 Winchester	Virginia	1266.54333286
20075 Hamilton	Kansas	1265.82278481
51059 Fairfax	Virginia	1264.86472395
22103 St. Tammany	Louisiana	1261.86020743
51139 Page	Virginia	1261.85601471
45029 Colleton	South Carolina	1261.28518322
13135 Gwinnett	Georgia	1260.10340802
27033 Cottonwood	Minnesota	1259.20014188
17181 Union	Illinois	1258.83261089
4021 Pinal	Arizona	1258.44817484
28105 Oktibbeha	Mississippi	1256.07371116
37155 Robeson	North Carolina	1242.49986725
13257 Stephens	Georgia	1240.63760323
18087 LaGrange	Indiana	1238.24052886
1113 Russell	Alabama	1233.96964400
18099 Marshall	Indiana	1232.48572911
55009 Brown	Wisconsin	1225.99457813
13307 Webster	Georgia	1225.58406741
13279 Toombs	Georgia	1223.63967717
1097 Mobile	Alabama	1223.18172261
8003 Alamosa	Colorado	1222.80165438
48303 Lubbock	Texas	1219.21070095
20093 Kearny	Kansas	1217.34719757
46003 Aurora	South Dakota	1213.85219564
8025 Crowley	Colorado	1212.01775350
1111 Randolph	Alabama	1210.12101210
22009 Avoyelles	Louisiana	1208.54134744
34005 Burlington	New Jersey	1208.39545201
12097 Osceola	Florida	1207.09801897
42077 Lehigh	Pennsylvania	1205.92230372
13199 Meriwether	Georgia	1205.61989747
45079 Richland	South Carolina	1204.84543244
53001 Adams	Washington	1204.51439850

Counties_Cities

1087 Macon	Alabama	1203.96984652
45041 Florence	South Carolina	1200.79039368
13197 Marion	Georgia	1197.46138187
13087 Decatur	Georgia	1196.61335842
34041 Warren	New Jersey	1195.88954329
55101 Racine	Wisconsin	1194.90904651
17007 Boone	Illinois	1192.67596170
48419 Shelby	Texas	1192.06861279
22091 St. Helena	Louisiana	1188.85207562
48453 Travis	Texas	1184.23086256
19187 Webster	Iowa	1182.56746699
21211 Shelby	Kentucky	1181.00498784
28013 Calhoun	Mississippi	1177.61152674
28001 Adams	Mississippi	1176.58373942
1039 Covington	Alabama	1176.12069432
12059 Holmes	Florida	1175.74575140
12103 Pinellas	Florida	1173.20154212
1103 Morgan	Alabama	1173.07224009
18089 Lake	Indiana	1171.93870494
40055 Greer	Oklahoma	1168.18416080
42095 Northampton	Pennsylvania	1166.31179730
45047 Greenwood	South Carolina	1164.81248498
13317 Wilkes	Georgia	1164.43904415
47167 Tipton	Tennessee	1164.32016369
37195 Wilson	North Carolina	1160.14977595
53005 Benton	Washington	1159.61699451
47149 Rutherford	Tennessee	1155.77580104
48141 El Paso	Texas	1155.62385371
13119 Franklin	Georgia	1155.36637276
18181 White	Indiana	1151.94961256
19183 Washington	Iowa	1151.70949822
28157 Wilkinson	Mississippi	1148.77161056
13271 Telfair	Georgia	1146.38447972
22067 Morehouse	Louisiana	1145.75950862

Counties_Cities

45017 Calhoun	South Carolina	1143.25068871
19143 Osceola	Iowa	1142.38410596
17017 Cass	Illinois	1141.92495922
45059 Laurens	South Carolina	1141.89330388
4019 Pima	Arizona	1141.01704115
28115 Pontotoc	Mississippi	1140.32607671
13089 DeKalb	Georgia	1139.10632100
34001 Atlantic	New Jersey	1138.91097054
13155 Irwin	Georgia	1138.54011492
13021 Bibb	Georgia	1126.75136353
17201 Winnebago	Illinois	1123.27117970
22063 Livingston	Louisiana	1121.32524164
37047 Columbus	North Carolina	1119.39628066
8051 Gunnison	Colorado	1119.10008118
42011 Berks	Pennsylvania	1118.64277690
19069 Franklin	Iowa	1116.15962070
28065 Jefferson Davis	Mississippi	1112.69360869
12013 Calhoun	Florida	1110.57791184
8031 Denver	Colorado	1109.85188948
31123 Morrill	Nebraska	1109.68843363
51013 Arlington	Virginia	1105.58645341
28033 DeSoto	Mississippi	1103.84008879
24045 Wicomico	Maryland	1103.73564611
18113 Noble	Indiana	1102.41521501
45071 Newberry	South Carolina	1098.13084112
28125 Sharkey	Mississippi	1096.64153530
47165 Sumner	Tennessee	1090.04055592
48063 Camp	Texas	1089.54193202
51107 Loudoun	Virginia	1089.09917660
31119 Madison	Nebraska	1087.81645570
27053 Hennepin	Minnesota	1087.55720851
48105 Crockett	Texas	1086.02457845
18071 Jackson	Indiana	1085.89694181
12105 Polk	Florida	1077.66991663

Counties_Cities

37159	Rowan	North Carolina	1077.43058997
22081	Red River	Louisiana	1073.49298101
24005	Baltimore	Maryland	1073.35432885
13201	Miller	Georgia	1072.81041154
37131	Northampton	North Carolina	1072.37243342
13161	Jeff Davis	Georgia	1071.26222636
42091	Montgomery	Pennsylvania	1071.19927010
45013	Beaufort	South Carolina	1070.39715974
29021	Buchanan	Missouri	1066.94064649
32003	Clark	Nevada	1066.61134131
1073	Jefferson	Alabama	1063.55225239
51760	Richmond City	Virginia	1063.01604577
37079	Greene	North Carolina	1061.29830573
51730	Petersburg	Virginia	1061.23483385
5115	Pope	Arkansas	1060.93750000
17197	Will	Illinois	1060.21868816
47143	Rhea	Tennessee	1059.19380220
24029	Kent	Maryland	1057.62781819
13193	Macon	Georgia	1057.59720003
13121	Fulton	Georgia	1055.12353897
37151	Randolph	North Carolina	1054.75371640
17043	DuPage	Illinois	1054.71850302
6065	Riverside	California	1050.61372849
22069	Natchitoches	Louisiana	1050.20823094
19063	Emmet	Iowa	1048.30865665
45067	Marion	South Carolina	1047.06981539
51175	Southampton	Virginia	1046.28681906
12107	Putnam	Florida	1044.99548292
48479	Webb	Texas	1043.81863651
1055	Etowah	Alabama	1042.91665447
55059	Kenosha	Wisconsin	1042.58963908
36111	Ulster	New York	1042.55902889
13131	Grady	Georgia	1042.50848553
10001	Kent	Delaware	1040.04480538

Counties_Cities

48421 Sherman	Texas	1039.29847353
28027 Coahoma	Mississippi	1038.53632667
1093 Marion	Alabama	1038.20179417
51147 Prince Edward	Virginia	1037.03703704
10003 New Castle	Delaware	1036.40930748
45015 Berkeley	South Carolina	1035.77260042
5061 Howard	Arkansas	1034.40521700
22015 Bossier	Louisiana	1033.92695680
19061 Dubuque	Iowa	1032.48187994
37101 Johnston	North Carolina	1031.70099914
18145 Shelby	Indiana	1031.55203732
27047 Freeborn	Minnesota	1031.40191828
46049 Faulk	South Dakota	1030.04291845
45063 Lexington	South Carolina	1029.04091760
46023 Charles Mix	South Dakota	1028.05739987
19165 Shelby	Iowa	1027.81136638
51193 Westmoreland	Virginia	1026.36006730
37197 Yadkin	North Carolina	1025.49077058
42075 Lebanon	Pennsylvania	1024.66846880
24021 Frederick	Maryland	1018.97922143
13237 Putnam	Georgia	1017.92837819
48029 Bexar	Texas	1017.74931031
48321 Matagorda	Texas	1017.72816809
1007 Bibb	Alabama	1013.39285714
26125 Oakland	Michigan	1012.70567606
48387 Red River	Texas	1010.26694045
56041 Uinta	Wyoming	1009.90196561
48283 La Salle	Texas	1009.16212986
24011 Caroline	Maryland	1008.88782128
13063 Clayton	Georgia	1008.23507070
48201 Harris	Texas	1008.14728753
13097 Douglas	Georgia	1005.29136936
1081 Lee	Alabama	1004.62971435
48309 McLennan	Texas	1004.29289061

Counties_Cities

45025 Chesterfield	South Carolina	1003.19097784
27101 Murray	Minnesota	1002.89995167
45035 Dorchester	South Carolina	1002.19736441
22039 Evangeline	Louisiana	998.71423018
48365 Panola	Texas	997.92638673
19005 Allamakee	Iowa	997.68652400
48477 Washington	Texas	996.92377806
31001 Adams	Nebraska	996.47742058
29075 Gentry	Missouri	995.77549789
17157 Randolph	Illinois	993.58375382
16083 Twin Falls	Idaho	990.92715001
48383 Reagan	Texas	989.04036354
45005 Allendale	South Carolina	988.43086600
22011 Beauregard	Louisiana	985.15555794
37067 Forsyth	North Carolina	984.17563750
19103 Johnson	Iowa	983.07549914
29510 St. Louis City	Missouri	980.72236641
56013 Fremont	Wyoming	978.97852318
48205 Hartley	Texas	978.82185442
51165 Rockingham	Virginia	978.53379942
51630 Fredericksburg	Virginia	977.90282734
16027 Canyon	Idaho	974.50100448
42017 Bucks	Pennsylvania	971.83199484
5107 Phillips	Arkansas	970.65838372
47065 Hamilton	Tennessee	970.39139577
27027 Clay	Minnesota	969.43163162
1041 Crenshaw	Alabama	969.32870370
46127 Union	South Dakota	966.77124016
13303 Washington	Georgia	966.34945551
27123 Ramsey	Minnesota	965.63130441
24003 Anne Arundel	Maryland	965.57303340
13239 Quitman	Georgia	965.33567354
48463 Uvalde	Texas	964.76197571
37185 Warren	North Carolina	964.30554854

Counties_Cities

1033 Colbert	Alabama	964.17223622
48129 Donley	Texas	964.14582706
31051 Dixon	Nebraska	963.39113680
8123 Weld	Colorado	962.44094112
13105 Elbert	Georgia	962.34309623
29145 Newton	Missouri	961.10939484
19099 Jasper	Iowa	961.04665249
51620 Franklin City	Virginia	960.93847498
18031 Decatur	Indiana	959.16996342
48039 Brazoria	Texas	958.94111291
45077 Pickens	South Carolina	958.08287377
13067 Cobb	Georgia	955.91684118
13129 Gordon	Georgia	955.18765710
12117 Seminole	Florida	954.61618701
12111 St. Lucie	Florida	953.20246132
42079 Luzerne	Pennsylvania	952.00317334
13107 Emanuel	Georgia	950.82257209
27117 Pipestone	Minnesota	950.59135625
22113 Vermilion	Louisiana	949.35651011
13015 Bartow	Georgia	949.17675363
34015 Gloucester	New Jersey	948.49832537
16001 Ada	Idaho	946.45144542
47011 Bradley	Tennessee	946.33972659
24017 Charles	Maryland	946.11245612
8117 Summit	Colorado	944.94791499
47155 Sevier	Tennessee	943.89735627
22027 Claiborne	Louisiana	940.79277471
39049 Franklin	Ohio	938.79264291
35006 Cibola	New Mexico	938.45808719
47047 Fayette	Tennessee	938.10946256
8121 Washington	Colorado	937.05438990
13051 Chatham	Georgia	936.73818704
22061 Lincoln	Louisiana	936.52004407
19041 Clay	Iowa	935.91173918

Counties_Cities

8001 Adams	Colorado	935.39740714
28073 Lamar	Mississippi	935.19304370
13019 Berrien	Georgia	934.96779555
48003 Andrews	Texas	932.25948808
13045 Carroll	Georgia	932.09505507
45053 Jasper	South Carolina	931.96644921
28087 Lowndes	Mississippi	931.61377906
37113 Macon	North Carolina	929.57347315
28071 Lafayette	Mississippi	928.95077838
48215 Hidalgo	Texas	928.47186696
6077 San Joaquin	California	928.44046449
1129 Washington	Alabama	928.07424594
47159 Smith	Tennessee	927.69030188
20085 Jackson	Kansas	926.20481928
51670 Hopewell	Virginia	924.94246769
51041 Chesterfield	Virginia	922.66379004
37167 Stanly	North Carolina	921.46596859
28019 Choctaw	Mississippi	918.09615849
21183 Ohio	Kentucky	917.50736912
37193 Wilkes	North Carolina	916.02608049
22085 Sabine	Louisiana	915.44607190
21141 Logan	Kentucky	915.18766905
46013 Brown	South Dakota	913.11425374
1067 Henry	Alabama	912.31332442
48061 Cameron	Texas	909.15953462
45023 Chester	South Carolina	908.49896127
6099 Stanislaus	California	904.48605440
21003 Allen	Kentucky	904.27042894
42103 Pike	Pennsylvania	902.86592888
48347 Nacogdoches	Texas	902.43642617
13049 Charlton	Georgia	902.22085133
48305 Lynn	Texas	901.82065680
48313 Madison	Texas	901.40063791
48451 Tom Green	Texas	901.09908706

Counties_Cities

28005 Amite	Mississippi	900.53545351
26099 Macomb	Michigan	900.47658841
26081 Kent	Michigan	900.14163656
48349 Navarro	Texas	899.82850802
20067 Grant	Kansas	899.67284624
18023 Clinton	Indiana	899.22480620
19155 Pottawattamie	Iowa	899.14789433
17163 St. Clair	Illinois	899.03048736
19133 Monona	Iowa	898.72105081
29157 Perry	Missouri	898.17232376
6071 San Bernardino	California	898.04628194
47189 Wilson	Tennessee	896.71111111
28145 Union	Mississippi	894.91715025
19169 Story	Iowa	893.94016615
42071 Lancaster	Pennsylvania	892.45470116
30003 Big Horn	Montana	892.18773429
48153 Floyd	Texas	890.86859688
37001 Alamance	North Carolina	889.23069528
48371 Pecos	Texas	886.87551841
51570 Colonial Heights	Virginia	885.99786912
53017 Douglas	Washington	885.63637635
27091 Martin	Minnesota	884.50846601
49049 Utah	Utah	882.49522270
24027 Howard	Maryland	881.81784428
17187 Warren	Illinois	880.69516205
6083 Santa Barbara	California	880.34990045
18063 Hendricks	Indiana	880.19208546
51087 Henrico	Virginia	878.02685408
34019 Hunterdon	New Jersey	877.20704973
13255 Spalding	Georgia	874.43267776
4015 Mohave	Arizona	873.77714149
34037 Sussex	New Jersey	873.58574990
13245 Richmond	Georgia	872.71897358
8005 Arapahoe	Colorado	872.52289950

Counties_Cities

48439 Tarrant	Texas	871.06000151
21109 Jackson	Kentucky	870.40618956
27013 Blue Earth	Minnesota	869.08805078
42089 Monroe	Pennsylvania	868.99066115
13217 Newton	Georgia	868.16808318
51690 Martinsville	Virginia	868.08246783
40147 Washington	Oklahoma	866.07642305
18081 Johnson	Indiana	864.77836454
39061 Hamilton	Ohio	862.75719862
40023 Choctaw	Oklahoma	859.01281702
39099 Mahoning	Ohio	858.29247263
13043 Candler	Georgia	858.25027685
45031 Darlington	South Carolina	856.26178857
51117 Mecklenburg	Virginia	854.81239804
1071 Jackson	Alabama	854.33740529
13031 Bulloch	Georgia	853.86048437
28041 Greene	Mississippi	853.82010894
48005 Angelina	Texas	853.12083773
48441 Taylor	Texas	852.94972392
37093 Hoke	North Carolina	852.74998174
13033 Burke	Georgia	851.80395130
38085 Sioux	North Dakota	849.01330886
39013 Belmont	Ohio	848.82601289
17161 Rock Island	Illinois	848.21957526
51035 Carroll	Virginia	846.94290727
13181 Lincoln	Georgia	846.49399874
37083 Halifax	North Carolina	846.28465219
48021 Bastrop	Texas	845.06070640
29097 Jasper	Missouri	844.68981067
36029 Erie	New York	844.38834035
13207 Monroe	Georgia	843.02325581
51025 Brunswick	Virginia	842.28515625
48139 Ellis	Texas	841.52566932
28055 Issaquena	Mississippi	840.97859327

Counties_Cities

1031 Coffee	Alabama	839.93141844
21083 Graves	Kentucky	838.75981456
48481 Wharton	Texas	838.55931185
22059 LaSalle	Louisiana	837.97010123
28093 Marshall	Mississippi	837.77608530
4003 Cochise	Arizona	837.73763509
17093 Kendall	Illinois	837.27475277
12073 Leon	Florida	836.91735441
42069 Lackawanna	Pennsylvania	836.83993301
47187 Williamson	Tennessee	836.75327646
37007 Anson	North Carolina	836.11367930
12023 Columbia	Florida	835.42544289
9005 Litchfield	Connecticut	834.84713794
37071 Gaston	North Carolina	834.20837709
13123 Gilmer	Georgia	833.98234683
27109 Olmsted	Minnesota	833.13603409
6019 Fresno	California	832.86403862
13011 Banks	Georgia	832.10448704
37153 Richmond	North Carolina	830.97556085
1045 Dale	Alabama	829.31612060
48413 Schleicher	Texas	829.01554404
42043 Dauphin	Pennsylvania	828.59071011
4007 Gila	Arizona	827.62715953
33011 Hillsborough	New Hampshire	826.73685782
48051 Burleson	Texas	826.58110827
20081 Haskell	Kansas	825.61921441
37015 Bertie	North Carolina	825.18658678
13251 Screven	Georgia	825.08250825
48277 Lamar	Texas	824.48519949
9007 Middlesex	Connecticut	823.69284862
16073 Owyhee	Idaho	821.00401950
53025 Grant	Washington	817.82782464
1117 Shelby	Alabama	817.77596462
48319 Mason	Texas	817.75700935

Counties_Cities

5093 Mississippi	Arkansas	817.18761367
18141 St. Joseph	Indiana	816.55716454
45083 Spartanburg	South Carolina	816.21470078
12131 Walton	Florida	815.41155867
5015 Carroll	Arkansas	814.93817100
12087 Monroe	Florida	814.37349221
47075 Haywood	Tennessee	813.38332853
36021 Columbia	New York	812.80459310
40143 Tulsa	Oklahoma	812.35733235
37089 Henderson	North Carolina	812.00534485
16075 Payette	Idaho	811.00590208
47045 Dyer	Tennessee	809.21757771
37171 Surry	North Carolina	808.91755157
48225 Houston	Texas	807.11295265
51177 Spotsylvania	Virginia	806.77602467
13175 Laurens	Georgia	805.07131537
12001 Alachua	Florida	804.94599120
16063 Lincoln	Idaho	802.23880597
20037 Crawford	Kansas	802.17330019
48089 Colorado	Texas	801.24428524
1043 Cullman	Alabama	800.55607488
12061 Indian River	Florida	799.80687745
13013 Barrow	Georgia	798.17842072
36065 Oneida	New York	797.11817821
37027 Caldwell	North Carolina	796.05993002
13247 Rockdale	Georgia	795.85844537
37025 Cabarrus	North Carolina	793.50058200
6059 Orange	California	792.69471633
29189 St. Louis	Missouri	792.11992638
34009 Cape May	New Jersey	791.91875540
21041 Carroll	Kentucky	791.65502468
13267 Tattnall	Georgia	791.61907763
18003 Allen	Indiana	791.52579852
18123 Perry	Indiana	790.49314208

Counties_Cities

37035 Catawba	North Carolina	789.77888712
48123 DeWitt	Texas	787.63560707
37179 Union	North Carolina	787.59516422
22029 Concordia	Louisiana	786.83834049
47063 Hamblen	Tennessee	786.75525407
13151 Henry	Georgia	785.77013292
22107 Tensas	Louisiana	784.40161363
13171 Lamar	Georgia	784.21052632
12041 Gilchrist	Florida	783.30411919
46102 Oglala Lakota	South Dakota	782.72415962
51187 Warren	Virginia	782.44131690
1021 Chilton	Alabama	781.37385908
32031 Washoe	Nevada	780.48675749
51135 Nottoway	Virginia	778.21011673
13233 Polk	Georgia	777.01907229
31081 Hamilton	Nebraska	775.86206897
18107 Montgomery	Indiana	774.52667814
13213 Murray	Georgia	771.52375942
19033 Cerro Gordo	Iowa	771.44933993
32015 Lander	Nevada	771.30044843
21077 Gallatin	Kentucky	769.92753623
42029 Chester	Pennsylvania	769.28086797
12113 Santa Rosa	Florida	768.89193695
5119 Pulaski	Arkansas	768.81939493
12133 Washington	Florida	767.68488746
13059 Clarke	Georgia	767.29757323
48381 Randall	Texas	766.85428301
12125 Union	Florida	763.05220884
37107 Lenoir	North Carolina	762.82692583
28111 Perry	Mississippi	762.71896740
55127 Walworth	Wisconsin	762.64486396
13025 Brantley	Georgia	762.02571837
48135 Ector	Texas	761.76260147
13189 McDuffie	Georgia	761.69244345

Counties_Cities

13309 Wheeler	Georgia	761.51795913
13115 Floyd	Georgia	760.77077823
37057 Davidson	North Carolina	758.03954049
37091 Hertford	North Carolina	756.58311847
19077 Guthrie	Iowa	755.59701493
48257 Kaufman	Texas	754.92528494
51740 Portsmouth	Virginia	754.50164849
12115 Sarasota	Florida	754.36236578
37117 Martin	North Carolina	754.26756649
13157 Jackson	Georgia	754.02573060
48093 Comanche	Texas	753.65745530
44003 Kent	Rhode Island	753.07730332
39035 Cuyahoga	Ohio	752.41768145
12101 Pasco	Florida	752.36736282
19035 Cherokee	Iowa	750.81706563
18037 Dubois	Indiana	749.44202984
12109 St. Johns	Florida	749.23012180
47097 Lauderdale	Tennessee	747.33785092
48231 Hunt	Texas	746.16811582
37065 Edgecombe	North Carolina	746.08210749
37069 Franklin	North Carolina	746.00355240
31153 Sarpy	Nebraska	744.33885037
5011 Bradley	Arkansas	743.32385060
26145 Saginaw	Michigan	743.18658281
47181 Wayne	Tennessee	742.84333857
29133 Mississippi	Missouri	742.35152969
39107 Mercer	Ohio	742.20562025
12069 Lake	Florida	741.94588984
25001 Barnstable	Massachusetts	741.28567613
18067 Howard	Indiana	740.59684821
17111 McHenry	Illinois	740.51268756
48131 Duval	Texas	740.27827328
28081 Lee	Mississippi	739.41926246
21001 Adair	Kentucky	739.00598491

Counties_Cities

28121 Rankin	Mississippi	738.78182220
29155 Pemiscot	Missouri	737.46312684
6029 Kern	California	736.09110089
18085 Kosciusko	Indiana	736.03549103
8097 Pitkin	Colorado	735.37604457
18011 Boone	Indiana	734.33931850
28037 Franklin	Mississippi	731.89522342
18005 Bartholomew	Indiana	731.09131995
41041 Lincoln	Oregon	730.94678869
5041 Desha	Arkansas	729.67338429
31093 Howard	Nebraska	726.65429808
12127 Volusia	Florida	725.42910264
48391 Refugio	Texas	725.25597270
24013 Carroll	Maryland	724.93454215
36001 Albany	New York	724.47959572
20119 Meade	Kansas	723.58900145
18111 Newton	Indiana	720.86217972
12019 Clay	Florida	720.59313562
8105 Rio Grande	Colorado	720.00000000
53007 Chelan	Washington	717.84620178
40015 Caddo	Oklahoma	717.81067743
13085 Dawson	Georgia	717.61750987
13221 Oglethorpe	Georgia	717.41729773
26049 Genesee	Michigan	716.65208458
39095 Lucas	Ohio	716.21473881
48057 Calhoun	Texas	714.25258569
12005 Bay	Florida	713.48772445
48491 Williamson	Texas	713.22824892
45091 York	South Carolina	711.00766823
48437 Swisher	Texas	710.26534441
51179 Stafford	Virginia	710.18938384
47021 Cheatham	Tennessee	709.71092262
18117 Orange	Indiana	708.09174406
13057 Cherokee	Georgia	707.85248024

Counties_Cities

8045 Garfield	Colorado	707.71289945
13149 Heard	Georgia	707.13022982
36073 Orleans	New York	706.68767852
48199 Hardin	Texas	706.20728233
13283 Treutlen	Georgia	704.94933177
51061 Fauquier	Virginia	703.21896003
5139 Union	Arkansas	702.85743495
37183 Wake	North Carolina	702.00173029
56039 Teton	Wyoming	701.87600191
13023 Bleckley	Georgia	701.04377629
37111 McDowell	North Carolina	700.99105632
19141 O'Brien	Iowa	700.86705202
13029 Bryan	Georgia	700.62190034
12029 Dixie	Florida	700.59880240
5075 Lawrence	Arkansas	699.76877206
19161 Sac	Iowa	699.66045889
51149 Prince George	Virginia	695.86681372
27003 Anoka	Minnesota	694.71726590
41031 Jefferson	Oregon	694.44444444
48073 Cherokee	Texas	692.12047460
1089 Madison	Alabama	691.64217953
1083 Limestone	Alabama	691.45507102
18143 Scott	Indiana	691.01264763
45057 Lancaster	South Carolina	690.92052841
8065 Lake	Colorado	690.18404908
37081 Guilford	North Carolina	689.93947571
51089 Henry	Virginia	686.90754224
6047 Merced	California	685.67685113
31109 Lancaster	Nebraska	684.27090950
5131 Sebastian	Arkansas	684.13266225
35013 Dona Ana	New Mexico	683.60901426
35013 Dona Ana	New Mexico	683.60901426
13091 Dodge	Georgia	680.99492876
37127 Nash	North Carolina	680.73519401

Counties_Cities

36067 Onondaga	New York	680.36785771
20069 Gray	Kansas	679.59555777
37135 Orange	North Carolina	679.32642593
27023 Chippewa	Minnesota	679.30224757
27147 Steele	Minnesota	679.29244899
48261 Kenedy	Texas	678.73303167
37033 Caswell	North Carolina	678.47387435
24019 Dorchester	Maryland	678.16738546
13133 Greene	Georgia	678.04271669
20147 Phillips	Kansas	677.07353771
21107 Hopkins	Kentucky	676.75512559
48249 Jim Wells	Texas	676.10602126
31157 Scotts Bluff	Nebraska	675.20631304
46083 Lincoln	South Dakota	675.08970021
1115 St. Clair	Alabama	674.25865374
39157 Tuscarawas	Ohio	673.71116126
48325 Medina	Texas	673.59242749
13253 Seminole	Georgia	673.48165965
1027 Clay	Alabama	670.43314501
19025 Calhoun	Iowa	670.17218270
12075 Levy	Florida	669.61000736
28139 Tippah	Mississippi	668.33371221
12091 Okaloosa	Florida	668.21377051
20031 Coffey	Kansas	668.04324062
19135 Monroe	Iowa	667.52246470
48395 Robertson	Texas	665.35524184
48393 Roberts	Texas	664.45182724
19015 Boone	Iowa	664.23745540
46027 Clay	South Dakota	662.34598675
12123 Taylor	Florida	661.33284003
26021 Berrien	Michigan	661.08303436
19181 Warren	Iowa	660.05954246
54083 Randolph	West Virginia	659.19578115
48091 Comal	Texas	658.47559866

Counties_Cities

48115 Dawson	Texas	657.73833109
48327 Menard	Texas	654.51145395
17027 Clinton	Illinois	653.57740641
31073 Gosper	Nebraska	651.30260521
51710 Norfolk	Virginia	650.61702093
46015 Brule	South Dakota	650.21992733
37095 Hyde	North Carolina	650.09560229
42055 Franklin	Pennsylvania	649.72389964
1077 Lauderdale	Alabama	649.44202106
37125 Moore	North Carolina	648.54786081
18079 Jennings	Indiana	648.29234725
48247 Jim Hogg	Texas	647.86585366
20189 Stevens	Kansas	647.59848894
13301 Warren	Georgia	647.49571510
38035 Grand Forks	North Dakota	647.16687862
27037 Dakota	Minnesota	647.12063053
38061 Mountrail	North Dakota	645.91896653
39111 Monroe	Ohio	645.39521392
31023 Butler	Nebraska	645.32141971
13153 Houston	Georgia	645.14469122
23005 Cumberland	Maine	643.82726353
48203 Harrison	Texas	642.92779426
1075 Lamar	Alabama	642.87778099
5091 Miller	Arkansas	642.31969169
46121 Todd	South Dakota	641.83604007
42037 Columbia	Pennsylvania	641.65240772
48373 Polk	Texas	641.60220663
12067 Lafayette	Florida	641.31928539
48143 Erath	Texas	640.81421100
48195 Hansford	Texas	640.67362255
6053 Monterey	California	640.50469015
45001 Abbeville	South Carolina	639.74573163
48329 Midland	Texas	639.71073949
45011 Barnwell	South Carolina	639.44676014

Counties_Cities

17177 Stephenson	Illinois	639.06330302
37129 New Hanover	North Carolina	638.90060876
30101 Toole	Montana	638.78013600
55105 Rock	Wisconsin	638.14527153
48187 Guadalupe	Texas	637.77536134
37097 Iredell	North Carolina	637.76725418
36063 Niagara	New York	637.73267501
17075 Iroquois	Illinois	637.58875525
12089 Nassau	Florida	636.12638643
26149 St. Joseph	Michigan	635.61751552
13159 Jasper	Georgia	633.90313390
19163 Scott	Iowa	633.64553938
48357 Ochiltree	Texas	633.35679099
5045 Faulkner	Arkansas	631.37990161
40109 Oklahoma	Oklahoma	629.08317373
19091 Humboldt	Iowa	628.46967634
24037 St. Mary's	Maryland	628.41724064
51800 Suffolk	Virginia	628.39282777
18065 Henry	Indiana	627.70607611
6021 Glenn	California	627.51809463
21061 Edmonson	Kentucky	627.34234968
46041 Dewey	South Dakota	626.69376694
12015 Charlotte	Florida	625.95271300
51069 Frederick	Virginia	625.88421708
1037 Coosa	Alabama	625.29164722
28057 Itawamba	Mississippi	625.07972956
55121 Trempealeau	Wisconsin	624.95754365
25015 Hampshire	Massachusetts	624.70949149
19113 Linn	Iowa	624.14512038
17037 DeKalb	Illinois	624.14180502
47105 Loudon	Tennessee	623.89263769
48149 Fayette	Texas	623.29874946
13073 Columbia	Georgia	622.84903202
13231 Pike	Georgia	622.51797789

Counties_Cities

51049 Cumberland	Virginia	621.87786726
18055 Greene	Indiana	621.75842030
17077 Jackson	Illinois	621.74541528
24047 Worcester	Maryland	621.34573452
18059 Hancock	Indiana	620.81701615
17141 Ogle	Illinois	620.54474403
40001 Adair	Oklahoma	620.41481750
9013 Tolland	Connecticut	619.52942268
13219 Oconee	Georgia	618.76145855
12003 Baker	Florida	617.17510139
26023 Branch	Michigan	616.66131768
48291 Liberty	Texas	616.28998065
48183 Gregg	Texas	615.97161034
37139 Pasquotank	North Carolina	615.55538737
1003 Baldwin	Alabama	615.07554284
13077 Coweta	Georgia	614.95639774
37141 Pender	North Carolina	614.52334223
18019 Clark	Indiana	612.64485344
1069 Houston	Alabama	612.09678960
51093 Isle of Wight	Virginia	611.58769247
8113 San Miguel	Colorado	610.42607740
27139 Scott	Minnesota	609.98364782
31117 McPherson	Nebraska	609.75609756
39023 Clark	Ohio	609.28038043
48157 Fort Bend	Texas	609.11991755
12065 Jefferson	Florida	608.90257559
13297 Walton	Georgia	608.53662449
48179 Gray	Texas	607.44462206
12045 Gulf	Florida	606.28557288
5037 Cross	Arkansas	605.66082994
48107 Crosby	Texas	605.64111438
27103 Nicollet	Minnesota	604.90940970
26039 Crawford	Michigan	604.27307388
8015 Chaffee	Colorado	604.18435113

Counties_Cities

20187 Stanton	Kansas	603.92551585
13195 Madison	Georgia	603.70994941
40087 McClain	Oklahoma	602.72602226
40007 Beaver	Oklahoma	601.61684527
19157 Poweshiek	Iowa	598.96251136
48239 Jackson	Texas	598.35955358
13209 Montgomery	Georgia	598.28130099
39075 Holmes	Ohio	596.91971202
27009 Benton	Minnesota	596.86767789
6073 San Diego	California	596.07628724
48361 Orange	Texas	595.89336141
21111 Jefferson	Kentucky	595.44435749
55027 Dodge	Wisconsin	595.35328469
48045 Briscoe	Texas	593.66754617
19147 Palo Alto	Iowa	593.57150857
48331 Milam	Texas	592.89323943
51540 Charlottesville	Virginia	592.30625351
37059 Davie	North Carolina	592.04829991
22043 Grant	Louisiana	591.58437861
37161 Rutherford	North Carolina	591.08730135
45087 Union	South Carolina	591.02517329
37085 Harnett	North Carolina	590.84745258
51036 Charles City	Virginia	590.69298372
13281 Towns	Georgia	590.61761728
21067 Fayette	Kentucky	590.52443017
22115 Vernon	Louisiana	589.43921408
18007 Benton	Indiana	589.39096267
51077 Grayson	Virginia	588.57398759
51770 Roanoke City	Virginia	588.47077662
6069 San Benito	California	588.26397127
12009 Brevard	Florida	588.08844448
37019 Brunswick	North Carolina	586.49739660
40119 Payne	Oklahoma	586.29936616
51057 Essex	Virginia	586.13426138

Counties_Cities

48027 Bell	Texas	585.70135136
27063 Jackson	Minnesota	585.20835435
48315 Marion	Texas	584.20628525
35043 Sandoval	New Mexico	583.41771193
20177 Shawnee	Kansas	583.10187663
13311 White	Georgia	580.58058058
19027 Carroll	Iowa	580.52991962
19081 Hancock	Iowa	578.79014190
24035 Queen Anne's	Maryland	577.10294323
38025 Dunn	North Dakota	577.10064635
13305 Wayne	Georgia	577.02630166
48047 Brooks	Texas	576.32836660
42061 Huntingdon	Pennsylvania	575.62876373
8023 Costilla	Colorado	574.71264368
46103 Pennington	South Dakota	573.70960091
28047 Harrison	Mississippi	572.46552141
1009 Blount	Alabama	572.26832642
8057 Jackson	Colorado	571.83702645
18091 LaPorte	Indiana	571.78179570
47099 Lawrence	Tennessee	571.63762748
48287 Lee	Texas	571.62855810
45073 Oconee	South Carolina	571.61813867
40041 Delaware	Oklahoma	570.98729319
48505 Zapata	Texas	570.82452431
2060 Bristol Bay	Alaska	570.12542759
48279 Lamb	Texas	569.99544004
48273 Kleberg	Texas	568.60162549
28009 Benton	Mississippi	568.25051384
48289 Leon	Texas	567.45801969
48297 Live Oak	Texas	567.15436462
18015 Carroll	Indiana	566.40333880
6039 Madera	California	566.36561977
16047 Gooding	Idaho	565.93840484
36055 Monroe	New York	565.67637385

Counties_Cities

48423 Smith	Texas	564.24044722
51075 Goochland	Virginia	563.58630184
45049 Hampton	South Carolina	563.27838355
18047 Franklin	Indiana	562.98381422
55025 Dane	Wisconsin	562.16858051
28059 Jackson	Mississippi	561.15077786
13039 Camden	Georgia	560.76159249
28141 Tishomingo	Mississippi	560.29608307
36039 Greene	New York	560.10612537
48435 Sutton	Texas	558.80787653
36093 Schenectady	New York	558.73833280
21085 Grayson	Kentucky	558.48941910
13191 McIntosh	Georgia	557.88005579
29007 Audrain	Missouri	557.45298944
21015 Boone	Kentucky	557.27460029
28109 Pearl River	Mississippi	556.08716847
46109 Roberts	South Dakota	555.18330621
48181 Grayson	Texas	554.51485548
18093 Lawrence	Indiana	553.99842340
13249 Schley	Georgia	553.85790680
38099 Walsh	North Dakota	553.10771538
51820 Waynesboro	Virginia	552.41293972
5021 Clay	Arkansas	552.30012797
13235 Pulaski	Georgia	551.08862589
51830 Williamsburg	Virginia	550.48335124
20083 Hodgeman	Kansas	550.05500550
47107 McMinn	Tennessee	549.87332270
48455 Trinity	Texas	549.52510176
13225 Peach	Georgia	549.51093527
5003 Ashley	Arkansas	548.73790282
48037 Bowie	Texas	548.11076714
1057 Fayette	Alabama	547.67845190
51053 Dinwiddie	Virginia	546.81201584
18029 Dearborn	Indiana	546.72369270

Counties_Cities

48013 Atascosa	Texas	546.61101173
51550 Chesapeake	Virginia	546.50213902
42107 Schuylkill	Pennsylvania	546.22114918
41047 Marion	Oregon	545.74074288
18103 Miami	Indiana	545.44943346
19083 Hardin	Iowa	545.41142993
56043 Washakie	Wyoming	545.33925174
13295 Walker	Georgia	544.59011670
4009 Graham	Arizona	543.70666106
9015 Windham	Connecticut	543.46432874
29201 Scott	Missouri	543.44999740
47071 Hardin	Tennessee	543.14090627
49011 Davis	Utah	542.77208974
32013 Humboldt	Nevada	542.11843203
45065 McCormick	South Carolina	541.97662062
25011 Franklin	Massachusetts	541.12706622
19123 Mahaska	Iowa	540.90909091
37045 Cleveland	North Carolina	540.73429259
18061 Harrison	Indiana	540.27261462
13187 Lumpkin	Georgia	540.13048096
48099 Coryell	Texas	540.04919260
26121 Muskegon	Michigan	539.78385603
8125 Yuma	Colorado	538.92215569
48159 Franklin	Texas	538.73304849
18043 Floyd	Indiana	537.40630745
39155 Trumbull	Ohio	536.68433798
20197 Wabaunsee	Kansas	536.30961009
21117 Kenton	Kentucky	535.97990979
13223 Paulding	Georgia	535.83184999
13103 Effingham	Georgia	535.45586107
37147 Pitt	North Carolina	535.25573329
35029 Luna	New Mexico	534.15682511
13047 Catoosa	Georgia	533.96618214
55041 Forest	Wisconsin	533.86720053

Counties_Cities

54061 Monongalia	West Virginia	533.73426048
47135 Perry	Tennessee	533.23412698
5023 Cleburne	Arkansas	532.74584418
39123 Ottawa	Ohio	532.26716378
45007 Anderson	South Carolina	532.21735617
13109 Evans	Georgia	531.66682212
27051 Grant	Minnesota	531.47317721
48495 Winkler	Texas	531.08808290
35009 Curry	New Mexico	529.96743330
36053 Madison	New York	529.69842503
53033 King	Washington	529.51799757
18131 Pulaski	Indiana	529.31269548
47119 Maury	Tennessee	528.93788425
12055 Highlands	Florida	528.34269237
47043 Dickson	Tennessee	527.63537028
12119 Sumter	Florida	527.36225671
48339 Montgomery	Texas	526.63197529
8059 Jefferson	Colorado	526.51262510
44001 Bristol	Rhode Island	526.21842176
6081 San Mateo	California	525.63527799
18057 Hamilton	Indiana	525.62059584
18095 Madison	Indiana	525.29678111
29207 Stoddard	Missouri	523.86495925
48211 Hemphill	Texas	522.87581699
6011 Colusa	California	522.49502936
26161 Washtenaw	Michigan	522.42406925
1121 Talladega	Alabama	522.37310217
5031 Craighead	Arkansas	520.45910942
19067 Floyd	Iowa	520.27155637
6075 San Francisco	California	519.63930919
12007 Bradford	Florida	519.25573345
48137 Edwards	Texas	518.67219917
5043 Drew	Arkansas	518.33260585
51003 Albemarle	Virginia	517.85352931

Counties_Cities

48255 Karnes	Texas	517.57188498
37109 Lincoln	North Carolina	516.89148860
8063 Kit Carson	Colorado	516.54334776
19119 Lyon	Iowa	516.46769960
8085 Montrose	Colorado	516.41635476
20091 Johnson	Kansas	515.60107438
54035 Jackson	West Virginia	515.57165749
28039 George	Mississippi	515.46391753
19031 Cedar	Iowa	515.38089870
51065 Fluvanna	Virginia	515.25221222
24015 Cecil	Maryland	514.46132301
42007 Beaver	Pennsylvania	512.92323755
13111 Fannin	Georgia	512.24772762
49045 Tooele	Utah	512.10894474
24041 Talbot	Maryland	511.25297555
13241 Rabun	Georgia	509.87134642
39037 Darke	Ohio	508.54392767
24025 Harford	Maryland	507.17447117
26137 Otsego	Michigan	506.79099939
39097 Madison	Ohio	506.60842546
31165 Sioux	Nebraska	505.47598989
21059 Daviess	Kentucky	505.42016142
31121 Merrick	Nebraska	504.33208328
13117 Forsyth	Georgia	504.20097036
27163 Washington	Minnesota	503.85608080
40115 Ottawa	Oklahoma	503.60866079
1019 Cherokee	Alabama	503.22679779
48053 Burnet	Texas	502.71339027
47061 Grundy	Tennessee	502.02307808
28117 Prentiss	Mississippi	501.67884653
13125 Glascock	Georgia	500.83472454
48507 Zavala	Texas	500.70933823
18127 Porter	Indiana	500.60733281
55063 La Crosse	Wisconsin	499.87312865

Counties_Cities

6111 Ventura	California	498.96176938
31035 Clay	Nebraska	498.87351143
37173 Swain	North Carolina	498.42049842
4025 Yavapai	Arizona	498.29089671
9011 New London	Connecticut	497.78097637
48389 Reeves	Texas	496.97355846
39017 Butler	Ohio	496.10594752
17019 Champaign	Illinois	495.75441821
36035 Fulton	New York	494.48601444
46111 Sanborn	South Dakota	494.03046521
8014 Broomfield	Colorado	493.74160856
33015 Rockingham	New Hampshire	493.57000543
24009 Calvert	Maryland	492.37524863
47041 DeKalb	Tennessee	491.60790545
37051 Cumberland	North Carolina	491.37905094
18109 Morgan	Indiana	490.61555137
37149 Polk	North Carolina	490.02959585
38015 Burleigh	North Dakota	489.12073725
17079 Jasper	Illinois	489.02299449
48501 Yoakum	Texas	488.88371552
48401 Rusk	Texas	488.52157943
13289 Twiggs	Georgia	488.51978505
37165 Scotland	North Carolina	488.36541224
18053 Grant	Indiana	488.35234166
13083 Dade	Georgia	486.87292000
25003 Berkshire	Massachusetts	486.75087853
53061 Snohomish	Washington	486.68488565
26069 Iosco	Michigan	486.42398628
55065 Lafayette	Wisconsin	486.04860486
1015 Calhoun	Alabama	484.78696501
39113 Montgomery	Ohio	484.47300646
39109 Miami	Ohio	483.89222572
42115 Susquehanna	Pennsylvania	482.88945281
27019 Carver	Minnesota	482.85385945

Counties_Cities

24043 Washington	Maryland	482.35559148
53047 Okanogan	Washington	481.81904491
20161 Riley	Kansas	481.66289025
19023 Butler	Iowa	481.46364949
17133 Monroe	Illinois	480.55919616
45037 Edgefield	South Carolina	480.55596629
46031 Corson	South Dakota	480.19207683
13291 Union	Georgia	479.14670222
40027 Cleveland	Oklahoma	478.57591712
6001 Alameda	California	478.53521188
27079 Le Sueur	Minnesota	477.29346529
19051 Davis	Iowa	476.87701009
12053 Hernando	Florida	476.25284887
48473 Waller	Texas	476.22632986
17119 Madison	Illinois	475.68450547
27039 Dodge	Minnesota	475.45864951
37099 Jackson	North Carolina	475.45410483
18149 Starke	Indiana	475.25615871
21213 Simpson	Kentucky	474.93118895
5025 Cleveland	Arkansas	473.93364929
18137 Ripley	Indiana	473.30224731
51095 James City	Virginia	472.53164391
53057 Skagit	Washington	471.89679110
13169 Jones	Georgia	471.76404808
48121 Denton	Texas	471.32693257
48219 Hockley	Texas	469.97389034
8013 Boulder	Colorado	469.82623789
42067 Juniata	Pennsylvania	469.55958549
40103 Noble	Oklahoma	469.48356808
40145 Wagoner	Oklahoma	469.35463737
13113 Fayette	Georgia	468.89184639
47023 Chester	Tennessee	468.85853207
51023 Botetourt	Virginia	468.79225892
18041 Fayette	Indiana	468.60762789

Counties_Cities

26077 Kalamazoo	Michigan	467.02155775
21171 Monroe	Kentucky	466.50494495
23001 Androscoggin	Maine	466.20046620
37003 Alexander	North Carolina	465.82603807
42025 Carbon	Pennsylvania	465.53630093
32007 Elko County	Nevada	465.11627907
32007 Elko County	Nevada	465.11627907
19017 Bremer	Iowa	464.98576983
26157 Tuscola	Michigan	464.62030619
6095 Solano	California	464.61118202
5029 Conway	Arkansas	464.31477670
29101 Johnson	Missouri	464.10199061
40113 Osage	Oklahoma	463.69166631
39007 Ashtabula	Ohio	463.62302935
19087 Henry	Iowa	463.44745104
48409 San Patricio	Texas	463.42666647
46117 Stanley	South Dakota	463.26935804
5027 Columbia	Arkansas	463.10065004
13079 Crawford	Georgia	462.73745738
35001 Bernalillo	New Mexico	461.76445887
39045 Fairfield	Ohio	461.54241183
51033 Caroline	Virginia	461.45846874
35019 Guadalupe	New Mexico	460.72333564
21101 Henderson	Kentucky	460.61722708
18133 Putnam	Indiana	460.57333439
48251 Johnson	Texas	459.84792339
54003 Berkeley	West Virginia	458.49235419
39055 Geauga	Ohio	458.35947719
21075 Fulton	Kentucky	457.51633987
48485 Wichita	Texas	457.35401018
26025 Calhoun	Michigan	457.29326998
51700 Newport News	Virginia	456.26056677
12083 Marion	Florida	456.14025341
18027 Daviess	Indiana	455.54650496

Counties_Cities

29069 Dunklin	Missouri	455.42602726
26059 Hillsdale	Michigan	454.65474655
55139 Winnebago	Wisconsin	454.33282657
48353 Nolan	Texas	454.20649447
12035 Flagler	Florida	454.19258122
54037 Jefferson	West Virginia	454.13740297
40085 Love	Oklahoma	453.91750543
47033 Crockett	Tennessee	453.65717476
47109 McNairy	Tennessee	452.92660266
41027 Hood River	Oregon	452.45005976
45021 Cherokee	South Carolina	452.01303479
46097 Miner	South Dakota	451.87528242
54075 Pocahontas	West Virginia	451.62823865
48085 Collin	Texas	450.97926072
48049 Brown	Texas	450.90180361
51085 Hanover	Virginia	450.39584480
20157 Republic	Kansas	450.25728988
5073 Lafayette	Arkansas	448.96737504
13147 Hart	Georgia	448.29303805
26139 Ottawa	Michigan	448.20202827
48025 Bee	Texas	448.03142357
5033 Crawford	Arkansas	447.90713813
13269 Taylor	Georgia	447.81689265
16055 Kootenai	Idaho	447.04498313
47081 Hickman	Tennessee	446.87387783
48015 Austin	Texas	446.83050452
37103 Jones	North Carolina	446.19694926
26115 Monroe	Michigan	446.02795818
31155 Saunders	Nebraska	445.94658029
19131 Mitchell	Iowa	444.69675466
39077 Huron	Ohio	444.41405716
38019 Cavalier	North Dakota	443.98015148
13179 Liberty	Georgia	443.92409386
5113 Polk	Arkansas	443.91241458

Counties_Cities

27043 Faribault	Minnesota	443.37839802
1079 Lawrence	Alabama	443.00148679
18163 Vanderburgh	Indiana	442.60501509
40049 Garvin	Oklahoma	442.27104383
41065 Wasco	Oregon	441.42614601
51157 Rappahannock	Virginia	441.25758411
46095 Mellette	South Dakota	440.74436827
27081 Lincoln	Minnesota	440.68394148
51079 Greene	Virginia	439.86045806
39153 Summit	Ohio	439.54989500
51810 Virginia Beach	Virginia	439.37101973
51137 Orange	Virginia	439.36251501
37049 Craven	North Carolina	439.21019900
40091 McIntosh	Oklahoma	439.06131718
19085 Harrison	Iowa	438.65855384
39165 Warren	Ohio	438.46614378
48293 Limestone	Texas	437.94379013
31019 Buffalo	Nebraska	437.36773153
36113 Warren	New York	435.69594647
48175 Goliad	Texas	435.12658228
36037 Genesee	New York	434.69944880
29033 Carroll	Missouri	434.63342102
5121 Randolph	Arkansas	434.58881212
48317 Martin	Texas	434.55588389
8041 El Paso	Colorado	434.54142012
38059 Morton	North Dakota	434.15340087
45003 Aiken	South Carolina	433.88173624
40051 Grady	Oklahoma	433.83557452
20169 Saline	Kansas	433.81555486
26007 Alpena	Michigan	433.70944993
40117 Pawnee	Oklahoma	433.19097010
42093 Montour	Pennsylvania	433.11403509
48173 Glasscock	Texas	432.27665706
36007 Broome	New York	431.49552069

Counties_Cities

21097 Harrison	Kentucky	431.35584194
48397 Rockwall	Texas	430.17375841
37187 Washington	North Carolina	430.05312421
13211 Morgan	Georgia	429.63984512
39137 Putnam	Ohio	429.24807578
18173 Warrick	Indiana	428.34081864
27161 Waseca	Minnesota	428.01348242
55133 Waukesha	Wisconsin	427.96324230
44009 Washington	Rhode Island	426.37839894
47087 Jackson	Tennessee	425.24238816
31039 Cuming	Nebraska	425.05592841
55055 Jefferson	Wisconsin	424.06230544
21051 Clay	Kentucky	422.78040288
12129 Wakulla	Florida	422.04491544
6013 Contra Costa	California	421.83417883
6113 Yolo	California	421.49105296
35041 Roosevelt	New Mexico	421.49068986
51043 Clarke	Virginia	420.02341114
20173 Sedgwick	Kansas	419.77621022
47131 Obion	Tennessee	419.59890310
21233 Webster	Kentucky	419.49508047
18035 Delaware	Indiana	419.09176454
29031 Cape Girardeau	Missouri	419.03165594
48031 Blanco	Texas	418.73184071
26017 Bay	Michigan	418.57914033
19189 Winnebago	Iowa	418.33048108
40031 Comanche	Oklahoma	416.86734982
26155 Shiawassee	Michigan	416.47114031
6101 Sutter	California	416.29221027
46061 Hanson	South Dakota	414.69194313
32023 Nye	Nevada	414.59004102
42133 York	Pennsylvania	414.47956937
21047 Christian	Kentucky	414.39354830
47053 Gibson	Tennessee	413.90559690

Counties_Cities

47055 Giles	Tennessee	413.51726943
48343 Morris	Texas	413.32360807
42003 Allegheny	Pennsylvania	413.06510228
17003 Alexander	Illinois	412.54125413
28131 Stone	Mississippi	411.39071432
26123 Newaygo	Michigan	411.11020208
48475 Ward	Texas	409.55631399
40111 Okmulgee	Oklahoma	409.54741098
35025 Lea	New Mexico	409.41805174
29135 Moniteau	Missouri	409.40388313
47029 Cocke	Tennessee	408.11762733
18073 Jasper	Indiana	407.55169314
55043 Grant	Wisconsin	407.33987663
36115 Washington	New York	406.88269033
18157 Tippecanoe	Indiana	406.63461937
26065 Ingham	Michigan	405.48619058
51650 Hampton	Virginia	405.02408553
19117 Lucas	Iowa	404.85829960
18151 Steuben	Indiana	404.78806453
5125 Saline	Arkansas	403.55457458
39043 Erie	Ohio	403.40414126
19089 Howard	Iowa	402.74300642
48367 Parker	Texas	401.81830008
46025 Clark	South Dakota	401.17678524
27171 Wright	Minnesota	401.17639293
47015 Cannon	Tennessee	401.05103029
44005 Newport	Rhode Island	401.00797170
38073 Ransom	North Dakota	400.99293489
53063 Spokane	Washington	400.86974939
50007 Chittenden	Vermont	400.43263739
5083 Logan	Arkansas	400.23922344
48493 Wilson	Texas	400.20707232
5057 Hempstead	Arkansas	400.16558576
47125 Montgomery	Tennessee	400.09711095

Counties_Cities

48217 Hill	Texas	398.85569676
51097 King and Queen	Virginia	397.61431412
5135 Sharp	Arkansas	397.32811240
39065 Hardin	Ohio	397.07750953
32510 Carson City	Nevada	397.01158552
46065 Hughes	South Dakota	396.60056657
21013 Bell	Kentucky	395.19741052
51099 King George	Virginia	395.10818438
29001 Adair	Missouri	394.64856545
17137 Morgan	Illinois	394.39604427
35053 Socorro	New Mexico	394.38302958
18115 Ohio	Indiana	393.56605065
47113 Madison	Tennessee	393.42246811
24039 Somerset	Maryland	393.37877313
37121 Mitchell	North Carolina	393.33333333
51790 Staunton	Virginia	393.22686783
38087 Slope	North Dakota	393.18479685
51007 Amelia	Virginia	391.91577653
17195 Whiteside	Illinois	391.90306691
17029 Coles	Illinois	391.07792080
18033 DeKalb	Indiana	390.96839865
48445 Terry	Texas	390.65679173
8009 Baca	Colorado	390.51603905
39031 Coshocton	Ohio	390.40104835
19095 Iowa	Iowa	390.31038969
39173 Wood	Ohio	390.21852237
27115 Pine	Minnesota	390.05528610
12017 Citrus	Florida	390.05198440
40013 Bryan	Oklahoma	389.89659264
47177 Warren	Tennessee	388.96227800
48147 Fannin	Texas	388.25596554
20171 Scott	Kansas	387.99264856
30057 Madison	Montana	387.77372263
27141 Sherburne	Minnesota	387.35474197

Counties_Cities

55039 Fond du Lac	Wisconsin	387.13057652
42001 Adams	Pennsylvania	387.11810993
36083 Rensselaer	New York	386.97457383
51133 Northumberland	Virginia	386.92681320
20137 Norton	Kansas	386.74033149
13143 Haralson	Georgia	386.00887143
16045 Gem	Idaho	385.61869116
48483 Wheeler	Texas	385.28221923
17063 Grundy	Illinois	384.52483717
39093 Lorain	Ohio	384.21642792
26147 St. Clair	Michigan	384.09157948
1061 Geneva	Alabama	383.82610017
47035 Cumberland	Tennessee	383.75814858
18051 Gibson	Indiana	382.63780940
19075 Grundy	Iowa	381.98959688
27113 Pennington	Minnesota	380.87177317
18169 Wabash	Indiana	380.43478261
17143 Peoria	Illinois	380.35444384
42097 Northumberland	Pennsylvania	379.87330237
27143 Sibley	Minnesota	379.29198829
18049 Fulton	Indiana	378.26000398
42041 Cumberland	Pennsylvania	378.24701797
16039 Elmore	Idaho	377.85685462
40019 Carter	Oklahoma	377.77362642
55061 Kewaunee	Wisconsin	377.76578521
31185 York	Nebraska	377.57769387
48193 Hamilton	Texas	377.18057520
37005 Alleghany	North Carolina	376.31036645
20099 Labette	Kansas	375.67621719
51109 Louisa	Virginia	375.22431889
39003 Allen	Ohio	375.01339334
12037 Franklin	Florida	374.91479209
27151 Swift	Minnesota	374.53183521
51775 Salem	Virginia	374.37117342

Counties_Cities

48377 Presidio	Texas	374.20840530
13183 Long	Georgia	373.72354985
26027 Cass	Michigan	373.64722281
8095 Phillips	Colorado	373.30844610
39041 Delaware	Ohio	372.51130228
13227 Pickens	Georgia	372.10756723
18139 Rush	Indiana	372.08185801
40105 Nowata	Oklahoma	371.89273830
40131 Rogers	Oklahoma	371.80379196
27133 Rock	Minnesota	371.78670066
37169 Stokes	North Carolina	371.69815471
46135 Yankton	South Dakota	371.68218986
53037 Kittitas	Washington	371.59023731
5117 Prairie	Arkansas	371.56304186
6055 Napa	California	371.54722882
6067 Sacramento	California	370.80419864
26037 Clinton	Michigan	370.59446377
8053 Hinsdale	Colorado	369.91368681
26087 Lapeer	Michigan	369.20070887
47093 Knox	Tennessee	369.01796518
31041 Custer	Nebraska	369.00369004
20045 Douglas	Kansas	368.91860733
51530 Buena Vista	Virginia	368.76703543
48127 Dimmit	Texas	368.64571207
48161 Freestone	Texas	368.53796446
20011 Bourbon	Kansas	368.52521668
20059 Franklin	Kansas	366.74339667
29159 Pettis	Missouri	366.69644116
21091 Hancock	Kentucky	365.38022380
41051 Multnomah	Oregon	365.32492487
47117 Marshall	Tennessee	365.16937327
5081 Little River	Arkansas	365.08194061
6051 Mono	California	364.91228070
6097 Sonoma	California	363.84220570

Counties_Cities

30037 Golden Valley	Montana	363.19612591
48265 Kerr	Texas	362.56082435
19195 Worth	Iowa	362.27022675
31059 Fillmore	Nebraska	361.85996020
26159 Van Buren	Michigan	361.83861733
39117 Morrow	Ohio	361.69970380
30031 Gallatin	Montana	361.11409060
51113 Madison	Virginia	361.03798420
27011 Big Stone	Minnesota	360.79374624
55131 Washington	Wisconsin	360.37231103
53071 Walla Walla Cou	Washington	359.47605134
53071 Walla Walla Cou	Washington	359.47605134
40017 Canadian	Oklahoma	359.30133544
51610 Falls Church	Virginia	358.78689412
47127 Moore	Tennessee	358.75838403
55097 Portage	Wisconsin	358.03896141
47133 Overton	Tennessee	357.98441182
21037 Campbell	Kentucky	357.48024734
53053 Pierce	Washington	357.34360748
47089 Jefferson	Tennessee	357.32800118
17109 McDonough	Illinois	357.20247037
19105 Jones	Iowa	356.72965677
35039 Rio Arriba	New Mexico	356.35543250
55135 Waupaca	Wisconsin	355.96933187
36017 Chenango	New York	355.52002693
55087 Outagamie	Wisconsin	354.92221066
37029 Camden	North Carolina	354.80859010
48229 Hudspeth	Texas	354.53597497
20149 Pottawatomie	Kansas	354.24475841
6079 San Luis Obispo	California	354.21287983
40141 Tillman	Oklahoma	353.83777899
47115 Marion	Tennessee	353.45581802
55089 Ozaukee	Wisconsin	353.34896295
53039 Klickitat	Washington	352.82942055

Counties_Cities

54069 Ohio	West Virginia	352.05364627
19129 Mills	Iowa	351.85554007
27167 Wilkin	Minnesota	351.77486409
31167 Stanton	Nebraska	351.75879397
31179 Wayne	Nebraska	350.95182389
48095 Concho	Texas	350.79513564
46101 Moody	South Dakota	349.59720322
47153 Sequatchie	Tennessee	349.55633235
26075 Jackson	Michigan	349.44560926
21193 Perry	Kentucky	348.76590526
51005 Alleghany	Virginia	348.75922200
51161 Roanoke	Virginia	348.66539815
56037 Sweetwater	Wyoming	348.42396228
38097 Traill	North Dakota	348.38870225
48407 San Jacinto	Texas	348.20153905
4011 Greenlee	Arizona	347.99114204
19175 Union	Iowa	347.92458937
21207 Russell	Kentucky	347.90415802
46123 Tripp	South Dakota	346.84191311
2122 Kenai Peninsula	Alaska	346.81290896
18075 Jay	Indiana	346.75399730
37021 Buncombe	North Carolina	346.58031748
19073 Greene	Iowa	345.17314330
46037 Day	South Dakota	345.14078111
19097 Jackson	Iowa	344.79209551
20143 Ottawa	Kansas	344.70872113
29081 Harrison	Missouri	344.66365581
38045 LaMoure	North Dakota	344.65780404
19121 Madison	Iowa	344.63659302
48233 Hutchinson	Texas	344.37211058
46125 Turner	South Dakota	344.25451092
5051 Garland	Arkansas	343.90947415
8035 Douglas	Colorado	343.66466730
29183 St. Charles	Missouri	343.45236008

Counties_Cities

55077 Marquette	Wisconsin	343.39769340
47185 White	Tennessee	343.08481204
19101 Jefferson	Iowa	342.74522605
29203 Shannon	Missouri	341.92209061
56021 Laramie	Wyoming	341.49692855
39089 Licking	Ohio	341.35712213
17095 Knox	Illinois	341.23563218
54031 Hardy	West Virginia	341.19782214
46043 Douglas	South Dakota	340.71550256
19055 Delaware	Iowa	339.79729334
51111 Lunenburg	Virginia	339.23547907
51590 Danville	Virginia	339.12466518
48151 Fisher	Texas	338.62985152
37157 Rockingham	North Carolina	338.51582313
20043 Doniphan	Kansas	338.45352773
47171 Unicoi	Tennessee	337.81881651
5001 Arkansas	Arkansas	337.66672294
6085 Santa Clara	California	337.63941432
47139 Polk	Tennessee	337.31802580
39033 Crawford	Ohio	336.94344164
47123 Monroe	Tennessee	336.51875661
31025 Cass	Nebraska	336.40429680
19093 Ida	Iowa	336.20815670
18009 Blackford	Indiana	335.28918692
37199 Yancey	North Carolina	335.13936212
21155 Marion	Kentucky	334.98247784
39151 Stark	Ohio	334.79199298
39103 Medina	Ohio	334.36414991
38013 Burke	North Dakota	333.33333333
31105 Kimball	Nebraska	331.67495854
37145 Person	North Carolina	331.58680740
36107 Tioga	New York	331.54859967
5055 Greene	Arkansas	330.94318809
5019 Clark	Arkansas	330.90068447

Counties_Cities

51101 King William	Virginia	330.59802822
29019 Boone	Missouri	330.54637371
51127 New Kent	Virginia	330.48992899
26067 Ionia	Michigan	328.60925090
5105 Perry	Arkansas	328.43894900
46029 Codrington	South Dakota	328.39550241
30017 Custer	Montana	327.98204730
48295 Lipscomb	Texas	327.86885246
30111 Yellowstone	Montana	327.84428333
37013 Beaufort	North Carolina	327.10975169
19009 Audubon	Iowa	326.91609154
13055 Chattooga	Georgia	326.74465510
8107 Routt	Colorado	326.42909882
26045 Eaton	Michigan	325.97017100
55035 Eau Claire	Wisconsin	325.25302772
38093 Stutsman	North Dakota	325.09442081
47121 Meigs	Tennessee	325.04469365
48467 Van Zandt	Texas	324.88976954
27107 Norman	Minnesota	324.32432432
39169 Wayne	Ohio	324.23016893
37055 Dare	North Carolina	323.27881428
26093 Livingston	Michigan	323.18119065
48145 Falls	Texas	323.04586097
21073 Franklin	Kentucky	322.73934862
26005 Allegan	Michigan	322.17648112
19159 Ringgold	Iowa	322.06119163
39139 Richland	Ohio	322.05055368
18135 Randolph	Indiana	321.91863506
28045 Hancock	Mississippi	321.12223771
55109 St. Croix	Wisconsin	321.09171182
20101 Lane	Kansas	320.51282051
54099 Wayne	West Virginia	320.44862808
1029 Cleburne	Alabama	320.27757390
55019 Clark	Wisconsin	319.80178052

Counties_Cities

38089 Stark	North Dakota	319.38574701
48169 Garza	Texas	319.24597142
5053 Grant	Arkansas	318.89157686
5095 Monroe	Arkansas	318.84057971
51037 Charlotte	Virginia	318.31127492
30009 Carbon	Montana	317.34179578
5111 Poinsett	Arkansas	317.01009427
55015 Calumet	Wisconsin	316.99196555
18183 Whitley	Indiana	316.95721078
17053 Ford	Illinois	316.64656212
21239 Woodford	Kentucky	316.58689180
41067 Washington	Oregon	316.54941065
27173 Yellow Medicine	Minnesota	316.48800408
29107 Lafayette	Missouri	315.97030493
21145 McCracken	Kentucky	315.24500352
51145 Powhatan	Virginia	315.18722807
20131 Nemaha	Kansas	315.11570655
53073 Whatcom	Washington	314.59778009
21049 Clark	Kentucky	314.49143425
16009 Benewah	Idaho	314.32907002
35057 Torrance	New Mexico	314.28388173
20207 Woodson	Kansas	314.16902293
17041 Douglas	Illinois	313.15775964
17103 Lee	Illinois	312.65523186
18025 Crawford	Indiana	312.55919682
39133 Portage	Ohio	312.40985227
8099 Prowers	Colorado	312.39723775
29003 Andrew	Missouri	312.37575964
36043 Herkimer	New York	312.13106270
20113 McPherson	Kansas	311.87581035
48403 Sabine	Texas	311.64415903
48213 Henderson	Texas	311.06088774
38051 McIntosh	North Dakota	309.47775629
31107 Knox	Nebraska	308.82527616

Counties_Cities

21125 Laurel	Kentucky	308.22990325
24001 Allegany	Maryland	307.15040507
48335 Mitchell	Texas	306.93677103
19019 Buchanan	Iowa	306.61823671
46087 McCook	South Dakota	306.52722683
27049 Goodhue	Minnesota	306.01469733
8083 Montezuma	Colorado	305.83377934
48221 Hood	Texas	305.59822918
41037 Lake	Oregon	304.60718365
19011 Benton	Iowa	304.18844084
17081 Jefferson	Illinois	304.07191962
21121 Knox	Kentucky	303.47559417
40037 Creek	Oklahoma	303.05569521
51011 Appomattox	Virginia	303.01117354
21149 McLean	Kentucky	302.63726762
31067 Gage	Nebraska	302.42404504
54077 Preston	West Virginia	301.42734714
39175 Wyandot	Ohio	300.88899020
16081 Teton	Idaho	300.68728522
29143 New Madrid	Missouri	300.64754857
28003 Alcorn	Mississippi	300.60934326
31159 Seward	Nebraska	300.26561959
31137 Phelps	Nebraska	300.13339262
19065 Fayette	Iowa	300.10172940
55051 Iron	Wisconsin	299.50669486
39143 Sandusky	Ohio	299.32481845
19177 Van Buren	Iowa	299.14529915
47039 Decatur	Tennessee	298.99196993
19045 Clinton	Iowa	298.80906316
18155 Switzerland	Indiana	298.59102361
47077 Henderson	Tennessee	298.05724135
47027 Clay	Tennessee	298.04328107
55045 Green	Wisconsin	297.86888353
20029 Cloud	Kansas	297.85771566

Counties_Cities

55081 Monroe	Wisconsin	297.49625415
51600 Fairfax City	Virginia	297.06193538
40097 Mayes	Oklahoma	296.78643540
27169 Winona	Minnesota	295.13034924
38075 Renville	North Dakota	294.86099410
30103 Treasure	Montana	294.55081001
18179 Wells	Indiana	294.26363185
48503 Young	Texas	293.71016902
51181 Surry	Virginia	293.48161878
31091 Hooker	Nebraska	293.25513196
40133 Seminole	Oklahoma	292.94491008
41055 Sherman	Oregon	292.74004684
40101 Muskogee	Oklahoma	292.56019426
39073 Hocking	Ohio	292.40796195
21009 Barren	Kentucky	292.01376313
39009 Athens	Ohio	291.71351302
47051 Franklin	Tennessee	291.23895918
40073 Kingfisher	Oklahoma	290.84471421
37143 Perquimans	North Carolina	290.56772463
31177 Washington	Nebraska	290.31789810
18147 Spencer	Indiana	290.25434152
38077 Richland	North Dakota	289.42668884
18013 Brown	Indiana	288.82762242
19109 Kossuth	Iowa	288.43573920
29011 Barton	Missouri	288.18443804
36101 Steuben	New York	288.11223851
17145 Perry	Illinois	288.08916596
42129 Westmoreland	Pennsylvania	288.06854320
26091 Lenawee	Michigan	287.99381271
48101 Cottle	Texas	287.97696184
48307 McCulloch	Texas	287.96794792
17001 Adams	Illinois	287.71064529
21143 Lyon	Kentucky	287.17692596
27085 McLeod	Minnesota	287.12402085

Counties_Cities

56029 Park	Wyoming	286.45478107
46129 Walworth	South Dakota	286.37909433
27119 Polk	Minnesota	285.45148911
40071 Kay	Oklahoma	285.31962591
27093 Meeker	Minnesota	285.20807225
19043 Clayton	Iowa	284.80291638
33013 Merrimack	New Hampshire	284.51949289
37137 Pamlico	North Carolina	284.13575375
51143 Pittsylvania	Virginia	283.84386946
21035 Calloway	Kentucky	283.63357608
6061 Placer	California	283.35313075
46035 Davison	South Dakota	282.97119757
16003 Adams	Idaho	282.35294118
51015 Augusta	Virginia	282.27997402
37039 Cherokee	North Carolina	281.85885918
20065 Graham	Kansas	280.89887640
20047 Edwards	Kansas	280.80028080
23031 York	Maine	280.27096092
17167 Sangamon	Illinois	280.01310482
20021 Cherokee	Kansas	279.79015738
17135 Montgomery	Illinois	279.71049963
21103 Henry	Kentucky	279.39898175
38053 McKenzie	North Dakota	278.75586854
47103 Lincoln	Tennessee	278.45355688
47083 Houston	Tennessee	278.34926782
26135 Oscoda	Michigan	277.91203480
40067 Jefferson	Oklahoma	277.64167892
17035 Cumberland	Illinois	277.57216876
48425 Somervell	Texas	277.28482697
16069 Nez Perce	Idaho	277.17283706
29023 Butler	Missouri	276.74194986
35005 Chaves	New Mexico	276.70855942
55023 Crawford	Wisconsin	276.22613713
47001 Anderson	Tennessee	275.88190685

Counties_Cities

47091 Johnson	Tennessee	275.62155473
31099 Kearney	Nebraska	275.06112469
42127 Wayne	Pennsylvania	274.98244793
30083 Richland	Montana	274.90149363
36069 Ontario	New York	274.88531275
21081 Grant	Kentucky	274.67059432
31007 Banner	Nebraska	273.97260274
29071 Franklin	Missouri	272.98157616
47031 Coffee	Tennessee	272.89048474
5085 Lonoke	Arkansas	272.88648737
48499 Wood	Texas	272.55201755
48461 Upton	Texas	272.40533914
48109 Culberson	Texas	272.23230490
39085 Lake	Ohio	272.00083292
20005 Atchison	Kansas	271.72234916
51141 Patrick	Virginia	271.60074690
8029 Delta	Colorado	271.37918780
29169 Pulaski	Missouri	271.08086284
29009 Barry	Missouri	270.30039570
18077 Jefferson	Indiana	270.11922504
8069 Larimer	Colorado	269.88628259
46011 Brookings	South Dakota	269.64123524
48497 Wise	Texas	269.37998682
36057 Montgomery	New York	268.93135173
40039 Custer	Oklahoma	268.63204298
17129 Menard	Illinois	268.55468750
46079 Lake	South Dakota	268.05544918
21033 Caldwell	Kentucky	267.40070783
8017 Cheyenne	Colorado	266.52452026
51678 Lexington	Virginia	266.25560538
21113 Jessamine	Kentucky	265.20771513
36091 Saratoga	New York	265.02956600
8101 Pueblo	Colorado	265.02874129
47009 Blount	Tennessee	264.94301441

Counties_Cities

21229 Washington	Kentucky	264.81297584
29099 Jefferson	Missouri	264.76841678
31061 Franklin	Nebraska	264.63777704
42049 Erie	Pennsylvania	263.91140222
20061 Geary	Kansas	263.85224274
37041 Chowan	North Carolina	263.73939696
26057 Gratiot	Michigan	263.55328949
56017 Hot Springs	Wyoming	263.44676180
55111 Sauk	Wisconsin	263.03911345
8111 San Juan	Colorado	262.46719160
20129 Morton	Kansas	262.46719160
27017 Carlton	Minnesota	262.29874152
39019 Carroll	Ohio	262.17643366
17085 Jo Daviess	Illinois	262.09866142
21185 Oldham	Kentucky	261.77222807
26105 Mason	Michigan	261.16838488
21215 Spencer	Kentucky	260.72150686
19057 Des Moines	Iowa	260.61628085
32019 Lyon	Nevada	259.81938073
47085 Humphreys	Tennessee	259.65595586
18069 Huntington	Indiana	259.38189845
19037 Chickasaw	Iowa	259.11066533
21045 Casey	Kentucky	258.05639476
2090 Fairbanks North	Alaska	257.65123117
16077 Power	Idaho	257.46652935
20079 Harvey	Kansas	257.23472669
20133 Neosho	Kansas	257.03717635
17023 Clark	Illinois	256.47601949
40095 Marshall	Oklahoma	255.86100202
51083 Halifax	Virginia	254.98241501
16029 Caribou	Idaho	254.95750708
47057 Grainger	Tennessee	254.91466839
31181 Webster	Nebraska	254.74101330
18101 Martin	Indiana	254.47783107

Counties_Cities

36121 Wyoming	New York	254.45927404
18119 Owen	Indiana	254.25761574
21099 Hart	Kentucky	253.88765471
2020 Anchorage	Alaska	253.82625936
55117 Sheboygan	Wisconsin	253.77633038
6115 Yuba	California	253.71279199
27129 Renville	Minnesota	253.21653436
21179 Nelson	Kentucky	252.99339164
38103 Wells	North Dakota	252.71670457
26011 Arenac	Michigan	252.64277641
31003 Antelope	Nebraska	252.52525253
56003 Big Horn	Wyoming	252.50399798
54057 Mineral	West Virginia	252.41276912
19125 Marion	Iowa	251.44430808
35061 Valencia	New Mexico	251.12482997
39025 Clermont	Ohio	250.64974254
18129 Posey	Indiana	250.58731402
37073 Gates	North Carolina	250.58325413
29187 St. Francois	Missouri	250.40484616
26063 Huron	Michigan	250.27273311
20035 Cowley	Kansas	249.87222443
19191 Winneshiek	Iowa	249.63802486
46089 McPherson	South Dakota	249.27295388
29105 Laclede	Missouri	249.20897152
35015 Eddy	New Mexico	248.70466321
40021 Cherokee	Oklahoma	248.58757062
8091 Ouray	Colorado	248.29298572
21093 Hardin	Kentucky	248.28736090
56019 Johnson	Wyoming	248.22695035
42035 Clinton	Pennsylvania	248.16461586
51199 York	Virginia	247.61960911
55075 Marinette	Wisconsin	247.31661473
17099 LaSalle	Illinois	246.73307137
18153 Sullivan	Indiana	246.49589174

Counties_Cities

31143 Polk	Nebraska	246.30541872
48417 Shackelford	Texas	245.92683677
53015 Cowlitz	Washington	245.90088726
18105 Monroe	Indiana	245.71696945
40005 Atoka	Oklahoma	245.70024570
18021 Clay	Indiana	244.55483378
39011 Auglaize	Ohio	244.52012925
17073 Henry	Illinois	244.44897128
39167 Washington	Ohio	244.36871416
2290 Yukon-Koyukuk	Alaska	244.03979726
53029 Island	Washington	243.90243902
5067 Jackson	Arkansas	243.88793052
30099 Teton	Montana	243.42745862
18175 Washington	Indiana	243.35253910
8119 Teller	Colorado	243.19260057
18167 Vigo	Indiana	243.04844207
48443 Terrell	Texas	243.01336574
48171 Gillespie	Texas	242.50111924
48459 Upshur	Texas	242.36548715
54103 Wetzell	West Virginia	242.30517354
55093 Pierce	Wisconsin	242.03971331
41005 Clackamas	Oregon	241.78333233
17115 Macon	Illinois	241.61509665
17199 Williamson	Illinois	241.58911954
8067 La Plata	Colorado	241.52015628
20009 Barton	Kansas	241.27762246
18177 Wayne	Indiana	241.14292647
19001 Adair	Iowa	240.69092454
54039 Kanawha	West Virginia	239.95034746
8039 Elbert	Colorado	239.70778480
20013 Brown	Kansas	239.63325693
47025 Claiborne	Tennessee	239.32485200
26113 Missaukee	Michigan	238.20551843
46051 Grant	South Dakota	237.86204002

Counties_Cities

20179 Sheridan	Kansas	236.87327280
47183 Weakley	Tennessee	236.42076912
51680 Lynchburg	Virginia	236.22238999
37009 Ashe	North Carolina	236.08395736
26079 Kalkaska	Michigan	235.63734291
27087 Mahnomen	Minnesota	235.54991846
16085 Valley	Idaho	235.48591613
48007 Aransas	Texas	235.37323470
19107 Keokuk	Iowa	234.71882641
48399 Runnels	Texas	234.51240962
39135 Preble	Ohio	234.16347538
46069 Hyde	South Dakota	234.00936037
48223 Hopkins	Texas	233.63216517
20193 Thomas	Kansas	233.43275840
16041 Franklin	Idaho	233.13419787
55115 Shawano	Wisconsin	232.86596725
55083 Oconto	Wisconsin	232.61961406
21165 Menifee	Kentucky	232.52208960
36051 Livingston	New York	232.49561105
48259 Kendall	Texas	232.24732149
36117 Wayne	New York	232.05720377
19029 Cass	Iowa	232.01856148
40011 Blaine	Oklahoma	231.94517659
26001 Alcona	Michigan	231.61551824
50025 Windham	Vermont	231.54644962
33017 Strafford	New Hampshire	231.37827658
31021 Burt	Nebraska	231.19605425
21157 Marshall	Kentucky	230.83581802
21023 Bracken	Kentucky	230.61051098
21039 Carlisle	Kentucky	230.55963110
21173 Montgomery	Kentucky	230.47193561
46067 Hutchinson	South Dakota	230.35230352
29095 Jackson	Missouri	229.89917279
38005 Benson	North Dakota	229.81901752

Counties_Cities

29047 Clay	Missouri	229.33452398
37189 Watauga	North Carolina	228.79613907
54071 Pendleton	West Virginia	228.66942976
42073 Lawrence	Pennsylvania	228.58071104
40065 Jackson	Oklahoma	228.46607078
42019 Butler	Pennsylvania	228.32751426
20017 Chase	Kansas	228.22365919
26073 Isabella	Michigan	228.16813582
21017 Bourbon	Kentucky	227.90328973
38003 Barnes	North Dakota	227.66078543
21161 Mason	Kentucky	227.40524781
55047 Green Lake	Wisconsin	227.29675441
26015 Barry	Michigan	227.28387593
47059 Greene	Tennessee	227.24969965
35049 Santa Fe	New Mexico	227.24849390
21137 Lincoln	Kentucky	227.23583834
21209 Scott	Kentucky	226.66024165
37133 Onslow	North Carolina	226.62545591
5129 Searcy	Arkansas	226.18748429
29213 Taney	Missouri	225.59621858
21007 Ballard	Kentucky	225.59217947
31033 Cheyenne	Nebraska	225.56390977
31027 Cedar	Nebraska	224.95856027
17087 Johnson	Illinois	224.79126525
40127 Pushmataha	Oklahoma	223.63359871
42119 Union	Pennsylvania	223.28904767
54107 Wood	West Virginia	223.26995475
50011 Franklin	Vermont	222.57744683
21079 Garrard	Kentucky	222.09567198
48243 Jeff Davis	Texas	222.02486679
29079 Grundy	Missouri	221.90841235
53013 Columbia	Washington	221.72949002
29199 Scotland	Missouri	221.50624245
37031 Carteret	North Carolina	221.50624245

Counties_Cities

26111 Midland	Michigan	221.12992585
53011 Clark	Washington	221.01992915
21225 Union	Kentucky	220.61358152
18045 Fountain	Indiana	220.17002018
26129 Ogemaw	Michigan	219.54944635
8021 Conejos	Colorado	219.51219512
19003 Adams	Iowa	219.47873800
48035 Bosque	Texas	219.35690974
21219 Todd	Kentucky	219.31605881
6015 Del Norte	California	219.20367975
42125 Washington	Pennsylvania	218.95768426
40125 Pottawatomie	Oklahoma	218.77020873
8019 Clear Creek	Colorado	218.63612702
55017 Chippewa	Wisconsin	218.28954549
18159 Tipton	Indiana	218.13855103
20125 Montgomery	Kansas	217.93275218
38105 Williams	North Dakota	217.82178218
42081 Lycoming	Pennsylvania	217.30715090
39057 Greene	Ohio	217.26837108
48299 Llano	Texas	217.13018572
5141 Van Buren	Arkansas	216.82828405
39027 Clinton	Ohio	216.37301757
55073 Marathon	Wisconsin	216.35112384
38027 Eddy	North Dakota	216.16947687
29163 Pike	Missouri	216.16947687
36099 Seneca	New York	215.74344023
46115 Spink	South Dakota	215.55042340
21069 Fleming	Kentucky	214.80044346
21029 Bullitt	Kentucky	214.63198017
47179 Washington	Tennessee	214.60729198
46059 Hand	South Dakota	214.59227468
55021 Columbia	Wisconsin	214.44262352
48097 Cooke	Texas	214.42302953
54051 Marshall	West Virginia	214.39012506

Counties_Cities

30059 Meagher	Montana	214.36227224
36089 St. Lawrence	New York	213.79584810
54011 Cabell	West Virginia	213.46434395
46057 Hamlin	South Dakota	212.73114057
31077 Greeley	Nebraska	212.22410866
29229 Wright	Missouri	212.21025139
31065 Furnas	Nebraska	212.08907741
51019 Bedford	Virginia	212.07157098
41063 Wallowa	Oregon	211.83448665
46071 Jackson	South Dakota	211.67221046
27155 Traverse	Minnesota	211.60822249
48079 Cochran	Texas	211.56558533
20123 Mitchell	Kansas	211.38211382
48363 Palo Pinto	Texas	211.25541126
56025 Natrona	Wyoming	211.08512924
56023 Lincoln	Wyoming	210.97046414
31069 Garden	Nebraska	210.85925145
38091 Steele	North Dakota	210.19442985
39059 Guernsey	Ohio	210.13787094
41053 Polk	Oregon	210.01008987
17121 Marion	Illinois	209.99468368
26133 Osceola	Michigan	209.93102266
20053 Ellsworth	Kansas	209.81278244
39171 Williams	Ohio	209.21638952
21151 Madison	Kentucky	208.94682141
20191 Sumner	Kansas	208.73195338
27097 Morrison	Minnesota	208.02556604
29113 Lincoln	Missouri	208.02274382
50003 Bennington	Vermont	207.68431983
27059 Isanti	Minnesota	207.67652505
6087 Santa Cruz	California	207.47114911
40083 Logan	Oklahoma	207.22759087
38081 Sargent	North Dakota	206.71834625
36025 Delaware	New York	206.61621039

Counties_Cities

37087 Haywood	North Carolina	206.54822417
46045 Edmunds	South Dakota	206.45161290
48267 Kimble	Texas	206.32737276
48067 Cass	Texas	205.85012783
55091 Pepin	Wisconsin	205.78954589
48165 Gaines	Texas	205.73178317
21139 Livingston	Kentucky	205.58320710
21195 Pike	Kentucky	205.47241533
20155 Reno	Kansas	205.31904655
56009 Converse	Wyoming	205.27859238
51197 Wythe	Virginia	205.18884329
21221 Trigg	Kentucky	204.87604999
54025 Greenbrier	West Virginia	204.10509975
41035 Klamath	Oregon	203.98208505
42099 Perry	Pennsylvania	203.73220052
30035 Glacier	Montana	203.68080308
21217 Taylor	Kentucky	203.53047086
47017 Carroll	Tennessee	203.42612420
48087 Collingsworth	Texas	202.56583390
39047 Fayette	Ohio	202.33028675
38067 Pembina	North Dakota	201.52583849
55001 Adams	Wisconsin	201.49400432
17083 Jersey	Illinois	201.40064997
46009 Bon Homme	South Dakota	200.57306590
29139 Montgomery	Missouri	199.41043870
36095 Schoharie	New York	199.37614561
40029 Coal	Oklahoma	199.27536232
17185 Wabash	Illinois	199.15144168
47161 Stewart	Tennessee	199.10036133
51121 Montgomery	Virginia	199.02005354
18161 Union	Indiana	198.94841552
39159 Union	Ohio	198.84153194
27157 Wabasha	Minnesota	198.66019866
26117 Montcalm	Michigan	198.53676838

Counties_Cities

27025 Chisago	Minnesota	198.49075498
31169 Thayer	Nebraska	198.45207382
48241 Jasper	Texas	197.92595897
51027 Buchanan	Virginia	197.91715753
27005 Becker	Minnesota	197.84120334
29037 Cass	Missouri	197.22926234
48235 Irion	Texas	197.10906702
21019 Boyd	Kentucky	196.86706181
21199 Pulaski	Kentucky	196.52445724
5063 Independence	Arkansas	196.40108286
29227 Worth	Missouri	196.07843137
38069 Pierce	North Dakota	196.03038471
55071 Manitowoc	Wisconsin	196.01891899
26109 Menominee	Michigan	195.79689336
55029 Door	Wisconsin	195.58131112
27111 Otter Tail	Minnesota	195.53832551
40077 Latimer	Oklahoma	195.48431238
55057 Juneau	Wisconsin	195.36386520
54019 Fayette	West Virginia	195.26709749
27015 Brown	Minnesota	195.13360679
39141 Ross	Ohio	194.97991707
27041 Douglas	Minnesota	194.92150458
40075 Kiowa	Oklahoma	194.75312178
6027 Inyo	California	194.58497804
54049 Marion	West Virginia	194.30629089
35059 Union	New Mexico	194.26906265
35037 Quay	New Mexico	193.86889616
56007 Carbon	Wyoming	193.70783515
36123 Yates	New York	193.22893603
55078 Menominee	Wisconsin	193.21597252
39081 Jefferson	Ohio	193.10596500
26089 Leelanau	Michigan	192.97923176
19007 Appanoose	Iowa	192.97258181
48059 Callahan	Texas	192.93983136

Counties_Cities

53059 Skamania	Washington	192.88829252
48019 Bandera	Texas	192.77953032
18083 Knox	Indiana	192.43799973
46047 Fall River	South Dakota	192.36460491
29129 Mercer	Missouri	192.25487503
40137 Stephens	Oklahoma	191.84098001
42059 Greene	Pennsylvania	191.74930148
47019 Carter	Tennessee	191.65587124
38071 Ramsey	North Dakota	191.62093894
41071 Yamhill	Oregon	191.58520401
20051 Ellis	Kansas	191.57088123
21203 Rockcastle	Kentucky	191.04477612
42009 Bedford	Pennsylvania	190.96645633
31175 Valley	Nebraska	190.93078759
46093 Meade	South Dakota	190.85318442
56005 Campbell	Wyoming	190.72388383
40033 Cotton	Oklahoma	190.44321330
20003 Anderson	Kansas	190.40365575
29029 Camden	Missouri	189.89413947
20087 Jefferson	Kansas	189.72332016
55049 Iowa	Wisconsin	189.30629759
5145 White	Arkansas	189.26162562
54023 Grant	West Virginia	189.23103389
29017 Bollinger	Missouri	189.00484839
40035 Craig	Oklahoma	188.73200056
51067 Franklin	Virginia	188.62888157
17113 McLean	Illinois	188.62684287
36075 Oswego	New York	188.29835960
40123 Pontotoc	Oklahoma	188.25005883
17169 Schuyler	Illinois	188.21485450
6033 Lake	California	187.94072878
48359 Oldham	Texas	187.70530267
5109 Pike	Arkansas	187.38873794
2195 Petersburg	Alaska	186.27755355

Counties_Cities

17131 Mercer	Illinois	185.88552016
55137 Waushara	Wisconsin	185.46758439
5047 Franklin	Arkansas	185.28916339
5147 Woodruff	Arkansas	184.89984592
27135 Roseau	Minnesota	184.81848185
51073 Gloucester	Virginia	184.74390211
42063 Indiana	Pennsylvania	184.61319984
17125 Mason	Illinois	184.29782529
5065 IZard	Arkansas	183.91819319
50001 Addison	Vermont	183.91799421
48227 Howard	Texas	183.76806824
48281 Lampasas	Texas	183.71096142
50013 Grand Isle	Vermont	183.35684062
47067 Hancock	Tennessee	183.23408154
16065 Madison	Idaho	183.18746184
6043 Mariposa	California	183.16066625
40093 Major	Oklahoma	183.15018315
20139 Osage	Kansas	181.92083307
47013 Campbell	Tennessee	181.89626860
16011 Bingham	Idaho	181.67661562
20073 Greenwood	Kansas	181.66804294
6003 Alpine	California	181.65304269
18171 Warren	Indiana	181.53213119
39125 Paulding	Ohio	181.23667377
36109 Tompkins	New York	180.94617338
54033 Harrison	West Virginia	180.59626373
51735 Poquoson	Virginia	180.47579984
32027 Pershing	Nevada	180.01800180
54027 Hampshire	West Virginia	179.89463314
36009 Cattaraugus	New York	179.59396148
20163 Rooks	Kansas	179.53321364
40099 Murray	Oklahoma	179.17293772
20195 Trego	Kansas	179.01897601
17189 Washington	Illinois	178.63522687

Counties_Cities

48081 Coke	Texas	178.04154303
16019 Bonneville	Idaho	177.99989731
51045 Craig	Virginia	177.72511848
30039 Granite	Montana	177.61989343
42109 Snyder	Pennsylvania	177.60236803
32005 Douglas	Nevada	177.44032022
40047 Garfield	Oklahoma	177.30205375
27035 Crow Wing	Minnesota	177.22572393
27071 Koochiching	Minnesota	176.84887460
5137 Stone	Arkansas	176.60752990
31111 Lincoln	Nebraska	176.21145374
21223 Trimble	Kentucky	176.15971814
55053 Jackson	Wisconsin	175.79841781
36015 Chemung	New York	175.65931588
30047 Lake	Montana	175.20661157
39163 Vinton	Ohio	175.05137377
20107 Linn	Kansas	174.35897436
42131 Wyoming	Pennsylvania	173.77800784
35055 Taos	New Mexico	173.59524897
39161 Van Wert	Ohio	173.26120010
40121 Pittsburg	Oklahoma	173.21147754
48385 Real	Texas	172.51293847
8093 Park	Colorado	172.45095926
27055 Houston	Minnesota	172.24674346
19185 Wayne	Iowa	171.84814873
29117 Livingston	Missouri	171.66248514
20033 Comanche	Kansas	171.62471396
37011 Avery	North Carolina	171.37960583
27045 Fillmore	Minnesota	170.95640612
20151 Pratt	Kansas	170.61207080
48457 Tyler	Texas	170.53834808
27089 Marshall	Minnesota	170.39403621
27029 Clearwater	Minnesota	170.26106697
31125 Nance	Nebraska	169.87542469

Counties_Cities

21011 Bath	Kentucky	169.58733748
21169 Metcalfe	Kentucky	169.49152542
20121 Miami	Kansas	169.23990499
31131 Otoe	Nebraska	168.90835158
51125 Nelson	Virginia	168.50903208
38037 Grant	North Dakota	168.49199663
27061 Itasca	Minnesota	168.48452603
47073 Hawkins	Tennessee	168.05236158
16017 Bonner	Idaho	167.68394929
16005 Bannock	Idaho	167.55032248
21181 Nicholas	Kentucky	167.45743790
6103 Tehama	California	167.40722198
20115 Marion	Kansas	167.36401674
5039 Dallas	Arkansas	167.08437761
47079 Henry	Tennessee	166.88299648
30053 Lincoln	Montana	166.71718703
48065 Carson	Texas	166.52789342
29115 Linn	Missouri	166.15435740
21135 Lewis	Kentucky	165.95006412
29217 Vernon	Missouri	165.62743570
47145 Roane	Tennessee	165.60030109
18121 Parke	Indiana	165.41619897
2130 Ketchikan Gateway	Alaska	165.25362839
48411 San Saba	Texas	165.18004625
29121 Macon	Missouri	164.98383158
19053 Decatur	Iowa	164.76552598
5127 Scott	Arkansas	164.74464580
42113 Sullivan	Pennsylvania	164.71750947
29025 Caldwell	Missouri	164.69038208
31163 Sherman	Nebraska	164.58196182
48275 Knox	Texas	164.24856283
29219 Warren	Missouri	164.21307367
27127 Redwood	Minnesota	163.94517673
6057 Nevada	California	163.49703097

Counties_Cities

36011 Cayuga	New York	163.32879642
17139 Moultrie	Illinois	163.07671400
46077 Kingsbury	South Dakota	162.63468185
20027 Clay	Kansas	162.56096036
42031 Clarion	Pennsylvania	162.45906289
17021 Christian	Illinois	162.27304737
48345 Motley	Texas	162.07455429
54021 Gilmer	West Virginia	161.97358585
51191 Washington	Virginia	161.75875887
37043 Clay	North Carolina	161.59439806
26165 Wexford	Michigan	161.35779597
29049 Clinton	Missouri	161.21152907
6017 El Dorado	California	161.00441582
39051 Fulton	Ohio	160.84776232
29077 Greene	Missouri	160.65880386
54079 Putnam	West Virginia	160.54479376
42087 Mifflin	Pennsylvania	160.09692354
29179 Reynolds	Missouri	159.89766549
21021 Boyle	Kentucky	159.46843854
47049 Fentress	Tennessee	159.19196355
29053 Cooper	Missouri	159.06379594
48429 Stephens	Texas	159.01621965
2110 Juneau	Alaska	158.81418740
19111 Lee	Iowa	158.56702393
48011 Armstrong	Texas	158.56236786
39149 Shelby	Ohio	158.34824275
21105 Hickman	Kentucky	158.33521828
55095 Polk	Wisconsin	158.26414056
42085 Mercer	Pennsylvania	158.10919473
51119 Middlesex	Virginia	157.86052558
40135 Sequoyah	Oklahoma	157.84744651
47129 Morgan	Tennessee	157.56059132
47137 Pickett	Tennessee	157.41833924
19071 Fremont	Iowa	157.30015730

Counties_Cities

47163 Sullivan	Tennessee	157.29253875
40107 Okfuskee	Oklahoma	157.05075219
27095 Mille Lacs	Minnesota	156.85374345
39091 Logan	Ohio	156.53247498
29109 Lawrence	Missouri	156.41700774
47175 Van Buren	Tennessee	156.11448395
16071 Oneida	Idaho	155.97147950
51155 Pulaski	Virginia	155.58034404
40069 Johnston	Oklahoma	155.26532103
31095 Jefferson	Nebraska	154.99506834
54005 Boone	West Virginia	154.89043779
42051 Fayette	Pennsylvania	154.85928504
38049 McHenry	North Dakota	154.74552957
17117 Macoupin	Illinois	154.48105400
30087 Rosebud	Montana	154.47423590
42027 Centre	Pennsylvania	154.17216916
50015 Lamoille	Vermont	154.15019763
31161 Sheridan	Nebraska	154.14258189
31139 Pierce	Nebraska	154.01848222
51163 Rockbridge	Virginia	153.83263010
17105 Livingston	Illinois	153.79883113
39087 Lawrence	Ohio	153.67654428
48077 Clay	Texas	153.02218822
35021 Harding	New Mexico	152.67175573
20181 Sherman	Kansas	152.56823190
17009 Brown	Illinois	152.53203173
5103 Ouachita	Arkansas	152.50360078
37175 Transylvania	North Carolina	151.98012568
51063 Floyd	Virginia	151.94681861
29165 Platte	Missouri	151.47837064
21191 Pendleton	Kentucky	151.42129534
54029 Hancock	West Virginia	151.23393139
20019 Chautauqua	Kansas	151.10305228
31071 Garfield	Nebraska	150.98137896

Counties_Cities

6045 Mendocino	California	150.67461133
2220 Sitka	Alaska	150.34115878
19137 Montgomery	Iowa	149.95501350
2180 Nome	Alaska	149.88009592
48119 Delta	Texas	149.56066554
29181 Ripley	Missouri	149.24259384
55141 Wood	Wisconsin	149.20265553
33001 Belknap	New Hampshire	149.12654452
21235 Whitley	Kentucky	148.99839965
36077 Otsego	New York	148.95646789
23027 Waldo	Maine	148.63707361
51103 Lancaster	Virginia	148.38171195
38083 Sheridan	North Dakota	148.25796887
8049 Grand	Colorado	148.14814815
30007 Broadwater	Montana	147.90468365
51173 Smyth	Virginia	147.67655553
21027 Breckinridge	Kentucky	147.14537964
39021 Champaign	Ohio	147.08159158
31149 Rock	Nebraska	147.05882353
6009 Calaveras	California	146.92338055
17015 Carroll	Illinois	146.73001677
5049 Fulton	Arkansas	146.71122341
6007 Butte	California	146.15836994
35051 Sierra	New Mexico	145.87892050
20015 Butler	Kansas	145.28570359
2240 Southeast Fairbanks	Alaska	144.55044811
29051 Cole	Missouri	144.53877806
19145 Page	Iowa	144.27175552
39039 Defiance	Ohio	144.11109655
41043 Linn	Oregon	142.93006636
29027 Callaway	Missouri	142.57390452
26143 Roscommon	Michigan	142.35471445
48333 Mills	Texas	142.24751067
47173 Union	Tennessee	142.21861032

Counties_Cities

39015 Brown	Ohio	142.19531214
36003 Allegany	New York	142.14947232
5009 Boone	Arkansas	141.40875133
8027 Custer	Colorado	141.29995963
55031 Douglas	Wisconsin	141.17755971
5101 Newton	Arkansas	140.93529789
20135 Ness	Kansas	140.84507042
20089 Jewell	Kansas	140.79549454
21043 Carter	Kentucky	140.71989335
23007 Franklin	Maine	140.48232264
17203 Woodford	Illinois	140.39466500
2170 Matanuska-Susit	Alaska	140.32153146
16037 Custer	Idaho	140.18691589
21095 Harlan	Kentucky	140.10375251
41017 Deschutes	Oregon	139.58624138
54015 Clay	West Virginia	139.01760890
31171 Thomas	Nebraska	138.88888889
26151 Sanilac	Michigan	138.40998494
17059 Gallatin	Illinois	138.39462238
41007 Clatsop	Oregon	138.31606478
29225 Webster	Missouri	138.07563476
21167 Mercer	Kentucky	137.77900248
29141 Morgan	Missouri	137.53806857
18001 Adams	Indiana	137.50140308
33003 Carroll	New Hampshire	137.35418930
54041 Lewis	West Virginia	137.29405891
38095 Towner	North Dakota	136.86131387
21005 Anderson	Kentucky	136.78683316
36031 Essex	New York	136.72922252
39069 Henry	Ohio	136.60193458
54091 Taylor	West Virginia	136.40137587
31097 Johnson	Nebraska	136.34592910
51091 Highland	Virginia	135.74660633
48237 Jack	Texas	135.70055411

Counties_Cities

29177 Ray	Missouri	135.47174759
36041 Hamilton	New York	135.31799729
26103 Marquette	Michigan	135.30579109
54097 Upshur	West Virginia	135.16280975
36019 Clinton	New York	135.07652271
39071 Highland	Ohio	134.70202982
21055 Crittenden	Kentucky	134.60459899
17179 Tazewell	Illinois	134.51423735
29186 Ste. Genevieve	Missouri	134.16815742
6109 Tuolumne	California	133.84917215
36013 Chautauqua	New York	133.65744613
31011 Boone	Nebraska	133.61328498
39127 Perry	Ohio	133.21122305
50021 Rutland	Vermont	132.94245978
32021 Mineral	Nevada	132.91980505
21123 Larue	Kentucky	132.80212483
48337 Montague	Texas	132.68013880
48487 Wilbarger	Texas	132.60530421
29061 Daviess	Missouri	132.32286780
20105 Lincoln	Kansas	132.31888852
17005 Bond	Illinois	132.29104029
21119 Knott	Kentucky	132.22266296
42005 Armstrong	Pennsylvania	131.77451236
40081 Lincoln	Oklahoma	131.72966781
48379 Rains	Texas	131.58976890
47151 Scott	Tennessee	131.58491765
16015 Boise	Idaho	130.99292638
42057 Fulton	Pennsylvania	130.82696413
8047 Gilpin	Colorado	130.69759843
27159 Wadena	Minnesota	130.69048138
54059 Mingo	West Virginia	130.33424427
55123 Vernon	Wisconsin	129.93340913
20165 Rush	Kansas	129.32428063
53031 Jefferson	Washington	129.21932617

Counties_Cities

18165 Vermillion	Indiana	129.20731313
39005 Ashland	Ohio	128.38403572
17147 Piatt	Illinois	128.08001952
35017 Grant	New Mexico	127.98946830
48197 Hardeman	Texas	127.48597654
56001 Albany	Wyoming	126.93971659
29063 DeKalb	Missouri	126.68250198
51009 Amherst	Virginia	126.31844881
40061 Haskell	Oklahoma	126.30249447
55033 Dunn	Wisconsin	126.29899626
54009 Brooke	West Virginia	126.10908436
21205 Rowan	Kentucky	126.10340479
46033 Custer	South Dakota	126.06005042
26141 Presque Isle	Michigan	125.60841576
27125 Red Lake	Minnesota	125.03125781
41003 Benton	Oregon	124.86292223
8089 Otero	Colorado	124.78298611
21089 Greenup	Kentucky	124.75898832
13265 Taliaferro	Georgia	124.37810945
36023 Cortland	New York	123.37159944
39119 Muskingum	Ohio	122.99409396
53067 Thurston	Washington	122.89687486
20041 Dickinson	Kansas	122.88294064
35027 Lincoln	New Mexico	122.72448353
38043 Kidder	North Dakota	122.44897959
38021 Dickey	North Dakota	122.37405670
29091 Howell	Missouri	122.26769139
40079 Le Flore	Oklahoma	122.04881953
26029 Charlevoix	Michigan	121.93263222
38029 Emmons	North Dakota	121.39605463
8081 Moffat	Colorado	121.32241432
6023 Humboldt	California	120.99169190
54001 Barbour	West Virginia	120.95554884
26047 Emmet	Michigan	120.09126936

Counties_Cities

51031 Campbell	Virginia	120.05893802
2275 Wrangell	Alaska	119.85617259
54045 Logan	West Virginia	119.60621952
23011 Kennebec	Maine	119.59077021
29015 Benton	Missouri	119.30698205
17071 Henderson	Illinois	119.24280817
20097 Kiowa	Kansas	119.23688394
27137 St. Louis	Minnesota	119.14655026
17055 Franklin	Illinois	118.85997778
46053 Gregory	South Dakota	118.70845204
32001 Churchill	Nevada	118.65793781
29161 Phelps	Missouri	118.48341232
35035 Otero	New Mexico	118.29712044
26101 Manistee	Michigan	118.23222440
53041 Lewis	Washington	118.08451837
37075 Graham	North Carolina	117.86892975
21025 Breathitt	Kentucky	117.86892975
17067 Hancock	Illinois	117.68661735
27007 Beltrami	Minnesota	117.40346233
36049 Lewis	New York	117.21556320
27121 Pope	Minnesota	117.14877895
42033 Clearfield	Pennsylvania	117.14616819
53055 San Juan	Washington	116.76786548
17051 Fayette	Illinois	116.73515129
29147 Nodaway	Missouri	116.57101865
17191 Wayne	Illinois	116.33602743
29005 Atchison	Missouri	116.03171534
17183 Vermilion	Illinois	115.87636383
29035 Carter	Missouri	115.62603238
26009 Antrim	Michigan	115.55745774
29127 Marion	Missouri	115.41689983
46007 Bennett	South Dakota	115.34025375
38055 McLean	North Dakota	115.29189812
46039 Deuel	South Dakota	115.28706479

Counties_Cities

17045 Edgar	Illinois	115.20737327
17011 Bureau	Illinois	115.17594641
21163 Meade	Kentucky	114.92251437
29083 Henry	Missouri	114.72099853
39063 Hancock	Ohio	114.57921770
54095 Tyler	West Virginia	114.33798308
55011 Buffalo	Wisconsin	114.28571429
17039 De Witt	Illinois	114.14801192
48009 Archer	Texas	113.81743683
17127 Massac	Illinois	113.63636364
31147 Richardson	Nebraska	113.39296964
53069 Wahkiakum	Washington	112.96882061
54063 Monroe	West Virginia	112.95180723
27149 Stevens	Minnesota	112.78580949
40057 Harmon	Oklahoma	112.61261261
54065 Morgan	West Virginia	112.44167088
21175 Morgan	Kentucky	112.40164856
38101 Ward	North Dakota	112.18705716
50027 Windsor	Vermont	112.14412329
54081 Raleigh	West Virginia	111.77849005
21071 Floyd	Kentucky	111.59157484
6089 Shasta	California	111.08642524
27065 Kanabec	Minnesota	111.06312087
17175 Stark	Illinois	110.55831951
26051 Gladwin	Michigan	110.51032087
42111 Somerset	Pennsylvania	109.53050627
46137 Ziebach	South Dakota	109.40919037
29151 Osage	Missouri	109.37727869
48133 Eastland	Texas	109.15838882
56033 Sheridan	Wyoming	109.15225085
2261 Valdez-Cordova	Alaska	109.12265386
38057 Mercer	North Dakota	108.86657796
38007 Billings	North Dakota	108.81392818
29197 Schuyler	Missouri	108.71928680

Counties_Cities

16051 Jefferson	Idaho	108.69934441
21131 Leslie	Kentucky	108.44917677
42105 Potter	Pennsylvania	108.29021778
29221 Washington	Missouri	108.24680271
53035 Kitsap	Washington	107.85567354
46075 Jones	South Dakota	107.75862069
29059 Dallas	Missouri	107.38575349
51071 Giles	Virginia	106.86297791
54055 Mercer	West Virginia	106.54309922
17033 Crawford	Illinois	106.34338278
55005 Barron	Wisconsin	106.27933753
26031 Cheboygan	Michigan	106.24483532
21159 Martin	Kentucky	105.97898084
41021 Gilliam	Oregon	105.59662091
51195 Wise	Virginia	105.22992739
21057 Cumberland	Kentucky	105.12088902
40063 Hughes	Oklahoma	104.98687664
20159 Rice	Kansas	104.92078481
30063 Missoula	Montana	104.38501233
26035 Clare	Michigan	104.04135644
17123 Marshall	Illinois	104.04022889
42021 Cambria	Pennsylvania	104.00060730
21147 McCreary	Kentucky	103.40073529
39131 Pike	Ohio	103.32418855
48207 Haskell	Texas	103.21692758
41009 Columbia	Oregon	103.09868836
54105 Wirt	West Virginia	102.91595197
55119 Taylor	Wisconsin	102.88065844
33009 Grafton	New Hampshire	102.46586327
38065 Oliver	North Dakota	102.45901639
29073 Gasconade	Missouri	102.00612037
39145 Scioto	Ohio	101.98405340
30081 Ravalli	Montana	101.91790976
56035 Sublette	Wyoming	101.90563538

Counties_Cities

30067 Park	Montana	101.57743786
6005 Amador	California	101.56666582
40009 Beckham	Oklahoma	101.34045787
40151 Woods	Oklahoma	101.15769360
6063 Plumas	California	101.04233142
26085 Lake	Michigan	101.00159919
39001 Adams	Ohio	100.99552734
51720 Norton	Virginia	100.80645161
27001 Aitkin	Minnesota	100.61627468
42047 Elk	Pennsylvania	99.43982233
33005 Cheshire	New Hampshire	99.35549658
47101 Lewis	Tennessee	99.28843290
47005 Benton	Tennessee	98.86307464
29131 Miller	Missouri	98.67382381
29173 Ralls	Missouri	97.92401097
35047 San Miguel	New Mexico	97.85799717
55103 Richland	Wisconsin	97.83046556
46091 Marshall	South Dakota	97.80907668
21231 Wayne	Kentucky	97.71350401
39121 Noble	Ohio	97.53378849
26055 Grand Traverse	Michigan	97.22057187
29067 Douglas	Missouri	97.21079788
42015 Bradford	Pennsylvania	96.98683280
18125 Pike	Indiana	96.69621273
17173 Shelby	Illinois	96.59169311
42053 Forest	Pennsylvania	96.16705591
15003 Honolulu	Hawaii	96.11460289
48075 Childress	Texas	96.00877795
39079 Jackson	Ohio	95.72628458
23023 Sagadahoc	Maine	95.41449178
8077 Mesa	Colorado	95.29590684
26041 Delta	Michigan	94.82109490
8103 Rio Blanco	Colorado	94.69696970
30095 Stillwater	Montana	94.39899308

Counties_Cities

56011 Crook	Wyoming	93.95973154
6093 Siskiyou	California	93.77001189
8043 Fremont	Colorado	93.70900231
38009 Bottineau	North Dakota	93.58914366
54053 Mason	West Virginia	93.56987798
17049 Effingham	Illinois	93.54536950
38031 Foster	North Dakota	93.28358209
53003 Asotin	Washington	92.87925697
26053 Gogebic	Michigan	92.73979862
51750 Radford	Virginia	92.69862043
24023 Garrett	Maryland	92.58306759
55037 Florence	Wisconsin	92.57116408
37053 Currituck	North Carolina	92.34633570
30021 Dawson	Montana	92.16589862
39083 Knox	Ohio	92.09442102
21187 Owen	Kentucky	91.91176471
26107 Mecosta	Michigan	91.85899644
29055 Crawford	Missouri	91.83119756
42039 Crawford	Pennsylvania	91.69674241
53045 Mason	Washington	91.59326484
51580 Covington	Virginia	91.57509158
21133 Letcher	Kentucky	91.32837116
29111 Lewis	Missouri	91.32420091
2188 Northwest Arctic	Alaska	91.25277017
55113 Sawyer	Wisconsin	90.96973740
20127 Morris	Kansas	90.56330375
21087 Green	Kentucky	90.50592814
30085 Roosevelt	Montana	90.42408898
53075 Whitman	Washington	90.37777912
16057 Latah	Idaho	89.69950665
38039 Griggs	North Dakota	89.60573477
30107 Wheatland	Montana	89.44543828
42065 Jefferson	Pennsylvania	89.36550492
42023 Cameron	Pennsylvania	89.04719501

Counties_Cities

48125 Dickens	Texas	88.92841263
16025 Camas	Idaho	88.73114463
36045 Jefferson	New York	88.58664042
29043 Christian	Missouri	88.52304473
21053 Clinton	Kentucky	88.18342152
2050 Bethel	Alaska	87.83487044
48351 Newton	Texas	87.29812309
8007 Archuleta	Colorado	87.17762441
26153 Schoolcraft	Michigan	86.76251859
20141 Osborne	Kansas	86.33093525
54093 Tucker	West Virginia	86.26887132
54087 Roane	West Virginia	86.13264427
51167 Russell	Virginia	85.98773740
29013 Bates	Missouri	85.78431373
17065 Hamilton	Illinois	85.75278697
42013 Blair	Pennsylvania	85.71988375
39067 Harrison	Ohio	85.67286147
30041 Hill	Montana	85.64262556
29149 Oregon	Missouri	85.38089365
51105 Lee	Virginia	84.95815811
29039 Cedar	Missouri	84.71584892
26019 Benzie	Michigan	84.49276179
27075 Lake	Minnesota	84.44361043
32033 White Pine	Nevada	84.43271768
17061 Greene	Illinois	84.32996013
38079 Rolette	North Dakota	83.91021607
31145 Red Willow	Nebraska	83.90826030
41011 Coos	Oregon	83.86525649
35003 Catron	New Mexico	83.84572387
56027 Niobrara	Wyoming	83.75209380
36097 Schuyler	New York	83.74274230
5089 Marion	Arkansas	83.72204282
16043 Fremont	Idaho	83.53584447
33019 Sullivan	New Hampshire	83.44149824

Counties_Cities

26097 Mackinac	Michigan	83.43376286
48155 Foard	Texas	83.33333333
20183 Smith	Kansas	83.26394671
55069 Lincoln	Wisconsin	83.06547727
37115 Madison	North Carolina	82.70918531
30043 Jefferson	Montana	82.66512358
41029 Jackson	Oregon	82.43610064
39115 Morgan	Ohio	82.16926869
23019 Penobscot	Maine	82.06703023
40043 Dewey	Oklahoma	81.73273396
53049 Pacific	Washington	81.68451625
20071 Greeley	Kansas	81.49959250
41039 Lane	Oregon	81.39911646
2100 Haines	Alaska	80.84074373
15009 Maui	Hawaii	80.73824660
29041 Chariton	Missouri	80.52610388
54067 Nicholas	West Virginia	80.50881572
21197 Powell	Kentucky	80.37293040
50009 Essex	Vermont	80.00000000
23017 Oxford	Maine	79.83616231
29125 Maries	Missouri	79.82666211
39147 Seneca	Ohio	79.70003804
48271 Kinney	Texas	79.63897000
51115 Mathews	Virginia	79.52738014
55085 Oneida	Wisconsin	78.93994925
51520 Bristol	Virginia	78.87392307
30033 Garfield	Montana	78.86435331
16049 Idaho	Idaho	78.72585236
5097 Montgomery	Arkansas	78.44016136
17047 Edwards	Illinois	78.22277847
55107 Rusk	Wisconsin	77.75500106
46081 Lawrence	South Dakota	77.69705917
55125 Vilas	Wisconsin	77.49111131
31063 Frontier	Nebraska	76.68711656

Counties_Cities

20063 Gove	Kansas	76.56967841
48431 Sterling	Texas	76.27765065
17101 Lawrence	Illinois	76.11798287
23015 Lincoln	Maine	75.70904432
26119 Montmorency	Michigan	75.55315704
41013 Crook	Oregon	75.41794109
20023 Cheyenne	Kansas	75.18796992
27073 Lac qui Parle	Minnesota	75.09762691
41001 Baker	Oregon	74.97188554
31101 Keith	Nebraska	74.80364044
56015 Goshen	Wyoming	74.76076555
26061 Houghton	Michigan	74.54650874
5005 Baxter	Arkansas	74.48521108
35007 Colfax	New Mexico	74.31874484
51169 Scott	Virginia	74.30110523
40153 Woodward	Oklahoma	74.17663930
42121 Venango	Pennsylvania	74.12320056
50023 Washington	Vermont	73.95940832
30029 Flathead	Montana	73.45307817
51185 Tazewell	Virginia	73.43042467
17193 White	Illinois	73.17965606
53009 Clallam	Washington	72.97653023
46021 Campbell	South Dakota	72.62164125
50005 Caledonia	Vermont	72.60246848
8055 Huerfano	Colorado	72.57947452
26071 Iron	Michigan	71.96186021
40149 Washita	Oklahoma	71.89718702
31127 Nemaha	Nebraska	71.85972981
46119 Sully	South Dakota	71.83908046
36033 Franklin	New York	71.58053805
31129 Nuckolls	Nebraska	71.51370679
30093 Silver Bow	Montana	71.44286000
30049 Lewis and Clark	Montana	71.32459971
8073 Lincoln	Colorado	71.30124777

Counties_Cities

42117 Tioga	Pennsylvania	71.14294826
17165 Saline	Illinois	71.11185476
21127 Lawrence	Kentucky	70.64414617
20109 Logan	Kansas	70.32348805
39053 Gallia	Ohio	70.04903432
38063 Nelson	North Dakota	69.71070059
20039 Decatur	Kansas	69.66213863
40053 Grant	Oklahoma	69.34812760
29209 Stone	Missouri	69.29352106
17107 Logan	Illinois	69.14433881
8071 Las Animas	Colorado	68.95125147
29175 Randolph	Missouri	68.65080968
16035 Clearwater	Idaho	68.50879196
29167 Polk	Missouri	68.32085960
8011 Bent	Colorado	68.00408024
27021 Cass	Minnesota	67.75297266
21189 Owsley	Kentucky	67.08407871
20007 Barber	Kansas	67.08407871
26043 Dickinson	Michigan	66.97395895
54073 Pleasants	West Virginia	66.60450246
35033 Mora	New Mexico	66.57789614
53051 Pend Oreille	Washington	66.16674019
29205 Shelby	Missouri	66.11570248
48191 Hall	Texas	66.05019815
48447 Throckmorton	Texas	66.00660066
30023 Deer Lodge	Montana	65.71021794
41033 Josephine	Oregon	65.22261508
20001 Allen	Kansas	64.28801029
29171 Putnam	Missouri	63.06495691
23013 Knox	Maine	62.85987277
35028 Los Alamos	New Mexico	62.82393592
16079 Shoshone	Idaho	62.51953736
20117 Marshall	Kansas	61.71569636
23025 Somerset	Maine	61.27450980

Counties_Cities

30013 Cascade	Montana	61.24223755
20145 Pawnee	Kansas	60.95702530
17025 Clay	Illinois	60.36369124
26013 Baraga	Michigan	60.09615385
41057 Tillamook	Oregon	59.73046627
55099 Price	Wisconsin	59.71486154
53065 Stevens	Washington	59.65532479
15007 Kauai	Hawaii	59.61210542
48083 Coleman	Texas	59.54507562
16021 Boundary	Idaho	58.58721125
53027 Grays Harbor	Washington	58.18595148
41019 Douglas	Oregon	58.03251634
29137 Monroe	Missouri	57.71006464
29123 Madison	Missouri	57.43354119
17159 Richland	Illinois	57.09573051
55067 Langlade	Wisconsin	57.08947478
5013 Calhoun	Arkansas	56.85048323
21153 Magoffin	Kentucky	56.62514156
39105 Meigs	Ohio	56.26244266
21237 Wolfe	Kentucky	55.73359342
54013 Calhoun	West Virginia	55.14199063
20095 Kingman	Kansas	54.71956224
30105 Valley	Montana	53.78512841
26033 Chippewa	Michigan	53.30916651
29185 St. Clair	Missouri	53.21979776
30001 Beaverhead	Montana	53.16886431
38047 Logan	North Dakota	52.54860746
53019 Ferry	Washington	52.29441757
46055 Haakon	South Dakota	52.13764338
31031 Cherry	Nebraska	52.07429266
50019 Orleans	Vermont	52.03106998
55003 Ashland	Wisconsin	51.28205128
17149 Pike	Illinois	51.24591634
31015 Boyd	Nebraska	51.15089514

Counties_Cities

15001 Hawaii	Hawaii	50.75056099
29103 Knox	Missouri	50.67139600
2185 North Slope	Alaska	50.64829822
40045 Ellis	Oklahoma	50.60728745
32011 Eureka	Nevada	49.92511233
32029 Storey	Nevada	49.64010921
29089 Howard	Missouri	49.32425767
21115 Johnson	Kentucky	49.13785402
42083 McKean	Pennsylvania	48.81859012
20185 Stafford	Kansas	47.86979416
26095 Luce	Michigan	47.74789113
51021 Bland	Virginia	47.67201653
26083 Keweenaw	Michigan	47.32607667
27069 Kittson	Minnesota	47.08097928
27057 Hubbard	Minnesota	46.87792987
21201 Robertson	Kentucky	46.83840749
56031 Platte	Wyoming	46.69624095
55007 Bayfield	Wisconsin	46.53636485
40025 Cimarron	Oklahoma	46.44681839
20205 Wilson	Kansas	46.16272360
17057 Fulton	Illinois	45.91895305
31045 Dawes	Nebraska	45.89261129
29223 Wayne	Missouri	45.72473708
2150 Kodiak Island	Alaska	44.96065942
53023 Garfield	Washington	44.50378282
26003 Alger	Michigan	43.97053974
54047 McDowell	West Virginia	43.90056522
38023 Divide	North Dakota	43.80201489
54043 Lincoln	West Virginia	43.69144133
56045 Weston	Wyoming	43.06014066
29215 Texas	Missouri	43.01748074
21065 Estill	Kentucky	42.25947317
17013 Calhoun	Illinois	41.64931279
51051 Dickenson	Virginia	41.31377815

Counties_Cities

30051 Liberty	Montana	41.15226337
21063 Elliott	Kentucky	39.95737880
20049 Elk	Kansas	39.87240829
38041 Hettinger	North Dakota	39.77724741
41015 Curry	Oregon	39.45119011
31089 Holt	Nebraska	39.30045196
32017 Lincoln	Nevada	38.45414343
31133 Pawnee	Nebraska	37.99392097
55129 Washburn	Wisconsin	37.78813453
16059 Lemhi	Idaho	37.68370808
53043 Lincoln	Washington	37.24394786
31013 Box Butte	Nebraska	37.13330858
20077 Harper	Kansas	36.32401017
23003 Aroostook	Maine	35.76164861
31087 Hitchcock	Nebraska	35.63791875
54007 Braxton	West Virginia	35.48867911
33007 Coos	New Hampshire	34.82224825
50017 Orange	Vermont	34.48394772
30025 Fallon	Montana	34.24657534
46105 Perkins	South Dakota	34.22313484
54109 Wyoming	West Virginia	33.67651304
30073 Pondera	Montana	33.48961822
6091 Sierra	California	33.47840643
16007 Bear Lake	Idaho	33.05785124
23009 Hancock	Maine	32.84012333
38011 Bowman	North Dakota	32.50975293
55013 Burnett	Wisconsin	32.48440748
29065 Dent	Missouri	32.38132245
2198 Prince of Wales-	Alaska	31.14294612
23021 Piscataquis	Maine	29.76190476
29093 Iron	Missouri	29.47823524
31083 Harlan	Nebraska	29.40311673
46019 Butte	South Dakota	29.34846410
29045 Clark	Missouri	29.23121894

Counties_Cities

30091 Sheridan	Montana	29.20560748
20167 Russell	Kansas	28.95613146
48023 Baylor	Texas	27.91736460
40129 Roger Mills	Oklahoma	27.35229759
41025 Harney	Oregon	27.28885250
29057 Dade	Missouri	26.42356982
40059 Harper	Oklahoma	26.33658151
16061 Lewis	Idaho	25.90002590
17069 Hardin	Illinois	25.57544757
42123 Warren	Pennsylvania	25.31773761
31029 Chase	Nebraska	25.14458134
2158 Kusilvak	Alaska	24.08767915
17151 Pope	Illinois	23.74169041
51017 Bath	Virginia	23.29916123
29087 Holt	Missouri	22.70663034
29153 Ozark	Missouri	22.18032605
30065 Musselshell	Montana	21.50075253
54085 Ritchie	West Virginia	20.57401502
17171 Scott	Illinois	20.30044661
27031 Cook	Minnesota	18.54255516
20201 Washington	Kansas	18.45018450
30027 Fergus	Montana	17.99694052
2016 Aleutians West	Alaska	17.47335314
17155 Putnam	Illinois	17.42160279
40003 Alfalfa	Oklahoma	17.37921446
26131 Ontonagon	Michigan	17.25625539
6105 Trinity	California	15.95532509
23029 Washington	Maine	15.87805653
54089 Summers	West Virginia	15.67398119
21129 Lee	Kentucky	14.21868335
41023 Grant	Oregon	13.93534002
54101 Webster	West Virginia	12.07000604
29085 Hickory	Missouri	10.51635293
31135 Perkins	Nebraska	0.00000000

Counties_Cities

31115 Loup	Nebraska	0.00000000
31103 Keya Paha	Nebraska	0.00000000
25007 Dukes	Massachusetts	0.00000000
25019 Nantucket	Massachusetts	0.00000000
20203 Wichita	Kansas	0.00000000
35011 De Baca	New Mexico	0.00000000
15005 Kalawao	Hawaii	0.00000000
8061 Kiowa	Colorado	0.00000000
31183 Wheeler	Nebraska	0.00000000
16033 Clark	Idaho	0.00000000
8115 Sedgwick	Colorado	0.00000000
2282 Yakutat	Alaska	0.00000000
48033 Borden	Texas	0.00000000
48433 Stonewall	Texas	0.00000000
8033 Dolores	Colorado	0.00000000
38001 Adams	North Dakota	0.00000000
27077 Lake of the Woods	Minnesota	0.00000000
38033 Golden Valley	North Dakota	0.00000000
41069 Wheeler	Oregon	0.00000000
31005 Arthur	Nebraska	0.00000000
2105 Hoonah-Angoon	Alaska	0.00000000
2230 Skagway	Alaska	0.00000000
2013 Aleutians East	Alaska	0.00000000
30079 Prairie	Montana	0.00000000
46063 Harding	South Dakota	0.00000000
54017 Doddridge	West Virginia	0.00000000
49019 Grand	Utah	0.00000000
31085 Hayes	Nebraska	0.00000000
46107 Potter	South Dakota	0.00000000
2070 Dillingham	Alaska	0.00000000
48269 King	Texas	0.00000000
49015 Emery	Utah	0.00000000
30019 Daniels	Montana	0.00000000
16023 Butte	Idaho	0.00000000

Counties_Cities

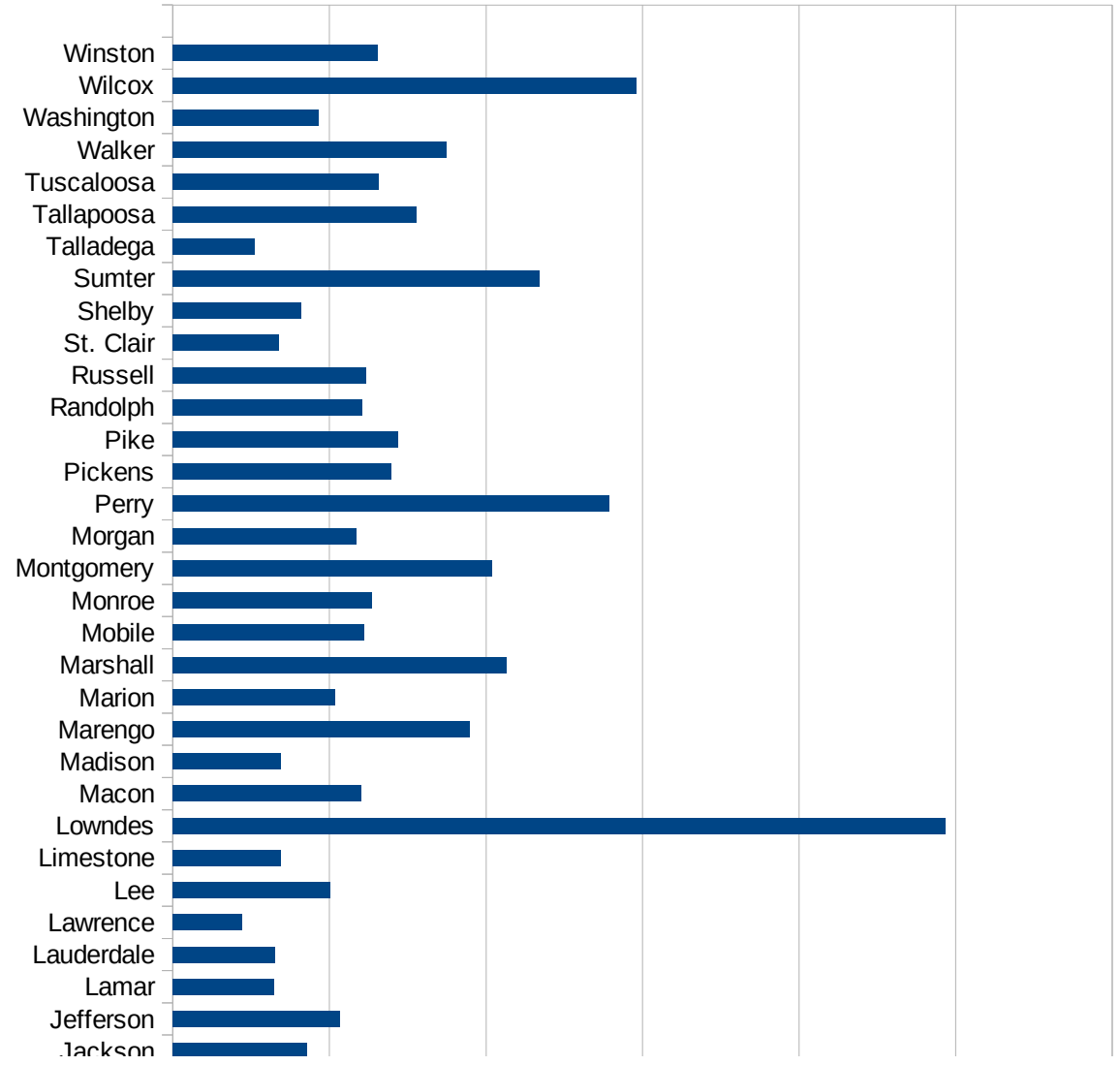
31075 Grant	Nebraska	0.00000000
49055 Wayne	Utah	0.00000000
31049 Deuel	Nebraska	0.00000000
30097 Sweet Grass	Montana	0.00000000
2164 Lake and Penins	Alaska	0.00000000
2068 Denali	Alaska	0.00000000
49033 Rich	Utah	0.00000000
30055 McCone	Montana	0.00000000
49001 Beaver	Utah	0.00000000
49017 Garfield	Utah	0.00000000
30061 Mineral	Montana	0.00000000
48263 Kent	Texas	0.00000000
49047 Uintah	Utah	0.00000000
30071 Phillips	Montana	0.00000000
36085 Richmond	New York	0.00000000
49023 Juab	Utah	0.00000000
31057 Dundy	Nebraska	0.00000000
30015 Chouteau	Montana	0.00000000
49041 Sevier	Utah	0.00000000
6049 Modoc	California	0.00000000
30089 Sanders	Montana	0.00000000
49003 Box Elder	Utah	0.00000000
36005 Bronx	New York	0.00000000
30005 Blaine	Montana	0.00000000
30077 Powell	Montana	0.00000000
49025 Kane	Utah	0.00000000
49005 Cache	Utah	0.00000000
49053 Washington	Utah	0.00000000
36081 Queens	New York	0.00000000
36047 Kings	New York	0.00000000
49057 Weber	Utah	0.00000000
49021 Iron	Utah	0.00000000
49013 Duchesne	Utah	0.00000000
49007 Carbon	Utah	0.00000000

Counties_Cities

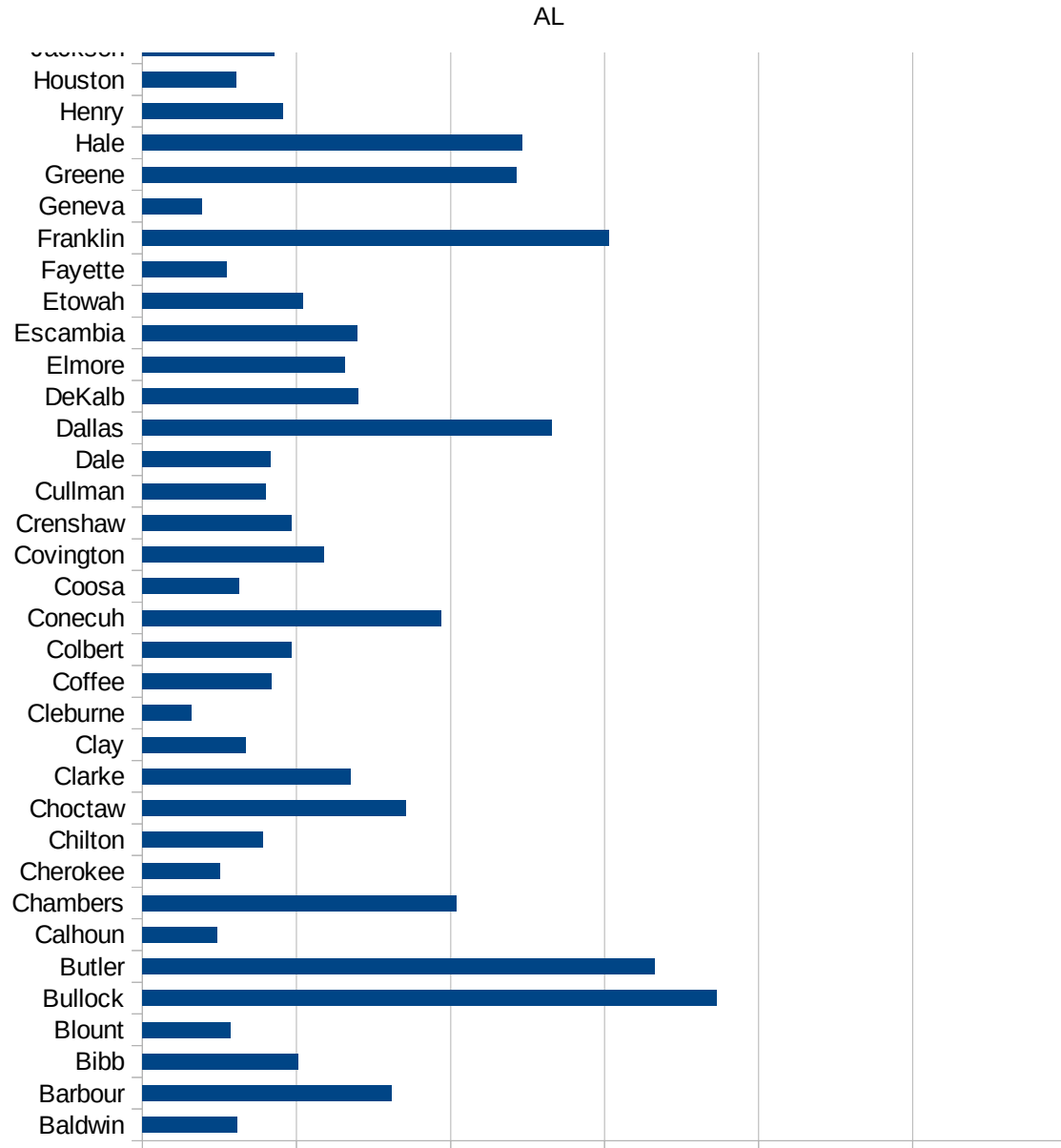
31113 Logan	Nebraska	0.00000000
48301 Loving	Texas	0.00000000
49009 Daggett	Utah	0.00000000
20153 Rawlins	Kansas	0.00000000
20199 Wallace	Kansas	0.00000000
30011 Carter	Montana	0.00000000
30045 Judith Basin	Montana	0.00000000
30069 Petroleum	Montana	0.00000000
30075 Powder River	Montana	0.00000000
30109 Wibaux	Montana	0.00000000
31009 Blaine	Nebraska	0.00000000
31017 Brown	Nebraska	0.00000000
32009 Esmeralda	Nevada	0.00000000
48311 McMullen	Texas	0.00000000
49027 Millard	Utah	0.00000000
49029 Morgan	Utah	0.00000000
49031 Piute	Utah	0.00000000
49039 Sanpete	Utah	0.00000000

AL

FIPS	County	Current Inf. P/C
1001	Autauga	1285.948094459
1003	Baldwin	615.0755428351
1005	Barbour	1615.690687673
1007	Bibb	1013.392857143
1009	Blount	572.2683264177
1011	Bullock	3728.546064312
1013	Butler	3328.25203252
1015	Calhoun	484.7869650061
1017	Chambers	2037.78075264
1019	Cherokee	503.2267977873
1021	Chilton	781.3738590809
1023	Choctaw	1713.262206993
1025	Clarke	1350.334448161
1027	Clay	670.4331450094
1029	Cleburne	320.2775738974
1031	Coffee	839.9314184438
1033	Colbert	964.1722362222
1035	Conecuh	1938.58434471
1037	Coosa	625.2916472235
1039	Covington	1176.120694317
1041	Crenshaw	969.3287037037
1043	Cullman	800.5560748784
1045	Dale	829.3161205981
1047	Dallas	2657.269642391
1049	DeKalb	1402.255375779
1051	Elmore	1314.00588616
1053	Escambia	1393.273103298
1055	Etowah	1042.916654472
1057	Fayette	547.6784518956
1059	Franklin	3029.04696617
1061	Geneva	383.8261001748
1063	Greene	2429.248147698
1065	Hale	2465.027841912



1067 Henry	912.3133244233
1069 Houston	612.0967895953
1071 Jackson	854.3374052884
1073 Jefferson	1063.552252389
1075 Lamar	642.8777809882
1077 Lauderdale	649.4420210636
1079 Lawrence	443.0014867858
1081 Lee	1004.629714348
1083 Limestone	691.4550710171
1085 Lowndes	4932.825345899
1087 Macon	1203.969846521
1089 Madison	691.6421795323
1091 Marengo	1893.422846953
1093 Marion	1038.201794174
1095 Marshall	2132.994828788
1097 Mobile	1223.181722605
1099 Monroe	1272.131770067
1101 Montgomery	2037.091994702
1103 Morgan	1173.072240089
1105 Perry	2789.934354486
1107 Pickens	1394.322399438
1109 Pike	1439.79842822
1111 Randolph	1210.121012101
1113 Russell	1233.969644001
1115 St. Clair	674.2586537377
1117 Shelby	817.7759646187
1119 Sumter	2340.241115751
1121 Talladega	522.3731021697
1123 Tallapoosa	1555.670790429
1125 Tuscaloosa	1312.999315498
1127 Walker	1746.951075952
1129 Washington	928.0742459397
1131 Wilcox	2964.147925096
1133 Winston	1306.001690617



AL
0 1000 2000 3000 4000 5000 6000

AL

FIPS

29001
29003
29005
29007
29009
29011
29013
29015
29017
29019
29021
29023
29025
29027
29029
29031
29033
29035
29037

AL

29039
29041
29043
29045
29047
29049
29051
29053
29055
29057
29059
29061
29063
29065
29067
29069
29071
29073
29075
29077
29079
29081
29083
29085
29087
29089
29091
29093
29095
29097
29099
29101

29103

AL

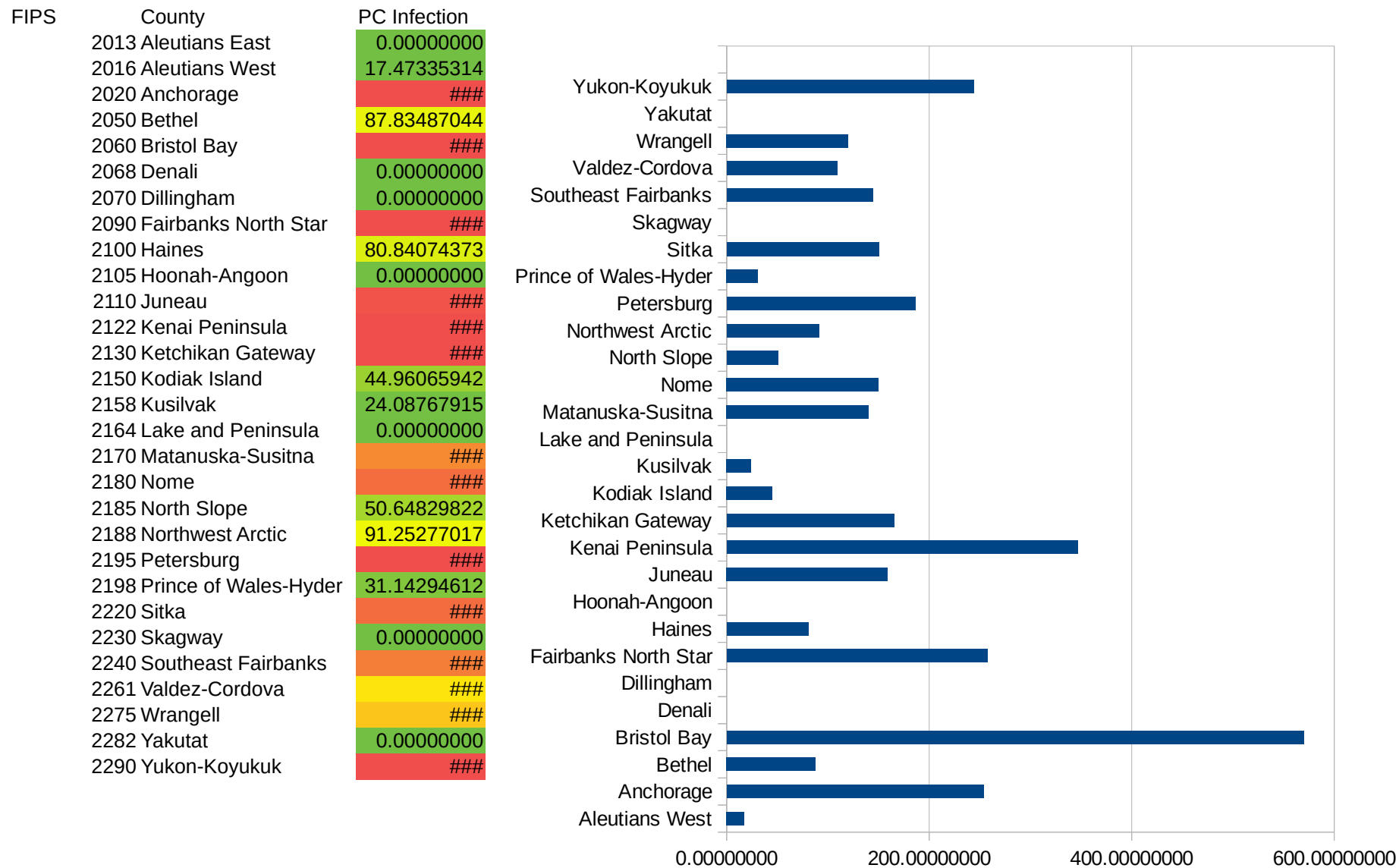
29105
29107
29109
29111
29113
29115
29117
29121
29123
29125
29127
29119
29129
29131
29133
29135
29137
29139
29141
29143
29145
29147
29149
29151
29153
29155
29157
29159
29161
29163
29165
29167
29169
29171

AL

29173
29175
29177
29179
29181
29195
29197
29199
29201
29203
29205
29183
29185
29187
29189
29510
29186
29207
29209
29211
29213
29215

29217
29219
29221
29223
29225
29227
29229

AK



AK

AK

FIPS

29001
29003
29005
29007
29009
29011
29013
29015
29017
29019
29021
29023
29025
29027
29029
29031
29033
29035
29037

AK

29039
29041
29043
29045
29047
29049
29051
29053
29055
29057
29059
29061
29063
29065
29067
29069
29071
29073
29075
29077
29079
29081
29083
29085
29087
29089
29091
29093
29095
29097
29099
29101

29103

AK

29105
29107
29109
29111
29113
29115
29117
29121
29123
29125
29127
29119
29129
29131
29133
29135
29137
29139
29141
29143
29145
29147
29149
29151
29153
29155
29157
29159
29161
29163
29165
29167
29169
29171

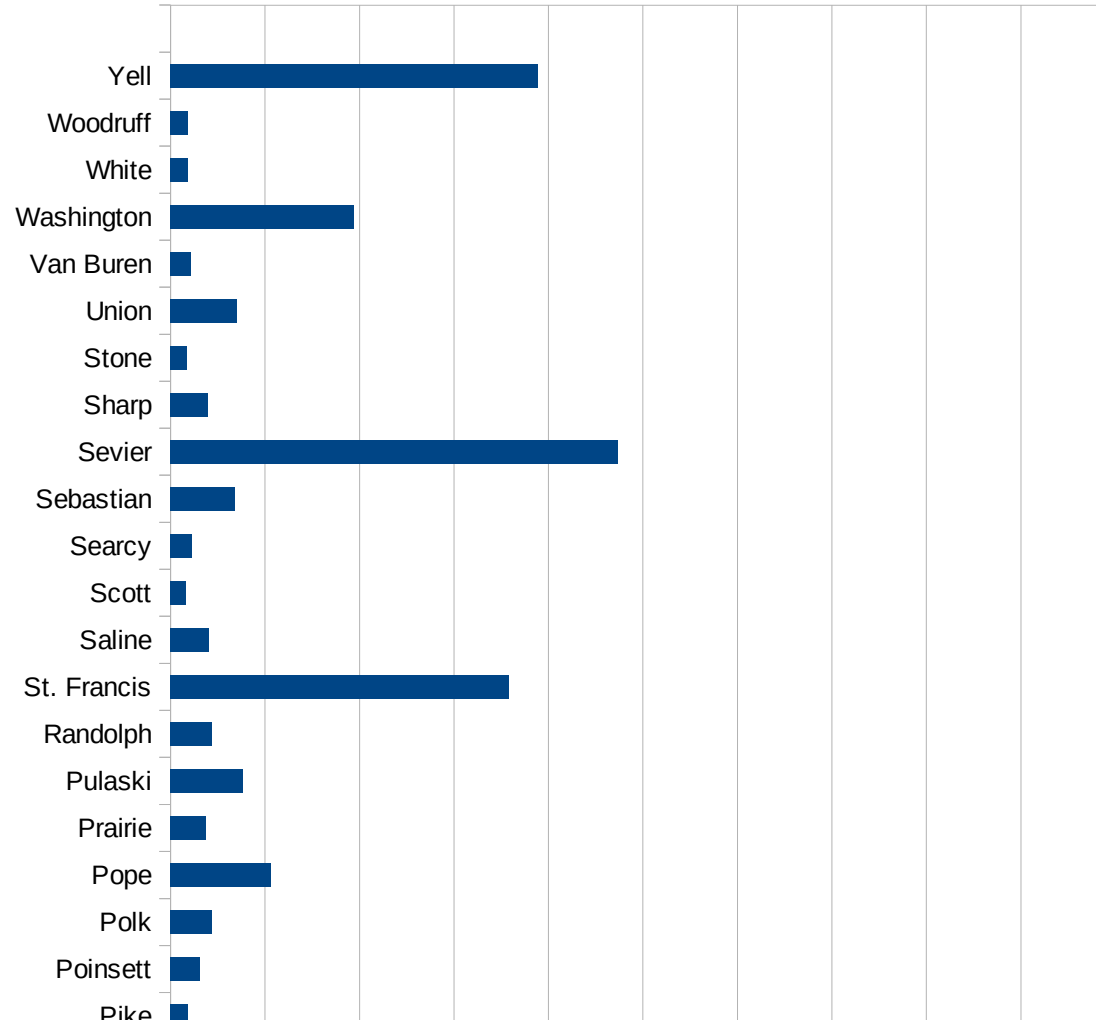
AK

29173
29175
29177
29179
29181
29195
29197
29199
29201
29203
29205
29183
29185
29187
29189
29510
29186
29207
29209
29211
29213
29215

29217
29219
29221
29223
29225
29227
29229

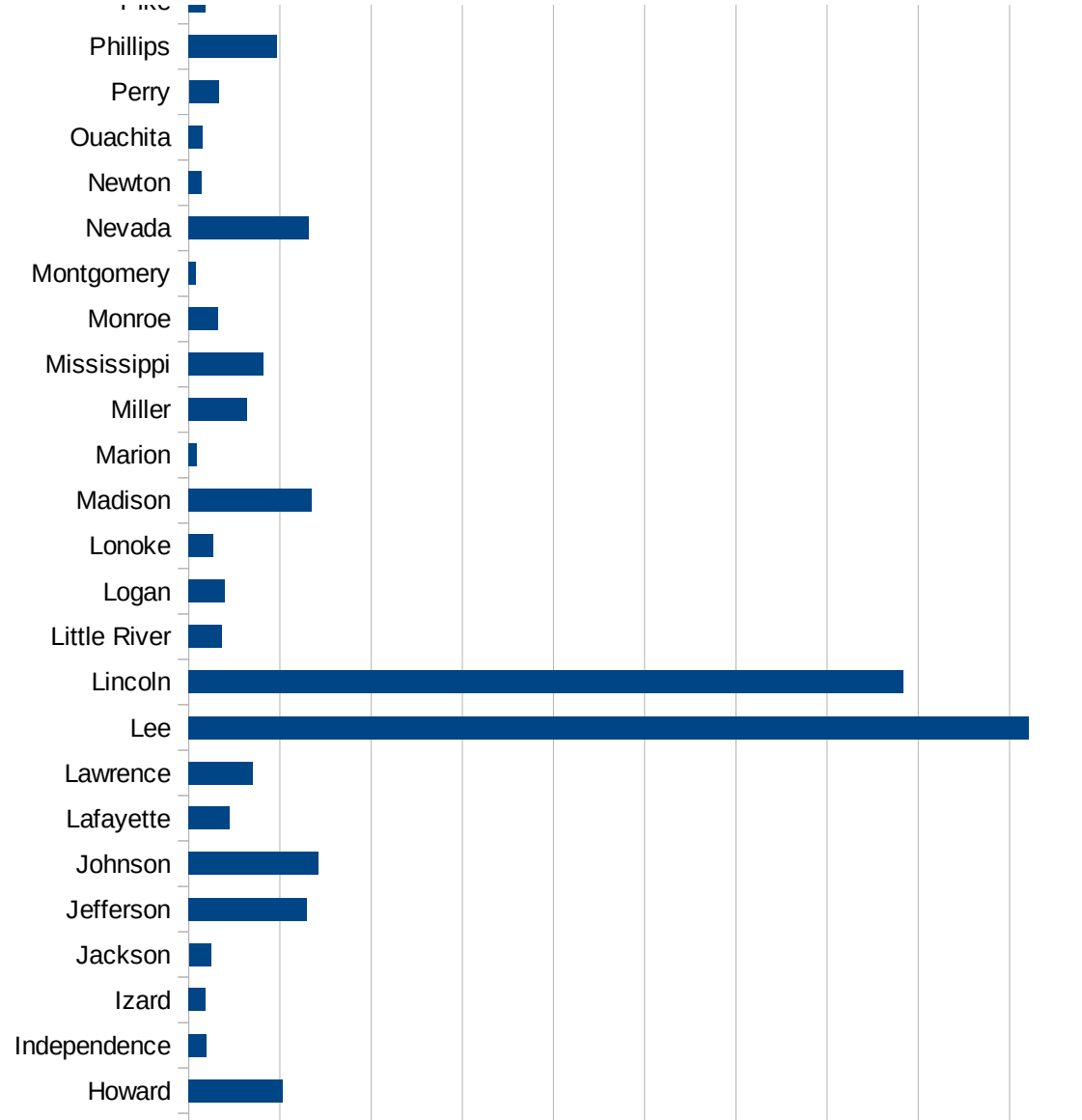
AR

FIPS	County	PC Infection
5001	Arkansas	337.666722944
5003	Ashley	548.737902824
5005	Baxter	74.4852110815
5007	Benton	1282.42751497
5009	Boone	141.408751334
5011	Bradley	743.323850601
5013	Calhoun	56.8504832291
5015	Carroll	814.938170995
5017	Chicot	2088.5227055
5019	Clark	330.900684466
5021	Clay	552.300127972
5023	Cleburne	532.745844182
5025	Cleveland	473.933649289
5027	Columbia	463.10065004
5029	Conway	464.314776698
5031	Craighead	520.459109416
5033	Crawford	447.907138126
5035	Crittenden	1789.33432626
5037	Cross	605.660829935
5039	Dallas	167.084377611
5041	Desha	729.673384295
5043	Drew	518.332605849
5045	Faulkner	631.379901607
5047	Franklin	185.289163391
5049	Fulton	146.711223409
5051	Garland	343.909474151
5053	Grant	318.891576864
5055	Greene	330.943188086
5057	Hempstead	400.16558576
5059	Hot Spring	3768.43417109
5061	Howard	1034.405217
5063	Independence	196.40108286



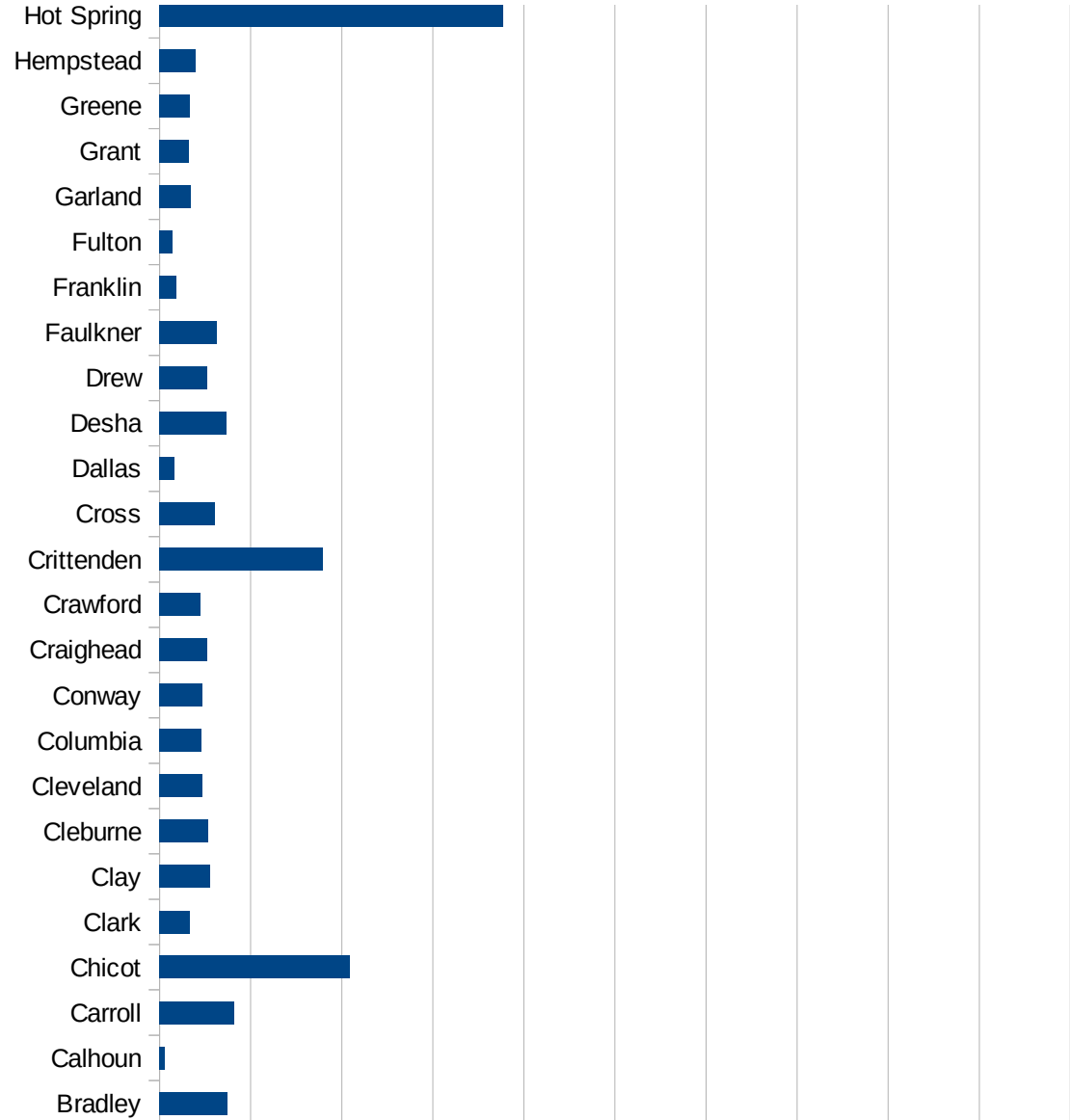
AR

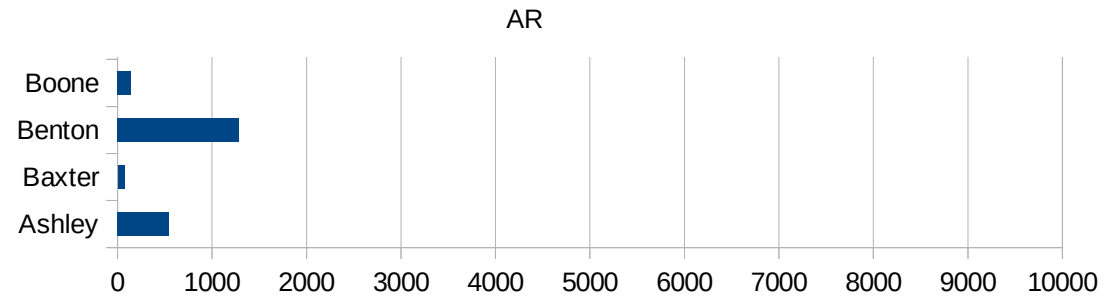
5065 Izard	183.918193188
5067 Jackson	243.887930522
5069 Jefferson	1297.82423584
5071 Johnson	1424.72515145
5073 Lafayette	448.967375037
5075 Lawrence	699.768772058
5077 Lee	9215.35893155
5079 Lincoln	7830.83015766
5081 Little River	365.081940613
5083 Logan	400.239223444
5085 Lonoke	272.886487367
5087 Madison	1353.07323585
5089 Marion	83.7220428178
5091 Miller	642.319691687
5093 Mississippi	817.187613667
5095 Monroe	318.84057971
5097 Montgomery	78.4401613626
5099 Nevada	1321.16262311
5101 Newton	140.935297886
5103 Ouachita	152.503600779
5105 Perry	328.438948995
5107 Phillips	970.658383715
5109 Pike	187.388737937
5111 Poinsett	317.010094269
5113 Polk	443.912414584
5115 Pope	1060.9375
5117 Prairie	371.563041863
5119 Pulaski	768.819394927
5121 Randolph	434.588812124
5123 St. Francis	3581.11560989
5125 Saline	403.554574579
5127 Scott	164.744645799
5129 Searcy	226.187484293
5131 Sebastian	684.132662247



AR

5133 Sevier	4731.89801039
5135 Sharp	397.328112404
5137 Stone	176.607529903
5139 Union	702.857434954
5141 Van Buren	216.828284045
5143 Washington	1938.71565363
5145 White	189.261625618
5147 Woodruff	184.899845917
5149 Yell	3891.33967959





AR

FIPS

29001
29003
29005
29007
29009
29011
29013
29015
29017
29019
29021
29023
29025
29027
29029
29031
29033
29035

AR

29037
29039
29041
29043
29045
29047
29049
29051
29053
29055
29057
29059
29061
29063
29065
29067
29069
29071
29073
29075
29077
29079
29081
29083
29085
29087
29089
29091
29093
29095
29097
29099
29101

AR

29103
29105
29107
29109
29111
29113
29115
29117
29121
29123
29125
29127
29119
29129
29131
29133
29135
29137
29139
29141
29143
29145
29147
29149
29151
29153
29155
29157
29159
29161
29163
29165
29167
29169

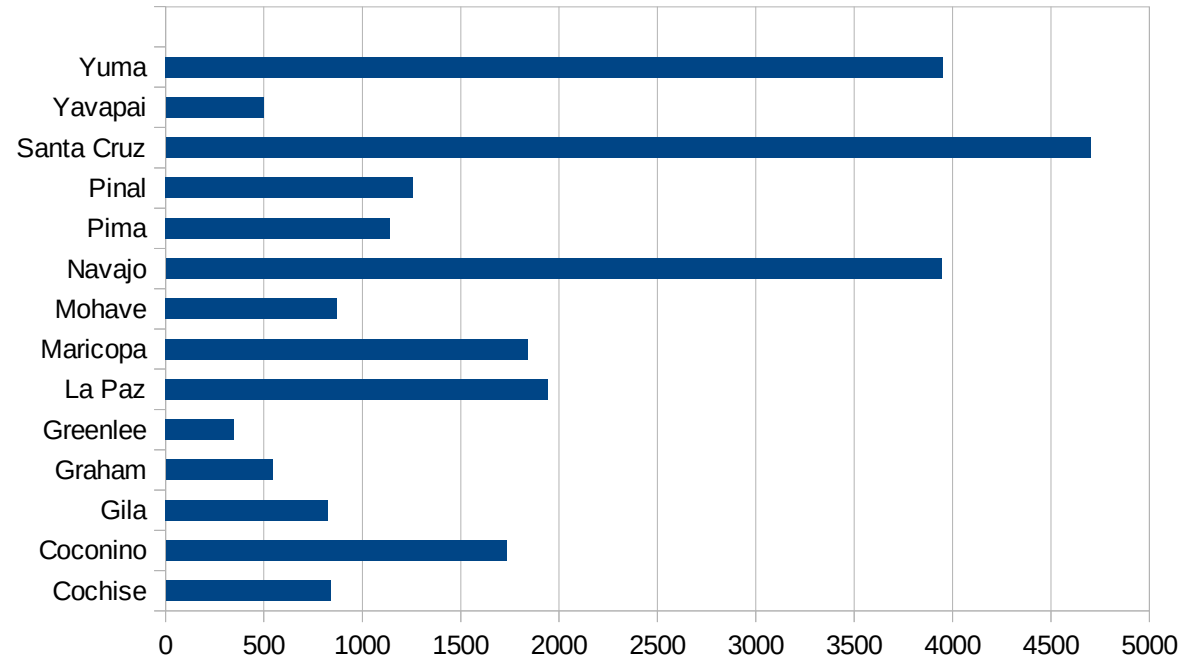
AR

29171
29173
29175
29177
29179
29181
29195
29197
29199
29201
29203
29205
29183
29185
29187
29189
29510
29186
29207
29209
29211
29213
29215

29217
29219
29221
29223
29225
29227
29229

AZ

FIPS	County	PC Infection
4001	Apache	3592.414158
4003	Cochise	837.7376351
4005	Coconino	1732.538116
4007	Gila	827.6271595
4009	Graham	543.7066611
4011	Greenlee	347.991142
4012	La Paz	1943.312162
4013	Maricopa	1841.288612
4015	Mohave	873.7771415
4017	Navajo	3943.139119
4019	Pima	1141.017041
4021	Pinal	1258.448175
4023	Santa Cruz	4699.96345
4025	Yavapai	498.2908967
4027	Yuma	3952.330668



AZ

FIPS

29001
29003
29005
29007
29009
29011
29013
29015
29017
29019
29021
29023
29025
29027
29029
29031
29033
29035
29037

AZ

29039
29041
29043
29045
29047
29049
29051
29053
29055
29057
29059
29061
29063
29065
29067
29069
29071
29073
29075
29077
29079
29081
29083
29085
29087
29089
29091
29093
29095
29097
29099
29101

29103

AZ

29105
29107
29109
29111
29113
29115
29117
29121
29123
29125
29127
29119
29129
29131
29133
29135
29137
29139
29141
29143
29145
29147
29149
29151
29153
29155
29157
29159
29161
29163
29165
29167
29169
29171

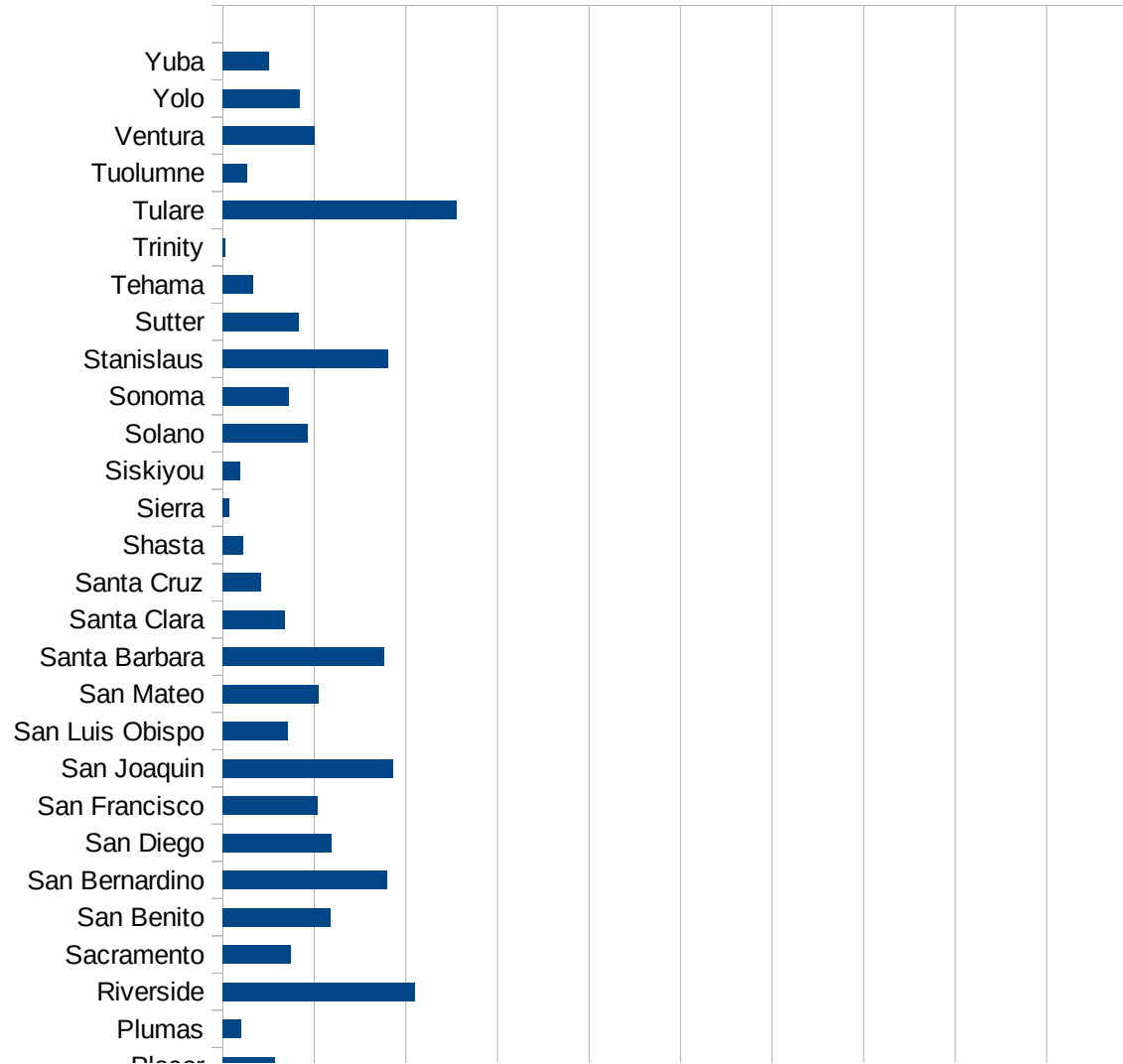
AZ

29173
29175
29177
29179
29181
29195
29197
29199
29201
29203
29205
29183
29185
29187
29189
29510
29186
29207
29209
29211
29213
29215

29217
29219
29221
29223
29225
29227
29229

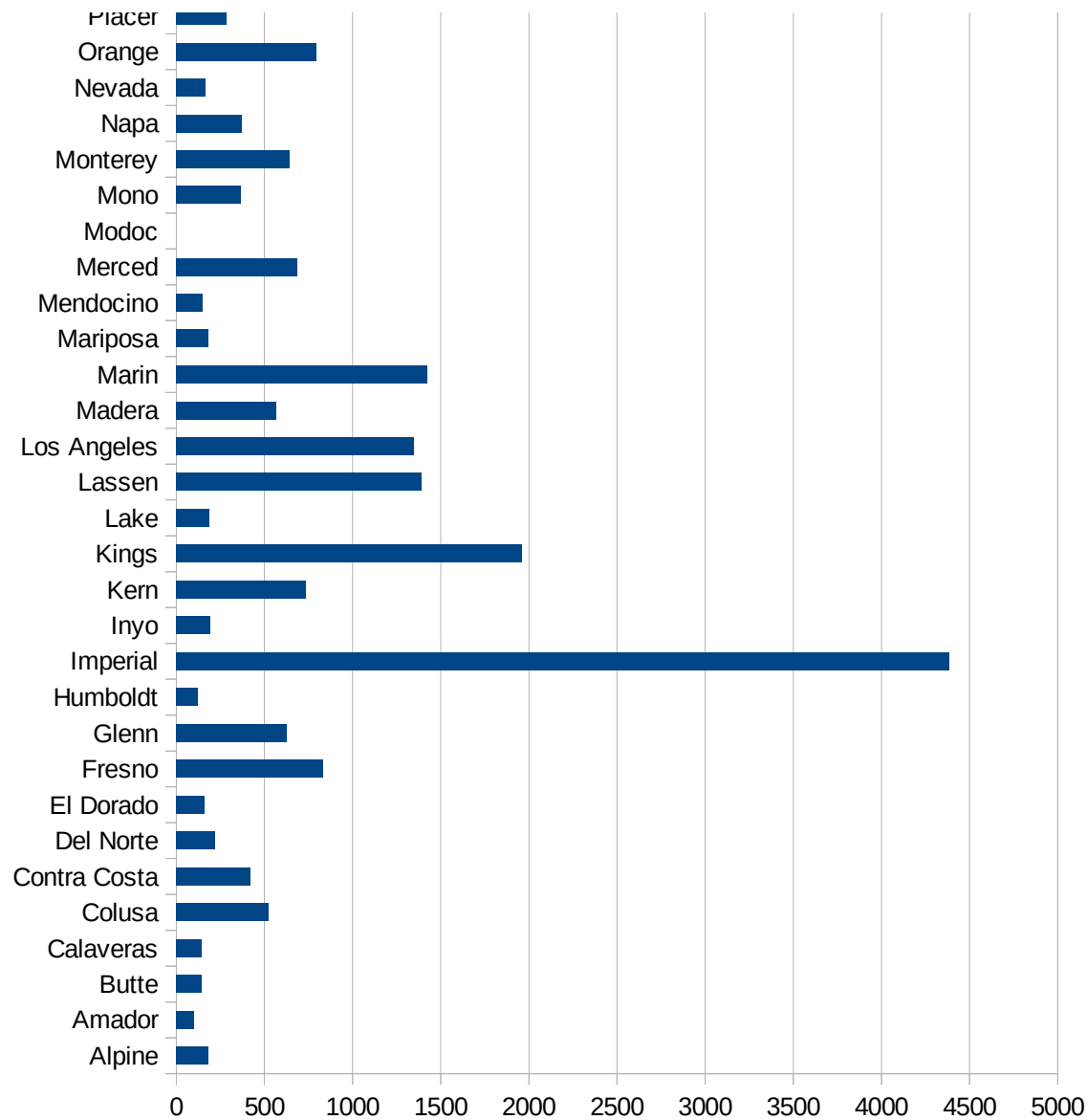
CA

FIPS	County	PC Infection
6001	Alameda	478.5352119
6003	Alpine	181.6530427
6005	Amador	101.5666658
6007	Butte	146.1583699
6009	Calaveras	146.9233806
6011	Colusa	522.4950294
6013	Contra Costa	421.8341788
6015	Del Norte	219.2036797
6017	El Dorado	161.0044158
6019	Fresno	832.8640386
6021	Glenn	627.5180946
6023	Humboldt	120.9916919
6025	Imperial	4387.137224
6027	Inyo	194.584978
6029	Kern	736.0911009
6031	Kings	1962.131522
6033	Lake	187.9407288
6035	Lassen	1389.520161
6037	Los Angeles	1349.332117
6039	Madera	566.3656198
6041	Marin	1425.677601
6043	Mariposa	183.1606662
6045	Mendocino	150.6746113
6047	Merced	685.6768511
6049	Modoc	0
6051	Mono	364.9122807
6053	Monterey	640.5046901
6055	Napa	371.5472288
6057	Nevada	163.497031
6059	Orange	792.6947163
6061	Placer	283.3531307
6063	Plumas	101.0423314
6065	Riverside	1050.613728



CA

6067 Sacramento	370.8041986
6069 San Benito	588.2639713
6071 San Bernardino	898.0462819
6073 San Diego	596.0762872
6075 San Francisco	519.6393092
6077 San Joaquin	928.4404645
6079 San Luis Obispo	354.2128798
6081 San Mateo	525.635278
6083 Santa Barbara	880.3499005
6085 Santa Clara	337.6394143
6087 Santa Cruz	207.4711491
6089 Shasta	111.0864252
6091 Sierra	33.47840643
6093 Siskiyou	93.77001189
6095 Solano	464.611182
6097 Sonoma	363.8422057
6099 Stanislaus	904.4860544
6101 Sutter	416.2922103
6103 Tehama	167.407222
6105 Trinity	15.95532509
6107 Tulare	1275.487753
6109 Tuolumne	133.8491722
6111 Ventura	498.9617694
6113 Yolo	421.491053
6115 Yuba	253.712792



CA

CA

FIPS

29001
29003
29005
29007
29009
29011
29013
29015
29017
29019
29021
29023
29025
29027
29029
29031
29033
29035
29037

CA

29039
29041
29043
29045
29047
29049
29051
29053
29055
29057
29059
29061
29063
29065
29067
29069
29071
29073
29075
29077
29079
29081
29083
29085
29087
29089
29091
29093
29095
29097
29099
29101

29103

CA

29105
29107
29109
29111
29113
29115
29117
29121
29123
29125
29127
29119
29129
29131
29133
29135
29137
29139
29141
29143
29145
29147
29149
29151
29153
29155
29157
29159
29161
29163
29165
29167
29169
29171

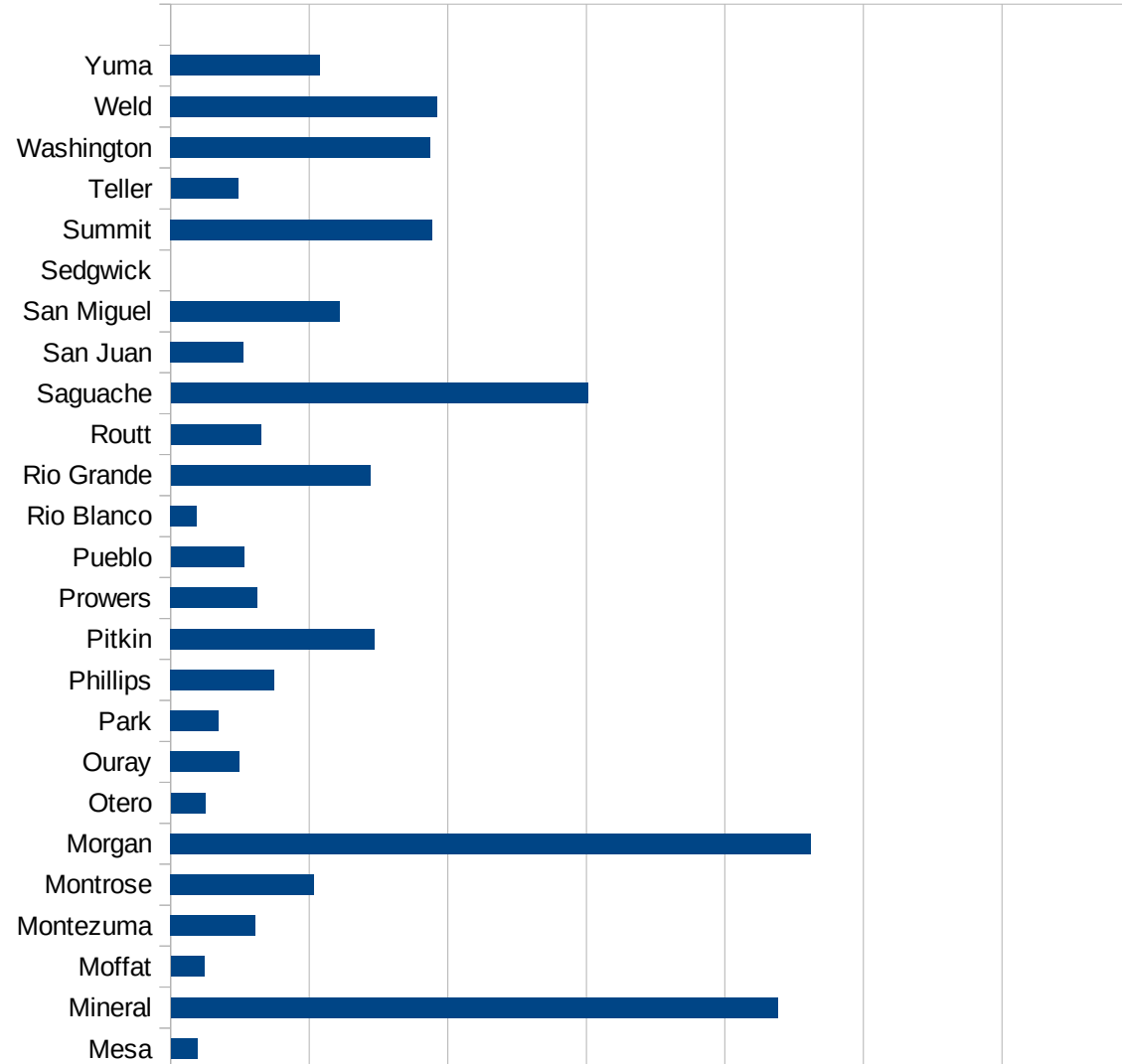
CA

29173
29175
29177
29179
29181
29195
29197
29199
29201
29203
29205
29183
29185
29187
29189
29510
29186
29207
29209
29211
29213
29215

29217
29219
29221
29223
29225
29227
29229

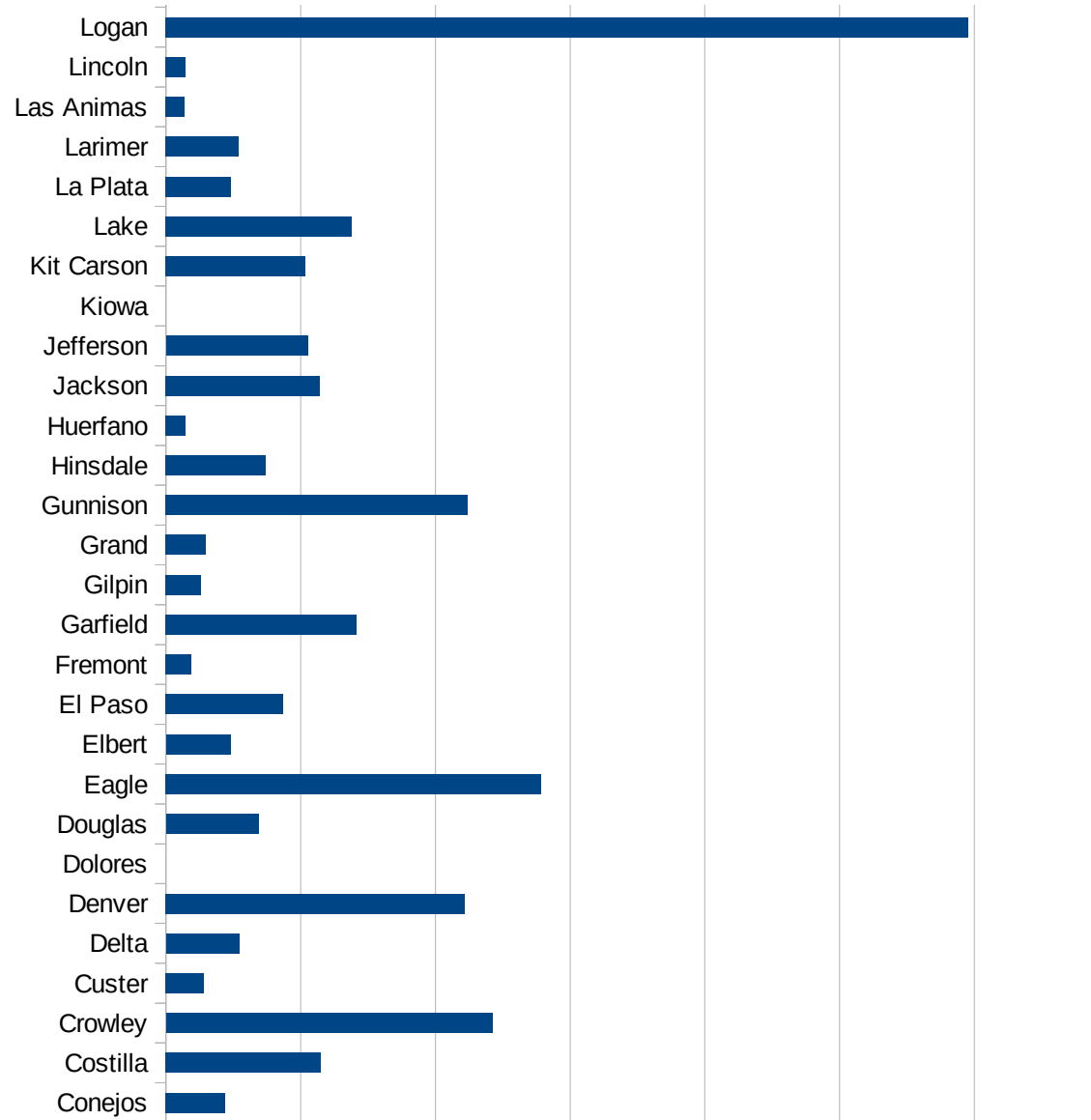
CO

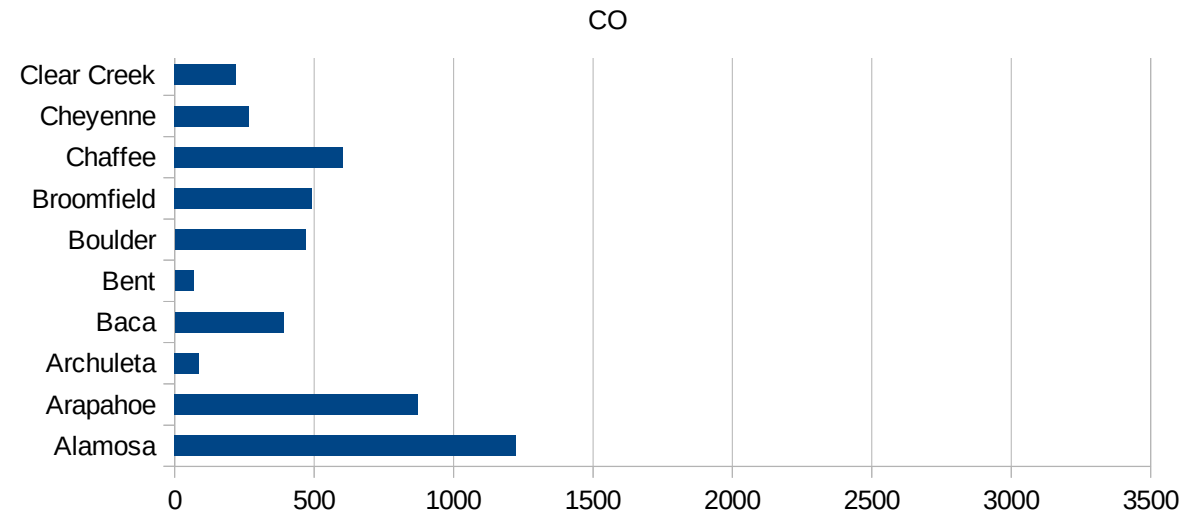
FIPS	County	PC Infection
8001	Adams	935.39740714
8003	Alamosa	1222.8016544
8005	Arapahoe	872.5228995
8007	Archuleta	87.17762441
8009	Baca	390.51603905
8011	Bent	68.004080245
8013	Boulder	469.82623789
8014	Broomfield	493.74160856
8015	Chaffee	604.18435113
8017	Cheyenne	266.52452026
8019	Clear Creek	218.63612702
8021	Conejos	219.51219512
8023	Costilla	574.71264368
8025	Crowley	1212.0177535
8027	Custer	141.29995963
8029	Delta	271.3791878
8031	Denver	1109.8518895
8033	Dolores	0
8035	Douglas	343.6646673
8037	Eagle	1392.9045515
8039	Elbert	239.7077848
8041	El Paso	434.54142012
8043	Fremont	93.709002311
8045	Garfield	707.71289945
8047	Gilpin	130.69759843
8049	Grand	148.14814815
8051	Gunnison	1119.1000812
8053	Hinsdale	369.91368681
8055	Huerfano	72.579474525
8057	Jackson	571.83702645
8059	Jefferson	526.5126251
8061	Kiowa	0
8063	Kit Carson	516.54334776



CO

8065 Lake	690.18404908
8067 La Plata	241.52015628
8069 Larimer	269.88628259
8071 Las Animas	68.951251465
8073 Lincoln	71.301247772
8075 Logan	2977.5176514
8077 Mesa	95.295906845
8079 Mineral	2190.7216495
8081 Moffat	121.32241432
8083 Montezuma	305.83377934
8085 Montrose	516.41635476
8087 Morgan	2311.0862105
8089 Otero	124.78298611
8091 Ouray	248.29298572
8093 Park	172.45095926
8095 Phillips	373.3084461
8097 Pitkin	735.37604457
8099 Prowers	312.39723775
8101 Pueblo	265.02874129
8103 Rio Blanco	94.696969697
8105 Rio Grande	720
8107 Routt	326.42909882
8109 Saguache	1505.1877831
8111 San Juan	262.4671916
8113 San Miguel	610.4260774
8115 Sedgwick	0
8117 Summit	944.94791499
8119 Teller	243.19260057
8121 Washington	937.0543899
8123 Weld	962.44094112
8125 Yuma	538.92215569





CO

FIPS

29001
29003
29005
29007
29009
29011
29013
29015
29017
29019
29021
29023
29025
29027
29029
29031
29033
29035
29037

CO

29039
29041
29043
29045
29047
29049
29051
29053
29055
29057
29059
29061
29063
29065
29067
29069
29071
29073
29075
29077
29079
29081
29083
29085
29087
29089
29091
29093
29095
29097
29099
29101

29103

CO

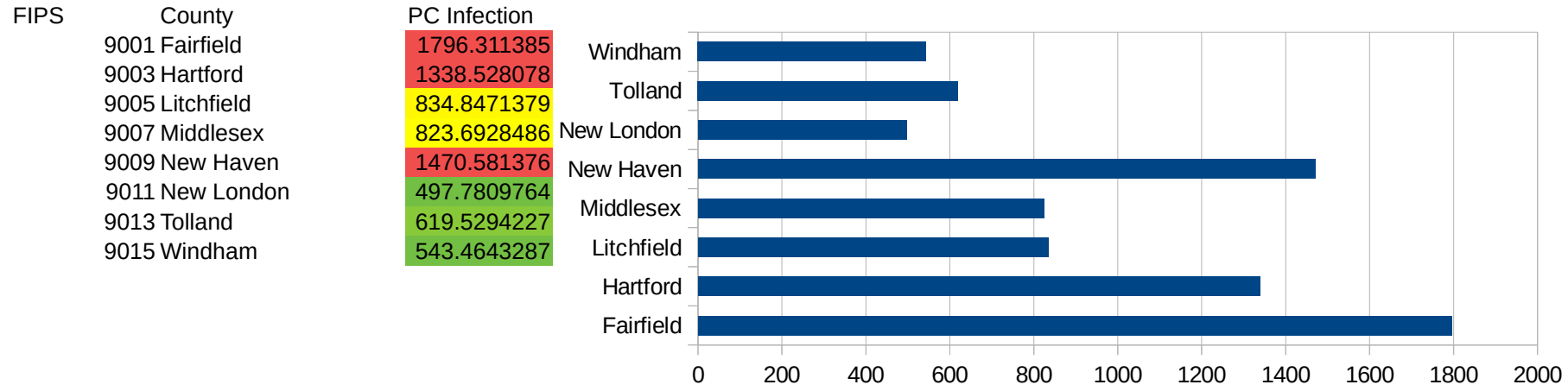
29105
29107
29109
29111
29113
29115
29117
29121
29123
29125
29127
29119
29129
29131
29133
29135
29137
29139
29141
29143
29145
29147
29149
29151
29153
29155
29157
29159
29161
29163
29165
29167
29169
29171

CO

29173
29175
29177
29179
29181
29195
29197
29199
29201
29203
29205
29183
29185
29187
29189
29510
29186
29207
29209
29211
29213
29215

29217
29219
29221
29223
29225
29227
29229

CT



CT

FIPS

29001
29003
29005
29007
29009
29011
29013
29015
29017
29019
29021
29023
29025
29027
29029
29031
29033
29035
29037

CT

29039
29041
29043
29045
29047
29049
29051
29053
29055
29057
29059
29061
29063
29065
29067
29069
29071
29073
29075
29077
29079
29081
29083
29085
29087
29089
29091
29093
29095
29097
29099
29101

29103

CT

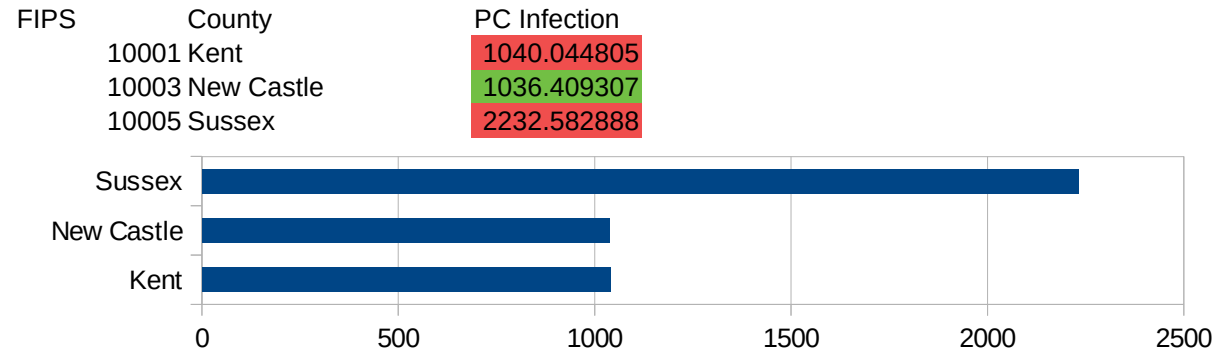
29105
29107
29109
29111
29113
29115
29117
29121
29123
29125
29127
29119
29129
29131
29133
29135
29137
29139
29141
29143
29145
29147
29149
29151
29153
29155
29157
29159
29161
29163
29165
29167
29169
29171

CT

29173
29175
29177
29179
29181
29195
29197
29199
29201
29203
29205
29183
29185
29187
29189
29510
29186
29207
29209
29211
29213
29215

29217
29219
29221
29223
29225
29227
29229

DE



DE

FIPS

29001
29003
29005
29007
29009
29011
29013
29015
29017
29019
29021
29023
29025
29027
29029
29031
29033
29035
29037

This work is licensed under the Creative Commons Attribution-
NoDerivatives 4.0 International License. To view a copy of this license, visit
<http://creativecommons.org/licenses/by-nd/4.0/>.

Tom McKellips, DM
www.creatingtomorrow.us
Page 142

DE

29039
29041
29043
29045
29047
29049
29051
29053
29055
29057
29059
29061
29063
29065
29067
29069
29071
29073
29075
29077
29079
29081
29083
29085
29087
29089
29091
29093
29095
29097
29099
29101

29103

DE

29105
29107
29109
29111
29113
29115
29117
29121
29123
29125
29127
29119
29129
29131
29133
29135
29137
29139
29141
29143
29145
29147
29149
29151
29153
29155
29157
29159
29161
29163
29165
29167
29169
29171

DE

29173
29175
29177
29179
29181
29195
29197
29199
29201
29203
29205
29183
29185
29187
29189
29510
29186
29207
29209
29211
29213
29215

29217
29219
29221
29223
29225
29227
29229

DC

FIPS	County	PC Infection
11001	District of Columbia	1552.554968

DC

FIPS

29001
29003
29005
29007
29009
29011
29013
29015
29017
29019
29021
29023
29025
29027
29029
29031
29033
29035
29037

DC

29039
29041
29043
29045
29047
29049
29051
29053
29055
29057
29059
29061
29063
29065
29067
29069
29071
29073
29075
29077
29079
29081
29083
29085
29087
29089
29091
29093
29095
29097
29099
29101

29103

DC

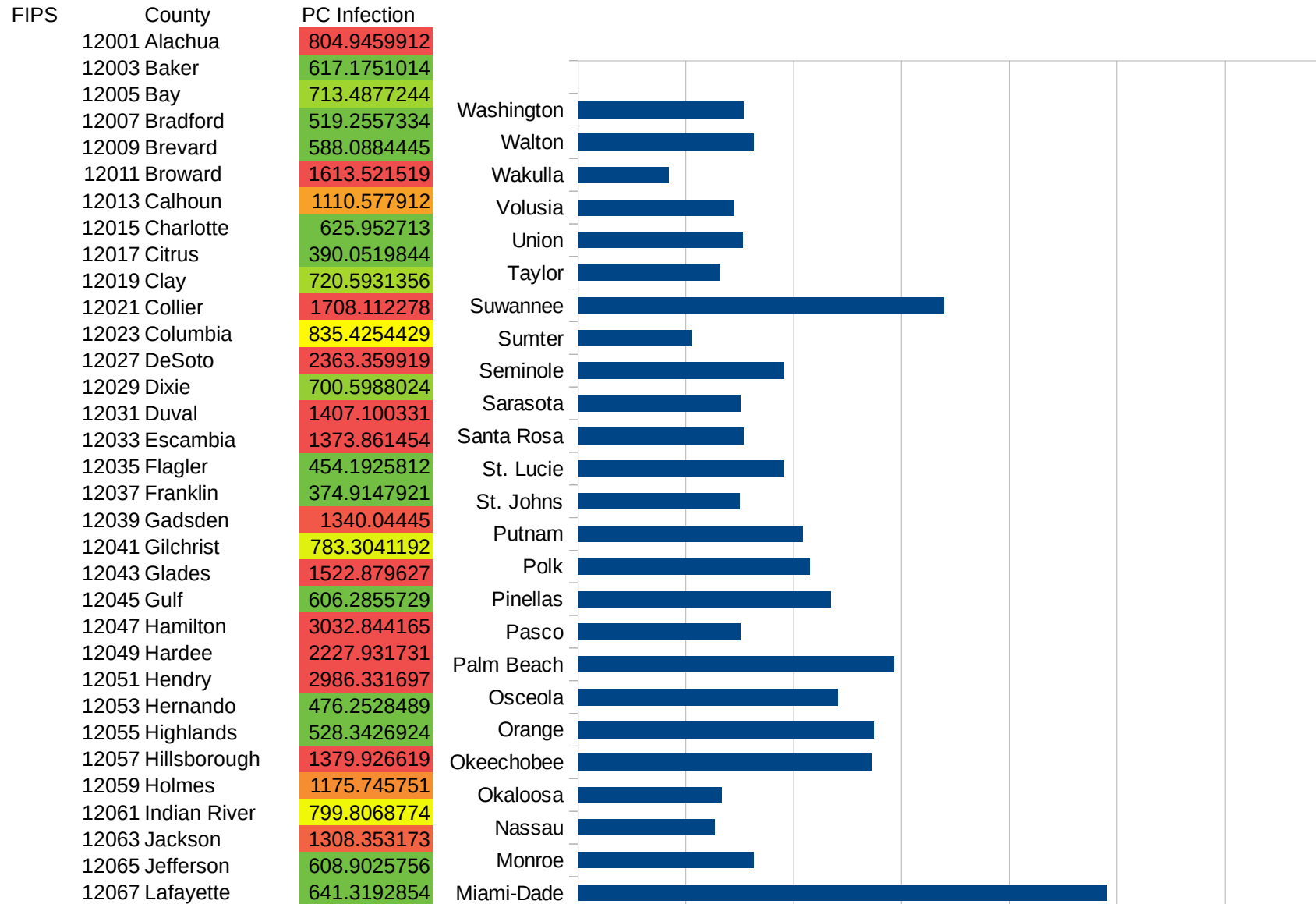
29105
29107
29109
29111
29113
29115
29117
29121
29123
29125
29127
29119
29129
29131
29133
29135
29137
29139
29141
29143
29145
29147
29149
29151
29153
29155
29157
29159
29161
29163
29165
29167
29169
29171

DC

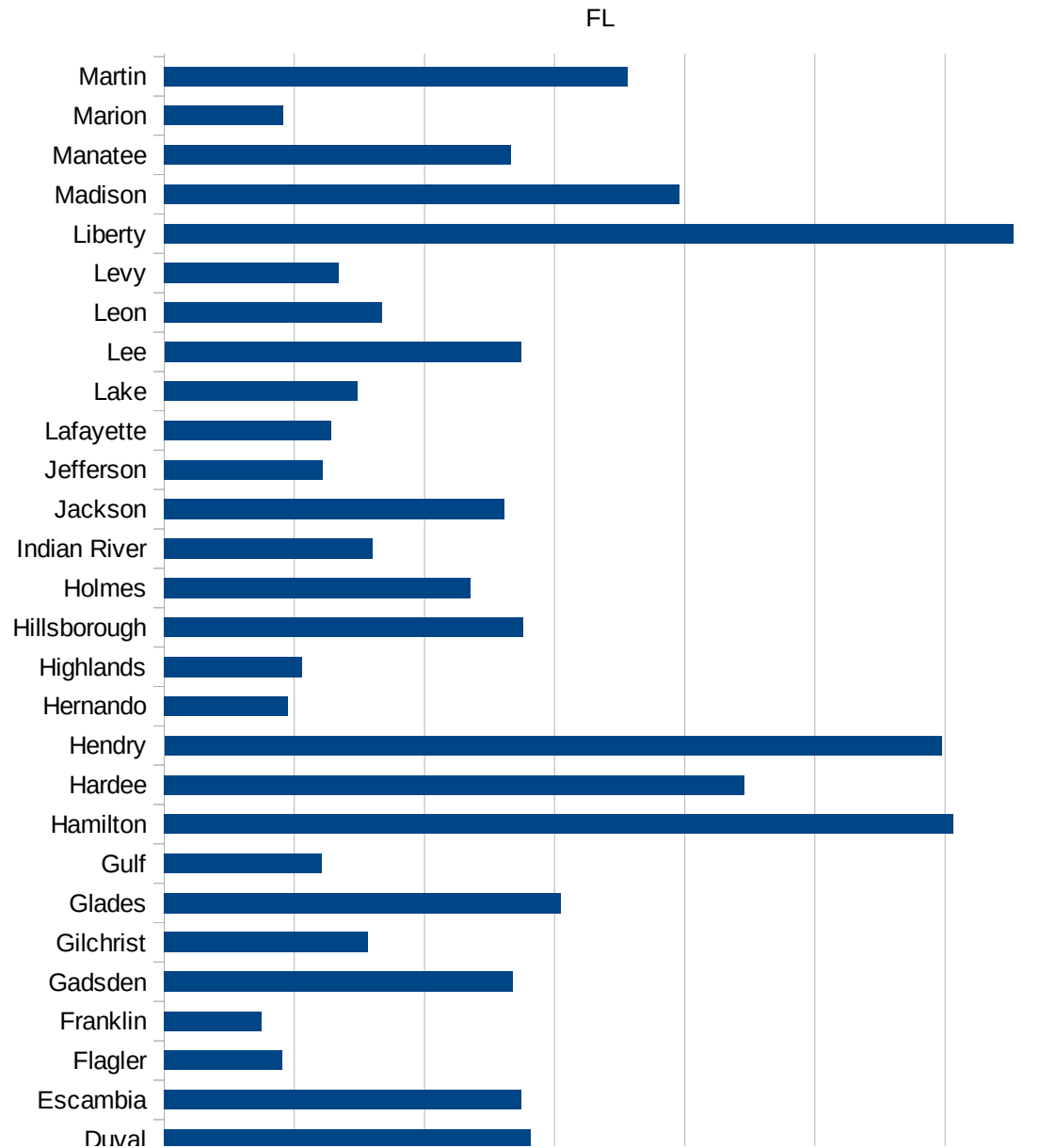
29173
29175
29177
29179
29181
29195
29197
29199
29201
29203
29205
29183
29185
29187
29189
29510
29186
29207
29209
29211
29213
29215

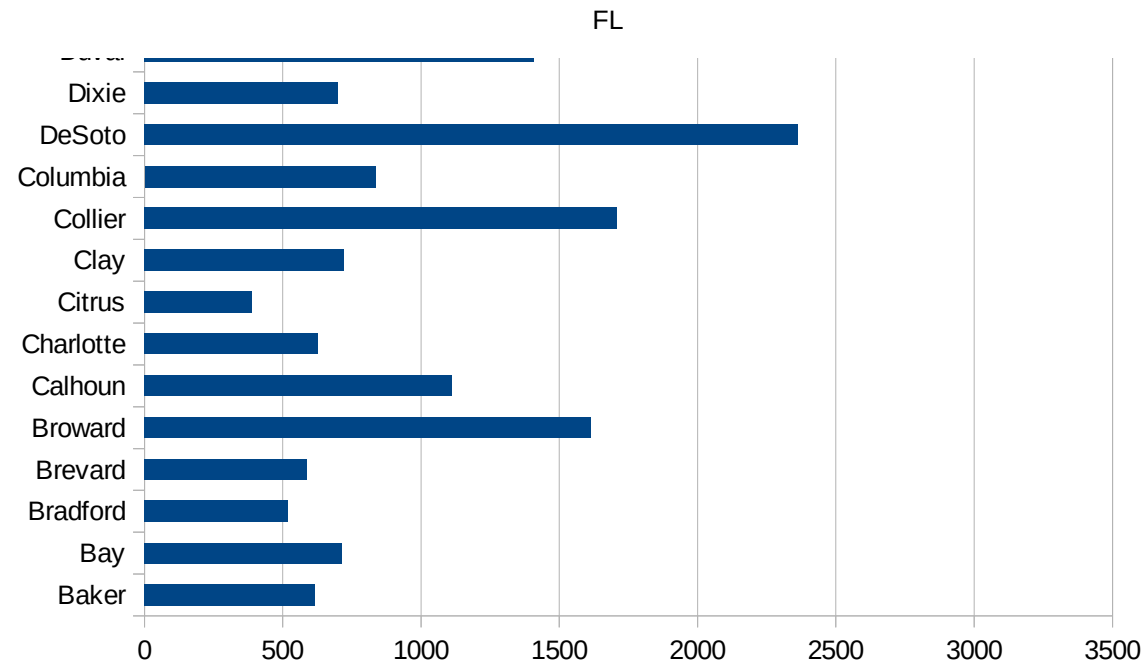
29217
29219
29221
29223
29225
29227
29229

FL



12069 Lake	741.9458898
12071 Lee	1370.774307
12073 Leon	836.9173544
12075 Levy	669.6100074
12077 Liberty	3263.568641
12079 Madison	1980.678936
12081 Manatee	1333.654126
12083 Marion	456.1402534
12085 Martin	1779.854827
12086 Miami-Dade	2451.965016
12087 Monroe	814.3734922
12089 Nassau	636.1263864
12091 Okaloosa	668.2137705
12093 Okeechobee	1362.640537
12095 Orange	1371.6053
12097 Osceola	1207.098019
12099 Palm Beach	1467.487605
12101 Pasco	752.3673628
12103 Pinellas	1173.201542
12105 Polk	1077.669917
12107 Putnam	1044.995483
12109 St. Johns	749.2301218
12111 St. Lucie	953.2024613
12113 Santa Rosa	768.8919369
12115 Sarasota	754.3623658
12117 Seminole	954.616187
12119 Sumter	527.3622567
12121 Suwannee	1697.178158
12123 Taylor	661.33284
12125 Union	763.0522088
12127 Volusia	725.4291026
12129 Wakulla	422.0449154
12131 Walton	815.4115587
12133 Washington	767.6848875





FL

FIPS

29001
29003
29005
29007
29009
29011
29013
29015
29017
29019
29021
29023
29025
29027
29029
29031
29033
29035
29037

FL

29039
29041
29043
29045
29047
29049
29051
29053
29055
29057
29059
29061
29063
29065
29067
29069
29071
29073
29075
29077
29079
29081
29083
29085
29087
29089
29091
29093
29095
29097
29099
29101

29103

FL

29105
29107
29109
29111
29113
29115
29117
29121
29123
29125
29127
29119
29129
29131
29133
29135
29137
29139
29141
29143
29145
29147
29149
29151
29153
29155
29157
29159
29161
29163
29165
29167
29169
29171

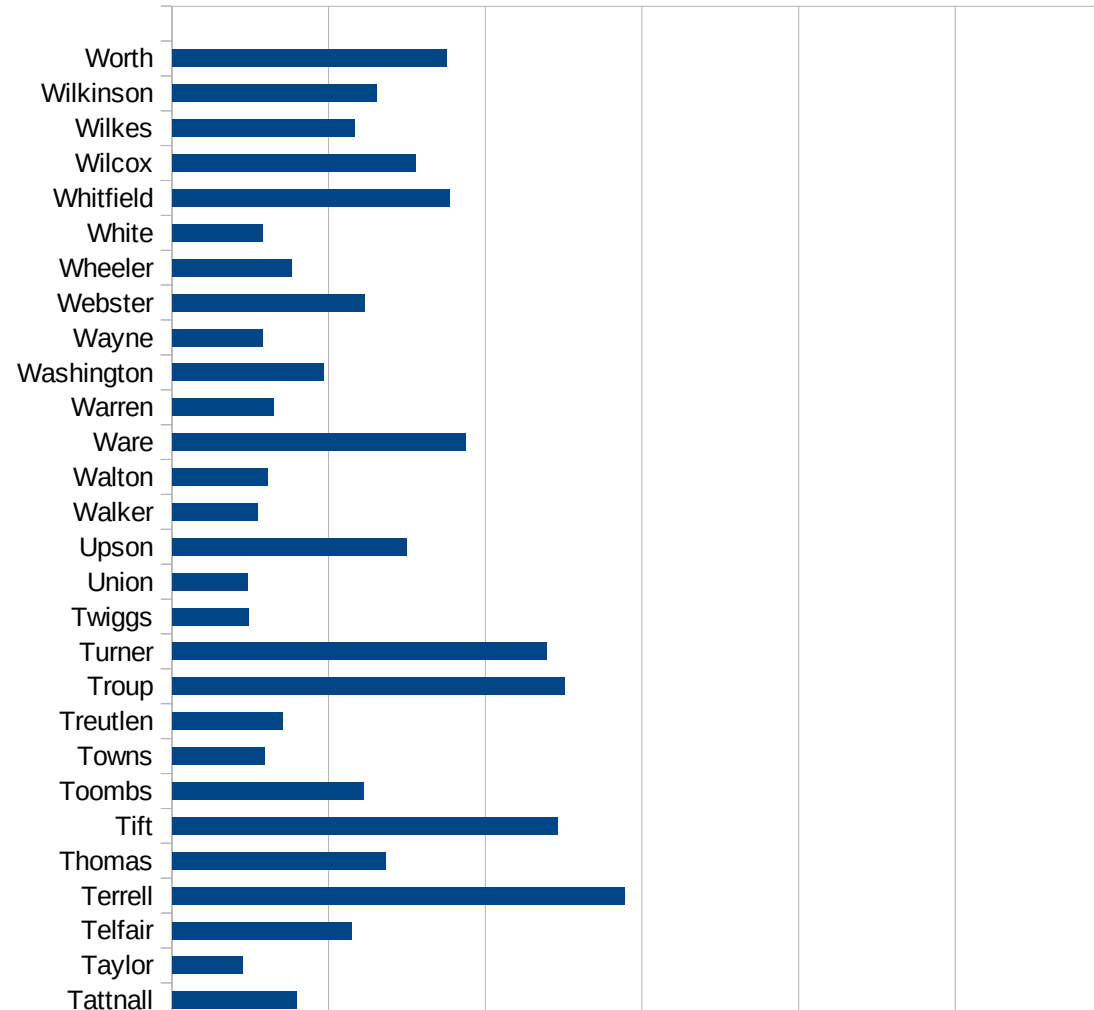
FL

29173
29175
29177
29179
29181
29195
29197
29199
29201
29203
29205
29183
29185
29187
29189
29510
29186
29207
29209
29211
29213
29215

29217
29219
29221
29223
29225
29227
29229

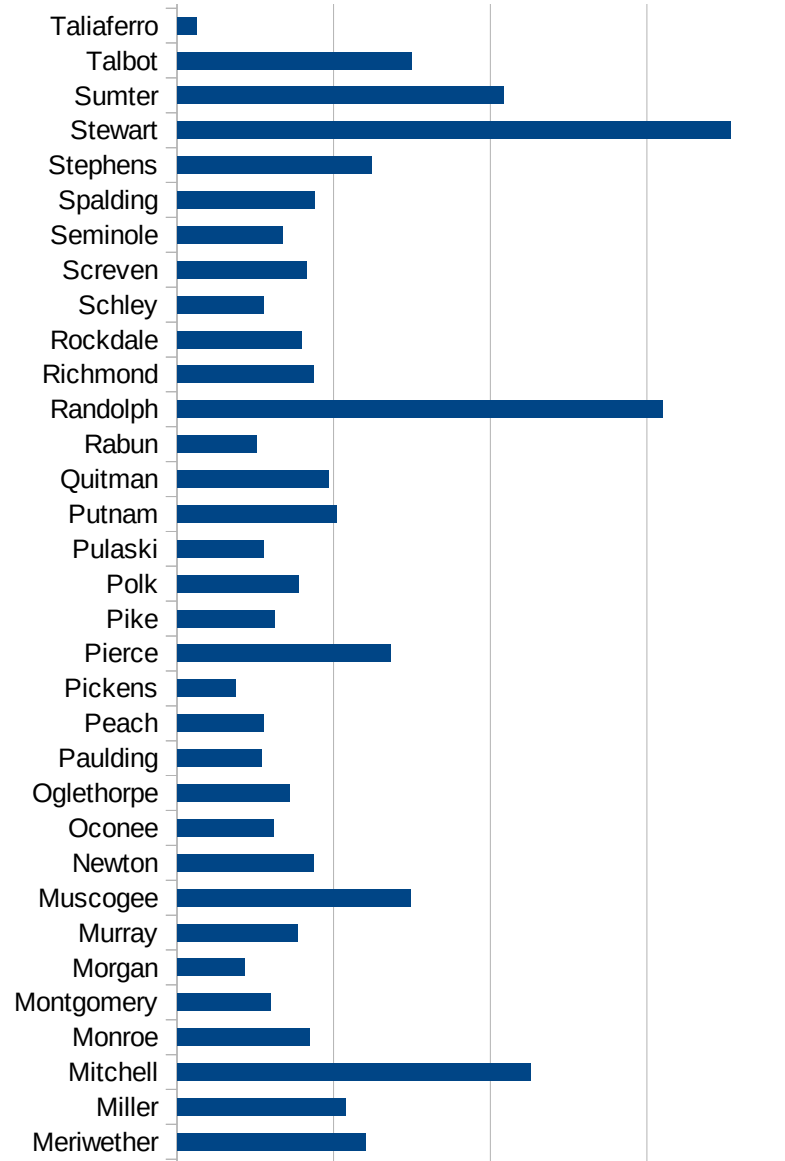
GA

FIPS	County	PC Infection
13001	Appling	1885.772951
13003	Atkinson	2362.299626
13005	Bacon	2771.569066
13007	Baker	1423.027167
13009	Baldwin	1459.072351
13011	Banks	832.104487
13013	Barrow	798.1784207
13015	Bartow	949.1767536
13017	Ben Hill	1370.107822
13019	Berrien	934.9677956
13021	Bibb	1126.751364
13023	Bleckley	701.0437763
13025	Brantley	762.0257184
13027	Brooks	1501.966093
13029	Bryan	700.6219003
13031	Bulloch	853.8604844
13033	Burke	851.8039513
13035	Butts	1426.032323
13037	Calhoun	2676.322418
13039	Camden	560.7615925
13043	Candler	858.2502769
13045	Carroll	932.0950551
13047	Catoosa	533.9661821
13049	Charlton	902.2208513
13051	Chatham	936.738187
13053	Chattahoochee	4380.381879
13055	Chattooga	326.7446551
13057	Cherokee	707.8524802
13059	Clarke	767.2975732
13061	Clay	2182.196051
13063	Clayton	1008.235071
13065	Clinch	1759.927798
13067	Cobb	955.9168412



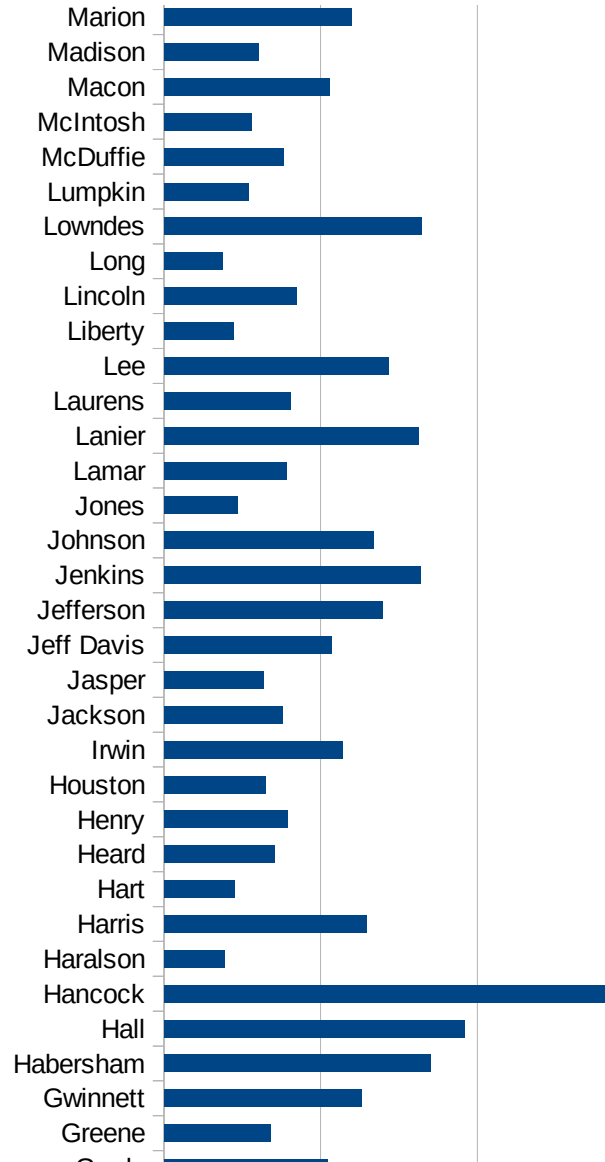
GA

13069 Coffee	2185.969879
13071 Colquitt	2827.250395
13073 Columbia	622.849032
13075 Cook	1445.053024
13077 Coweta	614.9563977
13079 Crawford	462.7374574
13081 Crisp	1376.045308
13083 Dade	486.87292
13085 Dawson	717.6175099
13087 Decatur	1196.613358
13089 DeKalb	1139.106321
13091 Dodge	680.9949288
13093 Dooly	1634.320735
13095 Dougherty	2381.552557
13097 Douglas	1005.291369
13099 Early	2986.239875
13101 Echols	4925
13103 Effingham	535.4558611
13105 Elbert	962.3430962
13107 Emanuel	950.8225721
13109 Evans	531.6668221
13111 Fannin	512.2477276
13113 Fayette	468.8918464
13115 Floyd	760.7707782
13117 Forsyth	504.2009704
13119 Franklin	1155.366373
13121 Fulton	1055.123539
13123 Gilmer	833.9823468
13125 Glascock	500.8347245
13127 Glynn	1864.607658
13129 Gordon	955.1876571
13131 Grady	1042.508486
13133 Greene	678.0427167
13135 Gwinnett	1260.103408



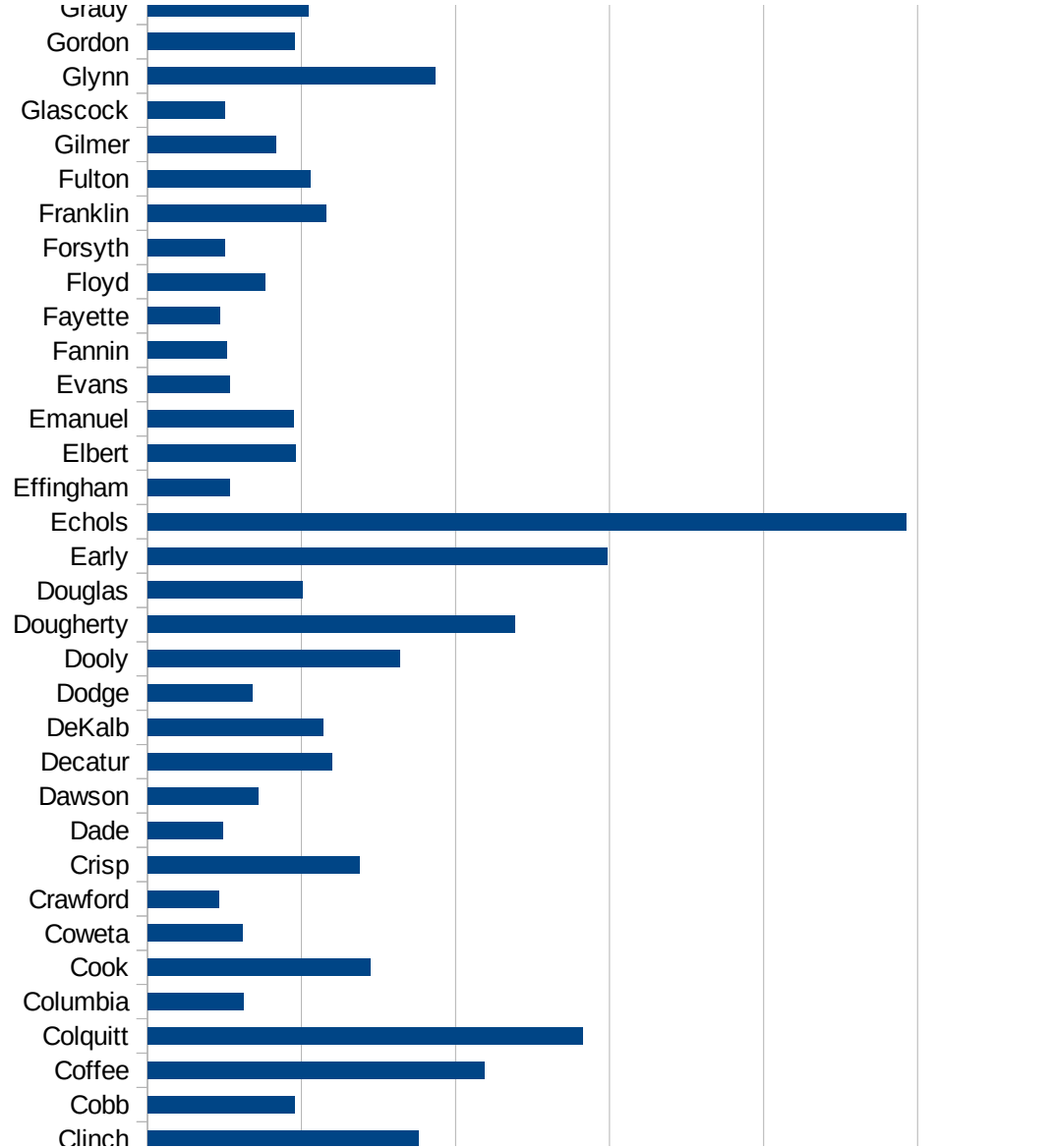
GA

13137 Habersham	1698.686878
13139 Hall	1916.417674
13141 Hancock	2815.04552
13143 Haralson	386.0088714
13145 Harris	1290.790428
13147 Hart	448.293038
13149 Heard	707.1302298
13151 Henry	785.7701329
13153 Houston	645.1446912
13155 Irwin	1138.540115
13157 Jackson	754.0257306
13159 Jasper	633.9031339
13161 Jeff Davis	1071.262226
13163 Jefferson	1393.389501
13165 Jenkins	1635.379477
13167 Johnson	1339.101772
13169 Jones	471.7640481
13171 Lamar	784.2105263
13173 Lanier	1624.758221
13175 Laurens	805.0713154
13177 Lee	1431.259239
13179 Liberty	443.9240939
13181 Lincoln	846.4939987
13183 Long	373.7235498
13185 Lowndes	1640.288512
13187 Lumpkin	540.130481
13189 McDuffie	761.6924435
13191 McIntosh	557.8800558
13193 Macon	1057.5972
13195 Madison	603.7099494
13197 Marion	1197.461382
13199 Meriwether	1205.619897
13201 Miller	1072.810412
13205 Mitchell	2257.570296

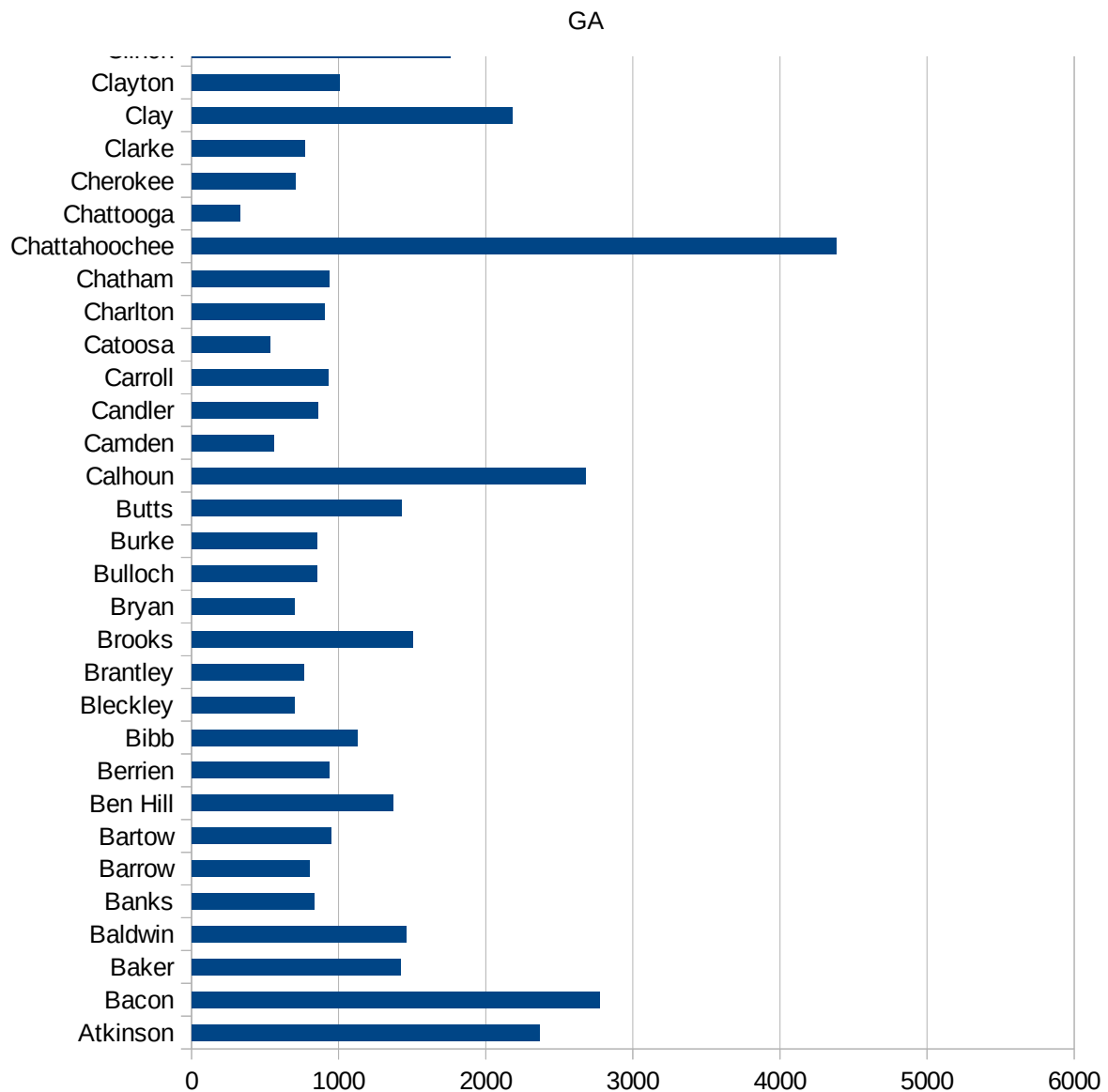


GA

13207 Monroe	843.0232558
13209 Montgomery	598.281301
13211 Morgan	429.6398451
13213 Murray	771.5237594
13215 Muscogee	1487.948084
13217 Newton	868.1680832
13219 Oconee	618.7614585
13221 Oglethorpe	717.4172977
13223 Paulding	535.83185
13225 Peach	549.5109353
13227 Pickens	372.1075672
13229 Pierce	1361.596782
13231 Pike	622.5179779
13233 Polk	777.0190723
13235 Pulaski	551.0886259
13237 Putnam	1017.928378
13239 Quitman	965.3356735
13241 Rabun	509.8713464
13243 Randolph	3102.59037
13245 Richmond	872.7189736
13247 Rockdale	795.8584454
13249 Schley	553.8579068
13251 Screven	825.0825083
13253 Seminole	673.4816597
13255 Spalding	874.4326778
13257 Stephens	1240.637603
13259 Stewart	3532.827875
13261 Sumter	2085.225171
13263 Talbot	1498.72449
13265 Taliaferro	124.3781095
13267 Tattnall	791.6190776
13269 Taylor	447.8168926
13271 Telfair	1146.38448
13273 Terrell	2891.650215



13275 Thomas	1363.390929
13277 Tift	2457.420325
13279 Toombs	1223.639677
13281 Towns	590.6176173
13283 Treutlen	704.9493318
13285 Troup	2507.353571
13287 Turner	2388.776542
13289 Twiggs	488.5197851
13291 Union	479.1467022
13293 Upson	1499.141713
13295 Walker	544.5901167
13297 Walton	608.5366245
13299 Ware	1875
13301 Warren	647.4957151
13303 Washington	966.3494555
13305 Wayne	577.0263017
13307 Webster	1225.584067
13309 Wheeler	761.5179591
13311 White	580.5805806
13313 Whitfield	1768.176664
13315 Wilcox	1554.698139
13317 Wilkes	1164.439044
13319 Wilkinson	1305.887561
13321 Worth	1753.780974



GA

GA

FIPS

29001
29003
29005
29007
29009
29011
29013
29015
29017
29019
29021
29023
29025
29027
29029
29031
29033
29035
29037

GA

29039
29041
29043
29045
29047
29049
29051
29053
29055
29057
29059
29061
29063
29065
29067
29069
29071
29073
29075
29077
29079
29081
29083
29085
29087
29089
29091
29093
29095
29097
29099
29101

29103

29105
29107
29109
29111
29113
29115
29117
29121
29123
29125
29127
29119
29129
29131
29133
29135
29137
29139
29141
29143
29145
29147
29149
29151
29153
29155
29157
29159
29161
29163
29165
29167
29169
29171

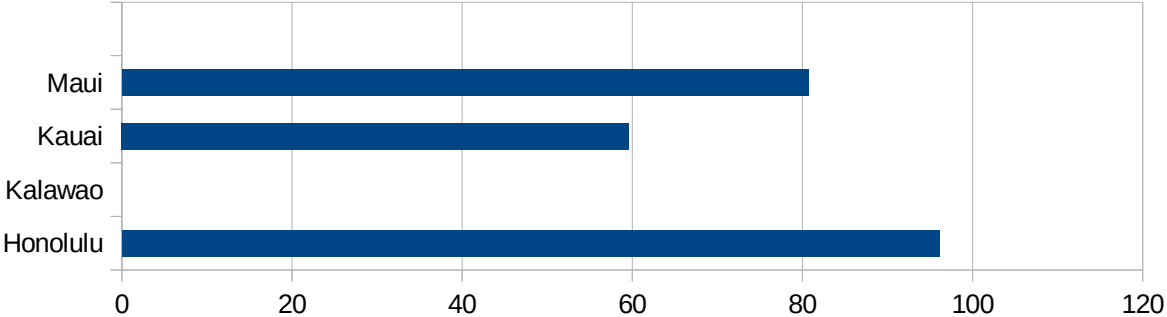
GA

29173
29175
29177
29179
29181
29195
29197
29199
29201
29203
29205
29183
29185
29187
29189
29510
29186
29207
29209
29211
29213
29215

29217
29219
29221
29223
29225
29227
29229

HI

FIPS	County	PC Infection
15001	Hawaii	50.75056099
15003	Honolulu	96.11460289
15005	Kalawao	0
15007	Kauai	59.61210542
15009	Maui	80.7382466



HI

FIPS

29001
29003
29005
29007
29009
29011
29013
29015
29017
29019
29021
29023
29025
29027
29029
29031
29033
29035
29037

HI

29039
29041
29043
29045
29047
29049
29051
29053
29055
29057
29059
29061
29063
29065
29067
29069
29071
29073
29075
29077
29079
29081
29083
29085
29087
29089
29091
29093
29095
29097
29099
29101

29103

HI

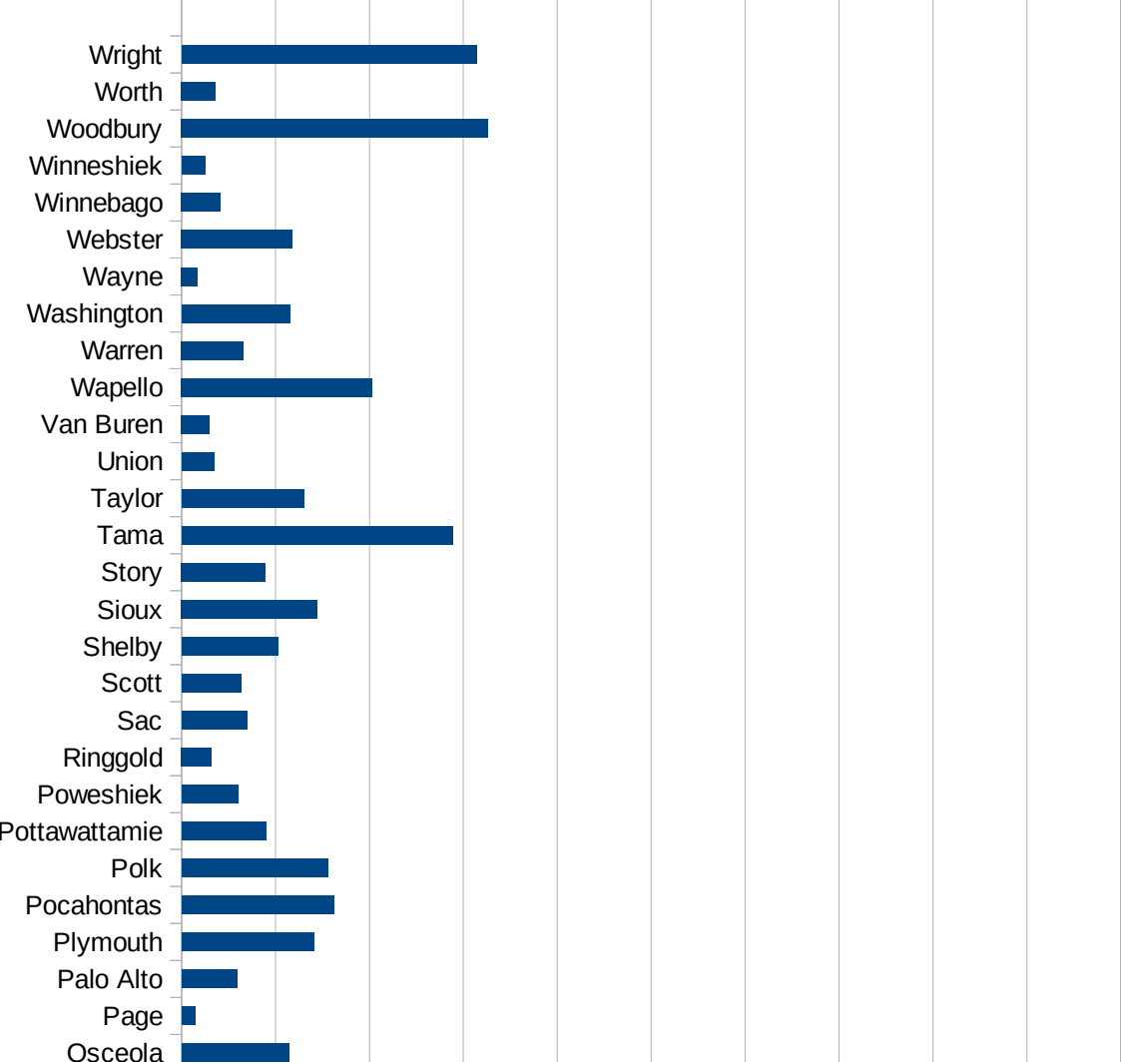
29105
29107
29109
29111
29113
29115
29117
29121
29123
29125
29127
29119
29129
29131
29133
29135
29137
29139
29141
29143
29145
29147
29149
29151
29153
29155
29157
29159
29161
29163
29165
29167
29169
29171

HI

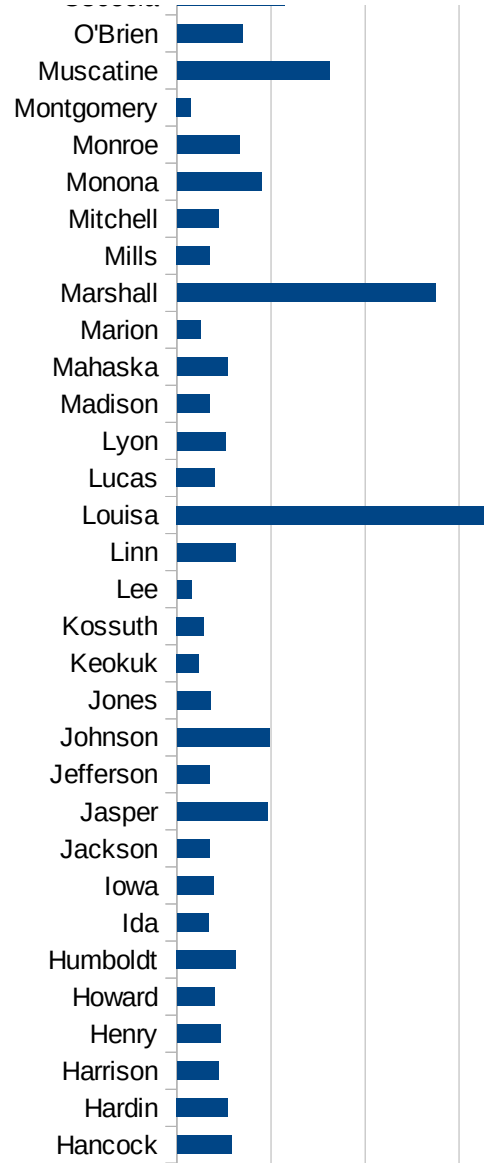
29173
29175
29177
29179
29181
29195
29197
29199
29201
29203
29205
29183
29185
29187
29189
29510
29186
29207
29209
29211
29213
29215

29217
29219
29221
29223
29225
29227
29229

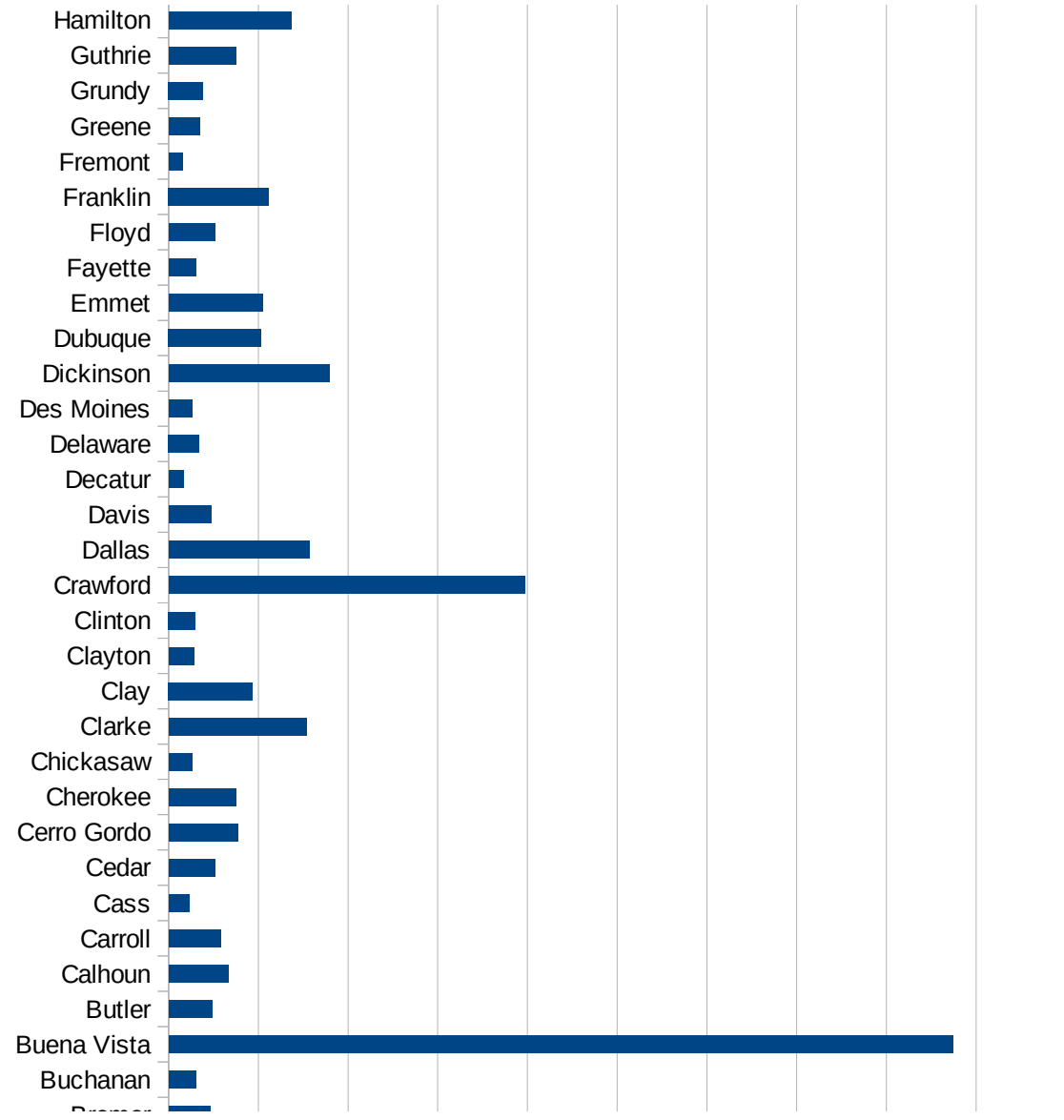
FIPS	County	PC Infection
19001	Adair	240.6909245
19003	Adams	219.478738
19005	Allamakee	997.686524
19007	Appanoose	192.9725818
19009	Audubon	326.9160915
19011	Benton	304.1884408
19013	Black Hawk	1913.781645
19015	Boone	664.2374554
19017	Bremer	464.9857698
19019	Buchanan	306.6182367
19021	Buena Vista	8745.094093
19023	Butler	481.4636495
19025	Calhoun	670.1721827
19027	Carroll	580.5299196
19029	Cass	232.0185615
19031	Cedar	515.3808987
19033	Cerro Gordo	771.4493399
19035	Cherokee	750.8170656
19037	Chickasaw	259.1106653
19039	Clarke	1538.788072
19041	Clay	935.9117392
19043	Clayton	284.8029164
19045	Clinton	298.8090632
19047	Crawford	3968.994055
19049	Dallas	1569.084054
19051	Davis	476.8770101
19053	Decatur	164.765526
19055	Delaware	339.7972933
19057	Des Moines	260.6162809
19059	Dickinson	1789.774383
19061	Dubuque	1032.48188
19063	Emmet	1048.308657
19065	Fayette	300.1017294

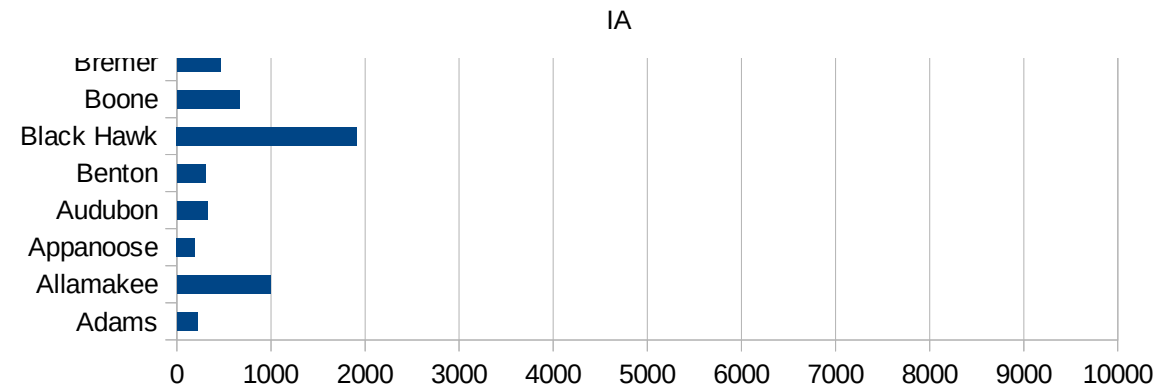


19067 Floyd	520.2715564
19069 Franklin	1116.159621
19071 Fremont	157.3001573
19073 Greene	345.1731433
19075 Grundy	381.9895969
19077 Guthrie	755.5970149
19079 Hamilton	1364.365971
19081 Hancock	578.7901419
19083 Hardin	545.4114299
19085 Harrison	438.6585538
19087 Henry	463.447451
19089 Howard	402.7430064
19091 Humboldt	628.4696763
19093 Ida	336.2081567
19095 Iowa	390.3103897
19097 Jackson	344.7920955
19099 Jasper	961.0466525
19101 Jefferson	342.745226
19103 Johnson	983.0754991
19105 Jones	356.7296568
19107 Keokuk	234.7188264
19109 Kossuth	288.4357392
19111 Lee	158.5670239
19113 Linn	624.1451204
19115 Louisa	3285.880562
19117 Lucas	404.8582996
19119 Lyon	516.4676996
19121 Madison	344.636593
19123 Mahaska	540.9090909
19125 Marion	251.4443081
19127 Marshall	2751.306871
19129 Mills	351.8555401
19131 Mitchell	444.6967547
19133 Monona	898.7210508



19135 Monroe	667.5224647
19137 Montgomery	149.9550135
19139 Muscatine	1618.952223
19141 O'Brien	700.867052
19143 Osceola	1142.384106
19145 Page	144.2717555
19147 Palo Alto	593.5715086
19149 Plymouth	1406.654712
19151 Pocahontas	1617.210682
19153 Polk	1562.179292
19155 Pottawattamie	899.1478943
19157 Poweshiek	598.9625114
19159 Ringgold	322.0611916
19161 Sac	699.6604589
19163 Scott	633.6455394
19165 Shelby	1027.811366
19167 Sioux	1446.618351
19169 Story	893.9401661
19171 Tama	2886.890677
19173 Taylor	1308.350832
19175 Union	347.9245894
19177 Van Buren	299.1452991
19179 Wapello	2033.802017
19181 Warren	660.0595425
19183 Washington	1151.709498
19185 Wayne	171.8481487
19187 Webster	1182.567467
19189 Winnebago	418.3304811
19191 Winneshiek	249.6380249
19193 Woodbury	3266.074372
19195 Worth	362.2702268
19197 Wright	3144.208038





FIPS

- 29001
- 29003
- 29005
- 29007
- 29009
- 29011
- 29013
- 29015
- 29017
- 29019
- 29021
- 29023
- 29025
- 29027
- 29029
- 29031
- 29033
- 29035
- 29037

IA

29039
29041
29043
29045
29047
29049
29051
29053
29055
29057
29059
29061
29063
29065
29067
29069
29071
29073
29075
29077
29079
29081
29083
29085
29087
29089
29091
29093
29095
29097
29099
29101

29103

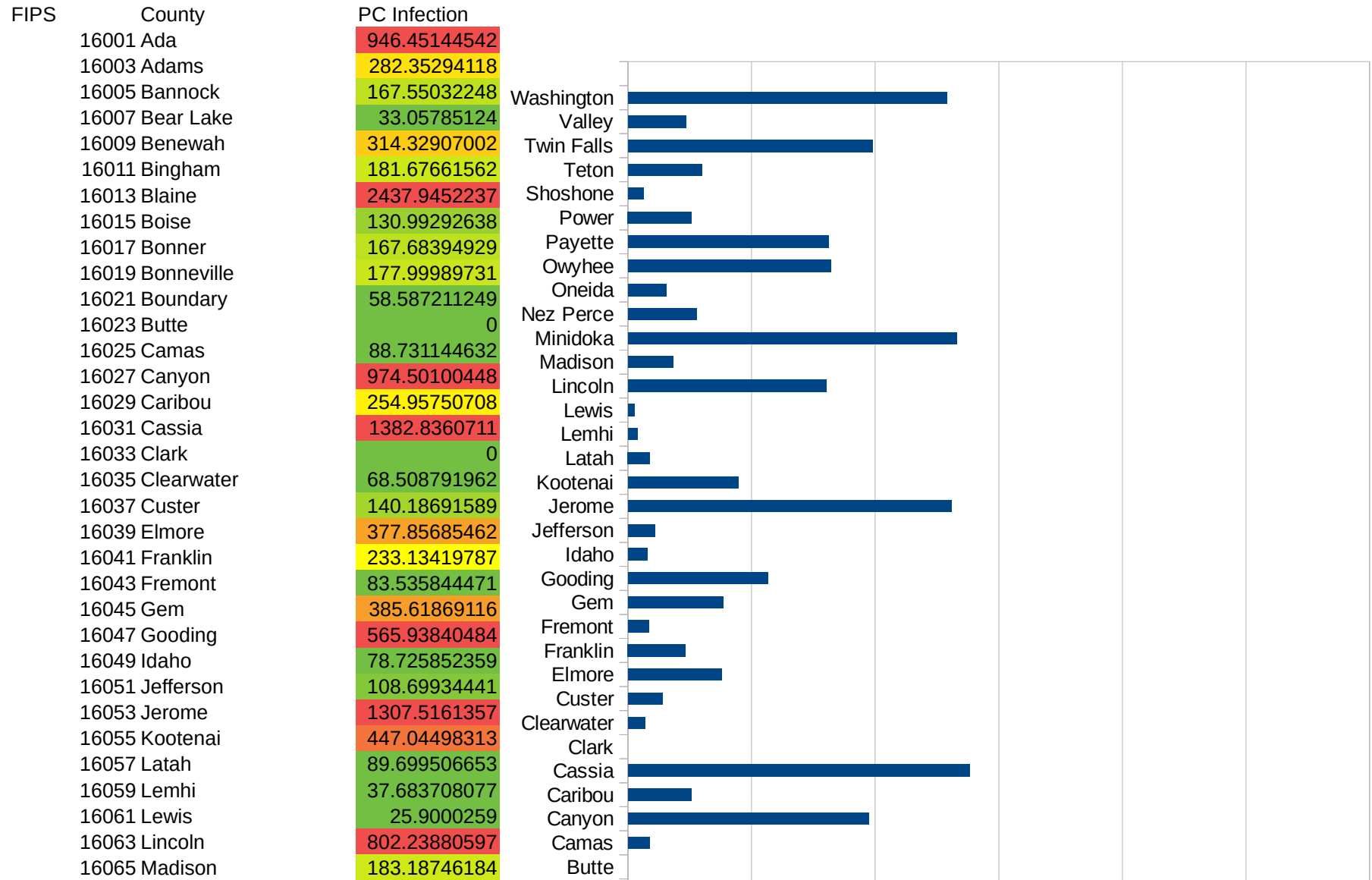
29105
29107
29109
29111
29113
29115
29117
29121
29123
29125
29127
29119
29129
29131
29133
29135
29137
29139
29141
29143
29145
29147
29149
29151
29153
29155
29157
29159
29161
29163
29165
29167
29169
29171

IA

29173
29175
29177
29179
29181
29195
29197
29199
29201
29203
29205
29183
29185
29187
29189
29510
29186
29207
29209
29211
29213
29215

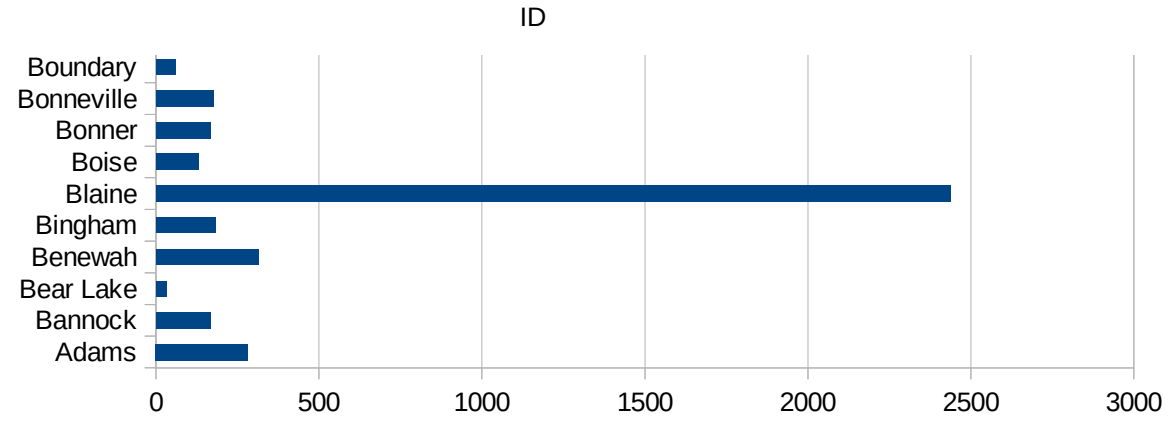
29217
29219
29221
29223
29225
29227
29229

ID



This work is licensed under the Creative Commons Attribution-NoDerivatives 4.0 International License. To view a copy of this license, visit <http://creativecommons.org/licenses/by-nd/4.0/>.

16067 Minidoka	1330.1320528
16069 Nez Perce	277.17283706
16071 Oneida	155.9714795
16073 Owyhee	821.0040195
16075 Payette	811.00590208
16077 Power	257.46652935
16079 Shoshone	62.519537355
16081 Teton	300.68728522
16083 Twin Falls	990.92715001
16085 Valley	235.48591613
16087 Washington	1289.2431847



ID

FIPS

29001
29003
29005
29007
29009
29011
29013
29015
29017
29019
29021
29023
29025
29027
29029
29031
29033
29035
29037

ID

29039
29041
29043
29045
29047
29049
29051
29053
29055
29057
29059
29061
29063
29065
29067
29069
29071
29073
29075
29077
29079
29081
29083
29085
29087
29089
29091
29093
29095
29097
29099
29101

29103

ID

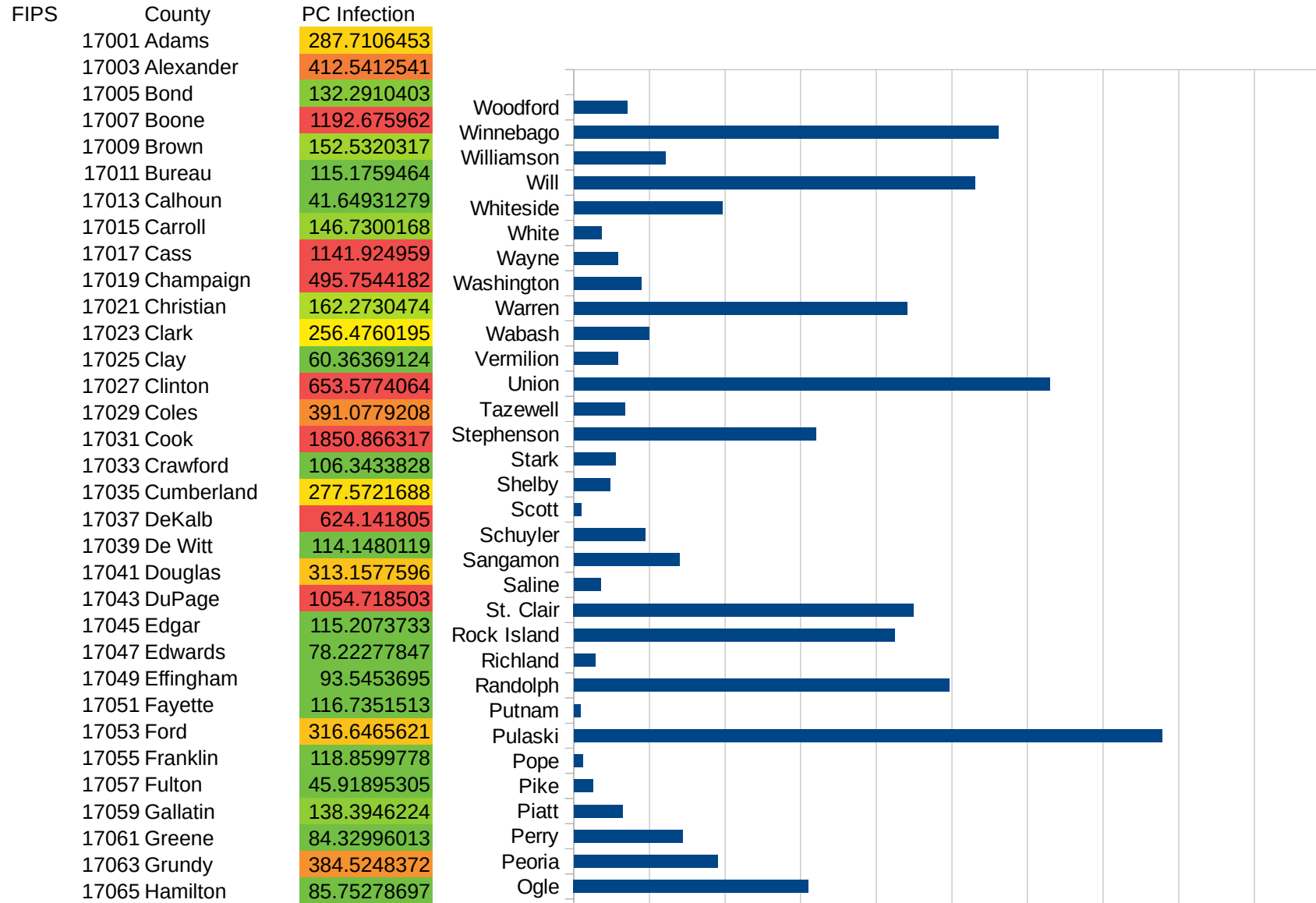
29105
29107
29109
29111
29113
29115
29117
29121
29123
29125
29127
29119
29129
29131
29133
29135
29137
29139
29141
29143
29145
29147
29149
29151
29153
29155
29157
29159
29161
29163
29165
29167
29169
29171

ID

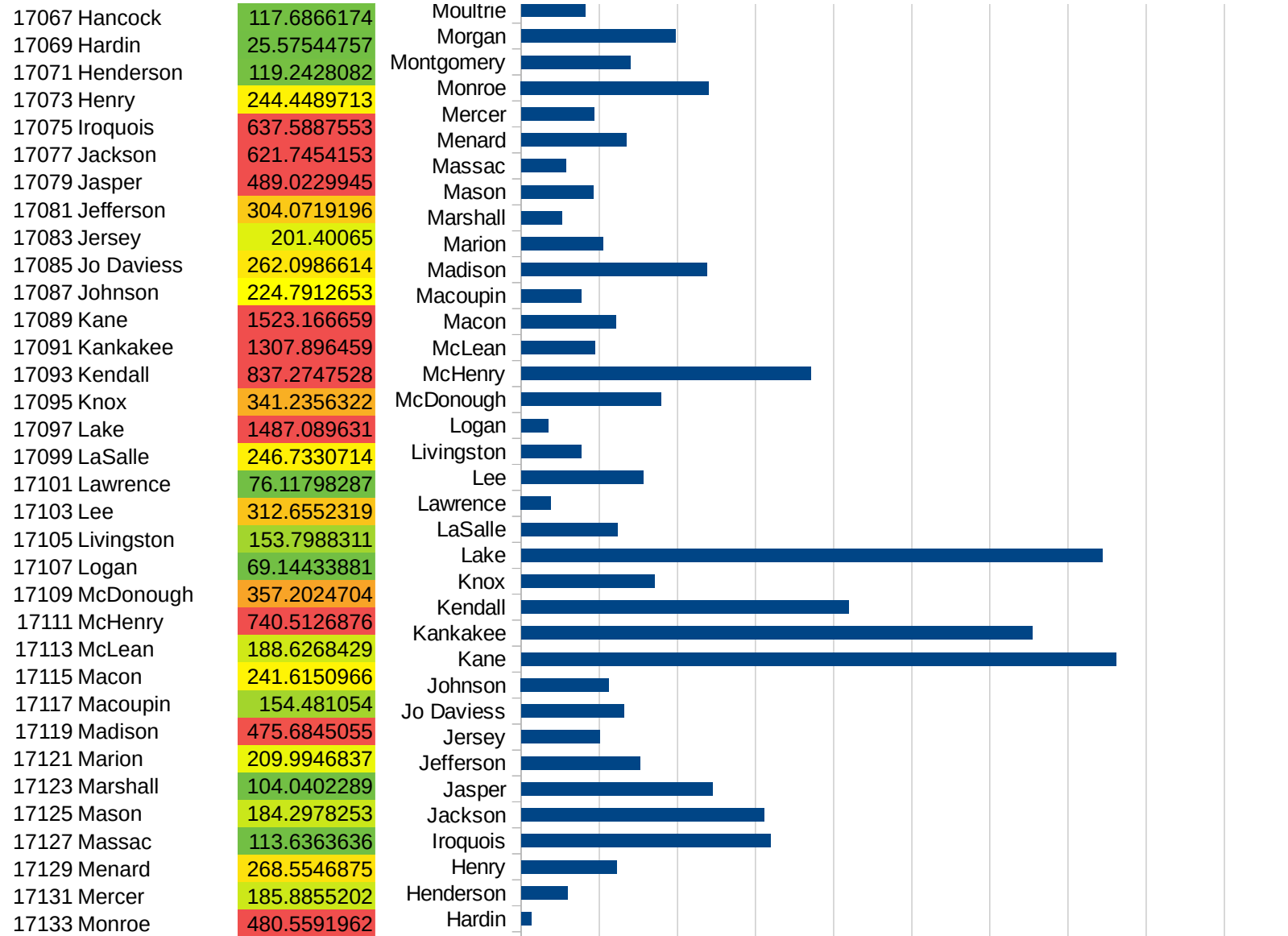
29173
29175
29177
29179
29181
29195
29197
29199
29201
29203
29205
29183
29185
29187
29189
29510
29186
29207
29209
29211
29213
29215

29217
29219
29221
29223
29225
29227
29229

IL

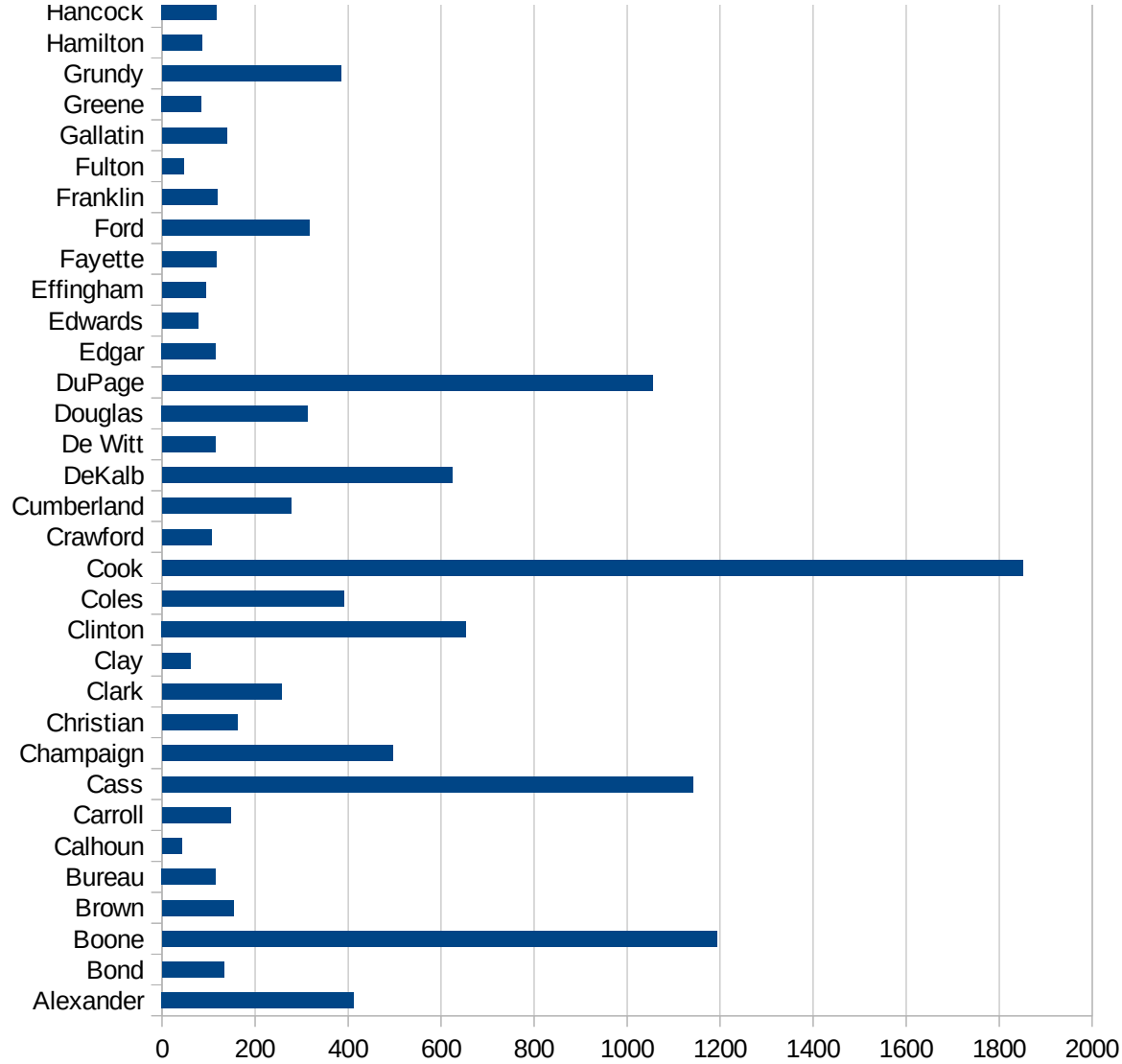


IL



IL

17135 Montgomery	279.7104996
17137 Morgan	394.3960443
17139 Moultrie	163.076714
17141 Ogle	620.544744
17143 Peoria	380.3544438
17145 Perry	288.089166
17147 Piatt	128.0800195
17149 Pike	51.24591634
17151 Pope	23.74169041
17153 Pulaski	1555.921655
17155 Putnam	17.42160279
17157 Randolph	993.5837538
17159 Richland	57.09573051
17161 Rock Island	848.2195753
17163 St. Clair	899.0304874
17165 Saline	71.11185476
17167 Sangamon	280.0131048
17169 Schuyler	188.2148545
17171 Scott	20.30044661
17173 Shelby	96.59169311
17175 Stark	110.5583195
17177 Stephenson	639.063303
17179 Tazewell	134.5142373
17181 Union	1258.832611
17183 Vermilion	115.8763638
17185 Wabash	199.1514417
17187 Warren	880.695162
17189 Washington	178.6352269
17191 Wayne	116.3360274
17193 White	73.17965606
17195 Whiteside	391.9030669
17197 Will	1060.218688
17199 Williamson	241.5891195
17201 Winnebago	1123.27118



17203 Woodford

140.394665

IL

IL

FIPS

29001
29003
29005
29007
29009
29011
29013
29015
29017
29019
29021
29023
29025
29027
29029
29031
29033
29035
29037

IL

29039
29041
29043
29045
29047
29049
29051
29053
29055
29057
29059
29061
29063
29065
29067
29069
29071
29073
29075
29077
29079
29081
29083
29085
29087
29089
29091
29093
29095
29097
29099
29101

29103

IL

29105
29107
29109
29111
29113
29115
29117
29121
29123
29125
29127
29119
29129
29131
29133
29135
29137
29139
29141
29143
29145
29147
29149
29151
29153
29155
29157
29159
29161
29163
29165
29167
29169
29171

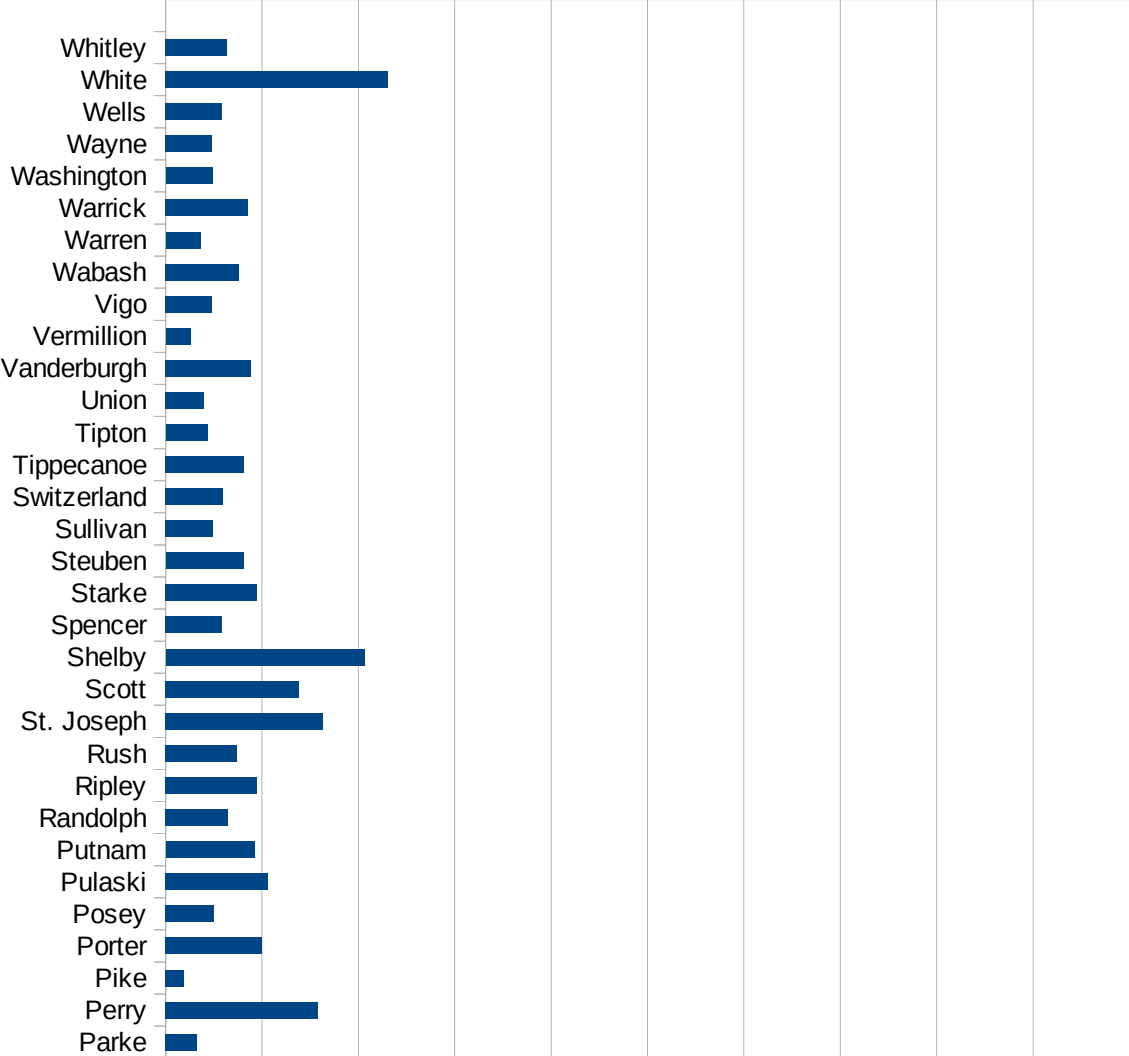
IL

29173
29175
29177
29179
29181
29195
29197
29199
29201
29203
29205
29183
29185
29187
29189
29510
29186
29207
29209
29211
29213
29215

29217
29219
29221
29223
29225
29227
29229

IN

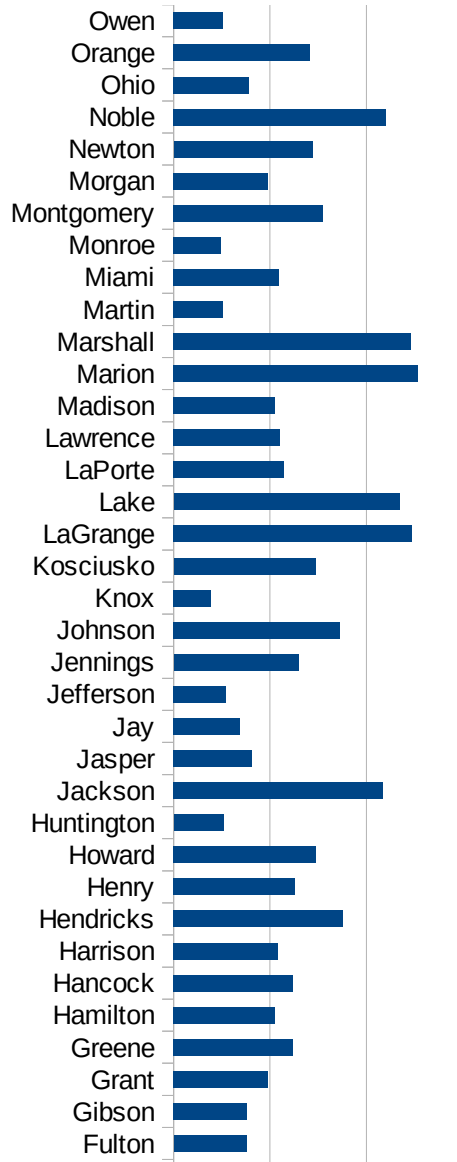
FIPS	County	PC Infection
18001	Adams	137.5014031
18003	Allen	791.5257985
18005	Bartholomew	731.09132
18007	Benton	589.3909627
18009	Blackford	335.2891869
18011	Boone	734.3393185
18013	Brown	288.8276224
18015	Carroll	566.4033388
18017	Cass	4341.983928
18019	Clark	612.6448534
18021	Clay	244.5548338
18023	Clinton	899.2248062
18025	Crawford	312.5591968
18027	Daviess	455.546505
18029	Dearborn	546.7236927
18031	Decatur	959.1699634
18033	DeKalb	390.9683986
18035	Delaware	419.0917645
18037	Dubois	749.4420298
18039	Elkhart	1781.474995
18041	Fayette	468.6076279
18043	Floyd	537.4063075
18045	Fountain	220.1700202
18047	Franklin	562.9838142
18049	Fulton	378.260004
18051	Gibson	382.6378094
18053	Grant	488.3523417
18055	Greene	621.7584203
18057	Hamilton	525.6205958
18059	Hancock	620.8170161
18061	Harrison	540.2726146
18063	Hendricks	880.1920855
18065	Henry	627.7060761



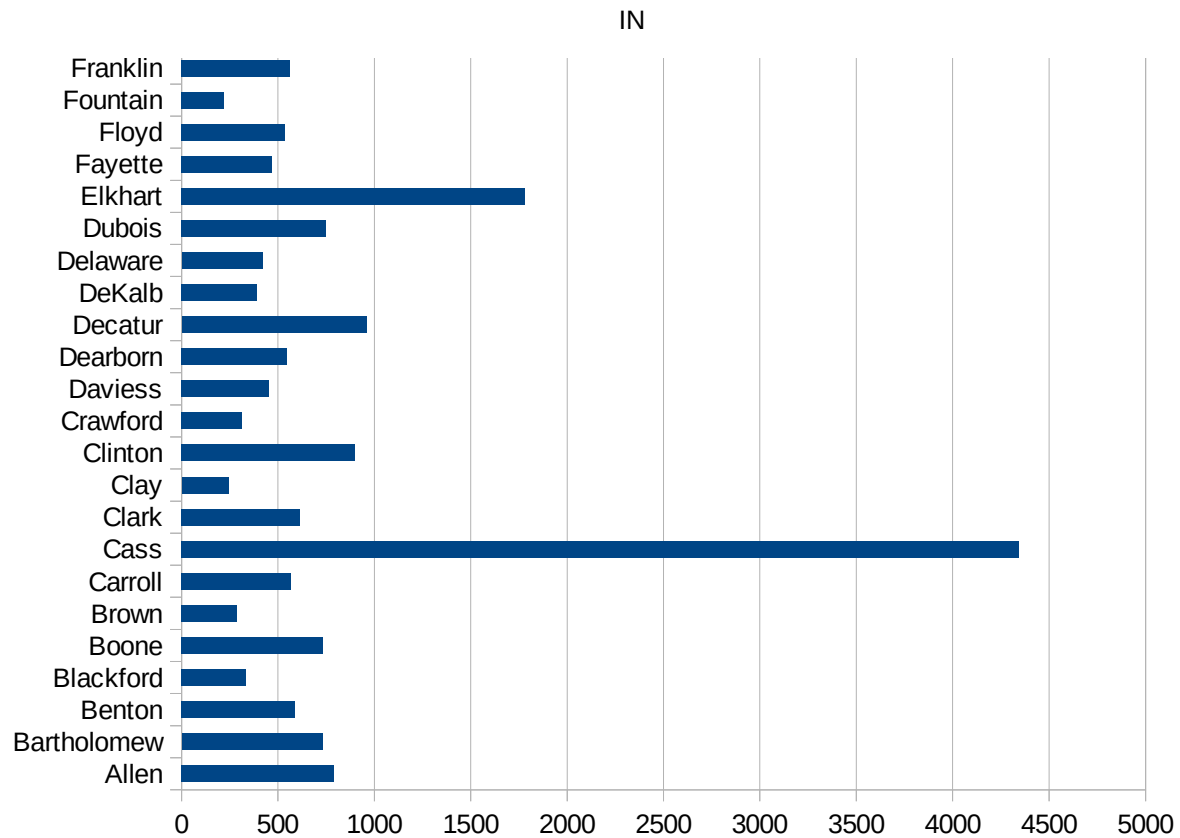
This work is licensed under the Creative Commons Attribution-NoDerivatives 4.0 International License. To view a copy of this license, visit <http://creativecommons.org/licenses/by-nd/4.0/>.

IN

18067 Howard	740.5968482
18069 Huntington	259.3818985
18071 Jackson	1085.896942
18073 Jasper	407.5516931
18075 Jay	346.7539973
18077 Jefferson	270.119225
18079 Jennings	648.2923473
18081 Johnson	864.7783645
18083 Knox	192.4379997
18085 Kosciusko	736.035491
18087 LaGrange	1238.240529
18089 Lake	1171.938705
18091 LaPorte	571.7817957
18093 Lawrence	553.9984234
18095 Madison	525.2967811
18097 Marion	1268.605906
18099 Marshall	1232.485729
18101 Martin	254.4778311
18103 Miami	545.4494335
18105 Monroe	245.7169694
18107 Montgomery	774.5266781
18109 Morgan	490.6155514
18111 Newton	720.8621797
18113 Noble	1102.415215
18115 Ohio	393.5660507
18117 Orange	708.0917441
18119 Owen	254.2576157
18121 Parke	165.416199
18123 Perry	790.4931421
18125 Pike	96.69621273
18127 Porter	500.6073328
18129 Posey	250.587314
18131 Pulaski	529.3126955
18133 Putnam	460.5733344



18135 Randolph	321.9186351
18137 Ripley	473.3022473
18139 Rush	372.081858
18141 St. Joseph	816.5571645
18143 Scott	691.0126476
18145 Shelby	1031.552037
18147 Spencer	290.2543415
18149 Starke	475.2561587
18151 Steuben	404.7880645
18153 Sullivan	246.4958917
18155 Switzerland	298.5910236
18157 Tippecanoe	406.6346194
18159 Tipton	218.138551
18161 Union	198.9484155
18163 Vanderburgh	442.6050151
18165 Vermillion	129.2073131
18167 Vigo	243.0484421
18169 Wabash	380.4347826
18171 Warren	181.5321312
18173 Warrick	428.3408186
18175 Washington	243.3525391
18177 Wayne	241.1429265
18179 Wells	294.2636319
18181 White	1151.949613
18183 Whitley	316.9572108



IN

FIPS

29001
29003
29005
29007
29009
29011
29013
29015
29017
29019
29021
29023
29025
29027
29029
29031
29033
29035
29037

IN

29039
29041
29043
29045
29047
29049
29051
29053
29055
29057
29059
29061
29063
29065
29067
29069
29071
29073
29075
29077
29079
29081
29083
29085
29087
29089
29091
29093
29095
29097
29099
29101

29103

IN

29105
29107
29109
29111
29113
29115
29117
29121
29123
29125
29127
29119
29129
29131
29133
29135
29137
29139
29141
29143
29145
29147
29149
29151
29153
29155
29157
29159
29161
29163
29165
29167
29169
29171

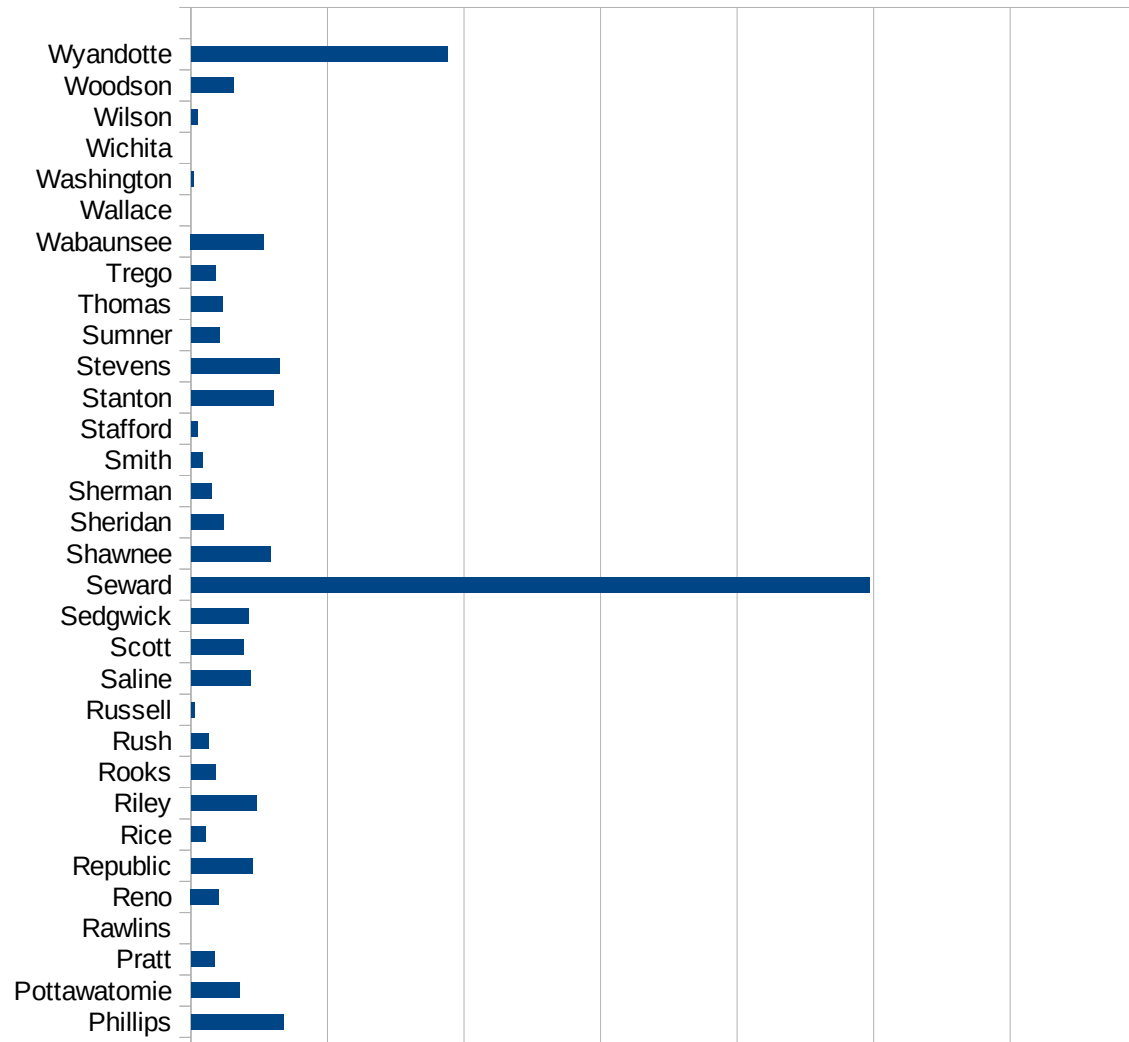
IN

29173
29175
29177
29179
29181
29195
29197
29199
29201
29203
29205
29183
29185
29187
29189
29510
29186
29207
29209
29211
29213
29215

29217
29219
29221
29223
29225
29227
29229

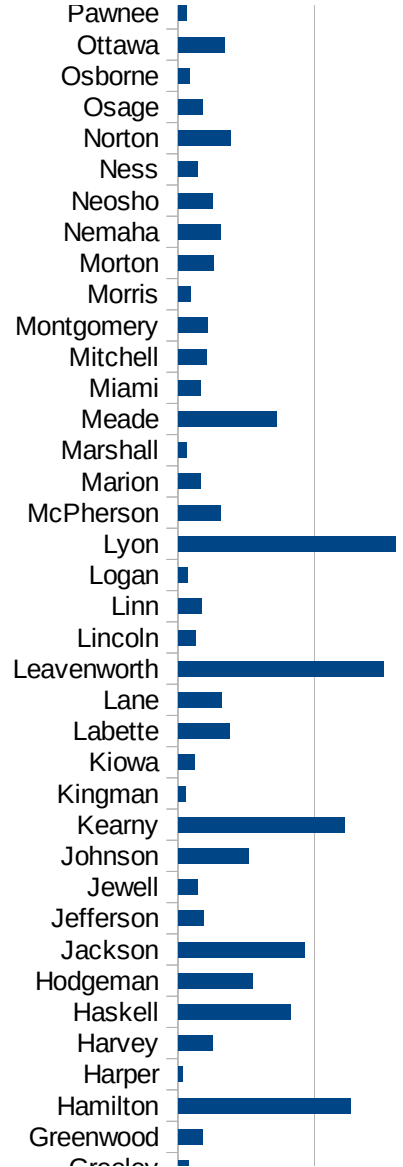
KS

FIPS	County	PC Infection
20001	Allen	64.28801029
20003	Anderson	190.4036558
20005	Atchison	271.7223492
20007	Barber	67.08407871
20009	Barton	241.2776225
20011	Bourbon	368.5252167
20013	Brown	239.6332569
20015	Butler	145.2857036
20017	Chase	228.2236592
20019	Chautauqua	151.1030523
20021	Cherokee	279.7901574
20023	Cheyenne	75.18796992
20025	Clark	1695.760599
20027	Clay	162.5609604
20029	Cloud	297.8577157
20031	Coffey	668.0432406
20033	Comanche	171.624714
20035	Cowley	249.8722244
20037	Crawford	802.1733002
20039	Decatur	69.66213863
20041	Dickinson	122.8829406
20043	Doniphan	338.4535277
20045	Douglas	368.9186073
20047	Edwards	280.8002808
20049	Elk	39.87240829
20051	Ellis	191.5708812
20053	Ellsworth	209.8127824
20055	Finney	4383.928328
20057	Ford	5830.972616
20059	Franklin	366.7433967
20061	Geary	263.8522427
20063	Gove	76.56967841
20065	Graham	280.8988764

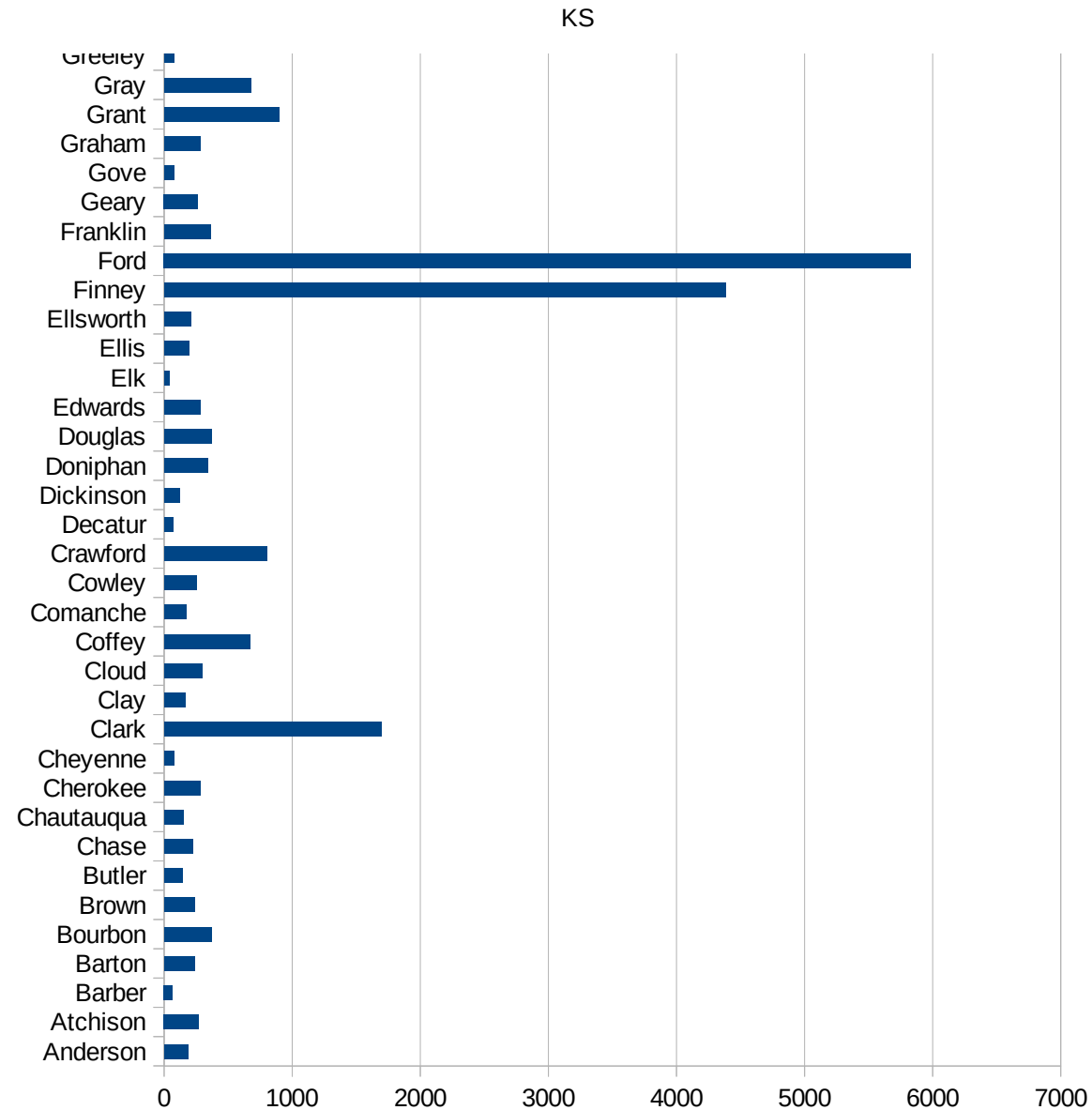


KS

20067 Grant	899.6728462
20069 Gray	679.5955578
20071 Greeley	81.4995925
20073 Greenwood	181.6680429
20075 Hamilton	1265.822785
20077 Harper	36.32401017
20079 Harvey	257.2347267
20081 Haskell	825.6192144
20083 Hodgeman	550.0550055
20085 Jackson	926.2048193
20087 Jefferson	189.7233202
20089 Jewell	140.7954945
20091 Johnson	515.6010744
20093 Kearny	1217.347198
20095 Kingman	54.71956224
20097 Kiowa	119.2368839
20099 Labette	375.6762172
20101 Lane	320.5128205
20103 Leavenworth	1508.260399
20105 Lincoln	132.3188885
20107 Linn	174.3589744
20109 Logan	70.32348805
20111 Lyon	1592.528288
20113 McPherson	311.8758104
20115 Marion	167.3640167
20117 Marshall	61.71569636
20119 Meade	723.5890014
20121 Miami	169.239905
20123 Mitchell	211.3821138
20125 Montgomery	217.9327522
20127 Morris	90.56330375
20129 Morton	262.4671916
20131 Nemaha	315.1157065
20133 Neosho	257.0371764



20135 Ness	140.8450704
20137 Norton	386.7403315
20139 Osage	181.9208331
20141 Osborne	86.33093525
20143 Ottawa	344.7087211
20145 Pawnee	60.9570253
20147 Phillips	677.0735377
20149 Pottawatomie	354.2447584
20151 Pratt	170.6120708
20153 Rawlins	0
20155 Reno	205.3190465
20157 Republic	450.2572899
20159 Rice	104.9207848
20161 Riley	481.6628902
20163 Rooks	179.5332136
20165 Rush	129.3242806
20167 Russell	28.95613146
20169 Saline	433.8155549
20171 Scott	387.9926486
20173 Sedgwick	419.7762102
20175 Seward	4967.860422
20177 Shawnee	583.1018766
20179 Sheridan	236.8732728
20181 Sherman	152.5682319
20183 Smith	83.26394671
20185 Stafford	47.86979416
20187 Stanton	603.9255159
20189 Stevens	647.5984889
20191 Sumner	208.7319534
20193 Thomas	233.4327584
20195 Trego	179.018976
20197 Wabaunsee	536.3096101
20199 Wallace	0
20201 Washington	18.4501845



KS

20203 Wichita	0
20205 Wilson	46.1627236
20207 Woodson	314.1690229
20209 Wyandotte	1879.944836

KS

FIPS

29001
29003
29005
29007
29009
29011
29013
29015
29017
29019
29021
29023
29025
29027
29029
29031
29033
29035
29037

KS

29039
29041
29043
29045
29047
29049
29051
29053
29055
29057
29059
29061
29063
29065
29067
29069
29071
29073
29075
29077
29079
29081
29083
29085
29087
29089
29091
29093
29095
29097
29099
29101

29103

KS

29105
29107
29109
29111
29113
29115
29117
29121
29123
29125
29127
29119
29129
29131
29133
29135
29137
29139
29141
29143
29145
29147
29149
29151
29153
29155
29157
29159
29161
29163
29165
29167
29169
29171

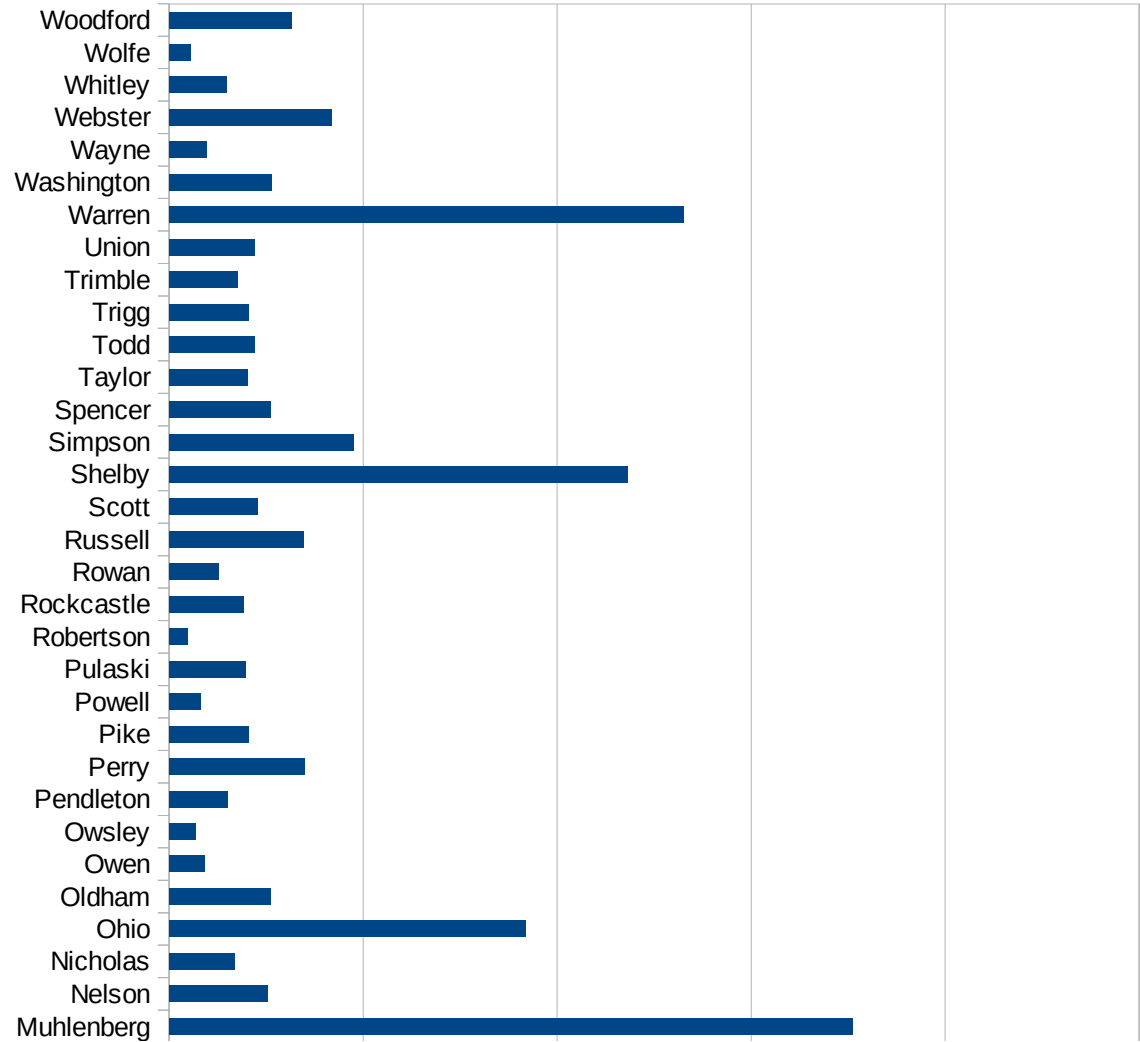
KS

29173
29175
29177
29179
29181
29195
29197
29199
29201
29203
29205
29183
29185
29187
29189
29510
29186
29207
29209
29211
29213
29215

29217
29219
29221
29223
29225
29227
29229

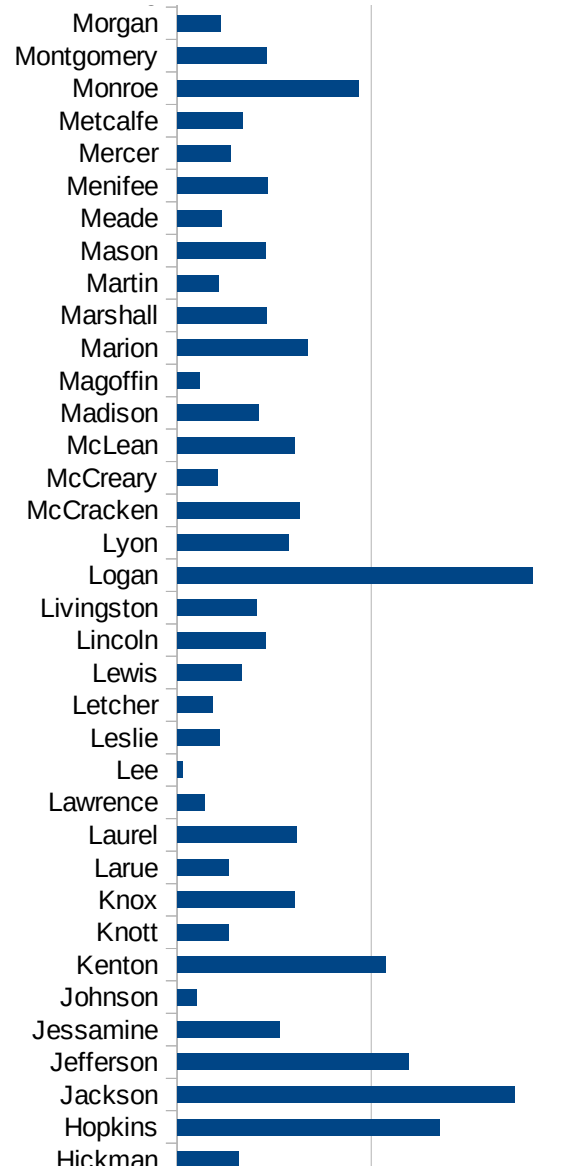
KY

FIPS	County	PC Infection
21001	Adair	739.0059849
21003	Allen	904.2704289
21005	Anderson	136.7868332
21007	Ballard	225.5921795
21009	Barren	292.0137631
21011	Bath	169.5873375
21013	Bell	395.1974105
21015	Boone	557.2746003
21017	Bourbon	227.9032897
21019	Boyd	196.8670618
21021	Boyle	159.4684385
21023	Bracken	230.610511
21025	Breathitt	117.8689298
21027	Breckinridge	147.1453796
21029	Bullitt	214.6319802
21031	Butler	2082.680864
21033	Caldwell	267.4007078
21035	Calloway	283.6335761
21037	Campbell	357.4802473
21039	Carlisle	230.5596311
21041	Carroll	791.6550247
21043	Carter	140.7198933
21045	Casey	258.0563948
21047	Christian	414.3935483
21049	Clark	314.4914342
21051	Clay	422.7804029
21053	Clinton	88.18342152
21055	Crittenden	134.604599
21057	Cumberland	105.120889
21059	Daviess	505.4201614
21061	Edmonson	627.3423497
21063	Elliott	39.9573788
21065	Estill	42.25947317



KY

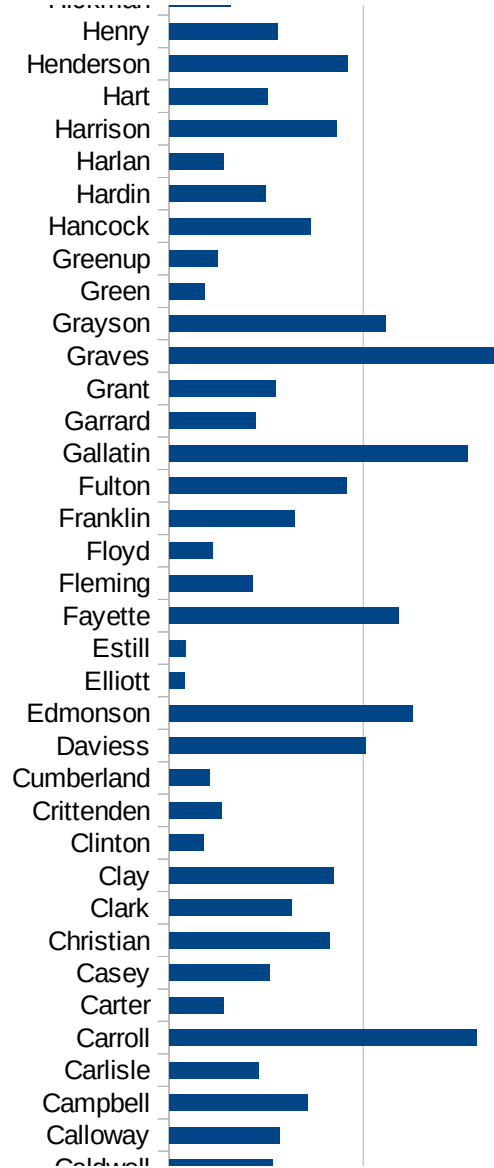
21067 Fayette	590.5244302
21069 Fleming	214.8004435
21071 Floyd	111.5915748
21073 Franklin	322.7393486
21075 Fulton	457.5163399
21077 Gallatin	769.9275362
21079 Garrard	222.095672
21081 Grant	274.6705943
21083 Graves	838.7598146
21085 Grayson	558.4894191
21087 Green	90.50592814
21089 Greenup	124.7589883
21091 Hancock	365.3802238
21093 Hardin	248.2873609
21095 Harlan	140.1037525
21097 Harrison	431.3558419
21099 Hart	253.8876547
21101 Henderson	460.6172271
21103 Henry	279.3989817
21105 Hickman	158.3352183
21107 Hopkins	676.7551256
21109 Jackson	870.4061896
21111 Jefferson	595.4443575
21113 Jessamine	265.2077151
21115 Johnson	49.13785402
21117 Kenton	535.9799098
21119 Knott	132.222663
21121 Knox	303.4755942
21123 Larue	132.8021248
21125 Laurel	308.2299032
21127 Lawrence	70.64414617
21129 Lee	14.21868335
21131 Leslie	108.4491768
21133 Letcher	91.32837116



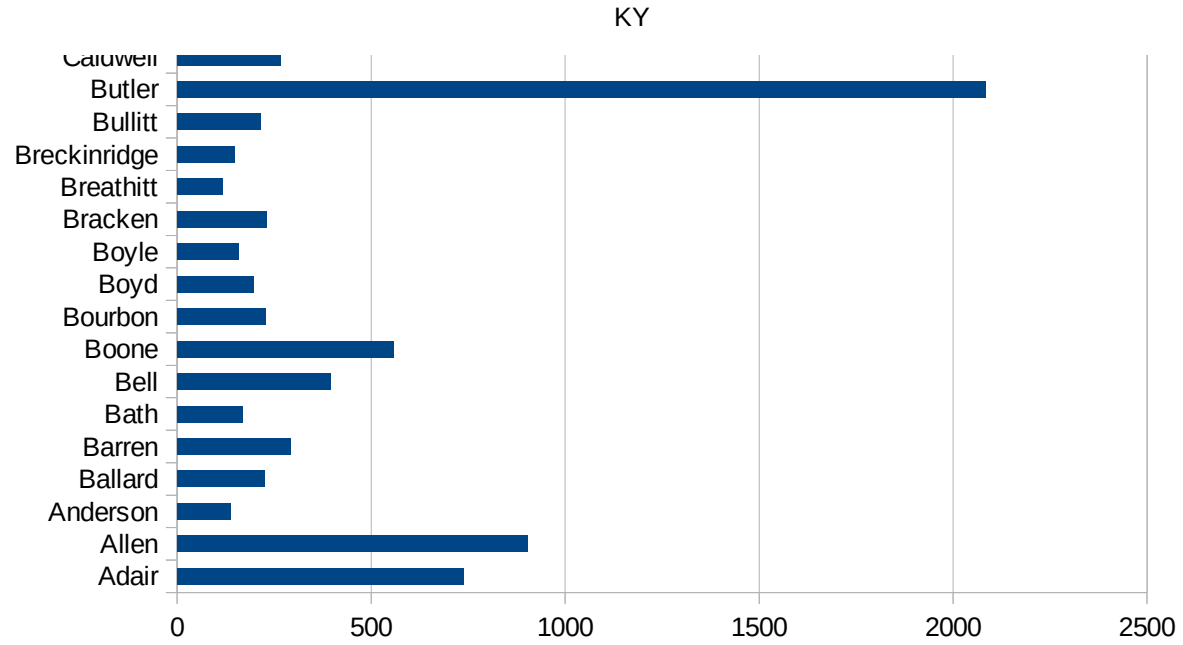
This work is licensed under the Creative Commons Attribution-NoDerivatives 4.0 International License. To view a copy of this license, visit <http://creativecommons.org/licenses/by-nd/4.0/>.

KY

21135 Lewis	165.9500641
21137 Lincoln	227.2358383
21139 Livingston	205.5832071
21141 Logan	915.1876691
21143 Lyon	287.176926
21145 McCracken	315.2450035
21147 McCreary	103.4007353
21149 McLean	302.6372676
21151 Madison	208.9468214
21153 Magoffin	56.62514156
21155 Marion	334.9824778
21157 Marshall	230.835818
21159 Martin	105.9789808
21161 Mason	227.4052478
21163 Meade	114.9225144
21165 Menifee	232.5220896
21167 Mercer	137.7790025
21169 Metcalfe	169.4915254
21171 Monroe	466.504945
21173 Montgomery	230.4719356
21175 Morgan	112.4016486
21177 Muhlenberg	1761.22701
21179 Nelson	252.9933916
21181 Nicholas	167.4574379
21183 Ohio	917.5073691
21185 Oldham	261.7722281
21187 Owen	91.91176471
21189 Owsley	67.08407871
21191 Pendleton	151.4212953
21193 Perry	348.7659053
21195 Pike	205.4724153
21197 Powell	80.3729304
21199 Pulaski	196.5244572
21201 Robertson	46.83840749



21203 Rockcastle	191.0447761
21205 Rowan	126.1034048
21207 Russell	347.904158
21209 Scott	226.6602417
21211 Shelby	1181.004988
21213 Simpson	474.9311889
21215 Spencer	260.7215069
21217 Taylor	203.5304709
21219 Todd	219.3160588
21221 Trigg	204.87605
21223 Trimble	176.1597181
21225 Union	220.6135815
21227 Warren	1327.096538
21229 Washington	264.8129758
21231 Wayne	97.71350401
21233 Webster	419.4950805
21235 Whitley	148.9983996
21237 Wolfe	55.73359342
21239 Woodford	316.5868918



KY

FIPS

29001
29003
29005
29007
29009
29011
29013
29015
29017
29019
29021
29023
29025
29027
29029
29031
29033
29035
29037

KY

29039
29041
29043
29045
29047
29049
29051
29053
29055
29057
29059
29061
29063
29065
29067
29069
29071
29073
29075
29077
29079
29081
29083
29085
29087
29089
29091
29093
29095
29097
29099
29101

29103

KY

29105
29107
29109
29111
29113
29115
29117
29121
29123
29125
29127
29119
29129
29131
29133
29135
29137
29139
29141
29143
29145
29147
29149
29151
29153
29155
29157
29159
29161
29163
29165
29167
29169
29171

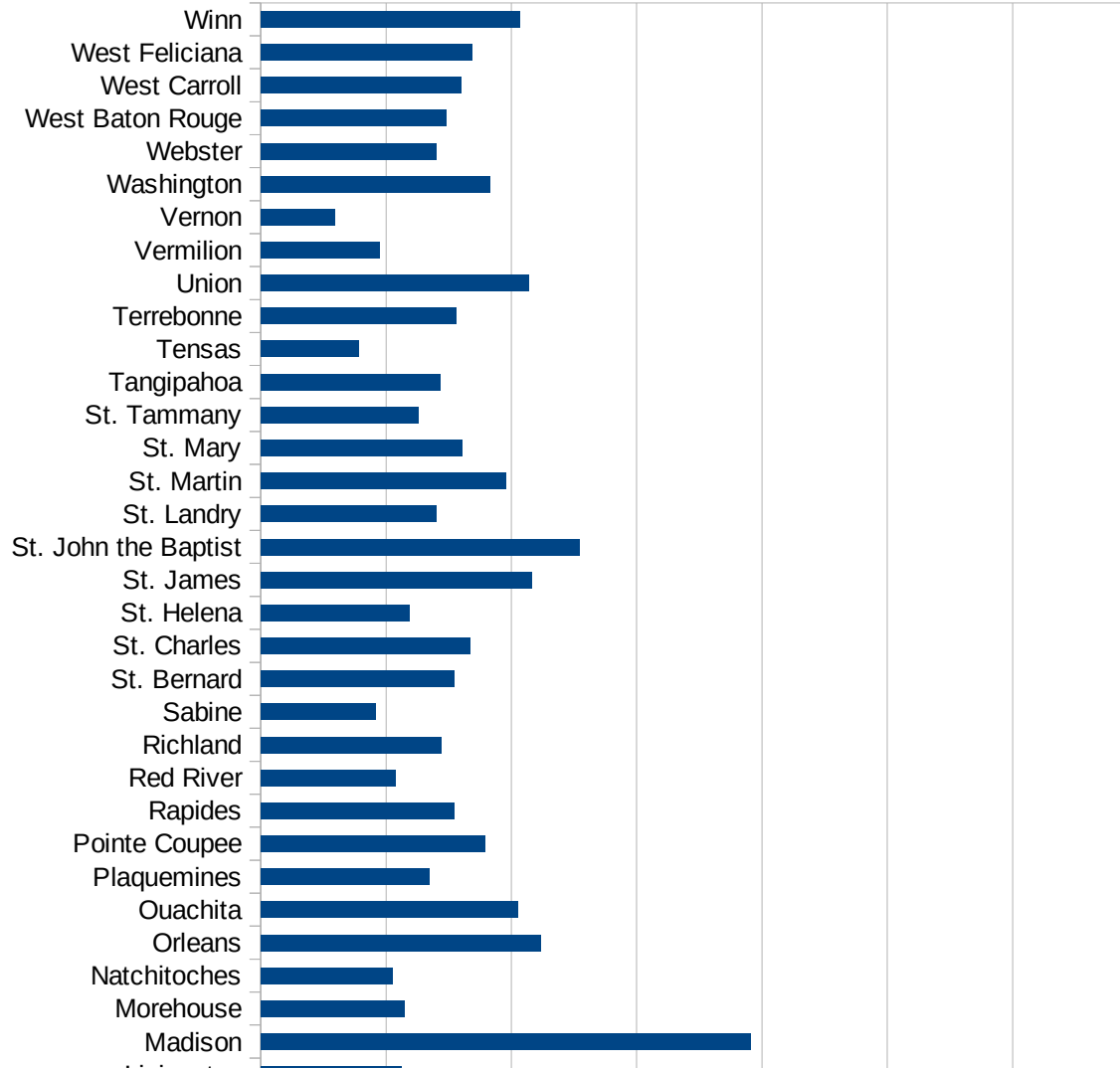
KY

29173
29175
29177
29179
29181
29195
29197
29199
29201
29203
29205
29183
29185
29187
29189
29510
29186
29207
29209
29211
29213
29215

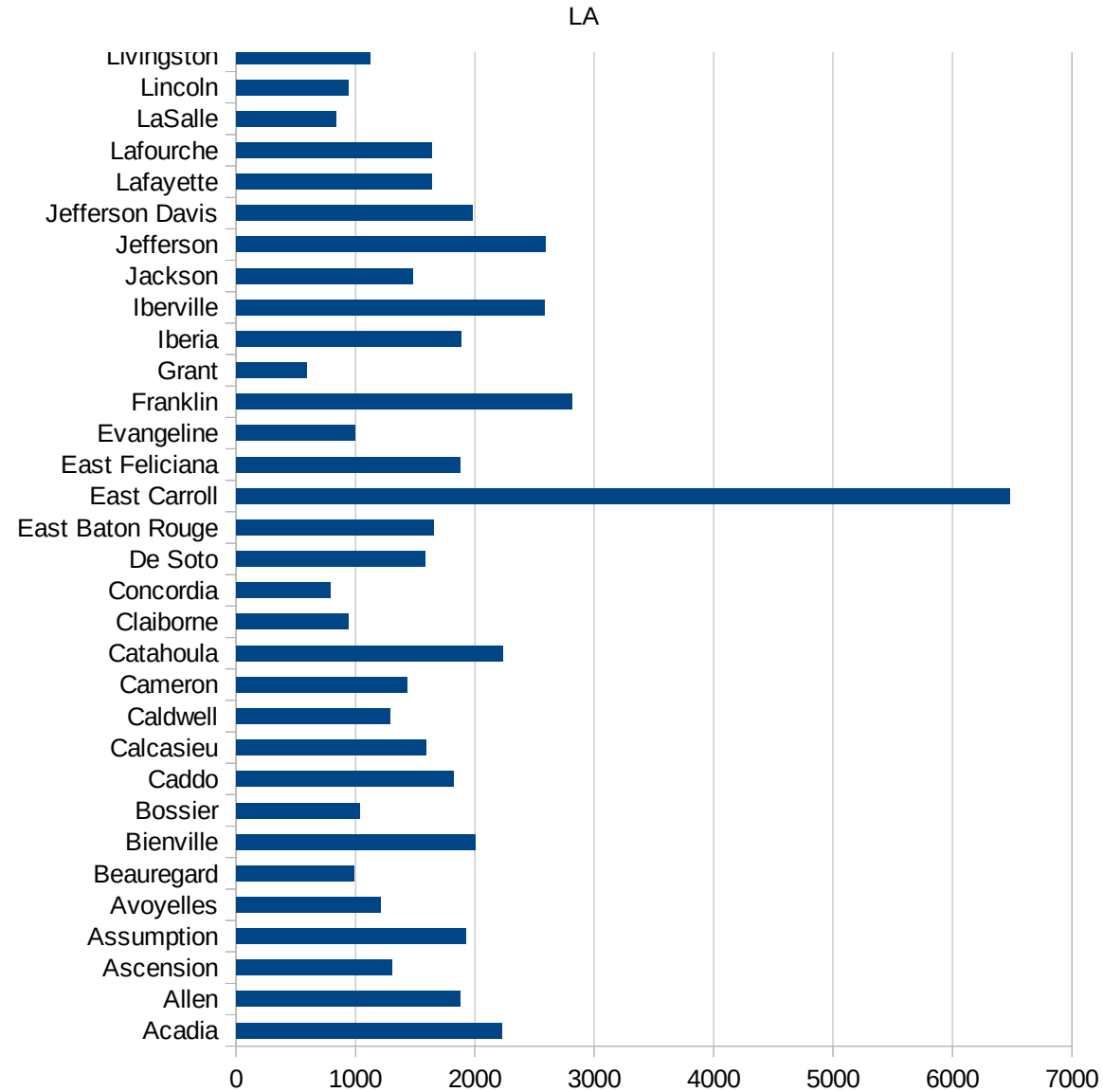
29217
29219
29221
29223
29225
29227
29229

LA

FIPS	County	PC Infection
22001	Acadia	2223.830198
22003	Allen	1874.633861
22005	Ascension	1301.01386
22007	Assumption	1928.251121
22009	Avoyelles	1208.541347
22011	Beauregard	985.1555579
22013	Bienville	1998.797716
22015	Bossier	1033.926957
22017	Caddo	1816.632499
22019	Calcasieu	1593.209658
22021	Caldwell	1285.140562
22023	Cameron	1435.132032
22025	Catahoula	2237.718568
22027	Claiborne	940.7927747
22029	Concordia	786.8383405
22031	De Soto	1581.863245
22033	East Baton Rouge	1655.493972
22035	East Carroll	6480.034105
22037	East Feliciana	1875.161875
22039	Evangeline	998.7142302
22041	Franklin	2818.019448
22043	Grant	591.5843786
22045	Iberia	1884.664721
22047	Iberville	2579.383271
22049	Jackson	1484.090052
22051	Jefferson	2593.243651
22053	Jefferson Davis	1975.809005
22055	Lafayette	1642.625895
22057	Lafourche	1642.969984
22059	LaSalle	837.9701012
22061	Lincoln	936.5200441
22063	Livingston	1121.325242
22065	Madison	3906.459995



22067 Morehouse	1145.759509
22069 Natchitoches	1050.208231
22071 Orleans	2236.53857
22073 Ouachita	2055.348762
22075 Plaquemines	1345.578812
22077 Pointe Coupee	1791.248861
22079 Rapides	1546.391753
22081 Red River	1073.492981
22083 Richland	1436.212361
22085 Sabine	915.4460719
22087 St. Bernard	1543.20327
22089 St. Charles	1667.958925
22091 St. Helena	1188.852076
22093 St. James	2158.102391
22095 St. John the Baptist	2540.292701
22097 St. Landry	1400.367309
22099 St. Martin	1958.188023
22101 St. Mary	1609.273918
22103 St. Tammany	1261.860207
22105 Tangipahoa	1430.739215
22107 Tensas	784.4016136
22109 Terrebonne	1561.866674
22111 Union	2140.618003
22113 Vermilion	949.3565101
22115 Vernon	589.4392141
22117 Washington	1829.032674
22119 Webster	1396.979226
22121 West Baton Rouge	1483.331441
22123 West Carroll	1602.622473
22125 West Feliciana	1688.227684
22127 Winn	2065.940286



LA

FIPS

29001
29003
29005
29007
29009
29011
29013
29015
29017
29019
29021
29023
29025
29027
29029
29031
29033
29035
29037

LA

29039
29041
29043
29045
29047
29049
29051
29053
29055
29057
29059
29061
29063
29065
29067
29069
29071
29073
29075
29077
29079
29081
29083
29085
29087
29089
29091
29093
29095
29097
29099
29101

29103

LA

29105
29107
29109
29111
29113
29115
29117
29121
29123
29125
29127
29119
29129
29131
29133
29135
29137
29139
29141
29143
29145
29147
29149
29151
29153
29155
29157
29159
29161
29163
29165
29167
29169
29171

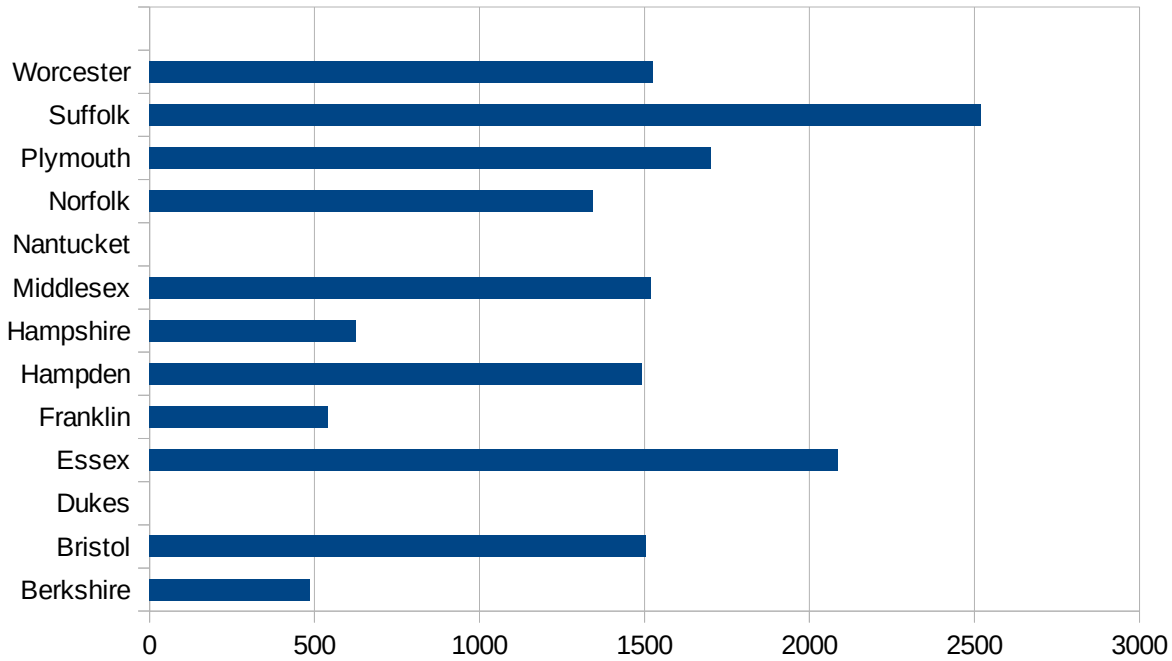
LA

29173
29175
29177
29179
29181
29195
29197
29199
29201
29203
29205
29183
29185
29187
29189
29510
29186
29207
29209
29211
29213
29215

29217
29219
29221
29223
29225
29227
29229

MA

FIPS	County	PC Infection
25001	Barnstable	741.2856761
25003	Berkshire	486.7508785
25005	Bristol	1505.437731
25007	Dukes	0
25009	Essex	2085.025005
25011	Franklin	541.1270662
25013	Hampden	1492.115322
25015	Hampshire	624.7094915
25017	Middlesex	1519.526058
25019	Nantucket	0
25021	Norfolk	1344.650037
25023	Plymouth	1702.654922
25025	Suffolk	2519.907043
25027	Worcester	1526.047766



MA

FIPS

29001
29003
29005
29007
29009
29011
29013
29015
29017
29019
29021
29023
29025
29027
29029
29031
29033
29035
29037

MA

29039
29041
29043
29045
29047
29049
29051
29053
29055
29057
29059
29061
29063
29065
29067
29069
29071
29073
29075
29077
29079
29081
29083
29085
29087
29089
29091
29093
29095
29097
29099
29101

29103

MA

29105
29107
29109
29111
29113
29115
29117
29121
29123
29125
29127
29119
29129
29131
29133
29135
29137
29139
29141
29143
29145
29147
29149
29151
29153
29155
29157
29159
29161
29163
29165
29167
29169
29171

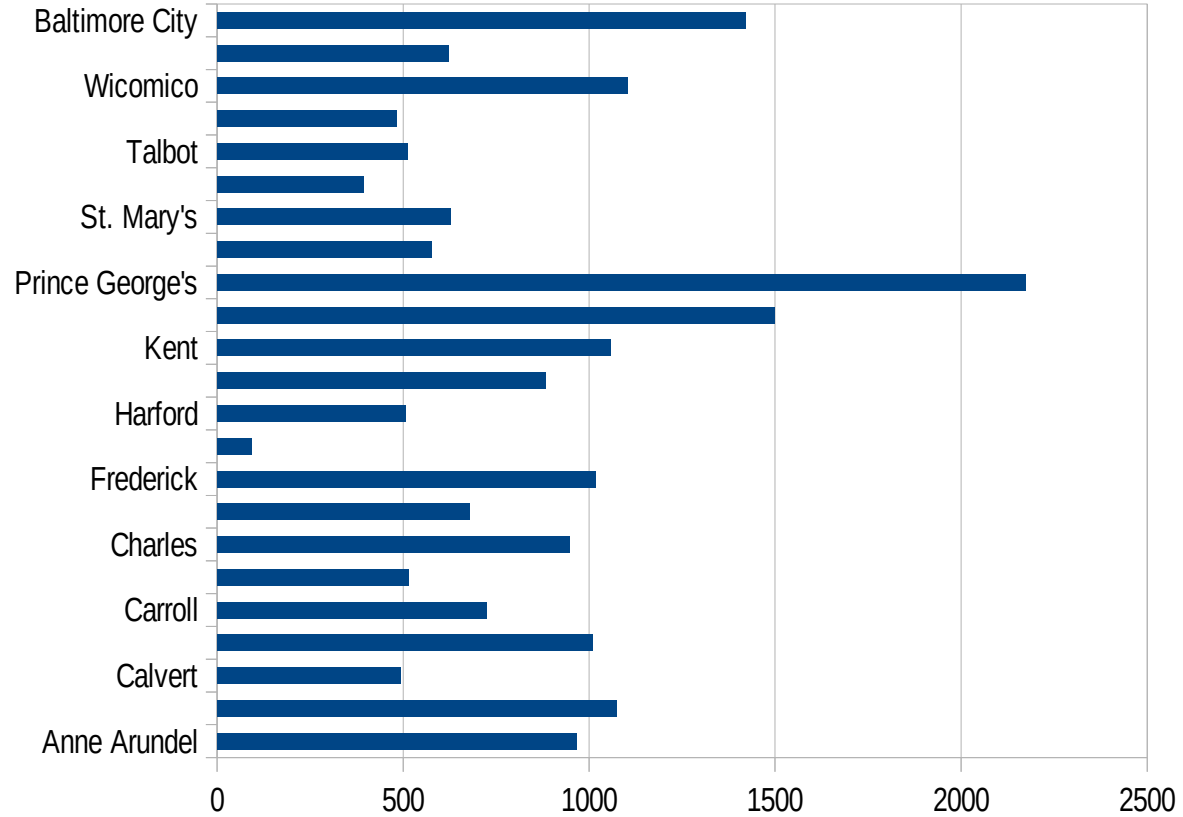
MA

29173
29175
29177
29179
29181
29195
29197
29199
29201
29203
29205
29183
29185
29187
29189
29510
29186
29207
29209
29211
29213
29215

29217
29219
29221
29223
29225
29227
29229

MD

FIPS	County	PC Infection
24001	Allegany	307.1504051
24003	Anne Arundel	965.5730334
24005	Baltimore	1073.354329
24009	Calvert	492.3752486
24011	Caroline	1008.887821
24013	Carroll	724.9345422
24015	Cecil	514.461323
24017	Charles	946.1124561
24019	Dorchester	678.1673855
24021	Frederick	1018.979221
24023	Garrett	92.58306759
24025	Harford	507.1744712
24027	Howard	881.8178443
24029	Kent	1057.627818
24031	Montgomery	1499.191975
24033	Prince George's	2174.510727
24035	Queen Anne's	577.1029432
24037	St. Mary's	628.4172406
24039	Somerset	393.3787731
24041	Talbot	511.2529755
24043	Washington	482.3555915
24045	Wicomico	1103.735646
24047	Worcester	621.3457345
24510	Baltimore City	1421.754537



MD

FIPS

29001
29003
29005
29007
29009
29011
29013
29015
29017
29019
29021
29023
29025
29027
29029
29031
29033
29035
29037

MD

29039
29041
29043
29045
29047
29049
29051
29053
29055
29057
29059
29061
29063
29065
29067
29069
29071
29073
29075
29077
29079
29081
29083
29085
29087
29089
29091
29093
29095
29097
29099
29101

29103

MD

29105
29107
29109
29111
29113
29115
29117
29121
29123
29125
29127
29119
29129
29131
29133
29135
29137
29139
29141
29143
29145
29147
29149
29151
29153
29155
29157
29159
29161
29163
29165
29167
29169
29171

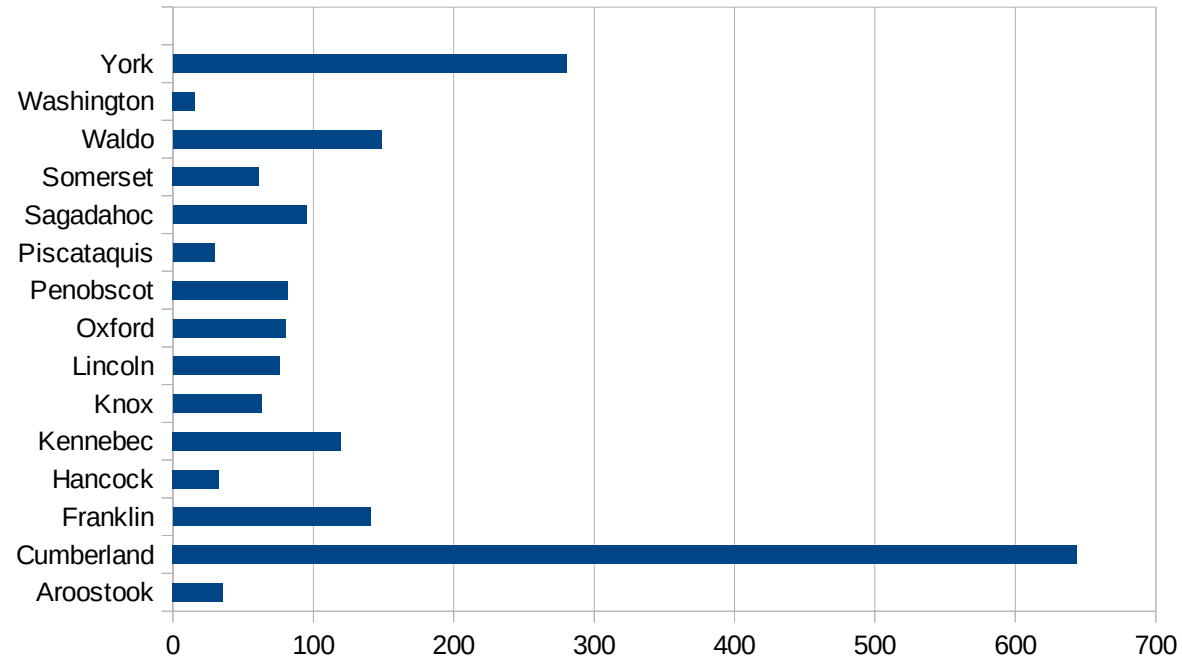
MD

29173
29175
29177
29179
29181
29195
29197
29199
29201
29203
29205
29183
29185
29187
29189
29510
29186
29207
29209
29211
29213
29215

29217
29219
29221
29223
29225
29227
29229

ME

FIPS	County	PC Infection
23001	Androscoggin	466.2004662
23003	Aroostook	35.76164861
23005	Cumberland	643.8272635
23007	Franklin	140.4823226
23009	Hancock	32.84012333
23011	Kennebec	119.5907702
23013	Knox	62.85987277
23015	Lincoln	75.70904432
23017	Oxford	79.83616231
23019	Penobscot	82.06703023
23021	Piscataquis	29.76190476
23023	Sagadahoc	95.41449178
23025	Somerset	61.2745098
23027	Waldo	148.6370736
23029	Washington	15.87805653
23031	York	280.2709609



ME

FIPS

29001
29003
29005
29007
29009
29011
29013
29015
29017
29019
29021
29023
29025
29027
29029
29031
29033
29035
29037

ME

29039
29041
29043
29045
29047
29049
29051
29053
29055
29057
29059
29061
29063
29065
29067
29069
29071
29073
29075
29077
29079
29081
29083
29085
29087
29089
29091
29093
29095
29097
29099
29101

29103

ME

29105
29107
29109
29111
29113
29115
29117
29121
29123
29125
29127
29119
29129
29131
29133
29135
29137
29139
29141
29143
29145
29147
29149
29151
29153
29155
29157
29159
29161
29163
29165
29167
29169
29171

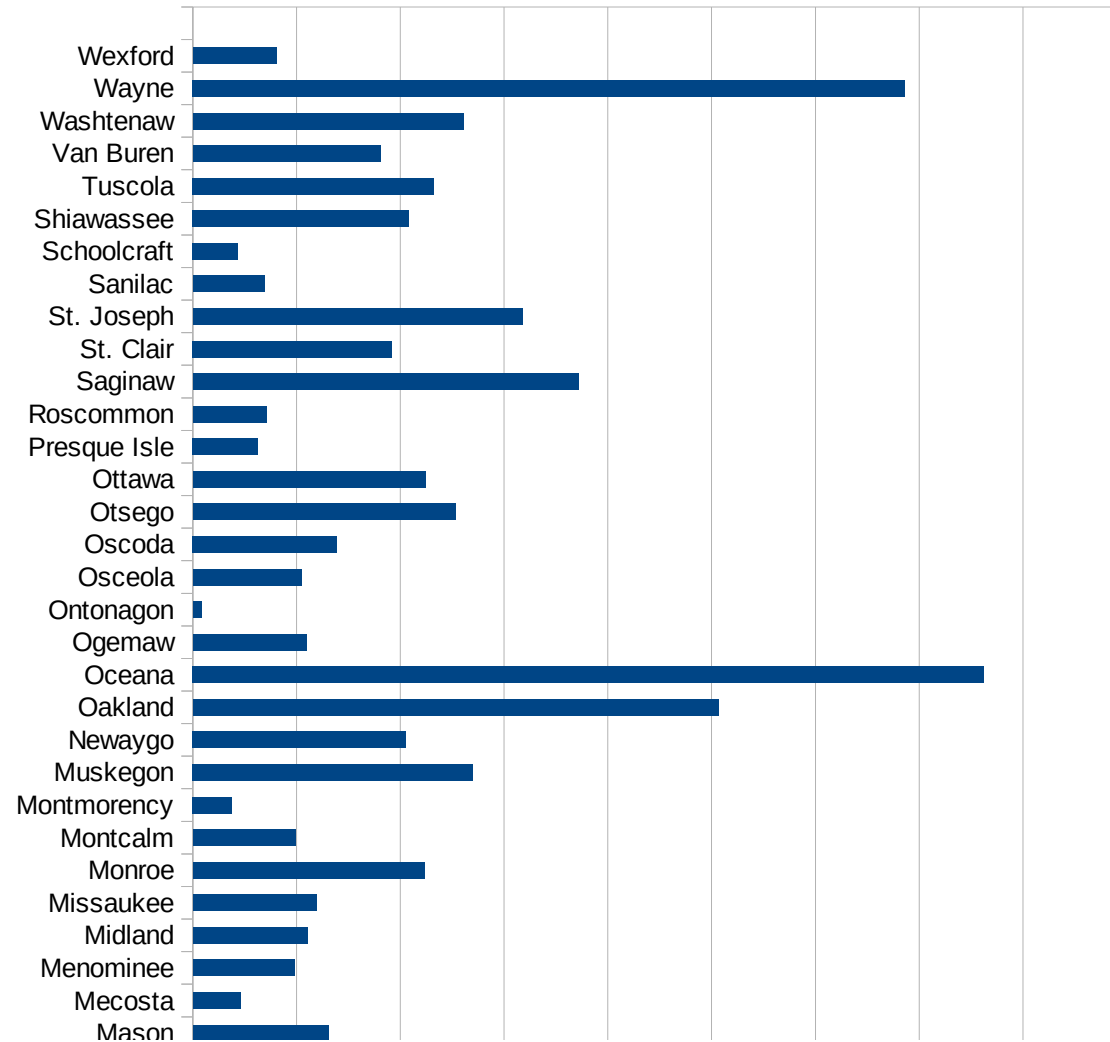
ME

29173
29175
29177
29179
29181
29195
29197
29199
29201
29203
29205
29183
29185
29187
29189
29510
29186
29207
29209
29211
29213
29215

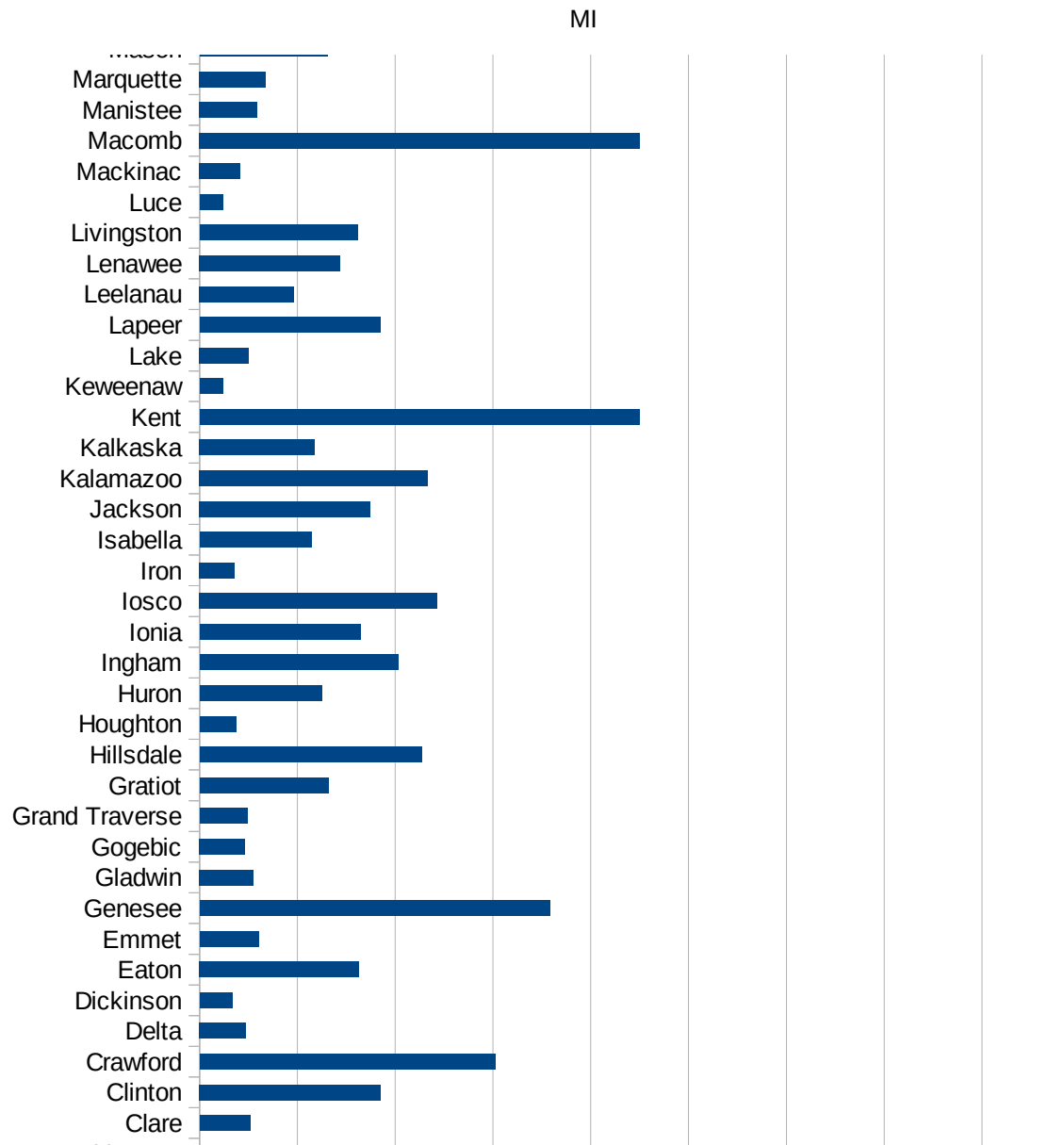
29217
29219
29221
29223
29225
29227
29229

MI

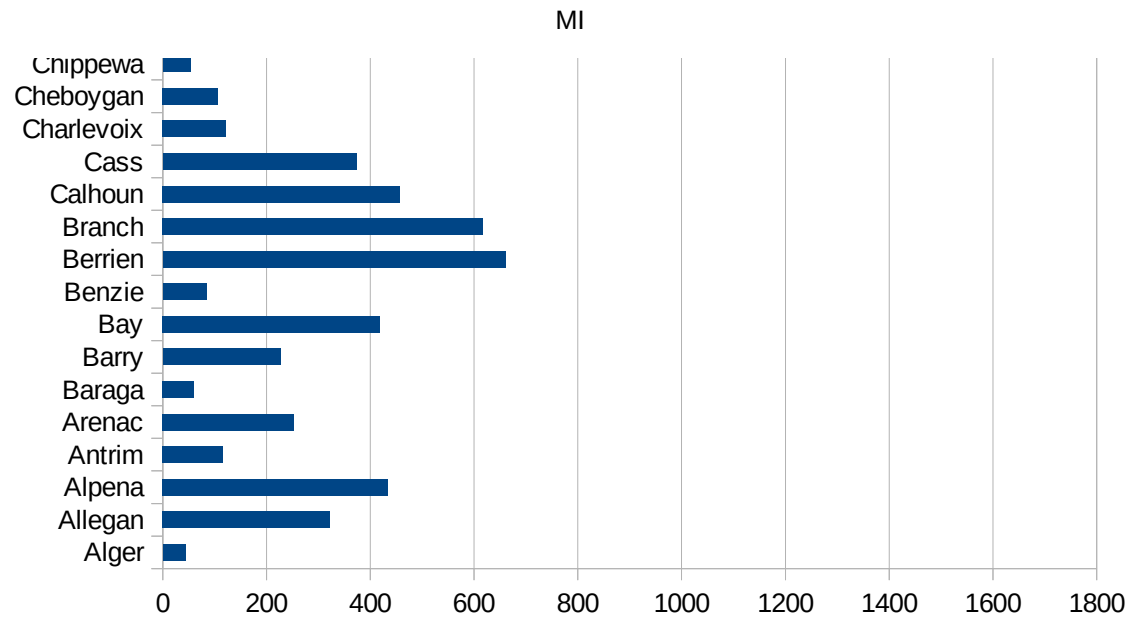
FIPS	County	PC Infection
26001	Alcona	231.6155182
26003	Alger	43.97053974
26005	Allegan	322.1764811
26007	Alpena	433.7094499
26009	Antrim	115.5574577
26011	Arenac	252.6427764
26013	Baraga	60.09615385
26015	Barry	227.2838759
26017	Bay	418.5791403
26019	Benzie	84.49276179
26021	Berrien	661.0830344
26023	Branch	616.6613177
26025	Calhoun	457.29327
26027	Cass	373.6472228
26029	Charlevoix	121.9326322
26031	Cheboygan	106.2448353
26033	Chippewa	53.30916651
26035	Clare	104.0413564
26037	Clinton	370.5944638
26039	Crawford	604.2730739
26041	Delta	94.8210949
26043	Dickinson	66.97395895
26045	Eaton	325.970171
26047	Emmet	120.0912694
26049	Genesee	716.6520846
26051	Gladwin	110.5103209
26053	Gogebic	92.73979862
26055	Grand Traverse	97.22057187
26057	Gratiot	263.5532895
26059	Hillsdale	454.6547466
26061	Houghton	74.54650874
26063	Huron	250.2727331
26065	Ingham	405.4861906



26067 Ionia	328.6092509
26069 Iosco	486.4239863
26071 Iron	71.96186021
26073 Isabella	228.1681358
26075 Jackson	349.4456093
26077 Kalamazoo	467.0215577
26079 Kalkaska	235.6373429
26081 Kent	900.1416366
26083 Keweenaw	47.32607667
26085 Lake	101.0015992
26087 Lapeer	369.2007089
26089 Leelanau	192.9792318
26091 Lenawee	287.9938127
26093 Livingston	323.1811906
26095 Luce	47.74789113
26097 Mackinac	83.43376286
26099 Macomb	900.4765884
26101 Manistee	118.2322244
26103 Marquette	135.3057911
26105 Mason	261.1683849
26107 Mecosta	91.85899644
26109 Menominee	195.7968934
26111 Midland	221.1299258
26113 Missaukee	238.2055184
26115 Monroe	446.0279582
26117 Montcalm	198.5367684
26119 Montmorency	75.55315704
26121 Muskegon	539.783856
26123 Newaygo	411.1102021
26125 Oakland	1012.705676
26127 Oceana	1524.882629
26129 Ogemaw	219.5494464
26131 Ontonagon	17.25625539
26133 Osceola	209.9310227



26135 Oscoda	277.9120348
26137 Otsego	506.7909994
26139 Ottawa	448.2020283
26141 Presque Isle	125.6084158
26143 Roscommon	142.3547145
26145 Saginaw	743.1865828
26147 St. Clair	384.0915795
26149 St. Joseph	635.6175155
26151 Sanilac	138.4099849
26153 Schoolcraft	86.76251859
26155 Shiawassee	416.4711403
26157 Tuscola	464.6203062
26159 Van Buren	361.8386173
26161 Washtenaw	522.4240692
26163 Wayne	1372.71772
26165 Wexford	161.357796



FIPS

- 29001
- 29003
- 29005
- 29007
- 29009
- 29011
- 29013
- 29015
- 29017
- 29019
- 29021
- 29023
- 29025
- 29027
- 29029
- 29031
- 29033
- 29035
- 29037

MI

29039
29041
29043
29045
29047
29049
29051
29053
29055
29057
29059
29061
29063
29065
29067
29069
29071
29073
29075
29077
29079
29081
29083
29085
29087
29089
29091
29093
29095
29097
29099
29101

29103

MI

29105
29107
29109
29111
29113
29115
29117
29121
29123
29125
29127
29119
29129
29131
29133
29135
29137
29139
29141
29143
29145
29147
29149
29151
29153
29155
29157
29159
29161
29163
29165
29167
29169
29171

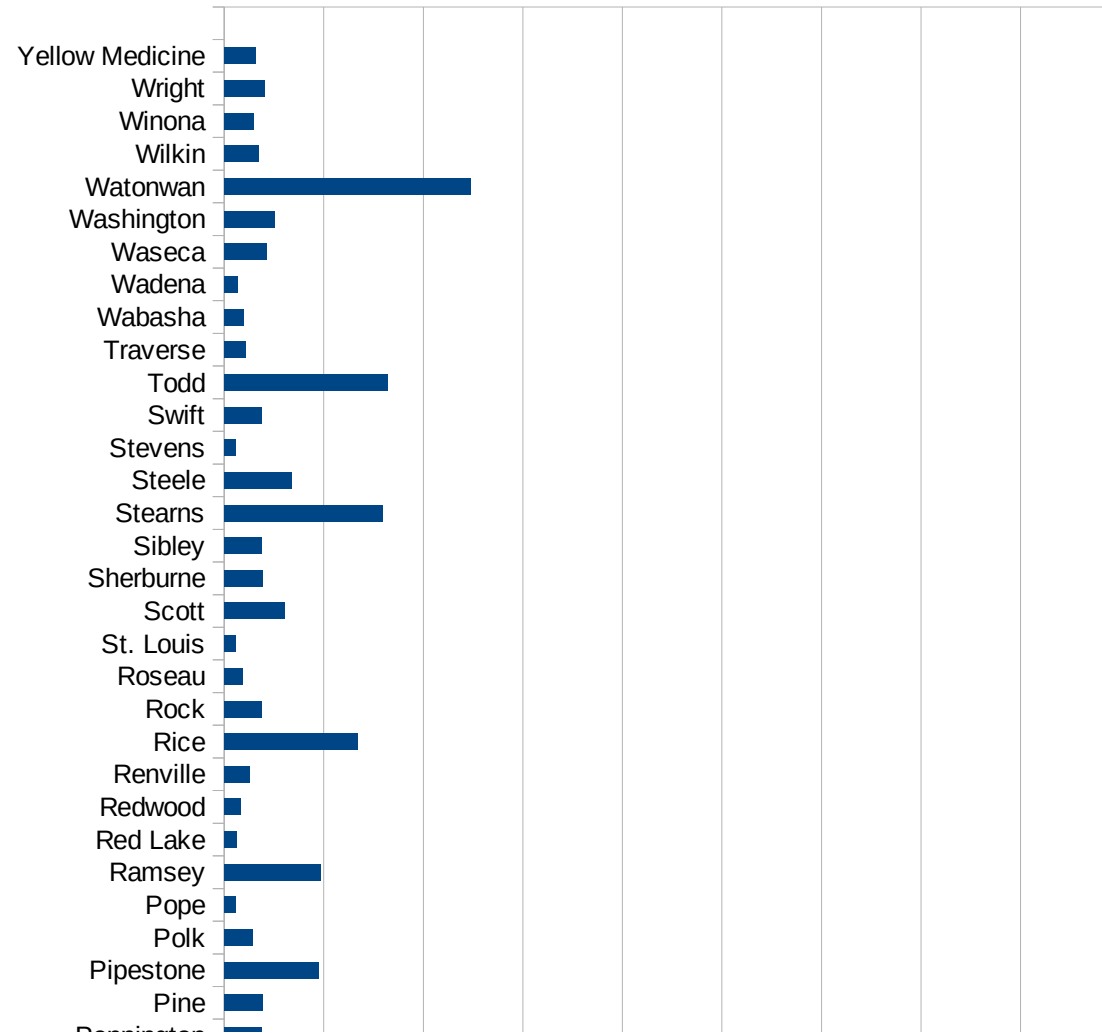
MI

29173
29175
29177
29179
29181
29195
29197
29199
29201
29203
29205
29183
29185
29187
29189
29510
29186
29207
29209
29211
29213
29215

29217
29219
29221
29223
29225
29227
29229

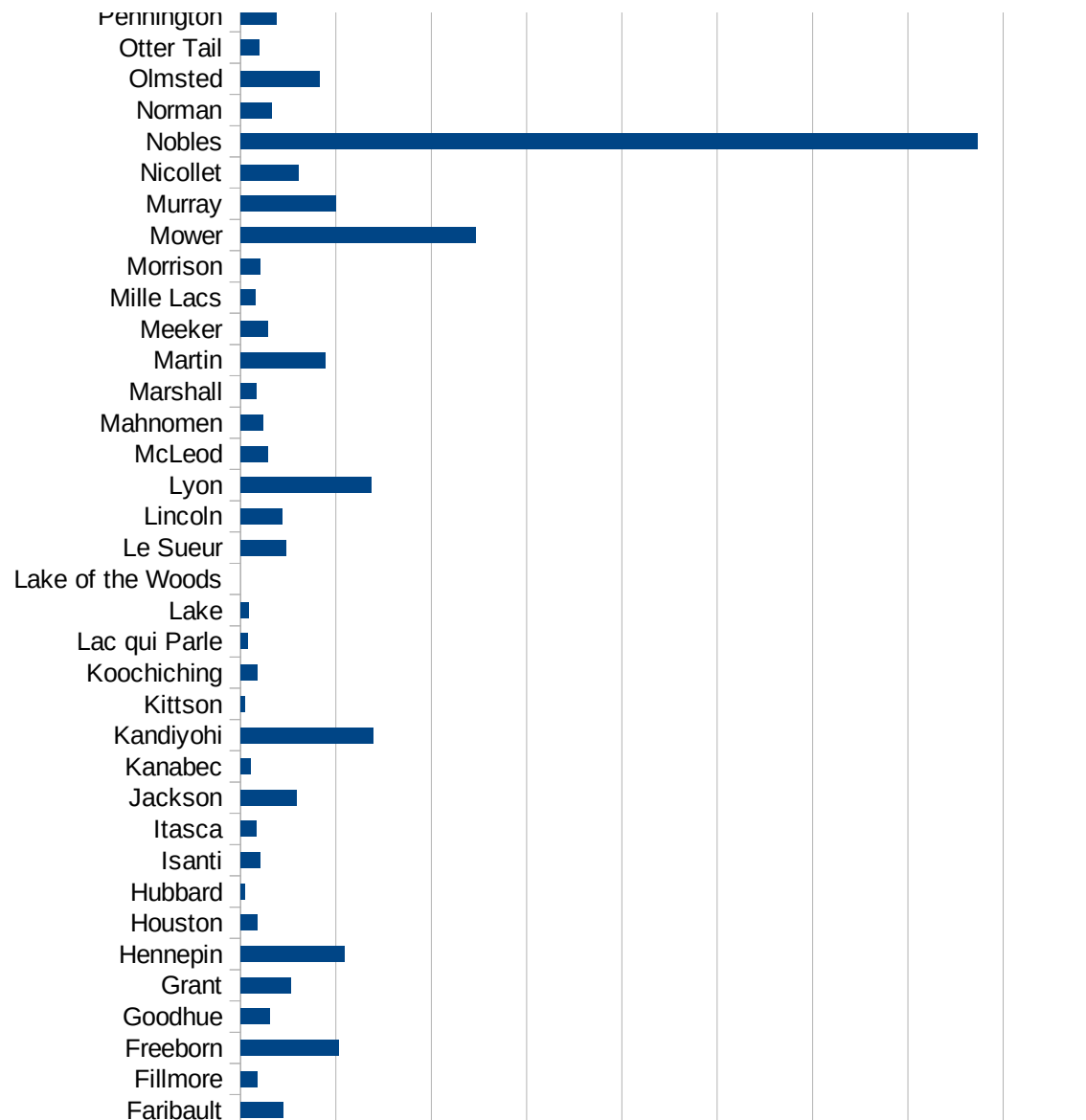
MN

FIPS	County	PC Infection
27001	Aitkin	100.6162747
27003	Anoka	694.7172659
27005	Becker	197.8412033
27007	Beltrami	117.4034623
27009	Benton	596.8676779
27011	Big Stone	360.7937462
27013	Blue Earth	869.0880508
27015	Brown	195.1336068
27017	Carlton	262.2987415
27019	Carver	482.8538595
27021	Cass	67.75297266
27023	Chippewa	679.3022476
27025	Chisago	198.490755
27027	Clay	969.4316316
27029	Clearwater	170.261067
27031	Cook	18.54255516
27033	Cottonwood	1259.200142
27035	Crow Wing	177.2257239
27037	Dakota	647.1206305
27039	Dodge	475.4586495
27041	Douglas	194.9215046
27043	Faribault	443.378398
27045	Fillmore	170.9564061
27047	Freeborn	1031.401918
27049	Goodhue	306.0146973
27051	Grant	531.4731772
27053	Hennepin	1087.557209
27055	Houston	172.2467435
27057	Hubbard	46.87792987
27059	Isanti	207.676525
27061	Itasca	168.484526
27063	Jackson	585.2083544
27065	Kanabec	111.0631209

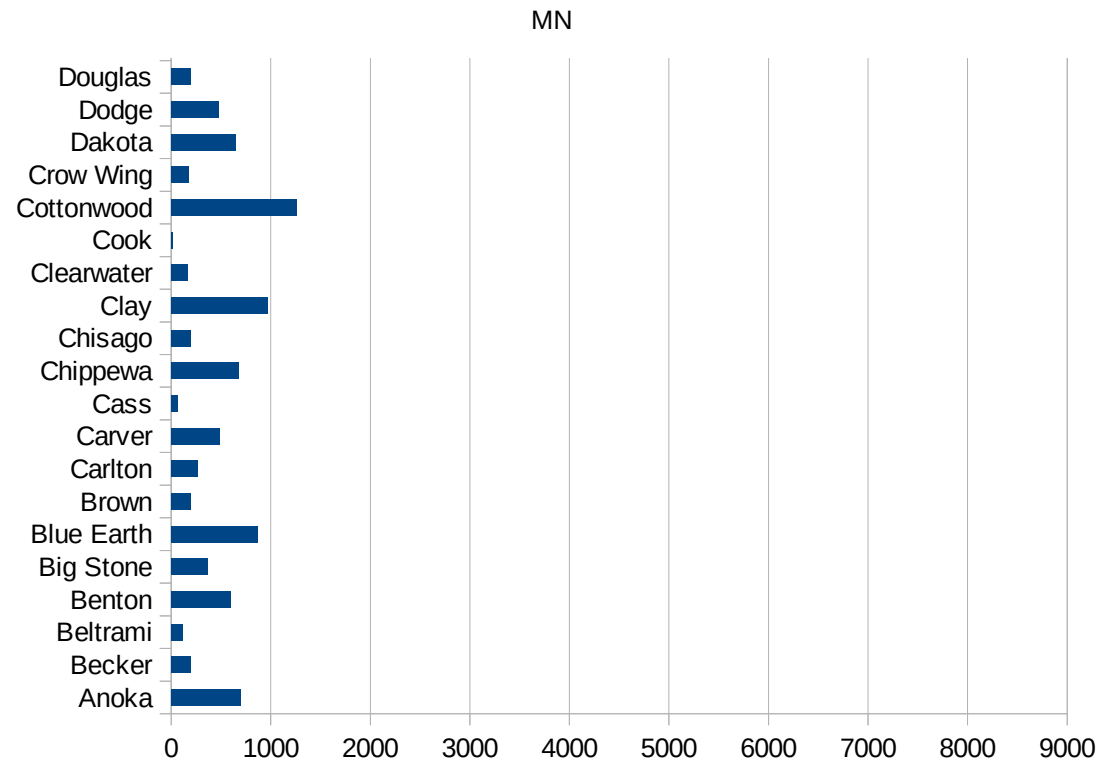


MN

27067 Kandiyohi	1388.402753
27069 Kittson	47.08097928
27071 Koochiching	176.8488746
27073 Lac qui Parle	75.09762691
27075 Lake	84.44361043
27077 Lake of the Woo	0
27079 Le Sueur	477.2934653
27081 Lincoln	440.6839415
27083 Lyon	1369.542315
27085 McLeod	287.1240209
27087 Mahnomen	235.5499185
27089 Marshall	170.3940362
27091 Martin	884.508466
27093 Meeker	285.2080723
27095 Mille Lacs	156.8537434
27097 Morrison	208.025566
27099 Mower	2466.821624
27101 Murray	1002.899952
27103 Nicollet	604.9094097
27105 Nobles	7726.692209
27107 Norman	324.3243243
27109 Olmsted	833.1360341
27111 Otter Tail	195.5383255
27113 Pennington	380.8717732
27115 Pine	390.0552861
27117 Pipestone	950.5913563
27119 Polk	285.4514891
27121 Pope	117.1487789
27123 Ramsey	965.6313044
27125 Red Lake	125.0312578
27127 Redwood	163.9451767
27129 Renville	253.2165344
27131 Rice	1340.889617
27133 Rock	371.7867007



27135 Roseau	184.8184818
27137 St. Louis	119.1465503
27139 Scott	609.9836478
27141 Sherburne	387.354742
27143 Sibley	379.2919883
27145 Stearns	1592.404682
27147 Steele	679.292449
27149 Stevens	112.7858095
27151 Swift	374.5318352
27153 Todd	1643.478968
27155 Traverse	211.6082225
27157 Wabasha	198.6601987
27159 Wadena	130.6904814
27161 Waseca	428.0134824
27163 Washington	503.8560808
27165 Watonwan	2477.23133
27167 Wilkin	351.7748641
27169 Winona	295.1303492
27171 Wright	401.1763929
27173 Yellow Medicine	316.4880041



MN

FIPS

29001
29003
29005
29007
29009
29011
29013
29015
29017
29019
29021
29023
29025
29027
29029
29031
29033
29035
29037

MN

29039
29041
29043
29045
29047
29049
29051
29053
29055
29057
29059
29061
29063
29065
29067
29069
29071
29073
29075
29077
29079
29081
29083
29085
29087
29089
29091
29093
29095
29097
29099
29101

29103

MN

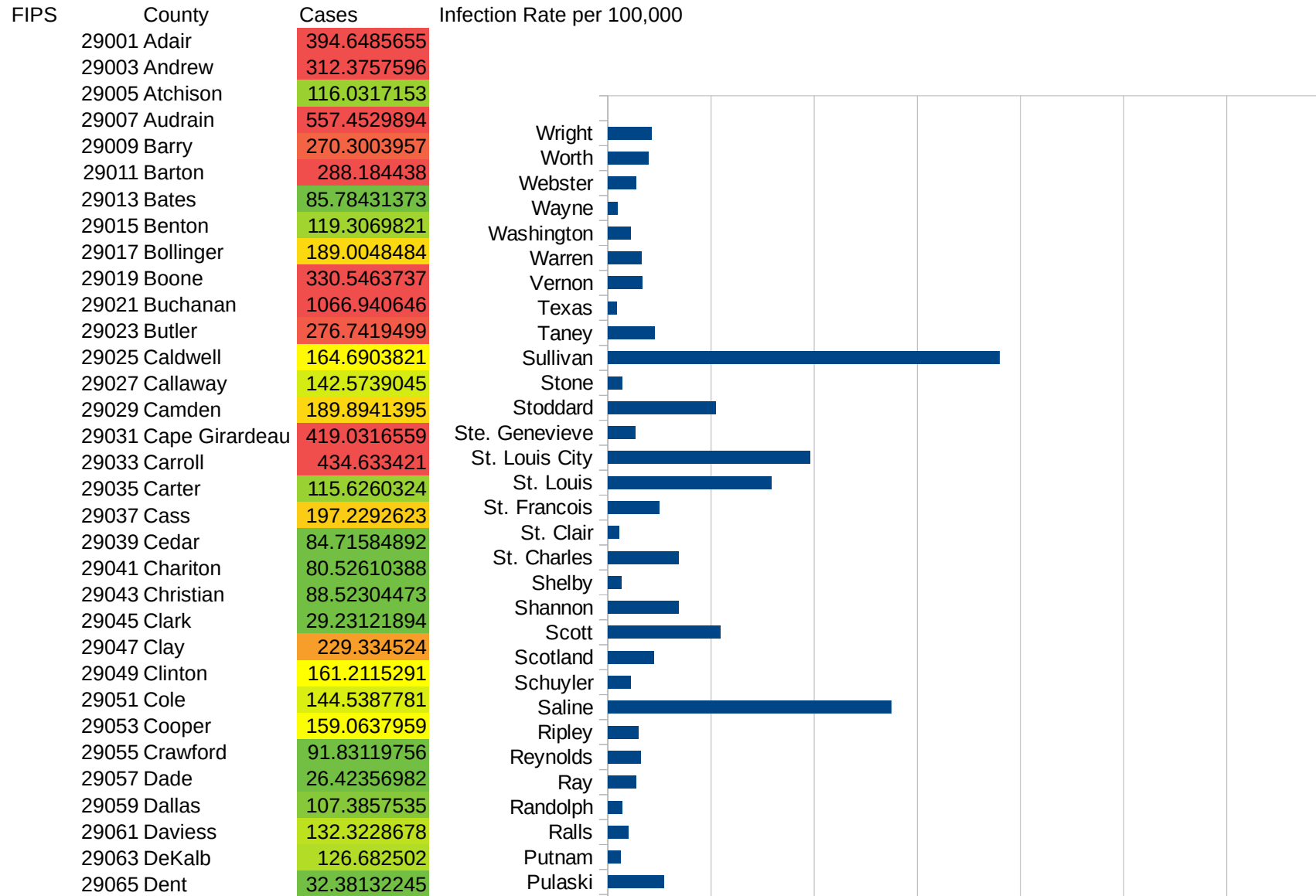
29105
29107
29109
29111
29113
29115
29117
29121
29123
29125
29127
29119
29129
29131
29133
29135
29137
29139
29141
29143
29145
29147
29149
29151
29153
29155
29157
29159
29161
29163
29165
29167
29169
29171

MN

29173
29175
29177
29179
29181
29195
29197
29199
29201
29203
29205
29183
29185
29187
29189
29510
29186
29207
29209
29211
29213
29215

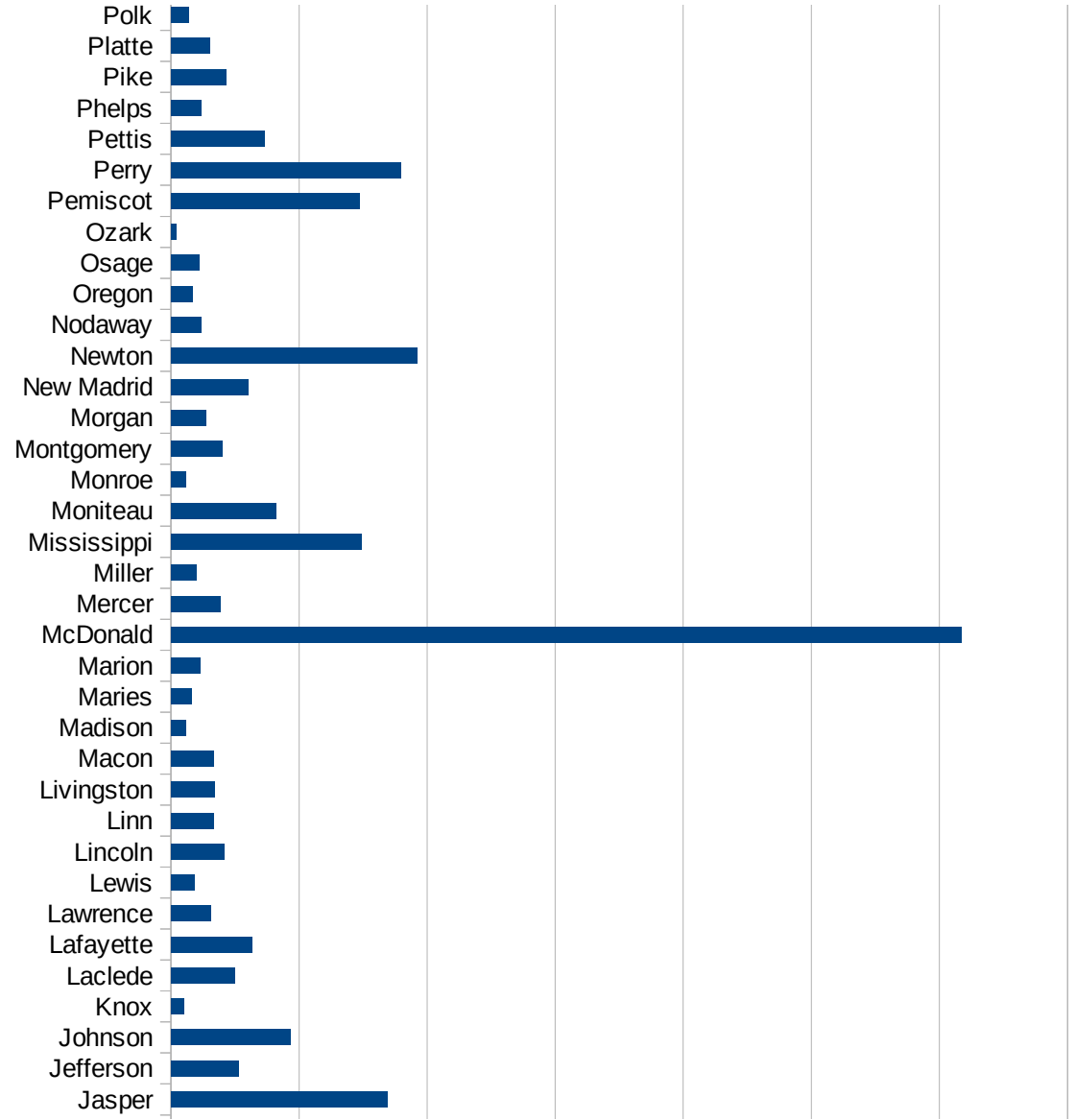
29217
29219
29221
29223
29225
29227
29229

MO



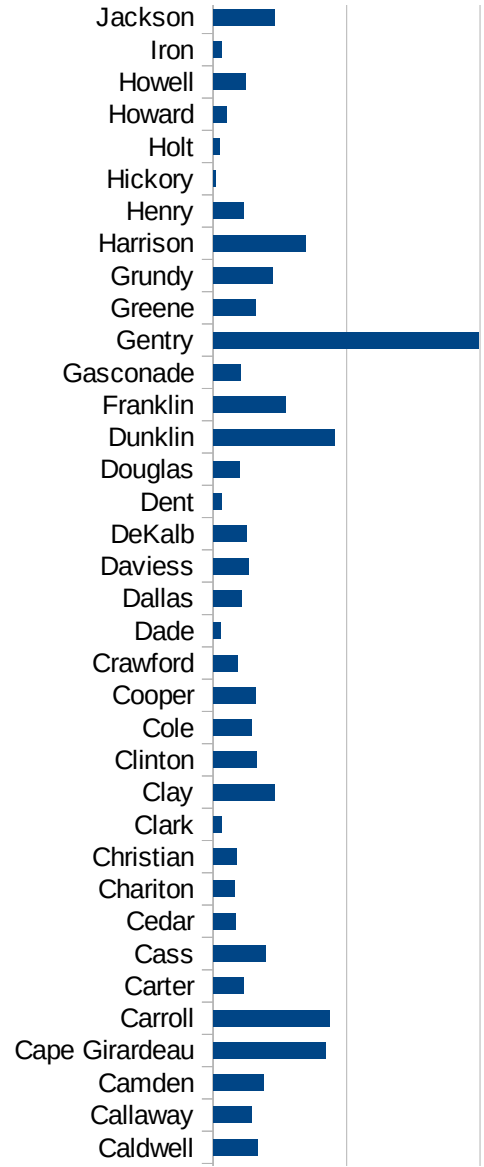
MO

29067 Douglas	97.21079788
29069 Dunklin	455.4260273
29071 Franklin	272.9815762
29073 Gasconade	102.0061204
29075 Gentry	995.7754979
29077 Greene	160.6588039
29079 Grundy	221.9084123
29081 Harrison	344.6636558
29083 Henry	114.7209985
29085 Hickory	10.51635293
29087 Holt	22.70663034
29089 Howard	49.32425767
29091 Howell	122.2676914
29093 Iron	29.47823524
29095 Jackson	229.8991728
29097 Jasper	844.6898107
29099 Jefferson	264.7684168
29101 Johnson	464.1019906
29103 Knox	50.671396
29105 Laclede	249.2089715
29107 Lafayette	315.9703049
29109 Lawrence	156.4170077
29111 Lewis	91.32420091
29113 Lincoln	208.0227438
29115 Linn	166.1543574
29117 Livingston	171.6624851
29121 Macon	164.9838316
29123 Madison	57.43354119
29125 Maries	79.82666211
29127 Marion	115.4168998
29119 McDonald	3085.189358
29129 Mercer	192.254875
29131 Miller	98.67382381
29133 Mississippi	742.3515297



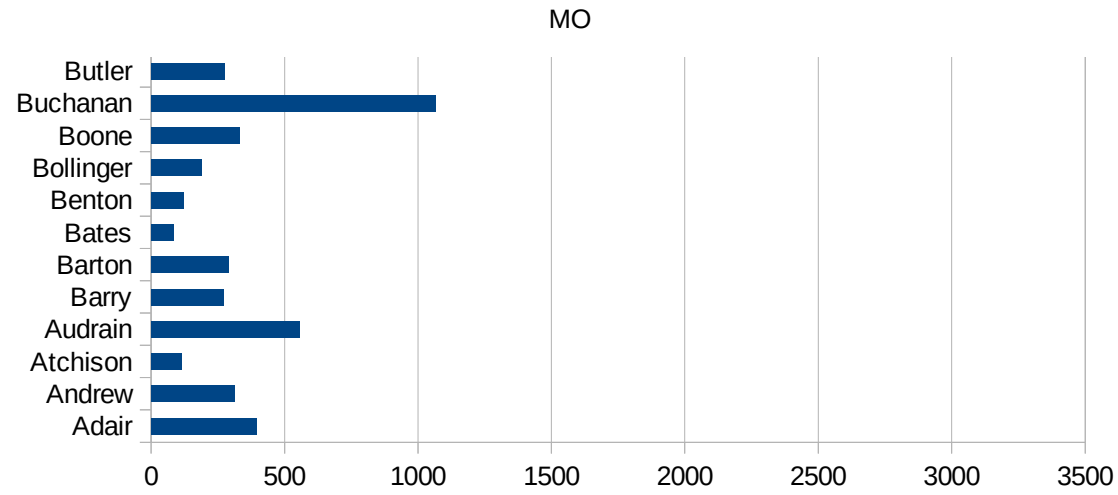
MO

29135 Moniteau	409.4038831
29137 Monroe	57.71006464
29139 Montgomery	199.4104387
29141 Morgan	137.5380686
29143 New Madrid	300.6475486
29145 Newton	961.1093948
29147 Nodaway	116.5710187
29149 Oregon	85.38089365
29151 Osage	109.3772787
29153 Ozark	22.18032605
29155 Pemiscot	737.4631268
29157 Perry	898.1723238
29159 Pettis	366.6964412
29161 Phelps	118.4834123
29163 Pike	216.1694769
29165 Platte	151.4783706
29167 Polk	68.3208596
29169 Pulaski	271.0808628
29171 Putnam	63.06495691
29173 Ralls	97.92401097
29175 Randolph	68.65080968
29177 Ray	135.4717476
29179 Reynolds	159.8976655
29181 Ripley	149.2425938
29195 Saline	1371.478489
29197 Schuyler	108.7192868
29199 Scotland	221.5062424
29201 Scott	543.4499974
29203 Shannon	341.9220906
29205 Shelby	66.11570248
29183 St. Charles	343.4523601
29185 St. Clair	53.21979776
29187 St. Francois	250.4048462
29189 St. Louis	792.1199264



This work is licensed under the Creative Commons Attribution-NoDerivatives 4.0 International License. To view a copy of this license, visit <http://creativecommons.org/licenses/by-nd/4.0/>.

29510 St. Louis City	980.7223664
29186 Ste. Genevieve	134.1681574
29207 Stoddard	523.8649593
29209 Stone	69.29352106
29211 Sullivan	1896.801157
29213 Taney	225.5962186
29215 Texas	43.01748074
29217 Vernon	165.6274357
29219 Warren	164.2130737
29221 Washington	108.2468027
29223 Wayne	45.72473708
29225 Webster	138.0756348
29227 Worth	196.0784314
29229 Wright	212.2102514



MO

FIPS

29001
29003
29005
29007
29009
29011
29013
29015
29017
29019
29021
29023
29025
29027
29029
29031
29033
29035
29037

MO

29039
29041
29043
29045
29047
29049
29051
29053
29055
29057
29059
29061
29063
29065
29067
29069
29071
29073
29075
29077
29079
29081
29083
29085
29087
29089
29091
29093
29095
29097
29099
29101

29103

MO

29105
29107
29109
29111
29113
29115
29117
29121
29123
29125
29127
29119
29129
29131
29133
29135
29137
29139
29141
29143
29145
29147
29149
29151
29153
29155
29157
29159
29161
29163
29165
29167
29169
29171

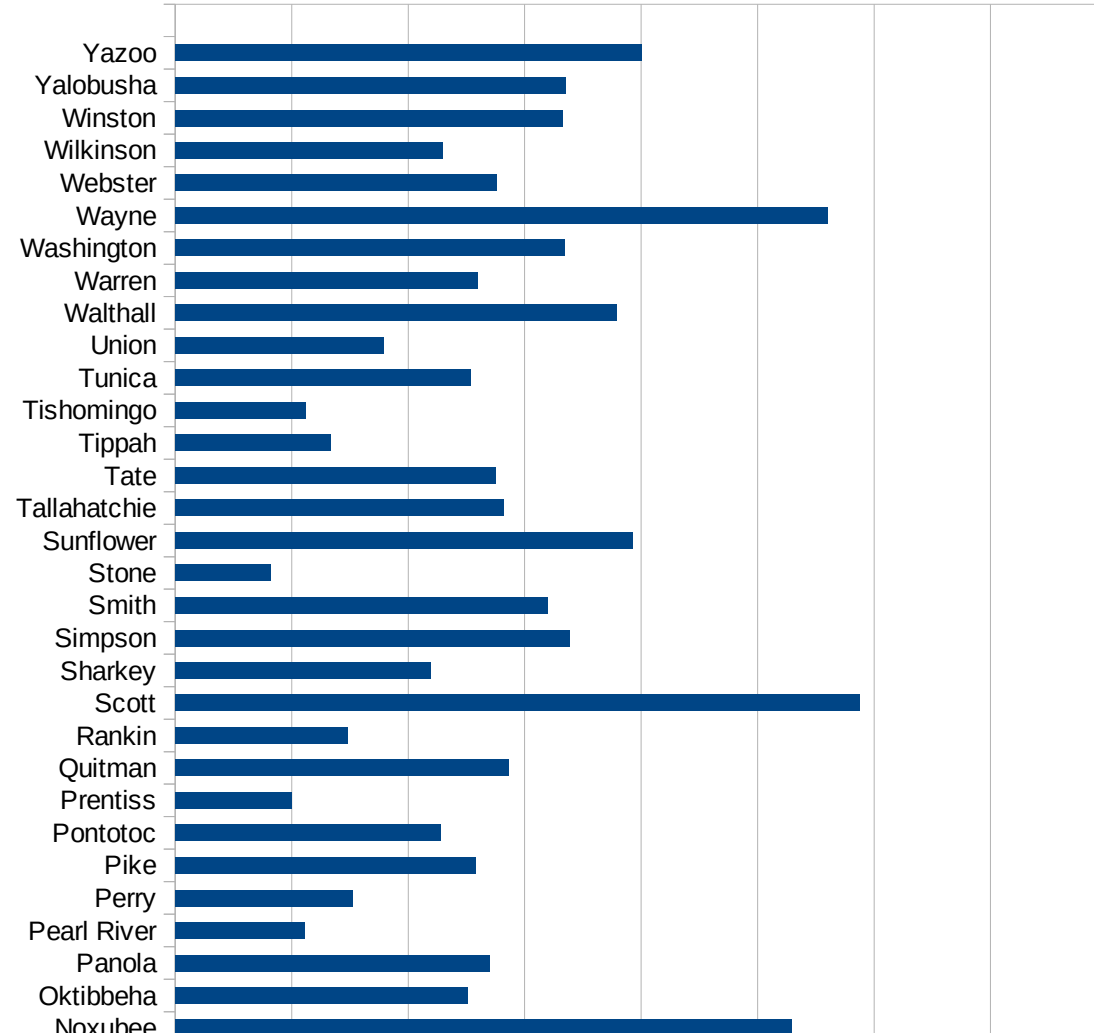
MO

29173
29175
29177
29179
29181
29195
29197
29199
29201
29203
29205
29183
29185
29187
29189
29510
29186
29207
29209
29211
29213
29215

29217
29219
29221
29223
29225
29227
29229

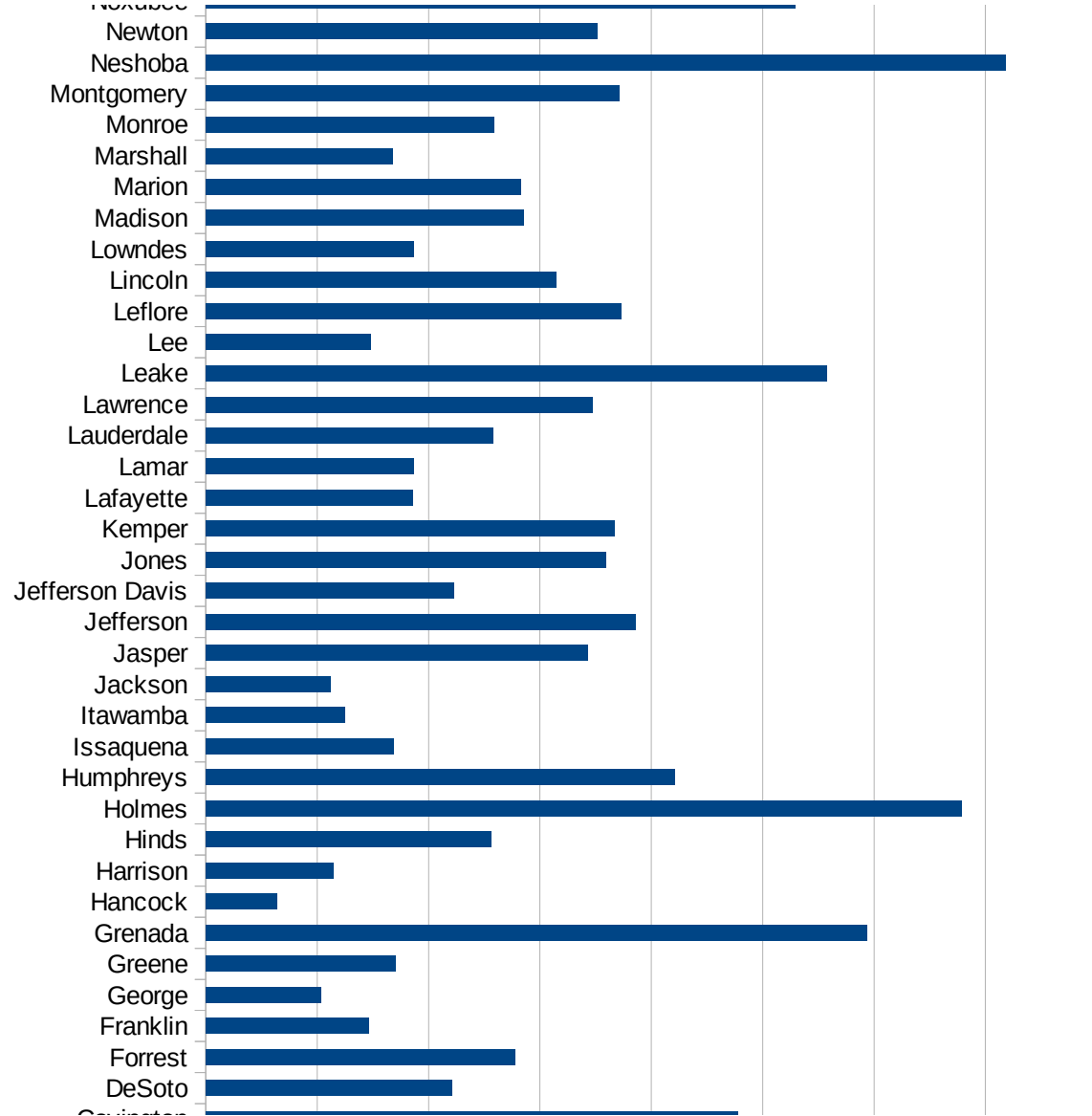
MS

FIPS	County	PC Infection
28001	Adams	1176.583739
28003	Alcorn	300.6093433
28005	Amite	900.5354535
28007	Attala	2101.824122
28009	Benton	568.2505138
28011	Bolivar	1327.673699
28013	Calhoun	1177.611527
28015	Carroll	1846.433256
28017	Chickasaw	1758.779337
28019	Choctaw	918.0961585
28021	Claiborne	3499.222395
28023	Clarke	1461.163804
28025	Clay	1351.490767
28027	Coahoma	1038.536327
28029	Copiah	2364.853029
28031	Covington	2386.888028
28033	DeSoto	1103.840089
28035	Forrest	1389.999467
28037	Franklin	731.8952234
28039	George	515.4639175
28041	Greene	853.8201089
28043	Grenada	2968.416053
28045	Hancock	321.1222377
28047	Harrison	572.4655214
28049	Hinds	1282.662336
28051	Holmes	3393.485416
28053	Humphreys	2107.302895
28055	Issaquena	840.9785933
28057	Itawamba	625.0797296
28059	Jackson	561.1507779
28061	Jasper	1716.581446
28063	Jefferson	1927.948213
28065	Jefferson Davis	1112.693609

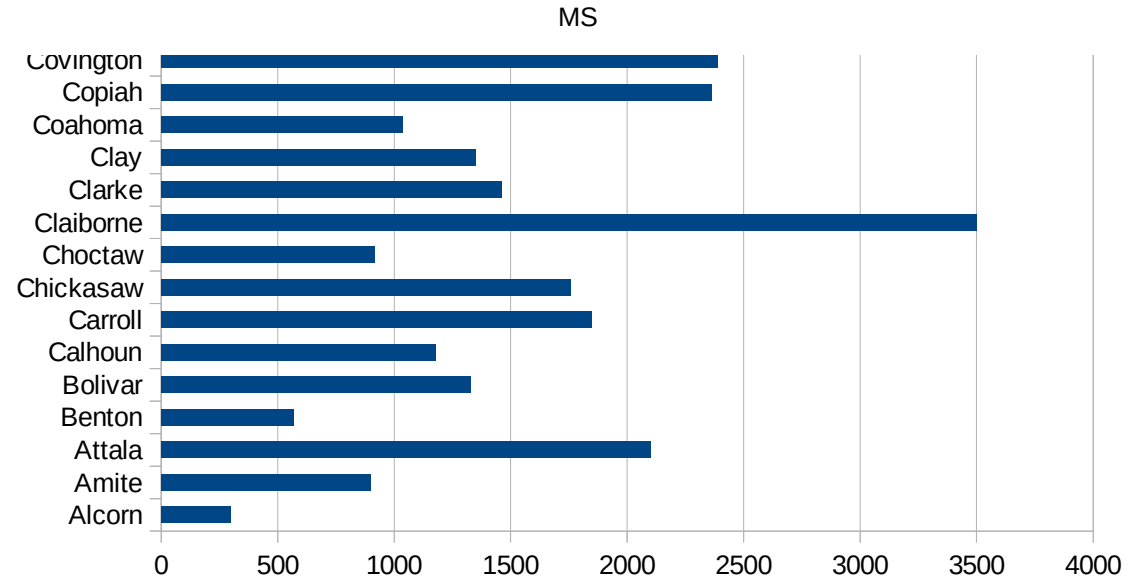


MS

28067 Jones	1798.10403
28069 Kemper	1835.045377
28071 Lafayette	928.9507784
28073 Lamar	935.1930437
28075 Lauderdale	1290.545295
28077 Lawrence	1734.243276
28079 Leake	2789.614726
28081 Lee	739.4192625
28083 Leflore	1863.82655
28085 Lincoln	1572.869464
28087 Lowndes	931.6137791
28089 Madison	1427.624728
28091 Marion	1412.097916
28093 Marshall	837.7760853
28095 Monroe	1293.442807
28097 Montgomery	1855.731817
28099 Neshoba	3587.982833
28101 Newton	1758.149513
28103 Noxubee	2648.31514
28105 Oktibbeha	1256.073711
28107 Panola	1348.820879
28109 Pearl River	556.0871685
28111 Perry	762.7189674
28113 Pike	1291.610849
28115 Pontotoc	1140.326077
28117 Prentiss	501.6788465
28119 Quitman	1432.420933
28121 Rankin	738.7818222
28123 Scott	2937.745254
28125 Sharkey	1096.641535
28127 Simpson	1692.951641
28129 Smith	1599.800025
28131 Stone	411.3907143
28133 Sunflower	1962.308141



28135 Tallahatchie	1408.450704
28137 Tate	1373.483084
28139 Tippah	668.3337122
28141 Tishomingo	560.2960831
28143 Tunica	1267.095736
28145 Union	894.9171502
28147 Walthall	1894.227446
28149 Warren	1299.376299
28151 Washington	1670.993942
28153 Wayne	2798.305252
28155 Webster	1379.239886
28157 Wilkinson	1148.771611
28159 Winston	1662.537848
28161 Yalobusha	1678.50226
28163 Yazoo	2003.681677



MS

FIPS

29001
29003
29005
29007
29009
29011
29013
29015
29017
29019
29021
29023
29025
29027
29029
29031
29033
29035
29037

This work is licensed under the Creative Commons Attribution-
NoDerivatives 4.0 International License. To view a copy of this license, visit
<http://creativecommons.org/licenses/by-nd/4.0/>.

Tom McKellips, DM
www.creatingtomorrow.us
Page 264

MS

29039
29041
29043
29045
29047
29049
29051
29053
29055
29057
29059
29061
29063
29065
29067
29069
29071
29073
29075
29077
29079
29081
29083
29085
29087
29089
29091
29093
29095
29097
29099
29101

29103

MS

29105
29107
29109
29111
29113
29115
29117
29121
29123
29125
29127
29119
29129
29131
29133
29135
29137
29139
29141
29143
29145
29147
29149
29151
29153
29155
29157
29159
29161
29163
29165
29167
29169
29171

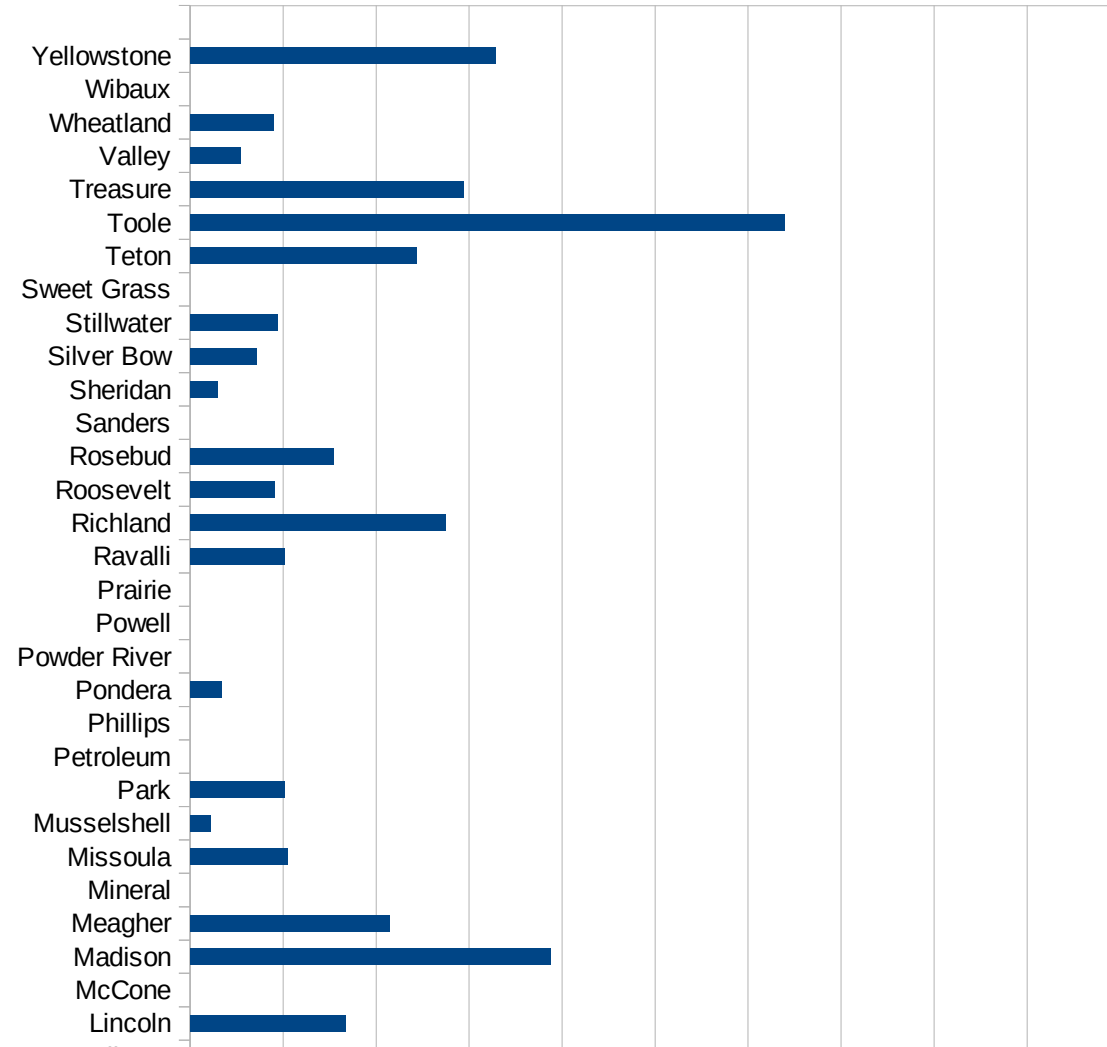
MS

29173
29175
29177
29179
29181
29195
29197
29199
29201
29203
29205
29183
29185
29187
29189
29510
29186
29207
29209
29211
29213
29215

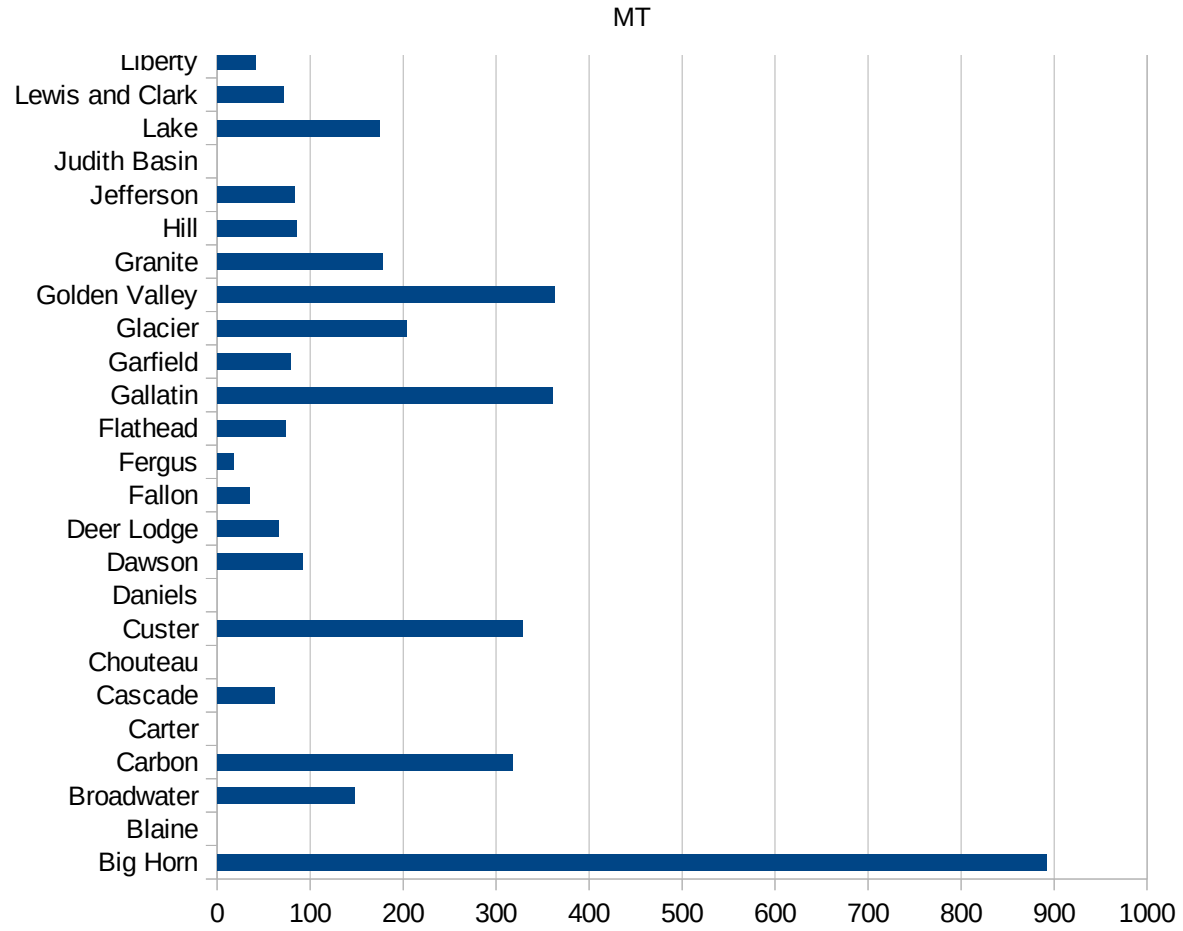
29217
29219
29221
29223
29225
29227
29229

MT

FIPS	County	PC Infection
30001	Beaverhead	53.16886431
30003	Big Horn	892.1877343
30005	Blaine	0
30007	Broadwater	147.9046836
30009	Carbon	317.3417958
30011	Carter	0
30013	Cascade	61.24223755
30015	Chouteau	0
30017	Custer	327.9820473
30019	Daniels	0
30021	Dawson	92.16589862
30023	Deer Lodge	65.71021794
30025	Fallon	34.24657534
30027	Fergus	17.99694052
30029	Flathead	73.45307817
30031	Gallatin	361.1140906
30033	Garfield	78.86435331
30035	Glacier	203.6808031
30037	Golden Valley	363.1961259
30039	Granite	177.6198934
30041	Hill	85.64262556
30043	Jefferson	82.66512358
30045	Judith Basin	0
30047	Lake	175.2066116
30049	Lewis and Clark	71.32459971
30051	Liberty	41.15226337
30053	Lincoln	166.717187
30055	McCone	0
30057	Madison	387.7737226
30059	Meagher	214.3622722
30061	Mineral	0
30063	Missoula	104.3850123
30065	Musselshell	21.50075253



30067 Park	101.5774379
30069 Petroleum	0
30071 Phillips	0
30073 Pondera	33.48961822
30075 Powder River	0
30077 Powell	0
30079 Prairie	0
30081 Ravalli	101.9179098
30083 Richland	274.9014936
30085 Roosevelt	90.42408898
30087 Rosebud	154.4742359
30089 Sanders	0
30091 Sheridan	29.20560748
30093 Silver Bow	71.44286
30095 Stillwater	94.39899308
30097 Sweet Grass	0
30099 Teton	243.4274586
30101 Toole	638.780136
30103 Treasure	294.55081
30105 Valley	53.78512841
30107 Wheatland	89.44543828
30109 Wibaux	0
30111 Yellowstone	327.8442833



MT

FIPS

29001
29003
29005
29007
29009
29011
29013
29015
29017
29019
29021
29023
29025
29027
29029
29031
29033
29035
29037

MT

29039
29041
29043
29045
29047
29049
29051
29053
29055
29057
29059
29061
29063
29065
29067
29069
29071
29073
29075
29077
29079
29081
29083
29085
29087
29089
29091
29093
29095
29097
29099
29101

29103

MT

29105
29107
29109
29111
29113
29115
29117
29121
29123
29125
29127
29119
29129
29131
29133
29135
29137
29139
29141
29143
29145
29147
29149
29151
29153
29155
29157
29159
29161
29163
29165
29167
29169
29171

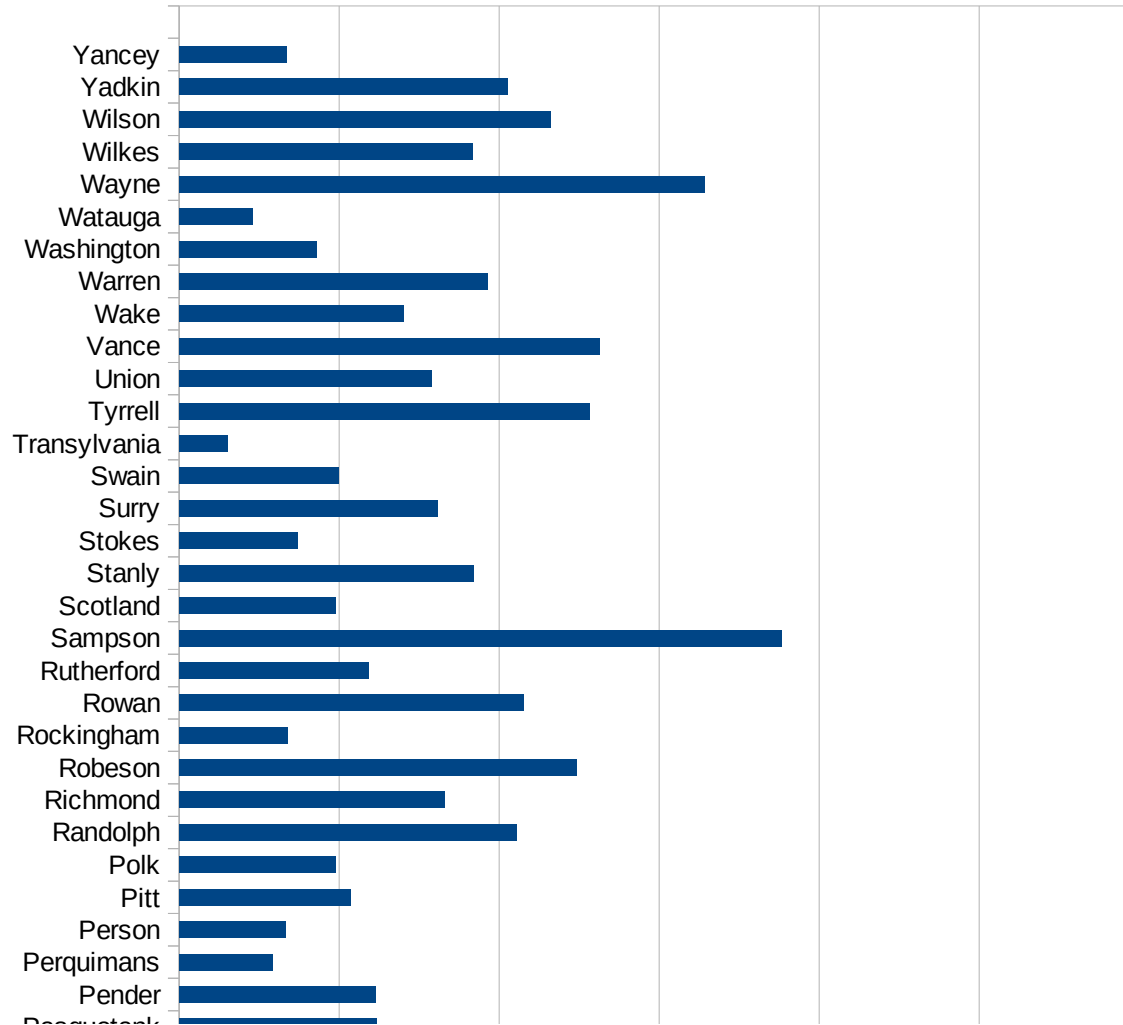
MT

29173
29175
29177
29179
29181
29195
29197
29199
29201
29203
29205
29183
29185
29187
29189
29510
29186
29207
29209
29211
29213
29215

29217
29219
29221
29223
29225
29227
29229

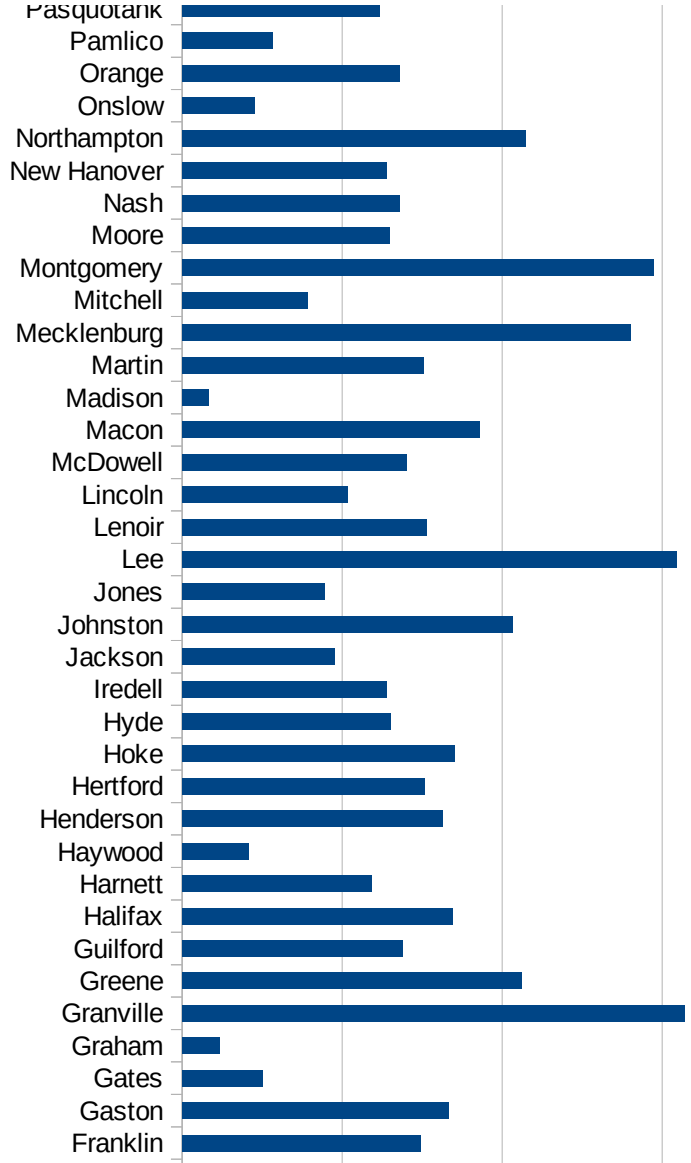
NC

FIPS	County	PC Infection
37001	Alamance	889.2306953
37003	Alexander	465.8260381
37005	Alleghany	376.3103665
37007	Anson	836.1136793
37009	Ashe	236.0839574
37011	Avery	171.3796058
37013	Beaufort	327.1097517
37015	Bertie	825.1865868
37017	Bladen	1343.778246
37019	Brunswick	586.4973966
37021	Buncombe	346.5803175
37023	Burke	1346.507048
37025	Cabarrus	793.500582
37027	Caldwell	796.05993
37029	Camden	354.8085901
37031	Carteret	221.5062424
37033	Caswell	678.4738744
37035	Catawba	789.7788871
37037	Chatham	1450.662437
37039	Cherokee	281.8588592
37041	Chowan	263.739397
37043	Clay	161.5943981
37045	Cleveland	540.7342926
37047	Columbus	1119.396281
37049	Craven	439.210199
37051	Cumberland	491.3790509
37053	Currituck	92.3463357
37055	Dare	323.2788143
37057	Davidson	758.0395405
37059	Davie	592.0482999
37061	Duplin	2840.831861
37063	Durham	1453.562713
37065	Edgecombe	746.0821075

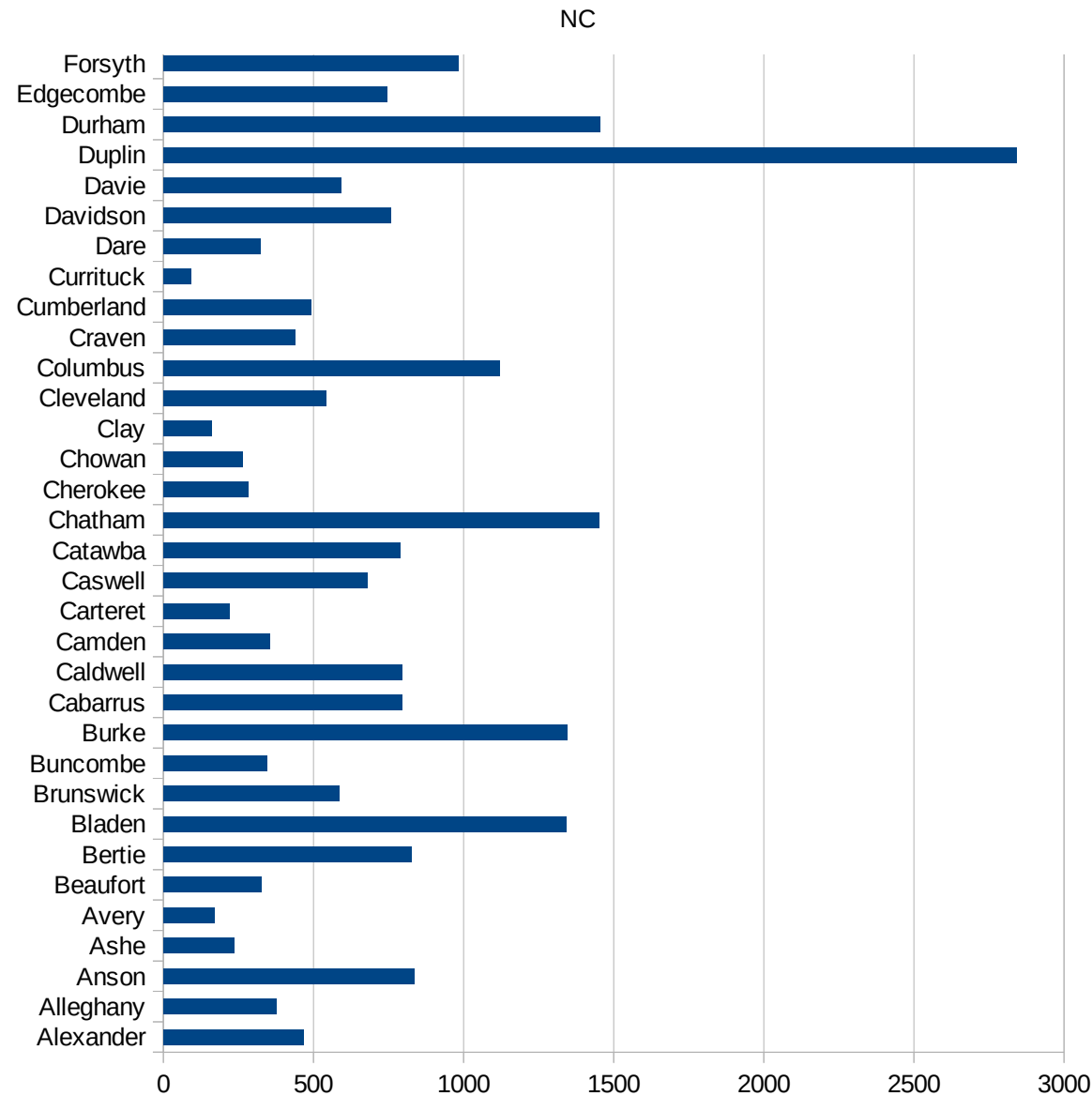


NC

37067 Forsyth	984.1756375
37069 Franklin	746.0035524
37071 Gaston	834.2083771
37073 Gates	250.5832541
37075 Graham	117.8689298
37077 Granville	1570.323547
37079 Greene	1061.298306
37081 Guilford	689.9394757
37083 Halifax	846.2846522
37085 Harnett	590.8474526
37087 Haywood	206.5482242
37089 Henderson	812.0053448
37091 Hertford	756.5831185
37093 Hoke	852.7499817
37095 Hyde	650.0956023
37097 Iredell	637.7672542
37099 Jackson	475.4541048
37101 Johnston	1031.700999
37103 Jones	446.1969493
37105 Lee	1545.92202
37107 Lenoir	762.8269258
37109 Lincoln	516.8914886
37111 McDowell	700.9910563
37113 Macon	929.5734731
37115 Madison	82.70918531
37117 Martin	754.2675665
37119 Mecklenburg	1400.40095
37121 Mitchell	393.3333333
37123 Montgomery	1474.093359
37125 Moore	648.5478608
37127 Nash	680.735194
37129 New Hanover	638.9006088
37131 Northampton	1072.372433
37133 Onslow	226.6254559



37135 Orange	679.3264259
37137 Pamlico	284.1357537
37139 Pasquotank	615.5553874
37141 Pender	614.5233422
37143 Perquimans	290.5677246
37145 Person	331.5868074
37147 Pitt	535.2557333
37149 Polk	490.0295958
37151 Randolph	1054.753716
37153 Richmond	830.9755609
37155 Robeson	1242.499867
37157 Rockingham	338.5158231
37159 Rowan	1077.43059
37161 Rutherford	591.0873013
37163 Sampson	1882.878069
37165 Scotland	488.3654122
37167 Stanly	921.4659686
37169 Stokes	371.6981547
37171 Surry	808.9175516
37173 Swain	498.4204984
37175 Transylvania	151.9801257
37177 Tyrrell	1282.982329
37179 Union	787.5951642
37181 Vance	1312.188776
37183 Wake	702.0017303
37185 Warren	964.3055485
37187 Washington	430.0531242
37189 Watauga	228.7961391
37191 Wayne	1643.840062
37193 Wilkes	916.0260805
37195 Wilson	1160.149776
37197 Yadkin	1025.490771
37199 Yancey	335.1393621



NC

NC

FIPS

- 29001
- 29003
- 29005
- 29007
- 29009
- 29011
- 29013
- 29015
- 29017
- 29019
- 29021
- 29023
- 29025
- 29027
- 29029
- 29031
- 29033
- 29035
- 29037

This work is licensed under the Creative Commons Attribution-NoDerivatives 4.0 International License. To view a copy of this license, visit <http://creativecommons.org/licenses/by-nd/4.0/>.

Tom McKellips, DM
www.creatingtomorrow.us
Page 278

NC

29039
29041
29043
29045
29047
29049
29051
29053
29055
29057
29059
29061
29063
29065
29067
29069
29071
29073
29075
29077
29079
29081
29083
29085
29087
29089
29091
29093
29095
29097
29099
29101

29103

NC

29105
29107
29109
29111
29113
29115
29117
29121
29123
29125
29127
29119
29129
29131
29133
29135
29137
29139
29141
29143
29145
29147
29149
29151
29153
29155
29157
29159
29161
29163
29165
29167
29169
29171

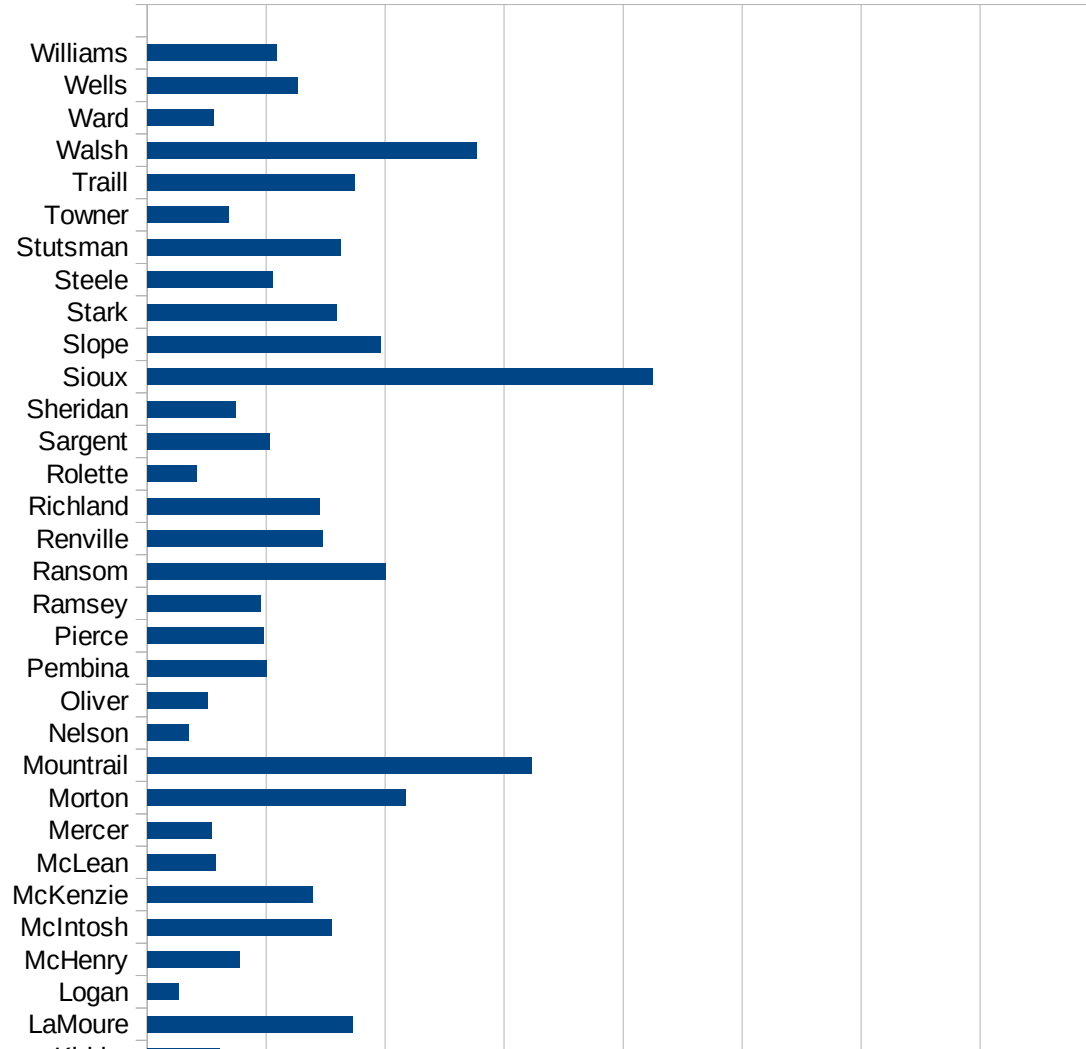
NC

29173
29175
29177
29179
29181
29195
29197
29199
29201
29203
29205
29183
29185
29187
29189
29510
29186
29207
29209
29211
29213
29215

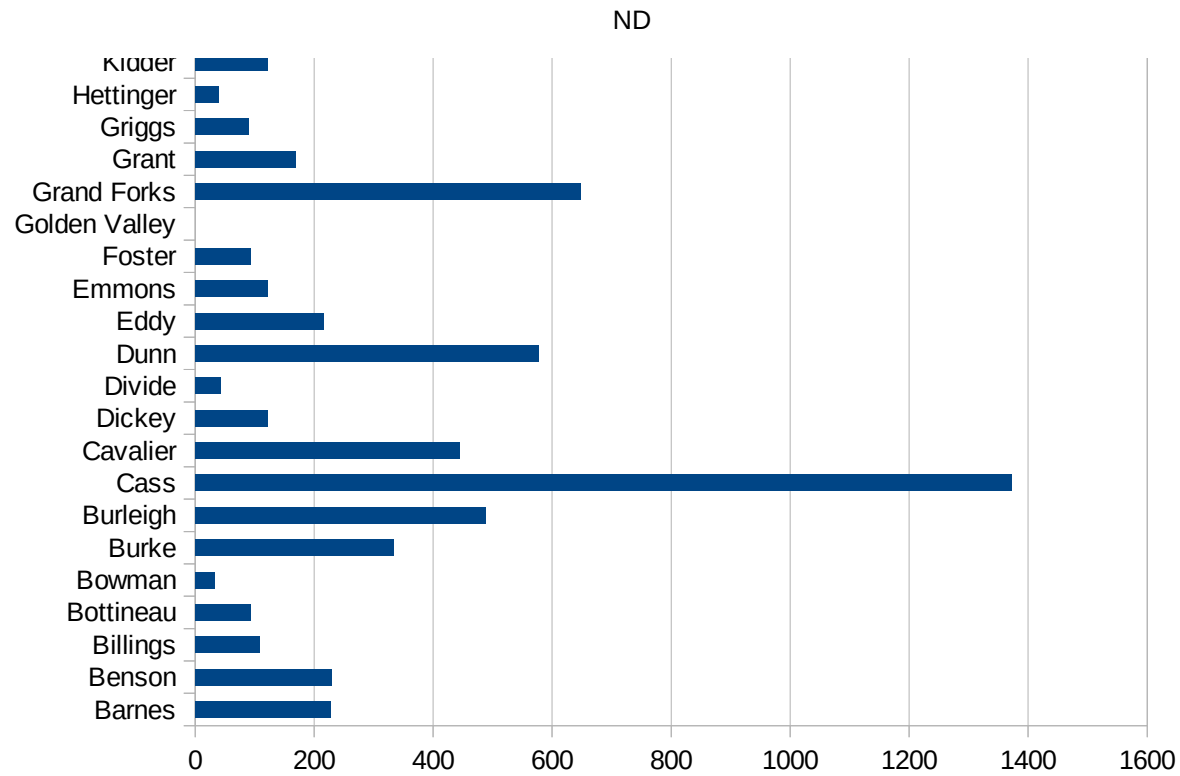
29217
29219
29221
29223
29225
29227
29229

ND

FIPS	County	PC Infection
38001	Adams	0
38003	Barnes	227.6607854
38005	Benson	229.8190175
38007	Billings	108.8139282
38009	Bottineau	93.58914366
38011	Bowman	32.50975293
38013	Burke	333.3333333
38015	Burleigh	489.1207372
38017	Cass	1372.881729
38019	Cavalier	443.9801515
38021	Dickey	122.3740567
38023	Divide	43.80201489
38025	Dunn	577.1006464
38027	Eddy	216.1694769
38029	Emmons	121.3960546
38031	Foster	93.28358209
38033	Golden Valley	0
38035	Grand Forks	647.1668786
38037	Grant	168.4919966
38039	Griggs	89.60573477
38041	Hettinger	39.77724741
38043	Kidder	122.4489796
38045	LaMoure	344.657804
38047	Logan	52.54860746
38049	McHenry	154.7455296
38051	McIntosh	309.4777563
38053	McKenzie	278.7558685
38055	McLean	115.2918981
38057	Mercer	108.866578
38059	Morton	434.1534009
38061	Mountrail	645.9189665
38063	Nelson	69.71070059
38065	Oliver	102.4590164



38067 Pembina	201.5258385
38069 Pierce	196.0303847
38071 Ramsey	191.6209389
38073 Ransom	400.9929349
38075 Renville	294.8609941
38077 Richland	289.4266888
38079 Rolette	83.91021607
38081 Sargent	206.7183463
38083 Sheridan	148.2579689
38085 Sioux	849.0133089
38087 Slope	393.1847969
38089 Stark	319.385747
38091 Steele	210.1944298
38093 Stutsman	325.0944208
38095 Towner	136.8613139
38097 Traill	348.3887023
38099 Walsh	553.1077154
38101 Ward	112.1870572
38103 Wells	252.7167046
38105 Williams	217.8217822



ND

FIPS

29001
29003
29005
29007
29009
29011
29013
29015
29017
29019
29021
29023
29025
29027
29029
29031
29033
29035
29037

ND

29039
29041
29043
29045
29047
29049
29051
29053
29055
29057
29059
29061
29063
29065
29067
29069
29071
29073
29075
29077
29079
29081
29083
29085
29087
29089
29091
29093
29095
29097
29099
29101

29103

ND

29105
29107
29109
29111
29113
29115
29117
29121
29123
29125
29127
29119
29129
29131
29133
29135
29137
29139
29141
29143
29145
29147
29149
29151
29153
29155
29157
29159
29161
29163
29165
29167
29169
29171

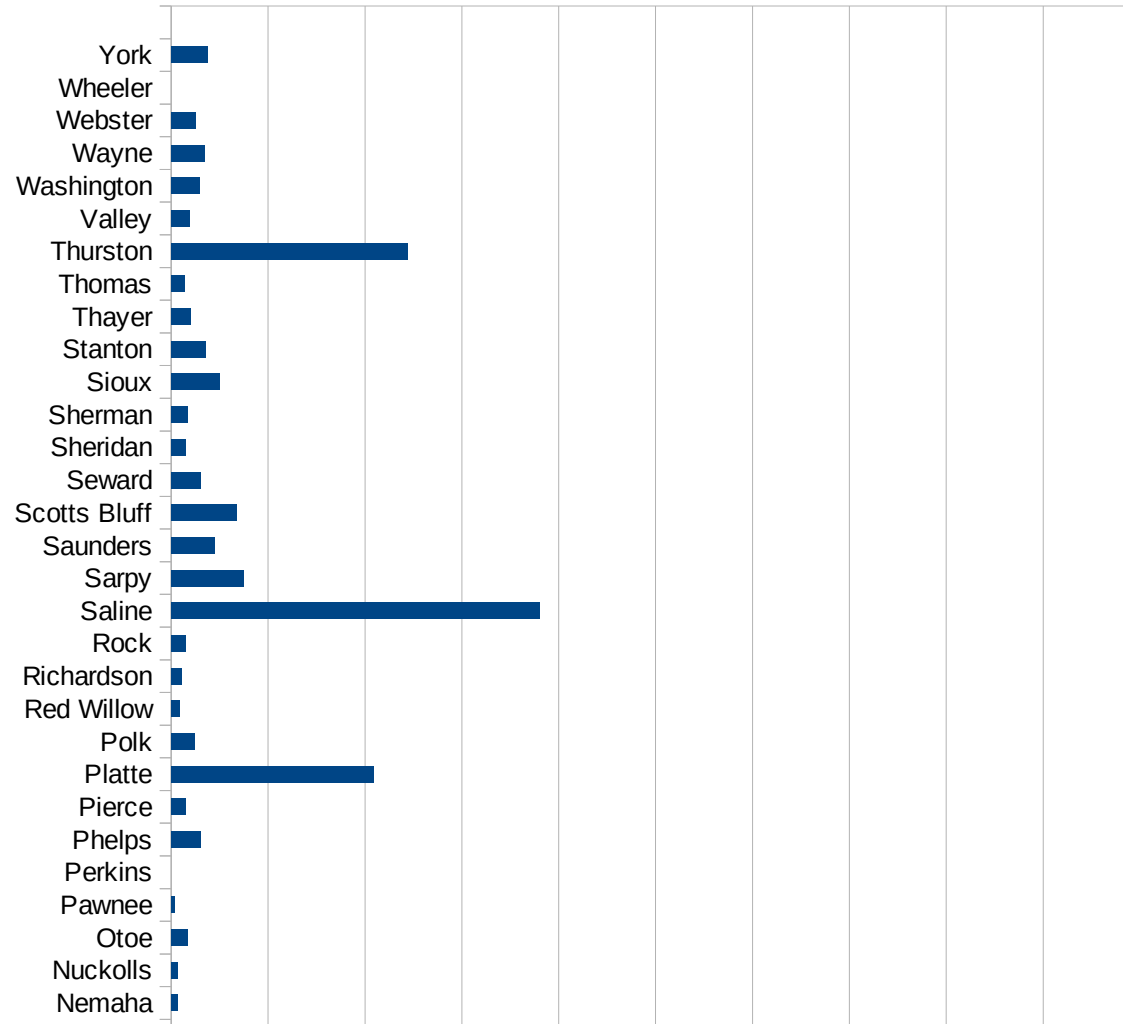
ND

29173
29175
29177
29179
29181
29195
29197
29199
29201
29203
29205
29183
29185
29187
29189
29510
29186
29207
29209
29211
29213
29215

29217
29219
29221
29223
29225
29227
29229

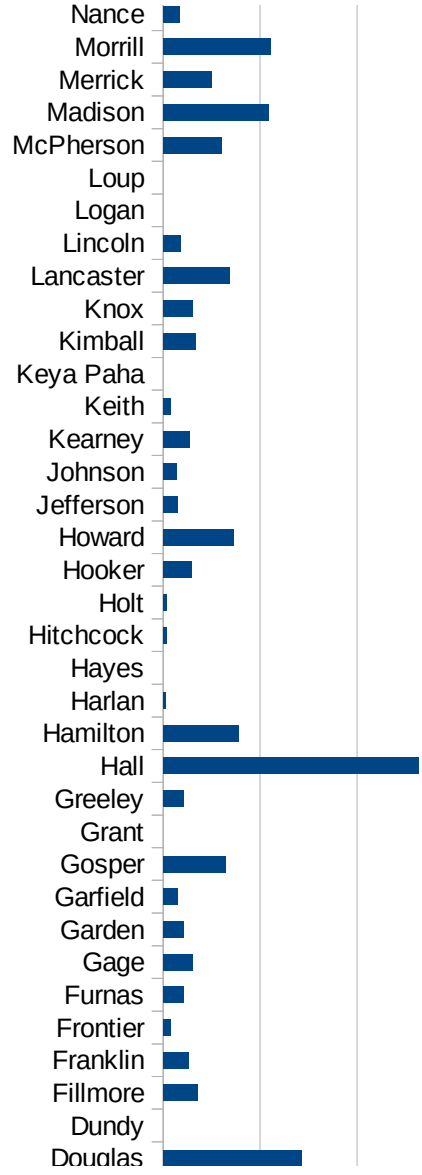
NE

FIPS	County	PC Infection
31001	Adams	996.4774206
31003	Antelope	252.5252525
31005	Arthur	0
31007	Banner	273.9726027
31009	Blaine	0
31011	Boone	133.613285
31013	Box Butte	37.13330858
31015	Boyd	51.15089514
31017	Brown	0
31019	Buffalo	437.3677315
31021	Burt	231.1960543
31023	Butler	645.3214197
31025	Cass	336.4042968
31027	Cedar	224.9585603
31029	Chase	25.14458134
31031	Cherry	52.07429266
31033	Cheyenne	225.5639098
31035	Clay	498.8735114
31037	Colfax	6240.235272
31039	Cuming	425.0559284
31041	Custer	369.00369
31043	Dakota	8922.969676
31045	Dawes	45.89261129
31047	Dawson	3703.235058
31049	Deuel	0
31051	Dixon	963.3911368
31053	Dodge	1935.255905
31055	Douglas	1431.16709
31057	Dundy	0
31059	Fillmore	361.8599602
31061	Franklin	264.637777
31063	Frontier	76.68711656
31065	Furnas	212.0890774

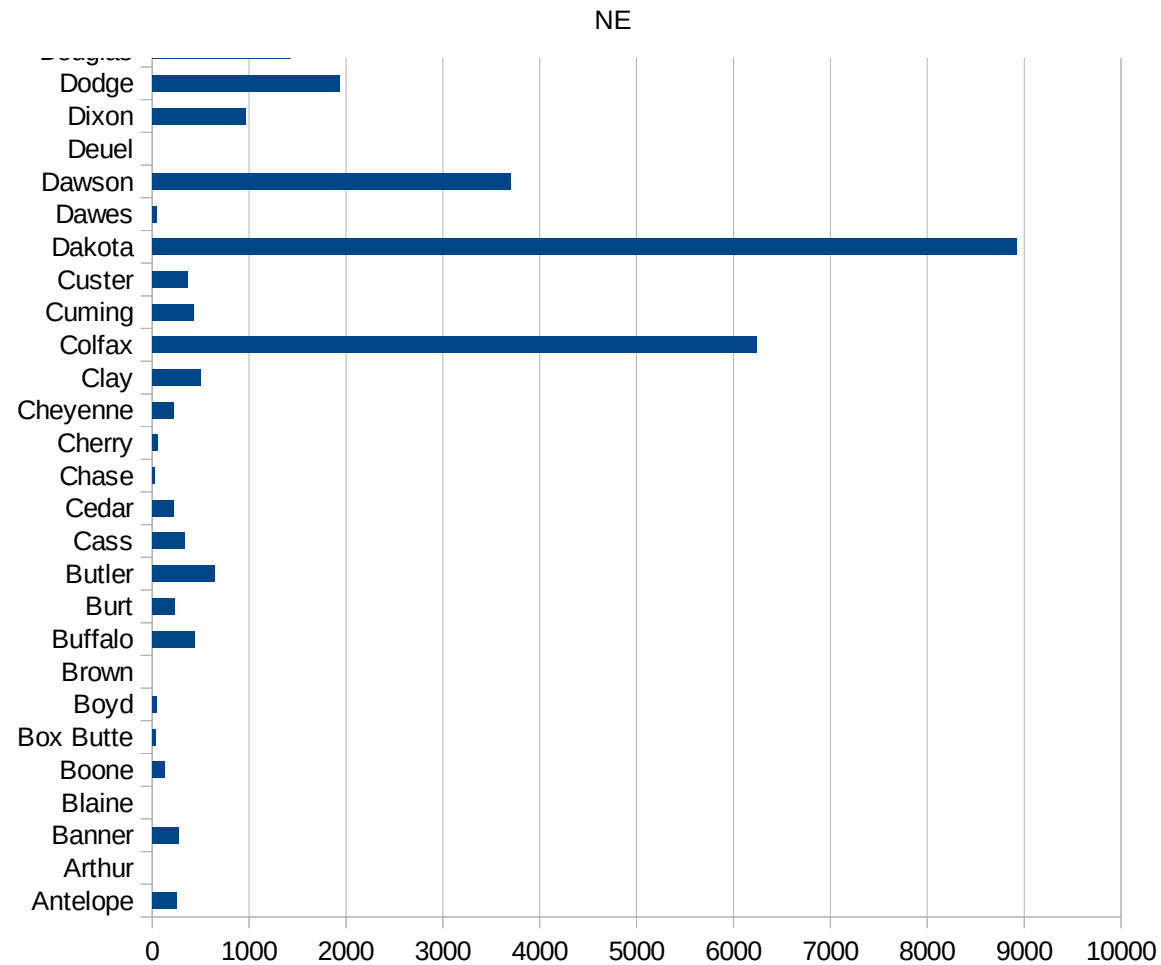


NE

31067 Gage	302.424045
31069 Garden	210.8592514
31071 Garfield	150.981379
31073 Gosper	651.3026052
31075 Grant	0
31077 Greeley	212.2241087
31079 Hall	2636.064084
31081 Hamilton	775.862069
31083 Harlan	29.40311673
31085 Hayes	0
31087 Hitchcock	35.63791875
31089 Holt	39.30045196
31091 Hooker	293.255132
31093 Howard	726.6542981
31095 Jefferson	154.9950683
31097 Johnson	136.3459291
31099 Kearney	275.0611247
31101 Keith	74.80364044
31103 Keya Paha	0
31105 Kimball	331.6749585
31107 Knox	308.8252762
31109 Lancaster	684.2709095
31111 Lincoln	176.2114537
31113 Logan	0
31115 Loup	0
31117 McPherson	609.7560976
31119 Madison	1087.816456
31121 Merrick	504.3320833
31123 Morrill	1109.688434
31125 Nance	169.8754247
31127 Nemaha	71.85972981
31129 Nuckolls	71.51370679
31131 Otoe	168.9083516
31133 Pawnee	37.99392097



31135 Perkins	0
31137 Phelps	300.1333926
31139 Pierce	154.0184822
31141 Platte	2086.143332
31143 Polk	246.3054187
31145 Red Willow	83.9082603
31147 Richardson	113.3929696
31149 Rock	147.0588235
31151 Saline	3804.878049
31153 Sarpy	744.3388504
31155 Saunders	445.9465803
31157 Scotts Bluff	675.206313
31159 Seward	300.2656196
31161 Sheridan	154.1425819
31163 Sherman	164.5819618
31165 Sioux	505.4759899
31167 Stanton	351.758794
31169 Thayer	198.4520738
31171 Thomas	138.8888889
31173 Thurston	2437.354512
31175 Valley	190.9307876
31177 Washington	290.3178981
31179 Wayne	350.9518239
31181 Webster	254.7410133
31183 Wheeler	0
31185 York	377.5776939



NE

FIPS

29001
29003
29005
29007
29009
29011
29013
29015
29017
29019
29021
29023
29025
29027
29029
29031
29033
29035
29037

NE

29039
29041
29043
29045
29047
29049
29051
29053
29055
29057
29059
29061
29063
29065
29067
29069
29071
29073
29075
29077
29079
29081
29083
29085
29087
29089
29091
29093
29095
29097
29099
29101

29103

NE

29105
29107
29109
29111
29113
29115
29117
29121
29123
29125
29127
29119
29129
29131
29133
29135
29137
29139
29141
29143
29145
29147
29149
29151
29153
29155
29157
29159
29161
29163
29165
29167
29169
29171

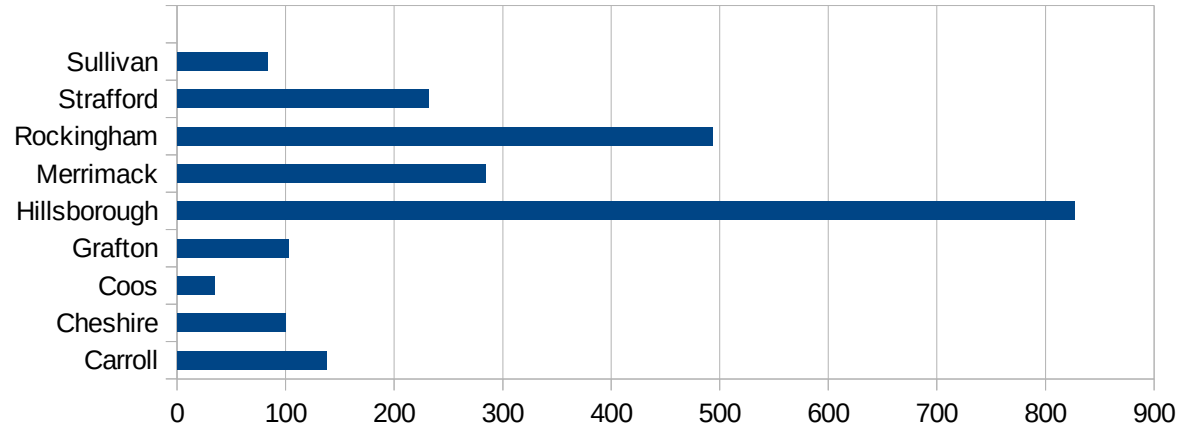
NE

29173
29175
29177
29179
29181
29195
29197
29199
29201
29203
29205
29183
29185
29187
29189
29510
29186
29207
29209
29211
29213
29215

29217
29219
29221
29223
29225
29227
29229

NH

FIPS	County	Cases	Per Capita Cases 100,000
33001	Belknap	149.1265445	
33003	Carroll	137.3541893	
33005	Cheshire	99.35549658	
33007	Coos	34.82224825	
33009	Grafton	102.4658633	
33011	Hillsborough	826.7368578	
33013	Merrimack	284.5194929	
33015	Rockingham	493.5700054	
33017	Strafford	231.3782766	
33019	Sullivan	83.44149824	



NH

FIPS

29001
29003
29005
29007
29009
29011
29013
29015
29017
29019
29021
29023
29025
29027
29029
29031
29033
29035
29037

NH

29039
29041
29043
29045
29047
29049
29051
29053
29055
29057
29059
29061
29063
29065
29067
29069
29071
29073
29075
29077
29079
29081
29083
29085
29087
29089
29091
29093
29095
29097
29099
29101

29103

NH

29105
29107
29109
29111
29113
29115
29117
29121
29123
29125
29127
29119
29129
29131
29133
29135
29137
29139
29141
29143
29145
29147
29149
29151
29153
29155
29157
29159
29161
29163
29165
29167
29169
29171

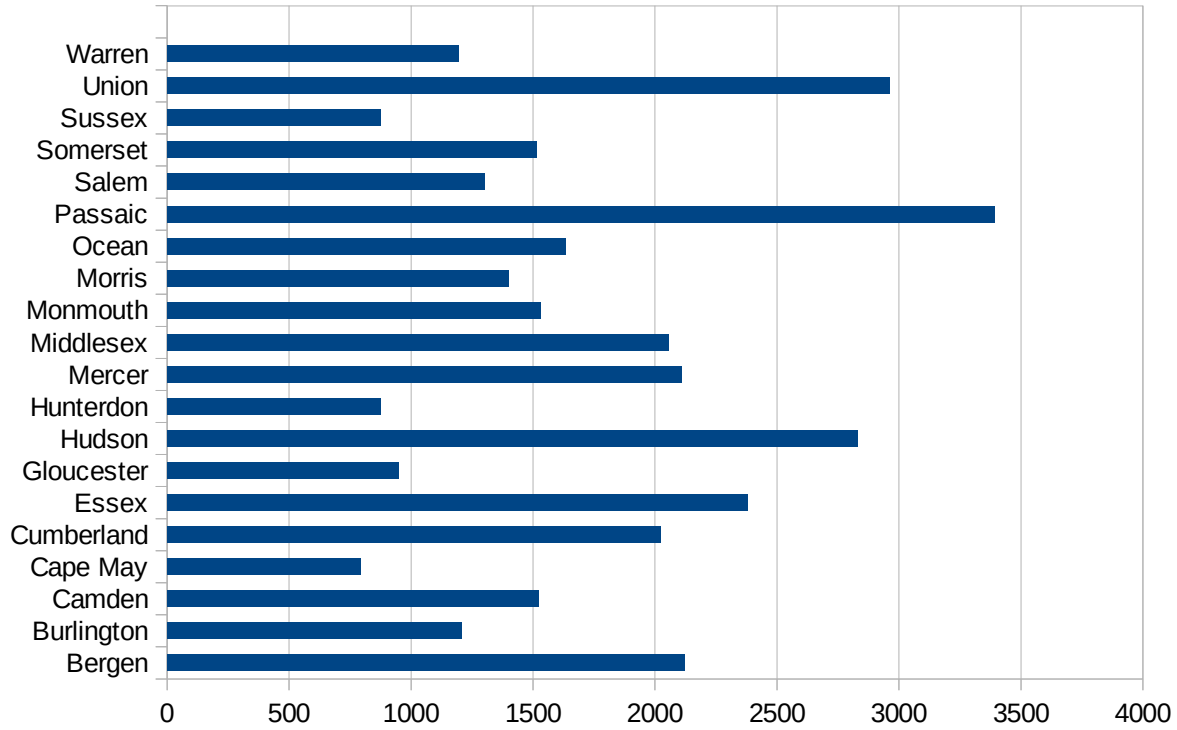
NH

29173
29175
29177
29179
29181
29195
29197
29199
29201
29203
29205
29183
29185
29187
29189
29510
29186
29207
29209
29211
29213
29215

29217
29219
29221
29223
29225
29227
29229

NJ

FIPS	County	PC Infection
34001	Atlantic	1138.910971
34003	Bergen	2123.536872
34005	Burlington	1208.395452
34007	Camden	1521.65939
34009	Cape May	791.9187554
34011	Cumberland	2024.216411
34013	Essex	2380.568341
34015	Gloucester	948.4983254
34017	Hudson	2830.365899
34019	Hunterdon	877.2070497
34021	Mercer	2107.833461
34023	Middlesex	2056.081525
34025	Monmouth	1531.333185
34027	Morris	1397.937794
34029	Ocean	1633.505138
34031	Passaic	3393.5348
34033	Salem	1301.771367
34035	Somerset	1515.261321
34037	Sussex	873.5857499
34039	Union	2960.038848
34041	Warren	1195.889543



FIPS

- 29001
- 29003
- 29005
- 29007
- 29009
- 29011
- 29013
- 29015
- 29017
- 29019
- 29021
- 29023
- 29025
- 29027
- 29029
- 29031
- 29033
- 29035
- 29037

NJ

29039
29041
29043
29045
29047
29049
29051
29053
29055
29057
29059
29061
29063
29065
29067
29069
29071
29073
29075
29077
29079
29081
29083
29085
29087
29089
29091
29093
29095
29097
29099
29101

29103

NJ

29105
29107
29109
29111
29113
29115
29117
29121
29123
29125
29127
29119
29129
29131
29133
29135
29137
29139
29141
29143
29145
29147
29149
29151
29153
29155
29157
29159
29161
29163
29165
29167
29169
29171

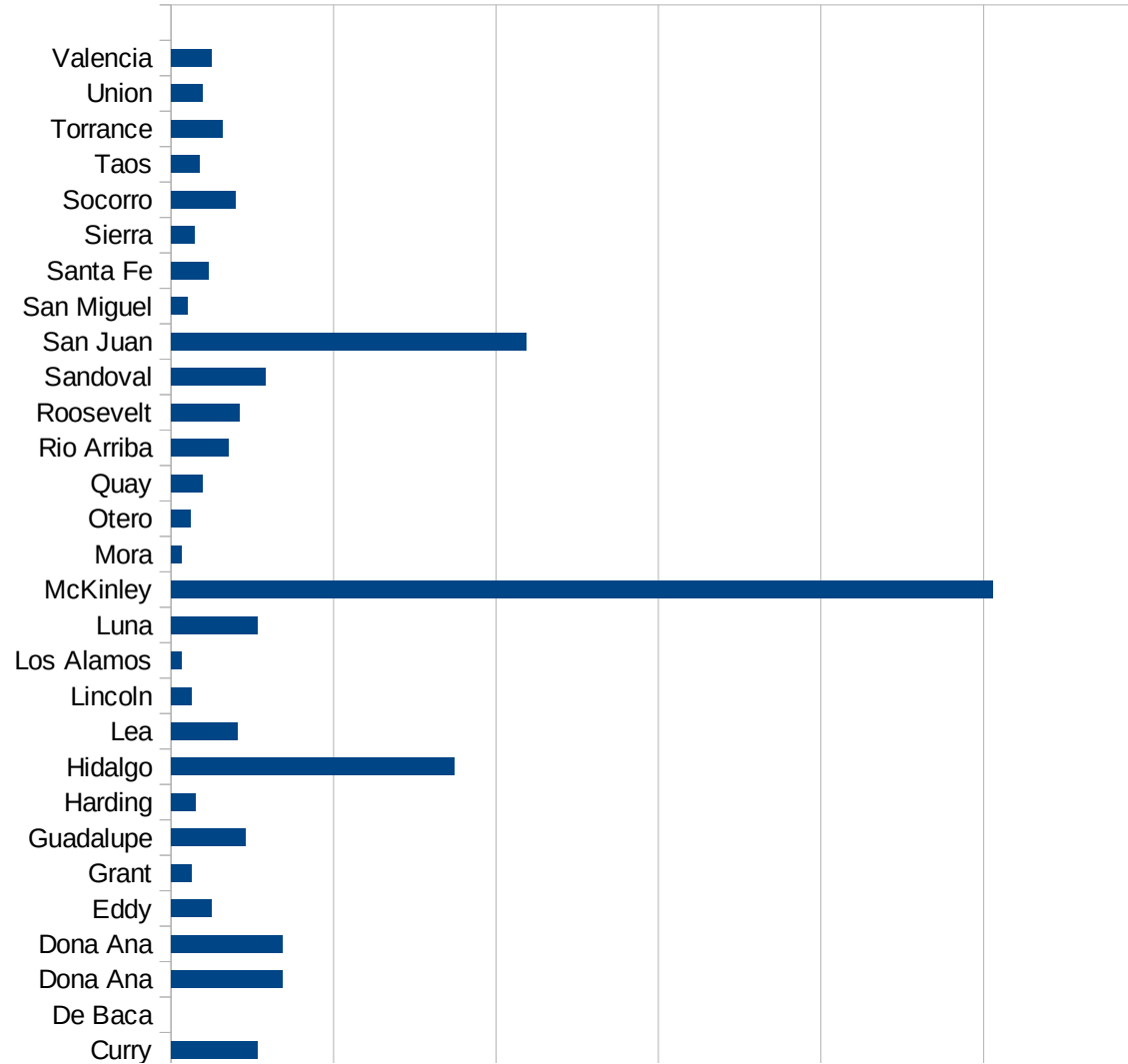
NJ

29173
29175
29177
29179
29181
29195
29197
29199
29201
29203
29205
29183
29185
29187
29189
29510
29186
29207
29209
29211
29213
29215

29217
29219
29221
29223
29225
29227
29229

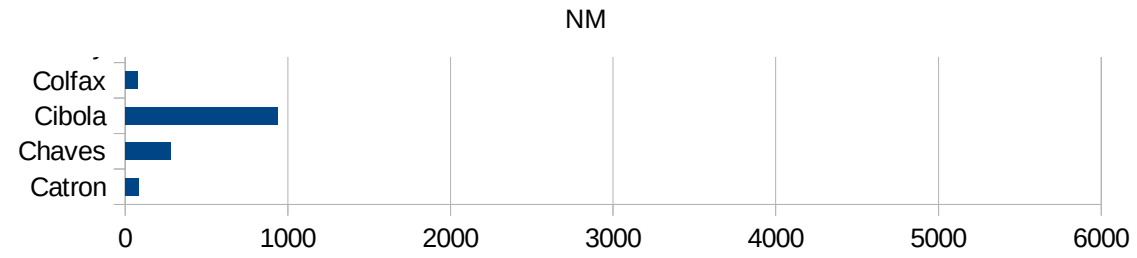
NM

FIPS	County	PC Infection
35001	Bernalillo	461.7644589
35003	Catron	83.84572387
35005	Chaves	276.7085594
35006	Cibola	938.4580872
35007	Colfax	74.31874484
35009	Curry	529.9674333
35011	De Baca	0
35013	Dona Ana	683.6090143
35013	Dona Ana	683.6090143
35015	Eddy	248.7046632
35017	Grant	127.9894683
35019	Guadalupe	460.7233356
35021	Harding	152.6717557
35023	Hidalgo	1745.283019
35025	Lea	409.4180517
35027	Lincoln	122.7244835
35028	Los Alamos	62.82393592
35029	Luna	534.1568251
35031	McKinley	5058.790981
35033	Mora	66.57789614
35035	Otero	118.2971204
35037	Quay	193.8688962
35039	Rio Arriba	356.3554325
35041	Roosevelt	421.4906899
35043	Sandoval	583.4177119
35045	San Juan	2184.048687
35047	San Miguel	97.85799717
35049	Santa Fe	227.2484939
35051	Sierra	145.8789205
35053	Socorro	394.3830296
35055	Taos	173.595249
35057	Torrance	314.2838817
35059	Union	194.2690627



35061 Valencia

251.12483



NM

FIPS

29001
29003
29005
29007
29009
29011
29013
29015
29017
29019
29021
29023
29025
29027
29029
29031
29033
29035
29037

NM

29039
29041
29043
29045
29047
29049
29051
29053
29055
29057
29059
29061
29063
29065
29067
29069
29071
29073
29075
29077
29079
29081
29083
29085
29087
29089
29091
29093
29095
29097
29099
29101

29103

NM

29105
29107
29109
29111
29113
29115
29117
29121
29123
29125
29127
29119
29129
29131
29133
29135
29137
29139
29141
29143
29145
29147
29149
29151
29153
29155
29157
29159
29161
29163
29165
29167
29169
29171

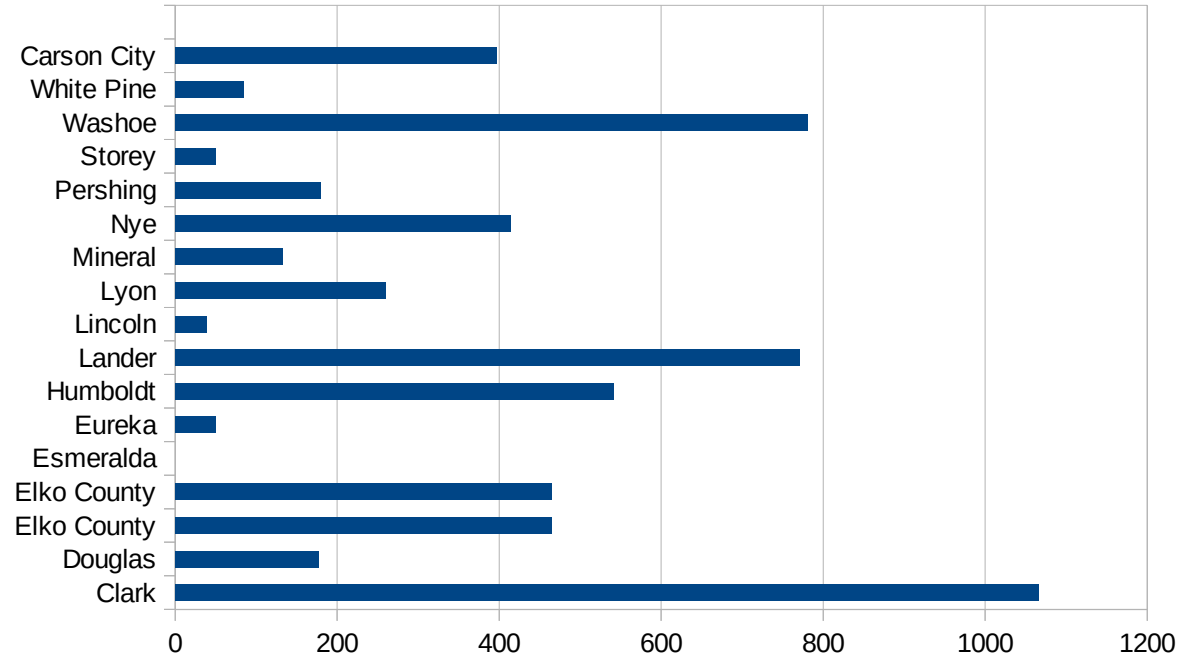
NM

29173
29175
29177
29179
29181
29195
29197
29199
29201
29203
29205
29183
29185
29187
29189
29510
29186
29207
29209
29211
29213
29215

29217
29219
29221
29223
29225
29227
29229

NV

FIPS	County	PC Infection
32001	Churchill	118.6579378
32003	Clark	1066.611341
32005	Douglas	177.4403202
32007	Elko County	465.1162791
32007	Elko County	465.1162791
32009	Esmeralda	0
32011	Eureka	49.92511233
32013	Humboldt	542.118432
32015	Lander	771.3004484
32017	Lincoln	38.45414343
32019	Lyon	259.8193807
32021	Mineral	132.9198051
32023	Nye	414.590041
32027	Pershing	180.0180018
32029	Storey	49.64010921
32031	Washoe	780.4867575
32033	White Pine	84.43271768
32510	Carson City	397.0115855



NV

FIPS

29001
29003
29005
29007
29009
29011
29013
29015
29017
29019
29021
29023
29025
29027
29029
29031
29033
29035
29037

NV

29039
29041
29043
29045
29047
29049
29051
29053
29055
29057
29059
29061
29063
29065
29067
29069
29071
29073
29075
29077
29079
29081
29083
29085
29087
29089
29091
29093
29095
29097
29099
29101

29103

NV

29105
29107
29109
29111
29113
29115
29117
29121
29123
29125
29127
29119
29129
29131
29133
29135
29137
29139
29141
29143
29145
29147
29149
29151
29153
29155
29157
29159
29161
29163
29165
29167
29169
29171

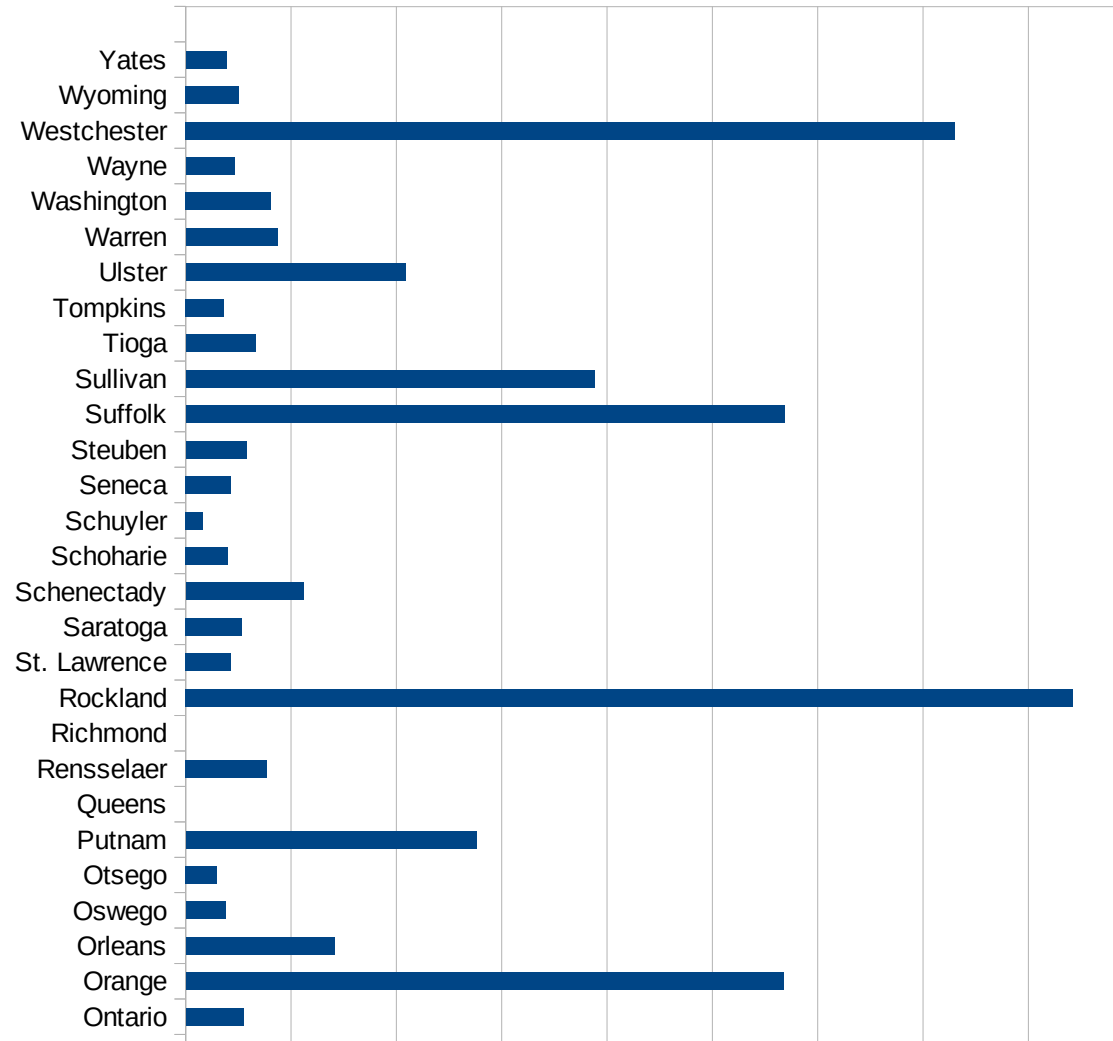
NV

29173
29175
29177
29179
29181
29195
29197
29199
29201
29203
29205
29183
29185
29187
29189
29510
29186
29207
29209
29211
29213
29215

29217
29219
29221
29223
29225
29227
29229

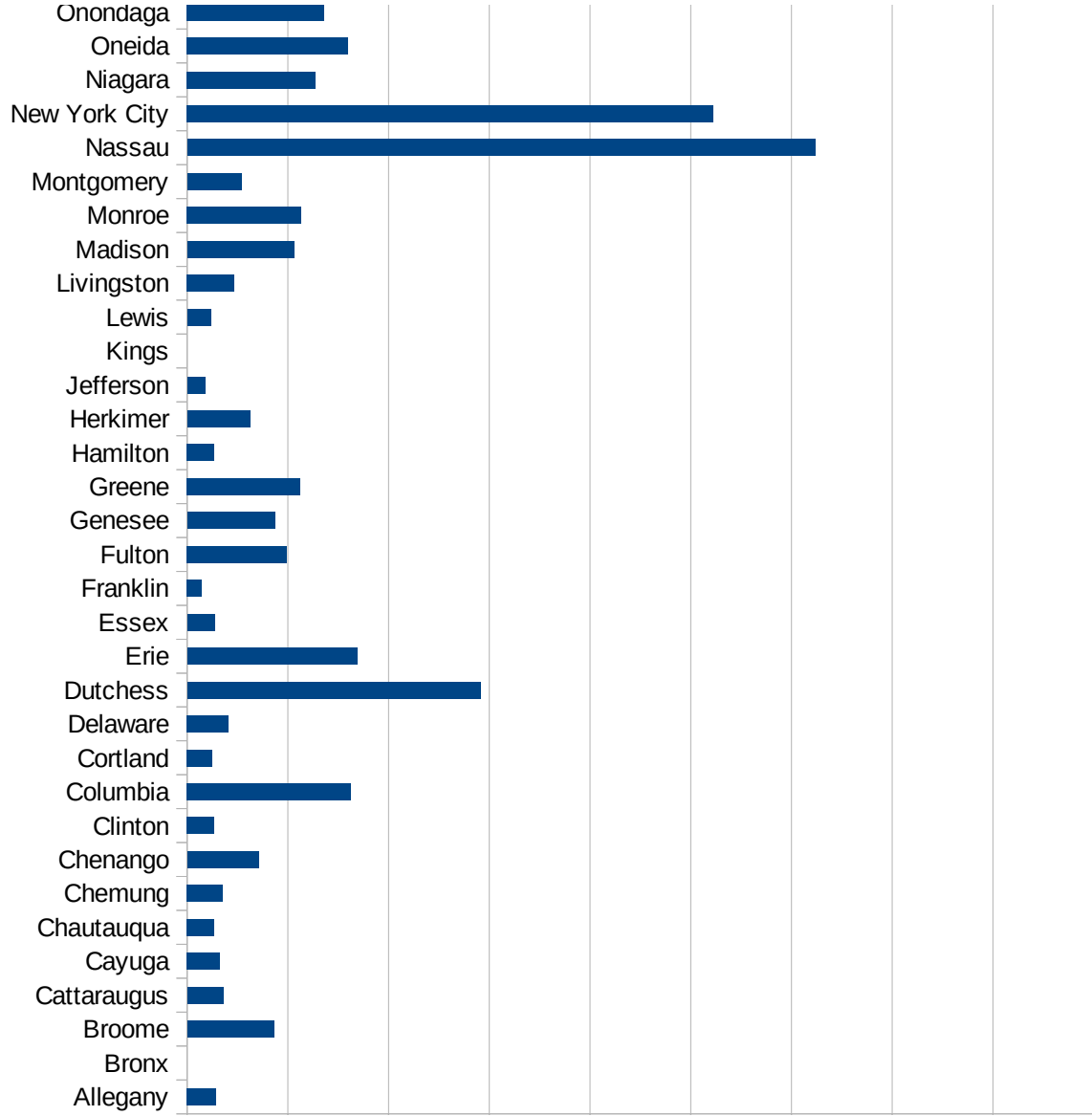
NY

FIPS	County	PC Infection
36001	Albany	724.479595724
36003	Allegany	142.149472324
36005	Bronx	0
36007	Broome	431.49552069
36009	Cattaraugus	179.593961478
36011	Cayuga	163.328796422
36013	Chautauqua	133.657446127
36015	Chemung	175.659315878
36017	Chenango	355.520026927
36019	Clinton	135.076522709
36021	Columbia	812.804593097
36023	Cortland	123.37159944
36025	Delaware	206.616210389
36027	Dutchess	1457.18001621
36029	Erie	844.388340352
36031	Essex	136.72922252
36033	Franklin	71.580538047
36035	Fulton	494.486014443
36037	Genesee	434.699448801
36039	Greene	560.106125371
36041	Hamilton	135.317997294
36043	Herkimer	312.131062701
36045	Jefferson	88.5866404188
36047	Kings	0
36049	Lewis	117.215563202
36051	Livingston	232.495611052
36053	Madison	529.69842503
36055	Monroe	565.676373853
36057	Montgomery	268.931351734
36059	Nassau	3118.06369967
36061	New York City	2611.11537101
36063	Niagara	637.732675008
36065	Oneida	797.118178215



NY

36067 Onondaga	680.367857707
36069 Ontario	274.88531275
36071 Orange	2838.32219316
36073 Orleans	706.687678519
36075 Oswego	188.298359599
36077 Otsego	148.956467891
36079 Putnam	1380.29365368
36081 Queens	0
36083 Rensselaer	386.974573826
36085 Richmond	0
36087 Rockland	4212.22309216
36089 St. Lawrence	213.795848103
36091 Saratoga	265.029566003
36093 Schenectady	558.738332797
36095 Schoharie	199.376145609
36097 Schuyler	83.7427422957
36099 Seneca	215.743440233
36101 Steuben	288.112238507
36103 Suffolk	2843.30558581
36105 Sullivan	1940.44875361
36107 Tioga	331.548599671
36109 Tompkins	180.946173378
36111 Ulster	1042.55902889
36113 Warren	435.695946472
36115 Washington	406.882690328
36117 Wayne	232.057203766
36119 Westchester	3650.94686713
36121 Wyoming	254.459274043
36123 Yates	193.228936033



NY
0 500 1000 1500 2000 2500 3000 3500 4000 4500

NY

FIPS

29001
29003
29005
29007
29009
29011
29013
29015
29017
29019
29021
29023
29025
29027
29029
29031
29033
29035
29037

NY

29039
29041
29043
29045
29047
29049
29051
29053
29055
29057
29059
29061
29063
29065
29067
29069
29071
29073
29075
29077
29079
29081
29083
29085
29087
29089
29091
29093
29095
29097
29099
29101

29103

NY

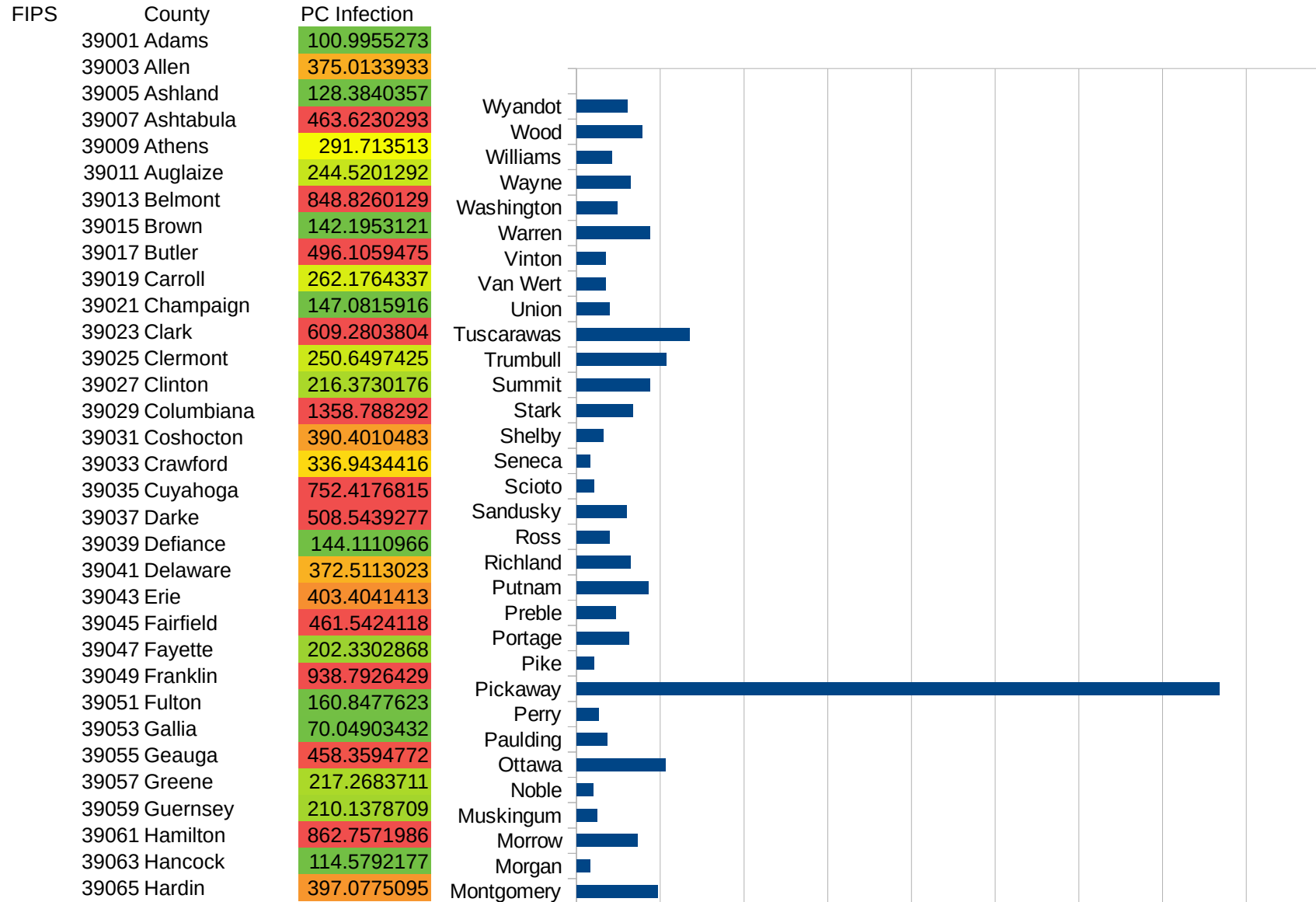
29105
29107
29109
29111
29113
29115
29117
29121
29123
29125
29127
29119
29129
29131
29133
29135
29137
29139
29141
29143
29145
29147
29149
29151
29153
29155
29157
29159
29161
29163
29165
29167
29169
29171

NY

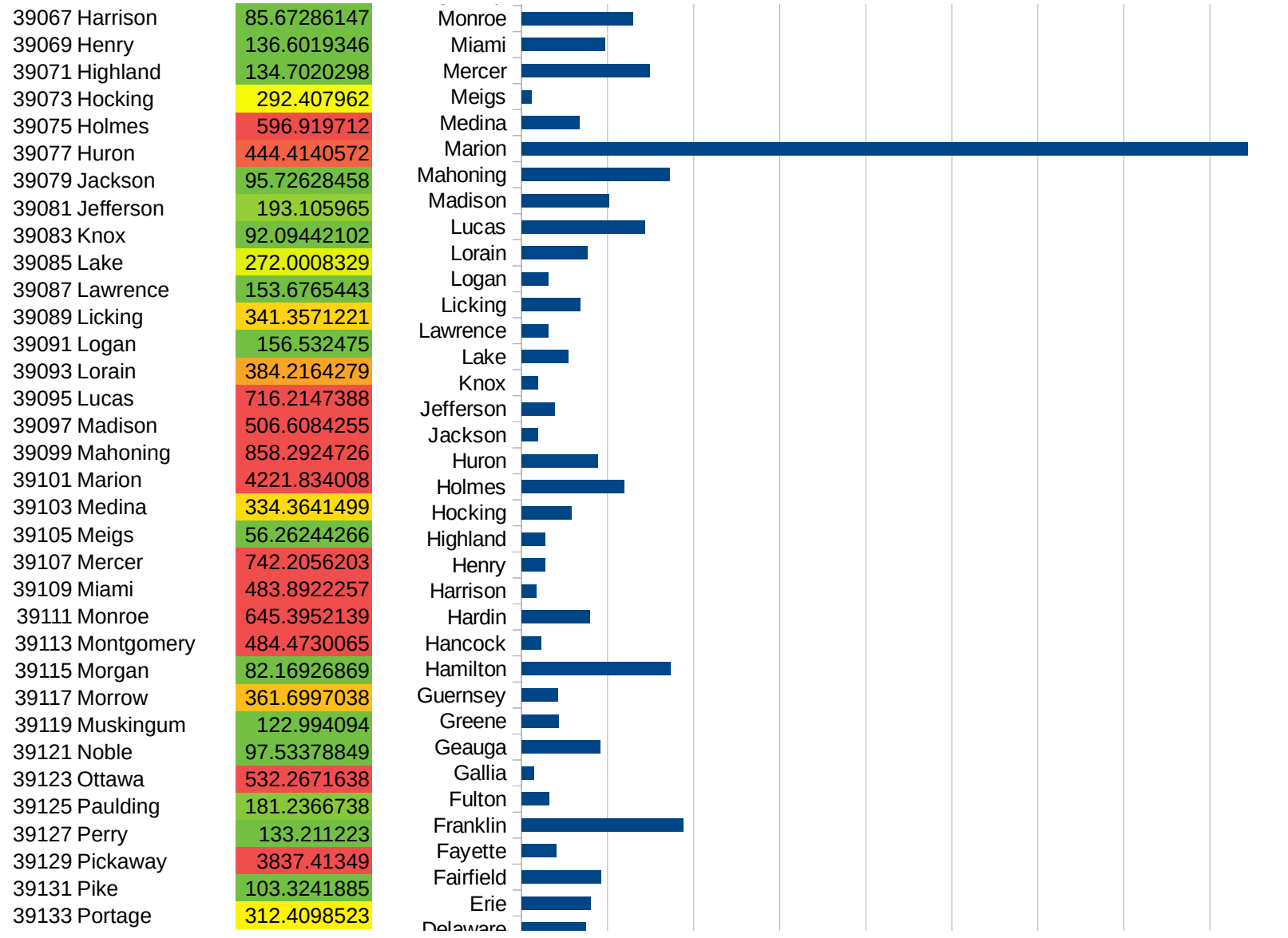
29173
29175
29177
29179
29181
29195
29197
29199
29201
29203
29205
29183
29185
29187
29189
29510
29186
29207
29209
29211
29213
29215

29217
29219
29221
29223
29225
29227
29229

OH

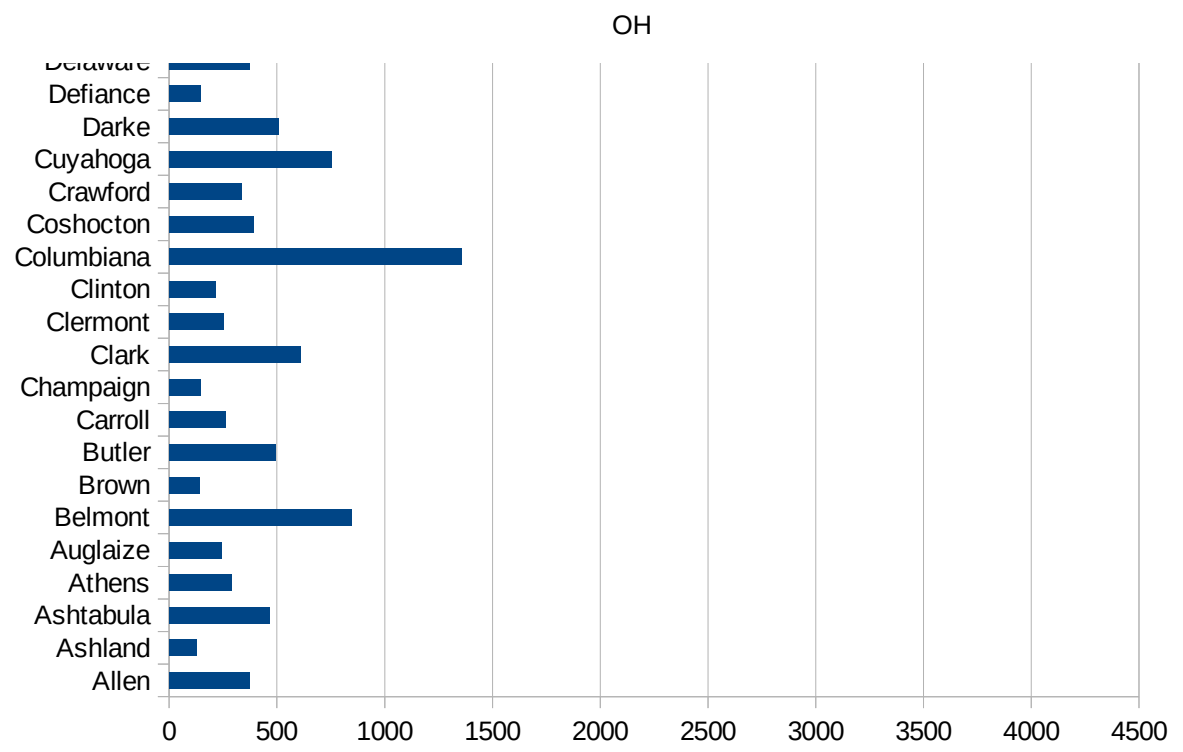


OH



This work is licensed under the Creative Commons Attribution-NoDerivatives 4.0 International License. To view a copy of this license, visit <http://creativecommons.org/licenses/by-nd/4.0/>.

39135 Preble	234.1634754
39137 Putnam	429.2480758
39139 Richland	322.0505537
39141 Ross	194.9799171
39143 Sandusky	299.3248184
39145 Scioto	101.9840534
39147 Seneca	79.70003804
39149 Shelby	158.3482427
39151 Stark	334.791993
39153 Summit	439.549895
39155 Trumbull	536.684338
39157 Tuscarawas	673.7111613
39159 Union	198.8415319
39161 Van Wert	173.2612001
39163 Vinton	175.0513738
39165 Warren	438.4661438
39167 Washington	244.3687142
39169 Wayne	324.2301689
39171 Williams	209.2163895
39173 Wood	390.2185224
39175 Wyandot	300.8889902



OH

FIPS

29001
29003
29005
29007
29009
29011
29013
29015
29017
29019
29021
29023
29025
29027
29029
29031
29033
29035
29037

OH

29039
29041
29043
29045
29047
29049
29051
29053
29055
29057
29059
29061
29063
29065
29067
29069
29071
29073
29075
29077
29079
29081
29083
29085
29087
29089
29091
29093
29095
29097
29099
29101

29103

OH

29105
29107
29109
29111
29113
29115
29117
29121
29123
29125
29127
29119
29129
29131
29133
29135
29137
29139
29141
29143
29145
29147
29149
29151
29153
29155
29157
29159
29161
29163
29165
29167
29169
29171

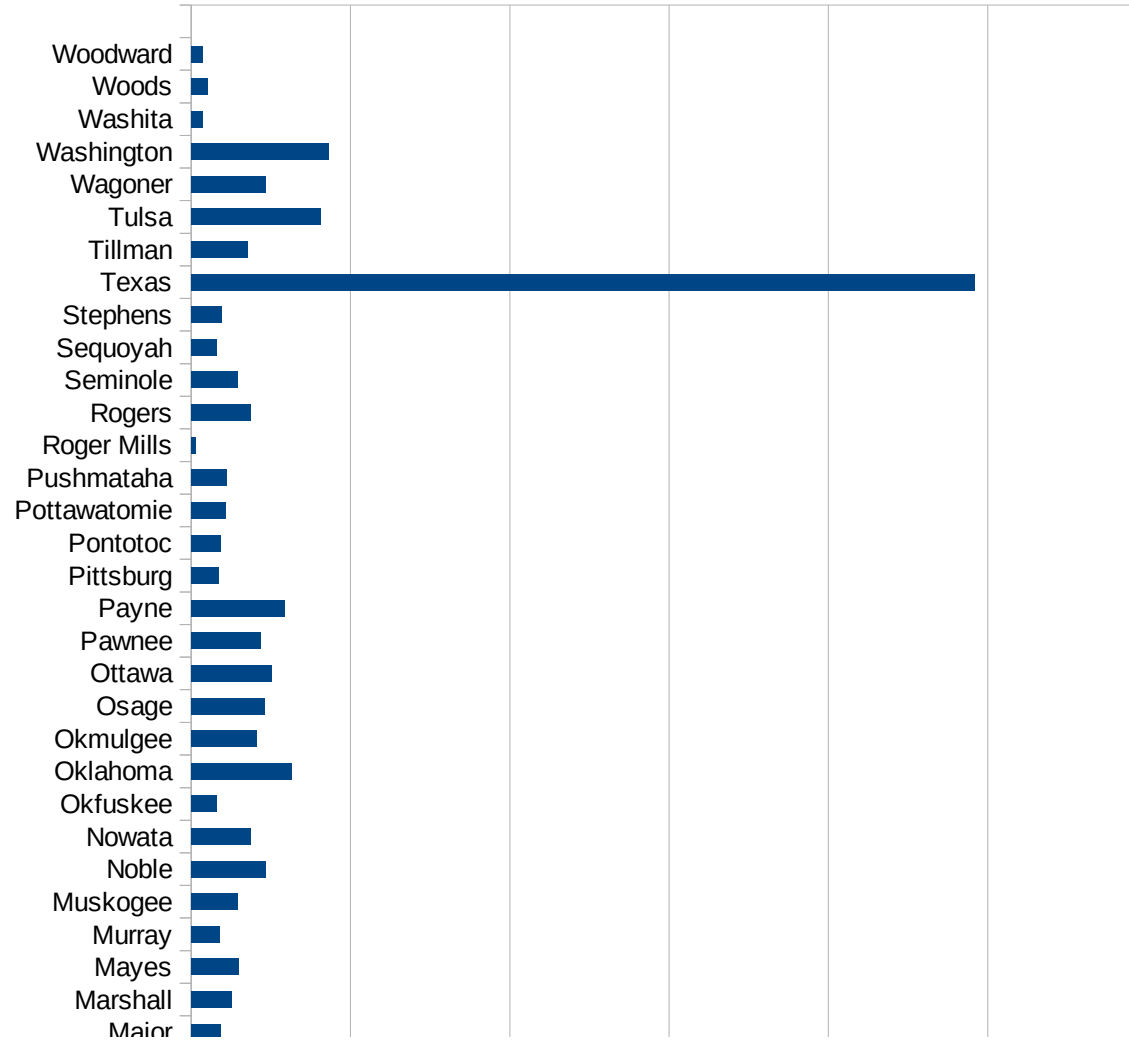
OH

29173
29175
29177
29179
29181
29195
29197
29199
29201
29203
29205
29183
29185
29187
29189
29510
29186
29207
29209
29211
29213
29215

29217
29219
29221
29223
29225
29227
29229

OK

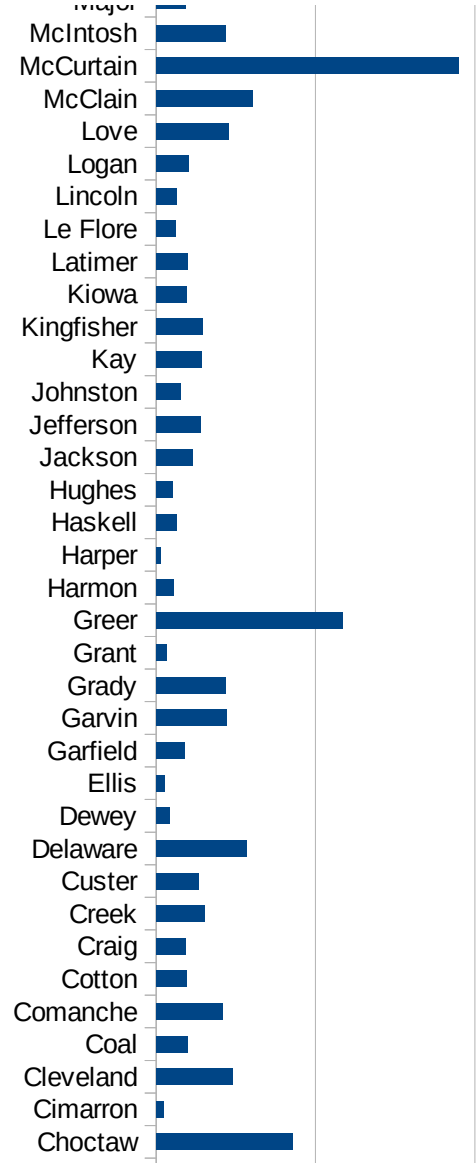
FIPS	County	PC Infection
40001	Adair	620.4148175
40003	Alfalfa	17.37921446
40005	Atoka	245.7002457
40007	Beaver	601.6168453
40009	Beckham	101.3404579
40011	Blaine	231.9451766
40013	Bryan	389.8965926
40015	Caddo	717.8106774
40017	Canadian	359.3013354
40019	Carter	377.7736264
40021	Cherokee	248.5875706
40023	Choctaw	859.012817
40025	Cimarron	46.44681839
40027	Cleveland	478.5759171
40029	Coal	199.2753623
40031	Comanche	416.8673498
40033	Cotton	190.4432133
40035	Craig	188.7320006
40037	Creek	303.0556952
40039	Custer	268.632043
40041	Delaware	570.9872932
40043	Dewey	81.73273396
40045	Ellis	50.60728745
40047	Garfield	177.3020537
40049	Garvin	442.2710438
40051	Grady	433.8355745
40053	Grant	69.3481276
40055	Greer	1168.184161
40057	Harmon	112.6126126
40059	Harper	26.33658151
40061	Haskell	126.3024945
40063	Hughes	104.9868766
40065	Jackson	228.4660708



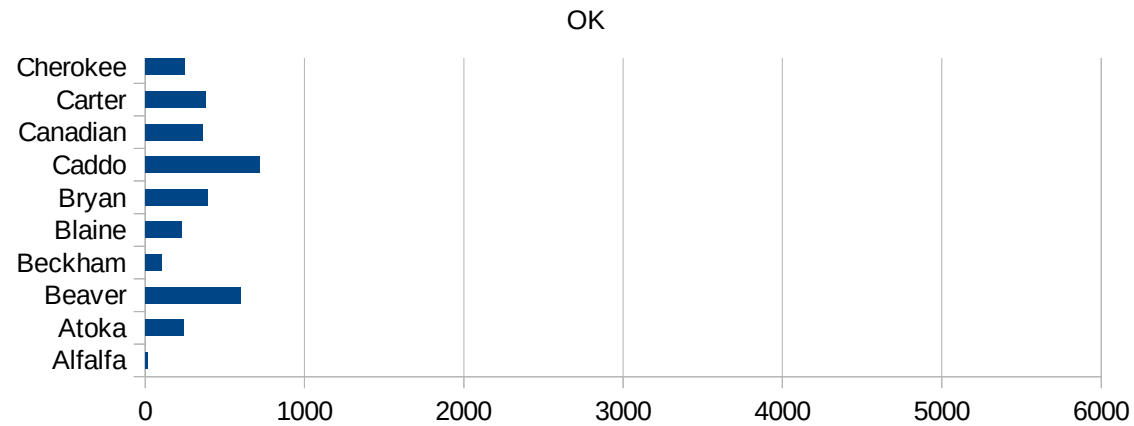
This work is licensed under the Creative Commons Attribution-NoDerivatives 4.0 International License. To view a copy of this license, visit <http://creativecommons.org/licenses/by-nd/4.0/>.

OK

40067 Jefferson	277.6416789
40069 Johnston	155.265321
40071 Kay	285.3196259
40073 Kingfisher	290.8447142
40075 Kiowa	194.7531218
40077 Latimer	195.4843124
40079 Le Flore	122.0488195
40081 Lincoln	131.7296678
40083 Logan	207.2275909
40085 Love	453.9175054
40087 McClain	602.7260223
40089 McCurtain	1901.96618
40091 McIntosh	439.0613172
40093 Major	183.1501832
40095 Marshall	255.861002
40097 Mayes	296.7864354
40099 Murray	179.1729377
40101 Muskogee	292.5601943
40103 Noble	469.4835681
40105 Nowata	371.8927383
40107 Okfuskee	157.0507522
40109 Oklahoma	629.0831737
40111 Okmulgee	409.547411
40113 Osage	463.6916663
40115 Ottawa	503.6086608
40117 Pawnee	433.1909701
40119 Payne	586.2993662
40121 Pittsburg	173.2114775
40123 Pontotoc	188.2500588
40125 Pottawatomie	218.7702087
40127 Pushmataha	223.6335987
40129 Roger Mills	27.35229759
40131 Rogers	371.803792
40133 Seminole	292.9449101



40135 Sequoyah	157.8474465
40137 Stephens	191.84098
40139 Texas	4918.112931
40141 Tillman	353.837779
40143 Tulsa	812.3573323
40145 Wagoner	469.3546374
40147 Washington	866.076423
40149 Washita	71.89718702
40151 Woods	101.1576936
40153 Woodward	74.1766393



OK

FIPS

- 29001
- 29003
- 29005
- 29007
- 29009
- 29011
- 29013
- 29015
- 29017
- 29019
- 29021
- 29023
- 29025
- 29027
- 29029
- 29031
- 29033
- 29035
- 29037

This work is licensed under the Creative Commons Attribution-NoDerivatives 4.0 International License. To view a copy of this license, visit <http://creativecommons.org/licenses/by-nd/4.0/>.

Tom McKellips, DM
www.creatingtomorrow.us
Page 333

OK

29039
29041
29043
29045
29047
29049
29051
29053
29055
29057
29059
29061
29063
29065
29067
29069
29071
29073
29075
29077
29079
29081
29083
29085
29087
29089
29091
29093
29095
29097
29099
29101

29103

OK

29105
29107
29109
29111
29113
29115
29117
29121
29123
29125
29127
29119
29129
29131
29133
29135
29137
29139
29141
29143
29145
29147
29149
29151
29153
29155
29157
29159
29161
29163
29165
29167
29169
29171

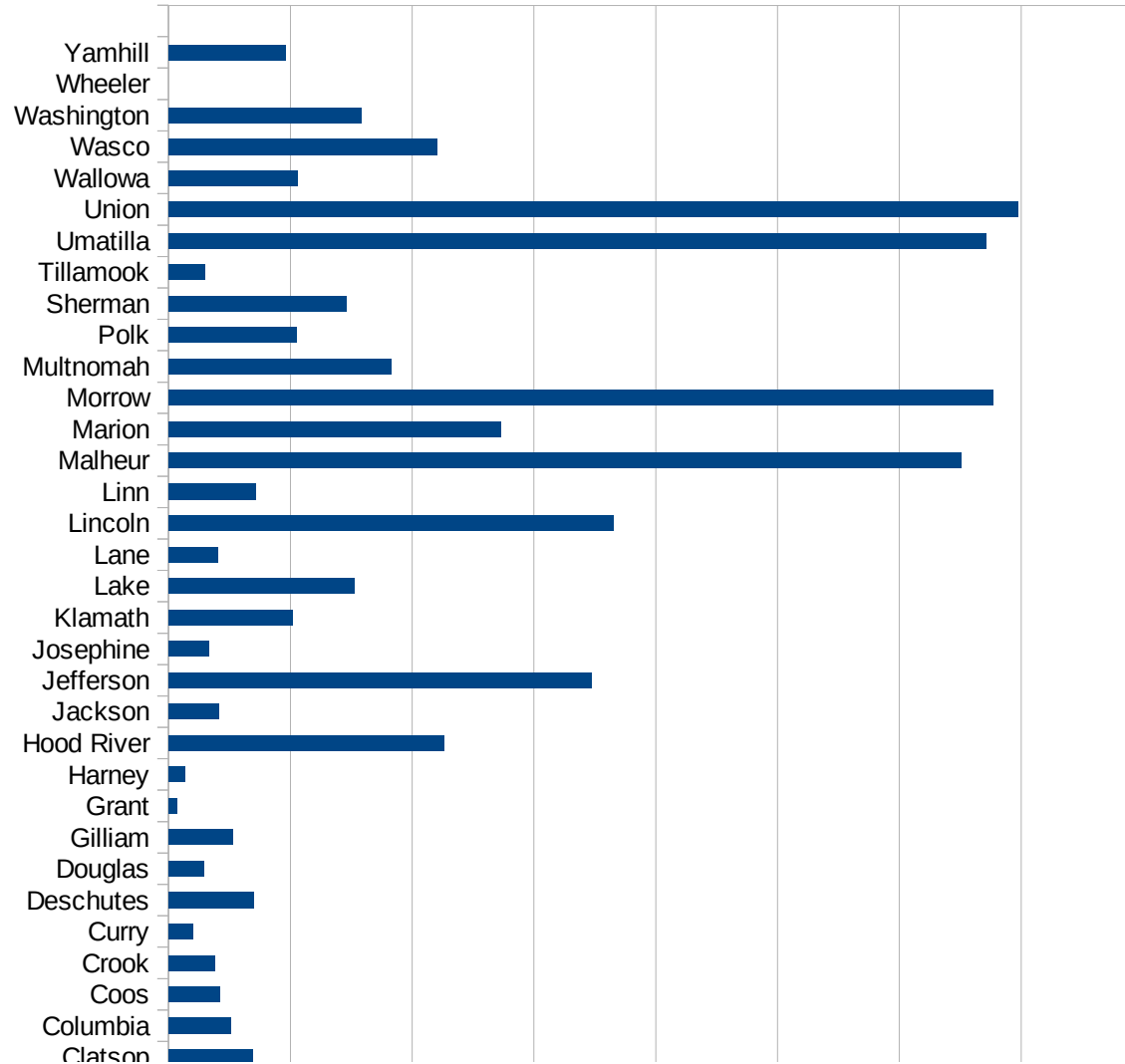
OK

29173
29175
29177
29179
29181
29195
29197
29199
29201
29203
29205
29183
29185
29187
29189
29510
29186
29207
29209
29211
29213
29215

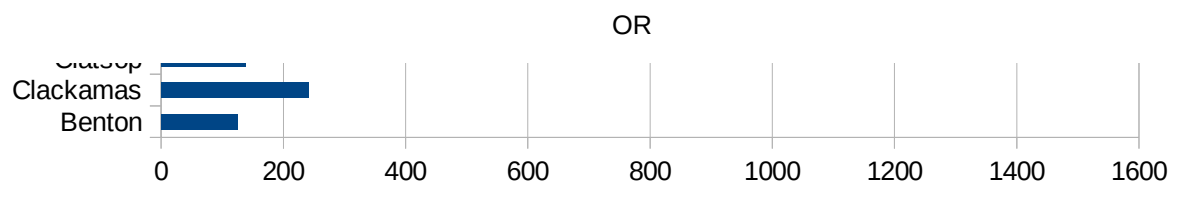
29217
29219
29221
29223
29225
29227
29229

OR

FIPS	County	PC Infection
41001	Baker	74.97188554
41003	Benton	124.8629222
41005	Clackamas	241.7833323
41007	Clatsop	138.3160648
41009	Columbia	103.0986884
41011	Coos	83.86525649
41013	Crook	75.41794109
41015	Curry	39.45119011
41017	Deschutes	139.5862414
41019	Douglas	58.03251634
41021	Gilliam	105.5966209
41023	Grant	13.93534002
41025	Harney	27.2888525
41027	Hood River	452.4500598
41029	Jackson	82.43610064
41031	Jefferson	694.4444444
41033	Josephine	65.22261508
41035	Klamath	203.9820851
41037	Lake	304.6071837
41039	Lane	81.39911646
41041	Lincoln	730.9467887
41043	Linn	142.9300664
41045	Malheur	1301.87144
41047	Marion	545.7407429
41049	Morrow	1354.203306
41051	Multnomah	365.3249249
41053	Polk	210.0100899
41055	Sherman	292.7400468
41057	Tillamook	59.73046627
41059	Umatilla	1342.948553
41061	Union	1394.505121
41063	Wallowa	211.8344867
41065	Wasco	441.426146



41067 Washington	316.5494107
41069 Wheeler	0
41071 Yamhill	191.585204



OR

FIPS

29001
29003
29005
29007
29009
29011
29013
29015
29017
29019
29021
29023
29025
29027
29029
29031
29033
29035
29037

This work is licensed under the Creative Commons Attribution-
NoDerivatives 4.0 International License. To view a copy of this license, visit
<http://creativecommons.org/licenses/by-nd/4.0/>.

Tom McKellips, DM
www.creatingtomorrow.us
Page 339

OR

29039
29041
29043
29045
29047
29049
29051
29053
29055
29057
29059
29061
29063
29065
29067
29069
29071
29073
29075
29077
29079
29081
29083
29085
29087
29089
29091
29093
29095
29097
29099
29101

29103

OR

29105
29107
29109
29111
29113
29115
29117
29121
29123
29125
29127
29119
29129
29131
29133
29135
29137
29139
29141
29143
29145
29147
29149
29151
29153
29155
29157
29159
29161
29163
29165
29167
29169
29171

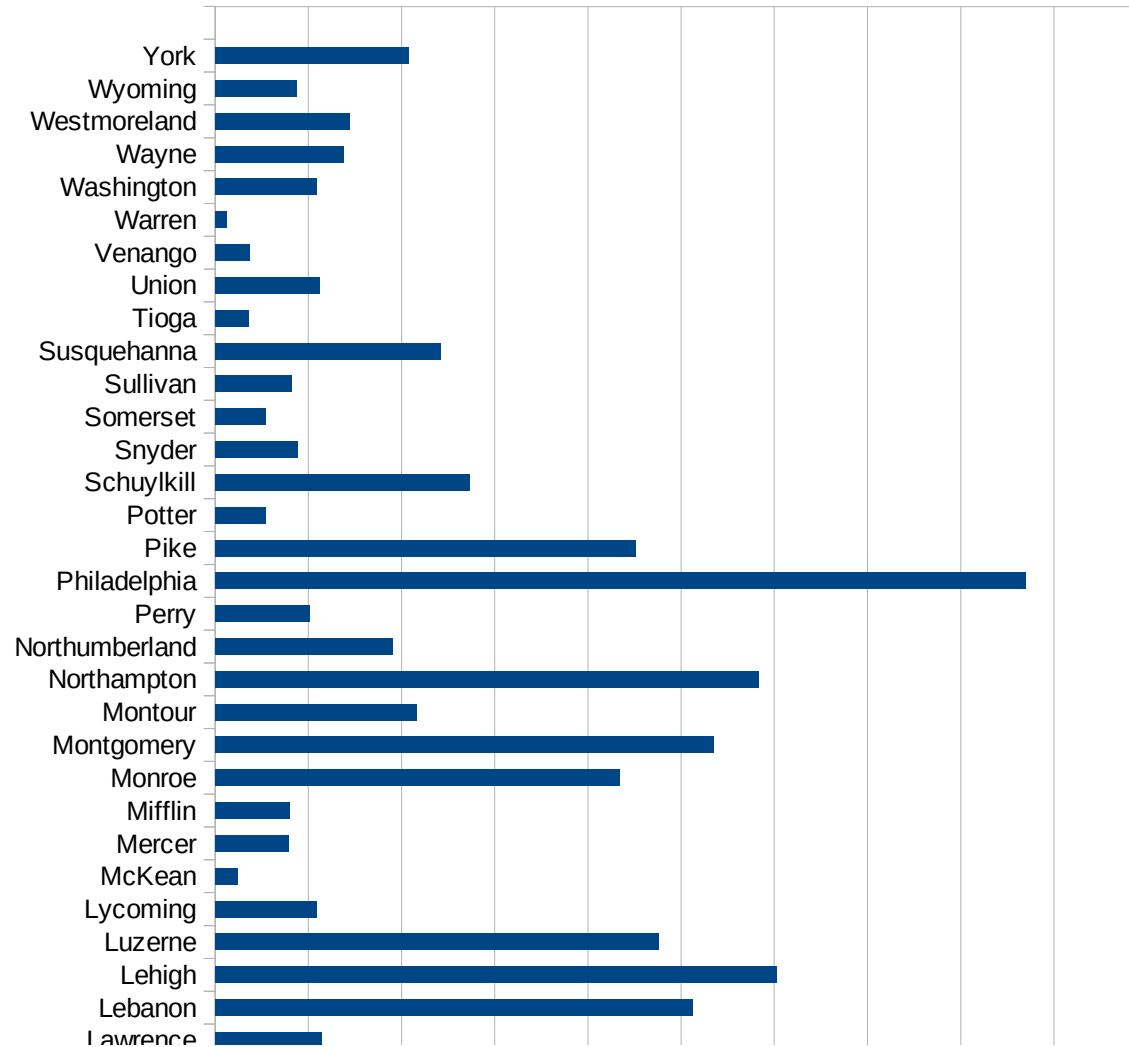
OR

29173
29175
29177
29179
29181
29195
29197
29199
29201
29203
29205
29183
29185
29187
29189
29510
29186
29207
29209
29211
29213
29215

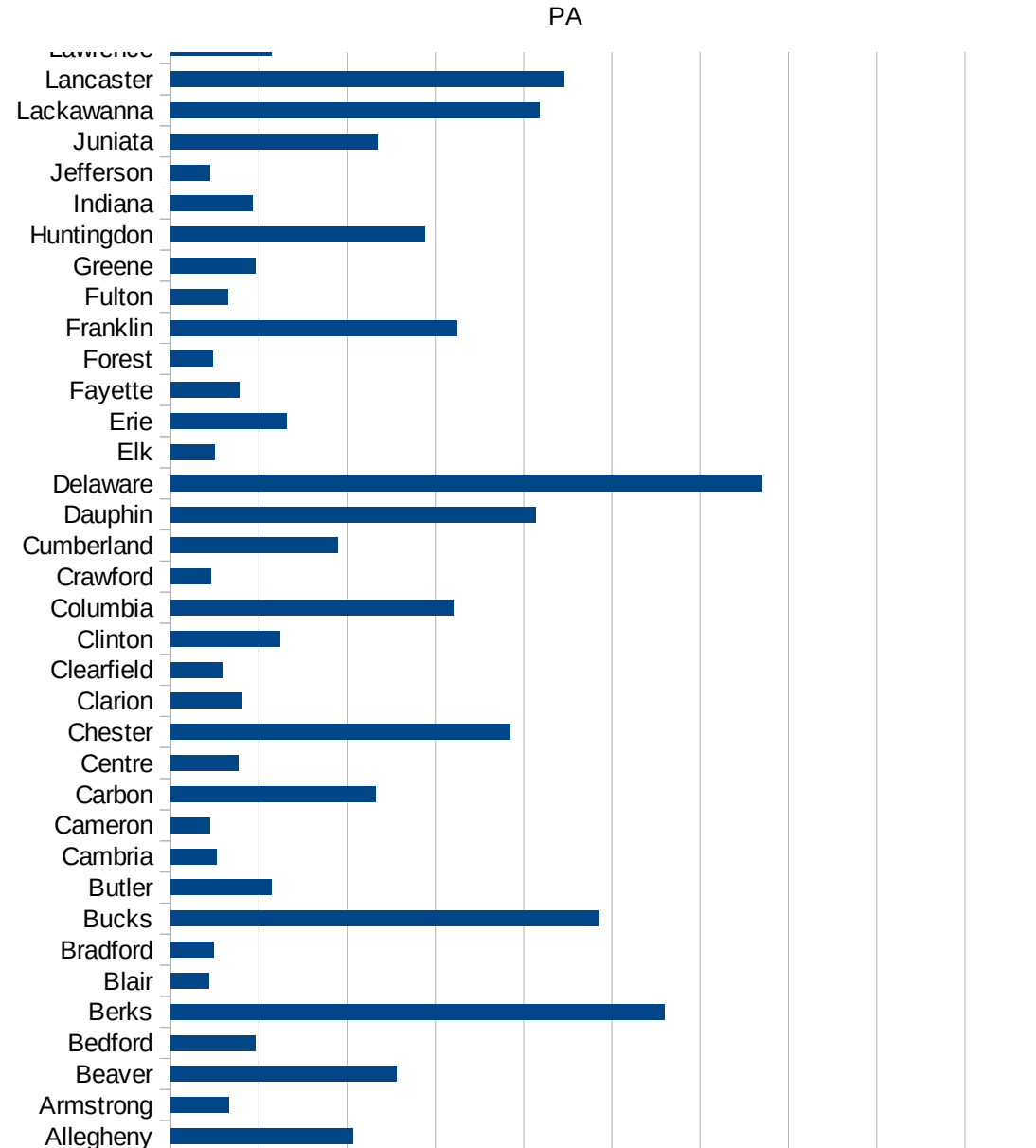
29217
29219
29221
29223
29225
29227
29229

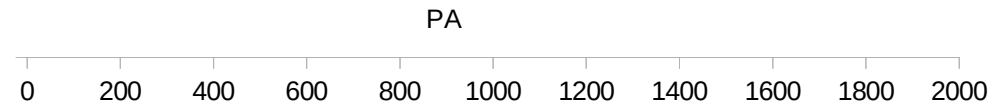
PA

FIPS	County	PC Infection
42001	Adams	387.1181099
42003	Allegheny	413.0651023
42005	Armstrong	131.7745124
42007	Beaver	512.9232375
42009	Bedford	190.9664563
42011	Berks	1118.642777
42013	Blair	85.71988375
42015	Bradford	96.9868328
42017	Bucks	971.8319948
42019	Butler	228.3275143
42021	Cambria	104.0006073
42023	Cameron	89.04719501
42025	Carbon	465.5363009
42027	Centre	154.1721692
42029	Chester	769.280868
42031	Clarion	162.4590629
42033	Clearfield	117.1461682
42035	Clinton	248.1646159
42037	Columbia	641.6524077
42039	Crawford	91.69674241
42041	Cumberland	378.247018
42043	Dauphin	828.5907101
42045	Delaware	1340.236671
42047	Elk	99.43982233
42049	Erie	263.9114022
42051	Fayette	154.859285
42053	Forest	96.16705591
42055	Franklin	649.7238996
42057	Fulton	130.8269641
42059	Greene	191.7493015
42061	Huntingdon	575.6287637
42063	Indiana	184.6131998
42065	Jefferson	89.36550492



42067 Juniata	469.5595855
42069 Lackawanna	836.839933
42071 Lancaster	892.4547012
42073 Lawrence	228.580711
42075 Lebanon	1024.668469
42077 Lehigh	1205.922304
42079 Luzerne	952.0031733
42081 Lycoming	217.3071509
42083 McKean	48.81859012
42085 Mercer	158.1091947
42087 Mifflin	160.0969235
42089 Monroe	868.9906612
42091 Montgomery	1071.19927
42093 Montour	433.1140351
42095 Northampton	1166.311797
42097 Northumberland	379.8733024
42099 Perry	203.7322005
42101 Philadelphia	1740.694308
42103 Pike	902.8659289
42105 Potter	108.2902178
42107 Schuylkill	546.2211492
42109 Snyder	177.602368
42111 Somerset	109.5305063
42113 Sullivan	164.7175095
42115 Susquehanna	482.8894528
42117 Tioga	71.14294826
42119 Union	223.2890477
42121 Venango	74.12320056
42123 Warren	25.31773761
42125 Washington	218.9576843
42127 Wayne	274.9824479
42129 Westmoreland	288.0685432
42131 Wyoming	173.7780078
42133 York	414.4795694





FIPS

- 29001
- 29003
- 29005
- 29007
- 29009
- 29011
- 29013
- 29015
- 29017
- 29019
- 29021
- 29023
- 29025
- 29027
- 29029
- 29031
- 29033
- 29035
- 29037

PA

29039
29041
29043
29045
29047
29049
29051
29053
29055
29057
29059
29061
29063
29065
29067
29069
29071
29073
29075
29077
29079
29081
29083
29085
29087
29089
29091
29093
29095
29097
29099
29101

29103

PA

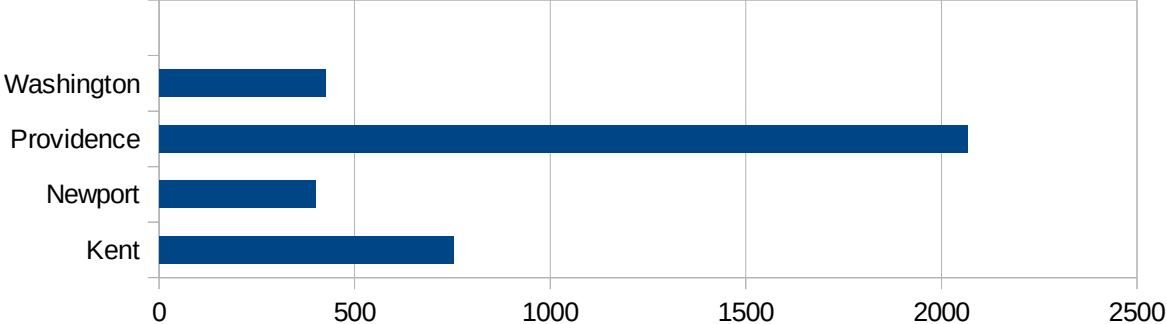
29105
29107
29109
29111
29113
29115
29117
29121
29123
29125
29127
29119
29129
29131
29133
29135
29137
29139
29141
29143
29145
29147
29149
29151
29153
29155
29157
29159
29161
29163
29165
29167
29169
29171

PA

29173
29175
29177
29179
29181
29195
29197
29199
29201
29203
29205
29183
29185
29187
29189
29510
29186
29207
29209
29211
29213
29215

29217
29219
29221
29223
29225
29227
29229

FIPS	County	PC Infection
44001	Bristol	526.2184218
44003	Kent	753.0773033
44005	Newport	401.0079717
44007	Providence	2066.393747
44009	Washington	426.3783989



RI

FIPS

29001
29003
29005
29007
29009
29011
29013
29015
29017
29019
29021
29023
29025
29027
29029
29031
29033
29035
29037

RI

29039
29041
29043
29045
29047
29049
29051
29053
29055
29057
29059
29061
29063
29065
29067
29069
29071
29073
29075
29077
29079
29081
29083
29085
29087
29089
29091
29093
29095
29097
29099
29101

29103

RI

29105
29107
29109
29111
29113
29115
29117
29121
29123
29125
29127
29119
29129
29131
29133
29135
29137
29139
29141
29143
29145
29147
29149
29151
29153
29155
29157
29159
29161
29163
29165
29167
29169
29171

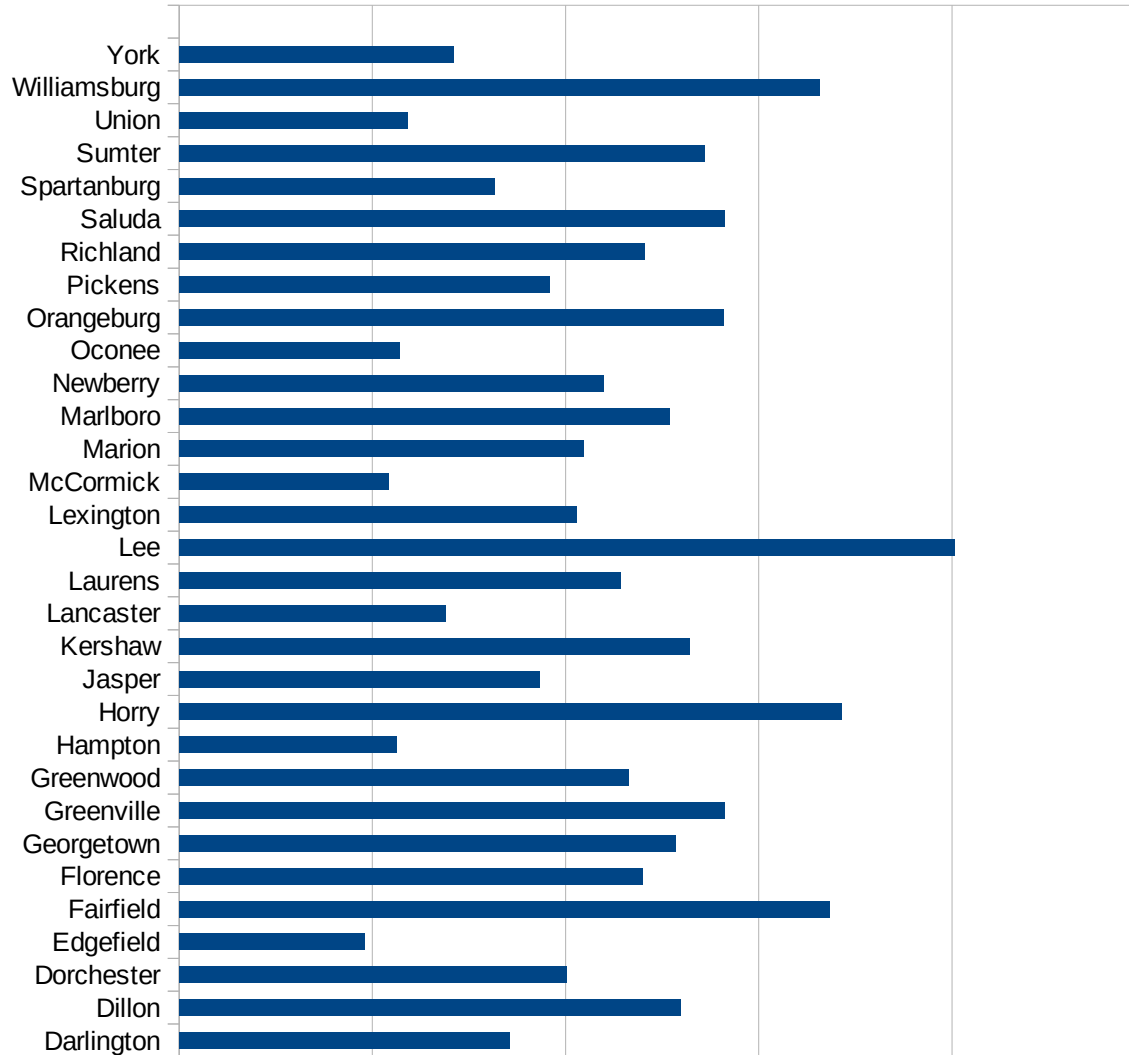
RI

29173
29175
29177
29179
29181
29195
29197
29199
29201
29203
29205
29183
29185
29187
29189
29510
29186
29207
29209
29211
29213
29215

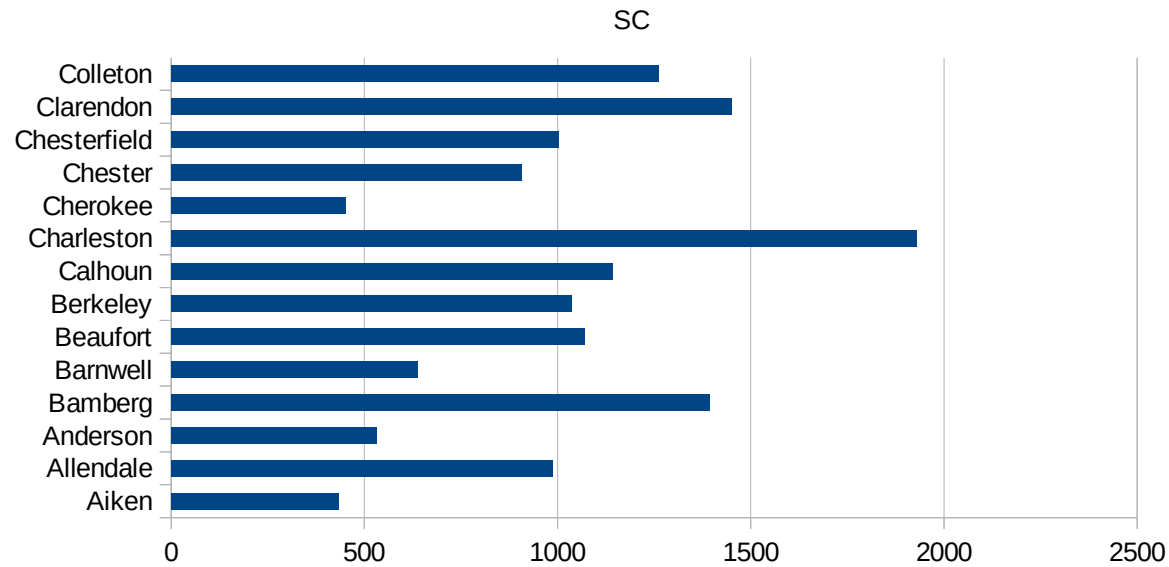
29217
29219
29221
29223
29225
29227
29229

SC

FIPS	County	PC Infection
45001	Abbeville	639.7457316
45003	Aiken	433.8817362
45005	Allendale	988.430866
45007	Anderson	532.2173562
45009	Bamberg	1394.045534
45011	Barnwell	639.4467601
45013	Beaufort	1070.39716
45015	Berkeley	1035.7726
45017	Calhoun	1143.250689
45019	Charleston	1930.254616
45021	Cherokee	452.0130348
45023	Chester	908.4989613
45025	Chesterfield	1003.190978
45027	Clarendon	1451.038576
45029	Colleton	1261.285183
45031	Darlington	856.2617886
45033	Dillon	1297.428021
45035	Dorchester	1002.197364
45037	Edgefield	480.5559663
45039	Fairfield	1682.885457
45041	Florence	1200.790394
45043	Georgetown	1283.554756
45045	Greenville	1412.060761
45047	Greenwood	1164.812485
45049	Hampton	563.2783835
45051	Horry	1715.836547
45053	Jasper	931.9664492
45055	Kershaw	1320.282961
45057	Lancaster	690.9205284
45059	Laurens	1141.893304
45061	Lee	2006.767005
45063	Lexington	1029.040918
45065	McCormick	541.9766206



45067 Marion	1047.069815
45069 Marlboro	1269.035533
45071 Newberry	1098.130841
45073 Oconee	571.6181387
45075 Orangeburg	1410.265259
45077 Pickens	958.0828738
45079 Richland	1204.845432
45081 Saluda	1411.604361
45083 Spartanburg	816.2147008
45085 Sumter	1360.410095
45087 Union	591.0251733
45089 Williamsburg	1656.537934
45091 York	711.0076682



SC

FIPS

29001
29003
29005
29007
29009
29011
29013
29015
29017
29019
29021
29023
29025
29027
29029
29031
29033
29035
29037

SC

29039
29041
29043
29045
29047
29049
29051
29053
29055
29057
29059
29061
29063
29065
29067
29069
29071
29073
29075
29077
29079
29081
29083
29085
29087
29089
29091
29093
29095
29097
29099
29101

29103

SC

29105
29107
29109
29111
29113
29115
29117
29121
29123
29125
29127
29119
29129
29131
29133
29135
29137
29139
29141
29143
29145
29147
29149
29151
29153
29155
29157
29159
29161
29163
29165
29167
29169
29171

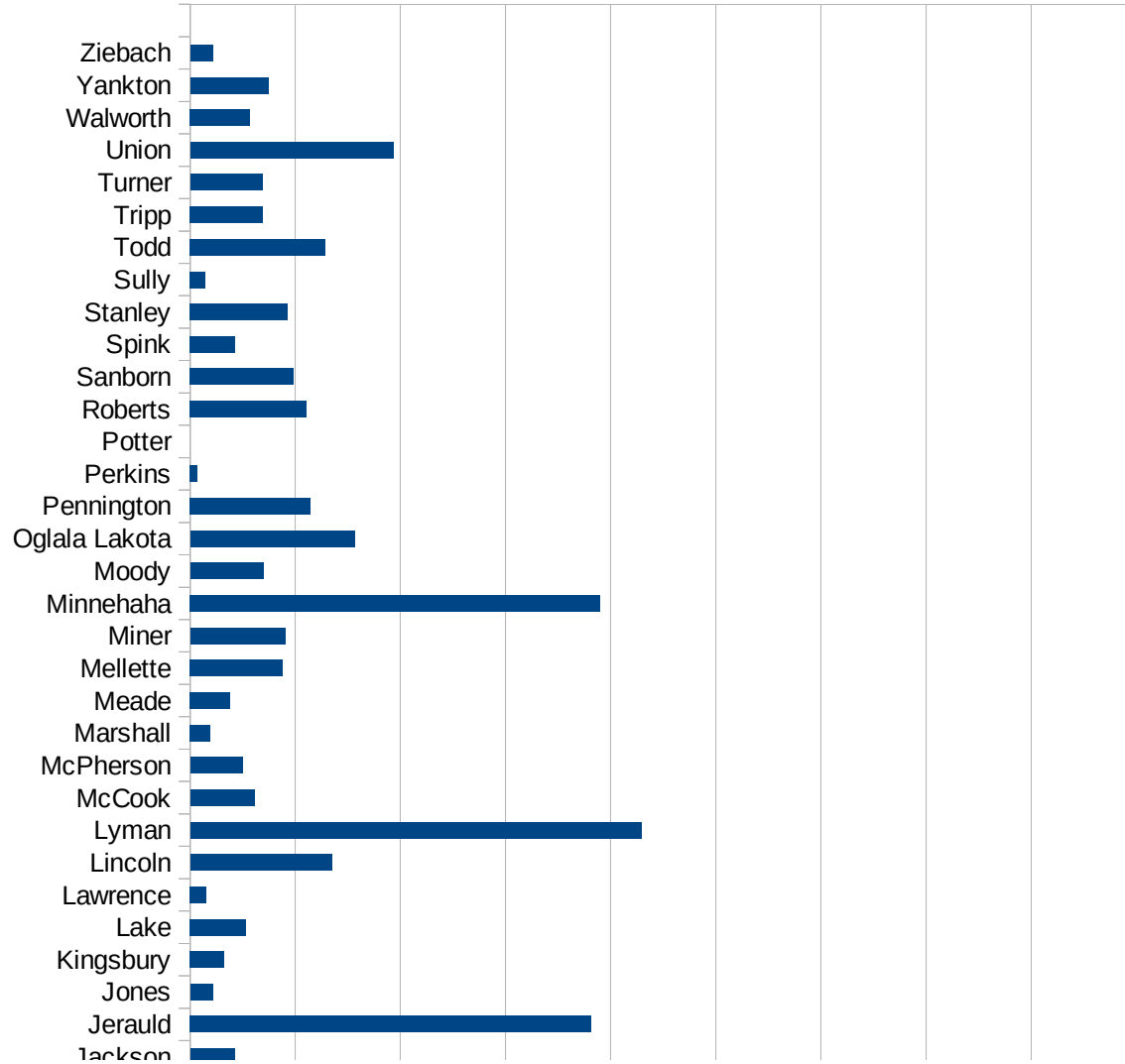
SC

29173
29175
29177
29179
29181
29195
29197
29199
29201
29203
29205
29183
29185
29187
29189
29510
29186
29207
29209
29211
29213
29215

29217
29219
29221
29223
29225
29227
29229

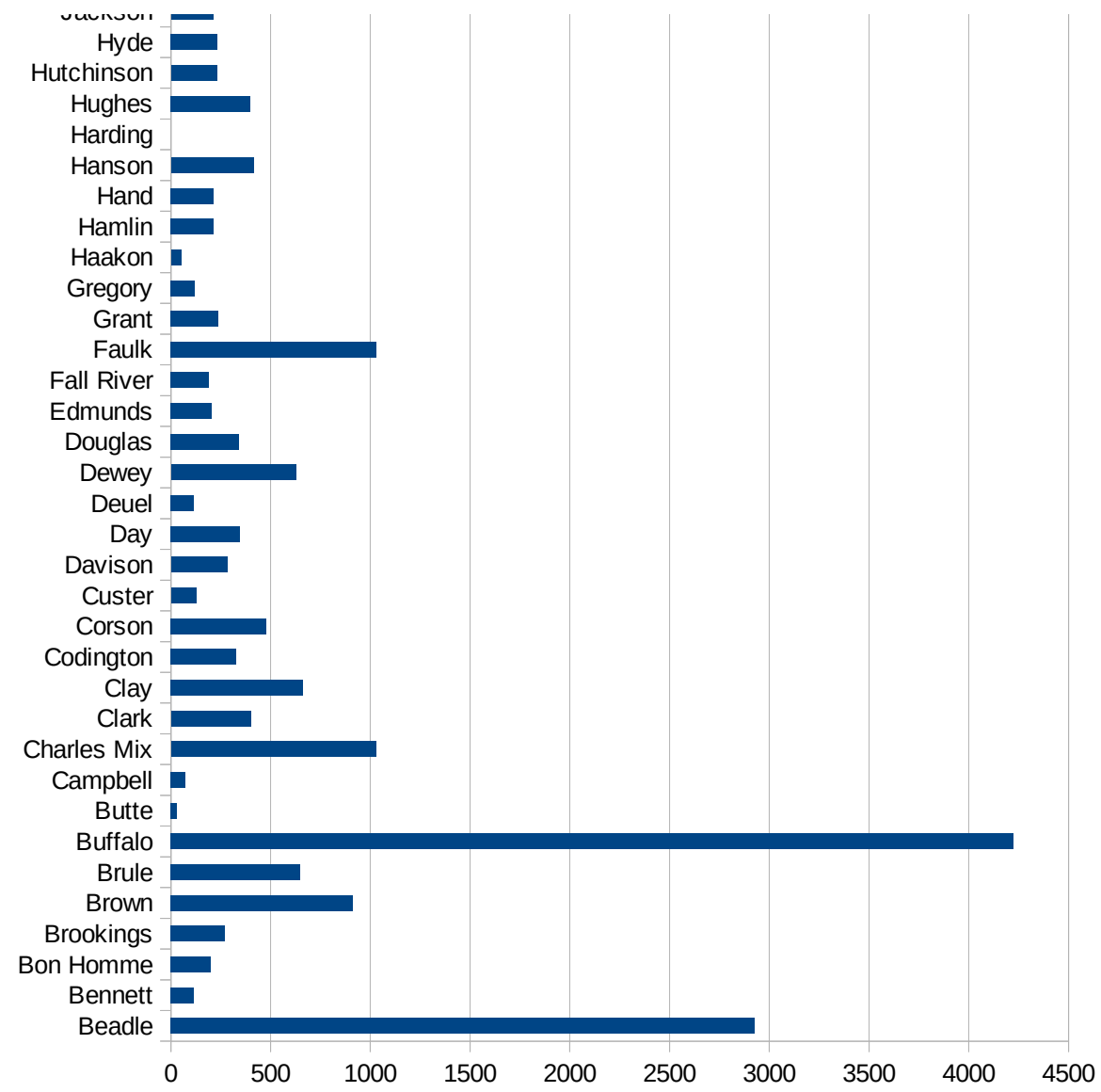
SD

FIPS	County	PC Infection
46003	Aurora	1213.852196
46005	Beadle	2928.56008
46007	Bennett	115.3402537
46009	Bon Homme	200.5730659
46011	Brookings	269.6412352
46013	Brown	913.1142537
46015	Brule	650.2199273
46017	Buffalo	4223.968566
46019	Butte	29.3484641
46021	Campbell	72.62164125
46023	Charles Mix	1028.0574
46025	Clark	401.1767852
46027	Clay	662.3459868
46029	Codington	328.3955024
46031	Corson	480.1920768
46033	Custer	126.0600504
46035	Davison	282.9711976
46037	Day	345.1407811
46039	Deuel	115.2870648
46041	Dewey	626.6937669
46043	Douglas	340.7155026
46045	Edmunds	206.4516129
46047	Fall River	192.3646049
46049	Faulk	1030.042918
46051	Grant	237.86204
46053	Gregory	118.708452
46055	Haakon	52.13764338
46057	Hamlin	212.7311406
46059	Hand	214.5922747
46061	Hanson	414.6919431
46063	Harding	0
46065	Hughes	396.6005666
46067	Hutchinson	230.3523035



SD

46069 Hyde	234.0093604
46071 Jackson	211.6722105
46073 Jerauld	1908.957416
46075 Jones	107.7586207
46077 Kingsbury	162.6346818
46079 Lake	268.0554492
46081 Lawrence	77.69705917
46083 Lincoln	675.0897002
46085 Lyman	2146.035069
46087 McCook	306.5272268
46089 McPherson	249.2729539
46091 Marshall	97.80907668
46093 Meade	190.8531844
46095 Mellette	440.7443683
46097 Miner	451.8752824
46099 Minnehaha	1949.439018
46101 Moody	349.5972032
46102 Oglala Lakota	782.7241596
46103 Pennington	573.7096009
46105 Perkins	34.22313484
46107 Potter	0
46109 Roberts	555.1833062
46111 Sanborn	494.0304652
46115 Spink	215.5504234
46117 Stanley	463.269358
46119 Sully	71.83908046
46121 Todd	641.8360401
46123 Tripp	346.8419131
46125 Turner	344.2545109
46127 Union	966.7712402
46129 Walworth	286.3790943
46135 Yankton	371.6821899
46137 Ziebach	109.4091904



SD

SD

FIPS

29001
29003
29005
29007
29009
29011
29013
29015
29017
29019
29021
29023
29025
29027
29029
29031
29033
29035
29037

SD

29039
29041
29043
29045
29047
29049
29051
29053
29055
29057
29059
29061
29063
29065
29067
29069
29071
29073
29075
29077
29079
29081
29083
29085
29087
29089
29091
29093
29095
29097
29099
29101

29103

SD

29105
29107
29109
29111
29113
29115
29117
29121
29123
29125
29127
29119
29129
29131
29133
29135
29137
29139
29141
29143
29145
29147
29149
29151
29153
29155
29157
29159
29161
29163
29165
29167
29169
29171

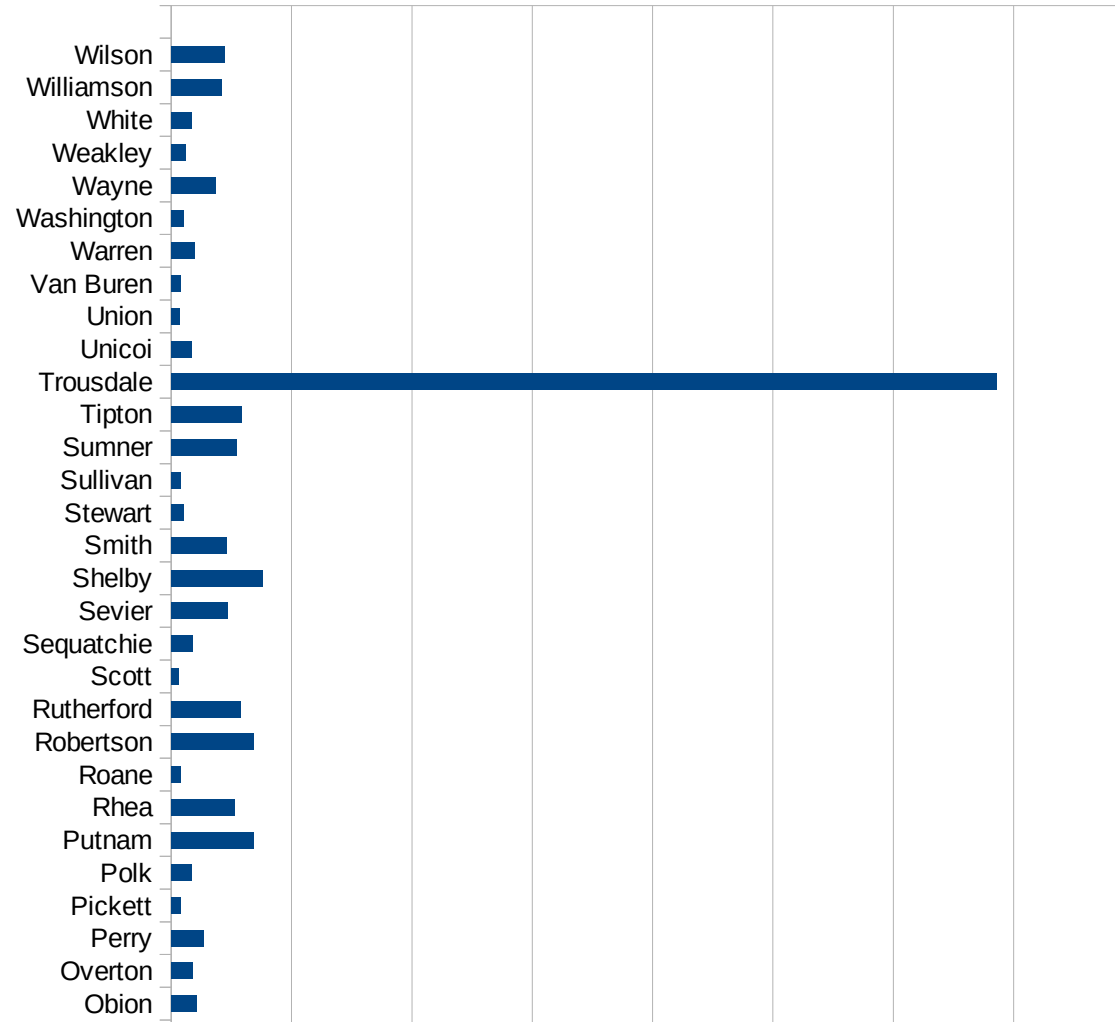
SD

29173
29175
29177
29179
29181
29195
29197
29199
29201
29203
29205
29183
29185
29187
29189
29510
29186
29207
29209
29211
29213
29215

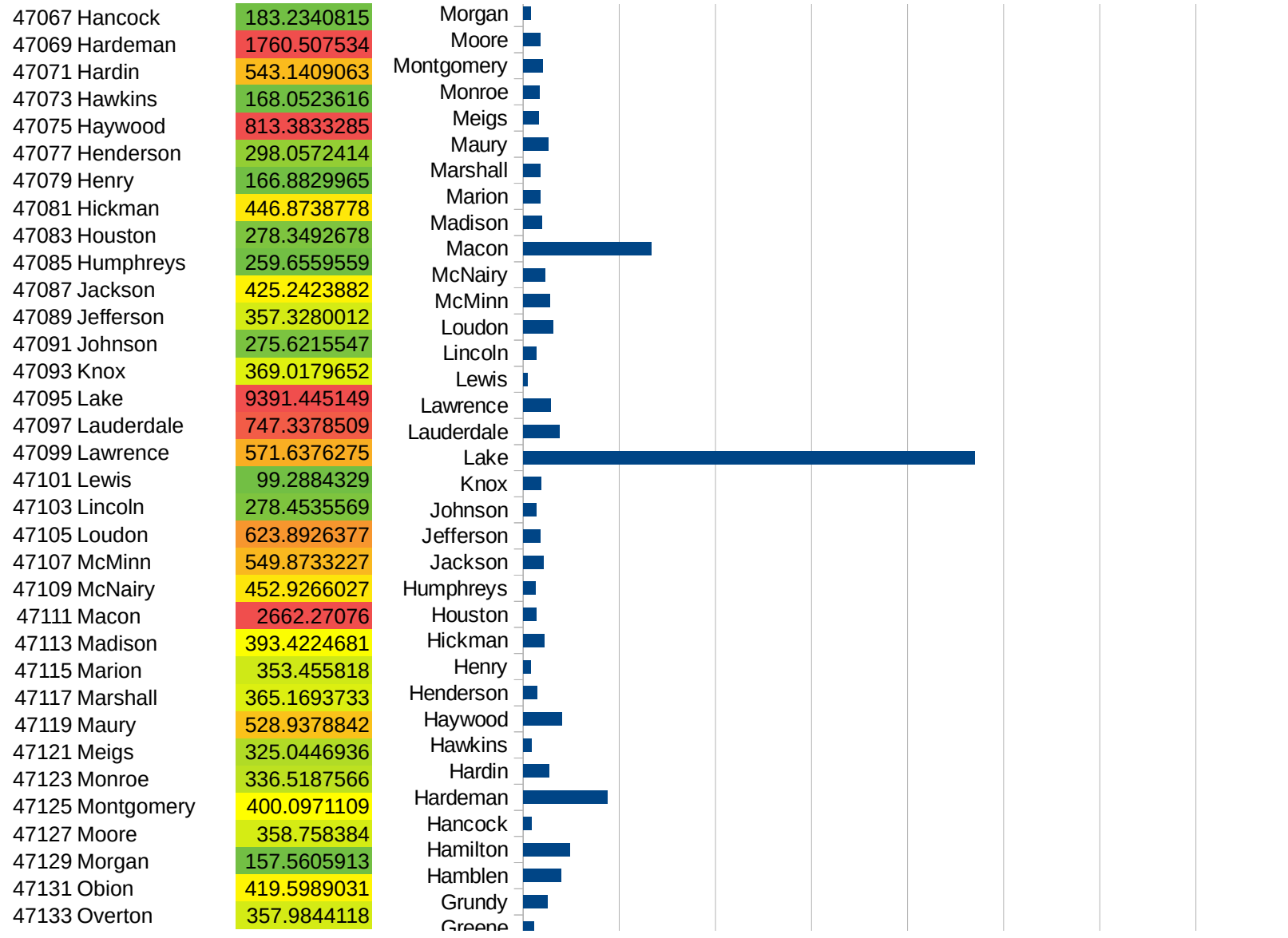
29217
29219
29221
29223
29225
29227
29229

TN

FIPS	County	PC Infection
47001	Anderson	275.8819069
47003	Bedford	1284.717974
47005	Benton	98.86307464
47007	Bledsoe	4276.516435
47009	Blount	264.9430144
47011	Bradley	946.3397266
47013	Campbell	181.8962686
47015	Cannon	401.0510303
47017	Carroll	203.4261242
47019	Carter	191.6558712
47021	Cheatham	709.7109226
47023	Chester	468.8585321
47025	Claiborne	239.324852
47027	Clay	298.0432811
47029	Cocke	408.1176273
47031	Coffee	272.8904847
47033	Crockett	453.6571748
47035	Cumberland	383.7581486
47037	Davidson	2017.941428
47039	Decatur	298.9919699
47041	DeKalb	491.6079055
47043	Dickson	527.6353703
47045	Dyer	809.2175777
47047	Fayette	938.1094626
47049	Fentress	159.1919636
47051	Franklin	291.2389592
47053	Gibson	413.9055969
47055	Giles	413.5172694
47057	Grainger	254.9146684
47059	Greene	227.2496997
47061	Grundy	502.0230781
47063	Hamblen	786.7552541
47065	Hamilton	970.3913958

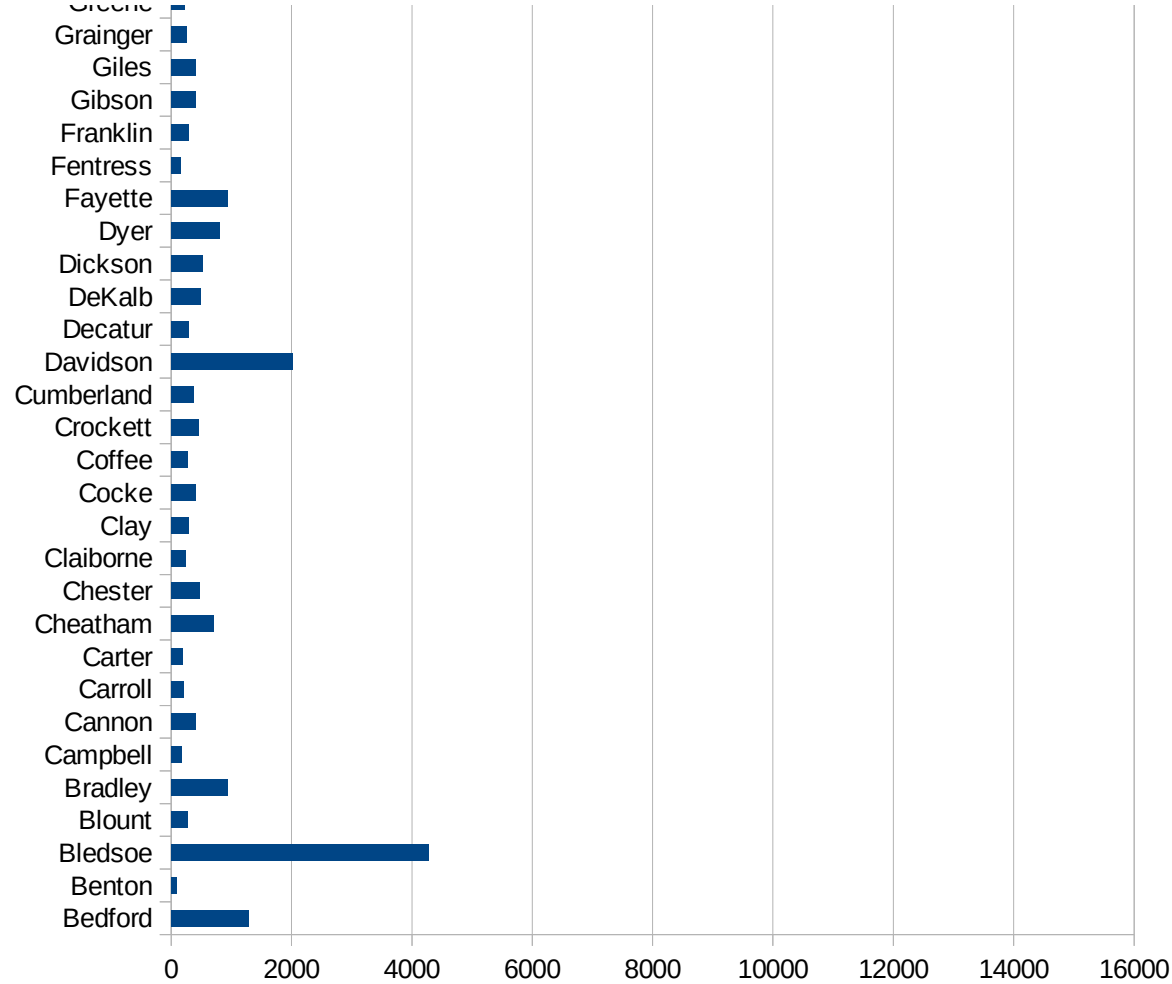


TN



TN

47135 Perry	533.234127
47137 Pickett	157.4183392
47139 Polk	337.3180258
47141 Putnam	1371.079233
47143 Rhea	1059.193802
47145 Roane	165.6003011
47147 Robertson	1370.190954
47149 Rutherford	1155.775801
47151 Scott	131.5849176
47153 Sequatchie	349.5563323
47155 Sevier	943.8973563
47157 Shelby	1513.52264
47159 Smith	927.6903019
47161 Stewart	199.1003613
47163 Sullivan	157.2925388
47165 Sumner	1090.040556
47167 Tipton	1164.320164
47169 Trousdale	13712.31384
47171 Unicoi	337.8188165
47173 Union	142.2186103
47175 Van Buren	156.114484
47177 Warren	388.962278
47179 Washington	214.607292
47181 Wayne	742.8433386
47183 Weakley	236.4207691
47185 White	343.084812
47187 Williamson	836.7532765
47189 Wilson	896.7111111



TN

FIPS

29001
29003
29005
29007
29009
29011
29013
29015
29017
29019
29021
29023
29025
29027
29029
29031
29033
29035
29037

TN

29039
29041
29043
29045
29047
29049
29051
29053
29055
29057
29059
29061
29063
29065
29067
29069
29071
29073
29075
29077
29079
29081
29083
29085
29087
29089
29091
29093
29095
29097
29099
29101

29103

TN

29105
29107
29109
29111
29113
29115
29117
29121
29123
29125
29127
29119
29129
29131
29133
29135
29137
29139
29141
29143
29145
29147
29149
29151
29153
29155
29157
29159
29161
29163
29165
29167
29169
29171

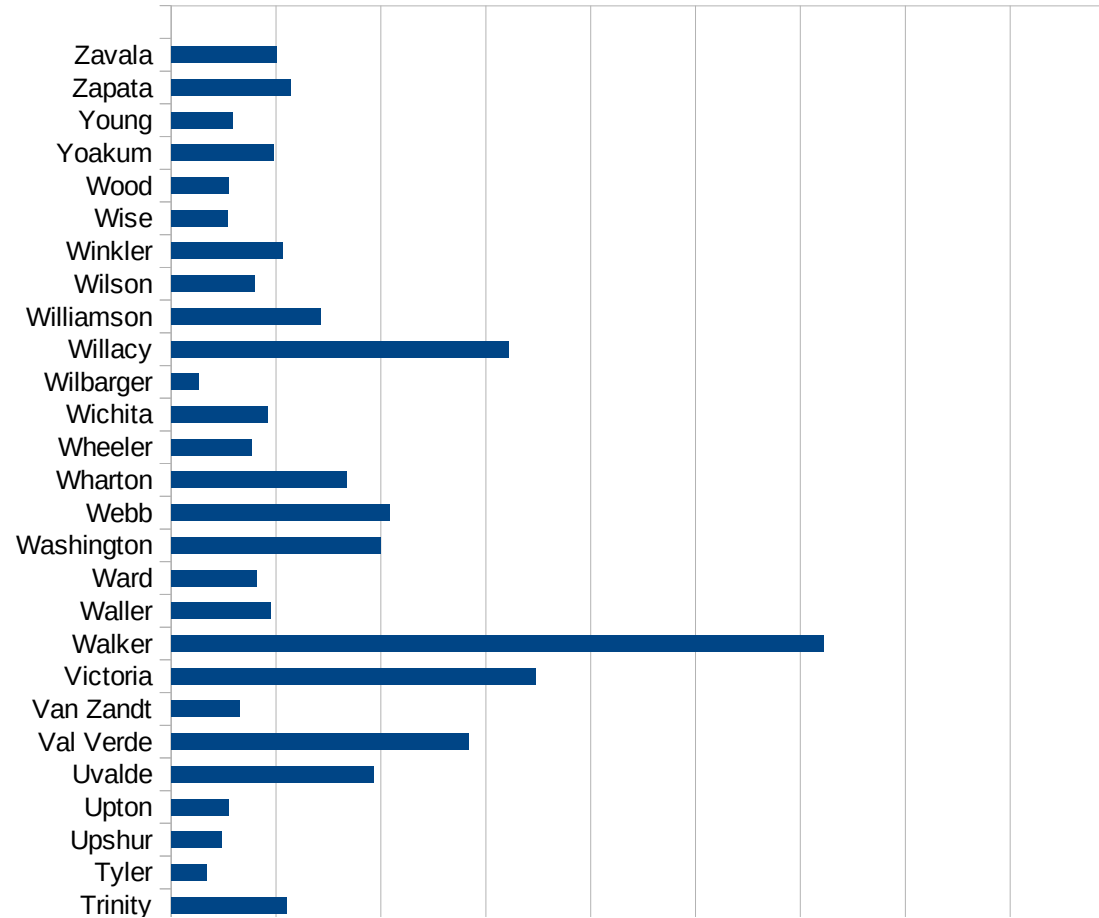
TN

29173
29175
29177
29179
29181
29195
29197
29199
29201
29203
29205
29183
29185
29187
29189
29510
29186
29207
29209
29211
29213
29215

29217
29219
29221
29223
29225
29227
29229

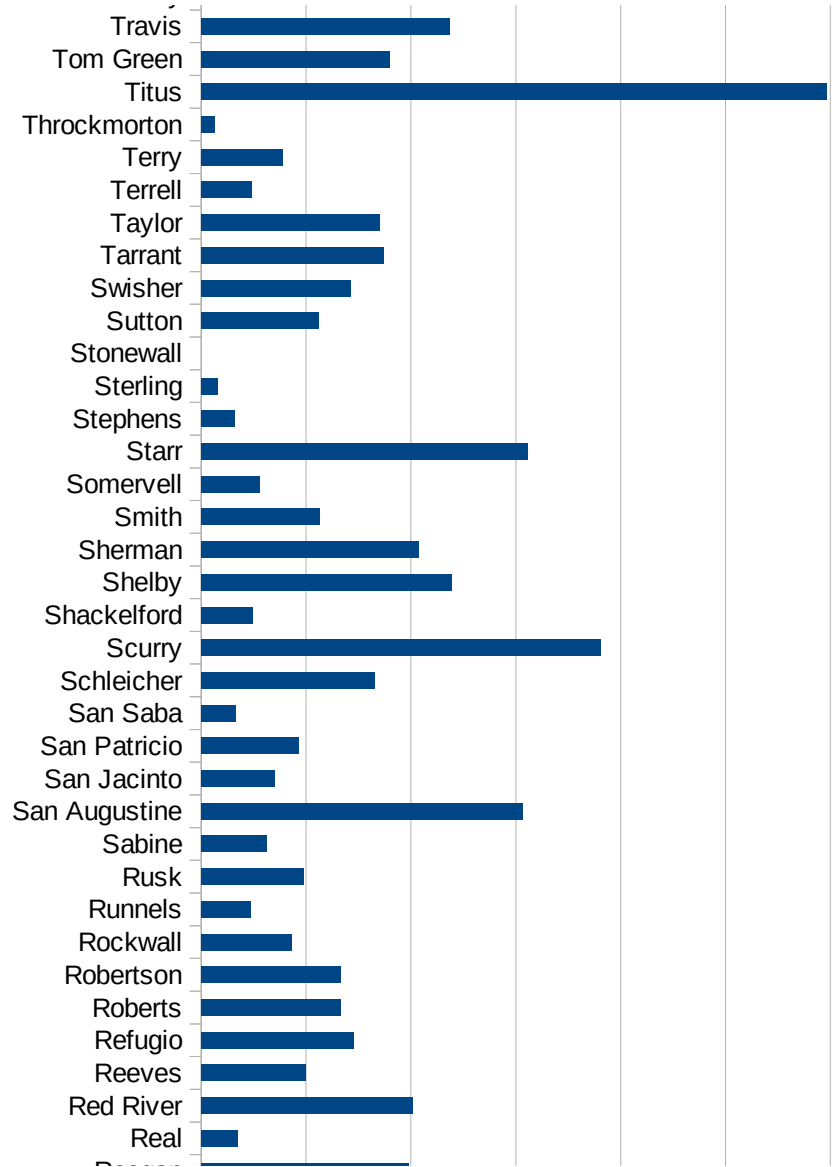
TX

FIPS	County	PC Infection
48001	Anderson	3255.421396
48003	Andrews	932.2594881
48005	Angelina	853.1208377
48007	Aransas	235.3732347
48009	Archer	113.8174368
48011	Armstrong	158.5623679
48013	Atascosa	546.6110117
48015	Austin	446.8305045
48017	Bailey	1593.852284
48019	Bandera	192.7795303
48021	Bastrop	845.0607064
48023	Baylor	27.9173646
48025	Bee	448.0314236
48027	Bell	585.7013514
48029	Bexar	1017.74931
48031	Blanco	418.7318407
48033	Borden	0
48035	Bosque	219.3569097
48037	Bowie	548.1107671
48039	Brazoria	958.9411129
48041	Brazos	1325.642315
48043	Brewster	1618.646811
48045	Briscoe	593.6675462
48047	Brooks	576.3283666
48049	Brown	450.9018036
48051	Burleson	826.5811083
48053	Burnet	502.7133903
48055	Caldwell	1542.303512
48057	Calhoun	714.2525857
48059	Callahan	192.9398314
48061	Cameron	909.1595346
48063	Camp	1089.541932
48065	Carson	166.5278934



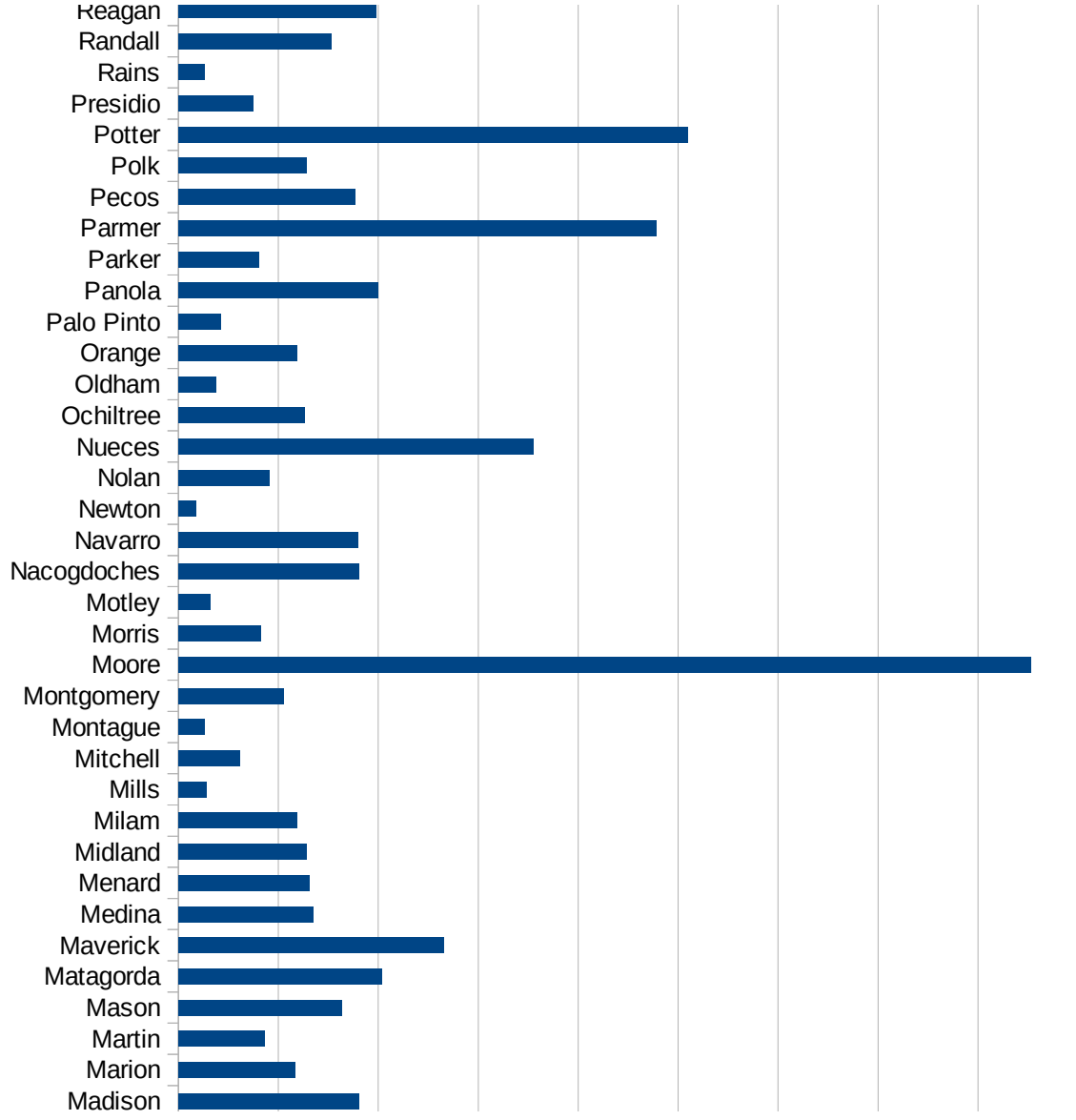
TX

48067 Cass	205.8501278
48069 Castro	1565.55773
48071 Chambers	1389.739483
48073 Cherokee	692.1204746
48075 Childress	96.00877795
48077 Clay	153.0221882
48079 Cochran	211.5655853
48081 Coke	178.041543
48083 Coleman	59.54507562
48085 Collin	450.9792607
48087 Collingsworth	202.5658339
48089 Colorado	801.2442852
48091 Comal	658.4755987
48093 Comanche	753.6574553
48095 Concho	350.7951356
48097 Cooke	214.4230295
48099 Coryell	540.0491926
48101 Cottle	287.9769618
48103 Crane	1335.002086
48105 Crockett	1086.024578
48107 Crosby	605.6411144
48109 Culberson	272.2323049
48111 Dallam	1611.111111
48113 Dallas	1323.617053
48115 Dawson	657.7383311
48117 Deaf Smith	2180.170576
48119 Delta	149.5606655
48121 Denton	471.3269326
48123 DeWitt	787.6356071
48125 Dickens	88.92841263
48127 Dimmit	368.6457121
48129 Donley	964.1458271
48131 Duval	740.2782733
48133 Eastland	109.1583888



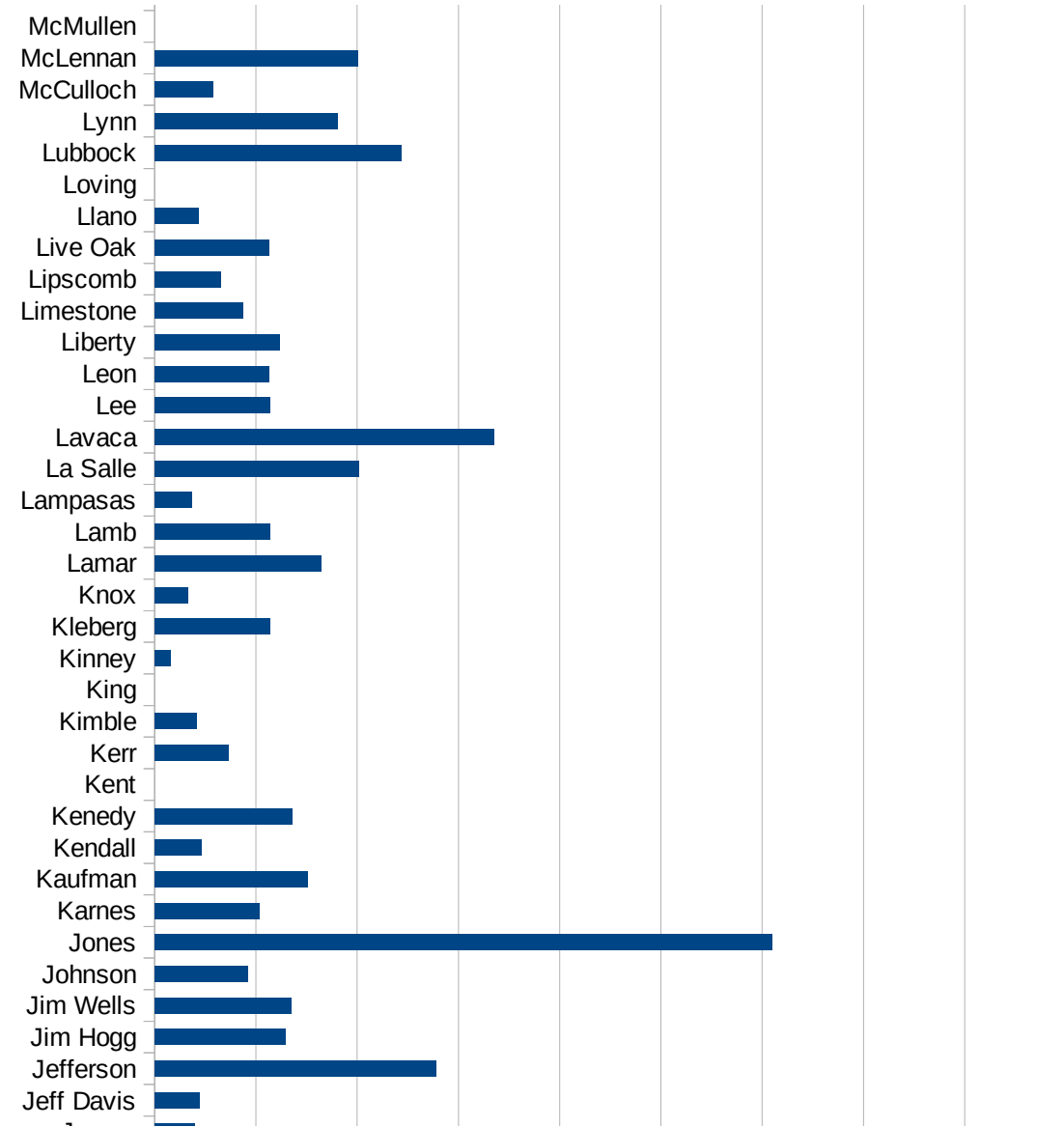
TX

48135 Ector	761.7626015
48137 Edwards	518.6721992
48139 Ellis	841.5256693
48141 El Paso	1155.623854
48143 Erath	640.814211
48145 Falls	323.045861
48147 Fannin	388.2559655
48149 Fayette	623.2987495
48151 Fisher	338.6298515
48153 Floyd	890.8685969
48155 Foard	83.33333333
48157 Fort Bend	609.1199175
48159 Franklin	538.7330485
48161 Freestone	368.5379645
48163 Frio	1695.599516
48165 Gaines	205.7317832
48167 Galveston	1738.139631
48169 Garza	319.2459714
48171 Gillespie	242.5011192
48173 Glasscock	432.2766571
48175 Goliad	435.1265823
48177 Gonzales	1670.988188
48179 Gray	607.4446221
48181 Grayson	554.5148555
48183 Gregg	615.9716103
48185 Grimes	2281.382228
48187 Guadalupe	637.7753613
48189 Hale	2255.39462
48191 Hall	66.05019815
48193 Hamilton	377.1805752
48195 Hansford	640.6736226
48197 Hardeman	127.4859765
48199 Hardin	706.2072823
48201 Harris	1008.147288



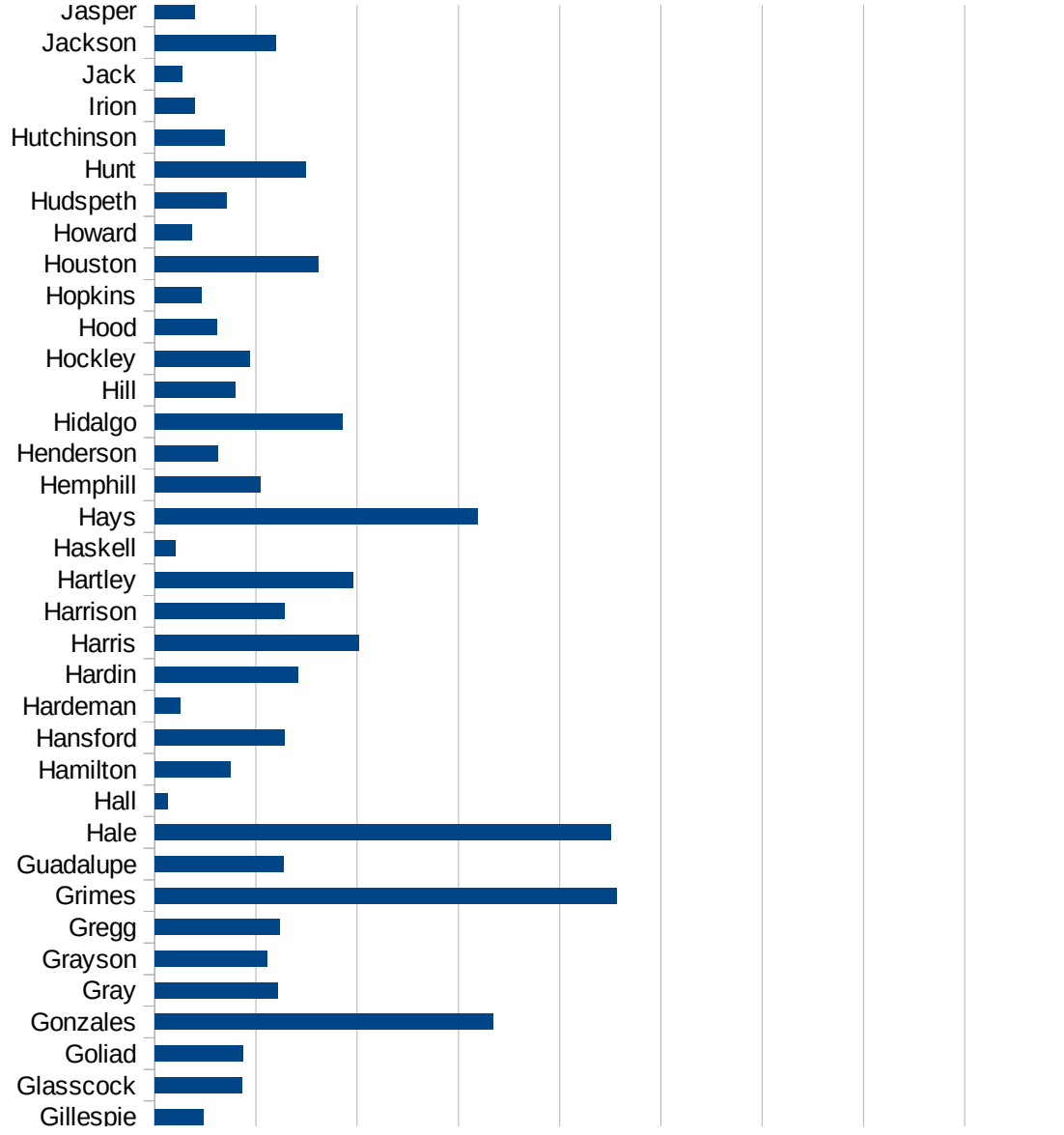
TX

48203 Harrison	642.9277943
48205 Hartley	978.8218544
48207 Haskell	103.2169276
48209 Hays	1596.812663
48211 Hemphill	522.875817
48213 Henderson	311.0608877
48215 Hidalgo	928.471867
48217 Hill	398.8556968
48219 Hockley	469.9738903
48221 Hood	305.5982292
48223 Hopkins	233.6321652
48225 Houston	807.1129527
48227 Howard	183.7680682
48229 Hudspeth	354.535975
48231 Hunt	746.1681158
48233 Hutchinson	344.3721106
48235 Irion	197.109067
48237 Jack	135.7005541
48239 Jackson	598.3595536
48241 Jasper	197.925959
48243 Jeff Davis	222.0248668
48245 Jefferson	1391.367093
48247 Jim Hogg	647.8658537
48249 Jim Wells	676.1060213
48251 Johnson	459.8479234
48253 Jones	3047.888177
48255 Karnes	517.571885
48257 Kaufman	754.9252849
48259 Kendall	232.2473215
48261 Kenedy	678.7330317
48263 Kent	0
48265 Kerr	362.5608243
48267 Kimble	206.3273728
48269 King	0



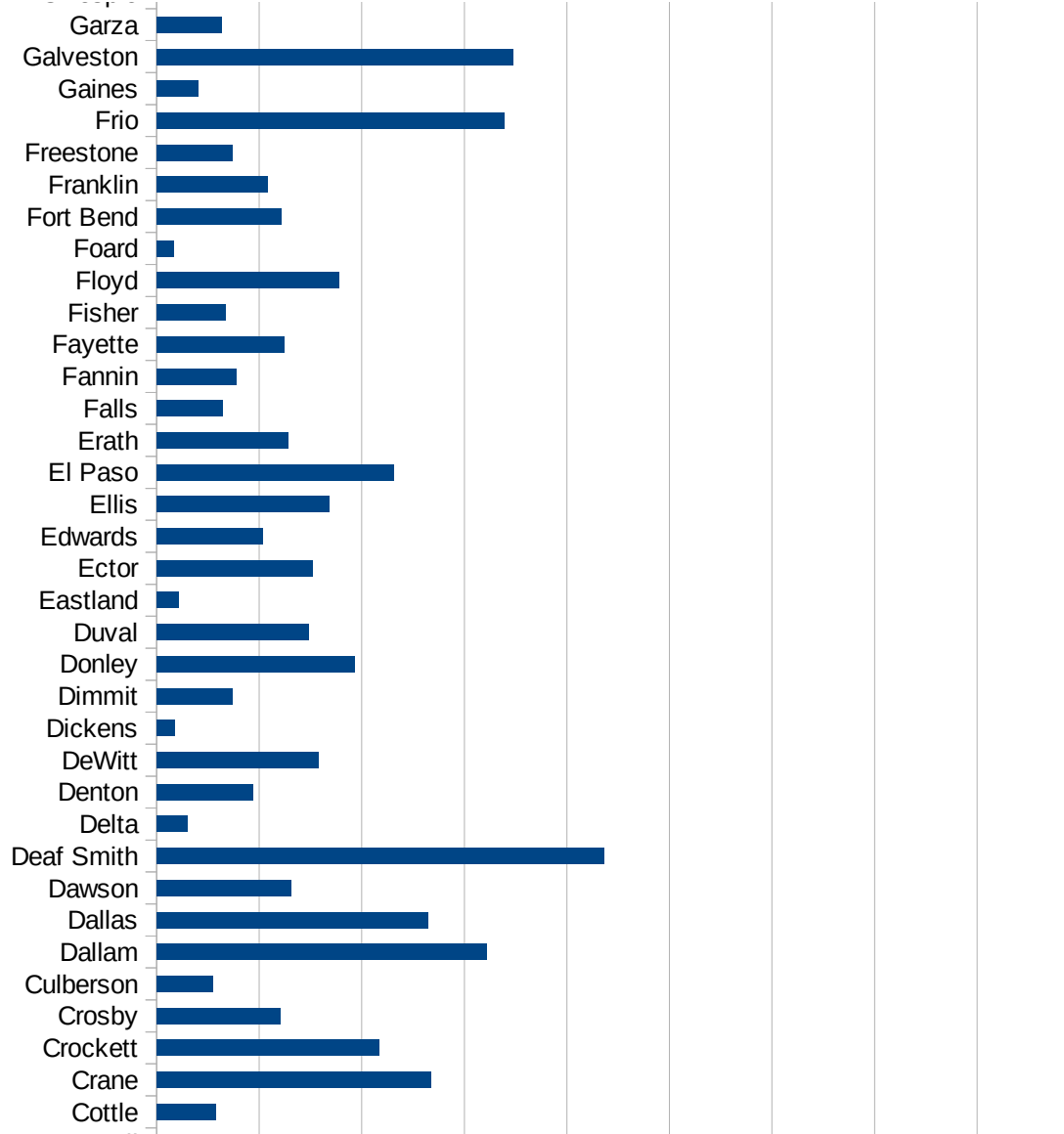
TX

48271 Kinney	79.63897
48273 Kleberg	568.6016255
48275 Knox	164.2485628
48277 Lamar	824.4851995
48279 Lamb	569.99544
48281 Lampasas	183.7109614
48283 La Salle	1009.16213
48285 Lavaca	1675.783192
48287 Lee	571.6285581
48289 Leon	567.4580197
48291 Liberty	616.2899807
48293 Limestone	437.9437901
48295 Lipscomb	327.8688525
48297 Live Oak	567.1543646
48299 Llano	217.1301857
48301 Loving	0
48303 Lubbock	1219.210701
48305 Lynn	901.8206568
48307 McCulloch	287.9679479
48309 McLennan	1004.292891
48311 McMullen	0
48313 Madison	901.4006379
48315 Marion	584.2062853
48317 Martin	434.5558839
48319 Mason	817.7570093
48321 Matagorda	1017.728168
48323 Maverick	1326.835941
48325 Medina	673.5924275
48327 Menard	654.511454
48329 Midland	639.7107395
48331 Milam	592.8932394
48333 Mills	142.2475107
48335 Mitchell	306.936771
48337 Montague	132.6801388



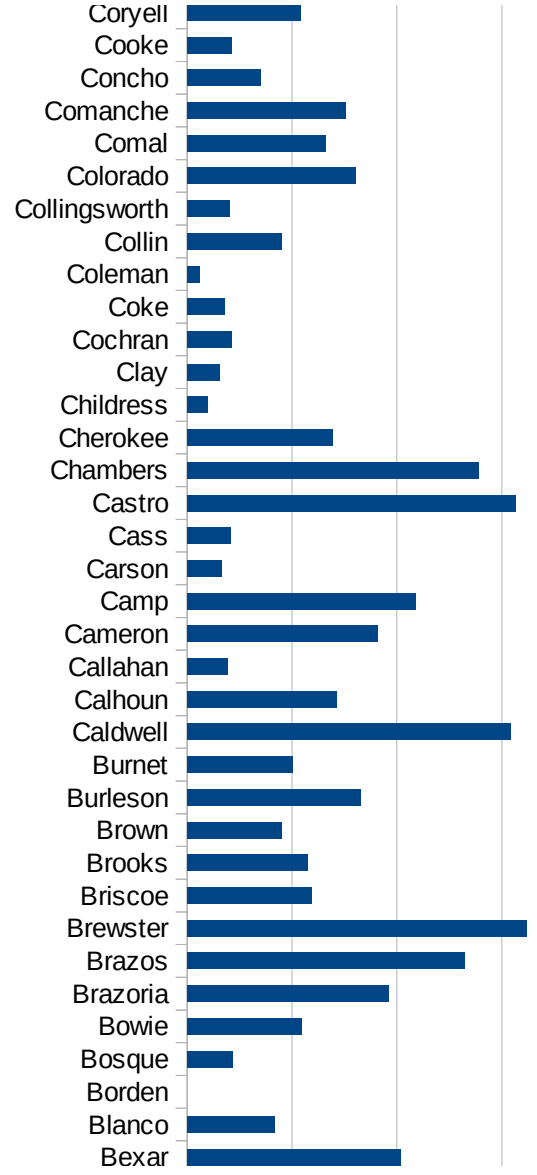
TX

48339 Montgomery	526.6319753
48341 Moore	4263.439609
48343 Morris	413.3236081
48345 Motley	162.0745543
48347 Nacogdoches	902.4364262
48349 Navarro	899.828508
48351 Newton	87.29812309
48353 Nolan	454.2064945
48355 Nueces	1774.115634
48357 Ochiltree	633.356791
48359 Oldham	187.7053027
48361 Orange	595.8933614
48363 Palo Pinto	211.2554113
48365 Panola	997.9263867
48367 Parker	401.8183001
48369 Parmer	2392.538524
48371 Pecos	886.8755184
48373 Polk	641.6022066
48375 Potter	2547.472586
48377 Presidio	374.2084053
48379 Rains	131.5897689
48381 Randall	766.854283
48383 Reagan	989.0403635
48385 Real	172.5129385
48387 Red River	1010.26694
48389 Reeves	496.9735585
48391 Refugio	725.2559727
48393 Roberts	664.4518272
48395 Robertson	665.3552418
48397 Rockwall	430.1737584
48399 Runnels	234.5124096
48401 Rusk	488.5215794
48403 Sabine	311.644159
48405 San Augustine	1530.612245

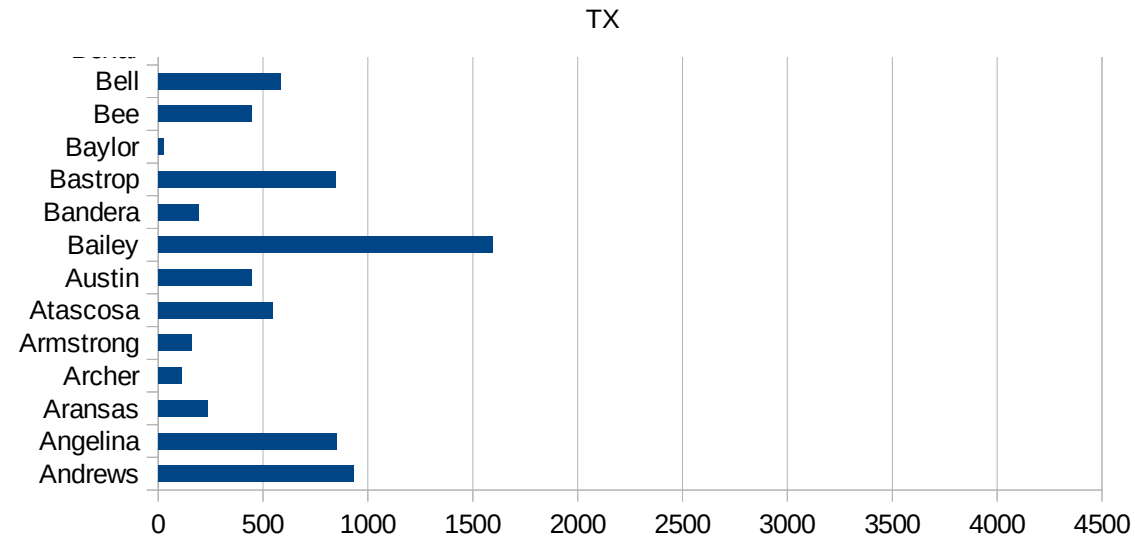


TX

48407 San Jacinto	348.2015391
48409 San Patricio	463.4266665
48411 San Saba	165.1800463
48413 Schleicher	829.015544
48415 Scurry	1903.237282
48417 Shackelford	245.9268368
48419 Shelby	1192.068613
48421 Sherman	1039.298474
48423 Smith	564.2404472
48425 Somervell	277.284827
48427 Starr	1557.535839
48429 Stephens	159.0162197
48431 Sterling	76.27765065
48433 Stonewall	0
48435 Sutton	558.8078765
48437 Swisher	710.2653444
48439 Tarrant	871.0600015
48441 Taylor	852.9497239
48443 Terrell	243.0133657
48445 Terry	390.6567917
48447 Throckmorton	66.00660066
48449 Titus	2981.866618
48451 Tom Green	901.0990871
48453 Travis	1184.230863
48455 Trinity	549.5251018
48457 Tyler	170.5383481
48459 Upshur	242.3654872
48461 Upton	272.4053391
48463 Uvalde	964.7619757
48465 Val Verde	1420.500732
48467 Van Zandt	324.8897695
48469 Victoria	1737.382518
48471 Walker	3112.582781
48473 Waller	476.2263299



48475 Ward	409.556314
48477 Washington	996.9237781
48479 Webb	1043.818637
48481 Wharton	838.5593119
48483 Wheeler	385.2822192
48485 Wichita	457.3540102
48487 Wilbarger	132.6053042
48489 Willacy	1608.180339
48491 Williamson	713.2282489
48493 Wilson	400.2070723
48495 Winkler	531.0880829
48497 Wise	269.3799868
48499 Wood	272.5520175
48501 Yoakum	488.8837155
48503 Young	293.710169
48505 Zapata	570.8245243
48507 Zavala	500.7093382



TX

FIPS

29001
29003
29005
29007
29009
29011
29013
29015
29017
29019
29021
29023
29025
29027
29029
29031
29033
29035
29037

TX

29039
29041
29043
29045
29047
29049
29051
29053
29055
29057
29059
29061
29063
29065
29067
29069
29071
29073
29075
29077
29079
29081
29083
29085
29087
29089
29091
29093
29095
29097
29099
29101

29103

TX

29105
29107
29109
29111
29113
29115
29117
29121
29123
29125
29127
29119
29129
29131
29133
29135
29137
29139
29141
29143
29145
29147
29149
29151
29153
29155
29157
29159
29161
29163
29165
29167
29169
29171

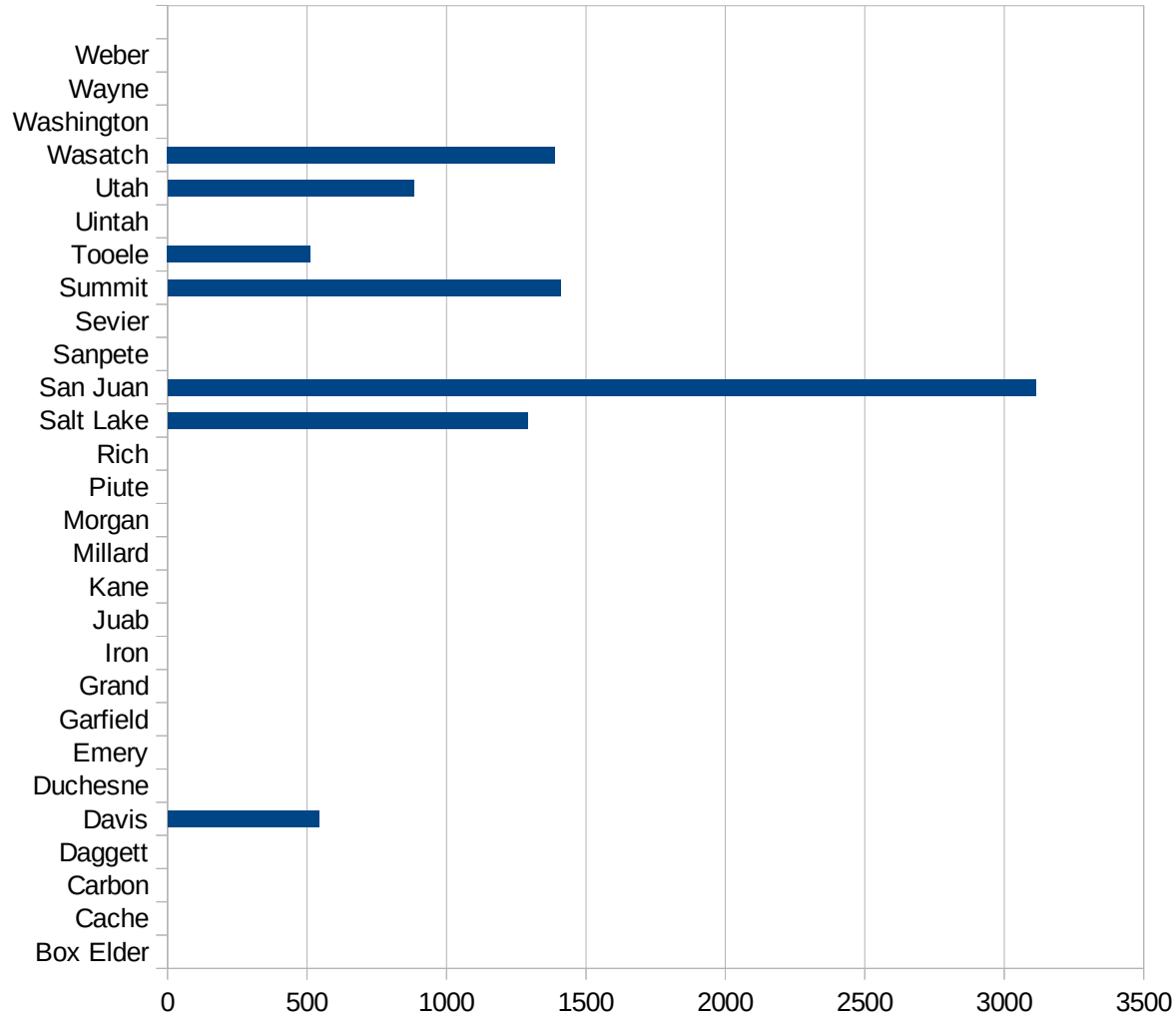
TX

29173
29175
29177
29179
29181
29195
29197
29199
29201
29203
29205
29183
29185
29187
29189
29510
29186
29207
29209
29211
29213
29215

29217
29219
29221
29223
29225
29227
29229

UT

FIPS	County	PC Infection
49001	Beaver	0
49003	Box Elder	0
49005	Cache	0
49007	Carbon	0
49009	Daggett	0
49011	Davis	542.77208974
49013	Duchesne	0
49015	Emery	0
49017	Garfield	0
49019	Grand	0
49021	Iron	0
49023	Juab	0
49025	Kane	0
49027	Millard	0
49029	Morgan	0
49031	Piute	0
49033	Rich	0
49035	Salt Lake	1290.0029758
49037	San Juan	3113.4701275
49039	Sanpete	0
49041	Sevier	0
49043	Summit	1409.3911716
49045	Tooele	512.10894474
49047	Uintah	0
49049	Utah	882.4952227
49051	Wasatch	1389.8916968
49053	Washington	0
49055	Wayne	0
49057	Weber	0



UT

FIPS

29001
29003
29005
29007
29009
29011
29013
29015
29017
29019
29021
29023
29025
29027
29029
29031
29033
29035
29037

UT

29039
29041
29043
29045
29047
29049
29051
29053
29055
29057
29059
29061
29063
29065
29067
29069
29071
29073
29075
29077
29079
29081
29083
29085
29087
29089
29091
29093
29095
29097
29099
29101

29103

UT

29105
29107
29109
29111
29113
29115
29117
29121
29123
29125
29127
29119
29129
29131
29133
29135
29137
29139
29141
29143
29145
29147
29149
29151
29153
29155
29157
29159
29161
29163
29165
29167
29169
29171

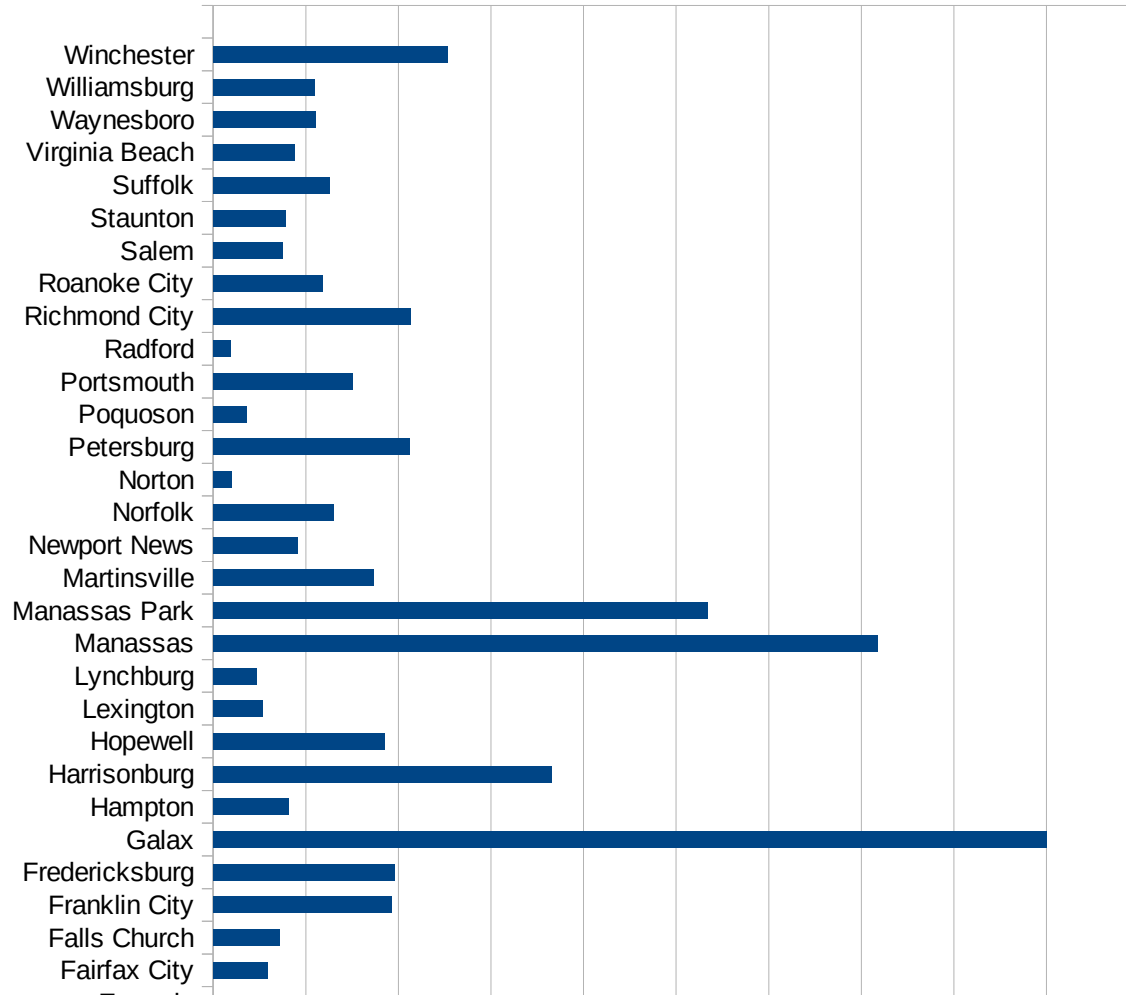
UT

29173
29175
29177
29179
29181
29195
29197
29199
29201
29203
29205
29183
29185
29187
29189
29510
29186
29207
29209
29211
29213
29215

29217
29219
29221
29223
29225
29227
29229

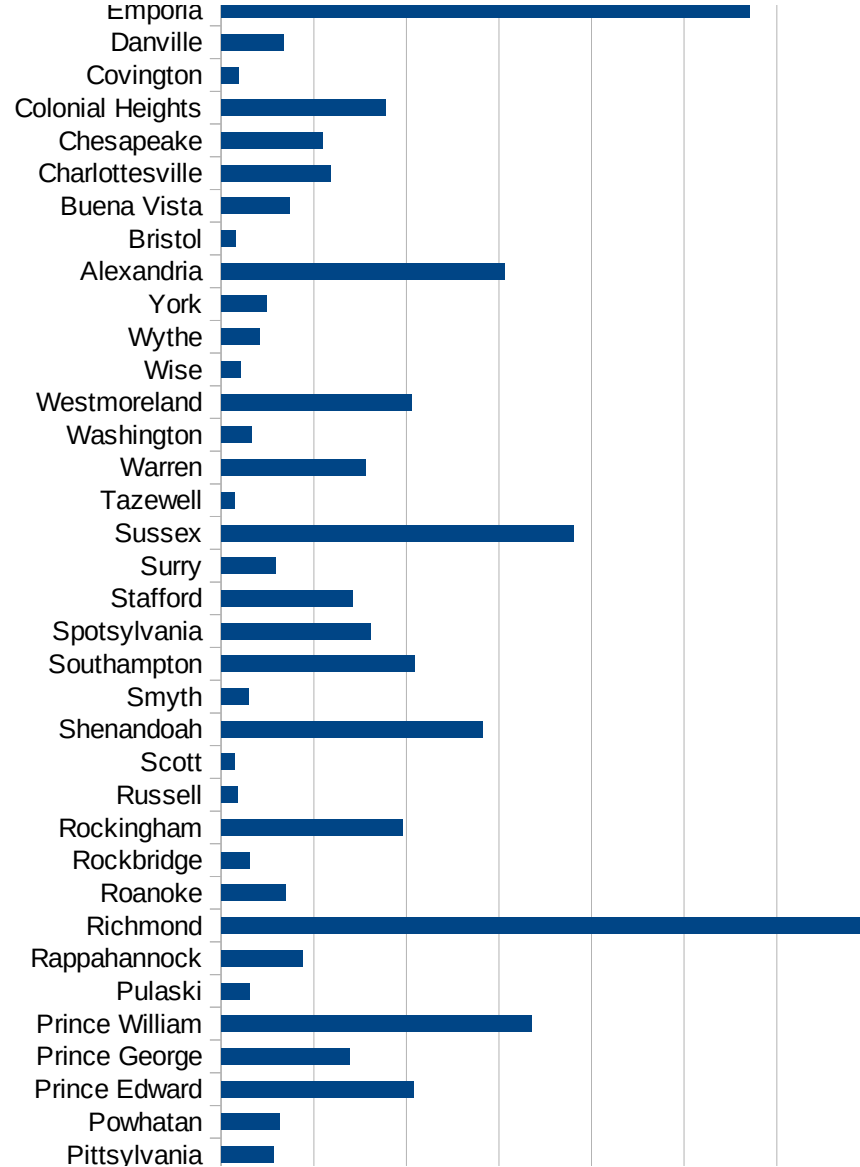
VA

FIPS	County	PC Infection
51001	Accomack	3211.773417
51003	Albemarle	517.8535293
51005	Alleghany	348.759222
51007	Amelia	391.9157765
51009	Amherst	126.3184488
51011	Appomattox	303.0111735
51013	Arlington	1105.586453
51015	Augusta	282.279974
51017	Bath	23.29916123
51019	Bedford	212.071571
51021	Bland	47.67201653
51023	Botetourt	468.7922589
51025	Brunswick	842.2851563
51027	Buchanan	197.9171575
51029	Buckingham	3394.317313
51031	Campbell	120.058938
51033	Caroline	461.4584687
51035	Carroll	846.9429073
51036	Charles City	590.6929837
51037	Charlotte	318.3112749
51041	Chesterfield	922.66379
51043	Clarke	420.0234111
51045	Craig	177.7251185
51047	Culpeper	1652.557897
51049	Cumberland	621.8778673
51051	Dickenson	41.31377815
51053	Dinwiddie	546.8120158
51057	Essex	586.1342614
51059	Fairfax	1264.864724
51061	Fauquier	703.21896
51063	Floyd	151.9468186
51065	Fluvanna	515.2522122
51067	Franklin	188.6288816



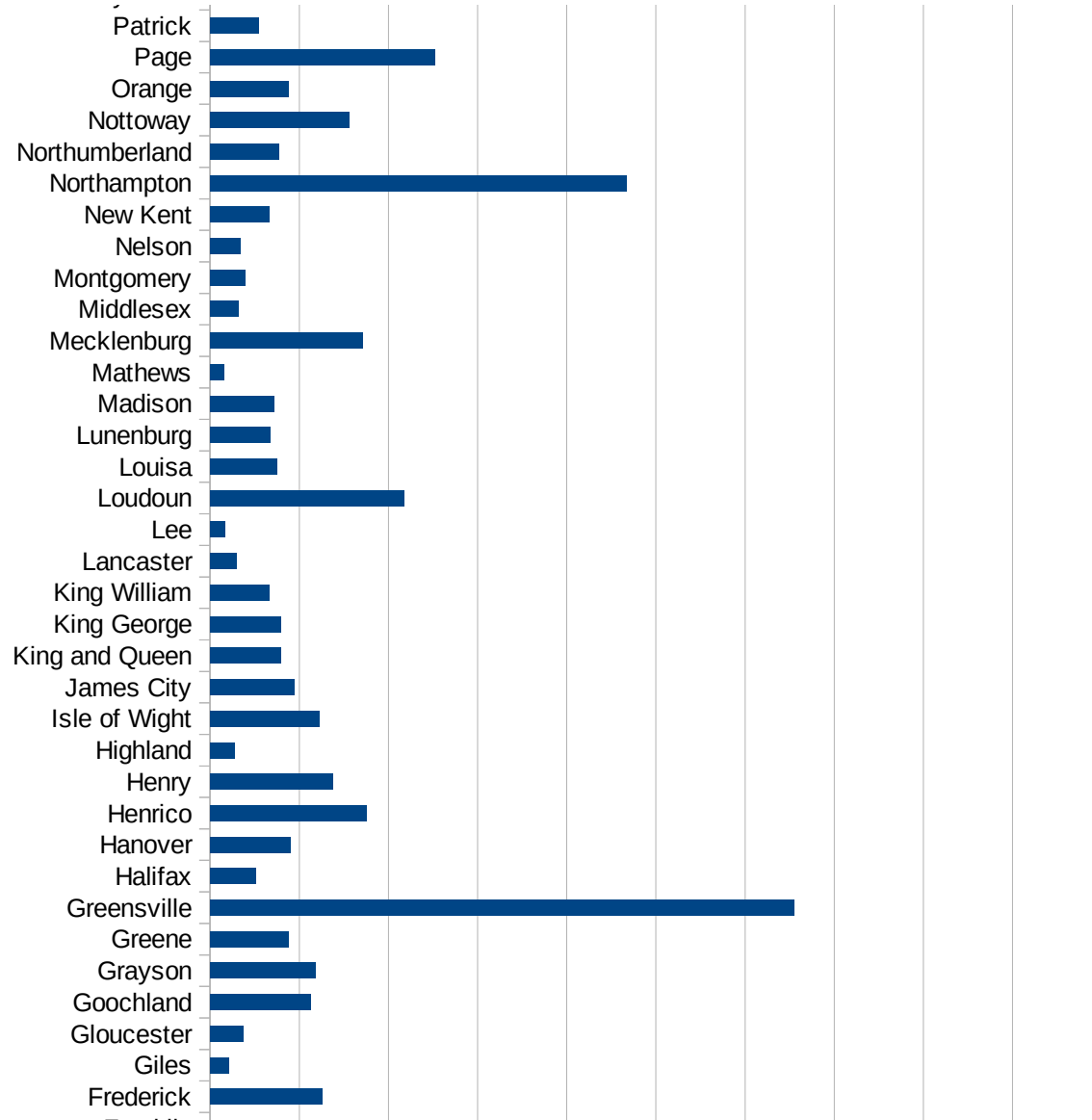
VA

51069 Frederick	625.8842171
51071 Giles	106.8629779
51073 Gloucester	184.7439021
51075 Goochland	563.5863018
51077 Grayson	588.5739876
51079 Greene	439.8604581
51081 Greensville	3276.855595
51083 Halifax	254.982415
51085 Hanover	450.3958448
51087 Henrico	878.0268541
51089 Henry	686.9075422
51091 Highland	135.7466063
51093 Isle of Wight	611.5876925
51095 James City	472.5316439
51097 King and Queen	397.6143141
51099 King George	395.1081844
51101 King William	330.5980282
51103 Lancaster	148.381712
51105 Lee	84.95815811
51107 Loudoun	1089.099177
51109 Louisa	375.2243189
51111 Lunenburg	339.2354791
51113 Madison	361.0379842
51115 Mathews	79.52738014
51117 Mecklenburg	854.812398
51119 Middlesex	157.8605256
51121 Montgomery	199.0200535
51125 Nelson	168.5090321
51127 New Kent	330.489929
51131 Northampton	2334.895611
51133 Northumberland	386.9268132
51135 Nottoway	778.2101167
51137 Orange	439.362515
51139 Page	1261.856015



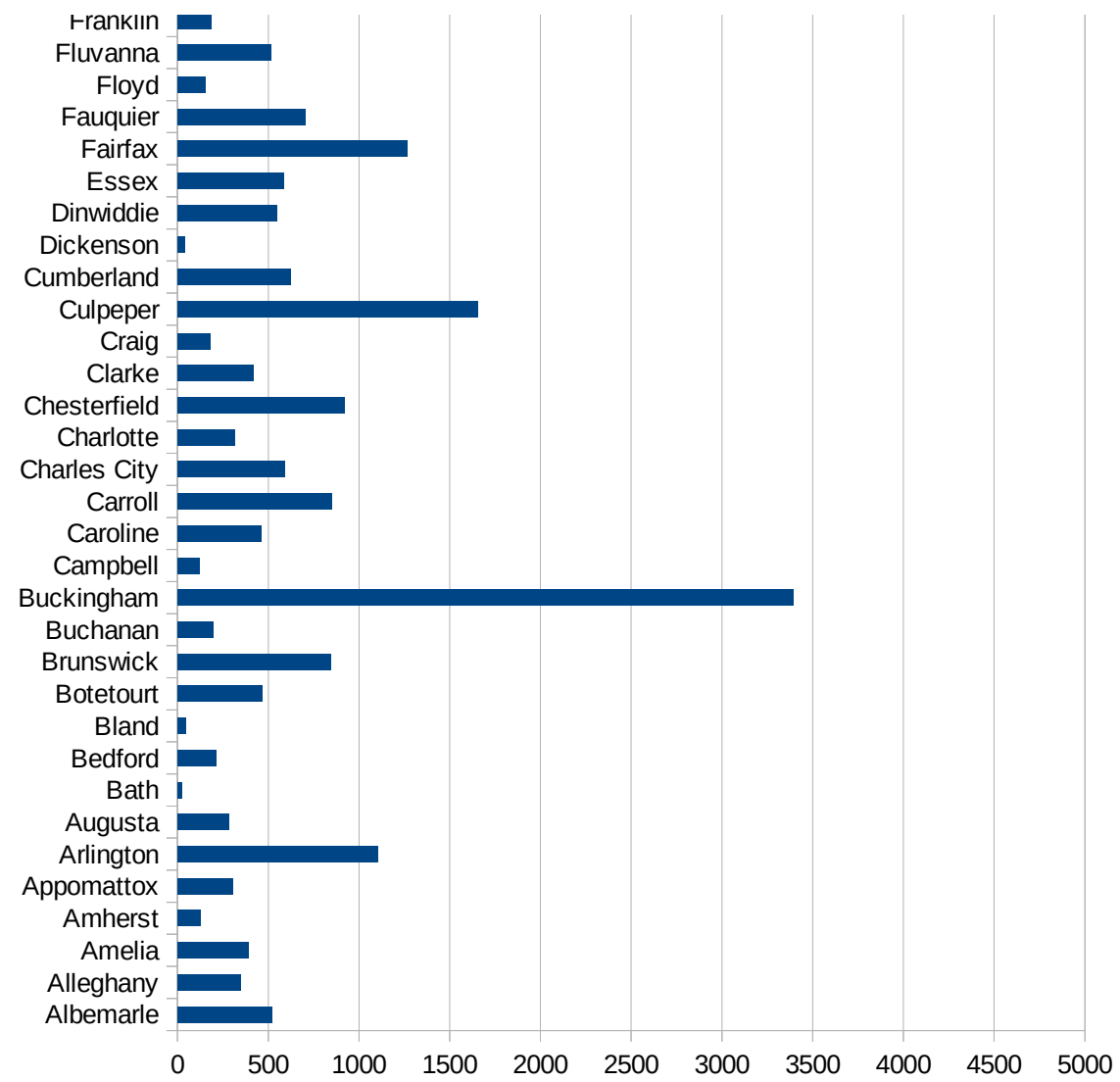
VA

51141 Patrick	271.6007469
51143 Pittsylvania	283.8438695
51145 Powhatan	315.1872281
51147 Prince Edward	1037.037037
51149 Prince George	695.8668137
51153 Prince William	1676.669993
51155 Pulaski	155.580344
51157 Rappahannock	441.2575841
51159 Richmond	3452.091171
51161 Roanoke	348.6653981
51163 Rockbridge	153.8326301
51165 Rockingham	978.5337994
51167 Russell	85.9877374
51169 Scott	74.30110523
51171 Shenandoah	1413.890613
51173 Smyth	147.6765555
51175 Southampton	1046.286819
51177 Spotsylvania	806.7760247
51179 Stafford	710.1893838
51181 Surry	293.4816188
51183 Sussex	1904.422889
51185 Tazewell	73.43042467
51187 Warren	782.4413169
51191 Washington	161.7587589
51193 Westmoreland	1026.360067
51195 Wise	105.2299274
51197 Wythe	205.1888433
51199 York	247.6196091
51510 Alexandria	1529.9321
51520 Bristol	78.87392307
51530 Buena Vista	368.7670354
51540 Charlottesville	592.3062535
51550 Chesapeake	546.502139
51570 Colonial Heights	885.9978691



VA

51580 Covington	91.57509158
51590 Danville	339.1246652
51595 Emporia	2851.005663
51600 Fairfax City	297.0619354
51610 Falls Church	358.7868941
51620 Franklin City	960.938475
51630 Fredericksburg	977.9028273
51640 Galax	4499.455083
51650 Hampton	405.0240855
51660 Harrisonburg	1828.512206
51670 Hopewell	924.9424677
51678 Lexington	266.2556054
51680 Lynchburg	236.22239
51683 Manassas	3585.408612
51685 Manassas Park	2669.440111
51690 Martinsville	868.0824678
51700 Newport News	456.2605668
51710 Norfolk	650.6170209
51720 Norton	100.8064516
51730 Petersburg	1061.234834
51735 Poquoson	180.4757998
51740 Portsmouth	754.5016485
51750 Radford	92.69862043
51760 Richmond City	1063.016046
51770 Roanoke City	588.4707766
51775 Salem	374.3711734
51790 Staunton	393.2268678
51800 Suffolk	628.3928278
51810 Virginia Beach	439.3710197
51820 Waynesboro	552.4129397
51830 Williamsburg	550.4833512
51840 Winchester	1266.543333



VA

VA

FIPS

29001
29003
29005
29007
29009
29011
29013
29015
29017
29019
29021
29023
29025
29027
29029
29031
29033
29035
29037

VA

29039
29041
29043
29045
29047
29049
29051
29053
29055
29057
29059
29061
29063
29065
29067
29069
29071
29073
29075
29077
29079
29081
29083
29085
29087
29089
29091
29093
29095
29097
29099
29101

29103

VA

29105
29107
29109
29111
29113
29115
29117
29121
29123
29125
29127
29119
29129
29131
29133
29135
29137
29139
29141
29143
29145
29147
29149
29151
29153
29155
29157
29159
29161
29163
29165
29167
29169
29171

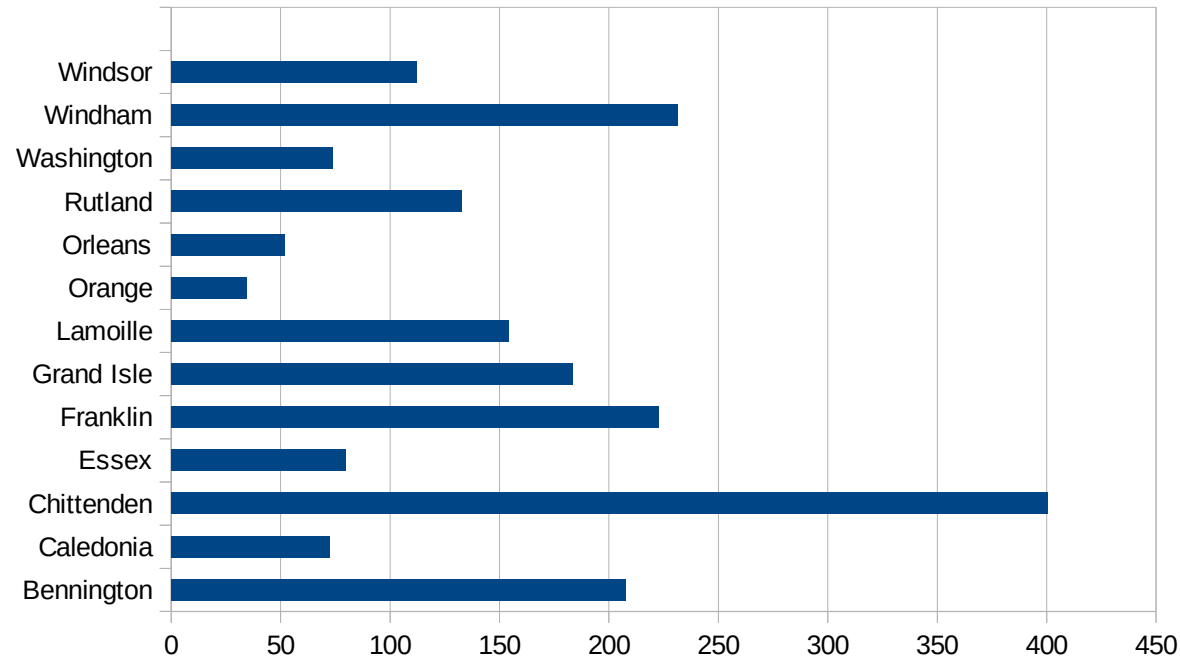
VA

29173
29175
29177
29179
29181
29195
29197
29199
29201
29203
29205
29183
29185
29187
29189
29510
29186
29207
29209
29211
29213
29215

29217
29219
29221
29223
29225
29227
29229

VT

FIPS	County	PC Infection
50001	Addison	183.9179942
50003	Bennington	207.6843198
50005	Caledonia	72.60246848
50007	Chittenden	400.4326374
50009	Essex	80
50011	Franklin	222.5774468
50013	Grand Isle	183.3568406
50015	Lamoille	154.1501976
50017	Orange	34.48394772
50019	Orleans	52.03106998
50021	Rutland	132.9424598
50023	Washington	73.95940832
50025	Windham	231.5464496
50027	Windsor	112.1441233



FIPS

- 29001
- 29003
- 29005
- 29007
- 29009
- 29011
- 29013
- 29015
- 29017
- 29019
- 29021
- 29023
- 29025
- 29027
- 29029
- 29031
- 29033
- 29035
- 29037

VT

29039
29041
29043
29045
29047
29049
29051
29053
29055
29057
29059
29061
29063
29065
29067
29069
29071
29073
29075
29077
29079
29081
29083
29085
29087
29089
29091
29093
29095
29097
29099
29101

29103

VT

29105
29107
29109
29111
29113
29115
29117
29121
29123
29125
29127
29119
29129
29131
29133
29135
29137
29139
29141
29143
29145
29147
29149
29151
29153
29155
29157
29159
29161
29163
29165
29167
29169
29171

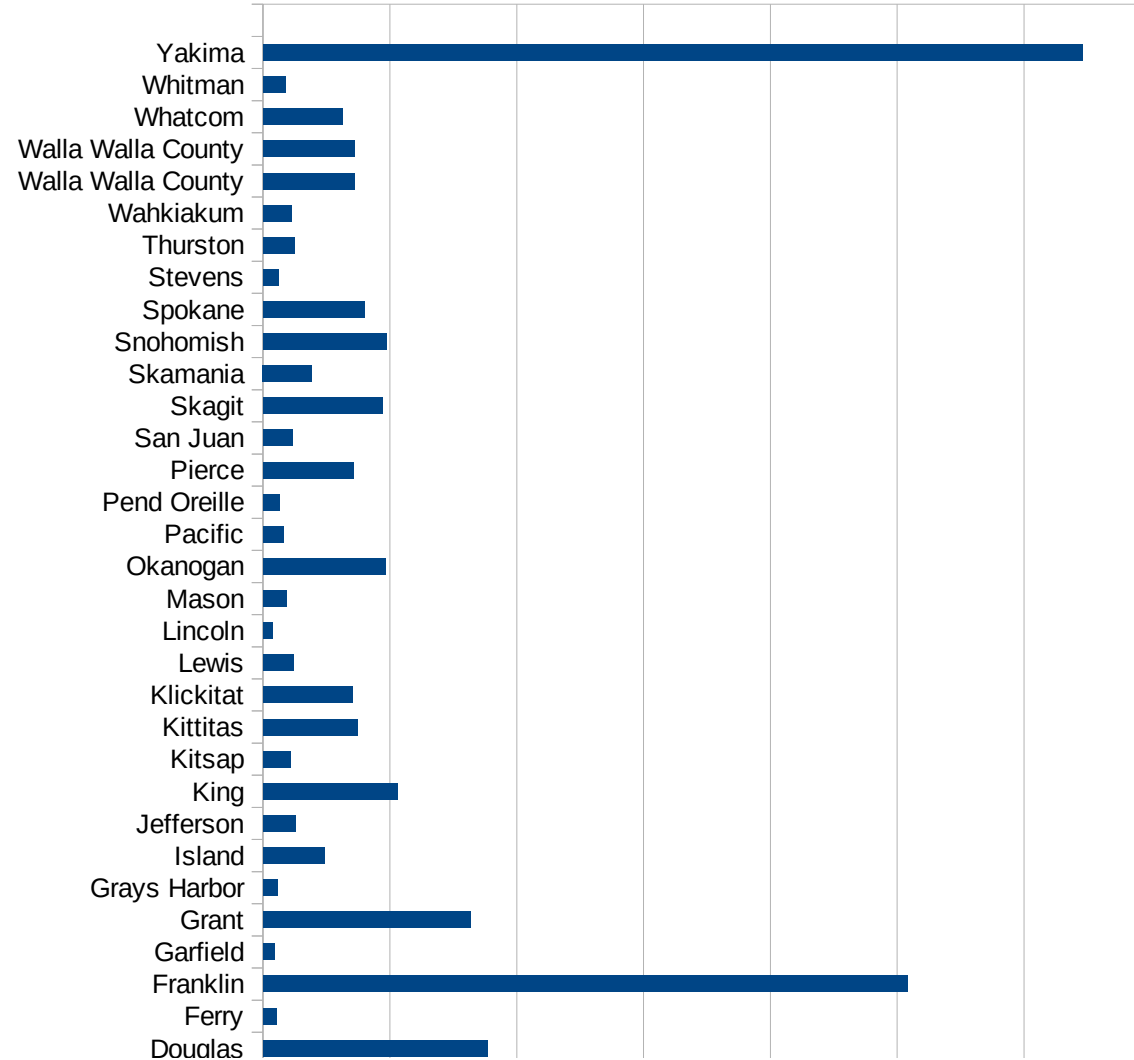
VT

29173
29175
29177
29179
29181
29195
29197
29199
29201
29203
29205
29183
29185
29187
29189
29510
29186
29207
29209
29211
29213
29215

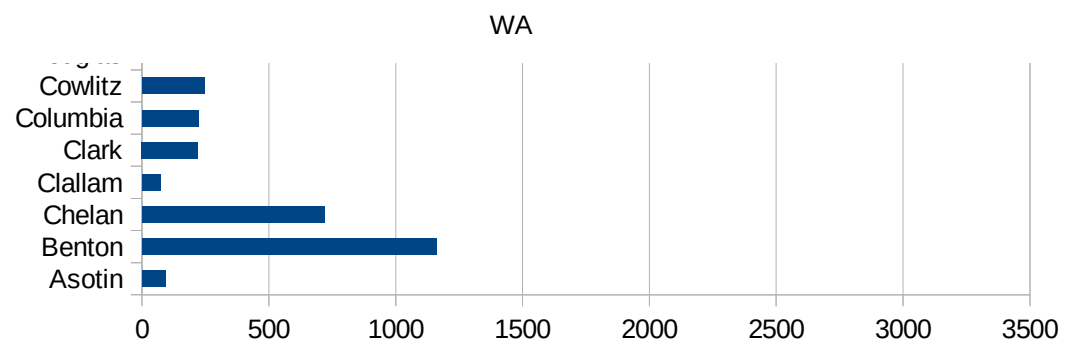
29217
29219
29221
29223
29225
29227
29229

WA

FIPS	County	PC Infection
53001	Adams	1204.514399
53003	Asotin	92.87925697
53005	Benton	1159.616995
53007	Chelan	717.8462018
53009	Clallam	72.97653023
53011	Clark	221.0199291
53013	Columbia	221.72949
53015	Cowlitz	245.9008873
53017	Douglas	885.6363763
53019	Ferry	52.29441757
53021	Franklin	2540.621323
53023	Garfield	44.50378282
53025	Grant	817.8278246
53027	Grays Harbor	58.18595148
53029	Island	243.902439
53031	Jefferson	129.2193262
53033	King	529.5179976
53035	Kitsap	107.8556735
53037	Kittitas	371.5902373
53039	Klickitat	352.8294205
53041	Lewis	118.0845184
53043	Lincoln	37.24394786
53045	Mason	91.59326484
53047	Okanogan	481.8190449
53049	Pacific	81.68451625
53051	Pend Oreille	66.16674019
53053	Pierce	357.3436075
53055	San Juan	116.7678655
53057	Skagit	471.8967911
53059	Skamania	192.8882925
53061	Snohomish	486.6848856
53063	Spokane	400.8697494
53065	Stevens	59.65532479



53067 Thurston	122.8968749
53069 Wahkiakum	112.9688206
53071 Walla Walla Cou	359.4760513
53071 Walla Walla Cou	359.4760513
53073 Whatcom	314.5977801
53075 Whitman	90.37777912
53077 Yakima	3230.117003



WA

FIPS

29001
29003
29005
29007
29009
29011
29013
29015
29017
29019
29021
29023
29025
29027
29029
29031
29033
29035
29037

WA

29039
29041
29043
29045
29047
29049
29051
29053
29055
29057
29059
29061
29063
29065
29067
29069
29071
29073
29075
29077
29079
29081
29083
29085
29087
29089
29091
29093
29095
29097
29099
29101

29103

WA

29105
29107
29109
29111
29113
29115
29117
29121
29123
29125
29127
29119
29129
29131
29133
29135
29137
29139
29141
29143
29145
29147
29149
29151
29153
29155
29157
29159
29161
29163
29165
29167
29169
29171

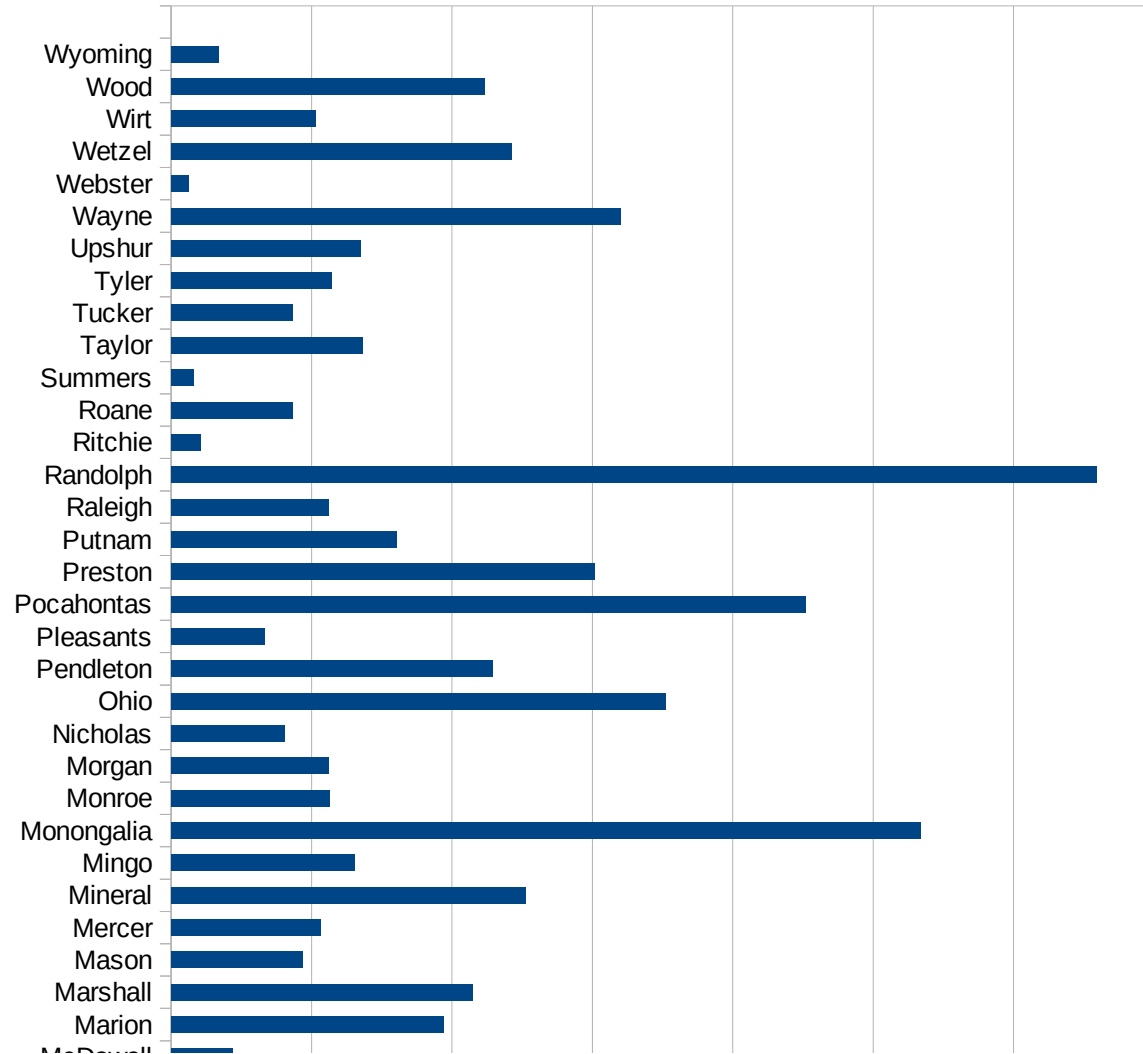
WA

29173
29175
29177
29179
29181
29195
29197
29199
29201
29203
29205
29183
29185
29187
29189
29510
29186
29207
29209
29211
29213
29215

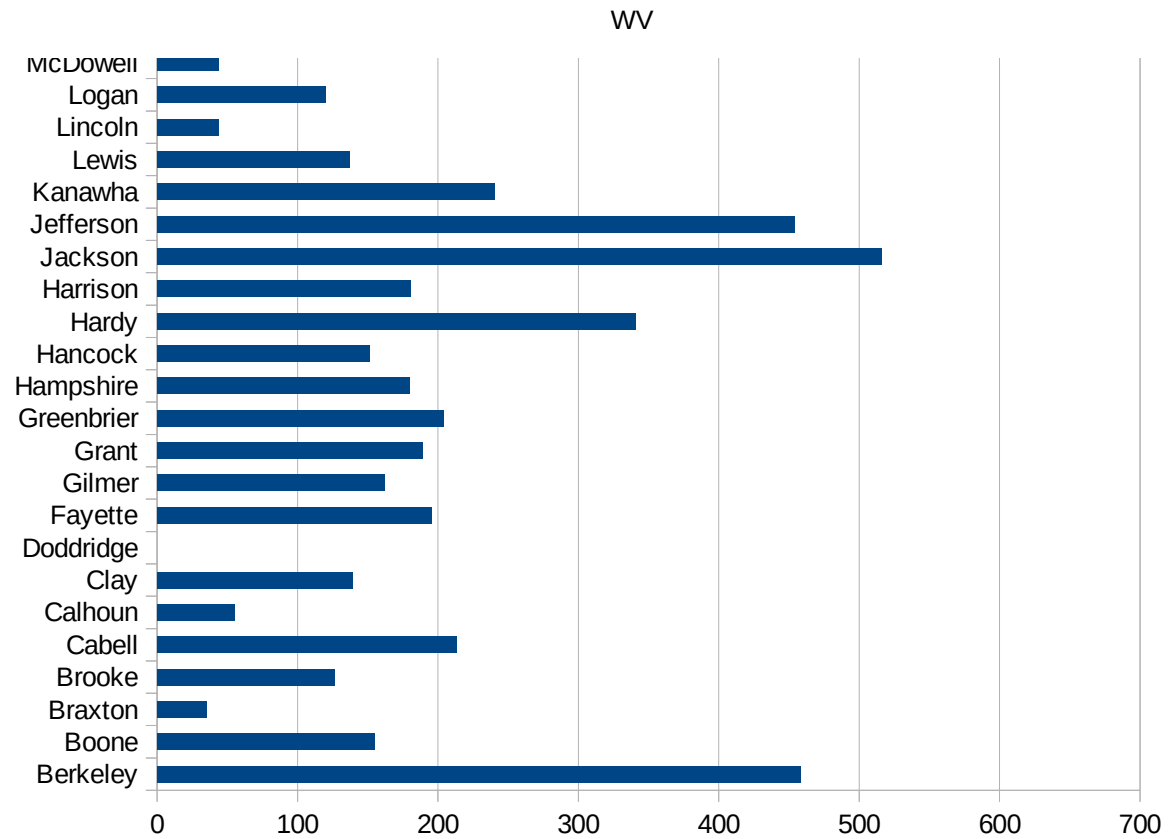
29217
29219
29221
29223
29225
29227
29229

WV

FIPS	County	PC Infection
54001	Barbour	120.9555488
54003	Berkeley	458.4923542
54005	Boone	154.8904378
54007	Braxton	35.48867911
54009	Brooke	126.1090844
54011	Cabell	213.4643439
54013	Calhoun	55.14199063
54015	Clay	139.0176089
54017	Doddridge	0
54019	Fayette	195.2670975
54021	Gilmer	161.9735858
54023	Grant	189.2310339
54025	Greenbrier	204.1050998
54027	Hampshire	179.8946331
54029	Hancock	151.2339314
54031	Hardy	341.1978221
54033	Harrison	180.5962637
54035	Jackson	515.5716575
54037	Jefferson	454.137403
54039	Kanawha	239.9503475
54041	Lewis	137.2940589
54043	Lincoln	43.69144133
54045	Logan	119.6062195
54047	McDowell	43.90056522
54049	Marion	194.3062909
54051	Marshall	214.3901251
54053	Mason	93.56987798
54055	Mercer	106.5430992
54057	Mineral	252.4127691
54059	Mingo	130.3342443
54061	Monongalia	533.7342605
54063	Monroe	112.9518072
54065	Morgan	112.4416709



54067 Nicholas	80.50881572
54069 Ohio	352.0536463
54071 Pendleton	228.6694298
54073 Pleasants	66.60450246
54075 Pocahontas	451.6282386
54077 Preston	301.4273471
54079 Putnam	160.5447938
54081 Raleigh	111.77849
54083 Randolph	659.1957811
54085 Ritchie	20.57401502
54087 Roane	86.13264427
54089 Summers	15.67398119
54091 Taylor	136.4013759
54093 Tucker	86.26887132
54095 Tyler	114.3379831
54097 Upshur	135.1628097
54099 Wayne	320.4486281
54101 Webster	12.07000604
54103 Wetzel	242.3051735
54105 Wirt	102.915952
54107 Wood	223.2699548
54109 Wyoming	33.67651304



FIPS

- 29001
- 29003
- 29005
- 29007
- 29009
- 29011
- 29013
- 29015
- 29017
- 29019
- 29021
- 29023
- 29025
- 29027
- 29029
- 29031
- 29033
- 29035
- 29037

WV

29039
29041
29043
29045
29047
29049
29051
29053
29055
29057
29059
29061
29063
29065
29067
29069
29071
29073
29075
29077
29079
29081
29083
29085
29087
29089
29091
29093
29095
29097
29099
29101

29103

29105
29107
29109
29111
29113
29115
29117
29121
29123
29125
29127
29119
29129
29131
29133
29135
29137
29139
29141
29143
29145
29147
29149
29151
29153
29155
29157
29159
29161
29163
29165
29167
29169
29171

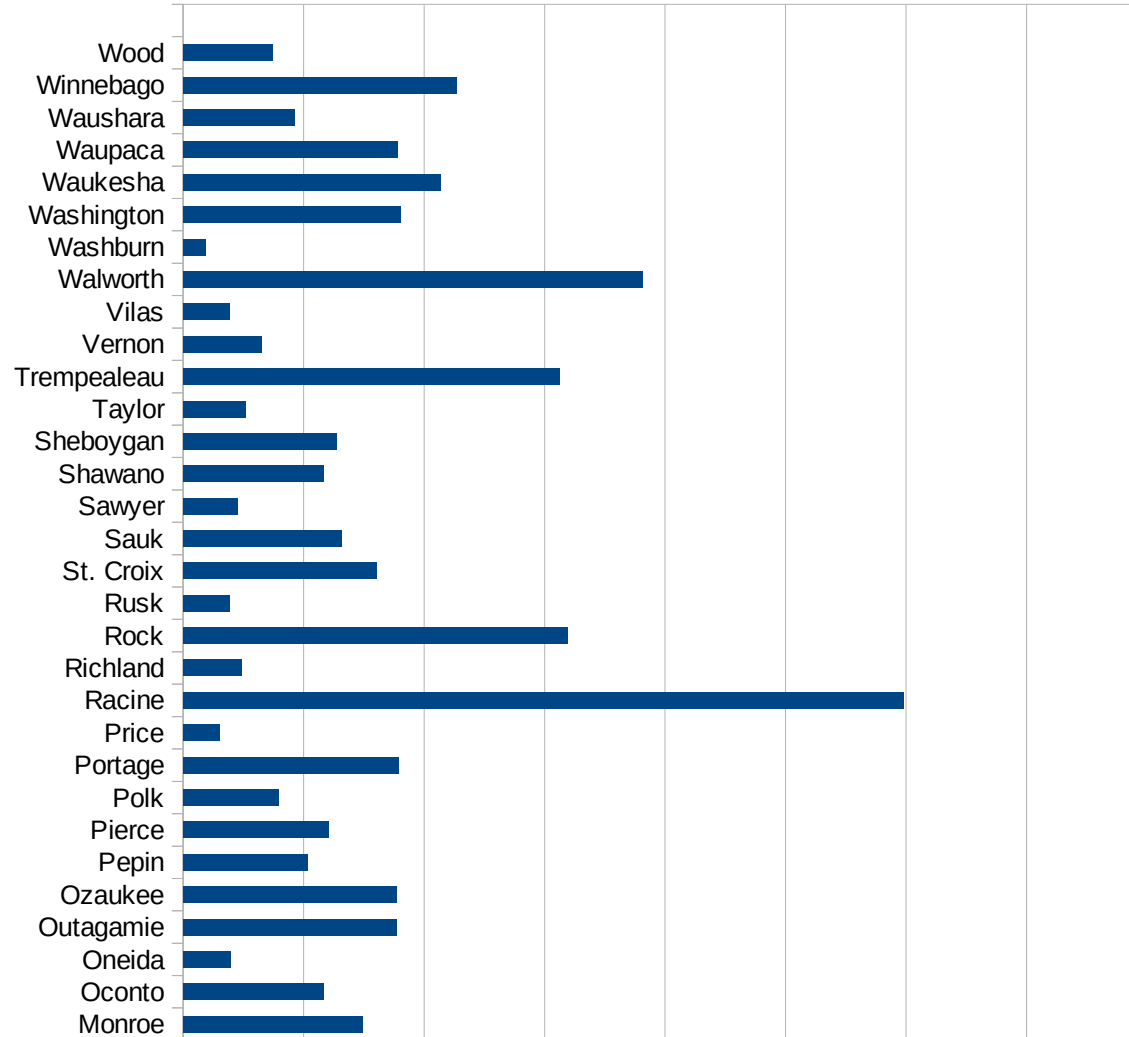
WV

29173
29175
29177
29179
29181
29195
29197
29199
29201
29203
29205
29183
29185
29187
29189
29510
29186
29207
29209
29211
29213
29215

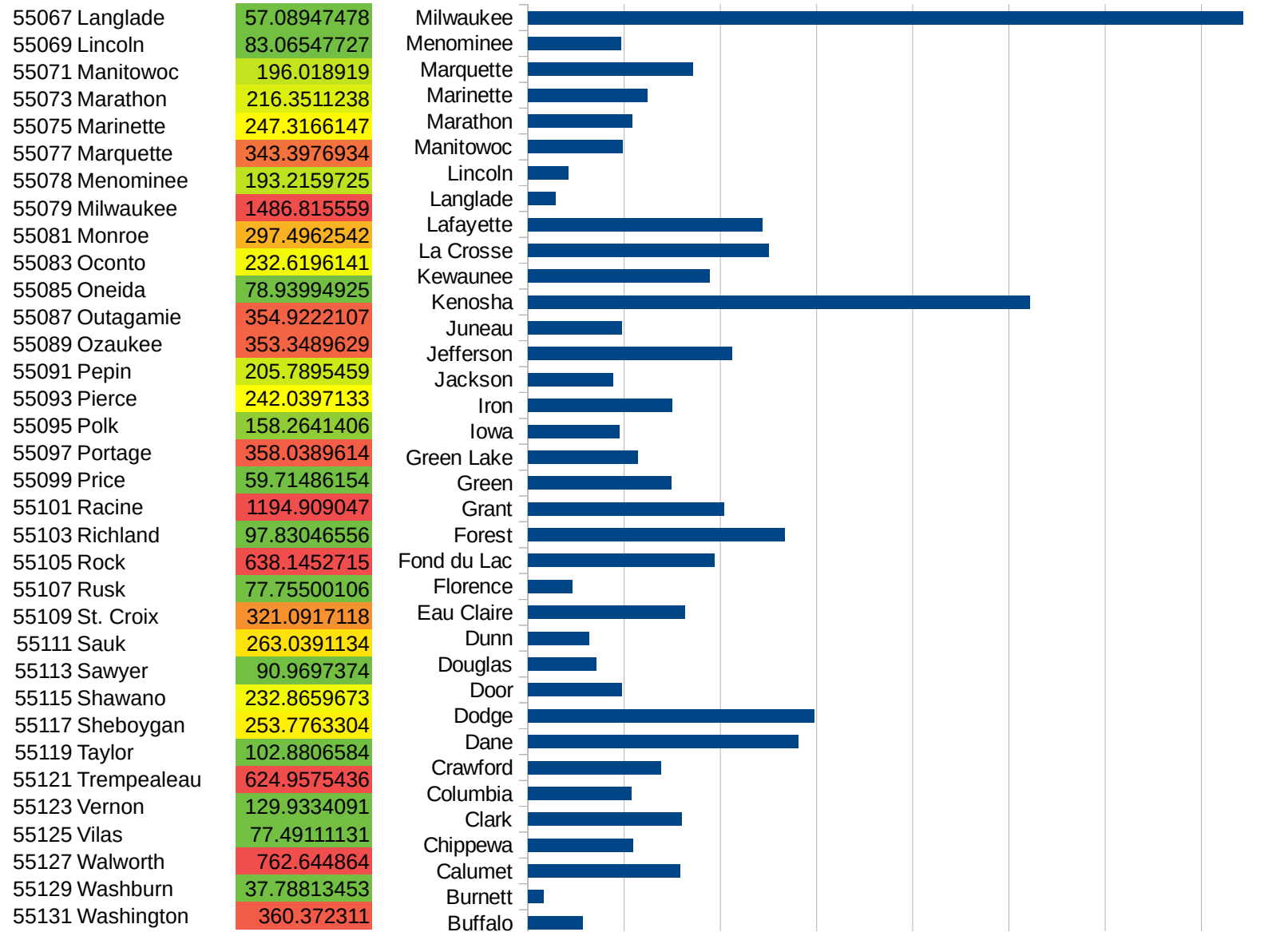
29217
29219
29221
29223
29225
29227
29229

WI

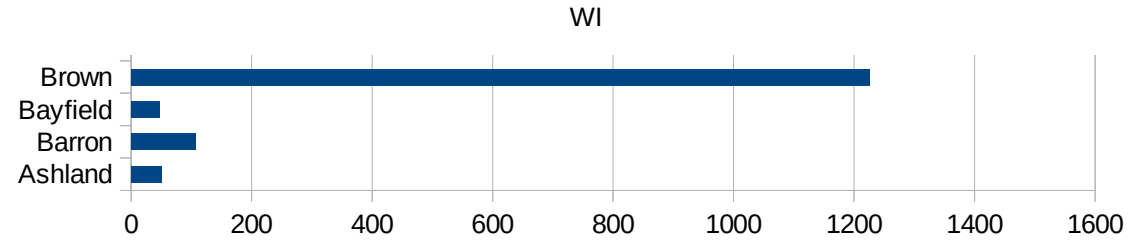
FIPS	County	PC Infection
55001	Adams	201.4940043
55003	Ashland	51.28205128
55005	Barron	106.2793375
55007	Bayfield	46.53636485
55009	Brown	1225.994578
55011	Buffalo	114.2857143
55013	Burnett	32.48440748
55015	Calumet	316.9919655
55017	Chippewa	218.2895455
55019	Clark	319.8017805
55021	Columbia	214.4426235
55023	Crawford	276.2261371
55025	Dane	562.1685805
55027	Dodge	595.3532847
55029	Door	195.5813111
55031	Douglas	141.1775597
55033	Dunn	126.2989963
55035	Eau Claire	325.2530277
55037	Florence	92.57116408
55039	Fond du Lac	387.1305765
55041	Forest	533.8672005
55043	Grant	407.3398766
55045	Green	297.8688835
55047	Green Lake	227.2967544
55049	Iowa	189.3062976
55051	Iron	299.5066949
55053	Jackson	175.7984178
55055	Jefferson	424.0623054
55057	Juneau	195.3638652
55059	Kenosha	1042.589639
55061	Kewaunee	377.7657852
55063	La Crosse	499.8731286
55065	Lafayette	486.0486049



WI



55133 Waukesha	427.9632423
55135 Waupaca	355.9693319
55137 Waushara	185.4675844
55139 Winnebago	454.3328266
55141 Wood	149.2026555



FIPS

- 29001
- 29003
- 29005
- 29007
- 29009
- 29011
- 29013
- 29015
- 29017
- 29019
- 29021
- 29023
- 29025
- 29027
- 29029
- 29031
- 29033
- 29035
- 29037

29039
29041
29043
29045
29047
29049
29051
29053
29055
29057
29059
29061
29063
29065
29067
29069
29071
29073
29075
29077
29079
29081
29083
29085
29087
29089
29091
29093
29095
29097
29099
29101

29103

29105
29107
29109
29111
29113
29115
29117
29121
29123
29125
29127
29119
29129
29131
29133
29135
29137
29139
29141
29143
29145
29147
29149
29151
29153
29155
29157
29159
29161
29163
29165
29167
29169
29171

WI

29173
29175
29177
29179
29181
29195
29197
29199
29201
29203
29205
29183
29185
29187
29189
29510
29186
29207
29209
29211
29213
29215

29217
29219
29221
29223
29225
29227
29229