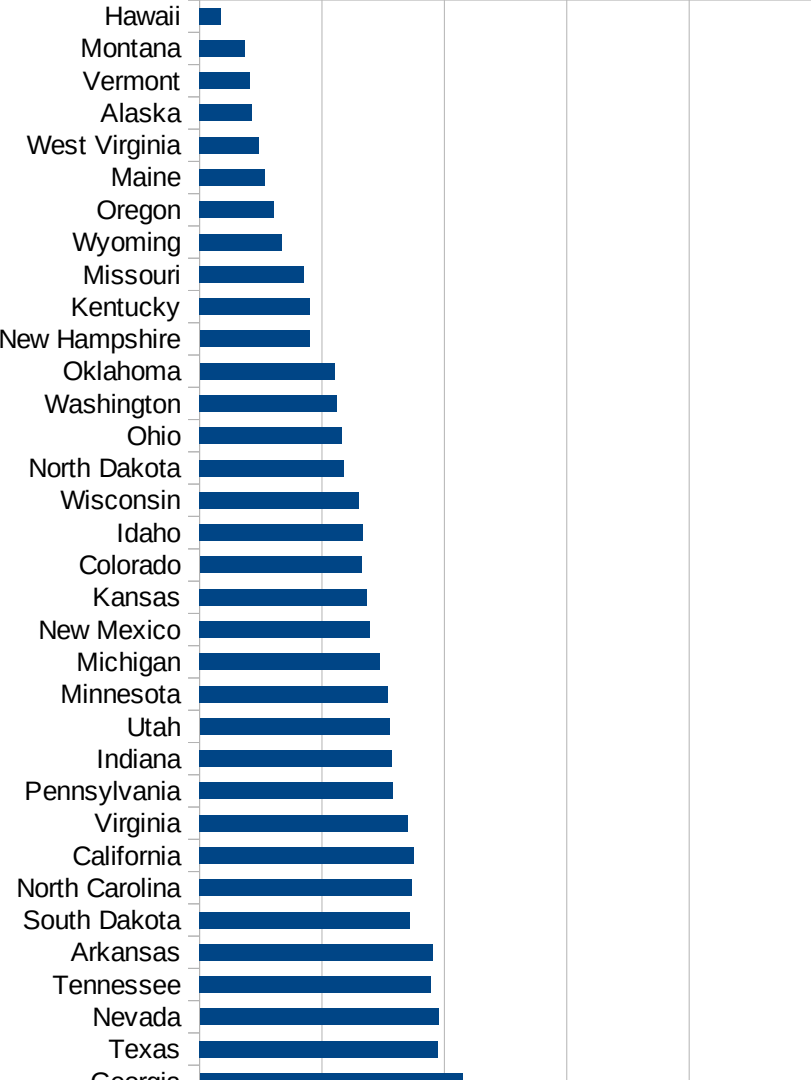


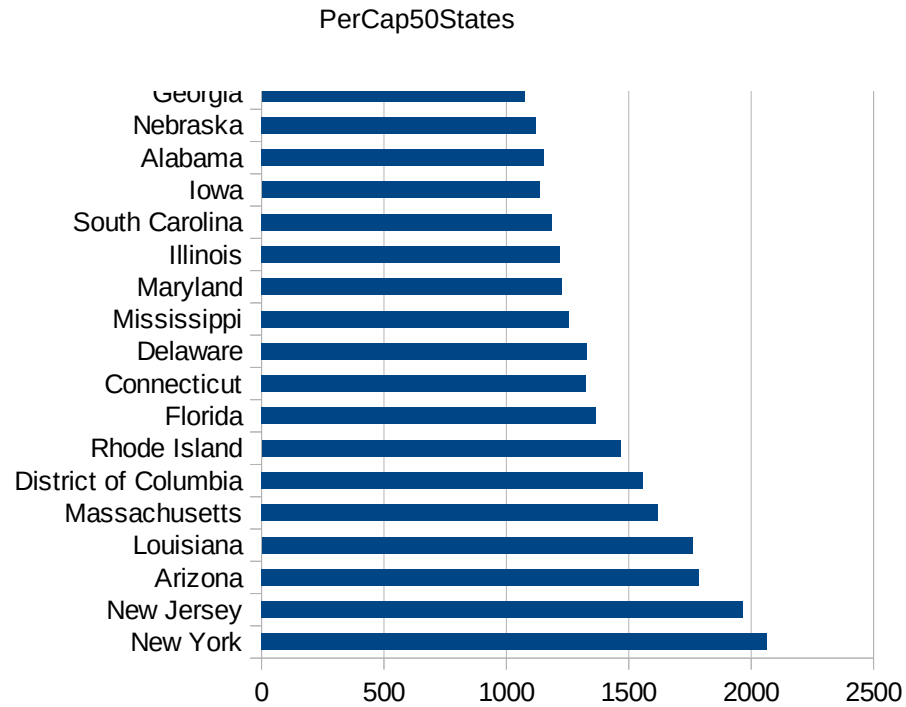
PerCap50States

Idx	State	Population	Cases per 100,000
33	New York	19542209	2063.09839384074
31	New Jersey	8908520	1967.4536286611
3	Arizona	7171646	1786.15899334686
19	Louisiana	4659978	1760.56625160033
22	Massachusetts	6902149	1619.04647378664
9	District of Columbia	702455	1558.24928287221
40	Rhode Island	1057315	1466.26123719043
10	Florida	21299325	1367.65366977592
8	Delaware	967171	1329.13414484098
7	Connecticut	3572665	1323.57777737347
25	Mississippi	2986530	1257.04412813533
21	Maryland	6042718	1228.91718594182
14	Illinois	12741080	1220.15559120577
41	South Carolina	5084127	1187.79487609181
1	Alabama	4887871	1154.71541699853
16	Iowa	3156145	1135.40410849311
28	Nebraska	1929268	1119.64745177964
11	Georgia	10519475	1074.27414390927
29	Nevada	3034392	976.109876377212
44	Texas	28701845	974.073269505845
4	Arkansas	3013825	951.979627217904
43	Tennessee	6770010	945.345723270719
5	California	39557045	875.219572139425
34	North Carolina	10383620	866.749746234935
42	South Dakota	882235	858.27472272127
47	Virginia	8517685	850.501045765369
39	Pennsylvania	12807060	790.704502048089
15	Indiana	6691878	787.297676377244
45	Utah	3161105	775.804663242758
24	Minnesota	5611179	767.717444052311
23	Michigan	9995915	735.170317074525
32	New Mexico	2095428	695.705125635431
17	Kansas	2911505	683.048801221362



This work is licensed under the Creative Commons Attribution-NoDerivatives 4.0 International License. To view a copy of this license, visit <http://creativecommons.org/licenses/by-nd/4.0/>.

Idx	State	Population	Cases per 100,000
13	Idaho	1754208	668.050767069812
6	Colorado	5695564	661.356803294634
50	Wisconsin	5813568	652.026431960545
35	North Dakota	760077	591.124320299128
36	Ohio	11689442	581.678749079725
48	Washington	7535591	559.491617843909
37	Oklahoma	3943079	551.345788405457
18	Kentucky	4468402	452.331728434461
30	New Hampshire	1356458	449.037124628997
26	Missouri	6126452	424.797256225953
51	Wyoming	577737	337.523821392779
38	Oregon	4190713	305.556596216443
20	Maine	1338404	266.287309362494
49	West Virginia	1805832	244.042635195301
2	Alaska	737438	214.119695486265
46	Vermont	626299	207.5685894437
27	Montana	1062305	183.751370839825
12	Hawaii	1420491	87.5049542728535



Counties_Cities

FIPS	County	State	Cases Per 100,000
47169	Trousdale	Tennessee	13739.55684708
5077	Lee	Arkansas	9460.21146355
47095	Lake	Tennessee	9391.44514910
31043	Dakota	Nebraska	9256.58517154
19021	Buena Vista	Iowa	8740.06239308
5079	Lincoln	Arkansas	7860.71882239
27105	Nobles	Minnesota	7740.37584382
22035	East Carroll	Louisiana	6579.50831320
31037	Colfax	Nebraska	6249.42560426
20057	Ford	Kansas	5830.97261568
35031	McKinley	New Mexico	5089.22395905
20175	Seward	Kansas	5036.73094582
1085	Lowndes	Alabama	4982.95568478
13101	Echols	Georgia	4975.00000000
40139	Texas	Oklahoma	4918.11293082
5133	Sevier	Arkansas	4778.57517942
4023	Santa Cruz	Arizona	4747.26408807
13053	Chattahoochee	Georgia	4530.13852490
51640	Galax	Virginia	4515.02413203
6025	Imperial	California	4465.23343618
20055	Finney	Kansas	4383.92832755
18017	Cass	Indiana	4349.88802529
47007	Bledsoe	Tennessee	4296.84852592
48341	Moore	Texas	4286.71165930
39101	Marion	Ohio	4224.89885987
46017	Buffalo	South Dakota	4223.96856582
36087	Rockland	New York	4216.52159229
4027	Yuma	Arizona	4067.82697239
4017	Navajo	Arizona	4058.12848024
5149	Yell	Arkansas	4007.42976550
19047	Crawford	Iowa	3963.16587015
22065	Madison	Louisiana	3951.25884777
39129	Pickaway	Ohio	3847.74300176

This work is licensed under the Creative Commons Attribution-NoDerivatives 4.0 International License. To view a copy of this license, visit <http://creativecommons.org/licenses/by-nd/4.0/>.

Counties_Cities

5059 Hot Spring	Arkansas	3839.64867511
31151 Saline	Nebraska	3818.81533101
1011 Bullock	Alabama	3748.27382127
31047 Dawson	Nebraska	3703.23505842
36119 Westchester	New York	3654.97740830
4001 Apache	Arizona	3635.57882425
13259 Stewart	Georgia	3629.61768027
5123 St. Francis	Arkansas	3616.49435906
28099 Neshoba	Mississippi	3605.15021459
51683 Manassas	Virginia	3587.81009102
28021 Claiborne	Mississippi	3532.54832259
28051 Holmes	Mississippi	3450.23266372
48471 Walker	Texas	3435.43046358
51159 Richmond	Virginia	3429.96238106
34031 Passaic	New Jersey	3398.50191731
51029 Buckingham	Virginia	3394.31731278
1013 Butler	Alabama	3333.33333333
53077 Yakima	Washington	3323.57643391
48001 Anderson	Texas	3301.92741616
19115 Louisa	Iowa	3285.88056227
51081 Greensville	Virginia	3285.45626559
19193 Woodbury	Iowa	3276.80199729
12077 Liberty	Florida	3263.56864136
51001 Accomack	Virginia	3224.11452548
29119 McDonald	Missouri	3219.51642257
19197 Wright	Iowa	3167.84869976
36059 Nassau	New York	3123.14341812
49037 San Juan	Utah	3113.47012752
13243 Randolph	Georgia	3102.59037026
12047 Hamilton	Florida	3067.78476590
48253 Jones	Texas	3063.02669425
1059 Franklin	Alabama	3060.93167108
1131 Wilcox	Alabama	3058.24785923
13099 Early	Georgia	3054.55255197

Counties_Cities

12051 Hendry	Florida	3048.89787275
28043 Grenada	Mississippi	3011.16124436
48449 Titus	Texas	2981.86661823
8075 Logan	Colorado	2977.51765143
34039 Union	New Jersey	2963.26426755
28123 Scott	Mississippi	2958.95641107
46005 Beadle	South Dakota	2928.56008050
19171 Tama	Iowa	2898.72219593
13273 Terrell	Georgia	2891.65021484
37061 Duplin	North Carolina	2881.60935164
1105 Perry	Alabama	2877.46170678
28079 Leake	Mississippi	2859.90423055
22041 Franklin	Louisiana	2852.74856122
51595 Emporia	Virginia	2851.00566296
36103 Suffolk	New York	2850.19239170
36071 Orange	New York	2840.67851635
34017 Hudson	New Jersey	2838.94500644
28153 Wayne	Mississippi	2832.79140802
13141 Hancock	Georgia	2827.02443699
13005 Bacon	Georgia	2807.33124721
13071 Colquitt	Georgia	2803.12335497
19127 Marshall	Iowa	2763.81281109
47111 Macon	Tennessee	2686.99773336
1047 Dallas	Alabama	2683.37248760
28103 Noxubee	Mississippi	2667.29947793
51685 Manassas Park	Virginia	2663.66210204
53021 Franklin	Washington	2655.09237178
31079 Hall	Nebraska	2640.93366014
22051 Jefferson	Louisiana	2637.93885972
13037 Calhoun	Georgia	2629.09319899
22047 Iberville	Louisiana	2619.11310779
36061 New York City	New York	2614.86593002
48375 Potter	Texas	2554.15886601
22095 St. John the Bap	Louisiana	2542.60837347

Counties_Cities

12027 DeSoto	Florida	2536.74411161
12086 Miami-Dade	Florida	2527.64630116
25025 Suffolk	Massachusetts	2525.35763306
13285 Troup	Georgia	2523.06022789
1065 Hale	Alabama	2492.19068315
27165 Watonwan	Minnesota	2477.23132969
27099 Mower	Minnesota	2474.31956212
28031 Covington	Mississippi	2471.75515833
13003 Atkinson	Georgia	2470.77256840
13277 Tift	Georgia	2462.34995440
31173 Thurston	Nebraska	2451.04751472
1063 Greene	Alabama	2441.39438844
16013 Blaine	Idaho	2437.94522366
28029 Copiah	Mississippi	2417.40531829
13287 Turner	Georgia	2401.41557128
1119 Sumter	Alabama	2395.39831377
48369 Parmer	Texas	2392.53852393
13095 Dougherty	Georgia	2391.41632783
34013 Essex	New Jersey	2382.94403245
22001 Acadia	Louisiana	2336.38848690
51131 Northampton	Virginia	2334.89561142
48185 Grimes	Texas	2320.16925247
8087 Morgan	Colorado	2314.58785629
48189 Hale	Texas	2293.82205143
22071 Orleans	Louisiana	2262.36937541
22025 Catahoula	Louisiana	2258.53455454
13205 Mitchell	Georgia	2257.57029560
12049 Hardee	Florida	2249.95412002
10005 Sussex	Delaware	2237.38038956
13069 Coffee	Georgia	2213.81662915
22093 St. James	Louisiana	2210.39121548
24033 Prince George's	Maryland	2194.63592094
35045 San Juan	New Mexico	2192.84566109
8079 Mineral	Colorado	2190.72164948

Counties_Cities

48117 Deaf Smith	Texas	2185.50106610
13061 Clay	Georgia	2182.19605126
1095 Marshall	Alabama	2174.61424008
22111 Union	Louisiana	2163.00940439
28053 Humphreys	Mississippi	2155.74663922
46085 Lyman	South Dakota	2146.03506935
5017 Chicot	Arkansas	2146.00498180
13261 Sumter	Georgia	2142.40069956
34003 Bergen	New Jersey	2125.24501117
28007 Attala	Mississippi	2123.60468282
34021 Mercer	New Jersey	2111.07836165
31141 Platte	Nebraska	2095.13532956
25009 Essex	Massachusetts	2090.71661114
21031 Butler	Kentucky	2090.51049170
22127 Winn	Louisiana	2087.16569973
22073 Ouachita	Louisiana	2080.59556563
1101 Montgomery	Alabama	2077.39975107
48415 Scurry	Texas	2075.18083719
22099 St. Martin	Louisiana	2070.08448183
44007 Providence	Rhode Island	2066.39374674
12079 Madison	Florida	2061.63311566
1017 Chambers	Alabama	2061.57965194
34023 Middlesex	New Jersey	2059.69735502
47037 Davidson	Tennessee	2051.00586641
28133 Sunflower	Mississippi	2043.90907325
22013 Bienville	Louisiana	2043.88337842
45061 Lee	South Carolina	2041.76875510
6031 Kings	California	2033.48175944
45019 Charleston	South Carolina	2032.49528831
28163 Yazoo	Mississippi	2032.00226565
19179 Wapello	Iowa	2030.96151115
34011 Cumberland	New Jersey	2028.85303235
22053 Jefferson Davis	Louisiana	2026.47077449
1035 Conecuh	Alabama	2011.89215606

Counties_Cities

13001 Appling	Georgia	1999.24352948
28147 Walthall	Mississippi	1997.92602834
5143 Washington	Arkansas	1992.31097100
22045 Iberia	Louisiana	1984.74788909
13299 Ware	Georgia	1970.29147982
28083 Leflore	Mississippi	1967.56457692
46099 Minnehaha	South Dakota	1958.77143864
4012 La Paz	Arizona	1952.79173381
13139 Hall	Georgia	1943.13077547
36105 Sullivan	New York	1941.77329201
22003 Allen	Louisiana	1941.02714314
31053 Dodge	Nebraska	1940.69201707
22007 Assumption	Louisiana	1937.21973094
40089 McCurtain	Oklahoma	1929.48659144
51183 Sussex	Virginia	1922.22123343
19013 Black Hawk	Iowa	1921.33405837
37163 Sampson	North Carolina	1912.74007481
4013 Maricopa	Arizona	1909.68852985
1091 Marengo	Alabama	1909.15766286
46073 Jerauld	South Dakota	1908.95741557
28015 Carroll	Mississippi	1906.97205126
13127 Glynn	Georgia	1903.33141670
28063 Jefferson	Mississippi	1899.80298339
29211 Sullivan	Missouri	1896.80115737
28097 Montgomery	Mississippi	1895.64002794
20209 Wyandotte	Kansas	1883.57407273
22077 Pointe Coupee	Louisiana	1882.40656335
22037 East Feliciana	Louisiana	1869.98186998
22117 Washington	Louisiana	1869.82096089
22017 Caddo	Louisiana	1861.50286923
17031 Cook	Illinois	1856.69587817
13065 Clinch	Georgia	1850.18050542
51660 Harrisonburg	Virginia	1835.91508893
48167 Galveston	Texas	1835.21264317

Counties_Cities

28069 Kemper	Mississippi	1835.04537748
28067 Jones	Mississippi	1831.69979989
5035 Crittenden	Arkansas	1818.29465061
18039 Elkhart	Indiana	1809.69060128
47069 Hardeman	Tennessee	1808.08881840
12085 Martin	Florida	1802.22730437
19059 Dickinson	Iowa	1801.43415146
9001 Fairfield	Connecticut	1796.94709707
13313 Whitfield	Georgia	1796.04466568
28061 Jasper	Mississippi	1795.71463355
22125 West Feliciana	Louisiana	1778.78395860
12021 Collier	Florida	1778.39191731
48355 Nueces	Texas	1774.11563358
28017 Chickasaw	Mississippi	1770.42688253
35023 Hidalgo	New Mexico	1768.86792453
28101 Newton	Mississippi	1767.47656578
1127 Walker	Alabama	1767.35571565
4005 Coconino	Arizona	1766.13885505
21177 Muhlenberg	Kentucky	1764.47650614
45051 Horry	South Carolina	1759.42257233
13321 Worth	Georgia	1758.70732548
28077 Lawrence	Mississippi	1750.30108390
42101 Philadelphia	Pennsylvania	1750.03692860
48111 Dallam	Texas	1750.00000000
48469 Victoria	Texas	1737.38251752
22055 Lafayette	Louisiana	1736.53730507
28151 Washington	Mississippi	1735.34829017
13137 Habersham	Georgia	1729.53203490
28127 Simpson	Mississippi	1722.84924135
12121 Suwannee	Florida	1722.07010477
1023 Choctaw	Alabama	1721.04976248
22057 Lafourche	Louisiana	1709.21877389
45089 Williamsburg	South Carolina	1708.81526498
22089 St. Charles	Louisiana	1707.67223283

Counties_Cities

45039 Fairfield	South Carolina	1705.20489242
25023 Plymouth	Massachusetts	1704.19893000
20025 Clark	Kansas	1695.76059850
48163 Frio	Texas	1695.59951554
22101 St. Mary	Louisiana	1693.65532206
22019 Calcasieu	Louisiana	1691.18515893
48285 Lavaca	Texas	1690.70114371
51153 Prince William	Virginia	1685.85781103
37123 Montgomery	North Carolina	1683.10659675
22033 East Baton Rouge	Louisiana	1682.93435173
12011 Broward	Florida	1681.68260509
13185 Lowndes	Georgia	1680.69394176
28159 Winston	Mississippi	1679.05312414
28161 Yalobusha	Mississippi	1678.50225952
48177 Gonzales	Texas	1670.98818784
51047 Culpeper	Virginia	1664.12773096
37191 Wayne	North Carolina	1664.12436713
1005 Barbour	Alabama	1659.90112938
13165 Jenkins	Georgia	1658.41299090
48489 Willacy	Texas	1654.65953986
48043 Brewster	Texas	1651.01974749
22023 Cameron	Louisiana	1650.40183697
27153 Todd	Minnesota	1643.47896835
48055 Caldwell	Texas	1641.73237450
34029 Ocean	New Jersey	1639.98730161
22031 De Soto	Louisiana	1636.53593818
48209 Hays	Texas	1636.33995266
13093 Dooly	Georgia	1634.32073544
28129 Smith	Mississippi	1631.04611924
13173 Lanier	Georgia	1624.75822050
19139 Muscatine	Iowa	1623.61107876
37077 Granville	North Carolina	1621.89137486
19151 Pocahontas	Iowa	1617.21068249
27145 Stearns	Minnesota	1600.56763952

Counties_Cities

5071 Johnson	Arkansas	1596.73921173
1123 Tallapoosa	Alabama	1595.17988987
48017 Bailey	Texas	1593.85228405
20111 Lyon	Kansas	1592.52828833
19049 Dallas	Iowa	1583.49966733
28085 Lincoln	Mississippi	1581.64011109
22087 St. Bernard	Louisiana	1579.58947796
48405 San Augustine	Texas	1579.20310982
48069 Castro	Texas	1578.60404436
22079 Rapides	Louisiana	1577.02853817
22109 Terrebonne	Louisiana	1576.27836175
48427 Starr	Texas	1576.13328167
22123 West Carroll	Louisiana	1575.30504462
19153 Polk	Iowa	1572.85243964
22121 West Baton Rouge	Louisiana	1570.36364324
1049 DeKalb	Alabama	1566.15535477
13315 Wilcox	Georgia	1566.04630050
11001 District of Columbia	District of Columbia	1558.24928287
17153 Pulaski	Illinois	1555.92165477
37105 Lee	North Carolina	1545.92202044
47157 Shelby	Tennessee	1543.87217290
19039 Clarke	Iowa	1538.78807174
34025 Monmouth	New Jersey	1535.67853430
51510 Alexandria	Virginia	1535.53852862
13215 Muscogee	Georgia	1532.75648949
13263 Talbot	Georgia	1530.61224490
25027 Worcester	Massachusetts	1529.77893431
26127 Oceana	Michigan	1528.63849765
22049 Jackson	Louisiana	1528.10967174
34007 Camden	New Jersey	1527.57563925
17089 Kane	Illinois	1525.78732198
25017 Middlesex	Massachusetts	1523.48960869
12043 Glades	Florida	1522.87962693
34035 Somerset	New Jersey	1520.69669409

Counties_Cities

13009 Baldwin	Georgia	1519.30928318
55079 Milwaukee	Wisconsin	1518.55988340
25005 Bristol	Massachusetts	1511.82046090
22105 Tangipahoa	Louisiana	1509.97555634
24031 Montgomery	Maryland	1508.97757577
13027 Brooks	Georgia	1508.41229936
20103 Leavenworth	Kansas	1508.26039925
8109 Saguache	Colorado	1505.18778314
28023 Clarke	Mississippi	1499.61548321
12099 Palm Beach	Florida	1499.31928657
13293 Upson	Georgia	1499.14171276
6041 Marin	California	1497.30808038
25013 Hampden	Massachusetts	1496.36696811
17097 Lake	Illinois	1493.08250765
13163 Jefferson	Georgia	1484.12184057
45027 Clarendon	South Carolina	1483.67952522
28089 Madison	Mississippi	1476.85316671
37177 Tyrrell	North Carolina	1476.64003873
19167 Sioux	Iowa	1475.26425850
28119 Quitman	Mississippi	1474.96808963
28135 Tallahatchie	Mississippi	1472.79616787
1109 Pike	Alabama	1472.79380887
9009 New Haven	Connecticut	1471.16438516
36027 Dutchess	New York	1470.11759579
37063 Durham	North Carolina	1469.66429773
45075 Orangeburg	South Carolina	1462.02866542
45081 Saluda	South Carolina	1460.28037383
37037 Chatham	North Carolina	1458.86599489
22083 Richland	Louisiana	1456.02218700
28137 Tate	Mississippi	1453.45804792
31055 Douglas	Nebraska	1452.33559131
45045 Greenville	South Carolina	1451.53856476
13177 Lee	Georgia	1451.41782019
13075 Cook	Georgia	1450.87985083

Counties_Cities

22097 St. Landry	Louisiana	1447.48924653
12031 Duval	Florida	1444.35639105
45009 Bamberg	South Carolina	1443.08231173
13035 Butts	Georgia	1442.56603150
24510 Baltimore City	Maryland	1442.16964456
28091 Marion	Mississippi	1440.42079709
41059 Umatilla	Oregon	1438.41271479
48245 Jefferson	Texas	1437.24926569
37119 Mecklenburg	North Carolina	1433.40210860
6035 Lassen	California	1431.72521265
22119 Webster	Louisiana	1427.90865509
28035 Forrest	Mississippi	1427.31488885
12057 Hillsborough	Florida	1427.25111491
8037 Eagle	Colorado	1423.81757678
13007 Baker	Georgia	1423.02716688
49043 Summit	Utah	1421.31495481
12033 Escambia	Florida	1420.76606641
16031 Cassia	Idaho	1420.54978210
48465 Val Verde	Texas	1420.50073159
1053 Escambia	Alabama	1420.48546860
51171 Shenandoah	Virginia	1416.18962227
41049 Morrow	Oregon	1415.75800211
22091 St. Helena	Louisiana	1412.97992594
41045 Malheur	Oregon	1412.53051261
19149 Plymouth	Iowa	1410.63956964
12071 Lee	Florida	1408.80719842
41061 Union	Oregon	1405.84256075
1107 Pickens	Alabama	1404.35349584
12095 Orange	Florida	1403.47446302
27083 Lyon	Minnesota	1400.75695501
34027 Morris	New Jersey	1400.36582306
12093 Okeechobee	Florida	1398.75291908
45085 Sumter	South Carolina	1397.96454860
49051 Wasatch	Utah	1395.90854392

Counties_Cities

29195 Saline	Missouri	1393.31731819
36079 Putnam	New York	1391.41689924
6037 Los Angeles	California	1391.08158533
48071 Chambers	Texas	1389.73948273
27067 Kandiyohi	Minnesota	1388.40275347
13229 Pierce	Georgia	1387.38459952
47147 Robertson	Tennessee	1385.68129330
19079 Hamilton	Iowa	1384.43017657
26163 Wayne	Michigan	1383.77882801
47141 Putnam	Tennessee	1383.76266758
28025 Clay	Mississippi	1382.44093676
13017 Ben Hill	Georgia	1382.02180259
13081 Crisp	Georgia	1380.46989071
28155 Webster	Mississippi	1379.23988557
38017 Cass	North Dakota	1378.94180127
21227 Warren	Kentucky	1377.37688932
22075 Plaquemines	Louisiana	1375.48056386
1025 Clarke	Alabama	1375.41806020
12081 Manatee	Florida	1372.40252751
28107 Panola	Mississippi	1372.22774884
37017 Bladen	North Carolina	1370.89484785
13275 Thomas	Georgia	1370.14038877
37023 Burke	North Carolina	1369.74176274
39029 Columbiana	Ohio	1368.52870988
28011 Bolivar	Mississippi	1365.97197843
48113 Dallas	Texas	1361.52783485
45055 Kershaw	South Carolina	1359.92194170
13167 Johnson	Georgia	1359.70333745
12039 Gadsden	Florida	1359.65485684
5087 Madison	Arkansas	1359.14082883
48041 Brazos	Texas	1352.10224116
25021 Norfolk	Massachusetts	1351.02950433
13319 Wilkinson	Georgia	1350.15493581
12063 Jackson	Florida	1349.75675396

Counties_Cities

16067 Minidoka	Idaho	1349.33973589
45029 Colleton	South Carolina	1348.91131174
13145 Harris	Georgia	1348.80348078
42045 Delaware	Pennsylvania	1346.78823057
27131 Rice	Minnesota	1345.39933557
5099 Nevada	Arkansas	1345.18376171
1051 Elmore	Alabama	1344.53576270
9003 Hartford	Connecticut	1338.64009849
48103 Crane	Texas	1335.00208594
28113 Pike	Mississippi	1334.58028966
45043 Georgetown	South Carolina	1333.35475269
6107 Tulare	California	1332.80098570
1133 Winston	Alabama	1331.36094675
4021 Pinal	Arizona	1329.56715824
1125 Tuscaloosa	Alabama	1329.27418853
22005 Ascension	Louisiana	1327.48331622
28095 Monroe	Mississippi	1327.18479361
48323 Maverick	Texas	1326.83594084
28149 Warren	Mississippi	1325.36382536
5069 Jefferson	Arkansas	1321.31426726
37181 Vance	North Carolina	1321.16100668
1001 Autauga	Alabama	1318.32161292
1099 Monroe	Alabama	1314.85261309
45033 Dillon	South Carolina	1313.76842380
16053 Jerome	Idaho	1311.68019988
17091 Kankakee	Illinois	1311.53202938
49035 Salt Lake	Utah	1308.56916295
28049 Hinds	Mississippi	1308.39150516
19173 Taylor	Iowa	1308.35083185
34033 Salem	New Jersey	1306.56316386
5007 Benton	Arkansas	1302.60300505
16087 Washington	Idaho	1299.08473575
37155 Robeson	North Carolina	1295.59815218
47003 Bedford	Tennessee	1294.91414821

Counties_Cities

22103 St. Tammany	Louisiana	1294.79177563
28075 Lauderdale	Mississippi	1294.52845971
45069 Marlboro	South Carolina	1291.76452762
13135 Gwinnett	Georgia	1280.69016287
13257 Stephens	Georgia	1279.04743614
28143 Tunica	Mississippi	1277.15205149
18097 Marion	Indiana	1277.09051295
28105 Oktibbeha	Mississippi	1274.21923829
13279 Toombs	Georgia	1271.99018113
17181 Union	Illinois	1270.70839024
1113 Russell	Alabama	1270.31377096
53001 Adams	Washington	1270.30720178
51840 Winchester	Virginia	1270.10103885
51059 Fairfax	Virginia	1266.42886005
51139 Page	Virginia	1266.03434588
20075 Hamilton	Kansas	1265.82278481
22009 Avoyelles	Louisiana	1265.38480550
13307 Webster	Georgia	1263.88356951
45079 Richland	South Carolina	1261.28864189
27033 Cottonwood	Minnesota	1259.20014188
1097 Mobile	Alabama	1258.22644692
55009 Brown	Wisconsin	1254.85044309
45041 Florence	South Carolina	1250.73285128
18087 LaGrange	Indiana	1248.41088228
22021 Caldwell	Louisiana	1244.97991968
28001 Adams	Mississippi	1243.90869454
48303 Lubbock	Texas	1243.60792682
12097 Osceola	Florida	1243.24030544
18099 Marshall	Indiana	1241.13475177
13021 Bibb	Georgia	1237.79352690
48453 Travis	Texas	1236.84377010
13317 Wilkes	Georgia	1235.31794249
53005 Benton	Washington	1231.93825944
37195 Wilson	North Carolina	1231.35473574

Counties_Cities

1087 Macon	Alabama	1231.08628451
13199 Meriwether	Georgia	1229.35257262
1111 Randolph	Alabama	1227.72277228
28115 Pontotoc	Mississippi	1225.14371878
8003 Alamosa	Colorado	1222.80165438
13087 Decatur	Georgia	1219.19096896
28013 Calhoun	Mississippi	1219.17428651
20093 Kearny	Kansas	1217.34719757
55101 Racine	Wisconsin	1216.27395922
34005 Burlington	New Jersey	1215.13121262
46003 Aurora	South Dakota	1213.85219564
8025 Crowley	Colorado	1212.01775350
19187 Webster	Iowa	1210.13314221
13197 Marion	Georgia	1209.43599569
42077 Lehigh	Pennsylvania	1208.91062211
12103 Pinellas	Florida	1205.19235502
12059 Holmes	Florida	1201.41705601
1103 Morgan	Alabama	1199.94289985
34041 Warren	New Jersey	1197.78027775
17007 Boone	Illinois	1194.54243425
45047 Greenwood	South Carolina	1194.49824006
48419 Shelby	Texas	1192.06861279
18089 Lake	Indiana	1189.89866044
21211 Shelby	Kentucky	1189.24935076
28125 Sharkey	Mississippi	1188.02832991
1039 Covington	Alabama	1186.93559725
40055 Greer	Oklahoma	1185.36333963
13271 Telfair	Georgia	1184.17737465
48141 El Paso	Texas	1183.81270235
28157 Wilkinson	Mississippi	1182.89353958
47149 Rutherford	Tennessee	1181.63070578
47167 Tipton	Tennessee	1180.55893863
12013 Calhoun	Florida	1179.13210393
22063 Livingston	Louisiana	1178.64538179

Counties_Cities

45059 Laurens	South Carolina	1177.71740753
13119 Franklin	Georgia	1172.74030318
48105 Crockett	Texas	1171.76336096
45017 Calhoun	South Carolina	1170.79889807
42095 Northampton	Pennsylvania	1167.29602667
4019 Pima	Arizona	1165.84686543
18181 White	Indiana	1164.38072349
13089 DeKalb	Georgia	1161.04779805
37047 Columbus	North Carolina	1160.72230707
19143 Osceola	Iowa	1158.94039735
45071 Newberry	South Carolina	1157.84008307
22067 Morehouse	Louisiana	1157.57146232
19069 Franklin	Iowa	1155.66969577
48283 La Salle	Texas	1155.22506971
5061 Howard	Arkansas	1154.33625665
28065 Jefferson Davis	Mississippi	1148.29980417
34001 Atlantic	New Jersey	1147.95293657
19183 Washington	Iowa	1147.19299038
17017 Cass	Illinois	1141.92495922
13155 Irwin	Georgia	1138.54011492
13161 Jeff Davis	Georgia	1137.80025284
22081 Red River	Louisiana	1132.47611183
31123 Morrill	Nebraska	1131.02859582
37079 Greene	North Carolina	1127.92689891
17201 Winnebago	Illinois	1127.14331476
28033 DeSoto	Mississippi	1126.36743754
12107 Putnam	Florida	1125.89835902
47165 Sumner	Tennessee	1123.70357309
5115 Pope	Arkansas	1123.43750000
42011 Berks	Pennsylvania	1121.02286791
24045 Wicomico	Maryland	1120.20931247
22069 Natchitoches	Louisiana	1120.04966502
51013 Arlington	Virginia	1119.90097718
8051 Gunnison	Colorado	1119.10008118

Counties_Cities

8031 Denver	Colorado	1118.08645456
1093 Marion	Alabama	1115.47895037
12105 Polk	Florida	1113.12144337
32003 Clark	Nevada	1112.36230461
45013 Beaufort	South Carolina	1111.72932729
45015 Berkeley	South Carolina	1108.14099172
18113 Noble	Indiana	1106.62290667
48063 Camp	Texas	1104.88759303
51107 Loudoun	Virginia	1095.73552906
47143 Rhea	Tennessee	1095.50901828
37159 Rowan	North Carolina	1095.12820150
27053 Hennepin	Minnesota	1094.94151313
31119 Madison	Nebraska	1093.46745027
45067 Marion	South Carolina	1092.17436129
18071 Jackson	Indiana	1090.43095826
1073 Jefferson	Alabama	1089.94387987
48479 Webb	Texas	1087.67351673
24005 Baltimore	Maryland	1085.18391996
13121 Fulton	Georgia	1081.21594417
6065 Riverside	California	1080.52284232
29021 Buchanan	Missouri	1079.36006142
48309 McLennan	Texas	1077.73941801
22015 Bossier	Louisiana	1077.17105005
1055 Etowah	Alabama	1077.06266280
37151 Randolph	North Carolina	1076.37895794
42091 Montgomery	Pennsylvania	1074.94050234
51760 Richmond City	Virginia	1073.94343111
22039 Evangeline	Louisiana	1073.46828933
13201 Miller	Georgia	1072.81041154
37131 Northampton	North Carolina	1072.37243342
48421 Sherman	Texas	1071.77655083
51730 Petersburg	Virginia	1070.73842937
19063 Emmet	Iowa	1069.92326813
45063 Lexington	South Carolina	1068.01974023

Counties_Cities

17197 Will	Illinois	1066.28533460
37101 Johnston	North Carolina	1065.74565191
13193 Macon	Georgia	1065.20581298
1033 Colbert	Alabama	1062.78076038
55059 Kenosha	Wisconsin	1060.90141178
48029 Bexar	Texas	1060.74925644
5107 Phillips	Arkansas	1059.40429308
51175 Southampton	Virginia	1057.65950188
24029 Kent	Maryland	1057.62781819
17043 DuPage	Illinois	1056.44154734
48205 Hartley	Texas	1050.00889838
19061 Dubuque	Iowa	1049.00159002
36111 Ulster	New York	1048.15816438
10003 New Castle	Delaware	1047.67268274
28027 Coahoma	Mississippi	1047.37493371
1081 Lee	Alabama	1046.71802661
48321 Matagorda	Texas	1045.08645218
19165 Shelby	Iowa	1045.08550700
10001 Kent	Delaware	1044.52534304
37197 Yadkin	North Carolina	1044.13605732
48201 Harris	Texas	1043.43425164
42075 Lebanon	Pennsylvania	1043.06721202
48383 Reagan	Texas	1042.50200481
45035 Dorchester	South Carolina	1038.92385167
46023 Charles Mix	South Dakota	1038.76633112
13131 Grady	Georgia	1038.46775497
27047 Freeborn	Minnesota	1037.97135725
51193 Westmoreland	Virginia	1037.57711722
51147 Prince Edward	Virginia	1037.03703704
18145 Shelby	Indiana	1036.03704617
24011 Caroline	Maryland	1035.91160221
1007 Bibb	Alabama	1035.71428571
48039 Brazoria	Texas	1035.65640194
45005 Allendale	South Carolina	1033.35954173

Counties_Cities

13237 Putnam	Georgia	1031.68416709
13097 Douglas	Georgia	1031.43857814
13063 Clayton	Georgia	1030.33337362
46049 Faulk	South Dakota	1030.04291845
27101 Murray	Minnesota	1027.06621556
56041 Uinta	Wyoming	1024.68101877
24021 Frederick	Maryland	1024.45550131
45025 Chesterfield	South Carolina	1022.86138917
16027 Canyon	Idaho	1020.58622186
17157 Randolph	Illinois	1018.50121473
13049 Charlton	Georgia	1017.89019124
22113 Vermilion	Louisiana	1017.88400468
26125 Oakland	Michigan	1017.62943327
48477 Washington	Texas	1016.86225362
1041 Crenshaw	Alabama	1012.73148148
48365 Panola	Texas	1010.88646967
29075 Gentry	Missouri	1010.86300543
48387 Red River	Texas	1010.26694045
29145 Newton	Missouri	1007.44859781
22011 Beauregard	Louisiana	1006.63033850
29510 St. Louis City	Missouri	1005.15787319
56013 Fremont	Wyoming	1004.27512585
47065 Hamilton	Tennessee	1001.41097929
16083 Twin Falls	Idaho	1000.22072234
31001 Adams	Nebraska	999.65091555
13105 Elbert	Georgia	998.95397490
46127 Union	South Dakota	998.78353288
31051 Dixon	Nebraska	998.42354178
37067 Forsyth	North Carolina	998.41993780
19005 Allamakee	Iowa	997.68652400
27117 Pipestone	Minnesota	994.80490770
48129 Donley	Texas	994.27538415
47011 Bradley	Tennessee	994.12519793
19103 Johnson	Iowa	987.04217903

Counties_Cities

48061 Cameron	Texas	984.88351246
51630 Fredericksburg	Virginia	984.76530332
51165 Rockingham	Virginia	983.45723992
45077 Pickens	South Carolina	982.09497587
22085 Sabine	Louisiana	982.02396804
48451 Tom Green	Texas	981.47881783
27027 Clay	Minnesota	980.37682746
28073 Lamar	Mississippi	980.03106634
42017 Bucks	Pennsylvania	976.92595452
13067 Cobb	Georgia	976.13180686
13129 Gordon	Georgia	975.99029210
12111 St. Lucie	Florida	975.93482973
24003 Anne Arundel	Maryland	975.46833417
22061 Lincoln	Louisiana	974.65886940
6099 Stanislaus	California	974.14584906
13051 Chatham	Georgia	973.73744359
27123 Ramsey	Minnesota	973.62825103
51620 Franklin City	Virginia	973.41819543
13303 Washington	Georgia	971.25478269
47047 Fayette	Tennessee	970.20268102
12117 Seminole	Florida	969.57882317
8123 Weld	Colorado	969.44051160
37185 Warren	North Carolina	969.35426869
6083 Santa Barbara	California	968.13854481
19099 Jasper	Iowa	966.43066735
16001 Ada	Idaho	966.24011099
22027 Claiborne	Louisiana	965.88058204
13239 Quitman	Georgia	965.33567354
48463 Uvalde	Texas	964.76197571
1129 Washington	Alabama	964.70875565
13107 Emanuel	Georgia	964.08986379
48139 Ellis	Texas	963.57475646
47155 Sevier	Tennessee	962.28496711
28071 Lafayette	Mississippi	961.80169000

Counties_Cities

39049 Franklin	Ohio	959.62756621
18031 Decatur	Indiana	959.16996342
13033 Burke	Georgia	958.83690853
6077 San Joaquin	California	958.73302686
48005 Angelina	Texas	957.60804666
28005 Amite	Mississippi	957.32597761
34015 Gloucester	New Jersey	956.73420085
45053 Jasper	South Carolina	956.12854234
42079 Luzerne	Pennsylvania	952.31798921
37113 Macon	North Carolina	952.24599688
13015 Bartow	Georgia	951.99609052
13019 Berrien	Georgia	950.55059215
48313 Madison	Texas	949.93759534
24017 Charles	Maryland	949.82755738
37167 Stanly	North Carolina	948.85219493
48349 Navarro	Texas	948.24977303
8001 Adams	Colorado	946.92381630
35006 Cibola	New Mexico	945.93584087
48093 Comanche	Texas	945.76621841
8117 Summit	Colorado	944.94791499
48371 Pecos	Texas	944.29911312
6071 San Bernardino	California	941.97696356
51041 Chesterfield	Virginia	940.45146261
28087 Lowndes	Mississippi	938.40149330
13045 Carroll	Georgia	938.02118167
48003 Andrews	Texas	937.77581642
47159 Smith	Tennessee	937.71938622
21141 Logan	Kentucky	937.41894846
8121 Washington	Colorado	937.05438990
19041 Clay	Iowa	935.91173918
1067 Henry	Alabama	935.55697600
20085 Jackson	Kansas	933.73493976
45023 Chester	South Carolina	933.30439366
53017 Douglas	Washington	932.24881721

Counties_Cities

48123 DeWitt	Texas	931.29241591
21183 Ohio	Kentucky	929.96222028
48347 Nacogdoches	Texas	929.82910015
51670 Hopewell	Virginia	929.36802974
48215 Hidalgo	Texas	928.47186696
37193 Wilkes	North Carolina	924.77792202
4015 Mohave	Arizona	924.36172751
48021 Bastrop	Texas	919.79396615
46013 Brown	South Dakota	918.20124122
28019 Choctaw	Mississippi	918.09615849
26081 Kent	Michigan	914.97829565
17163 St. Clair	Illinois	913.96963905
21003 Allen	Kentucky	913.73922924
13043 Candler	Georgia	913.62126246
37001 Alamance	North Carolina	912.66312577
1071 Jackson	Alabama	912.32410700
48153 Floyd	Texas	908.00068528
13245 Richmond	Georgia	907.94526529
30003 Big Horn	Montana	907.18248613
51690 Martinsville	Virginia	906.83614943
47189 Wilson	Tennessee	906.66666667
42103 Pike	Pennsylvania	906.44163553
26099 Macomb	Michigan	905.62086243
51570 Colonial Heights	Virginia	902.82061347
18023 Clinton	Indiana	902.32558140
28145 Union	Mississippi	901.90869048
48305 Lynn	Texas	901.82065680
19155 Pottawattamie	Iowa	900.21703570
20067 Grant	Kansas	899.67284624
19133 Monona	Iowa	898.72105081
29157 Perry	Missouri	898.17232376
42071 Lancaster	Pennsylvania	897.05403481
19169 Story	Iowa	896.99811427
40147 Washington	Oklahoma	896.93883456

Counties_Cities

24027 Howard	Maryland	894.50364485
49049 Utah	Utah	893.58467277
13255 Spalding	Georgia	892.58698941
13217 Newton	Georgia	890.07768781
27013 Blue Earth	Minnesota	889.85124653
53025 Grant	Washington	889.74735696
27091 Martin	Minnesota	889.56280010
51087 Henrico	Virginia	888.35300871
18063 Hendricks	Indiana	887.37732697
48439 Tarrant	Texas	886.50415769
12023 Columbia	Florida	885.06872048
13031 Bulloch	Georgia	884.90995653
45031 Darlington	South Carolina	883.20708961
17187 Warren	Illinois	880.69516205
6019 Fresno	California	880.53097345
8005 Arapahoe	Colorado	880.50797356
39061 Hamilton	Ohio	879.04256726
21083 Graves	Kentucky	878.95597181
34019 Hunterdon	New Jersey	878.00888433
37093 Hoke	North Carolina	876.48820393
34037 Sussex	New Jersey	875.71644685
29097 Jasper	Missouri	875.36058888
18081 Johnson	Indiana	874.37990078
37071 Gaston	North Carolina	873.24879064
51025 Brunswick	Virginia	872.80273438
1031 Coffee	Alabama	872.68103797
40023 Choctaw	Oklahoma	872.64794110
13207 Monroe	Georgia	872.09302326
38085 Sioux	North Dakota	871.95961450
13181 Lincoln	Georgia	871.76247631
12131 Walton	Florida	871.45359019
21109 Jackson	Kentucky	870.40618956
42089 Monroe	Pennsylvania	869.58060729
39099 Mahoning	Ohio	869.17898294

Counties_Cities

28041 Greene	Mississippi	868.54114530
4007 Gila	Arizona	868.45181763
13251 Screven	Georgia	868.13029129
28093 Marshall	Mississippi	865.98403430
47075 Haywood	Tennessee	865.30141333
4003 Cochise	Arizona	863.76903053
16073 Owyhee	Idaho	863.76464551
48413 Schleicher	Texas	863.55785838
48481 Wharton	Texas	862.58679930
12073 Leon	Florida	861.53257072
51035 Carroll	Virginia	860.44000540
37007 Anson	North Carolina	860.23234313
47187 Williamson	Tennessee	858.76174324
17161 Rock Island	Illinois	858.67421259
51117 Mecklenburg	Virginia	858.07504078
12041 Gilchrist	Florida	854.51358457
12087 Monroe	Florida	854.35909739
36029 Erie	New York	851.67317409
37083 Halifax	North Carolina	850.23925337
13123 Gilmer	Georgia	850.20768432
12061 Indian River	Florida	849.35805810
39013 Belmont	Ohio	847.34464114
5093 Mississippi	Arkansas	846.28628240
1045 Dale	Alabama	845.65732494
48135 Ector	Texas	845.03219758
27109 Olmsted	Minnesota	844.01415435
1117 Shelby	Alabama	843.73710635
48089 Colorado	Texas	843.66310034
45083 Spartanburg	South Carolina	843.61300846
13011 Banks	Georgia	842.63745523
48319 Mason	Texas	841.12149533
28055 Issaquena	Mississippi	840.97859327
16075 Payette	Idaho	840.72863148
48277 Lamar	Texas	840.57271557

Counties_Cities

40143 Tulsa	Oklahoma	840.27392190
42069 Lackawanna	Pennsylvania	839.68632734
22059 LaSalle	Louisiana	837.97010123
18123 Perry	Indiana	837.60862737
48051 Burleson	Texas	837.45717549
12001 Alachua	Florida	836.43260383
5015 Carroll	Arkansas	836.19742763
29155 Pemiscot	Missouri	835.79154376
37153 Richmond	North Carolina	835.43119389
17093 Kendall	Illinois	834.92944533
9005 Litchfield	Connecticut	834.84713794
37089 Henderson	North Carolina	833.41898791
42043 Dauphin	Pennsylvania	833.28220804
37027 Caldwell	North Carolina	832.63236173
47045 Dyer	Tennessee	830.65380493
33011 Hillsborough	New Hampshire	829.14506306
1043 Cullman	Alabama	825.72325687
20081 Haskell	Kansas	825.61921441
18141 St. Joseph	Indiana	825.42074299
37015 Bertie	North Carolina	825.18658678
48257 Kaufman	Texas	824.89776244
9007 Middlesex	Connecticut	824.30754478
37171 Surry	North Carolina	822.81647857
13247 Rockdale	Georgia	820.14261430
12133 Washington	Florida	819.93569132
6059 Orange	California	819.84502041
21041 Carroll	Kentucky	819.59579026
13013 Barrow	Georgia	816.74070957
29189 St. Louis	Missouri	816.49439036
36021 Columbia	New York	816.14259964
37025 Cabarrus	North Carolina	814.31991748
37035 Catawba	North Carolina	813.10037062
48225 Houston	Texas	811.42906470
13175 Laurens	Georgia	811.41045959

Counties_Cities

13267 Tattnall	Georgia	811.31109448
48381 Randall	Texas	810.88419400
51177 Spotsylvania	Virginia	810.50075240
37179 Union	North Carolina	809.21376130
19033 Cerro Gordo	Iowa	808.96663306
18037 Dubois	Indiana	808.17573123
32015 Lander	Nevada	807.17488789
1021 Chilton	Alabama	806.28722850
36065 Oneida	New York	804.52310118
51740 Portsmouth	Virginia	804.16772339
51135 Nottoway	Virginia	804.15045396
13151 Henry	Georgia	804.01355225
12125 Union	Florida	803.21285141
16063 Lincoln	Idaho	802.23880597
20037 Crawford	Kansas	802.17330019
5119 Pulaski	Arkansas	801.67057146
13171 Lamar	Georgia	800.00000000
34009 Cape May	New Jersey	799.48141746
28111 Perry	Mississippi	796.24507585
18003 Allen	Indiana	796.05489262
47063 Hamblen	Tennessee	796.04763896
6047 Merced	California	794.49711572
12109 St. Johns	Florida	794.06594012
48131 Duval	Texas	793.79236532
32031 Washoe	Nevada	792.08133381
13059 Clarke	Georgia	790.85839943
47097 Lauderdale	Tennessee	789.93223621
12113 Santa Rosa	Florida	787.29181651
13309 Wheeler	Georgia	786.90189110
31081 Hamilton	Nebraska	786.63793103
13233 Polk	Georgia	786.43748528
51187 Warren	Virginia	784.94112942
22107 Tensas	Louisiana	784.40161363
13213 Murray	Georgia	784.04849578

Counties_Cities

22029 Concordia	Louisiana	781.72900061
12115 Sarasota	Florida	781.31224837
12069 Lake	Florida	780.65611018
48249 Jim Wells	Texas	778.99172015
13157 Jackson	Georgia	778.16591406
13025 Brantley	Georgia	777.90125417
48437 Swisher	Texas	777.27150898
42029 Chester	Pennsylvania	776.36836601
12101 Pasco	Florida	776.27263125
46102 Oglala Lakota	South Dakota	775.73555105
21001 Adair	Kentucky	775.43585740
18107 Montgomery	Indiana	774.52667814
37065 Edgecombe	North Carolina	773.00259590
37117 Martin	North Carolina	771.91125226
12005 Bay	Florida	771.77567773
37107 Lenoir	North Carolina	771.75932543
55127 Walworth	Wisconsin	771.32223915
13115 Floyd	Georgia	770.98246653
21077 Gallatin	Kentucky	769.92753623
53007 Chelan	Washington	769.76997767
8097 Pitkin	Colorado	768.80222841
37069 Franklin	North Carolina	766.72587330
37057 Davidson	North Carolina	766.44219573
13189 McDuffie	Georgia	766.33690957
37091 Hertford	North Carolina	765.03656114
19077 Guthrie	Iowa	764.92537313
39035 Cuyahoga	Ohio	764.47694550
13283 Treutlen	Georgia	763.69510941
28121 Rankin	Mississippi	762.17333108
31153 Sarpy	Nebraska	761.68687893
47181 Wayne	Tennessee	760.96146878
48057 Calhoun	Texas	760.63262372
12127 Volusia	Florida	760.31252625
48373 Polk	Texas	759.52909196

Counties_Cities

6029 Kern	California	753.71000620
44003 Kent	Rhode Island	753.07730332
5011 Bradley	Arkansas	752.50068826
28081 Lee	Mississippi	751.15607615
19035 Cherokee	Iowa	750.81706563
26145 Saginaw	Michigan	750.52410901
18067 Howard	Indiana	749.09550057
12029 Dixie	Florida	748.50299401
5075 Lawrence	Arkansas	748.44833881
17111 McHenry	Illinois	748.29050134
48231 Hunt	Texas	746.16811582
28037 Franklin	Mississippi	744.73549050
1089 Madison	Alabama	744.57258696
47021 Cheatham	Tennessee	744.33096763
25001 Barnstable	Massachusetts	743.15997620
29133 Mississippi	Missouri	742.35152969
39107 Mercer	Ohio	742.20562025
31093 Howard	Nebraska	742.11502783
18011 Boone	Indiana	741.80211645
12019 Clay	Florida	741.41952682
18085 Kosciusko	Indiana	739.81649526
5041 Desha	Arkansas	738.35997220
8045 Garfield	Colorado	737.82834198
13221 Oglethorpe	Georgia	737.34555600
18005 Bartholomew	Indiana	735.92498157
13029 Bryan	Georgia	734.73457713
13085 Dawson	Georgia	733.56456564
48491 Williamson	Texas	732.81467535
36001 Albany	New York	731.64298948
37111 McDowell	North Carolina	729.55808996
48115 Dawson	Texas	729.05935494
41041 Lincoln	Oregon	728.92200535
8105 Rio Grande	Colorado	728.88888889
1115 St. Clair	Alabama	728.37974969

Counties_Cities

5131 Sebastian	Arkansas	727.18448882
24013 Carroll	Maryland	726.71570810
45091 York	South Carolina	725.59992412
48391 Refugio	Texas	725.25597270
40015 Caddo	Oklahoma	724.71270318
45011 Barnwell	South Carolina	724.70632815
20119 Meade	Kansas	723.58900145
39095 Lucas	Ohio	723.42573488
37183 Wake	North Carolina	723.33276878
27147 Steele	Minnesota	722.76716572
18111 Newton	Indiana	720.86217972
5139 Union	Arkansas	720.74835148
26049 Genesee	Michigan	720.33856650
13057 Cherokee	Georgia	719.26310944
1083 Limestone	Alabama	718.48940462
18117 Orange	Indiana	718.35394325
51179 Stafford	Virginia	716.85782875
13149 Heard	Georgia	715.54844684
51089 Henry	Virginia	712.42125096
56039 Teton	Wyoming	710.54113773
19161 Sac	Iowa	709.94958329
36073 Orleans	New York	709.15000492
13023 Bleckley	Georgia	708.83315158
37127 Nash	North Carolina	708.39006127
48325 Medina	Texas	706.97747491
48199 Hardin	Texas	706.20728233
35013 Dona Ana	New Mexico	706.13547135
35013 Dona Ana	New Mexico	706.13547135
13091 Dodge	Georgia	705.14368510
37081 Guilford	North Carolina	704.55524950
45057 Lancaster	South Carolina	704.55022017
21107 Hopkins	Kentucky	703.38155676
51061 Fauquier	Virginia	703.21896003
19141 O'Brien	Iowa	700.86705202

Counties_Cities

27003 Anoka	Minnesota	700.08733427
12067 Lafayette	Florida	698.57993587
41031 Jefferson	Oregon	698.57804233
31109 Lancaster	Nebraska	698.45432310
12091 Okaloosa	Florida	697.16165949
51149 Prince George	Virginia	695.86681372
48195 Hansford	Texas	695.58850448
18143 Scott	Indiana	695.20060307
13133 Greene	Georgia	694.99378461
19135 Monroe	Iowa	693.19640565
1027 Clay	Alabama	693.03201507
48073 Cherokee	Texas	692.12047460
48329 Midland	Texas	691.86107152
12075 Levy	Florida	691.68506255
8065 Lake	Colorado	690.18404908
12123 Taylor	Florida	689.08107108
36067 Onondaga	New York	688.37982802
27023 Chippewa	Minnesota	687.68869507
37033 Caswell	North Carolina	687.28522337
37135 Orange	North Carolina	686.85927945
28139 Tippah	Mississippi	686.51966356
48149 Fayette	Texas	686.41761016
1075 Lamar	Alabama	686.21785611
13253 Seminole	Georgia	685.50811786
48091 Comal	Texas	685.43468151
13209 Montgomery	Georgia	685.30403568
1077 Lauderdale	Alabama	685.16133222
39157 Tuscarawas	Ohio	681.30532894
19025 Calhoun	Iowa	680.48252397
46083 Lincoln	South Dakota	680.19113371
20031 Coffey	Kansas	680.18948136
20069 Gray	Kansas	679.59555777
48261 Kenedy	Texas	678.73303167
48143 Erath	Texas	678.50916459

Counties_Cities

24019 Dorchester	Maryland	678.16738546
31157 Scotts Bluff	Nebraska	677.98493984
20147 Phillips	Kansas	677.07353771
48183 Gregg	Texas	676.59873734
48279 Lamb	Texas	676.39458884
48203 Harrison	Texas	675.89845038
38061 Mountrail	North Dakota	675.27891955
37129 New Hanover	North Carolina	671.62058603
51800 Suffolk	Virginia	671.16302023
17027 Clinton	Illinois	669.51831877
46027 Clay	South Dakota	669.46798661
37141 Pender	North Carolina	667.61043724
5091 Miller	Arkansas	667.55367957
26021 Berrien	Michigan	665.62433097
48395 Robertson	Texas	665.35524184
48435 Sutton	Texas	665.24747206
26149 St. Joseph	Michigan	665.10492604
48393 Roberts	Texas	664.45182724
12089 Nassau	Florida	664.08798583
40109 Oklahoma	Oklahoma	663.52755929
54083 Randolph	West Virginia	662.66523263
37097 Iredell	North Carolina	660.74480903
19015 Boone	Iowa	660.44181280
45001 Abbeville	South Carolina	660.11979952
19181 Warren	Iowa	660.05954246
21061 Edmonson	Kentucky	659.93156265
51710 Norfolk	Virginia	657.99177305
31023 Butler	Nebraska	657.73144701
55105 Rock	Wisconsin	656.53562518
42055 Franklin	Pennsylvania	656.18238770
12015 Charlotte	Florida	655.14221775
37125 Moore	North Carolina	654.62799700
48327 Menard	Texas	654.51145395
13153 Houston	Georgia	654.14970187

Counties_Cities

27037 Dakota	Minnesota	653.70231511
40087 McClain	Oklahoma	652.74477929
6021 Glenn	California	652.47620066
40001 Adair	Oklahoma	652.11484467
18079 Jennings	Indiana	651.91409221
38035 Grand Forks	North Dakota	651.40596298
31073 Gosper	Nebraska	651.30260521
12065 Jefferson	Florida	650.89585666
6053 Monterey	California	650.83541096
46015 Brule	South Dakota	650.21992733
13249 Schley	Georgia	649.35064935
5045 Faulkner	Arkansas	649.00725927
48247 Jim Hogg	Texas	647.86585366
20189 Stevens	Kansas	647.59848894
13301 Warren	Georgia	647.49571510
19163 Scott	Iowa	647.49571510
6069 San Benito	California	646.76536068
28057 Itawamba	Mississippi	646.34094485
23005 Cumberland	Maine	646.21180895
39111 Monroe	Ohio	645.39521392
48315 Marion	Texas	644.64141821
51540 Charlottesville	Virginia	644.26294241
13305 Wayne	Georgia	644.12238325
1037 Coosa	Alabama	643.95706953
37139 Pasquotank	North Carolina	643.30583516
42037 Columbia	Pennsylvania	643.18015155
36063 Niagara	New York	642.00957074
13219 Oconee	Georgia	641.67854960
51093 Isle of Wight	Virginia	641.35523503
17177 Stephenson	Illinois	641.29779009
1003 Baldwin	Alabama	640.30235481
24037 St. Mary's	Maryland	639.95597529
19091 Humboldt	Iowa	638.94417094
37059 Davie	North Carolina	638.85053706

Counties_Cities

30101 Toole	Montana	638.78013600
24047 Worcester	Maryland	638.71254076
13231 Pike	Georgia	638.61758077
48187 Guadalupe	Texas	637.77536134
17075 Iroquois	Illinois	637.58875525
26023 Branch	Michigan	637.29310898
48291 Liberty	Texas	637.14189729
48157 Fort Bend	Texas	636.53602553
6039 Madera	California	636.13070171
13073 Columbia	Georgia	635.16342496
55121 Trempealeau	Wisconsin	635.14706881
12003 Baker	Florida	634.80867572
18065 Henry	Indiana	633.92098776
13159 Jasper	Georgia	633.90313390
51069 Frederick	Virginia	631.54320638
17037 DeKalb	Illinois	630.86333215
48027 Bell	Texas	630.69041339
47105 Loudon	Tennessee	629.54725374
1069 Houston	Alabama	628.33024579
25015 Hampshire	Massachusetts	627.18849741
19113 Linn	Iowa	626.80105706
46041 Dewey	South Dakota	626.69376694
13077 Coweta	Georgia	626.61108978
17141 Ogle	Illinois	626.43599160
27139 Scott	Minnesota	626.26797213
48423 Smith	Texas	625.92031135
17077 Jackson	Illinois	625.22858287
48049 Brown	Texas	624.93407868
18055 Greene	Indiana	624.88283447
12045 Gulf	Florida	624.84533531
6073 San Diego	California	624.73006230
6011 Colusa	California	624.21972534
48357 Ochiltree	Texas	623.30350860
46121 Todd	South Dakota	622.38646309

Counties_Cities

51049 Cumberland	Virginia	621.87786726
37161 Rutherford	North Carolina	621.01577230
13195 Madison	Georgia	620.57335582
18019 Clark	Indiana	620.31356510
45049 Hampton	South Carolina	620.12299106
9013 Tolland	Connecticut	619.52942268
27103 Nicollet	Minnesota	619.52074810
18059 Hancock	Indiana	618.19753507
39023 Clark	Ohio	618.19667868
22115 Vernon	Louisiana	616.04584527
8015 Chaffee	Colorado	614.17086933
13297 Walton	Georgia	613.88404650
5037 Cross	Arkansas	611.65747182
51770 Roanoke City	Virginia	611.48919135
40041 Delaware	Oklahoma	610.76919477
8113 San Miguel	Colorado	610.42607740
31117 McPherson	Nebraska	609.75609756
12009 Brevard	Florida	608.52912546
37019 Brunswick	North Carolina	608.43620195
48179 Gray	Texas	607.44462206
13109 Evans	Georgia	606.28672698
48505 Zapata	Texas	606.06060606
48107 Crosby	Texas	605.64111438
48239 Jackson	Texas	605.08269463
22043 Grant	Louisiana	604.92838715
21111 Jefferson	Kentucky	604.91851575
51057 Essex	Virginia	604.45095705
26039 Crawford	Michigan	604.27307388
20187 Stanton	Kansas	603.92551585
40007 Beaver	Oklahoma	601.61684527
39075 Holmes	Ohio	601.47635104
55027 Dodge	Wisconsin	601.04499869
13311 White	Georgia	600.60060060
20177 Shawnee	Kansas	600.56676376

Counties_Cities

38025 Dunn	North Dakota	600.18467221
27009 Benton	Minnesota	599.33407325
21067 Fayette	Kentucky	599.17227747
37085 Harnett	North Carolina	599.04331888
48273 Kleberg	Texas	597.51357255
48361 Orange	Texas	595.89336141
28047 Harrison	Mississippi	595.69320106
51077 Grayson	Virginia	594.97153093
1009 Blount	Alabama	594.74412172
45087 Union	South Carolina	594.67347683
48045 Briscoe	Texas	593.66754617
19157 Poweshiek	Iowa	593.61463180
19147 Palo Alto	Iowa	593.57150857
48331 Milam	Texas	592.89323943
13191 McIntosh	Georgia	592.74755927
37095 Hyde	North Carolina	592.73422562
28009 Benton	Mississippi	592.43138677
47099 Lawrence	Tennessee	592.21658206
51036 Charles City	Virginia	590.69298372
13281 Towns	Georgia	590.61761728
40119 Payne	Oklahoma	589.95611897
18007 Benton	Indiana	589.39096267
24035 Queen Anne's	Maryland	589.04300412
19081 Hancock	Iowa	588.12546677
35043 Sandoval	New Mexico	587.55054106
48339 Montgomery	Texas	587.38418581
40115 Ottawa	Oklahoma	587.00882117
45073 Oconee	South Carolina	586.92933881
27063 Jackson	Minnesota	585.20835435
48495 Winkler	Texas	582.90155440
13225 Peach	Georgia	582.48159138
18091 LaPorte	Indiana	580.87212632
46103 Pennington	South Dakota	580.86978314
19027 Carroll	Iowa	580.52991962

Counties_Cities

55025 Dane	Wisconsin	580.42200441
48441 Taylor	Texas	576.86718977
48047 Brooks	Texas	576.32836660
47107 McMinn	Tennessee	576.14713334
42061 Huntingdon	Pennsylvania	575.62876373
48211 Hemphill	Texas	575.16339869
8023 Costilla	Colorado	574.71264368
21015 Boone	Kentucky	574.00044095
54061 Monongalia	West Virginia	573.20052622
4009 Graham	Arizona	572.59928556
16047 Gooding	Idaho	572.51908397
28109 Pearl River	Mississippi	572.33646885
36055 Monroe	New York	572.00656185
8057 Jackson	Colorado	571.83702645
48287 Lee	Texas	571.62855810
51830 Williamsburg	Virginia	570.62298604
28141 Tishomingo	Mississippi	570.57674514
2060 Bristol Bay	Alaska	570.12542759
21085 Grayson	Kentucky	569.88716234
29201 Scott	Missouri	569.45238962
13103 Effingham	Georgia	569.22334781
36093 Schenectady	New York	568.39394915
51550 Chesapeake	Virginia	568.34573885
13039 Camden	Georgia	568.21357378
48289 Leon	Texas	567.45801969
48297 Live Oak	Texas	567.15436462
48159 Franklin	Texas	566.59855099
18015 Carroll	Indiana	566.40333880
5021 Clay	Arkansas	565.77086280
45007 Anderson	South Carolina	565.63681528
48037 Bowie	Texas	565.07357618
28059 Jackson	Mississippi	564.64052151
27081 Lincoln	Minnesota	564.07544509
51075 Goochland	Virginia	563.58630184

Counties_Cities

48455 Trinity	Texas	563.09362280
18047 Franklin	Indiana	562.98381422
48181 Grayson	Texas	562.72436208
38099 Walsh	North Dakota	562.48242242
36039 Greene	New York	562.21178750
5031 Craighead	Arkansas	561.91160486
49011 Davis	Utah	561.82171259
29007 Audrain	Missouri	561.37871472
51053 Dinwiddie	Virginia	560.83283676
12055 Highlands	Florida	559.64486265
41047 Marion	Oregon	559.00227176
18029 Dearborn	Indiana	558.82827631
37045 Cleveland	North Carolina	557.12018024
51820 Waynesboro	Virginia	556.83224324
48099 Coryell	Texas	556.09025773
46109 Roberts	South Dakota	555.18330621
18093 Lawrence	Indiana	553.99842340
18103 Miami	Indiana	553.88421852
5003 Ashley	Arkansas	553.72642921
13295 Walker	Georgia	553.23440426
13187 Lumpkin	Georgia	552.26824458
47043 Dickson	Tennessee	551.95898664
13235 Pulaski	Georgia	551.08862589
47071 Hardin	Tennessee	550.90006207
35029 Luna	New Mexico	550.84922589
53047 Okanogan	Washington	550.65033704
20083 Hodgeman	Kansas	550.05500550
13289 Twiggs	Georgia	549.58475818
48255 Karnes	Texas	549.52076677
5023 Cleburne	Arkansas	548.76827559
42107 Schuylkill	Pennsylvania	548.33282888
37147 Pitt	North Carolina	548.03961893
1057 Fayette	Alabama	547.67845190
21117 Kenton	Kentucky	547.42217752

Counties_Cities

53033 King	Washington	546.89245702
48013 Atascosa	Texas	546.61101173
18043 Floyd	Indiana	546.40593461
47135 Perry	Tennessee	545.63492063
19123 Mahaska	Iowa	545.45454545
19083 Hardin	Iowa	545.41142993
56043 Washakie	Wyoming	545.33925174
18061 Harrison	Indiana	545.22924411
9015 Windham	Connecticut	545.17333607
26121 Muskegon	Michigan	543.81639284
47119 Maury	Tennessee	543.77782489
13223 Paulding	Georgia	543.75655312
6111 Ventura	California	542.79425642
1121 Talladega	Alabama	542.41619482
32013 Humboldt	Nevada	542.11843203
45065 McCormick	South Carolina	541.97662062
6081 San Mateo	California	541.61874874
25011 Franklin	Massachusetts	541.12706622
28039 George	Mississippi	540.20618557
35009 Curry	New Mexico	540.08131561
13047 Catoosa	Georgia	539.89913972
39155 Trumbull	Ohio	539.20161912
18057 Hamilton	Indiana	538.95045534
8125 Yuma	Colorado	538.92215569
48053 Burnet	Texas	538.47124648
37109 Lincoln	North Carolina	537.18514981
39123 Ottawa	Ohio	537.17285192
20197 Wabaunsee	Kansas	536.30961009
55041 Forest	Wisconsin	533.86720053
19119 Lyon	Iowa	533.40106680
19067 Floyd	Iowa	532.96110653
24041 Talbot	Maryland	532.89331314
8059 Jefferson	Colorado	532.37234008
51003 Albemarle	Virginia	531.65069262

Counties_Cities

36053 Madison	New York	531.11095416
31035 Clay	Nebraska	531.05889926
29207 Stoddard	Missouri	530.71286722
18131 Pulaski	Indiana	529.31269548
12119 Sumter	Florida	528.91560651
48389 Reeves	Texas	528.83083785
20091 Johnson	Kansas	528.48691752
18095 Madison	Indiana	528.38222476
8085 Montrose	Colorado	528.26076657
42007 Beaver	Pennsylvania	528.09848126
26161 Washtenaw	Michigan	527.00673652
37173 Swain	North Carolina	526.50052650
44001 Bristol	Rhode Island	526.21842176
6075 San Francisco	California	525.29986811
5043 Drew	Arkansas	523.78873854
12007 Bradford	Florida	522.86167604
49045 Tooele	Utah	520.69177622
51065 Fluvanna	Virginia	518.98592391
48137 Edwards	Texas	518.67219917
1019 Cherokee	Alabama	518.59250154
6095 Solano	California	517.90152482
39097 Madison	Ohio	517.86639047
13117 Forsyth	Georgia	516.87995537
55063 La Crosse	Wisconsin	516.78930897
8063 Kit Carson	Colorado	516.54334776
48251 Johnson	Texas	516.45356878
24015 Cecil	Maryland	516.40635637
24025 Harford	Maryland	516.23115815
54035 Jackson	West Virginia	515.57165749
19031 Cedar	Iowa	515.38089870
27051 Grant	Minnesota	514.86464043
40027 Cleveland	Oklahoma	514.07858160
13169 Jones	Georgia	513.69863014
4025 Yavapai	Arizona	512.51546383

Counties_Cities

21059 Daviess	Kentucky	512.34372527
13111 Fannin	Georgia	512.24772762
48501 Yoakum	Texas	512.16389245
18127 Porter	Indiana	511.22091583
27163 Washington	Minnesota	510.80049845
13241 Rabun	Georgia	509.87134642
28117 Prentiss	Mississippi	509.57930081
39037 Darke	Ohio	508.54392767
39017 Butler	Ohio	507.87440700
37099 Jackson	North Carolina	507.76651972
37051 Cumberland	North Carolina	507.32705443
26137 Otsego	Michigan	506.79099939
48409 San Patricio	Texas	506.77948365
18053 Grant	Indiana	506.55180781
31165 Sioux	Nebraska	505.47598989
12129 Wakulla	Florida	505.22165060
1015 Calhoun	Alabama	504.91349965
31121 Merrick	Nebraska	504.33208328
17019 Champaign	Illinois	503.37408266
32007 Elko County	Nevada	503.24056424
32007 Elko County	Nevada	503.24056424
45037 Edgefield	South Carolina	502.73547242
8014 Broomfield	Colorado	502.40374204
47061 Grundy	Tennessee	502.02307808
13125 Glascock	Georgia	500.83472454
48507 Zavala	Texas	500.70933823
9011 New London	Connecticut	500.02998681
13291 Union	Georgia	499.97916753
37165 Scotland	North Carolina	499.85636311
53061 Snohomish	Washington	499.69260070
40145 Wagoner	Oklahoma	499.31344401
6001 Alameda	California	499.23413967
27079 Le Sueur	Minnesota	498.35052994
55065 Lafayette	Wisconsin	498.04980498

Counties_Cities

24009 Calvert	Maryland	497.80985403
39113 Montgomery	Ohio	497.24701361
47041 DeKalb	Tennessee	496.57364187
36035 Fulton	New York	496.35199940
12053 Hernando	Florida	495.63827836
47033 Crockett	Tennessee	495.53322166
33015 Rockingham	New Hampshire	495.18720729
17133 Monroe	Illinois	495.12159604
51095 James City	Virginia	494.78382659
21171 Monroe	Kentucky	494.49524165
46111 Sanborn	South Dakota	494.03046521
20161 Riley	Kansas	493.87406211
12083 Marion	Florida	492.80926281
38015 Burleigh	North Dakota	492.26958320
29101 Johnson	Missouri	492.05994185
27019 Carver	Minnesota	491.54522892
18109 Morgan	Indiana	490.61555137
37149 Polk	North Carolina	490.02959585
37003 Alexander	North Carolina	489.92048831
39109 Miami	Ohio	489.54077310
53057 Skagit	Washington	489.05667441
17079 Jasper	Illinois	489.02299449
24043 Washington	Maryland	488.31877874
48397 Rockwall	Texas	487.79518563
47109 McNairy	Tennessee	487.76711056
13083 Dade	Georgia	486.87292000
25003 Berkshire	Massachusetts	486.75087853
26069 Iosco	Michigan	486.42398628
17119 Madison	Illinois	485.89395034
21213 Simpson	Kentucky	485.72507960
40111 Okmulgee	Oklahoma	485.19629581
13269 Taylor	Georgia	485.13496704
48401 Rusk	Texas	484.84848485
48121 Denton	Texas	484.48078374

Counties_Cities

13113 Fayette	Georgia	483.87523246
48473 Waller	Texas	483.75559989
39045 Fairfield	Ohio	482.08393781
48485 Wichita	Texas	481.58468621
19023 Butler	Iowa	481.46364949
51023 Botetourt	Virginia	480.81257325
47023 Chester	Tennessee	480.43528595
42115 Susquehanna	Pennsylvania	480.42573111
27039 Dodge	Minnesota	480.26126213
46031 Corson	South Dakota	480.19207683
18149 Starke	Indiana	479.61630695
51700 Newport News	Virginia	479.21355234
5073 Lafayette	Arkansas	478.89853337
40049 Garvin	Oklahoma	478.22803927
8013 Boulder	Colorado	477.79979023
19051 Davis	Iowa	476.87701009
5027 Columbia	Arkansas	475.84653949
48353 Nolan	Texas	474.54409871
48219 Hockley	Texas	474.32550044
18163 Vanderburgh	Indiana	474.10125211
5025 Cleveland	Arkansas	473.93364929
21075 Fulton	Kentucky	473.85620915
40085 Love	Oklahoma	473.65304914
18137 Ripley	Indiana	473.30224731
26077 Kalamazoo	Michigan	472.68471326
45003 Aiken	South Carolina	472.25222992
12035 Flagler	Florida	472.03904807
35001 Bernalillo	New Mexico	471.48891780
45021 Cherokee	South Carolina	471.28490837
51033 Caroline	Virginia	471.20759132
5117 Prairie	Arkansas	470.64651969
38019 Cavalier	North Dakota	470.09663097
40113 Osage	Oklahoma	470.07274429
42067 Juniata	Pennsylvania	469.55958549

Counties_Cities

40103 Noble	Oklahoma	469.48356808
21101 Henderson	Kentucky	469.39088855
5029 Conway	Arkansas	469.10152697
42025 Carbon	Pennsylvania	468.65025612
18041 Fayette	Indiana	468.60762789
48015 Austin	Texas	466.83784054
13211 Morgan	Georgia	466.76921445
48025 Bee	Texas	466.44367386
23001 Androscoggin	Maine	466.20046620
48085 Collin	Texas	466.10144198
41027 Hood River	Oregon	465.25525013
27043 Faribault	Minnesota	465.18389301
19017 Bremer	Iowa	464.98576983
39055 Geauga	Ohio	463.67687252
39007 Ashtabula	Ohio	463.62302935
13147 Hart	Georgia	463.61929576
54003 Berkeley	West Virginia	463.61517379
19087 Henry	Iowa	463.44745104
46117 Stanley	South Dakota	463.26935804
18133 Putnam	Indiana	463.22030758
26157 Tuscola	Michigan	462.71612461
16055 Kootenai	Idaho	462.52438005
26025 Calhoun	Michigan	462.49823403
29069 Dunklin	Missouri	462.22343065
26059 Hillsdale	Michigan	461.21226693
55139 Winnebago	Wisconsin	460.76482283
35019 Guadalupe	New Mexico	460.72333564
39165 Warren	Ohio	460.00180900
5033 Crawford	Arkansas	458.94710280
26139 Ottawa	Michigan	458.87350513
29031 Cape Girardeau	Missouri	458.39523574
1079 Lawrence	Alabama	458.17277058
40051 Grady	Oklahoma	457.23749347
13179 Liberty	Georgia	456.93285851

Counties_Cities

37049 Craven	North Carolina	456.70087065
48445 Terry	Texas	455.76625702
18027 Daviess	Indiana	455.54650496
6101 Sutter	California	455.54557005
37187 Washington	North Carolina	455.35036681
31155 Saunders	Nebraska	455.33492935
48293 Limestone	Texas	454.95131596
47081 Hickman	Tennessee	454.85376850
13079 Crawford	Georgia	454.61925637
19131 Mitchell	Iowa	454.15838774
54037 Jefferson	West Virginia	454.13740297
6113 Yolo	California	453.25033574
51085 Hanover	Virginia	453.19333451
48475 Ward	Texas	452.21843003
48317 Martin	Texas	451.93811924
46097 Miner	South Dakota	451.87528242
54075 Pocahontas	West Virginia	451.62823865
39077 Huron	Ohio	451.25119650
51137 Orange	Virginia	450.27835389
20157 Republic	Kansas	450.25728988
41065 Wasco	Oregon	448.97189210
5113 Polk	Arkansas	448.90019452
55133 Waukesha	Wisconsin	447.56271832
26115 Monroe	Michigan	447.35740067
38059 Morton	North Dakota	447.01720534
39153 Summit	Ohio	446.56202599
37103 Jones	North Carolina	446.19694926
29033 Carroll	Missouri	446.07114263
18173 Warrick	Indiana	445.92197165
19085 Harrison	Iowa	445.73369181
5121 Randolph	Arkansas	445.73211500
40117 Pawnee	Oklahoma	445.39353264
48367 Parker	Texas	444.45729235
40091 McIntosh	Oklahoma	444.10799899

Counties_Cities

47055 Giles	Tennessee	444.02264177
8041 El Paso	Colorado	443.78698225
48483 Wheeler	Texas	443.07455211
51810 Virginia Beach	Virginia	442.70295365
47053 Gibson	Tennessee	442.45081048
47087 Jackson	Tennessee	442.25208369
5057 Hempstead	Arkansas	441.56202567
51157 Rappahannock	Virginia	441.25758411
46095 Mellette	South Dakota	440.74436827
42003 Allegheny	Pennsylvania	440.23071898
51079 Greene	Virginia	439.86045806
31019 Buffalo	Nebraska	439.38325103
36007 Broome	New York	438.80016070
42093 Montour	Pennsylvania	438.59649123
36037 Genesee	New York	438.17704439
21051 Clay	Kentucky	437.70206416
48343 Morris	Texas	437.63676149
19189 Winnebago	Iowa	437.34550295
6013 Contra Costa	California	436.70096460
21097 Harrison	Kentucky	436.68122271
31039 Cuming	Nebraska	436.24161074
36113 Warren	New York	435.69594647
48175 Goliad	Texas	435.12658228
20169 Saline	Kansas	433.81555486
26007 Alpena	Michigan	433.70944993
55055 Jefferson	Wisconsin	433.45980806
47131 Obion	Tennessee	432.81461658
48173 Glasscock	Texas	432.27665706
39137 Putnam	Ohio	432.20840734
35041 Roosevelt	New Mexico	432.16134023
20173 Sedgwick	Kansas	432.04239818
21047 Christian	Kentucky	431.13672197
53063 Spokane	Washington	429.43390507
40031 Comanche	Oklahoma	429.32354553

Counties_Cities

21013 Bell	Kentucky	429.07147427
27161 Waseca	Minnesota	428.01348242
28131 Stone	Mississippi	427.41892397
44009 Washington	Rhode Island	426.37839894
51097 King and Queen	Virginia	426.01533655
18073 Jasper	Indiana	425.53191489
47029 Cocke	Tennessee	424.88958461
48217 Hill	Texas	423.61225725
39031 Coshocton	Ohio	423.16197548
51650 Hampton	Virginia	422.89279519
55043 Grant	Wisconsin	422.85758622
29135 Moniteau	Missouri	421.81006141
18035 Delaware	Indiana	421.70564249
5125 Saline	Arkansas	421.67335140
26017 Bay	Michigan	421.46589302
51043 Clarke	Virginia	420.02341114
21233 Webster	Kentucky	419.49508047
48031 Blanco	Texas	418.73184071
35025 Lea	New Mexico	418.03737915
26155 Shiawassee	Michigan	417.93758799
12017 Citrus	Florida	417.76798329
42133 York	Pennsylvania	417.60266623
47015 Cannon	Tennessee	414.88037616
46061 Hanson	South Dakota	414.69194313
32023 Nye	Nevada	414.59004102
39043 Erie	Ohio	412.78563292
47125 Montgomery	Tennessee	412.72153435
17003 Alexander	Illinois	412.54125413
26065 Ingham	Michigan	412.31830837
18157 Tippecanoe	Indiana	411.81467821
48147 Fannin	Texas	410.92784674
5083 Logan	Arkansas	409.44012513
26123 Newaygo	Michigan	409.06487769
36115 Washington	New York	408.51675736

Counties_Cities

46065 Hughes	South Dakota	407.93201133
51007 Amelia	Virginia	407.28502267
55061 Kewaunee	Wisconsin	407.20208016
27171 Wright	Minnesota	407.04368936
20099 Labette	Kansas	405.73031457
5081 Little River	Arkansas	405.64660068
19117 Lucas	Iowa	404.85829960
18151 Steuben	Indiana	404.78806453
47113 Madison	Tennessee	404.69238256
48493 Wilson	Texas	404.18923224
1061 Geneva	Alabama	402.82739226
19089 Howard	Iowa	402.74300642
40013 Bryan	Oklahoma	402.61061197
29001 Adair	Missouri	402.54153676
32510 Carson City	Nevada	402.42537987
50007 Chittenden	Vermont	402.25554772
47177 Warren	Tennessee	401.19379617
46025 Clark	South Dakota	401.17678524
24039 Somerset	Maryland	401.16845180
44005 Newport	Rhode Island	401.00797170
38073 Ransom	North Dakota	400.99293489
48193 Hamilton	Texas	400.75436115
18051 Gibson	Indiana	397.58459883
5135 Sharp	Arkansas	397.32811240
51790 Staunton	Virginia	397.23938689
39065 Hardin	Ohio	397.07750953
17029 Coles	Illinois	396.97356785
18033 DeKalb	Indiana	395.59524360
17195 Whiteside	Illinois	395.49850789
17137 Morgan	Illinois	394.39604427
39173 Wood	Ohio	394.04419416
51775 Salem	Virginia	393.86967204
18115 Ohio	Indiana	393.56605065
37121 Mitchell	North Carolina	393.33333333

Counties_Cities

18049 Fulton	Indiana	393.19131993
38087 Slope	North Dakota	393.18479685
17143 Peoria	Illinois	393.08828984
36083 Rensselaer	New York	391.99207235
47117 Marshall	Tennessee	391.88908351
51099 King George	Virginia	391.34524929
5095 Monroe	Arkansas	391.30434783
16045 Gem	Idaho	391.28955427
55039 Fond du Lac	Wisconsin	391.01158481
53037 Kittitas	Washington	390.59201081
8009 Baca	Colorado	390.51603905
39093 Lorain	Ohio	390.35613535
19095 Iowa	Iowa	390.31038969
40131 Rogers	Oklahoma	390.28526700
19075 Grundy	Iowa	390.11703511
47093 Knox	Tennessee	390.08014374
48161 Freestone	Texas	388.73182553
48377 Presidio	Texas	388.60103627
35053 Socorro	New Mexico	388.40752913
42001 Adams	Pennsylvania	388.09076850
20171 Scott	Kansas	387.99264856
30057 Madison	Montana	387.77372263
48213 Henderson	Texas	387.61102808
51133 Northumberland	Virginia	386.92681320
20137 Norton	Kansas	386.74033149
27115 Pine	Minnesota	386.66350100
27141 Sherburne	Minnesota	386.31346578
40019 Carter	Oklahoma	386.07634348
13143 Haralson	Georgia	386.00887143
26147 St. Clair	Michigan	385.97438134
27143 Sibley	Minnesota	385.94623370
53071 Walla Walla Cou	Washington	385.73914185
53071 Walla Walla Cou	Washington	385.73914185
42097 Northumberland	Pennsylvania	385.36280096

Counties_Cities

6067 Sacramento	California	385.34045004
37005 Alleghany	North Carolina	385.27013708
16039 Elmore	Idaho	385.19388092
46135 Yankton	South Dakota	384.80038480
17063 Grundy	Illinois	384.52483717
13183 Long	Georgia	384.25097379
18169 Wabash	Indiana	383.63171355
12037 Franklin	Florida	383.43558282
29159 Pettis	Missouri	383.15076865
39041 Delaware	Ohio	382.76390693
42041 Cumberland	Pennsylvania	382.22437884
20011 Bourbon	Kansas	382.17429878
48233 Hutchinson	Texas	382.11151995
47035 Cumberland	Tennessee	382.08234880
40105 Nowata	Oklahoma	381.67938931
21207 Russell	Kentucky	381.57230234
13227 Pickens	Georgia	381.48843027
26027 Cass	Michigan	381.39120671
27113 Pennington	Minnesota	380.87177317
39003 Allen	Ohio	380.85775791
6055 Napa	California	380.15450053
20045 Douglas	Kansas	379.62383478
6079 San Luis Obispo	California	379.56409986
18139 Rush	Indiana	378.08317830
31185 York	Nebraska	377.57769387
6097 Sonoma	California	377.24376028
26087 Lapeer	Michigan	376.01672195
40017 Canadian	Oklahoma	375.91642609
19195 Worth	Iowa	375.68764256
21193 Perry	Kentucky	375.59405182
48229 Hudspeth	Texas	375.39103233
51109 Louisa	Virginia	375.22431889
27151 Swift	Minnesota	374.53183521
41051 Multnomah	Oregon	374.19323053

Counties_Cities

37169 Stokes	North Carolina	373.89755207
37039 Cherokee	North Carolina	373.46298841
8095 Phillips	Colorado	373.30844610
13265 Taliaferro	Georgia	373.13432836
26037 Clinton	Michigan	373.11551455
48467 Van Zandt	Texas	373.08770239
30031 Gallatin	Montana	372.73409847
27133 Rock	Minnesota	371.78670066
53053 Pierce	Washington	371.59247346
5001 Arkansas	Arkansas	371.43339524
55087 Outagamie	Wisconsin	370.93373896
19097 Jackson	Iowa	370.52284891
55089 Ozaukee	Wisconsin	370.17510404
8053 Hinsdale	Colorado	369.91368681
26159 Van Buren	Michigan	369.79111441
31041 Custer	Nebraska	369.00369004
48127 Dimmit	Texas	368.64571207
51113 Madison	Virginia	368.55960888
55131 Washington	Wisconsin	368.47884563
29081 Harrison	Missouri	368.43356311
27167 Wilkin	Minnesota	367.76463064
55135 Waupaca	Wisconsin	367.70458457
39117 Morrow	Ohio	367.39576213
21037 Campbell	Kentucky	367.14187564
20059 Franklin	Kansas	366.74339667
21091 Hancock	Kentucky	365.38022380
6051 Mono	California	364.91228070
48151 Fisher	Texas	364.67830164
37029 Camden	North Carolina	364.14565826
55097 Portage	Wisconsin	363.67737025
30037 Golden Valley	Montana	363.19612591
31025 Cass	Nebraska	363.16372950
47089 Jefferson	Tennessee	362.88232245
48265 Kerr	Texas	362.56082435

Counties_Cities

47133 Overton	Tennessee	362.51586007
51161 Roanoke	Virginia	362.48445356
56037 Sweetwater	Wyoming	362.36092077
48407 San Jacinto	Texas	362.12960061
31059 Fillmore	Nebraska	361.85996020
31179 Wayne	Nebraska	361.58672764
27011 Big Stone	Minnesota	360.79374624
17109 McDonough	Illinois	360.54081122
29183 St. Charles	Missouri	359.98617172
36017 Chenango	New York	359.72736452
31105 Kimball	Nebraska	359.31453842
35039 Rio Arriba	New Mexico	358.91914065
51610 Falls Church	Virginia	358.78689412
47127 Moore	Tennessee	358.75838403
37021 Buncombe	North Carolina	358.15872452
48295 Lipscomb	Texas	357.67511177
53039 Klickitat	Washington	357.35287466
2122 Kenai Peninsula	Alaska	357.06353681
48221 Hood	Texas	356.80658110
19105 Jones	Iowa	356.72965677
47153 Sequatchie	Tennessee	356.27856951
56021 Laramie	Wyoming	355.64177174
54069 Ohio	West Virginia	354.44856903
20149 Pottawatomie	Kansas	354.24475841
29203 Shannon	Missouri	354.13359385
40141 Tillman	Oklahoma	353.83777899
1029 Cleburne	Alabama	353.63982118
51530 Buena Vista	Virginia	352.73368607
39089 Licking	Ohio	352.16676433
31167 Stanton	Nebraska	351.75879397
26075 Jackson	Michigan	351.33450445
19093 Ida	Iowa	350.82590265
48095 Concho	Texas	350.79513564
19121 Madison	Iowa	350.79081790

Counties_Cities

21155 Marion	Kentucky	350.44320759
8035 Douglas	Colorado	350.37458865
5051 Garland	Arkansas	349.96066724
47115 Marion	Tennessee	349.95625547
47027 Clay	Tennessee	349.87689517
46101 Moody	South Dakota	349.59720322
17095 Knox	Illinois	349.21775223
51005 Alleghany	Virginia	348.75922200
38097 Traill	North Dakota	348.38870225
29019 Boone	Missouri	348.32365768
4011 Greenlee	Arizona	347.99114204
30111 Yellowstone	Montana	347.82717298
51111 Lunenburg	Virginia	347.50951514
6085 Santa Clara	California	347.08423438
46123 Tripp	South Dakota	346.84191311
47185 White	Tennessee	346.77389604
18075 Jay	Indiana	346.75399730
19129 Mills	Iowa	345.21675629
19073 Greene	Iowa	345.17314330
46037 Day	South Dakota	345.14078111
20143 Ottawa	Kansas	344.70872113
38045 LaMoure	North Dakota	344.65780404
5019 Clark	Arkansas	344.49934273
46125 Turner	South Dakota	344.25451092
18009 Blackford	Indiana	343.67141660
48503 Young	Texas	343.58548074
47171 Unicoi	Tennessee	343.44913012
55077 Marquette	Wisconsin	343.39769340
19101 Jefferson	Iowa	342.74522605
39103 Medina	Ohio	342.73720876
51101 King William	Virginia	342.40510066
37157 Rockingham	North Carolina	341.82379535
54031 Hardy	West Virginia	341.19782214
5053 Grant	Arkansas	340.88409941

Counties_Cities

37199 Yancey	North Carolina	340.72501815
46043 Douglas	South Dakota	340.71550256
35059 Union	New Mexico	339.97085964
55019 Clark	Wisconsin	339.96946037
19175 Union	Iowa	339.83331985
5055 Greene	Arkansas	339.76833977
37055 Dare	North Carolina	339.71672009
26067 Ionia	Michigan	339.51097960
51127 New Kent	Virginia	339.42208923
37145 Person	North Carolina	339.18039841
51590 Danville	Virginia	339.12466518
21121 Knox	Kentucky	338.61487350
20043 Doniphan	Kansas	338.45352773
40097 Mayes	Oklahoma	338.14192230
47139 Polk	Tennessee	337.31802580
39151 Stark	Ohio	336.94499615
39033 Crawford	Ohio	336.94344164
47123 Monroe	Tennessee	336.51875661
48169 Garza	Texas	334.44816054
19055 Delaware	Iowa	333.93871932
28045 Hancock	Mississippi	333.79811552
37013 Beaufort	North Carolina	333.48201958
38013 Burke	North Dakota	333.33333333
47039 Decatur	Tennessee	333.16248078
48425 Somervell	Texas	332.74179237
51145 Powhatan	Virginia	332.31696872
46029 Codrington	South Dakota	331.96501874
36107 Tioga	New York	331.54859967
18025 Crawford	Indiana	331.50217844
55035 Eau Claire	Wisconsin	330.99278704
26005 Allegan	Michigan	330.69966845
21073 Franklin	Kentucky	330.61104005
38093 Stutsman	North Dakota	329.87522111
29143 New Madrid	Missouri	329.55596670

Counties_Cities

48145 Falls	Texas	328.81453706
5105 Perry	Arkansas	328.43894900
30017 Custer	Montana	327.98204730
55109 St. Croix	Wisconsin	327.78112248
13055 Chattooga	Georgia	326.74465510
27173 Yellow Medicine	Minnesota	326.69729454
8107 Routt	Colorado	326.42909882
26045 Eaton	Michigan	325.97017100
39169 Wayne	Ohio	325.95479749
18135 Randolph	Indiana	325.94261800
41067 Washington	Oregon	325.41680958
5111 Poinsett	Arkansas	325.35246517
47121 Meigs	Tennessee	325.04469365
20131 Nemaha	Kansas	324.96307238
51181 Surry	Virginia	324.37442076
27107 Norman	Minnesota	324.32432432
21239 Woodford	Kentucky	324.12467493
26093 Livingston	Michigan	323.70413756
39139 Richland	Ohio	323.70209498
47077 Henderson	Tennessee	323.19459906
54099 Wayne	West Virginia	322.95213299
21049 Clark	Kentucky	322.76752462
19159 Ringgold	Iowa	322.06119163
21145 McCracken	Kentucky	321.36626572
53073 Whatcom	Washington	321.24421207
48403 Sabine	Texas	321.08792143
55015 Calumet	Wisconsin	320.97928587
20101 Lane	Kansas	320.51282051
38089 Stark	North Dakota	319.38574701
48335 Mitchell	Texas	319.21424187
48499 Wood	Texas	319.08528884
29107 Lafayette	Missouri	319.03797779
17103 Lee	Illinois	318.49925489
51037 Charlotte	Virginia	318.31127492

Counties_Cities

48109 Culberson	Texas	317.60435572
31169 Thayer	Nebraska	317.52331812
40133 Seminole	Oklahoma	317.35698592
30009 Carbon	Montana	317.34179578
18183 Whitley	Indiana	316.95721078
17053 Ford	Illinois	316.64656212
40073 Kingfisher	Oklahoma	316.13555893
40101 Muskogee	Oklahoma	315.96500980
37137 Pamlico	North Carolina	315.70639305
20113 McPherson	Kansas	315.38003294
36043 Herkimer	New York	315.36558149
21125 Laurel	Kentucky	314.82305626
16009 Benewah	Idaho	314.32907002
35057 Torrance	New Mexico	314.28388173
20207 Woodson	Kansas	314.16902293
29011 Barton	Missouri	313.61247669
21149 McLean	Kentucky	313.44574146
17041 Douglas	Illinois	313.15775964
48307 McCulloch	Texas	313.00863904
8099 Prowers	Colorado	312.39723775
29003 Andrew	Missouri	312.37575964
31067 Gage	Nebraska	311.72940027
40037 Creek	Oklahoma	311.43511536
19019 Buchanan	Iowa	311.33544035
39133 Portage	Ohio	311.18230864
17135 Montgomery	Illinois	311.17793084
47103 Lincoln	Tennessee	310.69554767
17001 Adams	Illinois	310.54482349
54077 Preston	West Virginia	310.29285735
19065 Fayette	Iowa	310.27466938
24001 Allegany	Maryland	309.96829870
8083 Montezuma	Colorado	309.65670158
19045 Clinton	Iowa	309.55759061
38051 McIntosh	North Dakota	309.47775629

Counties_Cities

17081 Jefferson	Illinois	309.36012692
31107 Knox	Nebraska	308.82527616
19009 Audubon	Iowa	308.75408645
21045 Casey	Kentucky	308.40886203
46087 McCook	South Dakota	306.52722683
39143 Sandusky	Ohio	306.12765523
28003 Alcorn	Mississippi	306.02572783
27049 Goodhue	Minnesota	306.01469733
21009 Barren	Kentucky	305.59579862
39009 Athens	Ohio	305.38758394
18147 Spencer	Indiana	305.01303685
41037 Lake	Oregon	304.60718365
19011 Benton	Iowa	304.18844084
40005 Atoka	Oklahoma	303.51206822
51011 Appomattox	Virginia	303.01117354
18013 Brown	Indiana	301.95615072
55081 Monroe	Wisconsin	301.83926516
51600 Fairfax City	Virginia	301.13127696
27169 Winona	Minnesota	301.03295622
39175 Wyandot	Ohio	300.88899020
16081 Teton	Idaho	300.68728522
31159 Seward	Nebraska	300.26561959
31137 Phelps	Nebraska	300.13339262
55051 Iron	Wisconsin	299.50669486
55075 Marinette	Wisconsin	299.25310382
19177 Van Buren	Iowa	299.14529915
21035 Calloway	Kentucky	298.96512074
18155 Switzerland	Indiana	298.59102361
55045 Green	Wisconsin	297.86888353
20029 Cloud	Kansas	297.85771566
18179 Wells	Indiana	297.80897681
47051 Franklin	Tennessee	296.01336835
39073 Hocking	Ohio	295.93094945
48497 Wise	Texas	295.73237684

Counties_Cities

55111 Sauk	Wisconsin	295.72444707
31177 Washington	Nebraska	295.15652973
38075 Renville	North Dakota	294.86099410
42129 Westmoreland	Pennsylvania	294.62851993
30103 Treasure	Montana	294.55081001
51141 Patrick	Virginia	294.23414248
29071 Franklin	Missouri	294.20275875
40067 Jefferson	Oklahoma	293.97354238
31091 Hooker	Nebraska	293.25513196
6061 Placer	California	292.76432091
41055 Sherman	Oregon	292.74004684
40039 Custer	Oklahoma	292.74004684
29009 Barry	Missouri	292.59321184
40071 Kay	Oklahoma	292.11295034
19043 Clayton	Iowa	290.49897471
47083 Houston	Tennessee	290.45140990
36101 Steuben	New York	290.20000835
26091 Lenawee	Michigan	290.02910468
21229 Washington	Kentucky	289.63919232
38077 Richland	North Dakota	289.42668884
5085 Lonoke	Arkansas	289.17821796
18077 Jefferson	Indiana	288.74813711
40065 Jackson	Oklahoma	288.58872099
19109 Kossuth	Iowa	288.43573920
17145 Perry	Illinois	288.08916596
46035 Davison	South Dakota	288.02425467
48101 Cottle	Texas	287.97696184
21143 Lyon	Kentucky	287.17692596
51143 Pittsylvania	Virginia	287.12530148
16069 Nez Perce	Idaho	287.07186696
56029 Park	Wyoming	286.45478107
46129 Walworth	South Dakota	286.37909433
47001 Anderson	Tennessee	286.34188436
29023 Butler	Missouri	286.12303290

Counties_Cities

38053 McKenzie	North Dakota	286.09154930
33013 Merrimack	New Hampshire	285.84283937
29105 Laclede	Missouri	285.61028197
27093 Meeker	Minnesota	285.20807225
53059 Skamania	Washington	285.13921503
36057 Montgomery	New York	285.10767364
35005 Chaves	New Mexico	284.43784878
27085 McLeod	Minnesota	284.33640900
46079 Lake	South Dakota	283.37290342
6115 Yuba	California	283.18447995
37143 Perquimans	North Carolina	283.11727015
17167 Sangamon	Illinois	283.08454655
16003 Adams	Idaho	282.35294118
51015 Augusta	Virginia	282.27997402
27119 Polk	Minnesota	282.27980589
47085 Humphreys	Tennessee	281.29395218
23031 York	Maine	281.24075663
20065 Graham	Kansas	280.89887640
20047 Edwards	Kansas	280.80028080
20021 Cherokee	Kansas	279.79015738
40095 Marshall	Oklahoma	279.66202547
36069 Ontario	New York	279.43639409
21103 Henry	Kentucky	279.39898175
39085 Lake	Ohio	278.94184301
29169 Pulaski	Missouri	278.77110009
21081 Grant	Kentucky	278.65132757
47031 Coffee	Tennessee	278.27648115
37041 Chowan	North Carolina	277.99558058
26135 Oscoda	Michigan	277.91203480
17035 Cumberland	Illinois	277.57216876
40127 Pushmataha	Oklahoma	277.30566240
21215 Spencer	Kentucky	276.68404810
48417 Shackelford	Texas	276.66769136
55023 Crawford	Wisconsin	276.22613713

Counties_Cities

21007 Ballard	Kentucky	275.72377491
47091 Johnson	Tennessee	275.62155473
31099 Kearney	Nebraska	275.06112469
42127 Wayne	Pennsylvania	274.98244793
30083 Richland	Montana	274.90149363
31007 Banner	Nebraska	273.97260274
48275 Knox	Texas	273.74760471
8069 Larimer	Colorado	273.59507928
29099 Jefferson	Missouri	273.23744022
21113 Jessamine	Kentucky	272.62611276
47009 Blount	Tennessee	272.55631942
21039 Carlisle	Kentucky	272.47956403
48461 Upton	Texas	272.40533914
42049 Erie	Pennsylvania	271.99782402
20005 Atchison	Kansas	271.72234916
26105 Mason	Michigan	271.47766323
8029 Delta	Colorado	271.37918780
55117 Sheboygan	Wisconsin	270.23281596
46011 Brookings	South Dakota	269.64123524
21173 Montgomery	Kentucky	269.47487856
40021 Cherokee	Oklahoma	269.13199795
16029 Caribou	Idaho	269.12181303
8101 Pueblo	Colorado	268.61021077
27017 Carlton	Minnesota	267.87956581
21185 Oldham	Kentucky	267.78998044
36091 Saratoga	New York	267.63641419
19037 Chickasaw	Iowa	267.46907389
21033 Caldwell	Kentucky	267.40070783
8017 Cheyenne	Colorado	266.52452026
51678 Lexington	Virginia	266.25560538
18129 Posey	Indiana	266.24902114
20079 Harvey	Kansas	266.00409237
53015 Cowlitz	Washington	265.16924037
31061 Franklin	Nebraska	264.63777704

Counties_Cities

21099 Hart	Kentucky	264.46630699
30047 Lake	Montana	264.46280992
20061 Geary	Kansas	263.85224274
26057 Gratiot	Michigan	263.55328949
56017 Hot Springs	Wyoming	263.44676180
32019 Lyon	Nevada	263.40309633
48363 Palo Pinto	Texas	263.20346320
19057 Des Moines	Iowa	263.17134243
17023 Clark	Illinois	262.88791998
2290 Yukon-Koyukuk	Alaska	262.81208936
2090 Fairbanks North	Alaska	262.70321609
8111 San Juan	Colorado	262.46719160
20129 Morton	Kansas	262.46719160
39019 Carroll	Ohio	262.17643366
18153 Sullivan	Indiana	260.99565007
51083 Halifax	Virginia	260.84407972
17129 Menard	Illinois	260.41666667
38105 Williams	North Dakota	260.25459689
20123 Mitchell	Kansas	260.16260163
56019 Johnson	Wyoming	260.04728132
2020 Anchorage	Alaska	260.00041161
54057 Mineral	West Virginia	259.83667409
19191 Winneshiek	Iowa	259.62354586
21179 Nelson	Kentucky	259.53632418
51199 York	Virginia	259.41101907
29187 St. Francois	Missouri	259.40142746
48459 Upshur	Texas	259.33107126
8067 La Plata	Colorado	259.27899130
37073 Gates	North Carolina	259.22405599
21093 Hardin	Kentucky	259.16125992
8119 Teller	Colorado	259.13965634
35015 Eddy	New Mexico	259.06735751
18119 Owen	Indiana	259.05492924
55083 Oconto	Wisconsin	259.05366112

Counties_Cities

35061 Valencia	New Mexico	258.97248090
39025 Clermont	Ohio	258.92361753
55093 Pierce	Wisconsin	258.48901422
16077 Power	Idaho	257.46652935
17085 Jo Daviess	Illinois	257.41832818
20133 Neosho	Kansas	257.03717635
36121 Wyoming	New York	256.95397281
26063 Huron	Michigan	256.68998267
18069 Huntington	Indiana	256.62251656
17099 LaSalle	Illinois	255.87133327
18105 Monroe	Indiana	255.24615940
47057 Grainger	Tennessee	254.91466839
31181 Webster	Nebraska	254.74101330
18101 Martin	Indiana	254.47783107
19125 Marion	Iowa	254.43769270
27129 Renville	Minnesota	253.21653436
38103 Wells	North Dakota	252.71670457
26011 Arenac	Michigan	252.64277641
31003 Antelope	Nebraska	252.52525253
56003 Big Horn	Wyoming	252.50399798
47025 Claiborne	Tennessee	251.92089684
46051 Grant	South Dakota	251.85392472
18177 Wayne	Indiana	250.24265955
20035 Cowley	Kansas	249.87222443
5067 Jackson	Arkansas	249.83641663
46089 McPherson	South Dakota	249.27295388
21139 Livingston	Kentucky	248.86388228
17073 Henry	Illinois	248.52312080
18021 Clay	Indiana	248.37600306
8091 Ouray	Colorado	248.29298572
42035 Clinton	Pennsylvania	248.16461586
39167 Washington	Ohio	247.69345857
55115 Shawano	Wisconsin	247.57329150
21137 Lincoln	Kentucky	247.52475248

Counties_Cities

37133 Onslow	North Carolina	247.36573201
8039 Elbert	Colorado	247.31755574
41005 Clackamas	Oregon	246.83049931
31143 Polk	Nebraska	246.30541872
18167 Vigo	Indiana	244.91088224
37189 Watauga	North Carolina	244.88336759
29229 Wright	Missouri	244.85798237
26113 Missaukee	Michigan	244.82233838
17199 Williamson	Illinois	244.57170126
39011 Auglaize	Ohio	244.52012925
48399 Runnels	Texas	244.28376002
53029 Island	Washington	243.90243902
46067 Hutchinson	South Dakota	243.90243902
30099 Teton	Montana	243.42745862
18175 Washington	Indiana	243.35253910
48443 Terrell	Texas	243.01336574
54071 Pendleton	West Virginia	242.96126912
21023 Bracken	Kentucky	242.74790630
17115 Macon	Illinois	242.57009703
48171 Gillespie	Texas	242.50111924
47183 Weakley	Tennessee	242.40610504
54103 Wetzel	West Virginia	242.30517354
27155 Traverse	Minnesota	241.83796856
29213 Taney	Missouri	241.71023419
48097 Cooke	Texas	241.53398728
20009 Barton	Kansas	241.27762246
19001 Adair	Iowa	240.69092454
54039 Kanawha	West Virginia	240.50450530
16041 Franklin	Idaho	240.41964156
37009 Ashe	North Carolina	239.77276919
20013 Brown	Kansas	239.63325693
48007 Aransas	Texas	239.57632818
48223 Hopkins	Texas	239.06547134
36051 Livingston	New York	238.82202224

Counties_Cities

18159 Tipton	Indiana	237.96932840
29163 Pike	Missouri	237.78642456
36117 Wayne	New York	237.60881151
21157 Marshall	Kentucky	237.24792408
38003 Barnes	North Dakota	237.14665149
20179 Sheridan	Kansas	236.87327280
40125 Pottawatomie	Oklahoma	236.65708114
42019 Butler	Pennsylvania	236.31099378
47161 Stewart	Tennessee	235.97079861
47059 Greene	Tennessee	235.93440155
26079 Kalkaska	Michigan	235.63734291
27087 Mahnomen	Minnesota	235.54991846
16085 Valley	Idaho	235.48591613
33017 Strafford	New Hampshire	235.22176954
29095 Jackson	Missouri	235.03977541
29047 Clay	Missouri	235.01714935
51680 Lynchburg	Virginia	235.00474880
35049 Santa Fe	New Mexico	234.57909047
42119 Union	Pennsylvania	234.45350006
39135 Preble	Ohio	234.16347538
46069 Hyde	South Dakota	234.00936037
21209 Scott	Kentucky	233.79914690
20193 Thomas	Kansas	233.43275840
21161 Mason	Kentucky	233.23615160
19007 Appanoose	Iowa	233.17520302
37031 Carteret	North Carolina	233.01306024
21017 Bourbon	Kentucky	232.85770908
48067 Cass	Texas	232.41143464
18045 Fountain	Indiana	232.40168797
46045 Edmunds	South Dakota	232.25806452
48259 Kendall	Texas	232.24732149
42073 Lawrence	Pennsylvania	232.06163557
40011 Blaine	Oklahoma	231.94517659
26001 Alcona	Michigan	231.61551824

Counties_Cities

50025 Windham	Vermont	231.54644962
31021 Burt	Nebraska	231.19605425
26073 Isabella	Michigan	231.00252260
26111 Midland	Michigan	230.74427045
54107 Wood	West Virginia	230.39559161
38005 Benson	North Dakota	229.81901752
26015 Barry	Michigan	228.91901172
20017 Chase	Kansas	228.22365919
47179 Washington	Tennessee	227.82585707
21079 Garrard	Kentucky	227.79043280
21151 Madison	Kentucky	227.35146371
55047 Green Lake	Wisconsin	227.29675441
39057 Greene	Ohio	226.19720825
5129 Searcy	Arkansas	226.18748429
20053 Ellsworth	Kansas	225.95222724
31033 Cheyenne	Nebraska	225.56390977
53011 Clark	Washington	225.37806860
31027 Cedar	Nebraska	224.95856027
19107 Keokuk	Iowa	224.93887531
17087 Johnson	Illinois	224.79126525
55073 Marathon	Wisconsin	224.47352099
19029 Cass	Iowa	224.28460944
42125 Washington	Pennsylvania	224.26282639
48241 Jasper	Texas	223.01516503
5141 Van Buren	Arkansas	222.85129194
26133 Osceola	Michigan	222.78394242
37087 Haywood	North Carolina	222.68480418
50011 Franklin	Vermont	222.57744683
21029 Bullitt	Kentucky	222.03308293
48243 Jeff Davis	Texas	222.02486679
29079 Grundy	Missouri	221.90841235
29017 Bollinger	Missouri	221.87525680
48299 Llano	Texas	221.74997690
53013 Columbia	Washington	221.72949002

Counties_Cities

29199 Scotland	Missouri	221.50624245
56023 Lincoln	Wyoming	221.26170629
54051 Marshall	West Virginia	220.88679552
21225 Union	Kentucky	220.61358152
55017 Chippewa	Wisconsin	219.84875653
26129 Ogemaw	Michigan	219.54944635
8021 Conejos	Colorado	219.51219512
55091 Pepin	Wisconsin	219.50884895
19003 Adams	Iowa	219.47873800
48035 Bosque	Texas	219.35690974
21219 Todd	Kentucky	219.31605881
6015 Del Norte	California	219.20367975
21195 Pike	Kentucky	219.17057635
42081 Lycoming	Pennsylvania	219.06672297
6087 Santa Cruz	California	218.77449819
39027 Clinton	Ohio	218.75074304
8019 Clear Creek	Colorado	218.63612702
20125 Montgomery	Kansas	217.93275218
55021 Columbia	Wisconsin	217.92949545
40029 Coal	Oklahoma	217.39130435
21165 Menifee	Kentucky	217.02061696
51027 Buchanan	Virginia	216.76641063
40047 Garfield	Oklahoma	216.70251014
54011 Cabell	West Virginia	216.68239938
38027 Eddy	North Dakota	216.16947687
56025 Natrona	Wyoming	216.14106048
38067 Pembina	North Dakota	215.92054124
51019 Bedford	Virginia	215.88123992
36099 Seneca	New York	215.74344023
5147 Woodruff	Arkansas	215.71648690
36089 St. Lawrence	New York	215.64689441
46115 Spink	South Dakota	215.55042340
48165 Gaines	Texas	215.30070332
21217 Taylor	Kentucky	215.27261341

Counties_Cities

40077 Latimer	Oklahoma	215.03274362
21069 Fleming	Kentucky	214.80044346
55078 Menominee	Wisconsin	214.68441391
46059 Hand	South Dakota	214.59227468
40123 Pontotoc	Oklahoma	214.39590033
30059 Meagher	Montana	214.36227224
21019 Boyd	Kentucky	213.80186283
40083 Logan	Oklahoma	213.57129263
26109 Menominee	Michigan	213.20106165
18161 Union	Indiana	213.15901663
47019 Carter	Tennessee	212.95096804
46057 Hamlin	South Dakota	212.73114057
39059 Guernsey	Ohio	212.70052791
31077 Greeley	Nebraska	212.22410866
31065 Furnas	Nebraska	212.08907741
41063 Wallowa	Oregon	211.83448665
21221 Trigg	Kentucky	211.70525166
46071 Jackson	South Dakota	211.67221046
48079 Cochran	Texas	211.56558533
29113 Lincoln	Missouri	211.48978955
26089 Leelanau	Michigan	211.35820621
55001 Adams	Wisconsin	211.32298015
41053 Polk	Oregon	211.18333060
27097 Morrison	Minnesota	211.04042932
31069 Garden	Nebraska	210.85925145
38091 Steele	North Dakota	210.19442985
27059 Isanti	Minnesota	210.17865185
55029 Door	Wisconsin	210.06881565
17121 Marion	Illinois	209.99468368
5063 Independence	Arkansas	209.67142630
39171 Williams	Ohio	209.21638952
20191 Sumner	Kansas	208.73195338
40033 Cotton	Oklahoma	207.75623269
50003 Bennington	Vermont	207.68431983

Counties_Cities

48457 Tyler	Texas	207.41150442
47017 Carroll	Tennessee	206.99500357
41035 Klamath	Oregon	206.93834715
29037 Cass	Missouri	206.75724603
38081 Sargent	North Dakota	206.71834625
36025 Delaware	New York	206.61621039
17125 Mason	Illinois	206.41356432
48267 Kimble	Texas	206.32737276
35037 Quay	New Mexico	205.98570217
17083 Jersey	Illinois	205.97793747
42099 Perry	Pennsylvania	205.89956436
39159 Union	Ohio	205.75775914
27111 Otter Tail	Minnesota	205.74032510
40137 Stephens	Oklahoma	205.70900266
6027 Inyo	California	205.70411964
20155 Reno	Kansas	205.31904655
56009 Converse	Wyoming	205.27859238
51197 Wythe	Virginia	205.18884329
55071 Manitowoc	Wisconsin	204.87138630
54025 Greenbrier	West Virginia	204.10509975
30035 Glacier	Montana	203.68080308
51073 Gloucester	Virginia	203.48603711
27157 Wabasha	Minnesota	203.28020328
27015 Brown	Minnesota	203.09824380
21203 Rockcastle	Kentucky	202.98507463
55057 Juneau	Wisconsin	202.87786001
51067 Franklin	Virginia	202.86502358
17169 Schuyler	Illinois	202.69292023
48087 Collingsworth	Texas	202.56583390
39047 Fayette	Ohio	202.33028675
30053 Lincoln	Montana	202.08143882
54049 Marion	West Virginia	201.43679698
21199 Pulaski	Kentucky	201.16676725
51121 Montgomery	Virginia	201.04056170

Counties_Cities

27005 Becker	Minnesota	200.75063280
39081 Jefferson	Ohio	200.70856204
27025 Chisago	Minnesota	200.27895998
39141 Ross	Ohio	200.17938152
26117 Montcalm	Michigan	200.10005003
48059 Callahan	Texas	200.08575104
42063 Indiana	Pennsylvania	199.99763316
36095 Schoharie	New York	199.37614561
17185 Wabash	Illinois	199.15144168
5145 White	Arkansas	198.15311138
27135 Roseau	Minnesota	198.01980198
18083 Knox	Indiana	197.85878845
55049 Iowa	Wisconsin	197.71991082
27041 Douglas	Minnesota	197.55557897
36123 Yates	New York	197.25453887
42059 Greene	Pennsylvania	197.22785296
41071 Yamhill	Oregon	197.19257584
48235 Irion	Texas	197.10906702
16011 Bingham	Idaho	196.81633359
29029 Camden	Missouri	196.44221325
40093 Major	Oklahoma	196.23233909
29227 Worth	Missouri	196.07843137
38069 Pierce	North Dakota	196.03038471
54019 Fayette	West Virginia	195.26709749
20087 Jefferson	Kansas	194.99341238
40075 Kiowa	Oklahoma	194.75312178
48227 Howard	Texas	194.73929620
6043 Mariposa	California	194.60820789
55137 Waushara	Wisconsin	193.71058814
56007 Carbon	Wyoming	193.70783515
18171 Warren	Indiana	193.63427327
17113 McLean	Illinois	193.25572245
42009 Bedford	Pennsylvania	193.04217868
27071 Koochiching	Minnesota	192.92604502

Counties_Cities

56005 Campbell	Wyoming	192.89120069
48019 Bandera	Texas	192.77953032
16019 Bonneville	Idaho	192.54796584
46047 Fall River	South Dakota	192.36460491
29129 Mercer	Missouri	192.25487503
38071 Ramsey	North Dakota	191.62093894
20051 Ellis	Kansas	191.57088123
5065 IZard	Arkansas	191.27492092
31175 Valley	Nebraska	190.93078759
5047 Franklin	Arkansas	190.90398652
46093 Meade	South Dakota	190.85318442
36075 Oswego	New York	190.84293203
16065 Madison	Idaho	190.82027275
47175 Van Buren	Tennessee	190.80659150
29139 Montgomery	Missouri	190.74041963
20003 Anderson	Kansas	190.40365575
6033 Lake	California	189.49395794
47013 Campbell	Tennessee	189.47527979
6103 Tehama	California	189.31097065
40035 Craig	Oklahoma	188.73200056
51735 Poquoson	Virginia	188.67924528
54027 Hampshire	West Virginia	188.46104425
48281 Lampasas	Texas	188.42149889
21223 Trimble	Kentucky	187.90369935
48359 Oldham	Texas	187.70530267
5109 Pike	Arkansas	187.38873794
8049 Grand	Colorado	186.79549114
39125 Paulding	Ohio	186.56716418
54033 Harrison	West Virginia	186.51745270
2195 Petersburg	Alaska	186.27755355
46009 Bon Homme	South Dakota	186.24641834
17131 Mercer	Illinois	185.88552016
51103 Lancaster	Virginia	185.47713994
29121 Macon	Missouri	184.78189137

Counties_Cities

40121 Pittsburg	Oklahoma	184.60696948
50001 Addison	Vermont	183.91799421
6057 Nevada	California	183.55801637
6017 El Dorado	California	183.55552292
50013 Grand Isle	Vermont	183.35684062
47067 Hancock	Tennessee	183.23408154
29115 Linn	Missouri	182.76979314
42109 Snyder	Pennsylvania	182.53576714
20139 Osage	Kansas	181.92083307
48077 Clay	Texas	181.71384851
20073 Greenwood	Kansas	181.66804294
6003 Alpine	California	181.65304269
32005 Douglas	Nevada	181.56683929
31131 Otoe	Nebraska	181.42008133
16005 Bannock	Idaho	181.32158186
21135 Lewis	Kentucky	181.03643358
5039 Dallas	Arkansas	181.00807574
36109 Tompkins	New York	180.94617338
36009 Cattaraugus	New York	180.89536700
54023 Grant	West Virginia	180.62962326
27045 Fillmore	Minnesota	180.45398423
32027 Pershing	Nevada	180.01800180
6007 Butte	California	179.88722455
35055 Taos	New Mexico	179.68631034
20163 Rooks	Kansas	179.53321364
40099 Murray	Oklahoma	179.17293772
20195 Trego	Kansas	179.01897601
27035 Crow Wing	Minnesota	178.76681718
17189 Washington	Illinois	178.63522687
29117 Livingston	Missouri	178.26488842
8093 Park	Colorado	177.84005174
21043 Carter	Kentucky	177.75144423
51045 Craig	Virginia	177.72511848
21011 Bath	Kentucky	177.66292498

Counties_Cities

30039 Granite	Montana	177.61989343
42131 Wyoming	Pennsylvania	177.47541226
37011 Avery	North Carolina	177.09225935
47073 Hawkins	Tennessee	176.89722271
47145 Roane	Tennessee	176.89123071
36015 Chemung	New York	176.84620315
39161 Van Wert	Ohio	176.79714296
5137 Stone	Arkansas	176.60752990
31111 Lincoln	Nebraska	176.21145374
55053 Jackson	Wisconsin	175.79841781
47163 Sullivan	Tennessee	175.68561788
29217 Vernon	Missouri	175.37022603
39163 Vinton	Ohio	175.05137377
20107 Linn	Kansas	174.35897436
54005 Boone	West Virginia	173.11284224
47079 Henry	Tennessee	173.06384820
29219 Warren	Missouri	172.85586702
48385 Real	Texas	172.51293847
27055 Houston	Minnesota	172.24674346
55095 Polk	Wisconsin	172.02623974
19185 Wayne	Iowa	171.84814873
20033 Comanche	Kansas	171.62471396
29049 Clinton	Missouri	170.98192477
20151 Pratt	Kansas	170.61207080
29053 Cooper	Missouri	170.42549565
21095 Harlan	Kentucky	170.39645575
27089 Marshall	Minnesota	170.39403621
42031 Clarion	Pennsylvania	170.19520875
40135 Sequoyah	Oklahoma	169.98955778
16017 Bonner	Idaho	169.91973528
31125 Nance	Nebraska	169.87542469
17139 Moultrie	Illinois	169.87157709
48429 Stephens	Texas	169.61730096
37175 Transylvania	North Carolina	169.51629402

Counties_Cities

21169 Metcalfe	Kentucky	169.49152542
20121 Miami	Kansas	169.23990499
29077 Greene	Missouri	168.53759382
51125 Nelson	Virginia	168.50903208
38037 Grant	North Dakota	168.49199663
27061 Itasca	Minnesota	168.48452603
48119 Delta	Texas	168.25574874
5009 Boone	Arkansas	168.08964781
42085 Mercer	Pennsylvania	168.04748697
39051 Fulton	Ohio	167.94398713
21181 Nicholas	Kentucky	167.45743790
20115 Marion	Kansas	167.36401674
6045 Mendocino	California	166.65525192
48065 Carson	Texas	166.52789342
18121 Parke	Indiana	165.41619897
40107 Okfuskee	Oklahoma	165.31658125
2130 Ketchikan Gateway	Alaska	165.25362839
48411 San Saba	Texas	165.18004625
19053 Decatur	Iowa	164.76552598
5127 Scott	Arkansas	164.74464580
42113 Sullivan	Pennsylvania	164.71750947
29025 Caldwell	Missouri	164.69038208
36011 Cayuga	New York	164.62505671
31163 Sherman	Nebraska	164.58196182
6009 Calaveras	California	164.46647077
40069 Johnston	Oklahoma	164.39857521
27127 Redwood	Minnesota	163.94517673
51191 Washington	Virginia	163.59692658
42051 Fayette	Pennsylvania	163.29221640
46077 Kingsbury	South Dakota	162.63468185
20027 Clay	Kansas	162.56096036
48345 Motley	Texas	162.07455429
54021 Gilmer	West Virginia	161.97358585
2110 Juneau	Alaska	161.92819108

Counties_Cities

37043 Clay	North Carolina	161.59439806
51155 Pulaski	Virginia	161.45130042
39091 Logan	Ohio	160.94184047
54079 Putnam	West Virginia	160.54479376
39149 Shelby	Ohio	160.40471343
42087 Mifflin	Pennsylvania	160.09692354
29179 Reynolds	Missouri	159.89766549
21021 Boyle	Kentucky	159.46843854
29165 Platte	Missouri	159.24649221
17021 Christian	Illinois	159.21129175
47049 Fentress	Tennessee	159.19196355
27029 Clearwater	Minnesota	158.91032917
17117 Macoupin	Illinois	158.89479840
19111 Lee	Iowa	158.56702393
48011 Armstrong	Texas	158.56236786
26165 Wexford	Michigan	158.36968864
21105 Hickman	Kentucky	158.33521828
21191 Pendleton	Kentucky	158.30408149
51063 Floyd	Virginia	158.27793606
51163 Rockbridge	Virginia	158.22784810
54029 Hancock	West Virginia	158.10820100
50015 Lamoille	Vermont	158.10276680
51119 Middlesex	Virginia	157.86052558
47129 Morgan	Tennessee	157.56059132
47137 Pickett	Tennessee	157.41833924
19071 Fremont	Iowa	157.30015730
21235 Whitley	Kentucky	157.27608852
5103 Ouachita	Arkansas	156.73981191
29109 Lawrence	Missouri	156.41700774
48379 Rains	Texas	156.26285056
16071 Oneida	Idaho	155.97147950
31097 Johnson	Nebraska	155.82391897
42027 Centre	Pennsylvania	155.40063266
39087 Lawrence	Ohio	155.34694150

Counties_Cities

31095 Jefferson	Nebraska	154.99506834
39021 Champaign	Ohio	154.82272798
38049 McHenry	North Dakota	154.74552957
30087 Rosebud	Montana	154.47423590
31161 Sheridan	Nebraska	154.14258189
31139 Pierce	Nebraska	154.01848222
17105 Livingston	Illinois	153.79883113
5101 Newton	Arkansas	153.74759769
27095 Mille Lacs	Minnesota	153.02804239
48197 Hardeman	Texas	152.98317185
20015 Butler	Kansas	152.77465738
48351 Newton	Texas	152.77171541
35021 Harding	New Mexico	152.67175573
20181 Sherman	Kansas	152.56823190
17009 Brown	Illinois	152.53203173
21119 Knott	Kentucky	152.05606241
38029 Emmons	North Dakota	151.74506829
20019 Chautauqua	Kansas	151.10305228
29051 Cole	Missouri	151.04953383
31071 Garfield	Nebraska	150.98137896
33001 Belknap	New Hampshire	150.76529776
36077 Otsego	New York	150.63013607
54015 Clay	West Virginia	150.60240964
2220 Sitka	Alaska	150.34115878
21005 Anderson	Kentucky	150.02426863
19137 Montgomery	Iowa	149.95501350
35017 Grant	New Mexico	149.93052000
2180 Nome	Alaska	149.88009592
21175 Morgan	Kentucky	149.86886474
29181 Ripley	Missouri	149.24259384
55141 Wood	Wisconsin	149.20265553
23027 Waldo	Maine	148.63707361
48081 Coke	Texas	148.36795252
38083 Sheridan	North Dakota	148.25796887

Counties_Cities

48487 Wilbarger	Texas	148.20592824
30007 Broadwater	Montana	147.90468365
51173 Smyth	Virginia	147.67655553
47173 Union	Tennessee	147.29784640
21027 Breckinridge	Kentucky	147.14537964
31149 Rock	Nebraska	147.05882353
48237 Jack	Texas	147.00893362
2170 Matanuska-Susitna	Alaska	146.82650311
21123 Larue	Kentucky	146.78129587
39039 Defiance	Ohio	146.73129831
17015 Carroll	Illinois	146.73001677
5049 Fulton	Arkansas	146.71122341
36003 Allegany	New York	146.45703209
35051 Sierra	New Mexico	145.87892050
55031 Douglas	Wisconsin	145.80633216
39005 Ashland	Ohio	145.12977951
2240 Southeast Fairbanks	Alaska	144.55044811
41043 Linn	Oregon	144.50072643
17179 Tazewell	Illinois	144.33831086
26103 Marquette	Michigan	144.32617716
19145 Page	Iowa	144.27175552
16015 Boise	Idaho	144.09221902
41017 Deschutes	Oregon	143.75299485
54041 Lewis	West Virginia	143.53469795
29027 Callaway	Missouri	142.57390452
46053 Gregory	South Dakota	142.45014245
21167 Mercer	Kentucky	142.37163590
26143 Roscommon	Michigan	142.35471445
48333 Mills	Texas	142.24751067
39015 Brown	Ohio	142.19531214
8027 Custer	Colorado	141.29995963
20135 Ness	Kansas	140.84507042
41007 Clatsop	Oregon	140.83090232
20089 Jewell	Kansas	140.79549454

Counties_Cities

36013 Chautauqua	New York	140.69204855
29225 Webster	Missouri	140.63259096
39069 Henry	Ohio	140.29387876
16037 Custer	Idaho	140.18691589
29186 Ste. Genevieve	Missouri	139.75849732
33003 Carroll	New Hampshire	139.40425183
6109 Tuolumne	California	139.34982306
31171 Thomas	Nebraska	138.88888889
39127 Perry	Ohio	138.76169067
53031 Jefferson	Washington	138.67439881
26151 Sanilac	Michigan	138.40998494
17059 Gallatin	Illinois	138.39462238
21205 Rowan	Kentucky	138.30696009
17203 Woodford	Illinois	137.79476380
48337 Montague	Texas	137.78322107
48263 Kent	Texas	137.74104683
48207 Haskell	Texas	137.62257010
29141 Morgan	Missouri	137.53806857
18001 Adams	Indiana	137.50140308
23007 Franklin	Maine	137.13750544
38095 Towner	North Dakota	136.86131387
36031 Essex	New York	136.72922252
48009 Archer	Texas	136.58092420
55123 Vernon	Wisconsin	136.43007958
54091 Taylor	West Virginia	136.40137587
36019 Clinton	New York	136.31575686
47151 Scott	Tennessee	136.12232860
51091 Highland	Virginia	135.74660633
29177 Ray	Missouri	135.47174759
36041 Hamilton	New York	135.31799729
54097 Upshur	West Virginia	135.16280975
54009 Brooke	West Virginia	135.11687610
29015 Benton	Missouri	134.86876232
42005 Armstrong	Pennsylvania	134.83903590

Counties_Cities

56001 Albany	Wyoming	134.71153597
39071 Highland	Ohio	134.70202982
21055 Crittenden	Kentucky	134.60459899
29063 DeKalb	Missouri	134.60015835
40081 Lincoln	Oklahoma	134.59335624
40061 Haskell	Oklahoma	134.19640038
53067 Thurston	Washington	134.06931803
31011 Boone	Nebraska	133.61328498
48311 McMullen	Texas	133.51134846
50021 Rutland	Vermont	132.94245978
32021 Mineral	Nevada	132.91980505
17045 Edgar	Illinois	132.48847926
29061 Daviess	Missouri	132.32286780
20105 Lincoln	Kansas	132.31888852
17005 Bond	Illinois	132.29104029
29035 Carter	Missouri	132.14403700
48447 Throckmorton	Texas	132.01320132
2261 Valdez-Cordova	Alaska	130.94718464
42057 Fulton	Pennsylvania	130.82696413
8047 Gilpin	Colorado	130.69759843
27159 Wadena	Minnesota	130.69048138
53041 Lewis	Washington	130.64670117
54059 Mingo	West Virginia	130.33424427
17011 Bureau	Illinois	130.33067620
29091 Howell	Missouri	129.75346841
20165 Rush	Kansas	129.32428063
18165 Vermillion	Indiana	129.20731313
17055 Franklin	Illinois	129.19562802
17191 Wayne	Illinois	128.58192506
53055 San Juan	Washington	128.44465203
17147 Piatt	Illinois	128.08001952
35027 Lincoln	New Mexico	127.83800368
21089 Greenup	Kentucky	127.59441987
51031 Campbell	Virginia	127.33523730

Counties_Cities

51009 Amherst	Virginia	126.31844881
55033 Dunn	Wisconsin	126.29899626
27121 Pope	Minnesota	126.16022348
46033 Custer	South Dakota	126.06005042
40079 Le Flore	Oklahoma	126.05042017
31147 Richardson	Nebraska	125.99218848
41003 Benton	Oregon	125.94868677
29127 Marion	Missouri	125.90934527
38055 McLean	North Dakota	125.77297977
27125 Red Lake	Minnesota	125.03125781
8089 Otero	Colorado	124.78298611
35035 Otero	New Mexico	124.28684806
29083 Henry	Missouri	123.89867841
27007 Beltrami	Minnesota	123.80728755
51195 Wise	Virginia	123.64516468
40151 Woods	Oklahoma	123.63718107
36023 Cortland	New York	123.37159944
39119 Muskingum	Ohio	122.99409396
20041 Dickinson	Kansas	122.88294064
21071 Floyd	Kentucky	122.75073232
6023 Humboldt	California	122.45825787
38043 Kidder	North Dakota	122.44897959
38021 Dickey	North Dakota	122.37405670
26029 Charlevoix	Michigan	121.93263222
55011 Buffalo	Wisconsin	121.90476190
21163 Meade	Kentucky	121.88751524
17051 Fayette	Illinois	121.40455734
8081 Moffat	Colorado	121.32241432
39063 Hancock	Ohio	121.16423021
36049 Lewis	New York	120.99671040
54001 Barbour	West Virginia	120.95554884
18125 Pike	Indiana	120.87026591
27137 St. Louis	Minnesota	120.64839753
23011 Kennebec	Maine	120.40988508

Counties_Cities

21057 Cumberland	Kentucky	120.13815888
26047 Emmet	Michigan	120.09126936
2275 Wrangell	Alaska	119.85617259
42033 Clearfield	Pennsylvania	119.66544062
29067 Douglas	Missouri	119.64405892
54045 Logan	West Virginia	119.60621952
30067 Park	Montana	119.50286807
29059 Dallas	Missouri	119.31750388
17071 Henderson	Illinois	119.24280817
20097 Kiowa	Kansas	119.23688394
32001 Churchill	Nevada	118.65793781
26101 Manistee	Michigan	118.23222440
37053 Currituck	North Carolina	118.20330969
37075 Graham	North Carolina	117.86892975
21025 Breathitt	Kentucky	117.86892975
26085 Lake	Michigan	117.83519906
26141 Presque Isle	Michigan	117.75788978
17067 Hancock	Illinois	117.68661735
21087 Green	Kentucky	117.65770658
17183 Vermilion	Illinois	117.17834544
29147 Nodaway	Missouri	116.57101865
29161 Phelps	Missouri	116.24787624
29005 Atchison	Missouri	116.03171534
55037 Florence	Wisconsin	115.71395510
53035 Kitsap	Washington	115.63907266
29073 Gasconade	Missouri	115.60693642
26009 Antrim	Michigan	115.55745774
16051 Jefferson	Idaho	115.49305343
46007 Bennett	South Dakota	115.34025375
46039 Deuel	South Dakota	115.28706479
54095 Tyler	West Virginia	114.33798308
6005 Amador	California	114.26249905
17039 De Witt	Illinois	114.14801192
26031 Cheboygan	Michigan	114.11482312

Counties_Cities

17127 Massac	Illinois	113.63636364
42111 Somerset	Pennsylvania	113.58719169
54081 Raleigh	West Virginia	113.12521884
53069 Wahkiakum	Washington	112.96882061
54063 Monroe	West Virginia	112.95180723
55005 Barron	Wisconsin	112.92179612
27149 Stevens	Minnesota	112.78580949
6089 Shasta	California	112.75272162
17123 Marshall	Illinois	112.71024796
55119 Taylor	Wisconsin	112.67881638
40057 Harmon	Oklahoma	112.61261261
40063 Hughes	Oklahoma	112.48593926
54065 Morgan	West Virginia	112.44167088
21231 Wayne	Kentucky	112.37052961
38101 Ward	North Dakota	112.18705716
50027 Windsor	Vermont	112.14412329
27065 Kanabec	Minnesota	111.06312087
17175 Stark	Illinois	110.55831951
26035 Clare	Michigan	110.54394122
29131 Miller	Missouri	110.51468266
26051 Gladwin	Michigan	110.51032087
46137 Ziebach	South Dakota	109.40919037
29151 Osage	Missouri	109.37727869
38009 Bottineau	North Dakota	109.18733427
48133 Eastland	Texas	109.15838882
56033 Sheridan	Wyoming	109.15225085
38057 Mercer	North Dakota	108.86657796
41009 Columbia	Oregon	108.82639326
38007 Billings	North Dakota	108.81392818
29197 Schuyler	Missouri	108.71928680
21131 Leslie	Kentucky	108.44917677
42105 Potter	Pennsylvania	108.29021778
29221 Washington	Missouri	108.24680271
46075 Jones	South Dakota	107.75862069

Counties_Cities

56011 Crook	Wyoming	107.38255034
26055 Grand Traverse	Michigan	106.94262906
27001 Aitkin	Minnesota	106.90479185
51071 Giles	Virginia	106.86297791
54055 Mercer	West Virginia	106.54309922
6063 Plumas	California	106.36034886
17033 Crawford	Illinois	106.34338278
26053 Gogebic	Michigan	105.98834128
21159 Martin	Kentucky	105.97898084
39145 Scioto	Ohio	105.95745808
41021 Gilliam	Oregon	105.59662091
30063 Missoula	Montana	105.22682695
47005 Benton	Tennessee	105.04201681
20159 Rice	Kansas	104.92078481
33009 Grafton	New Hampshire	104.69338204
21197 Powell	Kentucky	104.48480952
30081 Ravalli	Montana	104.23422589
42021 Cambria	Pennsylvania	104.00060730
21147 McCreary	Kentucky	103.40073529
39131 Pike	Ohio	103.32418855
54105 Wirt	West Virginia	102.91595197
42047 Elk	Pennsylvania	102.75448308
38065 Oliver	North Dakota	102.45901639
56035 Sublette	Wyoming	101.90563538
35047 San Miguel	New Mexico	101.48236744
40009 Beckham	Oklahoma	101.34045787
21187 Owen	Kentucky	101.10294118
39001 Adams	Ohio	100.99552734
51720 Norton	Virginia	100.80645161
33005 Cheshire	New Hampshire	100.66280575
54093 Tucker	West Virginia	100.64701653
8077 Mesa	Colorado	99.86488868
17049 Effingham	Illinois	99.39195510
47101 Lewis	Tennessee	99.28843290

Counties_Cities

53045 Mason	Washington	99.22603691
30043 Jefferson	Montana	99.19814830
39079 Jackson	Ohio	98.81422925
6093 Siskiyou	California	98.34415881
51750 Radford	Virginia	98.15148045
29013 Bates	Missouri	98.03921569
15003 Honolulu	Hawaii	97.95118766
29173 Ralls	Missouri	97.92401097
55103 Richland	Wisconsin	97.83046556
46091 Marshall	South Dakota	97.80907668
39121 Noble	Ohio	97.53378849
54053 Mason	West Virginia	97.31267310
51167 Russell	Virginia	97.20352924
42015 Bradford	Pennsylvania	96.98683280
30109 Wibaux	Montana	96.71179884
17173 Shelby	Illinois	96.59169311
53075 Whitman	Washington	96.40296439
42053 Forest	Pennsylvania	96.16705591
48075 Childress	Texas	96.00877795
29055 Crawford	Missouri	96.00534291
21133 Letcher	Kentucky	95.89478972
8043 Fremont	Colorado	95.79142459
53051 Pend Oreille	Washington	95.57418027
23023 Sagadahoc	Maine	95.41449178
31129 Nuckolls	Nebraska	95.35160906
39083 Knox	Ohio	95.32580421
26041 Delta	Michigan	94.82109490
8103 Rio Blanco	Colorado	94.69696970
26083 Keweenaw	Michigan	94.65215334
29209 Stone	Missouri	94.49116508
30095 Stillwater	Montana	94.39899308
42039 Crawford	Pennsylvania	94.04794094
42065 Jefferson	Pennsylvania	93.94835132
29041 Chariton	Missouri	93.94712119

Counties_Cities

51105 Lee	Virginia	93.45397392
38031 Foster	North Dakota	93.28358209
53003 Asotin	Washington	92.87925697
24023 Garrett	Maryland	92.58306759
30021 Dawson	Montana	92.16589862
29043 Christian	Missouri	91.97199453
26107 Mecosta	Michigan	91.85899644
51580 Covington	Virginia	91.57509158
29111 Lewis	Missouri	91.32420091
2188 Northwest Arctic	Alaska	91.25277017
16043 Fremont	Idaho	91.13001215
55113 Sawyer	Wisconsin	90.96973740
20127 Morris	Kansas	90.56330375
55085 Oneida	Wisconsin	90.21708486
26019 Benzie	Michigan	90.12561257
27073 Lac qui Parle	Minnesota	90.11715230
40149 Washita	Oklahoma	89.87148378
42121 Venango	Pennsylvania	89.72808489
16057 Latah	Idaho	89.69950665
38039 Griggs	North Dakota	89.60573477
36045 Jefferson	New York	89.48145497
30107 Wheatland	Montana	89.44543828
42023 Cameron	Pennsylvania	89.04719501
39115 Morgan	Ohio	89.01670775
53023 Garfield	Washington	89.00756564
48125 Dickens	Texas	88.92841263
16025 Camas	Idaho	88.73114463
21053 Clinton	Kentucky	88.18342152
2050 Bethel	Alaska	87.83487044
42013 Blair	Pennsylvania	87.35264344
8007 Archuleta	Colorado	87.17762441
8115 Sedgwick	Colorado	86.84324794
26153 Schoolcraft	Michigan	86.76251859
20141 Osborne	Kansas	86.33093525

Counties_Cities

31127 Nemaha	Nebraska	86.23167577
54087 Roane	West Virginia	86.13264427
33019 Sullivan	New Hampshire	85.75931763
17065 Hamilton	Illinois	85.75278697
39067 Harrison	Ohio	85.67286147
30041 Hill	Montana	85.64262556
41011 Coos	Oregon	85.41831679
29149 Oregon	Missouri	85.38089365
41029 Jackson	Oregon	85.16878905
51520 Bristol	Virginia	84.94114792
29175 Randolph	Missouri	84.80394136
29039 Cedar	Missouri	84.71584892
27075 Lake	Minnesota	84.44361043
32033 White Pine	Nevada	84.43271768
17061 Greene	Illinois	84.32996013
38079 Rolette	North Dakota	83.91021607
31145 Red Willow	Nebraska	83.90826030
35003 Catron	New Mexico	83.84572387
56027 Niobrara	Wyoming	83.75209380
36097 Schuyler	New York	83.74274230
5089 Marion	Arkansas	83.72204282
16021 Boundary	Idaho	83.69601607
21237 Wolfe	Kentucky	83.60039014
41039 Lane	Oregon	83.50653695
21127 Lawrence	Kentucky	83.48853638
26097 Mackinac	Michigan	83.43376286
48155 Foard	Texas	83.33333333
20183 Smith	Kansas	83.26394671
17107 Logan	Illinois	82.97320657
30049 Lewis and Clark	Montana	82.96943231
26061 Houghton	Michigan	82.82945415
26043 Dickinson	Michigan	82.73253753
37115 Madison	North Carolina	82.70918531
29205 Shelby	Missouri	82.64462810

Counties_Cities

17101 Lawrence	Illinois	82.46114811
30029 Flathead	Montana	82.26744755
23019 Penobscot	Maine	82.06703023
40043 Dewey	Oklahoma	81.73273396
53049 Pacific	Washington	81.68451625
46081 Lawrence	South Dakota	81.58191212
20071 Greeley	Kansas	81.49959250
30085 Roosevelt	Montana	81.38168008
2100 Haines	Alaska	80.84074373
53009 Clallam	Washington	80.79544418
51185 Tazewell	Virginia	80.77346714
15009 Maui	Hawaii	80.73824660
54067 Nicholas	West Virginia	80.50881572
20001 Allen	Kansas	80.36001286
50009 Essex	Vermont	80.00000000
16035 Clearwater	Idaho	79.92692396
23017 Oxford	Maine	79.83616231
48271 Kinney	Texas	79.63897000
41013 Crook	Oregon	79.60782671
51115 Mathews	Virginia	79.52738014
55069 Lincoln	Wisconsin	79.45393478
30033 Garfield	Montana	78.86435331
16049 Idaho	Idaho	78.72585236
5097 Montgomery	Arkansas	78.44016136
17047 Edwards	Illinois	78.22277847
39147 Seneca	Ohio	77.88867354
55107 Rusk	Wisconsin	77.75500106
55125 Vilas	Wisconsin	77.49111131
31063 Frontier	Nebraska	76.68711656
20063 Gove	Kansas	76.56967841
48431 Sterling	Texas	76.27765065
5013 Calhoun	Arkansas	75.80064431
23015 Lincoln	Maine	75.70904432
26119 Montmorency	Michigan	75.55315704

Counties_Cities

20023 Cheyenne	Kansas	75.18796992
41001 Baker	Oregon	74.97188554
31101 Keith	Nebraska	74.80364044
56015 Goshen	Wyoming	74.76076555
5005 Baxter	Arkansas	74.48521108
35007 Colfax	New Mexico	74.31874484
51169 Scott	Virginia	74.30110523
40153 Woodward	Oklahoma	74.17663930
50023 Washington	Vermont	73.95940832
42117 Tioga	Pennsylvania	73.59615337
41033 Josephine	Oregon	73.23240992
17193 White	Illinois	73.17965606
46021 Campbell	South Dakota	72.62164125
50005 Caledonia	Vermont	72.60246848
8055 Huerfano	Colorado	72.57947452
26013 Baraga	Michigan	72.11538462
26071 Iron	Michigan	71.96186021
46119 Sully	South Dakota	71.83908046
36033 Franklin	New York	71.58053805
30093 Silver Bow	Montana	71.44286000
8073 Lincoln	Colorado	71.30124777
27021 Cass	Minnesota	71.14062129
17165 Saline	Illinois	71.11185476
41057 Tillamook	Oregon	70.92992870
53027 Grays Harbor	Washington	70.36440644
16079 Shoshone	Idaho	70.33447952
20109 Logan	Kansas	70.32348805
39053 Gallia	Ohio	70.04903432
38063 Nelson	North Dakota	69.71070059
20039 Decatur	Kansas	69.66213863
40053 Grant	Oklahoma	69.34812760
29137 Monroe	Missouri	69.25207756
8071 Las Animas	Colorado	68.95125147
29125 Maries	Missouri	68.42285323

Counties_Cities

20095 Kingman	Kansas	68.39945280
29167 Polk	Missouri	68.32085960
35028 Los Alamos	New Mexico	68.05926391
8011 Bent	Colorado	68.00408024
21189 Owsley	Kentucky	67.08407871
20007 Barber	Kansas	67.08407871
54073 Pleasants	West Virginia	66.60450246
21063 Elliott	Kentucky	66.59563133
48191 Hall	Texas	66.05019815
30023 Deer Lodge	Montana	65.71021794
29185 St. Clair	Missouri	63.86375732
29171 Putnam	Missouri	63.06495691
23013 Knox	Maine	62.85987277
53065 Stevens	Washington	61.86478126
20117 Marshall	Kansas	61.71569636
23025 Somerset	Maine	61.27450980
30013 Cascade	Montana	61.24223755
20145 Pawnee	Kansas	60.95702530
17025 Clay	Illinois	60.36369124
54047 McDowell	West Virginia	60.36327718
41019 Douglas	Oregon	59.84603248
55007 Bayfield	Wisconsin	59.83246909
55099 Price	Wisconsin	59.71486154
15007 Kauai	Hawaii	59.61210542
48083 Coleman	Texas	59.54507562
30091 Sheridan	Montana	58.41121495
29065 Dent	Missouri	58.28638042
29123 Madison	Missouri	57.43354119
17159 Richland	Illinois	57.09573051
55067 Langlade	Wisconsin	57.08947478
21153 Magoffin	Kentucky	56.62514156
38033 Golden Valley	North Dakota	56.52911249
39105 Meigs	Ohio	56.26244266
26033 Chippewa	Michigan	55.97462484

Counties_Cities

54013 Calhoun	West Virginia	55.14199063
31049 Deuel	Nebraska	54.79452055
30105 Valley	Montana	53.78512841
21115 Johnson	Kentucky	53.60493165
30001 Beaverhead	Montana	53.16886431
40059 Harper	Oklahoma	52.67316302
38047 Logan	North Dakota	52.54860746
53019 Ferry	Washington	52.29441757
15001 Hawaii	Hawaii	52.24322455
46055 Haakon	South Dakota	52.13764338
31031 Cherry	Nebraska	52.07429266
50019 Orleans	Vermont	52.03106998
27057 Hubbard	Minnesota	51.56572286
55003 Ashland	Wisconsin	51.28205128
17149 Pike	Illinois	51.24591634
31015 Boyd	Nebraska	51.15089514
29215 Texas	Missouri	50.83884087
29103 Knox	Missouri	50.67139600
2185 North Slope	Alaska	50.64829822
40045 Ellis	Oklahoma	50.60728745
16059 Lemhi	Idaho	50.24494410
32011 Eureka	Nevada	49.92511233
32029 Storey	Nevada	49.64010921
29089 Howard	Missouri	49.32425767
21065 Estill	Kentucky	49.30271869
42083 McKean	Pennsylvania	48.81859012
17057 Fulton	Illinois	48.78888761
20185 Stafford	Kansas	47.86979416
26095 Luce	Michigan	47.74789113
51021 Bland	Virginia	47.67201653
27069 Kittson	Minnesota	47.08097928
21201 Robertson	Kentucky	46.83840749
56031 Platte	Wyoming	46.69624095
40025 Cimarron	Oklahoma	46.44681839

Counties_Cities

20205 Wilson	Kansas	46.16272360
31045 Dawes	Nebraska	45.89261129
29223 Wayne	Missouri	45.72473708
2150 Kodiak Island	Alaska	44.96065942
35033 Mora	New Mexico	44.38526409
26003 Alger	Michigan	43.97053974
38023 Divide	North Dakota	43.80201489
54043 Lincoln	West Virginia	43.69144133
56045 Weston	Wyoming	43.06014066
17013 Calhoun	Illinois	41.64931279
51051 Dickenson	Virginia	41.31377815
30051 Liberty	Montana	41.15226337
20049 Elk	Kansas	39.87240829
38041 Hettinger	North Dakota	39.77724741
41015 Curry	Oregon	39.45119011
31089 Holt	Nebraska	39.30045196
32017 Lincoln	Nevada	38.45414343
31133 Pawnee	Nebraska	37.99392097
55129 Washburn	Wisconsin	37.78813453
23003 Aroostook	Maine	37.25171730
53043 Lincoln	Washington	37.24394786
31013 Box Butte	Nebraska	37.13330858
20077 Harper	Kansas	36.32401017
31087 Hitchcock	Nebraska	35.63791875
54007 Braxton	West Virginia	35.48867911
33007 Coos	New Hampshire	34.82224825
50017 Orange	Vermont	34.48394772
30025 Fallon	Montana	34.24657534
46105 Perkins	South Dakota	34.22313484
54109 Wyoming	West Virginia	33.67651304
30073 Pondera	Montana	33.48961822
6091 Sierra	California	33.47840643
16007 Bear Lake	Idaho	33.05785124
23009 Hancock	Maine	32.84012333

Counties_Cities

38011 Bowman	North Dakota	32.50975293
55013 Burnett	Wisconsin	32.48440748
2198 Prince of Wales-	Alaska	31.14294612
23021 Piscataquis	Maine	29.76190476
29093 Iron	Missouri	29.47823524
31083 Harlan	Nebraska	29.40311673
46019 Butte	South Dakota	29.34846410
29045 Clark	Missouri	29.23121894
20167 Russell	Kansas	28.95613146
48023 Baylor	Texas	27.91736460
40129 Roger Mills	Oklahoma	27.35229759
41025 Harney	Oregon	27.28885250
29057 Dade	Missouri	26.42356982
16061 Lewis	Idaho	25.90002590
17069 Hardin	Illinois	25.57544757
30089 Sanders	Montana	25.32928065
42123 Warren	Pennsylvania	25.31773761
31029 Chase	Nebraska	25.14458134
2158 Kusilvak	Alaska	24.08767915
17151 Pope	Illinois	23.74169041
51017 Bath	Virginia	23.29916123
29087 Holt	Missouri	22.70663034
29153 Ozark	Missouri	22.18032605
30065 Musselshell	Montana	21.50075253
54085 Ritchie	West Virginia	20.57401502
17171 Scott	Illinois	20.30044661
27031 Cook	Minnesota	18.54255516
20201 Washington	Kansas	18.45018450
30027 Fergus	Montana	17.99694052
2016 Aleutians West	Alaska	17.47335314
17155 Putnam	Illinois	17.42160279
40003 Alfalfa	Oklahoma	17.37921446
26131 Ontonagon	Michigan	17.25625539
6105 Trinity	California	15.95532509

Counties_Cities

54089 Summers	West Virginia	15.67398119
21129 Lee	Kentucky	14.21868335
41023 Grant	Oregon	13.93534002
23029 Washington	Maine	12.70244522
54101 Webster	West Virginia	12.07000604
29085 Hickory	Missouri	10.51635293
31135 Perkins	Nebraska	0.00000000
31115 Loup	Nebraska	0.00000000
31103 Keya Paha	Nebraska	0.00000000
25007 Dukes	Massachusetts	0.00000000
25019 Nantucket	Massachusetts	0.00000000
20203 Wichita	Kansas	0.00000000
35011 De Baca	New Mexico	0.00000000
15005 Kalawao	Hawaii	0.00000000
8061 Kiowa	Colorado	0.00000000
31183 Wheeler	Nebraska	0.00000000
16033 Clark	Idaho	0.00000000
2282 Yakutat	Alaska	0.00000000
48033 Borden	Texas	0.00000000
48433 Stonewall	Texas	0.00000000
8033 Dolores	Colorado	0.00000000
38001 Adams	North Dakota	0.00000000
27077 Lake of the Woo	Minnesota	0.00000000
41069 Wheeler	Oregon	0.00000000
31005 Arthur	Nebraska	0.00000000
2105 Hoonah-Angoon	Alaska	0.00000000
2230 Skagway	Alaska	0.00000000
2013 Aleutians East	Alaska	0.00000000
30079 Prairie	Montana	0.00000000
46063 Harding	South Dakota	0.00000000
54017 Doddridge	West Virginia	0.00000000
49019 Grand	Utah	0.00000000
31085 Hayes	Nebraska	0.00000000
46107 Potter	South Dakota	0.00000000

Counties_Cities

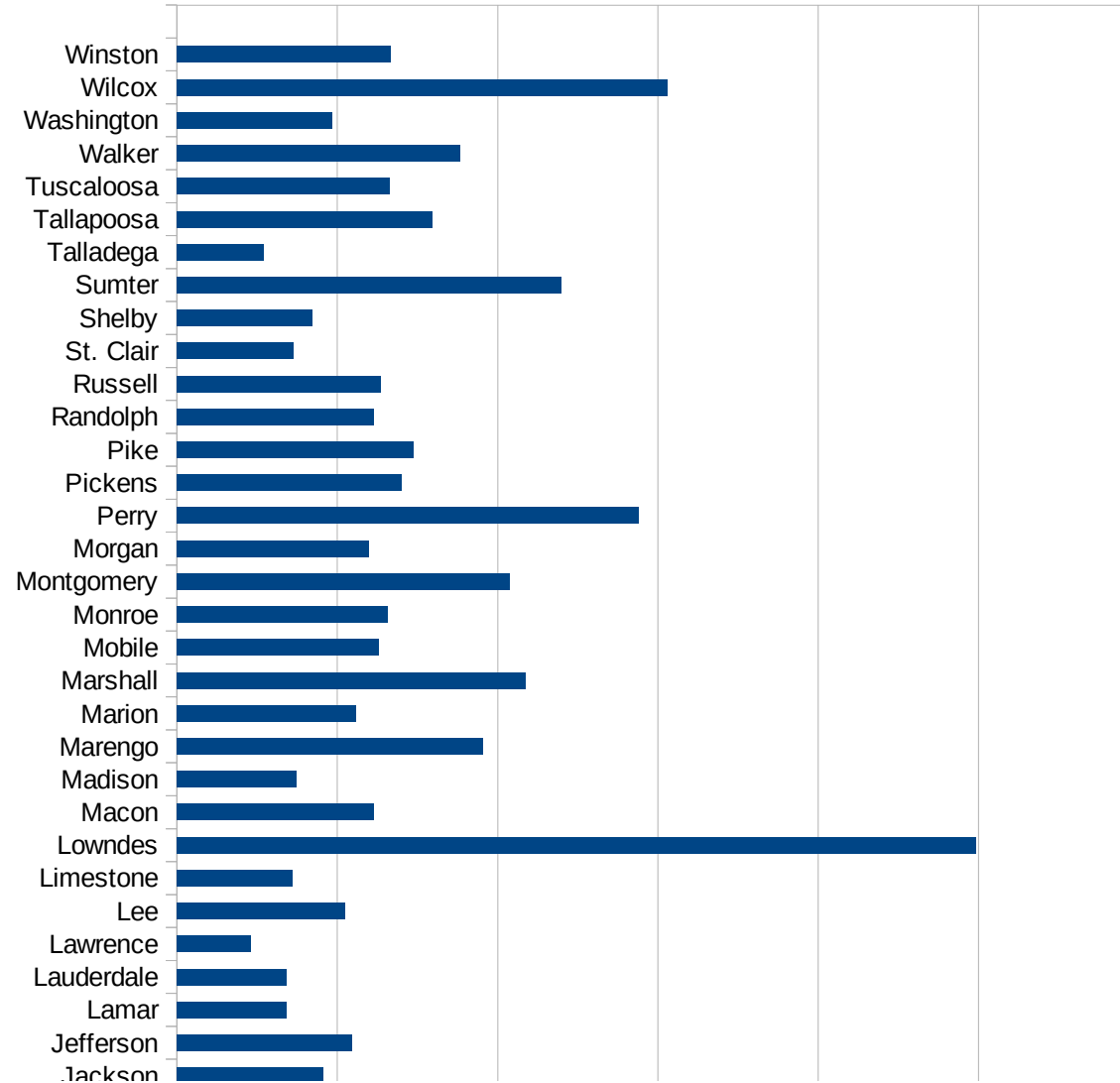
2070 Dillingham	Alaska	0.00000000
48269 King	Texas	0.00000000
49015 Emery	Utah	0.00000000
30019 Daniels	Montana	0.00000000
16023 Butte	Idaho	0.00000000
31075 Grant	Nebraska	0.00000000
49055 Wayne	Utah	0.00000000
30097 Sweet Grass	Montana	0.00000000
2164 Lake and Penins	Alaska	0.00000000
2068 Denali	Alaska	0.00000000
49033 Rich	Utah	0.00000000
30055 McCone	Montana	0.00000000
49001 Beaver	Utah	0.00000000
49017 Garfield	Utah	0.00000000
30061 Mineral	Montana	0.00000000
49047 Uintah	Utah	0.00000000
30071 Phillips	Montana	0.00000000
36085 Richmond	New York	0.00000000
49023 Juab	Utah	0.00000000
31057 Dundy	Nebraska	0.00000000
30015 Chouteau	Montana	0.00000000
49041 Sevier	Utah	0.00000000
6049 Modoc	California	0.00000000
49003 Box Elder	Utah	0.00000000
36005 Bronx	New York	0.00000000
30005 Blaine	Montana	0.00000000
30077 Powell	Montana	0.00000000
49025 Kane	Utah	0.00000000
49005 Cache	Utah	0.00000000
49053 Washington	Utah	0.00000000
36081 Queens	New York	0.00000000
36047 Kings	New York	0.00000000
49057 Weber	Utah	0.00000000
49021 Iron	Utah	0.00000000

Counties_Cities

49013 Duchesne	Utah	0.00000000
49007 Carbon	Utah	0.00000000
31113 Logan	Nebraska	0.00000000
48301 Loving	Texas	0.00000000
49009 Daggett	Utah	0.00000000
20153 Rawlins	Kansas	0.00000000
20199 Wallace	Kansas	0.00000000
30011 Carter	Montana	0.00000000
30045 Judith Basin	Montana	0.00000000
30069 Petroleum	Montana	0.00000000
30075 Powder River	Montana	0.00000000
31009 Blaine	Nebraska	0.00000000
31017 Brown	Nebraska	0.00000000
32009 Esmeralda	Nevada	0.00000000
49027 Millard	Utah	0.00000000
49029 Morgan	Utah	0.00000000
49031 Piute	Utah	0.00000000
49039 Sanpete	Utah	0.00000000

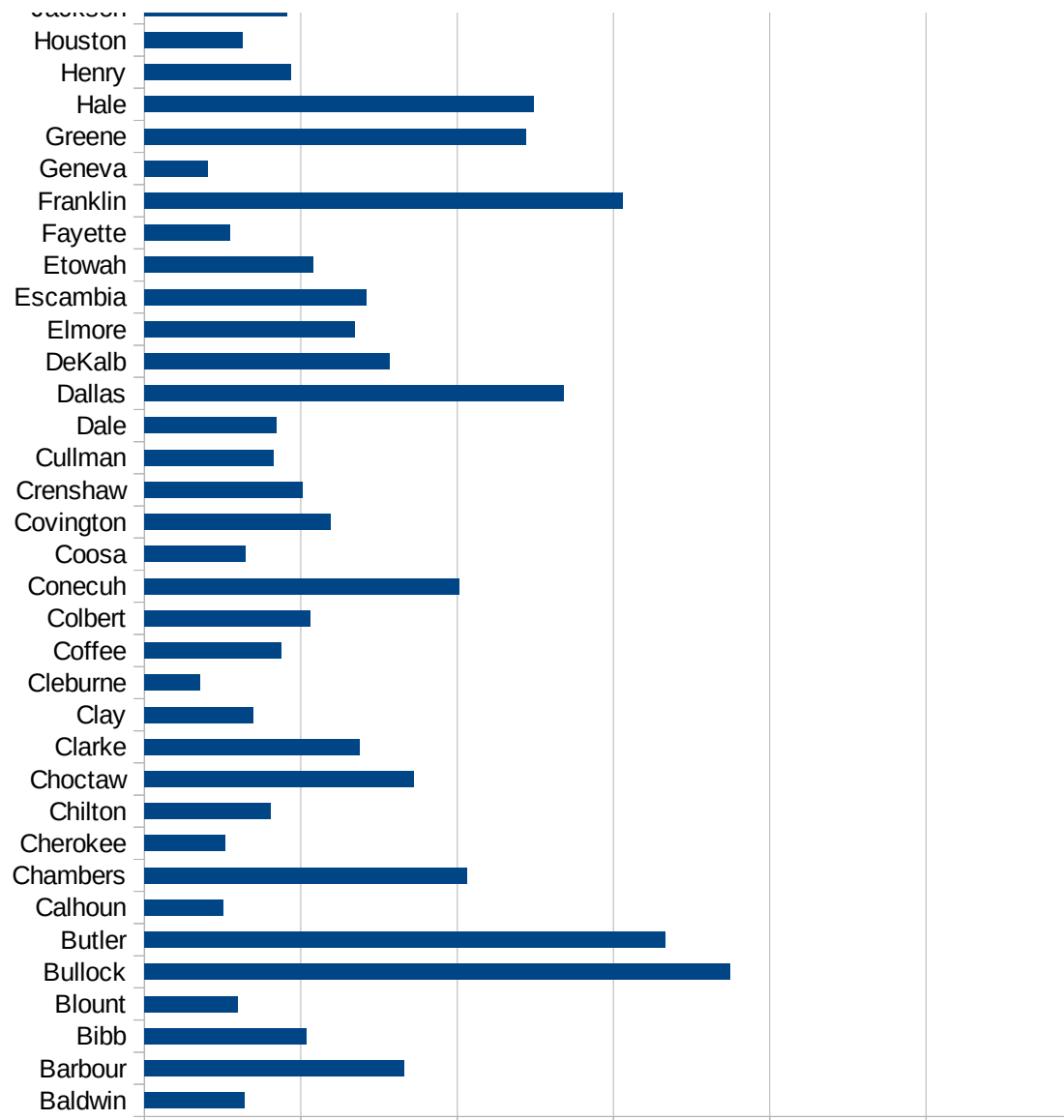
AL

FIPS	County	Current Inf. P/C
1001	Autauga	1318.321612921
1003	Baldwin	640.3023548082
1005	Barbour	1659.901129376
1007	Bibb	1035.714285714
1009	Blount	594.7441217151
1011	Bullock	3748.273821267
1013	Butler	3333.333333333
1015	Calhoun	504.9134996543
1017	Chambers	2061.579651941
1019	Cherokee	518.5925015366
1021	Chilton	806.2872285009
1023	Choctaw	1721.04976248
1025	Clarke	1375.418060201
1027	Clay	693.0320150659
1029	Cleburne	353.6398211784
1031	Coffee	872.6810379703
1033	Colbert	1062.780760381
1035	Conecuh	2011.892156064
1037	Coosa	643.9570695287
1039	Covington	1186.935597253
1041	Crenshaw	1012.731481481
1043	Cullman	825.723256873
1045	Dale	845.6573249448
1047	Dallas	2683.372487601
1049	DeKalb	1566.155354766
1051	Elmore	1344.535762697
1053	Escambia	1420.485468597
1055	Etowah	1077.062662803
1057	Fayette	547.6784518956
1059	Franklin	3060.931671077
1061	Geneva	402.8273922627
1063	Greene	2441.394388437
1065	Hale	2492.190683145



AL

1067 Henry	935.5569760009
1069 Houston	628.3302457936
1071 Jackson	912.3241070048
1073 Jefferson	1089.943879873
1075 Lamar	686.217856111
1077 Lauderdale	685.1613322221
1079 Lawrence	458.1727705798
1081 Lee	1046.718026607
1083 Limestone	718.4894046208
1085 Lowndes	4982.95568478
1087 Macon	1231.086284506
1089 Madison	744.57258696
1091 Marengo	1909.157662855
1093 Marion	1115.478950375
1095 Marshall	2174.614240082
1097 Mobile	1258.226446924
1099 Monroe	1314.852613092
1101 Montgomery	2077.399751066
1103 Morgan	1199.942899848
1105 Perry	2877.461706783
1107 Pickens	1404.353495837
1109 Pike	1472.793808867
1111 Randolph	1227.722772277
1113 Russell	1270.313770963
1115 St. Clair	728.3797496899
1117 Shelby	843.7371063526
1119 Sumter	2395.398313766
1121 Talladega	542.4161948189
1123 Tallapoosa	1595.179889868
1125 Tuscaloosa	1329.27418853
1127 Walker	1767.355715654
1129 Washington	964.7087556478
1131 Wilcox	3058.247859227
1133 Winston	1331.360946746



AL
0 1000 2000 3000 4000 5000 6000

AL

FIPS

29001
29003
29005
29007
29009
29011
29013
29015
29017
29019
29021
29023
29025
29027
29029
29031
29033
29035
29037

AL

29039
29041
29043
29045
29047
29049
29051
29053
29055
29057
29059
29061
29063
29065
29067
29069
29071
29073
29075
29077
29079
29081
29083
29085
29087
29089
29091
29093
29095
29097
29099
29101

29103

AL

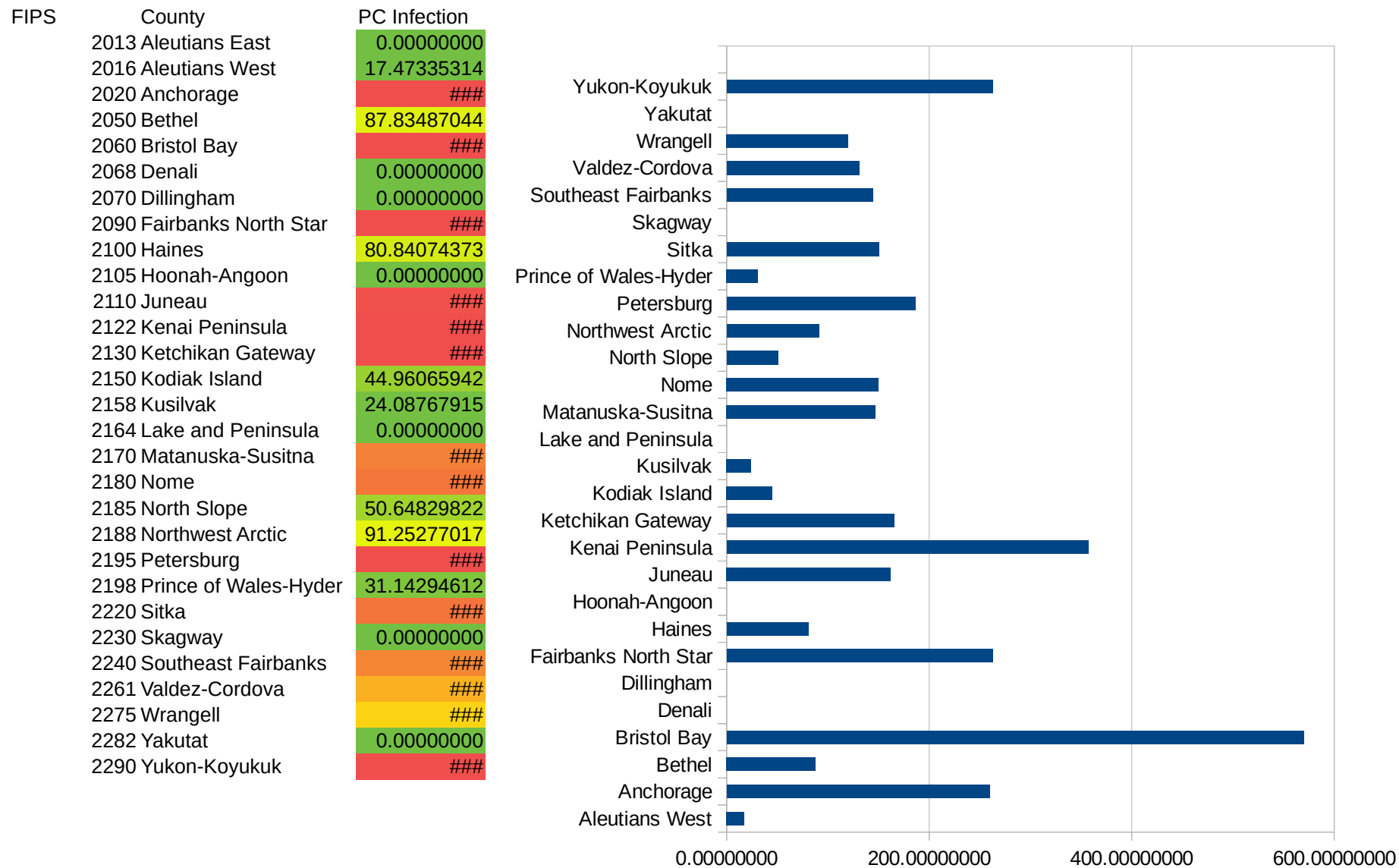
29105
29107
29109
29111
29113
29115
29117
29121
29123
29125
29127
29119
29129
29131
29133
29135
29137
29139
29141
29143
29145
29147
29149
29151
29153
29155
29157
29159
29161
29163
29165
29167
29169
29171

AL

29173
29175
29177
29179
29181
29195
29197
29199
29201
29203
29205
29183
29185
29187
29189
29510
29186
29207
29209
29211
29213
29215

29217
29219
29221
29223
29225
29227
29229

AK



AK

AK

FIPS

29001
29003
29005
29007
29009
29011
29013
29015
29017
29019
29021
29023
29025
29027
29029
29031
29033
29035
29037

AK

29039
29041
29043
29045
29047
29049
29051
29053
29055
29057
29059
29061
29063
29065
29067
29069
29071
29073
29075
29077
29079
29081
29083
29085
29087
29089
29091
29093
29095
29097
29099
29101

29103

AK

29105
29107
29109
29111
29113
29115
29117
29121
29123
29125
29127
29119
29129
29131
29133
29135
29137
29139
29141
29143
29145
29147
29149
29151
29153
29155
29157
29159
29161
29163
29165
29167
29169
29171

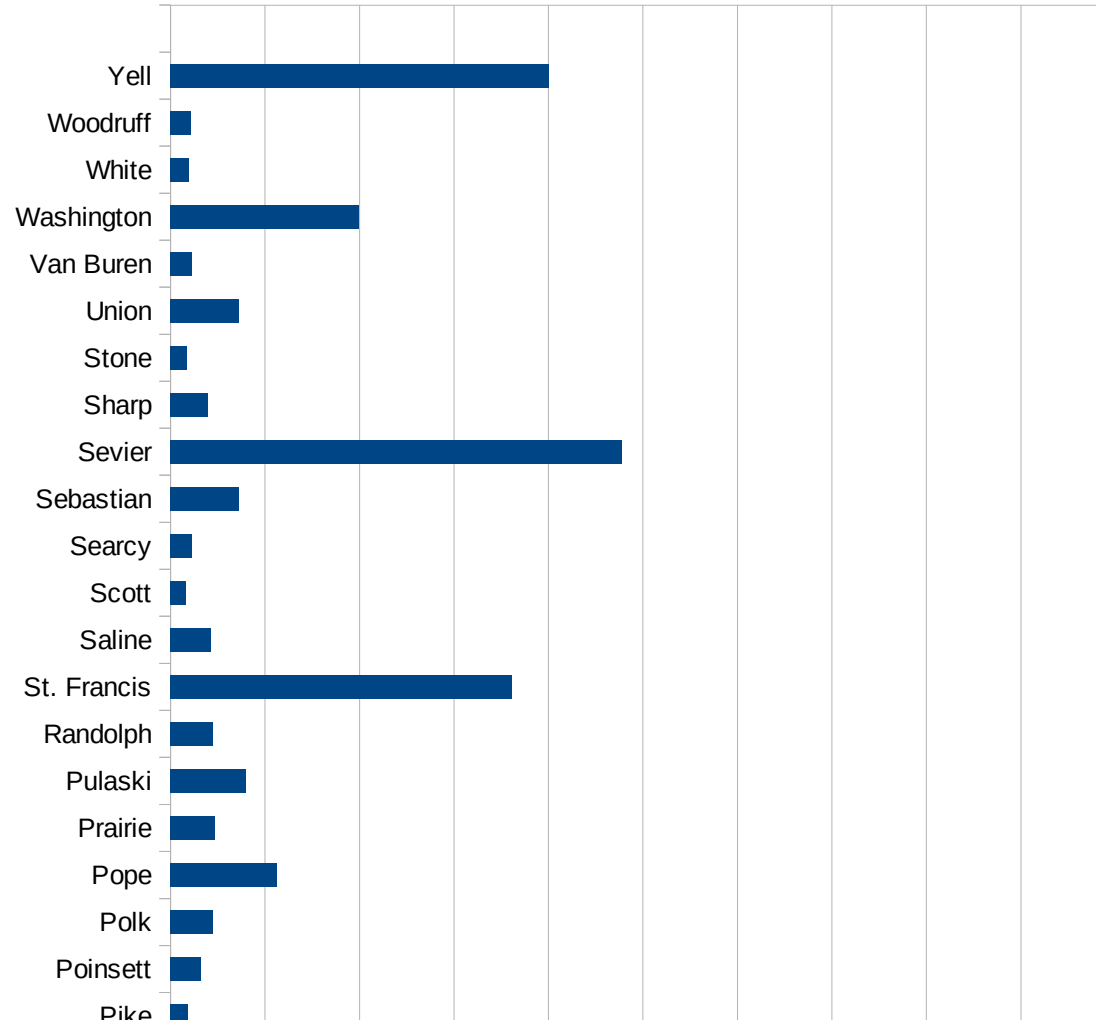
AK

29173
29175
29177
29179
29181
29195
29197
29199
29201
29203
29205
29183
29185
29187
29189
29510
29186
29207
29209
29211
29213
29215

29217
29219
29221
29223
29225
29227
29229

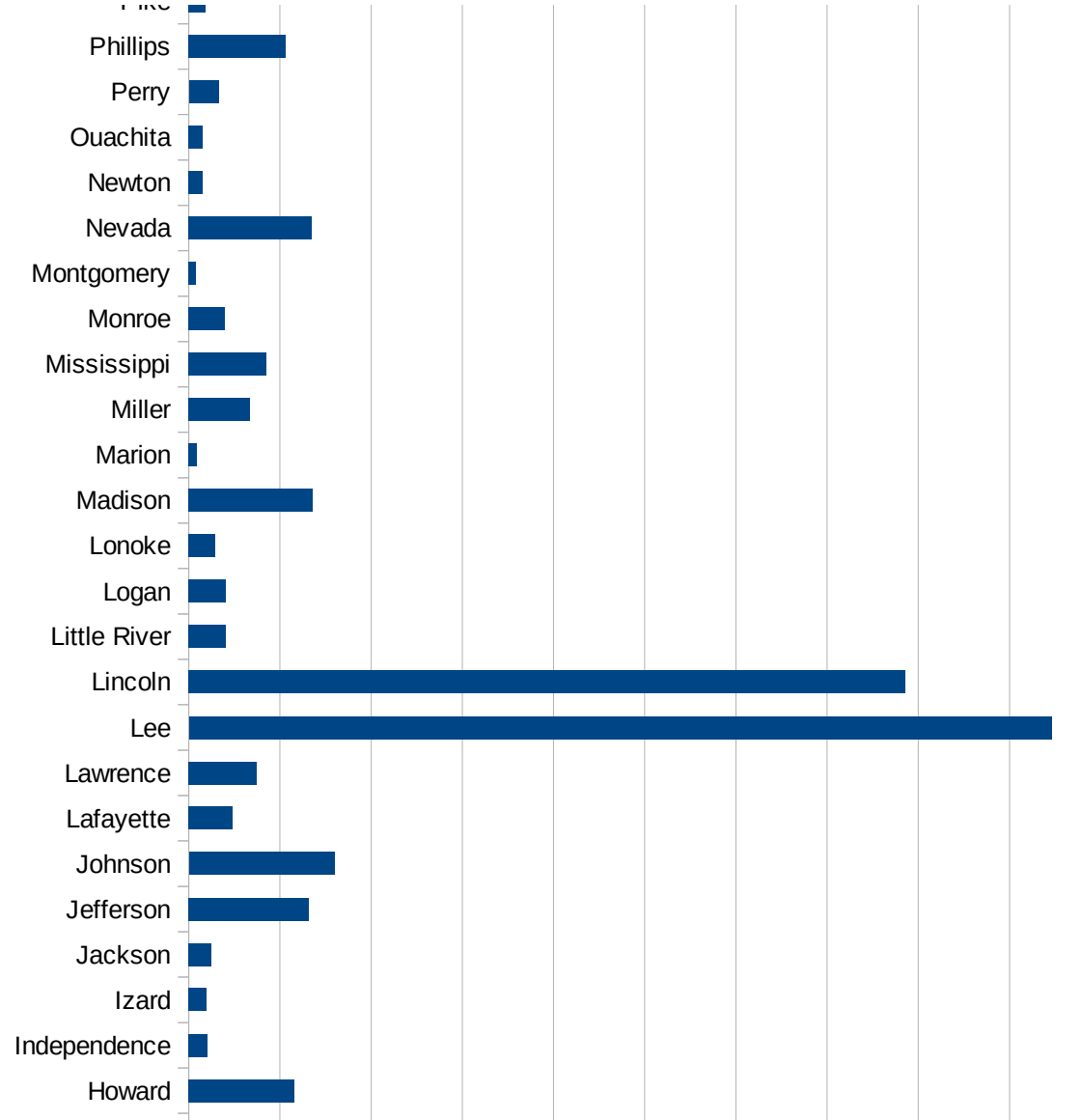
AR

FIPS	County	PC Infection
5001	Arkansas	371.433395239
5003	Ashley	553.726429213
5005	Baxter	74.4852110815
5007	Benton	1302.60300505
5009	Boone	168.089647812
5011	Bradley	752.500688263
5013	Calhoun	75.8006443055
5015	Carroll	836.19742763
5017	Chicot	2146.0049818
5019	Clark	344.499342732
5021	Clay	565.770862801
5023	Cleburne	548.768275586
5025	Cleveland	473.933649289
5027	Columbia	475.846539491
5029	Conway	469.101526973
5031	Craighead	561.911604856
5033	Crawford	458.947102798
5035	Crittenden	1818.29465061
5037	Cross	611.657471816
5039	Dallas	181.008075745
5041	Desha	738.359972203
5043	Drew	523.788738542
5045	Faulkner	649.007259266
5047	Franklin	190.903986524
5049	Fulton	146.711223409
5051	Garland	349.960667245
5053	Grant	340.884099406
5055	Greene	339.768339768
5057	Hempstead	441.562025666
5059	Hot Spring	3839.64867511
5061	Howard	1154.33625665
5063	Independence	209.671426297



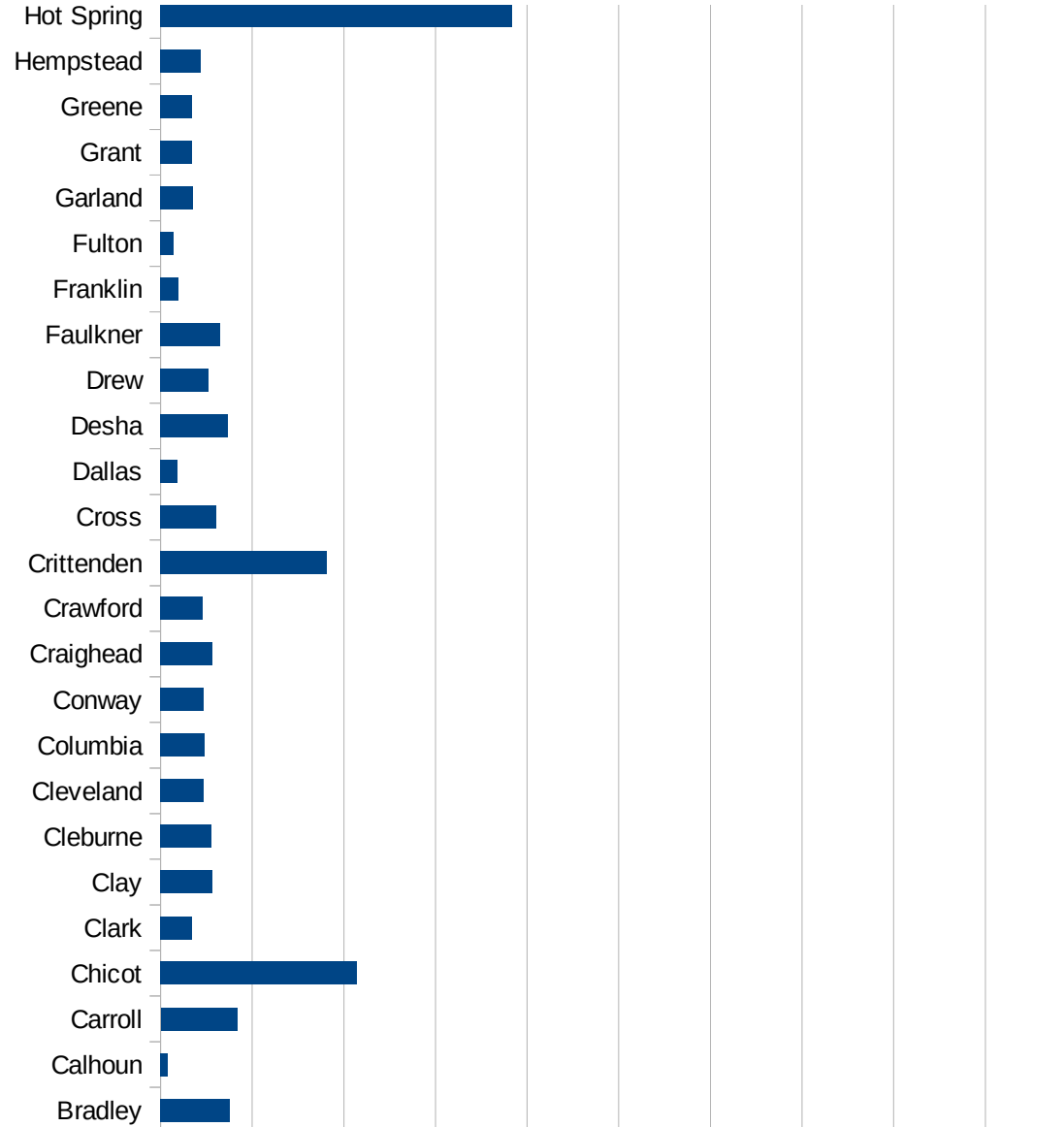
AR

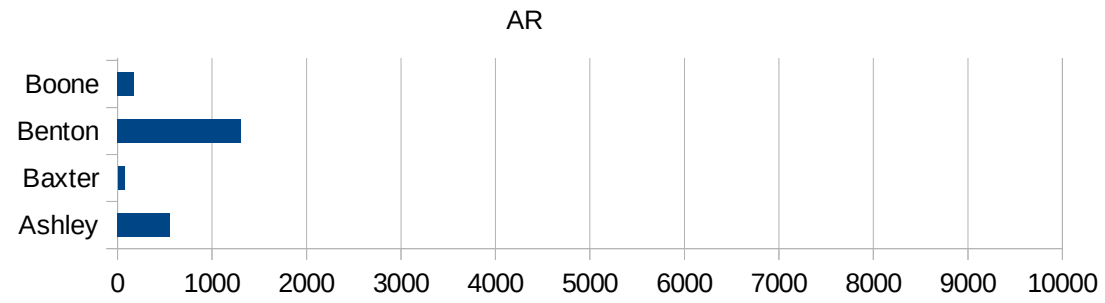
5065 Izard	191.274920915
5067 Jackson	249.836416632
5069 Jefferson	1321.31426726
5071 Johnson	1596.73921173
5073 Lafayette	478.898533373
5075 Lawrence	748.44833881
5077 Lee	9460.21146355
5079 Lincoln	7860.71882239
5081 Little River	405.646600681
5083 Logan	409.440125132
5085 Lonoke	289.178217956
5087 Madison	1359.14082883
5089 Marion	83.7220428178
5091 Miller	667.553679574
5093 Mississippi	846.286282403
5095 Monroe	391.304347826
5097 Montgomery	78.4401613626
5099 Nevada	1345.18376171
5101 Newton	153.747597694
5103 Ouachita	156.739811912
5105 Perry	328.438948995
5107 Phillips	1059.40429308
5109 Pike	187.388737937
5111 Poinsett	325.352465171
5113 Polk	448.900194523
5115 Pope	1123.4375
5117 Prairie	470.646519693
5119 Pulaski	801.670571458
5121 Randolph	445.732114999
5123 St. Francis	3616.49435906
5125 Saline	421.673351397
5127 Scott	164.744645799
5129 Searcy	226.187484293
5131 Sebastian	727.184488818



AR

5133 Sevier	4778.57517942
5135 Sharp	397.328112404
5137 Stone	176.607529903
5139 Union	720.74835148
5141 Van Buren	222.851291935
5143 Washington	1992.310971
5145 White	198.153111385
5147 Woodruff	215.716486903
5149 Yell	4007.4297655





AR

FIPS

29001
29003
29005
29007
29009
29011
29013
29015
29017
29019
29021
29023
29025
29027
29029
29031
29033
29035

AR

29037
29039
29041
29043
29045
29047
29049
29051
29053
29055
29057
29059
29061
29063
29065
29067
29069
29071
29073
29075
29077
29079
29081
29083
29085
29087
29089
29091
29093
29095
29097
29099
29101

AR

29103
29105
29107
29109
29111
29113
29115
29117
29121
29123
29125
29127
29119
29129
29131
29133
29135
29137
29139
29141
29143
29145
29147
29149
29151
29153
29155
29157
29159
29161
29163
29165
29167
29169

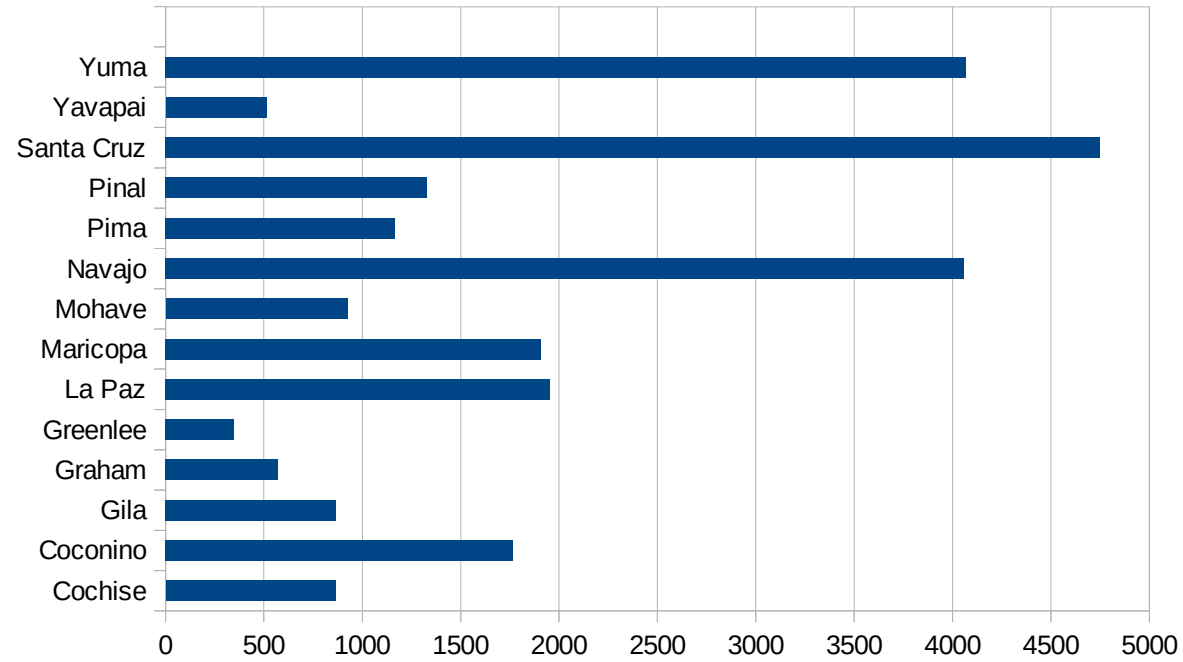
AR

29171
29173
29175
29177
29179
29181
29195
29197
29199
29201
29203
29205
29183
29185
29187
29189
29510
29186
29207
29209
29211
29213
29215

29217
29219
29221
29223
29225
29227
29229

AZ

FIPS	County	PC Infection
4001	Apache	3635.578824
4003	Cochise	863.7690305
4005	Coconino	1766.138855
4007	Gila	868.4518176
4009	Graham	572.5992856
4011	Greenlee	347.991142
4012	La Paz	1952.791734
4013	Maricopa	1909.68853
4015	Mohave	924.3617275
4017	Navajo	4058.12848
4019	Pima	1165.846865
4021	Pinal	1329.567158
4023	Santa Cruz	4747.264088
4025	Yavapai	512.5154638
4027	Yuma	4067.826972



AZ

FIPS

29001
29003
29005
29007
29009
29011
29013
29015
29017
29019
29021
29023
29025
29027
29029
29031
29033
29035
29037

AZ

29039
29041
29043
29045
29047
29049
29051
29053
29055
29057
29059
29061
29063
29065
29067
29069
29071
29073
29075
29077
29079
29081
29083
29085
29087
29089
29091
29093
29095
29097
29099
29101

29103

AZ

29105
29107
29109
29111
29113
29115
29117
29121
29123
29125
29127
29119
29129
29131
29133
29135
29137
29139
29141
29143
29145
29147
29149
29151
29153
29155
29157
29159
29161
29163
29165
29167
29169
29171

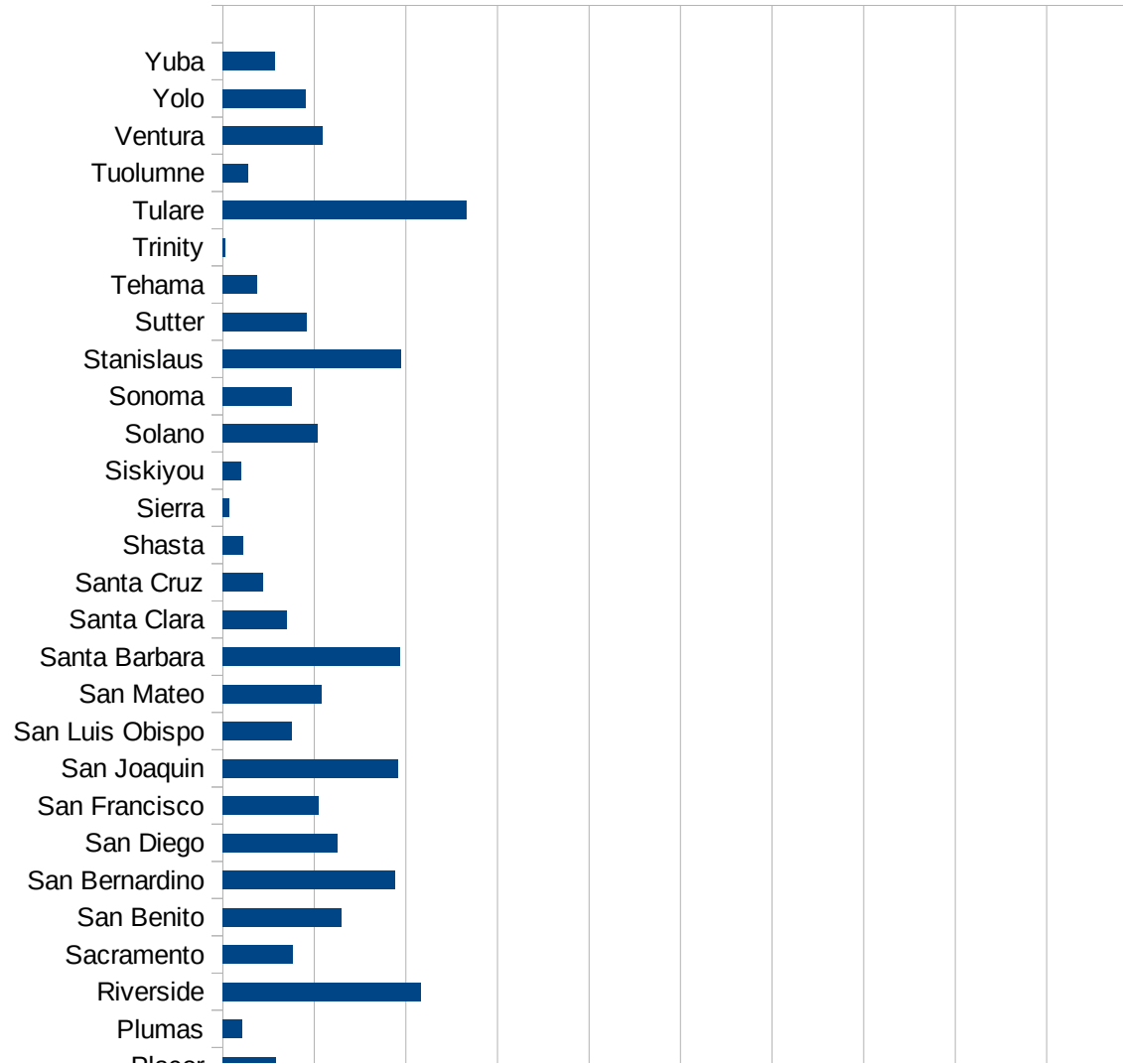
AZ

29173
29175
29177
29179
29181
29195
29197
29199
29201
29203
29205
29183
29185
29187
29189
29510
29186
29207
29209
29211
29213
29215

29217
29219
29221
29223
29225
29227
29229

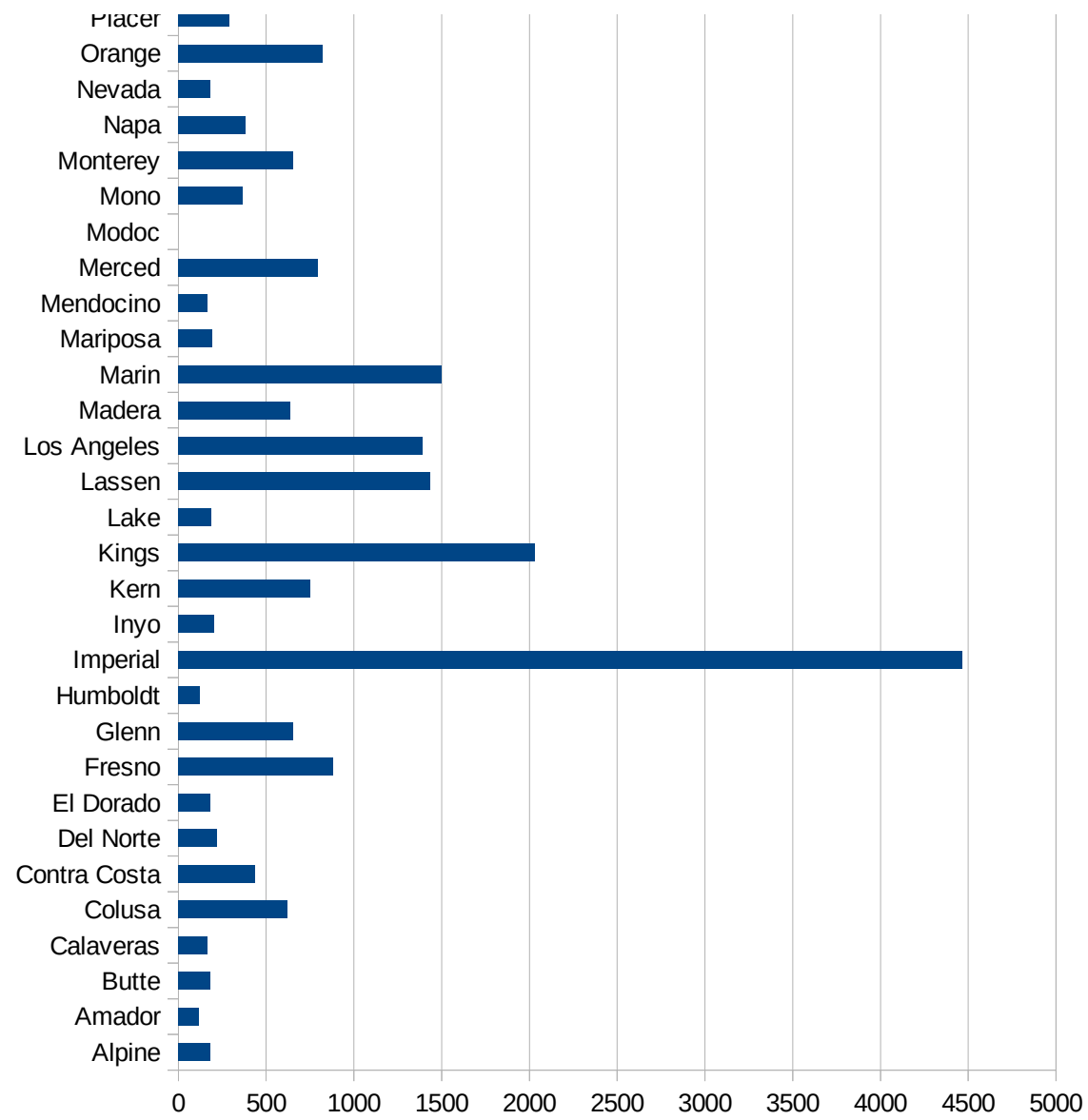
CA

FIPS	County	PC Infection
6001	Alameda	499.2341397
6003	Alpine	181.6530427
6005	Amador	114.262499
6007	Butte	179.8872245
6009	Calaveras	164.4664708
6011	Colusa	624.2197253
6013	Contra Costa	436.7009646
6015	Del Norte	219.2036797
6017	El Dorado	183.5555229
6019	Fresno	880.5309735
6021	Glenn	652.4762007
6023	Humboldt	122.4582579
6025	Imperial	4465.233436
6027	Inyo	205.7041196
6029	Kern	753.7100062
6031	Kings	2033.481759
6033	Lake	189.4939579
6035	Lassen	1431.725213
6037	Los Angeles	1391.081585
6039	Madera	636.1307017
6041	Marin	1497.30808
6043	Mariposa	194.6082079
6045	Mendocino	166.6552519
6047	Merced	794.4971157
6049	Modoc	0
6051	Mono	364.9122807
6053	Monterey	650.835411
6055	Napa	380.1545005
6057	Nevada	183.5580164
6059	Orange	819.8450204
6061	Placer	292.7643209
6063	Plumas	106.3603489
6065	Riverside	1080.522842



CA

6067 Sacramento	385.34045
6069 San Benito	646.7653607
6071 San Bernardino	941.9769636
6073 San Diego	624.7300623
6075 San Francisco	525.2998681
6077 San Joaquin	958.7330269
6079 San Luis Obispo	379.5640999
6081 San Mateo	541.6187487
6083 Santa Barbara	968.1385448
6085 Santa Clara	347.0842344
6087 Santa Cruz	218.7744982
6089 Shasta	112.7527216
6091 Sierra	33.47840643
6093 Siskiyou	98.34415881
6095 Solano	517.9015248
6097 Sonoma	377.2437603
6099 Stanislaus	974.1458491
6101 Sutter	455.5455701
6103 Tehama	189.3109706
6105 Trinity	15.95532509
6107 Tulare	1332.800986
6109 Tuolumne	139.3498231
6111 Ventura	542.7942564
6113 Yolo	453.2503357
6115 Yuba	283.18448



CA

CA

FIPS

29001
29003
29005
29007
29009
29011
29013
29015
29017
29019
29021
29023
29025
29027
29029
29031
29033
29035
29037

CA

29039
29041
29043
29045
29047
29049
29051
29053
29055
29057
29059
29061
29063
29065
29067
29069
29071
29073
29075
29077
29079
29081
29083
29085
29087
29089
29091
29093
29095
29097
29099
29101

29103

CA

29105
29107
29109
29111
29113
29115
29117
29121
29123
29125
29127
29119
29129
29131
29133
29135
29137
29139
29141
29143
29145
29147
29149
29151
29153
29155
29157
29159
29161
29163
29165
29167
29169
29171

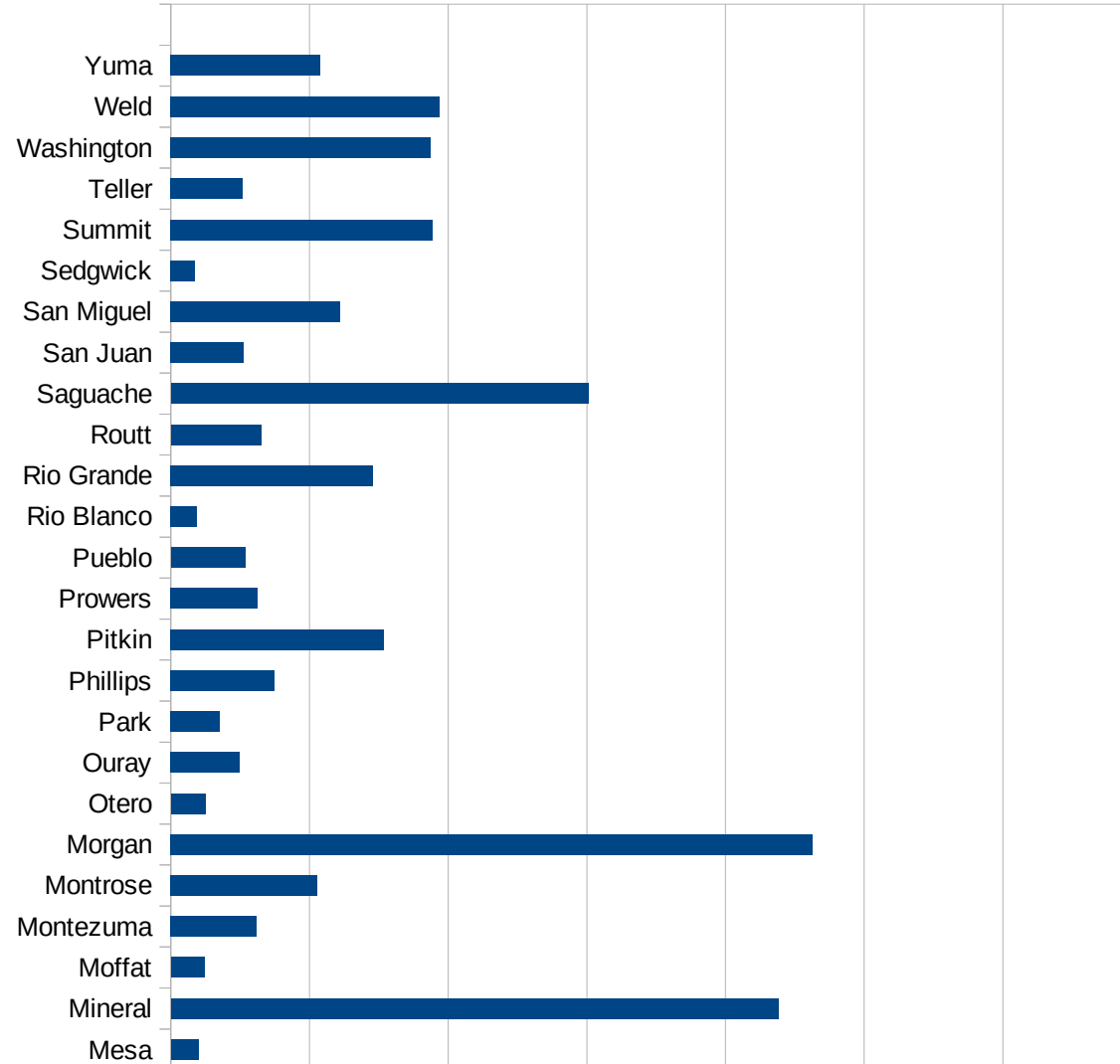
CA

29173
29175
29177
29179
29181
29195
29197
29199
29201
29203
29205
29183
29185
29187
29189
29510
29186
29207
29209
29211
29213
29215

29217
29219
29221
29223
29225
29227
29229

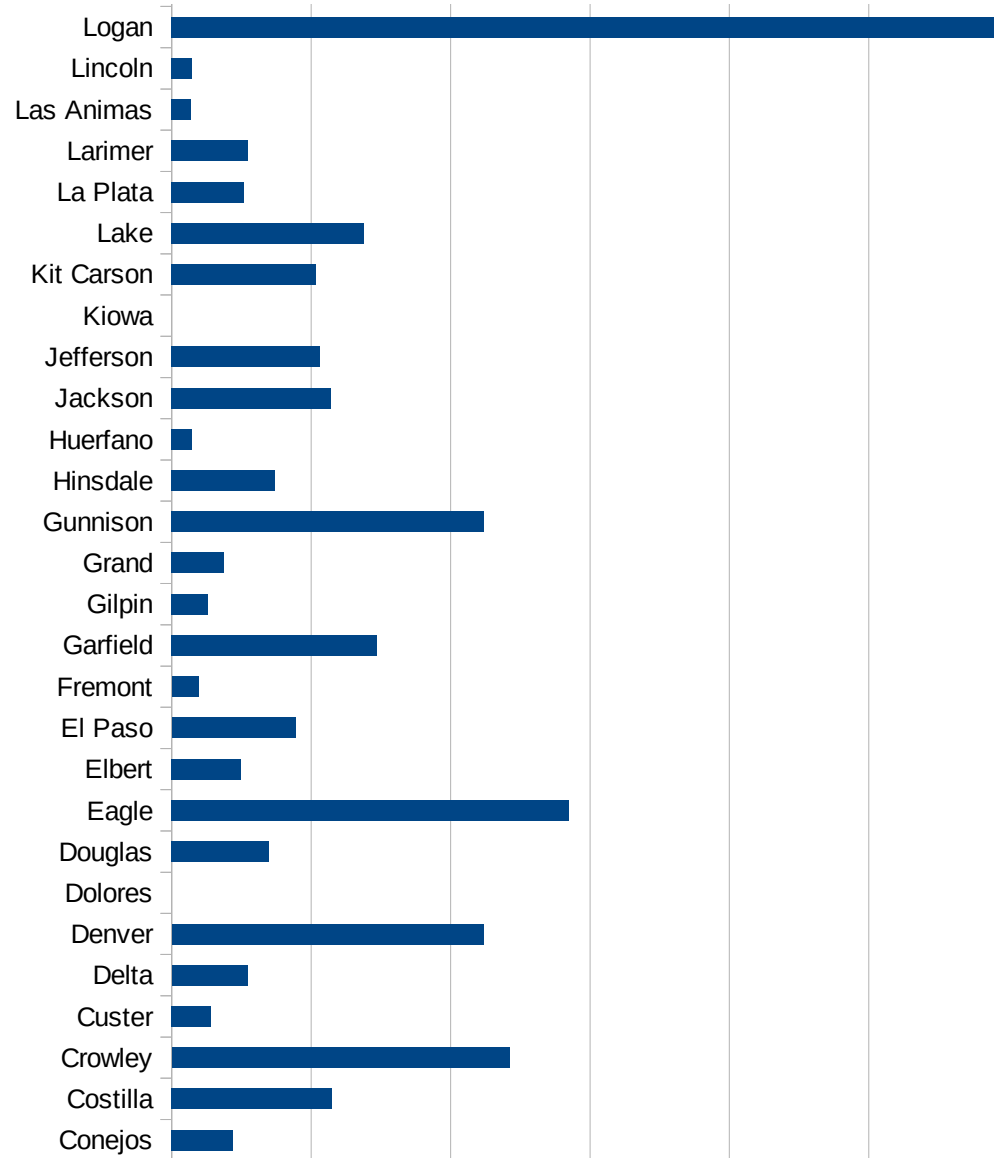
CO

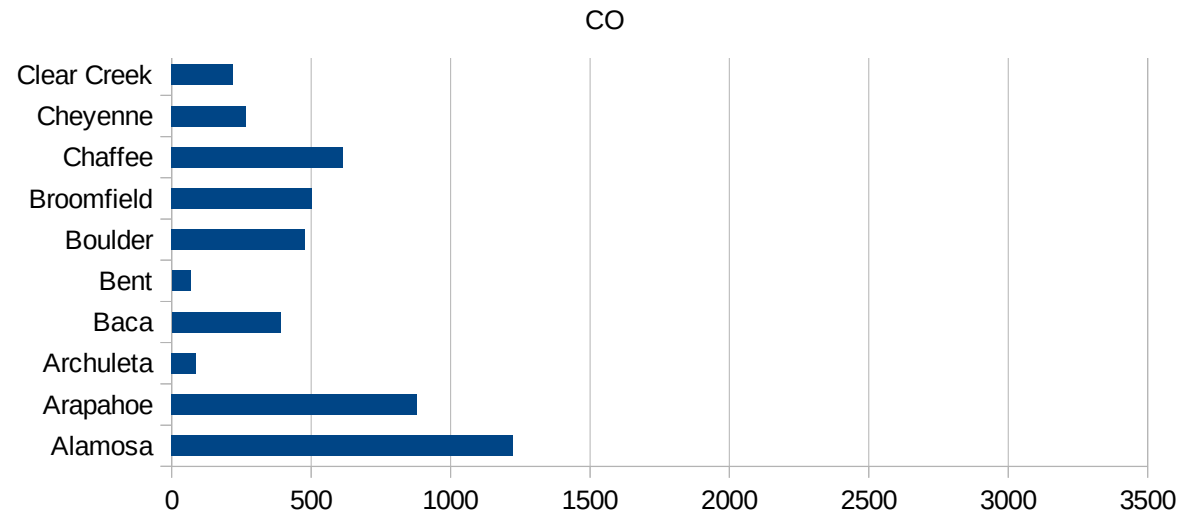
FIPS	County	PC Infection
8001	Adams	946.9238163
8003	Alamosa	1222.8016544
8005	Arapahoe	880.50797356
8007	Archuleta	87.17762441
8009	Baca	390.51603905
8011	Bent	68.004080245
8013	Boulder	477.79979023
8014	Broomfield	502.40374204
8015	Chaffee	614.17086933
8017	Cheyenne	266.52452026
8019	Clear Creek	218.63612702
8021	Conejos	219.51219512
8023	Costilla	574.71264368
8025	Crowley	1212.0177535
8027	Custer	141.29995963
8029	Delta	271.3791878
8031	Denver	1118.0864546
8033	Dolores	0
8035	Douglas	350.37458865
8037	Eagle	1423.8175768
8039	Elbert	247.31755574
8041	El Paso	443.78698225
8043	Fremont	95.791424585
8045	Garfield	737.82834198
8047	Gilpin	130.69759843
8049	Grand	186.79549114
8051	Gunnison	1119.1000812
8053	Hinsdale	369.91368681
8055	Huerfano	72.579474525
8057	Jackson	571.83702645
8059	Jefferson	532.37234008
8061	Kiowa	0
8063	Kit Carson	516.54334776



CO

8065 Lake	690.18404908
8067 La Plata	259.2789913
8069 Larimer	273.59507928
8071 Las Animas	68.951251465
8073 Lincoln	71.301247772
8075 Logan	2977.5176514
8077 Mesa	99.86488868
8079 Mineral	2190.7216495
8081 Moffat	121.32241432
8083 Montezuma	309.65670158
8085 Montrose	528.26076657
8087 Morgan	2314.5878563
8089 Otero	124.78298611
8091 Ouray	248.29298572
8093 Park	177.84005174
8095 Phillips	373.3084461
8097 Pitkin	768.80222841
8099 Prowers	312.39723775
8101 Pueblo	268.61021077
8103 Rio Blanco	94.696969697
8105 Rio Grande	728.88888889
8107 Routt	326.42909882
8109 Saguache	1505.1877831
8111 San Juan	262.4671916
8113 San Miguel	610.4260774
8115 Sedgwick	86.843247937
8117 Summit	944.94791499
8119 Teller	259.13965634
8121 Washington	937.0543899
8123 Weld	969.4405116
8125 Yuma	538.92215569





CO

FIPS

29001
29003
29005
29007
29009
29011
29013
29015
29017
29019
29021
29023
29025
29027
29029
29031
29033
29035
29037

CO

29039
29041
29043
29045
29047
29049
29051
29053
29055
29057
29059
29061
29063
29065
29067
29069
29071
29073
29075
29077
29079
29081
29083
29085
29087
29089
29091
29093
29095
29097
29099
29101

29103

CO

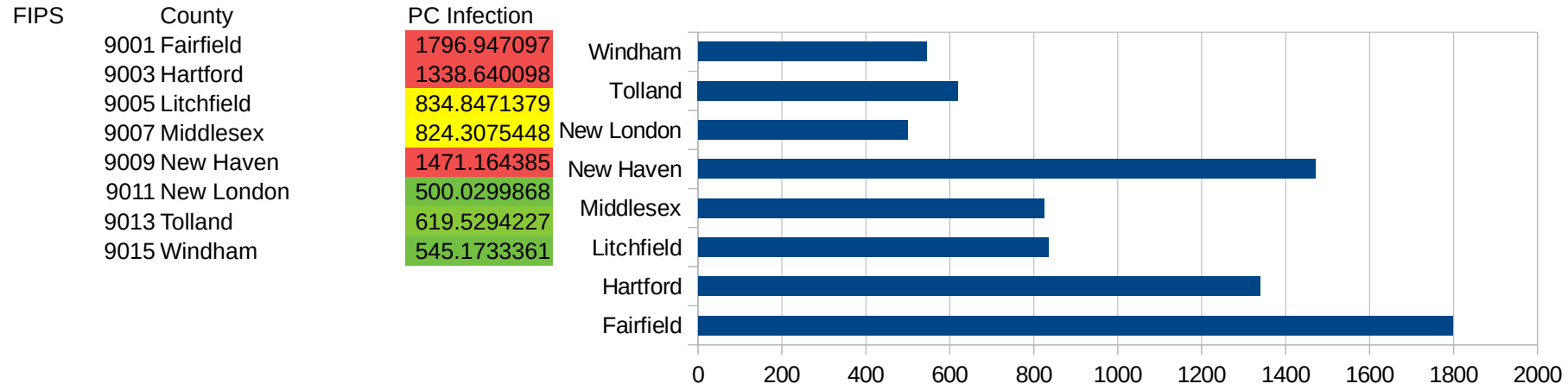
29105
29107
29109
29111
29113
29115
29117
29121
29123
29125
29127
29119
29129
29131
29133
29135
29137
29139
29141
29143
29145
29147
29149
29151
29153
29155
29157
29159
29161
29163
29165
29167
29169
29171

CO

29173
29175
29177
29179
29181
29195
29197
29199
29201
29203
29205
29183
29185
29187
29189
29510
29186
29207
29209
29211
29213
29215

29217
29219
29221
29223
29225
29227
29229

CT



CT

FIPS

29001
29003
29005
29007
29009
29011
29013
29015
29017
29019
29021
29023
29025
29027
29029
29031
29033
29035
29037

CT

29039
29041
29043
29045
29047
29049
29051
29053
29055
29057
29059
29061
29063
29065
29067
29069
29071
29073
29075
29077
29079
29081
29083
29085
29087
29089
29091
29093
29095
29097
29099
29101

29103

CT

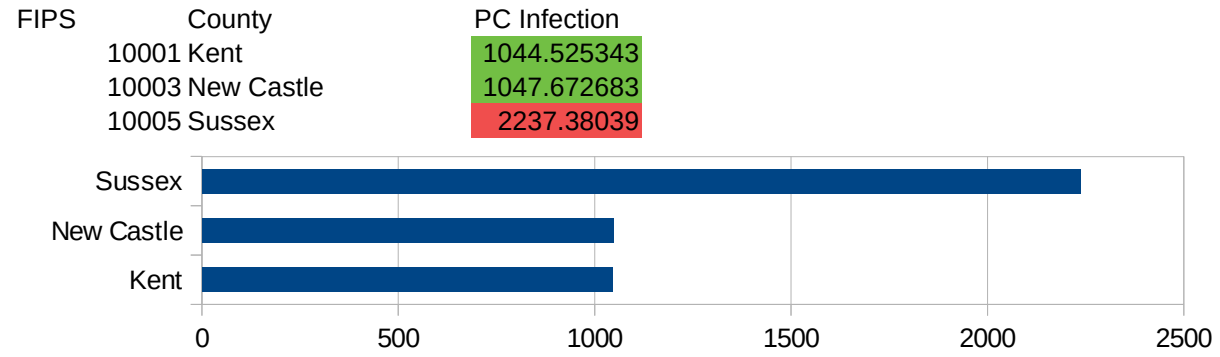
29105
29107
29109
29111
29113
29115
29117
29121
29123
29125
29127
29119
29129
29131
29133
29135
29137
29139
29141
29143
29145
29147
29149
29151
29153
29155
29157
29159
29161
29163
29165
29167
29169
29171

CT

29173
29175
29177
29179
29181
29195
29197
29199
29201
29203
29205
29183
29185
29187
29189
29510
29186
29207
29209
29211
29213
29215

29217
29219
29221
29223
29225
29227
29229

DE



DE

FIPS

29001
29003
29005
29007
29009
29011
29013
29015
29017
29019
29021
29023
29025
29027
29029
29031
29033
29035
29037

DE

29039
29041
29043
29045
29047
29049
29051
29053
29055
29057
29059
29061
29063
29065
29067
29069
29071
29073
29075
29077
29079
29081
29083
29085
29087
29089
29091
29093
29095
29097
29099
29101

29103

DE

29105
29107
29109
29111
29113
29115
29117
29121
29123
29125
29127
29119
29129
29131
29133
29135
29137
29139
29141
29143
29145
29147
29149
29151
29153
29155
29157
29159
29161
29163
29165
29167
29169
29171

DE

29173
29175
29177
29179
29181
29195
29197
29199
29201
29203
29205
29183
29185
29187
29189
29510
29186
29207
29209
29211
29213
29215

29217
29219
29221
29223
29225
29227
29229

DC

FIPS	County	PC Infection
11001	District of Columbia	1558.249283

DC

FIPS

- 29001
- 29003
- 29005
- 29007
- 29009
- 29011
- 29013
- 29015
- 29017
- 29019
- 29021
- 29023
- 29025
- 29027
- 29029
- 29031
- 29033
- 29035
- 29037

This work is licensed under the Creative Commons Attribution-NoDerivatives 4.0 International License. To view a copy of this license, visit <http://creativecommons.org/licenses/by-nd/4.0/>.

Tom McKellips, DM
www.creatingtomorrow.us
Page 147

DC

29039
29041
29043
29045
29047
29049
29051
29053
29055
29057
29059
29061
29063
29065
29067
29069
29071
29073
29075
29077
29079
29081
29083
29085
29087
29089
29091
29093
29095
29097
29099
29101

29103

DC

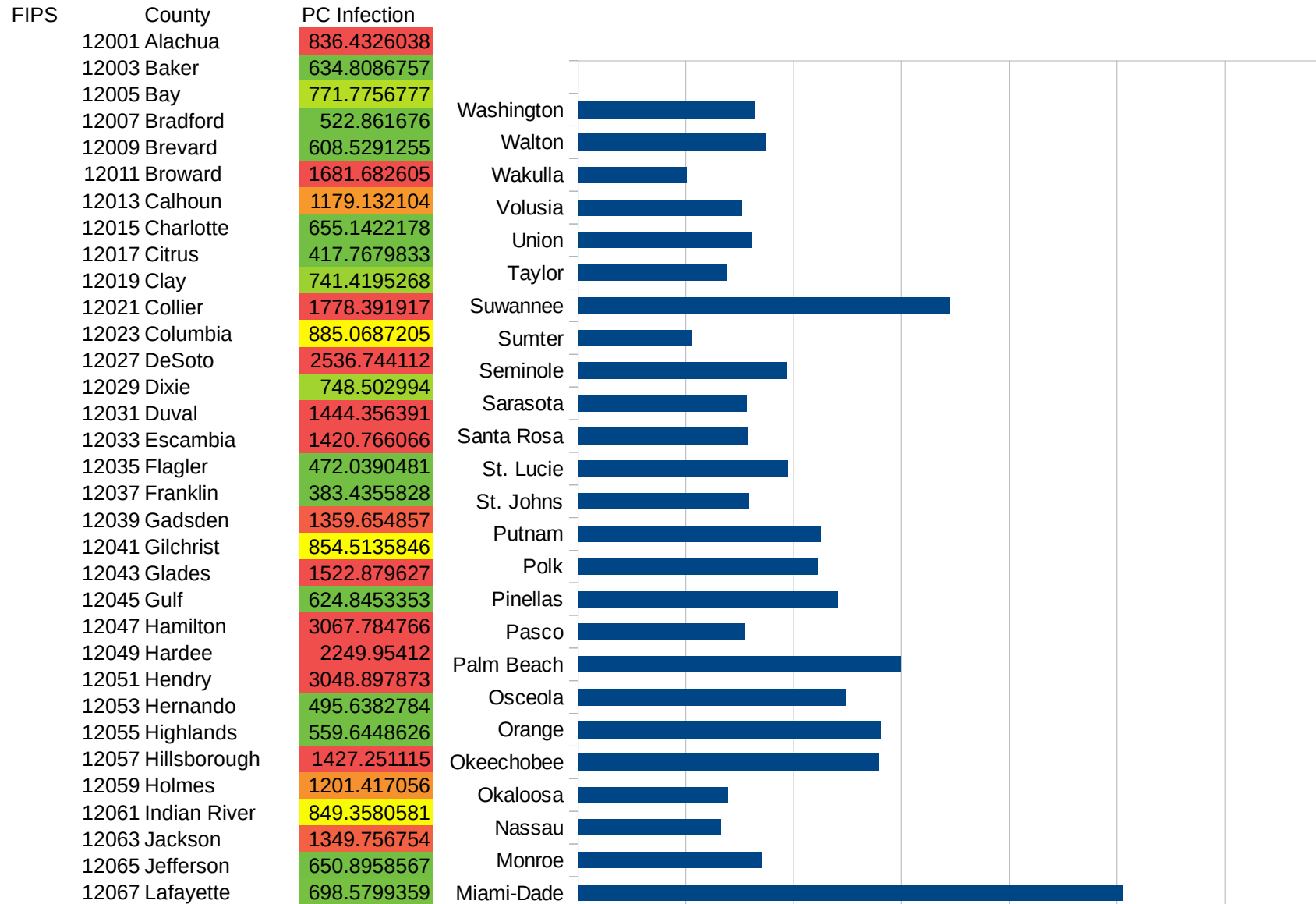
29105
29107
29109
29111
29113
29115
29117
29121
29123
29125
29127
29119
29129
29131
29133
29135
29137
29139
29141
29143
29145
29147
29149
29151
29153
29155
29157
29159
29161
29163
29165
29167
29169
29171

DC

29173
29175
29177
29179
29181
29195
29197
29199
29201
29203
29205
29183
29185
29187
29189
29510
29186
29207
29209
29211
29213
29215

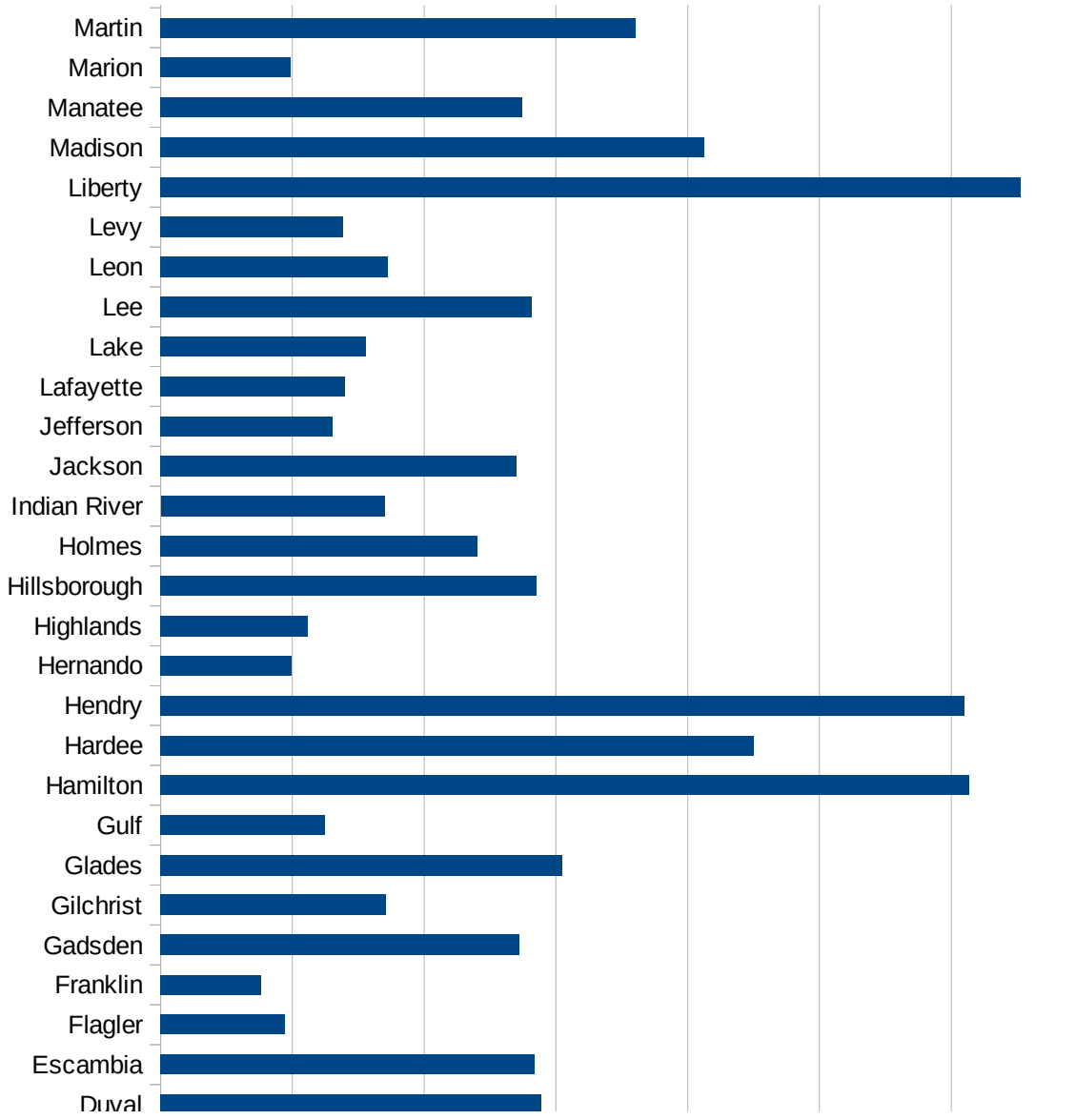
29217
29219
29221
29223
29225
29227
29229

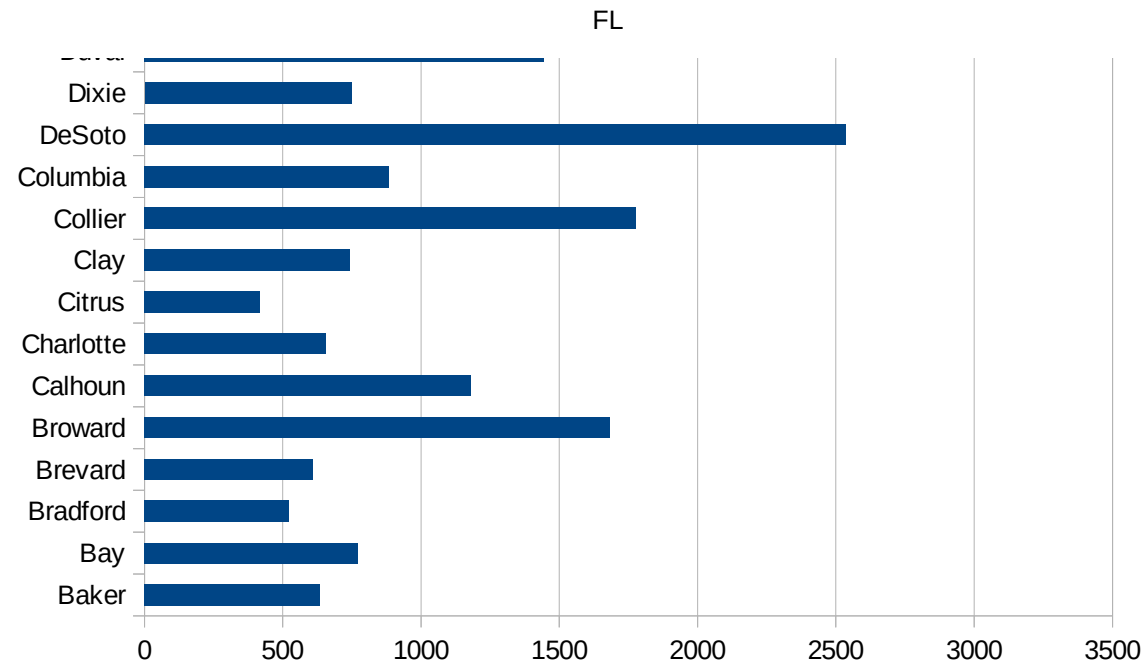
FL



FL

12069 Lake	780.6561102
12071 Lee	1408.807198
12073 Leon	861.5325707
12075 Levy	691.6850625
12077 Liberty	3263.568641
12079 Madison	2061.633116
12081 Manatee	1372.402528
12083 Marion	492.8092628
12085 Martin	1802.227304
12086 Miami-Dade	2527.646301
12087 Monroe	854.3590974
12089 Nassau	664.0879858
12091 Okaloosa	697.1616595
12093 Okeechobee	1398.752919
12095 Orange	1403.474463
12097 Osceola	1243.240305
12099 Palm Beach	1499.319287
12101 Pasco	776.2726312
12103 Pinellas	1205.192355
12105 Polk	1113.121443
12107 Putnam	1125.898359
12109 St. Johns	794.0659401
12111 St. Lucie	975.9348297
12113 Santa Rosa	787.2918165
12115 Sarasota	781.3122484
12117 Seminole	969.5788232
12119 Sumter	528.9156065
12121 Suwannee	1722.070105
12123 Taylor	689.0810711
12125 Union	803.2128514
12127 Volusia	760.3125263
12129 Wakulla	505.2216506
12131 Walton	871.4535902
12133 Washington	819.9356913





FL

FIPS

29001
29003
29005
29007
29009
29011
29013
29015
29017
29019
29021
29023
29025
29027
29029
29031
29033
29035
29037

FL

29039
29041
29043
29045
29047
29049
29051
29053
29055
29057
29059
29061
29063
29065
29067
29069
29071
29073
29075
29077
29079
29081
29083
29085
29087
29089
29091
29093
29095
29097
29099
29101

29103

FL

29105
29107
29109
29111
29113
29115
29117
29121
29123
29125
29127
29119
29129
29131
29133
29135
29137
29139
29141
29143
29145
29147
29149
29151
29153
29155
29157
29159
29161
29163
29165
29167
29169
29171

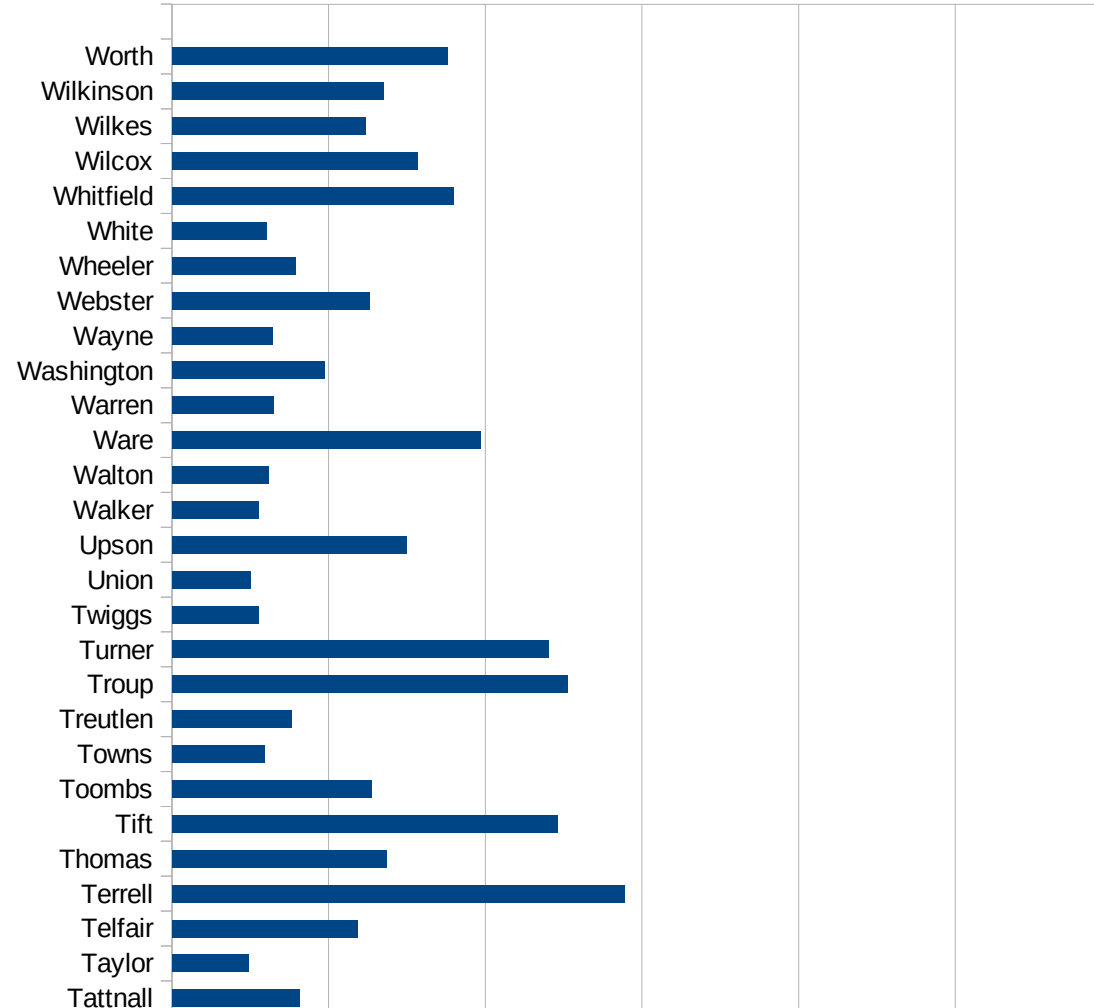
FL

29173
29175
29177
29179
29181
29195
29197
29199
29201
29203
29205
29183
29185
29187
29189
29510
29186
29207
29209
29211
29213
29215

29217
29219
29221
29223
29225
29227
29229

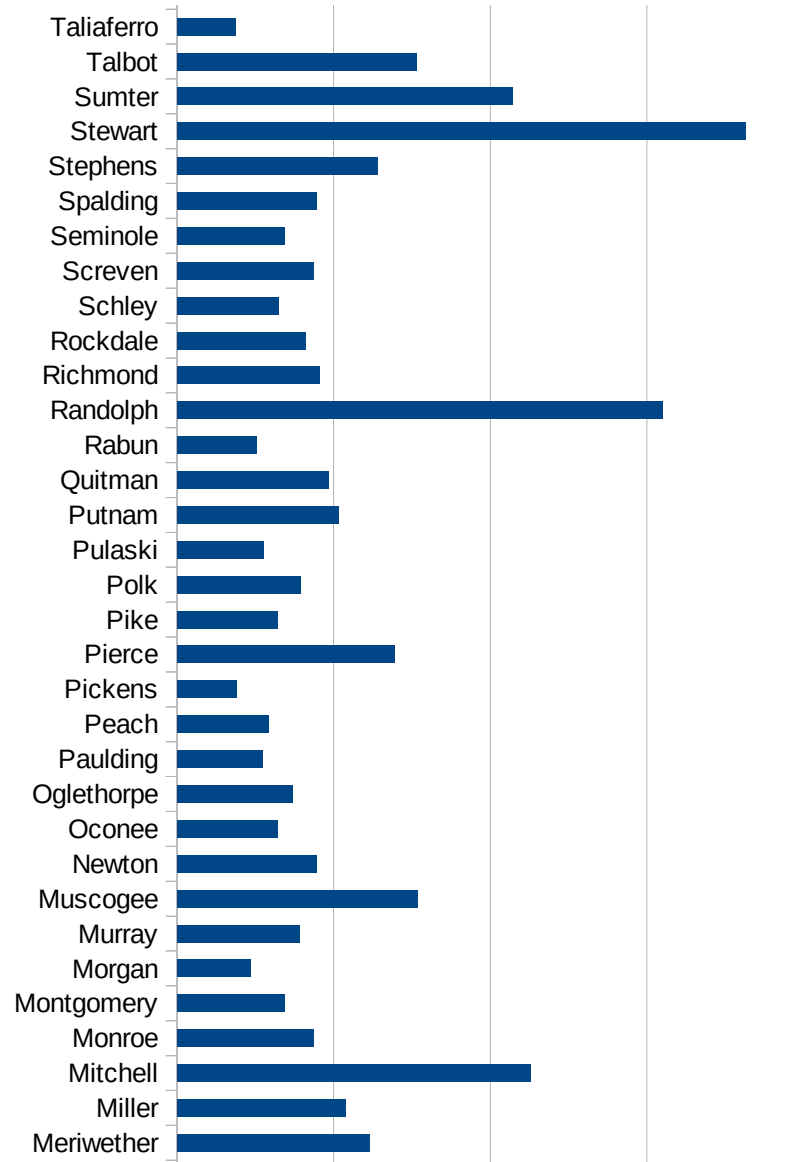
GA

FIPS	County	PC Infection
13001	Appling	1999.243529
13003	Atkinson	2470.772568
13005	Bacon	2807.331247
13007	Baker	1423.027167
13009	Baldwin	1519.309283
13011	Banks	842.6374552
13013	Barrow	816.7407096
13015	Bartow	951.9960905
13017	Ben Hill	1382.021803
13019	Berrien	950.5505921
13021	Bibb	1237.793527
13023	Bleckley	708.8331516
13025	Brantley	777.9012542
13027	Brooks	1508.412299
13029	Bryan	734.7345771
13031	Bulloch	884.9099565
13033	Burke	958.8369085
13035	Butts	1442.566031
13037	Calhoun	2629.093199
13039	Camden	568.2135738
13043	Candler	913.6212625
13045	Carroll	938.0211817
13047	Catoosa	539.8991397
13049	Charlton	1017.890191
13051	Chatham	973.7374436
13053	Chattahoochee	4530.138525
13055	Chattooga	326.7446551
13057	Cherokee	719.2631094
13059	Clarke	790.8583994
13061	Clay	2182.196051
13063	Clayton	1030.333374
13065	Clinch	1850.180505
13067	Cobb	976.1318069



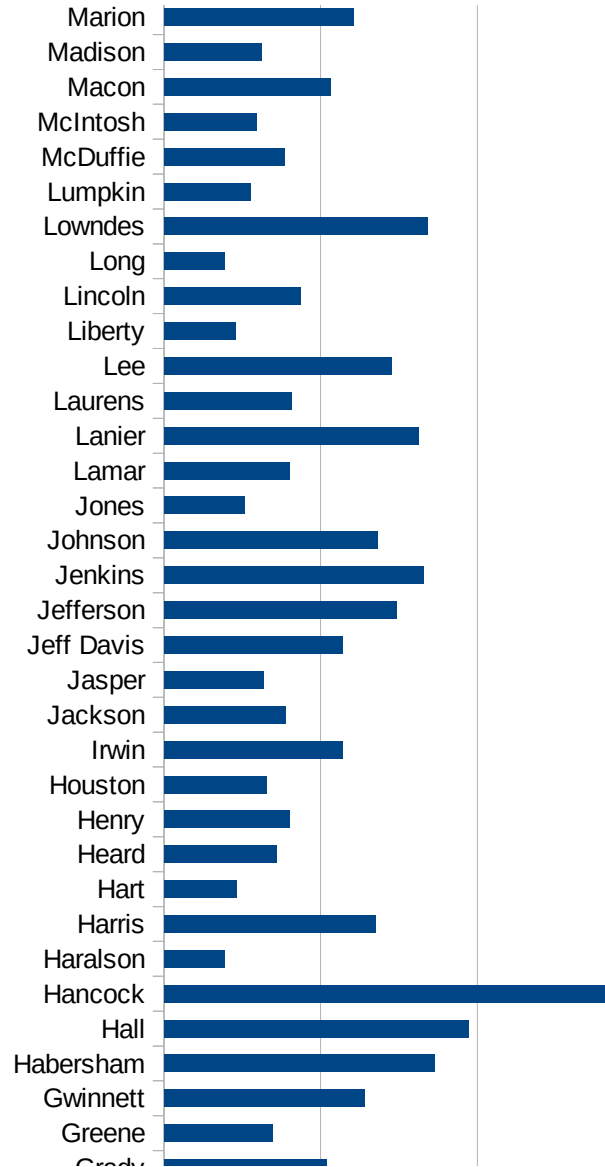
GA

13069 Coffee	2213.816629
13071 Colquitt	2803.123355
13073 Columbia	635.163425
13075 Cook	1450.879851
13077 Coweta	626.6110898
13079 Crawford	454.6192564
13081 Crisp	1380.469891
13083 Dade	486.87292
13085 Dawson	733.5645656
13087 Decatur	1219.190969
13089 DeKalb	1161.047798
13091 Dodge	705.1436851
13093 Dooly	1634.320735
13095 Dougherty	2391.416328
13097 Douglas	1031.438578
13099 Early	3054.552552
13101 Echols	4975
13103 Effingham	569.2233478
13105 Elbert	998.9539749
13107 Emanuel	964.0898638
13109 Evans	606.286727
13111 Fannin	512.2477276
13113 Fayette	483.8752325
13115 Floyd	770.9824665
13117 Forsyth	516.8799554
13119 Franklin	1172.740303
13121 Fulton	1081.215944
13123 Gilmer	850.2076843
13125 Glascock	500.8347245
13127 Glynn	1903.331417
13129 Gordon	975.9902921
13131 Grady	1038.467755
13133 Greene	694.9937846
13135 Gwinnett	1280.690163



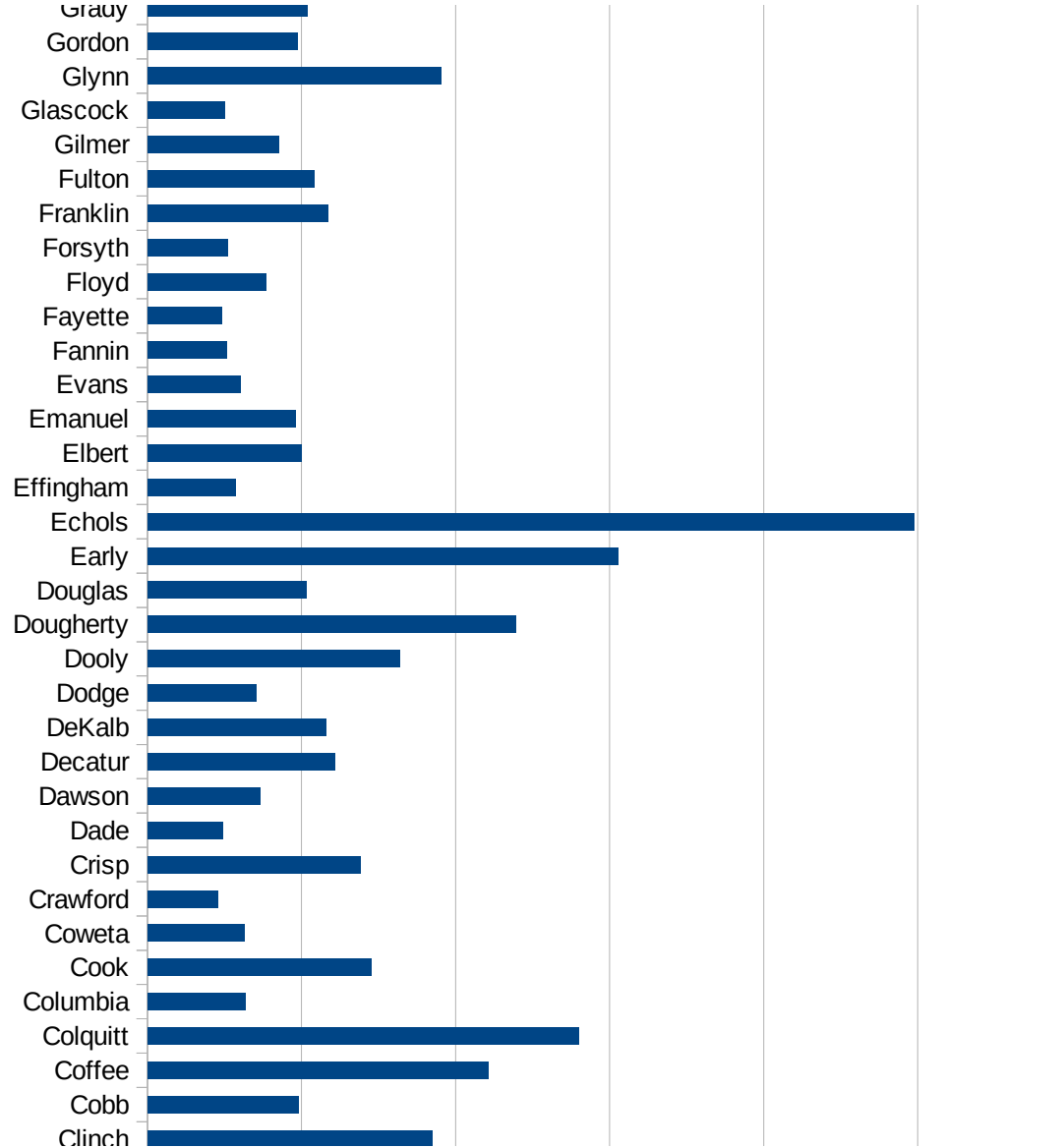
GA

13137 Habersham	1729.532035
13139 Hall	1943.130775
13141 Hancock	2827.024437
13143 Haralson	386.0088714
13145 Harris	1348.803481
13147 Hart	463.6192958
13149 Heard	715.5484468
13151 Henry	804.0135523
13153 Houston	654.1497019
13155 Irwin	1138.540115
13157 Jackson	778.1659141
13159 Jasper	633.9031339
13161 Jeff Davis	1137.800253
13163 Jefferson	1484.121841
13165 Jenkins	1658.412991
13167 Johnson	1359.703337
13169 Jones	513.6986301
13171 Lamar	800
13173 Lanier	1624.758221
13175 Laurens	811.4104596
13177 Lee	1451.41782
13179 Liberty	456.9328585
13181 Lincoln	871.7624763
13183 Long	384.2509738
13185 Lowndes	1680.693942
13187 Lumpkin	552.2682446
13189 McDuffie	766.3369096
13191 McIntosh	592.7475593
13193 Macon	1065.205813
13195 Madison	620.5733558
13197 Marion	1209.435996
13199 Meriwether	1229.352573
13201 Miller	1072.810412
13205 Mitchell	2257.570296

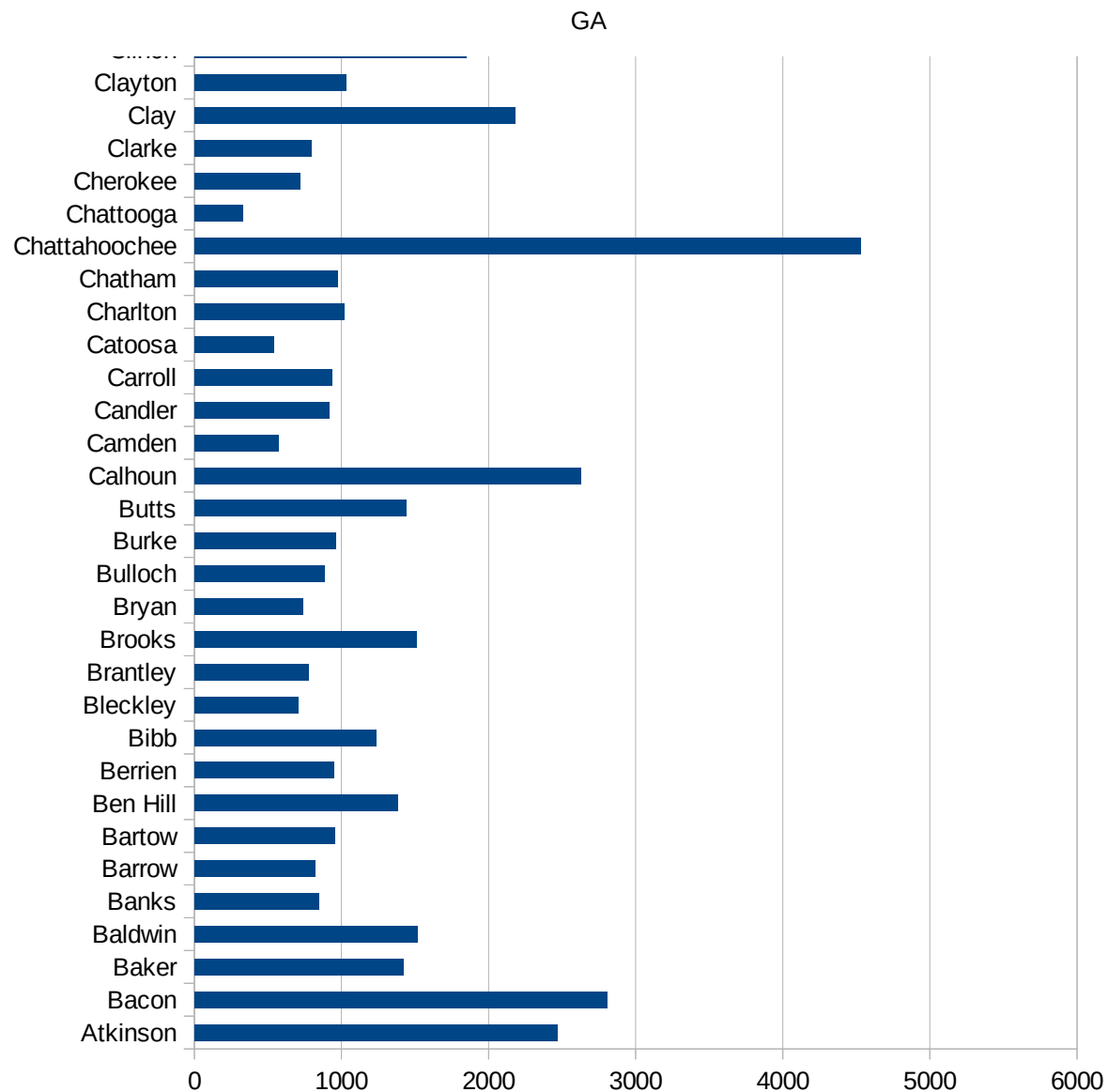


GA

13207 Monroe	872.0930233
13209 Montgomery	685.3040357
13211 Morgan	466.7692144
13213 Murray	784.0484958
13215 Muscogee	1532.756489
13217 Newton	890.0776878
13219 Oconee	641.6785496
13221 Oglethorpe	737.345556
13223 Paulding	543.7565531
13225 Peach	582.4815914
13227 Pickens	381.4884303
13229 Pierce	1387.3846
13231 Pike	638.6175808
13233 Polk	786.4374853
13235 Pulaski	551.0886259
13237 Putnam	1031.684167
13239 Quitman	965.3356735
13241 Rabun	509.8713464
13243 Randolph	3102.59037
13245 Richmond	907.9452653
13247 Rockdale	820.1426143
13249 Schley	649.3506494
13251 Screven	868.1302913
13253 Seminole	685.5081179
13255 Spalding	892.5869894
13257 Stephens	1279.047436
13259 Stewart	3629.61768
13261 Sumter	2142.4007
13263 Talbot	1530.612245
13265 Taliaferro	373.1343284
13267 Tattnall	811.3110945
13269 Taylor	485.134967
13271 Telfair	1184.177375
13273 Terrell	2891.650215



13275 Thomas	1370.140389
13277 Tift	2462.349954
13279 Toombs	1271.990181
13281 Towns	590.6176173
13283 Treutlen	763.6951094
13285 Troup	2523.060228
13287 Turner	2401.415571
13289 Twiggs	549.5847582
13291 Union	499.9791675
13293 Upson	1499.141713
13295 Walker	553.2344043
13297 Walton	613.8840465
13299 Ware	1970.29148
13301 Warren	647.4957151
13303 Washington	971.2547827
13305 Wayne	644.1223833
13307 Webster	1263.88357
13309 Wheeler	786.9018911
13311 White	600.6006006
13313 Whitfield	1796.044666
13315 Wilcox	1566.0463
13317 Wilkes	1235.317942
13319 Wilkinson	1350.154936
13321 Worth	1758.707325



GA

GA

FIPS

29001
29003
29005
29007
29009
29011
29013
29015
29017
29019
29021
29023
29025
29027
29029
29031
29033
29035
29037

GA

29039
29041
29043
29045
29047
29049
29051
29053
29055
29057
29059
29061
29063
29065
29067
29069
29071
29073
29075
29077
29079
29081
29083
29085
29087
29089
29091
29093
29095
29097
29099
29101

29103

29105
29107
29109
29111
29113
29115
29117
29121
29123
29125
29127
29119
29129
29131
29133
29135
29137
29139
29141
29143
29145
29147
29149
29151
29153
29155
29157
29159
29161
29163
29165
29167
29169
29171

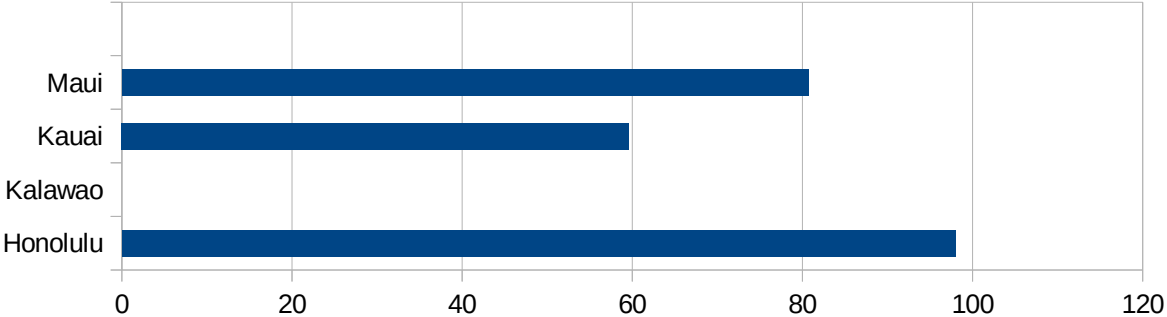
GA

29173
29175
29177
29179
29181
29195
29197
29199
29201
29203
29205
29183
29185
29187
29189
29510
29186
29207
29209
29211
29213
29215

29217
29219
29221
29223
29225
29227
29229

HI

FIPS	County	PC Infection
15001	Hawaii	52.24322455
15003	Honolulu	97.95118766
15005	Kalawao	0
15007	Kauai	59.61210542
15009	Maui	80.7382466



HI

FIPS

29001
29003
29005
29007
29009
29011
29013
29015
29017
29019
29021
29023
29025
29027
29029
29031
29033
29035
29037

HI

29039
29041
29043
29045
29047
29049
29051
29053
29055
29057
29059
29061
29063
29065
29067
29069
29071
29073
29075
29077
29079
29081
29083
29085
29087
29089
29091
29093
29095
29097
29099
29101

29103

HI

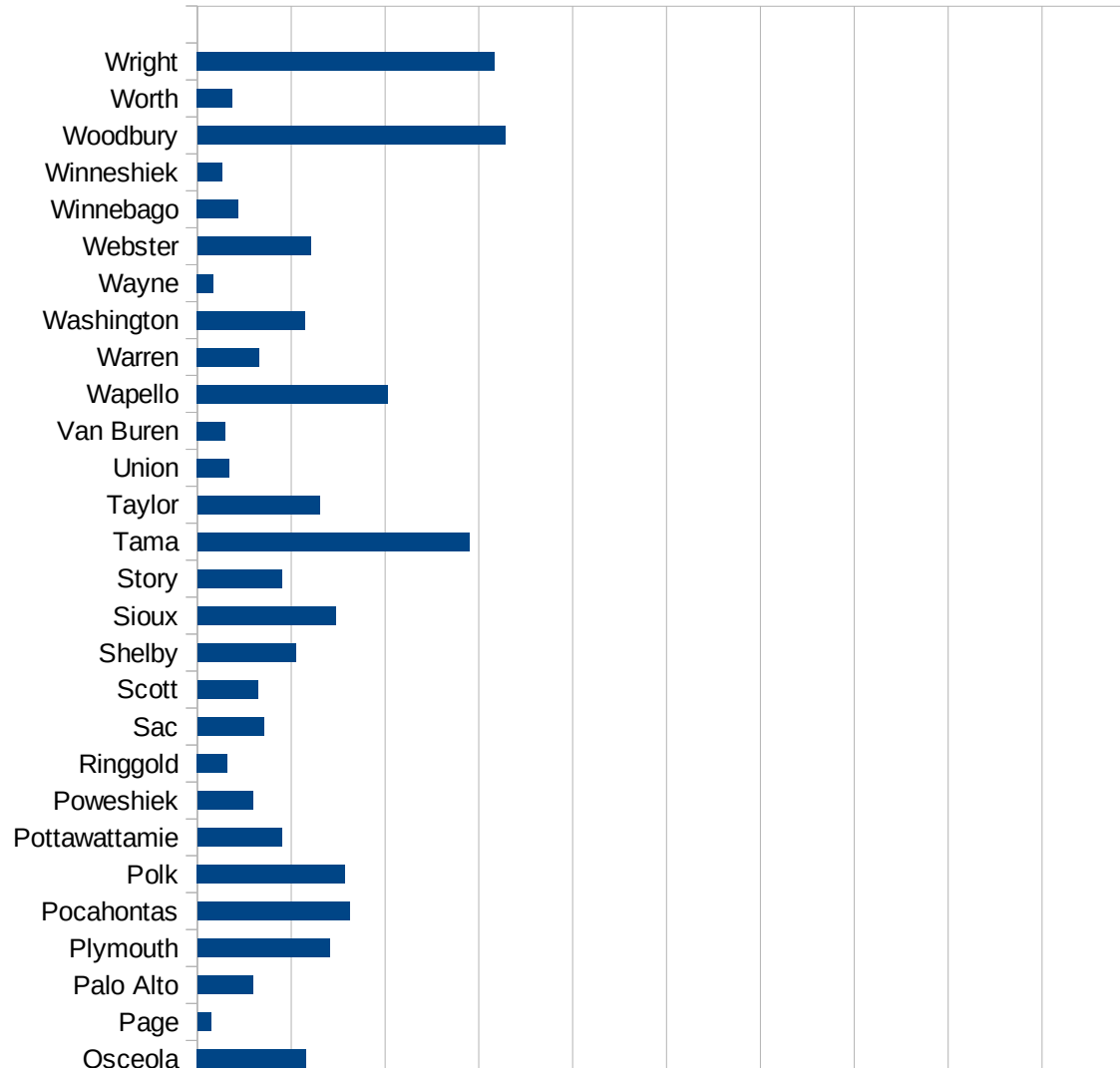
29105
29107
29109
29111
29113
29115
29117
29121
29123
29125
29127
29119
29129
29131
29133
29135
29137
29139
29141
29143
29145
29147
29149
29151
29153
29155
29157
29159
29161
29163
29165
29167
29169
29171

HI

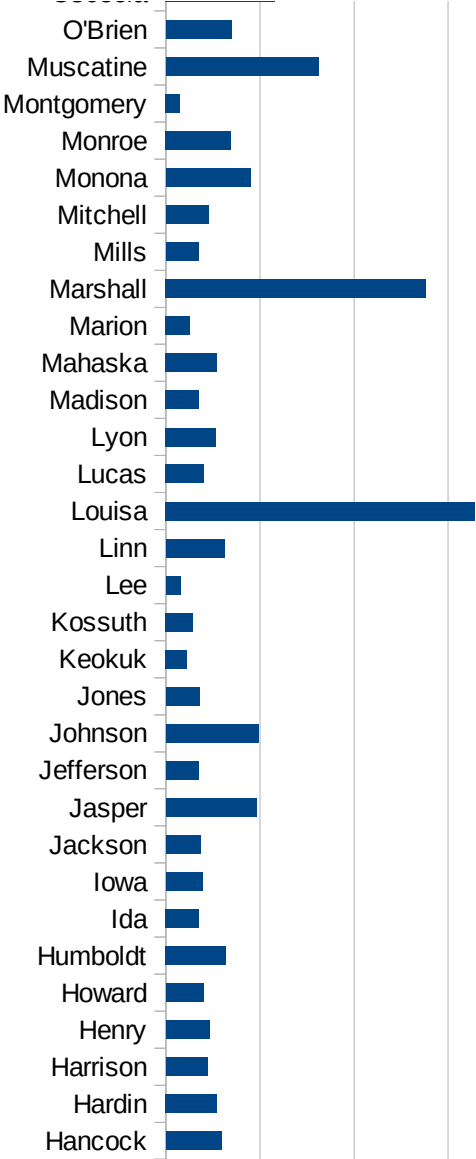
29173
29175
29177
29179
29181
29195
29197
29199
29201
29203
29205
29183
29185
29187
29189
29510
29186
29207
29209
29211
29213
29215

29217
29219
29221
29223
29225
29227
29229

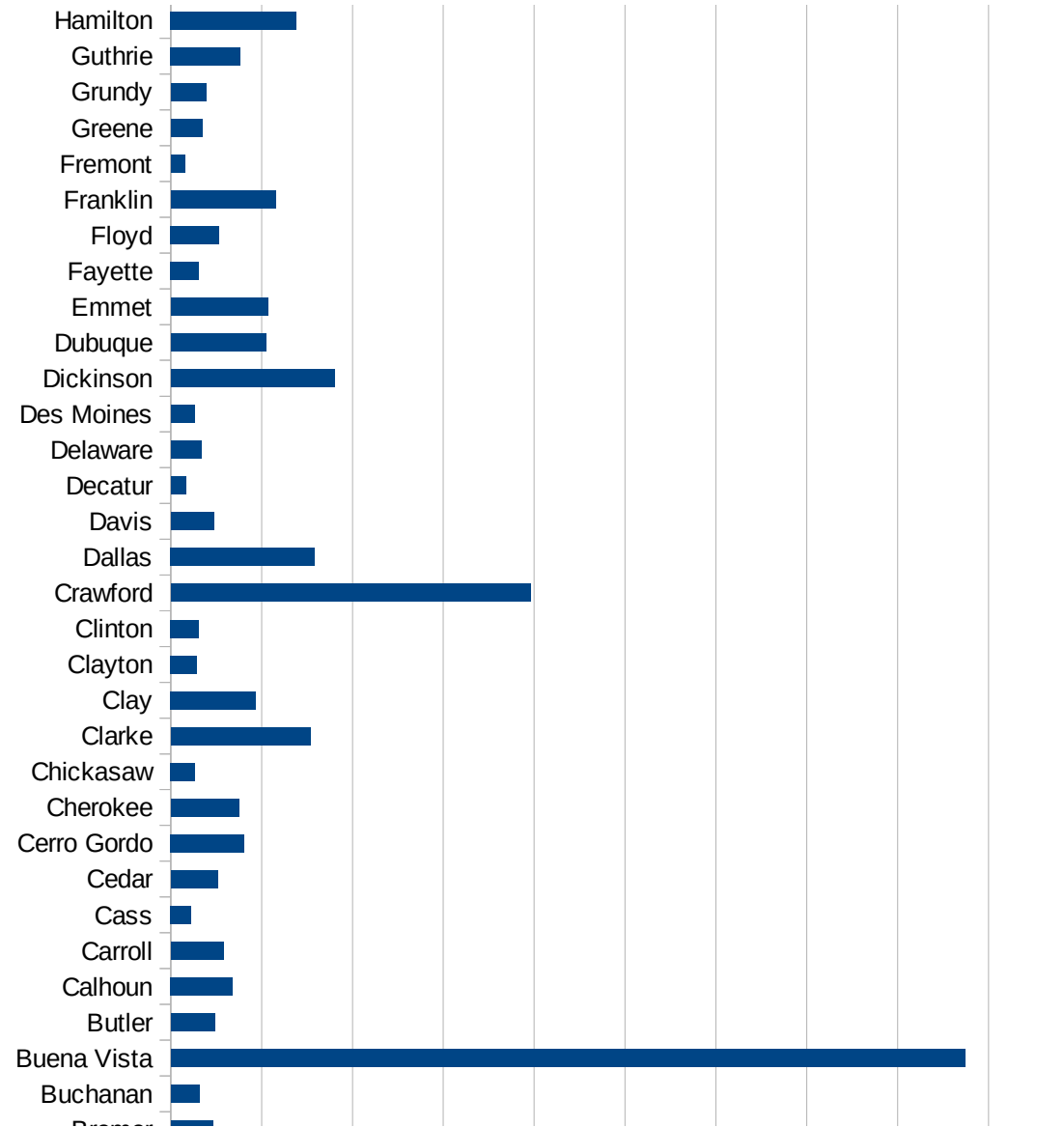
FIPS	County	PC Infection
19001	Adair	240.6909245
19003	Adams	219.478738
19005	Allamakee	997.686524
19007	Appanoose	233.175203
19009	Audubon	308.7540865
19011	Benton	304.1884408
19013	Black Hawk	1921.334058
19015	Boone	660.4418128
19017	Bremer	464.9857698
19019	Buchanan	311.3354404
19021	Buena Vista	8740.062393
19023	Butler	481.4636495
19025	Calhoun	680.482524
19027	Carroll	580.5299196
19029	Cass	224.2846094
19031	Cedar	515.3808987
19033	Cerro Gordo	808.9666331
19035	Cherokee	750.8170656
19037	Chickasaw	267.4690739
19039	Clarke	1538.788072
19041	Clay	935.9117392
19043	Clayton	290.4989747
19045	Clinton	309.5575906
19047	Crawford	3963.16587
19049	Dallas	1583.499667
19051	Davis	476.8770101
19053	Decatur	164.765526
19055	Delaware	333.9387193
19057	Des Moines	263.1713424
19059	Dickinson	1801.434151
19061	Dubuque	1049.00159
19063	Emmet	1069.923268
19065	Fayette	310.2746694

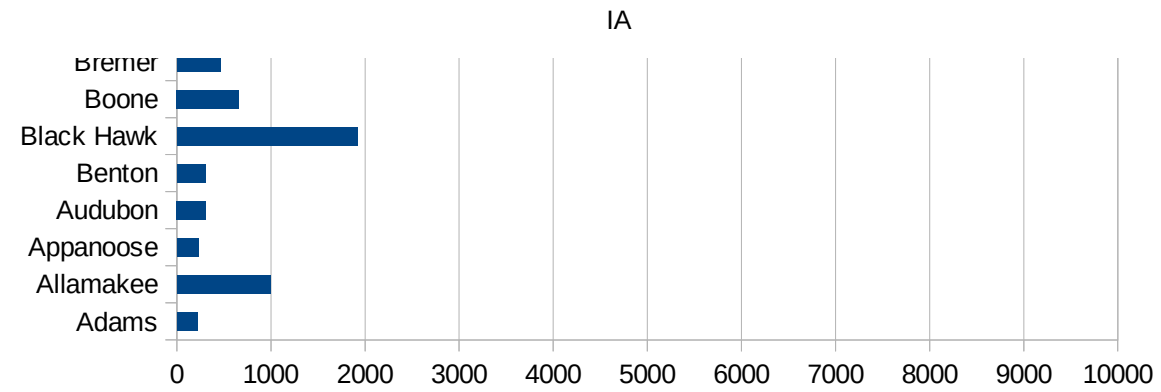


19067 Floyd	532.9611065
19069 Franklin	1155.669696
19071 Fremont	157.3001573
19073 Greene	345.1731433
19075 Grundy	390.1170351
19077 Guthrie	764.9253731
19079 Hamilton	1384.430177
19081 Hancock	588.1254668
19083 Hardin	545.4114299
19085 Harrison	445.7336918
19087 Henry	463.447451
19089 Howard	402.7430064
19091 Humboldt	638.9441709
19093 Ida	350.8259026
19095 Iowa	390.3103897
19097 Jackson	370.5228489
19099 Jasper	966.4306673
19101 Jefferson	342.745226
19103 Johnson	987.042179
19105 Jones	356.7296568
19107 Keokuk	224.9388753
19109 Kossuth	288.4357392
19111 Lee	158.5670239
19113 Linn	626.8010571
19115 Louisa	3285.880562
19117 Lucas	404.8582996
19119 Lyon	533.4010668
19121 Madison	350.7908179
19123 Mahaska	545.4545455
19125 Marion	254.4376927
19127 Marshall	2763.812811
19129 Mills	345.2167563
19131 Mitchell	454.1583877
19133 Monona	898.7210508



19135 Monroe	693.1964056
19137 Montgomery	149.9550135
19139 Muscatine	1623.611079
19141 O'Brien	700.867052
19143 Osceola	1158.940397
19145 Page	144.2717555
19147 Palo Alto	593.5715086
19149 Plymouth	1410.63957
19151 Pocahontas	1617.210682
19153 Polk	1572.85244
19155 Pottawattamie	900.2170357
19157 Poweshiek	593.6146318
19159 Ringgold	322.0611916
19161 Sac	709.9495833
19163 Scott	647.4957151
19165 Shelby	1045.085507
19167 Sioux	1475.264259
19169 Story	896.9981143
19171 Tama	2898.722196
19173 Taylor	1308.350832
19175 Union	339.8333198
19177 Van Buren	299.1452991
19179 Wapello	2030.961511
19181 Warren	660.0595425
19183 Washington	1147.19299
19185 Wayne	171.8481487
19187 Webster	1210.133142
19189 Winnebago	437.3455029
19191 Winneshiek	259.6235459
19193 Woodbury	3276.801997
19195 Worth	375.6876426
19197 Wright	3167.8487





FIPS

- 29001
- 29003
- 29005
- 29007
- 29009
- 29011
- 29013
- 29015
- 29017
- 29019
- 29021
- 29023
- 29025
- 29027
- 29029
- 29031
- 29033
- 29035
- 29037

IA

29039
29041
29043
29045
29047
29049
29051
29053
29055
29057
29059
29061
29063
29065
29067
29069
29071
29073
29075
29077
29079
29081
29083
29085
29087
29089
29091
29093
29095
29097
29099
29101

29103

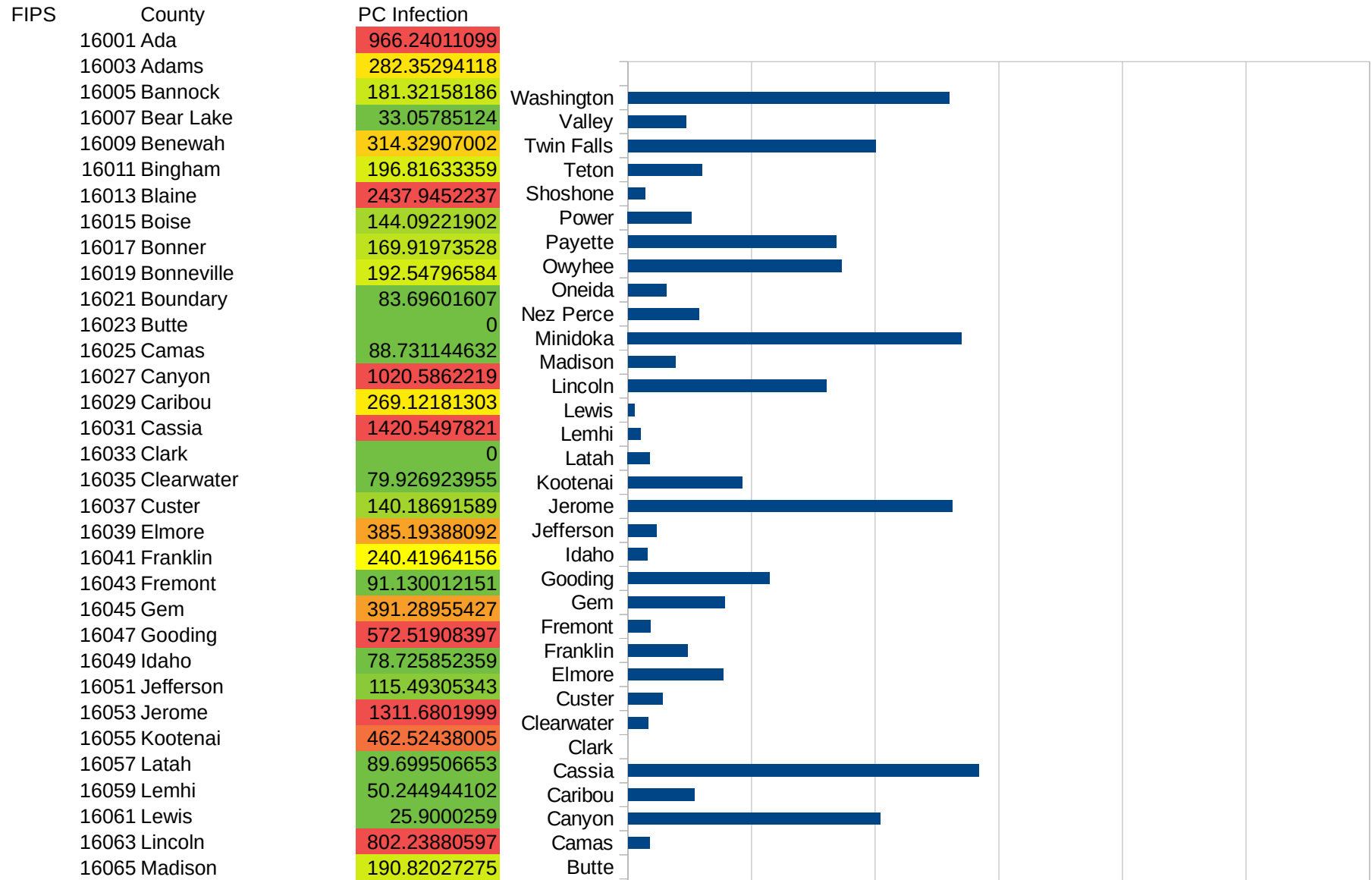
29105
29107
29109
29111
29113
29115
29117
29121
29123
29125
29127
29119
29129
29131
29133
29135
29137
29139
29141
29143
29145
29147
29149
29151
29153
29155
29157
29159
29161
29163
29165
29167
29169
29171

IA

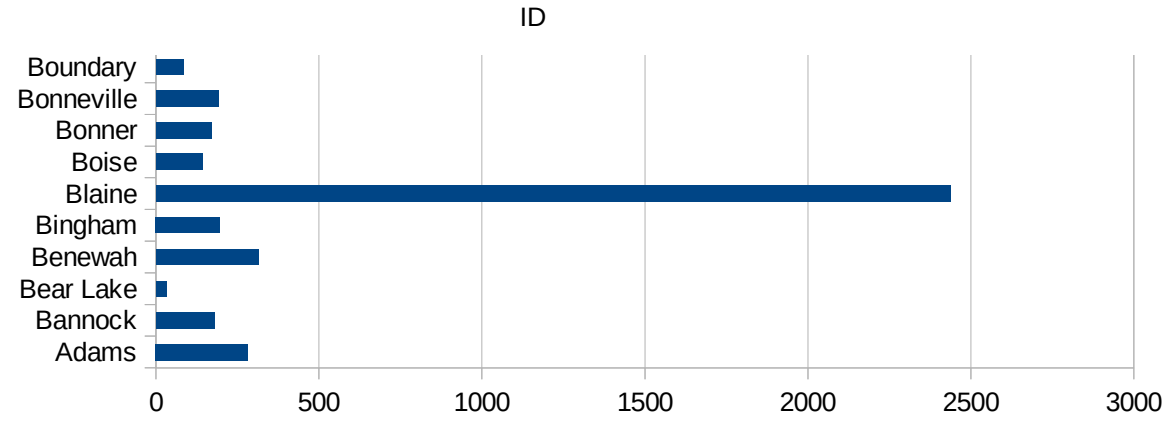
29173
29175
29177
29179
29181
29195
29197
29199
29201
29203
29205
29183
29185
29187
29189
29510
29186
29207
29209
29211
29213
29215

29217
29219
29221
29223
29225
29227
29229

ID



16067 Minidoka	1349.3397359
16069 Nez Perce	287.07186696
16071 Oneida	155.9714795
16073 Owyhee	863.76464551
16075 Payette	840.72863148
16077 Power	257.46652935
16079 Shoshone	70.334479525
16081 Teton	300.68728522
16083 Twin Falls	1000.2207223
16085 Valley	235.48591613
16087 Washington	1299.0847358



ID

FIPS

29001
29003
29005
29007
29009
29011
29013
29015
29017
29019
29021
29023
29025
29027
29029
29031
29033
29035
29037

ID

29039
29041
29043
29045
29047
29049
29051
29053
29055
29057
29059
29061
29063
29065
29067
29069
29071
29073
29075
29077
29079
29081
29083
29085
29087
29089
29091
29093
29095
29097
29099
29101

29103

ID

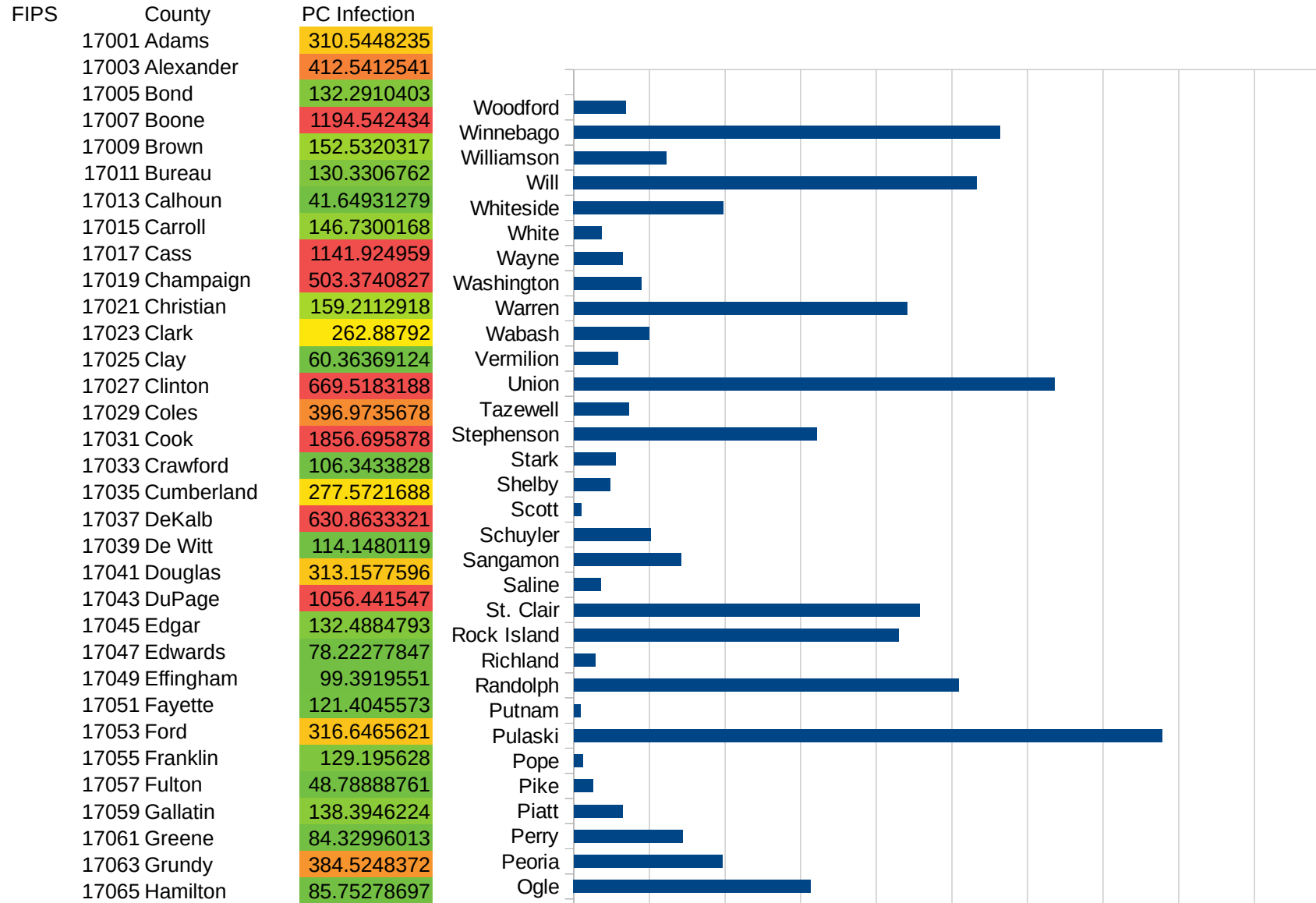
29105
29107
29109
29111
29113
29115
29117
29121
29123
29125
29127
29119
29129
29131
29133
29135
29137
29139
29141
29143
29145
29147
29149
29151
29153
29155
29157
29159
29161
29163
29165
29167
29169
29171

ID

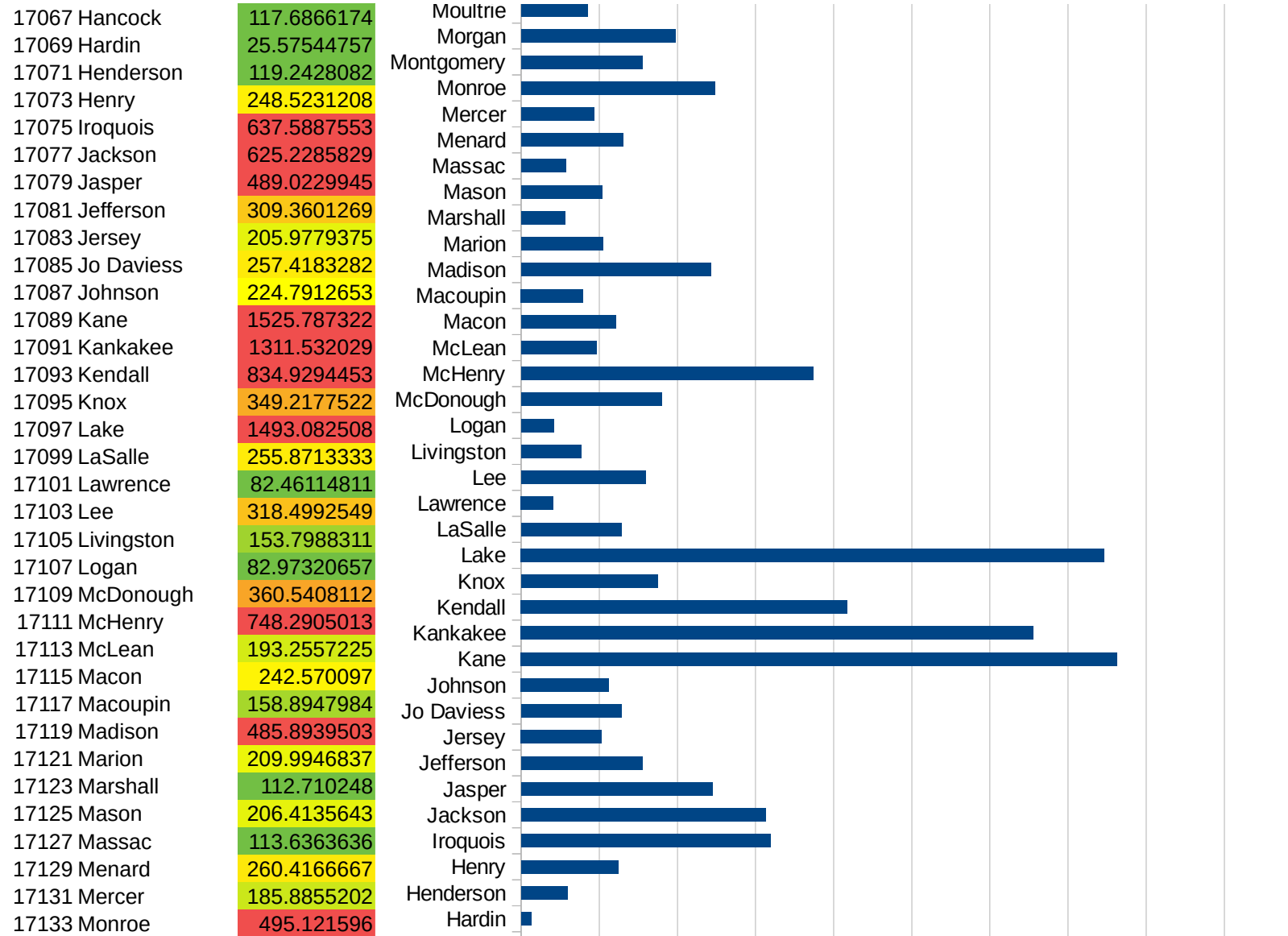
29173
29175
29177
29179
29181
29195
29197
29199
29201
29203
29205
29183
29185
29187
29189
29510
29186
29207
29209
29211
29213
29215

29217
29219
29221
29223
29225
29227
29229

IL

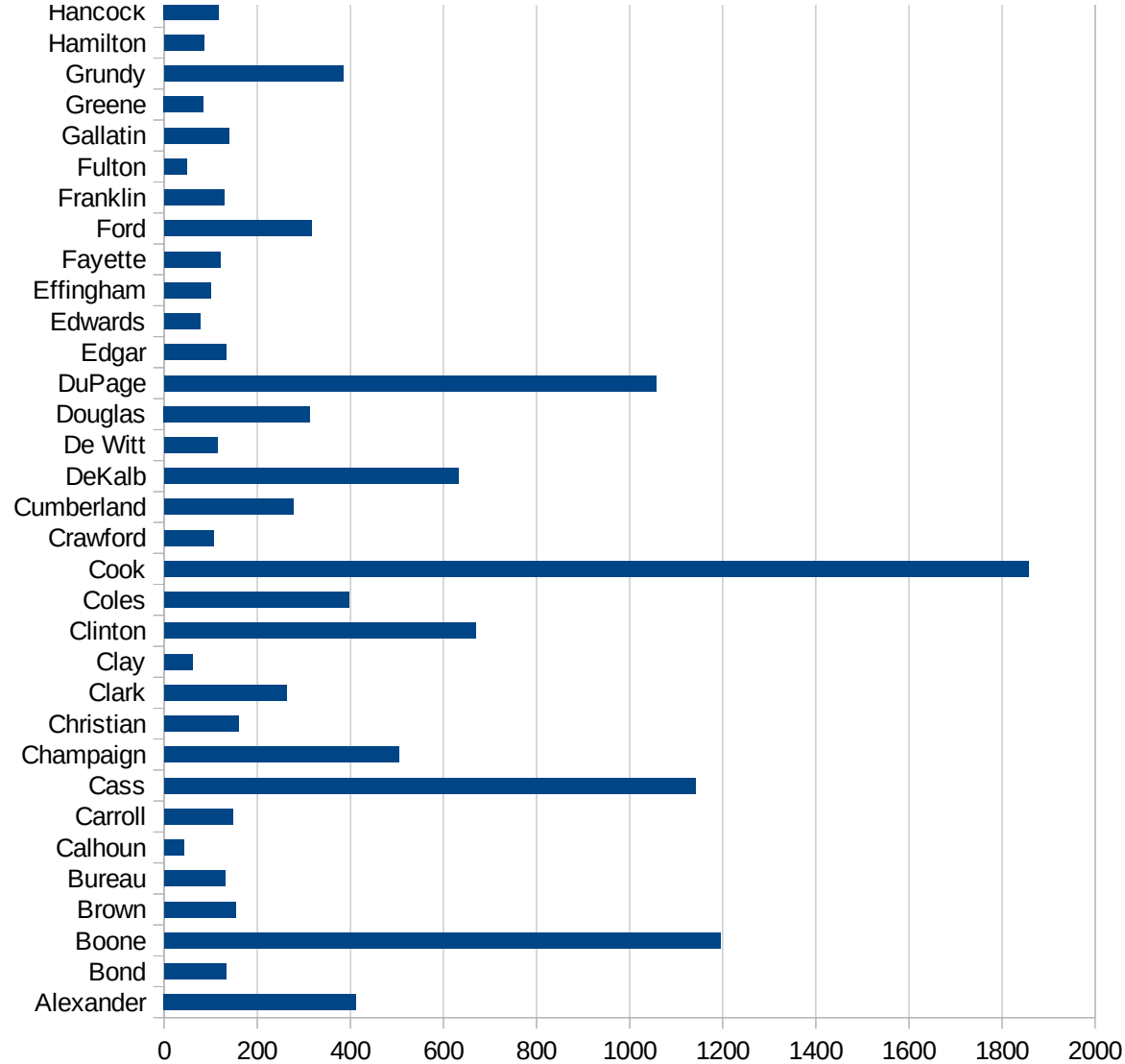


IL



IL

17135 Montgomery	311.1779308
17137 Morgan	394.3960443
17139 Moultrie	169.8715771
17141 Ogle	626.4359916
17143 Peoria	393.0882898
17145 Perry	288.089166
17147 Piatt	128.0800195
17149 Pike	51.24591634
17151 Pope	23.74169041
17153 Pulaski	1555.921655
17155 Putnam	17.42160279
17157 Randolph	1018.501215
17159 Richland	57.09573051
17161 Rock Island	858.6742126
17163 St. Clair	913.969639
17165 Saline	71.11185476
17167 Sangamon	283.0845466
17169 Schuyler	202.6929202
17171 Scott	20.30044661
17173 Shelby	96.59169311
17175 Stark	110.5583195
17177 Stephenson	641.2977901
17179 Tazewell	144.3383109
17181 Union	1270.70839
17183 Vermilion	117.1783454
17185 Wabash	199.1514417
17187 Warren	880.695162
17189 Washington	178.6352269
17191 Wayne	128.5819251
17193 White	73.17965606
17195 Whiteside	395.4985079
17197 Will	1066.285335
17199 Williamson	244.5717013
17201 Winnebago	1127.143315



IL

17203 Woodford

137.7947638

IL

FIPS

29001
29003
29005
29007
29009
29011
29013
29015
29017
29019
29021
29023
29025
29027
29029
29031
29033
29035
29037

IL

29039
29041
29043
29045
29047
29049
29051
29053
29055
29057
29059
29061
29063
29065
29067
29069
29071
29073
29075
29077
29079
29081
29083
29085
29087
29089
29091
29093
29095
29097
29099
29101

29103

IL

29105
29107
29109
29111
29113
29115
29117
29121
29123
29125
29127
29119
29129
29131
29133
29135
29137
29139
29141
29143
29145
29147
29149
29151
29153
29155
29157
29159
29161
29163
29165
29167
29169
29171

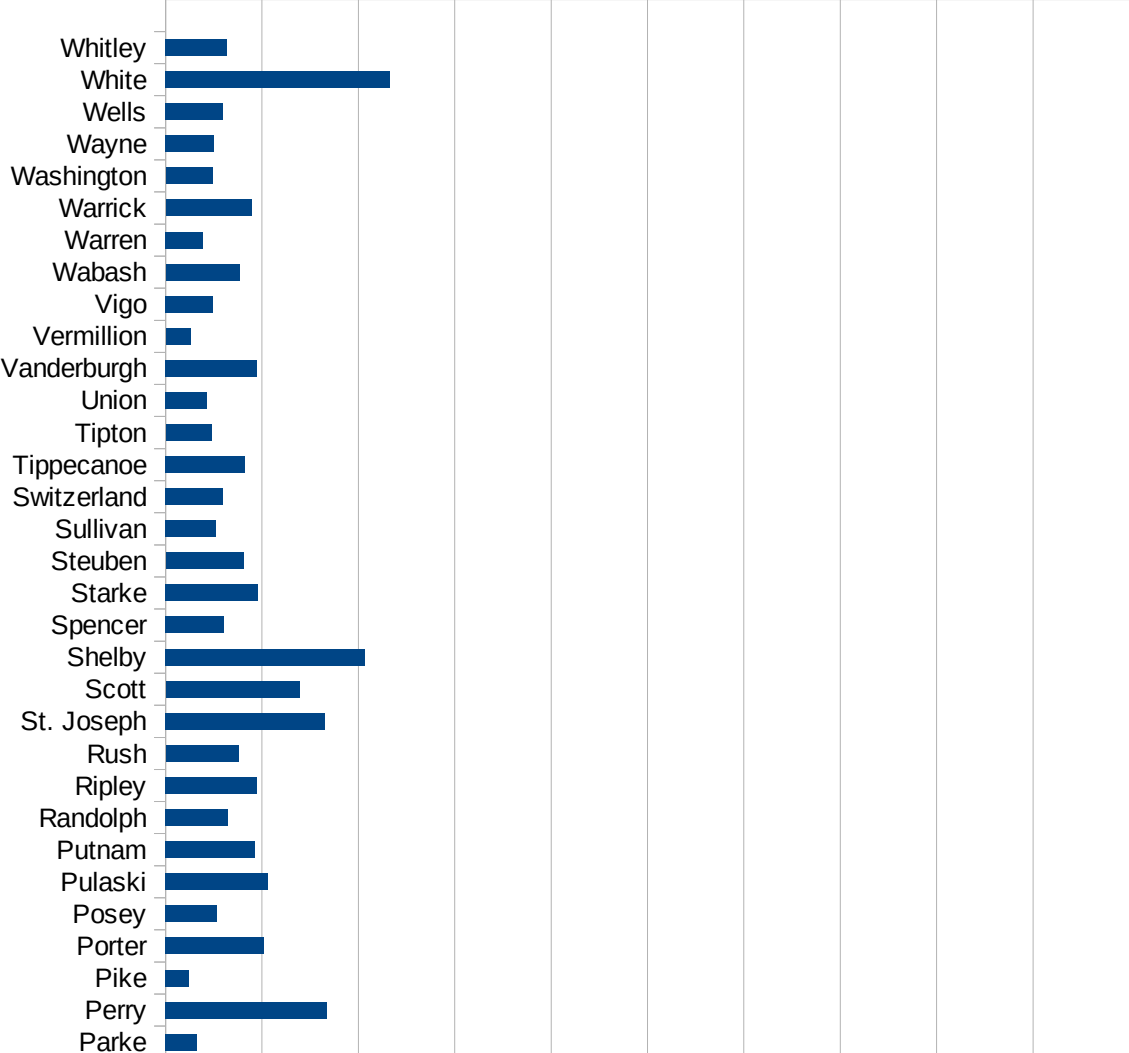
IL

29173
29175
29177
29179
29181
29195
29197
29199
29201
29203
29205
29183
29185
29187
29189
29510
29186
29207
29209
29211
29213
29215

29217
29219
29221
29223
29225
29227
29229

IN

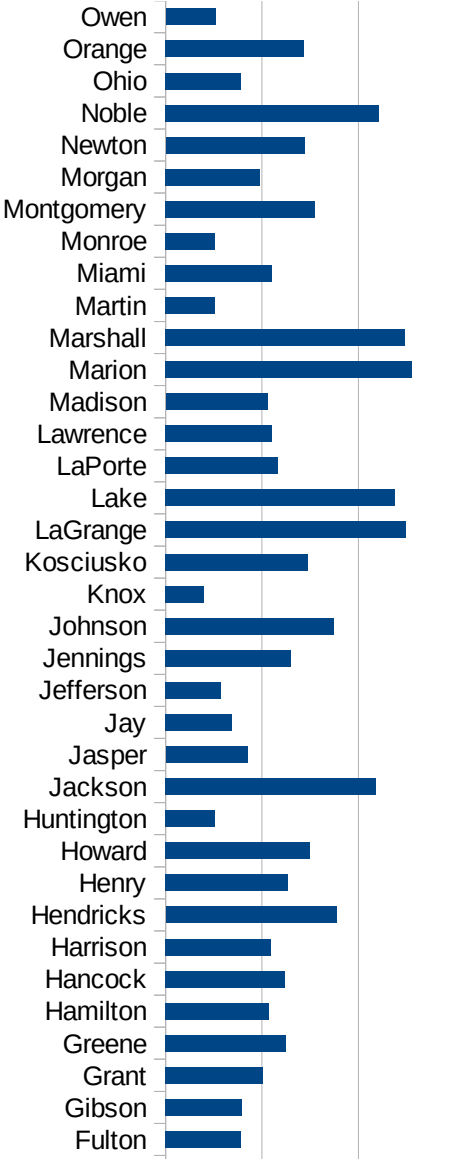
FIPS	County	PC Infection
18001	Adams	137.5014031
18003	Allen	796.0548926
18005	Bartholomew	735.9249816
18007	Benton	589.3909627
18009	Blackford	343.6714166
18011	Boone	741.8021164
18013	Brown	301.9561507
18015	Carroll	566.4033388
18017	Cass	4349.888025
18019	Clark	620.3135651
18021	Clay	248.3760031
18023	Clinton	902.3255814
18025	Crawford	331.5021784
18027	Daviess	455.546505
18029	Dearborn	558.8282763
18031	Decatur	959.1699634
18033	DeKalb	395.5952436
18035	Delaware	421.7056425
18037	Dubois	808.1757312
18039	Elkhart	1809.690601
18041	Fayette	468.6076279
18043	Floyd	546.4059346
18045	Fountain	232.401688
18047	Franklin	562.9838142
18049	Fulton	393.1913199
18051	Gibson	397.5845988
18053	Grant	506.5518078
18055	Greene	624.8828345
18057	Hamilton	538.9504553
18059	Hancock	618.1975351
18061	Harrison	545.2292441
18063	Hendricks	887.377327
18065	Henry	633.9209878



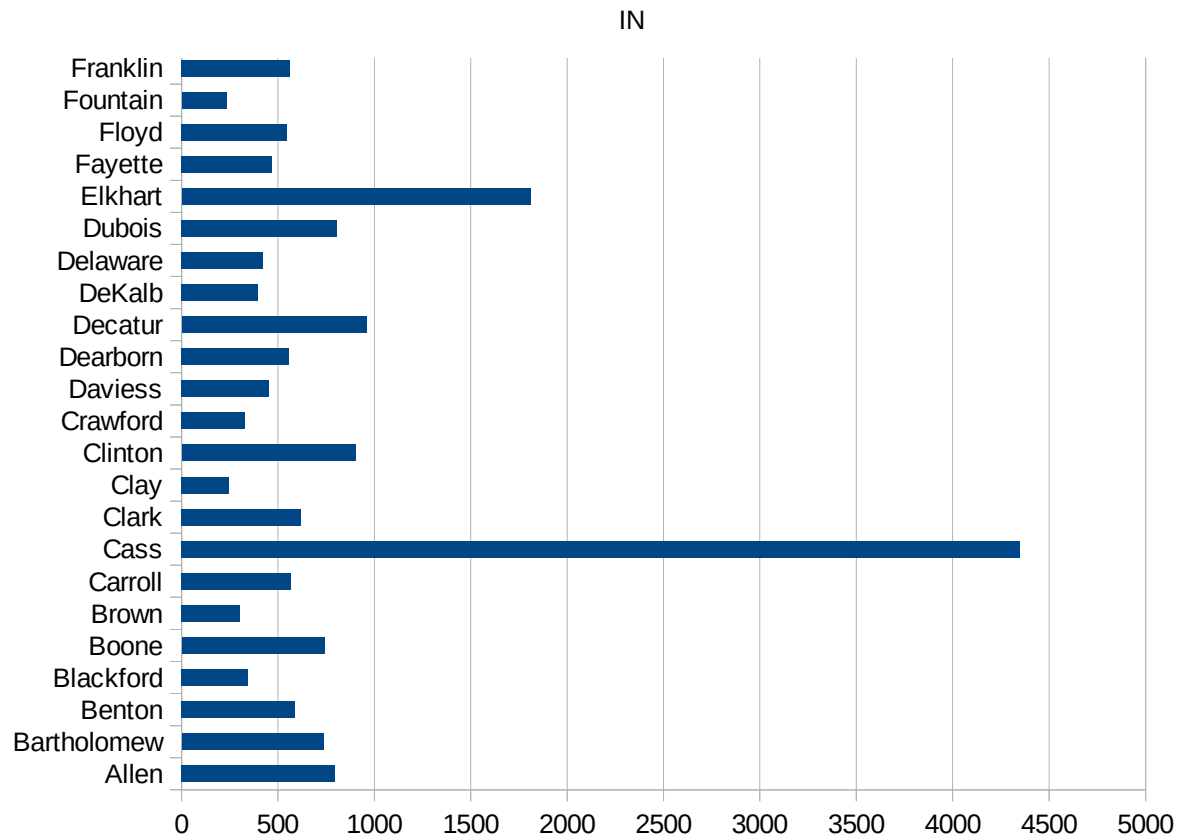
This work is licensed under the Creative Commons Attribution-NoDerivatives 4.0 International License. To view a copy of this license, visit <http://creativecommons.org/licenses/by-nd/4.0/>.

IN

18067 Howard	749.0955006
18069 Huntington	256.6225166
18071 Jackson	1090.430958
18073 Jasper	425.5319149
18075 Jay	346.7539973
18077 Jefferson	288.7481371
18079 Jennings	651.9140922
18081 Johnson	874.3799008
18083 Knox	197.8587885
18085 Kosciusko	739.8164953
18087 LaGrange	1248.410882
18089 Lake	1189.89866
18091 LaPorte	580.8721263
18093 Lawrence	553.9984234
18095 Madison	528.3822248
18097 Marion	1277.090513
18099 Marshall	1241.134752
18101 Martin	254.4778311
18103 Miami	553.8842185
18105 Monroe	255.2461594
18107 Montgomery	774.5266781
18109 Morgan	490.6155514
18111 Newton	720.8621797
18113 Noble	1106.622907
18115 Ohio	393.5660507
18117 Orange	718.3539433
18119 Owen	259.0549292
18121 Parke	165.416199
18123 Perry	837.6086274
18125 Pike	120.8702659
18127 Porter	511.2209158
18129 Posey	266.2490211
18131 Pulaski	529.3126955
18133 Putnam	463.2203076



18135 Randolph	325.942618
18137 Ripley	473.3022473
18139 Rush	378.0831783
18141 St. Joseph	825.420743
18143 Scott	695.2006031
18145 Shelby	1036.037046
18147 Spencer	305.0130368
18149 Starke	479.616307
18151 Steuben	404.7880645
18153 Sullivan	260.9956501
18155 Switzerland	298.5910236
18157 Tippecanoe	411.8146782
18159 Tipton	237.9693284
18161 Union	213.1590166
18163 Vanderburgh	474.1012521
18165 Vermillion	129.2073131
18167 Vigo	244.9108822
18169 Wabash	383.6317136
18171 Warren	193.6342733
18173 Warrick	445.9219716
18175 Washington	243.3525391
18177 Wayne	250.2426595
18179 Wells	297.8089768
18181 White	1164.380723
18183 Whitley	316.9572108



IN

FIPS

29001
29003
29005
29007
29009
29011
29013
29015
29017
29019
29021
29023
29025
29027
29029
29031
29033
29035
29037

This work is licensed under the Creative Commons Attribution-
NoDerivatives 4.0 International License. To view a copy of this license, visit
<http://creativecommons.org/licenses/by-nd/4.0/>.

Tom McKellips, DM
www.creatingtomorrow.us
Page 198

IN

29039
29041
29043
29045
29047
29049
29051
29053
29055
29057
29059
29061
29063
29065
29067
29069
29071
29073
29075
29077
29079
29081
29083
29085
29087
29089
29091
29093
29095
29097
29099
29101

29103

IN

29105
29107
29109
29111
29113
29115
29117
29121
29123
29125
29127
29119
29129
29131
29133
29135
29137
29139
29141
29143
29145
29147
29149
29151
29153
29155
29157
29159
29161
29163
29165
29167
29169
29171

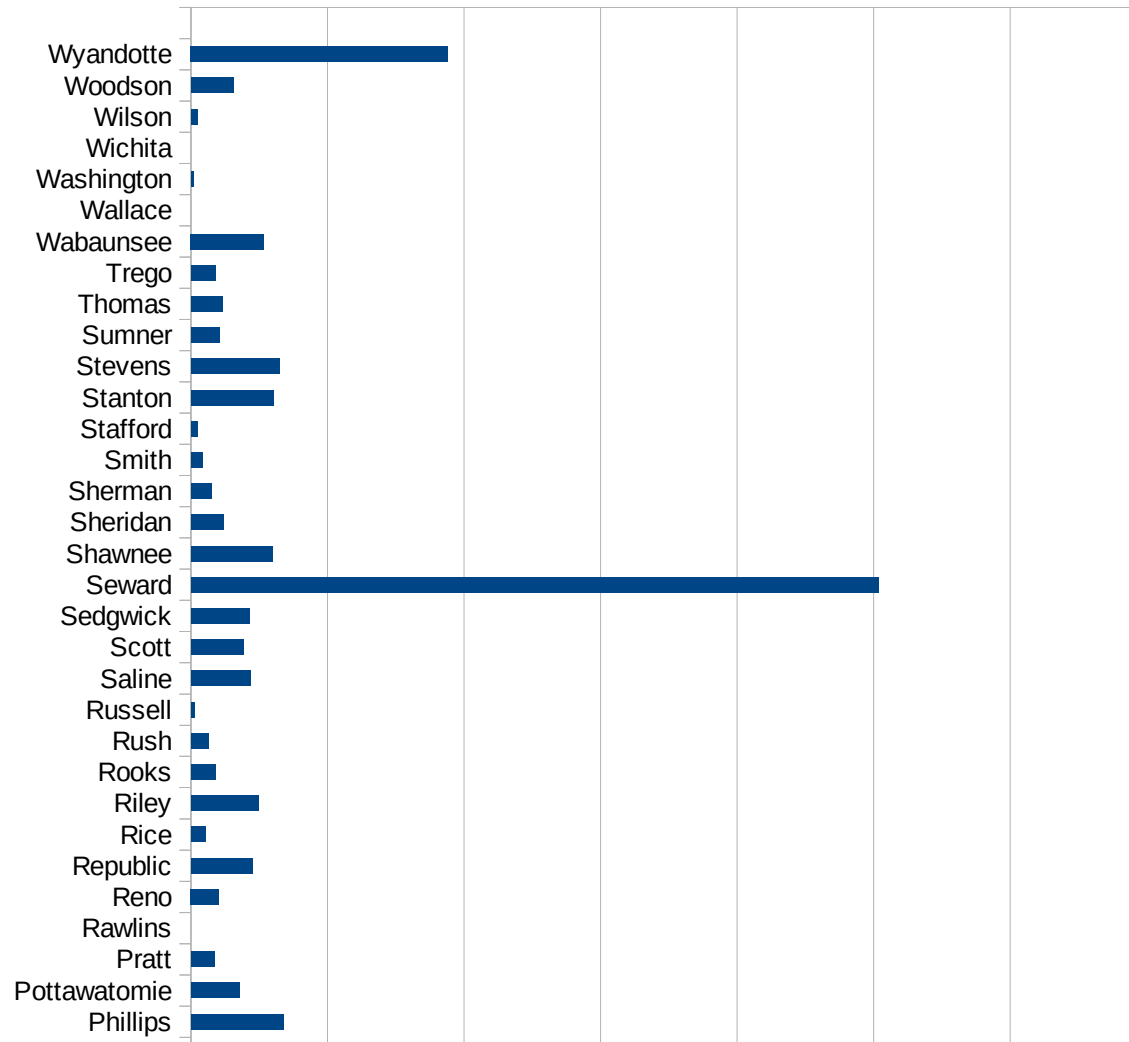
IN

29173
29175
29177
29179
29181
29195
29197
29199
29201
29203
29205
29183
29185
29187
29189
29510
29186
29207
29209
29211
29213
29215

29217
29219
29221
29223
29225
29227
29229

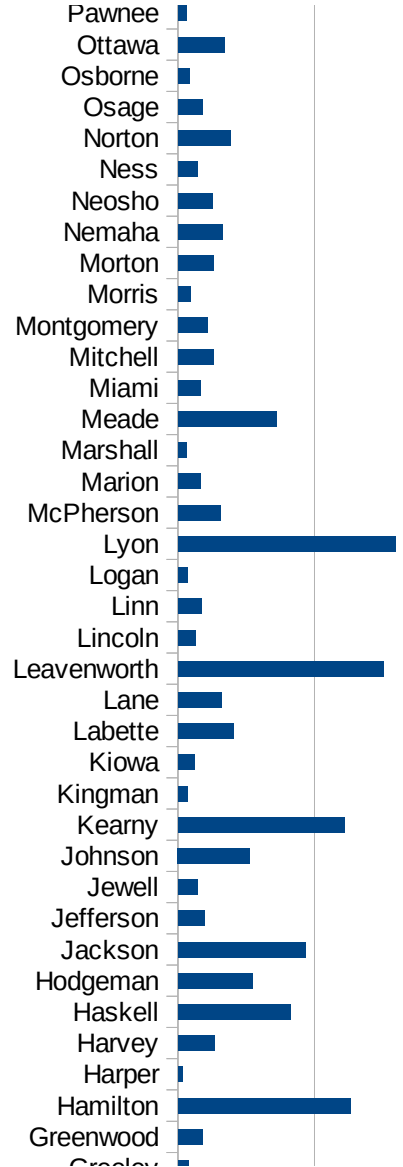
KS

FIPS	County	PC Infection
20001	Allen	80.36001286
20003	Anderson	190.4036558
20005	Atchison	271.7223492
20007	Barber	67.08407871
20009	Barton	241.2776225
20011	Bourbon	382.1742988
20013	Brown	239.6332569
20015	Butler	152.7746574
20017	Chase	228.2236592
20019	Chautauqua	151.1030523
20021	Cherokee	279.7901574
20023	Cheyenne	75.18796992
20025	Clark	1695.760599
20027	Clay	162.5609604
20029	Cloud	297.8577157
20031	Coffey	680.1894814
20033	Comanche	171.624714
20035	Cowley	249.8722244
20037	Crawford	802.1733002
20039	Decatur	69.66213863
20041	Dickinson	122.8829406
20043	Doniphan	338.4535277
20045	Douglas	379.6238348
20047	Edwards	280.8002808
20049	Elk	39.87240829
20051	Ellis	191.5708812
20053	Ellsworth	225.9522272
20055	Finney	4383.928328
20057	Ford	5830.972616
20059	Franklin	366.7433967
20061	Geary	263.8522427
20063	Gove	76.56967841
20065	Graham	280.8988764

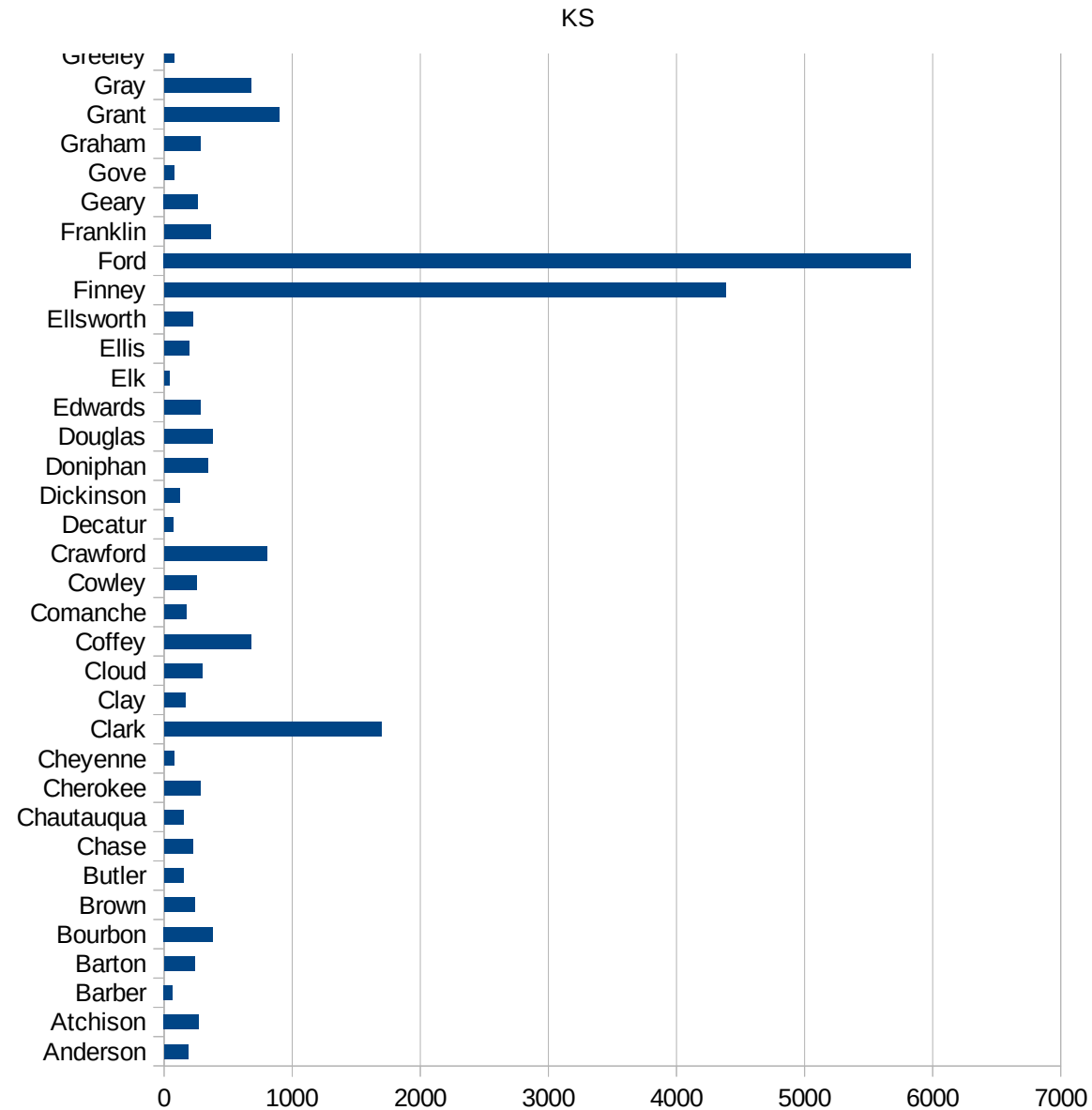


KS

20067 Grant	899.6728462
20069 Gray	679.5955578
20071 Greeley	81.4995925
20073 Greenwood	181.6680429
20075 Hamilton	1265.822785
20077 Harper	36.32401017
20079 Harvey	266.0040924
20081 Haskell	825.6192144
20083 Hodgeman	550.0550055
20085 Jackson	933.7349398
20087 Jefferson	194.9934124
20089 Jewell	140.7954945
20091 Johnson	528.4869175
20093 Kearny	1217.347198
20095 Kingman	68.3994528
20097 Kiowa	119.2368839
20099 Labette	405.7303146
20101 Lane	320.5128205
20103 Leavenworth	1508.260399
20105 Lincoln	132.3188885
20107 Linn	174.3589744
20109 Logan	70.32348805
20111 Lyon	1592.528288
20113 McPherson	315.3800329
20115 Marion	167.3640167
20117 Marshall	61.71569636
20119 Meade	723.5890014
20121 Miami	169.239905
20123 Mitchell	260.1626016
20125 Montgomery	217.9327522
20127 Morris	90.56330375
20129 Morton	262.4671916
20131 Nemaha	324.9630724
20133 Neosho	257.0371764



20135 Ness	140.8450704
20137 Norton	386.7403315
20139 Osage	181.9208331
20141 Osborne	86.33093525
20143 Ottawa	344.7087211
20145 Pawnee	60.9570253
20147 Phillips	677.0735377
20149 Pottawatomie	354.2447584
20151 Pratt	170.6120708
20153 Rawlins	0
20155 Reno	205.3190465
20157 Republic	450.2572899
20159 Rice	104.9207848
20161 Riley	493.8740621
20163 Rooks	179.5332136
20165 Rush	129.3242806
20167 Russell	28.95613146
20169 Saline	433.8155549
20171 Scott	387.9926486
20173 Sedgwick	432.0423982
20175 Seward	5036.730946
20177 Shawnee	600.5667638
20179 Sheridan	236.8732728
20181 Sherman	152.5682319
20183 Smith	83.26394671
20185 Stafford	47.86979416
20187 Stanton	603.9255159
20189 Stevens	647.5984889
20191 Sumner	208.7319534
20193 Thomas	233.4327584
20195 Trego	179.018976
20197 Wabaunsee	536.3096101
20199 Wallace	0
20201 Washington	18.4501845



KS

20203 Wichita	0
20205 Wilson	46.1627236
20207 Woodson	314.1690229
20209 Wyandotte	1883.574073

KS

FIPS

29001
29003
29005
29007
29009
29011
29013
29015
29017
29019
29021
29023
29025
29027
29029
29031
29033
29035
29037

KS

29039
29041
29043
29045
29047
29049
29051
29053
29055
29057
29059
29061
29063
29065
29067
29069
29071
29073
29075
29077
29079
29081
29083
29085
29087
29089
29091
29093
29095
29097
29099
29101

29103

KS

29105
29107
29109
29111
29113
29115
29117
29121
29123
29125
29127
29119
29129
29131
29133
29135
29137
29139
29141
29143
29145
29147
29149
29151
29153
29155
29157
29159
29161
29163
29165
29167
29169
29171

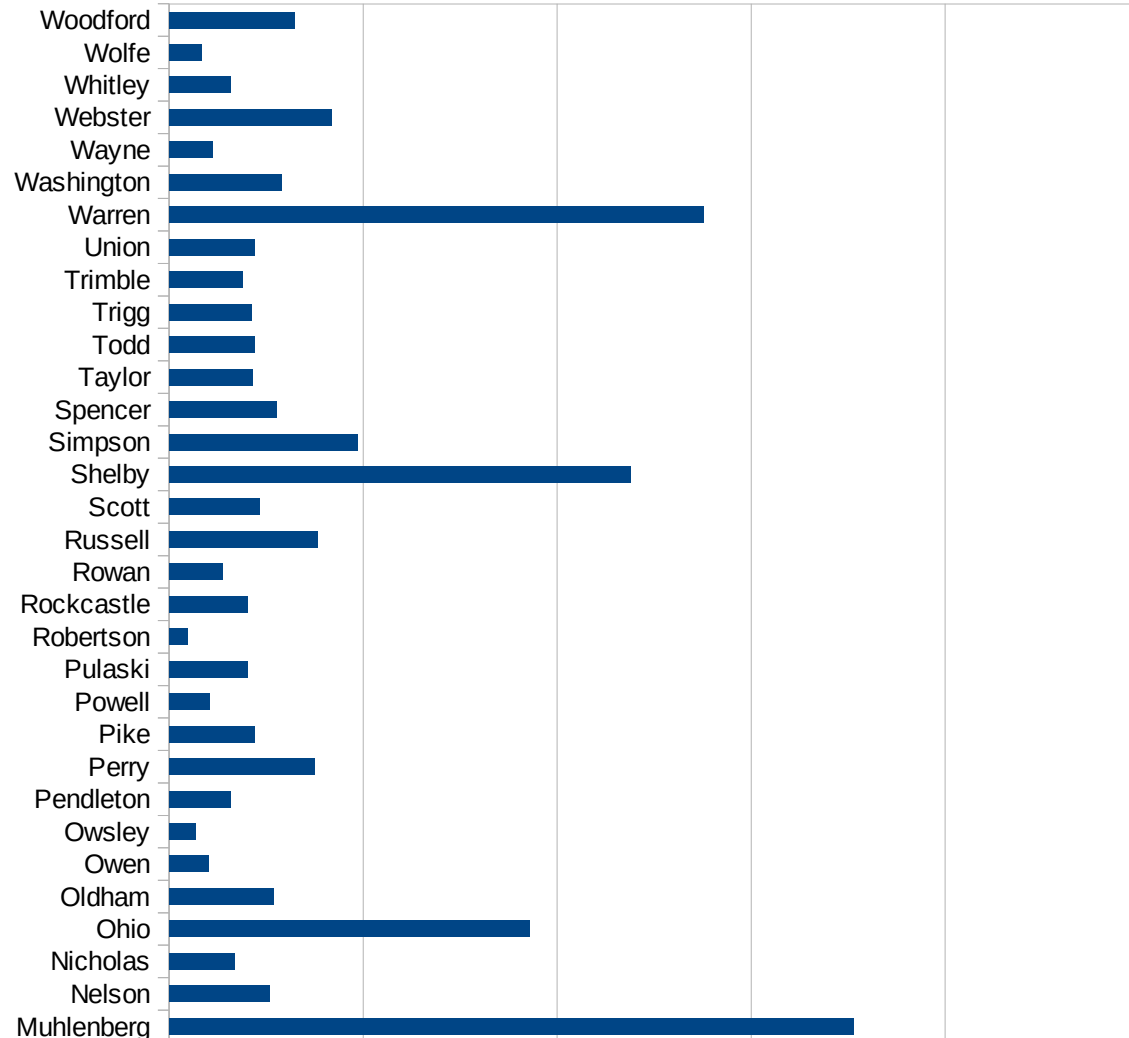
KS

29173
29175
29177
29179
29181
29195
29197
29199
29201
29203
29205
29183
29185
29187
29189
29510
29186
29207
29209
29211
29213
29215

29217
29219
29221
29223
29225
29227
29229

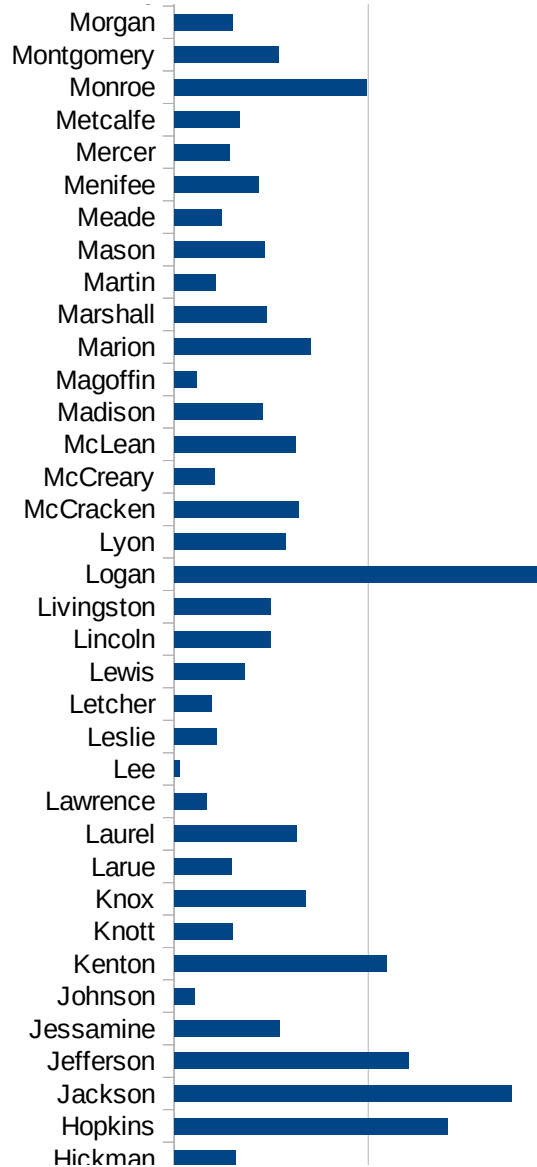
KY

FIPS	County	PC Infection
21001	Adair	775.4358574
21003	Allen	913.7392292
21005	Anderson	150.0242686
21007	Ballard	275.7237749
21009	Barren	305.5957986
21011	Bath	177.662925
21013	Bell	429.0714743
21015	Boone	574.000441
21017	Bourbon	232.8577091
21019	Boyd	213.8018628
21021	Boyle	159.4684385
21023	Bracken	242.7479063
21025	Breathitt	117.8689298
21027	Breckinridge	147.1453796
21029	Bullitt	222.0330829
21031	Butler	2090.510492
21033	Caldwell	267.4007078
21035	Calloway	298.9651207
21037	Campbell	367.1418756
21039	Carlisle	272.479564
21041	Carroll	819.5957903
21043	Carter	177.7514442
21045	Casey	308.408862
21047	Christian	431.136722
21049	Clark	322.7675246
21051	Clay	437.7020642
21053	Clinton	88.18342152
21055	Crittenden	134.604599
21057	Cumberland	120.1381589
21059	Daviess	512.3437253
21061	Edmonson	659.9315627
21063	Elliott	66.59563133
21065	Estill	49.30271869



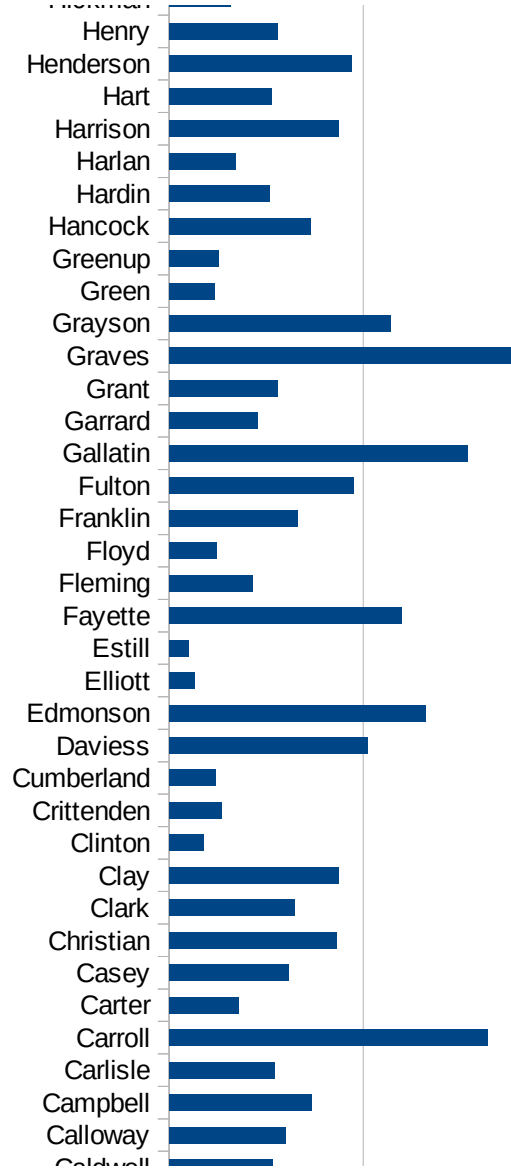
KY

21067 Fayette	599.1722775
21069 Fleming	214.8004435
21071 Floyd	122.7507323
21073 Franklin	330.61104
21075 Fulton	473.8562092
21077 Gallatin	769.9275362
21079 Garrard	227.7904328
21081 Grant	278.6513276
21083 Graves	878.9559718
21085 Grayson	569.8871623
21087 Green	117.6577066
21089 Greenup	127.5944199
21091 Hancock	365.3802238
21093 Hardin	259.1612599
21095 Harlan	170.3964558
21097 Harrison	436.6812227
21099 Hart	264.466307
21101 Henderson	469.3908886
21103 Henry	279.3989817
21105 Hickman	158.3352183
21107 Hopkins	703.3815568
21109 Jackson	870.4061896
21111 Jefferson	604.9185157
21113 Jessamine	272.6261128
21115 Johnson	53.60493165
21117 Kenton	547.4221775
21119 Knott	152.0560624
21121 Knox	338.6148735
21123 Larue	146.7812959
21125 Laurel	314.8230563
21127 Lawrence	83.48853638
21129 Lee	14.21868335
21131 Leslie	108.4491768
21133 Letcher	95.89478972

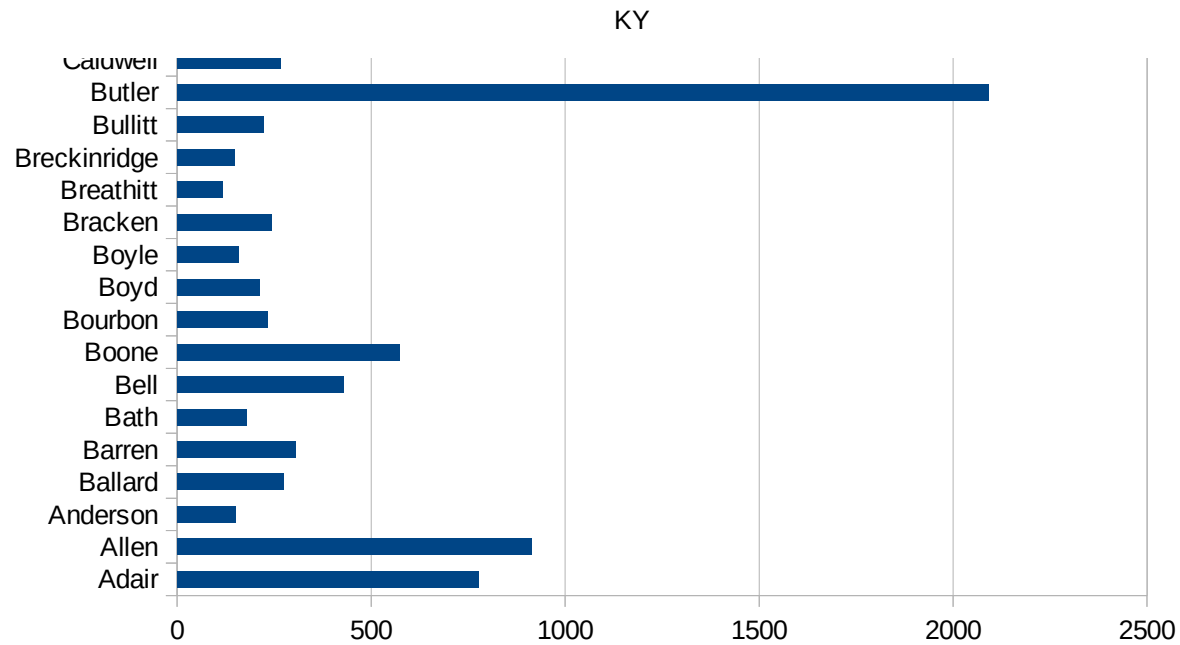


KY

21135 Lewis	181.0364336
21137 Lincoln	247.5247525
21139 Livingston	248.8638823
21141 Logan	937.4189485
21143 Lyon	287.176926
21145 McCracken	321.3662657
21147 McCreary	103.4007353
21149 McLean	313.4457415
21151 Madison	227.3514637
21153 Magoffin	56.62514156
21155 Marion	350.4432076
21157 Marshall	237.2479241
21159 Martin	105.9789808
21161 Mason	233.2361516
21163 Meade	121.8875152
21165 Menifee	217.020617
21167 Mercer	142.3716359
21169 Metcalfe	169.4915254
21171 Monroe	494.4952416
21173 Montgomery	269.4748786
21175 Morgan	149.8688647
21177 Muhlenberg	1764.476506
21179 Nelson	259.5363242
21181 Nicholas	167.4574379
21183 Ohio	929.9622203
21185 Oldham	267.7899804
21187 Owen	101.1029412
21189 Owsley	67.08407871
21191 Pendleton	158.3040815
21193 Perry	375.5940518
21195 Pike	219.1705764
21197 Powell	104.4848095
21199 Pulaski	201.1667673
21201 Robertson	46.83840749



21203 Rockcastle	202.9850746
21205 Rowan	138.3069601
21207 Russell	381.5723023
21209 Scott	233.7991469
21211 Shelby	1189.249351
21213 Simpson	485.7250796
21215 Spencer	276.6840481
21217 Taylor	215.2726134
21219 Todd	219.3160588
21221 Trigg	211.7052517
21223 Trimble	187.9036994
21225 Union	220.6135815
21227 Warren	1377.376889
21229 Washington	289.6391923
21231 Wayne	112.3705296
21233 Webster	419.4950805
21235 Whitley	157.2760885
21237 Wolfe	83.60039014
21239 Woodford	324.1246749



KY

FIPS

29001
29003
29005
29007
29009
29011
29013
29015
29017
29019
29021
29023
29025
29027
29029
29031
29033
29035
29037

KY

29039
29041
29043
29045
29047
29049
29051
29053
29055
29057
29059
29061
29063
29065
29067
29069
29071
29073
29075
29077
29079
29081
29083
29085
29087
29089
29091
29093
29095
29097
29099
29101

29103

KY

29105
29107
29109
29111
29113
29115
29117
29121
29123
29125
29127
29119
29129
29131
29133
29135
29137
29139
29141
29143
29145
29147
29149
29151
29153
29155
29157
29159
29161
29163
29165
29167
29169
29171

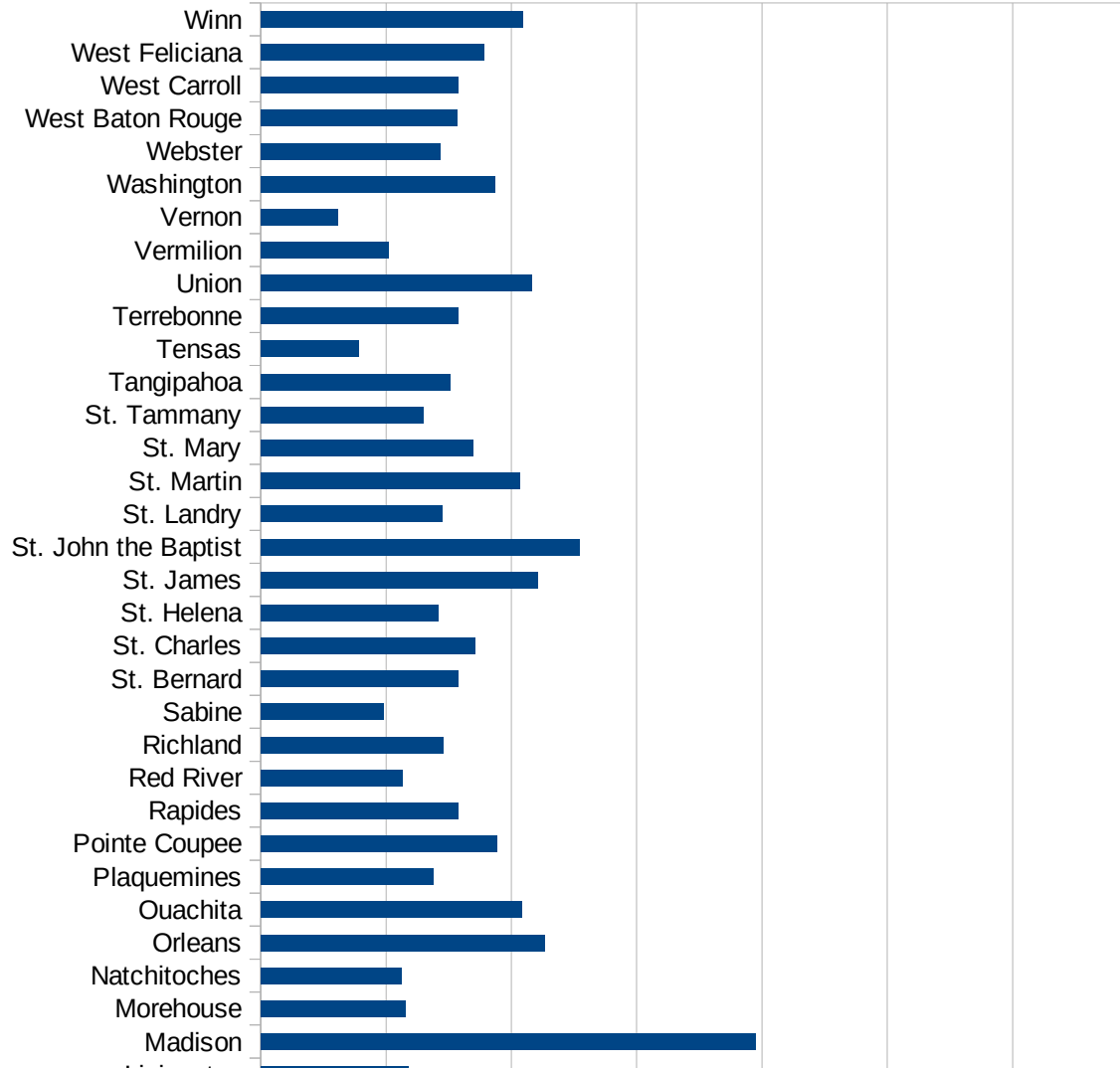
KY

29173
29175
29177
29179
29181
29195
29197
29199
29201
29203
29205
29183
29185
29187
29189
29510
29186
29207
29209
29211
29213
29215

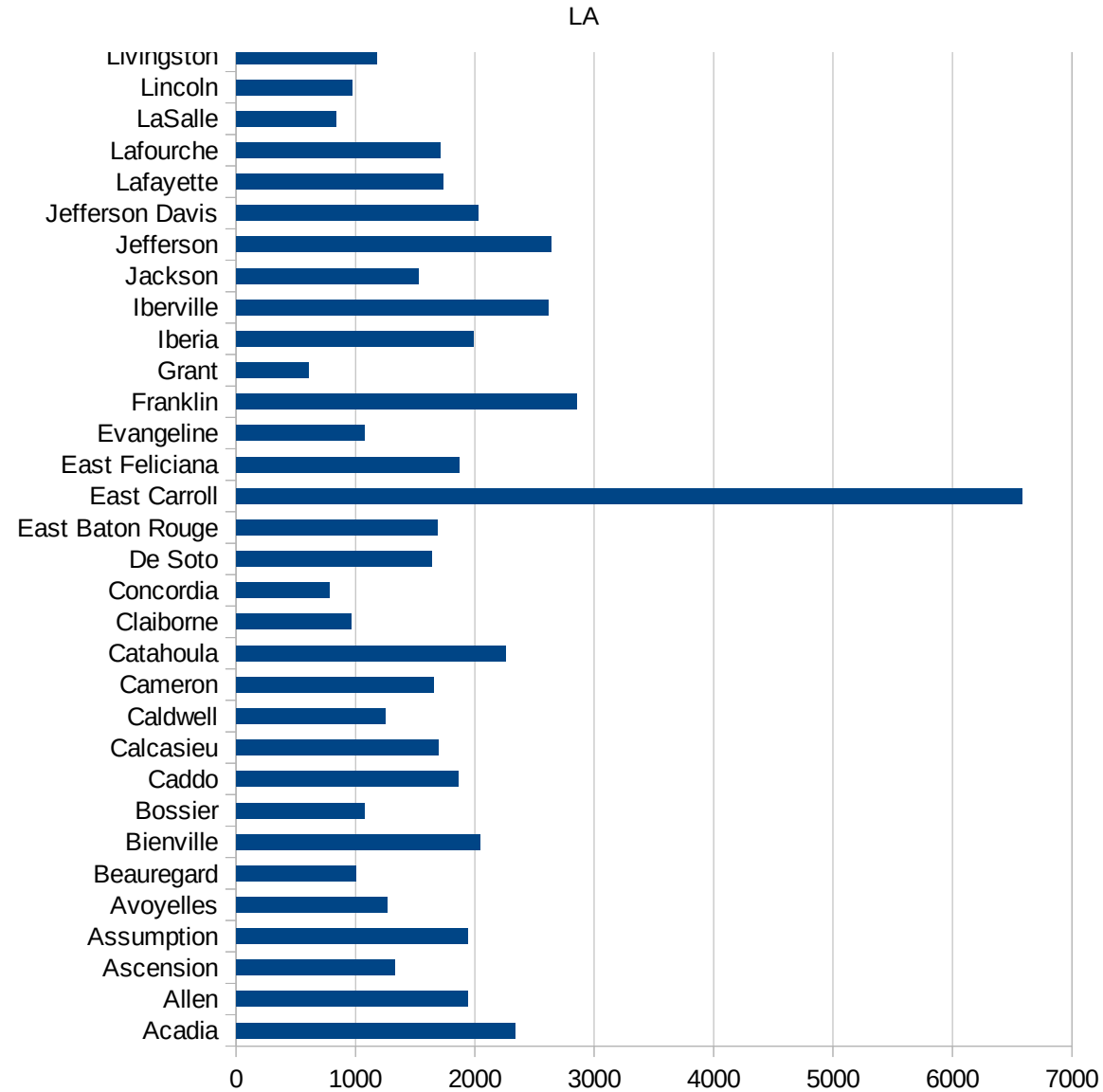
29217
29219
29221
29223
29225
29227
29229

LA

FIPS	County	PC Infection
22001	Acadia	2336.388487
22003	Allen	1941.027143
22005	Ascension	1327.483316
22007	Assumption	1937.219731
22009	Avoyelles	1265.384805
22011	Beauregard	1006.630338
22013	Bienville	2043.883378
22015	Bossier	1077.17105
22017	Caddo	1861.502869
22019	Calcasieu	1691.185159
22021	Caldwell	1244.97992
22023	Cameron	1650.401837
22025	Catahoula	2258.534555
22027	Claiborne	965.880582
22029	Concordia	781.7290006
22031	De Soto	1636.535938
22033	East Baton Rouge	1682.934352
22035	East Carroll	6579.508313
22037	East Feliciana	1869.98187
22039	Evangeline	1073.468289
22041	Franklin	2852.748561
22043	Grant	604.9283872
22045	Iberia	1984.747889
22047	Iberville	2619.113108
22049	Jackson	1528.109672
22051	Jefferson	2637.93886
22053	Jefferson Davis	2026.470774
22055	Lafayette	1736.537305
22057	Lafourche	1709.218774
22059	LaSalle	837.9701012
22061	Lincoln	974.6588694
22063	Livingston	1178.645382
22065	Madison	3951.258848



22067 Morehouse	1157.571462
22069 Natchitoches	1120.049665
22071 Orleans	2262.369375
22073 Ouachita	2080.595566
22075 Plaquemines	1375.480564
22077 Pointe Coupee	1882.406563
22079 Rapides	1577.028538
22081 Red River	1132.476112
22083 Richland	1456.022187
22085 Sabine	982.023968
22087 St. Bernard	1579.589478
22089 St. Charles	1707.672233
22091 St. Helena	1412.979926
22093 St. James	2210.391215
22095 St. John the Baptist	2542.608373
22097 St. Landry	1447.489247
22099 St. Martin	2070.084482
22101 St. Mary	1693.655322
22103 St. Tammany	1294.791776
22105 Tangipahoa	1509.975556
22107 Tensas	784.4016136
22109 Terrebonne	1576.278362
22111 Union	2163.009404
22113 Vermilion	1017.884005
22115 Vernon	616.0458453
22117 Washington	1869.820961
22119 Webster	1427.908655
22121 West Baton Rouge	1570.363643
22123 West Carroll	1575.305045
22125 West Feliciana	1778.783959
22127 Winn	2087.1657



LA

FIPS

29001
29003
29005
29007
29009
29011
29013
29015
29017
29019
29021
29023
29025
29027
29029
29031
29033
29035
29037

LA

29039
29041
29043
29045
29047
29049
29051
29053
29055
29057
29059
29061
29063
29065
29067
29069
29071
29073
29075
29077
29079
29081
29083
29085
29087
29089
29091
29093
29095
29097
29099
29101

29103

LA

29105
29107
29109
29111
29113
29115
29117
29121
29123
29125
29127
29119
29129
29131
29133
29135
29137
29139
29141
29143
29145
29147
29149
29151
29153
29155
29157
29159
29161
29163
29165
29167
29169
29171

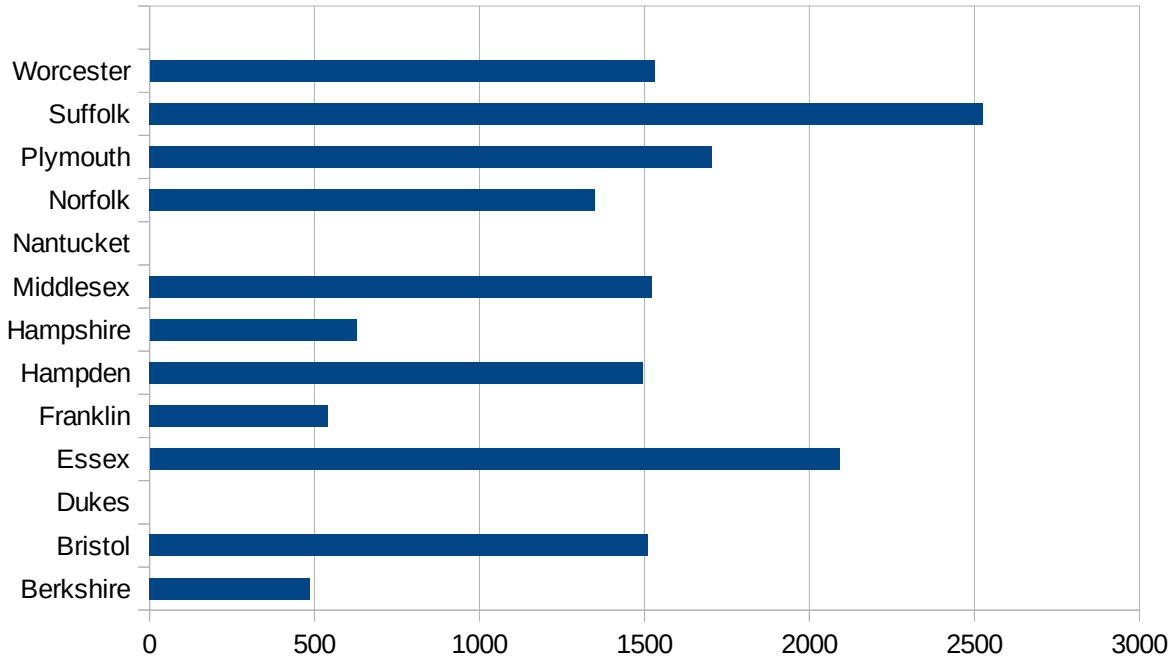
LA

29173
29175
29177
29179
29181
29195
29197
29199
29201
29203
29205
29183
29185
29187
29189
29510
29186
29207
29209
29211
29213
29215

29217
29219
29221
29223
29225
29227
29229

MA

FIPS	County	PC Infection
25001	Barnstable	743.1599762
25003	Berkshire	486.7508785
25005	Bristol	1511.820461
25007	Dukes	0
25009	Essex	2090.716611
25011	Franklin	541.1270662
25013	Hampden	1496.366968
25015	Hampshire	627.1884974
25017	Middlesex	1523.489609
25019	Nantucket	0
25021	Norfolk	1351.029504
25023	Plymouth	1704.19893
25025	Suffolk	2525.357633
25027	Worcester	1529.778934



MA

FIPS

29001
29003
29005
29007
29009
29011
29013
29015
29017
29019
29021
29023
29025
29027
29029
29031
29033
29035
29037

MA

29039
29041
29043
29045
29047
29049
29051
29053
29055
29057
29059
29061
29063
29065
29067
29069
29071
29073
29075
29077
29079
29081
29083
29085
29087
29089
29091
29093
29095
29097
29099
29101

29103

MA

29105
29107
29109
29111
29113
29115
29117
29121
29123
29125
29127
29119
29129
29131
29133
29135
29137
29139
29141
29143
29145
29147
29149
29151
29153
29155
29157
29159
29161
29163
29165
29167
29169
29171

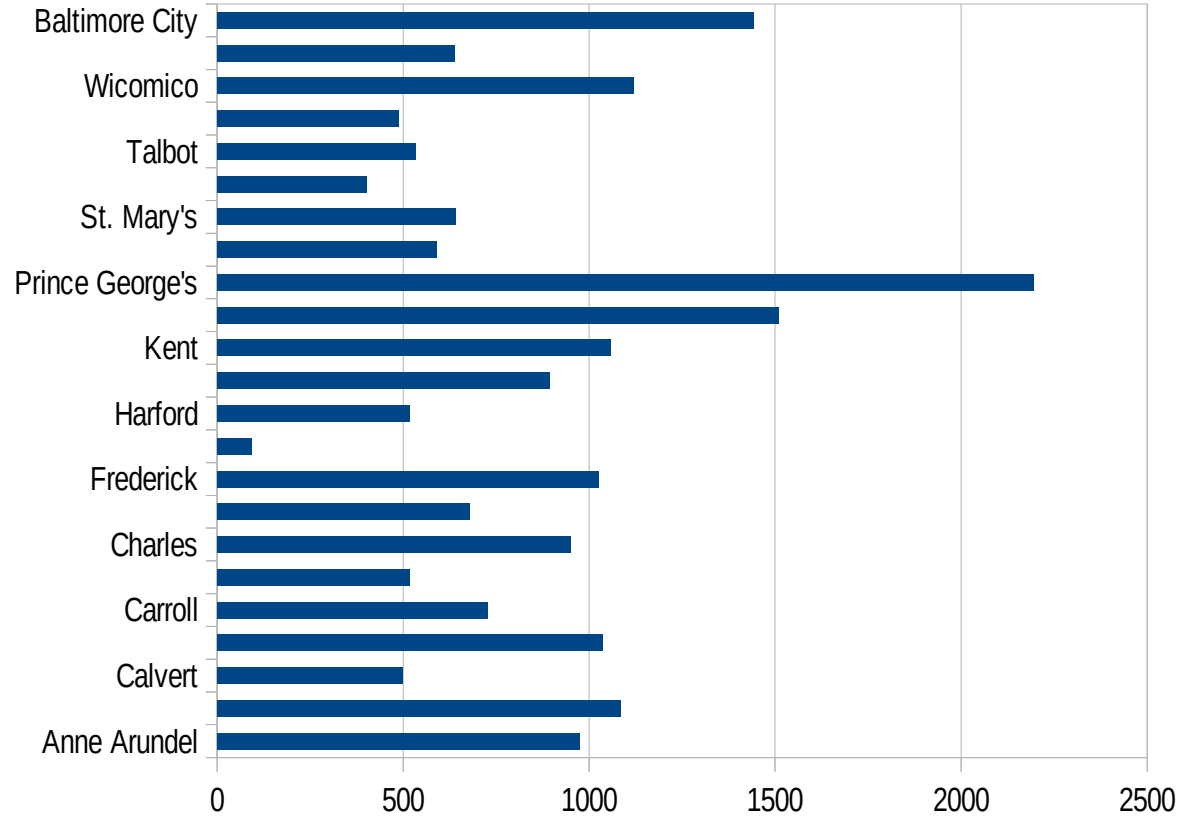
MA

29173
29175
29177
29179
29181
29195
29197
29199
29201
29203
29205
29183
29185
29187
29189
29510
29186
29207
29209
29211
29213
29215

29217
29219
29221
29223
29225
29227
29229

MD

FIPS	County	PC Infection
24001	Allegany	309.9682987
24003	Anne Arundel	975.4683342
24005	Baltimore	1085.18392
24009	Calvert	497.809854
24011	Caroline	1035.911602
24013	Carroll	726.7157081
24015	Cecil	516.4063564
24017	Charles	949.8275574
24019	Dorchester	678.1673855
24021	Frederick	1024.455501
24023	Garrett	92.58306759
24025	Harford	516.2311582
24027	Howard	894.5036448
24029	Kent	1057.627818
24031	Montgomery	1508.977576
24033	Prince George's	2194.635921
24035	Queen Anne's	589.0430041
24037	St. Mary's	639.9559753
24039	Somerset	401.1684518
24041	Talbot	532.8933131
24043	Washington	488.3187787
24045	Wicomico	1120.209312
24047	Worcester	638.7125408
24510	Baltimore City	1442.169645



MD

FIPS

29001
29003
29005
29007
29009
29011
29013
29015
29017
29019
29021
29023
29025
29027
29029
29031
29033
29035
29037

MD

29039
29041
29043
29045
29047
29049
29051
29053
29055
29057
29059
29061
29063
29065
29067
29069
29071
29073
29075
29077
29079
29081
29083
29085
29087
29089
29091
29093
29095
29097
29099
29101

29103

MD

29105
29107
29109
29111
29113
29115
29117
29121
29123
29125
29127
29119
29129
29131
29133
29135
29137
29139
29141
29143
29145
29147
29149
29151
29153
29155
29157
29159
29161
29163
29165
29167
29169
29171

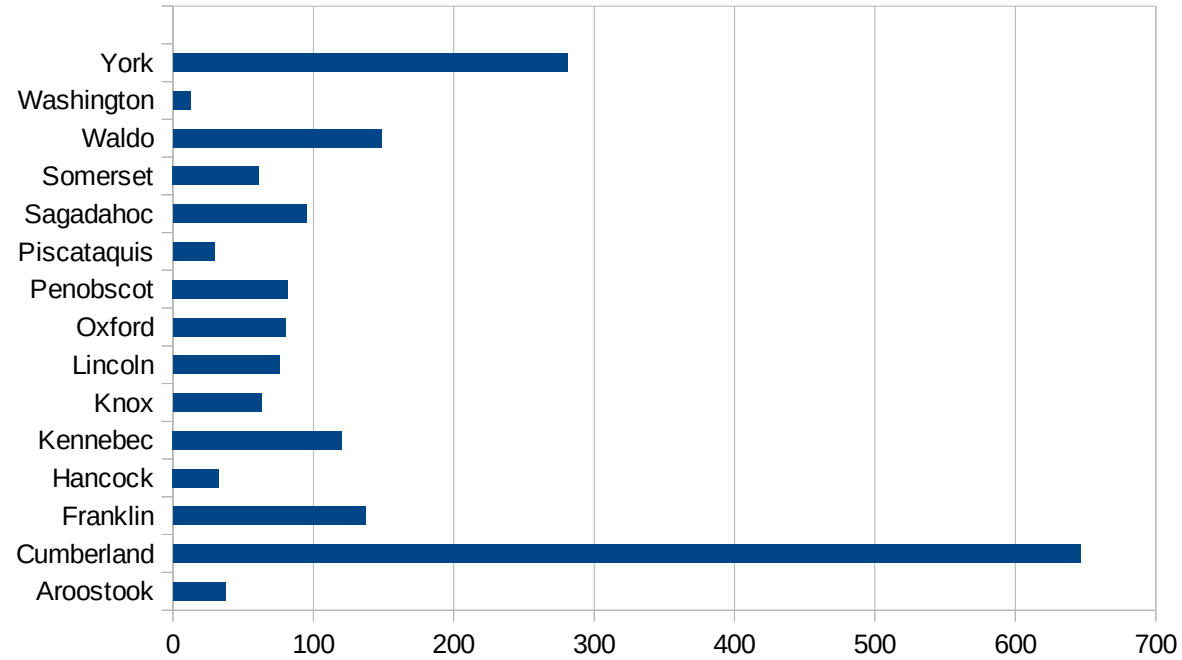
MD

29173
29175
29177
29179
29181
29195
29197
29199
29201
29203
29205
29183
29185
29187
29189
29510
29186
29207
29209
29211
29213
29215

29217
29219
29221
29223
29225
29227
29229

ME

FIPS	County	PC Infection
23001	Androscoggin	466.2004662
23003	Aroostook	37.2517173
23005	Cumberland	646.211809
23007	Franklin	137.1375054
23009	Hancock	32.84012333
23011	Kennebec	120.4098851
23013	Knox	62.85987277
23015	Lincoln	75.70904432
23017	Oxford	79.83616231
23019	Penobscot	82.06703023
23021	Piscataquis	29.76190476
23023	Sagadahoc	95.41449178
23025	Somerset	61.2745098
23027	Waldo	148.6370736
23029	Washington	12.70244522
23031	York	281.2407566



ME

FIPS

29001
29003
29005
29007
29009
29011
29013
29015
29017
29019
29021
29023
29025
29027
29029
29031
29033
29035
29037

ME

29039
29041
29043
29045
29047
29049
29051
29053
29055
29057
29059
29061
29063
29065
29067
29069
29071
29073
29075
29077
29079
29081
29083
29085
29087
29089
29091
29093
29095
29097
29099
29101

29103

ME

29105
29107
29109
29111
29113
29115
29117
29121
29123
29125
29127
29119
29129
29131
29133
29135
29137
29139
29141
29143
29145
29147
29149
29151
29153
29155
29157
29159
29161
29163
29165
29167
29169
29171

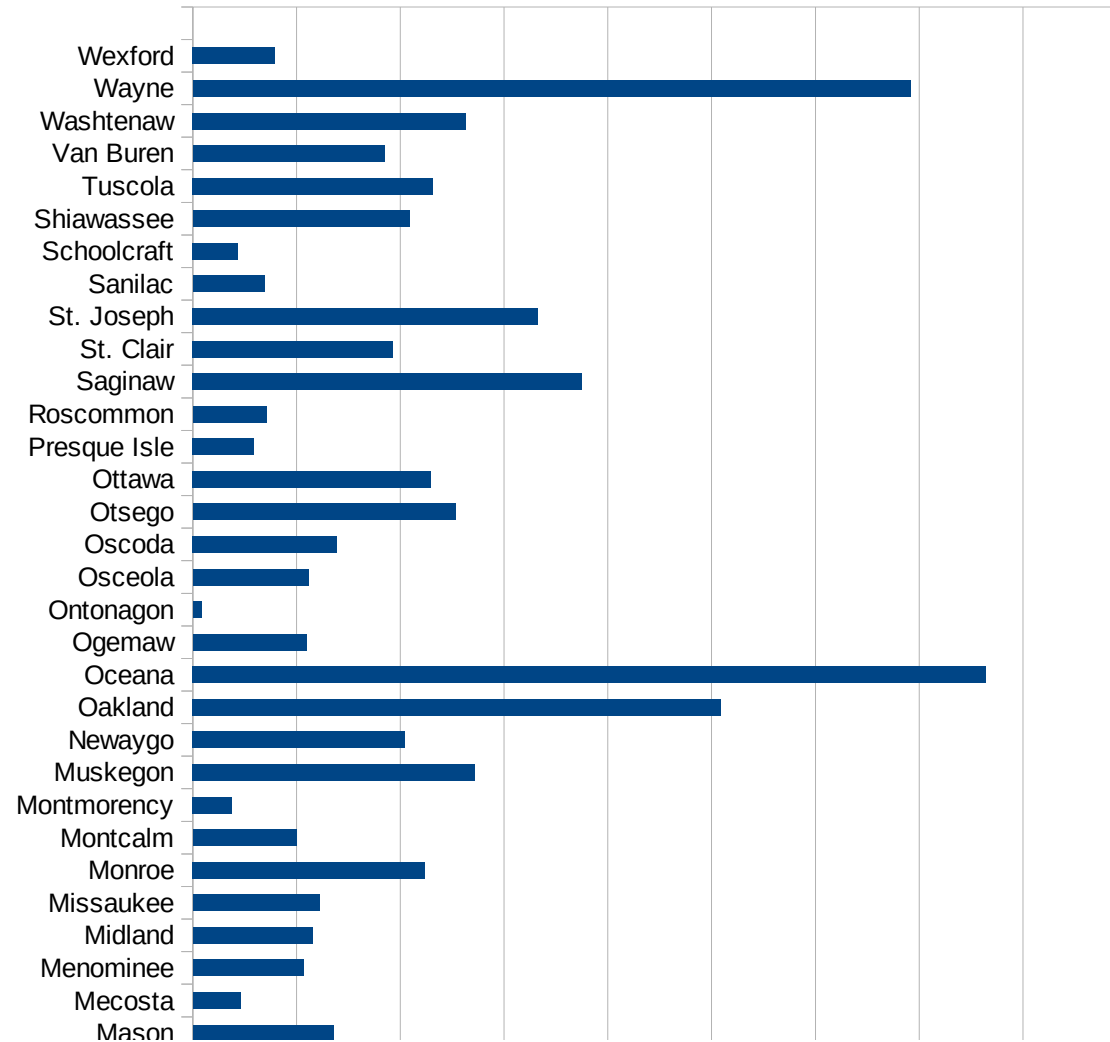
ME

29173
29175
29177
29179
29181
29195
29197
29199
29201
29203
29205
29183
29185
29187
29189
29510
29186
29207
29209
29211
29213
29215

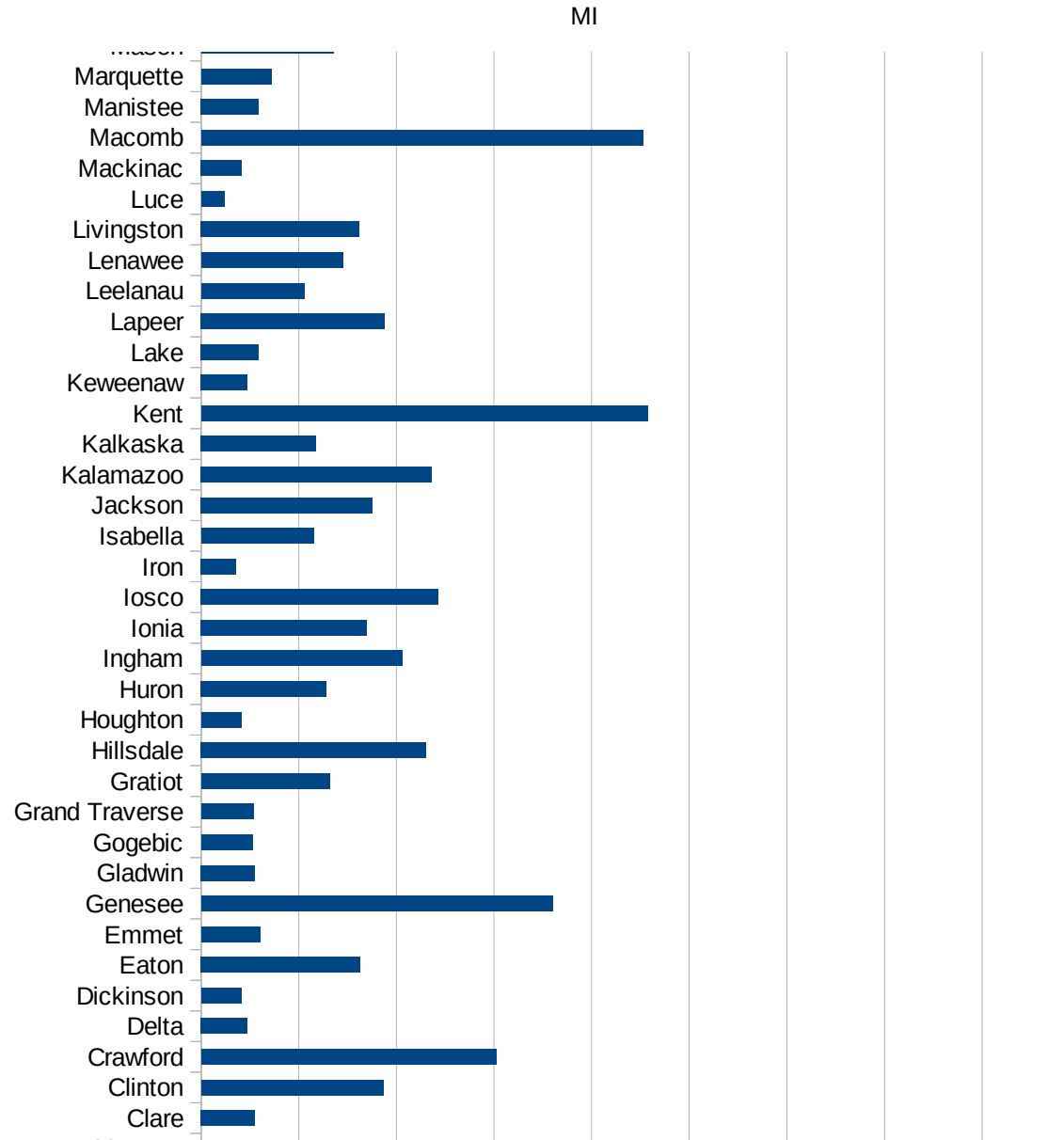
29217
29219
29221
29223
29225
29227
29229

MI

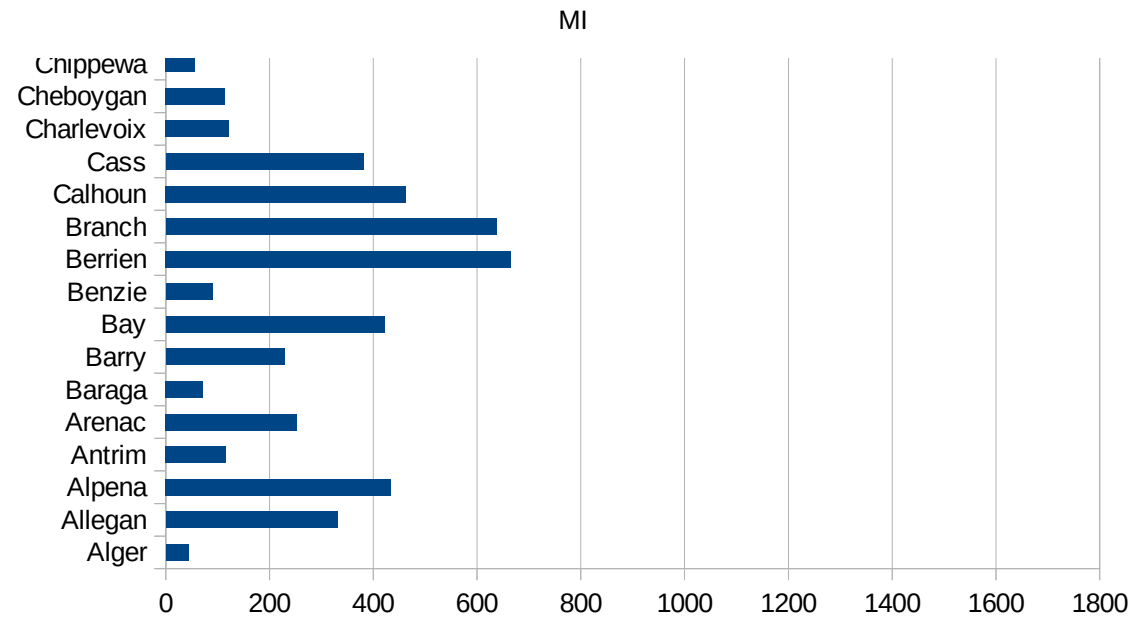
FIPS	County	PC Infection
26001	Alcona	231.6155182
26003	Alger	43.97053974
26005	Allegan	330.6996684
26007	Alpena	433.7094499
26009	Antrim	115.5574577
26011	Arenac	252.6427764
26013	Baraga	72.11538462
26015	Barry	228.9190117
26017	Bay	421.465893
26019	Benzie	90.12561257
26021	Berrien	665.624331
26023	Branch	637.293109
26025	Calhoun	462.498234
26027	Cass	381.3912067
26029	Charlevoix	121.9326322
26031	Cheboygan	114.1148231
26033	Chippewa	55.97462484
26035	Clare	110.5439412
26037	Clinton	373.1155145
26039	Crawford	604.2730739
26041	Delta	94.8210949
26043	Dickinson	82.73253753
26045	Eaton	325.970171
26047	Emmet	120.0912694
26049	Genesee	720.3385665
26051	Gladwin	110.5103209
26053	Gogebic	105.9883413
26055	Grand Traverse	106.9426291
26057	Gratiot	263.5532895
26059	Hillsdale	461.2122669
26061	Houghton	82.82945415
26063	Huron	256.6899827
26065	Ingham	412.3183084



26067 Ionia	339.5109796
26069 Iosco	486.4239863
26071 Iron	71.96186021
26073 Isabella	231.0025226
26075 Jackson	351.3345044
26077 Kalamazoo	472.6847133
26079 Kalkaska	235.6373429
26081 Kent	914.9782957
26083 Keweenaw	94.65215334
26085 Lake	117.8351991
26087 Lapeer	376.016722
26089 Leelanau	211.3582062
26091 Lenawee	290.0291047
26093 Livingston	323.7041376
26095 Luce	47.74789113
26097 Mackinac	83.43376286
26099 Macomb	905.6208624
26101 Manistee	118.2322244
26103 Marquette	144.3261772
26105 Mason	271.4776632
26107 Mecosta	91.85899644
26109 Menominee	213.2010617
26111 Midland	230.7442705
26113 Missaukee	244.8223384
26115 Monroe	447.3574007
26117 Montcalm	200.10005
26119 Montmorency	75.55315704
26121 Muskegon	543.8163928
26123 Newaygo	409.0648777
26125 Oakland	1017.629433
26127 Oceana	1528.638498
26129 Ogemaw	219.5494464
26131 Ontonagon	17.25625539
26133 Osceola	222.7839424



26135 Oscoda	277.9120348
26137 Otsego	506.7909994
26139 Ottawa	458.8735051
26141 Presque Isle	117.7578898
26143 Roscommon	142.3547145
26145 Saginaw	750.524109
26147 St. Clair	385.9743813
26149 St. Joseph	665.104926
26151 Sanilac	138.4099849
26153 Schoolcraft	86.76251859
26155 Shiawassee	417.937588
26157 Tuscola	462.7161246
26159 Van Buren	369.7911144
26161 Washtenaw	527.0067365
26163 Wayne	1383.778828
26165 Wexford	158.3696886



FIPS

- 29001
- 29003
- 29005
- 29007
- 29009
- 29011
- 29013
- 29015
- 29017
- 29019
- 29021
- 29023
- 29025
- 29027
- 29029
- 29031
- 29033
- 29035
- 29037

MI

29039
29041
29043
29045
29047
29049
29051
29053
29055
29057
29059
29061
29063
29065
29067
29069
29071
29073
29075
29077
29079
29081
29083
29085
29087
29089
29091
29093
29095
29097
29099
29101

29103

MI

29105
29107
29109
29111
29113
29115
29117
29121
29123
29125
29127
29119
29129
29131
29133
29135
29137
29139
29141
29143
29145
29147
29149
29151
29153
29155
29157
29159
29161
29163
29165
29167
29169
29171

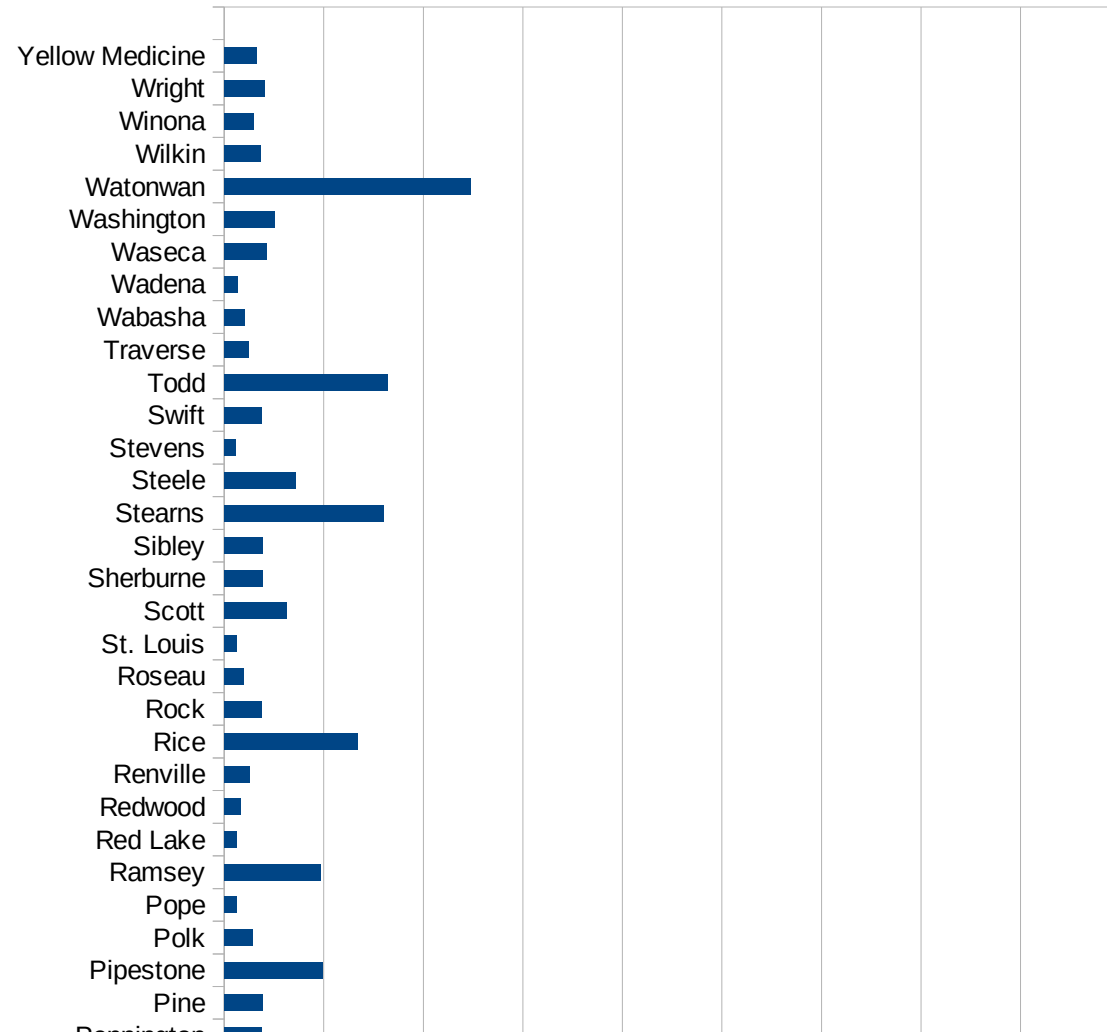
MI

29173
29175
29177
29179
29181
29195
29197
29199
29201
29203
29205
29183
29185
29187
29189
29510
29186
29207
29209
29211
29213
29215

29217
29219
29221
29223
29225
29227
29229

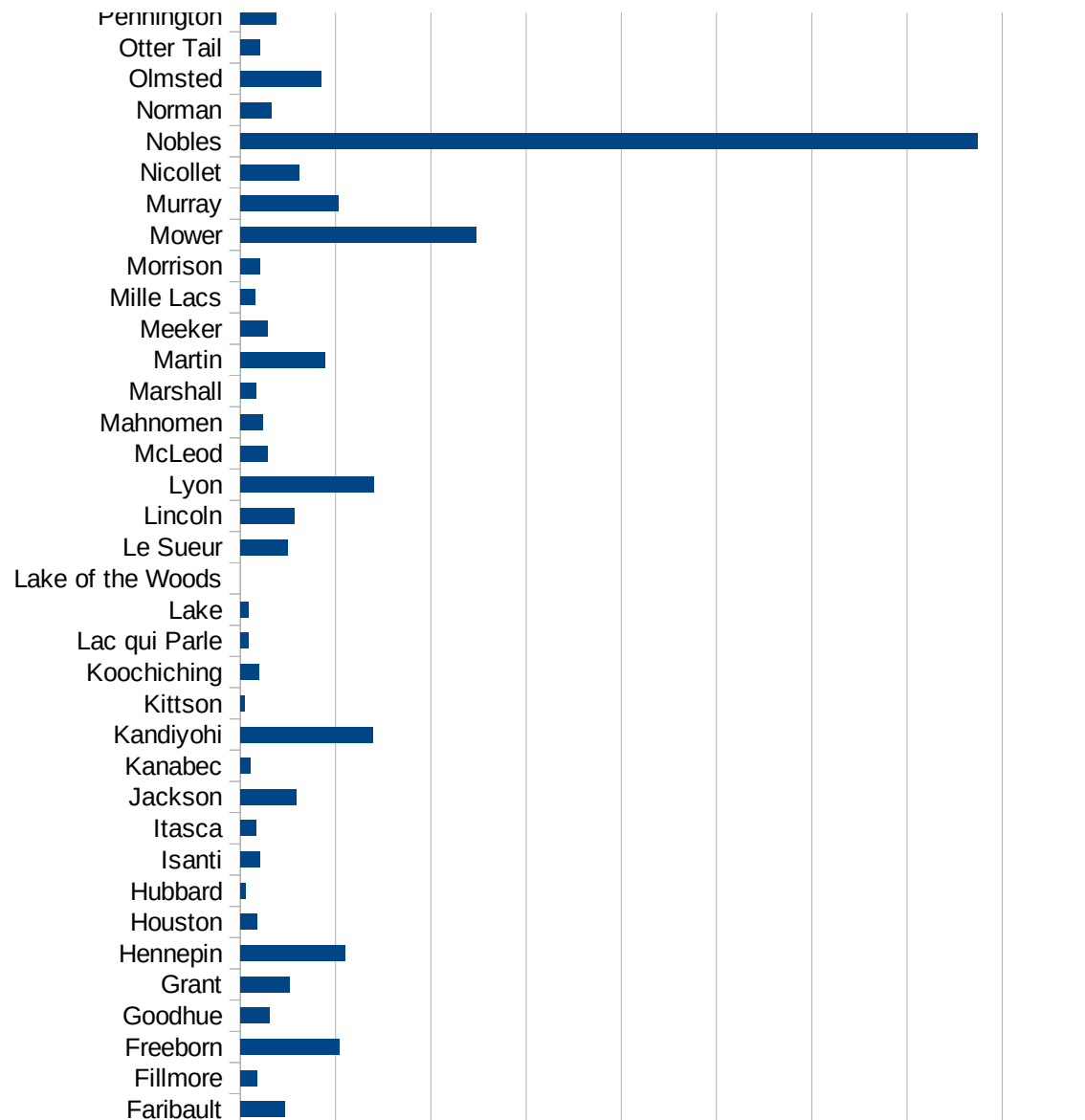
MN

FIPS	County	PC Infection
27001	Aitkin	106.9047919
27003	Anoka	700.0873343
27005	Becker	200.7506328
27007	Beltrami	123.8072876
27009	Benton	599.3340733
27011	Big Stone	360.7937462
27013	Blue Earth	889.8512465
27015	Brown	203.0982438
27017	Carlton	267.8795658
27019	Carver	491.5452289
27021	Cass	71.14062129
27023	Chippewa	687.6886951
27025	Chisago	200.27896
27027	Clay	980.3768275
27029	Clearwater	158.9103292
27031	Cook	18.54255516
27033	Cottonwood	1259.200142
27035	Crow Wing	178.7668172
27037	Dakota	653.7023151
27039	Dodge	480.2612621
27041	Douglas	197.555579
27043	Faribault	465.183893
27045	Fillmore	180.4539842
27047	Freeborn	1037.971357
27049	Goodhue	306.0146973
27051	Grant	514.8646404
27053	Hennepin	1094.941513
27055	Houston	172.2467435
27057	Hubbard	51.56572286
27059	Isanti	210.1786519
27061	Itasca	168.484526
27063	Jackson	585.2083544
27065	Kanabec	111.0631209

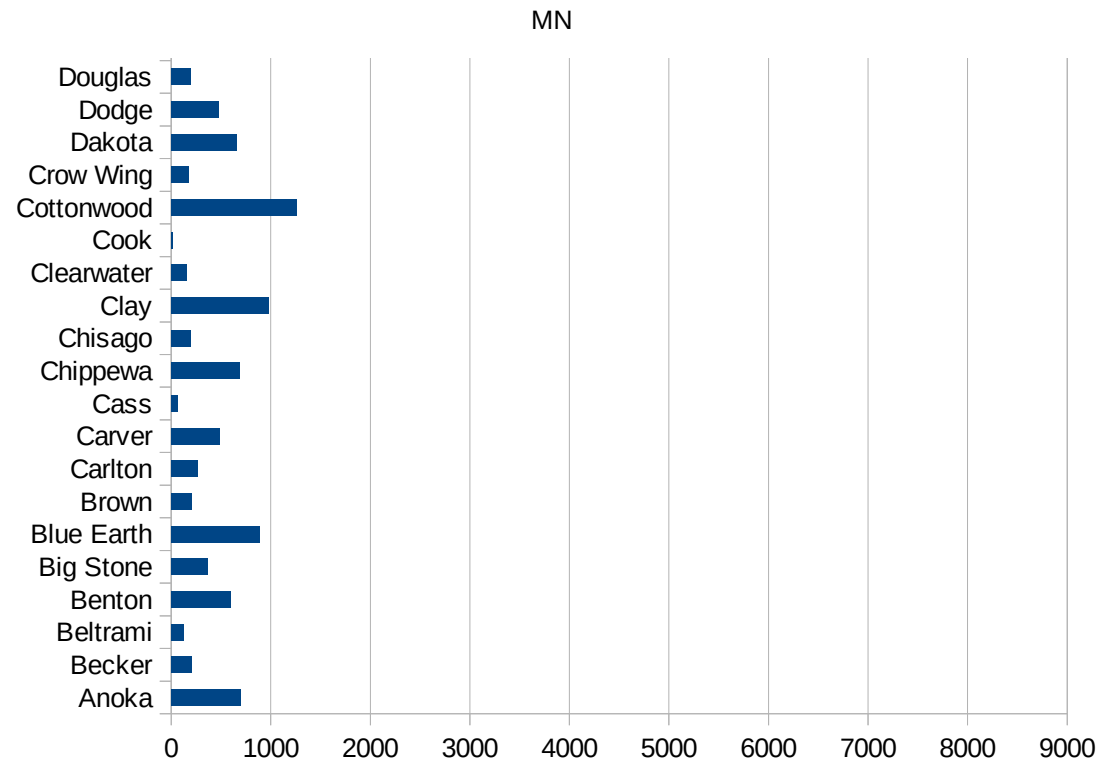


MN

27067 Kandiyohi	1388.402753
27069 Kittson	47.08097928
27071 Koochiching	192.926045
27073 Lac qui Parle	90.1171523
27075 Lake	84.44361043
27077 Lake of the Woo	0
27079 Le Sueur	498.3505299
27081 Lincoln	564.0754451
27083 Lyon	1400.756955
27085 McLeod	284.336409
27087 Mahnomen	235.5499185
27089 Marshall	170.3940362
27091 Martin	889.5628001
27093 Meeker	285.2080723
27095 Mille Lacs	153.0280424
27097 Morrison	211.0404293
27099 Mower	2474.319562
27101 Murray	1027.066216
27103 Nicollet	619.5207481
27105 Nobles	7740.375844
27107 Norman	324.3243243
27109 Olmsted	844.0141544
27111 Otter Tail	205.7403251
27113 Pennington	380.8717732
27115 Pine	386.663501
27117 Pipestone	994.8049077
27119 Polk	282.2798059
27121 Pope	126.1602235
27123 Ramsey	973.628251
27125 Red Lake	125.0312578
27127 Redwood	163.9451767
27129 Renville	253.2165344
27131 Rice	1345.399336
27133 Rock	371.7867007



27135 Roseau	198.019802
27137 St. Louis	120.6483975
27139 Scott	626.2679721
27141 Sherburne	386.3134658
27143 Sibley	385.9462337
27145 Stearns	1600.56764
27147 Steele	722.7671657
27149 Stevens	112.7858095
27151 Swift	374.5318352
27153 Todd	1643.478968
27155 Traverse	241.8379686
27157 Wabasha	203.2802033
27159 Wadena	130.6904814
27161 Waseca	428.0134824
27163 Washington	510.8004985
27165 Watonwan	2477.23133
27167 Wilkin	367.7646306
27169 Winona	301.0329562
27171 Wright	407.0436894
27173 Yellow Medicine	326.6972945



MN

FIPS

29001
29003
29005
29007
29009
29011
29013
29015
29017
29019
29021
29023
29025
29027
29029
29031
29033
29035
29037

MN

29039
29041
29043
29045
29047
29049
29051
29053
29055
29057
29059
29061
29063
29065
29067
29069
29071
29073
29075
29077
29079
29081
29083
29085
29087
29089
29091
29093
29095
29097
29099
29101

29103

MN

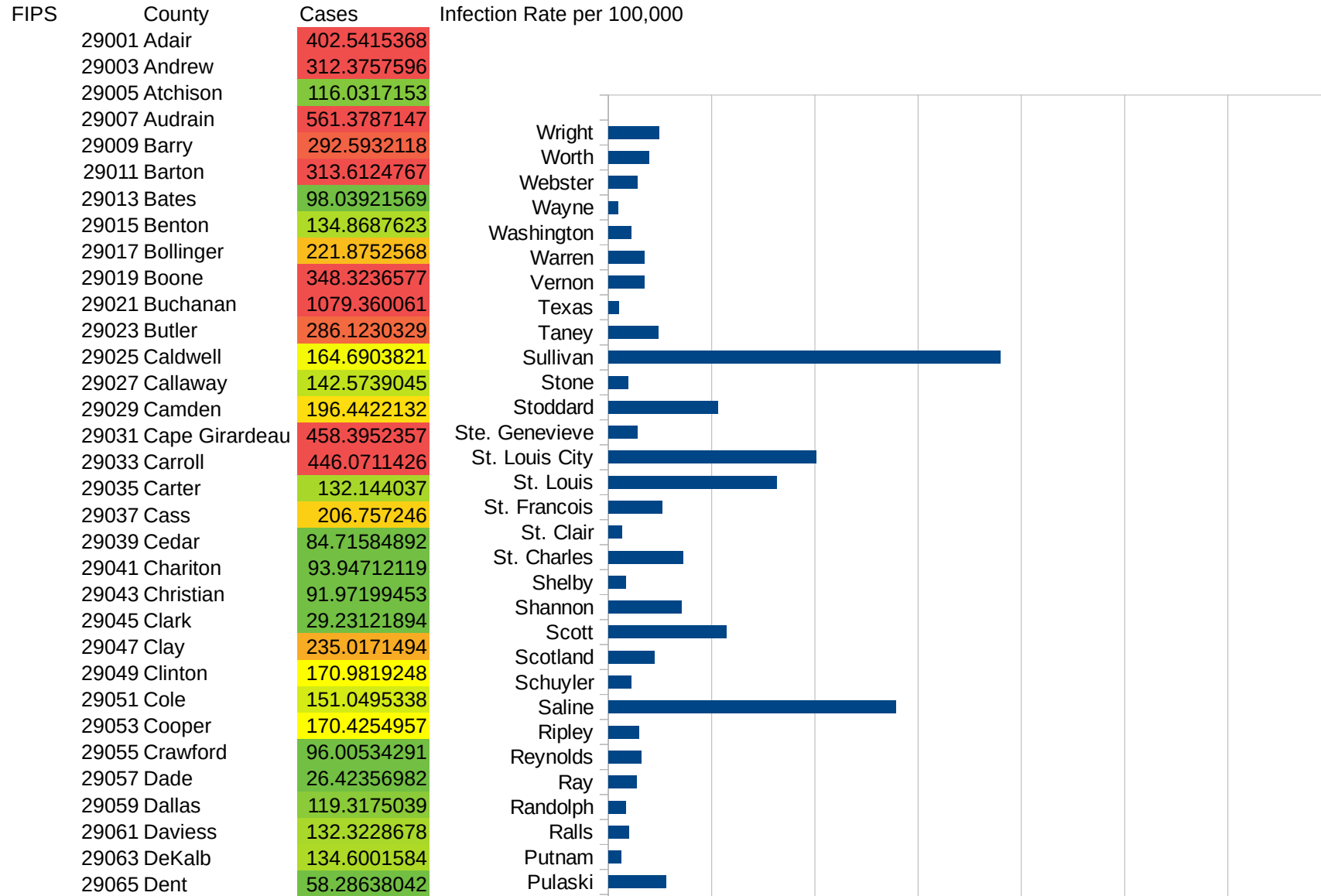
29105
29107
29109
29111
29113
29115
29117
29121
29123
29125
29127
29119
29129
29131
29133
29135
29137
29139
29141
29143
29145
29147
29149
29151
29153
29155
29157
29159
29161
29163
29165
29167
29169
29171

MN

29173
29175
29177
29179
29181
29195
29197
29199
29201
29203
29205
29183
29185
29187
29189
29510
29186
29207
29209
29211
29213
29215

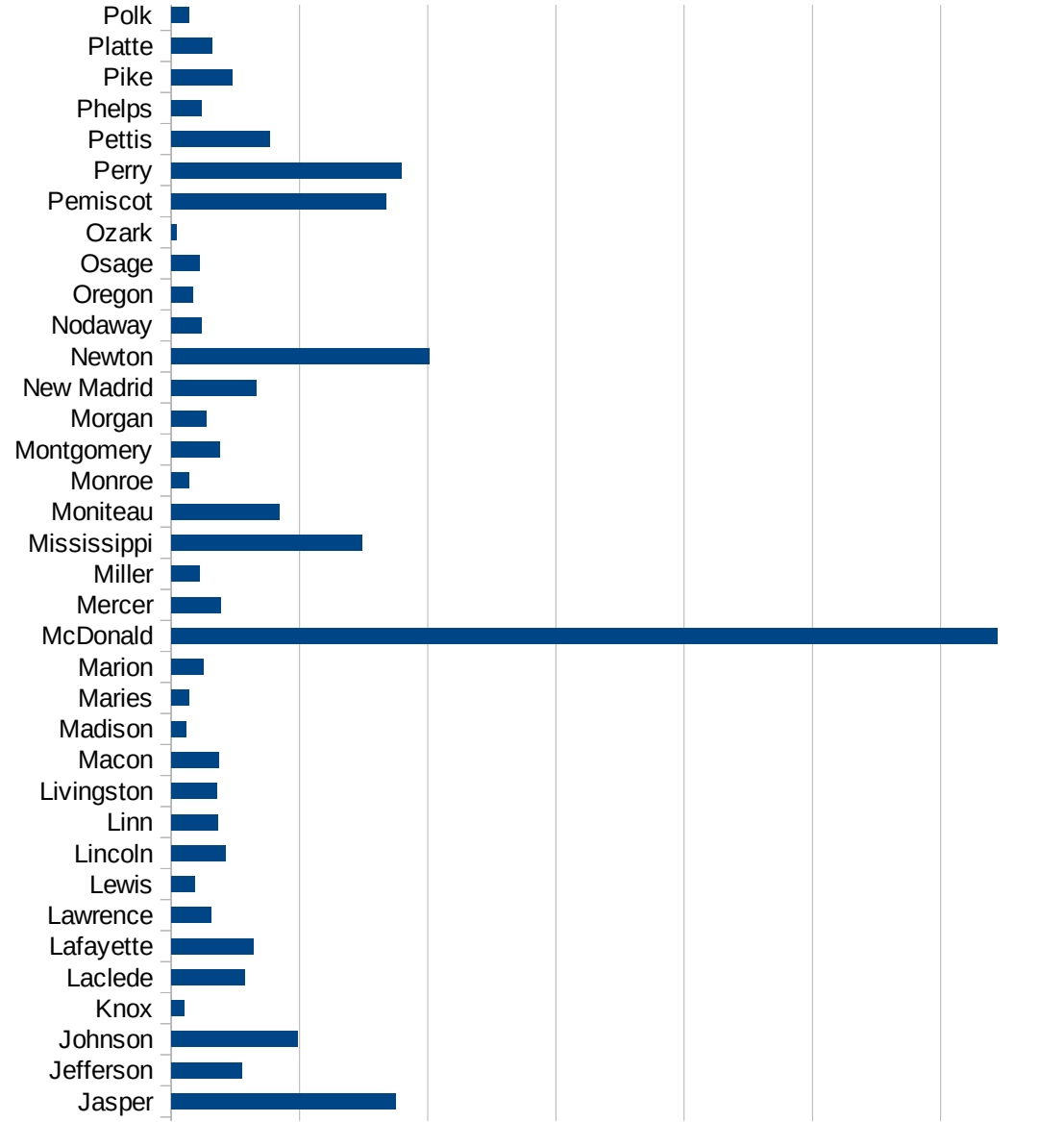
29217
29219
29221
29223
29225
29227
29229

MO



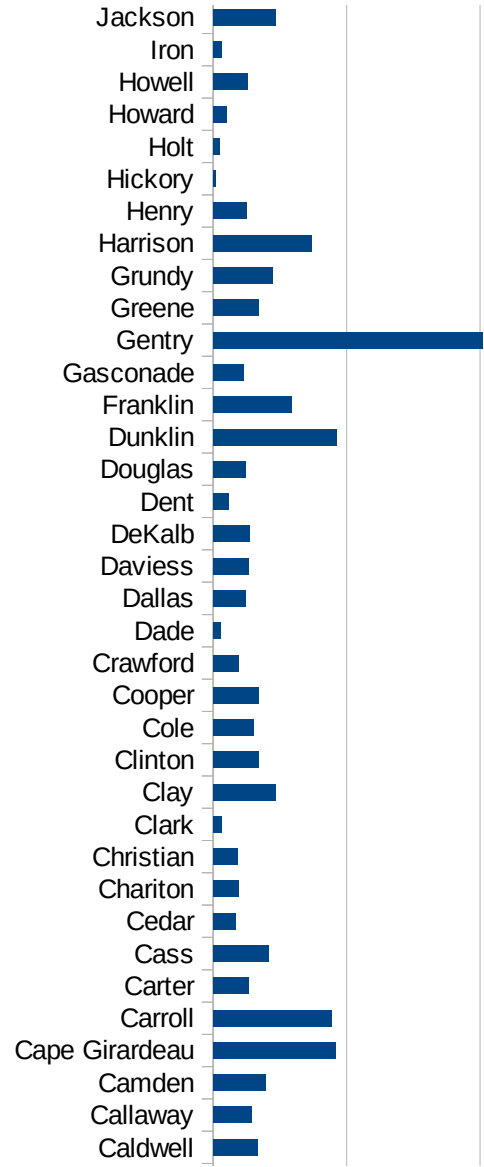
MO

29067 Douglas	119.6440589
29069 Dunklin	462.2234306
29071 Franklin	294.2027588
29073 Gasconade	115.6069364
29075 Gentry	1010.863005
29077 Greene	168.5375938
29079 Grundy	221.9084123
29081 Harrison	368.4335631
29083 Henry	123.8986784
29085 Hickory	10.51635293
29087 Holt	22.70663034
29089 Howard	49.32425767
29091 Howell	129.7534684
29093 Iron	29.47823524
29095 Jackson	235.0397754
29097 Jasper	875.3605889
29099 Jefferson	273.2374402
29101 Johnson	492.0599418
29103 Knox	50.671396
29105 Laclede	285.610282
29107 Lafayette	319.0379778
29109 Lawrence	156.4170077
29111 Lewis	91.32420091
29113 Lincoln	211.4897896
29115 Linn	182.7697931
29117 Livingston	178.2648884
29121 Macon	184.7818914
29123 Madison	57.43354119
29125 Maries	68.42285323
29127 Marion	125.9093453
29119 McDonald	3219.516423
29129 Mercer	192.254875
29131 Miller	110.5146827
29133 Mississippi	742.3515297

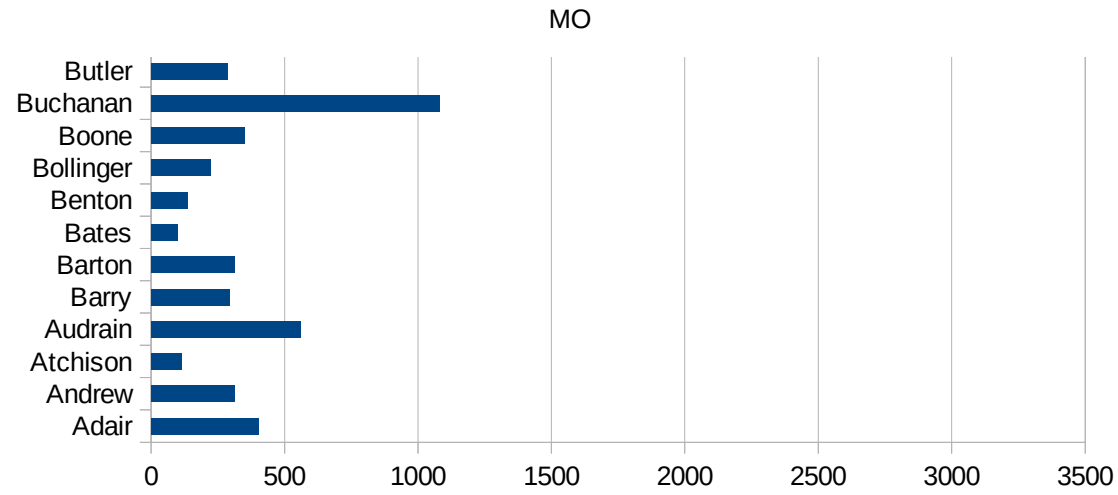


MO

29135 Moniteau	421.8100614
29137 Monroe	69.25207756
29139 Montgomery	190.7404196
29141 Morgan	137.5380686
29143 New Madrid	329.5559667
29145 Newton	1007.448598
29147 Nodaway	116.5710187
29149 Oregon	85.38089365
29151 Osage	109.3772787
29153 Ozark	22.18032605
29155 Pemiscot	835.7915438
29157 Perry	898.1723238
29159 Pettis	383.1507687
29161 Phelps	116.2478762
29163 Pike	237.7864246
29165 Platte	159.2464922
29167 Polk	68.3208596
29169 Pulaski	278.7711001
29171 Putnam	63.06495691
29173 Ralls	97.92401097
29175 Randolph	84.80394136
29177 Ray	135.4717476
29179 Reynolds	159.8976655
29181 Ripley	149.2425938
29195 Saline	1393.317318
29197 Schuyler	108.7192868
29199 Scotland	221.5062424
29201 Scott	569.4523896
29203 Shannon	354.1335938
29205 Shelby	82.6446281
29183 St. Charles	359.9861717
29185 St. Clair	63.86375732
29187 St. Francois	259.4014275
29189 St. Louis	816.4943904



29510 St. Louis City	1005.157873
29186 Ste. Genevieve	139.7584973
29207 Stoddard	530.7128672
29209 Stone	94.49116508
29211 Sullivan	1896.801157
29213 Taney	241.7102342
29215 Texas	50.83884087
29217 Vernon	175.370226
29219 Warren	172.855867
29221 Washington	108.2468027
29223 Wayne	45.72473708
29225 Webster	140.632591
29227 Worth	196.0784314
29229 Wright	244.8579824



MO

FIPS

- 29001
- 29003
- 29005
- 29007
- 29009
- 29011
- 29013
- 29015
- 29017
- 29019
- 29021
- 29023
- 29025
- 29027
- 29029
- 29031
- 29033
- 29035
- 29037

MO

29039
29041
29043
29045
29047
29049
29051
29053
29055
29057
29059
29061
29063
29065
29067
29069
29071
29073
29075
29077
29079
29081
29083
29085
29087
29089
29091
29093
29095
29097
29099
29101

29103

MO

29105
29107
29109
29111
29113
29115
29117
29121
29123
29125
29127
29119
29129
29131
29133
29135
29137
29139
29141
29143
29145
29147
29149
29151
29153
29155
29157
29159
29161
29163
29165
29167
29169
29171

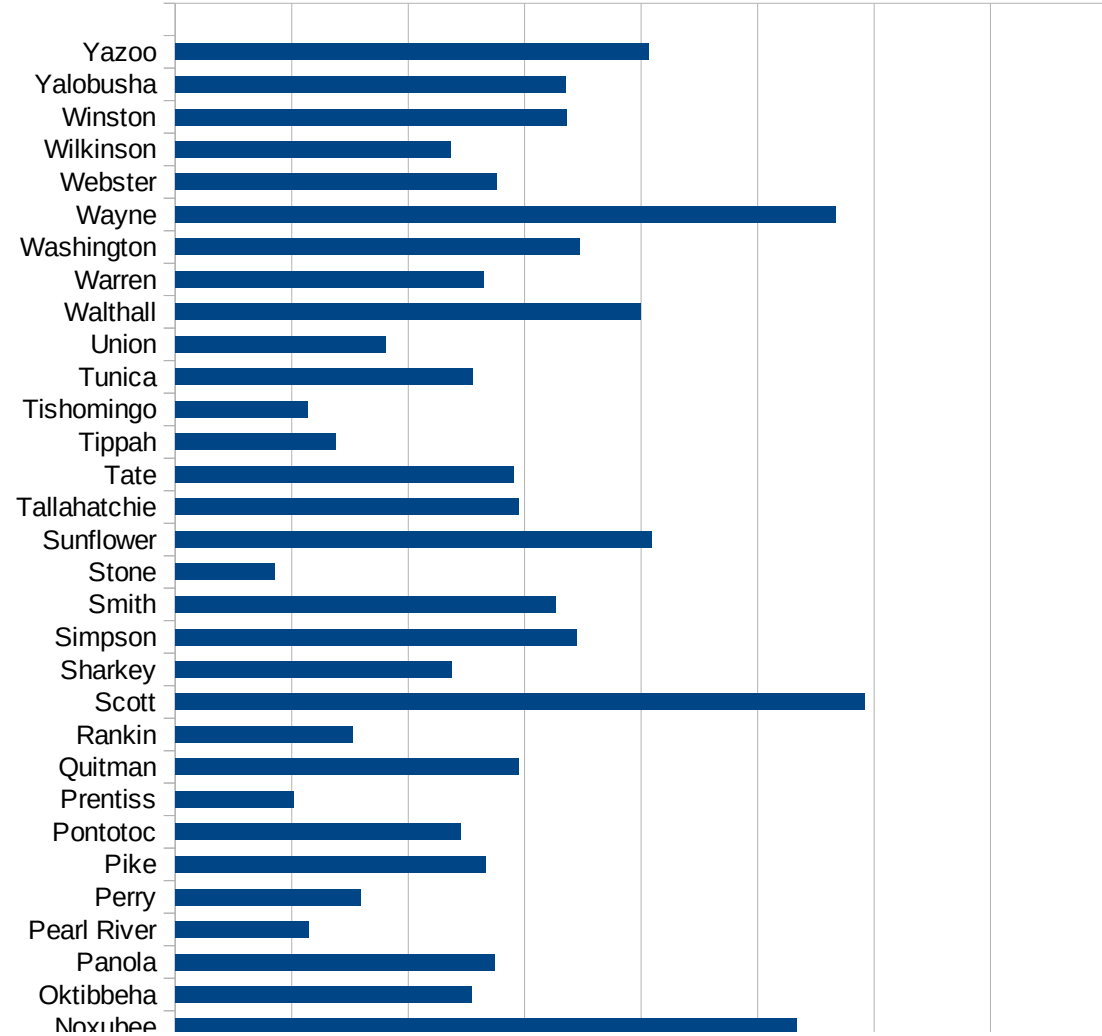
MO

29173
29175
29177
29179
29181
29195
29197
29199
29201
29203
29205
29183
29185
29187
29189
29510
29186
29207
29209
29211
29213
29215

29217
29219
29221
29223
29225
29227
29229

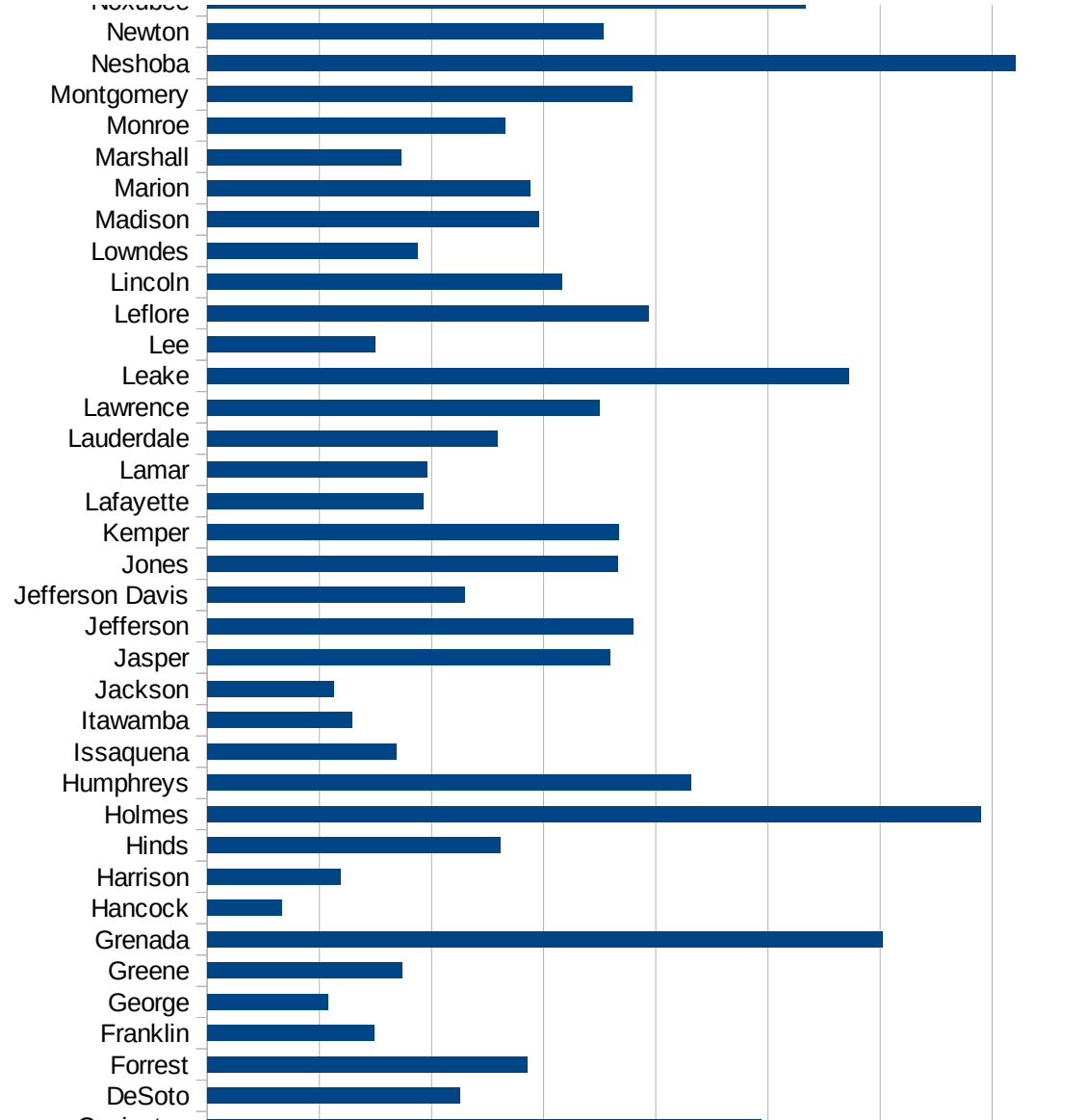
MS

FIPS	County	PC Infection
28001	Adams	1243.908695
28003	Alcorn	306.0257278
28005	Amite	957.3259776
28007	Attala	2123.604683
28009	Benton	592.4313868
28011	Bolivar	1365.971978
28013	Calhoun	1219.174287
28015	Carroll	1906.972051
28017	Chickasaw	1770.426883
28019	Choctaw	918.0961585
28021	Claiborne	3532.548323
28023	Clarke	1499.615483
28025	Clay	1382.440937
28027	Coahoma	1047.374934
28029	Copiah	2417.405318
28031	Covington	2471.755158
28033	DeSoto	1126.367438
28035	Forrest	1427.314889
28037	Franklin	744.7354905
28039	George	540.2061856
28041	Greene	868.5411453
28043	Grenada	3011.161244
28045	Hancock	333.7981155
28047	Harrison	595.6932011
28049	Hinds	1308.391505
28051	Holmes	3450.232664
28053	Humphreys	2155.746639
28055	Issaquena	840.9785933
28057	Itawamba	646.3409448
28059	Jackson	564.6405215
28061	Jasper	1795.714634
28063	Jefferson	1899.802983
28065	Jefferson Davis	1148.299804

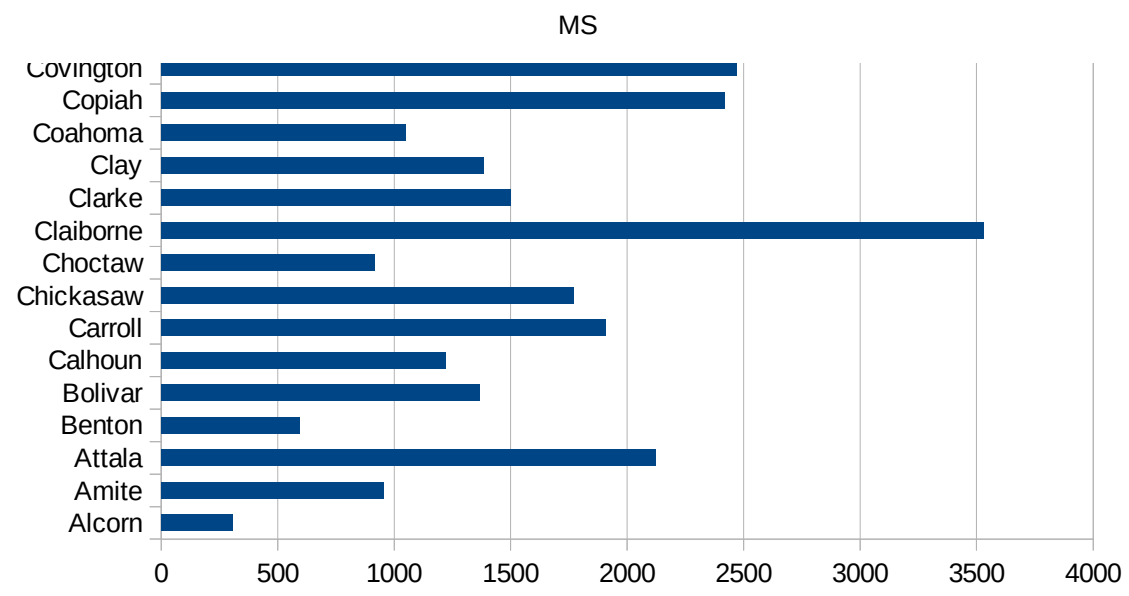


MS

28067 Jones	1831.6998
28069 Kemper	1835.045377
28071 Lafayette	961.80169
28073 Lamar	980.0310663
28075 Lauderdale	1294.52846
28077 Lawrence	1750.301084
28079 Leake	2859.904231
28081 Lee	751.1560761
28083 Leflore	1967.564577
28085 Lincoln	1581.640111
28087 Lowndes	938.4014933
28089 Madison	1476.853167
28091 Marion	1440.420797
28093 Marshall	865.9840343
28095 Monroe	1327.184794
28097 Montgomery	1895.640028
28099 Neshoba	3605.150215
28101 Newton	1767.476566
28103 Noxubee	2667.299478
28105 Oktibbeha	1274.219238
28107 Panola	1372.227749
28109 Pearl River	572.3364688
28111 Perry	796.2450759
28113 Pike	1334.58029
28115 Pontotoc	1225.143719
28117 Prentiss	509.5793008
28119 Quitman	1474.96809
28121 Rankin	762.1733311
28123 Scott	2958.956411
28125 Sharkey	1188.02833
28127 Simpson	1722.849241
28129 Smith	1631.046119
28131 Stone	427.418924
28133 Sunflower	2043.909073



28135 Tallahatchie	1472.796168
28137 Tate	1453.458048
28139 Tippah	686.5196636
28141 Tishomingo	570.5767451
28143 Tunica	1277.152051
28145 Union	901.9086905
28147 Walthall	1997.926028
28149 Warren	1325.363825
28151 Washington	1735.34829
28153 Wayne	2832.791408
28155 Webster	1379.239886
28157 Wilkinson	1182.89354
28159 Winston	1679.053124
28161 Yazobusha	1678.50226
28163 Yazoo	2032.002266



MS

FIPS

29001
29003
29005
29007
29009
29011
29013
29015
29017
29019
29021
29023
29025
29027
29029
29031
29033
29035
29037

MS

29039
29041
29043
29045
29047
29049
29051
29053
29055
29057
29059
29061
29063
29065
29067
29069
29071
29073
29075
29077
29079
29081
29083
29085
29087
29089
29091
29093
29095
29097
29099
29101

29103

MS

29105
29107
29109
29111
29113
29115
29117
29121
29123
29125
29127
29119
29129
29131
29133
29135
29137
29139
29141
29143
29145
29147
29149
29151
29153
29155
29157
29159
29161
29163
29165
29167
29169
29171

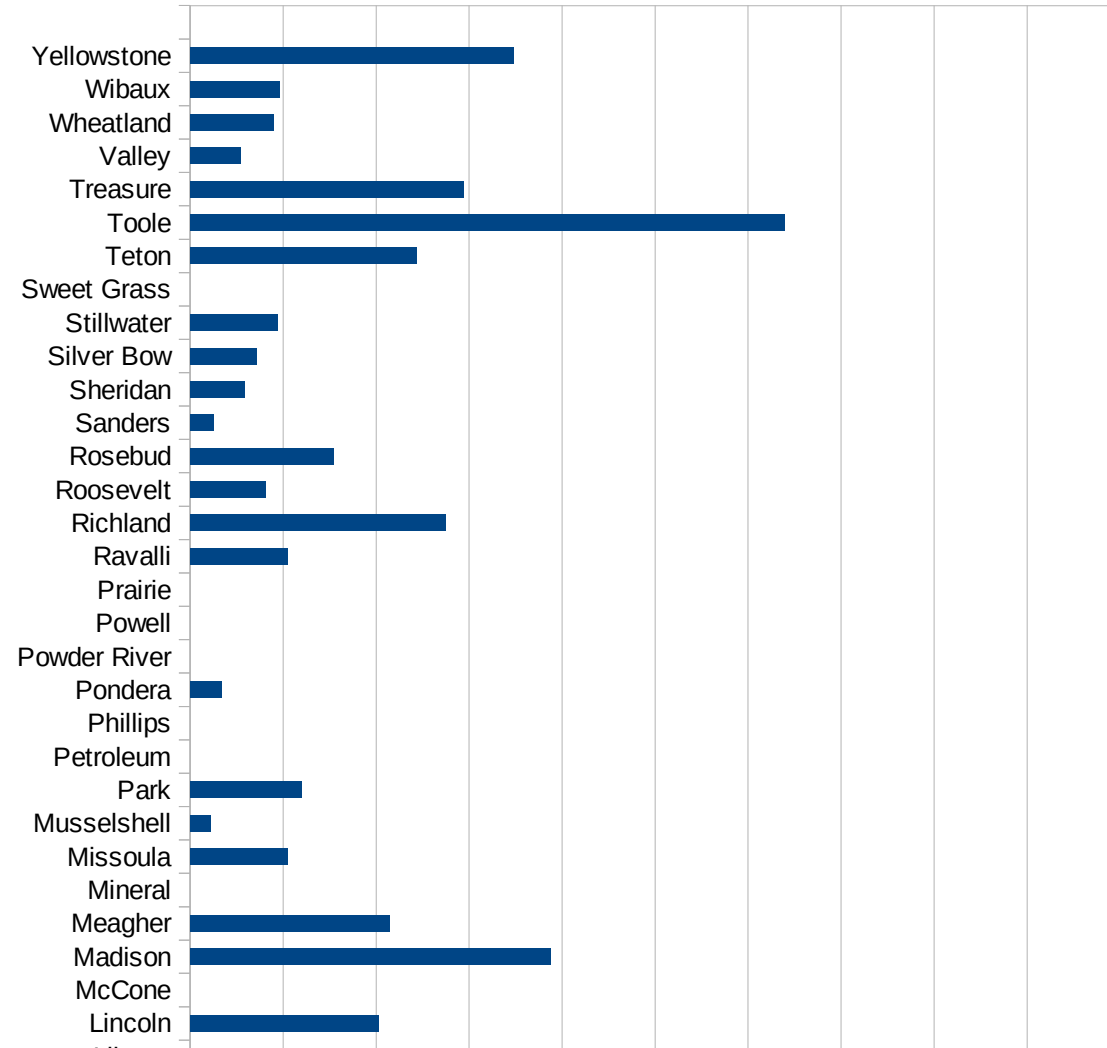
MS

29173
29175
29177
29179
29181
29195
29197
29199
29201
29203
29205
29183
29185
29187
29189
29510
29186
29207
29209
29211
29213
29215

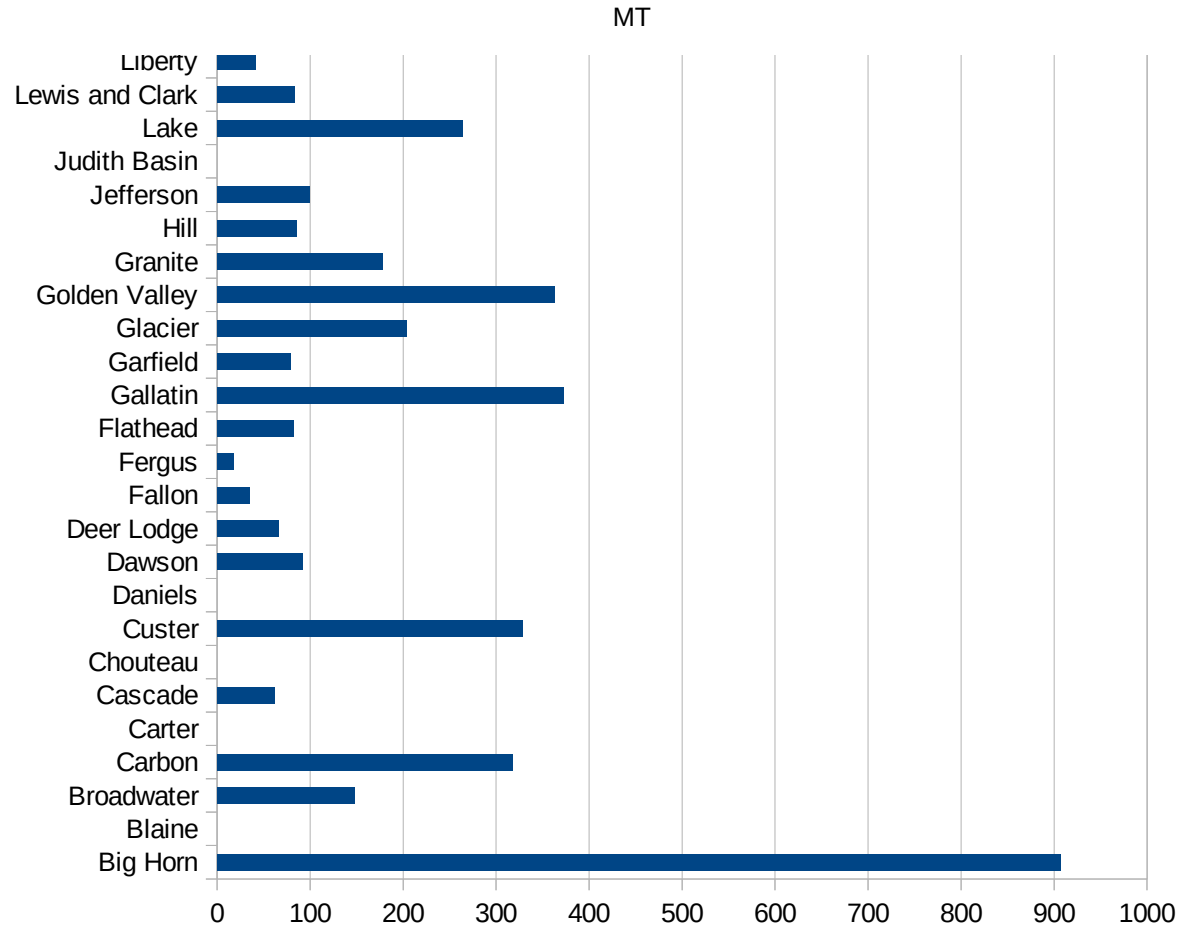
29217
29219
29221
29223
29225
29227
29229

MT

FIPS	County	PC Infection
30001	Beaverhead	53.16886431
30003	Big Horn	907.1824861
30005	Blaine	0
30007	Broadwater	147.9046836
30009	Carbon	317.3417958
30011	Carter	0
30013	Cascade	61.24223755
30015	Chouteau	0
30017	Custer	327.9820473
30019	Daniels	0
30021	Dawson	92.16589862
30023	Deer Lodge	65.71021794
30025	Fallon	34.24657534
30027	Fergus	17.99694052
30029	Flathead	82.26744755
30031	Gallatin	372.7340985
30033	Garfield	78.86435331
30035	Glacier	203.6808031
30037	Golden Valley	363.1961259
30039	Granite	177.6198934
30041	Hill	85.64262556
30043	Jefferson	99.1981483
30045	Judith Basin	0
30047	Lake	264.4628099
30049	Lewis and Clark	82.96943231
30051	Liberty	41.15226337
30053	Lincoln	202.0814388
30055	McCone	0
30057	Madison	387.7737226
30059	Meagher	214.3622722
30061	Mineral	0
30063	Missoula	105.2268269
30065	Musselshell	21.50075253



30067 Park	119.5028681
30069 Petroleum	0
30071 Phillips	0
30073 Pondera	33.48961822
30075 Powder River	0
30077 Powell	0
30079 Prairie	0
30081 Ravalli	104.2342259
30083 Richland	274.9014936
30085 Roosevelt	81.38168008
30087 Rosebud	154.4742359
30089 Sanders	25.32928065
30091 Sheridan	58.41121495
30093 Silver Bow	71.44286
30095 Stillwater	94.39899308
30097 Sweet Grass	0
30099 Teton	243.4274586
30101 Toole	638.780136
30103 Treasure	294.55081
30105 Valley	53.78512841
30107 Wheatland	89.44543828
30109 Wibaux	96.71179884
30111 Yellowstone	347.827173



MT

FIPS

29001
29003
29005
29007
29009
29011
29013
29015
29017
29019
29021
29023
29025
29027
29029
29031
29033
29035
29037

MT

29039
29041
29043
29045
29047
29049
29051
29053
29055
29057
29059
29061
29063
29065
29067
29069
29071
29073
29075
29077
29079
29081
29083
29085
29087
29089
29091
29093
29095
29097
29099
29101

29103

MT

29105
29107
29109
29111
29113
29115
29117
29121
29123
29125
29127
29119
29129
29131
29133
29135
29137
29139
29141
29143
29145
29147
29149
29151
29153
29155
29157
29159
29161
29163
29165
29167
29169
29171

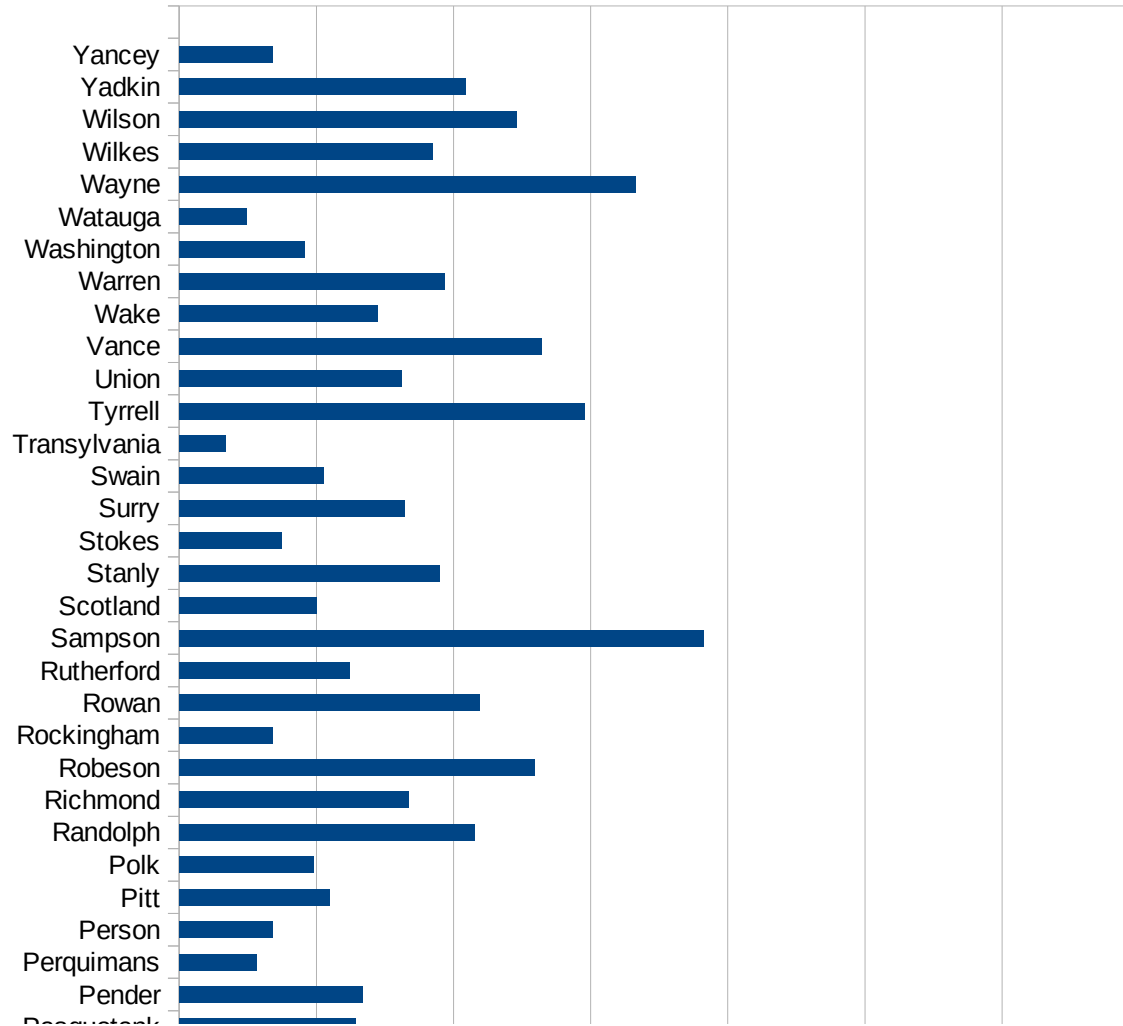
MT

29173
29175
29177
29179
29181
29195
29197
29199
29201
29203
29205
29183
29185
29187
29189
29510
29186
29207
29209
29211
29213
29215

29217
29219
29221
29223
29225
29227
29229

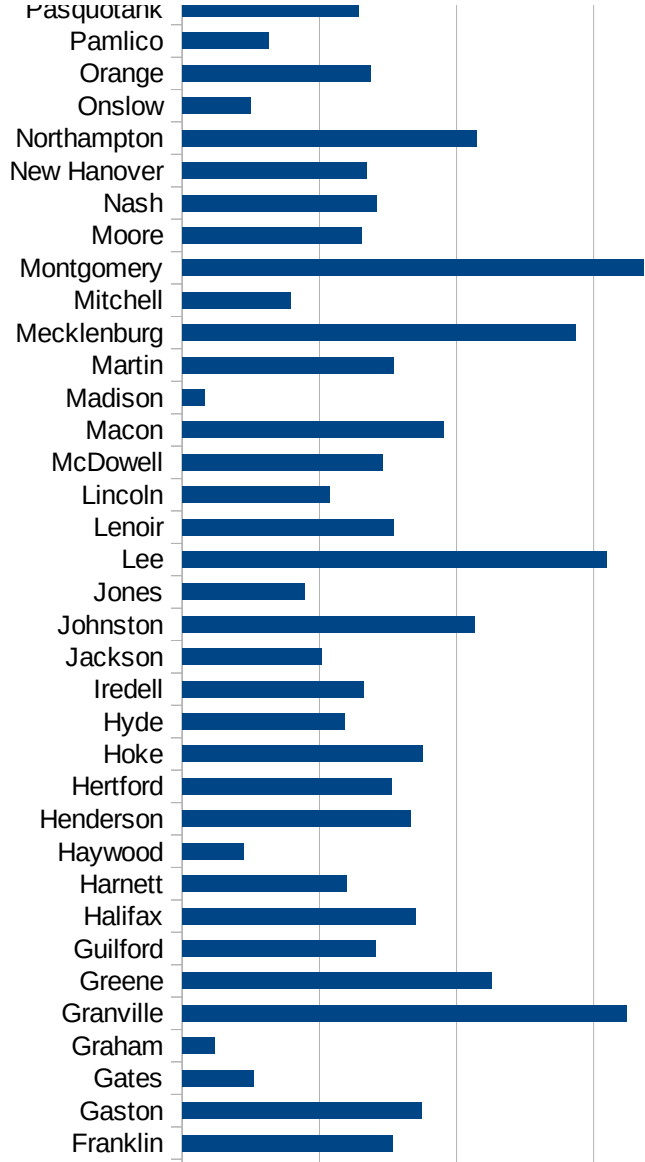
NC

FIPS	County	PC Infection
37001	Alamance	912.6631258
37003	Alexander	489.9204883
37005	Alleghany	385.2701371
37007	Anson	860.2323431
37009	Ashe	239.7727692
37011	Avery	177.0922594
37013	Beaufort	333.4820196
37015	Bertie	825.1865868
37017	Bladen	1370.894848
37019	Brunswick	608.436202
37021	Buncombe	358.1587245
37023	Burke	1369.741763
37025	Cabarrus	814.3199175
37027	Caldwell	832.6323617
37029	Camden	364.1456583
37031	Carteret	233.0130602
37033	Caswell	687.2852234
37035	Catawba	813.1003706
37037	Chatham	1458.865995
37039	Cherokee	373.4629884
37041	Chowan	277.9955806
37043	Clay	161.5943981
37045	Cleveland	557.1201802
37047	Columbus	1160.722307
37049	Craven	456.7008706
37051	Cumberland	507.3270544
37053	Currituck	118.2033097
37055	Dare	339.7167201
37057	Davidson	766.4421957
37059	Davie	638.8505371
37061	Duplin	2881.609352
37063	Durham	1469.664298
37065	Edgecombe	773.0025959

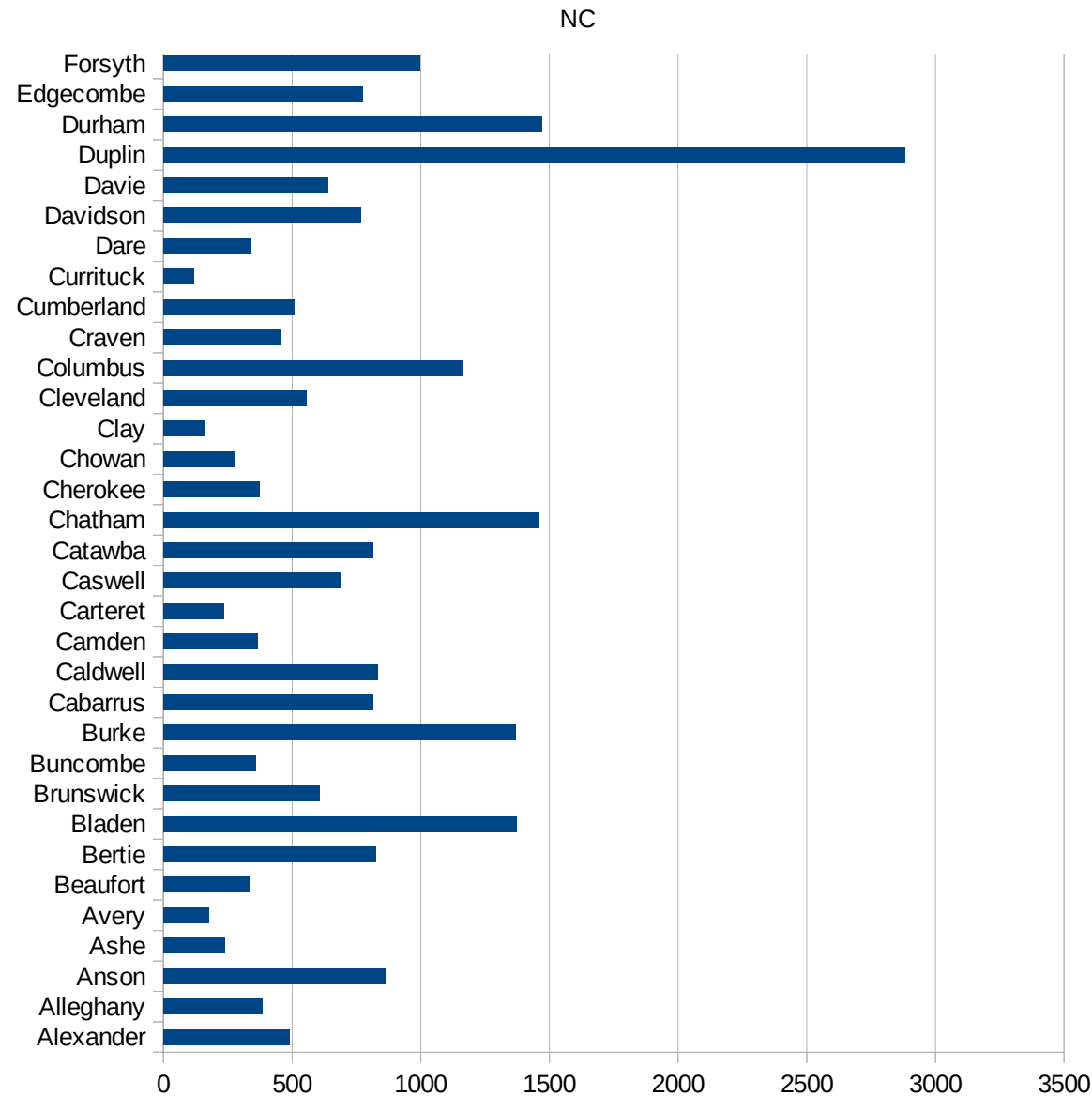


NC

37067 Forsyth	998.4199378
37069 Franklin	766.7258733
37071 Gaston	873.2487906
37073 Gates	259.224056
37075 Graham	117.8689298
37077 Granville	1621.891375
37079 Greene	1127.926899
37081 Guilford	704.5552495
37083 Halifax	850.2392534
37085 Harnett	599.0433189
37087 Haywood	222.6848042
37089 Henderson	833.4189879
37091 Hertford	765.0365611
37093 Hoke	876.4882039
37095 Hyde	592.7342256
37097 Iredell	660.744809
37099 Jackson	507.7665197
37101 Johnston	1065.745652
37103 Jones	446.1969493
37105 Lee	1545.92202
37107 Lenoir	771.7593254
37109 Lincoln	537.1851498
37111 McDowell	729.55809
37113 Macon	952.2459969
37115 Madison	82.70918531
37117 Martin	771.9112523
37119 Mecklenburg	1433.402109
37121 Mitchell	393.3333333
37123 Montgomery	1683.106597
37125 Moore	654.627997
37127 Nash	708.3900613
37129 New Hanover	671.620586
37131 Northampton	1072.372433
37133 Onslow	247.365732



37135 Orange	686.8592794
37137 Pamlico	315.7063931
37139 Pasquotank	643.3058352
37141 Pender	667.6104372
37143 Perquimans	283.1172702
37145 Person	339.1803984
37147 Pitt	548.0396189
37149 Polk	490.0295958
37151 Randolph	1076.378958
37153 Richmond	835.4311939
37155 Robeson	1295.598152
37157 Rockingham	341.8237953
37159 Rowan	1095.128201
37161 Rutherford	621.0157723
37163 Sampson	1912.740075
37165 Scotland	499.8563631
37167 Stanly	948.8521949
37169 Stokes	373.8975521
37171 Surry	822.8164786
37173 Swain	526.5005265
37175 Transylvania	169.516294
37177 Tyrrell	1476.640039
37179 Union	809.2137613
37181 Vance	1321.161007
37183 Wake	723.3327688
37185 Warren	969.3542687
37187 Washington	455.3503668
37189 Watauga	244.8833676
37191 Wayne	1664.124367
37193 Wilkes	924.777922
37195 Wilson	1231.354736
37197 Yadkin	1044.136057
37199 Yancey	340.7250182



NC

NC

FIPS

- 29001
- 29003
- 29005
- 29007
- 29009
- 29011
- 29013
- 29015
- 29017
- 29019
- 29021
- 29023
- 29025
- 29027
- 29029
- 29031
- 29033
- 29035
- 29037

NC

29039
29041
29043
29045
29047
29049
29051
29053
29055
29057
29059
29061
29063
29065
29067
29069
29071
29073
29075
29077
29079
29081
29083
29085
29087
29089
29091
29093
29095
29097
29099
29101

29103

NC

29105
29107
29109
29111
29113
29115
29117
29121
29123
29125
29127
29119
29129
29131
29133
29135
29137
29139
29141
29143
29145
29147
29149
29151
29153
29155
29157
29159
29161
29163
29165
29167
29169
29171

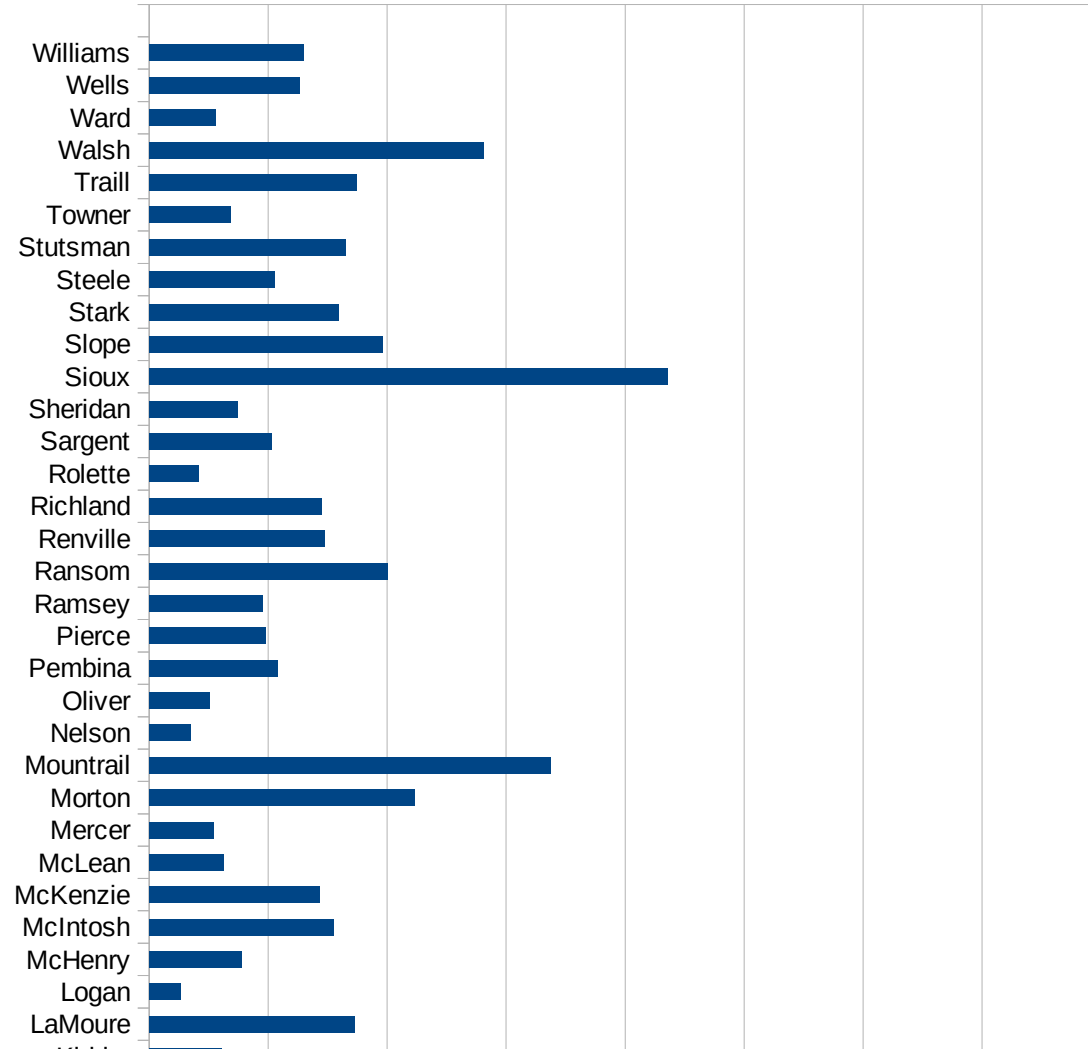
NC

29173
29175
29177
29179
29181
29195
29197
29199
29201
29203
29205
29183
29185
29187
29189
29510
29186
29207
29209
29211
29213
29215

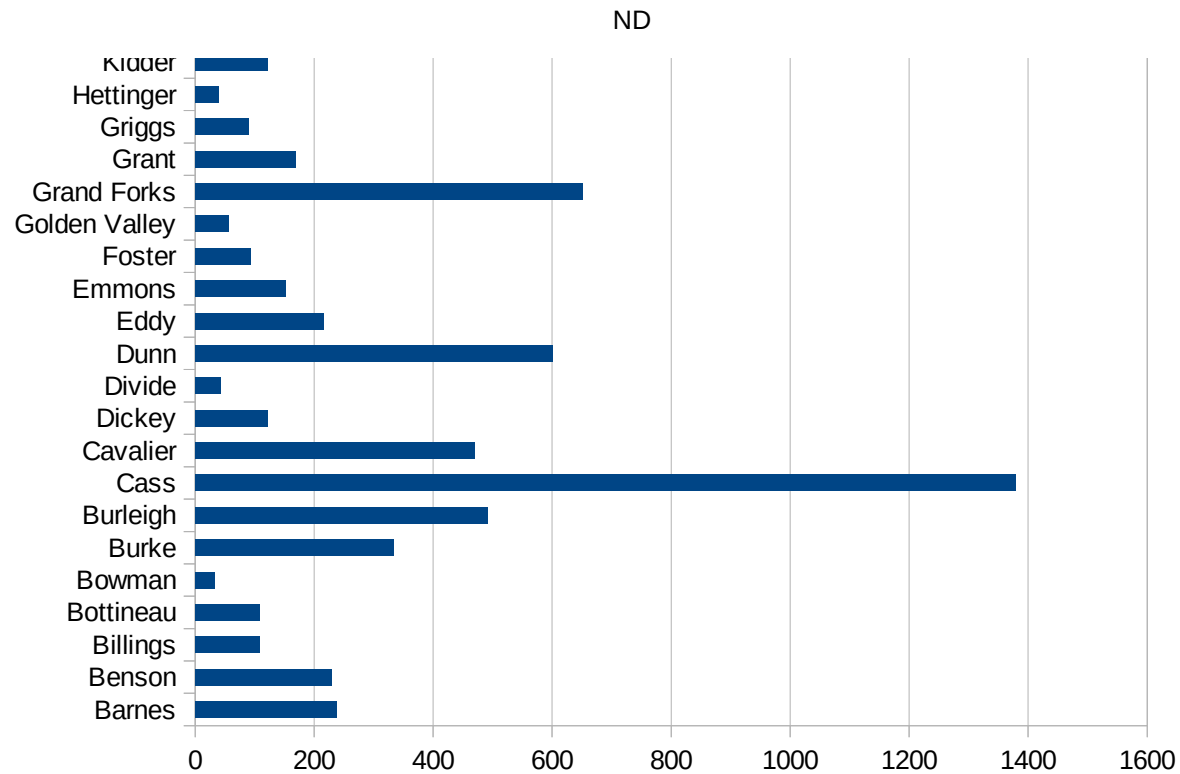
29217
29219
29221
29223
29225
29227
29229

ND

FIPS	County	PC Infection
38001	Adams	0
38003	Barnes	237.1466515
38005	Benson	229.8190175
38007	Billings	108.8139282
38009	Bottineau	109.1873343
38011	Bowman	32.50975293
38013	Burke	333.3333333
38015	Burleigh	492.2695832
38017	Cass	1378.941801
38019	Cavalier	470.096631
38021	Dickey	122.3740567
38023	Divide	43.80201489
38025	Dunn	600.1846722
38027	Eddy	216.1694769
38029	Emmons	151.7450683
38031	Foster	93.28358209
38033	Golden Valley	56.52911249
38035	Grand Forks	651.405963
38037	Grant	168.4919966
38039	Griggs	89.60573477
38041	Hettinger	39.77724741
38043	Kidder	122.4489796
38045	LaMoure	344.657804
38047	Logan	52.54860746
38049	McHenry	154.7455296
38051	McIntosh	309.4777563
38053	McKenzie	286.0915493
38055	McLean	125.7729798
38057	Mercer	108.866578
38059	Morton	447.0172053
38061	Mountrail	675.2789196
38063	Nelson	69.71070059
38065	Oliver	102.4590164



38067 Pembina	215.9205412
38069 Pierce	196.0303847
38071 Ramsey	191.6209389
38073 Ransom	400.9929349
38075 Renville	294.8609941
38077 Richland	289.4266888
38079 Rolette	83.91021607
38081 Sargent	206.7183463
38083 Sheridan	148.2579689
38085 Sioux	871.9596145
38087 Slope	393.1847969
38089 Stark	319.385747
38091 Steele	210.1944298
38093 Stutsman	329.8752211
38095 Towner	136.8613139
38097 Traill	348.3887023
38099 Walsh	562.4824224
38101 Ward	112.1870572
38103 Wells	252.7167046
38105 Williams	260.2545969



ND

FIPS

- 29001
- 29003
- 29005
- 29007
- 29009
- 29011
- 29013
- 29015
- 29017
- 29019
- 29021
- 29023
- 29025
- 29027
- 29029
- 29031
- 29033
- 29035
- 29037

ND

29039
29041
29043
29045
29047
29049
29051
29053
29055
29057
29059
29061
29063
29065
29067
29069
29071
29073
29075
29077
29079
29081
29083
29085
29087
29089
29091
29093
29095
29097
29099
29101

29103

ND

29105
29107
29109
29111
29113
29115
29117
29121
29123
29125
29127
29119
29129
29131
29133
29135
29137
29139
29141
29143
29145
29147
29149
29151
29153
29155
29157
29159
29161
29163
29165
29167
29169
29171

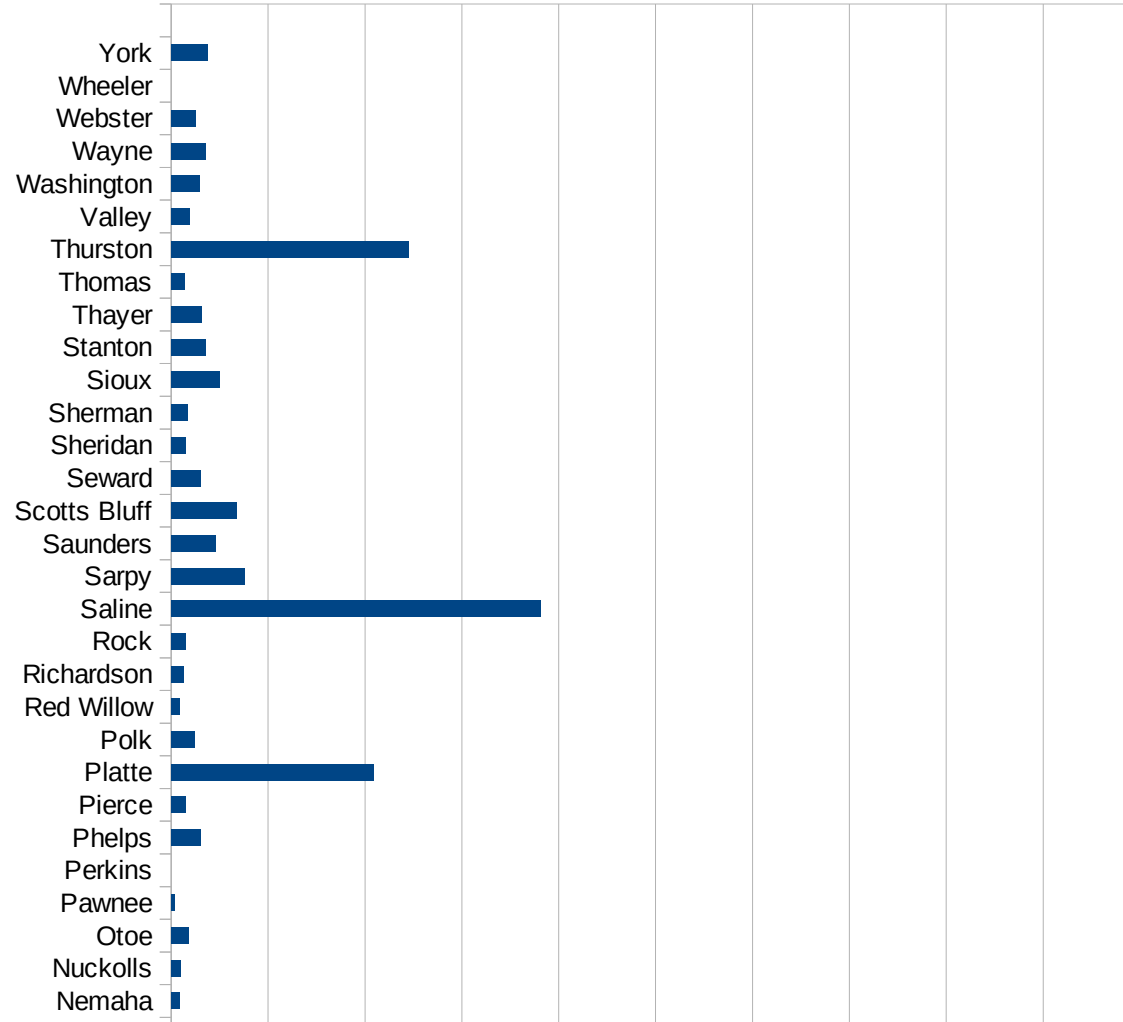
ND

29173
29175
29177
29179
29181
29195
29197
29199
29201
29203
29205
29183
29185
29187
29189
29510
29186
29207
29209
29211
29213
29215

29217
29219
29221
29223
29225
29227
29229

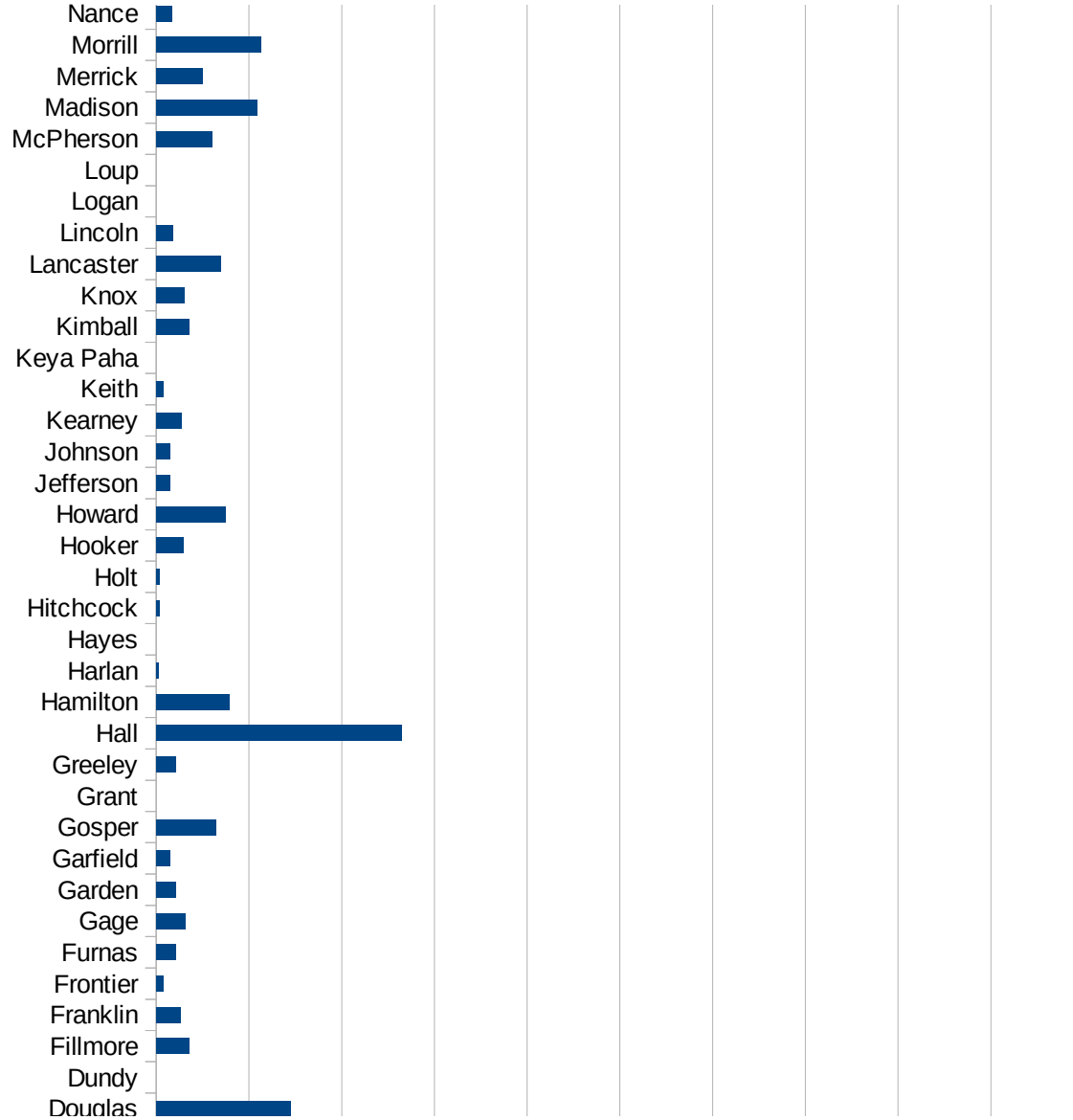
NE

FIPS	County	PC Infection
31001	Adams	999.6509156
31003	Antelope	252.5252525
31005	Arthur	0
31007	Banner	273.9726027
31009	Blaine	0
31011	Boone	133.613285
31013	Box Butte	37.13330858
31015	Boyd	51.15089514
31017	Brown	0
31019	Buffalo	439.383251
31021	Burt	231.1960543
31023	Butler	657.731447
31025	Cass	363.1637295
31027	Cedar	224.9585603
31029	Chase	25.14458134
31031	Cherry	52.07429266
31033	Cheyenne	225.5639098
31035	Clay	531.0588993
31037	Colfax	6249.425604
31039	Cuming	436.2416107
31041	Custer	369.00369
31043	Dakota	9256.585172
31045	Dawes	45.89261129
31047	Dawson	3703.235058
31049	Deuel	54.79452055
31051	Dixon	998.4235418
31053	Dodge	1940.692017
31055	Douglas	1452.335591
31057	Dundy	0
31059	Fillmore	361.8599602
31061	Franklin	264.637777
31063	Frontier	76.68711656
31065	Furnas	212.0890774

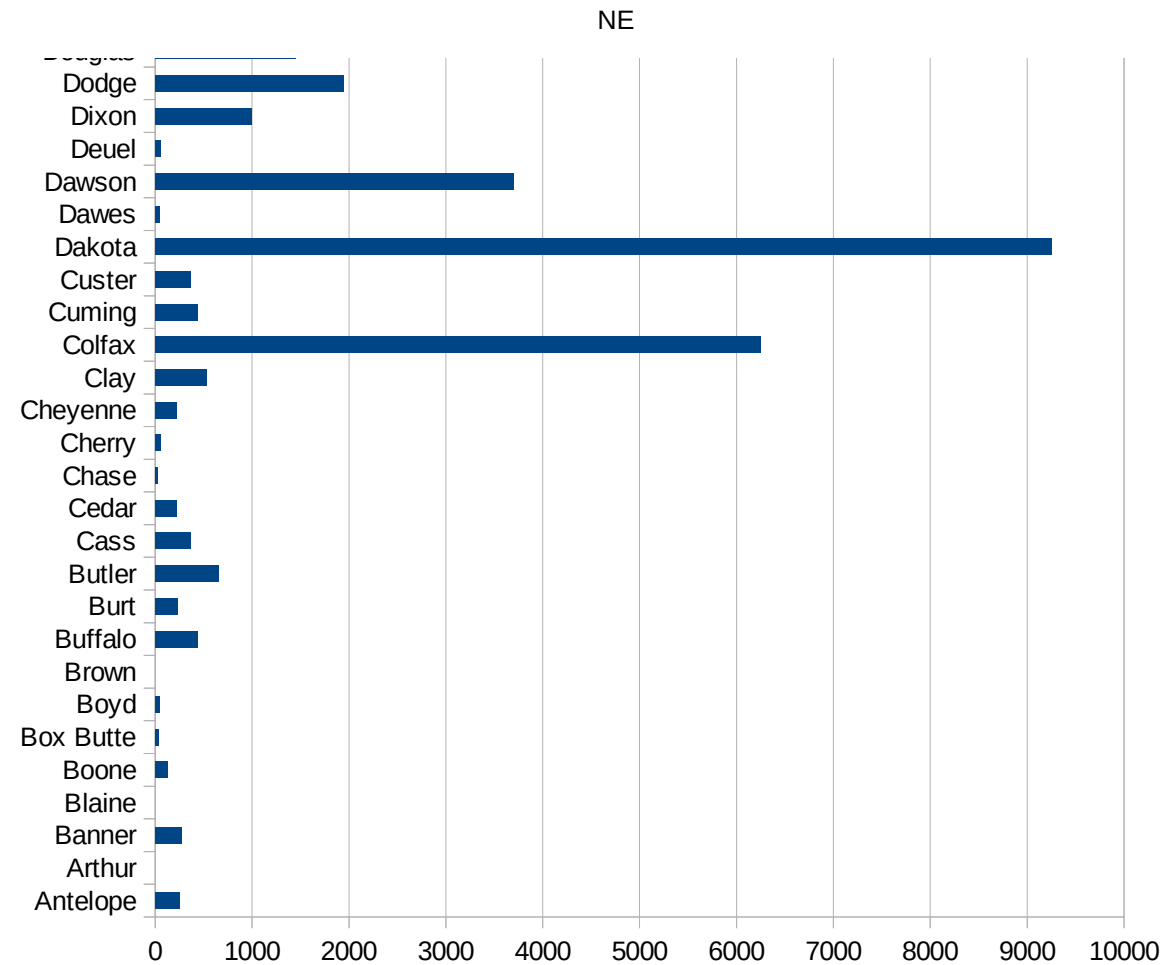


NE

31067 Gage	311.7294003
31069 Garden	210.8592514
31071 Garfield	150.981379
31073 Gosper	651.3026052
31075 Grant	0
31077 Greeley	212.2241087
31079 Hall	2640.93366
31081 Hamilton	786.637931
31083 Harlan	29.40311673
31085 Hayes	0
31087 Hitchcock	35.63791875
31089 Holt	39.30045196
31091 Hooker	293.255132
31093 Howard	742.1150278
31095 Jefferson	154.9950683
31097 Johnson	155.823919
31099 Kearney	275.0611247
31101 Keith	74.80364044
31103 Keya Paha	0
31105 Kimball	359.3145384
31107 Knox	308.8252762
31109 Lancaster	698.4543231
31111 Lincoln	176.2114537
31113 Logan	0
31115 Loup	0
31117 McPherson	609.7560976
31119 Madison	1093.46745
31121 Merrick	504.3320833
31123 Morrill	1131.028596
31125 Nance	169.8754247
31127 Nemaha	86.23167577
31129 Nuckolls	95.35160906
31131 Otoe	181.4200813
31133 Pawnee	37.99392097



31135 Perkins	0
31137 Phelps	300.1333926
31139 Pierce	154.0184822
31141 Platte	2095.13533
31143 Polk	246.3054187
31145 Red Willow	83.9082603
31147 Richardson	125.9921885
31149 Rock	147.0588235
31151 Saline	3818.815331
31153 Sarpy	761.6868789
31155 Saunders	455.3349294
31157 Scotts Bluff	677.9849398
31159 Seward	300.2656196
31161 Sheridan	154.1425819
31163 Sherman	164.5819618
31165 Sioux	505.4759899
31167 Stanton	351.758794
31169 Thayer	317.5233181
31171 Thomas	138.8888889
31173 Thurston	2451.047515
31175 Valley	190.9307876
31177 Washington	295.1565297
31179 Wayne	361.5867276
31181 Webster	254.7410133
31183 Wheeler	0
31185 York	377.5776939



NE

FIPS

29001
29003
29005
29007
29009
29011
29013
29015
29017
29019
29021
29023
29025
29027
29029
29031
29033
29035
29037

NE

29039
29041
29043
29045
29047
29049
29051
29053
29055
29057
29059
29061
29063
29065
29067
29069
29071
29073
29075
29077
29079
29081
29083
29085
29087
29089
29091
29093
29095
29097
29099
29101

29103

NE

29105
29107
29109
29111
29113
29115
29117
29121
29123
29125
29127
29119
29129
29131
29133
29135
29137
29139
29141
29143
29145
29147
29149
29151
29153
29155
29157
29159
29161
29163
29165
29167
29169
29171

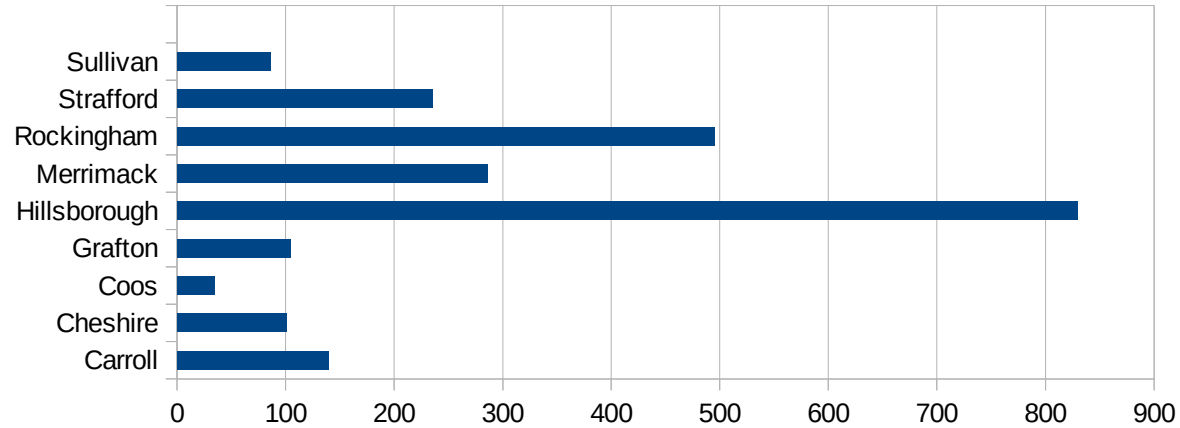
NE

29173
29175
29177
29179
29181
29195
29197
29199
29201
29203
29205
29183
29185
29187
29189
29510
29186
29207
29209
29211
29213
29215

29217
29219
29221
29223
29225
29227
29229

NH

FIPS	County	Cases	Per Capita Cases 100,000
33001	Belknap	150.7652978	
33003	Carroll	139.4042518	
33005	Cheshire	100.6628057	
33007	Coos	34.82224825	
33009	Grafton	104.693382	
33011	Hillsborough	829.1450631	
33013	Merrimack	285.8428394	
33015	Rockingham	495.1872073	
33017	Strafford	235.2217695	
33019	Sullivan	85.75931763	



NH

FIPS

29001
29003
29005
29007
29009
29011
29013
29015
29017
29019
29021
29023
29025
29027
29029
29031
29033
29035
29037

NH

29039
29041
29043
29045
29047
29049
29051
29053
29055
29057
29059
29061
29063
29065
29067
29069
29071
29073
29075
29077
29079
29081
29083
29085
29087
29089
29091
29093
29095
29097
29099
29101

29103

NH

29105
29107
29109
29111
29113
29115
29117
29121
29123
29125
29127
29119
29129
29131
29133
29135
29137
29139
29141
29143
29145
29147
29149
29151
29153
29155
29157
29159
29161
29163
29165
29167
29169
29171

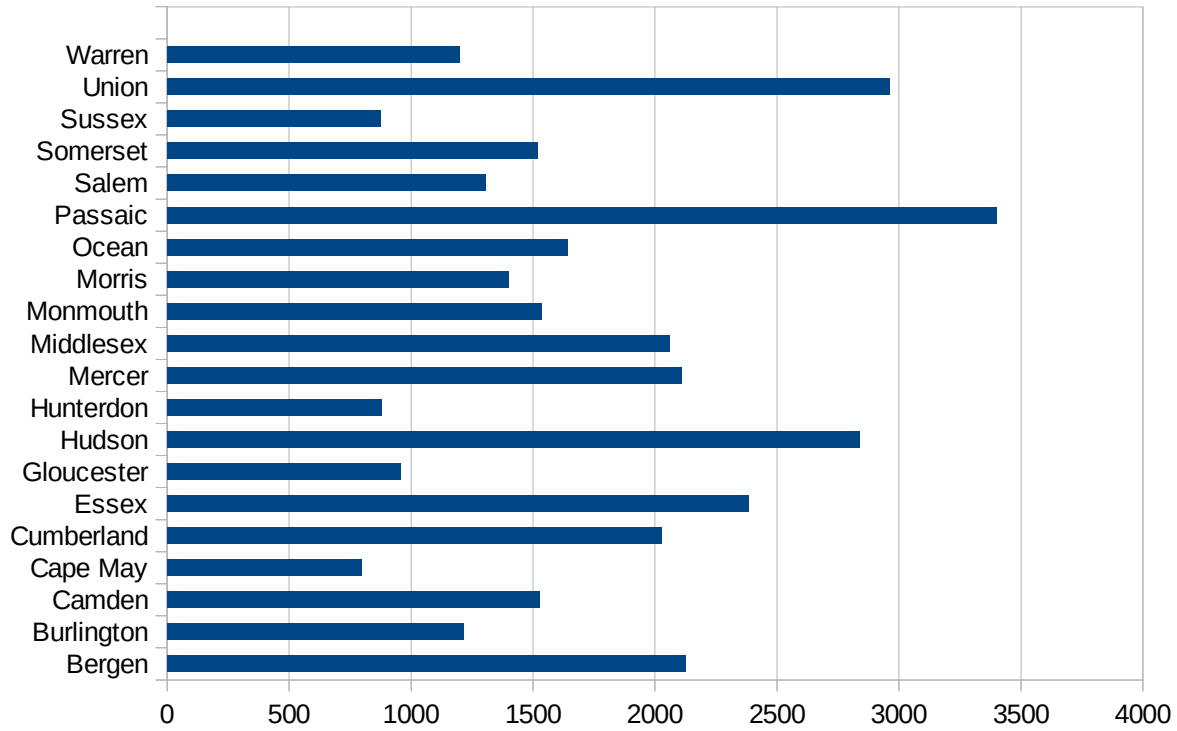
NH

29173
29175
29177
29179
29181
29195
29197
29199
29201
29203
29205
29183
29185
29187
29189
29510
29186
29207
29209
29211
29213
29215

29217
29219
29221
29223
29225
29227
29229

NJ

FIPS	County	PC Infection
34001	Atlantic	1147.952937
34003	Bergen	2125.245011
34005	Burlington	1215.131213
34007	Camden	1527.575639
34009	Cape May	799.4814175
34011	Cumberland	2028.853032
34013	Essex	2382.944032
34015	Gloucester	956.7342008
34017	Hudson	2838.945006
34019	Hunterdon	878.0088843
34021	Mercer	2111.078362
34023	Middlesex	2059.697355
34025	Monmouth	1535.678534
34027	Morris	1400.365823
34029	Ocean	1639.987302
34031	Passaic	3398.501917
34033	Salem	1306.563164
34035	Somerset	1520.696694
34037	Sussex	875.7164468
34039	Union	2963.264268
34041	Warren	1197.780278



FIPS

- 29001
- 29003
- 29005
- 29007
- 29009
- 29011
- 29013
- 29015
- 29017
- 29019
- 29021
- 29023
- 29025
- 29027
- 29029
- 29031
- 29033
- 29035
- 29037

NJ

29039
29041
29043
29045
29047
29049
29051
29053
29055
29057
29059
29061
29063
29065
29067
29069
29071
29073
29075
29077
29079
29081
29083
29085
29087
29089
29091
29093
29095
29097
29099
29101

29103

NJ

29105
29107
29109
29111
29113
29115
29117
29121
29123
29125
29127
29119
29129
29131
29133
29135
29137
29139
29141
29143
29145
29147
29149
29151
29153
29155
29157
29159
29161
29163
29165
29167
29169
29171

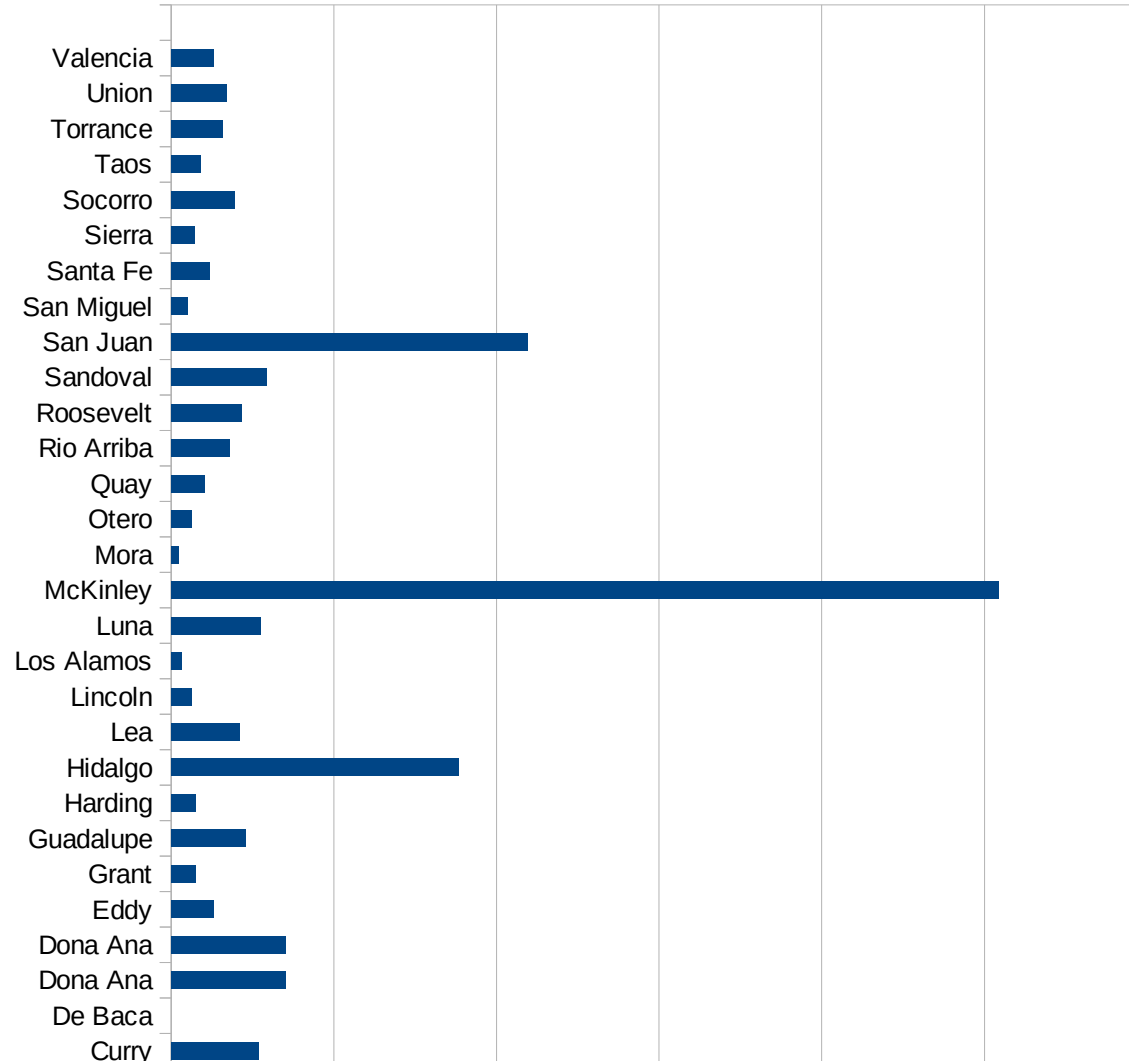
NJ

29173
29175
29177
29179
29181
29195
29197
29199
29201
29203
29205
29183
29185
29187
29189
29510
29186
29207
29209
29211
29213
29215

29217
29219
29221
29223
29225
29227
29229

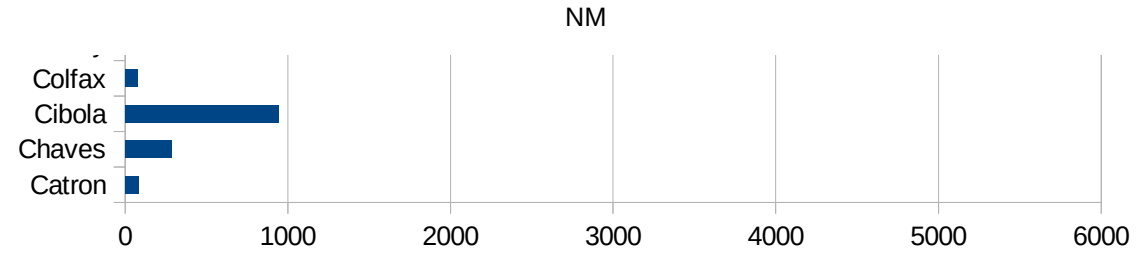
NM

FIPS	County	PC Infection
35001	Bernalillo	471.4889178
35003	Catron	83.84572387
35005	Chaves	284.4378488
35006	Cibola	945.9358409
35007	Colfax	74.31874484
35009	Curry	540.0813156
35011	De Baca	0
35013	Dona Ana	706.1354714
35013	Dona Ana	706.1354714
35015	Eddy	259.0673575
35017	Grant	149.93052
35019	Guadalupe	460.7233356
35021	Harding	152.6717557
35023	Hidalgo	1768.867925
35025	Lea	418.0373791
35027	Lincoln	127.8380037
35028	Los Alamos	68.05926391
35029	Luna	550.8492259
35031	McKinley	5089.223959
35033	Mora	44.38526409
35035	Otero	124.2868481
35037	Quay	205.9857022
35039	Rio Arriba	358.9191406
35041	Roosevelt	432.1613402
35043	Sandoval	587.5505411
35045	San Juan	2192.845661
35047	San Miguel	101.4823674
35049	Santa Fe	234.5790905
35051	Sierra	145.8789205
35053	Socorro	388.4075291
35055	Taos	179.6863103
35057	Torrance	314.2838817
35059	Union	339.9708596



35061 Valencia

258.9724809



NM

FIPS

29001
29003
29005
29007
29009
29011
29013
29015
29017
29019
29021
29023
29025
29027
29029
29031
29033
29035
29037

NM

29039
29041
29043
29045
29047
29049
29051
29053
29055
29057
29059
29061
29063
29065
29067
29069
29071
29073
29075
29077
29079
29081
29083
29085
29087
29089
29091
29093
29095
29097
29099
29101

29103

NM

29105
29107
29109
29111
29113
29115
29117
29121
29123
29125
29127
29119
29129
29131
29133
29135
29137
29139
29141
29143
29145
29147
29149
29151
29153
29155
29157
29159
29161
29163
29165
29167
29169
29171

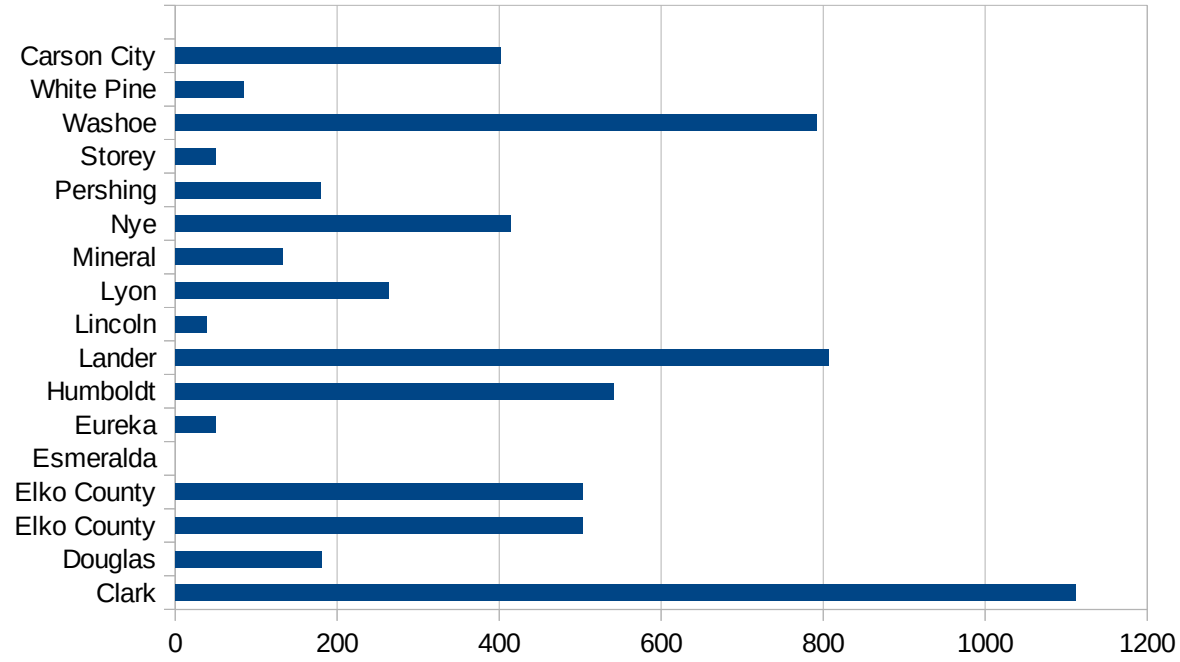
NM

29173
29175
29177
29179
29181
29195
29197
29199
29201
29203
29205
29183
29185
29187
29189
29510
29186
29207
29209
29211
29213
29215

29217
29219
29221
29223
29225
29227
29229

NV

FIPS	County	PC Infection
32001	Churchill	118.6579378
32003	Clark	1112.362305
32005	Douglas	181.5668393
32007	Elko County	503.2405642
32007	Elko County	503.2405642
32009	Esmeralda	0
32011	Eureka	49.92511233
32013	Humboldt	542.118432
32015	Lander	807.1748879
32017	Lincoln	38.45414343
32019	Lyon	263.4030963
32021	Mineral	132.9198051
32023	Nye	414.590041
32027	Pershing	180.0180018
32029	Storey	49.64010921
32031	Washoe	792.0813338
32033	White Pine	84.43271768
32510	Carson City	402.4253799



NV

FIPS

29001
29003
29005
29007
29009
29011
29013
29015
29017
29019
29021
29023
29025
29027
29029
29031
29033
29035
29037

NV

29039
29041
29043
29045
29047
29049
29051
29053
29055
29057
29059
29061
29063
29065
29067
29069
29071
29073
29075
29077
29079
29081
29083
29085
29087
29089
29091
29093
29095
29097
29099
29101

29103

NV

29105
29107
29109
29111
29113
29115
29117
29121
29123
29125
29127
29119
29129
29131
29133
29135
29137
29139
29141
29143
29145
29147
29149
29151
29153
29155
29157
29159
29161
29163
29165
29167
29169
29171

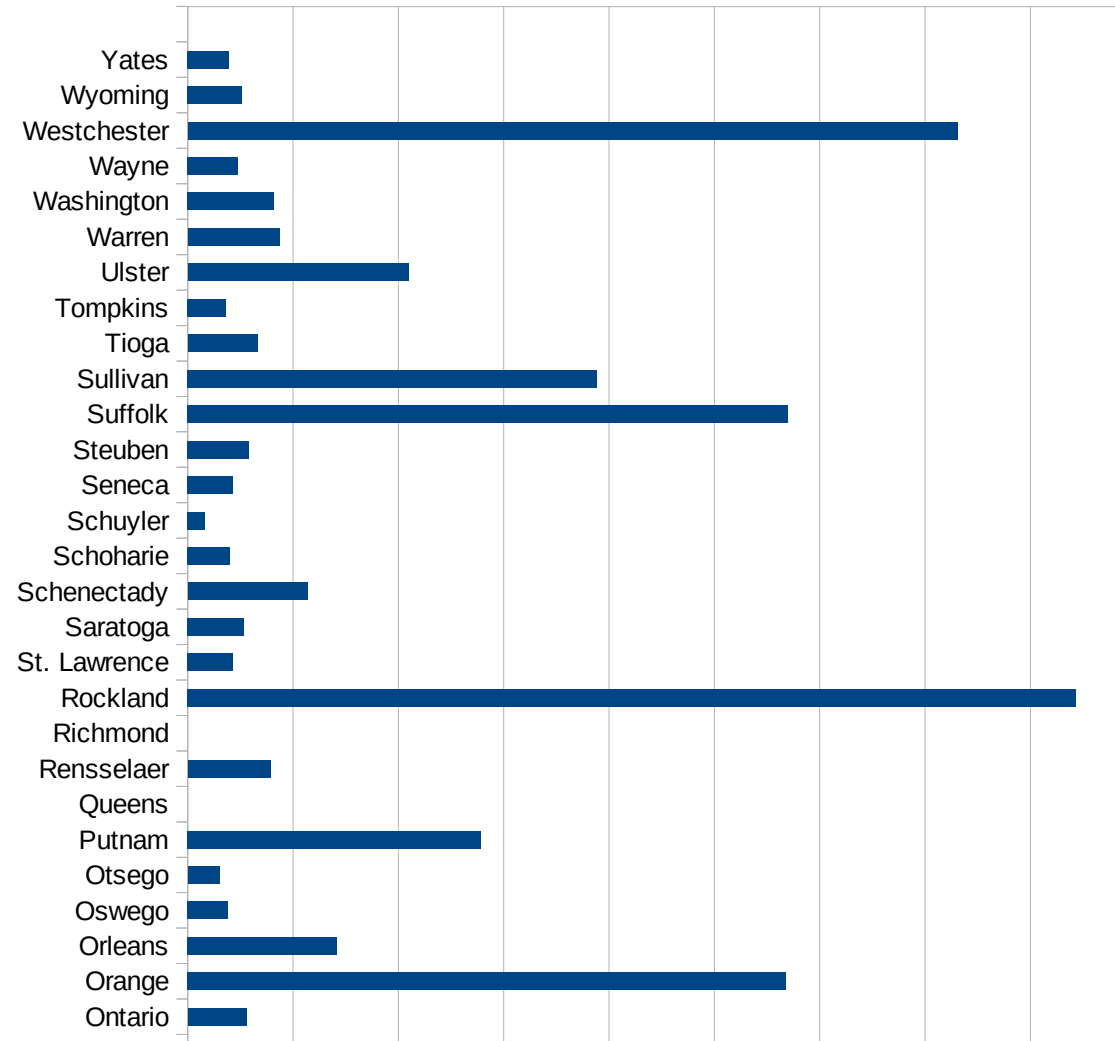
NV

29173
29175
29177
29179
29181
29195
29197
29199
29201
29203
29205
29183
29185
29187
29189
29510
29186
29207
29209
29211
29213
29215

29217
29219
29221
29223
29225
29227
29229

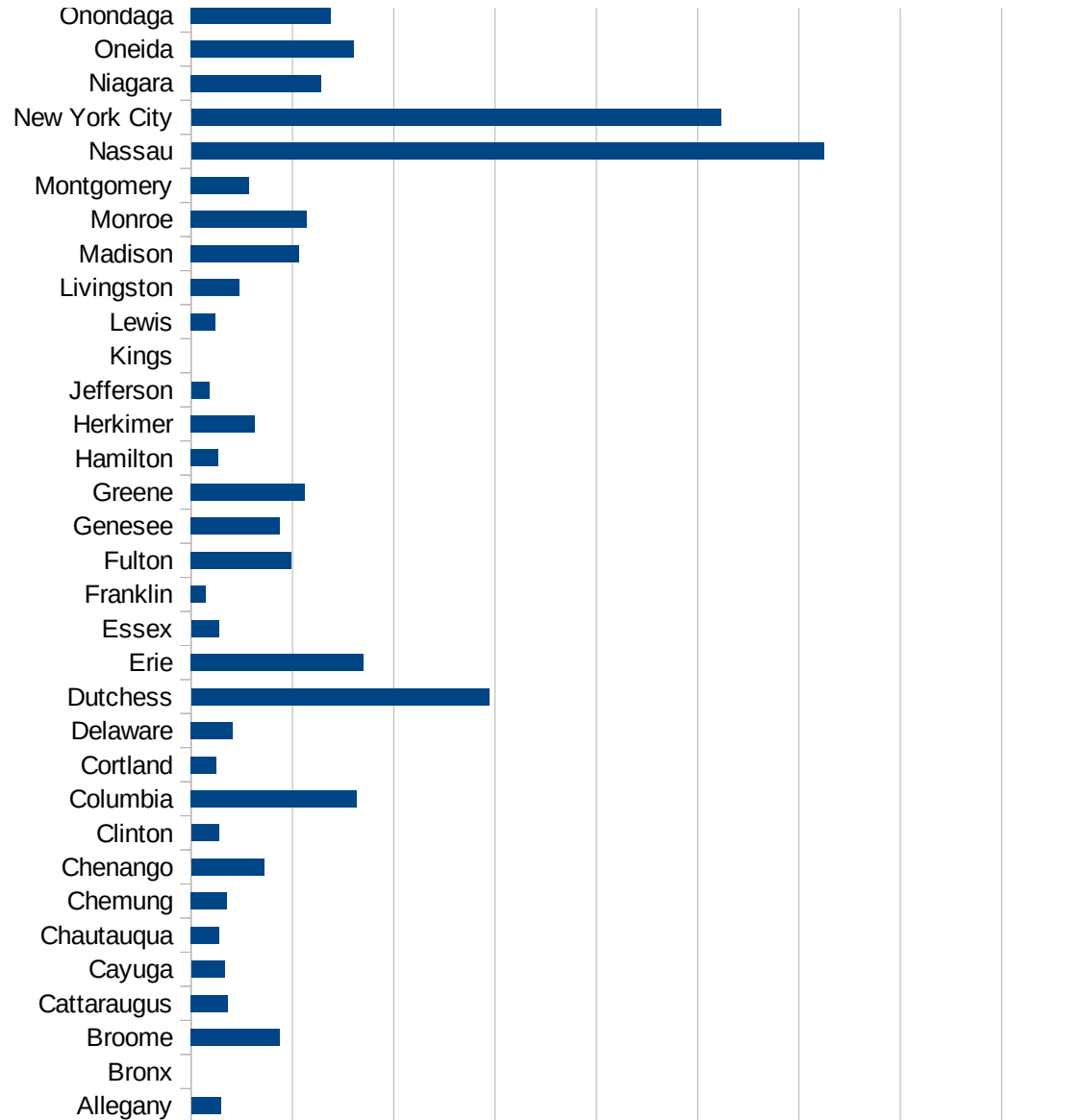
NY

FIPS	County	PC Infection
36001	Albany	731.64298948
36003	Allegany	146.457032091
36005	Bronx	0
36007	Broome	438.800160702
36009	Cattaraugus	180.895366996
36011	Cayuga	164.625056711
36013	Chautauqua	140.692048554
36015	Chemung	176.846203148
36017	Chenango	359.727364524
36019	Clinton	136.315756862
36021	Columbia	816.142599639
36023	Cortland	123.37159944
36025	Delaware	206.616210389
36027	Dutchess	1470.11759579
36029	Erie	851.673174089
36031	Essex	136.72922252
36033	Franklin	71.580538047
36035	Fulton	496.351999403
36037	Genesee	438.177044392
36039	Greene	562.211787497
36041	Hamilton	135.317997294
36043	Herkimer	315.365581486
36045	Jefferson	89.4814549685
36047	Kings	0
36049	Lewis	120.996710402
36051	Livingston	238.822022237
36053	Madison	531.110954163
36055	Monroe	572.006561846
36057	Montgomery	285.107673643
36059	Nassau	3123.14341812
36061	New York City	2614.86593002
36063	Niagara	642.009570742
36065	Oneida	804.523101182



NY

36067 Onondaga	688.379828024
36069 Ontario	279.436394087
36071 Orange	2840.67851635
36073 Orleans	709.150004925
36075 Oswego	190.842932026
36077 Otsego	150.630136069
36079 Putnam	1391.41689924
36081 Queens	0
36083 Rensselaer	391.992072352
36085 Richmond	0
36087 Rockland	4216.52159229
36089 St. Lawrence	215.646894407
36091 Saratoga	267.636414193
36093 Schenectady	568.393949147
36095 Schoharie	199.376145609
36097 Schuylar	83.7427422957
36099 Seneca	215.743440233
36101 Steuben	290.200008351
36103 Suffolk	2850.1923917
36105 Sullivan	1941.77329201
36107 Tioga	331.548599671
36109 Tompkins	180.946173378
36111 Ulster	1048.15816438
36113 Warren	435.695946472
36115 Washington	408.516757357
36117 Wayne	237.608811512
36119 Westchester	3654.9774083
36121 Wyoming	256.953972808
36123 Yates	197.254538867



NY
0 500 1000 1500 2000 2500 3000 3500 4000 4500

NY

FIPS

29001
29003
29005
29007
29009
29011
29013
29015
29017
29019
29021
29023
29025
29027
29029
29031
29033
29035
29037

NY

29039
29041
29043
29045
29047
29049
29051
29053
29055
29057
29059
29061
29063
29065
29067
29069
29071
29073
29075
29077
29079
29081
29083
29085
29087
29089
29091
29093
29095
29097
29099
29101

29103

NY

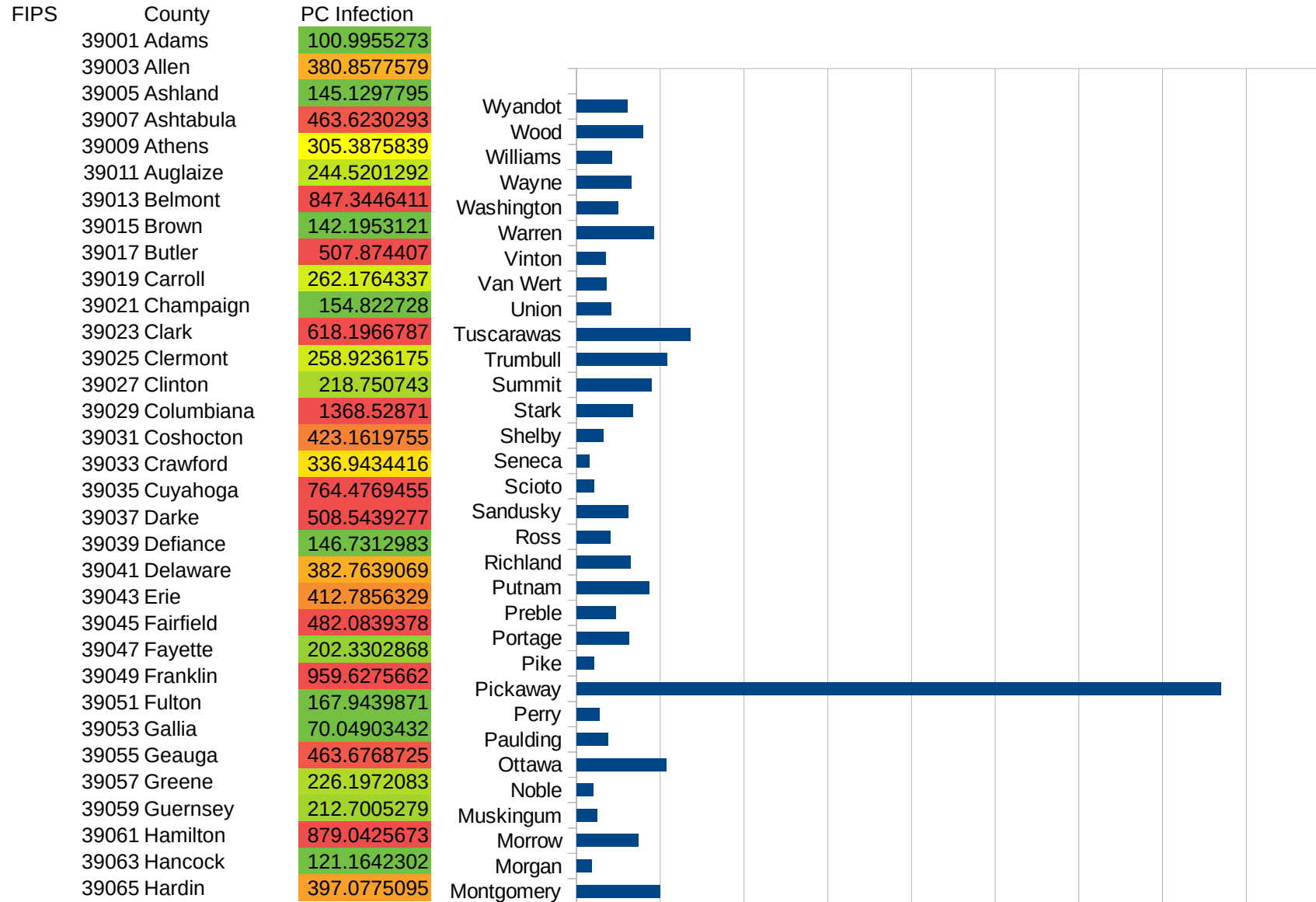
29105
29107
29109
29111
29113
29115
29117
29121
29123
29125
29127
29119
29129
29131
29133
29135
29137
29139
29141
29143
29145
29147
29149
29151
29153
29155
29157
29159
29161
29163
29165
29167
29169
29171

NY

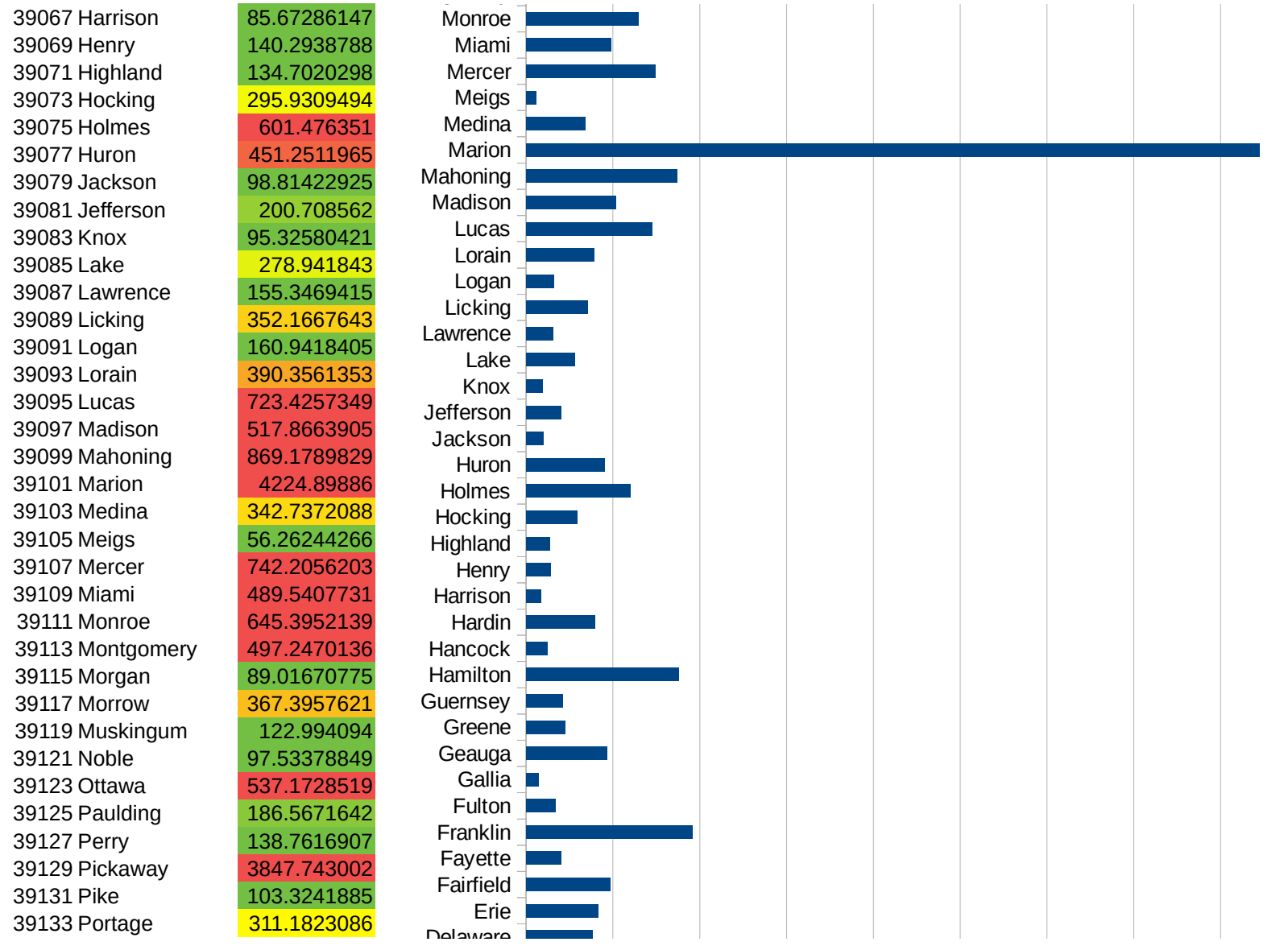
29173
29175
29177
29179
29181
29195
29197
29199
29201
29203
29205
29183
29185
29187
29189
29510
29186
29207
29209
29211
29213
29215

29217
29219
29221
29223
29225
29227
29229

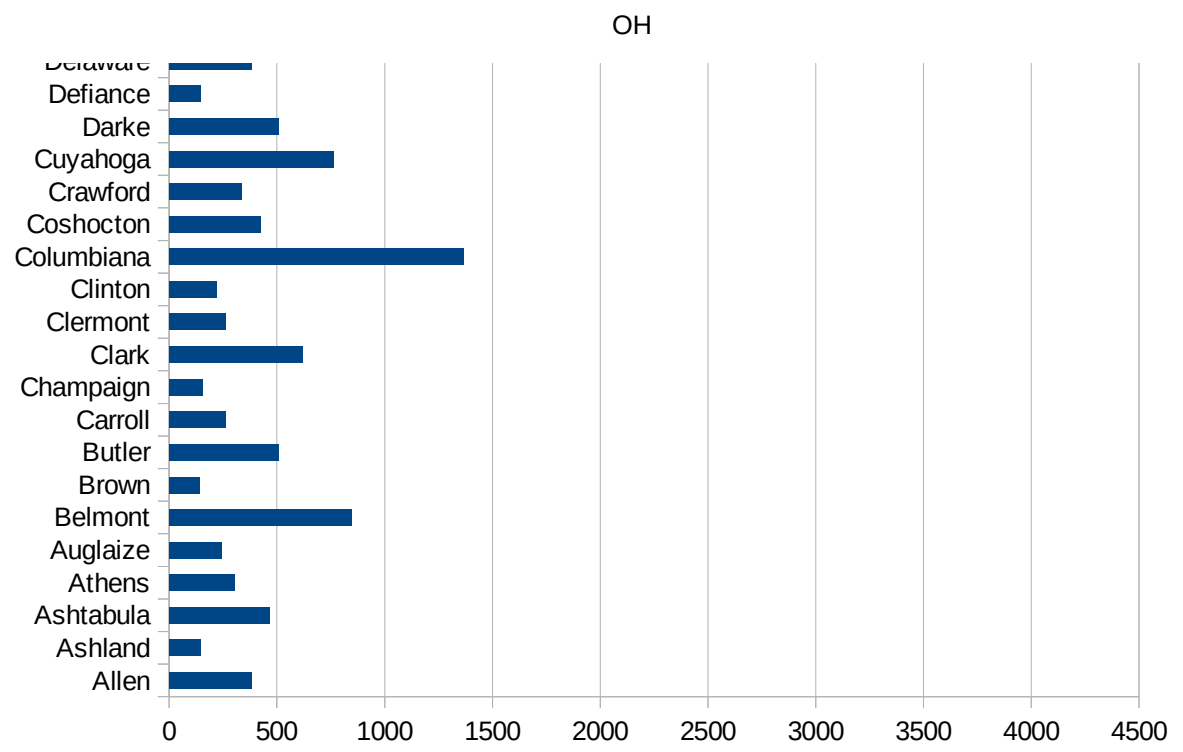
OH



OH



39135 Preble	234.1634754
39137 Putnam	432.2084073
39139 Richland	323.702095
39141 Ross	200.1793815
39143 Sandusky	306.1276552
39145 Scioto	105.9574581
39147 Seneca	77.88867354
39149 Shelby	160.4047134
39151 Stark	336.9449962
39153 Summit	446.562026
39155 Trumbull	539.2016191
39157 Tuscarawas	681.3053289
39159 Union	205.7577591
39161 Van Wert	176.797143
39163 Vinton	175.0513738
39165 Warren	460.001809
39167 Washington	247.6934586
39169 Wayne	325.9547975
39171 Williams	209.2163895
39173 Wood	394.0441942
39175 Wyandot	300.8889902



OH

FIPS

29001
29003
29005
29007
29009
29011
29013
29015
29017
29019
29021
29023
29025
29027
29029
29031
29033
29035
29037

OH

29039
29041
29043
29045
29047
29049
29051
29053
29055
29057
29059
29061
29063
29065
29067
29069
29071
29073
29075
29077
29079
29081
29083
29085
29087
29089
29091
29093
29095
29097
29099
29101

29103

OH

29105
29107
29109
29111
29113
29115
29117
29121
29123
29125
29127
29119
29129
29131
29133
29135
29137
29139
29141
29143
29145
29147
29149
29151
29153
29155
29157
29159
29161
29163
29165
29167
29169
29171

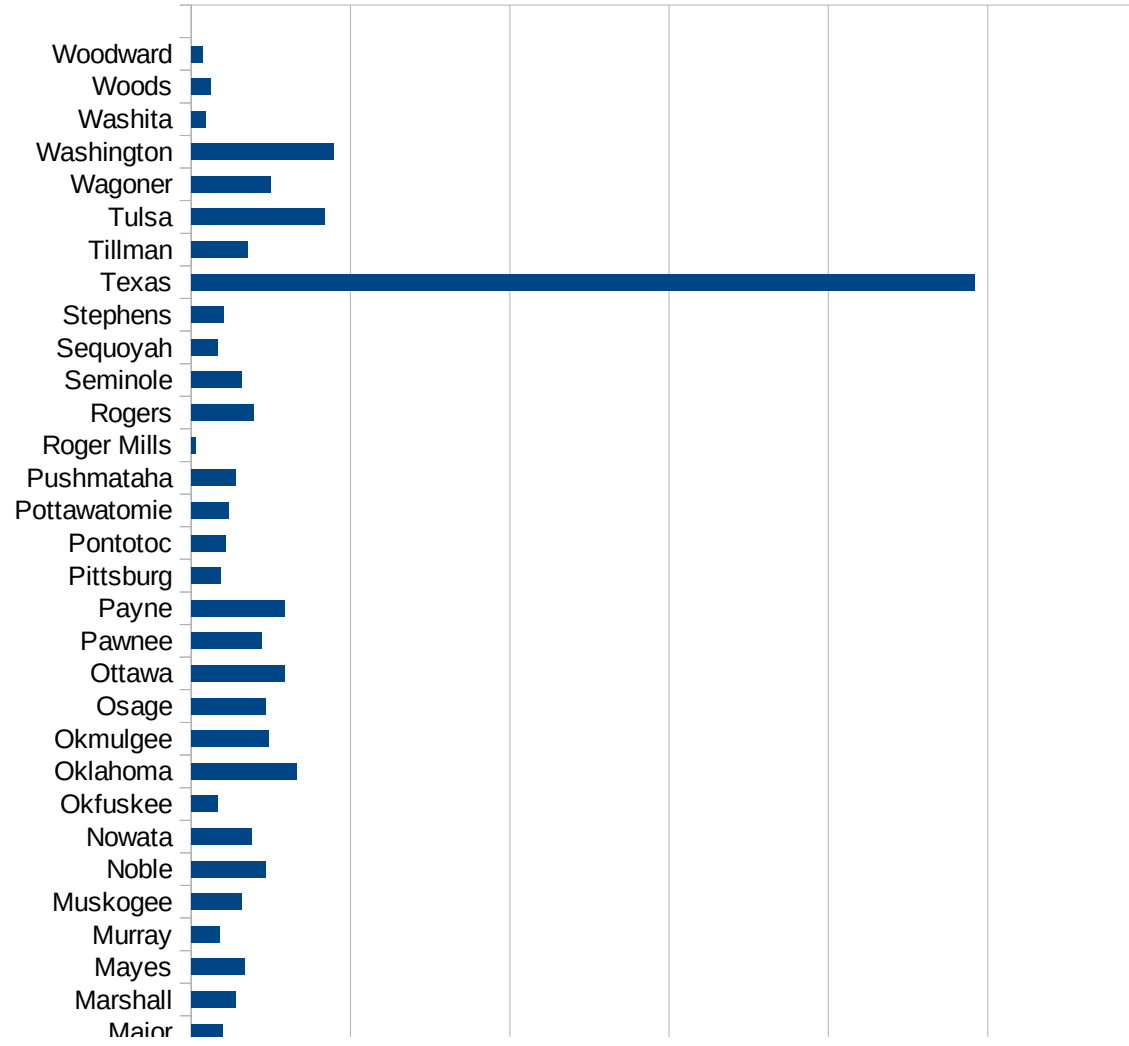
OH

29173
29175
29177
29179
29181
29195
29197
29199
29201
29203
29205
29183
29185
29187
29189
29510
29186
29207
29209
29211
29213
29215

29217
29219
29221
29223
29225
29227
29229

OK

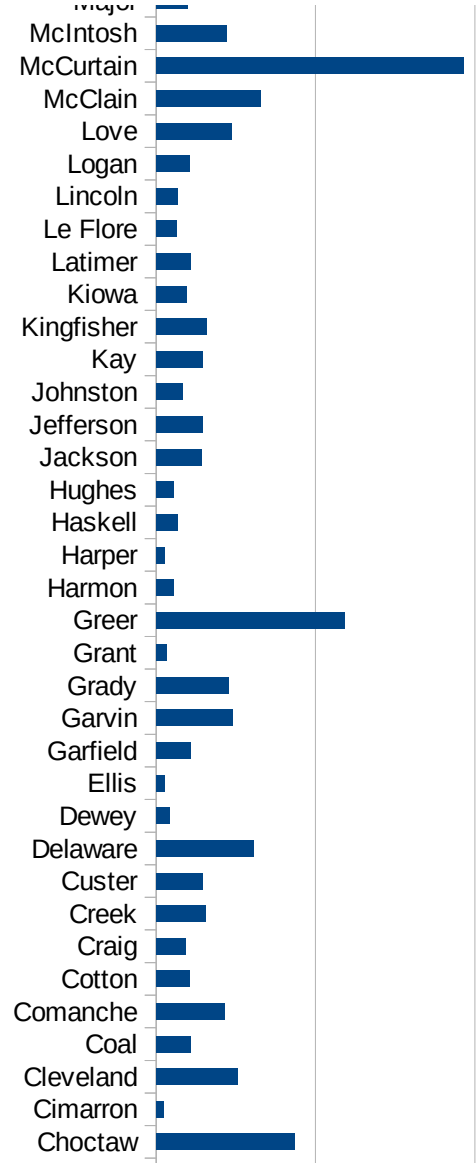
FIPS	County	PC Infection
40001	Adair	652.1148447
40003	Alfalfa	17.37921446
40005	Atoka	303.5120682
40007	Beaver	601.6168453
40009	Beckham	101.3404579
40011	Blaine	231.9451766
40013	Bryan	402.610612
40015	Caddo	724.7127032
40017	Canadian	375.9164261
40019	Carter	386.0763435
40021	Cherokee	269.1319979
40023	Choctaw	872.6479411
40025	Cimarron	46.44681839
40027	Cleveland	514.0785816
40029	Coal	217.3913043
40031	Comanche	429.3235455
40033	Cotton	207.7562327
40035	Craig	188.7320006
40037	Creek	311.4351154
40039	Custer	292.7400468
40041	Delaware	610.7691948
40043	Dewey	81.73273396
40045	Ellis	50.60728745
40047	Garfield	216.7025101
40049	Garvin	478.2280393
40051	Grady	457.2374935
40053	Grant	69.3481276
40055	Greer	1185.36334
40057	Harmon	112.6126126
40059	Harper	52.67316302
40061	Haskell	134.1964004
40063	Hughes	112.4859393
40065	Jackson	288.588721



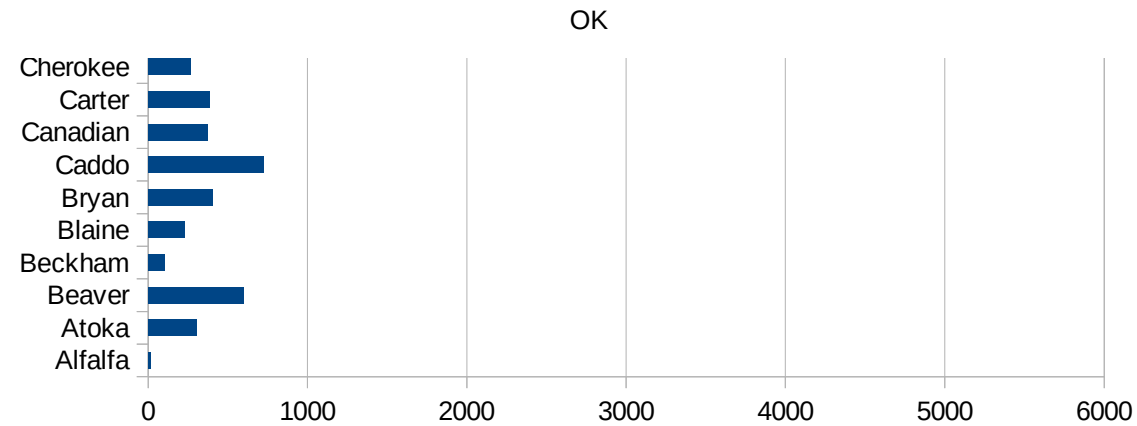
This work is licensed under the Creative Commons Attribution-NoDerivatives 4.0 International License. To view a copy of this license, visit <http://creativecommons.org/licenses/by-nd/4.0/>.

OK

40067 Jefferson	293.9735424
40069 Johnston	164.3985752
40071 Kay	292.1129503
40073 Kingfisher	316.1355589
40075 Kiowa	194.7531218
40077 Latimer	215.0327436
40079 Le Flore	126.0504202
40081 Lincoln	134.5933562
40083 Logan	213.5712926
40085 Love	473.6530491
40087 McClain	652.7447793
40089 McCurtain	1929.486591
40091 McIntosh	444.107999
40093 Major	196.2323391
40095 Marshall	279.6620255
40097 Mayes	338.1419223
40099 Murray	179.1729377
40101 Muskogee	315.9650098
40103 Noble	469.4835681
40105 Nowata	381.6793893
40107 Okfuskee	165.3165813
40109 Oklahoma	663.5275593
40111 Okmulgee	485.1962958
40113 Osage	470.0727443
40115 Ottawa	587.0088212
40117 Pawnee	445.3935326
40119 Payne	589.956119
40121 Pittsburg	184.6069695
40123 Pontotoc	214.3959003
40125 Pottawatomie	236.6570811
40127 Pushmataha	277.3056624
40129 Roger Mills	27.35229759
40131 Rogers	390.285267
40133 Seminole	317.3569859



40135 Sequoyah	169.9895578
40137 Stephens	205.7090027
40139 Texas	4918.112931
40141 Tillman	353.837779
40143 Tulsa	840.2739219
40145 Wagoner	499.313444
40147 Washington	896.9388346
40149 Washita	89.87148378
40151 Woods	123.6371811
40153 Woodward	74.1766393



OK

FIPS

- 29001
- 29003
- 29005
- 29007
- 29009
- 29011
- 29013
- 29015
- 29017
- 29019
- 29021
- 29023
- 29025
- 29027
- 29029
- 29031
- 29033
- 29035
- 29037

OK

29039
29041
29043
29045
29047
29049
29051
29053
29055
29057
29059
29061
29063
29065
29067
29069
29071
29073
29075
29077
29079
29081
29083
29085
29087
29089
29091
29093
29095
29097
29099
29101

29103

OK

29105
29107
29109
29111
29113
29115
29117
29121
29123
29125
29127
29119
29129
29131
29133
29135
29137
29139
29141
29143
29145
29147
29149
29151
29153
29155
29157
29159
29161
29163
29165
29167
29169
29171

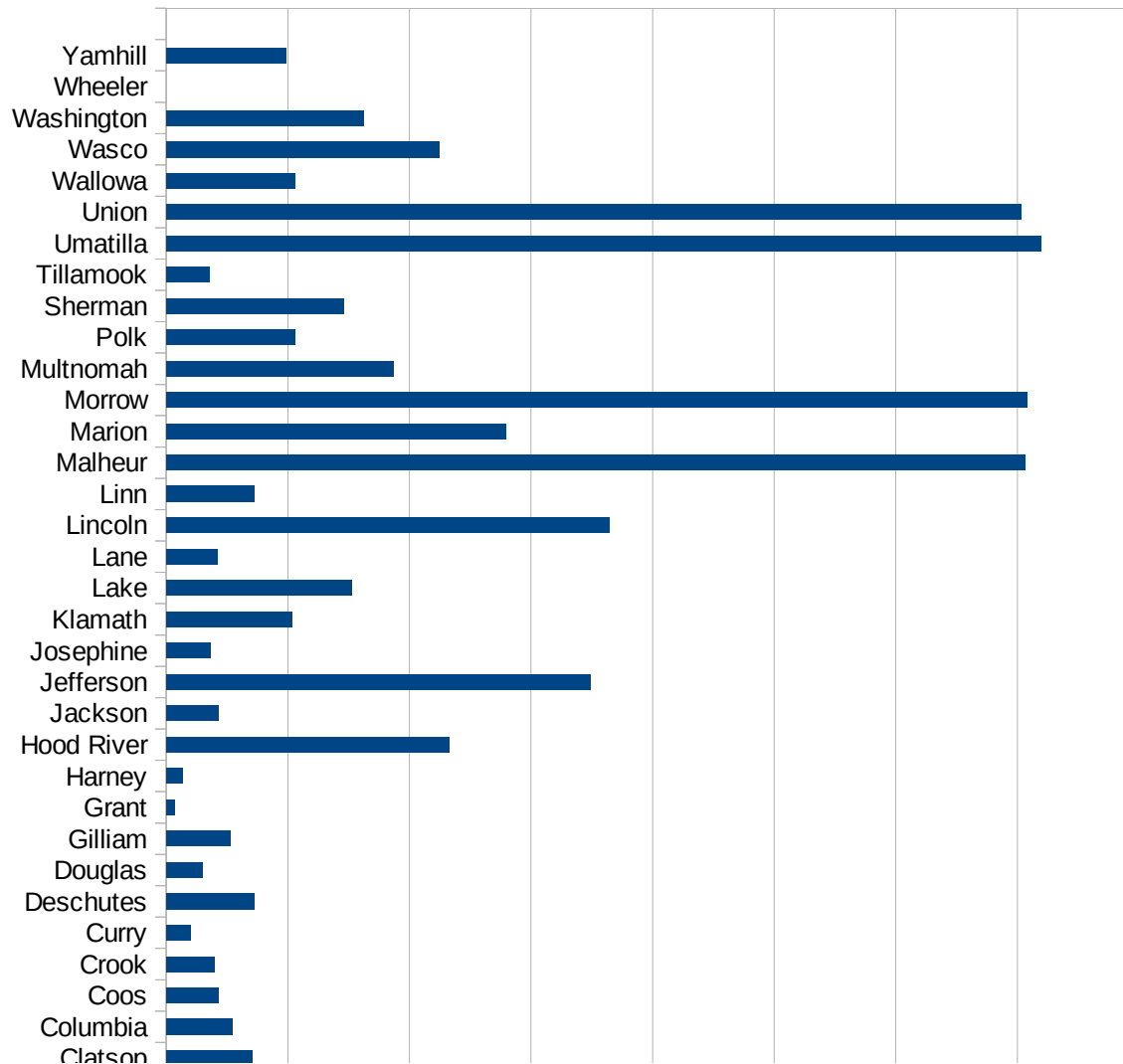
OK

29173
29175
29177
29179
29181
29195
29197
29199
29201
29203
29205
29183
29185
29187
29189
29510
29186
29207
29209
29211
29213
29215

29217
29219
29221
29223
29225
29227
29229

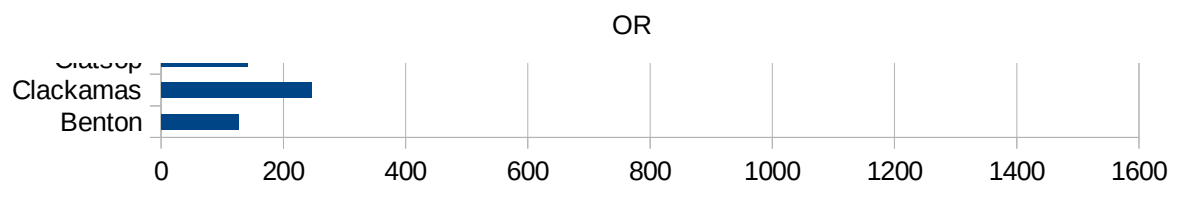
OR

FIPS	County	PC Infection
41001	Baker	74.97188554
41003	Benton	125.9486868
41005	Clackamas	246.8304993
41007	Clatsop	140.8309023
41009	Columbia	108.8263933
41011	Coos	85.41831679
41013	Crook	79.60782671
41015	Curry	39.45119011
41017	Deschutes	143.7529949
41019	Douglas	59.84603248
41021	Gilliam	105.5966209
41023	Grant	13.93534002
41025	Harney	27.2888525
41027	Hood River	465.2552501
41029	Jackson	85.16878905
41031	Jefferson	698.5780423
41033	Josephine	73.23240992
41035	Klamath	206.9383472
41037	Lake	304.6071837
41039	Lane	83.50653695
41041	Lincoln	728.9220053
41043	Linn	144.5007264
41045	Malheur	1412.530513
41047	Marion	559.0022718
41049	Morrow	1415.758002
41051	Multnomah	374.1932305
41053	Polk	211.1833306
41055	Sherman	292.7400468
41057	Tillamook	70.9299287
41059	Umatilla	1438.412715
41061	Union	1405.842561
41063	Wallowa	211.8344867
41065	Wasco	448.9718921



This work is licensed under the Creative Commons Attribution-NoDerivatives 4.0 International License. To view a copy of this license, visit <http://creativecommons.org/licenses/by-nd/4.0/>.

41067 Washington	325.4168096
41069 Wheeler	0
41071 Yamhill	197.1925758



OR

FIPS

29001
29003
29005
29007
29009
29011
29013
29015
29017
29019
29021
29023
29025
29027
29029
29031
29033
29035
29037

This work is licensed under the Creative Commons Attribution-NoDerivatives 4.0 International License. To view a copy of this license, visit <http://creativecommons.org/licenses/by-nd/4.0/>.

Tom McKellips, DM
www.creatingtomorrow.us
Page 339

OR

29039
29041
29043
29045
29047
29049
29051
29053
29055
29057
29059
29061
29063
29065
29067
29069
29071
29073
29075
29077
29079
29081
29083
29085
29087
29089
29091
29093
29095
29097
29099
29101

29103

OR

29105
29107
29109
29111
29113
29115
29117
29121
29123
29125
29127
29119
29129
29131
29133
29135
29137
29139
29141
29143
29145
29147
29149
29151
29153
29155
29157
29159
29161
29163
29165
29167
29169
29171

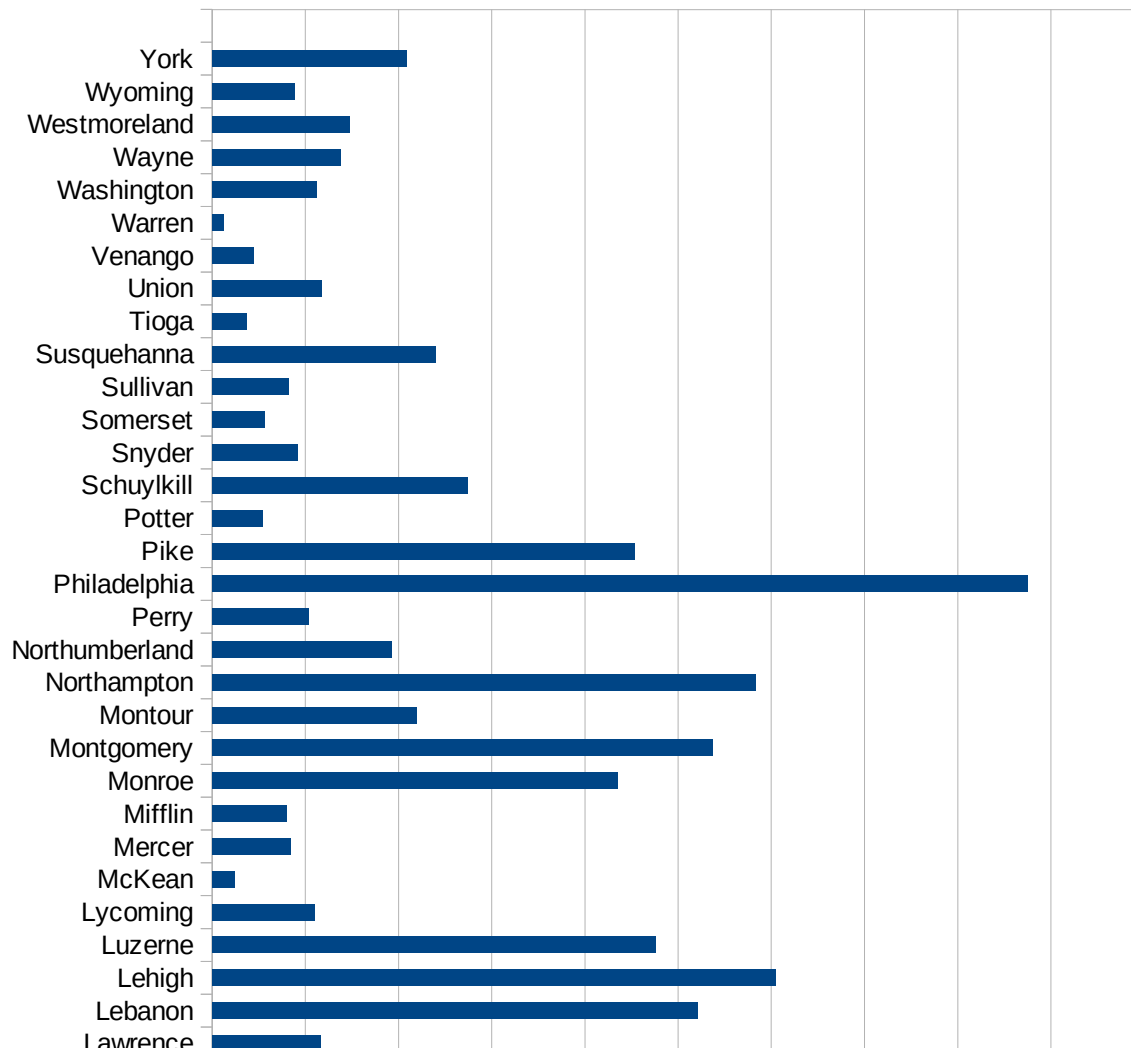
OR

29173
29175
29177
29179
29181
29195
29197
29199
29201
29203
29205
29183
29185
29187
29189
29510
29186
29207
29209
29211
29213
29215

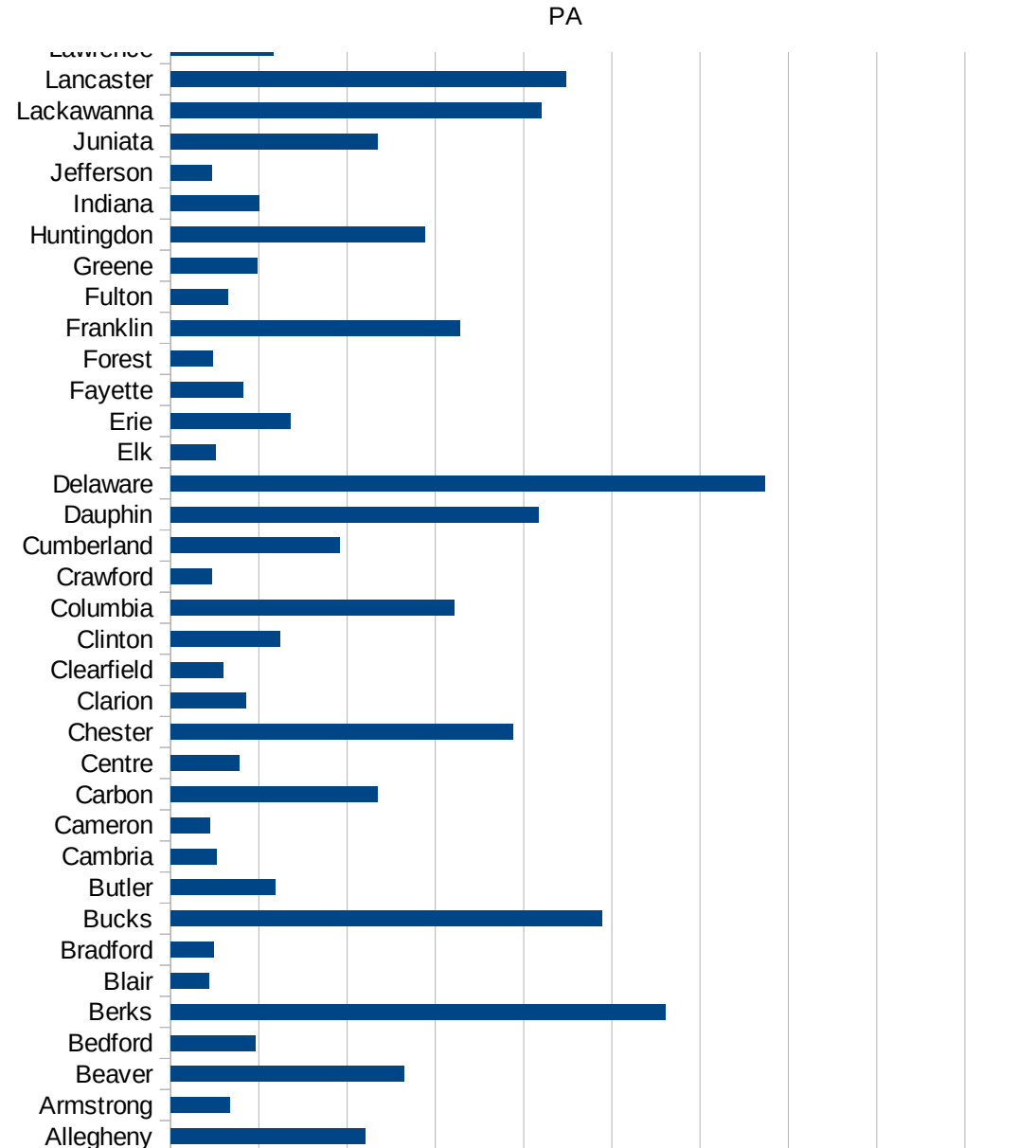
29217
29219
29221
29223
29225
29227
29229

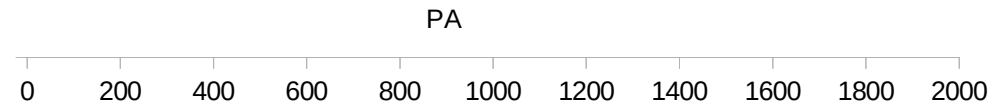
PA

FIPS	County	PC Infection
42001	Adams	388.0907685
42003	Allegheny	440.230719
42005	Armstrong	134.8390359
42007	Beaver	528.0984813
42009	Bedford	193.0421787
42011	Berks	1121.022868
42013	Blair	87.35264344
42015	Bradford	96.9868328
42017	Bucks	976.9259545
42019	Butler	236.3109938
42021	Cambria	104.0006073
42023	Cameron	89.04719501
42025	Carbon	468.6502561
42027	Centre	155.4006327
42029	Chester	776.368366
42031	Clarion	170.1952087
42033	Clearfield	119.6654406
42035	Clinton	248.1646159
42037	Columbia	643.1801516
42039	Crawford	94.04794094
42041	Cumberland	382.2243788
42043	Dauphin	833.282208
42045	Delaware	1346.788231
42047	Elk	102.7544831
42049	Erie	271.997824
42051	Fayette	163.2922164
42053	Forest	96.16705591
42055	Franklin	656.1823877
42057	Fulton	130.8269641
42059	Greene	197.227853
42061	Huntingdon	575.6287637
42063	Indiana	199.9976332
42065	Jefferson	93.94835132



42067 Juniata	469.5595855
42069 Lackawanna	839.6863273
42071 Lancaster	897.0540348
42073 Lawrence	232.0616356
42075 Lebanon	1043.067212
42077 Lehigh	1208.910622
42079 Luzerne	952.3179892
42081 Lycoming	219.066723
42083 McKean	48.81859012
42085 Mercer	168.047487
42087 Mifflin	160.0969235
42089 Monroe	869.5806073
42091 Montgomery	1074.940502
42093 Montour	438.5964912
42095 Northampton	1167.296027
42097 Northumberland	385.362801
42099 Perry	205.8995644
42101 Philadelphia	1750.036929
42103 Pike	906.4416355
42105 Potter	108.2902178
42107 Schuylkill	548.3328289
42109 Snyder	182.5357671
42111 Somerset	113.5871917
42113 Sullivan	164.7175095
42115 Susquehanna	480.4257311
42117 Tioga	73.59615337
42119 Union	234.4535001
42121 Venango	89.72808489
42123 Warren	25.31773761
42125 Washington	224.2628264
42127 Wayne	274.9824479
42129 Westmoreland	294.6285199
42131 Wyoming	177.4754123
42133 York	417.6026662





FIPS

- 29001
- 29003
- 29005
- 29007
- 29009
- 29011
- 29013
- 29015
- 29017
- 29019
- 29021
- 29023
- 29025
- 29027
- 29029
- 29031
- 29033
- 29035
- 29037

PA

29039
29041
29043
29045
29047
29049
29051
29053
29055
29057
29059
29061
29063
29065
29067
29069
29071
29073
29075
29077
29079
29081
29083
29085
29087
29089
29091
29093
29095
29097
29099
29101

29103

PA

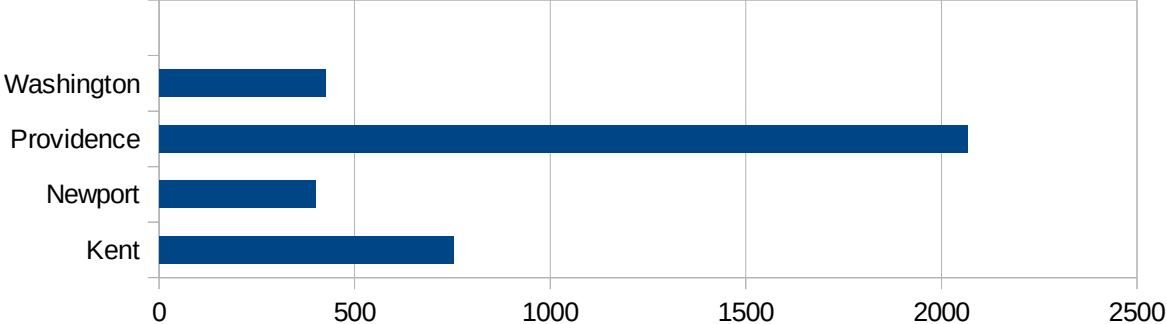
29105
29107
29109
29111
29113
29115
29117
29121
29123
29125
29127
29119
29129
29131
29133
29135
29137
29139
29141
29143
29145
29147
29149
29151
29153
29155
29157
29159
29161
29163
29165
29167
29169
29171

PA

29173
29175
29177
29179
29181
29195
29197
29199
29201
29203
29205
29183
29185
29187
29189
29510
29186
29207
29209
29211
29213
29215

29217
29219
29221
29223
29225
29227
29229

FIPS	County	PC Infection
44001	Bristol	526.2184218
44003	Kent	753.0773033
44005	Newport	401.0079717
44007	Providence	2066.393747
44009	Washington	426.3783989



RI

FIPS

29001
29003
29005
29007
29009
29011
29013
29015
29017
29019
29021
29023
29025
29027
29029
29031
29033
29035
29037

RI

29039
29041
29043
29045
29047
29049
29051
29053
29055
29057
29059
29061
29063
29065
29067
29069
29071
29073
29075
29077
29079
29081
29083
29085
29087
29089
29091
29093
29095
29097
29099
29101

29103

RI

29105
29107
29109
29111
29113
29115
29117
29121
29123
29125
29127
29119
29129
29131
29133
29135
29137
29139
29141
29143
29145
29147
29149
29151
29153
29155
29157
29159
29161
29163
29165
29167
29169
29171

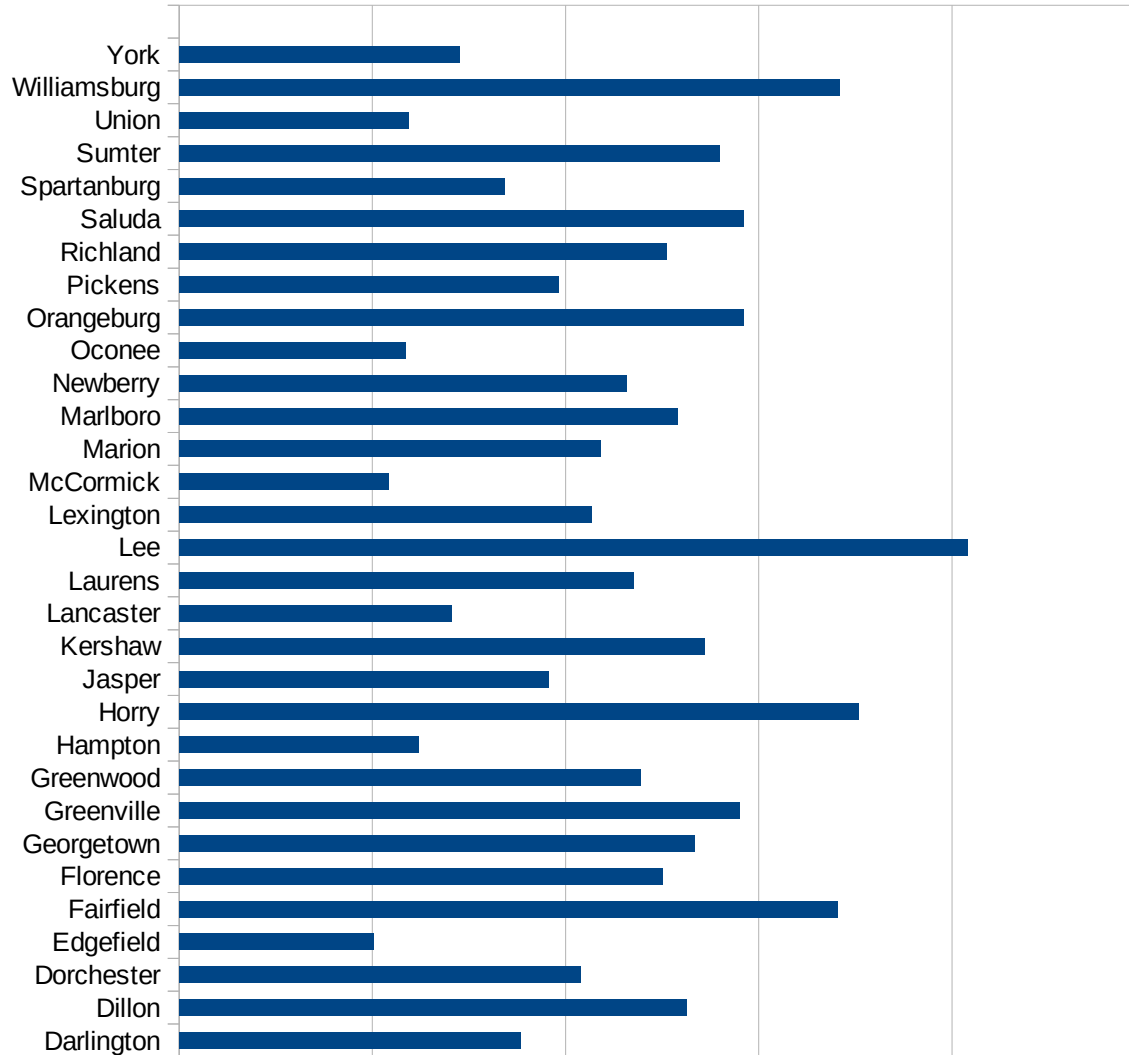
RI

29173
29175
29177
29179
29181
29195
29197
29199
29201
29203
29205
29183
29185
29187
29189
29510
29186
29207
29209
29211
29213
29215

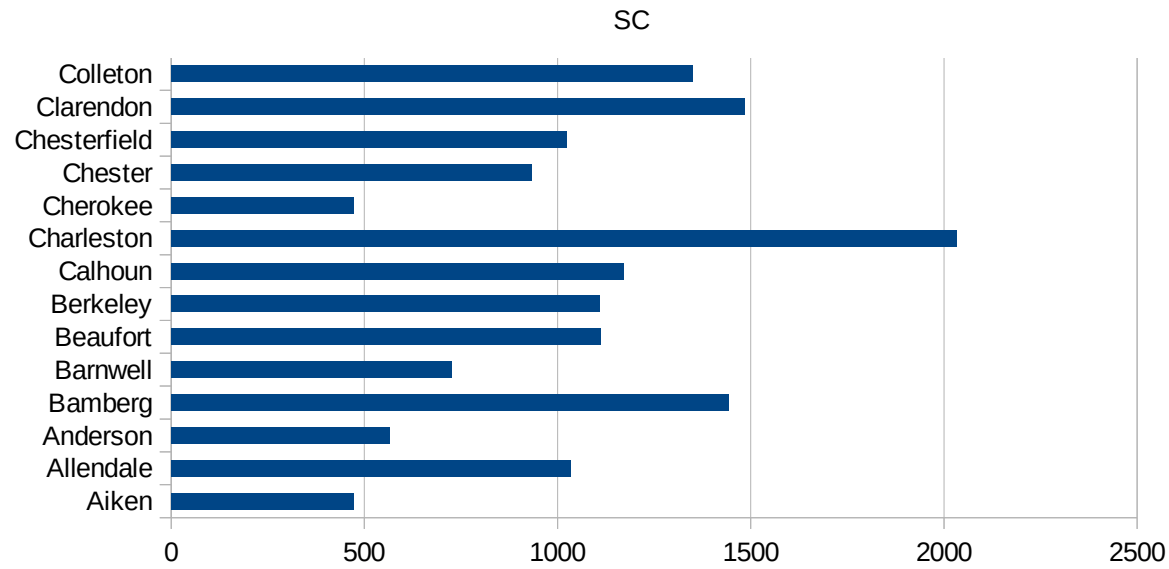
29217
29219
29221
29223
29225
29227
29229

SC

FIPS	County	PC Infection
45001	Abbeville	660.1197995
45003	Aiken	472.2522299
45005	Allendale	1033.359542
45007	Anderson	565.6368153
45009	Bamberg	1443.082312
45011	Barnwell	724.7063282
45013	Beaufort	1111.729327
45015	Berkeley	1108.140992
45017	Calhoun	1170.798898
45019	Charleston	2032.495288
45021	Cherokee	471.2849084
45023	Chester	933.3043937
45025	Chesterfield	1022.861389
45027	Clarendon	1483.679525
45029	Colleton	1348.911312
45031	Darlington	883.2070896
45033	Dillon	1313.768424
45035	Dorchester	1038.923852
45037	Edgefield	502.7354724
45039	Fairfield	1705.204892
45041	Florence	1250.732851
45043	Georgetown	1333.354753
45045	Greenville	1451.538565
45047	Greenwood	1194.49824
45049	Hampton	620.1229911
45051	Horry	1759.422572
45053	Jasper	956.1285423
45055	Kershaw	1359.921942
45057	Lancaster	704.5502202
45059	Laurens	1177.717408
45061	Lee	2041.768755
45063	Lexington	1068.01974
45065	McCormick	541.9766206



45067 Marion	1092.174361
45069 Marlboro	1291.764528
45071 Newberry	1157.840083
45073 Oconee	586.9293388
45075 Orangeburg	1462.028665
45077 Pickens	982.0949759
45079 Richland	1261.288642
45081 Saluda	1460.280374
45083 Spartanburg	843.6130085
45085 Sumter	1397.964549
45087 Union	594.6734768
45089 Williamsburg	1708.815265
45091 York	725.5999241



SC

FIPS

29001
29003
29005
29007
29009
29011
29013
29015
29017
29019
29021
29023
29025
29027
29029
29031
29033
29035
29037

SC

29039
29041
29043
29045
29047
29049
29051
29053
29055
29057
29059
29061
29063
29065
29067
29069
29071
29073
29075
29077
29079
29081
29083
29085
29087
29089
29091
29093
29095
29097
29099
29101

29103

SC

29105
29107
29109
29111
29113
29115
29117
29121
29123
29125
29127
29119
29129
29131
29133
29135
29137
29139
29141
29143
29145
29147
29149
29151
29153
29155
29157
29159
29161
29163
29165
29167
29169
29171

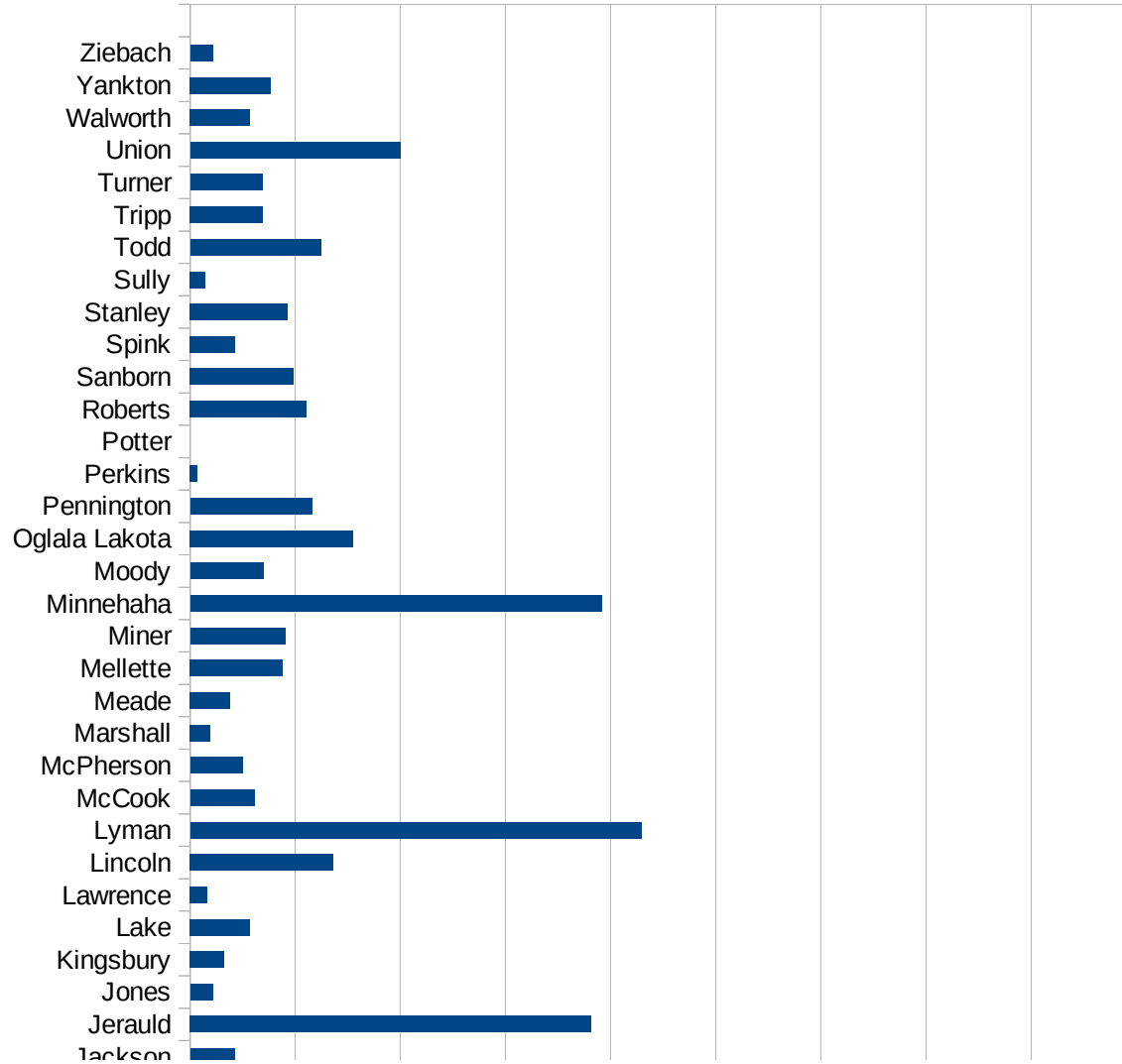
SC

29173
29175
29177
29179
29181
29195
29197
29199
29201
29203
29205
29183
29185
29187
29189
29510
29186
29207
29209
29211
29213
29215

29217
29219
29221
29223
29225
29227
29229

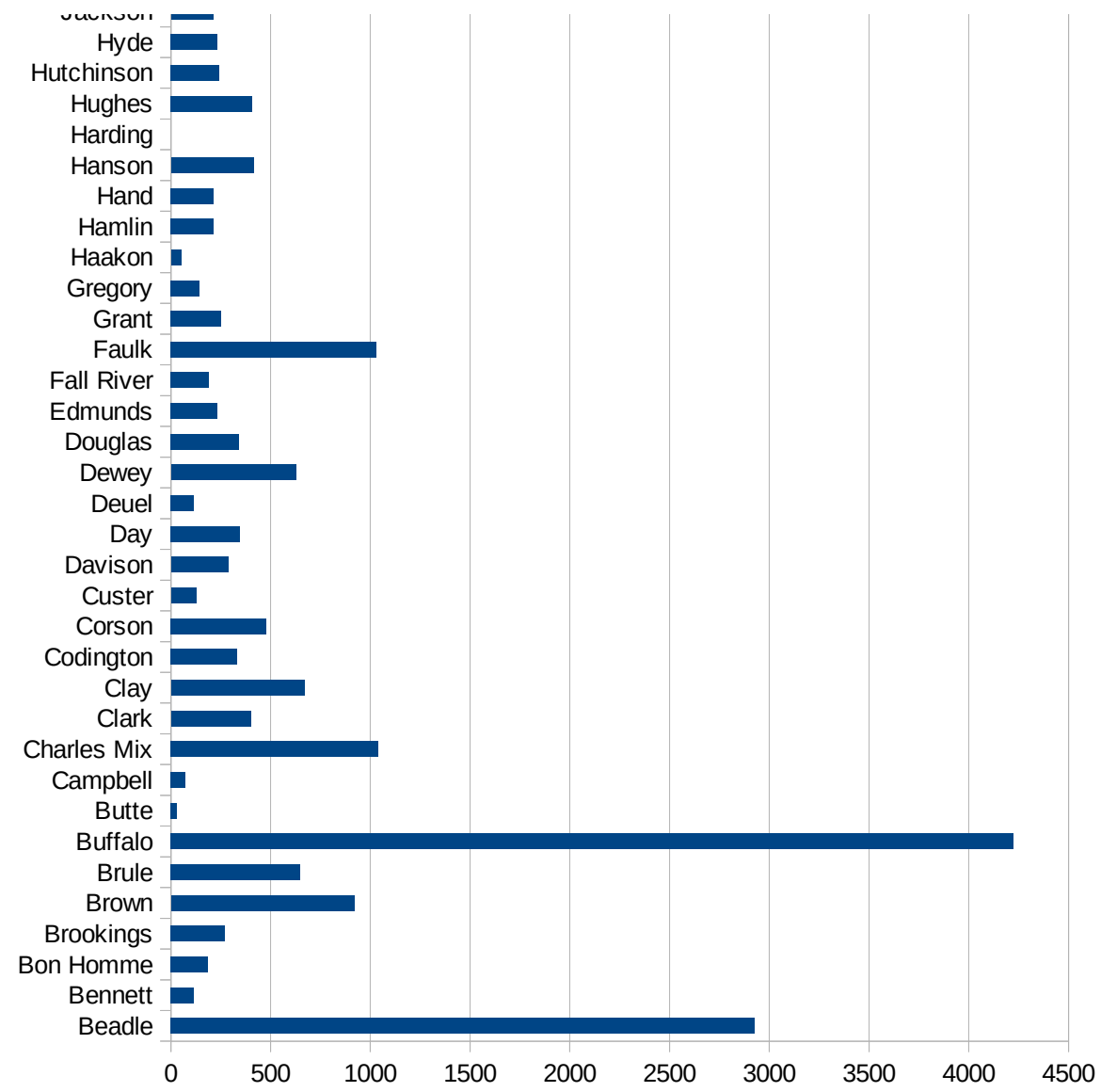
SD

FIPS	County	PC Infection
46003	Aurora	1213.852196
46005	Beadle	2928.56008
46007	Bennett	115.3402537
46009	Bon Homme	186.2464183
46011	Brookings	269.6412352
46013	Brown	918.2012412
46015	Brule	650.2199273
46017	Buffalo	4223.968566
46019	Butte	29.3484641
46021	Campbell	72.62164125
46023	Charles Mix	1038.766331
46025	Clark	401.1767852
46027	Clay	669.4679866
46029	Codington	331.9650187
46031	Corson	480.1920768
46033	Custer	126.0600504
46035	Davison	288.0242547
46037	Day	345.1407811
46039	Deuel	115.2870648
46041	Dewey	626.6937669
46043	Douglas	340.7155026
46045	Edmunds	232.2580645
46047	Fall River	192.3646049
46049	Faulk	1030.042918
46051	Grant	251.8539247
46053	Gregory	142.4501425
46055	Haakon	52.13764338
46057	Hamlin	212.7311406
46059	Hand	214.5922747
46061	Hanson	414.6919431
46063	Harding	0
46065	Hughes	407.9320113
46067	Hutchinson	243.902439



SD

46069 Hyde	234.0093604
46071 Jackson	211.6722105
46073 Jerauld	1908.957416
46075 Jones	107.7586207
46077 Kingsbury	162.6346818
46079 Lake	283.3729034
46081 Lawrence	81.58191212
46083 Lincoln	680.1911337
46085 Lyman	2146.035069
46087 McCook	306.5272268
46089 McPherson	249.2729539
46091 Marshall	97.80907668
46093 Meade	190.8531844
46095 Mellette	440.7443683
46097 Miner	451.8752824
46099 Minnehaha	1958.771439
46101 Moody	349.5972032
46102 Oglala Lakota	775.7355511
46103 Pennington	580.8697831
46105 Perkins	34.22313484
46107 Potter	0
46109 Roberts	555.1833062
46111 Sanborn	494.0304652
46115 Spink	215.5504234
46117 Stanley	463.269358
46119 Sully	71.83908046
46121 Todd	622.3864631
46123 Tripp	346.8419131
46125 Turner	344.2545109
46127 Union	998.7835329
46129 Walworth	286.3790943
46135 Yankton	384.8003848
46137 Ziebach	109.4091904



SD

SD

FIPS

29001
29003
29005
29007
29009
29011
29013
29015
29017
29019
29021
29023
29025
29027
29029
29031
29033
29035
29037

SD

29039
29041
29043
29045
29047
29049
29051
29053
29055
29057
29059
29061
29063
29065
29067
29069
29071
29073
29075
29077
29079
29081
29083
29085
29087
29089
29091
29093
29095
29097
29099
29101

29103

SD

29105
29107
29109
29111
29113
29115
29117
29121
29123
29125
29127
29119
29129
29131
29133
29135
29137
29139
29141
29143
29145
29147
29149
29151
29153
29155
29157
29159
29161
29163
29165
29167
29169
29171

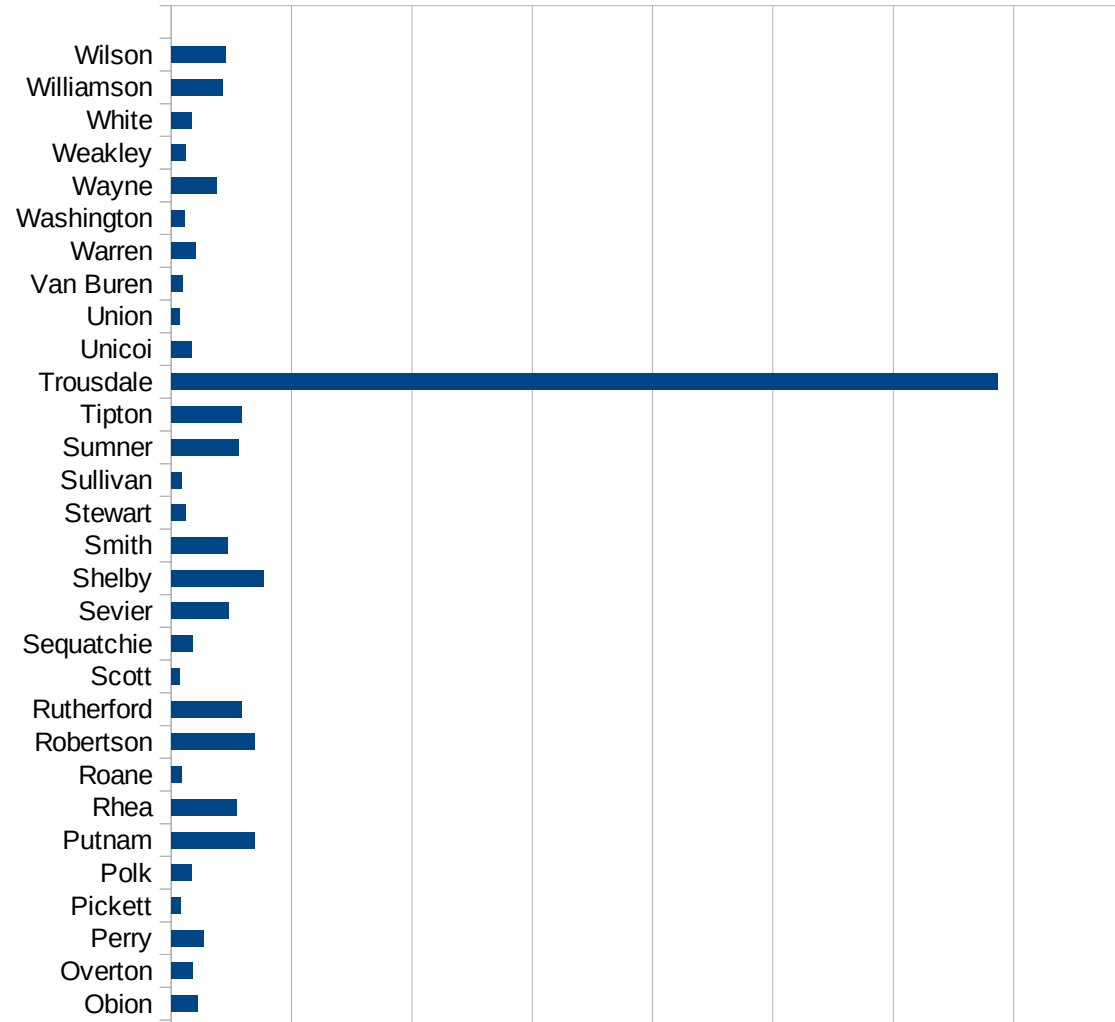
SD

29173
29175
29177
29179
29181
29195
29197
29199
29201
29203
29205
29183
29185
29187
29189
29510
29186
29207
29209
29211
29213
29215

29217
29219
29221
29223
29225
29227
29229

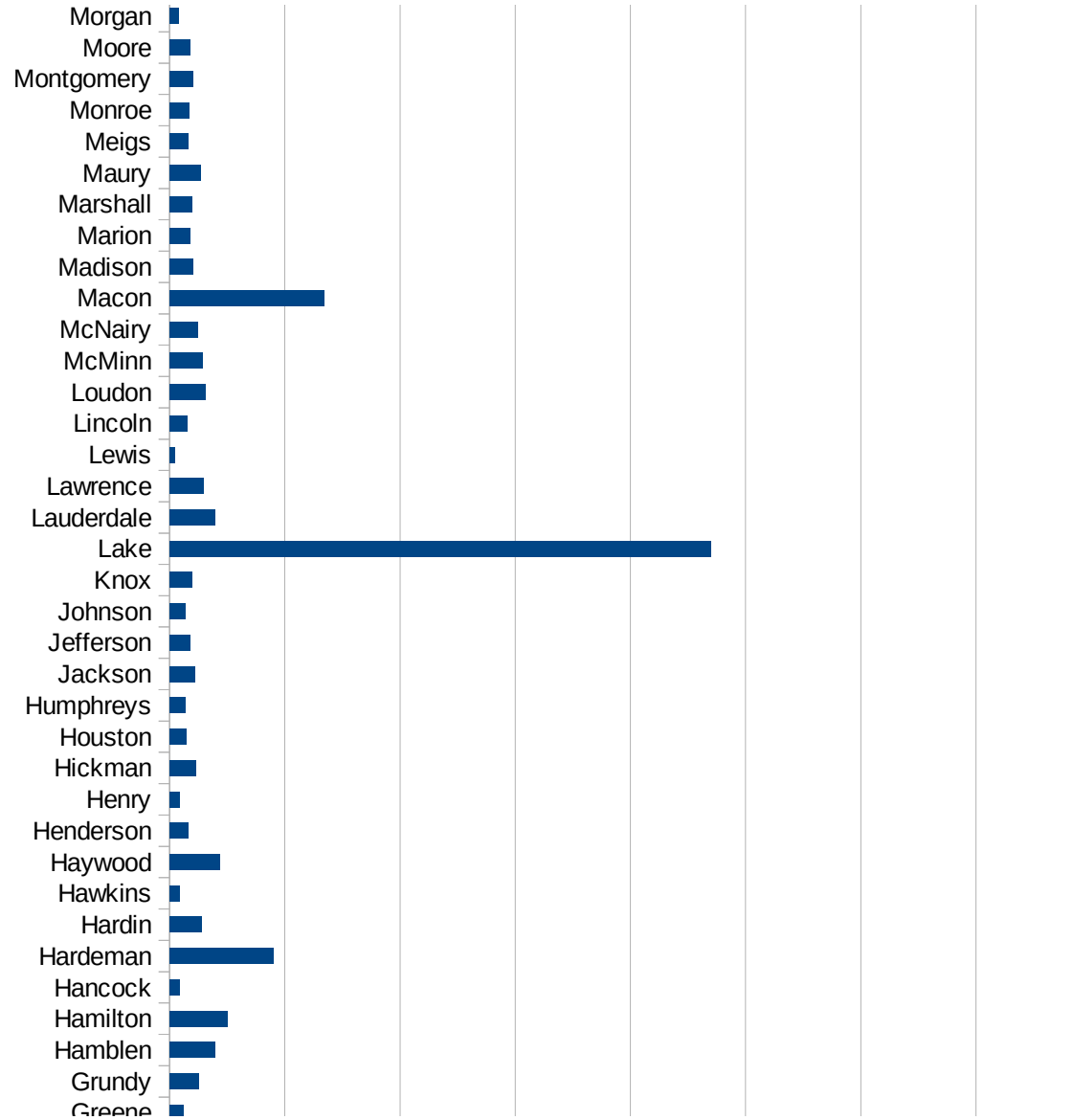
TN

FIPS	County	PC Infection
47001	Anderson	286.3418844
47003	Bedford	1294.914148
47005	Benton	105.0420168
47007	Bledsoe	4296.848526
47009	Blount	272.5563194
47011	Bradley	994.1251979
47013	Campbell	189.4752798
47015	Cannon	414.8803762
47017	Carroll	206.9950036
47019	Carter	212.950968
47021	Cheatham	744.3309676
47023	Chester	480.4352859
47025	Claiborne	251.9208968
47027	Clay	349.8768952
47029	Cocke	424.8895846
47031	Coffee	278.2764811
47033	Crockett	495.5332217
47035	Cumberland	382.0823488
47037	Davidson	2051.005866
47039	Decatur	333.1624808
47041	DeKalb	496.5736419
47043	Dickson	551.9589866
47045	Dyer	830.6538049
47047	Fayette	970.202681
47049	Fentress	159.1919636
47051	Franklin	296.0133683
47053	Gibson	442.4508105
47055	Giles	444.0226418
47057	Grainger	254.9146684
47059	Greene	235.9344016
47061	Grundy	502.0230781
47063	Hamblen	796.047639
47065	Hamilton	1001.410979



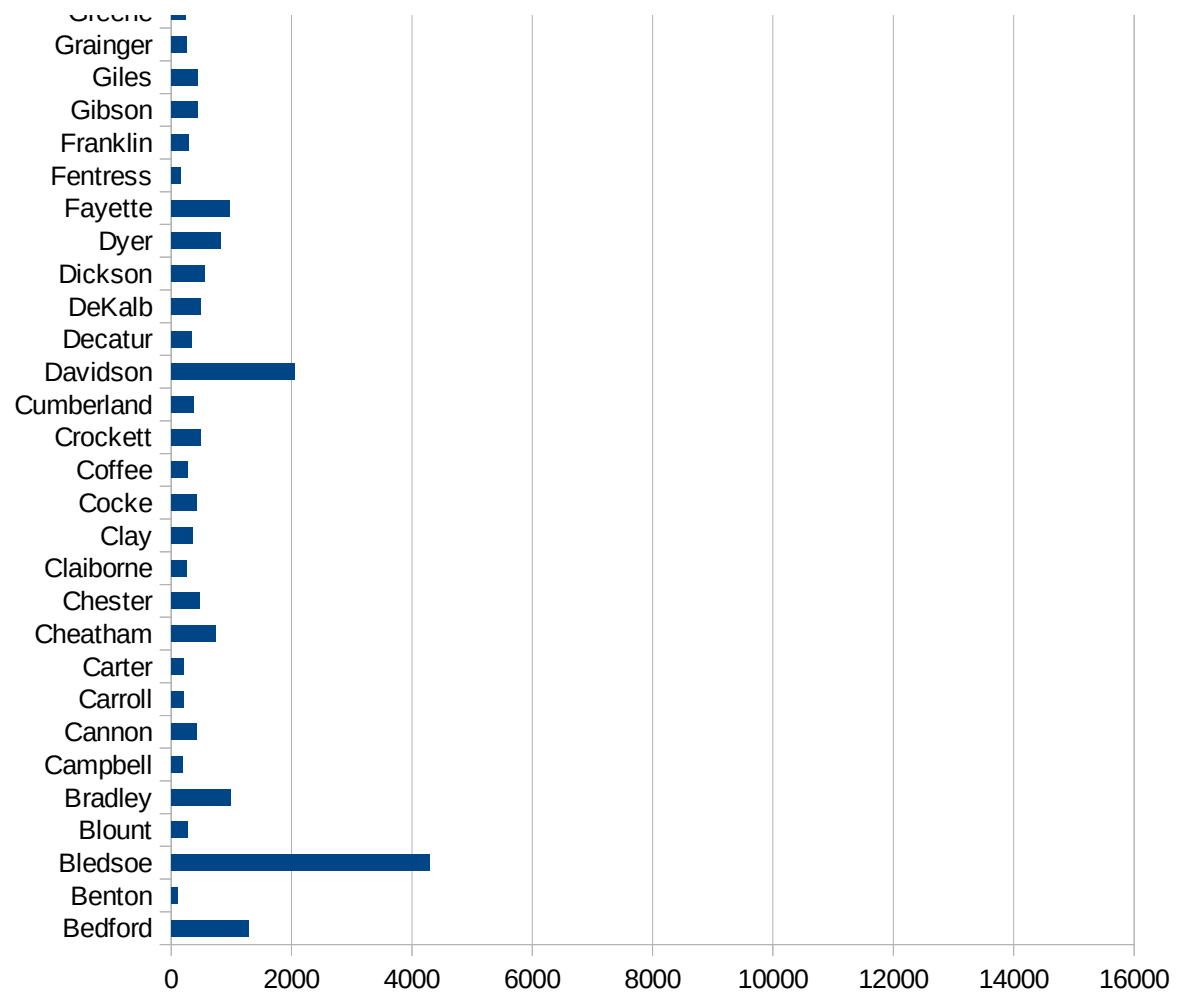
TN

47067 Hancock	183.2340815
47069 Hardeman	1808.088818
47071 Hardin	550.9000621
47073 Hawkins	176.8972227
47075 Haywood	865.3014133
47077 Henderson	323.1945991
47079 Henry	173.0638482
47081 Hickman	454.8537685
47083 Houston	290.4514099
47085 Humphreys	281.2939522
47087 Jackson	442.2520837
47089 Jefferson	362.8823224
47091 Johnson	275.6215547
47093 Knox	390.0801437
47095 Lake	9391.445149
47097 Lauderdale	789.9322362
47099 Lawrence	592.2165821
47101 Lewis	99.2884329
47103 Lincoln	310.6955477
47105 Loudon	629.5472537
47107 McMinn	576.1471333
47109 McNairy	487.7671106
47111 Macon	2686.997733
47113 Madison	404.6923826
47115 Marion	349.9562555
47117 Marshall	391.8890835
47119 Maury	543.7778249
47121 Meigs	325.0446936
47123 Monroe	336.5187566
47125 Montgomery	412.7215344
47127 Moore	358.758384
47129 Morgan	157.5605913
47131 Obion	432.8146166
47133 Overton	362.5158601



TN

47135 Perry	545.6349206
47137 Pickett	157.4183392
47139 Polk	337.3180258
47141 Putnam	1383.762668
47143 Rhea	1095.509018
47145 Roane	176.8912307
47147 Robertson	1385.681293
47149 Rutherford	1181.630706
47151 Scott	136.1223286
47153 Sequatchie	356.2785695
47155 Sevier	962.2849671
47157 Shelby	1543.872173
47159 Smith	937.7193862
47161 Stewart	235.9707986
47163 Sullivan	175.6856179
47165 Sumner	1123.703573
47167 Tipton	1180.558939
47169 Trousdale	13739.55685
47171 Unicoi	343.4491301
47173 Union	147.2978464
47175 Van Buren	190.8065915
47177 Warren	401.1937962
47179 Washington	227.8258571
47181 Wayne	760.9614688
47183 Weakley	242.406105
47185 White	346.773896
47187 Williamson	858.7617432
47189 Wilson	906.6666667



TN

FIPS

29001
29003
29005
29007
29009
29011
29013
29015
29017
29019
29021
29023
29025
29027
29029
29031
29033
29035
29037

TN

29039
29041
29043
29045
29047
29049
29051
29053
29055
29057
29059
29061
29063
29065
29067
29069
29071
29073
29075
29077
29079
29081
29083
29085
29087
29089
29091
29093
29095
29097
29099
29101

29103

TN

29105
29107
29109
29111
29113
29115
29117
29121
29123
29125
29127
29119
29129
29131
29133
29135
29137
29139
29141
29143
29145
29147
29149
29151
29153
29155
29157
29159
29161
29163
29165
29167
29169
29171

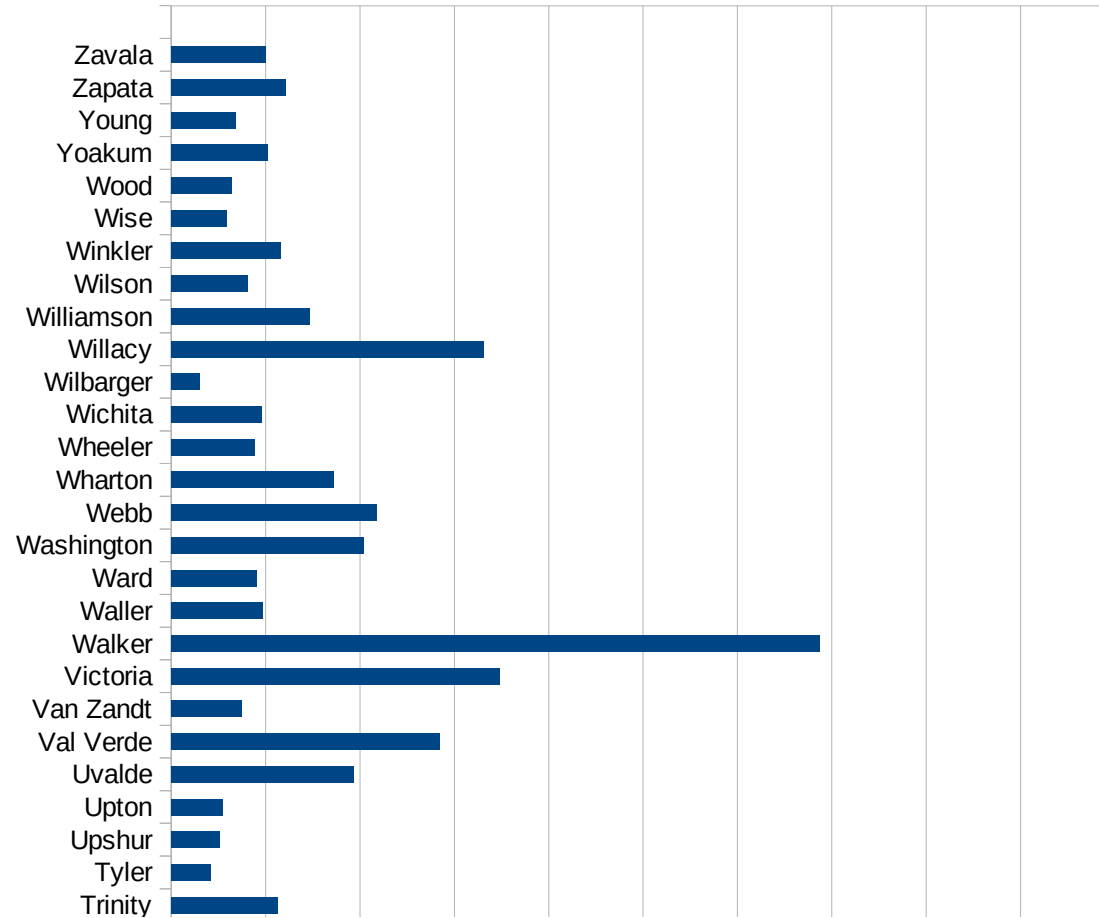
TN

29173
29175
29177
29179
29181
29195
29197
29199
29201
29203
29205
29183
29185
29187
29189
29510
29186
29207
29209
29211
29213
29215

29217
29219
29221
29223
29225
29227
29229

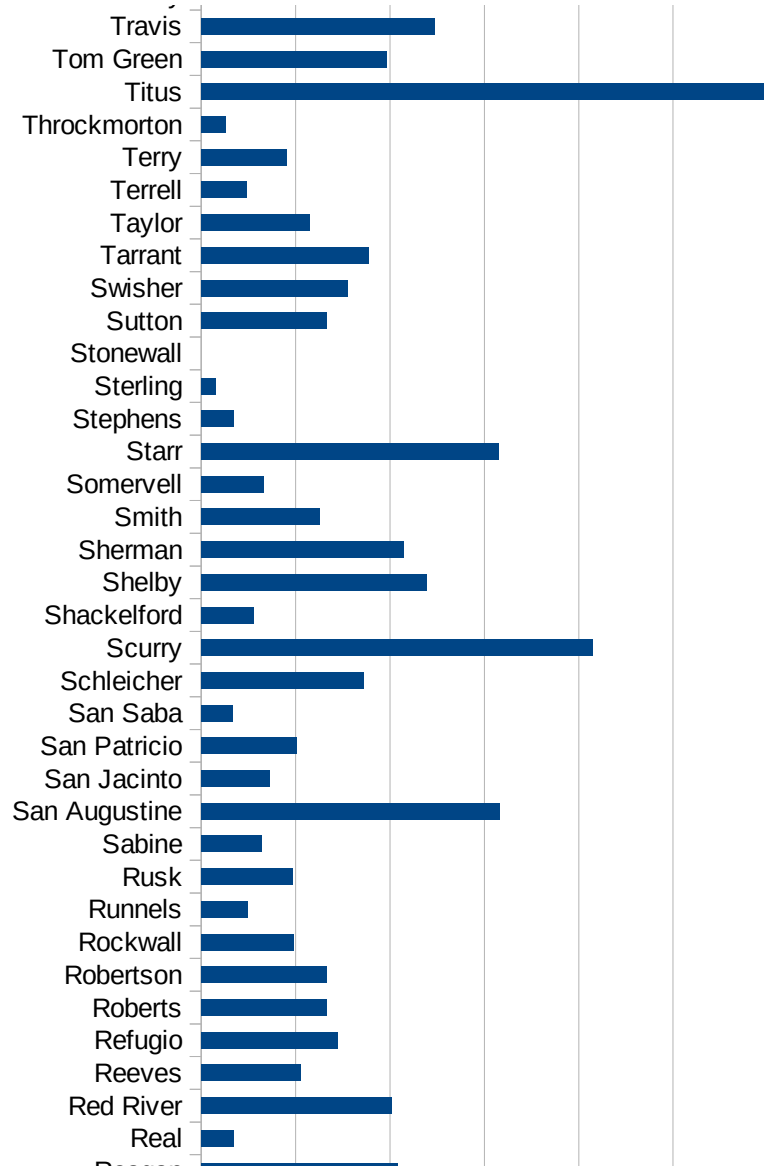
TX

FIPS	County	PC Infection
48001	Anderson	3301.927416
48003	Andrews	937.7758164
48005	Angelina	957.6080467
48007	Aransas	239.5763282
48009	Archer	136.5809242
48011	Armstrong	158.5623679
48013	Atascosa	546.6110117
48015	Austin	466.8378405
48017	Bailey	1593.852284
48019	Bandera	192.7795303
48021	Bastrop	919.7939662
48023	Baylor	27.9173646
48025	Bee	466.4436739
48027	Bell	630.6904134
48029	Bexar	1060.749256
48031	Blanco	418.7318407
48033	Borden	0
48035	Bosque	219.3569097
48037	Bowie	565.0735762
48039	Brazoria	1035.656402
48041	Brazos	1352.102241
48043	Brewster	1651.019747
48045	Briscoe	593.6675462
48047	Brooks	576.3283666
48049	Brown	624.9340787
48051	Burleson	837.4571755
48053	Burnet	538.4712465
48055	Caldwell	1641.732374
48057	Calhoun	760.6326237
48059	Callahan	200.085751
48061	Cameron	984.8835125
48063	Camp	1104.887593
48065	Carson	166.5278934



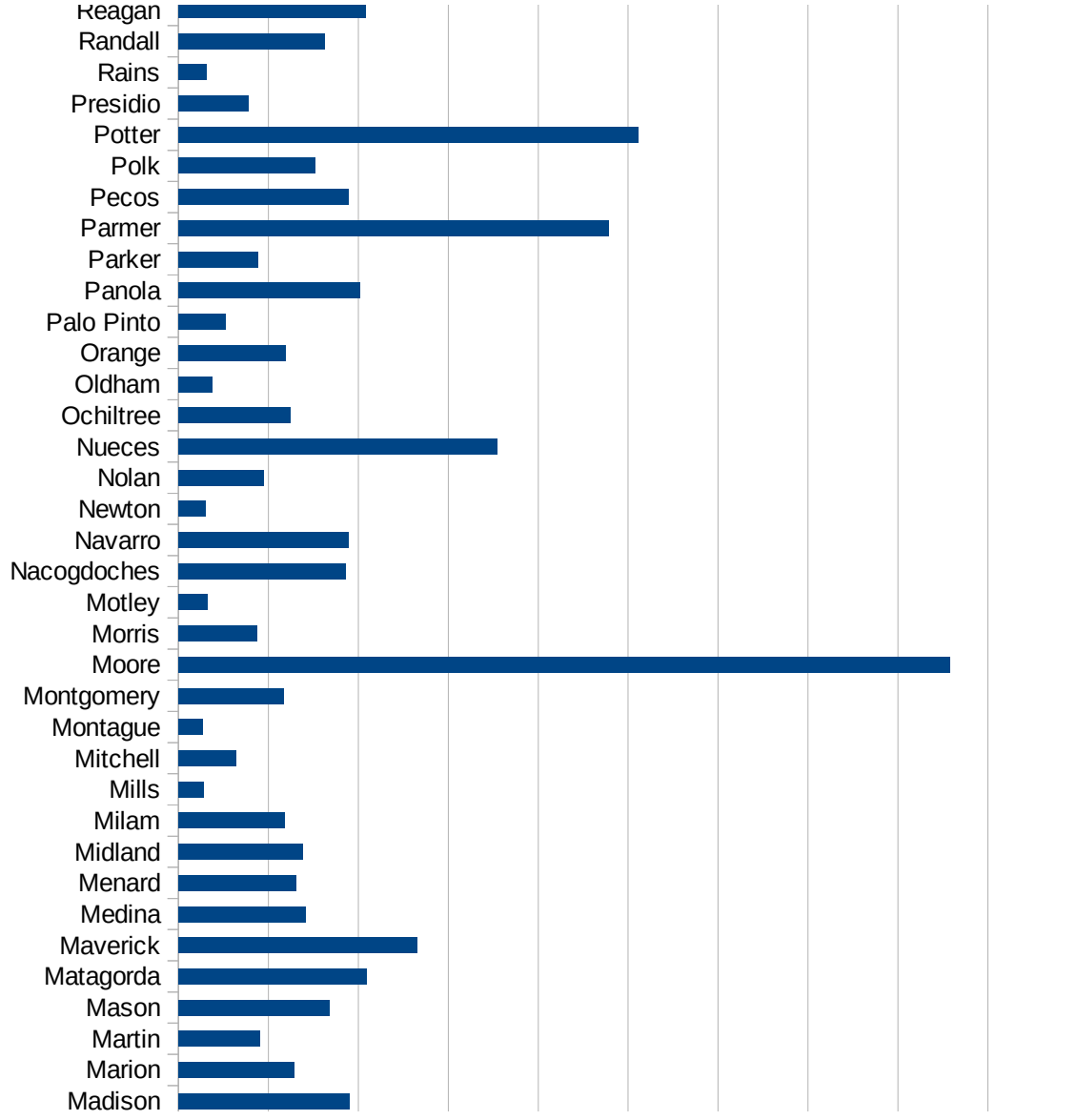
TX

48067 Cass	232.4114346
48069 Castro	1578.604044
48071 Chambers	1389.739483
48073 Cherokee	692.1204746
48075 Childress	96.00877795
48077 Clay	181.7138485
48079 Cochran	211.5655853
48081 Coke	148.3679525
48083 Coleman	59.54507562
48085 Collin	466.101442
48087 Collingsworth	202.5658339
48089 Colorado	843.6631003
48091 Comal	685.4346815
48093 Comanche	945.7662184
48095 Concho	350.7951356
48097 Cooke	241.5339873
48099 Coryell	556.0902577
48101 Cottle	287.9769618
48103 Crane	1335.002086
48105 Crockett	1171.763361
48107 Crosby	605.6411144
48109 Culberson	317.6043557
48111 Dallam	1750
48113 Dallas	1361.527835
48115 Dawson	729.0593549
48117 Deaf Smith	2185.501066
48119 Delta	168.2557487
48121 Denton	484.4807837
48123 DeWitt	931.2924159
48125 Dickens	88.92841263
48127 Dimmit	368.6457121
48129 Donley	994.2753842
48131 Duval	793.7923653
48133 Eastland	109.1583888



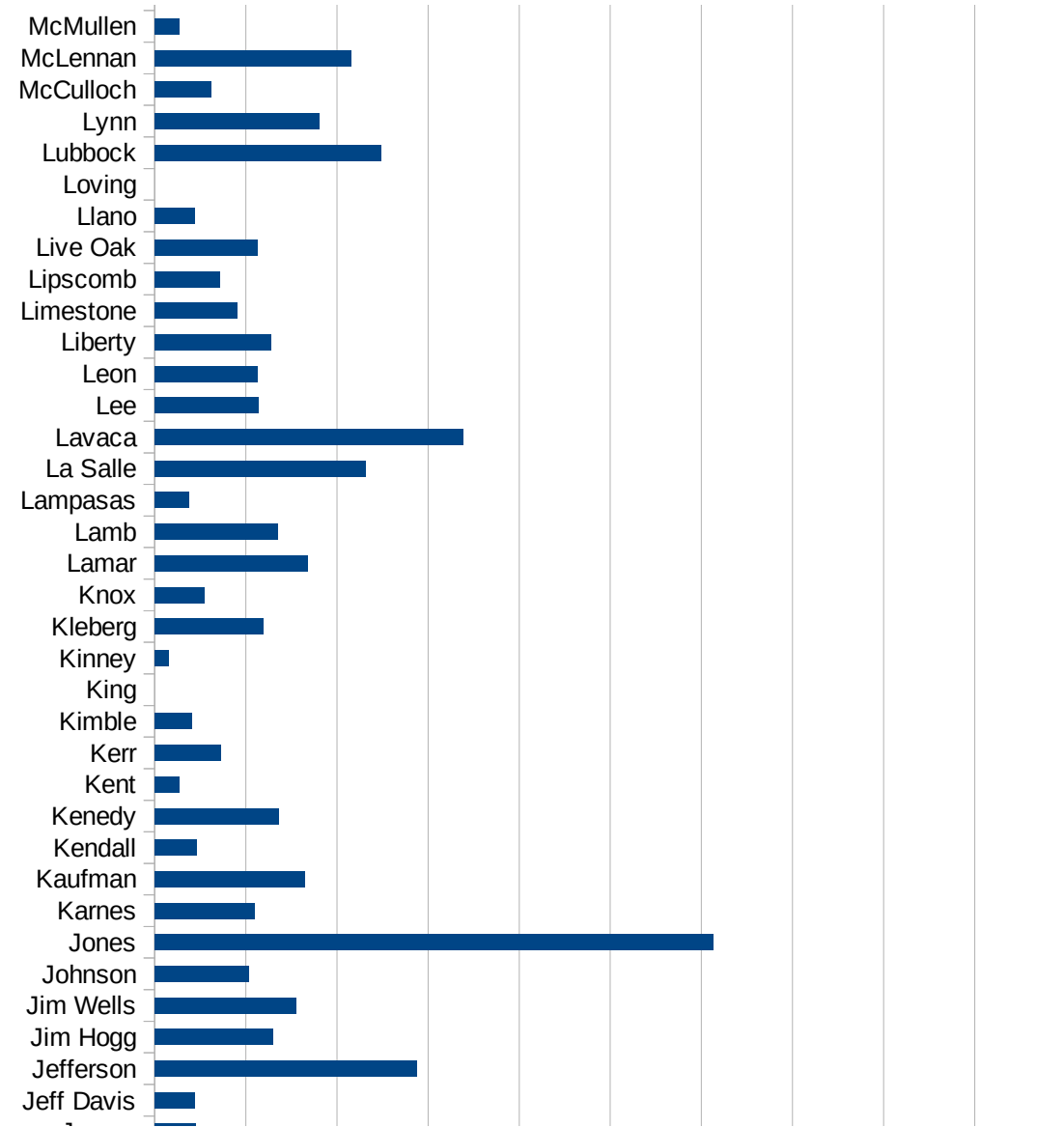
TX

48135 Ector	845.0321976
48137 Edwards	518.6721992
48139 Ellis	963.5747565
48141 El Paso	1183.812702
48143 Erath	678.5091646
48145 Falls	328.8145371
48147 Fannin	410.9278467
48149 Fayette	686.4176102
48151 Fisher	364.6783016
48153 Floyd	908.0006853
48155 Foard	83.33333333
48157 Fort Bend	636.5360255
48159 Franklin	566.598551
48161 Freestone	388.7318255
48163 Frio	1695.599516
48165 Gaines	215.3007033
48167 Galveston	1835.212643
48169 Garza	334.4481605
48171 Gillespie	242.5011192
48173 Glasscock	432.2766571
48175 Goliad	435.1265823
48177 Gonzales	1670.988188
48179 Gray	607.4446221
48181 Grayson	562.7243621
48183 Gregg	676.5987373
48185 Grimes	2320.169252
48187 Guadalupe	637.7753613
48189 Hale	2293.822051
48191 Hall	66.05019815
48193 Hamilton	400.7543612
48195 Hansford	695.5885045
48197 Hardeman	152.9831719
48199 Hardin	706.2072823
48201 Harris	1043.434252



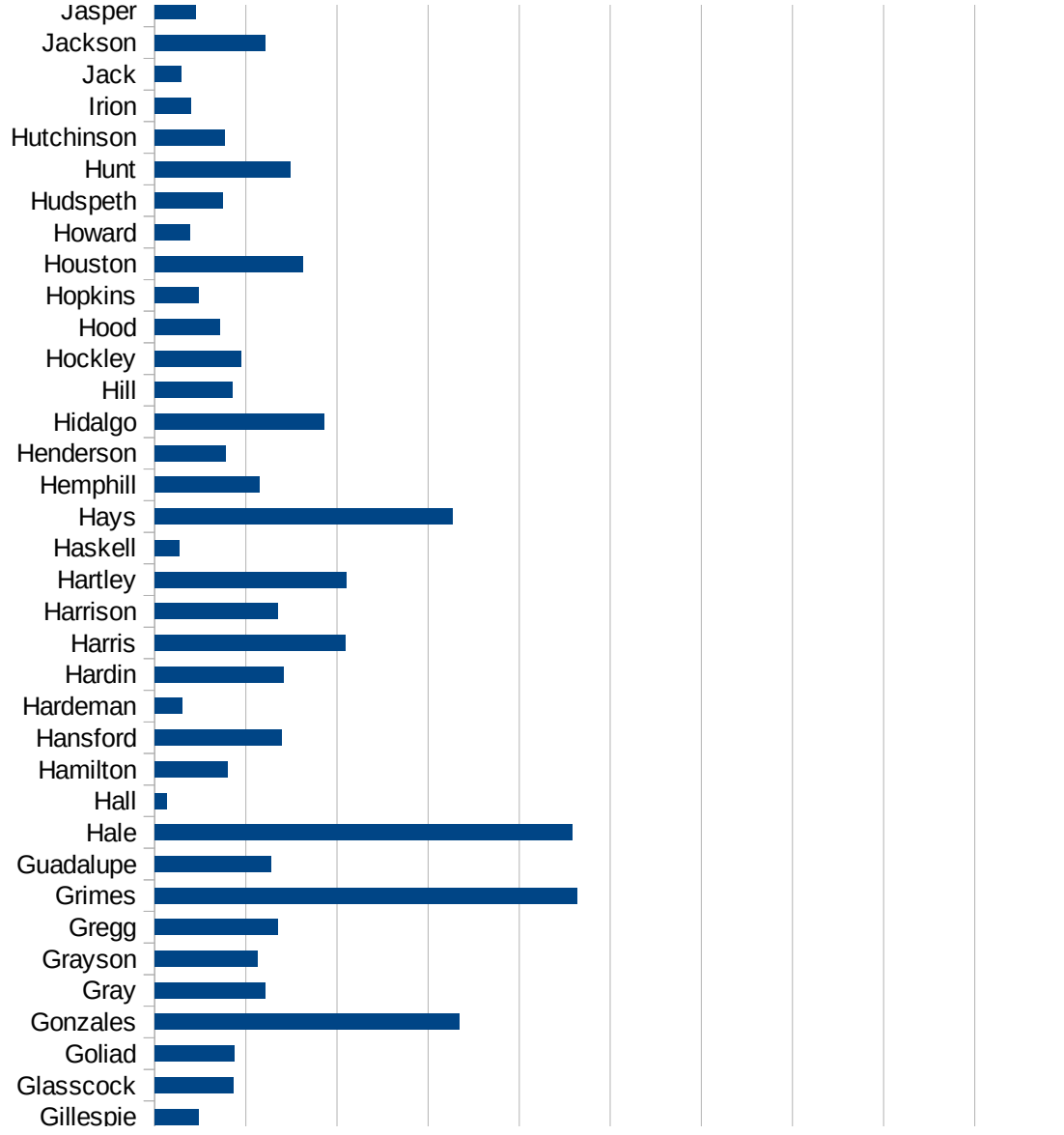
TX

48203 Harrison	675.8984504
48205 Hartley	1050.008898
48207 Haskell	137.6225701
48209 Hays	1636.339953
48211 Hemphill	575.1633987
48213 Henderson	387.6110281
48215 Hidalgo	928.471867
48217 Hill	423.6122572
48219 Hockley	474.3255004
48221 Hood	356.8065811
48223 Hopkins	239.0654713
48225 Houston	811.4290647
48227 Howard	194.7392962
48229 Hudspeth	375.3910323
48231 Hunt	746.1681158
48233 Hutchinson	382.11152
48235 Irion	197.109067
48237 Jack	147.0089336
48239 Jackson	605.0826946
48241 Jasper	223.015165
48243 Jeff Davis	222.0248668
48245 Jefferson	1437.249266
48247 Jim Hogg	647.8658537
48249 Jim Wells	778.9917202
48251 Johnson	516.4535688
48253 Jones	3063.026694
48255 Karnes	549.5207668
48257 Kaufman	824.8977624
48259 Kendall	232.2473215
48261 Kenedy	678.7330317
48263 Kent	137.7410468
48265 Kerr	362.5608243
48267 Kimble	206.3273728
48269 King	0



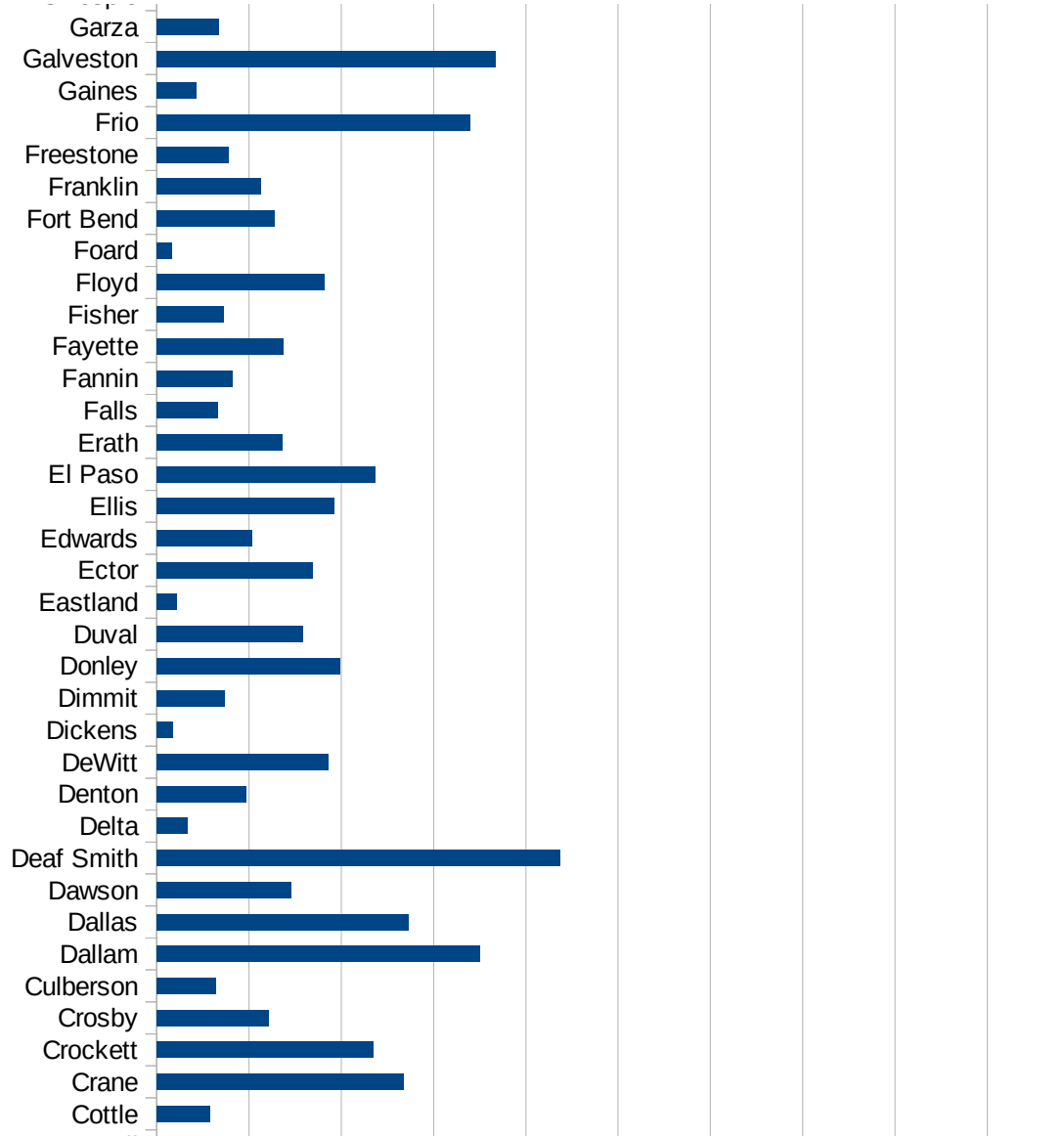
TX

48271 Kinney	79.63897
48273 Kleberg	597.5135726
48275 Knox	273.7476047
48277 Lamar	840.5727156
48279 Lamb	676.3945888
48281 Lampasas	188.4214989
48283 La Salle	1155.22507
48285 Lavaca	1690.701144
48287 Lee	571.6285581
48289 Leon	567.4580197
48291 Liberty	637.1418973
48293 Limestone	454.951316
48295 Lipscomb	357.6751118
48297 Live Oak	567.1543646
48299 Llano	221.7499769
48301 Loving	0
48303 Lubbock	1243.607927
48305 Lynn	901.8206568
48307 McCulloch	313.008639
48309 McLennan	1077.739418
48311 McMullen	133.5113485
48313 Madison	949.9375953
48315 Marion	644.6414182
48317 Martin	451.9381192
48319 Mason	841.1214953
48321 Matagorda	1045.086452
48323 Maverick	1326.835941
48325 Medina	706.9774749
48327 Menard	654.511454
48329 Midland	691.8610715
48331 Milam	592.8932394
48333 Mills	142.2475107
48335 Mitchell	319.2142419
48337 Montague	137.7832211



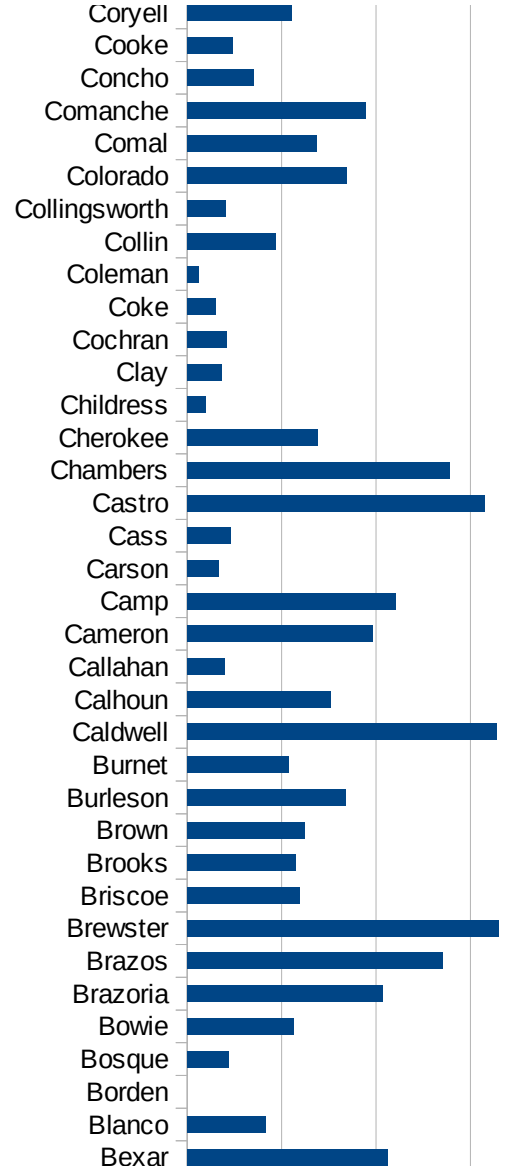
TX

48339 Montgomery	587.3841858
48341 Moore	4286.711659
48343 Morris	437.6367615
48345 Motley	162.0745543
48347 Nacogdoches	929.8291002
48349 Navarro	948.249773
48351 Newton	152.7717154
48353 Nolan	474.5440987
48355 Nueces	1774.115634
48357 Ochiltree	623.3035086
48359 Oldham	187.7053027
48361 Orange	595.8933614
48363 Palo Pinto	263.2034632
48365 Panola	1010.88647
48367 Parker	444.4572924
48369 Parmer	2392.538524
48371 Pecos	944.2991131
48373 Polk	759.529092
48375 Potter	2554.158866
48377 Presidio	388.6010363
48379 Rains	156.2628506
48381 Randall	810.884194
48383 Reagan	1042.502005
48385 Real	172.5129385
48387 Red River	1010.26694
48389 Reeves	528.8308378
48391 Refugio	725.2559727
48393 Roberts	664.4518272
48395 Robertson	665.3552418
48397 Rockwall	487.7951856
48399 Runnels	244.28376
48401 Rusk	484.8484848
48403 Sabine	321.0879214
48405 San Augustine	1579.20311

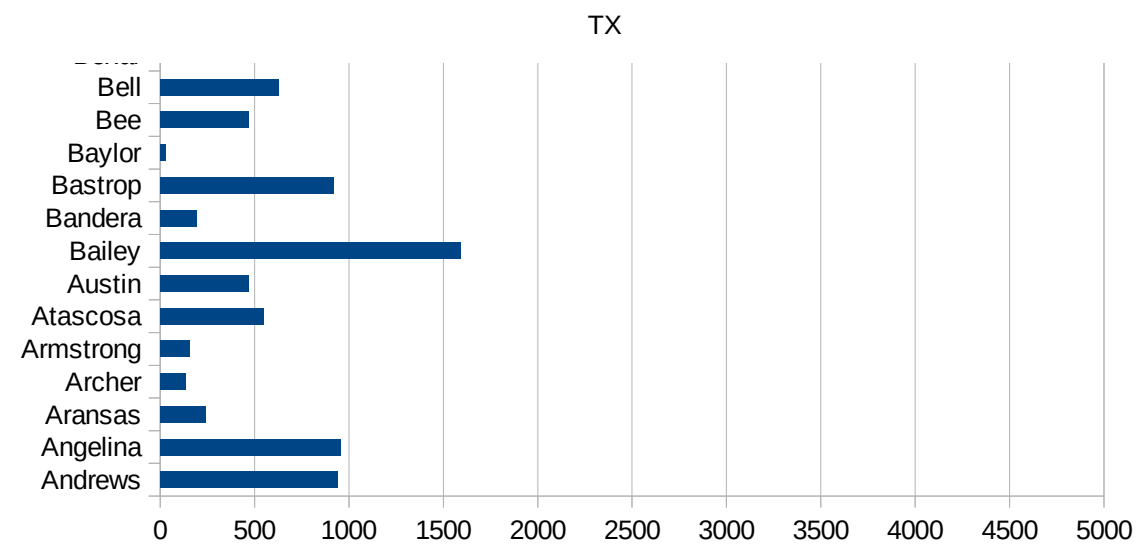


TX

48407 San Jacinto	362.1296006
48409 San Patricio	506.7794837
48411 San Saba	165.1800463
48413 Schleicher	863.5578584
48415 Scurry	2075.180837
48417 Shackelford	276.6676914
48419 Shelby	1192.068613
48421 Sherman	1071.776551
48423 Smith	625.9203114
48425 Somervell	332.7417924
48427 Starr	1576.133282
48429 Stephens	169.617301
48431 Sterling	76.27765065
48433 Stonewall	0
48435 Sutton	665.2474721
48437 Swisher	777.271509
48439 Tarrant	886.5041577
48441 Taylor	576.8671898
48443 Terrell	243.0133657
48445 Terry	455.766257
48447 Throckmorton	132.0132013
48449 Titus	2981.866618
48451 Tom Green	981.4788178
48453 Travis	1236.84377
48455 Trinity	563.0936228
48457 Tyler	207.4115044
48459 Upshur	259.3310713
48461 Upton	272.4053391
48463 Uvalde	964.7619757
48465 Val Verde	1420.500732
48467 Van Zandt	373.0877024
48469 Victoria	1737.382518
48471 Walker	3435.430464
48473 Waller	483.7555999



48475 Ward	452.21843
48477 Washington	1016.862254
48479 Webb	1087.673517
48481 Wharton	862.5867993
48483 Wheeler	443.0745521
48485 Wichita	481.5846862
48487 Wilbarger	148.2059282
48489 Willacy	1654.65954
48491 Williamson	732.8146754
48493 Wilson	404.1892322
48495 Winkler	582.9015544
48497 Wise	295.7323768
48499 Wood	319.0852888
48501 Yoakum	512.1638924
48503 Young	343.5854807
48505 Zapata	606.0606061
48507 Zavala	500.7093382



TX

FIPS

29001
29003
29005
29007
29009
29011
29013
29015
29017
29019
29021
29023
29025
29027
29029
29031
29033
29035
29037

TX

29039
29041
29043
29045
29047
29049
29051
29053
29055
29057
29059
29061
29063
29065
29067
29069
29071
29073
29075
29077
29079
29081
29083
29085
29087
29089
29091
29093
29095
29097
29099
29101

29103

TX

29105
29107
29109
29111
29113
29115
29117
29121
29123
29125
29127
29119
29129
29131
29133
29135
29137
29139
29141
29143
29145
29147
29149
29151
29153
29155
29157
29159
29161
29163
29165
29167
29169
29171

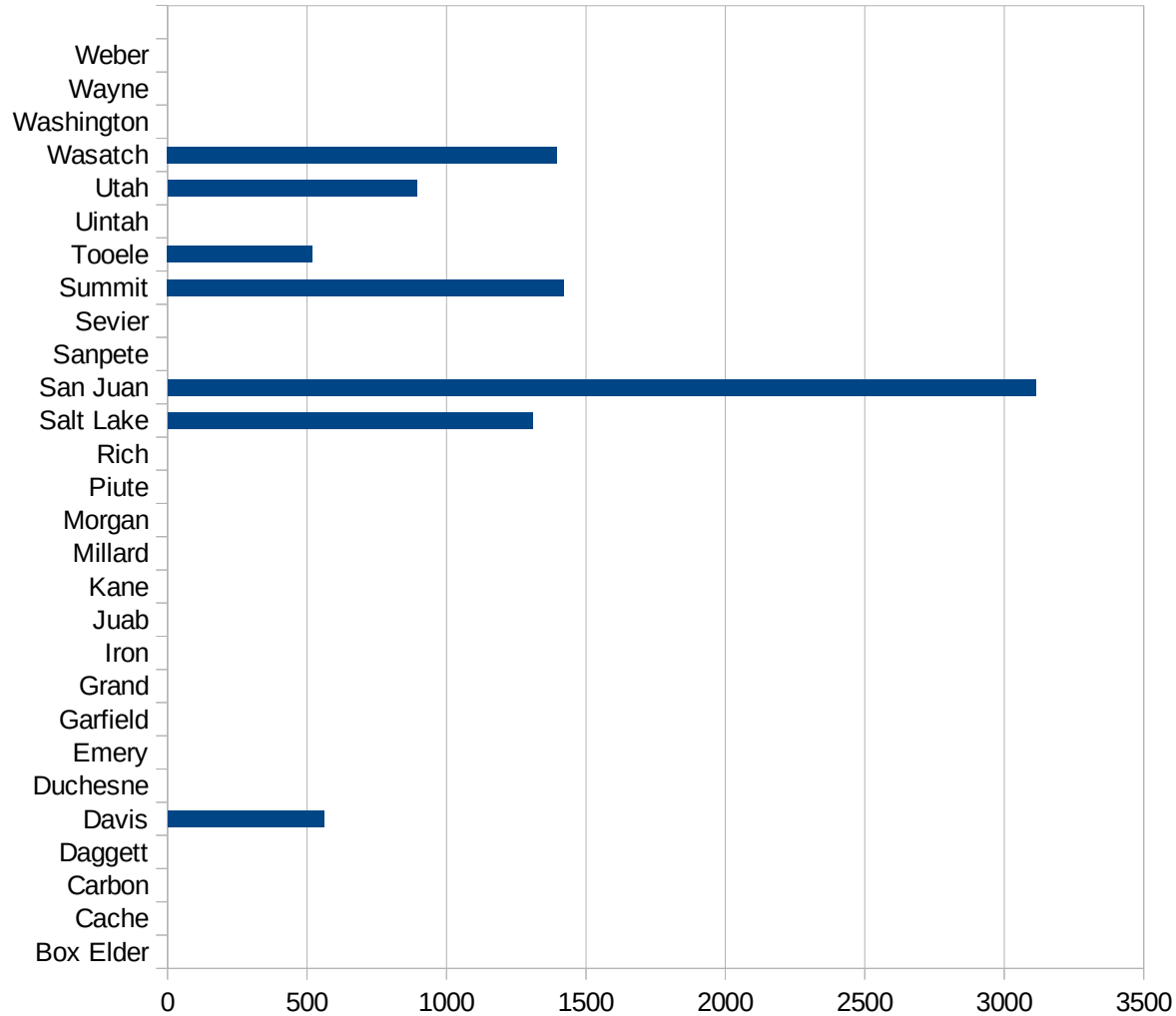
TX

29173
29175
29177
29179
29181
29195
29197
29199
29201
29203
29205
29183
29185
29187
29189
29510
29186
29207
29209
29211
29213
29215

29217
29219
29221
29223
29225
29227
29229

UT

FIPS	County	PC Infection
49001	Beaver	0
49003	Box Elder	0
49005	Cache	0
49007	Carbon	0
49009	Daggett	0
49011	Davis	561.82171259
49013	Duchesne	0
49015	Emery	0
49017	Garfield	0
49019	Grand	0
49021	Iron	0
49023	Juab	0
49025	Kane	0
49027	Millard	0
49029	Morgan	0
49031	Piute	0
49033	Rich	0
49035	Salt Lake	1308.569163
49037	San Juan	3113.4701275
49039	Sanpete	0
49041	Sevier	0
49043	Summit	1421.3149548
49045	Tooele	520.69177622
49047	Uintah	0
49049	Utah	893.58467277
49051	Wasatch	1395.9085439
49053	Washington	0
49055	Wayne	0
49057	Weber	0



UT

FIPS

29001
29003
29005
29007
29009
29011
29013
29015
29017
29019
29021
29023
29025
29027
29029
29031
29033
29035
29037

UT

29039
29041
29043
29045
29047
29049
29051
29053
29055
29057
29059
29061
29063
29065
29067
29069
29071
29073
29075
29077
29079
29081
29083
29085
29087
29089
29091
29093
29095
29097
29099
29101

29103

UT

29105
29107
29109
29111
29113
29115
29117
29121
29123
29125
29127
29119
29129
29131
29133
29135
29137
29139
29141
29143
29145
29147
29149
29151
29153
29155
29157
29159
29161
29163
29165
29167
29169
29171

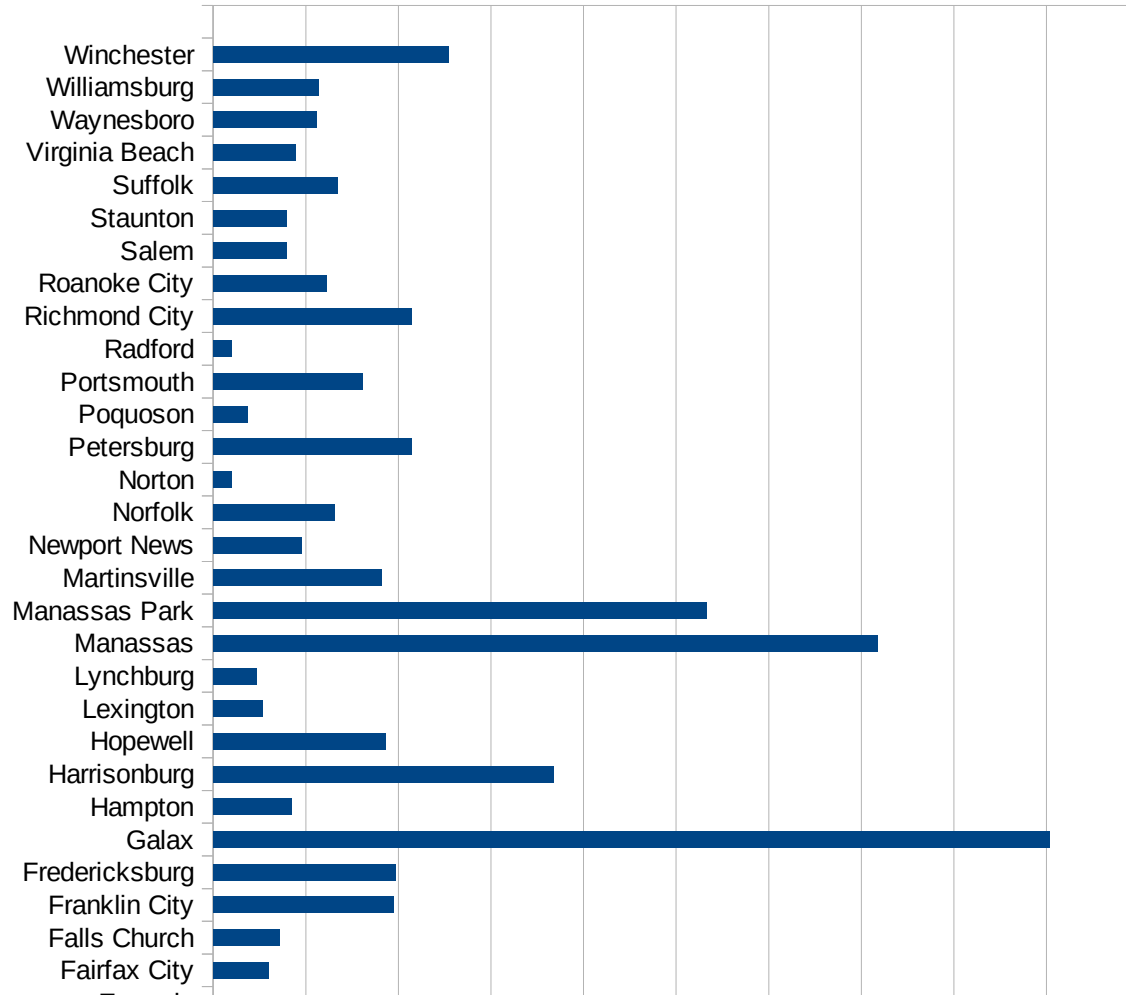
UT

29173
29175
29177
29179
29181
29195
29197
29199
29201
29203
29205
29183
29185
29187
29189
29510
29186
29207
29209
29211
29213
29215

29217
29219
29221
29223
29225
29227
29229

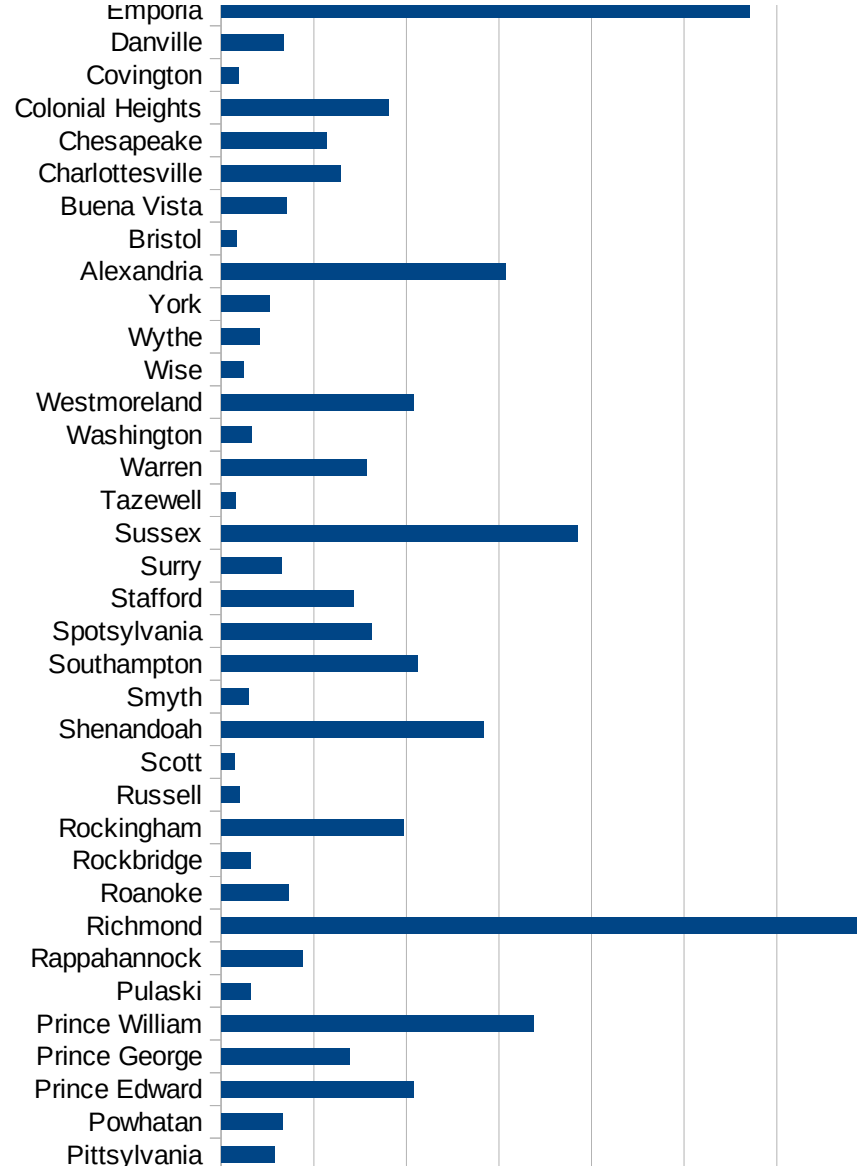
VA

FIPS	County	PC Infection
51001	Accomack	3224.114525
51003	Albemarle	531.6506926
51005	Alleghany	348.759222
51007	Amelia	407.2850227
51009	Amherst	126.3184488
51011	Appomattox	303.0111735
51013	Arlington	1119.900977
51015	Augusta	282.279974
51017	Bath	23.29916123
51019	Bedford	215.8812399
51021	Bland	47.67201653
51023	Botetourt	480.8125732
51025	Brunswick	872.8027344
51027	Buchanan	216.7664106
51029	Buckingham	3394.317313
51031	Campbell	127.3352373
51033	Caroline	471.2075913
51035	Carroll	860.4400054
51036	Charles City	590.6929837
51037	Charlotte	318.3112749
51041	Chesterfield	940.4514626
51043	Clarke	420.0234111
51045	Craig	177.7251185
51047	Culpeper	1664.127731
51049	Cumberland	621.8778673
51051	Dickenson	41.31377815
51053	Dinwiddie	560.8328368
51057	Essex	604.450957
51059	Fairfax	1266.42886
51061	Fauquier	703.21896
51063	Floyd	158.2779361
51065	Fluvanna	518.9859239
51067	Franklin	202.8650236



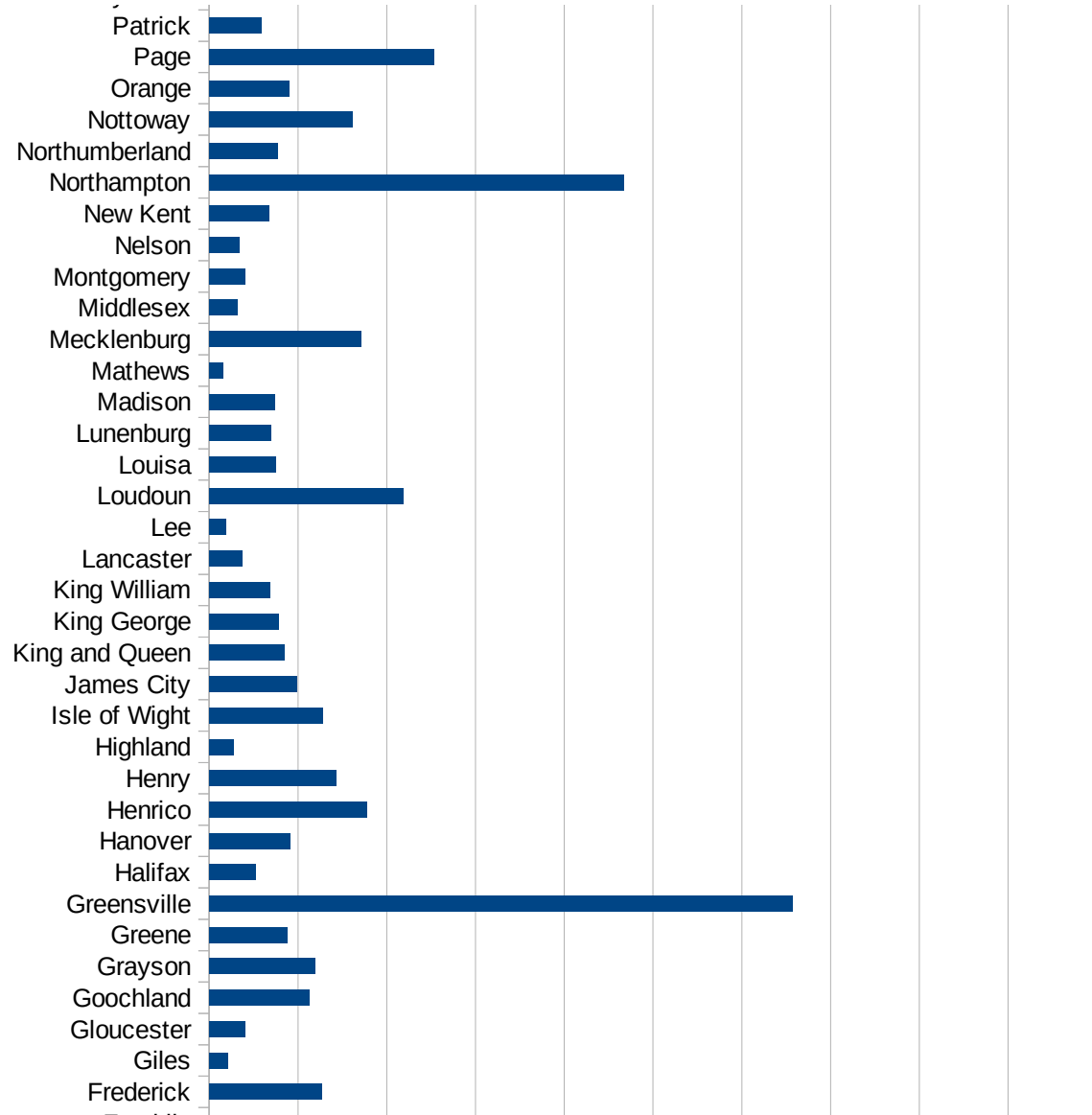
VA

51069 Frederick	631.5432064
51071 Giles	106.8629779
51073 Gloucester	203.4860371
51075 Goochland	563.5863018
51077 Grayson	594.9715309
51079 Greene	439.8604581
51081 Greensville	3285.456266
51083 Halifax	260.8440797
51085 Hanover	453.1933345
51087 Henrico	888.3530087
51089 Henry	712.421251
51091 Highland	135.7466063
51093 Isle of Wight	641.355235
51095 James City	494.7838266
51097 King and Queen	426.0153366
51099 King George	391.3452493
51101 King William	342.4051007
51103 Lancaster	185.4771399
51105 Lee	93.45397392
51107 Loudoun	1095.735529
51109 Louisa	375.2243189
51111 Lunenburg	347.5095151
51113 Madison	368.5596089
51115 Mathews	79.52738014
51117 Mecklenburg	858.0750408
51119 Middlesex	157.8605256
51121 Montgomery	201.0405617
51125 Nelson	168.5090321
51127 New Kent	339.4220892
51131 Northampton	2334.895611
51133 Northumberland	386.9268132
51135 Nottoway	804.150454
51137 Orange	450.2783539
51139 Page	1266.034346

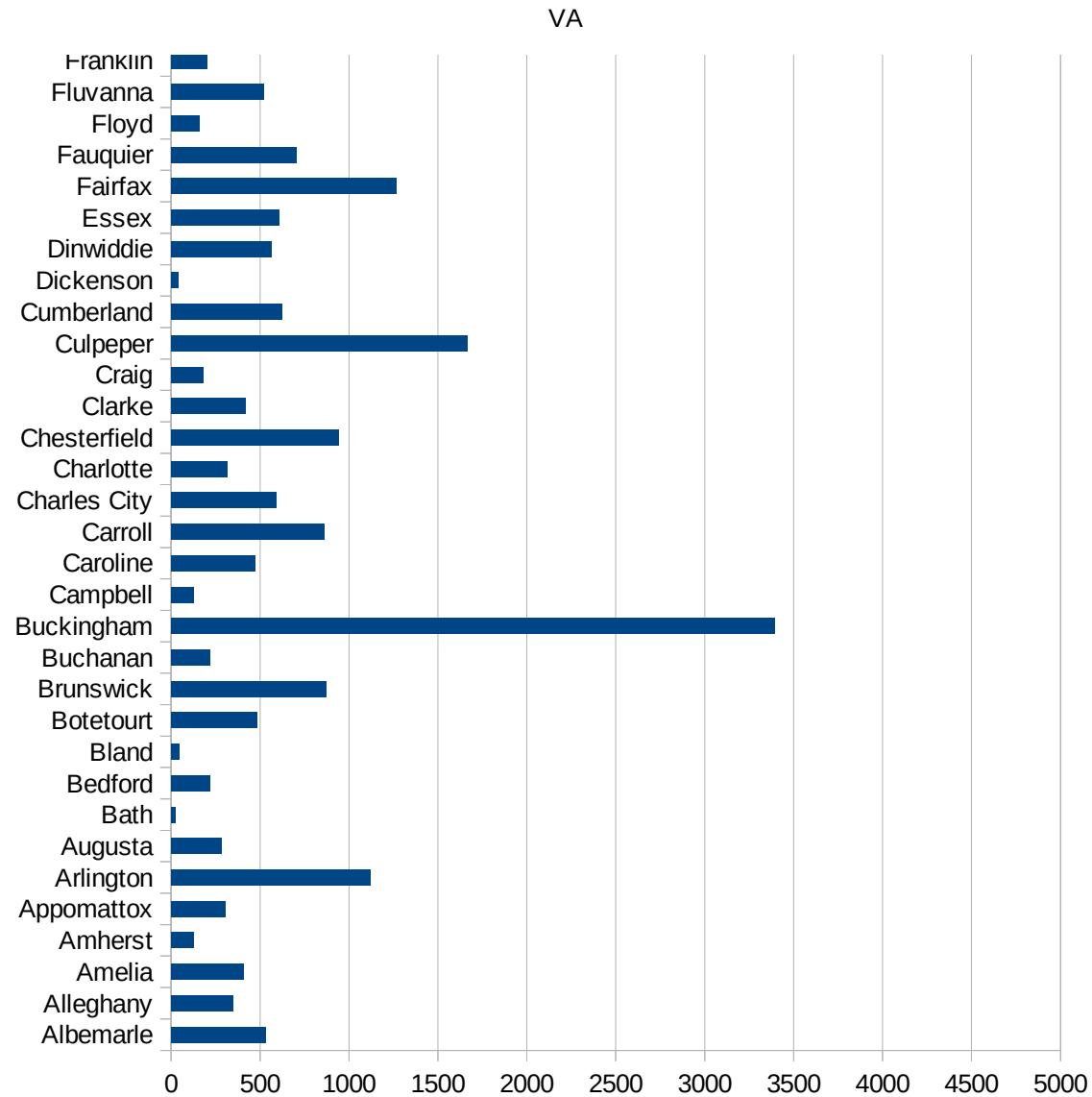


VA

51141 Patrick	294.2341425
51143 Pittsylvania	287.1253015
51145 Powhatan	332.3169687
51147 Prince Edward	1037.037037
51149 Prince George	695.8668137
51153 Prince William	1685.857811
51155 Pulaski	161.4513004
51157 Rappahannock	441.2575841
51159 Richmond	3429.962381
51161 Roanoke	362.4844536
51163 Rockbridge	158.2278481
51165 Rockingham	983.4572399
51167 Russell	97.20352924
51169 Scott	74.30110523
51171 Shenandoah	1416.189622
51173 Smyth	147.6765555
51175 Southampton	1057.659502
51177 Spotsylvania	810.5007524
51179 Stafford	716.8578288
51181 Surry	324.3744208
51183 Sussex	1922.221233
51185 Tazewell	80.77346714
51187 Warren	784.9411294
51191 Washington	163.5969266
51193 Westmoreland	1037.577117
51195 Wise	123.6451647
51197 Wythe	205.1888433
51199 York	259.4110191
51510 Alexandria	1535.538529
51520 Bristol	84.94114792
51530 Buena Vista	352.7336861
51540 Charlottesville	644.2629424
51550 Chesapeake	568.3457388
51570 Colonial Heights	902.8206135



51580 Covington	91.57509158
51590 Danville	339.1246652
51595 Emporia	2851.005663
51600 Fairfax City	301.131277
51610 Falls Church	358.7868941
51620 Franklin City	973.4181954
51630 Fredericksburg	984.7653033
51640 Galax	4515.024132
51650 Hampton	422.8927952
51660 Harrisonburg	1835.915089
51670 Hopewell	929.3680297
51678 Lexington	266.2556054
51680 Lynchburg	235.0047488
51683 Manassas	3587.810091
51685 Manassas Park	2663.662102
51690 Martinsville	906.8361494
51700 Newport News	479.2135523
51710 Norfolk	657.9917731
51720 Norton	100.8064516
51730 Petersburg	1070.738429
51735 Poquoson	188.6792453
51740 Portsmouth	804.1677234
51750 Radford	98.15148045
51760 Richmond City	1073.943431
51770 Roanoke City	611.4891914
51775 Salem	393.869672
51790 Staunton	397.2393869
51800 Suffolk	671.1630202
51810 Virginia Beach	442.7029536
51820 Waynesboro	556.8322432
51830 Williamsburg	570.622986
51840 Winchester	1270.101039



VA

VA

FIPS

29001
29003
29005
29007
29009
29011
29013
29015
29017
29019
29021
29023
29025
29027
29029
29031
29033
29035
29037

VA

29039
29041
29043
29045
29047
29049
29051
29053
29055
29057
29059
29061
29063
29065
29067
29069
29071
29073
29075
29077
29079
29081
29083
29085
29087
29089
29091
29093
29095
29097
29099
29101

29103

VA

29105
29107
29109
29111
29113
29115
29117
29121
29123
29125
29127
29119
29129
29131
29133
29135
29137
29139
29141
29143
29145
29147
29149
29151
29153
29155
29157
29159
29161
29163
29165
29167
29169
29171

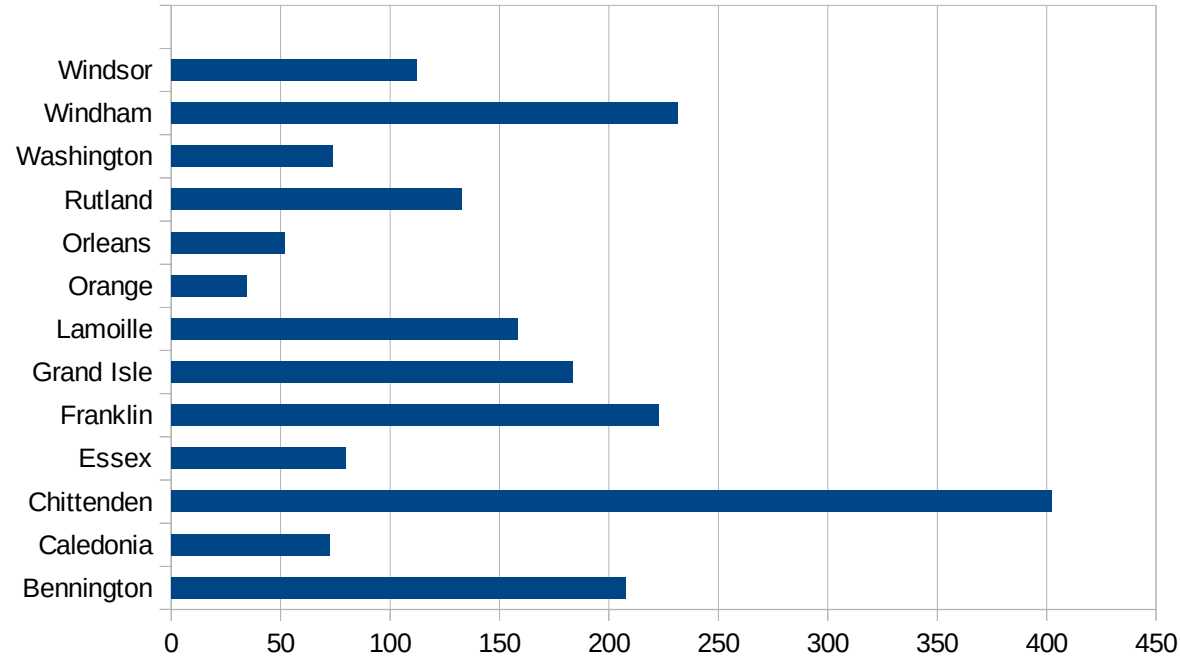
VA

29173
29175
29177
29179
29181
29195
29197
29199
29201
29203
29205
29183
29185
29187
29189
29510
29186
29207
29209
29211
29213
29215

29217
29219
29221
29223
29225
29227
29229

VT

FIPS	County	PC Infection
50001	Addison	183.9179942
50003	Bennington	207.6843198
50005	Caledonia	72.60246848
50007	Chittenden	402.2555477
50009	Essex	80
50011	Franklin	222.5774468
50013	Grand Isle	183.3568406
50015	Lamoille	158.1027668
50017	Orange	34.48394772
50019	Orleans	52.03106998
50021	Rutland	132.9424598
50023	Washington	73.95940832
50025	Windham	231.5464496
50027	Windsor	112.1441233



FIPS

- 29001
- 29003
- 29005
- 29007
- 29009
- 29011
- 29013
- 29015
- 29017
- 29019
- 29021
- 29023
- 29025
- 29027
- 29029
- 29031
- 29033
- 29035
- 29037

VT

29039
29041
29043
29045
29047
29049
29051
29053
29055
29057
29059
29061
29063
29065
29067
29069
29071
29073
29075
29077
29079
29081
29083
29085
29087
29089
29091
29093
29095
29097
29099
29101

29103

VT

29105
29107
29109
29111
29113
29115
29117
29121
29123
29125
29127
29119
29129
29131
29133
29135
29137
29139
29141
29143
29145
29147
29149
29151
29153
29155
29157
29159
29161
29163
29165
29167
29169
29171

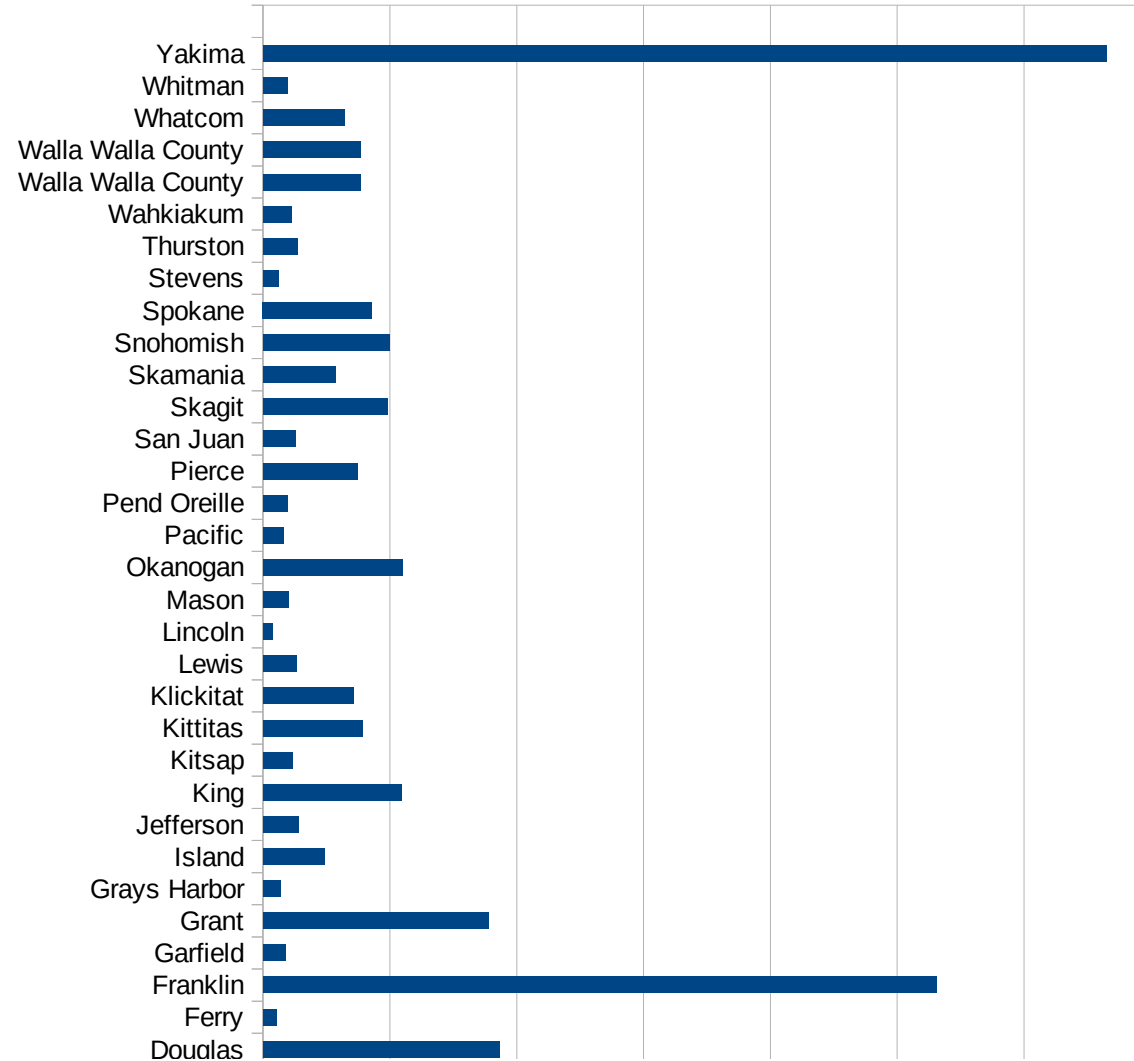
VT

29173
29175
29177
29179
29181
29195
29197
29199
29201
29203
29205
29183
29185
29187
29189
29510
29186
29207
29209
29211
29213
29215

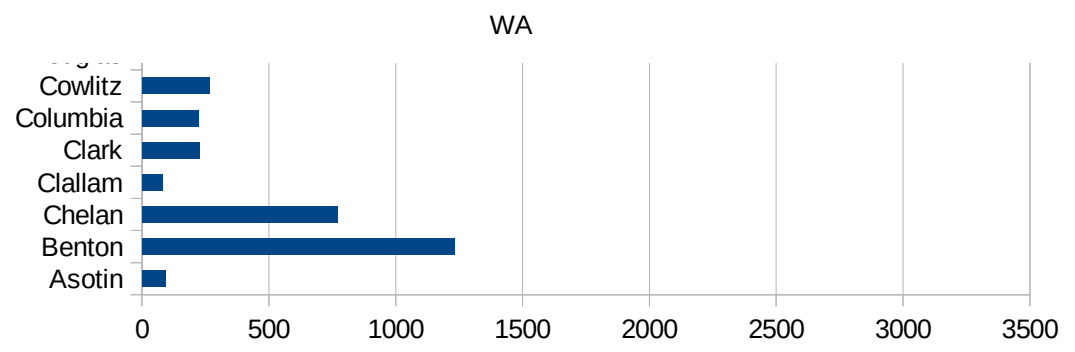
29217
29219
29221
29223
29225
29227
29229

WA

FIPS	County	PC Infection
53001	Adams	1270.307202
53003	Asotin	92.87925697
53005	Benton	1231.938259
53007	Chelan	769.7699777
53009	Clallam	80.79544418
53011	Clark	225.3780686
53013	Columbia	221.72949
53015	Cowlitz	265.1692404
53017	Douglas	932.2488172
53019	Ferry	52.29441757
53021	Franklin	2655.092372
53023	Garfield	89.00756564
53025	Grant	889.747357
53027	Grays Harbor	70.36440644
53029	Island	243.902439
53031	Jefferson	138.6743988
53033	King	546.892457
53035	Kitsap	115.6390727
53037	Kittitas	390.5920108
53039	Klickitat	357.3528747
53041	Lewis	130.6467012
53043	Lincoln	37.24394786
53045	Mason	99.22603691
53047	Okanogan	550.650337
53049	Pacific	81.68451625
53051	Pend Oreille	95.57418027
53053	Pierce	371.5924735
53055	San Juan	128.444652
53057	Skagit	489.0566744
53059	Skamania	285.139215
53061	Snohomish	499.6926007
53063	Spokane	429.4339051
53065	Stevens	61.86478126



53067 Thurston	134.069318
53069 Wahkiakum	112.9688206
53071 Walla Walla Cou	385.7391419
53071 Walla Walla Cou	385.7391419
53073 Whatcom	321.2442121
53075 Whitman	96.40296439
53077 Yakima	3323.576434



WA

FIPS

29001
29003
29005
29007
29009
29011
29013
29015
29017
29019
29021
29023
29025
29027
29029
29031
29033
29035
29037

WA

29039
29041
29043
29045
29047
29049
29051
29053
29055
29057
29059
29061
29063
29065
29067
29069
29071
29073
29075
29077
29079
29081
29083
29085
29087
29089
29091
29093
29095
29097
29099
29101

29103

WA

29105
29107
29109
29111
29113
29115
29117
29121
29123
29125
29127
29119
29129
29131
29133
29135
29137
29139
29141
29143
29145
29147
29149
29151
29153
29155
29157
29159
29161
29163
29165
29167
29169
29171

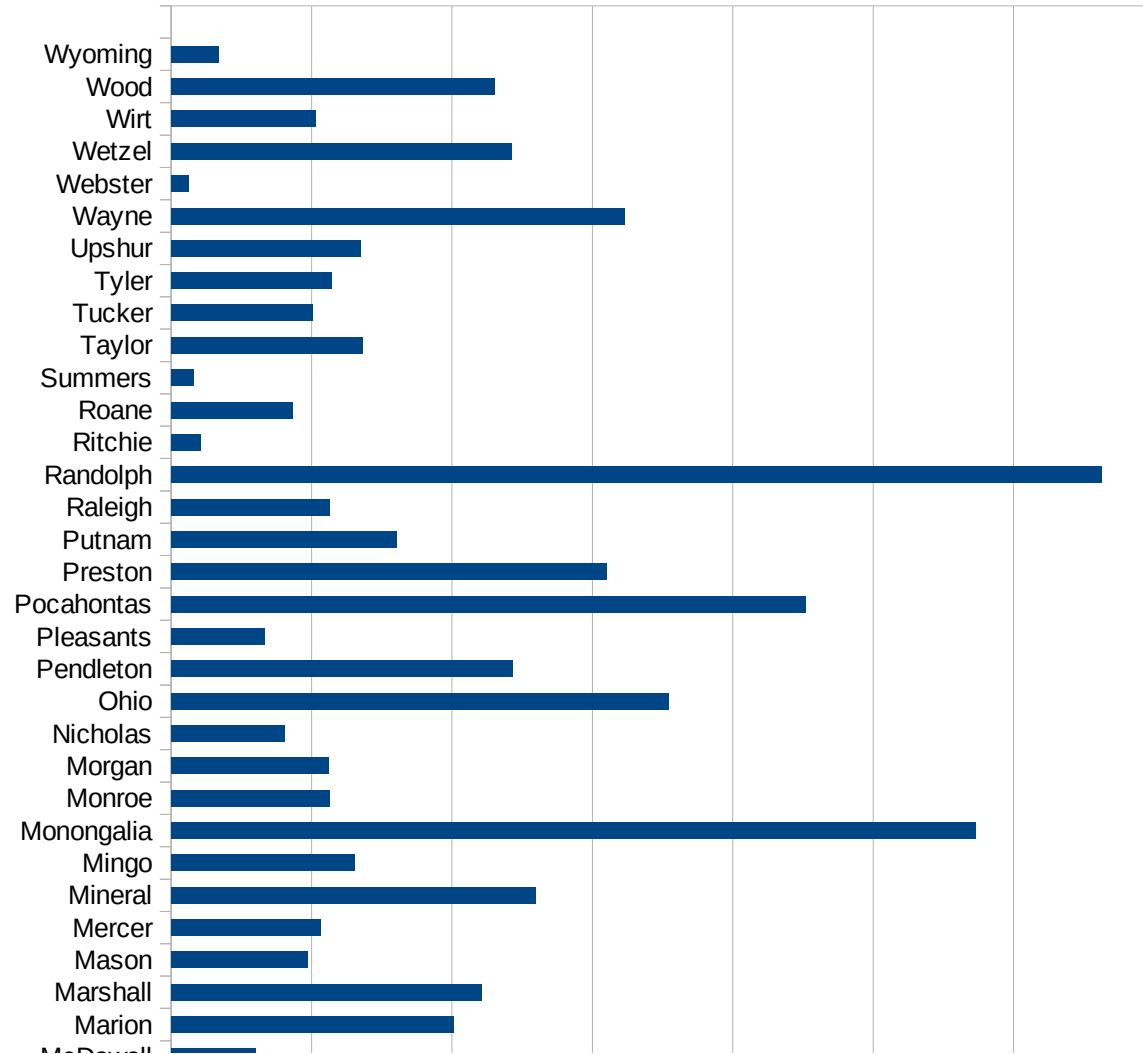
WA

29173
29175
29177
29179
29181
29195
29197
29199
29201
29203
29205
29183
29185
29187
29189
29510
29186
29207
29209
29211
29213
29215

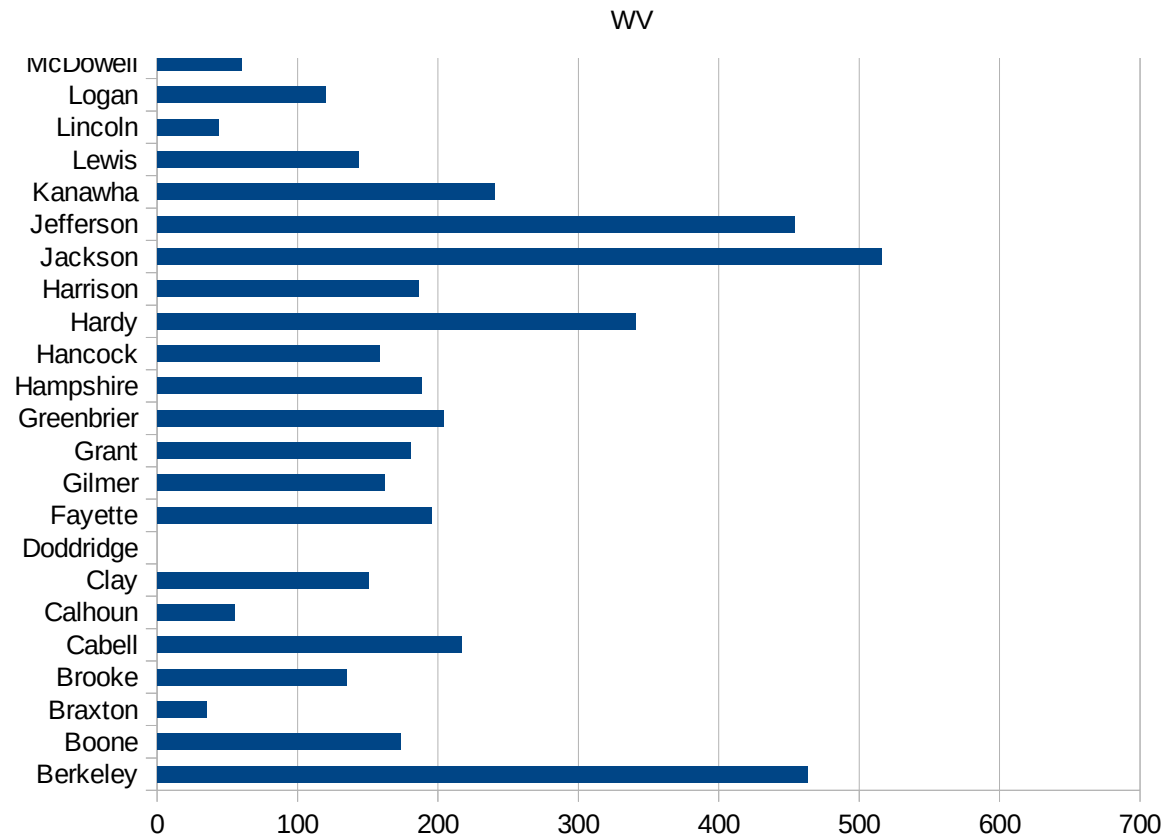
29217
29219
29221
29223
29225
29227
29229

WV

FIPS	County	PC Infection
54001	Barbour	120.9555488
54003	Berkeley	463.6151738
54005	Boone	173.1128422
54007	Braxton	35.48867911
54009	Brooke	135.1168761
54011	Cabell	216.6823994
54013	Calhoun	55.14199063
54015	Clay	150.6024096
54017	Doddridge	0
54019	Fayette	195.2670975
54021	Gilmer	161.9735858
54023	Grant	180.6296233
54025	Greenbrier	204.1050998
54027	Hampshire	188.4610442
54029	Hancock	158.108201
54031	Hardy	341.1978221
54033	Harrison	186.5174527
54035	Jackson	515.5716575
54037	Jefferson	454.137403
54039	Kanawha	240.5045053
54041	Lewis	143.534698
54043	Lincoln	43.69144133
54045	Logan	119.6062195
54047	McDowell	60.36327718
54049	Marion	201.436797
54051	Marshall	220.8867955
54053	Mason	97.3126731
54055	Mercer	106.5430992
54057	Mineral	259.8366741
54059	Mingo	130.3342443
54061	Monongalia	573.2005262
54063	Monroe	112.9518072
54065	Morgan	112.4416709



54067 Nicholas	80.50881572
54069 Ohio	354.448569
54071 Pendleton	242.9612691
54073 Pleasants	66.60450246
54075 Pocahontas	451.6282386
54077 Preston	310.2928574
54079 Putnam	160.5447938
54081 Raleigh	113.1252188
54083 Randolph	662.6652326
54085 Ritchie	20.57401502
54087 Roane	86.13264427
54089 Summers	15.67398119
54091 Taylor	136.4013759
54093 Tucker	100.6470165
54095 Tyler	114.3379831
54097 Upshur	135.1628097
54099 Wayne	322.952133
54101 Webster	12.07000604
54103 Wetzel	242.3051735
54105 Wirt	102.915952
54107 Wood	230.3955916
54109 Wyoming	33.67651304



FIPS

- 29001
- 29003
- 29005
- 29007
- 29009
- 29011
- 29013
- 29015
- 29017
- 29019
- 29021
- 29023
- 29025
- 29027
- 29029
- 29031
- 29033
- 29035
- 29037

WV

29039
29041
29043
29045
29047
29049
29051
29053
29055
29057
29059
29061
29063
29065
29067
29069
29071
29073
29075
29077
29079
29081
29083
29085
29087
29089
29091
29093
29095
29097
29099
29101

29103

29105
29107
29109
29111
29113
29115
29117
29121
29123
29125
29127
29119
29129
29131
29133
29135
29137
29139
29141
29143
29145
29147
29149
29151
29153
29155
29157
29159
29161
29163
29165
29167
29169
29171

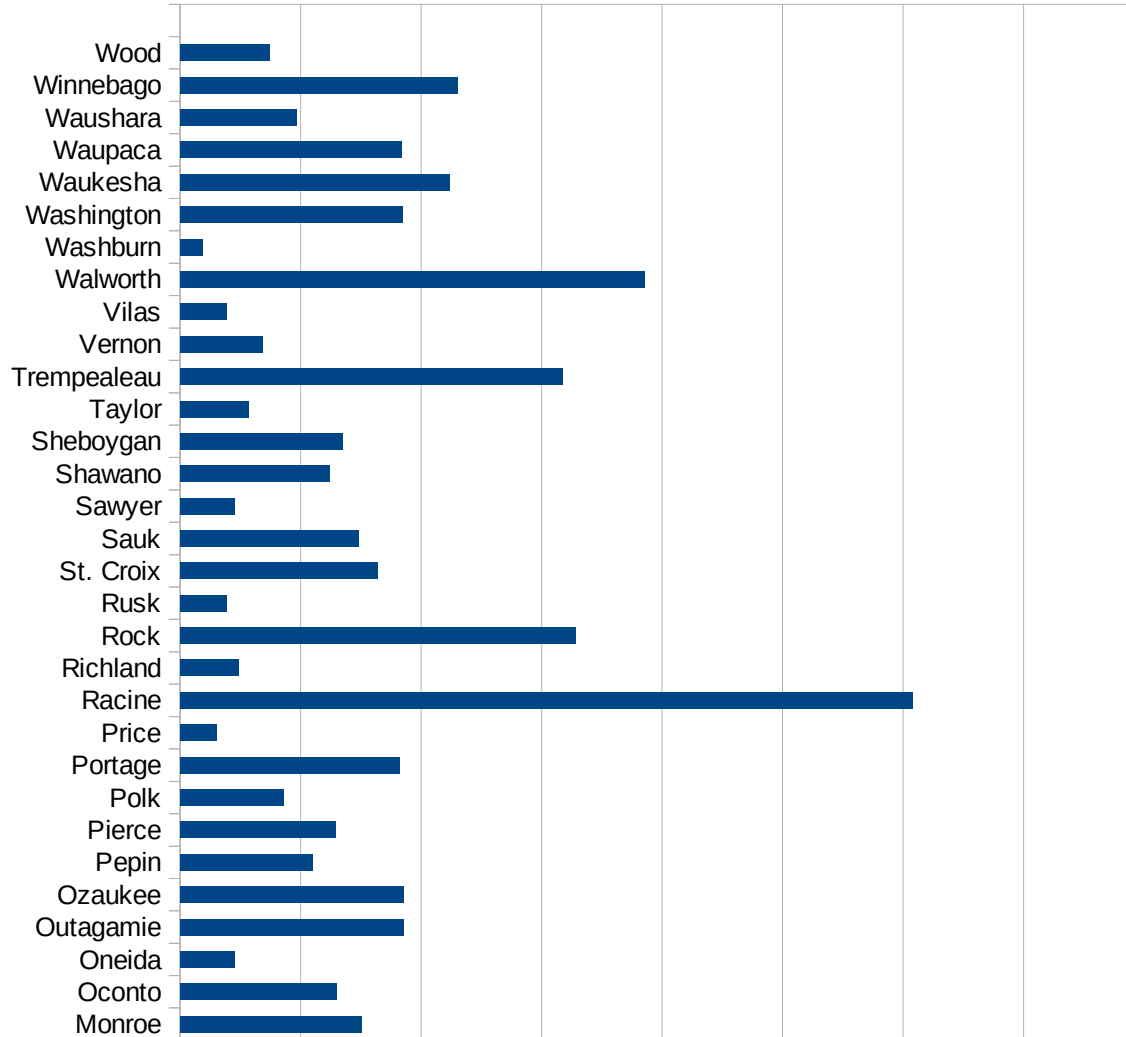
WV

29173
29175
29177
29179
29181
29195
29197
29199
29201
29203
29205
29183
29185
29187
29189
29510
29186
29207
29209
29211
29213
29215

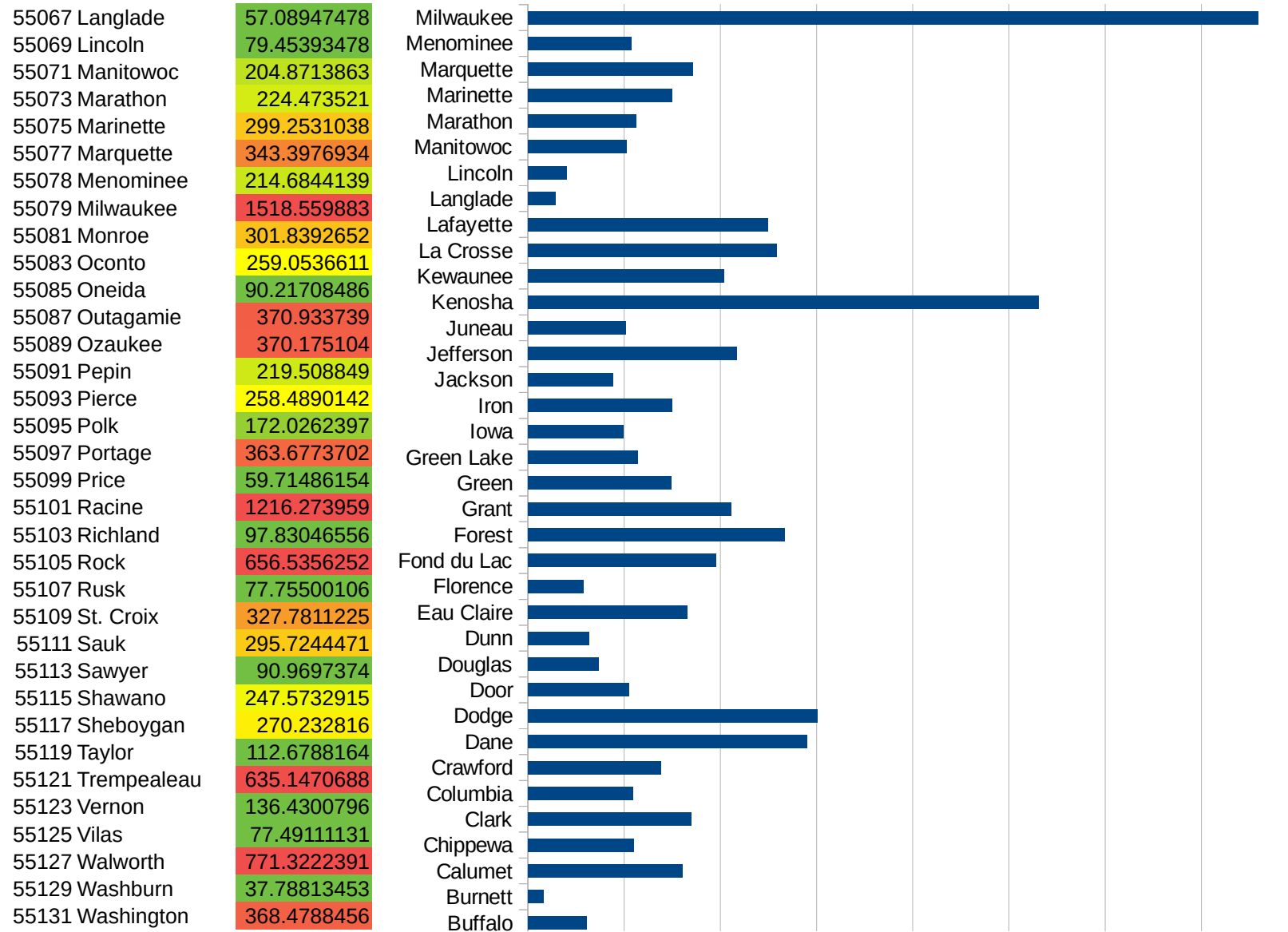
29217
29219
29221
29223
29225
29227
29229

WI

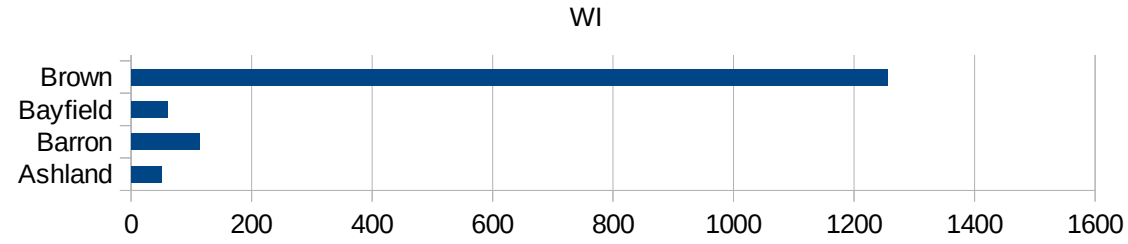
FIPS	County	PC Infection
55001	Adams	211.3229801
55003	Ashland	51.28205128
55005	Barron	112.9217961
55007	Bayfield	59.83246909
55009	Brown	1254.850443
55011	Buffalo	121.9047619
55013	Burnett	32.48440748
55015	Calumet	320.9792859
55017	Chippewa	219.8487565
55019	Clark	339.9694604
55021	Columbia	217.9294954
55023	Crawford	276.2261371
55025	Dane	580.4220044
55027	Dodge	601.0449987
55029	Door	210.0688156
55031	Douglas	145.8063322
55033	Dunn	126.2989963
55035	Eau Claire	330.992787
55037	Florence	115.7139551
55039	Fond du Lac	391.0115848
55041	Forest	533.8672005
55043	Grant	422.8575862
55045	Green	297.8688835
55047	Green Lake	227.2967544
55049	Iowa	197.7199108
55051	Iron	299.5066949
55053	Jackson	175.7984178
55055	Jefferson	433.4598081
55057	Juneau	202.87786
55059	Kenosha	1060.901412
55061	Kewaunee	407.2020802
55063	La Crosse	516.789309
55065	Lafayette	498.049805



WI



55133 Waukesha	447.5627183
55135 Waupaca	367.7045846
55137 Waushara	193.7105881
55139 Winnebago	460.7648228
55141 Wood	149.2026555



FIPS

- 29001
- 29003
- 29005
- 29007
- 29009
- 29011
- 29013
- 29015
- 29017
- 29019
- 29021
- 29023
- 29025
- 29027
- 29029
- 29031
- 29033
- 29035
- 29037

29039
29041
29043
29045
29047
29049
29051
29053
29055
29057
29059
29061
29063
29065
29067
29069
29071
29073
29075
29077
29079
29081
29083
29085
29087
29089
29091
29093
29095
29097
29099
29101

29103

29105
29107
29109
29111
29113
29115
29117
29121
29123
29125
29127
29119
29129
29131
29133
29135
29137
29139
29141
29143
29145
29147
29149
29151
29153
29155
29157
29159
29161
29163
29165
29167
29169
29171

WI

29173
29175
29177
29179
29181
29195
29197
29199
29201
29203
29205
29183
29185
29187
29189
29510
29186
29207
29209
29211
29213
29215

29217
29219
29221
29223
29225
29227
29229