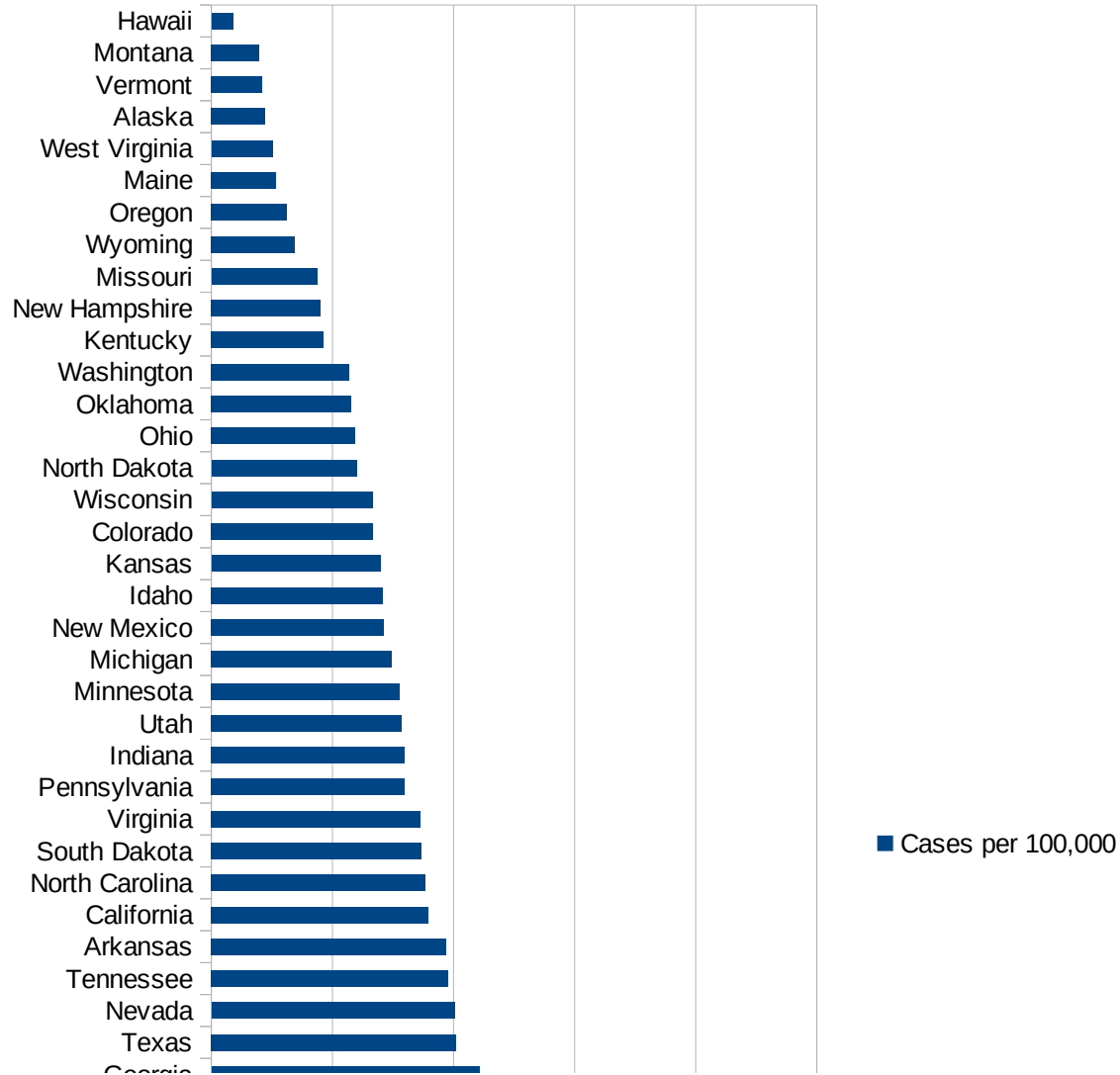


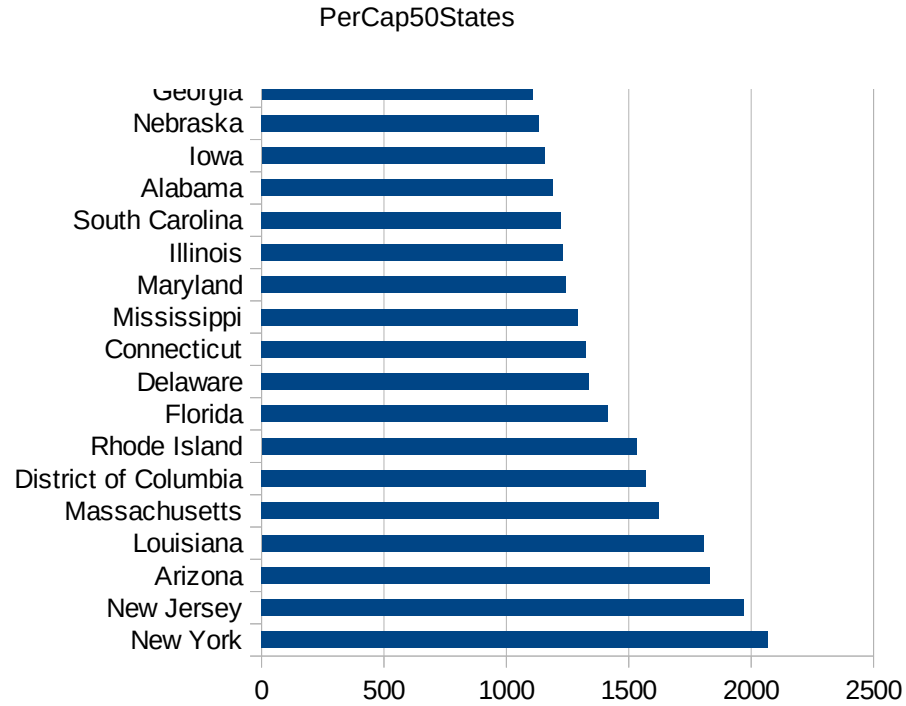
PerCap50States

Idx	State	Population	Cases per 100,000
33	New York	19542209	2067.35072785272
31	New Jersey	8908520	1971.51715436459
3	Arizona	7171646	1831.57395108459
19	Louisiana	4659978	1805.35187075991
22	Massachusetts	6902149	1622.13246917735
9	District of Columbia	702455	1569.63791274886
40	Rhode Island	1057315	1532.37209346316
10	Florida	21299325	1415.43452668101
8	Delaware	967171	1337.19890277934
7	Connecticut	3572665	1326.57274051723
25	Mississippi	2986530	1291.36489504542
21	Maryland	6042718	1241.42811231635
14	Illinois	12741080	1229.50330741193
41	South Carolina	5084127	1224.30065181299
1	Alabama	4887871	1191.21392524475
16	Iowa	3156145	1156.37906369954
28	Nebraska	1929268	1133.12406570782
11	Georgia	10519475	1107.3461365705
44	Texas	28701845	1009.82010041515
29	Nevada	3034392	1004.08912230193
43	Tennessee	6770010	978.299884342859
4	Arkansas	3013825	970.461124982373
5	California	39557045	897.147398143618
34	North Carolina	10383620	884.441071610864
42	South Dakota	882235	867.342601461062
47	Virginia	8517685	863.227508413378
39	Pennsylvania	12807060	798.536119921356
15	Indiana	6691878	797.533965801528
45	Utah	3161105	787.066547931815
24	Minnesota	5611179	777.875736988608
23	Michigan	9995915	745.804661204102
32	New Mexico	2095428	711.262806452906
13	Idaho	1754208	709.607982633758



This work is licensed under the Creative Commons Attribution-NoDerivatives 4.0 International License. To view a copy of this license, visit <http://creativecommons.org/licenses/by-nd/4.0/>.

Idx	State	Population	Cases per 100,000
17	Kansas	2911505	698.916883192713
6	Colorado	5695564	669.591281916945
50	Wisconsin	5813568	666.148568314674
35	North Dakota	760077	600.597044773095
36	Ohio	11689442	592.936771490033
37	Oklahoma	3943079	578.583386231927
48	Washington	7535591	569.550550182461
18	Kentucky	4468402	462.670995134279
30	New Hampshire	1356458	450.658995707939
26	Missouri	6126452	436.843380148902
51	Wyoming	577737	343.581941263932
38	Oregon	4190713	312.142587669449
20	Maine	1338404	267.109183774107
49	West Virginia	1805832	252.349055726114
2	Alaska	737438	221.171135742937
46	Vermont	626299	209.644275338137
27	Montana	1062305	197.306799836205
12	Hawaii	1420491	89.476103685275



Counties\_Cities

FIPS	County	State	Cases Per 100,000
47169	Trousdale	Tennessee	13766.79985470
5077	Lee	Arkansas	9471.34112410
47095	Lake	Tennessee	9418.43206045
31043	Dakota	Nebraska	9266.54384305
19021	Buena Vista	Iowa	8760.18919191
5079	Lincoln	Arkansas	7860.71882239
27105	Nobles	Minnesota	7744.93705528
22035	East Carroll	Louisiana	6579.50831320
31037	Colfax	Nebraska	6267.80626781
20057	Ford	Kansas	5833.92351275
35031	McKinley	New Mexico	5103.05713100
20175	Seward	Kansas	5073.46189164
1085	Lowndes	Alabama	4982.95568478
13101	Echols	Georgia	4975.00000000
40139	Texas	Oklahoma	4923.00171107
5133	Sevier	Arkansas	4796.07911780
4023	Santa Cruz	Arizona	4785.96461052
13053	Chattahoochee	Georgia	4586.29726694
51640	Galax	Virginia	4546.16222949
6025	Imperial	California	4479.53274266
20055	Finney	Kansas	4405.77968370
18017	Cass	Indiana	4360.42682124
47007	Bledsoe	Tennessee	4296.84852592
48341	Moore	Texas	4286.71165930
39101	Marion	Ohio	4227.96371215
46017	Buffalo	South Dakota	4223.96856582
36087	Rockland	New York	4219.59194952
4027	Yuma	Arizona	4172.48076633
4017	Navajo	Arizona	4100.68359817
5149	Yell	Arkansas	4053.86579986
22065	Madison	Louisiana	4013.97724218
19047	Crawford	Iowa	3974.82224035
39129	Pickaway	Ohio	3866.68043935

This work is licensed under the Creative Commons Attribution-NoDerivatives 4.0 International License. To view a copy of this license, visit <http://creativecommons.org/licenses/by-nd/4.0/>.

Counties\_Cities

5059 Hot Spring	Arkansas	3857.45230112
31151 Saline	Nebraska	3825.78397213
13259 Stewart	Georgia	3758.67075335
1011 Bullock	Alabama	3758.13769974
31047 Dawson	Nebraska	3703.23505842
4001 Apache	Arizona	3681.52830767
36119 Westchester	New York	3657.87113016
5123 St. Francis	Arkansas	3640.08019183
28099 Neshoba	Mississippi	3636.05150215
51683 Manassas	Virginia	3595.01452895
28021 Claiborne	Mississippi	3576.98289269
28051 Holmes	Mississippi	3484.28101237
48471 Walker	Texas	3442.32891832
51159 Richmond	Virginia	3418.89798628
34031 Passaic	New Jersey	3402.87298087
51029 Buckingham	Virginia	3394.31731278
53077 Yakima	Washington	3354.99471059
1013 Butler	Alabama	3348.57723577
48001 Anderson	Texas	3348.43343611
12077 Liberty	Florida	3322.69126168
51081 Greensville	Virginia	3302.65760729
19193 Woodbury	Iowa	3302.15820322
19115 Louisa	Iowa	3294.83391530
29119 McDonald	Missouri	3280.18025825
51001 Accomack	Virginia	3224.11452548
19197 Wright	Iowa	3215.13002364
13099 Early	Georgia	3171.65999805
49037 San Juan	Utah	3165.25341446
13243 Randolph	Georgia	3131.86009074
36059 Nassau	New York	3126.01456333
1131 Wilcox	Alabama	3124.11781312
12047 Hamilton	Florida	3102.72536688
12051 Hendry	Florida	3099.43209164
1059 Franklin	Alabama	3092.81637598

Counties\_Cities

48253 Jones	Texas	3073.11903921
28043 Grenada	Mississippi	3072.90429827
48449 Titus	Texas	2981.86661823
28123 Scott	Mississippi	2980.16756814
8075 Logan	Colorado	2977.51765143
34039 Union	New Jersey	2967.92320635
1105 Perry	Alabama	2954.04814004
46005 Beadle	South Dakota	2949.74315522
13273 Terrell	Georgia	2926.48937406
37061 Duplin	North Carolina	2922.38684246
28079 Leake	Mississippi	2917.01445328
19171 Tama	Iowa	2916.46947468
28153 Wayne	Mississippi	2896.83712681
22041 Franklin	Louisiana	2877.55507045
13071 Colquitt	Georgia	2864.53763818
36103 Suffolk	New York	2853.77083006
51595 Emporia	Virginia	2851.00566296
36071 Orange	New York	2848.00929962
34017 Hudson	New Jersey	2842.79081326
13141 Hancock	Georgia	2839.00335410
13005 Bacon	Georgia	2834.15288333
19127 Marshall	Iowa	2813.83657237
47111 Macon	Tennessee	2761.17865238
28103 Noxubee	Mississippi	2714.76032273
53021 Franklin	Washington	2702.78864193
1047 Dallas	Alabama	2696.42391021
13037 Calhoun	Georgia	2676.32241814
22051 Jefferson	Louisiana	2675.72243815
51685 Manassas Park	Virginia	2675.21811984
22047 Iberville	Louisiana	2661.89908621
12027 DeSoto	Florida	2659.44677105
31079 Hall	Nebraska	2652.29600532
36061 New York City	New York	2619.22372239
12086 Miami-Dade	Florida	2618.68111057

Counties\_Cities

13287 Turner	Georgia	2603.64004044
48375 Potter	Texas	2575.05349024
13285 Troup	Georgia	2573.03595397
22095 St. John the Bap	Louisiana	2561.13375324
1065 Hale	Alabama	2546.51636561
13003 Atkinson	Georgia	2531.03531397
25025 Suffolk	Massachusetts	2528.45455942
28031 Covington	Mississippi	2508.88452766
13277 Tift	Georgia	2496.85736117
27165 Watonwan	Minnesota	2486.33879781
27099 Mower	Minnesota	2484.31681288
1063 Greene	Alabama	2453.54062918
16013 Blaine	Idaho	2451.21897261
31173 Thurston	Nebraska	2451.04751472
28029 Copiah	Mississippi	2438.42623410
48185 Grimes	Texas	2436.53032440
22001 Acadia	Louisiana	2428.04309374
1119 Sumter	Alabama	2411.15751320
13095 Dougherty	Georgia	2405.66399614
48369 Parmer	Texas	2392.53852393
48189 Hale	Texas	2388.41265149
34013 Essex	New Jersey	2388.19556196
51131 Northampton	Virginia	2343.41712825
12049 Hardee	Florida	2323.36208479
8087 Morgan	Colorado	2321.59114784
22071 Orleans	Louisiana	2287.94443052
13205 Mitchell	Georgia	2280.10093727
22025 Catahoula	Louisiana	2268.94254788
48117 Deaf Smith	Texas	2260.12793177
22093 St. James	Louisiana	2253.17298094
10005 Sussex	Delaware	2247.41152971
13069 Coffee	Georgia	2243.98394171
28053 Humphreys	Mississippi	2228.41225627
1095 Marshall	Alabama	2219.35510722

Counties\_Cities

13061 Clay	Georgia	2216.83408382
35045 San Juan	New Mexico	2212.03905856
24033 Prince George's	Maryland	2210.36216551
28133 Sunflower	Mississippi	2195.45366233
5017 Chicot	Arkansas	2193.90687871
8079 Mineral	Colorado	2190.72164948
22111 Union	Louisiana	2185.40080609
12079 Madison	Florida	2169.57202224
48469 Victoria	Texas	2163.30743739
13261 Sumter	Georgia	2159.21703158
22053 Jefferson Davis	Louisiana	2153.12519790
44007 Providence	Rhode Island	2149.71607524
46085 Lyman	South Dakota	2146.03506935
28007 Attala	Mississippi	2145.38524367
22073 Ouachita	Louisiana	2133.67858877
34003 Bergen	New Jersey	2127.38018474
22127 Winn	Louisiana	2115.46625159
34021 Mercer	New Jersey	2113.24162883
22099 St. Martin	Louisiana	2105.51836034
31141 Platte	Nebraska	2104.12732668
47037 Davidson	Tennessee	2100.81910287
21031 Butler	Kentucky	2098.34011901
1101 Montgomery	Alabama	2096.00333093
25009 Essex	Massachusetts	2095.01693569
45019 Charleston	South Carolina	2085.70971040
1017 Chambers	Alabama	2079.42882642
48355 Nueces	Texas	2079.14096035
1035 Conecuh	Alabama	2077.05465505
45061 Lee	South Carolina	2076.77050519
48415 Scurry	Texas	2075.18083719
22045 Iberia	Louisiana	2074.96370223
28163 Yazoo	Mississippi	2067.40300198
22013 Bienville	Louisiana	2066.42620980
34023 Middlesex	New Jersey	2063.31318512

Counties\_Cities

13299 Ware	Georgia	2057.17488789
6031 Kings	California	2053.30126977
19179 Wapello	Iowa	2036.64252237
28083 Leflore	Mississippi	2033.26532729
34011 Cumberland	New Jersey	2032.16490475
13001 Appling	Georgia	2031.66369482
28147 Walthall	Mississippi	2018.66574490
5143 Washington	Arkansas	2016.36556227
22003 Allen	Louisiana	2007.42042570
4012 La Paz	Arizona	2000.18959143
1091 Marengo	Alabama	1998.32161964
40089 McCurtain	Oklahoma	1990.64306027
13139 Hall	Georgia	1984.68448859
28015 Carroll	Mississippi	1977.60064575
46099 Minnehaha	South Dakota	1968.10385947
28097 Montgomery	Mississippi	1965.47939739
4013 Maricopa	Arizona	1960.69940673
22077 Pointe Coupee	Louisiana	1959.89061076
22007 Assumption	Louisiana	1950.67264574
51183 Sussex	Virginia	1948.91875056
13165 Jenkins	Georgia	1946.33191293
31053 Dodge	Nebraska	1946.12812916
19013 Black Hawk	Iowa	1945.50178237
29211 Sullivan	Missouri	1945.02491561
36105 Sullivan	New York	1943.09783041
13127 Glynn	Georgia	1939.70828102
22037 East Feliciana	Louisiana	1937.32193732
37163 Sampson	North Carolina	1931.60028919
46073 Jerauld	South Dakota	1908.95741557
20209 Wyandotte	Kansas	1905.95436839
48489 Willacy	Texas	1905.64722287
47069 Hardeman	Tennessee	1903.25138779
13313 Whitfield	Georgia	1900.78991371
28063 Jefferson	Mississippi	1899.80298339



Counties\_Cities

22017 Caddo	Louisiana	1896.08186990
22117 Washington	Louisiana	1895.58198446
28069 Kemper	Mississippi	1884.91074100
48427 Starr	Texas	1882.99108873
48167 Galveston	Texas	1866.58379946
17031 Cook	Illinois	1865.88419288
13065 Clinch	Georgia	1865.22262335
28067 Jones	Mississippi	1849.22802764
5035 Crittenden	Arkansas	1847.25497497
18039 Elkhart	Indiana	1845.68982292
51660 Harrisonburg	Virginia	1843.31797235
28061 Jasper	Mississippi	1832.23764305
22019 Calcasieu	Louisiana	1824.11674347
12085 Martin	Florida	1823.97832356
28017 Chickasaw	Mississippi	1822.84083629
19059 Dickinson	Iowa	1818.92380342
12021 Collier	Florida	1815.64541016
45051 Horry	South Carolina	1814.05039126
22101 St. Mary	Louisiana	1810.18202274
9001 Fairfield	Connecticut	1800.44351536
28127 Simpson	Mississippi	1793.85604305
21177 Muhlenberg	Kentucky	1793.72197309
22055 Lafayette	Louisiana	1792.55463749
48111 Dallam	Texas	1791.66666667
13137 Habersham	Georgia	1791.22234952
28101 Newton	Mississippi	1790.79419857
28151 Washington	Mississippi	1788.60706123
22125 West Feliciana	Louisiana	1785.25226391
12121 Suwannee	Florida	1783.16851848
28077 Lawrence	Mississippi	1782.41670012
1127 Walker	Alabama	1781.48200468
13321 Worth	Georgia	1773.48637864
4005 Coconino	Arizona	1772.43899366
35023 Hidalgo	New Mexico	1768.86792453

Counties\_Cities

42101 Philadelphia	Pennsylvania	1759.12704575
45089 Williamsburg	South Carolina	1757.82526302
22057 Lafourche	Louisiana	1754.06410844
12011 Broward	Florida	1750.30493117
48285 Lavaca	Texas	1745.40029836
28161 Yalobusha	Mississippi	1743.06003873
48055 Caldwell	Texas	1731.91204014
28159 Winston	Mississippi	1728.59895403
22089 St. Charles	Louisiana	1726.58333176
22033 East Baton Rouge	Louisiana	1724.88865102
1023 Choctaw	Alabama	1721.04976248
48163 Frio	Texas	1720.83165119
45039 Fairfield	South Carolina	1718.59655388
13185 Lowndes	Georgia	1716.80092159
48043 Brewster	Texas	1715.76561994
1005 Barbour	Alabama	1712.14983321
28135 Tallahatchie	Mississippi	1708.72953457
48177 Gonzales	Texas	1704.60001921
25023 Plymouth	Massachusetts	1704.58493203
51153 Prince William	Virginia	1698.03701195
48069 Castro	Texas	1696.02087410
20025 Clark	Kansas	1695.76059850
48209 Hays	Texas	1692.93584451
37123 Montgomery	North Carolina	1683.10659675
37191 Wayne	North Carolina	1682.78592756
51047 Culpeper	Virginia	1681.48248134
22031 De Soto	Louisiana	1680.27409243
22023 Cameron	Louisiana	1679.10447761
13173 Lanier	Georgia	1663.44294004
5071 Johnson	Arkansas	1660.30962531
19139 Muscatine	Iowa	1651.56421067
27153 Todd	Minnesota	1647.54698560
34029 Ocean	New Jersey	1643.81011583
28129 Smith	Mississippi	1643.54455693

Counties\_Cities

22109 Terrebonne	Louisiana	1642.93241819
13093 Dooly	Georgia	1641.61681016
1123 Tallapoosa	Alabama	1634.68898931
13315 Wilcox	Georgia	1634.13527009
37077 Granville	North Carolina	1621.89137486
19151 Pocahontas	Iowa	1617.21068249
27145 Stearns	Minnesota	1616.89355503
22121 West Baton Rouge	Louisiana	1615.77174859
22087 St. Bernard	Louisiana	1613.83532031
22079 Rapides	Louisiana	1611.49492195
19049 Dallas	Iowa	1609.00421379
20111 Lyon	Kansas	1604.50218524
1049 DeKalb	Alabama	1603.97842684
19153 Polk	Iowa	1601.58783590
13163 Jefferson	Georgia	1594.29682437
48017 Bailey	Texas	1593.85228405
47157 Shelby	Tennessee	1591.32003368
28085 Lincoln	Mississippi	1590.41075866
48405 San Augustine	Texas	1579.20310982
13215 Muscogee	Georgia	1576.53481665
22123 West Carroll	Louisiana	1575.30504462
28119 Quitman	Mississippi	1574.24478797
17153 Pulaski	Illinois	1574.22661541
11001 District of Columbia	District of Columbia	1569.63791275
13009 Baldwin	Georgia	1563.92923276
45009 Bamberg	South Carolina	1562.17162872
22105 Tangipahoa	Louisiana	1555.57382809
26127 Oceana	Michigan	1554.92957746
22049 Jackson	Louisiana	1553.26374041
12043 Glades	Florida	1552.02564850
19039 Clarke	Iowa	1549.40040327
37105 Lee	North Carolina	1549.17659311
51510 Alexandria	Virginia	1548.62019560
55079 Milwaukee	Wisconsin	1548.08948736

Counties\_Cities

13263 Talbot	Georgia	1546.55612245
45027 Clarendon	South Carolina	1545.99406528
34025 Monmouth	New Jersey	1545.81768203
28023 Clarke	Mississippi	1544.47577544
17089 Kane	Illinois	1538.32906540
13027 Brooks	Georgia	1534.19712499
12099 Palm Beach	Florida	1533.57367486
34007 Camden	New Jersey	1533.29468050
25027 Worcester	Massachusetts	1531.46397798
1053 Escambia	Alabama	1529.33492979
34035 Somerset	New Jersey	1527.03796306
25017 Middlesex	Massachusetts	1526.70999322
13075 Cook	Georgia	1526.62859807
37177 Tyrrell	North Carolina	1525.05446623
20103 Leavenworth	Kansas	1524.24033828
6041 Marin	California	1520.02957646
24031 Montgomery	Maryland	1518.76317612
25005 Bristol	Massachusetts	1517.31670041
48245 Jefferson	Texas	1516.85679664
28107 Panola	Mississippi	1512.66896834
17097 Lake	Illinois	1506.92319985
8109 Saguache	Colorado	1505.18778314
28089 Madison	Mississippi	1504.30748840
12033 Escambia	Florida	1503.79990746
1109 Pike	Alabama	1502.78960945
22097 St. Landry	Louisiana	1501.86071239
25013 Hampden	Massachusetts	1499.98086759
13293 Upton	Georgia	1499.14171276
28137 Tate	Mississippi	1498.66128864
12039 Gadsden	Florida	1496.92770297
45075 Orangeburg	South Carolina	1496.53760324
22083 Richland	Louisiana	1495.64183835
48323 Maverick	Texas	1494.40027357
37063 Durham	North Carolina	1494.29025160

Counties\_Cities

12031 Duval	Florida	1489.40044055
19167 Sioux	Iowa	1486.72262167
45085 Sumter	South Carolina	1485.27865405
45045 Greenville	South Carolina	1484.40432272
28011 Bolivar	Mississippi	1477.67529442
36027 Dutchess	New York	1476.58638558
45081 Saluda	South Carolina	1474.88317757
31055 Douglas	Nebraska	1474.20970929
9009 New Haven	Connecticut	1474.19603088
28035 Forrest	Mississippi	1472.62647263
41059 Umatilla	Oregon	1471.95417720
28091 Marion	Mississippi	1468.74367793
45043 Georgetown	South Carolina	1468.29667946
24510 Baltimore City	Maryland	1466.40221081
37037 Chatham	North Carolina	1465.70229289
13177 Lee	Georgia	1464.85687408
12057 Hillsborough	Florida	1462.74448670
41045 Malheur	Oregon	1461.35069162
37119 Mecklenburg	North Carolina	1458.08441532
48071 Chambers	Texas	1455.69322090
13007 Baker	Georgia	1455.36869340
13035 Butts	Georgia	1454.96631257
22119 Webster	Louisiana	1453.68317955
13017 Ben Hill	Georgia	1453.50568893
13167 Johnson	Georgia	1452.41038319
41049 Morrow	Oregon	1450.93211396
19149 Plymouth	Iowa	1450.48814505
8037 Eagle	Colorado	1445.63853581
12095 Orange	Florida	1442.00717780
6035 Lassen	California	1441.46483995
13257 Stephens	Georgia	1440.36873440
12071 Lee	Florida	1437.69629345
13229 Pierce	Georgia	1433.80267162
16031 Cassia	Idaho	1428.93060677

Counties\_Cities

13081 Crisp	Georgia	1424.71572054
49043 Summit	Utah	1423.69971144
51171 Shenandoah	Virginia	1423.08664965
47147 Robertson	Tennessee	1422.29482341
41061 Union	Oregon	1420.95914742
48465 Val Verde	Texas	1420.50073159
27083 Lyon	Minnesota	1420.26610480
1025 Clarke	Alabama	1417.22408027
6037 Los Angeles	California	1417.11686625
29195 Saline	Missouri	1415.15614763
1107 Pickens	Alabama	1414.38459224
28025 Clay	Mississippi	1413.39110698
22091 St. Helena	Louisiana	1412.97992594
12093 Okeechobee	Florida	1410.79037966
12081 Manatee	Florida	1409.12486862
47141 Putnam	Tennessee	1405.32450566
34027 Morris	New Jersey	1401.37750188
27067 Kandiyohi	Minnesota	1400.07000350
37023 Burke	North Carolina	1399.61496758
49051 Wasatch	Utah	1398.91696751
26163 Wayne	Michigan	1398.31791335
36079 Putnam	New York	1397.48412409
12063 Jackson	Florida	1397.37087258
22075 Plaquemines	Louisiana	1396.83895771
13275 Thomas	Georgia	1394.88840893
13319 Wilkinson	Georgia	1394.42231076
21227 Warren	Kentucky	1394.13700634
28155 Webster	Mississippi	1389.45647732
38017 Cass	North Dakota	1389.40919809
19079 Hamilton	Iowa	1384.43017657
13145 Harris	Georgia	1383.61131255
45055 Kershaw	South Carolina	1381.26600805
45029 Colleton	South Carolina	1380.77535847
28095 Monroe	Mississippi	1380.60960522

Counties\_Cities

37017 Bladen	North Carolina	1376.92075926
48041 Brazos	Texas	1375.91617495
39029 Columbiana	Ohio	1374.37296060
16067 Minidoka	Idaho	1373.34933974
22005 Ascension	Louisiana	1371.59907598
4021 Pinal	Arizona	1368.25767436
1051 Elmore	Alabama	1365.29607874
48113 Dallas	Texas	1361.52783485
6107 Tulare	California	1359.20371098
1125 Tuscaloosa	Alabama	1357.99455270
16053 Jerome	Idaho	1357.48490527
28113 Pike	Mississippi	1357.32881733
22009 Avoyelles	Louisiana	1356.82862933
25021 Norfolk	Massachusetts	1355.28248283
42045 Delaware	Pennsylvania	1354.75634395
5087 Madison	Arkansas	1353.07323585
27131 Rice	Minnesota	1349.90905401
5069 Jefferson	Arkansas	1346.27242564
5099 Nevada	Arkansas	1345.18376171
28049 Hinds	Mississippi	1344.66541536
1099 Monroe	Alabama	1343.33317511
20075 Hamilton	Kansas	1342.53931722
9003 Hartford	Connecticut	1342.00070125
1001 Autauga	Alabama	1336.30690096
1133 Winston	Alabama	1335.58748943
48103 Crane	Texas	1335.00208594
28149 Warren	Mississippi	1334.02633403
37181 Vance	North Carolina	1330.13323763
45033 Dillon	South Carolina	1330.10882709
16087 Washington	Idaho	1328.60938884
49035 Salt Lake	Utah	1327.91617106
12059 Holmes	Florida	1324.63931817
17091 Kankakee	Illinois	1321.52984803
5007 Benton	Arkansas	1319.84387839

Counties\_Cities

12023 Columbia	Florida	1317.67442520
47003 Bedford	Tennessee	1317.34573188
1113 Russell	Alabama	1317.04193420
13135 Gwinnett	Georgia	1316.79782190
13279 Toombs	Georgia	1316.62141555
22103 St. Tammany	Louisiana	1315.32557698
37155 Robeson	North Carolina	1313.04473151
34033 Salem	New Jersey	1311.35496031
19173 Taylor	Iowa	1308.35083185
45069 Marlboro	South Carolina	1306.91719070
45079 Richland	South Carolina	1305.67133650
28075 Lauderdale	Mississippi	1305.15023169
13307 Webster	Georgia	1302.18307162
18099 Marshall	Indiana	1299.51565473
53005 Benton	Washington	1298.81066194
28105 Oktibbeha	Mississippi	1298.41327446
28143 Tunica	Mississippi	1297.26468222
28013 Calhoun	Mississippi	1295.37267941
51139 Page	Virginia	1295.28266410
1097 Mobile	Alabama	1292.78779574
12097 Osceola	Florida	1291.06769206
13021 Bibb	Georgia	1288.08909501
18097 Marion	Indiana	1285.88936491
51840 Winchester	Virginia	1284.33186281
37195 Wilson	North Carolina	1284.14461973
48453 Travis	Texas	1281.12830262
27033 Cottonwood	Minnesota	1276.93535515
17181 Union	Illinois	1276.64627991
28115 Pontotoc	Mississippi	1275.40602519
53001 Adams	Washington	1275.36818665
22021 Caldwell	Louisiana	1275.10040161
1087 Macon	Alabama	1274.47258528
51059 Fairfax	Virginia	1273.29367959
55009 Brown	Wisconsin	1271.17678773



Counties\_Cities

45041 Florence	South Carolina	1270.99935581
13087 Decatur	Georgia	1268.10912512
20093 Kearny	Kansas	1268.06999746
12013 Calhoun	Florida	1261.39713443
1111 Randolph	Alabama	1258.52585259
13197 Marion	Georgia	1257.33445096
28001 Adams	Mississippi	1256.73249551
13317 Wilkes	Georgia	1255.56905630
1103 Morgan	Alabama	1250.32538690
18087 LaGrange	Indiana	1248.41088228
48303 Lubbock	Texas	1243.60792682
13199 Meriwether	Georgia	1243.59217771
12103 Pinellas	Florida	1238.61865310
19187 Webster	Iowa	1234.94224991
28125 Sharkey	Mississippi	1233.72172721
55101 Racine	Wisconsin	1230.00854597
48419 Shelby	Texas	1227.47659139
45047 Greenwood	South Carolina	1225.59760252
48141 El Paso	Texas	1224.84710226
45059 Laurens	South Carolina	1223.99020808
8003 Alamosa	Colorado	1222.80165438
1039 Covington	Alabama	1222.08403180
40055 Greer	Oklahoma	1219.72169730
28157 Wilkinson	Mississippi	1217.01546861
34005 Burlington	New Jersey	1216.70289009
13271 Telfair	Georgia	1215.67145377
47149 Rutherford	Tennessee	1213.94933670
46003 Aurora	South Dakota	1213.85219564
42077 Lehigh	Pennsylvania	1212.98560174
45017 Calhoun	South Carolina	1212.12121212
8025 Crowley	Colorado	1212.01775350
22063 Livingston	Louisiana	1207.30545186
18089 Lake	Indiana	1203.72989053
47167 Tipton	Tennessee	1201.66934606

Counties\_Cities

45071 Newberry	South Carolina	1199.37694704
34041 Warren	New Jersey	1197.78027775
17007 Boone	Illinois	1196.40890681
21211 Shelby	Kentucky	1195.43262294
4019 Pima	Arizona	1193.94883709
1093 Marion	Alabama	1192.75610658
13089 DeKalb	Georgia	1186.95460229
13119 Franklin	Georgia	1181.42726838
22067 Morehouse	Louisiana	1181.19536971
5061 Howard	Arkansas	1176.82332659
42095 Northampton	Pennsylvania	1175.16986158
18181 White	Indiana	1172.66813078
48105 Crockett	Texas	1171.76336096
47165 Sumner	Tennessee	1169.65626319
37131 Northampton	North Carolina	1168.93677577
37047 Columbus	North Carolina	1167.90944210
13161 Jeff Davis	Georgia	1164.41546344
48479 Webb	Texas	1163.78529231
28033 DeSoto	Mississippi	1160.43318443
12105 Polk	Florida	1159.02481466
19143 Osceola	Iowa	1158.94039735
28065 Jefferson Davis	Mississippi	1157.20135304
22081 Red River	Louisiana	1156.06936416
19069 Franklin	Iowa	1155.66969577
48283 La Salle	Texas	1155.22506971
45013 Beaufort	South Carolina	1153.06149485
12107 Putnam	Florida	1152.86598439
34001 Atlantic	New Jersey	1152.85066816
19183 Washington	Iowa	1151.70949822
32003 Clark	Nevada	1147.62773862
48309 McLennan	Texas	1146.86556143
22069 Natchitoches	Louisiana	1145.91686283
16027 Canyon	Idaho	1143.18184869
17017 Cass	Illinois	1141.92495922

Counties\_Cities

5115 Pope	Arkansas	1139.06250000
13155 Irwin	Georgia	1138.54011492
45015 Berkeley	South Carolina	1136.18374335
13049 Charlton	Georgia	1133.55953115
37079 Greene	North Carolina	1132.68608414
17201 Winnebago	Illinois	1131.71947438
31123 Morrill	Nebraska	1131.02859582
8031 Denver	Colorado	1130.22894882
1073 Jefferson	Alabama	1129.83467314
42011 Berks	Pennsylvania	1129.11517736
51013 Arlington	Virginia	1127.05823906
24045 Wicomico	Maryland	1124.08546926
1033 Colbert	Alabama	1119.38935758
8051 Gunnison	Colorado	1119.10008118
13121 Fulton	Georgia	1118.54522461
37159 Rowan	North Carolina	1117.07323980
6065 Riverside	California	1116.83813743
18113 Noble	Indiana	1115.03828999
37151 Randolph	North Carolina	1114.04873353
22039 Evangeline	Louisiana	1112.34040008
13193 Macon	Georgia	1110.85749068
51107 Loudoun	Virginia	1110.72876982
28027 Coahoma	Mississippi	1109.24518296
45067 Marion	South Carolina	1108.28312768
1055 Etowah	Alabama	1108.28187042
27053 Hennepin	Minnesota	1107.48689087
48063 Camp	Texas	1104.88759303
24005 Baltimore	Maryland	1104.85966846
22015 Bossier	Louisiana	1103.11750600
51730 Petersburg	Virginia	1102.41708113
18071 Jackson	Indiana	1099.49899118
48313 Madison	Texas	1095.54846762
47143 Rhea	Tennessee	1095.50901828
22113 Vermilion	Louisiana	1094.76851078

Counties\_Cities

37101 Johnston	North Carolina	1094.36289626
1081 Lee	Alabama	1093.68614319
31119 Madison	Nebraska	1093.46745027
45063 Lexington	South Carolina	1092.08492638
19061 Dubuque	Iowa	1088.23590146
48205 Hartley	Texas	1085.60242036
42091 Montgomery	Pennsylvania	1082.78502155
48061 Cameron	Texas	1082.78211310
55059 Kenosha	Wisconsin	1081.57599386
51760 Richmond City	Virginia	1080.93695773
29021 Buchanan	Missouri	1078.23102370
48039 Brazoria	Texas	1077.25553755
17197 Will	Illinois	1074.08530860
24029 Kent	Maryland	1073.10529846
13201 Miller	Georgia	1072.81041154
48321 Matagorda	Texas	1072.44473627
27117 Pipestone	Minnesota	1072.17862275
48201 Harris	Texas	1071.84685543
48421 Sherman	Texas	1071.77655083
19165 Shelby	Iowa	1070.99671791
48451 Tom Green	Texas	1070.31957289
19063 Emmet	Iowa	1069.92326813
45035 Dorchester	South Carolina	1066.93557925
5107 Phillips	Arkansas	1064.95091242
13097 Douglas	Georgia	1063.09046246
37197 Yadkin	North Carolina	1062.78134406
17043 DuPage	Illinois	1062.57989272
1007 Bibb	Alabama	1062.50000000
48029 Bexar	Texas	1060.74925644
51175 Southampton	Virginia	1057.65950188
36111 Ulster	New York	1057.11678117
13063 Clayton	Georgia	1056.57510833
10003 New Castle	Delaware	1055.53916705
10001 Kent	Delaware	1050.68608233

Counties\_Cities

13237 Putnam	Georgia	1050.02521895
17157 Randolph	Illinois	1049.64804086
46023 Charles Mix	South Dakota	1049.47526237
48477 Washington	Texas	1045.34579013
48153 Floyd	Texas	1045.05739250
42075 Lebanon	Pennsylvania	1044.48249996
51193 Westmoreland	Virginia	1043.18564218
13131 Grady	Georgia	1042.50848553
48383 Reagan	Texas	1042.50200481
24011 Caroline	Maryland	1041.91688686
29145 Newton	Missouri	1041.77393334
18145 Shelby	Indiana	1040.52205503
45025 Chesterfield	South Carolina	1040.34619924
27101 Murray	Minnesota	1039.14934751
27047 Freeborn	Minnesota	1037.97135725
51147 Prince Edward	Virginia	1037.03703704
13129 Gordon	Georgia	1036.66464419
29510 St. Louis City	Missouri	1034.87673277
13033 Burke	Georgia	1034.65191990
1041 Crenshaw	Alabama	1034.43287037
26125 Oakland	Michigan	1034.14784455
22011 Beauregard	Louisiana	1033.47381419
45005 Allendale	South Carolina	1033.35954173
24021 Frederick	Maryland	1030.71410690
13105 Elbert	Georgia	1030.33472803
46049 Faulk	South Dakota	1030.04291845
56013 Fremont	Wyoming	1029.57172852
16001 Ada	Idaho	1029.01060928
47011 Bradley	Tennessee	1026.91914886
29075 Gentry	Missouri	1025.95051298
56041 Uinta	Wyoming	1024.68101877
47065 Hamilton	Tennessee	1021.45017925
19103 Johnson	Iowa	1020.09784477
1129 Washington	Alabama	1019.66052021

Counties\_Cities

31051 Dixon	Nebraska	1015.93974426
37067 Forsyth	North Carolina	1015.56585483
16083 Twin Falls	Idaho	1015.32277738
47159 Smith	Tennessee	1012.93751880
48365 Panola	Texas	1010.88646967
48387 Red River	Texas	1010.26694045
19099 Jasper	Iowa	1009.50278623
48139 Ellis	Texas	1009.27350142
13123 Gilmer	Georgia	1009.21599169
13239 Quitman	Georgia	1009.21456779
22085 Sabine	Louisiana	1006.99067909
28005 Amite	Mississippi	1006.00356969
13303 Washington	Georgia	1005.59207299
13051 Chatham	Georgia	1005.20410104
45053 Jasper	South Carolina	1004.45272859
45077 Pickens	South Carolina	1003.70586776
6099 Stanislaus	California	1003.42842593
28073 Lamar	Mississippi	1000.84871971
13067 Cobb	Georgia	1000.31049130
31001 Adams	Nebraska	999.65091555
13107 Emanuel	Georgia	999.46930833
12111 St. Lucie	Florida	999.29000274
47155 Sevier	Tennessee	999.06018878
46127 Union	South Dakota	998.78353288
51620 Franklin City	Virginia	998.37763634
19005 Allamakee	Iowa	997.68652400
47047 Fayette	Tennessee	997.35848125
12117 Seminole	Florida	997.15282409
13015 Bartow	Georgia	994.28614390
48129 Donley	Texas	994.27538415
48215 Hidalgo	Texas	992.33317820
22061 Lincoln	Louisiana	991.60945843
48021 Bastrop	Texas	991.07799853
48093 Comanche	Texas	990.09900990

Counties\_Cities

6071 San Bernardino	California	988.57848327
51165 Rockingham	Virginia	988.38068042
51630 Fredericksburg	Virginia	988.19654131
27027 Clay	Minnesota	988.19482449
6083 Santa Barbara	California	988.07015029
1071 Jackson	Alabama	987.70681924
6077 San Joaquin	California	986.89979539
24003 Anne Arundel	Maryland	986.57884732
42017 Bucks	Pennsylvania	985.20363900
8123 Weld	Colorado	983.12149027
27123 Ramsey	Minnesota	980.89820250
48349 Navarro	Texas	980.53061636
39049 Franklin	Ohio	978.63084790
22027 Claiborne	Louisiana	978.42448570
28071 Lafayette	Mississippi	978.22714580
4015 Mohave	Arizona	975.90073968
37185 Warren	North Carolina	974.40298884
48463 Uvalde	Texas	972.21187514
21183 Ohio	Kentucky	971.47839083
13045 Carroll	Georgia	969.34499369
13019 Berrien	Georgia	966.13338874
28087 Lowndes	Mississippi	965.55235025
37113 Macon	North Carolina	963.58225875
48371 Pecos	Texas	963.44031136
48347 Nacogdoches	Texas	963.30903502
37167 Stanly	North Carolina	961.73983085
24017 Charles	Maryland	960.97286119
8001 Adams	Colorado	960.40385412
13181 Lincoln	Georgia	960.20214782
48003 Andrews	Texas	959.84112974
34015 Gloucester	New Jersey	959.82265415
30003 Big Horn	Montana	959.66411756
18031 Decatur	Indiana	959.16996342
1067 Henry	Alabama	958.80062758

Counties\_Cities

48005 Angelina	Texas	957.60804666
35006 Cibola	New Mexico	957.15247140
42079 Luzerne	Pennsylvania	955.78096371
28019 Choctaw	Mississippi	954.33679633
51041 Chesterfield	Virginia	953.64876806
13245 Richmond	Georgia	953.59060103
51690 Martinsville	Virginia	953.34056735
45023 Chester	South Carolina	951.90846795
47189 Wilson	Tennessee	951.46666667
13043 Candler	Georgia	950.53525286
53017 Douglas	Washington	948.56317151
13207 Monroe	Georgia	948.40116279
8117 Summit	Colorado	948.17299320
19041 Clay	Iowa	942.10983017
21141 Logan	Kentucky	941.12416170
37001 Alamance	North Carolina	938.49888245
51670 Hopewell	Virginia	938.21915383
8121 Washington	Colorado	937.05438990
48305 Lynn	Texas	935.85162498
20085 Jackson	Kansas	933.73493976
37193 Wilkes	North Carolina	933.52976355
17163 St. Clair	Illinois	933.12239762
27013 Blue Earth	Minnesota	932.86072345
48123 DeWitt	Texas	931.29241591
28145 Union	Mississippi	929.87485143
26081 Kent	Michigan	927.06176027
12041 Gilchrist	Florida	925.72304996
21003 Allen	Kentucky	923.20802954
13217 Newton	Georgia	922.02919455
46013 Brown	South Dakota	920.74473497
28041 Greene	Mississippi	920.06477256
29157 Perry	Missouri	919.06005222
26099 Macomb	Michigan	918.76734049
19155 Pottawattamie	Iowa	918.39243903



Counties\_Cities

16073 Owyhee	Idaho	915.07739673
18023 Clinton	Indiana	914.72868217
47187 Williamson	Tennessee	914.43021806
19169 Story	Iowa	914.32648693
40147 Washington	Oklahoma	914.29894103
51570 Colonial Heights	Virginia	914.03577637
45031 Darlington	South Carolina	913.14631298
48439 Tarrant	Texas	911.97262643
1031 Coffee	Alabama	911.21000212
27091 Martin	Minnesota	909.78013647
12131 Walton	Florida	909.28196147
13255 Spalding	Georgia	909.22844175
42103 Pike	Pennsylvania	908.22948885
49049 Utah	Utah	905.95985619
13031 Bulloch	Georgia	904.31587663
24027 Howard	Maryland	904.09534771
29097 Jasper	Missouri	903.54454723
42071 Lancaster	Pennsylvania	902.57323519
16075 Payette	Idaho	900.17409027
20067 Grant	Kansas	899.67284624
6019 Fresno	California	899.13515688
37071 Gaston	North Carolina	898.82699263
19133 Monona	Iowa	898.72105081
53025 Grant	Washington	896.93931019
18063 Hendricks	Indiana	895.76010874
51087 Henrico	Virginia	895.03463817
21083 Graves	Kentucky	895.03443471
38085 Sioux	North Dakota	894.90592015
47075 Haywood	Tennessee	894.14479377
21041 Carroll	Kentucky	894.10449846
40023 Choctaw	Oklahoma	893.10062722
12087 Monroe	Florida	893.01184907
4003 Cochise	Arizona	892.16691646
39061 Hamilton	Ohio	891.28720533

Counties\_Cities

12073 Leon	Florida	890.93407908
8005 Arapahoe	Colorado	888.95372496
4007 Gila	Arizona	888.86414667
51035 Carroll	Virginia	887.43420165
48481 Wharton	Texas	884.21153800
18081 Johnson	Indiana	882.70123220
13251 Screven	Georgia	882.47955230
17187 Warren	Illinois	880.69516205
12061 Indian River	Florida	880.48636390
34019 Hunterdon	New Jersey	880.41438812
37093 Hoke	North Carolina	880.14023811
34037 Sussex	New Jersey	877.84714380
21109 Jackson	Kentucky	877.84555870
37007 Anson	North Carolina	876.31145235
13233 Polk	Georgia	875.91240876
51135 Nottoway	Virginia	875.48638132
45083 Spartanburg	South Carolina	874.51575084
28093 Marshall	Mississippi	874.44641900
42089 Monroe	Pennsylvania	874.30017639
1045 Dale	Alabama	874.25443255
13011 Banks	Georgia	874.23635981
39099 Mahoning	Ohio	873.96904747
37083 Halifax	North Carolina	873.96686044
47045 Dyer	Tennessee	873.52625938
51025 Brunswick	Virginia	872.80273438
17161 Rock Island	Illinois	872.61372903
1117 Shelby	Alabama	871.55261535
22059 LaSalle	Louisiana	871.48890528
51117 Mecklenburg	Virginia	871.12561175
13175 Laurens	Georgia	870.57580560
40143 Tulsa	Oklahoma	867.72780554
29155 Pemiscot	Missouri	866.51917404
5093 Mississippi	Arkansas	865.68539489
48413 Schleicher	Texas	863.55785838

Counties\_Cities

48257 Kaufman	Texas	862.21641710
12001 Alachua	Florida	860.14017099
12133 Washington	Florida	860.12861736
18123 Perry	Indiana	858.54884305
36029 Erie	New York	857.97944807
48089 Colorado	Texas	857.80270538
18037 Dubois	Indiana	857.51204041
48249 Jim Wells	Texas	857.38082407
27109 Olmsted	Minnesota	854.89227461
1043 Cullman	Alabama	854.48575058
47063 Hamblen	Tennessee	853.35067912
48199 Hardin	Texas	853.04245984
37035 Catawba	North Carolina	852.17961324
12113 Santa Rosa	Florida	849.18232050
17093 Kendall	Illinois	849.00128992
6059 Orange	California	848.43915570
48051 Burleson	Texas	848.33324270
39013 Belmont	Ohio	847.34464114
18141 St. Joseph	Indiana	847.21037334
5015 Carroll	Arkansas	846.82705595
37015 Bertie	North Carolina	846.21044886
48135 Ector	Texas	845.03219758
47097 Lauderdale	Tennessee	844.14327202
13013 Barrow	Georgia	842.72791397
37089 Henderson	North Carolina	841.12789941
48319 Mason	Texas	841.12149533
28055 Issaquena	Mississippi	840.97859327
48277 Lamar	Texas	840.57271557
42069 Lackawanna	Pennsylvania	840.16072640
5119 Pulaski	Arkansas	839.86961394
37171 Surry	North Carolina	839.49519097
13151 Henry	Georgia	839.19728955
42043 Dauphin	Pennsylvania	839.05635933
51740 Portsmouth	Virginia	839.03964832

Counties\_Cities

13309 Wheeler	Georgia	837.66975505
9005 Litchfield	Connecticut	837.60787583
1021 Chilton	Alabama	835.73030145
37153 Richmond	North Carolina	835.43119389
37027 Caldwell	North Carolina	835.07052384
19033 Cerro Gordo	Iowa	834.75977208
13247 Rockdale	Georgia	834.49235049
29189 St. Louis	Missouri	832.54342015
33011 Hillsborough	New Hampshire	832.03490934
48381 Randall	Texas	831.43148579
37025 Cabarrus	North Carolina	829.93441909
28111 Perry	Mississippi	829.77118431
22107 Tensas	Louisiana	829.22456298
48225 Houston	Texas	828.69351288
9007 Middlesex	Connecticut	827.38102556
13267 Tattnall	Georgia	827.06470797
20081 Haskell	Kansas	825.61921441
20037 Crawford	Kansas	825.23898613
46102 Oglala Lakota	South Dakota	824.65581103
12125 Union	Florida	823.29317269
37179 Union	North Carolina	823.20226529
48325 Medina	Texas	822.84322774
6047 Merced	California	822.52106345
38061 Mountrail	North Dakota	822.07868467
12005 Bay	Florida	821.96808195
48057 Calhoun	Texas	820.92667316
13059 Clarke	Georgia	820.70211262
12109 St. Johns	Florida	817.66373923
13213 Murray	Georgia	816.61281030
36021 Columbia	New York	816.14259964
51177 Spotsylvania	Virginia	814.97042566
13189 McDuffie	Georgia	812.78157076
22029 Concordia	Louisiana	812.38503985
13171 Lamar	Georgia	810.52631579

Counties\_Cities

13221 Oglethorpe	Georgia	810.41583632
36065 Oneida	New York	810.18568933
12101 Pasco	Florida	808.51694680
12069 Lake	Florida	808.42648564
12029 Dixie	Florida	808.38323353
12115 Sarasota	Florida	807.79343735
32015 Lander	Nevada	807.17488789
13025 Brantley	Georgia	804.36048050
48437 Swisher	Texas	804.07397481
34009 Cape May	New Jersey	803.80293863
44003 Kent	Rhode Island	803.11971732
18003 Allen	Indiana	802.71532512
16063 Lincoln	Idaho	802.23880597
28121 Rankin	Mississippi	801.80894335
13115 Floyd	Georgia	800.59636260
32031 Washoe	Nevada	797.87862196
48391 Refugio	Texas	796.35949943
48231 Hunt	Texas	795.91265688
12127 Volusia	Florida	795.37858560
48131 Duval	Texas	793.79236532
13157 Jackson	Georgia	793.78603277
53007 Chelan	Washington	793.13567683
48073 Cherokee	Texas	792.89625799
51187 Warren	Virginia	792.44056696
1089 Madison	Alabama	791.50057705
37069 Franklin	North Carolina	788.92835998
13029 Bryan	Georgia	787.21561836
42029 Chester	Pennsylvania	786.90383606
31081 Hamilton	Nebraska	786.63793103
39035 Cuyahoga	Ohio	786.58559625
37065 Edgecombe	North Carolina	786.46284011
21001 Adair	Kentucky	785.84439240
55127 Walworth	Wisconsin	785.78453113
47181 Wayne	Tennessee	785.11897572

Counties\_Cities

37107 Lenoir	North Carolina	784.26468486
19077 Guthrie	Iowa	783.58208955
31153 Sarpy	Nebraska	782.28766284
21077 Gallatin	Kentucky	781.25000000
48247 Jim Hogg	Texas	781.25000000
5011 Bradley	Arkansas	780.03120125
8097 Pitkin	Colorado	779.94428969
18107 Montgomery	Indiana	779.74234601
13023 Bleckley	Georgia	778.93752921
37057 Davidson	North Carolina	777.84579927
28081 Lee	Mississippi	776.97706627
37117 Martin	North Carolina	776.32217370
31093 Howard	Nebraska	773.03648732
6029 Kern	California	771.77495974
28037 Franklin	Mississippi	770.41602465
47021 Cheatham	Tennessee	769.05957121
19035 Cherokee	Iowa	768.48334953
13133 Greene	Georgia	768.44841225
5131 Sebastian	Arkansas	767.88803394
37091 Hertford	North Carolina	765.03656114
26145 Saginaw	Michigan	763.62683438
48491 Williamson	Texas	763.51772219
17111 McHenry	Illinois	760.60537317
48373 Polk	Texas	759.52909196
12019 Clay	Florida	759.46906587
13149 Heard	Georgia	757.63953195
1115 St. Clair	Alabama	756.56782050
18067 Howard	Indiana	753.95187335
1083 Limestone	Alabama	753.84199472
18085 Kosciusko	Indiana	753.68017746
45091 York	South Carolina	752.23079112
8045 Garfield	Colorado	749.53990296
39107 Mercer	Ohio	749.53001782
13283 Treutlen	Georgia	749.00866500

Counties\_Cities

13091 Dodge	Georgia	748.61144651
18011 Boone	Indiana	747.77235481
51089 Henry	Virginia	747.74792456
5041 Desha	Arkansas	747.04656011
25001 Barnstable	Massachusetts	746.44000131
13085 Dawson	Georgia	745.52485747
37111 McDowell	North Carolina	744.94033885
48115 Dawson	Texas	744.90847135
48331 Milam	Texas	744.10091123
36001 Albany	New York	742.38808011
18005 Bartholomew	Indiana	739.55022779
12091 Okaloosa	Florida	739.13609850
45011 Barnwell	South Carolina	738.91625616
40015 Caddo	Oklahoma	738.51675467
8105 Rio Grande	Colorado	737.77777778
56039 Teton	Wyoming	736.53654521
5075 Lawrence	Arkansas	736.27844712
39095 Lucas	Ohio	735.52159926
37183 Wake	North Carolina	735.14265704
13057 Cherokee	Georgia	735.00190833
29133 Mississippi	Missouri	734.85302939
26049 Genesee	Michigan	733.85566686
13253 Seminole	Georgia	733.61395069
48329 Midland	Texas	733.58133713
41041 Lincoln	Oregon	732.97157204
12067 Lafayette	Florida	732.93632616
48195 Hansford	Texas	732.19842577
48339 Montgomery	Texas	731.73414562
12123 Taylor	Florida	730.70341766
37127 Nash	North Carolina	729.66303608
24013 Carroll	Maryland	729.09059604
12075 Levy	Florida	726.02403728
48091 Comal	Texas	725.87330579
48505 Zapata	Texas	725.86328400

Counties\_Cities

5139 Union	Arkansas	725.86004192
51149 Prince George	Virginia	724.75185127
40001 Adair	Oklahoma	724.57204963
20119 Meade	Kansas	723.58900145
51179 Stafford	Virginia	723.52627367
27147 Steele	Minnesota	722.76716572
35013 Dona Ana	New Mexico	722.22579785
35013 Dona Ana	New Mexico	722.22579785
18111 Newton	Indiana	720.86217972
37081 Guilford	North Carolina	719.54578672
1077 Lauderdale	Alabama	718.71583664
48183 Gregg	Texas	718.63354539
18117 Orange	Indiana	718.35394325
48395 Robertson	Texas	717.42652164
45057 Lancaster	South Carolina	717.13147410
20031 Coffey	Kansas	716.62820357
8065 Lake	Colorado	715.74642127
19141 O'Brien	Iowa	715.31791908
20147 Phillips	Kansas	714.68873425
31109 Lancaster	Nebraska	714.21367155
48143 Erath	Texas	713.84818357
51710 Norfolk	Virginia	713.71212245
21107 Hopkins	Kentucky	712.25703382
19161 Sac	Iowa	709.94958329
30033 Garfield	Montana	709.77917981
27003 Anoka	Minnesota	709.41429512
36073 Orleans	New York	709.15000492
1027 Clay	Alabama	708.09792844
13209 Montgomery	Georgia	707.05971935
41031 Jefferson	Oregon	706.84523810
13249 Schley	Georgia	706.64629488
48149 Fayette	Texas	706.14225413
40109 Oklahoma	Oklahoma	705.41596958
51061 Fauquier	Virginia	704.63388751



Counties\_Cities

27023 Chippewa	Minnesota	704.46159007
28009 Benton	Mississippi	701.24531496
28139 Tippah	Mississippi	700.15912707
12065 Jefferson	Florida	699.88801792
18143 Scott	Indiana	699.38855851
48279 Lamb	Texas	699.19440644
12089 Nassau	Florida	699.03998509
48297 Live Oak	Texas	698.66842019
8113 San Miguel	Colorado	695.88572824
39157 Tuscarawas	Ohio	695.40878320
37135 Orange	North Carolina	695.07693783
51800 Suffolk	Virginia	694.19312387
36067 Onondaga	New York	693.57678174
1075 Lamar	Alabama	693.44120196
19135 Monroe	Iowa	693.19640565
28057 Itawamba	Mississippi	693.11561849
12015 Charlotte	Florida	692.43991827
48435 Sutton	Texas	691.85737094
1003 Baldwin	Alabama	687.54529359
37033 Caswell	North Carolina	687.28522337
46083 Lincoln	South Dakota	686.99304505
48203 Harrison	Texas	686.38911369
37129 New Hanover	North Carolina	686.25847060
13301 Warren	Georgia	685.58369834
24019 Dorchester	Maryland	684.41777611
13305 Wayne	Georgia	684.38003221
37141 Pender	North Carolina	683.69743573
20189 Stevens	Kansas	683.57618277
13153 Houston	Georgia	681.80794885
19181 Warren	Iowa	681.60451269
48187 Guadalupe	Texas	681.14897308
31157 Scotts Bluff	Nebraska	680.76356665
19025 Calhoun	Iowa	680.48252397
17027 Clinton	Illinois	680.14559367

Counties\_Cities

20069 Gray	Kansas	679.59555777
48261 Kenedy	Texas	678.73303167
26149 St. Joseph	Michigan	678.21044182
40087 McClain	Oklahoma	677.75415781
19163 Scott	Iowa	677.50442917
6021 Glenn	California	677.43430670
26021 Berrien	Michigan	676.65319415
13073 Columbia	Georgia	676.64348536
12045 Gulf	Florida	674.33803514
48027 Bell	Texas	673.71120396
37097 Iredell	North Carolina	673.63465688
54083 Randolph	West Virginia	673.07358707
45001 Abbeville	South Carolina	672.34424025
5091 Miller	Arkansas	672.14167737
27037 Dakota	Minnesota	670.39158673
46027 Clay	South Dakota	669.46798661
6053 Monterey	California	668.74199369
6039 Madera	California	668.47633061
48291 Liberty	Texas	668.41977225
21061 Edmonson	Kentucky	668.07886590
13231 Pike	Georgia	665.45025223
47105 Loudon	Tennessee	665.35982207
5045 Faulkner	Arkansas	665.03212987
48393 Roberts	Texas	664.45182724
6069 San Benito	California	663.01574662
55105 Rock	Wisconsin	662.66574306
37125 Moore	North Carolina	661.72148923
48157 Fort Bend	Texas	661.41360499
51540 Charlottesville	Virginia	660.88908286
19015 Boone	Iowa	660.44181280
12003 Baker	Florida	659.49567977
55121 Trempealeau	Wisconsin	658.92262754
42055 Franklin	Pennsylvania	658.11993412
31023 Butler	Nebraska	657.73144701

Counties\_Cities

26023 Branch	Michigan	655.63247902
18079 Jennings	Indiana	655.53583717
13159 Jasper	Georgia	655.27065527
48327 Menard	Texas	654.51145395
13219 Oconee	Georgia	654.41026686
24047 Worcester	Maryland	654.14970187
1069 Houston	Alabama	653.15788469
22115 Vernon	Louisiana	652.88579615
38035 Grand Forks	North Dakota	652.81899110
48239 Jackson	Texas	652.14468200
31073 Gosper	Nebraska	651.30260521
48423 Smith	Texas	651.11349529
37139 Pasquotank	North Carolina	650.87413911
46015 Brule	South Dakota	650.21992733
51093 Isle of Wight	Virginia	649.47365572
19091 Humboldt	Iowa	649.41866555
17075 Iroquois	Illinois	648.45674540
24037 St. Mary's	Maryland	647.94433004
42037 Columbia	Pennsylvania	647.76338304
23005 Cumberland	Maine	647.57440633
13195 Madison	Georgia	647.55480607
6011 Colusa	California	647.33897443
27139 Scott	Minnesota	646.62337750
39111 Monroe	Ohio	645.39521392
48315 Marion	Texas	644.64141821
19113 Linn	Iowa	644.50730161
36063 Niagara	New York	644.38562393
46041 Dewey	South Dakota	643.63143631
28141 Tishomingo	Mississippi	642.54137966
13191 McIntosh	Georgia	641.56206416
6073 San Diego	California	641.44974941
17177 Stephenson	Illinois	641.29779009
51069 Frederick	Virginia	639.46579141
37059 Davie	North Carolina	638.85053706

Counties\_Cities

30101 Toole	Montana	638.78013600
17037 DeKalb	Illinois	638.54507744
17141 Ogle	Illinois	638.21848673
17077 Jackson	Illinois	637.41966945
18065 Henry	Indiana	635.99262497
13077 Coweta	Georgia	635.52350134
1037 Coosa	Alabama	634.62435838
12129 Wakulla	Florida	634.60768307
1009 Blount	Alabama	634.50899032
13109 Evans	Georgia	634.26919131
13311 White	Georgia	633.96730063
48273 Kleberg	Texas	632.85039674
48049 Brown	Texas	632.84463664
37019 Brunswick	North Carolina	632.56888785
48047 Brooks	Texas	632.55552432
46121 Todd	South Dakota	632.11125158
13297 Walton	Georgia	632.06528133
40041 Delaware	Oklahoma	631.83020148
22043 Grant	Louisiana	631.61640423
37161 Rutherford	North Carolina	631.49073714
45049 Hampton	South Carolina	630.45837424
27103 Nicollet	Minnesota	628.28755114
25015 Hampshire	Massachusetts	627.18849741
18019 Clark	Indiana	627.13019768
19081 Hancock	Iowa	625.46676624
18055 Greene	Indiana	624.88283447
39023 Clark	Ohio	624.14087751
12009 Brevard	Florida	623.60831634
18059 Hancock	Indiana	623.43649723
48357 Ochiltree	Texas	623.30350860
13225 Peach	Georgia	622.77905997
51049 Cumberland	Virginia	621.87786726
9013 Tolland	Connecticut	620.85461930
45087 Union	South Carolina	620.21160161

Counties\_Cities

21067 Fayette	Kentucky	618.01223053
5037 Cross	Arkansas	617.65411370
27009 Benton	Minnesota	616.59884079
48179 Gray	Texas	616.57912765
19147 Palo Alto	Iowa	615.97043342
8015 Chaffee	Colorado	614.17086933
51770 Roanoke City	Virginia	612.48999199
55027 Dodge	Wisconsin	611.29008390
21111 Jefferson	Kentucky	611.14809926
29201 Scott	Missouri	611.05621717
31117 McPherson	Nebraska	609.75609756
28047 Harrison	Mississippi	609.72659085
19157 Poweshiek	Iowa	609.65827050
20177 Shawnee	Kansas	609.58089905
40115 Ottawa	Oklahoma	609.46271051
38099 Walsh	North Dakota	609.35595763
48495 Winkler	Texas	608.80829016
39075 Holmes	Ohio	608.31130958
51077 Grayson	Virginia	607.76661762
37085 Harnett	North Carolina	607.23918518
45073 Oconee	South Carolina	606.06833899
48107 Crosby	Texas	605.64111438
16047 Gooding	Idaho	605.42247960
51036 Charles City	Virginia	605.10012966
51057 Essex	Virginia	604.45095705
26039 Crawford	Michigan	604.27307388
20187 Stanton	Kansas	603.92551585
46103 Pennington	South Dakota	603.24535259
48289 Leon	Texas	602.20034742
40007 Beaver	Oklahoma	601.61684527
40119 Payne	Oklahoma	600.92637738
48287 Lee	Texas	600.79328045
19027 Carroll	Iowa	600.37709636
38025 Dunn	North Dakota	600.18467221

Counties\_Cities

54061 Monongalia	West Virginia	599.51137004
47099 Lawrence	Tennessee	599.07623359
13281 Towns	Georgia	599.05501181
55025 Dane	Wisconsin	597.75353821
47071 Hardin	Tennessee	597.45499690
35043 Sandoval	New Mexico	597.19380902
13039 Camden	Georgia	596.15850364
48361 Orange	Texas	595.89336141
27063 Jackson	Minnesota	595.29815357
45065 McCormick	South Carolina	595.11158342
24035 Queen Anne's	Maryland	595.01303457
12055 Highlands	Florida	594.74123539
51550 Chesapeake	Virginia	593.89862921
48045 Briscoe	Texas	593.66754617
48169 Garza	Texas	592.88537549
37095 Hyde	North Carolina	592.73422562
48441 Taylor	Texas	592.12438245
47041 DeKalb	Tennessee	590.92263383
18007 Benton	Indiana	589.39096267
18091 LaPorte	Indiana	589.05342387
47107 McMinn	Tennessee	587.40733790
45007 Anderson	South Carolina	587.08512485
13289 Twiggs	Georgia	586.22374206
48053 Burnet	Texas	584.74611922
13269 Taylor	Georgia	584.64983207
48507 Zavala	Texas	584.16089460
51830 Williamsburg	Virginia	584.04940924
28109 Pearl River	Mississippi	583.16933576
18029 Dearborn	Indiana	583.03744351
42061 Huntingdon	Pennsylvania	582.27063408
44001 Bristol	Rhode Island	581.71802093
27081 Lincoln	Minnesota	581.70280275
51075 Goochland	Virginia	580.79504388
18047 Franklin	Indiana	580.57705841

Counties\_Cities

12007 Bradford	Florida	580.55675754
4009 Graham	Arizona	580.47909225
21015 Boone	Kentucky	580.08256483
13103 Effingham	Georgia	578.87120116
28059 Jackson	Mississippi	577.90154735
21085 Grayson	Kentucky	577.48565784
5031 Craighead	Arkansas	576.65026990
36055 Monroe	New York	576.58584678
39123 Ottawa	Ohio	576.41835709
47043 Dickson	Tennessee	576.28260300
48181 Grayson	Texas	575.41178139
48211 Hemphill	Texas	575.16339869
13241 Rabun	Georgia	575.08744886
48255 Karnes	Texas	575.07987220
8023 Costilla	Colorado	574.71264368
48013 Atascosa	Texas	574.43848142
53047 Okanogan	Washington	574.38526536
36093 Schenectady	New York	573.54361120
49011 Davis	Utah	573.19462175
8057 Jackson	Colorado	571.83702645
37045 Cleveland	North Carolina	571.45783194
18015 Carroll	Indiana	571.37178914
36039 Greene	New York	570.63443600
13187 Lumpkin	Georgia	570.47489000
2060 Bristol Bay	Alaska	570.12542759
51820 Waynesboro	Virginia	570.09015379
48455 Trinity	Texas	569.87788331
41047 Marion	Oregon	569.38085958
5003 Ashley	Arkansas	568.69200838
48037 Bowie	Texas	568.25410288
51053 Dinwiddie	Virginia	567.84324722
48159 Franklin	Texas	566.59855099
5021 Clay	Arkansas	565.77086280
1121 Talladega	Alabama	564.96467405

Counties\_Cities

46109 Roberts	South Dakota	564.75543218
37109 Lincoln	North Carolina	564.64127969
19123 Mahaska	Iowa	563.63636364
19083 Hardin	Iowa	563.19658525
6111 Ventura	California	562.53650259
18103 Miami	Indiana	562.31900357
1015 Calhoun	Alabama	561.79283670
29007 Audrain	Missouri	561.37871472
47119 Maury	Tennessee	560.73775705
13295 Walker	Georgia	560.43797724
12119 Sumter	Florida	559.98260248
24041 Talbot	Maryland	559.94373512
1057 Fayette	Alabama	559.84908416
18043 Floyd	Indiana	559.26254484
48099 Coryell	Texas	558.76376858
21117 Kenton	Kentucky	558.26222064
47135 Perry	Tennessee	558.03571429
18093 Lawrence	Indiana	556.18814049
13223 Paulding	Georgia	555.94840409
37147 Pitt	North Carolina	555.82111453
35029 Luna	New Mexico	555.02232609
29207 Stoddard	Missouri	554.68054509
6081 San Mateo	California	552.79418358
5023 Cleburne	Arkansas	552.77388344
53033 King	Washington	551.90776491
26121 Muskegon	Michigan	551.88146646
13235 Pulaski	Georgia	551.08862589
20197 Wabaunsee	Kansas	550.80446442
42107 Schuylkill	Pennsylvania	550.44450858
19119 Lyon	Iowa	550.33443400
13047 Catoosa	Georgia	550.28181549
20083 Hodgeman	Kansas	550.05500550
20091 Johnson	Kansas	549.90753989
8125 Yuma	Colorado	548.90219561



Counties\_Cities

35009 Curry	New Mexico	548.17242147
18061 Harrison	Indiana	547.70755886
31035 Clay	Nebraska	547.15159318
9015 Windham	Connecticut	546.02783973
39155 Trumbull	Ohio	545.74655007
56043 Washakie	Wyoming	545.33925174
18057 Hamilton	Indiana	545.31243373
55041 Forest	Wisconsin	544.98943388
48251 Johnson	Texas	543.88104645
25011 Franklin	Massachusetts	542.53625129
37051 Cumberland	North Carolina	542.23211868
32013 Humboldt	Nevada	542.11843203
40027 Cleveland	Oklahoma	541.77065989
37173 Swain	North Carolina	540.54054054
28039 George	Mississippi	540.20618557
6095 Solano	California	538.94897114
12083 Marion	Florida	538.36772905
1019 Cherokee	Alabama	537.79963122
8059 Jefferson	Colorado	537.37033226
26161 Washtenaw	Michigan	537.25034572
42007 Beaver	Pennsylvania	536.59661774
51003 Albemarle	Virginia	536.24974705
5043 Drew	Arkansas	534.70100393
18095 Madison	Indiana	534.55311206
47109 McNairy	Tennessee	534.22112109
6075 San Francisco	California	531.63969410
13117 Forsyth	Georgia	531.24947171
13169 Jones	Georgia	531.17137266
36053 Madison	New York	531.11095416
48025 Bee	Texas	530.88654985
4025 Yavapai	Arizona	529.75736337
28117 Prentiss	Mississippi	529.33043650
18131 Pulaski	Indiana	529.31269548
49045 Tooele	Utah	529.27460769

Counties\_Cities

46031 Corson	South Dakota	528.21128451
21059 Daviess	Kentucky	528.16901408
13111 Fannin	Georgia	527.65367432
47087 Jackson	Tennessee	527.30056132
47023 Chester	Tennessee	526.74230146
19067 Floyd	Iowa	526.61633145
18053 Grant	Indiana	526.26789614
48409 San Patricio	Texas	526.21350515
8085 Montrose	Colorado	525.89188421
45037 Edgefield	South Carolina	524.91497856
39097 Madison	Ohio	524.62116948
47033 Crockett	Tennessee	523.45058626
55063 La Crosse	Wisconsin	522.70997209
48389 Reeves	Texas	522.45938197
32007 Elko County	Nevada	522.30270682
32007 Elko County	Nevada	522.30270682
24025 Harford	Maryland	521.74392414
37099 Jackson	North Carolina	521.61469753
24015 Cecil	Maryland	521.26893976
19031 Cedar	Iowa	520.74944972
29101 Johnson	Missouri	520.01789309
51065 Fluvanna	Virginia	518.98592391
48137 Edwards	Texas	518.67219917
17019 Champaign	Illinois	518.61341156
27163 Washington	Minnesota	518.51651807
12053 Hernando	Florida	517.11942996
39017 Butler	Ohio	516.50461062
54035 Jackson	West Virginia	515.57165749
45003 Aiken	South Carolina	515.34524590
27051 Grant	Minnesota	514.86464043
18127 Porter	Indiana	514.75877684
18149 Starke	Indiana	514.49749291
40065 Jackson	Oklahoma	513.04661509
13291 Union	Georgia	512.47864672

Counties\_Cities

48501 Yoakum	Texas	512.16389245
40145 Wagoner	Oklahoma	511.79628011
39113 Montgomery	Ohio	511.71169817
40111 Okmulgee	Oklahoma	511.28211817
26137 Otsego	Michigan	510.84532739
39037 Darke	Ohio	510.49237184
47061 Grundy	Tennessee	509.51595984
19023 Butler	Iowa	508.97585804
6001 Alameda	California	508.65365174
37165 Scotland	North Carolina	508.47457627
8014 Broomfield	Colorado	508.17849770
51095 James City	Virginia	507.87334581
48473 Waller	Texas	506.34341001
53061 Snohomish	Washington	505.82831534
31165 Sioux	Nebraska	505.47598989
39109 Miami	Ohio	504.60356612
31121 Merrick	Nebraska	504.33208328
27039 Dodge	Minnesota	504.27432523
55065 Lafayette	Wisconsin	504.05040504
51700 Newport News	Virginia	503.84602465
40049 Garvin	Oklahoma	503.39793607
20161 Riley	Kansas	503.37164023
8063 Kit Carson	Colorado	502.58271674
48121 Denton	Texas	502.40727117
53057 Skagit	Washington	502.31658425
21213 Simpson	Kentucky	501.91591559
9011 New London	Connecticut	501.90416217
38015 Burleigh	North Dakota	501.71612104
48397 Rockwall	Texas	501.70380599
13125 Glascock	Georgia	500.83472454
27019 Carver	Minnesota	500.23659839
18163 Vanderburgh	Indiana	500.07183352
24009 Calvert	Maryland	498.89677511
27079 Le Sueur	Minnesota	498.35052994

Counties\_Cities

17133 Monroe	Illinois	498.03407602
13113 Fayette	Georgia	497.97724288
37003 Alexander	North Carolina	497.95197173
12035 Flagler	Florida	497.02410165
36035 Fulton	New York	496.35199940
39045 Fairfield	Ohio	496.20623692
33015 Rockingham	New Hampshire	496.15752840
45021 Cherokee	South Carolina	495.81274747
35001 Bernalillo	New Mexico	495.35804426
17119 Madison	Illinois	495.34714003
18109 Morgan	Indiana	494.89417537
21171 Monroe	Kentucky	494.49524165
46111 Sanborn	South Dakota	494.03046521
5029 Conway	Arkansas	493.03527835
13179 Liberty	Georgia	491.08086573
16055 Kootenai	Idaho	491.00647039
48485 Wichita	Texas	490.67118973
37149 Polk	North Carolina	490.02959585
46095 Mellette	South Dakota	489.71596474
24043 Washington	Maryland	489.64393146
47029 Cocke	Tennessee	489.18208755
19017 Bremer	Iowa	489.03675793
17079 Jasper	Illinois	489.02299449
40103 Noble	Oklahoma	487.19992913
48031 Blanco	Texas	487.09622287
48217 Hill	Texas	486.87902294
13083 Dade	Georgia	486.87292000
25003 Berkshire	Massachusetts	486.75087853
48317 Martin	Texas	486.70258995
26069 Iosco	Michigan	486.42398628
5025 Cleveland	Arkansas	486.40558743
40113 Osage	Oklahoma	484.96192623
21101 Henderson	Kentucky	484.74479612
47055 Giles	Tennessee	484.69647155

Counties\_Cities

5027 Columbia	Arkansas	484.34379912
8013 Boulder	Colorado	483.93329203
51023 Botetourt	Virginia	483.81765183
40085 Love	Oklahoma	483.52082100
47053 Gibson	Tennessee	483.22968702
5117 Prairie	Arkansas	483.03195442
48219 Hockley	Texas	483.02872063
48401 Rusk	Texas	483.01193756
13211 Morgan	Georgia	482.68180130
19131 Mitchell	Iowa	482.54328697
21051 Clay	Kentucky	482.46704800
1079 Lawrence	Alabama	482.44682465
48353 Nolan	Texas	481.32330012
37187 Washington	North Carolina	480.64760941
48367 Parker	Texas	480.59203157
42115 Susquehanna	Pennsylvania	480.42573111
18137 Ripley	Indiana	480.31413245
48445 Terry	Texas	480.18230650
13147 Hart	Georgia	478.94555347
5073 Lafayette	Arkansas	478.89853337
26077 Kalamazoo	Michigan	478.72541247
51033 Caroline	Virginia	477.70700637
48085 Collin	Texas	477.54256596
19051 Davis	Iowa	476.87701009
42025 Carbon	Pennsylvania	476.43514410
29031 Cape Girardeau	Missouri	476.17233629
47131 Obion	Tennessee	475.76568540
39055 Geauga	Ohio	475.37514224
40051 Grady	Oklahoma	475.23896960
51810 Virginia Beach	Virginia	474.68951929
21075 Fulton	Kentucky	473.85620915
18133 Putnam	Indiana	473.80820032
40031 Comanche	Oklahoma	473.33543705
18041 Fayette	Indiana	472.94658741

Counties\_Cities

39165 Warren	Ohio	472.92320812
37049 Craven	North Carolina	472.24813433
47081 Hickman	Tennessee	470.81354985
26139 Ottawa	Michigan	470.23346437
48015 Austin	Texas	470.17239655
55139 Winnebago	Wisconsin	470.12045375
38019 Cavalier	North Dakota	470.09663097
23001 Androscoggin	Maine	469.91521095
54003 Berkeley	West Virginia	469.59179666
42067 Juniata	Pennsylvania	469.55958549
48475 Ward	Texas	469.28327645
29069 Dunklin	Missouri	469.02083404
29033 Carroll	Missouri	468.94658584
5113 Polk	Arkansas	468.85131428
26025 Calhoun	Michigan	468.44676437
19087 Henry	Iowa	468.43075696
48293 Limestone	Texas	467.70696033
18027 Daviess	Indiana	467.61396205
5033 Crawford	Arkansas	466.83279185
55133 Waukesha	Wisconsin	465.92172118
19189 Winnebago	Iowa	465.86803575
41027 Hood River	Oregon	465.25525013
27043 Faribault	Minnesota	465.18389301
39007 Ashtabula	Ohio	464.64874401
26157 Tuscola	Michigan	464.62030619
6113 Yolo	California	464.13923270
26059 Hillsdale	Michigan	463.39810706
46117 Stanley	South Dakota	463.26935804
39077 Huron	Ohio	463.21619035
5121 Randolph	Arkansas	462.44706931
35019 Guadalupe	New Mexico	460.72333564
26115 Monroe	Michigan	460.65182566
42003 Allegheny	Pennsylvania	460.42027097
31155 Saunders	Nebraska	460.02910388

Counties\_Cities

48193 Hamilton	Texas	459.68882603
20169 Saline	Kansas	459.55037591
54037 Jefferson	West Virginia	459.41807044
21097 Harrison	Kentucky	457.98274577
51085 Hanover	Virginia	457.85581738
40117 Pawnee	Oklahoma	457.59609518
29143 New Madrid	Missouri	456.75300648
41065 Wasco	Oregon	456.51763818
51137 Orange	Virginia	455.73627333
6101 Sutter	California	455.54557005
18173 Warrick	Indiana	455.51169147
21013 Bell	Kentucky	455.41796831
51157 Rappahannock	Virginia	455.04688362
13079 Crawford	Georgia	454.61925637
28131 Stone	Mississippi	454.13260672
39153 Summit	Ohio	453.75868674
19085 Harrison	Iowa	452.80882977
46097 Miner	South Dakota	451.87528242
54075 Pocahontas	West Virginia	451.62823865
55055 Jefferson	Wisconsin	451.08012546
8041 El Paso	Colorado	450.51102743
20157 Republic	Kansas	450.25728988
38059 Morton	North Dakota	450.23315646
12017 Citrus	Florida	449.53998202
47015 Cannon	Tennessee	449.45374084
21047 Christian	Kentucky	447.87989563
47177 Warren	Tennessee	447.67356524
44009 Washington	Rhode Island	446.98404647
6013 Contra Costa	California	446.87297592
20173 Sedgwick	Kansas	446.45030150
37103 Jones	North Carolina	446.19694926
31019 Buffalo	Nebraska	445.42980953
51079 Greene	Virginia	444.91632540
36007 Broome	New York	444.53952071

Counties\_Cities

40091 McIntosh	Oklahoma	444.10799899
42093 Montour	Pennsylvania	444.07894737
35041 Roosevelt	New Mexico	442.83199061
53063 Spokane	Washington	442.25862803
44005 Newport	Rhode Island	442.19912287
36113 Warren	New York	441.92017428
36037 Genesee	New York	441.65463998
5057 Hempstead	Arkansas	441.56202567
51650 Hampton	Virginia	440.76150484
51097 King and Queen	Virginia	440.21584777
47125 Montgomery	Tennessee	439.91260015
27161 Waseca	Minnesota	438.71381949
39137 Putnam	Ohio	438.12907046
5081 Little River	Arkansas	438.09832874
48493 Wilson	Texas	438.03759159
48343 Morris	Texas	437.63676149
30031 Gallatin	Montana	437.09106511
31039 Cuming	Nebraska	436.24161074
48175 Goliad	Texas	435.12658228
21233 Webster	Kentucky	434.74944703
26007 Alpena	Michigan	433.70944993
55043 Grant	Wisconsin	432.55615471
48173 Glasscock	Texas	432.27665706
35025 Lea	New Mexico	429.52981569
5125 Saline	Arkansas	429.08557828
17003 Alexander	Illinois	429.04290429
29135 Moniteau	Missouri	428.01315055
21045 Casey	Kentucky	427.99597180
47185 White	Tennessee	427.93374405
46025 Clark	South Dakota	427.92190425
42133 York	Pennsylvania	425.63348674
32023 Nye	Nevada	425.61637190
18073 Jasper	Indiana	425.53191489
51790 Staunton	Virginia	425.32702030



Counties\_Cities

26017 Bay	Michigan	425.31489661
16045 Gem	Idaho	425.31473290
48147 Fannin	Texas	425.09777249
39043 Erie	Ohio	424.84755076
18035 Delaware	Indiana	424.31952044
48483 Wheeler	Texas	423.81044115
39031 Coshocton	Ohio	423.16197548
51007 Amelia	Virginia	422.65426881
53037 Kittitas	Washington	422.26163331
55061 Kewaunee	Wisconsin	421.92022764
40013 Bryan	Oklahoma	421.68164096
40019 Carter	Oklahoma	421.36289101
51043 Clarke	Virginia	420.02341114
37039 Cherokee	North Carolina	419.26505302
47113 Madison	Tennessee	419.03591005
48161 Freestone	Texas	419.02261712
5083 Logan	Arkansas	418.64102682
47117 Marshall	Tennessee	418.60879375
1061 Geneva	Alabama	418.02842593
26155 Shiawassee	Michigan	417.93758799
27151 Swift	Minnesota	417.33547352
26123 Newaygo	Michigan	417.24617524
48151 Fisher	Texas	416.77520188
18157 Tippecanoe	Indiana	415.44071941
46061 Hanson	South Dakota	414.69194313
5135 Sharp	Arkansas	414.60324773
1029 Cleburne	Alabama	413.69186628
27171 Wright	Minnesota	413.64439783
46065 Hughes	South Dakota	413.59773371
26065 Ingham	Michigan	413.34312604
32510 Carson City	Nevada	413.25296856
18051 Gibson	Indiana	412.53138826
47093 Knox	Tennessee	411.57216268
40017 Canadian	Oklahoma	411.22349374

Counties\_Cities

5001 Arkansas	Arkansas	410.82784625
17029 Coles	Illinois	410.73007763
47077 Henderson	Tennessee	409.37982547
24039 Somerset	Maryland	408.95813048
36115 Washington	New York	408.51675736
18151 Steuben	Indiana	407.67940785
17143 Peoria	Illinois	407.48307229
48213 Henderson	Texas	407.05233356
13227 Pickens	Georgia	406.50406504
29001 Adair	Missouri	406.48802242
19075 Grundy	Iowa	406.37191157
13143 Haralson	Georgia	406.32512782
21193 Perry	Kentucky	406.25479074
20099 Labette	Kansas	405.73031457
47127 Moore	Tennessee	405.55295586
47089 Jefferson	Tennessee	405.46545212
50007 Chittenden	Vermont	405.29373162
20137 Norton	Kansas	405.15653775
19117 Lucas	Iowa	404.85829960
19175 Union	Iowa	404.56347601
47035 Cumberland	Tennessee	403.86774588
18049 Fulton	Indiana	403.14553056
48377 Presidio	Texas	402.99366724
19089 Howard	Iowa	402.74300642
17195 Whiteside	Illinois	402.68938985
26027 Cass	Michigan	402.68716241
19195 Worth	Iowa	402.52247417
6055 Napa	California	402.38995244
40105 Nowata	Oklahoma	401.25269133
20045 Douglas	Kansas	401.03428967
38073 Ransom	North Dakota	400.99293489
51530 Buena Vista	Virginia	400.83373417
4011 Greenlee	Arizona	400.71707266
6067 Sacramento	California	400.65542919

Counties\_Cities

53071 Walla Walla Cou	Washington	400.51213026
53071 Walla Walla Cou	Washington	400.51213026
12037 Franklin	Florida	400.47716428
37169 Stokes	North Carolina	400.29032045
39065 Hardin	Ohio	400.25412961
40131 Rogers	Oklahoma	400.06957732
20059 Franklin	Kansas	397.95560064
17137 Morgan	Illinois	397.33929833
39173 Wood	Ohio	397.10473159
36083 Rensselaer	New York	396.38238356
17063 Grundy	Illinois	396.29600565
48233 Hutchinson	Texas	396.26379847
16039 Elmore	Idaho	396.19942037
39093 Lorain	Ohio	396.17270028
18033 DeKalb	Indiana	395.59524360
51099 King George	Virginia	395.10818438
13183 Long	Georgia	394.77839773
37005 Alleghany	North Carolina	394.22990771
18115 Ohio	Indiana	393.56605065
39041 Delaware	Ohio	393.50473084
37121 Mitchell	North Carolina	393.33333333
18169 Wabash	Indiana	393.22250639
38087 Slope	North Dakota	393.18479685
55039 Fond du Lac	Wisconsin	392.95208895
27143 Sibley	Minnesota	392.60047911
29081 Harrison	Missouri	392.20347041
37029 Camden	North Carolina	392.15686275
31185 York	Nebraska	392.09991287
6079 San Luis Obispo	California	391.53550931
42041 Cumberland	Pennsylvania	390.57683665
8009 Baca	Colorado	390.51603905
27141 Sherburne	Minnesota	390.47857054
26147 St. Clair	Michigan	390.36758568
19095 Iowa	Iowa	390.31038969

Counties\_Cities

29159 Pettis	Missouri	390.20262329
18139 Rush	Indiana	390.08581888
27115 Pine	Minnesota	390.05528610
51775 Salem	Virginia	389.96997231
47133 Overton	Tennessee	389.70454957
19109 Kossuth	Iowa	389.05285753
51109 Louisa	Virginia	388.81940290
39003 Allen	Ohio	388.65024400
35053 Socorro	New Mexico	388.40752913
6097 Sonoma	California	388.24503642
42001 Adams	Pennsylvania	388.09076850
20171 Scott	Kansas	387.99264856
27113 Pennington	Minnesota	387.92495415
30057 Madison	Montana	387.77372263
51133 Northumberland	Virginia	386.92681320
42097 Northumberland	Pennsylvania	386.46070068
19105 Jones	Iowa	385.65368299
48467 Van Zandt	Texas	385.58346275
46135 Yankton	South Dakota	384.80038480
26037 Clinton	Michigan	384.46024303
55087 Outagamie	Wisconsin	383.74296160
55135 Waupaca	Wisconsin	383.35158817
20011 Bourbon	Kansas	382.17429878
21207 Russell	Kentucky	381.57230234
55089 Ozaukee	Wisconsin	381.39253144
41051 Multnomah	Oregon	381.21397251
53053 Pierce	Washington	380.90472445
19097 Jackson	Iowa	380.81515027
48407 San Jacinto	Texas	379.53967757
26159 Van Buren	Michigan	379.06902767
6051 Mono	California	378.94736842
31025 Cass	Nebraska	378.45483390
54069 Ohio	West Virginia	378.39779667
48127 Dimmit	Texas	378.34691502

Counties\_Cities

26087 Lapeer	Michigan	378.28872631
35039 Rio Arriba	New Mexico	376.86509768
5095 Monroe	Arkansas	376.81159420
21091 Hancock	Kentucky	376.79835579
37157 Rockingham	North Carolina	376.00617488
47039 Decatur	Tennessee	375.87561934
55131 Washington	Wisconsin	375.84842254
19121 Madison	Iowa	375.40771740
48229 Hudspeth	Texas	375.39103233
29183 St. Charles	Missouri	374.76639728
8095 Phillips	Colorado	373.30844610
13265 Taliaferro	Georgia	373.13432836
27133 Rock	Minnesota	371.78670066
20149 Pottawatomie	Kansas	370.72125880
39117 Morrow	Ohio	370.24379130
55051 Iron	Wisconsin	369.97885835
8053 Hinsdale	Colorado	369.91368681
37021 Buncombe	North Carolina	369.35118466
5051 Garland	Arkansas	369.12277871
31041 Custer	Nebraska	369.00369004
48265 Kerr	Texas	368.28546894
21037 Campbell	Kentucky	368.21538990
36017 Chenango	New York	368.14203972
27167 Wilkin	Minnesota	367.76463064
40141 Tillman	Oklahoma	367.44692433
17109 McDonough	Illinois	367.21749291
55097 Portage	Wisconsin	366.49657467
51610 Falls Church	Virginia	365.55645816
46101 Moody	South Dakota	364.79708162
30111 Yellowstone	Montana	364.68773613
56037 Sweetwater	Wyoming	364.68374718
39089 Licking	Ohio	364.11426361
47115 Marion	Tennessee	363.95450569
51590 Danville	Virginia	363.69891628

Counties\_Cities

51161 Roanoke	Virginia	363.54745783
30037 Golden Valley	Montana	363.19612591
47153 Sequatchie	Tennessee	363.00080667
47027 Clay	Tennessee	362.83529869
5019 Clark	Arkansas	362.63088709
31059 Fillmore	Nebraska	361.85996020
31179 Wayne	Nebraska	361.58672764
51113 Madison	Virginia	361.03798420
47139 Polk	Tennessee	360.98946621
21121 Knox	Kentucky	360.97623307
27011 Big Stone	Minnesota	360.79374624
21155 Marion	Kentucky	360.75036075
56021 Laramie	Wyoming	360.69350145
48221 Hood	Texas	360.11034574
40097 Mayes	Oklahoma	360.03600360
31105 Kimball	Nebraska	359.31453842
6085 Santa Clara	California	358.74832909
19129 Mills	Iowa	358.49432384
48295 Lipscomb	Texas	357.67511177
53039 Klickitat	Washington	357.35287466
8035 Douglas	Colorado	357.08451000
2122 Kenai Peninsula	Alaska	357.06353681
55077 Marquette	Wisconsin	356.35609693
46125 Turner	South Dakota	356.12535613
51005 Alleghany	Virginia	355.46613011
29019 Boone	Missouri	354.99013916
48503 Young	Texas	354.66888335
29203 Shannon	Missouri	354.13359385
39103 Medina	Ohio	353.34308330
26075 Jackson	Michigan	352.59376791
37199 Yancey	North Carolina	351.89633022
5053 Grant	Arkansas	351.88036068
31167 Stanton	Nebraska	351.75879397
17095 Knox	Illinois	351.21328225

Counties\_Cities

19093 Ida	Iowa	350.82590265
48095 Concho	Texas	350.79513564
47123 Monroe	Tennessee	349.46178571
55019 Clark	Wisconsin	348.61275174
54031 Hardy	West Virginia	348.45735027
38097 Traill	North Dakota	348.38870225
29009 Barry	Missouri	348.32525219
51101 King William	Virginia	348.30863687
19101 Jefferson	Iowa	348.18562646
5105 Perry	Arkansas	347.75888717
29011 Barton	Missouri	347.51652823
51111 Lunenburg	Virginia	347.50951514
27173 Yellow Medicine	Minnesota	347.11587545
46123 Tripp	South Dakota	346.84191311
18075 Jay	Indiana	346.75399730
37013 Beaufort	North Carolina	346.22655536
21125 Laurel	Kentucky	346.14053306
19073 Greene	Iowa	345.17314330
46037 Day	South Dakota	345.14078111
20143 Ottawa	Kansas	344.70872113
38045 LaMoure	North Dakota	344.65780404
26067 Ionia	Michigan	344.18314904
5055 Greene	Arkansas	344.18091561
18009 Blackford	Indiana	343.67141660
47171 Unicoi	Tennessee	343.44913012
54099 Wayne	West Virginia	342.98017224
21239 Woodford	Kentucky	342.96913278
46029 Codrington	South Dakota	342.67356773
51145 Powhatan	Virginia	342.59481311
46087 McCook	South Dakota	342.58925352
28045 Hancock	Mississippi	342.24870072
39151 Stark	Ohio	342.05837868
37145 Person	North Carolina	341.71159541
40073 Kingfisher	Oklahoma	341.42640364

Counties\_Cities

48499 Wood	Texas	341.24398945
26005 Allegan	Michigan	340.92749325
46043 Douglas	South Dakota	340.71550256
35059 Union	New Mexico	339.97085964
37055 Dare	North Carolina	339.71672009
51127 New Kent	Virginia	339.42208923
13055 Chattooga	Georgia	338.84630900
20043 Doniphan	Kansas	338.45352773
39033 Crawford	Ohio	336.94344164
55035 Eau Claire	Wisconsin	335.77591980
36107 Tioga	New York	335.66721582
20131 Nemaha	Kansas	334.81043821
39009 Athens	Ohio	334.25506700
8107 Routt	Colorado	334.20122022
19055 Delaware	Iowa	333.93871932
41067 Washington	Oregon	333.61497085
40101 Muskogee	Oklahoma	333.51862146
38013 Burke	North Dakota	333.33333333
28003 Alcorn	Mississippi	333.10765064
39139 Richland	Ohio	332.78557214
48425 Somervell	Texas	332.74179237
21073 Franklin	Kentucky	332.57896290
38089 Stark	North Dakota	332.29022163
18025 Crawford	Indiana	331.50217844
48335 Mitchell	Texas	331.49171271
37137 Pamlico	North Carolina	331.49171271
39169 Wayne	Ohio	331.12868316
55109 St. Croix	Wisconsin	331.12582781
38093 Stutsman	North Dakota	329.87522111
5111 Poinsett	Arkansas	329.52365062
21145 McCracken	Kentucky	329.01784348
55015 Calumet	Wisconsin	328.95392651
26093 Livingston	Michigan	328.93360666
48145 Falls	Texas	328.81453706



Counties\_Cities

30017 Custer	Montana	327.98204730
26045 Eaton	Michigan	327.79123341
30009 Carbon	Montana	326.67537801
16081 Teton	Idaho	326.46048110
18135 Randolph	Indiana	325.94261800
18183 Whitley	Indiana	325.76157774
40133 Seminole	Oklahoma	325.49434454
47103 Lincoln	Tennessee	325.35099804
17081 Jefferson	Illinois	325.22474881
47121 Meigs	Tennessee	325.04469365
51181 Surry	Virginia	324.37442076
53073 Whatcom	Washington	324.34588032
27107 Norman	Minnesota	324.32432432
21049 Clark	Kentucky	322.76752462
40037 Creek	Oklahoma	322.60767555
19159 Ringgold	Iowa	322.06119163
29105 Laclede	Missouri	322.01159242
17103 Lee	Illinois	321.42126640
8083 Montezuma	Colorado	321.12546831
48403 Sabine	Texas	321.08792143
31067 Gage	Nebraska	321.03475550
20065 Graham	Kansas	321.02728732
8099 Prowers	Colorado	320.61821769
20101 Lane	Kansas	320.51282051
40039 Custer	Oklahoma	320.29205125
31177 Washington	Nebraska	319.34968791
29107 Lafayette	Missouri	319.03797779
20113 McPherson	Kansas	318.88425553
36043 Herkimer	New York	318.60010027
51037 Charlotte	Virginia	318.31127492
17041 Douglas	Illinois	318.29149340
39133 Portage	Ohio	317.93379857
48109 Culberson	Texas	317.60435572
31169 Thayer	Nebraska	317.52331812

Counties\_Cities

39073 Hocking	Ohio	317.06887441
17053 Ford	Illinois	316.64656212
17001 Adams	Illinois	316.63393768
39143 Sandusky	Ohio	316.33191041
54077 Preston	West Virginia	316.20319749
19045 Clinton	Iowa	316.00670708
19011 Benton	Iowa	315.88799626
38053 McKenzie	North Dakota	315.43427230
19065 Fayette	Iowa	315.36113937
55081 Monroe	Wisconsin	314.86829819
18147 Spencer	Indiana	314.85216707
17135 Montgomery	Illinois	314.67431209
27049 Goodhue	Minnesota	314.63482964
16009 Benewah	Idaho	314.32907002
35057 Torrance	New Mexico	314.28388173
20207 Woodson	Kansas	314.16902293
46079 Lake	South Dakota	314.00781190
21149 McLean	Kentucky	313.44574146
40127 Pushmataha	Oklahoma	313.08703820
48307 McCulloch	Texas	313.00863904
24001 Allegany	Maryland	312.78619232
29003 Andrew	Missouri	312.37575964
31159 Seward	Nebraska	311.81429726
55075 Marinette	Wisconsin	311.61893456
19019 Buchanan	Iowa	311.33544035
40067 Jefferson	Oklahoma	310.30540585
21009 Barren	Kentucky	310.12314379
39175 Wyandot	Ohio	310.00683839
38051 McIntosh	North Dakota	309.47775629
31107 Knox	Nebraska	308.82527616
19009 Audubon	Iowa	308.75408645
47001 Anderson	Tennessee	308.56933658
48497 Wise	Texas	307.44455018
27169 Winona	Minnesota	306.93556321

Counties\_Cities

51143 Pittsylvania	Virginia	306.81389358
29071 Franklin	Missouri	305.77794926
41037 Lake	Oregon	304.60718365
18077 Jefferson	Indiana	304.27223050
21103 Henry	Kentucky	304.23444679
21035 Calloway	Kentucky	304.07563562
40005 Atoka	Oklahoma	303.51206822
47051 Franklin	Tennessee	303.17498210
51011 Appomattox	Virginia	303.01117354
47083 Houston	Tennessee	302.55355198
18013 Brown	Indiana	301.95615072
53059 Skamania	Washington	301.91211003
18179 Wells	Indiana	301.35432178
40071 Kay	Oklahoma	301.17071624
51600 Fairfax City	Virginia	301.13127696
48275 Knox	Texas	301.12236518
42129 Westmoreland	Pennsylvania	300.61806389
17167 Sangamon	Illinois	300.48938305
2290 Yukon-Koyukuk	Alaska	300.35667355
31137 Phelps	Nebraska	300.13339262
56029 Park	Wyoming	300.09548493
21143 Lyon	Kentucky	299.66287926
19177 Van Buren	Iowa	299.14529915
37143 Perquimans	North Carolina	298.01817911
21229 Washington	Kentucky	297.91459782
55045 Green	Wisconsin	297.86888353
20029 Cloud	Kansas	297.85771566
17145 Perry	Illinois	297.53471238
55111 Sauk	Wisconsin	297.28089153
6061 Placer	California	296.83402476
26091 Lenawee	Michigan	296.13498056
5085 Lonoke	Arkansas	295.96643903
38075 Renville	North Dakota	294.86099410
20021 Cherokee	Kansas	294.77891581

Counties\_Cities

30103 Treasure	Montana	294.55081001
51678 Lexington	Virginia	294.28251121
51141 Patrick	Virginia	294.23414248
18129 Posey	Indiana	293.65700861
31091 Hooker	Nebraska	293.25513196
30083 Richland	Montana	293.22825987
41055 Sherman	Oregon	292.74004684
48207 Haskell	Texas	292.44796147
40095 Marshall	Oklahoma	291.56253719
37011 Avery	North Carolina	291.34532991
36101 Steuben	New York	291.24389327
47031 Coffee	Tennessee	290.84380610
19043 Clayton	Iowa	290.49897471
47009 Blount	Tennessee	290.06692095
27093 Meeker	Minnesota	289.52940668
38077 Richland	North Dakota	289.42668884
18155 Switzerland	Indiana	289.26005412
51015 Augusta	Virginia	288.90626450
17023 Clark	Illinois	288.53552193
46035 Davison	South Dakota	288.02425467
48101 Cottle	Texas	287.97696184
35005 Chaves	New Mexico	287.52956453
33013 Merrimack	New Hampshire	287.16618585
16069 Nez Perce	Idaho	287.07186696
17035 Cumberland	Illinois	286.82457439
39085 Lake	Ohio	286.75047936
47085 Humphreys	Tennessee	286.70345126
46129 Walworth	South Dakota	286.37909433
29023 Butler	Missouri	286.12303290
21113 Jessamine	Kentucky	285.60830861
27119 Polk	Minnesota	285.45148911
53015 Cowlitz	Washington	285.35513410
36057 Montgomery	New York	285.10767364
27085 McLeod	Minnesota	284.33640900

Counties\_Cities

19037 Chickasaw	Iowa	284.18589101
36069 Ontario	New York	283.98747542
20079 Harvey	Kansas	283.54282374
40021 Cherokee	Oklahoma	283.51309707
6115 Yuba	California	283.18447995
21033 Caldwell	Kentucky	283.13016123
29099 Jefferson	Missouri	283.04367787
55023 Crawford	Wisconsin	282.36449573
55117 Sheboygan	Wisconsin	282.35864745
16003 Adams	Idaho	282.35294118
20133 Neosho	Kansas	282.11397405
48079 Cochran	Texas	282.08744711
21215 Spencer	Kentucky	282.00489518
23031 York	Maine	281.24075663
47057 Grainger	Tennessee	280.83819399
20047 Edwards	Kansas	280.80028080
29169 Pulaski	Missouri	280.69365940
18153 Sullivan	Indiana	280.32866119
8069 Larimer	Colorado	280.15679651
38105 Williams	North Dakota	280.05657709
42127 Wayne	Pennsylvania	278.88290818
21081 Grant	Kentucky	278.65132757
37041 Chowan	North Carolina	277.99558058
38103 Wells	North Dakota	277.98837503
26135 Oscoda	Michigan	277.91203480
20005 Atchison	Kansas	277.89785710
8029 Delta	Colorado	277.84059703
48417 Shackelford	Texas	276.66769136
20179 Sheridan	Kansas	276.35215160
26063 Huron	Michigan	275.94173137
21007 Ballard	Kentucky	275.72377491
31099 Kearney	Nebraska	275.06112469
26105 Mason	Michigan	274.91408935
21179 Nelson	Kentucky	274.80316678

Counties\_Cities

42049 Erie	Pennsylvania	274.57077641
18101 Martin	Indiana	274.05304884
31007 Banner	Nebraska	273.97260274
48399 Runnels	Texas	273.59781122
48363 Palo Pinto	Texas	273.59307359
8101 Pueblo	Colorado	273.38550341
48007 Aransas	Texas	273.20107599
46011 Brookings	South Dakota	272.47956403
21039 Carlisle	Kentucky	272.47956403
48461 Upton	Texas	272.40533914
21185 Oldham	Kentucky	272.30329472
2020 Anchorage	Alaska	270.97668228
21093 Hardin	Kentucky	270.94131719
47025 Claiborne	Tennessee	270.81496410
36091 Saratoga	New York	270.67773708
47091 Johnson	Tennessee	269.99662504
2090 Fairbanks North	Alaska	269.77599499
21173 Montgomery	Kentucky	269.47487856
35061 Valencia	New Mexico	269.43601549
16029 Caribou	Idaho	269.12181303
48223 Hopkins	Texas	268.94865526
39025 Clermont	Ohio	268.65758812
17129 Menard	Illinois	268.55468750
19057 Des Moines	Iowa	268.28146558
27017 Carlton	Minnesota	267.87956581
37073 Gates	North Carolina	267.86485786
30047 Lake	Montana	267.76859504
32019 Lyon	Nevada	266.98681193
55083 Oconto	Wisconsin	266.98387523
17085 Jo Daviess	Illinois	266.77899466
8017 Cheyenne	Colorado	266.52452026
48243 Jeff Davis	Texas	266.42984014
35015 Eddy	New Mexico	265.97582038
39019 Carroll	Ohio	265.86905949

Counties\_Cities

55093 Pierce	Wisconsin	265.53871460
51199 York	Virginia	265.30672405
31061 Franklin	Nebraska	264.63777704
19191 Winneshiek	Iowa	264.61630636
21099 Hart	Kentucky	264.46630699
48459 Upshur	Texas	264.17838100
20061 Geary	Kansas	263.85224274
26057 Gratiot	Michigan	263.55328949
56017 Hot Springs	Wyoming	263.44676180
37189 Watauga	North Carolina	262.75806596
8111 San Juan	Colorado	262.46719160
20129 Morton	Kansas	262.46719160
18105 Monroe	Indiana	262.05272365
17099 LaSalle	Illinois	261.35429041
48171 Gillespie	Texas	261.15505148
29187 St. Francois	Missouri	260.90085767
51083 Halifax	Virginia	260.84407972
19125 Marion	Iowa	260.42446194
47183 Weakley	Tennessee	260.36211282
20123 Mitchell	Kansas	260.16260163
56019 Johnson	Wyoming	260.04728132
54057 Mineral	West Virginia	259.83667409
21157 Marshall	Kentucky	259.69029528
18069 Huntington	Indiana	259.38189845
8067 La Plata	Colorado	259.27899130
8119 Teller	Colorado	259.13965634
18119 Owen	Indiana	259.05492924
42035 Clinton	Pennsylvania	258.50480819
17199 Williamson	Illinois	257.99331902
16077 Power	Idaho	257.46652935
54071 Pendleton	West Virginia	257.25310848
36121 Wyoming	New York	256.95397281
18021 Clay	Indiana	256.01834161
5067 Jackson	Arkansas	255.78490274

Counties\_Cities

20035 Cowley	Kansas	255.55113862
8039 Elbert	Colorado	254.92732669
55115 Shawano	Wisconsin	254.92695362
31181 Webster	Nebraska	254.74101330
17073 Henry	Illinois	254.63434508
39167 Washington	Ohio	254.34294739
29213 Taney	Missouri	254.24335744
16085 Valley	Idaho	253.60021737
18177 Wayne	Indiana	253.27590391
35049 Santa Fe	New Mexico	253.23879085
27129 Renville	Minnesota	253.21653436
20009 Barton	Kansas	252.76703305
26011 Arenac	Michigan	252.64277641
41005 Clackamas	Oregon	252.59869014
31003 Antelope	Nebraska	252.52525253
56003 Big Horn	Wyoming	252.50399798
46051 Grant	South Dakota	251.85392472
54039 Kanawha	West Virginia	251.58766223
47161 Stewart	Tennessee	250.71897353
18175 Washington	Indiana	250.50996672
47059 Greene	Tennessee	250.40890471
47179 Washington	Tennessee	249.59761133
46089 McPherson	South Dakota	249.27295388
21139 Livingston	Kentucky	248.86388228
54103 Wetzel	West Virginia	248.85396202
8091 Ouray	Colorado	248.29298572
21137 Lincoln	Kentucky	247.52475248
53029 Island	Washington	247.45441629
37133 Onslow	North Carolina	247.36573201
17115 Macon	Illinois	247.34509894
37009 Ashe	North Carolina	247.15039286
55091 Pepin	Wisconsin	246.94745507
18167 Vigo	Indiana	246.77332241
39011 Auglaize	Ohio	246.70334469



Counties\_Cities

31021 Burt	Nebraska	246.60912454
26073 Isabella	Michigan	246.59164990
29017 Bollinger	Missouri	246.52806311
48097 Cooke	Texas	246.46325233
20193 Thomas	Kansas	246.40124497
31143 Polk	Nebraska	246.30541872
37031 Carteret	North Carolina	245.95823025
36117 Wayne	New York	245.38106236
48241 Jasper	Texas	245.31668153
40125 Pottawatomie	Oklahoma	244.91256071
29229 Wright	Missouri	244.85798237
48299 Llano	Texas	244.84893283
26113 Missaukee	Michigan	244.82233838
20071 Greeley	Kansas	244.49877751
40077 Latimer	Oklahoma	244.35539048
46067 Hutchinson	South Dakota	243.90243902
51680 Lynchburg	Virginia	243.52823710
30099 Teton	Montana	243.42745862
40123 Pontotoc	Oklahoma	243.15632599
48443 Terrell	Texas	243.01336574
47175 Van Buren	Tennessee	242.84475282
26111 Midland	Michigan	242.76220120
21023 Bracken	Kentucky	242.74790630
37043 Clay	North Carolina	242.39159709
27155 Traverse	Minnesota	241.83796856
18161 Union	Indiana	241.58021884
26001 Alcona	Michigan	241.26616483
26079 Kalkaska	Michigan	241.24775583
19007 Appanoose	Iowa	241.21572727
42119 Union	Pennsylvania	241.15217149
19001 Adair	Iowa	240.69092454
16041 Franklin	Idaho	240.41964156
42073 Lawrence	Pennsylvania	240.18379282
29095 Jackson	Missouri	240.03758352

Counties\_Cities

20013 Brown	Kansas	239.63325693
21151 Madison	Kentucky	239.26034990
21079 Garrard	Kentucky	239.17995444
29047 Clay	Missouri	239.07616748
48067 Cass	Texas	239.05176135
36051 Livingston	New York	238.82202224
42125 Washington	Pennsylvania	238.24911018
21017 Bourbon	Kentucky	237.81212842
29163 Pike	Missouri	237.78642456
21209 Scott	Kentucky	237.36859953
38003 Barnes	North Dakota	237.14665149
39135 Preble	Ohio	236.60267824
42019 Butler	Pennsylvania	236.31099378
31033 Cheyenne	Nebraska	236.30504834
40137 Stephens	Oklahoma	235.75638507
27087 Mahanomen	Minnesota	235.54991846
55029 Door	Wisconsin	235.42194857
33017 Strafford	New Hampshire	235.22176954
40083 Logan	Oklahoma	234.71696517
20151 Pratt	Kansas	234.59159736
46069 Hyde	South Dakota	234.00936037
54051 Marshall	West Virginia	233.88013643
53011 Clark	Washington	233.47175614
21161 Mason	Kentucky	233.23615160
17087 Johnson	Illinois	232.81952473
18045 Fountain	Indiana	232.40168797
46045 Edmunds	South Dakota	232.25806452
48259 Kendall	Texas	232.24732149
40011 Blaine	Oklahoma	231.94517659
54107 Wood	West Virginia	231.58319775
50025 Windham	Vermont	231.54644962
18159 Tipton	Indiana	231.35906928
21217 Taylor	Kentucky	230.92880348
39027 Clinton	Ohio	230.63937038

Counties\_Cities

55073 Marathon	Wisconsin	230.38071891
35037 Quay	New Mexico	230.21931419
48035 Bosque	Texas	230.05724680
38005 Benson	North Dakota	229.81901752
20155 Reno	Kansas	229.37987232
39057 Greene	Ohio	229.17348731
37087 Haywood	North Carolina	229.13943619
47067 Hancock	Tennessee	229.04260192
26015 Barry	Michigan	228.91901172
20003 Anderson	Kansas	228.48438690
20017 Chase	Kansas	228.22365919
21225 Union	Kentucky	227.50775595
55047 Green Lake	Wisconsin	227.29675441
20125 Montgomery	Kansas	227.27272727
47019 Carter	Tennessee	227.14769924
21029 Bullitt	Kentucky	226.96715144
40047 Garfield	Oklahoma	226.55262423
20051 Ellis	Kansas	226.40195054
51027 Buchanan	Virginia	226.19103718
55017 Chippewa	Wisconsin	226.08560069
20053 Ellsworth	Kansas	225.95222724
40033 Cotton	Oklahoma	225.06925208
31027 Cedar	Nebraska	224.95856027
19107 Keokuk	Iowa	224.93887531
55021 Columbia	Wisconsin	224.90323930
47017 Carroll	Tennessee	224.83940043
19029 Cass	Iowa	224.28460944
5141 Van Buren	Arkansas	222.85129194
26133 Osceola	Michigan	222.78394242
50011 Franklin	Vermont	222.57744683
21019 Boyd	Kentucky	222.26926334
29079 Grundy	Missouri	221.90841235
26109 Menominee	Michigan	221.90314580
53013 Columbia	Washington	221.72949002

Counties\_Cities

42081 Lycoming	Pennsylvania	221.70608108
55057 Juneau	Wisconsin	221.66284705
36099 Seneca	New York	221.57434402
29199 Scotland	Missouri	221.50624245
39159 Union	Ohio	221.31927034
56023 Lincoln	Wyoming	221.26170629
55001 Adams	Wisconsin	221.15195597
51019 Bedford	Virginia	220.96079851
21195 Pike	Kentucky	220.88284648
5063 Independence	Arkansas	220.28770105
29113 Lincoln	Missouri	220.15740388
48165 Gaines	Texas	220.08516339
29129 Mercer	Missouri	219.71985718
17083 Jersey	Illinois	219.70979997
21095 Harlan	Kentucky	219.62209853
26129 Ogemaw	Michigan	219.54944635
8021 Conejos	Colorado	219.51219512
6087 Santa Cruz	California	219.50374651
19003 Adams	Iowa	219.47873800
21219 Todd	Kentucky	219.31605881
6015 Del Norte	California	219.20367975
54011 Cabell	West Virginia	218.82776967
8019 Clear Creek	Colorado	218.63612702
27041 Douglas	Minnesota	218.62817406
56025 Natrona	Wyoming	217.40504329
40029 Coal	Oklahoma	217.39130435
21165 Menifee	Kentucky	217.02061696
36089 St. Lawrence	New York	216.57241756
38027 Eddy	North Dakota	216.16947687
26089 Leelanau	Michigan	215.95294983
38067 Pembina	North Dakota	215.92054124
41053 Polk	Oregon	215.87629350
5147 Woodruff	Arkansas	215.71648690
51197 Wythe	Virginia	215.62217431

Counties\_Cities

46115 Spink	South Dakota	215.55042340
5109 Pike	Arkansas	215.49704863
17121 Marion	Illinois	215.31100478
27059 Isanti	Minnesota	215.18290547
21069 Fleming	Kentucky	214.80044346
31175 Valley	Nebraska	214.79713604
55078 Menominee	Wisconsin	214.68441391
46059 Hand	South Dakota	214.59227468
29037 Cass	Missouri	214.37963298
30059 Meagher	Montana	214.36227224
17125 Mason	Illinois	213.78547733
5129 Searcy	Arkansas	213.62151294
50003 Bennington	Vermont	213.29740956
20191 Sumner	Kansas	213.08053575
46057 Hamlin	South Dakota	212.73114057
54025 Greenbrier	West Virginia	212.72925890
39059 Guernsey	Ohio	212.70052791
27157 Wabasha	Minnesota	212.52021252
31077 Greeley	Nebraska	212.22410866
54049 Marion	West Virginia	212.13255611
31065 Furnas	Nebraska	212.08907741
39171 Williams	Ohio	211.93348549
41063 Wallowa	Oregon	211.83448665
21221 Trigg	Kentucky	211.70525166
46071 Jackson	South Dakota	211.67221046
51073 Gloucester	Virginia	211.51838068
55071 Manitowoc	Wisconsin	211.19457723
29121 Macon	Missouri	211.17930443
27015 Brown	Minnesota	211.06288081
27097 Morrison	Minnesota	211.04042932
31069 Garden	Nebraska	210.85925145
38091 Steele	North Dakota	210.19442985
54005 Boone	West Virginia	209.55765113
40093 Major	Oklahoma	209.31449503

Counties\_Cities

27111 Otter Tail	Minnesota	209.14099163
27071 Koochiching	Minnesota	209.00321543
18083 Knox	Indiana	208.70036590
48227 Howard	Texas	208.45333114
41035 Klamath	Oregon	208.41647820
42099 Perry	Pennsylvania	208.06692820
48457 Tyler	Texas	207.41150442
21199 Pulaski	Kentucky	207.35651393
48281 Lampasas	Texas	207.26364878
54019 Fayette	West Virginia	206.89013901
38081 Sargent	North Dakota	206.71834625
36025 Delaware	New York	206.61621039
6033 Lake	California	206.57947874
48267 Kimble	Texas	206.32737276
40075 Kiowa	Oklahoma	206.20918776
16065 Madison	Idaho	206.08589457
6027 Inyo	California	205.70411964
16011 Bingham	Idaho	205.46760100
42059 Greene	Pennsylvania	205.44568016
39141 Ross	Ohio	205.37884598
56009 Converse	Wyoming	205.27859238
39081 Jefferson	Ohio	205.27012027
51067 Franklin	Virginia	204.64454133
51103 Lancaster	Virginia	204.02485394
30035 Glacier	Montana	203.68080308
51121 Montgomery	Virginia	203.06106986
21203 Rockcastle	Kentucky	202.98507463
41071 Yamhill	Oregon	202.79994766
40035 Craig	Oklahoma	202.71214875
17169 Schuyler	Illinois	202.69292023
48087 Collingsworth	Texas	202.56583390
39125 Paulding	Ohio	202.55863539
39047 Fayette	Ohio	202.33028675
30053 Lincoln	Montana	202.08143882

Counties\_Cities

27025 Chisago	Minnesota	202.06716498
26117 Montcalm	Michigan	201.66333167
56005 Campbell	Wyoming	201.56046814
48019 Bandera	Texas	201.54223624
36123 Yates	New York	201.28014170
29029 Camden	Missouri	200.80759577
27005 Becker	Minnesota	200.75063280
40099 Murray	Oklahoma	200.67369025
38071 Ramsey	North Dakota	200.33098162
20087 Jefferson	Kansas	200.26350461
16019 Bonneville	Idaho	200.24988447
48059 Callahan	Texas	200.08575104
17189 Washington	Illinois	200.07145409
21043 Carter	Kentucky	199.97037476
5145 White	Arkansas	199.42332364
29139 Montgomery	Missouri	199.41043870
36095 Schoharie	New York	199.37614561
17185 Wabash	Illinois	199.15144168
20121 Miami	Kansas	198.93111639
42063 Indiana	Pennsylvania	198.81421522
55137 Waushara	Wisconsin	197.83209001
55049 Iowa	Wisconsin	197.71991082
6103 Tehama	California	197.13373803
48235 Irion	Texas	197.10906702
17113 McLean	Illinois	196.72738214
29227 Worth	Missouri	196.07843137
38069 Pierce	North Dakota	196.03038471
42009 Bedford	Pennsylvania	195.11790103
32027 Pershing	Nevada	195.01950195
5039 Dallas	Arkansas	194.93177388
6043 Mariposa	California	194.60820789
47013 Campbell	Tennessee	194.52795392
32005 Douglas	Nevada	193.94639652
54033 Harrison	West Virginia	193.91893892

Counties\_Cities

56007 Carbon	Wyoming	193.70783515
18171 Warren	Indiana	193.63427327
37175 Transylvania	North Carolina	192.89785182
54027 Hampshire	West Virginia	192.74424980
36109 Tompkins	New York	192.62012005
46047 Fall River	South Dakota	192.36460491
47049 Fentress	Tennessee	192.12823187
40069 Johnston	Oklahoma	191.79833775
36075 Oswego	New York	191.69112283
27135 Roseau	Minnesota	191.41914191
5065 Izard	Arkansas	191.27492092
5047 Franklin	Arkansas	190.90398652
46093 Meade	South Dakota	190.85318442
6017 El Dorado	California	190.37329949
17139 Moultrie	Illinois	190.25616634
50001 Addison	Vermont	189.32734698
40121 Pittsburg	Oklahoma	189.16516626
48351 Newton	Texas	189.14593336
6007 Butte	California	188.96807002
51735 Poquoson	Virginia	188.67924528
20139 Osage	Kansas	188.19396525
47145 Roane	Tennessee	188.18216033
21223 Trimble	Kentucky	187.90369935
48359 Oldham	Texas	187.70530267
29219 Warren	Missouri	187.26052260
16005 Bannock	Idaho	187.05960660
8049 Grand	Colorado	186.79549114
2195 Petersburg	Alaska	186.27755355
46009 Bon Homme	South Dakota	186.24641834
17131 Mercer	Illinois	185.88552016
35055 Taos	New Mexico	185.77737171
6057 Nevada	California	185.56411491
29217 Vernon	Missouri	185.11301637
5137 Stone	Arkansas	184.63514490



Counties\_Cities

20107 Linn	Kansas	184.61538462
20115 Marion	Kansas	184.10041841
47163 Sullivan	Tennessee	183.93079128
36009 Cattaraugus	New York	183.49817803
42085 Mercer	Pennsylvania	183.40666588
27035 Crow Wing	Minnesota	183.39009693
50013 Grand Isle	Vermont	183.35684062
29115 Linn	Missouri	182.76979314
39163 Vinton	Ohio	182.66230307
42109 Snyder	Pennsylvania	182.53576714
47073 Hawkins	Tennessee	182.20413940
31139 Pierce	Nebraska	182.02184262
51125 Nelson	Virginia	181.98975465
29053 Cooper	Missouri	181.78719536
48077 Clay	Texas	181.71384851
20073 Greenwood	Kansas	181.66804294
6003 Alpine	California	181.65304269
31131 Otoe	Nebraska	181.42008133
21181 Nicholas	Kentucky	181.41222439
27089 Marshall	Minnesota	181.04366347
21135 Lewis	Kentucky	181.03643358
21105 Hickman	Kentucky	180.95453517
55053 Jackson	Wisconsin	180.68170720
54023 Grant	West Virginia	180.62962326
27045 Fillmore	Minnesota	180.45398423
39161 Van Wert	Ohio	180.33308582
48429 Stephens	Texas	180.21838227
51163 Rockbridge	Virginia	180.20393812
8047 Gilpin	Colorado	179.70919784
2130 Ketchikan Gateway	Alaska	179.62350912
20163 Rooks	Kansas	179.53321364
36015 Chemung	New York	179.21997769
31111 Lincoln	Nebraska	179.05357397
20195 Trego	Kansas	179.01897601

Counties\_Cities

29117 Livingston	Missouri	178.26488842
8093 Park	Colorado	177.84005174
51045 Craig	Virginia	177.72511848
21011 Bath	Kentucky	177.66292498
30039 Granite	Montana	177.61989343
42131 Wyoming	Pennsylvania	177.47541226
19053 Decatur	Iowa	177.43979721
40135 Sequoyah	Oklahoma	177.27482455
32021 Mineral	Nevada	177.22640673
29077 Greene	Missouri	177.10149594
6045 Mendocino	California	176.92852088
47079 Henry	Tennessee	176.15427406
5009 Boone	Arkansas	176.09391676
20135 Ness	Kansas	176.05633803
29049 Clinton	Missouri	175.86712262
27061 Itasca	Minnesota	175.13523100
20027 Clay	Kansas	175.06564962
5127 Scott	Arkansas	174.43550732
16017 Bonner	Idaho	174.39130726
48379 Rains	Texas	172.71157168
48385 Real	Texas	172.51293847
27055 Houston	Minnesota	172.24674346
54029 Hancock	West Virginia	171.85674022
19185 Wayne	Iowa	171.84814873
20033 Comanche	Kansas	171.62471396
47129 Morgan	Tennessee	171.46299643
27121 Pope	Minnesota	171.21744616
21235 Whitley	Kentucky	171.07223663
39051 Fulton	Ohio	170.30939540
42031 Clarion	Pennsylvania	170.19520875
19137 Montgomery	Iowa	169.94901530
31125 Nance	Nebraska	169.87542469
55095 Polk	Wisconsin	169.73255654
21169 Metcalfe	Kentucky	169.49152542

Counties\_Cities

29109 Lawrence	Missouri	169.45175839
42051 Fayette	Pennsylvania	168.65862727
38037 Grant	North Dakota	168.49199663
48119 Delta	Texas	168.25574874
29165 Platte	Missouri	167.98562898
51119 Middlesex	Virginia	167.14643885
5101 Newton	Arkansas	166.55989750
48065 Carson	Texas	166.52789342
21021 Boyle	Kentucky	166.11295681
36011 Cayuga	New York	165.92131700
54079 Putnam	West Virginia	165.83747927
17117 Macoupin	Illinois	165.51541500
30087 Rosebud	Montana	165.50810990
51191 Washington	Virginia	165.43509430
18121 Parke	Indiana	165.41619897
39091 Logan	Ohio	165.35120596
40107 Okfuskee	Oklahoma	165.31658125
2110 Juneau	Alaska	165.04219475
42113 Sullivan	Pennsylvania	164.71750947
29025 Caldwell	Missouri	164.69038208
31163 Sherman	Nebraska	164.58196182
6009 Calaveras	California	164.46647077
26165 Wexford	Michigan	164.34590330
29181 Ripley	Missouri	164.16685322
29051 Cole	Missouri	164.07104537
27127 Redwood	Minnesota	163.94517673
2261 Valdez-Cordova	Alaska	163.68398079
48337 Montague	Texas	163.29863237
38043 Kidder	North Dakota	163.26530612
46077 Kingsbury	South Dakota	162.63468185
17021 Christian	Illinois	162.27304737
17105 Livingston	Illinois	162.18785828
48345 Motley	Texas	162.07455429
39087 Lawrence	Ohio	162.02853038

Counties\_Cities

54021 Gilmer	West Virginia	161.97358585
39005 Ashland	Ohio	161.87552330
20015 Butler	Kansas	161.76140193
51155 Pulaski	Virginia	161.45130042
42027 Centre	Pennsylvania	160.92871841
35017 Grant	New Mexico	160.90104586
42087 Mifflin	Pennsylvania	160.09692354
26029 Charlevoix	Michigan	160.03657979
55011 Buffalo	Wisconsin	160.00000000
29179 Reynolds	Missouri	159.89766549
26143 Roscommon	Michigan	159.10232792
27029 Clearwater	Minnesota	158.91032917
19111 Lee	Iowa	158.56702393
48011 Armstrong	Texas	158.56236786
39149 Shelby	Ohio	158.34824275
21191 Pendleton	Kentucky	158.30408149
51063 Floyd	Virginia	158.27793606
17059 Gallatin	Illinois	158.16528272
50015 Lamoille	Vermont	158.10276680
53031 Jefferson	Washington	157.58454411
47173 Union	Tennessee	157.45631857
47137 Pickett	Tennessee	157.41833924
39021 Champaign	Ohio	157.40310678
19071 Fremont	Iowa	157.30015730
16015 Boise	Idaho	157.19151166
27095 Mille Lacs	Minnesota	156.85374345
5103 Ouachita	Arkansas	156.73981191
48487 Wilbarger	Texas	156.00624025
16071 Oneida	Idaho	155.97147950
31097 Johnson	Nebraska	155.82391897
35051 Sierra	New Mexico	154.99635303
31095 Jefferson	Nebraska	154.99506834
38049 McHenry	North Dakota	154.74552957
31161 Sheridan	Nebraska	154.14258189

Counties\_Cities

29225 Webster	Missouri	153.41737196
55141 Wood	Wisconsin	153.30915064
48197 Hardeman	Texas	152.98317185
35021 Harding	New Mexico	152.67175573
20181 Sherman	Kansas	152.56823190
17009 Brown	Illinois	152.53203173
33001 Belknap	New Hampshire	152.40405100
36077 Otsego	New York	152.30380425
21119 Knott	Kentucky	152.05606241
21027 Breckinridge	Kentucky	152.05022562
39039 Defiance	Ohio	151.97170182
38029 Emmons	North Dakota	151.74506829
54059 Mingo	West Virginia	151.35589657
23027 Waldo	Maine	151.15634605
20019 Chautauqua	Kansas	151.10305228
31071 Garfield	Nebraska	150.98137896
51173 Smyth	Virginia	150.95825676
54015 Clay	West Virginia	150.60240964
29063 DeKalb	Missouri	150.43547110
2220 Sitka	Alaska	150.34115878
40057 Harmon	Oklahoma	150.15015015
40079 Le Flore	Oklahoma	150.06002401
21005 Anderson	Kentucky	150.02426863
41017 Deschutes	Oregon	150.00312507
40061 Haskell	Oklahoma	149.98421219
2180 Nome	Alaska	149.88009592
21175 Morgan	Kentucky	149.86886474
54041 Lewis	West Virginia	149.77533699
2170 Matanuska-Susitna	Alaska	149.61434811
48411 San Saba	Texas	148.66204163
54009 Brooke	West Virginia	148.62856371
36003 Allegany	New York	148.61081198
48081 Coke	Texas	148.36795252
47005 Benton	Tennessee	148.29461196

Counties\_Cities

35027 Lincoln	New Mexico	148.29208427
38083 Sheridan	North Dakota	148.25796887
55031 Douglas	Wisconsin	148.12071839
17179 Tazewell	Illinois	148.11680068
30007 Broadwater	Montana	147.90468365
26103 Marquette	Michigan	147.33297252
31149 Rock	Nebraska	147.05882353
48237 Jack	Texas	147.00893362
39015 Brown	Ohio	146.78225769
21123 Larue	Kentucky	146.78129587
17015 Carroll	Illinois	146.73001677
5049 Fulton	Arkansas	146.71122341
6109 Tuolumne	California	146.68402428
41043 Linn	Oregon	146.07138650
18001 Adams	Indiana	145.91985633
21055 Crittenden	Kentucky	145.82164891
36013 Chautauqua	New York	145.38178351
29186 Ste. Genevieve	Missouri	145.34883721
2240 Southeast Fairbanks	Alaska	144.55044811
39127 Perry	Ohio	144.31215830
19145 Page	Iowa	144.27175552
42005 Armstrong	Pennsylvania	144.03260653
26151 Sanilac	Michigan	143.26647564
17203 Woodford	Illinois	142.99456621
29027 Callaway	Missouri	142.57390452
46053 Gregory	South Dakota	142.45014245
21167 Mercer	Kentucky	142.37163590
48333 Mills	Texas	142.24751067
33003 Carroll	New Hampshire	141.45431436
8027 Custer	Colorado	141.29995963
41007 Clatsop	Oregon	140.83090232
20089 Jewell	Kansas	140.79549454
47151 Scott	Tennessee	140.65973955
40081 Lincoln	Oklahoma	140.32073310

Counties\_Cities

39069 Henry	Ohio	140.29387876
16037 Custer	Idaho	140.18691589
17055 Franklin	Illinois	139.53127826
54001 Barbour	West Virginia	139.09888116
31171 Thomas	Nebraska	138.88888889
21205 Rowan	Kentucky	138.30696009
48263 Kent	Texas	137.74104683
53067 Thurston	Washington	137.56070652
36019 Clinton	New York	137.55499102
29141 Morgan	Missouri	137.53806857
56001 Albany	Wyoming	137.30214243
23007 Franklin	Maine	137.13750544
38095 Towner	North Dakota	136.86131387
36031 Essex	New York	136.72922252
48009 Archer	Texas	136.58092420
55123 Vernon	Wisconsin	136.43007958
54091 Taylor	West Virginia	136.40137587
51091 Highland	Virginia	135.74660633
53041 Lewis	Washington	135.67157429
29177 Ray	Missouri	135.47174759
36041 Hamilton	New York	135.31799729
54097 Upshur	West Virginia	135.16280975
29015 Benton	Missouri	134.86876232
29091 Howell	Missouri	134.74398643
39071 Highland	Ohio	134.70202982
31011 Boone	Nebraska	133.61328498
48311 McMullen	Texas	133.51134846
17011 Bureau	Illinois	133.36162216
50021 Rutland	Vermont	132.94245978
29127 Marion	Missouri	132.90430890
51009 Amherst	Virginia	132.63437125
27007 Beltrami	Minnesota	132.34572118
21163 Meade	Kentucky	132.33501654
29061 Daviess	Missouri	132.32286780

Counties\_Cities

20105 Lincoln	Kansas	132.31888852
29035 Carter	Missouri	132.14403700
48447 Throckmorton	Texas	132.01320132
29059 Dallas	Missouri	131.24925427
42057 Fulton	Pennsylvania	130.82696413
17051 Fayette	Illinois	130.74336944
55033 Dunn	Wisconsin	130.73053998
27159 Wadena	Minnesota	130.69048138
8115 Sedgwick	Colorado	130.26487191
20165 Rush	Kansas	129.32428063
18165 Vermillion	Indiana	129.20731313
51031 Campbell	Virginia	129.15431212
39063 Hancock	Ohio	129.06624523
18125 Pike	Indiana	128.92828364
53055 San Juan	Washington	128.44465203
6023 Humboldt	California	128.32452172
17147 Piatt	Illinois	128.08001952
39119 Muskingum	Ohio	127.63538053
21089 Greenup	Kentucky	127.59441987
36023 Cortland	New York	127.55368756
29067 Douglas	Missouri	127.12181261
41003 Benton	Oregon	127.03445131
21231 Wayne	Kentucky	127.02755521
32001 Churchill	Nevada	126.84124386
17005 Bond	Illinois	126.27781118
51195 Wise	Virginia	126.27591287
26047 Emmet	Michigan	126.09583283
46033 Custer	South Dakota	126.06005042
31147 Richardson	Nebraska	125.99218848
35035 Otero	New Mexico	125.78427996
38055 McLean	North Dakota	125.77297977
54045 Logan	West Virginia	125.73987181
27125 Red Lake	Minnesota	125.03125781
17183 Vermilion	Illinois	124.99023514



Counties\_Cities

8089 Otero	Colorado	124.78298611
27137 St. Louis	Minnesota	124.65332359
17193 White	Illinois	124.40541529
29083 Henry	Missouri	123.89867841
40151 Woods	Oklahoma	123.63718107
20041 Dickinson	Kansas	122.88294064
55119 Taylor	Wisconsin	122.47697433
29073 Gasconade	Missouri	122.40734444
38021 Dickey	North Dakota	122.37405670
26101 Manistee	Michigan	122.30919765
16051 Jefferson	Idaho	122.28676246
37053 Currituck	North Carolina	121.89716312
6005 Amador	California	121.87999898
8081 Moffat	Colorado	121.32241432
36049 Lewis	New York	120.99671040
42033 Clearfield	Pennsylvania	120.92507684
17127 Massac	Illinois	120.73863636
21197 Powell	Kentucky	120.55939560
23011 Kennebec	Maine	120.40988508
21057 Cumberland	Kentucky	120.13815888
40063 Hughes	Oklahoma	119.98500187
21071 Floyd	Kentucky	119.96094295
2275 Wrangell	Alaska	119.85617259
55005 Barron	Wisconsin	119.56425472
30067 Park	Montana	119.50286807
21187 Owen	Kentucky	119.48529412
6089 Shasta	California	119.41790713
17071 Henderson	Illinois	119.24280817
20097 Kiowa	Kansas	119.23688394
26053 Gogebic	Michigan	119.23688394
56033 Sheridan	Wyoming	119.07518275
42039 Crawford	Pennsylvania	118.73552543
21131 Leslie	Kentucky	118.30819284
37075 Graham	North Carolina	117.86892975

Counties\_Cities

21025 Breathitt	Kentucky	117.86892975
17067 Hancock	Illinois	117.68661735
21087 Green	Kentucky	117.65770658
53035 Kitsap	Washington	117.12162488
29147 Nodaway	Missouri	116.57101865
17191 Wayne	Illinois	116.33602743
42111 Somerset	Pennsylvania	116.29164864
29161 Phelps	Missouri	116.24787624
29005 Atchison	Missouri	116.03171534
54081 Raleigh	West Virginia	115.81867643
50027 Windsor	Vermont	115.76167565
55037 Florence	Wisconsin	115.71395510
26009 Antrim	Michigan	115.55745774
46007 Bennett	South Dakota	115.34025375
46039 Deuel	South Dakota	115.28706479
39145 Scioto	Ohio	115.22873566
17045 Edgar	Illinois	115.20737327
40009 Beckham	Oklahoma	115.15961122
38101 Ward	North Dakota	115.13934813
29131 Miller	Missouri	114.46163562
26051 Gladwin	Michigan	114.45711805
54095 Tyler	West Virginia	114.33798308
42105 Potter	Pennsylvania	114.30634099
17039 De Witt	Illinois	114.14801192
26031 Cheboygan	Michigan	114.11482312
16043 Fremont	Idaho	113.91251519
26035 Clare	Michigan	113.79523361
54055 Mercer	West Virginia	113.30774044
53069 Wahkiakum	Washington	112.96882061
54063 Monroe	West Virginia	112.95180723
27149 Stevens	Minnesota	112.78580949
17123 Marshall	Illinois	112.71024796
41009 Columbia	Oregon	112.64486320
54065 Morgan	West Virginia	112.44167088

Counties\_Cities

26055 Grand Traverse	Michigan	112.34377194
29221 Washington	Missouri	112.25594355
6063 Plumas	California	111.67836631
42023 Cameron	Pennsylvania	111.30899377
27065 Kanabec	Minnesota	111.06312087
17175 Stark	Illinois	110.55831951
39131 Pike	Ohio	110.44999466
51105 Lee	Virginia	110.44560554
26141 Presque Isle	Michigan	109.90736379
31049 Deuel	Nebraska	109.58904110
30063 Missoula	Montana	109.43590003
26085 Lake	Michigan	109.41839912
46137 Ziebach	South Dakota	109.40919037
29151 Osage	Missouri	109.37727869
38009 Bottineau	North Dakota	109.18733427
48133 Eastland	Texas	109.15838882
21147 McCreary	Kentucky	109.14522059
30081 Ravalli	Montana	108.86685815
38057 Mercer	North Dakota	108.86657796
38007 Billings	North Dakota	108.81392818
29197 Schuyler	Missouri	108.71928680
42021 Cambria	Pennsylvania	108.55537843
39001 Adams	Ohio	108.20949358
40149 Washita	Oklahoma	107.84578053
46075 Jones	South Dakota	107.75862069
47101 Lewis	Tennessee	107.56246897
56011 Crook	Wyoming	107.38255034
55085 Oneida	Wisconsin	107.13278827
33009 Grafton	New Hampshire	106.92090081
27001 Aitkin	Minnesota	106.90479185
51071 Giles	Virginia	106.86297791
20145 Pawnee	Kansas	106.67479427
17033 Crawford	Illinois	106.34338278
21159 Martin	Kentucky	105.97898084

Counties\_Cities

29039 Cedar	Missouri	105.89481115
17173 Shelby	Illinois	105.79090198
8077 Mesa	Colorado	105.73929390
41021 Gilliam	Oregon	105.59662091
20159 Rice	Kansas	104.92078481
20039 Decatur	Kansas	104.49320794
29043 Christian	Missouri	103.46849384
26041 Delta	Michigan	103.18766210
54105 Wirt	West Virginia	102.91595197
42047 Elk	Pennsylvania	102.75448308
38065 Oliver	North Dakota	102.45901639
17049 Effingham	Illinois	102.31524790
33005 Cheshire	New Hampshire	101.97011491
56035 Sublette	Wyoming	101.90563538
39079 Jackson	Ohio	101.90217391
16079 Shoshone	Idaho	101.59424820
35047 San Miguel	New Mexico	101.48236744
51720 Norton	Virginia	100.80645161
29209 Stone	Missouri	100.79057608
53045 Mason	Washington	100.75259133
54093 Tucker	West Virginia	100.64701653
15003 Honolulu	Hawaii	100.60403232
42015 Bradford	Pennsylvania	100.27452205
29055 Crawford	Missouri	100.17948825
30043 Jefferson	Montana	99.19814830
39083 Knox	Ohio	98.55718740
6093 Siskiyou	California	98.34415881
51750 Radford	Virginia	98.15148045
29013 Bates	Missouri	98.03921569
29173 Ralls	Missouri	97.92401097
8043 Fremont	Colorado	97.87384686
55103 Richland	Wisconsin	97.83046556
46091 Marshall	South Dakota	97.80907668
39121 Noble	Ohio	97.53378849

Counties\_Cities

54053 Mason	West Virginia	97.31267310
51167 Russell	Virginia	97.20352924
30109 Wibaux	Montana	96.71179884
26107 Mecosta	Michigan	96.45194626
53075 Whitman	Washington	96.40296439
42053 Forest	Pennsylvania	96.16705591
24023 Garrett	Maryland	96.01207009
48075 Childress	Texas	96.00877795
21133 Letcher	Kentucky	95.89478972
42121 Venango	Pennsylvania	95.57991651
53051 Pend Oreille	Washington	95.57418027
23023 Sagadahoc	Maine	95.41449178
31129 Nuckolls	Nebraska	95.35160906
32033 White Pine	Nevada	94.98680739
8103 Rio Blanco	Colorado	94.69696970
16057 Latah	Idaho	94.68281258
26083 Keweenaw	Michigan	94.65215334
8007 Archuleta	Colorado	94.44242644
30095 Stillwater	Montana	94.39899308
42065 Jefferson	Pennsylvania	93.94835132
29041 Chariton	Missouri	93.94712119
27075 Lake	Minnesota	93.82623381
17107 Logan	Illinois	93.34485739
38031 Foster	North Dakota	93.28358209
53003 Asotin	Washington	92.87925697
42013 Blair	Pennsylvania	92.25092251
30021 Dawson	Montana	92.16589862
17061 Greene	Illinois	91.99632015
51580 Covington	Virginia	91.57509158
2188 Northwest Arctic	Alaska	91.25277017
55113 Sawyer	Wisconsin	90.96973740
20127 Morris	Kansas	90.56330375
26019 Benzie	Michigan	90.12561257
27073 Lac qui Parle	Minnesota	90.11715230

Counties\_Cities

30029 Flathead	Montana	90.10244256
41011 Coos	Oregon	90.07749771
21127 Lawrence	Kentucky	89.91073149
5097 Montgomery	Arkansas	89.64589870
38039 Griggs	North Dakota	89.60573477
36045 Jefferson	New York	89.48145497
30107 Wheatland	Montana	89.44543828
41029 Jackson	Oregon	89.26782168
39115 Morgan	Ohio	89.01670775
53023 Garfield	Washington	89.00756564
48125 Dickens	Texas	88.92841263
16025 Camas	Idaho	88.73114463
21053 Clinton	Kentucky	88.18342152
2050 Bethel	Alaska	87.83487044
31101 Keith	Nebraska	87.27091385
26153 Schoolcraft	Michigan	86.76251859
55069 Lincoln	Wisconsin	86.67701976
20141 Osborne	Kansas	86.33093525
31127 Nemaha	Nebraska	86.23167577
54087 Roane	West Virginia	86.13264427
30049 Lewis and Clark	Montana	85.88064047
33019 Sullivan	New Hampshire	85.75931763
17065 Hamilton	Illinois	85.75278697
39067 Harrison	Ohio	85.67286147
30041 Hill	Montana	85.64262556
26061 Houghton	Michigan	85.59043596
29149 Oregon	Missouri	85.38089365
41039 Lane	Oregon	85.35052988
8011 Bent	Colorado	85.00510031
51520 Bristol	Virginia	84.94114792
55107 Rusk	Wisconsin	84.82363752
29175 Randolph	Missouri	84.80394136
38079 Rolette	North Dakota	83.91021607
35003 Catron	New Mexico	83.84572387

Counties\_Cities

41013 Crook	Oregon	83.79771232
56027 Niobrara	Wyoming	83.75209380
36097 Schuyler	New York	83.74274230
5089 Marion	Arkansas	83.72204282
16021 Boundary	Idaho	83.69601607
17165 Saline	Illinois	83.66100561
21237 Wolfe	Kentucky	83.60039014
26097 Mackinac	Michigan	83.43376286
48155 Foard	Texas	83.33333333
23017 Oxford	Maine	83.30729980
20183 Smith	Kansas	83.26394671
51185 Tazewell	Virginia	83.22114796
26043 Dickinson	Michigan	82.73253753
23019 Penobscot	Maine	82.72886112
37115 Madison	North Carolina	82.70918531
29205 Shelby	Missouri	82.64462810
35007 Colfax	New Mexico	82.57638315
17101 Lawrence	Illinois	82.46114811
40043 Dewey	Oklahoma	81.73273396
5005 Baxter	Arkansas	81.69345732
53049 Pacific	Washington	81.68451625
46081 Lawrence	South Dakota	81.58191212
30085 Roosevelt	Montana	81.38168008
41001 Baker	Oregon	81.21954267
29111 Lewis	Missouri	81.17706748
2100 Haines	Alaska	80.84074373
53009 Clallam	Washington	80.79544418
29137 Monroe	Missouri	80.79409049
15009 Maui	Hawaii	80.73824660
54067 Nicholas	West Virginia	80.50881572
20001 Allen	Kansas	80.36001286
39053 Gallia	Ohio	80.05603923
50009 Essex	Vermont	80.00000000
16035 Clearwater	Idaho	79.92692396

Counties\_Cities

39147 Seneca	Ohio	79.70003804
48271 Kinney	Texas	79.63897000
38041 Hettinger	North Dakota	79.55449483
51115 Mathews	Virginia	79.52738014
51169 Scott	Virginia	78.94492431
29089 Howard	Missouri	78.91881227
16049 Idaho	Idaho	78.72585236
17047 Edwards	Illinois	78.22277847
55125 Vilas	Wisconsin	77.49111131
31063 Frontier	Nebraska	76.68711656
20063 Gove	Kansas	76.56967841
48431 Sterling	Texas	76.27765065
42117 Tioga	Pennsylvania	76.04935849
50005 Caledonia	Vermont	75.90258069
8071 Las Animas	Colorado	75.84637661
5013 Calhoun	Arkansas	75.80064431
53027 Grays Harbor	Washington	75.77705308
23015 Lincoln	Maine	75.70904432
50023 Washington	Vermont	75.67939456
26119 Montmorency	Michigan	75.55315704
20023 Cheyenne	Kansas	75.18796992
56015 Goshen	Wyoming	74.76076555
41057 Tillamook	Oregon	74.66308284
31145 Red Willow	Nebraska	74.58512027
27021 Cass	Minnesota	74.52826993
41033 Josephine	Oregon	74.37666632
40153 Woodward	Oklahoma	74.17663930
36033 Franklin	New York	73.56888633
55007 Bayfield	Wisconsin	73.12857333
46021 Campbell	South Dakota	72.62164125
8055 Huerfano	Colorado	72.57947452
20117 Marshall	Kansas	72.00164575
26071 Iron	Michigan	71.96186021
46119 Sully	South Dakota	71.83908046



Counties\_Cities

30093 Silver Bow	Montana	71.44286000
29167 Polk	Missouri	71.42635322
8073 Lincoln	Colorado	71.30124777
20109 Logan	Kansas	70.32348805
38063 Nelson	North Dakota	69.71070059
40053 Grant	Oklahoma	69.34812760
30013 Cascade	Montana	68.59130605
29125 Maries	Missouri	68.42285323
20095 Kingman	Kansas	68.39945280
35028 Los Alamos	New Mexico	68.05926391
55099 Price	Wisconsin	67.17921923
21189 Owsley	Kentucky	67.08407871
20007 Barber	Kansas	67.08407871
54073 Pleasants	West Virginia	66.60450246
21063 Elliott	Kentucky	66.59563133
53065 Stevens	Washington	66.28369421
48191 Hall	Texas	66.05019815
54047 McDowell	West Virginia	65.85084783
30023 Deer Lodge	Montana	65.71021794
39105 Meigs	Ohio	64.91820306
29185 St. Clair	Missouri	63.86375732
30001 Beaverhead	Montana	63.80263718
41019 Douglas	Oregon	63.47306475
17159 Richland	Illinois	63.43970056
29171 Putnam	Missouri	63.06495691
23013 Knox	Maine	62.85987277
26033 Chippewa	Michigan	61.30554149
23025 Somerset	Maine	61.27450980
17025 Clay	Illinois	60.36369124
26013 Baraga	Michigan	60.09615385
15007 Kauai	Hawaii	59.61210542
48083 Coleman	Texas	59.54507562
30091 Sheridan	Montana	58.41121495
29065 Dent	Missouri	58.28638042

Counties\_Cities

54043 Lincoln	West Virginia	58.25525511
29123 Madison	Missouri	57.43354119
55067 Langlade	Wisconsin	57.08947478
21153 Magoffin	Kentucky	56.62514156
38033 Golden Valley	North Dakota	56.52911249
27057 Hubbard	Minnesota	56.25351584
54013 Calhoun	West Virginia	55.14199063
26003 Alger	Michigan	54.96317467
29215 Texas	Missouri	54.74952094
30105 Valley	Montana	53.78512841
21115 Johnson	Kentucky	53.60493165
15001 Hawaii	Hawaii	53.23833359
40059 Harper	Oklahoma	52.67316302
38047 Logan	North Dakota	52.54860746
2150 Kodiak Island	Alaska	52.45410266
53019 Ferry	Washington	52.29441757
46055 Haakon	South Dakota	52.13764338
31031 Cherry	Nebraska	52.07429266
50019 Orleans	Vermont	52.03106998
17057 Fulton	Illinois	51.65882218
55003 Ashland	Wisconsin	51.28205128
17149 Pike	Illinois	51.24591634
31015 Boyd	Nebraska	51.15089514
17069 Hardin	Illinois	51.15089514
29103 Knox	Missouri	50.67139600
2185 North Slope	Alaska	50.64829822
40045 Ellis	Oklahoma	50.60728745
16059 Lemhi	Idaho	50.24494410
32011 Eureka	Nevada	49.92511233
32029 Storey	Nevada	49.64010921
21065 Estill	Kentucky	49.30271869
42083 McKean	Pennsylvania	48.81859012
51051 Dickenson	Virginia	48.19940784
20185 Stafford	Kansas	47.86979416

Counties\_Cities

26095 Luce	Michigan	47.74789113
51021 Bland	Virginia	47.67201653
17151 Pope	Illinois	47.48338082
27069 Kittson	Minnesota	47.08097928
21201 Robertson	Kentucky	46.83840749
56031 Platte	Wyoming	46.69624095
40025 Cimarron	Oklahoma	46.44681839
20205 Wilson	Kansas	46.16272360
31045 Dawes	Nebraska	45.89261129
35033 Mora	New Mexico	44.38526409
38023 Divide	North Dakota	43.80201489
56045 Weston	Wyoming	43.06014066
17013 Calhoun	Illinois	41.64931279
30051 Liberty	Montana	41.15226337
20049 Elk	Kansas	39.87240829
41015 Curry	Oregon	39.45119011
31089 Holt	Nebraska	39.30045196
32017 Lincoln	Nevada	38.45414343
29223 Wayne	Missouri	38.10394757
31133 Pawnee	Nebraska	37.99392097
55129 Washburn	Wisconsin	37.78813453
53043 Lincoln	Washington	37.24394786
31013 Box Butte	Nebraska	37.13330858
20077 Harper	Kansas	36.32401017
2158 Kusilvak	Alaska	36.13151873
23003 Aroostook	Maine	35.76164861
31087 Hitchcock	Nebraska	35.63791875
54007 Braxton	West Virginia	35.48867911
33007 Coos	New Hampshire	34.82224825
50017 Orange	Vermont	34.48394772
30025 Fallon	Montana	34.24657534
46105 Perkins	South Dakota	34.22313484
54109 Wyoming	West Virginia	33.67651304
30073 Pondera	Montana	33.48961822

Counties\_Cities

6091 Sierra	California	33.47840643
16007 Bear Lake	Idaho	33.05785124
23009 Hancock	Maine	32.84012333
38011 Bowman	North Dakota	32.50975293
55013 Burnett	Wisconsin	32.48440748
2198 Prince of Wales-	Alaska	31.14294612
29093 Iron	Missouri	29.47823524
31083 Harlan	Nebraska	29.40311673
46019 Butte	South Dakota	29.34846410
29045 Clark	Missouri	29.23121894
20167 Russell	Kansas	28.95613146
48023 Baylor	Texas	27.91736460
42123 Warren	Pennsylvania	27.84951137
40129 Roger Mills	Oklahoma	27.35229759
41025 Harney	Oregon	27.28885250
30097 Sweet Grass	Montana	26.95417790
29057 Dade	Missouri	26.42356982
16061 Lewis	Idaho	25.90002590
30089 Sanders	Montana	25.32928065
31029 Chase	Nebraska	25.14458134
23021 Piscataquis	Maine	23.80952381
51017 Bath	Virginia	23.29916123
29087 Holt	Missouri	22.70663034
29153 Ozark	Missouri	22.18032605
30065 Musselshell	Montana	21.50075253
54085 Ritchie	West Virginia	20.57401502
17171 Scott	Illinois	20.30044661
27031 Cook	Minnesota	18.54255516
20201 Washington	Kansas	18.45018450
30027 Fergus	Montana	17.99694052
2016 Aleutians West	Alaska	17.47335314
17155 Putnam	Illinois	17.42160279
40003 Alfalfa	Oklahoma	17.37921446
26131 Ontonagon	Michigan	17.25625539

Counties\_Cities

6105 Trinity	California	15.95532509
23029 Washington	Maine	15.87805653
54089 Summers	West Virginia	15.67398119
21129 Lee	Kentucky	14.21868335
41023 Grant	Oregon	13.93534002
54101 Webster	West Virginia	12.07000604
29085 Hickory	Missouri	10.51635293
31135 Perkins	Nebraska	0.00000000
31115 Loup	Nebraska	0.00000000
31103 Keya Paha	Nebraska	0.00000000
25007 Dukes	Massachusetts	0.00000000
25019 Nantucket	Massachusetts	0.00000000
20203 Wichita	Kansas	0.00000000
35011 De Baca	New Mexico	0.00000000
15005 Kalawao	Hawaii	0.00000000
8061 Kiowa	Colorado	0.00000000
31183 Wheeler	Nebraska	0.00000000
16033 Clark	Idaho	0.00000000
2282 Yakutat	Alaska	0.00000000
48033 Borden	Texas	0.00000000
48433 Stonewall	Texas	0.00000000
8033 Dolores	Colorado	0.00000000
38001 Adams	North Dakota	0.00000000
27077 Lake of the Woo	Minnesota	0.00000000
41069 Wheeler	Oregon	0.00000000
31005 Arthur	Nebraska	0.00000000
2105 Hoonah-Angoon	Alaska	0.00000000
2230 Skagway	Alaska	0.00000000
2013 Aleutians East	Alaska	0.00000000
30079 Prairie	Montana	0.00000000
46063 Harding	South Dakota	0.00000000
54017 Doddridge	West Virginia	0.00000000
49019 Grand	Utah	0.00000000
31085 Hayes	Nebraska	0.00000000

Counties\_Cities

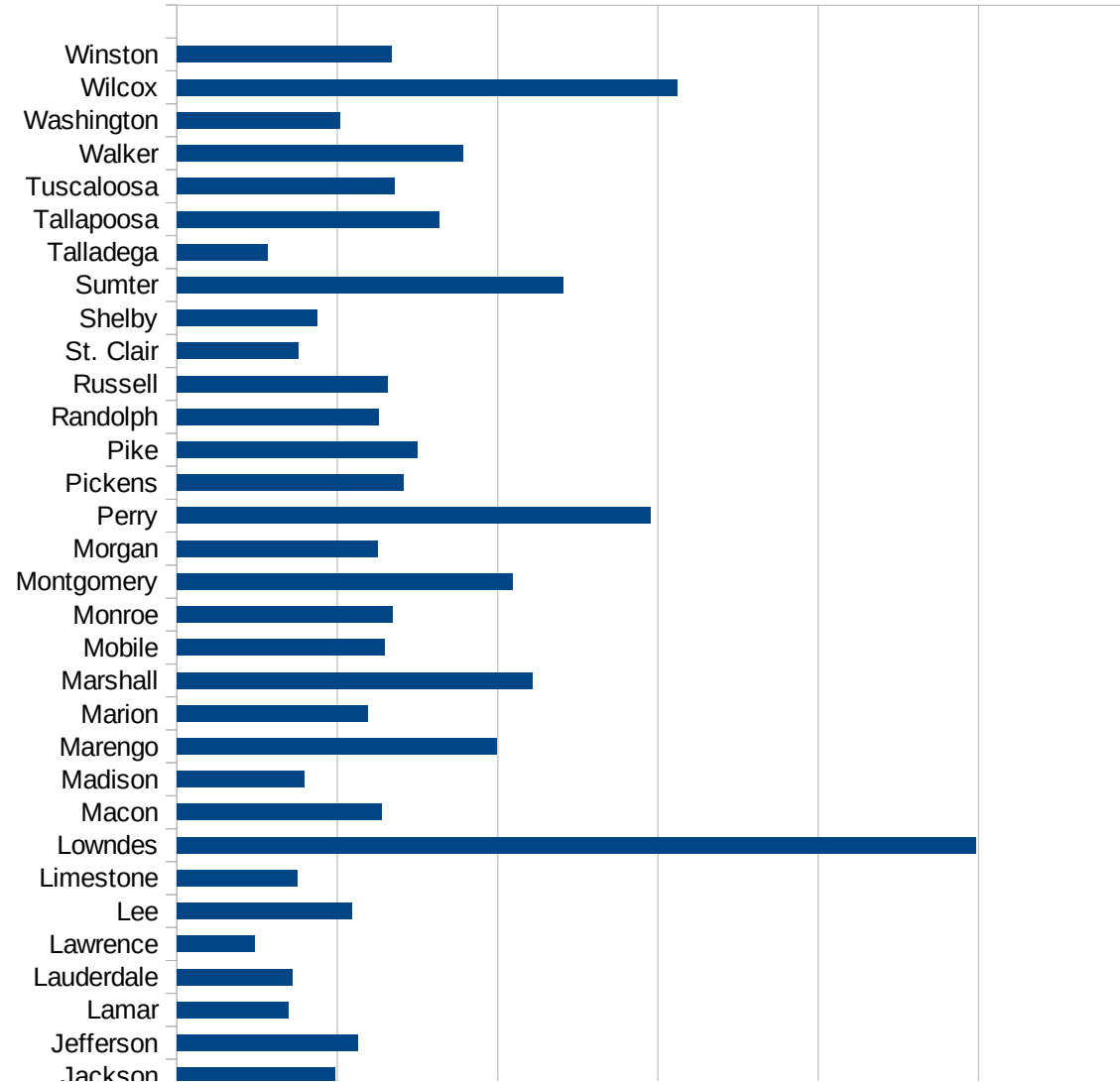
46107 Potter	South Dakota	0.00000000
2070 Dillingham	Alaska	0.00000000
48269 King	Texas	0.00000000
49015 Emery	Utah	0.00000000
30019 Daniels	Montana	0.00000000
16023 Butte	Idaho	0.00000000
31075 Grant	Nebraska	0.00000000
49055 Wayne	Utah	0.00000000
2164 Lake and Penins	Alaska	0.00000000
2068 Denali	Alaska	0.00000000
49033 Rich	Utah	0.00000000
30055 McCone	Montana	0.00000000
49001 Beaver	Utah	0.00000000
49017 Garfield	Utah	0.00000000
30061 Mineral	Montana	0.00000000
49047 Uintah	Utah	0.00000000
30071 Phillips	Montana	0.00000000
36085 Richmond	New York	0.00000000
49023 Juab	Utah	0.00000000
31057 Dundy	Nebraska	0.00000000
30015 Chouteau	Montana	0.00000000
49041 Sevier	Utah	0.00000000
6049 Modoc	California	0.00000000
49003 Box Elder	Utah	0.00000000
36005 Bronx	New York	0.00000000
30005 Blaine	Montana	0.00000000
30077 Powell	Montana	0.00000000
49025 Kane	Utah	0.00000000
49005 Cache	Utah	0.00000000
49053 Washington	Utah	0.00000000
36081 Queens	New York	0.00000000
36047 Kings	New York	0.00000000
49057 Weber	Utah	0.00000000
49021 Iron	Utah	0.00000000

Counties\_Cities

49013 Duchesne	Utah	0.00000000
49007 Carbon	Utah	0.00000000
31113 Logan	Nebraska	0.00000000
48301 Loving	Texas	0.00000000
49009 Daggett	Utah	0.00000000
20153 Rawlins	Kansas	0.00000000
20199 Wallace	Kansas	0.00000000
30011 Carter	Montana	0.00000000
30045 Judith Basin	Montana	0.00000000
30069 Petroleum	Montana	0.00000000
30075 Powder River	Montana	0.00000000
31009 Blaine	Nebraska	0.00000000
31017 Brown	Nebraska	0.00000000
32009 Esmeralda	Nevada	0.00000000
49027 Millard	Utah	0.00000000
49029 Morgan	Utah	0.00000000
49031 Piute	Utah	0.00000000
49039 Sanpete	Utah	0.00000000

AL

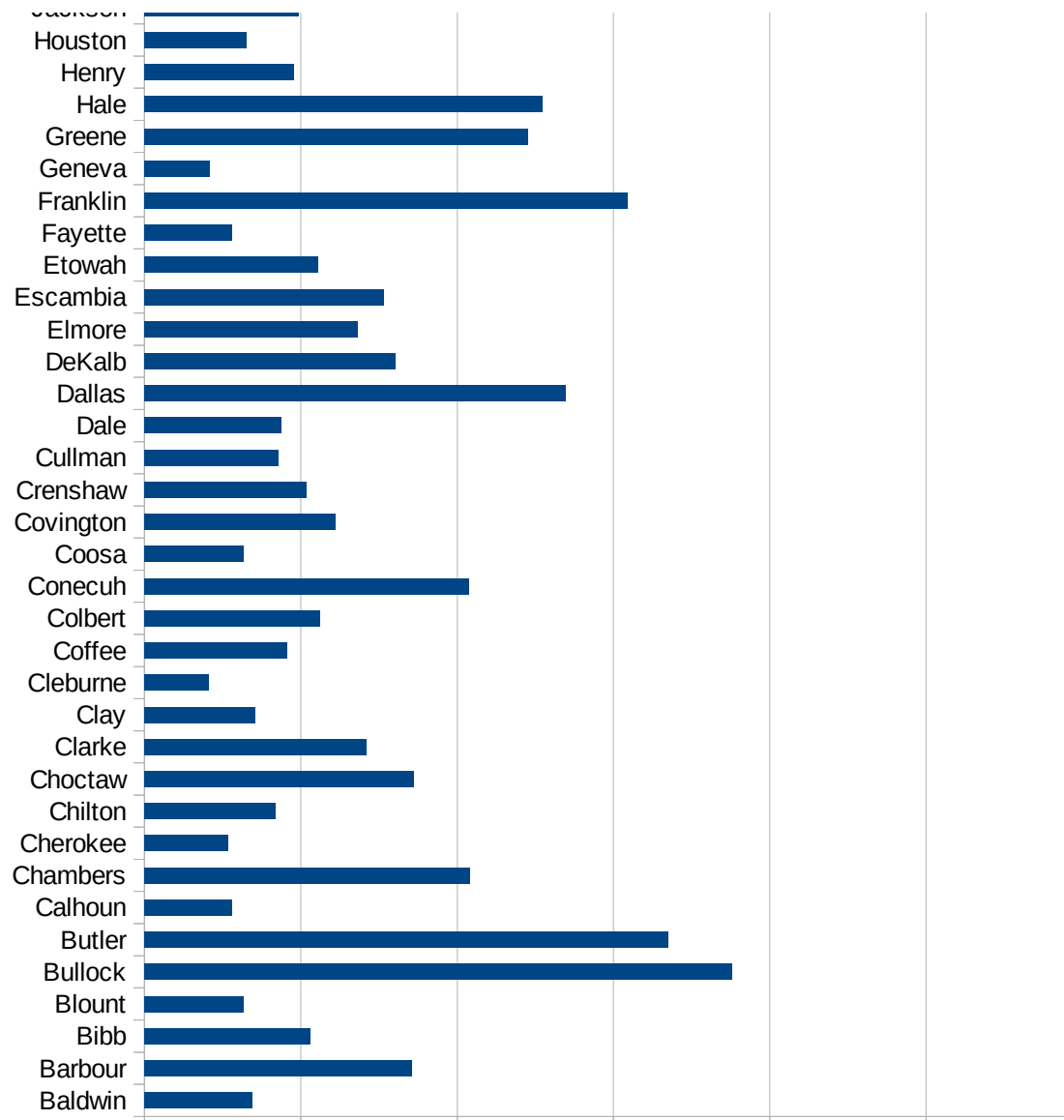
FIPS	County	Current Inf. P/C
1001	Autauga	1336.306900955
1003	Baldwin	687.5452935942
1005	Barbour	1712.149833206
1007	Bibb	1062.5
1009	Blount	634.5089903181
1011	Bullock	3758.137699744
1013	Butler	3348.577235772
1015	Calhoun	561.7928367038
1017	Chambers	2079.428826417
1019	Cherokee	537.7996312231
1021	Chilton	835.7303014518
1023	Choctaw	1721.04976248
1025	Clarke	1417.224080268
1027	Clay	708.0979284369
1029	Cleburne	413.6918662841
1031	Coffee	911.2100021191
1033	Colbert	1119.389357584
1035	Conecuh	2077.054655046
1037	Coosa	634.6243583761
1039	Covington	1222.084031796
1041	Crenshaw	1034.43287037
1043	Cullman	854.4857505812
1045	Dale	874.2544325517
1047	Dallas	2696.423910206
1049	DeKalb	1603.97842684
1051	Elmore	1365.296078743
1053	Escambia	1529.334929792
1055	Etowah	1108.281870421
1057	Fayette	559.8490841599
1059	Franklin	3092.816375984
1061	Geneva	418.028425933
1063	Greene	2453.540629175
1065	Hale	2546.516365612





AL

1067 Henry	958.8006275786
1069 Houston	653.1578846852
1071 Jackson	987.7068192361
1073 Jefferson	1129.834673138
1075 Lamar	693.4412019648
1077 Lauderdale	718.7158366437
1079 Lawrence	482.4468246503
1081 Lee	1093.686143186
1083 Limestone	753.8419947179
1085 Lowndes	4982.95568478
1087 Macon	1274.472585281
1089 Madison	791.5005770506
1091 Marengo	1998.321619637
1093 Marion	1192.756106575
1095 Marshall	2219.355107222
1097 Mobile	1292.787795735
1099 Monroe	1343.333175108
1101 Montgomery	2096.003330927
1103 Morgan	1250.325386896
1105 Perry	2954.048140044
1107 Pickens	1414.384592236
1109 Pike	1502.789609455
1111 Randolph	1258.525852585
1113 Russell	1317.0419342
1115 St. Clair	756.5678204984
1117 Shelby	871.5526153532
1119 Sumter	2411.157513198
1121 Talladega	564.9646740492
1123 Tallapoosa	1634.688989308
1125 Tuscaloosa	1357.994552704
1127 Walker	1781.482004677
1129 Washington	1019.66052021
1131 Wilcox	3124.117813118
1133 Winston	1335.587489434



AL  
0 1000 2000 3000 4000 5000 6000

AL

FIPS

29001  
29003  
29005  
29007  
29009  
29011  
29013  
29015  
29017  
29019  
29021  
29023  
29025  
29027  
29029  
29031  
29033  
29035  
29037

AL

29039  
29041  
29043  
29045  
29047  
29049  
29051  
29053  
29055  
29057  
29059  
29061  
29063  
29065  
29067  
29069  
29071  
29073  
29075  
29077  
29079  
29081  
29083  
29085  
29087  
29089  
29091  
29093  
29095  
29097  
29099  
29101

29103

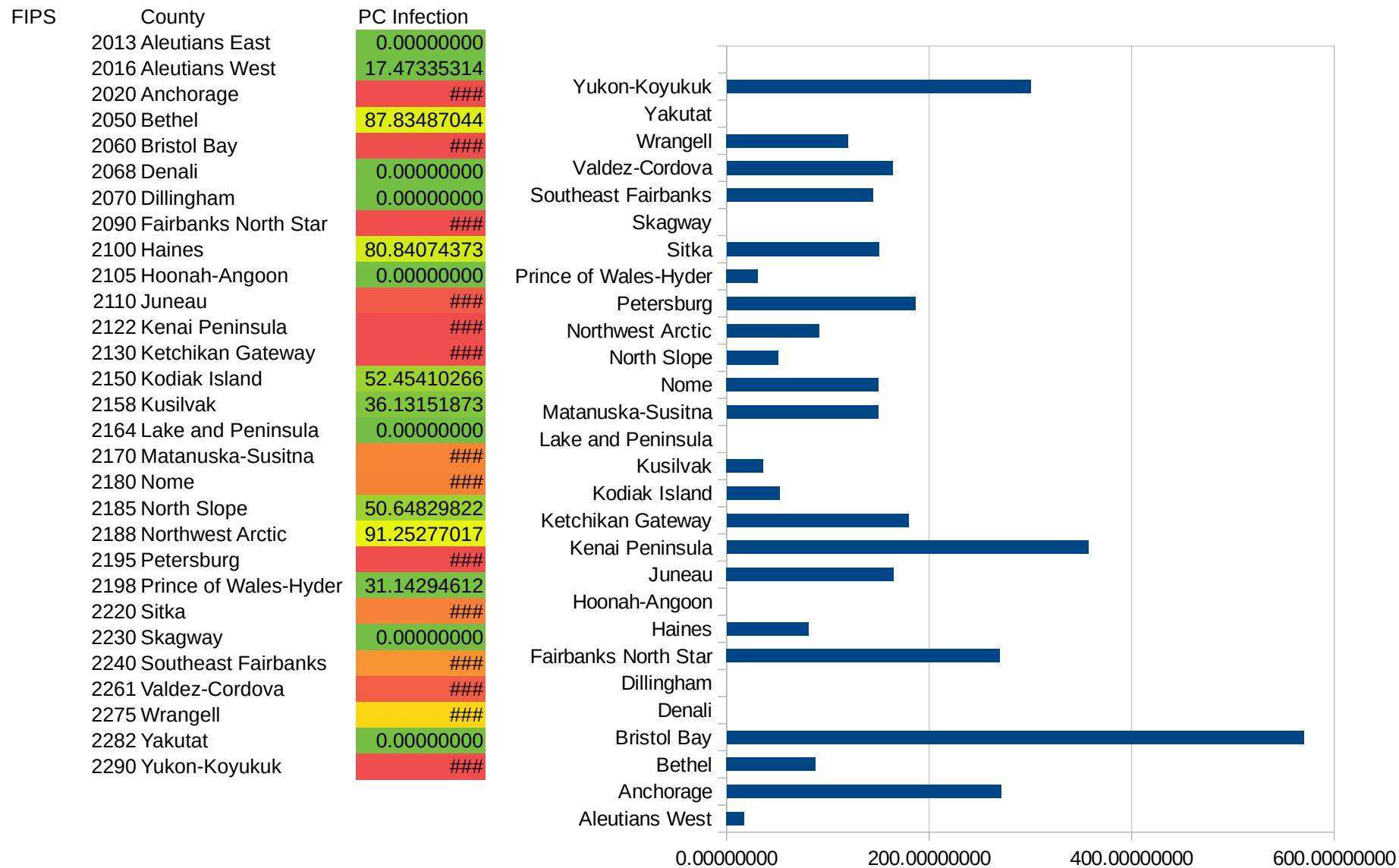
AL

29105  
29107  
29109  
29111  
29113  
29115  
29117  
29121  
29123  
29125  
29127  
29119  
29129  
29131  
29133  
29135  
29137  
29139  
29141  
29143  
29145  
29147  
29149  
29151  
29153  
29155  
29157  
29159  
29161  
29163  
29165  
29167  
29169  
29171

AL

29173  
29175  
29177  
29179  
29181  
29195  
29197  
29199  
29201  
29203  
29205  
29183  
29185  
29187  
29189  
29510  
29186  
29207  
29209  
29211  
29213  
29215  
  
29217  
29219  
29221  
29223  
29225  
29227  
29229

AK



AK



AK

FIPS

29001  
29003  
29005  
29007  
29009  
29011  
29013  
29015  
29017  
29019  
29021  
29023  
29025  
29027  
29029  
29031  
29033  
29035  
29037

AK

29039  
29041  
29043  
29045  
29047  
29049  
29051  
29053  
29055  
29057  
29059  
29061  
29063  
29065  
29067  
29069  
29071  
29073  
29075  
29077  
29079  
29081  
29083  
29085  
29087  
29089  
29091  
29093  
29095  
29097  
29099  
29101

29103

AK

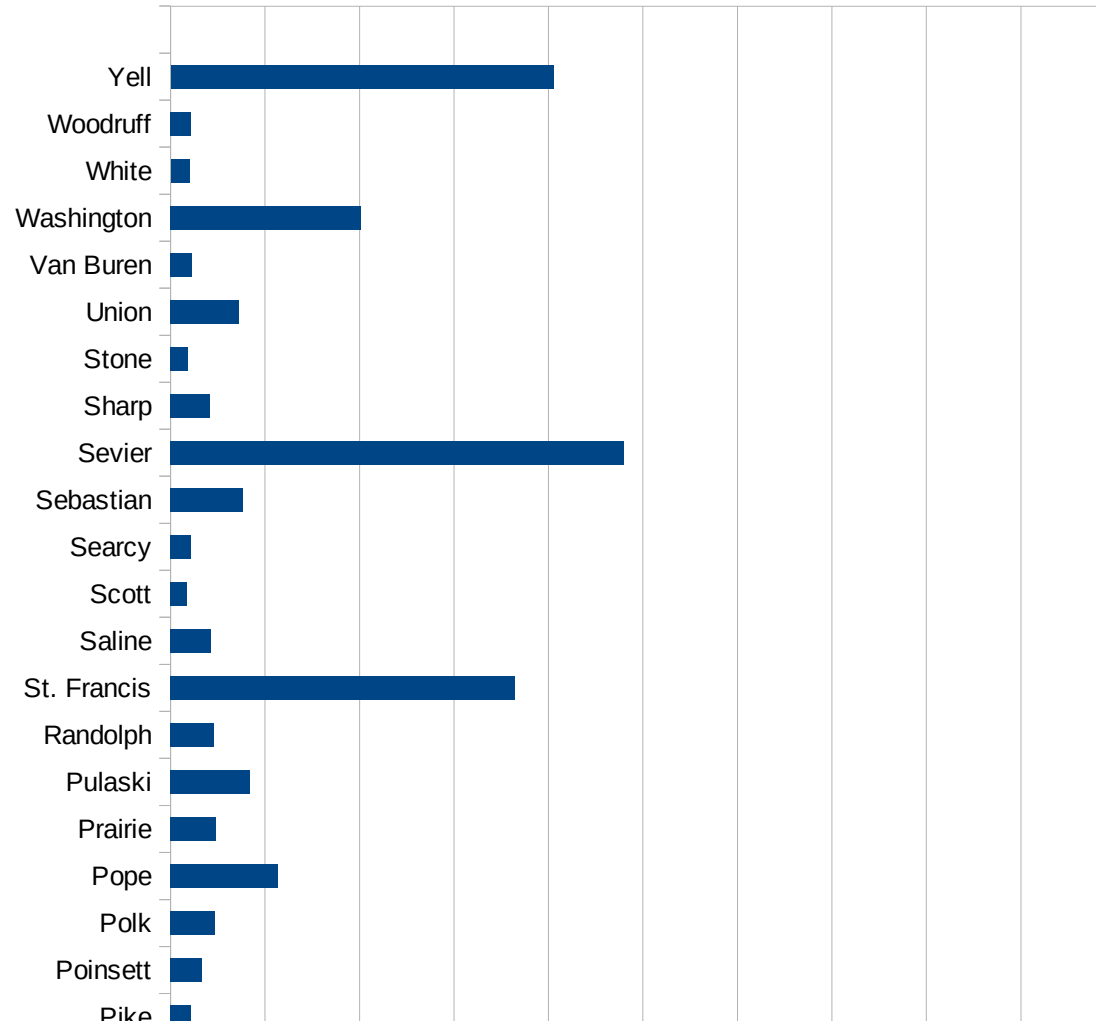
29105  
29107  
29109  
29111  
29113  
29115  
29117  
29121  
29123  
29125  
29127  
29119  
29129  
29131  
29133  
29135  
29137  
29139  
29141  
29143  
29145  
29147  
29149  
29151  
29153  
29155  
29157  
29159  
29161  
29163  
29165  
29167  
29169  
29171

AK

29173  
29175  
29177  
29179  
29181  
29195  
29197  
29199  
29201  
29203  
29205  
29183  
29185  
29187  
29189  
29510  
29186  
29207  
29209  
29211  
29213  
29215  
  
29217  
29219  
29221  
29223  
29225  
29227  
29229

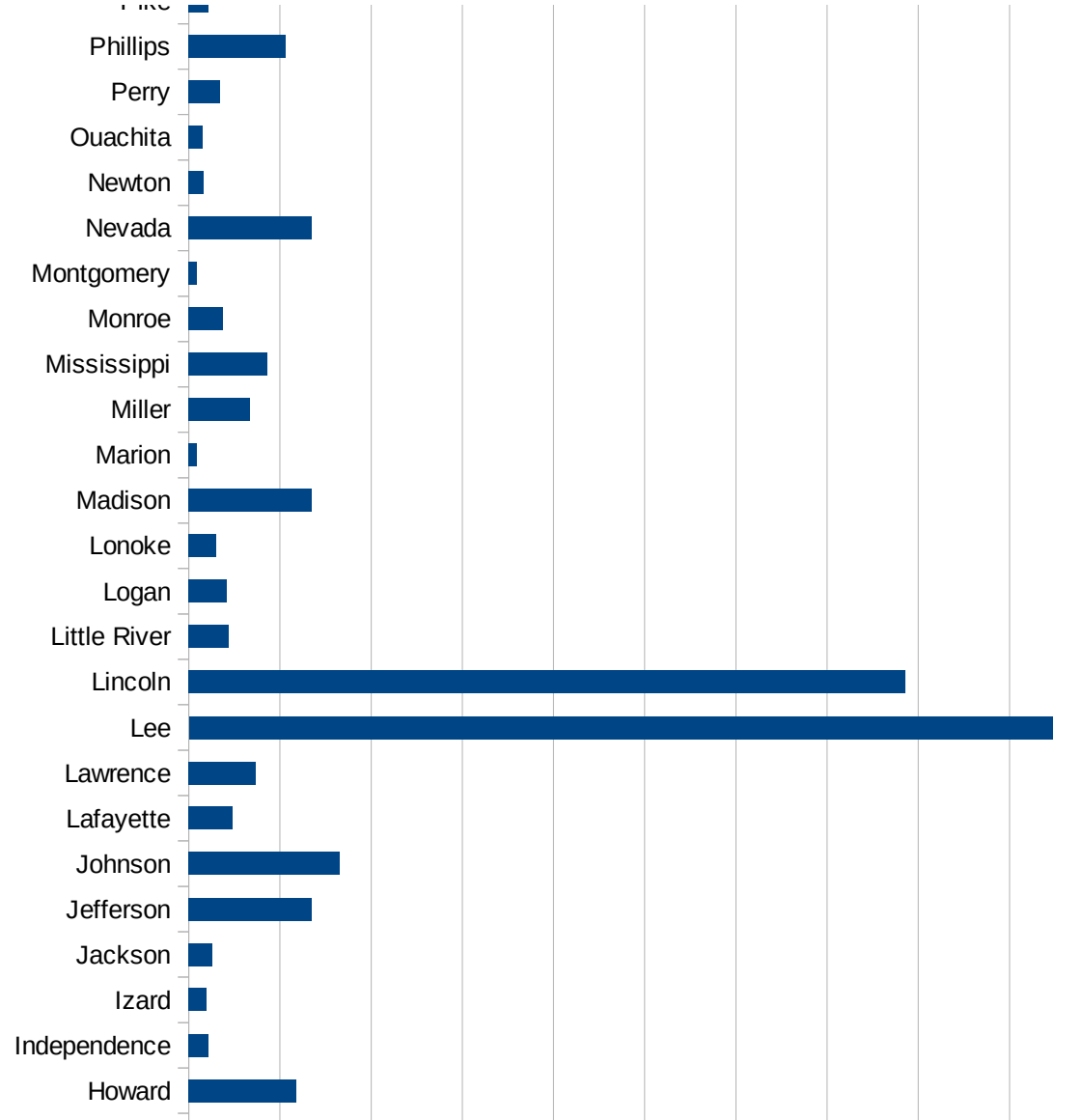
AR

FIPS	County	PC Infection
5001	Arkansas	410.827846249
5003	Ashley	568.692008381
5005	Baxter	81.6934573152
5007	Benton	1319.84387839
5009	Boone	176.093916756
5011	Bradley	780.031201248
5013	Calhoun	75.8006443055
5015	Carroll	846.827055947
5017	Chicot	2193.90687871
5019	Clark	362.630887086
5021	Clay	565.770862801
5023	Cleburne	552.773883437
5025	Cleveland	486.405587428
5027	Columbia	484.343799125
5029	Conway	493.03527835
5031	Craighead	576.650269902
5033	Crawford	466.832791849
5035	Crittenden	1847.25497497
5037	Cross	617.654113696
5039	Dallas	194.931773879
5041	Desha	747.046560111
5043	Drew	534.701003928
5045	Faulkner	665.032129866
5047	Franklin	190.903986524
5049	Fulton	146.711223409
5051	Garland	369.122778708
5053	Grant	351.880360677
5055	Greene	344.180915609
5057	Hempstead	441.562025666
5059	Hot Spring	3857.45230112
5061	Howard	1176.82332659
5063	Independence	220.287701046



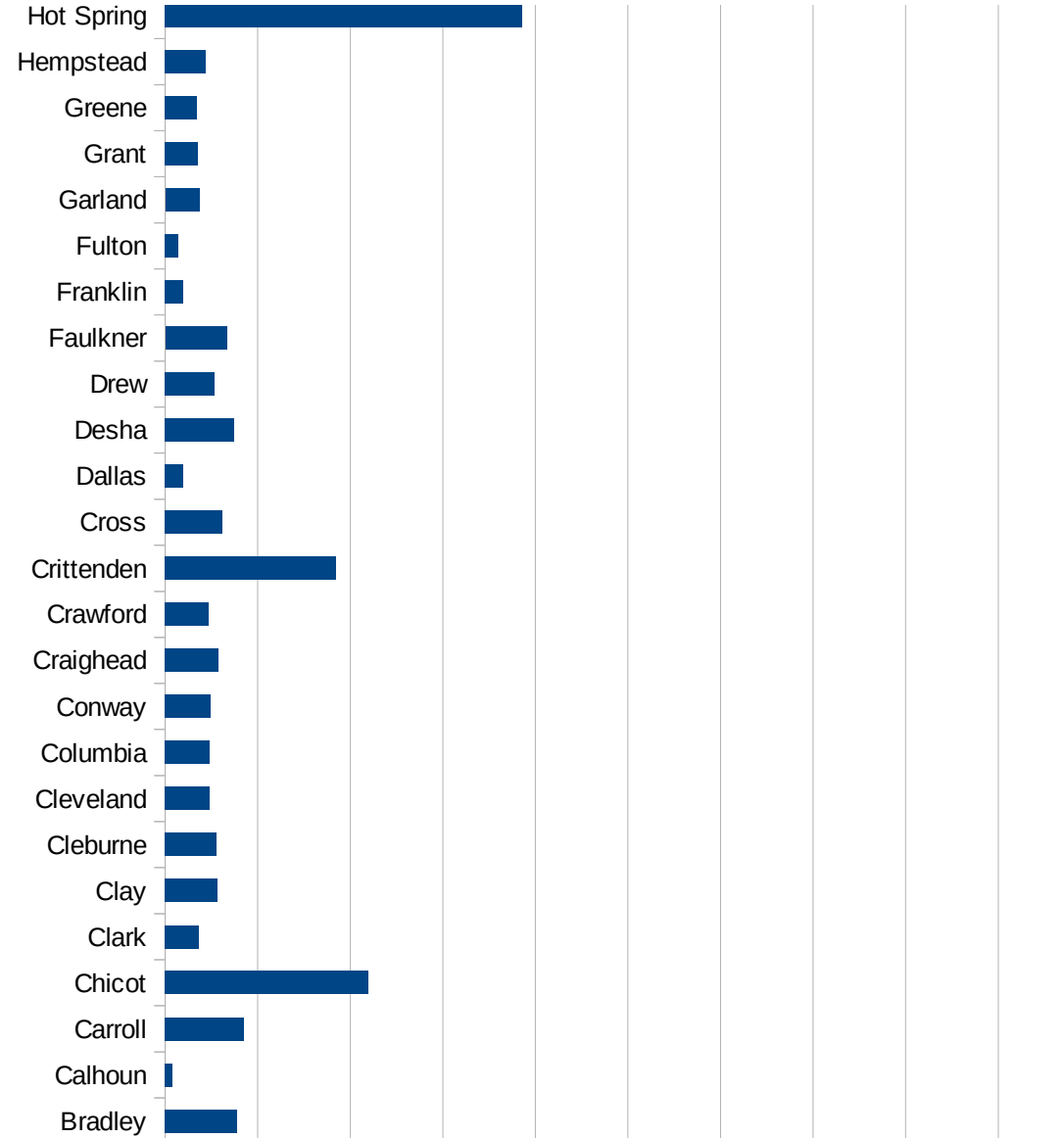
AR

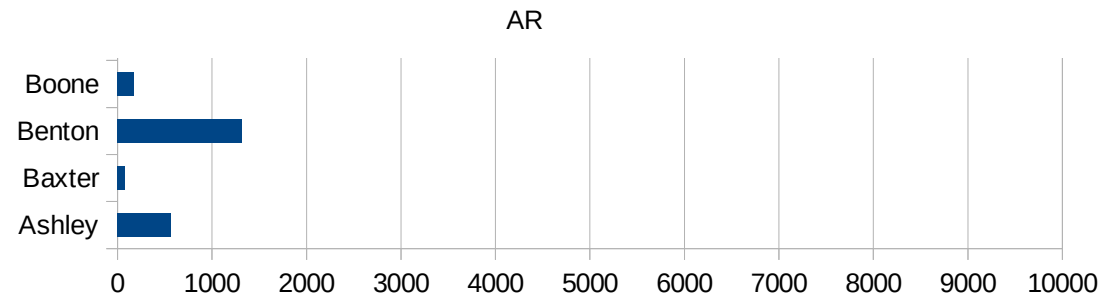
5065 Izard	191.274920915
5067 Jackson	255.784902742
5069 Jefferson	1346.27242564
5071 Johnson	1660.30962531
5073 Lafayette	478.898533373
5075 Lawrence	736.278447122
5077 Lee	9471.3411241
5079 Lincoln	7860.71882239
5081 Little River	438.098328736
5083 Logan	418.641026821
5085 Lonoke	295.966439035
5087 Madison	1353.07323585
5089 Marion	83.7220428178
5091 Miller	672.141677372
5093 Mississippi	865.685394893
5095 Monroe	376.811594203
5097 Montgomery	89.6458987001
5099 Nevada	1345.18376171
5101 Newton	166.559897502
5103 Ouachita	156.739811912
5105 Perry	347.758887172
5107 Phillips	1064.95091242
5109 Pike	215.497048627
5111 Poinsett	329.523650622
5113 Polk	468.85131428
5115 Pope	1139.0625
5117 Prairie	483.031954422
5119 Pulaski	839.869613935
5121 Randolph	462.447069311
5123 St. Francis	3640.08019183
5125 Saline	429.085578277
5127 Scott	174.435507317
5129 Searcy	213.621512943
5131 Sebastian	767.88803394



AR

5133 Sevier	4796.0791178
5135 Sharp	414.603247725
5137 Stone	184.635144898
5139 Union	725.860041916
5141 Van Buren	222.851291935
5143 Washington	2016.36556227
5145 White	199.423323637
5147 Woodruff	215.716486903
5149 Yell	4053.86579986







AR

FIPS

29001  
29003  
29005  
29007  
29009  
29011  
29013  
29015  
29017  
29019  
29021  
29023  
29025  
29027  
29029  
29031  
29033  
29035

AR

29037  
29039  
29041  
29043  
29045  
29047  
29049  
29051  
29053  
29055  
29057  
29059  
29061  
29063  
29065  
29067  
29069  
29071  
29073  
29075  
29077  
29079  
29081  
29083  
29085  
29087  
29089  
29091  
29093  
29095  
29097  
29099  
29101

AR

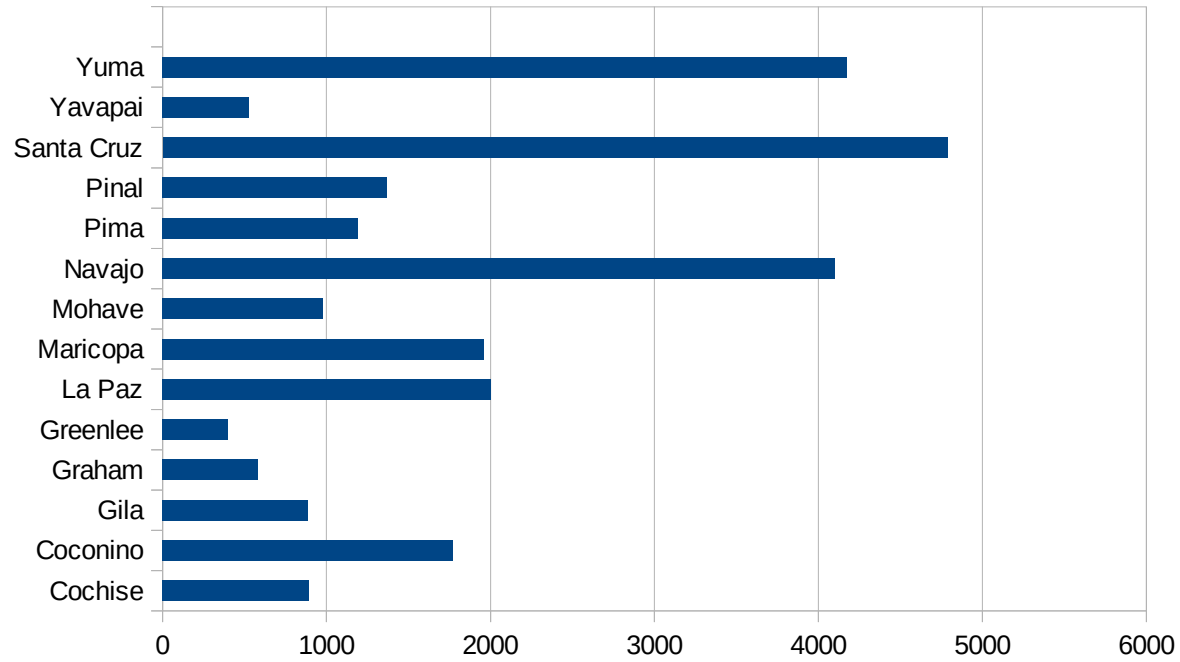
29103  
29105  
29107  
29109  
29111  
29113  
29115  
29117  
29121  
29123  
29125  
29127  
29119  
29129  
29131  
29133  
29135  
29137  
29139  
29141  
29143  
29145  
29147  
29149  
29151  
29153  
29155  
29157  
29159  
29161  
29163  
29165  
29167  
29169

AR

29171  
29173  
29175  
29177  
29179  
29181  
29195  
29197  
29199  
29201  
29203  
29205  
29183  
29185  
29187  
29189  
29510  
29186  
29207  
29209  
29211  
29213  
29215  
  
29217  
29219  
29221  
29223  
29225  
29227  
29229

AZ

FIPS	County	PC Infection
4001	Apache	3681.528308
4003	Cochise	892.1669165
4005	Coconino	1772.438994
4007	Gila	888.8641467
4009	Graham	580.4790922
4011	Greenlee	400.7170727
4012	La Paz	2000.189591
4013	Maricopa	1960.699407
4015	Mohave	975.9007397
4017	Navajo	4100.683598
4019	Pima	1193.948837
4021	Pinal	1368.257674
4023	Santa Cruz	4785.964611
4025	Yavapai	529.7573634
4027	Yuma	4172.480766



AZ

FIPS

29001  
29003  
29005  
29007  
29009  
29011  
29013  
29015  
29017  
29019  
29021  
29023  
29025  
29027  
29029  
29031  
29033  
29035  
29037

AZ

29039  
29041  
29043  
29045  
29047  
29049  
29051  
29053  
29055  
29057  
29059  
29061  
29063  
29065  
29067  
29069  
29071  
29073  
29075  
29077  
29079  
29081  
29083  
29085  
29087  
29089  
29091  
29093  
29095  
29097  
29099  
29101

29103

AZ

29105  
29107  
29109  
29111  
29113  
29115  
29117  
29121  
29123  
29125  
29127  
29119  
29129  
29131  
29133  
29135  
29137  
29139  
29141  
29143  
29145  
29147  
29149  
29151  
29153  
29155  
29157  
29159  
29161  
29163  
29165  
29167  
29169  
29171

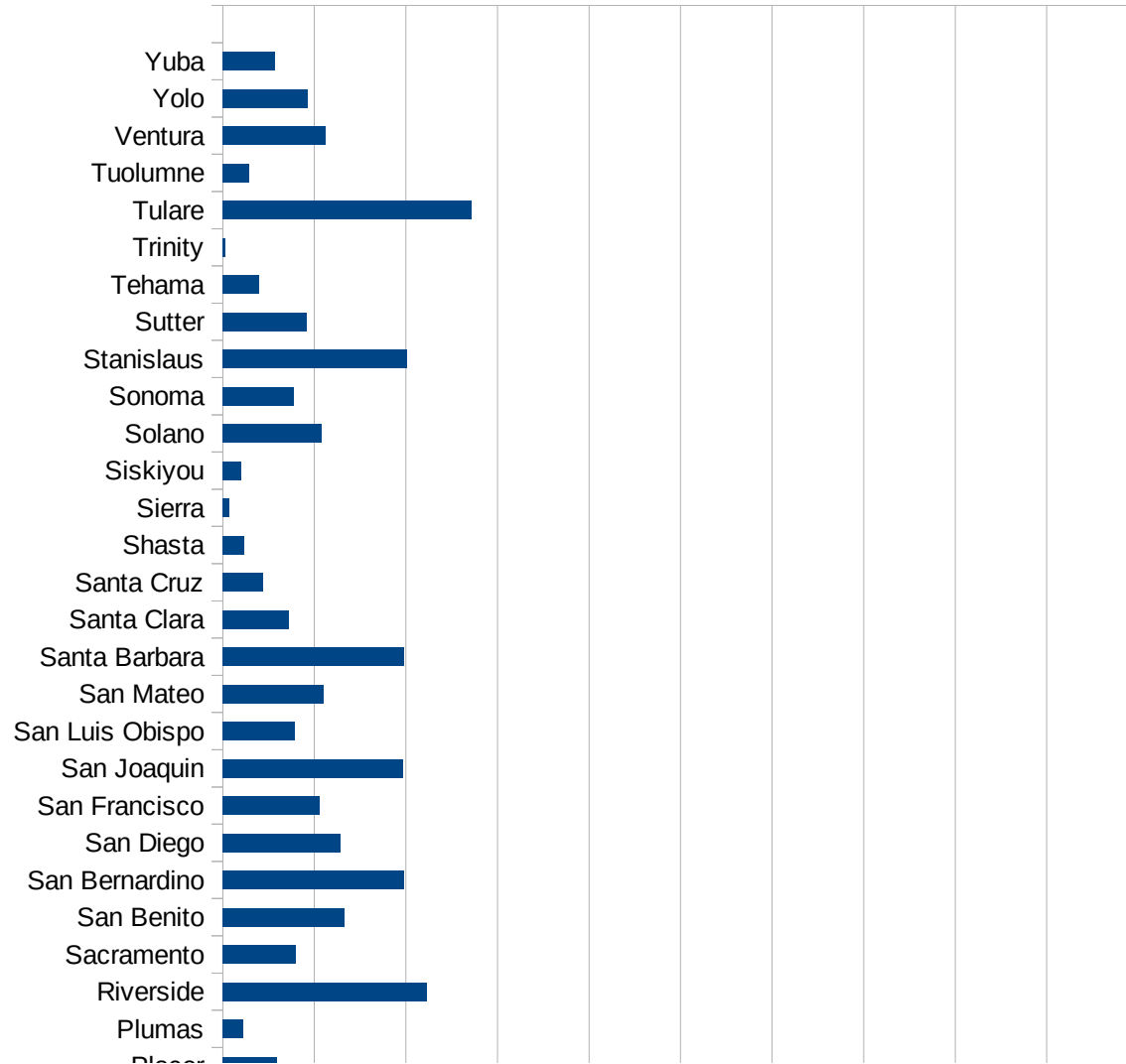


AZ

29173  
29175  
29177  
29179  
29181  
29195  
29197  
29199  
29201  
29203  
29205  
29183  
29185  
29187  
29189  
29510  
29186  
29207  
29209  
29211  
29213  
29215  
  
29217  
29219  
29221  
29223  
29225  
29227  
29229

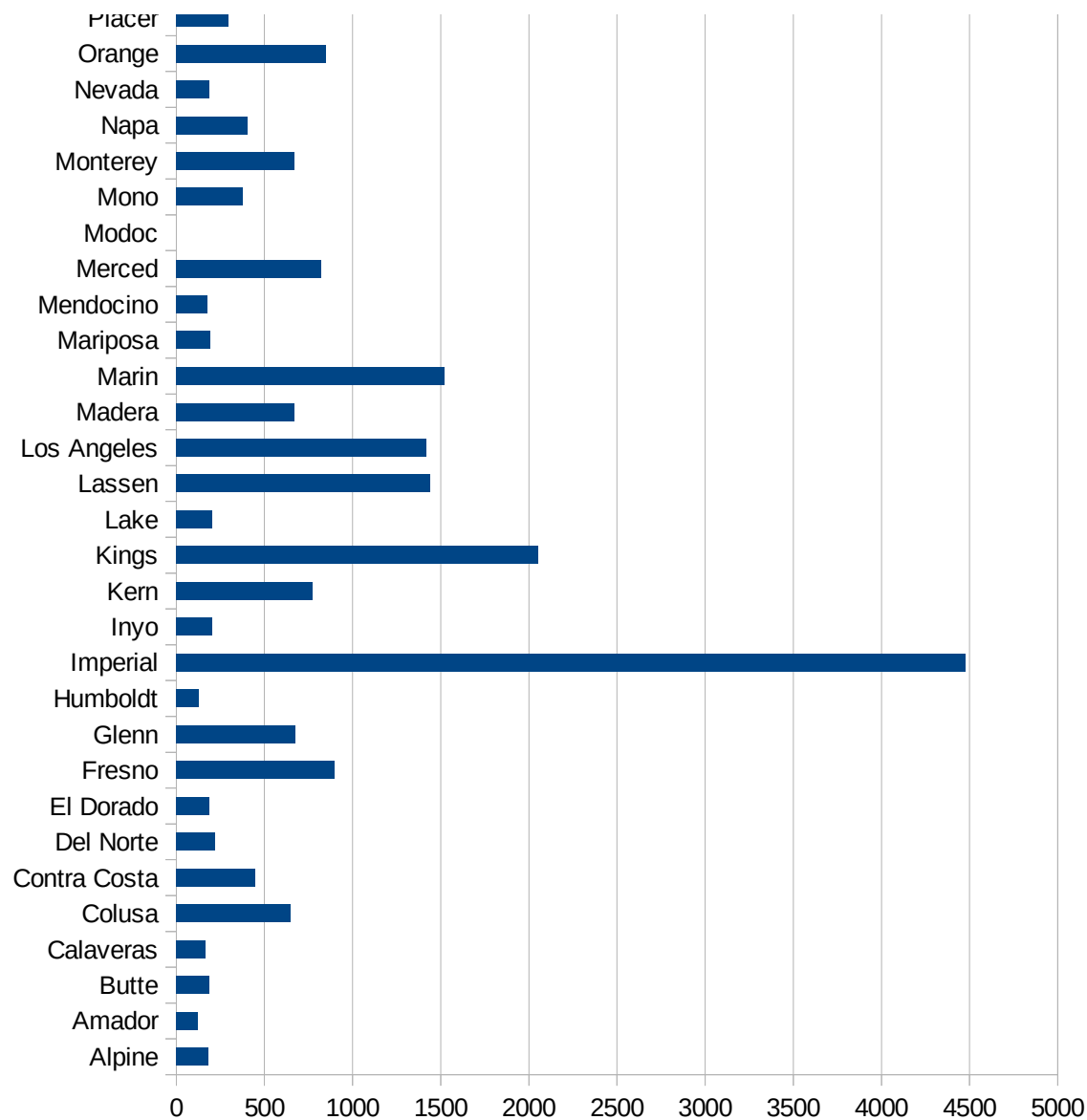
CA

FIPS	County	PC Infection
6001	Alameda	508.6536517
6003	Alpine	181.6530427
6005	Amador	121.879999
6007	Butte	188.96807
6009	Calaveras	164.4664708
6011	Colusa	647.3389744
6013	Contra Costa	446.8729759
6015	Del Norte	219.2036797
6017	El Dorado	190.3732995
6019	Fresno	899.1351569
6021	Glenn	677.4343067
6023	Humboldt	128.3245217
6025	Imperial	4479.532743
6027	Inyo	205.7041196
6029	Kern	771.7749597
6031	Kings	2053.30127
6033	Lake	206.5794787
6035	Lassen	1441.46484
6037	Los Angeles	1417.116866
6039	Madera	668.4763306
6041	Marin	1520.029576
6043	Mariposa	194.6082079
6045	Mendocino	176.9285209
6047	Merced	822.5210635
6049	Modoc	0
6051	Mono	378.9473684
6053	Monterey	668.7419937
6055	Napa	402.3899524
6057	Nevada	185.5641149
6059	Orange	848.4391557
6061	Placer	296.8340248
6063	Plumas	111.6783663
6065	Riverside	1116.838137



CA

6067 Sacramento	400.6554292
6069 San Benito	663.0157466
6071 San Bernardino	988.5784833
6073 San Diego	641.4497494
6075 San Francisco	531.6396941
6077 San Joaquin	986.8997954
6079 San Luis Obispo	391.5355093
6081 San Mateo	552.7941836
6083 Santa Barbara	988.0701503
6085 Santa Clara	358.7483291
6087 Santa Cruz	219.5037465
6089 Shasta	119.4179071
6091 Sierra	33.47840643
6093 Siskiyou	98.34415881
6095 Solano	538.9489711
6097 Sonoma	388.2450364
6099 Stanislaus	1003.428426
6101 Sutter	455.5455701
6103 Tehama	197.133738
6105 Trinity	15.95532509
6107 Tulare	1359.203711
6109 Tuolumne	146.6840243
6111 Ventura	562.5365026
6113 Yolo	464.1392327
6115 Yuba	283.18448



CA

CA

FIPS

29001  
29003  
29005  
29007  
29009  
29011  
29013  
29015  
29017  
29019  
29021  
29023  
29025  
29027  
29029  
29031  
29033  
29035  
29037

CA

29039  
29041  
29043  
29045  
29047  
29049  
29051  
29053  
29055  
29057  
29059  
29061  
29063  
29065  
29067  
29069  
29071  
29073  
29075  
29077  
29079  
29081  
29083  
29085  
29087  
29089  
29091  
29093  
29095  
29097  
29099  
29101

29103

CA

29105  
29107  
29109  
29111  
29113  
29115  
29117  
29121  
29123  
29125  
29127  
29119  
29129  
29131  
29133  
29135  
29137  
29139  
29141  
29143  
29145  
29147  
29149  
29151  
29153  
29155  
29157  
29159  
29161  
29163  
29165  
29167  
29169  
29171

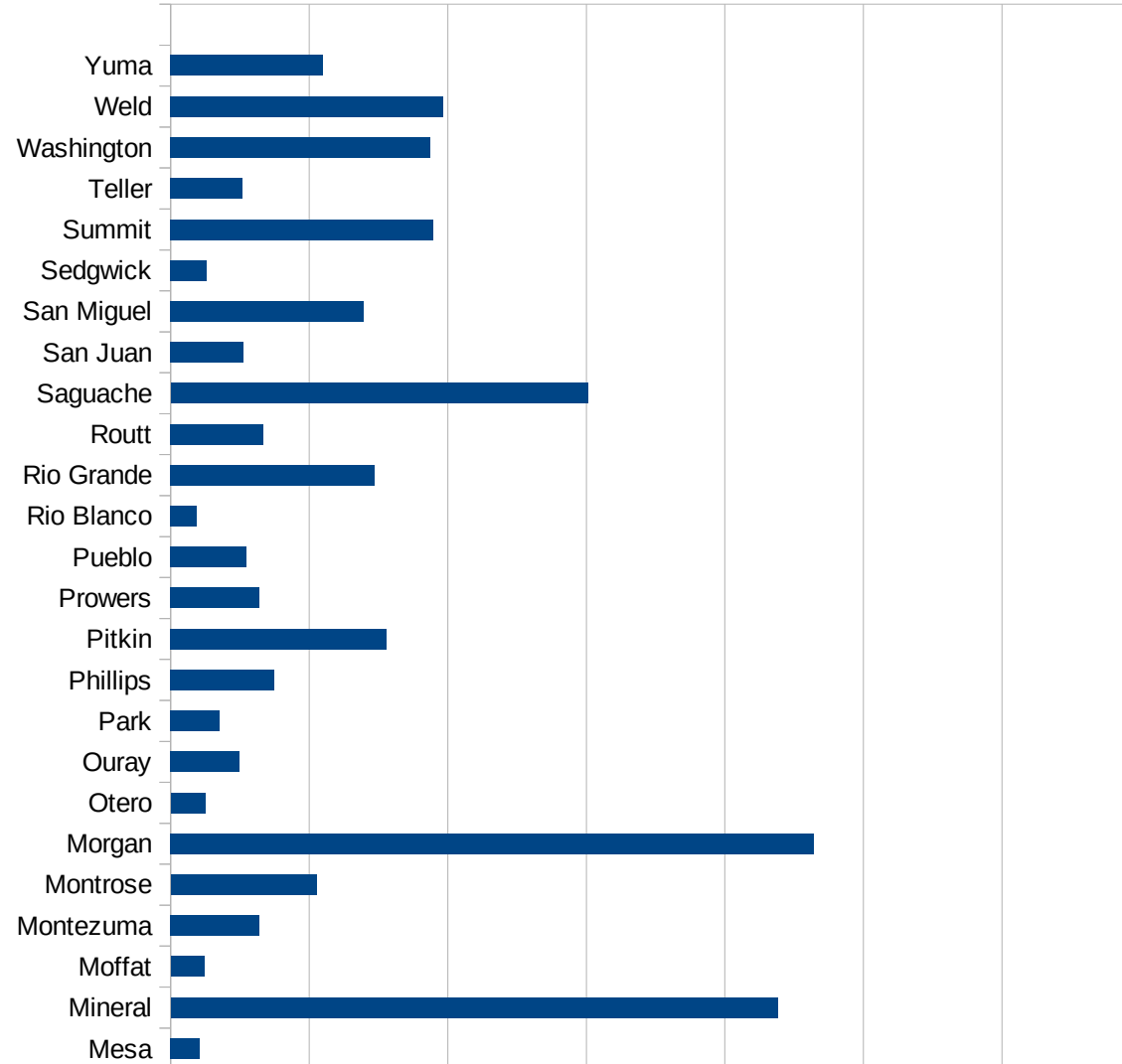
CA

29173  
29175  
29177  
29179  
29181  
29195  
29197  
29199  
29201  
29203  
29205  
29183  
29185  
29187  
29189  
29510  
29186  
29207  
29209  
29211  
29213  
29215  
  
29217  
29219  
29221  
29223  
29225  
29227  
29229



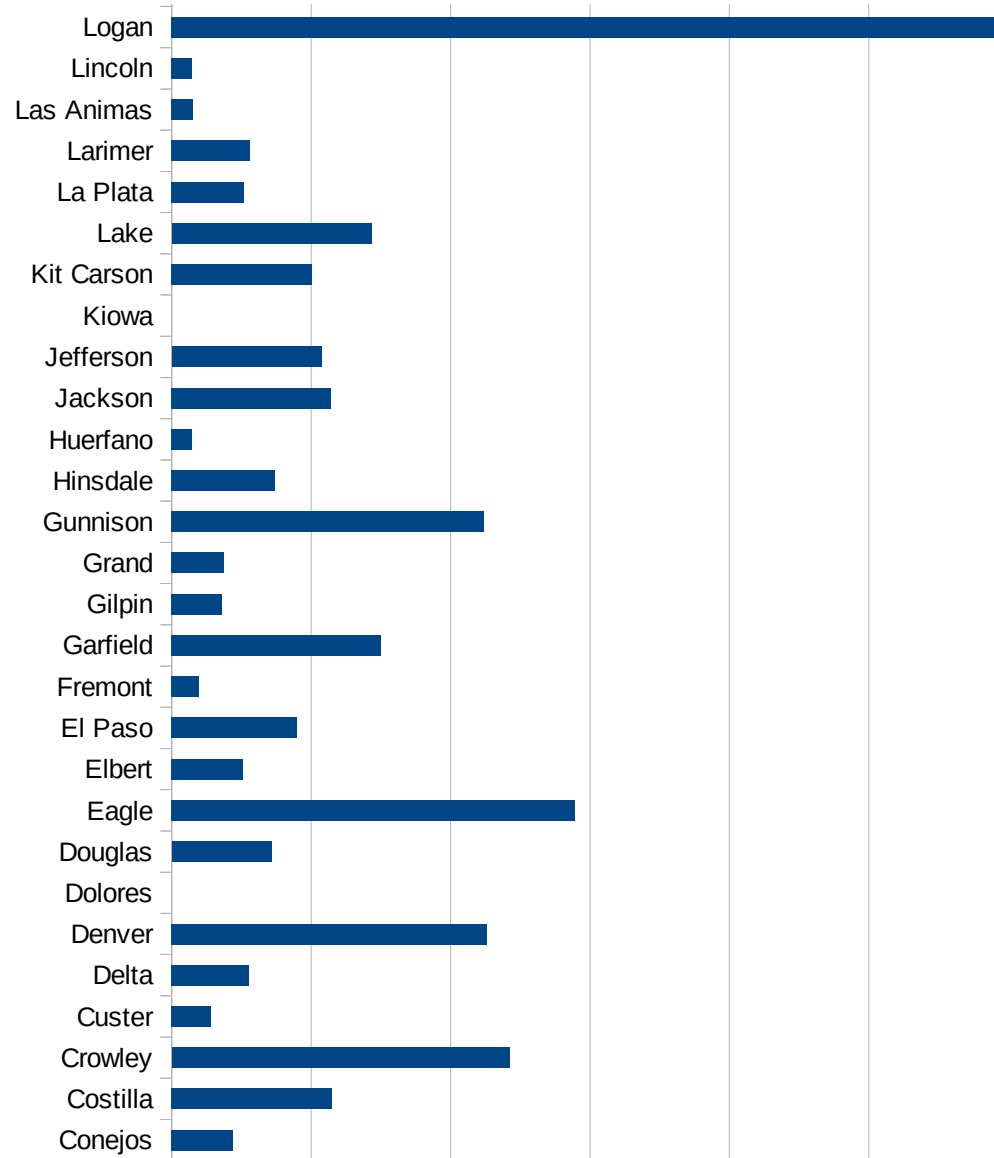
CO

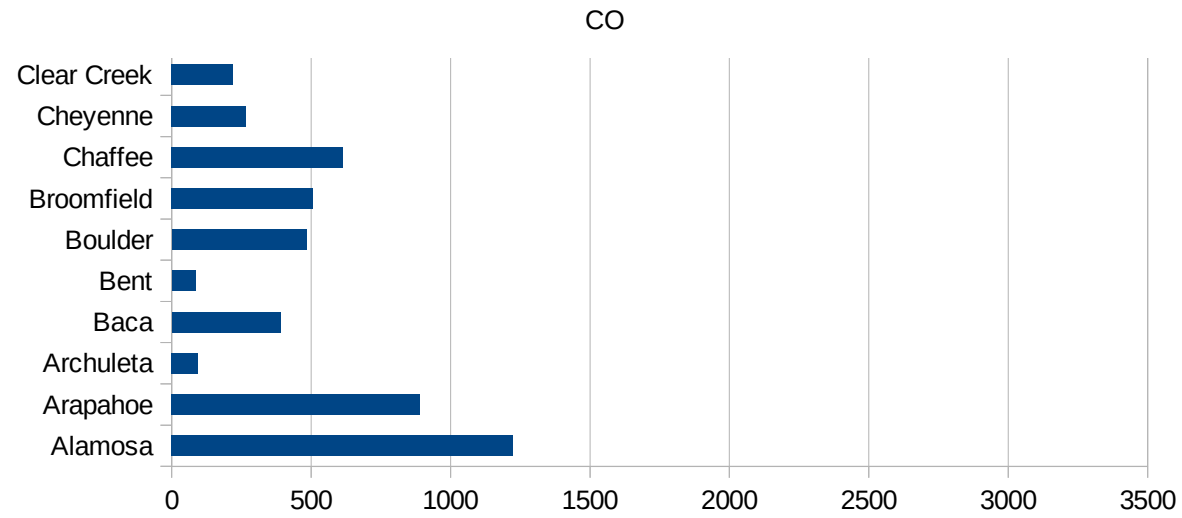
FIPS	County	PC Infection
8001	Adams	960.40385412
8003	Alamosa	1222.8016544
8005	Arapahoe	888.95372496
8007	Archuleta	94.442426444
8009	Baca	390.51603905
8011	Bent	85.005100306
8013	Boulder	483.93329203
8014	Broomfield	508.1784977
8015	Chaffee	614.17086933
8017	Cheyenne	266.52452026
8019	Clear Creek	218.63612702
8021	Conejos	219.51219512
8023	Costilla	574.71264368
8025	Crowley	1212.0177535
8027	Custer	141.29995963
8029	Delta	277.84059703
8031	Denver	1130.2289488
8033	Dolores	0
8035	Douglas	357.08451
8037	Eagle	1445.6385358
8039	Elbert	254.92732669
8041	El Paso	450.51102743
8043	Fremont	97.873846859
8045	Garfield	749.53990296
8047	Gilpin	179.70919784
8049	Grand	186.79549114
8051	Gunnison	1119.1000812
8053	Hinsdale	369.91368681
8055	Huerfano	72.579474525
8057	Jackson	571.83702645
8059	Jefferson	537.37033226
8061	Kiowa	0
8063	Kit Carson	502.58271674



CO

8065 Lake	715.74642127
8067 La Plata	259.2789913
8069 Larimer	280.15679651
8071 Las Animas	75.846376612
8073 Lincoln	71.301247772
8075 Logan	2977.5176514
8077 Mesa	105.7392939
8079 Mineral	2190.7216495
8081 Moffat	121.32241432
8083 Montezuma	321.12546831
8085 Montrose	525.89188421
8087 Morgan	2321.5911478
8089 Otero	124.78298611
8091 Ouray	248.29298572
8093 Park	177.84005174
8095 Phillips	373.3084461
8097 Pitkin	779.94428969
8099 Prowers	320.61821769
8101 Pueblo	273.38550341
8103 Rio Blanco	94.696969697
8105 Rio Grande	737.77777778
8107 Routt	334.20122022
8109 Saguache	1505.1877831
8111 San Juan	262.4671916
8113 San Miguel	695.88572824
8115 Sedgwick	130.26487191
8117 Summit	948.1729932
8119 Teller	259.13965634
8121 Washington	937.0543899
8123 Weld	983.12149027
8125 Yuma	548.90219561





CO

FIPS

- 29001
- 29003
- 29005
- 29007
- 29009
- 29011
- 29013
- 29015
- 29017
- 29019
- 29021
- 29023
- 29025
- 29027
- 29029
- 29031
- 29033
- 29035
- 29037

CO

29039  
29041  
29043  
29045  
29047  
29049  
29051  
29053  
29055  
29057  
29059  
29061  
29063  
29065  
29067  
29069  
29071  
29073  
29075  
29077  
29079  
29081  
29083  
29085  
29087  
29089  
29091  
29093  
29095  
29097  
29099  
29101

29103

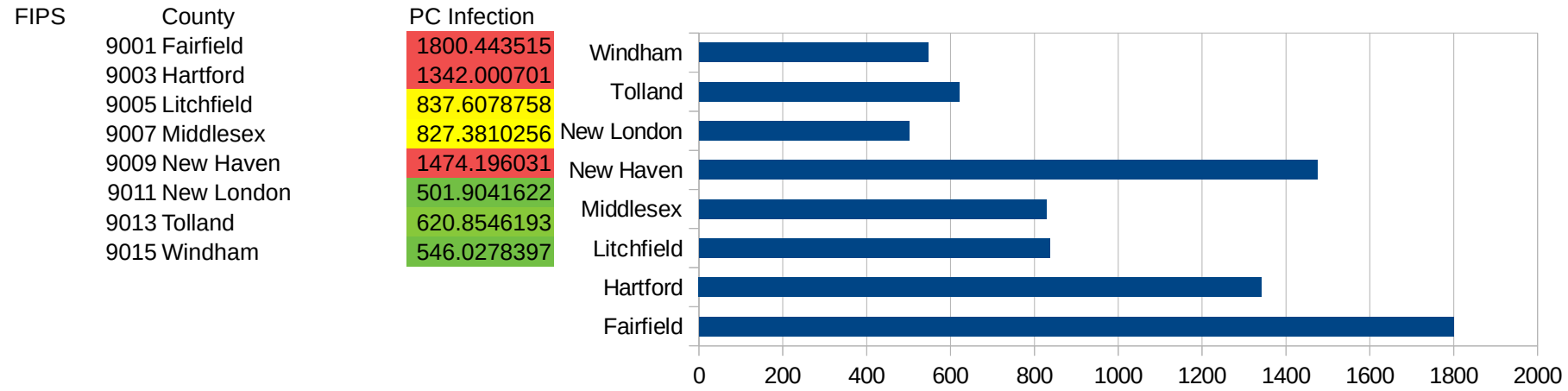
CO

29105  
29107  
29109  
29111  
29113  
29115  
29117  
29121  
29123  
29125  
29127  
29119  
29129  
29131  
29133  
29135  
29137  
29139  
29141  
29143  
29145  
29147  
29149  
29151  
29153  
29155  
29157  
29159  
29161  
29163  
29165  
29167  
29169  
29171

CO

29173  
29175  
29177  
29179  
29181  
29195  
29197  
29199  
29201  
29203  
29205  
29183  
29185  
29187  
29189  
29510  
29186  
29207  
29209  
29211  
29213  
29215  
  
29217  
29219  
29221  
29223  
29225  
29227  
29229

CT





CT

FIPS

29001  
29003  
29005  
29007  
29009  
29011  
29013  
29015  
29017  
29019  
29021  
29023  
29025  
29027  
29029  
29031  
29033  
29035  
29037

CT

29039  
29041  
29043  
29045  
29047  
29049  
29051  
29053  
29055  
29057  
29059  
29061  
29063  
29065  
29067  
29069  
29071  
29073  
29075  
29077  
29079  
29081  
29083  
29085  
29087  
29089  
29091  
29093  
29095  
29097  
29099  
29101

29103

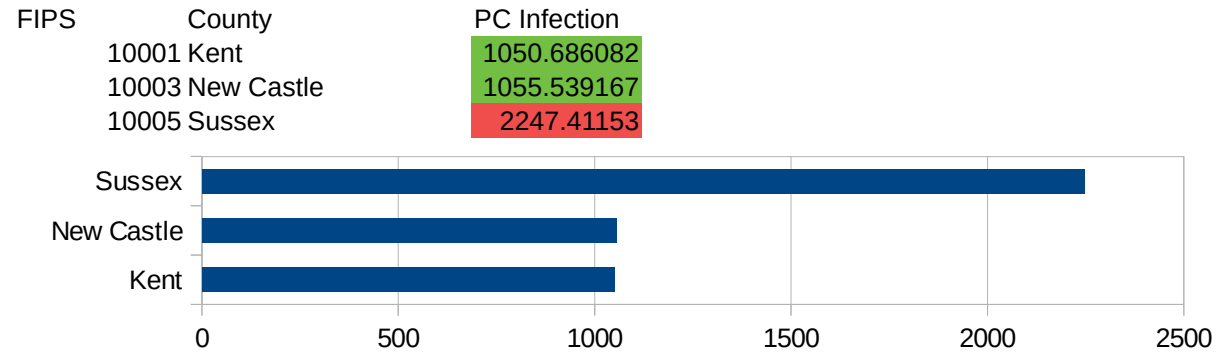
CT

29105  
29107  
29109  
29111  
29113  
29115  
29117  
29121  
29123  
29125  
29127  
29119  
29129  
29131  
29133  
29135  
29137  
29139  
29141  
29143  
29145  
29147  
29149  
29151  
29153  
29155  
29157  
29159  
29161  
29163  
29165  
29167  
29169  
29171

CT

29173  
29175  
29177  
29179  
29181  
29195  
29197  
29199  
29201  
29203  
29205  
29183  
29185  
29187  
29189  
29510  
29186  
29207  
29209  
29211  
29213  
29215  
  
29217  
29219  
29221  
29223  
29225  
29227  
29229

DE



DE

FIPS

29001  
29003  
29005  
29007  
29009  
29011  
29013  
29015  
29017  
29019  
29021  
29023  
29025  
29027  
29029  
29031  
29033  
29035  
29037

DE

29039  
29041  
29043  
29045  
29047  
29049  
29051  
29053  
29055  
29057  
29059  
29061  
29063  
29065  
29067  
29069  
29071  
29073  
29075  
29077  
29079  
29081  
29083  
29085  
29087  
29089  
29091  
29093  
29095  
29097  
29099  
29101

29103

DE

29105  
29107  
29109  
29111  
29113  
29115  
29117  
29121  
29123  
29125  
29127  
29119  
29129  
29131  
29133  
29135  
29137  
29139  
29141  
29143  
29145  
29147  
29149  
29151  
29153  
29155  
29157  
29159  
29161  
29163  
29165  
29167  
29169  
29171



DE

29173  
29175  
29177  
29179  
29181  
29195  
29197  
29199  
29201  
29203  
29205  
29183  
29185  
29187  
29189  
29510  
29186  
29207  
29209  
29211  
29213  
29215  
  
29217  
29219  
29221  
29223  
29225  
29227  
29229

DC

FIPS	County	PC Infection
11001	District of Columbia	1569.637913

DC

FIPS

29001  
29003  
29005  
29007  
29009  
29011  
29013  
29015  
29017  
29019  
29021  
29023  
29025  
29027  
29029  
29031  
29033  
29035  
29037

DC

29039  
29041  
29043  
29045  
29047  
29049  
29051  
29053  
29055  
29057  
29059  
29061  
29063  
29065  
29067  
29069  
29071  
29073  
29075  
29077  
29079  
29081  
29083  
29085  
29087  
29089  
29091  
29093  
29095  
29097  
29099  
29101

29103

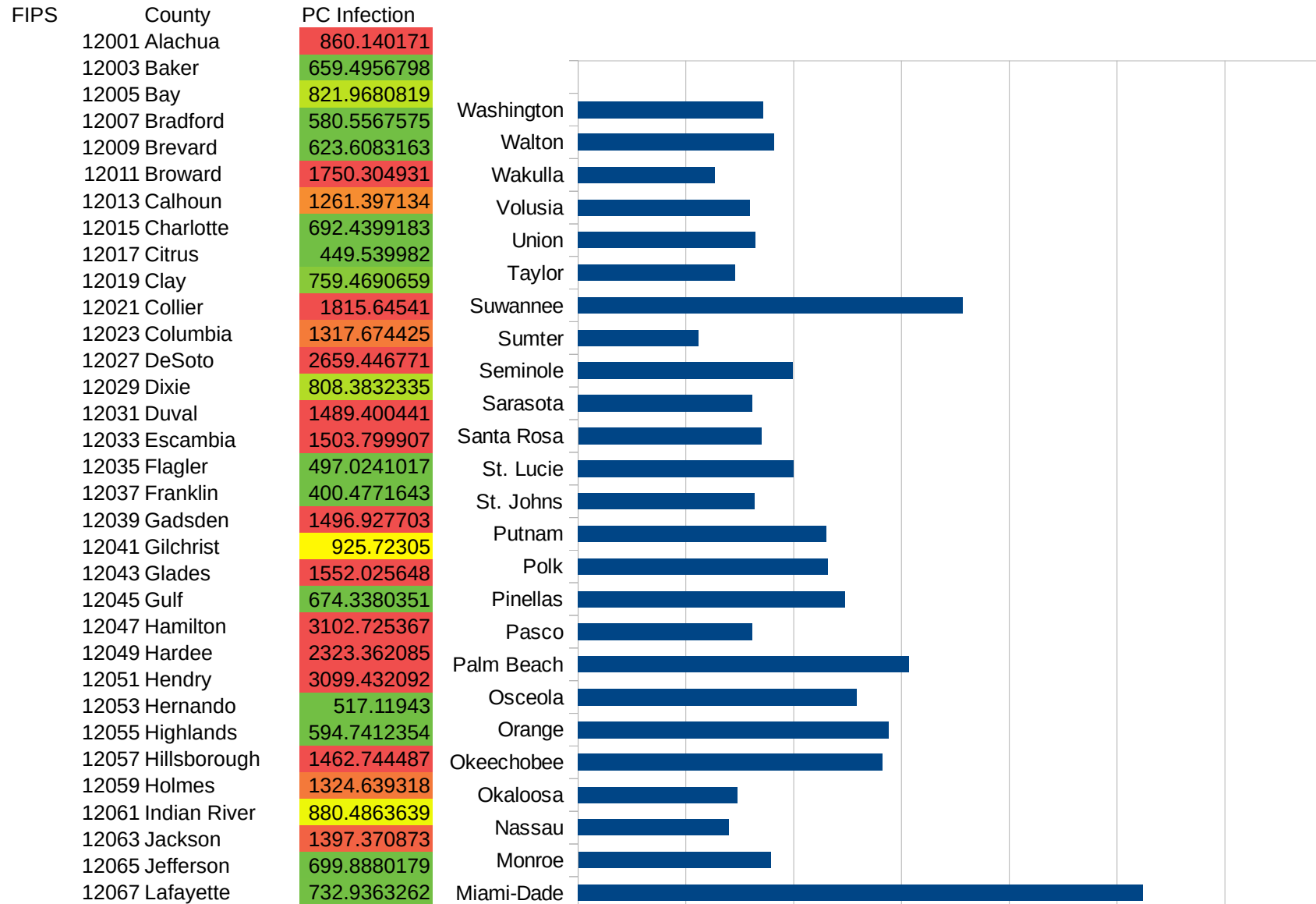
DC

29105  
29107  
29109  
29111  
29113  
29115  
29117  
29121  
29123  
29125  
29127  
29119  
29129  
29131  
29133  
29135  
29137  
29139  
29141  
29143  
29145  
29147  
29149  
29151  
29153  
29155  
29157  
29159  
29161  
29163  
29165  
29167  
29169  
29171

DC

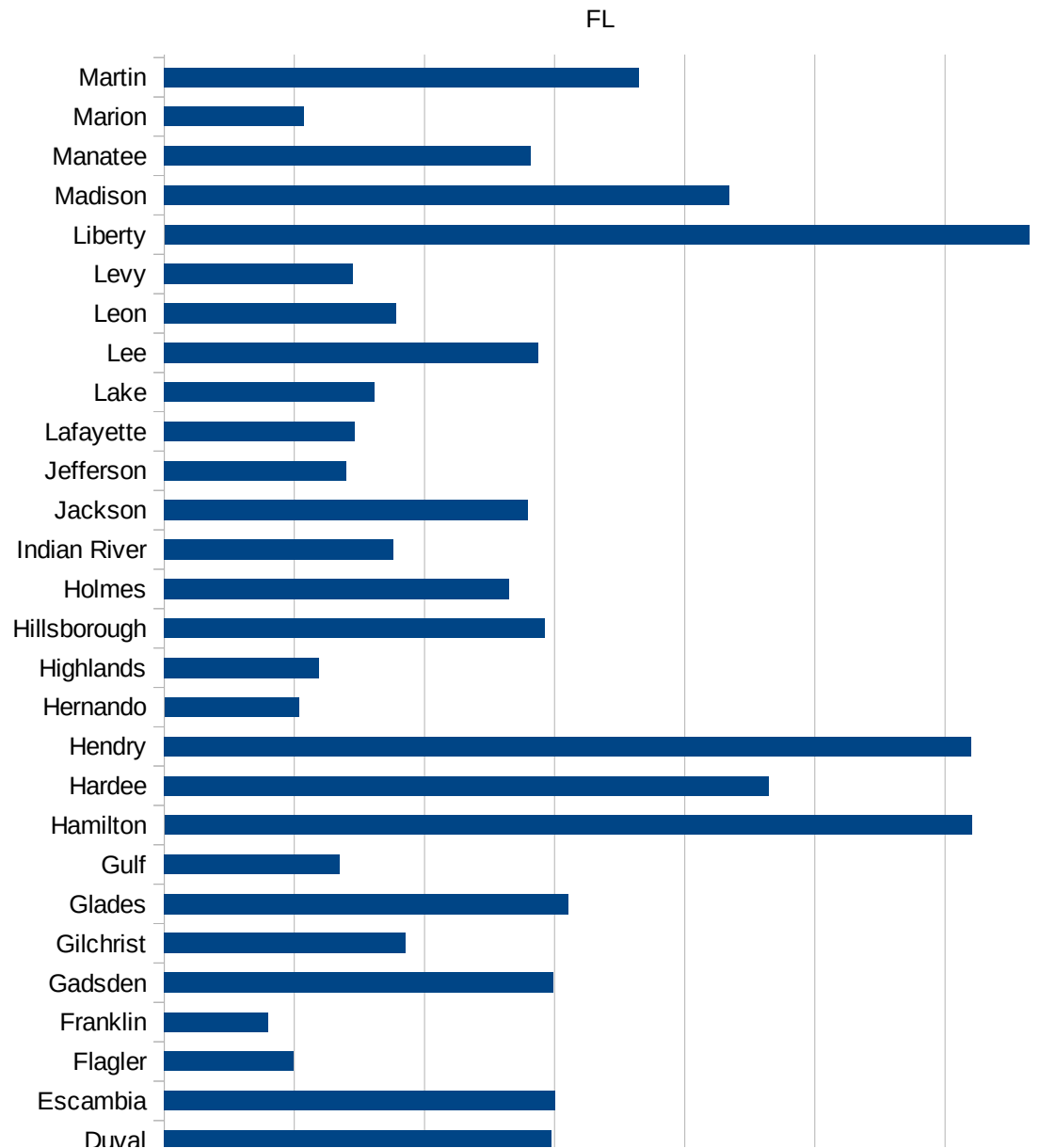
29173  
29175  
29177  
29179  
29181  
29195  
29197  
29199  
29201  
29203  
29205  
29183  
29185  
29187  
29189  
29510  
29186  
29207  
29209  
29211  
29213  
29215  
  
29217  
29219  
29221  
29223  
29225  
29227  
29229

FL

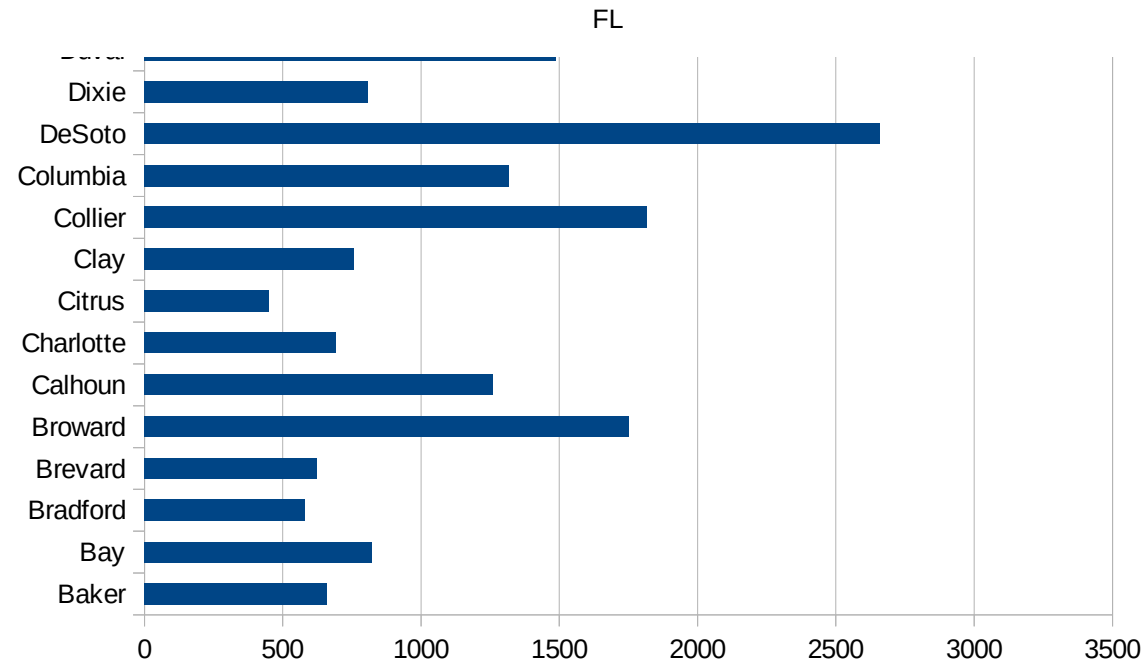


This work is licensed under the Creative Commons Attribution-NoDerivatives 4.0 International License. To view a copy of this license, visit <http://creativecommons.org/licenses/by-nd/4.0/>.

12069 Lake	808.4264856
12071 Lee	1437.696293
12073 Leon	890.9340791
12075 Levy	726.0240373
12077 Liberty	3322.691262
12079 Madison	2169.572022
12081 Manatee	1409.124869
12083 Marion	538.367729
12085 Martin	1823.978324
12086 Miami-Dade	2618.681111
12087 Monroe	893.0118491
12089 Nassau	699.0399851
12091 Okaloosa	739.1360985
12093 Okeechobee	1410.79038
12095 Orange	1442.007178
12097 Osceola	1291.067692
12099 Palm Beach	1533.573675
12101 Pasco	808.5169468
12103 Pinellas	1238.618653
12105 Polk	1159.024815
12107 Putnam	1152.865984
12109 St. Johns	817.6637392
12111 St. Lucie	999.2900027
12113 Santa Rosa	849.1823205
12115 Sarasota	807.7934374
12117 Seminole	997.1528241
12119 Sumter	559.9826025
12121 Suwannee	1783.168518
12123 Taylor	730.7034177
12125 Union	823.2931727
12127 Volusia	795.3785856
12129 Wakulla	634.6076831
12131 Walton	909.2819615
12133 Washington	860.1286174







FL

FIPS

29001  
29003  
29005  
29007  
29009  
29011  
29013  
29015  
29017  
29019  
29021  
29023  
29025  
29027  
29029  
29031  
29033  
29035  
29037

FL

29039  
29041  
29043  
29045  
29047  
29049  
29051  
29053  
29055  
29057  
29059  
29061  
29063  
29065  
29067  
29069  
29071  
29073  
29075  
29077  
29079  
29081  
29083  
29085  
29087  
29089  
29091  
29093  
29095  
29097  
29099  
29101

29103

FL

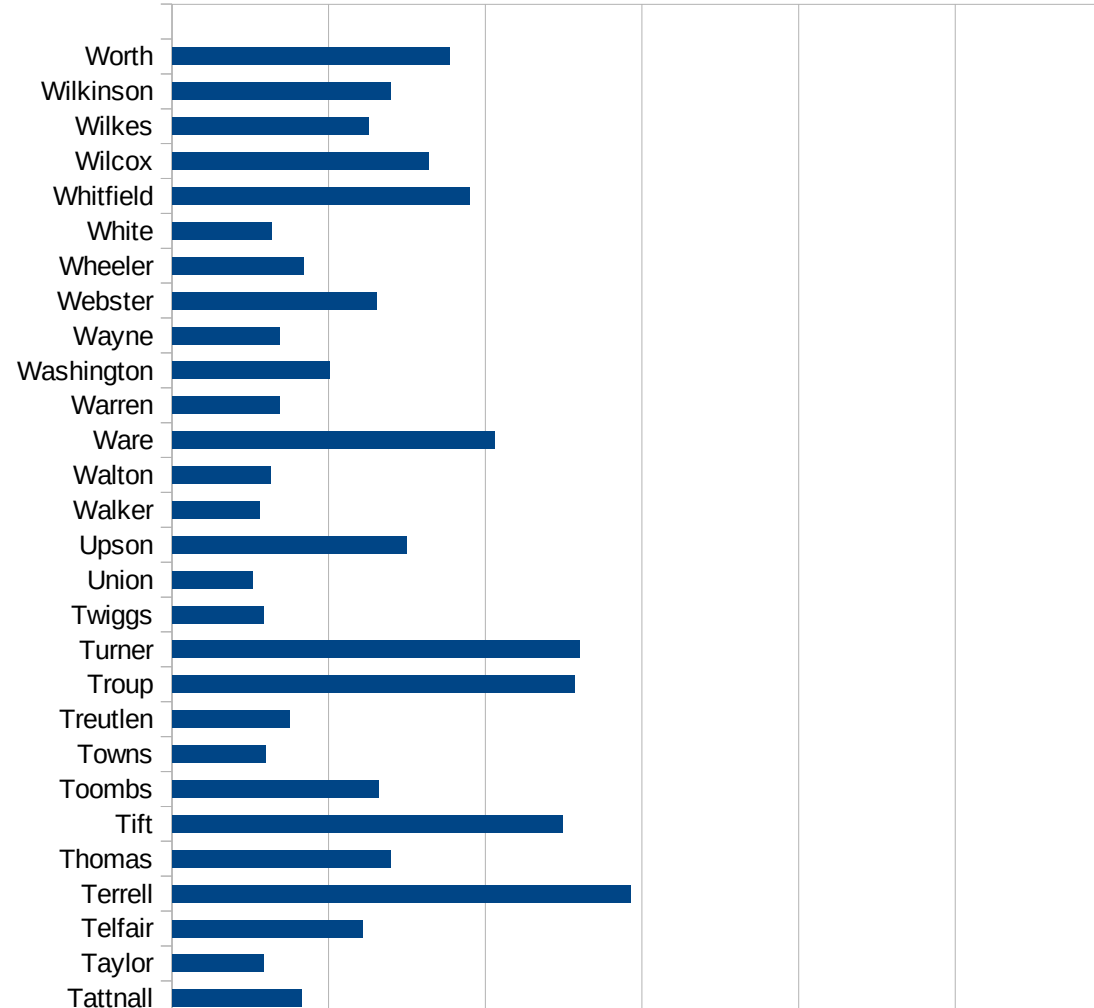
29105  
29107  
29109  
29111  
29113  
29115  
29117  
29121  
29123  
29125  
29127  
29119  
29129  
29131  
29133  
29135  
29137  
29139  
29141  
29143  
29145  
29147  
29149  
29151  
29153  
29155  
29157  
29159  
29161  
29163  
29165  
29167  
29169  
29171

FL

29173  
29175  
29177  
29179  
29181  
29195  
29197  
29199  
29201  
29203  
29205  
29183  
29185  
29187  
29189  
29510  
29186  
29207  
29209  
29211  
29213  
29215  
  
29217  
29219  
29221  
29223  
29225  
29227  
29229

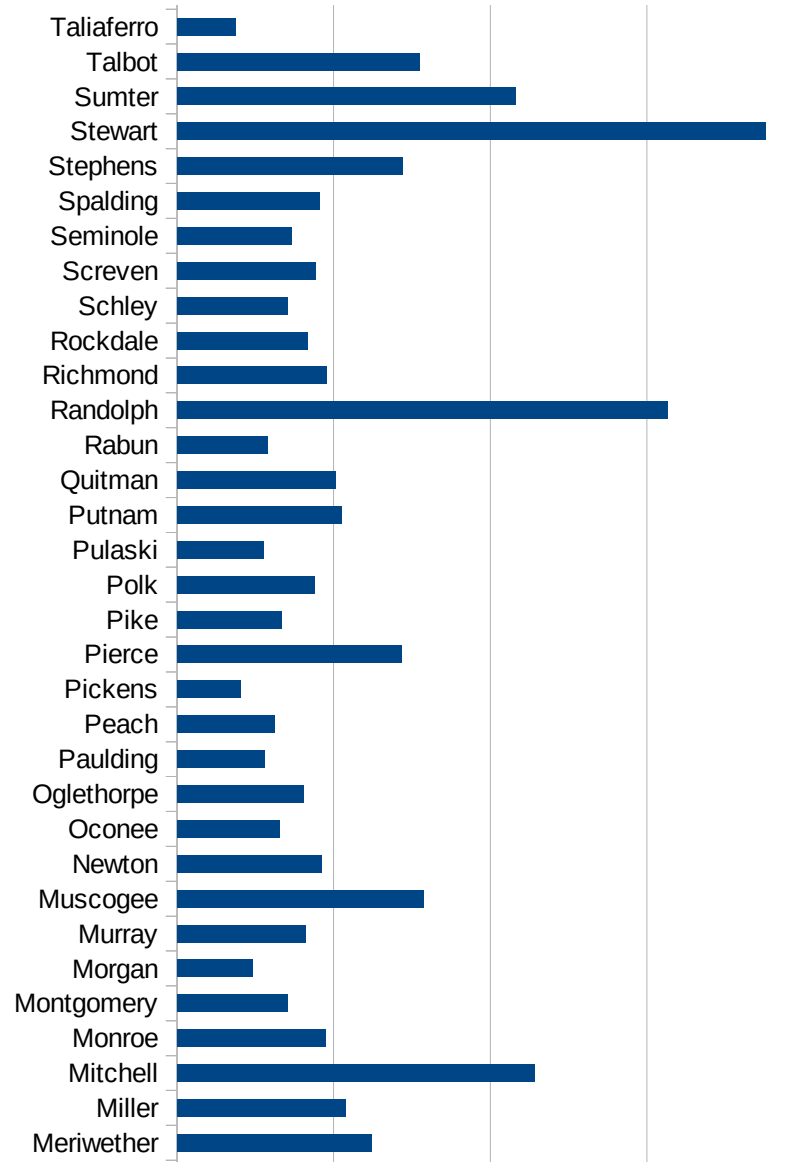
GA

FIPS	County	PC Infection
13001	Appling	2031.663695
13003	Atkinson	2531.035314
13005	Bacon	2834.152883
13007	Baker	1455.368693
13009	Baldwin	1563.929233
13011	Banks	874.2363598
13013	Barrow	842.727914
13015	Bartow	994.2861439
13017	Ben Hill	1453.505689
13019	Berrien	966.1333887
13021	Bibb	1288.089095
13023	Bleckley	778.9375292
13025	Brantley	804.3604805
13027	Brooks	1534.197125
13029	Bryan	787.2156184
13031	Bulloch	904.3158766
13033	Burke	1034.65192
13035	Butts	1454.966313
13037	Calhoun	2676.322418
13039	Camden	596.1585036
13043	Candler	950.5352529
13045	Carroll	969.3449937
13047	Catoosa	550.2818155
13049	Charlton	1133.559531
13051	Chatham	1005.204101
13053	Chattahoochee	4586.297267
13055	Chattooga	338.846309
13057	Cherokee	735.0019083
13059	Clarke	820.7021126
13061	Clay	2216.834084
13063	Clayton	1056.575108
13065	Clinch	1865.222623
13067	Cobb	1000.310491



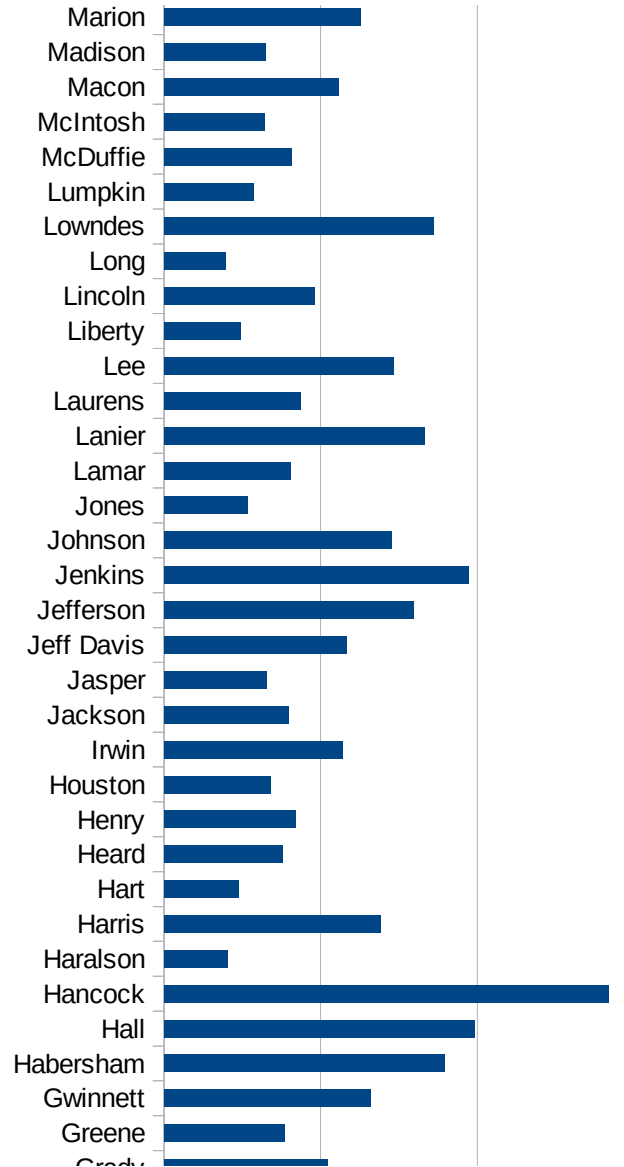
GA

13069 Coffee	2243.983942
13071 Colquitt	2864.537638
13073 Columbia	676.6434854
13075 Cook	1526.628598
13077 Coweta	635.5235013
13079 Crawford	454.6192564
13081 Crisp	1424.715721
13083 Dade	486.87292
13085 Dawson	745.5248575
13087 Decatur	1268.109125
13089 DeKalb	1186.954602
13091 Dodge	748.6114465
13093 Dooly	1641.61681
13095 Dougherty	2405.663996
13097 Douglas	1063.090462
13099 Early	3171.659998
13101 Echols	4975
13103 Effingham	578.8712012
13105 Elbert	1030.334728
13107 Emanuel	999.4693083
13109 Evans	634.2691913
13111 Fannin	527.6536743
13113 Fayette	497.9772429
13115 Floyd	800.5963626
13117 Forsyth	531.2494717
13119 Franklin	1181.427268
13121 Fulton	1118.545225
13123 Gilmer	1009.215992
13125 Glascock	500.8347245
13127 Glynn	1939.708281
13129 Gordon	1036.664644
13131 Grady	1042.508486
13133 Greene	768.4484122
13135 Gwinnett	1316.797822



GA

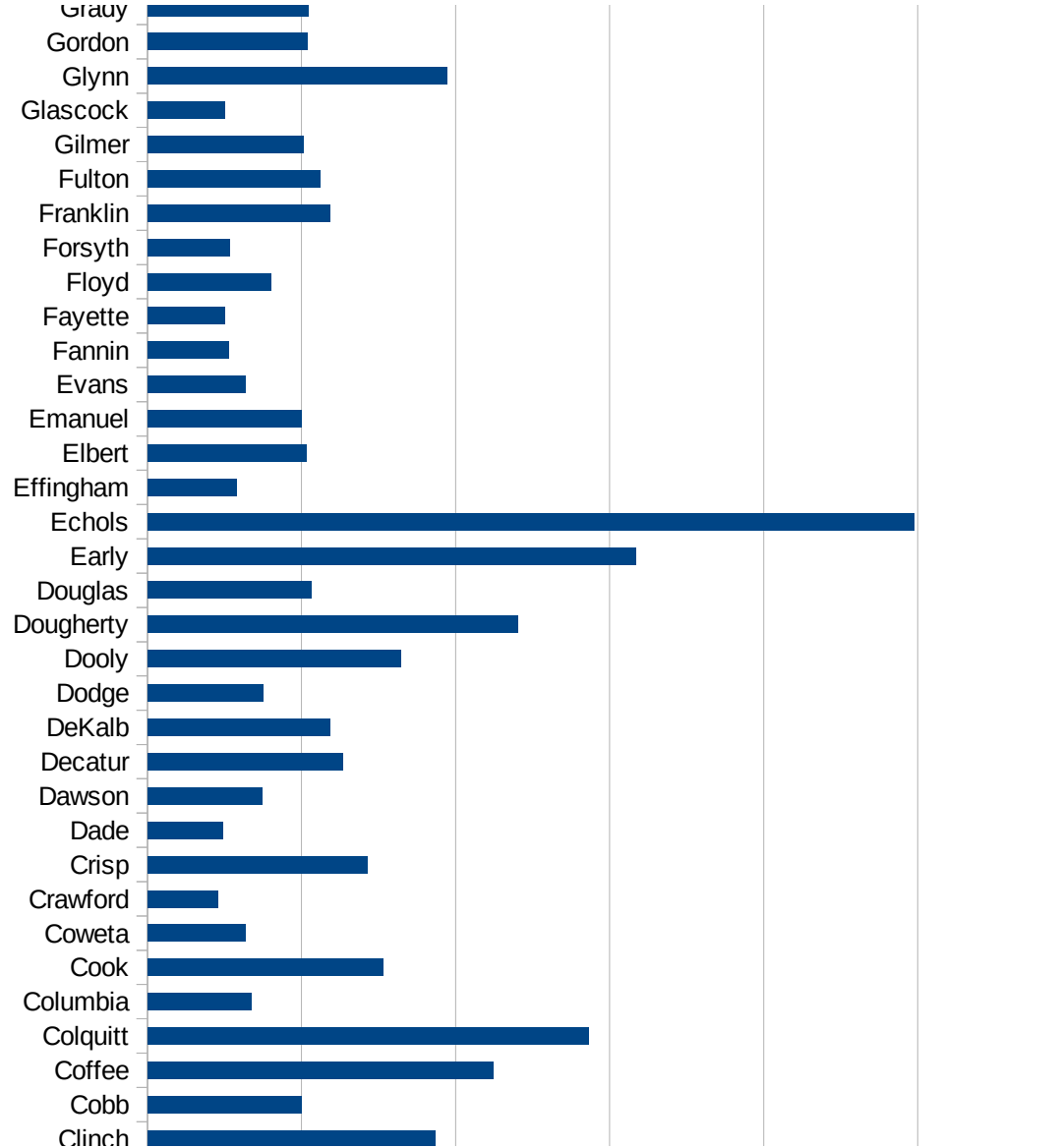
13137 Habersham	1791.22235
13139 Hall	1984.684489
13141 Hancock	2839.003354
13143 Haralson	406.3251278
13145 Harris	1383.611313
13147 Hart	478.9455535
13149 Heard	757.6395319
13151 Henry	839.1972895
13153 Houston	681.8079489
13155 Irwin	1138.540115
13157 Jackson	793.7860328
13159 Jasper	655.2706553
13161 Jeff Davis	1164.415463
13163 Jefferson	1594.296824
13165 Jenkins	1946.331913
13167 Johnson	1452.410383
13169 Jones	531.1713727
13171 Lamar	810.5263158
13173 Lanier	1663.44294
13175 Laurens	870.5758056
13177 Lee	1464.856874
13179 Liberty	491.0808657
13181 Lincoln	960.2021478
13183 Long	394.7783977
13185 Lowndes	1716.800922
13187 Lumpkin	570.47489
13189 McDuffie	812.7815708
13191 McIntosh	641.5620642
13193 Macon	1110.857491
13195 Madison	647.5548061
13197 Marion	1257.334451
13199 Meriwether	1243.592178
13201 Miller	1072.810412
13205 Mitchell	2280.100937



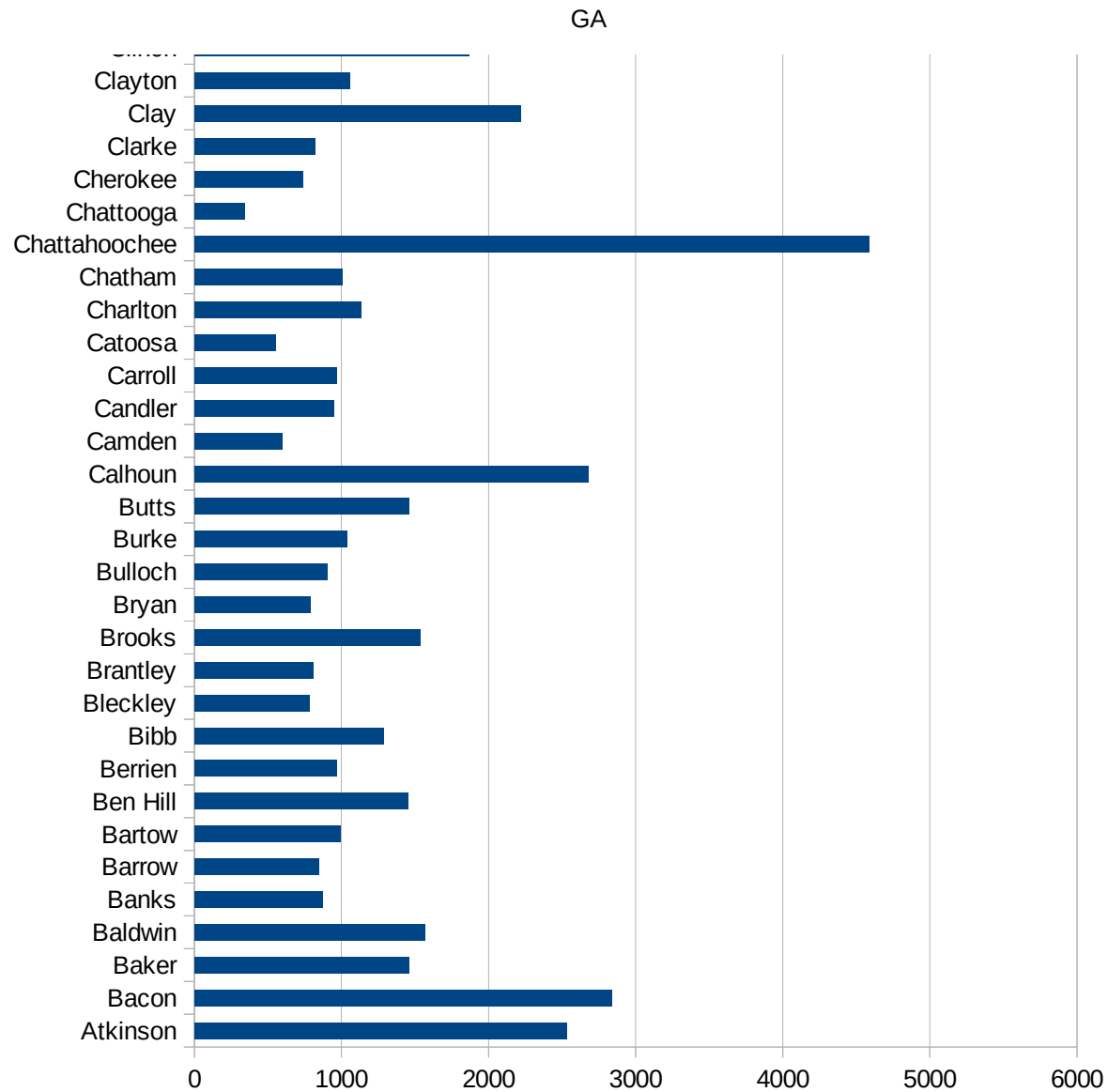


GA

13207 Monroe	948.4011628
13209 Montgomery	707.0597194
13211 Morgan	482.6818013
13213 Murray	816.6128103
13215 Muscogee	1576.534817
13217 Newton	922.0291945
13219 Oconee	654.4102669
13221 Oglethorpe	810.4158363
13223 Paulding	555.9484041
13225 Peach	622.77906
13227 Pickens	406.504065
13229 Pierce	1433.802672
13231 Pike	665.4502522
13233 Polk	875.9124088
13235 Pulaski	551.0886259
13237 Putnam	1050.025219
13239 Quitman	1009.214568
13241 Rabun	575.0874489
13243 Randolph	3131.860091
13245 Richmond	953.590601
13247 Rockdale	834.4923505
13249 Schley	706.6462949
13251 Screven	882.4795523
13253 Seminole	733.6139507
13255 Spalding	909.2284418
13257 Stephens	1440.368734
13259 Stewart	3758.670753
13261 Sumter	2159.217032
13263 Talbot	1546.556122
13265 Taliaferro	373.1343284
13267 Tattnall	827.064708
13269 Taylor	584.6498321
13271 Telfair	1215.671454
13273 Terrell	2926.489374



13275 Thomas	1394.888409
13277 Tift	2496.857361
13279 Toombs	1316.621416
13281 Towns	599.0550118
13283 Treutlen	749.008665
13285 Troup	2573.035954
13287 Turner	2603.64004
13289 Twiggs	586.2237421
13291 Union	512.4786467
13293 Upson	1499.141713
13295 Walker	560.4379772
13297 Walton	632.0652813
13299 Ware	2057.174888
13301 Warren	685.5836983
13303 Washington	1005.592073
13305 Wayne	684.3800322
13307 Webster	1302.183072
13309 Wheeler	837.669755
13311 White	633.9673006
13313 Whitfield	1900.789914
13315 Wilcox	1634.13527
13317 Wilkes	1255.569056
13319 Wilkinson	1394.422311
13321 Worth	1773.486379



GA

GA

FIPS

29001  
29003  
29005  
29007  
29009  
29011  
29013  
29015  
29017  
29019  
29021  
29023  
29025  
29027  
29029  
29031  
29033  
29035  
29037

GA

29039  
29041  
29043  
29045  
29047  
29049  
29051  
29053  
29055  
29057  
29059  
29061  
29063  
29065  
29067  
29069  
29071  
29073  
29075  
29077  
29079  
29081  
29083  
29085  
29087  
29089  
29091  
29093  
29095  
29097  
29099  
29101

29103

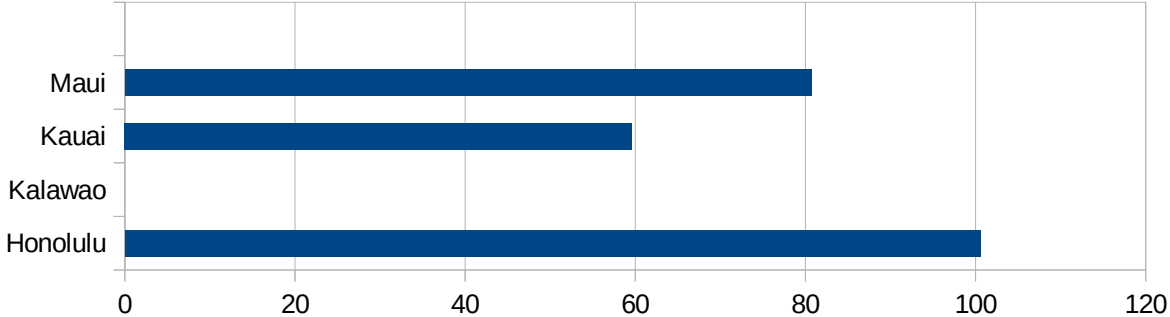
29105  
29107  
29109  
29111  
29113  
29115  
29117  
29121  
29123  
29125  
29127  
29119  
29129  
29131  
29133  
29135  
29137  
29139  
29141  
29143  
29145  
29147  
29149  
29151  
29153  
29155  
29157  
29159  
29161  
29163  
29165  
29167  
29169  
29171

GA

29173  
29175  
29177  
29179  
29181  
29195  
29197  
29199  
29201  
29203  
29205  
29183  
29185  
29187  
29189  
29510  
29186  
29207  
29209  
29211  
29213  
29215  
  
29217  
29219  
29221  
29223  
29225  
29227  
29229

HI

FIPS	County	PC Infection
15001	Hawaii	53.23833359
15003	Honolulu	100.6040323
15005	Kalawao	0
15007	Kauai	59.61210542
15009	Maui	80.7382466





HI

FIPS

29001  
29003  
29005  
29007  
29009  
29011  
29013  
29015  
29017  
29019  
29021  
29023  
29025  
29027  
29029  
29031  
29033  
29035  
29037

HI

29039  
29041  
29043  
29045  
29047  
29049  
29051  
29053  
29055  
29057  
29059  
29061  
29063  
29065  
29067  
29069  
29071  
29073  
29075  
29077  
29079  
29081  
29083  
29085  
29087  
29089  
29091  
29093  
29095  
29097  
29099  
29101

29103

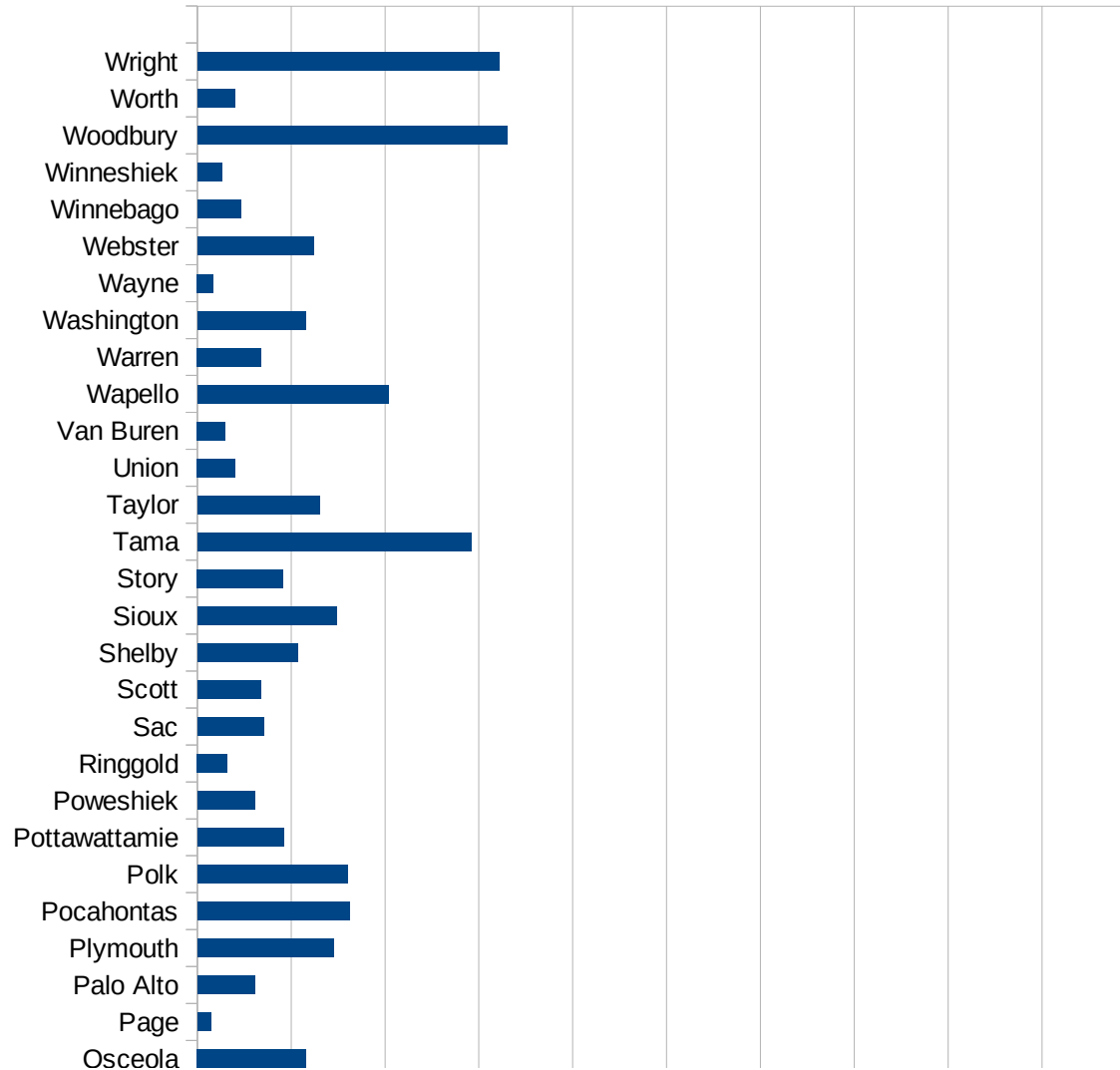
HI

29105  
29107  
29109  
29111  
29113  
29115  
29117  
29121  
29123  
29125  
29127  
29119  
29129  
29131  
29133  
29135  
29137  
29139  
29141  
29143  
29145  
29147  
29149  
29151  
29153  
29155  
29157  
29159  
29161  
29163  
29165  
29167  
29169  
29171

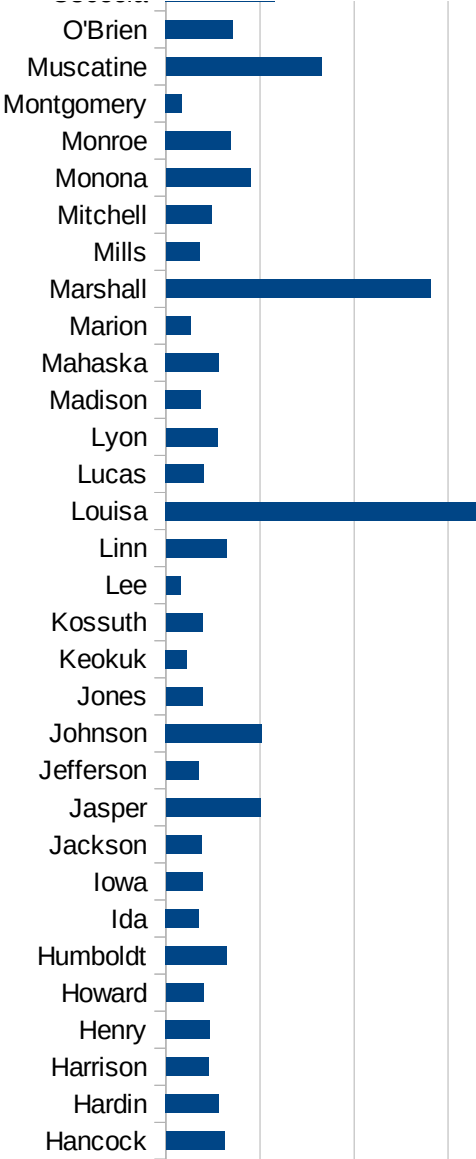
HI

29173  
29175  
29177  
29179  
29181  
29195  
29197  
29199  
29201  
29203  
29205  
29183  
29185  
29187  
29189  
29510  
29186  
29207  
29209  
29211  
29213  
29215  
  
29217  
29219  
29221  
29223  
29225  
29227  
29229

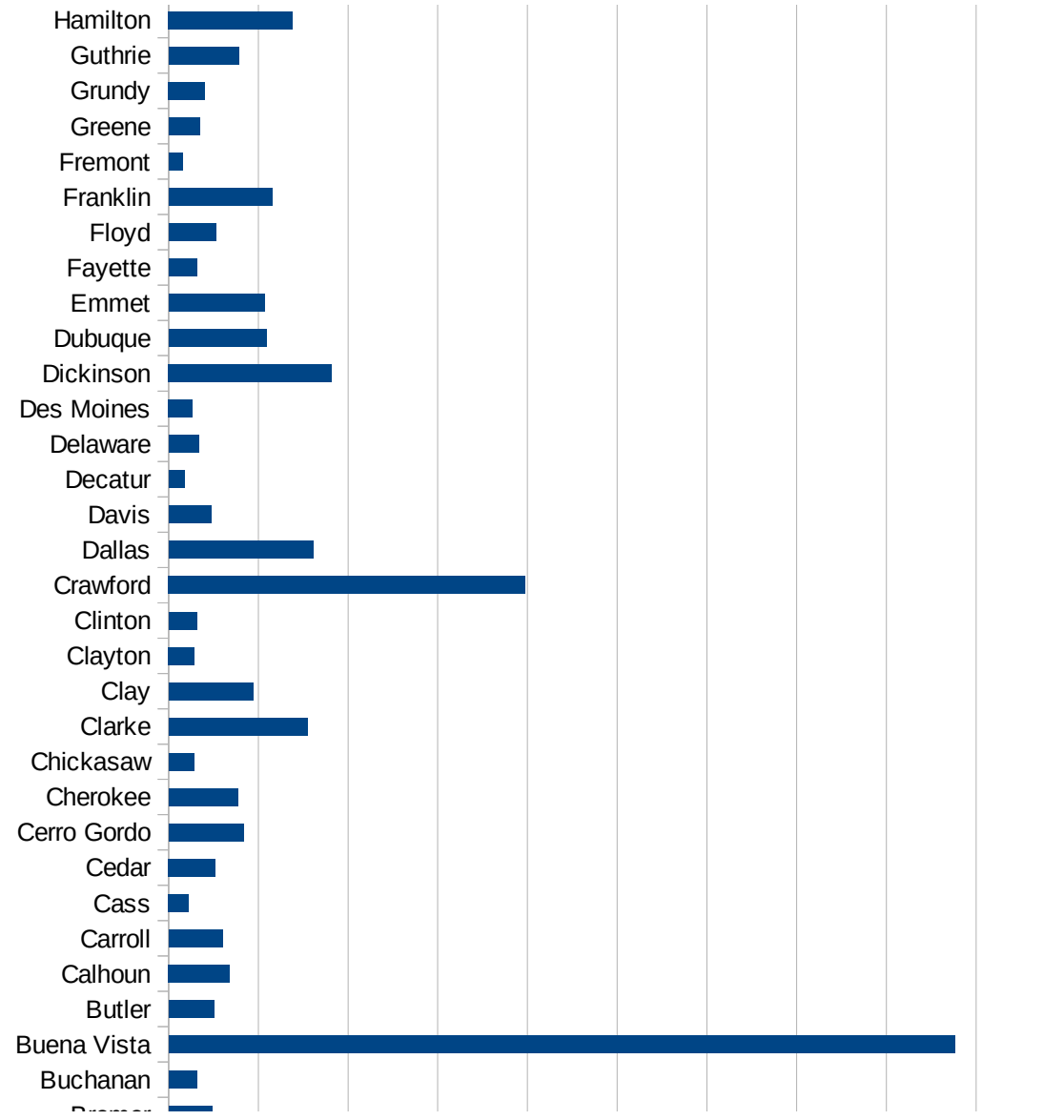
FIPS	County	PC Infection
19001	Adair	240.6909245
19003	Adams	219.478738
19005	Allamakee	997.686524
19007	Appanoose	241.2157273
19009	Audubon	308.7540865
19011	Benton	315.8879963
19013	Black Hawk	1945.501782
19015	Boone	660.4418128
19017	Bremer	489.0367579
19019	Buchanan	311.3354404
19021	Buena Vista	8760.189192
19023	Butler	508.975858
19025	Calhoun	680.482524
19027	Carroll	600.3770964
19029	Cass	224.2846094
19031	Cedar	520.7494497
19033	Cerro Gordo	834.7597721
19035	Cherokee	768.4833495
19037	Chickasaw	284.185891
19039	Clarke	1549.400403
19041	Clay	942.1098302
19043	Clayton	290.4989747
19045	Clinton	316.0067071
19047	Crawford	3974.82224
19049	Dallas	1609.004214
19051	Davis	476.8770101
19053	Decatur	177.4397972
19055	Delaware	333.9387193
19057	Des Moines	268.2814656
19059	Dickinson	1818.923803
19061	Dubuque	1088.235901
19063	Emmet	1069.923268
19065	Fayette	315.3611394

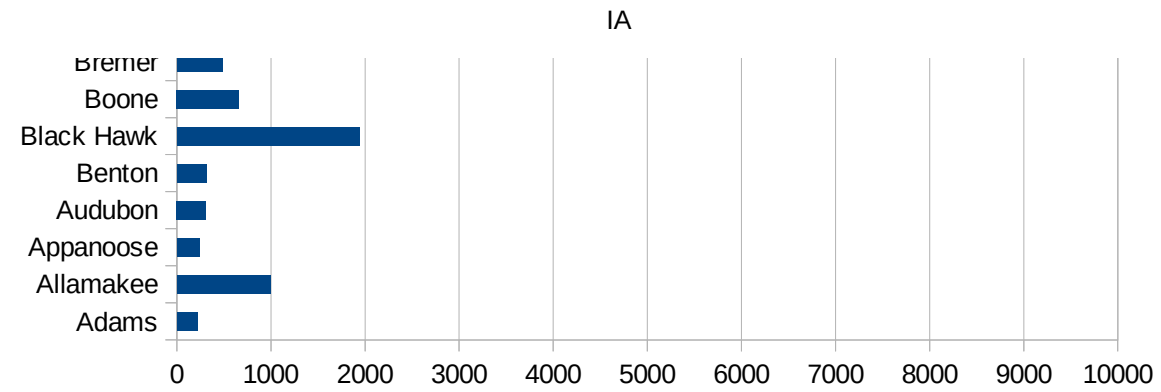


19067 Floyd	526.6163315
19069 Franklin	1155.669696
19071 Fremont	157.3001573
19073 Greene	345.1731433
19075 Grundy	406.3719116
19077 Guthrie	783.5820896
19079 Hamilton	1384.430177
19081 Hancock	625.4667662
19083 Hardin	563.1965853
19085 Harrison	452.8088298
19087 Henry	468.430757
19089 Howard	402.7430064
19091 Humboldt	649.4186655
19093 Ida	350.8259026
19095 Iowa	390.3103897
19097 Jackson	380.8151503
19099 Jasper	1009.502786
19101 Jefferson	348.1856265
19103 Johnson	1020.097845
19105 Jones	385.653683
19107 Keokuk	224.9388753
19109 Kossuth	389.0528575
19111 Lee	158.5670239
19113 Linn	644.5073016
19115 Louisa	3294.833915
19117 Lucas	404.8582996
19119 Lyon	550.334434
19121 Madison	375.4077174
19123 Mahaska	563.6363636
19125 Marion	260.4244619
19127 Marshall	2813.836572
19129 Mills	358.4943238
19131 Mitchell	482.543287
19133 Monona	898.7210508



19135 Monroe	693.1964056
19137 Montgomery	169.9490153
19139 Muscatine	1651.564211
19141 O'Brien	715.3179191
19143 Osceola	1158.940397
19145 Page	144.2717555
19147 Palo Alto	615.9704334
19149 Plymouth	1450.488145
19151 Pocahontas	1617.210682
19153 Polk	1601.587836
19155 Pottawattamie	918.392439
19157 Poweshiek	609.6582705
19159 Ringgold	322.0611916
19161 Sac	709.9495833
19163 Scott	677.5044292
19165 Shelby	1070.996718
19167 Sioux	1486.722622
19169 Story	914.3264869
19171 Tama	2916.469475
19173 Taylor	1308.350832
19175 Union	404.563476
19177 Van Buren	299.1452991
19179 Wapello	2036.642522
19181 Warren	681.6045127
19183 Washington	1151.709498
19185 Wayne	171.8481487
19187 Webster	1234.94225
19189 Winnebago	465.8680357
19191 Winneshiek	264.6163064
19193 Woodbury	3302.158203
19195 Worth	402.5224742
19197 Wright	3215.130024







FIPS

- 29001
- 29003
- 29005
- 29007
- 29009
- 29011
- 29013
- 29015
- 29017
- 29019
- 29021
- 29023
- 29025
- 29027
- 29029
- 29031
- 29033
- 29035
- 29037

IA

29039  
29041  
29043  
29045  
29047  
29049  
29051  
29053  
29055  
29057  
29059  
29061  
29063  
29065  
29067  
29069  
29071  
29073  
29075  
29077  
29079  
29081  
29083  
29085  
29087  
29089  
29091  
29093  
29095  
29097  
29099  
29101

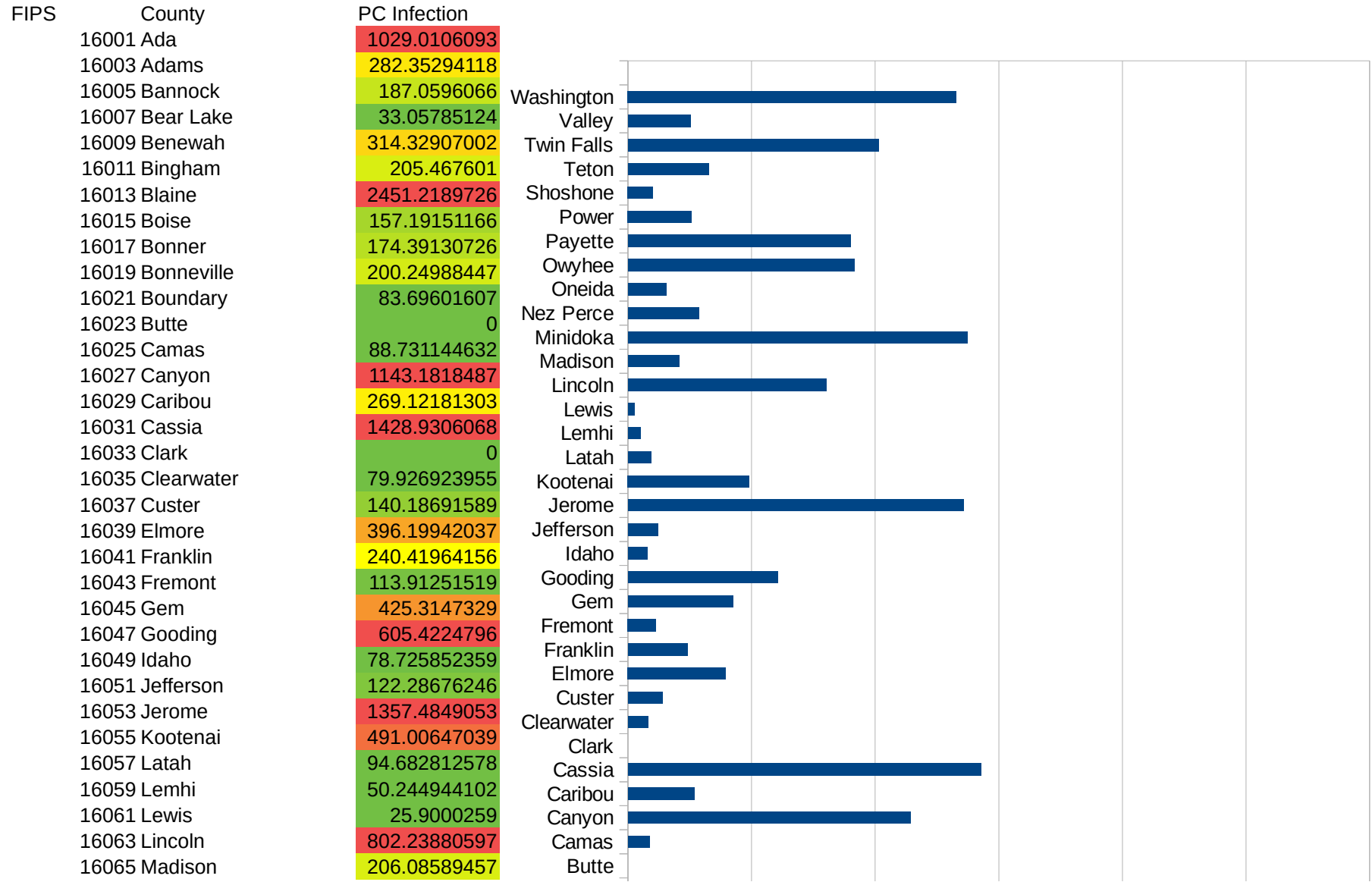
29103

29105  
29107  
29109  
29111  
29113  
29115  
29117  
29121  
29123  
29125  
29127  
29119  
29129  
29131  
29133  
29135  
29137  
29139  
29141  
29143  
29145  
29147  
29149  
29151  
29153  
29155  
29157  
29159  
29161  
29163  
29165  
29167  
29169  
29171

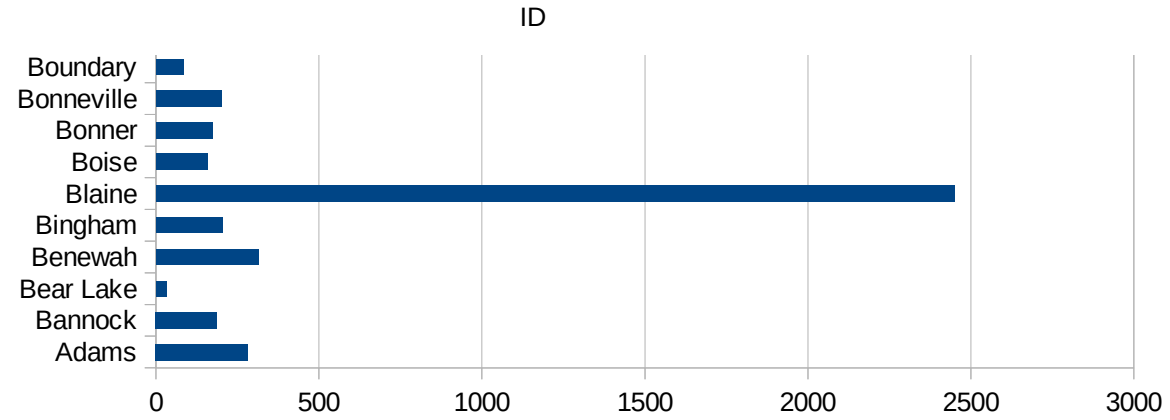
IA

29173  
29175  
29177  
29179  
29181  
29195  
29197  
29199  
29201  
29203  
29205  
29183  
29185  
29187  
29189  
29510  
29186  
29207  
29209  
29211  
29213  
29215  
  
29217  
29219  
29221  
29223  
29225  
29227  
29229

ID



16067 Minidoka	1373.3493397
16069 Nez Perce	287.07186696
16071 Oneida	155.9714795
16073 Owyhee	915.07739673
16075 Payette	900.17409027
16077 Power	257.46652935
16079 Shoshone	101.5942482
16081 Teton	326.4604811
16083 Twin Falls	1015.3227774
16085 Valley	253.60021737
16087 Washington	1328.6093888



ID

FIPS

29001  
29003  
29005  
29007  
29009  
29011  
29013  
29015  
29017  
29019  
29021  
29023  
29025  
29027  
29029  
29031  
29033  
29035  
29037

ID

29039  
29041  
29043  
29045  
29047  
29049  
29051  
29053  
29055  
29057  
29059  
29061  
29063  
29065  
29067  
29069  
29071  
29073  
29075  
29077  
29079  
29081  
29083  
29085  
29087  
29089  
29091  
29093  
29095  
29097  
29099  
29101  
  
29103



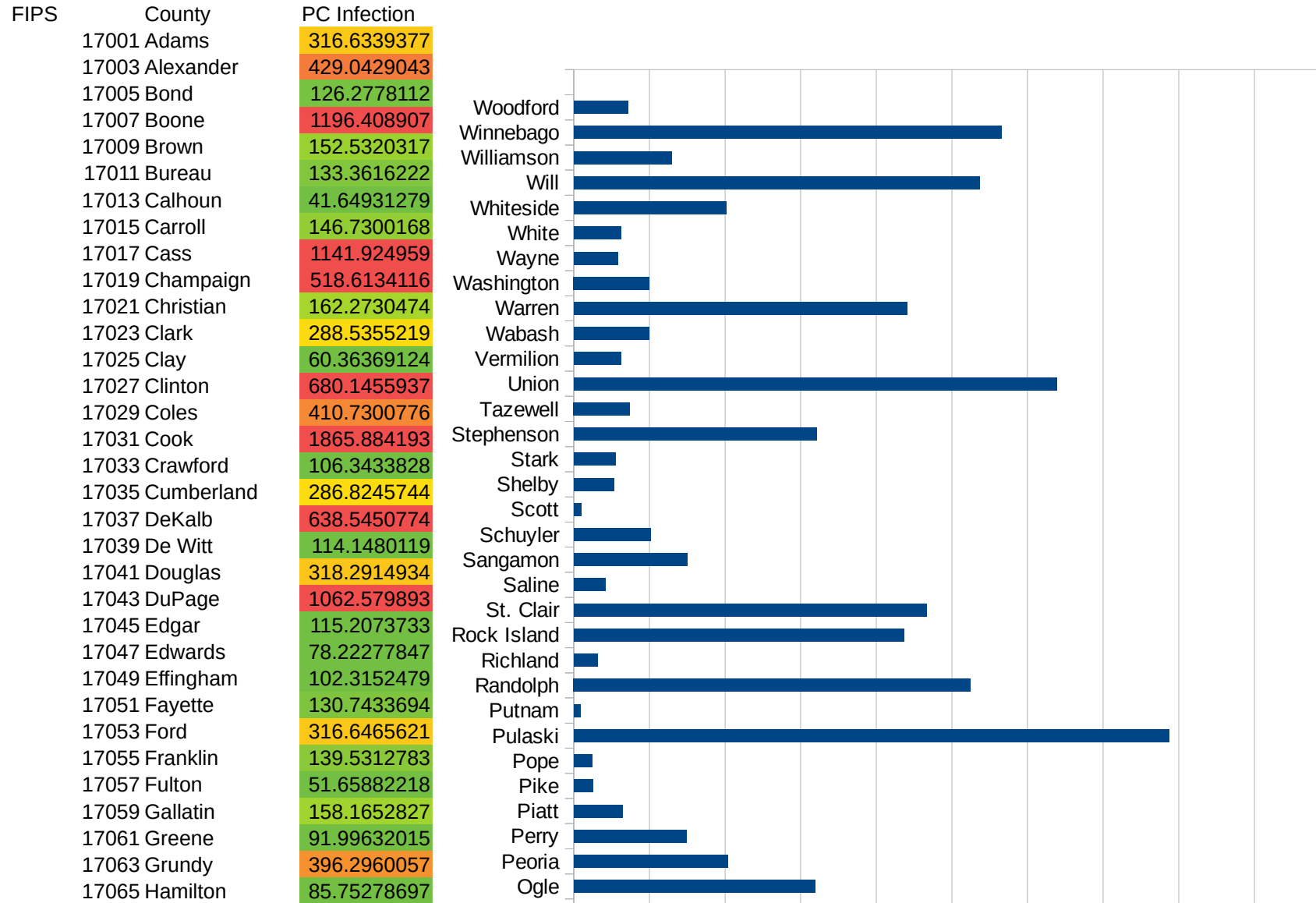
ID

29105  
29107  
29109  
29111  
29113  
29115  
29117  
29121  
29123  
29125  
29127  
29119  
29129  
29131  
29133  
29135  
29137  
29139  
29141  
29143  
29145  
29147  
29149  
29151  
29153  
29155  
29157  
29159  
29161  
29163  
29165  
29167  
29169  
29171

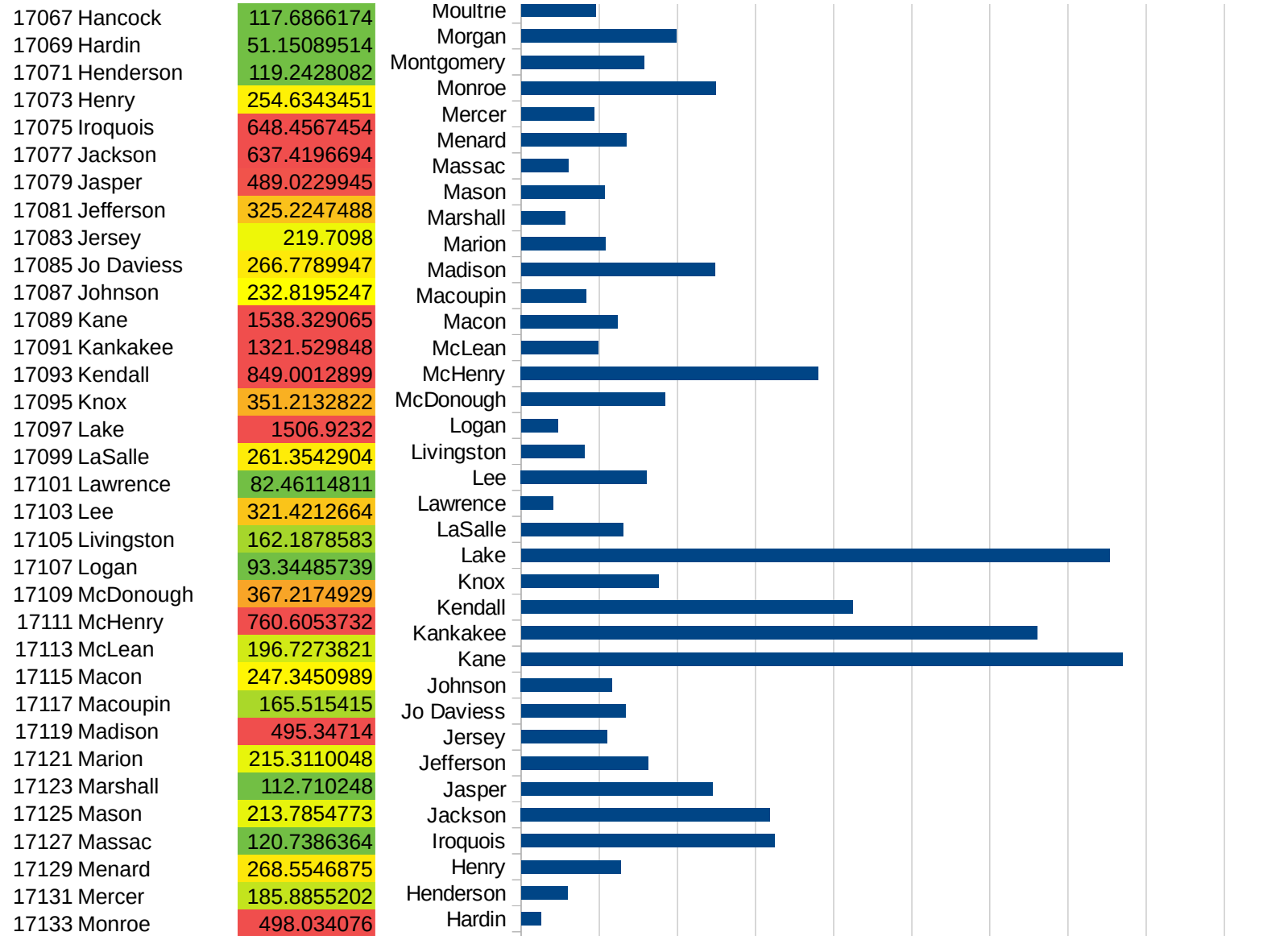
ID

29173  
29175  
29177  
29179  
29181  
29195  
29197  
29199  
29201  
29203  
29205  
29183  
29185  
29187  
29189  
29510  
29186  
29207  
29209  
29211  
29213  
29215  
  
29217  
29219  
29221  
29223  
29225  
29227  
29229

IL

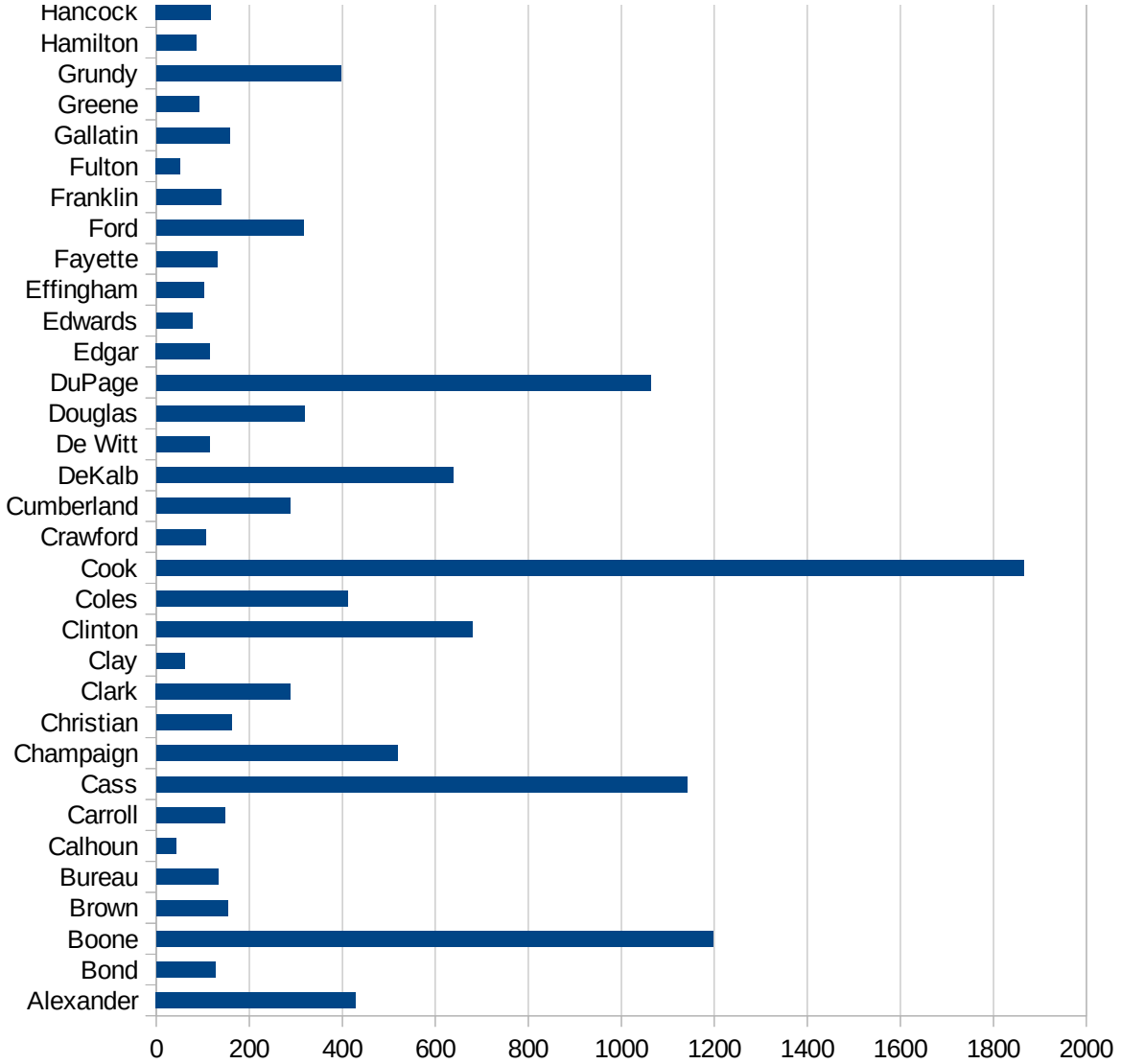


IL



IL

17135 Montgomery	314.6743121
17137 Morgan	397.3392983
17139 Moultrie	190.2561663
17141 Ogle	638.2184867
17143 Peoria	407.4830723
17145 Perry	297.5347124
17147 Piatt	128.0800195
17149 Pike	51.24591634
17151 Pope	47.48338082
17153 Pulaski	1574.226615
17155 Putnam	17.42160279
17157 Randolph	1049.648041
17159 Richland	63.43970056
17161 Rock Island	872.613729
17163 St. Clair	933.1223976
17165 Saline	83.66100561
17167 Sangamon	300.489383
17169 Schuyler	202.6929202
17171 Scott	20.30044661
17173 Shelby	105.790902
17175 Stark	110.5583195
17177 Stephenson	641.2977901
17179 Tazewell	148.1168007
17181 Union	1276.64628
17183 Vermilion	124.9902351
17185 Wabash	199.1514417
17187 Warren	880.695162
17189 Washington	200.0714541
17191 Wayne	116.3360274
17193 White	124.4054153
17195 Whiteside	402.6893899
17197 Will	1074.085309
17199 Williamson	257.993319
17201 Winnebago	1131.719474



This work is licensed under the Creative Commons Attribution-NoDerivatives 4.0 International License. To view a copy of this license, visit <http://creativecommons.org/licenses/by-nd/4.0/>.

IL

17203 Woodford

142.9945662

IL

FIPS

- 29001
- 29003
- 29005
- 29007
- 29009
- 29011
- 29013
- 29015
- 29017
- 29019
- 29021
- 29023
- 29025
- 29027
- 29029
- 29031
- 29033
- 29035
- 29037

This work is licensed under the Creative Commons Attribution-NoDerivatives 4.0 International License. To view a copy of this license, visit <http://creativecommons.org/licenses/by-nd/4.0/>.

Tom McKellips, DM  
[www.creatingtomorrow.us](http://www.creatingtomorrow.us)  
Page 191

IL

29039  
29041  
29043  
29045  
29047  
29049  
29051  
29053  
29055  
29057  
29059  
29061  
29063  
29065  
29067  
29069  
29071  
29073  
29075  
29077  
29079  
29081  
29083  
29085  
29087  
29089  
29091  
29093  
29095  
29097  
29099  
29101

29103



IL

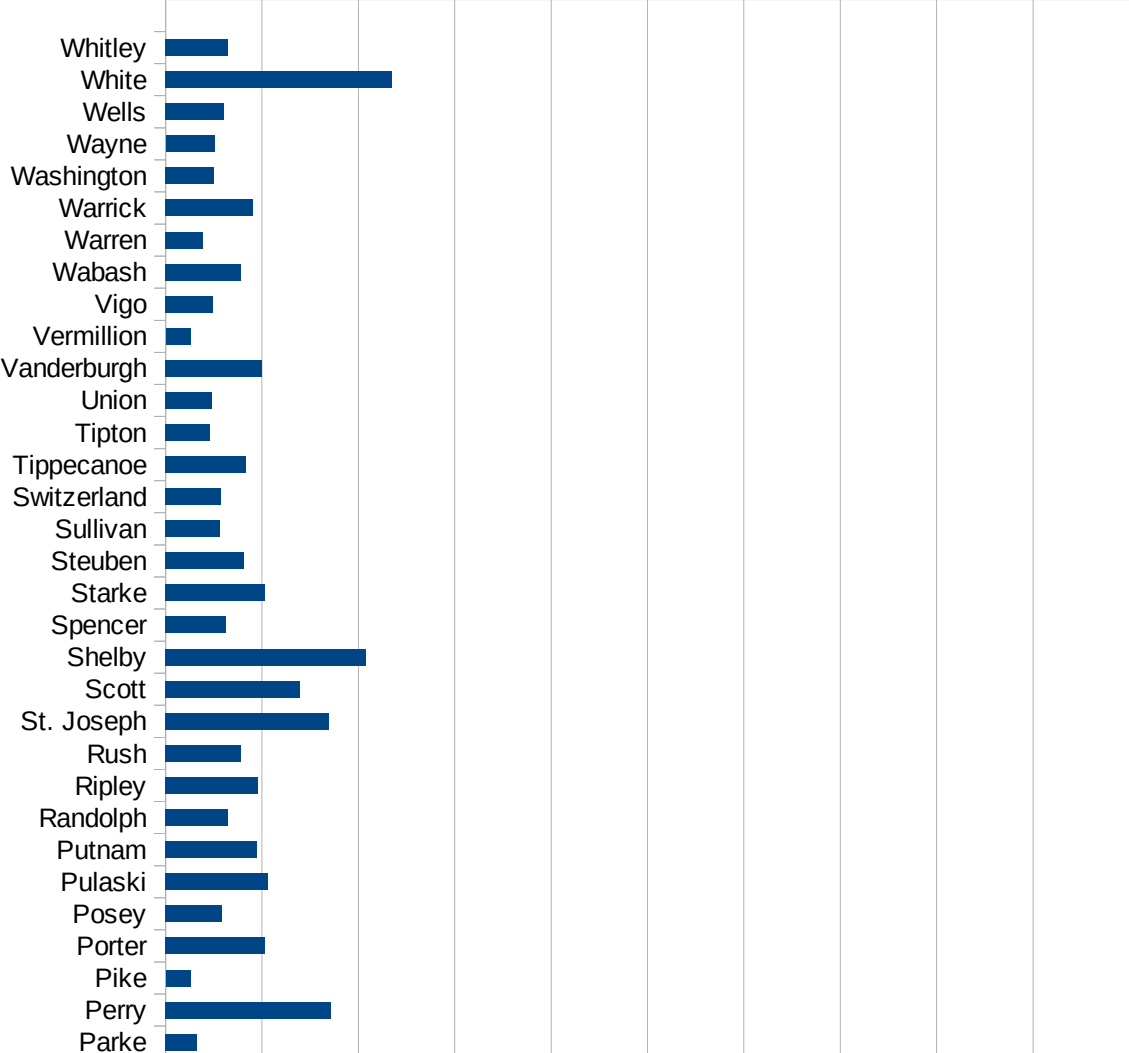
29105  
29107  
29109  
29111  
29113  
29115  
29117  
29121  
29123  
29125  
29127  
29119  
29129  
29131  
29133  
29135  
29137  
29139  
29141  
29143  
29145  
29147  
29149  
29151  
29153  
29155  
29157  
29159  
29161  
29163  
29165  
29167  
29169  
29171

IL

29173  
29175  
29177  
29179  
29181  
29195  
29197  
29199  
29201  
29203  
29205  
29183  
29185  
29187  
29189  
29510  
29186  
29207  
29209  
29211  
29213  
29215  
  
29217  
29219  
29221  
29223  
29225  
29227  
29229

IN

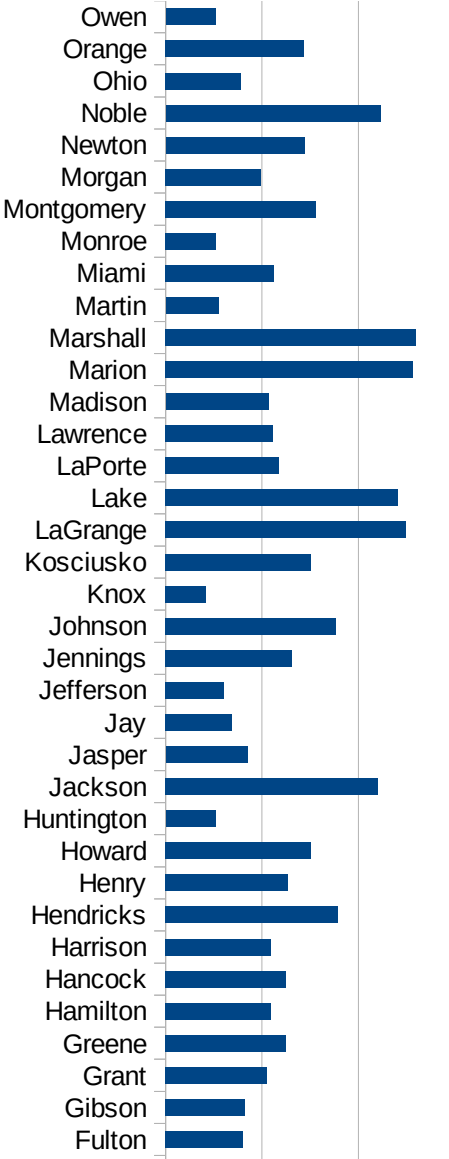
FIPS	County	PC Infection
18001	Adams	145.9198563
18003	Allen	802.7153251
18005	Bartholomew	739.5502278
18007	Benton	589.3909627
18009	Blackford	343.6714166
18011	Boone	747.7723548
18013	Brown	301.9561507
18015	Carroll	571.3717891
18017	Cass	4360.426821
18019	Clark	627.1301977
18021	Clay	256.0183416
18023	Clinton	914.7286822
18025	Crawford	331.5021784
18027	Daviess	467.613962
18029	Dearborn	583.0374435
18031	Decatur	959.1699634
18033	DeKalb	395.5952436
18035	Delaware	424.3195204
18037	Dubois	857.5120404
18039	Elkhart	1845.689823
18041	Fayette	472.9465874
18043	Floyd	559.2625448
18045	Fountain	232.401688
18047	Franklin	580.5770584
18049	Fulton	403.1455306
18051	Gibson	412.5313883
18053	Grant	526.2678961
18055	Greene	624.8828345
18057	Hamilton	545.3124337
18059	Hancock	623.4364972
18061	Harrison	547.7075589
18063	Hendricks	895.7601087
18065	Henry	635.992625



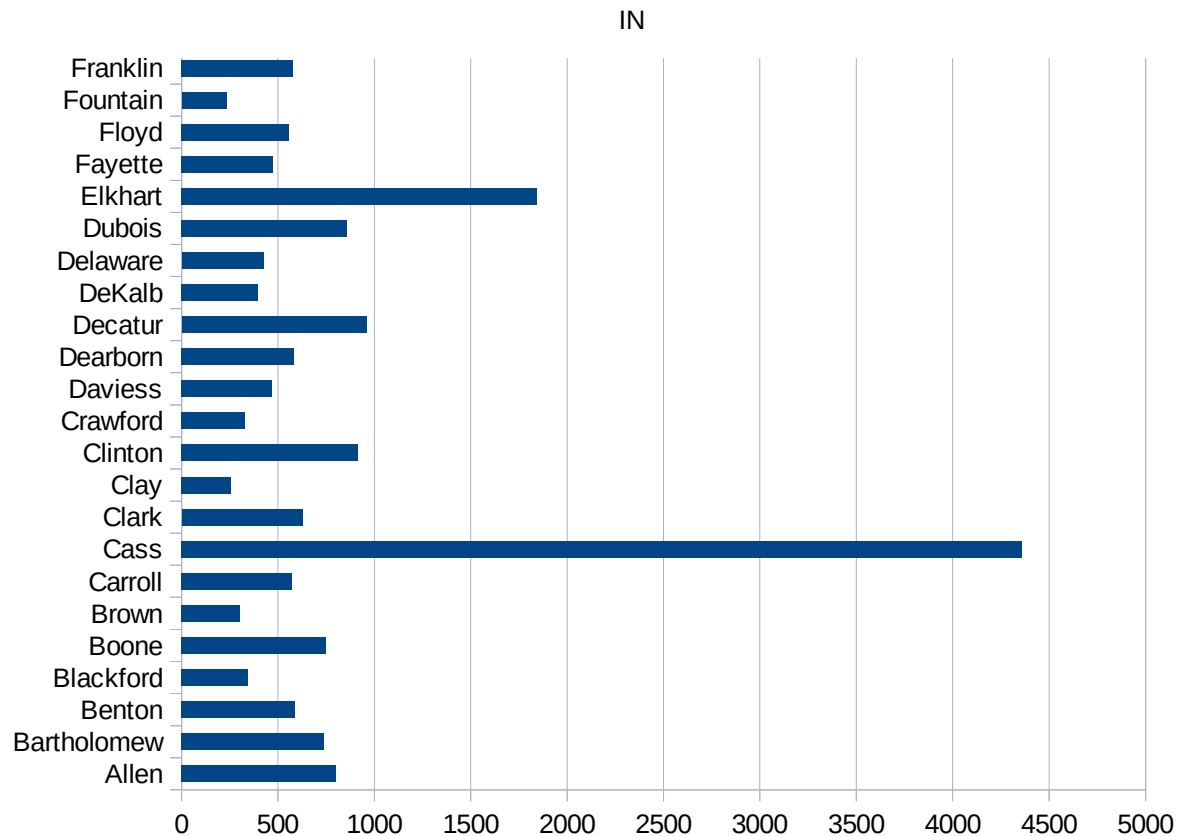
This work is licensed under the Creative Commons Attribution-NoDerivatives 4.0 International License. To view a copy of this license, visit <http://creativecommons.org/licenses/by-nd/4.0/>.

IN

18067 Howard	753.9518733
18069 Huntington	259.3818985
18071 Jackson	1099.498991
18073 Jasper	425.5319149
18075 Jay	346.7539973
18077 Jefferson	304.2722305
18079 Jennings	655.5358372
18081 Johnson	882.7012322
18083 Knox	208.7003659
18085 Kosciusko	753.6801775
18087 LaGrange	1248.410882
18089 Lake	1203.729891
18091 LaPorte	589.0534239
18093 Lawrence	556.1881405
18095 Madison	534.5531121
18097 Marion	1285.889365
18099 Marshall	1299.515655
18101 Martin	274.0530488
18103 Miami	562.3190036
18105 Monroe	262.0527236
18107 Montgomery	779.742346
18109 Morgan	494.8941754
18111 Newton	720.8621797
18113 Noble	1115.03829
18115 Ohio	393.5660507
18117 Orange	718.3539433
18119 Owen	259.0549292
18121 Parke	165.416199
18123 Perry	858.5488431
18125 Pike	128.9282836
18127 Porter	514.7587768
18129 Posey	293.6570086
18131 Pulaski	529.3126955
18133 Putnam	473.8082003



18135 Randolph	325.942618
18137 Ripley	480.3141325
18139 Rush	390.0858189
18141 St. Joseph	847.2103733
18143 Scott	699.3885585
18145 Shelby	1040.522055
18147 Spencer	314.8521671
18149 Starke	514.4974929
18151 Steuben	407.6794079
18153 Sullivan	280.3286612
18155 Switzerland	289.2600541
18157 Tippecanoe	415.4407194
18159 Tipton	231.3590693
18161 Union	241.5802188
18163 Vanderburgh	500.0718335
18165 Vermillion	129.2073131
18167 Vigo	246.7733224
18169 Wabash	393.2225064
18171 Warren	193.6342733
18173 Warrick	455.5116915
18175 Washington	250.5099667
18177 Wayne	253.2759039
18179 Wells	301.3543218
18181 White	1172.668131
18183 Whitley	325.7615777



IN

FIPS

29001  
29003  
29005  
29007  
29009  
29011  
29013  
29015  
29017  
29019  
29021  
29023  
29025  
29027  
29029  
29031  
29033  
29035  
29037

IN

29039  
29041  
29043  
29045  
29047  
29049  
29051  
29053  
29055  
29057  
29059  
29061  
29063  
29065  
29067  
29069  
29071  
29073  
29075  
29077  
29079  
29081  
29083  
29085  
29087  
29089  
29091  
29093  
29095  
29097  
29099  
29101

29103

IN

29105  
29107  
29109  
29111  
29113  
29115  
29117  
29121  
29123  
29125  
29127  
29119  
29129  
29131  
29133  
29135  
29137  
29139  
29141  
29143  
29145  
29147  
29149  
29151  
29153  
29155  
29157  
29159  
29161  
29163  
29165  
29167  
29169  
29171

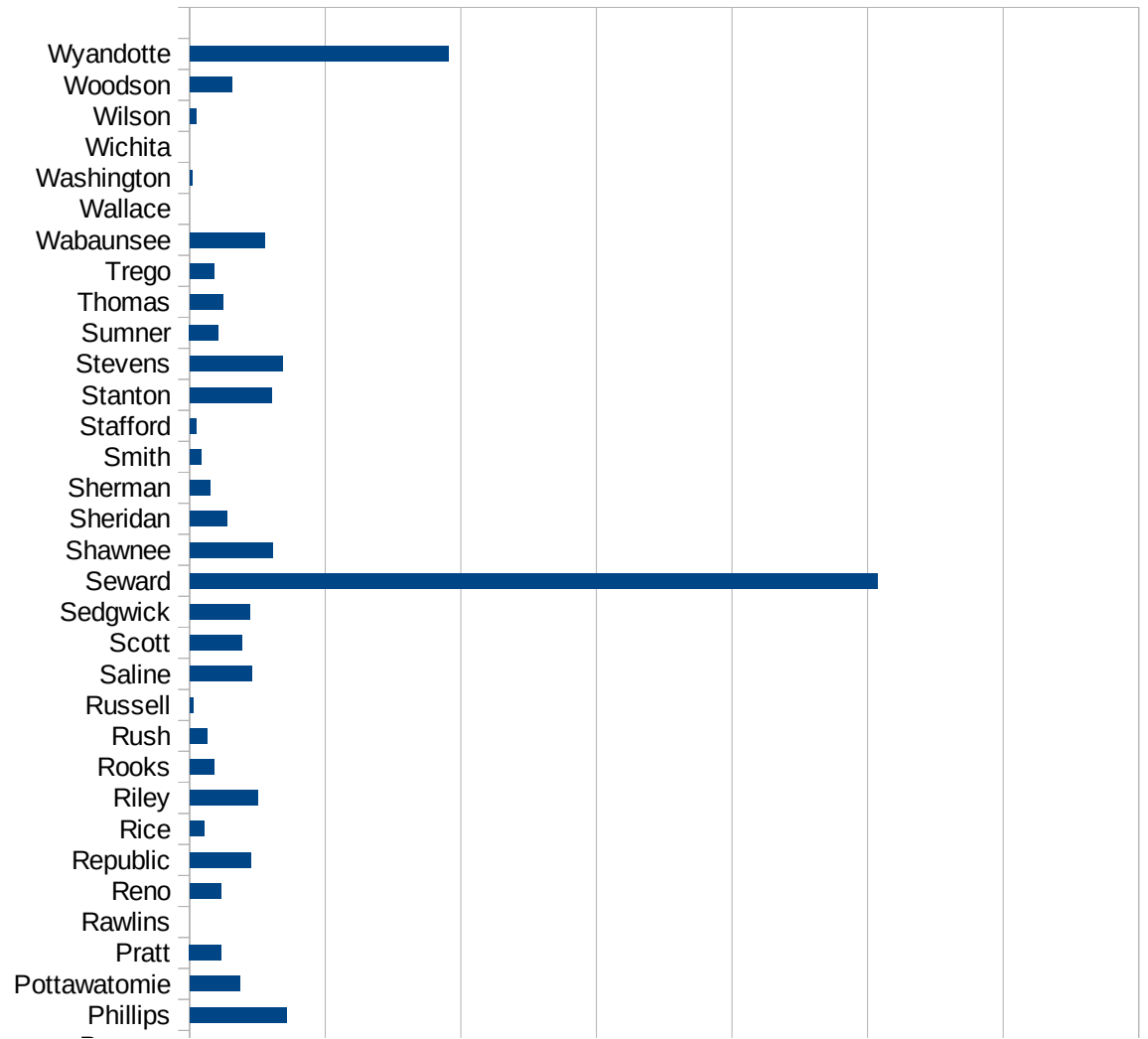


IN

29173  
29175  
29177  
29179  
29181  
29195  
29197  
29199  
29201  
29203  
29205  
29183  
29185  
29187  
29189  
29510  
29186  
29207  
29209  
29211  
29213  
29215  
  
29217  
29219  
29221  
29223  
29225  
29227  
29229

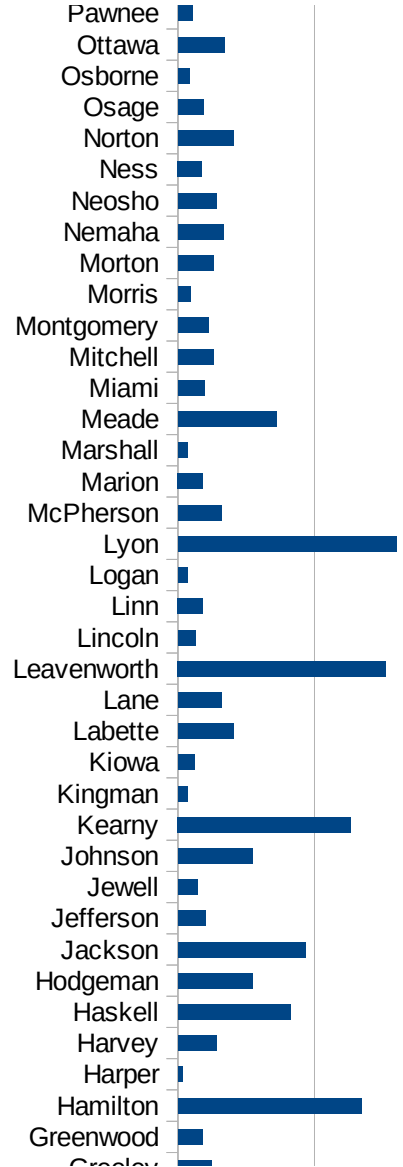
KS

FIPS	County	PC Infection
20001	Allen	80.36001286
20003	Anderson	228.4843869
20005	Atchison	277.8978571
20007	Barber	67.08407871
20009	Barton	252.7670331
20011	Bourbon	382.1742988
20013	Brown	239.6332569
20015	Butler	161.7614019
20017	Chase	228.2236592
20019	Chautauqua	151.1030523
20021	Cherokee	294.7789158
20023	Cheyenne	75.18796992
20025	Clark	1695.760599
20027	Clay	175.0656496
20029	Cloud	297.8577157
20031	Coffey	716.6282036
20033	Comanche	171.624714
20035	Cowley	255.5511386
20037	Crawford	825.2389861
20039	Decatur	104.4932079
20041	Dickinson	122.8829406
20043	Doniphan	338.4535277
20045	Douglas	401.0342897
20047	Edwards	280.8002808
20049	Elk	39.87240829
20051	Ellis	226.4019505
20053	Ellsworth	225.9522272
20055	Finney	4405.779684
20057	Ford	5833.923513
20059	Franklin	397.9556006
20061	Geary	263.8522427
20063	Gove	76.56967841
20065	Graham	321.0272873

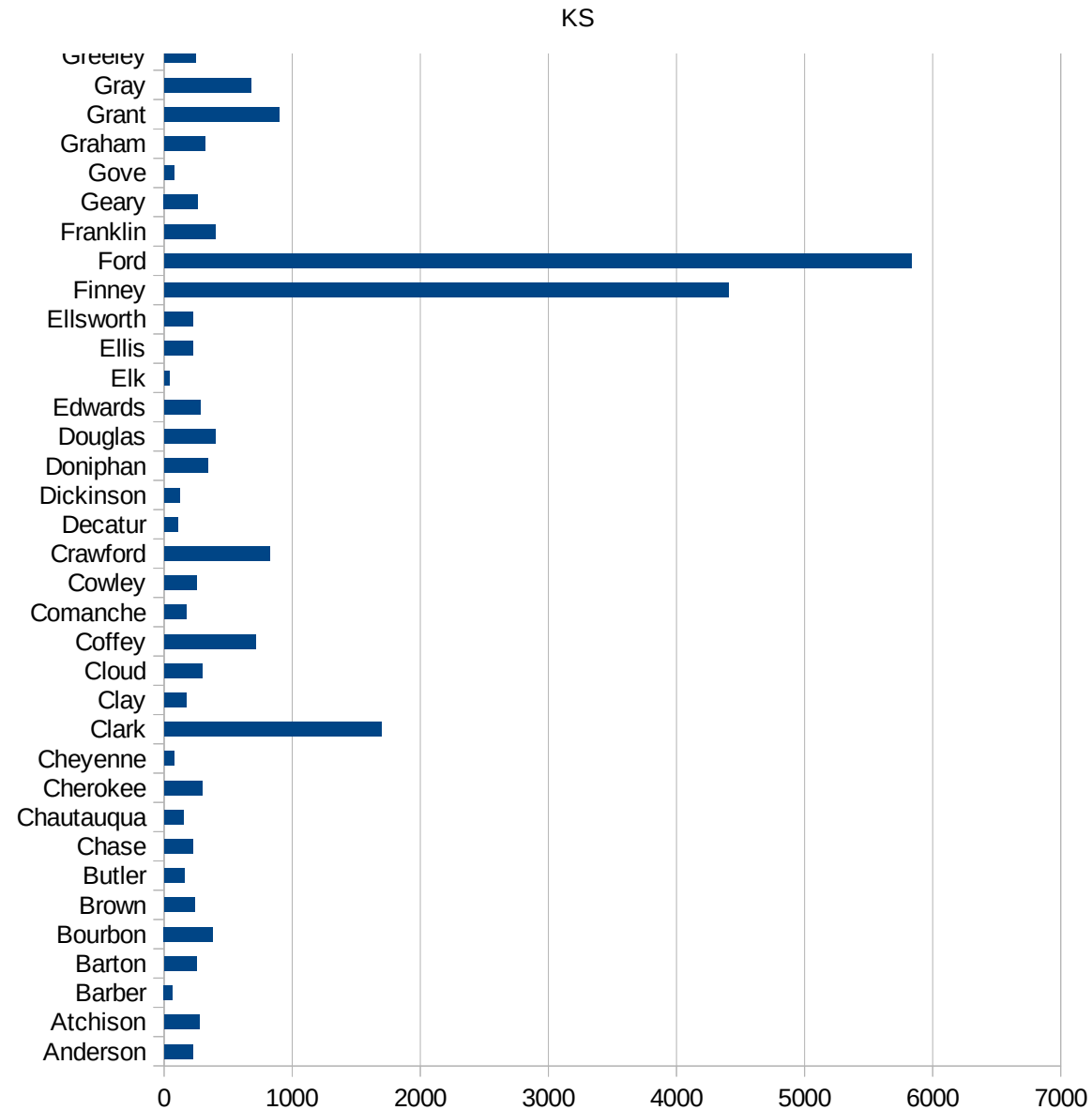


KS

20067 Grant	899.6728462
20069 Gray	679.5955578
20071 Greeley	244.4987775
20073 Greenwood	181.6680429
20075 Hamilton	1342.539317
20077 Harper	36.32401017
20079 Harvey	283.5428237
20081 Haskell	825.6192144
20083 Hodgeman	550.0550055
20085 Jackson	933.7349398
20087 Jefferson	200.2635046
20089 Jewell	140.7954945
20091 Johnson	549.9075399
20093 Kearny	1268.069997
20095 Kingman	68.3994528
20097 Kiowa	119.2368839
20099 Labette	405.7303146
20101 Lane	320.5128205
20103 Leavenworth	1524.240338
20105 Lincoln	132.3188885
20107 Linn	184.6153846
20109 Logan	70.32348805
20111 Lyon	1604.502185
20113 McPherson	318.8842555
20115 Marion	184.1004184
20117 Marshall	72.00164575
20119 Meade	723.5890014
20121 Miami	198.9311164
20123 Mitchell	260.1626016
20125 Montgomery	227.2727273
20127 Morris	90.56330375
20129 Morton	262.4671916
20131 Nemaha	334.8104382
20133 Neosho	282.113974



20135 Ness	176.056338
20137 Norton	405.1565378
20139 Osage	188.1939652
20141 Osborne	86.33093525
20143 Ottawa	344.7087211
20145 Pawnee	106.6747943
20147 Phillips	714.6887342
20149 Pottawatomie	370.7212588
20151 Pratt	234.5915974
20153 Rawlins	0
20155 Reno	229.3798723
20157 Republic	450.2572899
20159 Rice	104.9207848
20161 Riley	503.3716402
20163 Rooks	179.5332136
20165 Rush	129.3242806
20167 Russell	28.95613146
20169 Saline	459.5503759
20171 Scott	387.9926486
20173 Sedgwick	446.4503015
20175 Seward	5073.461892
20177 Shawnee	609.580899
20179 Sheridan	276.3521516
20181 Sherman	152.5682319
20183 Smith	83.26394671
20185 Stafford	47.86979416
20187 Stanton	603.9255159
20189 Stevens	683.5761828
20191 Sumner	213.0805357
20193 Thomas	246.401245
20195 Trego	179.018976
20197 Wabaunsee	550.8044644
20199 Wallace	0
20201 Washington	18.4501845



KS

20203 Wichita	0
20205 Wilson	46.1627236
20207 Woodson	314.1690229
20209 Wyandotte	1905.954368

KS

FIPS

- 29001
- 29003
- 29005
- 29007
- 29009
- 29011
- 29013
- 29015
- 29017
- 29019
- 29021
- 29023
- 29025
- 29027
- 29029
- 29031
- 29033
- 29035
- 29037

KS

29039  
29041  
29043  
29045  
29047  
29049  
29051  
29053  
29055  
29057  
29059  
29061  
29063  
29065  
29067  
29069  
29071  
29073  
29075  
29077  
29079  
29081  
29083  
29085  
29087  
29089  
29091  
29093  
29095  
29097  
29099  
29101

29103

KS

29105  
29107  
29109  
29111  
29113  
29115  
29117  
29121  
29123  
29125  
29127  
29119  
29129  
29131  
29133  
29135  
29137  
29139  
29141  
29143  
29145  
29147  
29149  
29151  
29153  
29155  
29157  
29159  
29161  
29163  
29165  
29167  
29169  
29171

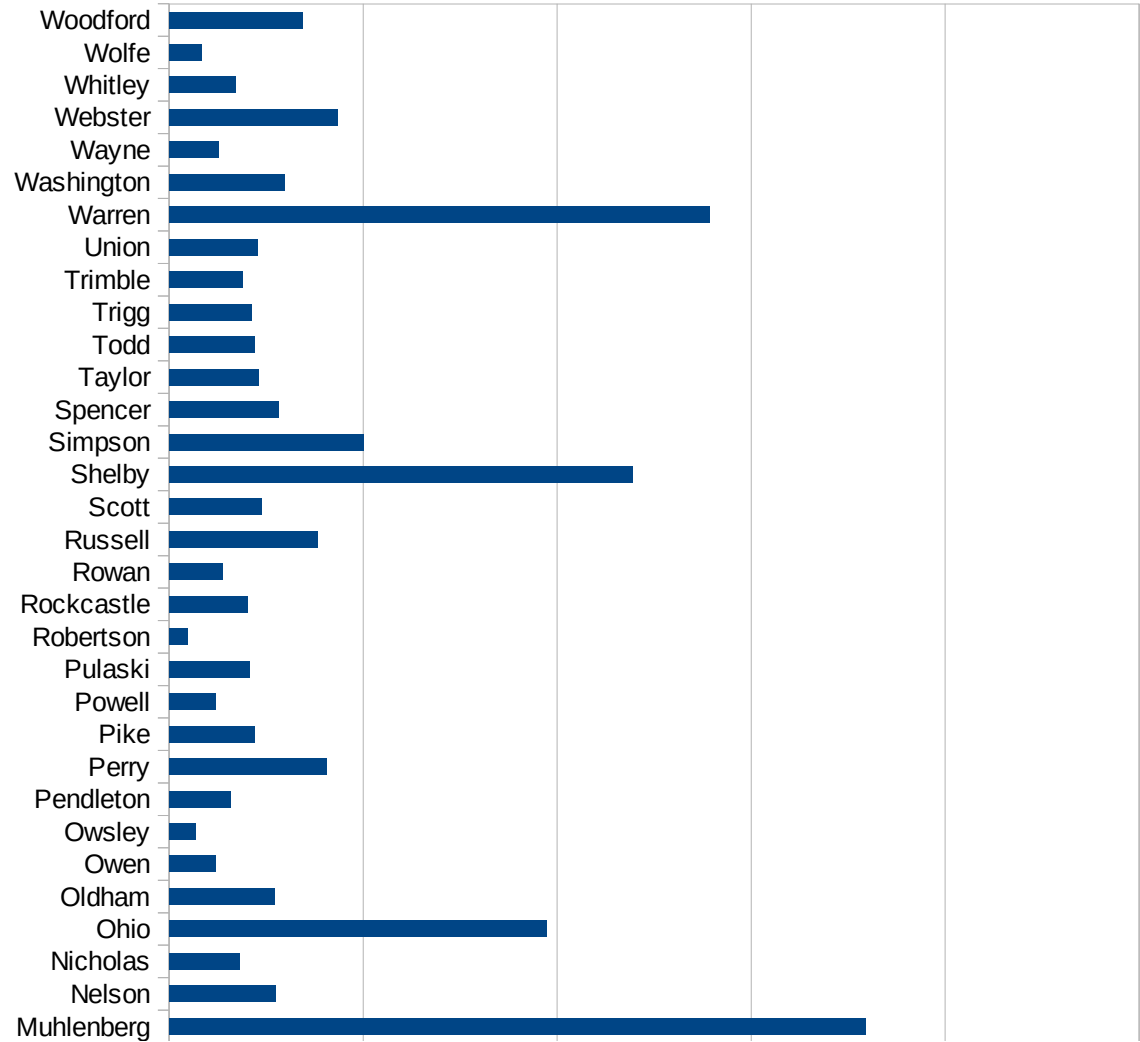


KS

29173  
29175  
29177  
29179  
29181  
29195  
29197  
29199  
29201  
29203  
29205  
29183  
29185  
29187  
29189  
29510  
29186  
29207  
29209  
29211  
29213  
29215  
  
29217  
29219  
29221  
29223  
29225  
29227  
29229

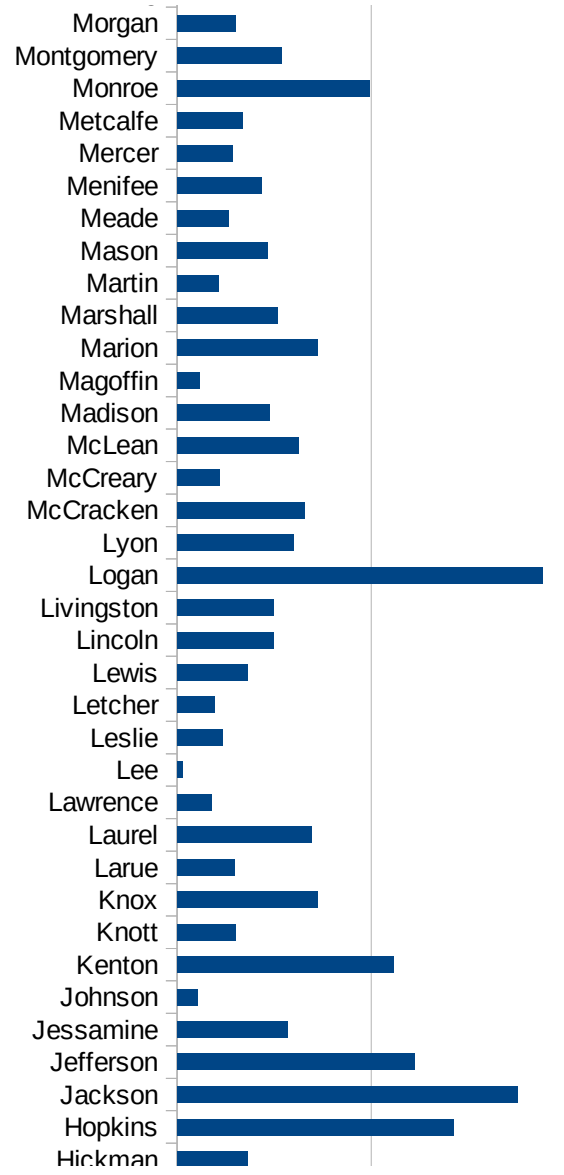
KY

FIPS	County	PC Infection
21001	Adair	785.8443924
21003	Allen	923.2080295
21005	Anderson	150.0242686
21007	Ballard	275.7237749
21009	Barren	310.1231438
21011	Bath	177.662925
21013	Bell	455.4179683
21015	Boone	580.0825648
21017	Bourbon	237.8121284
21019	Boyd	222.2692633
21021	Boyle	166.1129568
21023	Bracken	242.7479063
21025	Breathitt	117.8689298
21027	Breckinridge	152.0502256
21029	Bullitt	226.9671514
21031	Butler	2098.340119
21033	Caldwell	283.1301612
21035	Calloway	304.0756356
21037	Campbell	368.2153899
21039	Carlisle	272.479564
21041	Carroll	894.1044985
21043	Carter	199.9703748
21045	Casey	427.9959718
21047	Christian	447.8798956
21049	Clark	322.7675246
21051	Clay	482.467048
21053	Clinton	88.18342152
21055	Crittenden	145.8216489
21057	Cumberland	120.1381589
21059	Daviess	528.1690141
21061	Edmonson	668.0788659
21063	Elliott	66.59563133
21065	Estill	49.30271869



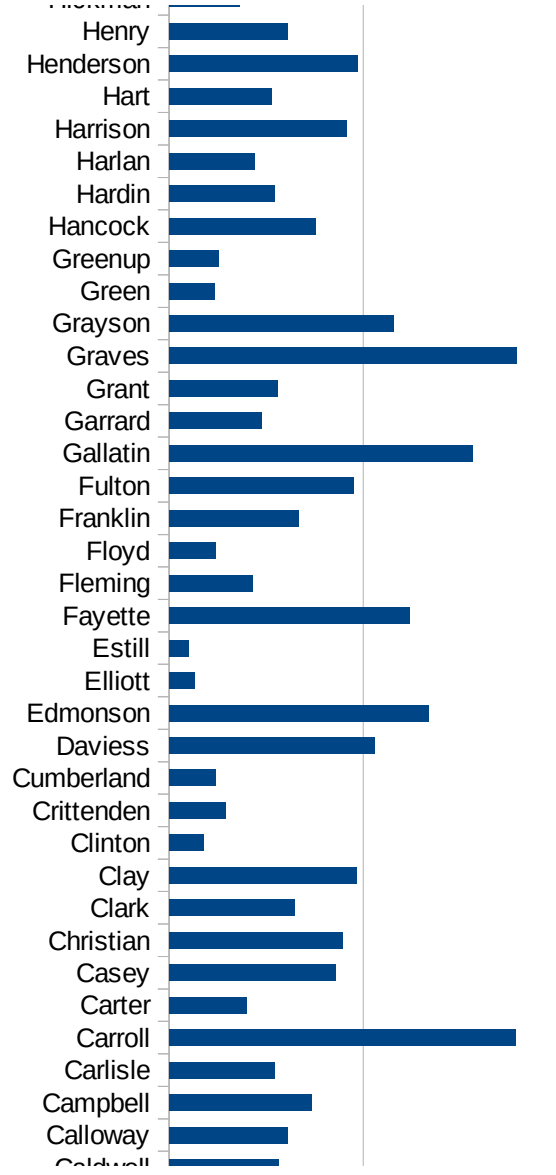
KY

21067 Fayette	618.0122305
21069 Fleming	214.8004435
21071 Floyd	119.9609429
21073 Franklin	332.5789629
21075 Fulton	473.8562092
21077 Gallatin	781.25
21079 Garrard	239.1799544
21081 Grant	278.6513276
21083 Graves	895.0344347
21085 Grayson	577.4856578
21087 Green	117.6577066
21089 Greenup	127.5944199
21091 Hancock	376.7983558
21093 Hardin	270.9413172
21095 Harlan	219.6220985
21097 Harrison	457.9827458
21099 Hart	264.466307
21101 Henderson	484.7447961
21103 Henry	304.2344468
21105 Hickman	180.9545352
21107 Hopkins	712.2570338
21109 Jackson	877.8455587
21111 Jefferson	611.1480993
21113 Jessamine	285.6083086
21115 Johnson	53.60493165
21117 Kenton	558.2622206
21119 Knott	152.0560624
21121 Knox	360.9762331
21123 Larue	146.7812959
21125 Laurel	346.1405331
21127 Lawrence	89.91073149
21129 Lee	14.21868335
21131 Leslie	118.3081928
21133 Letcher	95.89478972

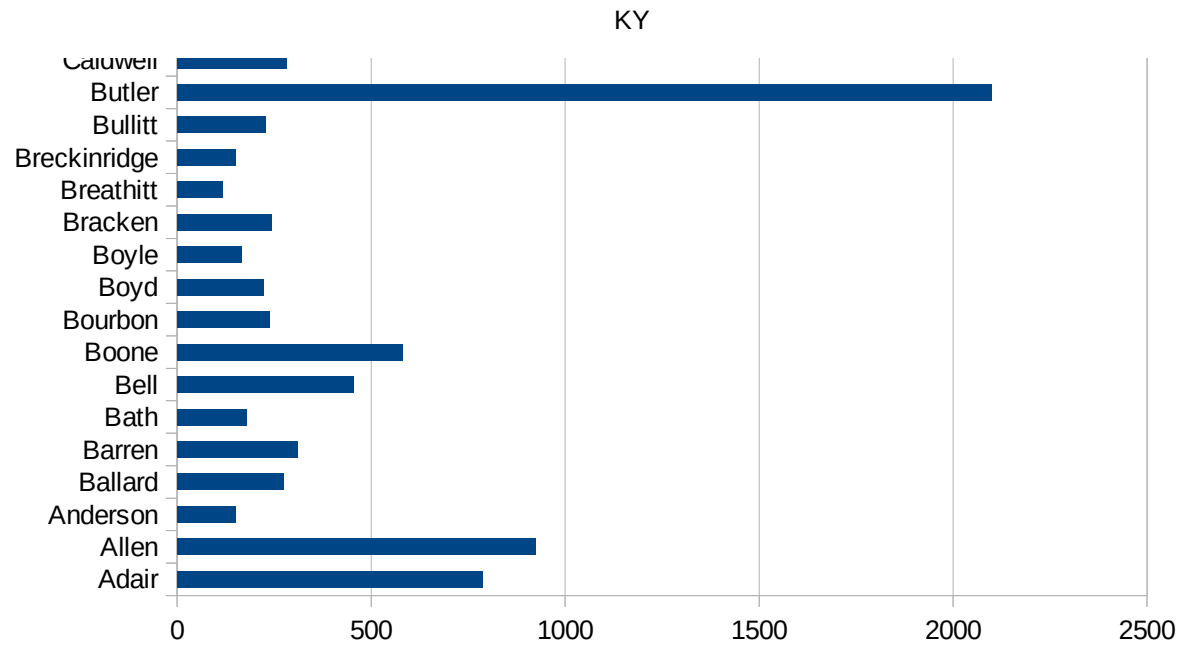


KY

21135 Lewis	181.0364336
21137 Lincoln	247.5247525
21139 Livingston	248.8638823
21141 Logan	941.1241617
21143 Lyon	299.6628793
21145 McCracken	329.0178435
21147 McCreary	109.1452206
21149 McLean	313.4457415
21151 Madison	239.2603499
21153 Magoffin	56.62514156
21155 Marion	360.7503608
21157 Marshall	259.6902953
21159 Martin	105.9789808
21161 Mason	233.2361516
21163 Meade	132.3350165
21165 Menifee	217.020617
21167 Mercer	142.3716359
21169 Metcalfe	169.4915254
21171 Monroe	494.4952416
21173 Montgomery	269.4748786
21175 Morgan	149.8688647
21177 Muhlenberg	1793.721973
21179 Nelson	274.8031668
21181 Nicholas	181.4122244
21183 Ohio	971.4783908
21185 Oldham	272.3032947
21187 Owen	119.4852941
21189 Owsley	67.08407871
21191 Pendleton	158.3040815
21193 Perry	406.2547907
21195 Pike	220.8828465
21197 Powell	120.5593956
21199 Pulaski	207.3565139
21201 Robertson	46.83840749



21203 Rockcastle	202.9850746
21205 Rowan	138.3069601
21207 Russell	381.5723023
21209 Scott	237.3685995
21211 Shelby	1195.432623
21213 Simpson	501.9159156
21215 Spencer	282.0048952
21217 Taylor	230.9288035
21219 Todd	219.3160588
21221 Trigg	211.7052517
21223 Trimble	187.9036994
21225 Union	227.5077559
21227 Warren	1394.137006
21229 Washington	297.9145978
21231 Wayne	127.0275552
21233 Webster	434.749447
21235 Whitley	171.0722366
21237 Wolfe	83.60039014
21239 Woodford	342.9691328



KY

FIPS

29001  
29003  
29005  
29007  
29009  
29011  
29013  
29015  
29017  
29019  
29021  
29023  
29025  
29027  
29029  
29031  
29033  
29035  
29037

KY

29039  
29041  
29043  
29045  
29047  
29049  
29051  
29053  
29055  
29057  
29059  
29061  
29063  
29065  
29067  
29069  
29071  
29073  
29075  
29077  
29079  
29081  
29083  
29085  
29087  
29089  
29091  
29093  
29095  
29097  
29099  
29101

29103

KY

29105  
29107  
29109  
29111  
29113  
29115  
29117  
29121  
29123  
29125  
29127  
29119  
29129  
29131  
29133  
29135  
29137  
29139  
29141  
29143  
29145  
29147  
29149  
29151  
29153  
29155  
29157  
29159  
29161  
29163  
29165  
29167  
29169  
29171

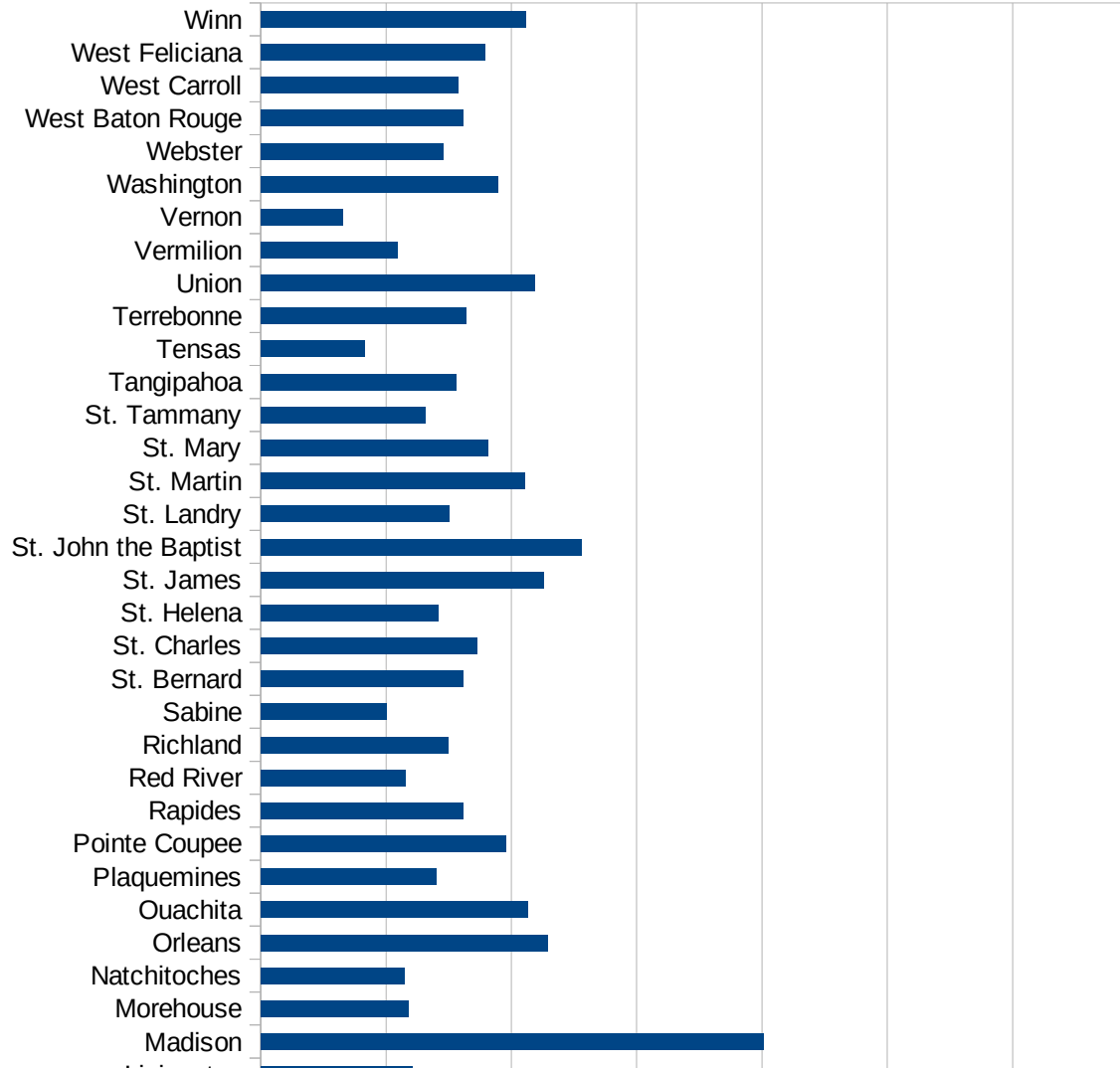


KY

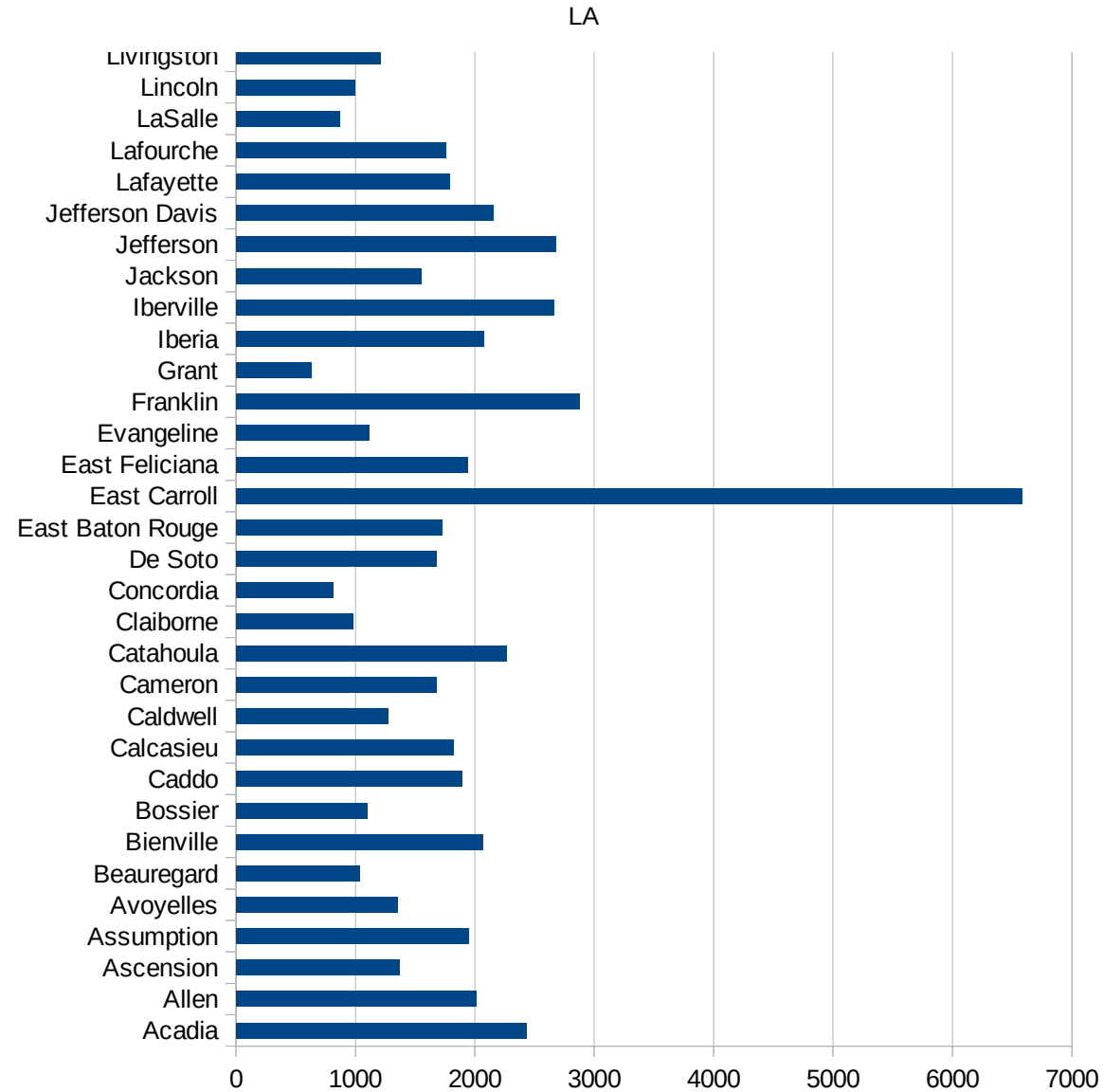
29173  
29175  
29177  
29179  
29181  
29195  
29197  
29199  
29201  
29203  
29205  
29183  
29185  
29187  
29189  
29510  
29186  
29207  
29209  
29211  
29213  
29215  
  
29217  
29219  
29221  
29223  
29225  
29227  
29229

LA

FIPS	County	PC Infection
22001	Acadia	2428.043094
22003	Allen	2007.420426
22005	Ascension	1371.599076
22007	Assumption	1950.672646
22009	Avoyelles	1356.828629
22011	Beauregard	1033.473814
22013	Bienville	2066.42621
22015	Bossier	1103.117506
22017	Caddo	1896.08187
22019	Calcasieu	1824.116743
22021	Caldwell	1275.100402
22023	Cameron	1679.104478
22025	Catahoula	2268.942548
22027	Claiborne	978.4244857
22029	Concordia	812.3850399
22031	De Soto	1680.274092
22033	East Baton Rouge	1724.888651
22035	East Carroll	6579.508313
22037	East Feliciana	1937.321937
22039	Evangeline	1112.3404
22041	Franklin	2877.55507
22043	Grant	631.6164042
22045	Iberia	2074.963702
22047	Iberville	2661.899086
22049	Jackson	1553.26374
22051	Jefferson	2675.722438
22053	Jefferson Davis	2153.125198
22055	Lafayette	1792.554637
22057	Lafourche	1754.064108
22059	LaSalle	871.4889053
22061	Lincoln	991.6094584
22063	Livingston	1207.305452
22065	Madison	4013.977242



22067 Morehouse	1181.19537
22069 Natchitoches	1145.916863
22071 Orleans	2287.944431
22073 Ouachita	2133.678589
22075 Plaquemines	1396.838958
22077 Pointe Coupee	1959.890611
22079 Rapides	1611.494922
22081 Red River	1156.069364
22083 Richland	1495.641838
22085 Sabine	1006.990679
22087 St. Bernard	1613.83532
22089 St. Charles	1726.583332
22091 St. Helena	1412.979926
22093 St. James	2253.172981
22095 St. John the Baptist	2561.133753
22097 St. Landry	1501.860712
22099 St. Martin	2105.51836
22101 St. Mary	1810.182023
22103 St. Tammany	1315.325577
22105 Tangipahoa	1555.573828
22107 Tensas	829.224563
22109 Terrebonne	1642.932418
22111 Union	2185.400806
22113 Vermilion	1094.768511
22115 Vernon	652.8857962
22117 Washington	1895.581984
22119 Webster	1453.68318
22121 West Baton Rouge	1615.771749
22123 West Carroll	1575.305045
22125 West Feliciana	1785.252264
22127 Winn	2115.466252



LA

FIPS

29001  
29003  
29005  
29007  
29009  
29011  
29013  
29015  
29017  
29019  
29021  
29023  
29025  
29027  
29029  
29031  
29033  
29035  
29037

LA

29039  
29041  
29043  
29045  
29047  
29049  
29051  
29053  
29055  
29057  
29059  
29061  
29063  
29065  
29067  
29069  
29071  
29073  
29075  
29077  
29079  
29081  
29083  
29085  
29087  
29089  
29091  
29093  
29095  
29097  
29099  
29101

29103

LA

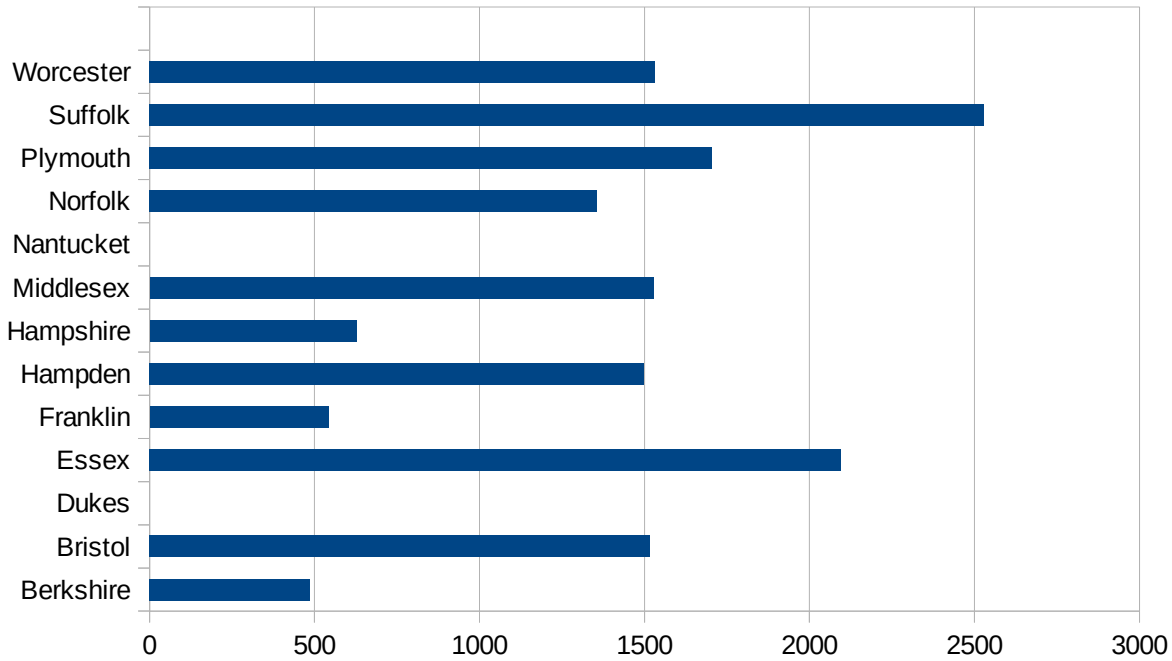
29105  
29107  
29109  
29111  
29113  
29115  
29117  
29121  
29123  
29125  
29127  
29119  
29129  
29131  
29133  
29135  
29137  
29139  
29141  
29143  
29145  
29147  
29149  
29151  
29153  
29155  
29157  
29159  
29161  
29163  
29165  
29167  
29169  
29171

LA

29173  
29175  
29177  
29179  
29181  
29195  
29197  
29199  
29201  
29203  
29205  
29183  
29185  
29187  
29189  
29510  
29186  
29207  
29209  
29211  
29213  
29215  
  
29217  
29219  
29221  
29223  
29225  
29227  
29229

MA

FIPS	County	PC Infection
25001	Barnstable	746.4400013
25003	Berkshire	486.7508785
25005	Bristol	1517.3167
25007	Dukes	0
25009	Essex	2095.016936
25011	Franklin	542.5362513
25013	Hampden	1499.980868
25015	Hampshire	627.1884974
25017	Middlesex	1526.709993
25019	Nantucket	0
25021	Norfolk	1355.282483
25023	Plymouth	1704.584932
25025	Suffolk	2528.454559
25027	Worcester	1531.463978





MA

FIPS

29001  
29003  
29005  
29007  
29009  
29011  
29013  
29015  
29017  
29019  
29021  
29023  
29025  
29027  
29029  
29031  
29033  
29035  
29037

MA

29039  
29041  
29043  
29045  
29047  
29049  
29051  
29053  
29055  
29057  
29059  
29061  
29063  
29065  
29067  
29069  
29071  
29073  
29075  
29077  
29079  
29081  
29083  
29085  
29087  
29089  
29091  
29093  
29095  
29097  
29099  
29101

29103

MA

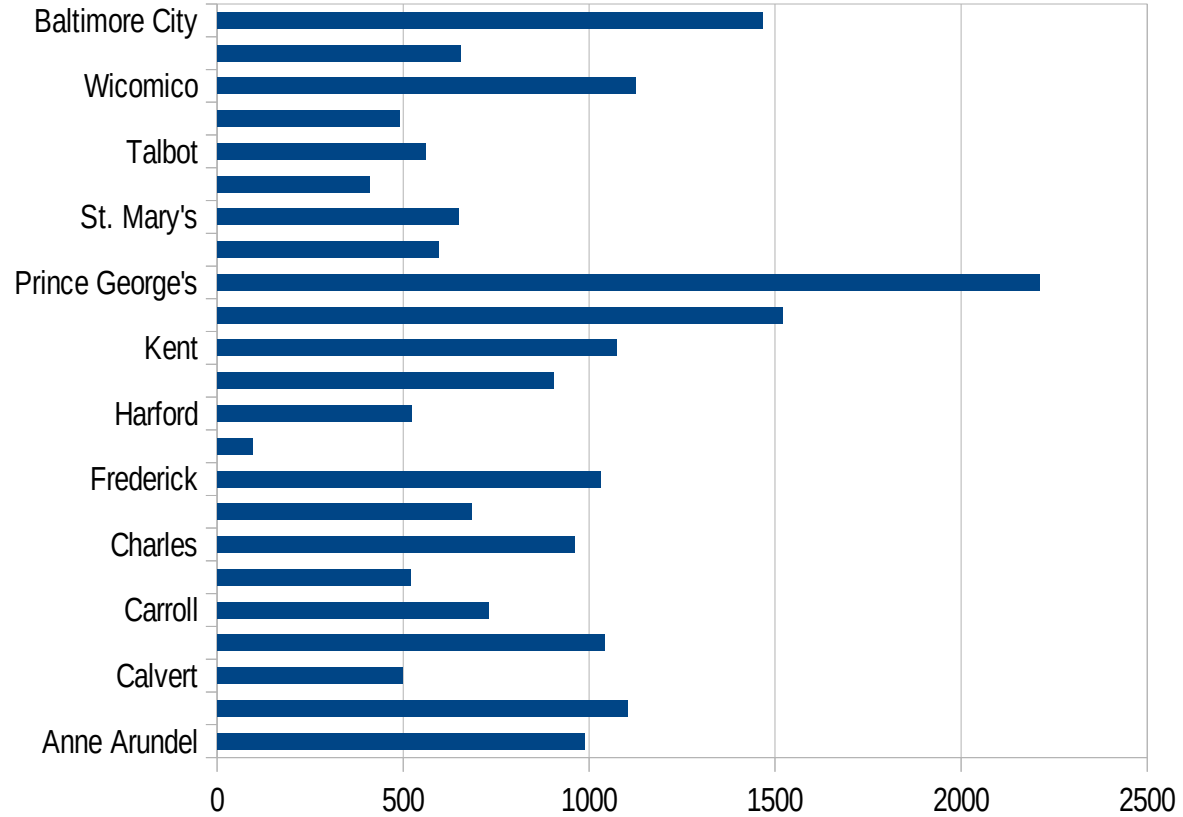
29105  
29107  
29109  
29111  
29113  
29115  
29117  
29121  
29123  
29125  
29127  
29119  
29129  
29131  
29133  
29135  
29137  
29139  
29141  
29143  
29145  
29147  
29149  
29151  
29153  
29155  
29157  
29159  
29161  
29163  
29165  
29167  
29169  
29171

MA

29173  
29175  
29177  
29179  
29181  
29195  
29197  
29199  
29201  
29203  
29205  
29183  
29185  
29187  
29189  
29510  
29186  
29207  
29209  
29211  
29213  
29215  
  
29217  
29219  
29221  
29223  
29225  
29227  
29229

MD

FIPS	County	PC Infection
24001	Allegany	312.7861923
24003	Anne Arundel	986.5788473
24005	Baltimore	1104.859668
24009	Calvert	498.8967751
24011	Caroline	1041.916887
24013	Carroll	729.090596
24015	Cecil	521.2689398
24017	Charles	960.9728612
24019	Dorchester	684.4177761
24021	Frederick	1030.714107
24023	Garrett	96.01207009
24025	Harford	521.7439241
24027	Howard	904.0953477
24029	Kent	1073.105298
24031	Montgomery	1518.763176
24033	Prince George's	2210.362166
24035	Queen Anne's	595.0130346
24037	St. Mary's	647.94433
24039	Somerset	408.9581305
24041	Talbot	559.9437351
24043	Washington	489.6439315
24045	Wicomico	1124.085469
24047	Worcester	654.1497019
24510	Baltimore City	1466.402211



MD

FIPS

29001  
29003  
29005  
29007  
29009  
29011  
29013  
29015  
29017  
29019  
29021  
29023  
29025  
29027  
29029  
29031  
29033  
29035  
29037

MD

29039  
29041  
29043  
29045  
29047  
29049  
29051  
29053  
29055  
29057  
29059  
29061  
29063  
29065  
29067  
29069  
29071  
29073  
29075  
29077  
29079  
29081  
29083  
29085  
29087  
29089  
29091  
29093  
29095  
29097  
29099  
29101

29103

MD

29105  
29107  
29109  
29111  
29113  
29115  
29117  
29121  
29123  
29125  
29127  
29119  
29129  
29131  
29133  
29135  
29137  
29139  
29141  
29143  
29145  
29147  
29149  
29151  
29153  
29155  
29157  
29159  
29161  
29163  
29165  
29167  
29169  
29171

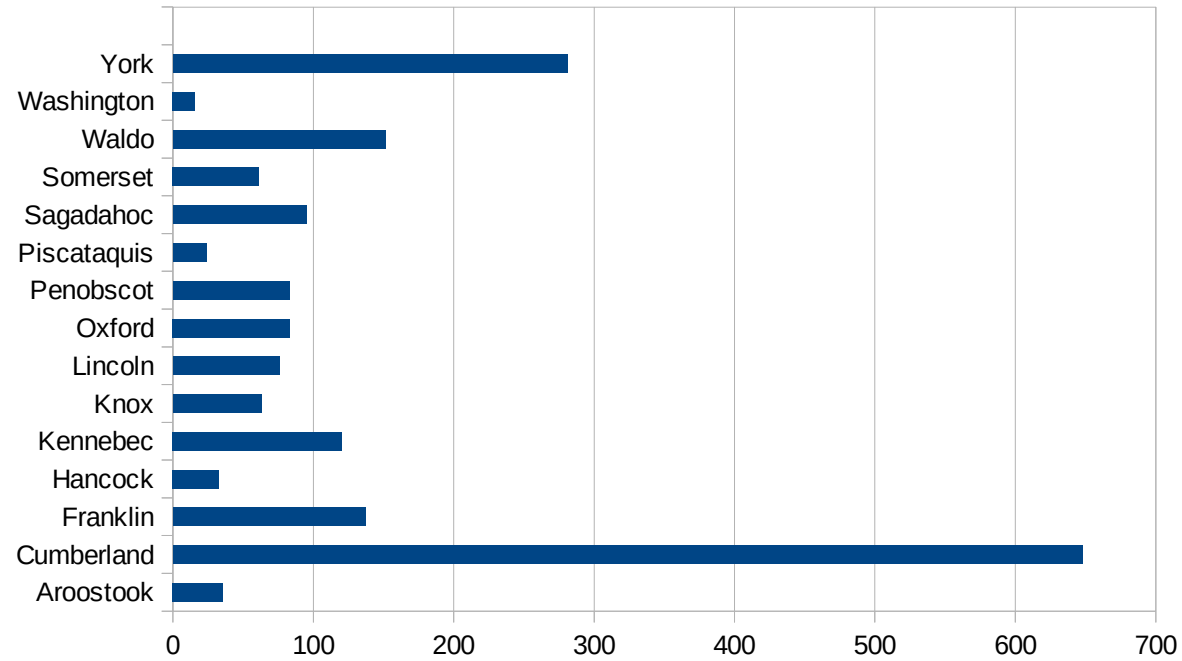


MD

29173  
29175  
29177  
29179  
29181  
29195  
29197  
29199  
29201  
29203  
29205  
29183  
29185  
29187  
29189  
29510  
29186  
29207  
29209  
29211  
29213  
29215  
  
29217  
29219  
29221  
29223  
29225  
29227  
29229

ME

FIPS	County	PC Infection
23001	Androscoggin	469.915211
23003	Aroostook	35.76164861
23005	Cumberland	647.5744063
23007	Franklin	137.1375054
23009	Hancock	32.84012333
23011	Kennebec	120.4098851
23013	Knox	62.85987277
23015	Lincoln	75.70904432
23017	Oxford	83.3072998
23019	Penobscot	82.72886112
23021	Piscataquis	23.80952381
23023	Sagadahoc	95.41449178
23025	Somerset	61.2745098
23027	Waldo	151.156346
23029	Washington	15.87805653
23031	York	281.2407566



ME

FIPS

29001  
29003  
29005  
29007  
29009  
29011  
29013  
29015  
29017  
29019  
29021  
29023  
29025  
29027  
29029  
29031  
29033  
29035  
29037

ME

29039  
29041  
29043  
29045  
29047  
29049  
29051  
29053  
29055  
29057  
29059  
29061  
29063  
29065  
29067  
29069  
29071  
29073  
29075  
29077  
29079  
29081  
29083  
29085  
29087  
29089  
29091  
29093  
29095  
29097  
29099  
29101

29103

ME

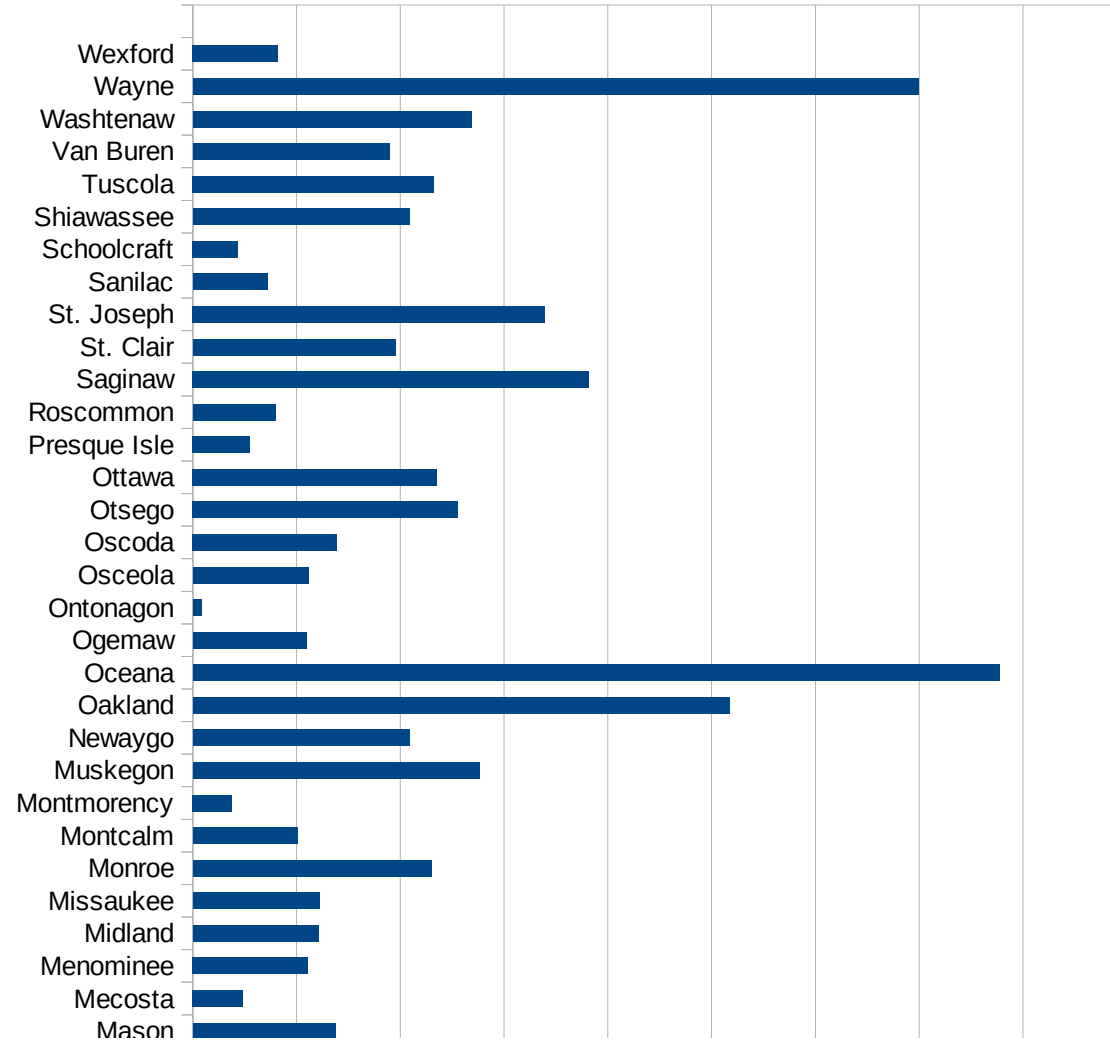
29105  
29107  
29109  
29111  
29113  
29115  
29117  
29121  
29123  
29125  
29127  
29119  
29129  
29131  
29133  
29135  
29137  
29139  
29141  
29143  
29145  
29147  
29149  
29151  
29153  
29155  
29157  
29159  
29161  
29163  
29165  
29167  
29169  
29171

ME

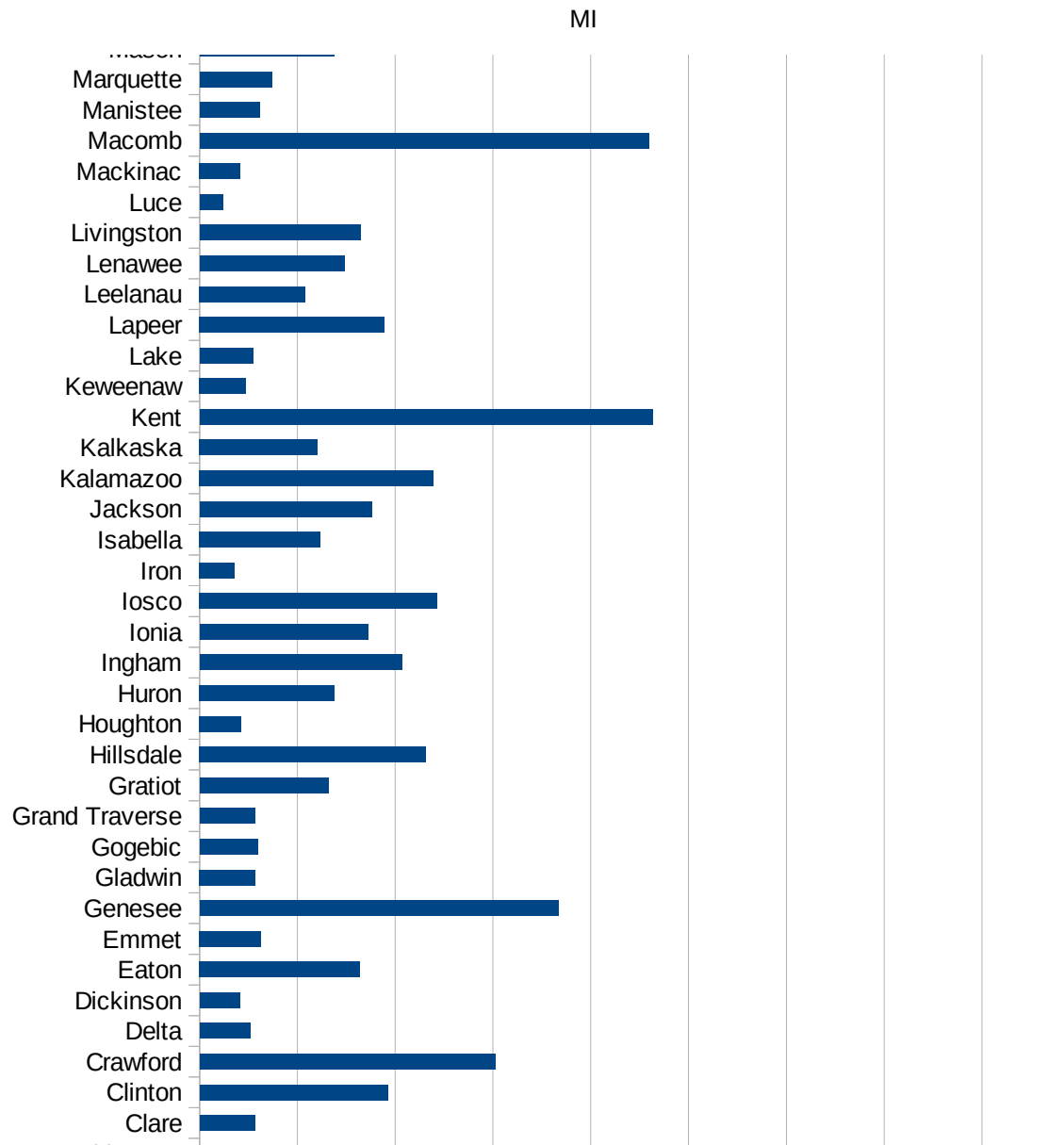
29173  
29175  
29177  
29179  
29181  
29195  
29197  
29199  
29201  
29203  
29205  
29183  
29185  
29187  
29189  
29510  
29186  
29207  
29209  
29211  
29213  
29215  
  
29217  
29219  
29221  
29223  
29225  
29227  
29229

MI

FIPS	County	PC Infection
26001	Alcona	241.2661648
26003	Alger	54.96317467
26005	Allegan	340.9274932
26007	Alpena	433.7094499
26009	Antrim	115.5574577
26011	Arenac	252.6427764
26013	Baraga	60.09615385
26015	Barry	228.9190117
26017	Bay	425.3148966
26019	Benzie	90.12561257
26021	Berrien	676.6531942
26023	Branch	655.632479
26025	Calhoun	468.4467644
26027	Cass	402.6871624
26029	Charlevoix	160.0365798
26031	Cheboygan	114.1148231
26033	Chippewa	61.30554149
26035	Clare	113.7952336
26037	Clinton	384.460243
26039	Crawford	604.2730739
26041	Delta	103.1876621
26043	Dickinson	82.73253753
26045	Eaton	327.7912334
26047	Emmet	126.0958328
26049	Genesee	733.8556669
26051	Gladwin	114.457118
26053	Gogebic	119.2368839
26055	Grand Traverse	112.3437719
26057	Gratiot	263.5532895
26059	Hillsdale	463.3981071
26061	Houghton	85.59043596
26063	Huron	275.9417314
26065	Ingham	413.343126

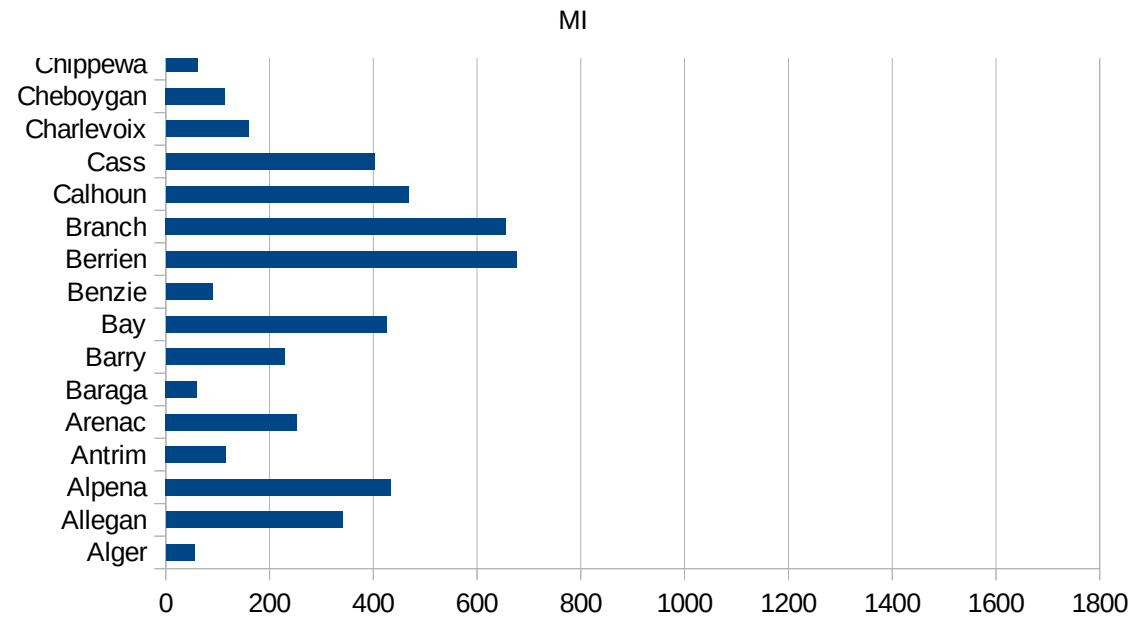


26067 Ionia	344.183149
26069 Iosco	486.4239863
26071 Iron	71.96186021
26073 Isabella	246.5916499
26075 Jackson	352.5937679
26077 Kalamazoo	478.7254125
26079 Kalkaska	241.2477558
26081 Kent	927.0617603
26083 Keweenaw	94.65215334
26085 Lake	109.4183991
26087 Lapeer	378.2887263
26089 Leelanau	215.9529498
26091 Lenawee	296.1349806
26093 Livingston	328.9336067
26095 Luce	47.74789113
26097 Mackinac	83.43376286
26099 Macomb	918.7673405
26101 Manistee	122.3091977
26103 Marquette	147.3329725
26105 Mason	274.9140893
26107 Mecosta	96.45194626
26109 Menominee	221.9031458
26111 Midland	242.7622012
26113 Missaukee	244.8223384
26115 Monroe	460.6518257
26117 Montcalm	201.6633317
26119 Montmorency	75.55315704
26121 Muskegon	551.8814665
26123 Newaygo	417.2461752
26125 Oakland	1034.147845
26127 Oceana	1554.929577
26129 Ogemaw	219.5494464
26131 Ontonagon	17.25625539
26133 Osceola	222.7839424





26135 Oscoda	277.9120348
26137 Otsego	510.8453274
26139 Ottawa	470.2334644
26141 Presque Isle	109.9073638
26143 Roscommon	159.1023279
26145 Saginaw	763.6268344
26147 St. Clair	390.3675857
26149 St. Joseph	678.2104418
26151 Sanilac	143.2664756
26153 Schoolcraft	86.76251859
26155 Shiawassee	417.937588
26157 Tuscola	464.6203062
26159 Van Buren	379.0690277
26161 Washtenaw	537.2503457
26163 Wayne	1398.317913
26165 Wexford	164.3459033



MI

FIPS

29001  
29003  
29005  
29007  
29009  
29011  
29013  
29015  
29017  
29019  
29021  
29023  
29025  
29027  
29029  
29031  
29033  
29035  
29037

MI

29039  
29041  
29043  
29045  
29047  
29049  
29051  
29053  
29055  
29057  
29059  
29061  
29063  
29065  
29067  
29069  
29071  
29073  
29075  
29077  
29079  
29081  
29083  
29085  
29087  
29089  
29091  
29093  
29095  
29097  
29099  
29101

29103

MI

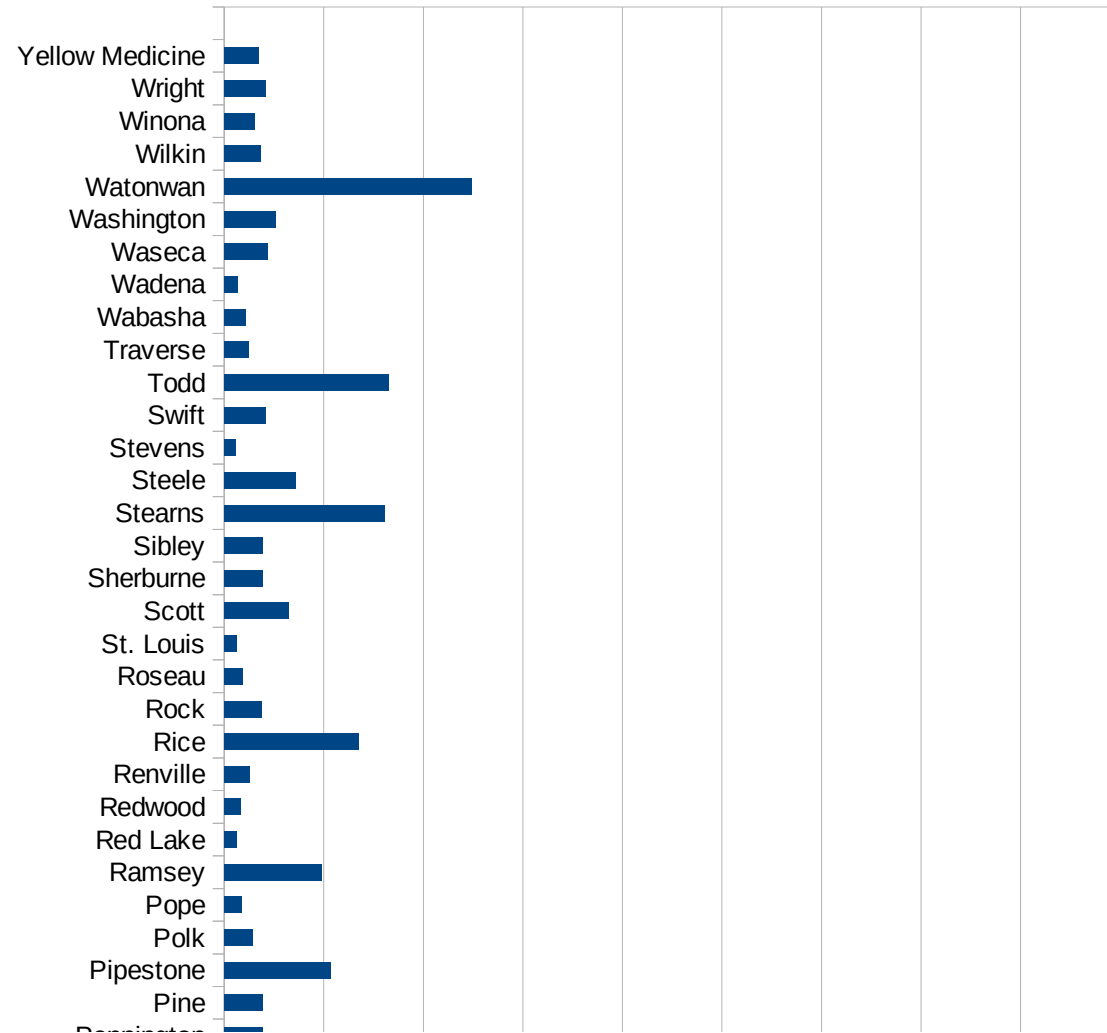
29105  
29107  
29109  
29111  
29113  
29115  
29117  
29121  
29123  
29125  
29127  
29119  
29129  
29131  
29133  
29135  
29137  
29139  
29141  
29143  
29145  
29147  
29149  
29151  
29153  
29155  
29157  
29159  
29161  
29163  
29165  
29167  
29169  
29171

MI

29173  
29175  
29177  
29179  
29181  
29195  
29197  
29199  
29201  
29203  
29205  
29183  
29185  
29187  
29189  
29510  
29186  
29207  
29209  
29211  
29213  
29215  
  
29217  
29219  
29221  
29223  
29225  
29227  
29229

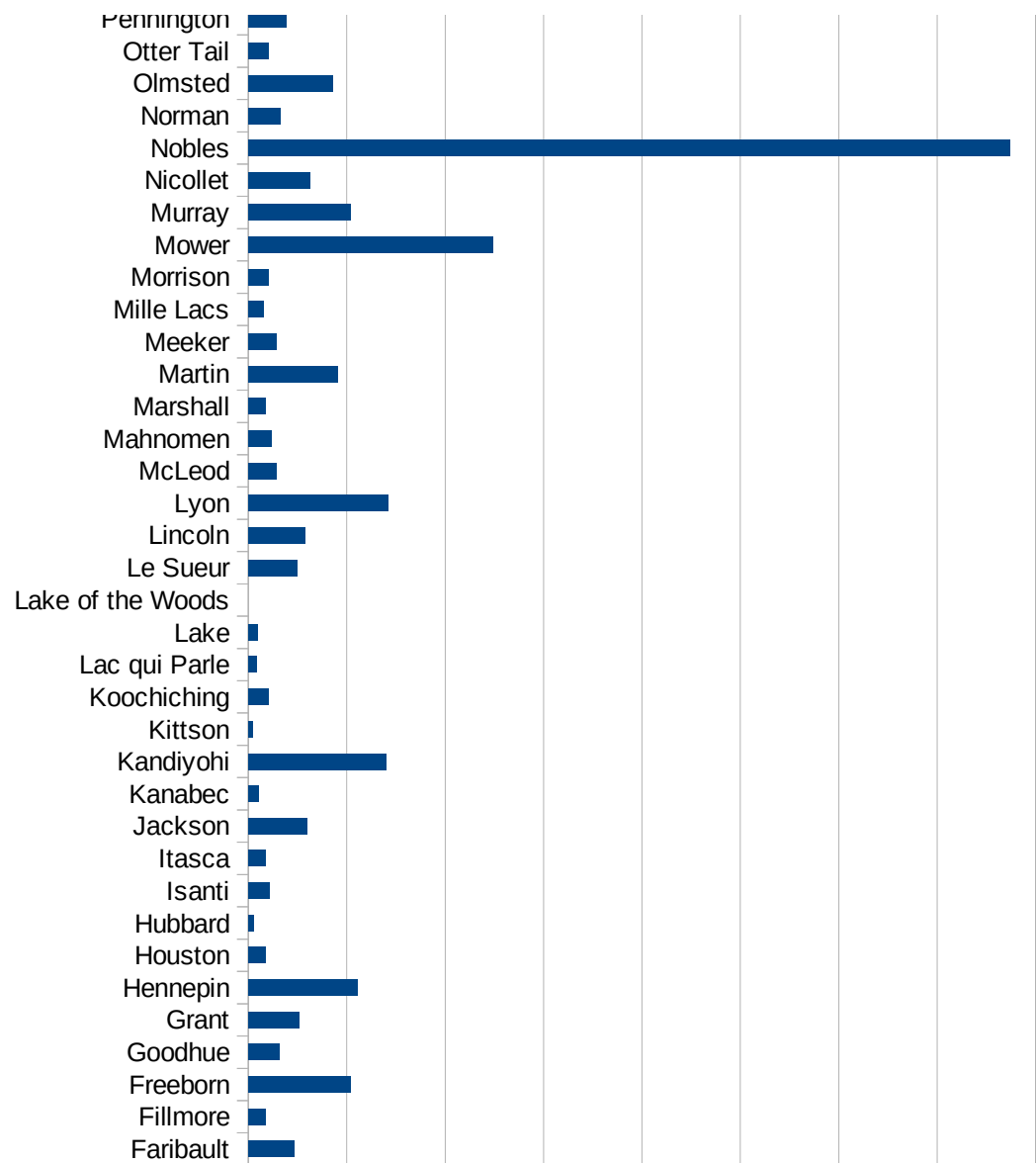
MN

FIPS	County	PC Infection
27001	Aitkin	106.9047919
27003	Anoka	709.4142951
27005	Becker	200.7506328
27007	Beltrami	132.3457212
27009	Benton	616.5988408
27011	Big Stone	360.7937462
27013	Blue Earth	932.8607234
27015	Brown	211.0628808
27017	Carlton	267.8795658
27019	Carver	500.2365984
27021	Cass	74.52826993
27023	Chippewa	704.4615901
27025	Chisago	202.067165
27027	Clay	988.1948245
27029	Clearwater	158.9103292
27031	Cook	18.54255516
27033	Cottonwood	1276.935355
27035	Crow Wing	183.3900969
27037	Dakota	670.3915867
27039	Dodge	504.2743252
27041	Douglas	218.6281741
27043	Faribault	465.183893
27045	Fillmore	180.4539842
27047	Freeborn	1037.971357
27049	Goodhue	314.6348296
27051	Grant	514.8646404
27053	Hennepin	1107.486891
27055	Houston	172.2467435
27057	Hubbard	56.25351584
27059	Isanti	215.1829055
27061	Itasca	175.135231
27063	Jackson	595.2981536
27065	Kanabec	111.0631209

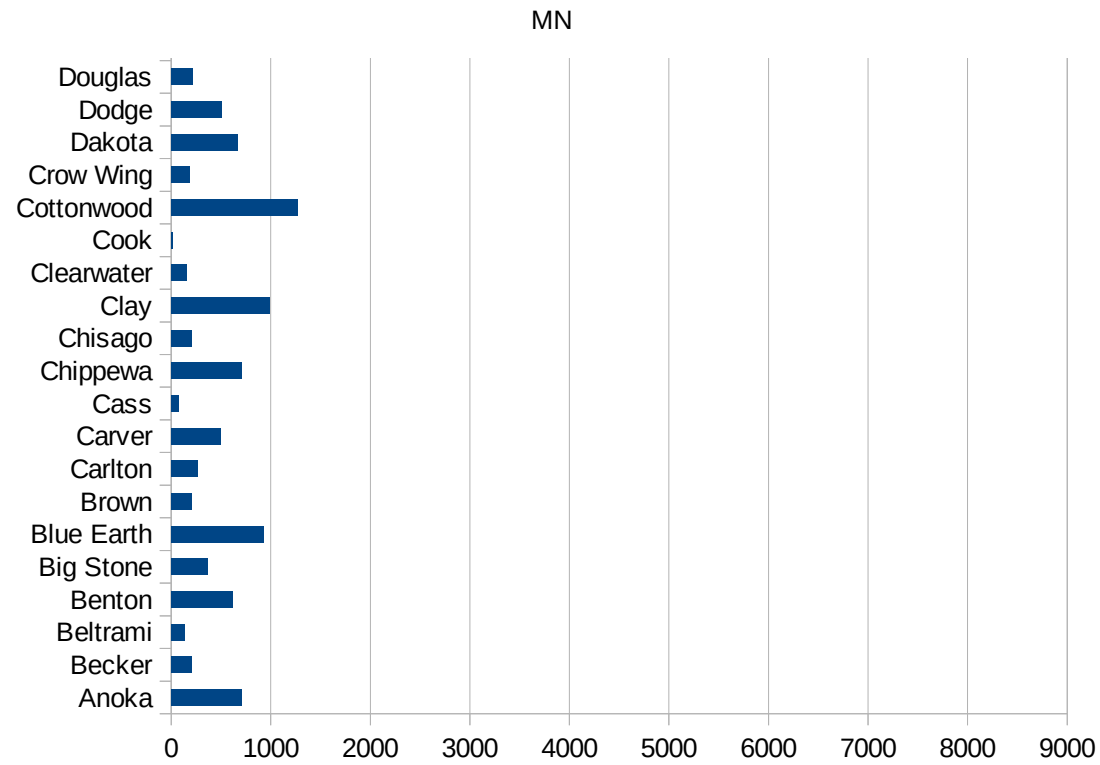


MN

27067 Kandiyohi	1400.070004
27069 Kittson	47.08097928
27071 Koochiching	209.0032154
27073 Lac qui Parle	90.1171523
27075 Lake	93.82623381
27077 Lake of the Woo	0
27079 Le Sueur	498.3505299
27081 Lincoln	581.7028027
27083 Lyon	1420.266105
27085 McLeod	284.336409
27087 Mahnommen	235.5499185
27089 Marshall	181.0436635
27091 Martin	909.7801365
27093 Meeker	289.5294067
27095 Mille Lacs	156.8537434
27097 Morrison	211.0404293
27099 Mower	2484.316813
27101 Murray	1039.149348
27103 Nicollet	628.2875511
27105 Nobles	7744.937055
27107 Norman	324.3243243
27109 Olmsted	854.8922746
27111 Otter Tail	209.1409916
27113 Pennington	387.9249542
27115 Pine	390.0552861
27117 Pipestone	1072.178623
27119 Polk	285.4514891
27121 Pope	171.2174462
27123 Ramsey	980.8982025
27125 Red Lake	125.0312578
27127 Redwood	163.9451767
27129 Renville	253.2165344
27131 Rice	1349.909054
27133 Rock	371.7867007



27135 Roseau	191.4191419
27137 St. Louis	124.6533236
27139 Scott	646.6233775
27141 Sherburne	390.4785705
27143 Sibley	392.6004791
27145 Stearns	1616.893555
27147 Steele	722.7671657
27149 Stevens	112.7858095
27151 Swift	417.3354735
27153 Todd	1647.546986
27155 Traverse	241.8379686
27157 Wabasha	212.5202125
27159 Wadena	130.6904814
27161 Waseca	438.7138195
27163 Washington	518.5165181
27165 Watonwan	2486.338798
27167 Wilkin	367.7646306
27169 Winona	306.9355632
27171 Wright	413.6443978
27173 Yellow Medicine	347.1158754





MN

FIPS

29001  
29003  
29005  
29007  
29009  
29011  
29013  
29015  
29017  
29019  
29021  
29023  
29025  
29027  
29029  
29031  
29033  
29035  
29037

MN

29039  
29041  
29043  
29045  
29047  
29049  
29051  
29053  
29055  
29057  
29059  
29061  
29063  
29065  
29067  
29069  
29071  
29073  
29075  
29077  
29079  
29081  
29083  
29085  
29087  
29089  
29091  
29093  
29095  
29097  
29099  
29101

29103

MN

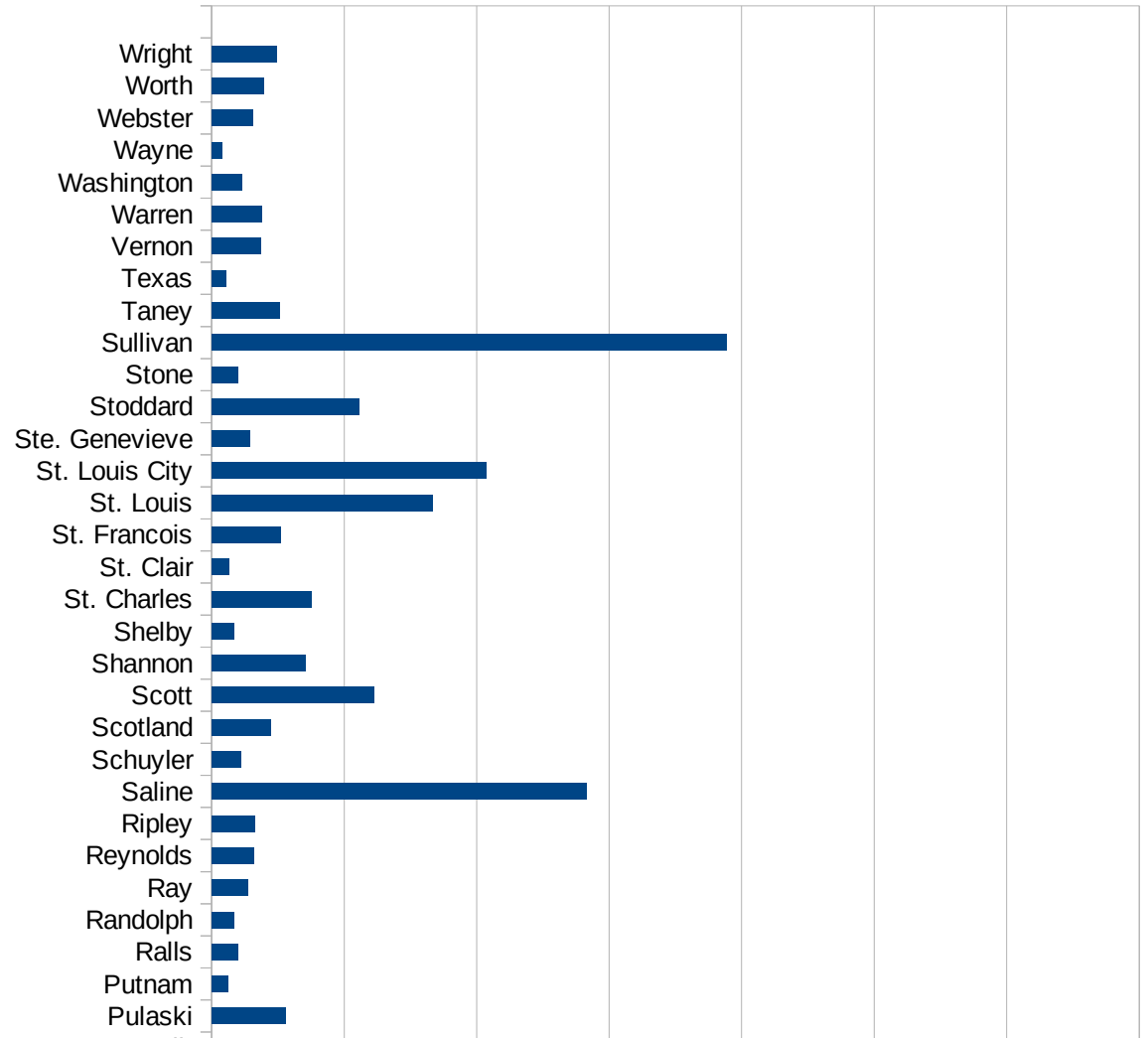
29105  
29107  
29109  
29111  
29113  
29115  
29117  
29121  
29123  
29125  
29127  
29119  
29129  
29131  
29133  
29135  
29137  
29139  
29141  
29143  
29145  
29147  
29149  
29151  
29153  
29155  
29157  
29159  
29161  
29163  
29165  
29167  
29169  
29171

MN

29173  
29175  
29177  
29179  
29181  
29195  
29197  
29199  
29201  
29203  
29205  
29183  
29185  
29187  
29189  
29510  
29186  
29207  
29209  
29211  
29213  
29215  
  
29217  
29219  
29221  
29223  
29225  
29227  
29229

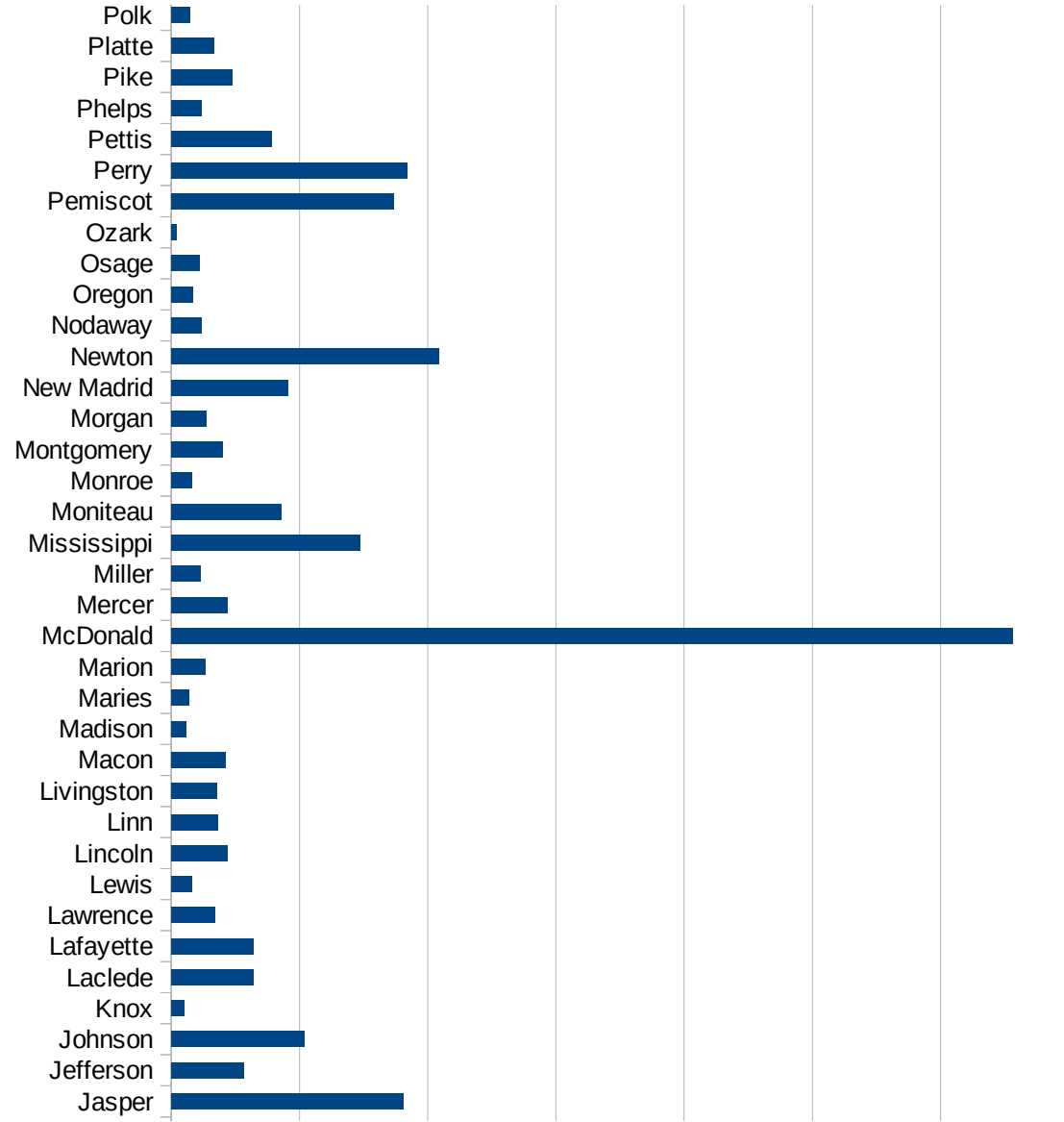
MO

FIPS	County	Cases	Infection Rate per 100,000
29001	Adair	406.4880224	
29003	Andrew	312.3757596	
29005	Atchison	116.0317153	
29007	Audrain	561.3787147	
29009	Barry	348.3252522	
29011	Barton	347.5165282	
29013	Bates	98.03921569	
29015	Benton	134.8687623	
29017	Bollinger	246.5280631	
29019	Boone	354.9901392	
29021	Buchanan	1078.231024	
29023	Butler	286.1230329	
29025	Caldwell	164.6903821	
29027	Callaway	142.5739045	
29029	Camden	200.8075958	
29031	Cape Girardeau	476.1723363	
29033	Carroll	468.9465858	
29035	Carter	132.144037	
29037	Cass	214.379633	
29039	Cedar	105.8948112	
29041	Chariton	93.94712119	
29043	Christian	103.4684938	
29045	Clark	29.23121894	
29047	Clay	239.0761675	
29049	Clinton	175.8671226	
29051	Cole	164.0710454	
29053	Cooper	181.7871954	
29055	Crawford	100.1794882	
29057	Dade	26.42356982	
29059	Dallas	131.2492543	
29061	Daviess	132.3228678	
29063	DeKalb	150.4354711	
29065	Dent	58.28638042	



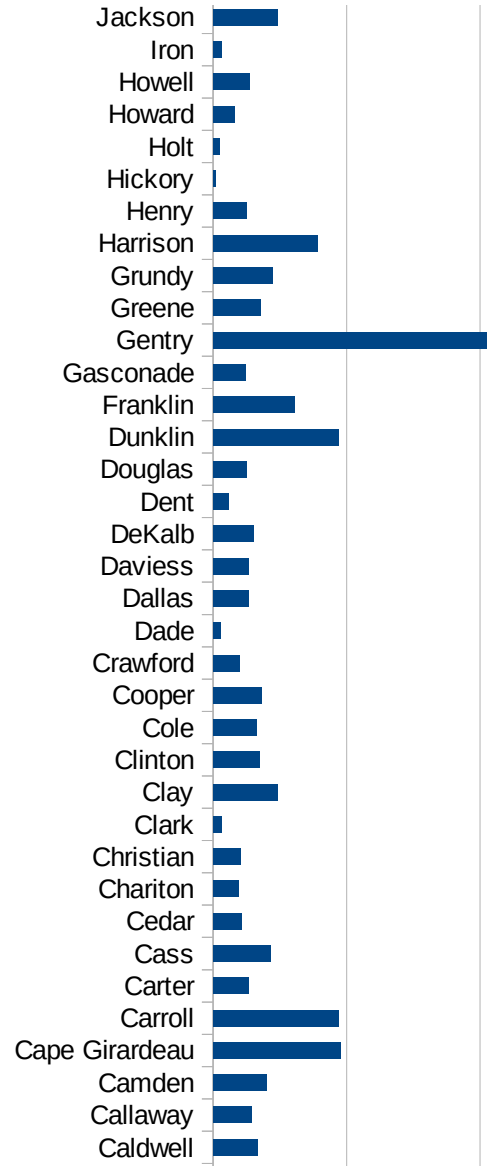
MO

29067 Douglas	127.1218126
29069 Dunklin	469.020834
29071 Franklin	305.7779493
29073 Gasconade	122.4073444
29075 Gentry	1025.950513
29077 Greene	177.1014959
29079 Grundy	221.9084123
29081 Harrison	392.2034704
29083 Henry	123.8986784
29085 Hickory	10.51635293
29087 Holt	22.70663034
29089 Howard	78.91881227
29091 Howell	134.7439864
29093 Iron	29.47823524
29095 Jackson	240.0375835
29097 Jasper	903.5445472
29099 Jefferson	283.0436779
29101 Johnson	520.0178931
29103 Knox	50.671396
29105 Laclede	322.0115924
29107 Lafayette	319.0379778
29109 Lawrence	169.4517584
29111 Lewis	81.17706748
29113 Lincoln	220.1574039
29115 Linn	182.7697931
29117 Livingston	178.2648884
29121 Macon	211.1793044
29123 Madison	57.43354119
29125 Maries	68.42285323
29127 Marion	132.9043089
29119 McDonald	3280.180258
29129 Mercer	219.7198572
29131 Miller	114.4616356
29133 Mississippi	734.8530294

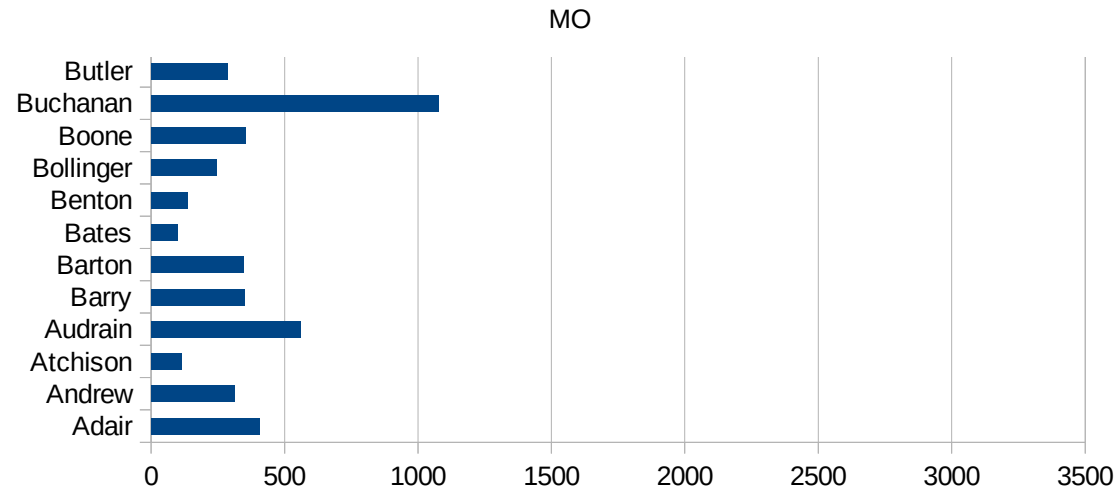


MO

29135 Moniteau	428.0131505
29137 Monroe	80.79409049
29139 Montgomery	199.4104387
29141 Morgan	137.5380686
29143 New Madrid	456.7530065
29145 Newton	1041.773933
29147 Nodaway	116.5710187
29149 Oregon	85.38089365
29151 Osage	109.3772787
29153 Ozark	22.18032605
29155 Pemiscot	866.519174
29157 Perry	919.0600522
29159 Pettis	390.2026233
29161 Phelps	116.2478762
29163 Pike	237.7864246
29165 Platte	167.985629
29167 Polk	71.42635322
29169 Pulaski	280.6936594
29171 Putnam	63.06495691
29173 Ralls	97.92401097
29175 Randolph	84.80394136
29177 Ray	135.4717476
29179 Reynolds	159.8976655
29181 Ripley	164.1668532
29195 Saline	1415.156148
29197 Schuyler	108.7192868
29199 Scotland	221.5062424
29201 Scott	611.0562172
29203 Shannon	354.1335938
29205 Shelby	82.6446281
29183 St. Charles	374.7663973
29185 St. Clair	63.86375732
29187 St. Francois	260.9008577
29189 St. Louis	832.5434201



29510 St. Louis City	1034.876733
29186 Ste. Genevieve	145.3488372
29207 Stoddard	554.6805451
29209 Stone	100.7905761
29211 Sullivan	1945.024916
29213 Taney	254.2433574
29215 Texas	54.74952094
29217 Vernon	185.1130164
29219 Warren	187.2605226
29221 Washington	112.2559436
29223 Wayne	38.10394757
29225 Webster	153.417372
29227 Worth	196.0784314
29229 Wright	244.8579824





MO

FIPS

29001  
29003  
29005  
29007  
29009  
29011  
29013  
29015  
29017  
29019  
29021  
29023  
29025  
29027  
29029  
29031  
29033  
29035  
29037

MO

29039  
29041  
29043  
29045  
29047  
29049  
29051  
29053  
29055  
29057  
29059  
29061  
29063  
29065  
29067  
29069  
29071  
29073  
29075  
29077  
29079  
29081  
29083  
29085  
29087  
29089  
29091  
29093  
29095  
29097  
29099  
29101

29103

MO

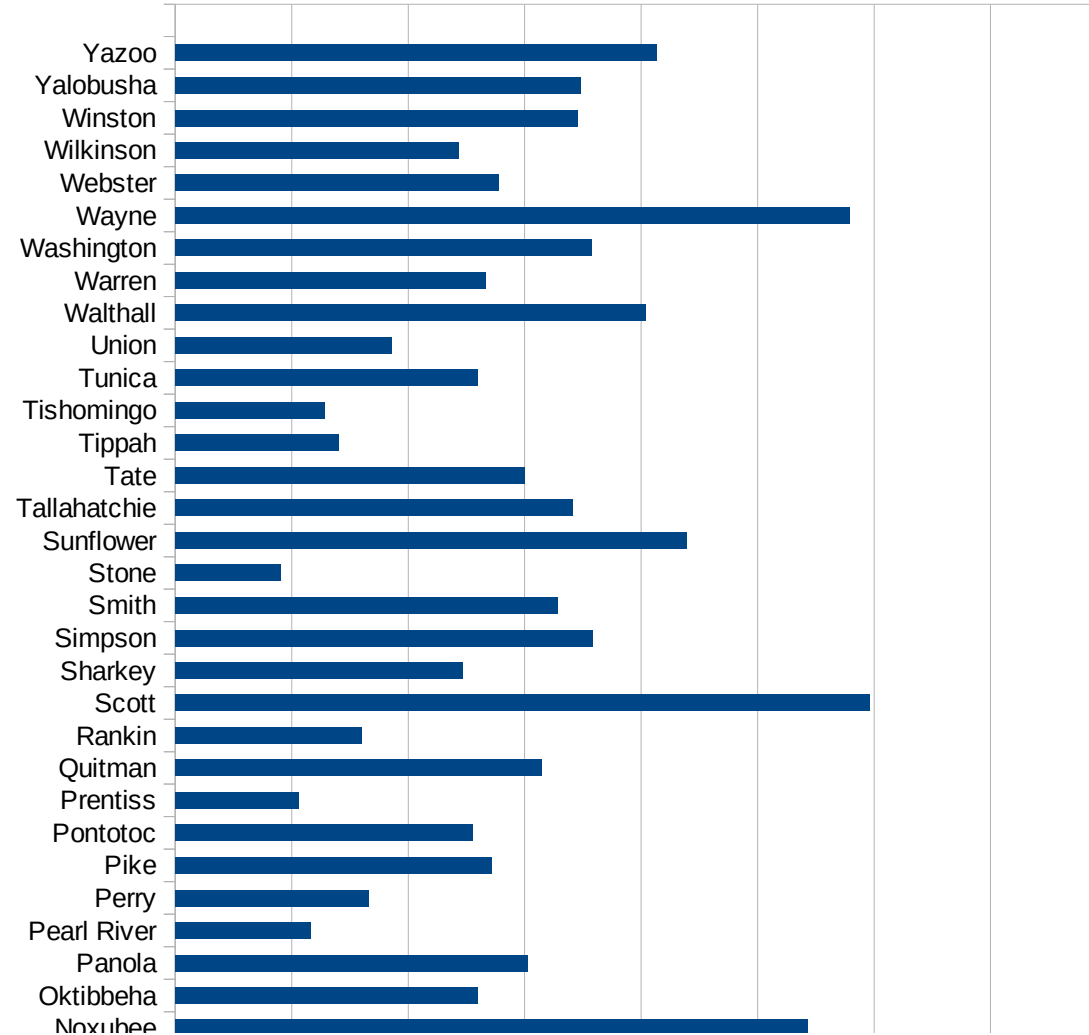
29105  
29107  
29109  
29111  
29113  
29115  
29117  
29121  
29123  
29125  
29127  
29119  
29129  
29131  
29133  
29135  
29137  
29139  
29141  
29143  
29145  
29147  
29149  
29151  
29153  
29155  
29157  
29159  
29161  
29163  
29165  
29167  
29169  
29171

MO

29173  
29175  
29177  
29179  
29181  
29195  
29197  
29199  
29201  
29203  
29205  
29183  
29185  
29187  
29189  
29510  
29186  
29207  
29209  
29211  
29213  
29215  
  
29217  
29219  
29221  
29223  
29225  
29227  
29229

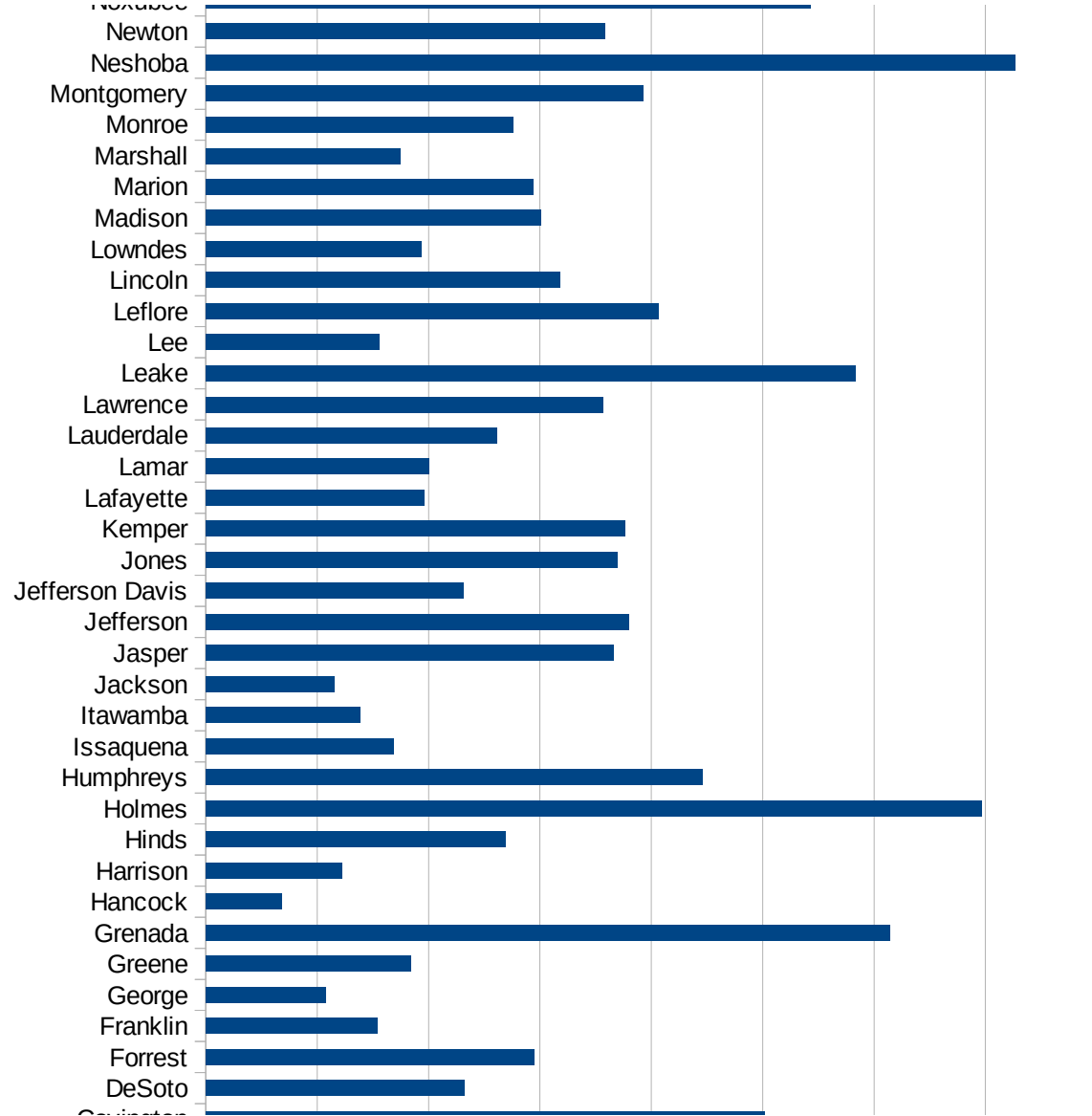
MS

FIPS	County	PC Infection
28001	Adams	1256.732496
28003	Alcorn	333.1076506
28005	Amite	1006.00357
28007	Attala	2145.385244
28009	Benton	701.245315
28011	Bolivar	1477.675294
28013	Calhoun	1295.372679
28015	Carroll	1977.600646
28017	Chickasaw	1822.840836
28019	Choctaw	954.3367963
28021	Claiborne	3576.982893
28023	Clarke	1544.475775
28025	Clay	1413.391107
28027	Coahoma	1109.245183
28029	Copiah	2438.426234
28031	Covington	2508.884528
28033	DeSoto	1160.433184
28035	Forrest	1472.626473
28037	Franklin	770.4160247
28039	George	540.2061856
28041	Greene	920.0647726
28043	Grenada	3072.904298
28045	Hancock	342.2487007
28047	Harrison	609.7265909
28049	Hinds	1344.665415
28051	Holmes	3484.281012
28053	Humphreys	2228.412256
28055	Issaquena	840.9785933
28057	Itawamba	693.1156185
28059	Jackson	577.9015474
28061	Jasper	1832.237643
28063	Jefferson	1899.802983
28065	Jefferson Davis	1157.201353

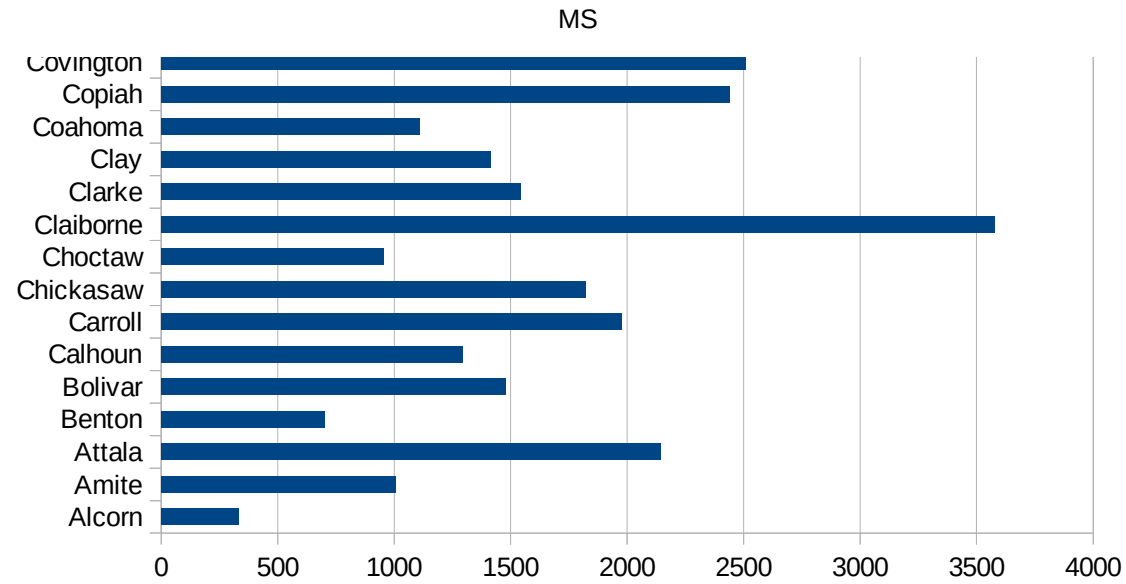


MS

28067 Jones	1849.228028
28069 Kemper	1884.910741
28071 Lafayette	978.2271458
28073 Lamar	1000.84872
28075 Lauderdale	1305.150232
28077 Lawrence	1782.4167
28079 Leake	2917.014453
28081 Lee	776.9770663
28083 Leflore	2033.265327
28085 Lincoln	1590.410759
28087 Lowndes	965.5523502
28089 Madison	1504.307488
28091 Marion	1468.743678
28093 Marshall	874.446419
28095 Monroe	1380.609605
28097 Montgomery	1965.479397
28099 Neshoba	3636.051502
28101 Newton	1790.794199
28103 Noxubee	2714.760323
28105 Oktibbeha	1298.413274
28107 Panola	1512.668968
28109 Pearl River	583.1693358
28111 Perry	829.7711843
28113 Pike	1357.328817
28115 Pontotoc	1275.406025
28117 Prentiss	529.3304365
28119 Quitman	1574.244788
28121 Rankin	801.8089434
28123 Scott	2980.167568
28125 Sharkey	1233.721727
28127 Simpson	1793.856043
28129 Smith	1643.544557
28131 Stone	454.1326067
28133 Sunflower	2195.453662



28135 Tallahatchie	1708.729535
28137 Tate	1498.661289
28139 Tippah	700.1591271
28141 Tishomingo	642.5413797
28143 Tunica	1297.264682
28145 Union	929.8748514
28147 Walthall	2018.665745
28149 Warren	1334.026334
28151 Washington	1788.607061
28153 Wayne	2896.837127
28155 Webster	1389.456477
28157 Wilkinson	1217.015469
28159 Winston	1728.598954
28161 Yalobusha	1743.060039
28163 Yazoo	2067.403002



MS

FIPS

29001  
29003  
29005  
29007  
29009  
29011  
29013  
29015  
29017  
29019  
29021  
29023  
29025  
29027  
29029  
29031  
29033  
29035  
29037



MS

29039  
29041  
29043  
29045  
29047  
29049  
29051  
29053  
29055  
29057  
29059  
29061  
29063  
29065  
29067  
29069  
29071  
29073  
29075  
29077  
29079  
29081  
29083  
29085  
29087  
29089  
29091  
29093  
29095  
29097  
29099  
29101

29103

MS

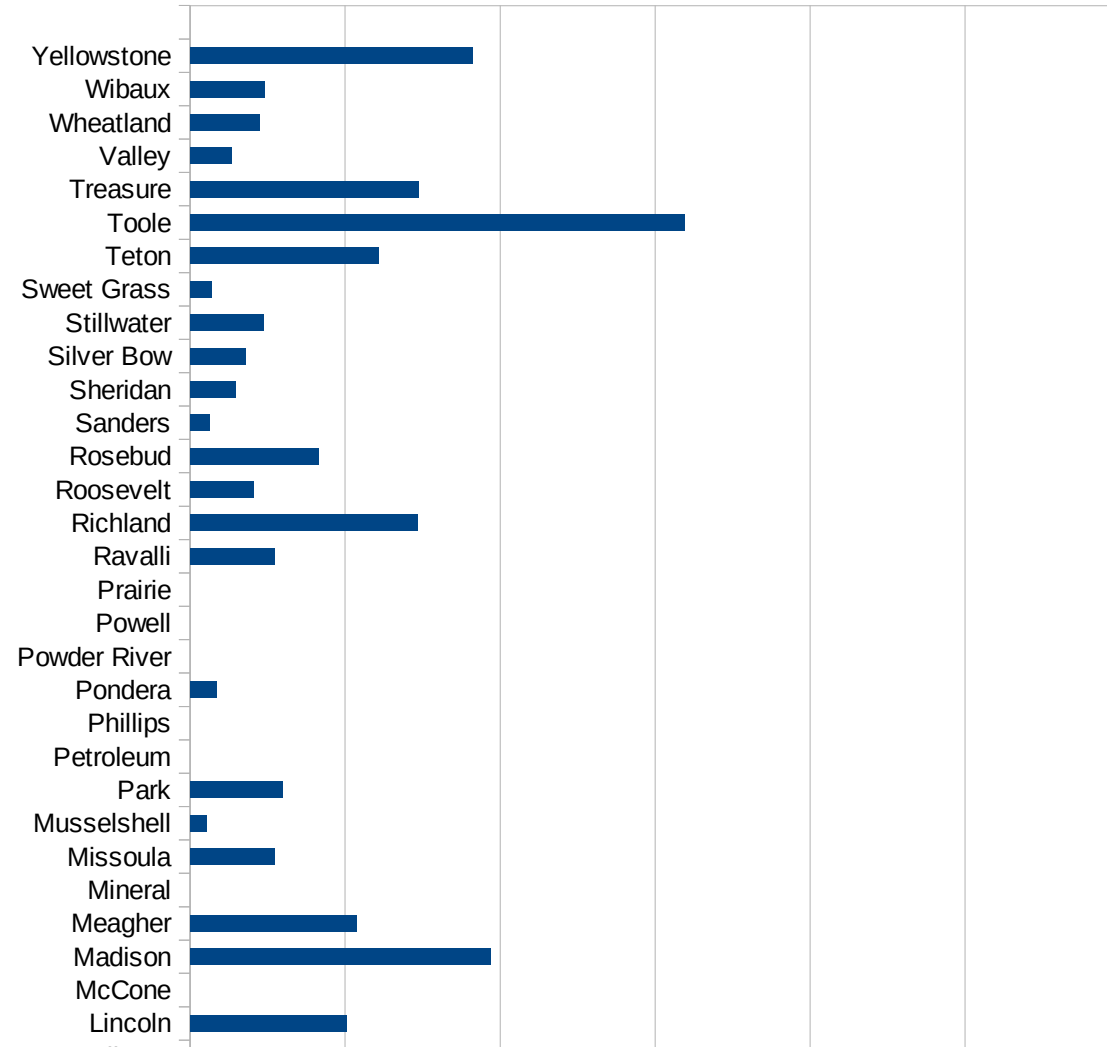
29105  
29107  
29109  
29111  
29113  
29115  
29117  
29121  
29123  
29125  
29127  
29119  
29129  
29131  
29133  
29135  
29137  
29139  
29141  
29143  
29145  
29147  
29149  
29151  
29153  
29155  
29157  
29159  
29161  
29163  
29165  
29167  
29169  
29171

MS

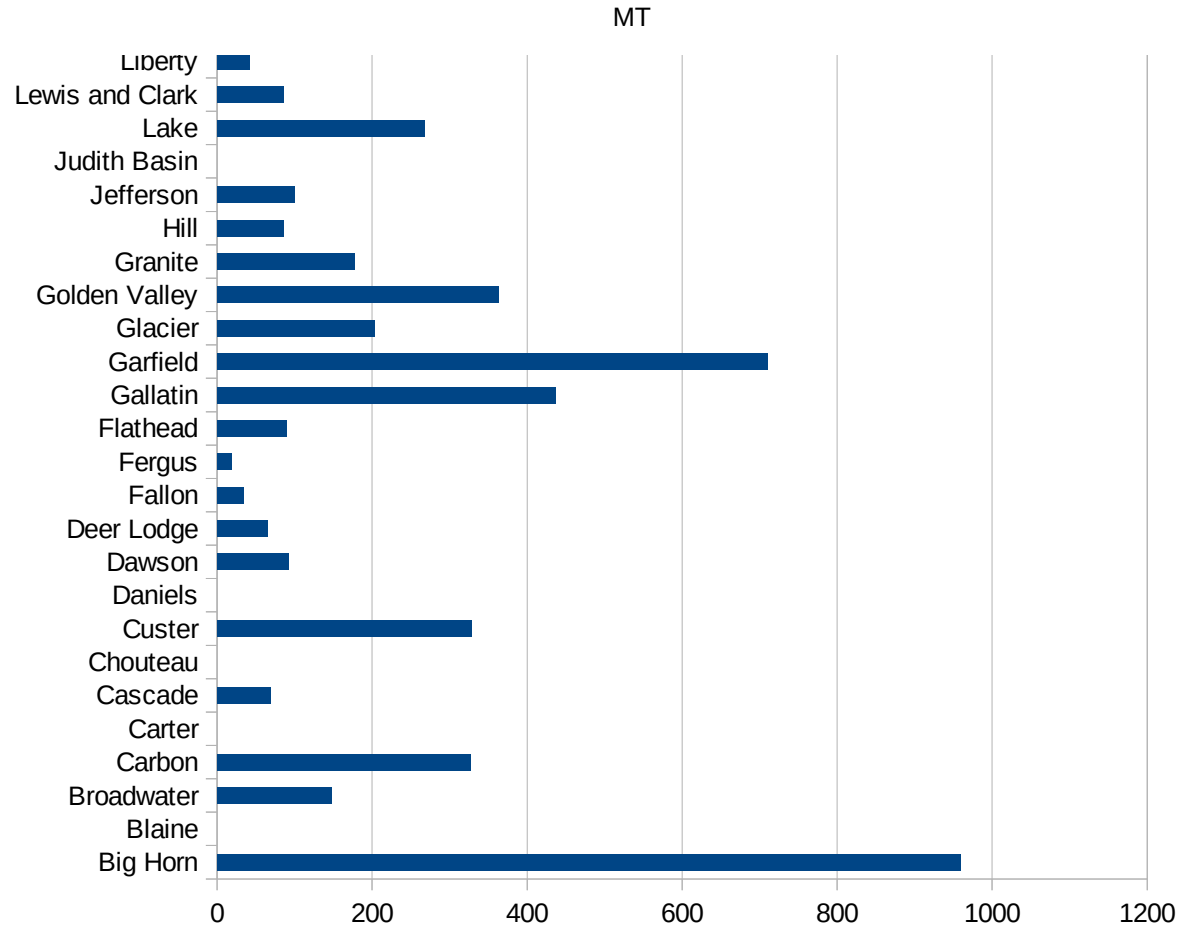
29173  
29175  
29177  
29179  
29181  
29195  
29197  
29199  
29201  
29203  
29205  
29183  
29185  
29187  
29189  
29510  
29186  
29207  
29209  
29211  
29213  
29215  
  
29217  
29219  
29221  
29223  
29225  
29227  
29229

MT

FIPS	County	PC Infection
30001	Beaverhead	63.80263718
30003	Big Horn	959.6641176
30005	Blaine	0
30007	Broadwater	147.9046836
30009	Carbon	326.675378
30011	Carter	0
30013	Cascade	68.59130605
30015	Chouteau	0
30017	Custer	327.9820473
30019	Daniels	0
30021	Dawson	92.16589862
30023	Deer Lodge	65.71021794
30025	Fallon	34.24657534
30027	Fergus	17.99694052
30029	Flathead	90.10244256
30031	Gallatin	437.0910651
30033	Garfield	709.7791798
30035	Glacier	203.6808031
30037	Golden Valley	363.1961259
30039	Granite	177.6198934
30041	Hill	85.64262556
30043	Jefferson	99.1981483
30045	Judith Basin	0
30047	Lake	267.768595
30049	Lewis and Clark	85.88064047
30051	Liberty	41.15226337
30053	Lincoln	202.0814388
30055	McCone	0
30057	Madison	387.7737226
30059	Meagher	214.3622722
30061	Mineral	0
30063	Missoula	109.4359
30065	Musselshell	21.50075253



30067 Park	119.5028681
30069 Petroleum	0
30071 Phillips	0
30073 Pondera	33.48961822
30075 Powder River	0
30077 Powell	0
30079 Prairie	0
30081 Ravalli	108.8668581
30083 Richland	293.2282599
30085 Roosevelt	81.38168008
30087 Rosebud	165.5081099
30089 Sanders	25.32928065
30091 Sheridan	58.41121495
30093 Silver Bow	71.44286
30095 Stillwater	94.39899308
30097 Sweet Grass	26.9541779
30099 Teton	243.4274586
30101 Toole	638.780136
30103 Treasure	294.55081
30105 Valley	53.78512841
30107 Wheatland	89.44543828
30109 Wibaux	96.71179884
30111 Yellowstone	364.6877361



MT

FIPS

29001  
29003  
29005  
29007  
29009  
29011  
29013  
29015  
29017  
29019  
29021  
29023  
29025  
29027  
29029  
29031  
29033  
29035  
29037

MT

29039  
29041  
29043  
29045  
29047  
29049  
29051  
29053  
29055  
29057  
29059  
29061  
29063  
29065  
29067  
29069  
29071  
29073  
29075  
29077  
29079  
29081  
29083  
29085  
29087  
29089  
29091  
29093  
29095  
29097  
29099  
29101

29103

MT

29105  
29107  
29109  
29111  
29113  
29115  
29117  
29121  
29123  
29125  
29127  
29119  
29129  
29131  
29133  
29135  
29137  
29139  
29141  
29143  
29145  
29147  
29149  
29151  
29153  
29155  
29157  
29159  
29161  
29163  
29165  
29167  
29169  
29171

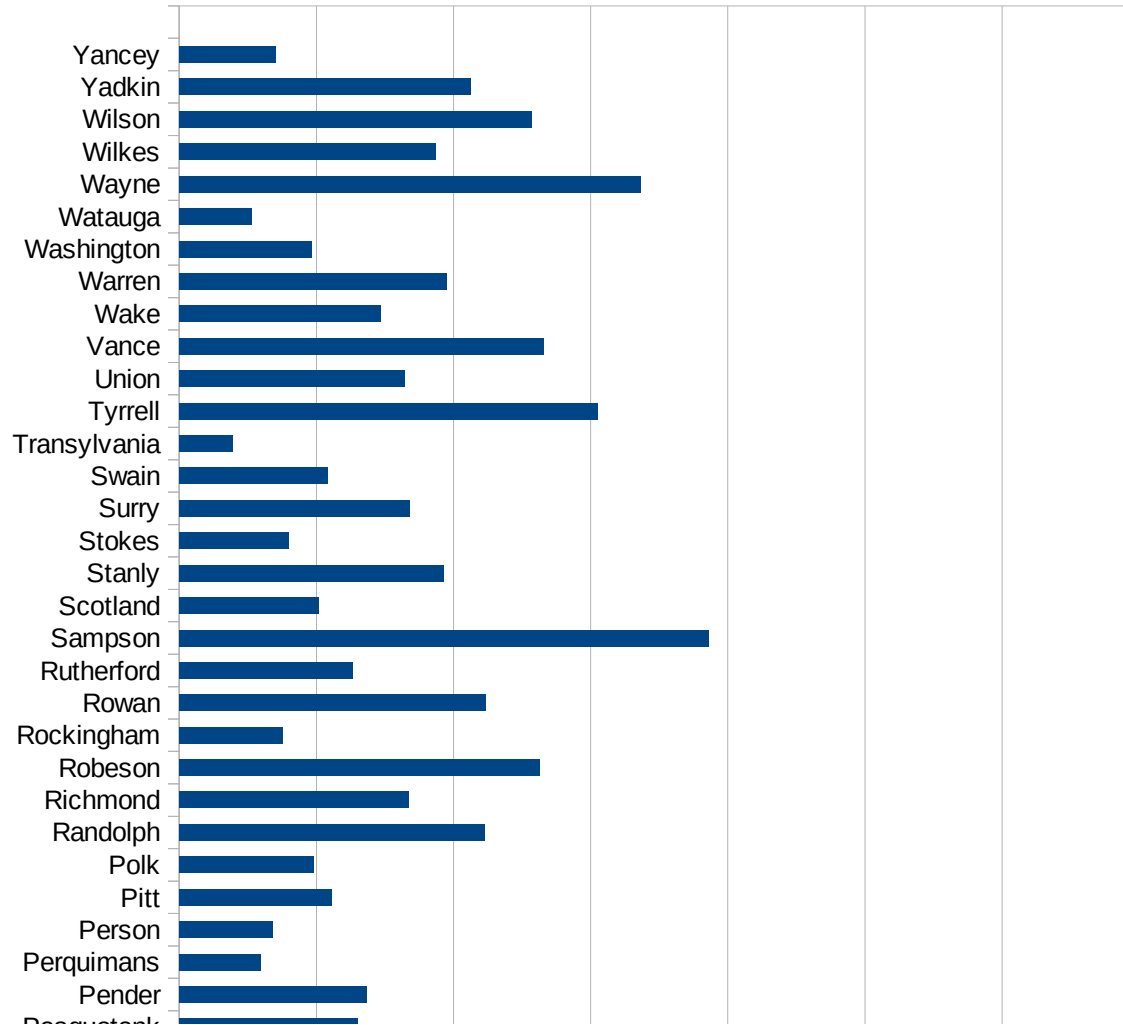


MT

29173  
29175  
29177  
29179  
29181  
29195  
29197  
29199  
29201  
29203  
29205  
29183  
29185  
29187  
29189  
29510  
29186  
29207  
29209  
29211  
29213  
29215  
  
29217  
29219  
29221  
29223  
29225  
29227  
29229

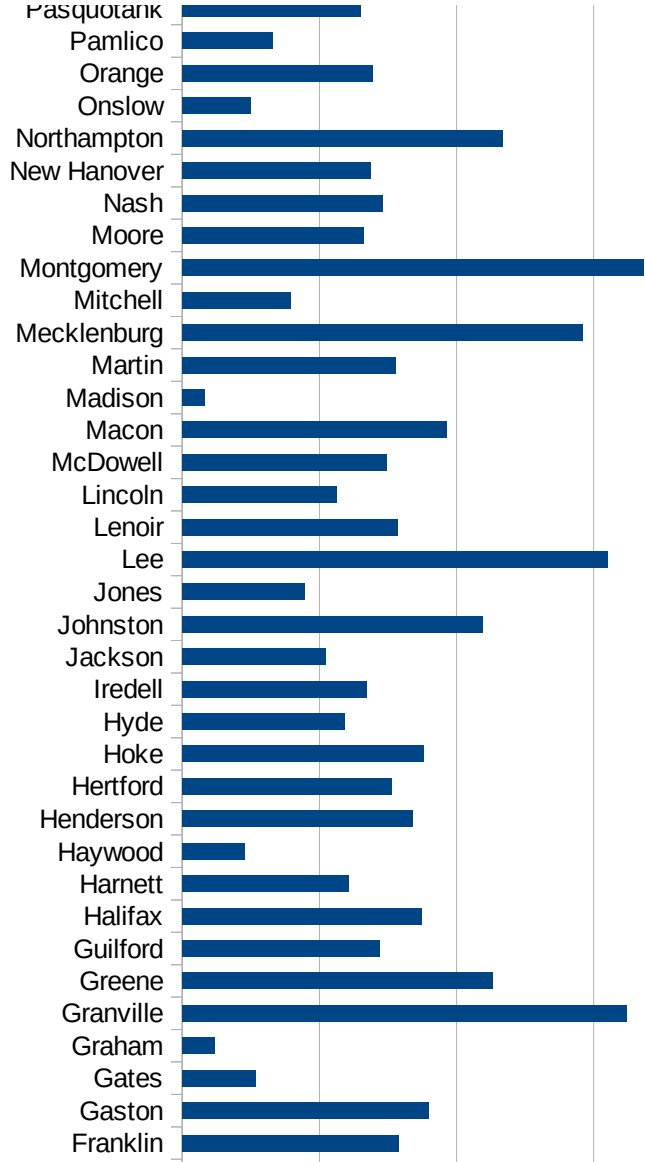
NC

FIPS	County	PC Infection
37001	Alamance	938.4988825
37003	Alexander	497.9519717
37005	Alleghany	394.2299077
37007	Anson	876.3114523
37009	Ashe	247.1503929
37011	Avery	291.3453299
37013	Beaufort	346.2265554
37015	Bertie	846.2104489
37017	Bladen	1376.920759
37019	Brunswick	632.5688878
37021	Buncombe	369.3511847
37023	Burke	1399.614968
37025	Cabarrus	829.9344191
37027	Caldwell	835.0705238
37029	Camden	392.1568627
37031	Carteret	245.9582303
37033	Caswell	687.2852234
37035	Catawba	852.1796132
37037	Chatham	1465.702293
37039	Cherokee	419.265053
37041	Chowan	277.9955806
37043	Clay	242.3915971
37045	Cleveland	571.4578319
37047	Columbus	1167.909442
37049	Craven	472.2481343
37051	Cumberland	542.2321187
37053	Currituck	121.8971631
37055	Dare	339.7167201
37057	Davidson	777.8457993
37059	Davie	638.8505371
37061	Duplin	2922.386842
37063	Durham	1494.290252
37065	Edgecombe	786.4628401

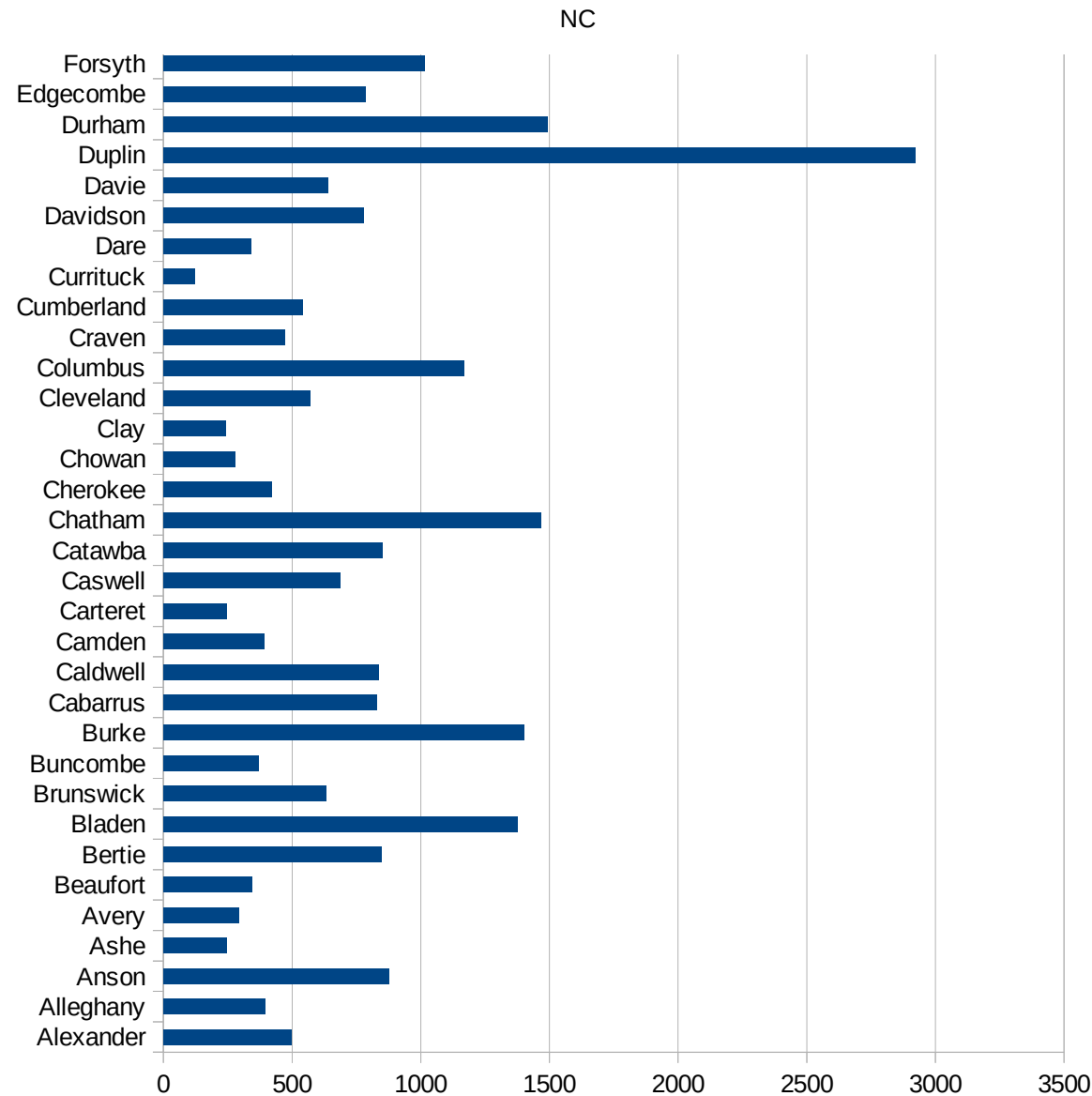


NC

37067 Forsyth	1015.565855
37069 Franklin	788.92836
37071 Gaston	898.8269926
37073 Gates	267.8648579
37075 Graham	117.8689298
37077 Granville	1621.891375
37079 Greene	1132.686084
37081 Guilford	719.5457867
37083 Halifax	873.9668604
37085 Harnett	607.2391852
37087 Haywood	229.1394362
37089 Henderson	841.1278994
37091 Hertford	765.0365611
37093 Hoke	880.1402381
37095 Hyde	592.7342256
37097 Iredell	673.6346569
37099 Jackson	521.6146975
37101 Johnston	1094.362896
37103 Jones	446.1969493
37105 Lee	1549.176593
37107 Lenoir	784.2646849
37109 Lincoln	564.6412797
37111 McDowell	744.9403388
37113 Macon	963.5822588
37115 Madison	82.70918531
37117 Martin	776.3221737
37119 Mecklenburg	1458.084415
37121 Mitchell	393.3333333
37123 Montgomery	1683.106597
37125 Moore	661.7214892
37127 Nash	729.6630361
37129 New Hanover	686.2584706
37131 Northampton	1168.936776
37133 Onslow	247.365732



37135 Orange	695.0769378
37137 Pamlico	331.4917127
37139 Pasquotank	650.8741391
37141 Pender	683.6974357
37143 Perquimans	298.0181791
37145 Person	341.7115954
37147 Pitt	555.8211145
37149 Polk	490.0295958
37151 Randolph	1114.048734
37153 Richmond	835.4311939
37155 Robeson	1313.044732
37157 Rockingham	376.0061749
37159 Rowan	1117.07324
37161 Rutherford	631.4907371
37163 Sampson	1931.600289
37165 Scotland	508.4745763
37167 Stanly	961.7398308
37169 Stokes	400.2903205
37171 Surry	839.495191
37173 Swain	540.5405405
37175 Transylvania	192.8978518
37177 Tyrrell	1525.054466
37179 Union	823.2022653
37181 Vance	1330.133238
37183 Wake	735.142657
37185 Warren	974.4029888
37187 Washington	480.6476094
37189 Watauga	262.758066
37191 Wayne	1682.785928
37193 Wilkes	933.5297636
37195 Wilson	1284.14462
37197 Yadkin	1062.781344
37199 Yancey	351.8963302



NC

NC

FIPS

29001  
29003  
29005  
29007  
29009  
29011  
29013  
29015  
29017  
29019  
29021  
29023  
29025  
29027  
29029  
29031  
29033  
29035  
29037

NC

29039  
29041  
29043  
29045  
29047  
29049  
29051  
29053  
29055  
29057  
29059  
29061  
29063  
29065  
29067  
29069  
29071  
29073  
29075  
29077  
29079  
29081  
29083  
29085  
29087  
29089  
29091  
29093  
29095  
29097  
29099  
29101

29103

NC

29105  
29107  
29109  
29111  
29113  
29115  
29117  
29121  
29123  
29125  
29127  
29119  
29129  
29131  
29133  
29135  
29137  
29139  
29141  
29143  
29145  
29147  
29149  
29151  
29153  
29155  
29157  
29159  
29161  
29163  
29165  
29167  
29169  
29171

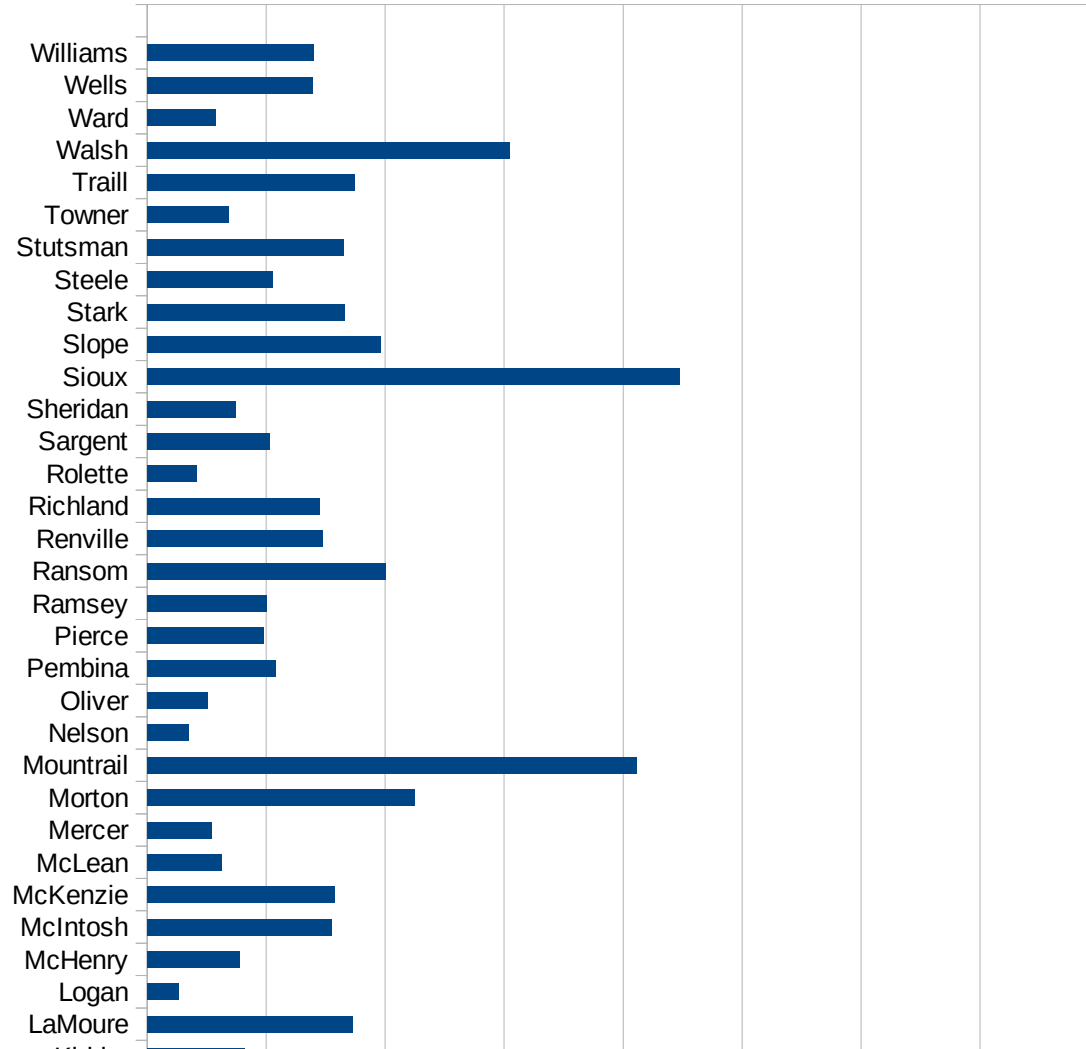


NC

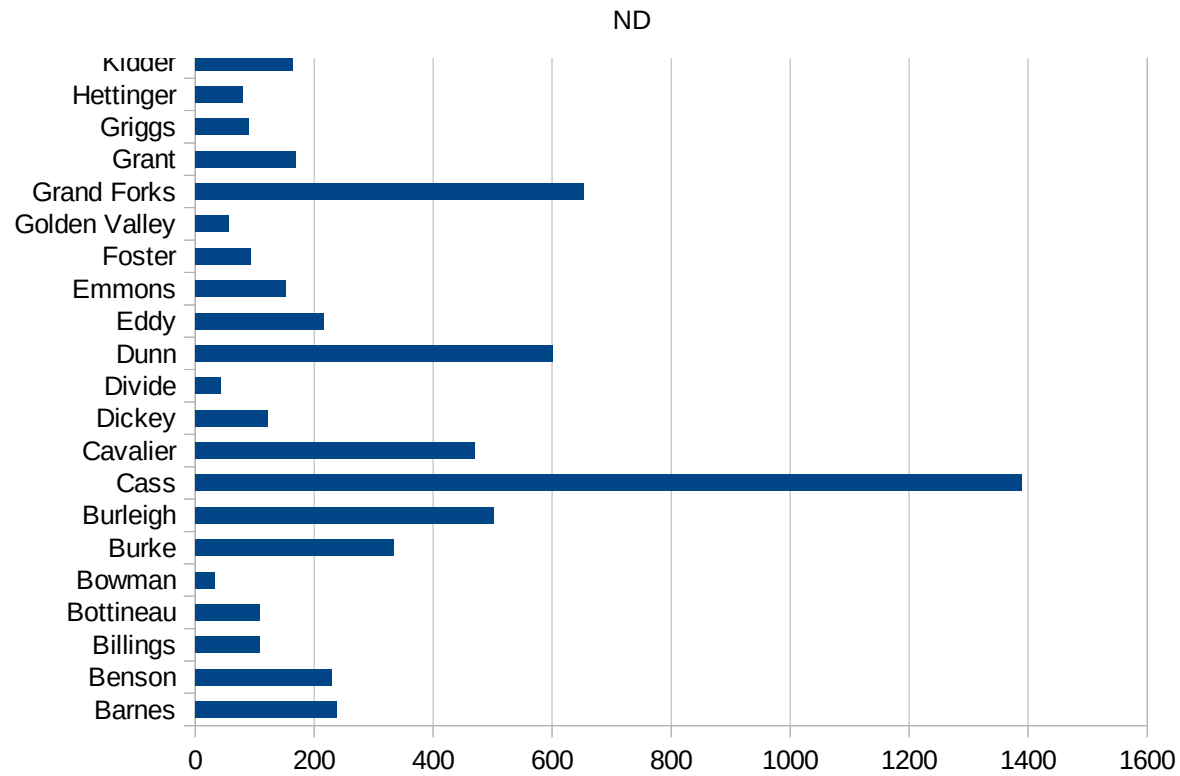
29173  
29175  
29177  
29179  
29181  
29195  
29197  
29199  
29201  
29203  
29205  
29183  
29185  
29187  
29189  
29510  
29186  
29207  
29209  
29211  
29213  
29215  
  
29217  
29219  
29221  
29223  
29225  
29227  
29229

ND

FIPS	County	PC Infection
38001	Adams	0
38003	Barnes	237.1466515
38005	Benson	229.8190175
38007	Billings	108.8139282
38009	Bottineau	109.1873343
38011	Bowman	32.50975293
38013	Burke	333.3333333
38015	Burleigh	501.716121
38017	Cass	1389.409198
38019	Cavalier	470.096631
38021	Dickey	122.3740567
38023	Divide	43.80201489
38025	Dunn	600.1846722
38027	Eddy	216.1694769
38029	Emmons	151.7450683
38031	Foster	93.28358209
38033	Golden Valley	56.52911249
38035	Grand Forks	652.8189911
38037	Grant	168.4919966
38039	Griggs	89.60573477
38041	Hettinger	79.55449483
38043	Kidder	163.2653061
38045	LaMoure	344.657804
38047	Logan	52.54860746
38049	McHenry	154.7455296
38051	McIntosh	309.4777563
38053	McKenzie	315.4342723
38055	McLean	125.7729798
38057	Mercer	108.866578
38059	Morton	450.2331565
38061	Mountrail	822.0786847
38063	Nelson	69.71070059
38065	Oliver	102.4590164



38067 Pembina	215.9205412
38069 Pierce	196.0303847
38071 Ramsey	200.3309816
38073 Ransom	400.9929349
38075 Renville	294.8609941
38077 Richland	289.4266888
38079 Rolette	83.91021607
38081 Sargent	206.7183463
38083 Sheridan	148.2579689
38085 Sioux	894.9059201
38087 Slope	393.1847969
38089 Stark	332.2902216
38091 Steele	210.1944298
38093 Stutsman	329.8752211
38095 Towner	136.8613139
38097 Traill	348.3887023
38099 Walsh	609.3559576
38101 Ward	115.1393481
38103 Wells	277.988375
38105 Williams	280.0565771



ND

FIPS

29001  
29003  
29005  
29007  
29009  
29011  
29013  
29015  
29017  
29019  
29021  
29023  
29025  
29027  
29029  
29031  
29033  
29035  
29037

ND

29039  
29041  
29043  
29045  
29047  
29049  
29051  
29053  
29055  
29057  
29059  
29061  
29063  
29065  
29067  
29069  
29071  
29073  
29075  
29077  
29079  
29081  
29083  
29085  
29087  
29089  
29091  
29093  
29095  
29097  
29099  
29101

29103

ND

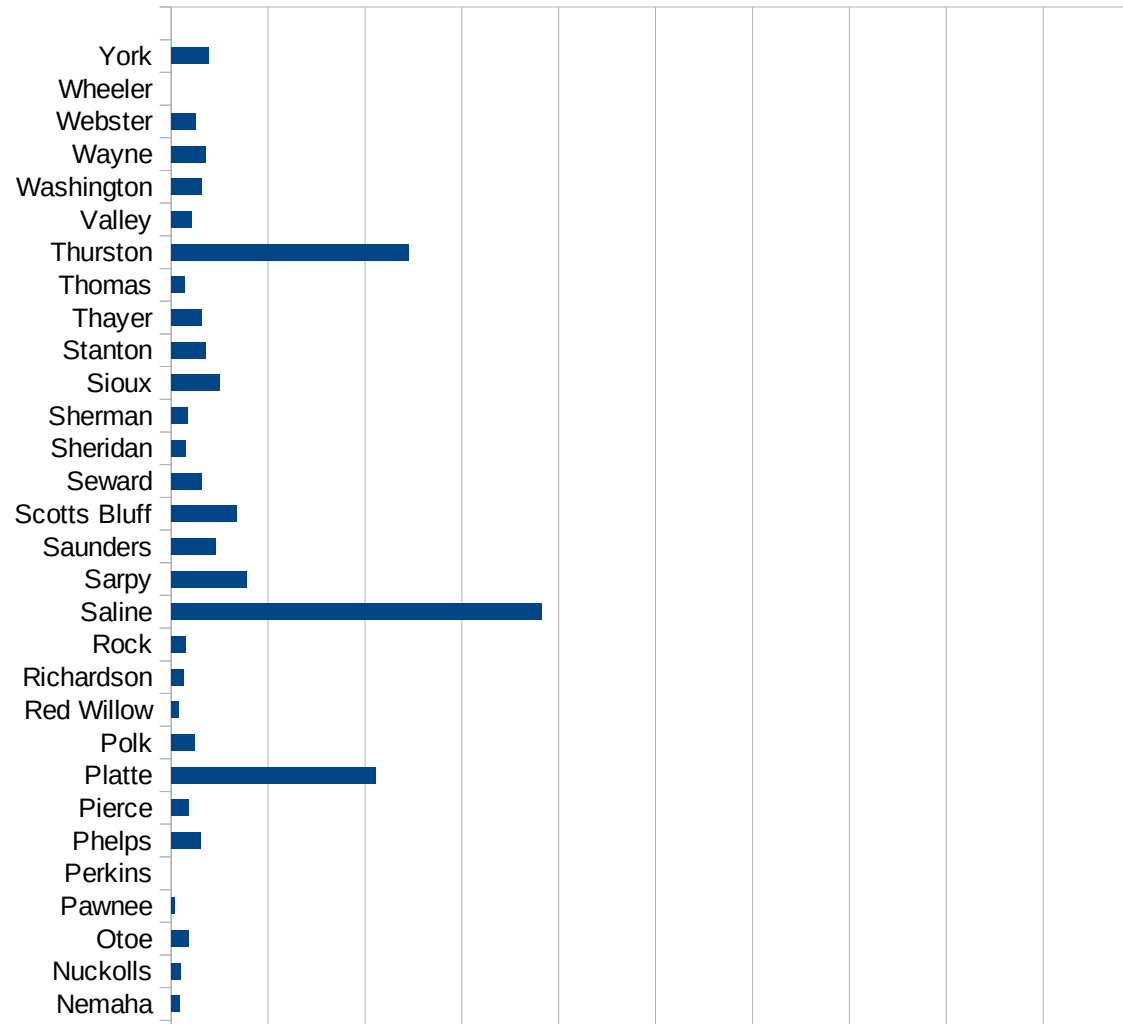
29105  
29107  
29109  
29111  
29113  
29115  
29117  
29121  
29123  
29125  
29127  
29119  
29129  
29131  
29133  
29135  
29137  
29139  
29141  
29143  
29145  
29147  
29149  
29151  
29153  
29155  
29157  
29159  
29161  
29163  
29165  
29167  
29169  
29171

ND

29173  
29175  
29177  
29179  
29181  
29195  
29197  
29199  
29201  
29203  
29205  
29183  
29185  
29187  
29189  
29510  
29186  
29207  
29209  
29211  
29213  
29215  
  
29217  
29219  
29221  
29223  
29225  
29227  
29229

NE

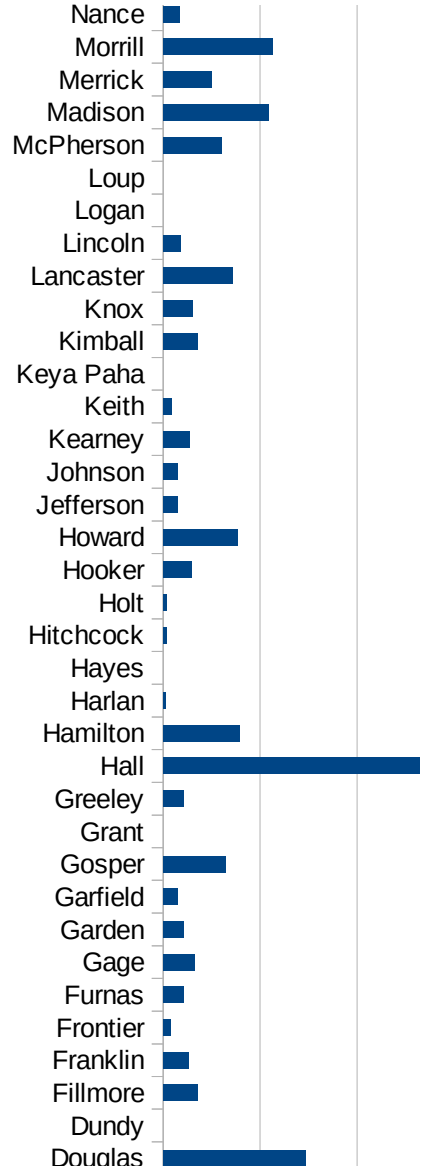
FIPS	County	PC Infection
31001	Adams	999.6509156
31003	Antelope	252.5252525
31005	Arthur	0
31007	Banner	273.9726027
31009	Blaine	0
31011	Boone	133.613285
31013	Box Butte	37.13330858
31015	Boyd	51.15089514
31017	Brown	0
31019	Buffalo	445.4298095
31021	Burt	246.6091245
31023	Butler	657.731447
31025	Cass	378.4548339
31027	Cedar	224.9585603
31029	Chase	25.14458134
31031	Cherry	52.07429266
31033	Cheyenne	236.3050483
31035	Clay	547.1515932
31037	Colfax	6267.806268
31039	Cuming	436.2416107
31041	Custer	369.00369
31043	Dakota	9266.543843
31045	Dawes	45.89261129
31047	Dawson	3703.235058
31049	Deuel	109.5890411
31051	Dixon	1015.939744
31053	Dodge	1946.128129
31055	Douglas	1474.209709
31057	Dundy	0
31059	Fillmore	361.8599602
31061	Franklin	264.637777
31063	Frontier	76.68711656
31065	Furnas	212.0890774



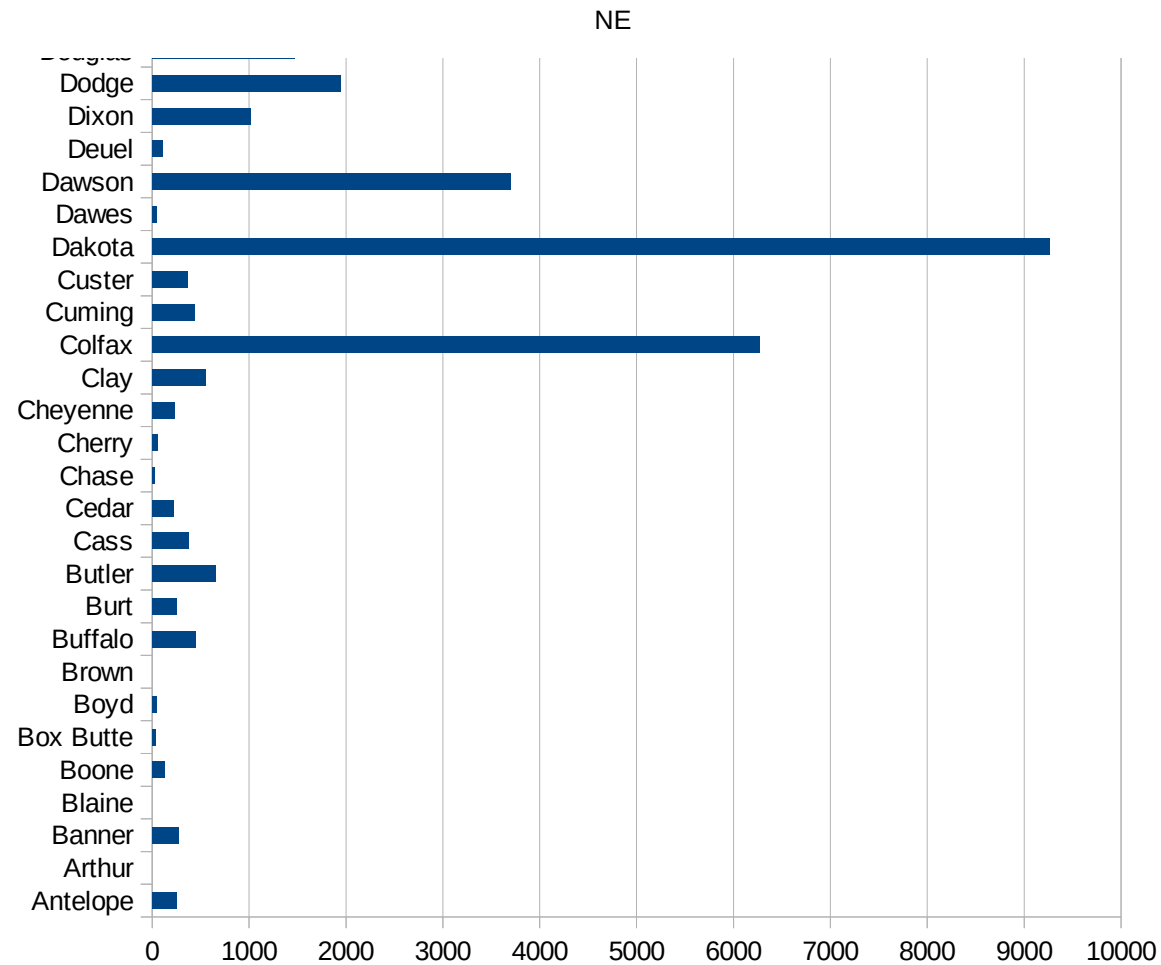


NE

31067 Gage	321.0347555
31069 Garden	210.8592514
31071 Garfield	150.981379
31073 Gosper	651.3026052
31075 Grant	0
31077 Greeley	212.2241087
31079 Hall	2652.296005
31081 Hamilton	786.637931
31083 Harlan	29.40311673
31085 Hayes	0
31087 Hitchcock	35.63791875
31089 Holt	39.30045196
31091 Hooker	293.255132
31093 Howard	773.0364873
31095 Jefferson	154.9950683
31097 Johnson	155.823919
31099 Kearney	275.0611247
31101 Keith	87.27091385
31103 Keya Paha	0
31105 Kimball	359.3145384
31107 Knox	308.8252762
31109 Lancaster	714.2136715
31111 Lincoln	179.053574
31113 Logan	0
31115 Loup	0
31117 McPherson	609.7560976
31119 Madison	1093.46745
31121 Merrick	504.3320833
31123 Morrill	1131.028596
31125 Nance	169.8754247
31127 Nemaha	86.23167577
31129 Nuckolls	95.35160906
31131 Otoe	181.4200813
31133 Pawnee	37.99392097



31135 Perkins	0
31137 Phelps	300.1333926
31139 Pierce	182.0218426
31141 Platte	2104.127327
31143 Polk	246.3054187
31145 Red Willow	74.58512027
31147 Richardson	125.9921885
31149 Rock	147.0588235
31151 Saline	3825.783972
31153 Sarpy	782.2876628
31155 Saunders	460.0291039
31157 Scotts Bluff	680.7635666
31159 Seward	311.8142973
31161 Sheridan	154.1425819
31163 Sherman	164.5819618
31165 Sioux	505.4759899
31167 Stanton	351.758794
31169 Thayer	317.5233181
31171 Thomas	138.8888889
31173 Thurston	2451.047515
31175 Valley	214.797136
31177 Washington	319.3496879
31179 Wayne	361.5867276
31181 Webster	254.7410133
31183 Wheeler	0
31185 York	392.0999129



NE

FIPS

29001  
29003  
29005  
29007  
29009  
29011  
29013  
29015  
29017  
29019  
29021  
29023  
29025  
29027  
29029  
29031  
29033  
29035  
29037

NE

29039  
29041  
29043  
29045  
29047  
29049  
29051  
29053  
29055  
29057  
29059  
29061  
29063  
29065  
29067  
29069  
29071  
29073  
29075  
29077  
29079  
29081  
29083  
29085  
29087  
29089  
29091  
29093  
29095  
29097  
29099  
29101

29103

NE

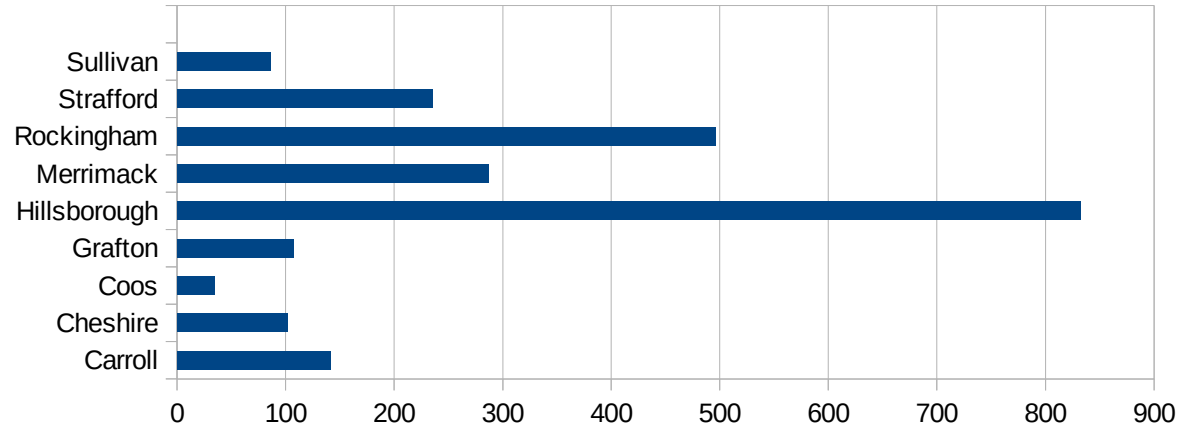
29105  
29107  
29109  
29111  
29113  
29115  
29117  
29121  
29123  
29125  
29127  
29119  
29129  
29131  
29133  
29135  
29137  
29139  
29141  
29143  
29145  
29147  
29149  
29151  
29153  
29155  
29157  
29159  
29161  
29163  
29165  
29167  
29169  
29171

NE

29173  
29175  
29177  
29179  
29181  
29195  
29197  
29199  
29201  
29203  
29205  
29183  
29185  
29187  
29189  
29510  
29186  
29207  
29209  
29211  
29213  
29215  
  
29217  
29219  
29221  
29223  
29225  
29227  
29229

NH

FIPS	County	Cases	Per Capita Cases 100,000
33001	Belknap	152.404051	
33003	Carroll	141.4543144	
33005	Cheshire	101.9701149	
33007	Coos	34.82224825	
33009	Grafton	106.9209008	
33011	Hillsborough	832.0349093	
33013	Merrimack	287.1661859	
33015	Rockingham	496.1575284	
33017	Strafford	235.2217695	
33019	Sullivan	85.75931763	



NH

FIPS

29001  
29003  
29005  
29007  
29009  
29011  
29013  
29015  
29017  
29019  
29021  
29023  
29025  
29027  
29029  
29031  
29033  
29035  
29037



NH

29039  
29041  
29043  
29045  
29047  
29049  
29051  
29053  
29055  
29057  
29059  
29061  
29063  
29065  
29067  
29069  
29071  
29073  
29075  
29077  
29079  
29081  
29083  
29085  
29087  
29089  
29091  
29093  
29095  
29097  
29099  
29101

29103

NH

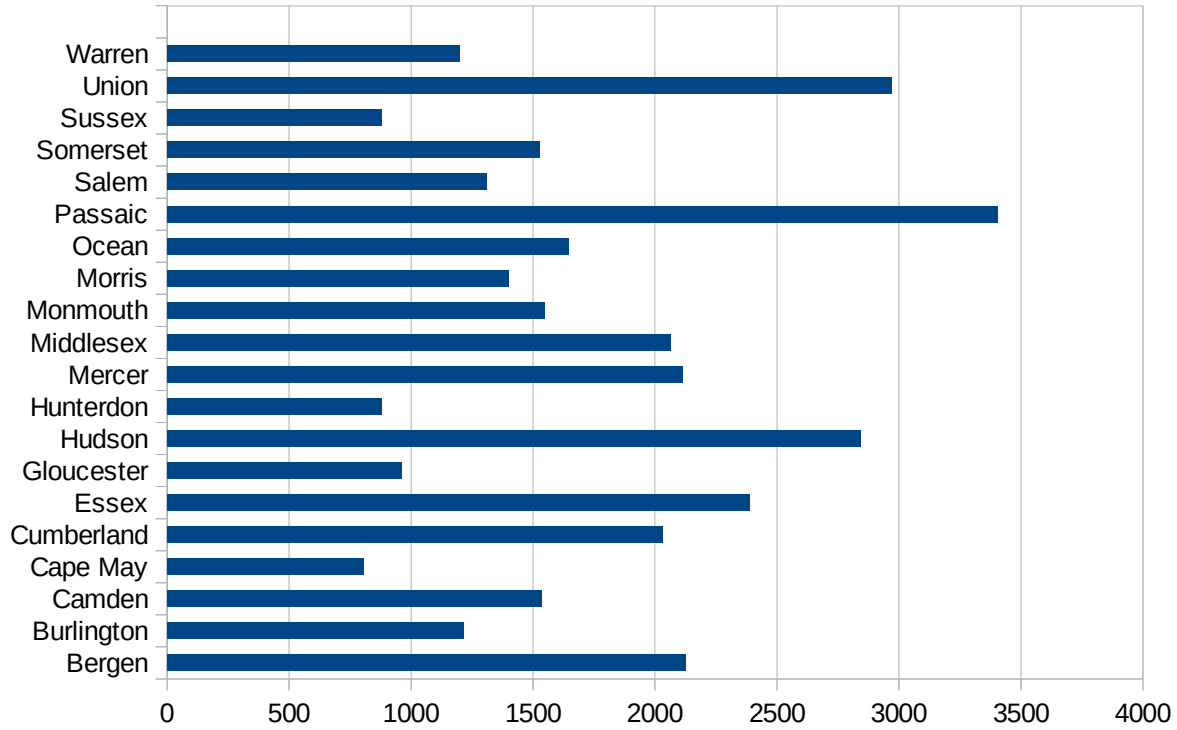
29105  
29107  
29109  
29111  
29113  
29115  
29117  
29121  
29123  
29125  
29127  
29119  
29129  
29131  
29133  
29135  
29137  
29139  
29141  
29143  
29145  
29147  
29149  
29151  
29153  
29155  
29157  
29159  
29161  
29163  
29165  
29167  
29169  
29171

NH

29173  
29175  
29177  
29179  
29181  
29195  
29197  
29199  
29201  
29203  
29205  
29183  
29185  
29187  
29189  
29510  
29186  
29207  
29209  
29211  
29213  
29215  
  
29217  
29219  
29221  
29223  
29225  
29227  
29229

NJ

FIPS	County	PC Infection
34001	Atlantic	1152.850668
34003	Bergen	2127.380185
34005	Burlington	1216.70289
34007	Camden	1533.294681
34009	Cape May	803.8029386
34011	Cumberland	2032.164905
34013	Essex	2388.195562
34015	Gloucester	959.8226541
34017	Hudson	2842.790813
34019	Hunterdon	880.4143881
34021	Mercer	2113.241629
34023	Middlesex	2063.313185
34025	Monmouth	1545.817682
34027	Morris	1401.377502
34029	Ocean	1643.810116
34031	Passaic	3402.872981
34033	Salem	1311.35496
34035	Somerset	1527.037963
34037	Sussex	877.8471438
34039	Union	2967.923206
34041	Warren	1197.780278



FIPS

- 29001
- 29003
- 29005
- 29007
- 29009
- 29011
- 29013
- 29015
- 29017
- 29019
- 29021
- 29023
- 29025
- 29027
- 29029
- 29031
- 29033
- 29035
- 29037

NJ

29039  
29041  
29043  
29045  
29047  
29049  
29051  
29053  
29055  
29057  
29059  
29061  
29063  
29065  
29067  
29069  
29071  
29073  
29075  
29077  
29079  
29081  
29083  
29085  
29087  
29089  
29091  
29093  
29095  
29097  
29099  
29101

29103

NJ

29105  
29107  
29109  
29111  
29113  
29115  
29117  
29121  
29123  
29125  
29127  
29119  
29129  
29131  
29133  
29135  
29137  
29139  
29141  
29143  
29145  
29147  
29149  
29151  
29153  
29155  
29157  
29159  
29161  
29163  
29165  
29167  
29169  
29171

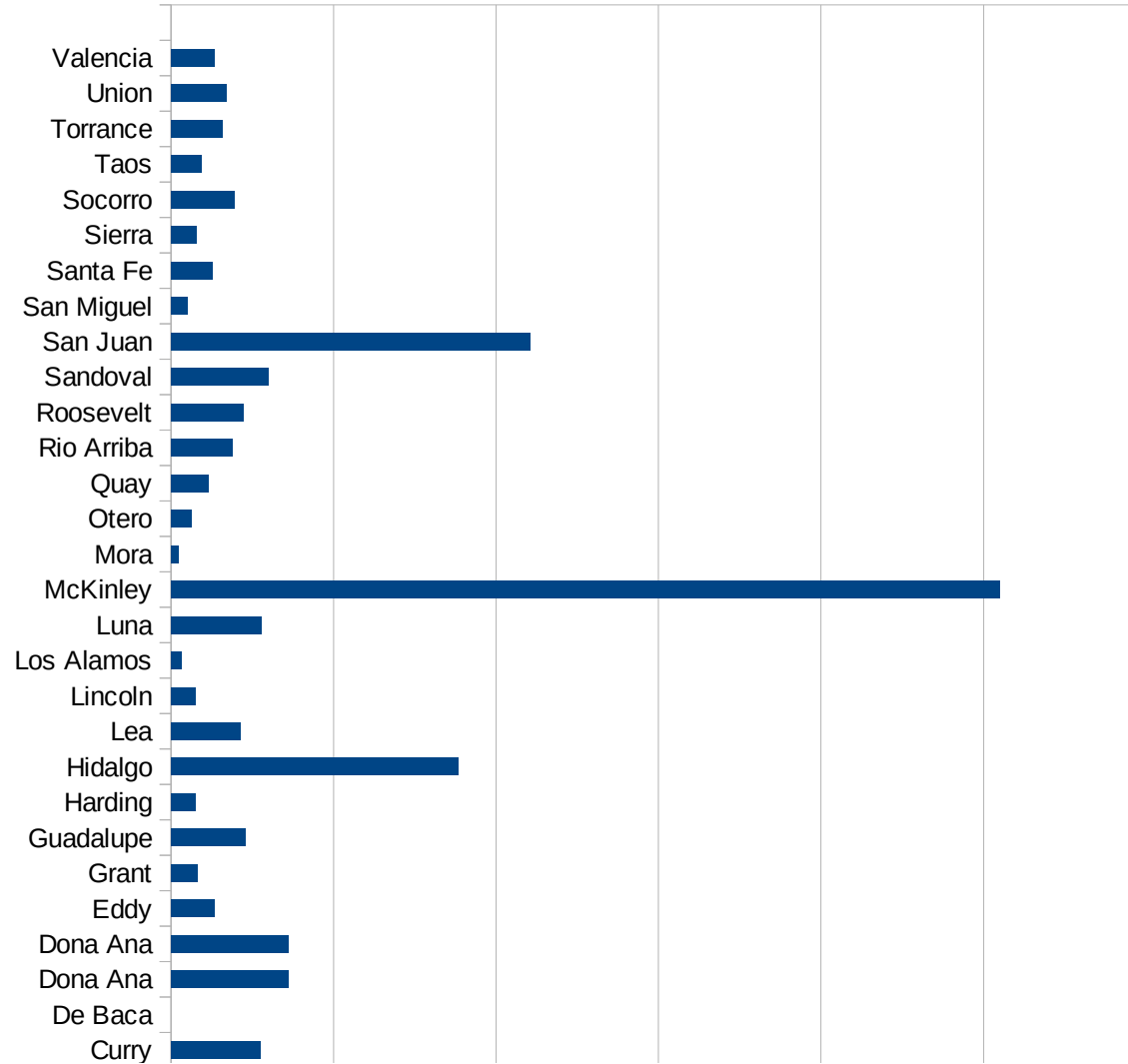
NJ

29173  
29175  
29177  
29179  
29181  
29195  
29197  
29199  
29201  
29203  
29205  
29183  
29185  
29187  
29189  
29510  
29186  
29207  
29209  
29211  
29213  
29215  
  
29217  
29219  
29221  
29223  
29225  
29227  
29229



NM

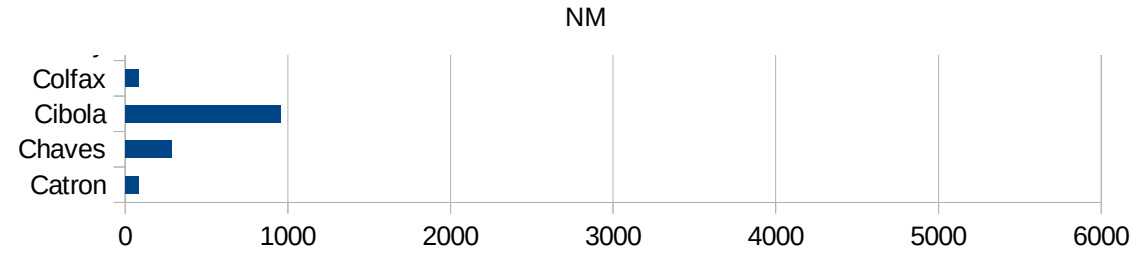
FIPS	County	PC Infection
35001	Bernalillo	495.3580443
35003	Catron	83.84572387
35005	Chaves	287.5295645
35006	Cibola	957.1524714
35007	Colfax	82.57638315
35009	Curry	548.1724215
35011	De Baca	0
35013	Dona Ana	722.2257979
35013	Dona Ana	722.2257979
35015	Eddy	265.9758204
35017	Grant	160.9010459
35019	Guadalupe	460.7233356
35021	Harding	152.6717557
35023	Hidalgo	1768.867925
35025	Lea	429.5298157
35027	Lincoln	148.2920843
35028	Los Alamos	68.05926391
35029	Luna	555.0223261
35031	McKinley	5103.057131
35033	Mora	44.38526409
35035	Otero	125.78428
35037	Quay	230.2193142
35039	Rio Arriba	376.8650977
35041	Roosevelt	442.8319906
35043	Sandoval	597.193809
35045	San Juan	2212.039059
35047	San Miguel	101.4823674
35049	Santa Fe	253.2387909
35051	Sierra	154.996353
35053	Socorro	388.4075291
35055	Taos	185.7773717
35057	Torrance	314.2838817
35059	Union	339.9708596



This work is licensed under the Creative Commons Attribution-NoDerivatives 4.0 International License. To view a copy of this license, visit <http://creativecommons.org/licenses/by-nd/4.0/>.

35061 Valencia

269.4360155



NM

FIPS

29001  
29003  
29005  
29007  
29009  
29011  
29013  
29015  
29017  
29019  
29021  
29023  
29025  
29027  
29029  
29031  
29033  
29035  
29037

NM

29039  
29041  
29043  
29045  
29047  
29049  
29051  
29053  
29055  
29057  
29059  
29061  
29063  
29065  
29067  
29069  
29071  
29073  
29075  
29077  
29079  
29081  
29083  
29085  
29087  
29089  
29091  
29093  
29095  
29097  
29099  
29101

29103

NM

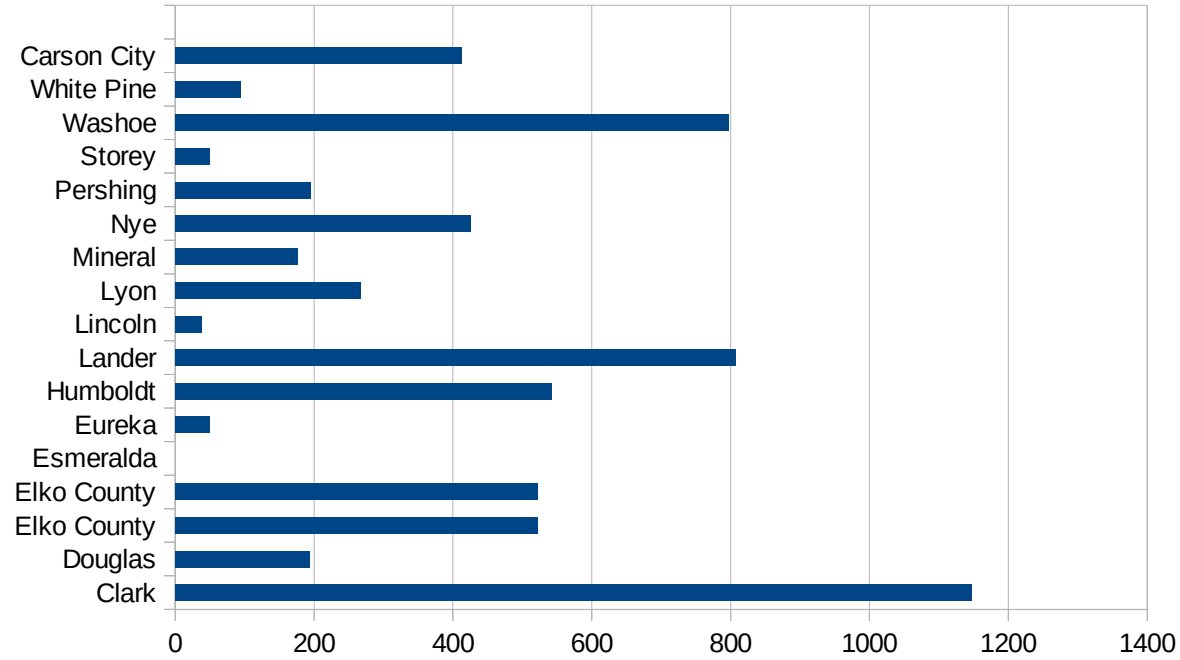
29105  
29107  
29109  
29111  
29113  
29115  
29117  
29121  
29123  
29125  
29127  
29119  
29129  
29131  
29133  
29135  
29137  
29139  
29141  
29143  
29145  
29147  
29149  
29151  
29153  
29155  
29157  
29159  
29161  
29163  
29165  
29167  
29169  
29171

NM

29173  
29175  
29177  
29179  
29181  
29195  
29197  
29199  
29201  
29203  
29205  
29183  
29185  
29187  
29189  
29510  
29186  
29207  
29209  
29211  
29213  
29215  
  
29217  
29219  
29221  
29223  
29225  
29227  
29229

NV

FIPS	County	PC Infection
32001	Churchill	126.8412439
32003	Clark	1147.627739
32005	Douglas	193.9463965
32007	Elko County	522.3027068
32007	Elko County	522.3027068
32009	Esmeralda	0
32011	Eureka	49.92511233
32013	Humboldt	542.118432
32015	Lander	807.1748879
32017	Lincoln	38.45414343
32019	Lyon	266.9868119
32021	Mineral	177.2264067
32023	Nye	425.6163719
32027	Pershing	195.019502
32029	Storey	49.64010921
32031	Washoe	797.878622
32033	White Pine	94.98680739
32510	Carson City	413.2529686



NV

FIPS

29001  
29003  
29005  
29007  
29009  
29011  
29013  
29015  
29017  
29019  
29021  
29023  
29025  
29027  
29029  
29031  
29033  
29035  
29037



NV

29039  
29041  
29043  
29045  
29047  
29049  
29051  
29053  
29055  
29057  
29059  
29061  
29063  
29065  
29067  
29069  
29071  
29073  
29075  
29077  
29079  
29081  
29083  
29085  
29087  
29089  
29091  
29093  
29095  
29097  
29099  
29101

29103

NV

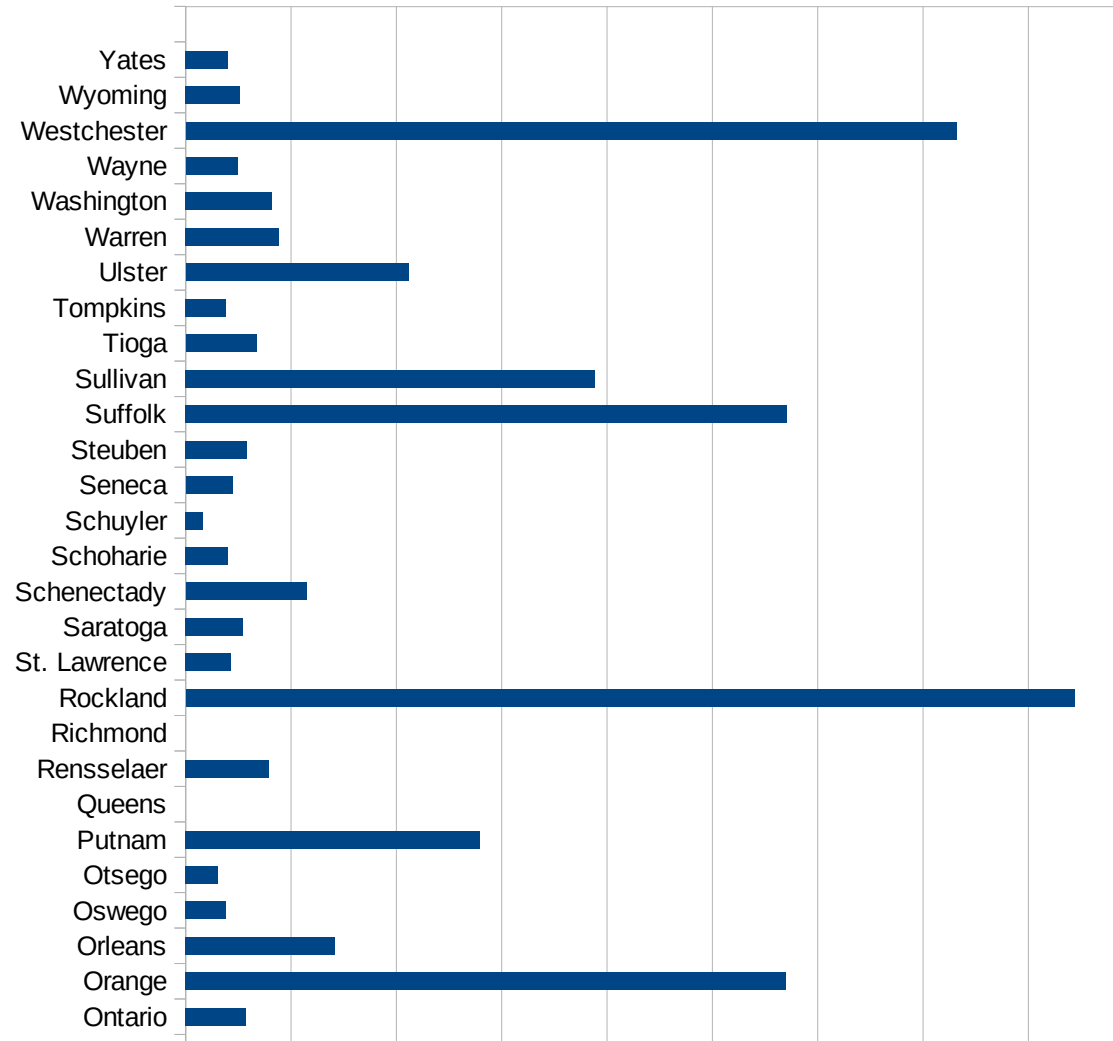
29105  
29107  
29109  
29111  
29113  
29115  
29117  
29121  
29123  
29125  
29127  
29119  
29129  
29131  
29133  
29135  
29137  
29139  
29141  
29143  
29145  
29147  
29149  
29151  
29153  
29155  
29157  
29159  
29161  
29163  
29165  
29167  
29169  
29171

NV

29173  
29175  
29177  
29179  
29181  
29195  
29197  
29199  
29201  
29203  
29205  
29183  
29185  
29187  
29189  
29510  
29186  
29207  
29209  
29211  
29213  
29215  
  
29217  
29219  
29221  
29223  
29225  
29227  
29229

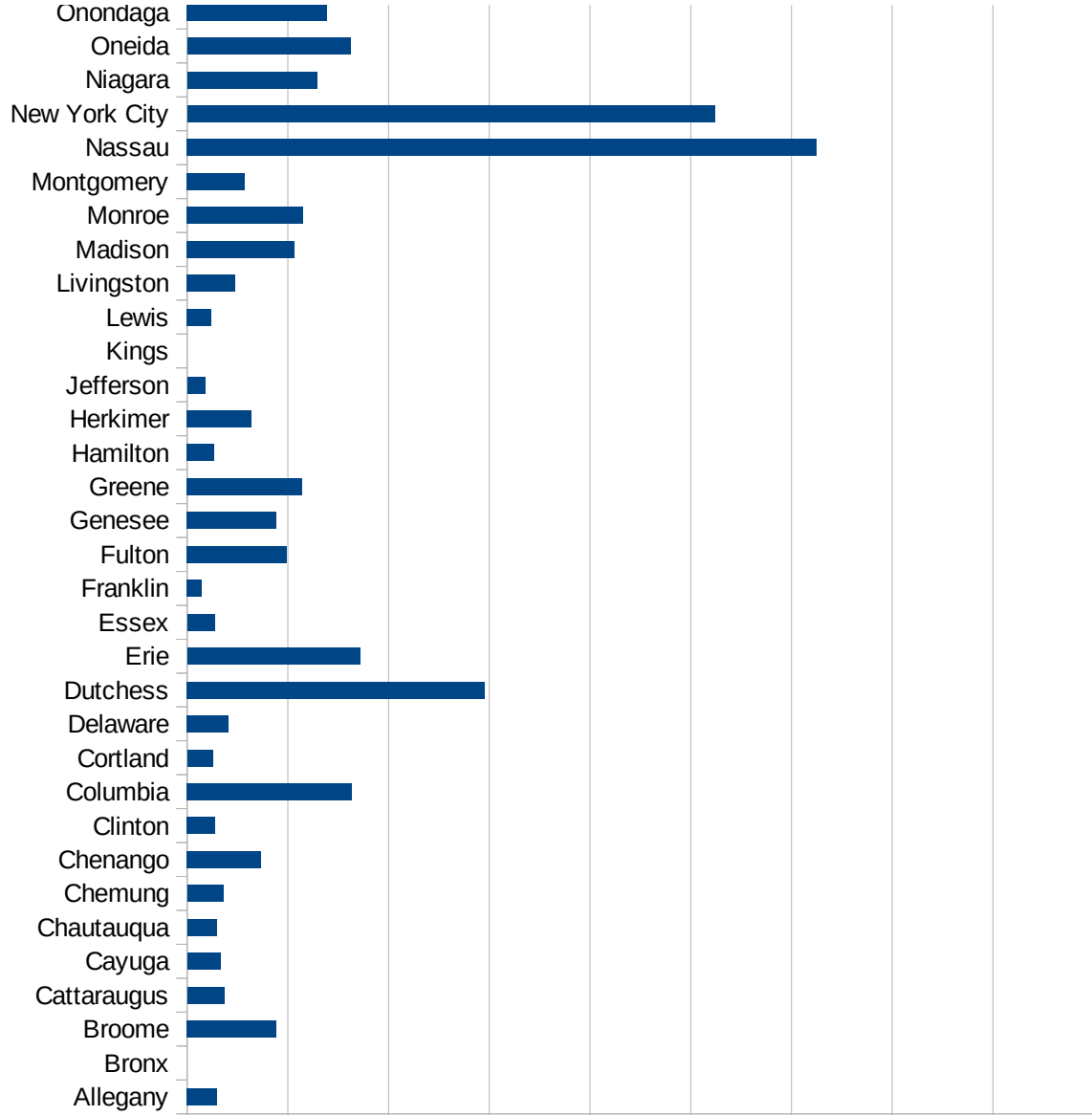
NY

FIPS	County	PC Infection
36001	Albany	742.388080113
36003	Allegany	148.610811975
36005	Bronx	0
36007	Broome	444.539520711
36009	Cattaraugus	183.498178032
36011	Cayuga	165.921317
36013	Chautauqua	145.381783506
36015	Chemung	179.219977687
36017	Chenango	368.142039717
36019	Clinton	137.554991016
36021	Columbia	816.142599639
36023	Cortland	127.553687556
36025	Delaware	206.616210389
36027	Dutchess	1476.58638558
36029	Erie	857.979448071
36031	Essex	136.72922252
36033	Franklin	73.5688863261
36035	Fulton	496.351999403
36037	Genesee	441.654639982
36039	Greene	570.634435998
36041	Hamilton	135.317997294
36043	Herkimer	318.60010027
36045	Jefferson	89.4814549685
36047	Kings	0
36049	Lewis	120.996710402
36051	Livingston	238.822022237
36053	Madison	531.110954163
36055	Monroe	576.585846777
36057	Montgomery	285.107673643
36059	Nassau	3126.01456333
36061	New York City	2619.22372239
36063	Niagara	644.385623928
36065	Oneida	810.185689333



NY

36067 Onondaga	693.576781743
36069 Ontario	283.987475424
36071 Orange	2848.00929962
36073 Orleans	709.150004925
36075 Oswego	191.691122835
36077 Otsego	152.303804248
36079 Putnam	1397.48412409
36081 Queens	0
36083 Rensselaer	396.382383563
36085 Richmond	0
36087 Rockland	4219.59194952
36089 St. Lawrence	216.572417559
36091 Saratoga	270.677737082
36093 Schenectady	573.543611201
36095 Schoharie	199.376145609
36097 Schuyler	83.7427422957
36099 Seneca	221.574344023
36101 Steuben	291.243893273
36103 Suffolk	2853.77083006
36105 Sullivan	1943.09783041
36107 Tioga	335.667215815
36109 Tompkins	192.620120047
36111 Ulster	1057.11678117
36113 Warren	441.920174278
36115 Washington	408.516757357
36117 Wayne	245.381062356
36119 Westchester	3657.87113016
36121 Wyoming	256.953972808
36123 Yates	201.280141701



NY  
0 500 1000 1500 2000 2500 3000 3500 4000 4500

NY

FIPS

29001  
29003  
29005  
29007  
29009  
29011  
29013  
29015  
29017  
29019  
29021  
29023  
29025  
29027  
29029  
29031  
29033  
29035  
29037

NY

29039  
29041  
29043  
29045  
29047  
29049  
29051  
29053  
29055  
29057  
29059  
29061  
29063  
29065  
29067  
29069  
29071  
29073  
29075  
29077  
29079  
29081  
29083  
29085  
29087  
29089  
29091  
29093  
29095  
29097  
29099  
29101

29103



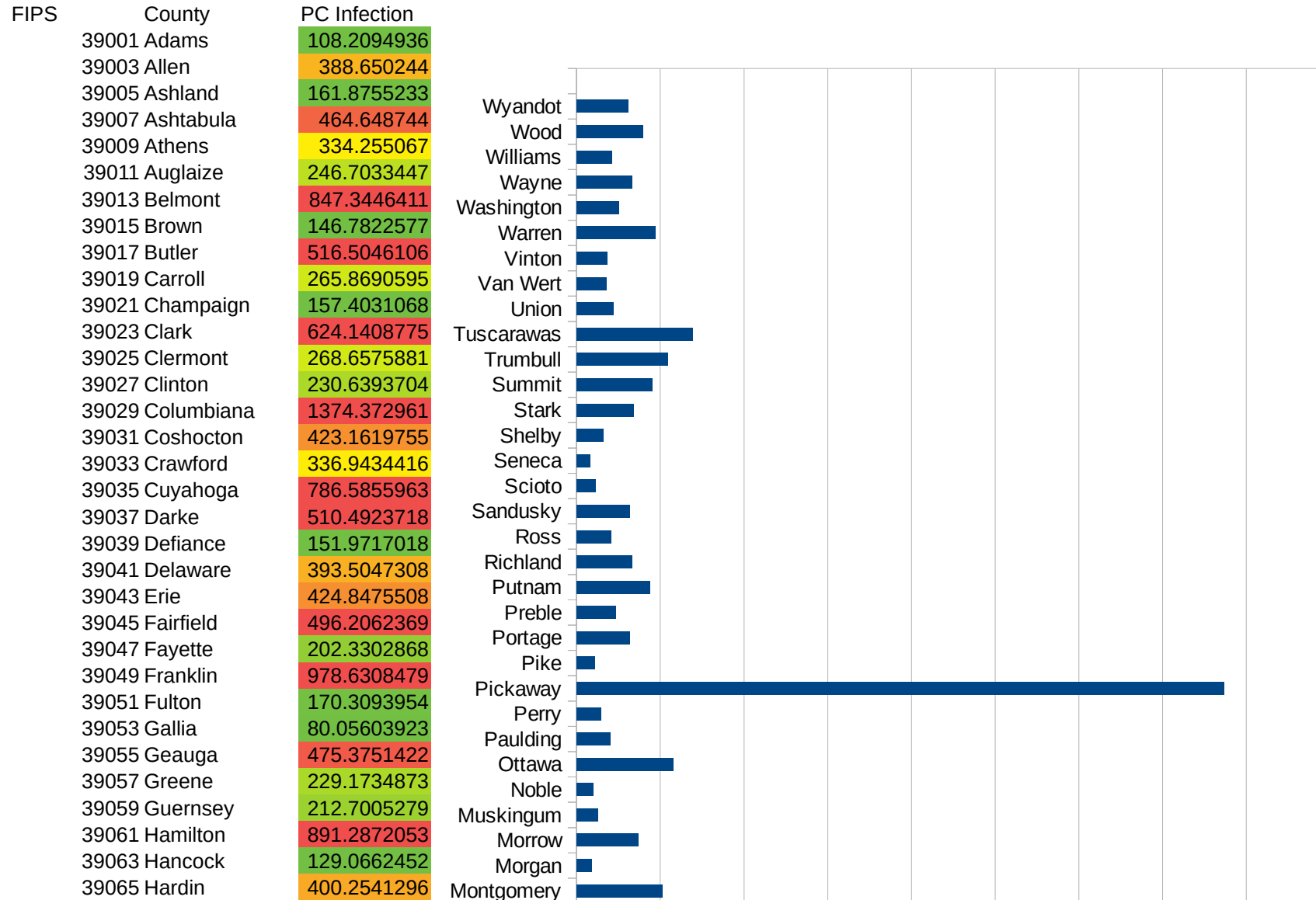
NY

29105  
29107  
29109  
29111  
29113  
29115  
29117  
29121  
29123  
29125  
29127  
29119  
29129  
29131  
29133  
29135  
29137  
29139  
29141  
29143  
29145  
29147  
29149  
29151  
29153  
29155  
29157  
29159  
29161  
29163  
29165  
29167  
29169  
29171

NY

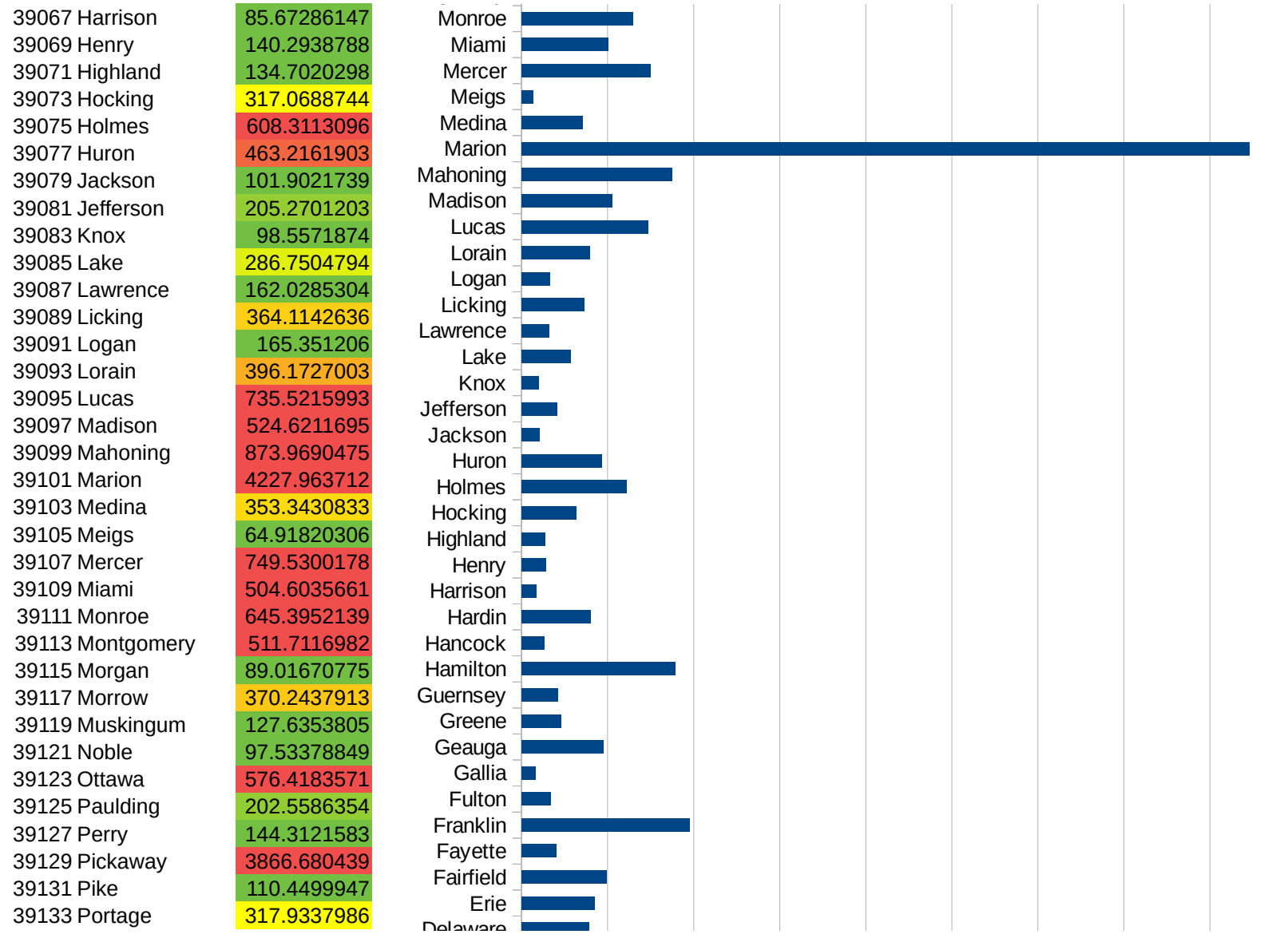
29173  
29175  
29177  
29179  
29181  
29195  
29197  
29199  
29201  
29203  
29205  
29183  
29185  
29187  
29189  
29510  
29186  
29207  
29209  
29211  
29213  
29215  
  
29217  
29219  
29221  
29223  
29225  
29227  
29229

OH

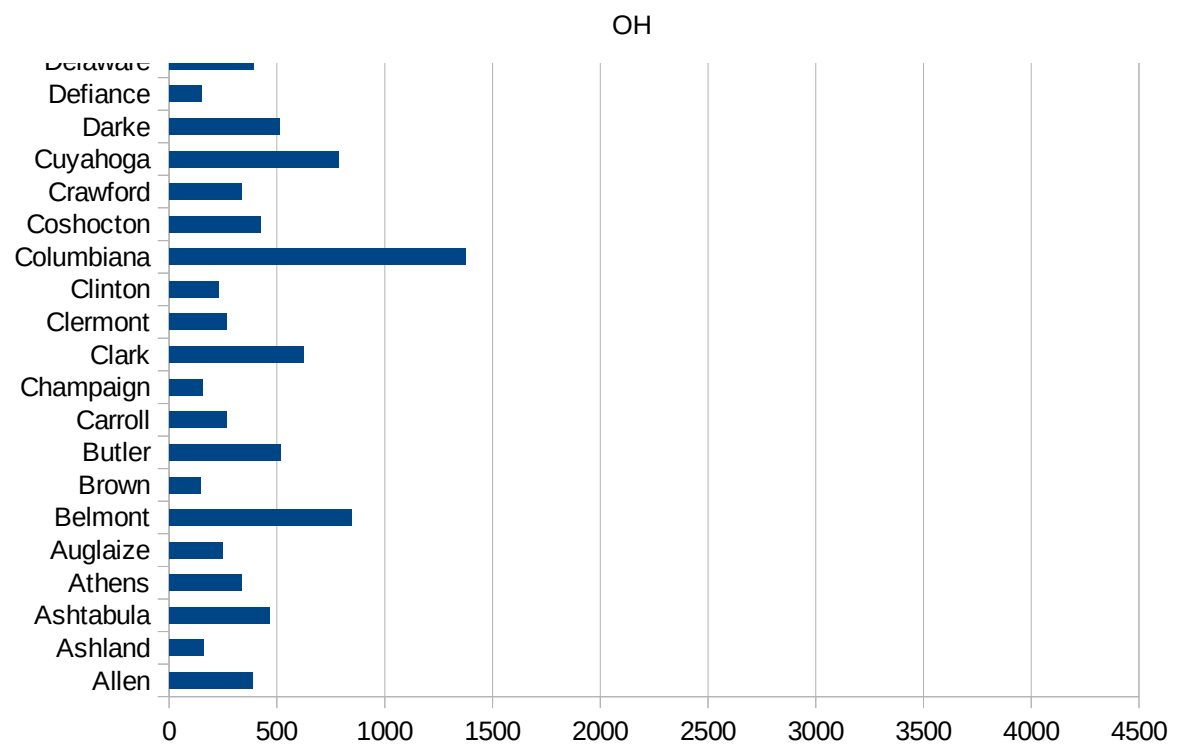


This work is licensed under the Creative Commons Attribution-NoDerivatives 4.0 International License. To view a copy of this license, visit <http://creativecommons.org/licenses/by-nd/4.0/>.

OH



39135 Preble	236.6026782
39137 Putnam	438.1290705
39139 Richland	332.7855721
39141 Ross	205.378846
39143 Sandusky	316.3319104
39145 Scioto	115.2287357
39147 Seneca	79.70003804
39149 Shelby	158.3482427
39151 Stark	342.0583787
39153 Summit	453.7586867
39155 Trumbull	545.7465501
39157 Tuscarawas	695.4087832
39159 Union	221.3192703
39161 Van Wert	180.3330858
39163 Vinton	182.6623031
39165 Warren	472.9232081
39167 Washington	254.3429474
39169 Wayne	331.1286832
39171 Williams	211.9334855
39173 Wood	397.1047316
39175 Wyandot	310.0068384



OH

FIPS

29001  
29003  
29005  
29007  
29009  
29011  
29013  
29015  
29017  
29019  
29021  
29023  
29025  
29027  
29029  
29031  
29033  
29035  
29037

OH

29039  
29041  
29043  
29045  
29047  
29049  
29051  
29053  
29055  
29057  
29059  
29061  
29063  
29065  
29067  
29069  
29071  
29073  
29075  
29077  
29079  
29081  
29083  
29085  
29087  
29089  
29091  
29093  
29095  
29097  
29099  
29101

29103

OH

29105  
29107  
29109  
29111  
29113  
29115  
29117  
29121  
29123  
29125  
29127  
29119  
29129  
29131  
29133  
29135  
29137  
29139  
29141  
29143  
29145  
29147  
29149  
29151  
29153  
29155  
29157  
29159  
29161  
29163  
29165  
29167  
29169  
29171

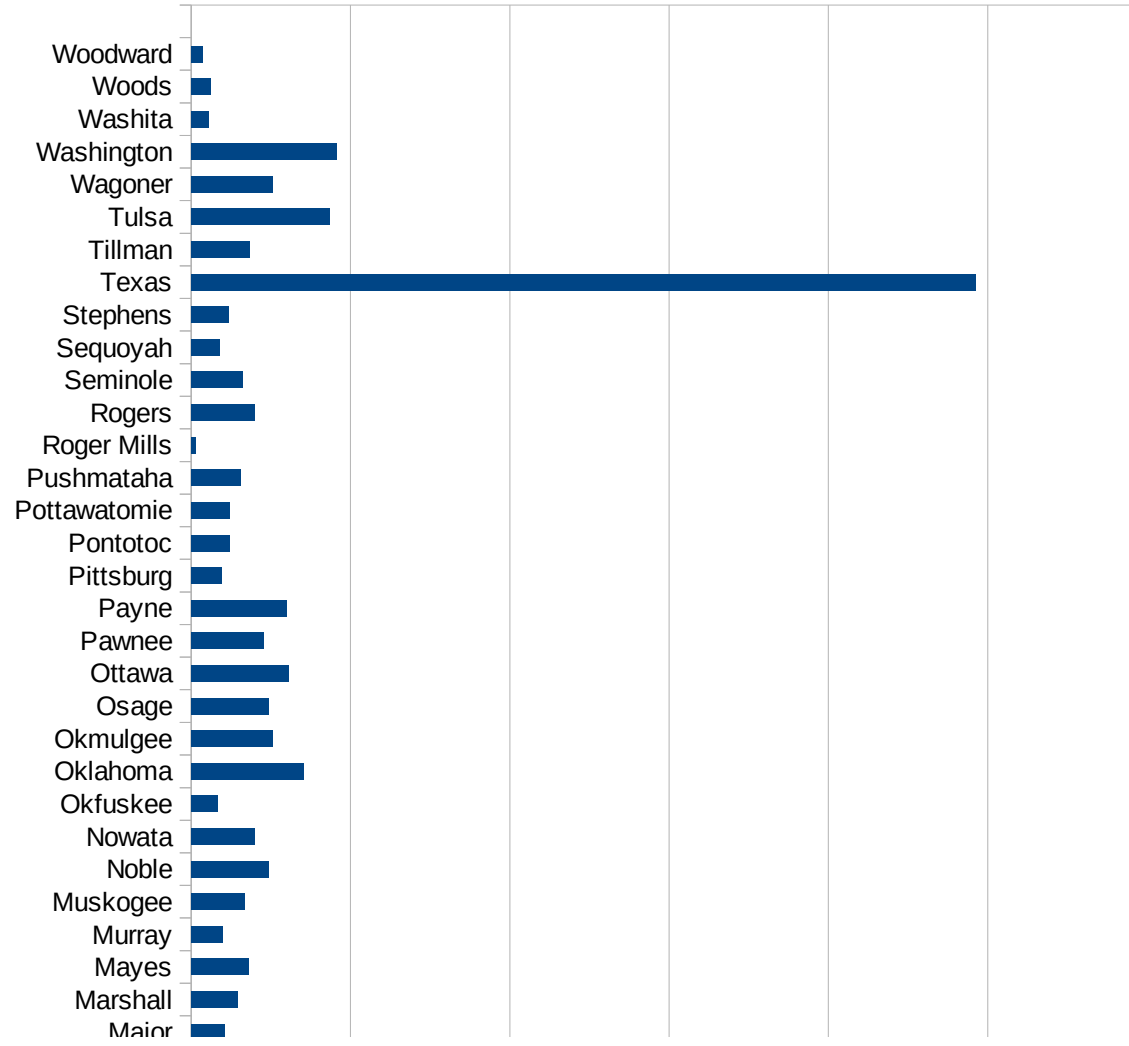


OH

29173  
29175  
29177  
29179  
29181  
29195  
29197  
29199  
29201  
29203  
29205  
29183  
29185  
29187  
29189  
29510  
29186  
29207  
29209  
29211  
29213  
29215  
  
29217  
29219  
29221  
29223  
29225  
29227  
29229

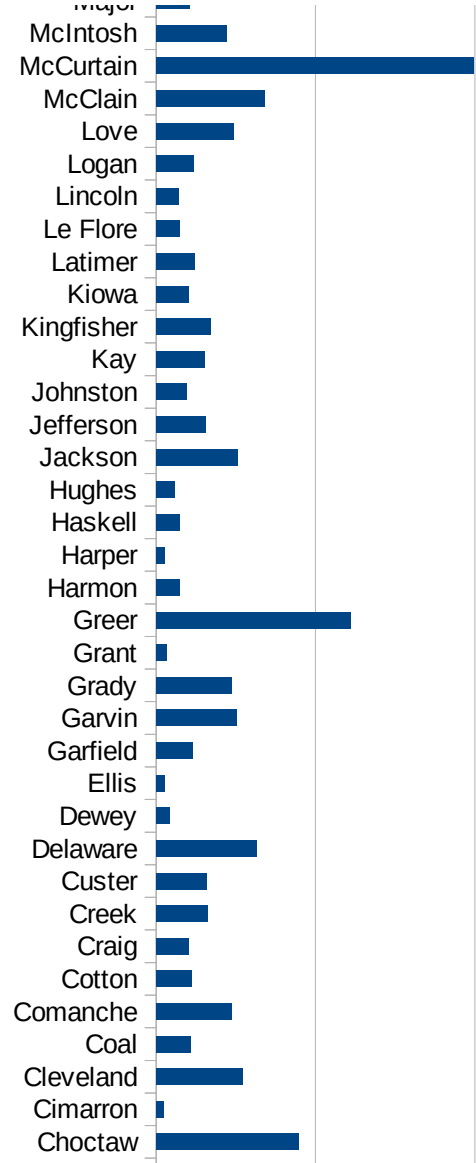
OK

FIPS	County	PC Infection
40001	Adair	724.5720496
40003	Alfalfa	17.37921446
40005	Atoka	303.5120682
40007	Beaver	601.6168453
40009	Beckham	115.1596112
40011	Blaine	231.9451766
40013	Bryan	421.681641
40015	Caddo	738.5167547
40017	Canadian	411.2234937
40019	Carter	421.362891
40021	Cherokee	283.5130971
40023	Choctaw	893.1006272
40025	Cimarron	46.44681839
40027	Cleveland	541.7706599
40029	Coal	217.3913043
40031	Comanche	473.335437
40033	Cotton	225.0692521
40035	Craig	202.7121487
40037	Creek	322.6076755
40039	Custer	320.2920512
40041	Delaware	631.8302015
40043	Dewey	81.73273396
40045	Ellis	50.60728745
40047	Garfield	226.5526242
40049	Garvin	503.3979361
40051	Grady	475.2389696
40053	Grant	69.3481276
40055	Greer	1219.721697
40057	Harmon	150.1501502
40059	Harper	52.67316302
40061	Haskell	149.9842122
40063	Hughes	119.9850019
40065	Jackson	513.0466151

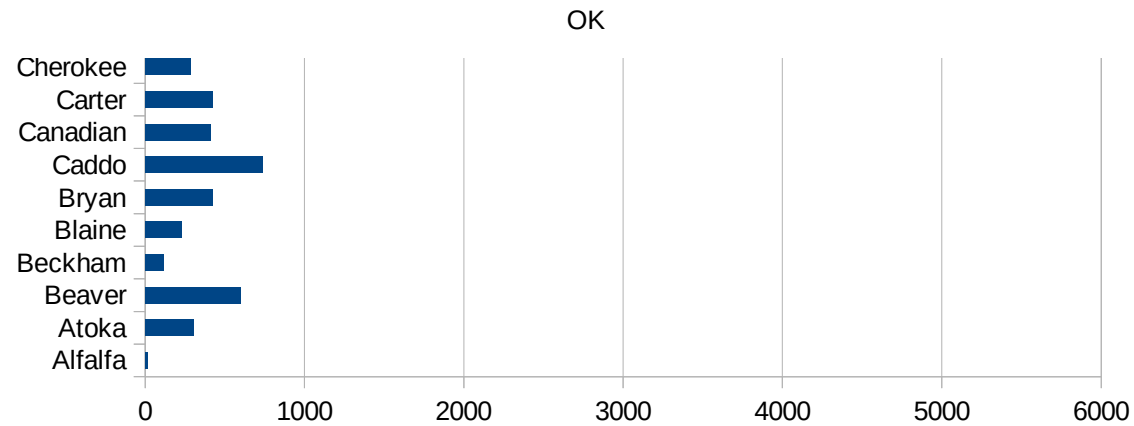


OK

40067 Jefferson	310.3054058
40069 Johnston	191.7983377
40071 Kay	301.1707162
40073 Kingfisher	341.4264036
40075 Kiowa	206.2091878
40077 Latimer	244.3553905
40079 Le Flore	150.060024
40081 Lincoln	140.3207331
40083 Logan	234.7169652
40085 Love	483.520821
40087 McClain	677.7541578
40089 McCurtain	1990.64306
40091 McIntosh	444.107999
40093 Major	209.314495
40095 Marshall	291.5625372
40097 Mayes	360.0360036
40099 Murray	200.6736902
40101 Muskogee	333.5186215
40103 Noble	487.1999291
40105 Nowata	401.2526913
40107 Okfuskee	165.3165813
40109 Oklahoma	705.4159696
40111 Okmulgee	511.2821182
40113 Osage	484.9619262
40115 Ottawa	609.4627105
40117 Pawnee	457.5960952
40119 Payne	600.9263774
40121 Pittsburg	189.1651663
40123 Pontotoc	243.156326
40125 Pottawatomie	244.9125607
40127 Pushmataha	313.0870382
40129 Roger Mills	27.35229759
40131 Rogers	400.0695773
40133 Seminole	325.4943445



40135 Sequoyah	177.2748245
40137 Stephens	235.7563851
40139 Texas	4923.001711
40141 Tillman	367.4469243
40143 Tulsa	867.7278055
40145 Wagoner	511.7962801
40147 Washington	914.298941
40149 Washita	107.8457805
40151 Woods	123.6371811
40153 Woodward	74.1766393



OK

FIPS

- 29001
- 29003
- 29005
- 29007
- 29009
- 29011
- 29013
- 29015
- 29017
- 29019
- 29021
- 29023
- 29025
- 29027
- 29029
- 29031
- 29033
- 29035
- 29037

OK

29039  
29041  
29043  
29045  
29047  
29049  
29051  
29053  
29055  
29057  
29059  
29061  
29063  
29065  
29067  
29069  
29071  
29073  
29075  
29077  
29079  
29081  
29083  
29085  
29087  
29089  
29091  
29093  
29095  
29097  
29099  
29101

29103

OK

29105  
29107  
29109  
29111  
29113  
29115  
29117  
29121  
29123  
29125  
29127  
29119  
29129  
29131  
29133  
29135  
29137  
29139  
29141  
29143  
29145  
29147  
29149  
29151  
29153  
29155  
29157  
29159  
29161  
29163  
29165  
29167  
29169  
29171

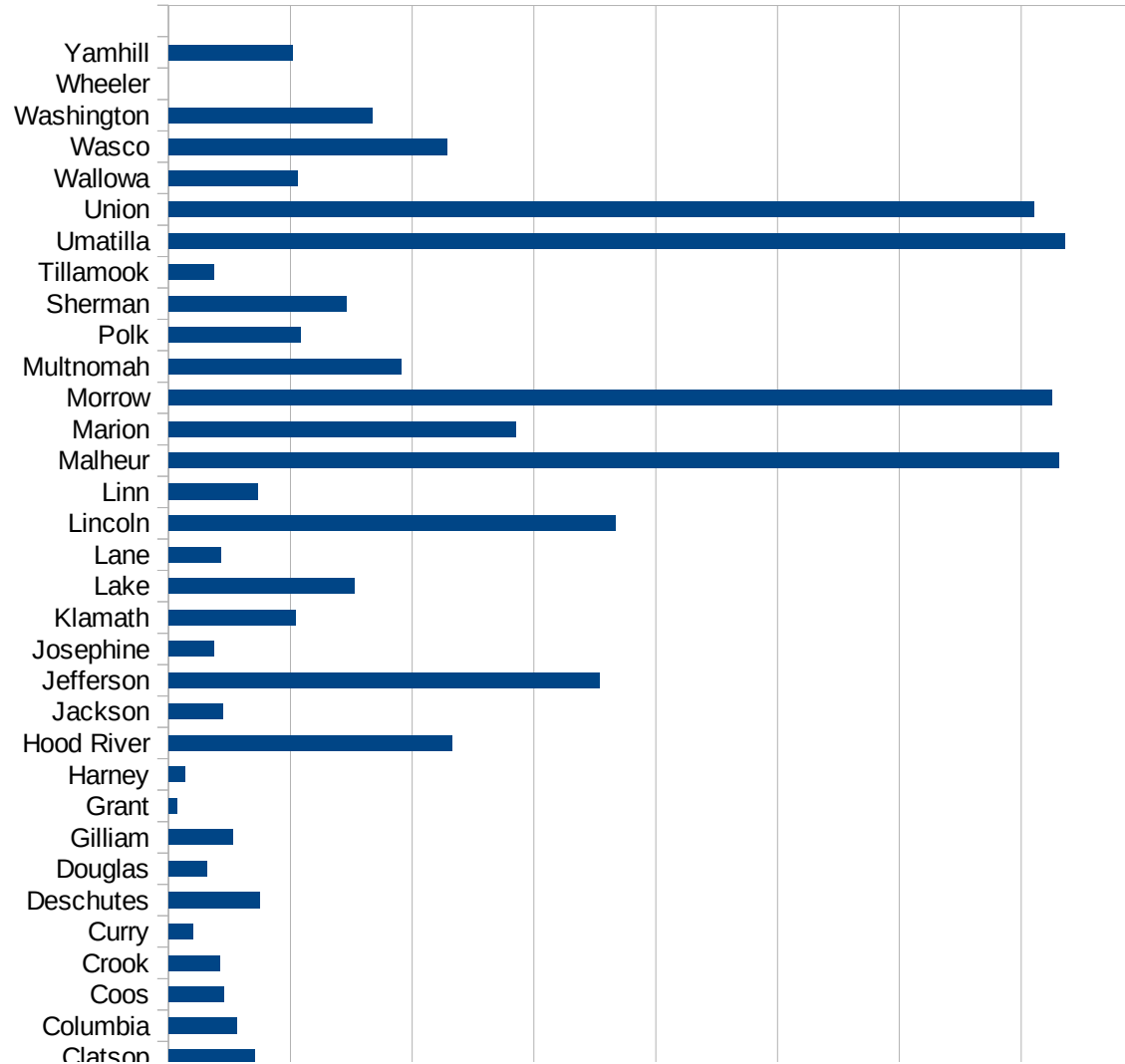
OK

29173  
29175  
29177  
29179  
29181  
29195  
29197  
29199  
29201  
29203  
29205  
29183  
29185  
29187  
29189  
29510  
29186  
29207  
29209  
29211  
29213  
29215  
  
29217  
29219  
29221  
29223  
29225  
29227  
29229



OR

FIPS	County	PC Infection
41001	Baker	81.21954267
41003	Benton	127.0344513
41005	Clackamas	252.5986901
41007	Clatsop	140.8309023
41009	Columbia	112.6448632
41011	Coos	90.07749771
41013	Crook	83.79771232
41015	Curry	39.45119011
41017	Deschutes	150.0031251
41019	Douglas	63.47306475
41021	Gilliam	105.5966209
41023	Grant	13.93534002
41025	Harney	27.2888525
41027	Hood River	465.2552501
41029	Jackson	89.26782168
41031	Jefferson	706.8452381
41033	Josephine	74.37666632
41035	Klamath	208.4164782
41037	Lake	304.6071837
41039	Lane	85.35052988
41041	Lincoln	732.971572
41043	Linn	146.0713865
41045	Malheur	1461.350692
41047	Marion	569.3808596
41049	Morrow	1450.932114
41051	Multnomah	381.2139725
41053	Polk	215.8762935
41055	Sherman	292.7400468
41057	Tillamook	74.66308284
41059	Umatilla	1471.954177
41061	Union	1420.959147
41063	Wallowa	211.8344867
41065	Wasco	456.5176382



41067 Washington  
41069 Wheeler  
41071 Yamhill

333.6149708  
0  
202.7999477



OR

FIPS

29001  
29003  
29005  
29007  
29009  
29011  
29013  
29015  
29017  
29019  
29021  
29023  
29025  
29027  
29029  
29031  
29033  
29035  
29037

This work is licensed under the Creative Commons Attribution-NoDerivatives 4.0 International License. To view a copy of this license, visit <http://creativecommons.org/licenses/by-nd/4.0/>.

Tom McKellips, DM  
[www.creatingtomorrow.us](http://www.creatingtomorrow.us)  
Page 339

OR

29039  
29041  
29043  
29045  
29047  
29049  
29051  
29053  
29055  
29057  
29059  
29061  
29063  
29065  
29067  
29069  
29071  
29073  
29075  
29077  
29079  
29081  
29083  
29085  
29087  
29089  
29091  
29093  
29095  
29097  
29099  
29101

29103

OR

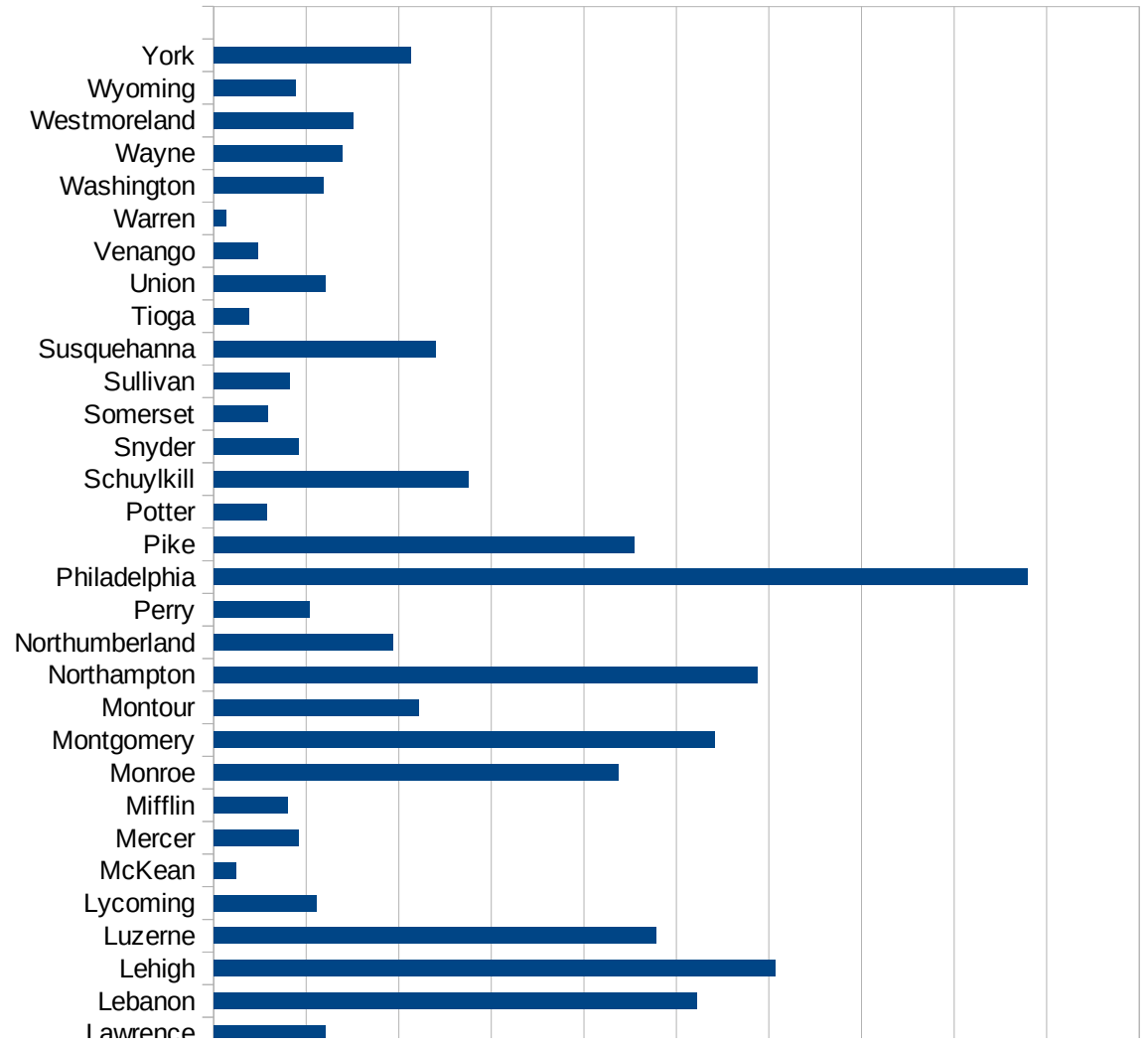
29105  
29107  
29109  
29111  
29113  
29115  
29117  
29121  
29123  
29125  
29127  
29119  
29129  
29131  
29133  
29135  
29137  
29139  
29141  
29143  
29145  
29147  
29149  
29151  
29153  
29155  
29157  
29159  
29161  
29163  
29165  
29167  
29169  
29171

OR

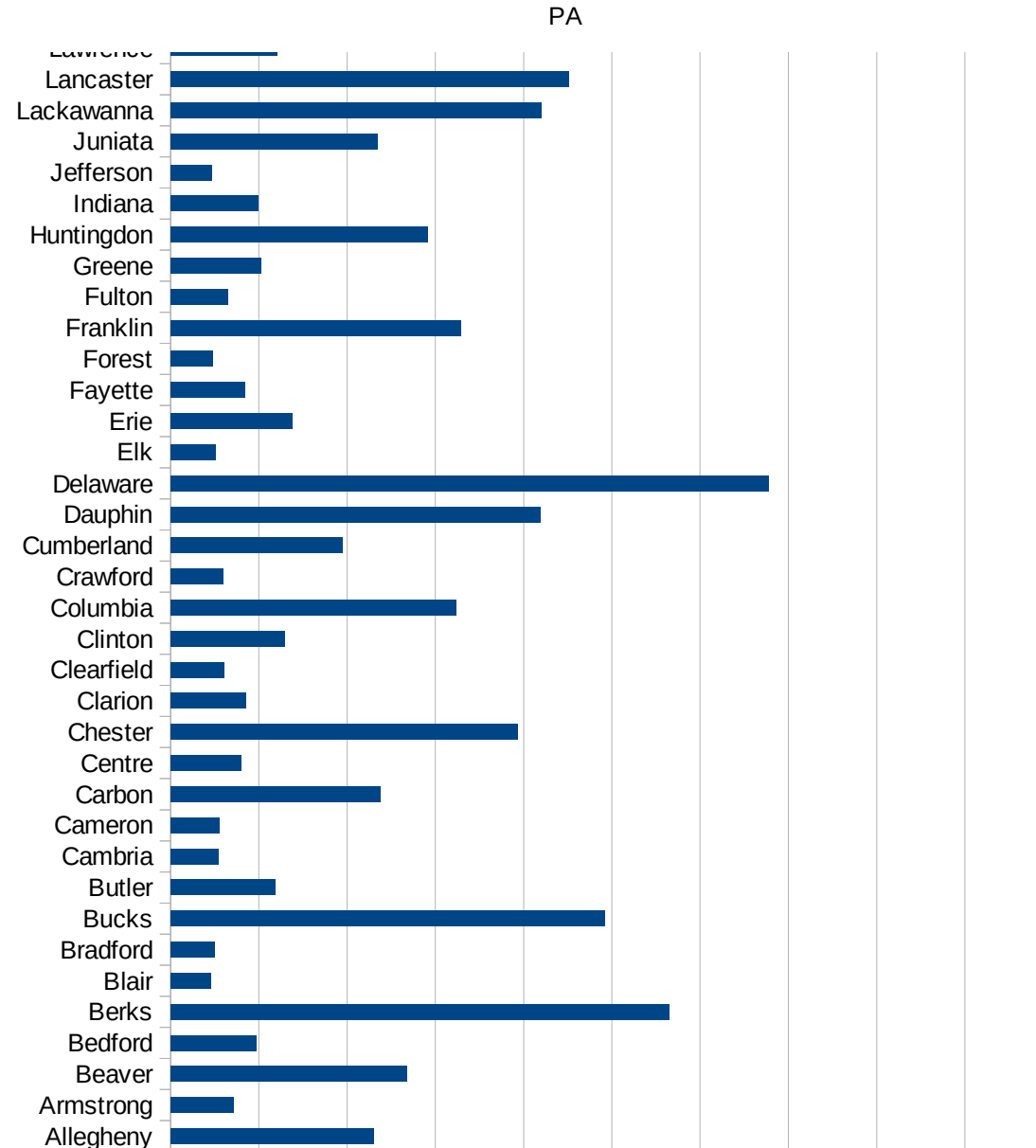
29173  
29175  
29177  
29179  
29181  
29195  
29197  
29199  
29201  
29203  
29205  
29183  
29185  
29187  
29189  
29510  
29186  
29207  
29209  
29211  
29213  
29215  
  
29217  
29219  
29221  
29223  
29225  
29227  
29229

PA

FIPS	County	PC Infection
42001	Adams	388.0907685
42003	Allegheny	460.420271
42005	Armstrong	144.0326065
42007	Beaver	536.5966177
42009	Bedford	195.117901
42011	Berks	1129.115177
42013	Blair	92.25092251
42015	Bradford	100.2745221
42017	Bucks	985.203639
42019	Butler	236.3109938
42021	Cambria	108.5553784
42023	Cameron	111.3089938
42025	Carbon	476.4351441
42027	Centre	160.9287184
42029	Chester	786.9038361
42031	Clarion	170.1952087
42033	Clearfield	120.9250768
42035	Clinton	258.5048082
42037	Columbia	647.763383
42039	Crawford	118.7355254
42041	Cumberland	390.5768366
42043	Dauphin	839.0563593
42045	Delaware	1354.756344
42047	Elk	102.7544831
42049	Erie	274.5707764
42051	Fayette	168.6586273
42053	Forest	96.16705591
42055	Franklin	658.1199341
42057	Fulton	130.8269641
42059	Greene	205.4456802
42061	Huntingdon	582.2706341
42063	Indiana	198.8142152
42065	Jefferson	93.94835132

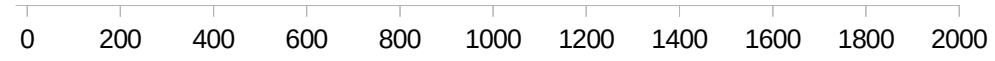


42067 Juniata	469.5595855
42069 Lackawanna	840.1607264
42071 Lancaster	902.5732352
42073 Lawrence	240.1837928
42075 Lebanon	1044.4825
42077 Lehigh	1212.985602
42079 Luzerne	955.7809637
42081 Lycoming	221.7060811
42083 McKean	48.81859012
42085 Mercer	183.4066659
42087 Mifflin	160.0969235
42089 Monroe	874.3001764
42091 Montgomery	1082.785022
42093 Montour	444.0789474
42095 Northampton	1175.169862
42097 Northumberland	386.4607007
42099 Perry	208.0669282
42101 Philadelphia	1759.127046
42103 Pike	908.2294889
42105 Potter	114.306341
42107 Schuylkill	550.4445086
42109 Snyder	182.5357671
42111 Somerset	116.2916486
42113 Sullivan	164.7175095
42115 Susquehanna	480.4257311
42117 Tioga	76.04935849
42119 Union	241.1521715
42121 Venango	95.57991651
42123 Warren	27.84951137
42125 Washington	238.2491102
42127 Wayne	278.8829082
42129 Westmoreland	300.6180639
42131 Wyoming	177.4754123
42133 York	425.6334867





PA



FIPS

- 29001
- 29003
- 29005
- 29007
- 29009
- 29011
- 29013
- 29015
- 29017
- 29019
- 29021
- 29023
- 29025
- 29027
- 29029
- 29031
- 29033
- 29035
- 29037

PA

29039  
29041  
29043  
29045  
29047  
29049  
29051  
29053  
29055  
29057  
29059  
29061  
29063  
29065  
29067  
29069  
29071  
29073  
29075  
29077  
29079  
29081  
29083  
29085  
29087  
29089  
29091  
29093  
29095  
29097  
29099  
29101

29103

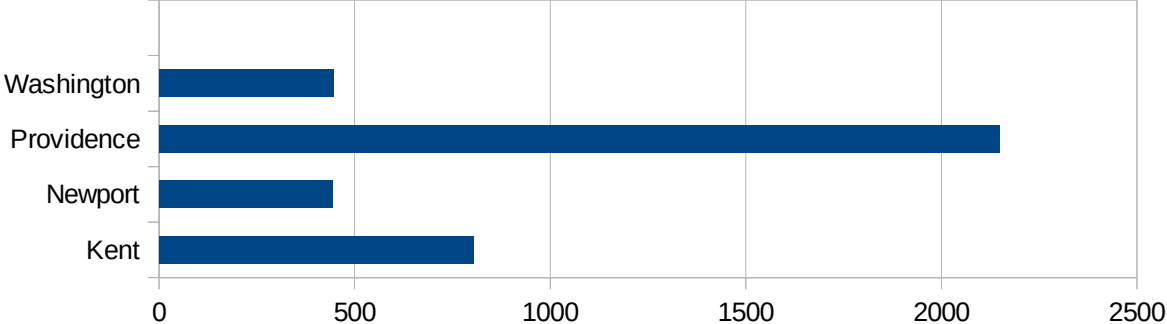
PA

29105  
29107  
29109  
29111  
29113  
29115  
29117  
29121  
29123  
29125  
29127  
29119  
29129  
29131  
29133  
29135  
29137  
29139  
29141  
29143  
29145  
29147  
29149  
29151  
29153  
29155  
29157  
29159  
29161  
29163  
29165  
29167  
29169  
29171

PA

29173  
29175  
29177  
29179  
29181  
29195  
29197  
29199  
29201  
29203  
29205  
29183  
29185  
29187  
29189  
29510  
29186  
29207  
29209  
29211  
29213  
29215  
  
29217  
29219  
29221  
29223  
29225  
29227  
29229

FIPS	County	PC Infection
44001	Bristol	581.7180209
44003	Kent	803.1197173
44005	Newport	442.1991229
44007	Providence	2149.716075
44009	Washington	446.9840465



RI

FIPS

29001  
29003  
29005  
29007  
29009  
29011  
29013  
29015  
29017  
29019  
29021  
29023  
29025  
29027  
29029  
29031  
29033  
29035  
29037

RI

29039  
29041  
29043  
29045  
29047  
29049  
29051  
29053  
29055  
29057  
29059  
29061  
29063  
29065  
29067  
29069  
29071  
29073  
29075  
29077  
29079  
29081  
29083  
29085  
29087  
29089  
29091  
29093  
29095  
29097  
29099  
29101

29103



RI

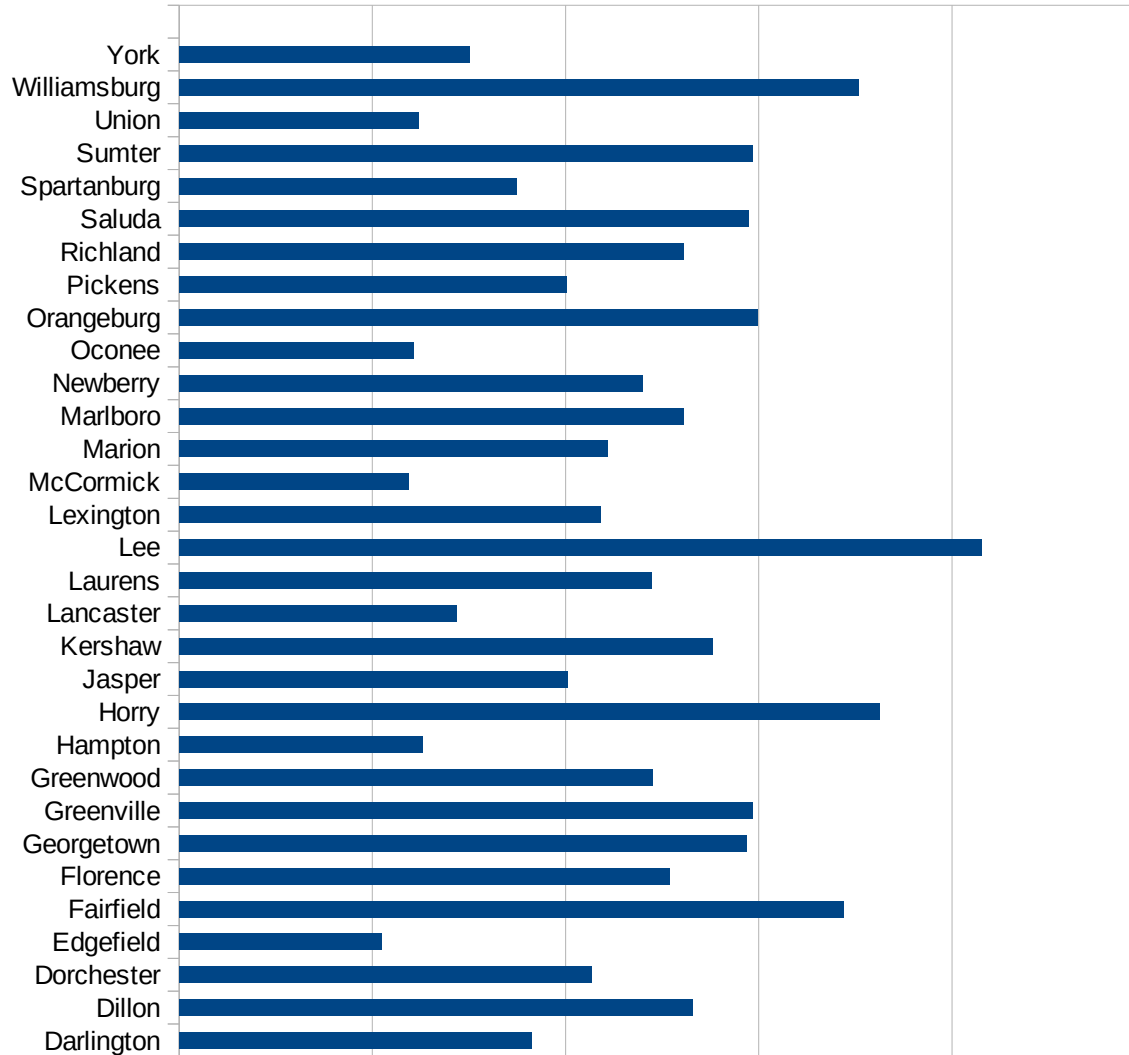
29105  
29107  
29109  
29111  
29113  
29115  
29117  
29121  
29123  
29125  
29127  
29119  
29129  
29131  
29133  
29135  
29137  
29139  
29141  
29143  
29145  
29147  
29149  
29151  
29153  
29155  
29157  
29159  
29161  
29163  
29165  
29167  
29169  
29171

RI

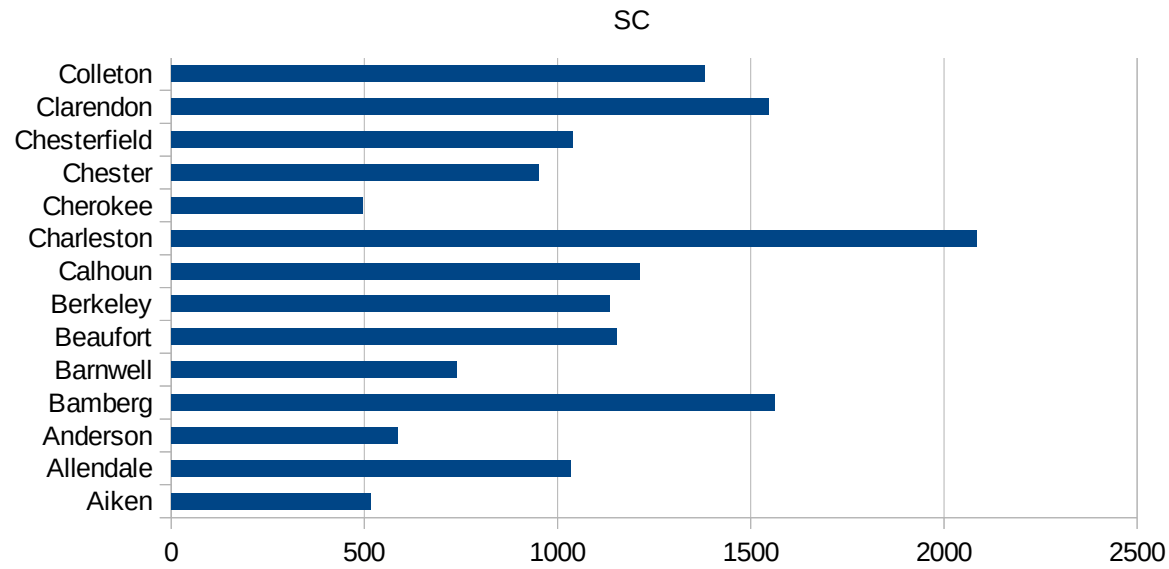
29173  
29175  
29177  
29179  
29181  
29195  
29197  
29199  
29201  
29203  
29205  
29183  
29185  
29187  
29189  
29510  
29186  
29207  
29209  
29211  
29213  
29215  
  
29217  
29219  
29221  
29223  
29225  
29227  
29229

SC

FIPS	County	PC Infection
45001	Abbeville	672.3442403
45003	Aiken	515.3452459
45005	Allendale	1033.359542
45007	Anderson	587.0851248
45009	Bamberg	1562.171629
45011	Barnwell	738.9162562
45013	Beaufort	1153.061495
45015	Berkeley	1136.183743
45017	Calhoun	1212.121212
45019	Charleston	2085.70971
45021	Cherokee	495.8127475
45023	Chester	951.908468
45025	Chesterfield	1040.346199
45027	Clarendon	1545.994065
45029	Colleton	1380.775358
45031	Darlington	913.146313
45033	Dillon	1330.108827
45035	Dorchester	1066.935579
45037	Edgefield	524.9149786
45039	Fairfield	1718.596554
45041	Florence	1270.999356
45043	Georgetown	1468.296679
45045	Greenville	1484.404323
45047	Greenwood	1225.597603
45049	Hampton	630.4583742
45051	Horry	1814.050391
45053	Jasper	1004.452729
45055	Kershaw	1381.266008
45057	Lancaster	717.1314741
45059	Laurens	1223.990208
45061	Lee	2076.770505
45063	Lexington	1092.084926
45065	McCormick	595.1115834



45067 Marion	1108.283128
45069 Marlboro	1306.917191
45071 Newberry	1199.376947
45073 Oconee	606.068339
45075 Orangeburg	1496.537603
45077 Pickens	1003.705868
45079 Richland	1305.671336
45081 Saluda	1474.883178
45083 Spartanburg	874.5157508
45085 Sumter	1485.278654
45087 Union	620.2116016
45089 Williamsburg	1757.825263
45091 York	752.2307911



SC

FIPS

29001  
29003  
29005  
29007  
29009  
29011  
29013  
29015  
29017  
29019  
29021  
29023  
29025  
29027  
29029  
29031  
29033  
29035  
29037

SC

29039  
29041  
29043  
29045  
29047  
29049  
29051  
29053  
29055  
29057  
29059  
29061  
29063  
29065  
29067  
29069  
29071  
29073  
29075  
29077  
29079  
29081  
29083  
29085  
29087  
29089  
29091  
29093  
29095  
29097  
29099  
29101

29103

SC

29105  
29107  
29109  
29111  
29113  
29115  
29117  
29121  
29123  
29125  
29127  
29119  
29129  
29131  
29133  
29135  
29137  
29139  
29141  
29143  
29145  
29147  
29149  
29151  
29153  
29155  
29157  
29159  
29161  
29163  
29165  
29167  
29169  
29171

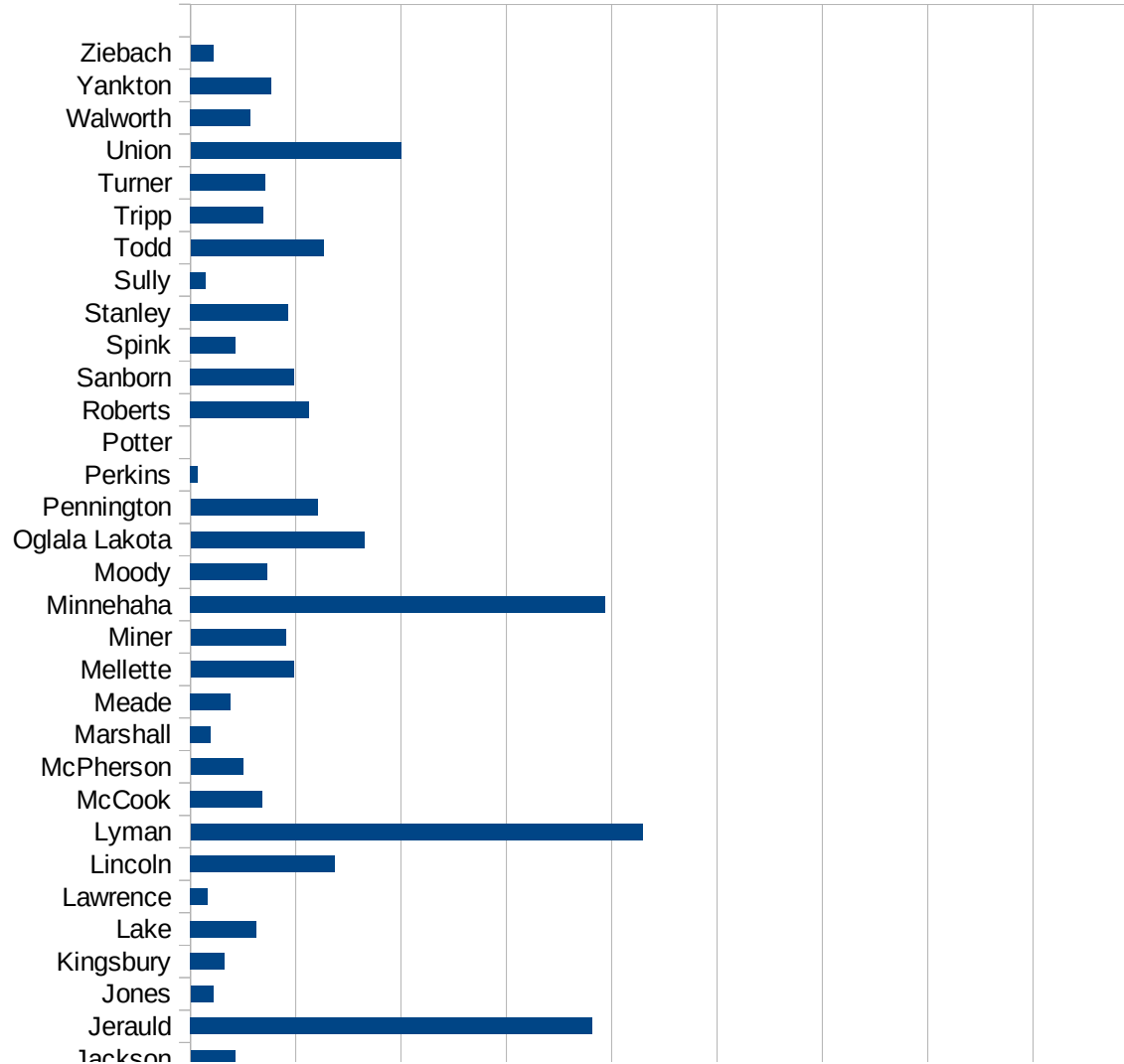
SC

29173  
29175  
29177  
29179  
29181  
29195  
29197  
29199  
29201  
29203  
29205  
29183  
29185  
29187  
29189  
29510  
29186  
29207  
29209  
29211  
29213  
29215  
  
29217  
29219  
29221  
29223  
29225  
29227  
29229

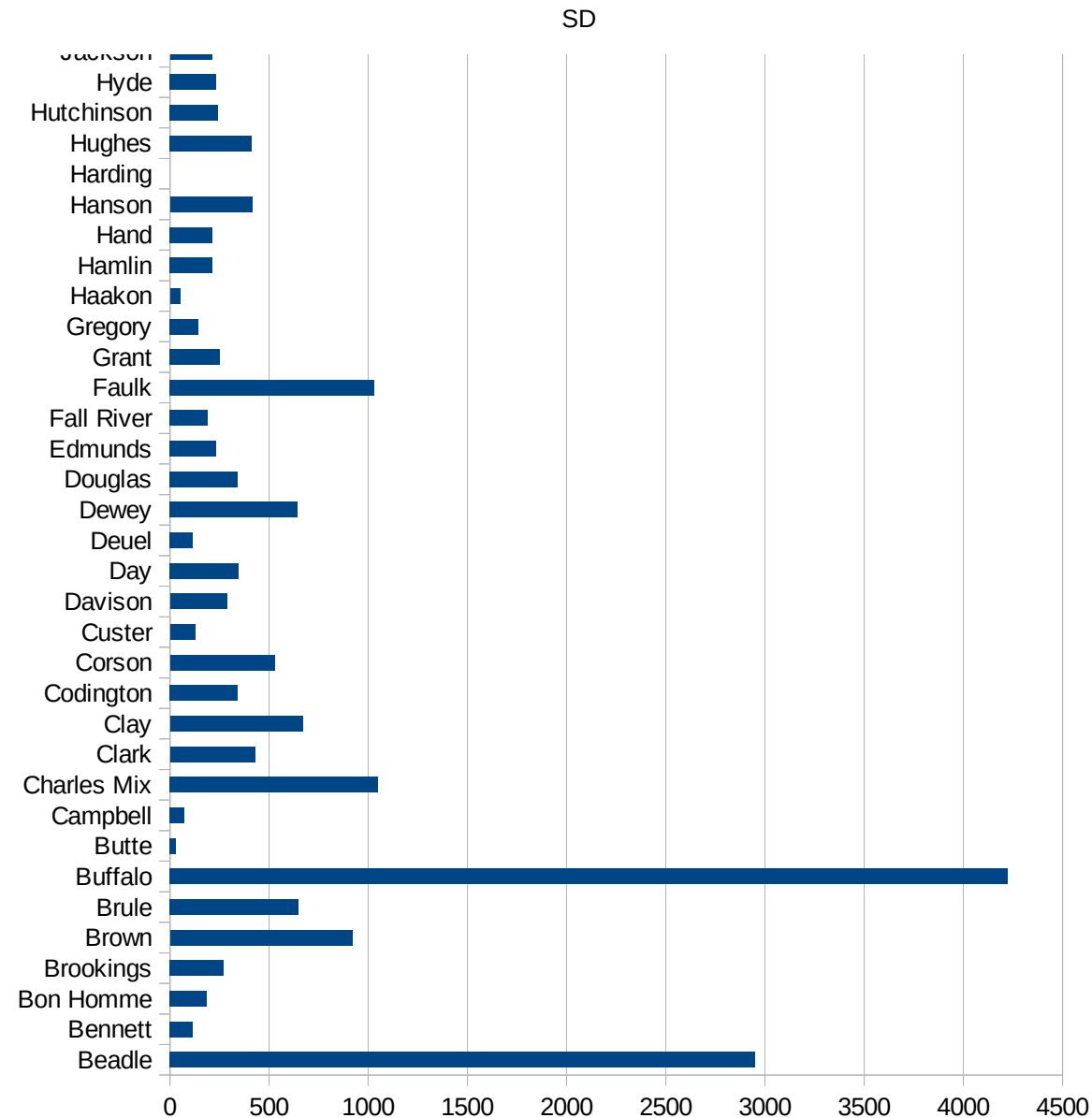


SD

FIPS	County	PC Infection
46003	Aurora	1213.852196
46005	Beadle	2949.743155
46007	Bennett	115.3402537
46009	Bon Homme	186.2464183
46011	Brookings	272.479564
46013	Brown	920.744735
46015	Brule	650.2199273
46017	Buffalo	4223.968566
46019	Butte	29.3484641
46021	Campbell	72.62164125
46023	Charles Mix	1049.475262
46025	Clark	427.9219043
46027	Clay	669.4679866
46029	Codington	342.6735677
46031	Corson	528.2112845
46033	Custer	126.0600504
46035	Davison	288.0242547
46037	Day	345.1407811
46039	Deuel	115.2870648
46041	Dewey	643.6314363
46043	Douglas	340.7155026
46045	Edmunds	232.2580645
46047	Fall River	192.3646049
46049	Faulk	1030.042918
46051	Grant	251.8539247
46053	Gregory	142.4501425
46055	Haakon	52.13764338
46057	Hamlin	212.7311406
46059	Hand	214.5922747
46061	Hanson	414.6919431
46063	Harding	0
46065	Hughes	413.5977337
46067	Hutchinson	243.902439



46069 Hyde	234.0093604
46071 Jackson	211.6722105
46073 Jerauld	1908.957416
46075 Jones	107.7586207
46077 Kingsbury	162.6346818
46079 Lake	314.0078119
46081 Lawrence	81.58191212
46083 Lincoln	686.993045
46085 Lyman	2146.035069
46087 McCook	342.5892535
46089 McPherson	249.2729539
46091 Marshall	97.80907668
46093 Meade	190.8531844
46095 Mellette	489.7159647
46097 Miner	451.8752824
46099 Minnehaha	1968.103859
46101 Moody	364.7970816
46102 Oglala Lakota	824.655811
46103 Pennington	603.2453526
46105 Perkins	34.22313484
46107 Potter	0
46109 Roberts	564.7554322
46111 Sanborn	494.0304652
46115 Spink	215.5504234
46117 Stanley	463.269358
46119 Sully	71.83908046
46121 Todd	632.1112516
46123 Tripp	346.8419131
46125 Turner	356.1253561
46127 Union	998.7835329
46129 Walworth	286.3790943
46135 Yankton	384.8003848
46137 Ziebach	109.4091904



SD

SD

FIPS

29001  
29003  
29005  
29007  
29009  
29011  
29013  
29015  
29017  
29019  
29021  
29023  
29025  
29027  
29029  
29031  
29033  
29035  
29037

SD

29039  
29041  
29043  
29045  
29047  
29049  
29051  
29053  
29055  
29057  
29059  
29061  
29063  
29065  
29067  
29069  
29071  
29073  
29075  
29077  
29079  
29081  
29083  
29085  
29087  
29089  
29091  
29093  
29095  
29097  
29099  
29101

29103

SD

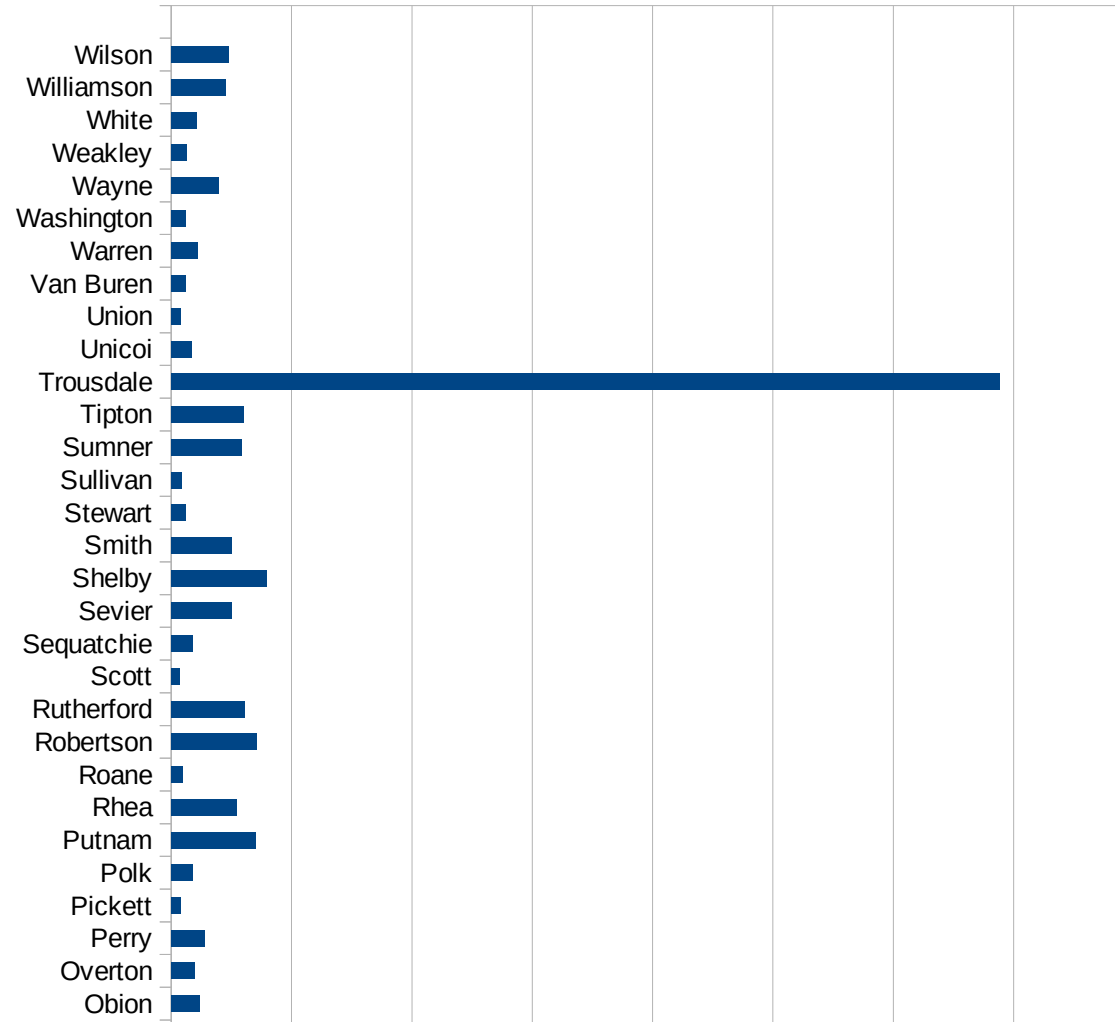
29105  
29107  
29109  
29111  
29113  
29115  
29117  
29121  
29123  
29125  
29127  
29119  
29129  
29131  
29133  
29135  
29137  
29139  
29141  
29143  
29145  
29147  
29149  
29151  
29153  
29155  
29157  
29159  
29161  
29163  
29165  
29167  
29169  
29171

SD

29173  
29175  
29177  
29179  
29181  
29195  
29197  
29199  
29201  
29203  
29205  
29183  
29185  
29187  
29189  
29510  
29186  
29207  
29209  
29211  
29213  
29215  
  
29217  
29219  
29221  
29223  
29225  
29227  
29229

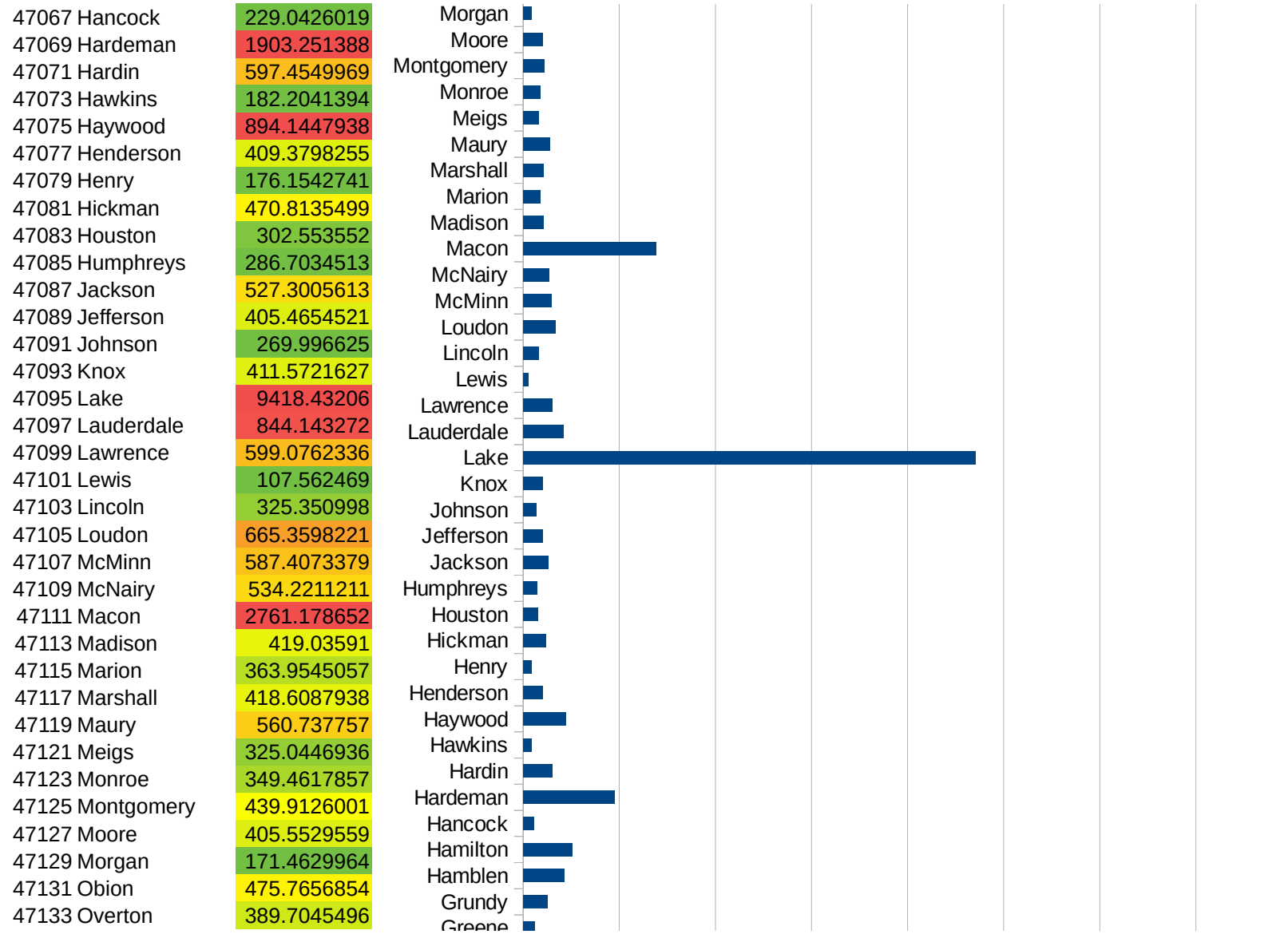
TN

FIPS	County	PC Infection
47001	Anderson	308.5693366
47003	Bedford	1317.345732
47005	Benton	148.294612
47007	Bledsoe	4296.848526
47009	Blount	290.066921
47011	Bradley	1026.919149
47013	Campbell	194.5279539
47015	Cannon	449.4537408
47017	Carroll	224.8394004
47019	Carter	227.1476992
47021	Cheatham	769.0595712
47023	Chester	526.7423015
47025	Claiborne	270.8149641
47027	Clay	362.8352987
47029	Cocke	489.1820875
47031	Coffee	290.8438061
47033	Crockett	523.4505863
47035	Cumberland	403.8677459
47037	Davidson	2100.819103
47039	Decatur	375.8756193
47041	DeKalb	590.9226338
47043	Dickson	576.282603
47045	Dyer	873.5262594
47047	Fayette	997.3584813
47049	Fentress	192.1282319
47051	Franklin	303.1749821
47053	Gibson	483.229687
47055	Giles	484.6964715
47057	Grainger	280.838194
47059	Greene	250.4089047
47061	Grundy	509.5159598
47063	Hamblen	853.3506791
47065	Hamilton	1021.450179



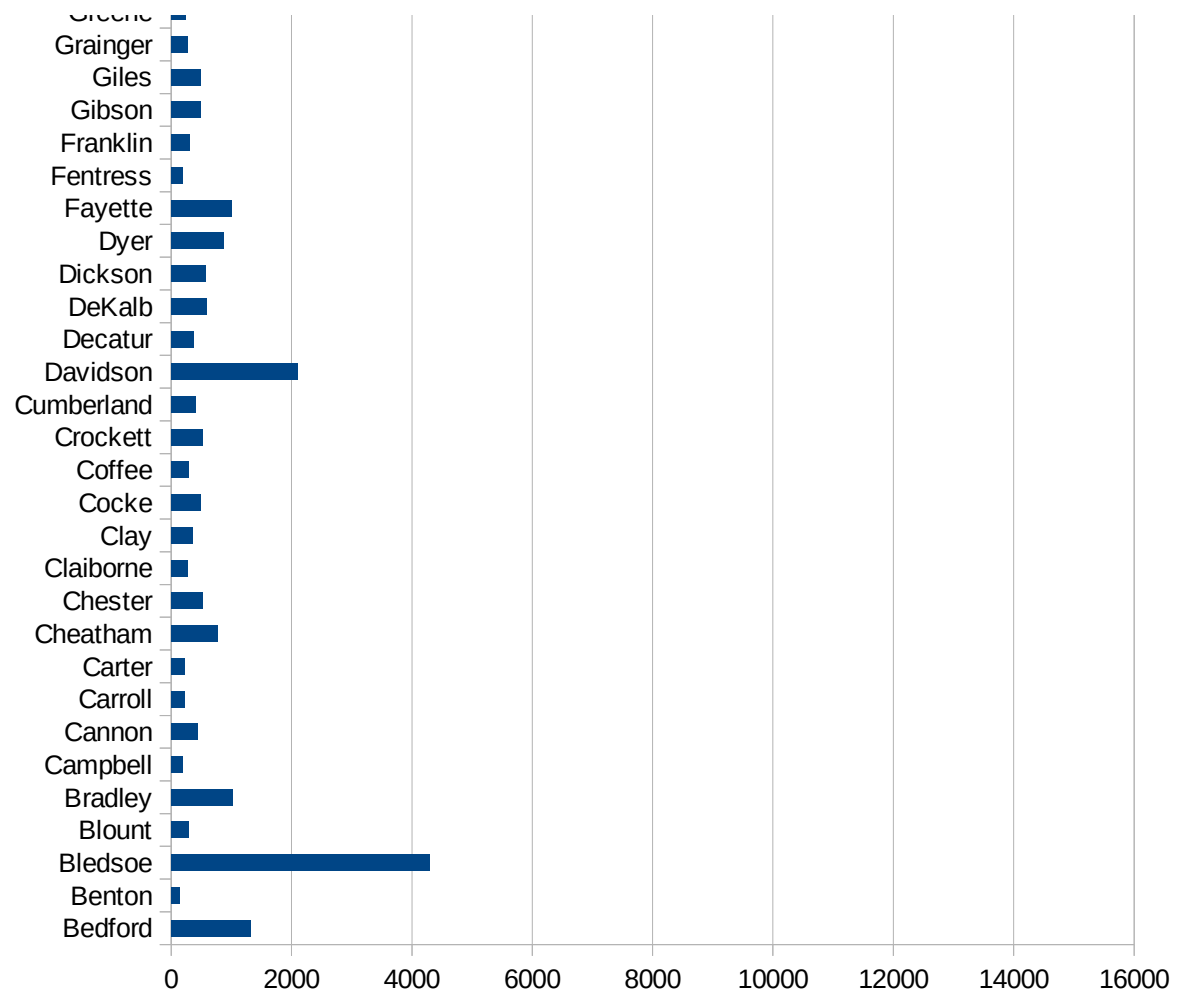


TN



TN

47135 Perry	558.0357143
47137 Pickett	157.4183392
47139 Polk	360.9894662
47141 Putnam	1405.324506
47143 Rhea	1095.509018
47145 Roane	188.1821603
47147 Robertson	1422.294823
47149 Rutherford	1213.949337
47151 Scott	140.6597396
47153 Sequatchie	363.0008067
47155 Sevier	999.0601888
47157 Shelby	1591.320034
47159 Smith	1012.937519
47161 Stewart	250.7189735
47163 Sullivan	183.9307913
47165 Sumner	1169.656263
47167 Tipton	1201.669346
47169 Trousdale	13766.79985
47171 Unicoi	343.4491301
47173 Union	157.4563186
47175 Van Buren	242.8447528
47177 Warren	447.6735652
47179 Washington	249.5976113
47181 Wayne	785.1189757
47183 Weakley	260.3621128
47185 White	427.9337441
47187 Williamson	914.4302181
47189 Wilson	951.4666667



TN

FIPS

29001  
29003  
29005  
29007  
29009  
29011  
29013  
29015  
29017  
29019  
29021  
29023  
29025  
29027  
29029  
29031  
29033  
29035  
29037

TN

29039  
29041  
29043  
29045  
29047  
29049  
29051  
29053  
29055  
29057  
29059  
29061  
29063  
29065  
29067  
29069  
29071  
29073  
29075  
29077  
29079  
29081  
29083  
29085  
29087  
29089  
29091  
29093  
29095  
29097  
29099  
29101

29103

TN

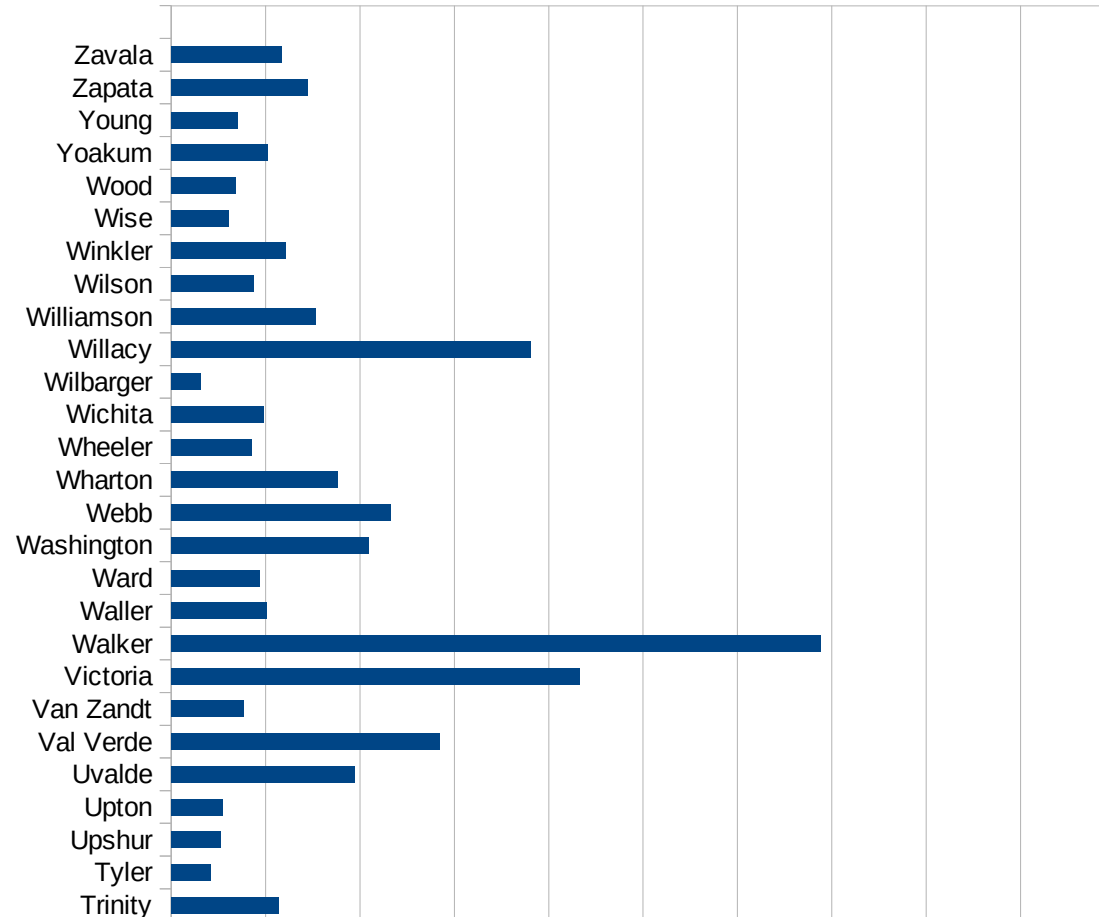
29105  
29107  
29109  
29111  
29113  
29115  
29117  
29121  
29123  
29125  
29127  
29119  
29129  
29131  
29133  
29135  
29137  
29139  
29141  
29143  
29145  
29147  
29149  
29151  
29153  
29155  
29157  
29159  
29161  
29163  
29165  
29167  
29169  
29171

TN

29173  
29175  
29177  
29179  
29181  
29195  
29197  
29199  
29201  
29203  
29205  
29183  
29185  
29187  
29189  
29510  
29186  
29207  
29209  
29211  
29213  
29215  
  
29217  
29219  
29221  
29223  
29225  
29227  
29229

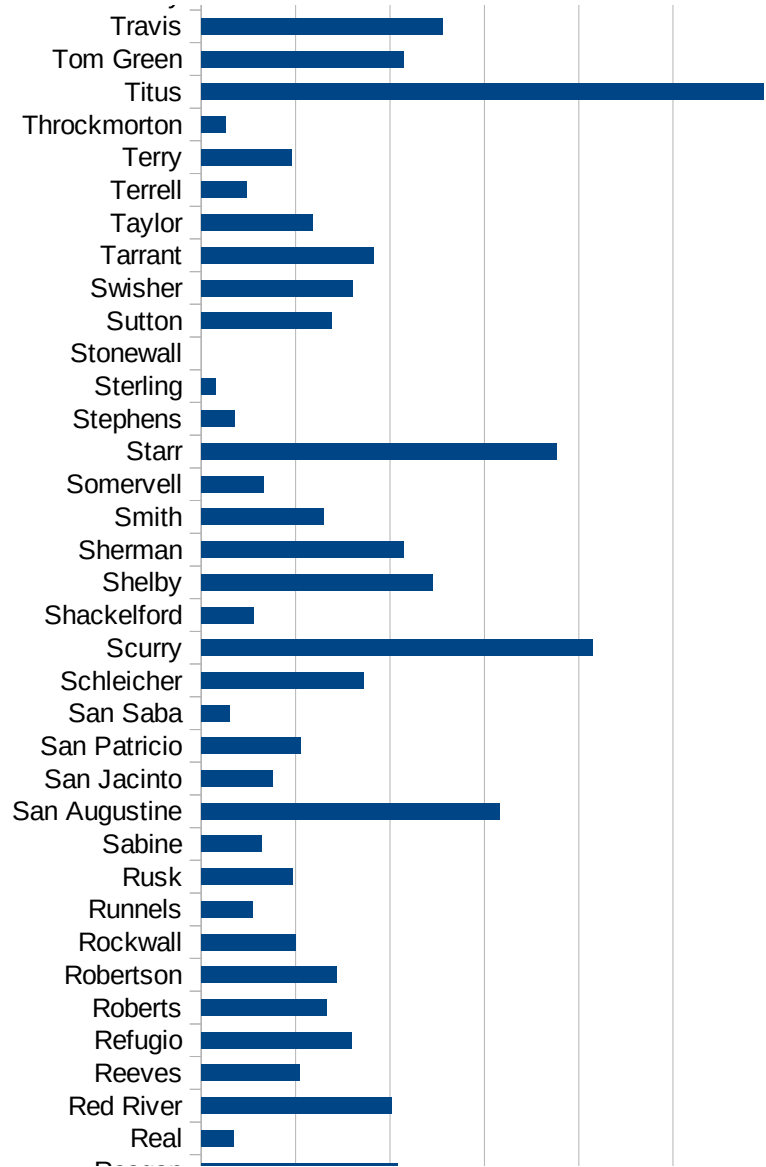
TX

FIPS	County	PC Infection
48001	Anderson	3348.433436
48003	Andrews	959.8411297
48005	Angelina	957.6080467
48007	Aransas	273.201076
48009	Archer	136.5809242
48011	Armstrong	158.5623679
48013	Atascosa	574.4384814
48015	Austin	470.1723965
48017	Bailey	1593.852284
48019	Bandera	201.5422362
48021	Bastrop	991.0779985
48023	Baylor	27.9173646
48025	Bee	530.8865499
48027	Bell	673.711204
48029	Bexar	1060.749256
48031	Blanco	487.0962229
48033	Borden	0
48035	Bosque	230.0572468
48037	Bowie	568.2541029
48039	Brazoria	1077.255538
48041	Brazos	1375.916175
48043	Brewster	1715.76562
48045	Briscoe	593.6675462
48047	Brooks	632.5555243
48049	Brown	632.8446366
48051	Burleson	848.3332427
48053	Burnet	584.7461192
48055	Caldwell	1731.91204
48057	Calhoun	820.9266732
48059	Callahan	200.085751
48061	Cameron	1082.782113
48063	Camp	1104.887593
48065	Carson	166.5278934



TX

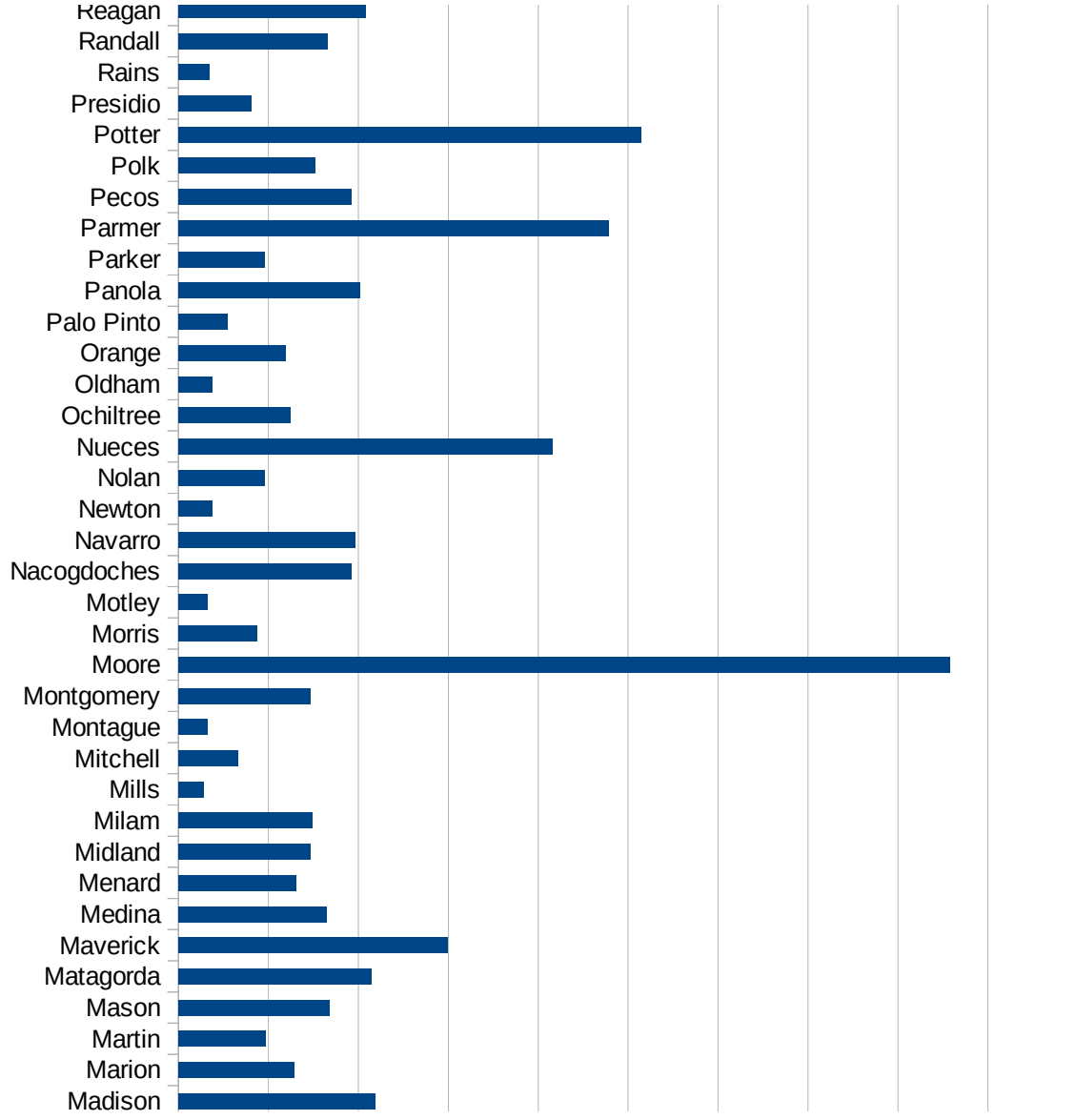
48067 Cass	239.0517613
48069 Castro	1696.020874
48071 Chambers	1455.693221
48073 Cherokee	792.896258
48075 Childress	96.00877795
48077 Clay	181.7138485
48079 Cochran	282.0874471
48081 Coke	148.3679525
48083 Coleman	59.54507562
48085 Collin	477.542566
48087 Collingsworth	202.5658339
48089 Colorado	857.8027054
48091 Comal	725.8733058
48093 Comanche	990.0990099
48095 Concho	350.7951356
48097 Cooke	246.4632523
48099 Coryell	558.7637686
48101 Cottle	287.9769618
48103 Crane	1335.002086
48105 Crockett	1171.763361
48107 Crosby	605.6411144
48109 Culberson	317.6043557
48111 Dallam	1791.666667
48113 Dallas	1361.527835
48115 Dawson	744.9084714
48117 Deaf Smith	2260.127932
48119 Delta	168.2557487
48121 Denton	502.4072712
48123 DeWitt	931.2924159
48125 Dickens	88.92841263
48127 Dimmit	378.346915
48129 Donley	994.2753842
48131 Duval	793.7923653
48133 Eastland	109.1583888





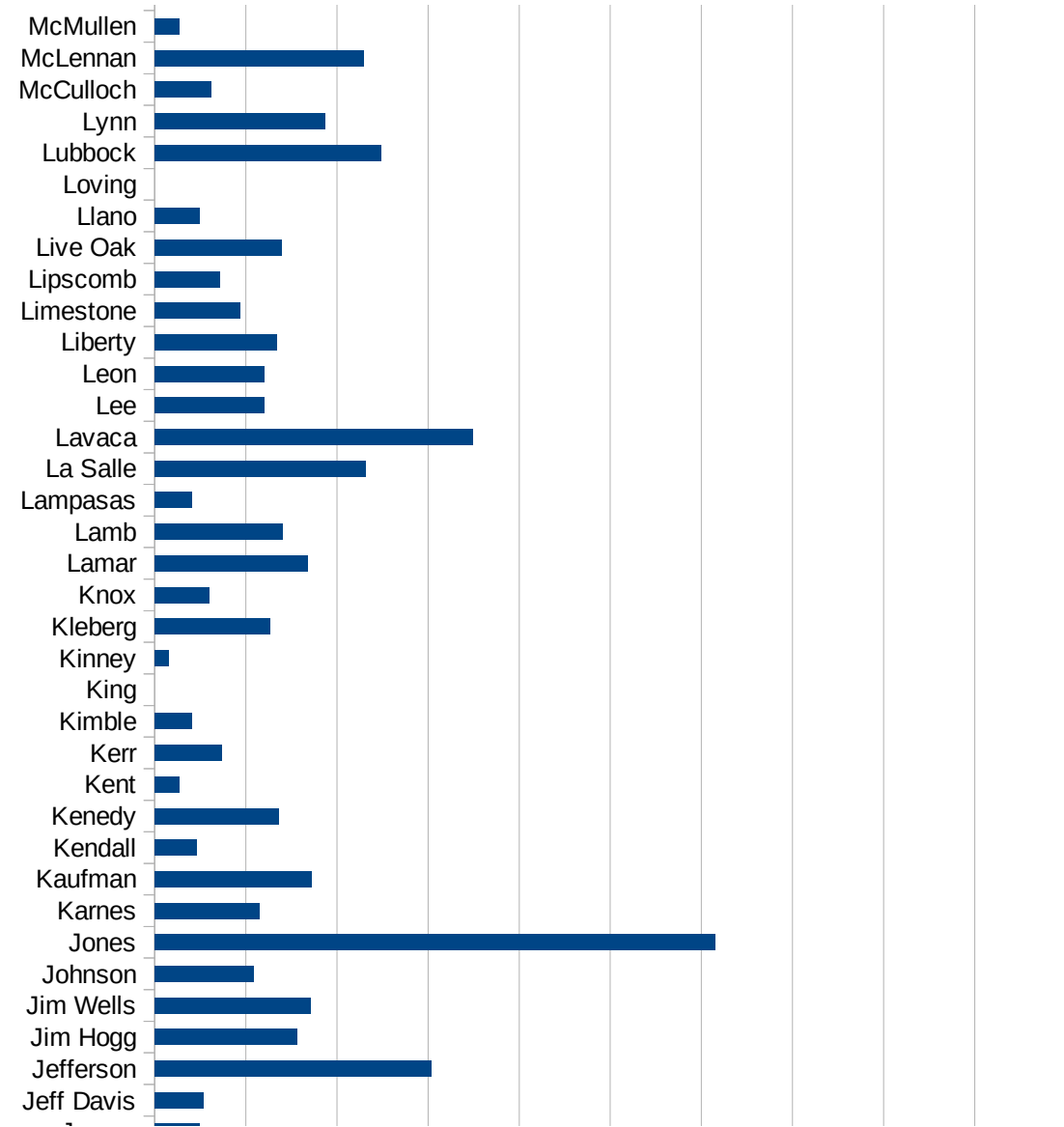
TX

48135 Ector	845.0321976
48137 Edwards	518.6721992
48139 Ellis	1009.273501
48141 El Paso	1224.847102
48143 Erath	713.8481836
48145 Falls	328.8145371
48147 Fannin	425.0977725
48149 Fayette	706.1422541
48151 Fisher	416.7752019
48153 Floyd	1045.057392
48155 Foard	83.33333333
48157 Fort Bend	661.413605
48159 Franklin	566.598551
48161 Freestone	419.0226171
48163 Frio	1720.831651
48165 Gaines	220.0851634
48167 Galveston	1866.583799
48169 Garza	592.8853755
48171 Gillespie	261.1550515
48173 Glasscock	432.2766571
48175 Goliad	435.1265823
48177 Gonzales	1704.600019
48179 Gray	616.5791277
48181 Grayson	575.4117814
48183 Gregg	718.6335454
48185 Grimes	2436.530324
48187 Guadalupe	681.1489731
48189 Hale	2388.412651
48191 Hall	66.05019815
48193 Hamilton	459.688826
48195 Hansford	732.1984258
48197 Hardeman	152.9831719
48199 Hardin	853.0424598
48201 Harris	1071.846855



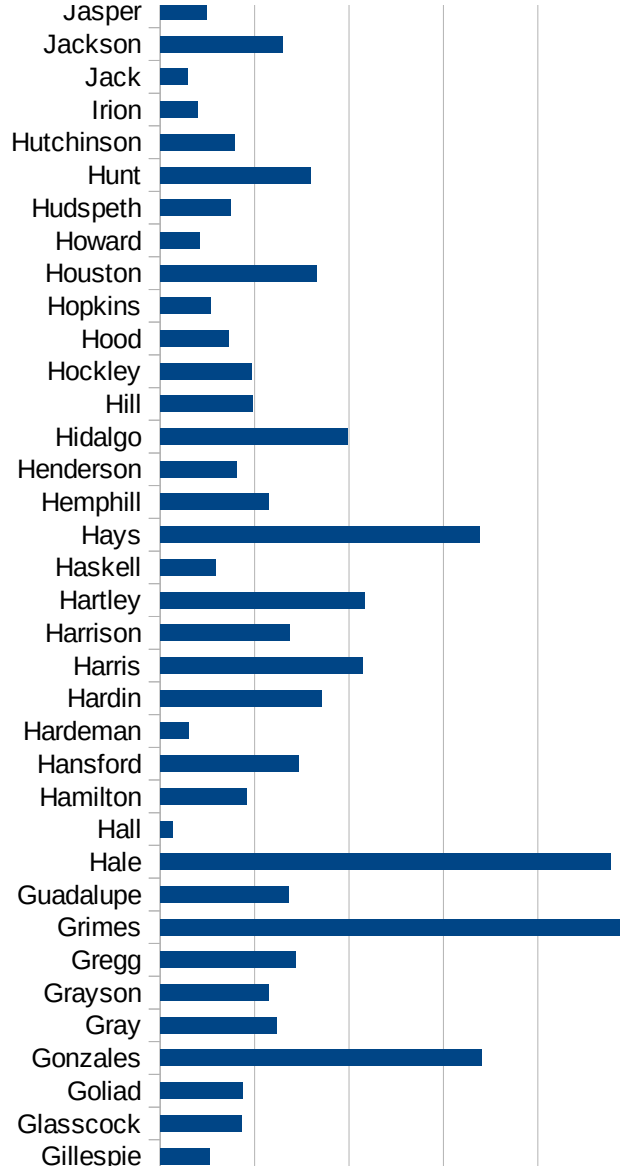
TX

48203 Harrison	686.3891137
48205 Hartley	1085.60242
48207 Haskell	292.4479615
48209 Hays	1692.935845
48211 Hemphill	575.1633987
48213 Henderson	407.0523336
48215 Hidalgo	992.3331782
48217 Hill	486.8790229
48219 Hockley	483.0287206
48221 Hood	360.1103457
48223 Hopkins	268.9486553
48225 Houston	828.6935129
48227 Howard	208.4533311
48229 Hudspeth	375.3910323
48231 Hunt	795.9126569
48233 Hutchinson	396.2637985
48235 Irion	197.109067
48237 Jack	147.0089336
48239 Jackson	652.144682
48241 Jasper	245.3166815
48243 Jeff Davis	266.4298401
48245 Jefferson	1516.856797
48247 Jim Hogg	781.25
48249 Jim Wells	857.3808241
48251 Johnson	543.8810464
48253 Jones	3073.119039
48255 Karnes	575.0798722
48257 Kaufman	862.2164171
48259 Kendall	232.2473215
48261 Kenedy	678.7330317
48263 Kent	137.7410468
48265 Kerr	368.2854689
48267 Kimble	206.3273728
48269 King	0



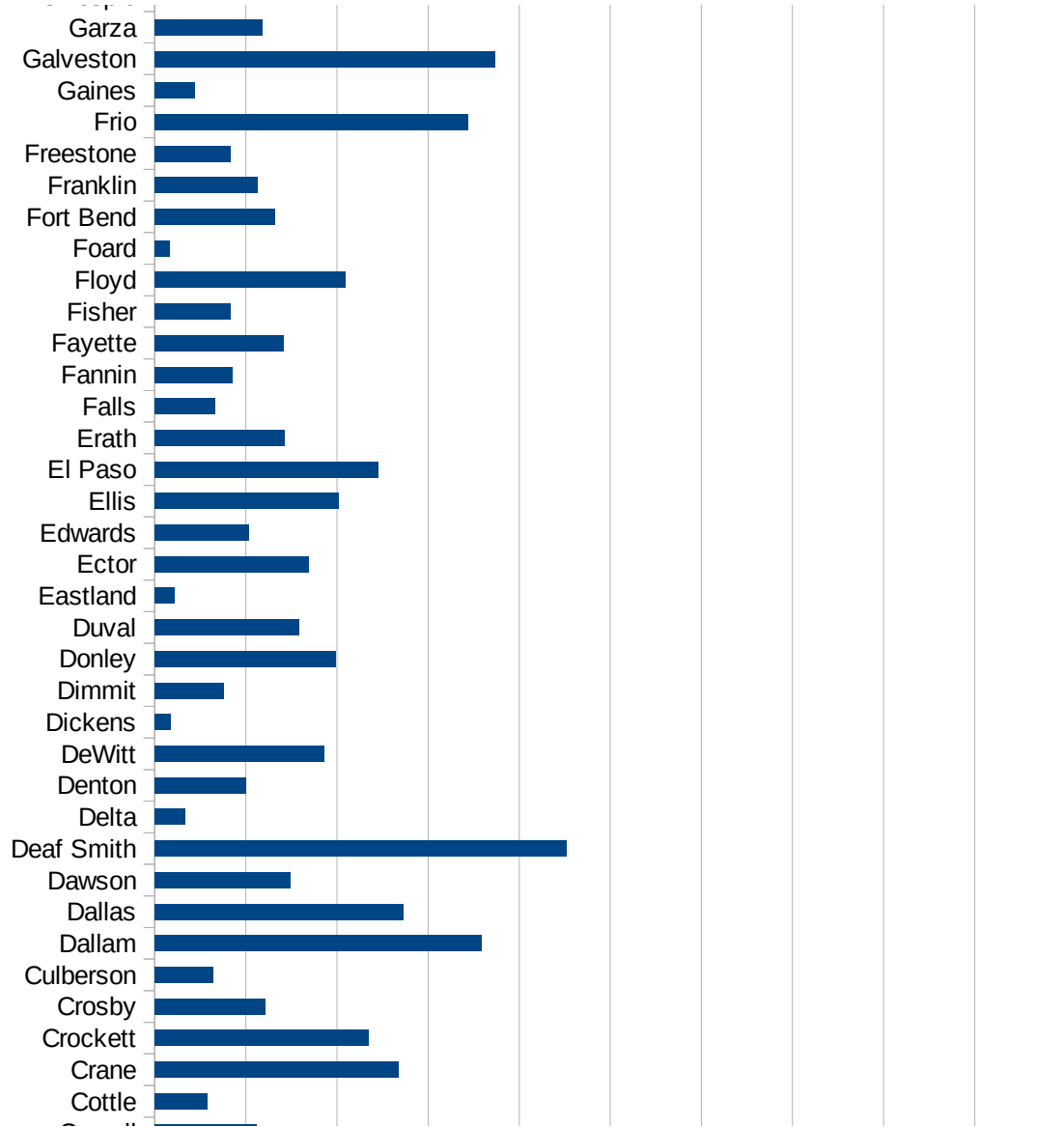
TX

48271 Kinney	79.63897
48273 Kleberg	632.8503967
48275 Knox	301.1223652
48277 Lamar	840.5727156
48279 Lamb	699.1944064
48281 Lampasas	207.2636488
48283 La Salle	1155.22507
48285 Lavaca	1745.400298
48287 Lee	600.7932804
48289 Leon	602.2003474
48291 Liberty	668.4197723
48293 Limestone	467.7069603
48295 Lipscomb	357.6751118
48297 Live Oak	698.6684202
48299 Llano	244.8489328
48301 Loving	0
48303 Lubbock	1243.607927
48305 Lynn	935.851625
48307 McCulloch	313.008639
48309 McLennan	1146.865561
48311 McMullen	133.5113485
48313 Madison	1095.548468
48315 Marion	644.6414182
48317 Martin	486.70259
48319 Mason	841.1214953
48321 Matagorda	1072.444736
48323 Maverick	1494.400274
48325 Medina	822.8432277
48327 Menard	654.511454
48329 Midland	733.5813371
48331 Milam	744.1009112
48333 Mills	142.2475107
48335 Mitchell	331.4917127
48337 Montague	163.2986324



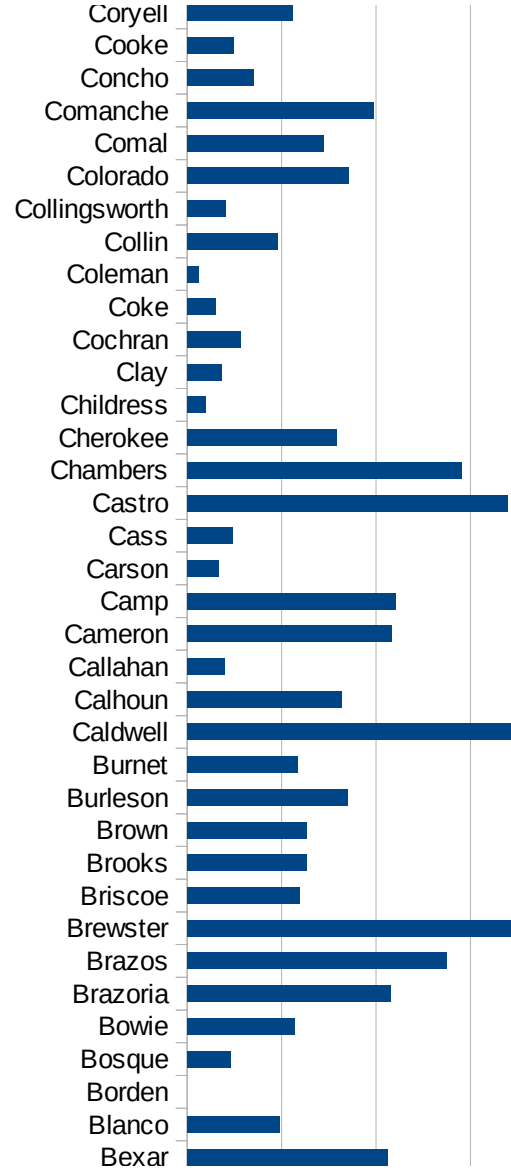
TX

48339 Montgomery	731.7341456
48341 Moore	4286.711659
48343 Morris	437.6367615
48345 Motley	162.0745543
48347 Nacogdoches	963.309035
48349 Navarro	980.5306164
48351 Newton	189.1459334
48353 Nolan	481.3233001
48355 Nueces	2079.14096
48357 Ochiltree	623.3035086
48359 Oldham	187.7053027
48361 Orange	595.8933614
48363 Palo Pinto	273.5930736
48365 Panola	1010.88647
48367 Parker	480.5920316
48369 Parmer	2392.538524
48371 Pecos	963.4403114
48373 Polk	759.529092
48375 Potter	2575.05349
48377 Presidio	402.9936672
48379 Rains	172.7115717
48381 Randall	831.4314858
48383 Reagan	1042.502005
48385 Real	172.5129385
48387 Red River	1010.26694
48389 Reeves	522.459382
48391 Refugio	796.3594994
48393 Roberts	664.4518272
48395 Robertson	717.4265216
48397 Rockwall	501.703806
48399 Runnels	273.5978112
48401 Rusk	483.0119376
48403 Sabine	321.0879214
48405 San Augustine	1579.20311

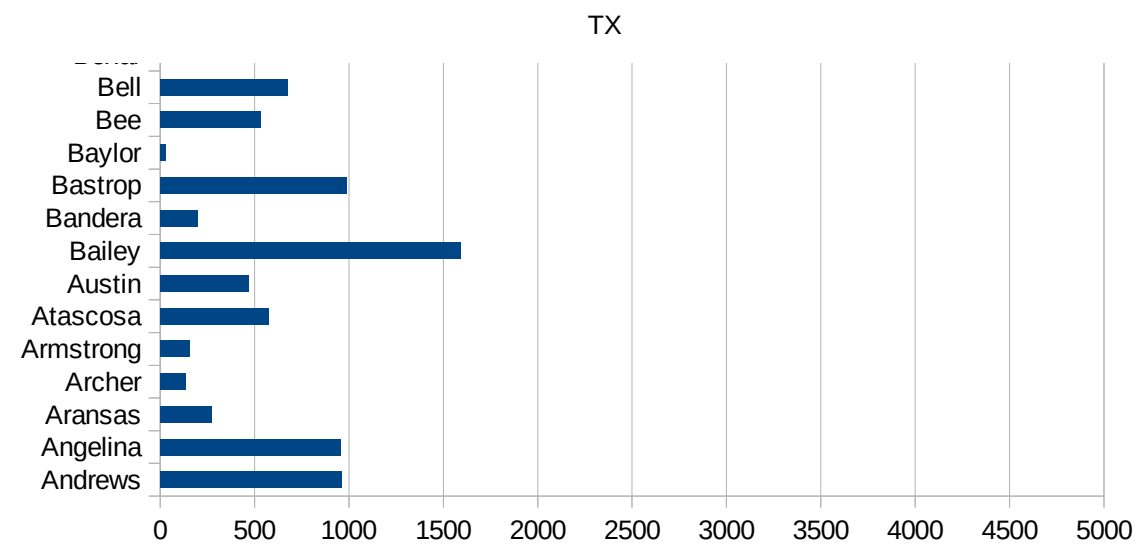


TX

48407 San Jacinto	379.5396776
48409 San Patricio	526.2135052
48411 San Saba	148.6620416
48413 Schleicher	863.5578584
48415 Scurry	2075.180837
48417 Shackelford	276.6676914
48419 Shelby	1227.476591
48421 Sherman	1071.776551
48423 Smith	651.1134953
48425 Somervell	332.7417924
48427 Starr	1882.991089
48429 Stephens	180.2183823
48431 Sterling	76.27765065
48433 Stonewall	0
48435 Sutton	691.8573709
48437 Swisher	804.0739748
48439 Tarrant	911.9726264
48441 Taylor	592.1243824
48443 Terrell	243.0133657
48445 Terry	480.1823065
48447 Throckmorton	132.0132013
48449 Titus	2981.866618
48451 Tom Green	1070.319573
48453 Travis	1281.128303
48455 Trinity	569.8778833
48457 Tyler	207.4115044
48459 Upshur	264.178381
48461 Upton	272.4053391
48463 Uvalde	972.2118751
48465 Val Verde	1420.500732
48467 Van Zandt	385.5834628
48469 Victoria	2163.307437
48471 Walker	3442.328918
48473 Waller	506.34341



48475 Ward	469.2832765
48477 Washington	1045.34579
48479 Webb	1163.785292
48481 Wharton	884.211538
48483 Wheeler	423.8104411
48485 Wichita	490.6711897
48487 Wilbarger	156.0062402
48489 Willacy	1905.647223
48491 Williamson	763.5177222
48493 Wilson	438.0375916
48495 Winkler	608.8082902
48497 Wise	307.4445502
48499 Wood	341.2439895
48501 Yoakum	512.1638924
48503 Young	354.6688833
48505 Zapata	725.863284
48507 Zavala	584.1608946



TX

FIPS

29001  
29003  
29005  
29007  
29009  
29011  
29013  
29015  
29017  
29019  
29021  
29023  
29025  
29027  
29029  
29031  
29033  
29035  
29037

TX

29039  
29041  
29043  
29045  
29047  
29049  
29051  
29053  
29055  
29057  
29059  
29061  
29063  
29065  
29067  
29069  
29071  
29073  
29075  
29077  
29079  
29081  
29083  
29085  
29087  
29089  
29091  
29093  
29095  
29097  
29099  
29101

29103



TX

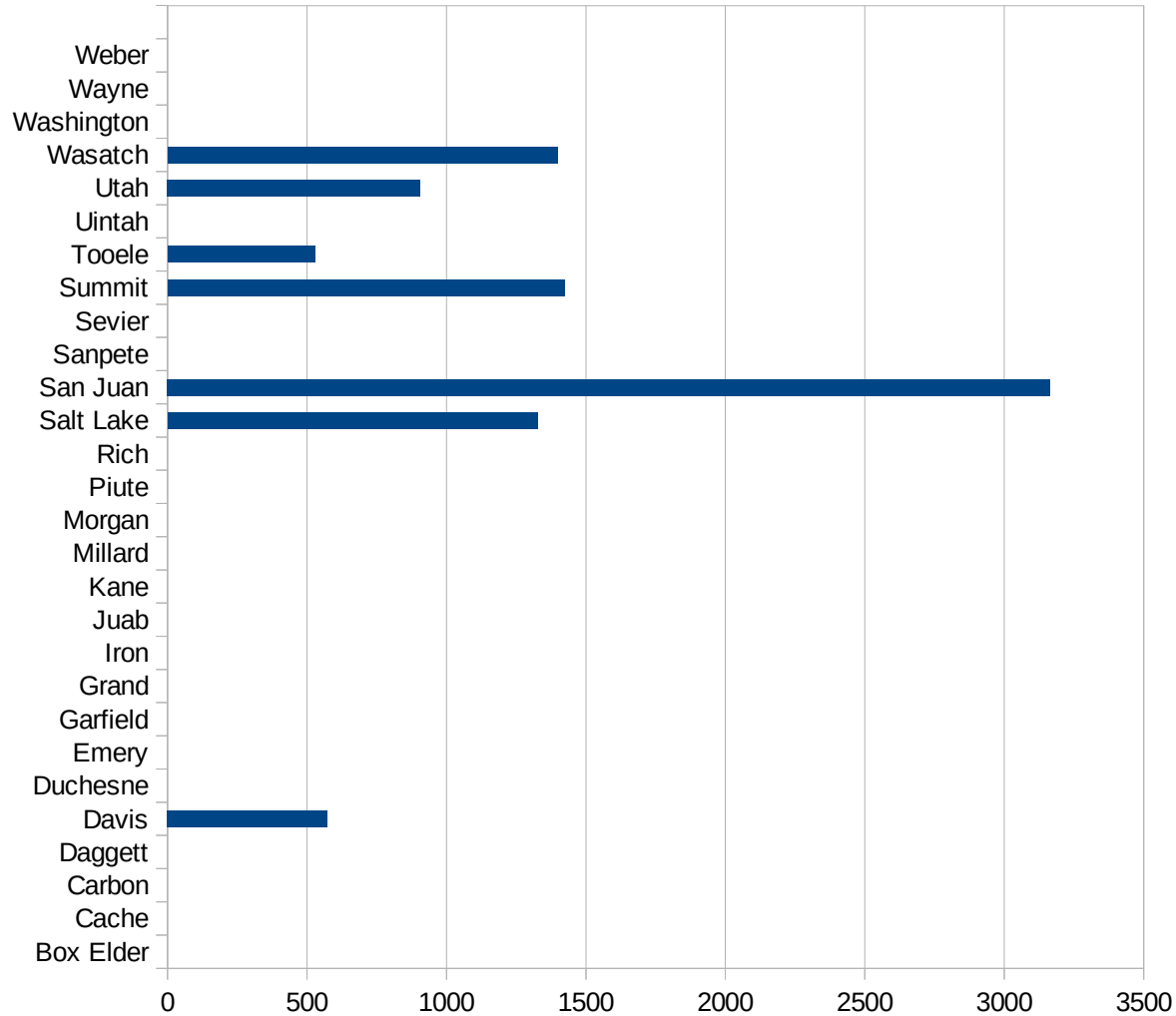
29105  
29107  
29109  
29111  
29113  
29115  
29117  
29121  
29123  
29125  
29127  
29119  
29129  
29131  
29133  
29135  
29137  
29139  
29141  
29143  
29145  
29147  
29149  
29151  
29153  
29155  
29157  
29159  
29161  
29163  
29165  
29167  
29169  
29171

TX

29173  
29175  
29177  
29179  
29181  
29195  
29197  
29199  
29201  
29203  
29205  
29183  
29185  
29187  
29189  
29510  
29186  
29207  
29209  
29211  
29213  
29215  
  
29217  
29219  
29221  
29223  
29225  
29227  
29229

UT

FIPS	County	PC Infection
49001	Beaver	0
49003	Box Elder	0
49005	Cache	0
49007	Carbon	0
49009	Daggett	0
49011	Davis	573.19462175
49013	Duchesne	0
49015	Emery	0
49017	Garfield	0
49019	Grand	0
49021	Iron	0
49023	Juab	0
49025	Kane	0
49027	Millard	0
49029	Morgan	0
49031	Piute	0
49033	Rich	0
49035	Salt Lake	1327.9161711
49037	San Juan	3165.2534145
49039	Sanpete	0
49041	Sevier	0
49043	Summit	1423.6997114
49045	Tooele	529.27460769
49047	Uintah	0
49049	Utah	905.95985619
49051	Wasatch	1398.9169675
49053	Washington	0
49055	Wayne	0
49057	Weber	0



UT

FIPS

29001  
29003  
29005  
29007  
29009  
29011  
29013  
29015  
29017  
29019  
29021  
29023  
29025  
29027  
29029  
29031  
29033  
29035  
29037

UT

29039  
29041  
29043  
29045  
29047  
29049  
29051  
29053  
29055  
29057  
29059  
29061  
29063  
29065  
29067  
29069  
29071  
29073  
29075  
29077  
29079  
29081  
29083  
29085  
29087  
29089  
29091  
29093  
29095  
29097  
29099  
29101

29103

UT

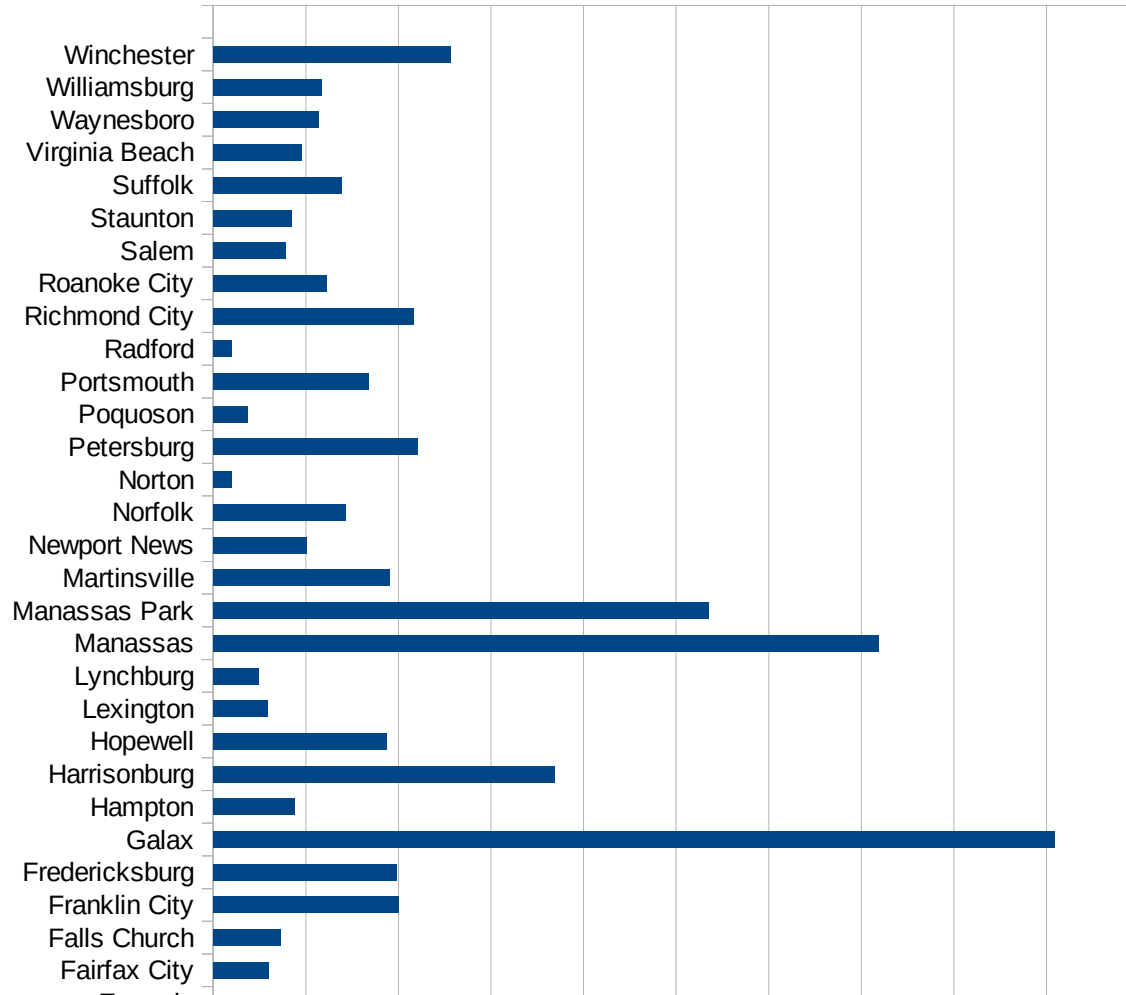
29105  
29107  
29109  
29111  
29113  
29115  
29117  
29121  
29123  
29125  
29127  
29119  
29129  
29131  
29133  
29135  
29137  
29139  
29141  
29143  
29145  
29147  
29149  
29151  
29153  
29155  
29157  
29159  
29161  
29163  
29165  
29167  
29169  
29171

UT

29173  
29175  
29177  
29179  
29181  
29195  
29197  
29199  
29201  
29203  
29205  
29183  
29185  
29187  
29189  
29510  
29186  
29207  
29209  
29211  
29213  
29215  
  
29217  
29219  
29221  
29223  
29225  
29227  
29229

VA

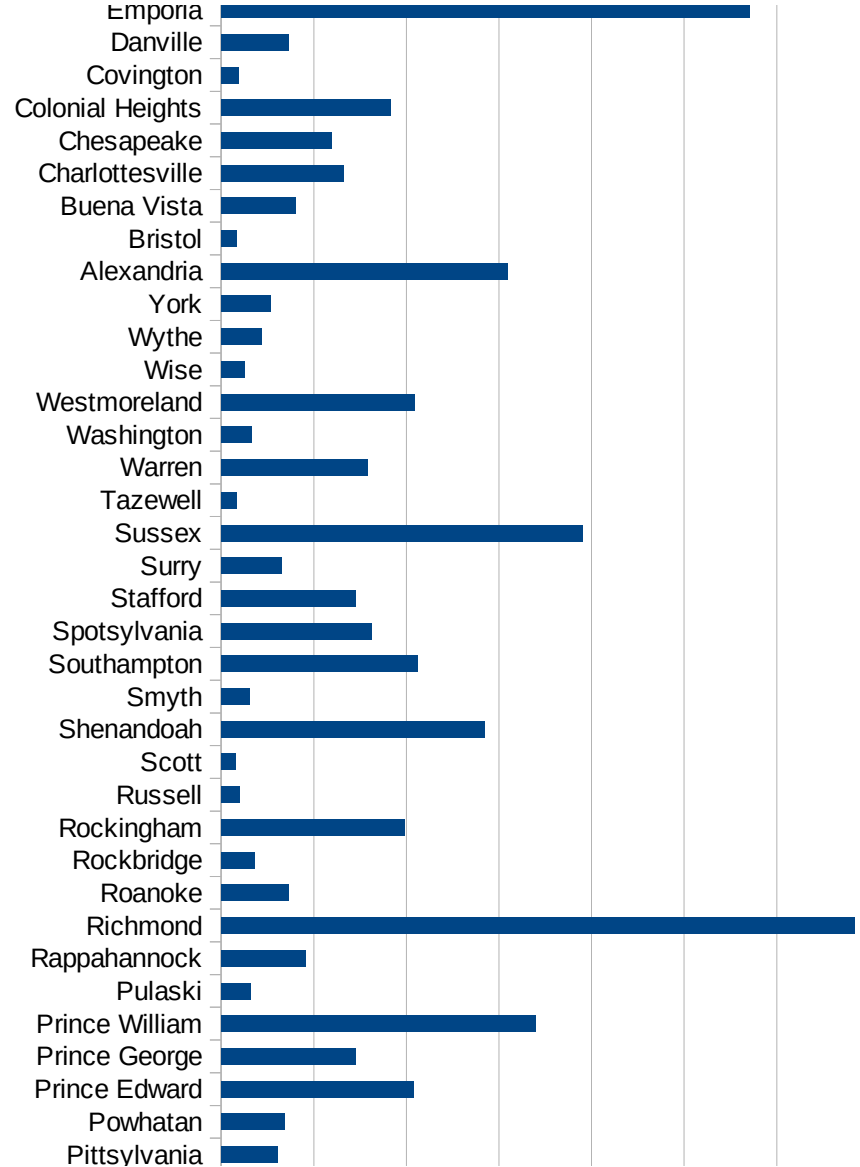
FIPS	County	PC Infection
51001	Accomack	3224.114525
51003	Albemarle	536.2497471
51005	Alleghany	355.4661301
51007	Amelia	422.6542688
51009	Amherst	132.6343712
51011	Appomattox	303.0111735
51013	Arlington	1127.058239
51015	Augusta	288.9062645
51017	Bath	23.29916123
51019	Bedford	220.9607985
51021	Bland	47.67201653
51023	Botetourt	483.8176518
51025	Brunswick	872.8027344
51027	Buchanan	226.1910372
51029	Buckingham	3394.317313
51031	Campbell	129.1543121
51033	Caroline	477.7070064
51035	Carroll	887.4342016
51036	Charles City	605.1001297
51037	Charlotte	318.3112749
51041	Chesterfield	953.6487681
51043	Clarke	420.0234111
51045	Craig	177.7251185
51047	Culpeper	1681.482481
51049	Cumberland	621.8778673
51051	Dickenson	48.19940784
51053	Dinwiddie	567.8432472
51057	Essex	604.450957
51059	Fairfax	1273.29368
51061	Fauquier	704.6338875
51063	Floyd	158.2779361
51065	Fluvanna	518.9859239
51067	Franklin	204.6445413





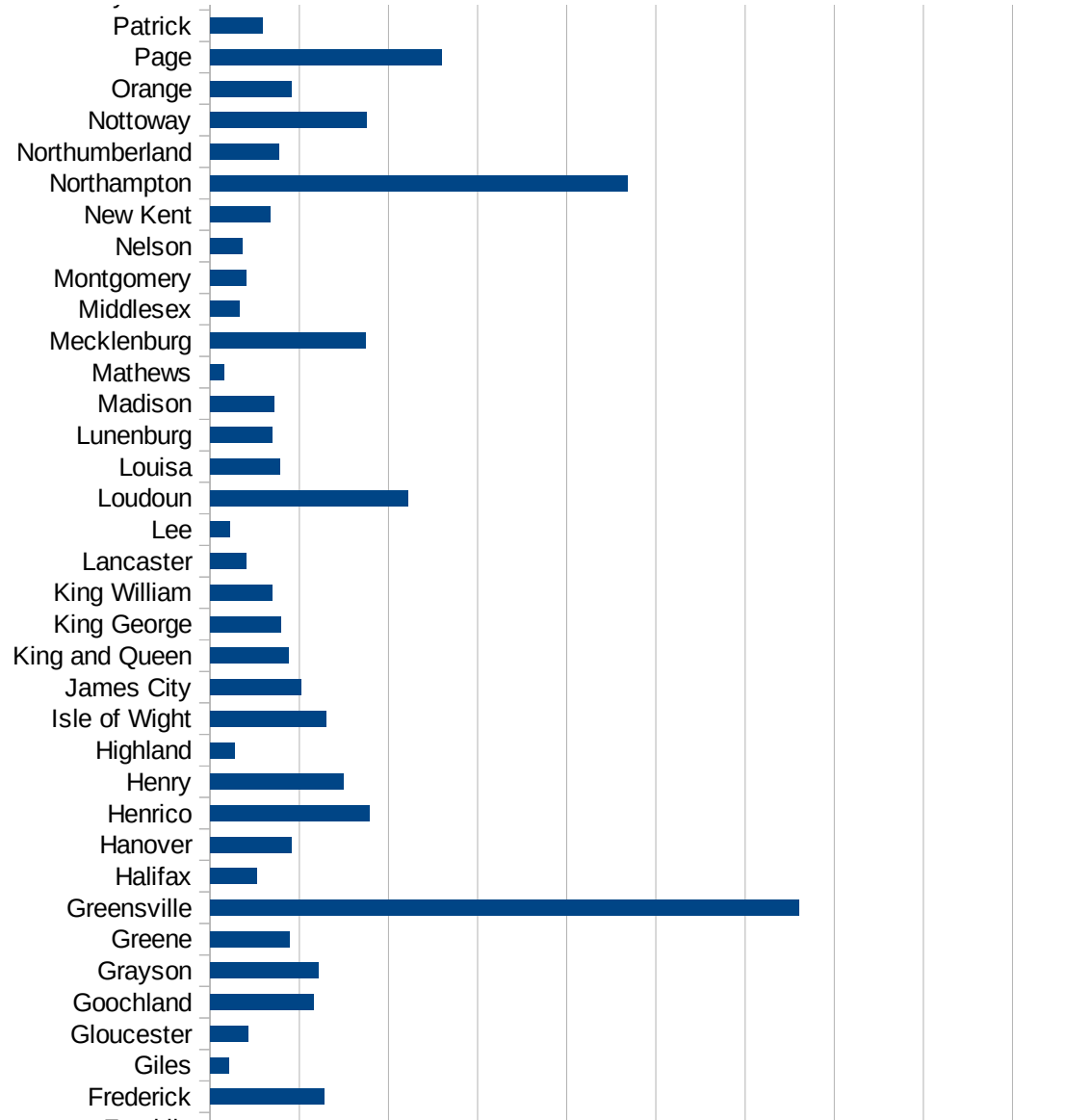
VA

51069 Frederick	639.4657914
51071 Giles	106.8629779
51073 Gloucester	211.5183807
51075 Goochland	580.7950439
51077 Grayson	607.7666176
51079 Greene	444.9163254
51081 Greensville	3302.657607
51083 Halifax	260.8440797
51085 Hanover	457.8558174
51087 Henrico	895.0346382
51089 Henry	747.7479246
51091 Highland	135.7466063
51093 Isle of Wight	649.4736557
51095 James City	507.8733458
51097 King and Queen	440.2158478
51099 King George	395.1081844
51101 King William	348.3086369
51103 Lancaster	204.0248539
51105 Lee	110.4456055
51107 Loudoun	1110.72877
51109 Louisa	388.8194029
51111 Lunenburg	347.5095151
51113 Madison	361.0379842
51115 Mathews	79.52738014
51117 Mecklenburg	871.1256117
51119 Middlesex	167.1464389
51121 Montgomery	203.0610699
51125 Nelson	181.9897547
51127 New Kent	339.4220892
51131 Northampton	2343.417128
51133 Northumberland	386.9268132
51135 Nottoway	875.4863813
51137 Orange	455.7362733
51139 Page	1295.282664



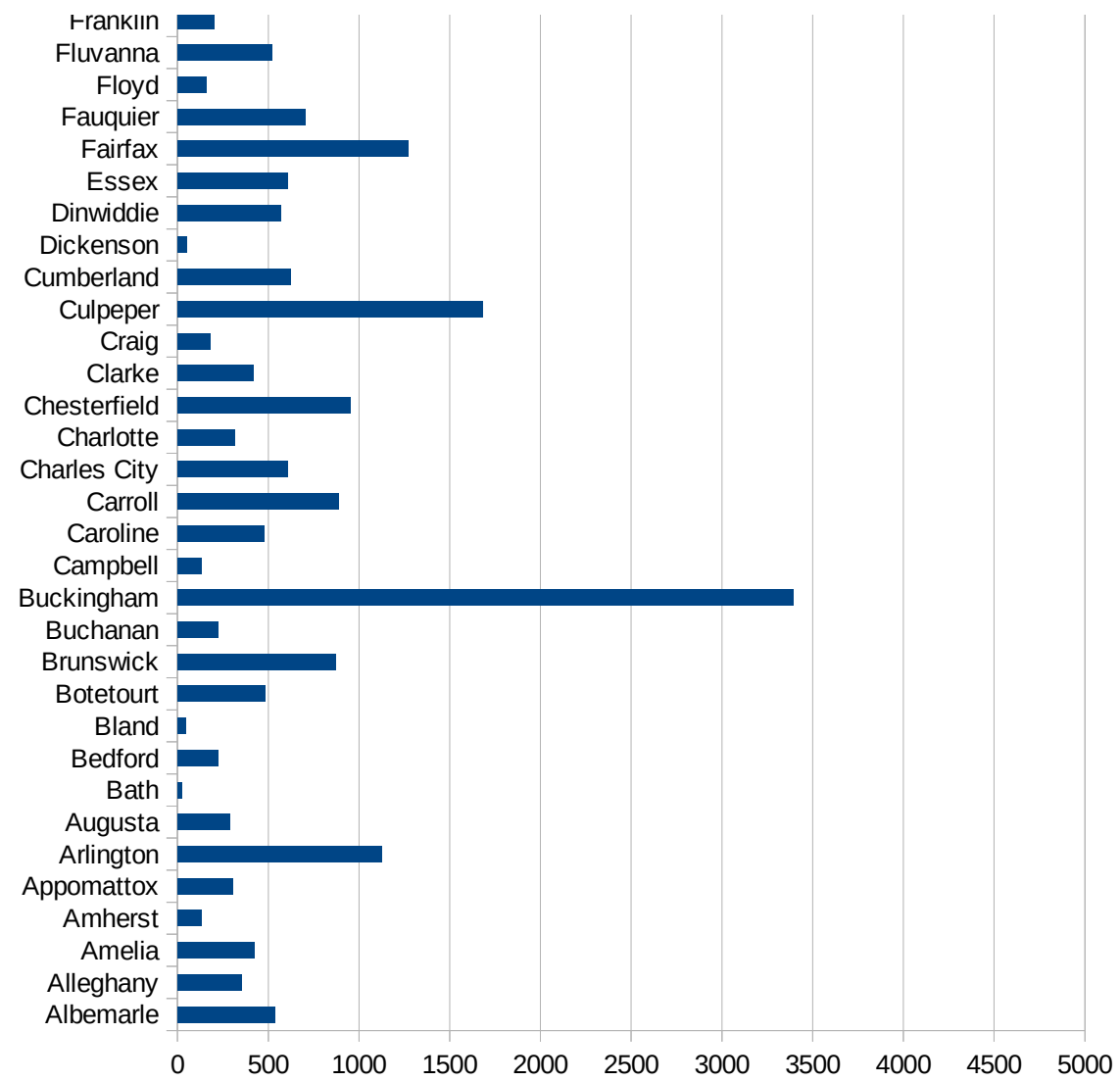
VA

51141 Patrick	294.2341425
51143 Pittsylvania	306.8138936
51145 Powhatan	342.5948131
51147 Prince Edward	1037.037037
51149 Prince George	724.7518513
51153 Prince William	1698.037012
51155 Pulaski	161.4513004
51157 Rappahannock	455.0468836
51159 Richmond	3418.897986
51161 Roanoke	363.5474578
51163 Rockbridge	180.2039381
51165 Rockingham	988.3806804
51167 Russell	97.20352924
51169 Scott	78.94492431
51171 Shenandoah	1423.08665
51173 Smyth	150.9582568
51175 Southampton	1057.659502
51177 Spotsylvania	814.9704257
51179 Stafford	723.5262737
51181 Surry	324.3744208
51183 Sussex	1948.918751
51185 Tazewell	83.22114796
51187 Warren	792.440567
51191 Washington	165.4350943
51193 Westmoreland	1043.185642
51195 Wise	126.2759129
51197 Wythe	215.6221743
51199 York	265.3067241
51510 Alexandria	1548.620196
51520 Bristol	84.94114792
51530 Buena Vista	400.8337342
51540 Charlottesville	660.8890829
51550 Chesapeake	593.8986292
51570 Colonial Heights	914.0357764



VA

51580 Covington	91.57509158
51590 Danville	363.6989163
51595 Emporia	2851.005663
51600 Fairfax City	301.131277
51610 Falls Church	365.5564582
51620 Franklin City	998.3776363
51630 Fredericksburg	988.1965413
51640 Galax	4546.162229
51650 Hampton	440.7615048
51660 Harrisonburg	1843.317972
51670 Hopewell	938.2191538
51678 Lexington	294.2825112
51680 Lynchburg	243.5282371
51683 Manassas	3595.014529
51685 Manassas Park	2675.21812
51690 Martinsville	953.3405674
51700 Newport News	503.8460247
51710 Norfolk	713.7121225
51720 Norton	100.8064516
51730 Petersburg	1102.417081
51735 Poquoson	188.6792453
51740 Portsmouth	839.0396483
51750 Radford	98.15148045
51760 Richmond City	1080.936958
51770 Roanoke City	612.489992
51775 Salem	389.9699723
51790 Staunton	425.3270203
51800 Suffolk	694.1931239
51810 Virginia Beach	474.6895193
51820 Waynesboro	570.0901538
51830 Williamsburg	584.0494092
51840 Winchester	1284.331863



VA

VA

FIPS

29001  
29003  
29005  
29007  
29009  
29011  
29013  
29015  
29017  
29019  
29021  
29023  
29025  
29027  
29029  
29031  
29033  
29035  
29037

VA

29039  
29041  
29043  
29045  
29047  
29049  
29051  
29053  
29055  
29057  
29059  
29061  
29063  
29065  
29067  
29069  
29071  
29073  
29075  
29077  
29079  
29081  
29083  
29085  
29087  
29089  
29091  
29093  
29095  
29097  
29099  
29101

29103

VA

29105  
29107  
29109  
29111  
29113  
29115  
29117  
29121  
29123  
29125  
29127  
29119  
29129  
29131  
29133  
29135  
29137  
29139  
29141  
29143  
29145  
29147  
29149  
29151  
29153  
29155  
29157  
29159  
29161  
29163  
29165  
29167  
29169  
29171

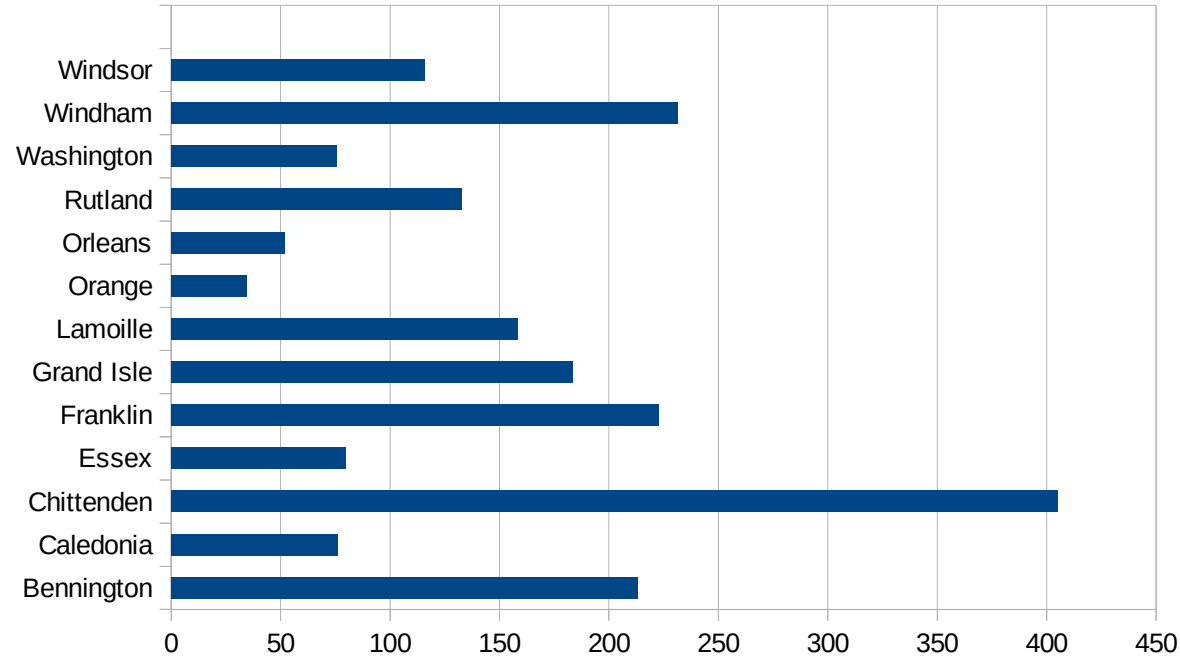
VA

29173  
29175  
29177  
29179  
29181  
29195  
29197  
29199  
29201  
29203  
29205  
29183  
29185  
29187  
29189  
29510  
29186  
29207  
29209  
29211  
29213  
29215  
  
29217  
29219  
29221  
29223  
29225  
29227  
29229



VT

FIPS	County	PC Infection
50001	Addison	189.327347
50003	Bennington	213.2974096
50005	Caledonia	75.90258069
50007	Chittenden	405.2937316
50009	Essex	80
50011	Franklin	222.5774468
50013	Grand Isle	183.3568406
50015	Lamoille	158.1027668
50017	Orange	34.48394772
50019	Orleans	52.03106998
50021	Rutland	132.9424598
50023	Washington	75.67939456
50025	Windham	231.5464496
50027	Windsor	115.7616757



FIPS

- 29001
- 29003
- 29005
- 29007
- 29009
- 29011
- 29013
- 29015
- 29017
- 29019
- 29021
- 29023
- 29025
- 29027
- 29029
- 29031
- 29033
- 29035
- 29037

VT

29039  
29041  
29043  
29045  
29047  
29049  
29051  
29053  
29055  
29057  
29059  
29061  
29063  
29065  
29067  
29069  
29071  
29073  
29075  
29077  
29079  
29081  
29083  
29085  
29087  
29089  
29091  
29093  
29095  
29097  
29099  
29101

29103

VT

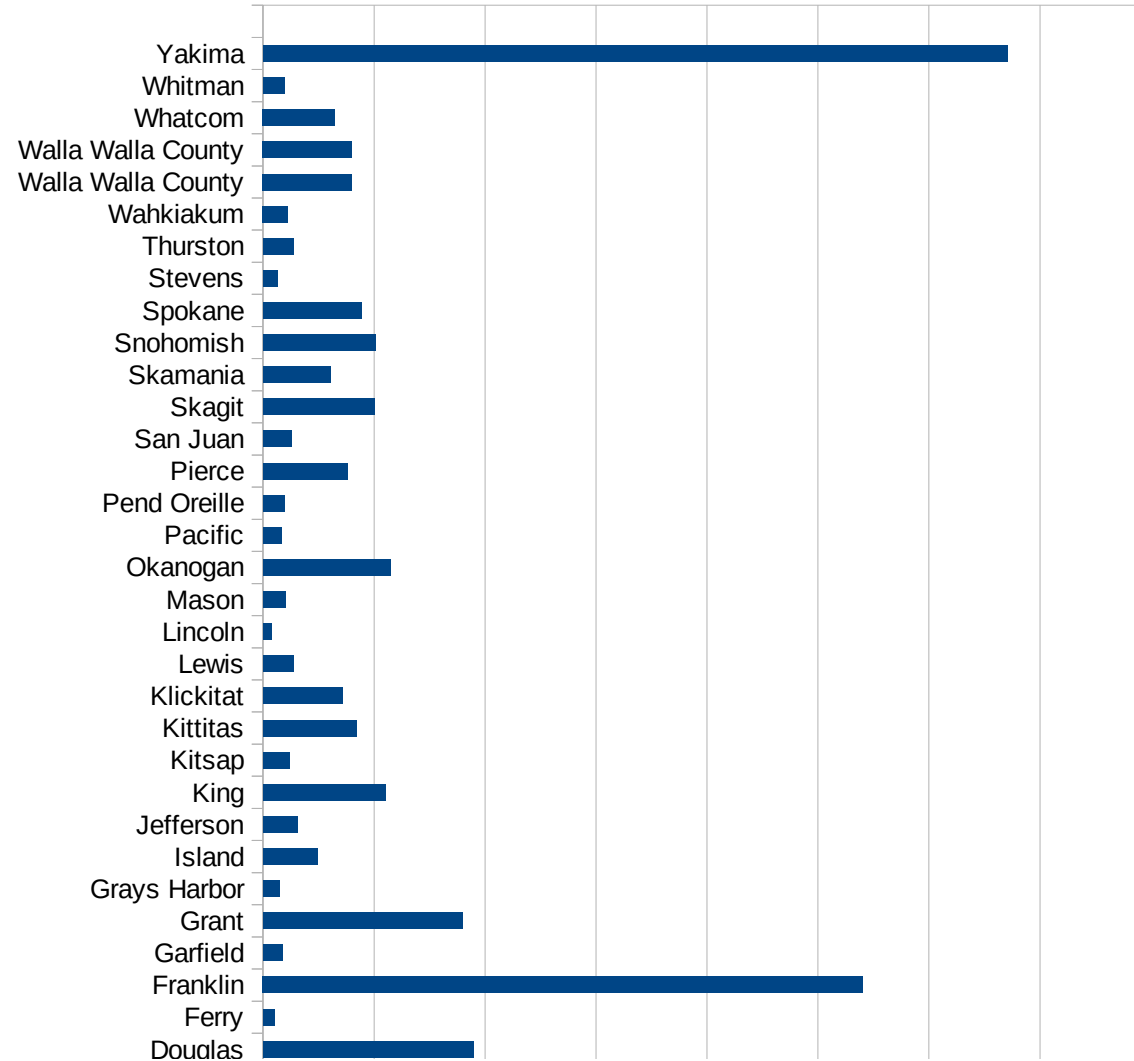
29105  
29107  
29109  
29111  
29113  
29115  
29117  
29121  
29123  
29125  
29127  
29119  
29129  
29131  
29133  
29135  
29137  
29139  
29141  
29143  
29145  
29147  
29149  
29151  
29153  
29155  
29157  
29159  
29161  
29163  
29165  
29167  
29169  
29171

VT

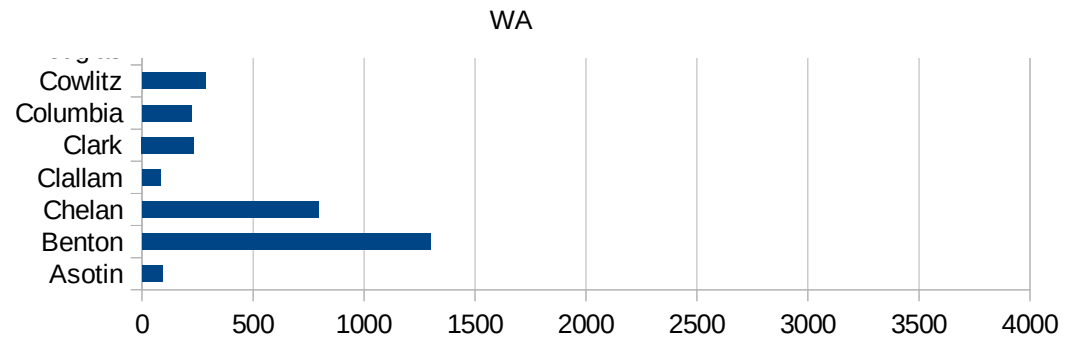
29173  
29175  
29177  
29179  
29181  
29195  
29197  
29199  
29201  
29203  
29205  
29183  
29185  
29187  
29189  
29510  
29186  
29207  
29209  
29211  
29213  
29215  
  
29217  
29219  
29221  
29223  
29225  
29227  
29229

WA

FIPS	County	PC Infection
53001	Adams	1275.368187
53003	Asotin	92.87925697
53005	Benton	1298.810662
53007	Chelan	793.1356768
53009	Clallam	80.79544418
53011	Clark	233.4717561
53013	Columbia	221.72949
53015	Cowlitz	285.3551341
53017	Douglas	948.5631715
53019	Ferry	52.29441757
53021	Franklin	2702.788642
53023	Garfield	89.00756564
53025	Grant	896.9393102
53027	Grays Harbor	75.77705308
53029	Island	247.4544163
53031	Jefferson	157.5845441
53033	King	551.9077649
53035	Kitsap	117.1216249
53037	Kittitas	422.2616333
53039	Klickitat	357.3528747
53041	Lewis	135.6715743
53043	Lincoln	37.24394786
53045	Mason	100.7525913
53047	Okanogan	574.3852654
53049	Pacific	81.68451625
53051	Pend Oreille	95.57418027
53053	Pierce	380.9047245
53055	San Juan	128.444652
53057	Skagit	502.3165842
53059	Skamania	301.91211
53061	Snohomish	505.8283153
53063	Spokane	442.258628
53065	Stevens	66.28369421



53067 Thurston	137.5607065
53069 Wahkiakum	112.9688206
53071 Walla Walla Cou	400.5121303
53071 Walla Walla Cou	400.5121303
53073 Whatcom	324.3458803
53075 Whitman	96.40296439
53077 Yakima	3354.994711



WA

FIPS

29001  
29003  
29005  
29007  
29009  
29011  
29013  
29015  
29017  
29019  
29021  
29023  
29025  
29027  
29029  
29031  
29033  
29035  
29037



WA

29039  
29041  
29043  
29045  
29047  
29049  
29051  
29053  
29055  
29057  
29059  
29061  
29063  
29065  
29067  
29069  
29071  
29073  
29075  
29077  
29079  
29081  
29083  
29085  
29087  
29089  
29091  
29093  
29095  
29097  
29099  
29101

29103

WA

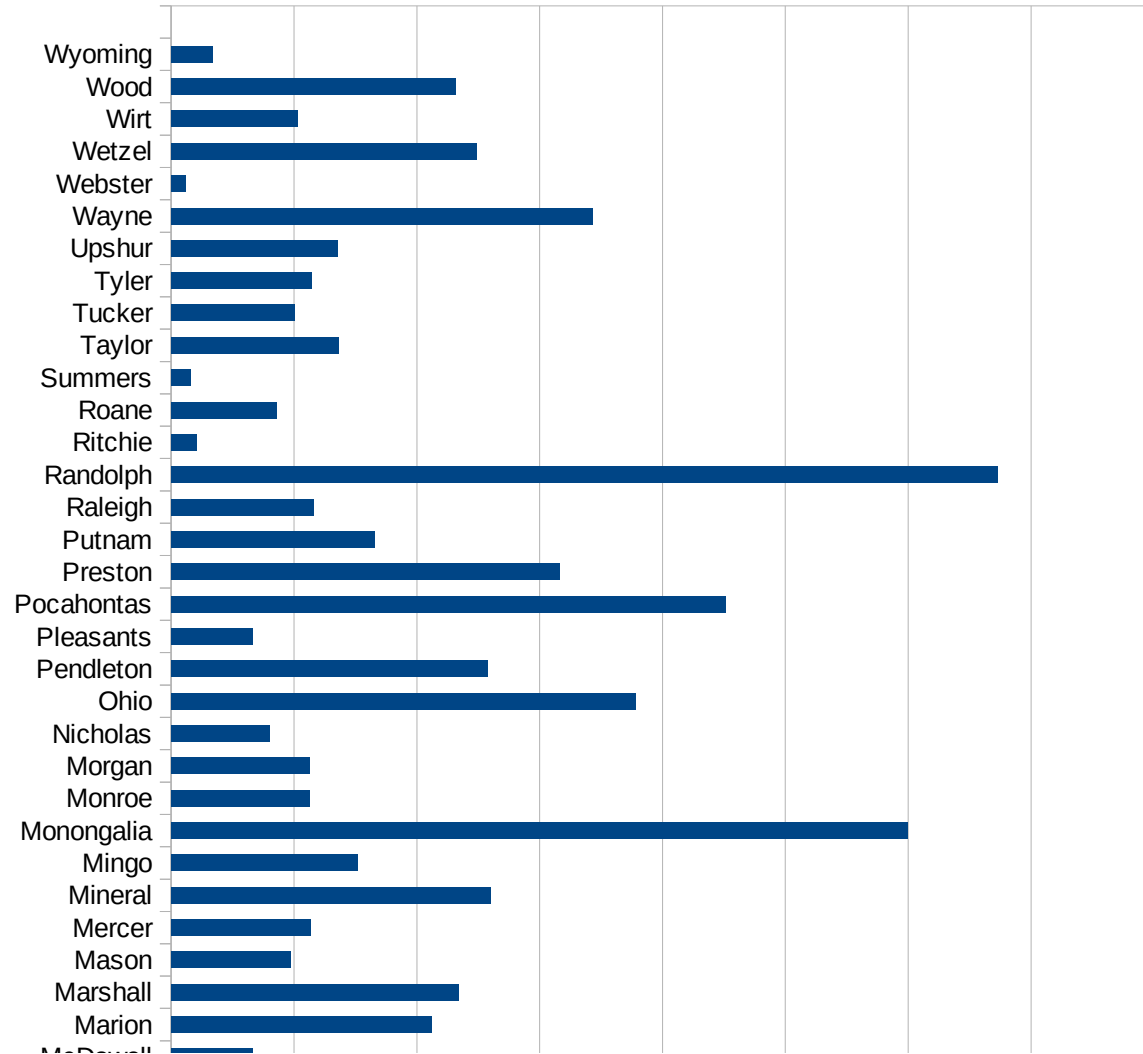
29105  
29107  
29109  
29111  
29113  
29115  
29117  
29121  
29123  
29125  
29127  
29119  
29129  
29131  
29133  
29135  
29137  
29139  
29141  
29143  
29145  
29147  
29149  
29151  
29153  
29155  
29157  
29159  
29161  
29163  
29165  
29167  
29169  
29171

WA

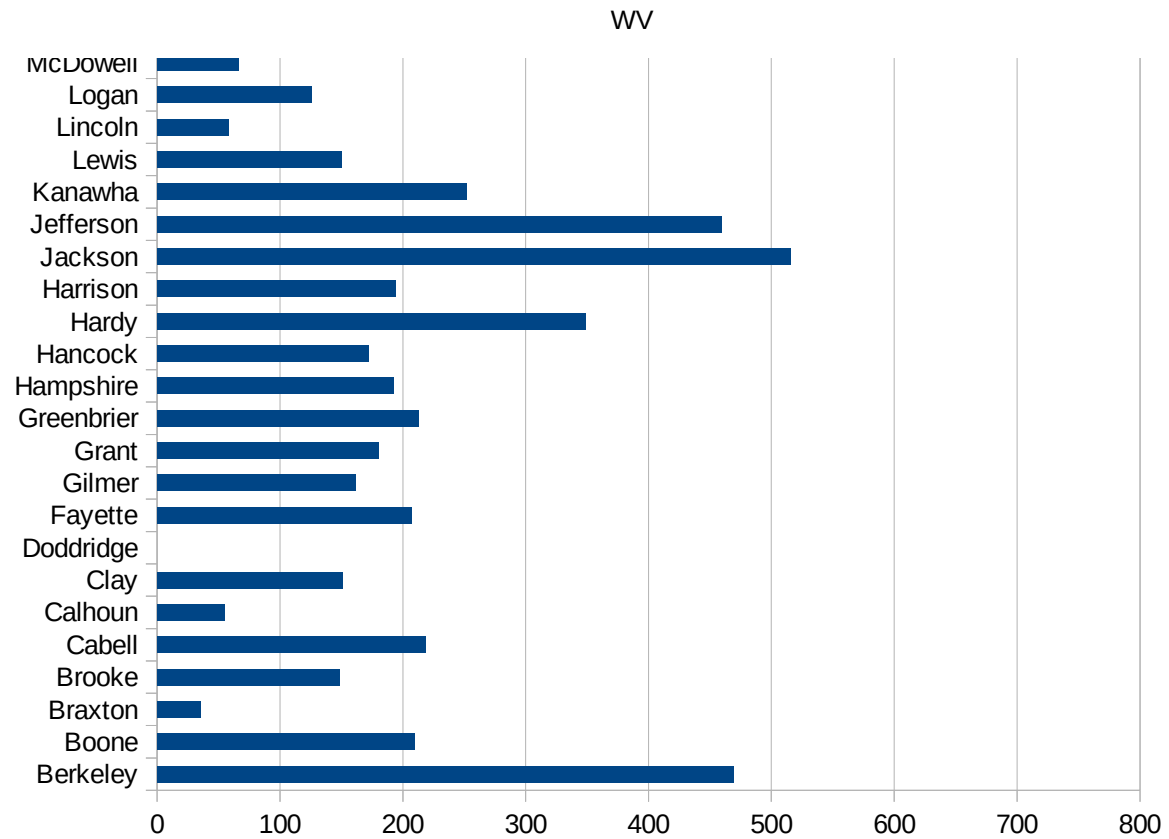
29173  
29175  
29177  
29179  
29181  
29195  
29197  
29199  
29201  
29203  
29205  
29183  
29185  
29187  
29189  
29510  
29186  
29207  
29209  
29211  
29213  
29215  
  
29217  
29219  
29221  
29223  
29225  
29227  
29229

WV

FIPS	County	PC Infection
54001	Barbour	139.0988812
54003	Berkeley	469.5917967
54005	Boone	209.5576511
54007	Braxton	35.48867911
54009	Brooke	148.6285637
54011	Cabell	218.8277697
54013	Calhoun	55.14199063
54015	Clay	150.6024096
54017	Doddridge	0
54019	Fayette	206.890139
54021	Gilmer	161.9735858
54023	Grant	180.6296233
54025	Greenbrier	212.7292589
54027	Hampshire	192.7442498
54029	Hancock	171.8567402
54031	Hardy	348.4573503
54033	Harrison	193.9189389
54035	Jackson	515.5716575
54037	Jefferson	459.4180704
54039	Kanawha	251.5876622
54041	Lewis	149.775337
54043	Lincoln	58.25525511
54045	Logan	125.7398718
54047	McDowell	65.85084783
54049	Marion	212.1325561
54051	Marshall	233.8801364
54053	Mason	97.3126731
54055	Mercer	113.3077404
54057	Mineral	259.8366741
54059	Mingo	151.3558966
54061	Monongalia	599.51137
54063	Monroe	112.9518072
54065	Morgan	112.4416709



54067 Nicholas	80.50881572
54069 Ohio	378.3977967
54071 Pendleton	257.2531085
54073 Pleasants	66.60450246
54075 Pocahontas	451.6282386
54077 Preston	316.2031975
54079 Putnam	165.8374793
54081 Raleigh	115.8186764
54083 Randolph	673.0735871
54085 Ritchie	20.57401502
54087 Roane	86.13264427
54089 Summers	15.67398119
54091 Taylor	136.4013759
54093 Tucker	100.6470165
54095 Tyler	114.3379831
54097 Upshur	135.1628097
54099 Wayne	342.9801722
54101 Webster	12.07000604
54103 Wetzel	248.853962
54105 Wirt	102.915952
54107 Wood	231.5831977
54109 Wyoming	33.67651304



FIPS

- 29001
- 29003
- 29005
- 29007
- 29009
- 29011
- 29013
- 29015
- 29017
- 29019
- 29021
- 29023
- 29025
- 29027
- 29029
- 29031
- 29033
- 29035
- 29037

WV

29039  
29041  
29043  
29045  
29047  
29049  
29051  
29053  
29055  
29057  
29059  
29061  
29063  
29065  
29067  
29069  
29071  
29073  
29075  
29077  
29079  
29081  
29083  
29085  
29087  
29089  
29091  
29093  
29095  
29097  
29099  
29101

29103

29105  
29107  
29109  
29111  
29113  
29115  
29117  
29121  
29123  
29125  
29127  
29119  
29129  
29131  
29133  
29135  
29137  
29139  
29141  
29143  
29145  
29147  
29149  
29151  
29153  
29155  
29157  
29159  
29161  
29163  
29165  
29167  
29169  
29171

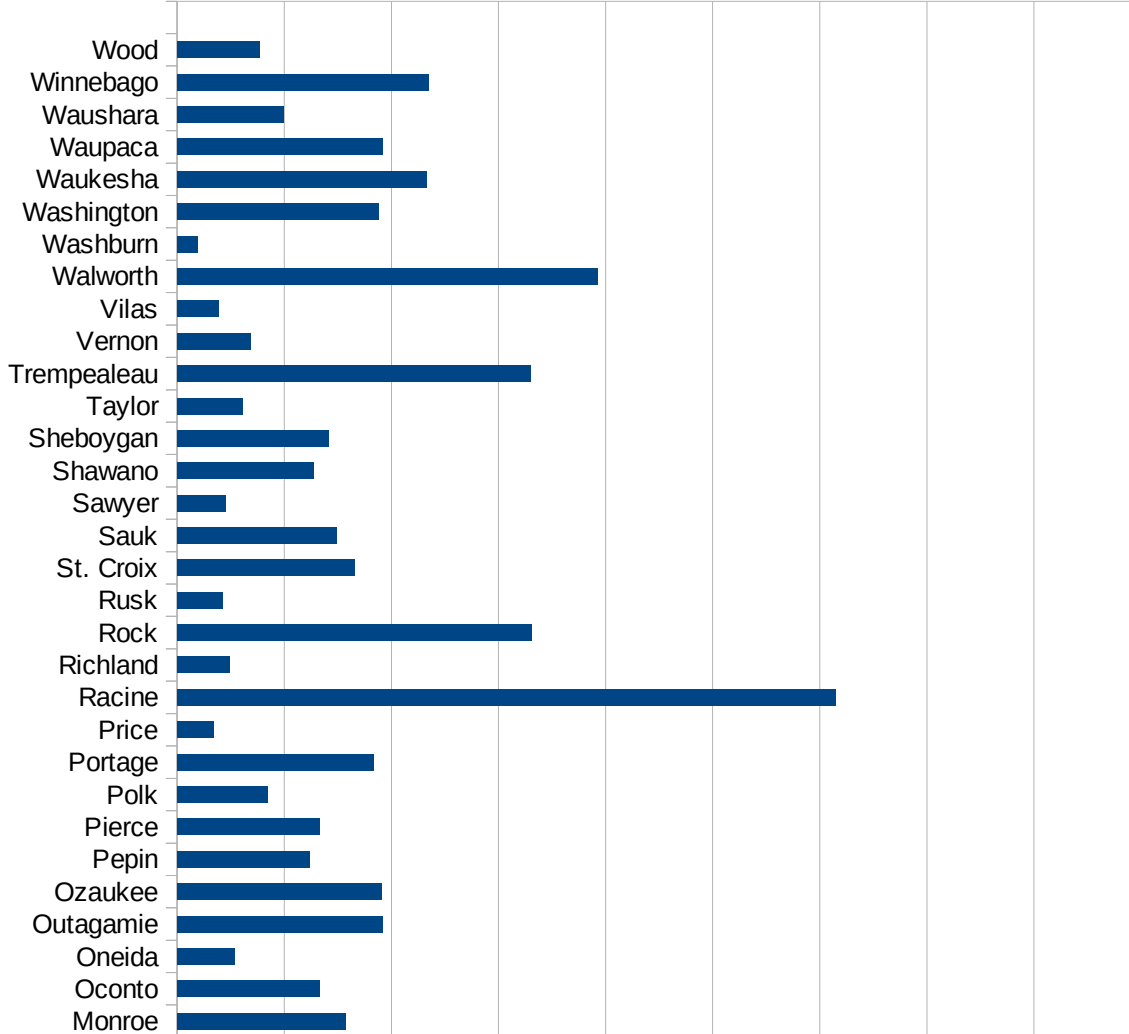


WV

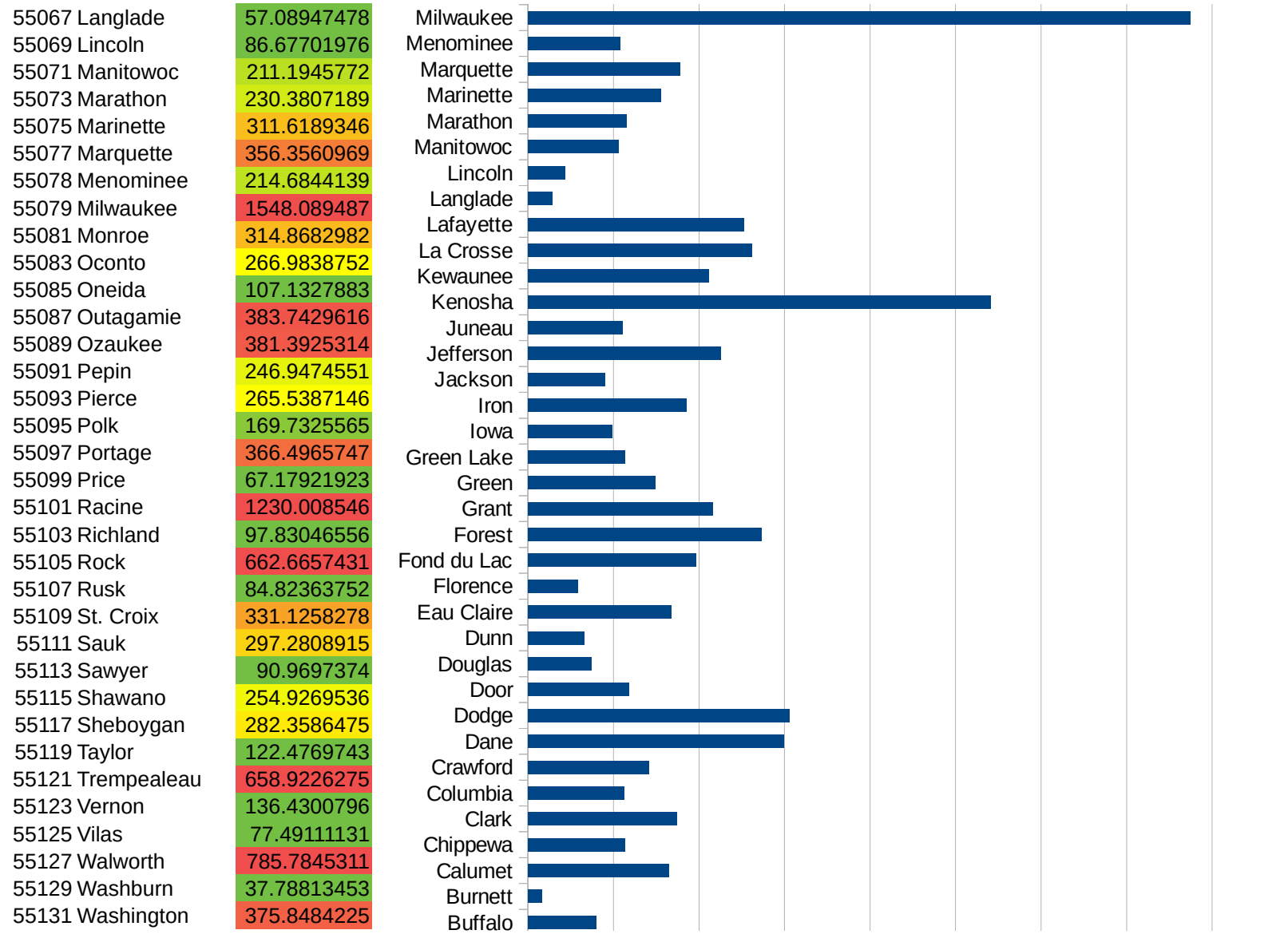
29173  
29175  
29177  
29179  
29181  
29195  
29197  
29199  
29201  
29203  
29205  
29183  
29185  
29187  
29189  
29510  
29186  
29207  
29209  
29211  
29213  
29215  
  
29217  
29219  
29221  
29223  
29225  
29227  
29229

WI

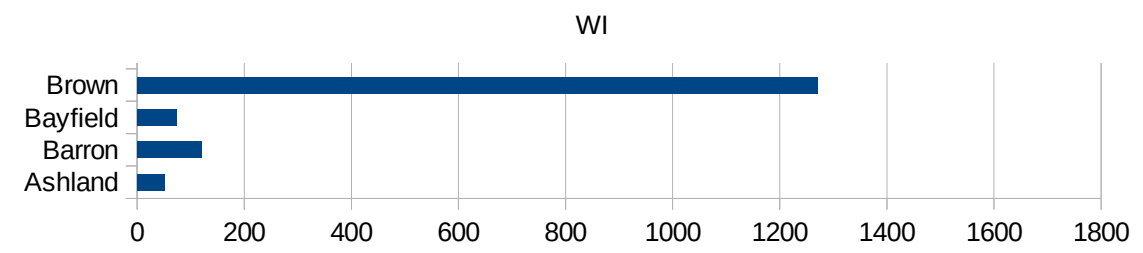
FIPS	County	PC Infection
55001	Adams	221.151956
55003	Ashland	51.28205128
55005	Barron	119.5642547
55007	Bayfield	73.12857333
55009	Brown	1271.176788
55011	Buffalo	160
55013	Burnett	32.48440748
55015	Calumet	328.9539265
55017	Chippewa	226.0856007
55019	Clark	348.6127517
55021	Columbia	224.9032393
55023	Crawford	282.3644957
55025	Dane	597.7535382
55027	Dodge	611.2900839
55029	Door	235.4219486
55031	Douglas	148.1207184
55033	Dunn	130.73054
55035	Eau Claire	335.7759198
55037	Florence	115.7139551
55039	Fond du Lac	392.952089
55041	Forest	544.9894339
55043	Grant	432.5561547
55045	Green	297.8688835
55047	Green Lake	227.2967544
55049	Iowa	197.7199108
55051	Iron	369.9788584
55053	Jackson	180.6817072
55055	Jefferson	451.0801255
55057	Juneau	221.6628471
55059	Kenosha	1081.575994
55061	Kewaunee	421.9202276
55063	La Crosse	522.7099721
55065	Lafayette	504.050405



WI



55133 Waukesha	465.9217212
55135 Waupaca	383.3515882
55137 Waushara	197.83209
55139 Winnebago	470.1204537
55141 Wood	153.3091506



FIPS

- 29001
- 29003
- 29005
- 29007
- 29009
- 29011
- 29013
- 29015
- 29017
- 29019
- 29021
- 29023
- 29025
- 29027
- 29029
- 29031
- 29033
- 29035
- 29037

29039  
29041  
29043  
29045  
29047  
29049  
29051  
29053  
29055  
29057  
29059  
29061  
29063  
29065  
29067  
29069  
29071  
29073  
29075  
29077  
29079  
29081  
29083  
29085  
29087  
29089  
29091  
29093  
29095  
29097  
29099  
29101

29103

29105  
29107  
29109  
29111  
29113  
29115  
29117  
29121  
29123  
29125  
29127  
29119  
29129  
29131  
29133  
29135  
29137  
29139  
29141  
29143  
29145  
29147  
29149  
29151  
29153  
29155  
29157  
29159  
29161  
29163  
29165  
29167  
29169  
29171

WI

29173  
29175  
29177  
29179  
29181  
29195  
29197  
29199  
29201  
29203  
29205  
29183  
29185  
29187  
29189  
29510  
29186  
29207  
29209  
29211  
29213  
29215  
  
29217  
29219  
29221  
29223  
29225  
29227  
29229