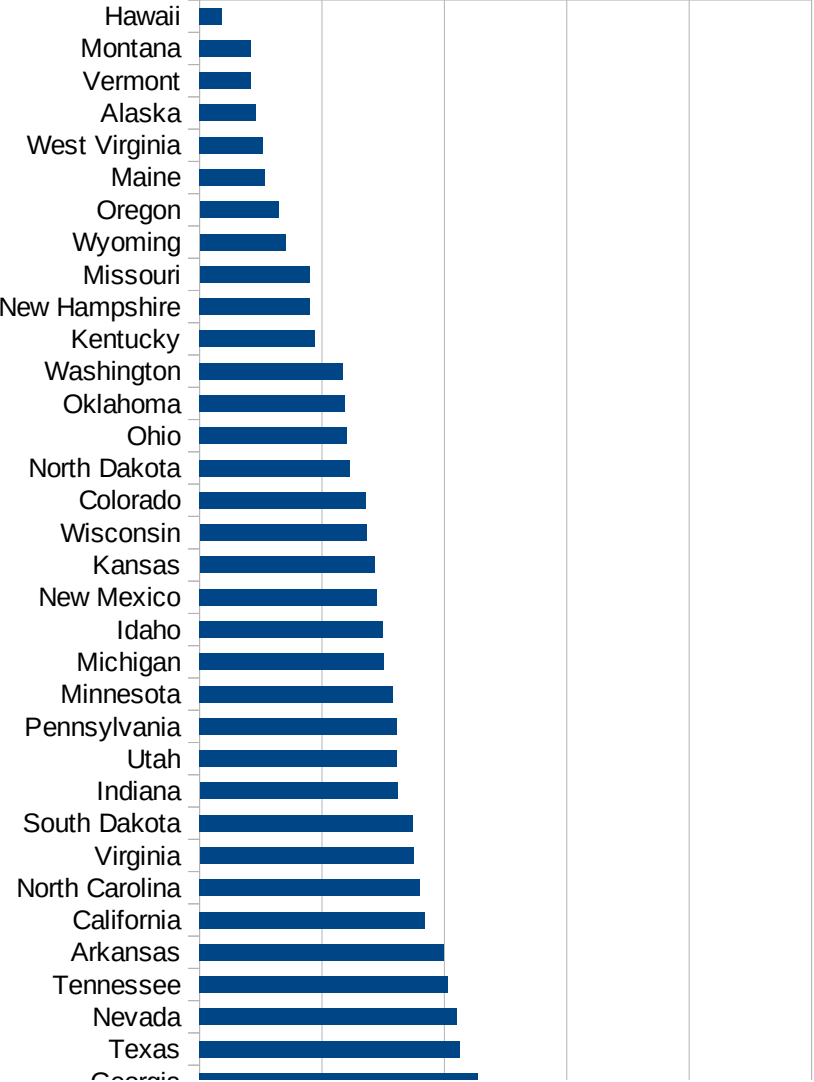


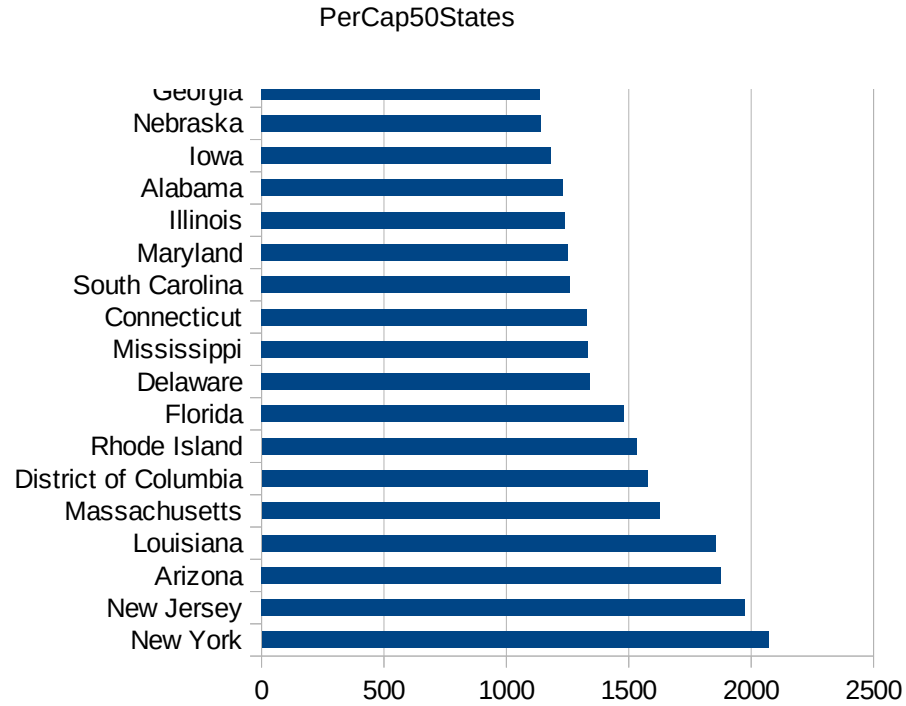
PerCap50States

Idx	State	Population	Cases per 100,000
33	New York	19542209	2071.28579988066
31	New Jersey	8908520	1974.12140288174
3	Arizona	7171646	1877.01679642302
19	Louisiana	4659978	1854.25768104485
22	Massachusetts	6902149	1625.31988225696
9	District of Columbia	702455	1576.75580642176
40	Rhode Island	1057315	1532.37209346316
10	Florida	21299325	1480.81218536268
8	Delaware	967171	1343.40256273193
25	Mississippi	2986530	1332.54981533753
7	Connecticut	3572665	1330.21148078535
41	South Carolina	5084127	1260.45238445066
21	Maryland	6042718	1252.15176349451
14	Illinois	12741080	1239.5103083883
1	Alabama	4887871	1230.76079544652
16	Iowa	3156145	1182.04328381617
28	Nebraska	1929268	1141.21003406473
11	Georgia	10519475	1136.34948512164
44	Texas	28701845	1065.62487533467
29	Nevada	3034392	1051.77577583911
43	Tennessee	6770010	1013.75034896551
4	Arkansas	3013825	998.531766111171
5	California	39557045	921.974834065588
34	North Carolina	10383620	902.459835779815
47	Virginia	8517685	873.840720806182
42	South Dakota	882235	872.103237799453
15	Indiana	6691878	808.143842431078
45	Utah	3161105	807.312632766074
39	Pennsylvania	12807060	804.829523715826
24	Minnesota	5611179	788.711249453992
23	Michigan	9995915	754.768322859888
13	Idaho	1754208	748.713949543042
32	New Mexico	2095428	725.436521798888



This work is licensed under the Creative Commons Attribution-NoDerivatives 4.0 International License. To view a copy of this license, visit <http://creativecommons.org/licenses/by-nd/4.0/>.

Idx	State	Population	Cases per 100,000
17	Kansas	2911505	714.991044150706
50	Wisconsin	5813568	681.629594768652
6	Colorado	5695564	679.616627958179
35	North Dakota	760077	614.148303395577
36	Ohio	11689442	603.972370965184
37	Oklahoma	3943079	594.459304518119
48	Washington	7535591	585.395359169573
18	Kentucky	4468402	471.801776115936
30	New Hampshire	1356458	452.575752437599
26	Missouri	6126452	448.987440038704
51	Wyoming	577737	350.678595970139
38	Oregon	4190713	322.355646879183
20	Maine	1338404	268.528785030529
49	West Virginia	1805832	257.886669413323
2	Alaska	737438	229.578622202816
46	Vermont	626299	210.761952358219
27	Montana	1062305	210.015014520312
12	Hawaii	1420491	90.6024747780873



Counties\_Cities

FIPS	County	State	Cases Per 100,000
47169	Trousdale	Tennessee	13875.77188522
5077	Lee	Arkansas	9504.73010573
47095	Lake	Tennessee	9418.43206045
31043	Dakota	Nebraska	9281.48185032
19021	Buena Vista	Iowa	8775.28429103
5079	Lincoln	Arkansas	8256.74362998
27105	Nobles	Minnesota	7744.93705528
22035	East Carroll	Louisiana	6764.24612761
31037	Colfax	Nebraska	6276.99659958
20057	Ford	Kansas	5833.92351275
35031	McKinley	New Mexico	5130.72347489
13101	Echols	Georgia	5125.00000000
20175	Seward	Kansas	5073.46189164
1085	Lowndes	Alabama	5013.03388811
40139	Texas	Oklahoma	4923.00171107
4023	Santa Cruz	Arizona	4839.71533616
5133	Sevier	Arkansas	4836.92164070
51640	Galax	Virginia	4608.43842441
13053	Chattahoochee	Georgia	4605.01684762
6025	Imperial	California	4570.27834150
20055	Finney	Kansas	4424.89962033
46017	Buffalo	South Dakota	4371.31630648
18017	Cass	Indiana	4363.06152022
47007	Bledsoe	Tennessee	4310.40325313
48341	Moore	Texas	4300.67488946
39101	Marion	Ohio	4235.62584283
36087	Rockland	New York	4225.73266400
4027	Yuma	Arizona	4218.67928798
5149	Yell	Arkansas	4183.88669608
4017	Navajo	Arizona	4163.15813301
22065	Madison	Louisiana	4067.73586596
19047	Crawford	Iowa	3986.47861056
5059	Hot Spring	Arkansas	3887.12501113

This work is licensed under the Creative Commons Attribution-NoDerivatives 4.0 International License. To view a copy of this license, visit <http://creativecommons.org/licenses/by-nd/4.0/>.

Counties\_Cities

39129 Pickaway	Ohio	3871.84519506
31151 Saline	Nebraska	3853.65853659
1011 Bullock	Alabama	3787.72933517
13259 Stewart	Georgia	3758.67075335
31047 Dawson	Nebraska	3703.23505842
4001 Apache	Arizona	3701.02202790
28099 Neshoba	Mississippi	3663.51931330
36119 Westchester	New York	3660.76485203
5123 St. Francis	Arkansas	3659.73505248
28021 Claiborne	Mississippi	3632.52610531
51683 Manassas	Virginia	3599.81748757
28051 Holmes	Mississippi	3592.10078311
53077 Yakima	Washington	3501.74590170
48471 Walker	Texas	3467.16335541
51159 Richmond	Virginia	3418.89798628
34031 Passaic	New Jersey	3407.44272913
51029 Buckingham	Virginia	3400.20001177
48001 Anderson	Texas	3369.10277830
1013 Butler	Alabama	3363.82113821
12077 Liberty	Florida	3358.16483387
19193 Woodbury	Iowa	3324.58869308
29119 McDonald	Missouri	3323.51156946
51081 Greensville	Virginia	3319.85894900
19115 Louisa	Iowa	3294.83391530
12047 Hamilton	Florida	3277.42837177
19197 Wright	Iowa	3246.65090623
51001 Accomack	Virginia	3224.11452548
13243 Randolph	Georgia	3219.66925216
49037 San Juan	Utah	3197.61796880
13099 Early	Georgia	3181.41895189
28043 Grenada	Mississippi	3153.64521491
12051 Hendry	Florida	3152.37270190
1131 Wilcox	Alabama	3142.93779994
36059 Nassau	New York	3129.25380408

Counties\_Cities

1059 Franklin	Alabama	3121.51261040
48449 Titus	Texas	3118.09402718
48253 Jones	Texas	3068.07286673
1105 Perry	Alabama	3041.57549234
13273 Terrell	Georgia	3007.78074556
28123 Scott	Mississippi	2994.30833952
8075 Logan	Colorado	2977.51765143
34039 Union	New Jersey	2968.63996617
19171 Tama	Iowa	2957.87979177
46005 Beadle	South Dakota	2955.03892390
22041 Franklin	Louisiana	2951.97459813
28079 Leake	Mississippi	2943.37301762
37061 Duplin	North Carolina	2935.97933940
13071 Colquitt	Georgia	2934.72539042
28153 Wayne	Mississippi	2931.32328308
13005 Bacon	Georgia	2896.73670094
51595 Emporia	Virginia	2890.06053505
19127 Marshall	Iowa	2866.36152172
36103 Suffolk	New York	2858.22699857
36071 Orange	New York	2852.46013232
13141 Hancock	Georgia	2850.98227120
34017 Hudson	New Jersey	2845.89704183
47111 Macon	Tennessee	2802.39027406
28103 Noxubee	Mississippi	2800.18984338
1047 Dallas	Alabama	2779.95301488
12086 Miami-Dade	Florida	2731.22533795
53021 Franklin	Washington	2728.22665268
22051 Jefferson	Louisiana	2726.86850163
22047 Iberville	Louisiana	2710.79734727
12027 DeSoto	Florida	2707.46085518
13037 Calhoun	Georgia	2692.06549118
51685 Manassas Park	Virginia	2680.99612873
31079 Hall	Nebraska	2653.91919749
13003 Atkinson	Georgia	2627.45570688

Counties\_Cities

36061 New York City	New York	2623.80773896
13277 Tift	Georgia	2617.63328486
13287 Turner	Georgia	2616.27906977
1065 Hale	Alabama	2600.84204808
13285 Troup	Georgia	2591.59836651
48375 Potter	Texas	2590.93340465
22095 St. John the Baptist	Louisiana	2581.97480548
28031 Covington	Mississippi	2561.92648385
1063 Greene	Alabama	2538.56431434
25025 Suffolk	Massachusetts	2532.66637927
22001 Acadia	Louisiana	2530.95352951
48189 Hale	Texas	2503.69494531
27099 Mower	Minnesota	2489.31543825
27165 Watonwan	Minnesota	2477.23132969
28029 Copiah	Mississippi	2466.45412185
16013 Blaine	Idaho	2455.64355559
48369 Parmer	Texas	2453.36577453
48185 Grimes	Texas	2450.63469676
31173 Thurston	Nebraska	2437.35451184
1119 Sumter	Alabama	2434.79631235
13095 Dougherty	Georgia	2431.96738380
34013 Essex	New Jersey	2390.57125388
12049 Hardee	Florida	2382.08845660
51131 Northampton	Virginia	2351.93864508
5017 Chicot	Arkansas	2347.19294884
28133 Sunflower	Mississippi	2331.45521663
8087 Morgan	Colorado	2321.59114784
22071 Orleans	Louisiana	2315.05398894
13205 Mitchell	Georgia	2311.64383562
13069 Coffee	Georgia	2304.31856682
48117 Deaf Smith	Texas	2297.44136461
22093 St. James	Louisiana	2295.95474640
1095 Marshall	Alabama	2295.31053283
22025 Catahoula	Louisiana	2289.75853455

Counties\_Cities

28053 Humphreys	Mississippi	2276.85600097
10005 Sussex	Delaware	2255.26198721
13061 Clay	Georgia	2251.47211638
12079 Madison	Florida	2239.73231151
22053 Jefferson Davis	Louisiana	2232.28421253
35045 San Juan	New Mexico	2224.83465688
24033 Prince George's	Maryland	2220.47974944
22111 Union	Louisiana	2198.83564711
28007 Attala	Mississippi	2194.39150558
22073 Ouachita	Louisiana	2193.23515132
8079 Mineral	Colorado	2190.72164948
1035 Conecuh	Alabama	2182.94371589
13261 Sumter	Georgia	2182.75989641
22127 Winn	Louisiana	2179.14249328
48355 Nueces	Texas	2169.95845583
22003 Allen	Louisiana	2163.63991408
48469 Victoria	Texas	2163.30743739
47037 Davidson	Tennessee	2163.19393809
44007 Providence	Rhode Island	2149.71607524
22045 Iberia	Louisiana	2148.26405041
46085 Lyman	South Dakota	2146.03506935
22099 St. Martin	Louisiana	2142.81717984
45019 Charleston	South Carolina	2137.69231717
13299 Ware	Georgia	2132.84753363
34003 Bergen	New Jersey	2129.83563434
1101 Montgomery	Alabama	2128.78106687
34021 Mercer	New Jersey	2116.48652961
1017 Chambers	Alabama	2112.15231296
45061 Lee	South Carolina	2111.77225528
48415 Scurry	Texas	2110.75536582
31141 Platte	Nebraska	2107.12465905
21031 Butler	Kentucky	2106.16974632
13001 Appling	Georgia	2101.90738639
28147 Walthall	Mississippi	2101.62461113

Counties\_Cities

25009 Essex	Massachusetts	2099.06429997
6031 Kings	California	2095.58289180
22013 Bienville	Louisiana	2088.96904118
28083 Leflore	Mississippi	2078.21847228
28163 Yazoo	Mississippi	2078.02322288
34023 Middlesex	New Jersey	2066.08532154
19179 Wapello	Iowa	2062.20707286
22077 Pointe Coupee	Louisiana	2051.04831358
5143 Washington	Arkansas	2050.97041285
48489 Willacy	Texas	2045.08482454
13139 Hall	Georgia	2043.05756179
28097 Montgomery	Mississippi	2035.31876684
1091 Marengo	Alabama	2035.03619008
34011 Cumberland	New Jersey	2034.81440267
48105 Crockett	Texas	2029.15118605
51183 Sussex	Virginia	2020.11212957
4013 Maricopa	Arizona	2016.72068530
40089 McCurtain	Oklahoma	2015.10564780
28015 Carroll	Mississippi	2007.87004339
20209 Wyandotte	Kansas	2006.96813530
4012 La Paz	Arizona	2000.18959143
47069 Hardeman	Tennessee	1994.44885012
13127 Glynn	Georgia	1988.99306493
19013 Black Hawk	Iowa	1985.52957525
22037 East Feliciana	Louisiana	1983.94198394
37163 Sampson	North Carolina	1980.32250967
46099 Minnehaha	South Dakota	1971.21466642
13165 Jenkins	Georgia	1969.36542670
22007 Assumption	Louisiana	1968.60986547
29211 Sullivan	Missouri	1961.09950169
28063 Jefferson	Mississippi	1956.09344216
31053 Dodge	Nebraska	1948.84618521
36105 Sullivan	New York	1945.74690720
28151 Washington	Mississippi	1943.94514347



Counties\_Cities

22117 Washington	Louisiana	1940.66377571
13313 Whitfield	Georgia	1938.26757126
28017 Chickasaw	Mississippi	1927.66874381
22017 Caddo	Louisiana	1926.95597764
22101 St. Mary	Louisiana	1926.70872343
48167 Galveston	Texas	1909.49717364
46073 Jerauld	South Dakota	1908.95741557
22019 Calcasieu	Louisiana	1902.39867659
28069 Kemper	Mississippi	1894.88381370
12121 Suwannee	Florida	1889.52501641
48427 Starr	Texas	1882.99108873
13065 Clinch	Georgia	1880.26474128
17031 Cook	Illinois	1876.53954942
28067 Jones	Mississippi	1875.52036926
5035 Crittenden	Arkansas	1874.14670473
12021 Collier	Florida	1869.54408066
18039 Elkhart	Indiana	1865.14886165
48177 Gonzales	Texas	1863.05579564
22055 Lafayette	Louisiana	1861.75251872
48111 Dallam	Texas	1861.11111111
28061 Jasper	Mississippi	1856.58631605
45051 Horry	South Carolina	1856.18354947
12085 Martin	Florida	1855.05120811
19059 Dickinson	Iowa	1853.90310733
51660 Harrisonburg	Virginia	1848.87013492
45039 Fairfield	South Carolina	1843.58539416
45089 Williamsburg	South Carolina	1839.50859309
21177 Muhlenberg	Kentucky	1832.71592903
22057 Lafourche	Louisiana	1829.48580747
28127 Simpson	Mississippi	1827.49084386
12011 Broward	Florida	1822.71967857
1127 Walker	Alabama	1820.72169641
28101 Newton	Mississippi	1818.77535793
28077 Lawrence	Mississippi	1814.53231634

Counties\_Cities

13137 Habersham	Georgia	1808.84815370
4005 Coconino	Arizona	1806.73974827
48285 Lavaca	Texas	1805.07210343
9001 Fairfield	Connecticut	1804.04588572
13321 Worth	Georgia	1803.04448495
22125 West Feliciana	Louisiana	1798.18887451
35023 Hidalgo	New Mexico	1792.45283019
48055 Caldwell	Texas	1785.09491988
1005 Barbour	Alabama	1784.49419236
28159 Winston	Mississippi	1778.14478393
22033 East Baton Rouge	Louisiana	1775.68737017
28161 Yalobusha	Mississippi	1775.33892834
13185 Lowndes	Georgia	1774.40015131
42101 Philadelphia	Pennsylvania	1769.03779847
28135 Tallahatchie	Mississippi	1765.92550225
48069 Castro	Texas	1761.25244618
22089 St. Charles	Louisiana	1756.84109004
1023 Choctaw	Alabama	1728.83731797
48043 Brewster	Texas	1726.55659868
48163 Frio	Texas	1725.87807832
48209 Hays	Texas	1714.04701052
22109 Terrebonne	Louisiana	1712.28866611
22023 Cameron	Louisiana	1707.80711825
25023 Plymouth	Massachusetts	1707.47994719
22031 De Soto	Louisiana	1705.78801575
51153 Prince William	Virginia	1704.66078789
5071 Johnson	Arkansas	1701.44342233
48465 Val Verde	Texas	1700.94293611
20025 Clark	Kansas	1695.76059850
51047 Culpeper	Virginia	1683.41078694
37123 Montgomery	North Carolina	1683.10659675
45009 Bamberg	South Carolina	1681.26094571
19139 Muscatine	Iowa	1677.18791493
28129 Smith	Mississippi	1674.79065117

Counties\_Cities

37191 Wayne	North Carolina	1667.36985590
48017 Bailey	Texas	1665.00640387
13173 Lanier	Georgia	1663.44294004
22121 West Baton Rou	Louisiana	1661.17985394
1049 DeKalb	Alabama	1660.01260769
1123 Tallapoosa	Alabama	1659.38217646
22123 West Carroll	Louisiana	1657.25733018
22087 St. Bernard	Louisiana	1656.64262323
22079 Rapides	Louisiana	1653.62050214
27153 Todd	Minnesota	1647.54698560
34029 Ocean	New Jersey	1645.80462760
22083 Richland	Louisiana	1644.21553090
13093 Dooly	Georgia	1641.61681016
28085 Lincoln	Mississippi	1640.11109487
48405 San Augustine	Texas	1639.94169096
19153 Polk	Iowa	1639.55960953
19049 Dallas	Iowa	1638.94433356
47157 Shelby	Tennessee	1637.59238440
13315 Wilcox	Georgia	1634.13527009
37077 Granville	North Carolina	1633.53572320
27145 Stearns	Minnesota	1630.07987140
13163 Jefferson	Georgia	1626.70123137
13215 Muscogee	Georgia	1618.25298723
28119 Quitman	Mississippi	1616.79194441
13263 Talbot	Georgia	1610.33163265
20111 Lyon	Kansas	1604.50218524
19039 Clarke	Iowa	1602.46206091
19151 Pocahontas	Iowa	1602.37388724
12033 Escambia	Florida	1601.72913220
22105 Tangipahoa	Louisiana	1601.17209984
28011 Bolivar	Mississippi	1595.76165704
12099 Palm Beach	Florida	1595.68919627
13009 Baldwin	Georgia	1595.16319747
17153 Pulaski	Illinois	1592.53157606

Counties\_Cities

45075 Orangeburg	South Carolina	1590.86203327
55079 Milwaukee	Wisconsin	1587.95445270
22049 Jackson	Louisiana	1584.70632625
28023 Clarke	Mississippi	1582.92745450
48245 Jefferson	Texas	1580.77811460
22097 St. Landry	Louisiana	1580.39727418
13075 Cook	Georgia	1579.07003846
12031 Duval	Florida	1577.80464985
11001 District of Colum	District of Col	1576.75580642
13027 Brooks	Georgia	1572.87436344
45027 Clarendon	South Carolina	1572.70029674
12039 Gadsden	Florida	1571.01146119
6041 Marin	California	1570.47899995
12043 Glades	Florida	1566.59865928
26127 Oceana	Michigan	1566.19718310
51510 Alexandria	Virginia	1561.70186258
37105 Lee	North Carolina	1558.94031114
1109 Pike	Alabama	1556.78205051
1053 Escambia	Alabama	1553.82605856
28107 Panola	Mississippi	1553.63099070
12071 Lee	Florida	1553.25267357
34025 Monmouth	New Jersey	1549.19739794
17089 Kane	Illinois	1546.56543421
28089 Madison	Mississippi	1543.12221907
12095 Orange	Florida	1542.68475966
12023 Columbia	Florida	1541.77836404
6035 Lassen	California	1535.61457048
34007 Camden	New Jersey	1535.46397201
41059 Umatilla	Oregon	1533.87687703
25027 Worcester	Massachusetts	1533.14902165
28137 Tate	Mississippi	1529.95583991
25017 Middlesex	Massachusetts	1528.75369880
45045 Greenville	South Carolina	1527.77156548
34035 Somerset	New Jersey	1527.64189344

Counties\_Cities

47147 Robertson	Tennessee	1526.50256295
24031 Montgomery	Maryland	1525.41358412
48323 Maverick	Texas	1525.17739591
37177 Tyrrell	North Carolina	1525.05446623
20103 Leavenworth	Kansas	1524.24033828
37063 Durham	North Carolina	1523.96768317
25005 Bristol	Massachusetts	1523.52213212
41049 Morrow	Oregon	1521.28033767
17097 Lake	Illinois	1520.05045432
8109 Saguache	Colorado	1519.80125676
28035 Forrest	Mississippi	1519.27075004
13293 Upton	Georgia	1514.40015258
41045 Malheur	Oregon	1513.42554923
13017 Ben Hill	Georgia	1513.07559421
45085 Sumter	South Carolina	1511.56677182
28091 Marion	Mississippi	1505.15881044
25013 Hampden	Massachusetts	1504.44509636
13229 Pierce	Georgia	1500.85099799
12057 Hillsborough	Florida	1500.25610904
12081 Manatee	Florida	1497.76500234
48071 Chambers	Texas	1495.73656193
37119 Mecklenburg	North Carolina	1495.56495515
19167 Sioux	Iowa	1495.31639405
45081 Saluda	South Carolina	1494.35358255
24510 Baltimore City	Maryland	1493.45637723
22119 Webster	Louisiana	1484.61260890
36027 Dutchess	New York	1483.39563799
31055 Douglas	Nebraska	1483.38272650
13167 Johnson	Georgia	1483.31273177
9009 New Haven	Connecticut	1479.20990649
13275 Thomas	Georgia	1478.13174946
8037 Eagle	Colorado	1476.55156111
13177 Lee	Georgia	1474.93616449
1025 Clarke	Alabama	1471.57190635

Counties\_Cities

37037 Chatham	North Carolina	1471.17133130
13035 Butts	Georgia	1467.36659364
19149 Plymouth	Iowa	1466.42757521
45043 Georgetown	South Carolina	1463.47732494
6037 Los Angeles	California	1461.36002133
13257 Stephens	Georgia	1455.73266756
13007 Baker	Georgia	1455.36869340
51171 Shenandoah	Virginia	1455.27277743
28025 Clay	Mississippi	1449.49963891
49043 Summit	Utah	1442.77776453
47141 Putnam	Tennessee	1440.83812133
27083 Lyon	Minnesota	1439.77525459
12093 Okeechobee	Florida	1437.27279293
1107 Pickens	Alabama	1434.44678503
13081 Crisp	Georgia	1433.56488651
16031 Cassia	Idaho	1433.12101911
22091 St. Helena	Louisiana	1432.46930423
12097 Osceola	Florida	1432.10413326
41061 Union	Oregon	1424.73829409
28155 Webster	Mississippi	1420.10625255
49051 Wasatch	Utah	1419.97593261
22075 Plaquemines	Louisiana	1418.19735156
45029 Colleton	South Carolina	1415.29474243
29195 Saline	Missouri	1415.15614763
37023 Burke	North Carolina	1415.10477750
12063 Jackson	Florida	1411.86212607
26163 Wayne	Michigan	1411.71667827
48041 Brazos	Texas	1411.19607687
21227 Warren	Kentucky	1409.37347635
22005 Ascension	Louisiana	1407.69378850
28149 Warren	Mississippi	1405.49203049
13319 Wilkinson	Georgia	1405.48915449
1113 Russell	Alabama	1403.57556982
16053 Jerome	Idaho	1403.28961066

Counties\_Cities

38017 Cass	North Dakota	1403.18208863
1125 Tuscaloosa	Alabama	1402.98978991
34027 Morris	New Jersey	1402.59151647
27067 Kandiyohi	Minnesota	1402.40345351
1051 Elmore	Alabama	1401.93193059
48113 Dallas	Texas	1401.52371016
36079 Putnam	New York	1400.51773652
1099 Monroe	Alabama	1400.29429914
28049 Hinds	Mississippi	1399.07628066
37017 Bladen	North Carolina	1398.01144923
28113 Pike	Mississippi	1397.77064429
22009 Avoyelles	Louisiana	1396.37190450
4021 Pinal	Arizona	1396.21324960
13145 Harris	Georgia	1395.21392313
45055 Kershaw	South Carolina	1394.98719356
1133 Winston	Alabama	1394.75908707
19079 Hamilton	Iowa	1391.11824505
6107 Tulare	California	1390.97284383
28095 Monroe	Mississippi	1389.04510179
16067 Minidoka	Idaho	1382.95318127
39029 Columbiana	Ohio	1381.19125310
1001 Autauga	Alabama	1375.87453463
5069 Jefferson	Arkansas	1375.63496491
5087 Madison	Arkansas	1371.27601480
5099 Nevada	Arkansas	1369.20490031
28115 Pontotoc	Mississippi	1366.50645556
37155 Robeson	North Carolina	1363.86737566
42045 Delaware	Pennsylvania	1362.72445733
48029 Bexar	Texas	1361.84958176
12059 Holmes	Florida	1360.57914463
27131 Rice	Minnesota	1360.43173038
45033 Dillon	South Carolina	1359.52155299
25021 Norfolk	Massachusetts	1359.25192943
49035 Salt Lake	Utah	1358.19467255

Counties\_Cities

16087 Washington	Idaho	1358.13404193
12013 Calhoun	Florida	1357.37300336
13279 Toombs	Georgia	1350.09484137
28075 Lauderdale	Mississippi	1348.96504109
18099 Marshall	Indiana	1347.08527936
13135 Gwinnett	Georgia	1346.11508535
9003 Hartford	Connecticut	1346.03342456
22103 St. Tammany	Louisiana	1345.93256390
28013 Calhoun	Mississippi	1343.86256581
37181 Vance	North Carolina	1343.59158405
5007 Benton	Arkansas	1342.95398521
20075 Hamilton	Kansas	1342.53931722
45079 Richland	South Carolina	1338.71714716
17091 Kankakee	Illinois	1337.88991493
48103 Crane	Texas	1335.00208594
47003 Bedford	Tennessee	1333.65961091
1097 Mobile	Alabama	1332.66627513
28143 Tunica	Mississippi	1327.43362832
48453 Travis	Texas	1326.93436520
53005 Benton	Washington	1325.55962294
48303 Lubbock	Texas	1321.67904961
22081 Red River	Louisiana	1321.22213047
13317 Wilkes	Georgia	1316.32239773
13021 Bibb	Georgia	1316.17623045
45041 Florence	South Carolina	1315.87518728
34033 Salem	New Jersey	1312.95222579
28105 Oktibbeha	Mississippi	1310.51029255
19173 Taylor	Iowa	1308.35083185
45069 Marlboro	South Carolina	1306.91719070
13307 Webster	Georgia	1302.18307162
1087 Macon	Alabama	1301.58902327
22021 Caldwell	Louisiana	1295.18072289
18097 Marion	Indiana	1294.79296511
45017 Calhoun	South Carolina	1294.76584022



Counties\_Cities

27033 Cottonwood	Minnesota	1294.67056841
1039 Covington	Alabama	1292.38090088
51139 Page	Virginia	1291.10433293
13087 Decatur	Georgia	1290.68673565
17181 Union	Illinois	1288.52205926
55009 Brown	Wisconsin	1288.26249725
51840 Winchester	Virginia	1284.33186281
37195 Wilson	North Carolina	1284.14461973
28125 Sharkey	Mississippi	1279.41512451
51059 Fairfax	Virginia	1276.24815888
1111 Randolph	Alabama	1276.12761276
53001 Adams	Washington	1275.36818665
1103 Morgan	Alabama	1272.99750607
12103 Pinellas	Florida	1268.14863424
20093 Kearny	Kansas	1268.06999746
47149 Rutherford	Tennessee	1266.27473914
48141 El Paso	Texas	1265.28680072
13199 Meriwether	Georgia	1262.57831783
28157 Wilkinson	Mississippi	1262.51137398
19187 Webster	Iowa	1262.50792513
28001 Adams	Mississippi	1259.93844576
13197 Marion	Georgia	1257.33445096
18087 LaGrange	Indiana	1256.03864734
19069 Franklin	Iowa	1254.44488345
55101 Racine	Wisconsin	1252.89952387
45071 Newberry	South Carolina	1251.29802700
45047 Greenwood	South Carolina	1251.04253545
46003 Aurora	South Dakota	1249.55373081
45059 Laurens	South Carolina	1247.87294385
48419 Shelby	Texas	1247.14769061
13271 Telfair	Georgia	1240.86671706
47167 Tipton	Tennessee	1239.01852844
8003 Alamosa	Colorado	1234.78990589
22063 Livingston	Louisiana	1233.09951493

Counties\_Cities

1093 Marion	Alabama	1226.35487014
48479 Webb	Texas	1222.50009061
4019 Pima	Arizona	1221.95456912
18089 Lake	Indiana	1221.89628229
16027 Canyon	Idaho	1221.48197531
42077 Lehigh	Pennsylvania	1221.13556099
40055 Greer	Oklahoma	1219.72169730
34005 Burlington	New Jersey	1219.17266898
22067 Morehouse	Louisiana	1212.69391291
8025 Crowley	Colorado	1212.01775350
13089 DeKalb	Georgia	1211.40745323
45013 Beaufort	South Carolina	1210.82054951
47165 Sumner	Tennessee	1209.73128363
48283 La Salle	Texas	1208.33886602
21211 Shelby	Kentucky	1207.79916732
13119 Franklin	Georgia	1207.48816401
32003 Clark	Nevada	1206.55282847
22039 Evangeline	Louisiana	1205.03543342
17007 Boone	Illinois	1203.87479702
5115 Pope	Arkansas	1201.56250000
12105 Polk	Florida	1200.26722824
34041 Warren	New Jersey	1198.72564498
13161 Jeff Davis	Georgia	1197.68447668
28033 DeSoto	Mississippi	1192.85058873
1073 Jefferson	Alabama	1184.43804035
5061 Howard	Arkansas	1184.31901657
45015 Berkeley	South Carolina	1184.12780258
37047 Columbus	North Carolina	1182.28371216
42095 Northampton	Pennsylvania	1181.40331423
48309 McLennan	Texas	1180.25034661
1033 Colbert	Alabama	1177.82403857
18181 White	Indiana	1176.81183442
28065 Jefferson Davis	Mississippi	1175.00445077
12107 Putnam	Florida	1174.44008468

Counties\_Cities

22069 Natchitoches	Louisiana	1174.37078041
37131 Northampton	North Carolina	1168.93677577
48063 Camp	Texas	1166.27023709
13121 Fulton	Georgia	1160.25498184
13237 Putnam	Georgia	1160.07153010
34001 Atlantic	New Jersey	1160.00889127
13155 Irwin	Georgia	1159.82123856
19143 Osceola	Iowa	1158.94039735
19061 Dubuque	Iowa	1157.41218742
48061 Cameron	Texas	1157.09068949
37079 Greene	North Carolina	1151.72282505
19183 Washington	Iowa	1151.70949822
22113 Vermilion	Louisiana	1151.59618920
17017 Cass	Illinois	1150.08156607
6065 Riverside	California	1149.72592153
13049 Charlton	Georgia	1148.98210981
1055 Etowah	Alabama	1146.33027970
17201 Winnebago	Illinois	1144.39191639
8031 Denver	Colorado	1139.44049620
37159 Rowan	North Carolina	1139.01827809
27117 Pipestone	Minnesota	1138.49894993
48451 Tom Green	Texas	1136.31556236
28027 Coahoma	Mississippi	1135.76100407
1081 Lee	Alabama	1135.16447990
19063 Emmet	Iowa	1134.76710256
45005 Allendale	South Carolina	1134.44906211
42011 Berks	Pennsylvania	1133.63735029
51013 Arlington	Virginia	1132.95245473
48039 Brazoria	Texas	1131.82063749
31123 Morrill	Nebraska	1131.02859582
48313 Madison	Texas	1130.21772292
24045 Wicomico	Maryland	1127.96162605
18113 Noble	Indiana	1127.66136498
22015 Bossier	Louisiana	1125.91893698

Counties\_Cities

45067 Marion	South Carolina	1124.39189407
48383 Reagan	Texas	1122.69446672
27053 Hennepin	Minnesota	1121.54088999
51107 Loudoun	Virginia	1120.06882143
47143 Rhea	Tennessee	1119.71916233
8051 Gunnison	Colorado	1119.10008118
13193 Macon	Georgia	1118.46610363
24005 Baltimore	Maryland	1117.89636071
37151 Randolph	North Carolina	1117.53667571
51730 Petersburg	Virginia	1115.08854183
37101 Johnston	North Carolina	1112.61872456
22011 Beauregard	Louisiana	1111.31989370
13201 Miller	Georgia	1107.98452339
48201 Harris	Texas	1105.83556573
45063 Lexington	South Carolina	1102.25331489
45035 Dorchester	South Carolina	1101.79461801
18071 Jackson	Indiana	1101.76599941
55059 Kenosha	Wisconsin	1099.88776655
1129 Washington	Alabama	1099.03529124
51175 Southampton	Virginia	1097.46389173
31119 Madison	Nebraska	1093.46745027
13105 Elbert	Georgia	1093.09623431
16001 Ada	Idaho	1091.99388892
51760 Richmond City	Virginia	1091.86434307
48321 Matagorda	Texas	1091.59553513
24029 Kent	Maryland	1088.58277872
13129 Gordon	Georgia	1086.93767877
22085 Sabine	Louisiana	1086.05193076
42091 Montgomery	Pennsylvania	1086.04351415
1007 Bibb	Alabama	1084.82142857
13097 Douglas	Georgia	1084.42108015
13131 Grady	Georgia	1082.91579118
29021 Buchanan	Missouri	1081.61813686
13063 Clayton	Georgia	1081.43569912

Counties\_Cities

17197 Will	Illinois	1079.86306712
19165 Shelby	Iowa	1079.63378822
48005 Angelina	Texas	1079.31842190
27101 Murray	Minnesota	1075.39874335
21183 Ohio	Kentucky	1075.26881720
29145 Newton	Missouri	1072.66673532
48421 Sherman	Texas	1071.77655083
5107 Phillips	Arkansas	1070.49753175
13033 Burke	Georgia	1070.32957231
28073 Lamar	Mississippi	1069.70711163
56041 Uinta	Wyoming	1069.01817824
17157 Randolph	Illinois	1068.33613655
17043 DuPage	Illinois	1067.96440621
48215 Hidalgo	Texas	1067.51168385
45053 Jasper	South Carolina	1063.13209761
37197 Yadkin	North Carolina	1062.78134406
45025 Chesterfield	South Carolina	1062.20221183
10003 New Castle	Delaware	1061.08146281
36111 Ulster	New York	1060.47626247
48387 Red River	Texas	1059.54825462
10001 Kent	Delaware	1056.84682162
29510 St. Louis City	Missouri	1054.68930583
47065 Hamilton	Tennessee	1054.11682030
24011 Caroline	Maryland	1050.92481384
6099 Stanislaus	California	1050.71705937
48205 Hartley	Texas	1050.00889838
46023 Charles Mix	South Dakota	1049.47526237
48093 Comanche	Texas	1049.20939855
1041 Crenshaw	Alabama	1048.90046296
42075 Lebanon	Pennsylvania	1048.02071982
47047 Fayette	Tennessee	1046.73266349
26125 Oakland	Michigan	1045.98074493
48477 Washington	Texas	1045.34579013
48153 Floyd	Texas	1045.05739250

Counties\_Cities

18145 Shelby	Indiana	1045.00706389
13123 Gilmer	Georgia	1044.91173416
56013 Fremont	Wyoming	1044.74969012
47011 Bradley	Tennessee	1043.78460933
51193 Westmoreland	Virginia	1043.18564218
27047 Freeborn	Minnesota	1041.25607673
37067 Forsyth	North Carolina	1040.88905537
19103 Johnson	Iowa	1039.27013090
16083 Twin Falls	Idaho	1038.55670822
24021 Frederick	Maryland	1038.53736388
6083 Santa Barbara	California	1038.01113930
51147 Prince Edward	Virginia	1037.03703704
51620 Franklin City	Virginia	1035.81679770
48463 Uvalde	Texas	1035.53602026
12117 Seminole	Florida	1034.98691838
13051 Chatham	Georgia	1034.25024637
48349 Navarro	Texas	1032.98698679
47155 Sevier	Tennessee	1031.74927471
28005 Amite	Mississippi	1030.34236573
46049 Faulk	South Dakota	1030.04291845
47159 Smith	Tennessee	1027.98114532
12111 St. Lucie	Florida	1027.93901497
45077 Pickens	South Carolina	1026.11716305
29075 Gentry	Missouri	1025.95051298
48129 Donley	Texas	1024.40494125
13043 Candler	Georgia	1024.36323367
48139 Ellis	Texas	1023.76334738
13015 Bartow	Georgia	1023.41929178
19099 Jasper	Iowa	1022.96282338
6077 San Joaquin	California	1020.38104855
13303 Washington	Georgia	1020.30805455
37113 Macon	North Carolina	1020.26356809
48365 Panola	Texas	1019.52652497
13067 Cobb	Georgia	1019.07209344

Counties\_Cities

13107 Emanuel	Georgia	1017.15903060
31051 Dixon	Nebraska	1015.93974426
13045 Carroll	Georgia	1015.90741697
28087 Lowndes	Mississippi	1013.06634991
37185 Warren	North Carolina	1009.74402989
48021 Bastrop	Texas	1009.47387785
13239 Quitman	Georgia	1009.21456779
16073 Owyhee	Idaho	1009.15077397
4015 Mohave	Arizona	1005.96516345
46127 Union	South Dakota	1005.18599142
19005 Allamakee	Iowa	1004.91613650
47189 Wilson	Tennessee	1004.08888889
22061 Lincoln	Louisiana	1002.20357657
28071 Lafayette	Mississippi	1000.12775355
39049 Franklin	Ohio	999.69472640
31001 Adams	Nebraska	999.65091555
45023 Chester	South Carolina	998.41865369
27027 Clay	Minnesota	997.57642092
22027 Claiborne	Louisiana	997.24034119
24003 Anne Arundel	Maryland	995.60613925
1071 Jackson	Alabama	995.43837946
8123 Weld	Colorado	994.89349517
51165 Rockingham	Virginia	994.53498104
27123 Ramsey	Minnesota	994.16586394
47075 Haywood	Tennessee	992.21228728
13019 Berrien	Georgia	992.10471639
51690 Martinsville	Virginia	992.09424895
13207 Monroe	Georgia	992.00581395
42017 Bucks	Pennsylvania	991.41190236
6071 San Bernardino	California	988.57848327
51630 Fredericksburg	Virginia	988.19654131
37167 Stanly	North Carolina	987.51510270
28041 Greene	Mississippi	986.30943618
28145 Union	Mississippi	985.80717332

Counties\_Cities

13181 Lincoln	Georgia	985.47062539
53017 Douglas	Washington	983.52250216
13245 Richmond	Georgia	981.87086339
48439 Tarrant	Texas	980.03243273
48371 Pecos	Texas	976.20111019
48347 Nacogdoches	Texas	972.43992634
8001 Adams	Colorado	971.34417467
12131 Walton	Florida	970.92819615
48003 Andrews	Texas	970.87378641
1067 Henry	Alabama	970.42245337
24017 Charles	Maryland	970.26061435
35006 Cibola	New Mexico	968.36910192
20067 Grant	Kansas	967.82988004
30003 Big Horn	Montana	967.16149348
21141 Logan	Kentucky	967.06065434
18031 Decatur	Indiana	966.63432112
28019 Choctaw	Mississippi	966.41700894
12041 Gilchrist	Florida	964.06660824
51041 Chesterfield	Virginia	963.69019612
34015 Gloucester	New Jersey	963.59743041
8117 Summit	Colorado	961.07330603
19041 Clay	Iowa	960.70410314
42079 Luzerne	Pennsylvania	957.66985890
47187 Williamson	Tennessee	956.72099737
51670 Hopewell	Virginia	955.92140202
17163 St. Clair	Illinois	953.04126653
12087 Monroe	Florida	952.99025684
48391 Refugio	Texas	952.78725825
13217 Newton	Georgia	952.15490090
27013 Blue Earth	Minnesota	947.69157756
19155 Pottawattamie	Iowa	947.25925609
37001 Alamance	North Carolina	942.70470331
38085 Sioux	North Dakota	940.79853144
37007 Anson	North Carolina	940.62788921



Counties\_Cities

45031 Darlington	South Carolina	940.09161402
16075 Payette	Idaho	938.38902807
8121 Washington	Colorado	937.05438990
26081 Kent	Michigan	936.69794092
48305 Lynn	Texas	935.85162498
13031 Bulloch	Georgia	935.36534879
21083 Graves	Kentucky	935.23059196
37193 Wilkes	North Carolina	934.98840381
20085 Jackson	Kansas	933.73493976
13251 Screven	Georgia	932.70196585
48135 Ector	Texas	932.00266463
37071 Gaston	North Carolina	931.58504079
48123 DeWitt	Texas	931.29241591
49049 Utah	Utah	931.19237303
1031 Coffee	Alabama	930.47448419
13255 Spalding	Georgia	930.40847201
26099 Macomb	Michigan	930.31337774
19169 Story	Iowa	928.59691147
21003 Allen	Kentucky	927.94242969
29097 Jasper	Missouri	927.58380583
1045 Dale	Alabama	927.36334668
12113 Santa Rosa	Florida	927.24241563
12073 Leon	Florida	926.14751352
18023 Clinton	Indiana	924.03100775
40147 Washington	Oklahoma	923.94344463
46013 Brown	South Dakota	923.28822871
29155 Pemiscot	Missouri	921.82890855
40023 Choctaw	Oklahoma	920.37087537
29157 Perry	Missouri	919.06005222
6019 Fresno	California	917.53821400
24027 Howard	Maryland	914.92468966
1117 Shelby	Alabama	914.20306249
51570 Colonial Heights	Virginia	914.03577637
28093 Marshall	Mississippi	913.93754760

Counties\_Cities

48481 Wharton	Texas	913.04452293
48249 Jim Wells	Texas	911.27333301
42071 Lancaster	Pennsylvania	910.85203576
42103 Pike	Pennsylvania	910.01734218
5093 Mississippi	Arkansas	909.33339800
12061 Indian River	Florida	909.07358350
13233 Polk	Georgia	908.87685425
39061 Hamilton	Ohio	907.93991311
22059 LaSalle	Louisiana	905.00770932
27091 Martin	Minnesota	904.72580238
12133 Washington	Florida	904.34083601
21041 Carroll	Kentucky	903.41808699
47045 Dyer	Tennessee	903.00107181
51035 Carroll	Virginia	900.93129977
19033 Cerro Gordo	Iowa	900.41503506
45083 Spartanburg	South Carolina	900.32113365
51087 Henrico	Virginia	900.19771549
4003 Cochise	Arizona	899.26638795
8005 Arapahoe	Colorado	898.93506753
18063 Hendricks	Indiana	898.75395937
19133 Monona	Iowa	898.72105081
48413 Schleicher	Texas	898.10017271
37093 Hoke	North Carolina	896.57439194
53025 Grant	Washington	895.91188830
13011 Banks	Georgia	895.30229619
4007 Gila	Arizona	894.43114550
40143 Tulsa	Oklahoma	893.02239497
18081 Johnson	Indiana	892.30276844
13175 Laurens	Georgia	891.70628632
12125 Union	Florida	890.22757697
5015 Carroll	Arkansas	889.34556922
12001 Alachua	Florida	887.92247626
48319 Mason	Texas	887.85046729
47097 Lauderdale	Tennessee	886.73765731

Counties\_Cities

48257 Kaufman	Texas	884.76310429
17161 Rock Island	Illinois	884.46231800
47063 Hamblen	Tennessee	884.32529542
39099 Mahoning	Ohio	882.67825572
51135 Nottoway	Virginia	881.97146563
48169 Garza	Texas	881.72696868
34037 Sussex	New Jersey	881.39830539
17187 Warren	Illinois	880.69516205
34019 Hunterdon	New Jersey	880.41438812
28111 Perry	Mississippi	880.06034700
21109 Jackson	Kentucky	877.84555870
51117 Mecklenburg	Virginia	877.65089723
42089 Monroe	Pennsylvania	877.24990708
1021 Chilton	Alabama	876.49763323
37083 Halifax	North Carolina	875.94416103
6059 Orange	California	875.84056086
13309 Wheeler	Georgia	875.74565300
12029 Dixie	Florida	874.25149701
51740 Portsmouth	Virginia	873.91157325
1043 Cullman	Alabama	873.66074639
37171 Surry	North Carolina	872.85261578
51025 Brunswick	Virginia	872.80273438
12115 Sarasota	Florida	872.70750238
13013 Barrow	Georgia	872.42757614
5119 Pulaski	Arkansas	872.21146990
38061 Mountrail	North Dakota	871.01193971
37089 Henderson	North Carolina	870.25045397
13133 Greene	Georgia	870.15481975
48051 Burleson	Texas	870.08537713
18037 Dubois	Indiana	869.25878069
19077 Guthrie	Iowa	867.53731343
13267 Tattnall	Georgia	866.44874168
27109 Olmsted	Minnesota	865.77039488
12005 Bay	Florida	864.60464037

Counties\_Cities

13247 Rockdale	Georgia	864.29564872
37179 Union	North Carolina	863.04830697
36029 Erie	New York	861.89368709
37027 Caldwell	North Carolina	861.89030709
29189 St. Louis	Missouri	858.72339999
13151 Henry	Georgia	858.30944314
37153 Richmond	North Carolina	857.70935906
18141 St. Joseph	Indiana	857.18189910
37015 Bertie	North Carolina	856.72237990
12109 St. Johns	Florida	856.60010776
17093 Kendall	Illinois	856.03721221
37035 Catawba	North Carolina	855.96147543
48381 Randall	Texas	855.64793683
12123 Taylor	Florida	855.57045738
13059 Clarke	Georgia	853.68726930
22029 Concordia	Louisiana	853.25975884
48089 Colorado	Texas	853.08950370
48199 Hardin	Texas	853.04245984
46102 Oglala Lakota	South Dakota	852.61024530
13025 Brantley	Georgia	851.98708790
39013 Belmont	Ohio	851.78875639
22107 Tensas	Louisiana	851.63603765
37025 Cabarrus	North Carolina	849.33425443
48057 Calhoun	Texas	848.75469598
42043 Dauphin	Pennsylvania	845.19139507
12069 Lake	Florida	844.05110871
32015 Lander	Nevada	843.04932735
42069 Lackawanna	Pennsylvania	843.00712073
53007 Chelan	Washington	842.46326393
6047 Merced	California	841.81027423
13213 Murray	Georgia	841.66228301
48225 Houston	Texas	841.64184902
28055 Issaquena	Mississippi	840.97859327
48277 Lamar	Texas	840.57271557

Counties\_Cities

9005 Litchfield	Connecticut	839.26431857
48131 Duval	Texas	838.38744203
33011 Hillsborough	New Hampshire	835.16557615
12127 Volusia	Florida	835.01053808
48073 Cherokee	Texas	834.72771524
28037 Franklin	Mississippi	834.61736004
12101 Pasco	Florida	831.86627875
48437 Swisher	Texas	830.87644063
9007 Middlesex	Connecticut	830.45450634
13221 Oglethorpe	Georgia	830.34409459
28121 Rankin	Mississippi	829.09903705
12019 Clay	Florida	828.89036988
13115 Floyd	Georgia	827.14675217
13029 Bryan	Georgia	826.57639928
13171 Lamar	Georgia	826.31578947
20081 Haskell	Kansas	825.61921441
51177 Spotsylvania	Virginia	825.39966328
20037 Crawford	Kansas	825.23898613
48325 Medina	Texas	822.84322774
47021 Cheatham	Tennessee	820.98963872
32031 Washoe	Nevada	818.06177333
21001 Adair	Kentucky	817.06999740
36021 Columbia	New York	816.14259964
28081 Lee	Mississippi	815.70855144
47181 Wayne	Tennessee	815.31585940
36065 Oneida	New York	813.67035896
48239 Jackson	Texas	813.50006723
13189 McDuffie	Georgia	812.78157076
1089 Madison	Alabama	811.14485197
48231 Hunt	Texas	810.42148135
18003 Allen	Indiana	808.57650572
13157 Jackson	Georgia	807.98614069
34009 Cape May	New Jersey	807.04407952
21077 Gallatin	Kentucky	803.89492754

Counties\_Cities

44003 Kent	Rhode Island	803.11971732
39035 Cuyahoga	Ohio	802.74501008
5131 Sebastian	Arkansas	802.32949520
37069 Franklin	North Carolina	802.24985198
16063 Lincoln	Idaho	802.23880597
8097 Pitkin	Colorado	802.22841226
48373 Polk	Texas	801.50306810
18123 Perry	Indiana	800.96324992
45011 Barnwell	South Carolina	800.49261084
48247 Jim Hogg	Texas	800.30487805
5011 Bradley	Arkansas	798.38487657
37065 Edgecombe	North Carolina	798.00019229
55127 Walworth	Wisconsin	796.39021192
1115 St. Clair	Alabama	796.03111963
31153 Sarpy	Nebraska	795.84081015
51187 Warren	Virginia	794.94037947
13023 Bleckley	Georgia	794.51627979
37057 Davidson	North Carolina	792.25035111
42029 Chester	Pennsylvania	790.92647008
18107 Montgomery	Indiana	790.17368174
48505 Zapata	Texas	789.28823115
6029 Kern	California	788.83630476
31081 Hamilton	Nebraska	786.63793103
8045 Garfield	Colorado	784.67458591
37107 Lenoir	North Carolina	784.26468486
56039 Teton	Wyoming	784.19479225
12091 Okaloosa	Florida	783.04039678
45091 York	South Carolina	779.95607731
48491 Williamson	Texas	779.92797136
26145 Saginaw	Michigan	778.30188679
1083 Limestone	Alabama	777.75698214
37091 Hertford	North Carolina	777.71672514
13091 Dodge	Georgia	777.58995412
48149 Fayette	Texas	777.15097242

Counties\_Cities

48115 Dawson	Texas	776.60670418
37117 Martin	North Carolina	776.32217370
48279 Lamb	Texas	775.19379845
51710 Norfolk	Virginia	773.52955637
5041 Desha	Arkansas	773.10632384
31093 Howard	Nebraska	773.03648732
17111 McHenry	Illinois	772.59616943
18067 Howard	Indiana	772.16327125
48195 Hansford	Texas	768.80834706
19035 Cherokee	Iowa	768.48334953
12067 Lafayette	Florida	767.29271645
39107 Mercer	Ohio	764.17881296
13283 Treutlen	Georgia	763.69510941
12075 Levy	Florida	762.81579593
37111 McDowell	North Carolina	762.52005186
18085 Kosciusko	Indiana	762.50252067
28009 Benton	Mississippi	761.69749728
48339 Montgomery	Texas	761.68718535
13085 Dawson	Georgia	761.47191325
48331 Milam	Texas	760.01750826
51089 Henry	Virginia	759.52348242
13057 Cherokee	Georgia	758.21663670
13253 Seminole	Georgia	757.66686711
13149 Heard	Georgia	757.63953195
18011 Boone	Indiana	755.23515276
48091 Comal	Texas	752.83238864
48329 Midland	Texas	752.12367741
37183 Wake	North Carolina	750.52297664
48183 Gregg	Texas	749.35128974
5075 Lawrence	Arkansas	748.44833881
25001 Barnstable	Massachusetts	747.84572636
39095 Lucas	Ohio	747.61746364
1077 Lauderdale	Alabama	746.85832422
37127 Nash	North Carolina	746.68141593

Counties\_Cities

36001 Albany	New York	745.64416818
40015 Caddo	Oklahoma	745.41878041
48273 Kleberg	Texas	745.28574641
48047 Brooks	Texas	745.00983975
27147 Steele	Minnesota	744.50452409
45057 Lancaster	South Carolina	741.24554414
35013 Dona Ana	New Mexico	740.15501880
35013 Dona Ana	New Mexico	740.15501880
13209 Montgomery	Georgia	739.69324486
18005 Bartholomew	Indiana	739.55022779
26049 Genesee	Michigan	738.52521062
40001 Adair	Oklahoma	738.15777556
41041 Lincoln	Oregon	737.02113874
29133 Mississippi	Missouri	734.85302939
5139 Union	Arkansas	733.52757757
24013 Carroll	Maryland	733.24664992
8113 San Miguel	Colorado	732.51129288
41031 Jefferson	Oregon	731.64682540
51179 Stafford	Virginia	730.86156308
12045 Gulf	Florida	730.01732244
31109 Lancaster	Nebraska	729.97302000
48203 Harrison	Texas	729.85043311
19141 O'Brien	Iowa	729.76878613
1075 Lamar	Alabama	729.55793123
12089 Nassau	Florida	729.33171777
8105 Rio Grande	Colorado	728.88888889
18143 Scott	Indiana	728.70424659
18117 Orange	Indiana	728.61614244
8065 Lake	Colorado	728.52760736
48143 Erath	Texas	727.98379117
13109 Evans	Georgia	727.54407238
51149 Prince George	Virginia	727.37776377
37081 Guilford	North Carolina	726.47891019
40109 Oklahoma	Oklahoma	726.23400481



Counties\_Cities

13305 Wayne	Georgia	724.63768116
1003 Baldwin	Alabama	724.23883828
20119 Meade	Kansas	723.58900145
55121 Trempealeau	Wisconsin	723.45628694
48395 Robertson	Texas	723.21221939
1027 Clay	Alabama	723.16384181
28139 Tippah	Mississippi	722.89156627
28057 Itawamba	Mississippi	722.88131990
19181 Warren	Iowa	722.73581949
24019 Dorchester	Maryland	721.92012001
18111 Newton	Indiana	720.86217972
19161 Sac	Iowa	720.23870769
19135 Monroe	Iowa	718.87034660
20031 Coffey	Kansas	716.62820357
27003 Anoka	Minnesota	716.19753938
20147 Phillips	Kansas	714.68873425
21107 Hopkins	Kentucky	714.47590308
48187 Guadalupe	Texas	714.13735384
12065 Jefferson	Florida	713.88577828
6021 Glenn	California	713.08874389
13153 Houston	Georgia	712.68227106
12003 Baker	Florida	712.39640275
19091 Humboldt	Iowa	712.26563318
51061 Fauquier	Virginia	711.70852494
37129 New Hanover	North Carolina	711.22897957
39157 Tuscarawas	Ohio	710.59711856
30033 Garfield	Montana	709.77917981
12015 Charlotte	Florida	709.73740257
51800 Suffolk	Virginia	709.54652629
36073 Orleans	New York	709.15000492
37135 Orange	North Carolina	708.77303512
13249 Schley	Georgia	706.64629488
13301 Warren	Georgia	704.62768996
28141 Tishomingo	Mississippi	704.22535211

Counties\_Cities

19163 Scott	Iowa	702.89641800
48327 Menard	Texas	701.26227209
48297 Live Oak	Texas	698.66842019
36067 Onondaga	New York	698.34065599
48027 Bell	Texas	697.61164317
5091 Miller	Arkansas	697.37566526
37125 Moore	North Carolina	697.18895037
37033 Caswell	North Carolina	696.09657239
27023 Chippewa	Minnesota	696.07514257
13195 Madison	Georgia	694.77234401
47105 Loudon	Tennessee	693.63290233
40087 McClain	Oklahoma	692.75978492
45001 Abbeville	South Carolina	692.71830814
48435 Sutton	Texas	691.85737094
37141 Pender	North Carolina	691.74093498
37097 Iredell	North Carolina	691.56835823
19025 Calhoun	Iowa	690.79286524
17027 Clinton	Illinois	690.77286857
45065 McCormick	South Carolina	690.75451647
48291 Liberty	Texas	690.43012870
31157 Scotts Bluff	Nebraska	689.09944705
46083 Lincoln	South Dakota	688.69352288
45049 Hampton	South Carolina	687.30298176
12129 Wakulla	Florida	686.97822002
13231 Pike	Georgia	686.91638940
5045 Faulkner	Arkansas	686.66570517
13073 Columbia	Georgia	685.06912263
24047 Worcester	Maryland	685.02402408
6053 Monterey	California	684.81200384
27037 Dakota	Minnesota	684.49519655
13159 Jasper	Georgia	683.76068376
20189 Stevens	Kansas	683.57618277
26021 Berrien	Michigan	683.14076073
26149 St. Joseph	Michigan	683.12501024

Counties\_Cities

1009 Blount	Alabama	682.91839557
19081 Hancock	Iowa	681.47871546
48423 Smith	Texas	681.08469688
6011 Colusa	California	679.70592315
20069 Gray	Kansas	679.59555777
6069 San Benito	California	679.26613257
48261 Kenedy	Texas	678.73303167
46041 Dewey	South Dakota	677.50677507
54083 Randolph	West Virginia	676.54303855
55105 Rock	Wisconsin	676.15200240
1069 Houston	Alabama	676.07570520
48315 Marion	Texas	674.85898469
13219 Oconee	Georgia	672.23467101
19015 Boone	Iowa	671.82874061
48157 Fort Bend	Texas	670.67923408
46027 Clay	South Dakota	669.46798661
6039 Madera	California	668.47633061
21061 Edmonson	Kentucky	668.07886590
45087 Union	South Carolina	667.63954761
42055 Franklin	Pennsylvania	667.16181742
40065 Jackson	Oklahoma	665.35732895
48393 Roberts	Texas	664.45182724
38035 Grand Forks	North Dakota	664.12321605
47071 Hardin	Tennessee	663.40782123
51093 Isle of Wight	Virginia	663.00435689
26023 Branch	Michigan	662.50974279
19113 Linn	Iowa	661.32823393
37139 Pasquotank	North Carolina	660.96521103
51540 Charlottesville	Virginia	660.88908286
48507 Zavala	Texas	659.26729534
18079 Jennings	Indiana	659.15758212
22115 Vernon	Louisiana	659.02578797
17037 DeKalb	Illinois	656.78922251
24037 St. Mary's	Maryland	655.93268480

Counties\_Cities

17075 Iroquois	Illinois	655.70207216
27139 Scott	Minnesota	654.76553966
48049 Brown	Texas	653.93945786
6073 San Diego	California	653.68293731
37161 Rutherford	North Carolina	652.44066681
42037 Columbia	Pennsylvania	652.34661452
27081 Lincoln	Minnesota	652.21223339
31073 Gosper	Nebraska	651.30260521
23005 Cumberland	Maine	650.98089979
13311 White	Georgia	650.65065065
46015 Brule	South Dakota	650.21992733
17077 Jackson	Illinois	649.61075602
13191 McIntosh	Georgia	648.53556485
36063 Niagara	New York	648.18730902
17141 Ogle	Illinois	646.07348349
39111 Monroe	Ohio	645.39521392
31023 Butler	Nebraska	645.32141971
51069 Frederick	Virginia	645.12478071
22043 Grant	Louisiana	644.96041277
13297 Walton	Georgia	643.82960975
13077 Coweta	Georgia	643.06477266
5037 Cross	Arkansas	641.64068122
17177 Stephenson	Illinois	641.29779009
13225 Peach	Georgia	641.09609115
18065 Henry	Indiana	640.13589940
27103 Nicollet	Minnesota	639.97662186
37019 Brunswick	North Carolina	639.88182297
37059 Davie	North Carolina	638.85053706
30101 Toole	Montana	638.78013600
12009 Brevard	Florida	637.34713470
40041 Delaware	Oklahoma	636.51042520
47041 DeKalb	Tennessee	635.61426159
1121 Talladega	Alabama	635.11549832
48495 Winkler	Texas	634.71502591

Counties\_Cities

1037 Coosa	Alabama	634.62435838
18019 Clark	Indiana	633.94683027
53047 Okanogan	Washington	633.72258616
39075 Holmes	Ohio	633.37282420
1057 Fayette	Alabama	632.87287775
13281 Towns	Georgia	632.80458994
39023 Clark	Ohio	632.31415091
46121 Todd	South Dakota	632.11125158
28047 Harrison	Mississippi	631.50254053
18055 Greene	Indiana	631.13166281
37095 Hyde	North Carolina	630.97514340
48287 Lee	Texas	629.95800280
25015 Hampshire	Massachusetts	629.04775185
27009 Benton	Minnesota	628.93081761
18059 Hancock	Indiana	628.67545939
45073 Oconee	South Carolina	627.75920586
19147 Palo Alto	Iowa	627.16989585
48179 Gray	Texas	625.71363325
40115 Ottawa	Oklahoma	625.50120289
20177 Shawnee	Kansas	624.79225235
12007 Bradford	Florida	623.82806866
48357 Ochiltree	Texas	623.30350860
51057 Essex	Virginia	622.76765272
12055 Highlands	Florida	622.24920322
45007 Anderson	South Carolina	622.00097764
47099 Lawrence	Tennessee	621.94173869
51550 Chesapeake	Virginia	621.92437993
9013 Tolland	Connecticut	620.85461930
51077 Grayson	Virginia	620.56170431
21067 Fayette	Kentucky	620.17419235
21111 Jefferson	Kentucky	620.10312556
4009 Graham	Arizona	619.87812566
48289 Leon	Texas	619.57151129
8015 Chaffee	Colorado	619.16412843

Counties\_Cities

38099 Walsh	North Dakota	618.73066467
51770 Roanoke City	Virginia	617.49399520
29201 Scott	Missouri	616.25669562
37085 Harnett	North Carolina	616.18013024
55027 Dodge	Wisconsin	615.84345510
19027 Carroll	Iowa	615.26247891
16047 Gooding	Idaho	612.00315873
47107 McMinn	Tennessee	611.80444778
51049 Cumberland	Virginia	611.68314813
13289 Twiggs	Georgia	610.64973131
28059 Jackson	Mississippi	610.00718887
31117 McPherson	Nebraska	609.75609756
19157 Poweshiek	Iowa	609.65827050
54061 Monongalia	West Virginia	608.90809998
55025 Dane	Wisconsin	608.63184135
40119 Payne	Oklahoma	608.23988298
35043 Sandoval	New Mexico	608.21468670
46103 Pennington	South Dakota	607.72046649
13039 Camden	Georgia	607.33647559
37045 Cleveland	North Carolina	607.30196119
48441 Taylor	Texas	606.65504214
37109 Lincoln	North Carolina	606.42234690
48107 Crosby	Texas	605.64111438
27063 Jackson	Minnesota	605.38795278
51036 Charles City	Virginia	605.10012966
13111 Fannin	Georgia	604.68340780
47043 Dickson	Tennessee	604.34831419
26039 Crawford	Michigan	604.27307388
20187 Stanton	Kansas	603.92551585
48455 Trinity	Texas	603.79918589
48159 Franklin	Texas	603.75255434
48053 Burnet	Texas	603.67674898
40007 Beaver	Oklahoma	601.61684527
49011 Davis	Utah	600.77392647

Counties\_Cities

38025 Dunn	North Dakota	600.18467221
13103 Effingham	Georgia	599.77488342
24035 Queen Anne's	Maryland	598.99305486
13241 Rabun	Georgia	598.80239521
5031 Craighead	Arkansas	598.75826747
18091 LaPorte	Indiana	598.14375449
28109 Pearl River	Mississippi	597.61315832
18029 Dearborn	Indiana	597.15945771
21015 Boone	Kentucky	596.80840550
48361 Orange	Texas	595.89336141
48045 Briscoe	Texas	593.66754617
5023 Cleburne	Arkansas	592.82996195
21085 Grayson	Kentucky	592.68264884
48181 Grayson	Texas	591.83079461
48037 Bowie	Texas	591.57796531
51830 Williamsburg	Virginia	590.76262084
47119 Maury	Tennessee	590.41763833
18007 Benton	Indiana	589.39096267
12119 Sumter	Florida	587.94289886
48255 Karnes	Texas	587.85942492
51820 Waynesboro	Virginia	587.76736786
46095 Mellette	South Dakota	587.65915769
47033 Crockett	Tennessee	586.26465662
41047 Marion	Oregon	584.66044720
13269 Taylor	Georgia	584.64983207
24041 Talbot	Maryland	584.28911491
6111 Ventura	California	583.80642258
5003 Ashley	Arkansas	583.65758755
47135 Perry	Tennessee	582.83730159
42061 Huntingdon	Pennsylvania	582.27063408
44001 Bristol	Rhode Island	581.71802093
36055 Monroe	New York	581.43450141
39123 Ottawa	Ohio	581.32404523
19083 Hardin	Iowa	580.98174057

Counties\_Cities

51075 Goochland	Virginia	580.79504388
18047 Franklin	Indiana	580.57705841
48013 Atascosa	Texas	580.40151063
5021 Clay	Arkansas	579.24159763
37147 Pitt	North Carolina	578.05395911
36093 Schenectady	New York	576.76214998
1015 Calhoun	Alabama	576.66897101
18015 Carroll	Indiana	576.34023948
48211 Hemphill	Texas	575.16339869
8023 Costilla	Colorado	574.71264368
13187 Lumpkin	Georgia	573.50933091
28039 George	Mississippi	573.19587629
47023 Chester	Tennessee	573.04931697
28117 Prentiss	Mississippi	572.78293502
20091 Johnson	Kansas	572.66695116
48031 Blanco	Texas	572.55170056
8057 Jackson	Colorado	571.83702645
12083 Marion	Florida	571.42539662
51053 Dinwiddie	Virginia	571.34845245
19067 Floyd	Iowa	571.02975700
18103 Miami	Indiana	570.75378862
36039 Greene	New York	570.63443600
48137 Edwards	Texas	570.53941909
35009 Curry	New Mexico	570.42296256
2060 Bristol Bay	Alaska	570.12542759
13235 Pulaski	Georgia	569.15710543
21117 Kenton	Kentucky	568.50003914
18043 Floyd	Indiana	568.26217200
19123 Mahaska	Iowa	568.18181818
13223 Paulding	Georgia	568.14025505
18093 Lawrence	Indiana	567.13672594
29007 Audrain	Missouri	565.30444000
47109 McNairy	Tennessee	565.19046144
13295 Walker	Georgia	564.76012102



Counties\_Cities

46109 Roberts	South Dakota	564.75543218
48099 Coryell	Texas	564.11079029
26121 Muskegon	Michigan	563.97907689
35029 Luna	New Mexico	563.36852648
6081 San Mateo	California	563.05998999
53033 King	Washington	562.34139649
1019 Cherokee	Alabama	560.84818685
40027 Cleveland	Oklahoma	559.52199213
19119 Lyon	Iowa	558.80111760
29207 Stoddard	Missouri	558.10449908
42107 Schuylkill	Pennsylvania	557.48344091
18053 Grant	Indiana	556.60033972
5043 Drew	Arkansas	556.52553470
13047 Catoosa	Georgia	556.21477306
6095 Solano	California	555.96605540
18057 Hamilton	Indiana	554.09802294
18149 Starke	Indiana	553.73882712
49045 Tooele	Utah	553.59263021
35019 Guadalupe	New Mexico	552.86800276
47087 Jackson	Tennessee	552.81510461
47055 Giles	Tennessee	552.48618785
29101 Johnson	Missouri	551.70357116
5001 Arkansas	Arkansas	551.52231414
20197 Wabaunsee	Kansas	550.80446442
39155 Trumbull	Ohio	550.78111234
6075 San Francisco	California	550.20632737
18061 Harrison	Indiana	550.18587361
20083 Hodgeman	Kansas	550.05500550
8125 Yuma	Colorado	548.90219561
19131 Mitchell	Iowa	548.77471852
9015 Windham	Connecticut	548.59135071
38019 Cavalier	North Dakota	548.44606947
26161 Washtenaw	Michigan	547.22438626
31035 Clay	Nebraska	547.15159318

Counties\_Cities

8059 Jefferson	Colorado	547.02162752
37099 Jackson	North Carolina	547.00302352
56043 Washakie	Wyoming	545.33925174
13169 Jones	Georgia	545.14956668
55041 Forest	Wisconsin	544.98943388
48409 San Patricio	Texas	544.15260192
25011 Franklin	Massachusetts	543.94543635
32007 Elko County	Nevada	543.27106367
32007 Elko County	Nevada	543.27106367
37051 Cumberland	North Carolina	542.23211868
19031 Cedar	Iowa	542.22365384
32013 Humboldt	Nevada	542.11843203
42007 Beaver	Pennsylvania	542.05970548
40145 Wagoner	Oklahoma	541.75508676
13117 Forsyth	Georgia	540.97002688
37173 Swain	North Carolina	540.54054054
4025 Yavapai	Arizona	540.53355058
48025 Bee	Texas	540.09267499
18095 Madison	Indiana	539.95263844
45037 Edgefield	South Carolina	539.70131598
18131 Pulaski	Indiana	537.33258481
51003 Albemarle	Virginia	536.24974705
48251 Johnson	Texas	535.71115948
48389 Reeves	Texas	535.20229372
16055 Kootenai	Idaho	534.96795765
17019 Champaign	Illinois	533.85274046
39097 Madison	Ohio	533.62754149
21059 Daviess	Kentucky	533.11441684
45003 Aiken	South Carolina	533.05470452
8085 Montrose	Colorado	532.99853129
36053 Madison	New York	532.52348330
12053 Hernando	Florida	532.31341524
18163 Vanderburgh	Indiana	532.12063611
47061 Grundy	Tennessee	531.99460513

Counties\_Cities

27051 Grant	Minnesota	531.47317721
55063 La Crosse	Wisconsin	531.16806225
17133 Monroe	Illinois	530.07135576
19023 Butler	Iowa	529.61001444
13291 Union	Georgia	529.14461897
46031 Corson	South Dakota	528.21128451
27163 Washington	Minnesota	528.16154259
47053 Gibson	Tennessee	528.08645122
51700 Newport News	Virginia	526.23918131
39017 Butler	Ohio	526.18089953
24025 Harford	Maryland	526.07538314
37165 Scotland	North Carolina	525.71100259
38015 Burleigh	North Dakota	524.80765799
40111 Okmulgee	Oklahoma	524.32502935
48501 Yoakum	Texas	523.80398091
24015 Cecil	Maryland	523.21397312
18127 Porter	Indiana	522.42414236
39113 Montgomery	Ohio	521.66790963
53037 Kittitas	Washington	521.49311714
48121 Denton	Texas	519.98454131
51065 Fluvanna	Virginia	518.98592391
48473 Waller	Texas	517.63731506
6001 Alameda	California	517.59318867
17119 Madison	Illinois	517.27854013
45021 Cherokee	South Carolina	516.83660955
37003 Alexander	North Carolina	516.69209970
54035 Jackson	West Virginia	515.57165749
48353 Nolan	Texas	515.21930717
26137 Otsego	Michigan	514.89965538
13113 Fayette	Georgia	514.72338025
27019 Carver	Minnesota	514.72221417
47081 Hickman	Tennessee	514.70294857
40049 Garvin	Oklahoma	514.18503470
27039 Dodge	Minnesota	513.87955048

Counties\_Cities

12035 Flagler	Florida	513.08592181
53061 Snohomish	Washington	513.06845862
40051 Grady	Oklahoma	513.04206945
13179 Liberty	Georgia	512.22010830
47131 Obion	Tennessee	512.10889748
8014 Broomfield	Colorado	511.06587553
53057 Skagit	Washington	510.89652590
39037 Darke	Ohio	510.49237184
51095 James City	Virginia	510.49124966
35001 Bernalillo	New Mexico	510.38675352
29143 New Madrid	Missouri	508.78815911
18137 Ripley	Indiana	508.36167304
29031 Cape Girardeau	Missouri	507.91715871
24009 Calvert	Maryland	507.59214373
20161 Riley	Kansas	507.44203085
39109 Miami	Ohio	507.42783981
21213 Simpson	Kentucky	507.31286092
5027 Columbia	Arkansas	505.58694821
31165 Sioux	Nebraska	505.47598989
27079 Le Sueur	Minnesota	505.36955148
13083 Dade	Georgia	505.36176507
39045 Fairfield	Ohio	505.19315454
19017 Bremer	Iowa	505.07074999
48219 Hockley	Texas	504.78677111
51810 Virginia Beach	Virginia	504.67692458
31121 Merrick	Nebraska	504.33208328
48485 Wichita	Texas	504.30094500
9011 New London	Connecticut	504.15317260
55065 Lafayette	Wisconsin	504.05040504
18109 Morgan	Indiana	503.45142336
47029 Cocke	Tennessee	503.15871862
8063 Kit Carson	Colorado	502.58271674
13147 Hart	Georgia	501.93494004
48397 Rockwall	Texas	501.70380599

Counties\_Cities

13125 Glascock	Georgia	500.83472454
48217 Hill	Texas	500.63266766
37149 Polk	North Carolina	499.73315220
17079 Jasper	Illinois	499.42773905
5025 Cleveland	Arkansas	498.87752557
13211 Morgan	Georgia	498.59438816
33015 Rockingham	New Hampshire	498.42161099
5029 Conway	Arkansas	497.82202862
21045 Casey	Kentucky	497.23061430
21013 Bell	Kentucky	496.81960179
36035 Fulton	New York	496.35199940
40103 Noble	Oklahoma	496.05810966
48475 Ward	Texas	494.88054608
18041 Fayette	Indiana	494.64138500
21171 Monroe	Kentucky	494.49524165
19189 Winnebago	Iowa	494.39056855
46111 Sanborn	South Dakota	494.03046521
51023 Botetourt	Virginia	492.83288758
24043 Washington	Maryland	492.29423691
1079 Lawrence	Alabama	491.54959493
8013 Boulder	Colorado	490.98681910
48085 Collin	Texas	490.87396259
51033 Caroline	Virginia	490.70583647
21075 Fulton	Kentucky	490.19607843
40113 Osage	Oklahoma	489.21597822
5033 Crawford	Arkansas	488.91272119
5113 Polk	Arkansas	488.80243404
19087 Henry	Iowa	488.36398066
48445 Terry	Texas	488.32098966
25003 Berkshire	Massachusetts	487.54234337
21051 Clay	Kentucky	487.44093509
27043 Faribault	Minnesota	486.98938799
48317 Martin	Texas	486.70258995
41027 Hood River	Oregon	486.59723408

Counties\_Cities

6101 Sutter	California	486.53506461
26069 Iosco	Michigan	486.42398628
40031 Comanche	Oklahoma	484.96121971
21101 Henderson	Kentucky	484.74479612
5121 Randolph	Arkansas	484.73367506
39165 Warren	Ohio	484.12175404
55133 Waukesha	Wisconsin	483.78453477
40085 Love	Oklahoma	483.52082100
5117 Prairie	Arkansas	483.03195442
26077 Kalamazoo	Michigan	482.12330577
48367 Parker	Texas	482.03742114
16045 Gem	Idaho	482.02336396
6113 Yolo	California	481.83369025
42025 Carbon	Pennsylvania	481.10607688
37187 Washington	North Carolina	480.64760941
42115 Susquehanna	Pennsylvania	480.42573111
29033 Carroll	Missouri	480.38430745
48015 Austin	Texas	480.17606456
18173 Warrick	Indiana	479.48599102
30031 Gallatin	Montana	479.10186278
13079 Crawford	Georgia	478.97385939
5073 Lafayette	Arkansas	478.89853337
19051 Davis	Iowa	476.87701009
18133 Putnam	Indiana	476.45517351
39055 Geauga	Ohio	476.43862131
26139 Ottawa	Michigan	476.42980578
12017 Citrus	Florida	474.55198102
19085 Harrison	Iowa	474.03424367
47077 Henderson	Tennessee	474.01874529
54003 Berkeley	West Virginia	473.86081299
55139 Winnebago	Wisconsin	473.62881534
37049 Craven	North Carolina	473.21983831
47125 Montgomery	Tennessee	472.93032289
26025 Calhoun	Michigan	472.90816213

Counties\_Cities

42003 Allegheny	Pennsylvania	471.91025990
39007 Ashtabula	Ohio	471.82874668
23001 Androscoggin	Maine	470.84389714
18027 Daviess	Indiana	470.63082632
26157 Tuscola	Michigan	470.33285094
28131 Stone	Mississippi	470.16081637
39077 Huron	Ohio	470.05332969
51085 Hanover	Virginia	469.97827283
26059 Hillsdale	Michigan	469.95562745
42067 Juniata	Pennsylvania	469.55958549
26115 Monroe	Michigan	469.29320190
29069 Dunklin	Missouri	469.02083404
48293 Limestone	Texas	467.70696033
32023 Nye	Nevada	467.51642923
53063 Spokane	Washington	464.99336418
5057 Hempstead	Arkansas	464.56004784
20173 Sedgwick	Kansas	464.55753134
40091 McIntosh	Oklahoma	464.29472622
41065 Wasco	Oregon	464.06338427
46117 Stanley	South Dakota	463.26935804
8041 El Paso	Colorado	463.11861216
38059 Morton	North Dakota	463.09696093
35025 Lea	New Mexico	462.57057074
47177 Warren	Tennessee	462.35138705
55055 Jefferson	Wisconsin	461.65231590
54037 Jefferson	West Virginia	461.17829294
39153 Summit	Ohio	461.13987725
31155 Saunders	Nebraska	460.02910388
48193 Hamilton	Texas	459.68882603
20169 Saline	Kansas	459.55037591
48161 Freestone	Texas	459.41033926
48401 Rusk	Texas	459.13682277
51137 Orange	Virginia	458.46523305
21097 Harrison	Kentucky	457.98274577

Counties\_Cities

48493 Wilson	Texas	457.94839121
40117 Pawnee	Oklahoma	457.59609518
47015 Cannon	Tennessee	456.36841377
51157 Rappahannock	Virginia	455.04688362
6013 Contra Costa	California	454.95842082
31019 Buffalo	Nebraska	453.49188753
39137 Putnam	Ohio	452.93072824
51650 Hampton	Virginia	451.92944838
46097 Miner	South Dakota	451.87528242
54075 Pocahontas	West Virginia	451.62823865
20157 Republic	Kansas	450.25728988
42093 Montour	Pennsylvania	449.56140351
36007 Broome	New York	449.23536072
55043 Grant	Wisconsin	448.07386430
44009 Washington	Rhode Island	446.98404647
21047 Christian	Kentucky	446.48463116
5083 Logan	Arkansas	446.24373189
5081 Little River	Arkansas	446.21126075
37103 Jones	North Carolina	446.19694926
48343 Morris	Texas	445.74114596
17003 Alexander	Illinois	445.54455446
47117 Marshall	Tennessee	445.32850399
51079 Greene	Virginia	444.91632540
18115 Ohio	Indiana	444.90075291
5125 Saline	Arkansas	444.73361280
27161 Waseca	Minnesota	444.06398802
36113 Warren	New York	443.47623123
35041 Roosevelt	New Mexico	442.83199061
44005 Newport	Rhode Island	442.19912287
6051 Mono	California	442.10526316
36037 Genesee	New York	441.65463998
51097 King and Queen	Virginia	440.21584777
47113 Madison	Tennessee	438.50212592
39043 Erie	Ohio	438.24968170



Counties\_Cities

26017 Bay	Michigan	437.82415827
26007 Alpena	Michigan	437.23554302
39031 Coshocton	Ohio	436.81236179
47127 Moore	Tennessee	436.74933708
31039 Cuming	Nebraska	436.24161074
19089 Howard	Iowa	435.39784478
21233 Webster	Kentucky	434.74944703
40013 Bryan	Oklahoma	434.39566028
29135 Moniteau	Missouri	434.21623969
48147 Fannin	Texas	433.59972794
51790 Staunton	Virginia	433.35205842
42133 York	Pennsylvania	433.21815055
29159 Pettis	Missouri	432.51375112
48173 Glasscock	Texas	432.27665706
5135 Sharp	Arkansas	431.87838305
47185 White	Tennessee	431.62282805
18073 Jasper	Indiana	431.52532215
51007 Amelia	Virginia	430.33889188
1061 Geneva	Alabama	429.42920119
19195 Worth	Iowa	429.35730578
19175 Union	Iowa	428.83728457
18035 Delaware	Indiana	428.67598369
27151 Swift	Minnesota	428.03638309
46025 Clark	South Dakota	427.92190425
47093 Knox	Tennessee	427.90609707
48265 Kerr	Texas	427.44012976
19097 Jackson	Iowa	427.13050638
21193 Perry	Kentucky	425.41775257
46065 Hughes	South Dakota	424.92917847
26065 Ingham	Michigan	424.27451449
48483 Wheeler	Texas	423.81044115
55051 Iron	Wisconsin	422.83298097
27171 Wright	Minnesota	422.44534247
26155 Shiawassee	Michigan	422.33693102

Counties\_Cities

30057 Madison	Montana	421.98905109
55061 Kewaunee	Wisconsin	421.92022764
40131 Rogers	Oklahoma	421.81248913
4011 Greenlee	Arizona	421.80744490
18157 Tippecanoe	Indiana	421.65679002
18051 Gibson	Indiana	421.49946192
40019 Carter	Oklahoma	421.36289101
48407 San Jacinto	Texas	421.32386225
40017 Canadian	Oklahoma	420.91562995
1029 Cleburne	Alabama	420.36431574
5095 Monroe	Arkansas	420.28985507
47089 Jefferson	Tennessee	420.27697549
51043 Clarke	Virginia	420.02341114
13143 Haralson	Georgia	419.86929875
26123 Newaygo	Michigan	419.29149963
37039 Cherokee	North Carolina	419.26505302
13227 Pickens	Georgia	419.01188243
47039 Decatur	Tennessee	418.58875790
17143 Peoria	Illinois	418.55598186
51775 Salem	Virginia	417.26787037
48151 Fisher	Texas	416.77520188
17029 Coles	Illinois	416.62572467
27141 Sherburne	Minnesota	416.51047524
18151 Steuben	Indiana	416.35343781
20099 Labette	Kansas	415.74834702
32510 Carson City	Nevada	415.05756668
6067 Sacramento	California	414.99699865
46061 Hanson	South Dakota	414.69194313
6055 Napa	California	414.58358737
19075 Grundy	Iowa	414.49934980
29001 Adair	Missouri	414.38099373
48213 Henderson	Texas	414.34282312
18049 Fulton	Indiana	413.09974119
27143 Sibley	Minnesota	412.56321533

Counties\_Cities

37005 Alleghany	North Carolina	412.14944897
16039 Elmore	Idaho	410.87347298
13183 Long	Georgia	410.56953364
39065 Hardin	Ohio	409.78398983
19105 Jones	Iowa	409.75703818
12037 Franklin	Florida	408.99795501
24039 Somerset	Maryland	408.95813048
47035 Cumberland	Tennessee	408.89514521
48175 Goliad	Texas	408.75527426
53071 Walla Walla Cou	Washington	408.71934605
53071 Walla Walla Cou	Washington	408.71934605
36115 Washington	New York	408.51675736
50007 Chittenden	Vermont	408.33191551
40141 Tillman	Oklahoma	408.27436037
6079 San Luis Obispo	California	407.73212211
29009 Barry	Missouri	406.84389455
26027 Cass	Michigan	406.55915436
17063 Grundy	Illinois	406.10531272
48233 Hutchinson	Texas	405.69865082
31025 Cass	Nebraska	405.21426660
20137 Norton	Kansas	405.15653775
19117 Lucas	Iowa	404.85829960
39173 Wood	Ohio	404.75607517
39041 Delaware	Ohio	404.73377403
17195 Whiteside	Illinois	404.48711034
29081 Harrison	Missouri	404.08842406
17137 Morgan	Illinois	403.22580645
48377 Presidio	Texas	402.99366724
20045 Douglas	Kansas	402.68124774
37169 Stokes	North Carolina	402.48971782
19109 Kossuth	Iowa	402.46847330
47027 Clay	Tennessee	401.71050927
39093 Lorain	Ohio	401.66612271
37029 Camden	North Carolina	401.49393091

Counties\_Cities

38073 Ransom	North Dakota	400.99293489
51530 Buena Vista	Virginia	400.83373417
36083 Rensselaer	New York	400.77269477
19121 Madison	Iowa	400.02461690
35039 Rio Arriba	New Mexico	399.93847100
39003 Allen	Ohio	399.36491238
51099 King George	Virginia	398.87111947
47133 Overton	Tennessee	398.76744608
20059 Franklin	Kansas	397.95560064
18033 DeKalb	Indiana	397.90866608
42001 Adams	Pennsylvania	397.81735417
55039 Fond du Lac	Wisconsin	397.80334931
48095 Concho	Texas	397.56782039
5051 Garland	Arkansas	397.36167981
19095 Iowa	Iowa	396.50579270
6097 Sonoma	California	395.84591813
26037 Clinton	Michigan	395.80497151
47115 Marion	Tennessee	395.45056868
55135 Waupaca	Wisconsin	395.08684087
48467 Van Zandt	Texas	394.50900587
41051 Multnomah	Oregon	394.02374735
37121 Mitchell	North Carolina	393.33333333
18169 Wabash	Indiana	393.22250639
38087 Slope	North Dakota	393.18479685
21207 Russell	Kentucky	392.79501711
30111 Yellowstone	Montana	392.78867470
31185 York	Nebraska	392.09991287
42041 Cumberland	Pennsylvania	391.77004490
21155 Marion	Kentucky	391.67182024
40105 Nowata	Oklahoma	391.46604032
53053 Pierce	Washington	391.11454181
26147 St. Clair	Michigan	390.99518630
8009 Baca	Colorado	390.51603905
18139 Rush	Indiana	390.08581888

Counties\_Cities

27115 Pine	Minnesota	390.05528610
42097 Northumberland	Pennsylvania	389.75439983
51109 Louisa	Virginia	388.81940290
18147 Spencer	Indiana	388.64564373
55087 Outagamie	Wisconsin	388.54642009
48127 Dimmit	Texas	388.04811797
20171 Scott	Kansas	387.99264856
54069 Ohio	West Virginia	387.97748773
27113 Pennington	Minnesota	387.92495415
55089 Ozaukee	Wisconsin	387.00124513
31105 Kimball	Nebraska	386.95411830
51133 Northumberland	Virginia	386.92681320
46135 Yankton	South Dakota	384.80038480
29183 St. Charles	Missouri	384.03535230
37021 Buncombe	North Carolina	382.85932621
30009 Carbon	Montana	382.67687138
55131 Washington	Wisconsin	382.48104176
35053 Socorro	New Mexico	382.43202868
27133 Rock	Minnesota	382.40917782
20011 Bourbon	Kansas	382.17429878
26159 Van Buren	Michigan	380.39444386
26087 Lapeer	Michigan	379.42472850
5053 Grant	Arkansas	379.37101386
39089 Licking	Ohio	377.76854849
48503 Young	Texas	376.83568856
21037 Campbell	Kentucky	376.80350395
21091 Hancock	Kentucky	376.79835579
5019 Clark	Arkansas	376.22954535
37157 Rockingham	North Carolina	376.00617488
39117 Morrow	Ohio	375.93984962
2122 Kenai Peninsula	Alaska	375.85635454
48229 Hudspeth	Texas	375.39103233
36017 Chenango	New York	374.45304611
21121 Knox	Kentucky	373.75415282

Counties\_Cities

8095 Phillips	Colorado	373.30844610
47139 Polk	Tennessee	372.82518641
31179 Wayne	Nebraska	372.22163139
51590 Danville	Virginia	371.07119161
51161 Roanoke	Virginia	370.98848766
55097 Portage	Wisconsin	370.72538130
20149 Pottawatomie	Kansas	370.72125880
17109 McDonough	Illinois	370.55583375
8053 Hinsdale	Colorado	369.91368681
29019 Boone	Missouri	369.43418238
47103 Lincoln	Tennessee	369.31734912
31041 Custer	Nebraska	369.00369004
55019 Clark	Wisconsin	368.78043159
51113 Madison	Virginia	368.55960888
16009 Benewah	Idaho	368.52373726
8035 Douglas	Colorado	368.46220272
48221 Hood	Texas	368.36975734
27167 Wilkin	Minnesota	367.76463064
40097 Mayes	Oklahoma	367.33403070
56037 Sweetwater	Wyoming	367.00657360
40073 Kingfisher	Oklahoma	366.71724836
47067 Hancock	Tennessee	366.46816308
48425 Somervell	Texas	366.01597161
51610 Falls Church	Virginia	365.55645816
19129 Mills	Iowa	365.13310761
46101 Moody	South Dakota	364.79708162
6085 Santa Clara	California	363.65137776
28045 Hancock	Mississippi	363.37516373
37013 Beaufort	North Carolina	363.21926974
30037 Golden Valley	Montana	363.19612591
48307 McCulloch	Texas	363.09002128
37199 Yancey	North Carolina	363.06764229
47153 Sequatchie	Tennessee	363.00080667
48109 Culberson	Texas	362.97640653

Counties\_Cities

56021 Laramie	Wyoming	362.71419334
51005 Alleghany	Virginia	362.17303823
53039 Klickitat	Washington	361.87632876
31059 Fillmore	Nebraska	361.85996020
48499 Wood	Texas	361.18682000
27011 Big Stone	Minnesota	360.79374624
39103 Medina	Ohio	360.59973429
51101 King William	Virginia	360.11570931
48101 Cottle	Texas	359.97120230
54099 Wayne	West Virginia	358.00120168
21125 Laurel	Kentucky	357.67855082
48295 Lipscomb	Texas	357.67511177
5105 Perry	Arkansas	357.41885626
19055 Delaware	Iowa	357.37301541
27173 Yellow Medicine	Minnesota	357.32516590
17095 Knox	Illinois	357.19987229
55077 Marquette	Wisconsin	356.35609693
19073 Greene	Iowa	356.30776083
46125 Turner	South Dakota	356.12535613
47123 Monroe	Tennessee	355.93330026
51111 Lunenburg	Virginia	355.78355122
26075 Jackson	Michigan	355.74192655
54031 Hardy	West Virginia	355.71687840
39009 Athens	Ohio	355.52584399
13055 Chattooga	Georgia	354.98184752
47171 Unicoi	Tennessee	354.70975733
29203 Shannon	Missouri	354.13359385
26067 Ionia	Michigan	353.52748793
18009 Blackford	Indiana	352.05364627
31167 Stanton	Nebraska	351.75879397
39033 Crawford	Ohio	351.38387485
19093 Ida	Iowa	350.82590265
21239 Woodford	Kentucky	350.50691592
47121 Meigs	Tennessee	349.42304567

Counties\_Cities

55035 Eau Claire	Wisconsin	349.16869153
5055 Greene	Arkansas	348.59349145
38089 Stark	North Dakota	348.42081492
38097 Traill	North Dakota	348.38870225
39151 Stark	Ohio	348.24826280
19101 Jefferson	Iowa	348.18562646
29011 Barton	Missouri	347.51652823
46123 Tripp	South Dakota	346.84191311
18075 Jay	Indiana	346.75399730
28003 Alcorn	Mississippi	346.64861205
41067 Washington	Oregon	346.33048628
48145 Falls	Texas	346.12056533
55109 St. Croix	Wisconsin	345.61955092
8099 Prowers	Colorado	345.28115751
30017 Custer	Montana	345.24426031
46037 Day	South Dakota	345.14078111
19009 Audubon	Iowa	345.07809662
20143 Ottawa	Kansas	344.70872113
38045 LaMoure	North Dakota	344.65780404
18077 Jefferson	Indiana	344.63487332
26005 Allegan	Michigan	344.33676818
37145 Person	North Carolina	344.24279242
46029 Codington	South Dakota	342.67356773
51145 Powhatan	Virginia	342.59481311
46087 McCook	South Dakota	342.58925352
19159 Ringgold	Iowa	342.19001610
5111 Poinsett	Arkansas	342.03720697
29105 Laclede	Missouri	341.61229804
18025 Crawford	Indiana	340.97366926
46043 Douglas	South Dakota	340.71550256
39139 Richland	Ohio	340.21750799
35059 Union	New Mexico	339.97085964
27107 Norman	Minnesota	339.76833977
21145 McCracken	Kentucky	339.73005234



Counties\_Cities

37055 Dare	North Carolina	339.71672009
17001 Adams	Illinois	339.46811588
38093 Stutsman	North Dakota	339.43682172
51127 New Kent	Virginia	339.42208923
17135 Montgomery	Illinois	339.14898080
17041 Douglas	Illinois	338.82642846
20043 Doniphan	Kansas	338.45352773
2290 Yukon-Koyukuk	Alaska	337.90125774
55015 Calumet	Wisconsin	336.92856716
40101 Muskogee	Oklahoma	336.44422340
36107 Tioga	New York	335.66721582
26093 Livingston	Michigan	335.20896959
21149 McLean	Kentucky	335.06268915
16081 Teton	Idaho	335.05154639
20131 Nemaha	Kansas	334.81043821
8107 Routt	Colorado	334.20122022
39169 Wayne	Ohio	333.71562600
38013 Burke	North Dakota	333.33333333
21073 Franklin	Kentucky	332.57896290
53073 Whatcom	Washington	331.87850322
48335 Mitchell	Texas	331.49171271
37137 Pamlico	North Carolina	331.49171271
26045 Eaton	Michigan	330.52282702
38053 McKenzie	North Dakota	330.10563380
40133 Seminole	Oklahoma	329.56302384
47001 Anderson	Tennessee	329.48929160
20113 McPherson	Kansas	329.39692329
46079 Lake	South Dakota	329.32526614
55075 Marinette	Wisconsin	328.93109759
18183 Whitley	Indiana	328.69636673
48275 Knox	Texas	328.49712565
21049 Clark	Kentucky	328.28491820
17081 Jefferson	Illinois	327.86885246
40039 Custer	Oklahoma	327.18005235

Counties\_Cities

48207 Haskell	Texas	326.85360399
19045 Clinton	Iowa	326.75523453
51037 Charlotte	Virginia	326.68788742
36043 Herkimer	New York	326.68639723
21009 Barren	Kentucky	325.96885187
18135 Randolph	Indiana	325.94261800
40037 Creek	Oklahoma	325.40081560
8083 Montezuma	Colorado	324.94839055
39143 Sandusky	Ohio	324.83545639
47051 Franklin	Tennessee	324.65982335
51181 Surry	Virginia	324.37442076
17103 Lee	Illinois	324.34327791
31177 Washington	Nebraska	324.18831954
39133 Portage	Ohio	322.23020126
54077 Preston	West Virginia	322.11353763
29107 Lafayette	Missouri	322.10565065
55081 Monroe	Wisconsin	321.38281471
48403 Sabine	Texas	321.08792143
18129 Posey	Indiana	321.06499608
31067 Gage	Nebraska	321.03475550
20065 Graham	Kansas	321.02728732
27169 Winona	Minnesota	320.70831284
20101 Lane	Kansas	320.51282051
19065 Fayette	Iowa	320.44760936
37143 Perquimans	North Carolina	320.36954254
19011 Benton	Iowa	319.78784806
39175 Wyandot	Ohio	319.12468657
53059 Skamania	Washington	318.68500503
5085 Lonoke	Arkansas	317.68874649
31169 Thayer	Nebraska	317.52331812
39073 Hocking	Ohio	317.06887441
47009 Blount	Tennessee	316.71348849
19019 Buchanan	Iowa	316.05264399
24001 Allegany	Maryland	315.60408595

Counties\_Cities

48007 Aransas	Texas	315.23201076
40071 Kay	Oklahoma	314.75736510
27049 Goodhue	Minnesota	314.63482964
21229 Washington	Kentucky	314.46540881
35057 Torrance	New Mexico	314.28388173
20207 Woodson	Kansas	314.16902293
40127 Pushmataha	Oklahoma	313.08703820
29071 Franklin	Missouri	312.53014373
48223 Hopkins	Texas	312.41510459
29003 Andrew	Missouri	312.37575964
21143 Lyon	Kentucky	312.14883256
18179 Wells	Indiana	311.99035666
31159 Seward	Nebraska	311.81429726
51143 Pittsylvania	Virginia	311.73604161
38105 Williams	North Dakota	311.17397454
42129 Westmoreland	Pennsylvania	310.60063717
21103 Henry	Kentucky	310.44331305
40067 Jefferson	Oklahoma	310.30540585
38051 McIntosh	North Dakota	309.47775629
21035 Calloway	Kentucky	309.18615050
48497 Wise	Texas	308.90857185
31107 Knox	Nebraska	308.82527616
17167 Sangamon	Illinois	308.67989434
18013 Brown	Indiana	308.52041486
18155 Switzerland	Indiana	307.92199310
48417 Shackelford	Texas	307.40854596
55045 Green	Wisconsin	305.99258036
6061 Placer	California	305.99085843
16003 Adams	Idaho	305.88235294
41037 Lake	Oregon	304.60718365
46129 Walworth	South Dakota	304.27778772
56029 Park	Wyoming	303.50566089
21215 Spencer	Kentucky	303.28828349
51011 Appomattox	Virginia	303.01117354

Counties\_Cities

48399 Runnels	Texas	302.91186242
47083 Houston	Tennessee	302.55355198
6115 Yuba	California	302.40514601
30083 Richland	Montana	302.39164299
55111 Sauk	Wisconsin	301.95022491
19043 Clayton	Iowa	301.89109136
47031 Coffee	Tennessee	301.61579892
51600 Fairfax City	Virginia	301.13127696
31137 Phelps	Nebraska	300.13339262
51141 Patrick	Virginia	299.89249137
18153 Sullivan	Indiana	299.66167231
19177 Van Buren	Iowa	299.14529915
21033 Caldwell	Kentucky	298.85961463
26063 Huron	Michigan	298.40210486
20029 Cloud	Kansas	297.85771566
17145 Perry	Illinois	297.53471238
47085 Humphreys	Tennessee	297.52244942
26091 Lenawee	Michigan	296.13498056
38077 Richland	North Dakota	295.58470349
38075 Renville	North Dakota	294.86099410
20021 Cherokee	Kansas	294.77891581
39085 Lake	Ohio	294.55911572
30103 Treasure	Montana	294.55081001
55117 Sheboygan	Wisconsin	294.48447894
27093 Meeker	Minnesota	293.85074111
18101 Martin	Indiana	293.62826661
31091 Hooker	Nebraska	293.25513196
29023 Butler	Missouri	293.15884519
41055 Sherman	Oregon	292.74004684
19037 Chickasaw	Iowa	292.54429957
37041 Chowan	North Carolina	292.25176420
2090 Fairbanks North	Alaska	292.00472866
40095 Marshall	Oklahoma	291.56253719
37011 Avery	North Carolina	291.34532991

Counties\_Cities

36101 Steuben	New York	291.24389327
53015 Cowlitz	Washington	290.86037784
35005 Chaves	New Mexico	290.62128028
51015 Augusta	Virginia	290.23152259
27085 McLeod	Minnesota	289.91163270
16085 Valley	Idaho	289.82881985
47057 Grainger	Tennessee	289.47936919
40005 Atoka	Oklahoma	289.05911259
17087 Johnson	Illinois	289.01734104
27119 Polk	Minnesota	288.62317232
36069 Ontario	New York	288.53855676
17023 Clark	Illinois	288.53552193
35015 Eddy	New Mexico	288.42832470
46035 Davison	South Dakota	288.02425467
8069 Larimer	Colorado	287.85968196
33013 Merrimack	New Hampshire	287.82785909
21113 Jessamine	Kentucky	287.46290801
16069 Nez Perce	Idaho	287.07186696
47091 Johnson	Tennessee	286.87141411
17035 Cumberland	Illinois	286.82457439
29099 Jefferson	Missouri	286.60958248
47025 Claiborne	Tennessee	286.56002015
20079 Harvey	Kansas	286.46594563
40021 Cherokee	Oklahoma	285.56753980
36057 Montgomery	New York	285.10767364
51083 Halifax	Virginia	284.29073857
35061 Valencia	New Mexico	283.82337554
21179 Nelson	Kentucky	283.52707684
16029 Caribou	Idaho	283.28611898
23031 York	Maine	283.18034806
21081 Grant	Kentucky	282.63206083
55023 Crawford	Wisconsin	282.36449573
20133 Neosho	Kansas	282.11397405
48079 Cochran	Texas	282.08744711

Counties\_Cities

48359 Oldham	Texas	281.55795401
19125 Marion	Iowa	281.37815428
47183 Weakley	Tennessee	281.31078857
42127 Wayne	Pennsylvania	280.83313831
20047 Edwards	Kansas	280.80028080
29169 Pulaski	Missouri	280.69365940
39019 Carroll	Ohio	280.63956279
48363 Palo Pinto	Texas	280.51948052
51678 Lexington	Virginia	280.26905830
8101 Pueblo	Colorado	279.95153078
21185 Oldham	Kentucky	279.82548518
55093 Pierce	Wisconsin	279.63811538
2020 Anchorage	Alaska	279.55189375
21165 Menifee	Kentucky	279.02650752
5039 Dallas	Arkansas	278.47396268
21093 Hardin	Kentucky	278.19058320
38103 Wells	North Dakota	277.98837503
26135 Oscoda	Michigan	277.91203480
20005 Atchison	Kansas	277.89785710
42049 Erie	Pennsylvania	277.87885805
8029 Delta	Colorado	277.84059703
39025 Clermont	Ohio	277.41816164
20179 Sheridan	Kansas	276.35215160
19057 Des Moines	Iowa	275.94665031
21007 Ballard	Kentucky	275.72377491
46011 Brookings	South Dakota	275.31789282
31099 Kearney	Nebraska	275.06112469
21099 Hart	Kentucky	275.04495927
55083 Oconto	Wisconsin	274.91408935
18177 Wayne	Indiana	274.50861441
19003 Adams	Iowa	274.34842250
31007 Banner	Nebraska	273.97260274
48459 Upshur	Texas	273.87300048
37189 Watauga	North Carolina	273.48288498

Counties\_Cities

20035 Cowley	Kansas	272.58788120
21039 Carlisle	Kentucky	272.47956403
48461 Upton	Texas	272.40533914
48171 Gillespie	Texas	272.34741083
17099 LaSalle	Illinois	272.32020470
18105 Monroe	Indiana	272.26257002
27087 Mahnomon	Minnesota	271.78836746
26105 Mason	Michigan	271.47766323
17085 Jo Daviess	Illinois	271.45932790
36091 Saratoga	New York	271.11221178
26057 Gratiot	Michigan	270.94263406
47059 Greene	Tennessee	270.67320914
18069 Huntington	Indiana	270.41942605
16077 Power	Idaho	270.33985582
20061 Geary	Kansas	269.98834141
17199 Williamson	Illinois	269.92364591
21173 Montgomery	Kentucky	269.47487856
19001 Adair	Iowa	269.00750389
32019 Lyon	Nevada	268.77866972
29187 St. Francois	Missouri	268.39800876
8067 La Plata	Colorado	268.15840881
27017 Carlton	Minnesota	267.87956581
30047 Lake	Montana	267.76859504
51199 York	Virginia	266.78065030
20003 Anderson	Kansas	266.56511805
8017 Cheyenne	Colorado	266.52452026
48243 Jeff Davis	Texas	266.42984014
31061 Franklin	Nebraska	264.63777704
19191 Winneshiek	Iowa	264.61630636
21137 Lincoln	Kentucky	263.75588379
48097 Cooke	Texas	263.71567999
18021 Clay	Indiana	263.66068017
56017 Hot Springs	Wyoming	263.44676180
54039 Kanawha	West Virginia	263.22497700

Counties\_Cities

29213 Taney	Missouri	263.19558834
8119 Teller	Colorado	263.12642028
29017 Bollinger	Missouri	262.96326732
21157 Marshall	Kentucky	262.89634831
48235 Irion	Texas	262.81208936
39167 Washington	Ohio	262.65480841
8111 San Juan	Colorado	262.46719160
20129 Morton	Kansas	262.46719160
31021 Burt	Nebraska	262.02219482
47179 Washington	Tennessee	261.26105111
29229 Wright	Missouri	261.18184786
56003 Big Horn	Wyoming	260.92079791
26111 Midland	Michigan	260.78909733
17073 Henry	Illinois	260.74556936
55091 Pepin	Wisconsin	260.66675813
20009 Barton	Kansas	260.42664011
17129 Menard	Illinois	260.41666667
20123 Mitchell	Kansas	260.16260163
56019 Johnson	Wyoming	260.04728132
54057 Mineral	West Virginia	259.83667409
55115 Shawano	Wisconsin	259.82939504
41005 Clackamas	Oregon	259.32824611
35049 Santa Fe	New Mexico	259.23655169
37073 Gates	North Carolina	259.22405599
18119 Owen	Indiana	259.05492924
38005 Benson	North Dakota	258.54639471
42035 Clinton	Pennsylvania	258.50480819
47161 Stewart	Tennessee	258.09306098
6087 Santa Cruz	California	257.42465953
54071 Pendleton	West Virginia	257.25310848
36121 Wyoming	New York	256.95397281
5067 Jackson	Arkansas	255.78490274
26073 Isabella	Michigan	255.09481024
8039 Elbert	Colorado	254.92732669



Counties\_Cities

21023 Bracken	Kentucky	254.88530161
31181 Webster	Nebraska	254.74101330
18167 Vigo	Indiana	254.22308308
48241 Jasper	Texas	253.67975022
27129 Renville	Minnesota	253.21653436
40125 Pottawatomie	Oklahoma	253.16804029
5109 Pike	Arkansas	252.97479621
26011 Arenac	Michigan	252.64277641
31003 Antelope	Nebraska	252.52525253
46051 Grant	South Dakota	251.85392472
21151 Madison	Kentucky	251.16923610
39011 Auglaize	Ohio	251.06977557
18045 Fountain	Indiana	250.74918965
18175 Washington	Indiana	250.50996672
47019 Carter	Tennessee	250.21738745
17115 Macon	Illinois	250.21010008
42125 Washington	Pennsylvania	249.82396574
51680 Lynchburg	Virginia	249.61644303
46089 McPherson	South Dakota	249.27295388
48067 Cass	Texas	249.01225140
21139 Livingston	Kentucky	248.86388228
54103 Wetzel	West Virginia	248.85396202
39135 Preble	Ohio	248.79869259
40123 Pontotoc	Oklahoma	248.38549429
8091 Ouray	Colorado	248.29298572
55057 Juneau	Wisconsin	247.96182891
16041 Franklin	Idaho	247.70508524
36117 Wayne	New York	247.60170545
53029 Island	Washington	247.45441629
40083 Logan	Oklahoma	247.40436870
37133 Onslow	North Carolina	247.36573201
37009 Ashe	North Carolina	247.15039286
5063 Independence	Arkansas	246.82838792
5147 Woodruff	Arkansas	246.53312789

Counties\_Cities

20193 Thomas	Kansas	246.40124497
46115 Spink	South Dakota	246.34334103
31143 Polk	Nebraska	246.30541872
47017 Carroll	Tennessee	246.25267666
48035 Bosque	Texas	246.10775239
37031 Carteret	North Carolina	245.95823025
40137 Stephens	Oklahoma	245.00173350
48299 Llano	Texas	244.84893283
26113 Missaukee	Michigan	244.82233838
39057 Greene	Ohio	244.65013840
21209 Scott	Kentucky	244.50750477
20071 Greeley	Kansas	244.49877751
40077 Latimer	Oklahoma	244.35539048
26133 Osceola	Michigan	244.20547534
46067 Hutchinson	South Dakota	243.90243902
54051 Marshall	West Virginia	243.62514211
30099 Teton	Montana	243.42745862
29095 Jackson	Missouri	243.32185741
29163 Pike	Missouri	243.19066148
48443 Terrell	Texas	243.01336574
47175 Van Buren	Tennessee	242.84475282
21017 Bourbon	Kentucky	242.76654776
42019 Butler	Pennsylvania	242.69777740
42073 Lawrence	Pennsylvania	242.50440917
37043 Clay	North Carolina	242.39159709
29047 Clay	Missouri	242.32338197
36051 Livingston	New York	241.98522783
27155 Traverse	Minnesota	241.83796856
18161 Union	Indiana	241.58021884
17053 Ford	Illinois	241.25452352
19007 Appanoose	Iowa	241.21572727
42119 Union	Pennsylvania	241.15217149
55073 Marathon	Wisconsin	240.71831527
37087 Haywood	North Carolina	240.43504220

Counties\_Cities

51027 Buchanan	Virginia	240.32797700
27041 Douglas	Minnesota	239.70076915
20013 Brown	Kansas	239.63325693
8019 Clear Creek	Colorado	239.45861530
21079 Garrard	Kentucky	239.17995444
55029 Door	Wisconsin	239.04382470
21217 Taylor	Kentucky	238.75689851
54107 Wood	West Virginia	238.70883460
53011 Clark	Washington	237.62236514
38003 Barnes	North Dakota	237.14665149
26015 Barry	Michigan	237.09469071
48259 Kendall	Texas	236.62934642
31033 Cheyenne	Nebraska	236.30504834
33017 Strafford	New Hampshire	235.99046814
26079 Kalkaska	Michigan	235.63734291
40029 Coal	Oklahoma	235.50724638
55017 Chippewa	Wisconsin	235.44086692
20151 Pratt	Kansas	234.59159736
48165 Gaines	Texas	234.43854361
46069 Hyde	South Dakota	234.00936037
39171 Williams	Ohio	233.67025323
20125 Montgomery	Kansas	233.49937733
21161 Mason	Kentucky	233.23615160
27071 Koochiching	Minnesota	233.11897106
55047 Green Lake	Wisconsin	232.58272545
46045 Edmunds	South Dakota	232.25806452
40011 Blaine	Oklahoma	231.94517659
8021 Conejos	Colorado	231.70731707
26001 Alcona	Michigan	231.61551824
56023 Lincoln	Wyoming	231.55294844
50025 Windham	Vermont	231.54644962
18159 Tipton	Indiana	231.35906928
21095 Harlan	Kentucky	230.98186224
39027 Clinton	Ohio	230.63937038

Counties\_Cities

26109 Menominee	Michigan	230.60522995
35037 Quay	New Mexico	230.21931419
40047 Garfield	Oklahoma	229.83599560
21029 Bullitt	Kentucky	229.43418569
17083 Jersey	Illinois	228.86437497
21069 Fleming	Kentucky	228.65853659
17125 Mason	Illinois	228.52930335
55021 Columbia	Wisconsin	228.39011123
20017 Chase	Kansas	228.22365919
42081 Lycoming	Pennsylvania	227.86458333
54005 Boone	West Virginia	227.78005558
20155 Reno	Kansas	227.77581727
21225 Union	Kentucky	227.50775595
20051 Ellis	Kansas	226.40195054
27157 Wabasha	Minnesota	226.38022638
21105 Hickman	Kentucky	226.19316897
5129 Searcy	Arkansas	226.18748429
55001 Adams	Wisconsin	226.06644388
20053 Ellsworth	Kansas	225.95222724
26089 Leelanau	Michigan	225.14243705
31027 Cedar	Nebraska	224.95856027
19107 Keokuk	Iowa	224.93887531
39159 Union	Ohio	224.77738394
21019 Boyd	Kentucky	224.38611346
21195 Pike	Kentucky	224.30738673
19029 Cass	Iowa	224.28460944
54011 Cabell	West Virginia	224.19119540
41053 Polk	Oregon	224.08897858
55071 Manitowoc	Wisconsin	223.84095910
51019 Bedford	Virginia	223.50057780
5141 Van Buren	Arkansas	222.85129194
6015 Del Norte	California	222.79718269
51197 Wythe	Virginia	222.57772832
50011 Franklin	Vermont	222.57744683

Counties\_Cities

38083 Sheridan	North Dakota	222.38695330
29037 Cass	Missouri	222.00201993
29079 Grundy	Missouri	221.90841235
29113 Lincoln	Missouri	221.89092674
53013 Columbia	Washington	221.72949002
36099 Seneca	New York	221.57434402
29199 Scotland	Missouri	221.50624245
21203 Rockcastle	Kentucky	220.89552239
54019 Fayette	West Virginia	220.83778883
16011 Bingham	Idaho	220.60731897
26129 Ogemaw	Michigan	219.54944635
48227 Howard	Texas	219.42455909
36089 St. Lawrence	New York	219.34898701
21219 Todd	Kentucky	219.31605881
54049 Marion	West Virginia	219.26306220
56025 Natrona	Wyoming	218.66902610
21221 Trigg	Kentucky	218.53445332
39059 Guernsey	Ohio	217.82584183
27059 Isanti	Minnesota	217.68503228
40035 Craig	Oklahoma	216.69229694
38027 Eddy	North Dakota	216.16947687
38067 Pembina	North Dakota	215.92054124
16019 Bonneville	Idaho	215.65372174
17121 Marion	Illinois	215.31100478
31175 Valley	Nebraska	214.79713604
46059 Hand	South Dakota	214.59227468
48059 Callahan	Texas	214.37759040
30059 Meagher	Montana	214.36227224
51073 Gloucester	Virginia	214.19582854
16065 Madison	Idaho	213.71870548
50003 Bennington	Vermont	213.29740956
20191 Sumner	Kansas	213.08053575
39081 Jefferson	Ohio	212.87271732
41035 Klamath	Oregon	212.85087136

Counties\_Cities

6033 Lake	California	212.79239539
46057 Hamlin	South Dakota	212.73114057
54025 Greenbrier	West Virginia	212.72925890
38029 Emmons	North Dakota	212.44309560
31077 Greeley	Nebraska	212.22410866
31065 Furnas	Nebraska	212.08907741
41063 Wallowa	Oregon	211.83448665
46071 Jackson	South Dakota	211.67221046
18083 Knox	Indiana	211.41076027
21223 Trimble	Kentucky	211.39166177
6027 Inyo	California	211.26369044
29121 Macon	Missouri	211.17930443
29109 Lawrence	Missouri	211.16296045
27015 Brown	Minnesota	211.06288081
26117 Montcalm	Michigan	211.04302151
27097 Morrison	Minnesota	211.04042932
42059 Greene	Pennsylvania	210.92423163
31069 Garden	Nebraska	210.85925145
6007 Butte	California	210.58913066
38091 Steele	North Dakota	210.19442985
40069 Johnston	Oklahoma	210.06484610
5145 White	Arkansas	209.58502166
40093 Major	Oklahoma	209.31449503
39141 Ross	Ohio	209.27844432
27111 Otter Tail	Minnesota	209.14099163
38071 Ramsey	North Dakota	209.04102430
51067 Franklin	Virginia	208.20357683
42099 Perry	Pennsylvania	208.06692820
39125 Paulding	Ohio	207.88912580
40033 Cotton	Oklahoma	207.75623269
48457 Tyler	Texas	207.41150442
21043 Carter	Kentucky	207.37668494
21199 Pulaski	Kentucky	207.35651393
48281 Lampasas	Texas	207.26364878

Counties\_Cities

17189 Washington	Illinois	207.21686317
46047 Fall River	South Dakota	207.16188221
56007 Carbon	Wyoming	207.06699619
47073 Hawkins	Tennessee	206.96975057
38081 Sargent	North Dakota	206.71834625
36025 Delaware	New York	206.61621039
27005 Becker	Minnesota	206.56949172
48267 Kimble	Texas	206.32737276
40075 Kiowa	Oklahoma	206.20918776
8049 Grand	Colorado	206.11916264
51121 Montgomery	Virginia	206.09183210
48019 Bandera	Texas	205.92358920
42063 Indiana	Pennsylvania	205.91472290
41071 Yamhill	Oregon	205.60363358
20087 Jefferson	Kansas	205.53359684
56009 Converse	Wyoming	205.27859238
46093 Meade	South Dakota	204.99045734
51103 Lancaster	Virginia	204.02485394
27025 Chisago	Minnesota	203.85536998
30035 Glacier	Montana	203.68080308
17169 Schuyler	Illinois	202.69292023
48087 Collingsworth	Texas	202.56583390
39047 Fayette	Ohio	202.33028675
30053 Lincoln	Montana	202.08143882
16005 Bannock	Idaho	201.97847093
55137 Waushara	Wisconsin	201.95359189
17113 McLean	Illinois	201.93487166
56005 Campbell	Wyoming	201.56046814
36123 Yates	New York	201.28014170
40099 Murray	Oklahoma	200.67369025
6043 Mariposa	California	200.33197871
32005 Douglas	Nevada	200.13617513
6017 El Dorado	California	199.81329781
47013 Campbell	Tennessee	199.58062805

Counties\_Cities

29139 Montgomery	Missouri	199.41043870
36095 Schoharie	New York	199.37614561
17185 Wabash	Illinois	199.15144168
20121 Miami	Kansas	198.93111639
54033 Harrison	West Virginia	198.35983065
27135 Roseau	Minnesota	198.01980198
35055 Taos	New Mexico	197.95949444
55049 Iowa	Wisconsin	197.71991082
47049 Fentress	Tennessee	197.61760992
6057 Nevada	California	197.60070615
47145 Roane	Tennessee	197.59126835
51045 Craig	Virginia	197.47235387
42009 Bedford	Pennsylvania	197.19362338
6103 Tehama	California	197.13373803
16017 Bonner	Idaho	196.74916717
5047 Franklin	Arkansas	196.51880966
48351 Newton	Texas	196.42077695
29227 Worth	Missouri	196.07843137
8047 Gilpin	Colorado	196.04639765
38069 Pierce	North Dakota	196.03038471
29219 Warren	Missouri	195.90331595
32027 Pershing	Nevada	195.01950195
31131 Otoe	Nebraska	193.93181107
18171 Warren	Indiana	193.63427327
47163 Sullivan	Tennessee	193.44445290
55078 Menominee	Wisconsin	193.21597252
37175 Transylvania	North Carolina	192.89785182
5137 Stone	Arkansas	192.66275989
36109 Tompkins	New York	192.62012005
36075 Oswego	New York	192.53931364
17131 Mercer	Illinois	192.29536568
29129 Mercer	Missouri	192.25487503
29029 Camden	Missouri	192.07683073
5065 Izard	Arkansas	191.27492092



Counties\_Cities

48429 Stephens	Texas	190.81946359
27061 Itasca	Minnesota	190.65354261
17139 Moultrie	Illinois	190.25616634
19053 Decatur	Iowa	190.11406844
27045 Fillmore	Minnesota	189.95156235
50001 Addison	Vermont	189.32734698
54023 Grant	West Virginia	189.23103389
51735 Poquoson	Virginia	188.67924528
54027 Hampshire	West Virginia	188.46104425
6045 Mendocino	California	188.34326416
20139 Osage	Kansas	188.19396525
27035 Crow Wing	Minnesota	188.01337669
42085 Mercer	Pennsylvania	187.92407145
29077 Greene	Missouri	187.03562241
40121 Pittsburg	Oklahoma	186.88606787
5009 Boone	Arkansas	186.76627535
29025 Caldwell	Missouri	186.64909969
2195 Petersburg	Alaska	186.27755355
46009 Bon Homme	South Dakota	186.24641834
19071 Fremont	Iowa	185.90018590
21011 Bath	Kentucky	185.73851248
2261 Valdez-Cordova	Alaska	185.50851157
47079 Henry	Tennessee	185.42555164
29117 Livingston	Missouri	184.86729169
36009 Cattaraugus	New York	184.79958355
20107 Linn	Kansas	184.61538462
20115 Marion	Kansas	184.10041841
39161 Van Wert	Ohio	183.86902868
50013 Grand Isle	Vermont	183.35684062
29115 Linn	Missouri	182.76979314
39163 Vinton	Ohio	182.66230307
42109 Snyder	Pennsylvania	182.53576714
51125 Nelson	Virginia	181.98975465
40107 Okfuskee	Oklahoma	181.84823938

Counties\_Cities

29053 Cooper	Missouri	181.78719536
48077 Clay	Texas	181.71384851
20073 Greenwood	Kansas	181.66804294
6003 Alpine	California	181.65304269
21181 Nicholas	Kentucky	181.41222439
27089 Marshall	Minnesota	181.04366347
21135 Lewis	Kentucky	181.03643358
51163 Rockbridge	Virginia	180.20393812
19137 Montgomery	Iowa	179.94601620
40135 Sequoyah	Oklahoma	179.70324680
20163 Rooks	Kansas	179.53321364
36015 Chemung	New York	179.21997769
31111 Lincoln	Nebraska	179.05357397
20195 Trego	Kansas	179.01897601
48081 Coke	Texas	178.04154303
17059 Gallatin	Illinois	177.93594306
48125 Dickens	Texas	177.85682526
8093 Park	Colorado	177.84005174
27055 Houston	Minnesota	177.62945419
30039 Granite	Montana	177.61989343
42131 Wyoming	Pennsylvania	177.47541226
32021 Mineral	Nevada	177.22640673
47137 Pickett	Tennessee	177.09563164
21235 Whitley	Kentucky	176.59069588
47129 Morgan	Tennessee	176.09713147
20135 Ness	Kansas	176.05633803
20089 Jewell	Kansas	175.99436818
29179 Reynolds	Missouri	175.88743204
29049 Clinton	Missouri	175.86712262
55053 Jackson	Wisconsin	175.79841781
29217 Vernon	Missouri	175.37022603
20027 Clay	Kansas	175.06564962
39051 Fulton	Ohio	175.04021194
21123 Larue	Kentucky	174.73963794

Counties\_Cities

51191 Washington	Virginia	174.62593287
5127 Scott	Arkansas	174.43550732
8115 Sedgwick	Colorado	173.68649587
29051 Cole	Missouri	173.18610344
42031 Clarion	Pennsylvania	172.77392403
21021 Boyle	Kentucky	172.75747508
48379 Rains	Texas	172.71157168
48385 Real	Texas	172.51293847
54059 Mingo	West Virginia	172.37754888
39087 Lawrence	Ohio	172.05091371
55095 Polk	Wisconsin	172.02623974
38049 McHenry	North Dakota	171.93947730
54029 Hancock	West Virginia	171.85674022
19185 Wayne	Iowa	171.84814873
26143 Roscommon	Michigan	171.66303802
29181 Ripley	Missouri	171.62898291
20033 Comanche	Kansas	171.62471396
27121 Pope	Minnesota	171.21744616
54079 Putnam	West Virginia	171.13016478
42051 Fayette	Pennsylvania	170.95851764
29165 Platte	Missouri	170.89867456
27127 Redwood	Minnesota	170.50298380
16015 Boise	Idaho	170.29080430
31125 Nance	Nebraska	169.87542469
39091 Logan	Ohio	169.76057145
21169 Metcalfe	Kentucky	169.49152542
38037 Grant	North Dakota	168.49199663
48119 Delta	Texas	168.25574874
35017 Grant	New Mexico	168.21472976
31139 Pierce	Nebraska	168.02016242
17117 Macoupin	Illinois	167.72228720
39005 Ashland	Ohio	167.45743790
51119 Middlesex	Virginia	167.14643885
5101 Newton	Arkansas	166.55989750

Counties\_Cities

48065 Carson	Texas	166.52789342
36011 Cayuga	New York	165.92131700
30087 Rosebud	Montana	165.50810990
18121 Parke	Indiana	165.41619897
2130 Ketchikan Gatew	Alaska	165.25362839
21191 Pendleton	Kentucky	165.18686764
48411 San Saba	Texas	165.18004625
2110 Juneau	Alaska	165.04219475
20015 Butler	Kansas	164.75698345
42113 Sullivan	Pennsylvania	164.71750947
41017 Deschutes	Oregon	164.58676222
31163 Sherman	Nebraska	164.58196182
6009 Calaveras	California	164.46647077
42087 Mifflin	Pennsylvania	164.42386742
51155 Pulaski	Virginia	164.38677861
55141 Wood	Wisconsin	164.25980426
35027 Lincoln	New Mexico	163.63264471
48337 Montague	Texas	163.29863237
38043 Kidder	North Dakota	163.26530612
46077 Kingsbury	South Dakota	162.63468185
47173 Union	Tennessee	162.53555465
39149 Shelby	Ohio	162.46118412
39039 Defiance	Ohio	162.45250884
17021 Christian	Illinois	162.27304737
54015 Clay	West Virginia	162.18721038
48345 Motley	Texas	162.07455429
50015 Lamoille	Vermont	162.05533597
54021 Gilmer	West Virginia	161.97358585
21027 Breckinridge	Kentucky	161.85991760
17193 White	Illinois	160.99524332
5103 Ouachita	Arkansas	160.97602304
42027 Centre	Pennsylvania	160.92871841
51173 Smyth	Virginia	160.80336046
47005 Benton	Tennessee	160.65249629

Counties\_Cities

29027 Callaway	Missouri	160.39564259
17055 Franklin	Illinois	160.20257874
54091 Taylor	West Virginia	160.12335429
55011 Buffalo	Wisconsin	160.00000000
17105 Livingston	Illinois	159.39151590
27029 Clearwater	Minnesota	158.91032917
19111 Lee	Iowa	158.56702393
48011 Armstrong	Texas	158.56236786
29225 Webster	Missouri	158.53128436
26165 Wexford	Michigan	158.36968864
51063 Floyd	Virginia	158.27793606
53031 Jefferson	Washington	157.58454411
39021 Champaign	Ohio	157.40310678
21055 Crittenden	Kentucky	157.03869882
29067 Douglas	Missouri	157.03282734
27095 Mille Lacs	Minnesota	156.85374345
48487 Wilbarger	Texas	156.00624025
16071 Oneida	Idaho	155.97147950
31097 Johnson	Nebraska	155.82391897
33001 Belknap	New Hampshire	155.68155747
30067 Park	Montana	155.35372849
35051 Sierra	New Mexico	154.99635303
31095 Jefferson	Nebraska	154.99506834
17179 Tazewell	Illinois	154.16238438
31161 Sheridan	Nebraska	154.14258189
40079 Le Flore	Oklahoma	154.06162465
6109 Tuolumne	California	154.01822549
36077 Otsego	New York	153.97747243
48197 Hardeman	Texas	152.98317185
55031 Douglas	Wisconsin	152.74949084
35021 Harding	New Mexico	152.67175573
20181 Sherman	Kansas	152.56823190
17009 Brown	Illinois	152.53203173
29221 Washington	Missouri	152.34735196

Counties\_Cities

21119 Knott	Kentucky	152.05606241
40081 Lincoln	Oklahoma	151.77548683
27007 Beltrami	Minnesota	151.55719683
23027 Waldo	Maine	151.15634605
20019 Chautauqua	Kansas	151.10305228
31071 Garfield	Nebraska	150.98137896
19145 Page	Iowa	150.82956259
36003 Allegany	New York	150.76459186
2170 Matanuska-Susit	Alaska	150.54362977
29063 DeKalb	Missouri	150.43547110
29015 Benton	Missouri	150.43054259
2220 Sitka	Alaska	150.34115878
26103 Marquette	Michigan	150.33976788
40057 Harmon	Oklahoma	150.15015015
21005 Anderson	Kentucky	150.02426863
40061 Haskell	Oklahoma	149.98421219
2180 Nome	Alaska	149.88009592
21175 Morgan	Kentucky	149.86886474
54041 Lewis	West Virginia	149.77533699
36013 Chautauqua	New York	149.28989597
41043 Linn	Oregon	149.21270664
39015 Brown	Ohio	149.07573047
18001 Adams	Indiana	148.72600741
26029 Charlevoix	Michigan	148.60539552
30007 Broadwater	Montana	147.90468365
39069 Henry	Ohio	147.67776711
42005 Armstrong	Pennsylvania	147.09713007
39127 Perry	Ohio	147.08739211
31149 Rock	Nebraska	147.05882353
48237 Jack	Texas	147.00893362
17015 Carroll	Illinois	146.73001677
5049 Fulton	Arkansas	146.71122341
21205 Rowan	Kentucky	146.44266363
41007 Clatsop	Oregon	145.86057741

Counties\_Cities

26151 Sanilac	Michigan	145.69472099
17203 Woodford	Illinois	145.59446741
29186 Ste. Genevieve	Missouri	145.34883721
47151 Scott	Tennessee	145.19715051
54001 Barbour	West Virginia	145.14665860
2240 Southeast Fairbanks	Alaska	144.55044811
29061 Daviess	Missouri	144.35221942
20041 Dickinson	Kansas	144.25388684
54009 Brooke	West Virginia	144.12466784
17011 Bureau	Illinois	142.45446004
46053 Gregory	South Dakota	142.45014245
53067 Thurston	Washington	142.44865040
21167 Mercer	Kentucky	142.37163590
29083 Henry	Missouri	142.25403818
48333 Mills	Texas	142.24751067
17127 Massac	Illinois	142.04545455
39071 Highland	Ohio	141.66937619
8043 Fremont	Colorado	141.60471460
33003 Carroll	New Hampshire	141.45431436
8027 Custer	Colorado	141.29995963
16037 Custer	Idaho	140.18691589
17051 Fayette	Illinois	140.08218155
56001 Albany	Wyoming	139.89274889
29177 Ray	Missouri	139.84180396
29091 Howell	Missouri	139.73450444
21163 Meade	Kentucky	139.30001741
26053 Gogebic	Michigan	139.10969793
31171 Thomas	Nebraska	138.88888889
17005 Bond	Illinois	138.30426939
53041 Lewis	Washington	138.18401085
26047 Emmet	Michigan	138.10495977
48263 Kent	Texas	137.74104683
36019 Clinton	New York	137.55499102
29141 Morgan	Missouri	137.53806857

Counties\_Cities

29059 Dallas	Missouri	137.21512946
23007 Franklin	Maine	137.13750544
38095 Towner	North Dakota	136.86131387
21231 Wayne	Kentucky	136.79890561
36031 Essex	New York	136.72922252
21071 Floyd	Kentucky	136.69967917
21197 Powell	Kentucky	136.63398167
48009 Archer	Texas	136.58092420
55123 Vernon	Wisconsin	136.43007958
29127 Marion	Missouri	136.40179071
51009 Amherst	Virginia	135.79233247
51091 Highland	Virginia	135.74660633
39063 Hancock	Ohio	135.65125774
36041 Hamilton	New York	135.31799729
54097 Upshur	West Virginia	135.16280975
5097 Montgomery	Arkansas	134.46884805
31011 Boone	Nebraska	133.61328498
48311 McMullen	Texas	133.51134846
27149 Stevens	Minnesota	133.29232031
35035 Otero	New Mexico	133.27143948
21089 Greenup	Kentucky	133.26528298
50021 Rutland	Vermont	132.94245978
16079 Shoshone	Idaho	132.85401688
41003 Benton	Oregon	132.46327401
53051 Pend Oreille	Washington	132.33348037
20105 Lincoln	Kansas	132.31888852
29035 Carter	Missouri	132.14403700
48447 Throckmorton	Texas	132.01320132
36023 Cortland	New York	131.73577567
42057 Fulton	Pennsylvania	130.82696413
55033 Dunn	Wisconsin	130.73053998
27159 Wadena	Minnesota	130.69048138
55005 Barron	Wisconsin	130.63501904
6023 Humboldt	California	130.52437066



Counties\_Cities

8089 Otero	Colorado	130.20833333
17183 Vermilion	Illinois	130.19816160
39119 Muskingum	Ohio	129.95602381
20165 Rush	Kansas	129.32428063
37053 Currituck	North Carolina	129.28486998
18165 Vermillion	Indiana	129.20731313
18125 Pike	Indiana	128.92828364
51195 Wise	Virginia	128.90666105
53055 San Juan	Washington	128.44465203
21131 Leslie	Kentucky	128.16720891
17147 Piatt	Illinois	128.08001952
40063 Hughes	Oklahoma	127.48406449
55119 Taylor	Wisconsin	127.37605330
51031 Campbell	Virginia	127.33523730
27137 St. Louis	Minnesota	127.15640237
32001 Churchill	Nevada	126.84124386
46033 Custer	South Dakota	126.06005042
31147 Richardson	Nebraska	125.99218848
30095 Stillwater	Montana	125.86532410
38055 McLean	North Dakota	125.77297977
21025 Breathitt	Kentucky	125.72685840
56033 Sheridan	Wyoming	125.69047068
16051 Jefferson	Idaho	125.68361697
53035 Kitsap	Washington	125.27566205
27125 Red Lake	Minnesota	125.03125781
6005 Amador	California	124.41916563
13265 Taliaferro	Georgia	124.37810945
40151 Woods	Oklahoma	123.63718107
26055 Grand Traverse	Michigan	123.14605771
54045 Logan	West Virginia	122.67304567
38101 Ward	North Dakota	122.52007558
17191 Wayne	Illinois	122.45897624
29073 Gasconade	Missouri	122.40734444
38021 Dickey	North Dakota	122.37405670

Counties\_Cities

29131 Miller	Missouri	122.35554152
42039 Crawford	Pennsylvania	122.26232322
6089 Shasta	California	122.19506776
16043 Fremont	Idaho	121.50668287
8081 Moffat	Colorado	121.32241432
2100 Haines	Alaska	121.26111560
29147 Nodaway	Missouri	121.05451937
36049 Lewis	New York	120.99671040
42033 Clearfield	Pennsylvania	120.92507684
56011 Crook	Wyoming	120.80536913
23011 Kennebec	Maine	120.40988508
21057 Cumberland	Kentucky	120.13815888
2275 Wrangell	Alaska	119.85617259
21187 Owen	Kentucky	119.48529412
17071 Henderson	Illinois	119.24280817
20097 Kiowa	Kansas	119.23688394
39145 Scioto	Ohio	119.20214034
42111 Somerset	Pennsylvania	118.99610558
54081 Raleigh	West Virginia	118.51213403
29161 Phelps	Missouri	118.48341232
37075 Graham	North Carolina	117.86892975
17067 Hancock	Illinois	117.68661735
21087 Green	Kentucky	117.65770658
39131 Pike	Ohio	117.57580076
26041 Delta	Michigan	117.13194076
17165 Saline	Illinois	117.12540785
6063 Plumas	California	116.99638375
42021 Cambria	Pennsylvania	116.14666363
29005 Atchison	Missouri	116.03171534
50027 Windsor	Vermont	115.76167565
55037 Florence	Wisconsin	115.71395510
26009 Antrim	Michigan	115.55745774
46007 Bennett	South Dakota	115.34025375
46039 Deuel	South Dakota	115.28706479

Counties\_Cities

17045 Edgar	Illinois	115.20737327
40009 Beckham	Oklahoma	115.15961122
48133 Eastland	Texas	114.61630826
26051 Gladwin	Michigan	114.45711805
54095 Tyler	West Virginia	114.33798308
42105 Potter	Pennsylvania	114.30634099
26101 Manistee	Michigan	114.15525114
17039 De Witt	Illinois	114.14801192
26031 Cheboygan	Michigan	114.11482312
26035 Clare	Michigan	113.79523361
54055 Mercer	West Virginia	113.30774044
27001 Aitkin	Minnesota	113.19330902
53069 Wahkiakum	Washington	112.96882061
29039 Cedar	Missouri	112.95446523
54063 Monroe	West Virginia	112.95180723
17123 Marshall	Illinois	112.71024796
41009 Columbia	Oregon	112.64486320
27075 Lake	Minnesota	112.59148058
54065 Morgan	West Virginia	112.44167088
56035 Sublette	Wyoming	112.09619892
35003 Catron	New Mexico	111.79429849
17033 Crawford	Illinois	111.66055192
42023 Cameron	Pennsylvania	111.30899377
27065 Kanabec	Minnesota	111.06312087
17175 Stark	Illinois	110.55831951
51105 Lee	Virginia	110.44560554
17173 Shelby	Illinois	110.39050642
55085 Oneida	Wisconsin	109.95207217
26141 Presque Isle	Michigan	109.90736379
48075 Childress	Texas	109.72431765
31049 Deuel	Nebraska	109.58904110
30063 Missoula	Montana	109.43590003
26085 Lake	Michigan	109.41839912
46137 Ziebach	South Dakota	109.40919037

Counties\_Cities

29151 Osage	Missouri	109.37727869
38009 Bottineau	North Dakota	109.18733427
21147 McCreary	Kentucky	109.14522059
8007 Archuleta	Colorado	108.97203051
30081 Ravalli	Montana	108.86685815
38057 Mercer	North Dakota	108.86657796
38007 Billings	North Dakota	108.81392818
29197 Schuyler	Missouri	108.71928680
29055 Crawford	Missouri	108.52777894
39001 Adams	Ohio	108.20949358
33009 Grafton	New Hampshire	108.03466019
40149 Washita	Oklahoma	107.84578053
46075 Jones	South Dakota	107.75862069
47101 Lewis	Tennessee	107.56246897
29041 Chariton	Missouri	107.36813850
29043 Christian	Missouri	106.91744364
51071 Giles	Virginia	106.86297791
53045 Mason	Washington	106.85880898
20145 Pawnee	Kansas	106.67479427
8077 Mesa	Colorado	106.39200559
26043 Dickinson	Michigan	106.37040539
48271 Kinney	Texas	106.18529334
42047 Elk	Pennsylvania	106.06914382
21159 Martin	Kentucky	105.97898084
41021 Gilliam	Oregon	105.59662091
39067 Harrison	Ohio	105.44352181
35047 San Miguel	New Mexico	105.10673770
39083 Knox	Ohio	105.01995379
39079 Jackson	Ohio	104.99011858
20159 Rice	Kansas	104.92078481
20039 Decatur	Kansas	104.49320794
2188 Northwest Arctic	Alaska	104.28888020
29013 Bates	Missouri	104.16666667
17107 Logan	Illinois	103.71650821

Counties\_Cities

51750 Radford	Virginia	103.60434048
33005 Cheshire	New Hampshire	103.27742408
54105 Wirt	West Virginia	102.91595197
46105 Perkins	South Dakota	102.66940452
38065 Oliver	North Dakota	102.45901639
53075 Whitman	Washington	102.42814967
17049 Effingham	Illinois	102.31524790
15003 Honolulu	Hawaii	102.23655212
17101 Lawrence	Illinois	101.49064383
29111 Lewis	Missouri	101.47133435
51167 Russell	Virginia	100.94212651
51720 Norton	Virginia	100.80645161
29209 Stone	Missouri	100.79057608
54093 Tucker	West Virginia	100.64701653
6093 Siskiyou	California	100.63123228
21133 Letcher	Kentucky	100.46120827
42015 Bradford	Pennsylvania	100.27452205
24023 Garrett	Maryland	99.44107259
30043 Jefferson	Montana	99.19814830
17065 Hamilton	Illinois	98.00318510
29173 Ralls	Missouri	97.92401097
55103 Richland	Wisconsin	97.83046556
46091 Marshall	South Dakota	97.80907668
39121 Noble	Ohio	97.53378849
54053 Mason	West Virginia	97.31267310
30109 Wibaux	Montana	96.71179884
26107 Mecosta	Michigan	96.45194626
42013 Blair	Pennsylvania	96.33282174
42053 Forest	Pennsylvania	96.16705591
30049 Lewis and Clark	Montana	96.06986900
26019 Benzie	Michigan	95.75846336
42121 Venango	Pennsylvania	95.57991651
23023 Sagadahoc	Maine	95.41449178
31129 Nuckolls	Nebraska	95.35160906

Counties\_Cities

30029 Flathead	Montana	94.99931444
32033 White Pine	Nevada	94.98680739
5013 Calhoun	Arkansas	94.75080538
8103 Rio Blanco	Colorado	94.69696970
16057 Latah	Idaho	94.68281258
26083 Keweenaw	Michigan	94.65215334
42065 Jefferson	Pennsylvania	93.94835132
38031 Foster	North Dakota	93.28358209
41011 Coos	Oregon	93.18361832
53003 Asotin	Washington	92.87925697
51169 Scott	Virginia	92.87638154
41029 Jackson	Oregon	92.45595817
30021 Dawson	Montana	92.16589862
17061 Greene	Illinois	91.99632015
55107 Rusk	Wisconsin	91.89227398
51580 Covington	Virginia	91.57509158
36045 Jefferson	New York	91.27108407
51520 Bristol	Virginia	91.00837277
55113 Sawyer	Wisconsin	90.96973740
20127 Morris	Kansas	90.56330375
55069 Lincoln	Wisconsin	90.28856224
27073 Lac qui Parle	Minnesota	90.11715230
21127 Lawrence	Kentucky	89.91073149
38039 Griggs	North Dakota	89.60573477
30107 Wheatland	Montana	89.44543828
39115 Morgan	Ohio	89.01670775
53023 Garfield	Washington	89.00756564
16025 Camas	Idaho	88.73114463
41039 Lane	Oregon	88.51166062
26061 Houghton	Michigan	88.35141776
27021 Cass	Minnesota	88.07886446
2050 Bethel	Alaska	87.83487044
37115 Madison	North Carolina	87.30414005
31101 Keith	Nebraska	87.27091385

Counties\_Cities

39147 Seneca	Ohio	86.94549604
26153 Schoolcraft	Michigan	86.76251859
26119 Montmorency	Michigan	86.34646519
20141 Osborne	Kansas	86.33093525
31127 Nemaha	Nebraska	86.23167577
54087 Roane	West Virginia	86.13264427
33019 Sullivan	New Hampshire	85.75931763
51185 Tazewell	Virginia	85.66882878
30041 Hill	Montana	85.64262556
29149 Oregon	Missouri	85.38089365
8011 Bent	Colorado	85.00510031
29175 Randolph	Missouri	84.80394136
16049 Idaho	Idaho	84.78168716
53009 Clallam	Washington	84.70490116
38079 Rolette	North Dakota	83.91021607
31145 Red Willow	Nebraska	83.90826030
41013 Crook	Oregon	83.79771232
56027 Niobrara	Wyoming	83.75209380
36097 Schuyler	New York	83.74274230
5089 Marion	Arkansas	83.72204282
21237 Wolfe	Kentucky	83.60039014
26097 Mackinac	Michigan	83.43376286
23019 Penobscot	Maine	83.39069201
48155 Foard	Texas	83.33333333
23017 Oxford	Maine	83.30729980
20183 Smith	Kansas	83.26394671
29205 Shelby	Missouri	82.64462810
35007 Colfax	New Mexico	82.57638315
41057 Tillamook	Oregon	82.12939112
40043 Dewey	Oklahoma	81.73273396
5005 Baxter	Arkansas	81.69345732
53049 Pacific	Washington	81.68451625
46081 Lawrence	South Dakota	81.58191212
30085 Roosevelt	Montana	81.38168008

Counties\_Cities

41001 Baker	Oregon	81.21954267
15009 Maui	Hawaii	80.73824660
54067 Nicholas	West Virginia	80.50881572
20001 Allen	Kansas	80.36001286
39053 Gallia	Ohio	80.05603923
30093 Silver Bow	Montana	80.01600320
50009 Essex	Vermont	80.00000000
16035 Clearwater	Idaho	79.92692396
38041 Hettinger	North Dakota	79.55449483
51115 Mathews	Virginia	79.52738014
51021 Bland	Virginia	79.45336088
50005 Caledonia	Vermont	79.20269289
40153 Woodward	Oklahoma	79.12174859
29089 Howard	Missouri	78.91881227
23015 Lincoln	Maine	78.62093064
42117 Tioga	Pennsylvania	78.50256360
53027 Grays Harbor	Washington	78.48337641
17047 Edwards	Illinois	78.22277847
29167 Polk	Missouri	77.63734046
55125 Vilas	Wisconsin	77.49111131
53065 Stevens	Washington	77.33097658
17069 Hardin	Illinois	76.72634271
31063 Frontier	Nebraska	76.68711656
20063 Gove	Kansas	76.56967841
48431 Sterling	Texas	76.27765065
8071 Las Animas	Colorado	75.84637661
50023 Washington	Vermont	75.67939456
36033 Franklin	New York	75.55723461
20023 Cheyenne	Kansas	75.18796992
56015 Goshen	Wyoming	74.76076555
41033 Josephine	Oregon	74.37666632
39105 Meigs	Ohio	73.57396347
35028 Los Alamos	New Mexico	73.29459191
55007 Bayfield	Wisconsin	73.12857333



Counties\_Cities

54043 Lincoln	West Virginia	72.81906889
46021 Campbell	South Dakota	72.62164125
8055 Huerfano	Colorado	72.57947452
30013 Cascade	Montana	72.26584030
20117 Marshall	Kansas	72.00164575
26071 Iron	Michigan	71.96186021
46119 Sully	South Dakota	71.83908046
8073 Lincoln	Colorado	71.30124777
17151 Pope	Illinois	71.22507123
20109 Logan	Kansas	70.32348805
38063 Nelson	North Dakota	69.71070059
40053 Grant	Oklahoma	69.34812760
29137 Monroe	Missouri	69.25207756
21053 Clinton	Kentucky	68.58710562
29125 Maries	Missouri	68.42285323
20095 Kingman	Kansas	68.39945280
55099 Price	Wisconsin	67.17921923
41019 Douglas	Oregon	67.10009702
21189 Owsley	Kentucky	67.08407871
20007 Barber	Kansas	67.08407871
16021 Boundary	Idaho	66.95681286
54073 Pleasants	West Virginia	66.60450246
21063 Elliott	Kentucky	66.59563133
48191 Hall	Texas	66.05019815
54047 McDowell	West Virginia	65.85084783
30023 Deer Lodge	Montana	65.71021794
29123 Madison	Missouri	65.63833279
29185 St. Clair	Missouri	63.86375732
30001 Beaverhead	Montana	63.80263718
17159 Richland	Illinois	63.43970056
29171 Putnam	Missouri	63.06495691
23013 Knox	Maine	62.85987277
26033 Chippewa	Michigan	61.30554149
23025 Somerset	Maine	61.27450980

Counties\_Cities

17025 Clay	Illinois	60.36369124
26013 Baraga	Michigan	60.09615385
15007 Kauai	Hawaii	59.61210542
48083 Coleman	Texas	59.54507562
30091 Sheridan	Montana	58.41121495
29065 Dent	Missouri	58.28638042
32017 Lincoln	Nevada	57.68121515
17149 Pike	Illinois	57.65165588
55067 Langlade	Wisconsin	57.08947478
21153 Magoffin	Kentucky	56.62514156
38033 Golden Valley	North Dakota	56.52911249
27057 Hubbard	Minnesota	56.25351584
54013 Calhoun	West Virginia	55.14199063
51051 Dickenson	Virginia	55.08503753
30105 Valley	Montana	53.78512841
21115 Johnson	Kentucky	53.60493165
15001 Hawaii	Hawaii	53.23833359
40059 Harper	Oklahoma	52.67316302
38047 Logan	North Dakota	52.54860746
53019 Ferry	Washington	52.29441757
46055 Haakon	South Dakota	52.13764338
31031 Cherry	Nebraska	52.07429266
50019 Orleans	Vermont	52.03106998
17057 Fulton	Illinois	51.65882218
55003 Ashland	Wisconsin	51.28205128
31015 Boyd	Nebraska	51.15089514
29215 Texas	Missouri	50.83884087
29103 Knox	Missouri	50.67139600
2185 North Slope	Alaska	50.64829822
16059 Lemhi	Idaho	50.24494410
32011 Eureka	Nevada	49.92511233
32029 Storey	Nevada	49.64010921
21065 Estill	Kentucky	49.30271869
42083 McKean	Pennsylvania	48.81859012

Counties\_Cities

20185 Stafford	Kansas	47.86979416
26095 Luce	Michigan	47.74789113
27069 Kittson	Minnesota	47.08097928
21201 Robertson	Kentucky	46.83840749
56031 Platte	Wyoming	46.69624095
51017 Bath	Virginia	46.59832246
53043 Lincoln	Washington	46.55493482
40025 Cimarron	Oklahoma	46.44681839
20205 Wilson	Kansas	46.16272360
31045 Dawes	Nebraska	45.89261129
35033 Mora	New Mexico	44.38526409
26003 Alger	Michigan	43.97053974
38023 Divide	North Dakota	43.80201489
56045 Weston	Wyoming	43.06014066
17013 Calhoun	Illinois	41.64931279
30051 Liberty	Montana	41.15226337
20049 Elk	Kansas	39.87240829
41015 Curry	Oregon	39.45119011
31089 Holt	Nebraska	39.30045196
29223 Wayne	Missouri	38.10394757
31133 Pawnee	Nebraska	37.99392097
55129 Washburn	Wisconsin	37.78813453
2150 Kodiak Island	Alaska	37.46721619
23003 Aroostook	Maine	37.25171730
31013 Box Butte	Nebraska	37.13330858
20077 Harper	Kansas	36.32401017
2158 Kusilvak	Alaska	36.13151873
30027 Fergus	Montana	35.99388104
31087 Hitchcock	Nebraska	35.63791875
54007 Braxton	West Virginia	35.48867911
33007 Coos	New Hampshire	34.82224825
23009 Hancock	Maine	34.66457463
50017 Orange	Vermont	34.48394772
30025 Fallon	Montana	34.24657534

Counties\_Cities

54109 Wyoming	West Virginia	33.67651304
30073 Pondera	Montana	33.48961822
6091 Sierra	California	33.47840643
16007 Bear Lake	Idaho	33.05785124
38011 Bowman	North Dakota	32.50975293
55013 Burnett	Wisconsin	32.48440748
2198 Prince of Wales-	Alaska	31.14294612
54085 Ritchie	West Virginia	30.86102253
29093 Iron	Missouri	29.47823524
31083 Harlan	Nebraska	29.40311673
46019 Butte	South Dakota	29.34846410
29045 Clark	Missouri	29.23121894
20167 Russell	Kansas	28.95613146
48023 Baylor	Texas	27.91736460
42123 Warren	Pennsylvania	27.84951137
40129 Roger Mills	Oklahoma	27.35229759
41025 Harney	Oregon	27.28885250
30097 Sweet Grass	Montana	26.95417790
29057 Dade	Missouri	26.42356982
16061 Lewis	Idaho	25.90002590
30089 Sanders	Montana	25.32928065
40045 Ellis	Oklahoma	25.30364372
31029 Chase	Nebraska	25.14458134
23021 Piscataquis	Maine	23.80952381
29087 Holt	Missouri	22.70663034
29153 Ozark	Missouri	22.18032605
30065 Musselshell	Montana	21.50075253
29085 Hickory	Missouri	21.03270586
17171 Scott	Illinois	20.30044661
2070 Dillingham	Alaska	20.00000000
27031 Cook	Minnesota	18.54255516
20201 Washington	Kansas	18.45018450
2016 Aleutians West	Alaska	17.47335314
17155 Putnam	Illinois	17.42160279

Counties\_Cities

40003 Alfalfa	Oklahoma	17.37921446
26131 Ontonagon	Michigan	17.25625539
6105 Trinity	California	15.95532509
23029 Washington	Maine	15.87805653
54089 Summers	West Virginia	15.67398119
30005 Blaine	Montana	14.69075951
21129 Lee	Kentucky	14.21868335
41023 Grant	Oregon	13.93534002
54101 Webster	West Virginia	12.07000604
31135 Perkins	Nebraska	0.00000000
31115 Loup	Nebraska	0.00000000
31103 Keya Paha	Nebraska	0.00000000
25007 Dukes	Massachusetts	0.00000000
25019 Nantucket	Massachusetts	0.00000000
20203 Wichita	Kansas	0.00000000
35011 De Baca	New Mexico	0.00000000
15005 Kalawao	Hawaii	0.00000000
8061 Kiowa	Colorado	0.00000000
31183 Wheeler	Nebraska	0.00000000
16033 Clark	Idaho	0.00000000
2282 Yakutat	Alaska	0.00000000
48033 Borden	Texas	0.00000000
48433 Stonewall	Texas	0.00000000
8033 Dolores	Colorado	0.00000000
38001 Adams	North Dakota	0.00000000
27077 Lake of the Woo	Minnesota	0.00000000
41069 Wheeler	Oregon	0.00000000
31005 Arthur	Nebraska	0.00000000
2105 Hoonah-Angoon	Alaska	0.00000000
2230 Skagway	Alaska	0.00000000
2013 Aleutians East	Alaska	0.00000000
30079 Prairie	Montana	0.00000000
46063 Harding	South Dakota	0.00000000
54017 Doddridge	West Virginia	0.00000000

Counties\_Cities

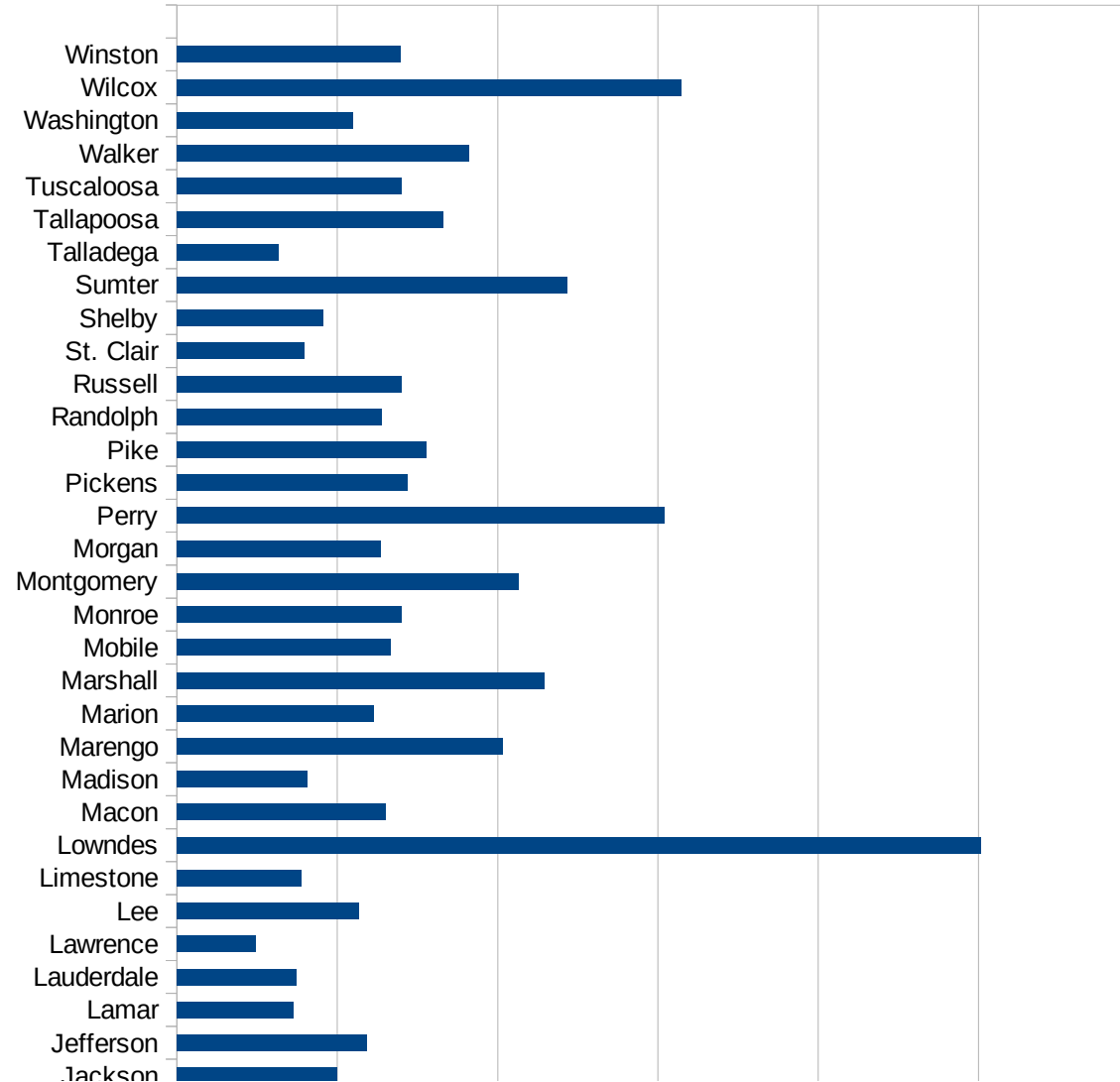
49019 Grand	Utah	0.00000000
31085 Hayes	Nebraska	0.00000000
46107 Potter	South Dakota	0.00000000
48269 King	Texas	0.00000000
49015 Emery	Utah	0.00000000
30019 Daniels	Montana	0.00000000
16023 Butte	Idaho	0.00000000
31075 Grant	Nebraska	0.00000000
49055 Wayne	Utah	0.00000000
2164 Lake and Penins	Alaska	0.00000000
2068 Denali	Alaska	0.00000000
49033 Rich	Utah	0.00000000
30055 McCone	Montana	0.00000000
49001 Beaver	Utah	0.00000000
49017 Garfield	Utah	0.00000000
30061 Mineral	Montana	0.00000000
49047 Uintah	Utah	0.00000000
30071 Phillips	Montana	0.00000000
36085 Richmond	New York	0.00000000
49023 Juab	Utah	0.00000000
31057 Dundy	Nebraska	0.00000000
30015 Chouteau	Montana	0.00000000
49041 Sevier	Utah	0.00000000
6049 Modoc	California	0.00000000
49003 Box Elder	Utah	0.00000000
36005 Bronx	New York	0.00000000
30077 Powell	Montana	0.00000000
49025 Kane	Utah	0.00000000
49005 Cache	Utah	0.00000000
49053 Washington	Utah	0.00000000
36081 Queens	New York	0.00000000
36047 Kings	New York	0.00000000
49057 Weber	Utah	0.00000000
49021 Iron	Utah	0.00000000

Counties\_Cities

49013 Duchesne	Utah	0.00000000
49007 Carbon	Utah	0.00000000
31113 Logan	Nebraska	0.00000000
48301 Loving	Texas	0.00000000
49009 Daggett	Utah	0.00000000
20153 Rawlins	Kansas	0.00000000
20199 Wallace	Kansas	0.00000000
30011 Carter	Montana	0.00000000
30045 Judith Basin	Montana	0.00000000
30069 Petroleum	Montana	0.00000000
30075 Powder River	Montana	0.00000000
31009 Blaine	Nebraska	0.00000000
31017 Brown	Nebraska	0.00000000
32009 Esmeralda	Nevada	0.00000000
49027 Millard	Utah	0.00000000
49029 Morgan	Utah	0.00000000
49031 Piute	Utah	0.00000000
49039 Sanpete	Utah	0.00000000

AL

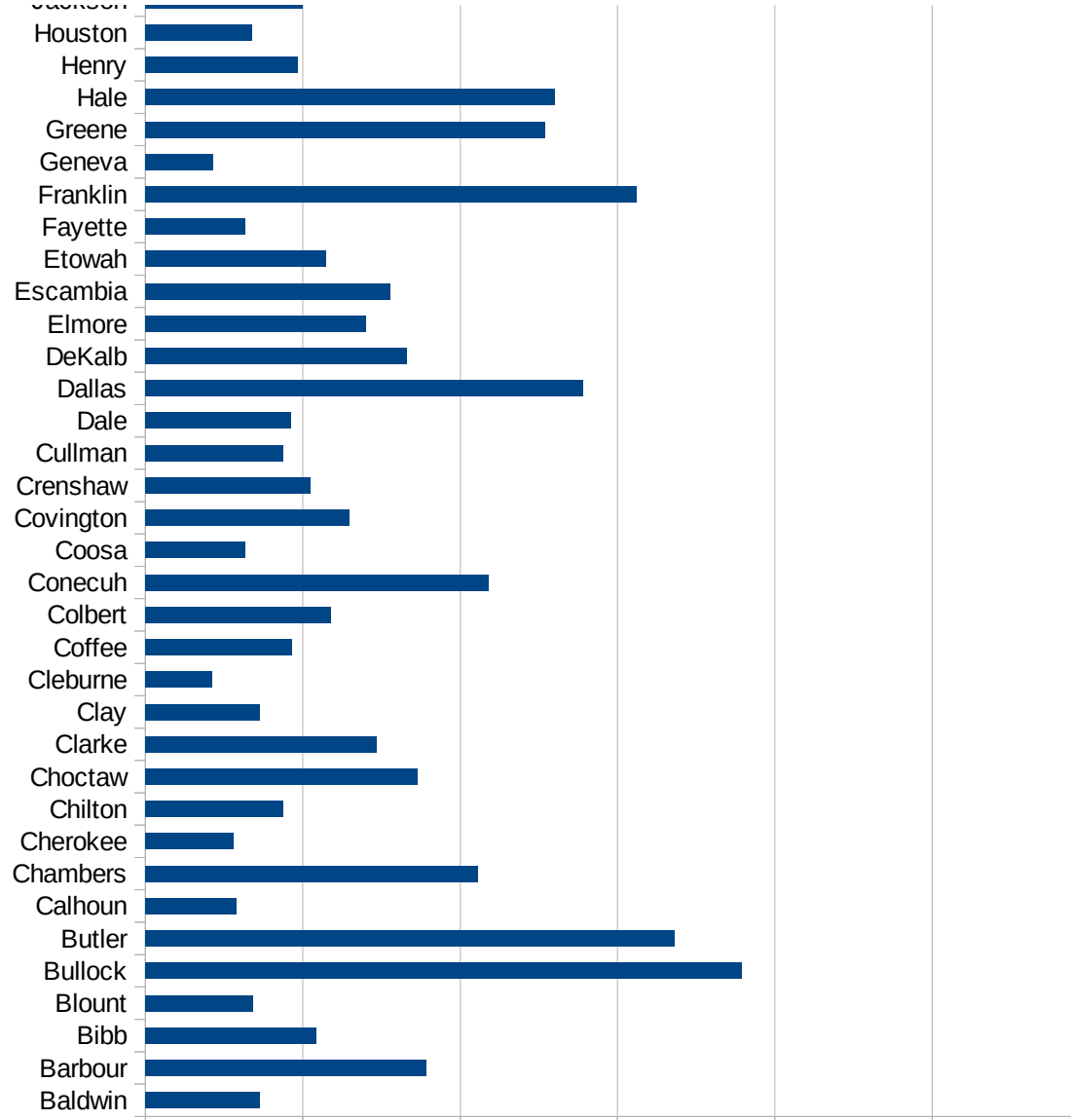
FIPS	County	Current Inf. P/C
1001	Autauga	1375.874534631
1003	Baldwin	724.2388382824
1005	Barbour	1784.494192356
1007	Bibb	1084.821428571
1009	Blount	682.918395574
1011	Bullock	3787.729335175
1013	Butler	3363.821138211
1015	Calhoun	576.668971009
1017	Chambers	2112.152312956
1019	Cherokee	560.848186847
1021	Chilton	876.4976332299
1023	Choctaw	1728.837317966
1025	Clarke	1471.571906355
1027	Clay	723.1638418079
1029	Cleburne	420.3643157403
1031	Coffee	930.4744841935
1033	Colbert	1177.824038567
1035	Conecuh	2182.943715892
1037	Coosa	634.6243583761
1039	Covington	1292.380900881
1041	Crenshaw	1048.900462963
1043	Cullman	873.6607463867
1045	Dale	927.3633466787
1047	Dallas	2779.953014879
1049	DeKalb	1660.012607691
1051	Elmore	1401.931930587
1053	Escambia	1553.826058561
1055	Etowah	1146.330279705
1057	Fayette	632.872877746
1059	Franklin	3121.512610401
1061	Geneva	429.4292011857
1063	Greene	2538.564314345
1065	Hale	2600.842048078





AL

1067 Henry	970.4224533674
1069 Houston	676.0757052004
1071 Jackson	995.438379465
1073 Jefferson	1184.438040346
1075 Lamar	729.5579312337
1077 Lauderdale	746.8583242231
1079 Lawrence	491.5495949267
1081 Lee	1135.164479904
1083 Limestone	777.7569821365
1085 Lowndes	5013.033888109
1087 Macon	1301.589023266
1089 Madison	811.1448519722
1091 Marengo	2035.036190077
1093 Marion	1226.354870141
1095 Marshall	2295.310532833
1097 Mobile	1332.666275133
1099 Monroe	1400.294299141
1101 Montgomery	2128.781066871
1103 Morgan	1272.997506067
1105 Perry	3041.575492341
1107 Pickens	1434.446785034
1109 Pike	1556.782050513
1111 Randolph	1276.127612761
1113 Russell	1403.575569824
1115 St. Clair	796.0311196302
1117 Shelby	914.2030624875
1119 Sumter	2434.796312347
1121 Talladega	635.1154983214
1123 Tallapoosa	1659.382176458
1125 Tuscaloosa	1402.989789911
1127 Walker	1820.72169641
1129 Washington	1099.035291244
1131 Wilcox	3142.937799944
1133 Winston	1394.759087067



AL  
0 1000 2000 3000 4000 5000 6000

AL

FIPS

29001  
29003  
29005  
29007  
29009  
29011  
29013  
29015  
29017  
29019  
29021  
29023  
29025  
29027  
29029  
29031  
29033  
29035  
29037

AL

29039  
29041  
29043  
29045  
29047  
29049  
29051  
29053  
29055  
29057  
29059  
29061  
29063  
29065  
29067  
29069  
29071  
29073  
29075  
29077  
29079  
29081  
29083  
29085  
29087  
29089  
29091  
29093  
29095  
29097  
29099  
29101

29103

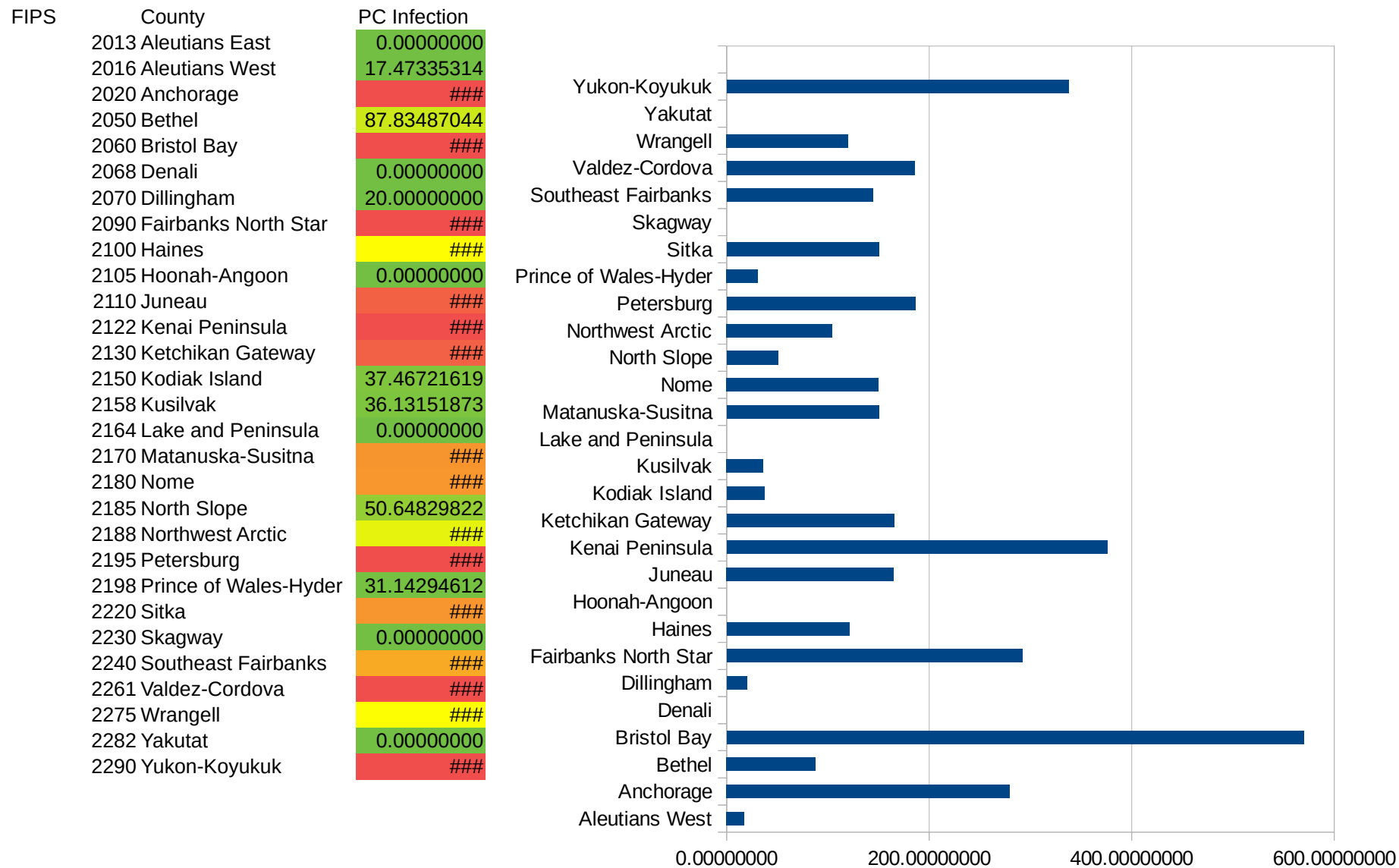
AL

29105  
29107  
29109  
29111  
29113  
29115  
29117  
29121  
29123  
29125  
29127  
29119  
29129  
29131  
29133  
29135  
29137  
29139  
29141  
29143  
29145  
29147  
29149  
29151  
29153  
29155  
29157  
29159  
29161  
29163  
29165  
29167  
29169  
29171

AL

29173  
29175  
29177  
29179  
29181  
29195  
29197  
29199  
29201  
29203  
29205  
29183  
29185  
29187  
29189  
29510  
29186  
29207  
29209  
29211  
29213  
29215  
  
29217  
29219  
29221  
29223  
29225  
29227  
29229

AK



AK



AK

FIPS

29001  
29003  
29005  
29007  
29009  
29011  
29013  
29015  
29017  
29019  
29021  
29023  
29025  
29027  
29029  
29031  
29033  
29035  
29037

AK

29039  
29041  
29043  
29045  
29047  
29049  
29051  
29053  
29055  
29057  
29059  
29061  
29063  
29065  
29067  
29069  
29071  
29073  
29075  
29077  
29079  
29081  
29083  
29085  
29087  
29089  
29091  
29093  
29095  
29097  
29099  
29101

29103

AK

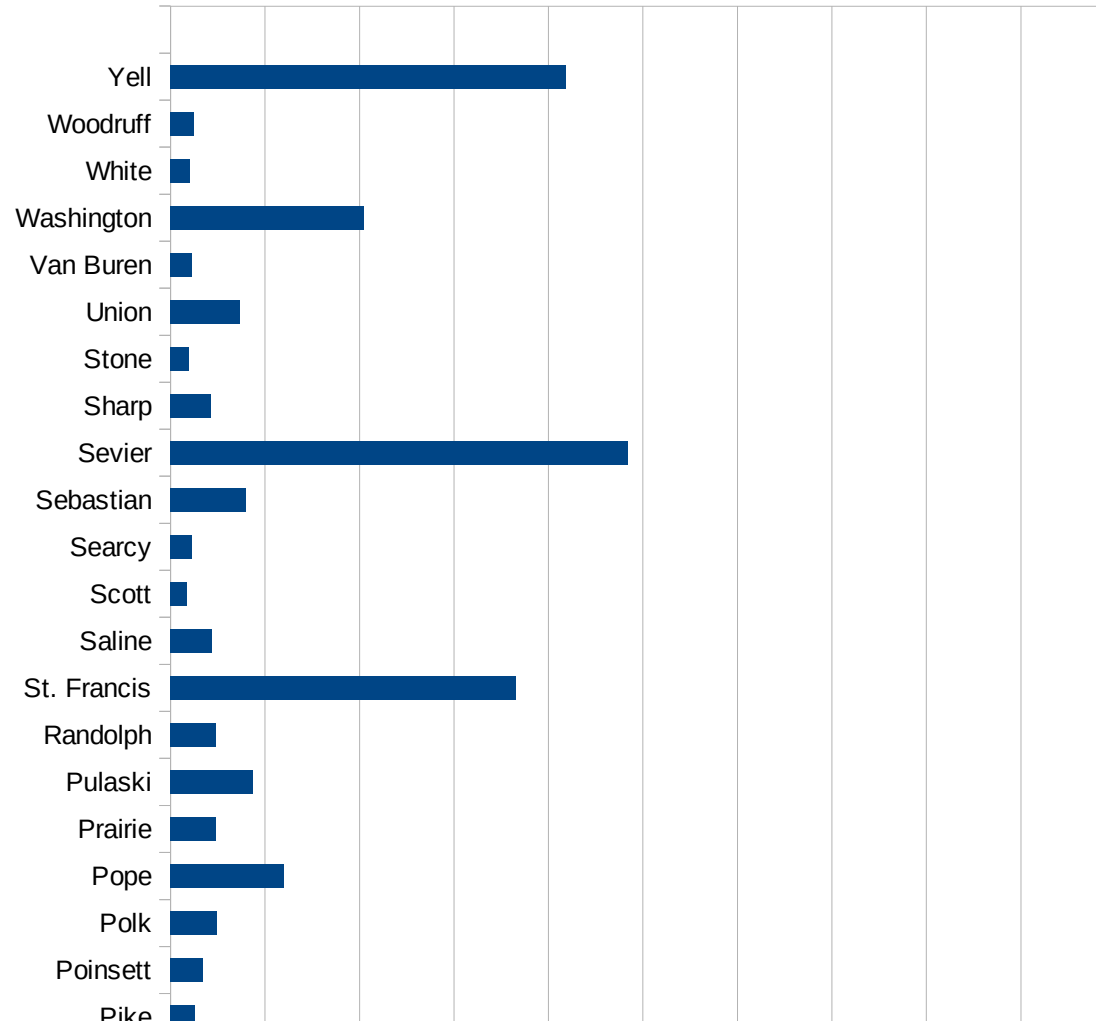
29105  
29107  
29109  
29111  
29113  
29115  
29117  
29121  
29123  
29125  
29127  
29119  
29129  
29131  
29133  
29135  
29137  
29139  
29141  
29143  
29145  
29147  
29149  
29151  
29153  
29155  
29157  
29159  
29161  
29163  
29165  
29167  
29169  
29171

AK

29173  
29175  
29177  
29179  
29181  
29195  
29197  
29199  
29201  
29203  
29205  
29183  
29185  
29187  
29189  
29510  
29186  
29207  
29209  
29211  
29213  
29215  
  
29217  
29219  
29221  
29223  
29225  
29227  
29229

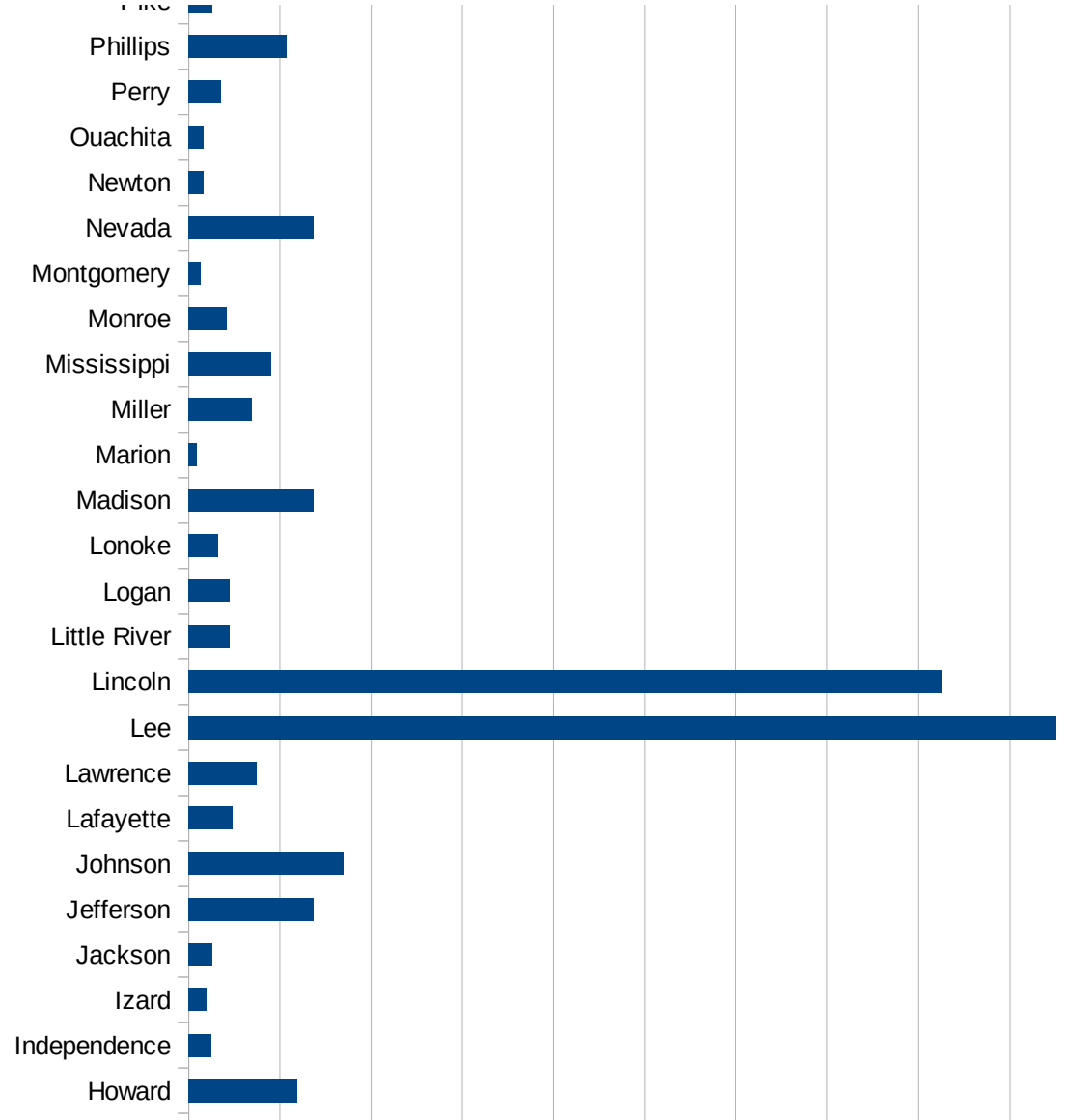
AR

FIPS	County	PC Infection
5001	Arkansas	551.522314143
5003	Ashley	583.657587549
5005	Baxter	81.6934573152
5007	Benton	1342.95398521
5009	Boone	186.766275347
5011	Bradley	798.384876572
5013	Calhoun	94.7508053818
5015	Carroll	889.345569217
5017	Chicot	2347.19294884
5019	Clark	376.229545352
5021	Clay	579.241597629
5023	Cleburne	592.829961947
5025	Cleveland	498.877525567
5027	Columbia	505.586948209
5029	Conway	497.822028625
5031	Craighead	598.75826747
5033	Crawford	488.912721194
5035	Crittenden	1874.14670473
5037	Cross	641.640681219
5039	Dallas	278.473962684
5041	Desha	773.106323836
5043	Drew	556.525534701
5045	Faulkner	686.665705174
5047	Franklin	196.518809657
5049	Fulton	146.711223409
5051	Garland	397.361679811
5053	Grant	379.371013855
5055	Greene	348.593491451
5057	Hempstead	464.560047836
5059	Hot Spring	3887.12501113
5061	Howard	1184.31901657
5063	Independence	246.828387919



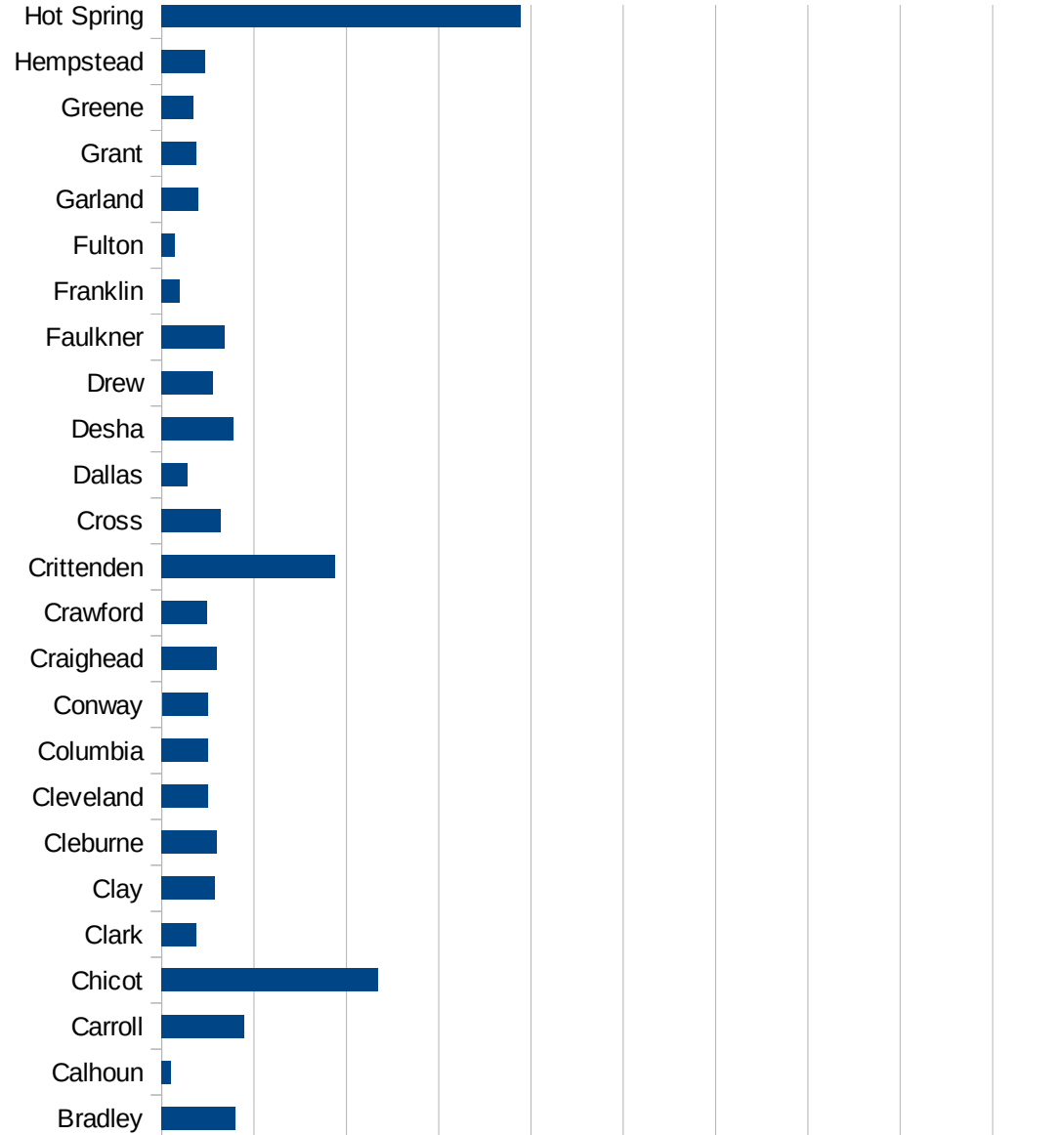
AR

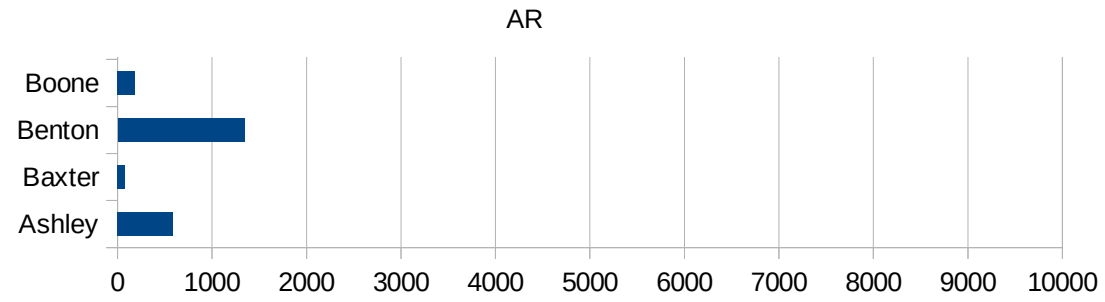
5065 Izard	191.274920915
5067 Jackson	255.784902742
5069 Jefferson	1375.63496491
5071 Johnson	1701.44342233
5073 Lafayette	478.898533373
5075 Lawrence	748.44833881
5077 Lee	9504.73010573
5079 Lincoln	8256.74362998
5081 Little River	446.21126075
5083 Logan	446.243731886
5085 Lonoke	317.688746487
5087 Madison	1371.2760148
5089 Marion	83.7220428178
5091 Miller	697.37566526
5093 Mississippi	909.333397997
5095 Monroe	420.289855072
5097 Montgomery	134.46884805
5099 Nevada	1369.20490031
5101 Newton	166.559897502
5103 Ouachita	160.976023045
5105 Perry	357.41885626
5107 Phillips	1070.49753175
5109 Pike	252.974796215
5111 Poinsett	342.037206974
5113 Polk	488.802434037
5115 Pope	1201.5625
5117 Prairie	483.031954422
5119 Pulaski	872.211469899
5121 Randolph	484.733675061
5123 St. Francis	3659.73505248
5125 Saline	444.733612802
5127 Scott	174.435507317
5129 Searcy	226.187484293
5131 Sebastian	802.329495198



AR

5133 Sevier	4836.9216407
5135 Sharp	431.878383047
5137 Stone	192.662759894
5139 Union	733.52757757
5141 Van Buren	222.851291935
5143 Washington	2050.97041285
5145 White	209.585021657
5147 Woodruff	246.533127889
5149 Yell	4183.88669608







AR

FIPS

29001  
29003  
29005  
29007  
29009  
29011  
29013  
29015  
29017  
29019  
29021  
29023  
29025  
29027  
29029  
29031  
29033  
29035

AR

29037  
29039  
29041  
29043  
29045  
29047  
29049  
29051  
29053  
29055  
29057  
29059  
29061  
29063  
29065  
29067  
29069  
29071  
29073  
29075  
29077  
29079  
29081  
29083  
29085  
29087  
29089  
29091  
29093  
29095  
29097  
29099  
29101

AR

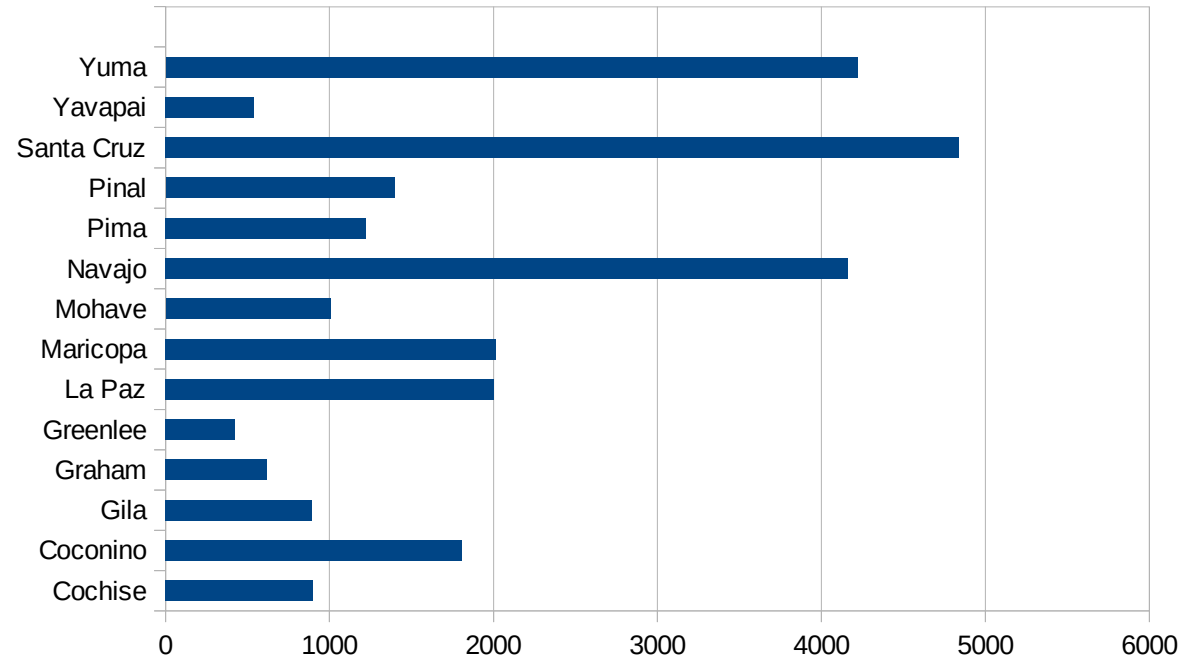
29103  
29105  
29107  
29109  
29111  
29113  
29115  
29117  
29121  
29123  
29125  
29127  
29119  
29129  
29131  
29133  
29135  
29137  
29139  
29141  
29143  
29145  
29147  
29149  
29151  
29153  
29155  
29157  
29159  
29161  
29163  
29165  
29167  
29169

AR

29171  
29173  
29175  
29177  
29179  
29181  
29195  
29197  
29199  
29201  
29203  
29205  
29183  
29185  
29187  
29189  
29510  
29186  
29207  
29209  
29211  
29213  
29215  
  
29217  
29219  
29221  
29223  
29225  
29227  
29229

AZ

FIPS	County	PC Infection
4001	Apache	3701.022028
4003	Cochise	899.2663879
4005	Coconino	1806.739748
4007	Gila	894.4311455
4009	Graham	619.8781257
4011	Greenlee	421.8074449
4012	La Paz	2000.189591
4013	Maricopa	2016.720685
4015	Mohave	1005.965163
4017	Navajo	4163.158133
4019	Pima	1221.954569
4021	Pinal	1396.21325
4023	Santa Cruz	4839.715336
4025	Yavapai	540.5335506
4027	Yuma	4218.679288



AZ

FIPS

29001  
29003  
29005  
29007  
29009  
29011  
29013  
29015  
29017  
29019  
29021  
29023  
29025  
29027  
29029  
29031  
29033  
29035  
29037

AZ

29039  
29041  
29043  
29045  
29047  
29049  
29051  
29053  
29055  
29057  
29059  
29061  
29063  
29065  
29067  
29069  
29071  
29073  
29075  
29077  
29079  
29081  
29083  
29085  
29087  
29089  
29091  
29093  
29095  
29097  
29099  
29101

29103

AZ

29105  
29107  
29109  
29111  
29113  
29115  
29117  
29121  
29123  
29125  
29127  
29119  
29129  
29131  
29133  
29135  
29137  
29139  
29141  
29143  
29145  
29147  
29149  
29151  
29153  
29155  
29157  
29159  
29161  
29163  
29165  
29167  
29169  
29171

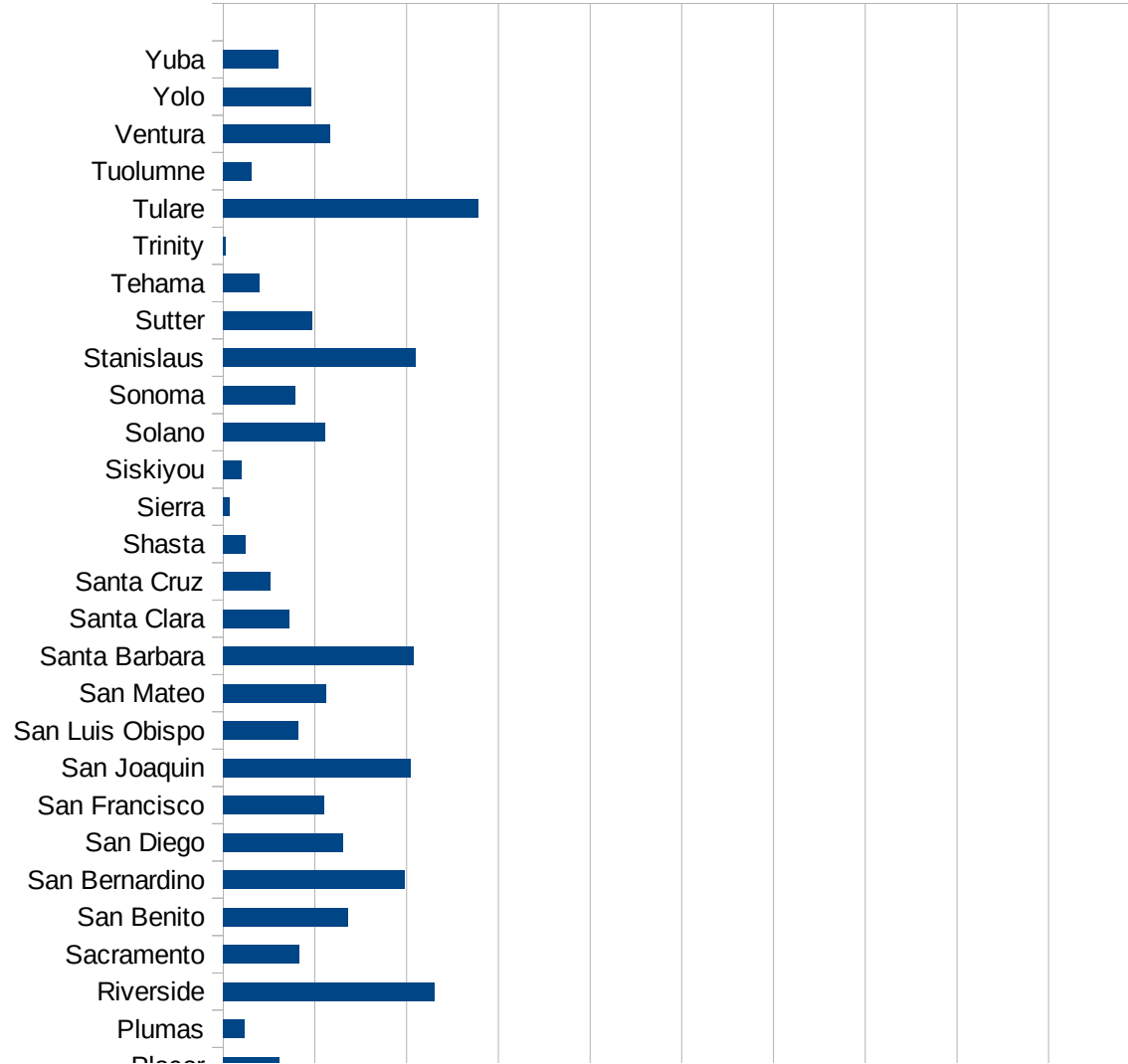


AZ

29173  
29175  
29177  
29179  
29181  
29195  
29197  
29199  
29201  
29203  
29205  
29183  
29185  
29187  
29189  
29510  
29186  
29207  
29209  
29211  
29213  
29215  
  
29217  
29219  
29221  
29223  
29225  
29227  
29229

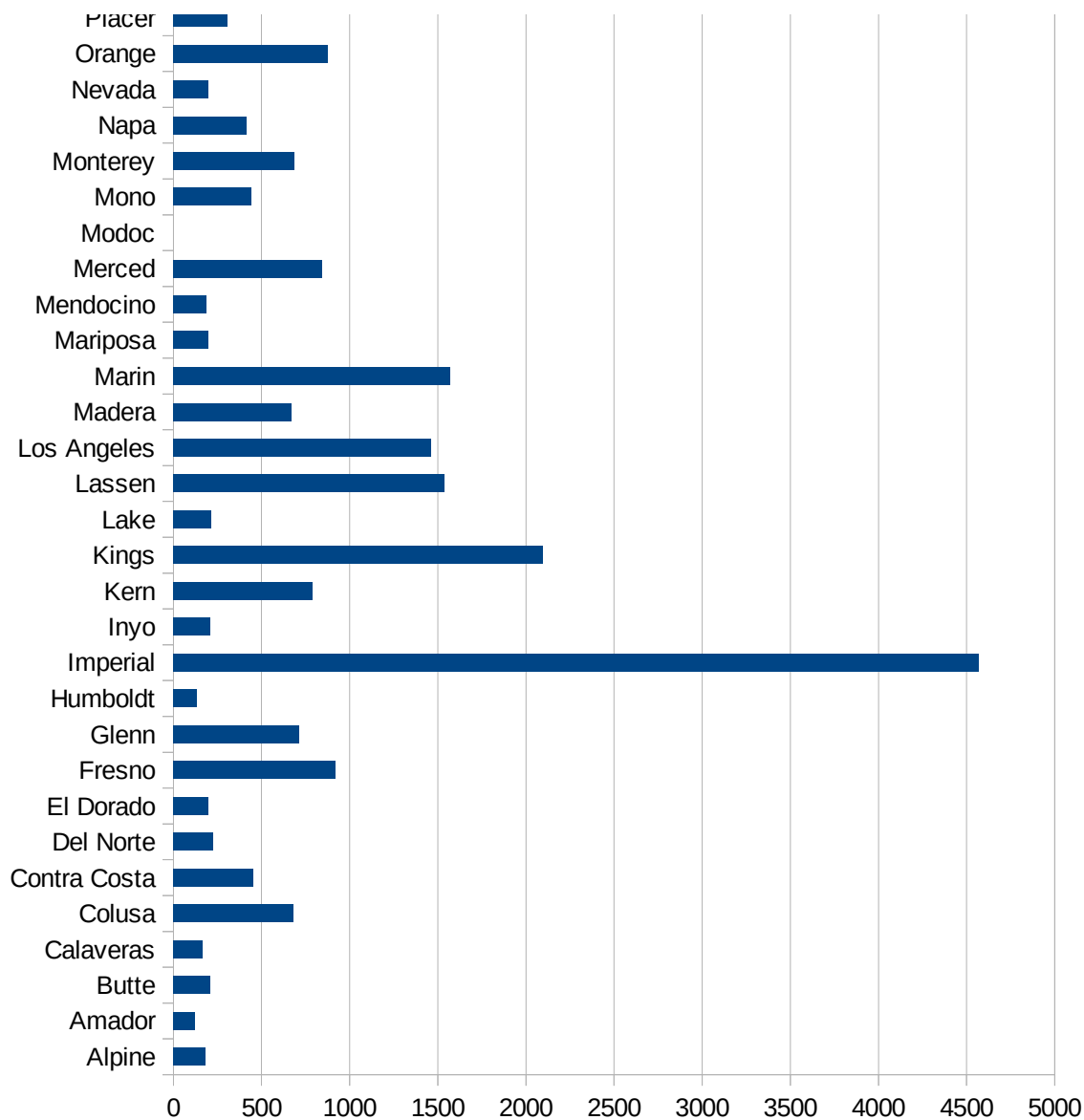
CA

FIPS	County	PC Infection
6001	Alameda	517.5931887
6003	Alpine	181.6530427
6005	Amador	124.4191656
6007	Butte	210.5891307
6009	Calaveras	164.4664708
6011	Colusa	679.7059232
6013	Contra Costa	454.9584208
6015	Del Norte	222.7971827
6017	El Dorado	199.8132978
6019	Fresno	917.538214
6021	Glenn	713.0887439
6023	Humboldt	130.5243707
6025	Imperial	4570.278342
6027	Inyo	211.2636904
6029	Kern	788.8363048
6031	Kings	2095.582892
6033	Lake	212.7923954
6035	Lassen	1535.61457
6037	Los Angeles	1461.360021
6039	Madera	668.4763306
6041	Marin	1570.479
6043	Mariposa	200.3319787
6045	Mendocino	188.3432642
6047	Merced	841.8102742
6049	Modoc	0
6051	Mono	442.1052632
6053	Monterey	684.8120038
6055	Napa	414.5835874
6057	Nevada	197.6007061
6059	Orange	875.8405609
6061	Placer	305.9908584
6063	Plumas	116.9963837
6065	Riverside	1149.725922



CA

6067 Sacramento	414.9969987
6069 San Benito	679.2661326
6071 San Bernardino	988.5784833
6073 San Diego	653.6829373
6075 San Francisco	550.2063274
6077 San Joaquin	1020.381049
6079 San Luis Obispo	407.7321221
6081 San Mateo	563.05999
6083 Santa Barbara	1038.011139
6085 Santa Clara	363.6513778
6087 Santa Cruz	257.4246595
6089 Shasta	122.1950678
6091 Sierra	33.47840643
6093 Siskiyou	100.6312323
6095 Solano	555.9660554
6097 Sonoma	395.8459181
6099 Stanislaus	1050.717059
6101 Sutter	486.5350646
6103 Tehama	197.133738
6105 Trinity	15.95532509
6107 Tulare	1390.972844
6109 Tuolumne	154.0182255
6111 Ventura	583.8064226
6113 Yolo	481.8336902
6115 Yuba	302.405146



CA

CA

FIPS

29001  
29003  
29005  
29007  
29009  
29011  
29013  
29015  
29017  
29019  
29021  
29023  
29025  
29027  
29029  
29031  
29033  
29035  
29037

CA

29039  
29041  
29043  
29045  
29047  
29049  
29051  
29053  
29055  
29057  
29059  
29061  
29063  
29065  
29067  
29069  
29071  
29073  
29075  
29077  
29079  
29081  
29083  
29085  
29087  
29089  
29091  
29093  
29095  
29097  
29099  
29101

29103

CA

29105  
29107  
29109  
29111  
29113  
29115  
29117  
29121  
29123  
29125  
29127  
29119  
29129  
29131  
29133  
29135  
29137  
29139  
29141  
29143  
29145  
29147  
29149  
29151  
29153  
29155  
29157  
29159  
29161  
29163  
29165  
29167  
29169  
29171

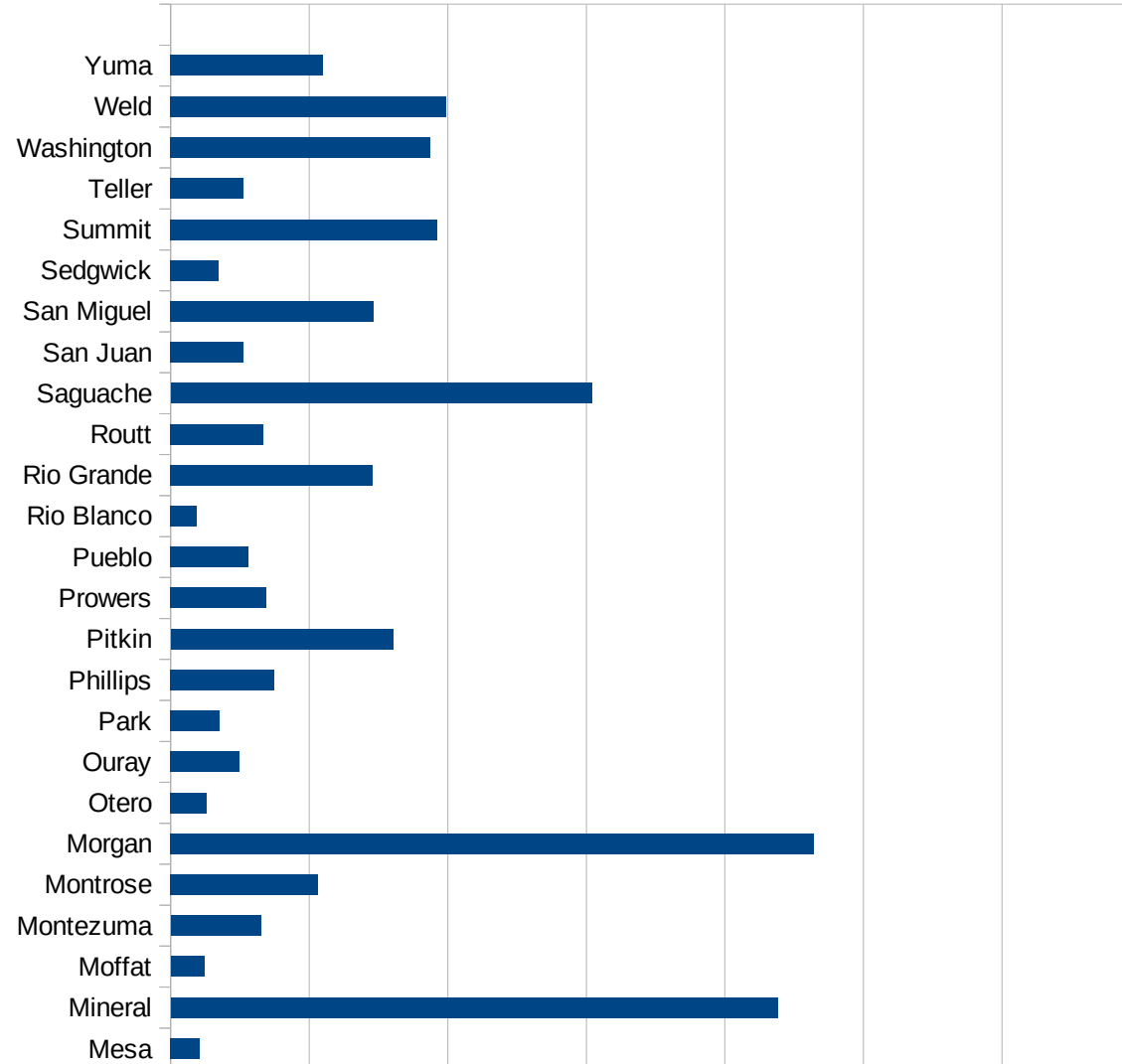
CA

29173  
29175  
29177  
29179  
29181  
29195  
29197  
29199  
29201  
29203  
29205  
29183  
29185  
29187  
29189  
29510  
29186  
29207  
29209  
29211  
29213  
29215  
  
29217  
29219  
29221  
29223  
29225  
29227  
29229



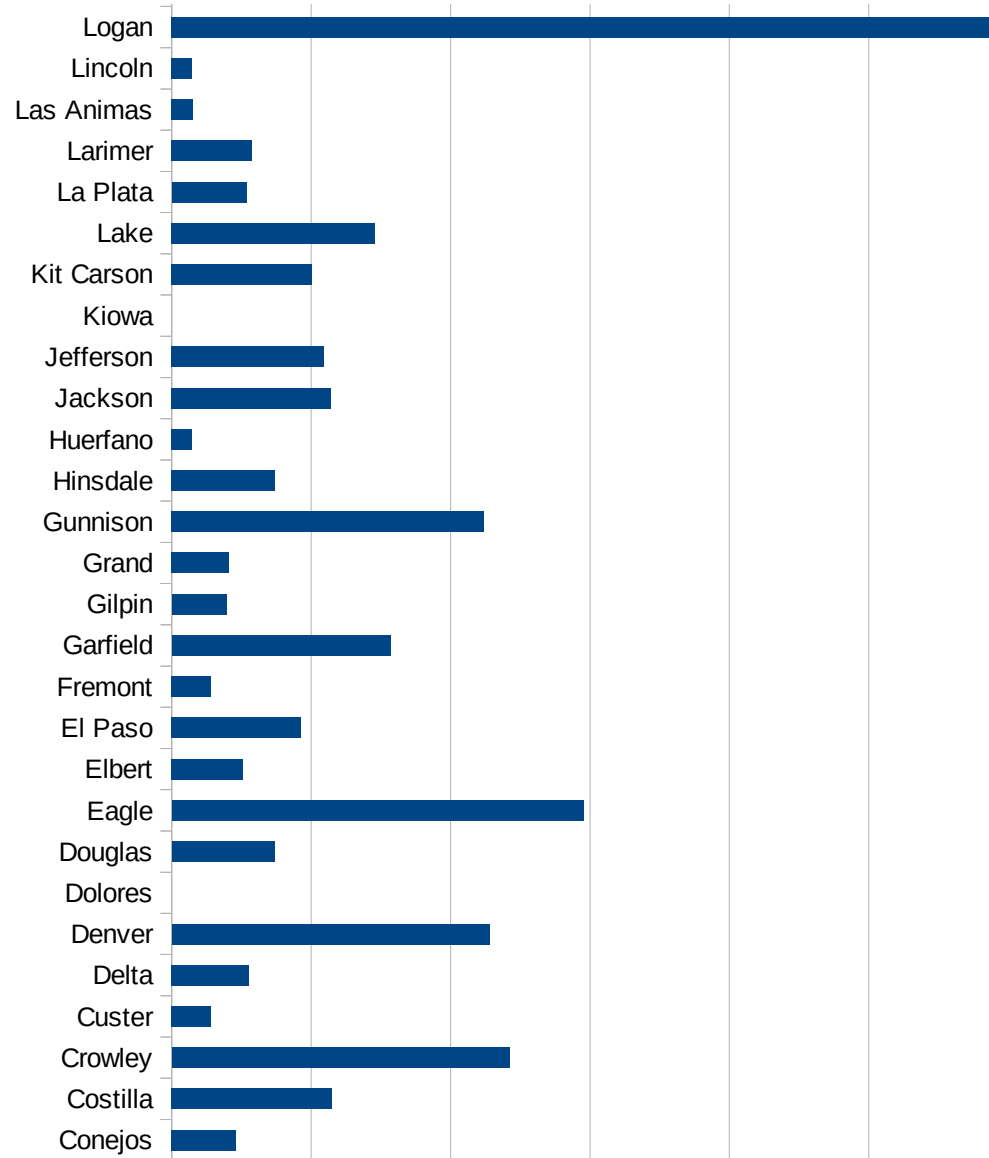
CO

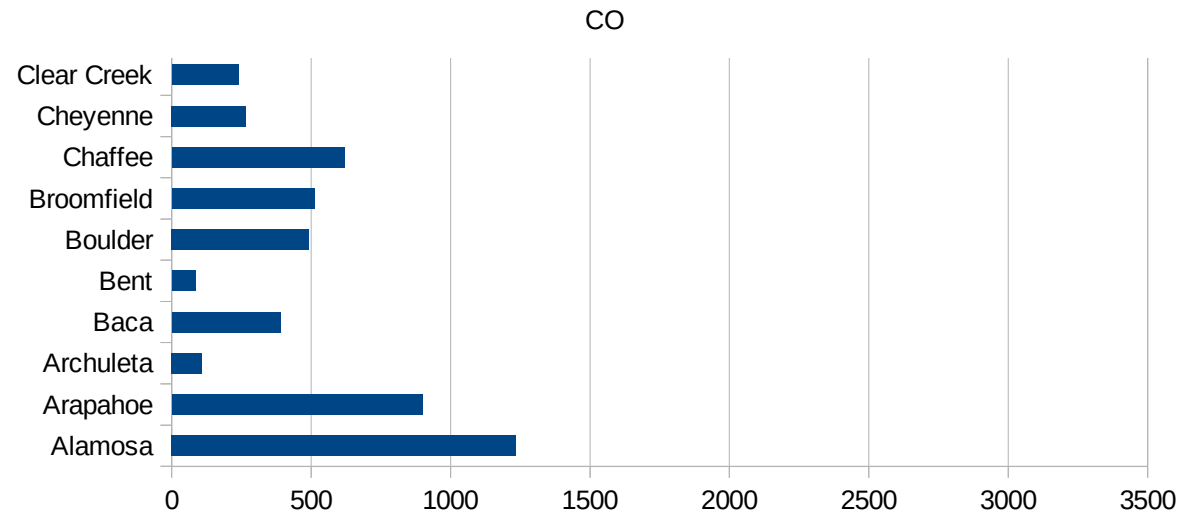
FIPS	County	PC Infection
8001	Adams	971.34417467
8003	Alamosa	1234.7899059
8005	Arapahoe	898.93506753
8007	Archuleta	108.97203051
8009	Baca	390.51603905
8011	Bent	85.005100306
8013	Boulder	490.9868191
8014	Broomfield	511.06587553
8015	Chaffee	619.16412843
8017	Cheyenne	266.52452026
8019	Clear Creek	239.4586153
8021	Conejos	231.70731707
8023	Costilla	574.71264368
8025	Crowley	1212.0177535
8027	Custer	141.29995963
8029	Delta	277.84059703
8031	Denver	1139.4404962
8033	Dolores	0
8035	Douglas	368.46220272
8037	Eagle	1476.5515611
8039	Elbert	254.92732669
8041	El Paso	463.11861216
8043	Fremont	141.6047146
8045	Garfield	784.67458591
8047	Gilpin	196.04639765
8049	Grand	206.11916264
8051	Gunnison	1119.1000812
8053	Hinsdale	369.91368681
8055	Huerfano	72.579474525
8057	Jackson	571.83702645
8059	Jefferson	547.02162752
8061	Kiowa	0
8063	Kit Carson	502.58271674



CO

8065 Lake	728.52760736
8067 La Plata	268.15840881
8069 Larimer	287.85968196
8071 Las Animas	75.846376612
8073 Lincoln	71.301247772
8075 Logan	2977.5176514
8077 Mesa	106.39200559
8079 Mineral	2190.7216495
8081 Moffat	121.32241432
8083 Montezuma	324.94839055
8085 Montrose	532.99853129
8087 Morgan	2321.5911478
8089 Otero	130.20833333
8091 Ouray	248.29298572
8093 Park	177.84005174
8095 Phillips	373.3084461
8097 Pitkin	802.22841226
8099 Prowers	345.28115751
8101 Pueblo	279.95153078
8103 Rio Blanco	94.696969697
8105 Rio Grande	728.88888889
8107 Routt	334.20122022
8109 Saguache	1519.8012568
8111 San Juan	262.4671916
8113 San Miguel	732.51129288
8115 Sedgwick	173.68649587
8117 Summit	961.07330603
8119 Teller	263.12642028
8121 Washington	937.0543899
8123 Weld	994.89349517
8125 Yuma	548.90219561





CO

FIPS

29001  
29003  
29005  
29007  
29009  
29011  
29013  
29015  
29017  
29019  
29021  
29023  
29025  
29027  
29029  
29031  
29033  
29035  
29037

CO

29039  
29041  
29043  
29045  
29047  
29049  
29051  
29053  
29055  
29057  
29059  
29061  
29063  
29065  
29067  
29069  
29071  
29073  
29075  
29077  
29079  
29081  
29083  
29085  
29087  
29089  
29091  
29093  
29095  
29097  
29099  
29101

29103

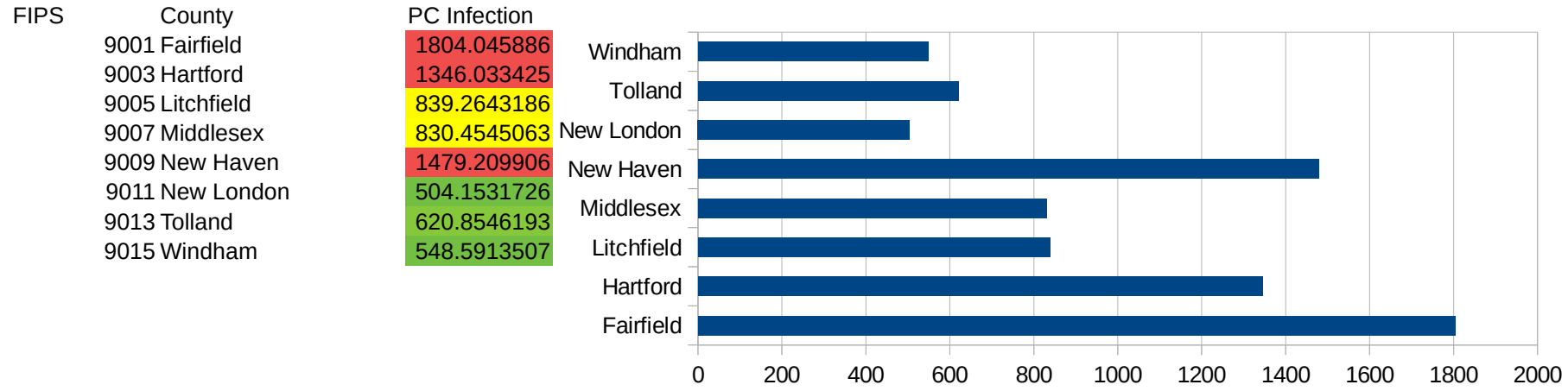
CO

29105  
29107  
29109  
29111  
29113  
29115  
29117  
29121  
29123  
29125  
29127  
29119  
29129  
29131  
29133  
29135  
29137  
29139  
29141  
29143  
29145  
29147  
29149  
29151  
29153  
29155  
29157  
29159  
29161  
29163  
29165  
29167  
29169  
29171

CO

29173  
29175  
29177  
29179  
29181  
29195  
29197  
29199  
29201  
29203  
29205  
29183  
29185  
29187  
29189  
29510  
29186  
29207  
29209  
29211  
29213  
29215  
  
29217  
29219  
29221  
29223  
29225  
29227  
29229

CT





CT

FIPS

29001  
29003  
29005  
29007  
29009  
29011  
29013  
29015  
29017  
29019  
29021  
29023  
29025  
29027  
29029  
29031  
29033  
29035  
29037

CT

29039  
29041  
29043  
29045  
29047  
29049  
29051  
29053  
29055  
29057  
29059  
29061  
29063  
29065  
29067  
29069  
29071  
29073  
29075  
29077  
29079  
29081  
29083  
29085  
29087  
29089  
29091  
29093  
29095  
29097  
29099  
29101

29103

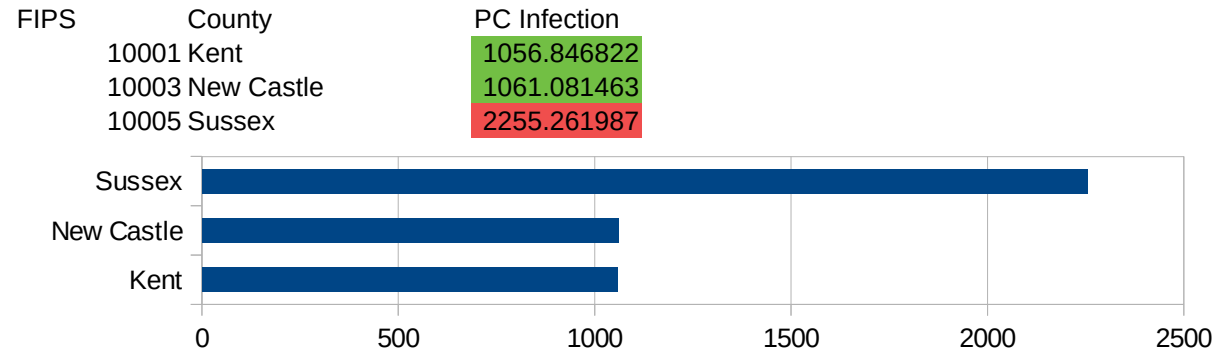
CT

29105  
29107  
29109  
29111  
29113  
29115  
29117  
29121  
29123  
29125  
29127  
29119  
29129  
29131  
29133  
29135  
29137  
29139  
29141  
29143  
29145  
29147  
29149  
29151  
29153  
29155  
29157  
29159  
29161  
29163  
29165  
29167  
29169  
29171

CT

29173  
29175  
29177  
29179  
29181  
29195  
29197  
29199  
29201  
29203  
29205  
29183  
29185  
29187  
29189  
29510  
29186  
29207  
29209  
29211  
29213  
29215  
  
29217  
29219  
29221  
29223  
29225  
29227  
29229

DE



DE

FIPS

29001  
29003  
29005  
29007  
29009  
29011  
29013  
29015  
29017  
29019  
29021  
29023  
29025  
29027  
29029  
29031  
29033  
29035  
29037

This work is licensed under the Creative Commons Attribution-NoDerivatives 4.0 International License. To view a copy of this license, visit <http://creativecommons.org/licenses/by-nd/4.0/>.

Tom McKellips, DM  
[www.creatingtomorrow.us](http://www.creatingtomorrow.us)  
Page 142

DE

29039  
29041  
29043  
29045  
29047  
29049  
29051  
29053  
29055  
29057  
29059  
29061  
29063  
29065  
29067  
29069  
29071  
29073  
29075  
29077  
29079  
29081  
29083  
29085  
29087  
29089  
29091  
29093  
29095  
29097  
29099  
29101

29103

DE

29105  
29107  
29109  
29111  
29113  
29115  
29117  
29121  
29123  
29125  
29127  
29119  
29129  
29131  
29133  
29135  
29137  
29139  
29141  
29143  
29145  
29147  
29149  
29151  
29153  
29155  
29157  
29159  
29161  
29163  
29165  
29167  
29169  
29171



DE

29173  
29175  
29177  
29179  
29181  
29195  
29197  
29199  
29201  
29203  
29205  
29183  
29185  
29187  
29189  
29510  
29186  
29207  
29209  
29211  
29213  
29215  
  
29217  
29219  
29221  
29223  
29225  
29227  
29229

DC

FIPS	County	PC Infection
11001	District of Columbia	1576.755806

DC

FIPS

29001  
29003  
29005  
29007  
29009  
29011  
29013  
29015  
29017  
29019  
29021  
29023  
29025  
29027  
29029  
29031  
29033  
29035  
29037

DC

29039  
29041  
29043  
29045  
29047  
29049  
29051  
29053  
29055  
29057  
29059  
29061  
29063  
29065  
29067  
29069  
29071  
29073  
29075  
29077  
29079  
29081  
29083  
29085  
29087  
29089  
29091  
29093  
29095  
29097  
29099  
29101

29103

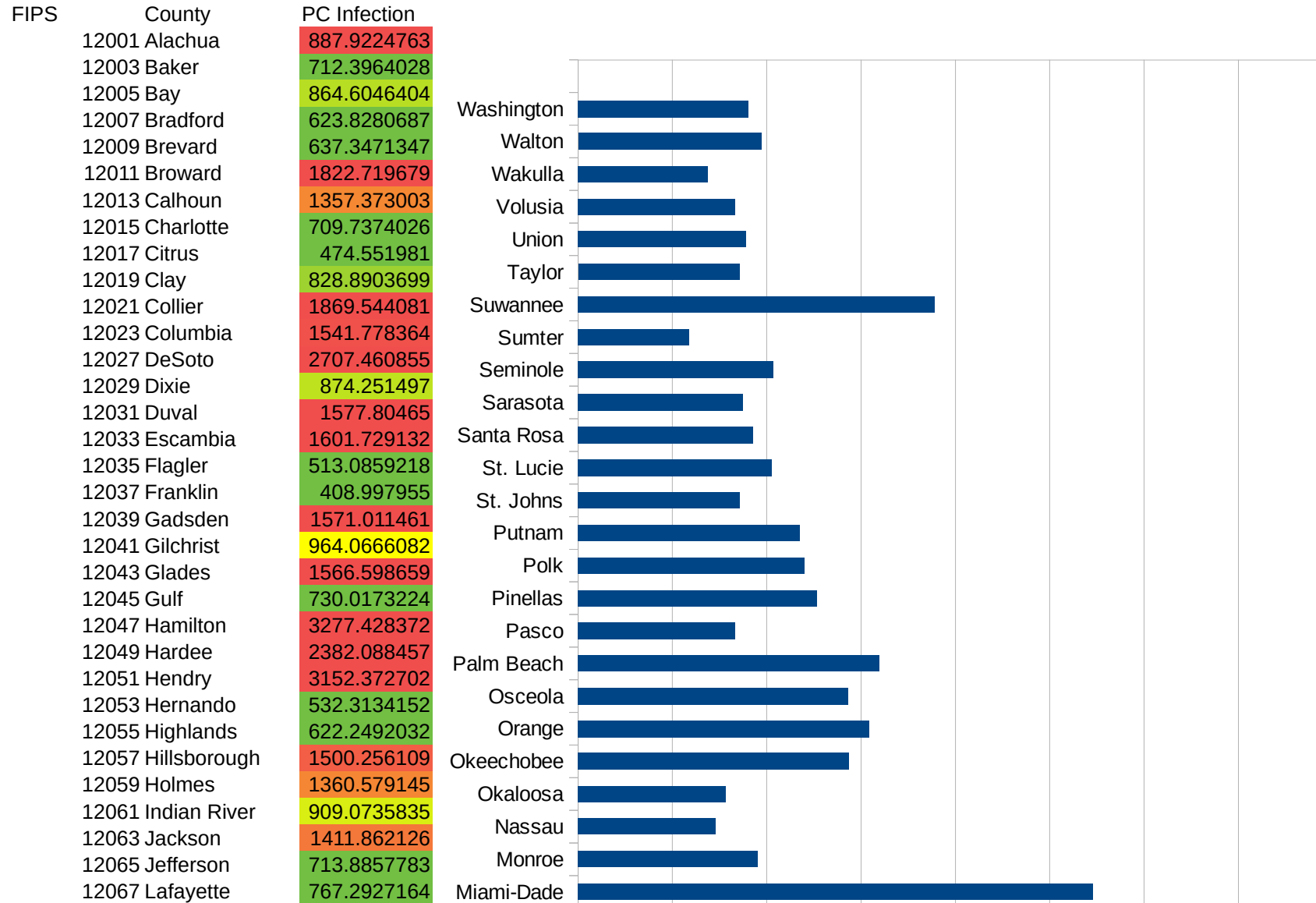
DC

29105  
29107  
29109  
29111  
29113  
29115  
29117  
29121  
29123  
29125  
29127  
29119  
29129  
29131  
29133  
29135  
29137  
29139  
29141  
29143  
29145  
29147  
29149  
29151  
29153  
29155  
29157  
29159  
29161  
29163  
29165  
29167  
29169  
29171

DC

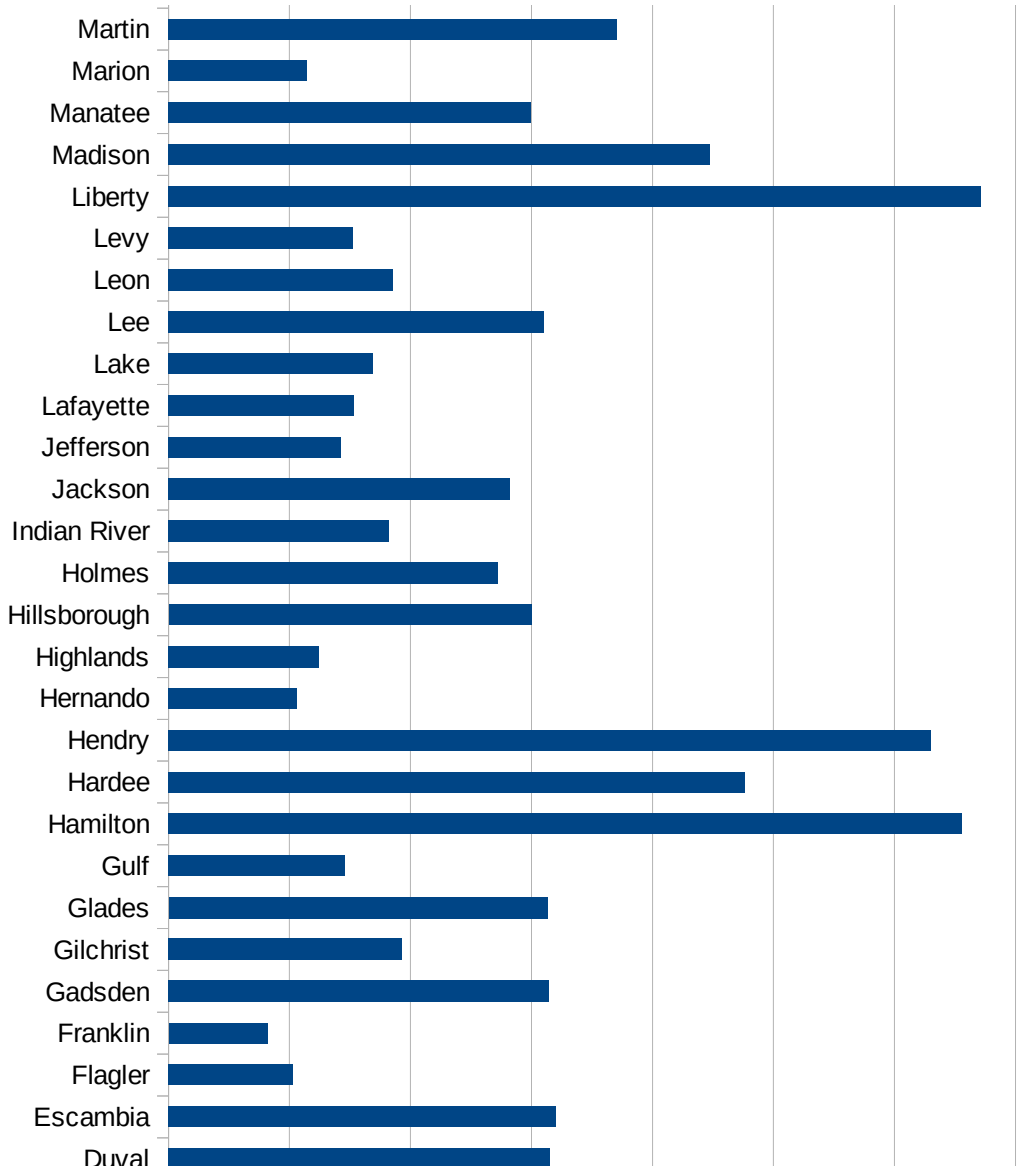
29173  
29175  
29177  
29179  
29181  
29195  
29197  
29199  
29201  
29203  
29205  
29183  
29185  
29187  
29189  
29510  
29186  
29207  
29209  
29211  
29213  
29215  
  
29217  
29219  
29221  
29223  
29225  
29227  
29229

FL



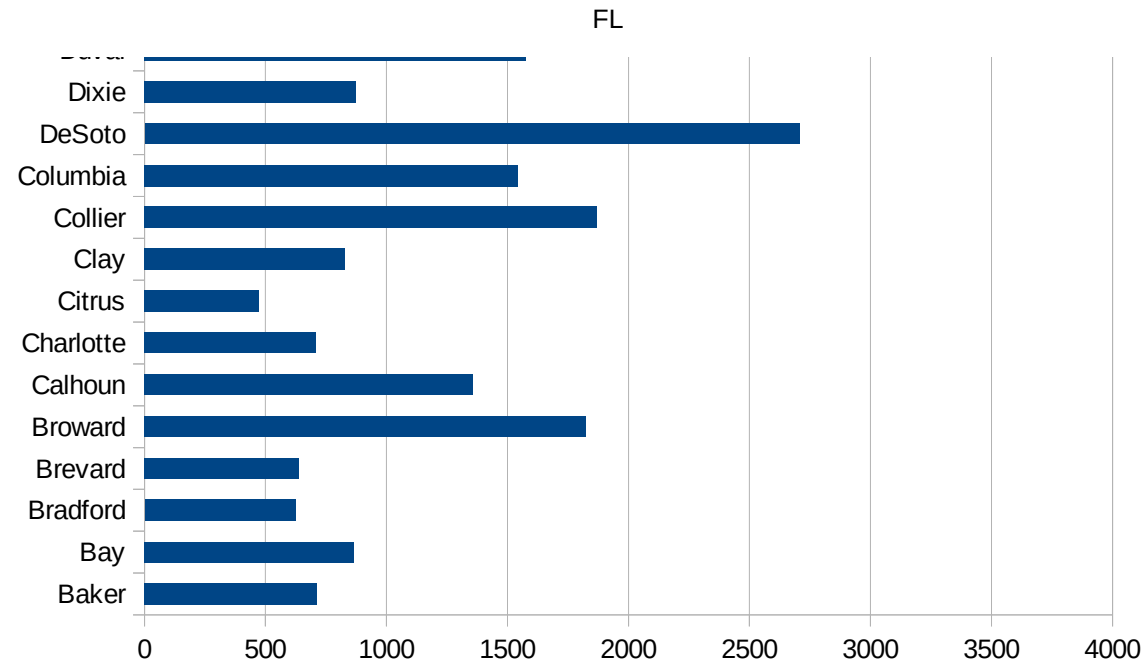
FL

12069 Lake	844.0511087
12071 Lee	1553.252674
12073 Leon	926.1475135
12075 Levy	762.8157959
12077 Liberty	3358.164834
12079 Madison	2239.732312
12081 Manatee	1497.765002
12083 Marion	571.4253966
12085 Martin	1855.051208
12086 Miami-Dade	2731.225338
12087 Monroe	952.9902568
12089 Nassau	729.3317178
12091 Okaloosa	783.0403968
12093 Okeechobee	1437.272793
12095 Orange	1542.68476
12097 Osceola	1432.104133
12099 Palm Beach	1595.689196
12101 Pasco	831.8662787
12103 Pinellas	1268.148634
12105 Polk	1200.267228
12107 Putnam	1174.440085
12109 St. Johns	856.6001078
12111 St. Lucie	1027.939015
12113 Santa Rosa	927.2424156
12115 Sarasota	872.7075024
12117 Seminole	1034.986918
12119 Sumter	587.9428989
12121 Suwannee	1889.525016
12123 Taylor	855.5704574
12125 Union	890.227577
12127 Volusia	835.0105381
12129 Wakulla	686.97822
12131 Walton	970.9281961
12133 Washington	904.340836



This work is licensed under the Creative Commons Attribution-NoDerivatives 4.0 International License. To view a copy of this license, visit <http://creativecommons.org/licenses/by-nd/4.0/>.





FL

FIPS

29001  
29003  
29005  
29007  
29009  
29011  
29013  
29015  
29017  
29019  
29021  
29023  
29025  
29027  
29029  
29031  
29033  
29035  
29037

FL

29039  
29041  
29043  
29045  
29047  
29049  
29051  
29053  
29055  
29057  
29059  
29061  
29063  
29065  
29067  
29069  
29071  
29073  
29075  
29077  
29079  
29081  
29083  
29085  
29087  
29089  
29091  
29093  
29095  
29097  
29099  
29101

29103

FL

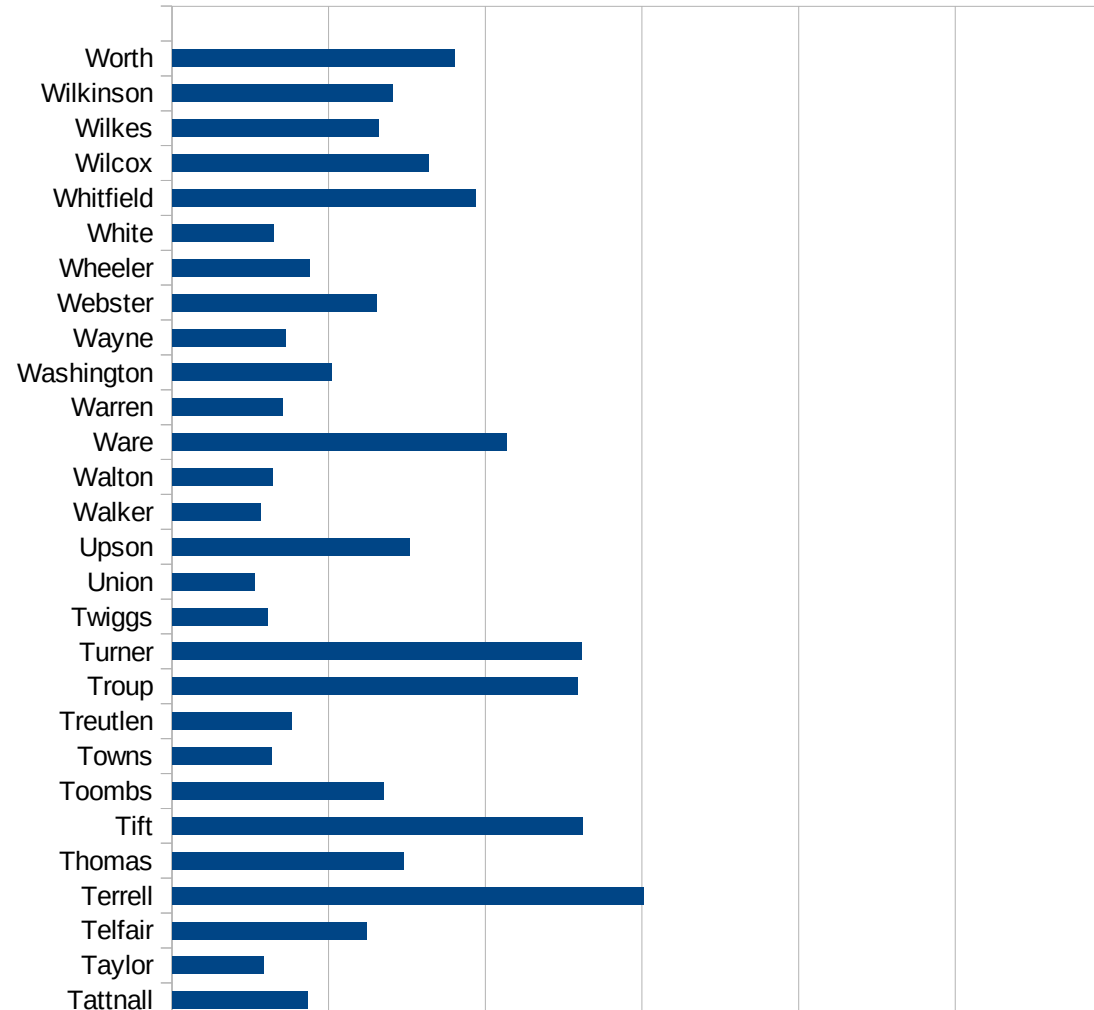
29105  
29107  
29109  
29111  
29113  
29115  
29117  
29121  
29123  
29125  
29127  
29119  
29129  
29131  
29133  
29135  
29137  
29139  
29141  
29143  
29145  
29147  
29149  
29151  
29153  
29155  
29157  
29159  
29161  
29163  
29165  
29167  
29169  
29171

FL

29173  
29175  
29177  
29179  
29181  
29195  
29197  
29199  
29201  
29203  
29205  
29183  
29185  
29187  
29189  
29510  
29186  
29207  
29209  
29211  
29213  
29215  
  
29217  
29219  
29221  
29223  
29225  
29227  
29229

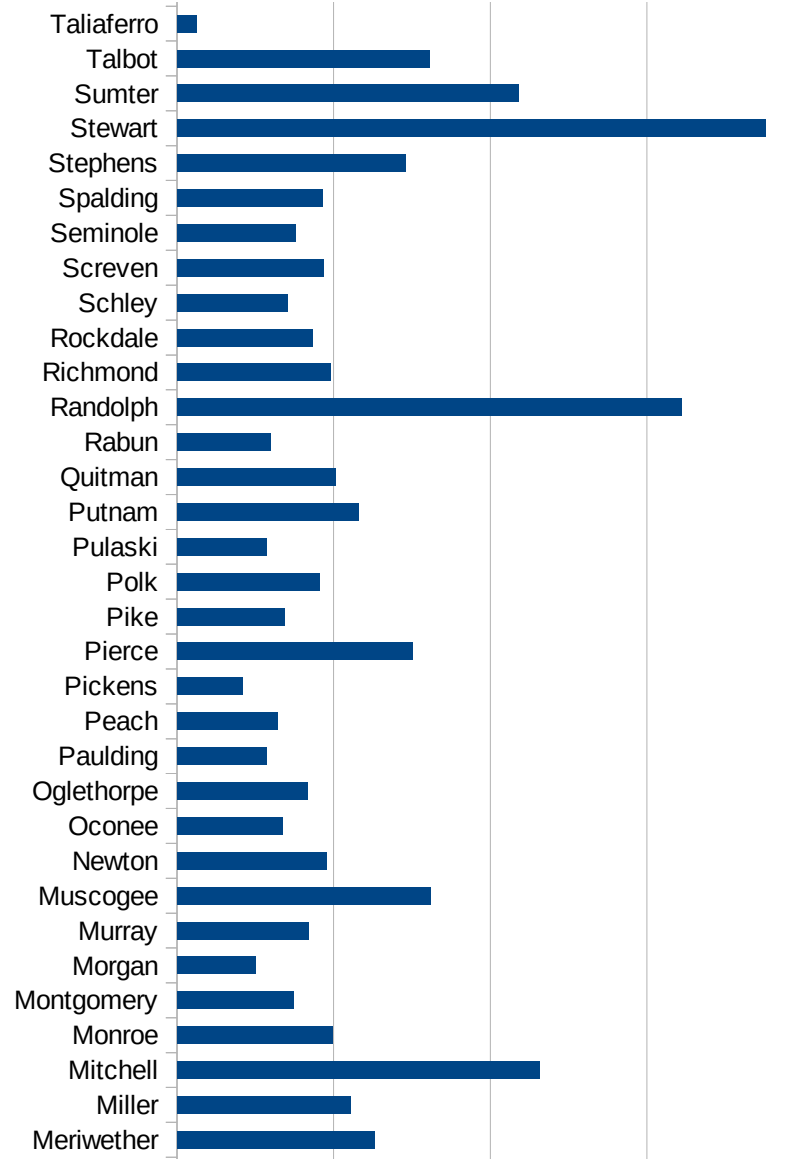
GA

FIPS	County	PC Infection
13001	Appling	2101.907386
13003	Atkinson	2627.455707
13005	Bacon	2896.736701
13007	Baker	1455.368693
13009	Baldwin	1595.163197
13011	Banks	895.3022962
13013	Barrow	872.4275761
13015	Bartow	1023.419292
13017	Ben Hill	1513.075594
13019	Berrien	992.1047164
13021	Bibb	1316.17623
13023	Bleckley	794.5162798
13025	Brantley	851.9870879
13027	Brooks	1572.874363
13029	Bryan	826.5763993
13031	Bulloch	935.3653488
13033	Burke	1070.329572
13035	Butts	1467.366594
13037	Calhoun	2692.065491
13039	Camden	607.3364756
13043	Candler	1024.363234
13045	Carroll	1015.907417
13047	Catoosa	556.2147731
13049	Charlton	1148.98211
13051	Chatham	1034.250246
13053	Chattahoochee	4605.016848
13055	Chattooga	354.9818475
13057	Cherokee	758.2166367
13059	Clarke	853.6872693
13061	Clay	2251.472116
13063	Clayton	1081.435699
13065	Clinch	1880.264741
13067	Cobb	1019.072093



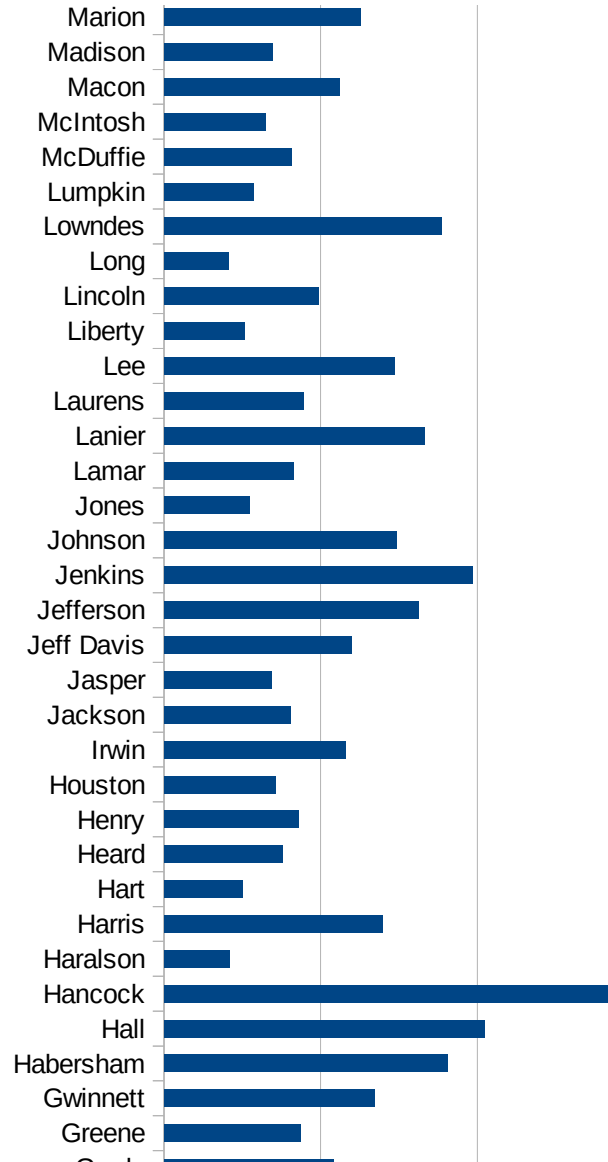
GA

13069 Coffee	2304.318567
13071 Colquitt	2934.72539
13073 Columbia	685.0691226
13075 Cook	1579.070038
13077 Coweta	643.0647727
13079 Crawford	478.9738594
13081 Crisp	1433.564887
13083 Dade	505.3617651
13085 Dawson	761.4719132
13087 Decatur	1290.686736
13089 DeKalb	1211.407453
13091 Dodge	777.5899541
13093 Dooly	1641.61681
13095 Dougherty	2431.967384
13097 Douglas	1084.42108
13099 Early	3181.418952
13101 Echols	5125
13103 Effingham	599.7748834
13105 Elbert	1093.096234
13107 Emanuel	1017.159031
13109 Evans	727.5440724
13111 Fannin	604.6834078
13113 Fayette	514.7233803
13115 Floyd	827.1467522
13117 Forsyth	540.9700269
13119 Franklin	1207.488164
13121 Fulton	1160.254982
13123 Gilmer	1044.911734
13125 Glascock	500.8347245
13127 Glynn	1988.993065
13129 Gordon	1086.937679
13131 Grady	1082.915791
13133 Greene	870.1548198
13135 Gwinnett	1346.115085



GA

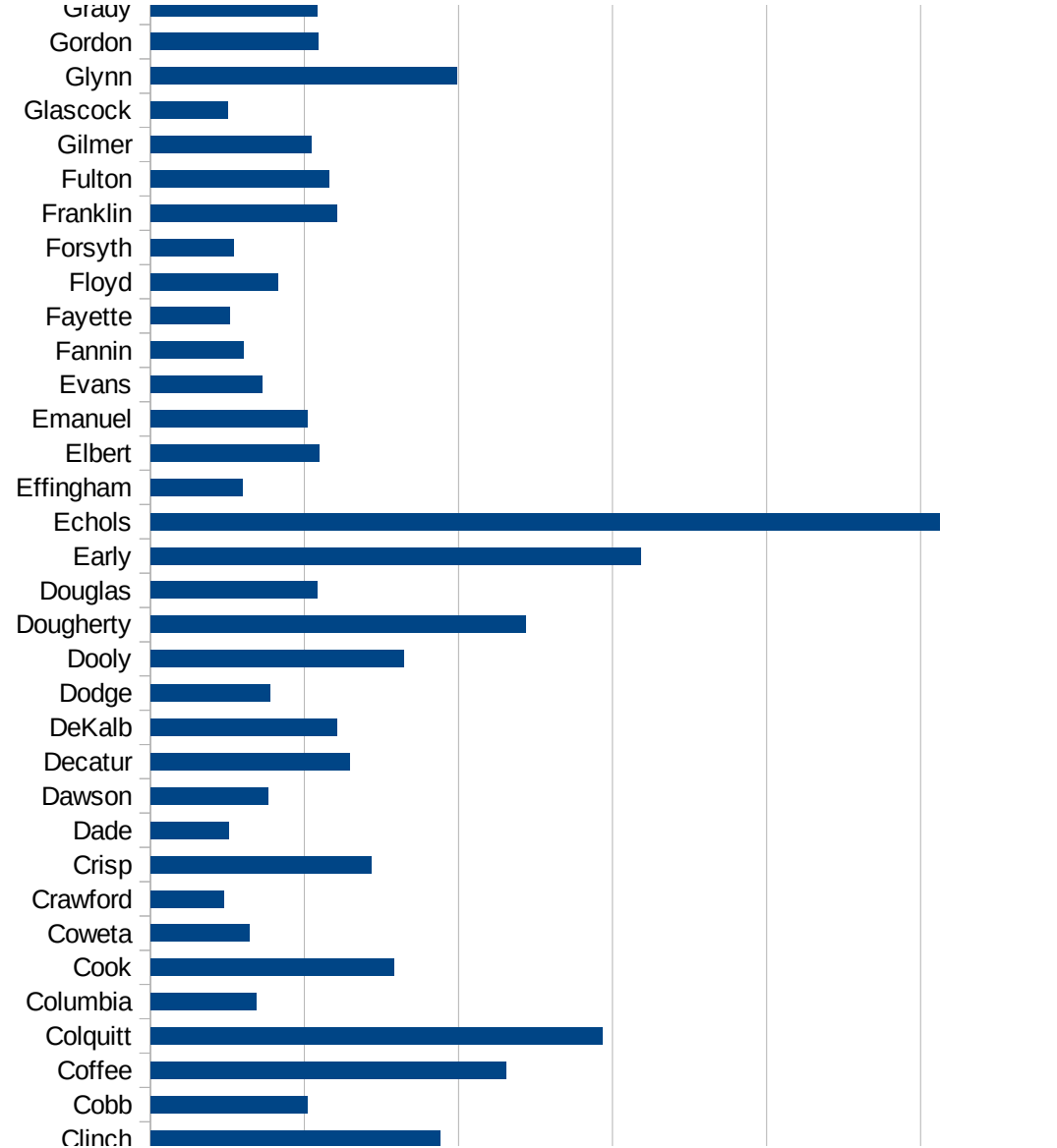
13137 Habersham	1808.848154
13139 Hall	2043.057562
13141 Hancock	2850.982271
13143 Haralson	419.8692988
13145 Harris	1395.213923
13147 Hart	501.93494
13149 Heard	757.6395319
13151 Henry	858.3094431
13153 Houston	712.6822711
13155 Irwin	1159.821239
13157 Jackson	807.9861407
13159 Jasper	683.7606838
13161 Jeff Davis	1197.684477
13163 Jefferson	1626.701231
13165 Jenkins	1969.365427
13167 Johnson	1483.312732
13169 Jones	545.1495667
13171 Lamar	826.3157895
13173 Lanier	1663.44294
13175 Laurens	891.7062863
13177 Lee	1474.936164
13179 Liberty	512.2201083
13181 Lincoln	985.4706254
13183 Long	410.5695336
13185 Lowndes	1774.400151
13187 Lumpkin	573.5093309
13189 McDuffie	812.7815708
13191 McIntosh	648.5355649
13193 Macon	1118.466104
13195 Madison	694.772344
13197 Marion	1257.334451
13199 Meriwether	1262.578318
13201 Miller	1107.984523
13205 Mitchell	2311.643836



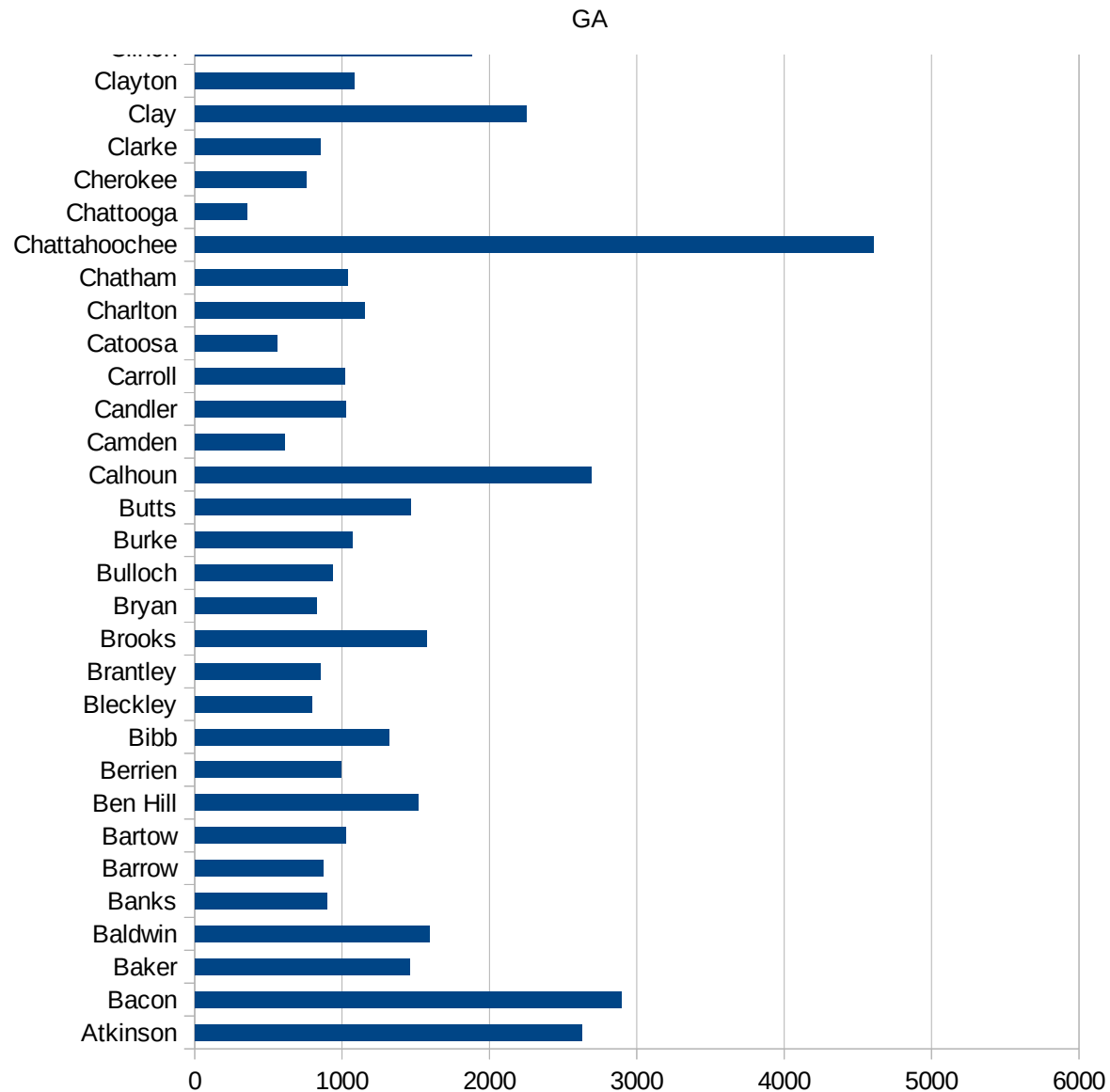


GA

13207 Monroe	992.005814
13209 Montgomery	739.6932449
13211 Morgan	498.5943882
13213 Murray	841.662283
13215 Muscogee	1618.252987
13217 Newton	952.1549009
13219 Oconee	672.234671
13221 Oglethorpe	830.3440946
13223 Paulding	568.1402551
13225 Peach	641.0960911
13227 Pickens	419.0118824
13229 Pierce	1500.850998
13231 Pike	686.9163894
13233 Polk	908.8768543
13235 Pulaski	569.1571054
13237 Putnam	1160.07153
13239 Quitman	1009.214568
13241 Rabun	598.8023952
13243 Randolph	3219.669252
13245 Richmond	981.8708634
13247 Rockdale	864.2956487
13249 Schley	706.6462949
13251 Screven	932.7019658
13253 Seminole	757.6668671
13255 Spalding	930.408472
13257 Stephens	1455.732668
13259 Stewart	3758.670753
13261 Sumter	2182.759896
13263 Talbot	1610.331633
13265 Taliaferro	124.3781095
13267 Tattnall	866.4487417
13269 Taylor	584.6498321
13271 Telfair	1240.866717
13273 Terrell	3007.780746



13275 Thomas	1478.131749
13277 Tift	2617.633285
13279 Toombs	1350.094841
13281 Towns	632.8045899
13283 Treutlen	763.6951094
13285 Troup	2591.598367
13287 Turner	2616.27907
13289 Twigg	610.6497313
13291 Union	529.144619
13293 Upson	1514.400153
13295 Walker	564.760121
13297 Walton	643.8296097
13299 Ware	2132.847534
13301 Warren	704.62769
13303 Washington	1020.308055
13305 Wayne	724.6376812
13307 Webster	1302.183072
13309 Wheeler	875.745653
13311 White	650.6506507
13313 Whitfield	1938.267571
13315 Wilcox	1634.13527
13317 Wilkes	1316.322398
13319 Wilkinson	1405.489154
13321 Worth	1803.044485



GA

GA

FIPS

29001  
29003  
29005  
29007  
29009  
29011  
29013  
29015  
29017  
29019  
29021  
29023  
29025  
29027  
29029  
29031  
29033  
29035  
29037

GA

29039  
29041  
29043  
29045  
29047  
29049  
29051  
29053  
29055  
29057  
29059  
29061  
29063  
29065  
29067  
29069  
29071  
29073  
29075  
29077  
29079  
29081  
29083  
29085  
29087  
29089  
29091  
29093  
29095  
29097  
29099  
29101

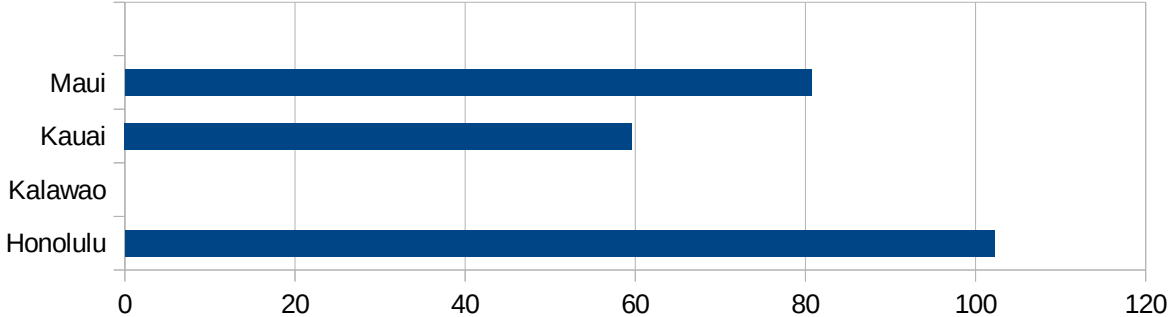
29103

29105  
29107  
29109  
29111  
29113  
29115  
29117  
29121  
29123  
29125  
29127  
29119  
29129  
29131  
29133  
29135  
29137  
29139  
29141  
29143  
29145  
29147  
29149  
29151  
29153  
29155  
29157  
29159  
29161  
29163  
29165  
29167  
29169  
29171

GA

29173  
29175  
29177  
29179  
29181  
29195  
29197  
29199  
29201  
29203  
29205  
29183  
29185  
29187  
29189  
29510  
29186  
29207  
29209  
29211  
29213  
29215  
  
29217  
29219  
29221  
29223  
29225  
29227  
29229

FIPS	County	PC Infection
15001	Hawaii	53.23833359
15003	Honolulu	102.2365521
15005	Kalawao	0
15007	Kauai	59.61210542
15009	Maui	80.7382466





HI

FIPS

29001  
29003  
29005  
29007  
29009  
29011  
29013  
29015  
29017  
29019  
29021  
29023  
29025  
29027  
29029  
29031  
29033  
29035  
29037

HI

29039  
29041  
29043  
29045  
29047  
29049  
29051  
29053  
29055  
29057  
29059  
29061  
29063  
29065  
29067  
29069  
29071  
29073  
29075  
29077  
29079  
29081  
29083  
29085  
29087  
29089  
29091  
29093  
29095  
29097  
29099  
29101

29103

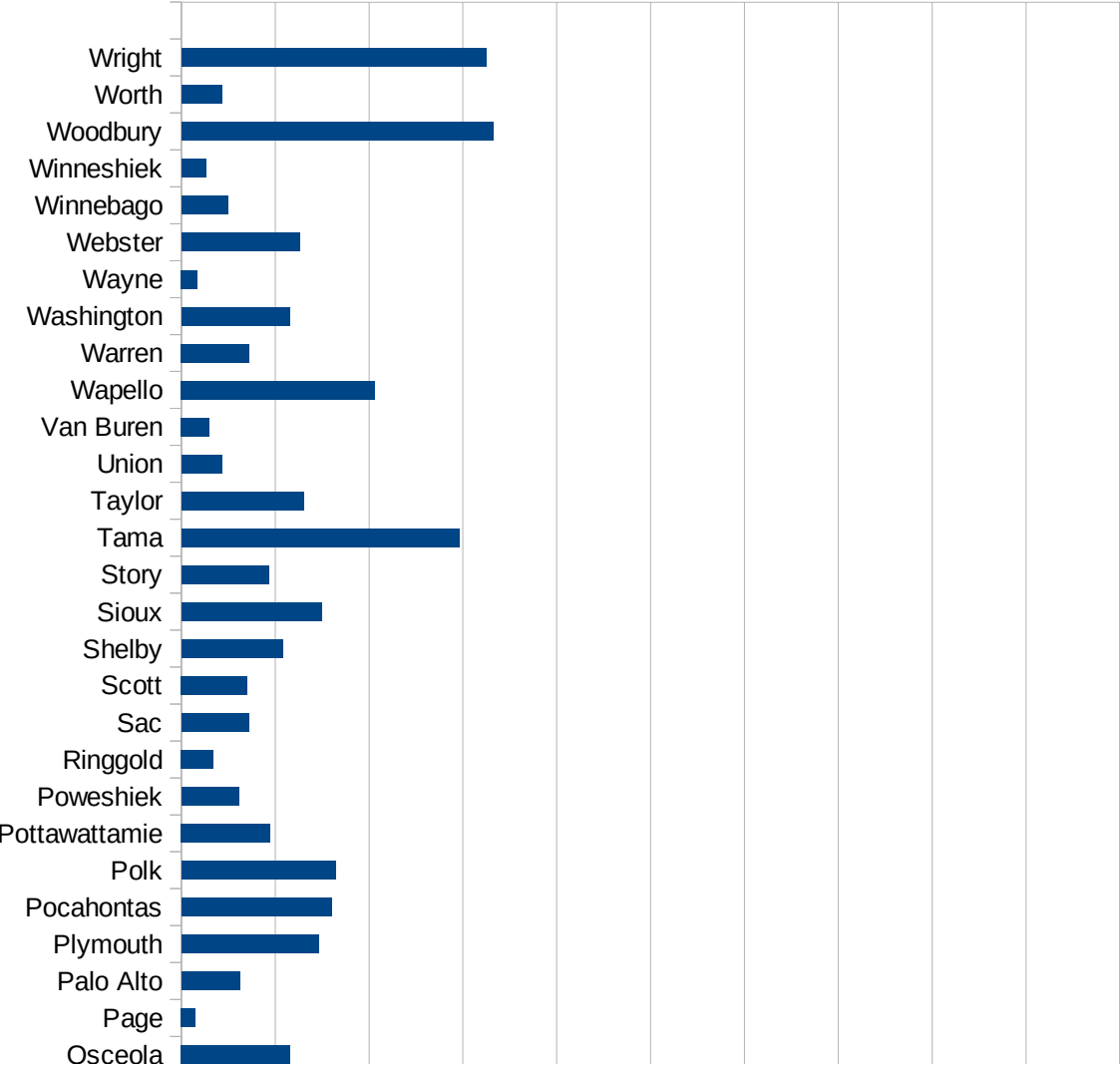
HI

29105  
29107  
29109  
29111  
29113  
29115  
29117  
29121  
29123  
29125  
29127  
29119  
29129  
29131  
29133  
29135  
29137  
29139  
29141  
29143  
29145  
29147  
29149  
29151  
29153  
29155  
29157  
29159  
29161  
29163  
29165  
29167  
29169  
29171

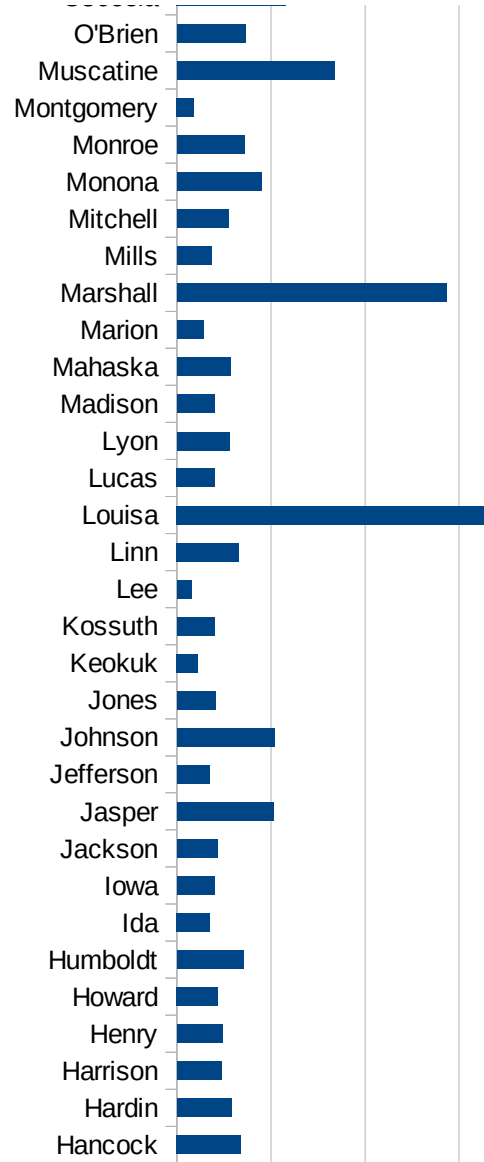
HI

29173  
29175  
29177  
29179  
29181  
29195  
29197  
29199  
29201  
29203  
29205  
29183  
29185  
29187  
29189  
29510  
29186  
29207  
29209  
29211  
29213  
29215  
  
29217  
29219  
29221  
29223  
29225  
29227  
29229

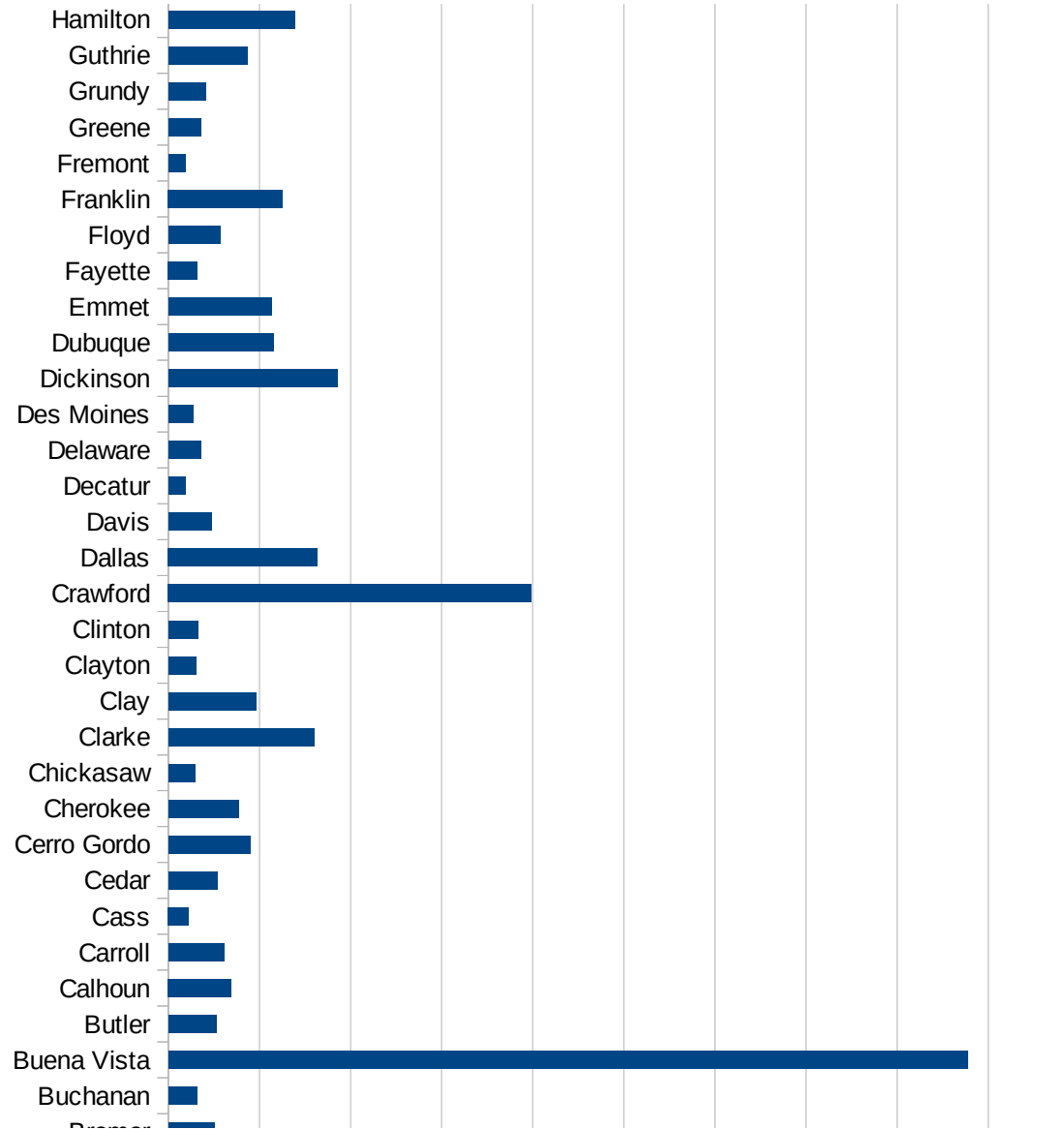
FIPS	County	PC Infection
19001	Adair	269.0075039
19003	Adams	274.3484225
19005	Allamakee	1004.916136
19007	Appanoose	241.2157273
19009	Audubon	345.0780966
19011	Benton	319.7878481
19013	Black Hawk	1985.529575
19015	Boone	671.8287406
19017	Bremer	505.07075
19019	Buchanan	316.052644
19021	Buena Vista	8775.284291
19023	Butler	529.6100144
19025	Calhoun	690.7928652
19027	Carroll	615.2624789
19029	Cass	224.2846094
19031	Cedar	542.2236538
19033	Cerro Gordo	900.4150351
19035	Cherokee	768.4833495
19037	Chickasaw	292.5442996
19039	Clarke	1602.462061
19041	Clay	960.7041031
19043	Clayton	301.8910914
19045	Clinton	326.7552345
19047	Crawford	3986.478611
19049	Dallas	1638.944334
19051	Davis	476.8770101
19053	Decatur	190.1140684
19055	Delaware	357.3730154
19057	Des Moines	275.9466503
19059	Dickinson	1853.903107
19061	Dubuque	1157.412187
19063	Emmet	1134.767103
19065	Fayette	320.4476094

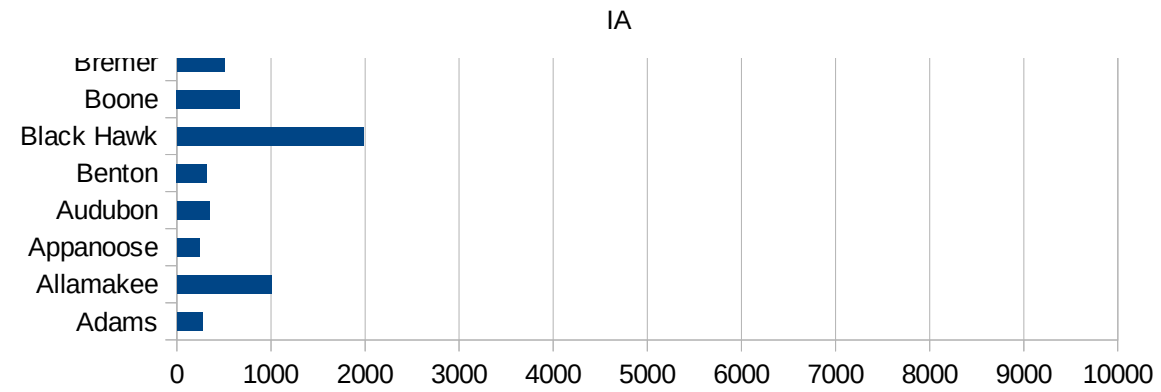


19067 Floyd	571.029757
19069 Franklin	1254.444883
19071 Fremont	185.9001859
19073 Greene	356.3077608
19075 Grundy	414.4993498
19077 Guthrie	867.5373134
19079 Hamilton	1391.118245
19081 Hancock	681.4787155
19083 Hardin	580.9817406
19085 Harrison	474.0342437
19087 Henry	488.3639807
19089 Howard	435.3978448
19091 Humboldt	712.2656332
19093 Ida	350.8259026
19095 Iowa	396.5057927
19097 Jackson	427.1305064
19099 Jasper	1022.962823
19101 Jefferson	348.1856265
19103 Johnson	1039.270131
19105 Jones	409.7570382
19107 Keokuk	224.9388753
19109 Kossuth	402.4684733
19111 Lee	158.5670239
19113 Linn	661.3282339
19115 Louisa	3294.833915
19117 Lucas	404.8582996
19119 Lyon	558.8011176
19121 Madison	400.0246169
19123 Mahaska	568.1818182
19125 Marion	281.3781543
19127 Marshall	2866.361522
19129 Mills	365.1331076
19131 Mitchell	548.7747185
19133 Monona	898.7210508



19135 Monroe	718.8703466
19137 Montgomery	179.9460162
19139 Muscatine	1677.187915
19141 O'Brien	729.7687861
19143 Osceola	1158.940397
19145 Page	150.8295626
19147 Palo Alto	627.1698958
19149 Plymouth	1466.427575
19151 Pocahontas	1602.373887
19153 Polk	1639.55961
19155 Pottawattamie	947.2592561
19157 Poweshiek	609.6582705
19159 Ringgold	342.1900161
19161 Sac	720.2387077
19163 Scott	702.896418
19165 Shelby	1079.633788
19167 Sioux	1495.316394
19169 Story	928.5969115
19171 Tama	2957.879792
19173 Taylor	1308.350832
19175 Union	428.8372846
19177 Van Buren	299.1452991
19179 Wapello	2062.207073
19181 Warren	722.7358195
19183 Washington	1151.709498
19185 Wayne	171.8481487
19187 Webster	1262.507925
19189 Winnebago	494.3905685
19191 Winneshiek	264.6163064
19193 Woodbury	3324.588693
19195 Worth	429.3573058
19197 Wright	3246.650906







FIPS

- 29001
- 29003
- 29005
- 29007
- 29009
- 29011
- 29013
- 29015
- 29017
- 29019
- 29021
- 29023
- 29025
- 29027
- 29029
- 29031
- 29033
- 29035
- 29037

IA

29039  
29041  
29043  
29045  
29047  
29049  
29051  
29053  
29055  
29057  
29059  
29061  
29063  
29065  
29067  
29069  
29071  
29073  
29075  
29077  
29079  
29081  
29083  
29085  
29087  
29089  
29091  
29093  
29095  
29097  
29099  
29101

29103

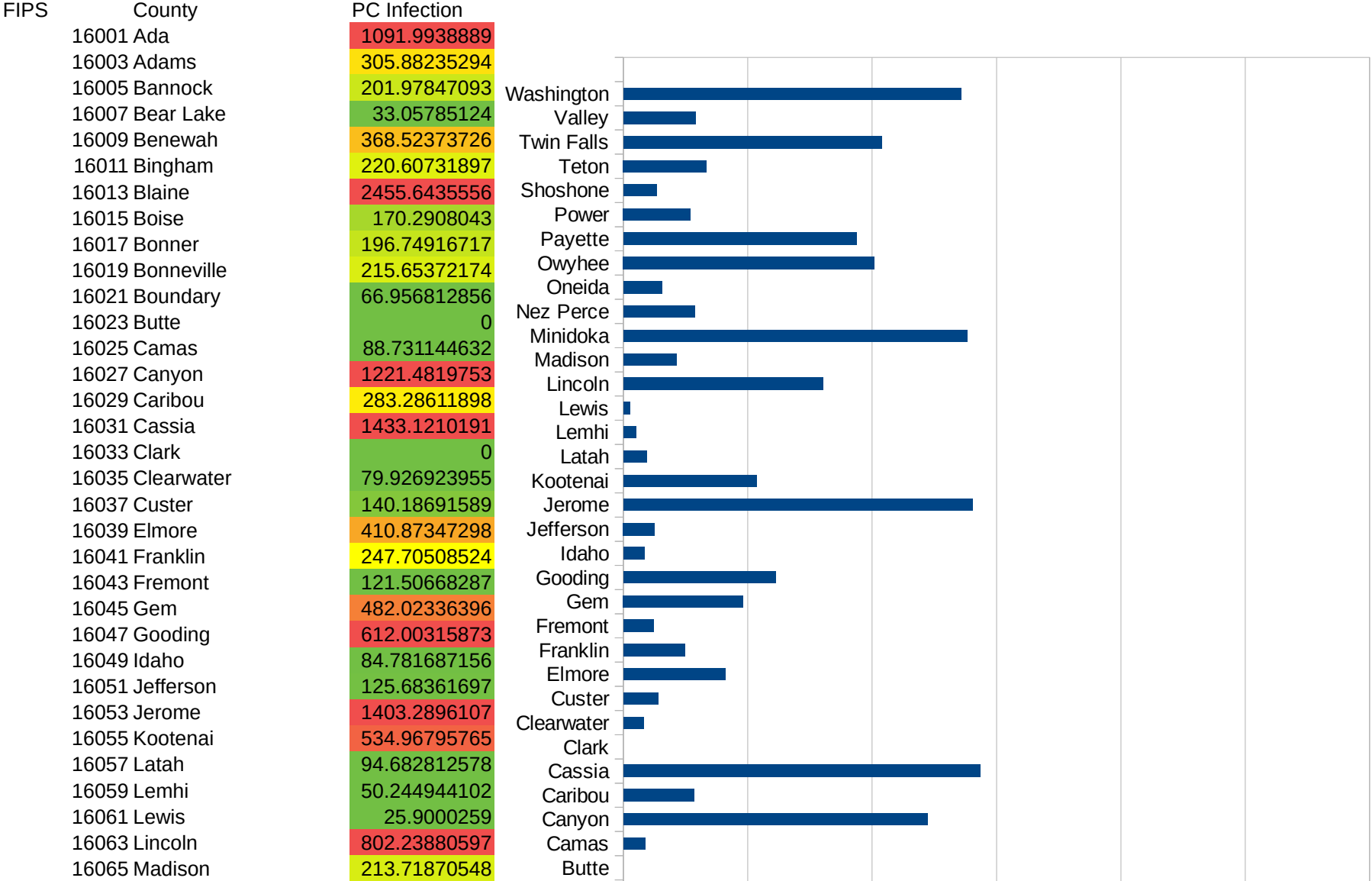
IA

29105  
29107  
29109  
29111  
29113  
29115  
29117  
29121  
29123  
29125  
29127  
29119  
29129  
29131  
29133  
29135  
29137  
29139  
29141  
29143  
29145  
29147  
29149  
29151  
29153  
29155  
29157  
29159  
29161  
29163  
29165  
29167  
29169  
29171

IA

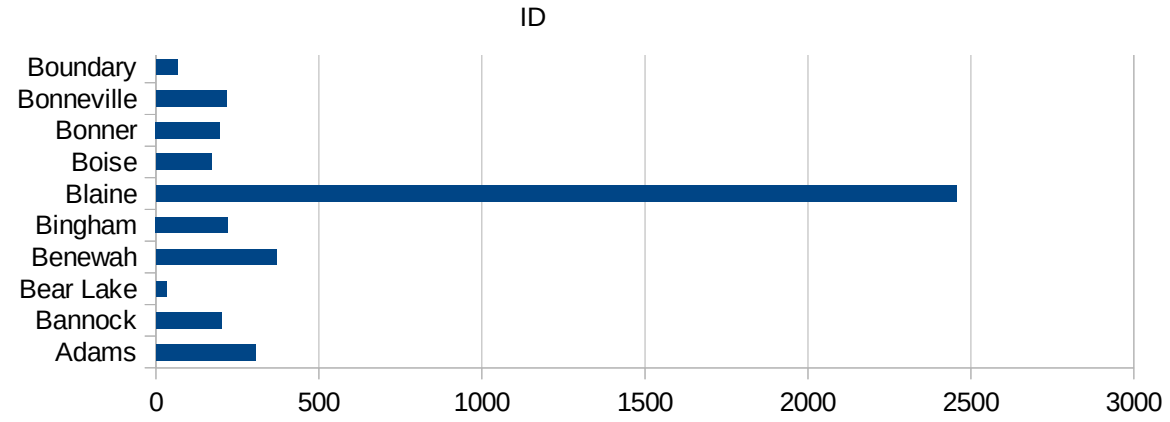
29173  
29175  
29177  
29179  
29181  
29195  
29197  
29199  
29201  
29203  
29205  
29183  
29185  
29187  
29189  
29510  
29186  
29207  
29209  
29211  
29213  
29215  
  
29217  
29219  
29221  
29223  
29225  
29227  
29229

ID



This work is licensed under the Creative Commons Attribution-NoDerivatives 4.0 International License. To view a copy of this license, visit <http://creativecommons.org/licenses/by-nd/4.0/>.

16067 Minidoka	1382.9531813
16069 Nez Perce	287.07186696
16071 Oneida	155.9714795
16073 Owyhee	1009.150774
16075 Payette	938.38902807
16077 Power	270.33985582
16079 Shoshone	132.85401688
16081 Teton	335.05154639
16083 Twin Falls	1038.5567082
16085 Valley	289.82881985
16087 Washington	1358.1340419



ID

FIPS

29001  
29003  
29005  
29007  
29009  
29011  
29013  
29015  
29017  
29019  
29021  
29023  
29025  
29027  
29029  
29031  
29033  
29035  
29037

ID

29039  
29041  
29043  
29045  
29047  
29049  
29051  
29053  
29055  
29057  
29059  
29061  
29063  
29065  
29067  
29069  
29071  
29073  
29075  
29077  
29079  
29081  
29083  
29085  
29087  
29089  
29091  
29093  
29095  
29097  
29099  
29101  
  
29103



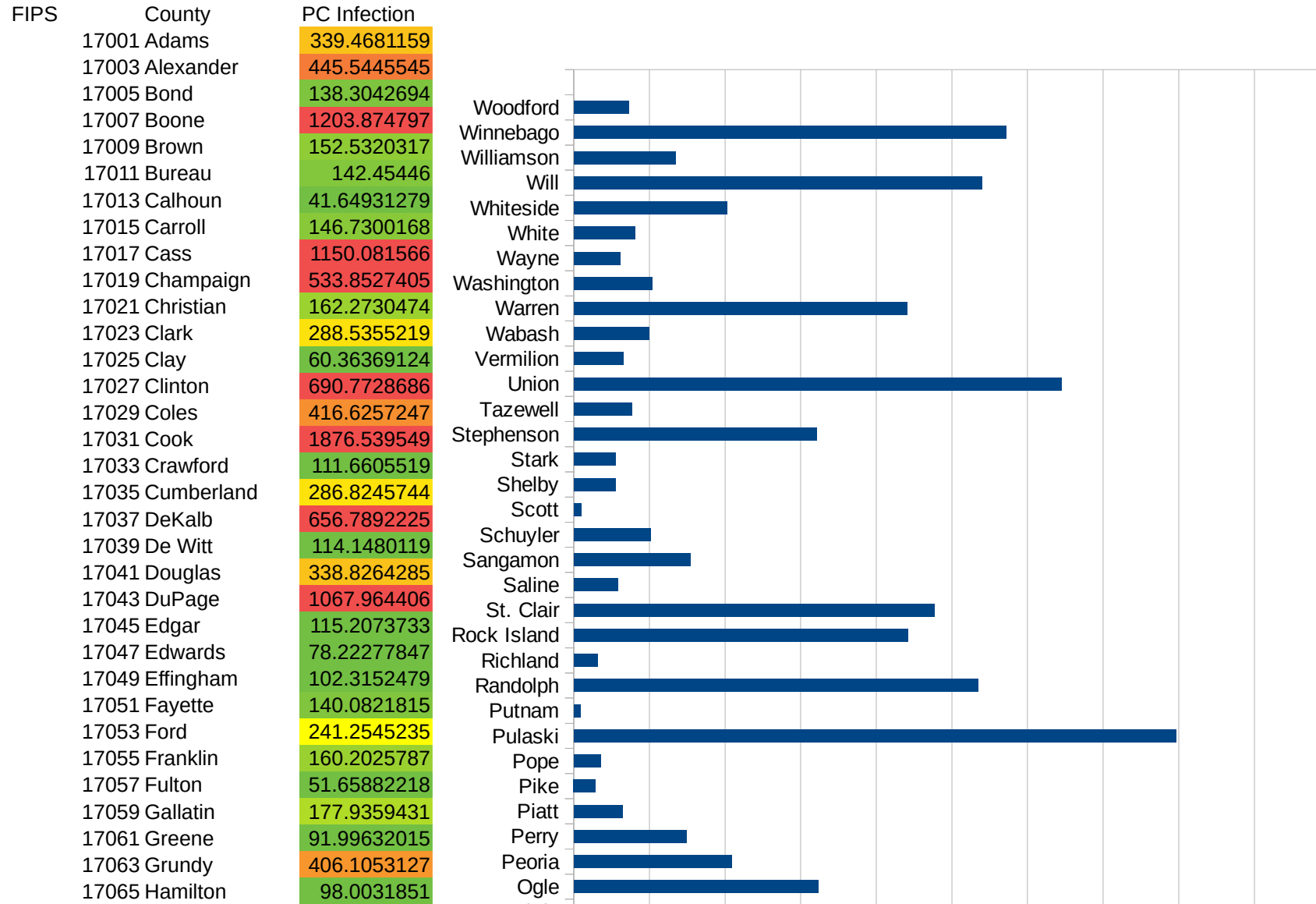
ID

29105  
29107  
29109  
29111  
29113  
29115  
29117  
29121  
29123  
29125  
29127  
29119  
29129  
29131  
29133  
29135  
29137  
29139  
29141  
29143  
29145  
29147  
29149  
29151  
29153  
29155  
29157  
29159  
29161  
29163  
29165  
29167  
29169  
29171

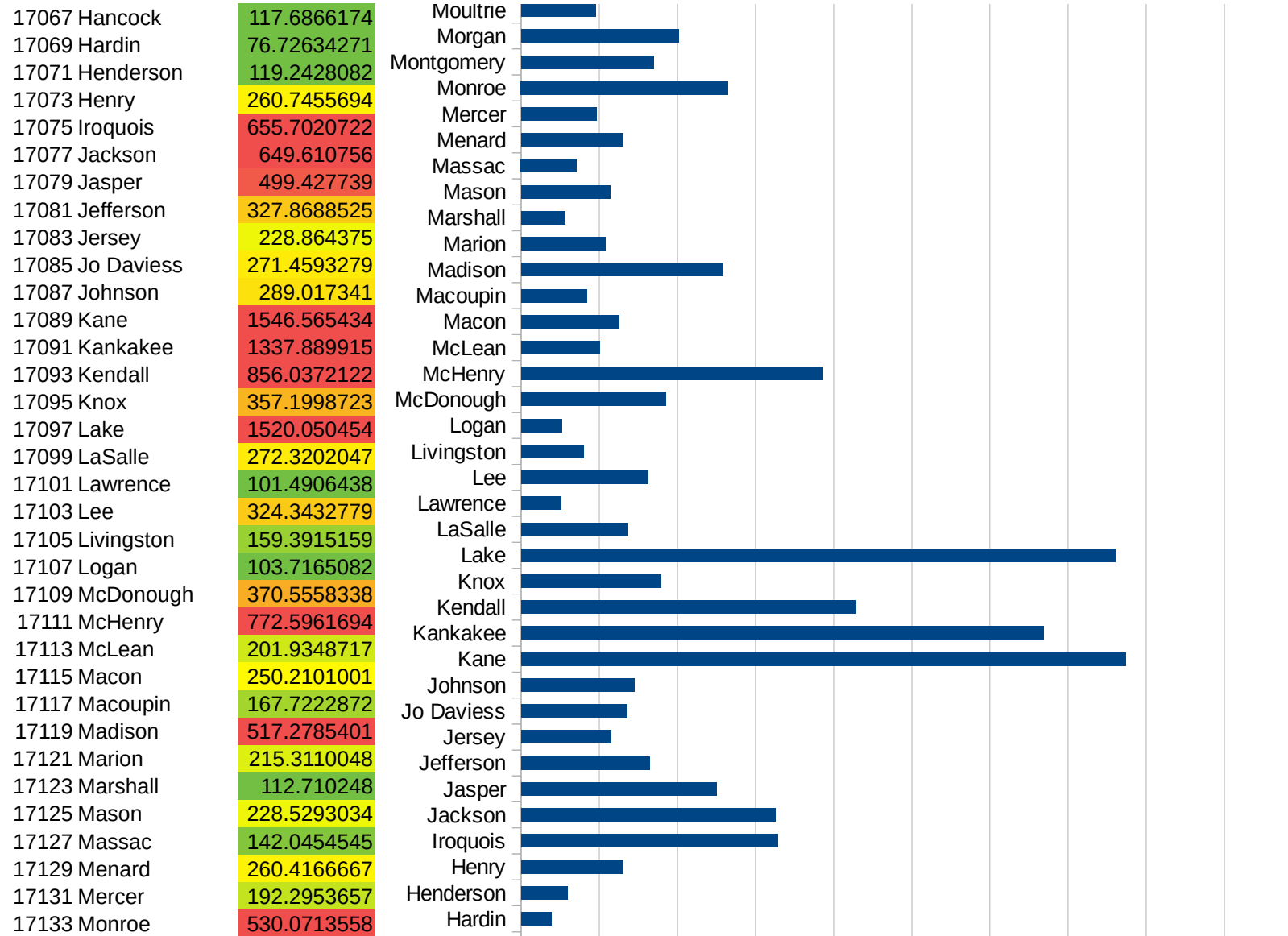
ID

29173  
29175  
29177  
29179  
29181  
29195  
29197  
29199  
29201  
29203  
29205  
29183  
29185  
29187  
29189  
29510  
29186  
29207  
29209  
29211  
29213  
29215  
  
29217  
29219  
29221  
29223  
29225  
29227  
29229

IL

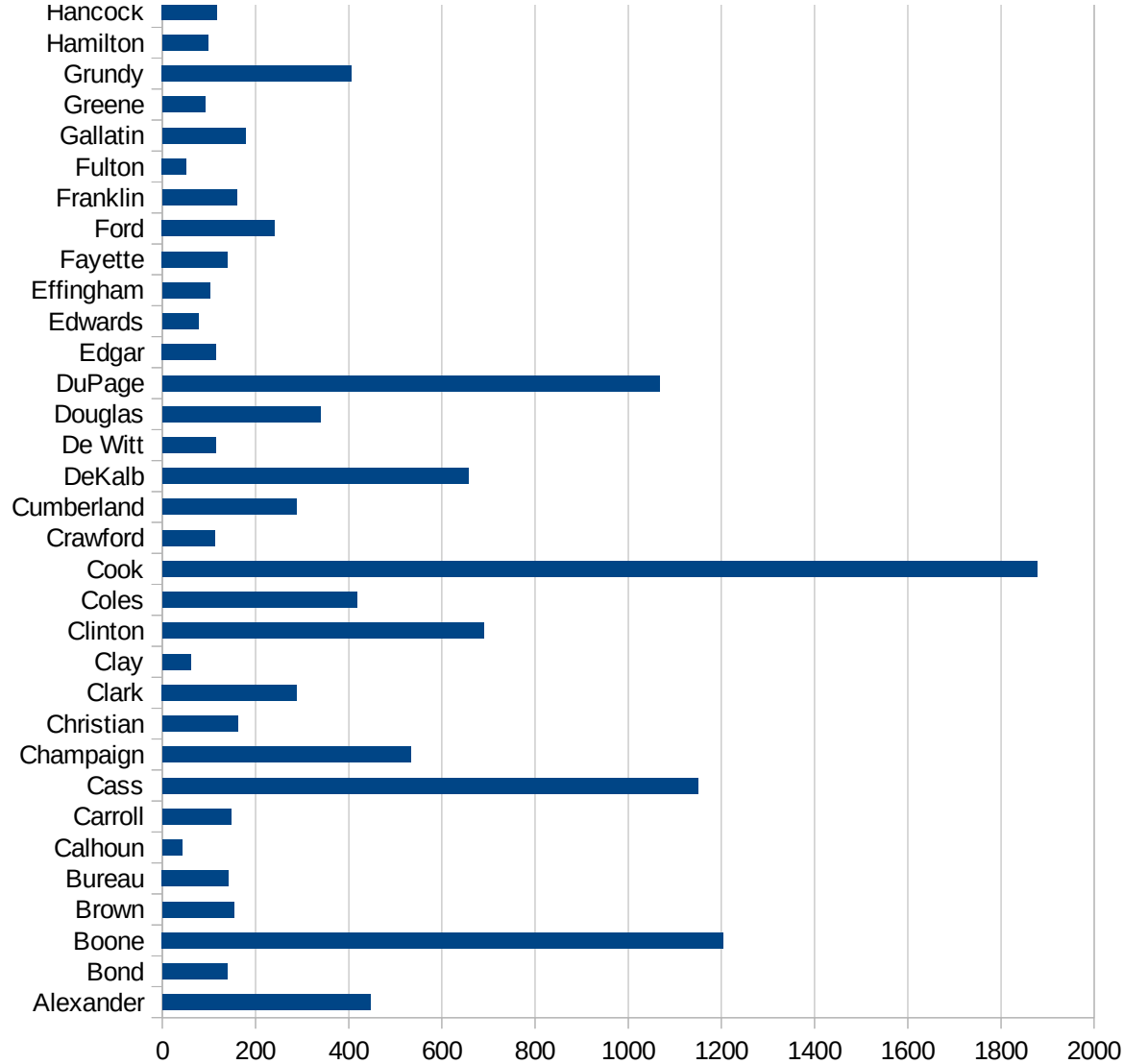


IL



IL

17135 Montgomery	339.1489808
17137 Morgan	403.2258065
17139 Moultrie	190.2561663
17141 Ogle	646.0734835
17143 Peoria	418.5559819
17145 Perry	297.5347124
17147 Piatt	128.0800195
17149 Pike	57.65165588
17151 Pope	71.22507123
17153 Pulaski	1592.531576
17155 Putnam	17.42160279
17157 Randolph	1068.336137
17159 Richland	63.43970056
17161 Rock Island	884.462318
17163 St. Clair	953.0412665
17165 Saline	117.1254078
17167 Sangamon	308.6798943
17169 Schuyler	202.6929202
17171 Scott	20.30044661
17173 Shelby	110.3905064
17175 Stark	110.5583195
17177 Stephenson	641.2977901
17179 Tazewell	154.1623844
17181 Union	1288.522059
17183 Vermilion	130.1981616
17185 Wabash	199.1514417
17187 Warren	880.695162
17189 Washington	207.2168632
17191 Wayne	122.4589762
17193 White	160.9952433
17195 Whiteside	404.4871103
17197 Will	1079.863067
17199 Williamson	269.9236459
17201 Winnebago	1144.391916



IL

17203 Woodford

145.5944674

IL

FIPS

29001  
29003  
29005  
29007  
29009  
29011  
29013  
29015  
29017  
29019  
29021  
29023  
29025  
29027  
29029  
29031  
29033  
29035  
29037

IL

29039  
29041  
29043  
29045  
29047  
29049  
29051  
29053  
29055  
29057  
29059  
29061  
29063  
29065  
29067  
29069  
29071  
29073  
29075  
29077  
29079  
29081  
29083  
29085  
29087  
29089  
29091  
29093  
29095  
29097  
29099  
29101

29103



IL

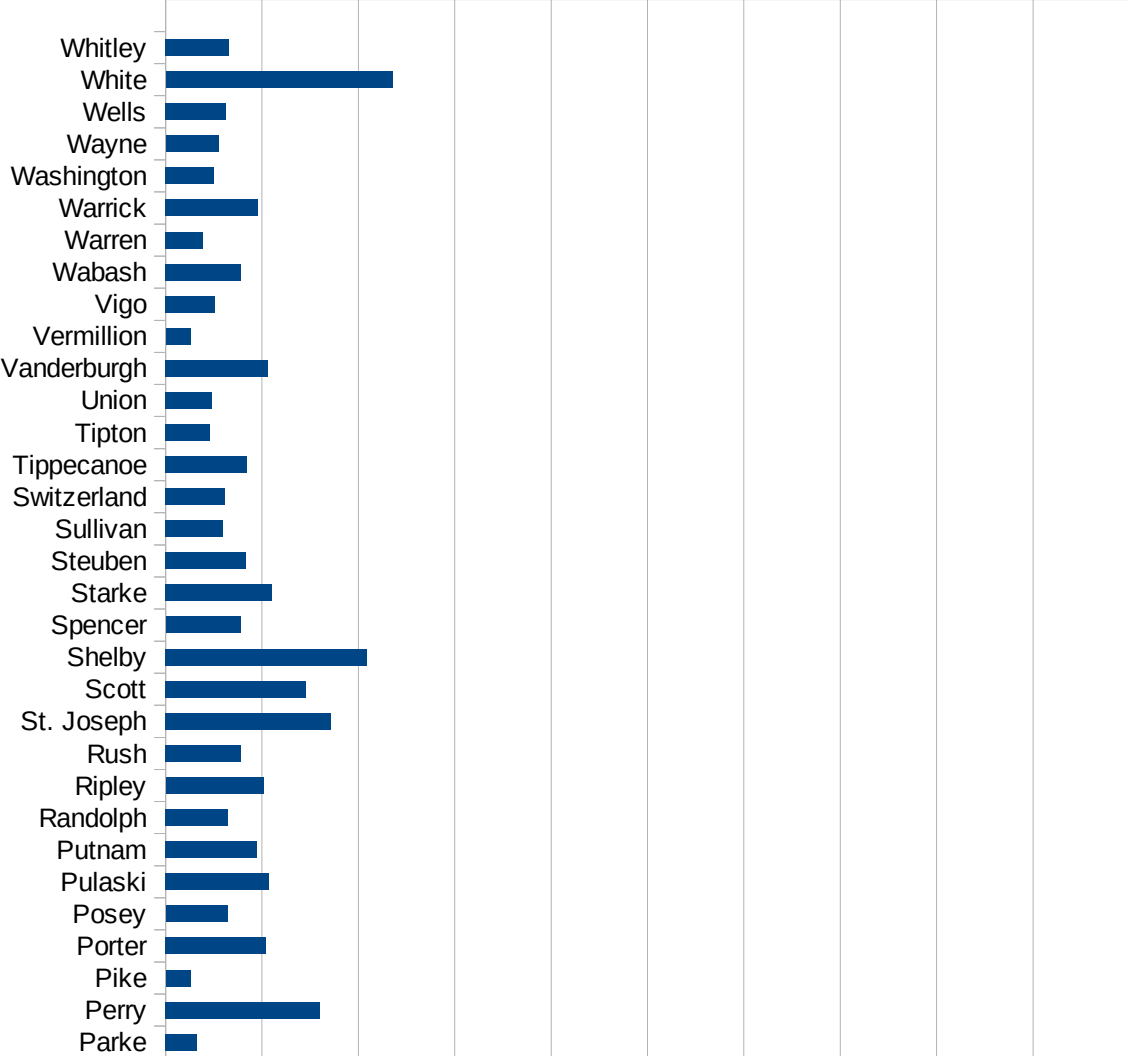
29105  
29107  
29109  
29111  
29113  
29115  
29117  
29121  
29123  
29125  
29127  
29119  
29129  
29131  
29133  
29135  
29137  
29139  
29141  
29143  
29145  
29147  
29149  
29151  
29153  
29155  
29157  
29159  
29161  
29163  
29165  
29167  
29169  
29171

IL

29173  
29175  
29177  
29179  
29181  
29195  
29197  
29199  
29201  
29203  
29205  
29183  
29185  
29187  
29189  
29510  
29186  
29207  
29209  
29211  
29213  
29215  
  
29217  
29219  
29221  
29223  
29225  
29227  
29229

IN

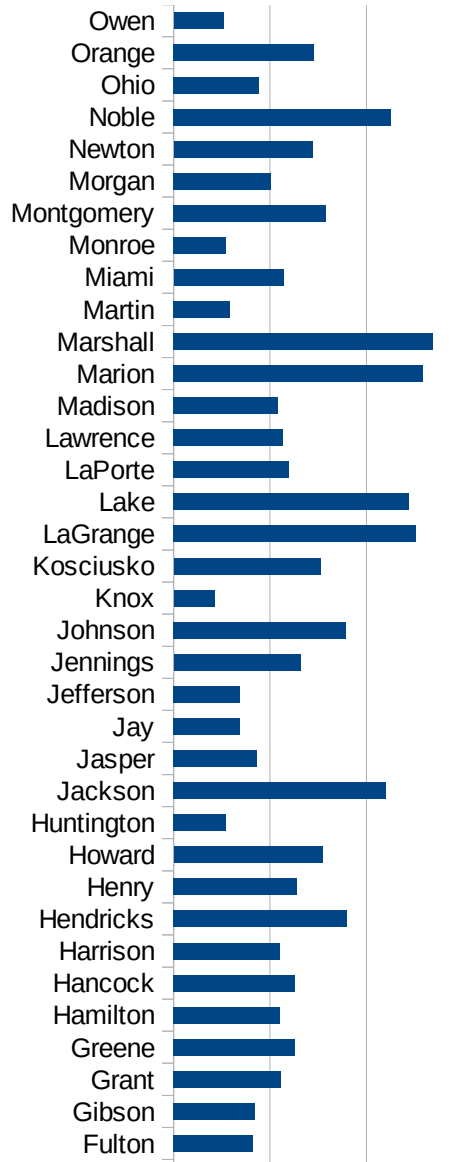
FIPS	County	PC Infection
18001	Adams	148.7260074
18003	Allen	808.5765057
18005	Bartholomew	739.5502278
18007	Benton	589.3909627
18009	Blackford	352.0536463
18011	Boone	755.2351528
18013	Brown	308.5204149
18015	Carroll	576.3402395
18017	Cass	4363.06152
18019	Clark	633.9468303
18021	Clay	263.6606802
18023	Clinton	924.0310078
18025	Crawford	340.9736693
18027	Daviess	470.6308263
18029	Dearborn	597.1594577
18031	Decatur	966.6343211
18033	DeKalb	397.9086661
18035	Delaware	428.6759837
18037	Dubois	869.2587807
18039	Elkhart	1865.148862
18041	Fayette	494.641385
18043	Floyd	568.262172
18045	Fountain	250.7491897
18047	Franklin	580.5770584
18049	Fulton	413.0997412
18051	Gibson	421.4994619
18053	Grant	556.6003397
18055	Greene	631.1316628
18057	Hamilton	554.0980229
18059	Hancock	628.6754594
18061	Harrison	550.1858736
18063	Hendricks	898.7539594
18065	Henry	640.1358994



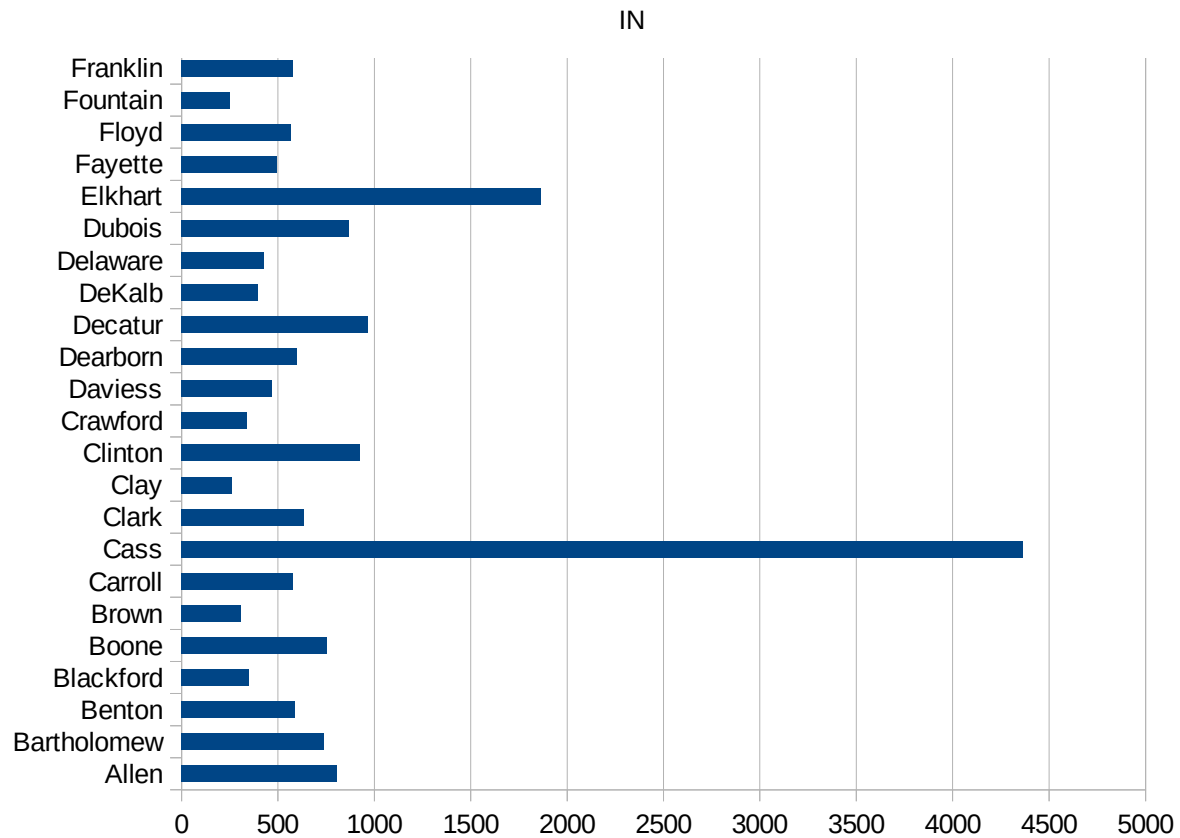
This work is licensed under the Creative Commons Attribution-NoDerivatives 4.0 International License. To view a copy of this license, visit <http://creativecommons.org/licenses/by-nd/4.0/>.

IN

18067 Howard	772.1632713
18069 Huntington	270.419426
18071 Jackson	1101.765999
18073 Jasper	431.5253221
18075 Jay	346.7539973
18077 Jefferson	344.6348733
18079 Jennings	659.1575821
18081 Johnson	892.3027684
18083 Knox	211.4107603
18085 Kosciusko	762.5025207
18087 LaGrange	1256.038647
18089 Lake	1221.896282
18091 LaPorte	598.1437545
18093 Lawrence	567.1367259
18095 Madison	539.9526384
18097 Marion	1294.792965
18099 Marshall	1347.085279
18101 Martin	293.6282666
18103 Miami	570.7537886
18105 Monroe	272.26257
18107 Montgomery	790.1736817
18109 Morgan	503.4514234
18111 Newton	720.8621797
18113 Noble	1127.661365
18115 Ohio	444.9007529
18117 Orange	728.6161424
18119 Owen	259.0549292
18121 Parke	165.416199
18123 Perry	800.9632499
18125 Pike	128.9282836
18127 Porter	522.4241424
18129 Posey	321.0649961
18131 Pulaski	537.3325848
18133 Putnam	476.4551735



18135 Randolph	325.942618
18137 Ripley	508.361673
18139 Rush	390.0858189
18141 St. Joseph	857.1818991
18143 Scott	728.7042466
18145 Shelby	1045.007064
18147 Spencer	388.6456437
18149 Starke	553.7388271
18151 Steuben	416.3534378
18153 Sullivan	299.6616723
18155 Switzerland	307.9219931
18157 Tippecanoe	421.65679
18159 Tipton	231.3590693
18161 Union	241.5802188
18163 Vanderburgh	532.1206361
18165 Vermillion	129.2073131
18167 Vigo	254.2230831
18169 Wabash	393.2225064
18171 Warren	193.6342733
18173 Warrick	479.485991
18175 Washington	250.5099667
18177 Wayne	274.5086144
18179 Wells	311.9903567
18181 White	1176.811834
18183 Whitley	328.6963667



IN

FIPS

29001  
29003  
29005  
29007  
29009  
29011  
29013  
29015  
29017  
29019  
29021  
29023  
29025  
29027  
29029  
29031  
29033  
29035  
29037

IN

29039  
29041  
29043  
29045  
29047  
29049  
29051  
29053  
29055  
29057  
29059  
29061  
29063  
29065  
29067  
29069  
29071  
29073  
29075  
29077  
29079  
29081  
29083  
29085  
29087  
29089  
29091  
29093  
29095  
29097  
29099  
29101

29103

IN

29105  
29107  
29109  
29111  
29113  
29115  
29117  
29121  
29123  
29125  
29127  
29119  
29129  
29131  
29133  
29135  
29137  
29139  
29141  
29143  
29145  
29147  
29149  
29151  
29153  
29155  
29157  
29159  
29161  
29163  
29165  
29167  
29169  
29171

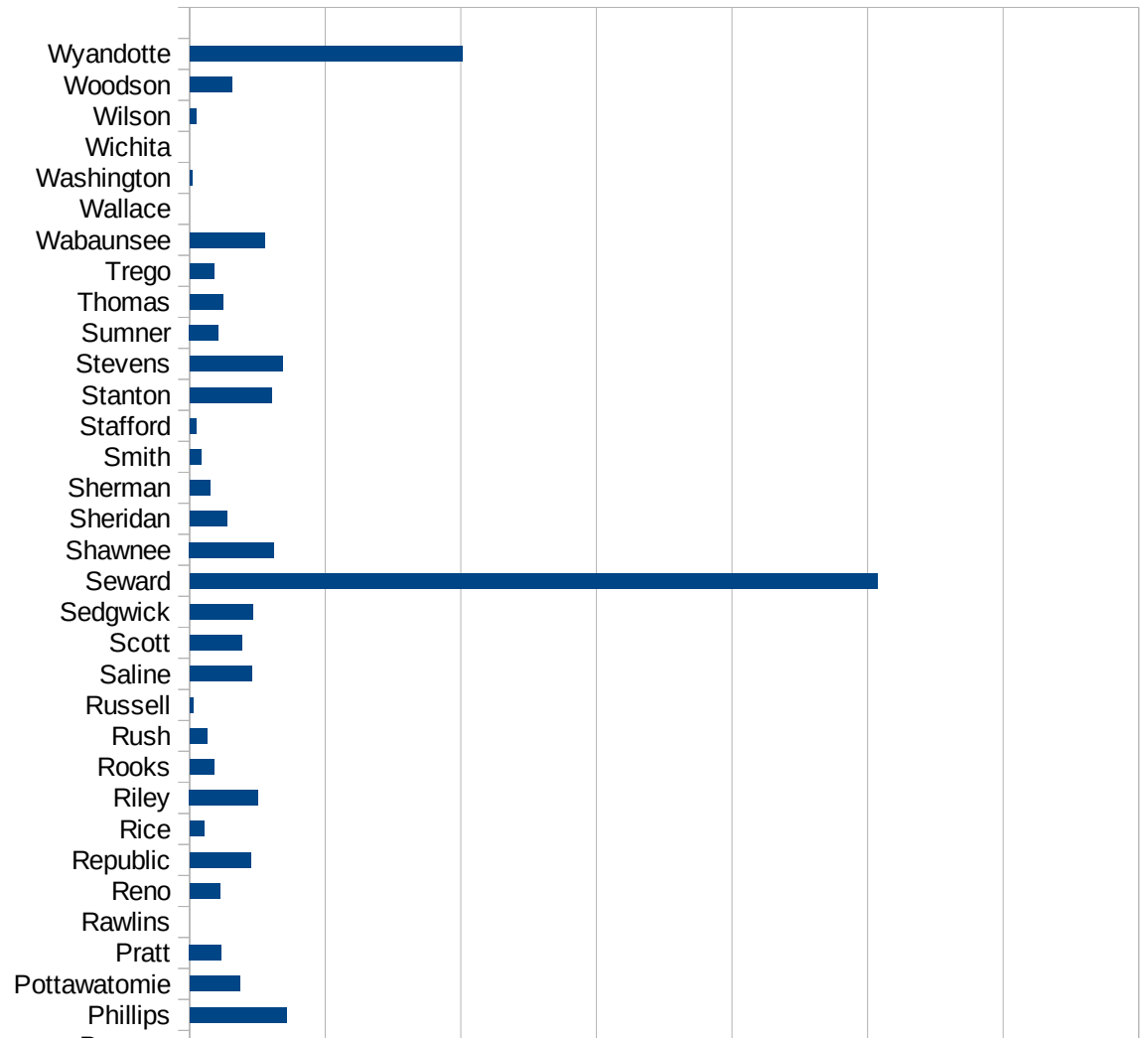


IN

29173  
29175  
29177  
29179  
29181  
29195  
29197  
29199  
29201  
29203  
29205  
29183  
29185  
29187  
29189  
29510  
29186  
29207  
29209  
29211  
29213  
29215  
  
29217  
29219  
29221  
29223  
29225  
29227  
29229

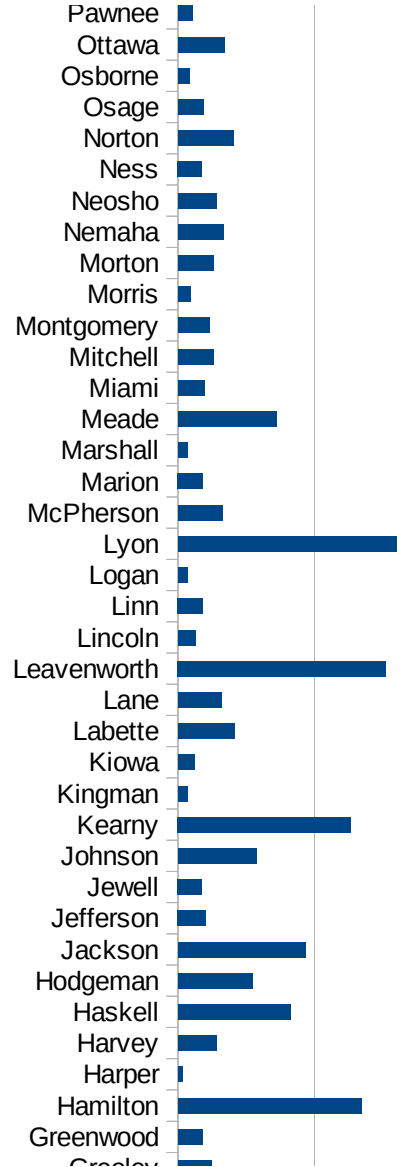
KS

FIPS	County	PC Infection
20001	Allen	80.36001286
20003	Anderson	266.5651181
20005	Atchison	277.8978571
20007	Barber	67.08407871
20009	Barton	260.4266401
20011	Bourbon	382.1742988
20013	Brown	239.6332569
20015	Butler	164.7569834
20017	Chase	228.2236592
20019	Chautauqua	151.1030523
20021	Cherokee	294.7789158
20023	Cheyenne	75.18796992
20025	Clark	1695.760599
20027	Clay	175.0656496
20029	Cloud	297.8577157
20031	Coffey	716.6282036
20033	Comanche	171.624714
20035	Cowley	272.5878812
20037	Crawford	825.2389861
20039	Decatur	104.4932079
20041	Dickinson	144.2538868
20043	Doniphan	338.4535277
20045	Douglas	402.6812477
20047	Edwards	280.8002808
20049	Elk	39.87240829
20051	Ellis	226.4019505
20053	Ellsworth	225.9522272
20055	Finney	4424.89962
20057	Ford	5833.923513
20059	Franklin	397.9556006
20061	Geary	269.9883414
20063	Gove	76.56967841
20065	Graham	321.0272873

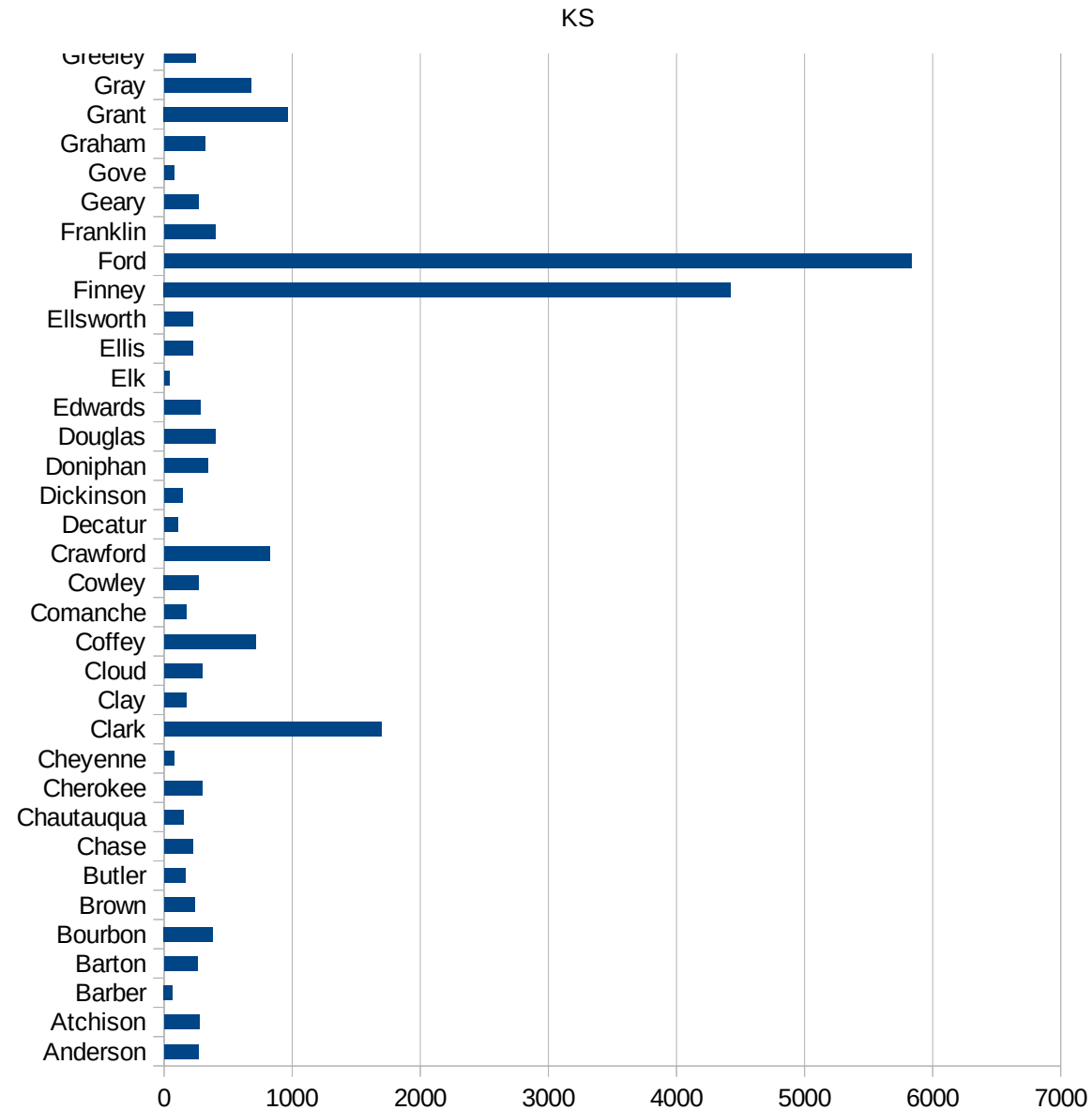


KS

20067 Grant	967.82988
20069 Gray	679.5955578
20071 Greeley	244.4987775
20073 Greenwood	181.6680429
20075 Hamilton	1342.539317
20077 Harper	36.32401017
20079 Harvey	286.4659456
20081 Haskell	825.6192144
20083 Hodgeman	550.0550055
20085 Jackson	933.7349398
20087 Jefferson	205.5335968
20089 Jewell	175.9943682
20091 Johnson	572.6669512
20093 Kearny	1268.069997
20095 Kingman	68.3994528
20097 Kiowa	119.2368839
20099 Labette	415.748347
20101 Lane	320.5128205
20103 Leavenworth	1524.240338
20105 Lincoln	132.3188885
20107 Linn	184.6153846
20109 Logan	70.32348805
20111 Lyon	1604.502185
20113 McPherson	329.3969233
20115 Marion	184.1004184
20117 Marshall	72.00164575
20119 Meade	723.5890014
20121 Miami	198.9311164
20123 Mitchell	260.1626016
20125 Montgomery	233.4993773
20127 Morris	90.56330375
20129 Morton	262.4671916
20131 Nemaha	334.8104382
20133 Neosho	282.113974



20135 Ness	176.056338
20137 Norton	405.1565378
20139 Osage	188.1939652
20141 Osborne	86.33093525
20143 Ottawa	344.7087211
20145 Pawnee	106.6747943
20147 Phillips	714.6887342
20149 Pottawatomie	370.7212588
20151 Pratt	234.5915974
20153 Rawlins	0
20155 Reno	227.7758173
20157 Republic	450.2572899
20159 Rice	104.9207848
20161 Riley	507.4420309
20163 Rooks	179.5332136
20165 Rush	129.3242806
20167 Russell	28.95613146
20169 Saline	459.5503759
20171 Scott	387.9926486
20173 Sedgwick	464.5575313
20175 Seward	5073.461892
20177 Shawnee	624.7922524
20179 Sheridan	276.3521516
20181 Sherman	152.5682319
20183 Smith	83.26394671
20185 Stafford	47.86979416
20187 Stanton	603.9255159
20189 Stevens	683.5761828
20191 Sumner	213.0805357
20193 Thomas	246.401245
20195 Trego	179.018976
20197 Wabaunsee	550.8044644
20199 Wallace	0
20201 Washington	18.4501845



KS

20203 Wichita	0
20205 Wilson	46.1627236
20207 Woodson	314.1690229
20209 Wyandotte	2006.968135

KS

FIPS

29001  
29003  
29005  
29007  
29009  
29011  
29013  
29015  
29017  
29019  
29021  
29023  
29025  
29027  
29029  
29031  
29033  
29035  
29037

KS

29039  
29041  
29043  
29045  
29047  
29049  
29051  
29053  
29055  
29057  
29059  
29061  
29063  
29065  
29067  
29069  
29071  
29073  
29075  
29077  
29079  
29081  
29083  
29085  
29087  
29089  
29091  
29093  
29095  
29097  
29099  
29101

29103

KS

29105  
29107  
29109  
29111  
29113  
29115  
29117  
29121  
29123  
29125  
29127  
29119  
29129  
29131  
29133  
29135  
29137  
29139  
29141  
29143  
29145  
29147  
29149  
29151  
29153  
29155  
29157  
29159  
29161  
29163  
29165  
29167  
29169  
29171

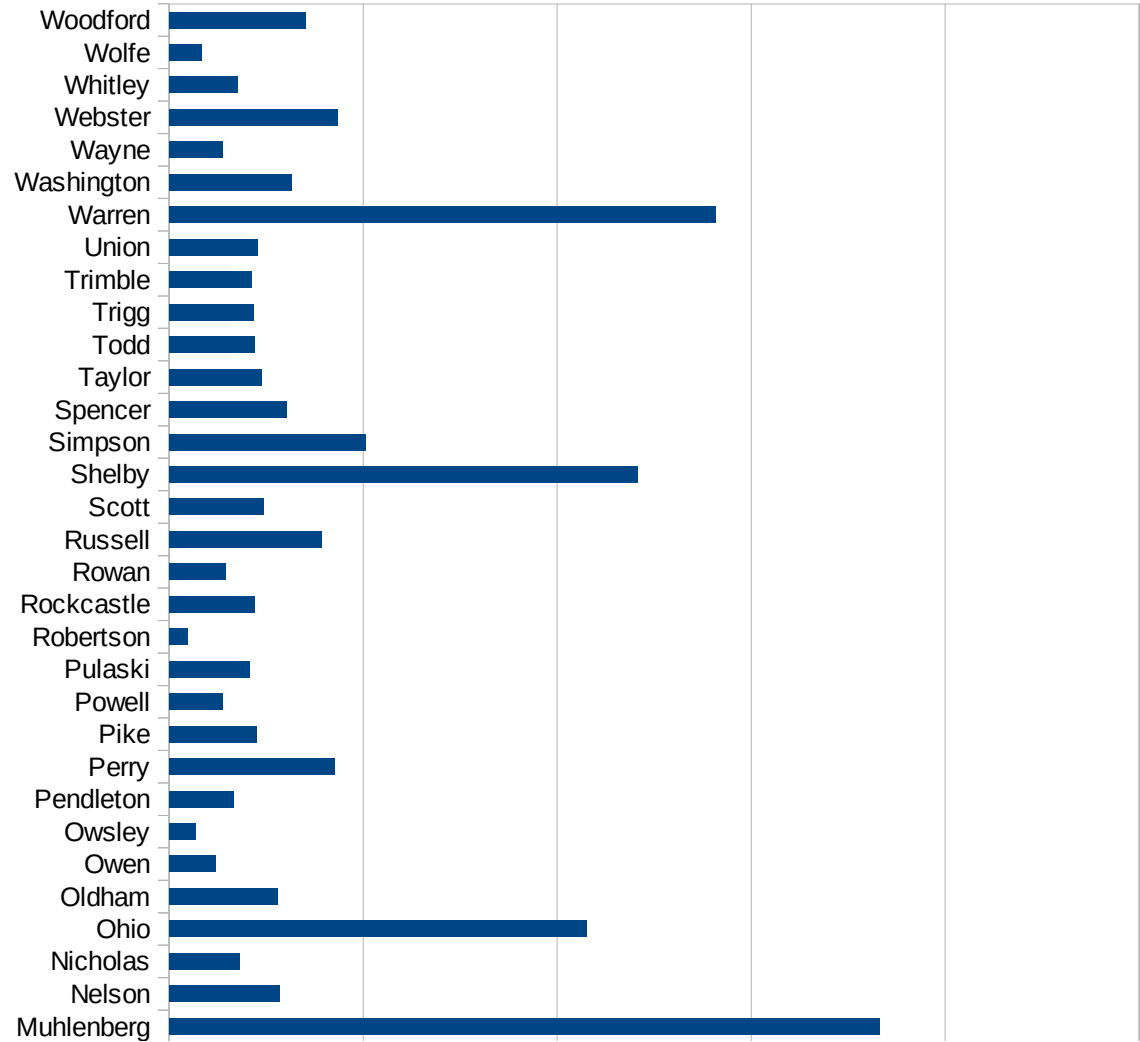


KS

29173  
29175  
29177  
29179  
29181  
29195  
29197  
29199  
29201  
29203  
29205  
29183  
29185  
29187  
29189  
29510  
29186  
29207  
29209  
29211  
29213  
29215  
  
29217  
29219  
29221  
29223  
29225  
29227  
29229

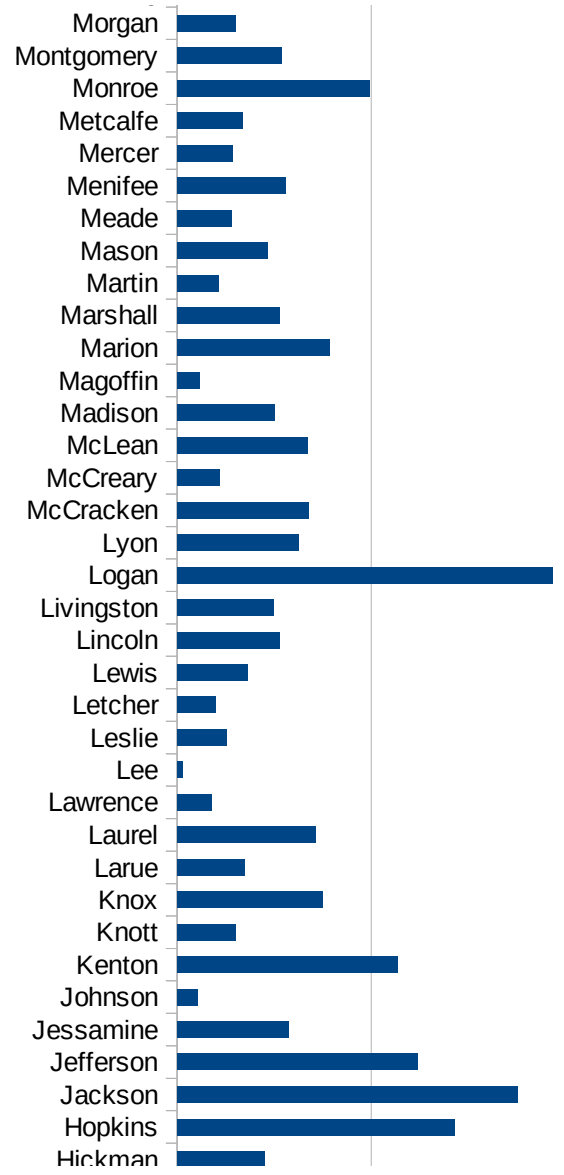
KY

FIPS	County	PC Infection
21001	Adair	817.0699974
21003	Allen	927.9424297
21005	Anderson	150.0242686
21007	Ballard	275.7237749
21009	Barren	325.9688519
21011	Bath	185.7385125
21013	Bell	496.8196018
21015	Boone	596.8084055
21017	Bourbon	242.7665478
21019	Boyd	224.3861135
21021	Boyle	172.7574751
21023	Bracken	254.8853016
21025	Breathitt	125.7268584
21027	Breckinridge	161.8599176
21029	Bullitt	229.4341857
21031	Butler	2106.169746
21033	Caldwell	298.8596146
21035	Calloway	309.1861505
21037	Campbell	376.803504
21039	Carlisle	272.479564
21041	Carroll	903.418087
21043	Carter	207.3766849
21045	Casey	497.2306143
21047	Christian	446.4846312
21049	Clark	328.2849182
21051	Clay	487.4409351
21053	Clinton	68.58710562
21055	Crittenden	157.0386988
21057	Cumberland	120.1381589
21059	Daviess	533.1144168
21061	Edmonson	668.0788659
21063	Elliott	66.59563133
21065	Estill	49.30271869



KY

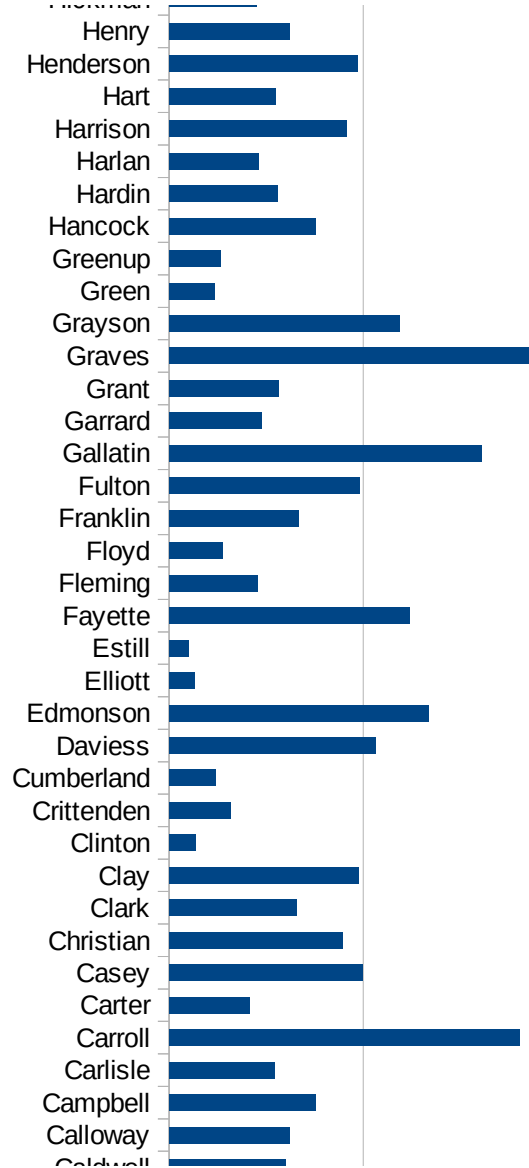
21067 Fayette	620.1741924
21069 Fleming	228.6585366
21071 Floyd	136.6996792
21073 Franklin	332.5789629
21075 Fulton	490.1960784
21077 Gallatin	803.8949275
21079 Garrard	239.1799544
21081 Grant	282.6320608
21083 Graves	935.230592
21085 Grayson	592.6826488
21087 Green	117.6577066
21089 Greenup	133.265283
21091 Hancock	376.7983558
21093 Hardin	278.1905832
21095 Harlan	230.9818622
21097 Harrison	457.9827458
21099 Hart	275.0449593
21101 Henderson	484.7447961
21103 Henry	310.4433131
21105 Hickman	226.193169
21107 Hopkins	714.4759031
21109 Jackson	877.8455587
21111 Jefferson	620.1031256
21113 Jessamine	287.462908
21115 Johnson	53.60493165
21117 Kenton	568.5000391
21119 Knott	152.0560624
21121 Knox	373.7541528
21123 Larue	174.7396379
21125 Laurel	357.6785508
21127 Lawrence	89.91073149
21129 Lee	14.21868335
21131 Leslie	128.1672089
21133 Letcher	100.4612083



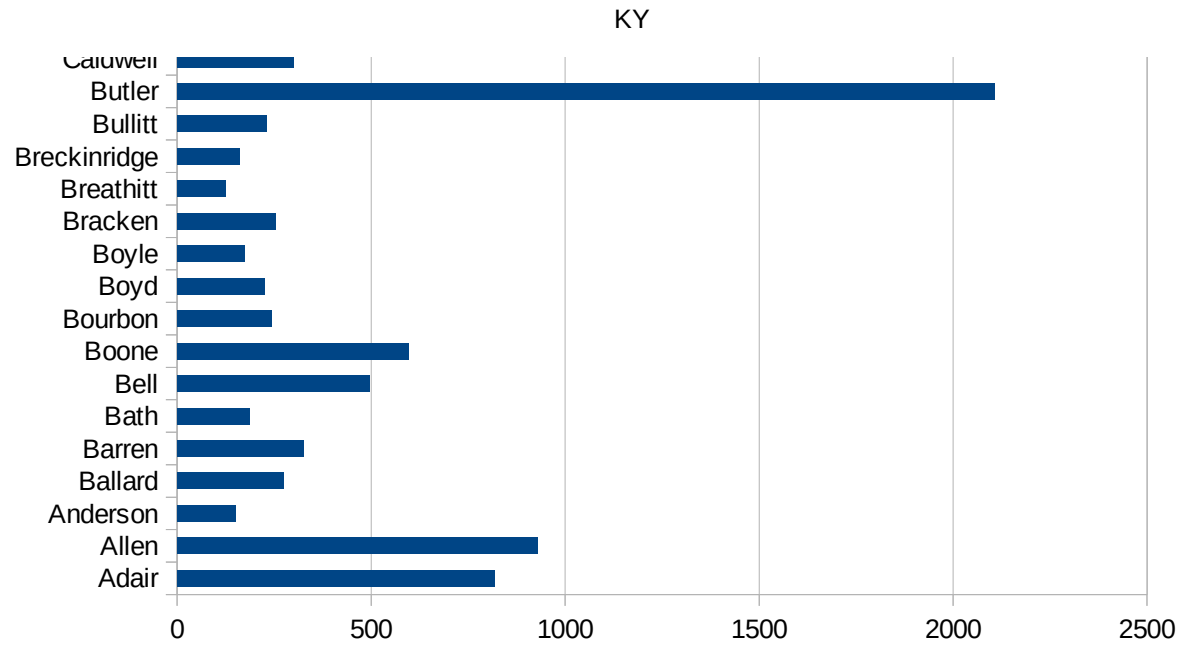
This work is licensed under the Creative Commons Attribution-NoDerivatives 4.0 International License. To view a copy of this license, visit <http://creativecommons.org/licenses/by-nd/4.0/>.

KY

21135 Lewis	181.0364336
21137 Lincoln	263.7558838
21139 Livingston	248.8638823
21141 Logan	967.0606543
21143 Lyon	312.1488326
21145 McCracken	339.7300523
21147 McCreary	109.1452206
21149 McLean	335.0626891
21151 Madison	251.1692361
21153 Magoffin	56.62514156
21155 Marion	391.6718202
21157 Marshall	262.8963483
21159 Martin	105.9789808
21161 Mason	233.2361516
21163 Meade	139.3000174
21165 Menifee	279.0265075
21167 Mercer	142.3716359
21169 Metcalfe	169.4915254
21171 Monroe	494.4952416
21173 Montgomery	269.4748786
21175 Morgan	149.8688647
21177 Muhlenberg	1832.715929
21179 Nelson	283.5270768
21181 Nicholas	181.4122244
21183 Ohio	1075.268817
21185 Oldham	279.8254852
21187 Owen	119.4852941
21189 Owsley	67.08407871
21191 Pendleton	165.1868676
21193 Perry	425.4177526
21195 Pike	224.3073867
21197 Powell	136.6339817
21199 Pulaski	207.3565139
21201 Robertson	46.83840749



21203 Rockcastle	220.8955224
21205 Rowan	146.4426636
21207 Russell	392.7950171
21209 Scott	244.5075048
21211 Shelby	1207.799167
21213 Simpson	507.3128609
21215 Spencer	303.2882835
21217 Taylor	238.7568985
21219 Todd	219.3160588
21221 Trigg	218.5344533
21223 Trimble	211.3916618
21225 Union	227.5077559
21227 Warren	1409.373476
21229 Washington	314.4654088
21231 Wayne	136.7989056
21233 Webster	434.749447
21235 Whitley	176.5906959
21237 Wolfe	83.60039014
21239 Woodford	350.5069159



KY

FIPS

29001  
29003  
29005  
29007  
29009  
29011  
29013  
29015  
29017  
29019  
29021  
29023  
29025  
29027  
29029  
29031  
29033  
29035  
29037

KY

29039  
29041  
29043  
29045  
29047  
29049  
29051  
29053  
29055  
29057  
29059  
29061  
29063  
29065  
29067  
29069  
29071  
29073  
29075  
29077  
29079  
29081  
29083  
29085  
29087  
29089  
29091  
29093  
29095  
29097  
29099  
29101

29103

KY

29105  
29107  
29109  
29111  
29113  
29115  
29117  
29121  
29123  
29125  
29127  
29119  
29129  
29131  
29133  
29135  
29137  
29139  
29141  
29143  
29145  
29147  
29149  
29151  
29153  
29155  
29157  
29159  
29161  
29163  
29165  
29167  
29169  
29171

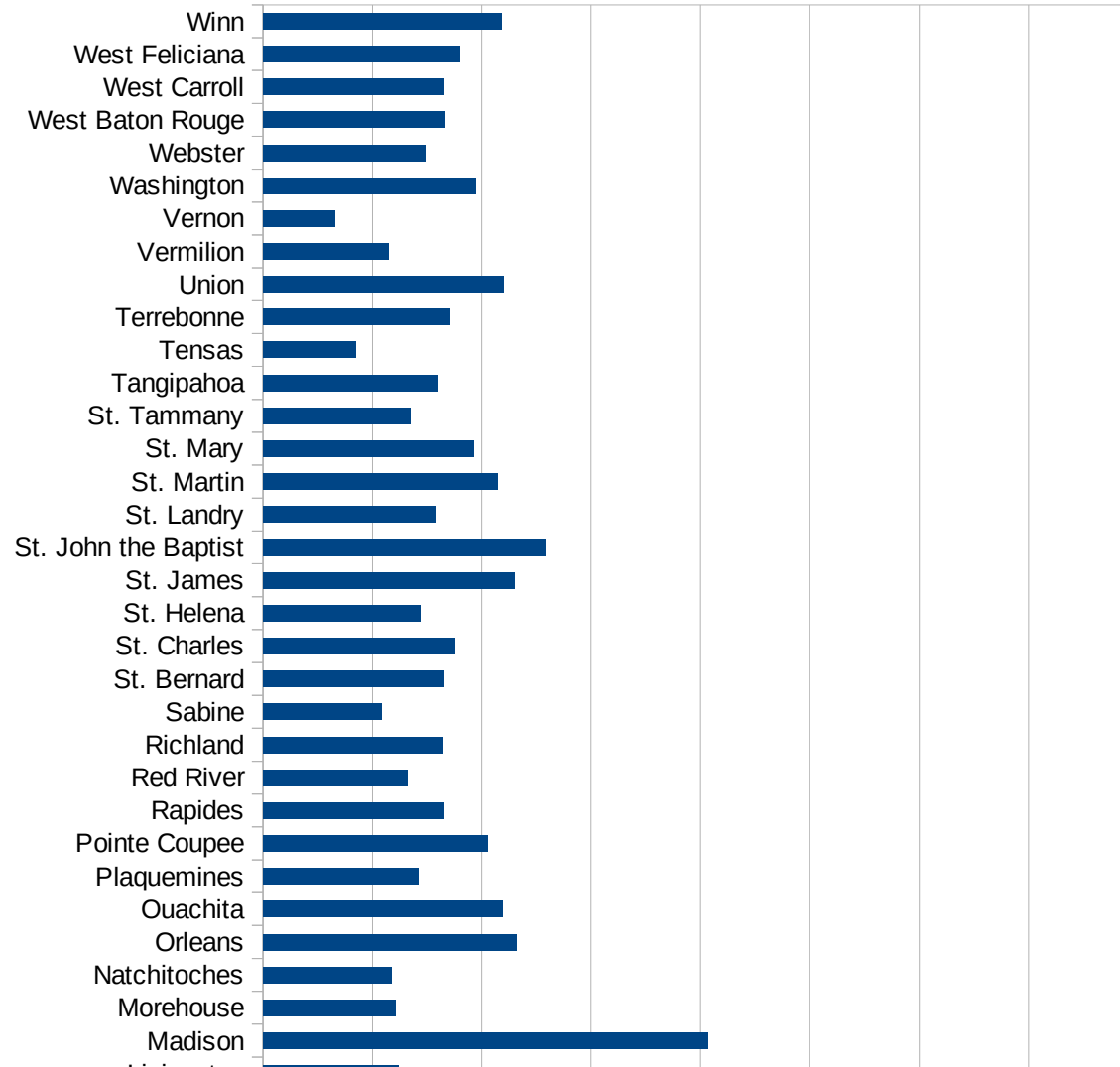


KY

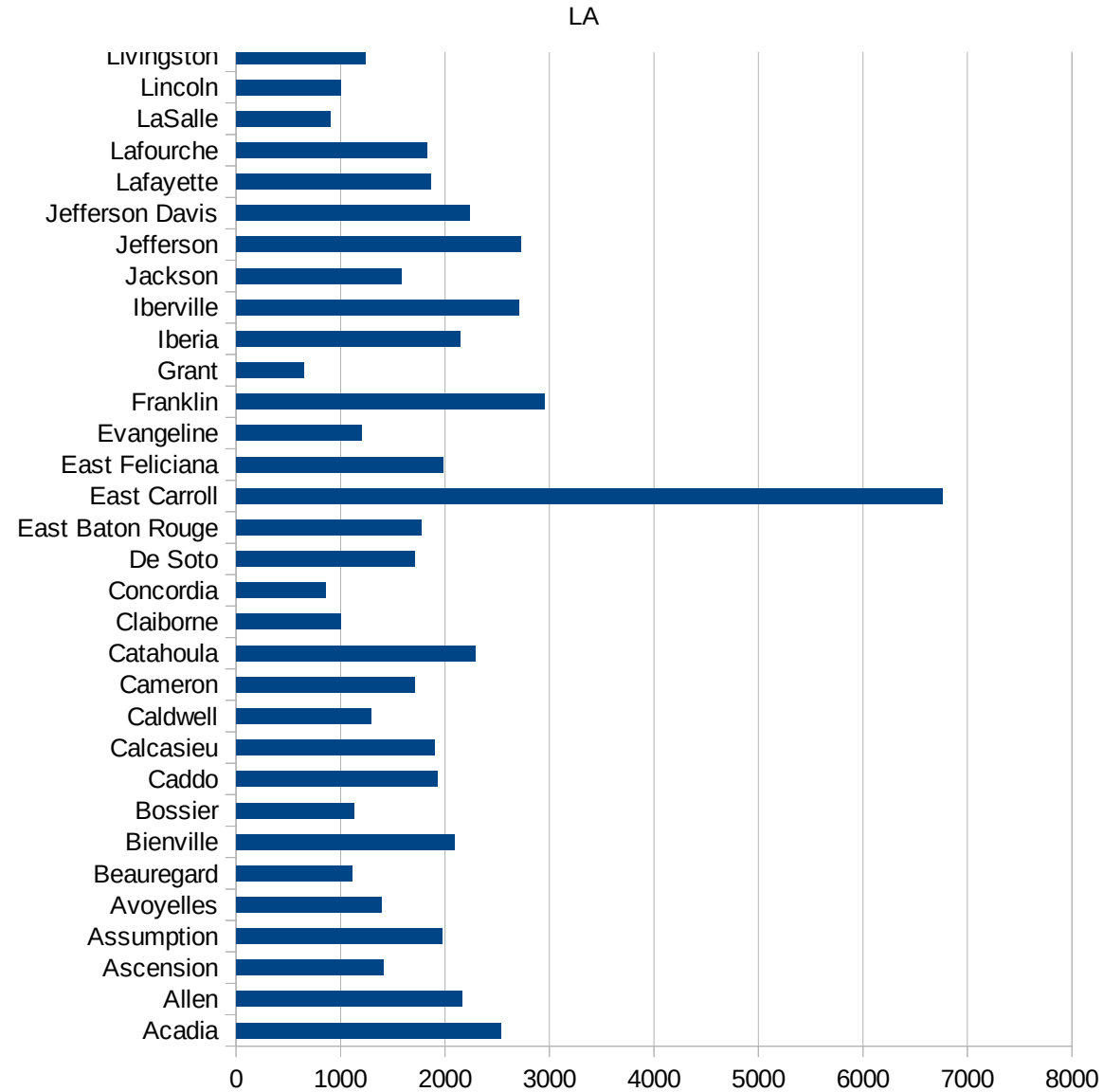
29173  
29175  
29177  
29179  
29181  
29195  
29197  
29199  
29201  
29203  
29205  
29183  
29185  
29187  
29189  
29510  
29186  
29207  
29209  
29211  
29213  
29215  
  
29217  
29219  
29221  
29223  
29225  
29227  
29229

LA

FIPS	County	PC Infection
22001	Acadia	2530.95353
22003	Allen	2163.639914
22005	Ascension	1407.693789
22007	Assumption	1968.609865
22009	Avoyelles	1396.371905
22011	Beauregard	1111.319894
22013	Bienville	2088.969041
22015	Bossier	1125.918937
22017	Caddo	1926.955978
22019	Calcasieu	1902.398677
22021	Caldwell	1295.180723
22023	Cameron	1707.807118
22025	Catahoula	2289.758535
22027	Claiborne	997.2403412
22029	Concordia	853.2597588
22031	De Soto	1705.788016
22033	East Baton Rouge	1775.68737
22035	East Carroll	6764.246128
22037	East Feliciana	1983.941984
22039	Evangeline	1205.035433
22041	Franklin	2951.974598
22043	Grant	644.9604128
22045	Iberia	2148.26405
22047	Iberville	2710.797347
22049	Jackson	1584.706326
22051	Jefferson	2726.868502
22053	Jefferson Davis	2232.284213
22055	Lafayette	1861.752519
22057	Lafourche	1829.485807
22059	LaSalle	905.0077093
22061	Lincoln	1002.203577
22063	Livingston	1233.099515
22065	Madison	4067.735866



22067 Morehouse	1212.693913
22069 Natchitoches	1174.37078
22071 Orleans	2315.053989
22073 Ouachita	2193.235151
22075 Plaquemines	1418.197352
22077 Pointe Coupee	2051.048314
22079 Rapides	1653.620502
22081 Red River	1321.22213
22083 Richland	1644.215531
22085 Sabine	1086.051931
22087 St. Bernard	1656.642623
22089 St. Charles	1756.84109
22091 St. Helena	1432.469304
22093 St. James	2295.954746
22095 St. John the Baptist	2581.974805
22097 St. Landry	1580.397274
22099 St. Martin	2142.81718
22101 St. Mary	1926.708723
22103 St. Tammany	1345.932564
22105 Tangipahoa	1601.1721
22107 Tensas	851.6360377
22109 Terrebonne	1712.288666
22111 Union	2198.835647
22113 Vermilion	1151.596189
22115 Vernon	659.025788
22117 Washington	1940.663776
22119 Webster	1484.612609
22121 West Baton Rouge	1661.179854
22123 West Carroll	1657.25733
22125 West Feliciana	1798.188875
22127 Winn	2179.142493



LA

FIPS

29001  
29003  
29005  
29007  
29009  
29011  
29013  
29015  
29017  
29019  
29021  
29023  
29025  
29027  
29029  
29031  
29033  
29035  
29037

LA

29039  
29041  
29043  
29045  
29047  
29049  
29051  
29053  
29055  
29057  
29059  
29061  
29063  
29065  
29067  
29069  
29071  
29073  
29075  
29077  
29079  
29081  
29083  
29085  
29087  
29089  
29091  
29093  
29095  
29097  
29099  
29101

29103

LA

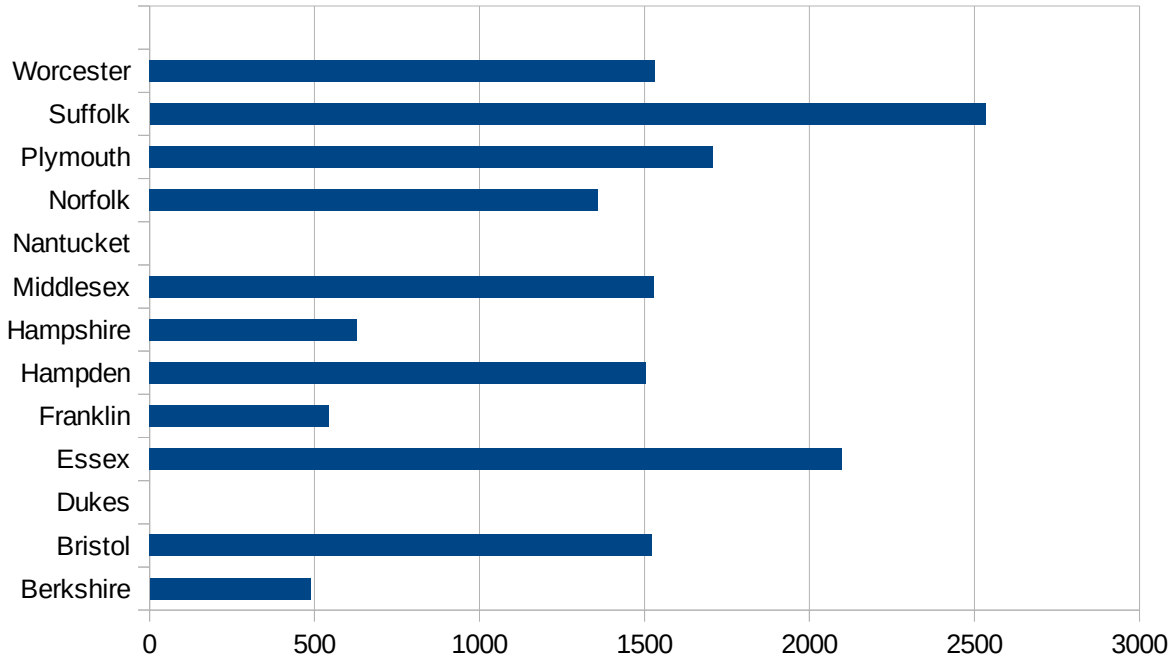
29105  
29107  
29109  
29111  
29113  
29115  
29117  
29121  
29123  
29125  
29127  
29119  
29129  
29131  
29133  
29135  
29137  
29139  
29141  
29143  
29145  
29147  
29149  
29151  
29153  
29155  
29157  
29159  
29161  
29163  
29165  
29167  
29169  
29171

LA

29173  
29175  
29177  
29179  
29181  
29195  
29197  
29199  
29201  
29203  
29205  
29183  
29185  
29187  
29189  
29510  
29186  
29207  
29209  
29211  
29213  
29215  
  
29217  
29219  
29221  
29223  
29225  
29227  
29229

MA

FIPS	County	PC Infection
25001	Barnstable	747.8457264
25003	Berkshire	487.5423434
25005	Bristol	1523.522132
25007	Dukes	0
25009	Essex	2099.0643
25011	Franklin	543.9454364
25013	Hampden	1504.445096
25015	Hampshire	629.0477519
25017	Middlesex	1528.753699
25019	Nantucket	0
25021	Norfolk	1359.251929
25023	Plymouth	1707.479947
25025	Suffolk	2532.666379
25027	Worcester	1533.149022





MA

FIPS

29001  
29003  
29005  
29007  
29009  
29011  
29013  
29015  
29017  
29019  
29021  
29023  
29025  
29027  
29029  
29031  
29033  
29035  
29037

MA

29039  
29041  
29043  
29045  
29047  
29049  
29051  
29053  
29055  
29057  
29059  
29061  
29063  
29065  
29067  
29069  
29071  
29073  
29075  
29077  
29079  
29081  
29083  
29085  
29087  
29089  
29091  
29093  
29095  
29097  
29099  
29101

29103

MA

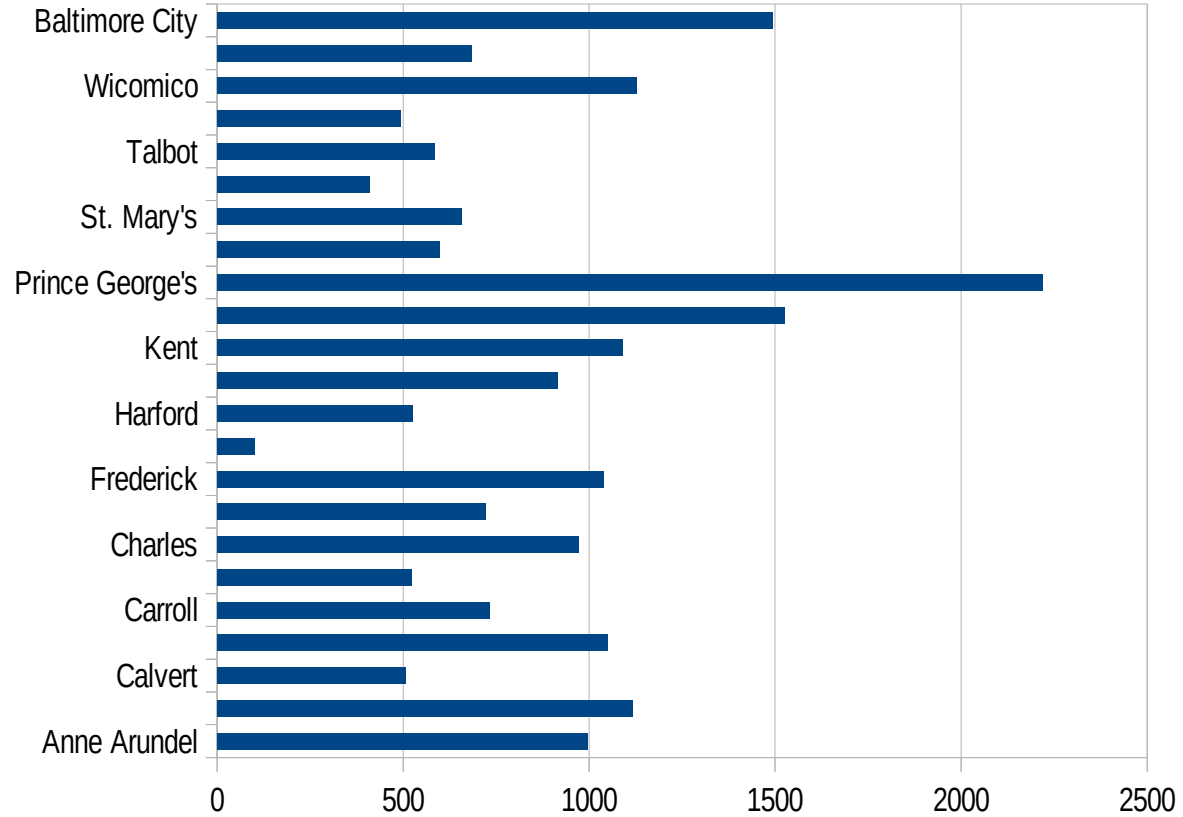
29105  
29107  
29109  
29111  
29113  
29115  
29117  
29121  
29123  
29125  
29127  
29119  
29129  
29131  
29133  
29135  
29137  
29139  
29141  
29143  
29145  
29147  
29149  
29151  
29153  
29155  
29157  
29159  
29161  
29163  
29165  
29167  
29169  
29171

MA

29173  
29175  
29177  
29179  
29181  
29195  
29197  
29199  
29201  
29203  
29205  
29183  
29185  
29187  
29189  
29510  
29186  
29207  
29209  
29211  
29213  
29215  
  
29217  
29219  
29221  
29223  
29225  
29227  
29229

MD

FIPS	County	PC Infection
24001	Allegany	315.6040859
24003	Anne Arundel	995.6061393
24005	Baltimore	1117.896361
24009	Calvert	507.5921437
24011	Caroline	1050.924814
24013	Carroll	733.2466499
24015	Cecil	523.2139731
24017	Charles	970.2606144
24019	Dorchester	721.92012
24021	Frederick	1038.537364
24023	Garrett	99.44107259
24025	Harford	526.0753831
24027	Howard	914.9246897
24029	Kent	1088.582779
24031	Montgomery	1525.413584
24033	Prince George's	2220.479749
24035	Queen Anne's	598.9930549
24037	St. Mary's	655.9326848
24039	Somerset	408.9581305
24041	Talbot	584.2891149
24043	Washington	492.2942369
24045	Wicomico	1127.961626
24047	Worcester	685.0240241
24510	Baltimore City	1493.456377



MD

FIPS

29001  
29003  
29005  
29007  
29009  
29011  
29013  
29015  
29017  
29019  
29021  
29023  
29025  
29027  
29029  
29031  
29033  
29035  
29037

MD

29039  
29041  
29043  
29045  
29047  
29049  
29051  
29053  
29055  
29057  
29059  
29061  
29063  
29065  
29067  
29069  
29071  
29073  
29075  
29077  
29079  
29081  
29083  
29085  
29087  
29089  
29091  
29093  
29095  
29097  
29099  
29101

29103

MD

29105  
29107  
29109  
29111  
29113  
29115  
29117  
29121  
29123  
29125  
29127  
29119  
29129  
29131  
29133  
29135  
29137  
29139  
29141  
29143  
29145  
29147  
29149  
29151  
29153  
29155  
29157  
29159  
29161  
29163  
29165  
29167  
29169  
29171

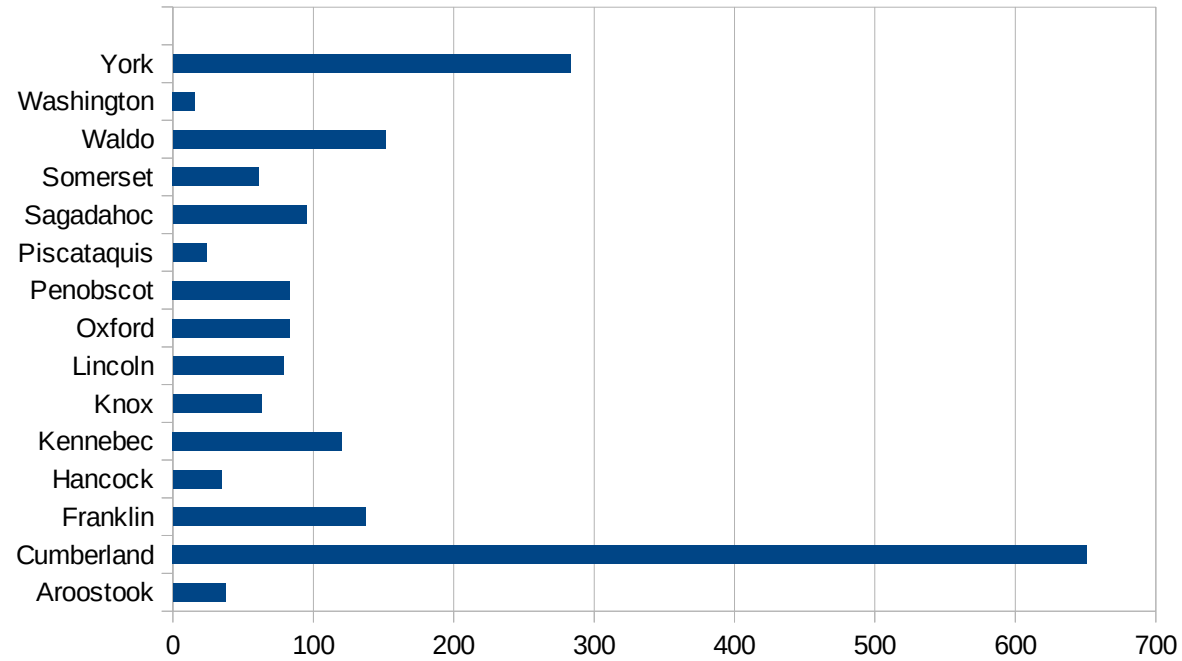


MD

29173  
29175  
29177  
29179  
29181  
29195  
29197  
29199  
29201  
29203  
29205  
29183  
29185  
29187  
29189  
29510  
29186  
29207  
29209  
29211  
29213  
29215  
  
29217  
29219  
29221  
29223  
29225  
29227  
29229

ME

FIPS	County	PC Infection
23001	Androscoggin	470.8438971
23003	Aroostook	37.2517173
23005	Cumberland	650.9808998
23007	Franklin	137.1375054
23009	Hancock	34.66457463
23011	Kennebec	120.4098851
23013	Knox	62.85987277
23015	Lincoln	78.62093064
23017	Oxford	83.3072998
23019	Penobscot	83.39069201
23021	Piscataquis	23.80952381
23023	Sagadahoc	95.41449178
23025	Somerset	61.2745098
23027	Waldo	151.156346
23029	Washington	15.87805653
23031	York	283.1803481



ME

FIPS

29001  
29003  
29005  
29007  
29009  
29011  
29013  
29015  
29017  
29019  
29021  
29023  
29025  
29027  
29029  
29031  
29033  
29035  
29037

ME

29039  
29041  
29043  
29045  
29047  
29049  
29051  
29053  
29055  
29057  
29059  
29061  
29063  
29065  
29067  
29069  
29071  
29073  
29075  
29077  
29079  
29081  
29083  
29085  
29087  
29089  
29091  
29093  
29095  
29097  
29099  
29101

29103

ME

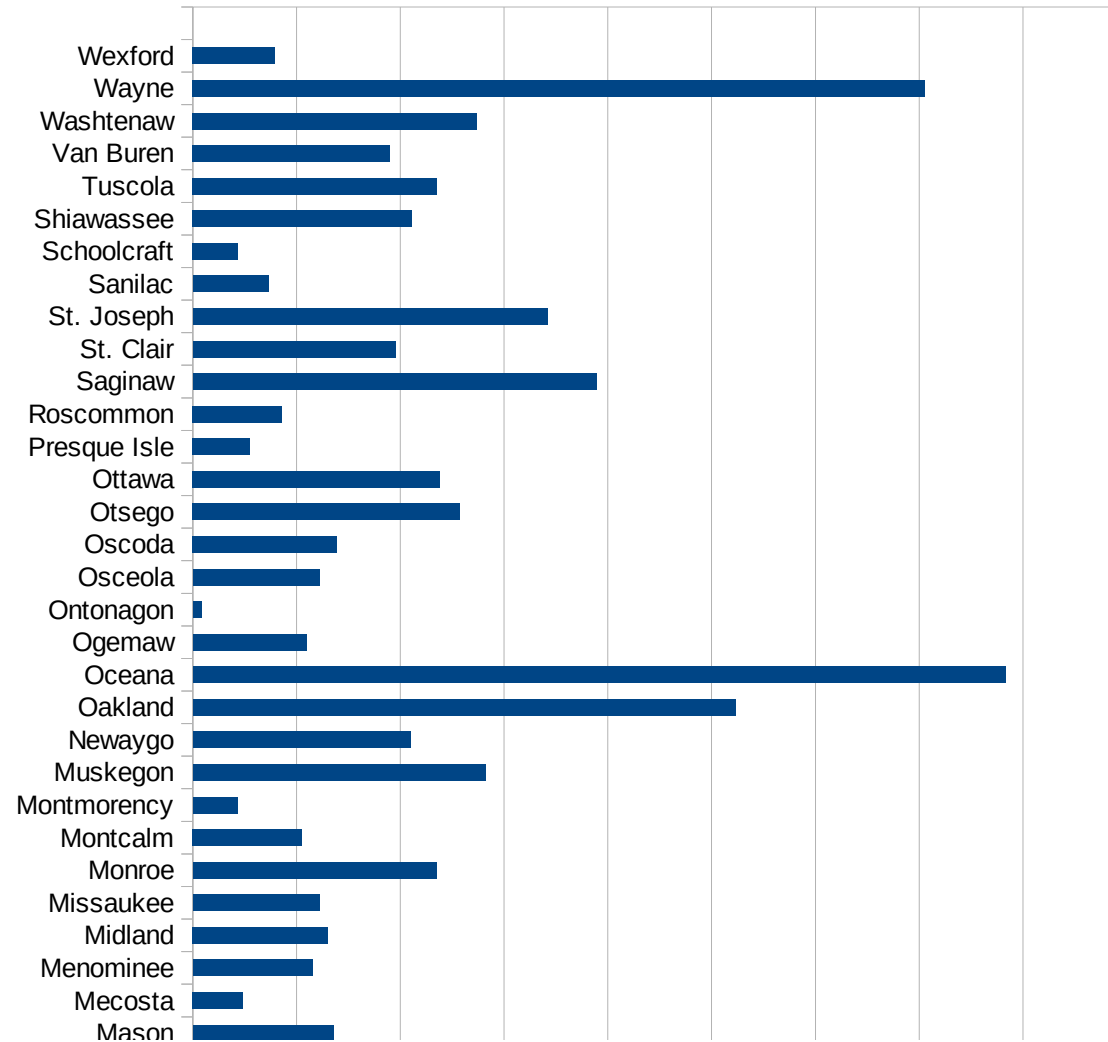
29105  
29107  
29109  
29111  
29113  
29115  
29117  
29121  
29123  
29125  
29127  
29119  
29129  
29131  
29133  
29135  
29137  
29139  
29141  
29143  
29145  
29147  
29149  
29151  
29153  
29155  
29157  
29159  
29161  
29163  
29165  
29167  
29169  
29171

ME

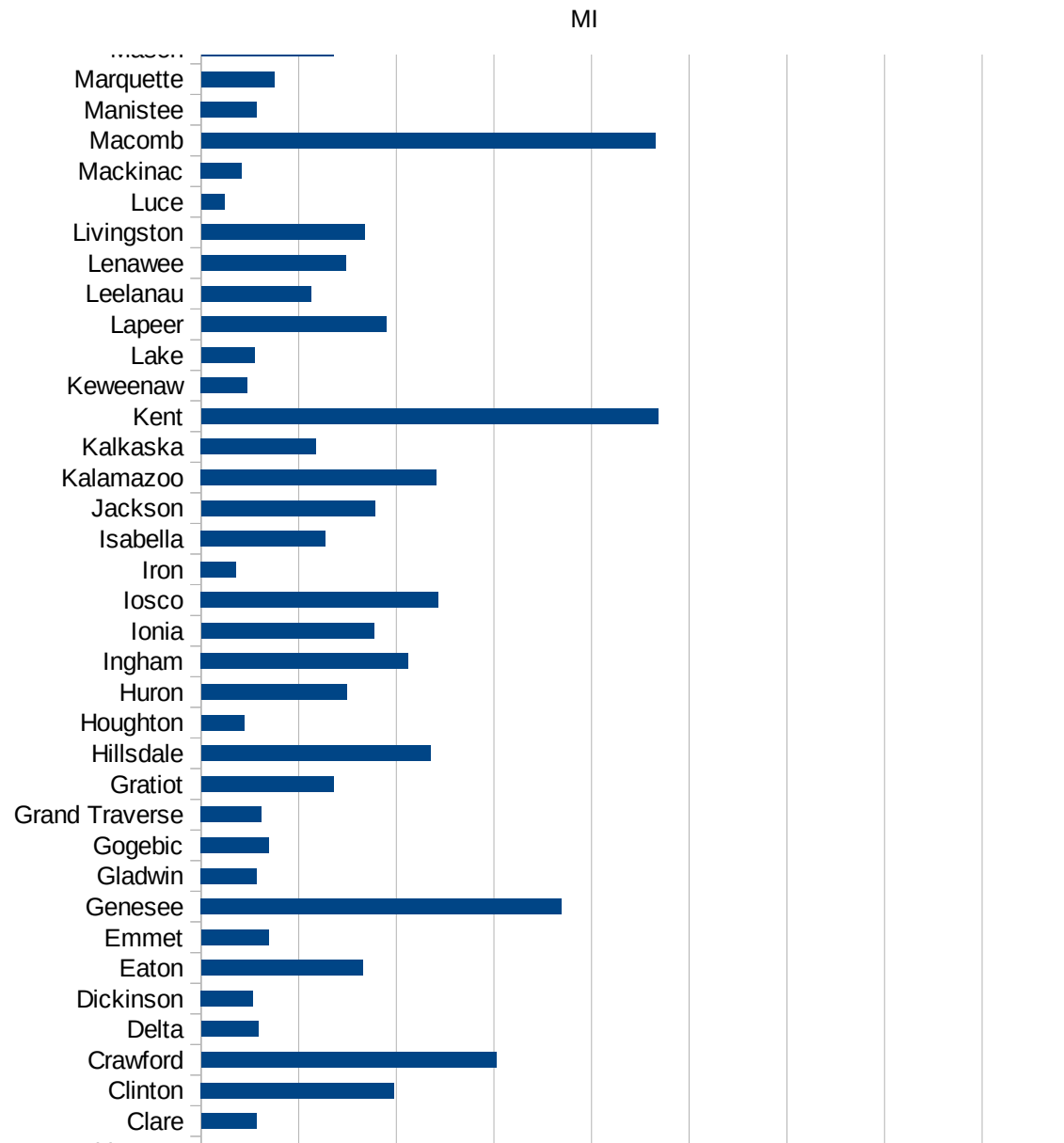
29173  
29175  
29177  
29179  
29181  
29195  
29197  
29199  
29201  
29203  
29205  
29183  
29185  
29187  
29189  
29510  
29186  
29207  
29209  
29211  
29213  
29215  
  
29217  
29219  
29221  
29223  
29225  
29227  
29229

MI

FIPS	County	PC Infection
26001	Alcona	231.6155182
26003	Alger	43.97053974
26005	Allegan	344.3367682
26007	Alpena	437.235543
26009	Antrim	115.5574577
26011	Arenac	252.6427764
26013	Baraga	60.09615385
26015	Barry	237.0946907
26017	Bay	437.8241583
26019	Benzie	95.75846336
26021	Berrien	683.1407607
26023	Branch	662.5097428
26025	Calhoun	472.9081621
26027	Cass	406.5591544
26029	Charlevoix	148.6053955
26031	Cheboygan	114.1148231
26033	Chippewa	61.30554149
26035	Clare	113.7952336
26037	Clinton	395.8049715
26039	Crawford	604.2730739
26041	Delta	117.1319408
26043	Dickinson	106.3704054
26045	Eaton	330.522827
26047	Emmet	138.1049598
26049	Genesee	738.5252106
26051	Gladwin	114.457118
26053	Gogebic	139.1096979
26055	Grand Traverse	123.1460577
26057	Gratiot	270.9426341
26059	Hillsdale	469.9556274
26061	Houghton	88.35141776
26063	Huron	298.4021049
26065	Ingham	424.2745145

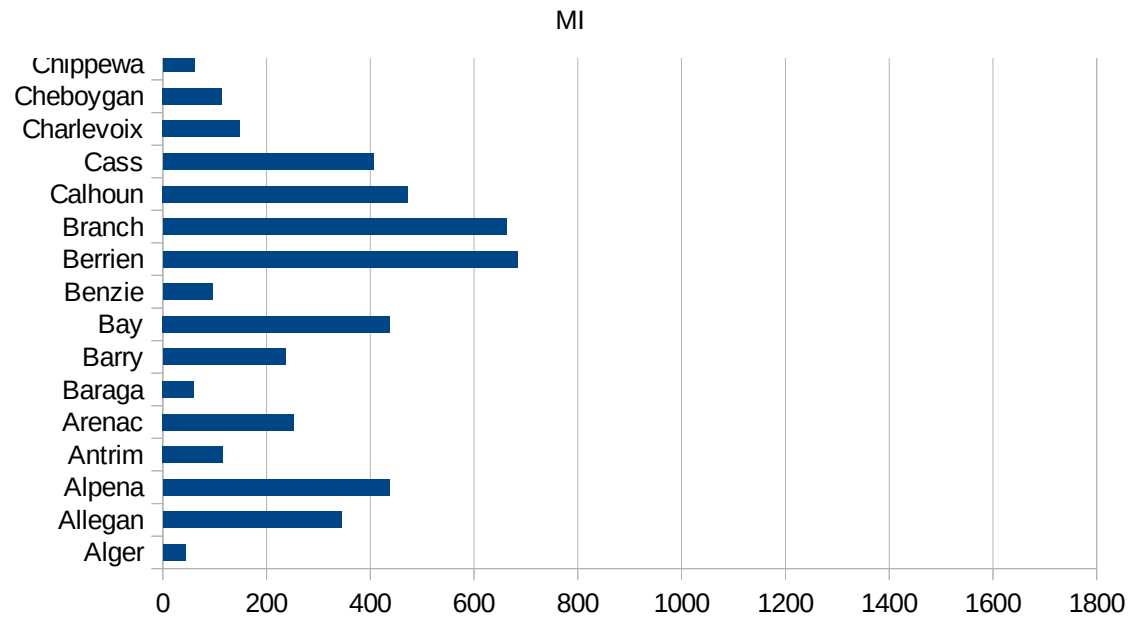


26067 Ionia	353.5274879
26069 Iosco	486.4239863
26071 Iron	71.96186021
26073 Isabella	255.0948102
26075 Jackson	355.7419265
26077 Kalamazoo	482.1233058
26079 Kalkaska	235.6373429
26081 Kent	936.6979409
26083 Keweenaw	94.65215334
26085 Lake	109.4183991
26087 Lapeer	379.4247285
26089 Leelanau	225.1424371
26091 Lenawee	296.1349806
26093 Livingston	335.2089696
26095 Luce	47.74789113
26097 Mackinac	83.43376286
26099 Macomb	930.3133777
26101 Manistee	114.1552511
26103 Marquette	150.3397679
26105 Mason	271.4776632
26107 Mecosta	96.45194626
26109 Menominee	230.60523
26111 Midland	260.7890973
26113 Missaukee	244.8223384
26115 Monroe	469.2932019
26117 Montcalm	211.0430215
26119 Montmorency	86.34646519
26121 Muskegon	563.9790769
26123 Newaygo	419.2914996
26125 Oakland	1045.980745
26127 Oceana	1566.197183
26129 Ogemaw	219.5494464
26131 Ontonagon	17.25625539
26133 Osceola	244.2054753





26135 Oscoda	277.9120348
26137 Otsego	514.8996554
26139 Ottawa	476.4298058
26141 Presque Isle	109.9073638
26143 Roscommon	171.663038
26145 Saginaw	778.3018868
26147 St. Clair	390.9951863
26149 St. Joseph	683.1250102
26151 Sanilac	145.694721
26153 Schoolcraft	86.76251859
26155 Shiawassee	422.336931
26157 Tuscola	470.3328509
26159 Van Buren	380.3944439
26161 Washtenaw	547.2243863
26163 Wayne	1411.716678
26165 Wexford	158.3696886



FIPS

- 29001
- 29003
- 29005
- 29007
- 29009
- 29011
- 29013
- 29015
- 29017
- 29019
- 29021
- 29023
- 29025
- 29027
- 29029
- 29031
- 29033
- 29035
- 29037

MI

29039  
29041  
29043  
29045  
29047  
29049  
29051  
29053  
29055  
29057  
29059  
29061  
29063  
29065  
29067  
29069  
29071  
29073  
29075  
29077  
29079  
29081  
29083  
29085  
29087  
29089  
29091  
29093  
29095  
29097  
29099  
29101

29103

MI

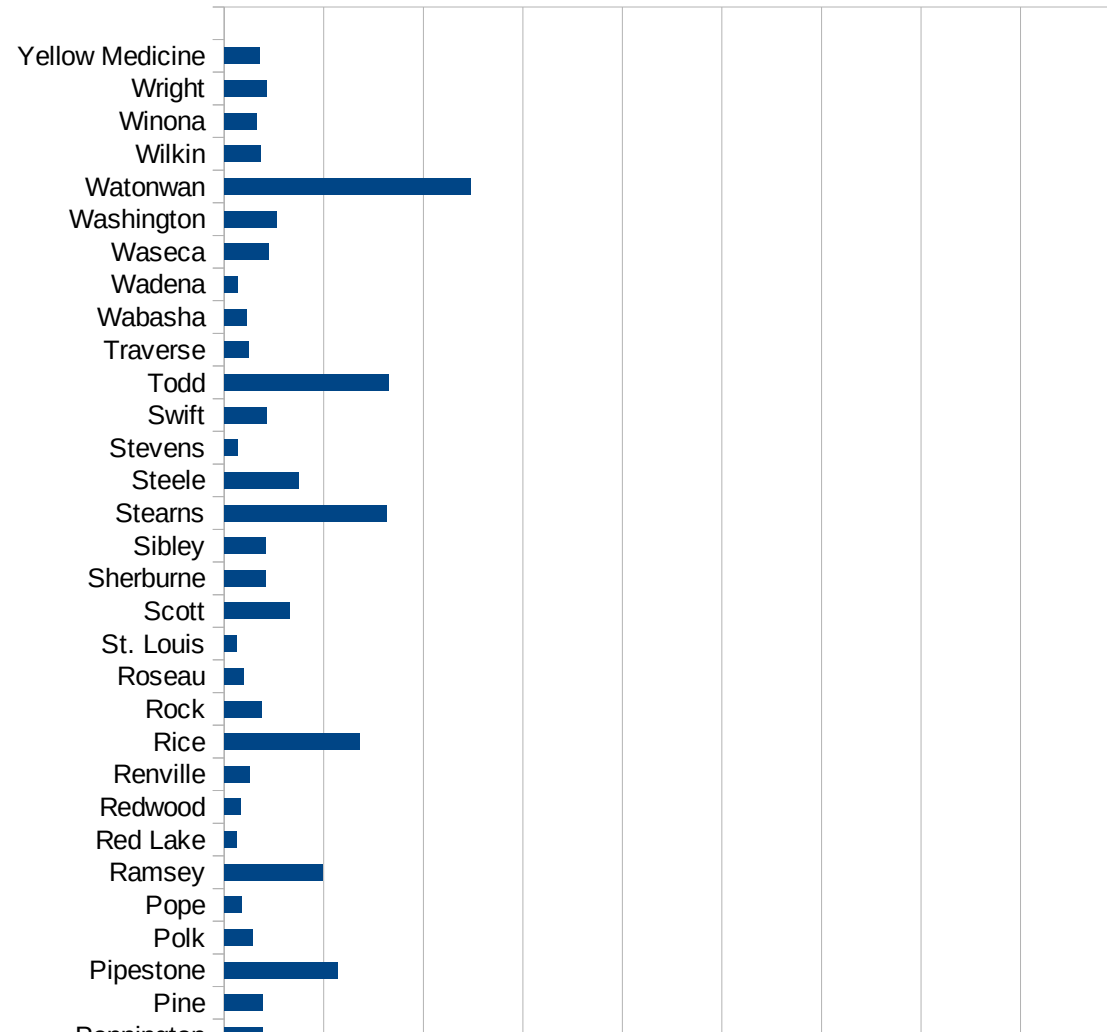
29105  
29107  
29109  
29111  
29113  
29115  
29117  
29121  
29123  
29125  
29127  
29119  
29129  
29131  
29133  
29135  
29137  
29139  
29141  
29143  
29145  
29147  
29149  
29151  
29153  
29155  
29157  
29159  
29161  
29163  
29165  
29167  
29169  
29171

MI

29173  
29175  
29177  
29179  
29181  
29195  
29197  
29199  
29201  
29203  
29205  
29183  
29185  
29187  
29189  
29510  
29186  
29207  
29209  
29211  
29213  
29215  
  
29217  
29219  
29221  
29223  
29225  
29227  
29229

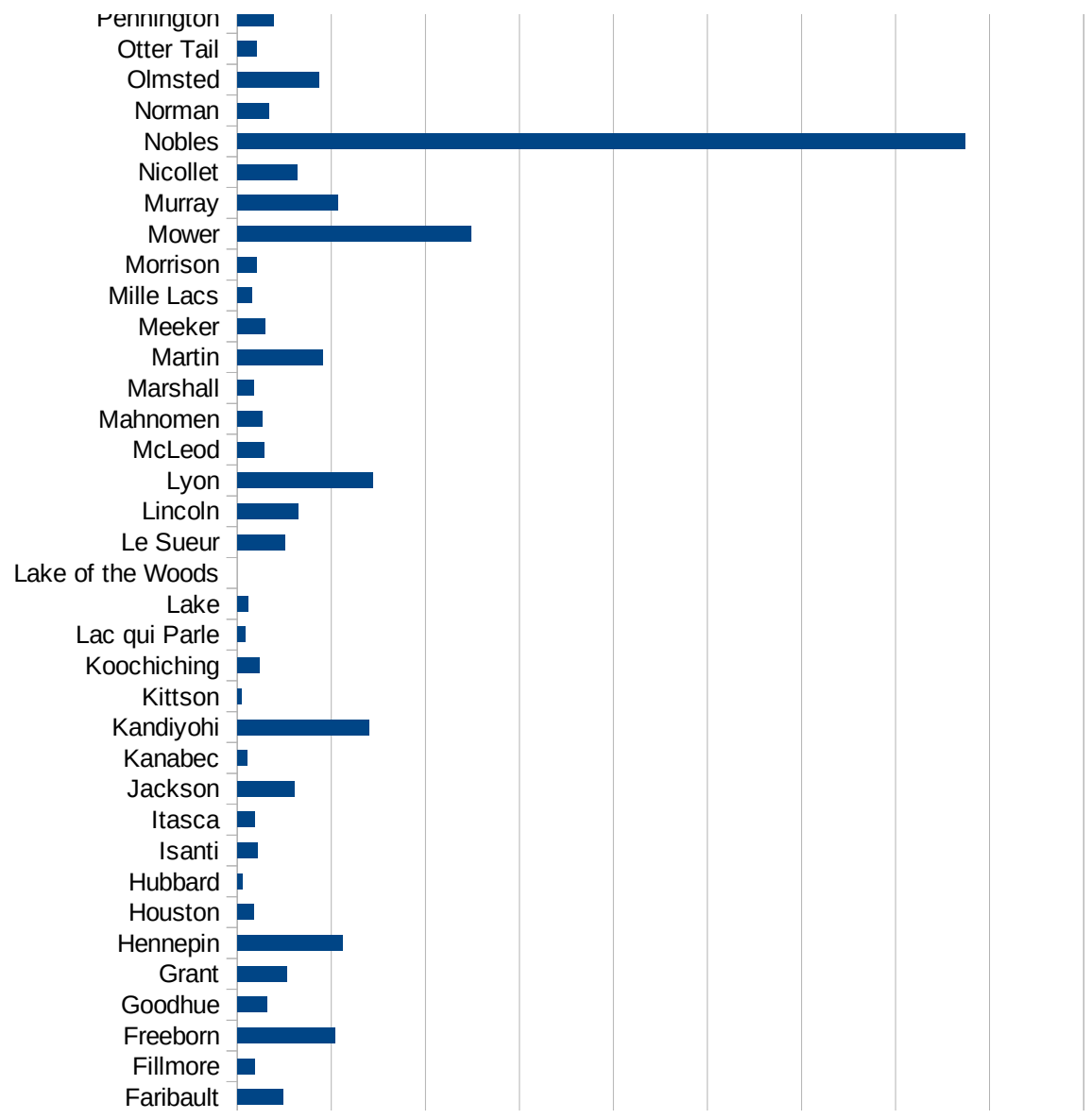
MN

FIPS	County	PC Infection
27001	Aitkin	113.193309
27003	Anoka	716.1975394
27005	Becker	206.5694917
27007	Beltrami	151.5571968
27009	Benton	628.9308176
27011	Big Stone	360.7937462
27013	Blue Earth	947.6915776
27015	Brown	211.0628808
27017	Carlton	267.8795658
27019	Carver	514.7222142
27021	Cass	88.07886446
27023	Chippewa	696.0751426
27025	Chisago	203.85537
27027	Clay	997.5764209
27029	Clearwater	158.9103292
27031	Cook	18.54255516
27033	Cottonwood	1294.670568
27035	Crow Wing	188.0133767
27037	Dakota	684.4951965
27039	Dodge	513.8795505
27041	Douglas	239.7007691
27043	Faribault	486.989388
27045	Fillmore	189.9515624
27047	Freeborn	1041.256077
27049	Goodhue	314.6348296
27051	Grant	531.4731772
27053	Hennepin	1121.54089
27055	Houston	177.6294542
27057	Hubbard	56.25351584
27059	Isanti	217.6850323
27061	Itasca	190.6535426
27063	Jackson	605.3879528
27065	Kanabec	111.0631209

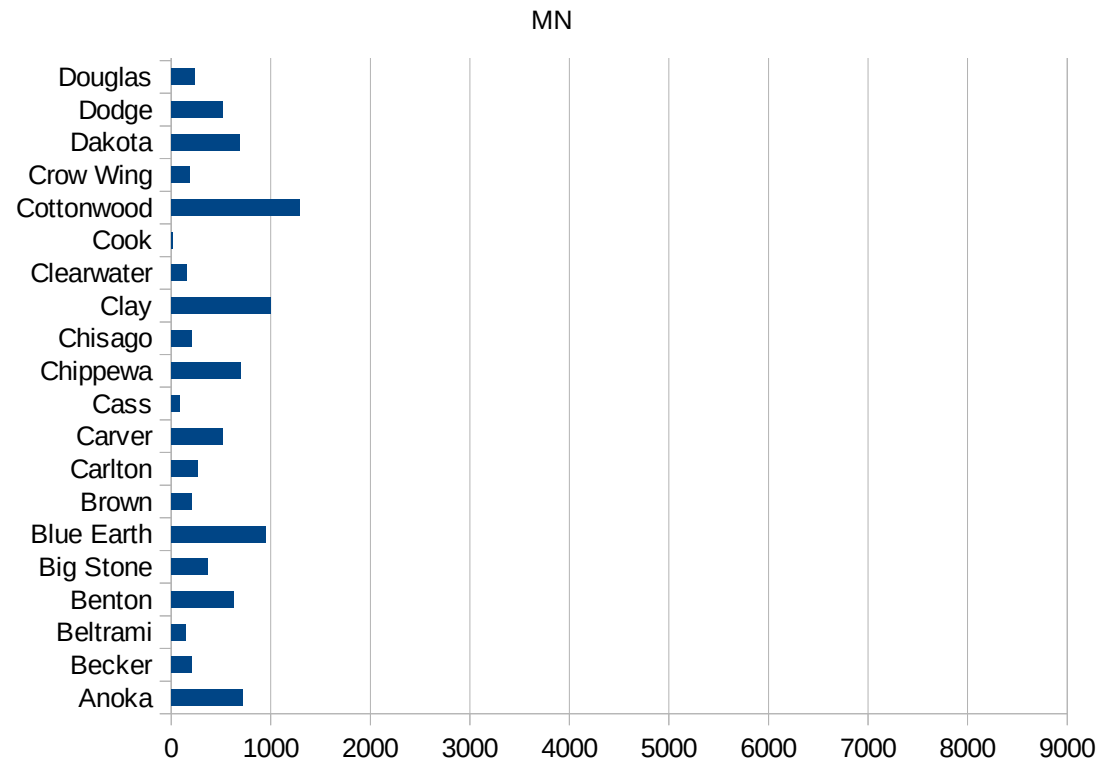


MN

27067 Kandiyohi	1402.403454
27069 Kittson	47.08097928
27071 Koochiching	233.1189711
27073 Lac qui Parle	90.1171523
27075 Lake	112.5914806
27077 Lake of the Woo	0
27079 Le Sueur	505.3695515
27081 Lincoln	652.2122334
27083 Lyon	1439.775255
27085 McLeod	289.9116327
27087 Mahnommen	271.7883675
27089 Marshall	181.0436635
27091 Martin	904.7258024
27093 Meeker	293.8507411
27095 Mille Lacs	156.8537434
27097 Morrison	211.0404293
27099 Mower	2489.315438
27101 Murray	1075.398743
27103 Nicollet	639.9766219
27105 Nobles	7744.937055
27107 Norman	339.7683398
27109 Olmsted	865.7703949
27111 Otter Tail	209.1409916
27113 Pennington	387.9249542
27115 Pine	390.0552861
27117 Pipestone	1138.49895
27119 Polk	288.6231723
27121 Pope	171.2174462
27123 Ramsey	994.1658639
27125 Red Lake	125.0312578
27127 Redwood	170.5029838
27129 Renville	253.2165344
27131 Rice	1360.43173
27133 Rock	382.4091778



27135 Roseau	198.019802
27137 St. Louis	127.1564024
27139 Scott	654.7655397
27141 Sherburne	416.5104752
27143 Sibley	412.5632153
27145 Stearns	1630.079871
27147 Steele	744.5045241
27149 Stevens	133.2923203
27151 Swift	428.0363831
27153 Todd	1647.546986
27155 Traverse	241.8379686
27157 Wabasha	226.3802264
27159 Wadena	130.6904814
27161 Waseca	444.063988
27163 Washington	528.1615426
27165 Watonwan	2477.23133
27167 Wilkin	367.7646306
27169 Winona	320.7083128
27171 Wright	422.4453425
27173 Yellow Medicine	357.3251659





MN

FIPS

29001  
29003  
29005  
29007  
29009  
29011  
29013  
29015  
29017  
29019  
29021  
29023  
29025  
29027  
29029  
29031  
29033  
29035  
29037

MN

29039  
29041  
29043  
29045  
29047  
29049  
29051  
29053  
29055  
29057  
29059  
29061  
29063  
29065  
29067  
29069  
29071  
29073  
29075  
29077  
29079  
29081  
29083  
29085  
29087  
29089  
29091  
29093  
29095  
29097  
29099  
29101

29103

MN

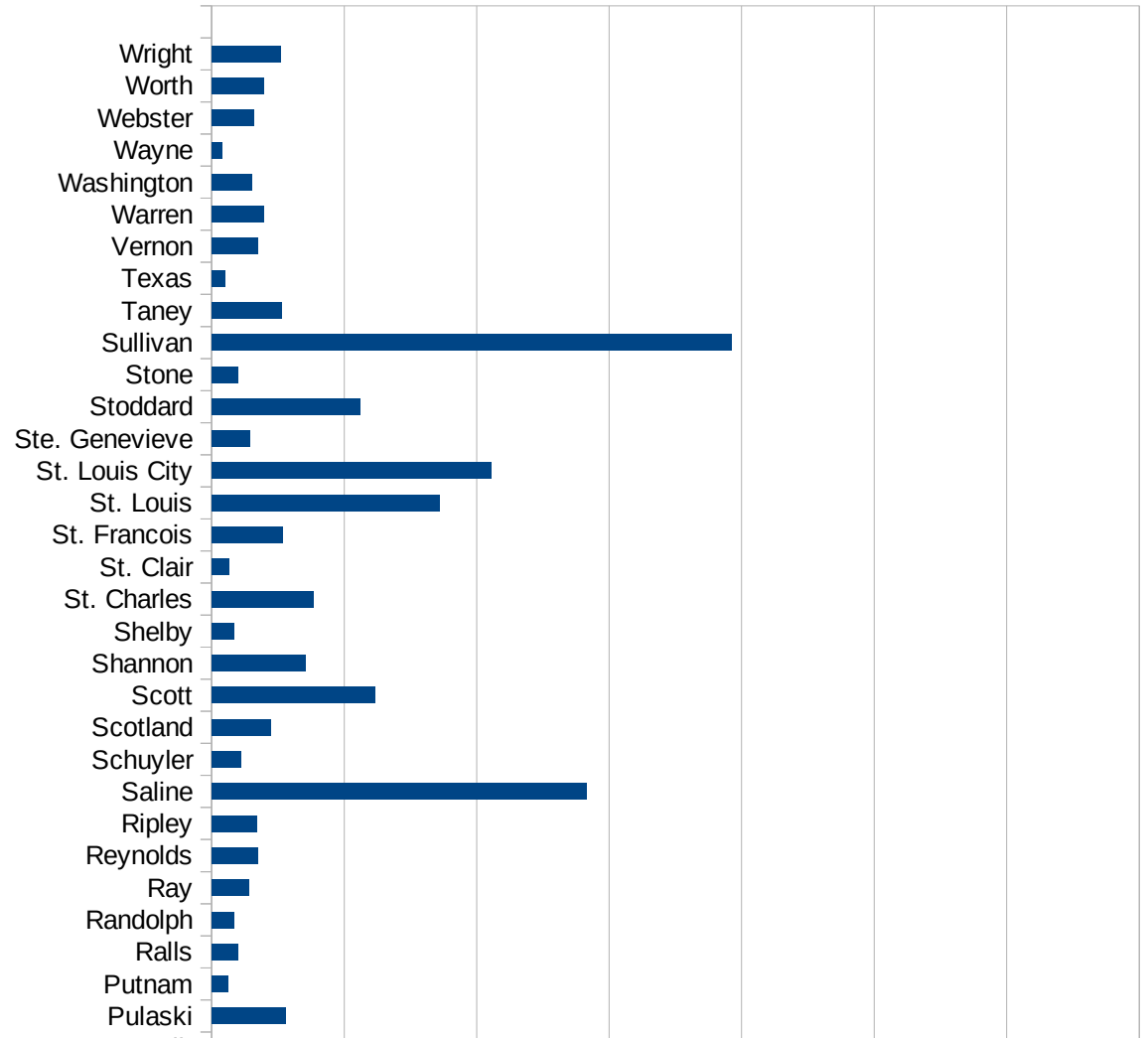
29105  
29107  
29109  
29111  
29113  
29115  
29117  
29121  
29123  
29125  
29127  
29119  
29129  
29131  
29133  
29135  
29137  
29139  
29141  
29143  
29145  
29147  
29149  
29151  
29153  
29155  
29157  
29159  
29161  
29163  
29165  
29167  
29169  
29171

MN

29173  
29175  
29177  
29179  
29181  
29195  
29197  
29199  
29201  
29203  
29205  
29183  
29185  
29187  
29189  
29510  
29186  
29207  
29209  
29211  
29213  
29215  
  
29217  
29219  
29221  
29223  
29225  
29227  
29229

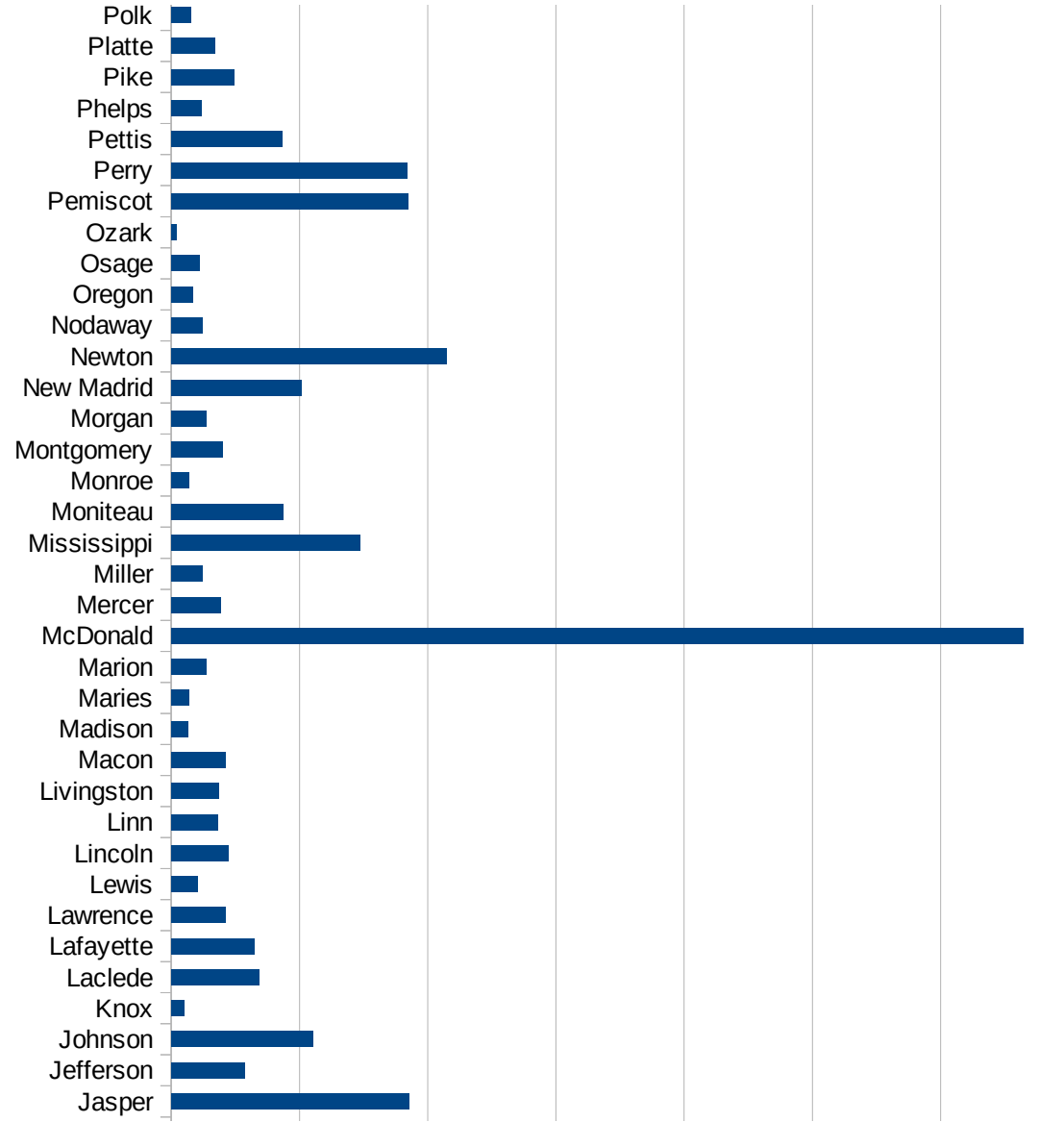
MO

FIPS	County	Cases	Infection Rate per 100,000
29001	Adair	414.3809937	
29003	Andrew	312.3757596	
29005	Atchison	116.0317153	
29007	Audrain	565.30444	
29009	Barry	406.8438946	
29011	Barton	347.5165282	
29013	Bates	104.1666667	
29015	Benton	150.4305426	
29017	Bollinger	262.9632673	
29019	Boone	369.4341824	
29021	Buchanan	1081.618137	
29023	Butler	293.1588452	
29025	Caldwell	186.6490997	
29027	Callaway	160.3956426	
29029	Camden	192.0768307	
29031	Cape Girardeau	507.9171587	
29033	Carroll	480.3843074	
29035	Carter	132.144037	
29037	Cass	222.0020199	
29039	Cedar	112.9544652	
29041	Chariton	107.3681385	
29043	Christian	106.9174436	
29045	Clark	29.23121894	
29047	Clay	242.323382	
29049	Clinton	175.8671226	
29051	Cole	173.1861034	
29053	Cooper	181.7871954	
29055	Crawford	108.5277789	
29057	Dade	26.42356982	
29059	Dallas	137.2151295	
29061	Daviess	144.3522194	
29063	DeKalb	150.4354711	
29065	Dent	58.28638042	



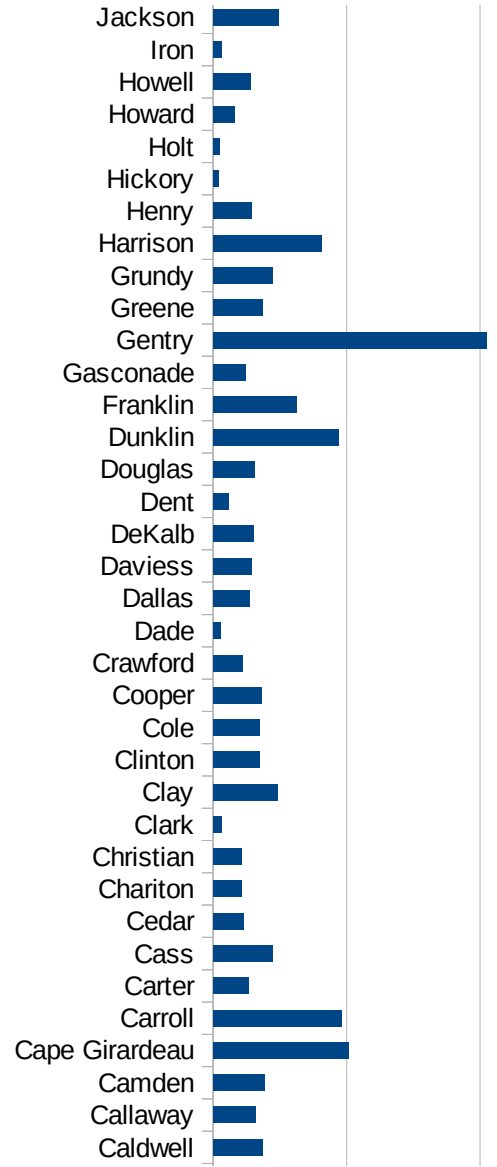
MO

29067 Douglas	157.0328273
29069 Dunklin	469.020834
29071 Franklin	312.5301437
29073 Gasconade	122.4073444
29075 Gentry	1025.950513
29077 Greene	187.0356224
29079 Grundy	221.9084123
29081 Harrison	404.0884241
29083 Henry	142.2540382
29085 Hickory	21.03270586
29087 Holt	22.70663034
29089 Howard	78.91881227
29091 Howell	139.7345044
29093 Iron	29.47823524
29095 Jackson	243.3218574
29097 Jasper	927.5838058
29099 Jefferson	286.6095825
29101 Johnson	551.7035712
29103 Knox	50.671396
29105 Laclede	341.612298
29107 Lafayette	322.1056507
29109 Lawrence	211.1629605
29111 Lewis	101.4713343
29113 Lincoln	221.8909267
29115 Linn	182.7697931
29117 Livingston	184.8672917
29121 Macon	211.1793044
29123 Madison	65.63833279
29125 Maries	68.42285323
29127 Marion	136.4017907
29119 McDonald	3323.511569
29129 Mercer	192.254875
29131 Miller	122.3555415
29133 Mississippi	734.8530294

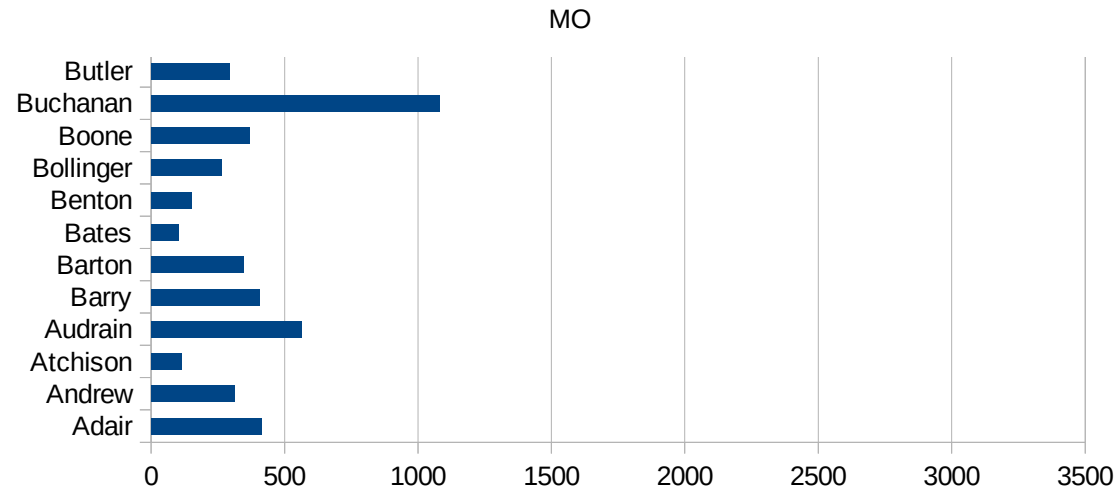


MO

29135 Moniteau	434.2162397
29137 Monroe	69.25207756
29139 Montgomery	199.4104387
29141 Morgan	137.5380686
29143 New Madrid	508.7881591
29145 Newton	1072.666735
29147 Nodaway	121.0545194
29149 Oregon	85.38089365
29151 Osage	109.3772787
29153 Ozark	22.18032605
29155 Pemiscot	921.8289086
29157 Perry	919.0600522
29159 Pettis	432.5137511
29161 Phelps	118.4834123
29163 Pike	243.1906615
29165 Platte	170.8986746
29167 Polk	77.63734046
29169 Pulaski	280.6936594
29171 Putnam	63.06495691
29173 Ralls	97.92401097
29175 Randolph	84.80394136
29177 Ray	139.841804
29179 Reynolds	175.887432
29181 Ripley	171.6289829
29195 Saline	1415.156148
29197 Schuyler	108.7192868
29199 Scotland	221.5062424
29201 Scott	616.2566956
29203 Shannon	354.1335938
29205 Shelby	82.6446281
29183 St. Charles	384.0353523
29185 St. Clair	63.86375732
29187 St. Francois	268.3980088
29189 St. Louis	858.7234



29510 St. Louis City	1054.689306
29186 Ste. Genevieve	145.3488372
29207 Stoddard	558.1044991
29209 Stone	100.7905761
29211 Sullivan	1961.099502
29213 Taney	263.1955883
29215 Texas	50.83884087
29217 Vernon	175.370226
29219 Warren	195.903316
29221 Washington	152.347352
29223 Wayne	38.10394757
29225 Webster	158.5312844
29227 Worth	196.0784314
29229 Wright	261.1818479





MO

FIPS

29001  
29003  
29005  
29007  
29009  
29011  
29013  
29015  
29017  
29019  
29021  
29023  
29025  
29027  
29029  
29031  
29033  
29035  
29037

MO

29039  
29041  
29043  
29045  
29047  
29049  
29051  
29053  
29055  
29057  
29059  
29061  
29063  
29065  
29067  
29069  
29071  
29073  
29075  
29077  
29079  
29081  
29083  
29085  
29087  
29089  
29091  
29093  
29095  
29097  
29099  
29101

29103

MO

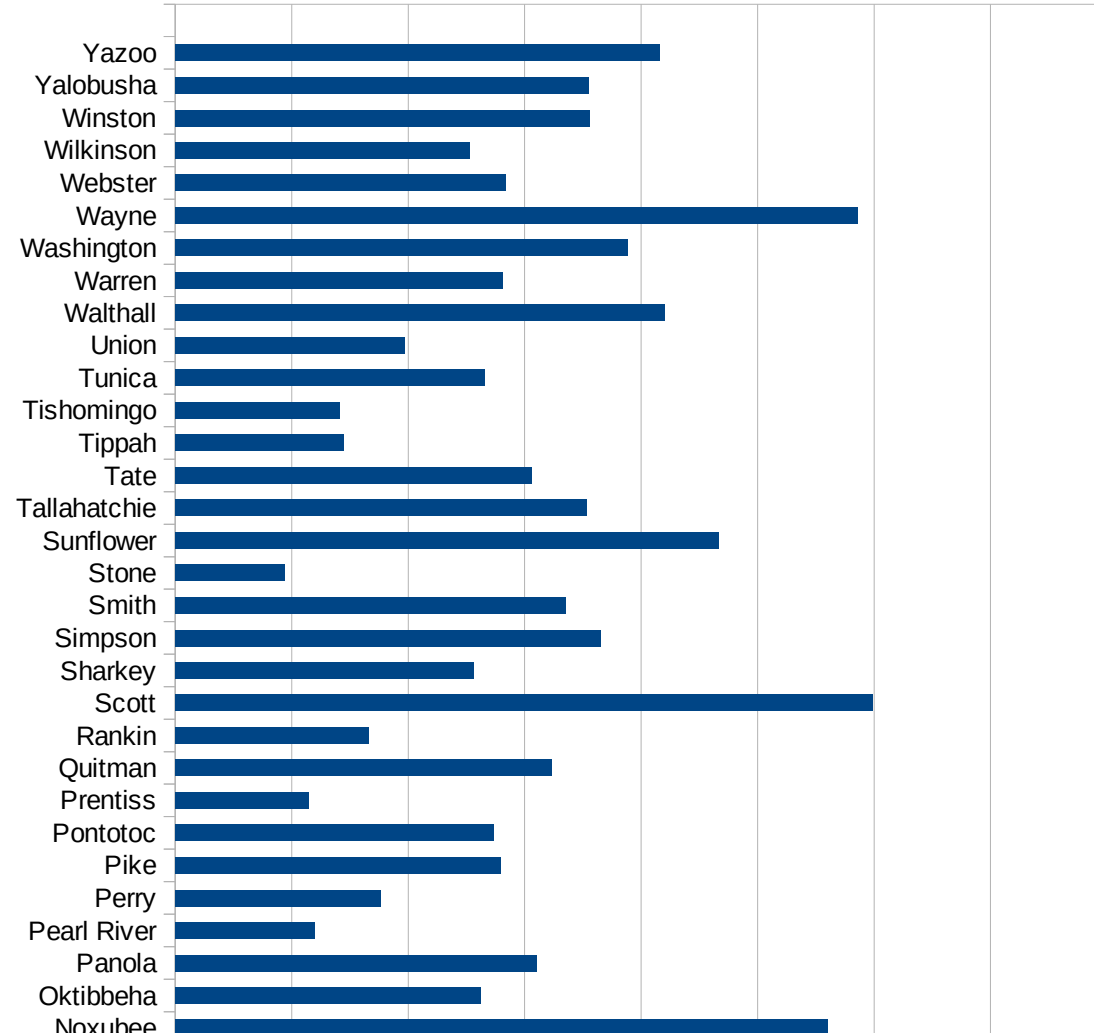
29105  
29107  
29109  
29111  
29113  
29115  
29117  
29121  
29123  
29125  
29127  
29119  
29129  
29131  
29133  
29135  
29137  
29139  
29141  
29143  
29145  
29147  
29149  
29151  
29153  
29155  
29157  
29159  
29161  
29163  
29165  
29167  
29169  
29171

MO

29173  
29175  
29177  
29179  
29181  
29195  
29197  
29199  
29201  
29203  
29205  
29183  
29185  
29187  
29189  
29510  
29186  
29207  
29209  
29211  
29213  
29215  
  
29217  
29219  
29221  
29223  
29225  
29227  
29229

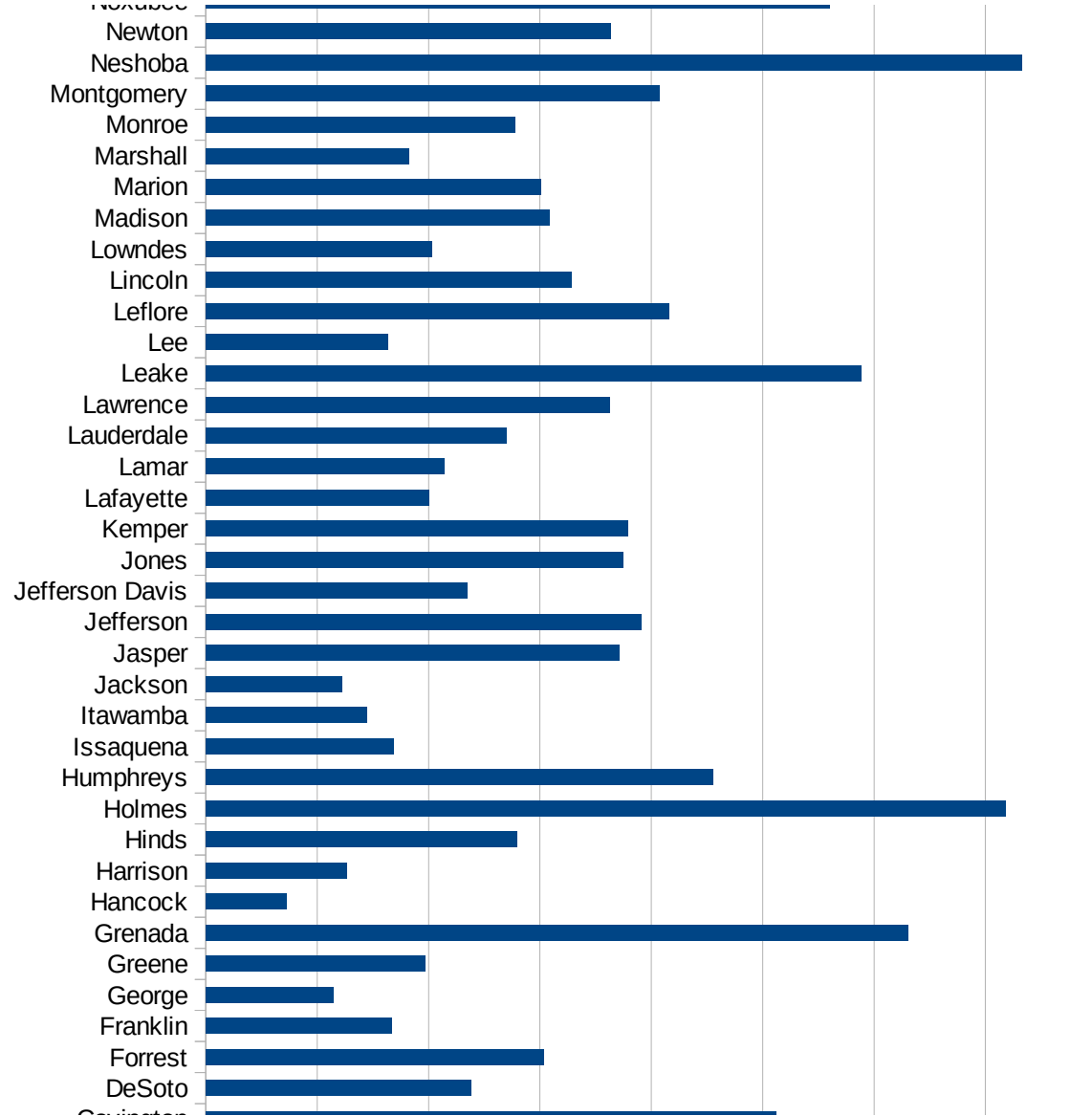
MS

FIPS	County	PC Infection
28001	Adams	1259.938446
28003	Alcorn	346.6486121
28005	Amite	1030.342366
28007	Attala	2194.391506
28009	Benton	761.6974973
28011	Bolivar	1595.761657
28013	Calhoun	1343.862566
28015	Carroll	2007.870043
28017	Chickasaw	1927.668744
28019	Choctaw	966.4170089
28021	Claiborne	3632.526105
28023	Clarke	1582.927454
28025	Clay	1449.499639
28027	Coahoma	1135.761004
28029	Copiah	2466.454122
28031	Covington	2561.926484
28033	DeSoto	1192.850589
28035	Forrest	1519.27075
28037	Franklin	834.61736
28039	George	573.1958763
28041	Greene	986.3094362
28043	Grenada	3153.645215
28045	Hancock	363.3751637
28047	Harrison	631.5025405
28049	Hinds	1399.076281
28051	Holmes	3592.100783
28053	Humphreys	2276.856001
28055	Issaquena	840.9785933
28057	Itawamba	722.8813199
28059	Jackson	610.0071889
28061	Jasper	1856.586316
28063	Jefferson	1956.093442
28065	Jefferson Davis	1175.004451

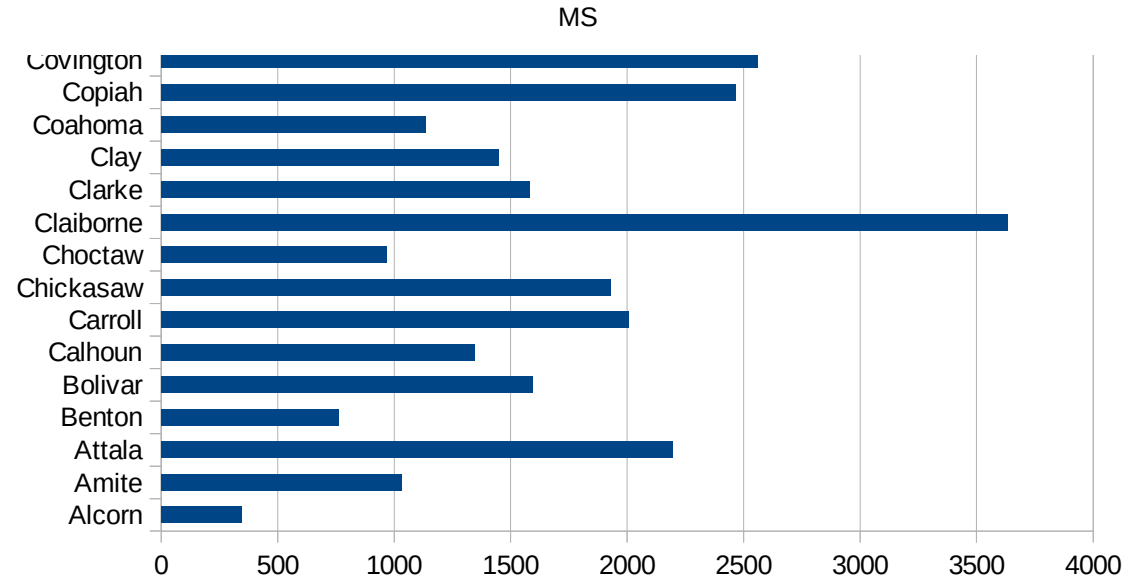


MS

28067 Jones	1875.520369
28069 Kemper	1894.883814
28071 Lafayette	1000.127754
28073 Lamar	1069.707112
28075 Lauderdale	1348.965041
28077 Lawrence	1814.532316
28079 Leake	2943.373018
28081 Lee	815.7085514
28083 Leflore	2078.218472
28085 Lincoln	1640.111095
28087 Lowndes	1013.06635
28089 Madison	1543.122219
28091 Marion	1505.15881
28093 Marshall	913.9375476
28095 Monroe	1389.045102
28097 Montgomery	2035.318767
28099 Neshoba	3663.519313
28101 Newton	1818.775358
28103 Noxubee	2800.189843
28105 Oktibbeha	1310.510293
28107 Panola	1553.630991
28109 Pearl River	597.6131583
28111 Perry	880.060347
28113 Pike	1397.770644
28115 Pontotoc	1366.506456
28117 Prentiss	572.782935
28119 Quitman	1616.791944
28121 Rankin	829.099037
28123 Scott	2994.30834
28125 Sharkey	1279.415125
28127 Simpson	1827.490844
28129 Smith	1674.790651
28131 Stone	470.1608164
28133 Sunflower	2331.455217



28135 Tallahatchie	1765.925502
28137 Tate	1529.95584
28139 Tippah	722.8915663
28141 Tishomingo	704.2253521
28143 Tunica	1327.433628
28145 Union	985.8071733
28147 Walthall	2101.624611
28149 Warren	1405.49203
28151 Washington	1943.945143
28153 Wayne	2931.323283
28155 Webster	1420.106253
28157 Wilkinson	1262.511374
28159 Winston	1778.144784
28161 Yalobusha	1775.338928
28163 Yazoo	2078.023223



MS

FIPS

29001  
29003  
29005  
29007  
29009  
29011  
29013  
29015  
29017  
29019  
29021  
29023  
29025  
29027  
29029  
29031  
29033  
29035  
29037



MS

29039  
29041  
29043  
29045  
29047  
29049  
29051  
29053  
29055  
29057  
29059  
29061  
29063  
29065  
29067  
29069  
29071  
29073  
29075  
29077  
29079  
29081  
29083  
29085  
29087  
29089  
29091  
29093  
29095  
29097  
29099  
29101

29103

MS

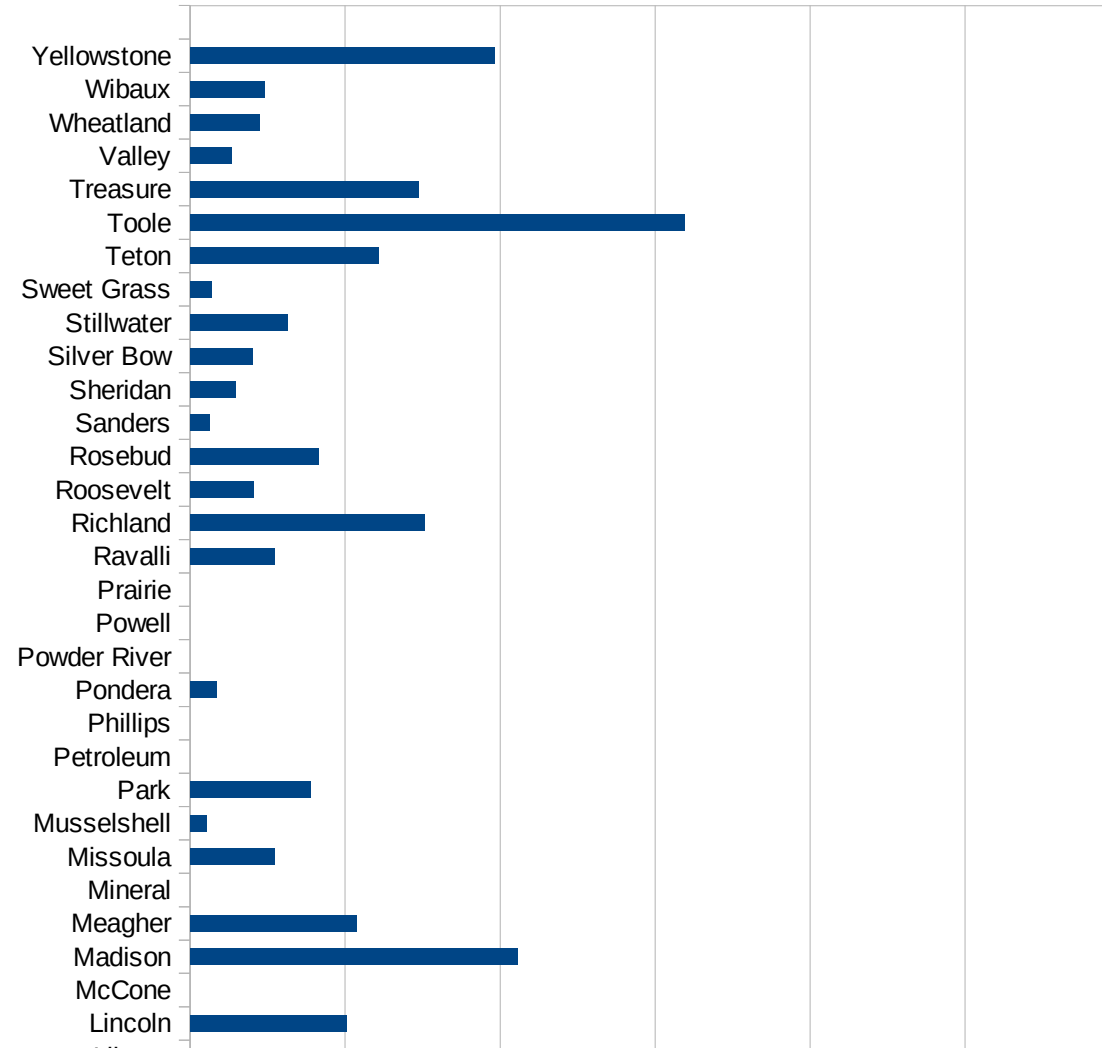
29105  
29107  
29109  
29111  
29113  
29115  
29117  
29121  
29123  
29125  
29127  
29119  
29129  
29131  
29133  
29135  
29137  
29139  
29141  
29143  
29145  
29147  
29149  
29151  
29153  
29155  
29157  
29159  
29161  
29163  
29165  
29167  
29169  
29171

MS

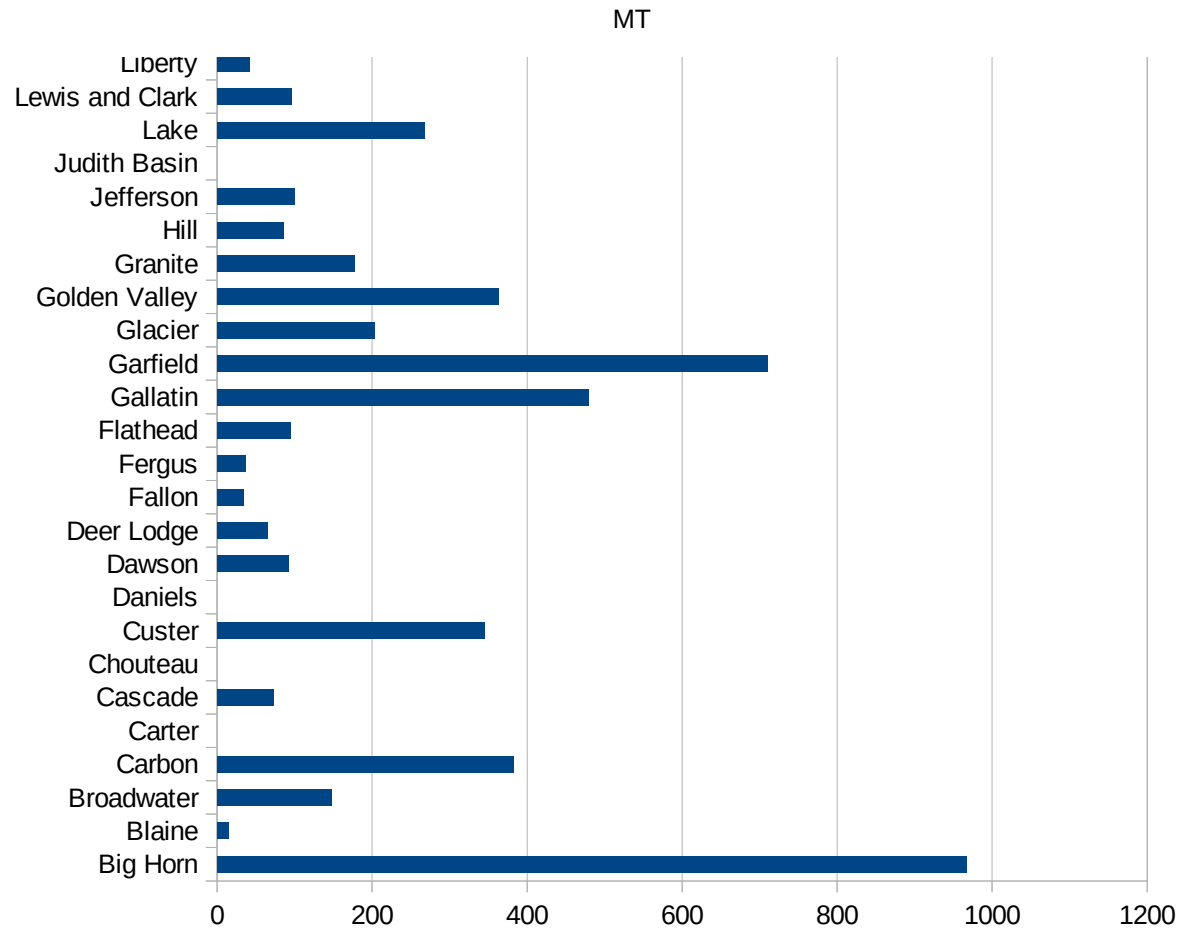
29173  
29175  
29177  
29179  
29181  
29195  
29197  
29199  
29201  
29203  
29205  
29183  
29185  
29187  
29189  
29510  
29186  
29207  
29209  
29211  
29213  
29215  
  
29217  
29219  
29221  
29223  
29225  
29227  
29229

MT

FIPS	County	PC Infection
30001	Beaverhead	63.80263718
30003	Big Horn	967.1614935
30005	Blaine	14.69075951
30007	Broadwater	147.9046836
30009	Carbon	382.6768714
30011	Carter	0
30013	Cascade	72.2658403
30015	Chouteau	0
30017	Custer	345.2442603
30019	Daniels	0
30021	Dawson	92.16589862
30023	Deer Lodge	65.71021794
30025	Fallon	34.24657534
30027	Fergus	35.99388104
30029	Flathead	94.99931444
30031	Gallatin	479.1018628
30033	Garfield	709.7791798
30035	Glacier	203.6808031
30037	Golden Valley	363.1961259
30039	Granite	177.6198934
30041	Hill	85.64262556
30043	Jefferson	99.1981483
30045	Judith Basin	0
30047	Lake	267.768595
30049	Lewis and Clark	96.069869
30051	Liberty	41.15226337
30053	Lincoln	202.0814388
30055	McCone	0
30057	Madison	421.9890511
30059	Meagher	214.3622722
30061	Mineral	0
30063	Missoula	109.4359
30065	Musselshell	21.50075253



30067 Park	155.3537285
30069 Petroleum	0
30071 Phillips	0
30073 Pondera	33.48961822
30075 Powder River	0
30077 Powell	0
30079 Prairie	0
30081 Ravalli	108.8668581
30083 Richland	302.391643
30085 Roosevelt	81.38168008
30087 Rosebud	165.5081099
30089 Sanders	25.32928065
30091 Sheridan	58.41121495
30093 Silver Bow	80.0160032
30095 Stillwater	125.8653241
30097 Sweet Grass	26.9541779
30099 Teton	243.4274586
30101 Toole	638.780136
30103 Treasure	294.55081
30105 Valley	53.78512841
30107 Wheatland	89.44543828
30109 Wibaux	96.71179884
30111 Yellowstone	392.7886747



MT

FIPS

29001  
29003  
29005  
29007  
29009  
29011  
29013  
29015  
29017  
29019  
29021  
29023  
29025  
29027  
29029  
29031  
29033  
29035  
29037

MT

29039  
29041  
29043  
29045  
29047  
29049  
29051  
29053  
29055  
29057  
29059  
29061  
29063  
29065  
29067  
29069  
29071  
29073  
29075  
29077  
29079  
29081  
29083  
29085  
29087  
29089  
29091  
29093  
29095  
29097  
29099  
29101

29103

MT

29105  
29107  
29109  
29111  
29113  
29115  
29117  
29121  
29123  
29125  
29127  
29119  
29129  
29131  
29133  
29135  
29137  
29139  
29141  
29143  
29145  
29147  
29149  
29151  
29153  
29155  
29157  
29159  
29161  
29163  
29165  
29167  
29169  
29171

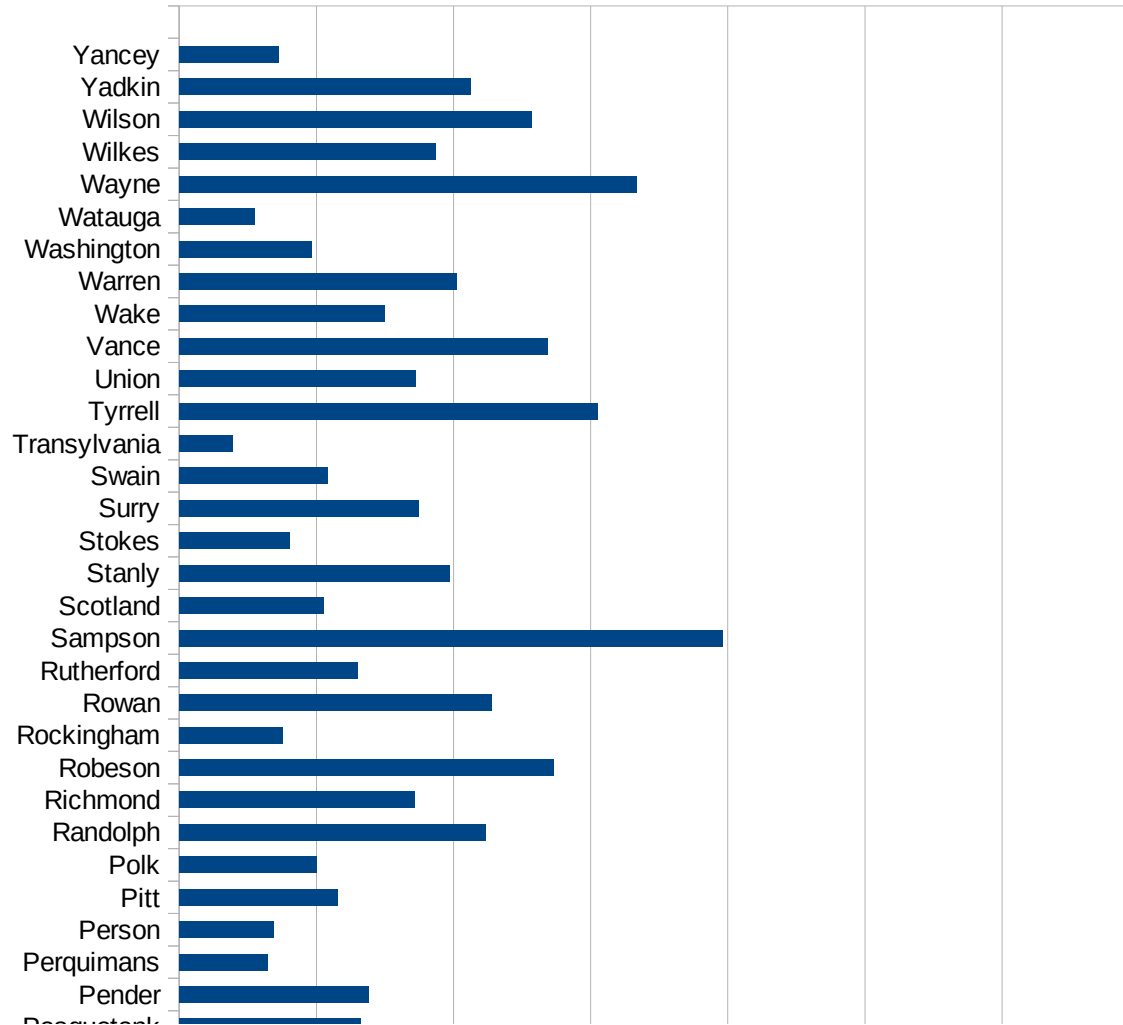


MT

29173  
29175  
29177  
29179  
29181  
29195  
29197  
29199  
29201  
29203  
29205  
29183  
29185  
29187  
29189  
29510  
29186  
29207  
29209  
29211  
29213  
29215  
  
29217  
29219  
29221  
29223  
29225  
29227  
29229

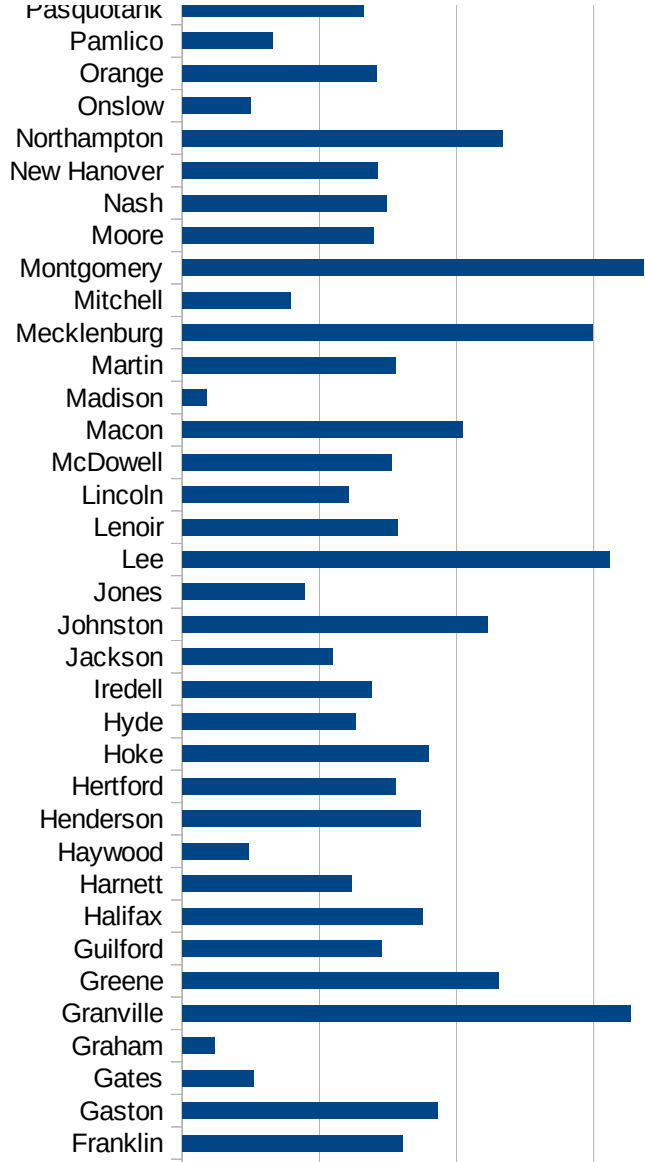
NC

FIPS	County	PC Infection
37001	Alamance	942.7047033
37003	Alexander	516.6920997
37005	Alleghany	412.149449
37007	Anson	940.6278892
37009	Ashe	247.1503929
37011	Avery	291.3453299
37013	Beaufort	363.2192697
37015	Bertie	856.7223799
37017	Bladen	1398.011449
37019	Brunswick	639.881823
37021	Buncombe	382.8593262
37023	Burke	1415.104777
37025	Cabarrus	849.3342544
37027	Caldwell	861.8903071
37029	Camden	401.4939309
37031	Carteret	245.9582303
37033	Caswell	696.0965724
37035	Catawba	855.9614754
37037	Chatham	1471.171331
37039	Cherokee	419.265053
37041	Chowan	292.2517642
37043	Clay	242.3915971
37045	Cleveland	607.3019612
37047	Columbus	1182.283712
37049	Craven	473.2198383
37051	Cumberland	542.2321187
37053	Currituck	129.28487
37055	Dare	339.7167201
37057	Davidson	792.2503511
37059	Davie	638.8505371
37061	Duplin	2935.979339
37063	Durham	1523.967683
37065	Edgecombe	798.0001923

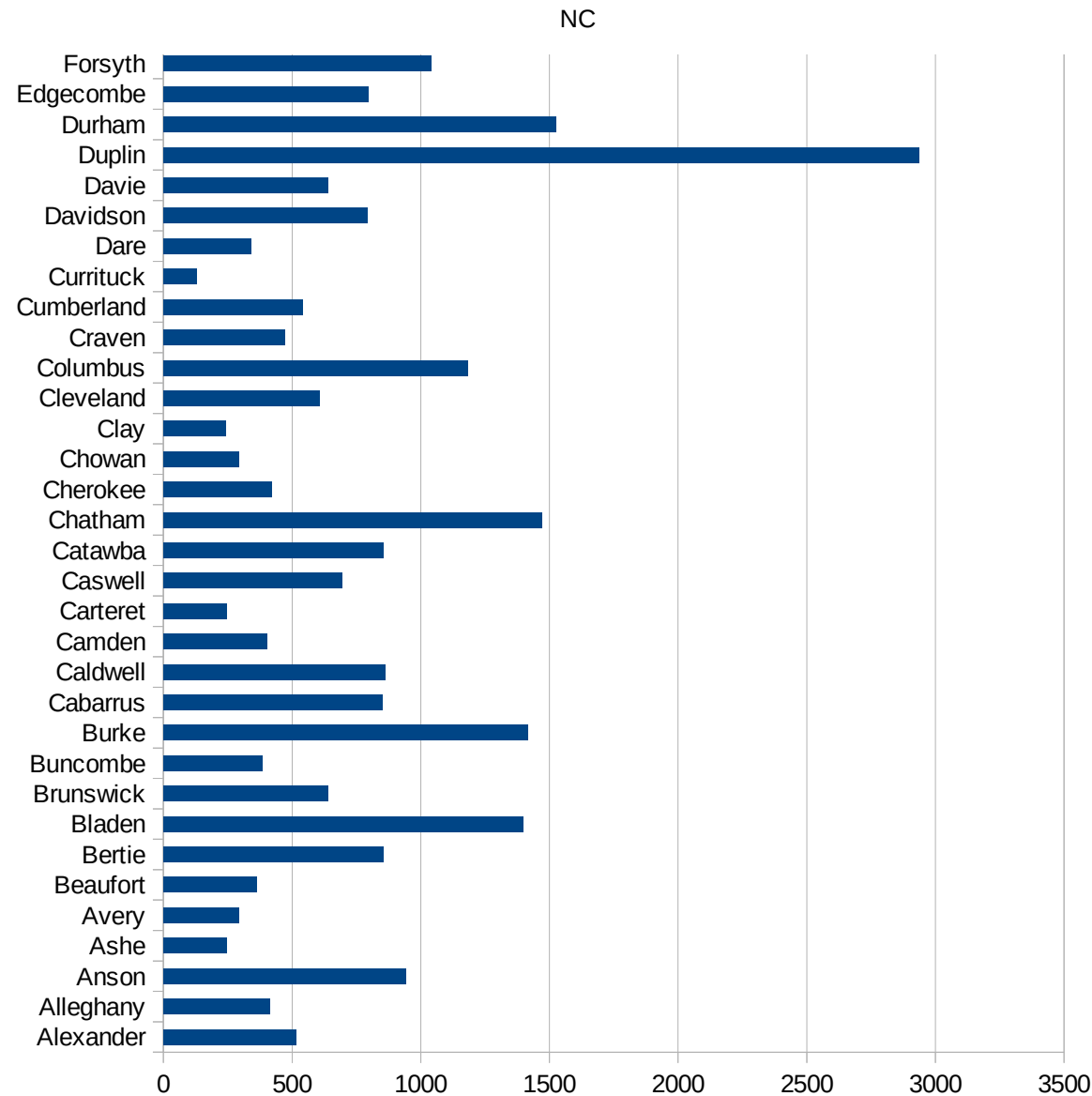


NC

37067 Forsyth	1040.889055
37069 Franklin	802.249852
37071 Gaston	931.5850408
37073 Gates	259.224056
37075 Graham	117.8689298
37077 Granville	1633.535723
37079 Greene	1151.722825
37081 Guilford	726.4789102
37083 Halifax	875.944161
37085 Harnett	616.1801302
37087 Haywood	240.4350422
37089 Henderson	870.250454
37091 Hertford	777.7167251
37093 Hoke	896.5743919
37095 Hyde	630.9751434
37097 Iredell	691.5683582
37099 Jackson	547.0030235
37101 Johnston	1112.618725
37103 Jones	446.1969493
37105 Lee	1558.940311
37107 Lenoir	784.2646849
37109 Lincoln	606.4223469
37111 McDowell	762.5200519
37113 Macon	1020.263568
37115 Madison	87.30414005
37117 Martin	776.3221737
37119 Mecklenburg	1495.564955
37121 Mitchell	393.3333333
37123 Montgomery	1683.106597
37125 Moore	697.1889504
37127 Nash	746.6814159
37129 New Hanover	711.2289796
37131 Northampton	1168.936776
37133 Onslow	247.365732



37135 Orange	708.7730351
37137 Pamlico	331.4917127
37139 Pasquotank	660.965211
37141 Pender	691.740935
37143 Perquimans	320.3695425
37145 Person	344.2427924
37147 Pitt	578.0539591
37149 Polk	499.7331522
37151 Randolph	1117.536676
37153 Richmond	857.7093591
37155 Robeson	1363.867376
37157 Rockingham	376.0061749
37159 Rowan	1139.018278
37161 Rutherford	652.4406668
37163 Sampson	1980.32251
37165 Scotland	525.7110026
37167 Stanly	987.5151027
37169 Stokes	402.4897178
37171 Surry	872.8526158
37173 Swain	540.5405405
37175 Transylvania	192.8978518
37177 Tyrrell	1525.054466
37179 Union	863.048307
37181 Vance	1343.591584
37183 Wake	750.5229766
37185 Warren	1009.74403
37187 Washington	480.6476094
37189 Watauga	273.482885
37191 Wayne	1667.369856
37193 Wilkes	934.9884038
37195 Wilson	1284.14462
37197 Yadkin	1062.781344
37199 Yancey	363.0676423



NC

NC

FIPS

- 29001
- 29003
- 29005
- 29007
- 29009
- 29011
- 29013
- 29015
- 29017
- 29019
- 29021
- 29023
- 29025
- 29027
- 29029
- 29031
- 29033
- 29035
- 29037

This work is licensed under the Creative Commons Attribution-NoDerivatives 4.0 International License. To view a copy of this license, visit <http://creativecommons.org/licenses/by-nd/4.0/>.

Tom McKellips, DM  
[www.creatingtomorrow.us](http://www.creatingtomorrow.us)  
Page 278

NC

29039  
29041  
29043  
29045  
29047  
29049  
29051  
29053  
29055  
29057  
29059  
29061  
29063  
29065  
29067  
29069  
29071  
29073  
29075  
29077  
29079  
29081  
29083  
29085  
29087  
29089  
29091  
29093  
29095  
29097  
29099  
29101

29103

NC

29105  
29107  
29109  
29111  
29113  
29115  
29117  
29121  
29123  
29125  
29127  
29119  
29129  
29131  
29133  
29135  
29137  
29139  
29141  
29143  
29145  
29147  
29149  
29151  
29153  
29155  
29157  
29159  
29161  
29163  
29165  
29167  
29169  
29171

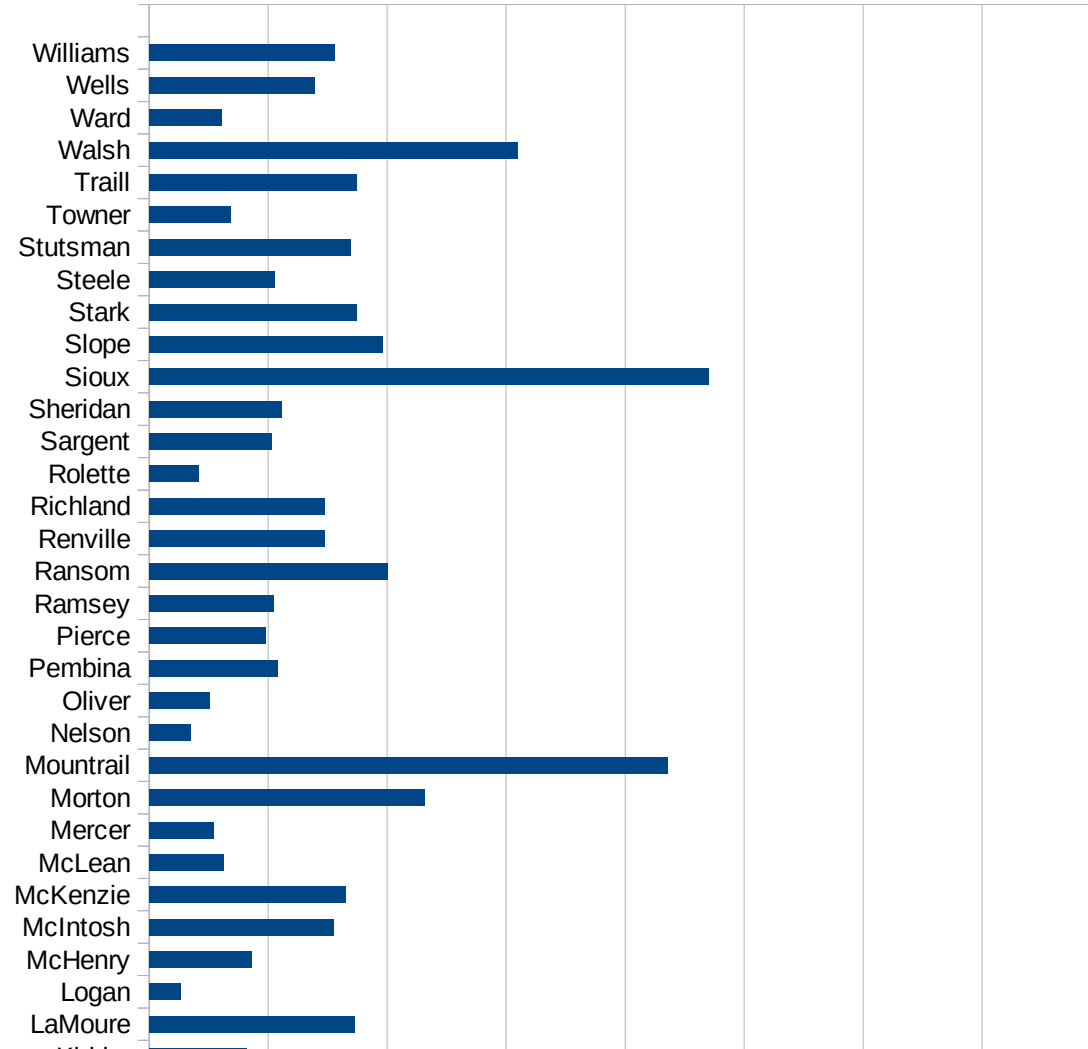


NC

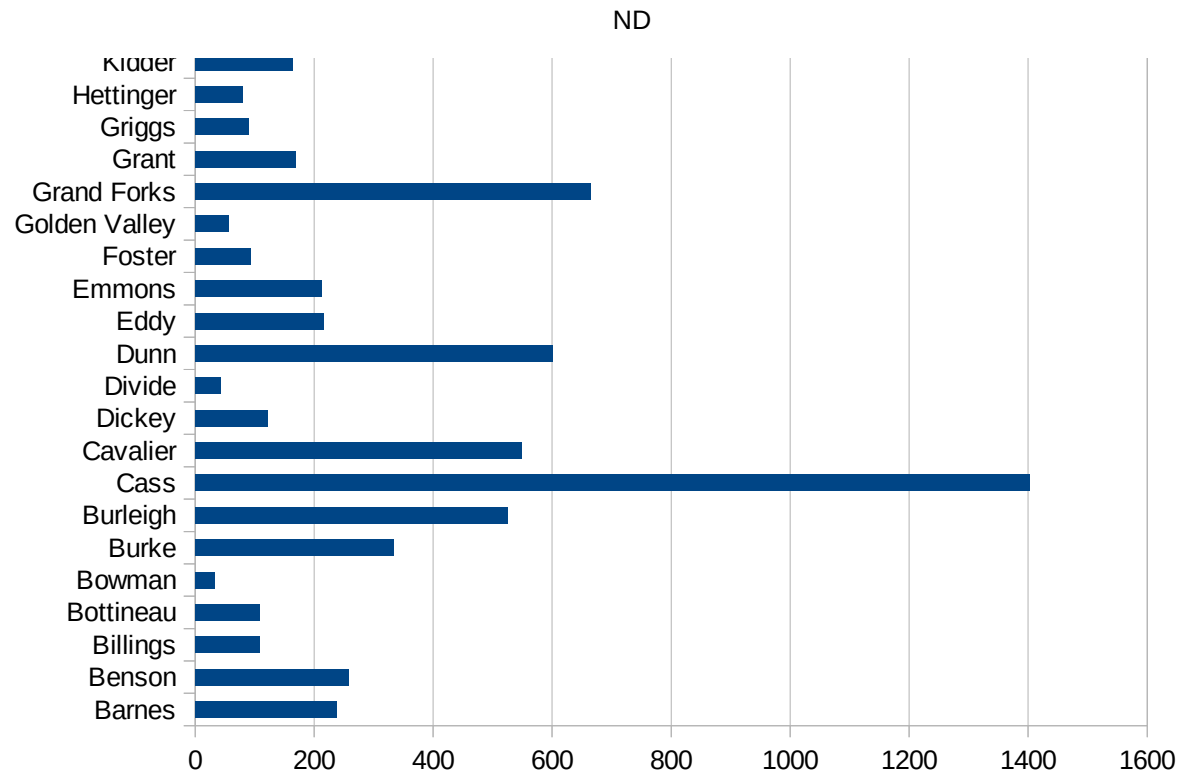
29173  
29175  
29177  
29179  
29181  
29195  
29197  
29199  
29201  
29203  
29205  
29183  
29185  
29187  
29189  
29510  
29186  
29207  
29209  
29211  
29213  
29215  
  
29217  
29219  
29221  
29223  
29225  
29227  
29229

ND

FIPS	County	PC Infection
38001	Adams	0
38003	Barnes	237.1466515
38005	Benson	258.5463947
38007	Billings	108.8139282
38009	Bottineau	109.1873343
38011	Bowman	32.50975293
38013	Burke	333.3333333
38015	Burleigh	524.807658
38017	Cass	1403.182089
38019	Cavalier	548.4460695
38021	Dickey	122.3740567
38023	Divide	43.80201489
38025	Dunn	600.1846722
38027	Eddy	216.1694769
38029	Emmons	212.4430956
38031	Foster	93.28358209
38033	Golden Valley	56.52911249
38035	Grand Forks	664.1232161
38037	Grant	168.4919966
38039	Griggs	89.60573477
38041	Hettinger	79.55449483
38043	Kidder	163.2653061
38045	LaMoure	344.657804
38047	Logan	52.54860746
38049	McHenry	171.9394773
38051	McIntosh	309.4777563
38053	McKenzie	330.1056338
38055	McLean	125.7729798
38057	Mercer	108.866578
38059	Morton	463.0969609
38061	Mountrail	871.0119397
38063	Nelson	69.71070059
38065	Oliver	102.4590164



38067 Pembina	215.9205412
38069 Pierce	196.0303847
38071 Ramsey	209.0410243
38073 Ransom	400.9929349
38075 Renville	294.8609941
38077 Richland	295.5847035
38079 Rolette	83.91021607
38081 Sargent	206.7183463
38083 Sheridan	222.3869533
38085 Sioux	940.7985314
38087 Slope	393.1847969
38089 Stark	348.4208149
38091 Steele	210.1944298
38093 Stutsman	339.4368217
38095 Towner	136.8613139
38097 Traill	348.3887023
38099 Walsh	618.7306647
38101 Ward	122.5200756
38103 Wells	277.988375
38105 Williams	311.1739745



ND

FIPS

- 29001
- 29003
- 29005
- 29007
- 29009
- 29011
- 29013
- 29015
- 29017
- 29019
- 29021
- 29023
- 29025
- 29027
- 29029
- 29031
- 29033
- 29035
- 29037

ND

29039  
29041  
29043  
29045  
29047  
29049  
29051  
29053  
29055  
29057  
29059  
29061  
29063  
29065  
29067  
29069  
29071  
29073  
29075  
29077  
29079  
29081  
29083  
29085  
29087  
29089  
29091  
29093  
29095  
29097  
29099  
29101

29103

ND

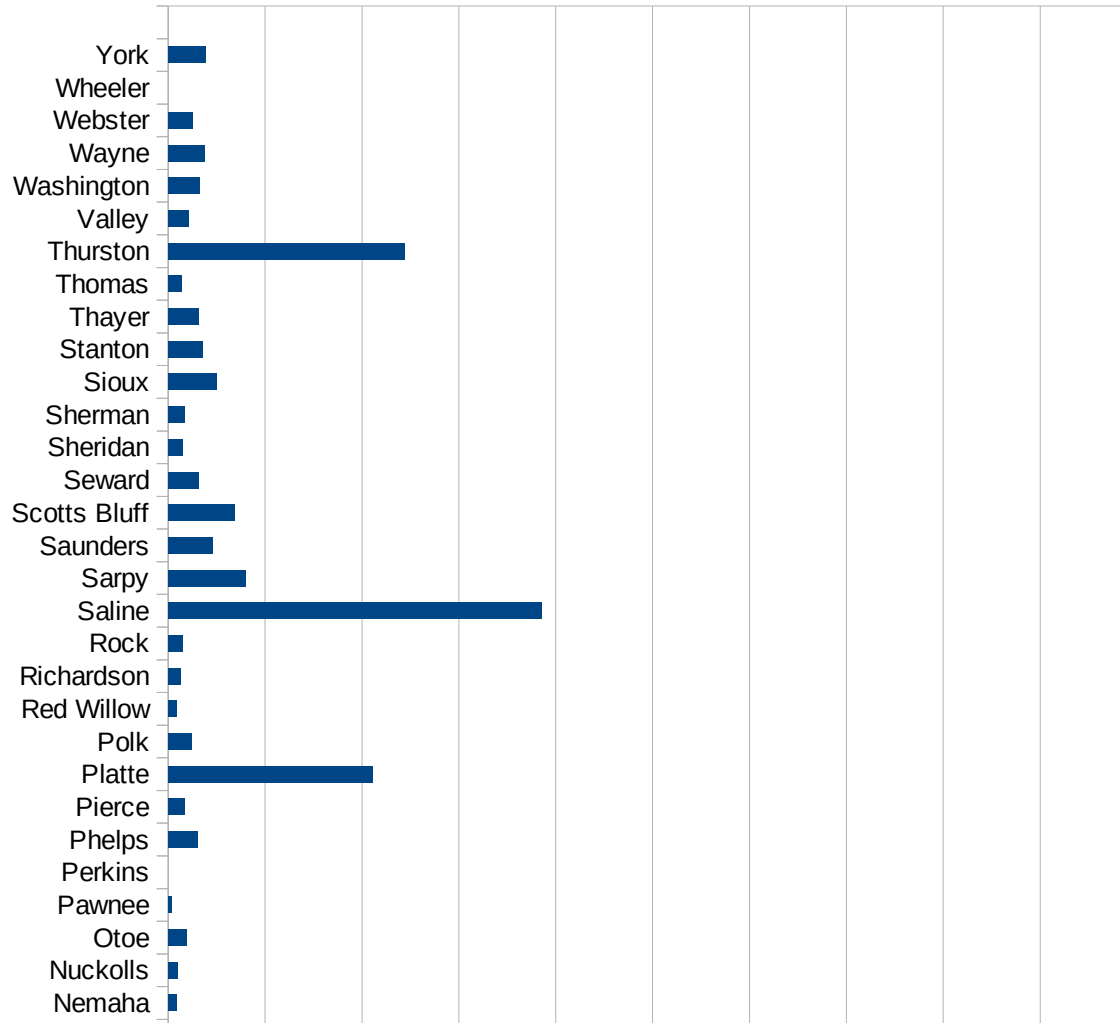
29105  
29107  
29109  
29111  
29113  
29115  
29117  
29121  
29123  
29125  
29127  
29119  
29129  
29131  
29133  
29135  
29137  
29139  
29141  
29143  
29145  
29147  
29149  
29151  
29153  
29155  
29157  
29159  
29161  
29163  
29165  
29167  
29169  
29171

ND

29173  
29175  
29177  
29179  
29181  
29195  
29197  
29199  
29201  
29203  
29205  
29183  
29185  
29187  
29189  
29510  
29186  
29207  
29209  
29211  
29213  
29215  
  
29217  
29219  
29221  
29223  
29225  
29227  
29229

NE

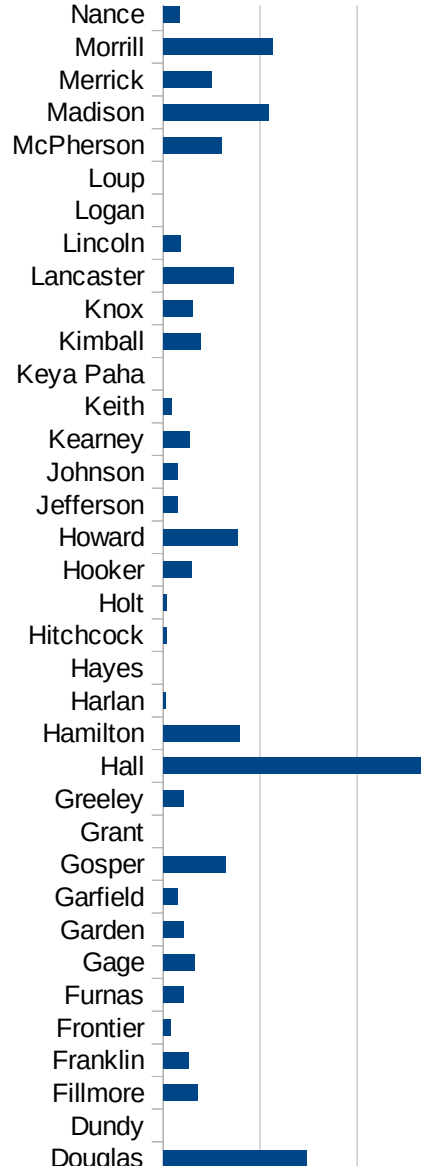
FIPS	County	PC Infection
31001	Adams	999.6509156
31003	Antelope	252.5252525
31005	Arthur	0
31007	Banner	273.9726027
31009	Blaine	0
31011	Boone	133.613285
31013	Box Butte	37.13330858
31015	Boyd	51.15089514
31017	Brown	0
31019	Buffalo	453.4918875
31021	Burt	262.0221948
31023	Butler	645.3214197
31025	Cass	405.2142666
31027	Cedar	224.9585603
31029	Chase	25.14458134
31031	Cherry	52.07429266
31033	Cheyenne	236.3050483
31035	Clay	547.1515932
31037	Colfax	6276.9966
31039	Cuming	436.2416107
31041	Custer	369.00369
31043	Dakota	9281.48185
31045	Dawes	45.89261129
31047	Dawson	3703.235058
31049	Deuel	109.5890411
31051	Dixon	1015.939744
31053	Dodge	1948.846185
31055	Douglas	1483.382727
31057	Dundy	0
31059	Fillmore	361.8599602
31061	Franklin	264.637777
31063	Frontier	76.68711656
31065	Furnas	212.0890774



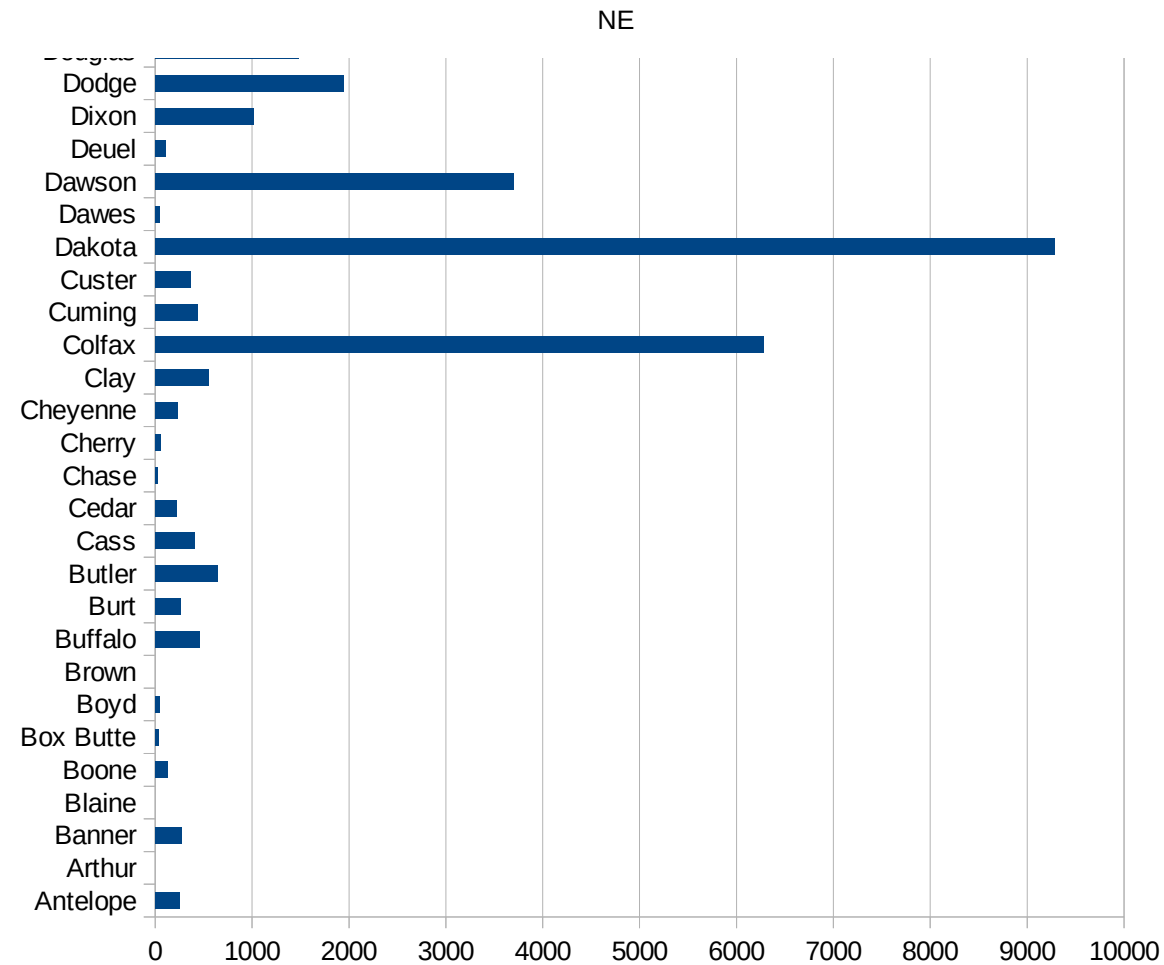


NE

31067 Gage	321.0347555
31069 Garden	210.8592514
31071 Garfield	150.981379
31073 Gosper	651.3026052
31075 Grant	0
31077 Greeley	212.2241087
31079 Hall	2653.919197
31081 Hamilton	786.637931
31083 Harlan	29.40311673
31085 Hayes	0
31087 Hitchcock	35.63791875
31089 Holt	39.30045196
31091 Hooker	293.255132
31093 Howard	773.0364873
31095 Jefferson	154.9950683
31097 Johnson	155.823919
31099 Kearney	275.0611247
31101 Keith	87.27091385
31103 Keya Paha	0
31105 Kimball	386.9541183
31107 Knox	308.8252762
31109 Lancaster	729.97302
31111 Lincoln	179.053574
31113 Logan	0
31115 Loup	0
31117 McPherson	609.7560976
31119 Madison	1093.46745
31121 Merrick	504.3320833
31123 Morrill	1131.028596
31125 Nance	169.8754247
31127 Nemaha	86.23167577
31129 Nuckolls	95.35160906
31131 Otoe	193.9318111
31133 Pawnee	37.99392097



31135 Perkins	0
31137 Phelps	300.1333926
31139 Pierce	168.0201624
31141 Platte	2107.124659
31143 Polk	246.3054187
31145 Red Willow	83.9082603
31147 Richardson	125.9921885
31149 Rock	147.0588235
31151 Saline	3853.658537
31153 Sarpy	795.8408102
31155 Saunders	460.0291039
31157 Scotts Bluff	689.0994471
31159 Seward	311.8142973
31161 Sheridan	154.1425819
31163 Sherman	164.5819618
31165 Sioux	505.4759899
31167 Stanton	351.758794
31169 Thayer	317.5233181
31171 Thomas	138.8888889
31173 Thurston	2437.354512
31175 Valley	214.797136
31177 Washington	324.1883195
31179 Wayne	372.2216314
31181 Webster	254.7410133
31183 Wheeler	0
31185 York	392.0999129



NE

FIPS

29001  
29003  
29005  
29007  
29009  
29011  
29013  
29015  
29017  
29019  
29021  
29023  
29025  
29027  
29029  
29031  
29033  
29035  
29037

NE

29039  
29041  
29043  
29045  
29047  
29049  
29051  
29053  
29055  
29057  
29059  
29061  
29063  
29065  
29067  
29069  
29071  
29073  
29075  
29077  
29079  
29081  
29083  
29085  
29087  
29089  
29091  
29093  
29095  
29097  
29099  
29101

29103

NE

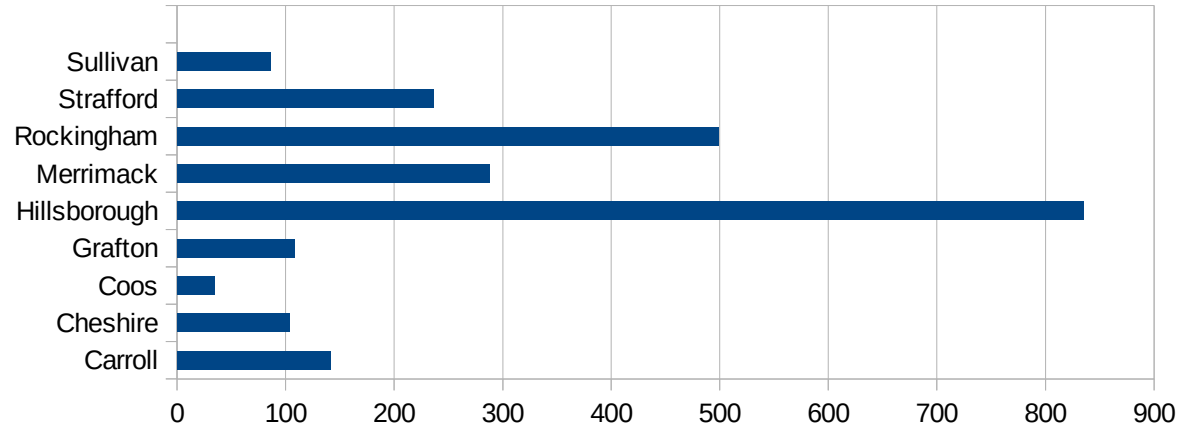
29105  
29107  
29109  
29111  
29113  
29115  
29117  
29121  
29123  
29125  
29127  
29119  
29129  
29131  
29133  
29135  
29137  
29139  
29141  
29143  
29145  
29147  
29149  
29151  
29153  
29155  
29157  
29159  
29161  
29163  
29165  
29167  
29169  
29171

NE

29173  
29175  
29177  
29179  
29181  
29195  
29197  
29199  
29201  
29203  
29205  
29183  
29185  
29187  
29189  
29510  
29186  
29207  
29209  
29211  
29213  
29215  
  
29217  
29219  
29221  
29223  
29225  
29227  
29229

NH

FIPS	County	Cases	Per Capita Cases 100,000
33001	Belknap	155.6815575	
33003	Carroll	141.4543144	
33005	Cheshire	103.2774241	
33007	Coos	34.82224825	
33009	Grafton	108.0346602	
33011	Hillsborough	835.1655762	
33013	Merrimack	287.8278591	
33015	Rockingham	498.421611	
33017	Strafford	235.9904681	
33019	Sullivan	85.75931763	



NH

FIPS

29001  
29003  
29005  
29007  
29009  
29011  
29013  
29015  
29017  
29019  
29021  
29023  
29025  
29027  
29029  
29031  
29033  
29035  
29037



NH

29039  
29041  
29043  
29045  
29047  
29049  
29051  
29053  
29055  
29057  
29059  
29061  
29063  
29065  
29067  
29069  
29071  
29073  
29075  
29077  
29079  
29081  
29083  
29085  
29087  
29089  
29091  
29093  
29095  
29097  
29099  
29101

29103

NH

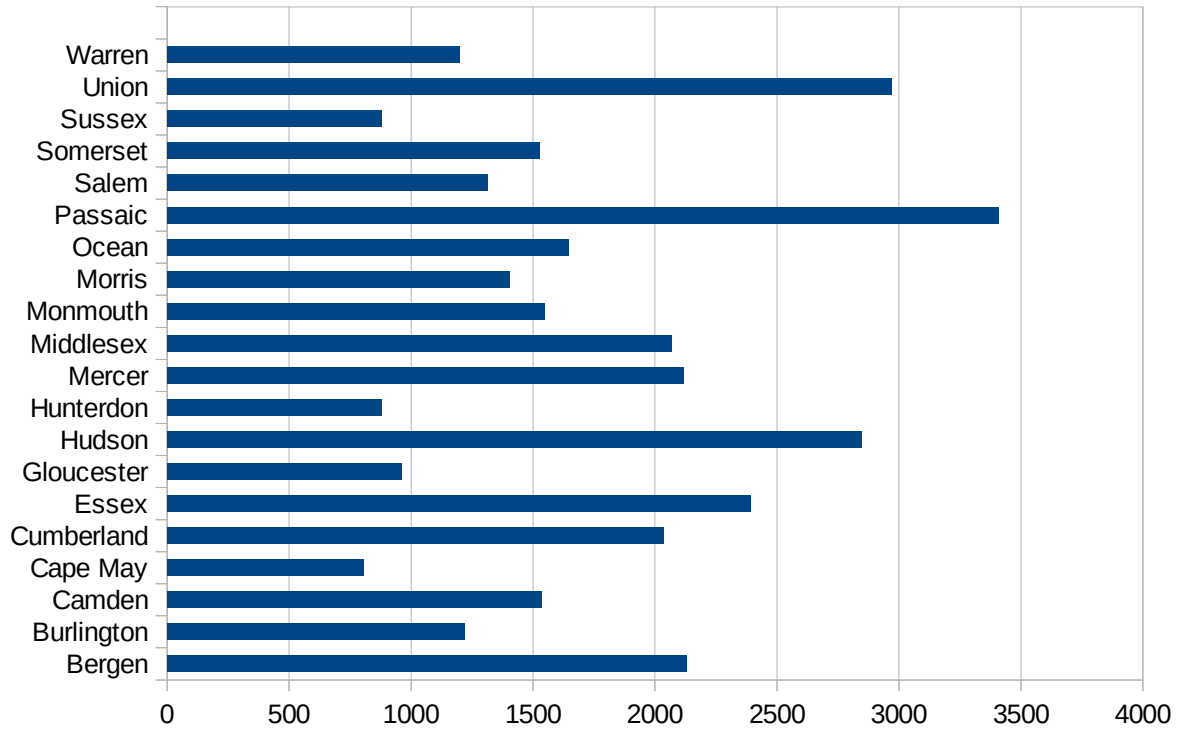
29105  
29107  
29109  
29111  
29113  
29115  
29117  
29121  
29123  
29125  
29127  
29119  
29129  
29131  
29133  
29135  
29137  
29139  
29141  
29143  
29145  
29147  
29149  
29151  
29153  
29155  
29157  
29159  
29161  
29163  
29165  
29167  
29169  
29171

NH

29173  
29175  
29177  
29179  
29181  
29195  
29197  
29199  
29201  
29203  
29205  
29183  
29185  
29187  
29189  
29510  
29186  
29207  
29209  
29211  
29213  
29215  
  
29217  
29219  
29221  
29223  
29225  
29227  
29229

NJ

FIPS	County	PC Infection
34001	Atlantic	1160.008891
34003	Bergen	2129.835634
34005	Burlington	1219.172669
34007	Camden	1535.463972
34009	Cape May	807.0440795
34011	Cumberland	2034.814403
34013	Essex	2390.571254
34015	Gloucester	963.5974304
34017	Hudson	2845.897042
34019	Hunterdon	880.4143881
34021	Mercer	2116.48653
34023	Middlesex	2066.085322
34025	Monmouth	1549.197398
34027	Morris	1402.591516
34029	Ocean	1645.804628
34031	Passaic	3407.442729
34033	Salem	1312.952226
34035	Somerset	1527.641893
34037	Sussex	881.3983054
34039	Union	2968.639966
34041	Warren	1198.725645



NJ

FIPS

29001  
29003  
29005  
29007  
29009  
29011  
29013  
29015  
29017  
29019  
29021  
29023  
29025  
29027  
29029  
29031  
29033  
29035  
29037

NJ

29039  
29041  
29043  
29045  
29047  
29049  
29051  
29053  
29055  
29057  
29059  
29061  
29063  
29065  
29067  
29069  
29071  
29073  
29075  
29077  
29079  
29081  
29083  
29085  
29087  
29089  
29091  
29093  
29095  
29097  
29099  
29101

29103

NJ

29105  
29107  
29109  
29111  
29113  
29115  
29117  
29121  
29123  
29125  
29127  
29119  
29129  
29131  
29133  
29135  
29137  
29139  
29141  
29143  
29145  
29147  
29149  
29151  
29153  
29155  
29157  
29159  
29161  
29163  
29165  
29167  
29169  
29171

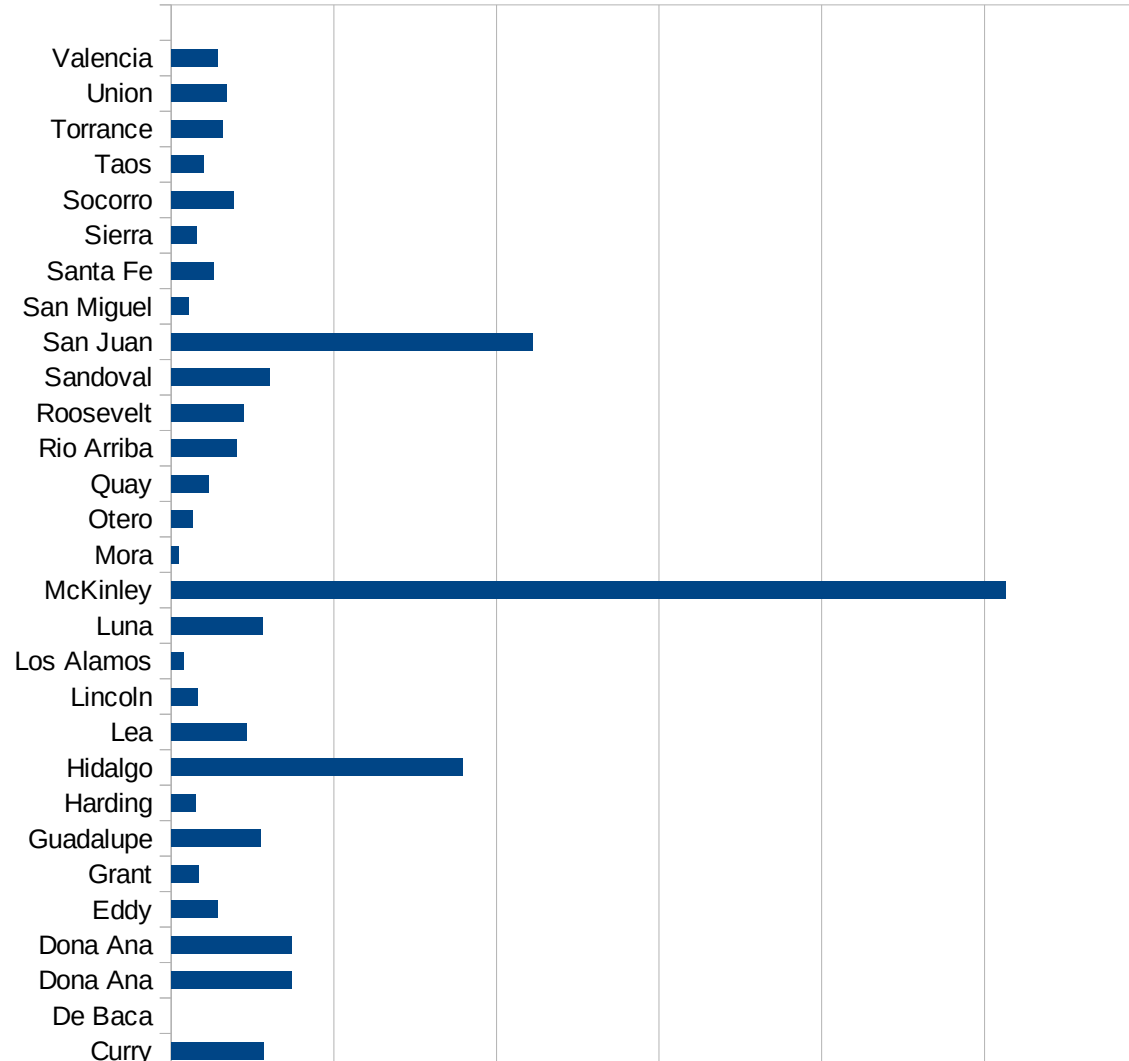
NJ

29173  
29175  
29177  
29179  
29181  
29195  
29197  
29199  
29201  
29203  
29205  
29183  
29185  
29187  
29189  
29510  
29186  
29207  
29209  
29211  
29213  
29215  
  
29217  
29219  
29221  
29223  
29225  
29227  
29229



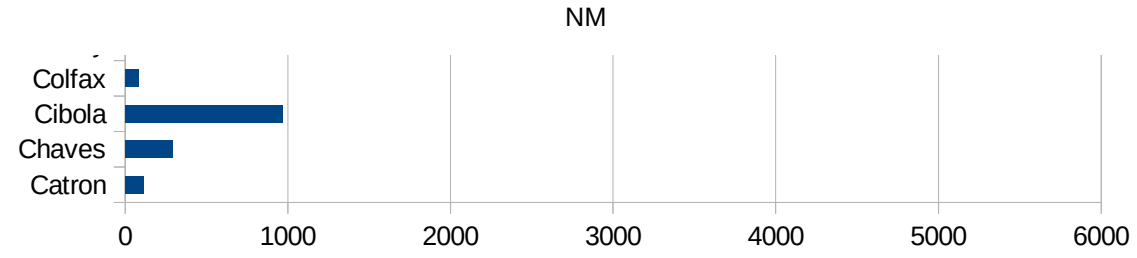
NM

FIPS	County	PC Infection
35001	Bernalillo	510.3867535
35003	Catron	111.7942985
35005	Chaves	290.6212803
35006	Cibola	968.3691019
35007	Colfax	82.57638315
35009	Curry	570.4229626
35011	De Baca	0
35013	Dona Ana	740.1550188
35013	Dona Ana	740.1550188
35015	Eddy	288.4283247
35017	Grant	168.2147298
35019	Guadalupe	552.8680028
35021	Harding	152.6717557
35023	Hidalgo	1792.45283
35025	Lea	462.5705707
35027	Lincoln	163.6326447
35028	Los Alamos	73.29459191
35029	Luna	563.3685265
35031	McKinley	5130.723475
35033	Mora	44.38526409
35035	Otero	133.2714395
35037	Quay	230.2193142
35039	Rio Arriba	399.938471
35041	Roosevelt	442.8319906
35043	Sandoval	608.2146867
35045	San Juan	2224.834657
35047	San Miguel	105.1067377
35049	Santa Fe	259.2365517
35051	Sierra	154.996353
35053	Socorro	382.4320287
35055	Taos	197.9594944
35057	Torrance	314.2838817
35059	Union	339.9708596



35061 Valencia

283.8233755



NM

FIPS

29001  
29003  
29005  
29007  
29009  
29011  
29013  
29015  
29017  
29019  
29021  
29023  
29025  
29027  
29029  
29031  
29033  
29035  
29037

NM

29039  
29041  
29043  
29045  
29047  
29049  
29051  
29053  
29055  
29057  
29059  
29061  
29063  
29065  
29067  
29069  
29071  
29073  
29075  
29077  
29079  
29081  
29083  
29085  
29087  
29089  
29091  
29093  
29095  
29097  
29099  
29101

29103

NM

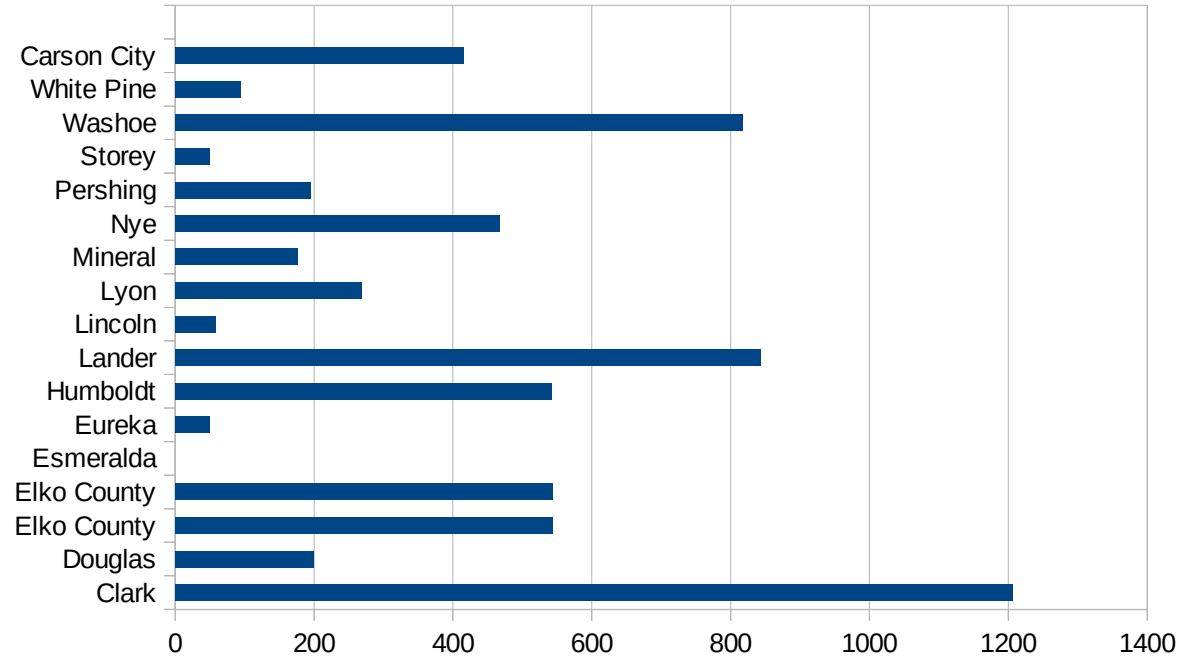
29105  
29107  
29109  
29111  
29113  
29115  
29117  
29121  
29123  
29125  
29127  
29119  
29129  
29131  
29133  
29135  
29137  
29139  
29141  
29143  
29145  
29147  
29149  
29151  
29153  
29155  
29157  
29159  
29161  
29163  
29165  
29167  
29169  
29171

NM

29173  
29175  
29177  
29179  
29181  
29195  
29197  
29199  
29201  
29203  
29205  
29183  
29185  
29187  
29189  
29510  
29186  
29207  
29209  
29211  
29213  
29215  
  
29217  
29219  
29221  
29223  
29225  
29227  
29229

NV

FIPS	County	PC Infection
32001	Churchill	126.8412439
32003	Clark	1206.552828
32005	Douglas	200.1361751
32007	Elko County	543.2710637
32007	Elko County	543.2710637
32009	Esmeralda	0
32011	Eureka	49.92511233
32013	Humboldt	542.118432
32015	Lander	843.0493274
32017	Lincoln	57.68121515
32019	Lyon	268.7786697
32021	Mineral	177.2264067
32023	Nye	467.5164292
32027	Pershing	195.019502
32029	Storey	49.64010921
32031	Washoe	818.0617733
32033	White Pine	94.98680739
32510	Carson City	415.0575667



NV

FIPS

29001  
29003  
29005  
29007  
29009  
29011  
29013  
29015  
29017  
29019  
29021  
29023  
29025  
29027  
29029  
29031  
29033  
29035  
29037



NV

29039  
29041  
29043  
29045  
29047  
29049  
29051  
29053  
29055  
29057  
29059  
29061  
29063  
29065  
29067  
29069  
29071  
29073  
29075  
29077  
29079  
29081  
29083  
29085  
29087  
29089  
29091  
29093  
29095  
29097  
29099  
29101

29103

NV

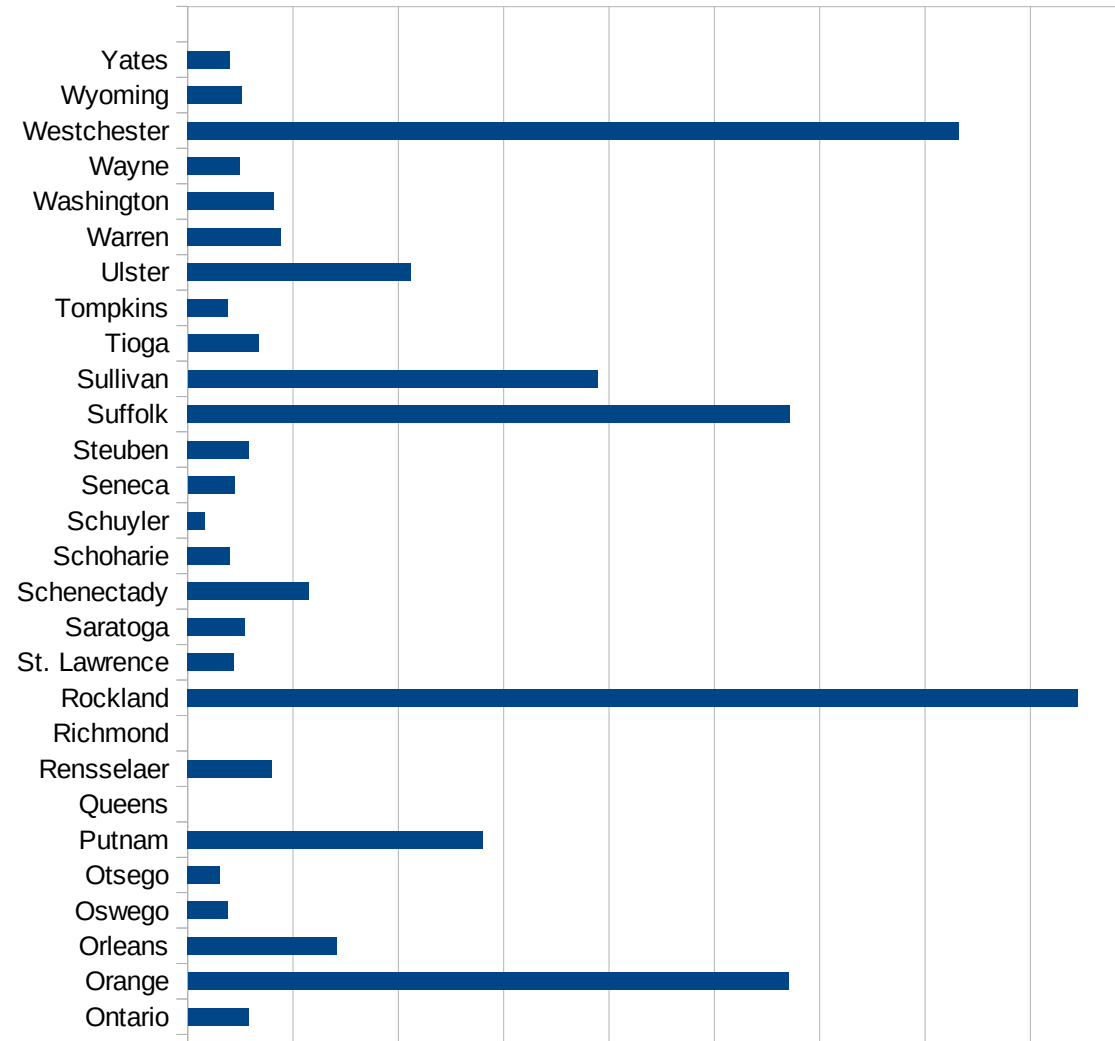
29105  
29107  
29109  
29111  
29113  
29115  
29117  
29121  
29123  
29125  
29127  
29119  
29129  
29131  
29133  
29135  
29137  
29139  
29141  
29143  
29145  
29147  
29149  
29151  
29153  
29155  
29157  
29159  
29161  
29163  
29165  
29167  
29169  
29171

NV

29173  
29175  
29177  
29179  
29181  
29195  
29197  
29199  
29201  
29203  
29205  
29183  
29185  
29187  
29189  
29510  
29186  
29207  
29209  
29211  
29213  
29215  
  
29217  
29219  
29221  
29223  
29225  
29227  
29229

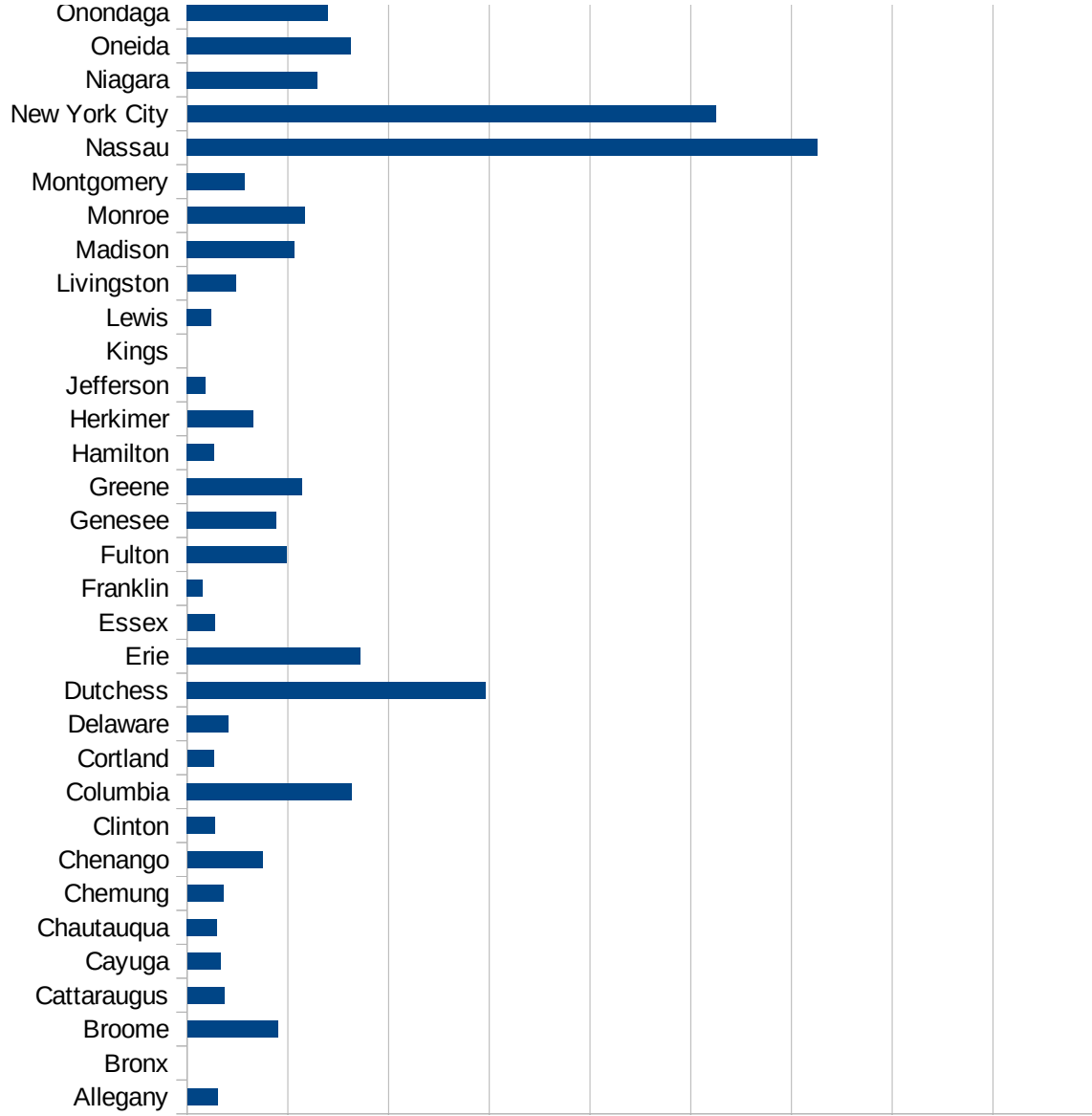
NY

FIPS	County	PC Infection
36001	Albany	745.644168183
36003	Allegany	150.764591859
36005	Bronx	0
36007	Broome	449.235360719
36009	Cattaraugus	184.79958355
36011	Cayuga	165.921317
36013	Chautauqua	149.289895966
36015	Chemung	179.219977687
36017	Chenango	374.453046112
36019	Clinton	137.554991016
36021	Columbia	816.142599639
36023	Cortland	131.735775673
36025	Delaware	206.616210389
36027	Dutchess	1483.39563799
36029	Erie	861.893687094
36031	Essex	136.72922252
36033	Franklin	75.5572346052
36035	Fulton	496.351999403
36037	Genesee	441.654639982
36039	Greene	570.634435998
36041	Hamilton	135.317997294
36043	Herkimer	326.686397231
36045	Jefferson	91.2710840678
36047	Kings	0
36049	Lewis	120.996710402
36051	Livingston	241.98522783
36053	Madison	532.523483297
36055	Monroe	581.43450141
36057	Montgomery	285.107673643
36059	Nassau	3129.25380408
36061	New York City	2623.80773896
36063	Niagara	648.187309025
36065	Oneida	813.670358965



NY

36067 Onondaga	698.340655985
36069 Ontario	288.538556761
36071 Orange	2852.46013232
36073 Orleans	709.150004925
36075 Oswego	192.539313644
36077 Otsego	153.977472426
36079 Putnam	1400.51773652
36081 Queens	0
36083 Rensselaer	400.772694773
36085 Richmond	0
36087 Rockland	4225.732664
36089 St. Lawrence	219.348987015
36091 Saratoga	271.11221178
36093 Schenectady	576.762149984
36095 Schoharie	199.376145609
36097 Schuyler	83.7427422957
36099 Seneca	221.574344023
36101 Steuben	291.243893273
36103 Suffolk	2858.22699857
36105 Sullivan	1945.7469072
36107 Tioga	335.667215815
36109 Tompkins	192.620120047
36111 Ulster	1060.47626247
36113 Warren	443.47623123
36115 Washington	408.516757357
36117 Wayne	247.601705454
36119 Westchester	3660.76485203
36121 Wyoming	256.953972808
36123 Yates	201.280141701



NY  
0 500 1000 1500 2000 2500 3000 3500 4000 4500

NY

FIPS

29001  
29003  
29005  
29007  
29009  
29011  
29013  
29015  
29017  
29019  
29021  
29023  
29025  
29027  
29029  
29031  
29033  
29035  
29037

NY

29039  
29041  
29043  
29045  
29047  
29049  
29051  
29053  
29055  
29057  
29059  
29061  
29063  
29065  
29067  
29069  
29071  
29073  
29075  
29077  
29079  
29081  
29083  
29085  
29087  
29089  
29091  
29093  
29095  
29097  
29099  
29101

29103



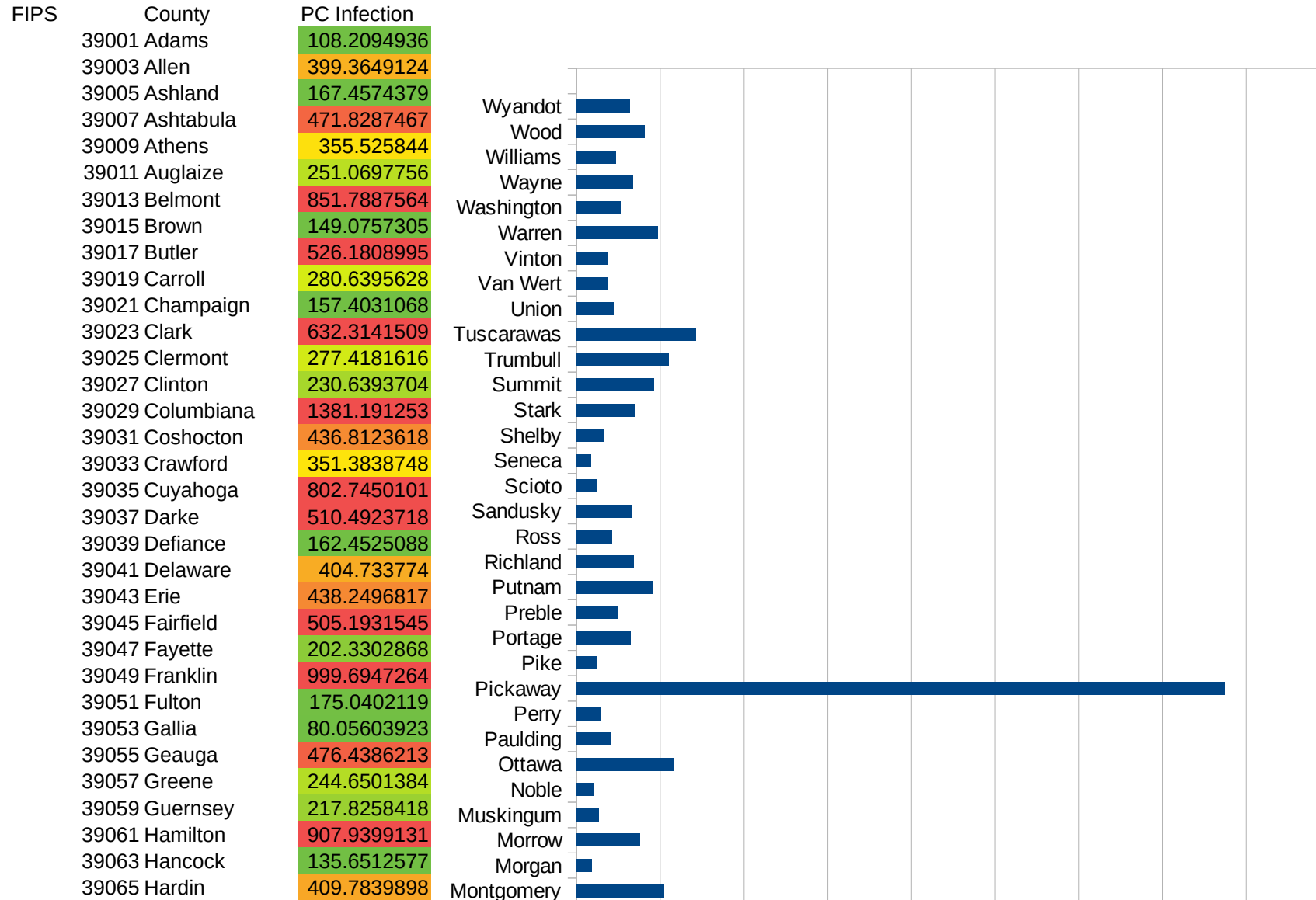
NY

29105  
29107  
29109  
29111  
29113  
29115  
29117  
29121  
29123  
29125  
29127  
29119  
29129  
29131  
29133  
29135  
29137  
29139  
29141  
29143  
29145  
29147  
29149  
29151  
29153  
29155  
29157  
29159  
29161  
29163  
29165  
29167  
29169  
29171

NY

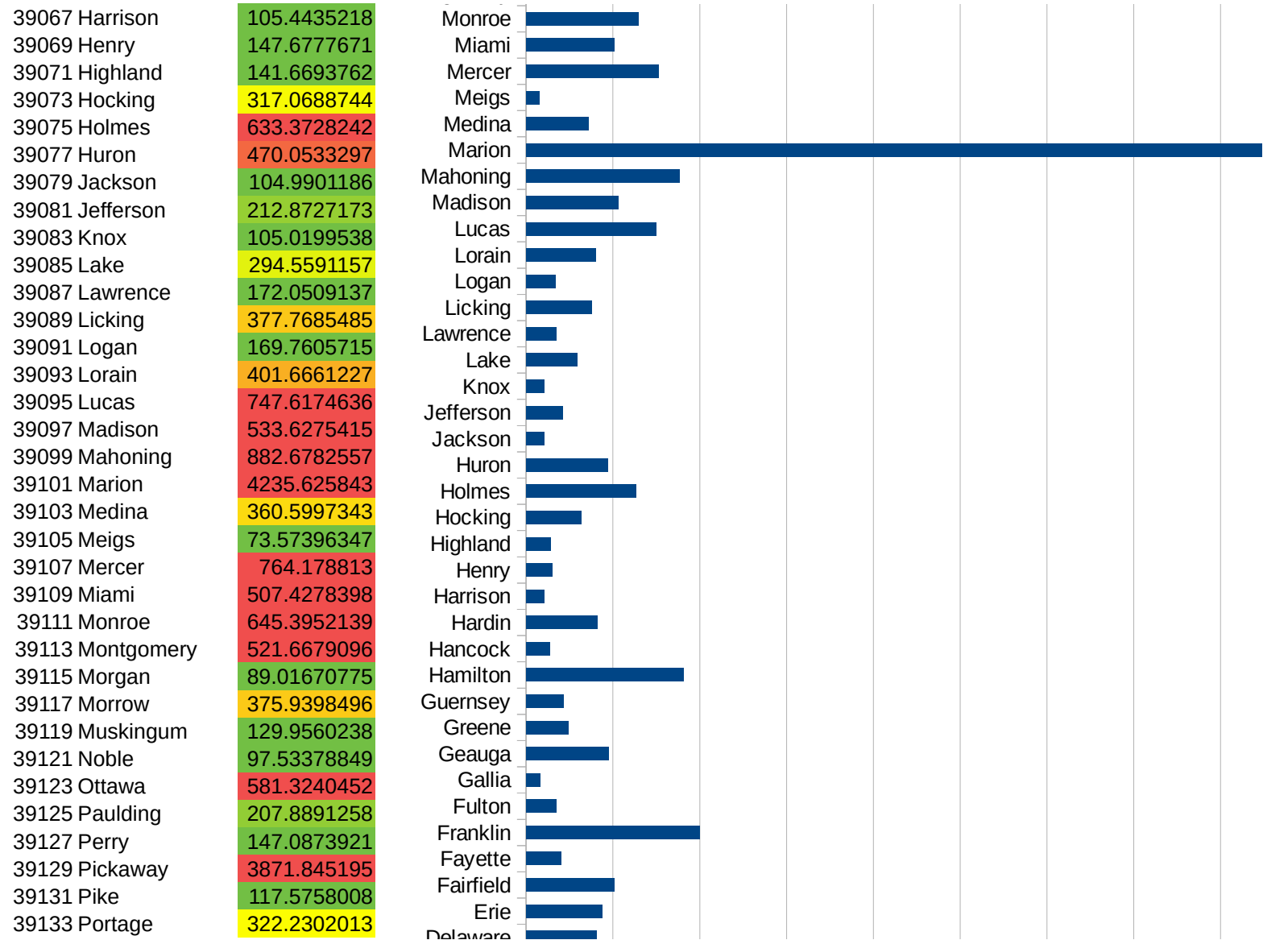
29173  
29175  
29177  
29179  
29181  
29195  
29197  
29199  
29201  
29203  
29205  
29183  
29185  
29187  
29189  
29510  
29186  
29207  
29209  
29211  
29213  
29215  
  
29217  
29219  
29221  
29223  
29225  
29227  
29229

OH

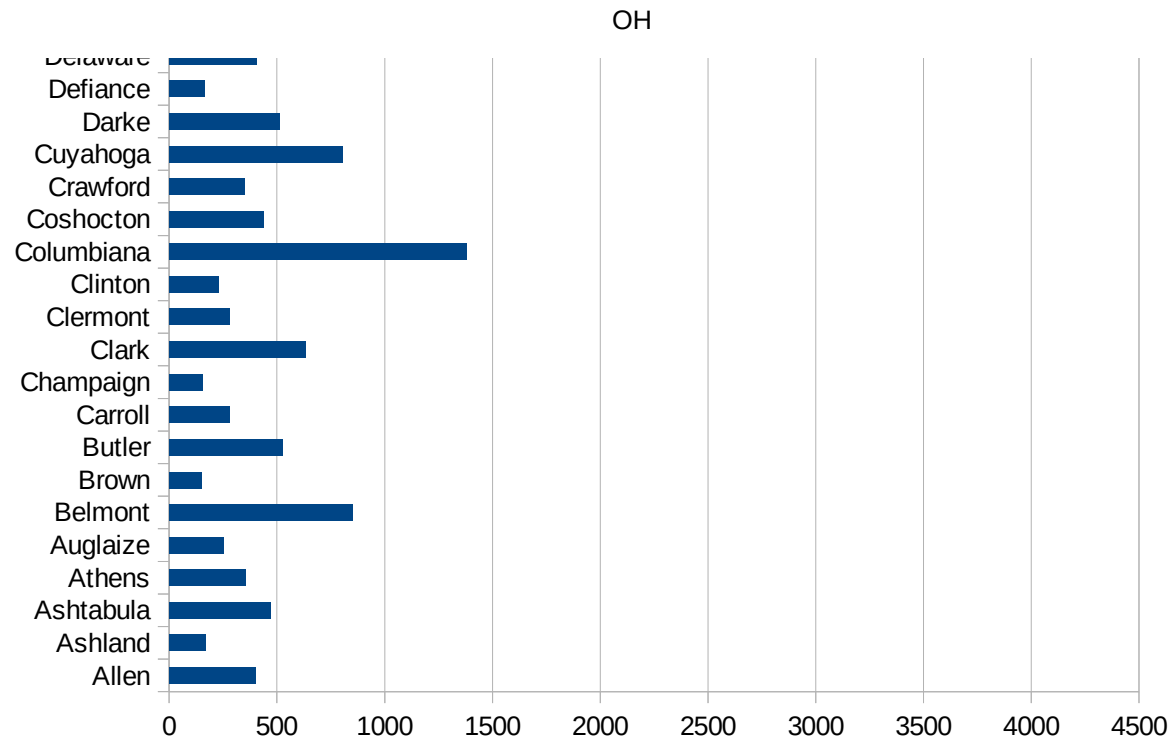


This work is licensed under the Creative Commons Attribution-NoDerivatives 4.0 International License. To view a copy of this license, visit <http://creativecommons.org/licenses/by-nd/4.0/>.

OH



39135 Preble	248.7986926
39137 Putnam	452.9307282
39139 Richland	340.217508
39141 Ross	209.2784443
39143 Sandusky	324.8354564
39145 Scioto	119.2021403
39147 Seneca	86.94549604
39149 Shelby	162.4611841
39151 Stark	348.2482628
39153 Summit	461.1398773
39155 Trumbull	550.7811123
39157 Tuscarawas	710.5971186
39159 Union	224.7773839
39161 Van Wert	183.8690287
39163 Vinton	182.6623031
39165 Warren	484.121754
39167 Washington	262.6548084
39169 Wayne	333.715626
39171 Williams	233.6702532
39173 Wood	404.7560752
39175 Wyandot	319.1246866



OH

FIPS

29001  
29003  
29005  
29007  
29009  
29011  
29013  
29015  
29017  
29019  
29021  
29023  
29025  
29027  
29029  
29031  
29033  
29035  
29037

OH

29039  
29041  
29043  
29045  
29047  
29049  
29051  
29053  
29055  
29057  
29059  
29061  
29063  
29065  
29067  
29069  
29071  
29073  
29075  
29077  
29079  
29081  
29083  
29085  
29087  
29089  
29091  
29093  
29095  
29097  
29099  
29101

29103

OH

29105  
29107  
29109  
29111  
29113  
29115  
29117  
29121  
29123  
29125  
29127  
29119  
29129  
29131  
29133  
29135  
29137  
29139  
29141  
29143  
29145  
29147  
29149  
29151  
29153  
29155  
29157  
29159  
29161  
29163  
29165  
29167  
29169  
29171

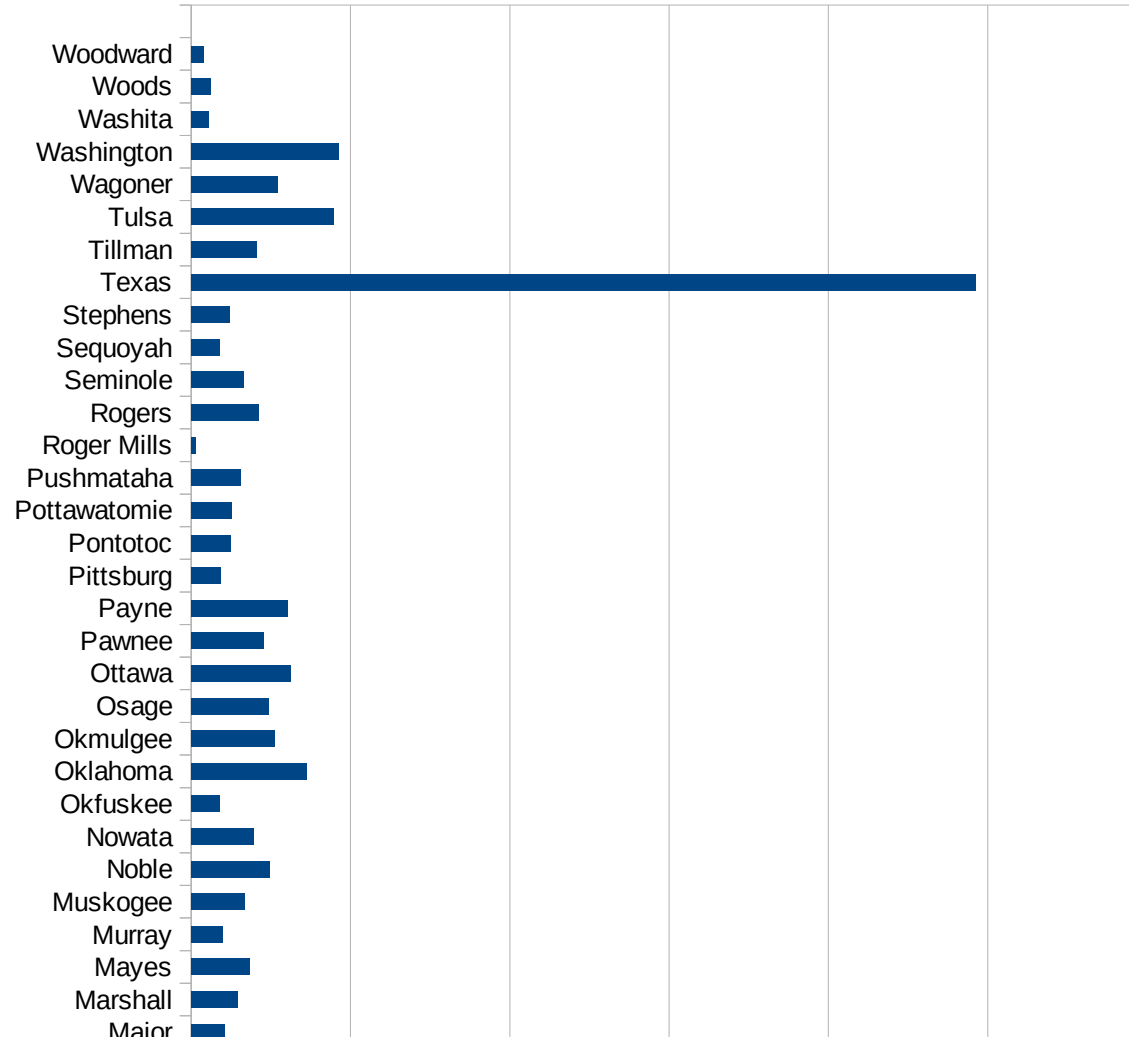


OH

29173  
29175  
29177  
29179  
29181  
29195  
29197  
29199  
29201  
29203  
29205  
29183  
29185  
29187  
29189  
29510  
29186  
29207  
29209  
29211  
29213  
29215  
  
29217  
29219  
29221  
29223  
29225  
29227  
29229

OK

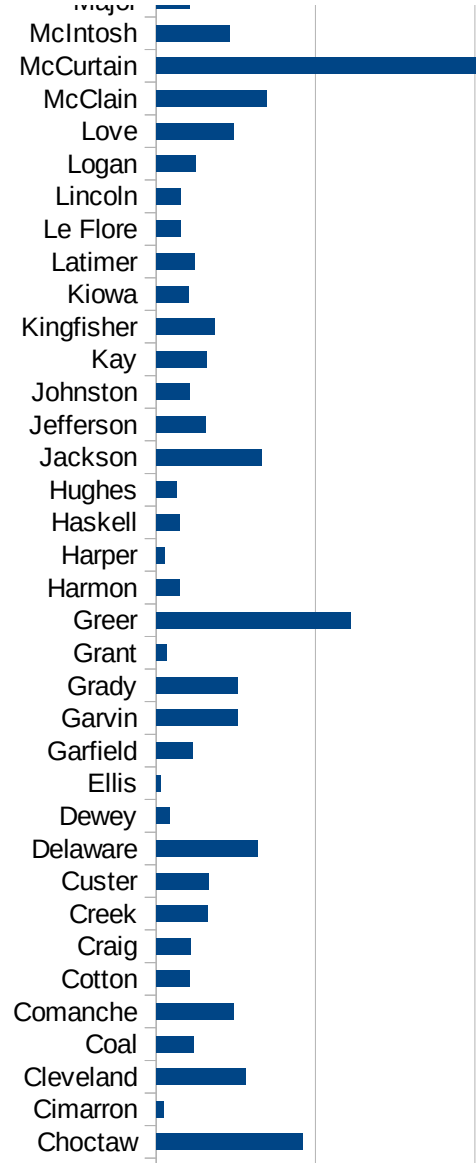
FIPS	County	PC Infection
40001	Adair	738.1577756
40003	Alfalfa	17.37921446
40005	Atoka	289.0591126
40007	Beaver	601.6168453
40009	Beckham	115.1596112
40011	Blaine	231.9451766
40013	Bryan	434.3956603
40015	Caddo	745.4187804
40017	Canadian	420.91563
40019	Carter	421.362891
40021	Cherokee	285.5675398
40023	Choctaw	920.3708754
40025	Cimarron	46.44681839
40027	Cleveland	559.5219921
40029	Coal	235.5072464
40031	Comanche	484.9612197
40033	Cotton	207.7562327
40035	Craig	216.6922969
40037	Creek	325.4008156
40039	Custer	327.1800523
40041	Delaware	636.5104252
40043	Dewey	81.73273396
40045	Ellis	25.30364372
40047	Garfield	229.8359956
40049	Garvin	514.1850347
40051	Grady	513.0420694
40053	Grant	69.3481276
40055	Greer	1219.721697
40057	Harmon	150.1501502
40059	Harper	52.67316302
40061	Haskell	149.9842122
40063	Hughes	127.4840645
40065	Jackson	665.357329



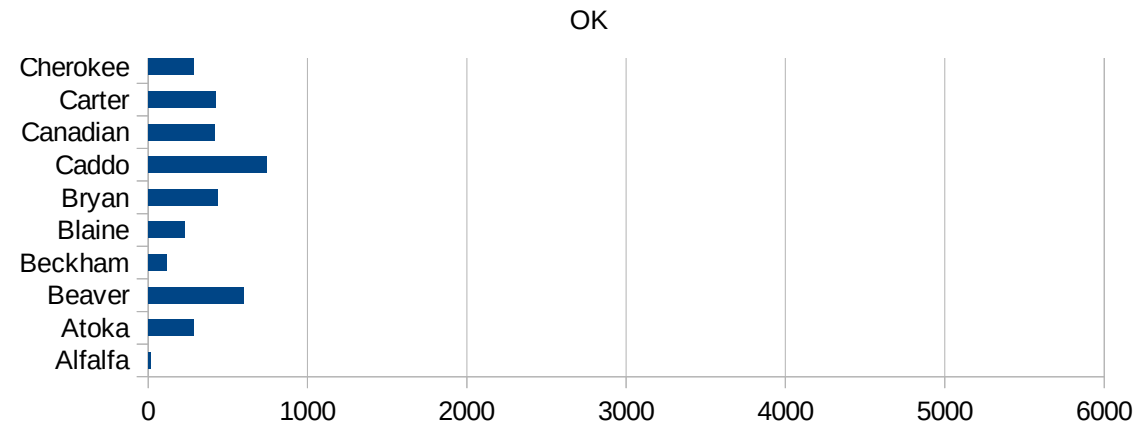
This work is licensed under the Creative Commons Attribution-NoDerivatives 4.0 International License. To view a copy of this license, visit <http://creativecommons.org/licenses/by-nd/4.0/>.

OK

40067 Jefferson	310.3054058
40069 Johnston	210.0648461
40071 Kay	314.7573651
40073 Kingfisher	366.7172484
40075 Kiowa	206.2091878
40077 Latimer	244.3553905
40079 Le Flore	154.0616246
40081 Lincoln	151.7754868
40083 Logan	247.4043687
40085 Love	483.520821
40087 McClain	692.7597849
40089 McCurtain	2015.105648
40091 McIntosh	464.2947262
40093 Major	209.314495
40095 Marshall	291.5625372
40097 Mayes	367.3340307
40099 Murray	200.6736902
40101 Muskogee	336.4442234
40103 Noble	496.0581097
40105 Nowata	391.4660403
40107 Okfuskee	181.8482394
40109 Oklahoma	726.2340048
40111 Okmulgee	524.3250293
40113 Osage	489.2159782
40115 Ottawa	625.5012029
40117 Pawnee	457.5960952
40119 Payne	608.239883
40121 Pittsburg	186.8860679
40123 Pontotoc	248.3854943
40125 Pottawatomie	253.1680403
40127 Pushmataha	313.0870382
40129 Roger Mills	27.35229759
40131 Rogers	421.8124891
40133 Seminole	329.5630238



40135 Sequoyah	179.7032468
40137 Stephens	245.0017335
40139 Texas	4923.001711
40141 Tillman	408.2743604
40143 Tulsa	893.022395
40145 Wagoner	541.7550868
40147 Washington	923.9434446
40149 Washita	107.8457805
40151 Woods	123.6371811
40153 Woodward	79.12174859



OK

FIPS

- 29001
- 29003
- 29005
- 29007
- 29009
- 29011
- 29013
- 29015
- 29017
- 29019
- 29021
- 29023
- 29025
- 29027
- 29029
- 29031
- 29033
- 29035
- 29037

OK

29039  
29041  
29043  
29045  
29047  
29049  
29051  
29053  
29055  
29057  
29059  
29061  
29063  
29065  
29067  
29069  
29071  
29073  
29075  
29077  
29079  
29081  
29083  
29085  
29087  
29089  
29091  
29093  
29095  
29097  
29099  
29101

29103

OK

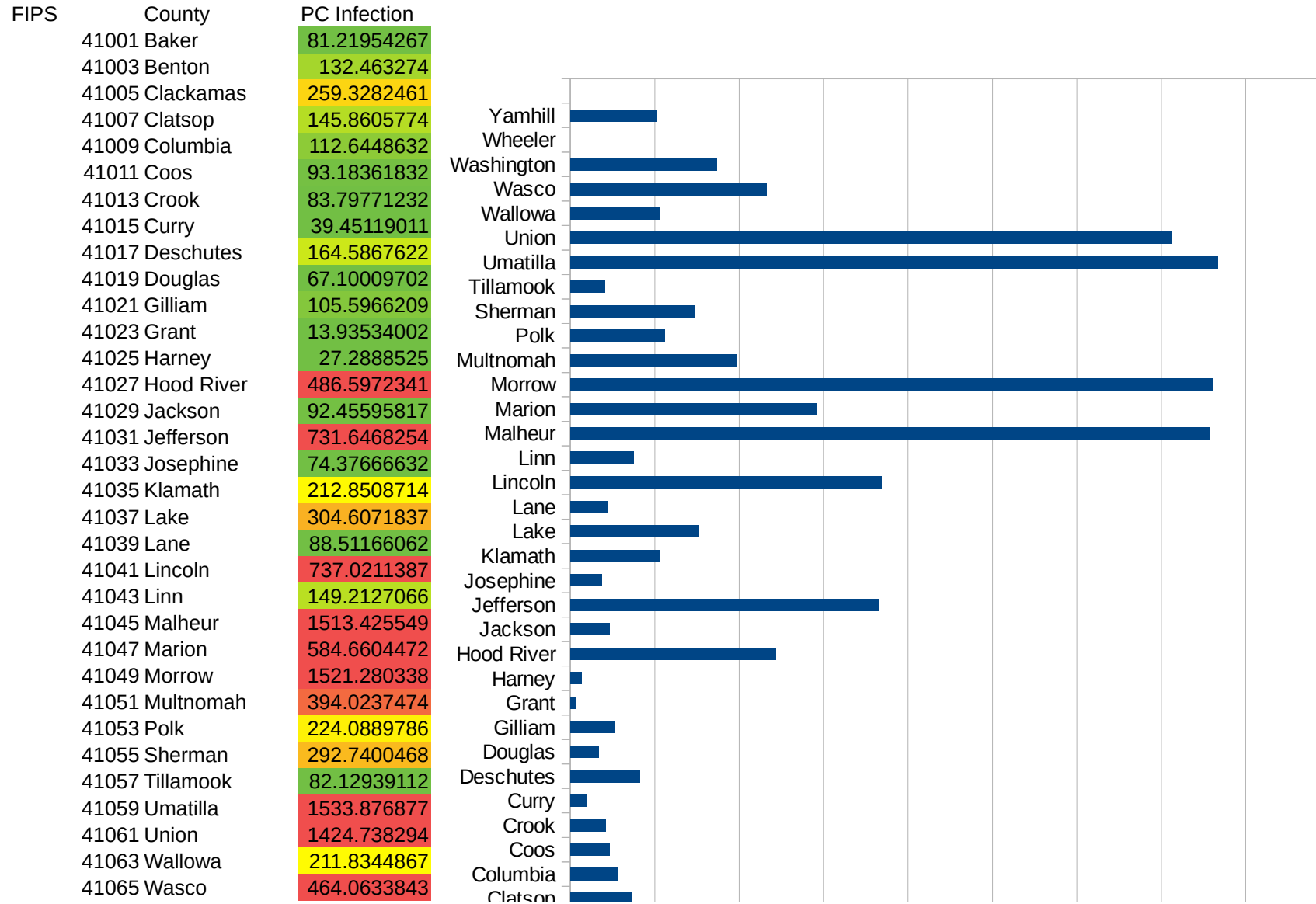
29105  
29107  
29109  
29111  
29113  
29115  
29117  
29121  
29123  
29125  
29127  
29119  
29129  
29131  
29133  
29135  
29137  
29139  
29141  
29143  
29145  
29147  
29149  
29151  
29153  
29155  
29157  
29159  
29161  
29163  
29165  
29167  
29169  
29171

OK

29173  
29175  
29177  
29179  
29181  
29195  
29197  
29199  
29201  
29203  
29205  
29183  
29185  
29187  
29189  
29510  
29186  
29207  
29209  
29211  
29213  
29215  
  
29217  
29219  
29221  
29223  
29225  
29227  
29229



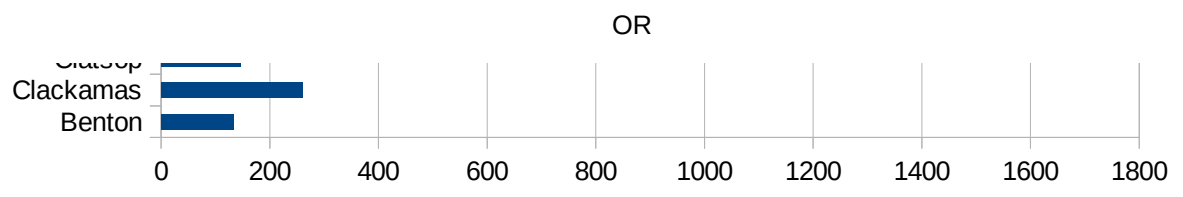
OR



This work is licensed under the Creative Commons Attribution-NoDerivatives 4.0 International License. To view a copy of this license, visit <http://creativecommons.org/licenses/by-nd/4.0/>.

41067 Washington  
41069 Wheeler  
41071 Yamhill

346.3304863  
0  
205.6036336



OR

FIPS

29001  
29003  
29005  
29007  
29009  
29011  
29013  
29015  
29017  
29019  
29021  
29023  
29025  
29027  
29029  
29031  
29033  
29035  
29037

This work is licensed under the Creative Commons Attribution-NoDerivatives 4.0 International License. To view a copy of this license, visit <http://creativecommons.org/licenses/by-nd/4.0/>.

Tom McKellips, DM  
[www.creatingtomorrow.us](http://www.creatingtomorrow.us)  
Page 339

OR

29039  
29041  
29043  
29045  
29047  
29049  
29051  
29053  
29055  
29057  
29059  
29061  
29063  
29065  
29067  
29069  
29071  
29073  
29075  
29077  
29079  
29081  
29083  
29085  
29087  
29089  
29091  
29093  
29095  
29097  
29099  
29101

29103

OR

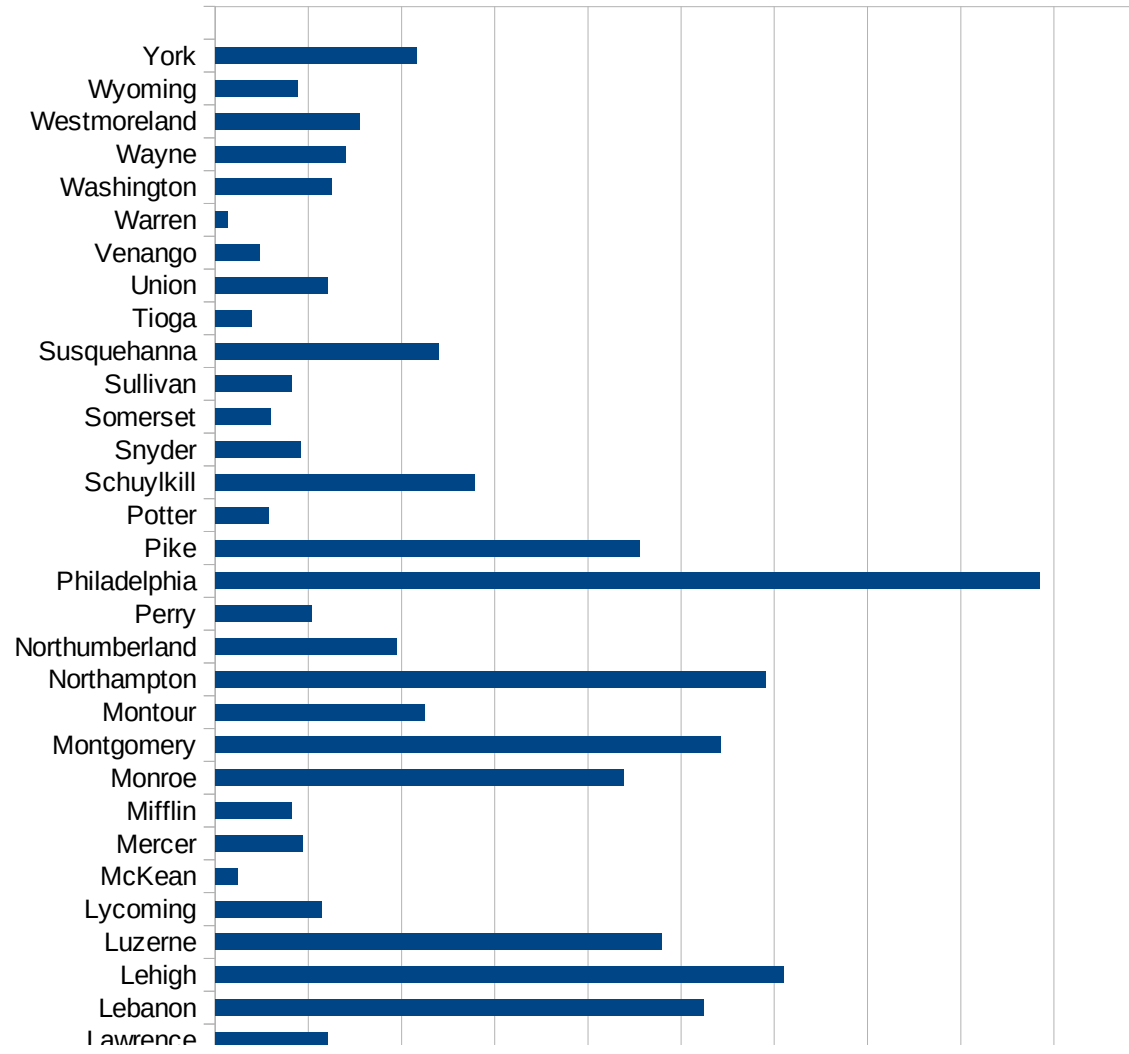
29105  
29107  
29109  
29111  
29113  
29115  
29117  
29121  
29123  
29125  
29127  
29119  
29129  
29131  
29133  
29135  
29137  
29139  
29141  
29143  
29145  
29147  
29149  
29151  
29153  
29155  
29157  
29159  
29161  
29163  
29165  
29167  
29169  
29171

OR

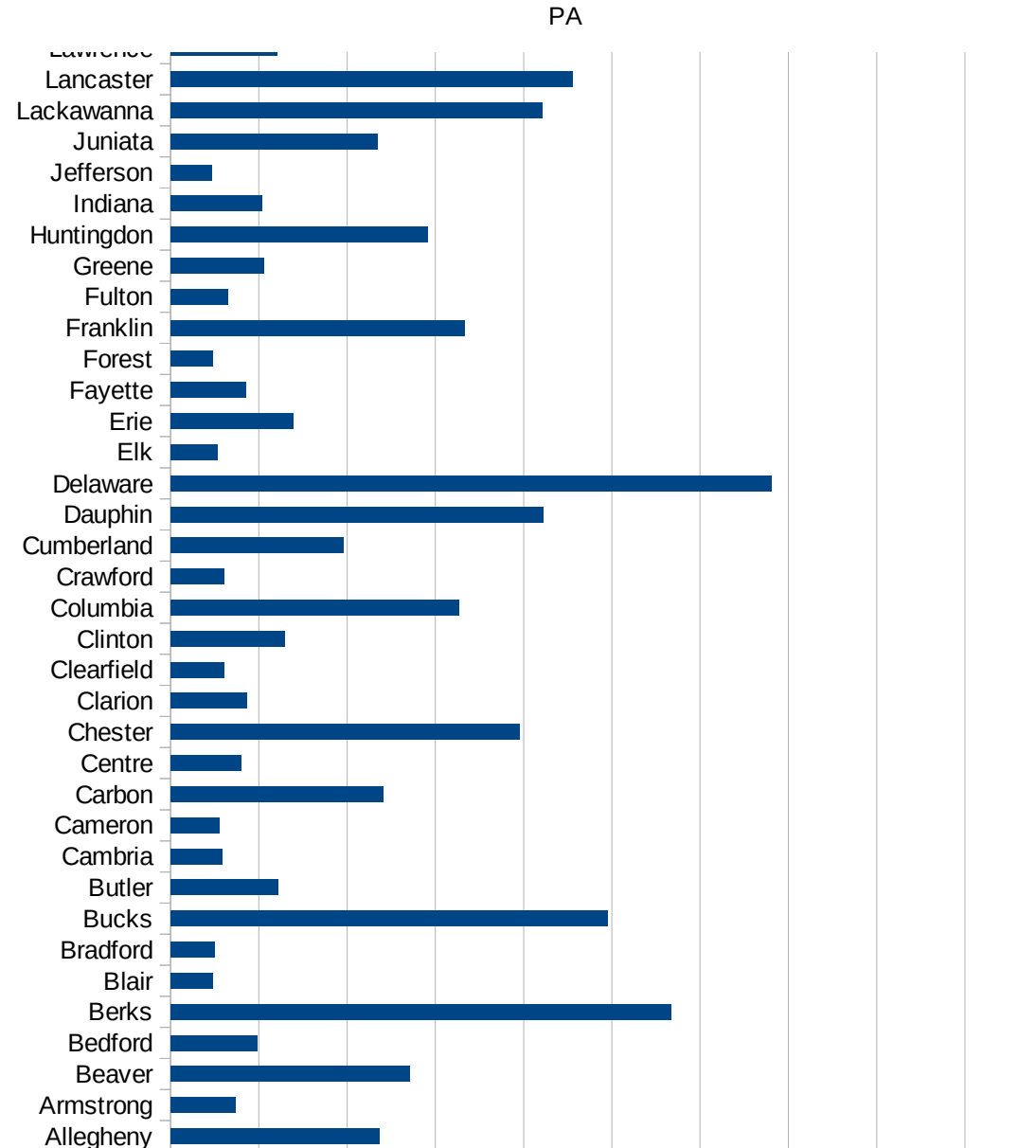
29173  
29175  
29177  
29179  
29181  
29195  
29197  
29199  
29201  
29203  
29205  
29183  
29185  
29187  
29189  
29510  
29186  
29207  
29209  
29211  
29213  
29215  
  
29217  
29219  
29221  
29223  
29225  
29227  
29229

PA

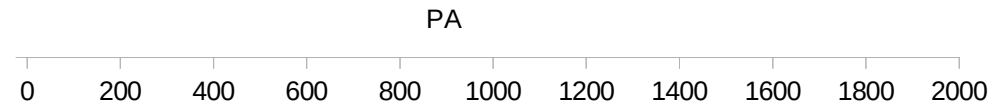
FIPS	County	PC Infection
42001	Adams	397.8173542
42003	Allegheny	471.9102599
42005	Armstrong	147.0971301
42007	Beaver	542.0597055
42009	Bedford	197.1936234
42011	Berks	1133.63735
42013	Blair	96.33282174
42015	Bradford	100.2745221
42017	Bucks	991.4119024
42019	Butler	242.6977774
42021	Cambria	116.1466636
42023	Cameron	111.3089938
42025	Carbon	481.1060769
42027	Centre	160.9287184
42029	Chester	790.9264701
42031	Clarion	172.773924
42033	Clearfield	120.9250768
42035	Clinton	258.5048082
42037	Columbia	652.3466145
42039	Crawford	122.2623232
42041	Cumberland	391.7700449
42043	Dauphin	845.1913951
42045	Delaware	1362.724457
42047	Elk	106.0691438
42049	Erie	277.8788581
42051	Fayette	170.9585176
42053	Forest	96.16705591
42055	Franklin	667.1618174
42057	Fulton	130.8269641
42059	Greene	210.9242316
42061	Huntingdon	582.2706341
42063	Indiana	205.9147229
42065	Jefferson	93.94835132



42067 Juniata	469.5595855
42069 Lackawanna	843.0071207
42071 Lancaster	910.8520358
42073 Lawrence	242.5044092
42075 Lebanon	1048.02072
42077 Lehigh	1221.135561
42079 Luzerne	957.6698589
42081 Lycoming	227.8645833
42083 McKean	48.81859012
42085 Mercer	187.9240714
42087 Mifflin	164.4238674
42089 Monroe	877.2499071
42091 Montgomery	1086.043514
42093 Montour	449.5614035
42095 Northampton	1181.403314
42097 Northumberland	389.7543998
42099 Perry	208.0669282
42101 Philadelphia	1769.037798
42103 Pike	910.0173422
42105 Potter	114.306341
42107 Schuylkill	557.4834409
42109 Snyder	182.5357671
42111 Somerset	118.9961056
42113 Sullivan	164.7175095
42115 Susquehanna	480.4257311
42117 Tioga	78.5025636
42119 Union	241.1521715
42121 Venango	95.57991651
42123 Warren	27.84951137
42125 Washington	249.8239657
42127 Wayne	280.8331383
42129 Westmoreland	310.6006372
42131 Wyoming	177.4754123
42133 York	433.2181505







FIPS

- 29001
- 29003
- 29005
- 29007
- 29009
- 29011
- 29013
- 29015
- 29017
- 29019
- 29021
- 29023
- 29025
- 29027
- 29029
- 29031
- 29033
- 29035
- 29037

PA

29039  
29041  
29043  
29045  
29047  
29049  
29051  
29053  
29055  
29057  
29059  
29061  
29063  
29065  
29067  
29069  
29071  
29073  
29075  
29077  
29079  
29081  
29083  
29085  
29087  
29089  
29091  
29093  
29095  
29097  
29099  
29101

29103

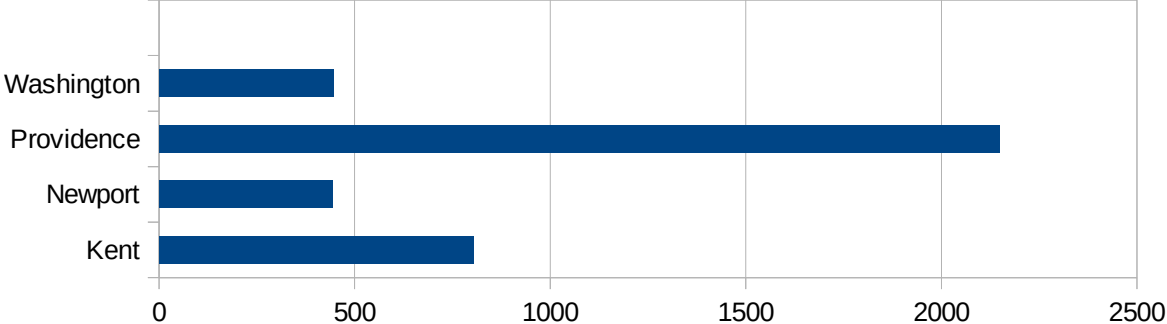
PA

29105  
29107  
29109  
29111  
29113  
29115  
29117  
29121  
29123  
29125  
29127  
29119  
29129  
29131  
29133  
29135  
29137  
29139  
29141  
29143  
29145  
29147  
29149  
29151  
29153  
29155  
29157  
29159  
29161  
29163  
29165  
29167  
29169  
29171

PA

29173  
29175  
29177  
29179  
29181  
29195  
29197  
29199  
29201  
29203  
29205  
29183  
29185  
29187  
29189  
29510  
29186  
29207  
29209  
29211  
29213  
29215  
  
29217  
29219  
29221  
29223  
29225  
29227  
29229

FIPS	County	PC Infection
44001	Bristol	581.7180209
44003	Kent	803.1197173
44005	Newport	442.1991229
44007	Providence	2149.716075
44009	Washington	446.9840465



RI

FIPS

29001  
29003  
29005  
29007  
29009  
29011  
29013  
29015  
29017  
29019  
29021  
29023  
29025  
29027  
29029  
29031  
29033  
29035  
29037

RI

29039  
29041  
29043  
29045  
29047  
29049  
29051  
29053  
29055  
29057  
29059  
29061  
29063  
29065  
29067  
29069  
29071  
29073  
29075  
29077  
29079  
29081  
29083  
29085  
29087  
29089  
29091  
29093  
29095  
29097  
29099  
29101

29103



RI

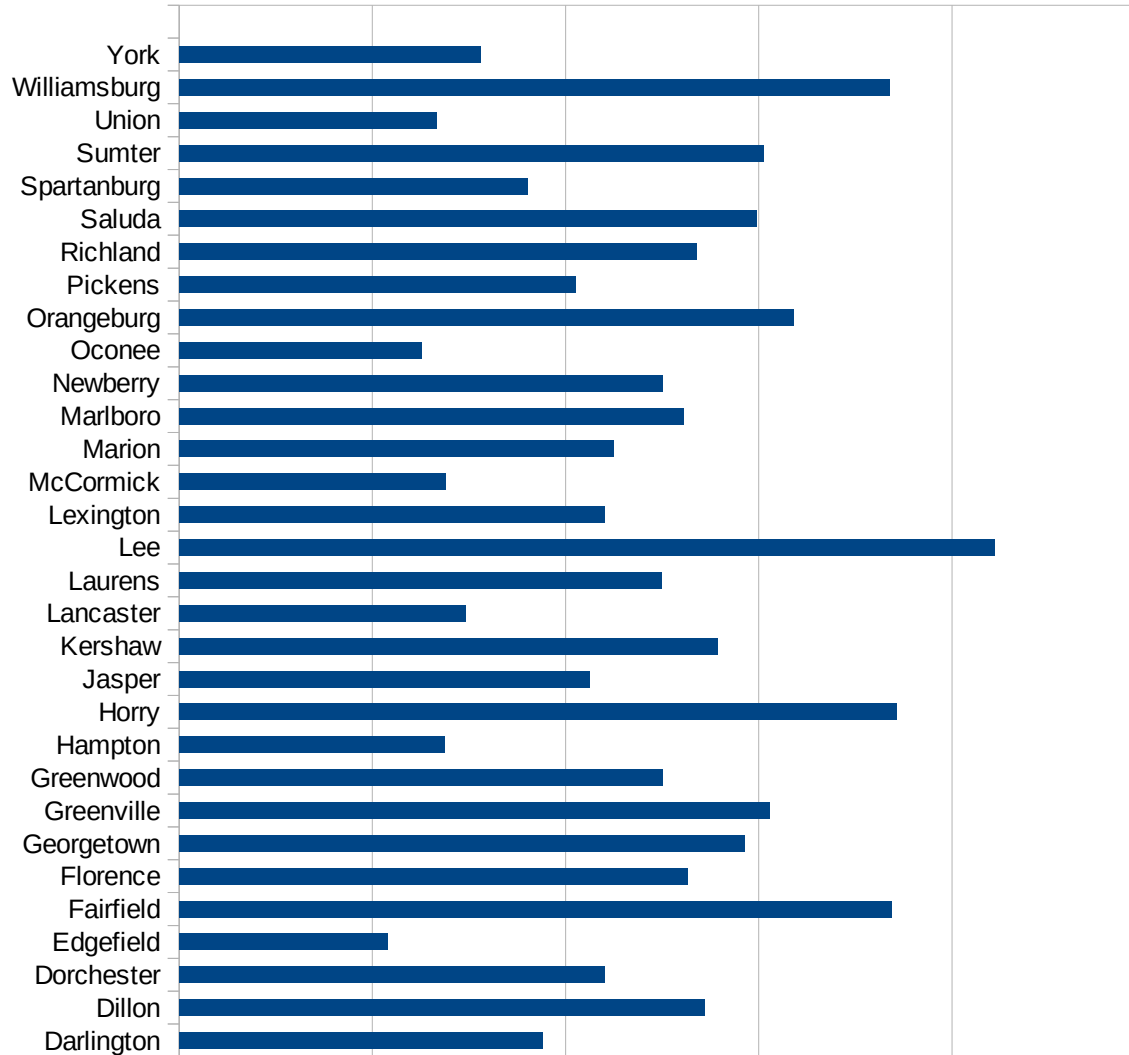
29105  
29107  
29109  
29111  
29113  
29115  
29117  
29121  
29123  
29125  
29127  
29119  
29129  
29131  
29133  
29135  
29137  
29139  
29141  
29143  
29145  
29147  
29149  
29151  
29153  
29155  
29157  
29159  
29161  
29163  
29165  
29167  
29169  
29171

RI

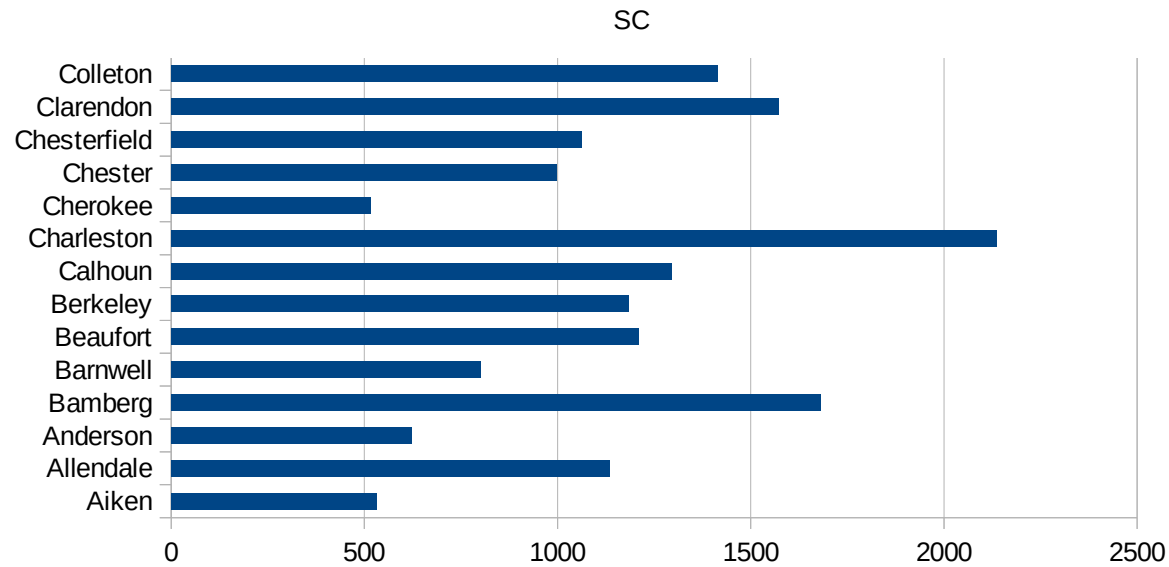
29173  
29175  
29177  
29179  
29181  
29195  
29197  
29199  
29201  
29203  
29205  
29183  
29185  
29187  
29189  
29510  
29186  
29207  
29209  
29211  
29213  
29215  
  
29217  
29219  
29221  
29223  
29225  
29227  
29229

SC

FIPS	County	PC Infection
45001	Abbeville	692.7183081
45003	Aiken	533.0547045
45005	Allendale	1134.449062
45007	Anderson	622.0009776
45009	Bamberg	1681.260946
45011	Barnwell	800.4926108
45013	Beaufort	1210.82055
45015	Berkeley	1184.127803
45017	Calhoun	1294.76584
45019	Charleston	2137.692317
45021	Cherokee	516.8366096
45023	Chester	998.4186537
45025	Chesterfield	1062.202212
45027	Clarendon	1572.700297
45029	Colleton	1415.294742
45031	Darlington	940.091614
45033	Dillon	1359.521553
45035	Dorchester	1101.794618
45037	Edgefield	539.701316
45039	Fairfield	1843.585394
45041	Florence	1315.875187
45043	Georgetown	1463.477325
45045	Greenville	1527.771565
45047	Greenwood	1251.042535
45049	Hampton	687.3029818
45051	Horry	1856.183549
45053	Jasper	1063.132098
45055	Kershaw	1394.987194
45057	Lancaster	741.2455441
45059	Laurens	1247.872944
45061	Lee	2111.772255
45063	Lexington	1102.253315
45065	McCormick	690.7545165



45067 Marion	1124.391894
45069 Marlboro	1306.917191
45071 Newberry	1251.298027
45073 Oconee	627.7592059
45075 Orangeburg	1590.862033
45077 Pickens	1026.117163
45079 Richland	1338.717147
45081 Saluda	1494.353583
45083 Spartanburg	900.3211337
45085 Sumter	1511.566772
45087 Union	667.6395476
45089 Williamsburg	1839.508593
45091 York	779.9560773



SC

FIPS

29001  
29003  
29005  
29007  
29009  
29011  
29013  
29015  
29017  
29019  
29021  
29023  
29025  
29027  
29029  
29031  
29033  
29035  
29037

SC

29039  
29041  
29043  
29045  
29047  
29049  
29051  
29053  
29055  
29057  
29059  
29061  
29063  
29065  
29067  
29069  
29071  
29073  
29075  
29077  
29079  
29081  
29083  
29085  
29087  
29089  
29091  
29093  
29095  
29097  
29099  
29101

29103

SC

29105  
29107  
29109  
29111  
29113  
29115  
29117  
29121  
29123  
29125  
29127  
29119  
29129  
29131  
29133  
29135  
29137  
29139  
29141  
29143  
29145  
29147  
29149  
29151  
29153  
29155  
29157  
29159  
29161  
29163  
29165  
29167  
29169  
29171

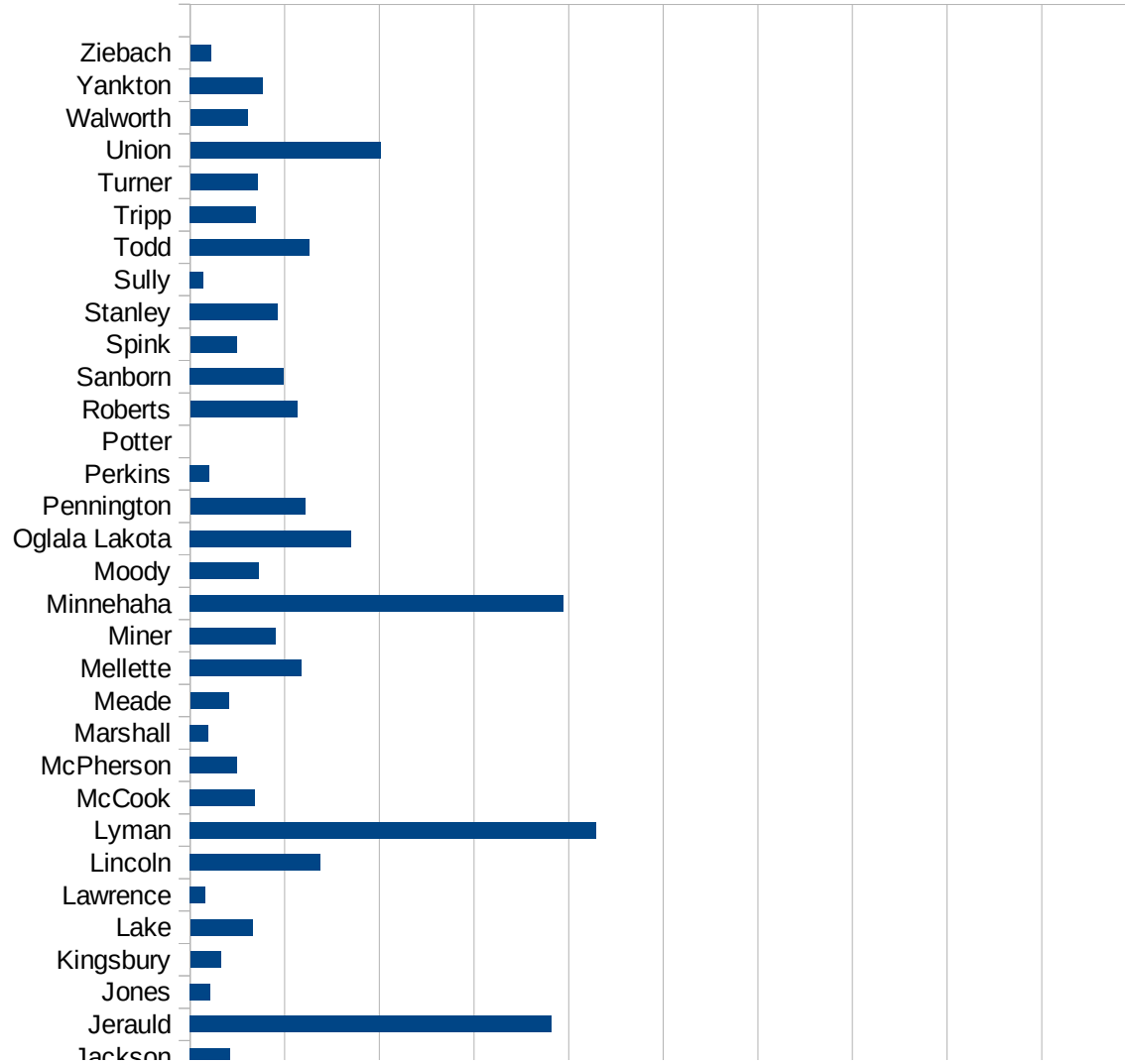
SC

29173  
29175  
29177  
29179  
29181  
29195  
29197  
29199  
29201  
29203  
29205  
29183  
29185  
29187  
29189  
29510  
29186  
29207  
29209  
29211  
29213  
29215  
  
29217  
29219  
29221  
29223  
29225  
29227  
29229



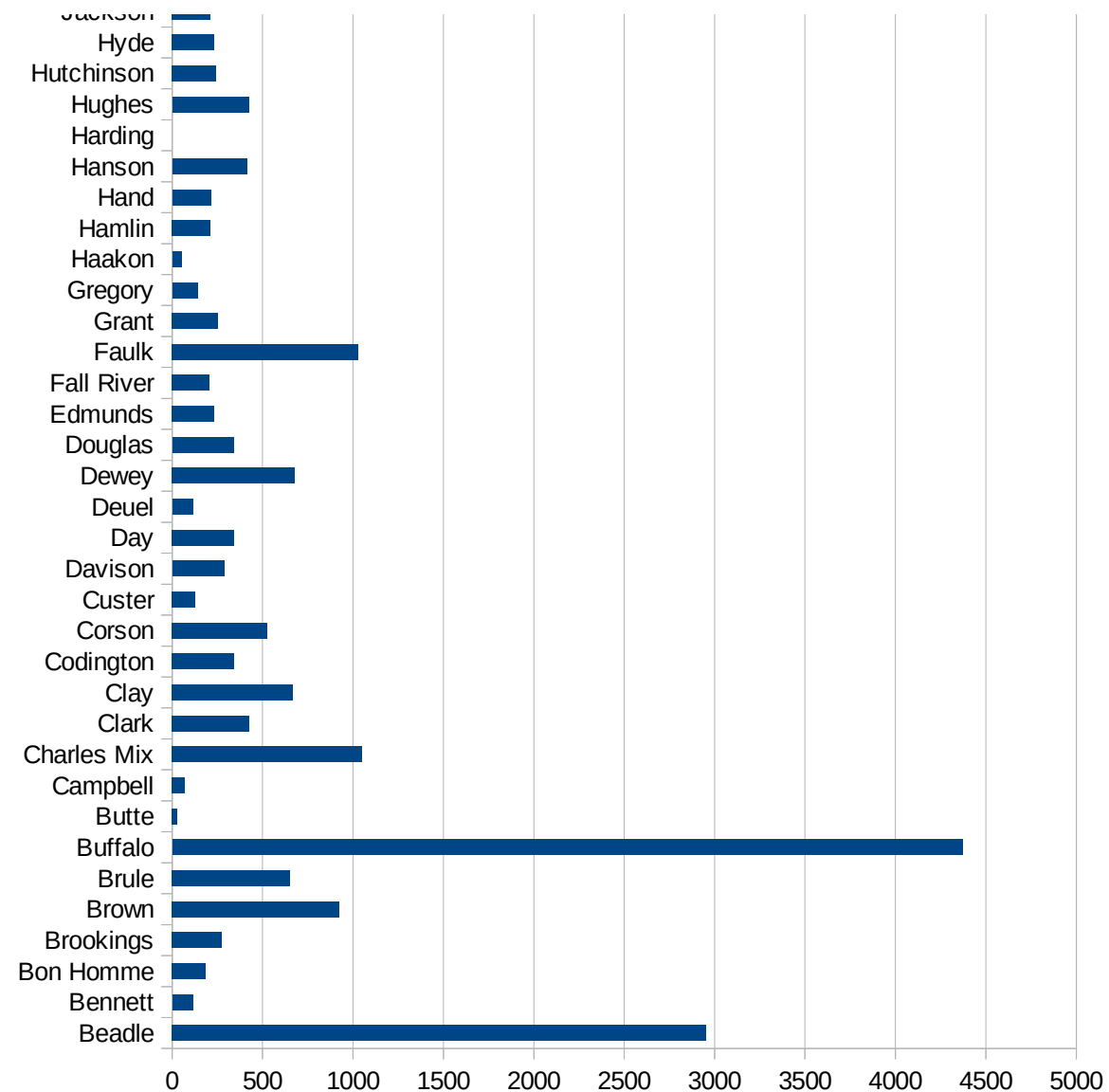
SD

FIPS	County	PC Infection
46003	Aurora	1249.553731
46005	Beadle	2955.038924
46007	Bennett	115.3402537
46009	Bon Homme	186.2464183
46011	Brookings	275.3178928
46013	Brown	923.2882287
46015	Brule	650.2199273
46017	Buffalo	4371.316306
46019	Butte	29.3484641
46021	Campbell	72.62164125
46023	Charles Mix	1049.475262
46025	Clark	427.9219043
46027	Clay	669.4679866
46029	Codington	342.6735677
46031	Corson	528.2112845
46033	Custer	126.0600504
46035	Davison	288.0242547
46037	Day	345.1407811
46039	Deuel	115.2870648
46041	Dewey	677.5067751
46043	Douglas	340.7155026
46045	Edmunds	232.2580645
46047	Fall River	207.1618822
46049	Faulk	1030.042918
46051	Grant	251.8539247
46053	Gregory	142.4501425
46055	Haakon	52.13764338
46057	Hamlin	212.7311406
46059	Hand	214.5922747
46061	Hanson	414.6919431
46063	Harding	0
46065	Hughes	424.9291785
46067	Hutchinson	243.902439



SD

46069 Hyde	234.0093604
46071 Jackson	211.6722105
46073 Jerauld	1908.957416
46075 Jones	107.7586207
46077 Kingsbury	162.6346818
46079 Lake	329.3252661
46081 Lawrence	81.58191212
46083 Lincoln	688.6935229
46085 Lyman	2146.035069
46087 McCook	342.5892535
46089 McPherson	249.2729539
46091 Marshall	97.80907668
46093 Meade	204.9904573
46095 Mellette	587.6591577
46097 Miner	451.8752824
46099 Minnehaha	1971.214666
46101 Moody	364.7970816
46102 Oglala Lakota	852.6102453
46103 Pennington	607.7204665
46105 Perkins	102.6694045
46107 Potter	0
46109 Roberts	564.7554322
46111 Sanborn	494.0304652
46115 Spink	246.343341
46117 Stanley	463.269358
46119 Sully	71.83908046
46121 Todd	632.1112516
46123 Tripp	346.8419131
46125 Turner	356.1253561
46127 Union	1005.185991
46129 Walworth	304.2777877
46135 Yankton	384.8003848
46137 Ziebach	109.4091904



SD

SD

FIPS

29001  
29003  
29005  
29007  
29009  
29011  
29013  
29015  
29017  
29019  
29021  
29023  
29025  
29027  
29029  
29031  
29033  
29035  
29037

SD

29039  
29041  
29043  
29045  
29047  
29049  
29051  
29053  
29055  
29057  
29059  
29061  
29063  
29065  
29067  
29069  
29071  
29073  
29075  
29077  
29079  
29081  
29083  
29085  
29087  
29089  
29091  
29093  
29095  
29097  
29099  
29101

29103

SD

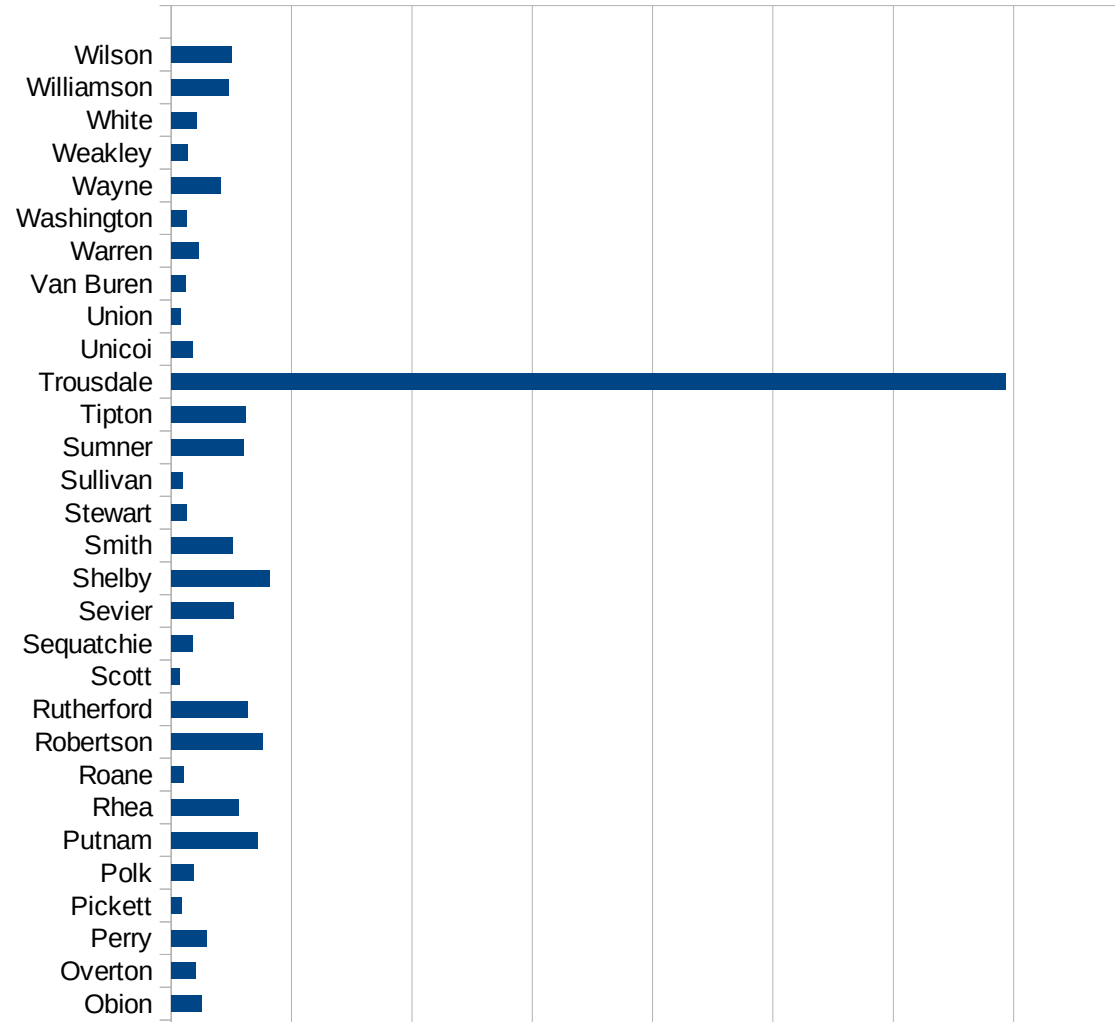
29105  
29107  
29109  
29111  
29113  
29115  
29117  
29121  
29123  
29125  
29127  
29119  
29129  
29131  
29133  
29135  
29137  
29139  
29141  
29143  
29145  
29147  
29149  
29151  
29153  
29155  
29157  
29159  
29161  
29163  
29165  
29167  
29169  
29171

SD

29173  
29175  
29177  
29179  
29181  
29195  
29197  
29199  
29201  
29203  
29205  
29183  
29185  
29187  
29189  
29510  
29186  
29207  
29209  
29211  
29213  
29215  
  
29217  
29219  
29221  
29223  
29225  
29227  
29229

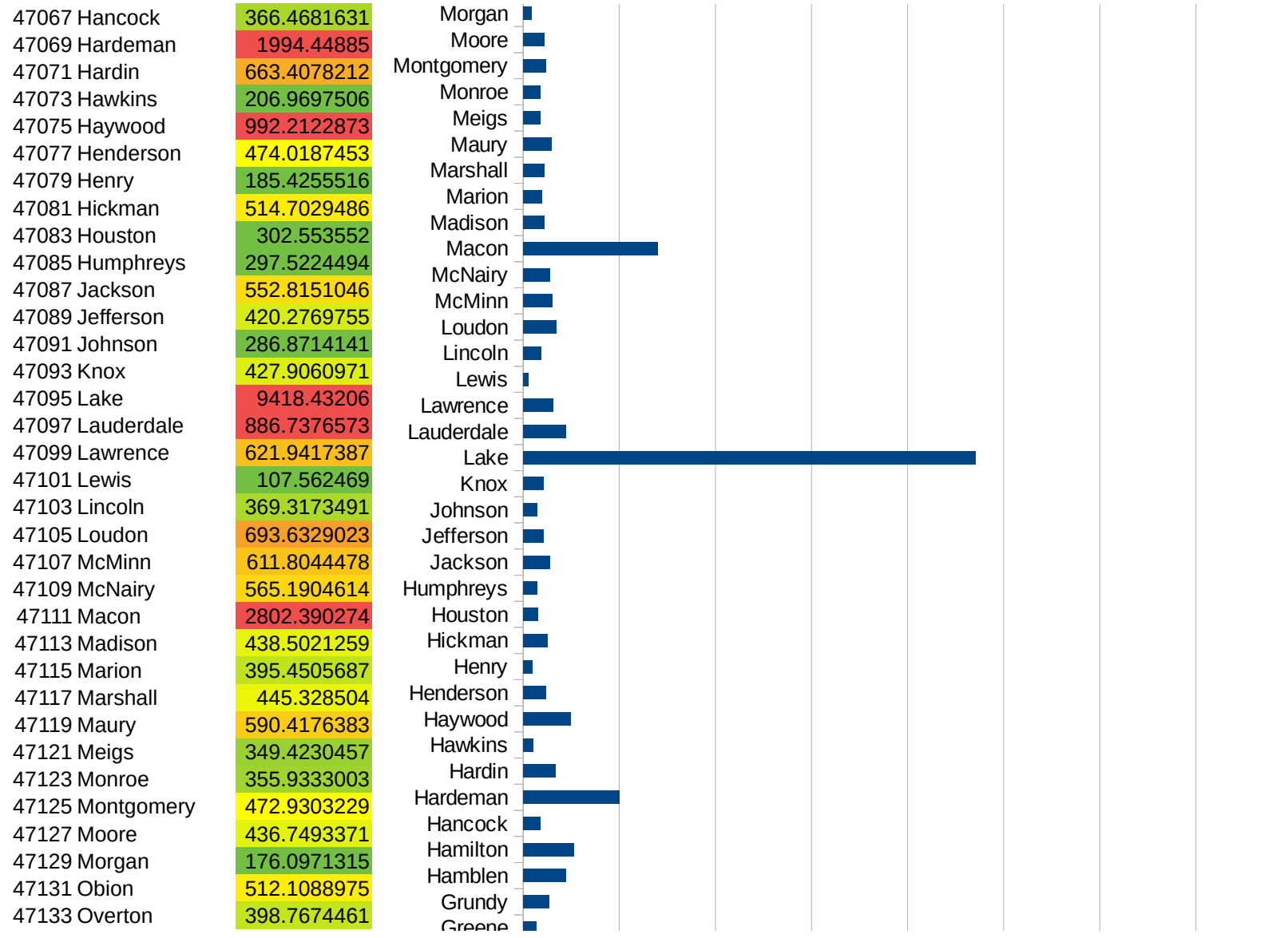
TN

FIPS	County	PC Infection
47001	Anderson	329.4892916
47003	Bedford	1333.659611
47005	Benton	160.6524963
47007	Bledsoe	4310.403253
47009	Blount	316.7134885
47011	Bradley	1043.784609
47013	Campbell	199.580628
47015	Cannon	456.3684138
47017	Carroll	246.2526767
47019	Carter	250.2173874
47021	Cheatham	820.9896387
47023	Chester	573.049317
47025	Claiborne	286.5600202
47027	Clay	401.7105093
47029	Cocke	503.1587186
47031	Coffee	301.6157989
47033	Crockett	586.2646566
47035	Cumberland	408.8951452
47037	Davidson	2163.193938
47039	Decatur	418.5887579
47041	DeKalb	635.6142616
47043	Dickson	604.3483142
47045	Dyer	903.0010718
47047	Fayette	1046.732663
47049	Fentress	197.6176099
47051	Franklin	324.6598233
47053	Gibson	528.0864512
47055	Giles	552.4861878
47057	Grainger	289.4793692
47059	Greene	270.6732091
47061	Grundy	531.9946051
47063	Hamblen	884.3252954
47065	Hamilton	1054.11682



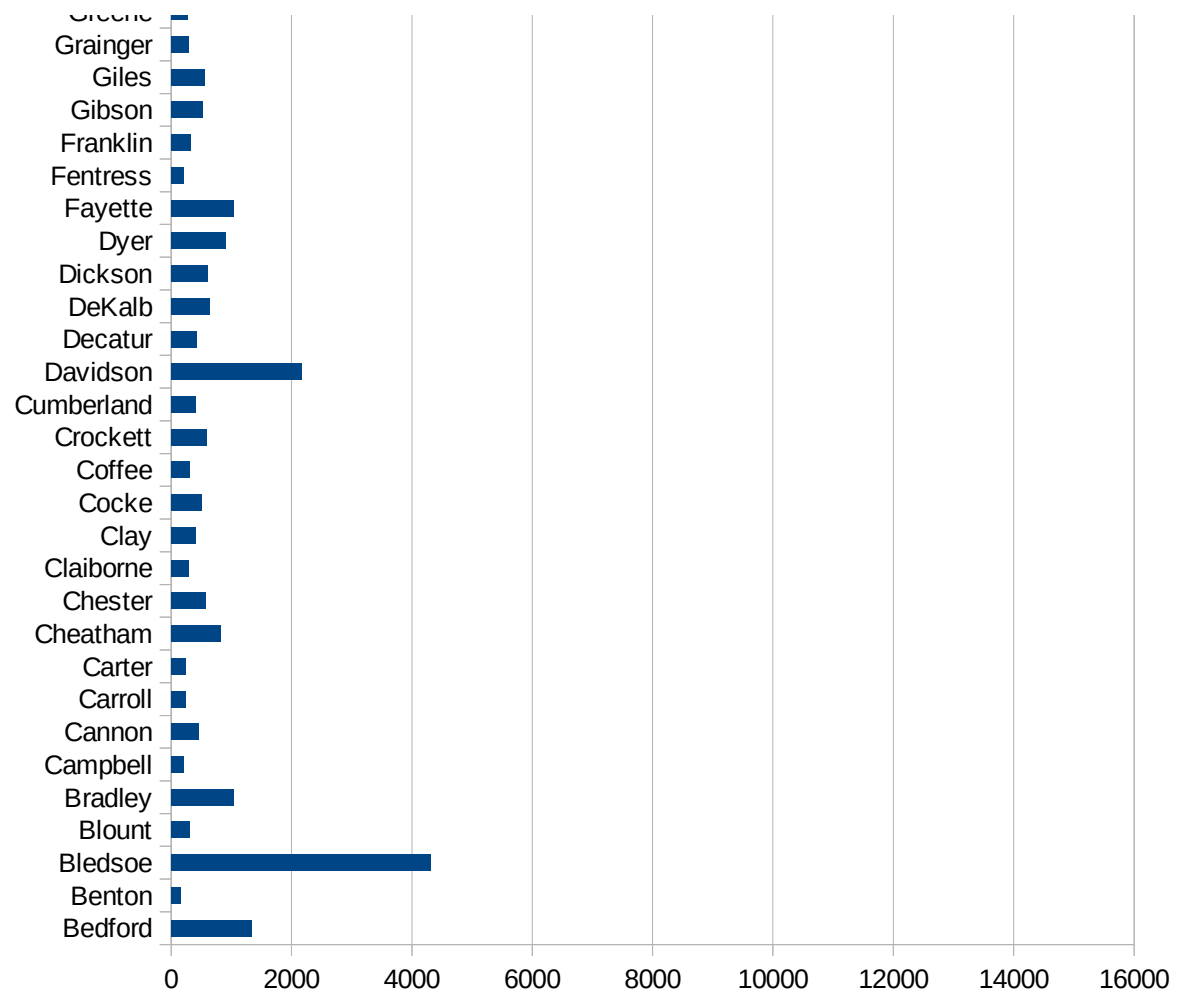


TN



TN

47135 Perry	582.8373016
47137 Pickett	177.0956316
47139 Polk	372.8251864
47141 Putnam	1440.838121
47143 Rhea	1119.719162
47145 Roane	197.5912683
47147 Robertson	1526.502563
47149 Rutherford	1266.274739
47151 Scott	145.1971505
47153 Sequatchie	363.0008067
47155 Sevier	1031.749275
47157 Shelby	1637.592384
47159 Smith	1027.981145
47161 Stewart	258.093061
47163 Sullivan	193.4444529
47165 Sumner	1209.731284
47167 Tipton	1239.018528
47169 Trousdale	13875.77189
47171 Unicoi	354.7097573
47173 Union	162.5355547
47175 Van Buren	242.8447528
47177 Warren	462.3513871
47179 Washington	261.2610511
47181 Wayne	815.3158594
47183 Weakley	281.3107886
47185 White	431.6228281
47187 Williamson	956.7209974
47189 Wilson	1004.088889



TN

FIPS

29001  
29003  
29005  
29007  
29009  
29011  
29013  
29015  
29017  
29019  
29021  
29023  
29025  
29027  
29029  
29031  
29033  
29035  
29037

TN

29039  
29041  
29043  
29045  
29047  
29049  
29051  
29053  
29055  
29057  
29059  
29061  
29063  
29065  
29067  
29069  
29071  
29073  
29075  
29077  
29079  
29081  
29083  
29085  
29087  
29089  
29091  
29093  
29095  
29097  
29099  
29101

29103

TN

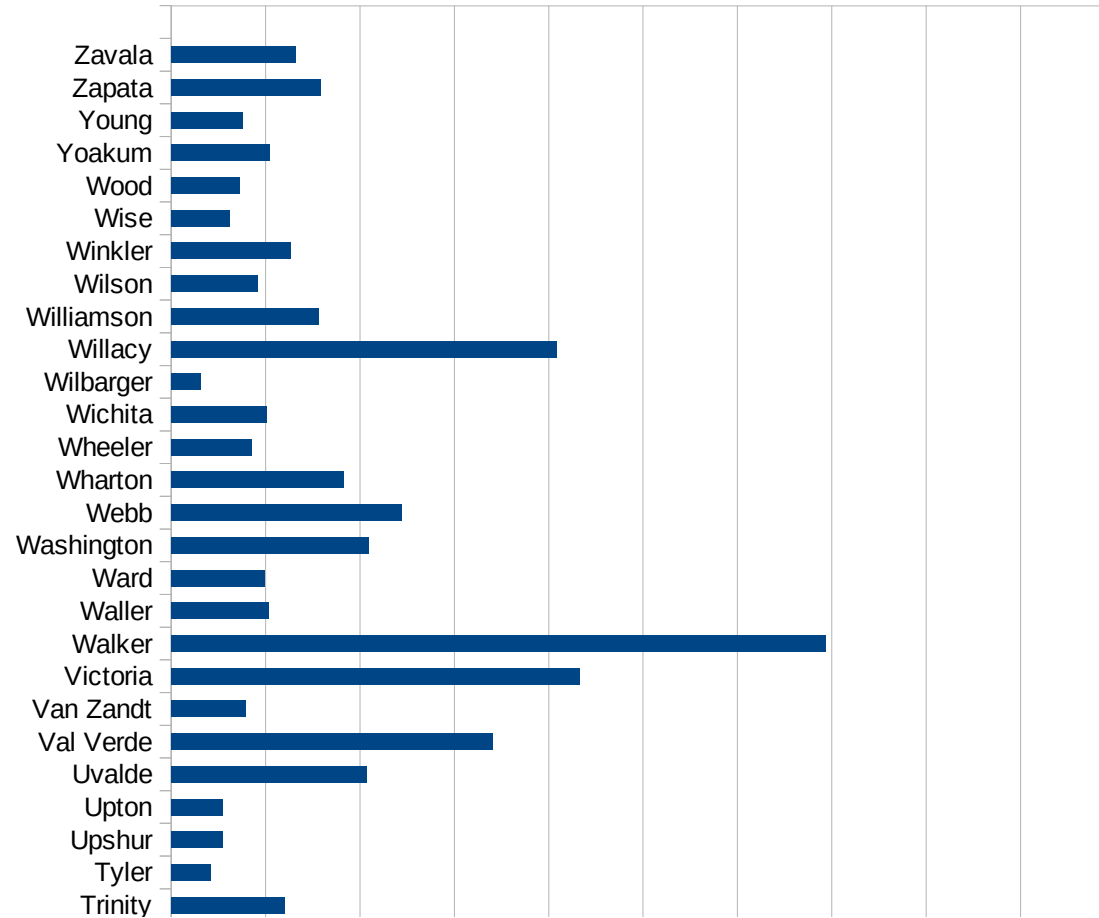
29105  
29107  
29109  
29111  
29113  
29115  
29117  
29121  
29123  
29125  
29127  
29119  
29129  
29131  
29133  
29135  
29137  
29139  
29141  
29143  
29145  
29147  
29149  
29151  
29153  
29155  
29157  
29159  
29161  
29163  
29165  
29167  
29169  
29171

TN

29173  
29175  
29177  
29179  
29181  
29195  
29197  
29199  
29201  
29203  
29205  
29183  
29185  
29187  
29189  
29510  
29186  
29207  
29209  
29211  
29213  
29215  
  
29217  
29219  
29221  
29223  
29225  
29227  
29229

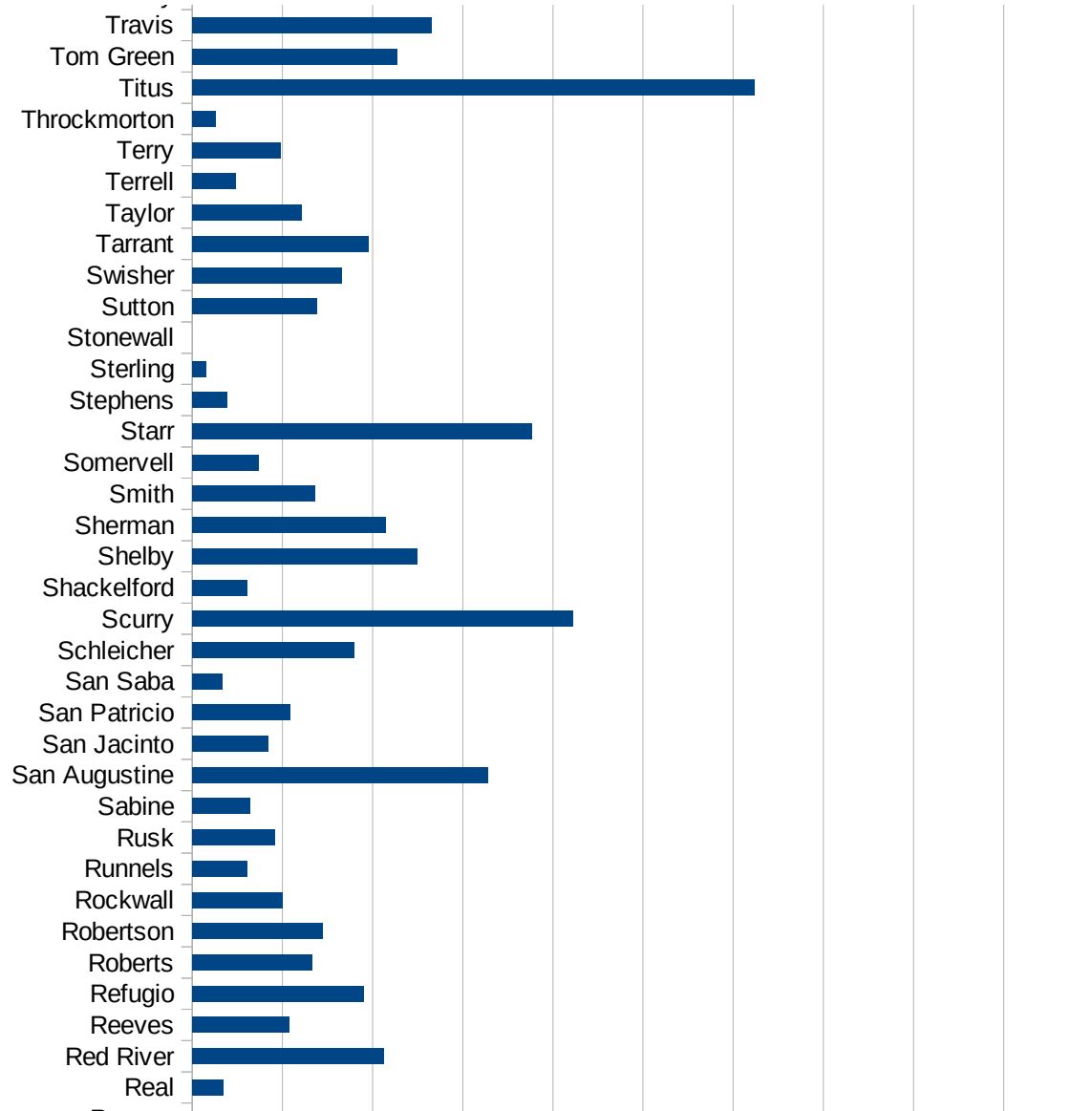
TX

FIPS	County	PC Infection
48001	Anderson	3369.102778
48003	Andrews	970.8737864
48005	Angelina	1079.318422
48007	Aransas	315.2320108
48009	Archer	136.5809242
48011	Armstrong	158.5623679
48013	Atascosa	580.4015106
48015	Austin	480.1760646
48017	Bailey	1665.006404
48019	Bandera	205.9235892
48021	Bastrop	1009.473878
48023	Baylor	27.9173646
48025	Bee	540.092675
48027	Bell	697.6116432
48029	Bexar	1361.849582
48031	Blanco	572.5517006
48033	Borden	0
48035	Bosque	246.1077524
48037	Bowie	591.5779653
48039	Brazoria	1131.820637
48041	Brazos	1411.196077
48043	Brewster	1726.556599
48045	Briscoe	593.6675462
48047	Brooks	745.0098398
48049	Brown	653.9394579
48051	Burleson	870.0853771
48053	Burnet	603.676749
48055	Caldwell	1785.09492
48057	Calhoun	848.754696
48059	Callahan	214.3775904
48061	Cameron	1157.090689
48063	Camp	1166.270237
48065	Carson	166.5278934



TX

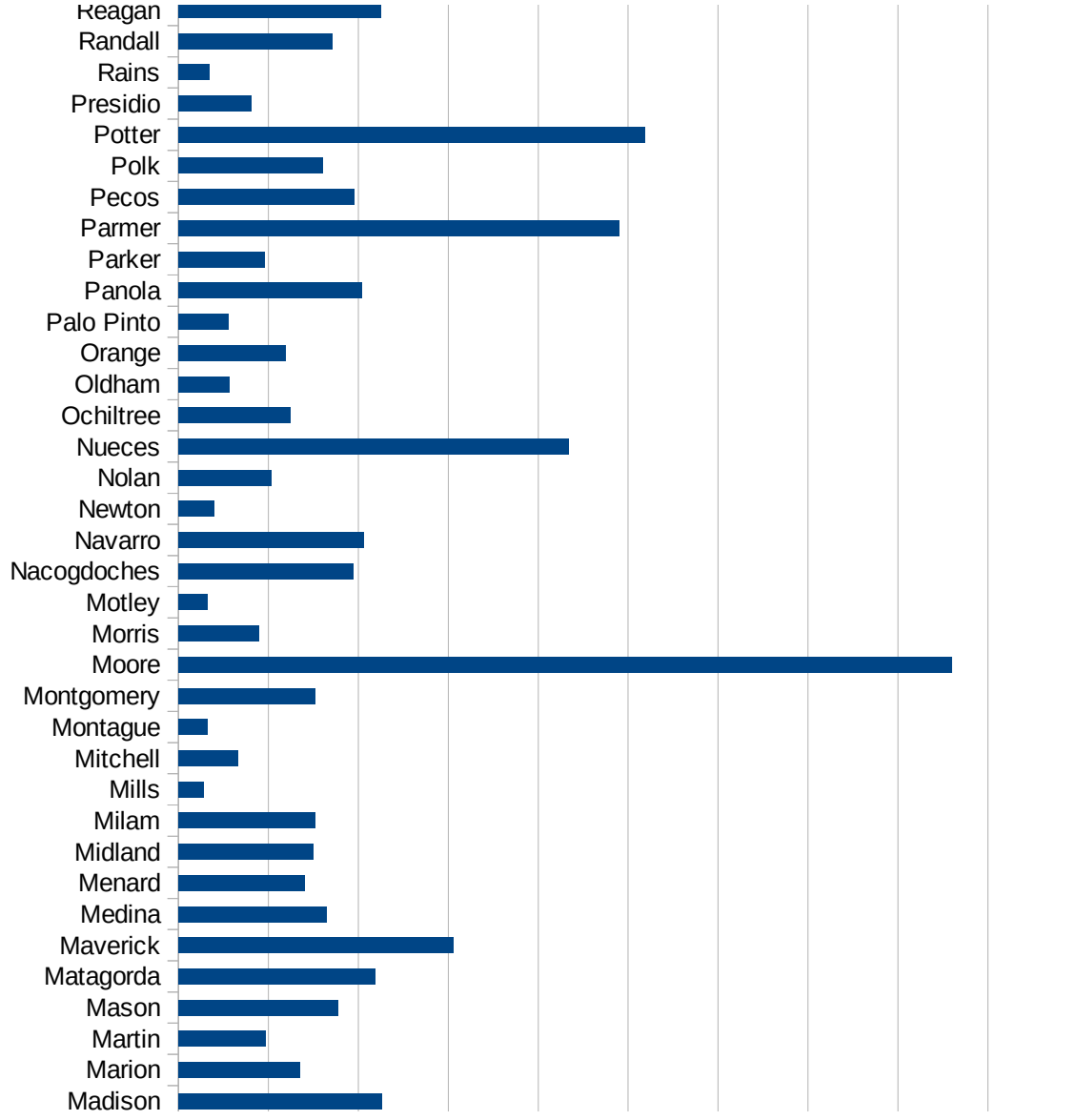
48067 Cass	249.0122514
48069 Castro	1761.252446
48071 Chambers	1495.736562
48073 Cherokee	834.7277152
48075 Childress	109.7243177
48077 Clay	181.7138485
48079 Cochran	282.0874471
48081 Coke	178.041543
48083 Coleman	59.54507562
48085 Collin	490.8739626
48087 Collingsworth	202.5658339
48089 Colorado	853.0895037
48091 Comal	752.8323886
48093 Comanche	1049.209399
48095 Concho	397.5678204
48097 Cooke	263.71568
48099 Coryell	564.1107903
48101 Cottle	359.9712023
48103 Crane	1335.002086
48105 Crockett	2029.151186
48107 Crosby	605.6411144
48109 Culberson	362.9764065
48111 Dallam	1861.111111
48113 Dallas	1401.52371
48115 Dawson	776.6067042
48117 Deaf Smith	2297.441365
48119 Delta	168.2557487
48121 Denton	519.9845413
48123 DeWitt	931.2924159
48125 Dickens	177.8568253
48127 Dimmit	388.048118
48129 Donley	1024.404941
48131 Duval	838.387442
48133 Eastland	114.6163083





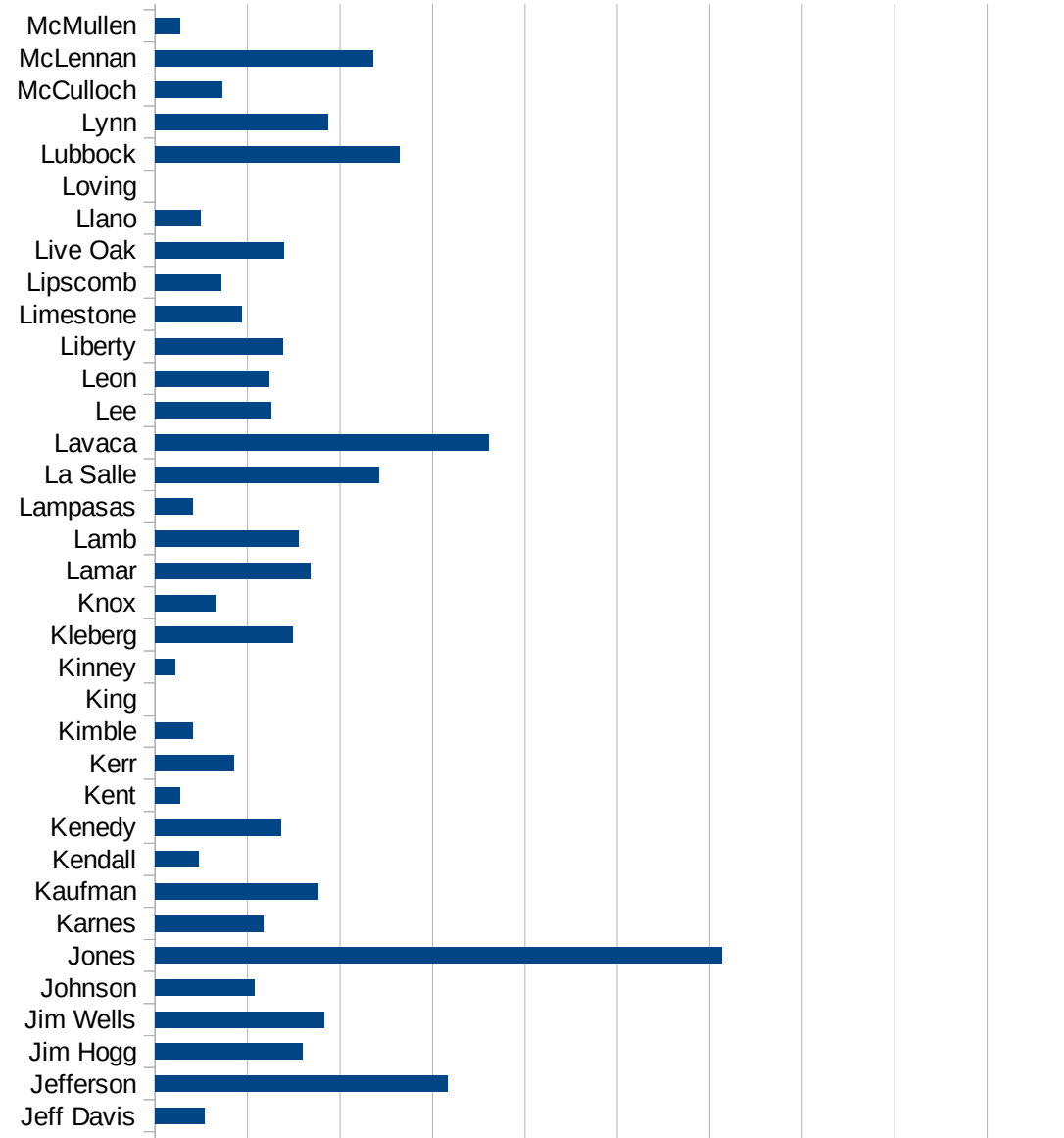
TX

48135 Ector	932.0026646
48137 Edwards	570.5394191
48139 Ellis	1023.763347
48141 El Paso	1265.286801
48143 Erath	727.9837912
48145 Falls	346.1205653
48147 Fannin	433.5997279
48149 Fayette	777.1509724
48151 Fisher	416.7752019
48153 Floyd	1045.057392
48155 Foard	83.33333333
48157 Fort Bend	670.6792341
48159 Franklin	603.7525543
48161 Freestone	459.4103393
48163 Frio	1725.878078
48165 Gaines	234.4385436
48167 Galveston	1909.497174
48169 Garza	881.7269687
48171 Gillespie	272.3474108
48173 Glasscock	432.2766571
48175 Goliad	408.7552743
48177 Gonzales	1863.055796
48179 Gray	625.7136332
48181 Grayson	591.8307946
48183 Gregg	749.3512897
48185 Grimes	2450.634697
48187 Guadalupe	714.1373538
48189 Hale	2503.694945
48191 Hall	66.05019815
48193 Hamilton	459.688826
48195 Hansford	768.8083471
48197 Hardeman	152.9831719
48199 Hardin	853.0424598
48201 Harris	1105.835566



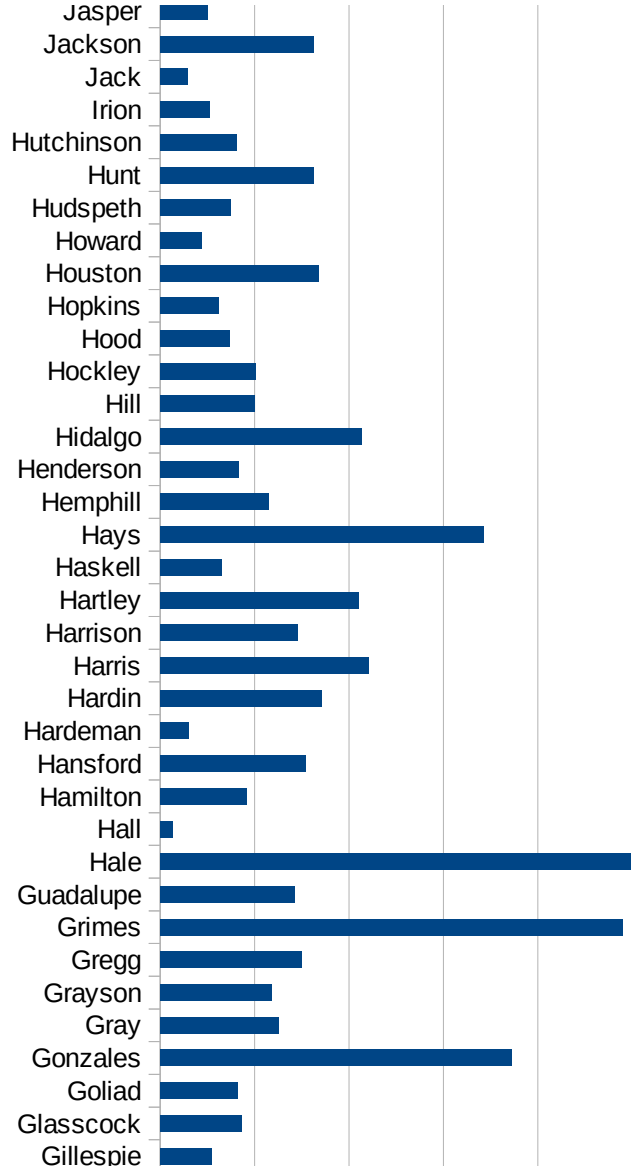
TX

48203 Harrison	729.8504331
48205 Hartley	1050.008898
48207 Haskell	326.853604
48209 Hays	1714.047011
48211 Hemphill	575.1633987
48213 Henderson	414.3428231
48215 Hidalgo	1067.511684
48217 Hill	500.6326677
48219 Hockley	504.7867711
48221 Hood	368.3697573
48223 Hopkins	312.4151046
48225 Houston	841.641849
48227 Howard	219.4245591
48229 Hudspeth	375.3910323
48231 Hunt	810.4214814
48233 Hutchinson	405.6986508
48235 Irion	262.8120894
48237 Jack	147.0089336
48239 Jackson	813.5000672
48241 Jasper	253.6797502
48243 Jeff Davis	266.4298401
48245 Jefferson	1580.778115
48247 Jim Hogg	800.304878
48249 Jim Wells	911.273333
48251 Johnson	535.7111595
48253 Jones	3068.072867
48255 Karnes	587.8594249
48257 Kaufman	884.7631043
48259 Kendall	236.6293464
48261 Kenedy	678.7330317
48263 Kent	137.7410468
48265 Kerr	427.4401298
48267 Kimble	206.3273728
48269 King	0



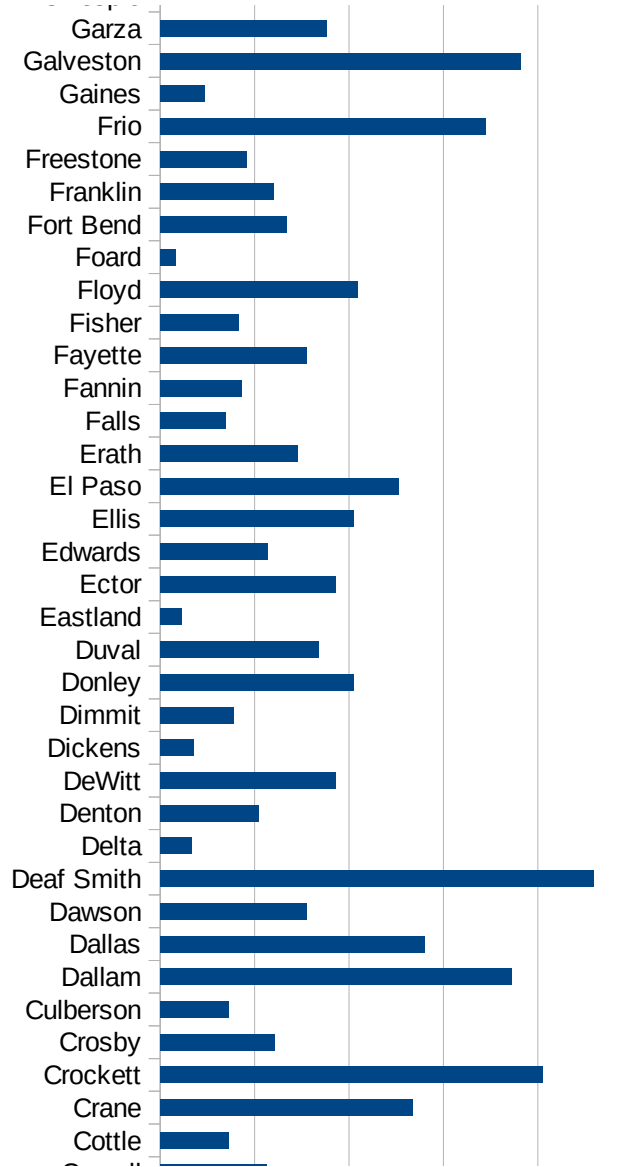
TX

48271 Kinney	106.1852933
48273 Kleberg	745.2857464
48275 Knox	328.4971257
48277 Lamar	840.5727156
48279 Lamb	775.1937984
48281 Lampasas	207.2636488
48283 La Salle	1208.338866
48285 Lavaca	1805.072103
48287 Lee	629.9580028
48289 Leon	619.5715113
48291 Liberty	690.4301287
48293 Limestone	467.7069603
48295 Lipscomb	357.6751118
48297 Live Oak	698.6684202
48299 Llano	244.8489328
48301 Loving	0
48303 Lubbock	1321.67905
48305 Lynn	935.851625
48307 McCulloch	363.0900213
48309 McLennan	1180.250347
48311 McMullen	133.5113485
48313 Madison	1130.217723
48315 Marion	674.8589847
48317 Martin	486.70259
48319 Mason	887.8504673
48321 Matagorda	1091.595535
48323 Maverick	1525.177396
48325 Medina	822.8432277
48327 Menard	701.2622721
48329 Midland	752.1236774
48331 Milam	760.0175083
48333 Mills	142.2475107
48335 Mitchell	331.4917127
48337 Montague	163.2986324



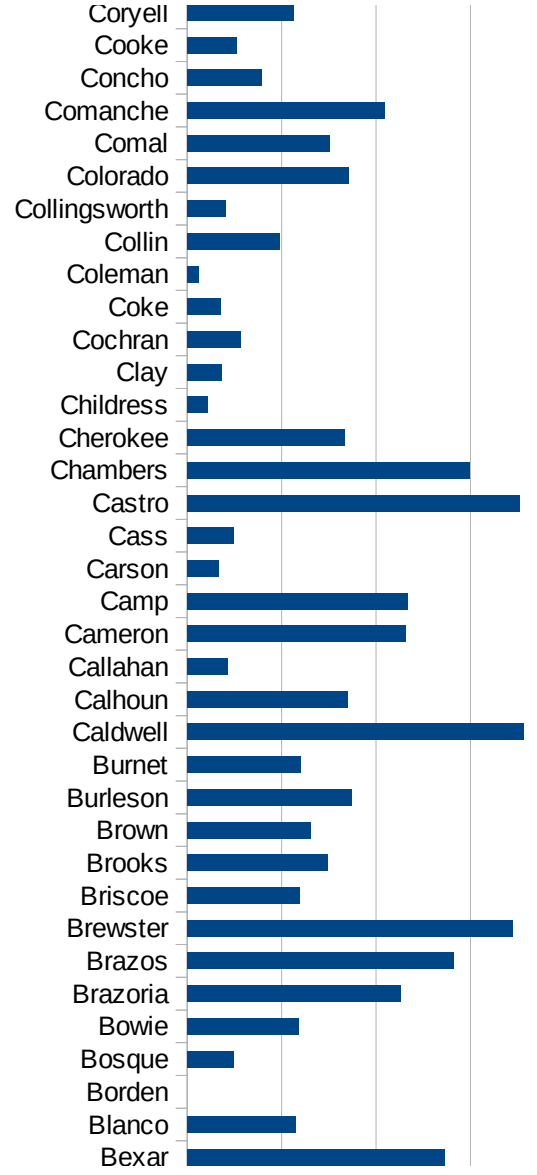
TX

48339 Montgomery	761.6871853
48341 Moore	4300.674889
48343 Morris	445.741146
48345 Motley	162.0745543
48347 Nacogdoches	972.4399263
48349 Navarro	1032.986987
48351 Newton	196.420777
48353 Nolan	515.2193072
48355 Nueces	2169.958456
48357 Ochiltree	623.3035086
48359 Oldham	281.557954
48361 Orange	595.8933614
48363 Palo Pinto	280.5194805
48365 Panola	1019.526525
48367 Parker	482.0374211
48369 Parmer	2453.365775
48371 Pecos	976.2011102
48373 Polk	801.5030681
48375 Potter	2590.933405
48377 Presidio	402.9936672
48379 Rains	172.7115717
48381 Randall	855.6479368
48383 Reagan	1122.694467
48385 Real	172.5129385
48387 Red River	1059.548255
48389 Reeves	535.2022937
48391 Refugio	952.7872582
48393 Roberts	664.4518272
48395 Robertson	723.2122194
48397 Rockwall	501.703806
48399 Runnels	302.9118624
48401 Rusk	459.1368228
48403 Sabine	321.0879214
48405 San Augustine	1639.941691

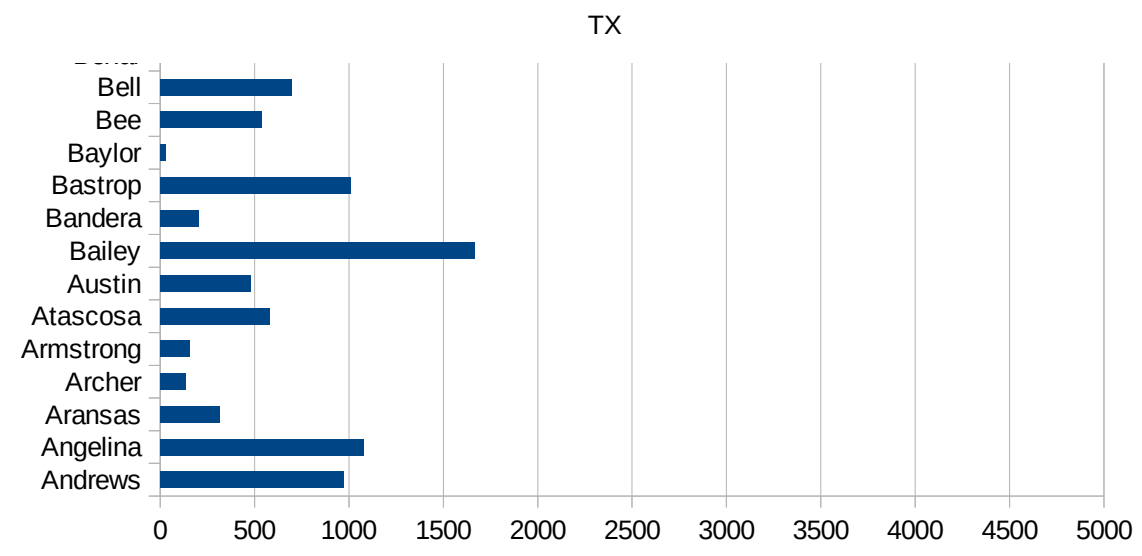


TX

48407 San Jacinto	421.3238623
48409 San Patricio	544.1526019
48411 San Saba	165.1800463
48413 Schleicher	898.1001727
48415 Scurry	2110.755366
48417 Shackelford	307.408546
48419 Shelby	1247.147691
48421 Sherman	1071.776551
48423 Smith	681.0846969
48425 Somervell	366.0159716
48427 Starr	1882.991089
48429 Stephens	190.8194636
48431 Sterling	76.27765065
48433 Stonewall	0
48435 Sutton	691.8573709
48437 Swisher	830.8764406
48439 Tarrant	980.0324327
48441 Taylor	606.6550421
48443 Terrell	243.0133657
48445 Terry	488.3209897
48447 Throckmorton	132.0132013
48449 Titus	3118.094027
48451 Tom Green	1136.315562
48453 Travis	1326.934365
48455 Trinity	603.7991859
48457 Tyler	207.4115044
48459 Upshur	273.8730005
48461 Upton	272.4053391
48463 Uvalde	1035.53602
48465 Val Verde	1700.942936
48467 Van Zandt	394.5090059
48469 Victoria	2163.307437
48471 Walker	3467.163355
48473 Waller	517.6373151



48475 Ward	494.8805461
48477 Washington	1045.34579
48479 Webb	1222.500091
48481 Wharton	913.0445229
48483 Wheeler	423.8104411
48485 Wichita	504.300945
48487 Wilbarger	156.0062402
48489 Willacy	2045.084825
48491 Williamson	779.9279714
48493 Wilson	457.9483912
48495 Winkler	634.7150259
48497 Wise	308.9085718
48499 Wood	361.18682
48501 Yoakum	523.8039809
48503 Young	376.8356886
48505 Zapata	789.2882311
48507 Zavala	659.2672953



TX

FIPS

29001  
29003  
29005  
29007  
29009  
29011  
29013  
29015  
29017  
29019  
29021  
29023  
29025  
29027  
29029  
29031  
29033  
29035  
29037

TX

29039  
29041  
29043  
29045  
29047  
29049  
29051  
29053  
29055  
29057  
29059  
29061  
29063  
29065  
29067  
29069  
29071  
29073  
29075  
29077  
29079  
29081  
29083  
29085  
29087  
29089  
29091  
29093  
29095  
29097  
29099  
29101

29103



TX

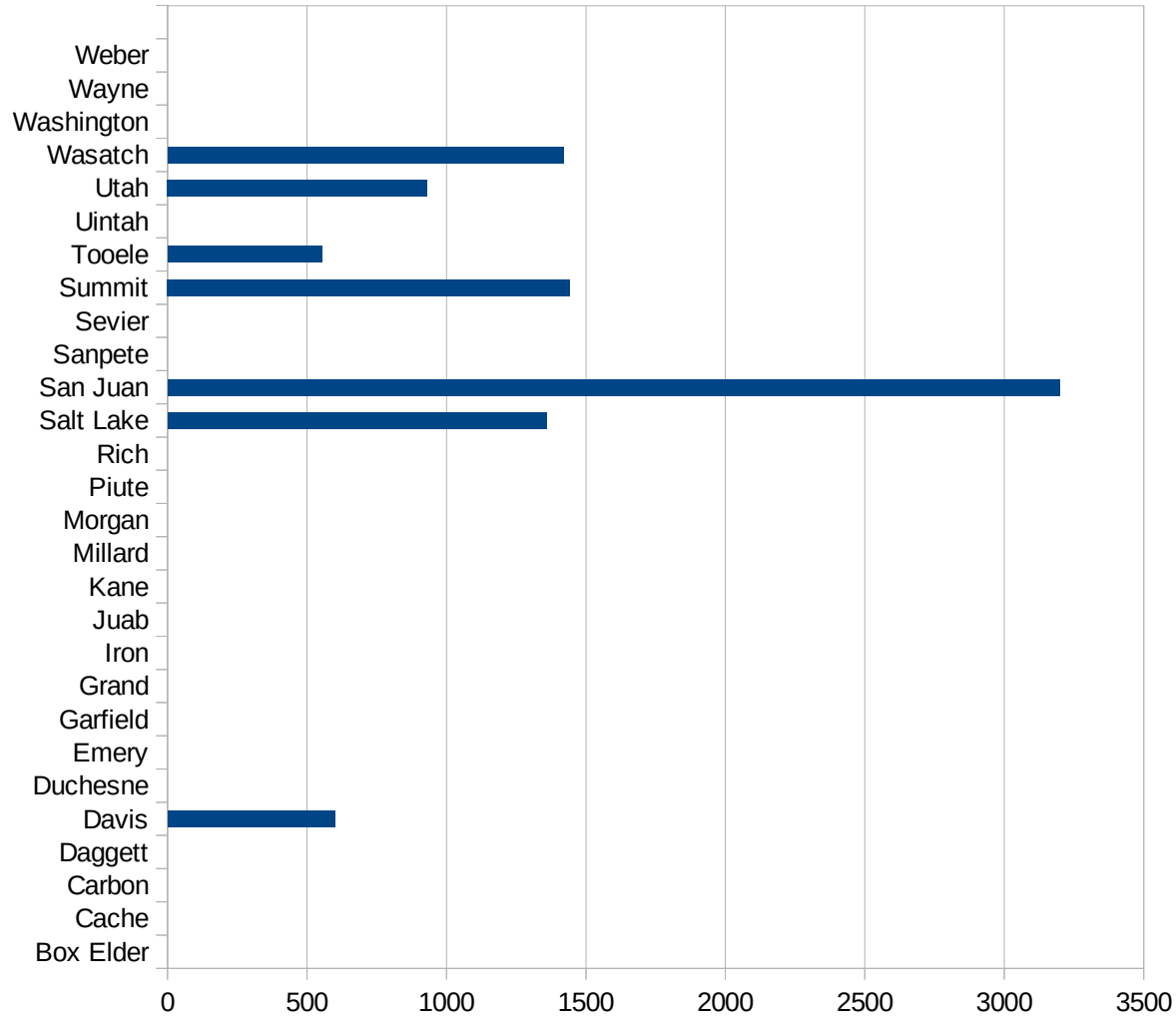
29105  
29107  
29109  
29111  
29113  
29115  
29117  
29121  
29123  
29125  
29127  
29119  
29129  
29131  
29133  
29135  
29137  
29139  
29141  
29143  
29145  
29147  
29149  
29151  
29153  
29155  
29157  
29159  
29161  
29163  
29165  
29167  
29169  
29171

TX

29173  
29175  
29177  
29179  
29181  
29195  
29197  
29199  
29201  
29203  
29205  
29183  
29185  
29187  
29189  
29510  
29186  
29207  
29209  
29211  
29213  
29215  
  
29217  
29219  
29221  
29223  
29225  
29227  
29229

UT

FIPS	County	PC Infection
49001	Beaver	0
49003	Box Elder	0
49005	Cache	0
49007	Carbon	0
49009	Daggett	0
49011	Davis	600.77392647
49013	Duchesne	0
49015	Emery	0
49017	Garfield	0
49019	Grand	0
49021	Iron	0
49023	Juab	0
49025	Kane	0
49027	Millard	0
49029	Morgan	0
49031	Piute	0
49033	Rich	0
49035	Salt Lake	1358.1946725
49037	San Juan	3197.6179688
49039	Sanpete	0
49041	Sevier	0
49043	Summit	1442.7777645
49045	Tooele	553.59263021
49047	Uintah	0
49049	Utah	931.19237303
49051	Wasatch	1419.9759326
49053	Washington	0
49055	Wayne	0
49057	Weber	0



UT

FIPS

29001  
29003  
29005  
29007  
29009  
29011  
29013  
29015  
29017  
29019  
29021  
29023  
29025  
29027  
29029  
29031  
29033  
29035  
29037

UT

29039  
29041  
29043  
29045  
29047  
29049  
29051  
29053  
29055  
29057  
29059  
29061  
29063  
29065  
29067  
29069  
29071  
29073  
29075  
29077  
29079  
29081  
29083  
29085  
29087  
29089  
29091  
29093  
29095  
29097  
29099  
29101

29103

UT

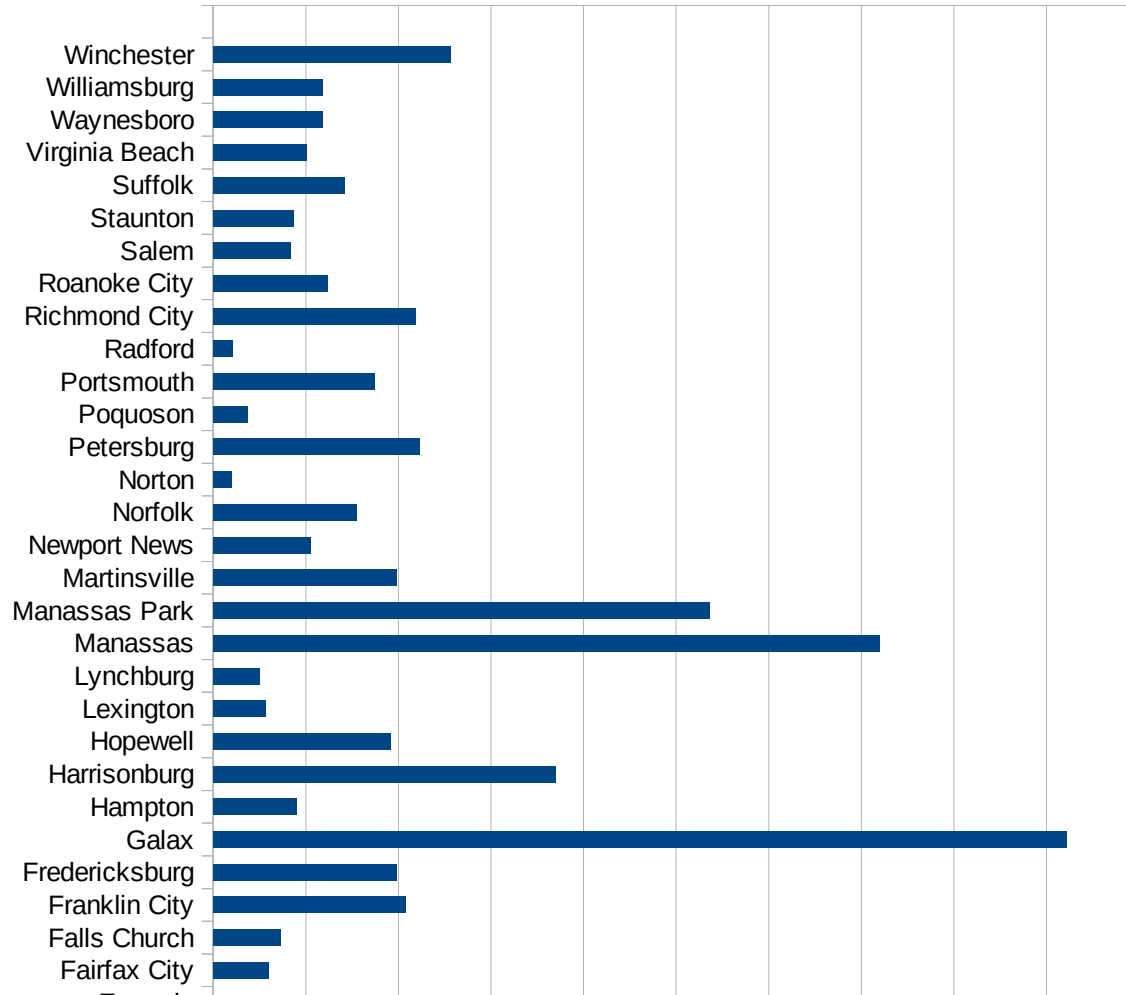
29105  
29107  
29109  
29111  
29113  
29115  
29117  
29121  
29123  
29125  
29127  
29119  
29129  
29131  
29133  
29135  
29137  
29139  
29141  
29143  
29145  
29147  
29149  
29151  
29153  
29155  
29157  
29159  
29161  
29163  
29165  
29167  
29169  
29171

UT

29173  
29175  
29177  
29179  
29181  
29195  
29197  
29199  
29201  
29203  
29205  
29183  
29185  
29187  
29189  
29510  
29186  
29207  
29209  
29211  
29213  
29215  
  
29217  
29219  
29221  
29223  
29225  
29227  
29229

VA

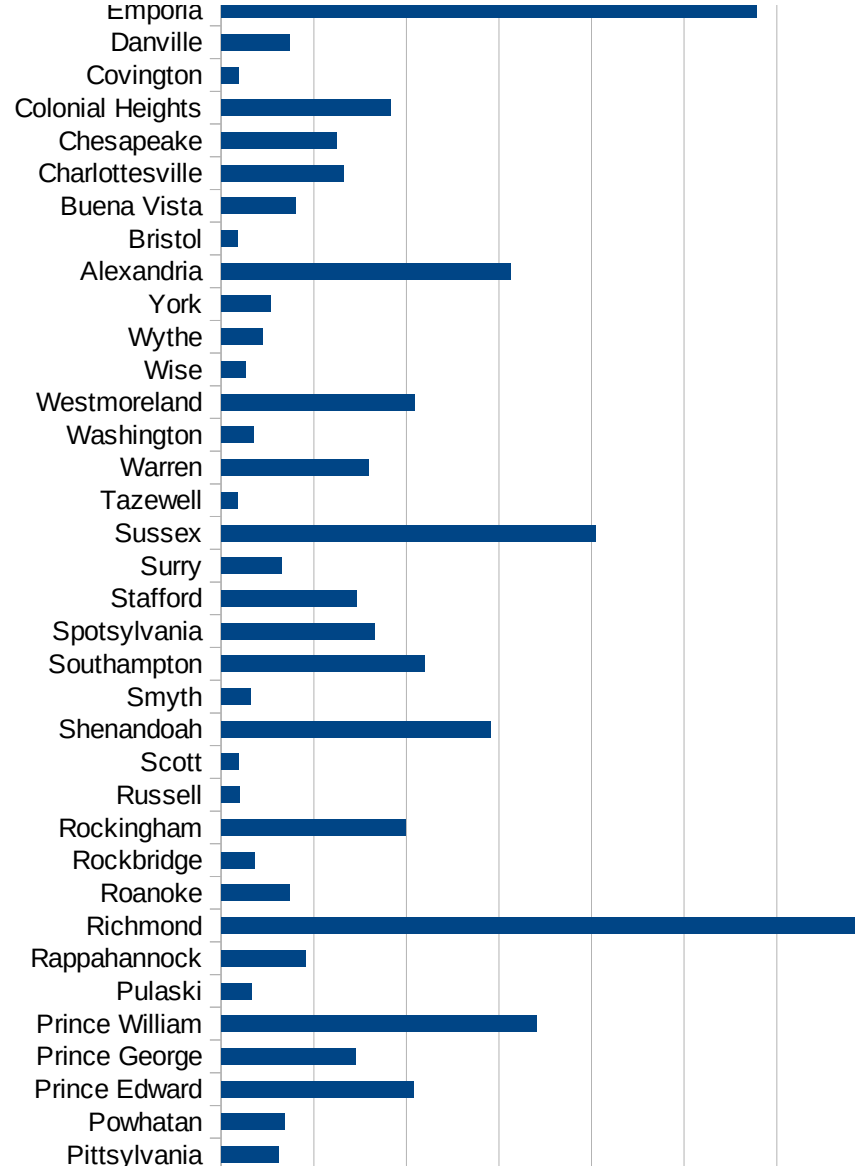
FIPS	County	PC Infection
51001	Accomack	3224.114525
51003	Albemarle	536.2497471
51005	Alleghany	362.1730382
51007	Amelia	430.3388919
51009	Amherst	135.7923325
51011	Appomattox	303.0111735
51013	Arlington	1132.952455
51015	Augusta	290.2315226
51017	Bath	46.59832246
51019	Bedford	223.5005778
51021	Bland	79.45336088
51023	Botetourt	492.8328876
51025	Brunswick	872.8027344
51027	Buchanan	240.327977
51029	Buckingham	3400.200012
51031	Campbell	127.3352373
51033	Caroline	490.7058365
51035	Carroll	900.9312998
51036	Charles City	605.1001297
51037	Charlotte	326.6878874
51041	Chesterfield	963.6901961
51043	Clarke	420.0234111
51045	Craig	197.4723539
51047	Culpeper	1683.410787
51049	Cumberland	611.6831481
51051	Dickenson	55.08503753
51053	Dinwiddie	571.3484525
51057	Essex	622.7676527
51059	Fairfax	1276.248159
51061	Fauquier	711.7085249
51063	Floyd	158.2779361
51065	Fluvanna	518.9859239
51067	Franklin	208.2035768





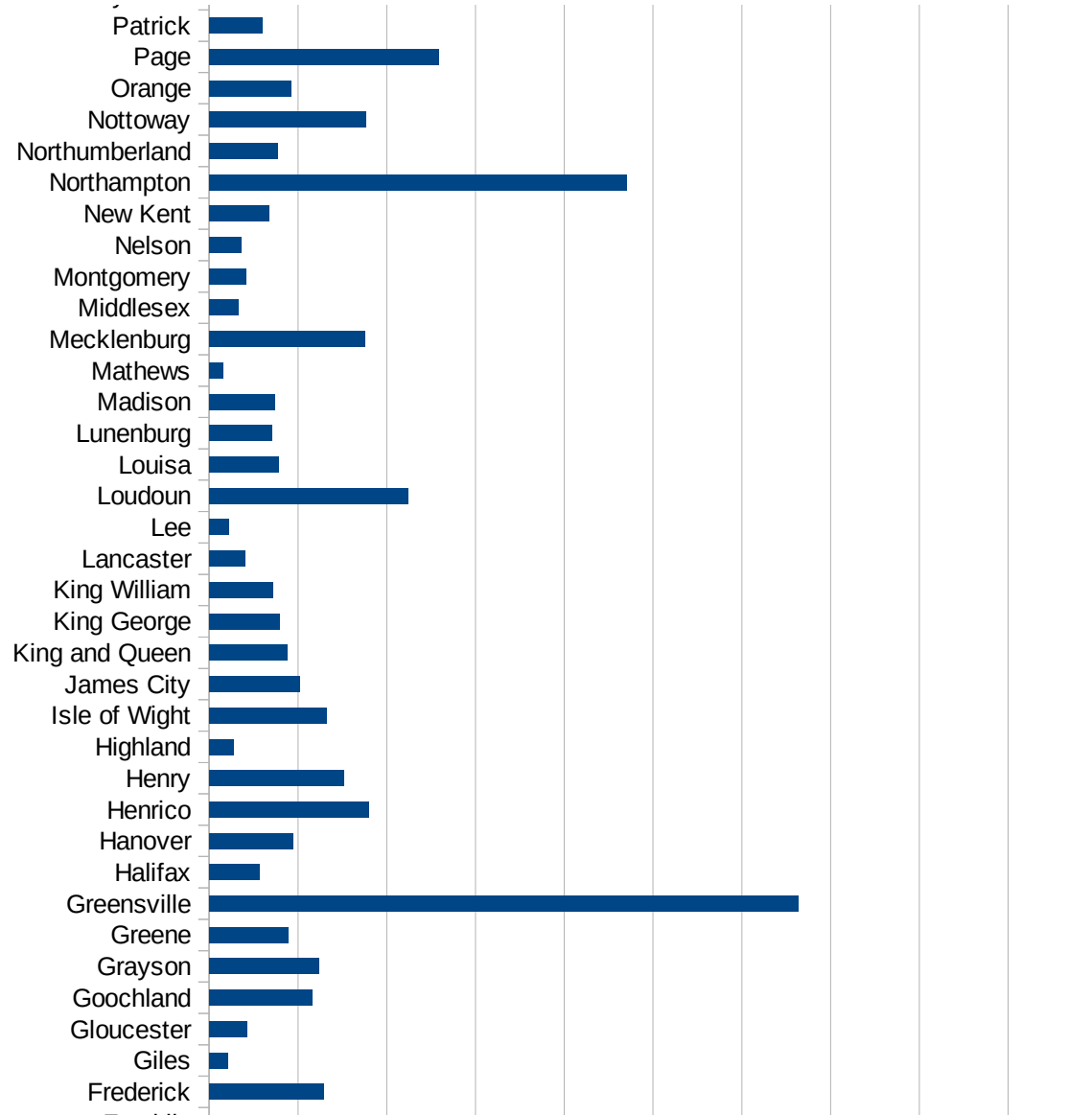
VA

51069 Frederick	645.1247807
51071 Giles	106.8629779
51073 Gloucester	214.1958285
51075 Goochland	580.7950439
51077 Grayson	620.5617043
51079 Greene	444.9163254
51081 Greensville	3319.858949
51083 Halifax	284.2907386
51085 Hanover	469.9782728
51087 Henrico	900.1977155
51089 Henry	759.5234824
51091 Highland	135.7466063
51093 Isle of Wight	663.0043569
51095 James City	510.4912497
51097 King and Queen	440.2158478
51099 King George	398.8711195
51101 King William	360.1157093
51103 Lancaster	204.0248539
51105 Lee	110.4456055
51107 Loudoun	1120.068821
51109 Louisa	388.8194029
51111 Lunenburg	355.7835512
51113 Madison	368.5596089
51115 Mathews	79.52738014
51117 Mecklenburg	877.6508972
51119 Middlesex	167.1464389
51121 Montgomery	206.0918321
51125 Nelson	181.9897547
51127 New Kent	339.4220892
51131 Northampton	2351.938645
51133 Northumberland	386.9268132
51135 Nottoway	881.9714656
51137 Orange	458.4652331
51139 Page	1291.104333



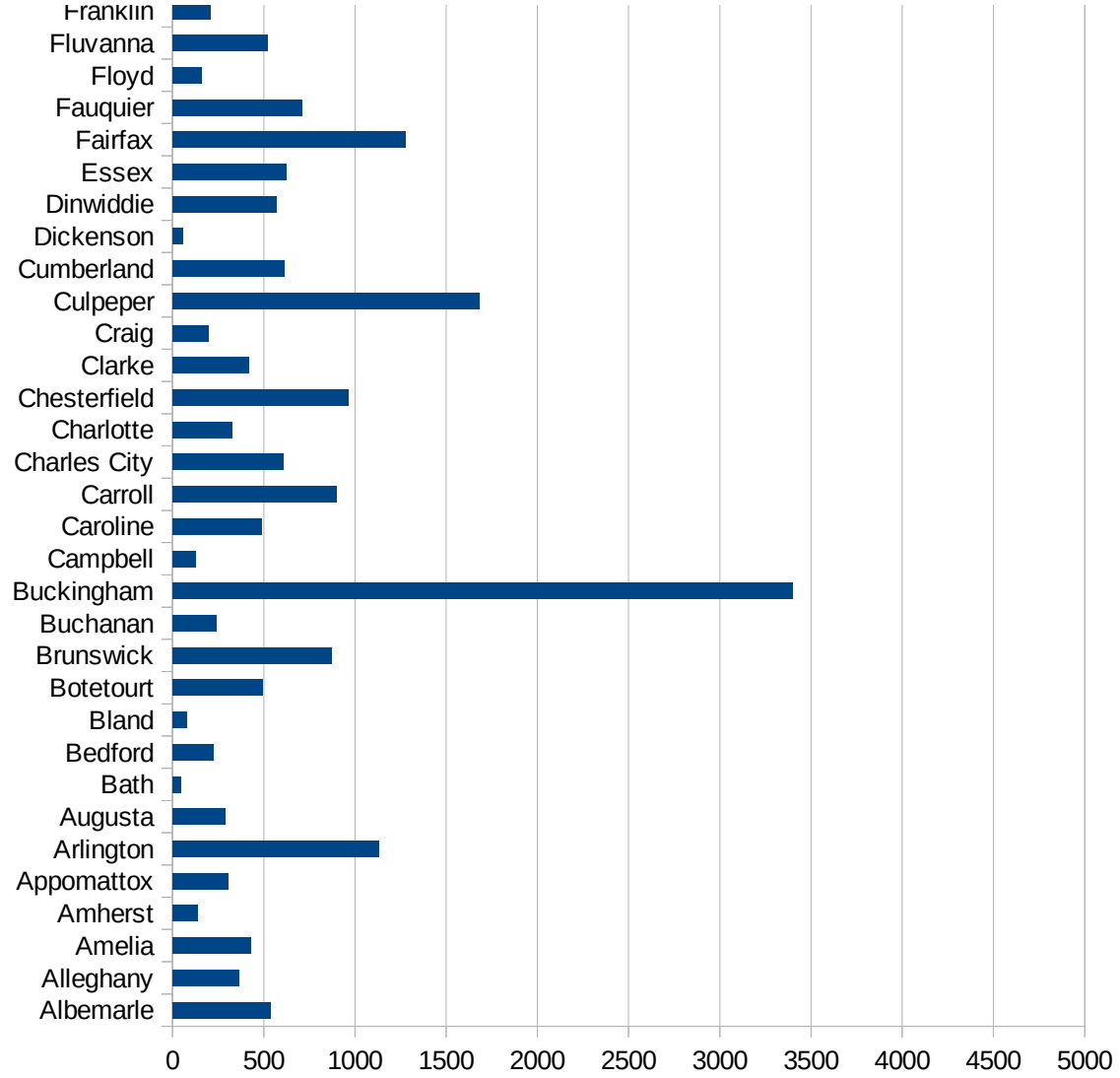
VA

51141 Patrick	299.8924914
51143 Pittsylvania	311.7360416
51145 Powhatan	342.5948131
51147 Prince Edward	1037.037037
51149 Prince George	727.3777638
51153 Prince William	1704.660788
51155 Pulaski	164.3867786
51157 Rappahannock	455.0468836
51159 Richmond	3418.897986
51161 Roanoke	370.9884877
51163 Rockbridge	180.2039381
51165 Rockingham	994.534981
51167 Russell	100.9421265
51169 Scott	92.87638154
51171 Shenandoah	1455.272777
51173 Smyth	160.8033605
51175 Southampton	1097.463892
51177 Spotsylvania	825.3996633
51179 Stafford	730.8615631
51181 Surry	324.3744208
51183 Sussex	2020.11213
51185 Tazewell	85.66882878
51187 Warren	794.9403795
51191 Washington	174.6259329
51193 Westmoreland	1043.185642
51195 Wise	128.9066611
51197 Wythe	222.5777283
51199 York	266.7806503
51510 Alexandria	1561.701863
51520 Bristol	91.00837277
51530 Buena Vista	400.8337342
51540 Charlottesville	660.8890829
51550 Chesapeake	621.9243799
51570 Colonial Heights	914.0357764



VA

51580 Covington	91.57509158
51590 Danville	371.0711916
51595 Emporia	2890.060535
51600 Fairfax City	301.131277
51610 Falls Church	365.5564582
51620 Franklin City	1035.816798
51630 Fredericksburg	988.1965413
51640 Galax	4608.438424
51650 Hampton	451.9294484
51660 Harrisonburg	1848.870135
51670 Hopewell	955.921402
51678 Lexington	280.2690583
51680 Lynchburg	249.616443
51683 Manassas	3599.817488
51685 Manassas Park	2680.996129
51690 Martinsville	992.094249
51700 Newport News	526.2391813
51710 Norfolk	773.5295564
51720 Norton	100.8064516
51730 Petersburg	1115.088542
51735 Poquoson	188.6792453
51740 Portsmouth	873.9115733
51750 Radford	103.6043405
51760 Richmond City	1091.864343
51770 Roanoke City	617.4939952
51775 Salem	417.2678704
51790 Staunton	433.3520584
51800 Suffolk	709.5465263
51810 Virginia Beach	504.6769246
51820 Waynesboro	587.7673679
51830 Williamsburg	590.7626208
51840 Winchester	1284.331863



VA

VA

FIPS

29001  
29003  
29005  
29007  
29009  
29011  
29013  
29015  
29017  
29019  
29021  
29023  
29025  
29027  
29029  
29031  
29033  
29035  
29037

VA

29039  
29041  
29043  
29045  
29047  
29049  
29051  
29053  
29055  
29057  
29059  
29061  
29063  
29065  
29067  
29069  
29071  
29073  
29075  
29077  
29079  
29081  
29083  
29085  
29087  
29089  
29091  
29093  
29095  
29097  
29099  
29101

29103

VA

29105  
29107  
29109  
29111  
29113  
29115  
29117  
29121  
29123  
29125  
29127  
29119  
29129  
29131  
29133  
29135  
29137  
29139  
29141  
29143  
29145  
29147  
29149  
29151  
29153  
29155  
29157  
29159  
29161  
29163  
29165  
29167  
29169  
29171

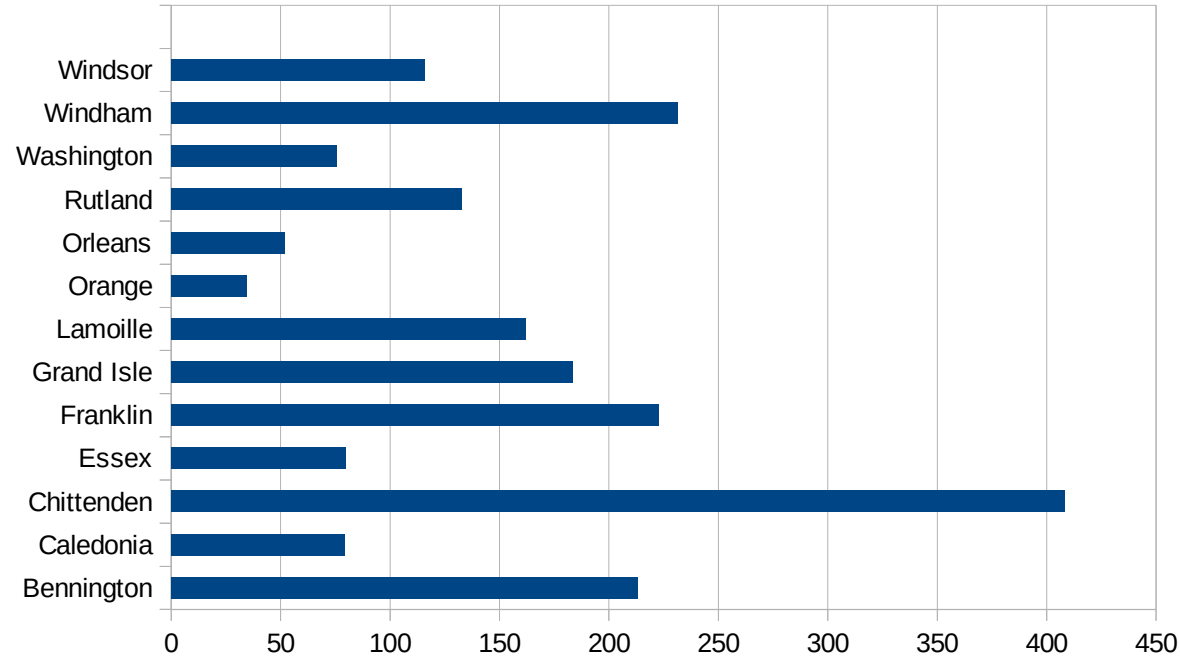
VA

29173  
29175  
29177  
29179  
29181  
29195  
29197  
29199  
29201  
29203  
29205  
29183  
29185  
29187  
29189  
29510  
29186  
29207  
29209  
29211  
29213  
29215  
  
29217  
29219  
29221  
29223  
29225  
29227  
29229



VT

FIPS	County	PC Infection
50001	Addison	189.327347
50003	Bennington	213.2974096
50005	Caledonia	79.20269289
50007	Chittenden	408.3319155
50009	Essex	80
50011	Franklin	222.5774468
50013	Grand Isle	183.3568406
50015	Lamoille	162.055336
50017	Orange	34.48394772
50019	Orleans	52.03106998
50021	Rutland	132.9424598
50023	Washington	75.67939456
50025	Windham	231.5464496
50027	Windsor	115.7616757



FIPS

- 29001
- 29003
- 29005
- 29007
- 29009
- 29011
- 29013
- 29015
- 29017
- 29019
- 29021
- 29023
- 29025
- 29027
- 29029
- 29031
- 29033
- 29035
- 29037

VT

29039  
29041  
29043  
29045  
29047  
29049  
29051  
29053  
29055  
29057  
29059  
29061  
29063  
29065  
29067  
29069  
29071  
29073  
29075  
29077  
29079  
29081  
29083  
29085  
29087  
29089  
29091  
29093  
29095  
29097  
29099  
29101

29103

VT

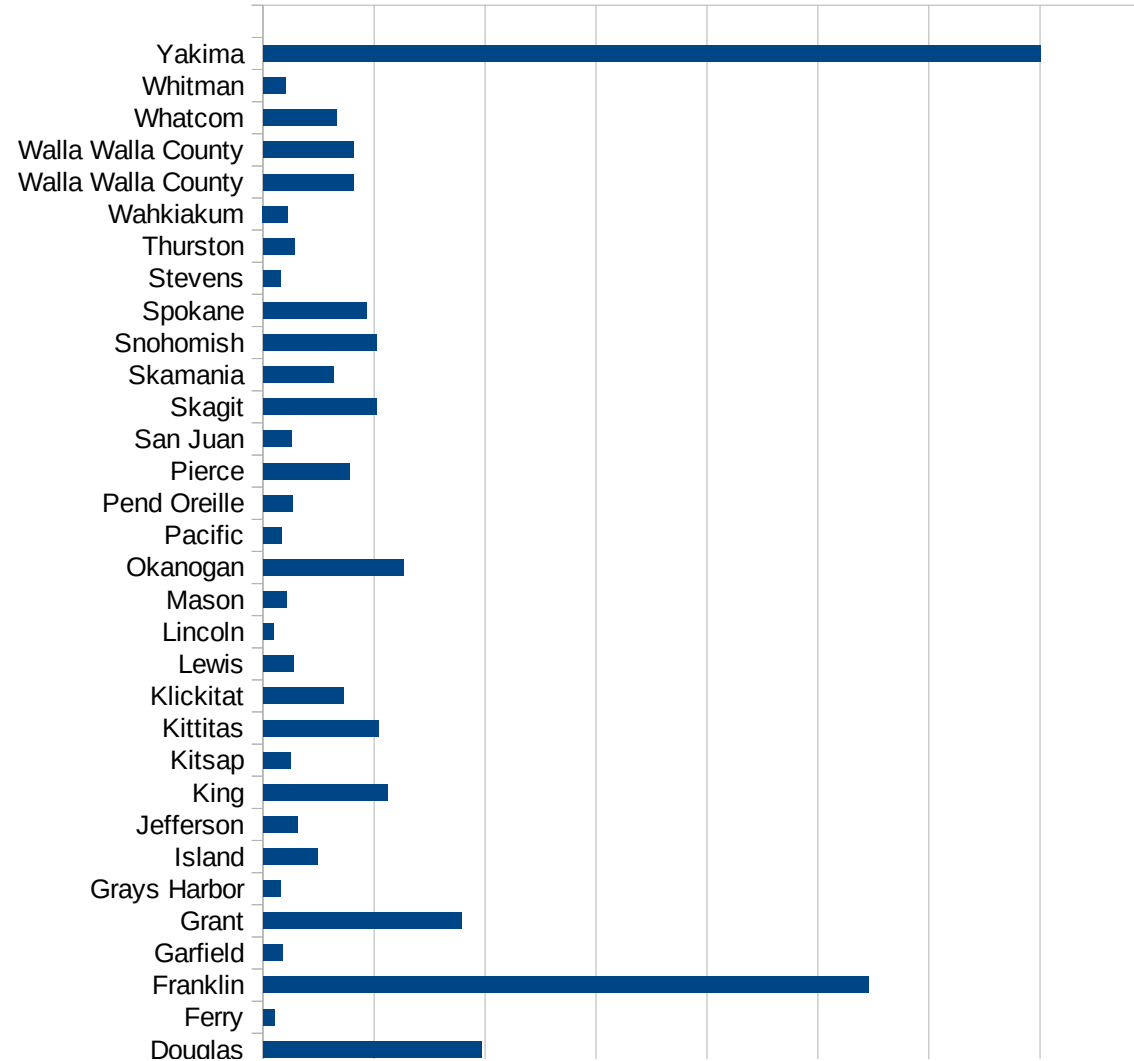
29105  
29107  
29109  
29111  
29113  
29115  
29117  
29121  
29123  
29125  
29127  
29119  
29129  
29131  
29133  
29135  
29137  
29139  
29141  
29143  
29145  
29147  
29149  
29151  
29153  
29155  
29157  
29159  
29161  
29163  
29165  
29167  
29169  
29171

VT

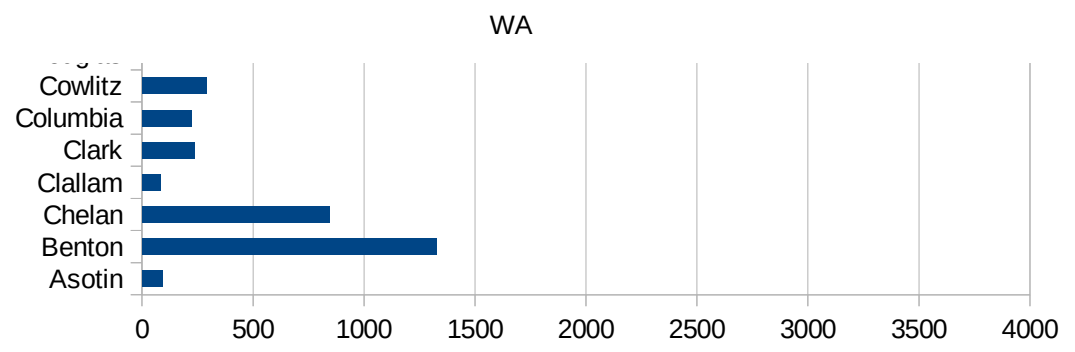
29173  
29175  
29177  
29179  
29181  
29195  
29197  
29199  
29201  
29203  
29205  
29183  
29185  
29187  
29189  
29510  
29186  
29207  
29209  
29211  
29213  
29215  
  
29217  
29219  
29221  
29223  
29225  
29227  
29229

WA

FIPS	County	PC Infection
53001	Adams	1275.368187
53003	Asotin	92.87925697
53005	Benton	1325.559623
53007	Chelan	842.4632639
53009	Clallam	84.70490116
53011	Clark	237.6223651
53013	Columbia	221.72949
53015	Cowlitz	290.8603778
53017	Douglas	983.5225022
53019	Ferry	52.29441757
53021	Franklin	2728.226653
53023	Garfield	89.00756564
53025	Grant	895.9118883
53027	Grays Harbor	78.48337641
53029	Island	247.4544163
53031	Jefferson	157.5845441
53033	King	562.3413965
53035	Kitsap	125.2756621
53037	Kittitas	521.4931171
53039	Klickitat	361.8763288
53041	Lewis	138.1840109
53043	Lincoln	46.55493482
53045	Mason	106.858809
53047	Okanogan	633.7225862
53049	Pacific	81.68451625
53051	Pend Oreille	132.3334804
53053	Pierce	391.1145418
53055	San Juan	128.444652
53057	Skagit	510.8965259
53059	Skamania	318.685005
53061	Snohomish	513.0684586
53063	Spokane	464.9933642
53065	Stevens	77.33097658



53067 Thurston	142.4486504
53069 Wahkiakum	112.9688206
53071 Walla Walla Cou	408.719346
53071 Walla Walla Cou	408.719346
53073 Whatcom	331.8785032
53075 Whitman	102.4281497
53077 Yakima	3501.745902



WA

FIPS

29001  
29003  
29005  
29007  
29009  
29011  
29013  
29015  
29017  
29019  
29021  
29023  
29025  
29027  
29029  
29031  
29033  
29035  
29037



WA

29039  
29041  
29043  
29045  
29047  
29049  
29051  
29053  
29055  
29057  
29059  
29061  
29063  
29065  
29067  
29069  
29071  
29073  
29075  
29077  
29079  
29081  
29083  
29085  
29087  
29089  
29091  
29093  
29095  
29097  
29099  
29101

29103

WA

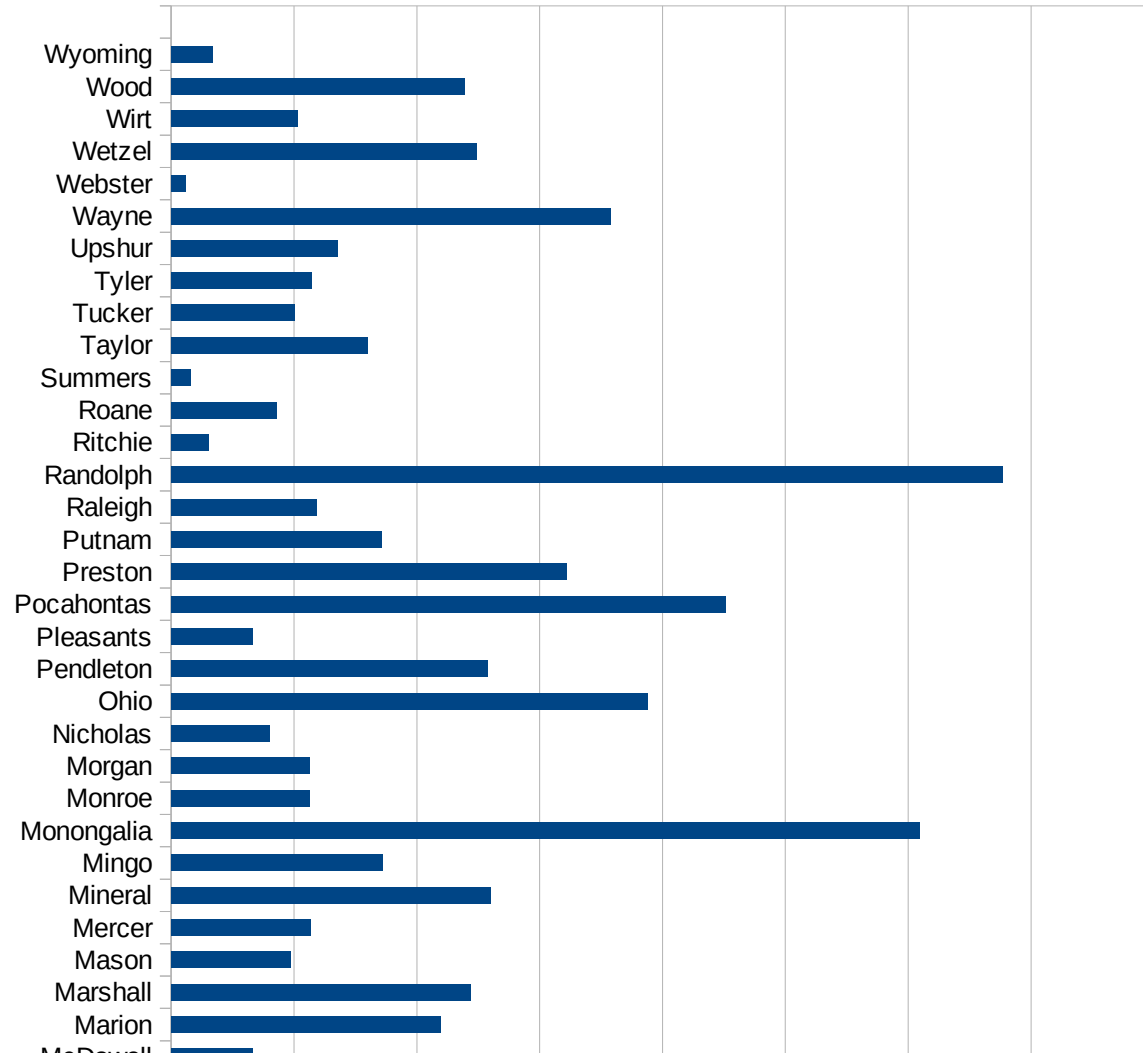
29105  
29107  
29109  
29111  
29113  
29115  
29117  
29121  
29123  
29125  
29127  
29119  
29129  
29131  
29133  
29135  
29137  
29139  
29141  
29143  
29145  
29147  
29149  
29151  
29153  
29155  
29157  
29159  
29161  
29163  
29165  
29167  
29169  
29171

WA

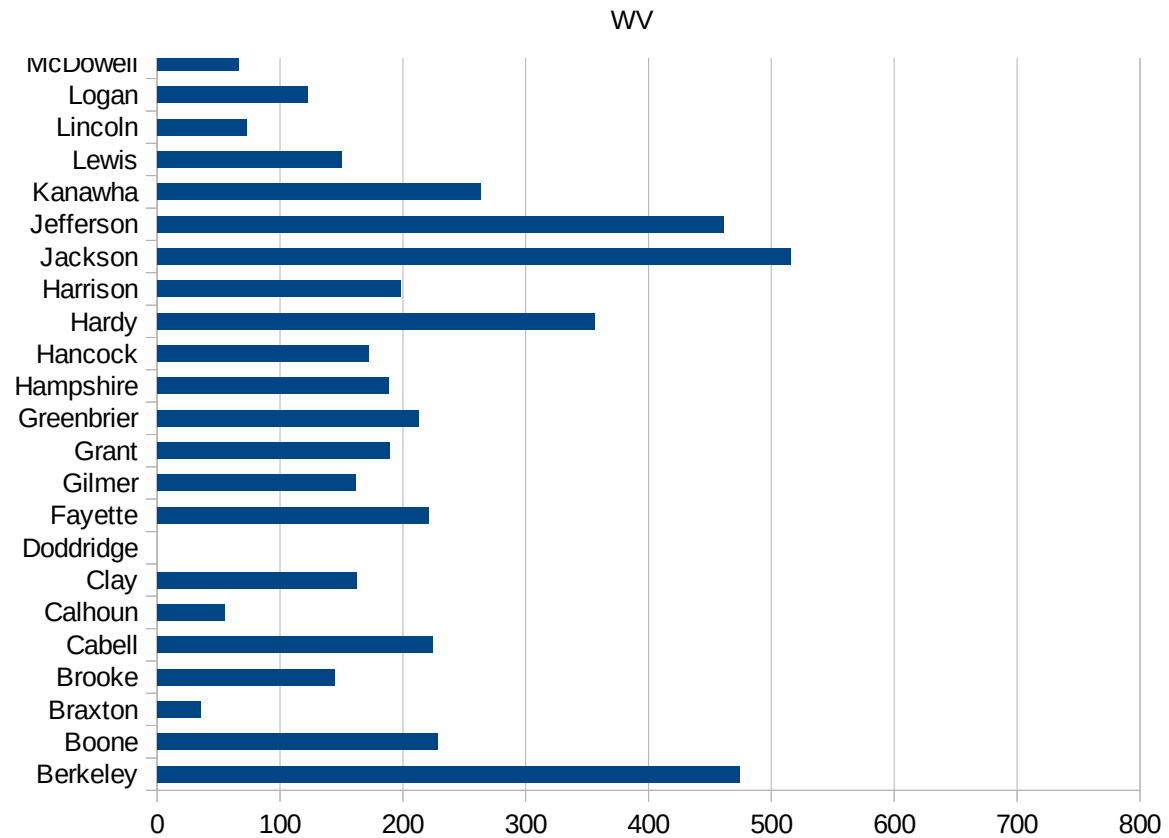
29173  
29175  
29177  
29179  
29181  
29195  
29197  
29199  
29201  
29203  
29205  
29183  
29185  
29187  
29189  
29510  
29186  
29207  
29209  
29211  
29213  
29215  
  
29217  
29219  
29221  
29223  
29225  
29227  
29229

WV

FIPS	County	PC Infection
54001	Barbour	145.1466586
54003	Berkeley	473.860813
54005	Boone	227.7800556
54007	Braxton	35.48867911
54009	Brooke	144.1246678
54011	Cabell	224.1911954
54013	Calhoun	55.14199063
54015	Clay	162.1872104
54017	Doddridge	0
54019	Fayette	220.8377888
54021	Gilmer	161.9735858
54023	Grant	189.2310339
54025	Greenbrier	212.7292589
54027	Hampshire	188.4610442
54029	Hancock	171.8567402
54031	Hardy	355.7168784
54033	Harrison	198.3598307
54035	Jackson	515.5716575
54037	Jefferson	461.1782929
54039	Kanawha	263.224977
54041	Lewis	149.775337
54043	Lincoln	72.81906889
54045	Logan	122.6730457
54047	McDowell	65.85084783
54049	Marion	219.2630622
54051	Marshall	243.6251421
54053	Mason	97.3126731
54055	Mercer	113.3077404
54057	Mineral	259.8366741
54059	Mingo	172.3775489
54061	Monongalia	608.9081
54063	Monroe	112.9518072
54065	Morgan	112.4416709



54067 Nicholas	80.50881572
54069 Ohio	387.9774877
54071 Pendleton	257.2531085
54073 Pleasants	66.60450246
54075 Pocahontas	451.6282386
54077 Preston	322.1135376
54079 Putnam	171.1301648
54081 Raleigh	118.512134
54083 Randolph	676.5430385
54085 Ritchie	30.86102253
54087 Roane	86.13264427
54089 Summers	15.67398119
54091 Taylor	160.1233543
54093 Tucker	100.6470165
54095 Tyler	114.3379831
54097 Upshur	135.1628097
54099 Wayne	358.0012017
54101 Webster	12.07000604
54103 Wetzel	248.853962
54105 Wirt	102.915952
54107 Wood	238.7088346
54109 Wyoming	33.67651304



FIPS

- 29001
- 29003
- 29005
- 29007
- 29009
- 29011
- 29013
- 29015
- 29017
- 29019
- 29021
- 29023
- 29025
- 29027
- 29029
- 29031
- 29033
- 29035
- 29037

WV

29039  
29041  
29043  
29045  
29047  
29049  
29051  
29053  
29055  
29057  
29059  
29061  
29063  
29065  
29067  
29069  
29071  
29073  
29075  
29077  
29079  
29081  
29083  
29085  
29087  
29089  
29091  
29093  
29095  
29097  
29099  
29101

29103

29105  
29107  
29109  
29111  
29113  
29115  
29117  
29121  
29123  
29125  
29127  
29119  
29129  
29131  
29133  
29135  
29137  
29139  
29141  
29143  
29145  
29147  
29149  
29151  
29153  
29155  
29157  
29159  
29161  
29163  
29165  
29167  
29169  
29171

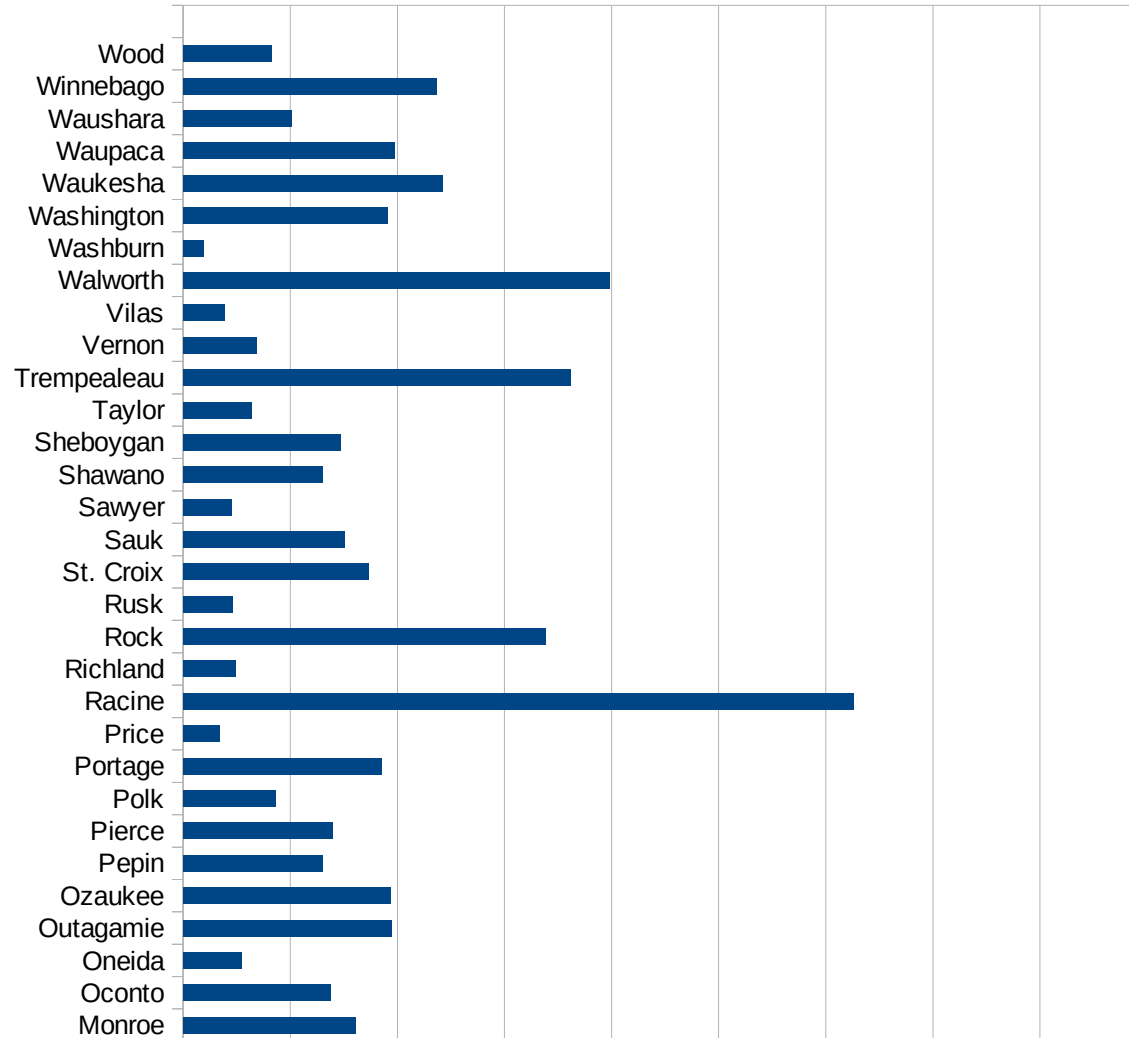


WV

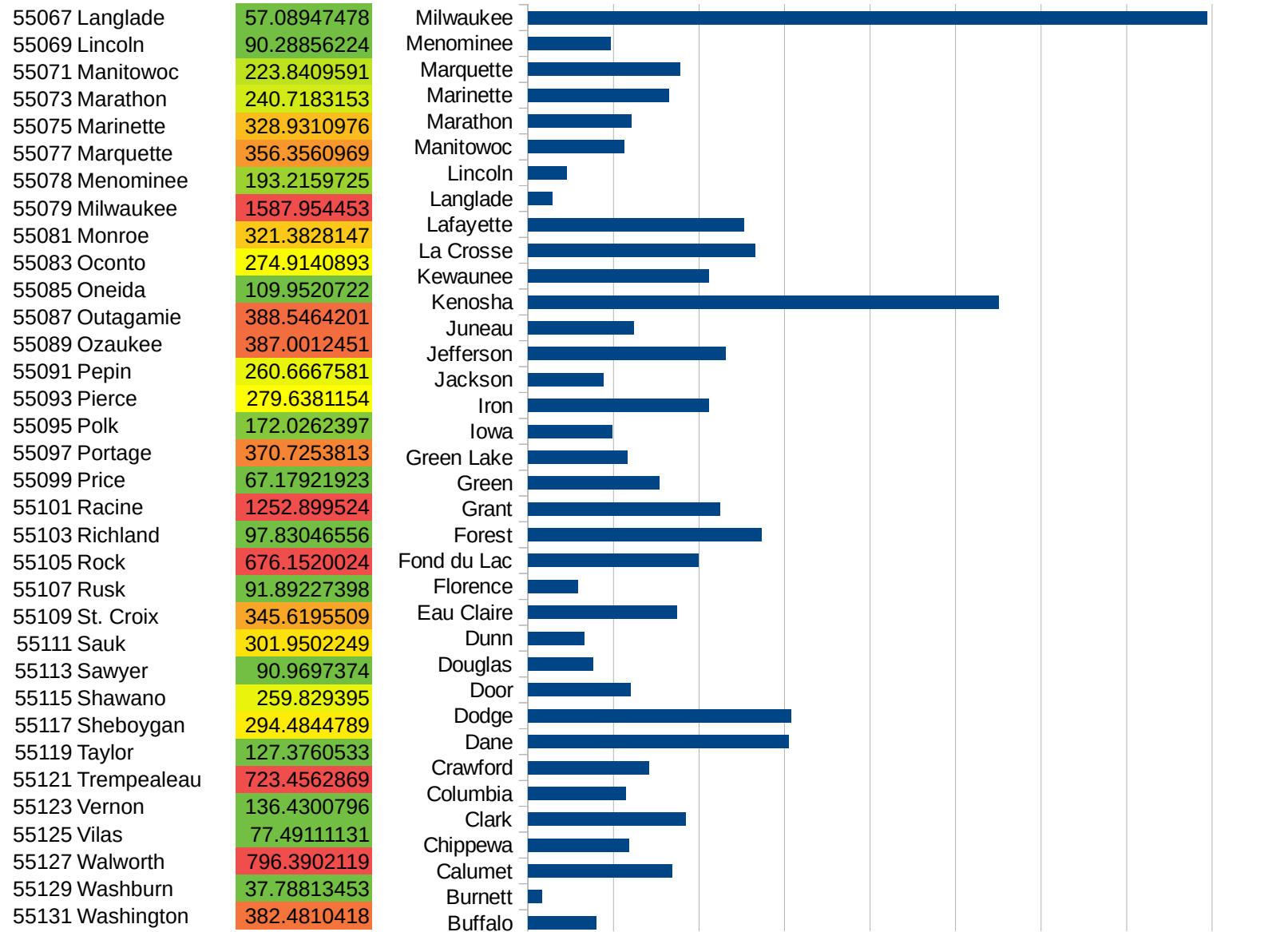
29173  
29175  
29177  
29179  
29181  
29195  
29197  
29199  
29201  
29203  
29205  
29183  
29185  
29187  
29189  
29510  
29186  
29207  
29209  
29211  
29213  
29215  
  
29217  
29219  
29221  
29223  
29225  
29227  
29229

WI

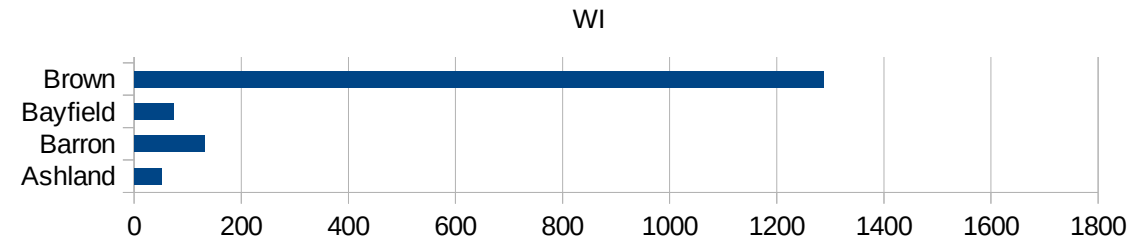
FIPS	County	PC Infection
55001	Adams	226.0664439
55003	Ashland	51.28205128
55005	Barron	130.635019
55007	Bayfield	73.12857333
55009	Brown	1288.262497
55011	Buffalo	160
55013	Burnett	32.48440748
55015	Calumet	336.9285672
55017	Chippewa	235.4408669
55019	Clark	368.7804316
55021	Columbia	228.3901112
55023	Crawford	282.3644957
55025	Dane	608.6318413
55027	Dodge	615.8434551
55029	Door	239.0438247
55031	Douglas	152.7494908
55033	Dunn	130.73054
55035	Eau Claire	349.1686915
55037	Florence	115.7139551
55039	Fond du Lac	397.8033493
55041	Forest	544.9894339
55043	Grant	448.0738643
55045	Green	305.9925804
55047	Green Lake	232.5827254
55049	Iowa	197.7199108
55051	Iron	422.832981
55053	Jackson	175.7984178
55055	Jefferson	461.6523159
55057	Juneau	247.9618289
55059	Kenosha	1099.887767
55061	Kewaunee	421.9202276
55063	La Crosse	531.1680623
55065	Lafayette	504.050405



WI



55133 Waukesha	483.7845348
55135 Waupaca	395.0868409
55137 Waushara	201.9535919
55139 Winnebago	473.6288153
55141 Wood	164.2598043



FIPS

- 29001
- 29003
- 29005
- 29007
- 29009
- 29011
- 29013
- 29015
- 29017
- 29019
- 29021
- 29023
- 29025
- 29027
- 29029
- 29031
- 29033
- 29035
- 29037

29039  
29041  
29043  
29045  
29047  
29049  
29051  
29053  
29055  
29057  
29059  
29061  
29063  
29065  
29067  
29069  
29071  
29073  
29075  
29077  
29079  
29081  
29083  
29085  
29087  
29089  
29091  
29093  
29095  
29097  
29099  
29101

29103

29105  
29107  
29109  
29111  
29113  
29115  
29117  
29121  
29123  
29125  
29127  
29119  
29129  
29131  
29133  
29135  
29137  
29139  
29141  
29143  
29145  
29147  
29149  
29151  
29153  
29155  
29157  
29159  
29161  
29163  
29165  
29167  
29169  
29171

WI

29173  
29175  
29177  
29179  
29181  
29195  
29197  
29199  
29201  
29203  
29205  
29183  
29185  
29187  
29189  
29510  
29186  
29207  
29209  
29211  
29213  
29215  
  
29217  
29219  
29221  
29223  
29225  
29227  
29229