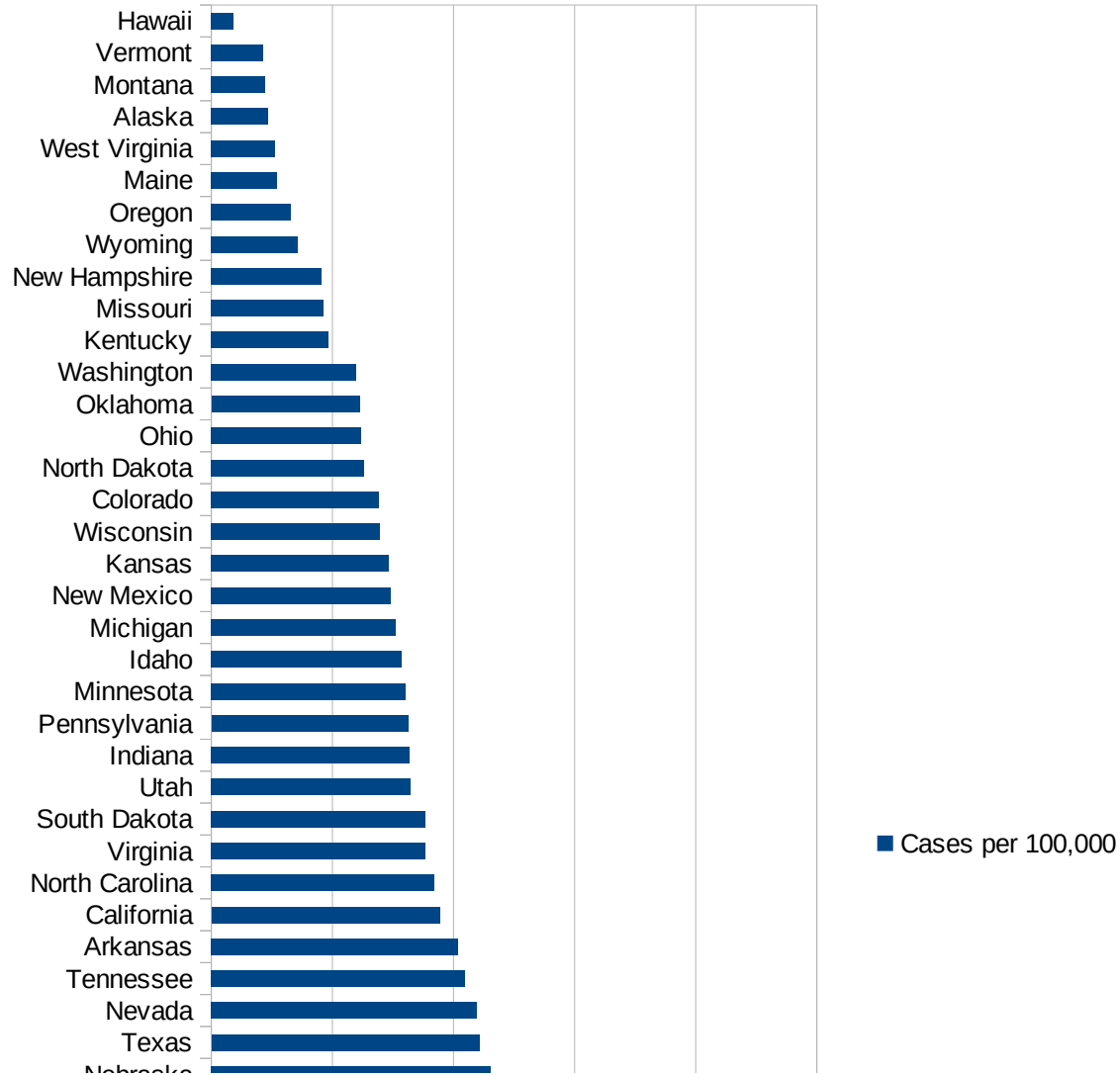


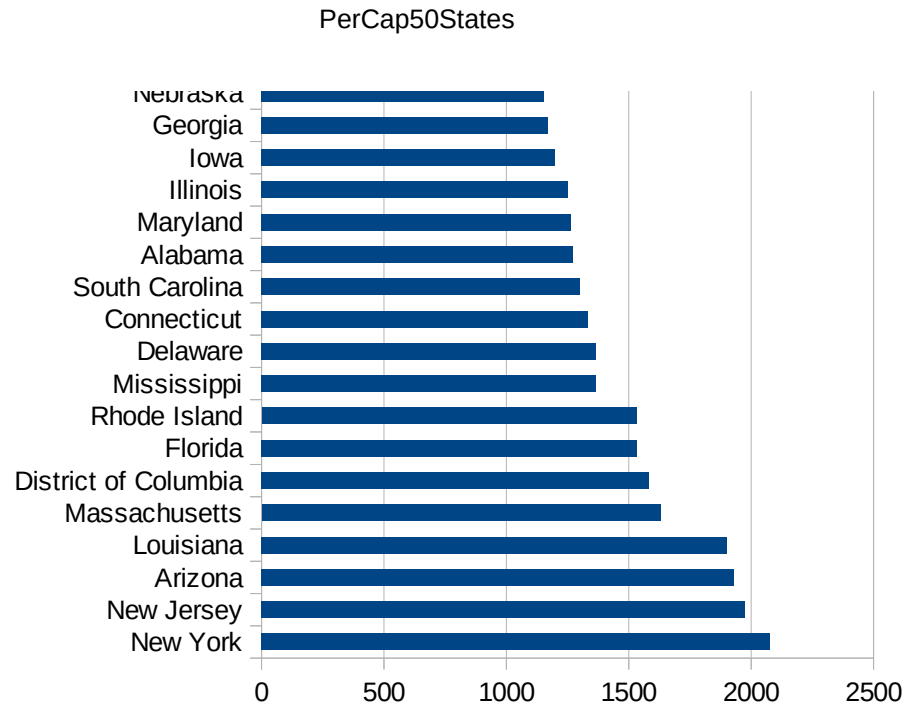
PerCap50States

Idx	State	Population	Cases per 100,000
33	New York	19542209	2075.25669181002
31	New Jersey	8908520	1974.75001459277
3	Arizona	7171646	1931.53705578887
19	Louisiana	4659978	1900.99609912321
22	Massachusetts	6902149	1629.65186639697
9	District of Columbia	702455	1582.30776348663
10	Florida	21299325	1534.59323241464
40	Rhode Island	1057315	1532.37209346316
25	Mississippi	2986530	1367.10496797286
8	Delaware	967171	1365.11537256597
7	Connecticut	3572665	1334.15811446077
41	South Carolina	5084127	1299.33811645539
1	Alabama	4887871	1270.71684174971
21	Maryland	6042718	1263.8517964929
14	Illinois	12741080	1250.30217218635
16	Iowa	3156145	1199.84981678598
11	Georgia	10519475	1169.00320595847
28	Nebraska	1929268	1153.13165407813
44	Texas	28701845	1107.13440198705
29	Nevada	3034392	1097.25440879095
43	Tennessee	6770010	1045.55236993742
4	Arkansas	3013825	1017.41142899803
5	California	39557045	943.59677271141
34	North Carolina	10383620	920.391924974142
47	Virginia	8517685	885.604480560152
42	South Dakota	882235	882.871343802955
45	Utah	3161105	823.161521050392
15	Indiana	6691878	819.097419289473
39	Pennsylvania	12807060	812.668949782386
24	Minnesota	5611179	800.68734217889
13	Idaho	1754208	784.000529013663
23	Michigan	9995915	762.481473681999
32	New Mexico	2095428	740.516973143434



This work is licensed under the Creative Commons Attribution-NoDerivatives 4.0 International License. To view a copy of this license, visit <http://creativecommons.org/licenses/by-nd/4.0/>.

Idx	State	Population	Cases per 100,000
17	Kansas	2911505	734.602894379367
50	Wisconsin	5813568	696.766598412541
6	Colorado	5695564	690.467177614017
35	North Dakota	760077	630.462439989633
36	Ohio	11689442	618.33575973943
37	Oklahoma	3943079	612.211928799804
48	Washington	7535591	596.927301388836
18	Kentucky	4468402	483.506184089972
26	Missouri	6126452	461.6701477462
30	New Hampshire	1356458	454.492509167258
51	Wyoming	577737	358.121428954697
38	Oregon	4190713	329.347297226033
20	Maine	1338404	271.442703398974
49	West Virginia	1805832	264.864062659206
2	Alaska	737438	235.138411635961
27	Montana	1062305	222.723229204419
46	Vermont	626299	212.198965669752
12	Hawaii	1420491	92.3624296106065



Counties_Cities

FIPS	County	State	Cases Per 100,000
47169	Trousdale	Tennessee	13975.66291319
5077	Lee	Arkansas	9515.85976628
47095	Lake	Tennessee	9431.92551612
31043	Dakota	Nebraska	9286.46118608
19021	Buena Vista	Iowa	8805.47448928
5079	Lincoln	Arkansas	8331.46529179
27105	Nobles	Minnesota	7763.18190111
22035	East Carroll	Louisiana	6849.50973426
31037	Colfax	Nebraska	6267.80626781
20057	Ford	Kansas	5848.67799811
35031	McKinley	New Mexico	5151.47323281
13101	Echols	Georgia	5125.00000000
20175	Seward	Kansas	5073.46189164
1085	Lowndes	Alabama	5043.11209144
40139	Texas	Oklahoma	4923.00171107
5133	Sevier	Arkansas	4912.77204038
4023	Santa Cruz	Arizona	4880.56588764
6025	Imperial	California	4618.12602089
13053	Chattahoochee	Georgia	4614.37663796
51640	Galax	Virginia	4608.43842441
46017	Buffalo	South Dakota	4469.54813360
20055	Finney	Kansas	4435.82529841
18017	Cass	Indiana	4376.23501515
47007	Bledsoe	Tennessee	4323.95798035
48341	Moore	Texas	4314.63811962
4027	Yuma	Arizona	4259.22084779
39101	Marion	Ohio	4241.75554738
36087	Rockland	New York	4229.41709268
4017	Navajo	Arizona	4227.44352393
5149	Yell	Arkansas	4202.46110982
22065	Madison	Louisiana	4193.17265478
19047	Crawford	Iowa	3998.13498077
5059	Hot Spring	Arkansas	3973.17587015

This work is licensed under the Creative Commons Attribution-NoDerivatives 4.0 International License. To view a copy of this license, visit <http://creativecommons.org/licenses/by-nd/4.0/>.

Counties_Cities

39129 Pickaway	Ohio	3887.33946218
31151 Saline	Nebraska	3860.62717770
1011 Bullock	Alabama	3827.18484908
4001 Apache	Arizona	3746.97151132
13259 Stewart	Georgia	3726.40748508
31047 Dawson	Nebraska	3707.45286600
5123 St. Francis	Arkansas	3687.25185738
28099 Neshoba	Mississippi	3677.25321888
36119 Westchester	New York	3665.00208761
28021 Claiborne	Mississippi	3643.63474783
51683 Manassas	Virginia	3628.63523931
28051 Holmes	Mississippi	3626.14913177
53077 Yakima	Washington	3555.03766216
48471 Walker	Texas	3505.79470199
12047 Hamilton	Florida	3480.08385744
48001 Anderson	Texas	3450.05770191
51159 Richmond	Virginia	3441.02677584
12077 Liberty	Florida	3417.28745418
34031 Passaic	New Jersey	3408.23746796
51029 Buckingham	Virginia	3406.08271075
29119 McDonald	Missouri	3388.50853627
1013 Butler	Alabama	3379.06504065
19193 Woodbury	Iowa	3333.36584129
51081 Greensville	Virginia	3319.85894900
19115 Louisa	Iowa	3294.83391530
19197 Wright	Iowa	3270.29156816
13243 Randolph	Georgia	3248.93897263
48449 Titus	Texas	3242.21233312
49037 San Juan	Utah	3236.45543401
51001 Accomack	Virginia	3233.37035666
48253 Jones	Texas	3224.50421355
28043 Grenada	Mississippi	3220.13773450
1105 Perry	Alabama	3216.63019694
12051 Hendry	Florida	3188.46857253

Counties_Cities

13099 Early	Georgia	3181.41895189
1059 Franklin	Alabama	3175.71660874
1131 Wilcox	Alabama	3171.16778018
36059 Nassau	New York	3132.86114037
22041 Franklin	Louisiana	3026.39412582
13273 Terrell	Georgia	3019.39379863
28123 Scott	Mississippi	2997.84353236
28153 Wayne	Mississippi	2985.51581437
8075 Logan	Colorado	2982.16276477
19171 Tama	Iowa	2975.62707052
46005 Beadle	South Dakota	2970.92622994
28079 Leake	Mississippi	2965.33848790
34039 Union	New Jersey	2963.80183741
37061 Duplin	North Carolina	2942.77558788
13071 Colquitt	Georgia	2934.72539042
13005 Bacon	Georgia	2923.55833706
19127 Marshall	Iowa	2911.38290688
51595 Emporia	Virginia	2890.06053505
13141 Hancock	Georgia	2874.94010541
47111 Macon	Tennessee	2868.32886874
36103 Suffolk	New York	2861.53536611
36071 Orange	New York	2855.86371027
34017 Hudson	New Jersey	2846.78453571
12086 Miami-Dade	Florida	2819.65294518
28103 Noxubee	Mississippi	2819.17418130
53021 Franklin	Washington	2803.48076780
1047 Dallas	Alabama	2803.44557557
12027 DeSoto	Florida	2787.48432874
22051 Jefferson	Louisiana	2771.56371026
22047 Iberville	Louisiana	2738.30261911
13037 Calhoun	Georgia	2723.55163728
51685 Manassas Park	Virginia	2704.10816433
13277 Tift	Georgia	2694.04254270
13003 Atkinson	Georgia	2687.71845245

Counties_Cities

13287 Turner	Georgia	2666.83518706
31079 Hall	Nebraska	2663.65835051
13285 Troup	Georgia	2628.72319159
36061 New York City	New York	2628.17743788
1065 Hale	Alabama	2628.00488931
48375 Potter	Texas	2606.81331907
22095 St. John the Baptist	Louisiana	2605.13153020
22001 Acadia	Louisiana	2588.84064962
28031 Covington	Mississippi	2583.14326632
1063 Greene	Alabama	2575.00303656
48189 Hale	Texas	2574.63789536
48369 Parmer	Texas	2554.74452555
25025 Suffolk	Massachusetts	2539.35574021
27165 Watonwan	Minnesota	2513.66120219
28029 Copiah	Mississippi	2497.98549557
27099 Mower	Minnesota	2496.81337632
12049 Hardee	Florida	2484.85960727
48185 Grimes	Texas	2475.31734838
1119 Sumter	Alabama	2458.43511150
13095 Dougherty	Georgia	2458.27077146
16013 Blaine	Idaho	2455.64355559
31173 Thurston	Nebraska	2423.66150897
48105 Crockett	Texas	2400.68591026
34013 Essex	New Jersey	2389.57096254
28133 Sunflower	Mississippi	2385.85583835
48469 Victoria	Texas	2377.35644048
22093 St. James	Louisiana	2376.76474783
5017 Chicot	Arkansas	2375.93408699
51131 Northampton	Virginia	2360.46016191
1095 Marshall	Alabama	2354.61819393
22071 Orleans	Louisiana	2342.67504846
13069 Coffee	Georgia	2334.48587938
8087 Morgan	Colorado	2328.59443939
28053 Humphreys	Mississippi	2325.29974567

Counties_Cities

13205 Mitchell	Georgia	2320.65609229
48117 Deaf Smith	Texas	2302.77185501
22025 Catahoula	Louisiana	2300.16652789
10005 Sussex	Delaware	2287.09995377
22053 Jefferson Davis	Louisiana	2282.94598189
12079 Madison	Florida	2282.90787414
48355 Nueces	Texas	2255.53117193
13061 Clay	Georgia	2251.47211638
22073 Ouachita	Louisiana	2249.55494417
35045 San Juan	New Mexico	2245.62750414
22003 Allen	Louisiana	2237.84417106
24033 Prince George's	Maryland	2232.68683438
22111 Union	Louisiana	2216.74876847
47037 Davidson	Tennessee	2215.17296744
45019 Charleston	South Carolina	2210.12305835
13261 Sumter	Georgia	2209.66602765
13299 Ware	Georgia	2208.52017937
28007 Attala	Mississippi	2205.28178601
22127 Winn	Louisiana	2200.36790717
1035 Conecuh	Alabama	2199.23434064
22099 St. Martin	Louisiana	2193.17058615
8079 Mineral	Colorado	2190.72164948
22045 Iberia	Louisiana	2184.91422450
46085 Lyman	South Dakota	2172.20622874
13001 Appling	Georgia	2172.15107797
45061 Lee	South Carolina	2164.27488041
21031 Butler	Kentucky	2160.97713749
1101 Montgomery	Alabama	2150.48524337
44007 Providence	Rhode Island	2149.71607524
48489 Willacy	Texas	2147.33906577
48415 Scurry	Texas	2146.32989446
28147 Walthall	Mississippi	2143.10404424
22013 Bienville	Louisiana	2134.05470394
1017 Chambers	Alabama	2132.97634984

Counties_Cities

34003 Bergen	New Jersey	2131.54377319
22077 Pointe Coupee	Louisiana	2128.53236098
6031 Kings	California	2120.02695453
34021 Mercer	New Jersey	2116.75693800
28083 Leflore	Mississippi	2116.25574882
31141 Platte	Nebraska	2116.11665618
28163 Yazoo	Mississippi	2113.42395922
48427 Starr	Texas	2110.80976366
25009 Essex	Massachusetts	2103.61758479
13139 Hall	Georgia	2098.46251261
13165 Jenkins	Georgia	2096.04975239
28097 Montgomery	Mississippi	2085.20403073
4013 Maricopa	Arizona	2082.67208123
20209 Wyandotte	Kansas	2076.52851371
5143 Washington	Arkansas	2073.33696262
1091 Marengo	Alabama	2071.75076052
34023 Middlesex	New Jersey	2068.49587494
19179 Wapello	Iowa	2062.20707286
51183 Sussex	Virginia	2037.91047433
28151 Washington	Mississippi	2037.14799281
34011 Cumberland	New Jersey	2036.13915163
13127 Glynn	Georgia	2034.75750713
4012 La Paz	Arizona	2028.62830600
47069 Hardeman	Tennessee	2026.16970658
48177 Gonzales	Texas	2021.51157207
40089 McCurtain	Oklahoma	2021.22129468
28015 Carroll	Mississippi	2017.95984260
37163 Sampson	North Carolina	2016.47125389
22037 East Feliciana	Louisiana	2015.02201502
19013 Black Hawk	Iowa	2001.38964413
28063 Jefferson	Mississippi	1998.31128624
22007 Assumption	Louisiana	1995.51569507
13313 Whitfield	Georgia	1989.19874690
22101 St. Mary	Louisiana	1988.99023587

Counties_Cities

22019 Calcasieu	Louisiana	1983.14230572
46099 Minnehaha	South Dakota	1981.58402290
22017 Caddo	Louisiana	1975.11958571
22117 Washington	Louisiana	1972.86505517
28017 Chickasaw	Mississippi	1962.61137965
48167 Galveston	Texas	1961.28917695
29211 Sullivan	Missouri	1961.09950169
31053 Dodge	Nebraska	1959.71840939
12121 Suwannee	Florida	1952.88633432
36105 Sullivan	New York	1945.74690720
12021 Collier	Florida	1932.42586291
22055 Lafayette	Louisiana	1912.82714534
46073 Jerauld	South Dakota	1908.95741557
28101 Newton	Mississippi	1902.71883598
28067 Jones	Mississippi	1901.81271089
48055 Caldwell	Texas	1896.08527759
28069 Kemper	Mississippi	1894.88381370
5035 Crittenden	Arkansas	1894.83265070
18039 Elkhart	Indiana	1891.90503989
12011 Broward	Florida	1891.75199615
45051 Horry	South Carolina	1889.59950254
17031 Cook	Illinois	1887.65818234
1127 Walker	Alabama	1886.64437852
19059 Dickinson	Iowa	1883.05252725
13065 Clinch	Georgia	1880.26474128
12085 Martin	Florida	1878.66660038
22057 Lafourche	Louisiana	1877.38877847
48111 Dallam	Texas	1875.00000000
45089 Williamsburg	South Carolina	1868.91459191
28061 Jasper	Mississippi	1868.76065254
28161 Yalobusha	Mississippi	1864.10587476
45039 Fairfield	South Carolina	1861.44094277
28135 Tallahatchie	Mississippi	1858.86894974
51660 Harrisonburg	Virginia	1852.57157663

Counties_Cities

28127 Simpson	Mississippi	1849.91404440
28159 Winston	Mississippi	1849.71098266
13137 Habersham	Georgia	1841.89653653
4005 Coconino	Arizona	1833.34033349
21177 Muhlenberg	Kentucky	1832.71592903
22089 St. Charles	Louisiana	1832.48548573
13321 Worth	Georgia	1827.67624021
48285 Lavaca	Texas	1824.96270512
22033 East Baton Rouge	Louisiana	1824.21828935
35023 Hidalgo	New Mexico	1816.03773585
9001 Fairfield	Connecticut	1808.49587264
28077 Lawrence	Mississippi	1806.50341228
22125 West Feliciana	Louisiana	1804.65717982
1005 Barbour	Alabama	1800.57071661
48069 Castro	Texas	1800.39138943
13185 Lowndes	Georgia	1799.33116118
20025 Clark	Kansas	1795.51122195
42101 Philadelphia	Pennsylvania	1777.55978330
22109 Terrebonne	Louisiana	1768.13395664
1023 Choctaw	Alabama	1767.77509540
5071 Johnson	Arkansas	1761.27439982
22123 West Carroll	Louisiana	1739.20961573
48209 Hays	Texas	1736.05652402
45009 Bamberg	South Carolina	1730.29772329
22031 De Soto	Louisiana	1727.65709287
48043 Brewster	Texas	1726.55659868
48163 Frio	Texas	1725.87807832
22083 Richland	Louisiana	1723.45483360
22121 West Baton Rouge	Louisiana	1721.72399440
51153 Prince William	Virginia	1716.62631861
25023 Plymouth	Massachusetts	1710.95396540
22023 Cameron	Louisiana	1707.80711825
51047 Culpeper	Virginia	1706.55045412
28129 Smith	Mississippi	1706.03674541

Counties_Cities

13163 Jefferson	Georgia	1704.47180817
1049 DeKalb	Alabama	1703.43909785
48465 Val Verde	Texas	1700.94293611
22087 St. Bernard	Louisiana	1695.16919586
12033 Escambia	Florida	1694.27066497
48017 Bailey	Texas	1693.46805180
13173 Lanier	Georgia	1692.45647969
48405 San Augustine	Texas	1688.53255588
19139 Muscatine	Iowa	1686.50562557
22079 Rapides	Louisiana	1685.78912700
37123 Montgomery	North Carolina	1683.10659675
37191 Wayne	North Carolina	1680.35181098
1123 Tallapoosa	Alabama	1674.19808875
28011 Bolivar	Mississippi	1672.35821658
47157 Shelby	Tennessee	1670.50666621
19049 Dallas	Iowa	1667.77555999
19153 Polk	Iowa	1666.85823598
28085 Lincoln	Mississippi	1666.42303757
22049 Jackson	Louisiana	1660.16853226
22105 Tangipahoa	Louisiana	1657.23554871
13315 Wilcox	Georgia	1656.83159328
37077 Granville	North Carolina	1653.49746320
45075 Orangeburg	South Carolina	1652.97812133
34029 Ocean	New Jersey	1648.29776731
27153 Todd	Minnesota	1647.54698560
20111 Lyon	Kansas	1646.41082440
12031 Duval	Florida	1646.10742585
13215 Muscogee	Georgia	1646.06510095
28119 Quitman	Mississippi	1645.15671536
13027 Brooks	Georgia	1643.78263392
27145 Stearns	Minnesota	1642.01034812
12099 Palm Beach	Florida	1639.43252121
13093 Dooly	Georgia	1634.32073544
12023 Columbia	Florida	1631.13626371

Counties_Cities

48245 Jefferson	Texas	1626.66028761
13263 Talbot	Georgia	1626.27551020
22097 St. Landry	Louisiana	1625.10270166
12043 Glades	Florida	1624.89070242
55079 Milwaukee	Wisconsin	1620.22609130
13075 Cook	Georgia	1619.85782543
19039 Clarke	Iowa	1613.07439244
28107 Panola	Mississippi	1612.14816549
17153 Pulaski	Illinois	1610.83653670
13009 Baldwin	Georgia	1608.54918234
48323 Maverick	Texas	1605.53988202
1053 Escambia	Alabama	1605.52955263
12039 Gadsden	Florida	1603.69547218
19151 Pocahontas	Iowa	1602.37388724
28023 Clarke	Mississippi	1602.15329403
6041 Marin	California	1600.90269808
12095 Orange	Florida	1597.00719591
45027 Clarendon	South Carolina	1596.43916914
12071 Lee	Florida	1595.92372219
26127 Oceana	Michigan	1584.97652582
6035 Lassen	California	1584.31270697
41059 Umatilla	Oregon	1582.89901440
11001 District of Colum	District of Col	1582.30776349
37105 Lee	North Carolina	1575.21317451
51510 Alexandria	Virginia	1571.66884694
1109 Pike	Alabama	1568.78037075
28089 Madison	Mississippi	1568.68313926
45081 Saluda	South Carolina	1567.36760125
12057 Hillsborough	Florida	1566.02323911
12063 Jackson	Florida	1565.05537729
45045 Greenville	South Carolina	1560.83179538
28137 Tate	Mississippi	1554.29604646
12081 Manatee	Florida	1553.22840030
13293 Upson	Georgia	1552.54625215

Counties_Cities

17089 Kane	Illinois	1551.99395001
34025 Monmouth	New Jersey	1550.80678647
37063 Durham	North Carolina	1550.48794118
22119 Webster	Louisiana	1549.04892005
28035 Forrest	Mississippi	1548.59001013
41049 Morrow	Oregon	1547.66092156
13017 Ben Hill	Georgia	1542.86054685
48071 Chambers	Texas	1542.84637490
1025 Clarke	Alabama	1542.64214047
28091 Marion	Mississippi	1541.57394295
41045 Malheur	Oregon	1539.46297803
20103 Leavenworth	Kansas	1538.99105123
13229 Pierce	Georgia	1536.95394296
34007 Camden	New Jersey	1536.45001361
25027 Worcester	Massachusetts	1536.03766795
45085 Sumter	South Carolina	1535.03830554
24031 Montgomery	Maryland	1534.62914950
25017 Middlesex	Massachusetts	1532.03601381
25005 Bristol	Massachusetts	1531.32324626
34035 Somerset	New Jersey	1528.24582382
17097 Lake	Illinois	1527.75558194
37177 Tyrrell	North Carolina	1525.05446623
37119 Mecklenburg	North Carolina	1522.71549254
22091 St. Helena	Louisiana	1520.17150653
8109 Saguache	Colorado	1519.80125676
24510 Baltimore City	Maryland	1517.19101403
47147 Robertson	Tennessee	1515.23686138
13275 Thomas	Georgia	1514.12886969
12097 Osceola	Florida	1509.82363651
25013 Hampden	Massachusetts	1509.33448978
19167 Sioux	Iowa	1506.77475723
31055 Douglas	Nebraska	1506.31526955
13167 Johnson	Georgia	1503.91429749
8037 Eagle	Colorado	1498.37252014

Counties_Cities

45043 Georgetown	South Carolina	1497.21280663
6037 Los Angeles	California	1488.53329438
37037 Chatham	North Carolina	1487.57844652
48113 Dallas	Texas	1485.76146839
36027 Dutchess	New York	1485.43841372
9009 New Haven	Connecticut	1484.69018913
1113 Russell	Alabama	1483.18651460
13177 Lee	Georgia	1481.65569144
13035 Butts	Georgia	1479.76687472
19149 Plymouth	Iowa	1474.39729030
13257 Stephens	Georgia	1471.09660073
28025 Clay	Mississippi	1470.13308573
1107 Pickens	Alabama	1469.55562243
12093 Okeechobee	Florida	1468.57019043
22005 Ascension	Louisiana	1464.64322382
51171 Shenandoah	Virginia	1464.46881394
45029 Colleton	South Carolina	1460.43547531
49043 Summit	Utah	1459.47106098
13007 Baker	Georgia	1455.36869340
22009 Avoyelles	Louisiana	1453.21536256
28149 Warren	Mississippi	1453.13582814
47141 Putnam	Tennessee	1452.25321208
28155 Webster	Mississippi	1450.75602779
27083 Lyon	Minnesota	1447.57891451
19187 Webster	Iowa	1447.19794911
16031 Cassia	Idaho	1445.69225612
22075 Plaquemines	Louisiana	1443.82742418
13081 Crisp	Georgia	1442.41405248
28049 Hinds	Mississippi	1441.67703566
1099 Monroe	Alabama	1438.26838183
16053 Jerome	Idaho	1436.60212367
4021 Pinal	Arizona	1435.79834414
48041 Brazos	Texas	1434.56901190
6107 Tulare	California	1434.54807335

Counties_Cities

1125 Tuscaloosa	Alabama	1433.14617229
29195 Saline	Missouri	1432.62721118
41061 Union	Oregon	1432.29658743
49051 Wasatch	Utah	1432.00962696
21227 Warren	Kentucky	1431.46635787
37023 Burke	North Carolina	1429.48817242
37017 Bladen	North Carolina	1428.14100633
45055 Kershaw	South Carolina	1425.47871692
38017 Cass	North Dakota	1423.56596664
27067 Kandiyohi	Minnesota	1423.40450356
28095 Monroe	Mississippi	1422.78708807
1051 Elmore	Alabama	1422.69224663
26163 Wayne	Michigan	1420.55416151
28113 Pike	Mississippi	1420.51917195
16087 Washington	Idaho	1417.18334810
1133 Winston	Alabama	1415.89180051
37155 Robeson	North Carolina	1413.17292594
12059 Holmes	Florida	1411.92175386
28115 Pontotoc	Mississippi	1407.34457952
16067 Minidoka	Idaho	1406.96278511
13145 Harris	Georgia	1406.81653372
13319 Wilkinson	Georgia	1405.48915449
34027 Morris	New Jersey	1403.60319529
53001 Adams	Washington	1401.89280834
36079 Putnam	New York	1401.52894066
28013 Calhoun	Mississippi	1399.27957883
28143 Tunica	Mississippi	1397.82783588
19079 Hamilton	Iowa	1397.80631354
39029 Columbiana	Ohio	1395.80187990
5069 Jefferson	Arkansas	1394.72061544
5099 Nevada	Arkansas	1393.22603891
45033 Dillon	South Carolina	1392.20235955
22081 Red River	Louisiana	1392.00188746
48123 DeWitt	Texas	1391.98494080

Counties_Cities

1001 Autauga	Alabama	1390.26276506
13135 Gwinnett	Georgia	1390.09098052
45079 Richland	South Carolina	1388.40646830
48029 Bexar	Texas	1385.91746729
45017 Calhoun	South Carolina	1384.29752066
13279 Toombs	Georgia	1383.56826719
22103 St. Tammany	Louisiana	1382.73843424
1097 Mobile	Alabama	1380.76213816
49035 Salt Lake	Utah	1378.32250161
12013 Calhoun	Florida	1377.93926099
13317 Wilkes	Georgia	1377.07573917
18099 Marshall	Indiana	1375.19460301
42045 Delaware	Pennsylvania	1374.41102362
5087 Madison	Arkansas	1371.27601480
48303 Lubbock	Texas	1369.17231598
27131 Rice	Minnesota	1367.94792778
25021 Norfolk	Massachusetts	1362.65431224
47003 Bedford	Tennessee	1362.20889922
45041 Florence	South Carolina	1360.75101875
48453 Travis	Texas	1360.00762367
28075 Lauderdale	Mississippi	1359.58681307
17091 Kankakee	Illinois	1358.79444485
5007 Benton	Arkansas	1356.89341472
13021 Bibb	Georgia	1356.67396061
48103 Crane	Texas	1355.86149353
37181 Vance	North Carolina	1354.80687273
53005 Benton	Washington	1349.83182829
9003 Hartford	Connecticut	1349.39402731
20075 Hamilton	Kansas	1342.53931722
13307 Webster	Georgia	1340.48257373
22021 Caldwell	Louisiana	1335.34136546
28105 Oktibbeha	Mississippi	1334.70432872
45047 Greenwood	South Carolina	1333.03176376
28125 Sharkey	Mississippi	1325.10852182

Counties_Cities

1039 Covington	Alabama	1324.82560969
1103 Morgan	Alabama	1324.21970123
1087 Macon	Alabama	1323.28217365
45069 Marlboro	South Carolina	1322.06985378
37195 Wilson	North Carolina	1319.74709963
45059 Laurens	South Carolina	1319.52115115
20093 Kearny	Kansas	1318.79279736
13049 Charlton	Georgia	1318.63047502
17181 Union	Illinois	1318.21150763
34033 Salem	New Jersey	1316.14675675
13199 Meriwether	Georgia	1314.79020315
19173 Taylor	Iowa	1308.35083185
18097 Marion	Indiana	1307.67699833
1111 Randolph	Alabama	1306.93069307
47149 Rutherford	Tennessee	1305.67268922
13161 Jeff Davis	Georgia	1304.14531905
51139 Page	Virginia	1303.63932645
12103 Pinellas	Florida	1303.62562546
51840 Winchester	Virginia	1302.12039277
13087 Decatur	Georgia	1301.97554092
48479 Webb	Texas	1295.34993295
27033 Cottonwood	Minnesota	1294.67056841
55009 Brown	Wisconsin	1293.57805132
1093 Marion	Alabama	1293.55239727
13197 Marion	Georgia	1293.25829242
48141 El Paso	Texas	1289.66956009
22063 Livingston	Louisiana	1286.83714632
28001 Adams	Mississippi	1285.58604770
55101 Racine	Wisconsin	1281.38607415
51059 Fairfax	Virginia	1280.07160267
19069 Franklin	Iowa	1274.19992098
45071 Newberry	South Carolina	1272.06645898
16027 Canyon	Idaho	1268.01462199
47167 Tipton	Tennessee	1266.62444585

Counties_Cities

18087 LaGrange	Indiana	1263.66641241
32003 Clark	Nevada	1263.14780071
28157 Wilkinson	Mississippi	1262.51137398
13271 Telfair	Georgia	1259.76316453
45005 Allendale	South Carolina	1258.00292036
4019 Pima	Arizona	1256.69707518
22067 Morehouse	Louisiana	1256.00440980
48419 Shelby	Texas	1255.01613030
47165 Sumner	Tennessee	1252.47797210
5115 Pope	Arkansas	1251.56250000
46003 Aurora	South Dakota	1249.55373081
45015 Berkeley	South Carolina	1244.73633029
48063 Camp	Texas	1242.99854216
8003 Alamosa	Colorado	1240.78403165
12105 Polk	Florida	1238.96730126
45013 Beaufort	South Carolina	1238.90522746
22039 Evangeline	Louisiana	1237.92721945
48061 Cameron	Texas	1236.11727073
18089 Lake	Indiana	1235.10820357
48283 La Salle	Texas	1234.89576417
13089 DeKalb	Georgia	1230.30884612
48383 Reagan	Texas	1229.61774926
1073 Jefferson	Alabama	1229.33414227
42077 Lehigh	Pennsylvania	1227.65552839
1033 Colbert	Alabama	1223.47613308
13119 Franklin	Georgia	1220.51861182
28033 DeSoto	Mississippi	1219.77351773
28027 Coahoma	Mississippi	1219.72777090
28065 Jefferson Davis	Mississippi	1219.51219512
21211 Shelby	Kentucky	1218.10462097
34005 Burlington	New Jersey	1216.70289009
48309 McLennan	Texas	1215.99170486
48313 Madison	Texas	1213.42393565
8025 Crowley	Colorado	1212.01775350

Counties_Cities

48215 Hidalgo	Texas	1211.63269006
12107 Putnam	Florida	1209.49799765
37047 Columbus	North Carolina	1207.43868475
5061 Howard	Arkansas	1206.80608650
1055 Etowah	Alabama	1205.84189423
17007 Boone	Illinois	1205.74126957
22069 Natchitoches	Louisiana	1205.41141778
40055 Greer	Oklahoma	1202.54251847
34041 Warren	New Jersey	1202.50711389
18181 White	Indiana	1201.67405627
48451 Tom Green	Texas	1200.61934698
22113 Vermilion	Louisiana	1198.39545379
13121 Fulton	Georgia	1198.34608433
27117 Pipestone	Minnesota	1193.76588925
37079 Greene	North Carolina	1189.79630687
19063 Emmet	Iowa	1188.80363125
42095 Northampton	Pennsylvania	1185.66830814
22011 Beauregard	Louisiana	1183.79727807
17017 Cass	Illinois	1182.70799347
48039 Brazoria	Texas	1177.47163695
19061 Dubuque	Iowa	1172.89941562
1081 Lee	Alabama	1172.37298784
13105 Elbert	Georgia	1171.54811715
6065 Riverside	California	1170.86223936
37131 Northampton	North Carolina	1168.93677577
37159 Rowan	North Carolina	1168.75026546
1129 Washington	Alabama	1166.19855904
45035 Dorchester	South Carolina	1165.28786719
13237 Putnam	Georgia	1164.65679307
34001 Atlantic	New Jersey	1163.02287994
17201 Winnebago	Illinois	1162.69655486
16001 Ada	Idaho	1161.14782772
19183 Washington	Iowa	1160.74251389
48093 Comanche	Texas	1160.04137727

Counties_Cities

13155 Irwin	Georgia	1159.82123856
22015 Bossier	Louisiana	1158.94169910
19143 Osceola	Iowa	1158.94039735
45067 Marion	South Carolina	1156.60942685
48321 Matagorda	Texas	1154.51958853
13043 Candler	Georgia	1153.56220007
8031 Denver	Colorado	1152.00169716
18113 Noble	Indiana	1148.69982328
48005 Angelina	Texas	1148.21108713
47143 Rhea	Tennessee	1143.92930638
13201 Miller	Georgia	1143.15863524
8051 Gunnison	Colorado	1142.29386524
13193 Macon	Georgia	1141.29194248
37151 Randolph	North Carolina	1141.25468256
22085 Sabine	Louisiana	1140.14647137
48201 Harris	Texas	1139.37733619
27053 Hennepin	Minnesota	1139.24734086
51013 Arlington	Virginia	1138.42565499
42011 Berks	Pennsylvania	1137.92151412
24045 Wicomico	Maryland	1136.68297883
45063 Lexington	South Carolina	1132.75848044
48463 Uvalde	Texas	1132.38471281
37101 Johnston	North Carolina	1132.35475515
13129 Gordon	Georgia	1132.01005461
24005 Baltimore	Maryland	1131.77802376
31123 Morrill	Nebraska	1131.02859582
51107 Loudoun	Virginia	1124.73884724
28073 Lamar	Mississippi	1124.15328198
13097 Douglas	Georgia	1122.95380889
1007 Bibb	Alabama	1120.53571429
51730 Petersburg	Virginia	1118.25640701
55059 Kenosha	Wisconsin	1118.19953925
13063 Clayton	Georgia	1117.34544136
13131 Grady	Georgia	1115.24163569

Counties_Cities

21183 Ohio	Kentucky	1112.63337070
24029 Kent	Maryland	1109.21941908
51175 Southampton	Virginia	1108.83657455
18071 Jackson	Indiana	1108.56702410
10001 Kent	Delaware	1107.81293755
6099 Stanislaus	California	1105.28086720
51760 Richmond City	Virginia	1101.91753758
13033 Burke	Georgia	1101.54751817
27101 Murray	Minnesota	1099.56500725
47065 Hamilton	Tennessee	1096.39129695
31119 Madison	Nebraska	1096.29294756
29145 Newton	Missouri	1094.97820341
48021 Bastrop	Texas	1094.55481972
42091 Montgomery	Pennsylvania	1093.40529372
47011 Bradley	Tennessee	1091.57008067
45053 Jasper	South Carolina	1090.74591833
48139 Ellis	Texas	1090.63955951
17197 Will	Illinois	1089.39636868
29021 Buchanan	Missouri	1086.13428775
48205 Hartley	Texas	1085.60242036
48349 Navarro	Texas	1081.40825179
19165 Shelby	Iowa	1079.63378822
48477 Washington	Texas	1079.52603395
56041 Uinta	Wyoming	1078.87088034
17043 DuPage	Illinois	1078.30267212
12117 Seminole	Florida	1075.17228407
29510 St. Louis City	Missouri	1075.16229799
47155 Sevier	Tennessee	1074.65370000
13051 Chatham	Georgia	1074.01580249
28145 Union	Mississippi	1073.20142627
45025 Chesterfield	South Carolina	1073.13021812
48421 Sherman	Texas	1071.77655083
17157 Randolph	Illinois	1071.45081916
5107 Phillips	Arkansas	1070.49753175

Counties_Cities

6071 San Bernardino	California	1070.08509382
10003 New Castle	Delaware	1069.30551458
47047 Fayette	Tennessee	1068.95104550
13045 Carroll	Georgia	1066.70278782
6083 Santa Barbara	California	1065.78101660
45077 Pickens	South Carolina	1063.73612301
47159 Smith	Tennessee	1063.08294053
28005 Amite	Mississippi	1062.79409379
37197 Yadkin	North Carolina	1062.78134406
36111 Ulster	New York	1062.71591666
12111 St. Lucie	Florida	1062.19326873
48387 Red River	Texas	1059.54825462
18145 Shelby	Indiana	1058.46209046
13123 Gilmer	Georgia	1057.89200415
27047 Freeborn	Minnesota	1057.67967416
37067 Forsyth	North Carolina	1057.24362238
19103 Johnson	Iowa	1056.45907709
1041 Crenshaw	Alabama	1056.13425926
56013 Fremont	Wyoming	1054.86833118
13303 Washington	Georgia	1054.64534484
24011 Caroline	Maryland	1053.92745616
16083 Twin Falls	Idaho	1053.65876326
13067 Cobb	Georgia	1053.29219874
13239 Quitman	Georgia	1053.09346204
26125 Oakland	Michigan	1053.04871899
16073 Owyhee	Idaho	1051.91139998
42075 Lebanon	Pennsylvania	1050.14365173
46023 Charles Mix	South Dakota	1049.47526237
13181 Lincoln	Georgia	1048.64181933
13107 Emanuel	Georgia	1048.11604458
4015 Mohave	Arizona	1047.48270103
48371 Pecos	Texas	1046.38550373
12041 Gilchrist	Florida	1046.23137599
1071 Jackson	Alabama	1043.76063090

Counties_Cities

13015 Bartow	Georgia	1043.15465003
37113 Macon	North Carolina	1042.93609182
51147 Prince Edward	Virginia	1041.39433551
29075 Gentry	Missouri	1041.03802052
24021 Frederick	Maryland	1040.88434097
13245 Richmond	Georgia	1039.91982298
6077 San Joaquin	California	1038.84888263
47189 Wilson	Tennessee	1036.08888889
51620 Franklin City	Virginia	1035.81679770
45023 Chester	South Carolina	1032.52612322
51193 Westmoreland	Virginia	1031.96859226
28087 Lowndes	Mississippi	1031.73256406
46049 Faulk	South Dakota	1030.04291845
37185 Warren	North Carolina	1029.93891049
19099 Jasper	Iowa	1028.34683824
13207 Monroe	Georgia	1028.34302326
48365 Panola	Texas	1028.16658027
48153 Floyd	Texas	1027.92530409
48129 Donley	Texas	1024.40494125
12087 Monroe	Florida	1023.63149266
39049 Franklin	Ohio	1023.58238571
28041 Greene	Mississippi	1023.11202709
20067 Grant	Kansas	1022.35550709
28071 Lafayette	Mississippi	1022.02836129
22061 Lincoln	Louisiana	1021.27298924
12131 Walton	Florida	1018.56392294
27027 Clay	Minnesota	1016.33961379
31051 Dixon	Nebraska	1015.93974426
8123 Weld	Colorado	1010.48344761
22027 Claiborne	Louisiana	1009.78424486
38085 Sioux	North Dakota	1009.63744837
24003 Anne Arundel	Maryland	1009.14707715
13019 Berrien	Georgia	1007.68751299
27123 Ramsey	Minnesota	1005.79778630

Counties_Cities

46127 Union	South Dakota	1005.18599142
19005 Allamakee	Iowa	1004.91613650
47075 Haywood	Tennessee	1003.74963946
31001 Adams	Nebraska	1002.82441052
48439 Tarrant	Texas	1002.76699804
13217 Newton	Georgia	1002.36441150
53017 Douglas	Washington	1002.16747850
51165 Rockingham	Virginia	1001.92014180
1045 Dale	Alabama	1000.89876624
37167 Stanly	North Carolina	1000.40273862
42017 Bucks	Pennsylvania	1000.32633179
51690 Martinsville	Virginia	999.84498527
1067 Henry	Alabama	999.47701784
48003 Andrews	Texas	998.45542807
47187 Williamson	Tennessee	996.42254530
51630 Fredericksburg	Virginia	995.05901729
51670 Hopewell	Virginia	991.32589839
28019 Choctaw	Mississippi	990.57743416
48051 Burleson	Texas	989.72211648
48347 Nacogdoches	Texas	984.61444811
30003 Big Horn	Montana	982.15624531
17163 St. Clair	Illinois	982.15345956
8001 Adams	Colorado	981.50304375
8117 Summit	Colorado	980.42377528
24017 Charles	Maryland	980.16755107
21141 Logan	Kentucky	978.17629405
51041 Chesterfield	Virginia	976.02680774
29097 Jasper	Missouri	975.66232302
13031 Bulloch	Georgia	971.58973297
45031 Darlington	South Carolina	971.52779857
18031 Decatur	Indiana	970.36649996
12113 Santa Rosa	Florida	970.17546794
27013 Blue Earth	Minnesota	968.45477331
35006 Cibola	New Mexico	968.36910192

Counties_Cities

16075 Payette	Idaho	968.11175746
48413 Schleicher	Texas	967.18480138
48391 Refugio	Texas	967.00796359
37001 Alamance	North Carolina	965.53630224
37007 Anson	North Carolina	964.74655304
34015 Gloucester	New Jersey	963.59743041
12073 Leon	Florida	963.07033798
6019 Fresno	California	961.88656476
19041 Clay	Iowa	960.70410314
42079 Luzerne	Pennsylvania	959.24393822
19155 Pottawattamie	Iowa	959.01981119
48435 Sutton	Texas	957.95635977
21083 Graves	Kentucky	956.66854249
49049 Utah	Utah	956.26417320
1117 Shelby	Alabama	952.68118327
13255 Spalding	Georgia	951.58850227
37071 Gaston	North Carolina	951.32961776
4007 Gila	Arizona	950.10113381
26081 Kent	Michigan	949.85209227
1031 Coffee	Alabama	949.73896627
37193 Wilkes	North Carolina	949.57480637
48249 Jim Wells	Texas	948.01822547
13251 Screven	Georgia	947.05122686
13175 Laurens	Georgia	944.53248811
19169 Story	Iowa	943.88665206
47045 Dyer	Tennessee	943.19399786
28093 Marshall	Mississippi	942.14549660
29155 Pemiscot	Missouri	940.26548673
47063 Hamblen	Tennessee	940.07960476
13233 Polk	Georgia	939.48669649
48257 Kaufman	Texas	939.18614234
26099 Macomb	Michigan	938.65853338
22059 LaSalle	Louisiana	938.52651337
12005 Bay	Florida	937.46458197

Counties_Cities

21003 Allen	Kentucky	937.41123000
8121 Washington	Colorado	937.05438990
12133 Washington	Florida	936.49517685
48305 Lynn	Texas	935.85162498
4003 Cochise	Arizona	935.55257553
20085 Jackson	Kansas	933.73493976
48481 Wharton	Texas	932.26651289
13011 Banks	Georgia	932.16768485
48135 Ector	Texas	932.00266463
40147 Washington	Oklahoma	931.65904751
21041 Carroll	Kentucky	931.35885257
12125 Union	Florida	930.38821954
28111 Perry	Mississippi	930.34950968
18023 Clinton	Indiana	930.23255814
29157 Perry	Missouri	929.50391645
37093 Hoke	North Carolina	929.44269958
12061 Indian River	Florida	929.40227300
39061 Hamilton	Ohio	928.87824422
46013 Brown	South Dakota	928.37521620
12029 Dixie	Florida	928.14371257
19033 Cerro Gordo	Iowa	926.20817408
13267 Tattnall	Georgia	925.52479225
45083 Spartanburg	South Carolina	925.48934652
40143 Tulsa	Oklahoma	924.94910235
1021 Chilton	Alabama	924.05952030
5093 Mississippi	Arkansas	923.88273236
24027 Howard	Maryland	922.96934368
47097 Lauderdale	Tennessee	921.58760891
51740 Portsmouth	Virginia	921.46419816
51135 Nottoway	Virginia	920.88197147
40023 Choctaw	Oklahoma	920.37087537
53025 Grant	Washington	919.54259177
42071 Lancaster	Pennsylvania	917.65904956
28055 Issaquena	Mississippi	917.43119266

Counties_Cities

48199 Hardin	Texas	915.97182163
48277 Lamar	Texas	914.97747748
27091 Martin	Minnesota	914.83447056
51570 Colonial Heights	Virginia	914.03577637
12001 Alachua	Florida	913.11176636
18037 Dubois	Indiana	911.54704569
8005 Arapahoe	Colorado	911.21979684
1043 Cullman	Alabama	910.81230076
19133 Monona	Iowa	910.24311557
42103 Pike	Pennsylvania	910.01734218
18063 Hendricks	Indiana	909.53182164
12115 Sarasota	Florida	909.26560398
51087 Henrico	Virginia	907.18305539
17161 Rock Island	Illinois	905.37159266
51035 Carroll	Virginia	904.30557430
37083 Halifax	North Carolina	903.62636928
13309 Wheeler	Georgia	901.12958497
18081 Johnson	Indiana	899.34389502
13013 Barrow	Georgia	897.17729461
5015 Carroll	Arkansas	896.43198809
13059 Clarke	Georgia	895.31139559
39099 Mahoning	Ohio	894.87114726
12109 St. Johns	Florida	892.78339973
37027 Caldwell	North Carolina	892.36733350
37171 Surry	North Carolina	892.31111358
51025 Brunswick	Virginia	891.11328125
5119 Pulaski	Arkansas	890.54701029
6059 Orange	California	888.55255294
48073 Cherokee	Texas	887.96775175
12123 Taylor	Florida	887.94339361
48319 Mason	Texas	887.85046729
48381 Randall	Texas	886.46887452
13247 Rockdale	Georgia	886.37216593
37179 Union	North Carolina	886.36248029

Counties_Cities

19077 Guthrie	Iowa	886.19402985
37089 Henderson	North Carolina	885.66827697
37035 Catawba	North Carolina	884.95575221
51117 Mecklenburg	Virginia	884.17618271
37015 Bertie	North Carolina	883.00220751
27109 Olmsted	Minnesota	882.40751998
18141 St. Joseph	Indiana	882.29537137
48169 Garza	Texas	881.72696868
13133 Greene	Georgia	881.45553170
48057 Calhoun	Texas	881.22072260
34019 Hunterdon	New Jersey	881.21622272
38061 Mountrail	North Dakota	880.79859072
17187 Warren	Illinois	880.69516205
34037 Sussex	New Jersey	880.68807307
46102 Oglala Lakota	South Dakota	880.56467957
12069 Lake	Florida	880.51725831
13151 Henry	Georgia	880.46216662
12019 Clay	Florida	879.33651746
13025 Brantley	Georgia	878.44631423
21109 Jackson	Kentucky	877.84555870
42089 Monroe	Pennsylvania	877.83985322
29189 St. Louis	Missouri	876.57794562
6047 Merced	California	874.56553782
48239 Jackson	Texas	874.00833669
37153 Richmond	North Carolina	871.07625816
12127 Volusia	Florida	870.80714033
13221 Oglethorpe	Georgia	870.20061113
13213 Murray	Georgia	869.21670299
36029 Erie	New York	867.87377449
48225 Houston	Texas	867.53852130
48089 Colorado	Texas	867.22910873
48131 Duval	Texas	865.14448805
37025 Cabarrus	North Carolina	864.94875604
22029 Concordia	Louisiana	863.47843859

Counties_Cities

53007 Chelan	Washington	863.23277429
17093 Kendall	Illinois	863.07313450
12101 Pasco	Florida	862.44278487
48361 Orange	Texas	861.53257072
13029 Bryan	Georgia	860.68907607
28037 Franklin	Mississippi	860.29789420
28121 Rankin	Mississippi	858.98818729
1089 Madison	Alabama	858.89135352
28081 Lee	Mississippi	854.44003662
42043 Dauphin	Pennsylvania	853.85262201
39013 Belmont	Ohio	851.78875639
22107 Tensas	Louisiana	851.63603765
47181 Wayne	Tennessee	851.55211982
42069 Lackawanna	Pennsylvania	848.22551033
13115 Floyd	Georgia	846.54895994
13189 McDuffie	Georgia	845.29283359
48437 Swisher	Texas	844.27767355
32015 Lander	Nevada	843.04932735
9005 Litchfield	Connecticut	840.92076130
47021 Cheatham	Tennessee	840.77252158
16063 Lincoln	Idaho	839.55223881
33011 Hillsborough	New Hampshire	839.50034558
13157 Jackson	Georgia	837.80636733
51177 Spotsylvania	Virginia	837.31879200
13171 Lamar	Georgia	836.84210526
32031 Washoe	Nevada	836.31249530
48279 Lamb	Texas	835.99331205
20037 Crawford	Kansas	835.49040211
9007 Middlesex	Connecticut	834.14268327
45011 Barnwell	South Carolina	833.64910951
1115 St. Clair	Alabama	832.11185026
48115 Dawson	Texas	832.07861162
36065 Oneida	New York	831.52929083
37069 Franklin	North Carolina	828.89283600

Counties_Cities

48231 Hunt	Texas	828.03933964
51710 Norfolk	Virginia	827.61107196
48373 Polk	Texas	827.48695809
48395 Robertson	Texas	827.35477899
55127 Walworth	Wisconsin	827.24310149
20081 Haskell	Kansas	825.61921441
8045 Garfield	Colorado	824.82850929
8097 Pitkin	Colorado	824.51253482
1075 Lamar	Alabama	823.46142733
48325 Medina	Texas	822.84322774
39035 Cuyahoga	Ohio	821.23588162
5131 Sebastian	Arkansas	820.33298631
12091 Okaloosa	Florida	819.22525800
28139 Tippah	Mississippi	818.36781087
1083 Limestone	Alabama	818.30848254
36021 Columbia	New York	817.81160291
21001 Adair	Kentucky	817.06999740
18003 Allen	Indiana	815.50335553
48149 Fayette	Texas	812.65533157
13305 Wayne	Georgia	811.86258722
18123 Perry	Indiana	811.43335776
37057 Davidson	North Carolina	810.85623057
56039 Teton	Wyoming	810.19019973
28009 Benton	Mississippi	810.05924314
34009 Cape May	New Jersey	809.20484010
31081 Hamilton	Nebraska	808.18965517
48331 Milam	Texas	807.76729935
37065 Edgecombe	North Carolina	807.61465244
5011 Bradley	Arkansas	807.56171423
31153 Sarpy	Nebraska	807.22545389
48091 Comal	Texas	806.75055435
6029 Kern	California	806.56672213
51187 Warren	Virginia	804.93962953
21077 Gallatin	Kentucky	803.89492754

Counties_Cities

42029 Chester	Pennsylvania	803.76058815
45091 York	South Carolina	803.66849313
44003 Kent	Rhode Island	803.11971732
48247 Jim Hogg	Texas	800.30487805
6011 Colusa	California	799.92601840
48339 Montgomery	Texas	798.91695224
12075 Levy	Florida	797.15477066
13091 Dodge	Georgia	796.90895919
13023 Bleckley	Georgia	794.51627979
48273 Kleberg	Texas	793.47232484
37107 Lenoir	North Carolina	793.19708446
18107 Montgomery	Indiana	792.78151567
13057 Cherokee	Georgia	792.44852429
48491 Williamson	Texas	792.27977181
26145 Saginaw	Michigan	791.92872117
48505 Zapata	Texas	789.28823115
5075 Lawrence	Arkansas	784.95801387
13149 Heard	Georgia	782.89418301
5041 Desha	Arkansas	781.79291174
8113 San Miguel	Colorado	781.34537907
39107 Mercer	Ohio	781.26907395
17111 McHenry	Illinois	781.02213436
37117 Martin	North Carolina	780.73309514
37111 McDowell	North Carolina	780.09976487
13283 Treutlen	Georgia	778.38155383
37091 Hertford	North Carolina	777.71672514
48329 Midland	Texas	775.88105089
18067 Howard	Indiana	775.80555083
13085 Dawson	Georgia	773.43220508
31093 Howard	Nebraska	773.03648732
13253 Seminole	Georgia	769.69332532
12089 Nassau	Florida	768.94398360
48195 Hansford	Texas	768.80834706
19035 Cherokee	Iowa	768.48334953

Counties_Cities

48183 Gregg	Texas	767.94360869
18085 Kosciusko	Indiana	767.54385965
51089 Henry	Virginia	767.37385434
12067 Lafayette	Florida	767.29271645
12045 Gulf	Florida	767.13684732
39095 Lucas	Ohio	766.69171131
48143 Erath	Texas	765.67874476
1003 Baldwin	Alabama	765.51907606
37183 Wake	North Carolina	764.80470198
37127 Nash	North Carolina	764.76344452
45057 Lancaster	South Carolina	763.26273852
6021 Glenn	California	763.00495597
12065 Jefferson	Florida	762.87793953
20069 Gray	Kansas	762.47306481
13301 Warren	Georgia	761.75966483
18011 Boone	Indiana	761.20539113
41031 Jefferson	Oregon	760.58201058
40015 Caddo	Oklahoma	759.22283190
1077 Lauderdale	Alabama	758.76476128
12003 Baker	Florida	758.24369600
18143 Scott	Indiana	758.01993467
35013 Dona Ana	New Mexico	756.24534530
35013 Dona Ana	New Mexico	756.24534530
19181 Warren	Iowa	756.03259166
45065 McCormick	South Carolina	754.51647184
40109 Oklahoma	Oklahoma	754.24372494
8065 Lake	Colorado	754.08997955
28057 Itawamba	Mississippi	752.64702130
36001 Albany	New York	752.15634432
40001 Adair	Oklahoma	751.74350149
25001 Barnstable	Massachusetts	751.12575148
19161 Sac	Iowa	751.10608087
45049 Hampton	South Carolina	749.31528086
18005 Bartholomew	Indiana	748.00913562

Counties_Cities

48297 Live Oak	Texas	747.98619102
21107 Hopkins	Kentucky	747.75894204
6039 Madera	California	747.75483282
20119 Meade	Kansas	747.70863483
13153 Houston	Georgia	746.77266851
5139 Union	Arkansas	746.30680366
13109 Evans	Georgia	746.19904860
48423 Smith	Texas	745.80511769
48047 Brooks	Texas	745.00983975
48203 Harrison	Texas	744.83709499
19135 Monroe	Iowa	744.54428755
19141 O'Brien	Iowa	744.21965318
26049 Genesee	Michigan	744.17781623
55121 Trempealeau	Wisconsin	743.83533727
5091 Miller	Arkansas	743.25564324
29133 Mississippi	Missouri	742.35152969
27147 Steele	Minnesota	741.78735429
51800 Suffolk	Virginia	741.35000274
31109 Lancaster	Nebraska	741.31975088
24013 Carroll	Maryland	740.96503571
37081 Guilford	North Carolina	739.97039369
13209 Montgomery	Georgia	739.69324486
41041 Lincoln	Oregon	739.04592209
18117 Orange	Indiana	738.87834163
37129 New Hanover	North Carolina	737.06054057
51149 Prince George	Virginia	735.25550129
51179 Stafford	Virginia	734.19578554
1027 Clay	Alabama	730.69679849
28141 Tishomingo	Mississippi	729.92700730
8105 Rio Grande	Colorado	728.88888889
48187 Guadalupe	Texas	728.79885640
20031 Coffey	Kansas	728.77444431
13073 Columbia	Georgia	727.84543492
27003 Anoka	Minnesota	726.93767612

Counties_Cities

12015 Charlotte	Florida	725.41324771
24019 Dorchester	Maryland	725.04531533
13231 Pike	Georgia	724.48212944
12129 Wakulla	Florida	723.94565787
19163 Scott	Iowa	723.67168158
51061 Fauquier	Virginia	723.02794482
19091 Humboldt	Iowa	722.74012779
48027 Bell	Texas	721.79326401
18111 Newton	Indiana	720.86217972
47105 Loudon	Tennessee	720.02111057
13159 Jasper	Georgia	719.37321937
37135 Orange	North Carolina	719.04510810
39157 Tuscarawas	Ohio	718.19128624
47071 Hardin	Tennessee	717.72191186
37141 Pender	North Carolina	717.48013256
45001 Abbeville	South Carolina	717.16718960
20147 Phillips	Kansas	714.68873425
40087 McClain	Oklahoma	712.76728773
46041 Dewey	South Dakota	711.38211382
30033 Garfield	Montana	709.77917981
48507 Zavala	Texas	709.33822916
48049 Brown	Texas	709.31336357
36073 Orleans	New York	709.15000492
37097 Iredell	North Carolina	708.94163141
22115 Vernon	Louisiana	708.14572247
24047 Worcester	Maryland	706.25012060
6069 San Benito	California	705.26675009
37033 Caswell	North Carolina	704.90792140
13195 Madison	Georgia	704.89038786
27023 Chippewa	Minnesota	704.46159007
1069 Houston	Alabama	703.76807166
6053 Monterey	California	702.25944343
48291 Liberty	Texas	702.01452684
1009 Blount	Alabama	701.93637621

Counties_Cities

36067 Onondaga	New York	701.58875206
20189 Stevens	Kansas	701.56502968
17027 Clinton	Illinois	701.40014347
48327 Menard	Texas	701.26227209
19025 Calhoun	Iowa	701.10320652
26021 Berrien	Michigan	699.35967718
37125 Moore	North Carolina	697.18895037
5045 Faulkner	Arkansas	696.28062753
53047 Okanogan	Washington	695.43339979
27037 Dakota	Minnesota	693.89760309
26149 St. Joseph	Michigan	692.95414708
51540 Charlottesville	Virginia	692.06309620
31157 Scotts Bluff	Nebraska	691.87807386
46083 Lincoln	South Dakota	690.39400071
55105 Rock	Wisconsin	689.02524996
54083 Randolph	West Virginia	686.95139298
48315 Marion	Texas	684.93150685
48287 Lee	Texas	682.45450303
13219 Oconee	Georgia	682.42004482
48157 Fort Bend	Texas	681.72183312
19081 Hancock	Iowa	681.47871546
13311 White	Georgia	680.68068068
47041 DeKalb	Tennessee	680.30588936
38035 Grand Forks	North Dakota	679.66652536
51093 Isle of Wight	Virginia	679.24119828
48261 Kenedy	Texas	678.73303167
45087 Union	South Carolina	678.58445823
40065 Jackson	Oklahoma	677.38185899
46027 Clay	South Dakota	676.58998647
19113 Linn	Iowa	676.37854180
19015 Boone	Iowa	675.62438321
1057 Fayette	Alabama	675.47009067
48137 Edwards	Texas	674.27385892
13225 Peach	Georgia	674.06674726

Counties_Cities

42055 Franklin	Pennsylvania	673.62030549
48495 Winkler	Texas	673.57512953
48053 Burnet	Texas	673.08905810
1121 Talladega	Alabama	672.69629704
48289 Leon	Texas	671.68500290
27081 Lincoln	Minnesota	669.83959105
24037 St. Mary's	Maryland	668.35901441
21061 Edmonson	Kentucky	668.07886590
22043 Grant	Louisiana	667.20042701
26023 Branch	Michigan	667.09458530
48393 Roberts	Texas	664.45182724
37161 Rutherford	North Carolina	664.41205519
17077 Jackson	Illinois	663.54342639
28047 Harrison	Mississippi	662.95669006
27139 Scott	Minnesota	662.90770181
18079 Jennings	Indiana	662.77932708
17037 DeKalb	Illinois	662.55053148
13191 McIntosh	Georgia	662.48256625
12009 Brevard	Florida	660.97120042
37139 Pasquotank	North Carolina	660.96521103
13077 Coweta	Georgia	660.20402567
5037 Cross	Arkansas	659.63060686
23005 Cumberland	Maine	658.81583474
47107 McMinn	Tennessee	658.72196678
13281 Towns	Georgia	658.11677354
17141 Ogle	Illinois	655.89222944
13297 Walton	Georgia	655.59393816
42037 Columbia	Pennsylvania	653.87435835
6073 San Diego	California	653.68293731
40041 Delaware	Oklahoma	652.89120820
17075 Iroquois	Illinois	652.07940878
45073 Oconee	South Carolina	652.00193942
12055 Highlands	Florida	651.65427227
37019 Brunswick	North Carolina	651.58251916

Counties_Cities

36063 Niagara	New York	651.51378348
31073 Gosper	Nebraska	651.30260521
40115 Ottawa	Oklahoma	651.16279070
51069 Frederick	Virginia	650.78377002
46015 Brule	South Dakota	650.21992733
39075 Holmes	Ohio	649.32106079
12007 Bradford	Florida	649.06966681
18065 Henry	Indiana	648.42244826
45007 Anderson	South Carolina	647.93846829
13111 Fannin	Georgia	647.04976121
39111 Monroe	Ohio	645.39521392
31023 Butler	Nebraska	645.32141971
39023 Clark	Ohio	644.94557343
48455 Trinity	Texas	644.50474898
1037 Coosa	Alabama	643.95706953
51550 Chesapeake	Virginia	642.94369297
20177 Shawnee	Kansas	642.25713948
47043 Dickson	Tennessee	641.76926243
17177 Stephenson	Illinois	641.29779009
13241 Rabun	Georgia	640.30355131
47099 Lawrence	Tennessee	640.23414277
8015 Chaffee	Colorado	639.13716483
18019 Clark	Indiana	639.05930470
37059 Davie	North Carolina	638.85053706
30101 Toole	Montana	638.78013600
48441 Taylor	Texas	638.62249346
19147 Palo Alto	Iowa	638.36935827
18055 Greene	Indiana	637.38049116
27103 Nicollet	Minnesota	637.05435418
46095 Mellette	South Dakota	636.63075416
37045 Cleveland	North Carolina	635.97726458
25015 Hampshire	Massachusetts	635.86501813
28039 George	Mississippi	635.05154639
55027 Dodge	Wisconsin	634.05693991

Counties_Cities

18059 Hancock	Indiana	633.91442155
51077 Grayson	Virginia	633.35679099
46121 Todd	South Dakota	632.11125158
21067 Fayette	Kentucky	631.91055655
27009 Benton	Minnesota	631.39721297
37095 Hyde	North Carolina	630.97514340
21111 Jefferson	Kentucky	630.87511372
4009 Graham	Arizona	630.38453457
48179 Gray	Texas	630.28088605
19027 Carroll	Iowa	630.14786147
46103 Pennington	South Dakota	630.09603594
37085 Harnett	North Carolina	628.84646907
54061 Monongalia	West Virginia	628.64123285
5031 Craighead	Arkansas	628.23559756
28059 Jackson	Mississippi	628.15385582
47033 Crockett	Tennessee	628.14070352
13039 Camden	Georgia	627.82942415
28109 Pearl River	Mississippi	624.69532562
29201 Scott	Missouri	624.05741328
48357 Ochiltree	Texas	623.30350860
38025 Dunn	North Dakota	623.26869806
40119 Payne	Oklahoma	622.86689420
13289 Twiggs	Georgia	622.86272594
51770 Roanoke City	Virginia	622.49799840
48159 Franklin	Texas	622.32955601
9013 Tolland	Connecticut	622.17981593
24041 Talbot	Maryland	622.15970569
37109 Lincoln	North Carolina	621.94102901
49011 Davis	Utah	620.67651750
55025 Dane	Wisconsin	620.43203457
48255 Karnes	Texas	619.80830671
47023 Chester	Tennessee	619.35633248
38099 Walsh	North Dakota	618.73066467
26039 Crawford	Michigan	618.66052802

Counties_Cities

16047 Gooding	Idaho	618.58383785
35043 Sandoval	New Mexico	616.48034495
27063 Jackson	Minnesota	615.47775199
1015 Calhoun	Alabama	615.17190686
19157 Poweshiek	Iowa	615.00615006
48181 Grayson	Texas	614.96667687
47119 Maury	Tennessee	614.79754081
51057 Essex	Virginia	613.60930488
28117 Prentiss	Mississippi	612.28520640
51049 Cumberland	Virginia	611.68314813
13103 Effingham	Georgia	611.03071233
51830 Williamsburg	Virginia	610.90225564
31117 McPherson	Nebraska	609.75609756
13269 Taylor	Georgia	609.52854833
18091 LaPorte	Indiana	609.05215123
21015 Boone	Kentucky	608.97265325
24035 Queen Anne's	Maryland	606.95309546
48107 Crosby	Texas	605.64111438
51820 Waynesboro	Virginia	605.44458193
18029 Dearborn	Indiana	605.22918012
51036 Charles City	Virginia	605.10012966
20187 Stanton	Kansas	603.92551585
5001 Arkansas	Arkansas	602.17232258
40007 Beaver	Oklahoma	601.61684527
48037 Bowie	Texas	601.11954540
38019 Cavalier	North Dakota	600.67902847
29101 Johnson	Missouri	600.16401998
37147 Pitt	North Carolina	599.73098258
12083 Marion	Florida	598.92715368
19083 Hardin	Iowa	598.76689590
12119 Sumter	Florida	598.03967255
5023 Cleburne	Arkansas	596.83556980
29007 Audrain	Missouri	596.71024222
20091 Johnson	Kansas	596.43045410

Counties_Cities

48013 Atascosa	Texas	596.30292188
39123 Ottawa	Ohio	596.04110967
41047 Marion	Oregon	594.75074092
18047 Franklin	Indiana	593.77199156
51075 Goochland	Virginia	593.70160041
48045 Briscoe	Texas	593.66754617
5003 Ashley	Arkansas	593.63464033
21085 Grayson	Kentucky	592.68264884
13249 Schley	Georgia	592.05500382
49045 Tooele	Utah	590.78489994
18007 Benton	Indiana	589.39096267
42061 Huntingdon	Pennsylvania	588.91250443
13223 Paulding	Georgia	588.86640170
35009 Curry	New Mexico	588.62795073
36055 Monroe	New York	586.28315604
18015 Carroll	Indiana	586.27714016
18043 Floyd	Indiana	586.26142631
5021 Clay	Arkansas	585.97696504
13187 Lumpkin	Georgia	585.64709452
35029 Luna	New Mexico	584.23402746
6111 Ventura	California	583.80642258
47135 Perry	Tennessee	582.83730159
18093 Lawrence	Indiana	582.46474555
48501 Yoakum	Texas	582.00442323
44001 Bristol	Rhode Island	581.71802093
37099 Jackson	North Carolina	581.62346805
48031 Blanco	Texas	581.09724833
36093 Schenectady	New York	580.62439652
13295 Walker	Georgia	579.16726696
16055 Kootenai	Idaho	578.92944491
21117 Kenton	Kentucky	578.73785765
40027 Cleveland	Oklahoma	578.69343094
48025 Bee	Texas	576.91717556
1019 Cherokee	Alabama	576.21389060

Counties_Cities

48211 Hemphill	Texas	575.16339869
26121 Muskegon	Michigan	574.92453395
51053 Dinwiddie	Virginia	574.85365768
8023 Costilla	Colorado	574.71264368
53037 Kittitas	Washington	574.27582130
18103 Miami	Indiana	573.56538364
47109 McNairy	Tennessee	572.93279653
6081 San Mateo	California	572.15627416
6095 Solano	California	571.86359464
8057 Jackson	Colorado	571.83702645
53033 King	Washington	571.65553970
13047 Catoosa	Georgia	571.04716701
19067 Floyd	Iowa	571.02975700
36039 Greene	New York	570.63443600
2060 Bristol Bay	Alaska	570.12542759
47087 Jackson	Tennessee	569.82480014
48099 Coryell	Texas	569.45781200
47055 Giles	Tennessee	569.43361692
13235 Pulaski	Georgia	569.15710543
19123 Mahaska	Iowa	568.18181818
13125 Glascock	Georgia	567.61268781
19119 Lyon	Iowa	567.26780120
18053 Grant	Indiana	567.21669498
20197 Wabaunsee	Kansas	565.29931874
29207 Stoddard	Missouri	564.95240704
46109 Roberts	South Dakota	564.75543218
12053 Hernando	Florida	564.27317738
31035 Clay	Nebraska	563.24428709
6075 San Francisco	California	563.22561290
47053 Gibson	Tennessee	562.74849628
39155 Trumbull	Ohio	562.36060556
32007 Elko County	Nevada	562.33320625
32007 Elko County	Nevada	562.33320625
26161 Washtenaw	Michigan	561.78109407

Counties_Cities

48389 Reeves	Texas	560.68811723
21045 Casey	Kentucky	560.17119839
4025 Yavapai	Arizona	559.93068756
42107 Schuylkill	Pennsylvania	559.59512061
18057 Hamilton	Indiana	558.94524457
13291 Union	Georgia	558.31007041
19131 Mitchell	Iowa	558.23635159
18149 Starke	Indiana	558.09897537
18163 Vanderburgh	Indiana	558.09121752
18061 Harrison	Indiana	557.62081784
42007 Beaver	Pennsylvania	557.23494919
5043 Drew	Arkansas	556.52553470
9015 Windham	Connecticut	556.28188367
8059 Jefferson	Colorado	555.12182175
29143 New Madrid	Missouri	555.04162812
17019 Champaign	Illinois	554.80681769
13117 Forsyth	Georgia	554.49427755
45037 Edgefield	South Carolina	554.48765341
48251 Johnson	Texas	554.38518683
19031 Cedar	Iowa	552.96075589
35019 Guadalupe	New Mexico	552.86800276
38015 Burleigh	North Dakota	551.04804089
51700 Newport News	Virginia	550.87165362
48207 Haskell	Texas	550.49028041
37051 Cumberland	North Carolina	550.35657329
19023 Butler	Iowa	550.24417085
20083 Hodgeman	Kansas	550.05500550
39097 Madison	Ohio	549.38869250
40145 Wagoner	Oklahoma	549.24478842
8125 Yuma	Colorado	548.90219561
25011 Franklin	Massachusetts	548.17299156
47029 Cocke	Tennessee	547.88393806
21059 Daviess	Kentucky	546.96154455
55063 La Crosse	Wisconsin	546.39262455

Counties_Cities

45003 Aiken	South Carolina	545.45132555
51003 Albemarle	Virginia	545.44785592
56043 Washakie	Wyoming	545.33925174
13169 Jones	Georgia	545.14956668
55041 Forest	Wisconsin	544.98943388
48409 San Patricio	Texas	544.15260192
8085 Montrose	Colorado	542.47406074
18095 Madison	Indiana	542.26672118
32013 Humboldt	Nevada	542.11843203
17133 Monroe	Illinois	541.72127567
27163 Washington	Minnesota	540.89297495
37173 Swain	North Carolina	540.54054054
45021 Cherokee	South Carolina	539.61246014
39017 Butler	Ohio	539.51848694
13113 Fayette	Georgia	539.40189848
48317 Martin	Texas	538.84929602
39113 Montgomery	Ohio	538.57468380
48475 Ward	Texas	537.54266212
18131 Pulaski	Indiana	537.33258481
48121 Denton	Texas	536.04853655
13079 Crawford	Georgia	535.80126644
12035 Flagler	Florida	535.39400537
39045 Fairfield	Ohio	535.36352082
36053 Madison	New York	535.34854156
13179 Liberty	Georgia	534.98544644
17119 Madison	Illinois	534.29428158
48217 Hill	Texas	533.64141497
27039 Dodge	Minnesota	533.09000096
51810 Virginia Beach	Virginia	532.22091166
40111 Okmulgee	Oklahoma	532.15077605
47061 Grundy	Tennessee	531.99460513
24025 Harford	Maryland	531.98191813
21171 Monroe	Kentucky	531.81563725
27051 Grant	Minnesota	531.47317721

Counties_Cities

6001 Alameda	California	531.45247076
21013 Bell	Kentucky	530.69366555
47081 Hickman	Tennessee	530.66272992
13211 Morgan	Georgia	530.41956187
51065 Fluvanna	Virginia	530.18705896
18127 Porter	Indiana	528.91022088
46031 Corson	South Dakota	528.21128451
39109 Miami	Ohio	528.13918021
48397 Rockwall	Texas	527.53410096
37003 Alexander	North Carolina	527.40074425
35001 Bernalillo	New Mexico	527.18354622
24015 Cecil	Maryland	527.10403983
5027 Columbia	Arkansas	526.83009729
48219 Hockley	Texas	526.54482158
27019 Carver	Minnesota	526.31070680
37165 Scotland	North Carolina	525.71100259
48473 Waller	Texas	525.16658510
19017 Bremer	Iowa	525.11324007
1079 Lawrence	Alabama	524.92641927
21051 Clay	Kentucky	522.25814474
40051 Grady	Oklahoma	522.04280751
13147 Hart	Georgia	521.09276217
24009 Calvert	Maryland	520.63519668
53061 Snohomish	Washington	520.06317332
27079 Le Sueur	Minnesota	519.40759458
54035 Jackson	West Virginia	519.05524977
18137 Ripley	Indiana	518.87950075
51095 James City	Virginia	518.34496119
20161 Riley	Kansas	518.29640585
18109 Morgan	Indiana	517.71350334
13083 Dade	Georgia	517.68766178
31121 Merrick	Nebraska	517.26367516
47125 Montgomery	Tennessee	517.11580481
8014 Broomfield	Colorado	516.84063118

Counties_Cities

29031 Cape Girardeau	Missouri	516.80570899
5033 Crawford	Arkansas	515.72406397
48353 Nolan	Texas	515.21930717
48485 Wichita	Texas	514.90186576
26137 Otsego	Michigan	514.89965538
40049 Garvin	Oklahoma	514.18503470
18115 Ohio	Indiana	513.34702259
21213 Simpson	Kentucky	512.70980625
5121 Randolph	Arkansas	512.59193225
53057 Skagit	Washington	512.45651530
39037 Darke	Ohio	512.44081601
5029 Conway	Arkansas	512.18227945
47131 Obion	Tennessee	512.10889748
5025 Cleveland	Arkansas	511.34946371
55065 Lafayette	Wisconsin	510.05100510
37149 Polk	North Carolina	509.43670855
47177 Warren	Tennessee	508.83115612
5073 Lafayette	Arkansas	508.82969171
6101 Sutter	California	507.19472765
21075 Fulton	Kentucky	506.53594771
37187 Washington	North Carolina	505.94485201
31165 Sioux	Nebraska	505.47598989
48085 Collin	Texas	505.29972760
40103 Noble	Oklahoma	504.91629019
9011 New London	Connecticut	504.90284275
39165 Warren	Ohio	504.36527934
40113 Osage	Oklahoma	504.10516017
8063 Kit Carson	Colorado	502.58271674
28131 Stone	Mississippi	502.21723567
55133 Waukesha	Wisconsin	501.64734836
27043 Faribault	Minnesota	501.52638465
51033 Caroline	Virginia	500.45495905
18173 Warrick	Indiana	500.26371730
48015 Austin	Texas	500.18340058

Counties_Cities

33015 Rockingham	New Hampshire	499.71537247
6113 Yolo	California	499.52814780
17079 Jasper	Illinois	499.42773905
47077 Henderson	Tennessee	499.15610299
48109 Culberson	Texas	499.09255898
12017 Citrus	Florida	498.21198007
24043 Washington	Maryland	497.59484781
5057 Hempstead	Arkansas	496.75727887
8013 Boulder	Colorado	496.50697072
36035 Fulton	New York	496.35199940
29069 Dunklin	Missouri	496.21044761
51023 Botetourt	Virginia	495.83796616
5117 Prairie	Arkansas	495.41738915
41027 Hood River	Oregon	495.13402766
35039 Rio Arriba	New Mexico	494.79567246
18041 Fayette	Indiana	494.64138500
19189 Winnebago	Iowa	494.39056855
48343 Morris	Texas	494.36745279
48401 Rusk	Texas	494.03122130
46111 Sanborn	South Dakota	494.03046521
40085 Love	Oklahoma	493.38859286
16045 Gem	Idaho	493.36509017
29033 Carroll	Missouri	491.82202905
42003 Allegheny	Pennsylvania	491.60738380
48367 Parker	Texas	490.70975855
42025 Carbon	Pennsylvania	490.44794245
26077 Kalamazoo	Michigan	490.42926719
18133 Putnam	Indiana	489.69003944
25003 Berkshire	Massachusetts	489.12527306
5113 Polk	Arkansas	488.80243404
19087 Henry	Iowa	488.36398066
48445 Terry	Texas	488.32098966
19051 Davis	Iowa	487.96717312
26069 Iosco	Michigan	486.42398628

Counties_Cities

30031 Gallatin	Montana	486.25263685
40031 Comanche	Oklahoma	485.79163276
21101 Henderson	Kentucky	484.74479612
48293 Limestone	Texas	484.71448616
40091 McIntosh	Oklahoma	484.48145344
20169 Saline	Kansas	483.44699546
48193 Hamilton	Texas	483.26261198
26139 Ottawa	Michigan	482.62614718
51157 Rappahannock	Virginia	482.62548263
48493 Wilson	Texas	481.84135075
39055 Geauga	Ohio	481.75601663
48483 Wheeler	Texas	481.60277403
20173 Sedgwick	Kansas	481.49655281
19085 Harrison	Iowa	481.10938163
42115 Susquehanna	Pennsylvania	480.42573111
17003 Alexander	Illinois	478.54785479
35025 Lea	New Mexico	478.37267099
26115 Monroe	Michigan	477.93457813
55139 Winnebago	Wisconsin	477.72190387
26025 Calhoun	Michigan	477.36955988
8041 El Paso	Colorado	477.26712390
54003 Berkeley	West Virginia	476.42222279
53063 Spokane	Washington	476.26357526
38059 Morton	North Dakota	475.96076540
40117 Pawnee	Oklahoma	475.89993899
55055 Jefferson	Wisconsin	475.74856982
48127 Dimmit	Texas	475.35894451
39077 Huron	Ohio	475.18118419
26059 Hillsdale	Michigan	474.32730770
37049 Craven	North Carolina	474.19154229
32023 Nye	Nevada	474.13222776
39007 Ashtabula	Ohio	473.88017601
51085 Hanover	Virginia	473.70825912
18027 Daviess	Indiana	473.64769059

Counties_Cities

42067 Juniata	Pennsylvania	473.60751295
23001 Androscoggin	Maine	472.70126951
5081 Little River	Arkansas	470.55005679
26157 Tuscola	Michigan	470.33285094
47015 Cannon	Tennessee	470.19775965
54037 Jefferson	West Virginia	469.97940540
48161 Freestone	Texas	469.50726979
39153 Summit	Ohio	468.33653800
41065 Wasco	Oregon	467.83625731
48147 Fannin	Texas	467.60754974
6013 Contra Costa	California	467.56475963
51137 Orange	Virginia	466.65211221
21047 Christian	Kentucky	466.01833378
51650 Hampton	Virginia	465.33098062
5125 Saline	Arkansas	465.32313191
51079 Greene	Virginia	465.13979473
31155 Saunders	Nebraska	464.72327841
40013 Bryan	Oklahoma	464.06170537
31019 Buffalo	Nebraska	463.56948503
21097 Harrison	Kentucky	463.30812653
46117 Stanley	South Dakota	463.26935804
47113 Madison	Tennessee	463.09103017
39137 Putnam	Ohio	461.81172291
42093 Montour	Pennsylvania	460.52631579
27151 Swift	Minnesota	460.13911182
27161 Waseca	Minnesota	460.11449361
5083 Logan	Arkansas	460.04508442
47093 Knox	Tennessee	459.06952453
55043 Grant	Wisconsin	457.77243279
47117 Marshall	Tennessee	457.20393077
30057 Madison	Montana	456.20437956
6051 Mono	California	456.14035088
39043 Erie	Ohio	455.67245192
36007 Broome	New York	453.93120073

Counties_Cities

51007 Amelia	Virginia	453.39276109
46097 Miner	South Dakota	451.87528242
54075 Pocahontas	West Virginia	451.62823865
20157 Republic	Kansas	450.25728988
21233 Webster	Kentucky	450.00381359
18073 Jasper	Indiana	449.50554390
51790 Staunton	Virginia	449.40213466
1061 Geneva	Alabama	448.43049327
35041 Roosevelt	New Mexico	448.16731580
37005 Alleghany	North Carolina	447.98853149
1029 Cleburne	Alabama	447.05411357
44009 Washington	Rhode Island	446.98404647
47089 Jefferson	Tennessee	446.19714138
37103 Jones	North Carolina	446.19694926
36113 Warren	New York	445.03228818
48213 Henderson	Texas	444.71986294
26017 Bay	Michigan	444.55991455
5135 Sharp	Arkansas	443.39513993
44005 Newport	Rhode Island	442.19912287
36037 Genesee	New York	441.65463998
20059 Franklin	Kansas	440.87238110
26007 Alpena	Michigan	440.76163611
29135 Moniteau	Missouri	440.41932883
51097 King and Queen	Virginia	440.21584777
17143 Peoria	Illinois	439.59451005
29159 Pettis	Missouri	439.56560575
19117 Lucas	Iowa	439.56043956
19075 Grundy	Iowa	438.88166450
42133 York	Pennsylvania	437.90279584
19097 Jackson	Iowa	437.42280774
40131 Rogers	Oklahoma	437.03252740
19175 Union	Iowa	436.92855409
21193 Perry	Kentucky	436.91552966
40017 Canadian	Oklahoma	436.83842517

Counties_Cities

39031 Coshocton	Ohio	436.81236179
47127 Moore	Tennessee	436.74933708
17029 Coles	Illinois	436.27788150
31039 Cuming	Nebraska	436.24161074
18035 Delaware	Indiana	435.64632489
19089 Howard	Iowa	435.39784478
18051 Gibson	Indiana	433.45689346
13143 Haralson	Georgia	433.41346968
32510 Carson City	Nevada	433.10354784
48173 Glasscock	Texas	432.27665706
48407 San Jacinto	Texas	431.76990842
53071 Walla Walla Cou	Washington	431.69955024
53071 Walla Walla Cou	Washington	431.69955024
47185 White	Tennessee	431.62282805
13227 Pickens	Georgia	431.51969981
20099 Labette	Kansas	430.77539571
46065 Hughes	South Dakota	430.59490085
40019 Carter	Oklahoma	429.66560807
26123 Newaygo	Michigan	429.51812157
26065 Ingham	Michigan	429.39860283
19195 Worth	Iowa	429.35730578
48265 Kerr	Texas	429.34834462
16039 Elmore	Idaho	429.21603874
27171 Wright	Minnesota	429.04605094
46025 Clark	South Dakota	427.92190425
18157 Tippecanoe	Indiana	427.87286064
47039 Decatur	Tennessee	427.13138561
6079 San Luis Obispo	California	427.09763741
5051 Garland	Arkansas	426.60911310
13183 Long	Georgia	426.36066954
12037 Franklin	Florida	426.03953647
39041 Delaware	Ohio	425.23898333
51775 Salem	Virginia	425.06726982
26155 Shiawassee	Michigan	423.80337870

Counties_Cities

55051 Iron	Wisconsin	422.83298097
27141 Sherburne	Minnesota	422.75813237
6067 Sacramento	California	422.52470027
39065 Hardin	Ohio	422.49047014
55061 Kewaunee	Wisconsin	421.92022764
5095 Monroe	Arkansas	420.28985507
38073 Ransom	North Dakota	420.08783655
51043 Clarke	Virginia	420.02341114
37039 Cherokee	North Carolina	419.26505302
18151 Steuben	Indiana	419.24478113
27143 Sibley	Minnesota	419.21746074
29001 Adair	Missouri	418.32747938
6055 Napa	California	418.16995058
18049 Fulton	Indiana	418.07684651
51530 Buena Vista	Virginia	416.86708353
48151 Fisher	Texas	416.77520188
31025 Cass	Nebraska	416.68259490
26027 Cass	Michigan	416.23913422
39173 Wood	Ohio	416.23309053
19109 Kossuth	Iowa	415.88408908
21207 Russell	Kentucky	415.24044666
46061 Hanson	South Dakota	414.69194313
47027 Clay	Tennessee	414.66891279
54069 Ohio	West Virginia	414.32163813
39003 Allen	Ohio	413.97582381
47035 Cumberland	Tennessee	413.92254453
24039 Somerset	Maryland	412.85296981
39093 Lorain	Ohio	412.65296758
50007 Chittenden	Vermont	412.58537297
37029 Camden	North Carolina	410.83099907
48233 Hutchinson	Texas	410.41607699
19105 Jones	Iowa	409.75703818
29009 Barry	Missouri	409.63049657
47115 Marion	Tennessee	409.44881890

Counties_Cities

27113 Pennington	Minnesota	409.08449711
46043 Douglas	South Dakota	408.85860307
48467 Van Zandt	Texas	408.78987486
48175 Goliad	Texas	408.75527426
36115 Washington	New York	408.51675736
40141 Tillman	Oklahoma	408.27436037
30111 Yellowstone	Montana	407.15137663
5053 Grant	Arkansas	406.86166703
20045 Douglas	Kansas	406.79864291
31185 York	Nebraska	406.62213186
17195 Whiteside	Illinois	406.28483083
17137 Morgan	Illinois	406.16906051
17063 Grundy	Illinois	406.10531272
55039 Fond du Lac	Wisconsin	405.56536588
6097 Sonoma	California	405.44703186
20137 Norton	Kansas	405.15653775
37169 Stokes	North Carolina	404.68911518
41051 Multnomah	Oregon	404.61644578
29081 Harrison	Missouri	404.08842406
55089 Ozaukee	Wisconsin	403.82738623
20043 Doniphan	Kansas	403.54074460
18147 Spencer	Indiana	403.40433906
51133 Northumberland	Virginia	403.39178398
47153 Sequatchie	Tennessee	403.33422963
47133 Overton	Tennessee	403.29889433
36083 Rensselaer	New York	403.28144404
48377 Presidio	Texas	402.99366724
37021 Buncombe	North Carolina	402.92856509
51099 King George	Virginia	402.63405456
18033 DeKalb	Indiana	402.53551104
26037 Clinton	Michigan	402.10759845
21155 Marion	Kentucky	401.97897341
55135 Waupaca	Wisconsin	400.95446722
4011 Greenlee	Arizona	400.71707266

Counties_Cities

55087 Outagamie	Wisconsin	400.28820751
19121 Madison	Iowa	400.02461690
51109 Louisa	Virginia	399.69547012
53053 Pierce	Washington	399.41703065
26147 St. Clair	Michigan	399.15399436
5019 Clark	Arkansas	398.89397579
42001 Adams	Pennsylvania	398.79001274
48221 Hood	Texas	398.10363910
48095 Concho	Texas	397.56782039
19095 Iowa	Iowa	396.50579270
29183 St. Charles	Missouri	396.05994258
42041 Cumberland	Pennsylvania	395.74740577
42097 Northumberland	Pennsylvania	395.24389842
55131 Washington	Wisconsin	394.27236482
46135 Yankton	South Dakota	393.54584809
37121 Mitchell	North Carolina	393.33333333
18169 Wabash	Indiana	393.22250639
38087 Slope	North Dakota	393.18479685
27133 Rock	Minnesota	393.03165498
37013 Beaufort	North Carolina	392.95651989
21037 Campbell	Kentucky	391.83270354
40105 Nowata	Oklahoma	391.46604032
8009 Baca	Colorado	390.51603905
18139 Rush	Indiana	390.08581888
27115 Pine	Minnesota	390.05528610
21121 Knox	Kentucky	389.72655252
29019 Boone	Missouri	389.43362684
39089 Licking	Ohio	389.14711923
48425 Somervell	Texas	388.19875776
20171 Scott	Kansas	387.99264856
31105 Kimball	Nebraska	386.95411830
51590 Danville	Virginia	385.81574227
19129 Mills	Iowa	385.04945894
2122 Kenai Peninsula	Alaska	384.39854441

Counties_Cities

26159 Van Buren	Michigan	384.37069240
51113 Madison	Virginia	383.60285822
48275 Knox	Texas	383.24664659
30009 Carbon	Montana	382.67687138
20011 Bourbon	Kansas	382.17429878
47067 Hancock	Tennessee	381.73766987
36017 Chenango	New York	380.76405251
48145 Falls	Texas	380.73262186
26087 Lapeer	Michigan	380.56073068
28045 Hancock	Mississippi	380.27633414
39009 Athens	Ohio	379.83530341
20143 Ottawa	Kansas	379.17959324
20149 Pottawatomie	Kansas	378.95950900
39117 Morrow	Ohio	378.78787879
47139 Polk	Tennessee	378.74304651
46087 McCook	South Dakota	378.65128020
19073 Greene	Iowa	378.57699588
47171 Unicoi	Tennessee	377.23101177
8035 Douglas	Colorado	377.21427404
48503 Young	Texas	376.83568856
21091 Hancock	Kentucky	376.79835579
35053 Socorro	New Mexico	376.45652823
56037 Sweetwater	Wyoming	376.29787926
37157 Rockingham	North Carolina	376.00617488
48307 McCulloch	Texas	375.61036685
48229 Hudspeth	Texas	375.39103233
51127 New Kent	Virginia	375.15073020
55097 Portage	Wisconsin	374.95418793
55019 Clark	Wisconsin	374.54262583
17109 McDonough	Illinois	373.89417460
8095 Phillips	Colorado	373.30844610
8017 Cheyenne	Colorado	373.13432836
48499 Wood	Texas	372.26617031
31179 Wayne	Nebraska	372.22163139

Counties_Cities

40097 Mayes	Oklahoma	372.19938210
51161 Roanoke	Virginia	372.05149193
47009 Blount	Tennessee	371.52928458
21125 Laurel	Kentucky	370.86485685
56021 Laramie	Wyoming	370.79696088
8053 Hinsdale	Colorado	369.91368681
47103 Lincoln	Tennessee	369.31734912
31041 Custer	Nebraska	369.00369004
16009 Benewah	Idaho	368.52373726
28003 Alcorn	Mississippi	368.31415030
6085 Santa Clara	California	368.03831604
27167 Wilkin	Minnesota	367.76463064
21149 McLean	Kentucky	367.48811068
39103 Medina	Ohio	367.29818137
5105 Perry	Arkansas	367.07882535
40073 Kingfisher	Oklahoma	366.71724836
47121 Meigs	Tennessee	365.67528035
51610 Falls Church	Virginia	365.55645816
54099 Wayne	West Virginia	365.51171640
46101 Moody	South Dakota	364.79708162
17041 Douglas	Illinois	364.49509728
20131 Nemaha	Kansas	364.35253570
19055 Delaware	Iowa	363.23158943
30037 Golden Valley	Montana	363.19612591
37199 Yancey	North Carolina	363.06764229
55077 Marquette	Wisconsin	362.83529869
47123 Monroe	Tennessee	362.40481481
51005 Alleghany	Virginia	362.17303823
53039 Klickitat	Washington	361.87632876
31059 Fillmore	Nebraska	361.85996020
8099 Prowers	Colorado	361.72311740
17095 Knox	Illinois	361.19093231
38097 Traill	North Dakota	360.83115590
27011 Big Stone	Minnesota	360.79374624

Counties_Cities

46029 Codington	South Dakota	360.52114938
18077 Jefferson	Indiana	360.15896672
17135 Montgomery	Illinois	360.12726828
48101 Cottle	Texas	359.97120230
46079 Lake	South Dakota	359.96017462
26067 Ionia	Michigan	359.75704719
13055 Chattooga	Georgia	359.01573215
39033 Crawford	Ohio	358.60409146
29105 Laclede	Missouri	358.41290286
38089 Stark	North Dakota	358.09917089
21239 Woodford	Kentucky	358.04469905
48295 Lipscomb	Texas	357.67511177
5055 Greene	Arkansas	357.41864313
27173 Yellow Medicine	Minnesota	357.32516590
26075 Jackson	Michigan	357.00119000
2290 Yukon-Koyukuk	Alaska	356.67354984
46125 Turner	South Dakota	356.12535613
29011 Barton	Missouri	355.99254111
54031 Hardy	West Virginia	355.71687840
39151 Stark	Ohio	354.97639770
55035 Eau Claire	Wisconsin	354.90845084
51101 King William	Virginia	354.21217309
29203 Shannon	Missouri	354.13359385
48461 Upton	Texas	354.12694089
31177 Washington	Nebraska	353.22010935
17001 Adams	Illinois	353.16862279
55109 St. Croix	Wisconsin	352.30896158
16081 Teton	Idaho	352.23367698
41067 Washington	Oregon	352.18631576
18009 Blackford	Indiana	352.05364627
39143 Sandusky	Ohio	352.04680352
37145 Person	North Carolina	351.83638343
31167 Stanton	Nebraska	351.75879397
55015 Calumet	Wisconsin	350.88418828

Counties_Cities

19093 Ida	Iowa	350.82590265
40101 Muskogee	Oklahoma	349.60943214
51145 Powhatan	Virginia	349.44670938
39139 Richland	Ohio	348.47521449
19101 Jefferson	Iowa	348.18562646
26005 Allegan	Michigan	347.74604311
51111 Lunenburg	Virginia	347.50951514
21145 McCracken	Kentucky	347.38163009
46123 Tripp	South Dakota	346.84191311
18075 Jay	Indiana	346.75399730
47001 Anderson	Tennessee	346.48675505
21073 Franklin	Kentucky	346.35442291
5111 Poinsett	Arkansas	346.20839243
36107 Tioga	New York	345.96375618
30017 Custer	Montana	345.24426031
37055 Dare	North Carolina	345.19602203
46037 Day	South Dakota	345.14078111
19009 Audubon	Iowa	345.07809662
40037 Creek	Oklahoma	344.95279593
38045 LaMoure	North Dakota	344.65780404
38093 Stutsman	North Dakota	344.21762203
55075 Marinette	Wisconsin	343.77009447
26093 Livingston	Michigan	343.05317324
19159 Ringgold	Iowa	342.19001610
18025 Crawford	Indiana	340.97366926
40039 Custer	Oklahoma	340.95605455
48007 Aransas	Texas	340.45057162
8083 Montezuma	Colorado	340.24007952
35059 Union	New Mexico	339.97085964
27107 Norman	Minnesota	339.76833977
19045 Clinton	Iowa	339.65346747
21009 Barren	Kentucky	339.55088736
19011 Benton	Iowa	339.28710709
39169 Wayne	Ohio	338.88951167

Counties_Cities

55081 Monroe	Wisconsin	338.75485874
48417 Shackelford	Texas	338.14940055
38053 McKenzie	North Dakota	337.44131455
54077 Preston	West Virginia	336.88938798
53073 Whatcom	Washington	336.75255334
18129 Posey	Indiana	336.72670321
47051 Franklin	Tennessee	336.59584626
26045 Eaton	Michigan	335.98601424
29003 Andrew	Missouri	335.09399671
38105 Williams	North Dakota	333.80480905
38013 Burke	North Dakota	333.33333333
39133 Portage	Ohio	332.66432206
18183 Whitley	Indiana	331.63115572
48335 Mitchell	Texas	331.49171271
37137 Pamlico	North Carolina	331.49171271
29107 Lafayette	Missouri	331.30866924
21049 Clark	Kentucky	331.04361500
40127 Pushmataha	Oklahoma	330.97772609
30047 Lake	Montana	330.57851240
48403 Sabine	Texas	330.53168382
17081 Jefferson	Illinois	330.51295611
8107 Routt	Colorado	330.31515952
36043 Herkimer	New York	329.92091602
40133 Seminole	Oklahoma	329.56302384
20113 McPherson	Kansas	329.39692329
19003 Adams	Iowa	329.21810700
27169 Winona	Minnesota	328.57845548
46035 Davison	South Dakota	328.44871147
39175 Wyandot	Ohio	328.24253476
18013 Brown	Indiana	328.21320730
47025 Claiborne	Tennessee	327.49716589
17103 Lee	Illinois	327.26528943
47083 Houston	Tennessee	326.75783614
51037 Charlotte	Virginia	326.68788742

Counties_Cities

40067 Jefferson	Oklahoma	326.63726931
18135 Randolph	Indiana	325.94261800
5085 Lonoke	Arkansas	325.83461178
19019 Buchanan	Iowa	325.48705128
29071 Franklin	Missouri	325.06993344
51181 Surry	Virginia	324.37442076
48223 Hopkins	Texas	323.28171692
51143 Pittsylvania	Virginia	323.22105367
6115 Yuba	California	322.90718981
21103 Henry	Kentucky	322.86104557
48399 Runnels	Texas	322.45456322
51678 Lexington	Virginia	322.30941704
46129 Walworth	South Dakota	322.17648112
48497 Wise	Texas	322.08476685
31067 Gage	Nebraska	321.03475550
20065 Graham	Kansas	321.02728732
39073 Hocking	Ohio	320.59186190
20101 Lane	Kansas	320.51282051
19065 Fayette	Iowa	320.44760936
37143 Perquimans	North Carolina	320.36954254
24001 Allegany	Maryland	319.83092638
21035 Calloway	Kentucky	319.40718027
40071 Kay	Oklahoma	319.28624805
55117 Sheboygan	Wisconsin	318.73614191
42129 Westmoreland	Pennsylvania	318.58669580
17167 Sangamon	Illinois	318.40612650
31169 Thayer	Nebraska	317.52331812
18179 Wells	Indiana	315.53570162
35061 Valencia	New Mexico	315.21397928
27049 Goodhue	Minnesota	314.63482964
21229 Washington	Kentucky	314.46540881
35057 Torrance	New Mexico	314.28388173
20207 Woodson	Kansas	314.16902293
6061 Placer	California	314.13026613

Counties_Cities

47085 Humphreys	Tennessee	313.75094666
37041 Chowan	North Carolina	313.63603963
21007 Ballard	Kentucky	313.32247149
55111 Sauk	Wisconsin	312.84533611
21143 Lyon	Kentucky	312.14883256
29023 Butler	Missouri	311.92101128
31159 Seward	Nebraska	311.81429726
30083 Richland	Montana	311.55502612
31137 Phelps	Nebraska	311.24944420
53059 Skamania	Washington	310.29855753
20079 Harvey	Kansas	309.85092078
38051 McIntosh	North Dakota	309.47775629
20123 Mitchell	Kansas	308.94308943
31107 Knox	Nebraska	308.82527616
55045 Green	Wisconsin	308.70047930
21215 Spencer	Kentucky	308.60913057
16085 Valley	Idaho	307.94312109
18155 Switzerland	Indiana	307.92199310
21113 Jessamine	Kentucky	307.86350148
17023 Clark	Illinois	307.77122339
19043 Clayton	Iowa	307.58714969
39085 Lake	Ohio	306.27207024
16003 Adams	Idaho	305.88235294
51141 Patrick	Virginia	305.55084026
47031 Coffee	Tennessee	305.20646320
41037 Lake	Oregon	304.60718365
18153 Sullivan	Indiana	304.49492508
26091 Lenawee	Michigan	304.27614841
56029 Park	Wyoming	303.50566089
51011 Appomattox	Virginia	303.01117354
20005 Atchison	Kansas	302.59988884
38077 Richland	North Dakota	301.74271815
38005 Benson	North Dakota	301.63746050
20133 Neosho	Kansas	300.92157232

Counties_Cities

48035 Bosque	Texas	299.60943770
19177 Van Buren	Iowa	299.14529915
21033 Caldwell	Kentucky	298.85961463
29099 Jefferson	Missouri	298.64451051
48171 Gillespie	Texas	298.46291598
27085 McLeod	Minnesota	298.27446826
27093 Meeker	Minnesota	298.17207554
47057 Grainger	Tennessee	298.12054439
20029 Cloud	Kansas	297.85771566
17145 Perry	Illinois	297.53471238
16029 Caribou	Idaho	297.45042493
53015 Cowlitz	Washington	297.28316221
51600 Fairfax City	Virginia	297.06193538
17087 Johnson	Illinois	297.04560051
8069 Larimer	Colorado	296.98902767
40005 Atoka	Oklahoma	296.28559040
47183 Weakley	Tennessee	296.27412839
48097 Cooke	Texas	295.75590279
27119 Polk	Minnesota	294.96653874
38075 Renville	North Dakota	294.86099410
20021 Cherokee	Kansas	294.77891581
30103 Treasure	Montana	294.55081001
2090 Fairbanks North	Alaska	294.02552263
18101 Martin	Indiana	293.62826661
21185 Oldham	Kentucky	293.36542801
31091 Hooker	Nebraska	293.25513196
51015 Augusta	Virginia	292.88203878
41055 Sherman	Oregon	292.74004684
21093 Hardin	Kentucky	292.68911523
19037 Chickasaw	Iowa	292.54429957
21179 Nelson	Kentucky	292.25098689
35005 Chaves	New Mexico	292.16713815
40095 Marshall	Oklahoma	291.56253719
37189 Watauga	North Carolina	291.35758334

Counties_Cities

37011 Avery	North Carolina	291.34532991
36101 Steuben	New York	291.24389327
21081 Grant	Kentucky	290.59352733
36069 Ontario	New York	290.35898930
19125 Marion	Iowa	290.35830814
35015 Eddy	New Mexico	290.15544041
27087 Mahnomon	Minnesota	289.90759196
40021 Cherokee	Oklahoma	289.67642527
46011 Brookings	South Dakota	289.50953678
55093 Pierce	Wisconsin	289.03771590
42127 Wayne	Pennsylvania	288.63405882
33013 Merrimack	New Hampshire	288.48953233
39019 Carroll	Ohio	288.02481445
48363 Palo Pinto	Texas	287.44588745
27129 Renville	Minnesota	287.43498494
2020 Anchorage	Alaska	287.09807984
16069 Nez Perce	Idaho	287.07186696
47091 Johnson	Tennessee	286.87141411
17035 Cumberland	Illinois	286.82457439
39025 Clermont	Ohio	286.17873517
19057 Des Moines	Iowa	286.16689662
8101 Pueblo	Colorado	285.92064657
21099 Hart	Kentucky	285.62361155
55083 Oconto	Wisconsin	285.48770817
56017 Hot Springs	Wyoming	285.40065862
23031 York	Maine	285.11993948
36057 Montgomery	New York	285.10767364
51083 Halifax	Virginia	284.29073857
18105 Monroe	Indiana	283.83372925
21173 Montgomery	Kentucky	283.65776690
16077 Power	Idaho	283.21318229
55023 Crawford	Wisconsin	282.36449573
26063 Huron	Michigan	282.35898094
48079 Cochran	Texas	282.08744711

Counties_Cities

48359 Oldham	Texas	281.55795401
51199 York	Virginia	281.51991274
20047 Edwards	Kansas	280.80028080
26057 Gratiot	Michigan	280.79509348
29169 Pulaski	Missouri	280.69365940
42049 Erie	Pennsylvania	280.45181044
21137 Lincoln	Kentucky	279.98701509
17099 LaSalle	Illinois	279.63081422
47059 Greene	Tennessee	279.35791104
20003 Anderson	Kansas	279.25869510
18177 Wayne	Indiana	279.05848095
21165 Menifee	Kentucky	279.02650752
21157 Marshall	Kentucky	278.92661345
5039 Dallas	Arkansas	278.47396268
47179 Washington	Tennessee	278.36742946
26105 Mason	Michigan	278.35051546
38103 Wells	North Dakota	277.98837503
26135 Oscoda	Michigan	277.91203480
8029 Delta	Colorado	277.84059703
32019 Lyon	Nevada	277.73795872
29213 Taney	Missouri	277.51915777
17199 Williamson	Illinois	277.38010021
17129 Menard	Illinois	276.69270833
20179 Sheridan	Kansas	276.35215160
29187 St. Francois	Missouri	275.89515984
20009 Barton	Kansas	275.74585424
20035 Cowley	Kansas	275.42733829
31099 Kearney	Nebraska	275.06112469
31007 Banner	Nebraska	273.97260274
48459 Upshur	Texas	273.87300048
36091 Saratoga	New York	273.71905997
8067 La Plata	Colorado	273.48605931
27017 Carlton	Minnesota	273.46039010
18069 Huntington	Indiana	273.17880795

Counties_Cities

21039 Carlisle	Kentucky	272.47956403
27155 Traverse	Minnesota	272.06771463
20051 Ellis	Kansas	271.68234065
54071 Pendleton	West Virginia	271.54494783
17085 Jo Daviess	Illinois	271.45932790
21105 Hickman	Kentucky	271.43180276
29017 Bollinger	Missouri	271.18086942
8119 Teller	Colorado	271.09994817
46067 Hutchinson	South Dakota	271.00271003
17073 Henry	Illinois	270.93094317
21151 Madison	Kentucky	270.65650442
20061 Geary	Kansas	269.98834141
39167 Washington	Ohio	269.30429723
51680 Lynchburg	Virginia	269.09870199
19001 Adair	Iowa	269.00750389
6087 Santa Cruz	California	268.36338444
54039 Kanawha	West Virginia	268.21239762
56023 Lincoln	Wyoming	267.57229598
48081 Coke	Texas	267.06231454
21023 Bracken	Kentucky	267.02269693
26111 Midland	Michigan	266.79806271
29229 Wright	Missouri	266.62313636
35037 Quay	New Mexico	266.56973222
48243 Jeff Davis	Texas	266.42984014
48067 Cass	Texas	265.61306816
47161 Stewart	Tennessee	265.46714844
19007 Appanoose	Iowa	265.33729999
31061 Franklin	Nebraska	264.63777704
19191 Winneshiek	Iowa	264.61630636
35049 Santa Fe	New Mexico	263.90147678
18119 Owen	Indiana	263.85224274
18021 Clay	Indiana	263.66068017
41005 Clackamas	Oregon	263.65438923
54057 Mineral	West Virginia	263.54862658

Counties_Cities

48299 Llano	Texas	263.32809757
18045 Fountain	Indiana	262.98085744
48235 Irion	Texas	262.81208936
40125 Pottawatomie	Oklahoma	262.79943312
8111 San Juan	Colorado	262.46719160
20129 Morton	Kansas	262.46719160
55115 Shawano	Wisconsin	262.28061575
31021 Burt	Nebraska	262.02219482
39011 Auglaize	Ohio	261.98585276
54103 Wetzell	West Virginia	261.95153897
42035 Clinton	Pennsylvania	261.08985627
56003 Big Horn	Wyoming	260.92079791
47019 Carter	Tennessee	260.86493585
55091 Pepin	Wisconsin	260.66675813
56019 Johnson	Wyoming	260.04728132
20193 Thomas	Kansas	259.36973155
55057 Juneau	Wisconsin	259.23282113
37073 Gates	North Carolina	259.22405599
18167 Vigo	Indiana	258.87918351
48165 Gaines	Texas	258.36084398
42125 Washington	Pennsylvania	258.02282176
18175 Washington	Indiana	257.66739434
21017 Bourbon	Kentucky	257.62980579
5063 Independence	Arkansas	257.44466267
39057 Greene	Ohio	257.15051043
26133 Osceola	Michigan	257.05839510
36121 Wyoming	New York	256.95397281
40137 Stephens	Oklahoma	256.55841905
37133 Onslow	North Carolina	256.47121907
42073 Lawrence	Pennsylvania	256.42810731
20151 Pratt	Kansas	255.91810621
5067 Jackson	Arkansas	255.78490274
16041 Franklin	Idaho	254.99052892
8039 Elbert	Colorado	254.92732669

Counties_Cities

31181 Webster	Nebraska	254.74101330
21217 Taylor	Kentucky	254.41308857
48241 Jasper	Texas	253.67975022
39135 Preble	Ohio	253.67709832
40029 Coal	Oklahoma	253.62318841
55029 Door	Wisconsin	253.53132923
47017 Carroll	Tennessee	253.39043540
54051 Marshall	West Virginia	253.37014780
55073 Marathon	Wisconsin	253.27111085
17115 Macon	Illinois	253.07510123
5109 Pike	Arkansas	252.97479621
26011 Arenac	Michigan	252.64277641
31003 Antelope	Nebraska	252.52525253
26073 Isabella	Michigan	252.26042346
20191 Sumner	Kansas	252.21777700
53029 Island	Washington	251.00639356
40123 Pontotoc	Oklahoma	251.00007844
29095 Jackson	Missouri	249.89040521
21069 Fleming	Kentucky	249.44567627
46089 McPherson	South Dakota	249.27295388
27071 Koochiching	Minnesota	249.19614148
21139 Livingston	Kentucky	248.86388228
20155 Reno	Kansas	248.62853293
29163 Pike	Missouri	248.59489840
37087 Haywood	North Carolina	248.50333220
8091 Ouray	Colorado	248.29298572
27041 Douglas	Minnesota	247.60299231
36117 Wayne	New York	247.60170545
42019 Butler	Pennsylvania	247.48786511
30035 Glacier	Montana	247.32668946
37009 Ashe	North Carolina	247.15039286
26079 Kalkaska	Michigan	246.85816876
38003 Barnes	North Dakota	246.63251755
5147 Woodruff	Arkansas	246.53312789

Counties_Cities

29047 Clay	Missouri	246.38240010
46115 Spink	South Dakota	246.34334103
31143 Polk	Nebraska	246.30541872
37031 Carteret	North Carolina	245.95823025
21221 Trigg	Kentucky	245.85125999
55021 Columbia	Wisconsin	245.82447087
36051 Livingston	New York	245.14843342
51027 Buchanan	Virginia	245.04029028
21079 Garrard	Kentucky	244.87471526
26113 Missaukee	Michigan	244.82233838
38067 Pembina	North Dakota	244.70994674
40035 Craig	Oklahoma	244.65259332
20071 Greeley	Kansas	244.49877751
40077 Latimer	Oklahoma	244.35539048
8021 Conejos	Colorado	243.90243902
30099 Teton	Montana	243.42745862
42119 Union	Pennsylvania	243.38506196
48443 Terrell	Texas	243.01336574
47175 Van Buren	Tennessee	242.84475282
21209 Scott	Kentucky	242.72277846
37043 Clay	North Carolina	242.39159709
21095 Harlan	Kentucky	242.34162596
18161 Union	Indiana	241.58021884
54005 Boone	West Virginia	241.44685891
26001 Alcona	Michigan	241.26616483
17053 Ford	Illinois	241.25452352
40083 Logan	Oklahoma	241.06066693
55001 Adams	Wisconsin	240.80990761
54107 Wood	West Virginia	239.89644074
20125 Montgomery	Kansas	239.72602740
20013 Brown	Kansas	239.63325693
8019 Clear Creek	Colorado	239.45861530
53011 Clark	Washington	239.07507829
26015 Barry	Michigan	238.72982651

Counties_Cities

18159 Tipton	Indiana	237.96932840
46051 Grant	South Dakota	237.86204002
48259 Kendall	Texas	236.62934642
40047 Garfield	Oklahoma	236.40273833
39171 Williams	Ohio	236.38734920
31033 Cheyenne	Nebraska	236.30504834
33017 Strafford	New Hampshire	235.99046814
17125 Mason	Illinois	235.90121637
55017 Chippewa	Wisconsin	235.44086692
39027 Clinton	Ohio	235.39482131
21019 Boyd	Kentucky	234.97036410
26109 Menominee	Michigan	234.95627203
21223 Trimble	Kentucky	234.87962419
21225 Union	Kentucky	234.40193037
21029 Bullitt	Kentucky	234.36825420
46069 Hyde	South Dakota	234.00936037
17083 Jersey	Illinois	233.44166247
21161 Mason	Kentucky	233.23615160
48227 Howard	Texas	233.13859404
55047 Green Lake	Wisconsin	232.58272545
38081 Sargent	North Dakota	232.55813953
46045 Edmunds	South Dakota	232.25806452
40011 Blaine	Oklahoma	231.94517659
39159 Union	Ohio	231.69361114
50025 Windham	Vermont	231.54644962
16011 Bingham	Idaho	231.42140324
42081 Lycoming	Pennsylvania	231.38372748
17121 Marion	Illinois	231.25996810
27157 Wabasha	Minnesota	231.00023100
29121 Macon	Missouri	230.97736422
29113 Lincoln	Missouri	230.55854107
51073 Gloucester	Virginia	230.26051568
48385 Real	Texas	230.01725129
54011 Cabell	West Virginia	229.55462113

Counties_Cities

26129 Ogemaw	Michigan	229.09507446
16065 Madison	Idaho	228.98432729
20017 Chase	Kansas	228.22365919
54019 Fayette	West Virginia	227.81161374
55071 Manitowoc	Wisconsin	227.63487366
21203 Rockcastle	Kentucky	226.86567164
41053 Polk	Oregon	226.43546003
54049 Marion	West Virginia	226.39356828
5129 Searcy	Arkansas	226.18748429
20053 Ellsworth	Kansas	225.95222724
29037 Cass	Missouri	225.81321341
6007 Butte	California	225.72387311
39059 Guernsey	Ohio	225.51381272
27059 Isanti	Minnesota	225.19141270
26089 Leelanau	Michigan	225.14243705
26117 Montcalm	Michigan	225.11255628
31027 Cedar	Nebraska	224.95856027
19107 Keokuk	Iowa	224.93887531
51019 Bedford	Virginia	224.77046745
36099 Seneca	New York	224.48979592
21195 Pike	Kentucky	224.30738673
19029 Cass	Iowa	224.28460944
16019 Bonneville	Idaho	224.21140911
29109 Lawrence	Missouri	224.19771110
27005 Becker	Minnesota	224.02606849
5141 Van Buren	Arkansas	222.85129194
6015 Del Norte	California	222.79718269
51197 Wythe	Virginia	222.57772832
50011 Franklin	Vermont	222.57744683
38083 Sheridan	North Dakota	222.38695330
29079 Grundy	Missouri	221.90841235
53013 Columbia	Washington	221.72949002
32021 Mineral	Nevada	221.53300842
48059 Callahan	Texas	221.52351008

Counties_Cities

29199 Scotland	Missouri	221.50624245
27111 Otter Tail	Minnesota	221.04332449
39081 Jefferson	Ohio	220.47531437
36089 St. Lawrence	New York	220.27451017
56025 Natrona	Wyoming	219.93300891
47013 Campbell	Tennessee	219.79132456
47073 Hawkins	Tennessee	219.35255616
21219 Todd	Kentucky	219.31605881
8049 Grand	Colorado	219.00161031
54025 Greenbrier	West Virginia	218.47869833
39141 Ross	Ohio	218.37750712
6033 Lake	California	217.45208288
8115 Sedgwick	Colorado	217.10811984
48457 Tyler	Texas	216.62979351
42059 Greene	Pennsylvania	216.40278310
27121 Pope	Minnesota	216.27466883
38027 Eddy	North Dakota	216.16947687
41035 Klamath	Oregon	215.80713346
27015 Brown	Minnesota	215.04519932
31175 Valley	Nebraska	214.79713604
21043 Carter	Kentucky	214.78299511
55078 Menominee	Wisconsin	214.68441391
46059 Hand	South Dakota	214.59227468
30059 Meagher	Montana	214.36227224
21199 Pulaski	Kentucky	213.54626062
50003 Bennington	Vermont	213.29740956
27089 Marshall	Minnesota	212.99254526
17113 McLean	Illinois	212.92846067
27025 Chisago	Minnesota	212.79639498
46057 Hamlin	South Dakota	212.73114057
56009 Converse	Wyoming	212.60997067
38029 Emmons	North Dakota	212.44309560
31077 Greeley	Nebraska	212.22410866
30053 Lincoln	Montana	212.18551076

Counties_Cities

5145 White	Arkansas	212.12544616
31065 Furnas	Nebraska	212.08907741
48281 Lampasas	Texas	211.97418625
41063 Wallowa	Oregon	211.83448665
46071 Jackson	South Dakota	211.67221046
18083 Knox	Indiana	211.41076027
27097 Morrison	Minnesota	211.04042932
31069 Garden	Nebraska	210.85925145
20087 Jefferson	Kansas	210.80368906
47145 Roane	Tennessee	210.76401957
47163 Sullivan	Tennessee	210.56904381
54059 Mingo	West Virginia	210.21652302
38091 Steele	North Dakota	210.19442985
35055 Taos	New Mexico	210.14161718
40069 Johnston	Oklahoma	210.06484610
16005 Bannock	Idaho	210.01170557
6103 Tehama	California	209.65016584
40093 Major	Oklahoma	209.31449503
51121 Montgomery	Virginia	209.12259433
38071 Ramsey	North Dakota	209.04102430
47049 Fentress	Tennessee	208.59636603
42063 Indiana	Pennsylvania	208.28155880
51067 Franklin	Virginia	208.20357683
42099 Perry	Pennsylvania	208.06692820
39125 Paulding	Ohio	207.88912580
40033 Cotton	Oklahoma	207.75623269
41071 Yamhill	Oregon	207.47275752
29219 Warren	Missouri	207.42704042
17189 Washington	Illinois	207.21686317
46047 Fall River	South Dakota	207.16188221
56007 Carbon	Wyoming	207.06699619
20139 Osage	Kansas	207.01336177
51173 Smyth	Virginia	206.74717774
6017 El Dorado	California	206.63107438

Counties_Cities

36025 Delaware	New York	206.61621039
48267 Kimble	Texas	206.32737276
40075 Kiowa	Oklahoma	206.20918776
55137 Waushara	Wisconsin	206.07509376
5065 Izard	Arkansas	205.98837637
48019 Bandera	Texas	205.92358920
39047 Fayette	Ohio	205.81873997
6027 Inyo	California	205.70411964
42009 Bedford	Pennsylvania	205.49651279
36123 Yates	New York	205.30574454
20107 Linn	Kansas	205.12820513
46093 Meade	South Dakota	204.99045734
20121 Miami	Kansas	204.86935867
6057 Nevada	California	204.62205104
27135 Roseau	Minnesota	204.62046205
27045 Fillmore	Minnesota	204.19792953
51103 Lancaster	Virginia	204.02485394
47173 Union	Tennessee	203.16944332
17169 Schuyler	Illinois	202.69292023
48087 Collingsworth	Texas	202.56583390
6045 Mendocino	California	202.04095610
21055 Crittenden	Kentucky	201.90689849
27061 Itasca	Minnesota	201.73805090
56005 Campbell	Wyoming	201.56046814
40099 Murray	Oklahoma	200.67369025
6043 Mariposa	California	200.33197871
32005 Douglas	Nevada	200.13617513
29139 Montgomery	Missouri	199.41043870
36095 Schoharie	New York	199.37614561
17185 Wabash	Illinois	199.15144168
16017 Bonner	Idaho	198.98495316
37175 Transylvania	North Carolina	198.74324127
20097 Kiowa	Kansas	198.72813990
29029 Camden	Missouri	198.62490451

Counties_Cities

54033 Harrison	West Virginia	198.35983065
55049 Iowa	Wisconsin	197.71991082
51045 Craig	Virginia	197.47235387
54027 Hampshire	West Virginia	197.02745535
29077 Greene	Missouri	196.96974887
51735 Poquoson	Virginia	196.88269073
47137 Pickett	Tennessee	196.77292405
5047 Franklin	Arkansas	196.51880966
16015 Boise	Idaho	196.48938957
48351 Newton	Texas	196.42077695
29227 Worth	Missouri	196.07843137
8047 Gilpin	Colorado	196.04639765
38069 Pierce	North Dakota	196.03038471
27035 Crow Wing	Minnesota	195.71884295
42085 Mercer	Pennsylvania	195.15192035
32027 Pershing	Nevada	195.01950195
31131 Otoe	Nebraska	193.93181107
40121 Pittsburg	Oklahoma	193.72336304
18171 Warren	Indiana	193.63427327
5137 Stone	Arkansas	192.66275989
36109 Tompkins	New York	192.62012005
36075 Oswego	New York	192.53931364
20115 Marion	Kansas	192.46861925
17131 Mercer	Illinois	192.29536568
29129 Mercer	Missouri	192.25487503
39087 Lawrence	Ohio	192.09568035
40135 Sequoyah	Oklahoma	191.84535807
39051 Fulton	Ohio	191.59806983
48077 Clay	Texas	191.27773527
48429 Stephens	Texas	190.81946359
6009 Calaveras	California	190.78110609
17139 Moultrie	Illinois	190.25616634
19053 Decatur	Iowa	190.11406844
5009 Boone	Arkansas	189.43436499

Counties_Cities

21021 Boyle	Kentucky	189.36877076
50001 Addison	Vermont	189.32734698
54023 Grant	West Virginia	189.23103389
48379 Rains	Texas	189.16029279
51125 Nelson	Virginia	188.73011593
36009 Cattaraugus	New York	188.70380010
21135 Lewis	Kentucky	188.57961831
39161 Van Wert	Ohio	187.40497154
29025 Caldwell	Missouri	186.64909969
29165 Platte	Missouri	186.43491771
2195 Petersburg	Alaska	186.27755355
46009 Bon Homme	South Dakota	186.24641834
29051 Cole	Missouri	186.20761498
19071 Fremont	Iowa	185.90018590
21011 Bath	Kentucky	185.73851248
29049 Clinton	Missouri	185.63751832
54029 Hancock	West Virginia	185.60527944
2261 Valdez-Cordova	Alaska	185.50851157
47079 Henry	Tennessee	185.42555164
29217 Vernon	Missouri	185.11301637
42109 Snyder	Pennsylvania	185.00246670
29117 Livingston	Missouri	184.86729169
51163 Rockbridge	Virginia	184.59915612
51191 Washington	Virginia	183.81677144
50013 Grand Isle	Vermont	183.35684062
17117 Macoupin	Illinois	183.17039260
39163 Vinton	Ohio	182.66230307
31139 Pierce	Nebraska	182.02184262
31111 Lincoln	Nebraska	181.89569419
40107 Okfuskee	Oklahoma	181.84823938
29053 Cooper	Missouri	181.78719536
20073 Greenwood	Kansas	181.66804294
6003 Alpine	California	181.65304269
21181 Nicholas	Kentucky	181.41222439

Counties_Cities

42131 Wyoming	Pennsylvania	181.17281668
39005 Ashland	Ohio	180.48190529
42051 Fayette	Pennsylvania	180.15807913
26143 Roscommon	Michigan	180.03684475
19137 Montgomery	Iowa	179.94601620
20163 Rooks	Kansas	179.53321364
21169 Metcalfe	Kentucky	179.46161515
21235 Whitley	Kentucky	179.34992550
30067 Park	Montana	179.25430210
36015 Chemung	New York	179.21997769
20195 Trego	Kansas	179.01897601
39039 Defiance	Ohio	178.17371938
17059 Gallatin	Illinois	177.93594306
48125 Dickens	Texas	177.85682526
8093 Park	Colorado	177.84005174
27055 Houston	Minnesota	177.62945419
30039 Granite	Montana	177.61989343
27007 Beltrami	Minnesota	177.17249771
30087 Rosebud	Montana	176.54198389
54079 Putnam	West Virginia	176.42285029
47129 Morgan	Tennessee	176.09713147
20135 Ness	Kansas	176.05633803
20089 Jewell	Kansas	175.99436818
29179 Reynolds	Missouri	175.88743204
55053 Jackson	Wisconsin	175.79841781
17193 White	Illinois	175.63117453
31097 Johnson	Nebraska	175.30190884
21123 Larue	Kentucky	174.73963794
29115 Linn	Missouri	174.46207527
5127 Scott	Arkansas	174.43550732
2110 Juneau	Alaska	174.38420577
54015 Clay	West Virginia	173.77201112
29027 Callaway	Missouri	173.76194613
5103 Ouachita	Arkansas	173.68465644

Counties_Cities

39069 Henry	Ohio	173.52137636
2220 Sitka	Alaska	173.47056783
56035 Sublette	Wyoming	173.23958015
17055 Franklin	Illinois	173.12214155
42031 Clarion	Pennsylvania	172.77392403
20015 Butler	Kansas	172.24593724
21191 Pendleton	Kentucky	172.06965380
55095 Polk	Wisconsin	172.02623974
39091 Logan	Ohio	171.96525420
38049 McHenry	North Dakota	171.93947730
35017 Grant	New Mexico	171.87157171
19185 Wayne	Iowa	171.84814873
21027 Breckinridge	Kentucky	171.66960957
29181 Ripley	Missouri	171.62898291
20033 Comanche	Kansas	171.62471396
29225 Webster	Missouri	171.31606536
51063 Floyd	Virginia	170.94017094
42087 Mifflin	Pennsylvania	170.91428324
41017 Deschutes	Oregon	170.83689244
27127 Redwood	Minnesota	170.50298380
27029 Clearwater	Minnesota	170.26106697
26151 Sanilac	Michigan	169.97717449
31125 Nance	Nebraska	169.87542469
55141 Wood	Wisconsin	169.73513107
31095 Jefferson	Nebraska	169.08552910
38037 Grant	North Dakota	168.49199663
48337 Montague	Texas	168.40171464
48119 Delta	Texas	168.25574874
40079 Le Flore	Oklahoma	168.06722689
39021 Champaign	Ohio	167.72462197
51155 Pulaski	Virginia	167.32225680
36011 Cayuga	New York	167.21757729
51119 Middlesex	Virginia	167.14643885
16043 Fremont	Idaho	167.07168894

Counties_Cities

39149 Shelby	Ohio	166.57412549
5101 Newton	Arkansas	166.55989750
48065 Carson	Texas	166.52789342
42027 Centre	Pennsylvania	165.84257240
18121 Parke	Indiana	165.41619897
20105 Lincoln	Kansas	165.39861065
17021 Christian	Illinois	165.33480298
2130 Ketchikan Gatew	Alaska	165.25362839
48411 San Saba	Texas	165.18004625
42113 Sullivan	Pennsylvania	164.71750947
31163 Sherman	Nebraska	164.58196182
29067 Douglas	Missouri	164.51058102
19111 Lee	Iowa	164.43987667
16079 Shoshone	Idaho	164.11378556
48487 Wilbarger	Texas	163.80655226
35027 Lincoln	New Mexico	163.63264471
38043 Kidder	North Dakota	163.26530612
46077 Kingsbury	South Dakota	162.63468185
17105 Livingston	Illinois	162.18785828
54009 Brooke	West Virginia	162.14025132
48345 Motley	Texas	162.07455429
50015 Lamoille	Vermont	162.05533597
54021 Gilmer	West Virginia	161.97358585
8027 Custer	Colorado	161.48566815
21197 Powell	Kentucky	160.74586079
27095 Mille Lacs	Minnesota	160.67944451
47005 Benton	Tennessee	160.65249629
29083 Henry	Missouri	160.60939794
17179 Tazewell	Illinois	160.20796808
54091 Taylor	West Virginia	160.12335429
21119 Knott	Kentucky	158.66719556
48011 Armstrong	Texas	158.56236786
26165 Wexford	Michigan	158.36968864
29063 DeKalb	Missouri	158.35312747

Counties_Cities

48237 Jack	Texas	158.31731313
40061 Haskell	Oklahoma	157.87811809
53031 Jefferson	Washington	157.58454411
19145 Page	Iowa	157.38736966
21175 Morgan	Kentucky	157.36230798
36077 Otsego	New York	157.32480878
29177 Ray	Missouri	157.32202945
29061 Daviess	Missouri	156.38157103
29221 Washington	Missouri	156.35649280
2170 Matanuska-Susit	Alaska	156.11931977
54041 Lewis	West Virginia	156.01597604
16071 Oneida	Idaho	155.97147950
6109 Tuolumne	California	155.85177579
33001 Belknap	New Hampshire	155.68155747
35051 Sierra	New Mexico	154.99635303
5049 Fulton	Arkansas	154.86184693
40081 Lincoln	Oklahoma	154.63917526
21205 Rowan	Kentucky	154.57836716
31161 Sheridan	Nebraska	154.14258189
17015 Carroll	Illinois	153.71716042
17203 Woodford	Illinois	153.39417102
26103 Marquette	Michigan	153.34656323
48197 Hardeman	Texas	152.98317185
36003 Allegany	New York	152.91837174
55031 Douglas	Wisconsin	152.74949084
35021 Harding	New Mexico	152.67175573
39127 Perry	Ohio	152.63785974
20181 Sherman	Kansas	152.56823190
17009 Brown	Illinois	152.53203173
26029 Charlevoix	Michigan	152.41579028
41043 Linn	Oregon	151.56869674
18001 Adams	Indiana	151.53215849
21231 Wayne	Kentucky	151.45593121
39015 Brown	Ohio	151.36920325

Counties_Cities

23027 Waldo	Maine	151.15634605
20019 Chautauqua	Kansas	151.10305228
31071 Garfield	Nebraska	150.98137896
39071 Highland	Ohio	150.95917135
29015 Benton	Missouri	150.43054259
40057 Harmon	Oklahoma	150.15015015
36013 Chautauqua	New York	150.07151846
20027 Clay	Kansas	150.05627110
21005 Anderson	Kentucky	150.02426863
40063 Hughes	Oklahoma	149.98125234
2180 Nome	Alaska	149.88009592
47151 Scott	Tennessee	149.73456146
17051 Fayette	Illinois	149.42099365
42005 Armstrong	Pennsylvania	148.62939185
41007 Clatsop	Oregon	148.37541495
30007 Broadwater	Montana	147.90468365
8043 Fremont	Colorado	147.85198142
53067 Thurston	Washington	147.68573314
29041 Chariton	Missouri	147.63119044
31149 Rock	Nebraska	147.05882353
21187 Owen	Kentucky	147.05882353
21167 Mercer	Kentucky	146.96426931
30041 Hill	Montana	146.81592953
17147 Piatt	Illinois	146.37716516
21163 Meade	Kentucky	146.26501828
55005 Barron	Wisconsin	146.13408910
33003 Carroll	New Hampshire	145.55443941
17011 Bureau	Illinois	145.48540600
29186 Ste. Genevieve	Missouri	145.34883721
38057 Mercer	North Dakota	145.15543728
54001 Barbour	West Virginia	145.14665860
18125 Pike	Indiana	145.04431910
55011 Buffalo	Wisconsin	144.76190476
29091 Howell	Missouri	144.72502246

Counties_Cities

2240 Southeast Fairbanks	Alaska	144.55044811
53041 Lewis	Washington	144.46510226
17005 Bond	Illinois	144.31749850
20041 Dickinson	Kansas	144.25388684
37053 Currituck	North Carolina	144.06028369
35035 Otero	New Mexico	143.75346281
39063 Hancock	Ohio	143.55327275
29127 Marion	Missouri	143.39675434
16051 Jefferson	Idaho	142.66788953
56001 Albany	Wyoming	142.48335535
46053 Gregory	South Dakota	142.45014245
21071 Floyd	Kentucky	142.27925792
48333 Mills	Texas	142.24751067
51009 Amherst	Virginia	142.10825491
55119 Taylor	Wisconsin	142.07329022
17127 Massac	Illinois	142.04545455
38101 Ward	North Dakota	141.70996693
29039 Cedar	Missouri	141.19308154
23007 Franklin	Maine	140.48232264
16037 Custer	Idaho	140.18691589
53055 San Juan	Washington	140.12143858
36023 Cortland	New York	140.09995191
55123 Vernon	Wisconsin	139.67841481
26053 Gogebic	Michigan	139.10969793
31171 Thomas	Nebraska	138.88888889
55037 Florence	Wisconsin	138.85674612
29131 Miller	Missouri	138.14335333
17165 Saline	Illinois	138.04065925
48263 Kent	Texas	137.74104683
36019 Clinton	New York	137.55499102
29141 Morgan	Missouri	137.53806857
29059 Dallas	Missouri	137.21512946
46105 Perkins	South Dakota	136.89253936
38095 Towner	North Dakota	136.86131387

Counties_Cities

36031 Essex	New York	136.72922252
48009 Archer	Texas	136.58092420
30095 Stillwater	Montana	136.35410111
21089 Greenup	Kentucky	136.10071453
51091 Highland	Virginia	135.74660633
17183 Vermilion	Illinois	135.40608807
36041 Hamilton	New York	135.31799729
54097 Upshur	West Virginia	135.16280975
26047 Emmet	Michigan	135.10267804
50021 Rutland	Vermont	134.64685029
41003 Benton	Oregon	134.63480310
29147 Nodaway	Missouri	134.50502152
5097 Montgomery	Arkansas	134.46884805
51195 Wise	Virginia	134.16815742
27137 St. Louis	Minnesota	134.16502298
31011 Boone	Nebraska	133.61328498
48311 McMullen	Texas	133.51134846
39119 Muskingum	Ohio	133.43698873
27149 Stevens	Minnesota	133.29232031
55033 Dunn	Wisconsin	132.94631185
51031 Campbell	Virginia	132.79246175
6023 Humboldt	California	132.72421960
53051 Pend Oreille	Washington	132.33348037
29035 Carter	Missouri	132.14403700
48447 Throckmorton	Texas	132.01320132
32001 Churchill	Nevada	130.93289689
53035 Kitsap	Washington	130.83523285
42057 Fulton	Pennsylvania	130.82696413
8007 Archuleta	Colorado	130.76643661
27159 Wadena	Minnesota	130.69048138
6005 Amador	California	129.49749892
20165 Rush	Kansas	129.32428063
18165 Vermillion	Indiana	129.20731313
56033 Sheridan	Wyoming	128.99811464

Counties_Cities

8081 Moffat	Colorado	128.90506521
54045 Logan	West Virginia	128.80669795
21131 Leslie	Kentucky	128.16720891
54081 Raleigh	West Virginia	127.93923560
17069 Hardin	Illinois	127.87723785
26055 Grand Traverse	Michigan	127.46697201
30063 Missoula	Montana	127.11400695
21087 Green	Kentucky	126.70829939
6089 Shasta	California	126.08309265
46033 Custer	South Dakota	126.06005042
31147 Richardson	Nebraska	125.99218848
20159 Rice	Kansas	125.90494177
38055 McLean	North Dakota	125.77297977
21025 Breathitt	Kentucky	125.72685840
48133 Eastland	Texas	125.53214715
27125 Red Lake	Minnesota	125.03125781
8089 Otero	Colorado	124.78298611
39131 Pike	Ohio	124.70160687
39145 Scioto	Ohio	124.50001324
13265 Taliaferro	Georgia	124.37810945
17173 Shelby	Illinois	124.18931972
47101 Lewis	Tennessee	124.11054112
42021 Cambria	Pennsylvania	123.73794883
40151 Woods	Oklahoma	123.63718107
42033 Clearfield	Pennsylvania	123.44434927
42039 Crawford	Pennsylvania	123.43792248
17067 Hancock	Illinois	123.29074199
42111 Somerset	Pennsylvania	123.05279100
17191 Wayne	Illinois	122.45897624
29073 Gasconade	Missouri	122.40734444
38021 Dickey	North Dakota	122.37405670
6063 Plumas	California	122.31440119
17123 Marshall	Illinois	121.38026704
2100 Haines	Alaska	121.26111560

Counties_Cities

23011 Kennebec	Maine	121.22899994
36049 Lewis	New York	120.99671040
17045 Edgar	Illinois	120.96774194
56011 Crook	Wyoming	120.80536913
17039 De Witt	Illinois	120.48956814
26035 Clare	Michigan	120.29781838
21057 Cumberland	Kentucky	120.13815888
26041 Delta	Michigan	119.92079650
2275 Wrangell	Alaska	119.85617259
26009 Antrim	Michigan	119.83736358
29043 Christian	Missouri	119.56359289
17071 Henderson	Illinois	119.24280817
29161 Phelps	Missouri	118.48341232
26031 Cheboygan	Michigan	118.04981702
37075 Graham	North Carolina	117.86892975
50027 Windsor	Vermont	117.57045183
39079 Jackson	Ohio	117.34189723
27065 Kanabec	Minnesota	117.23329426
40149 Washita	Oklahoma	116.83292891
41009 Columbia	Oregon	116.46333314
39083 Knox	Ohio	116.32979497
29005 Atchison	Missouri	116.03171534
30043 Jefferson	Montana	115.73117302
46007 Bennett	South Dakota	115.34025375
46039 Deuel	South Dakota	115.28706479
40009 Beckham	Oklahoma	115.15961122
54055 Mercer	West Virginia	114.99890075
21159 Martin	Kentucky	114.81056257
51105 Lee	Virginia	114.69351344
26051 Gladwin	Michigan	114.45711805
54095 Tyler	West Virginia	114.33798308
42105 Potter	Pennsylvania	114.30634099
17101 Lawrence	Illinois	114.17697431
26101 Manistee	Michigan	114.15525114

Counties_Cities

17107 Logan	Illinois	114.08815903
8077 Mesa	Colorado	113.57183419
30081 Ravalli	Montana	113.49949041
29209 Stone	Missouri	113.38939809
27001 Aitkin	Minnesota	113.19330902
38033 Golden Valley	North Dakota	113.05822499
53069 Wahkiakum	Washington	112.96882061
53045 Mason	Washington	112.96502664
54063 Monroe	West Virginia	112.95180723
55085 Oneida	Wisconsin	112.77135608
29055 Crawford	Missouri	112.70192428
26019 Benzie	Michigan	112.65701572
27075 Lake	Minnesota	112.59148058
54065 Morgan	West Virginia	112.44167088
55069 Lincoln	Wisconsin	111.95781718
35003 Catron	New Mexico	111.79429849
17033 Crawford	Illinois	111.66055192
42023 Cameron	Pennsylvania	111.30899377
17049 Effingham	Illinois	111.08512629
17175 Stark	Illinois	110.55831951
26141 Presque Isle	Michigan	109.90736379
51580 Covington	Virginia	109.89010989
31049 Deuel	Nebraska	109.58904110
26085 Lake	Michigan	109.41839912
46137 Ziebach	South Dakota	109.40919037
42047 Elk	Pennsylvania	109.38380457
29151 Osage	Missouri	109.37727869
38009 Bottineau	North Dakota	109.18733427
30049 Lewis and Clark	Montana	109.17030568
33009 Grafton	New Hampshire	109.14841958
21147 McCreary	Kentucky	109.14522059
51750 Radford	Virginia	109.05720050
38007 Billings	North Dakota	108.81392818
35047 San Miguel	New Mexico	108.73110797

Counties_Cities

29197 Schuyler	Missouri	108.71928680
20127 Morris	Kansas	108.67596450
29089 Howard	Missouri	108.51336687
39001 Adams	Ohio	108.20949358
46075 Jones	South Dakota	107.75862069
8073 Lincoln	Colorado	106.95187166
51071 Giles	Virginia	106.86297791
20145 Pawnee	Kansas	106.67479427
26043 Dickinson	Michigan	106.37040539
48271 Kinney	Texas	106.18529334
41021 Gilliam	Oregon	105.59662091
32033 White Pine	Nevada	105.54089710
39067 Harrison	Ohio	105.44352181
51167 Russell	Virginia	104.68072379
15003 Honolulu	Hawaii	104.58329932
39121 Noble	Ohio	104.50048767
20039 Decatur	Kansas	104.49320794
2188 Northwest Arctic	Alaska	104.28888020
29013 Bates	Missouri	104.16666667
55103 Richland	Wisconsin	103.58519883
33005 Cheshire	New Hampshire	103.27742408
55113 Sawyer	Wisconsin	103.09903572
54105 Wirt	West Virginia	102.91595197
24023 Garrett	Maryland	102.87007510
42013 Blair	Pennsylvania	102.86386050
38065 Oliver	North Dakota	102.45901639
53075 Whitman	Washington	102.42814967
40043 Dewey	Oklahoma	102.16591745
29111 Lewis	Missouri	101.47133435
42121 Venango	Pennsylvania	101.43174814
51720 Norton	Virginia	100.80645161
54093 Tucker	West Virginia	100.64701653
6093 Siskiyou	California	100.63123228
21133 Letcher	Kentucky	100.46120827

Counties_Cities

42015 Bradford	Pennsylvania	100.27452205
30029 Flathead	Montana	99.89618632
16057 Latah	Idaho	99.66611850
17061 Greene	Illinois	99.66268016
41011 Coos	Oregon	99.39585954
29205 Shelby	Missouri	99.17355372
17065 Hamilton	Illinois	98.00318510
29173 Ralls	Missouri	97.92401097
41029 Jackson	Oregon	97.92133501
39147 Seneca	Ohio	97.81368305
46091 Marshall	South Dakota	97.80907668
54053 Mason	West Virginia	97.31267310
16049 Idaho	Idaho	96.89335675
30109 Wibaux	Montana	96.71179884
26107 Mecosta	Michigan	96.45194626
42053 Forest	Pennsylvania	96.16705591
48075 Childress	Texas	96.00877795
39115 Morgan	Ohio	95.86414681
23023 Sagadahoc	Maine	95.41449178
29149 Oregon	Missouri	94.86765961
27021 Cass	Minnesota	94.85416173
5013 Calhoun	Arkansas	94.75080538
8103 Rio Blanco	Colorado	94.69696970
26083 Keweenaw	Michigan	94.65215334
42065 Jefferson	Pennsylvania	93.94835132
21201 Robertson	Kentucky	93.67681499
38031 Foster	North Dakota	93.28358209
53003 Asotin	Washington	92.87925697
51169 Scott	Virginia	92.87638154
54043 Lincoln	West Virginia	92.23748726
30021 Dawson	Montana	92.16589862
36045 Jefferson	New York	92.16589862
37115 Madison	North Carolina	91.89909479
55107 Rusk	Wisconsin	91.89227398

Counties_Cities

41039 Lane	Oregon	91.14593623
26061 Houghton	Michigan	91.11239957
51520 Bristol	Virginia	91.00837277
35007 Colfax	New Mexico	90.83402147
27073 Lac qui Parle	Minnesota	90.11715230
21127 Lawrence	Kentucky	89.91073149
38039 Griggs	North Dakota	89.60573477
30107 Wheatland	Montana	89.44543828
53023 Garfield	Washington	89.00756564
16025 Camas	Idaho	88.73114463
21053 Clinton	Kentucky	88.18342152
51185 Tazewell	Virginia	88.11650961
2050 Bethel	Alaska	87.83487044
30023 Deer Lodge	Montana	87.61362392
53009 Clallam	Washington	87.31120581
31101 Keith	Nebraska	87.27091385
26153 Schoolcraft	Michigan	86.76251859
26119 Montmorency	Michigan	86.34646519
20141 Osborne	Kansas	86.33093525
31127 Nemaha	Nebraska	86.23167577
54087 Roane	West Virginia	86.13264427
33019 Sullivan	New Hampshire	85.75931763
23019 Penobscot	Maine	85.37618468
53027 Grays Harbor	Washington	85.24918472
23017 Oxford	Maine	85.04286855
8011 Bent	Colorado	85.00510031
29175 Randolph	Missouri	84.80394136
23015 Lincoln	Maine	84.44470328
5005 Baxter	Arkansas	84.09620606
40153 Woodward	Oklahoma	84.06685788
38079 Rolette	North Dakota	83.91021607
31145 Red Willow	Nebraska	83.90826030
41013 Crook	Oregon	83.79771232
56027 Niobrara	Wyoming	83.75209380

Counties_Cities

36097 Schuyler	New York	83.74274230
30073 Pondera	Montana	83.72404555
5089 Marion	Arkansas	83.72204282
16021 Boundary	Idaho	83.69601607
21237 Wolfe	Kentucky	83.60039014
26097 Mackinac	Michigan	83.43376286
48083 Coleman	Texas	83.36310587
48155 Foard	Texas	83.33333333
20183 Smith	Kansas	83.26394671
56015 Goshen	Wyoming	82.23684211
41057 Tillamook	Oregon	82.12939112
40129 Roger Mills	Oklahoma	82.05689278
55125 Vilas	Wisconsin	82.04941198
53065 Stevens	Washington	81.74988953
53049 Pacific	Washington	81.68451625
46081 Lawrence	South Dakota	81.58191212
30085 Roosevelt	Montana	81.38168008
41001 Baker	Oregon	81.21954267
29167 Polk	Missouri	80.74283407
15009 Maui	Hawaii	80.73824660
54067 Nicholas	West Virginia	80.50881572
20001 Allen	Kansas	80.36001286
39053 Gallia	Ohio	80.05603923
30093 Silver Bow	Montana	80.01600320
50009 Essex	Vermont	80.00000000
16035 Clearwater	Idaho	79.92692396
21063 Elliott	Kentucky	79.91475759
55007 Bayfield	Wisconsin	79.77662545
30013 Cascade	Montana	79.61490881
38041 Hettinger	North Dakota	79.55449483
51115 Mathews	Virginia	79.52738014
51021 Bland	Virginia	79.45336088
50005 Caledonia	Vermont	79.20269289
42117 Tioga	Pennsylvania	78.50256360

Counties_Cities

53019 Ferry	Washington	78.44162636
17047 Edwards	Illinois	78.22277847
39105 Meigs	Ohio	77.90184368
36033 Franklin	New York	77.54558288
31063 Frontier	Nebraska	76.68711656
20063 Gove	Kansas	76.56967841
48431 Sterling	Texas	76.27765065
8071 Las Animas	Colorado	75.84637661
50023 Washington	Vermont	75.67939456
41033 Josephine	Oregon	75.52092273
16059 Lemhi	Idaho	75.36741615
20023 Cheyenne	Kansas	75.18796992
35028 Los Alamos	New Mexico	73.29459191
20077 Harper	Kansas	72.64802034
46021 Campbell	South Dakota	72.62164125
8055 Huerfano	Colorado	72.57947452
20117 Marshall	Kansas	72.00164575
26071 Iron	Michigan	71.96186021
46119 Sully	South Dakota	71.83908046
31129 Nuckolls	Nebraska	71.51370679
41019 Douglas	Oregon	70.72712929
20109 Logan	Kansas	70.32348805
38063 Nelson	North Dakota	69.71070059
40053 Grant	Oklahoma	69.34812760
29137 Monroe	Missouri	69.25207756
29125 Maries	Missouri	68.42285323
20095 Kingman	Kansas	68.39945280
55099 Price	Wisconsin	67.17921923
21189 Owsley	Kentucky	67.08407871
20007 Barber	Kansas	67.08407871
54073 Pleasants	West Virginia	66.60450246
35033 Mora	New Mexico	66.57789614
48191 Hall	Texas	66.05019815
54047 McDowell	West Virginia	65.85084783

Counties_Cities

29123 Madison	Missouri	65.63833279
55003 Ashland	Wisconsin	64.10256410
29185 St. Clair	Missouri	63.86375732
30001 Beaverhead	Montana	63.80263718
17159 Richland	Illinois	63.43970056
23025 Somerset	Maine	63.25110689
29171 Putnam	Missouri	63.06495691
23013 Knox	Maine	62.85987277
29215 Texas	Missouri	62.57088108
51051 Dickenson	Virginia	61.97066722
26033 Chippewa	Michigan	61.30554149
17025 Clay	Illinois	60.36369124
26013 Baraga	Michigan	60.09615385
15007 Kauai	Hawaii	59.61210542
30005 Blaine	Montana	58.76303805
30091 Sheridan	Montana	58.41121495
29065 Dent	Missouri	58.28638042
21115 Johnson	Kentucky	58.07200929
20167 Russell	Kansas	57.91226292
20205 Wilson	Kansas	57.70340450
32017 Lincoln	Nevada	57.68121515
17149 Pike	Illinois	57.65165588
55067 Langlade	Wisconsin	57.08947478
21153 Magoffin	Kentucky	56.62514156
31057 Dundy	Nebraska	56.49717514
27057 Hubbard	Minnesota	56.25351584
54013 Calhoun	West Virginia	55.14199063
15001 Hawaii	Hawaii	54.23344263
30097 Sweet Grass	Montana	53.90835580
30105 Valley	Montana	53.78512841
42083 McKean	Pennsylvania	53.70044913
40059 Harper	Oklahoma	52.67316302
38047 Logan	North Dakota	52.54860746
46055 Haakon	South Dakota	52.13764338

Counties_Cities

31031 Cherry	Nebraska	52.07429266
50019 Orleans	Vermont	52.03106998
17057 Fulton	Illinois	51.65882218
31015 Boyd	Nebraska	51.15089514
29103 Knox	Missouri	50.67139600
2185 North Slope	Alaska	50.64829822
32011 Eureka	Nevada	49.92511233
32029 Storey	Nevada	49.64010921
16007 Bear Lake	Idaho	49.58677686
21065 Estill	Kentucky	49.30271869
8033 Dolores	Colorado	48.21600771
20185 Stafford	Kansas	47.86979416
26095 Luce	Michigan	47.74789113
17151 Pope	Illinois	47.48338082
27069 Kittson	Minnesota	47.08097928
56031 Platte	Wyoming	46.69624095
51017 Bath	Virginia	46.59832246
53043 Lincoln	Washington	46.55493482
40025 Cimarron	Oklahoma	46.44681839
31045 Dawes	Nebraska	45.89261129
26003 Alger	Michigan	43.97053974
38023 Divide	North Dakota	43.80201489
56045 Weston	Wyoming	43.06014066
54007 Braxton	West Virginia	42.58641493
17013 Calhoun	Illinois	41.64931279
30051 Liberty	Montana	41.15226337
20049 Elk	Kansas	39.87240829
29057 Dade	Missouri	39.63535474
41015 Curry	Oregon	39.45119011
31089 Holt	Nebraska	39.30045196
46019 Butte	South Dakota	39.13128546
23003 Aroostook	Maine	38.74178600
29223 Wayne	Missouri	38.10394757
31133 Pawnee	Nebraska	37.99392097

Counties_Cities

55129 Washburn	Wisconsin	37.78813453
2150 Kodiak Island	Alaska	37.46721619
31013 Box Butte	Nebraska	37.13330858
20201 Washington	Kansas	36.90036900
2158 Kusilvak	Alaska	36.13151873
30027 Fergus	Montana	35.99388104
31087 Hitchcock	Nebraska	35.63791875
33007 Coos	New Hampshire	34.82224825
23009 Hancock	Maine	34.66457463
50017 Orange	Vermont	34.48394772
30025 Fallon	Montana	34.24657534
30089 Sanders	Montana	33.77237420
54109 Wyoming	West Virginia	33.67651304
6091 Sierra	California	33.47840643
38011 Bowman	North Dakota	32.50975293
55013 Burnett	Wisconsin	32.48440748
2198 Prince of Wales-	Alaska	31.14294612
54085 Ritchie	West Virginia	30.86102253
29093 Iron	Missouri	29.47823524
31083 Harlan	Nebraska	29.40311673
29045 Clark	Missouri	29.23121894
48023 Baylor	Texas	27.91736460
42123 Warren	Pennsylvania	27.84951137
41025 Harney	Oregon	27.28885250
16061 Lewis	Idaho	25.90002590
40045 Ellis	Oklahoma	25.30364372
31029 Chase	Nebraska	25.14458134
54101 Webster	West Virginia	24.14001207
23021 Piscataquis	Maine	23.80952381
29087 Holt	Missouri	22.70663034
29153 Ozark	Missouri	22.18032605
30065 Musselshell	Montana	21.50075253
29085 Hickory	Missouri	21.03270586
17171 Scott	Illinois	20.30044661

Counties_Cities

2070 Dillingham	Alaska	20.00000000
27031 Cook	Minnesota	18.54255516
2016 Aleutians West	Alaska	17.47335314
17155 Putnam	Illinois	17.42160279
40003 Alfalfa	Oklahoma	17.37921446
26131 Ontonagon	Michigan	17.25625539
6105 Trinity	California	15.95532509
23029 Washington	Maine	15.87805653
54089 Summers	West Virginia	15.67398119
21129 Lee	Kentucky	14.21868335
41023 Grant	Oregon	13.93534002
31135 Perkins	Nebraska	0.00000000
31115 Loup	Nebraska	0.00000000
31103 Keya Paha	Nebraska	0.00000000
25007 Dukes	Massachusetts	0.00000000
25019 Nantucket	Massachusetts	0.00000000
20203 Wichita	Kansas	0.00000000
35011 De Baca	New Mexico	0.00000000
15005 Kalawao	Hawaii	0.00000000
8061 Kiowa	Colorado	0.00000000
31183 Wheeler	Nebraska	0.00000000
16033 Clark	Idaho	0.00000000
2282 Yakutat	Alaska	0.00000000
48033 Borden	Texas	0.00000000
48433 Stonewall	Texas	0.00000000
38001 Adams	North Dakota	0.00000000
27077 Lake of the Woo	Minnesota	0.00000000
41069 Wheeler	Oregon	0.00000000
31005 Arthur	Nebraska	0.00000000
2105 Hoonah-Angoon	Alaska	0.00000000
2230 Skagway	Alaska	0.00000000
2013 Aleutians East	Alaska	0.00000000
30079 Prairie	Montana	0.00000000
46063 Harding	South Dakota	0.00000000

Counties_Cities

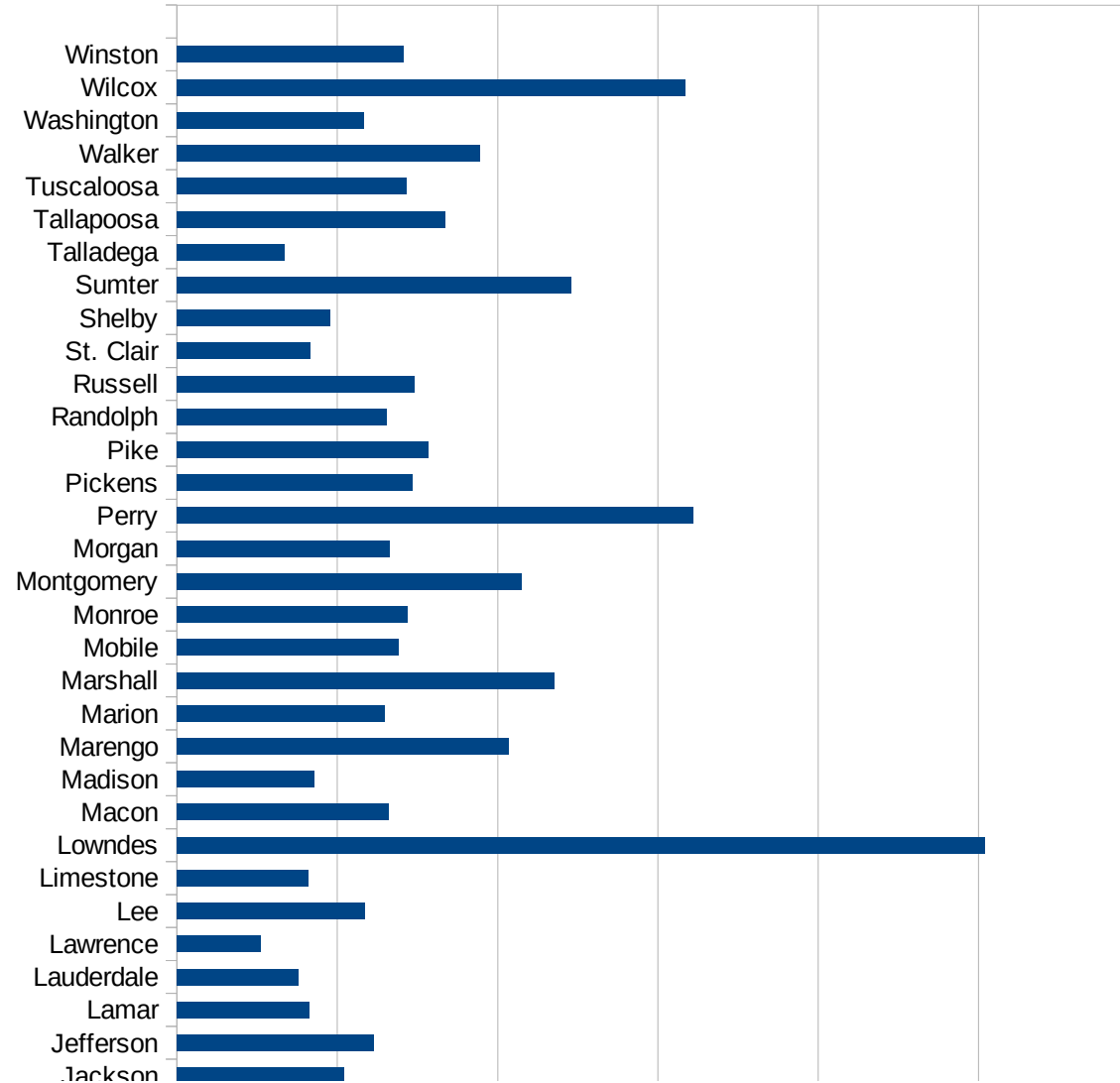
54017 Doddridge	West Virginia	0.00000000
49019 Grand	Utah	0.00000000
31085 Hayes	Nebraska	0.00000000
46107 Potter	South Dakota	0.00000000
48269 King	Texas	0.00000000
49015 Emery	Utah	0.00000000
30019 Daniels	Montana	0.00000000
16023 Butte	Idaho	0.00000000
31075 Grant	Nebraska	0.00000000
49055 Wayne	Utah	0.00000000
2164 Lake and Penins	Alaska	0.00000000
2068 Denali	Alaska	0.00000000
49033 Rich	Utah	0.00000000
30055 McCone	Montana	0.00000000
49001 Beaver	Utah	0.00000000
49017 Garfield	Utah	0.00000000
30061 Mineral	Montana	0.00000000
49047 Uintah	Utah	0.00000000
30071 Phillips	Montana	0.00000000
36085 Richmond	New York	0.00000000
49023 Juab	Utah	0.00000000
30015 Chouteau	Montana	0.00000000
49041 Sevier	Utah	0.00000000
6049 Modoc	California	0.00000000
49003 Box Elder	Utah	0.00000000
36005 Bronx	New York	0.00000000
30077 Powell	Montana	0.00000000
49025 Kane	Utah	0.00000000
49005 Cache	Utah	0.00000000
49053 Washington	Utah	0.00000000
36081 Queens	New York	0.00000000
36047 Kings	New York	0.00000000
49057 Weber	Utah	0.00000000
49021 Iron	Utah	0.00000000

Counties_Cities

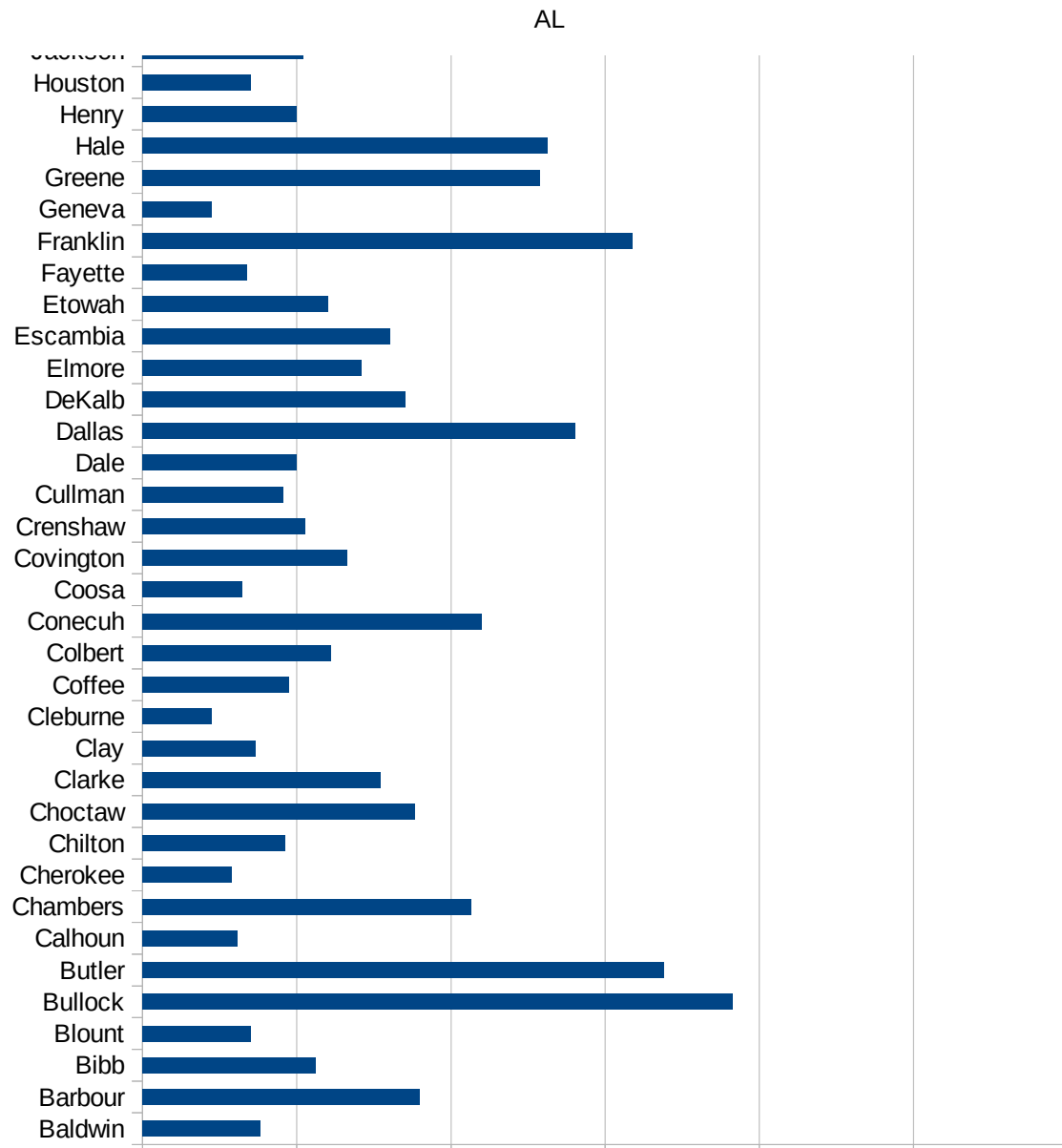
49013 Duchesne	Utah	0.00000000
49007 Carbon	Utah	0.00000000
31113 Logan	Nebraska	0.00000000
48301 Loving	Texas	0.00000000
49009 Daggett	Utah	0.00000000
20153 Rawlins	Kansas	0.00000000
20199 Wallace	Kansas	0.00000000
30011 Carter	Montana	0.00000000
30045 Judith Basin	Montana	0.00000000
30069 Petroleum	Montana	0.00000000
30075 Powder River	Montana	0.00000000
31009 Blaine	Nebraska	0.00000000
31017 Brown	Nebraska	0.00000000
32009 Esmeralda	Nevada	0.00000000
49027 Millard	Utah	0.00000000
49029 Morgan	Utah	0.00000000
49031 Piute	Utah	0.00000000
49039 Sanpete	Utah	0.00000000

AL

FIPS	County	Current Inf. P/C
1001	Autauga	1390.262765058
1003	Baldwin	765.5190760565
1005	Barbour	1800.570716611
1007	Bibb	1120.535714286
1009	Blount	701.9363762102
1011	Bullock	3827.184849083
1013	Butler	3379.06504065
1015	Calhoun	615.1719068579
1017	Chambers	2132.976349844
1019	Cherokee	576.2138905962
1021	Chilton	924.0595203044
1023	Choctaw	1767.775095398
1025	Clarke	1542.642140468
1027	Clay	730.6967984934
1029	Cleburne	447.0541135651
1031	Coffee	949.7389662679
1033	Colbert	1223.476133085
1035	Conecuh	2199.234340637
1037	Coosa	643.9570695287
1039	Covington	1324.82560969
1041	Crenshaw	1056.134259259
1043	Cullman	910.8123007598
1045	Dale	1000.898766239
1047	Dallas	2803.445575568
1049	DeKalb	1703.43909785
1051	Elmore	1422.692246633
1053	Escambia	1605.529552629
1055	Etowah	1205.841894225
1057	Fayette	675.4700906712
1059	Franklin	3175.716608743
1061	Geneva	448.4304932735
1063	Greene	2575.00303656
1065	Hale	2628.004889311



1067 Henry	999.4770178395
1069 Houston	703.7680716564
1071 Jackson	1043.760630895
1073 Jefferson	1229.334142272
1075 Lamar	823.4614273331
1077 Lauderdale	758.7647612759
1079 Lawrence	524.9264192736
1081 Lee	1172.372987843
1083 Limestone	818.3084825421
1085 Lowndes	5043.112091438
1087 Macon	1323.282173654
1089 Madison	858.8913535178
1091 Marengo	2071.750760516
1093 Marion	1293.552397272
1095 Marshall	2354.618193926
1097 Mobile	1380.762138163
1099 Monroe	1438.268381829
1101 Montgomery	2150.485243375
1103 Morgan	1324.219701232
1105 Perry	3216.630196937
1107 Pickens	1469.55562243
1109 Pike	1568.780370748
1111 Randolph	1306.930693069
1113 Russell	1483.186514598
1115 St. Clair	832.111850265
1117 Shelby	952.6811832718
1119 Sumter	2458.435111496
1121 Talladega	672.6962970386
1123 Tallapoosa	1674.198088747
1125 Tuscaloosa	1433.146172293
1127 Walker	1886.644378522
1129 Washington	1166.198559043
1131 Wilcox	3171.167780183
1133 Winston	1415.891800507



AL
0 1000 2000 3000 4000 5000 6000

AL

FIPS

29001
29003
29005
29007
29009
29011
29013
29015
29017
29019
29021
29023
29025
29027
29029
29031
29033
29035
29037

AL

29039
29041
29043
29045
29047
29049
29051
29053
29055
29057
29059
29061
29063
29065
29067
29069
29071
29073
29075
29077
29079
29081
29083
29085
29087
29089
29091
29093
29095
29097
29099
29101

29103

AL

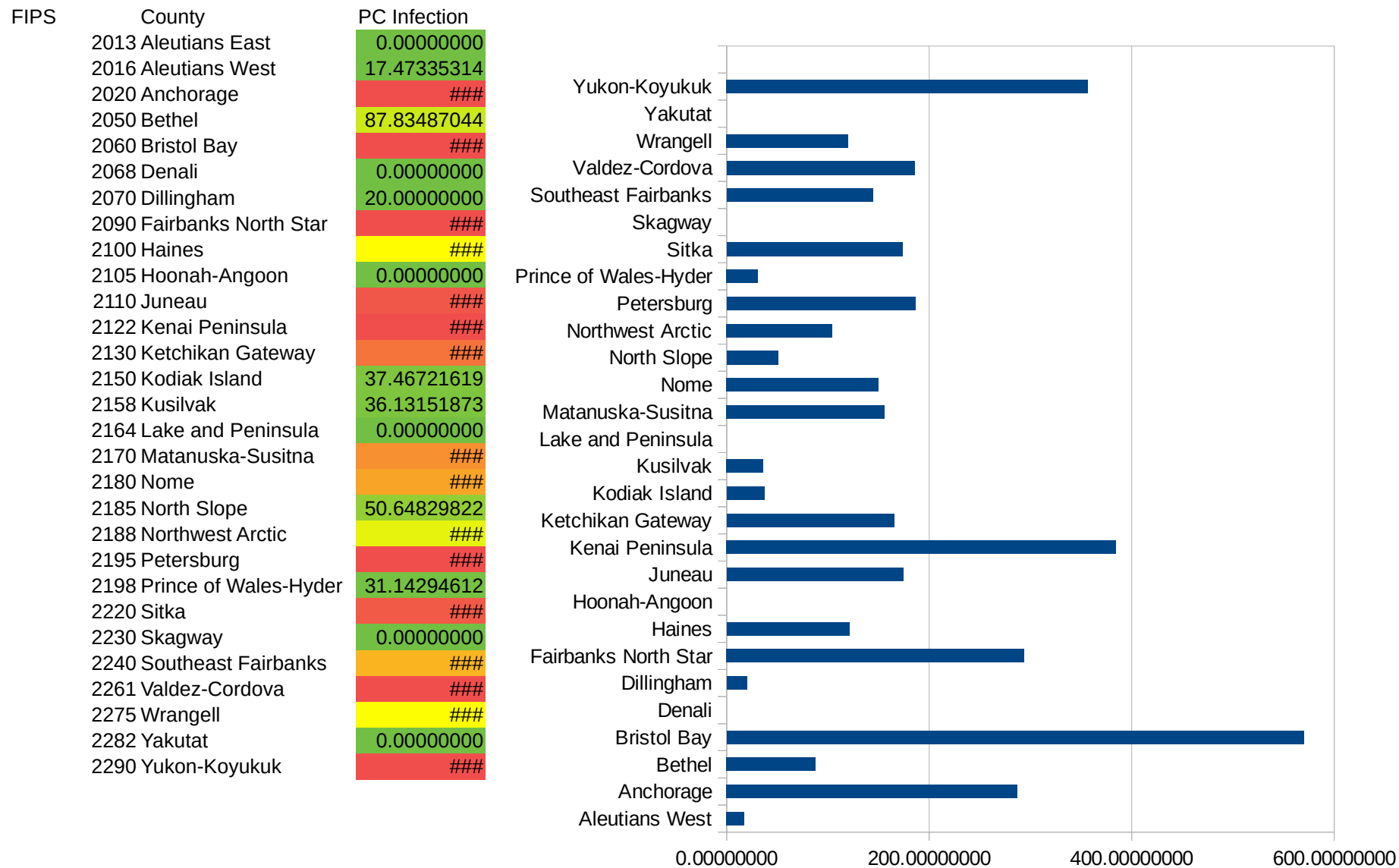
29105
29107
29109
29111
29113
29115
29117
29121
29123
29125
29127
29119
29129
29131
29133
29135
29137
29139
29141
29143
29145
29147
29149
29151
29153
29155
29157
29159
29161
29163
29165
29167
29169
29171

AL

29173
29175
29177
29179
29181
29195
29197
29199
29201
29203
29205
29183
29185
29187
29189
29510
29186
29207
29209
29211
29213
29215

29217
29219
29221
29223
29225
29227
29229

AK



AK

AK

FIPS

29001
29003
29005
29007
29009
29011
29013
29015
29017
29019
29021
29023
29025
29027
29029
29031
29033
29035
29037

AK

29039
29041
29043
29045
29047
29049
29051
29053
29055
29057
29059
29061
29063
29065
29067
29069
29071
29073
29075
29077
29079
29081
29083
29085
29087
29089
29091
29093
29095
29097
29099
29101

29103

AK

29105
29107
29109
29111
29113
29115
29117
29121
29123
29125
29127
29119
29129
29131
29133
29135
29137
29139
29141
29143
29145
29147
29149
29151
29153
29155
29157
29159
29161
29163
29165
29167
29169
29171

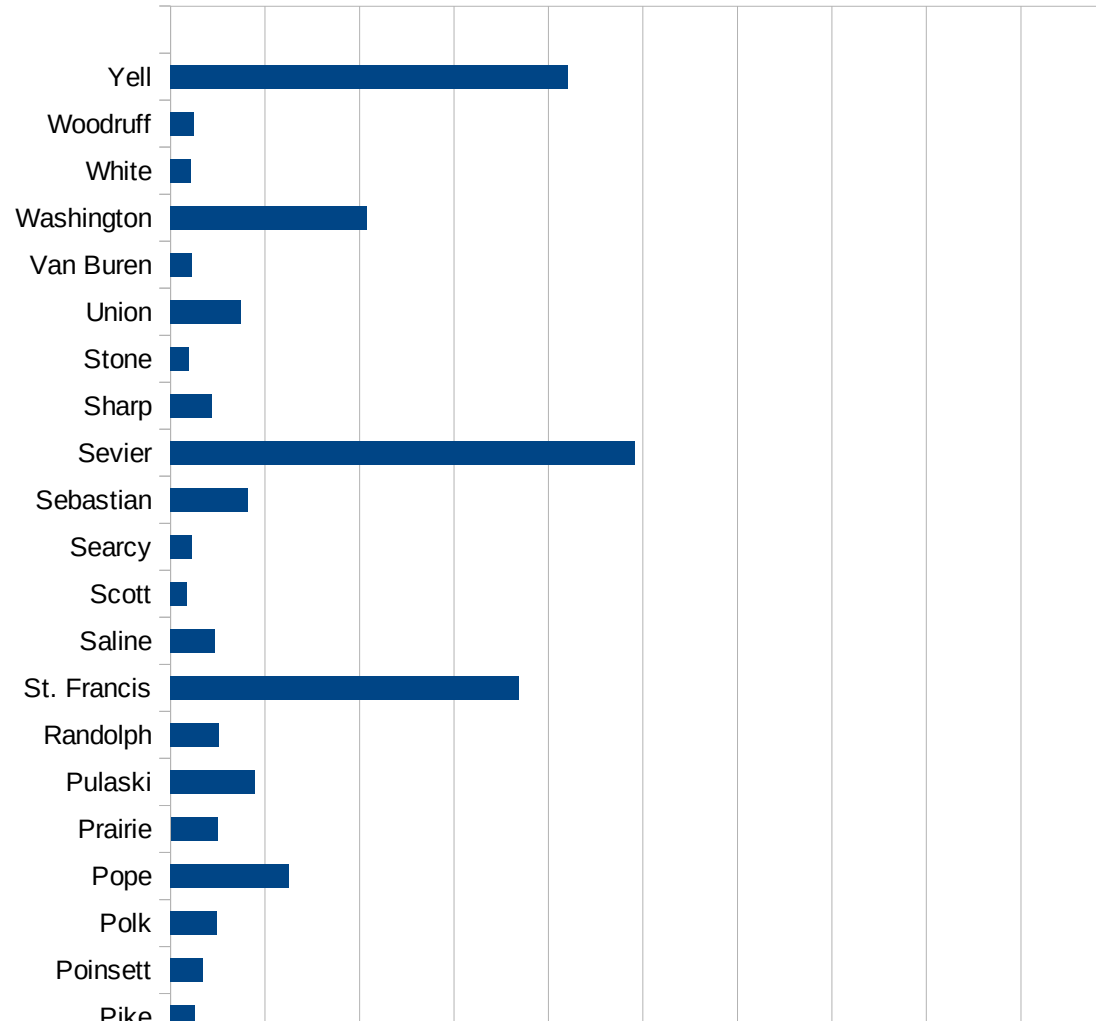
AK

29173
29175
29177
29179
29181
29195
29197
29199
29201
29203
29205
29183
29185
29187
29189
29510
29186
29207
29209
29211
29213
29215

29217
29219
29221
29223
29225
29227
29229

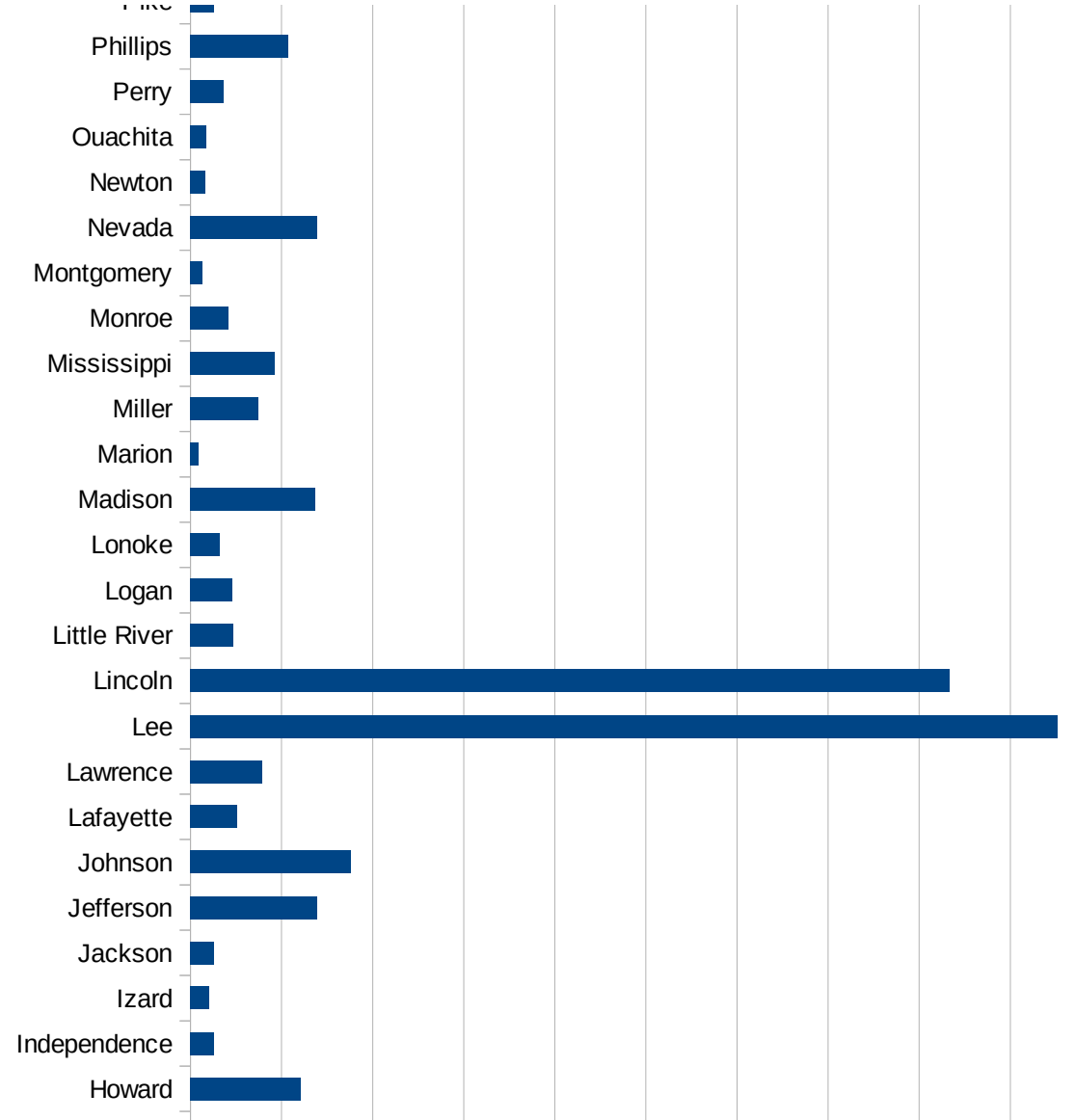
AR

FIPS	County	PC Infection
5001	Arkansas	602.172322584
5003	Ashley	593.634640327
5005	Baxter	84.0962060597
5007	Benton	1356.89341472
5009	Boone	189.434364995
5011	Bradley	807.561714233
5013	Calhoun	94.7508053818
5015	Carroll	896.431988095
5017	Chicot	2375.93408699
5019	Clark	398.893975794
5021	Clay	585.976965043
5023	Cleburne	596.835569798
5025	Cleveland	511.349463707
5027	Columbia	526.830097294
5029	Conway	512.18227945
5031	Craighead	628.235597561
5033	Crawford	515.724063969
5035	Crittenden	1894.8326507
5037	Cross	659.63060686
5039	Dallas	278.473962684
5041	Desha	781.792911744
5043	Drew	556.525534701
5045	Faulkner	696.280627534
5047	Franklin	196.518809657
5049	Fulton	154.861846931
5051	Garland	426.609113097
5053	Grant	406.861667033
5055	Greene	357.418643133
5057	Hempstead	496.757278874
5059	Hot Spring	3973.17587015
5061	Howard	1206.8060865
5063	Independence	257.444662668



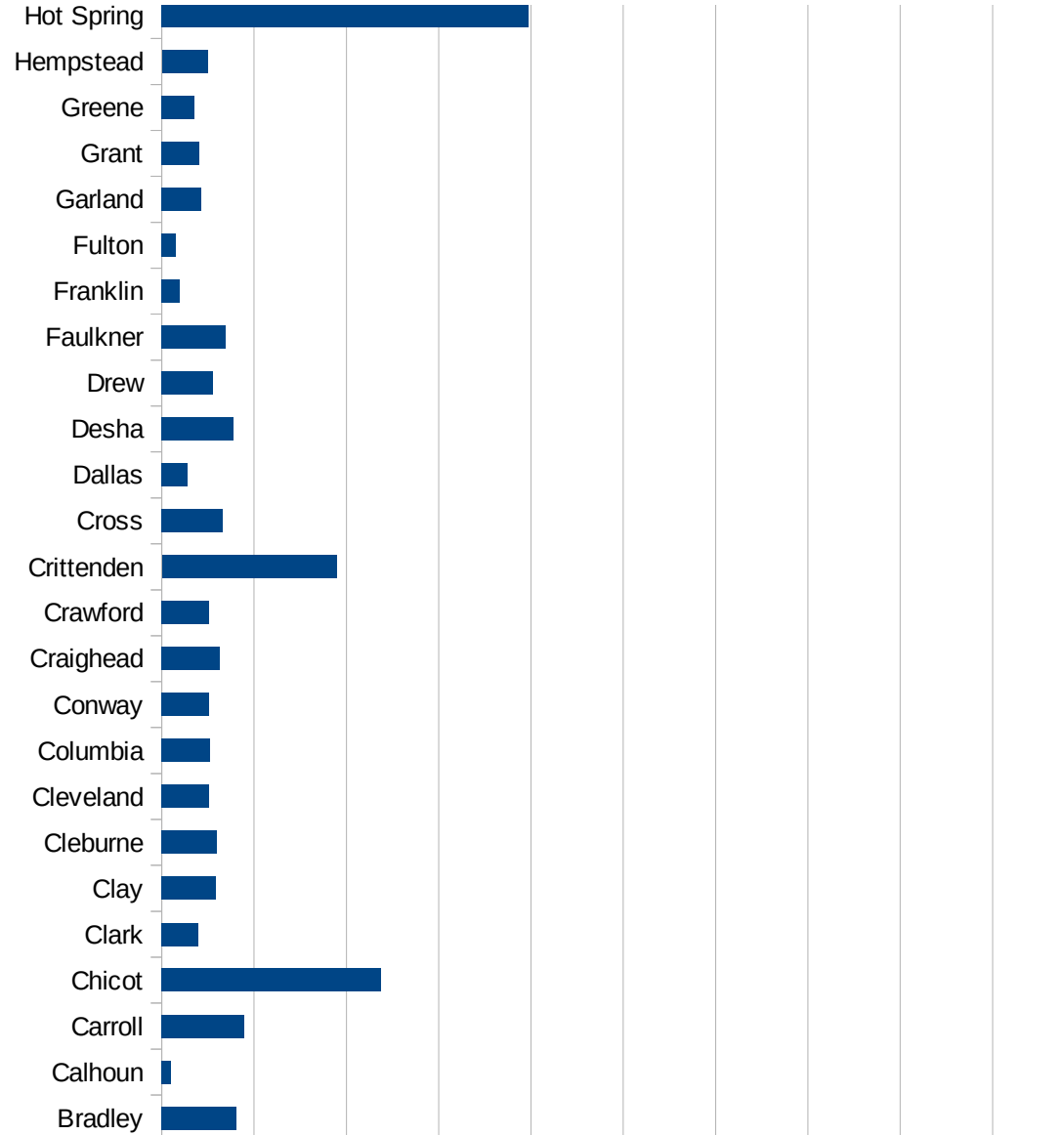
AR

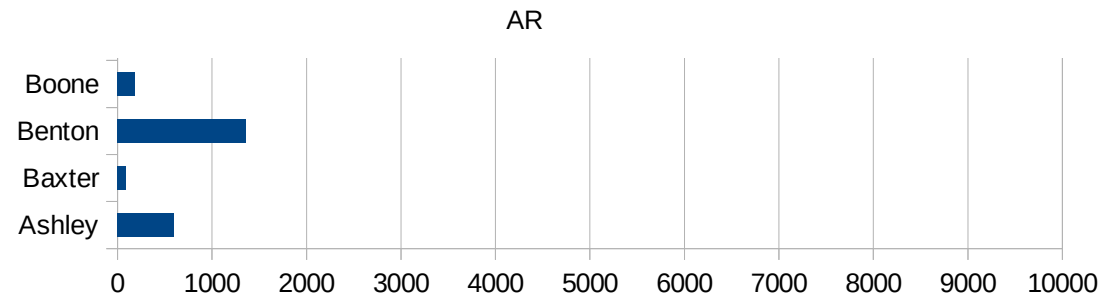
5065 Izard	205.98837637
5067 Jackson	255.784902742
5069 Jefferson	1394.72061544
5071 Johnson	1761.27439982
5073 Lafayette	508.829691709
5075 Lawrence	784.958013874
5077 Lee	9515.85976628
5079 Lincoln	8331.46529179
5081 Little River	470.550056791
5083 Logan	460.045084418
5085 Lonoke	325.834611782
5087 Madison	1371.2760148
5089 Marion	83.7220428178
5091 Miller	743.255643237
5093 Mississippi	923.882732365
5095 Monroe	420.289855072
5097 Montgomery	134.46884805
5099 Nevada	1393.22603891
5101 Newton	166.559897502
5103 Ouachita	173.684656443
5105 Perry	367.078825348
5107 Phillips	1070.49753175
5109 Pike	252.974796215
5111 Poinsett	346.208392425
5113 Polk	488.802434037
5115 Pope	1251.5625
5117 Prairie	495.41738915
5119 Pulaski	890.547010288
5121 Randolph	512.591932249
5123 St. Francis	3687.25185738
5125 Saline	465.323131913
5127 Scott	174.435507317
5129 Searcy	226.187484293
5131 Sebastian	820.33298631



AR

5133 Sevier	4912.77204038
5135 Sharp	443.395139929
5137 Stone	192.662759894
5139 Union	746.30680366
5141 Van Buren	222.851291935
5143 Washington	2073.33696262
5145 White	212.125446162
5147 Woodruff	246.533127889
5149 Yell	4202.46110982





AR

FIPS

29001
29003
29005
29007
29009
29011
29013
29015
29017
29019
29021
29023
29025
29027
29029
29031
29033
29035

AR

29037
29039
29041
29043
29045
29047
29049
29051
29053
29055
29057
29059
29061
29063
29065
29067
29069
29071
29073
29075
29077
29079
29081
29083
29085
29087
29089
29091
29093
29095
29097
29099
29101

AR

29103
29105
29107
29109
29111
29113
29115
29117
29121
29123
29125
29127
29119
29129
29131
29133
29135
29137
29139
29141
29143
29145
29147
29149
29151
29153
29155
29157
29159
29161
29163
29165
29167
29169

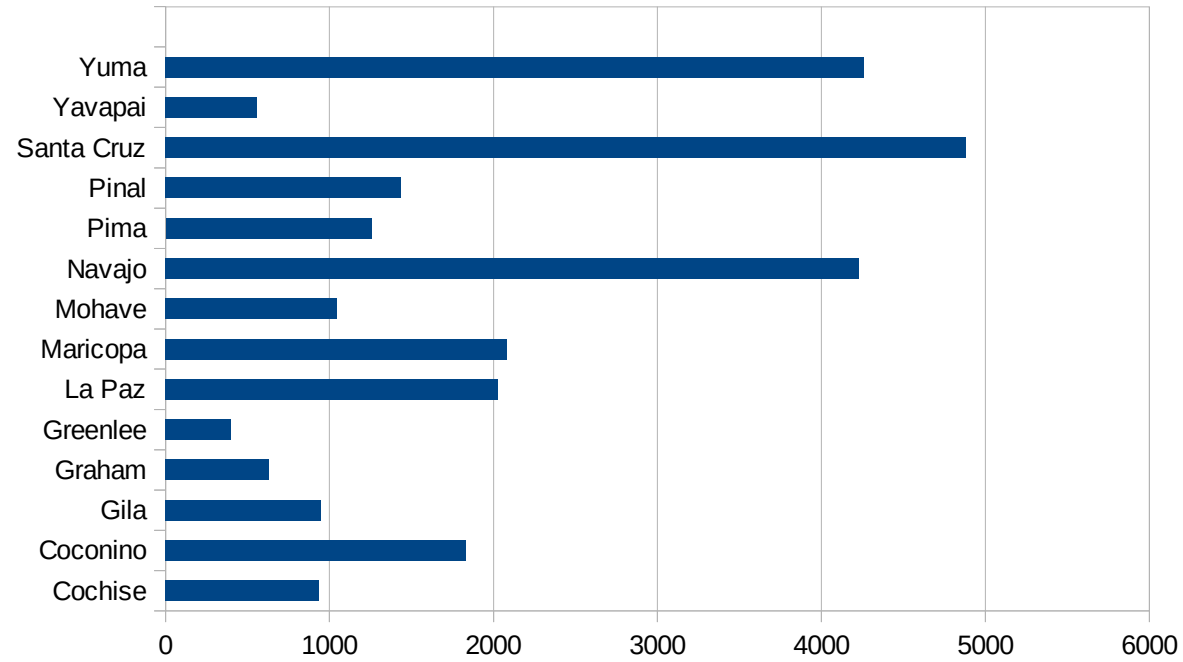
AR

29171
29173
29175
29177
29179
29181
29195
29197
29199
29201
29203
29205
29183
29185
29187
29189
29510
29186
29207
29209
29211
29213
29215

29217
29219
29221
29223
29225
29227
29229

AZ

FIPS	County	PC Infection
4001	Apache	3746.971511
4003	Cochise	935.5525755
4005	Coconino	1833.340333
4007	Gila	950.1011338
4009	Graham	630.3845346
4011	Greenlee	400.7170727
4012	La Paz	2028.628306
4013	Maricopa	2082.672081
4015	Mohave	1047.482701
4017	Navajo	4227.443524
4019	Pima	1256.697075
4021	Pinal	1435.798344
4023	Santa Cruz	4880.565888
4025	Yavapai	559.9306876
4027	Yuma	4259.220848



AZ

FIPS

29001
29003
29005
29007
29009
29011
29013
29015
29017
29019
29021
29023
29025
29027
29029
29031
29033
29035
29037

AZ

29039
29041
29043
29045
29047
29049
29051
29053
29055
29057
29059
29061
29063
29065
29067
29069
29071
29073
29075
29077
29079
29081
29083
29085
29087
29089
29091
29093
29095
29097
29099
29101

29103

AZ

29105
29107
29109
29111
29113
29115
29117
29121
29123
29125
29127
29119
29129
29131
29133
29135
29137
29139
29141
29143
29145
29147
29149
29151
29153
29155
29157
29159
29161
29163
29165
29167
29169
29171

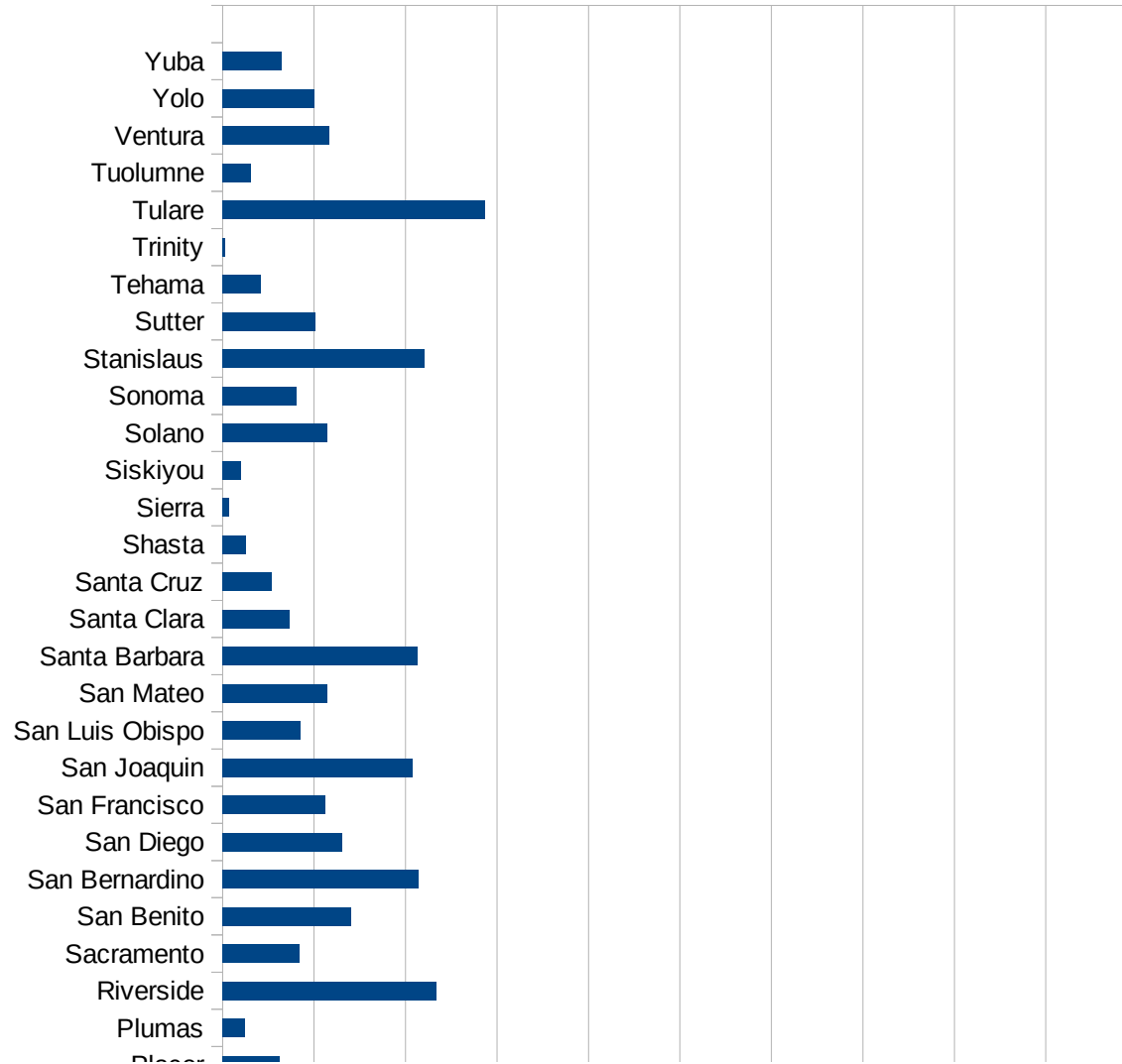
AZ

29173
29175
29177
29179
29181
29195
29197
29199
29201
29203
29205
29183
29185
29187
29189
29510
29186
29207
29209
29211
29213
29215

29217
29219
29221
29223
29225
29227
29229

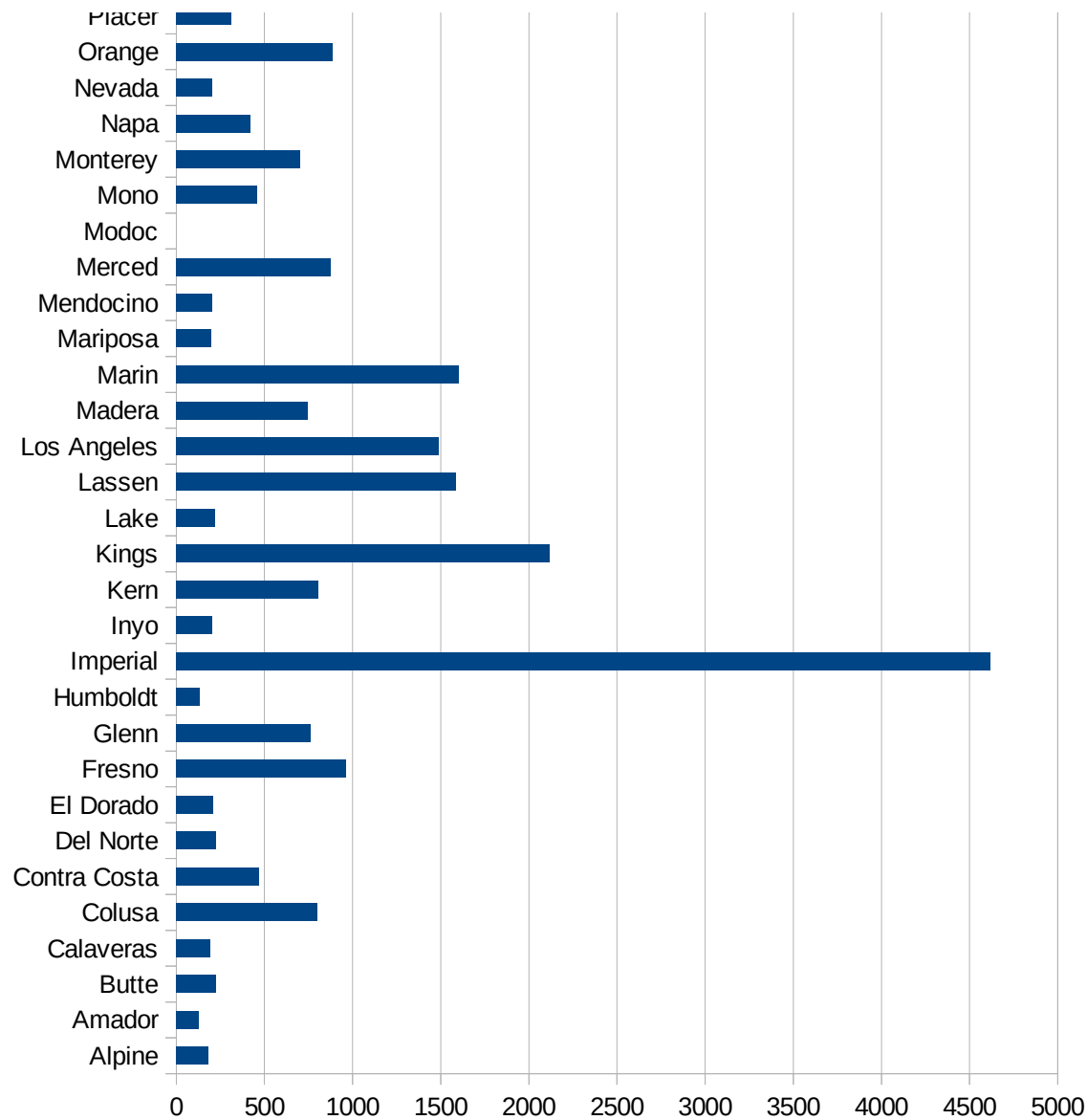
CA

FIPS	County	PC Infection
6001	Alameda	531.4524708
6003	Alpine	181.6530427
6005	Amador	129.4974989
6007	Butte	225.7238731
6009	Calaveras	190.7811061
6011	Colusa	799.9260184
6013	Contra Costa	467.5647596
6015	Del Norte	222.7971827
6017	El Dorado	206.6310744
6019	Fresno	961.8865648
6021	Glenn	763.004956
6023	Humboldt	132.7242196
6025	Imperial	4618.126021
6027	Inyo	205.7041196
6029	Kern	806.5667221
6031	Kings	2120.026955
6033	Lake	217.4520829
6035	Lassen	1584.312707
6037	Los Angeles	1488.533294
6039	Madera	747.7548328
6041	Marin	1600.902698
6043	Mariposa	200.3319787
6045	Mendocino	202.0409561
6047	Merced	874.5655378
6049	Modoc	0
6051	Mono	456.1403509
6053	Monterey	702.2594434
6055	Napa	418.1699506
6057	Nevada	204.622051
6059	Orange	888.5525529
6061	Placer	314.1302661
6063	Plumas	122.3144012
6065	Riverside	1170.862239



CA

6067 Sacramento	422.5247003
6069 San Benito	705.2667501
6071 San Bernardino	1070.085094
6073 San Diego	653.6829373
6075 San Francisco	563.2256129
6077 San Joaquin	1038.848883
6079 San Luis Obispo	427.0976374
6081 San Mateo	572.1562742
6083 Santa Barbara	1065.781017
6085 Santa Clara	368.038316
6087 Santa Cruz	268.3633844
6089 Shasta	126.0830926
6091 Sierra	33.47840643
6093 Siskiyou	100.6312323
6095 Solano	571.8635946
6097 Sonoma	405.4470319
6099 Stanislaus	1105.280867
6101 Sutter	507.1947277
6103 Tehama	209.6501658
6105 Trinity	15.95532509
6107 Tulare	1434.548073
6109 Tuolumne	155.8517758
6111 Ventura	583.8064226
6113 Yolo	499.5281478
6115 Yuba	322.9071898



CA

CA

FIPS

29001
29003
29005
29007
29009
29011
29013
29015
29017
29019
29021
29023
29025
29027
29029
29031
29033
29035
29037

CA

29039
29041
29043
29045
29047
29049
29051
29053
29055
29057
29059
29061
29063
29065
29067
29069
29071
29073
29075
29077
29079
29081
29083
29085
29087
29089
29091
29093
29095
29097
29099
29101

29103

CA

29105
29107
29109
29111
29113
29115
29117
29121
29123
29125
29127
29119
29129
29131
29133
29135
29137
29139
29141
29143
29145
29147
29149
29151
29153
29155
29157
29159
29161
29163
29165
29167
29169
29171

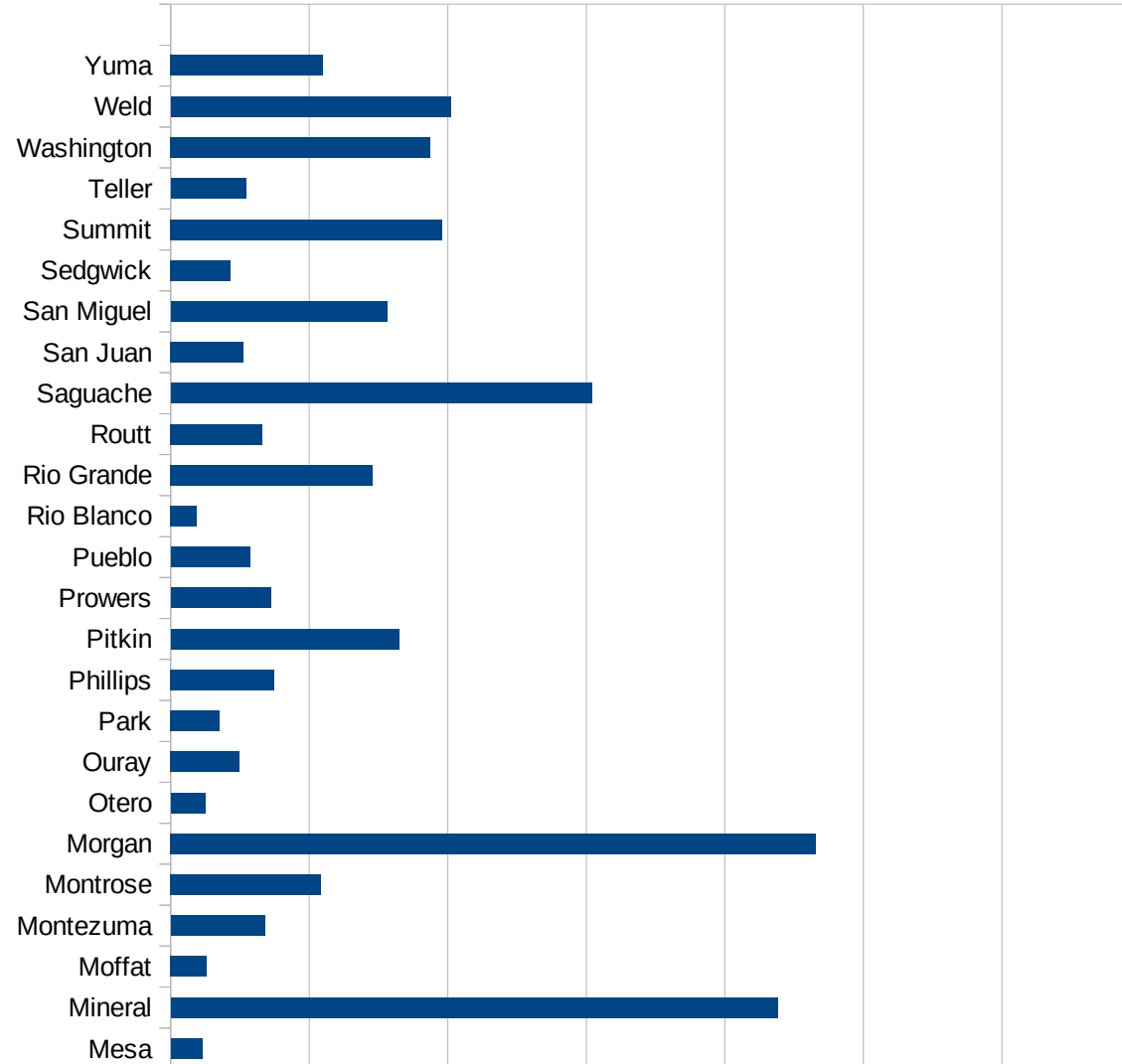
CA

29173
29175
29177
29179
29181
29195
29197
29199
29201
29203
29205
29183
29185
29187
29189
29510
29186
29207
29209
29211
29213
29215

29217
29219
29221
29223
29225
29227
29229

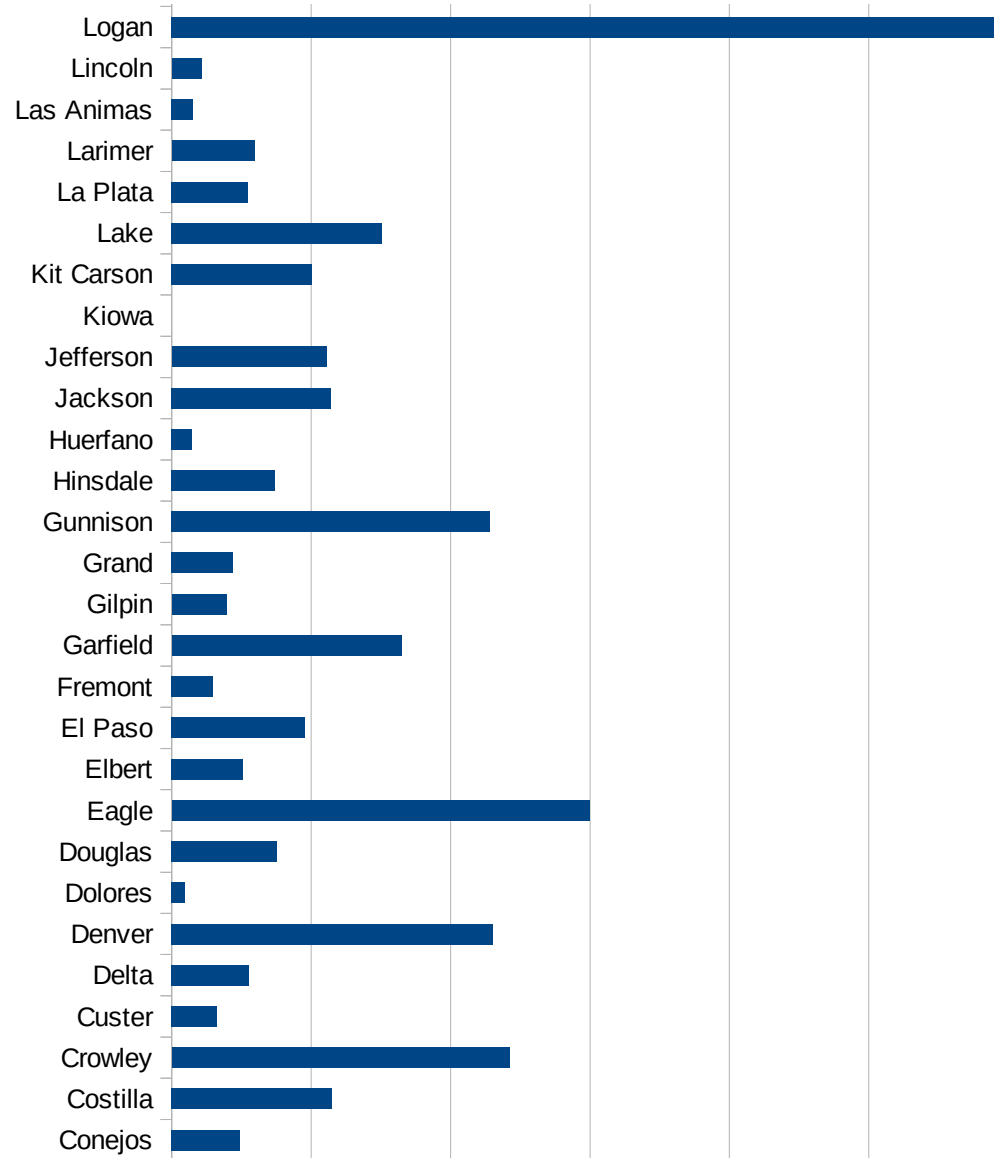
CO

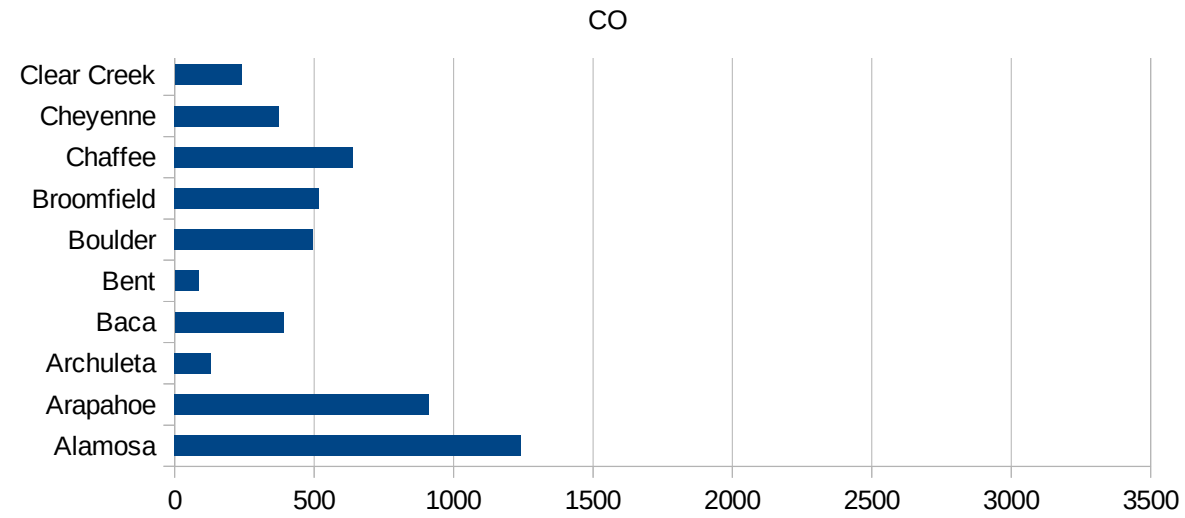
FIPS	County	PC Infection
8001	Adams	981.50304375
8003	Alamosa	1240.7840316
8005	Arapahoe	911.21979684
8007	Archuleta	130.76643661
8009	Baca	390.51603905
8011	Bent	85.005100306
8013	Boulder	496.50697072
8014	Broomfield	516.84063118
8015	Chaffee	639.13716483
8017	Cheyenne	373.13432836
8019	Clear Creek	239.4586153
8021	Conejos	243.90243902
8023	Costilla	574.71264368
8025	Crowley	1212.0177535
8027	Custer	161.48566815
8029	Delta	277.84059703
8031	Denver	1152.0016972
8033	Dolores	48.216007715
8035	Douglas	377.21427404
8037	Eagle	1498.3725201
8039	Elbert	254.92732669
8041	El Paso	477.2671239
8043	Fremont	147.85198142
8045	Garfield	824.82850929
8047	Gilpin	196.04639765
8049	Grand	219.00161031
8051	Gunnison	1142.2938652
8053	Hinsdale	369.91368681
8055	Huerfano	72.579474525
8057	Jackson	571.83702645
8059	Jefferson	555.12182175
8061	Kiowa	0
8063	Kit Carson	502.58271674



CO

8065 Lake	754.08997955
8067 La Plata	273.48605931
8069 Larimer	296.98902767
8071 Las Animas	75.846376612
8073 Lincoln	106.95187166
8075 Logan	2982.1627648
8077 Mesa	113.57183419
8079 Mineral	2190.7216495
8081 Moffat	128.90506521
8083 Montezuma	340.24007952
8085 Montrose	542.47406074
8087 Morgan	2328.5944394
8089 Otero	124.78298611
8091 Ouray	248.29298572
8093 Park	177.84005174
8095 Phillips	373.3084461
8097 Pitkin	824.51253482
8099 Prowers	361.7231174
8101 Pueblo	285.92064657
8103 Rio Blanco	94.696969697
8105 Rio Grande	728.88888889
8107 Routt	330.31515952
8109 Saguache	1519.8012568
8111 San Juan	262.4671916
8113 San Miguel	781.34537907
8115 Sedgwick	217.10811984
8117 Summit	980.42377528
8119 Teller	271.09994817
8121 Washington	937.0543899
8123 Weld	1010.4834476
8125 Yuma	548.90219561





CO

FIPS

29001
29003
29005
29007
29009
29011
29013
29015
29017
29019
29021
29023
29025
29027
29029
29031
29033
29035
29037

CO

29039
29041
29043
29045
29047
29049
29051
29053
29055
29057
29059
29061
29063
29065
29067
29069
29071
29073
29075
29077
29079
29081
29083
29085
29087
29089
29091
29093
29095
29097
29099
29101

29103

CO

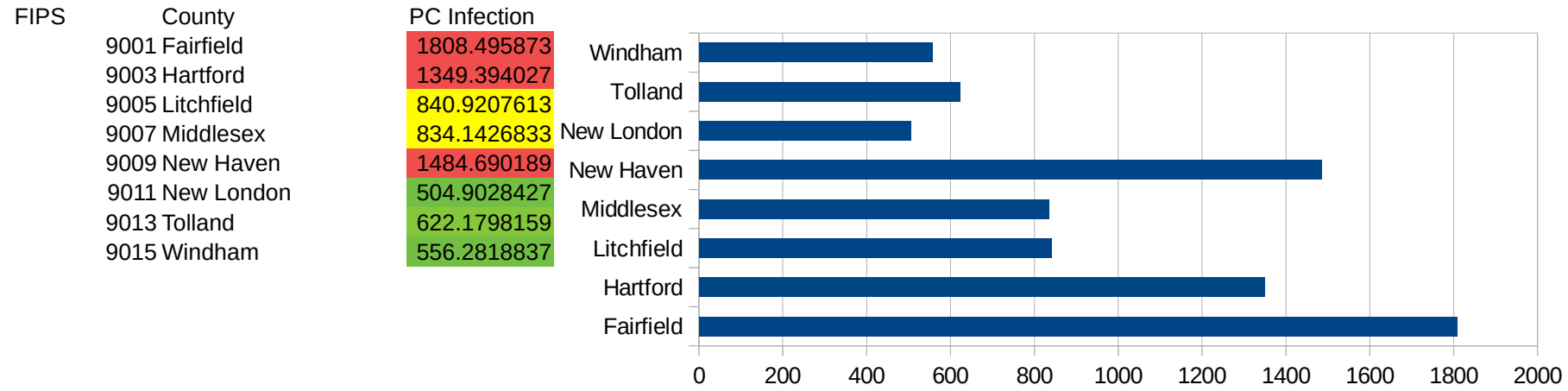
29105
29107
29109
29111
29113
29115
29117
29121
29123
29125
29127
29119
29129
29131
29133
29135
29137
29139
29141
29143
29145
29147
29149
29151
29153
29155
29157
29159
29161
29163
29165
29167
29169
29171

CO

29173
29175
29177
29179
29181
29195
29197
29199
29201
29203
29205
29183
29185
29187
29189
29510
29186
29207
29209
29211
29213
29215

29217
29219
29221
29223
29225
29227
29229

CT



CT

FIPS

29001
29003
29005
29007
29009
29011
29013
29015
29017
29019
29021
29023
29025
29027
29029
29031
29033
29035
29037

CT

29039
29041
29043
29045
29047
29049
29051
29053
29055
29057
29059
29061
29063
29065
29067
29069
29071
29073
29075
29077
29079
29081
29083
29085
29087
29089
29091
29093
29095
29097
29099
29101

29103

CT

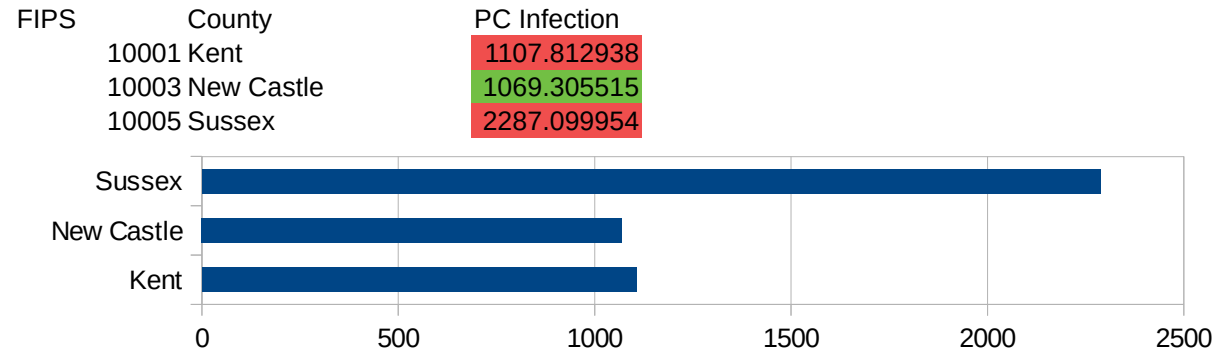
29105
29107
29109
29111
29113
29115
29117
29121
29123
29125
29127
29119
29129
29131
29133
29135
29137
29139
29141
29143
29145
29147
29149
29151
29153
29155
29157
29159
29161
29163
29165
29167
29169
29171

CT

29173
29175
29177
29179
29181
29195
29197
29199
29201
29203
29205
29183
29185
29187
29189
29510
29186
29207
29209
29211
29213
29215

29217
29219
29221
29223
29225
29227
29229

DE



DE

FIPS

29001
29003
29005
29007
29009
29011
29013
29015
29017
29019
29021
29023
29025
29027
29029
29031
29033
29035
29037

This work is licensed under the Creative Commons Attribution-NoDerivatives 4.0 International License. To view a copy of this license, visit <http://creativecommons.org/licenses/by-nd/4.0/>.

Tom McKellips, DM
www.creatingtomorrow.us
Page 142

DE

29039
29041
29043
29045
29047
29049
29051
29053
29055
29057
29059
29061
29063
29065
29067
29069
29071
29073
29075
29077
29079
29081
29083
29085
29087
29089
29091
29093
29095
29097
29099
29101

29103

DE

29105
29107
29109
29111
29113
29115
29117
29121
29123
29125
29127
29119
29129
29131
29133
29135
29137
29139
29141
29143
29145
29147
29149
29151
29153
29155
29157
29159
29161
29163
29165
29167
29169
29171

DE

29173
29175
29177
29179
29181
29195
29197
29199
29201
29203
29205
29183
29185
29187
29189
29510
29186
29207
29209
29211
29213
29215

29217
29219
29221
29223
29225
29227
29229

DC

FIPS	County	PC Infection
11001	District of Columbia	1582.307763

DC

FIPS

29001
29003
29005
29007
29009
29011
29013
29015
29017
29019
29021
29023
29025
29027
29029
29031
29033
29035
29037

DC

29039
29041
29043
29045
29047
29049
29051
29053
29055
29057
29059
29061
29063
29065
29067
29069
29071
29073
29075
29077
29079
29081
29083
29085
29087
29089
29091
29093
29095
29097
29099
29101

29103

DC

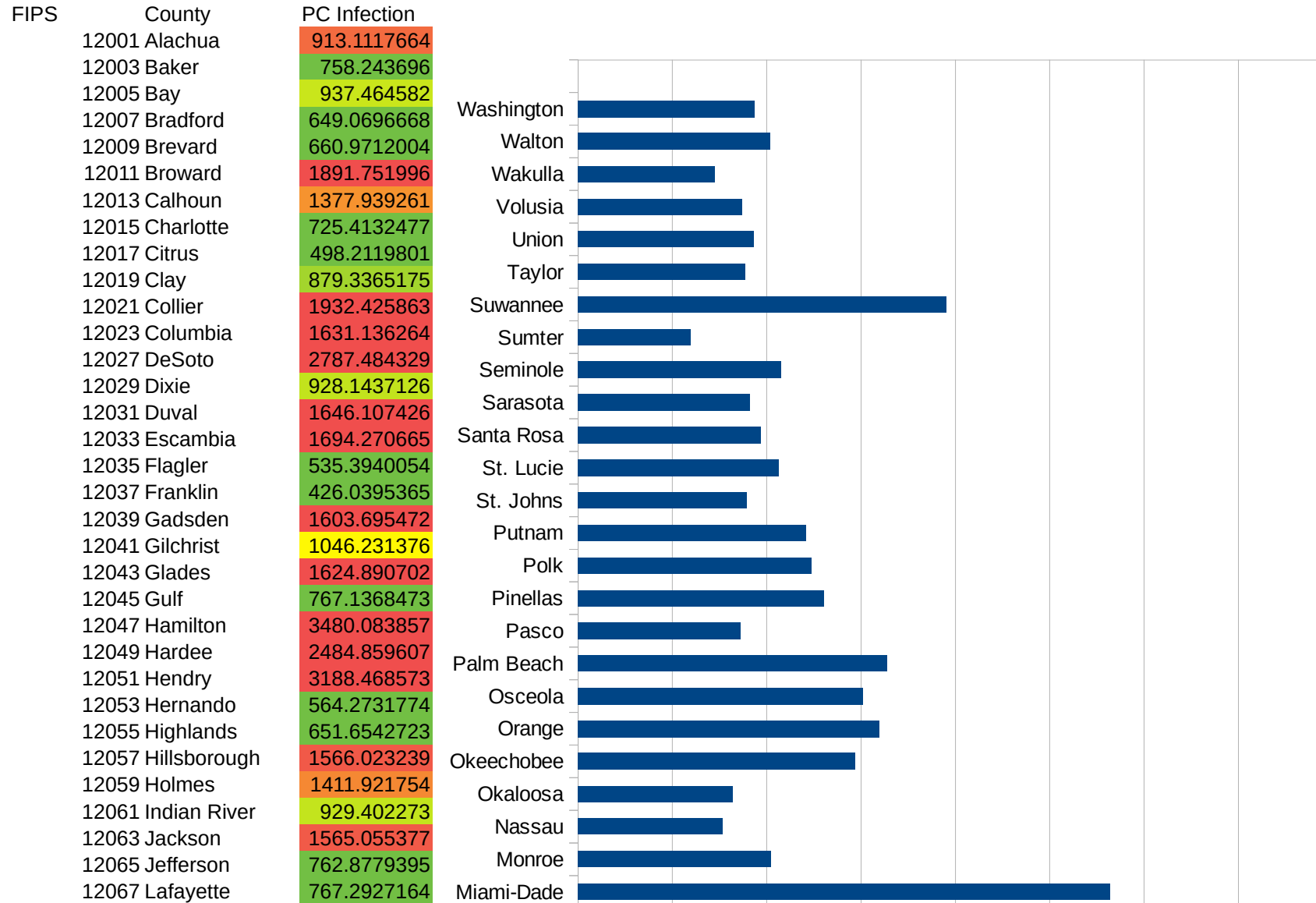
29105
29107
29109
29111
29113
29115
29117
29121
29123
29125
29127
29119
29129
29131
29133
29135
29137
29139
29141
29143
29145
29147
29149
29151
29153
29155
29157
29159
29161
29163
29165
29167
29169
29171

DC

29173
29175
29177
29179
29181
29195
29197
29199
29201
29203
29205
29183
29185
29187
29189
29510
29186
29207
29209
29211
29213
29215

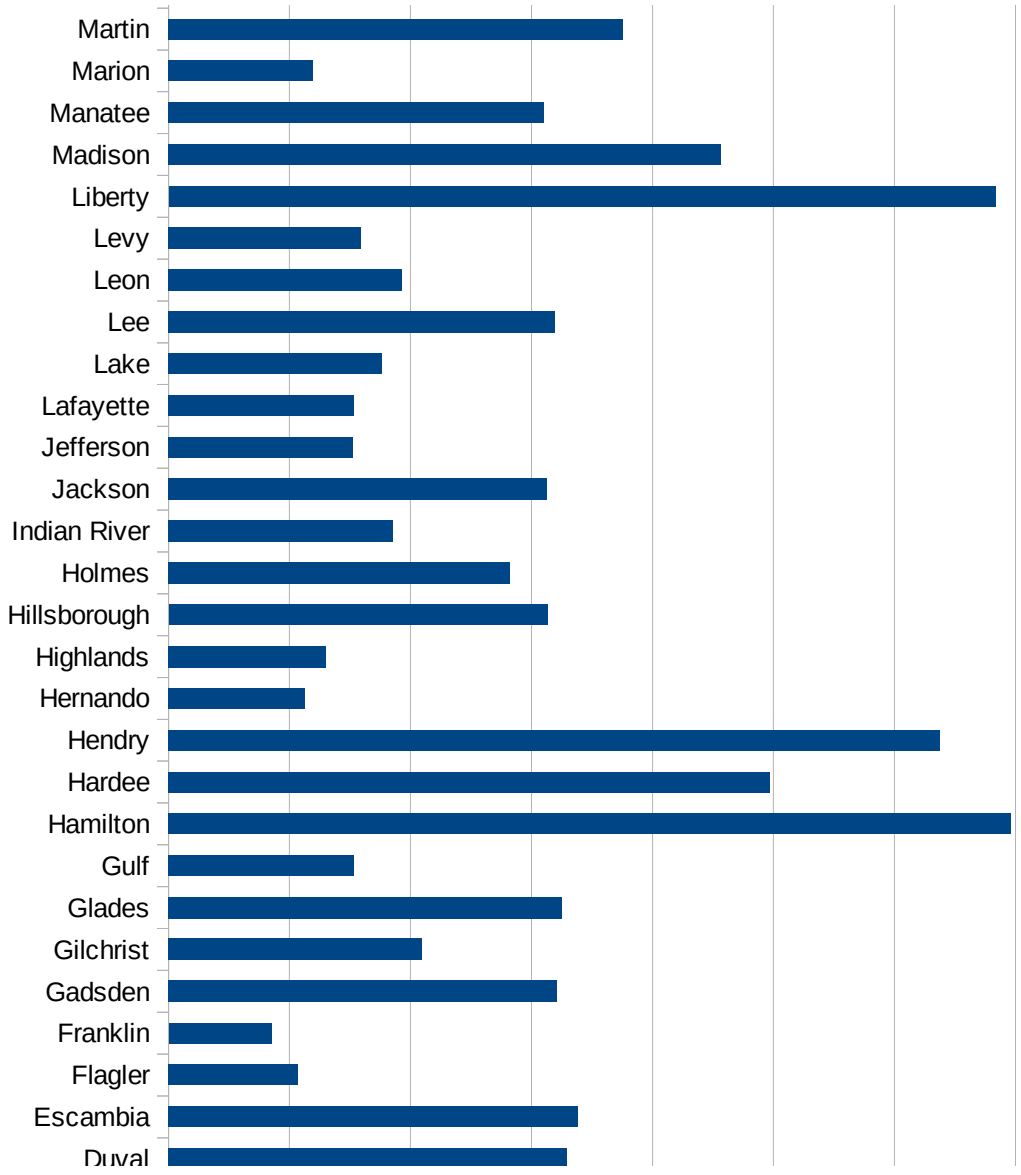
29217
29219
29221
29223
29225
29227
29229

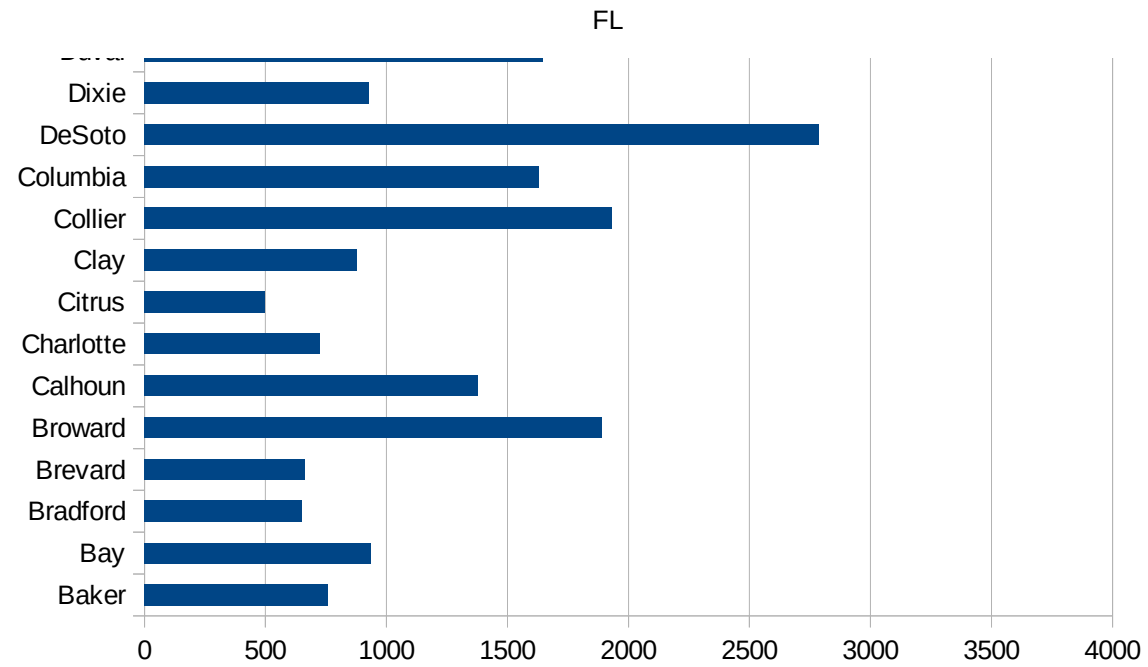
FL



FL

12069 Lake	880.5172583
12071 Lee	1595.923722
12073 Leon	963.070338
12075 Levy	797.1547707
12077 Liberty	3417.287454
12079 Madison	2282.907874
12081 Manatee	1553.2284
12083 Marion	598.9271537
12085 Martin	1878.6666
12086 Miami-Dade	2819.652945
12087 Monroe	1023.631493
12089 Nassau	768.9439836
12091 Okaloosa	819.225258
12093 Okeechobee	1468.57019
12095 Orange	1597.007196
12097 Osceola	1509.823637
12099 Palm Beach	1639.432521
12101 Pasco	862.4427849
12103 Pinellas	1303.625625
12105 Polk	1238.967301
12107 Putnam	1209.497998
12109 St. Johns	892.7833997
12111 St. Lucie	1062.193269
12113 Santa Rosa	970.1754679
12115 Sarasota	909.265604
12117 Seminole	1075.172284
12119 Sumter	598.0396726
12121 Suwannee	1952.886334
12123 Taylor	887.9433936
12125 Union	930.3882195
12127 Volusia	870.8071403
12129 Wakulla	723.9456579
12131 Walton	1018.563923
12133 Washington	936.4951768





FL

FIPS

29001
29003
29005
29007
29009
29011
29013
29015
29017
29019
29021
29023
29025
29027
29029
29031
29033
29035
29037

FL

29039
29041
29043
29045
29047
29049
29051
29053
29055
29057
29059
29061
29063
29065
29067
29069
29071
29073
29075
29077
29079
29081
29083
29085
29087
29089
29091
29093
29095
29097
29099
29101

29103

FL

29105
29107
29109
29111
29113
29115
29117
29121
29123
29125
29127
29119
29129
29131
29133
29135
29137
29139
29141
29143
29145
29147
29149
29151
29153
29155
29157
29159
29161
29163
29165
29167
29169
29171

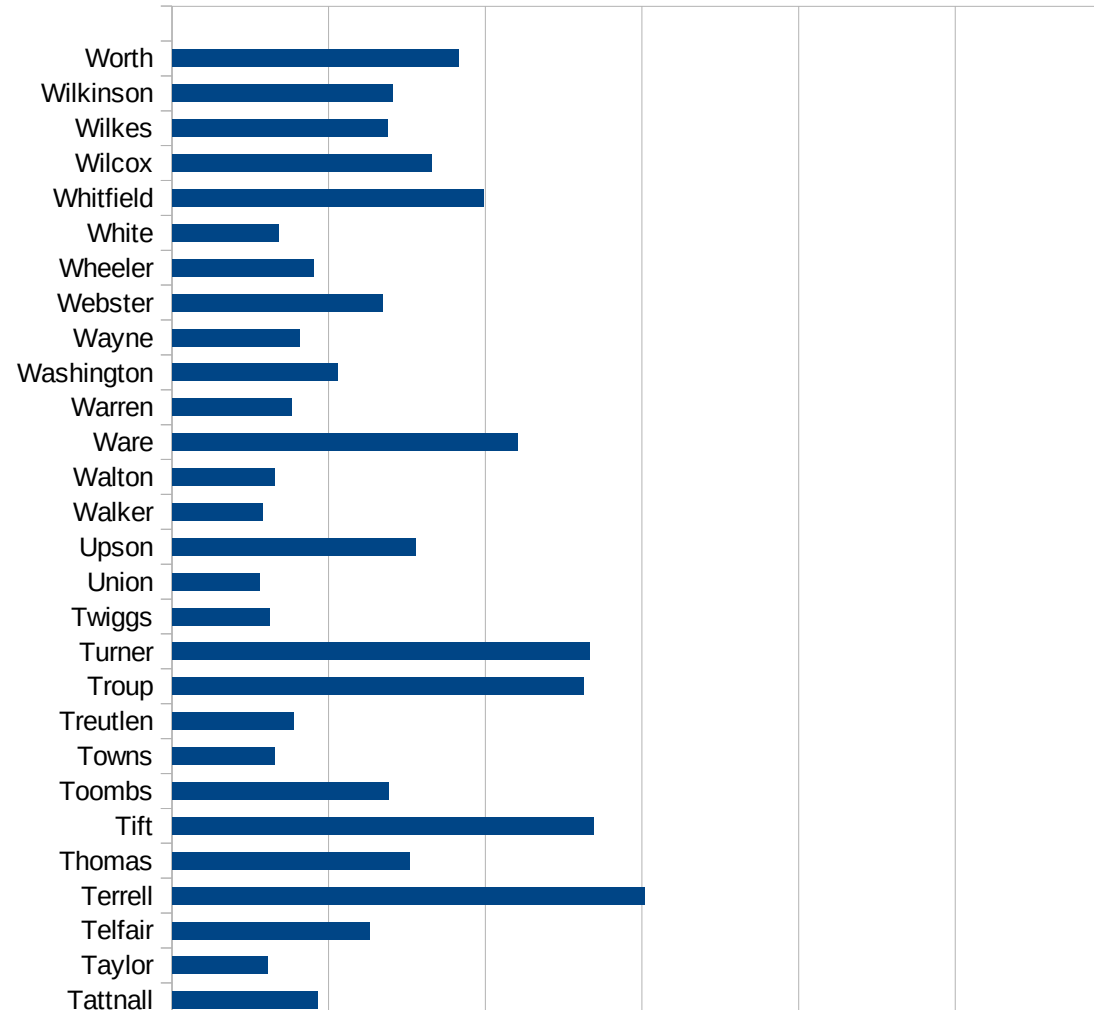
FL

29173
29175
29177
29179
29181
29195
29197
29199
29201
29203
29205
29183
29185
29187
29189
29510
29186
29207
29209
29211
29213
29215

29217
29219
29221
29223
29225
29227
29229

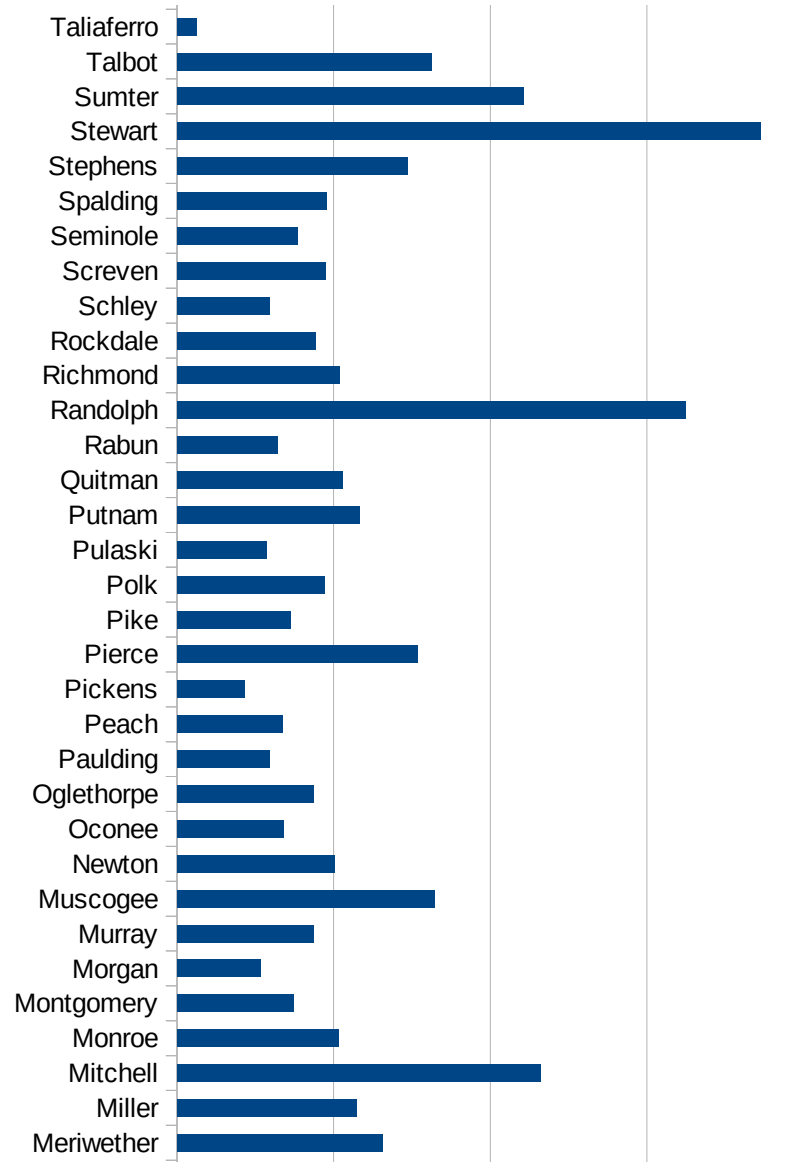
GA

FIPS	County	PC Infection
13001	Appling	2172.151078
13003	Atkinson	2687.718452
13005	Bacon	2923.558337
13007	Baker	1455.368693
13009	Baldwin	1608.549182
13011	Banks	932.1676849
13013	Barrow	897.1772946
13015	Bartow	1043.15465
13017	Ben Hill	1542.860547
13019	Berrien	1007.687513
13021	Bibb	1356.673961
13023	Bleckley	794.5162798
13025	Brantley	878.4463142
13027	Brooks	1643.782634
13029	Bryan	860.6890761
13031	Bulloch	971.589733
13033	Burke	1101.547518
13035	Butts	1479.766875
13037	Calhoun	2723.551637
13039	Camden	627.8294241
13043	Candler	1153.5622
13045	Carroll	1066.702788
13047	Catoosa	571.047167
13049	Charlton	1318.630475
13051	Chatham	1074.015802
13053	Chattahoochee	4614.376638
13055	Chattooga	359.0157322
13057	Cherokee	792.4485243
13059	Clarke	895.3113956
13061	Clay	2251.472116
13063	Clayton	1117.345441
13065	Clinch	1880.264741
13067	Cobb	1053.292199



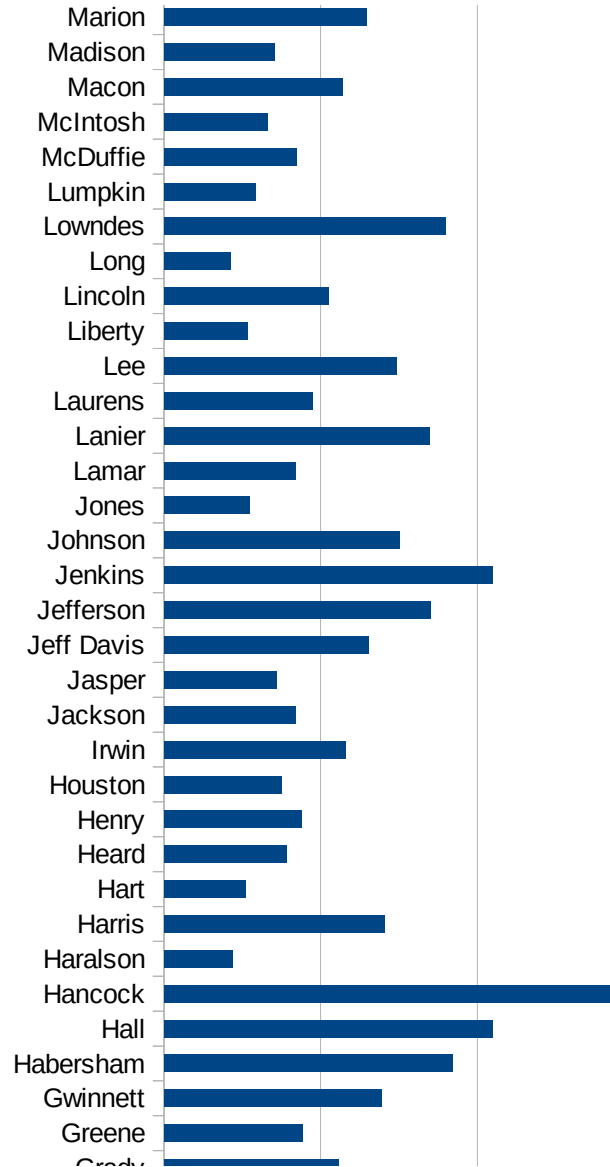
GA

13069 Coffee	2334.485879
13071 Colquitt	2934.72539
13073 Columbia	727.8454349
13075 Cook	1619.857825
13077 Coweta	660.2040257
13079 Crawford	535.8012664
13081 Crisp	1442.414052
13083 Dade	517.6876618
13085 Dawson	773.4322051
13087 Decatur	1301.975541
13089 DeKalb	1230.308846
13091 Dodge	796.9089592
13093 Dooly	1634.320735
13095 Dougherty	2458.270771
13097 Douglas	1122.953809
13099 Early	3181.418952
13101 Echols	5125
13103 Effingham	611.0307123
13105 Elbert	1171.548117
13107 Emanuel	1048.116045
13109 Evans	746.1990486
13111 Fannin	647.0497612
13113 Fayette	539.4018985
13115 Floyd	846.5489599
13117 Forsyth	554.4942776
13119 Franklin	1220.518612
13121 Fulton	1198.346084
13123 Gilmer	1057.892004
13125 Glascock	567.6126878
13127 Glynn	2034.757507
13129 Gordon	1132.010055
13131 Grady	1115.241636
13133 Greene	881.4555317
13135 Gwinnett	1390.090981



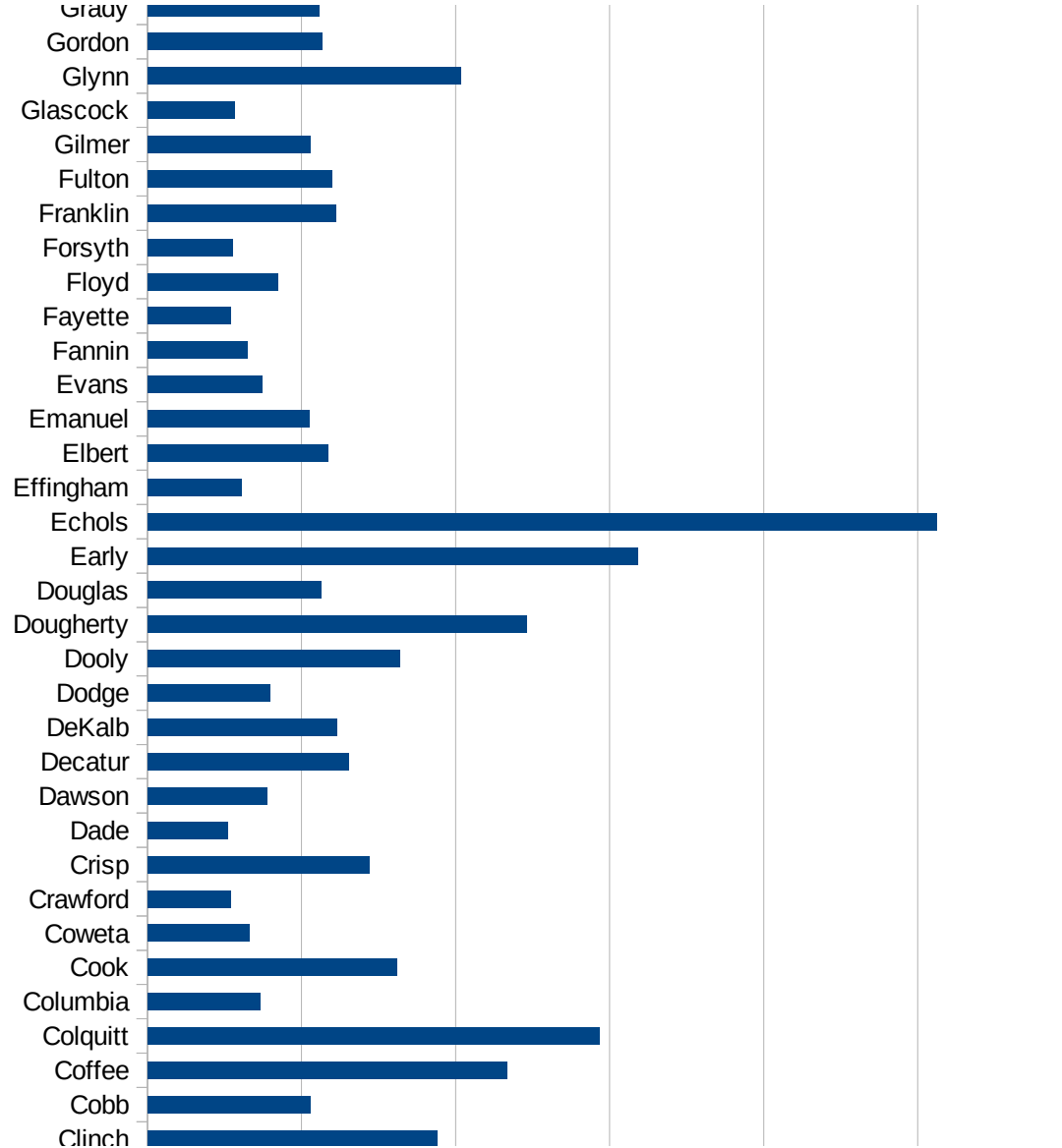
GA

13137 Habersham	1841.896537
13139 Hall	2098.462513
13141 Hancock	2874.940105
13143 Haralson	433.4134697
13145 Harris	1406.816534
13147 Hart	521.0927622
13149 Heard	782.894183
13151 Henry	880.4621666
13153 Houston	746.7726685
13155 Irwin	1159.821239
13157 Jackson	837.8063673
13159 Jasper	719.3732194
13161 Jeff Davis	1304.145319
13163 Jefferson	1704.471808
13165 Jenkins	2096.049752
13167 Johnson	1503.914297
13169 Jones	545.1495667
13171 Lamar	836.8421053
13173 Lanier	1692.45648
13175 Laurens	944.5324881
13177 Lee	1481.655691
13179 Liberty	534.9854464
13181 Lincoln	1048.641819
13183 Long	426.3606695
13185 Lowndes	1799.331161
13187 Lumpkin	585.6470945
13189 McDuffie	845.2928336
13191 McIntosh	662.4825662
13193 Macon	1141.291942
13195 Madison	704.8903879
13197 Marion	1293.258292
13199 Meriwether	1314.790203
13201 Miller	1143.158635
13205 Mitchell	2320.656092

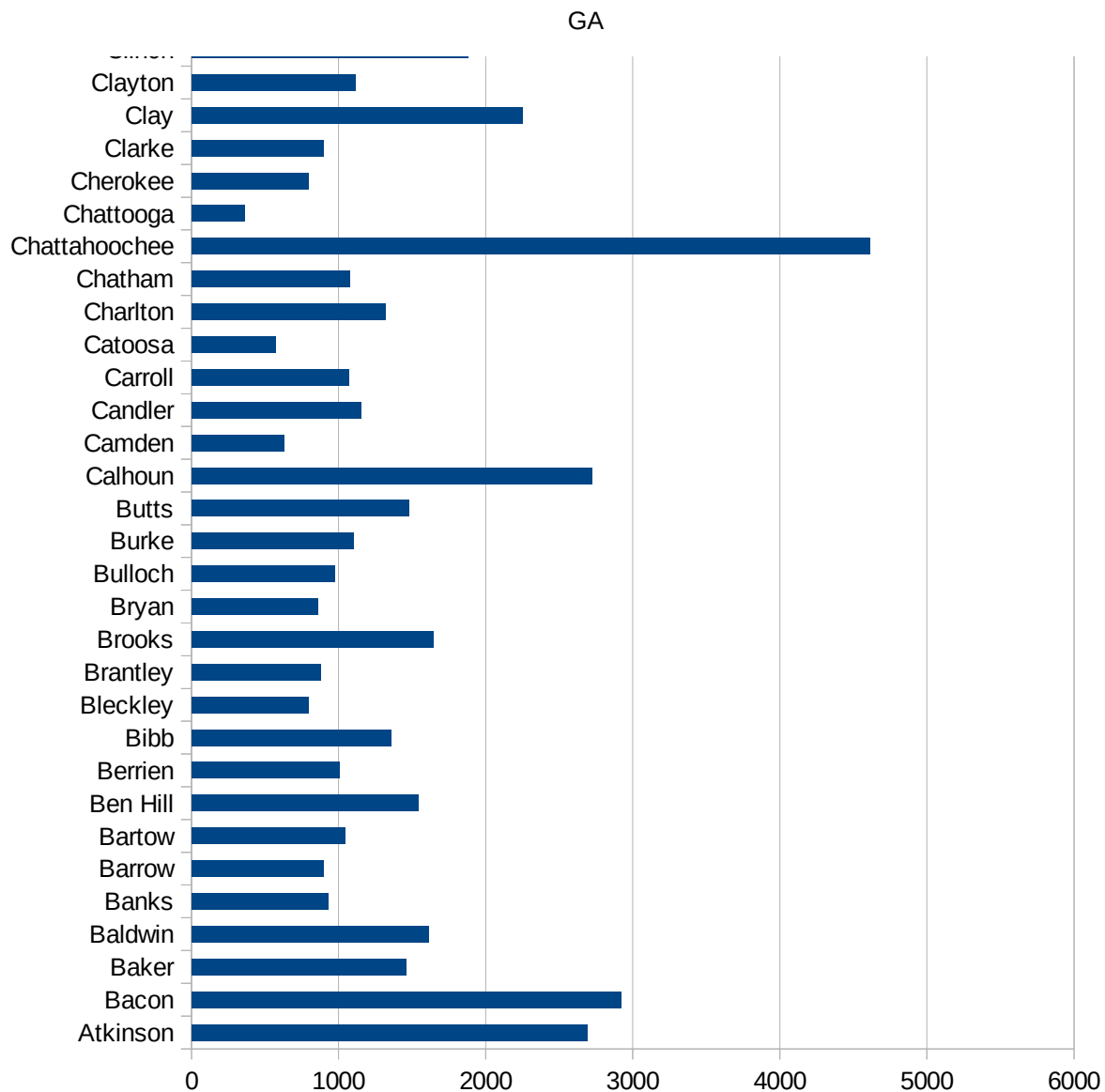


GA

13207 Monroe	1028.343023
13209 Montgomery	739.6932449
13211 Morgan	530.4195619
13213 Murray	869.216703
13215 Muscogee	1646.065101
13217 Newton	1002.364411
13219 Oconee	682.4200448
13221 Oglethorpe	870.2006111
13223 Paulding	588.8664017
13225 Peach	674.0667473
13227 Pickens	431.5196998
13229 Pierce	1536.953943
13231 Pike	724.4821294
13233 Polk	939.4866965
13235 Pulaski	569.1571054
13237 Putnam	1164.656793
13239 Quitman	1053.093462
13241 Rabun	640.3035513
13243 Randolph	3248.938973
13245 Richmond	1039.919823
13247 Rockdale	886.3721659
13249 Schley	592.0550038
13251 Screven	947.0512269
13253 Seminole	769.6933253
13255 Spalding	951.5885023
13257 Stephens	1471.096601
13259 Stewart	3726.407485
13261 Sumter	2209.666028
13263 Talbot	1626.27551
13265 Taliaferro	124.3781095
13267 Tattnall	925.5247922
13269 Taylor	609.5285483
13271 Telfair	1259.763165
13273 Terrell	3019.393799



13275 Thomas	1514.12887
13277 Tift	2694.042543
13279 Toombs	1383.568267
13281 Towns	658.1167735
13283 Treutlen	778.3815538
13285 Troup	2628.723192
13287 Turner	2666.835187
13289 Twiggs	622.8627259
13291 Union	558.3100704
13293 Upson	1552.546252
13295 Walker	579.167267
13297 Walton	655.5939382
13299 Ware	2208.520179
13301 Warren	761.7596648
13303 Washington	1054.645345
13305 Wayne	811.8625872
13307 Webster	1340.482574
13309 Wheeler	901.129585
13311 White	680.6806807
13313 Whitfield	1989.198747
13315 Wilcox	1656.831593
13317 Wilkes	1377.075739
13319 Wilkinson	1405.489154
13321 Worth	1827.67624



GA

FIPS

- 29001
- 29003
- 29005
- 29007
- 29009
- 29011
- 29013
- 29015
- 29017
- 29019
- 29021
- 29023
- 29025
- 29027
- 29029
- 29031
- 29033
- 29035
- 29037

GA

29039
29041
29043
29045
29047
29049
29051
29053
29055
29057
29059
29061
29063
29065
29067
29069
29071
29073
29075
29077
29079
29081
29083
29085
29087
29089
29091
29093
29095
29097
29099
29101

29103

29105
29107
29109
29111
29113
29115
29117
29121
29123
29125
29127
29119
29129
29131
29133
29135
29137
29139
29141
29143
29145
29147
29149
29151
29153
29155
29157
29159
29161
29163
29165
29167
29169
29171

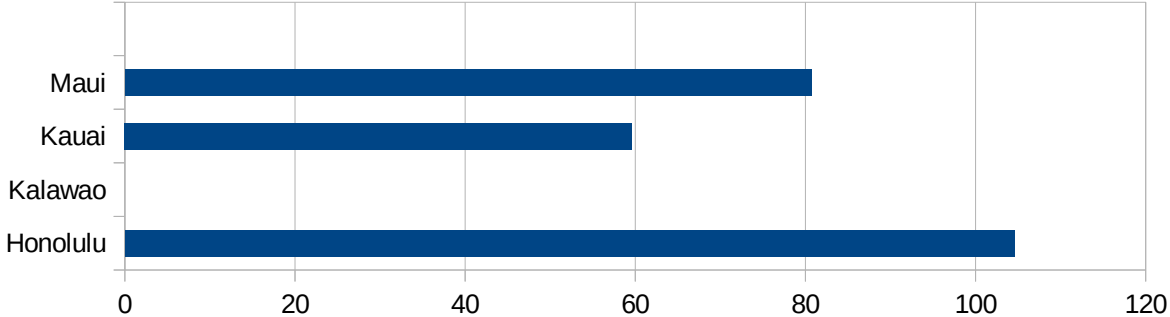
GA

29173
29175
29177
29179
29181
29195
29197
29199
29201
29203
29205
29183
29185
29187
29189
29510
29186
29207
29209
29211
29213
29215

29217
29219
29221
29223
29225
29227
29229

HI

FIPS	County	PC Infection
15001	Hawaii	54.23344263
15003	Honolulu	104.5832993
15005	Kalawao	0
15007	Kauai	59.61210542
15009	Maui	80.7382466



HI

FIPS

29001
29003
29005
29007
29009
29011
29013
29015
29017
29019
29021
29023
29025
29027
29029
29031
29033
29035
29037

This work is licensed under the Creative Commons Attribution-NoDerivatives 4.0 International License. To view a copy of this license, visit <http://creativecommons.org/licenses/by-nd/4.0/>.

Tom McKellips, DM
www.creatingtomorrow.us
Page 169

HI

29039
29041
29043
29045
29047
29049
29051
29053
29055
29057
29059
29061
29063
29065
29067
29069
29071
29073
29075
29077
29079
29081
29083
29085
29087
29089
29091
29093
29095
29097
29099
29101

29103

HI

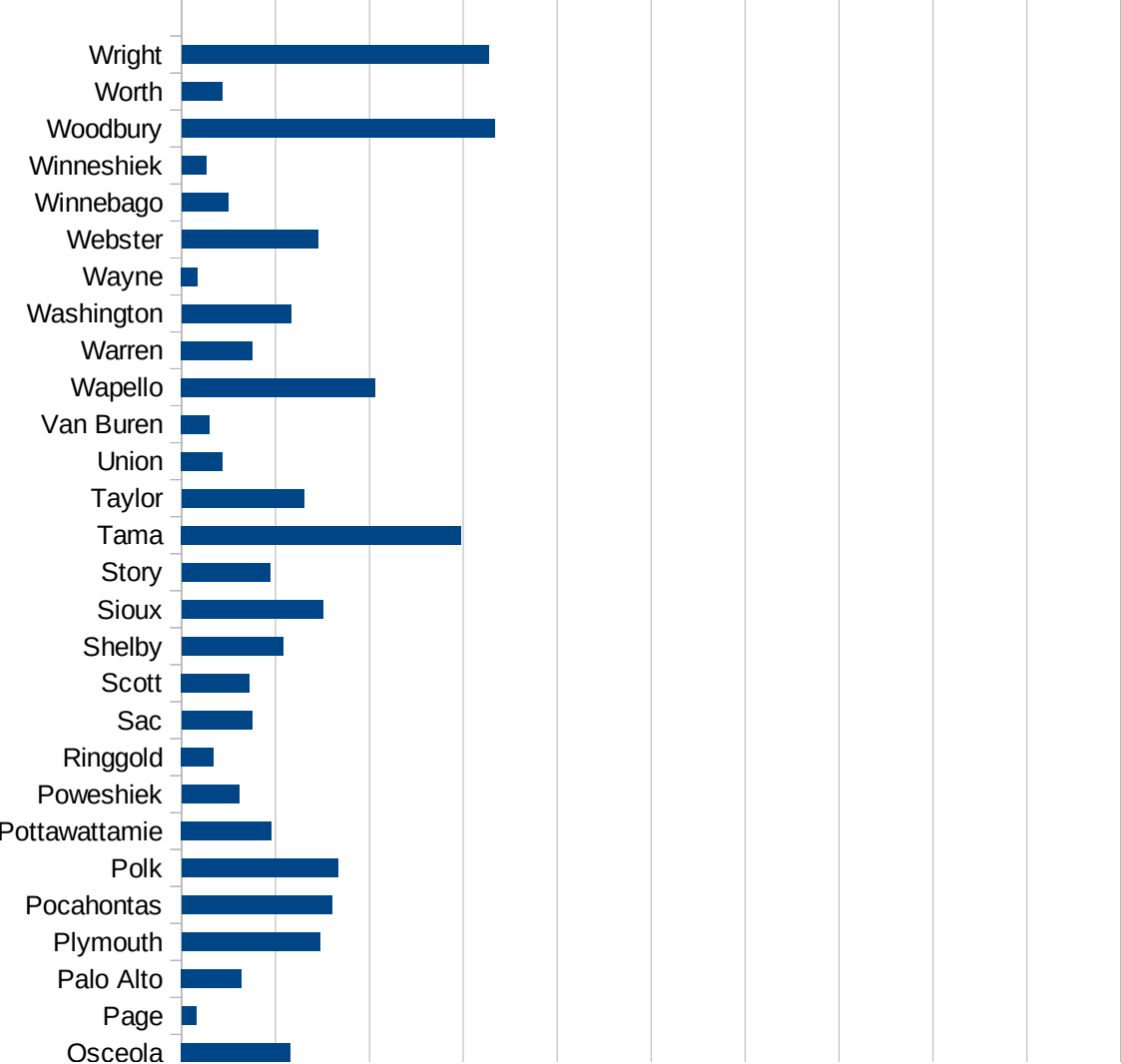
29105
29107
29109
29111
29113
29115
29117
29121
29123
29125
29127
29119
29129
29131
29133
29135
29137
29139
29141
29143
29145
29147
29149
29151
29153
29155
29157
29159
29161
29163
29165
29167
29169
29171

HI

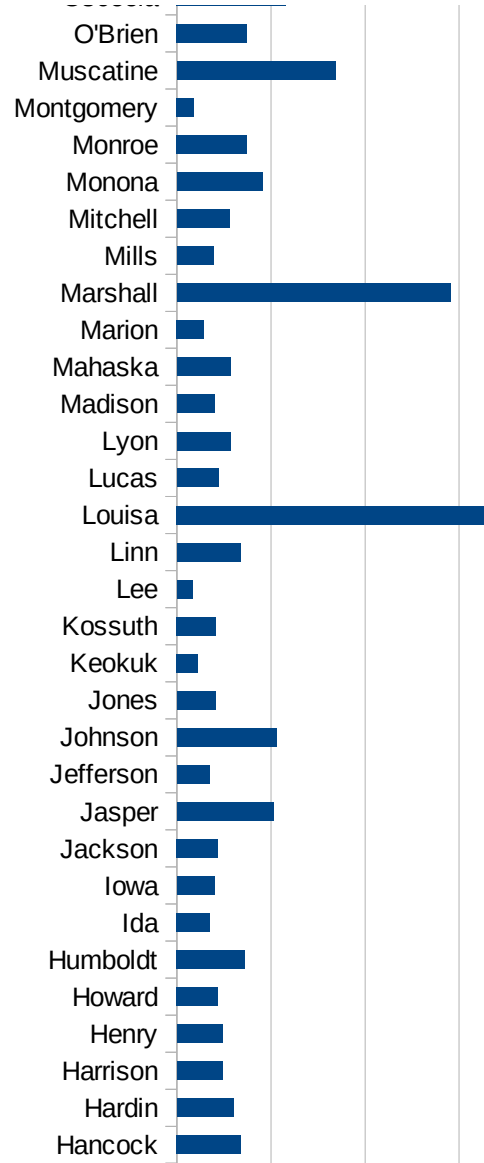
29173
29175
29177
29179
29181
29195
29197
29199
29201
29203
29205
29183
29185
29187
29189
29510
29186
29207
29209
29211
29213
29215

29217
29219
29221
29223
29225
29227
29229

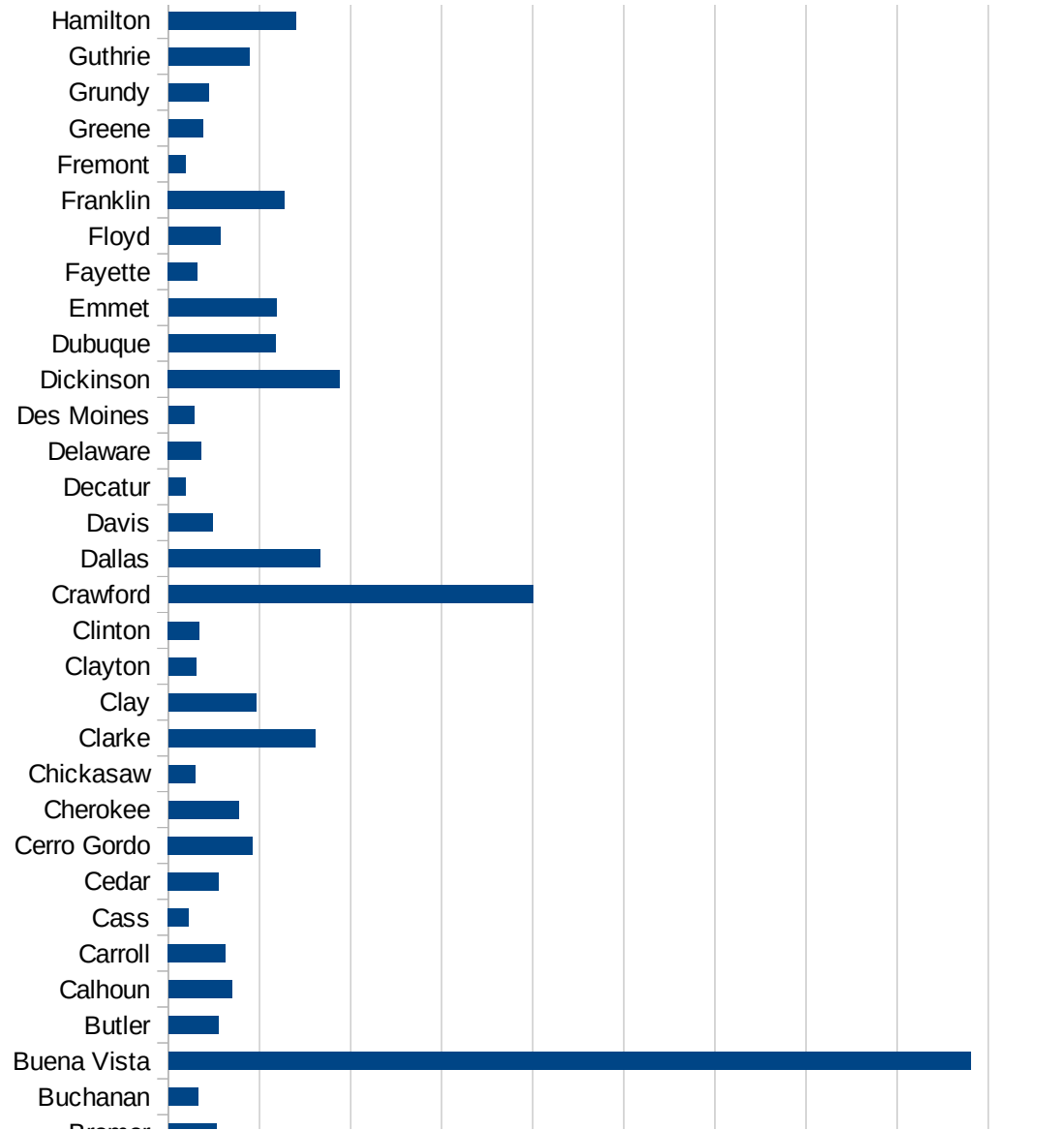
FIPS	County	PC Infection
19001	Adair	269.0075039
19003	Adams	329.218107
19005	Allamakee	1004.916136
19007	Appanoose	265.3373
19009	Audubon	345.0780966
19011	Benton	339.2871071
19013	Black Hawk	2001.389644
19015	Boone	675.6243832
19017	Bremer	525.1132401
19019	Buchanan	325.4870513
19021	Buena Vista	8805.474489
19023	Butler	550.2441709
19025	Calhoun	701.1032065
19027	Carroll	630.1478615
19029	Cass	224.2846094
19031	Cedar	552.9607559
19033	Cerro Gordo	926.2081741
19035	Cherokee	768.4833495
19037	Chickasaw	292.5442996
19039	Clarke	1613.074392
19041	Clay	960.7041031
19043	Clayton	307.5871497
19045	Clinton	339.6534675
19047	Crawford	3998.134981
19049	Dallas	1667.77556
19051	Davis	487.9671731
19053	Decatur	190.1140684
19055	Delaware	363.2315894
19057	Des Moines	286.1668966
19059	Dickinson	1883.052527
19061	Dubuque	1172.899416
19063	Emmet	1188.803631
19065	Fayette	320.4476094

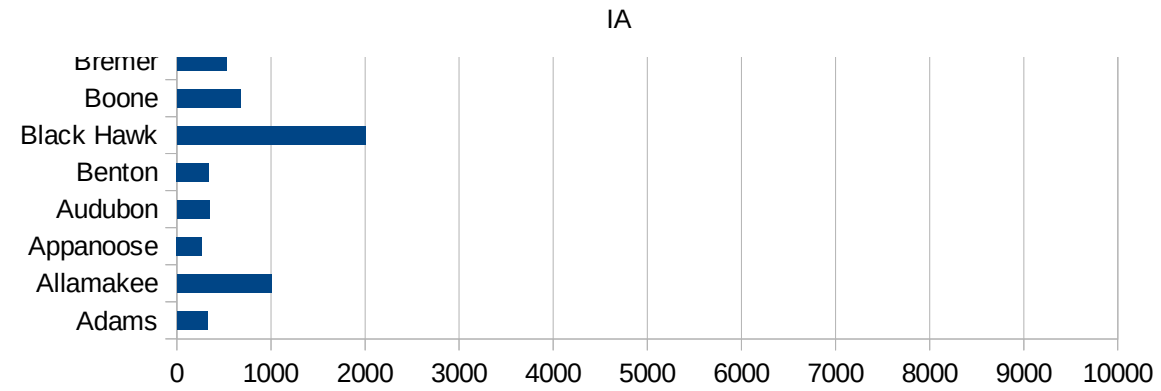


19067 Floyd	571.029757
19069 Franklin	1274.199921
19071 Fremont	185.9001859
19073 Greene	378.5769959
19075 Grundy	438.8816645
19077 Guthrie	886.1940299
19079 Hamilton	1397.806314
19081 Hancock	681.4787155
19083 Hardin	598.7668959
19085 Harrison	481.1093816
19087 Henry	488.3639807
19089 Howard	435.3978448
19091 Humboldt	722.7401278
19093 Ida	350.8259026
19095 Iowa	396.5057927
19097 Jackson	437.4228077
19099 Jasper	1028.346838
19101 Jefferson	348.1856265
19103 Johnson	1056.459077
19105 Jones	409.7570382
19107 Keokuk	224.9388753
19109 Kossuth	415.8840891
19111 Lee	164.4398767
19113 Linn	676.3785418
19115 Louisa	3294.833915
19117 Lucas	439.5604396
19119 Lyon	567.2678012
19121 Madison	400.0246169
19123 Mahaska	568.1818182
19125 Marion	290.3583081
19127 Marshall	2911.382907
19129 Mills	385.0494589
19131 Mitchell	558.2363516
19133 Monona	910.2431156



19135 Monroe	744.5442875
19137 Montgomery	179.9460162
19139 Muscatine	1686.505626
19141 O'Brien	744.2196532
19143 Osceola	1158.940397
19145 Page	157.3873697
19147 Palo Alto	638.3693583
19149 Plymouth	1474.39729
19151 Pocahontas	1602.373887
19153 Polk	1666.858236
19155 Pottawattamie	959.0198112
19157 Poweshiek	615.0061501
19159 Ringgold	342.1900161
19161 Sac	751.1060809
19163 Scott	723.6716816
19165 Shelby	1079.633788
19167 Sioux	1506.774757
19169 Story	943.8866521
19171 Tama	2975.627071
19173 Taylor	1308.350832
19175 Union	436.9285541
19177 Van Buren	299.1452991
19179 Wapello	2062.207073
19181 Warren	756.0325917
19183 Washington	1160.742514
19185 Wayne	171.8481487
19187 Webster	1447.197949
19189 Winnebago	494.3905685
19191 Winneshiek	264.6163064
19193 Woodbury	3333.365841
19195 Worth	429.3573058
19197 Wright	3270.291568





FIPS

- 29001
- 29003
- 29005
- 29007
- 29009
- 29011
- 29013
- 29015
- 29017
- 29019
- 29021
- 29023
- 29025
- 29027
- 29029
- 29031
- 29033
- 29035
- 29037

IA

29039
29041
29043
29045
29047
29049
29051
29053
29055
29057
29059
29061
29063
29065
29067
29069
29071
29073
29075
29077
29079
29081
29083
29085
29087
29089
29091
29093
29095
29097
29099
29101

29103

IA

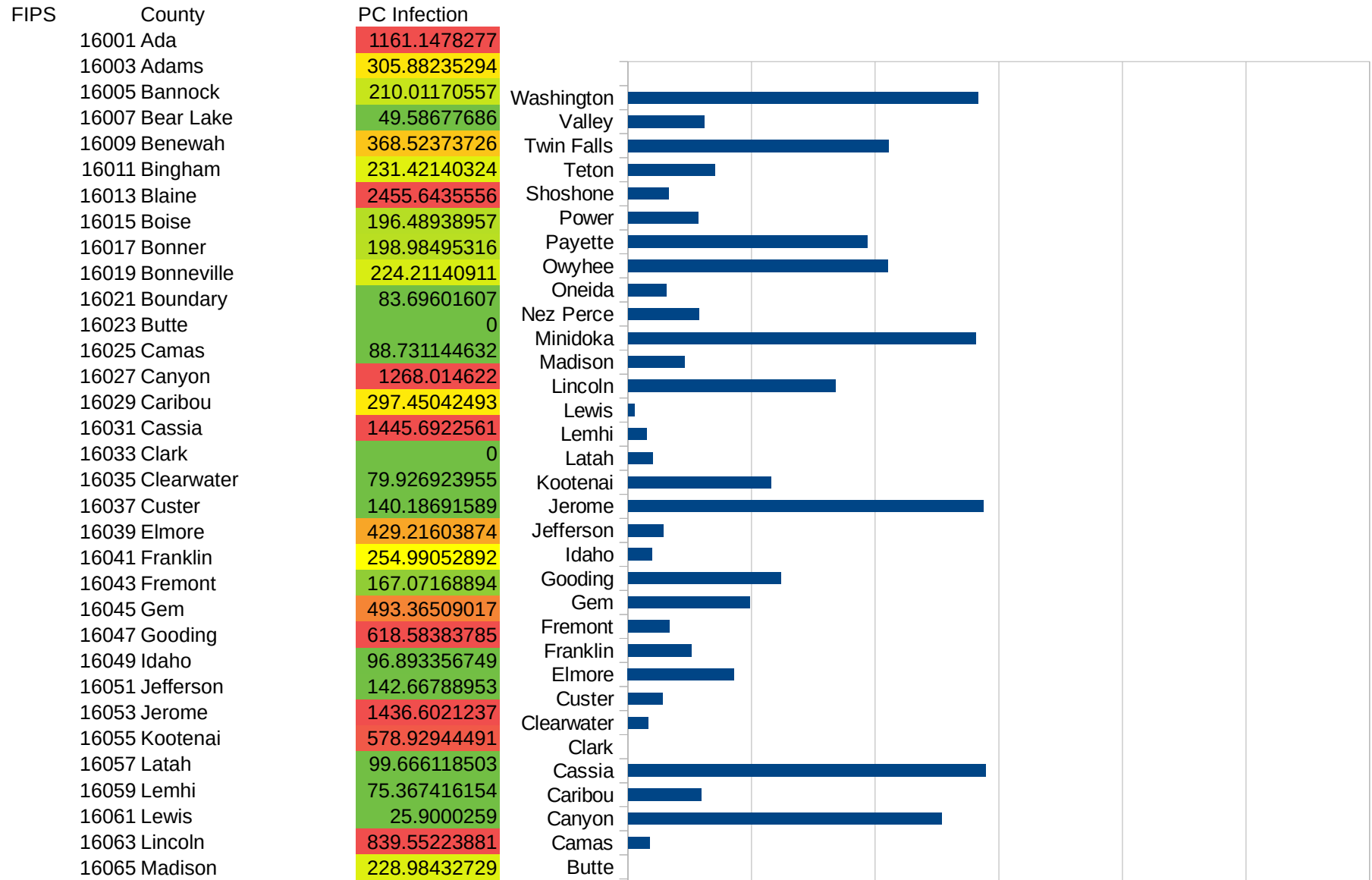
29105
29107
29109
29111
29113
29115
29117
29121
29123
29125
29127
29119
29129
29131
29133
29135
29137
29139
29141
29143
29145
29147
29149
29151
29153
29155
29157
29159
29161
29163
29165
29167
29169
29171

IA

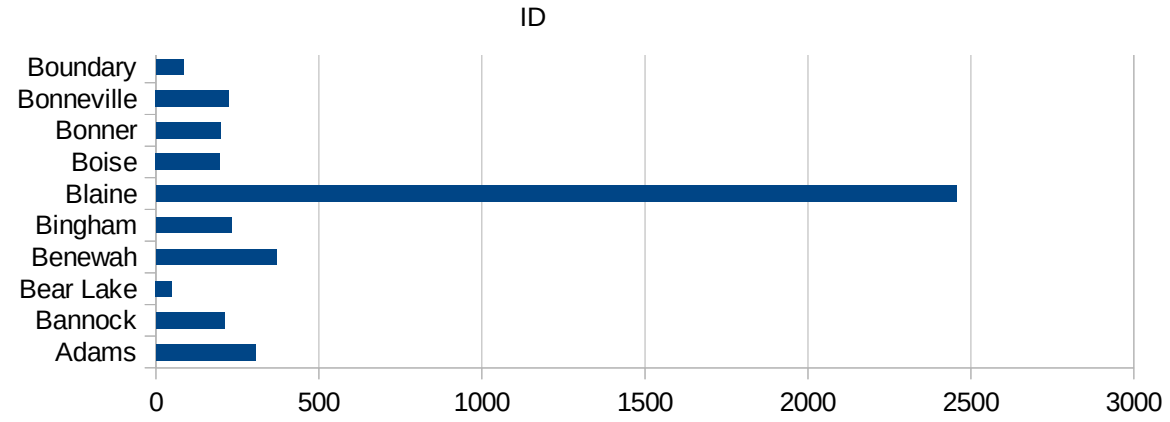
29173
29175
29177
29179
29181
29195
29197
29199
29201
29203
29205
29183
29185
29187
29189
29510
29186
29207
29209
29211
29213
29215

29217
29219
29221
29223
29225
29227
29229

ID



16067 Minidoka	1406.9627851
16069 Nez Perce	287.07186696
16071 Oneida	155.9714795
16073 Owyhee	1051.9114
16075 Payette	968.11175746
16077 Power	283.21318229
16079 Shoshone	164.11378556
16081 Teton	352.23367698
16083 Twin Falls	1053.6587633
16085 Valley	307.94312109
16087 Washington	1417.1833481



ID

FIPS

29001
29003
29005
29007
29009
29011
29013
29015
29017
29019
29021
29023
29025
29027
29029
29031
29033
29035
29037

ID

29039
29041
29043
29045
29047
29049
29051
29053
29055
29057
29059
29061
29063
29065
29067
29069
29071
29073
29075
29077
29079
29081
29083
29085
29087
29089
29091
29093
29095
29097
29099
29101

29103

ID

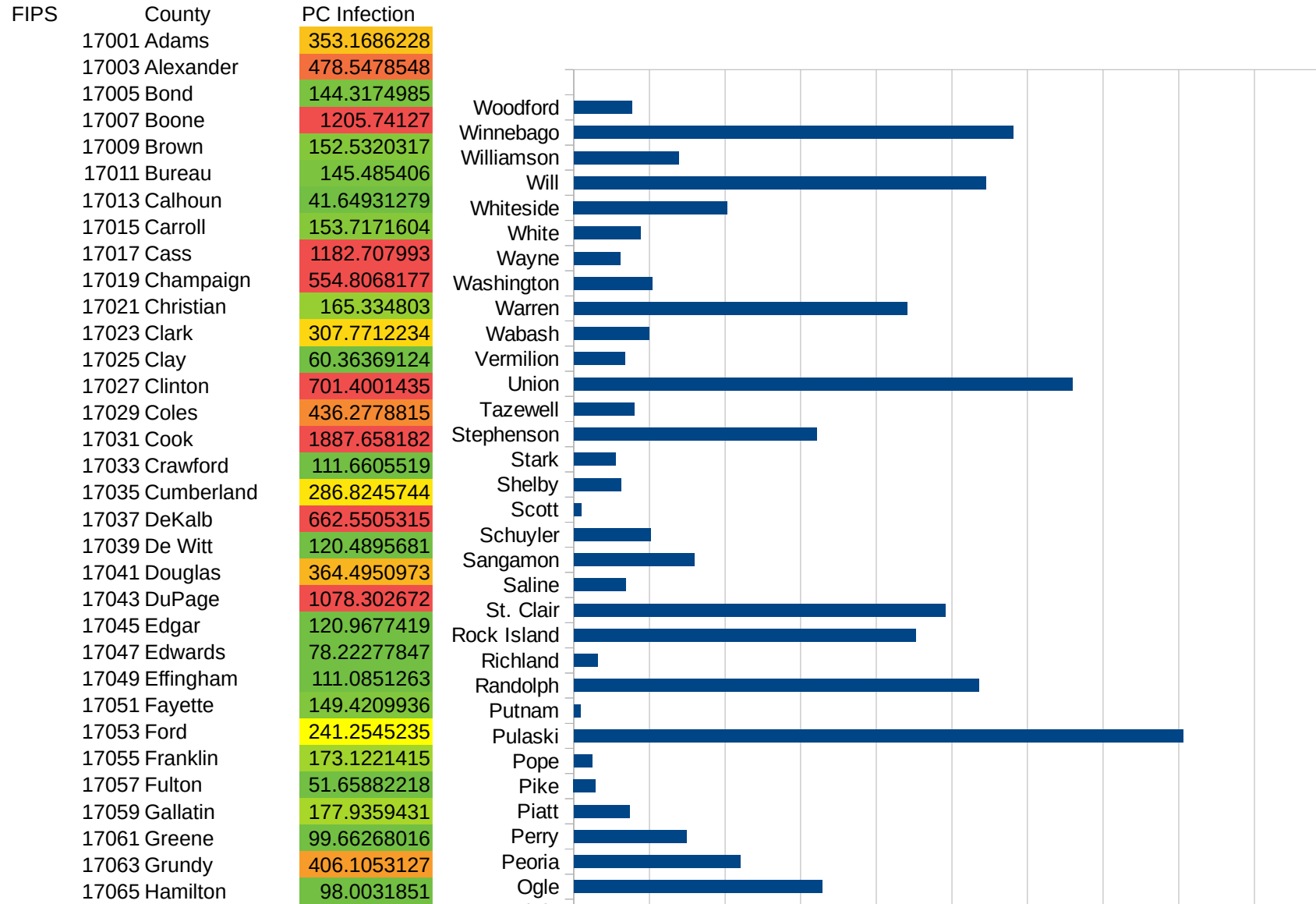
29105
29107
29109
29111
29113
29115
29117
29121
29123
29125
29127
29119
29129
29131
29133
29135
29137
29139
29141
29143
29145
29147
29149
29151
29153
29155
29157
29159
29161
29163
29165
29167
29169
29171

ID

29173
29175
29177
29179
29181
29195
29197
29199
29201
29203
29205
29183
29185
29187
29189
29510
29186
29207
29209
29211
29213
29215

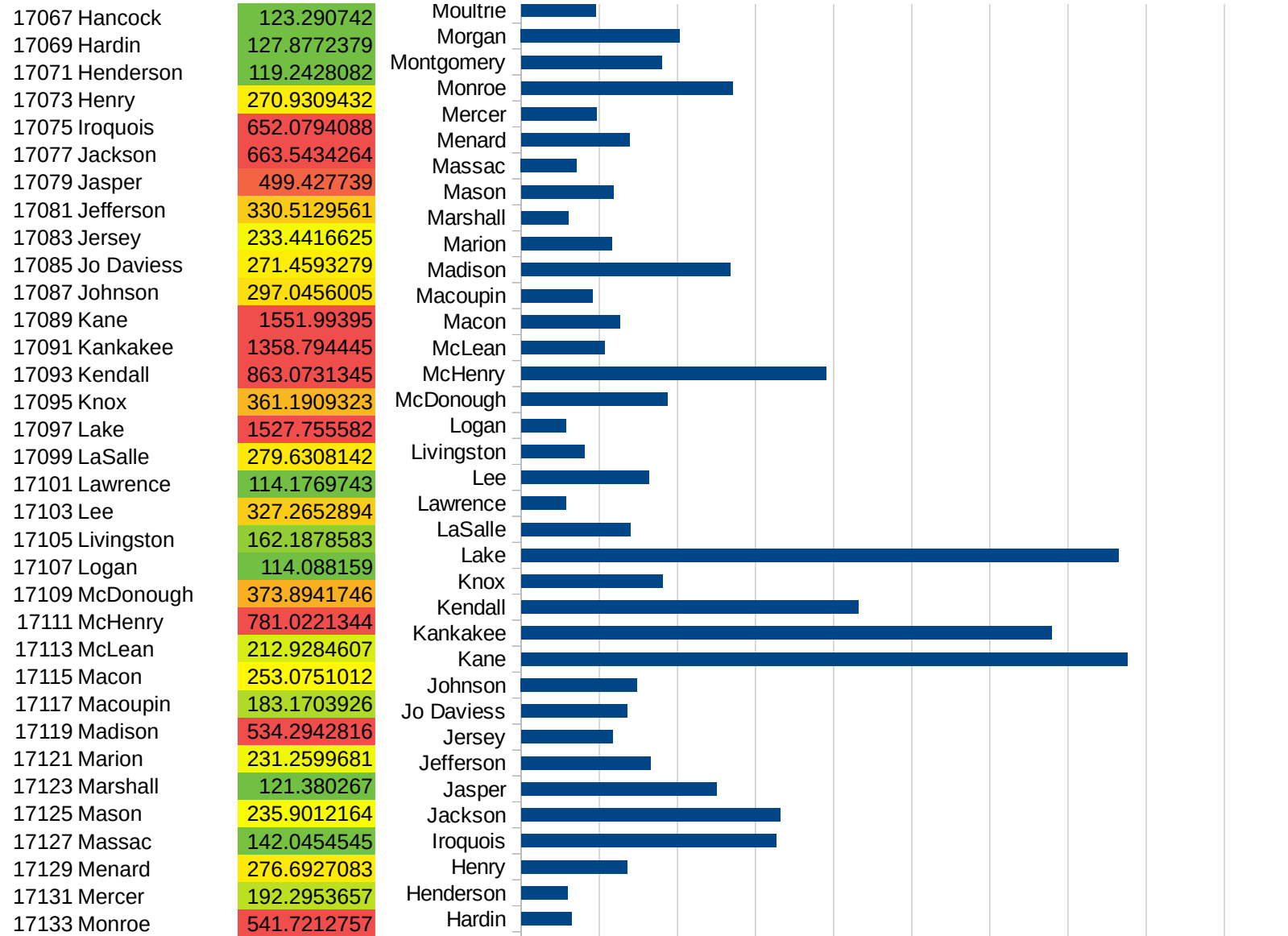
29217
29219
29221
29223
29225
29227
29229

IL



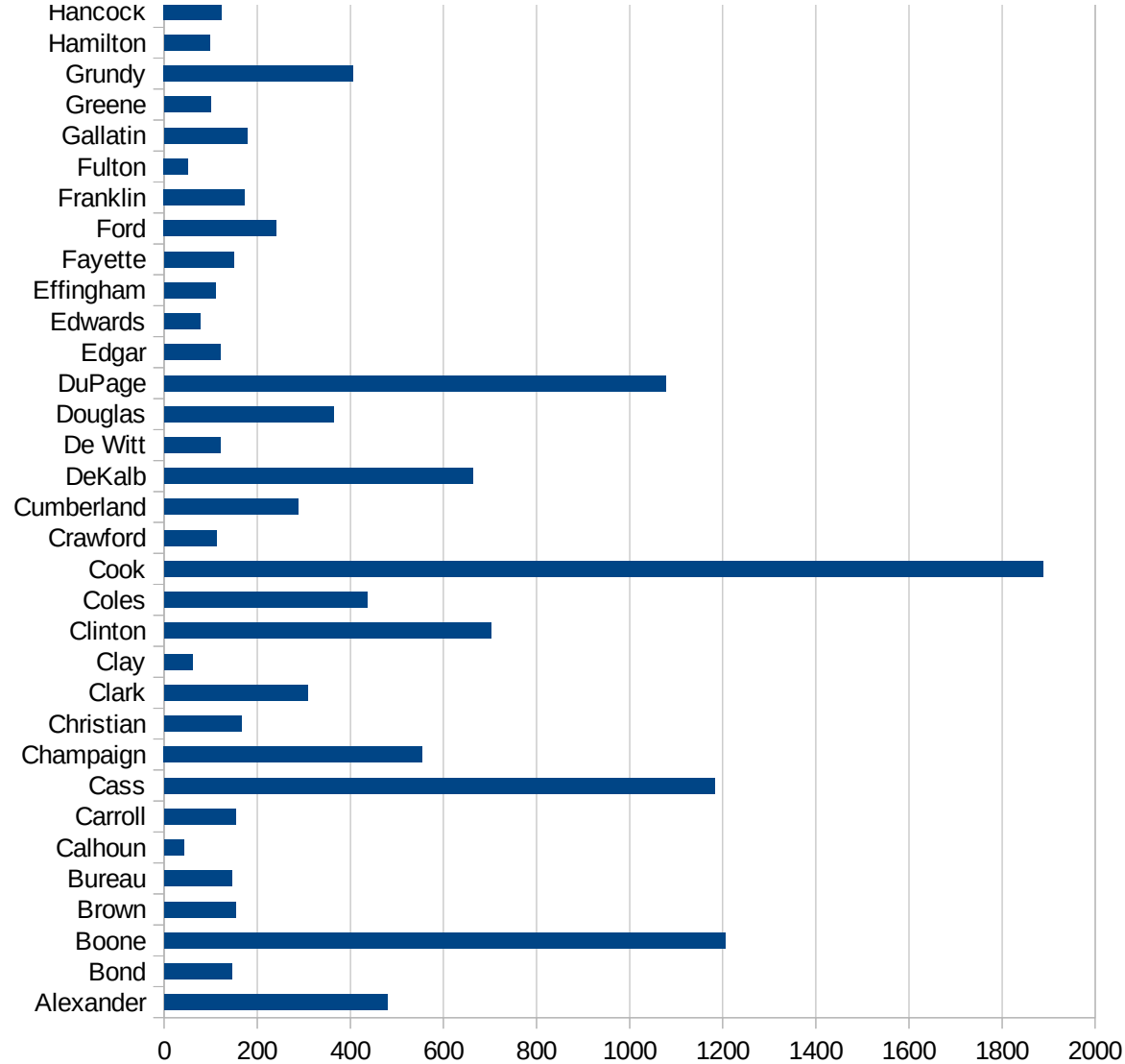
This work is licensed under the Creative Commons Attribution-NoDerivatives 4.0 International License. To view a copy of this license, visit <http://creativecommons.org/licenses/by-nd/4.0/>.

IL



IL

17135 Montgomery	360.1272683
17137 Morgan	406.1690605
17139 Moultrie	190.2561663
17141 Ogle	655.8922294
17143 Peoria	439.5945101
17145 Perry	297.5347124
17147 Piatt	146.3771652
17149 Pike	57.65165588
17151 Pope	47.48338082
17153 Pulaski	1610.836537
17155 Putnam	17.42160279
17157 Randolph	1071.450819
17159 Richland	63.43970056
17161 Rock Island	905.3715927
17163 St. Clair	982.1534596
17165 Saline	138.0406592
17167 Sangamon	318.4061265
17169 Schuyler	202.6929202
17171 Scott	20.30044661
17173 Shelby	124.1893197
17175 Stark	110.5583195
17177 Stephenson	641.2977901
17179 Tazewell	160.2079681
17181 Union	1318.211508
17183 Vermilion	135.4060881
17185 Wabash	199.1514417
17187 Warren	880.695162
17189 Washington	207.2168632
17191 Wayne	122.4589762
17193 White	175.6311745
17195 Whiteside	406.2848308
17197 Will	1089.396369
17199 Williamson	277.3801002
17201 Winnebago	1162.696555



IL

17203 Woodford

153.394171

IL

FIPS

29001
29003
29005
29007
29009
29011
29013
29015
29017
29019
29021
29023
29025
29027
29029
29031
29033
29035
29037

IL

29039
29041
29043
29045
29047
29049
29051
29053
29055
29057
29059
29061
29063
29065
29067
29069
29071
29073
29075
29077
29079
29081
29083
29085
29087
29089
29091
29093
29095
29097
29099
29101

29103

IL

29105
29107
29109
29111
29113
29115
29117
29121
29123
29125
29127
29119
29129
29131
29133
29135
29137
29139
29141
29143
29145
29147
29149
29151
29153
29155
29157
29159
29161
29163
29165
29167
29169
29171

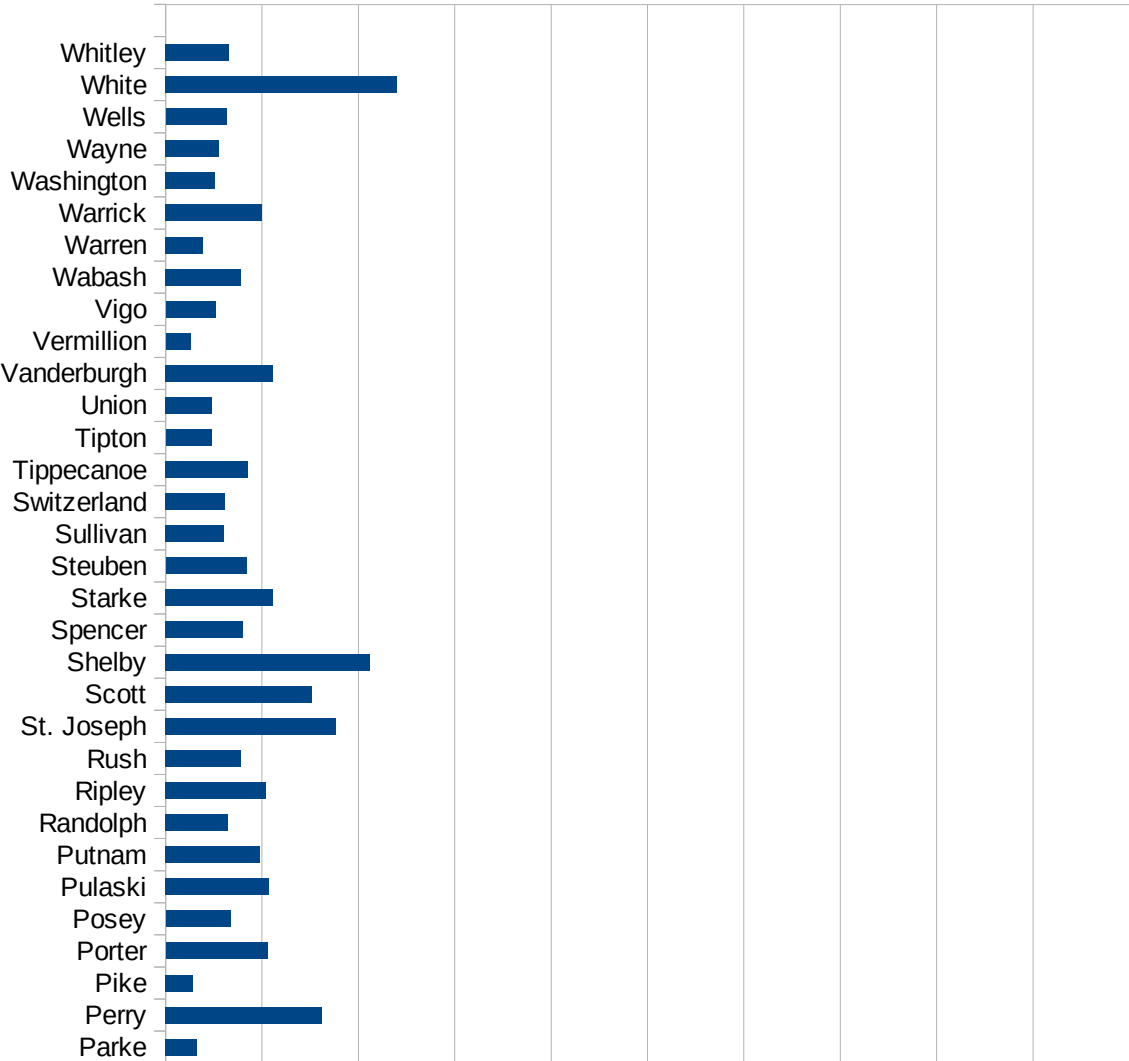
IL

29173
29175
29177
29179
29181
29195
29197
29199
29201
29203
29205
29183
29185
29187
29189
29510
29186
29207
29209
29211
29213
29215

29217
29219
29221
29223
29225
29227
29229

IN

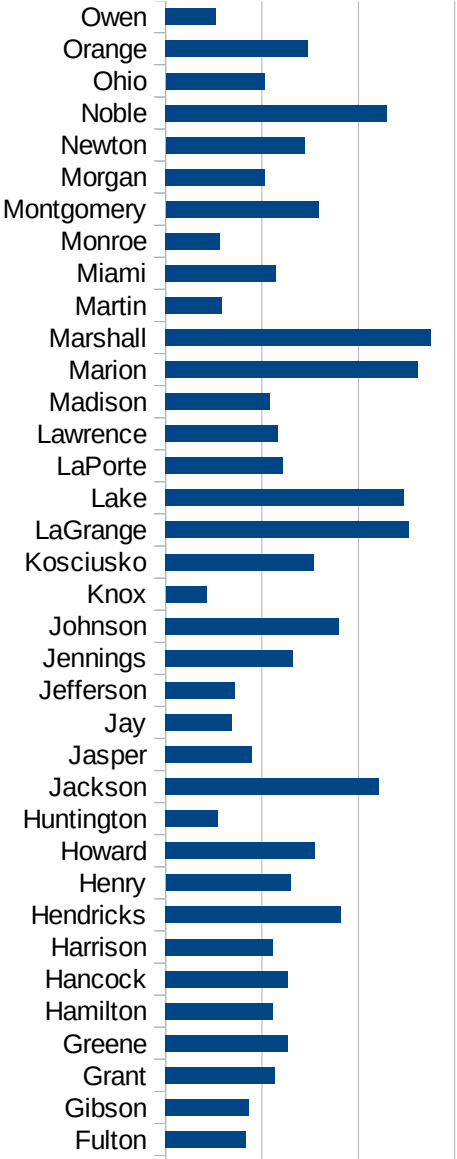
FIPS	County	PC Infection
18001	Adams	151.5321585
18003	Allen	815.5033555
18005	Bartholomew	748.0091356
18007	Benton	589.3909627
18009	Blackford	352.0536463
18011	Boone	761.2053911
18013	Brown	328.2132073
18015	Carroll	586.2771402
18017	Cass	4376.235015
18019	Clark	639.0593047
18021	Clay	263.6606802
18023	Clinton	930.2325581
18025	Crawford	340.9736693
18027	Daviess	473.6476906
18029	Dearborn	605.2291801
18031	Decatur	970.3665
18033	DeKalb	402.535511
18035	Delaware	435.6463249
18037	Dubois	911.5470457
18039	Elkhart	1891.90504
18041	Fayette	494.641385
18043	Floyd	586.2614263
18045	Fountain	262.9808574
18047	Franklin	593.7719916
18049	Fulton	418.0768465
18051	Gibson	433.4568935
18053	Grant	567.216695
18055	Greene	637.3804912
18057	Hamilton	558.9452446
18059	Hancock	633.9144216
18061	Harrison	557.6208178
18063	Hendricks	909.5318216
18065	Henry	648.4224483



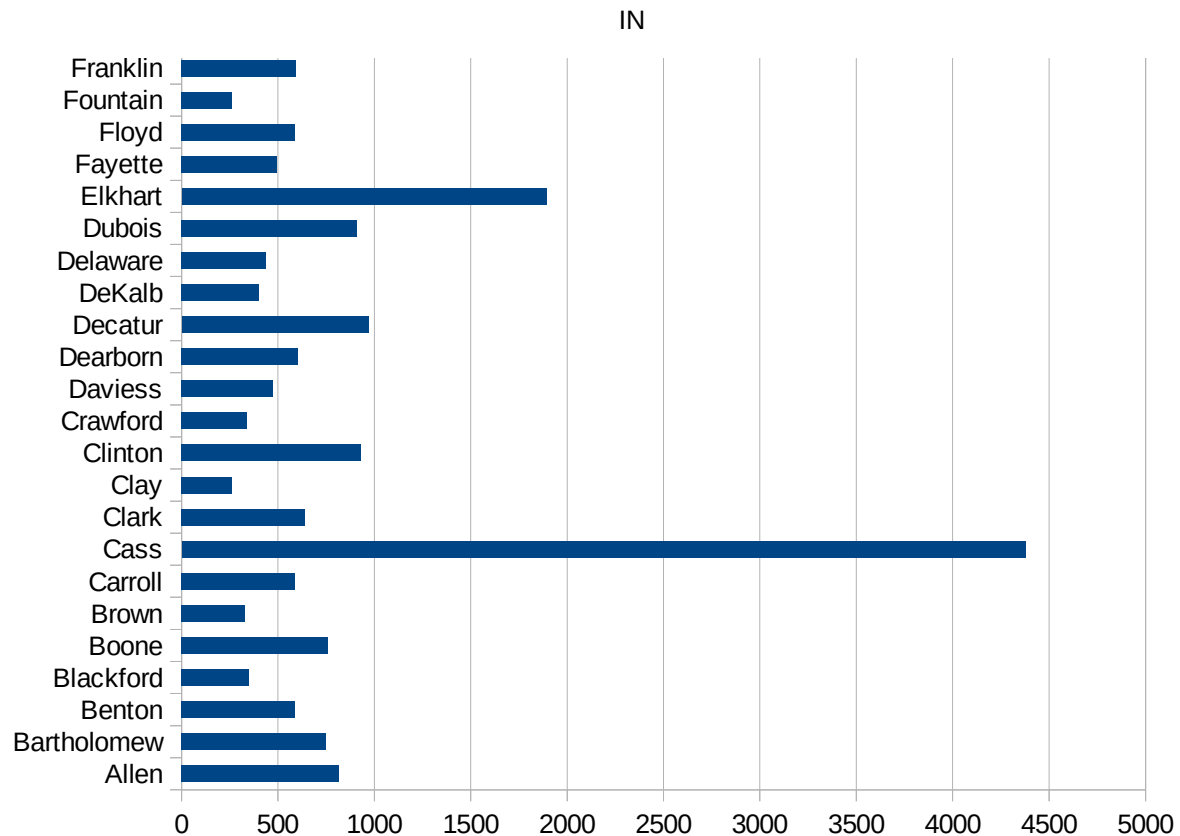
This work is licensed under the Creative Commons Attribution-NoDerivatives 4.0 International License. To view a copy of this license, visit <http://creativecommons.org/licenses/by-nd/4.0/>.

IN

18067 Howard	775.8055508
18069 Huntington	273.1788079
18071 Jackson	1108.567024
18073 Jasper	449.5055439
18075 Jay	346.7539973
18077 Jefferson	360.1589667
18079 Jennings	662.7793271
18081 Johnson	899.343895
18083 Knox	211.4107603
18085 Kosciusko	767.5438596
18087 LaGrange	1263.666412
18089 Lake	1235.108204
18091 LaPorte	609.0521512
18093 Lawrence	582.4647456
18095 Madison	542.2667212
18097 Marion	1307.676998
18099 Marshall	1375.194603
18101 Martin	293.6282666
18103 Miami	573.5653836
18105 Monroe	283.8337292
18107 Montgomery	792.7815157
18109 Morgan	517.7135033
18111 Newton	720.8621797
18113 Noble	1148.699823
18115 Ohio	513.3470226
18117 Orange	738.8783416
18119 Owen	263.8522427
18121 Parke	165.416199
18123 Perry	811.4333578
18125 Pike	145.0443191
18127 Porter	528.9102209
18129 Posey	336.7267032
18131 Pulaski	537.3325848
18133 Putnam	489.6900394



18135 Randolph	325.942618
18137 Ripley	518.8795008
18139 Rush	390.0858189
18141 St. Joseph	882.2953714
18143 Scott	758.0199347
18145 Shelby	1058.46209
18147 Spencer	403.4043391
18149 Starke	558.0989754
18151 Steuben	419.2447811
18153 Sullivan	304.4949251
18155 Switzerland	307.9219931
18157 Tippecanoe	427.8728606
18159 Tipton	237.9693284
18161 Union	241.5802188
18163 Vanderburgh	558.0912175
18165 Vermillion	129.2073131
18167 Vigo	258.8791835
18169 Wabash	393.2225064
18171 Warren	193.6342733
18173 Warrick	500.2637173
18175 Washington	257.6673943
18177 Wayne	279.058481
18179 Wells	315.5357016
18181 White	1201.674056
18183 Whitley	331.6311557



IN

FIPS

29001
29003
29005
29007
29009
29011
29013
29015
29017
29019
29021
29023
29025
29027
29029
29031
29033
29035
29037

IN

29039
29041
29043
29045
29047
29049
29051
29053
29055
29057
29059
29061
29063
29065
29067
29069
29071
29073
29075
29077
29079
29081
29083
29085
29087
29089
29091
29093
29095
29097
29099
29101

29103

IN

29105
29107
29109
29111
29113
29115
29117
29121
29123
29125
29127
29119
29129
29131
29133
29135
29137
29139
29141
29143
29145
29147
29149
29151
29153
29155
29157
29159
29161
29163
29165
29167
29169
29171

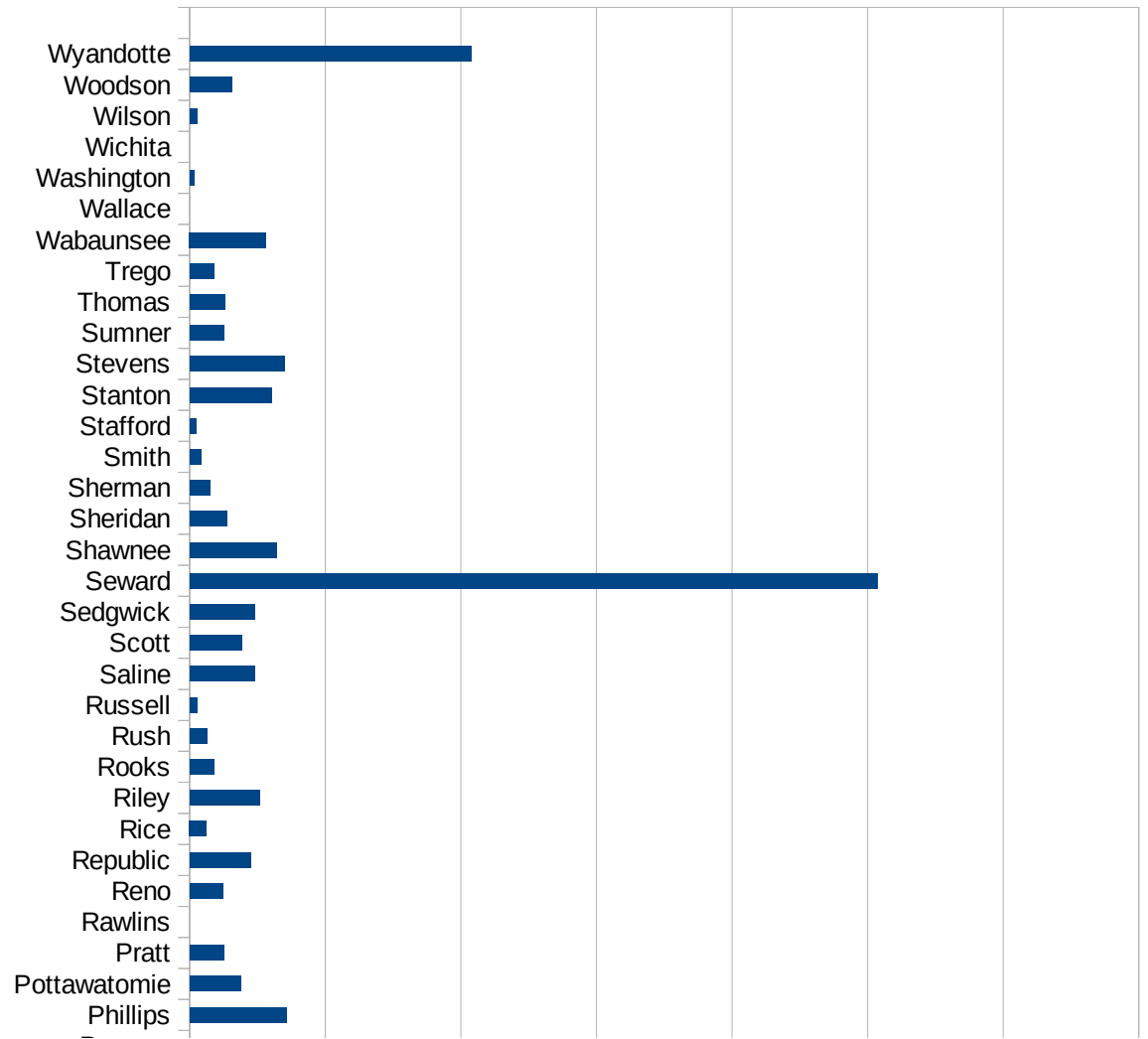
IN

29173
29175
29177
29179
29181
29195
29197
29199
29201
29203
29205
29183
29185
29187
29189
29510
29186
29207
29209
29211
29213
29215

29217
29219
29221
29223
29225
29227
29229

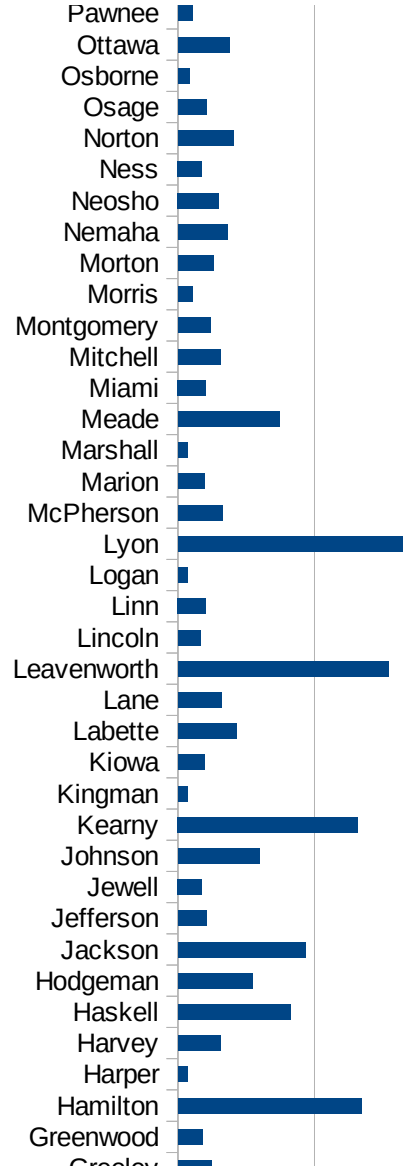
KS

FIPS	County	PC Infection
20001	Allen	80.36001286
20003	Anderson	279.2586951
20005	Atchison	302.5998888
20007	Barber	67.08407871
20009	Barton	275.7458542
20011	Bourbon	382.1742988
20013	Brown	239.6332569
20015	Butler	172.2459372
20017	Chase	228.2236592
20019	Chautauqua	151.1030523
20021	Cherokee	294.7789158
20023	Cheyenne	75.18796992
20025	Clark	1795.511222
20027	Clay	150.0562711
20029	Cloud	297.8577157
20031	Coffey	728.7744443
20033	Comanche	171.624714
20035	Cowley	275.4273383
20037	Crawford	835.4904021
20039	Decatur	104.4932079
20041	Dickinson	144.2538868
20043	Doniphan	403.5407446
20045	Douglas	406.7986429
20047	Edwards	280.8002808
20049	Elk	39.87240829
20051	Ellis	271.6823406
20053	Ellsworth	225.9522272
20055	Finney	4435.825298
20057	Ford	5848.677998
20059	Franklin	440.8723811
20061	Geary	269.9883414
20063	Gove	76.56967841
20065	Graham	321.0272873



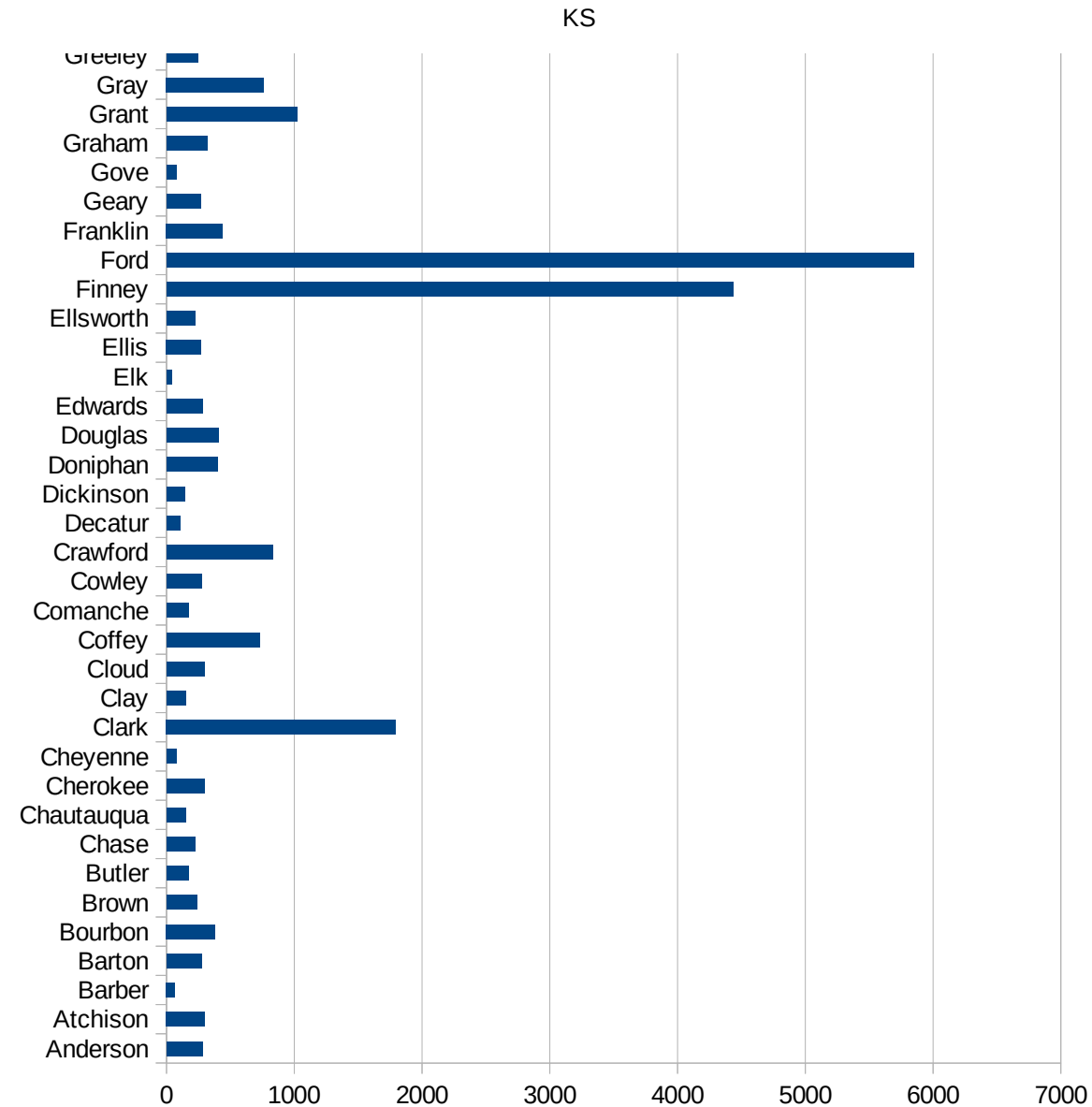
KS

20067 Grant	1022.355507
20069 Gray	762.4730648
20071 Greeley	244.4987775
20073 Greenwood	181.6680429
20075 Hamilton	1342.539317
20077 Harper	72.64802034
20079 Harvey	309.8509208
20081 Haskell	825.6192144
20083 Hodgeman	550.0550055
20085 Jackson	933.7349398
20087 Jefferson	210.8036891
20089 Jewell	175.9943682
20091 Johnson	596.4304541
20093 Kearny	1318.792797
20095 Kingman	68.3994528
20097 Kiowa	198.7281399
20099 Labette	430.7753957
20101 Lane	320.5128205
20103 Leavenworth	1538.991051
20105 Lincoln	165.3986107
20107 Linn	205.1282051
20109 Logan	70.32348805
20111 Lyon	1646.410824
20113 McPherson	329.3969233
20115 Marion	192.4686192
20117 Marshall	72.00164575
20119 Meade	747.7086348
20121 Miami	204.8693587
20123 Mitchell	308.9430894
20125 Montgomery	239.7260274
20127 Morris	108.6759645
20129 Morton	262.4671916
20131 Nemaha	364.3525357
20133 Neosho	300.9215723



This work is licensed under the Creative Commons Attribution-NoDerivatives 4.0 International License. To view a copy of this license, visit <http://creativecommons.org/licenses/by-nd/4.0/>.

20135 Ness	176.056338
20137 Norton	405.1565378
20139 Osage	207.0133618
20141 Osborne	86.33093525
20143 Ottawa	379.1795932
20145 Pawnee	106.6747943
20147 Phillips	714.6887342
20149 Pottawatomie	378.959509
20151 Pratt	255.9181062
20153 Rawlins	0
20155 Reno	248.6285329
20157 Republic	450.2572899
20159 Rice	125.9049418
20161 Riley	518.2964058
20163 Rooks	179.5332136
20165 Rush	129.3242806
20167 Russell	57.91226292
20169 Saline	483.4469955
20171 Scott	387.9926486
20173 Sedgwick	481.4965528
20175 Seward	5073.461892
20177 Shawnee	642.2571395
20179 Sheridan	276.3521516
20181 Sherman	152.5682319
20183 Smith	83.26394671
20185 Stafford	47.86979416
20187 Stanton	603.9255159
20189 Stevens	701.5650297
20191 Sumner	252.217777
20193 Thomas	259.3697316
20195 Trego	179.018976
20197 Wabaunsee	565.2993187
20199 Wallace	0
20201 Washington	36.900369



KS

20203 Wichita	0
20205 Wilson	57.7034045
20207 Woodson	314.1690229
20209 Wyandotte	2076.528514

KS

FIPS

- 29001
- 29003
- 29005
- 29007
- 29009
- 29011
- 29013
- 29015
- 29017
- 29019
- 29021
- 29023
- 29025
- 29027
- 29029
- 29031
- 29033
- 29035
- 29037

KS

29039
29041
29043
29045
29047
29049
29051
29053
29055
29057
29059
29061
29063
29065
29067
29069
29071
29073
29075
29077
29079
29081
29083
29085
29087
29089
29091
29093
29095
29097
29099
29101

29103

KS

29105
29107
29109
29111
29113
29115
29117
29121
29123
29125
29127
29119
29129
29131
29133
29135
29137
29139
29141
29143
29145
29147
29149
29151
29153
29155
29157
29159
29161
29163
29165
29167
29169
29171

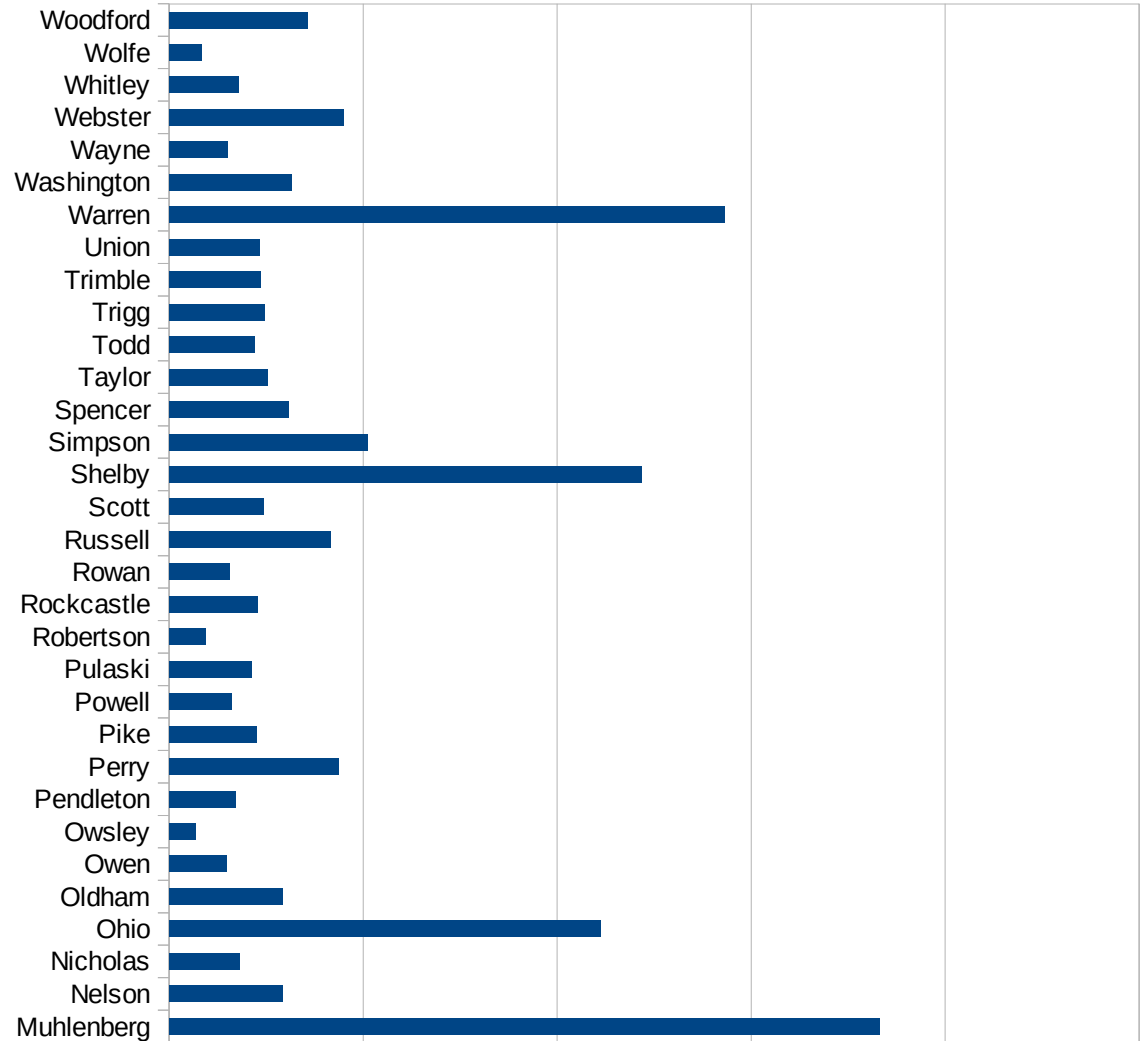
KS

29173
29175
29177
29179
29181
29195
29197
29199
29201
29203
29205
29183
29185
29187
29189
29510
29186
29207
29209
29211
29213
29215

29217
29219
29221
29223
29225
29227
29229

KY

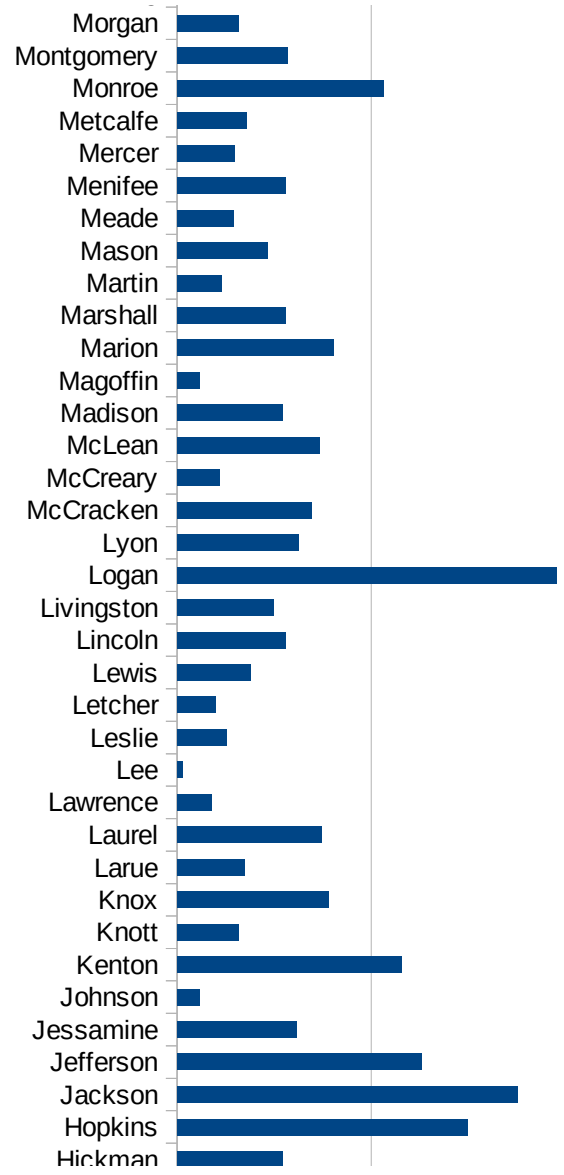
FIPS	County	PC Infection
21001	Adair	817.0699974
21003	Allen	937.41123
21005	Anderson	150.0242686
21007	Ballard	313.3224715
21009	Barren	339.5508874
21011	Bath	185.7385125
21013	Bell	530.6936656
21015	Boone	608.9726533
21017	Bourbon	257.6298058
21019	Boyd	234.9703641
21021	Boyle	189.3687708
21023	Bracken	267.0226969
21025	Breathitt	125.7268584
21027	Breckinridge	171.6696096
21029	Bullitt	234.3682542
21031	Butler	2160.977137
21033	Caldwell	298.8596146
21035	Calloway	319.4071803
21037	Campbell	391.8327035
21039	Carlisle	272.479564
21041	Carroll	931.3588526
21043	Carter	214.7829951
21045	Casey	560.1711984
21047	Christian	466.0183338
21049	Clark	331.043615
21051	Clay	522.2581447
21053	Clinton	88.18342152
21055	Crittenden	201.9068985
21057	Cumberland	120.1381589
21059	Daviess	546.9615445
21061	Edmonson	668.0788659
21063	Elliott	79.91475759
21065	Estill	49.30271869



This work is licensed under the Creative Commons Attribution-NoDerivatives 4.0 International License. To view a copy of this license, visit <http://creativecommons.org/licenses/by-nd/4.0/>.

KY

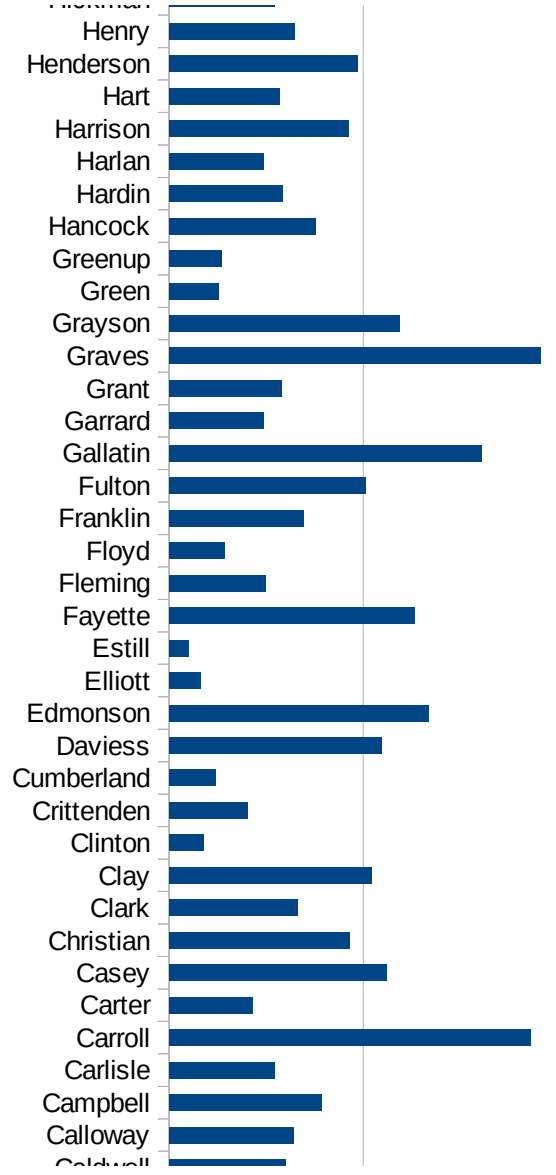
21067 Fayette	631.9105566
21069 Fleming	249.4456763
21071 Floyd	142.2792579
21073 Franklin	346.3544229
21075 Fulton	506.5359477
21077 Gallatin	803.8949275
21079 Garrard	244.8747153
21081 Grant	290.5935273
21083 Graves	956.6685425
21085 Grayson	592.6826488
21087 Green	126.7082994
21089 Greenup	136.1007145
21091 Hancock	376.7983558
21093 Hardin	292.6891152
21095 Harlan	242.341626
21097 Harrison	463.3081265
21099 Hart	285.6236116
21101 Henderson	484.7447961
21103 Henry	322.8610456
21105 Hickman	271.4318028
21107 Hopkins	747.758942
21109 Jackson	877.8455587
21111 Jefferson	630.8751137
21113 Jessamine	307.8635015
21115 Johnson	58.07200929
21117 Kenton	578.7378576
21119 Knott	158.6671956
21121 Knox	389.7265525
21123 Larue	174.7396379
21125 Laurel	370.8648568
21127 Lawrence	89.91073149
21129 Lee	14.21868335
21131 Leslie	128.1672089
21133 Letcher	100.4612083



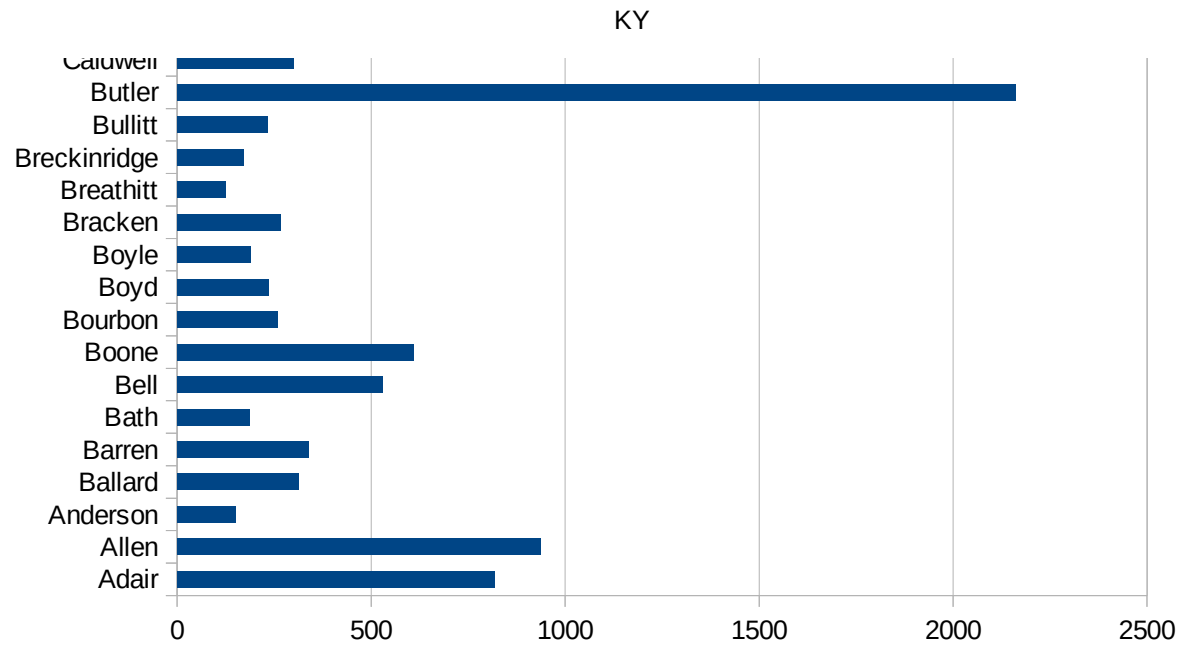
This work is licensed under the Creative Commons Attribution-NoDerivatives 4.0 International License. To view a copy of this license, visit <http://creativecommons.org/licenses/by-nd/4.0/>.

KY

21135 Lewis	188.5796183
21137 Lincoln	279.9870151
21139 Livingston	248.8638823
21141 Logan	978.176294
21143 Lyon	312.1488326
21145 McCracken	347.3816301
21147 McCreary	109.1452206
21149 McLean	367.4881107
21151 Madison	270.6565044
21153 Magoffin	56.62514156
21155 Marion	401.9789734
21157 Marshall	278.9266134
21159 Martin	114.8105626
21161 Mason	233.2361516
21163 Meade	146.2650183
21165 Menifee	279.0265075
21167 Mercer	146.9642693
21169 Metcalfe	179.4616152
21171 Monroe	531.8156372
21173 Montgomery	283.6577669
21175 Morgan	157.362308
21177 Muhlenberg	1832.715929
21179 Nelson	292.2509869
21181 Nicholas	181.4122244
21183 Ohio	1112.633371
21185 Oldham	293.365428
21187 Owen	147.0588235
21189 Owsley	67.08407871
21191 Pendleton	172.0696538
21193 Perry	436.9155297
21195 Pike	224.3073867
21197 Powell	160.7458608
21199 Pulaski	213.5462606
21201 Robertson	93.67681499



21203 Rockcastle	226.8656716
21205 Rowan	154.5783672
21207 Russell	415.2404467
21209 Scott	242.7227785
21211 Shelby	1218.104621
21213 Simpson	512.7098062
21215 Spencer	308.6091306
21217 Taylor	254.4130886
21219 Todd	219.3160588
21221 Trigg	245.85126
21223 Trimble	234.8796242
21225 Union	234.4019304
21227 Warren	1431.466358
21229 Washington	314.4654088
21231 Wayne	151.4559312
21233 Webster	450.0038136
21235 Whitley	179.3499255
21237 Wolfe	83.60039014
21239 Woodford	358.0446991



KY

FIPS

29001
29003
29005
29007
29009
29011
29013
29015
29017
29019
29021
29023
29025
29027
29029
29031
29033
29035
29037

KY

29039
29041
29043
29045
29047
29049
29051
29053
29055
29057
29059
29061
29063
29065
29067
29069
29071
29073
29075
29077
29079
29081
29083
29085
29087
29089
29091
29093
29095
29097
29099
29101

29103

KY

29105
29107
29109
29111
29113
29115
29117
29121
29123
29125
29127
29119
29129
29131
29133
29135
29137
29139
29141
29143
29145
29147
29149
29151
29153
29155
29157
29159
29161
29163
29165
29167
29169
29171

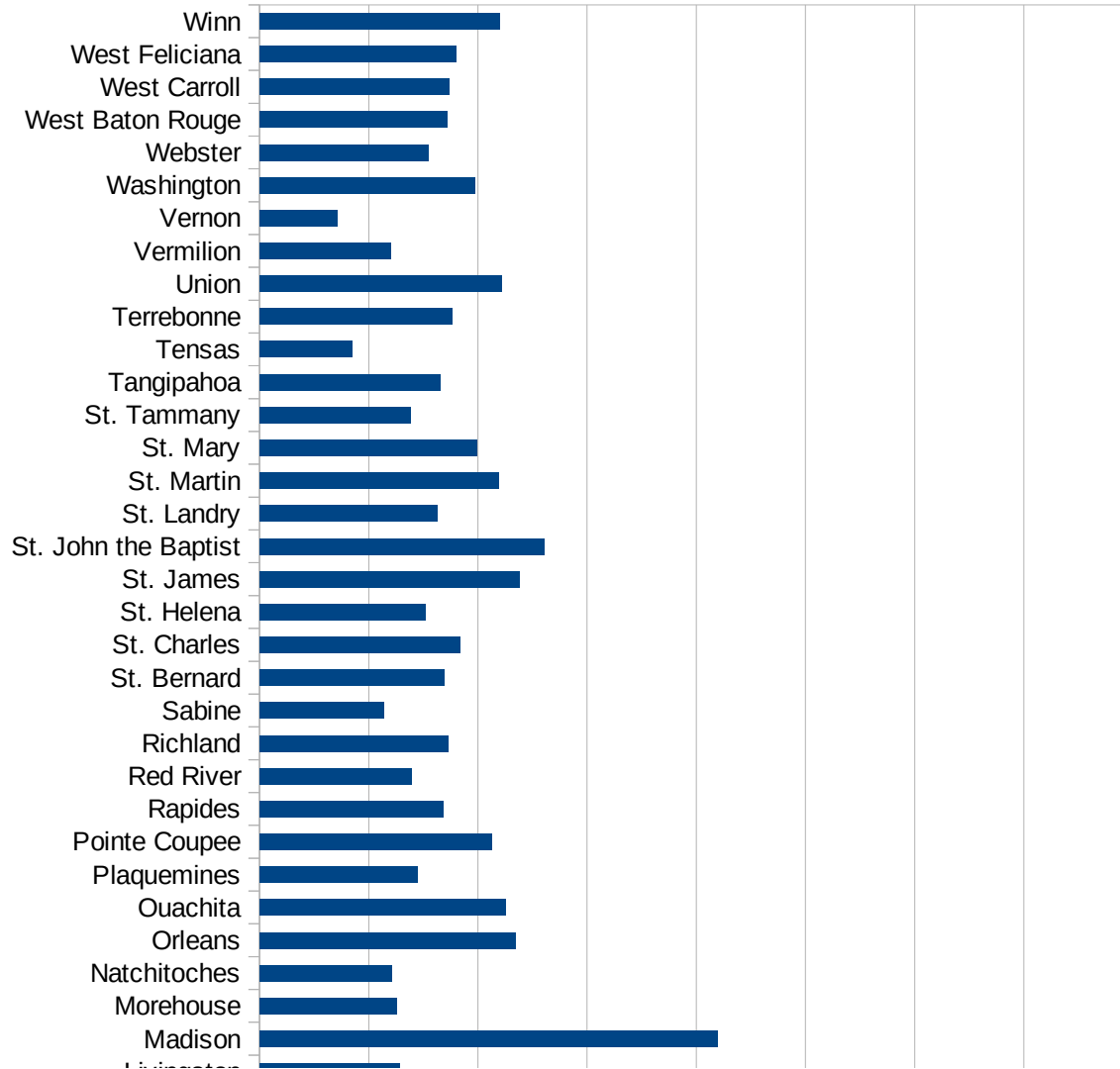
KY

29173
29175
29177
29179
29181
29195
29197
29199
29201
29203
29205
29183
29185
29187
29189
29510
29186
29207
29209
29211
29213
29215

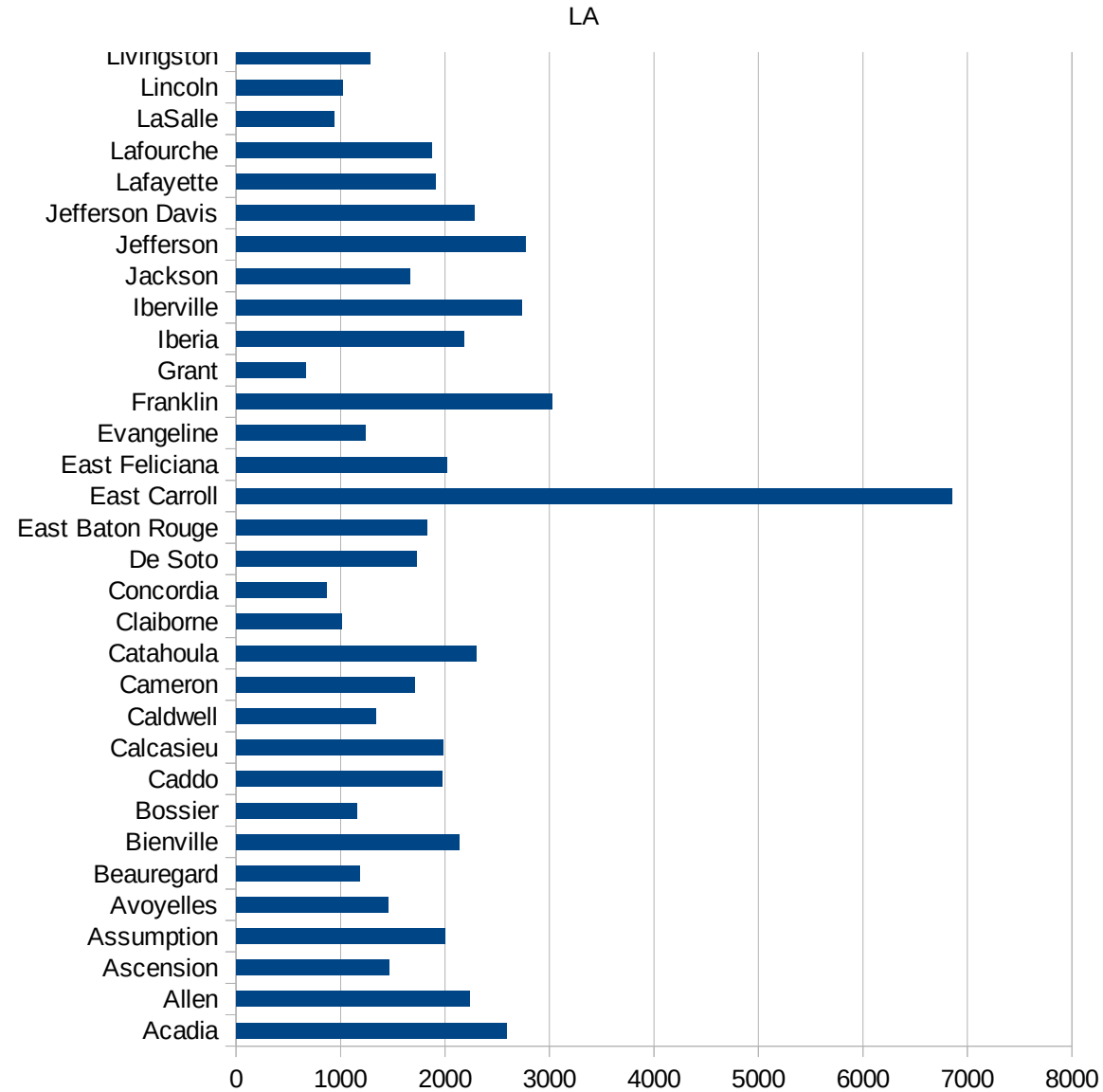
29217
29219
29221
29223
29225
29227
29229

LA

FIPS	County	PC Infection
22001	Acadia	2588.84065
22003	Allen	2237.844171
22005	Ascension	1464.643224
22007	Assumption	1995.515695
22009	Avoyelles	1453.215363
22011	Beauregard	1183.797278
22013	Bienville	2134.054704
22015	Bossier	1158.941699
22017	Caddo	1975.119586
22019	Calcasieu	1983.142306
22021	Caldwell	1335.341365
22023	Cameron	1707.807118
22025	Catahoula	2300.166528
22027	Claiborne	1009.784245
22029	Concordia	863.4784386
22031	De Soto	1727.657093
22033	East Baton Rouge	1824.218289
22035	East Carroll	6849.509734
22037	East Feliciana	2015.022015
22039	Evangeline	1237.927219
22041	Franklin	3026.394126
22043	Grant	667.200427
22045	Iberia	2184.914224
22047	Iberville	2738.302619
22049	Jackson	1660.168532
22051	Jefferson	2771.56371
22053	Jefferson Davis	2282.945982
22055	Lafayette	1912.827145
22057	Lafourche	1877.388778
22059	LaSalle	938.5265134
22061	Lincoln	1021.272989
22063	Livingston	1286.837146
22065	Madison	4193.172655



22067 Morehouse	1256.00441
22069 Natchitoches	1205.411418
22071 Orleans	2342.675048
22073 Ouachita	2249.554944
22075 Plaquemines	1443.827424
22077 Pointe Coupee	2128.532361
22079 Rapides	1685.789127
22081 Red River	1392.001887
22083 Richland	1723.454834
22085 Sabine	1140.146471
22087 St. Bernard	1695.169196
22089 St. Charles	1832.485486
22091 St. Helena	1520.171507
22093 St. James	2376.764748
22095 St. John the Baptist	2605.13153
22097 St. Landry	1625.102702
22099 St. Martin	2193.170586
22101 St. Mary	1988.990236
22103 St. Tammany	1382.738434
22105 Tangipahoa	1657.235549
22107 Tensas	851.6360377
22109 Terrebonne	1768.133957
22111 Union	2216.748768
22113 Vermilion	1198.395454
22115 Vernon	708.1457225
22117 Washington	1972.865055
22119 Webster	1549.04892
22121 West Baton Rouge	1721.723994
22123 West Carroll	1739.209616
22125 West Feliciana	1804.65718
22127 Winn	2200.367907



LA

FIPS

29001
29003
29005
29007
29009
29011
29013
29015
29017
29019
29021
29023
29025
29027
29029
29031
29033
29035
29037

LA

29039
29041
29043
29045
29047
29049
29051
29053
29055
29057
29059
29061
29063
29065
29067
29069
29071
29073
29075
29077
29079
29081
29083
29085
29087
29089
29091
29093
29095
29097
29099
29101

29103

LA

29105
29107
29109
29111
29113
29115
29117
29121
29123
29125
29127
29119
29129
29131
29133
29135
29137
29139
29141
29143
29145
29147
29149
29151
29153
29155
29157
29159
29161
29163
29165
29167
29169
29171

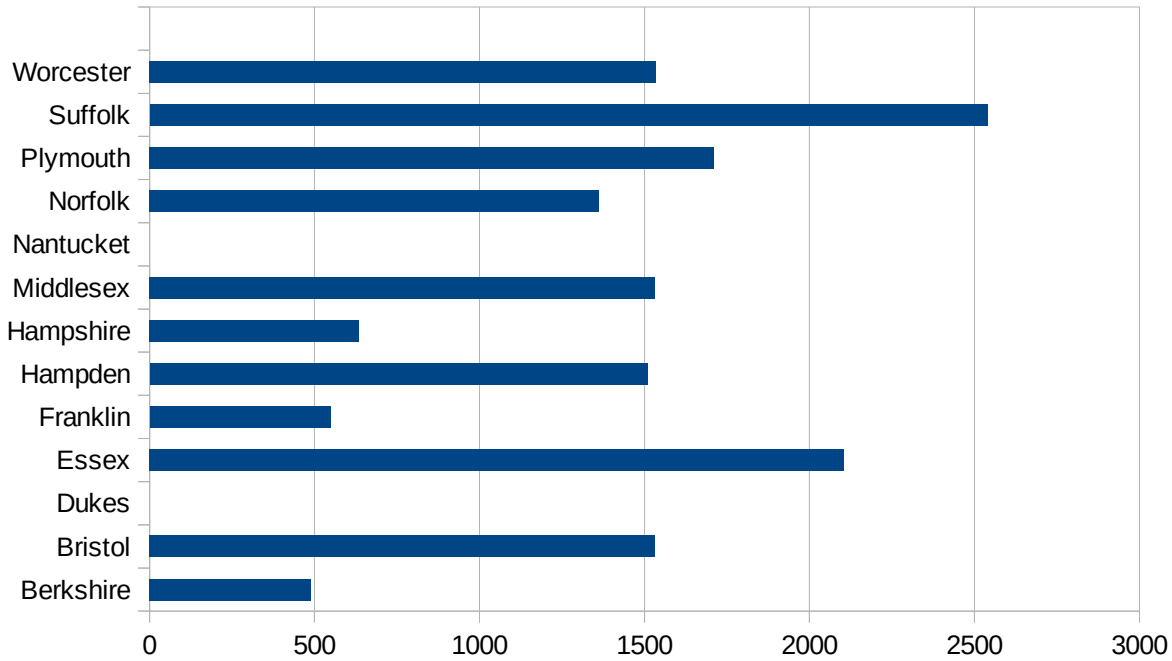
LA

29173
29175
29177
29179
29181
29195
29197
29199
29201
29203
29205
29183
29185
29187
29189
29510
29186
29207
29209
29211
29213
29215

29217
29219
29221
29223
29225
29227
29229

MA

FIPS	County	PC Infection
25001	Barnstable	751.1257515
25003	Berkshire	489.1252731
25005	Bristol	1531.323246
25007	Dukes	0
25009	Essex	2103.617585
25011	Franklin	548.1729916
25013	Hampden	1509.33449
25015	Hampshire	635.8650181
25017	Middlesex	1532.036014
25019	Nantucket	0
25021	Norfolk	1362.654312
25023	Plymouth	1710.953965
25025	Suffolk	2539.35574
25027	Worcester	1536.037668



MA

FIPS

29001
29003
29005
29007
29009
29011
29013
29015
29017
29019
29021
29023
29025
29027
29029
29031
29033
29035
29037

MA

29039
29041
29043
29045
29047
29049
29051
29053
29055
29057
29059
29061
29063
29065
29067
29069
29071
29073
29075
29077
29079
29081
29083
29085
29087
29089
29091
29093
29095
29097
29099
29101

29103

MA

29105
29107
29109
29111
29113
29115
29117
29121
29123
29125
29127
29119
29129
29131
29133
29135
29137
29139
29141
29143
29145
29147
29149
29151
29153
29155
29157
29159
29161
29163
29165
29167
29169
29171

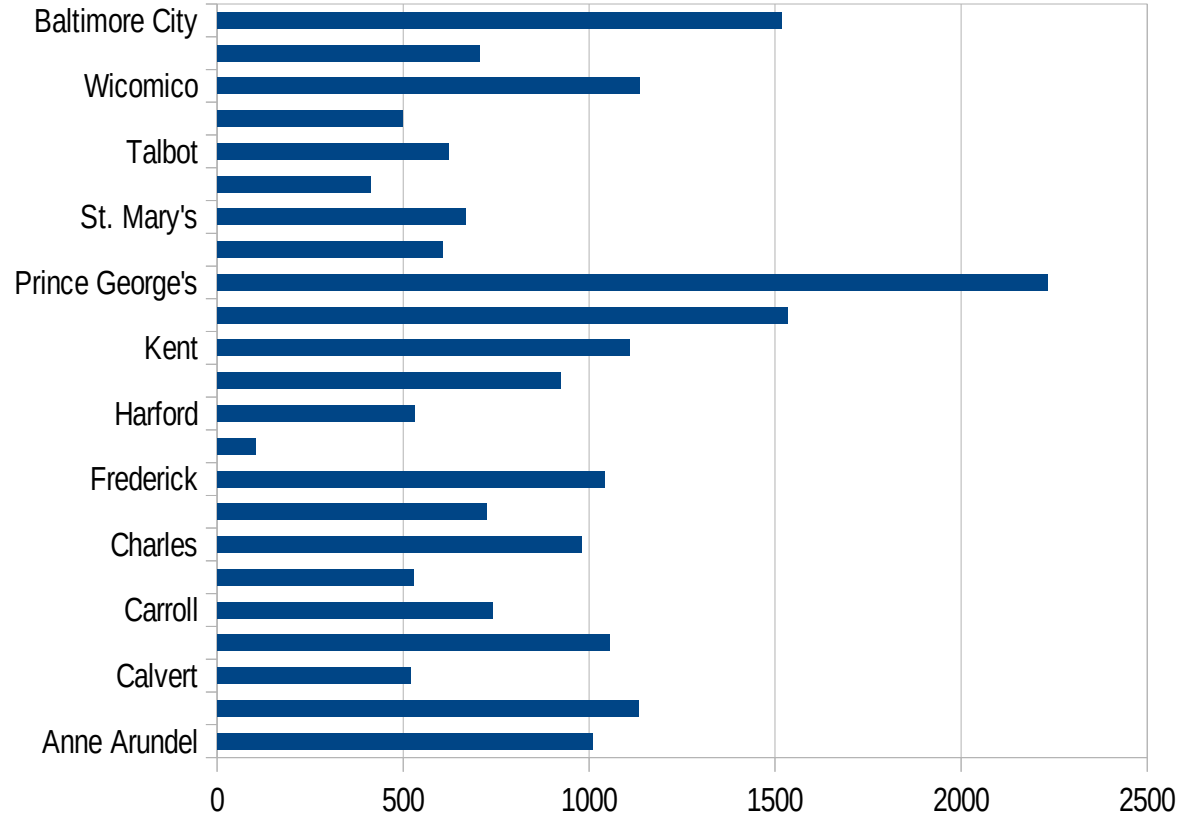
MA

29173
29175
29177
29179
29181
29195
29197
29199
29201
29203
29205
29183
29185
29187
29189
29510
29186
29207
29209
29211
29213
29215

29217
29219
29221
29223
29225
29227
29229

MD

FIPS	County	PC Infection
24001	Allegany	319.8309264
24003	Anne Arundel	1009.147077
24005	Baltimore	1131.778024
24009	Calvert	520.6351967
24011	Caroline	1053.927456
24013	Carroll	740.9650357
24015	Cecil	527.1040398
24017	Charles	980.1675511
24019	Dorchester	725.0453153
24021	Frederick	1040.884341
24023	Garrett	102.8700751
24025	Harford	531.9819181
24027	Howard	922.9693437
24029	Kent	1109.219419
24031	Montgomery	1534.629149
24033	Prince George's	2232.686834
24035	Queen Anne's	606.9530955
24037	St. Mary's	668.3590144
24039	Somerset	412.8529698
24041	Talbot	622.1597057
24043	Washington	497.5948478
24045	Wicomico	1136.682979
24047	Worcester	706.2501206
24510	Baltimore City	1517.191014



MD

FIPS

29001
29003
29005
29007
29009
29011
29013
29015
29017
29019
29021
29023
29025
29027
29029
29031
29033
29035
29037

MD

29039
29041
29043
29045
29047
29049
29051
29053
29055
29057
29059
29061
29063
29065
29067
29069
29071
29073
29075
29077
29079
29081
29083
29085
29087
29089
29091
29093
29095
29097
29099
29101

29103

MD

29105
29107
29109
29111
29113
29115
29117
29121
29123
29125
29127
29119
29129
29131
29133
29135
29137
29139
29141
29143
29145
29147
29149
29151
29153
29155
29157
29159
29161
29163
29165
29167
29169
29171

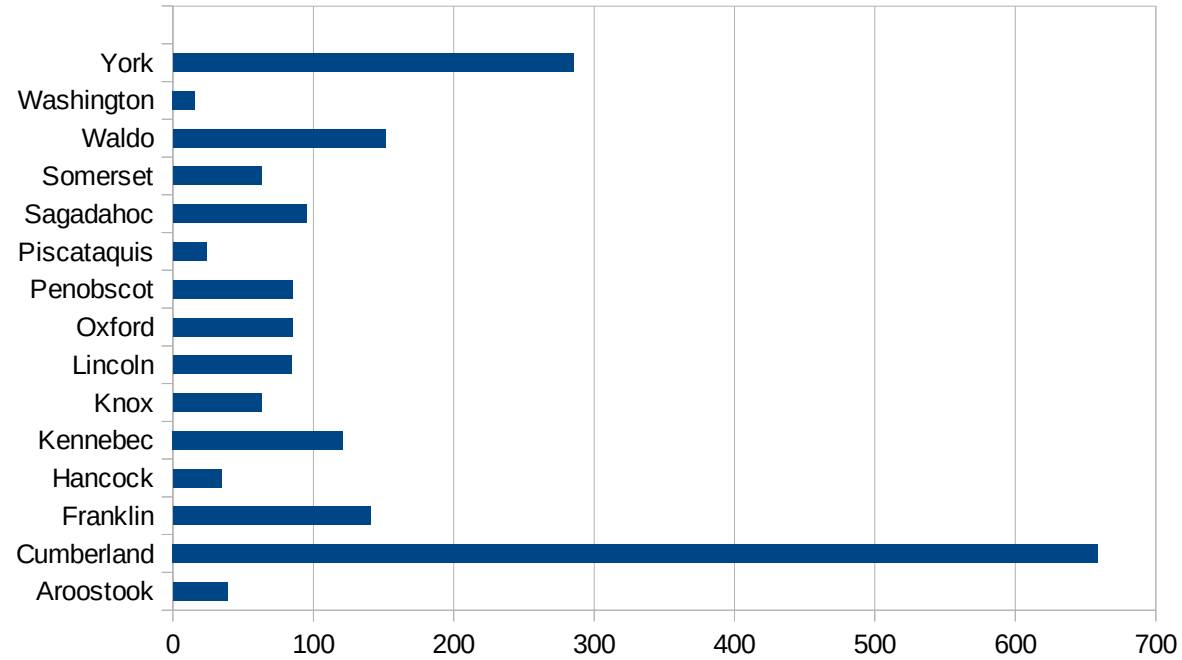
MD

29173
29175
29177
29179
29181
29195
29197
29199
29201
29203
29205
29183
29185
29187
29189
29510
29186
29207
29209
29211
29213
29215

29217
29219
29221
29223
29225
29227
29229

ME

FIPS	County	PC Infection
23001	Androscoggin	472.7012695
23003	Aroostook	38.741786
23005	Cumberland	658.8158347
23007	Franklin	140.4823226
23009	Hancock	34.66457463
23011	Kennebec	121.2289999
23013	Knox	62.85987277
23015	Lincoln	84.44470328
23017	Oxford	85.04286855
23019	Penobscot	85.37618468
23021	Piscataquis	23.80952381
23023	Sagadahoc	95.41449178
23025	Somerset	63.25110689
23027	Waldo	151.156346
23029	Washington	15.87805653
23031	York	285.1199395



ME

FIPS

29001
29003
29005
29007
29009
29011
29013
29015
29017
29019
29021
29023
29025
29027
29029
29031
29033
29035
29037

ME

29039
29041
29043
29045
29047
29049
29051
29053
29055
29057
29059
29061
29063
29065
29067
29069
29071
29073
29075
29077
29079
29081
29083
29085
29087
29089
29091
29093
29095
29097
29099
29101

29103

ME

29105
29107
29109
29111
29113
29115
29117
29121
29123
29125
29127
29119
29129
29131
29133
29135
29137
29139
29141
29143
29145
29147
29149
29151
29153
29155
29157
29159
29161
29163
29165
29167
29169
29171

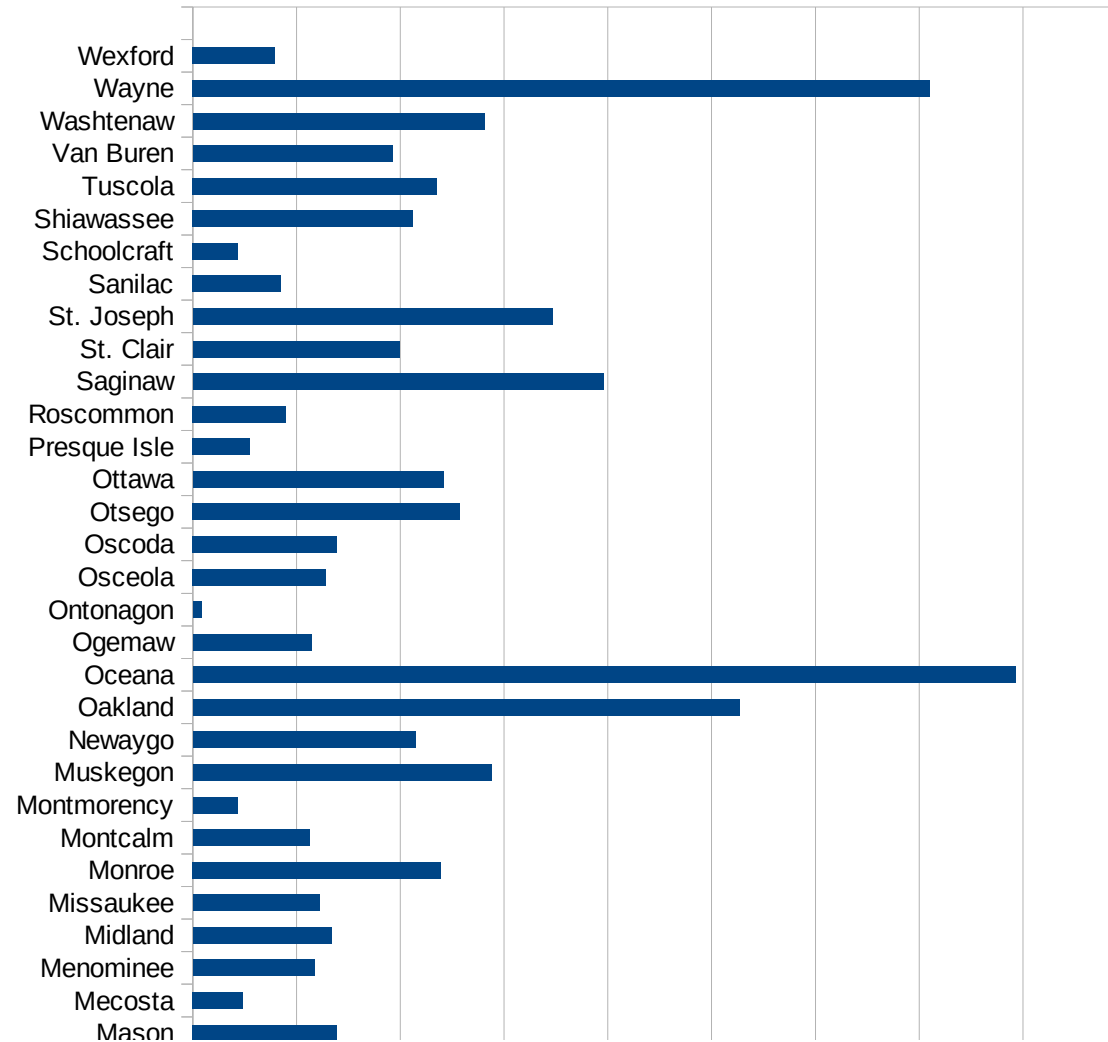
ME

29173
29175
29177
29179
29181
29195
29197
29199
29201
29203
29205
29183
29185
29187
29189
29510
29186
29207
29209
29211
29213
29215

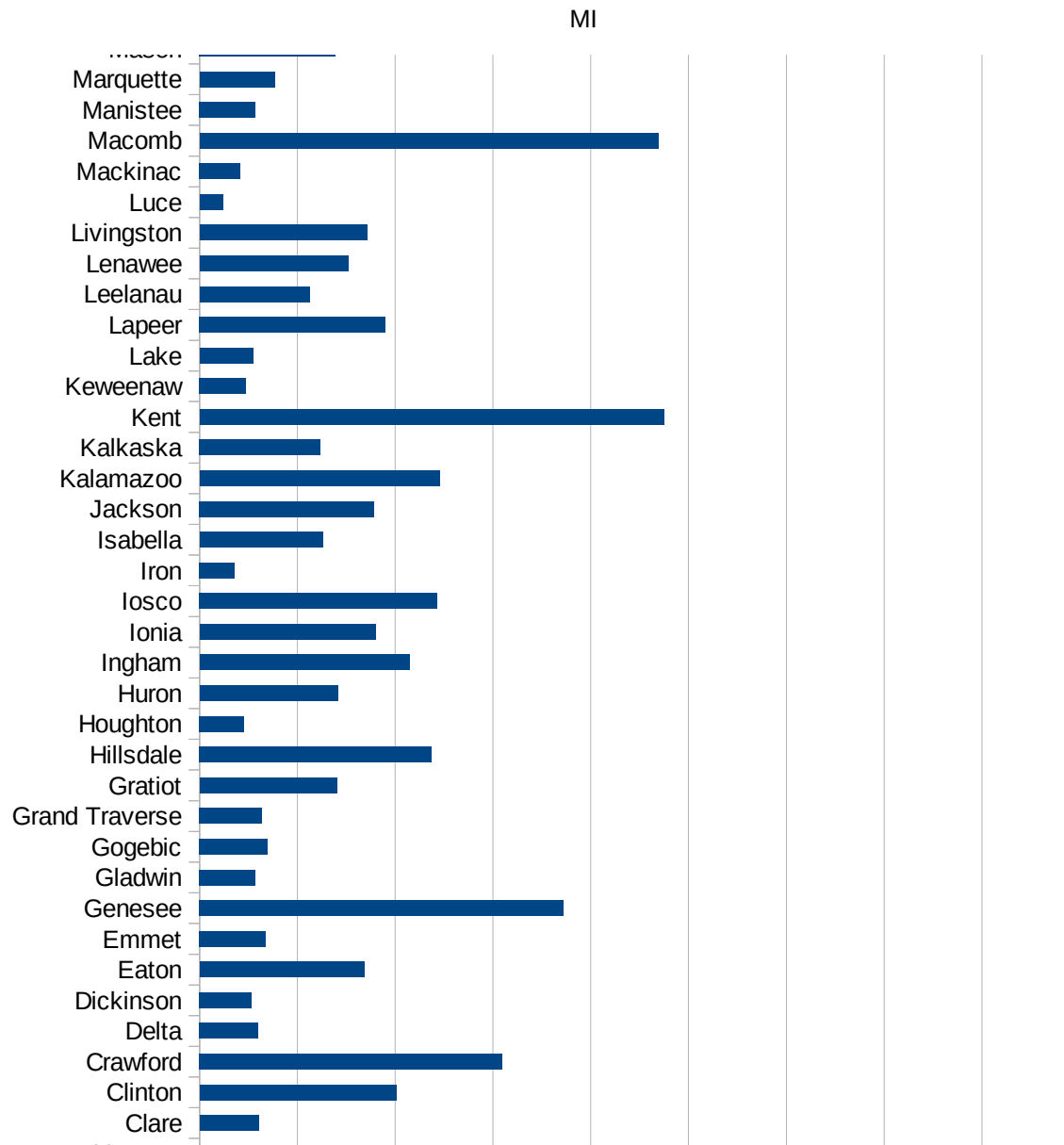
29217
29219
29221
29223
29225
29227
29229

MI

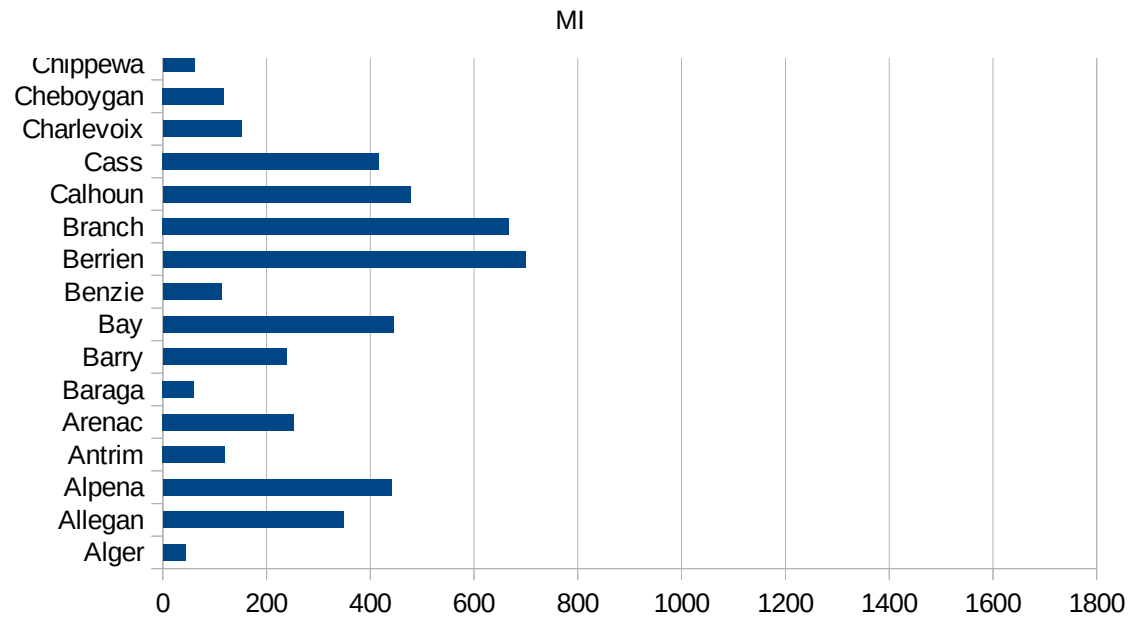
FIPS	County	PC Infection
26001	Alcona	241.2661648
26003	Alger	43.97053974
26005	Allegan	347.7460431
26007	Alpena	440.7616361
26009	Antrim	119.8373636
26011	Arenac	252.6427764
26013	Baraga	60.09615385
26015	Barry	238.7298265
26017	Bay	444.5599146
26019	Benzie	112.6570157
26021	Berrien	699.3596772
26023	Branch	667.0945853
26025	Calhoun	477.3695599
26027	Cass	416.2391342
26029	Charlevoix	152.4157903
26031	Cheboygan	118.049817
26033	Chippewa	61.30554149
26035	Clare	120.2978184
26037	Clinton	402.1075984
26039	Crawford	618.660528
26041	Delta	119.9207965
26043	Dickinson	106.3704054
26045	Eaton	335.9860142
26047	Emmet	135.102678
26049	Genesee	744.1778162
26051	Gladwin	114.457118
26053	Gogebic	139.1096979
26055	Grand Traverse	127.466972
26057	Gratiot	280.7950935
26059	Hillsdale	474.3273077
26061	Houghton	91.11239957
26063	Huron	282.3589809
26065	Ingham	429.3986028



26067 Ionia	359.7570472
26069 Iosco	486.4239863
26071 Iron	71.96186021
26073 Isabella	252.2604235
26075 Jackson	357.00119
26077 Kalamazoo	490.4292672
26079 Kalkaska	246.8581688
26081 Kent	949.8520923
26083 Keweenaw	94.65215334
26085 Lake	109.4183991
26087 Lapeer	380.5607307
26089 Leelanau	225.1424371
26091 Lenawee	304.2761484
26093 Livingston	343.0531732
26095 Luce	47.74789113
26097 Mackinac	83.43376286
26099 Macomb	938.6585334
26101 Manistee	114.1552511
26103 Marquette	153.3465632
26105 Mason	278.3505155
26107 Mecosta	96.45194626
26109 Menominee	234.956272
26111 Midland	266.7980627
26113 Missaukee	244.8223384
26115 Monroe	477.9345781
26117 Montcalm	225.1125563
26119 Montmorency	86.34646519
26121 Muskegon	574.924534
26123 Newaygo	429.5181216
26125 Oakland	1053.048719
26127 Oceana	1584.976526
26129 Ogemaw	229.0950745
26131 Ontonagon	17.25625539
26133 Osceola	257.0583951



26135 Oscoda	277.9120348
26137 Otsego	514.8996554
26139 Ottawa	482.6261472
26141 Presque Isle	109.9073638
26143 Roscommon	180.0368447
26145 Saginaw	791.9287212
26147 St. Clair	399.1539944
26149 St. Joseph	692.9541471
26151 Sanilac	169.9771745
26153 Schoolcraft	86.76251859
26155 Shiawassee	423.8033787
26157 Tuscola	470.3328509
26159 Van Buren	384.3706924
26161 Washtenaw	561.7810941
26163 Wayne	1420.554162
26165 Wexford	158.3696886



MI

FIPS

29001
29003
29005
29007
29009
29011
29013
29015
29017
29019
29021
29023
29025
29027
29029
29031
29033
29035
29037

MI

29039
29041
29043
29045
29047
29049
29051
29053
29055
29057
29059
29061
29063
29065
29067
29069
29071
29073
29075
29077
29079
29081
29083
29085
29087
29089
29091
29093
29095
29097
29099
29101

29103

MI

29105
29107
29109
29111
29113
29115
29117
29121
29123
29125
29127
29119
29129
29131
29133
29135
29137
29139
29141
29143
29145
29147
29149
29151
29153
29155
29157
29159
29161
29163
29165
29167
29169
29171

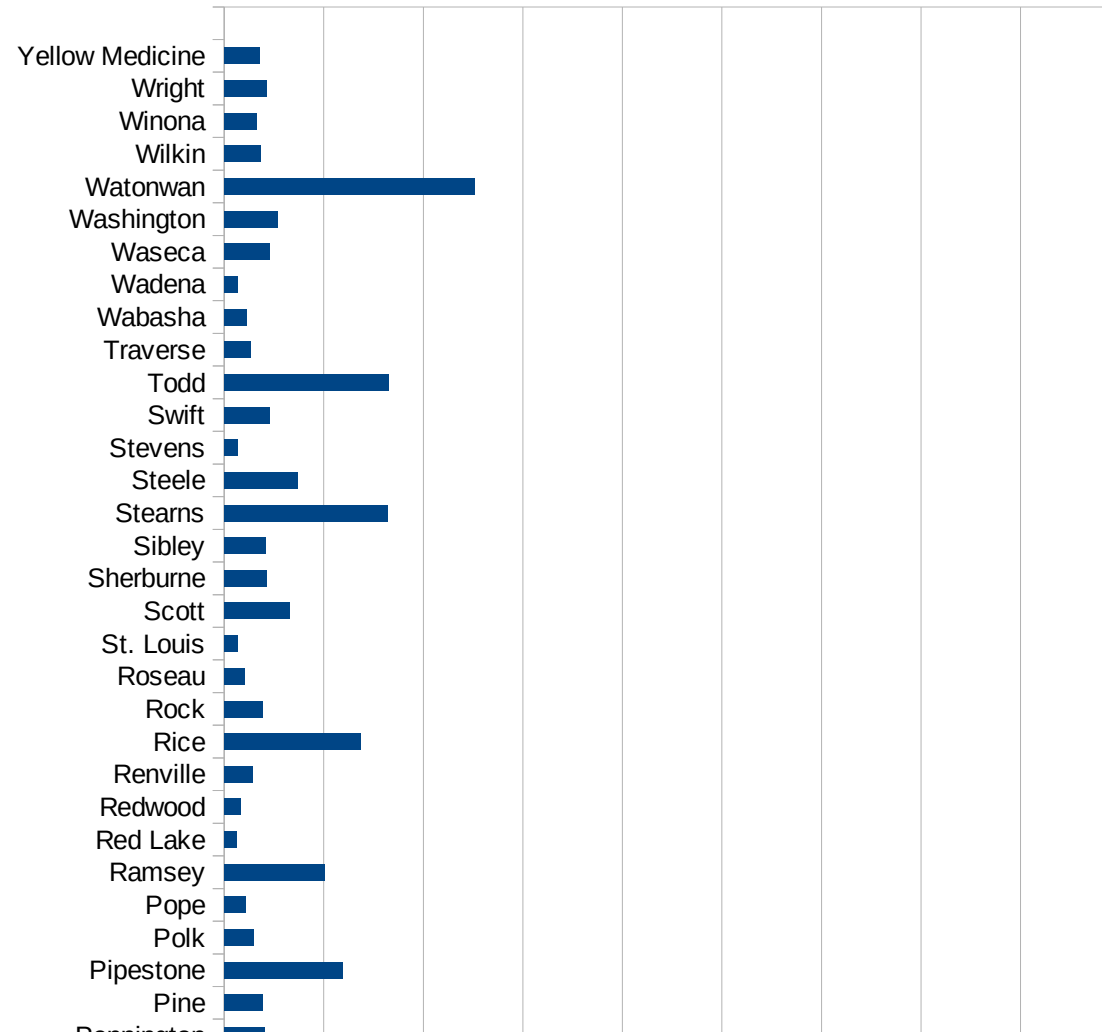
MI

29173
29175
29177
29179
29181
29195
29197
29199
29201
29203
29205
29183
29185
29187
29189
29510
29186
29207
29209
29211
29213
29215

29217
29219
29221
29223
29225
29227
29229

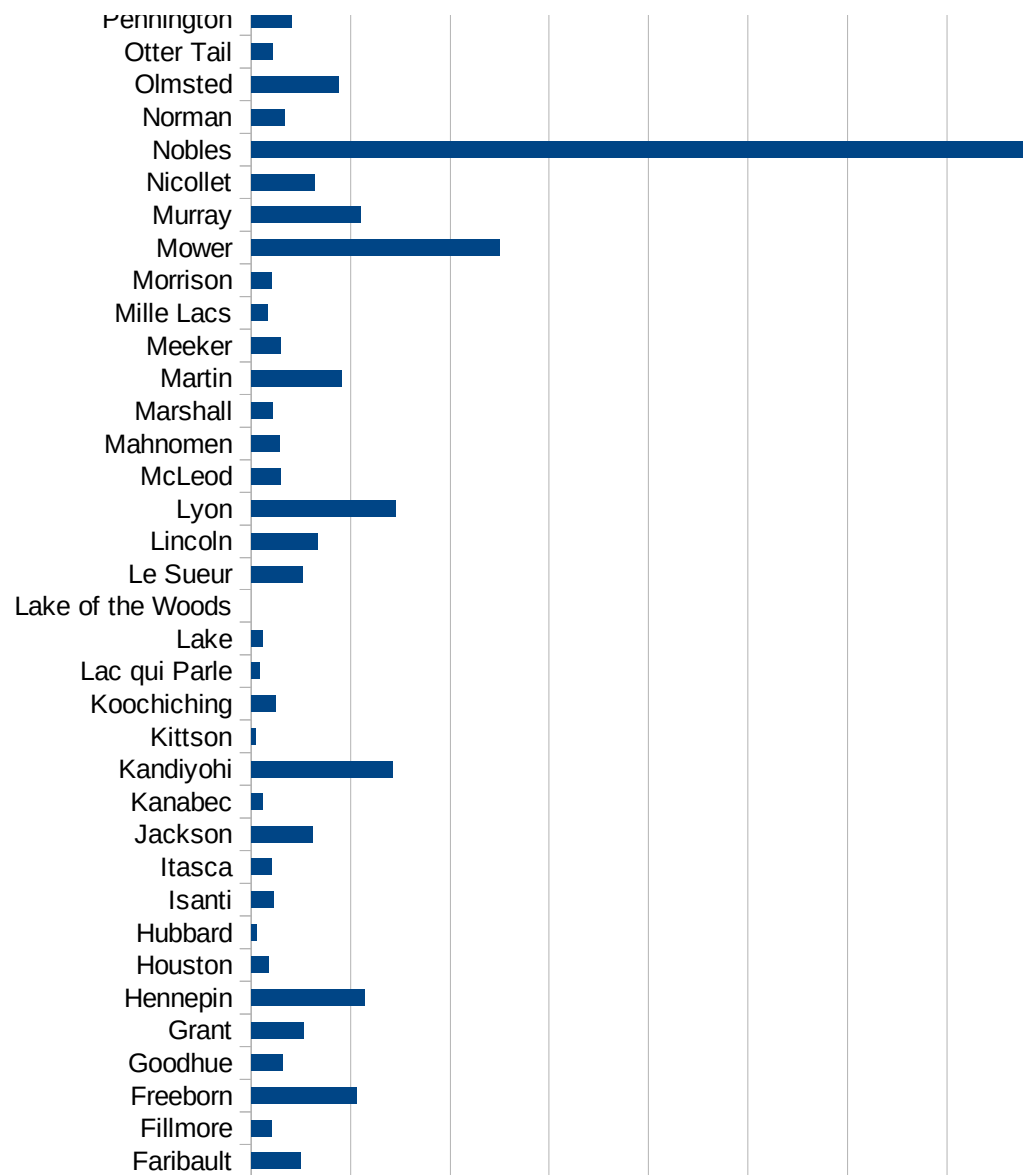
MN

FIPS	County	PC Infection
27001	Aitkin	113.193309
27003	Anoka	726.9376761
27005	Becker	224.0260685
27007	Beltrami	177.1724977
27009	Benton	631.397213
27011	Big Stone	360.7937462
27013	Blue Earth	968.4547733
27015	Brown	215.0451993
27017	Carlton	273.4603901
27019	Carver	526.3107068
27021	Cass	94.85416173
27023	Chippewa	704.4615901
27025	Chisago	212.796395
27027	Clay	1016.339614
27029	Clearwater	170.261067
27031	Cook	18.54255516
27033	Cottonwood	1294.670568
27035	Crow Wing	195.7188429
27037	Dakota	693.8976031
27039	Dodge	533.090001
27041	Douglas	247.6029923
27043	Faribault	501.5263846
27045	Fillmore	204.1979295
27047	Freeborn	1057.679674
27049	Goodhue	314.6348296
27051	Grant	531.4731772
27053	Hennepin	1139.247341
27055	Houston	177.6294542
27057	Hubbard	56.25351584
27059	Isanti	225.1914127
27061	Itasca	201.7380509
27063	Jackson	615.477752
27065	Kanabec	117.2332943

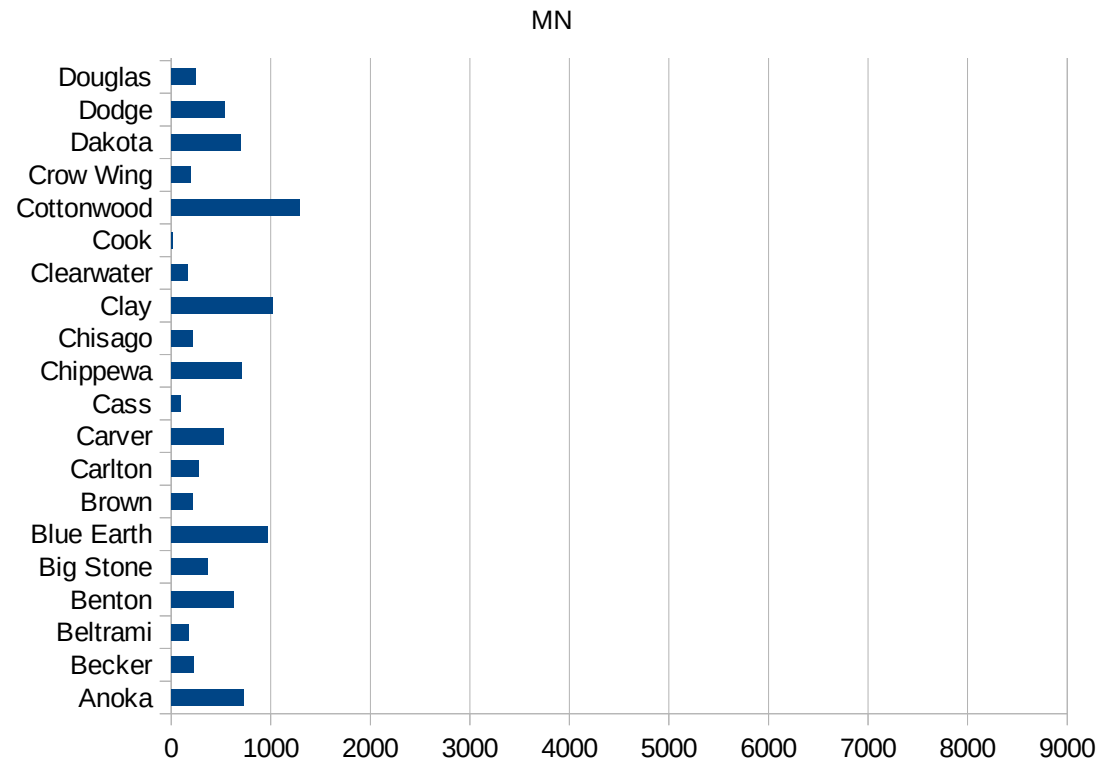


MN

27067 Kandiyohi	1423.404504
27069 Kittson	47.08097928
27071 Koochiching	249.1961415
27073 Lac qui Parle	90.1171523
27075 Lake	112.5914806
27077 Lake of the Woo	0
27079 Le Sueur	519.4075946
27081 Lincoln	669.839591
27083 Lyon	1447.578915
27085 McLeod	298.2744683
27087 Mahnommen	289.907592
27089 Marshall	212.9925453
27091 Martin	914.8344706
27093 Meeker	298.1720755
27095 Mille Lacs	160.6794445
27097 Morrison	211.0404293
27099 Mower	2496.813376
27101 Murray	1099.565007
27103 Nicollet	637.0543542
27105 Nobles	7763.181901
27107 Norman	339.7683398
27109 Olmsted	882.40752
27111 Otter Tail	221.0433245
27113 Pennington	409.0844971
27115 Pine	390.0552861
27117 Pipestone	1193.765889
27119 Polk	294.9665387
27121 Pope	216.2746688
27123 Ramsey	1005.797786
27125 Red Lake	125.0312578
27127 Redwood	170.5029838
27129 Renville	287.4349849
27131 Rice	1367.947928
27133 Rock	393.031655



27135 Roseau	204.620462
27137 St. Louis	134.165023
27139 Scott	662.9077018
27141 Sherburne	422.7581324
27143 Sibley	419.2174607
27145 Stearns	1642.010348
27147 Steele	741.7873543
27149 Stevens	133.2923203
27151 Swift	460.1391118
27153 Todd	1647.546986
27155 Traverse	272.0677146
27157 Wabasha	231.000231
27159 Wadena	130.6904814
27161 Waseca	460.1144936
27163 Washington	540.8929749
27165 Watonwan	2513.661202
27167 Wilkin	367.7646306
27169 Winona	328.5784555
27171 Wright	429.0460509
27173 Yellow Medicine	357.3251659



MN

FIPS

29001
29003
29005
29007
29009
29011
29013
29015
29017
29019
29021
29023
29025
29027
29029
29031
29033
29035
29037

MN

29039
29041
29043
29045
29047
29049
29051
29053
29055
29057
29059
29061
29063
29065
29067
29069
29071
29073
29075
29077
29079
29081
29083
29085
29087
29089
29091
29093
29095
29097
29099
29101

29103

MN

29105
29107
29109
29111
29113
29115
29117
29121
29123
29125
29127
29119
29129
29131
29133
29135
29137
29139
29141
29143
29145
29147
29149
29151
29153
29155
29157
29159
29161
29163
29165
29167
29169
29171

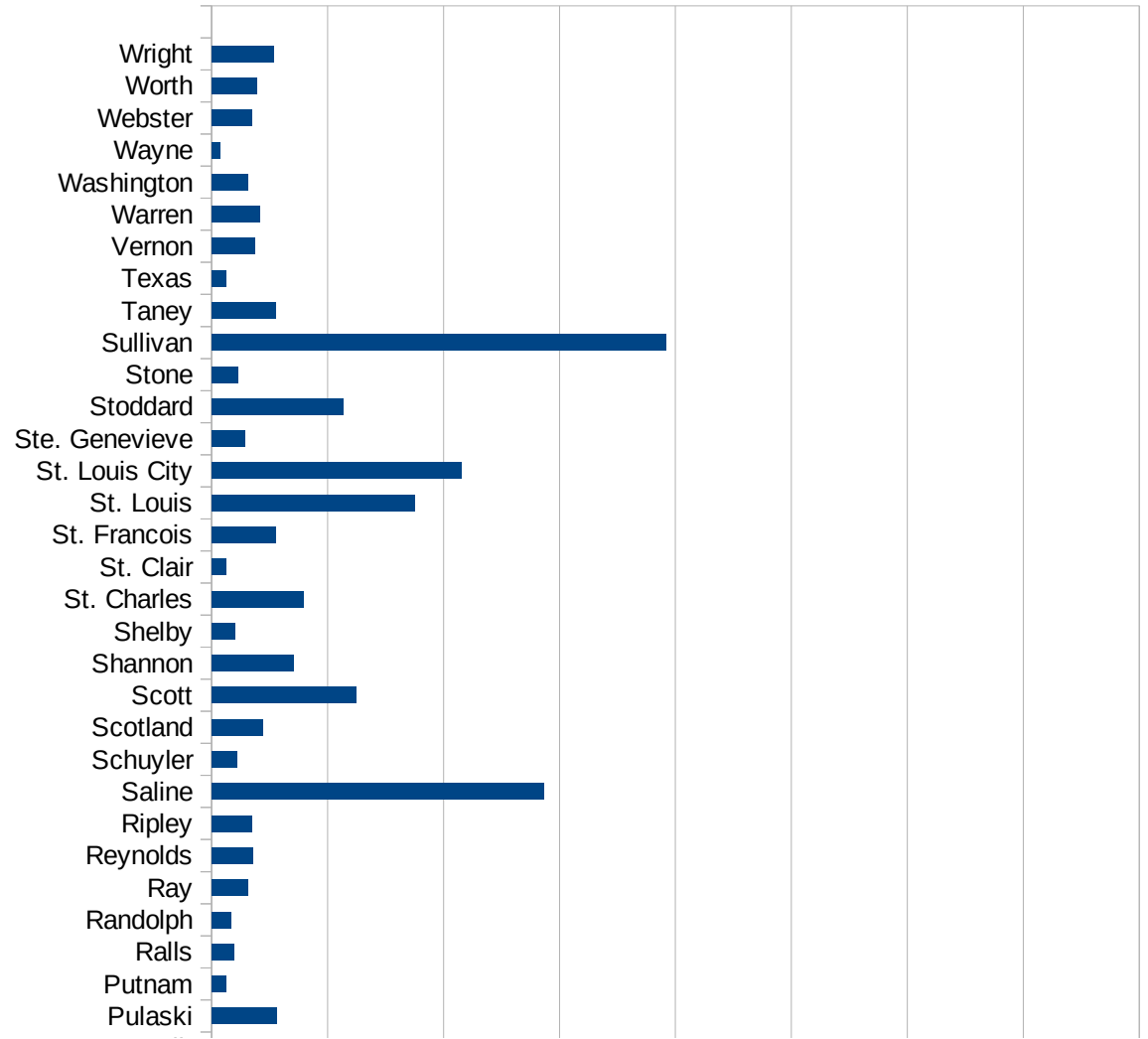
MN

29173
29175
29177
29179
29181
29195
29197
29199
29201
29203
29205
29183
29185
29187
29189
29510
29186
29207
29209
29211
29213
29215

29217
29219
29221
29223
29225
29227
29229

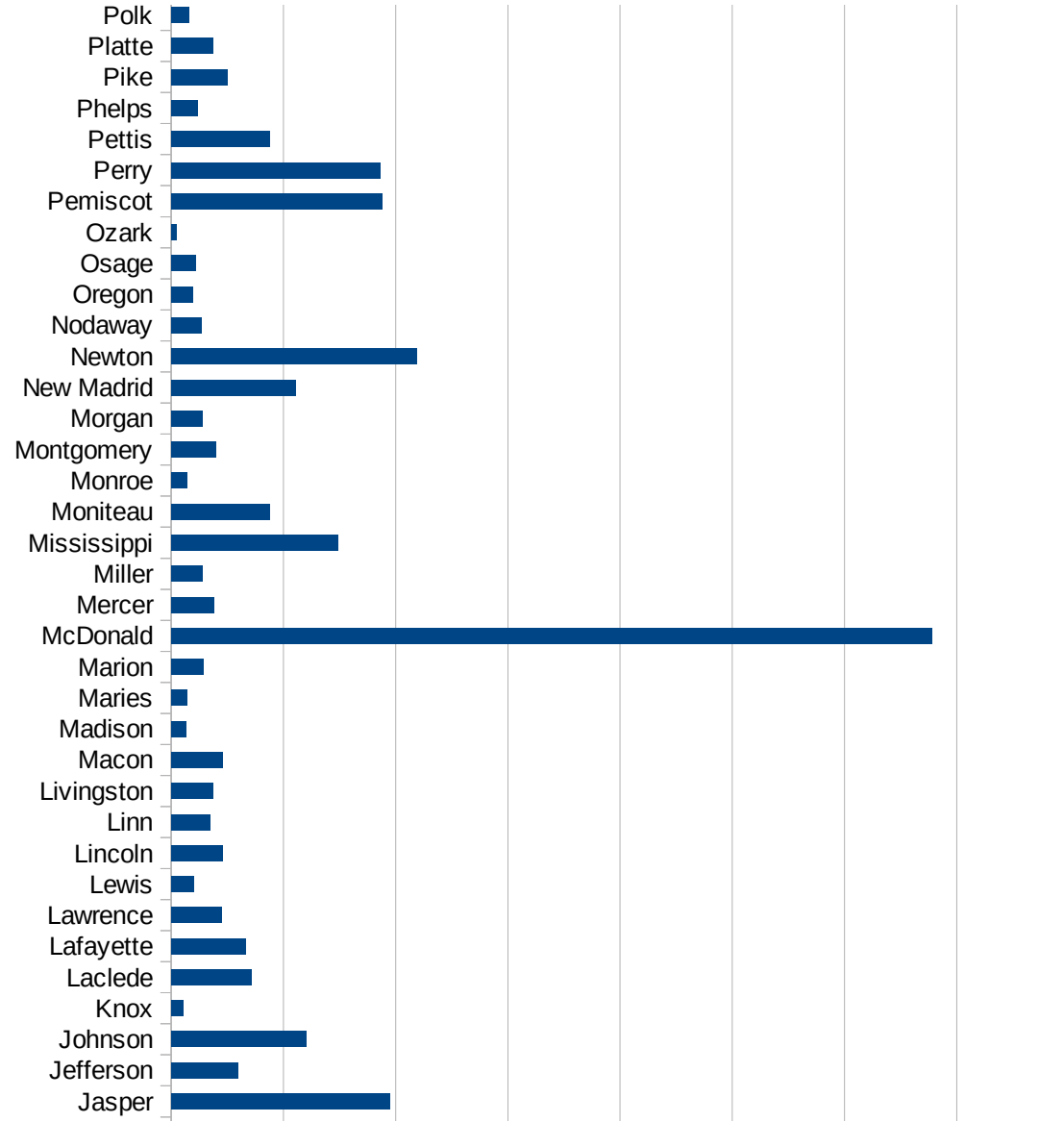
MO

FIPS	County	Cases	Infection Rate per 100,000
29001	Adair	418.3274794	
29003	Andrew	335.0939967	
29005	Atchison	116.0317153	
29007	Audrain	596.7102422	
29009	Barry	409.6304966	
29011	Barton	355.9925411	
29013	Bates	104.1666667	
29015	Benton	150.4305426	
29017	Bollinger	271.1808694	
29019	Boone	389.4336268	
29021	Buchanan	1086.134288	
29023	Butler	311.9210113	
29025	Caldwell	186.6490997	
29027	Callaway	173.7619461	
29029	Camden	198.6249045	
29031	Cape Girardeau	516.805709	
29033	Carroll	491.8220291	
29035	Carter	132.144037	
29037	Cass	225.8132134	
29039	Cedar	141.1930815	
29041	Chariton	147.6311904	
29043	Christian	119.5635929	
29045	Clark	29.23121894	
29047	Clay	246.3824001	
29049	Clinton	185.6375183	
29051	Cole	186.207615	
29053	Cooper	181.7871954	
29055	Crawford	112.7019243	
29057	Dade	39.63535474	
29059	Dallas	137.2151295	
29061	Daviess	156.381571	
29063	DeKalb	158.3531275	
29065	Dent	58.28638042	



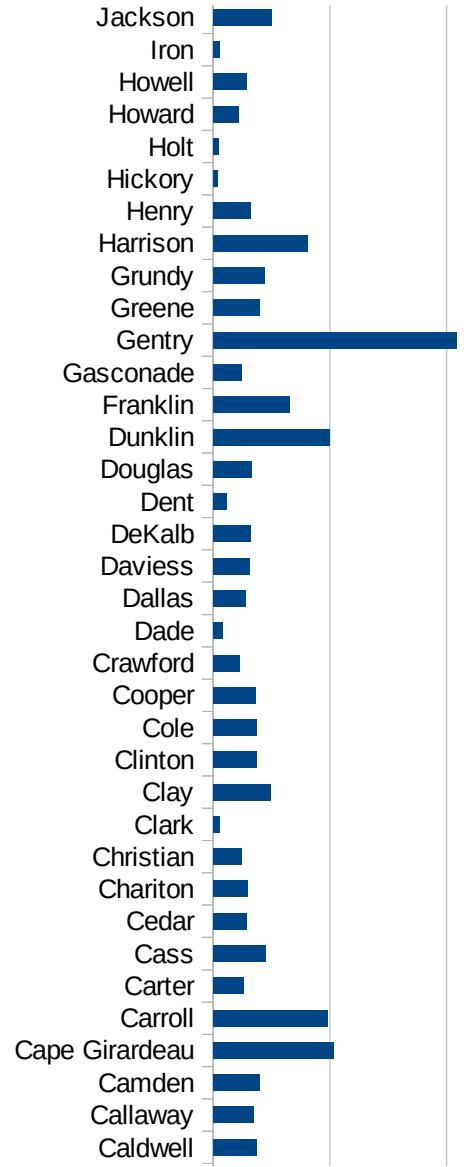
MO

29067 Douglas	164.510581
29069 Dunklin	496.2104476
29071 Franklin	325.0699334
29073 Gasconade	122.4073444
29075 Gentry	1041.038021
29077 Greene	196.9697489
29079 Grundy	221.9084123
29081 Harrison	404.0884241
29083 Henry	160.6093979
29085 Hickory	21.03270586
29087 Holt	22.70663034
29089 Howard	108.5133669
29091 Howell	144.7250225
29093 Iron	29.47823524
29095 Jackson	249.8904052
29097 Jasper	975.662323
29099 Jefferson	298.6445105
29101 Johnson	600.16402
29103 Knox	50.671396
29105 Laclede	358.4129029
29107 Lafayette	331.3086692
29109 Lawrence	224.1977111
29111 Lewis	101.4713343
29113 Lincoln	230.5585411
29115 Linn	174.4620753
29117 Livingston	184.8672917
29121 Macon	230.9773642
29123 Madison	65.63833279
29125 Maries	68.42285323
29127 Marion	143.3967543
29119 McDonald	3388.508536
29129 Mercer	192.254875
29131 Miller	138.1433533
29133 Mississippi	742.3515297

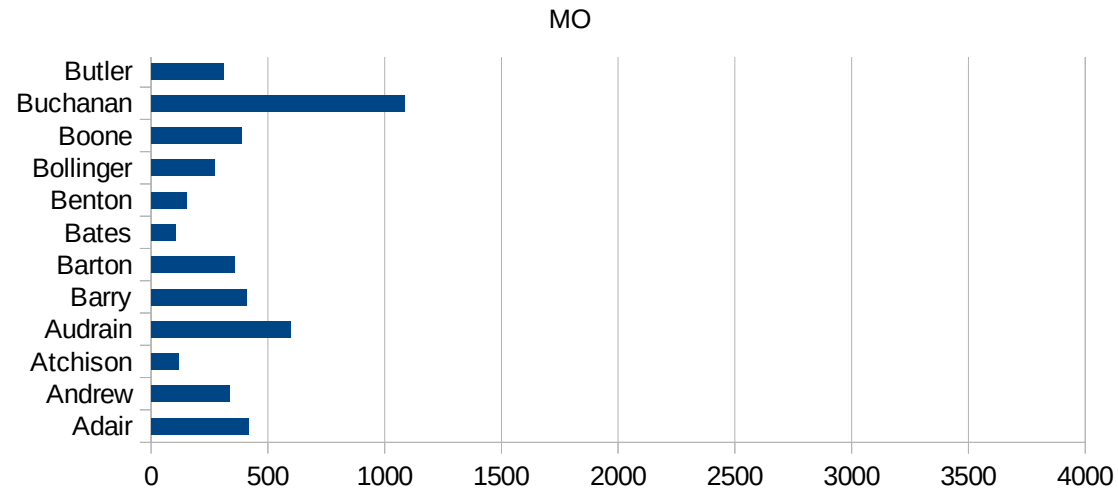


MO

29135 Moniteau	440.4193288
29137 Monroe	69.25207756
29139 Montgomery	199.4104387
29141 Morgan	137.5380686
29143 New Madrid	555.0416281
29145 Newton	1094.978203
29147 Nodaway	134.5050215
29149 Oregon	94.86765961
29151 Osage	109.3772787
29153 Ozark	22.18032605
29155 Pemiscot	940.2654867
29157 Perry	929.5039164
29159 Pettis	439.5656058
29161 Phelps	118.4834123
29163 Pike	248.5948984
29165 Platte	186.4349177
29167 Polk	80.74283407
29169 Pulaski	280.6936594
29171 Putnam	63.06495691
29173 Ralls	97.92401097
29175 Randolph	84.80394136
29177 Ray	157.3220295
29179 Reynolds	175.887432
29181 Ripley	171.6289829
29195 Saline	1432.627211
29197 Schuyler	108.7192868
29199 Scotland	221.5062424
29201 Scott	624.0574133
29203 Shannon	354.1335938
29205 Shelby	99.17355372
29183 St. Charles	396.0599426
29185 St. Clair	63.86375732
29187 St. Francois	275.8951598
29189 St. Louis	876.5779456



29510 St. Louis City	1075.162298
29186 Ste. Genevieve	145.3488372
29207 Stoddard	564.952407
29209 Stone	113.3893981
29211 Sullivan	1961.099502
29213 Taney	277.5191578
29215 Texas	62.57088108
29217 Vernon	185.1130164
29219 Warren	207.4270404
29221 Washington	156.3564928
29223 Wayne	38.10394757
29225 Webster	171.3160654
29227 Worth	196.0784314
29229 Wright	266.6231364



MO

FIPS

29001
29003
29005
29007
29009
29011
29013
29015
29017
29019
29021
29023
29025
29027
29029
29031
29033
29035
29037

MO

29039
29041
29043
29045
29047
29049
29051
29053
29055
29057
29059
29061
29063
29065
29067
29069
29071
29073
29075
29077
29079
29081
29083
29085
29087
29089
29091
29093
29095
29097
29099
29101

29103

MO

29105
29107
29109
29111
29113
29115
29117
29121
29123
29125
29127
29119
29129
29131
29133
29135
29137
29139
29141
29143
29145
29147
29149
29151
29153
29155
29157
29159
29161
29163
29165
29167
29169
29171

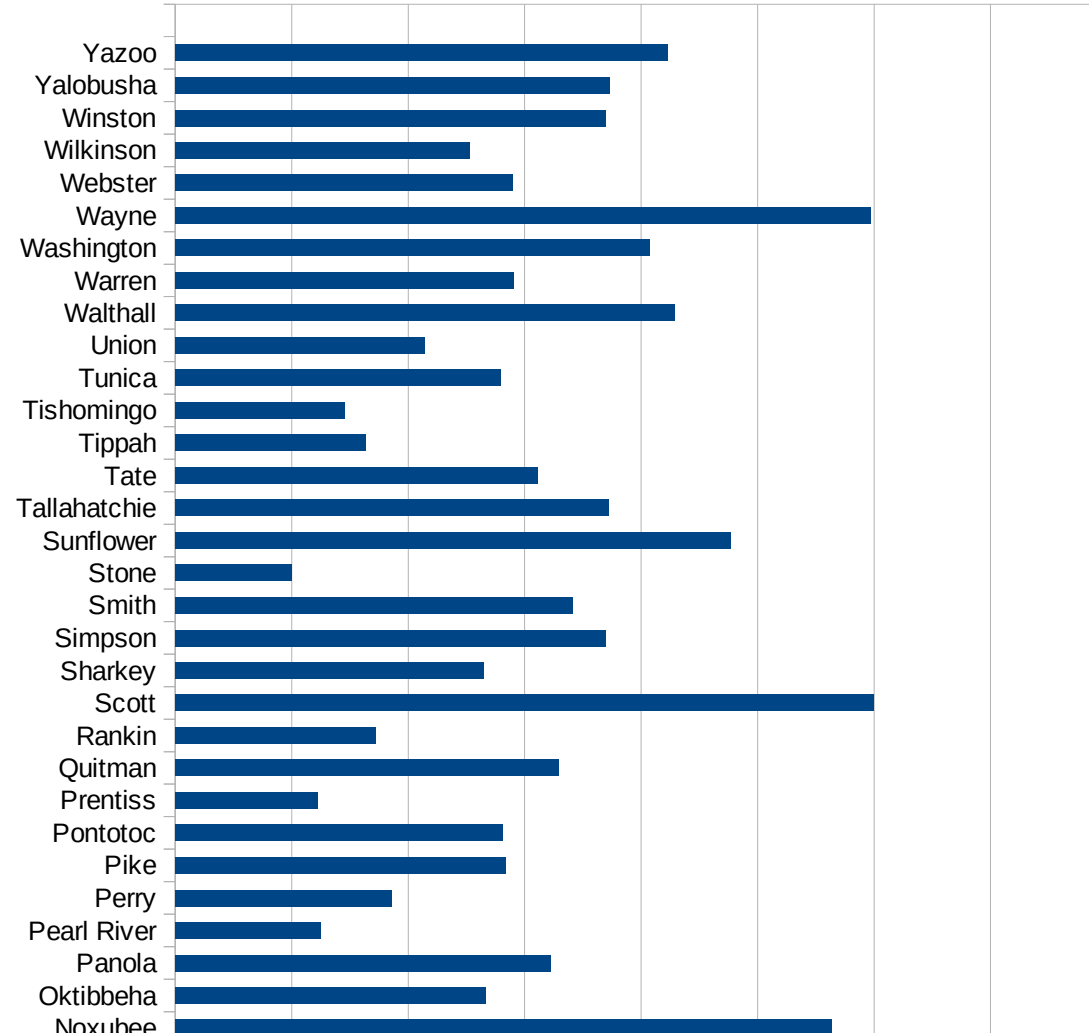
MO

29173
29175
29177
29179
29181
29195
29197
29199
29201
29203
29205
29183
29185
29187
29189
29510
29186
29207
29209
29211
29213
29215

29217
29219
29221
29223
29225
29227
29229

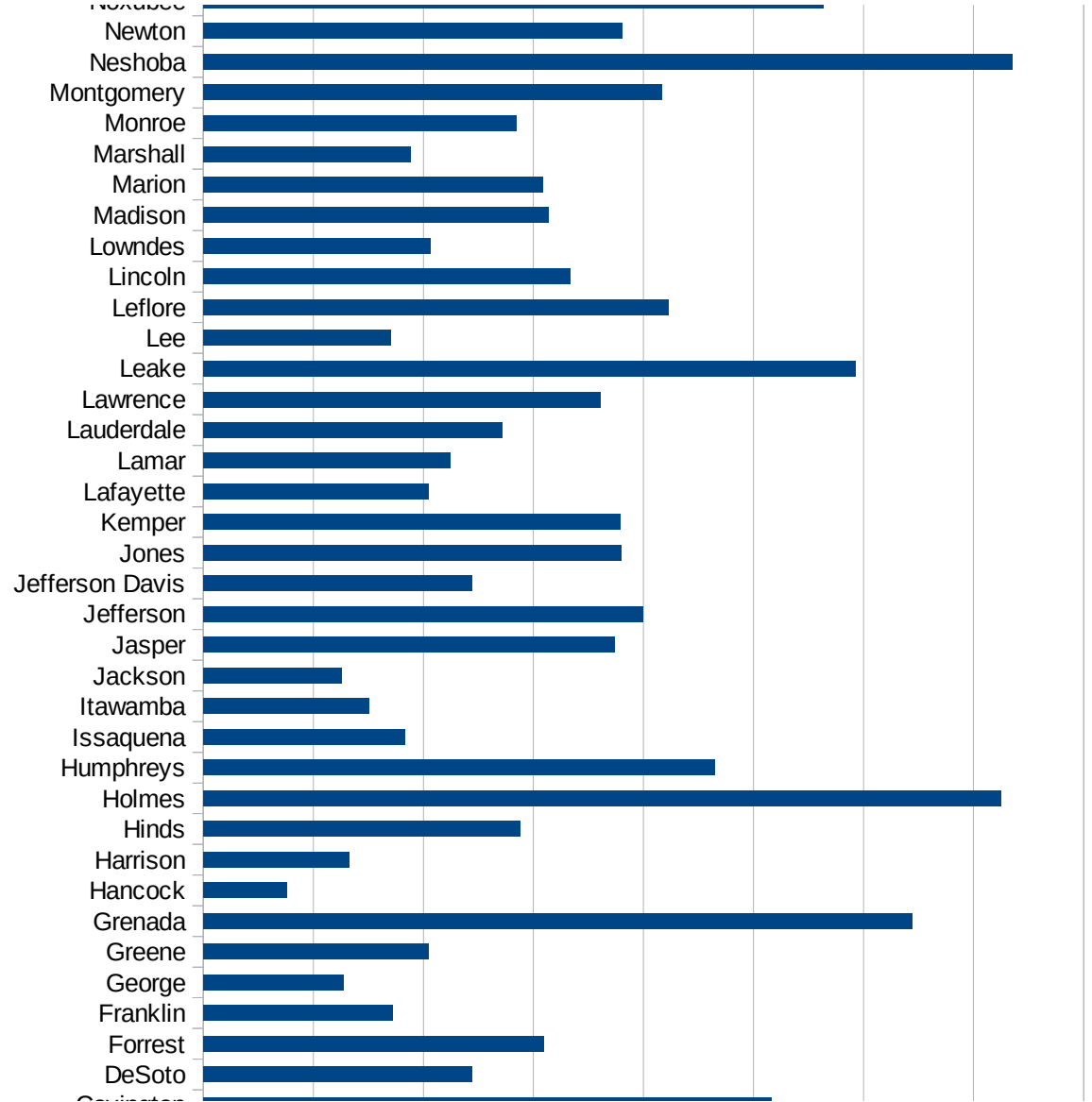
MS

FIPS	County	PC Infection
28001	Adams	1285.586048
28003	Alcorn	368.3141503
28005	Amite	1062.794094
28007	Attala	2205.281786
28009	Benton	810.0592431
28011	Bolivar	1672.358217
28013	Calhoun	1399.279579
28015	Carroll	2017.959843
28017	Chickasaw	1962.61138
28019	Choctaw	990.5774342
28021	Claiborne	3643.634748
28023	Clarke	1602.153294
28025	Clay	1470.133086
28027	Coahoma	1219.727771
28029	Copiah	2497.985496
28031	Covington	2583.143266
28033	DeSoto	1219.773518
28035	Forrest	1548.59001
28037	Franklin	860.2978942
28039	George	635.0515464
28041	Greene	1023.112027
28043	Grenada	3220.137735
28045	Hancock	380.2763341
28047	Harrison	662.9566901
28049	Hinds	1441.677036
28051	Holmes	3626.149132
28053	Humphreys	2325.299746
28055	Issaquena	917.4311927
28057	Itawamba	752.6470213
28059	Jackson	628.1538558
28061	Jasper	1868.760653
28063	Jefferson	1998.311286
28065	Jefferson Davis	1219.512195

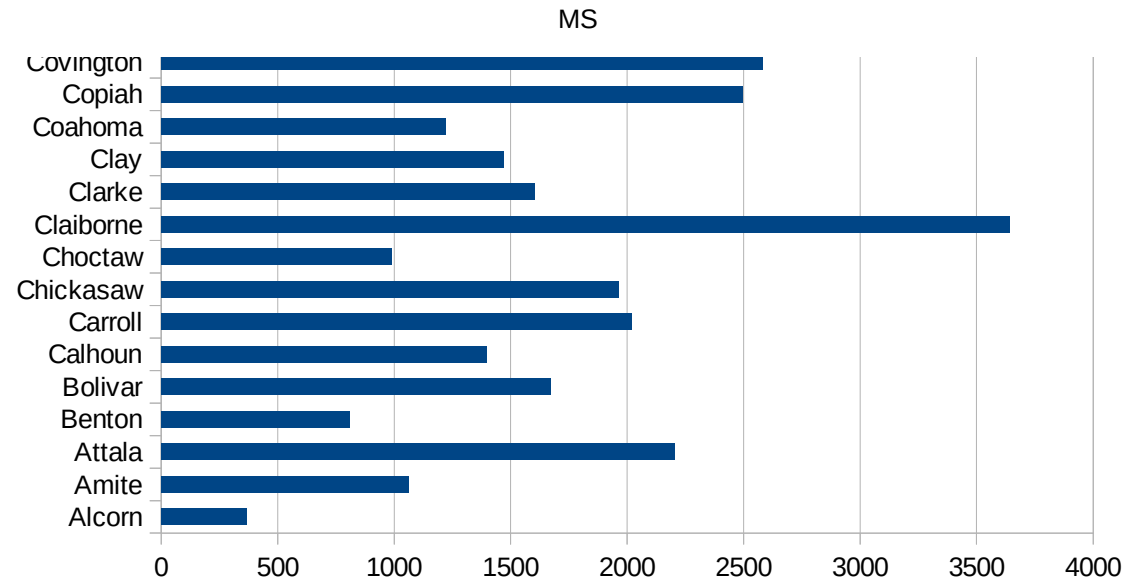


MS

28067 Jones	1901.812711
28069 Kemper	1894.883814
28071 Lafayette	1022.028361
28073 Lamar	1124.153282
28075 Lauderdale	1359.586813
28077 Lawrence	1806.503412
28079 Leake	2965.338488
28081 Lee	854.4400366
28083 Leflore	2116.255749
28085 Lincoln	1666.423038
28087 Lowndes	1031.732564
28089 Madison	1568.683139
28091 Marion	1541.573943
28093 Marshall	942.1454966
28095 Monroe	1422.787088
28097 Montgomery	2085.204031
28099 Neshoba	3677.253219
28101 Newton	1902.718836
28103 Noxubee	2819.174181
28105 Oktibbeha	1334.704329
28107 Panola	1612.148165
28109 Pearl River	624.6953256
28111 Perry	930.3495097
28113 Pike	1420.519172
28115 Pontotoc	1407.34458
28117 Prentiss	612.2852064
28119 Quitman	1645.156715
28121 Rankin	858.9881873
28123 Scott	2997.843532
28125 Sharkey	1325.108522
28127 Simpson	1849.914044
28129 Smith	1706.036745
28131 Stone	502.2172357
28133 Sunflower	2385.855838



28135 Tallahatchie	1858.86895
28137 Tate	1554.296046
28139 Tippah	818.3678109
28141 Tishomingo	729.9270073
28143 Tunica	1397.827836
28145 Union	1073.201426
28147 Walthall	2143.104044
28149 Warren	1453.135828
28151 Washington	2037.147993
28153 Wayne	2985.515814
28155 Webster	1450.756028
28157 Wilkinson	1262.511374
28159 Winston	1849.710983
28161 Yalobusha	1864.105875
28163 Yazoo	2113.423959



MS

FIPS

29001
29003
29005
29007
29009
29011
29013
29015
29017
29019
29021
29023
29025
29027
29029
29031
29033
29035
29037

MS

29039
29041
29043
29045
29047
29049
29051
29053
29055
29057
29059
29061
29063
29065
29067
29069
29071
29073
29075
29077
29079
29081
29083
29085
29087
29089
29091
29093
29095
29097
29099
29101

29103

MS

29105
29107
29109
29111
29113
29115
29117
29121
29123
29125
29127
29119
29129
29131
29133
29135
29137
29139
29141
29143
29145
29147
29149
29151
29153
29155
29157
29159
29161
29163
29165
29167
29169
29171

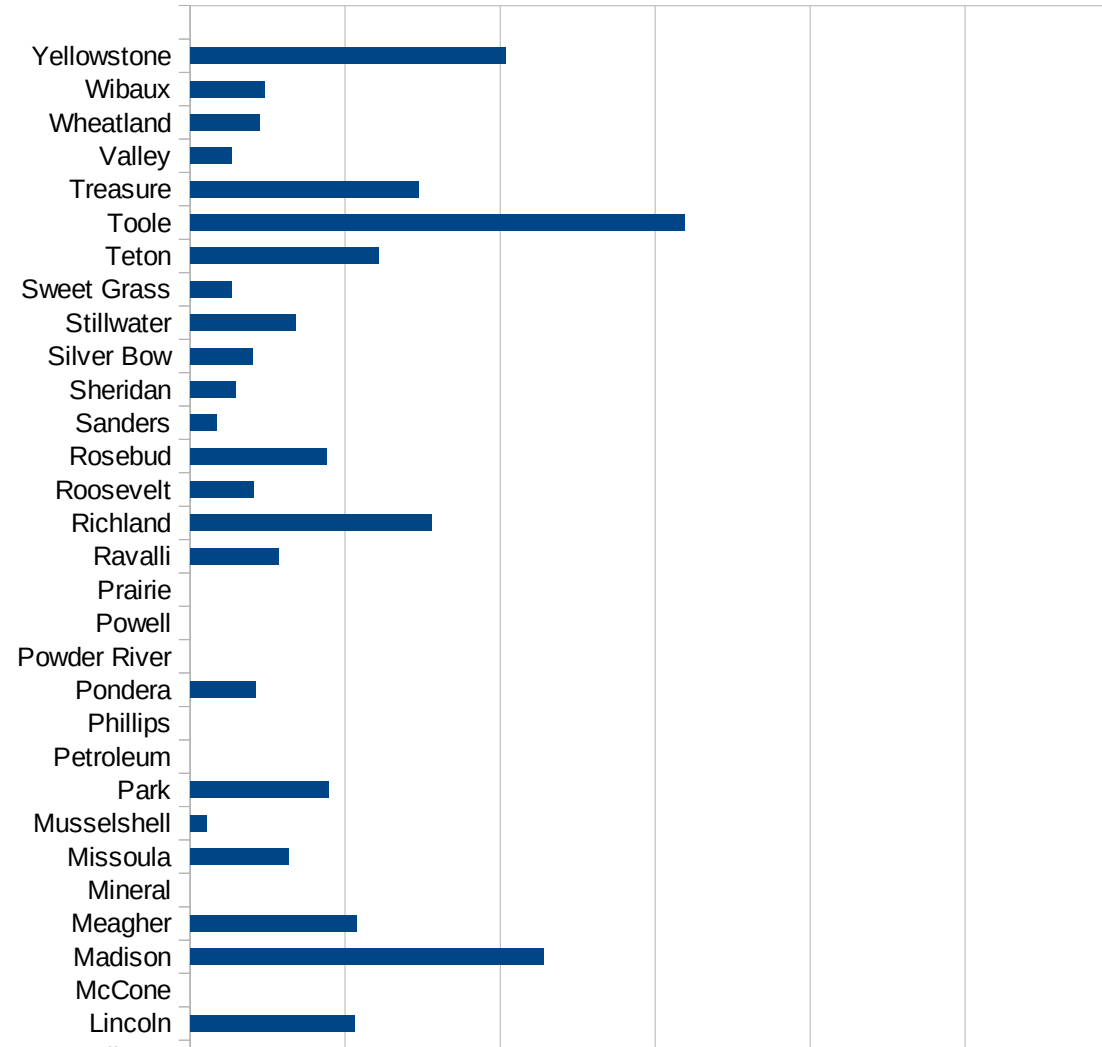
MS

29173
29175
29177
29179
29181
29195
29197
29199
29201
29203
29205
29183
29185
29187
29189
29510
29186
29207
29209
29211
29213
29215

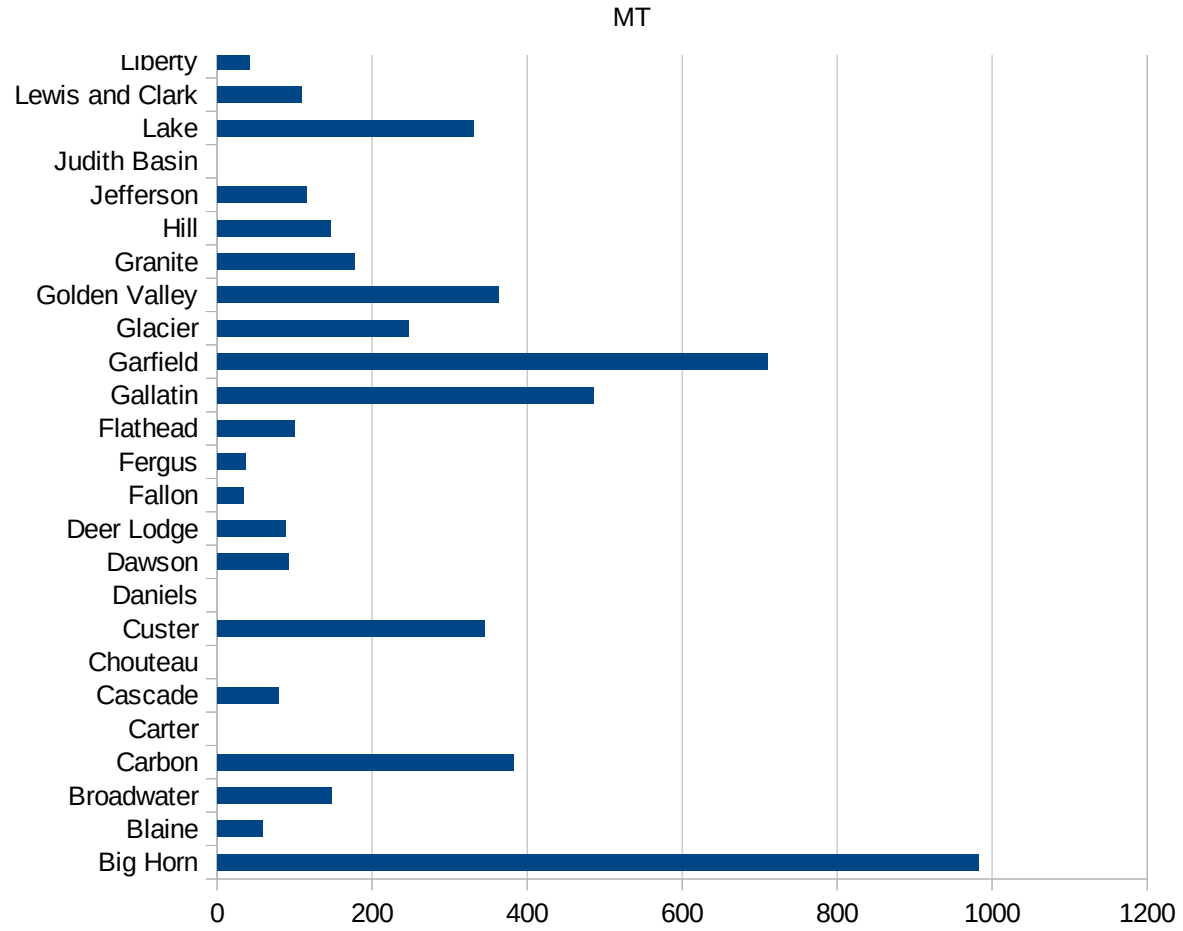
29217
29219
29221
29223
29225
29227
29229

MT

FIPS	County	PC Infection
30001	Beaverhead	63.80263718
30003	Big Horn	982.1562453
30005	Blaine	58.76303805
30007	Broadwater	147.9046836
30009	Carbon	382.6768714
30011	Carter	0
30013	Cascade	79.61490881
30015	Chouteau	0
30017	Custer	345.2442603
30019	Daniels	0
30021	Dawson	92.16589862
30023	Deer Lodge	87.61362392
30025	Fallon	34.24657534
30027	Fergus	35.99388104
30029	Flathead	99.89618632
30031	Gallatin	486.2526368
30033	Garfield	709.7791798
30035	Glacier	247.3266895
30037	Golden Valley	363.1961259
30039	Granite	177.6198934
30041	Hill	146.8159295
30043	Jefferson	115.731173
30045	Judith Basin	0
30047	Lake	330.5785124
30049	Lewis and Clark	109.1703057
30051	Liberty	41.15226337
30053	Lincoln	212.1855108
30055	McCone	0
30057	Madison	456.2043796
30059	Meagher	214.3622722
30061	Mineral	0
30063	Missoula	127.114007
30065	Musselshell	21.50075253



30067 Park	179.2543021
30069 Petroleum	0
30071 Phillips	0
30073 Pondera	83.72404555
30075 Powder River	0
30077 Powell	0
30079 Prairie	0
30081 Ravalli	113.4994904
30083 Richland	311.5550261
30085 Roosevelt	81.38168008
30087 Rosebud	176.5419839
30089 Sanders	33.7723742
30091 Sheridan	58.41121495
30093 Silver Bow	80.0160032
30095 Stillwater	136.3541011
30097 Sweet Grass	53.9083558
30099 Teton	243.4274586
30101 Toole	638.780136
30103 Treasure	294.55081
30105 Valley	53.78512841
30107 Wheatland	89.44543828
30109 Wibaux	96.71179884
30111 Yellowstone	407.1513766



MT

FIPS

29001
29003
29005
29007
29009
29011
29013
29015
29017
29019
29021
29023
29025
29027
29029
29031
29033
29035
29037

MT

29039
29041
29043
29045
29047
29049
29051
29053
29055
29057
29059
29061
29063
29065
29067
29069
29071
29073
29075
29077
29079
29081
29083
29085
29087
29089
29091
29093
29095
29097
29099
29101

29103

MT

29105
29107
29109
29111
29113
29115
29117
29121
29123
29125
29127
29119
29129
29131
29133
29135
29137
29139
29141
29143
29145
29147
29149
29151
29153
29155
29157
29159
29161
29163
29165
29167
29169
29171

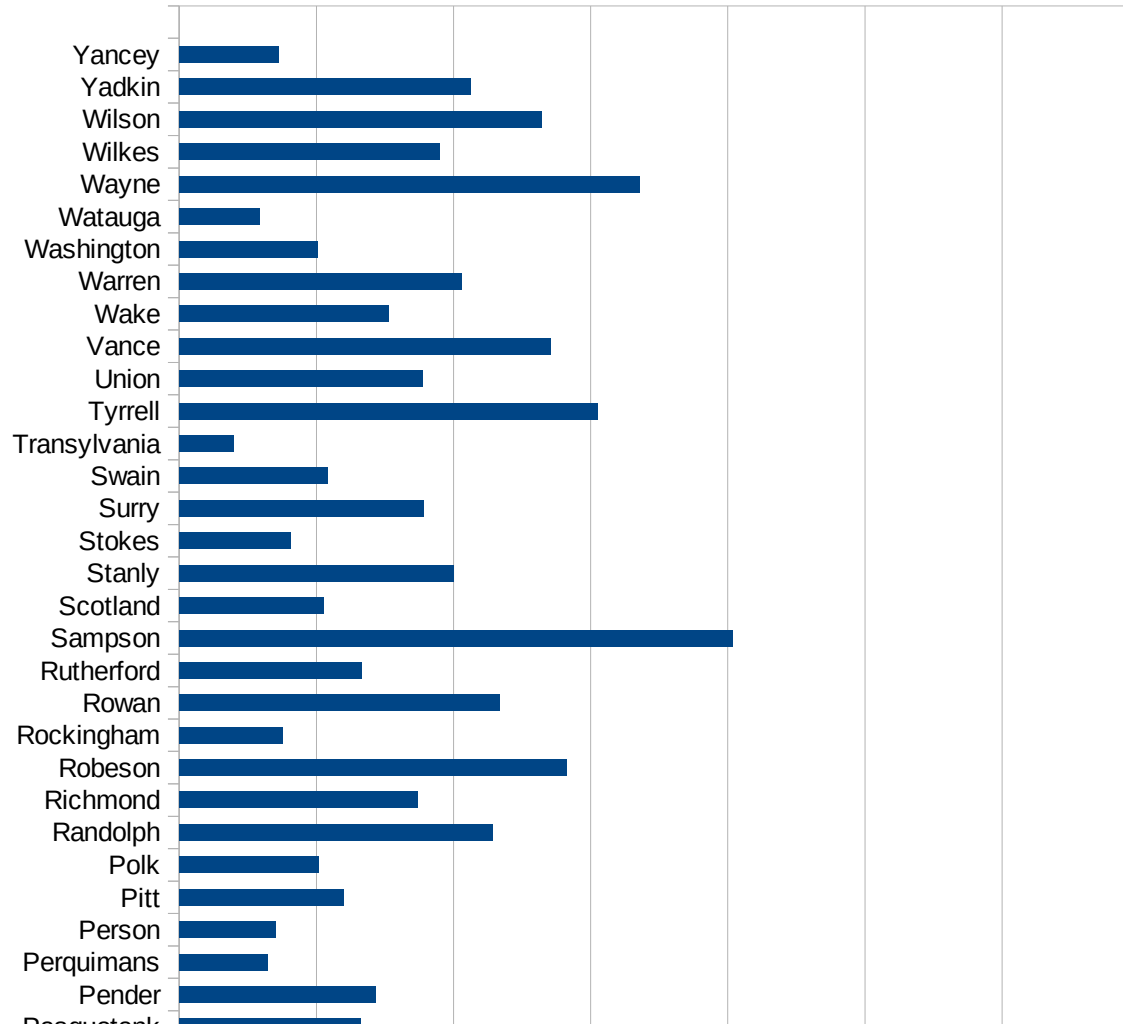
MT

29173
29175
29177
29179
29181
29195
29197
29199
29201
29203
29205
29183
29185
29187
29189
29510
29186
29207
29209
29211
29213
29215

29217
29219
29221
29223
29225
29227
29229

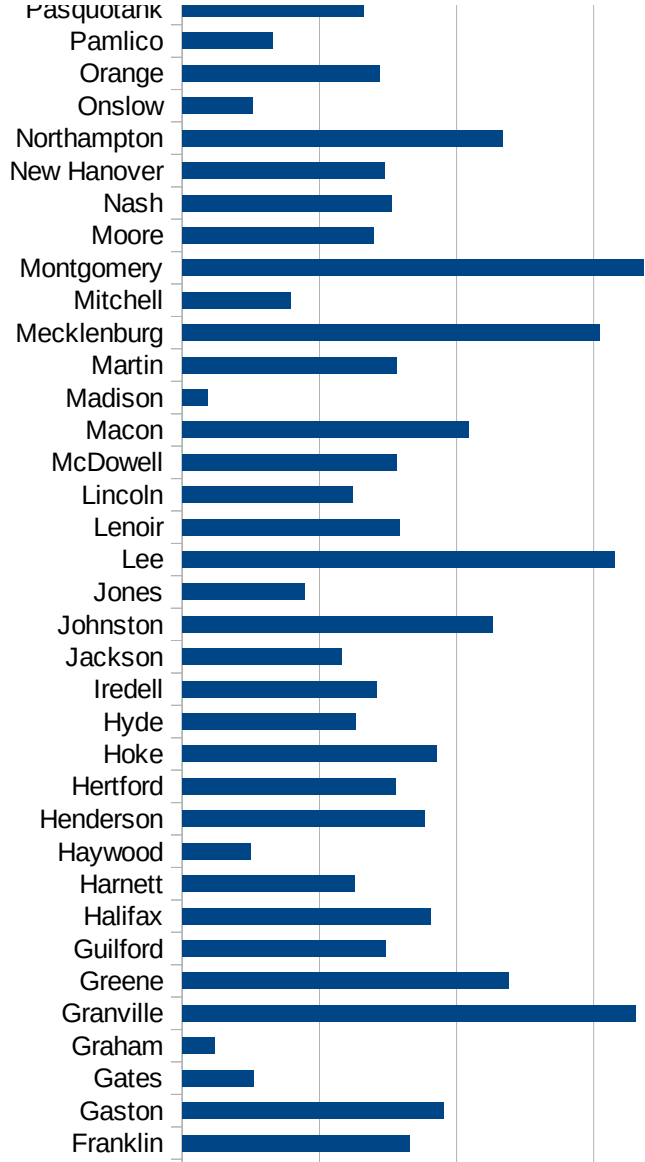
NC

FIPS	County	PC Infection
37001	Alamance	965.5363022
37003	Alexander	527.4007443
37005	Alleghany	447.9885315
37007	Anson	964.746553
37009	Ashe	247.1503929
37011	Avery	291.3453299
37013	Beaufort	392.9565199
37015	Bertie	883.0022075
37017	Bladen	1428.141006
37019	Brunswick	651.5825192
37021	Buncombe	402.9285651
37023	Burke	1429.488172
37025	Cabarrus	864.948756
37027	Caldwell	892.3673335
37029	Camden	410.8309991
37031	Carteret	245.9582303
37033	Caswell	704.9079214
37035	Catawba	884.9557522
37037	Chatham	1487.578447
37039	Cherokee	419.265053
37041	Chowan	313.6360396
37043	Clay	242.3915971
37045	Cleveland	635.9772646
37047	Columbus	1207.438685
37049	Craven	474.1915423
37051	Cumberland	550.3565733
37053	Currituck	144.0602837
37055	Dare	345.196022
37057	Davidson	810.8562306
37059	Davie	638.8505371
37061	Duplin	2942.775588
37063	Durham	1550.487941
37065	Edgecombe	807.6146524

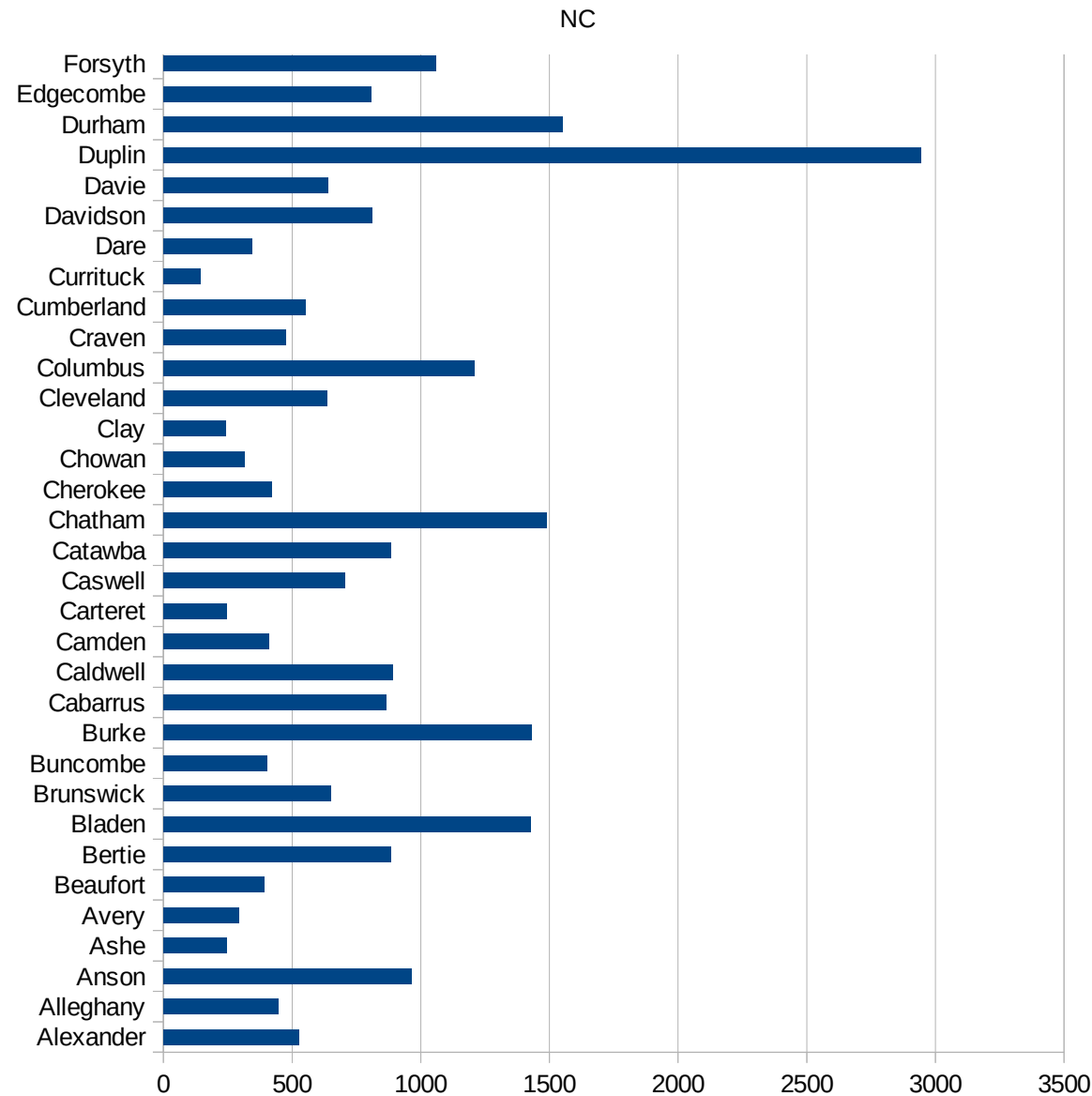


NC

37067 Forsyth	1057.243622
37069 Franklin	828.892836
37071 Gaston	951.3296178
37073 Gates	259.224056
37075 Graham	117.8689298
37077 Granville	1653.497463
37079 Greene	1189.796307
37081 Guilford	739.9703937
37083 Halifax	903.6263693
37085 Harnett	628.8464691
37087 Haywood	248.5033322
37089 Henderson	885.668277
37091 Hertford	777.7167251
37093 Hoke	929.4426996
37095 Hyde	630.9751434
37097 Iredell	708.9416314
37099 Jackson	581.623468
37101 Johnston	1132.354755
37103 Jones	446.1969493
37105 Lee	1575.213175
37107 Lenoir	793.1970845
37109 Lincoln	621.941029
37111 McDowell	780.0997649
37113 Macon	1042.936092
37115 Madison	91.89909479
37117 Martin	780.7330951
37119 Mecklenburg	1522.715493
37121 Mitchell	393.3333333
37123 Montgomery	1683.106597
37125 Moore	697.1889504
37127 Nash	764.7634445
37129 New Hanover	737.0605406
37131 Northampton	1168.936776
37133 Onslow	256.4712191



37135 Orange	719.0451081
37137 Pamlico	331.4917127
37139 Pasquotank	660.965211
37141 Pender	717.4801326
37143 Perquimans	320.3695425
37145 Person	351.8363834
37147 Pitt	599.7309826
37149 Polk	509.4367086
37151 Randolph	1141.254683
37153 Richmond	871.0762582
37155 Robeson	1413.172926
37157 Rockingham	376.0061749
37159 Rowan	1168.750265
37161 Rutherford	664.4120552
37163 Sampson	2016.471254
37165 Scotland	525.7110026
37167 Stanly	1000.402739
37169 Stokes	404.6891152
37171 Surry	892.3111136
37173 Swain	540.5405405
37175 Transylvania	198.7432413
37177 Tyrrell	1525.054466
37179 Union	886.3624803
37181 Vance	1354.806873
37183 Wake	764.804702
37185 Warren	1029.93891
37187 Washington	505.944852
37189 Watauga	291.3575833
37191 Wayne	1680.351811
37193 Wilkes	949.5748064
37195 Wilson	1319.7471
37197 Yadkin	1062.781344
37199 Yancey	363.0676423



NC

NC

FIPS

29001
29003
29005
29007
29009
29011
29013
29015
29017
29019
29021
29023
29025
29027
29029
29031
29033
29035
29037

NC

29039
29041
29043
29045
29047
29049
29051
29053
29055
29057
29059
29061
29063
29065
29067
29069
29071
29073
29075
29077
29079
29081
29083
29085
29087
29089
29091
29093
29095
29097
29099
29101

29103

NC

29105
29107
29109
29111
29113
29115
29117
29121
29123
29125
29127
29119
29129
29131
29133
29135
29137
29139
29141
29143
29145
29147
29149
29151
29153
29155
29157
29159
29161
29163
29165
29167
29169
29171

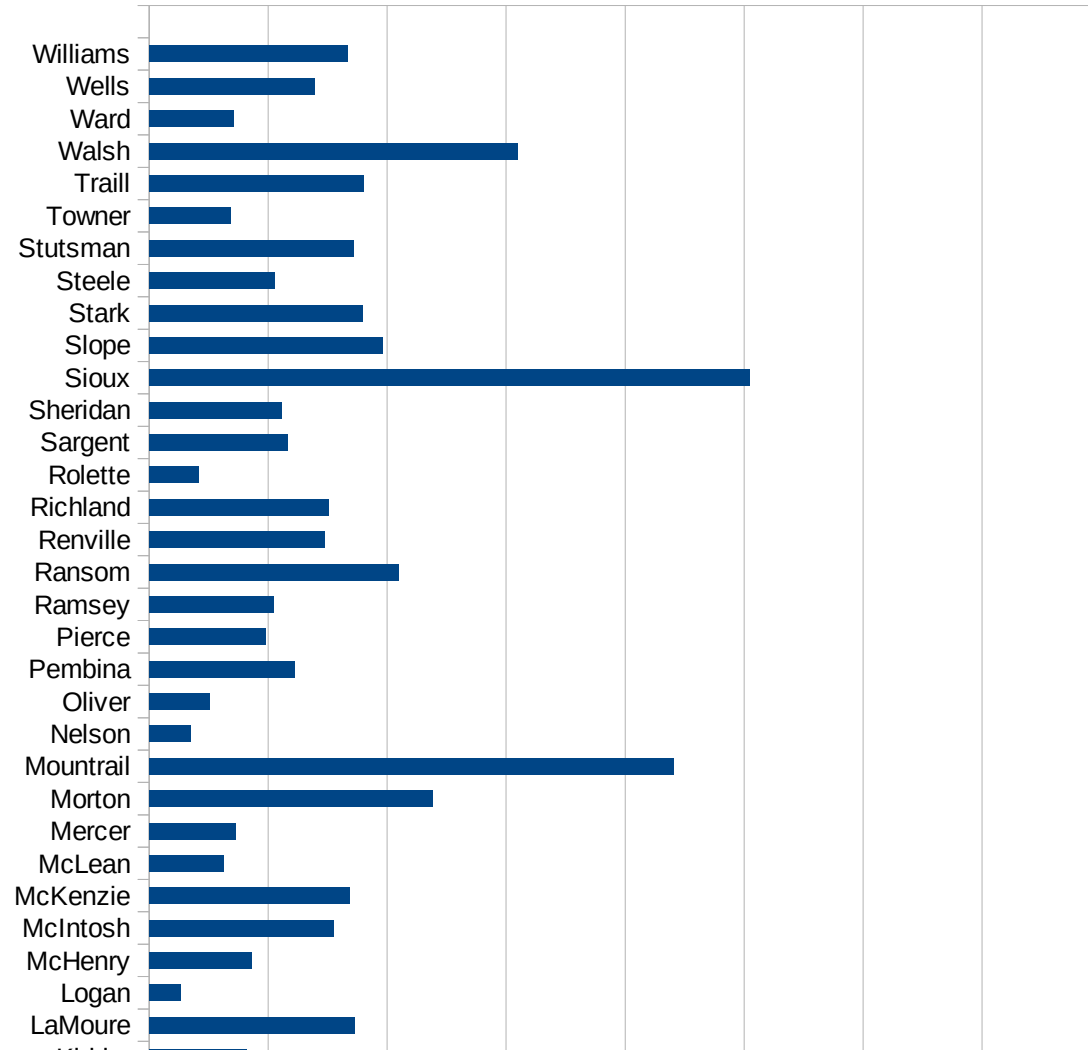
NC

29173
29175
29177
29179
29181
29195
29197
29199
29201
29203
29205
29183
29185
29187
29189
29510
29186
29207
29209
29211
29213
29215

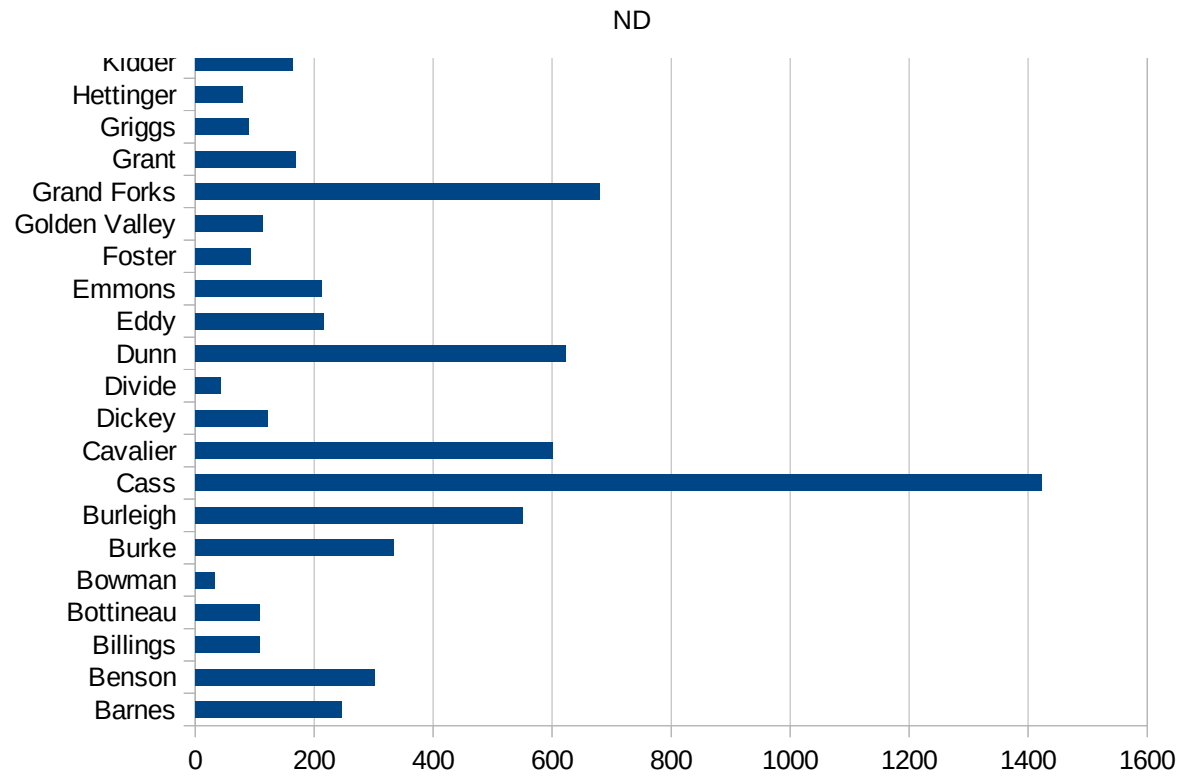
29217
29219
29221
29223
29225
29227
29229

ND

FIPS	County	PC Infection
38001	Adams	0
38003	Barnes	246.6325175
38005	Benson	301.6374605
38007	Billings	108.8139282
38009	Bottineau	109.1873343
38011	Bowman	32.50975293
38013	Burke	333.3333333
38015	Burleigh	551.0480409
38017	Cass	1423.565967
38019	Cavalier	600.6790285
38021	Dickey	122.3740567
38023	Divide	43.80201489
38025	Dunn	623.2686981
38027	Eddy	216.1694769
38029	Emmons	212.4430956
38031	Foster	93.28358209
38033	Golden Valley	113.058225
38035	Grand Forks	679.6665254
38037	Grant	168.4919966
38039	Griggs	89.60573477
38041	Hettinger	79.55449483
38043	Kidder	163.2653061
38045	LaMoure	344.657804
38047	Logan	52.54860746
38049	McHenry	171.9394773
38051	McIntosh	309.4777563
38053	McKenzie	337.4413146
38055	McLean	125.7729798
38057	Mercer	145.1554373
38059	Morton	475.9607654
38061	Mountrail	880.7985907
38063	Nelson	69.71070059
38065	Oliver	102.4590164



38067 Pembina	244.7099467
38069 Pierce	196.0303847
38071 Ramsey	209.0410243
38073 Ransom	420.0878365
38075 Renville	294.8609941
38077 Richland	301.7427181
38079 Rolette	83.91021607
38081 Sargent	232.5581395
38083 Sheridan	222.3869533
38085 Sioux	1009.637448
38087 Slope	393.1847969
38089 Stark	358.0991709
38091 Steele	210.1944298
38093 Stutsman	344.217622
38095 Towner	136.8613139
38097 Traill	360.8311559
38099 Walsh	618.7306647
38101 Ward	141.7099669
38103 Wells	277.988375
38105 Williams	333.8048091



ND

FIPS

29001
29003
29005
29007
29009
29011
29013
29015
29017
29019
29021
29023
29025
29027
29029
29031
29033
29035
29037

ND

29039
29041
29043
29045
29047
29049
29051
29053
29055
29057
29059
29061
29063
29065
29067
29069
29071
29073
29075
29077
29079
29081
29083
29085
29087
29089
29091
29093
29095
29097
29099
29101

29103

ND

29105
29107
29109
29111
29113
29115
29117
29121
29123
29125
29127
29119
29129
29131
29133
29135
29137
29139
29141
29143
29145
29147
29149
29151
29153
29155
29157
29159
29161
29163
29165
29167
29169
29171

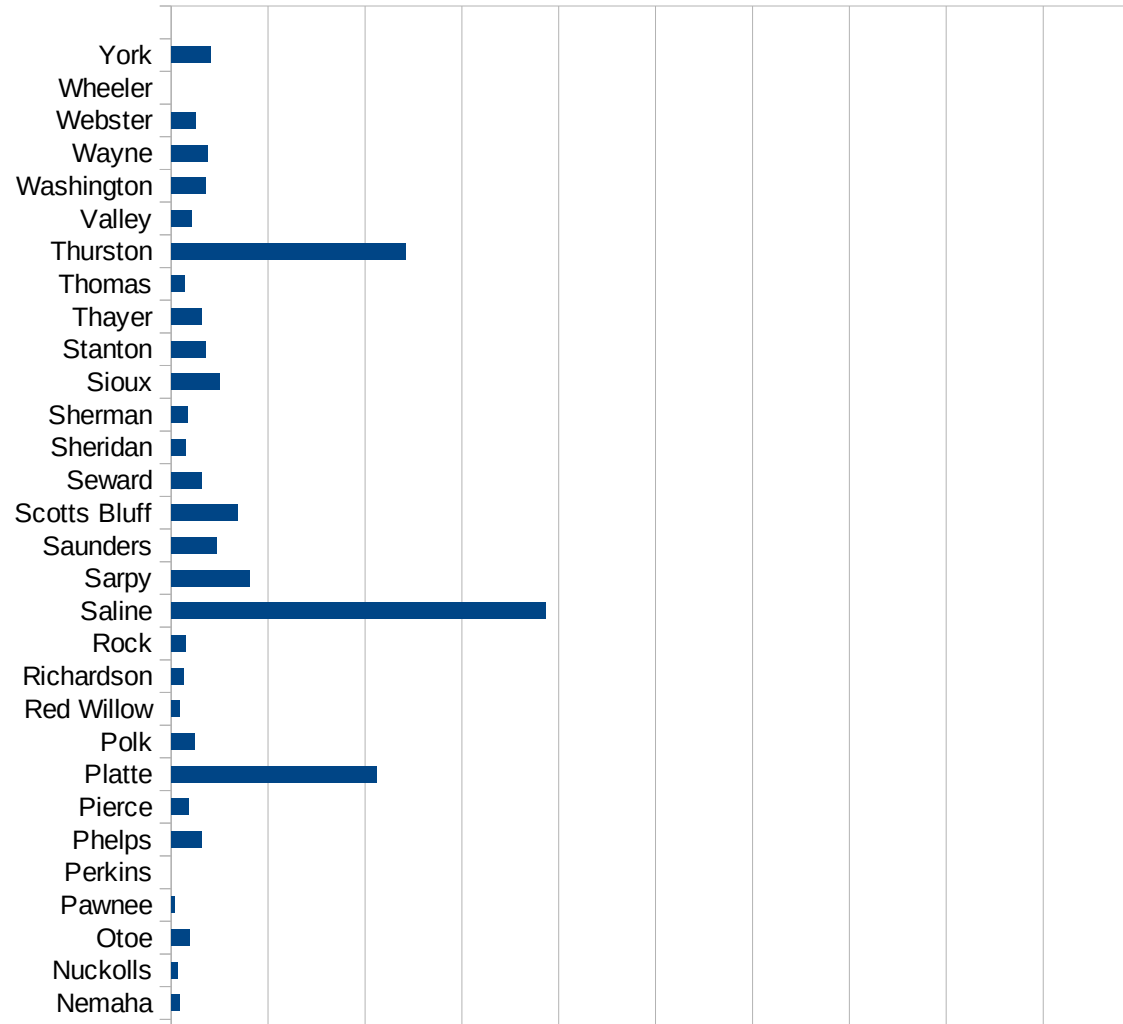
ND

29173
29175
29177
29179
29181
29195
29197
29199
29201
29203
29205
29183
29185
29187
29189
29510
29186
29207
29209
29211
29213
29215

29217
29219
29221
29223
29225
29227
29229

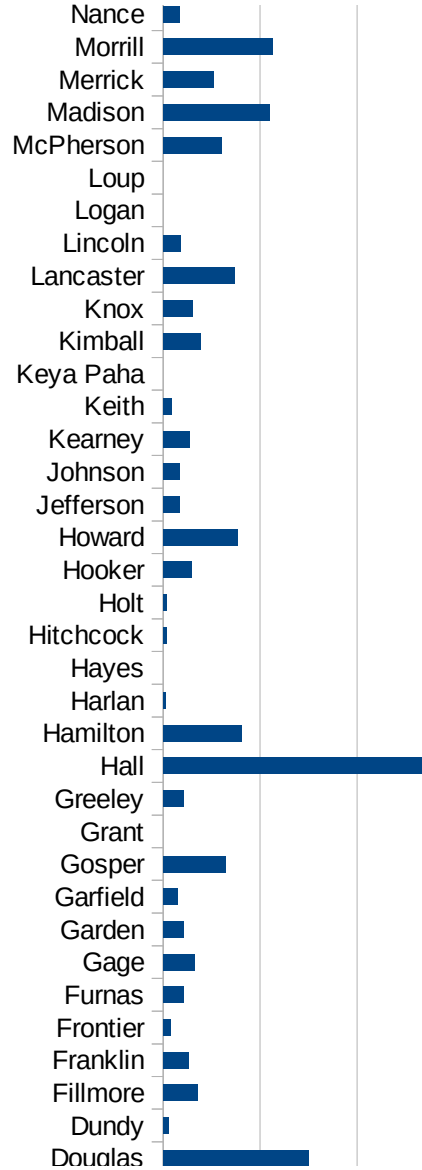
NE

FIPS	County	PC Infection
31001	Adams	1002.824411
31003	Antelope	252.5252525
31005	Arthur	0
31007	Banner	273.9726027
31009	Blaine	0
31011	Boone	133.613285
31013	Box Butte	37.13330858
31015	Boyd	51.15089514
31017	Brown	0
31019	Buffalo	463.569485
31021	Burt	262.0221948
31023	Butler	645.3214197
31025	Cass	416.6825949
31027	Cedar	224.9585603
31029	Chase	25.14458134
31031	Cherry	52.07429266
31033	Cheyenne	236.3050483
31035	Clay	563.2442871
31037	Colfax	6267.806268
31039	Cuming	436.2416107
31041	Custer	369.00369
31043	Dakota	9286.461186
31045	Dawes	45.89261129
31047	Dawson	3707.452866
31049	Deuel	109.5890411
31051	Dixon	1015.939744
31053	Dodge	1959.718409
31055	Douglas	1506.31527
31057	Dundy	56.49717514
31059	Fillmore	361.8599602
31061	Franklin	264.637777
31063	Frontier	76.68711656
31065	Furnas	212.0890774

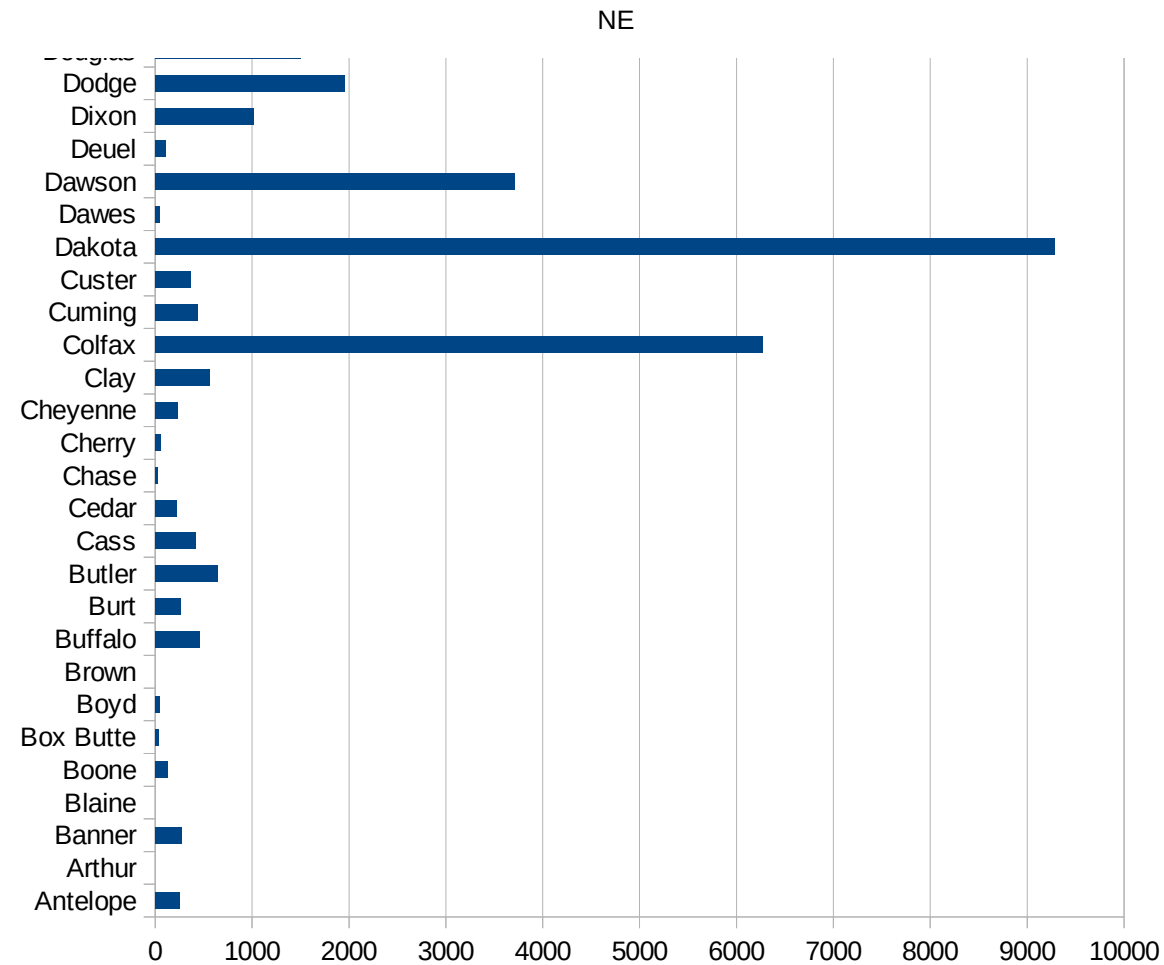


NE

31067 Gage	321.0347555
31069 Garden	210.8592514
31071 Garfield	150.981379
31073 Gosper	651.3026052
31075 Grant	0
31077 Greeley	212.2241087
31079 Hall	2663.658351
31081 Hamilton	808.1896552
31083 Harlan	29.40311673
31085 Hayes	0
31087 Hitchcock	35.63791875
31089 Holt	39.30045196
31091 Hooker	293.255132
31093 Howard	773.0364873
31095 Jefferson	169.0855291
31097 Johnson	175.3019088
31099 Kearney	275.0611247
31101 Keith	87.27091385
31103 Keya Paha	0
31105 Kimball	386.9541183
31107 Knox	308.8252762
31109 Lancaster	741.3197509
31111 Lincoln	181.8956942
31113 Logan	0
31115 Loup	0
31117 McPherson	609.7560976
31119 Madison	1096.292948
31121 Merrick	517.2636752
31123 Morrill	1131.028596
31125 Nance	169.8754247
31127 Nemaha	86.23167577
31129 Nuckolls	71.51370679
31131 Otoe	193.9318111
31133 Pawnee	37.99392097



31135 Perkins	0
31137 Phelps	311.2494442
31139 Pierce	182.0218426
31141 Platte	2116.116656
31143 Polk	246.3054187
31145 Red Willow	83.9082603
31147 Richardson	125.9921885
31149 Rock	147.0588235
31151 Saline	3860.627178
31153 Sarpy	807.2254539
31155 Saunders	464.7232784
31157 Scotts Bluff	691.8780739
31159 Seward	311.8142973
31161 Sheridan	154.1425819
31163 Sherman	164.5819618
31165 Sioux	505.4759899
31167 Stanton	351.758794
31169 Thayer	317.5233181
31171 Thomas	138.8888889
31173 Thurston	2423.661509
31175 Valley	214.797136
31177 Washington	353.2201094
31179 Wayne	372.2216314
31181 Webster	254.7410133
31183 Wheeler	0
31185 York	406.6221319



NE

FIPS

29001
29003
29005
29007
29009
29011
29013
29015
29017
29019
29021
29023
29025
29027
29029
29031
29033
29035
29037

NE

29039
29041
29043
29045
29047
29049
29051
29053
29055
29057
29059
29061
29063
29065
29067
29069
29071
29073
29075
29077
29079
29081
29083
29085
29087
29089
29091
29093
29095
29097
29099
29101

29103

NE

29105
29107
29109
29111
29113
29115
29117
29121
29123
29125
29127
29119
29129
29131
29133
29135
29137
29139
29141
29143
29145
29147
29149
29151
29153
29155
29157
29159
29161
29163
29165
29167
29169
29171

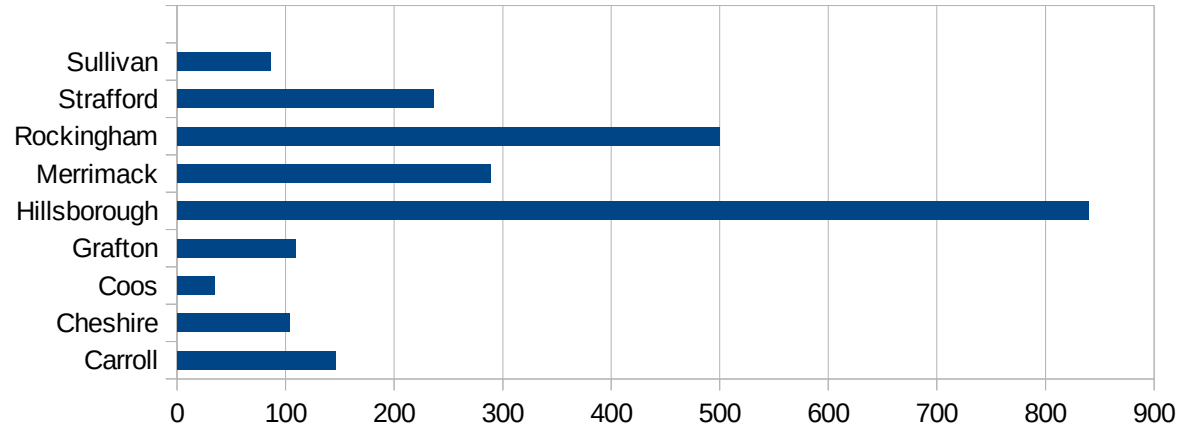
NE

29173
29175
29177
29179
29181
29195
29197
29199
29201
29203
29205
29183
29185
29187
29189
29510
29186
29207
29209
29211
29213
29215

29217
29219
29221
29223
29225
29227
29229

NH

FIPS	County	Cases	Per Capita Cases 100,000
33001	Belknap	155.6815575	155.6815575
33003	Carroll	145.5544394	145.5544394
33005	Cheshire	103.2774241	103.2774241
33007	Coos	34.82224825	34.82224825
33009	Grafton	109.1484196	109.1484196
33011	Hillsborough	839.5003456	839.5003456
33013	Merrimack	288.4895323	288.4895323
33015	Rockingham	499.7153725	499.7153725
33017	Strafford	235.9904681	235.9904681
33019	Sullivan	85.75931763	85.75931763



NH

FIPS

29001
29003
29005
29007
29009
29011
29013
29015
29017
29019
29021
29023
29025
29027
29029
29031
29033
29035
29037

NH

29039
29041
29043
29045
29047
29049
29051
29053
29055
29057
29059
29061
29063
29065
29067
29069
29071
29073
29075
29077
29079
29081
29083
29085
29087
29089
29091
29093
29095
29097
29099
29101

29103

NH

29105
29107
29109
29111
29113
29115
29117
29121
29123
29125
29127
29119
29129
29131
29133
29135
29137
29139
29141
29143
29145
29147
29149
29151
29153
29155
29157
29159
29161
29163
29165
29167
29169
29171

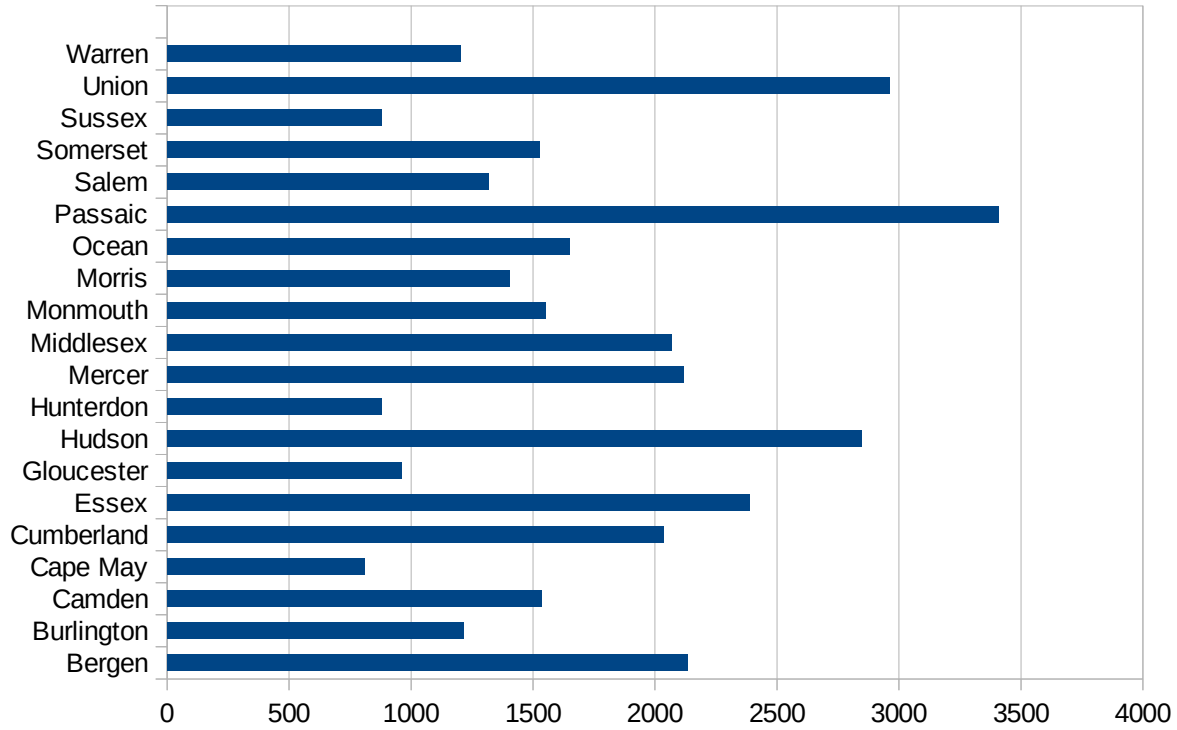
NH

29173
29175
29177
29179
29181
29195
29197
29199
29201
29203
29205
29183
29185
29187
29189
29510
29186
29207
29209
29211
29213
29215

29217
29219
29221
29223
29225
29227
29229

NJ

FIPS	County	PC Infection
34001	Atlantic	1163.02288
34003	Bergen	2131.543773
34005	Burlington	1216.70289
34007	Camden	1536.450014
34009	Cape May	809.2048401
34011	Cumberland	2036.139152
34013	Essex	2389.570963
34015	Gloucester	963.5974304
34017	Hudson	2846.784536
34019	Hunterdon	881.2162227
34021	Mercer	2116.756938
34023	Middlesex	2068.495875
34025	Monmouth	1550.806786
34027	Morris	1403.603195
34029	Ocean	1648.297767
34031	Passaic	3408.237468
34033	Salem	1316.146757
34035	Somerset	1528.245824
34037	Sussex	880.6880731
34039	Union	2963.801837
34041	Warren	1202.507114



NJ

FIPS

29001
29003
29005
29007
29009
29011
29013
29015
29017
29019
29021
29023
29025
29027
29029
29031
29033
29035
29037

NJ

29039
29041
29043
29045
29047
29049
29051
29053
29055
29057
29059
29061
29063
29065
29067
29069
29071
29073
29075
29077
29079
29081
29083
29085
29087
29089
29091
29093
29095
29097
29099
29101

29103

NJ

29105
29107
29109
29111
29113
29115
29117
29121
29123
29125
29127
29119
29129
29131
29133
29135
29137
29139
29141
29143
29145
29147
29149
29151
29153
29155
29157
29159
29161
29163
29165
29167
29169
29171

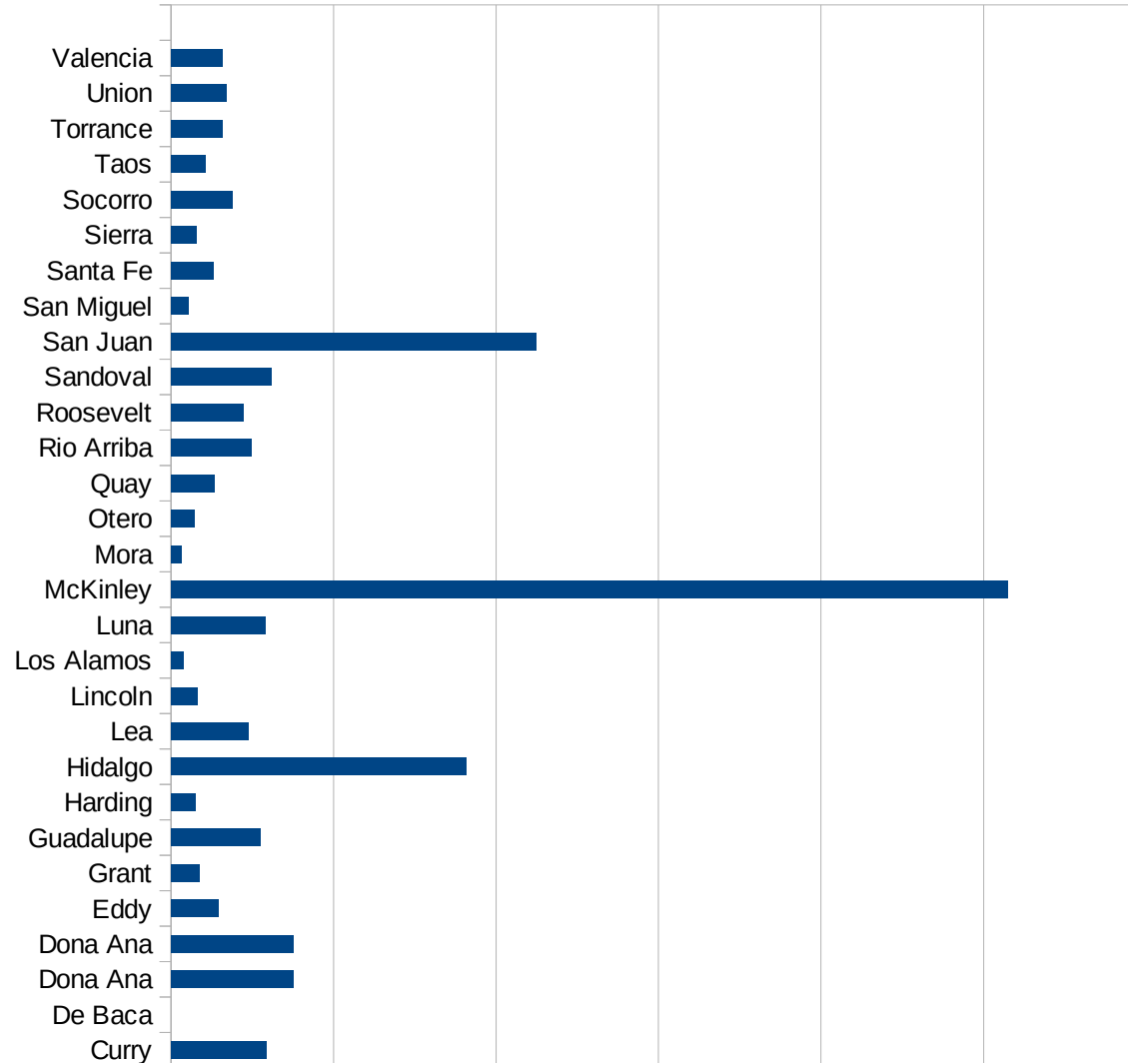
NJ

29173
29175
29177
29179
29181
29195
29197
29199
29201
29203
29205
29183
29185
29187
29189
29510
29186
29207
29209
29211
29213
29215

29217
29219
29221
29223
29225
29227
29229

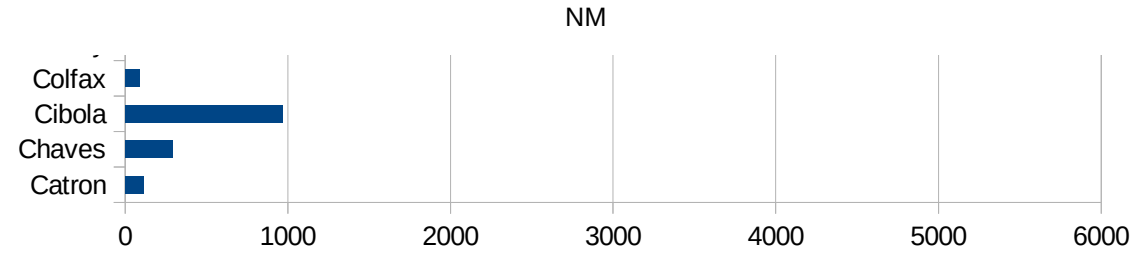
NM

FIPS	County	PC Infection
35001	Bernalillo	527.1835462
35003	Catron	111.7942985
35005	Chaves	292.1671382
35006	Cibola	968.3691019
35007	Colfax	90.83402147
35009	Curry	588.6279507
35011	De Baca	0
35013	Dona Ana	756.2453453
35013	Dona Ana	756.2453453
35015	Eddy	290.1554404
35017	Grant	171.8715717
35019	Guadalupe	552.8680028
35021	Harding	152.6717557
35023	Hidalgo	1816.037736
35025	Lea	478.372671
35027	Lincoln	163.6326447
35028	Los Alamos	73.29459191
35029	Luna	584.2340275
35031	McKinley	5151.473233
35033	Mora	66.57789614
35035	Otero	143.7534628
35037	Quay	266.5697322
35039	Rio Arriba	494.7956725
35041	Roosevelt	448.1673158
35043	Sandoval	616.480345
35045	San Juan	2245.627504
35047	San Miguel	108.731108
35049	Santa Fe	263.9014768
35051	Sierra	154.996353
35053	Socorro	376.4565282
35055	Taos	210.1416172
35057	Torrance	314.2838817
35059	Union	339.9708596



35061 Valencia

315.2139793



NM

FIPS

29001
29003
29005
29007
29009
29011
29013
29015
29017
29019
29021
29023
29025
29027
29029
29031
29033
29035
29037

NM

29039
29041
29043
29045
29047
29049
29051
29053
29055
29057
29059
29061
29063
29065
29067
29069
29071
29073
29075
29077
29079
29081
29083
29085
29087
29089
29091
29093
29095
29097
29099
29101

29103

NM

29105
29107
29109
29111
29113
29115
29117
29121
29123
29125
29127
29119
29129
29131
29133
29135
29137
29139
29141
29143
29145
29147
29149
29151
29153
29155
29157
29159
29161
29163
29165
29167
29169
29171

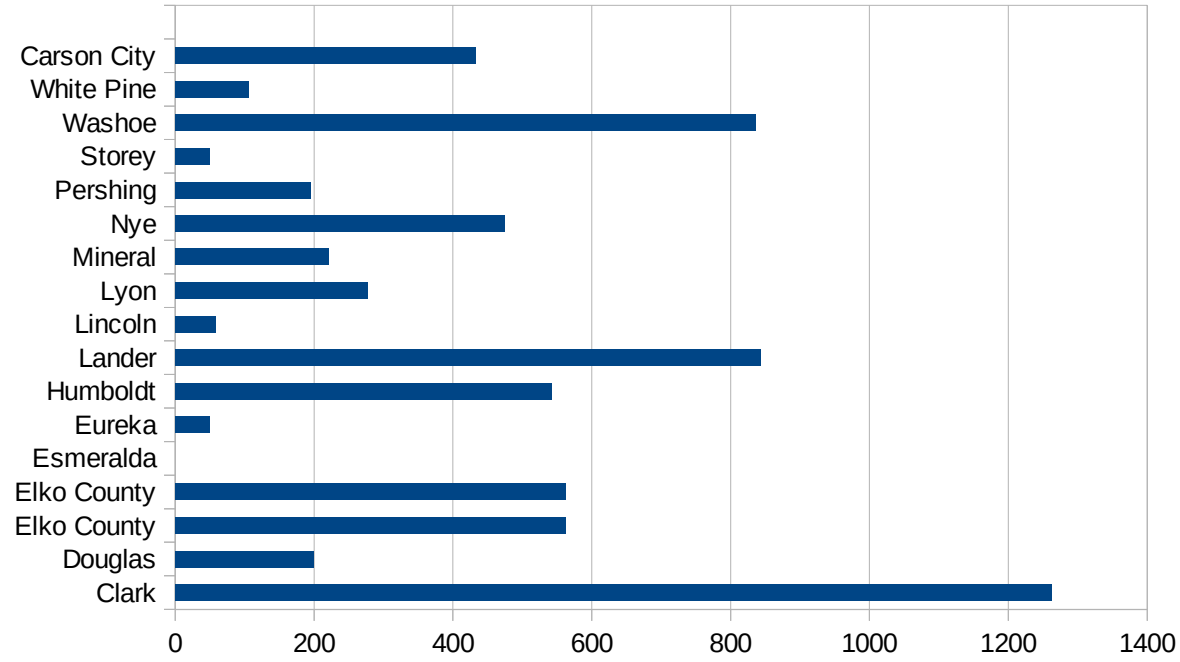
NM

29173
29175
29177
29179
29181
29195
29197
29199
29201
29203
29205
29183
29185
29187
29189
29510
29186
29207
29209
29211
29213
29215

29217
29219
29221
29223
29225
29227
29229

NV

FIPS	County	PC Infection
32001	Churchill	130.9328969
32003	Clark	1263.147801
32005	Douglas	200.1361751
32007	Elko County	562.3332063
32007	Elko County	562.3332063
32009	Esmeralda	0
32011	Eureka	49.92511233
32013	Humboldt	542.118432
32015	Lander	843.0493274
32017	Lincoln	57.68121515
32019	Lyon	277.7379587
32021	Mineral	221.5330084
32023	Nye	474.1322278
32027	Pershing	195.019502
32029	Storey	49.64010921
32031	Washoe	836.3124953
32033	White Pine	105.5408971
32510	Carson City	433.1035478



NV

FIPS

29001
29003
29005
29007
29009
29011
29013
29015
29017
29019
29021
29023
29025
29027
29029
29031
29033
29035
29037

NV

29039
29041
29043
29045
29047
29049
29051
29053
29055
29057
29059
29061
29063
29065
29067
29069
29071
29073
29075
29077
29079
29081
29083
29085
29087
29089
29091
29093
29095
29097
29099
29101

29103

NV

29105
29107
29109
29111
29113
29115
29117
29121
29123
29125
29127
29119
29129
29131
29133
29135
29137
29139
29141
29143
29145
29147
29149
29151
29153
29155
29157
29159
29161
29163
29165
29167
29169
29171

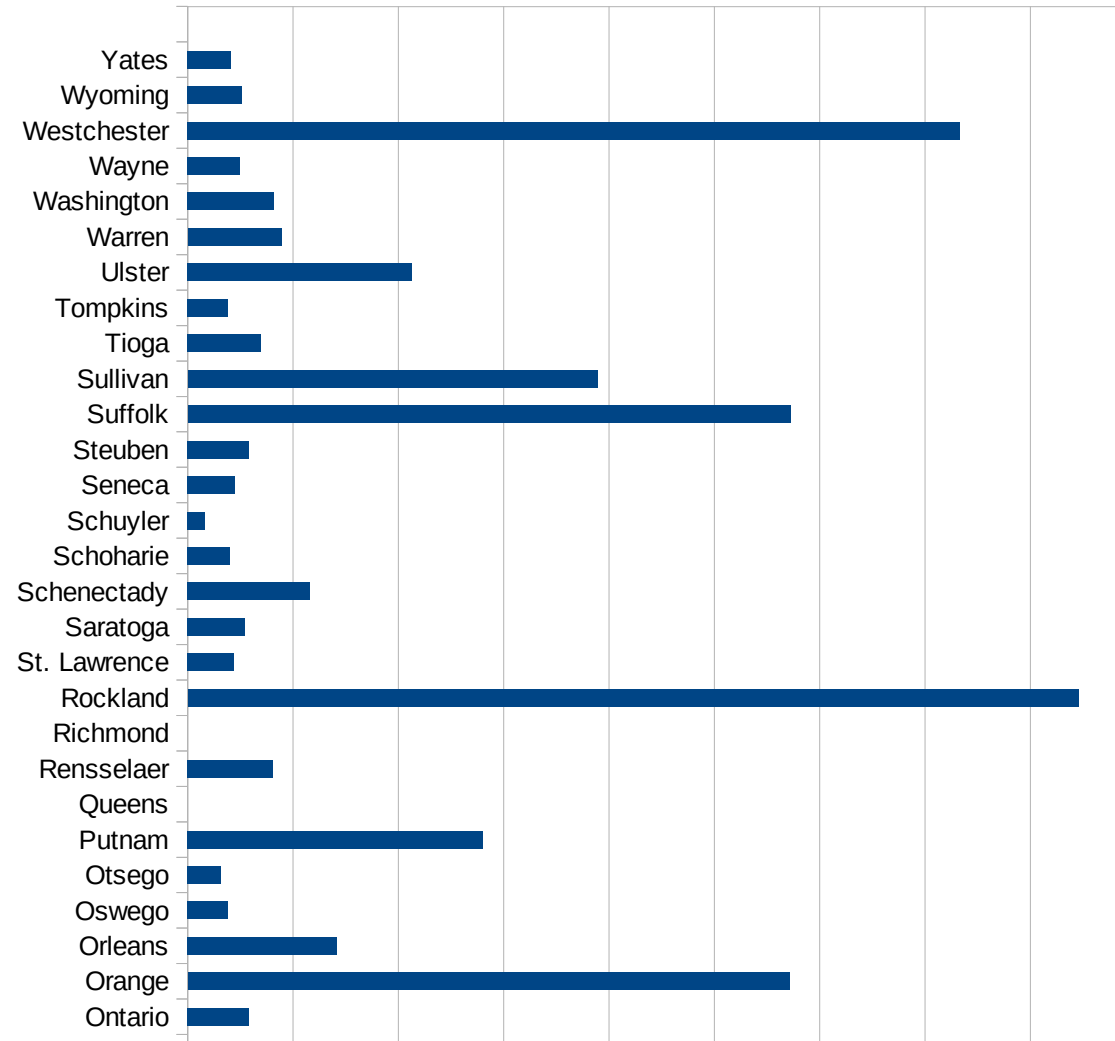
NV

29173
29175
29177
29179
29181
29195
29197
29199
29201
29203
29205
29183
29185
29187
29189
29510
29186
29207
29209
29211
29213
29215

29217
29219
29221
29223
29225
29227
29229

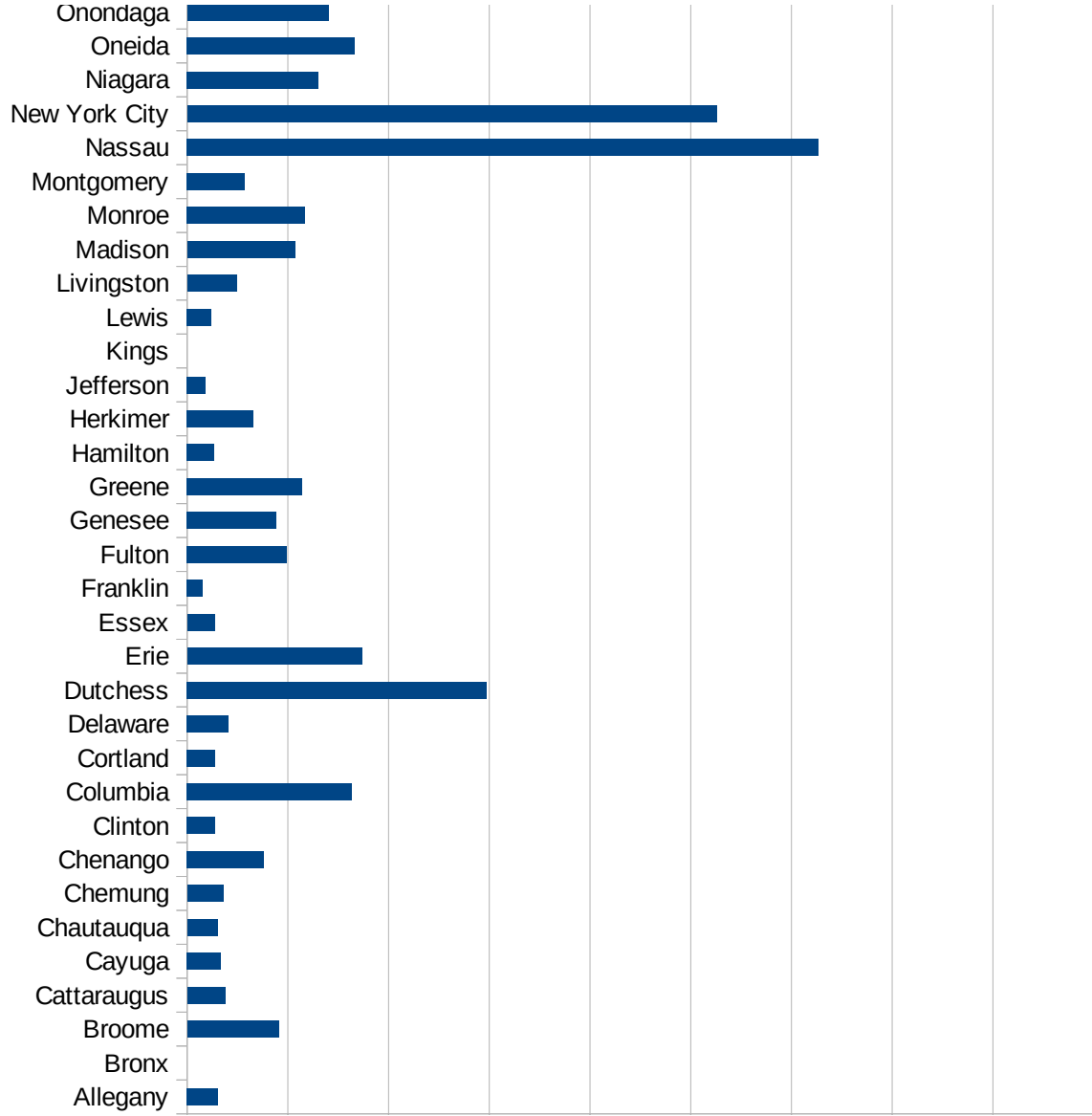
NY

FIPS	County	PC Infection
36001	Albany	752.156344325
36003	Allegany	152.918371742
36005	Bronx	0
36007	Broome	453.931200726
36009	Cattaraugus	188.703800104
36011	Cayuga	167.21757729
36013	Chautauqua	150.071518458
36015	Chemung	179.219977687
36017	Chenango	380.764052508
36019	Clinton	137.554991016
36021	Columbia	817.811602911
36023	Cortland	140.099951906
36025	Delaware	206.616210389
36027	Dutchess	1485.43841372
36029	Erie	867.87377449
36031	Essex	136.72922252
36033	Franklin	77.5455828843
36035	Fulton	496.351999403
36037	Genesee	441.654639982
36039	Greene	570.634435998
36041	Hamilton	135.317997294
36043	Herkimer	329.920916016
36045	Jefferson	92.1658986175
36047	Kings	0
36049	Lewis	120.996710402
36051	Livingston	245.148433422
36053	Madison	535.348541564
36055	Monroe	586.283156043
36057	Montgomery	285.107673643
36059	Nassau	3132.86114037
36061	New York City	2628.17743788
36063	Niagara	651.513783485
36065	Oneida	831.529290826



NY

36067 Onondaga	701.58875206
36069 Ontario	290.358989296
36071 Orange	2855.86371027
36073 Orleans	709.150004925
36075 Oswego	192.539313644
36077 Otsego	157.324808783
36079 Putnam	1401.52894066
36081 Queens	0
36083 Rensselaer	403.281444036
36085 Richmond	0
36087 Rockland	4229.41709268
36089 St. Lawrence	220.274510167
36091 Saratoga	273.719059971
36093 Schenectady	580.624396524
36095 Schoharie	199.376145609
36097 Schuyler	83.7427422957
36099 Seneca	224.489795918
36101 Steuben	291.243893273
36103 Suffolk	2861.53536611
36105 Sullivan	1945.7469072
36107 Tioga	345.963756178
36109 Tompkins	192.620120047
36111 Ulster	1062.71591666
36113 Warren	445.032288182
36115 Washington	408.516757357
36117 Wayne	247.601705454
36119 Westchester	3665.00208761
36121 Wyoming	256.953972808
36123 Yates	205.305744535



NY
0 500 1000 1500 2000 2500 3000 3500 4000 4500

NY

FIPS

29001
29003
29005
29007
29009
29011
29013
29015
29017
29019
29021
29023
29025
29027
29029
29031
29033
29035
29037

NY

29039
29041
29043
29045
29047
29049
29051
29053
29055
29057
29059
29061
29063
29065
29067
29069
29071
29073
29075
29077
29079
29081
29083
29085
29087
29089
29091
29093
29095
29097
29099
29101

29103

NY

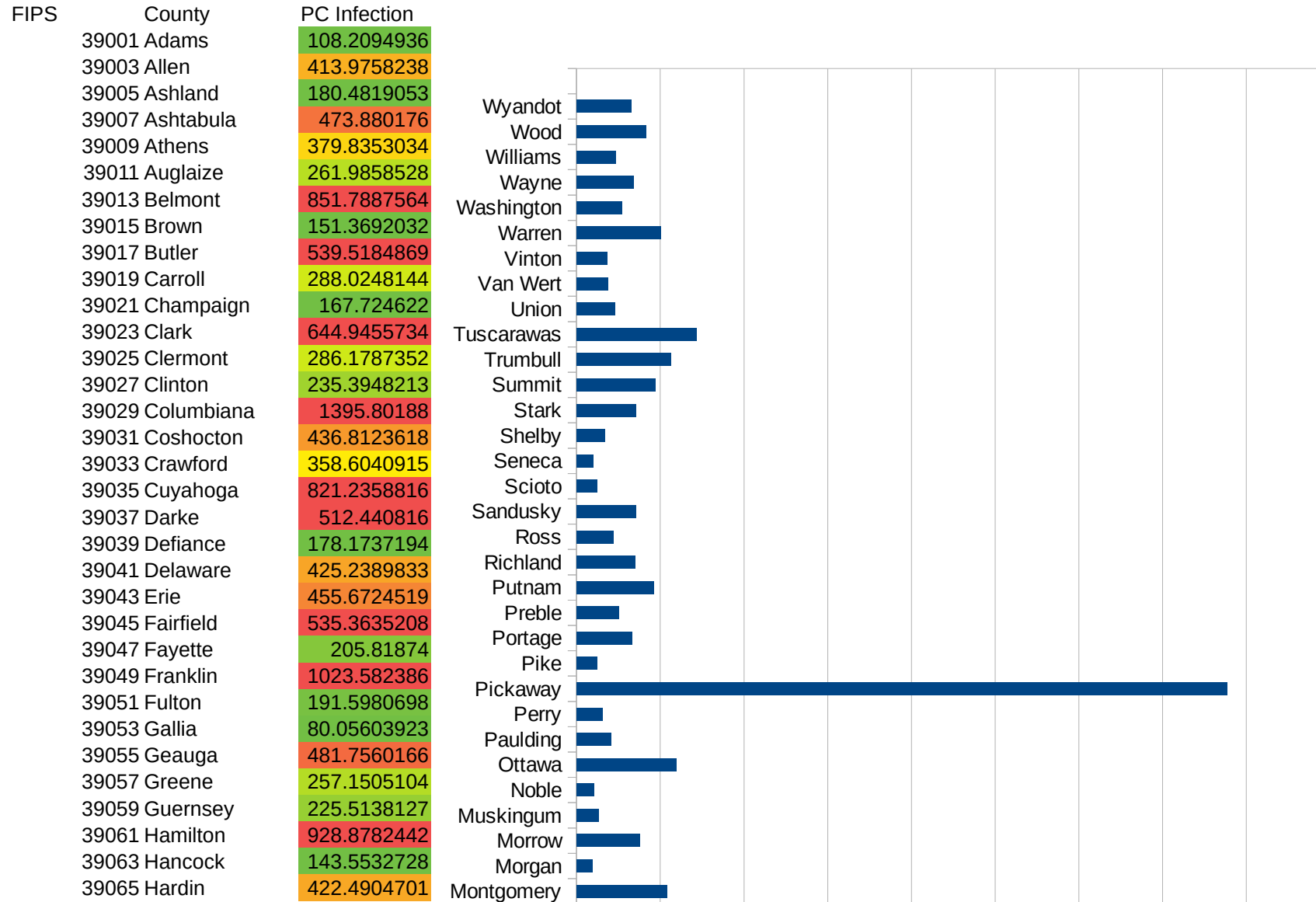
29105
29107
29109
29111
29113
29115
29117
29121
29123
29125
29127
29119
29129
29131
29133
29135
29137
29139
29141
29143
29145
29147
29149
29151
29153
29155
29157
29159
29161
29163
29165
29167
29169
29171

NY

29173
29175
29177
29179
29181
29195
29197
29199
29201
29203
29205
29183
29185
29187
29189
29510
29186
29207
29209
29211
29213
29215

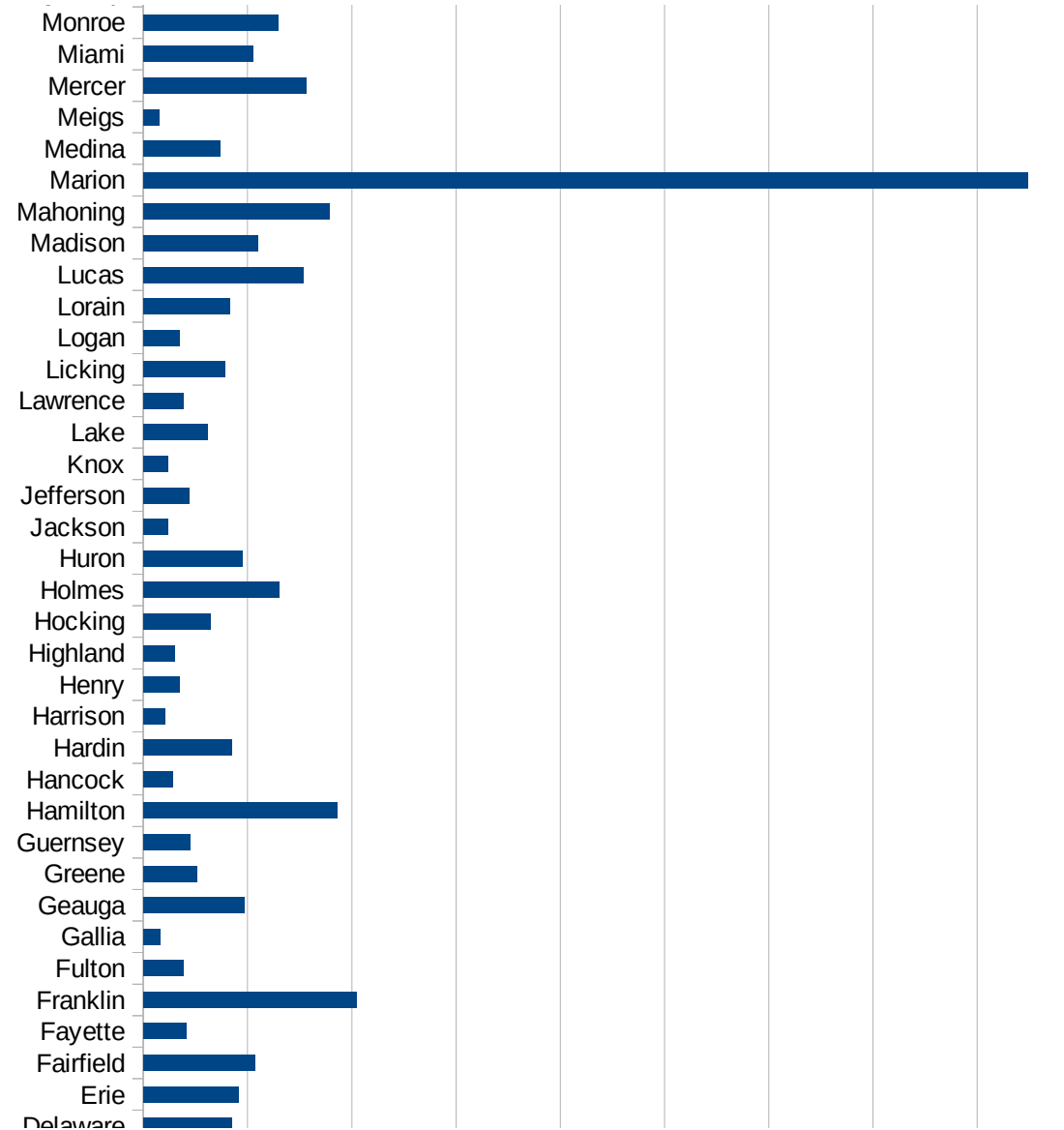
29217
29219
29221
29223
29225
29227
29229

OH

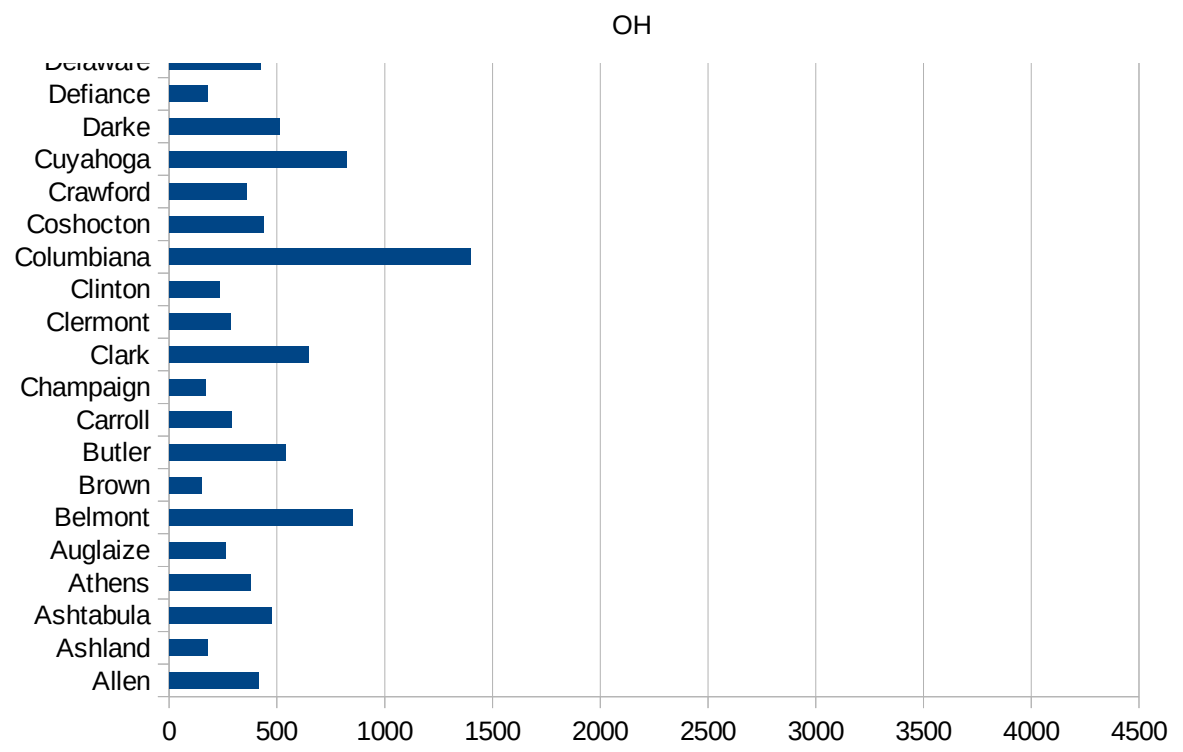


OH

39067 Harrison	105.4435218
39069 Henry	173.5213764
39071 Highland	150.9591714
39073 Hocking	320.5918619
39075 Holmes	649.3210608
39077 Huron	475.1811842
39079 Jackson	117.3418972
39081 Jefferson	220.4753144
39083 Knox	116.329795
39085 Lake	306.2720702
39087 Lawrence	192.0956804
39089 Licking	389.1471192
39091 Logan	171.9652542
39093 Lorain	412.6529676
39095 Lucas	766.6917113
39097 Madison	549.3886925
39099 Mahoning	894.8711473
39101 Marion	4241.755547
39103 Medina	367.2981814
39105 Meigs	77.90184368
39107 Mercer	781.269074
39109 Miami	528.1391802
39111 Monroe	645.3952139
39113 Montgomery	538.5746838
39115 Morgan	95.86414681
39117 Morrow	378.7878788
39119 Muskingum	133.4369887
39121 Noble	104.5004877
39123 Ottawa	596.0411097
39125 Paulding	207.8891258
39127 Perry	152.6378597
39129 Pickaway	3887.339462
39131 Pike	124.7016069
39133 Portage	332.6643221



39135 Preble	253.6770983
39137 Putnam	461.8117229
39139 Richland	348.4752145
39141 Ross	218.3775071
39143 Sandusky	352.0468035
39145 Scioto	124.5000132
39147 Seneca	97.81368305
39149 Shelby	166.5741255
39151 Stark	354.9763977
39153 Summit	468.336538
39155 Trumbull	562.3606056
39157 Tuscarawas	718.1912862
39159 Union	231.6936111
39161 Van Wert	187.4049715
39163 Vinton	182.6623031
39165 Warren	504.3652793
39167 Washington	269.3042972
39169 Wayne	338.8895117
39171 Williams	236.3873492
39173 Wood	416.2330905
39175 Wyandot	328.2425348



OH

FIPS

29001
29003
29005
29007
29009
29011
29013
29015
29017
29019
29021
29023
29025
29027
29029
29031
29033
29035
29037

OH

29039
29041
29043
29045
29047
29049
29051
29053
29055
29057
29059
29061
29063
29065
29067
29069
29071
29073
29075
29077
29079
29081
29083
29085
29087
29089
29091
29093
29095
29097
29099
29101

29103

OH

29105
29107
29109
29111
29113
29115
29117
29121
29123
29125
29127
29119
29129
29131
29133
29135
29137
29139
29141
29143
29145
29147
29149
29151
29153
29155
29157
29159
29161
29163
29165
29167
29169
29171

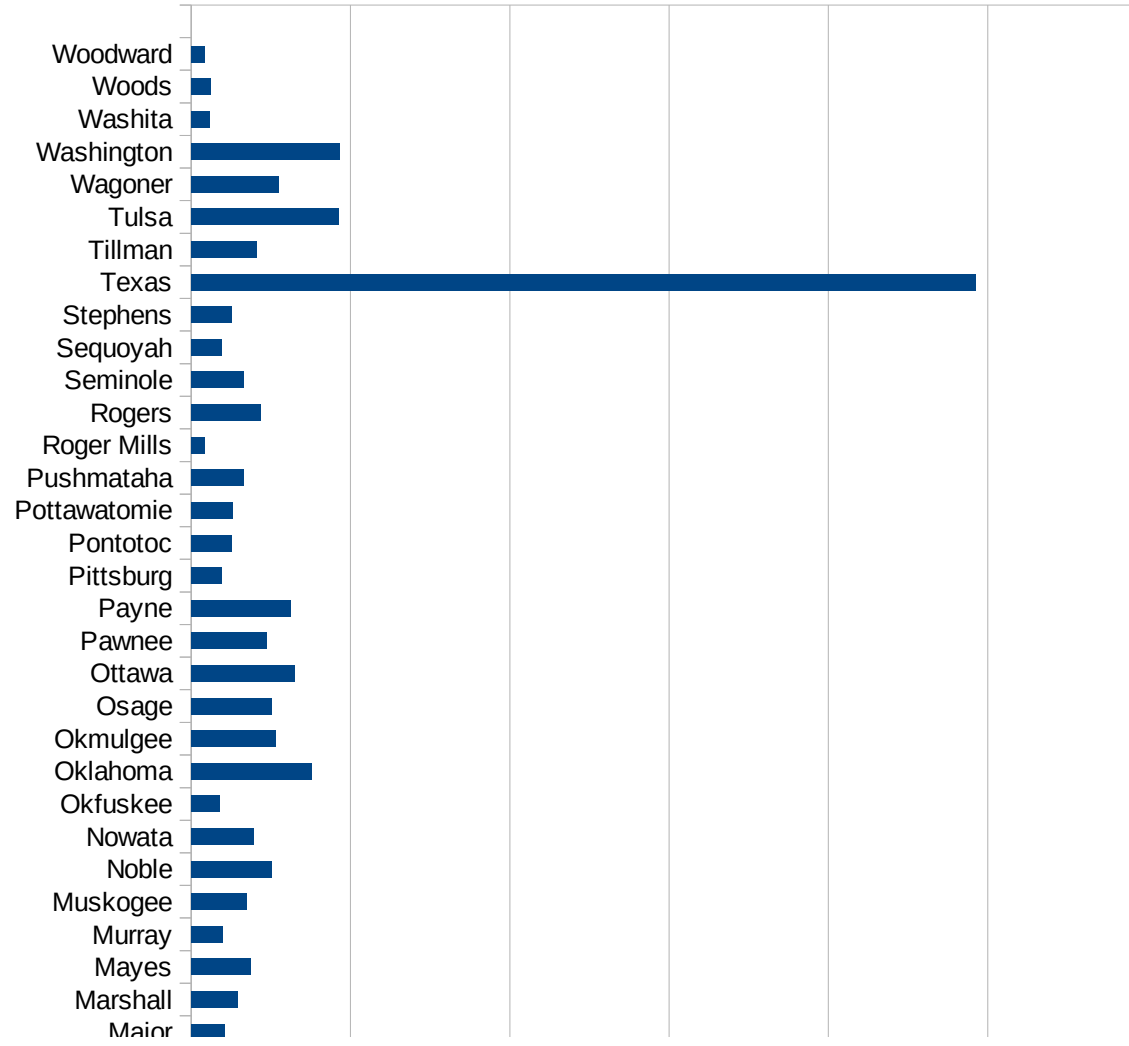
OH

29173
29175
29177
29179
29181
29195
29197
29199
29201
29203
29205
29183
29185
29187
29189
29510
29186
29207
29209
29211
29213
29215

29217
29219
29221
29223
29225
29227
29229

OK

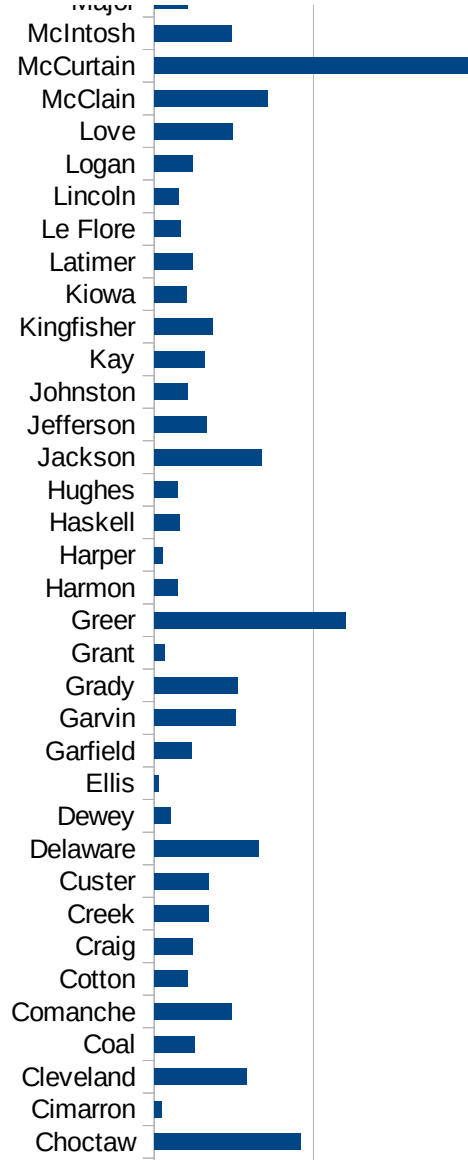
FIPS	County	PC Infection
40001	Adair	751.7435015
40003	Alfalfa	17.37921446
40005	Atoka	296.2855904
40007	Beaver	601.6168453
40009	Beckham	115.1596112
40011	Blaine	231.9451766
40013	Bryan	464.0617054
40015	Caddo	759.2228319
40017	Canadian	436.8384252
40019	Carter	429.6656081
40021	Cherokee	289.6764253
40023	Choctaw	920.3708754
40025	Cimarron	46.44681839
40027	Cleveland	578.6934309
40029	Coal	253.6231884
40031	Comanche	485.7916328
40033	Cotton	207.7562327
40035	Craig	244.6525933
40037	Creek	344.9527959
40039	Custer	340.9560546
40041	Delaware	652.8912082
40043	Dewey	102.1659174
40045	Ellis	25.30364372
40047	Garfield	236.4027383
40049	Garvin	514.1850347
40051	Grady	522.0428075
40053	Grant	69.3481276
40055	Greer	1202.542518
40057	Harmon	150.1501502
40059	Harper	52.67316302
40061	Haskell	157.8781181
40063	Hughes	149.9812523
40065	Jackson	677.381859



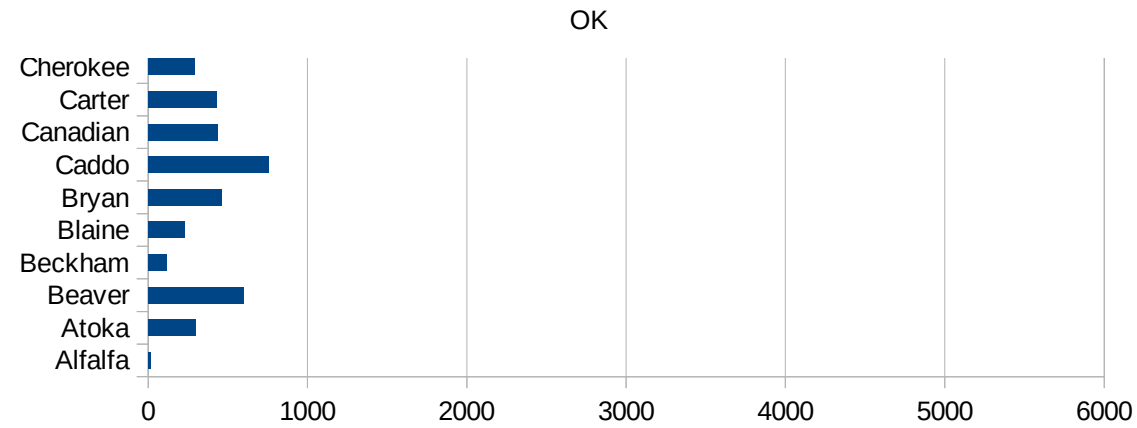
This work is licensed under the Creative Commons Attribution-NoDerivatives 4.0 International License. To view a copy of this license, visit <http://creativecommons.org/licenses/by-nd/4.0/>.

OK

40067 Jefferson	326.6372693
40069 Johnston	210.0648461
40071 Kay	319.286248
40073 Kingfisher	366.7172484
40075 Kiowa	206.2091878
40077 Latimer	244.3553905
40079 Le Flore	168.0672269
40081 Lincoln	154.6391753
40083 Logan	241.0606669
40085 Love	493.3885929
40087 McClain	712.7672877
40089 McCurtain	2021.221295
40091 McIntosh	484.4814534
40093 Major	209.314495
40095 Marshall	291.5625372
40097 Mayes	372.1993821
40099 Murray	200.6736902
40101 Muskogee	349.6094321
40103 Noble	504.9162902
40105 Nowata	391.4660403
40107 Okfuskee	181.8482394
40109 Oklahoma	754.2437249
40111 Okmulgee	532.1507761
40113 Osage	504.1051602
40115 Ottawa	651.1627907
40117 Pawnee	475.899939
40119 Payne	622.8668942
40121 Pittsburg	193.723363
40123 Pontotoc	251.0000784
40125 Pottawatomie	262.7994331
40127 Pushmataha	330.9777261
40129 Roger Mills	82.05689278
40131 Rogers	437.0325274
40133 Seminole	329.5630238



40135 Sequoyah	191.8453581
40137 Stephens	256.558419
40139 Texas	4923.001711
40141 Tillman	408.2743604
40143 Tulsa	924.9491024
40145 Wagoner	549.2447884
40147 Washington	931.6590475
40149 Washita	116.8329289
40151 Woods	123.6371811
40153 Woodward	84.06685788



OK

FIPS

29001
29003
29005
29007
29009
29011
29013
29015
29017
29019
29021
29023
29025
29027
29029
29031
29033
29035
29037

OK

29039
29041
29043
29045
29047
29049
29051
29053
29055
29057
29059
29061
29063
29065
29067
29069
29071
29073
29075
29077
29079
29081
29083
29085
29087
29089
29091
29093
29095
29097
29099
29101

29103

OK

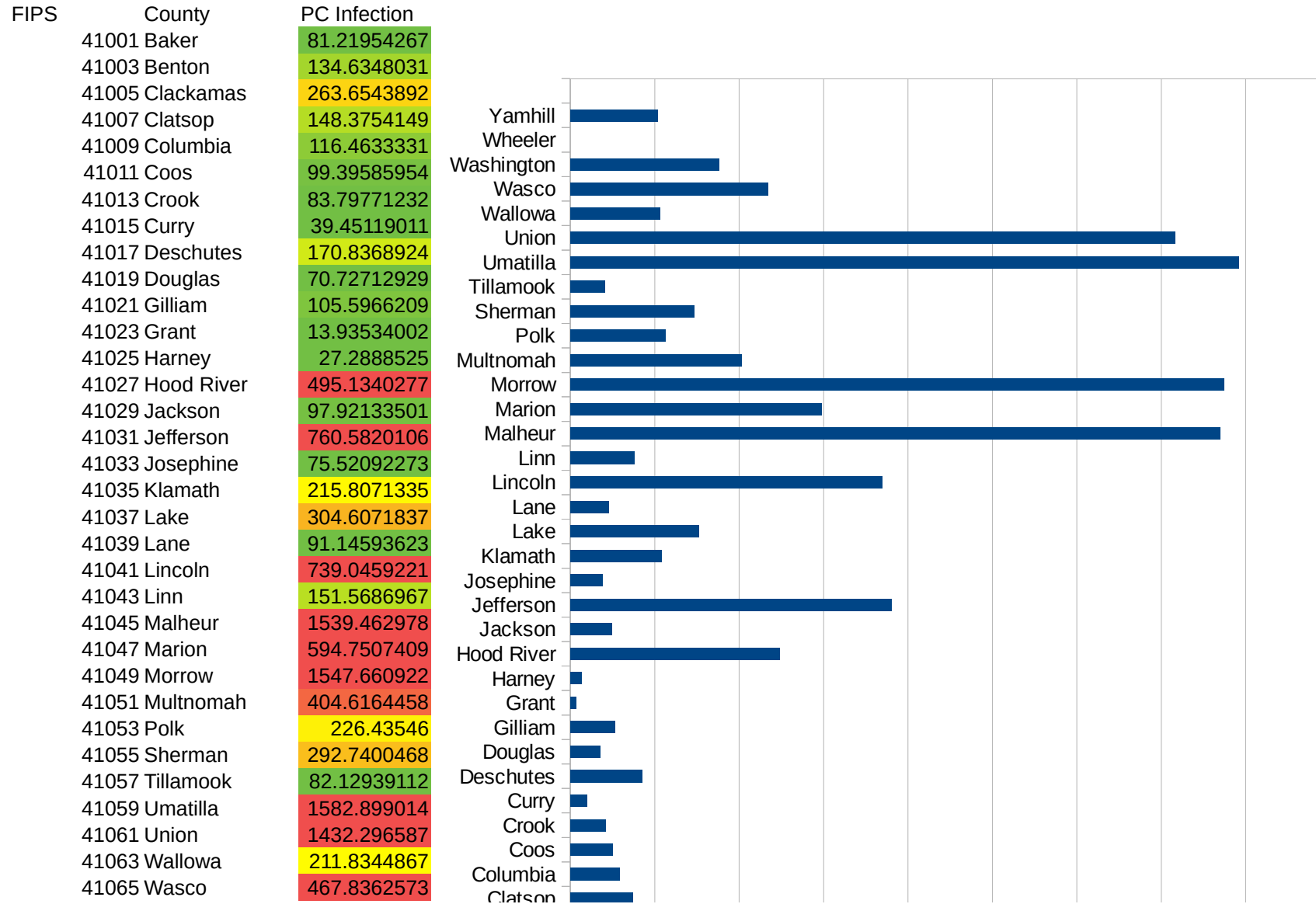
29105
29107
29109
29111
29113
29115
29117
29121
29123
29125
29127
29119
29129
29131
29133
29135
29137
29139
29141
29143
29145
29147
29149
29151
29153
29155
29157
29159
29161
29163
29165
29167
29169
29171

OK

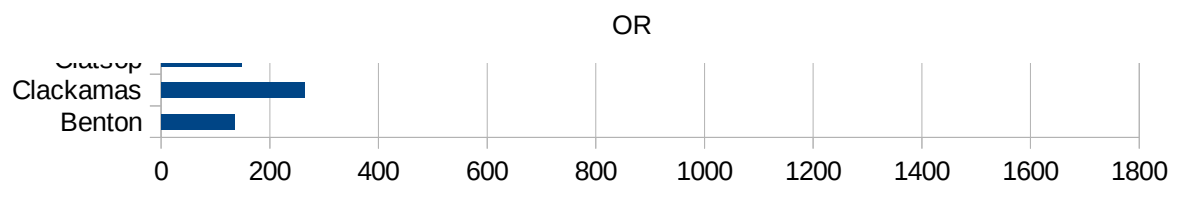
29173
29175
29177
29179
29181
29195
29197
29199
29201
29203
29205
29183
29185
29187
29189
29510
29186
29207
29209
29211
29213
29215

29217
29219
29221
29223
29225
29227
29229

OR



41067 Washington	352.1863158
41069 Wheeler	0
41071 Yamhill	207.4727575



OR

FIPS

29001
29003
29005
29007
29009
29011
29013
29015
29017
29019
29021
29023
29025
29027
29029
29031
29033
29035
29037

This work is licensed under the Creative Commons Attribution-NoDerivatives 4.0 International License. To view a copy of this license, visit <http://creativecommons.org/licenses/by-nd/4.0/>.

Tom McKellips, DM
www.creatingtomorrow.us
Page 339

OR

29039
29041
29043
29045
29047
29049
29051
29053
29055
29057
29059
29061
29063
29065
29067
29069
29071
29073
29075
29077
29079
29081
29083
29085
29087
29089
29091
29093
29095
29097
29099
29101

29103

OR

29105
29107
29109
29111
29113
29115
29117
29121
29123
29125
29127
29119
29129
29131
29133
29135
29137
29139
29141
29143
29145
29147
29149
29151
29153
29155
29157
29159
29161
29163
29165
29167
29169
29171

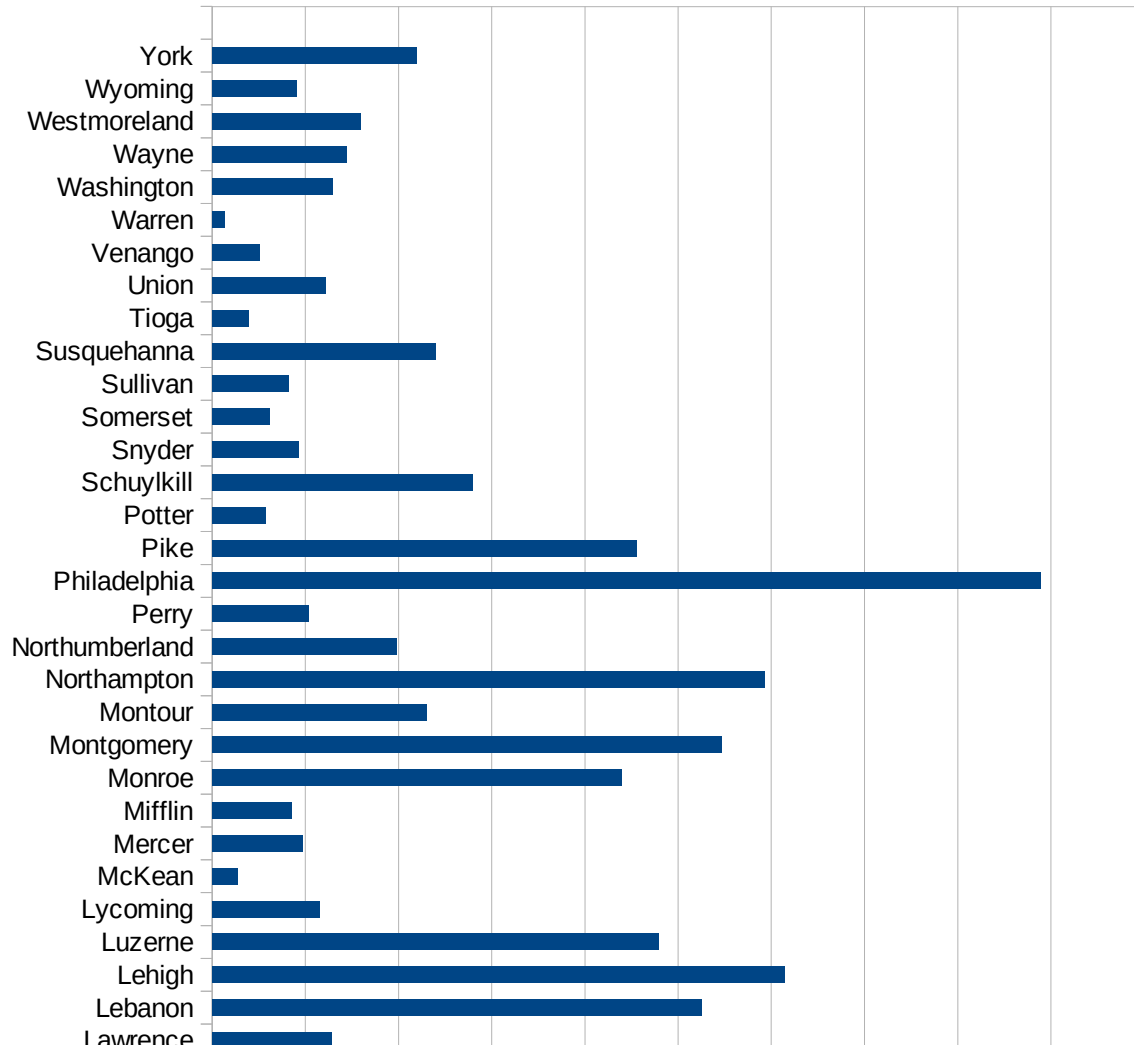
OR

29173
29175
29177
29179
29181
29195
29197
29199
29201
29203
29205
29183
29185
29187
29189
29510
29186
29207
29209
29211
29213
29215

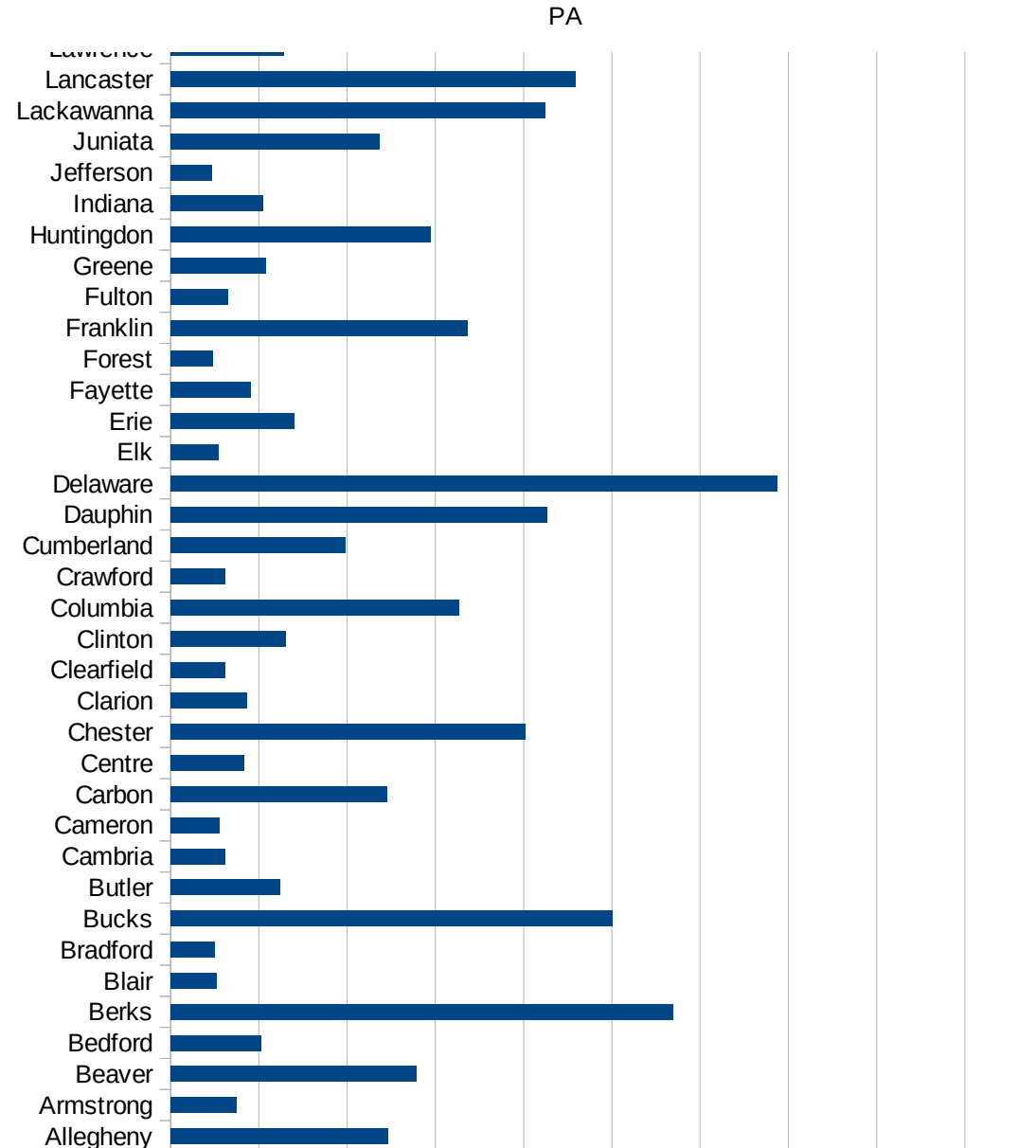
29217
29219
29221
29223
29225
29227
29229

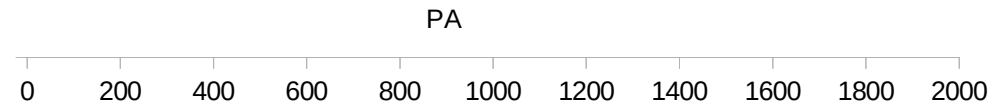
PA

FIPS	County	PC Infection
42001	Adams	398.7900127
42003	Allegheny	491.6073838
42005	Armstrong	148.6293918
42007	Beaver	557.2349492
42009	Bedford	205.4965128
42011	Berks	1137.921514
42013	Blair	102.8638605
42015	Bradford	100.2745221
42017	Bucks	1000.326332
42019	Butler	247.4878651
42021	Cambria	123.7379488
42023	Cameron	111.3089938
42025	Carbon	490.4479425
42027	Centre	165.8425724
42029	Chester	803.7605881
42031	Clarion	172.773924
42033	Clearfield	123.4443493
42035	Clinton	261.0898563
42037	Columbia	653.8743583
42039	Crawford	123.4379225
42041	Cumberland	395.7474058
42043	Dauphin	853.852622
42045	Delaware	1374.411024
42047	Elk	109.3838046
42049	Erie	280.4518104
42051	Fayette	180.1580791
42053	Forest	96.16705591
42055	Franklin	673.6203055
42057	Fulton	130.8269641
42059	Greene	216.4027831
42061	Huntingdon	588.9125044
42063	Indiana	208.2815588
42065	Jefferson	93.94835132



42067 Juniata	473.607513
42069 Lackawanna	848.2255103
42071 Lancaster	917.6590496
42073 Lawrence	256.4281073
42075 Lebanon	1050.143652
42077 Lehigh	1227.655528
42079 Luzerne	959.2439382
42081 Lycoming	231.3837275
42083 McKean	53.70044913
42085 Mercer	195.1519203
42087 Mifflin	170.9142832
42089 Monroe	877.8398532
42091 Montgomery	1093.405294
42093 Montour	460.5263158
42095 Northampton	1185.668308
42097 Northumberland	395.2438984
42099 Perry	208.0669282
42101 Philadelphia	1777.559783
42103 Pike	910.0173422
42105 Potter	114.306341
42107 Schuylkill	559.5951206
42109 Snyder	185.0024667
42111 Somerset	123.052791
42113 Sullivan	164.7175095
42115 Susquehanna	480.4257311
42117 Tioga	78.5025636
42119 Union	243.385062
42121 Venango	101.4317481
42123 Warren	27.84951137
42125 Washington	258.0228218
42127 Wayne	288.6340588
42129 Westmoreland	318.5866958
42131 Wyoming	181.1728167
42133 York	437.9027958





FIPS

- 29001
- 29003
- 29005
- 29007
- 29009
- 29011
- 29013
- 29015
- 29017
- 29019
- 29021
- 29023
- 29025
- 29027
- 29029
- 29031
- 29033
- 29035
- 29037

PA

29039
29041
29043
29045
29047
29049
29051
29053
29055
29057
29059
29061
29063
29065
29067
29069
29071
29073
29075
29077
29079
29081
29083
29085
29087
29089
29091
29093
29095
29097
29099
29101

29103

PA

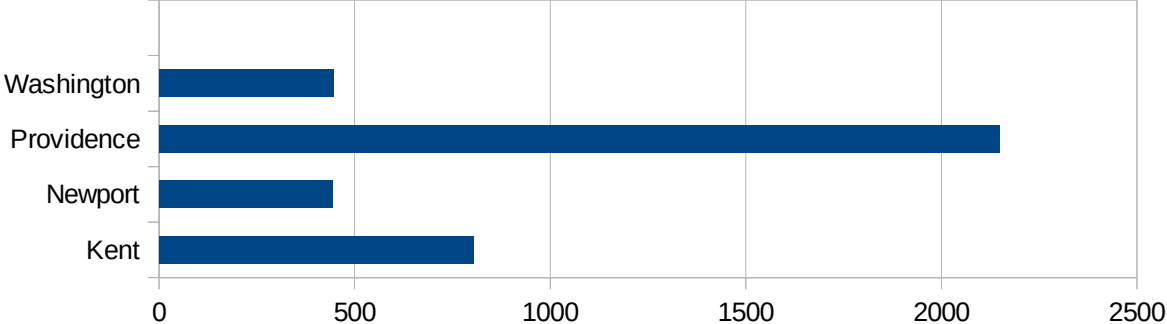
29105
29107
29109
29111
29113
29115
29117
29121
29123
29125
29127
29119
29129
29131
29133
29135
29137
29139
29141
29143
29145
29147
29149
29151
29153
29155
29157
29159
29161
29163
29165
29167
29169
29171

PA

29173
29175
29177
29179
29181
29195
29197
29199
29201
29203
29205
29183
29185
29187
29189
29510
29186
29207
29209
29211
29213
29215

29217
29219
29221
29223
29225
29227
29229

FIPS	County	PC Infection
44001	Bristol	581.7180209
44003	Kent	803.1197173
44005	Newport	442.1991229
44007	Providence	2149.716075
44009	Washington	446.9840465



RI

FIPS

29001
29003
29005
29007
29009
29011
29013
29015
29017
29019
29021
29023
29025
29027
29029
29031
29033
29035
29037

RI

29039
29041
29043
29045
29047
29049
29051
29053
29055
29057
29059
29061
29063
29065
29067
29069
29071
29073
29075
29077
29079
29081
29083
29085
29087
29089
29091
29093
29095
29097
29099
29101

29103

RI

29105
29107
29109
29111
29113
29115
29117
29121
29123
29125
29127
29119
29129
29131
29133
29135
29137
29139
29141
29143
29145
29147
29149
29151
29153
29155
29157
29159
29161
29163
29165
29167
29169
29171

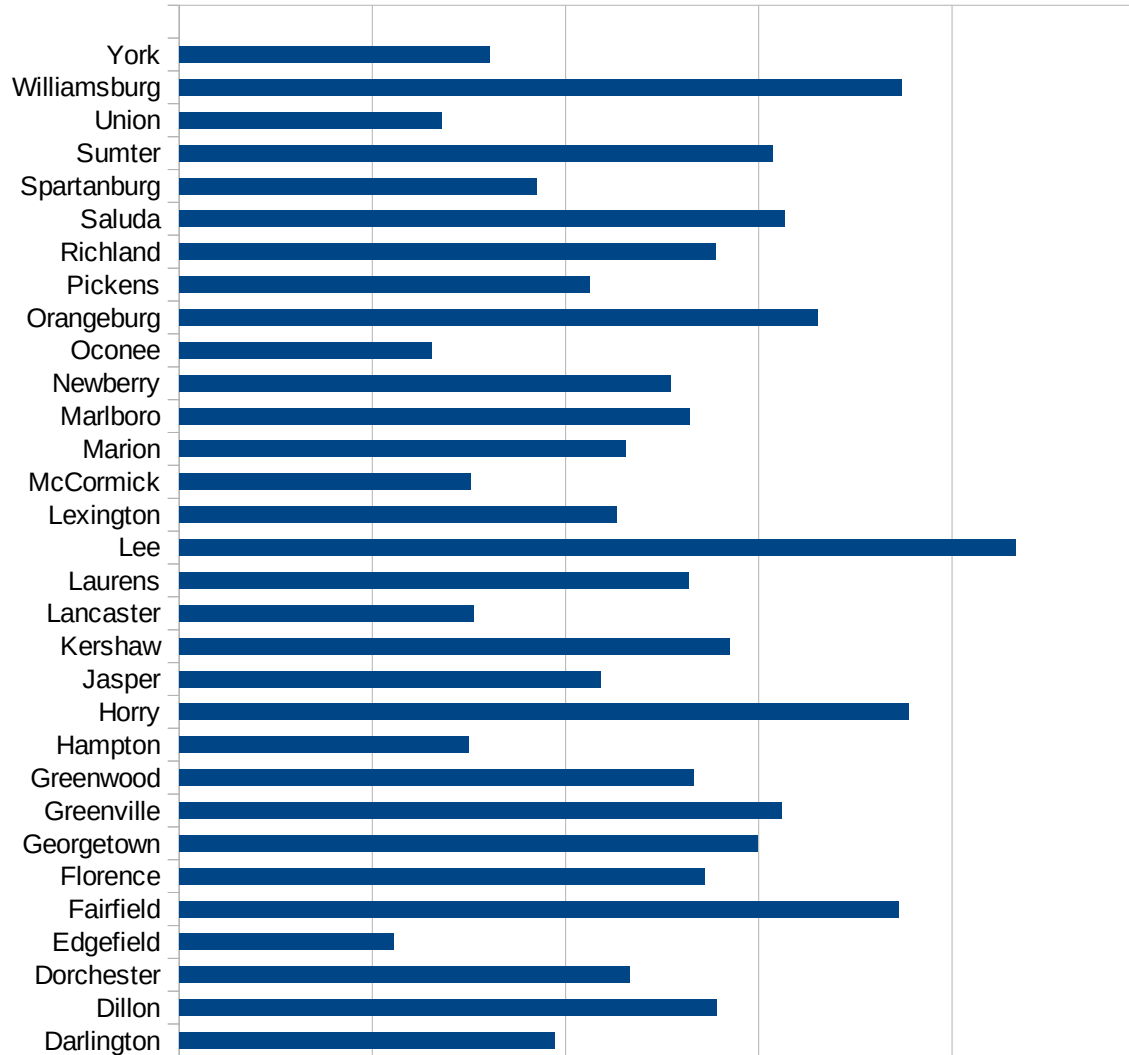
RI

29173
29175
29177
29179
29181
29195
29197
29199
29201
29203
29205
29183
29185
29187
29189
29510
29186
29207
29209
29211
29213
29215

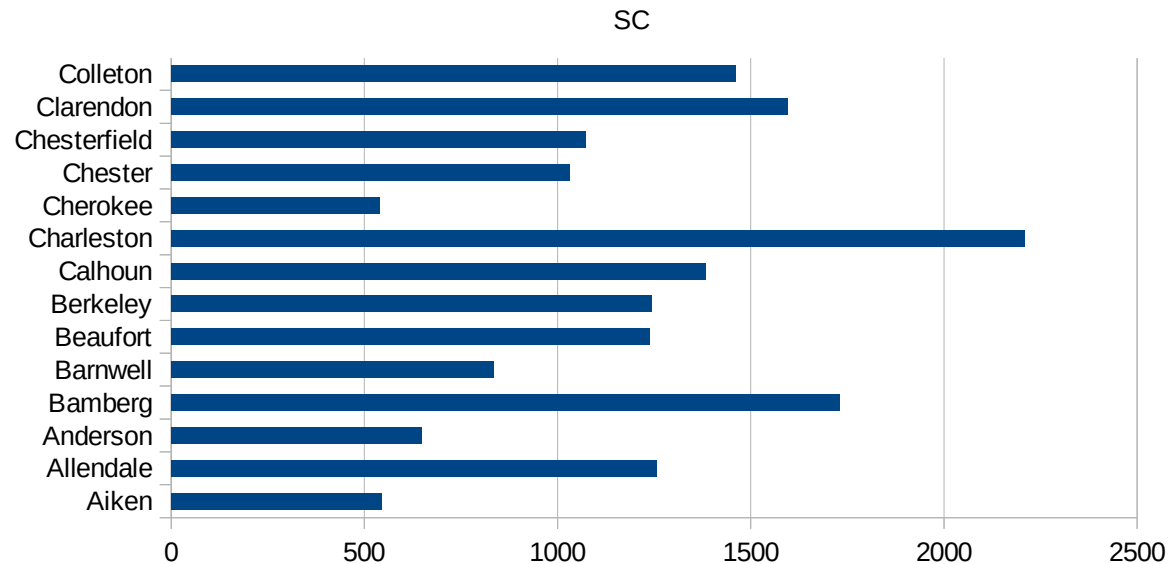
29217
29219
29221
29223
29225
29227
29229

SC

FIPS	County	PC Infection
45001	Abbeville	717.1671896
45003	Aiken	545.4513256
45005	Allendale	1258.00292
45007	Anderson	647.9384683
45009	Bamberg	1730.297723
45011	Barnwell	833.6491095
45013	Beaufort	1238.905227
45015	Berkeley	1244.73633
45017	Calhoun	1384.297521
45019	Charleston	2210.123058
45021	Cherokee	539.6124601
45023	Chester	1032.526123
45025	Chesterfield	1073.130218
45027	Clarendon	1596.439169
45029	Colleton	1460.435475
45031	Darlington	971.5277986
45033	Dillon	1392.20236
45035	Dorchester	1165.287867
45037	Edgefield	554.4876534
45039	Fairfield	1861.440943
45041	Florence	1360.751019
45043	Georgetown	1497.212807
45045	Greenville	1560.831795
45047	Greenwood	1333.031764
45049	Hampton	749.3152809
45051	Horry	1889.599503
45053	Jasper	1090.745918
45055	Kershaw	1425.478717
45057	Lancaster	763.2627385
45059	Laurens	1319.521151
45061	Lee	2164.27488
45063	Lexington	1132.75848
45065	McCormick	754.5164718



45067 Marion	1156.609427
45069 Marlboro	1322.069854
45071 Newberry	1272.066459
45073 Oconee	652.0019394
45075 Orangeburg	1652.978121
45077 Pickens	1063.736123
45079 Richland	1388.406468
45081 Saluda	1567.367601
45083 Spartanburg	925.4893465
45085 Sumter	1535.038306
45087 Union	678.5844582
45089 Williamsburg	1868.914592
45091 York	803.6684931



SC

FIPS

29001
29003
29005
29007
29009
29011
29013
29015
29017
29019
29021
29023
29025
29027
29029
29031
29033
29035
29037

SC

29039
29041
29043
29045
29047
29049
29051
29053
29055
29057
29059
29061
29063
29065
29067
29069
29071
29073
29075
29077
29079
29081
29083
29085
29087
29089
29091
29093
29095
29097
29099
29101

29103

SC

29105
29107
29109
29111
29113
29115
29117
29121
29123
29125
29127
29119
29129
29131
29133
29135
29137
29139
29141
29143
29145
29147
29149
29151
29153
29155
29157
29159
29161
29163
29165
29167
29169
29171

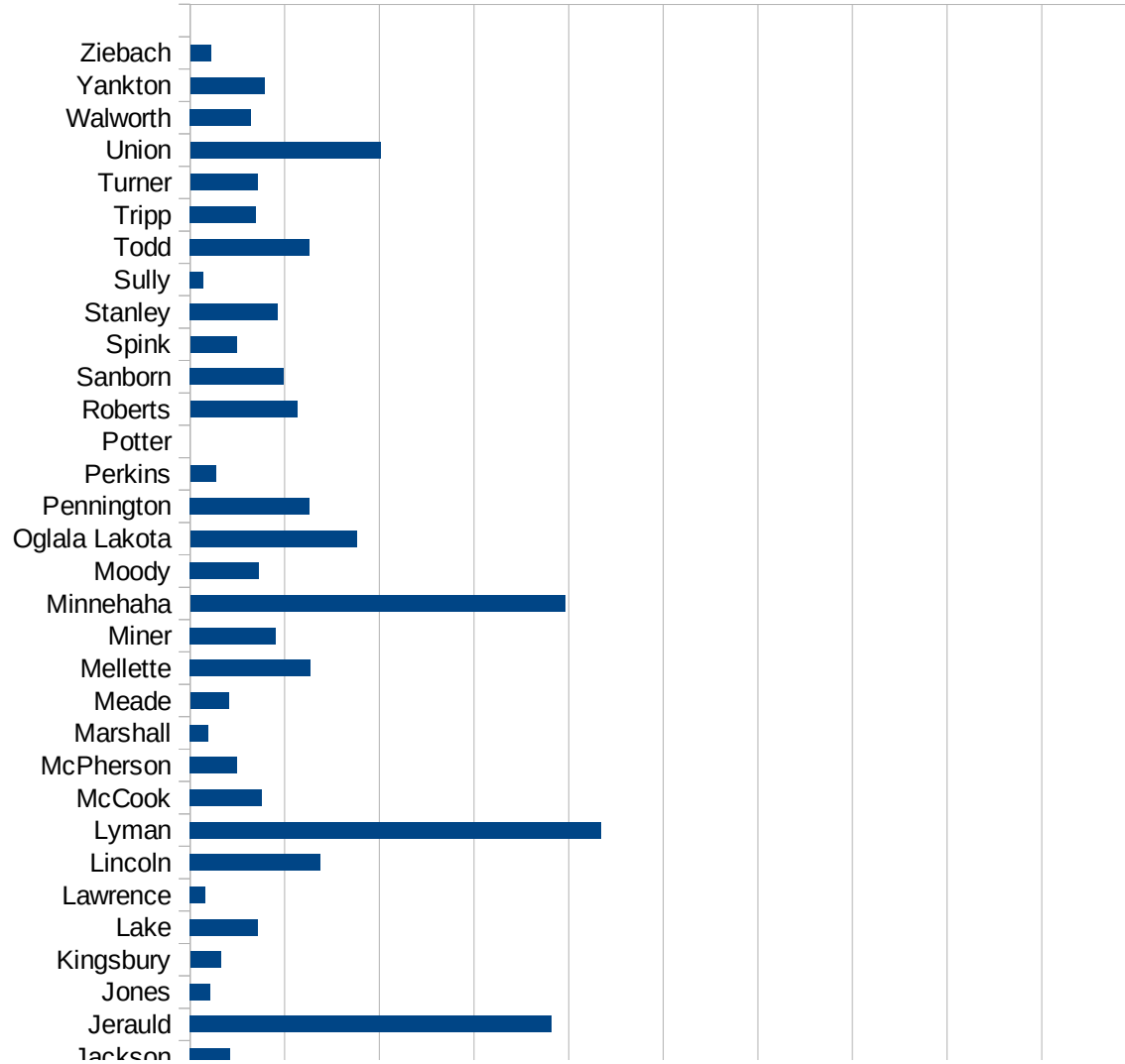
SC

29173
29175
29177
29179
29181
29195
29197
29199
29201
29203
29205
29183
29185
29187
29189
29510
29186
29207
29209
29211
29213
29215

29217
29219
29221
29223
29225
29227
29229

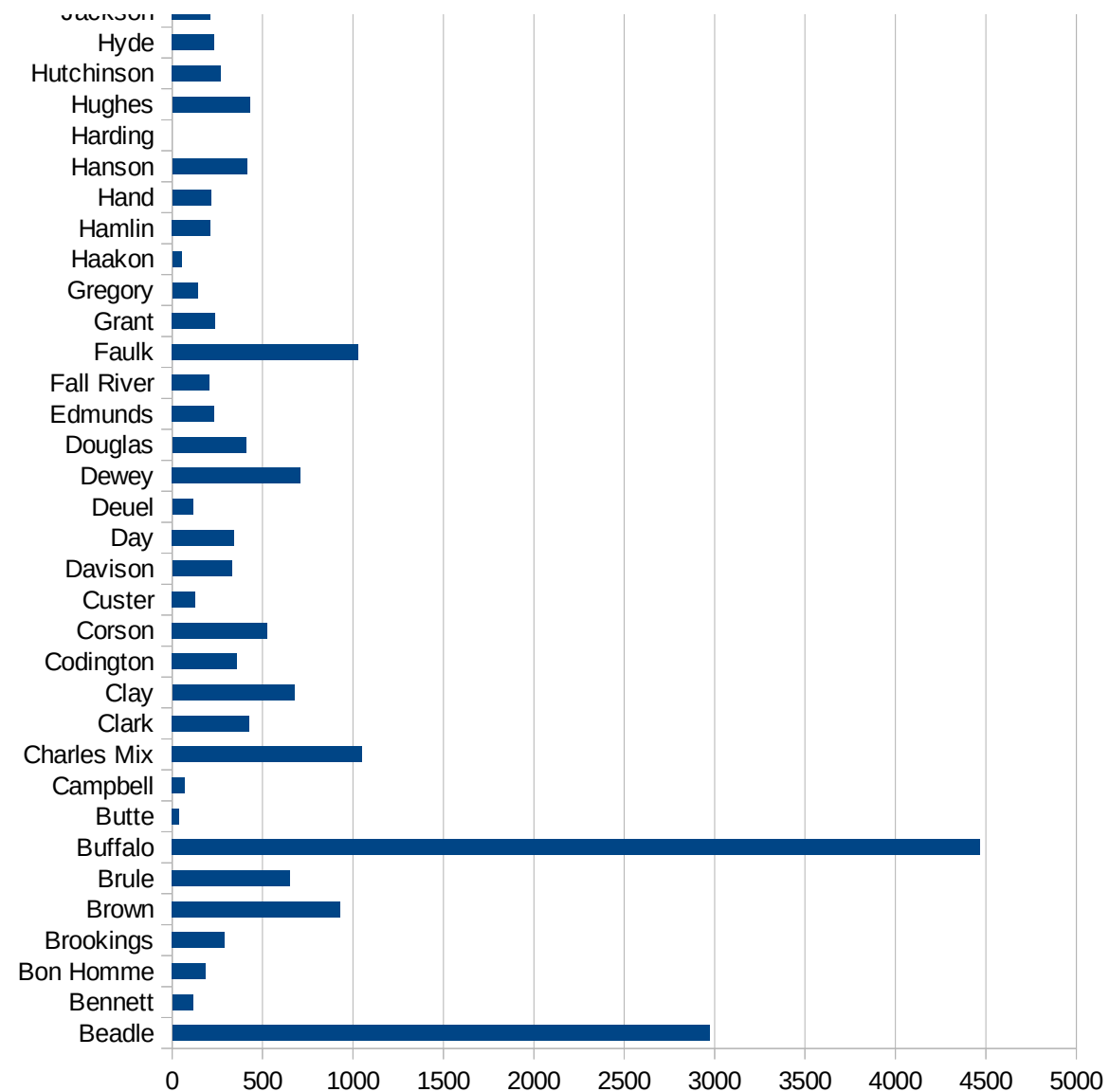
SD

FIPS	County	PC Infection
46003	Aurora	1249.553731
46005	Beadle	2970.92623
46007	Bennett	115.3402537
46009	Bon Homme	186.2464183
46011	Brookings	289.5095368
46013	Brown	928.3752162
46015	Brule	650.2199273
46017	Buffalo	4469.548134
46019	Butte	39.13128546
46021	Campbell	72.62164125
46023	Charles Mix	1049.475262
46025	Clark	427.9219043
46027	Clay	676.5899865
46029	Codington	360.5211494
46031	Corson	528.2112845
46033	Custer	126.0600504
46035	Davison	328.4487115
46037	Day	345.1407811
46039	Deuel	115.2870648
46041	Dewey	711.3821138
46043	Douglas	408.8586031
46045	Edmunds	232.2580645
46047	Fall River	207.1618822
46049	Faulk	1030.042918
46051	Grant	237.86204
46053	Gregory	142.4501425
46055	Haakon	52.13764338
46057	Hamlin	212.7311406
46059	Hand	214.5922747
46061	Hanson	414.6919431
46063	Harding	0
46065	Hughes	430.5949008
46067	Hutchinson	271.00271



SD

46069 Hyde	234.0093604
46071 Jackson	211.6722105
46073 Jerauld	1908.957416
46075 Jones	107.7586207
46077 Kingsbury	162.6346818
46079 Lake	359.9601746
46081 Lawrence	81.58191212
46083 Lincoln	690.3940007
46085 Lyman	2172.206229
46087 McCook	378.6512802
46089 McPherson	249.2729539
46091 Marshall	97.80907668
46093 Meade	204.9904573
46095 Mellette	636.6307542
46097 Miner	451.8752824
46099 Minnehaha	1981.584023
46101 Moody	364.7970816
46102 Oglala Lakota	880.5646796
46103 Pennington	630.0960359
46105 Perkins	136.8925394
46107 Potter	0
46109 Roberts	564.7554322
46111 Sanborn	494.0304652
46115 Spink	246.343341
46117 Stanley	463.269358
46119 Sully	71.83908046
46121 Todd	632.1112516
46123 Tripp	346.8419131
46125 Turner	356.1253561
46127 Union	1005.185991
46129 Walworth	322.1764811
46135 Yankton	393.5458481
46137 Ziebach	109.4091904



SD

SD

FIPS

29001
29003
29005
29007
29009
29011
29013
29015
29017
29019
29021
29023
29025
29027
29029
29031
29033
29035
29037

SD

29039
29041
29043
29045
29047
29049
29051
29053
29055
29057
29059
29061
29063
29065
29067
29069
29071
29073
29075
29077
29079
29081
29083
29085
29087
29089
29091
29093
29095
29097
29099
29101

29103

SD

29105
29107
29109
29111
29113
29115
29117
29121
29123
29125
29127
29119
29129
29131
29133
29135
29137
29139
29141
29143
29145
29147
29149
29151
29153
29155
29157
29159
29161
29163
29165
29167
29169
29171

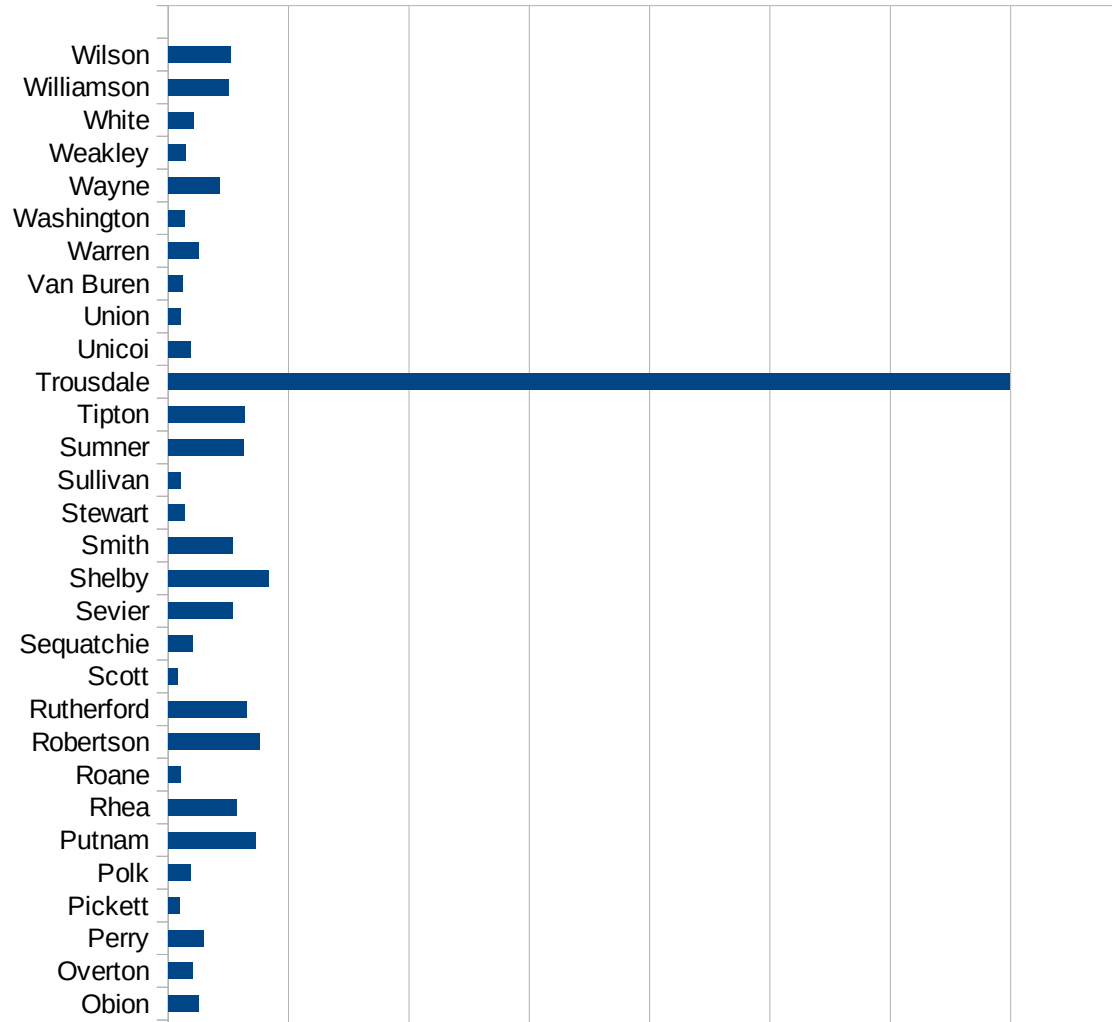
SD

29173
29175
29177
29179
29181
29195
29197
29199
29201
29203
29205
29183
29185
29187
29189
29510
29186
29207
29209
29211
29213
29215

29217
29219
29221
29223
29225
29227
29229

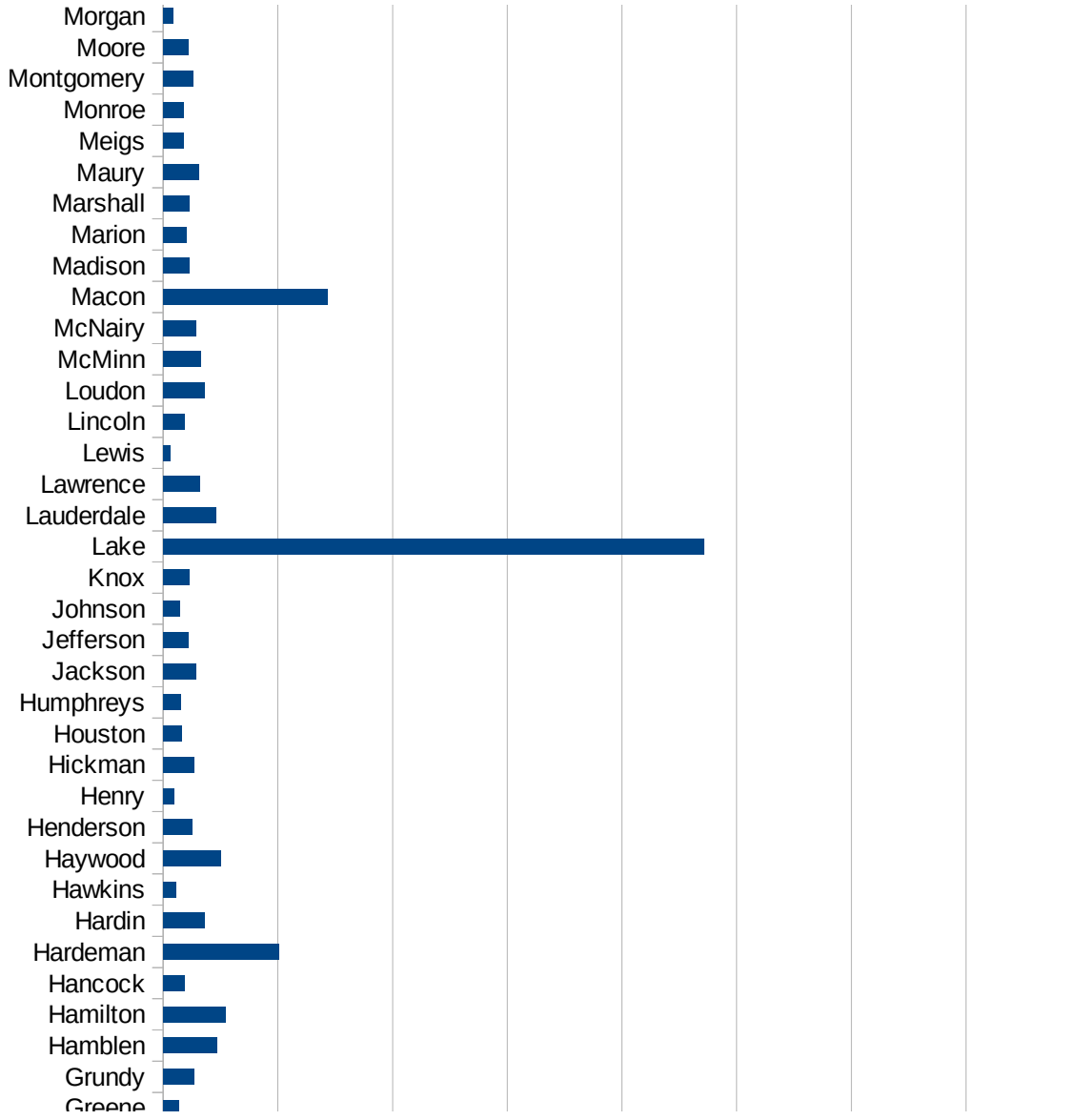
TN

FIPS	County	PC Infection
47001	Anderson	346.4867551
47003	Bedford	1362.208899
47005	Benton	160.6524963
47007	Bledsoe	4323.95798
47009	Blount	371.5292846
47011	Bradley	1091.570081
47013	Campbell	219.7913246
47015	Cannon	470.1977596
47017	Carroll	253.3904354
47019	Carter	260.8649358
47021	Cheatham	840.7725216
47023	Chester	619.3563325
47025	Claiborne	327.4971659
47027	Clay	414.6689128
47029	Cocke	547.8839381
47031	Coffee	305.2064632
47033	Crockett	628.1407035
47035	Cumberland	413.9225445
47037	Davidson	2215.172967
47039	Decatur	427.1313856
47041	DeKalb	680.3058894
47043	Dickson	641.7692624
47045	Dyer	943.1939979
47047	Fayette	1068.951045
47049	Fentress	208.596366
47051	Franklin	336.5958463
47053	Gibson	562.7484963
47055	Giles	569.4336169
47057	Grainger	298.1205444
47059	Greene	279.357911
47061	Grundy	531.9946051
47063	Hamblen	940.0796048
47065	Hamilton	1096.391297



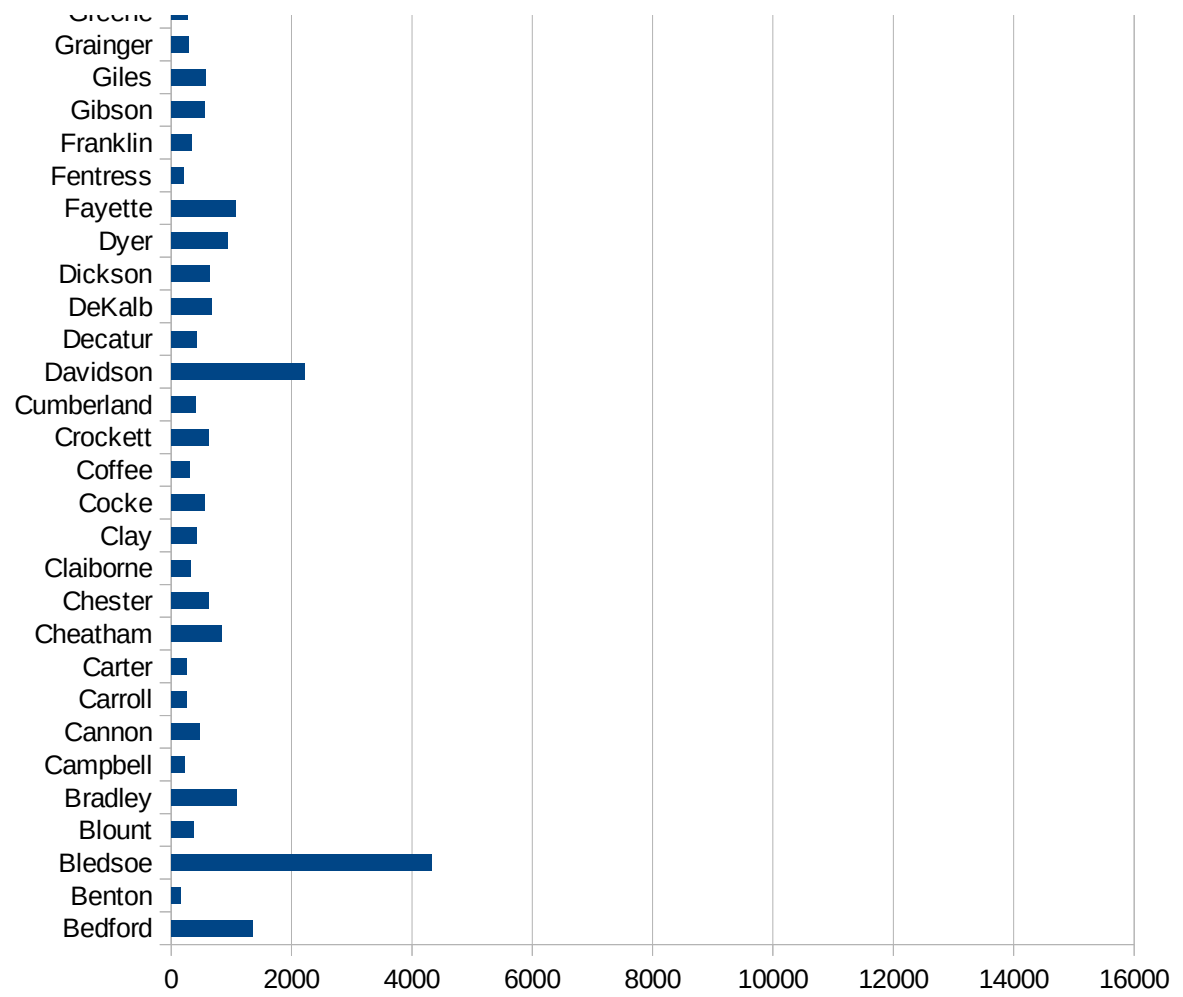
TN

47067 Hancock	381.7376699
47069 Hardeman	2026.169707
47071 Hardin	717.7219119
47073 Hawkins	219.3525562
47075 Haywood	1003.749639
47077 Henderson	499.156103
47079 Henry	185.4255516
47081 Hickman	530.6627299
47083 Houston	326.7578361
47085 Humphreys	313.7509467
47087 Jackson	569.8248001
47089 Jefferson	446.1971414
47091 Johnson	286.8714141
47093 Knox	459.0695245
47095 Lake	9431.925516
47097 Lauderdale	921.5876089
47099 Lawrence	640.2341428
47101 Lewis	124.1105411
47103 Lincoln	369.3173491
47105 Loudon	720.0211106
47107 McMinn	658.7219668
47109 McNairy	572.9327965
47111 Macon	2868.328869
47113 Madison	463.0910302
47115 Marion	409.4488189
47117 Marshall	457.2039308
47119 Maury	614.7975408
47121 Meigs	365.6752804
47123 Monroe	362.4048148
47125 Montgomery	517.1158048
47127 Moore	436.7493371
47129 Morgan	176.0971315
47131 Obion	512.1088975
47133 Overton	403.2988943



TN

47135 Perry	582.8373016
47137 Pickett	196.772924
47139 Polk	378.7430465
47141 Putnam	1452.253212
47143 Rhea	1143.929306
47145 Roane	210.7640196
47147 Robertson	1515.236861
47149 Rutherford	1305.672689
47151 Scott	149.7345615
47153 Sequatchie	403.3342296
47155 Sevier	1074.6537
47157 Shelby	1670.506666
47159 Smith	1063.082941
47161 Stewart	265.4671484
47163 Sullivan	210.5690438
47165 Sumner	1252.477972
47167 Tipton	1266.624446
47169 Trousdale	13975.66291
47171 Unicoi	377.2310118
47173 Union	203.1694433
47175 Van Buren	242.8447528
47177 Warren	508.8311561
47179 Washington	278.3674295
47181 Wayne	851.5521198
47183 Weakley	296.2741284
47185 White	431.6228281
47187 Williamson	996.4225453
47189 Wilson	1036.088889



TN

FIPS

29001
29003
29005
29007
29009
29011
29013
29015
29017
29019
29021
29023
29025
29027
29029
29031
29033
29035
29037

TN

29039
29041
29043
29045
29047
29049
29051
29053
29055
29057
29059
29061
29063
29065
29067
29069
29071
29073
29075
29077
29079
29081
29083
29085
29087
29089
29091
29093
29095
29097
29099
29101

29103

TN

29105
29107
29109
29111
29113
29115
29117
29121
29123
29125
29127
29119
29129
29131
29133
29135
29137
29139
29141
29143
29145
29147
29149
29151
29153
29155
29157
29159
29161
29163
29165
29167
29169
29171

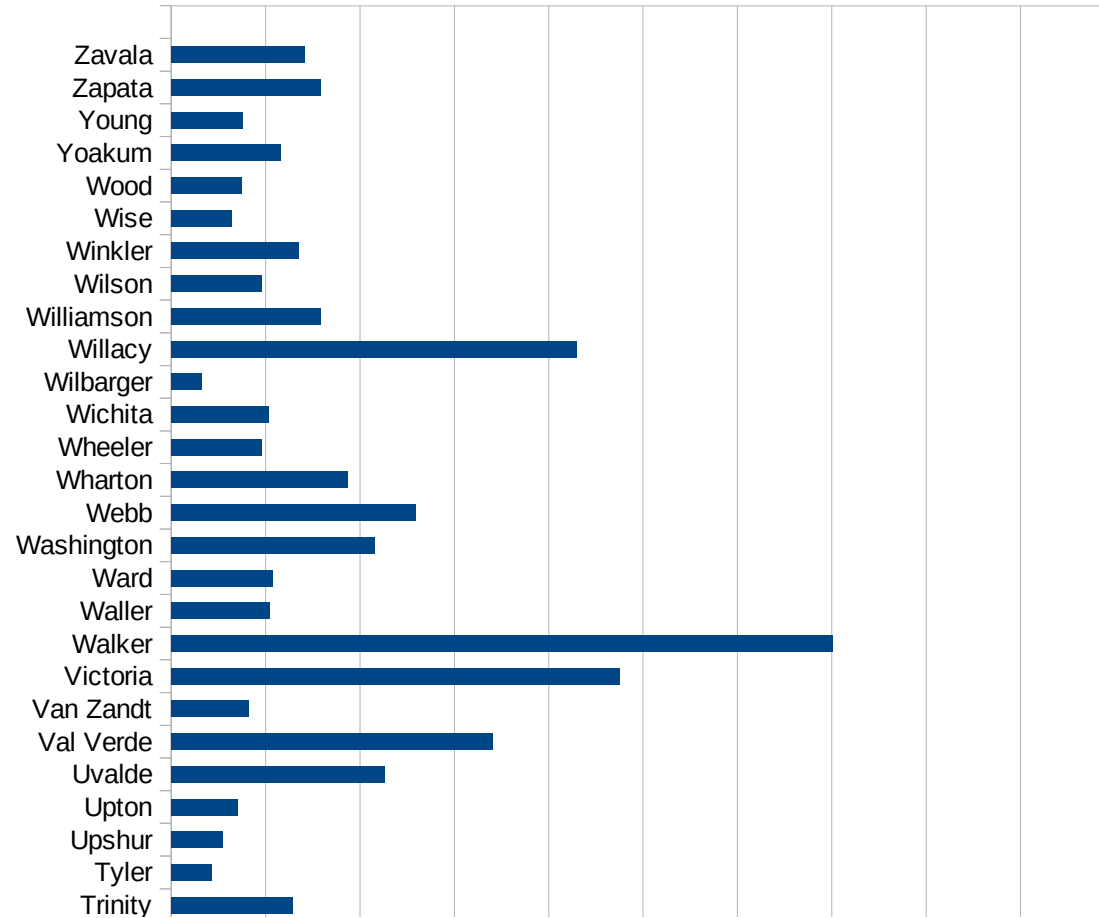
TN

29173
29175
29177
29179
29181
29195
29197
29199
29201
29203
29205
29183
29185
29187
29189
29510
29186
29207
29209
29211
29213
29215

29217
29219
29221
29223
29225
29227
29229

TX

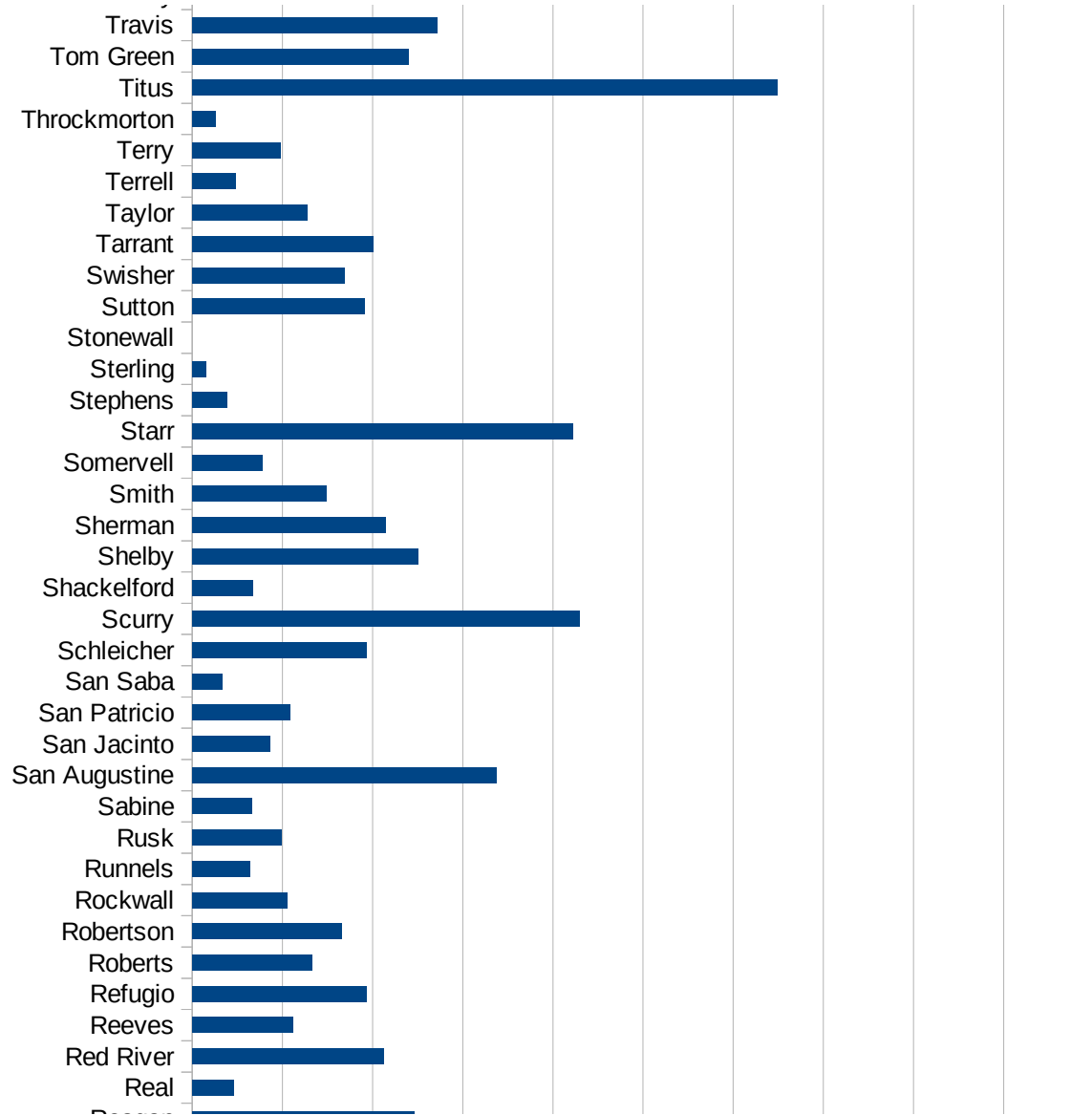
FIPS	County	PC Infection
48001	Anderson	3450.057702
48003	Andrews	998.4554281
48005	Angelina	1148.211087
48007	Aransas	340.4505716
48009	Archer	136.5809242
48011	Armstrong	158.5623679
48013	Atascosa	596.3029219
48015	Austin	500.1834006
48017	Bailey	1693.468052
48019	Bandera	205.9235892
48021	Bastrop	1094.55482
48023	Baylor	27.9173646
48025	Bee	576.9171756
48027	Bell	721.793264
48029	Bexar	1385.917467
48031	Blanco	581.0972483
48033	Borden	0
48035	Bosque	299.6094377
48037	Bowie	601.1195454
48039	Brazoria	1177.471637
48041	Brazos	1434.569012
48043	Brewster	1726.556599
48045	Briscoe	593.6675462
48047	Brooks	745.0098398
48049	Brown	709.3133636
48051	Burleson	989.7221165
48053	Burnet	673.0890581
48055	Caldwell	1896.085278
48057	Calhoun	881.2207226
48059	Callahan	221.5235101
48061	Cameron	1236.117271
48063	Camp	1242.998542
48065	Carson	166.5278934



This work is licensed under the Creative Commons Attribution-NoDerivatives 4.0 International License. To view a copy of this license, visit <http://creativecommons.org/licenses/by-nd/4.0/>.

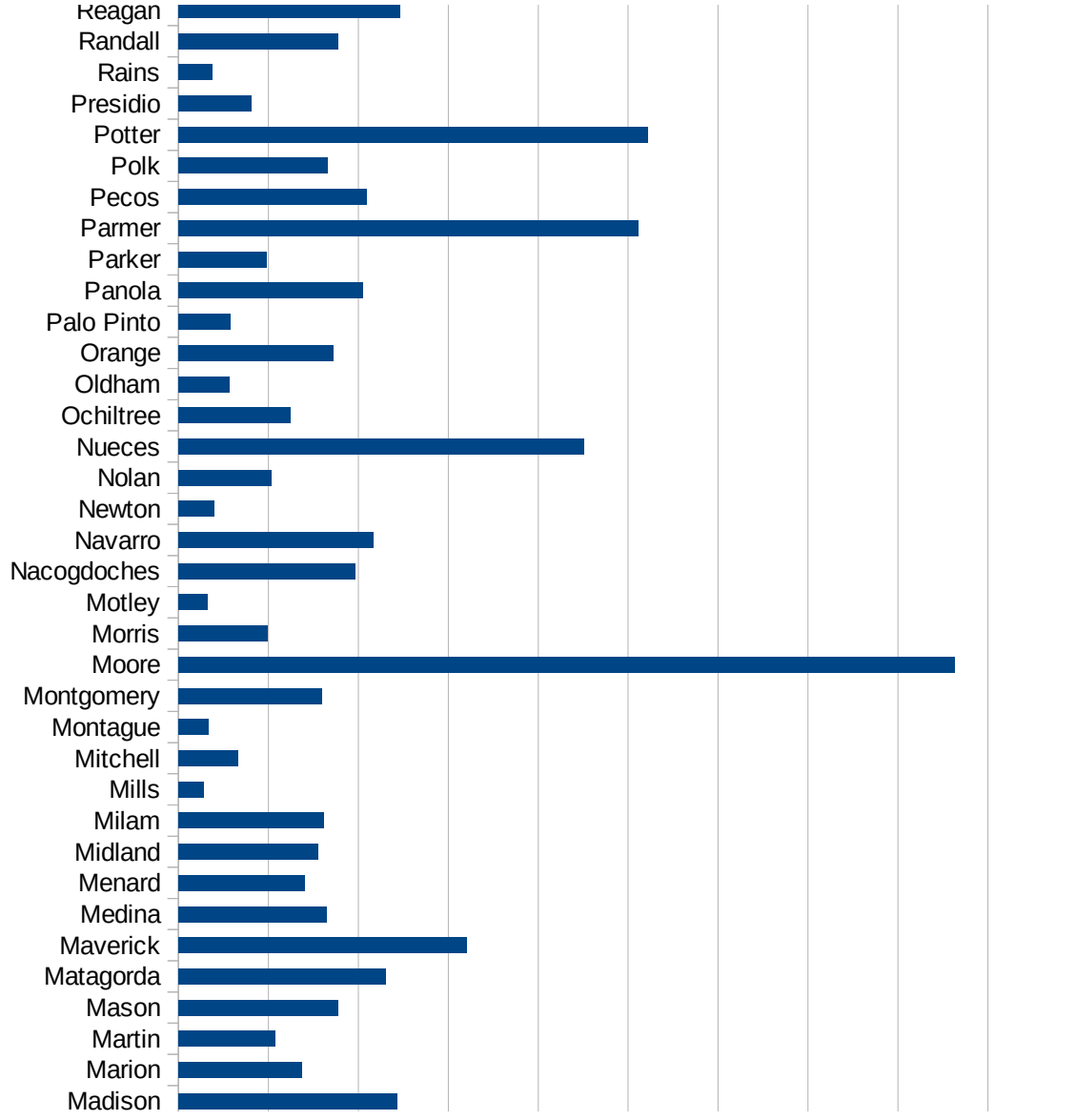
TX

48067 Cass	265.6130682
48069 Castro	1800.391389
48071 Chambers	1542.846375
48073 Cherokee	887.9677517
48075 Childress	96.00877795
48077 Clay	191.2777353
48079 Cochran	282.0874471
48081 Coke	267.0623145
48083 Coleman	83.36310587
48085 Collin	505.2997276
48087 Collingsworth	202.5658339
48089 Colorado	867.2291087
48091 Comal	806.7505543
48093 Comanche	1160.041377
48095 Concho	397.5678204
48097 Cooke	295.7559028
48099 Coryell	569.457812
48101 Cottle	359.9712023
48103 Crane	1355.861494
48105 Crockett	2400.68591
48107 Crosby	605.6411144
48109 Culberson	499.092559
48111 Dallam	1875
48113 Dallas	1485.761468
48115 Dawson	832.0786116
48117 Deaf Smith	2302.771855
48119 Delta	168.2557487
48121 Denton	536.0485365
48123 DeWitt	1391.984941
48125 Dickens	177.8568253
48127 Dimmit	475.3589445
48129 Donley	1024.404941
48131 Duval	865.144488
48133 Eastland	125.5321471



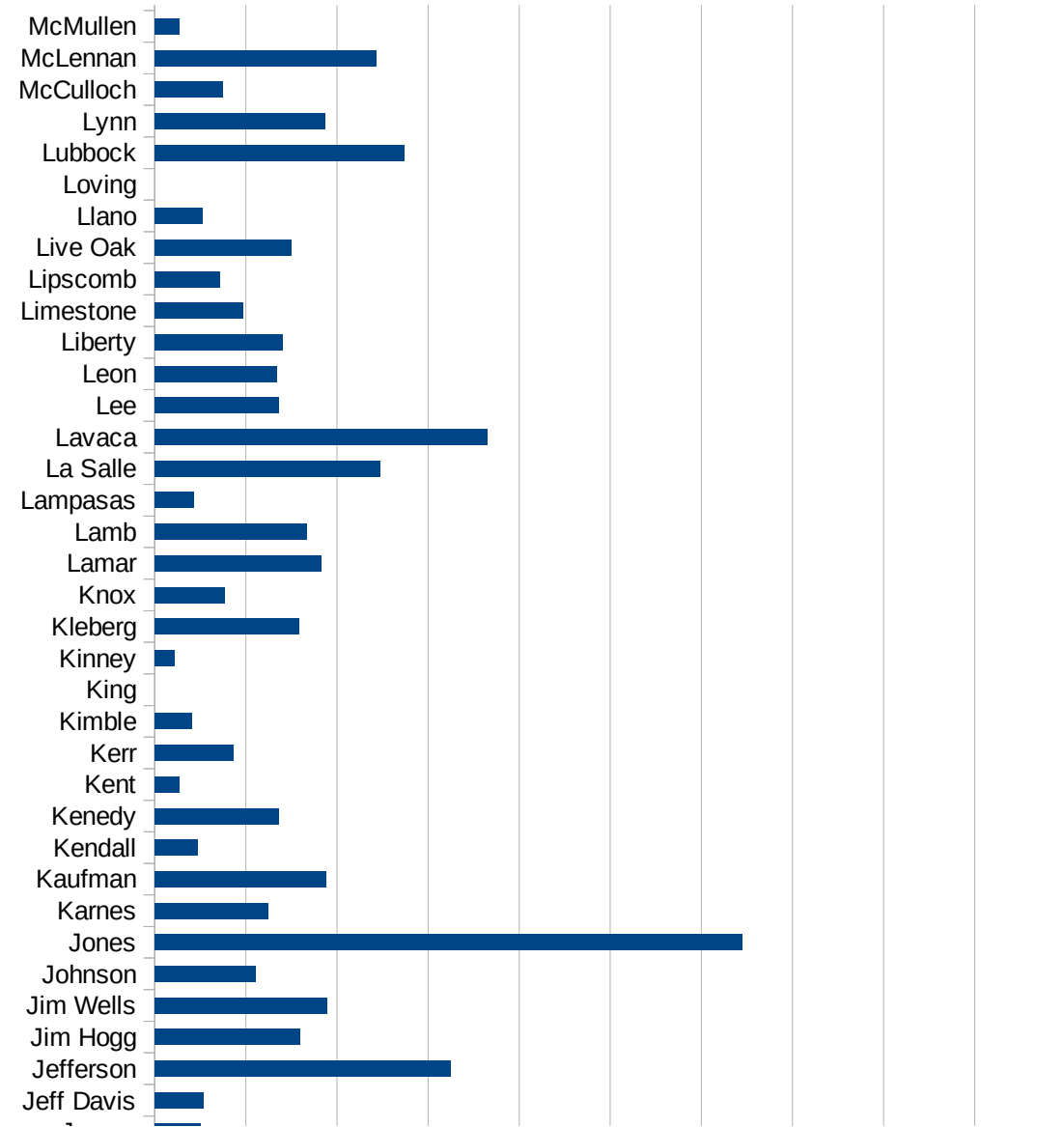
TX

48135 Ector	932.0026646
48137 Edwards	674.2738589
48139 Ellis	1090.63956
48141 El Paso	1289.66956
48143 Erath	765.6787448
48145 Falls	380.7326219
48147 Fannin	467.6075497
48149 Fayette	812.6553316
48151 Fisher	416.7752019
48153 Floyd	1027.925304
48155 Foard	83.33333333
48157 Fort Bend	681.7218331
48159 Franklin	622.329556
48161 Freestone	469.5072698
48163 Frio	1725.878078
48165 Gaines	258.360844
48167 Galveston	1961.289177
48169 Garza	881.7269687
48171 Gillespie	298.462916
48173 Glasscock	432.2766571
48175 Goliad	408.7552743
48177 Gonzales	2021.511572
48179 Gray	630.280886
48181 Grayson	614.9666769
48183 Gregg	767.9436087
48185 Grimes	2475.317348
48187 Guadalupe	728.7988564
48189 Hale	2574.637895
48191 Hall	66.05019815
48193 Hamilton	483.262612
48195 Hansford	768.8083471
48197 Hardeman	152.9831719
48199 Hardin	915.9718216
48201 Harris	1139.377336



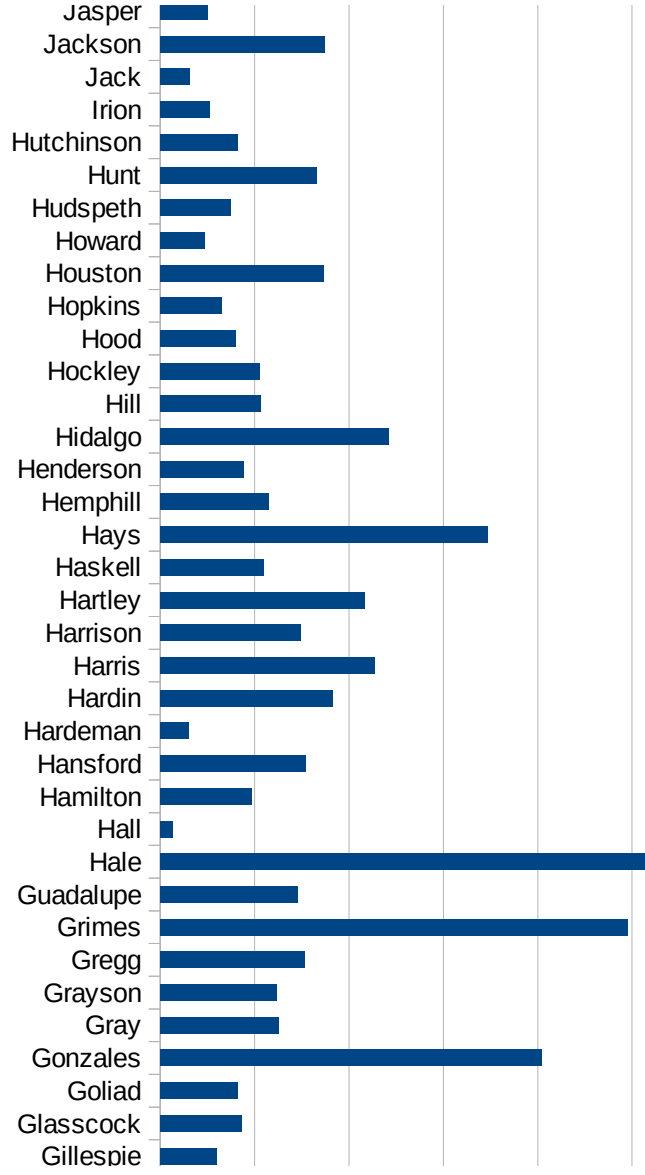
TX

48203 Harrison	744.837095
48205 Hartley	1085.60242
48207 Haskell	550.4902804
48209 Hays	1736.056524
48211 Hemphill	575.1633987
48213 Henderson	444.7198629
48215 Hidalgo	1211.63269
48217 Hill	533.641415
48219 Hockley	526.5448216
48221 Hood	398.1036391
48223 Hopkins	323.2817169
48225 Houston	867.5385213
48227 Howard	233.138594
48229 Hudspeth	375.3910323
48231 Hunt	828.0393396
48233 Hutchinson	410.416077
48235 Irion	262.8120894
48237 Jack	158.3173131
48239 Jackson	874.0083367
48241 Jasper	253.6797502
48243 Jeff Davis	266.4298401
48245 Jefferson	1626.660288
48247 Jim Hogg	800.304878
48249 Jim Wells	948.0182255
48251 Johnson	554.3851868
48253 Jones	3224.504214
48255 Karnes	619.8083067
48257 Kaufman	939.1861423
48259 Kendall	236.6293464
48261 Kenedy	678.7330317
48263 Kent	137.7410468
48265 Kerr	429.3483446
48267 Kimble	206.3273728
48269 King	0



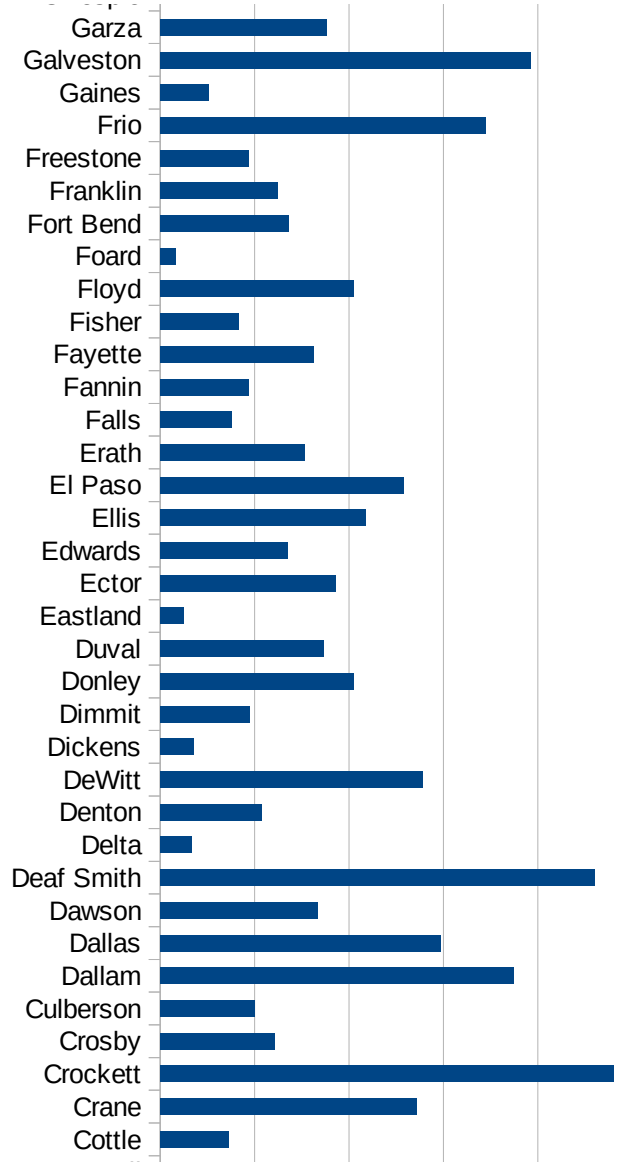
TX

48271 Kinney	106.1852933
48273 Kleberg	793.4723248
48275 Knox	383.2466466
48277 Lamar	914.9774775
48279 Lamb	835.9933121
48281 Lampasas	211.9741863
48283 La Salle	1234.895764
48285 Lavaca	1824.962705
48287 Lee	682.454503
48289 Leon	671.6850029
48291 Liberty	702.0145268
48293 Limestone	484.7144862
48295 Lipscomb	357.6751118
48297 Live Oak	747.986191
48299 Llano	263.3280976
48301 Loving	0
48303 Lubbock	1369.172316
48305 Lynn	935.851625
48307 McCulloch	375.6103668
48309 McLennan	1215.991705
48311 McMullen	133.5113485
48313 Madison	1213.423936
48315 Marion	684.9315068
48317 Martin	538.849296
48319 Mason	887.8504673
48321 Matagorda	1154.519589
48323 Maverick	1605.539882
48325 Medina	822.8432277
48327 Menard	701.2622721
48329 Midland	775.8810509
48331 Milam	807.7672994
48333 Mills	142.2475107
48335 Mitchell	331.4917127
48337 Montague	168.4017146



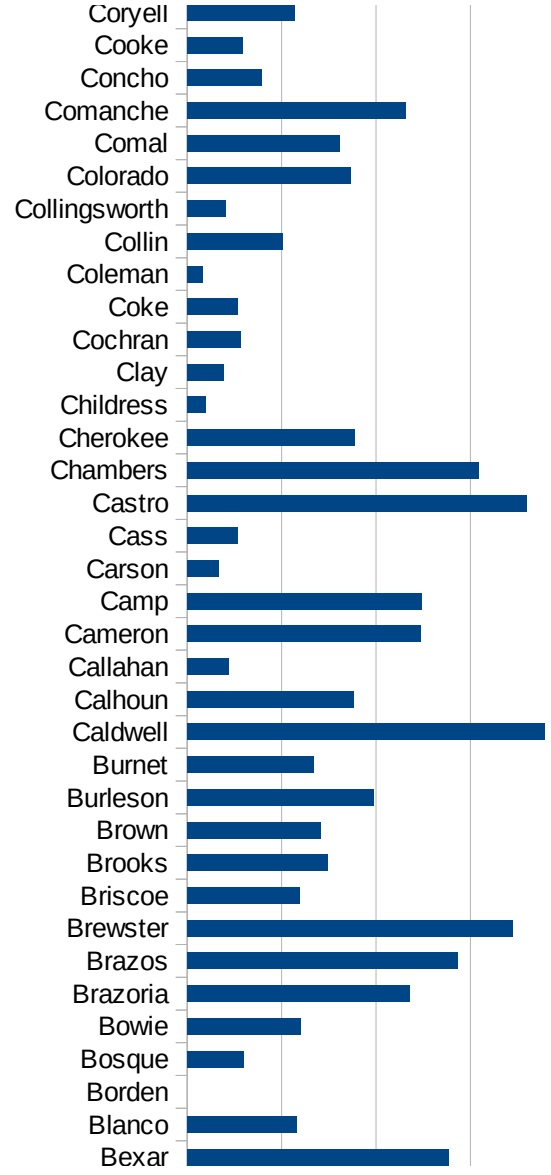
TX

48339 Montgomery	798.9169522
48341 Moore	4314.63812
48343 Morris	494.3674528
48345 Motley	162.0745543
48347 Nacogdoches	984.6144481
48349 Navarro	1081.408252
48351 Newton	196.420777
48353 Nolan	515.2193072
48355 Nueces	2255.531172
48357 Ochiltree	623.3035086
48359 Oldham	281.557954
48361 Orange	861.5325707
48363 Palo Pinto	287.4458874
48365 Panola	1028.16658
48367 Parker	490.7097585
48369 Parmer	2554.744526
48371 Pecos	1046.385504
48373 Polk	827.4869581
48375 Potter	2606.813319
48377 Presidio	402.9936672
48379 Rains	189.1602928
48381 Randall	886.4688745
48383 Reagan	1229.617749
48385 Real	230.0172513
48387 Red River	1059.548255
48389 Reeves	560.6881172
48391 Refugio	967.0079636
48393 Roberts	664.4518272
48395 Robertson	827.354779
48397 Rockwall	527.534101
48399 Runnels	322.4545632
48401 Rusk	494.0312213
48403 Sabine	330.5316838
48405 San Augustine	1688.532556



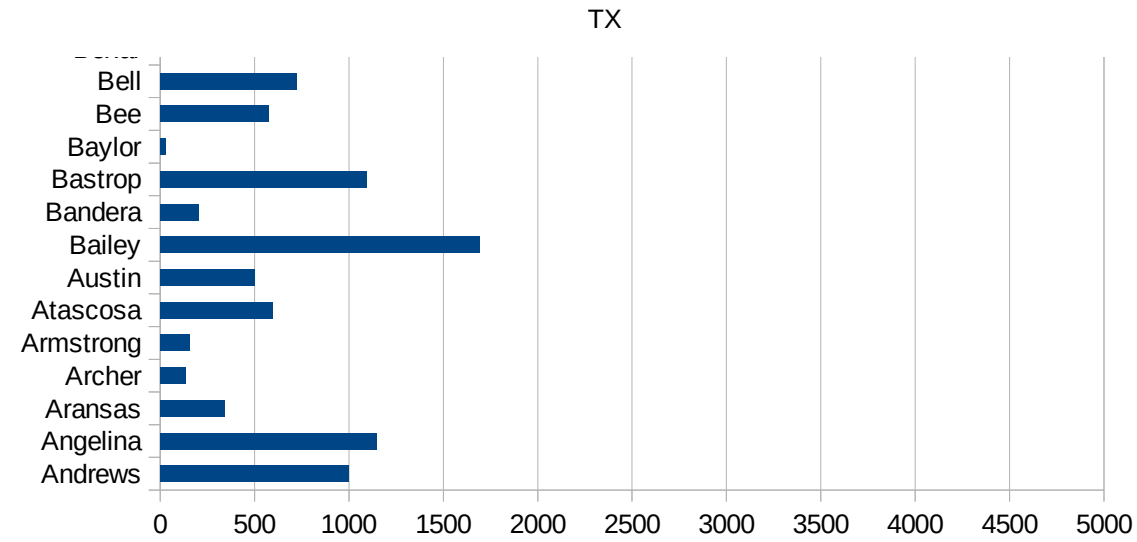
TX

48407 San Jacinto	431.7699084
48409 San Patricio	544.1526019
48411 San Saba	165.1800463
48413 Schleicher	967.1848014
48415 Scurry	2146.329894
48417 Shackelford	338.1494006
48419 Shelby	1255.01613
48421 Sherman	1071.776551
48423 Smith	745.8051177
48425 Somervell	388.1987578
48427 Starr	2110.809764
48429 Stephens	190.8194636
48431 Sterling	76.27765065
48433 Stonewall	0
48435 Sutton	957.9563598
48437 Swisher	844.2776735
48439 Tarrant	1002.766998
48441 Taylor	638.6224935
48443 Terrell	243.0133657
48445 Terry	488.3209897
48447 Throckmorton	132.0132013
48449 Titus	3242.212333
48451 Tom Green	1200.619347
48453 Travis	1360.007624
48455 Trinity	644.504749
48457 Tyler	216.6297935
48459 Upshur	273.8730005
48461 Upton	354.1269409
48463 Uvalde	1132.384713
48465 Val Verde	1700.942936
48467 Van Zandt	408.7898749
48469 Victoria	2377.35644
48471 Walker	3505.794702
48473 Waller	525.1665851



This work is licensed under the Creative Commons Attribution-NoDerivatives 4.0 International License. To view a copy of this license, visit <http://creativecommons.org/licenses/by-nd/4.0/>.

48475 Ward	537.5426621
48477 Washington	1079.526034
48479 Webb	1295.349933
48481 Wharton	932.2665129
48483 Wheeler	481.602774
48485 Wichita	514.9018658
48487 Wilbarger	163.8065523
48489 Willacy	2147.339066
48491 Williamson	792.2797718
48493 Wilson	481.8413507
48495 Winkler	673.5751295
48497 Wise	322.0847669
48499 Wood	372.2661703
48501 Yoakum	582.0044232
48503 Young	376.8356886
48505 Zapata	789.2882311
48507 Zavala	709.3382292



TX

FIPS

29001
29003
29005
29007
29009
29011
29013
29015
29017
29019
29021
29023
29025
29027
29029
29031
29033
29035
29037

TX

29039
29041
29043
29045
29047
29049
29051
29053
29055
29057
29059
29061
29063
29065
29067
29069
29071
29073
29075
29077
29079
29081
29083
29085
29087
29089
29091
29093
29095
29097
29099
29101

29103

TX

29105
29107
29109
29111
29113
29115
29117
29121
29123
29125
29127
29119
29129
29131
29133
29135
29137
29139
29141
29143
29145
29147
29149
29151
29153
29155
29157
29159
29161
29163
29165
29167
29169
29171

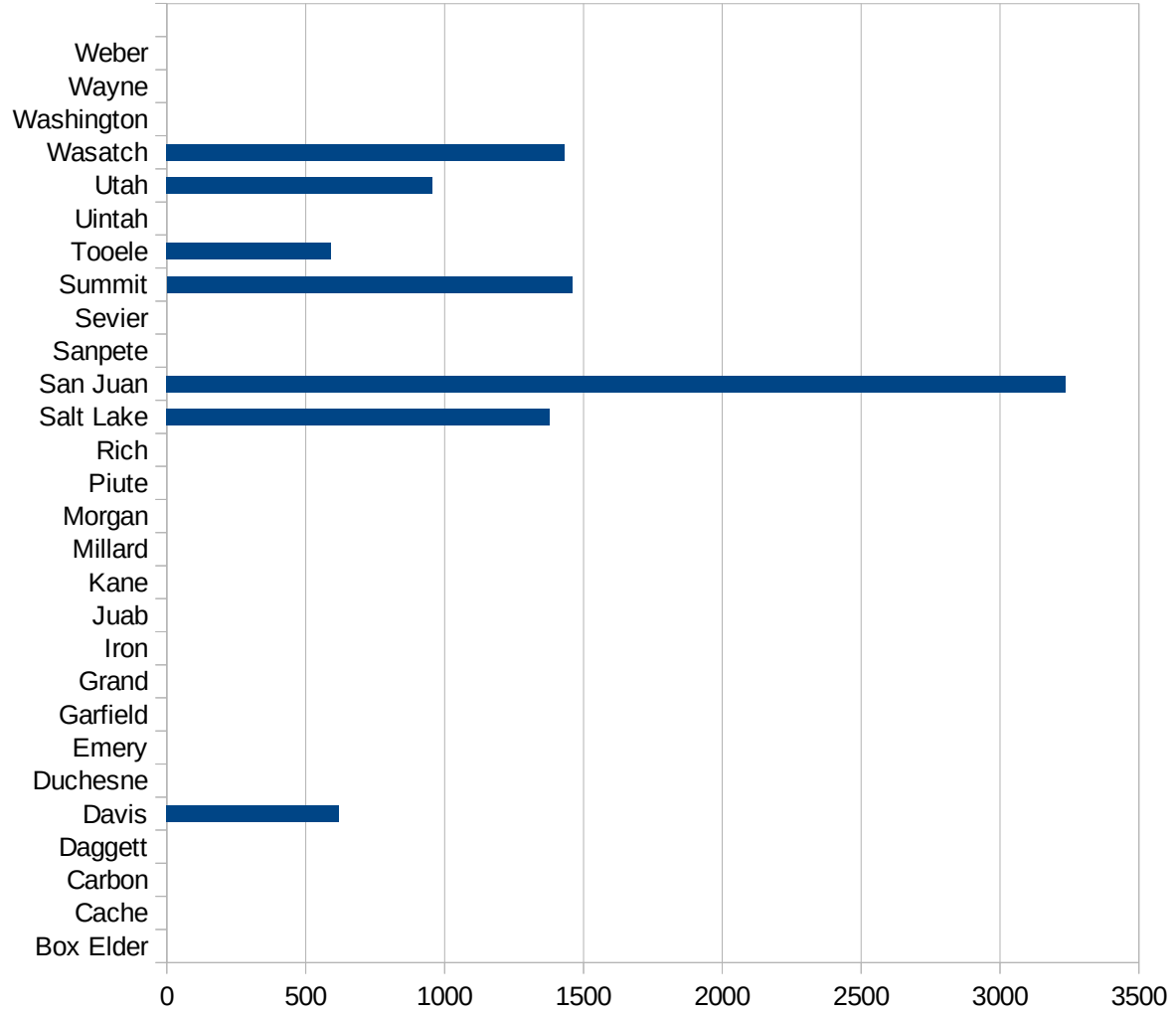
TX

29173
29175
29177
29179
29181
29195
29197
29199
29201
29203
29205
29183
29185
29187
29189
29510
29186
29207
29209
29211
29213
29215

29217
29219
29221
29223
29225
29227
29229

UT

FIPS	County	PC Infection
49001	Beaver	0
49003	Box Elder	0
49005	Cache	0
49007	Carbon	0
49009	Daggett	0
49011	Davis	620.6765175
49013	Duchesne	0
49015	Emery	0
49017	Garfield	0
49019	Grand	0
49021	Iron	0
49023	Juab	0
49025	Kane	0
49027	Millard	0
49029	Morgan	0
49031	Piute	0
49033	Rich	0
49035	Salt Lake	1378.3225016
49037	San Juan	3236.455434
49039	Sanpete	0
49041	Sevier	0
49043	Summit	1459.471061
49045	Tooele	590.78489994
49047	Uintah	0
49049	Utah	956.2641732
49051	Wasatch	1432.009627
49053	Washington	0
49055	Wayne	0
49057	Weber	0



UT

FIPS

29001
29003
29005
29007
29009
29011
29013
29015
29017
29019
29021
29023
29025
29027
29029
29031
29033
29035
29037

UT

29039
29041
29043
29045
29047
29049
29051
29053
29055
29057
29059
29061
29063
29065
29067
29069
29071
29073
29075
29077
29079
29081
29083
29085
29087
29089
29091
29093
29095
29097
29099
29101

29103

UT

29105
29107
29109
29111
29113
29115
29117
29121
29123
29125
29127
29119
29129
29131
29133
29135
29137
29139
29141
29143
29145
29147
29149
29151
29153
29155
29157
29159
29161
29163
29165
29167
29169
29171

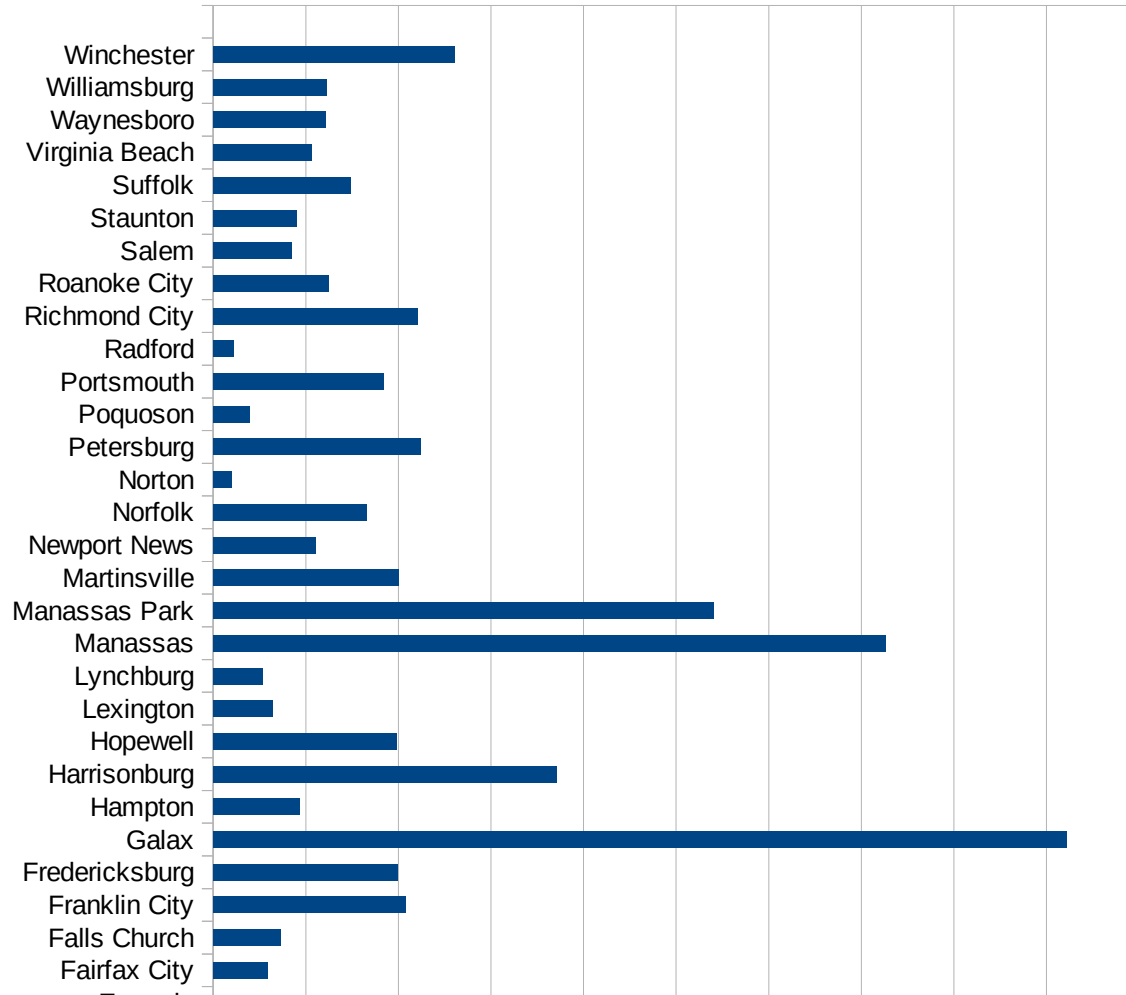
UT

29173
29175
29177
29179
29181
29195
29197
29199
29201
29203
29205
29183
29185
29187
29189
29510
29186
29207
29209
29211
29213
29215

29217
29219
29221
29223
29225
29227
29229

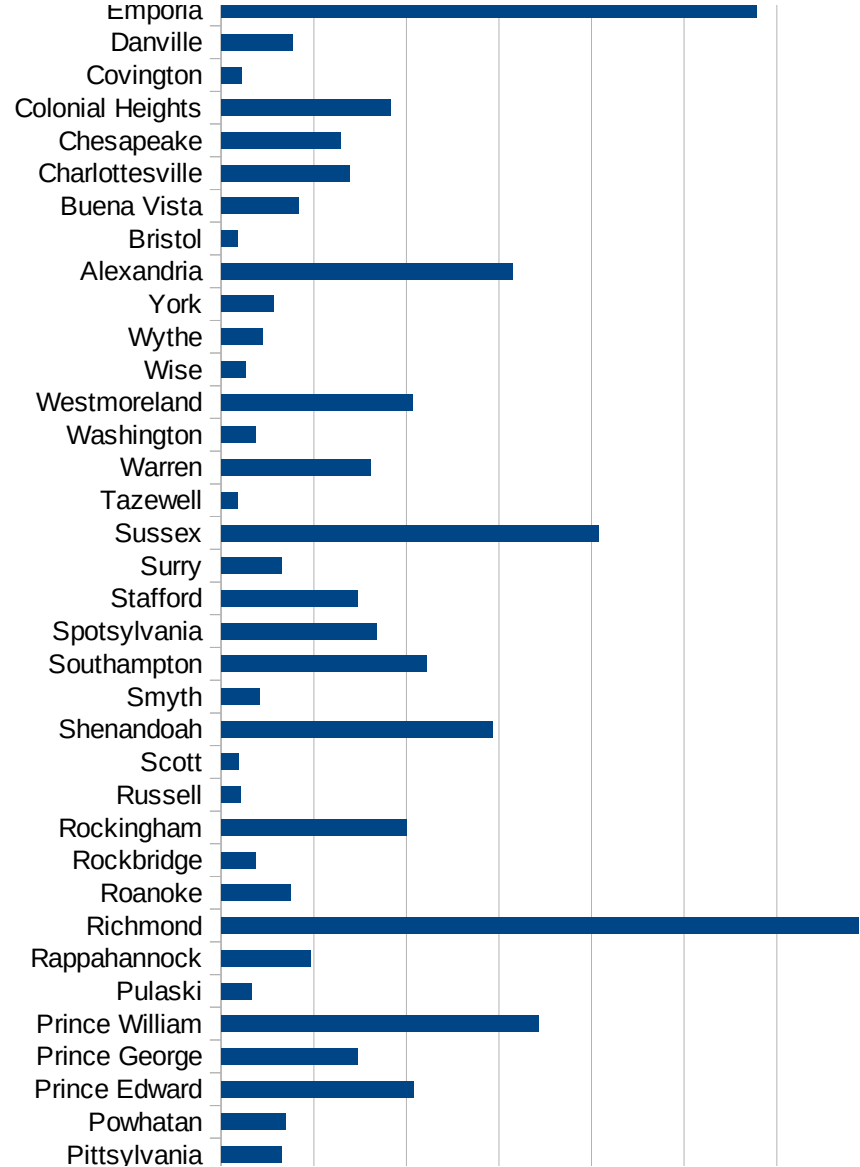
VA

FIPS	County	PC Infection
51001	Accomack	3233.370357
51003	Albemarle	545.4478559
51005	Alleghany	362.1730382
51007	Amelia	453.3927611
51009	Amherst	142.1082549
51011	Appomattox	303.0111735
51013	Arlington	1138.425655
51015	Augusta	292.8820388
51017	Bath	46.59832246
51019	Bedford	224.7704674
51021	Bland	79.45336088
51023	Botetourt	495.8379662
51025	Brunswick	891.1132813
51027	Buchanan	245.0402903
51029	Buckingham	3406.082711
51031	Campbell	132.7924618
51033	Caroline	500.4549591
51035	Carroll	904.3055743
51036	Charles City	605.1001297
51037	Charlotte	326.6878874
51041	Chesterfield	976.0268077
51043	Clarke	420.0234111
51045	Craig	197.4723539
51047	Culpeper	1706.550454
51049	Cumberland	611.6831481
51051	Dickenson	61.97066722
51053	Dinwiddie	574.8536577
51057	Essex	613.6093049
51059	Fairfax	1280.071603
51061	Fauquier	723.0279448
51063	Floyd	170.9401709
51065	Fluvanna	530.187059
51067	Franklin	208.2035768



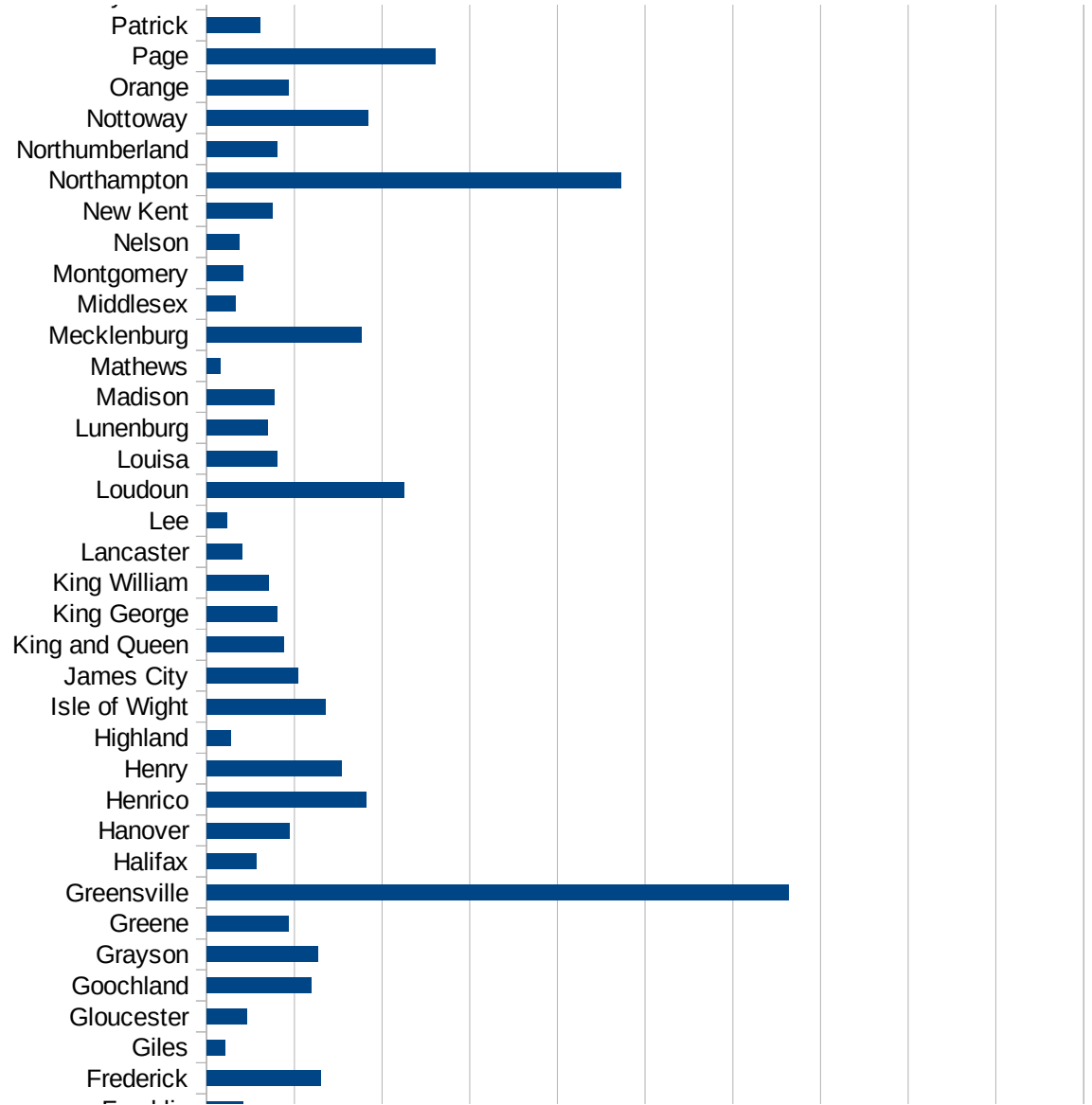
VA

51069 Frederick	650.78377
51071 Giles	106.8629779
51073 Gloucester	230.2605157
51075 Goochland	593.7016004
51077 Grayson	633.356791
51079 Greene	465.1397947
51081 Greensville	3319.858949
51083 Halifax	284.2907386
51085 Hanover	473.7082591
51087 Henrico	907.1830554
51089 Henry	767.3738543
51091 Highland	135.7466063
51093 Isle of Wight	679.2411983
51095 James City	518.3449612
51097 King and Queen	440.2158478
51099 King George	402.6340546
51101 King William	354.2121731
51103 Lancaster	204.0248539
51105 Lee	114.6935134
51107 Loudoun	1124.738847
51109 Louisa	399.6954701
51111 Lunenburg	347.5095151
51113 Madison	383.6028582
51115 Mathews	79.52738014
51117 Mecklenburg	884.1761827
51119 Middlesex	167.1464389
51121 Montgomery	209.1225943
51125 Nelson	188.7301159
51127 New Kent	375.1507302
51131 Northampton	2360.460162
51133 Northumberland	403.391784
51135 Nottoway	920.8819715
51137 Orange	466.6521122
51139 Page	1303.639326



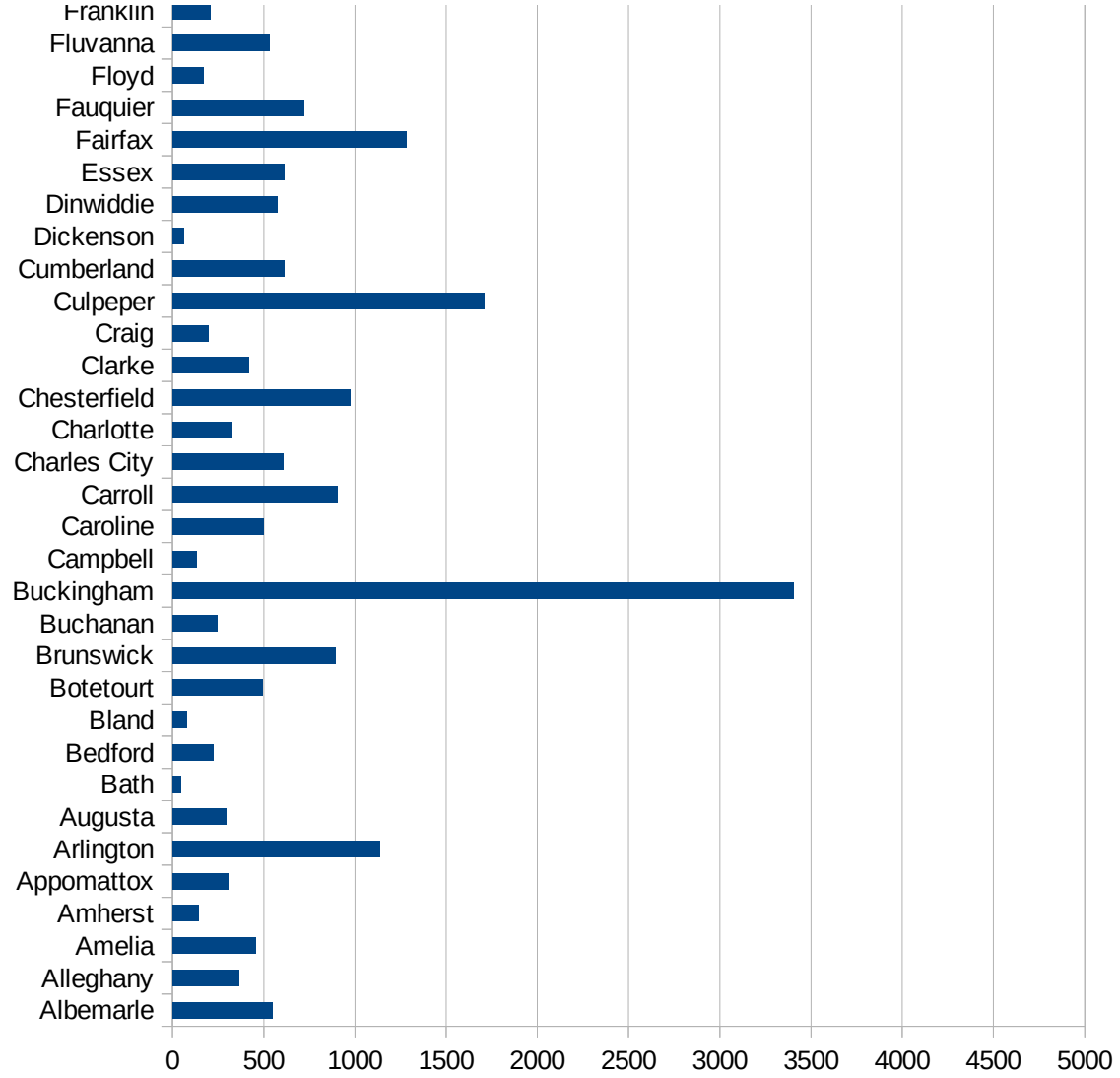
VA

51141 Patrick	305.5508403
51143 Pittsylvania	323.2210537
51145 Powhatan	349.4467094
51147 Prince Edward	1041.394336
51149 Prince George	735.2555013
51153 Prince William	1716.626319
51155 Pulaski	167.3222568
51157 Rappahannock	482.6254826
51159 Richmond	3441.026776
51161 Roanoke	372.0514919
51163 Rockbridge	184.5991561
51165 Rockingham	1001.920142
51167 Russell	104.6807238
51169 Scott	92.87638154
51171 Shenandoah	1464.468814
51173 Smyth	206.7471777
51175 Southampton	1108.836575
51177 Spotsylvania	837.318792
51179 Stafford	734.1957855
51181 Surry	324.3744208
51183 Sussex	2037.910474
51185 Tazewell	88.11650961
51187 Warren	804.9396295
51191 Washington	183.8167714
51193 Westmoreland	1031.968592
51195 Wise	134.1681574
51197 Wythe	222.5777283
51199 York	281.5199127
51510 Alexandria	1571.668847
51520 Bristol	91.00837277
51530 Buena Vista	416.8670835
51540 Charlottesville	692.0630962
51550 Chesapeake	642.943693
51570 Colonial Heights	914.0357764



VA

51580 Covington	109.8901099
51590 Danville	385.8157423
51595 Emporia	2890.060535
51600 Fairfax City	297.0619354
51610 Falls Church	365.5564582
51620 Franklin City	1035.816798
51630 Fredericksburg	995.0590173
51640 Galax	4608.438424
51650 Hampton	465.3309806
51660 Harrisonburg	1852.571577
51670 Hopewell	991.3258984
51678 Lexington	322.309417
51680 Lynchburg	269.098702
51683 Manassas	3628.635239
51685 Manassas Park	2704.108164
51690 Martinsville	999.8449853
51700 Newport News	550.8716536
51710 Norfolk	827.611072
51720 Norton	100.8064516
51730 Petersburg	1118.256407
51735 Poquoson	196.8826907
51740 Portsmouth	921.4641982
51750 Radford	109.0572005
51760 Richmond City	1101.917538
51770 Roanoke City	622.4979984
51775 Salem	425.0672698
51790 Staunton	449.4021347
51800 Suffolk	741.3500027
51810 Virginia Beach	532.2209117
51820 Waynesboro	605.4445819
51830 Williamsburg	610.9022556
51840 Winchester	1302.120393



VA

VA

FIPS

29001
29003
29005
29007
29009
29011
29013
29015
29017
29019
29021
29023
29025
29027
29029
29031
29033
29035
29037

VA

29039
29041
29043
29045
29047
29049
29051
29053
29055
29057
29059
29061
29063
29065
29067
29069
29071
29073
29075
29077
29079
29081
29083
29085
29087
29089
29091
29093
29095
29097
29099
29101

29103

VA

29105
29107
29109
29111
29113
29115
29117
29121
29123
29125
29127
29119
29129
29131
29133
29135
29137
29139
29141
29143
29145
29147
29149
29151
29153
29155
29157
29159
29161
29163
29165
29167
29169
29171

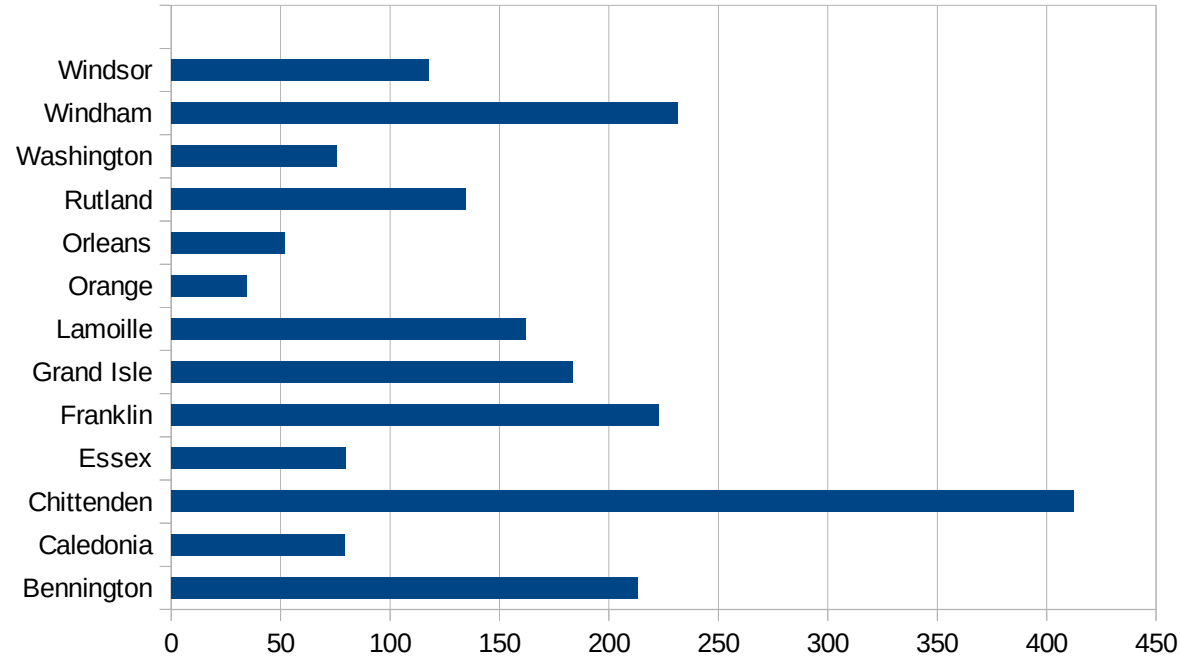
VA

29173
29175
29177
29179
29181
29195
29197
29199
29201
29203
29205
29183
29185
29187
29189
29510
29186
29207
29209
29211
29213
29215

29217
29219
29221
29223
29225
29227
29229

VT

FIPS	County	PC Infection
50001	Addison	189.327347
50003	Bennington	213.2974096
50005	Caledonia	79.20269289
50007	Chittenden	412.585373
50009	Essex	80
50011	Franklin	222.5774468
50013	Grand Isle	183.3568406
50015	Lamoille	162.055336
50017	Orange	34.48394772
50019	Orleans	52.03106998
50021	Rutland	134.6468503
50023	Washington	75.67939456
50025	Windham	231.5464496
50027	Windsor	117.5704518



FIPS

- 29001
- 29003
- 29005
- 29007
- 29009
- 29011
- 29013
- 29015
- 29017
- 29019
- 29021
- 29023
- 29025
- 29027
- 29029
- 29031
- 29033
- 29035
- 29037

VT

29039
29041
29043
29045
29047
29049
29051
29053
29055
29057
29059
29061
29063
29065
29067
29069
29071
29073
29075
29077
29079
29081
29083
29085
29087
29089
29091
29093
29095
29097
29099
29101

29103

VT

29105
29107
29109
29111
29113
29115
29117
29121
29123
29125
29127
29119
29129
29131
29133
29135
29137
29139
29141
29143
29145
29147
29149
29151
29153
29155
29157
29159
29161
29163
29165
29167
29169
29171

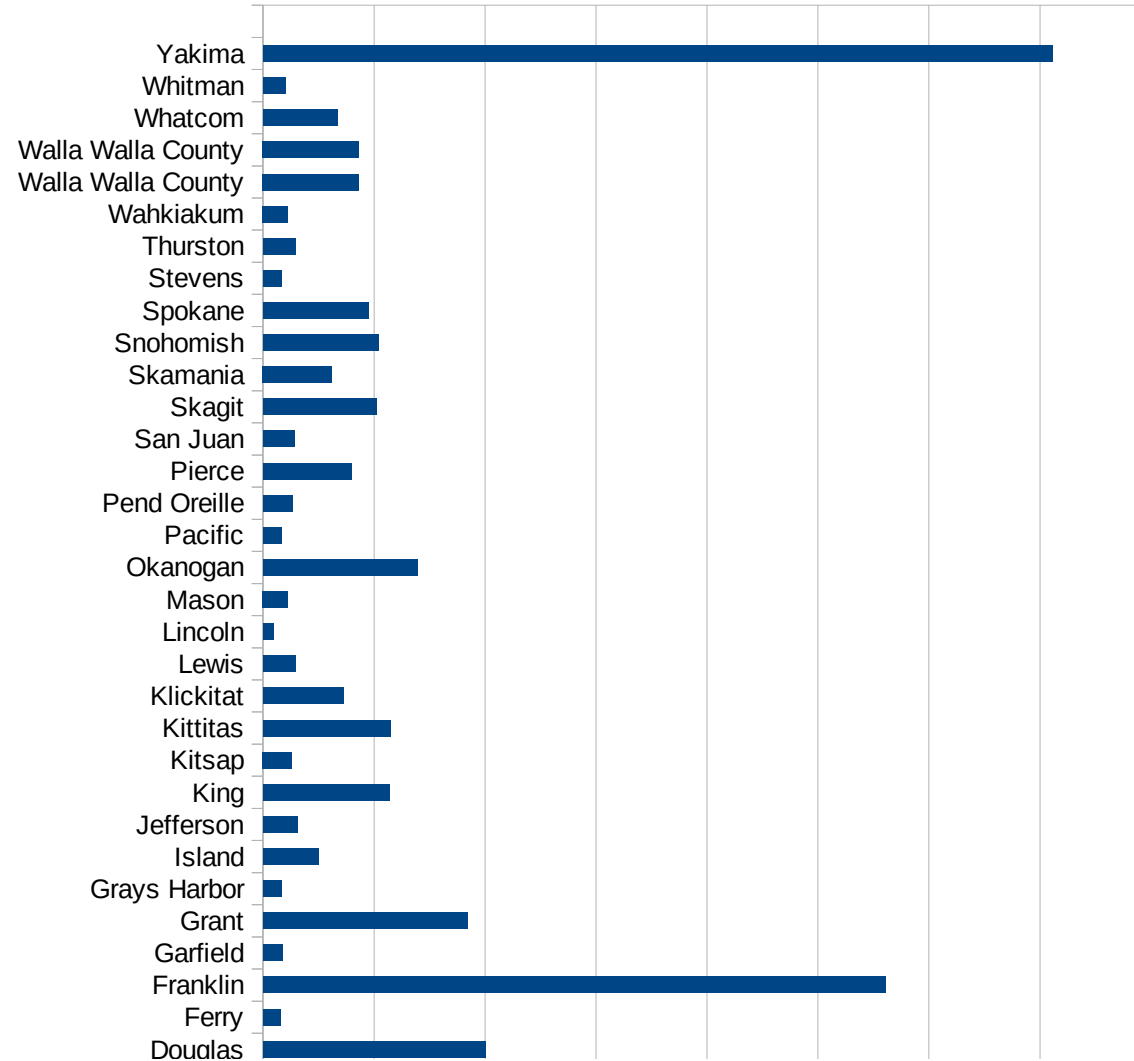
VT

29173
29175
29177
29179
29181
29195
29197
29199
29201
29203
29205
29183
29185
29187
29189
29510
29186
29207
29209
29211
29213
29215

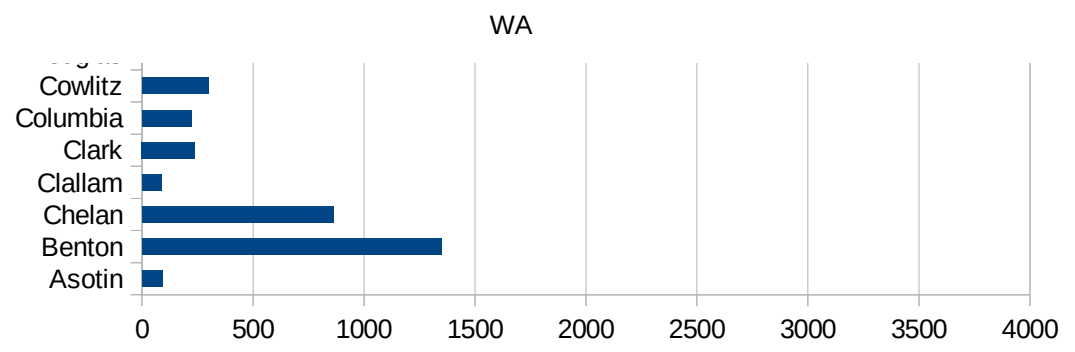
29217
29219
29221
29223
29225
29227
29229

WA

FIPS	County	PC Infection
53001	Adams	1401.892808
53003	Asotin	92.87925697
53005	Benton	1349.831828
53007	Chelan	863.2327743
53009	Clallam	87.31120581
53011	Clark	239.0750783
53013	Columbia	221.72949
53015	Cowlitz	297.2831622
53017	Douglas	1002.167479
53019	Ferry	78.44162636
53021	Franklin	2803.480768
53023	Garfield	89.00756564
53025	Grant	919.5425918
53027	Grays Harbor	85.24918472
53029	Island	251.0063936
53031	Jefferson	157.5845441
53033	King	571.6555397
53035	Kitsap	130.8352329
53037	Kittitas	574.2758213
53039	Klickitat	361.8763288
53041	Lewis	144.4651023
53043	Lincoln	46.55493482
53045	Mason	112.9650266
53047	Okanogan	695.4333998
53049	Pacific	81.68451625
53051	Pend Oreille	132.3334804
53053	Pierce	399.4170306
53055	San Juan	140.1214386
53057	Skagit	512.4565153
53059	Skamania	310.2985575
53061	Snohomish	520.0631733
53063	Spokane	476.2635753
53065	Stevens	81.74988953



53067 Thurston	147.6857331
53069 Wahkiakum	112.9688206
53071 Walla Walla Cou	431.6995502
53071 Walla Walla Cou	431.6995502
53073 Whatcom	336.7525533
53075 Whitman	102.4281497
53077 Yakima	3555.037662



WA

FIPS

29001
29003
29005
29007
29009
29011
29013
29015
29017
29019
29021
29023
29025
29027
29029
29031
29033
29035
29037

WA

29039
29041
29043
29045
29047
29049
29051
29053
29055
29057
29059
29061
29063
29065
29067
29069
29071
29073
29075
29077
29079
29081
29083
29085
29087
29089
29091
29093
29095
29097
29099
29101

29103

WA

29105
29107
29109
29111
29113
29115
29117
29121
29123
29125
29127
29119
29129
29131
29133
29135
29137
29139
29141
29143
29145
29147
29149
29151
29153
29155
29157
29159
29161
29163
29165
29167
29169
29171

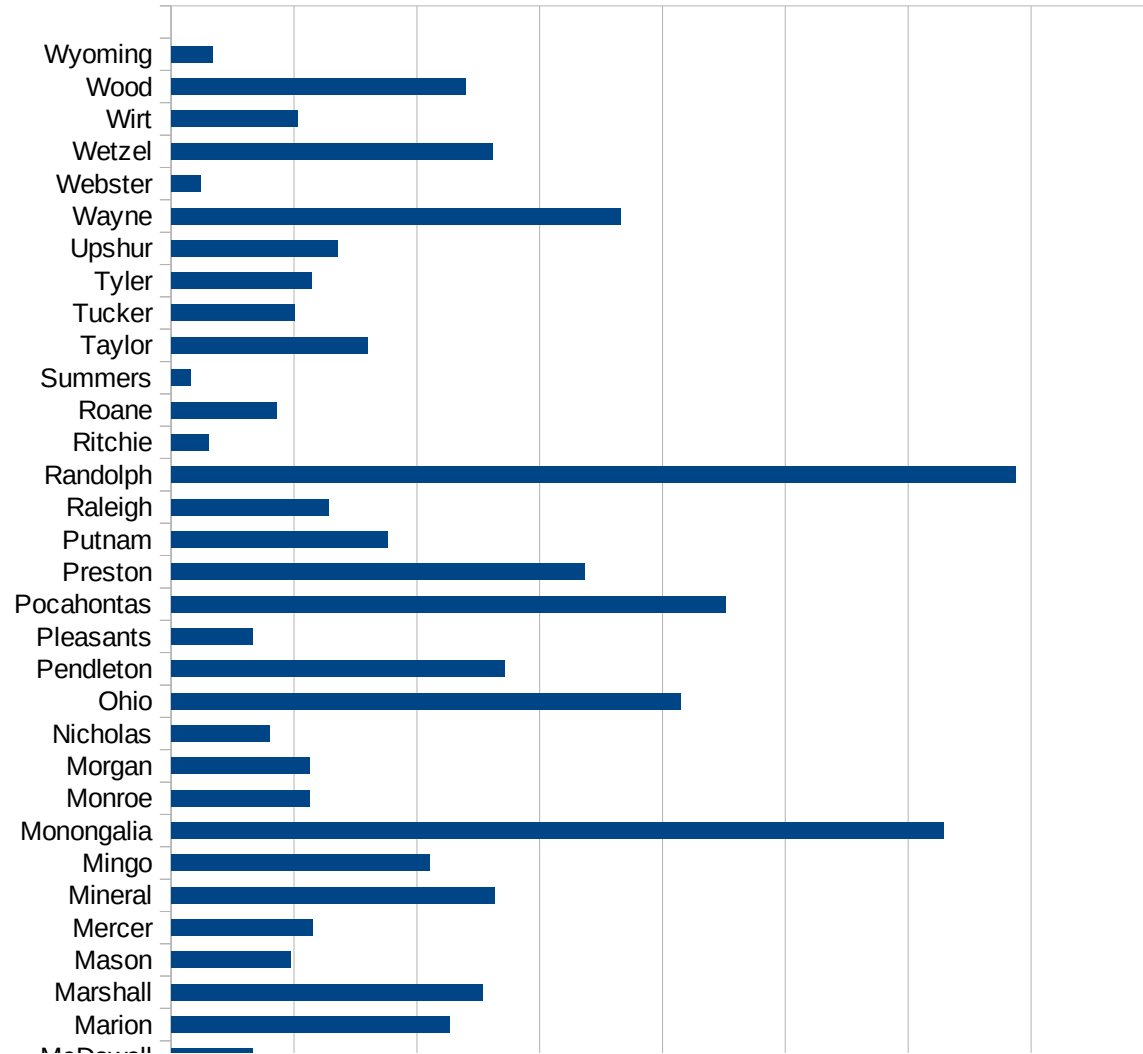
WA

29173
29175
29177
29179
29181
29195
29197
29199
29201
29203
29205
29183
29185
29187
29189
29510
29186
29207
29209
29211
29213
29215

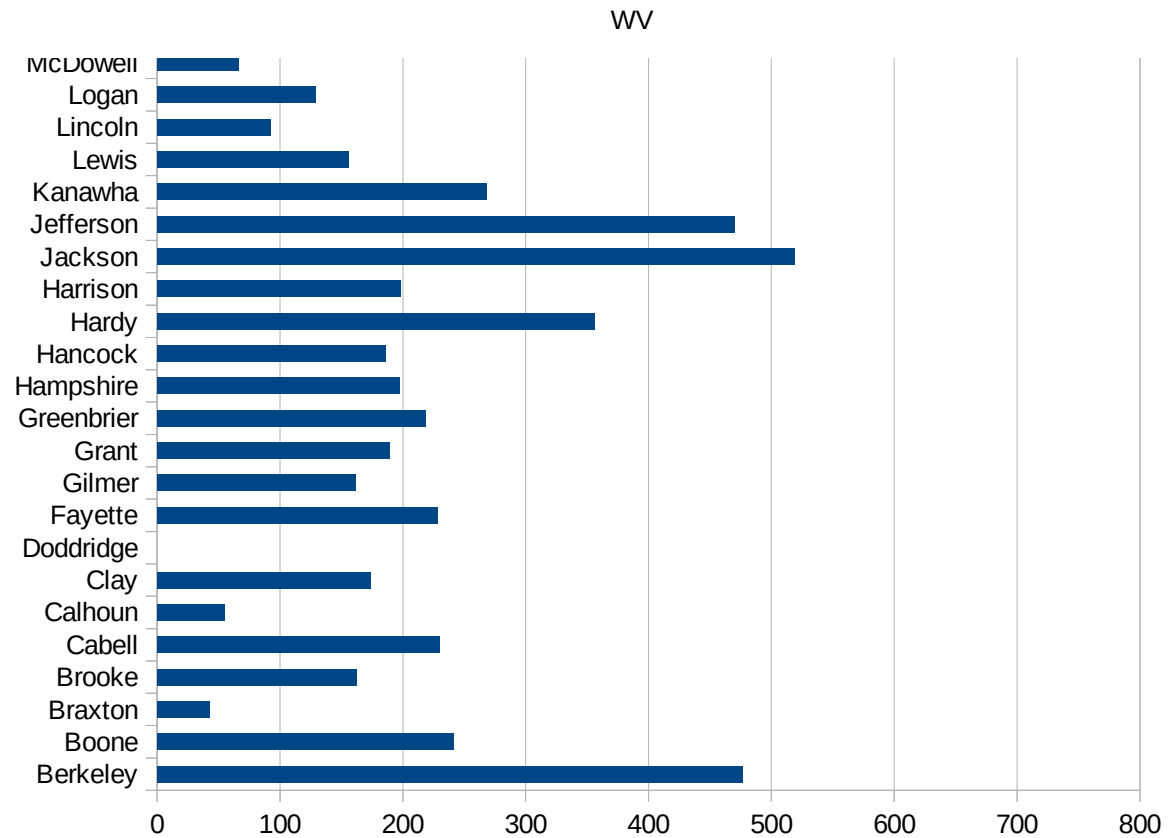
29217
29219
29221
29223
29225
29227
29229

WV

FIPS	County	PC Infection
54001	Barbour	145.1466586
54003	Berkeley	476.4222228
54005	Boone	241.4468589
54007	Braxton	42.58641493
54009	Brooke	162.1402513
54011	Cabell	229.5546211
54013	Calhoun	55.14199063
54015	Clay	173.7720111
54017	Doddridge	0
54019	Fayette	227.8116137
54021	Gilmer	161.9735858
54023	Grant	189.2310339
54025	Greenbrier	218.4786983
54027	Hampshire	197.0274553
54029	Hancock	185.6052794
54031	Hardy	355.7168784
54033	Harrison	198.3598307
54035	Jackson	519.0552498
54037	Jefferson	469.9794054
54039	Kanawha	268.2123976
54041	Lewis	156.015976
54043	Lincoln	92.23748726
54045	Logan	128.8066979
54047	McDowell	65.85084783
54049	Marion	226.3935683
54051	Marshall	253.3701478
54053	Mason	97.3126731
54055	Mercer	114.9989007
54057	Mineral	263.5486266
54059	Mingo	210.216523
54061	Monongalia	628.6412329
54063	Monroe	112.9518072
54065	Morgan	112.4416709



54067 Nicholas	80.50881572
54069 Ohio	414.3216381
54071 Pendleton	271.5449478
54073 Pleasants	66.60450246
54075 Pocahontas	451.6282386
54077 Preston	336.889388
54079 Putnam	176.4228503
54081 Raleigh	127.9392356
54083 Randolph	686.951393
54085 Ritchie	30.86102253
54087 Roane	86.13264427
54089 Summers	15.67398119
54091 Taylor	160.1233543
54093 Tucker	100.6470165
54095 Tyler	114.3379831
54097 Upshur	135.1628097
54099 Wayne	365.5117164
54101 Webster	24.14001207
54103 Wetzel	261.951539
54105 Wirt	102.915952
54107 Wood	239.8964407
54109 Wyoming	33.67651304



FIPS

- 29001
- 29003
- 29005
- 29007
- 29009
- 29011
- 29013
- 29015
- 29017
- 29019
- 29021
- 29023
- 29025
- 29027
- 29029
- 29031
- 29033
- 29035
- 29037

WV

29039
29041
29043
29045
29047
29049
29051
29053
29055
29057
29059
29061
29063
29065
29067
29069
29071
29073
29075
29077
29079
29081
29083
29085
29087
29089
29091
29093
29095
29097
29099
29101

29103

29105
29107
29109
29111
29113
29115
29117
29121
29123
29125
29127
29119
29129
29131
29133
29135
29137
29139
29141
29143
29145
29147
29149
29151
29153
29155
29157
29159
29161
29163
29165
29167
29169
29171

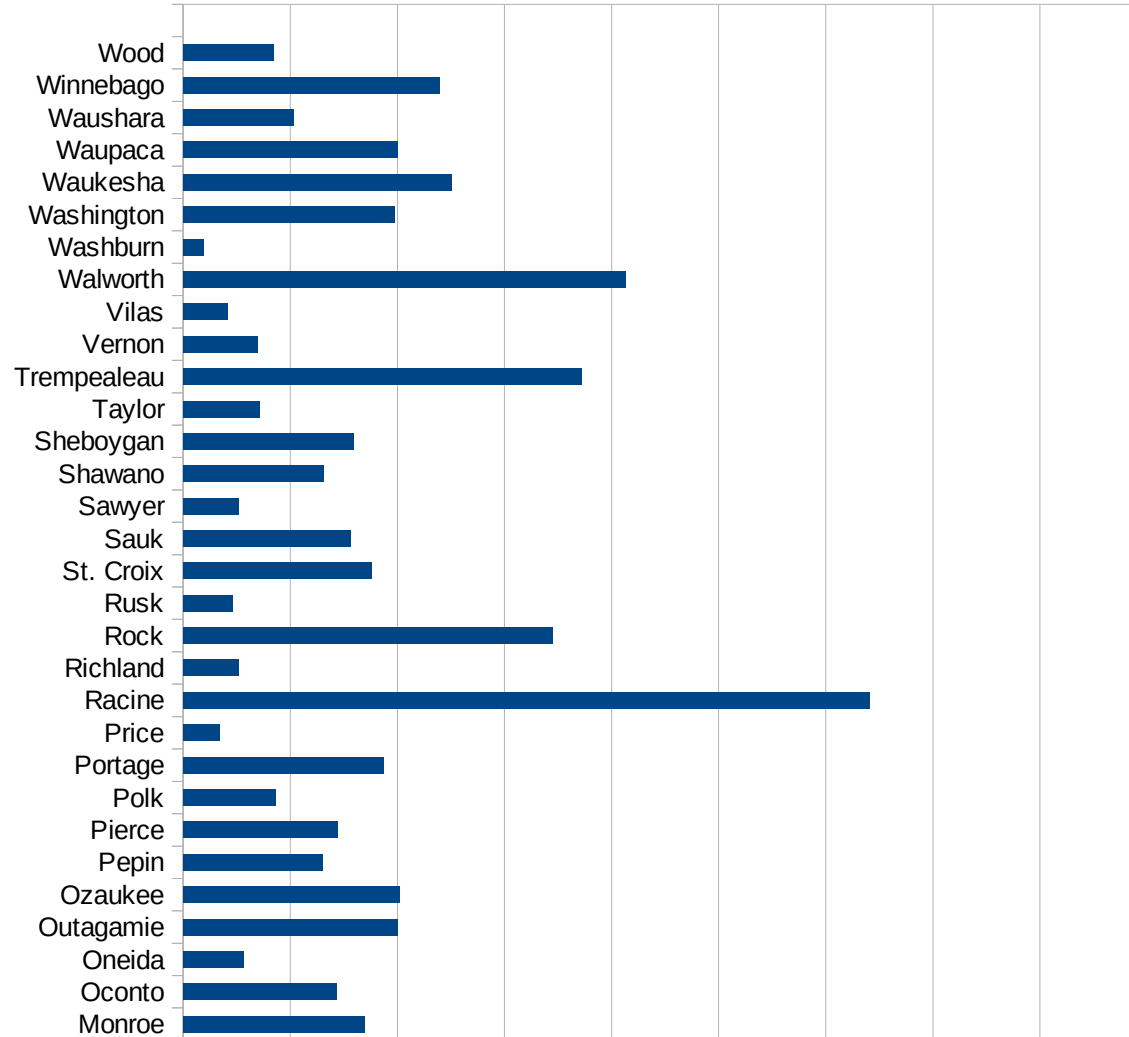
WV

29173
29175
29177
29179
29181
29195
29197
29199
29201
29203
29205
29183
29185
29187
29189
29510
29186
29207
29209
29211
29213
29215

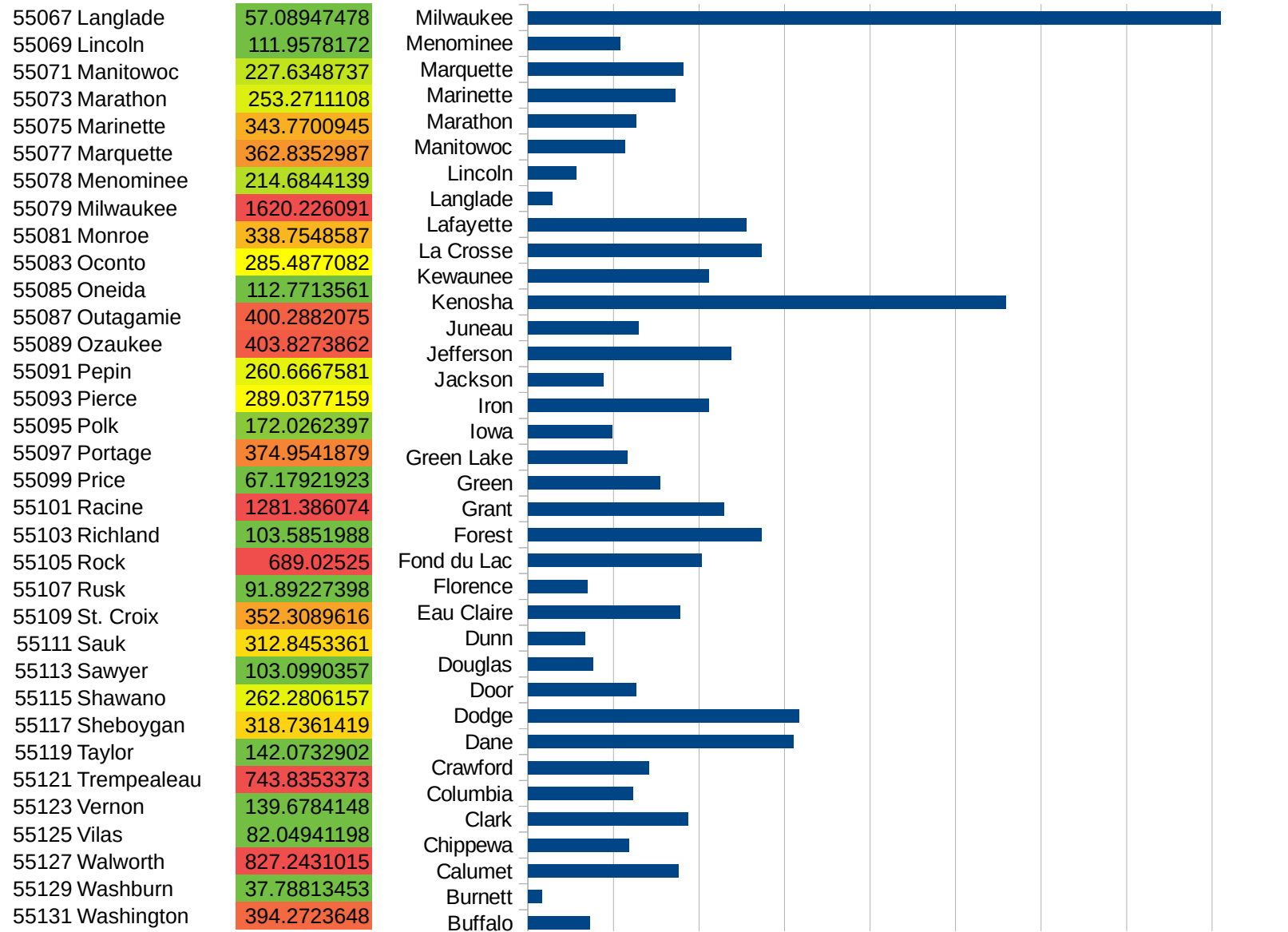
29217
29219
29221
29223
29225
29227
29229

WI

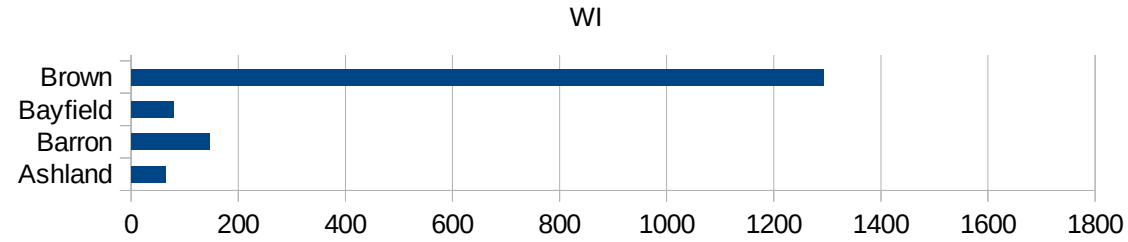
FIPS	County	PC Infection
55001	Adams	240.8099076
55003	Ashland	64.1025641
55005	Barron	146.1340891
55007	Bayfield	79.77662545
55009	Brown	1293.578051
55011	Buffalo	144.7619048
55013	Burnett	32.48440748
55015	Calumet	350.8841883
55017	Chippewa	235.4408669
55019	Clark	374.5426258
55021	Columbia	245.8244709
55023	Crawford	282.3644957
55025	Dane	620.4320346
55027	Dodge	634.0569399
55029	Door	253.5313292
55031	Douglas	152.7494908
55033	Dunn	132.9463118
55035	Eau Claire	354.9084508
55037	Florence	138.8567461
55039	Fond du Lac	405.5653659
55041	Forest	544.9894339
55043	Grant	457.7724328
55045	Green	308.7004793
55047	Green Lake	232.5827254
55049	Iowa	197.7199108
55051	Iron	422.832981
55053	Jackson	175.7984178
55055	Jefferson	475.7485698
55057	Juneau	259.2328211
55059	Kenosha	1118.199539
55061	Kewaunee	421.9202276
55063	La Crosse	546.3926245
55065	Lafayette	510.0510051



WI



55133 Waukesha	501.6473484
55135 Waupaca	400.9544672
55137 Waushara	206.0750938
55139 Winnebago	477.7219039
55141 Wood	169.7351311



FIPS

- 29001
- 29003
- 29005
- 29007
- 29009
- 29011
- 29013
- 29015
- 29017
- 29019
- 29021
- 29023
- 29025
- 29027
- 29029
- 29031
- 29033
- 29035
- 29037

29039
29041
29043
29045
29047
29049
29051
29053
29055
29057
29059
29061
29063
29065
29067
29069
29071
29073
29075
29077
29079
29081
29083
29085
29087
29089
29091
29093
29095
29097
29099
29101

29103

29105
29107
29109
29111
29113
29115
29117
29121
29123
29125
29127
29119
29129
29131
29133
29135
29137
29139
29141
29143
29145
29147
29149
29151
29153
29155
29157
29159
29161
29163
29165
29167
29169
29171

WI

29173
29175
29177
29179
29181
29195
29197
29199
29201
29203
29205
29183
29185
29187
29189
29510
29186
29207
29209
29211
29213
29215

29217
29219
29221
29223
29225
29227
29229