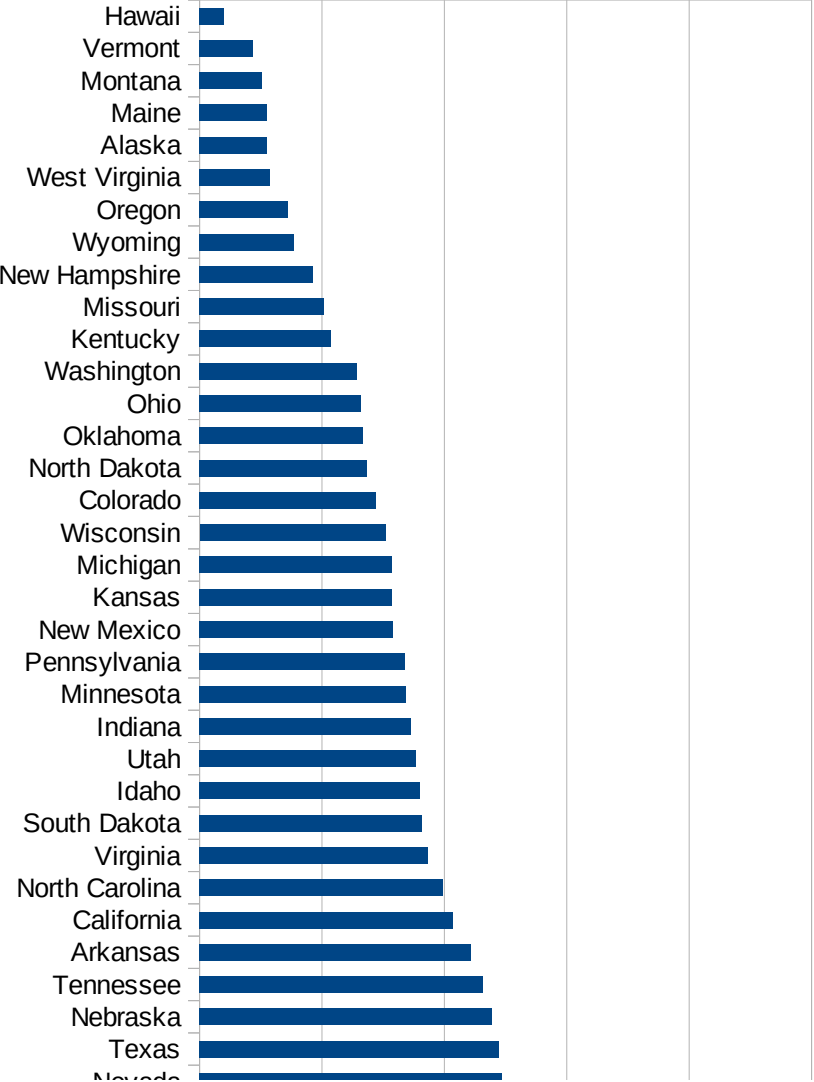


PerCap50States

Idx	State	Population	Cases per 100,000
33	New York	19542209	2088.71474048814
3	Arizona	7171646	2073.20606733796
19	Louisiana	4659978	2072.47759538779
31	New Jersey	8908520	1982.01272489706
10	Florida	21299325	1734.43524618738
22	Massachusetts	6902149	1646.28436737602
9	District of Columbia	702455	1626.72342000555
40	Rhode Island	1057315	1532.37209346316
25	Mississippi	2986530	1524.31082225861
41	South Carolina	5084127	1442.46986749151
1	Alabama	4887871	1413.19196026245
8	Delaware	967171	1404.92219059504
7	Connecticut	3572665	1339.61622486295
21	Maryland	6042718	1316.3778286526
14	Illinois	12741080	1284.42800767282
11	Georgia	10519475	1275.58647175833
16	Iowa	3156145	1258.02204905034
29	Nevada	3034392	1236.75517204105
44	Texas	28701845	1223.16527038593
28	Nebraska	1929268	1195.79032047388
43	Tennessee	6770010	1157.81217457581
4	Arkansas	3013825	1109.81891782038
5	California	39557045	1034.7208695695
34	North Carolina	10383620	994.027131193168
47	Virginia	8517685	931.837700032344
42	South Dakota	882235	908.941495179856
13	Idaho	1754208	902.002499133512
45	Utah	3161105	883.488526954973
15	Indiana	6691878	865.46706320707
24	Minnesota	5611179	843.779890108656
39	Pennsylvania	12807060	839.068451307326
32	New Mexico	2095428	790.387453064481
17	Kansas	2911505	787.530847448313

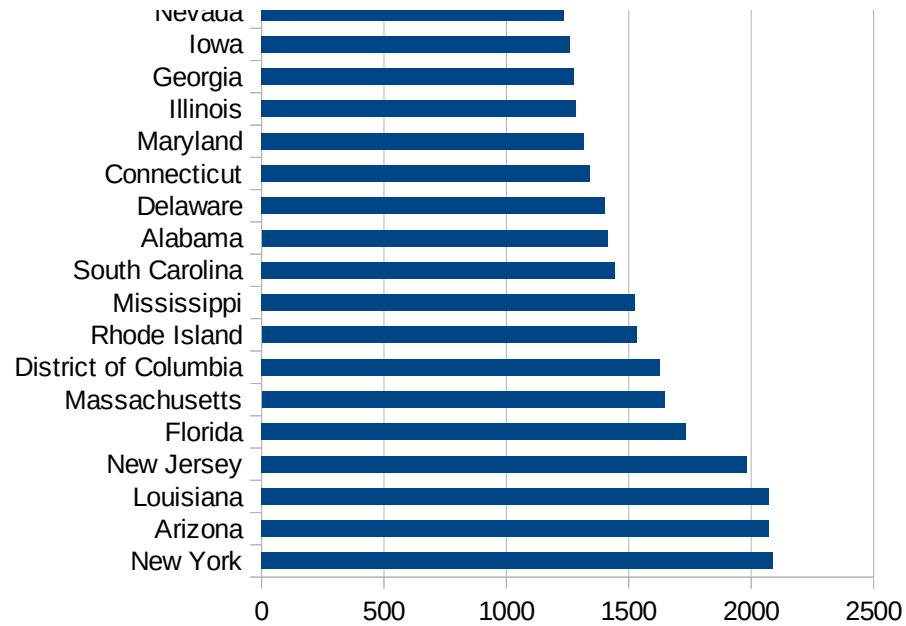


■ Cases per 100,000

This work is licensed under the Creative Commons Attribution-NoDerivatives 4.0 International License. To view a copy of this license, visit <http://creativecommons.org/licenses/by-nd/4.0/>.

Idx	State	Population	Cases per 100,000
23	Michigan	9995915	786.631338901941
50	Wisconsin	5813568	759.172336162577
6	Colorado	5695564	720.578330785151
35	North Dakota	760077	685.062171332641
37	Oklahoma	3943079	667.650838342321
36	Ohio	11689442	660.553343778086
48	Washington	7535591	642.232307990176
18	Kentucky	4468402	538.35800807537
26	Missouri	6126452	510.409613916831
30	New Hampshire	1356458	461.64348619714
51	Wyoming	577737	387.373493475405
38	Oregon	4190713	361.251176112514
49	West Virginia	1805832	286.405379902449
2	Alaska	737438	276.904634694713
20	Maine	1338404	276.448665724251
27	Montana	1062305	255.19977784158
46	Vermont	626299	216.98901004153
12	Hawaii	1420491	98.2758778478709

PerCap50States



Counties\_Cities

FIPS	County	State	Cases Per 100,000
47169	Trousdale	Tennessee	14048.31093353
5077	Lee	Arkansas	9638.28603228
47095	Lake	Tennessee	9472.40588315
31043	Dakota	Nebraska	9326.29587213
19021	Buena Vista	Iowa	8845.72808695
5079	Lincoln	Arkansas	8458.49211686
27105	Nobles	Minnesota	7804.23280423
22035	East Carroll	Louisiana	6863.72033537
31037	Colfax	Nebraska	6313.75792666
20057	Ford	Kansas	5872.28517469
13101	Echols	Georgia	5275.00000000
35031	McKinley	New Mexico	5233.08894730
1085	Lowndes	Alabama	5223.58131141
20175	Seward	Kansas	5146.92378329
46017	Buffalo	South Dakota	5108.05500982
4023	Santa Cruz	Arizona	5104.16890628
5133	Sevier	Arkansas	5070.30748585
40139	Texas	Oklahoma	4927.89049132
51640	Galax	Virginia	4748.55986299
6025	Imperial	California	4733.07044608
13053	Chattahoochee	Georgia	4717.33433171
4027	Yuma	Arizona	4558.09699804
20055	Finney	Kansas	4495.91652782
22065	Madison	Louisiana	4453.00600305
48283	La Salle	Texas	4448.28044084
48341	Moore	Texas	4426.34396090
4017	Navajo	Arizona	4415.77255648
18017	Cass	Indiana	4410.48610196
47007	Bledsoe	Tennessee	4357.84479837
5149	Yell	Arkansas	4304.62038542
39101	Marion	Ohio	4281.59862695
36087	Rockland	New York	4238.93520011
5059	Hot Spring	Arkansas	4041.42310317

This work is licensed under the Creative Commons Attribution-NoDerivatives 4.0 International License. To view a copy of this license, visit <http://creativecommons.org/licenses/by-nd/4.0/>.

Counties\_Cities

19047 Crawford	Iowa	4009.79135097
28021 Claiborne	Mississippi	3932.45945345
39129 Pickaway	Ohio	3930.37909307
1011 Bullock	Alabama	3906.09587690
31151 Saline	Nebraska	3895.47038328
4001 Apache	Arizona	3869.50346710
28051 Holmes	Mississippi	3830.43922370
28099 Neshoba	Mississippi	3821.45922747
5123 St. Francis	Arkansas	3789.45713275
13259 Stewart	Georgia	3774.80238748
31047 Dawson	Nebraska	3741.19532667
12077 Liberty	Florida	3736.54960388
1105 Perry	Alabama	3708.97155361
53077 Yakima	Washington	3683.09696714
36119 Westchester	New York	3677.81714158
51683 Manassas	Virginia	3676.66482553
48471 Walker	Texas	3635.48565121
12047 Hamilton	Florida	3626.83438155
29119 McDonald	Missouri	3561.83378109
48001 Anderson	Texas	3532.73507071
49037 San Juan	Utah	3527.73642307
1013 Butler	Alabama	3495.93495935
51159 Richmond	Virginia	3474.21996017
51029 Buckingham	Virginia	3453.14430261
28043 Grenada	Mississippi	3424.36475896
34031 Passaic	New Jersey	3413.60195506
19193 Woodbury	Iowa	3405.53350433
12051 Hendry	Florida	3390.60544807
1131 Wilcox	Alabama	3368.77764186
51081 Greensville	Virginia	3345.66096156
13243 Randolph	Georgia	3336.74813406
19115 Louisa	Iowa	3330.64732742
48253 Jones	Texas	3325.42766312
1059 Franklin	Alabama	3309.63236935

Counties\_Cities

19197 Wright	Iowa	3301.81245075
48449 Titus	Texas	3290.64874519
48105 Crockett	Texas	3286.65332952
13099 Early	Georgia	3279.00849029
51001 Accomack	Virginia	3261.13785018
12086 Miami-Dade	Florida	3242.96118781
28153 Wayne	Mississippi	3202.28593950
28123 Scott	Mississippi	3185.20875314
22041 Franklin	Louisiana	3180.19448303
36059 Nassau	New York	3145.67086516
28103 Noxubee	Mississippi	3113.43141908
13005 Bacon	Georgia	3111.30978990
22001 Acadia	Louisiana	3087.31307284
13273 Terrell	Georgia	3077.45906399
28079 Leake	Mississippi	3044.41418091
37061 Duplin	North Carolina	3036.22400435
46005 Beadle	South Dakota	3023.88391675
19171 Tama	Iowa	3022.95314718
53021 Franklin	Washington	3016.52410781
19127 Marshall	Iowa	3016.43280558
47111 Macon	Tennessee	3004.32722028
1047 Dallas	Alabama	3001.82719916
8075 Logan	Colorado	2986.80787811
13071 Colquitt	Georgia	2985.17283734
51595 Emporia	Virginia	2968.17027924
34039 Union	New Jersey	2959.32208857
22003 Allen	Louisiana	2940.83186878
12027 DeSoto	Florida	2931.52658113
13141 Hancock	Georgia	2922.85577384
22051 Jefferson	Louisiana	2911.40902797
36103 Suffolk	New York	2874.56628314
36071 Orange	New York	2867.64532623
22047 Iberville	Louisiana	2851.37984780
34017 Hudson	New Jersey	2849.89076429

Counties\_Cities

13037 Calhoun	Georgia	2802.26700252
48469 Victoria	Texas	2801.10827403
13285 Troup	Georgia	2768.65522461
48189 Hale	Texas	2760.86313923
51685 Manassas Park	Virginia	2756.11024441
1065 Hale	Alabama	2729.86554394
48369 Parmer	Texas	2727.08840227
13003 Atkinson	Georgia	2723.87609980
28029 Copiah	Mississippi	2722.20859755
22095 St. John the Bap	Louisiana	2720.91515376
1063 Greene	Alabama	2720.75792542
31079 Hall	Nebraska	2689.62942523
28053 Humphreys	Mississippi	2688.62783093
48375 Potter	Texas	2684.54132121
13277 Tift	Georgia	2681.71846886
28133 Sunflower	Mississippi	2673.40198174
36061 New York City	New York	2644.37032758
12049 Hardee	Florida	2631.67553680
22053 Jefferson Davis	Louisiana	2612.24748274
48185 Grimes	Texas	2605.78279267
13287 Turner	Georgia	2578.36198180
12079 Madison	Florida	2574.34292191
13095 Dougherty	Georgia	2567.86822003
1119 Sumter	Alabama	2560.86990781
25025 Suffolk	Massachusetts	2558.06117544
27165 Watonwan	Minnesota	2550.09107468
27099 Mower	Minnesota	2546.79963010
5017 Chicot	Arkansas	2529.22015712
28031 Covington	Mississippi	2524.79711452
1095 Marshall	Alabama	2524.21729495
48355 Nueces	Texas	2513.35348433
13299 Ware	Georgia	2511.21076233
31173 Thurston	Nebraska	2505.81952622
48117 Deaf Smith	Texas	2494.66950959

Counties\_Cities

13069 Coffee	Georgia	2485.32244216
16013 Blaine	Idaho	2482.19105349
28147 Walthall	Mississippi	2474.93950916
22093 St. James	Louisiana	2467.08180824
48285 Lavaca	Texas	2461.46195922
22077 Pointe Coupee	Louisiana	2456.70009116
28151 Washington	Mississippi	2452.12258394
13001 Appling	Georgia	2426.10903982
22025 Catahoula	Louisiana	2425.06244796
1035 Conecuh	Alabama	2419.15777470
22045 Iberia	Louisiana	2417.50186775
22071 Orleans	Louisiana	2417.09845885
45019 Charleston	South Carolina	2410.66259346
22099 St. Martin	Louisiana	2400.17903433
34013 Essex	New Jersey	2394.82249205
51131 Northampton	Virginia	2394.54622923
47037 Davidson	Tennessee	2388.86955718
22013 Bienville	Louisiana	2382.02584911
22073 Ouachita	Louisiana	2375.14160867
13205 Mitchell	Georgia	2365.71737563
22127 Winn	Louisiana	2363.09608037
10005 Sussex	Delaware	2339.87247368
8087 Morgan	Colorado	2328.59443939
45061 Lee	South Carolina	2327.61638082
1101 Montgomery	Alabama	2322.78982827
13061 Clay	Georgia	2320.74818150
48489 Willacy	Texas	2310.01626772
28007 Attala	Mississippi	2303.29430983
24033 Prince George's	Maryland	2294.82199651
28083 Leflore	Mississippi	2292.61039455
22111 Union	Louisiana	2288.40125392
35045 San Juan	New Mexico	2288.01292355
47069 Hardeman	Tennessee	2287.86677240
48177 Gonzales	Texas	2285.60453280

Counties\_Cities

28097 Montgomery	Mississippi	2284.74508630
22101 St. Mary	Louisiana	2284.32514968
1091 Marengo	Alabama	2271.05842862
13261 Sumter	Georgia	2270.20482292
20209 Wyandotte	Kansas	2267.66833612
28163 Yazoo	Mississippi	2265.64712546
28159 Winston	Mississippi	2262.59289843
13313 Whitfield	Georgia	2255.38621207
22019 Calcasieu	Louisiana	2253.92886683
13127 Glynn	Georgia	2245.97800960
6031 Kings	California	2244.88986959
4013 Maricopa	Arizona	2244.20652468
5143 Washington	Arkansas	2241.71910146
45009 Bamberg	South Carolina	2241.68126095
13139 Hall	Georgia	2239.94301205
13165 Jenkins	Georgia	2234.25083496
28015 Carroll	Mississippi	2229.84562607
48427 Starr	Texas	2219.29484696
1017 Chambers	Alabama	2210.32277257
21031 Butler	Kentucky	2200.12527404
48415 Scurry	Texas	2199.69168742
46085 Lyman	South Dakota	2198.37738812
48323 Maverick	Texas	2193.72488672
8079 Mineral	Colorado	2190.72164948
12011 Broward	Florida	2182.02597296
48167 Galveston	Texas	2176.44795644
40089 McCurtain	Oklahoma	2164.93899642
22117 Washington	Louisiana	2163.92597999
45089 Williamsburg	South Carolina	2153.17258054
28135 Tallahatchie	Mississippi	2151.99828412
19179 Wapello	Iowa	2150.26274677
44007 Providence	Rhode Island	2149.71607524
31141 Platte	Nebraska	2143.09264754
34003 Bergen	New Jersey	2140.72501954



Counties\_Cities

22057 Lafourche	Louisiana	2135.24945217
12021 Collier	Florida	2133.75324977
25009 Essex	Massachusetts	2122.84256512
34021 Mercer	New Jersey	2119.73143038
22055 Lafayette	Louisiana	2110.94726957
4012 La Paz	Arizona	2109.20466395
51183 Sussex	Virginia	2100.20468096
22017 Caddo	Louisiana	2096.55774281
12121 Suwannee	Florida	2095.44929963
12043 Glades	Florida	2091.22704751
22037 East Feliciana	Louisiana	2087.54208754
37163 Sampson	North Carolina	2087.19705781
48111 Dallam	Texas	2083.33333333
22023 Cameron	Louisiana	2080.94144661
28067 Jones	Mississippi	2077.09498839
22007 Assumption	Louisiana	2071.74887892
34023 Middlesex	New Jersey	2067.65218125
12023 Columbia	Florida	2065.16034779
28101 Newton	Mississippi	2061.27873898
19013 Black Hawk	Iowa	2051.99081626
28127 Simpson	Mississippi	2047.98564915
34011 Cumberland	New Jersey	2045.41239435
28063 Jefferson	Mississippi	2040.52913031
45039 Fairfield	South Carolina	2039.99642889
28017 Chickasaw	Mississippi	2026.67287869
45051 Horry	South Carolina	2026.45962336
13163 Jefferson	Georgia	2022.03499676
22089 St. Charles	Louisiana	2019.70536508
46099 Minnehaha	South Dakota	2016.32136710
22049 Jackson	Louisiana	2012.32549365
48055 Caldwell	Texas	2011.70023354
19059 Dickinson	Iowa	2011.30997493
5035 Crittenden	Arkansas	2010.67394812
29211 Sullivan	Missouri	2009.32325993

Counties\_Cities

28069 Kemper	Mississippi	2004.58761344
28129 Smith	Mississippi	1987.25159355
12039 Gadsden	Florida	1987.18786770
22125 West Feliciana	Louisiana	1985.76972833
13065 Clinch	Georgia	1985.55956679
18039 Elkhart	Indiana	1984.82194980
12085 Martin	Florida	1984.31440788
28161 Yalobusha	Mississippi	1977.08198838
1127 Walker	Alabama	1974.54128800
22033 East Baton Rouge	Louisiana	1972.98596685
28119 Quitman	Mississippi	1971.35158134
31053 Dodge	Nebraska	1967.87257753
13185 Lowndes	Georgia	1964.39164037
48465 Val Verde	Texas	1959.03105186
28027 Coahoma	Mississippi	1957.75145837
36105 Sullivan	New York	1951.04506080
1005 Barbour	Alabama	1945.25943491
28011 Bolivar	Mississippi	1930.87160502
13137 Habersham	Georgia	1930.02555742
22091 St. Helena	Louisiana	1929.44845059
12033 Escambia	Florida	1924.99065077
22109 Terrebonne	Louisiana	1923.96033183
4005 Coconino	Arizona	1921.54227393
17031 Cook	Illinois	1919.97170926
48163 Frio	Texas	1917.64230925
22083 Richland	Louisiana	1916.60063391
46073 Jerauld	South Dakota	1908.95741557
48069 Castro	Texas	1904.76190476
20025 Clark	Kansas	1895.26184539
5071 Johnson	Arkansas	1892.15466308
22031 De Soto	Louisiana	1891.67517131
37177 Tyrrell	North Carolina	1888.16267248
35023 Hidalgo	New Mexico	1886.79245283
21177 Muhlenberg	Kentucky	1884.70787028

Counties\_Cities

45075 Orangeburg	South Carolina	1884.18800469
1049 DeKalb	Alabama	1879.94676753
22123 West Carroll	Louisiana	1875.79675833
22097 St. Landry	Louisiana	1875.21144459
28013 Calhoun	Mississippi	1870.32418953
51660 Harrisonburg	Virginia	1869.22806433
13027 Brooks	Georgia	1862.95365178
22079 Rapides	Louisiana	1860.41880486
13321 Worth	Georgia	1857.23434652
41059 Umatilla	Oregon	1855.10088240
1023 Choctaw	Alabama	1853.43820575
28061 Jasper	Mississippi	1850.49914780
12031 Duval	Florida	1846.38505716
22105 Tangipahoa	Louisiana	1841.87117367
1053 Escambia	Alabama	1839.55589420
12063 Jackson	Florida	1836.24883552
22121 West Baton Rou	Louisiana	1831.46024899
42101 Philadelphia	Pennsylvania	1814.36213259
9001 Fairfield	Connecticut	1814.21728438
12099 Palm Beach	Florida	1813.73284673
13215 Muscogee	Georgia	1812.93778327
28085 Lincoln	Mississippi	1806.75339863
47157 Shelby	Tennessee	1806.43837549
28125 Sharkey	Mississippi	1804.88919351
41049 Morrow	Oregon	1802.67323250
48209 Hays	Texas	1798.49167456
22087 St. Bernard	Louisiana	1795.76635774
48017 Bailey	Texas	1793.08381955
13173 Lanier	Georgia	1779.49709865
1123 Tallapoosa	Alabama	1770.50151863
48245 Jefferson	Texas	1761.95387469
12097 Osceola	Florida	1760.64566972
51153 Prince William	Virginia	1760.64237806
45027 Clarendon	South Carolina	1759.64391691

Counties\_Cities

22119 Webster	Louisiana	1757.82256817
45081 Saluda	South Carolina	1757.20404984
19153 Polk	Iowa	1756.34847005
19049 Dallas	Iowa	1753.16034597
51047 Culpeper	Virginia	1752.82978846
28091 Marion	Mississippi	1751.97248634
48043 Brewster	Texas	1748.13855617
55079 Milwaukee	Wisconsin	1747.51977692
37191 Wayne	North Carolina	1746.07295859
28107 Panola	Mississippi	1743.81180877
12081 Manatee	Florida	1740.13245369
12071 Lee	Florida	1739.30904706
12095 Orange	Florida	1739.11468915
13075 Cook	Georgia	1736.39435963
48071 Chambers	Texas	1731.28562680
37123 Montgomery	North Carolina	1730.77628250
22009 Avoyelles	Louisiana	1727.54683407
37077 Granville	North Carolina	1726.69050986
20111 Lyon	Kansas	1724.24115428
19139 Muscatine	Iowa	1721.44704046
25023 Plymouth	Massachusetts	1718.28800383
28077 Lawrence	Mississippi	1718.18546768
28137 Tate	Mississippi	1714.24597517
12057 Hillsborough	Florida	1708.55348503
28089 Madison	Mississippi	1707.84814920
13263 Talbot	Georgia	1705.99489796
6041 Marin	California	1704.88242589
45085 Sumter	South Carolina	1699.33904161
45045 Greenville	South Carolina	1697.35109770
48405 San Augustine	Texas	1688.53255588
13009 Baldwin	Georgia	1684.40309662
41045 Malheur	Oregon	1682.66883645
13315 Wilcox	Georgia	1679.52791648
28115 Pontotoc	Mississippi	1674.36308234

Counties\_Cities

6035 Lassen	California	1671.96935264
27145 Stearns	Minnesota	1669.63882052
1025 Clarke	Alabama	1663.87959866
13229 Pierce	Georgia	1660.73546856
34029 Ocean	New Jersey	1660.09862861
26127 Oceana	Michigan	1660.09389671
12059 Holmes	Florida	1658.36627817
1109 Pike	Alabama	1655.76819245
13093 Dooly	Georgia	1648.91288487
27153 Todd	Minnesota	1647.54698560
28023 Clarke	Mississippi	1647.01358626
12093 Okeechobee	Florida	1646.72460698
1113 Russell	Alabama	1644.13907686
13017 Ben Hill	Georgia	1644.12938583
28035 Forrest	Mississippi	1641.87856496
45043 Georgetown	South Carolina	1640.18699096
37105 Lee	North Carolina	1637.05005533
47147 Robertson	Tennessee	1633.52672788
37063 Durham	North Carolina	1631.94301933
48113 Dallas	Texas	1631.14931844
37119 Mecklenburg	North Carolina	1627.20392430
11001 District of Colum	District of Col	1626.72342001
13293 Upson	Georgia	1625.02384131
22005 Ascension	Louisiana	1621.85574949
28149 Warren	Mississippi	1619.88911989
28049 Hinds	Mississippi	1617.56332117
13167 Johnson	Georgia	1617.22290894
19151 Pocahontas	Iowa	1617.21068249
22085 Sabine	Louisiana	1614.51398136
19039 Clarke	Iowa	1613.07439244
17153 Pulaski	Illinois	1610.83653670
51510 Alexandria	Virginia	1608.42210179
47141 Putnam	Tennessee	1606.99110891
13275 Thomas	Georgia	1606.37149028

Counties\_Cities

6037 Los Angeles	California	1603.33196181
24510 Baltimore City	Maryland	1600.67718404
16031 Cassia	Idaho	1596.54710023
28025 Clay	Mississippi	1593.93376664
45055 Kershaw	South Carolina	1593.18209538
45017 Calhoun	South Carolina	1590.90909091
53001 Adams	Washington	1589.14924844
22021 Caldwell	Louisiana	1586.34538153
13279 Toombs	Georgia	1584.40882211
13257 Stephens	Georgia	1582.48511619
20103 Leavenworth	Kansas	1579.55551185
17089 Kane	Illinois	1578.57495844
28113 Pike	Mississippi	1577.23125142
48029 Bexar	Texas	1576.79896115
1051 Elmore	Alabama	1575.34162932
45029 Colleton	South Carolina	1574.61497610
13049 Charlton	Georgia	1573.10302283
31055 Douglas	Nebraska	1569.99717753
12013 Calhoun	Florida	1569.89099883
24031 Montgomery	Maryland	1569.49628860
17097 Lake	Illinois	1564.28359436
16027 Canyon	Idaho	1562.87052738
13035 Butts	Georgia	1562.43541520
16067 Minidoka	Idaho	1560.62424970
5069 Jefferson	Arkansas	1560.61896233
28143 Tunica	Mississippi	1558.72888174
34025 Monmouth	New Jersey	1558.37091256
19187 Webster	Iowa	1557.46065000
22039 Evangeline	Louisiana	1554.88443022
1107 Pickens	Alabama	1554.81994182
8037 Eagle	Colorado	1554.74333097
45041 Florence	South Carolina	1554.73041930
1125 Tuscaloosa	Alabama	1554.72904730
25027 Worcester	Massachusetts	1551.92522258

Counties\_Cities

34007 Camden	New Jersey	1551.43784585
25005 Bristol	Massachusetts	1550.47143551
13319 Wilkinson	Georgia	1549.35812306
8109 Saguache	Colorado	1549.02820400
25017 Middlesex	Massachusetts	1548.94303264
45079 Richland	South Carolina	1545.67558180
19167 Sioux	Iowa	1541.14984674
1039 Covington	Alabama	1538.41994268
19149 Plymouth	Iowa	1538.15501096
4021 Pinal	Arizona	1537.33299339
13161 Jeff Davis	Georgia	1537.02841174
22081 Red River	Louisiana	1533.56140144
21227 Warren	Kentucky	1533.55070697
49043 Summit	Utah	1533.39851668
1099 Monroe	Alabama	1533.20358855
34035 Somerset	New Jersey	1531.56744091
6107 Tulare	California	1528.35287779
37037 Chatham	North Carolina	1525.86171536
13177 Lee	Georgia	1525.33261658
29195 Saline	Missouri	1524.35029482
48123 DeWitt	Texas	1520.78070045
13021 Bibb	Georgia	1520.62444887
25013 Hampden	Massachusetts	1520.38877055
1001 Autauga	Alabama	1519.75683891
1097 Mobile	Alabama	1517.55740688
13145 Harris	Georgia	1514.14068165
37155 Robeson	North Carolina	1512.54257345
13317 Wilkes	Georgia	1508.70797894
48391 Refugio	Texas	1507.39476678
13081 Crisp	Georgia	1504.35821424
51171 Shenandoah	Virginia	1503.55196910
48041 Brazos	Texas	1502.48282310
16053 Jerome	Idaho	1499.06308557
13087 Decatur	Georgia	1497.64816557

Counties\_Cities

48479 Webb	Texas	1497.22735675
16087 Washington	Idaho	1495.91575632
13135 Gwinnett	Georgia	1495.82714024
22103 St. Tammany	Louisiana	1495.09319634
27083 Lyon	Minnesota	1494.40087401
9009 New Haven	Connecticut	1491.80289639
28155 Webster	Mississippi	1491.62239477
36027 Dutchess	New York	1491.22627827
49051 Wasatch	Utah	1489.16967509
1133 Winston	Alabama	1487.74302620
45033 Dillon	South Carolina	1486.97669858
37017 Bladen	North Carolina	1485.38716481
1111 Randolph	Alabama	1482.94829483
48135 Ector	Texas	1482.19881079
48303 Lubbock	Texas	1482.05014768
28075 Lauderdale	Mississippi	1480.40946931
37023 Burke	North Carolina	1479.27684716
45047 Greenwood	South Carolina	1478.63332438
48215 Hidalgo	Texas	1476.66290582
28095 Monroe	Mississippi	1476.21189967
38017 Cass	North Dakota	1472.59745697
22075 Plaquemines	Louisiana	1469.45749680
5061 Howard	Arkansas	1469.15523574
22113 Vermilion	Louisiana	1467.49122514
28157 Wilkinson	Mississippi	1467.24294813
48061 Cameron	Texas	1465.64820669
1093 Marion	Alabama	1464.90609146
1103 Morgan	Alabama	1464.45095685
22063 Livingston	Louisiana	1463.81307902
49035 Salt Lake	Utah	1463.69225937
53005 Benton	Washington	1459.30442794
45071 Newberry	South Carolina	1458.98234683
12041 Gilchrist	Florida	1457.05521472
13007 Baker	Georgia	1455.36869340



Counties\_Cities

41061 Union	Oregon	1454.97146744
47149 Rutherford	Tennessee	1451.56822309
27067 Kandiyohi	Minnesota	1451.40590363
18099 Marshall	Indiana	1450.87355129
45005 Allendale	South Carolina	1448.94979220
26163 Wayne	Michigan	1448.77709188
1041 Crenshaw	Alabama	1446.75925926
5007 Benton	Arkansas	1444.93191689
37195 Wilson	North Carolina	1441.28659996
28001 Adams	Mississippi	1439.47165940
13305 Wayne	Georgia	1439.21095008
32003 Clark	Nevada	1435.03878526
45059 Laurens	South Carolina	1434.45681703
1033 Colbert	Alabama	1433.47576787
19069 Franklin	Iowa	1432.24022126
48141 El Paso	Texas	1432.16002702
5087 Madison	Arkansas	1431.95194466
1087 Macon	Alabama	1431.74792559
19079 Hamilton	Iowa	1431.24665597
37181 Vance	North Carolina	1431.07083576
17181 Union	Illinois	1431.03141144
39029 Columbiana	Ohio	1430.86738421
12103 Pinellas	Florida	1427.79509474
5115 Pope	Arkansas	1426.56250000
48453 Travis	Texas	1424.71269108
12105 Polk	Florida	1422.58078640
28105 Oktibbeha	Mississippi	1421.39962499
47003 Bedford	Tennessee	1417.26824096
34027 Morris	New Jersey	1414.32699078
42045 Delaware	Pennsylvania	1409.82486087
36079 Putnam	New York	1408.60736966
5099 Nevada	Arkansas	1405.23660822
45015 Berkeley	South Carolina	1398.51916179
45069 Marlboro	South Carolina	1394.04500341

Counties\_Cities

1055 Etowah	Alabama	1387.30353850
25021 Norfolk	Massachusetts	1386.32922590
48451 Tom Green	Texas	1383.37747168
37131 Northampton	North Carolina	1382.39479569
48093 Comanche	Texas	1381.70533471
27131 Rice	Minnesota	1381.47708311
55101 Racine	Wisconsin	1381.08900012
13271 Telfair	Georgia	1379.44066515
17091 Kankakee	Illinois	1378.79008216
1073 Jefferson	Alabama	1378.43166995
13199 Meriwether	Georgia	1376.49515853
1129 Washington	Alabama	1373.79411406
47165 Sumner	Tennessee	1373.77170062
45013 Beaufort	South Carolina	1369.26052513
55009 Brown	Wisconsin	1365.33803127
13197 Marion	Georgia	1365.10597533
48309 McLennan	Texas	1363.67028401
48383 Reagan	Texas	1363.27185245
28065 Jefferson Davis	Mississippi	1361.93697703
18097 Marion	Indiana	1360.78435480
28033 DeSoto	Mississippi	1359.33319048
22067 Morehouse	Louisiana	1358.37467517
12107 Putnam	Florida	1356.47155590
47167 Tipton	Tennessee	1355.93770806
48103 Crane	Texas	1355.86149353
9003 Hartford	Connecticut	1355.55513237
27117 Pipestone	Minnesota	1348.51331933
45035 Dorchester	South Carolina	1347.67533785
51840 Winchester	Virginia	1344.81286466
20075 Hamilton	Kansas	1342.53931722
19173 Taylor	Iowa	1340.65579066
13307 Webster	Georgia	1340.48257373
12133 Washington	Florida	1338.42443730
34033 Salem	New Jersey	1336.91120801

Counties\_Cities

16073 Owyhee	Idaho	1334.13153169
22011 Beauregard	Louisiana	1334.12074195
4019 Pima	Arizona	1332.72638207
48321 Matagorda	Texas	1332.34843511
28073 Lamar	Mississippi	1332.32981568
27033 Cottonwood	Minnesota	1330.14099495
51139 Page	Virginia	1324.53098233
45067 Marion	South Carolina	1324.14059731
48039 Brazoria	Texas	1322.52836305
13043 Candler	Georgia	1319.67515688
20093 Kearny	Kansas	1318.79279736
16001 Ada	Idaho	1318.18046412
13089 DeKalb	Georgia	1315.16684775
13121 Fulton	Georgia	1312.14325302
48063 Camp	Texas	1304.38118622
48313 Madison	Texas	1303.56399945
13119 Franklin	Georgia	1303.04478131
51059 Fairfax	Virginia	1302.92536898
13201 Miller	Georgia	1301.44213859
22015 Bossier	Louisiana	1301.25407870
47159 Smith	Tennessee	1298.76642263
19063 Emmet	Iowa	1296.87668864
18089 Lake	Indiana	1295.80046696
21211 Shelby	Kentucky	1294.36497795
13105 Elbert	Georgia	1286.61087866
48419 Shelby	Texas	1286.48988906
37047 Columbus	North Carolina	1281.10681879
17017 Cass	Illinois	1280.58727569
19061 Dubuque	Iowa	1277.18008549
45063 Lexington	South Carolina	1275.45486591
22069 Natchitoches	Louisiana	1275.25285186
1081 Lee	Alabama	1273.62892748
18087 LaGrange	Indiana	1271.29417747
18181 White	Indiana	1267.97331455

Counties\_Cities

53017 Douglas	Washington	1267.85839140
13237 Putnam	Georgia	1265.53257829
48205 Hartley	Texas	1263.57003025
6065 Riverside	California	1260.42636605
48463 Uvalde	Texas	1255.30805334
46003 Aurora	South Dakota	1249.55373081
8003 Alamosa	Colorado	1246.77815741
48169 Garza	Texas	1246.57950745
12087 Monroe	Florida	1246.21802818
45053 Jasper	South Carolina	1246.07365987
13051 Chatham	Georgia	1245.87216238
42077 Lehigh	Pennsylvania	1245.58543874
27101 Murray	Minnesota	1244.56259062
48201 Harris	Texas	1244.13152035
6099 Stanislaus	California	1243.14542164
13097 Douglas	Georgia	1241.99241731
1007 Bibb	Alabama	1241.07142857
47143 Rhea	Tennessee	1237.74361457
37079 Greene	North Carolina	1237.38815915
37159 Rowan	North Carolina	1234.58538036
37151 Randolph	North Carolina	1233.33635622
13129 Gordon	Georgia	1232.55612378
17007 Boone	Illinois	1230.00541277
34005 Burlington	New Jersey	1229.94988594
55059 Kenosha	Wisconsin	1229.84228247
8025 Crowley	Colorado	1229.08842608
13303 Washington	Georgia	1226.33179633
48435 Sutton	Texas	1224.05534859
28055 Issaquena	Mississippi	1223.24159021
13063 Clayton	Georgia	1223.00295220
47047 Fayette	Tennessee	1222.01101044
21183 Ohio	Kentucky	1220.57541412
40055 Greer	Oklahoma	1219.72169730
8051 Gunnison	Colorado	1217.67366346

Counties\_Cities

13131 Grady	Georgia	1216.25989979
34041 Warren	New Jersey	1215.74225508
19183 Washington	Iowa	1214.94060792
28041 Greene	Mississippi	1214.48549978
47065 Hamilton	Tennessee	1214.43042005
12131 Walton	Florida	1213.30998249
18113 Noble	Indiana	1207.60750652
24005 Baltimore	Maryland	1206.37687387
45025 Chesterfield	South Carolina	1204.26629366
5107 Phillips	Arkansas	1203.61639581
48021 Bastrop	Texas	1202.63061074
48349 Navarro	Texas	1202.46141430
37101 Johnston	North Carolina	1202.41766375
27053 Hennepin	Minnesota	1200.94201495
42095 Northampton	Pennsylvania	1199.77559570
51620 Franklin City	Virginia	1198.05316361
48057 Calhoun	Texas	1196.60498122
13155 Irwin	Georgia	1191.74292403
12029 Dixie	Florida	1191.61676647
13123 Gilmer	Georgia	1190.93977155
47011 Bradley	Tennessee	1190.88890346
8031 Denver	Colorado	1190.80185124
12045 Gulf	Florida	1187.82479584
34001 Atlantic	New Jersey	1186.00454359
13245 Richmond	Georgia	1185.78643937
12111 St. Lucie	Florida	1185.50858225
12005 Bay	Florida	1184.64868016
30003 Big Horn	Montana	1184.58539511
17201 Winnebago	Illinois	1184.52131610
47189 Wilson	Tennessee	1183.28888889
28145 Union	Mississippi	1181.57029994
47155 Sevier	Tennessee	1180.89322927
13107 Emanuel	Georgia	1180.78896161
12117 Seminole	Florida	1179.69698524

Counties\_Cities

13045 Carroll	Georgia	1178.45260369
22061 Lincoln	Louisiana	1178.06593779
45077 Pickens	South Carolina	1176.59300287
28005 Amite	Mississippi	1176.37514198
19143 Osceola	Iowa	1175.49668874
51730 Petersburg	Virginia	1175.27798017
45023 Chester	South Carolina	1175.15735946
31123 Morrill	Nebraska	1173.70892019
13033 Burke	Georgia	1172.90282299
47075 Haywood	Tennessee	1171.04124603
6077 San Joaquin	California	1169.05375601
48139 Ellis	Texas	1164.76069462
21041 Carroll	Kentucky	1164.19856571
29145 Newton	Missouri	1163.62887447
13181 Lincoln	Georgia	1162.34996841
29510 St. Louis City	Missouri	1161.67720035
51175 Southampton	Virginia	1160.01364722
24045 Wicomico	Maryland	1158.00184117
42011 Berks	Pennsylvania	1157.91427864
51013 Arlington	Virginia	1157.79236362
13067 Cobb	Georgia	1157.27375424
24029 Kent	Maryland	1155.65185988
6071 San Bernardino	California	1154.30859140
51107 Loudoun	Virginia	1153.98795625
5093 Mississippi	Arkansas	1151.82230413
18071 Jackson	Indiana	1151.64018045
17157 Randolph	Illinois	1149.31788451
13193 Macon	Georgia	1148.90055543
48005 Angelina	Texas	1148.21108713
28019 Choctaw	Mississippi	1147.62019812
6083 Santa Barbara	California	1147.52299413
4015 Mohave	Arizona	1146.74302076
51760 Richmond City	Virginia	1146.50126976
13207 Monroe	Georgia	1144.62209302

Counties\_Cities

53047 Okanogan	Washington	1144.02354505
47063 Hamblen	Tennessee	1142.96334154
28087 Lowndes	Mississippi	1138.63906330
1045 Dale	Alabama	1137.75635264
37113 Macon	North Carolina	1136.46025223
48371 Pecos	Texas	1135.71109551
37067 Forsyth	North Carolina	1133.47700733
13217 Newton	Georgia	1131.08333866
48347 Nacogdoches	Texas	1130.70870935
10001 Kent	Delaware	1129.65555867
48477 Washington	Texas	1127.94804603
1067 Henry	Alabama	1127.31710152
12113 Santa Rosa	Florida	1125.18051397
1071 Jackson	Alabama	1124.94201330
45031 Darlington	South Carolina	1124.21783779
6029 Kern	California	1122.70340915
47187 Williamson	Tennessee	1121.56872899
17043 DuPage	Illinois	1121.48647033
17197 Will	Illinois	1121.17404053
29021 Buchanan	Missouri	1118.87638166
28071 Lafayette	Mississippi	1118.75604548
48315 Marion	Texas	1118.04995971
22027 Claiborne	Louisiana	1116.40742599
12073 Leon	Florida	1116.23168389
19099 Jasper	Iowa	1114.49107600
42091 Montgomery	Pennsylvania	1112.95624931
1021 Chilton	Alabama	1112.04221684
31119 Madison	Nebraska	1110.42043400
10003 New Castle	Delaware	1109.53185479
51690 Martinsville	Virginia	1108.35529375
22059 LaSalle	Louisiana	1106.12053362
4007 Gila	Arizona	1105.97710108
28093 Marshall	Mississippi	1105.75160080
37197 Yadkin	North Carolina	1105.39914232

Counties\_Cities

51740 Portsmouth	Virginia	1105.33434779
16083 Twin Falls	Idaho	1104.77341109
48421 Sherman	Texas	1104.25462813
37167 Stanly	North Carolina	1103.50382602
6019 Fresno	California	1103.17779566
24011 Caroline	Maryland	1101.96973337
39049 Franklin	Ohio	1101.42715409
13015 Bartow	Georgia	1101.42094579
56041 Uinta	Wyoming	1098.57628455
13239 Quitman	Georgia	1096.97235630
48003 Andrews	Texas	1092.23300971
19103 Johnson	Iowa	1091.49808277
13267 Tattnall	Georgia	1090.93773384
56013 Fremont	Wyoming	1090.28357492
24021 Frederick	Maryland	1089.38853423
19165 Shelby	Iowa	1088.27085852
48255 Karnes	Texas	1086.26198083
1117 Shelby	Alabama	1084.34125921
13175 Laurens	Georgia	1083.99366086
6011 Colusa	California	1081.98085726
27047 Freeborn	Minnesota	1080.67271055
48365 Panola	Texas	1080.00691204
48153 Floyd	Texas	1079.32156930
8015 Chaffee	Colorado	1073.55070655
37007 Anson	North Carolina	1073.28054026
19033 Cerro Gordo	Iowa	1071.58768495
26125 Oakland	Michigan	1071.47310080
48051 Burleson	Texas	1071.29262059
48413 Schleicher	Texas	1070.81174439
12061 Indian River	Florida	1070.43255640
17163 St. Clair	Illinois	1070.25614899
16075 Payette	Idaho	1070.01825825
29097 Jasper	Missouri	1069.33253755
42075 Lebanon	Pennsylvania	1067.83475098



Counties\_Cities

48387 Red River	Texas	1067.76180698
18145 Shelby	Indiana	1067.43210818
1031 Coffee	Alabama	1067.25230692
36111 Ulster	New York	1067.19522506
13031 Bulloch	Georgia	1066.03187746
45011 Barnwell	South Carolina	1065.74460023
37001 Alamance	North Carolina	1064.67350814
28111 Perry	Mississippi	1064.45394351
20067 Grant	Kansas	1063.24972737
46127 Union	South Dakota	1062.80811832
48249 Jim Wells	Texas	1060.70256234
27027 Clay	Minnesota	1060.12039715
27123 Ramsey	Minnesota	1058.68668327
37071 Gaston	North Carolina	1058.57856995
29075 Gentry	Missouri	1056.12552806
38085 Sioux	North Dakota	1055.53005966
48439 Tarrant	Texas	1055.28672172
48481 Wharton	Texas	1054.80669886
48129 Donley	Texas	1054.53449834
51147 Prince Edward	Virginia	1054.46623094
24003 Anne Arundel	Maryland	1052.37391738
37185 Warren	North Carolina	1050.13379108
46023 Charles Mix	South Dakota	1049.47526237
51193 Westmoreland	Virginia	1048.79416713
18037 Dubois	Indiana	1047.80923294
49049 Utah	Utah	1047.22980716
21083 Graves	Kentucky	1045.10008843
13109 Evans	Georgia	1044.67866803
13019 Berrien	Georgia	1044.04737170
22029 Concordia	Louisiana	1042.30533415
27013 Blue Earth	Minnesota	1039.64287303
45049 Hampton	South Carolina	1038.70601003
12115 Sarasota	Florida	1038.62504042
8123 Weld	Colorado	1036.57275576

Counties\_Cities

51670 Hopewell	Virginia	1035.58151885
47097 Lauderdale	Tennessee	1033.88189739
19005 Allamakee	Iowa	1033.83458647
5015 Carroll	Arkansas	1031.07394678
46049 Faulk	South Dakota	1030.04291845
42017 Bucks	Pennsylvania	1029.45741370
51630 Fredericksburg	Virginia	1029.37139720
48325 Medina	Texas	1029.04499126
12109 St. Johns	Florida	1027.29085467
47045 Dyer	Tennessee	1026.25937835
51165 Rockingham	Virginia	1025.30648417
6047 Merced	California	1023.78396084
12123 Taylor	Florida	1022.05984368
53025 Grant	Washington	1019.20251513
21141 Logan	Kentucky	1018.93363963
12019 Clay	Florida	1016.79069940
24017 Charles	Maryland	1016.69938020
31001 Adams	Nebraska	1015.51839040
4003 Cochise	Arizona	1015.22442218
51041 Chesterfield	Virginia	1015.04492822
13233 Polk	Georgia	1014.83400047
29155 Pemiscot	Missouri	1014.01179941
12001 Alachua	Florida	1013.86892679
37093 Hoke	North Carolina	1013.43948579
48089 Colorado	Texas	1013.33836075
35006 Cibola	New Mexico	1013.23562402
28081 Lee	Mississippi	1012.88702143
8001 Adams	Colorado	1012.76110247
1075 Lamar	Alabama	1011.26841953
12127 Volusia	Florida	1009.97556334
13059 Clarke	Georgia	1009.97408309
53007 Chelan	Washington	1009.91744120
19155 Pottawattamie	Iowa	1009.26945570
13247 Rockdale	Georgia	1008.89683644

Counties\_Cities

45083 Spartanburg	South Carolina	1008.64002447
48239 Jackson	Texas	1008.47115772
40143 Tulsa	Oklahoma	1008.08192979
5041 Desha	Arkansas	1007.64419736
13029 Bryan	Georgia	1007.63599150
19077 Guthrie	Iowa	1007.46268657
13011 Banks	Georgia	1005.89846219
1043 Cullman	Alabama	1005.48884255
13255 Spalding	Georgia	1004.53857791
45001 Abbeville	South Carolina	1002.40414001
40023 Choctaw	Oklahoma	1002.18161985
13213 Murray	Georgia	999.47396107
28121 Rankin	Mississippi	998.68747645
1089 Madison	Alabama	998.03830088
19041 Clay	Iowa	997.89264906
48279 Lamb	Texas	995.59203526
12091 Okaloosa	Florida	994.84245111
48257 Kaufman	Texas	994.38665236
1027 Clay	Alabama	994.35028249
8117 Summit	Colorado	993.32408811
48199 Hardin	Texas	992.88548604
18031 Decatur	Indiana	992.75957304
13209 Montgomery	Georgia	989.88360709
19169 Story	Iowa	988.73655777
37035 Catawba	North Carolina	988.32665204
13013 Barrow	Georgia	987.51376703
37027 Caldwell	North Carolina	986.23657487
51135 Nottoway	Virginia	985.73281453
24027 Howard	Maryland	982.99483905
51025 Brunswick	Virginia	982.66601563
26081 Kent	Michigan	982.58451542
39061 Hamilton	Ohio	982.01997345
13151 Henry	Georgia	981.66970724
48073 Cherokee	Texas	981.13781564

Counties\_Cities

31051 Dixon	Nebraska	980.90733929
34015 Gloucester	New Jersey	979.72601988
56039 Teton	Wyoming	979.16034834
20085 Jackson	Kansas	978.91566265
5119 Pulaski	Arkansas	978.65946827
13309 Wheeler	Georgia	977.28138089
12075 Levy	Florida	976.20799608
13251 Screven	Georgia	975.74974889
37083 Halifax	North Carolina	974.80919049
48149 Fayette	Texas	974.39741213
12069 Lake	Florida	974.20721188
37089 Henderson	North Carolina	973.89248638
6059 Orange	California	972.26337490
26099 Macomb	Michigan	972.15347313
48277 Lamar	Texas	971.28378378
42079 Luzerne	Pennsylvania	970.57730933
12125 Union	Florida	970.54886212
37193 Wilkes	North Carolina	969.99576994
40147 Washington	Oklahoma	968.30816118
28009 Benton	Mississippi	967.23491718
1115 St. Clair	Alabama	966.28706731
21003 Allen	Kentucky	965.81763091
18023 Clinton	Indiana	964.34108527
22107 Tensas	Louisiana	963.69341103
13221 Oglethorpe	Georgia	963.19914973
27091 Martin	Minnesota	960.32347738
48381 Randall	Texas	959.11822765
13189 McDuffie	Georgia	956.76002044
12101 Pasco	Florida	956.39604914
37171 Surry	North Carolina	956.24617780
29157 Perry	Missouri	955.61357702
48331 Milam	Texas	954.99582189
51710 Norfolk	Virginia	954.21098346
37179 Union	North Carolina	954.18552995

Counties\_Cities

1003 Baldwin	Alabama	952.65615397
12129 Wakulla	Florida	951.91152460
37015 Bertie	North Carolina	951.32975928
28037 Franklin	Mississippi	950.17976374
13253 Seminole	Georgia	950.09019844
48395 Robertson	Texas	948.85443184
47181 Wayne	Tennessee	948.18214760
13025 Brantley	Georgia	947.24030269
48131 Duval	Texas	945.41562611
5011 Bradley	Arkansas	945.21427916
12089 Nassau	Florida	944.86904651
51035 Carroll	Virginia	944.79686867
17161 Rock Island	Illinois	944.40223869
18141 St. Joseph	Indiana	942.86315743
8005 Arapahoe	Colorado	942.85297482
42071 Lancaster	Pennsylvania	942.31147791
18063 Hendricks	Indiana	941.86540845
37025 Cabarrus	North Carolina	941.12859725
51087 Henrico	Virginia	940.59120272
1083 Limestone	Alabama	939.96298376
29189 St. Louis	Missouri	938.96854892
13133 Greene	Georgia	937.95909142
18081 Johnson	Indiana	937.10993759
8121 Washington	Colorado	937.05438990
5131 Sebastian	Arkansas	936.96429829
48225 Houston	Texas	936.59631404
51570 Colonial Heights	Virginia	936.46610217
46013 Brown	South Dakota	936.00569743
48305 Lynn	Texas	935.85162498
39099 Mahoning	Ohio	935.36896561
19133 Monona	Iowa	933.28724507
48091 Comal	Texas	930.08835839
55127 Walworth	Wisconsin	929.44329817
47021 Cheatham	Tennessee	927.32263409

Counties\_Cities

28139 Tippah	Mississippi	922.93703114
46102 Oglala Lakota	South Dakota	922.49633098
42103 Pike	Pennsylvania	920.74446212
6039 Madera	California	920.26485362
27109 Olmsted	Minnesota	918.88121733
13157 Jackson	Georgia	918.74698248
45091 York	South Carolina	917.12328267
51117 Mecklenburg	Virginia	916.80261011
48361 Orange	Texas	916.57492940
28141 Tishomingo	Mississippi	914.97892464
22115 Vernon	Louisiana	910.76545231
13283 Treutlen	Georgia	910.55955353
38061 Mountrail	North Dakota	910.15854375
13115 Floyd	Georgia	907.81908973
21109 Jackson	Kentucky	907.60303526
37153 Richmond	North Carolina	904.49350591
37069 Franklin	North Carolina	904.38129070
17187 Warren	Illinois	904.18036637
45065 McCormick	South Carolina	903.29436769
37111 McDowell	North Carolina	903.15775595
42089 Monroe	Pennsylvania	902.61759101
27081 Lincoln	Minnesota	898.99524061
39107 Mercer	Ohio	898.45943504
8045 Garfield	Colorado	898.44403547
48437 Swisher	Texas	897.88260520
48273 Kleberg	Texas	896.27035883
47071 Hardin	Tennessee	896.18249534
32031 Washoe	Nevada	896.00309189
47041 DeKalb	Tennessee	893.83255537
8097 Pitkin	Colorado	891.36490251
37065 Edgecombe	North Carolina	890.29900971
34037 Sussex	New Jersey	889.92109319
48319 Mason	Texas	887.85046729
40001 Adair	Oklahoma	887.60076080

Counties\_Cities

17093 Kendall	Illinois	884.96267052
41031 Jefferson	Oregon	884.58994709
28057 Itawamba	Mississippi	884.46655611
13171 Lamar	Georgia	884.21052632
48183 Gregg	Texas	883.53933084
1069 Houston	Alabama	883.29099903
34019 Hunterdon	New Jersey	882.81989191
42043 Dauphin	Pennsylvania	882.72337846
48329 Midland	Texas	881.92005934
36029 Erie	New York	881.35615335
48231 Hunt	Texas	880.89291451
21001 Adair	Kentucky	879.52120739
48491 Williamson	Texas	878.91882926
40065 Jackson	Oklahoma	877.79069301
48507 Zavala	Texas	876.24134190
5075 Lawrence	Arkansas	876.23220153
13149 Heard	Georgia	875.49457025
48339 Montgomery	Texas	874.73029572
20037 Crawford	Kansas	873.93321202
48297 Live Oak	Texas	871.28061812
39035 Cuyahoga	Ohio	870.51807402
51177 Spotsylvania	Virginia	870.09639595
37057 Davidson	North Carolina	868.47443792
18085 Kosciusko	Indiana	868.37063924
30033 Garfield	Montana	867.50788644
37091 Hertford	North Carolina	866.47787311
13057 Cherokee	Georgia	866.42087909
12003 Baker	Florida	864.04514195
1077 Lauderdale	Alabama	863.75788801
31081 Hamilton	Nebraska	862.06896552
42069 Lackawanna	Pennsylvania	861.98308293
33011 Hillsborough	New Hampshire	856.59860276
51800 Suffolk	Virginia	855.40384932
39013 Belmont	Ohio	854.75149989

Counties\_Cities

36065 Oneida	New York	854.61522714
18003 Allen	Indiana	853.33461214
5139 Union	Arkansas	851.09645760
31153 Sarpy	Nebraska	850.59552529
12067 Lafayette	Florida	847.45762712
42029 Chester	Pennsylvania	847.05179237
6021 Glenn	California	845.01016151
39095 Lucas	Ohio	844.15176588
32015 Lander	Nevada	843.04932735
18123 Perry	Indiana	842.84368129
13073 Columbia	Georgia	842.56372698
9005 Litchfield	Connecticut	842.02505646
13091 Dodge	Georgia	840.37672060
48115 Dawson	Texas	840.00316982
26145 Saginaw	Michigan	839.62264151
37117 Martin	North Carolina	838.07507388
13301 Warren	Georgia	837.93563131
18143 Scott	Indiana	837.59108803
9007 Middlesex	Connecticut	836.60146789
45057 Lancaster	South Carolina	835.60494863
51187 Warren	Virginia	834.93737970
48187 Guadalupe	Texas	833.26206214
5091 Miller	Arkansas	832.72160029
46095 Mellette	South Dakota	832.51714006
37183 Wake	North Carolina	832.45979832
8113 San Miguel	Colorado	830.17946527
18067 Howard	Indiana	829.22565136
20069 Gray	Kansas	828.77507045
48423 Smith	Texas	828.33451336
1009 Blount	Alabama	828.14661134
48373 Polk	Texas	827.48695809
21077 Gallatin	Kentucky	826.53985507
36021 Columbia	New York	826.15661927
24047 Worcester	Maryland	825.88811917



Counties\_Cities

12065 Jefferson	Florida	825.86786114
28059 Jackson	Mississippi	825.67334604
20081 Haskell	Kansas	825.61921441
37127 Nash	North Carolina	825.39142274
48143 Erath	Texas	824.57710974
47105 Loudon	Tennessee	823.68907151
48025 Bee	Texas	822.41384601
34009 Cape May	New Jersey	821.08902334
35013 Dona Ana	New Mexico	821.06637490
35013 Dona Ana	New Mexico	821.06637490
16063 Lincoln	Idaho	820.89552239
19181 Warren	Iowa	820.66750235
37107 Lenoir	North Carolina	819.99428326
48247 Jim Hogg	Texas	819.35975610
40109 Oklahoma	Oklahoma	819.09505893
13085 Dawson	Georgia	817.28660846
45087 Union	South Carolina	817.21999270
4009 Graham	Arizona	816.87329271
18011 Boone	Indiana	816.43009597
17111 McHenry	Illinois	813.42969180
37129 New Hanover	North Carolina	813.26364552
31117 McPherson	Nebraska	813.00813008
12015 Charlotte	Florida	810.81957643
48505 Zapata	Texas	810.42988020
5001 Arkansas	Arkansas	810.40013507
55121 Trempealeau	Wisconsin	808.36899667
37081 Guilford	North Carolina	808.36471977
13153 Houston	Georgia	807.23488284
37141 Pender	North Carolina	805.95862424
48195 Hansford	Texas	805.41826835
51089 Henry	Virginia	804.66312092
44003 Kent	Rhode Island	803.11971732
13023 Bleckley	Georgia	802.30565509
28117 Prentiss	Mississippi	801.89610903

Counties\_Cities

31109 Lancaster	Nebraska	800.89008800
40015 Caddo	Oklahoma	800.63498637
18107 Montgomery	Indiana	797.99718354
22043 Grant	Louisiana	796.19250956
20119 Meade	Kansas	795.94790159
19081 Hancock	Iowa	793.50261389
13195 Madison	Georgia	792.58010118
21107 Hopkins	Kentucky	792.13632733
28039 George	Mississippi	791.75257732
18117 Orange	Indiana	790.18933758
6069 San Benito	California	789.76875701
47033 Crockett	Tennessee	788.66554997
31093 Howard	Nebraska	788.49721707
27147 Steele	Minnesota	787.97924082
48047 Brooks	Texas	787.18020804
19035 Cherokee	Iowa	786.14963342
48027 Bell	Texas	783.93440595
19135 Monroe	Iowa	783.05519897
19141 O'Brien	Iowa	780.34682081
29133 Mississippi	Missouri	779.84403119
38099 Walsh	North Dakota	778.10068435
48137 Edwards	Texas	778.00829876
27003 Anoka	Minnesota	777.81200804
48203 Harrison	Texas	777.80775110
37097 Iredell	North Carolina	776.19301146
38035 Grand Forks	North Dakota	775.75243747
6053 Monterey	California	775.72234696
26049 Genesee	Michigan	775.14426433
48291 Liberty	Texas	774.99623507
18005 Bartholomew	Indiana	774.59427453
13219 Oconee	Georgia	774.08840904
19161 Sac	Iowa	771.68432966
1121 Talladega	Alabama	771.65906699
19163 Scott	Iowa	770.41602465

Counties\_Cities

24013 Carroll	Maryland	769.46369093
51149 Prince George	Virginia	769.39236385
24019 Dorchester	Maryland	768.79804988
25001 Barnstable	Massachusetts	767.99445207
12055 Highlands	Florida	767.37744726
13191 McIntosh	Georgia	767.08507671
8065 Lake	Colorado	766.87116564
13111 Fannin	Georgia	766.44584810
51093 Isle of Wight	Virginia	765.83768571
36001 Albany	New York	765.50630541
13039 Camden	Georgia	763.82808279
51540 Charlottesville	Virginia	762.72419311
46041 Dewey	South Dakota	762.19512195
48049 Brown	Texas	762.05041662
37135 Orange	North Carolina	761.50300972
48157 Fort Bend	Texas	760.92392284
13311 White	Georgia	760.76076076
51179 Stafford	Virginia	760.20272073
51061 Fauquier	Virginia	758.40113194
13231 Pike	Georgia	756.68133519
12083 Marion	Florida	755.88162577
40087 McClain	Oklahoma	755.28323121
5045 Faulkner	Arkansas	753.16891816
20147 Phillips	Kansas	752.30393079
41041 Lincoln	Oregon	751.19462218
39157 Tuscarawas	Ohio	749.65283805
13225 Peach	Georgia	747.33487196
8105 Rio Grande	Colorado	746.66666667
26021 Berrien	Michigan	745.42139989
47043 Dickson	Tennessee	744.67687011
1015 Calhoun	Alabama	742.93164854
1057 Fayette	Alabama	742.40856813
26149 St. Joseph	Michigan	742.09983127
45007 Anderson	South Carolina	741.71247294

Counties\_Cities

13241 Rabun	Georgia	741.09207328
37033 Caswell	North Carolina	740.15331747
47087 Jackson	Tennessee	739.92175540
47077 Henderson	Tennessee	739.75652674
12009 Brevard	Florida	739.38299302
51550 Chesapeake	Virginia	737.73667334
27037 Dakota	Minnesota	737.61879353
45073 Oconee	South Carolina	736.21354020
28047 Harrison	Mississippi	736.02709896
55105 Rock	Wisconsin	735.61414586
48013 Atascosa	Texas	735.44027032
47099 Lawrence	Tennessee	733.98271368
13159 Jasper	Georgia	733.61823362
6073 San Diego	California	733.39307356
19091 Humboldt	Iowa	733.21462239
5031 Craighead	Arkansas	732.32741944
19025 Calhoun	Iowa	732.03423033
17077 Jackson	Illinois	731.46519445
47119 Maury	Tennessee	730.33707865
27023 Chippewa	Minnesota	729.62093257
37125 Moore	North Carolina	729.61634341
20031 Coffey	Kansas	728.77444431
46015 Brule	South Dakota	726.71638937
48053 Burnet	Texas	725.67414076
5037 Cross	Arkansas	725.59366755
48495 Winkler	Texas	725.38860104
17027 Clinton	Illinois	725.31151200
37045 Cleveland	North Carolina	725.07552870
19113 Linn	Iowa	725.07071431
48493 Wilson	Texas	724.75310608
21045 Casey	Kentucky	723.81671702
47023 Chester	Tennessee	723.54711739
47055 Giles	Tennessee	721.96047860
37019 Brunswick	North Carolina	721.78669631

Counties\_Cities

18111 Newton	Indiana	720.86217972
20189 Stevens	Kansas	719.55387660
19027 Carroll	Iowa	719.46015679
40115 Ottawa	Oklahoma	718.52445870
46083 Lincoln	South Dakota	717.60164606
19015 Boone	Iowa	717.37645183
36067 Onondaga	New York	717.17961322
54061 Monongalia	West Virginia	716.97049427
47107 McMinn	Tennessee	716.89969034
31157 Scotts Bluff	Nebraska	716.88571508
24041 Talbot	Maryland	716.83618264
13297 Walton	Georgia	715.48506465
13077 Coweta	Georgia	714.36406516
12007 Bradford	Florida	713.97663349
29101 Johnson	Missouri	710.13196153
27139 Scott	Minnesota	709.72513418
36073 Orleans	New York	709.15000492
13281 Towns	Georgia	708.74114074
13289 Twiggs	Georgia	708.35368832
42055 Franklin	Pennsylvania	707.85029225
37161 Rutherford	North Carolina	707.80833807
21111 Jefferson	Kentucky	706.14924784
48287 Lee	Texas	705.78628091
48455 Trinity	Texas	705.56309362
46027 Clay	South Dakota	705.07798590
20187 Stanton	Kansas	704.57976850
40041 Delaware	Oklahoma	702.03355720
48327 Menard	Texas	701.26227209
54083 Randolph	West Virginia	700.82919890
6111 Ventura	California	699.79211885
13103 Effingham	Georgia	699.46936807
18029 Dearborn	Indiana	698.03098773
24037 St. Mary's	Maryland	696.76205354
27103 Nicollet	Minnesota	695.49970777

Counties\_Cities

48289 Leon	Texas	694.84655472
19147 Palo Alto	Iowa	694.36667040
51700 Newport News	Virginia	692.50836944
28109 Pearl River	Mississippi	691.49800495
16055 Kootenai	Idaho	691.00027863
47109 McNairy	Tennessee	689.06782286
37147 Pitt	North Carolina	688.66236091
35029 Luna	New Mexico	688.56153236
17037 DeKalb	Illinois	688.47642184
5003 Ashley	Arkansas	688.41664172
48441 Taylor	Texas	688.02673641
37059 Davie	North Carolina	687.99288606
37109 Lincoln	North Carolina	687.59699176
18019 Clark	Indiana	686.77573279
49011 Davis	Utah	686.63939064
39023 Clark	Ohio	686.55496526
51077 Grayson	Virginia	684.53713774
21061 Edmonson	Kentucky	684.37347238
2060 Bristol Bay	Alaska	684.15051311
37139 Pasquotank	North Carolina	683.67012286
12037 Franklin	Florida	681.66325835
1037 Coosa	Alabama	681.28791414
18079 Jennings	Indiana	680.88805186
18059 Hancock	Indiana	679.75534047
48261 Kenedy	Texas	678.73303167
26023 Branch	Michigan	678.55669158
20177 Shawnee	Kansas	678.31368064
39075 Holmes	Ohio	676.66089492
37099 Jackson	North Carolina	676.25268308
51069 Frederick	Virginia	675.68332296
17141 Ogle	Illinois	675.52972134
37187 Washington	North Carolina	674.59313601
37085 Harnett	North Carolina	672.06103685
13269 Taylor	Georgia	671.72533897

Counties\_Cities

40119 Payne	Oklahoma	671.62359824
46103 Pennington	South Dakota	671.26708375
18065 Henry	Indiana	671.21045762
21067 Fayette	Kentucky	671.13472111
27009 Benton	Minnesota	670.85953878
19119 Lyon	Iowa	668.86800440
23005 Cumberland	Maine	668.69466577
48037 Bowie	Texas	667.91060600
13169 Jones	Georgia	667.45876433
12119 Sumter	Florida	667.16373860
47053 Gibson	Tennessee	666.73463146
24035 Queen Anne's	Maryland	666.65339993
42037 Columbia	Pennsylvania	666.09630897
51770 Roanoke City	Virginia	665.53242594
39123 Ottawa	Ohio	664.72074370
48393 Roberts	Texas	664.45182724
35009 Curry	New Mexico	661.44790339
55025 Dane	Wisconsin	661.17957682
1019 Cherokee	Alabama	660.72526122
18047 Franklin	Indiana	659.74665728
36063 Niagara	New York	659.59236432
51820 Waynesboro	Virginia	658.47622415
13223 Paulding	Georgia	658.35995221
18163 Vanderburgh	Indiana	658.10558423
48409 San Patricio	Texas	657.76688144
31023 Butler	Nebraska	657.73144701
55027 Dodge	Wisconsin	656.82379592
17075 Iroquois	Illinois	655.70207216
25015 Hampshire	Massachusetts	655.07731400
31073 Gosper	Nebraska	651.30260521
45037 Edgefield	South Carolina	650.59884667
20091 Johnson	Kansas	650.31670725
51057 Essex	Virginia	650.24269622
37095 Hyde	North Carolina	650.09560229

Counties\_Cities

29201 Scott	Missouri	650.05980550
32007 Elko County	Nevada	650.01906214
32007 Elko County	Nevada	650.01906214
18055 Greene	Indiana	649.87814785
48031 Blanco	Texas	649.46163049
21117 Kenton	Kentucky	649.19813792
35043 Sandoval	New Mexico	648.85417312
51036 Charles City	Virginia	648.32156750
17177 Stephenson	Illinois	648.00125131
13179 Liberty	Georgia	647.18604160
21015 Boone	Kentucky	646.98592749
19083 Hardin	Iowa	646.19397676
47029 Cocke	Tennessee	645.72035557
39111 Monroe	Ohio	645.39521392
47135 Perry	Tennessee	644.84126984
51830 Williamsburg	Virginia	644.46831364
18043 Floyd	Indiana	644.11617233
5117 Prairie	Arkansas	644.04260590
12053 Hernando	Florida	643.91061745
35039 Rio Arriba	New Mexico	643.49074501
19131 Mitchell	Iowa	643.39104930
48181 Grayson	Texas	643.32679061
13187 Lumpkin	Georgia	640.26703080
48501 Yoakum	Texas	640.20486556
29007 Audrain	Missouri	639.89322027
53037 Kittitas	Washington	639.72637446
6095 Solano	California	639.70802266
48179 Gray	Texas	639.41539164
30101 Toole	Montana	638.78013600
16047 Gooding	Idaho	638.32587523
41047 Marion	Oregon	637.12997451
5023 Cleburne	Arkansas	636.89164831
18091 LaPorte	Indiana	635.41411001
49045 Tooele	Utah	633.69905732



Counties\_Cities

5043 Drew	Arkansas	632.91139241
13235 Pulaski	Georgia	632.39678381
13147 Hart	Georgia	632.20813058
46121 Todd	South Dakota	632.11125158
48159 Franklin	Texas	631.61805685
47131 Obion	Tennessee	631.05031883
45021 Cherokee	South Carolina	630.71586250
29143 New Madrid	Missouri	630.20351526
51810 Virginia Beach	Virginia	628.40273752
31035 Clay	Nebraska	627.61506276
9013 Tolland	Connecticut	626.81800412
38019 Cavalier	North Dakota	626.79550797
18053 Grant	Indiana	626.36495996
45003 Aiken	South Carolina	626.32451993
26039 Crawford	Michigan	625.85425509
40027 Cleveland	Oklahoma	624.84689476
21013 Bell	Kentucky	624.78828710
38015 Burleigh	North Dakota	624.52111301
4025 Yavapai	Arizona	624.15676335
18007 Benton	Indiana	624.06101930
48357 Ochiltree	Texas	623.30350860
38025 Dunn	North Dakota	623.26869806
48107 Crosby	Texas	622.94514622
1079 Lawrence	Alabama	622.02263556
40007 Beaver	Oklahoma	620.41737169
5021 Clay	Arkansas	619.65380211
19195 Worth	Iowa	617.20112706
48251 Johnson	Texas	616.82646577
5057 Hempstead	Arkansas	616.34699416
21085 Grayson	Kentucky	615.47813533
21185 Oldham	Kentucky	615.31517978
18093 Lawrence	Indiana	615.31050188
18149 Starke	Indiana	614.78090255
42007 Beaver	Pennsylvania	613.68685581

Counties\_Cities

51049 Cumberland	Virginia	611.68314813
37051 Cumberland	North Carolina	611.44043571
13113 Fayette	Georgia	610.79332622
48353 Nolan	Texas	610.12812691
21213 Simpson	Kentucky	609.85482217
19157 Poweshiek	Iowa	609.65827050
12035 Flagler	Florida	609.45684278
40145 Wagoner	Oklahoma	609.16240170
40111 Okmulgee	Oklahoma	607.79966088
55133 Waukesha	Wisconsin	607.58375675
6081 San Mateo	California	607.37188858
6075 San Francisco	California	607.15155014
47177 Warren	Tennessee	606.68330153
51075 Goochland	Virginia	606.60815694
27063 Jackson	Minnesota	605.38795278
13047 Catoosa	Georgia	603.67843370
18057 Hamilton	Indiana	603.17614198
19067 Floyd	Iowa	602.75363238
29207 Stoddard	Missouri	602.61590084
26121 Muskegon	Michigan	602.57621495
53033 King	Washington	602.28474142
18103 Miami	Indiana	601.68133382
17019 Champaign	Illinois	601.47726245
48211 Hemphill	Texas	601.30718954
29031 Cape Girardeau	Missouri	600.61204018
42061 Huntingdon	Pennsylvania	599.98228835
13291 Union	Georgia	599.97500104
36055 Monroe	New York	599.61695628
39045 Fairfield	Ohio	599.55578950
5027 Columbia	Arkansas	599.05680418
35019 Guadalupe	New Mexico	598.94033633
47081 Hickman	Tennessee	598.49180066
13117 Forsyth	Georgia	597.60282657
51095 James City	Virginia	596.88207652

Counties\_Cities

13295 Walker	Georgia	596.45584210
18015 Carroll	Indiana	596.21404084
36093 Schenectady	New York	596.07338268
48099 Coryell	Texas	594.85616512
13211 Morgan	Georgia	594.06990930
48045 Briscoe	Texas	593.66754617
39155 Trumbull	Ohio	593.57489163
46109 Roberts	South Dakota	593.47181009
48121 Denton	Texas	593.43657748
51053 Dinwiddie	Virginia	592.37968383
13249 Schley	Georgia	592.05500382
21051 Clay	Kentucky	591.89256404
37003 Alexander	North Carolina	591.65261157
48317 Martin	Texas	590.99600209
12017 Citrus	Florida	590.82397637
5121 Randolph	Arkansas	590.59505237
35025 Lea	New Mexico	590.42392725
48109 Culberson	Texas	589.83666062
37173 Swain	North Carolina	589.68058968
6051 Mono	California	589.47368421
47039 Decatur	Tennessee	589.44131215
21171 Monroe	Kentucky	587.79623064
51003 Albemarle	Virginia	586.83934583
31091 Hooker	Nebraska	586.51026393
19123 Mahaska	Iowa	586.36363636
48389 Reeves	Texas	586.17394075
18061 Harrison	Indiana	584.88228005
19023 Butler	Iowa	584.63443153
27163 Washington	Minnesota	584.48848577
5033 Crawford	Arkansas	583.54098981
28131 Stone	Mississippi	582.35828391
17119 Madison	Illinois	582.31648523
48127 Dimmit	Texas	582.07217695
44001 Bristol	Rhode Island	581.71802093

Counties\_Cities

42107 Schuylkill	Pennsylvania	581.41581085
55051 Iron	Wisconsin	581.39534884
47125 Montgomery	Tennessee	580.72347657
20197 Wabaunsee	Kansas	579.79417307
21059 Daviess	Kentucky	579.60120272
17133 Monroe	Illinois	579.58351536
55063 La Crosse	Wisconsin	579.37917618
39113 Montgomery	Ohio	579.15094180
39097 Madison	Ohio	578.65940153
16045 Gem	Idaho	578.42803675
48473 Waller	Texas	577.87147536
48217 Hill	Texas	577.65307807
35001 Bernalillo	New Mexico	577.57392431
8059 Jefferson	Colorado	577.00958063
26161 Washtenaw	Michigan	576.60737055
41027 Hood River	Oregon	576.23356667
27019 Carver	Minnesota	575.56180047
8023 Costilla	Colorado	574.71264368
37165 Scotland	North Carolina	574.54754381
5025 Cleveland	Arkansas	573.70915440
48151 Fisher	Texas	573.06590258
36039 Greene	New York	572.74009812
18173 Warrick	Indiana	572.18661595
21075 Fulton	Kentucky	571.89542484
8057 Jackson	Colorado	571.83702645
24025 Harford	Maryland	571.75258706
48475 Ward	Texas	571.67235495
18137 Ripley	Indiana	571.46863934
6101 Sutter	California	571.23968308
39017 Butler	Ohio	570.63952424
48219 Hockley	Texas	570.06092254
1061 Geneva	Alabama	570.03876264
5073 Lafayette	Arkansas	568.69200838
48485 Wichita	Texas	568.66367822

Counties\_Cities

37149 Polk	North Carolina	567.65804667
13125 Glascock	Georgia	567.61268781
19017 Bremer	Iowa	565.19822023
47067 Hancock	Tennessee	564.97175141
18115 Ohio	Indiana	564.68172485
51065 Fluvanna	Virginia	563.79046410
30031 Gallatin	Montana	563.12345811
48359 Oldham	Texas	563.11590802
6001 Alameda	California	562.95083915
38059 Morton	North Dakota	562.79144557
27079 Le Sueur	Minnesota	561.52172387
48397 Rockwall	Texas	561.31217898
19189 Winnebago	Iowa	560.94314508
29033 Carroll	Missouri	560.44835869
51650 Hampton	Virginia	559.14170631
8085 Montrose	Colorado	559.05623727
8125 Yuma	Colorado	558.88223553
56043 Washakie	Wyoming	558.02155992
9015 Windham	Connecticut	557.99089099
40051 Grady	Oklahoma	556.24561214
55041 Forest	Wisconsin	556.11166722
18127 Porter	Indiana	555.44417845
48193 Hamilton	Texas	553.98396983
39109 Miami	Ohio	553.55764343
32023 Nye	Nevada	553.52181008
48417 Shackelford	Texas	553.33538272
19031 Cedar	Iowa	552.96075589
40085 Love	Oklahoma	552.59522400
18095 Madison	Indiana	552.29441303
46031 Corson	South Dakota	552.22088836
53057 Skagit	Washington	551.45625010
5029 Conway	Arkansas	550.47628165
24015 Cecil	Maryland	550.44444012
20173 Sedgwick	Kansas	550.42084707

Counties\_Cities

13227 Pickens	Georgia	550.34396498
48015 Austin	Texas	550.20174064
20083 Hodgeman	Kansas	550.05500550
25011 Franklin	Massachusetts	549.58217663
20161 Riley	Kansas	549.50273395
27051 Grant	Minnesota	548.08171400
32013 Humboldt	Nevada	548.07577743
53063 Spokane	Washington	547.96543543
39165 Warren	Ohio	547.86732307
47061 Grundy	Tennessee	546.98036865
36053 Madison	New York	546.64877463
53061 Snohomish	Washington	546.56946058
37039 Cherokee	North Carolina	546.10153965
47093 Knox	Tennessee	545.68236086
6113 Yolo	California	544.44484774
2290 Yukon-Koyukuk	Alaska	544.39647081
20169 Saline	Kansas	544.10764508
13079 Crawford	Georgia	543.91946745
29069 Dunklin	Missouri	543.79227135
5081 Little River	Arkansas	543.56644491
40049 Garvin	Oklahoma	542.95063105
48085 Collin	Texas	542.80671664
27039 Dodge	Minnesota	542.69522620
13083 Dade	Georgia	542.33945520
24043 Washington	Maryland	540.66231133
40103 Noble	Oklahoma	540.34901231
21101 Henderson	Kentucky	539.58018030
42003 Allegheny	Pennsylvania	539.53705193
24009 Calvert	Maryland	538.02593394
18131 Pulaski	Indiana	537.33258481
48367 Parker	Texas	536.96222474
30057 Madison	Montana	536.04014599
40113 Osage	Oklahoma	536.01055005
48161 Freestone	Texas	535.13731826

Counties\_Cities

47113 Madison	Tennessee	534.80866759
48311 McMullen	Texas	534.04539386
40013 Bryan	Oklahoma	533.98881166
1029 Cleburne	Alabama	533.79595650
31121 Merrick	Nebraska	530.19526704
5113 Polk	Arkansas	528.70467355
39077 Huron	Ohio	528.16901408
17003 Alexander	Illinois	528.05280528
21097 Harrison	Kentucky	527.21269571
48343 Morris	Texas	526.78499068
47089 Jefferson	Tennessee	525.80907946
8014 Broomfield	Colorado	525.50276466
18027 Daviess	Indiana	524.93438320
5051 Garland	Arkansas	523.42820259
18109 Morgan	Indiana	523.41833533
27043 Faribault	Minnesota	523.33187963
51033 Caroline	Virginia	523.20291174
48265 Kerr	Texas	522.85087301
48213 Henderson	Texas	522.48508487
55065 Lafayette	Wisconsin	522.05220522
18041 Fayette	Indiana	520.67514210
26139 Ottawa	Michigan	520.14843680
48483 Wheeler	Texas	520.13099595
54035 Jackson	West Virginia	519.05524977
26137 Otsego	Michigan	518.95398338
18133 Putnam	Indiana	518.80674449
39037 Darke	Ohio	518.28614851
55055 Jefferson	Wisconsin	518.03733158
8041 El Paso	Colorado	516.35063654
6013 Contra Costa	California	515.64272766
5083 Logan	Arkansas	515.25049455
40091 McIntosh	Oklahoma	514.76154428
5125 Saline	Arkansas	514.73797778
19097 Jackson	Iowa	514.61506793

Counties\_Cities

48293 Limestone	Texas	514.47765636
37049 Craven	North Carolina	514.03140547
42025 Carbon	Pennsylvania	513.80260638
47117 Marshall	Tennessee	513.61220794
48445 Terry	Texas	512.73703915
40117 Pawnee	Oklahoma	512.50762660
55139 Winnebago	Wisconsin	512.22079289
46043 Douglas	South Dakota	511.07325383
21047 Christian	Kentucky	510.66679689
19051 Davis	Iowa	510.14749917
26077 Kalamazoo	Michigan	510.06153962
17079 Jasper	Illinois	509.83248361
8013 Boulder	Colorado	509.69399960
39043 Erie	Ohio	509.28097568
9011 New London	Connecticut	508.65119347
27161 Waseca	Minnesota	508.26601038
5095 Monroe	Arkansas	507.24637681
51079 Greene	Virginia	505.58673340
40131 Rogers	Oklahoma	505.52269960
31165 Sioux	Nebraska	505.47598989
51137 Orange	Virginia	504.85754830
40031 Comanche	Oklahoma	504.06071980
21233 Webster	Kentucky	503.39409656
33015 Rockingham	New Hampshire	503.27321655
8063 Kit Carson	Colorado	502.58271674
19085 Harrison	Iowa	502.33479553
17029 Coles	Illinois	501.12999902
47127 Moore	Tennessee	499.14209952
51023 Botetourt	Virginia	498.84304475
6067 Sacramento	California	498.77512614
19087 Henry	Iowa	498.33059252
36035 Fulton	New York	498.21798436
26025 Calhoun	Michigan	498.18941608
47015 Cannon	Tennessee	497.85645139



Counties\_Cities

39055 Geauga	Ohio	497.70820261
46097 Miner	South Dakota	497.06281066
51530 Buena Vista	Virginia	497.03383037
26115 Monroe	Michigan	496.54677311
51085 Hanover	Virginia	496.08817688
48147 Fannin	Texas	495.94740124
42115 Susquehanna	Pennsylvania	495.20806130
5053 Grant	Arkansas	494.83175720
25003 Berkshire	Massachusetts	494.66552696
41065 Wasco	Oregon	494.24636861
46111 Sanborn	South Dakota	494.03046521
31155 Saunders	Nebraska	492.88832559
18049 Fulton	Indiana	492.73342624
53071 Walla Walla Cou	Washington	492.43294705
53071 Walla Walla Cou	Washington	492.43294705
39007 Ashtabula	Ohio	492.34304001
27151 Swift	Minnesota	492.24184056
39153 Summit	Ohio	492.14087740
35041 Roosevelt	New Mexico	490.84991730
21193 Perry	Kentucky	490.57182278
26069 Iosco	Michigan	490.41106814
55043 Grant	Wisconsin	488.80785196
31019 Buffalo	Nebraska	487.75571904
47121 Meigs	Tennessee	487.56704047
47185 White	Tennessee	486.95908806
48401 Rusk	Texas	486.68503214
37199 Yancey	North Carolina	485.95207507
42067 Juniata	Pennsylvania	485.75129534
18073 Jasper	Indiana	485.46598741
54003 Berkeley	West Virginia	484.96025546
28003 Alcorn	Mississippi	484.76641842
18051 Gibson	Indiana	484.27597752
37005 Alleghany	North Carolina	483.82761401
26157 Tuscola	Michigan	483.66212202

Counties\_Cities

39137 Putnam	Ohio	482.53404381
54037 Jefferson	West Virginia	482.30096284
19105 Jones	Iowa	482.06710374
6079 San Luis Obispo	California	482.02528080
51590 Danville	Virginia	481.65532155
29159 Pettis	Missouri	479.52611537
29009 Barry	Missouri	479.29554701
39173 Wood	Ohio	478.97410785
36007 Broome	New York	478.45392077
29183 St. Charles	Missouri	478.22797621
8115 Sedgwick	Colorado	477.63786366
42093 Montour	Pennsylvania	476.97368421
26059 Hillsdale	Michigan	476.51314783
23001 Androscoggin	Maine	476.41601426
40141 Tillman	Oklahoma	476.32008710
19109 Kossuth	Iowa	476.25436008
5019 Clark	Arkansas	475.95303930
27141 Sherburne	Minnesota	475.86321796
48221 Hood	Texas	475.74210813
40017 Canadian	Oklahoma	474.91467459
27171 Wright	Minnesota	474.51759822
6055 Napa	California	474.11721670
19121 Madison	Iowa	473.87531540
51790 Staunton	Virginia	473.47724902
37021 Buncombe	North Carolina	472.01306044
17143 Peoria	Illinois	471.70594781
19075 Grundy	Iowa	471.39141743
48467 Van Zandt	Texas	471.26867670
26123 Newaygo	Michigan	470.42460934
31039 Cuming	Nebraska	469.79865772
38105 Williams	North Dakota	469.58981612
16039 Elmore	Idaho	469.56968341
47115 Marion	Tennessee	468.94138233
51157 Rappahannock	Virginia	468.83618312

Counties\_Cities

20043 Doniphan	Kansas	468.62796147
18151 Steuben	Indiana	468.39761753
41055 Sherman	Oregon	468.38407494
39041 Delaware	Ohio	468.20227901
55135 Waupaca	Wisconsin	467.45423251
55075 Marinette	Wisconsin	467.42840184
27133 Rock	Minnesota	467.38899511
40097 Mayes	Oklahoma	467.07373440
39003 Allen	Ohio	466.57510496
5135 Sharp	Arkansas	466.42865369
27143 Sibley	Minnesota	465.79717860
26017 Bay	Michigan	465.72943429
32510 Carson City	Nevada	465.58631393
48275 Knox	Texas	465.37092800
40019 Carter	Oklahoma	464.95215559
54075 Pocahontas	West Virginia	463.51319230
37041 Chowan	North Carolina	463.32596764
46117 Stanley	South Dakota	463.26935804
13183 Long	Georgia	463.20665333
48171 Gillespie	Texas	462.61751977
51007 Amelia	Virginia	461.07738415
18157 Tippecanoe	Indiana	460.50723136
13143 Haralson	Georgia	460.50181153
47123 Monroe	Tennessee	459.47753306
55089 Ozaukee	Wisconsin	458.79278046
42133 York	Pennsylvania	457.75676875
18147 Spencer	Indiana	457.51955527
47035 Cumberland	Tennessee	457.49333870
19089 Howard	Iowa	457.16773702
30111 Yellowstone	Montana	456.48413546
20059 Franklin	Kansas	456.47848309
51097 King and Queen	Virginia	454.41635899
21121 Knox	Kentucky	453.61615129
47027 Clay	Tennessee	453.54412336

Counties\_Cities

39031 Coshocton	Ohio	453.19282536
19175 Union	Iowa	453.11109313
51133 Northumberland	Virginia	452.78669630
47009 Blount	Tennessee	450.70765670
56037 Sweetwater	Wyoming	450.62832455
18129 Posey	Indiana	450.27407987
20157 Republic	Kansas	450.25728988
29001 Adair	Missouri	449.89936462
18035 Delaware	Indiana	449.58700728
36037 Genesee	New York	448.60983116
55087 Outagamie	Wisconsin	448.32279241
48175 Goliad	Texas	448.31223629
48233 Hutchinson	Texas	448.15548637
36113 Warren	New York	448.14440209
20143 Ottawa	Kansas	448.12133747
51181 Surry	Virginia	447.94562867
28045 Hancock	Mississippi	447.88101576
41051 Multnomah	Oregon	447.23358132
44009 Washington	Rhode Island	446.98404647
55061 Kewaunee	Wisconsin	446.45047343
37103 Jones	North Carolina	446.19694926
20099 Labette	Kansas	445.80244440
48007 Aransas	Texas	445.52790854
26027 Cass	Michigan	445.27907382
39065 Hardin	Ohio	444.72681067
26065 Ingham	Michigan	444.42926196
48095 Concho	Texas	444.34050514
46061 Hanson	South Dakota	444.31279621
47133 Overton	Tennessee	444.08192858
37013 Beaufort	North Carolina	443.93466301
47139 Polk	Tennessee	443.83950763
37055 Dare	North Carolina	443.82345689
6097 Sonoma	California	442.45132435
44005 Newport	Rhode Island	442.19912287

Counties\_Cities

46065 Hughes	South Dakota	441.92634561
20045 Douglas	Kansas	441.38476234
26007 Alpena	Michigan	440.76163611
51043 Clarke	Virginia	440.68030021
51775 Salem	Virginia	440.66606871
29135 Moniteau	Missouri	440.41932883
17001 Adams	Illinois	439.93849995
37169 Stokes	North Carolina	439.87947302
29081 Harrison	Missouri	439.74328500
31025 Cass	Nebraska	439.61925150
19117 Lucas	Iowa	439.56043956
38073 Ransom	North Dakota	439.18273821
21009 Barren	Kentucky	439.15248099
21037 Campbell	Kentucky	439.06733081
53053 Pierce	Washington	439.02214633
37029 Camden	North Carolina	438.84220355
21207 Russell	Kentucky	437.68587621
55039 Fond du Lac	Wisconsin	437.58368424
39093 Lorain	Ohio	436.56551229
39089 Licking	Ohio	435.79925926
31185 York	Nebraska	435.66656985
55131 Washington	Wisconsin	435.54199553
26155 Shiawassee	Michigan	434.06851244
47103 Lincoln	Tennessee	433.80133071
21125 Laurel	Kentucky	433.49981045
17195 Whiteside	Illinois	433.25063819
21155 Marion	Kentucky	432.90043290
48145 Falls	Texas	432.65070666
48425 Somervell	Texas	432.56433008
48173 Glasscock	Texas	432.27665706
29011 Barton	Missouri	432.27665706
48101 Cottle	Texas	431.96544276
48407 San Jacinto	Texas	431.76990842
39009 Athens	Ohio	431.49290468

Counties\_Cities

17041 Douglas	Illinois	431.23363622
2122 Kenai Peninsula	Alaska	430.52636974
47153 Sequatchie	Tennessee	430.22317827
48207 Haskell	Texas	430.07053157
40073 Kingfisher	Oklahoma	429.94436014
48399 Runnels	Texas	429.93941763
54069 Ohio	West Virginia	428.69117471
24039 Somerset	Maryland	428.43232717
46025 Clark	South Dakota	427.92190425
48499 Wood	Texas	427.66292185
47001 Anderson	Tennessee	427.55158076
29203 Shannon	Missouri	427.40261326
17137 Morgan	Illinois	426.77183895
8017 Cheyenne	Colorado	426.43923241
18139 Rush	Indiana	426.09374062
38051 McIntosh	North Dakota	425.53191489
5111 Poinsett	Arkansas	425.46091599
27113 Pennington	Minnesota	423.19085908
50007 Chittenden	Vermont	422.91519821
17063 Grundy	Illinois	421.80020403
51109 Louisa	Virginia	421.44760455
19095 Iowa	Iowa	421.28740475
29019 Boone	Missouri	421.09941391
16081 Teton	Idaho	420.96219931
27011 Big Stone	Minnesota	420.92603728
51127 New Kent	Virginia	419.81153142
18169 Wabash	Indiana	418.79795396
26037 Clinton	Michigan	418.49442848
55097 Portage	Wisconsin	417.24225424
31169 Thayer	Nebraska	416.74935503
40039 Custer	Oklahoma	416.72406668
42041 Cumberland	Pennsylvania	416.03194616
6085 Santa Clara	California	415.26241633
17059 Gallatin	Illinois	415.18386714

Counties\_Cities

26159 Van Buren	Michigan	414.85526455
26147 St. Clair	Michigan	414.84400987
31105 Kimball	Nebraska	414.59369818
29105 Laclede	Missouri	414.41491894
18033 DeKalb	Indiana	414.10262342
18077 Jefferson	Indiana	412.94088425
36083 Rensselaer	New York	412.68925377
19073 Greene	Iowa	411.98084846
4011 Greenlee	Arizona	411.26225878
21091 Hancock	Kentucky	411.05275177
40105 Nowata	Oklahoma	411.03934234
38053 McKenzie	North Dakota	410.79812207
38097 Traill	North Dakota	410.60097051
42001 Adams	Pennsylvania	409.48925699
55019 Clark	Wisconsin	409.11579129
36115 Washington	New York	408.51675736
20171 Scott	Kansas	408.41331427
5055 Greene	Arkansas	408.16326531
48035 Bosque	Texas	406.61280830
51099 King George	Virginia	406.39698965
54099 Wayne	West Virginia	405.56779491
20137 Norton	Kansas	405.15653775
48503 Young	Texas	404.54419507
40101 Muskogee	Oklahoma	403.73306808
48377 Presidio	Texas	402.99366724
20011 Bourbon	Kansas	402.64792193
8035 Douglas	Colorado	401.72007375
16009 Benewah	Idaho	401.04053761
40037 Creek	Oklahoma	400.81559689
42097 Northumberland	Pennsylvania	400.73339701
35053 Socorro	New Mexico	400.35853003
37157 Rockingham	North Carolina	400.26463778
27115 Pine	Minnesota	400.23064139
37121 Mitchell	North Carolina	400.00000000

Counties\_Cities

19009 Audubon	Iowa	399.56411188
19129 Mills	Iowa	398.32702649
39143 Sandusky	Ohio	397.96595180
46135 Yankton	South Dakota	397.91857974
21095 Harlan	Kentucky	397.59173009
47057 Grainger	Tennessee	397.49405919
8095 Phillips	Colorado	396.64022399
21145 McCracken	Kentucky	396.35172773
47051 Franklin	Tennessee	396.27596085
6115 Yuba	California	395.94572084
19045 Clinton	Iowa	395.54581022
36017 Chenango	New York	395.48973410
20149 Pottawatomie	Kansas	395.43600939
13055 Chattooga	Georgia	395.32069383
46101 Moody	South Dakota	395.19683843
47031 Coffee	Tennessee	394.97307002
47171 Unicoi	Tennessee	394.12195259
17109 McDonough	Illinois	393.92421966
38089 Stark	North Dakota	393.58647611
38087 Slope	North Dakota	393.18479685
19055 Delaware	Iowa	392.52445955
56021 Laramie	Wyoming	392.01422567
46125 Turner	South Dakota	391.73789174
17095 Knox	Illinois	391.12388250
8009 Baca	Colorado	390.51603905
47025 Claiborne	Tennessee	390.47739010
47019 Carter	Tennessee	390.41010807
51101 King William	Virginia	389.63339040
39103 Medina	Ohio	389.62633829
55035 Eau Claire	Wisconsin	389.34700672
51161 Roanoke	Virginia	387.99655587
38005 Benson	North Dakota	387.81959207
26087 Lapeer	Michigan	387.37674376
39117 Morrow	Ohio	387.33196628



Counties\_Cities

30047 Lake	Montana	386.77685950
29003 Andrew	Missouri	386.21003010
31167 Stanton	Nebraska	385.25963149
21103 Henry	Kentucky	384.94970818
51113 Madison	Virginia	383.60285822
30009 Carbon	Montana	382.67687138
37145 Person	North Carolina	382.21074746
46029 Codrington	South Dakota	381.93824737
47179 Washington	Tennessee	381.00569953
38013 Burke	North Dakota	380.95238095
41067 Washington	Oregon	380.79622550
41037 Lake	Oregon	380.75897957
51143 Pittsylvania	Virginia	380.64611396
48335 Mitchell	Texas	380.60159607
19093 Ida	Iowa	380.06139453
27169 Winona	Minnesota	379.73438269
55015 Calumet	Wisconsin	378.79543053
46087 McCook	South Dakota	378.65128020
21149 McLean	Kentucky	378.29658452
19011 Benton	Iowa	378.28562515
29017 Bollinger	Missouri	378.00969677
27173 Yellow Medicine	Minnesota	377.74374681
31177 Washington	Nebraska	377.41326753
53059 Skamania	Washington	377.39013754
18009 Blackford	Indiana	377.20033529
48097 Cooke	Texas	377.08877606
21239 Woodford	Kentucky	376.88915690
5105 Perry	Arkansas	376.73879444
55077 Marquette	Wisconsin	375.79370222
55109 St. Croix	Wisconsin	375.72189890
48307 McCulloch	Texas	375.61036685
53039 Klickitat	Washington	375.44669109
48229 Hudspeth	Texas	375.39103233
47083 Houston	Tennessee	375.16640445

Counties\_Cities

26005 Allegan	Michigan	375.02024257
39151 Stark	Ohio	374.35342624
17135 Montgomery	Illinois	374.11279326
21073 Franklin	Kentucky	373.90534291
26067 Ionia	Michigan	373.77355552
31179 Wayne	Nebraska	372.22163139
26075 Jackson	Michigan	372.11235149
39139 Richland	Ohio	371.59679271
37137 Pamlico	North Carolina	370.95501184
55091 Pepin	Wisconsin	370.42118260
19101 Jefferson	Iowa	369.94722812
8099 Prowers	Colorado	369.94409734
8053 Hinsdale	Colorado	369.91368681
27071 Koochiching	Minnesota	369.77491961
48223 Hopkins	Texas	369.46481934
31041 Custer	Nebraska	369.00369004
51005 Alleghany	Virginia	368.87994634
29071 Franklin	Missouri	368.47689785
48403 Sabine	Texas	368.30673340
29107 Lafayette	Missouri	368.12074360
37043 Clay	North Carolina	368.07612892
20113 McPherson	Kansas	367.94337176
27167 Wilkin	Minnesota	367.76463064
46079 Lake	South Dakota	367.61890174
6061 Placer	California	366.78205973
39033 Crawford	Ohio	365.82430806
51610 Falls Church	Virginia	365.55645816
5109 Pike	Arkansas	365.40803898
20131 Nemaha	Kansas	364.35253570
51111 Lunenburg	Virginia	364.05758729
38093 Stutsman	North Dakota	363.34082325
19019 Buchanan	Iowa	363.22468041
30037 Golden Valley	Montana	363.19612591
54031 Hardy	West Virginia	362.97640653

Counties\_Cities

19159 Ringgold	Iowa	362.31884058
17081 Jefferson	Illinois	362.24219989
40133 Seminole	Oklahoma	362.11245830
21105 Hickman	Kentucky	361.90907035
31059 Fillmore	Nebraska	361.85996020
20065 Graham	Kansas	361.15569823
5085 Lonoke	Arkansas	361.13336139
55111 Sauk	Wisconsin	361.09511432
18013 Brown	Indiana	361.03452803
51145 Powhatan	Virginia	359.72455377
40067 Jefferson	Oklahoma	359.30099624
46035 Davison	South Dakota	358.76705407
36107 Tioga	New York	358.31960461
18179 Wells	Indiana	358.07984117
40127 Pushmataha	Oklahoma	357.81375794
48295 Lipscomb	Texas	357.67511177
37143 Perquimans	North Carolina	357.62181493
39085 Lake	Ohio	357.02820653
31137 Phelps	Nebraska	355.71365051
53073 Whatcom	Washington	355.36256286
39169 Wayne	Ohio	355.27348297
27107 Norman	Minnesota	355.21235521
55117 Sheboygan	Wisconsin	355.11363636
48497 Wise	Texas	354.29324354
17167 Sangamon	Illinois	354.23961341
26045 Eaton	Michigan	354.19663832
39133 Portage	Ohio	354.14633548
29023 Butler	Missouri	354.13588499
48461 Upton	Texas	354.12694089
29167 Polk	Missouri	354.02627248
55081 Monroe	Wisconsin	353.95539728
30017 Custer	Montana	353.87536682
8107 Routt	Colorado	353.63152372
26093 Livingston	Michigan	353.51211145

Counties\_Cities

19043 Clayton	Iowa	353.15561631
16003 Adams	Idaho	352.94117647
2020 Anchorage	Alaska	352.26968697
18183 Whitley	Indiana	352.17467864
18075 Jay	Indiana	351.57002504
18025 Crawford	Indiana	350.44516007
20125 Montgomery	Kansas	348.69240349
8083 Montezuma	Colorado	347.88592400
17103 Lee	Illinois	347.71937001
21229 Washington	Kentucky	347.56703078
40021 Cherokee	Oklahoma	347.20082178
46123 Tripp	South Dakota	346.84191311
47161 Stewart	Tennessee	346.58211046
40071 Kay	Oklahoma	346.45954575
20207 Woodson	Kansas	345.58592523
35061 Valencia	New Mexico	345.29664121
46037 Day	South Dakota	345.14078111
37189 Watauga	North Carolina	344.98167843
21035 Calloway	Kentucky	344.95975470
21113 Jessamine	Kentucky	344.95548961
51199 York	Virginia	344.89874127
35005 Chaves	New Mexico	344.72630586
38045 LaMoure	North Dakota	344.65780404
47059 Greene	Tennessee	344.49317527
40029 Coal	Oklahoma	344.20289855
16085 Valley	Idaho	344.17172358
21093 Hardin	Kentucky	343.43397731
18101 Martin	Indiana	342.56631105
17035 Cumberland	Illinois	342.33900814
20123 Mitchell	Kansas	341.46341463
51011 Appomattox	Virginia	340.88757023
31159 Seward	Nebraska	340.68599145
42129 Westmoreland	Pennsylvania	340.26314063
29099 Jefferson	Missouri	340.09815152

Counties\_Cities

35059 Union	New Mexico	339.97085964
40005 Atoka	Oklahoma	339.64445729
8119 Teller	Colorado	338.87493522
35015 Eddy	New Mexico	338.51468048
24001 Allegany	Maryland	338.14723494
20129 Morton	Kansas	337.45781777
17087 Johnson	Illinois	337.18689788
38075 Renville	North Dakota	336.98399326
54077 Preston	West Virginia	336.88938798
21049 Clark	Kentucky	336.56100858
36043 Herkimer	New York	336.38995358
18155 Switzerland	Indiana	335.91490156
47085 Humphreys	Tennessee	335.38894298
21215 Spencer	Kentucky	335.21336597
51037 Charlotte	Virginia	335.06449992
20035 Cowley	Kansas	335.05593730
53015 Cowlitz	Washington	334.90232780
39073 Hocking	Ohio	334.68381187
18135 Randolph	Indiana	333.99058388
26091 Lenawee	Michigan	333.78788187
18105 Monroe	Indiana	333.52164828
20079 Harvey	Kansas	333.23589594
39175 Wyandot	Ohio	332.80145886
5063 Independence	Arkansas	331.75858591
5047 Franklin	Arkansas	331.27456485
19065 Fayette	Iowa	330.62054934
17145 Perry	Illinois	330.59412487
20191 Sumner	Kansas	330.49225952
26063 Huron	Michigan	330.48835269
55083 Oconto	Wisconsin	330.42558816
48459 Upshur	Texas	329.61706253
29213 Taney	Missouri	329.44209697
21179 Nelson	Kentucky	329.32760463
56023 Lincoln	Wyoming	329.31974889

Counties\_Cities

19125 Marion	Iowa	329.27230820
19003 Adams	Iowa	329.21810700
48363 Palo Pinto	Texas	329.00432900
51680 Lynchburg	Virginia	328.76312008
27093 Meeker	Minnesota	328.42141653
17085 Jo Daviess	Illinois	327.62332678
35057 Torrance	New Mexico	327.11179527
38077 Richland	North Dakota	326.37477677
47183 Weakley	Tennessee	326.20080802
27087 Mahanomen	Minnesota	326.14604095
18177 Wayne	Indiana	326.07376850
19037 Chickasaw	Iowa	325.97793380
31067 Gage	Nebraska	325.68743312
27049 Goodhue	Minnesota	325.40999504
39019 Carroll	Ohio	324.95107271
2090 Fairbanks North	Alaska	324.33743218
8069 Larimer	Colorado	322.66531248
51141 Patrick	Virginia	322.52588695
21033 Caldwell	Kentucky	322.45379473
51678 Lexington	Virginia	322.30941704
46129 Walworth	South Dakota	322.17648112
17023 Clark	Illinois	320.59502437
20101 Lane	Kansas	320.51282051
37011 Avery	North Carolina	319.90859754
17099 LaSalle	Illinois	319.83916659
55045 Green	Wisconsin	319.53207506
37133 Onslow	North Carolina	317.68032658
48079 Cochran	Texas	317.34837800
16019 Bonneville	Idaho	316.63443271
51083 Halifax	Virginia	316.52989449
26105 Mason	Michigan	316.15120275
21173 Montgomery	Kentucky	315.56926568
38091 Steele	North Dakota	315.29164477
35037 Quay	New Mexico	315.03695626

Counties\_Cities

20021 Cherokee	Kansas	314.76392705
17199 Williamson	Illinois	314.66237175
21081 Grant	Kentucky	314.47792683
21039 Carlisle	Kentucky	314.39949696
18153 Sullivan	Indiana	314.16143064
19177 Van Buren	Iowa	313.39031339
21007 Ballard	Kentucky	313.32247149
39025 Clermont	Ohio	312.94715427
8101 Pueblo	Colorado	312.78166765
55093 Pierce	Wisconsin	312.53671719
27085 McLeod	Minnesota	312.21252753
21143 Lyon	Kentucky	312.14883256
21099 Hart	Kentucky	312.07024225
30083 Richland	Montana	311.55502612
48243 Jeff Davis	Texas	310.83481350
18159 Tipton	Indiana	310.68217874
21209 Scott	Kentucky	310.54237833
29187 St. Francois	Missouri	310.38205482
37087 Haywood	North Carolina	309.82233625
19191 Winneshiek	Iowa	309.55115083
16077 Power	Idaho	308.95983522
31107 Knox	Nebraska	308.82527616
56017 Hot Springs	Wyoming	307.35455543
20133 Neosho	Kansas	307.19077174
20051 Ellis	Kansas	306.51340996
18069 Huntington	Indiana	306.29139073
31099 Kearney	Nebraska	305.62347188
48067 Cass	Texas	305.45502839
20003 Anderson	Kansas	304.64584920
21137 Lincoln	Kentucky	304.33371206
56029 Park	Wyoming	303.50566089
40095 Marshall	Oklahoma	303.46304891
47017 Carroll	Tennessee	303.35474661
31143 Polk	Nebraska	303.14513073

Counties\_Cities

21151 Madison	Kentucky	303.13528495
6087 Santa Cruz	California	302.63805582
20005 Atchison	Kansas	302.59988884
54039 Kanawha	West Virginia	302.57018409
20009 Barton	Kansas	302.55447896
38067 Pembina	North Dakota	302.28875774
8067 La Plata	Colorado	301.90019535
29169 Pulaski	Missouri	301.84181182
21157 Marshall	Kentucky	301.36898464
27119 Polk	Minnesota	301.30990517
39011 Auglaize	Ohio	301.28373068
27129 Renville	Minnesota	301.12236518
51015 Augusta	Virginia	300.83358734
40137 Stephens	Oklahoma	300.47382411
40047 Garfield	Oklahoma	300.42847996
21057 Cumberland	Kentucky	300.34539721
36069 Ontario	New York	299.46115197
29037 Cass	Missouri	299.17868781
19057 Des Moines	Iowa	298.94220451
20151 Pratt	Kansas	298.57112391
20193 Thomas	Kansas	298.27519129
26053 Gogebic	Michigan	298.09220986
46011 Brookings	South Dakota	298.02452316
20029 Cloud	Kansas	297.85771566
16029 Caribou	Idaho	297.45042493
17073 Henry	Illinois	297.41291505
40125 Pottawatomie	Oklahoma	297.19726468
51600 Fairfax City	Virginia	297.06193538
5137 Stone	Arkansas	297.02175484
48081 Coke	Texas	296.73590504
38083 Sheridan	North Dakota	296.51593773
42049 Erie	Pennsylvania	295.88952478
26057 Gratiot	Michigan	295.57378261
36101 Steuben	New York	295.41943296



Counties\_Cities

55023 Crawford	Wisconsin	294.64121294
30103 Treasure	Montana	294.55081001
20061 Geary	Kansas	294.53273609
21165 Menifee	Kentucky	294.52798016
48433 Stonewall	Texas	293.68575624
21223 Trimble	Kentucky	293.59953024
27017 Carlton	Minnesota	292.99327511
47091 Johnson	Tennessee	292.49634380
5039 Dallas	Arkansas	292.39766082
21139 Livingston	Kentucky	292.14455746
16069 Nez Perce	Idaho	292.02138190
51073 Gloucester	Virginia	291.84181638
33013 Merrimack	New Hampshire	291.79789853
23031 York	Maine	291.42361162
37009 Ashe	North Carolina	291.41613486
21023 Bracken	Kentucky	291.29748756
36057 Montgomery	New York	291.17379436
8029 Delta	Colorado	290.76341550
42127 Wayne	Pennsylvania	290.58428895
35049 Santa Fe	New Mexico	290.55819161
54057 Mineral	West Virginia	289.53229399
55021 Columbia	Wisconsin	289.41036996
55057 Juneau	Wisconsin	289.28880039
39057 Greene	Ohio	288.69906842
18167 Vigo	Indiana	288.67822621
16015 Boise	Idaho	288.18443804
48385 Real	Texas	287.52156412
48165 Gaines	Texas	287.06760442
40035 Craig	Oklahoma	286.59303789
55073 Marathon	Wisconsin	286.49909915
48299 Llano	Texas	286.42705350
37175 Transylvania	North Carolina	286.42408300
54071 Pendleton	West Virginia	285.83678719
21217 Taylor	Kentucky	285.72546871

Counties\_Cities

42125 Washington	Pennsylvania	285.51310370
37073 Gates	North Carolina	285.14646159
32019 Lyon	Nevada	284.90538991
17129 Menard	Illinois	284.83072917
46067 Hutchinson	South Dakota	284.55284553
6007 Butte	California	284.53315806
20115 Marion	Kansas	284.51882845
47173 Union	Tennessee	284.43722064
55115 Shawano	Wisconsin	284.34160212
29095 Jackson	Missouri	283.87550032
26111 Midland	Michigan	283.62316576
19001 Adair	Iowa	283.16579357
42073 Lawrence	Pennsylvania	281.95488722
47163 Sullivan	Tennessee	281.60438390
20013 Brown	Kansas	281.30860596
20047 Edwards	Kansas	280.80028080
36091 Saratoga	New York	280.67065514
56007 Carbon	Wyoming	280.54238194
5067 Jackson	Arkansas	279.57884718
29219 Warren	Missouri	279.45031834
39167 Washington	Ohio	279.27853046
18021 Clay	Indiana	278.94535728
18119 Owen	Indiana	278.24418326
38103 Wells	North Dakota	277.98837503
26135 Oscoda	Michigan	277.91203480
54005 Boone	West Virginia	277.89166781
41005 Clackamas	Oregon	277.83452503
8039 Elbert	Colorado	277.75663953
29229 Wright	Missouri	277.50571335
29113 Lincoln	Missouri	277.36365843
21069 Fleming	Kentucky	277.16186253
40123 Pontotoc	Oklahoma	277.14591994
47145 Roane	Tennessee	276.62777569
20179 Sheridan	Kansas	276.35215160

Counties\_Cities

29109 Lawrence	Missouri	276.33671368
21225 Union	Kentucky	275.76697690
18175 Washington	Indiana	275.56096339
48263 Kent	Texas	275.48209366
48267 Kimble	Texas	275.10316369
54103 Wetzel	West Virginia	275.04911591
31007 Banner	Nebraska	273.97260274
21195 Pike	Kentucky	273.96322044
27041 Douglas	Minnesota	273.94373617
19007 Appanoose	Iowa	273.37782423
38029 Emmons	North Dakota	273.14112291
31135 Perkins	Nebraska	273.13076135
21017 Bourbon	Kentucky	272.49306381
27155 Traverse	Minnesota	272.06771463
47073 Hawkins	Tennessee	270.65275075
37031 Carteret	North Carolina	270.41021805
42019 Butler	Pennsylvania	270.37383973
29163 Pike	Missouri	270.21184609
26133 Osceola	Michigan	269.91131485
54051 Marshall	West Virginia	269.61182394
39069 Henry	Ohio	269.51192498
56003 Big Horn	Wyoming	269.33759785
17115 Macon	Illinois	269.31010772
42035 Clinton	Pennsylvania	268.84500052
48227 Howard	Texas	268.79508489
39135 Preble	Ohio	268.31231554
31003 Antelope	Nebraska	268.30808081
55029 Door	Wisconsin	268.01883376
48259 Kendall	Texas	267.30352096
36121 Wyoming	New York	266.93276787
21019 Boyd	Kentucky	266.72311600
21043 Carter	Kentucky	266.62716635
20155 Reno	Kansas	266.27313849
17125 Mason	Illinois	265.38886841

Counties\_Cities

55001 Adams	Wisconsin	265.38234716
21197 Powell	Kentucky	265.23067031
48241 Jasper	Texas	264.83050847
26113 Missaukee	Michigan	264.67279825
31061 Franklin	Nebraska	264.63777704
16065 Madison	Idaho	264.60411154
39027 Clinton	Ohio	263.92752693
40077 Latimer	Oklahoma	263.90382172
29025 Caldwell	Missouri	263.50461133
18045 Fountain	Indiana	262.98085744
39159 Union	Ohio	262.81663353
48235 Irion	Texas	262.81208936
21203 Rockcastle	Kentucky	262.68656716
8111 San Juan	Colorado	262.46719160
16041 Franklin	Idaho	262.27597261
29047 Clay	Missouri	262.21257078
26073 Isabella	Michigan	262.18077719
31021 Burt	Nebraska	262.02219482
21079 Garrard	Kentucky	261.95899772
5147 Woodruff	Arkansas	261.94144838
55071 Manitowoc	Wisconsin	261.78010471
46115 Spink	South Dakota	261.73979985
16011 Bingham	Idaho	261.70083917
53011 Clark	Washington	261.48836688
39141 Ross	Ohio	261.27308887
54059 Mingo	West Virginia	260.66848854
26001 Alcona	Michigan	260.56745802
21029 Bullitt	Kentucky	260.27211388
47175 Van Buren	Tennessee	260.19080659
40083 Logan	Oklahoma	260.09177222
56019 Johnson	Wyoming	260.04728132
21221 Trigg	Kentucky	259.50966332
26011 Arenac	Michigan	259.29127053
27157 Wabasha	Minnesota	258.72025872

Counties\_Cities

39171 Williams	Ohio	258.12411694
46045 Edmunds	South Dakota	258.06451613
47013 Campbell	Tennessee	257.68638052
36117 Wayne	New York	257.59459940
55017 Chippewa	Wisconsin	257.26982147
48059 Callahan	Texas	257.25310848
53029 Island	Washington	256.92635567
21161 Mason	Kentucky	256.55976676
38003 Barnes	North Dakota	256.11838361
8021 Conejos	Colorado	256.09756098
47137 Pickett	Tennessee	255.80480126
18161 Union	Indiana	255.79081995
51019 Bedford	Virginia	255.24781896
17121 Marion	Illinois	255.18341308
26015 Barry	Michigan	255.08118449
31181 Webster	Nebraska	254.74101330
31077 Greeley	Nebraska	254.66893039
30035 Glacier	Montana	254.60100386
31065 Furnas	Nebraska	254.50689290
51027 Buchanan	Virginia	254.46491683
41063 Wallowa	Oregon	254.20138399
39087 Lawrence	Ohio	253.90037751
51197 Wythe	Virginia	253.87772136
55047 Green Lake	Wisconsin	253.72660958
36051 Livingston	New York	253.05644740
26089 Leelanau	Michigan	252.71089873
26079 Kalkaska	Michigan	252.46858169
26109 Menominee	Michigan	252.36044033
42119 Union	Pennsylvania	252.31662387
54107 Wood	West Virginia	251.77250217
5129 Searcy	Arkansas	251.31942699
21199 Pulaski	Kentucky	250.68474073
17189 Washington	Illinois	250.08931761
8019 Clear Creek	Colorado	249.86985945

Counties\_Cities

54049 Marion	West Virginia	249.56771307
42059 Greene	Pennsylvania	249.27409193
46089 McPherson	South Dakota	249.27295388
19145 Page	Iowa	249.19666863
29029 Camden	Missouri	248.82680345
17053 Ford	Illinois	248.79372738
8091 Ouray	Colorado	248.29298572
40135 Sequoyah	Oklahoma	247.69906991
17083 Jersey	Illinois	247.17352497
47049 Fentress	Tennessee	247.02201241
17165 Saline	Illinois	246.79996654
20089 Jewell	Kansas	246.39211545
53013 Columbia	Washington	246.36610002
39081 Jefferson	Ohio	246.32414433
54011 Cabell	West Virginia	245.64489831
26117 Montcalm	Michigan	245.43521761
29227 Worth	Missouri	245.09803922
27089 Marshall	Minnesota	244.94142705
20071 Greeley	Kansas	244.49877751
16005 Bannock	Idaho	244.43985402
6015 Del Norte	California	244.35820037
18083 Knox	Indiana	243.93549261
21219 Todd	Kentucky	243.68450979
17131 Mercer	Illinois	243.57412986
30099 Teton	Montana	243.42745862
6017 El Dorado	California	243.34217896
27121 Pope	Minnesota	243.30900243
48443 Terrell	Texas	243.01336574
41053 Polk	Oregon	242.86083019
42081 Lycoming	Pennsylvania	242.82094595
30053 Lincoln	Montana	242.49772658
40011 Blaine	Oklahoma	242.48813917
6033 Lake	California	242.30374950
16079 Shoshone	Idaho	242.26320725

Counties\_Cities

20053 Ellsworth	Kansas	242.09167205
27005 Becker	Minnesota	241.48264525
27007 Beltrami	Minnesota	241.21074989
39125 Paulding	Ohio	239.87206823
51173 Smyth	Virginia	239.56419008
27015 Brown	Minnesota	238.93911035
38041 Hettinger	North Dakota	238.66348449
20097 Kiowa	Kansas	238.47376789
8049 Grand	Colorado	238.32528180
46051 Grant	South Dakota	237.86204002
29121 Macon	Missouri	237.57671748
54019 Fayette	West Virginia	237.11004696
31027 Cedar	Nebraska	236.79848449
29089 Howard	Missouri	236.75643682
6045 Mendocino	California	236.28518595
6103 Tehama	California	236.24757494
17113 McLean	Illinois	236.07285856
33017 Strafford	New Hampshire	235.99046814
21055 Crittenden	Kentucky	235.55804823
48281 Lampasas	Texas	235.52687362
5141 Van Buren	Arkansas	234.89730772
19107 Keokuk	Iowa	234.71882641
6043 Mariposa	California	234.67460363
20121 Miami	Kansas	234.56057007
17193 White	Illinois	234.17489938
46069 Hyde	South Dakota	234.00936037
42085 Mercer	Pennsylvania	234.00160820
50025 Windham	Vermont	233.88530265
36099 Seneca	New York	233.23615160
5103 Ouachita	Arkansas	232.99161230
27059 Isanti	Minnesota	232.69779312
19029 Cass	Iowa	232.01856148
29067 Douglas	Missouri	231.81036417
41071 Yamhill	Oregon	231.77136876

Counties\_Cities

6057 Nevada	California	231.70438132
55137 Waushara	Wisconsin	230.80410502
41035 Klamath	Oregon	230.58844397
48379 Rains	Texas	230.28209557
54025 Greenbrier	West Virginia	229.97757719
19137 Montgomery	Iowa	229.93102069
51735 Poquoson	Virginia	229.69647252
27025 Chisago	Minnesota	228.89023998
29077 Greene	Missouri	228.82746478
56025 Natrona	Wyoming	228.78088858
36089 St. Lawrence	New York	228.60421853
27061 Itasca	Minnesota	228.34087080
20017 Chase	Kansas	228.22365919
39059 Guernsey	Ohio	228.07646968
27045 Fillmore	Minnesota	227.94187482
39051 Fulton	Ohio	227.07919387
38071 Ramsey	North Dakota	226.46110966
48457 Tyler	Texas	225.84808260
16017 Bonner	Idaho	225.81438505
20107 Linn	Kansas	225.64102564
31033 Cheyenne	Nebraska	225.56390977
5145 White	Arkansas	224.82756869
50011 Franklin	Vermont	224.60087817
50003 Bennington	Vermont	224.52358901
27111 Otter Tail	Minnesota	224.44399102
26129 Ogemaw	Michigan	224.32226040
17139 Moultrie	Illinois	224.23048176
31139 Pierce	Nebraska	224.02688323
29181 Ripley	Missouri	223.86389075
54023 Grant	West Virginia	223.63667641
48019 Bandera	Texas	223.44900105
54029 Hancock	West Virginia	223.41376229
21181 Nicholas	Kentucky	223.27658387
39047 Fayette	Ohio	223.26100607



Counties\_Cities

27097 Morrison	Minnesota	223.09988242
51067 Franklin	Virginia	222.43971884
40093 Major	Oklahoma	222.39665097
6027 Inyo	California	222.38283205
51121 Montgomery	Virginia	222.25589736
40099 Murray	Oklahoma	222.17444277
29079 Grundy	Missouri	221.90841235
32021 Mineral	Nevada	221.53300842
29199 Scotland	Missouri	221.50624245
20087 Jefferson	Kansas	221.34387352
55011 Buffalo	Wisconsin	220.95238095
16043 Fremont	Idaho	220.23086270
42009 Bedford	Pennsylvania	220.02656925
56009 Converse	Wyoming	219.94134897
29129 Mercer	Missouri	219.71985718
20163 Rooks	Kansas	219.42948334
31131 Otoe	Nebraska	218.95527057
32005 Douglas	Nevada	218.70551097
54027 Hampshire	West Virginia	218.44348310
48351 Newton	Texas	218.24530773
5101 Newton	Arkansas	217.80909673
29051 Cole	Missouri	217.45924267
51045 Craig	Virginia	217.21958926
35055 Taos	New Mexico	216.23267854
38027 Eddy	North Dakota	216.16947687
5009 Boone	Arkansas	216.11526147
48237 Jack	Texas	214.85921068
31175 Valley	Nebraska	214.79713604
55078 Menominee	Wisconsin	214.68441391
46059 Hand	South Dakota	214.59227468
55049 Iowa	Wisconsin	214.54713727
30059 Meagher	Montana	214.36227224
42063 Indiana	Pennsylvania	214.19864854
42051 Fayette	Pennsylvania	213.88980459

Counties\_Cities

5065 IZARD	Arkansas	213.34510410
51103 LANCASTER	Virginia	213.29871093
20139 OSAGE	Kansas	213.28649395
47079 HENRY	Tennessee	213.23938439
46057 HAMLIN	South Dakota	212.73114057
8047 GILPIN	Colorado	212.38359745
46071 JACKSON	South Dakota	211.67221046
21187 OWEN	Kentucky	211.39705882
27135 ROSEAU	Minnesota	211.22112211
31069 GARDEN	Nebraska	210.85925145
48487 WILBARGER	Texas	210.60842434
42099 PERRY	Pennsylvania	210.23429203
56005 CAMPBELL	Wyoming	210.22973559
54033 HARRISON	West Virginia	210.20220860
40069 JOHNSTON	Oklahoma	210.06484610
35027 LINCOLN	New Mexico	209.65432604
17117 MACOUPIN	Illinois	209.65285900
39039 DEFIANCE	Ohio	209.61614044
27035 CROW WING	Minnesota	209.58868221
51191 WASHINGTON	Virginia	209.55111944
36025 DELAWARE	New York	208.86203876
47129 MORGAN	Tennessee	208.53607674
46093 MEADE	South Dakota	208.52477557
29139 MONTGOMERY	Missouri	208.08045778
30041 HILL	Montana	207.98923350
17185 WABASH	Illinois	207.81020002
40033 COTTON	Oklahoma	207.75623269
46047 FALL RIVER	South Dakota	207.16188221
21235 WHITLEY	Kentucky	206.94222173
29165 PLATTE	Missouri	206.82623683
38081 SARGENT	North Dakota	206.71834625
51163 ROCKBRIDGE	Virginia	206.57524613
40075 KIOWA	Oklahoma	206.20918776
6009 CALAVERAS	California	206.13131003

Counties\_Cities

21021 Boyle	Kentucky	205.98006645
36095 Schoharie	New York	205.80763418
18171 Warren	Indiana	205.73641535
48119 Delta	Texas	205.64591512
36123 Yates	New York	205.30574454
29049 Clinton	Missouri	205.17830972
29039 Cedar	Missouri	204.72996823
54079 Putnam	West Virginia	204.65050633
29225 Webster	Missouri	204.55649595
29151 Osage	Missouri	204.17092023
17055 Franklin	Illinois	204.12909227
48197 Hardeman	Texas	203.97756247
5127 Scott	Arkansas	203.50809187
36109 Tompkins	New York	203.32123783
40121 Pittsburg	Oklahoma	202.83975659
17169 Schuyler	Illinois	202.69292023
48087 Collingsworth	Texas	202.56583390
42109 Snyder	Pennsylvania	202.26936359
8027 Custer	Colorado	201.85708518
29147 Nodaway	Missouri	201.75753228
35017 Grant	New Mexico	201.12630732
16051 Jefferson	Idaho	200.41441625
21231 Wayne	Kentucky	200.31268321
19071 Fremont	Iowa	200.20020020
40079 Le Flore	Oklahoma	200.08003201
29217 Vernon	Missouri	199.72720187
29115 Linn	Missouri	199.38522888
2110 Juneau	Alaska	199.29623517
20015 Butler	Kansas	199.20617090
21087 Green	Kentucky	199.11304190
40107 Okfuskee	Oklahoma	198.37989750
48411 San Saba	Texas	198.21605550
29117 Livingston	Missouri	198.07209824
39161 Van Wert	Ohio	198.01280011

Counties\_Cities

47005 Benton	Tennessee	197.72614928
54015 Clay	West Virginia	196.94161260
41017 Deschutes	Oregon	196.87910165
26151 Sanilac	Michigan	196.68787334
2261 Valdez-Cordova	Alaska	196.42077695
39091 Logan	Ohio	196.21676441
21135 Lewis	Kentucky	196.12280305
38069 Pierce	North Dakota	196.03038471
36075 Oswego	New York	195.93207688
21123 Larue	Kentucky	195.70839449
51125 Nelson	Virginia	195.47047722
32027 Pershing	Nevada	195.01950195
18121 Parke	Indiana	194.95480593
31111 Lincoln	Nebraska	193.26417507
29053 Cooper	Missouri	193.14889507
29083 Henry	Missouri	192.73127753
21191 Pendleton	Kentucky	192.71801225
55095 Polk	Wisconsin	192.66938850
51009 Amherst	Virginia	192.63563443
42131 Wyoming	Pennsylvania	192.26502995
37053 Currituck	North Carolina	192.08037825
50001 Addison	Vermont	192.03202337
39005 Ashland	Ohio	191.64573449
55141 Wood	Wisconsin	191.63643830
35051 Sierra	New Mexico	191.46608315
36009 Cattaraugus	New York	191.30661114
30067 Park	Montana	191.20458891
53051 Pend Oreille	Washington	191.14836054
48429 Stephens	Texas	190.81946359
6109 Tuolumne	California	190.68923156
39163 Vinton	Ohio	190.27323236
17107 Logan	Illinois	190.14693172
19053 Decatur	Iowa	190.11406844
21169 Metcalfe	Kentucky	189.43170489

Counties\_Cities

38049 McHenry	North Dakota	189.13342503
56001 Albany	Wyoming	189.11427165
17147 Piatt	Illinois	189.07050500
48337 Montague	Texas	188.81404368
8093 Park	Colorado	188.61823669
39149 Shelby	Ohio	187.13883234
21205 Rowan	Kentucky	187.12118130
42005 Armstrong	Pennsylvania	186.93593614
51105 Lee	Virginia	186.90794784
13265 Taliaferro	Georgia	186.56716418
21027 Breckinridge	Kentucky	186.38414754
2195 Petersburg	Alaska	186.27755355
46009 Bon Homme	South Dakota	186.24641834
21011 Bath	Kentucky	185.73851248
51119 Middlesex	Virginia	185.71826539
48133 Eastland	Texas	185.56926100
29127 Marion	Missouri	185.36653609
21119 Knott	Kentucky	185.11172815
2220 Sitka	Alaska	185.03527235
19111 Lee	Iowa	184.99486125
29059 Dallas	Missouri	184.94213101
39063 Hancock	Ohio	184.38035032
26143 Roscommon	Michigan	184.22374812
36015 Chemung	New York	183.96752676
56035 Sublette	Wyoming	183.43014369
50013 Grand Isle	Vermont	183.35684062
39021 Champaign	Ohio	183.20689477
2170 Matanuska-Susit	Alaska	183.06848806
38095 Towner	North Dakota	182.48175182
17051 Fayette	Illinois	182.10683601
48077 Clay	Texas	181.71384851
20073 Greenwood	Kansas	181.66804294
6003 Alpine	California	181.65304269
20041 Dickinson	Kansas	181.65304269

Counties\_Cities

21005 Anderson	Kentucky	180.91161806
42027 Centre	Pennsylvania	180.58413439
29027 Callaway	Missouri	180.44509791
21175 Morgan	Kentucky	179.84263769
27095 Mille Lacs	Minnesota	179.80794981
2130 Ketchikan Gatew	Alaska	179.62350912
42087 Mifflin	Pennsylvania	179.56817100
38039 Griggs	North Dakota	179.21146953
51155 Pulaski	Virginia	179.06416955
17069 Hardin	Illinois	179.02813299
20195 Trego	Kansas	179.01897601
39071 Highland	Ohio	178.82855683
17183 Vermilion	Illinois	178.37148139
42031 Clarion	Pennsylvania	177.93135460
54091 Taylor	West Virginia	177.91483810
48125 Dickens	Texas	177.85682526
27055 Houston	Minnesota	177.62945419
30039 Granite	Montana	177.61989343
17101 Lawrence	Illinois	177.60862670
21163 Meade	Kentucky	177.60752220
17179 Tazewell	Illinois	177.58902122
51063 Floyd	Virginia	177.27128838
27127 Redwood	Minnesota	177.06079087
30087 Rosebud	Montana	176.54198389
20135 Ness	Kansas	176.05633803
55053 Jackson	Wisconsin	175.79841781
54009 Brooke	West Virginia	175.65193893
31097 Johnson	Nebraska	175.30190884
47101 Lewis	Tennessee	173.75475757
40061 Haskell	Oklahoma	173.66592990
29131 Miller	Missouri	173.66592990
55031 Douglas	Wisconsin	173.57896686
2240 Southeast Fairbæ	Alaska	173.46053773
17011 Bureau	Illinois	172.76391962

Counties\_Cities

55005 Barron	Wisconsin	172.70392348
47151 Scott	Tennessee	172.42161623
39127 Perry	Ohio	172.06449643
19185 Wayne	Iowa	171.84814873
40081 Lincoln	Oklahoma	171.82130584
20033 Comanche	Kansas	171.62471396
17021 Christian	Illinois	171.45831420
29015 Benton	Missouri	171.17958294
5049 Fulton	Arkansas	171.16309398
17105 Livingston	Illinois	170.57688543
21071 Floyd	Kentucky	170.17715163
31125 Nance	Nebraska	169.87542469
36011 Cayuga	New York	169.81009787
18125 Pike	Indiana	169.21837228
35035 Otero	New Mexico	169.20980518
31095 Jefferson	Nebraska	169.08552910
41007 Clatsop	Oregon	168.49411528
38037 Grant	North Dakota	168.49199663
29061 Daviess	Missouri	168.41092265
17005 Bond	Illinois	168.37041491
38101 Ward	North Dakota	168.28058573
5097 Montgomery	Arkansas	168.08606006
20159 Rice	Kansas	167.87325569
17009 Brown	Illinois	167.78523490
29186 Ste. Genevieve	Missouri	167.71019678
17015 Carroll	Illinois	167.69144774
39015 Brown	Ohio	167.42351268
36077 Otsego	New York	167.36681785
21089 Greenup	Kentucky	167.29046161
29141 Morgan	Missouri	167.01051184
48155 Foard	Texas	166.66666667
55119 Taylor	Wisconsin	166.56868509
48065 Carson	Texas	166.52789342
17203 Woodford	Illinois	166.39367704

Counties\_Cities

29063 DeKalb	Missouri	166.27078385
29177 Ray	Missouri	166.06214220
50015 Lamoille	Vermont	166.00790514
53067 Thurston	Washington	165.84095329
53041 Lewis	Washington	165.82081302
20105 Lincoln	Kansas	165.39861065
17191 Wayne	Illinois	165.31961793
40063 Hughes	Oklahoma	164.97937758
42113 Sullivan	Pennsylvania	164.71750947
31163 Sherman	Nebraska	164.58196182
29221 Washington	Missouri	164.37477449
16037 Custer	Idaho	163.55140187
38043 Kidder	North Dakota	163.26530612
38021 Dickey	North Dakota	163.16540893
18001 Adams	Indiana	162.75676282
46077 Kingsbury	South Dakota	162.63468185
48333 Mills	Texas	162.56858362
20027 Clay	Kansas	162.56096036
8043 Fremont	Colorado	162.42893734
29091 Howell	Missouri	162.19183551
48345 Motley	Texas	162.07455429
54021 Gilmer	West Virginia	161.97358585
29041 Chariton	Missouri	161.05220776
36013 Chautauqua	New York	161.01423335
26103 Marquette	Michigan	160.86355163
29179 Reynolds	Missouri	159.89766549
2180 Nome	Alaska	159.87210232
8007 Archuleta	Colorado	159.82564475
48271 Kinney	Texas	159.27794001
16021 Boundary	Idaho	159.02243053
21159 Martin	Kentucky	158.96847125
33001 Belknap	New Hampshire	158.95906394
27029 Clearwater	Minnesota	158.91032917
48011 Armstrong	Texas	158.56236786



Counties\_Cities

26165 Wexford	Michigan	158.36968864
53031 Jefferson	Washington	157.58454411
6005 Amador	California	157.42833202
55033 Dunn	Wisconsin	157.31980235
38057 Mercer	North Dakota	157.25172372
54001 Barbour	West Virginia	157.24221349
17127 Massac	Illinois	156.25000000
26029 Charlevoix	Michigan	156.22618503
54041 Lewis	West Virginia	156.01597604
16071 Oneida	Idaho	155.97147950
41043 Linn	Oregon	155.49534692
36003 Allegany	New York	155.07215163
31161 Sheridan	Nebraska	154.14258189
38065 Oliver	North Dakota	153.68852459
51031 Campbell	Virginia	152.80228476
35021 Harding	New Mexico	152.67175573
36023 Cortland	New York	152.64621626
20181 Sherman	Kansas	152.56823190
29197 Schuyler	Missouri	152.20700152
17039 De Witt	Illinois	152.19734923
51520 Bristol	Virginia	151.68062128
21167 Mercer	Kentucky	151.55690273
23027 Waldo	Maine	151.15634605
20019 Chautauqua	Kansas	151.10305228
31071 Garfield	Nebraska	150.98137896
53035 Kitsap	Washington	150.84968774
40057 Harmon	Oklahoma	150.15015015
33003 Carroll	New Hampshire	149.65456446
54081 Raleigh	West Virginia	149.48689633
55123 Vernon	Wisconsin	149.42342050
29035 Carter	Missouri	148.66204163
48009 Archer	Texas	147.96266788
30007 Broadwater	Montana	147.90468365
27137 St. Louis	Minnesota	147.18103267

Counties\_Cities

23007 Franklin	Maine	147.17195705
31149 Rock	Nebraska	147.05882353
30095 Stillwater	Montana	146.84287812
38055 McLean	North Dakota	146.73514307
39147 Seneca	Ohio	146.72052457
55085 Oneida	Wisconsin	146.60276290
54043 Lincoln	West Virginia	145.63813777
27159 Wadena	Minnesota	145.21164597
26041 Delta	Michigan	145.02049809
29043 Christian	Missouri	144.85589138
26055 Grand Traverse	Michigan	144.75062923
55069 Lincoln	Wisconsin	144.46169959
46007 Bennett	South Dakota	144.17531719
54045 Logan	West Virginia	144.14082866
39083 Knox	Ohio	143.79655211
31127 Nemaha	Nebraska	143.71945961
27149 Stevens	Minnesota	143.54557572
32001 Churchill	Nevada	143.20785597
6023 Humboldt	California	142.99018134
39131 Pike	Ohio	142.51612214
46053 Gregory	South Dakota	142.45014245
30063 Missoula	Montana	142.26667003
51195 Wise	Virginia	142.06040198
6089 Shasta	California	141.63519218
21025 Breathitt	Kentucky	141.44271570
37075 Graham	North Carolina	141.44271570
36019 Clinton	New York	141.27269348
8089 Otero	Colorado	141.05902778
39145 Scioto	Ohio	140.39363196
53055 San Juan	Washington	140.12143858
41003 Benton	Oregon	140.06362580
20039 Decatur	Kansas	139.32427726
51169 Scott	Virginia	139.31457230
39119 Muskingum	Ohio	139.23859694

Counties\_Cities

30029 Flathead	Montana	139.07116134
31171 Thomas	Nebraska	138.88888889
31147 Richardson	Nebraska	138.59140733
17033 Crawford	Illinois	138.24639762
26047 Emmet	Michigan	138.10495977
26043 Dickinson	Michigan	137.88756254
42021 Cambria	Pennsylvania	137.40226220
21053 Clinton	Kentucky	137.17421125
29173 Ralls	Missouri	137.09361535
46105 Perkins	South Dakota	136.89253936
36031 Essex	New York	136.72922252
8081 Moffat	Colorado	136.48771611
50021 Rutland	Vermont	136.35124080
39079 Jackson	Ohio	135.86956522
51091 Highland	Virginia	135.74660633
53069 Wahkiakum	Washington	135.56258473
36041 Hamilton	New York	135.31799729
26019 Benzie	Michigan	135.18841886
54097 Upshur	West Virginia	135.16280975
40151 Woods	Oklahoma	134.87692481
17065 Hamilton	Illinois	134.75437952
17049 Effingham	Illinois	134.47146866
31011 Boone	Nebraska	133.61328498
39001 Adams	Ohio	133.45837541
17173 Shelby	Illinois	133.38852859
6063 Plumas	California	132.95043608
5013 Calhoun	Arkansas	132.65112753
56033 Sheridan	Wyoming	132.30575861
30043 Jefferson	Montana	132.26419773
29205 Shelby	Missouri	132.23140496
27001 Aitkin	Minnesota	132.05886052
48447 Throckmorton	Texas	132.01320132
29161 Phelps	Missouri	131.89662881
42039 Crawford	Pennsylvania	131.66711731

Counties\_Cities

27075 Lake	Minnesota	131.35672734
42111 Somerset	Pennsylvania	131.16616183
42033 Clearfield	Pennsylvania	131.00216657
42057 Fulton	Pennsylvania	130.82696413
17123 Marshall	Illinois	130.05028611
20165 Rush	Kansas	129.32428063
18165 Vermillion	Indiana	129.20731313
29209 Stone	Missouri	129.13792560
21127 Lawrence	Kentucky	128.44390213
53045 Mason	Washington	128.23057078
51580 Covington	Virginia	128.20512821
21131 Leslie	Kentucky	128.16720891
54063 Monroe	West Virginia	128.01204819
30001 Beaverhead	Montana	127.60527435
26035 Clare	Michigan	126.80040316
26101 Manistee	Michigan	126.38617091
46033 Custer	South Dakota	126.06005042
51720 Norton	Virginia	126.00806452
42047 Elk	Pennsylvania	125.95710829
41013 Crook	Oregon	125.69656848
29055 Crawford	Missouri	125.22436031
54055 Mercer	West Virginia	125.14586258
27125 Red Lake	Minnesota	125.03125781
36049 Lewis	New York	124.77785760
8073 Lincoln	Colorado	124.77718360
31101 Keith	Nebraska	124.67273407
8077 Mesa	Colorado	124.66793293
16057 Latah	Idaho	124.58264813
40009 Beckham	Oklahoma	124.37238012
26009 Antrim	Michigan	124.11726942
54065 Morgan	West Virginia	123.68583797
48075 Childress	Texas	123.43985736
17067 Hancock	Illinois	123.29074199
35047 San Miguel	New Mexico	123.22858903

Counties\_Cities

23011 Kennebec	Maine	122.86722967
40043 Dewey	Oklahoma	122.59910094
29013 Bates	Missouri	122.54901961
26031 Cheboygan	Michigan	121.98481092
29111 Lewis	Missouri	121.76560122
42013 Blair	Pennsylvania	121.64059694
2100 Haines	Alaska	121.26111560
6093 Siskiyou	California	121.21489342
50027 Windsor	Vermont	121.18800420
30049 Lewis and Clark	Montana	120.81513828
56011 Crook	Wyoming	120.80536913
41009 Columbia	Oregon	120.28180308
2275 Wrangell	Alaska	119.85617259
17071 Henderson	Illinois	119.24280817
31129 Nuckolls	Nebraska	119.18951132
21133 Letcher	Kentucky	118.72688251
26051 Gladwin	Michigan	118.40391522
30081 Ravalli	Montana	118.13212267
26085 Lake	Michigan	117.83519906
51185 Tazewell	Virginia	117.48867948
16033 Clark	Idaho	117.37089202
2188 Northwest Arctic	Alaska	117.32499022
27065 Kanabec	Minnesota	117.23329426
30073 Pondera	Montana	117.21366376
24023 Garrett	Maryland	116.58608511
32033 White Pine	Nevada	116.09498681
29005 Atchison	Missouri	116.03171534
51167 Russell	Virginia	115.89651563
55037 Florence	Wisconsin	115.71395510
40053 Grant	Oklahoma	115.58021267
46039 Deuel	South Dakota	115.28706479
55113 Sawyer	Wisconsin	115.22833404
27021 Cass	Minnesota	115.18005352
31063 Frontier	Nebraska	115.03067485

Counties\_Cities

21147 McCreary	Kentucky	114.88970588
51750 Radford	Virginia	114.51006053
54095 Tyler	West Virginia	114.33798308
42105 Potter	Pennsylvania	114.30634099
53049 Pacific	Washington	113.45071701
38033 Golden Valley	North Dakota	113.05822499
41029 Jackson	Oregon	112.49567324
53075 Whitman	Washington	112.47012512
54053 Mason	West Virginia	112.28385358
15003 Honolulu	Hawaii	112.23573586
35003 Catron	New Mexico	111.79429849
42015 Bradford	Pennsylvania	111.78143442
36097 Schuyler	New York	111.65698973
39121 Noble	Ohio	111.46718685
42023 Cameron	Pennsylvania	111.30899377
51021 Bland	Virginia	111.23470523
17175 Stark	Illinois	110.55831951
5005 Baxter	Arkansas	110.52644225
37115 Madison	North Carolina	110.27891375
33009 Grafton	New Hampshire	110.26217896
39053 Gallia	Ohio	110.07705394
42065 Jefferson	Pennsylvania	109.98831374
26141 Presque Isle	Michigan	109.90736379
46137 Ziebach	South Dakota	109.40919037
55103 Richland	Wisconsin	109.33993209
38009 Bottineau	North Dakota	109.18733427
16049 Idaho	Idaho	109.00502634
20077 Harper	Kansas	108.97203051
38007 Billings	North Dakota	108.81392818
41011 Coos	Oregon	108.71422137
20127 Morris	Kansas	108.67596450
40149 Washita	Oklahoma	107.84578053
46075 Jones	South Dakota	107.75862069
51071 Giles	Virginia	106.86297791

Counties\_Cities

29185 St. Clair	Missouri	106.43959553
26107 Mecosta	Michigan	105.63784591
41039 Lane	Oregon	105.63445211
41021 Gilliam	Oregon	105.59662091
33005 Cheshire	New Hampshire	104.58473324
38063 Nelson	North Dakota	104.56605089
55099 Price	Wisconsin	104.50100769
29149 Oregon	Missouri	104.35442558
40153 Woodward	Oklahoma	103.84729503
17045 Edgar	Illinois	103.68663594
42121 Venango	Pennsylvania	103.38235868
54105 Wirt	West Virginia	102.91595197
39115 Morgan	Ohio	102.71158587
31145 Red Willow	Nebraska	102.55454037
51115 Mathews	Virginia	102.24948875
26061 Houghton	Michigan	102.15632679
53065 Stevens	Washington	101.63499779
23023 Sagadahoc	Maine	101.02710894
54093 Tucker	West Virginia	100.64701653
31029 Chase	Nebraska	100.57832537
36045 Jefferson	New York	100.21922956
32011 Eureka	Nevada	99.85022466
17061 Greene	Illinois	99.66268016
30085 Roosevelt	Montana	99.46649788
30013 Cascade	Montana	99.21242483
26153 Schoolcraft	Michigan	99.15716411
29123 Madison	Missouri	98.45749918
46091 Marshall	South Dakota	97.80907668
21237 Wolfe	Kentucky	97.53378849
30109 Wibaux	Montana	96.71179884
8033 Dolores	Colorado	96.43201543
42053 Forest	Pennsylvania	96.16705591
55125 Vilas	Wisconsin	95.72431398
5089 Marion	Arkansas	95.68233465

Counties\_Cities

29073 Gasconade	Missouri	95.20571234
8103 Rio Blanco	Colorado	94.69696970
26083 Keweenaw	Michigan	94.65215334
17047 Edwards	Illinois	93.86733417
53009 Clallam	Washington	93.82696743
41001 Baker	Oregon	93.71485693
21201 Robertson	Kentucky	93.67681499
2050 Bethel	Alaska	93.32454985
38031 Foster	North Dakota	93.28358209
46081 Lawrence	South Dakota	93.23647100
21063 Elliott	Kentucky	93.23388386
53003 Asotin	Washington	92.87925697
26097 Mackinac	Michigan	92.70418096
54067 Nicholas	West Virginia	92.58513807
29137 Monroe	Missouri	92.33610342
39067 Harrison	Ohio	92.26308159
30021 Dawson	Montana	92.16589862
55107 Rusk	Wisconsin	91.89227398
20145 Pawnee	Kansas	91.43553795
16035 Clearwater	Idaho	91.34505595
29125 Maries	Missouri	91.23047098
38079 Rolette	North Dakota	90.90273407
39105 Meigs	Ohio	90.88548429
35007 Colfax	New Mexico	90.83402147
23015 Lincoln	Maine	90.26847592
27073 Lac qui Parle	Minnesota	90.11715230
23019 Penobscot	Maine	90.00900090
26071 Iron	Michigan	89.95232527
30107 Wheatland	Montana	89.44543828
21189 Owsley	Kentucky	89.44543828
53027 Grays Harbor	Washington	89.30866971
53023 Garfield	Washington	89.00756564
16025 Camas	Idaho	88.73114463
30005 Blaine	Montana	88.14455707



Counties\_Cities

33019 Sullivan	New Hampshire	88.07713703
16059 Lemhi	Idaho	87.92865218
30023 Deer Lodge	Montana	87.61362392
55007 Bayfield	Wisconsin	86.42467757
20141 Osborne	Kansas	86.33093525
54087 Roane	West Virginia	86.13264427
41057 Tillamook	Oregon	85.86254526
30093 Silver Bow	Montana	85.73143200
23017 Oxford	Maine	85.04286855
8011 Bent	Colorado	85.00510031
29175 Randolph	Missouri	84.80394136
41033 Josephine	Oregon	84.67497397
29171 Putnam	Missouri	84.08660921
35028 Los Alamos	New Mexico	83.76524789
56027 Niobrara	Wyoming	83.75209380
36033 Franklin	New York	83.51062772
48083 Coleman	Texas	83.36310587
17013 Calhoun	Illinois	83.29862557
20183 Smith	Kansas	83.26394671
15009 Maui	Hawaii	83.13049095
50005 Caledonia	Vermont	82.50280510
56015 Goshen	Wyoming	82.23684211
40129 Roger Mills	Oklahoma	82.05689278
41019 Douglas	Oregon	81.60822611
42117 Tioga	Pennsylvania	80.95576871
30097 Sweet Grass	Montana	80.86253369
20001 Allen	Kansas	80.36001286
54073 Pleasants	West Virginia	79.92540296
53019 Ferry	Washington	78.44162636
50023 Washington	Vermont	77.39938080
20063 Gove	Kansas	76.56967841
48431 Sterling	Texas	76.27765065
29103 Knox	Missouri	76.00709400
21115 Johnson	Kentucky	75.94031984

Counties\_Cities

8071 Las Animas	Colorado	75.84637661
26119 Montmorency	Michigan	75.55315704
20023 Cheyenne	Kansas	75.18796992
46021 Campbell	South Dakota	72.62164125
8055 Huerfano	Colorado	72.57947452
20167 Russell	Kansas	72.39032865
20117 Marshall	Kansas	72.00164575
46119 Sully	South Dakota	71.83908046
2185 North Slope	Alaska	70.90761750
55003 Ashland	Wisconsin	70.51282051
20109 Logan	Kansas	70.32348805
20205 Wilson	Kansas	69.24408540
54013 Calhoun	West Virginia	68.92748828
51051 Dickenson	Virginia	68.85629691
46019 Butte	South Dakota	68.47974956
20095 Kingman	Kansas	68.39945280
41025 Harney	Oregon	68.22213126
17025 Clay	Illinois	67.90915264
55067 Langlade	Wisconsin	67.46937928
30105 Valley	Montana	67.23141051
20007 Barber	Kansas	67.08407871
26033 Chippewa	Michigan	66.63645814
35033 Mora	New Mexico	66.57789614
48191 Hall	Texas	66.05019815
54047 McDowell	West Virginia	65.85084783
23025 Somerset	Maine	65.22770398
31013 Box Butte	Nebraska	64.98329001
29065 Dent	Missouri	64.76264491
50009 Essex	Vermont	64.00000000
23013 Knox	Maine	62.85987277
29215 Texas	Missouri	62.57088108
42083 McKean	Pennsylvania	61.02323765
17057 Fulton	Illinois	60.26862588
26013 Baraga	Michigan	60.09615385

Counties\_Cities

15007 Kauai	Hawaii	59.61210542
30091 Sheridan	Montana	58.41121495
32017 Lincoln	Nevada	57.68121515
17149 Pike	Illinois	57.65165588
56045 Weston	Wyoming	57.41352088
17159 Richland	Illinois	57.09573051
15001 Hawaii	Hawaii	56.72121523
21153 Magoffin	Kentucky	56.62514156
31057 Dundy	Nebraska	56.49717514
21065 Estill	Kentucky	56.34596422
27057 Hubbard	Minnesota	56.25351584
53043 Lincoln	Washington	55.86592179
48023 Baylor	Texas	55.83472920
31049 Deuel	Nebraska	54.79452055
29057 Dade	Missouri	52.84713965
40059 Harper	Oklahoma	52.67316302
38047 Logan	North Dakota	52.54860746
17155 Putnam	Illinois	52.26480836
30015 Chouteau	Montana	52.21932115
46055 Haakon	South Dakota	52.13764338
31031 Cherry	Nebraska	52.07429266
50019 Orleans	Vermont	52.03106998
31015 Boyd	Nebraska	51.15089514
55129 Washburn	Wisconsin	50.38417937
54007 Braxton	West Virginia	49.68415076
32029 Storey	Nevada	49.64010921
16007 Bear Lake	Idaho	49.58677686
2068 Denali	Alaska	48.56726566
20185 Stafford	Kansas	47.86979416
26095 Luce	Michigan	47.74789113
20203 Wichita	Kansas	47.50593824
17151 Pope	Illinois	47.48338082
27069 Kittson	Minnesota	47.08097928
56031 Platte	Wyoming	46.69624095

Counties\_Cities

51017 Bath	Virginia	46.59832246
40025 Cimarron	Oklahoma	46.44681839
31045 Dawes	Nebraska	45.89261129
29087 Holt	Missouri	45.41326067
23003 Aroostook	Maine	44.70206077
33007 Coos	New Hampshire	44.31922505
26003 Alger	Michigan	43.97053974
41015 Curry	Oregon	43.83465568
38023 Divide	North Dakota	43.80201489
21129 Lee	Kentucky	42.65605005
30089 Sanders	Montana	42.21546775
30051 Liberty	Montana	41.15226337
17171 Scott	Illinois	40.60089322
20049 Elk	Kansas	39.87240829
29093 Iron	Missouri	39.30431365
31089 Holt	Nebraska	39.30045196
54109 Wyoming	West Virginia	38.48744347
29223 Wayne	Missouri	38.10394757
31133 Pawnee	Nebraska	37.99392097
50017 Orange	Vermont	37.93234249
2150 Kodiak Island	Alaska	37.46721619
27031 Cook	Minnesota	37.08511033
20201 Washington	Kansas	36.90036900
2158 Kusilvak	Alaska	36.13151873
30027 Fergus	Montana	35.99388104
31087 Hitchcock	Nebraska	35.63791875
42123 Warren	Pennsylvania	35.44483265
23009 Hancock	Maine	34.66457463
30025 Fallon	Montana	34.24657534
6091 Sierra	California	33.47840643
29153 Ozark	Missouri	33.27048908
38011 Bowman	North Dakota	32.50975293
55013 Burnett	Wisconsin	32.48440748
2198 Prince of Wales-	Alaska	31.14294612

Counties\_Cities

54085 Ritchie	West Virginia	30.86102253
31083 Harlan	Nebraska	29.40311673
29045 Clark	Missouri	29.23121894
2013 Aleutians East	Alaska	28.44950213
16061 Lewis	Idaho	25.90002590
40045 Ellis	Oklahoma	25.30364372
54101 Webster	West Virginia	24.14001207
6105 Trinity	California	23.93298763
23021 Piscataquis	Maine	23.80952381
30065 Musselshell	Montana	21.50075253
29085 Hickory	Missouri	21.03270586
2070 Dillingham	Alaska	20.00000000
23029 Washington	Maine	19.05366783
2016 Aleutians West	Alaska	17.47335314
40003 Alfalfa	Oklahoma	17.37921446
26131 Ontonagon	Michigan	17.25625539
54089 Summers	West Virginia	15.67398119
41023 Grant	Oregon	13.93534002
31115 Loup	Nebraska	0.00000000
31103 Keya Paha	Nebraska	0.00000000
25007 Dukes	Massachusetts	0.00000000
25019 Nantucket	Massachusetts	0.00000000
35011 De Baca	New Mexico	0.00000000
15005 Kalawao	Hawaii	0.00000000
8061 Kiowa	Colorado	0.00000000
31183 Wheeler	Nebraska	0.00000000
2282 Yakutat	Alaska	0.00000000
48033 Borden	Texas	0.00000000
38001 Adams	North Dakota	0.00000000
27077 Lake of the Woo	Minnesota	0.00000000
41069 Wheeler	Oregon	0.00000000
31005 Arthur	Nebraska	0.00000000
2105 Hoonah-Angoon	Alaska	0.00000000
2230 Skagway	Alaska	0.00000000

Counties\_Cities

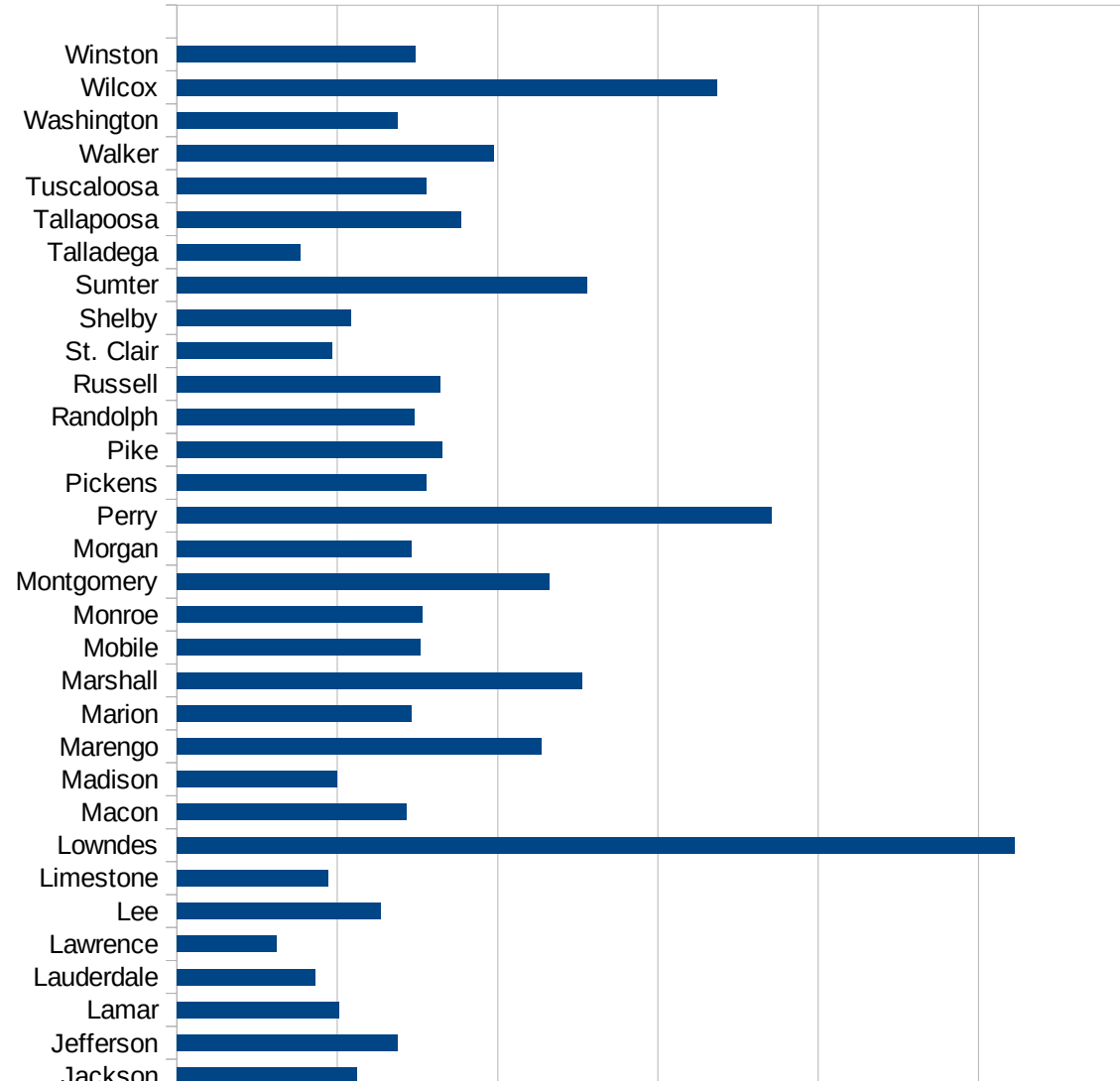
30079	Prairie	Montana	0.00000000
46063	Harding	South Dakota	0.00000000
54017	Doddridge	West Virginia	0.00000000
49019	Grand	Utah	0.00000000
31085	Hayes	Nebraska	0.00000000
46107	Potter	South Dakota	0.00000000
48269	King	Texas	0.00000000
49015	Emery	Utah	0.00000000
30019	Daniels	Montana	0.00000000
16023	Butte	Idaho	0.00000000
31075	Grant	Nebraska	0.00000000
49055	Wayne	Utah	0.00000000
2164	Lake and Penins	Alaska	0.00000000
49033	Rich	Utah	0.00000000
30055	McCone	Montana	0.00000000
49001	Beaver	Utah	0.00000000
49017	Garfield	Utah	0.00000000
30061	Mineral	Montana	0.00000000
49047	Uintah	Utah	0.00000000
30071	Phillips	Montana	0.00000000
36085	Richmond	New York	0.00000000
49023	Juab	Utah	0.00000000
49041	Sevier	Utah	0.00000000
6049	Modoc	California	0.00000000
49003	Box Elder	Utah	0.00000000
36005	Bronx	New York	0.00000000
30077	Powell	Montana	0.00000000
49025	Kane	Utah	0.00000000
49005	Cache	Utah	0.00000000
49053	Washington	Utah	0.00000000
36081	Queens	New York	0.00000000
36047	Kings	New York	0.00000000
49057	Weber	Utah	0.00000000
49021	Iron	Utah	0.00000000

Counties\_Cities

49013 Duchesne	Utah	0.00000000
49007 Carbon	Utah	0.00000000
31113 Logan	Nebraska	0.00000000
48301 Loving	Texas	0.00000000
49009 Daggett	Utah	0.00000000
20153 Rawlins	Kansas	0.00000000
20199 Wallace	Kansas	0.00000000
30011 Carter	Montana	0.00000000
30045 Judith Basin	Montana	0.00000000
30069 Petroleum	Montana	0.00000000
30075 Powder River	Montana	0.00000000
31009 Blaine	Nebraska	0.00000000
31017 Brown	Nebraska	0.00000000
32009 Esmeralda	Nevada	0.00000000
49027 Millard	Utah	0.00000000
49029 Morgan	Utah	0.00000000
49031 Piute	Utah	0.00000000
49039 Sanpete	Utah	0.00000000

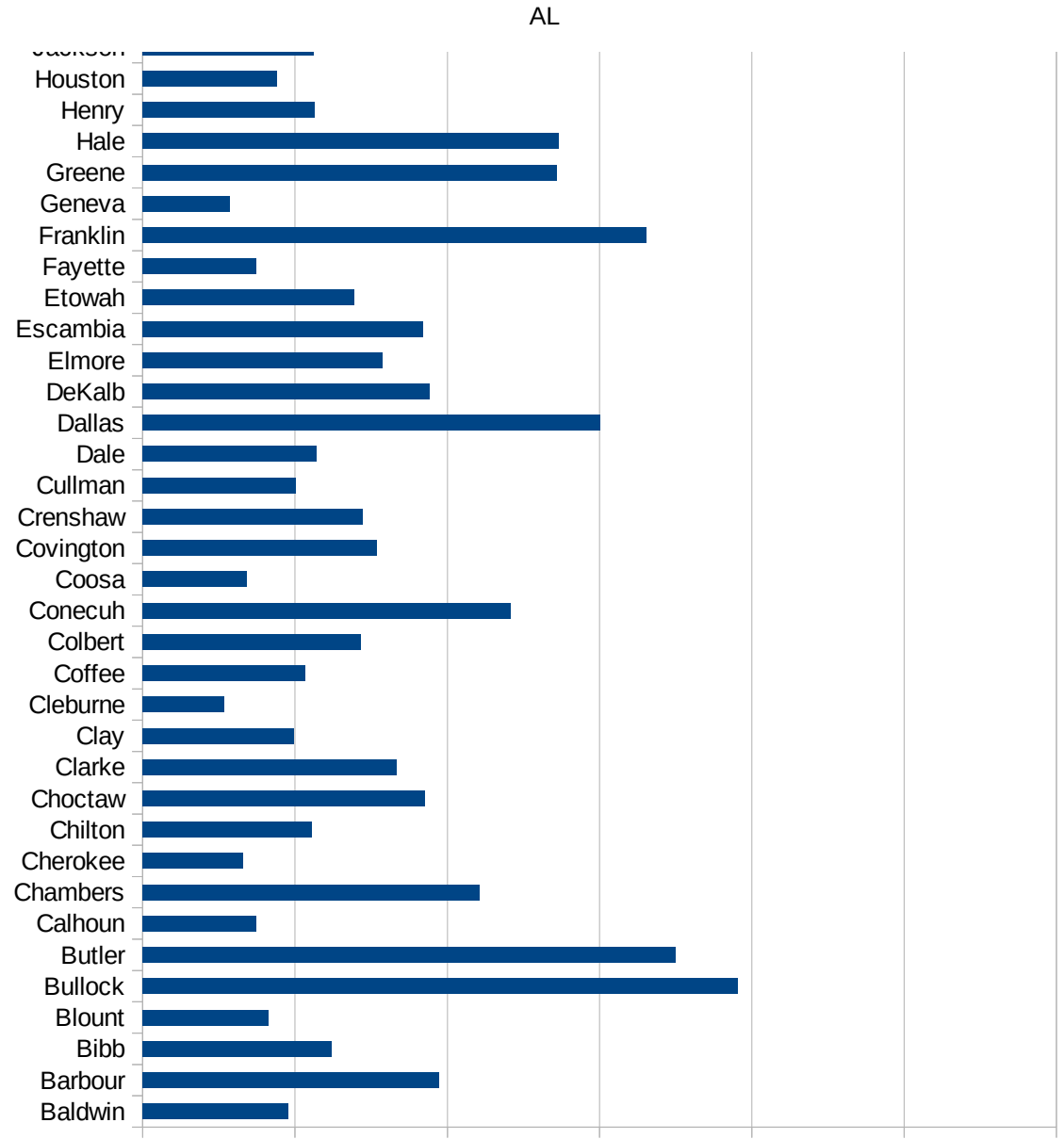
AL

FIPS	County	Current Inf. P/C
1001	Autauga	1519.756838906
1003	Baldwin	952.6561539661
1005	Barbour	1945.25943491
1007	Bibb	1241.071428571
1009	Blount	828.1466113416
1011	Bullock	3906.095876899
1013	Butler	3495.93495935
1015	Calhoun	742.9316485382
1017	Chambers	2210.322772572
1019	Cherokee	660.725261217
1021	Chilton	1112.042216837
1023	Choctaw	1853.438205747
1025	Clarke	1663.879598662
1027	Clay	994.3502824859
1029	Cleburne	533.7959564956
1031	Coffee	1067.252306922
1033	Colbert	1433.475767868
1035	Conecuh	2419.157774701
1037	Coosa	681.2879141391
1039	Covington	1538.419942681
1041	Crenshaw	1446.759259259
1043	Cullman	1005.488842549
1045	Dale	1137.756352643
1047	Dallas	3001.827199165
1049	DeKalb	1879.946767528
1051	Elmore	1575.341629318
1053	Escambia	1839.555894198
1055	Etowah	1387.303538502
1057	Fayette	742.4085681251
1059	Franklin	3309.632369352
1061	Geneva	570.0387626359
1063	Greene	2720.757925422
1065	Hale	2729.865543936





1067 Henry	1127.317101517
1069 Houston	883.290999026
1071 Jackson	1124.942013298
1073 Jefferson	1378.431669953
1075 Lamar	1011.268419532
1077 Lauderdale	863.7578880145
1079 Lawrence	622.0226355554
1081 Lee	1273.62892748
1083 Limestone	939.9629837586
1085 Lowndes	5223.58131141
1087 Macon	1431.747925593
1089 Madison	998.0383008794
1091 Marengo	2271.058428616
1093 Marion	1464.906091456
1095 Marshall	2524.217294946
1097 Mobile	1517.557406884
1099 Monroe	1533.203588551
1101 Montgomery	2322.789828271
1103 Morgan	1464.450956847
1105 Perry	3708.971553611
1107 Pickens	1554.81994182
1109 Pike	1655.768192453
1111 Randolph	1482.948294829
1113 Russell	1644.139076859
1115 St. Clair	966.2870673131
1117 Shelby	1084.341259208
1119 Sumter	2560.869907809
1121 Talladega	771.659066994
1123 Tallapoosa	1770.501518631
1125 Tuscaloosa	1554.729047298
1127 Walker	1974.541288004
1129 Washington	1373.794114055
1131 Wilcox	3368.777641856
1133 Winston	1487.743026205



AL  
0 1000 2000 3000 4000 5000 6000

AL

FIPS

29001  
29003  
29005  
29007  
29009  
29011  
29013  
29015  
29017  
29019  
29021  
29023  
29025  
29027  
29029  
29031  
29033  
29035  
29037

AL

29039  
29041  
29043  
29045  
29047  
29049  
29051  
29053  
29055  
29057  
29059  
29061  
29063  
29065  
29067  
29069  
29071  
29073  
29075  
29077  
29079  
29081  
29083  
29085  
29087  
29089  
29091  
29093  
29095  
29097  
29099  
29101

29103

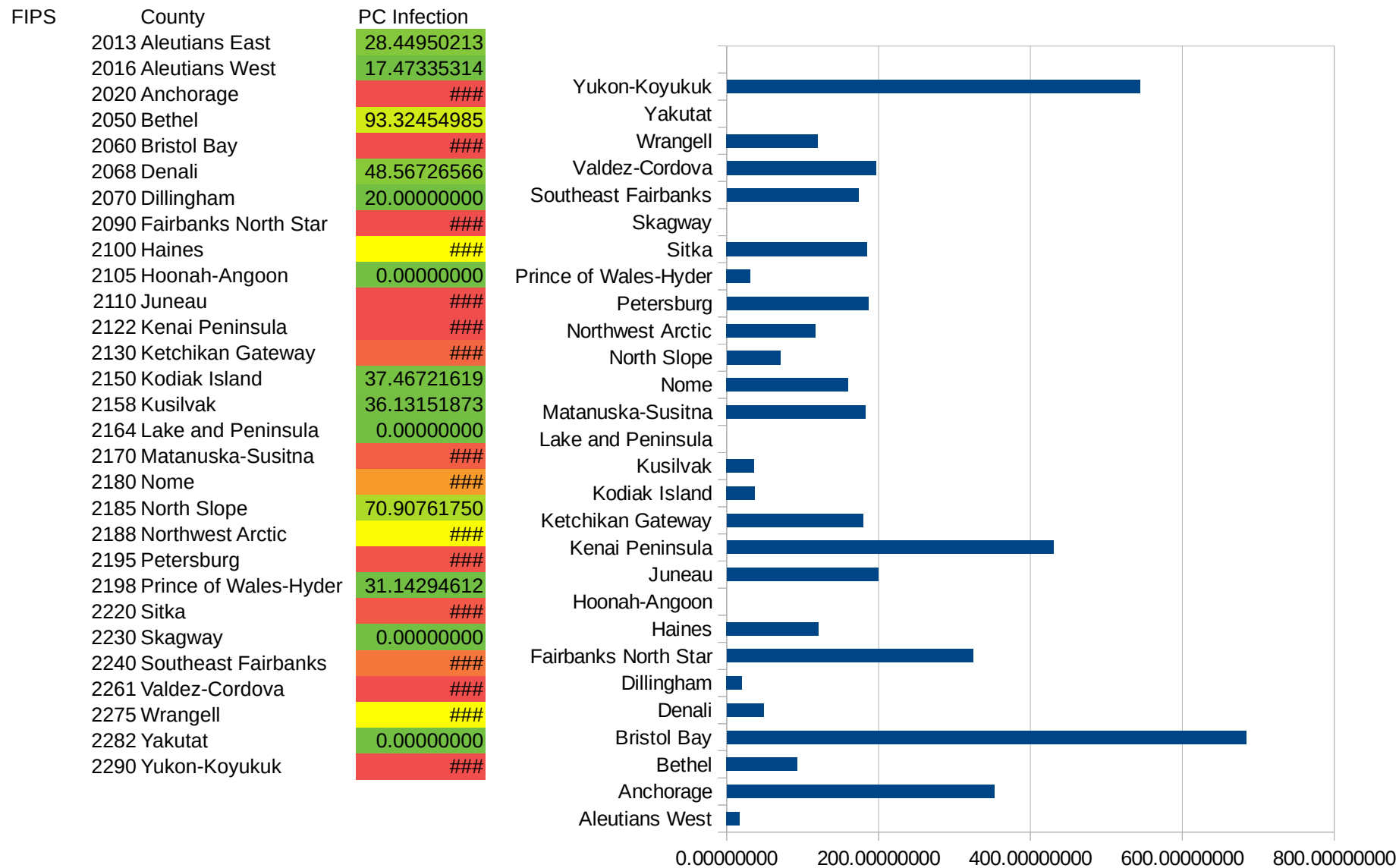
AL

29105  
29107  
29109  
29111  
29113  
29115  
29117  
29121  
29123  
29125  
29127  
29119  
29129  
29131  
29133  
29135  
29137  
29139  
29141  
29143  
29145  
29147  
29149  
29151  
29153  
29155  
29157  
29159  
29161  
29163  
29165  
29167  
29169  
29171

AL

29173  
29175  
29177  
29179  
29181  
29195  
29197  
29199  
29201  
29203  
29205  
29183  
29185  
29187  
29189  
29510  
29186  
29207  
29209  
29211  
29213  
29215  
  
29217  
29219  
29221  
29223  
29225  
29227  
29229

AK



AK



AK

FIPS

29001  
29003  
29005  
29007  
29009  
29011  
29013  
29015  
29017  
29019  
29021  
29023  
29025  
29027  
29029  
29031  
29033  
29035  
29037

AK

29039  
29041  
29043  
29045  
29047  
29049  
29051  
29053  
29055  
29057  
29059  
29061  
29063  
29065  
29067  
29069  
29071  
29073  
29075  
29077  
29079  
29081  
29083  
29085  
29087  
29089  
29091  
29093  
29095  
29097  
29099  
29101

29103

AK

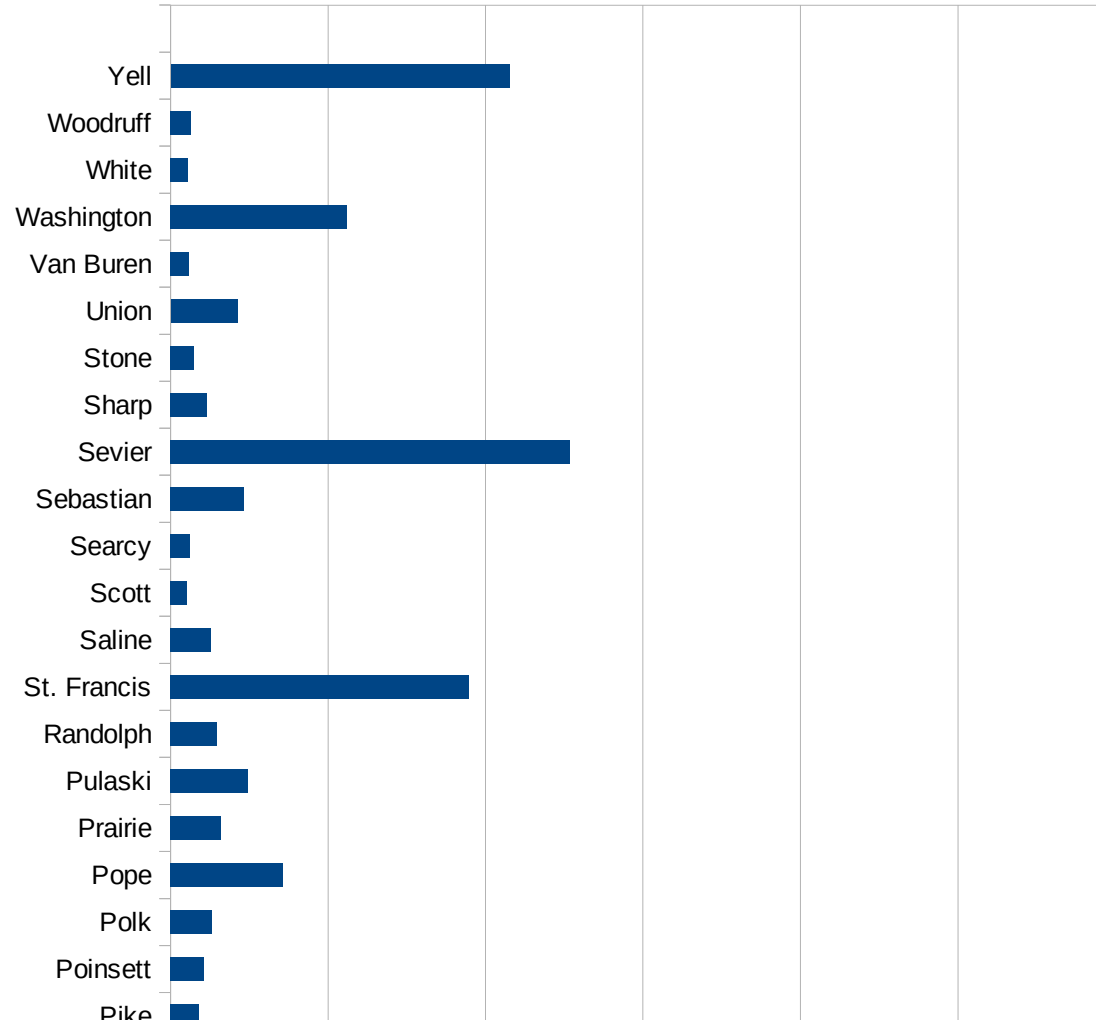
29105  
29107  
29109  
29111  
29113  
29115  
29117  
29121  
29123  
29125  
29127  
29119  
29129  
29131  
29133  
29135  
29137  
29139  
29141  
29143  
29145  
29147  
29149  
29151  
29153  
29155  
29157  
29159  
29161  
29163  
29165  
29167  
29169  
29171

AK

29173  
29175  
29177  
29179  
29181  
29195  
29197  
29199  
29201  
29203  
29205  
29183  
29185  
29187  
29189  
29510  
29186  
29207  
29209  
29211  
29213  
29215  
  
29217  
29219  
29221  
29223  
29225  
29227  
29229

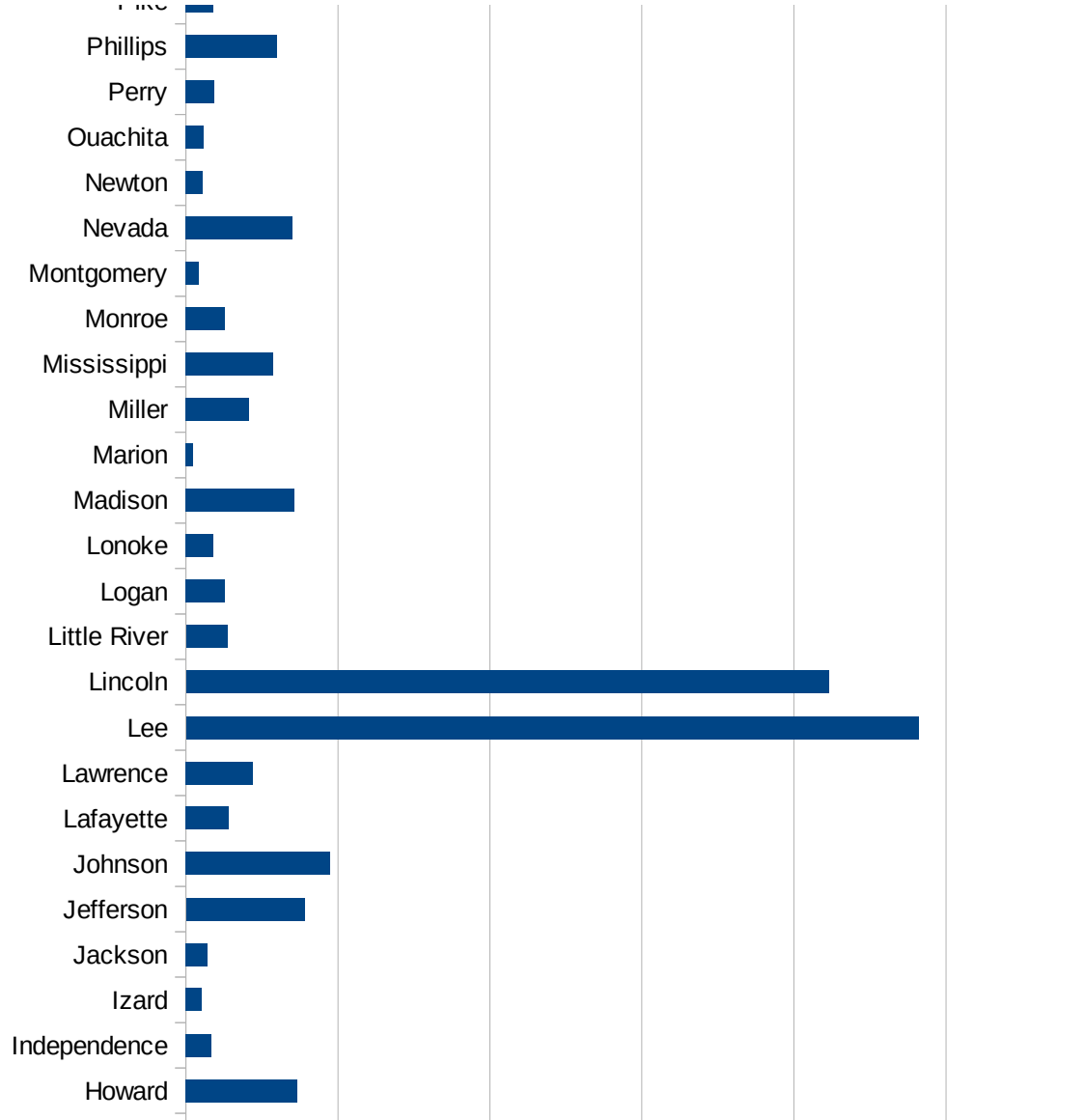
AR

FIPS	County	PC Infection
5001	Arkansas	810.400135067
5003	Ashley	688.416641724
5005	Baxter	110.52644225
5007	Benton	1444.93191689
5009	Boone	216.115261473
5011	Bradley	945.214279159
5013	Calhoun	132.651127535
5015	Carroll	1031.07394678
5017	Chicot	2529.22015712
5019	Clark	475.9530393
5021	Clay	619.653802115
5023	Cleburne	636.891648308
5025	Cleveland	573.709154403
5027	Columbia	599.056804181
5029	Conway	550.476281652
5031	Craighead	732.327419444
5033	Crawford	583.540989812
5035	Crittenden	2010.67394812
5037	Cross	725.593667546
5039	Dallas	292.397660819
5041	Desha	1007.64419736
5043	Drew	632.911392405
5045	Faulkner	753.168918161
5047	Franklin	331.274564851
5049	Fulton	171.163093977
5051	Garland	523.428202594
5053	Grant	494.831757203
5055	Greene	408.163265306
5057	Hempstead	616.346994159
5059	Hot Spring	4041.42310317
5061	Howard	1469.15523574
5063	Independence	331.758585912



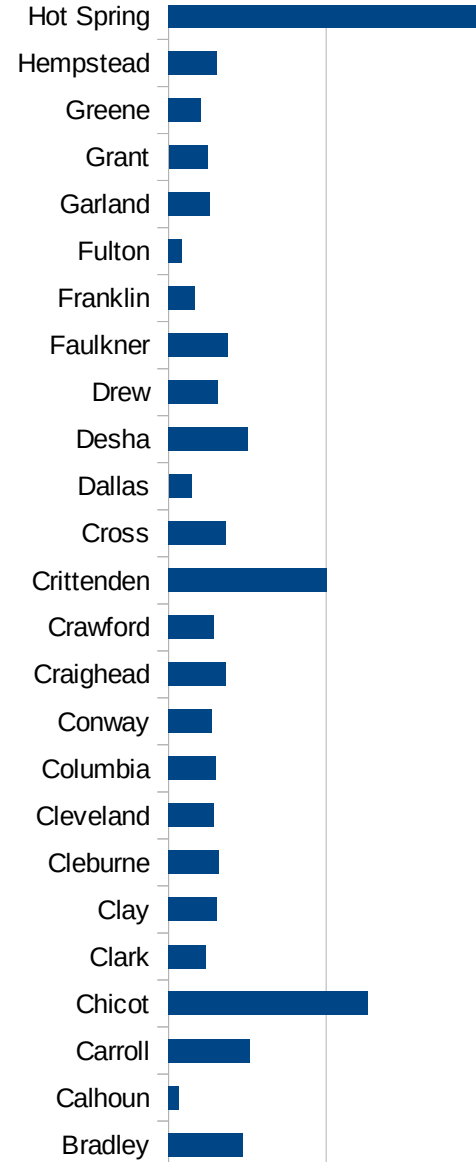
AR

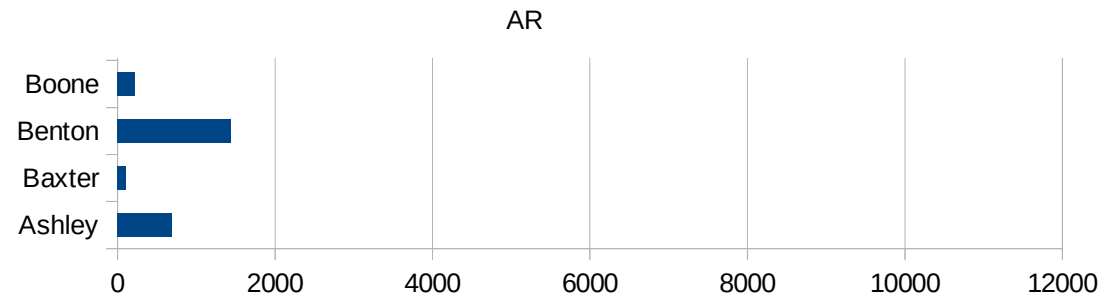
5065 IZARD	213.345104098
5067 JACKSON	279.578847183
5069 JEFFERSON	1560.61896233
5071 JOHNSON	1892.15466308
5073 LAFAYETTE	568.692008381
5075 LAWRENCE	876.232201533
5077 LEE	9638.28603228
5079 LINCOLN	8458.49211686
5081 LITTLE RIVER	543.566444913
5083 LOGAN	515.250494548
5085 LONOKE	361.133361391
5087 MADISON	1431.95194466
5089 MARION	95.682334649
5091 MILLER	832.721600294
5093 MISSISSIPPI	1151.82230413
5095 MONROE	507.246376812
5097 MONTGOMERY	168.086060063
5099 NEVADA	1405.23660822
5101 NEWTON	217.809096733
5103 OUACHITA	232.991612302
5105 PERRY	376.738794436
5107 PHILLIPS	1203.61639581
5109 PIKE	365.408038977
5111 POINSETT	425.460915992
5113 POLK	528.70467355
5115 POPE	1426.5625
5117 PRAIRIE	644.042605895
5119 PULASKI	978.659468269
5121 RANDOLPH	590.595052374
5123 ST. FRANCIS	3789.45713275
5125 SALINE	514.73797778
5127 SCOTT	203.508091869
5129 SEARCY	251.319426992
5131 SEBASTIAN	936.964298294



AR

5133 Sevier	5070.30748585
5135 Sharp	466.428653691
5137 Stone	297.021754837
5139 Union	851.096457599
5141 Van Buren	234.897307715
5143 Washington	2241.71910146
5145 White	224.827568687
5147 Woodruff	261.941448382
5149 Yell	4304.62038542







AR

FIPS

29001  
29003  
29005  
29007  
29009  
29011  
29013  
29015  
29017  
29019  
29021  
29023  
29025  
29027  
29029  
29031  
29033  
29035

AR

29037  
29039  
29041  
29043  
29045  
29047  
29049  
29051  
29053  
29055  
29057  
29059  
29061  
29063  
29065  
29067  
29069  
29071  
29073  
29075  
29077  
29079  
29081  
29083  
29085  
29087  
29089  
29091  
29093  
29095  
29097  
29099  
29101

AR

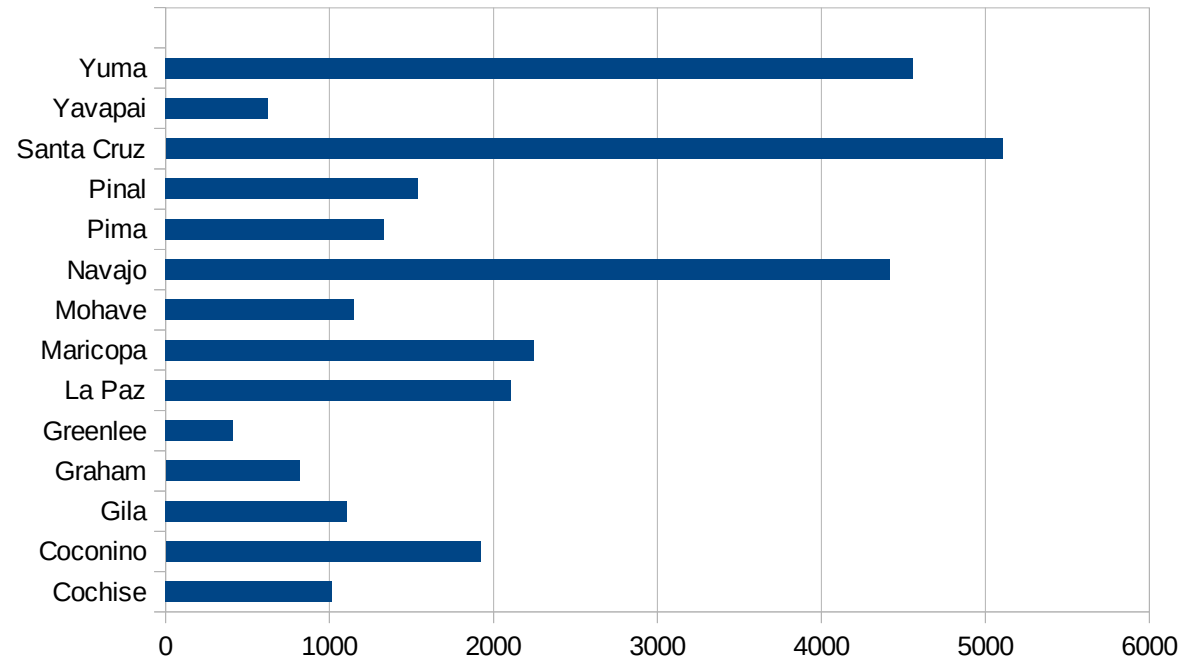
29103  
29105  
29107  
29109  
29111  
29113  
29115  
29117  
29121  
29123  
29125  
29127  
29119  
29129  
29131  
29133  
29135  
29137  
29139  
29141  
29143  
29145  
29147  
29149  
29151  
29153  
29155  
29157  
29159  
29161  
29163  
29165  
29167  
29169

AR

29171  
29173  
29175  
29177  
29179  
29181  
29195  
29197  
29199  
29201  
29203  
29205  
29183  
29185  
29187  
29189  
29510  
29186  
29207  
29209  
29211  
29213  
29215  
  
29217  
29219  
29221  
29223  
29225  
29227  
29229

AZ

FIPS	County	PC Infection
4001	Apache	3869.503467
4003	Cochise	1015.224422
4005	Coconino	1921.542274
4007	Gila	1105.977101
4009	Graham	816.8732927
4011	Greenlee	411.2622588
4012	La Paz	2109.204664
4013	Maricopa	2244.206525
4015	Mohave	1146.743021
4017	Navajo	4415.772556
4019	Pima	1332.726382
4021	Pinal	1537.332993
4023	Santa Cruz	5104.168906
4025	Yavapai	624.1567634
4027	Yuma	4558.096998



AZ

FIPS

29001  
29003  
29005  
29007  
29009  
29011  
29013  
29015  
29017  
29019  
29021  
29023  
29025  
29027  
29029  
29031  
29033  
29035  
29037

AZ

29039  
29041  
29043  
29045  
29047  
29049  
29051  
29053  
29055  
29057  
29059  
29061  
29063  
29065  
29067  
29069  
29071  
29073  
29075  
29077  
29079  
29081  
29083  
29085  
29087  
29089  
29091  
29093  
29095  
29097  
29099  
29101

29103

AZ

29105  
29107  
29109  
29111  
29113  
29115  
29117  
29121  
29123  
29125  
29127  
29119  
29129  
29131  
29133  
29135  
29137  
29139  
29141  
29143  
29145  
29147  
29149  
29151  
29153  
29155  
29157  
29159  
29161  
29163  
29165  
29167  
29169  
29171

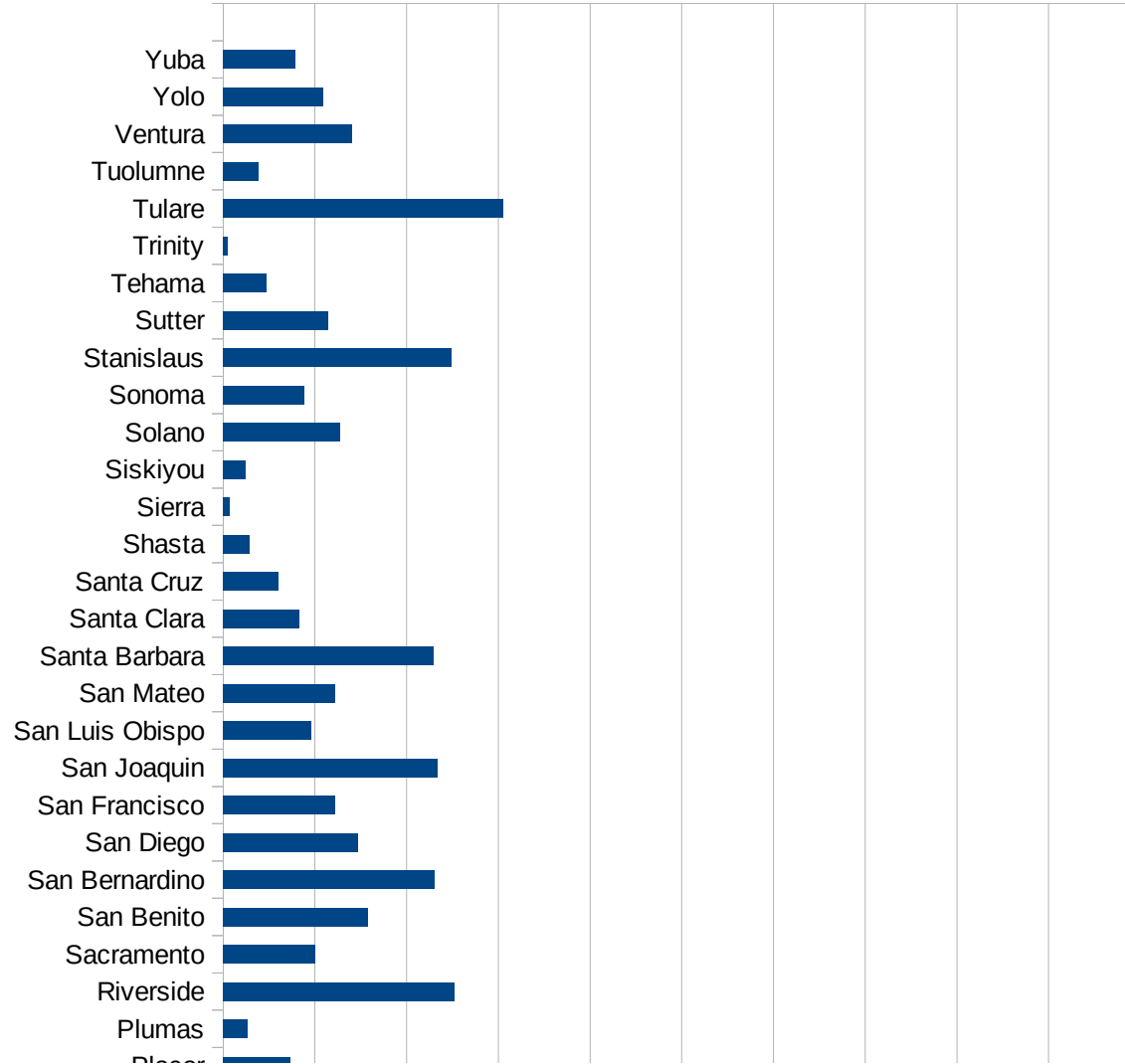


AZ

29173  
29175  
29177  
29179  
29181  
29195  
29197  
29199  
29201  
29203  
29205  
29183  
29185  
29187  
29189  
29510  
29186  
29207  
29209  
29211  
29213  
29215  
  
29217  
29219  
29221  
29223  
29225  
29227  
29229

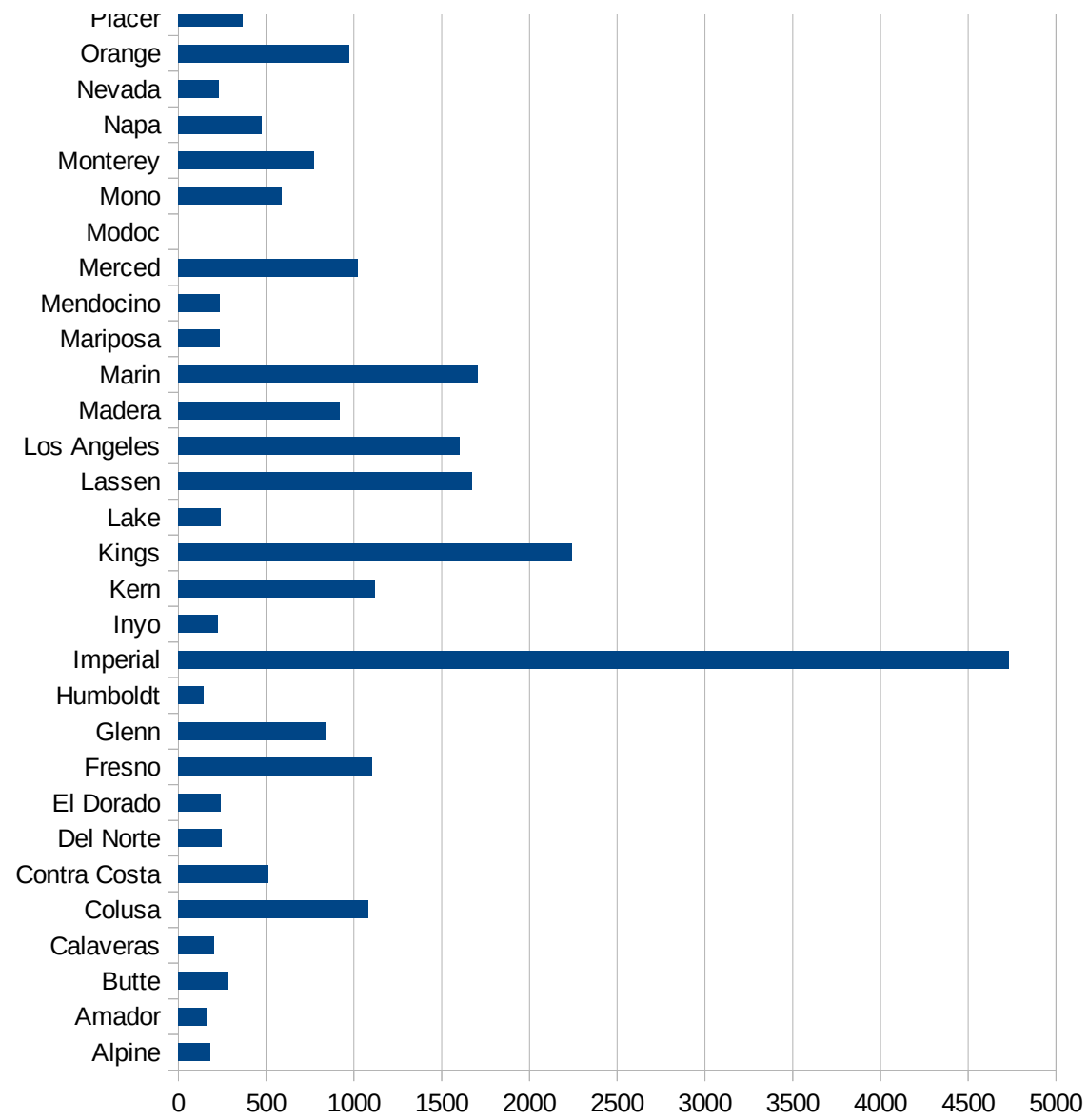
CA

FIPS	County	PC Infection
6001	Alameda	562.9508391
6003	Alpine	181.6530427
6005	Amador	157.428332
6007	Butte	284.5331581
6009	Calaveras	206.13131
6011	Colusa	1081.980857
6013	Contra Costa	515.6427277
6015	Del Norte	244.3582004
6017	El Dorado	243.342179
6019	Fresno	1103.177796
6021	Glenn	845.0101615
6023	Humboldt	142.9901813
6025	Imperial	4733.070446
6027	Inyo	222.382832
6029	Kern	1122.703409
6031	Kings	2244.88987
6033	Lake	242.3037495
6035	Lassen	1671.969353
6037	Los Angeles	1603.331962
6039	Madera	920.2648536
6041	Marin	1704.882426
6043	Mariposa	234.6746036
6045	Mendocino	236.2851859
6047	Merced	1023.783961
6049	Modoc	0
6051	Mono	589.4736842
6053	Monterey	775.722347
6055	Napa	474.1172167
6057	Nevada	231.7043813
6059	Orange	972.2633749
6061	Placer	366.7820597
6063	Plumas	132.9504361
6065	Riverside	1260.426366



CA

6067 Sacramento	498.7751261
6069 San Benito	789.768757
6071 San Bernardino	1154.308591
6073 San Diego	733.3930736
6075 San Francisco	607.1515501
6077 San Joaquin	1169.053756
6079 San Luis Obispo	482.0252808
6081 San Mateo	607.3718886
6083 Santa Barbara	1147.522994
6085 Santa Clara	415.2624163
6087 Santa Cruz	302.6380558
6089 Shasta	141.6351922
6091 Sierra	33.47840643
6093 Siskiyou	121.2148934
6095 Solano	639.7080227
6097 Sonoma	442.4513244
6099 Stanislaus	1243.145422
6101 Sutter	571.2396831
6103 Tehama	236.2475749
6105 Trinity	23.93298763
6107 Tulare	1528.352878
6109 Tuolumne	190.6892316
6111 Ventura	699.7921188
6113 Yolo	544.4448477
6115 Yuba	395.9457208



CA

CA

FIPS

29001  
29003  
29005  
29007  
29009  
29011  
29013  
29015  
29017  
29019  
29021  
29023  
29025  
29027  
29029  
29031  
29033  
29035  
29037

CA

29039  
29041  
29043  
29045  
29047  
29049  
29051  
29053  
29055  
29057  
29059  
29061  
29063  
29065  
29067  
29069  
29071  
29073  
29075  
29077  
29079  
29081  
29083  
29085  
29087  
29089  
29091  
29093  
29095  
29097  
29099  
29101

29103

CA

29105  
29107  
29109  
29111  
29113  
29115  
29117  
29121  
29123  
29125  
29127  
29119  
29129  
29131  
29133  
29135  
29137  
29139  
29141  
29143  
29145  
29147  
29149  
29151  
29153  
29155  
29157  
29159  
29161  
29163  
29165  
29167  
29169  
29171

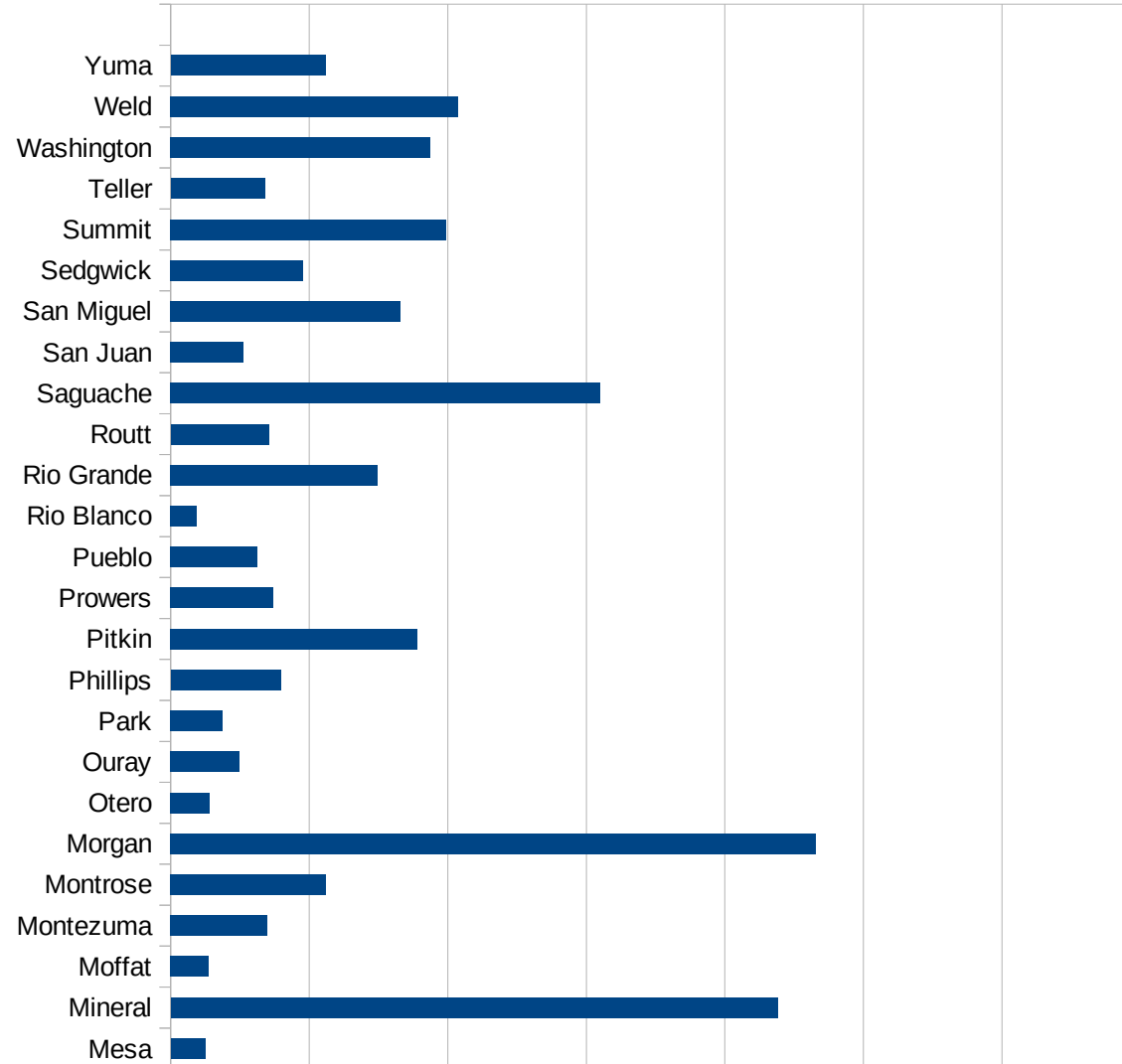
CA

29173  
29175  
29177  
29179  
29181  
29195  
29197  
29199  
29201  
29203  
29205  
29183  
29185  
29187  
29189  
29510  
29186  
29207  
29209  
29211  
29213  
29215  
  
29217  
29219  
29221  
29223  
29225  
29227  
29229



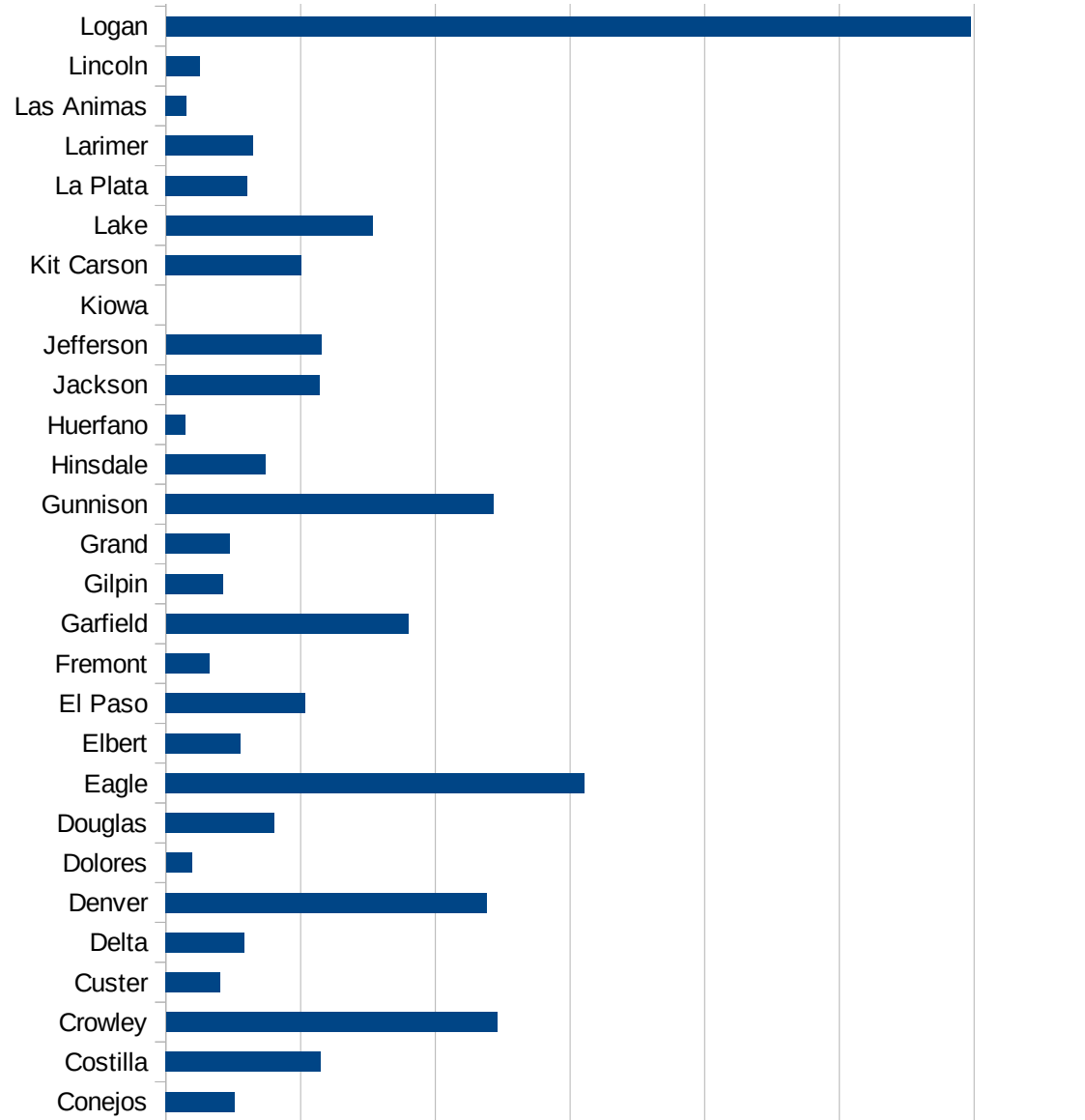
CO

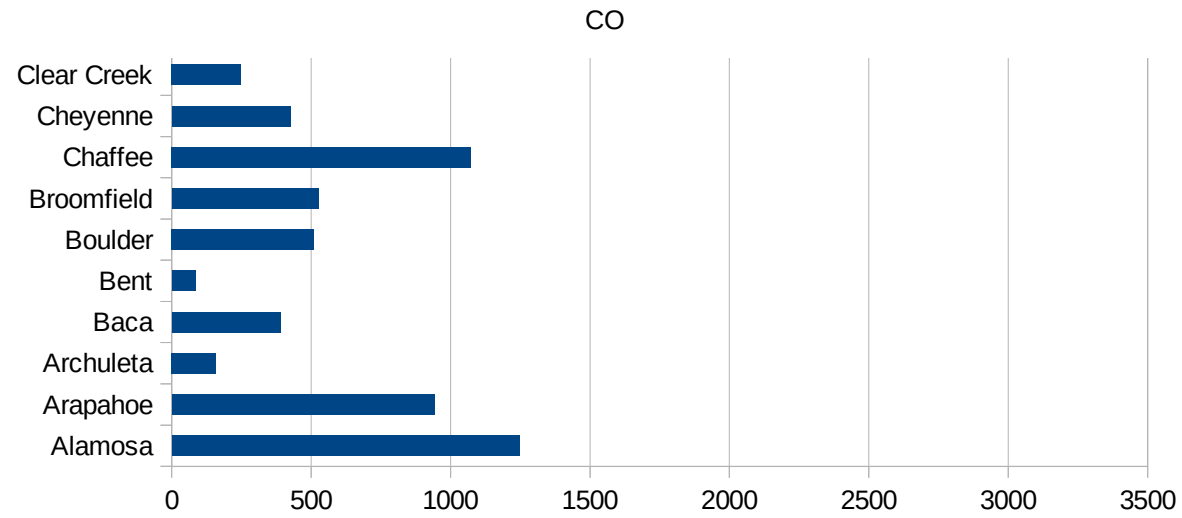
FIPS	County	PC Infection
8001	Adams	1012.7611025
8003	Alamosa	1246.7781574
8005	Arapahoe	942.85297482
8007	Archuleta	159.82564475
8009	Baca	390.51603905
8011	Bent	85.005100306
8013	Boulder	509.6939996
8014	Broomfield	525.50276466
8015	Chaffee	1073.5507065
8017	Cheyenne	426.43923241
8019	Clear Creek	249.86985945
8021	Conejos	256.09756098
8023	Costilla	574.71264368
8025	Crowley	1229.0884261
8027	Custer	201.85708518
8029	Delta	290.7634155
8031	Denver	1190.8018512
8033	Dolores	96.432015429
8035	Douglas	401.72007375
8037	Eagle	1554.743331
8039	Elbert	277.75663953
8041	El Paso	516.35063654
8043	Fremont	162.42893734
8045	Garfield	898.44403547
8047	Gilpin	212.38359745
8049	Grand	238.3252818
8051	Gunnison	1217.6736635
8053	Hinsdale	369.91368681
8055	Huerfano	72.579474525
8057	Jackson	571.83702645
8059	Jefferson	577.00958063
8061	Kiowa	0
8063	Kit Carson	502.58271674



CO

8065 Lake	766.87116564
8067 La Plata	301.90019535
8069 Larimer	322.66531248
8071 Las Animas	75.846376612
8073 Lincoln	124.7771836
8075 Logan	2986.8078781
8077 Mesa	124.66793293
8079 Mineral	2190.7216495
8081 Moffat	136.48771611
8083 Montezuma	347.885924
8085 Montrose	559.05623727
8087 Morgan	2328.5944394
8089 Otero	141.05902778
8091 Ouray	248.29298572
8093 Park	188.61823669
8095 Phillips	396.64022399
8097 Pitkin	891.36490251
8099 Prowers	369.94409734
8101 Pueblo	312.78166765
8103 Rio Blanco	94.696969697
8105 Rio Grande	746.66666667
8107 Routt	353.63152372
8109 Saguache	1549.028204
8111 San Juan	262.4671916
8113 San Miguel	830.17946527
8115 Sedgwick	477.63786366
8117 Summit	993.32408811
8119 Teller	338.87493522
8121 Washington	937.0543899
8123 Weld	1036.5727558
8125 Yuma	558.88223553





CO

FIPS

- 29001
- 29003
- 29005
- 29007
- 29009
- 29011
- 29013
- 29015
- 29017
- 29019
- 29021
- 29023
- 29025
- 29027
- 29029
- 29031
- 29033
- 29035
- 29037

CO

29039  
29041  
29043  
29045  
29047  
29049  
29051  
29053  
29055  
29057  
29059  
29061  
29063  
29065  
29067  
29069  
29071  
29073  
29075  
29077  
29079  
29081  
29083  
29085  
29087  
29089  
29091  
29093  
29095  
29097  
29099  
29101

29103

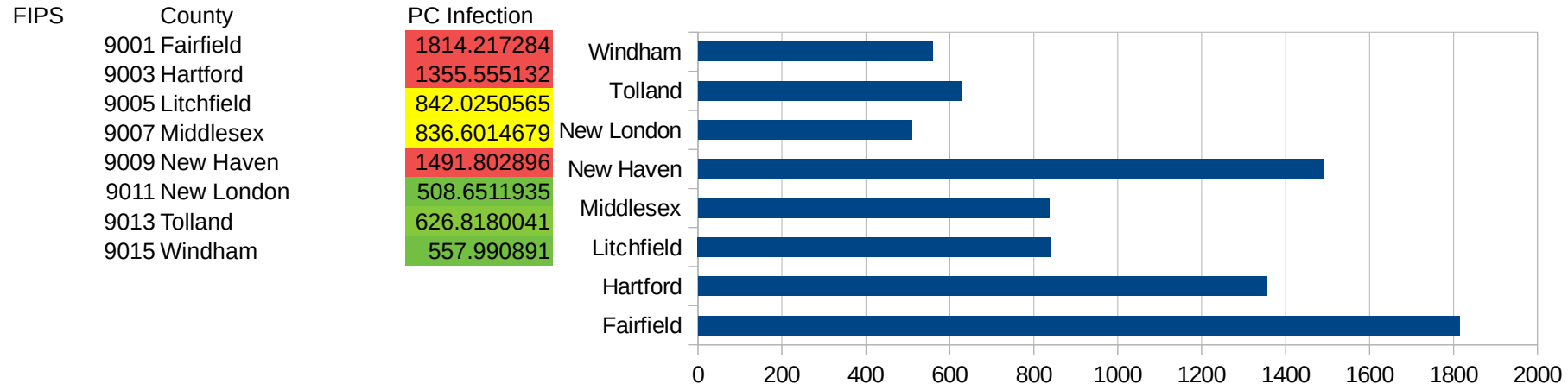
CO

29105  
29107  
29109  
29111  
29113  
29115  
29117  
29121  
29123  
29125  
29127  
29119  
29129  
29131  
29133  
29135  
29137  
29139  
29141  
29143  
29145  
29147  
29149  
29151  
29153  
29155  
29157  
29159  
29161  
29163  
29165  
29167  
29169  
29171

CO

29173  
29175  
29177  
29179  
29181  
29195  
29197  
29199  
29201  
29203  
29205  
29183  
29185  
29187  
29189  
29510  
29186  
29207  
29209  
29211  
29213  
29215  
  
29217  
29219  
29221  
29223  
29225  
29227  
29229

CT





CT

FIPS

29001  
29003  
29005  
29007  
29009  
29011  
29013  
29015  
29017  
29019  
29021  
29023  
29025  
29027  
29029  
29031  
29033  
29035  
29037

CT

29039  
29041  
29043  
29045  
29047  
29049  
29051  
29053  
29055  
29057  
29059  
29061  
29063  
29065  
29067  
29069  
29071  
29073  
29075  
29077  
29079  
29081  
29083  
29085  
29087  
29089  
29091  
29093  
29095  
29097  
29099  
29101

29103

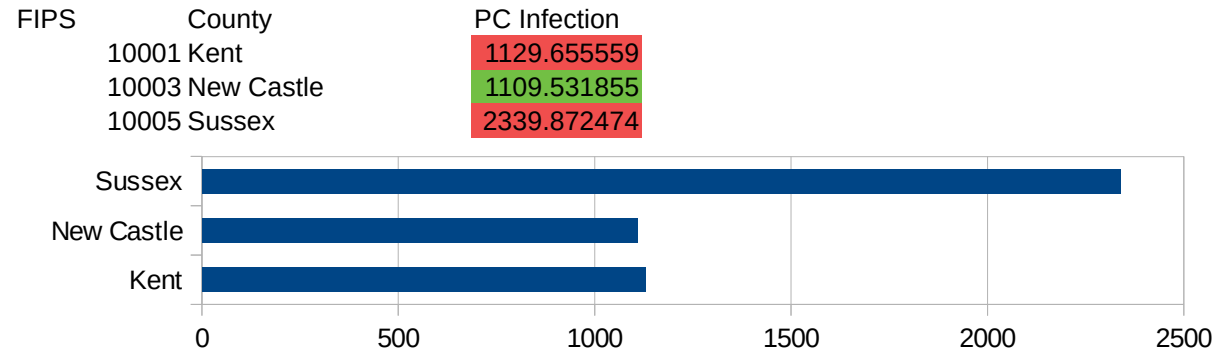
CT

29105  
29107  
29109  
29111  
29113  
29115  
29117  
29121  
29123  
29125  
29127  
29119  
29129  
29131  
29133  
29135  
29137  
29139  
29141  
29143  
29145  
29147  
29149  
29151  
29153  
29155  
29157  
29159  
29161  
29163  
29165  
29167  
29169  
29171

CT

29173  
29175  
29177  
29179  
29181  
29195  
29197  
29199  
29201  
29203  
29205  
29183  
29185  
29187  
29189  
29510  
29186  
29207  
29209  
29211  
29213  
29215  
  
29217  
29219  
29221  
29223  
29225  
29227  
29229

DE



DE

FIPS

29001  
29003  
29005  
29007  
29009  
29011  
29013  
29015  
29017  
29019  
29021  
29023  
29025  
29027  
29029  
29031  
29033  
29035  
29037

DE

29039  
29041  
29043  
29045  
29047  
29049  
29051  
29053  
29055  
29057  
29059  
29061  
29063  
29065  
29067  
29069  
29071  
29073  
29075  
29077  
29079  
29081  
29083  
29085  
29087  
29089  
29091  
29093  
29095  
29097  
29099  
29101

29103

DE

29105  
29107  
29109  
29111  
29113  
29115  
29117  
29121  
29123  
29125  
29127  
29119  
29129  
29131  
29133  
29135  
29137  
29139  
29141  
29143  
29145  
29147  
29149  
29151  
29153  
29155  
29157  
29159  
29161  
29163  
29165  
29167  
29169  
29171



DE

29173  
29175  
29177  
29179  
29181  
29195  
29197  
29199  
29201  
29203  
29205  
29183  
29185  
29187  
29189  
29510  
29186  
29207  
29209  
29211  
29213  
29215  
  
29217  
29219  
29221  
29223  
29225  
29227  
29229

DC

FIPS	County	PC Infection
11001	District of Columbia	1626.72342

DC

FIPS

29001  
29003  
29005  
29007  
29009  
29011  
29013  
29015  
29017  
29019  
29021  
29023  
29025  
29027  
29029  
29031  
29033  
29035  
29037

DC

29039  
29041  
29043  
29045  
29047  
29049  
29051  
29053  
29055  
29057  
29059  
29061  
29063  
29065  
29067  
29069  
29071  
29073  
29075  
29077  
29079  
29081  
29083  
29085  
29087  
29089  
29091  
29093  
29095  
29097  
29099  
29101

29103

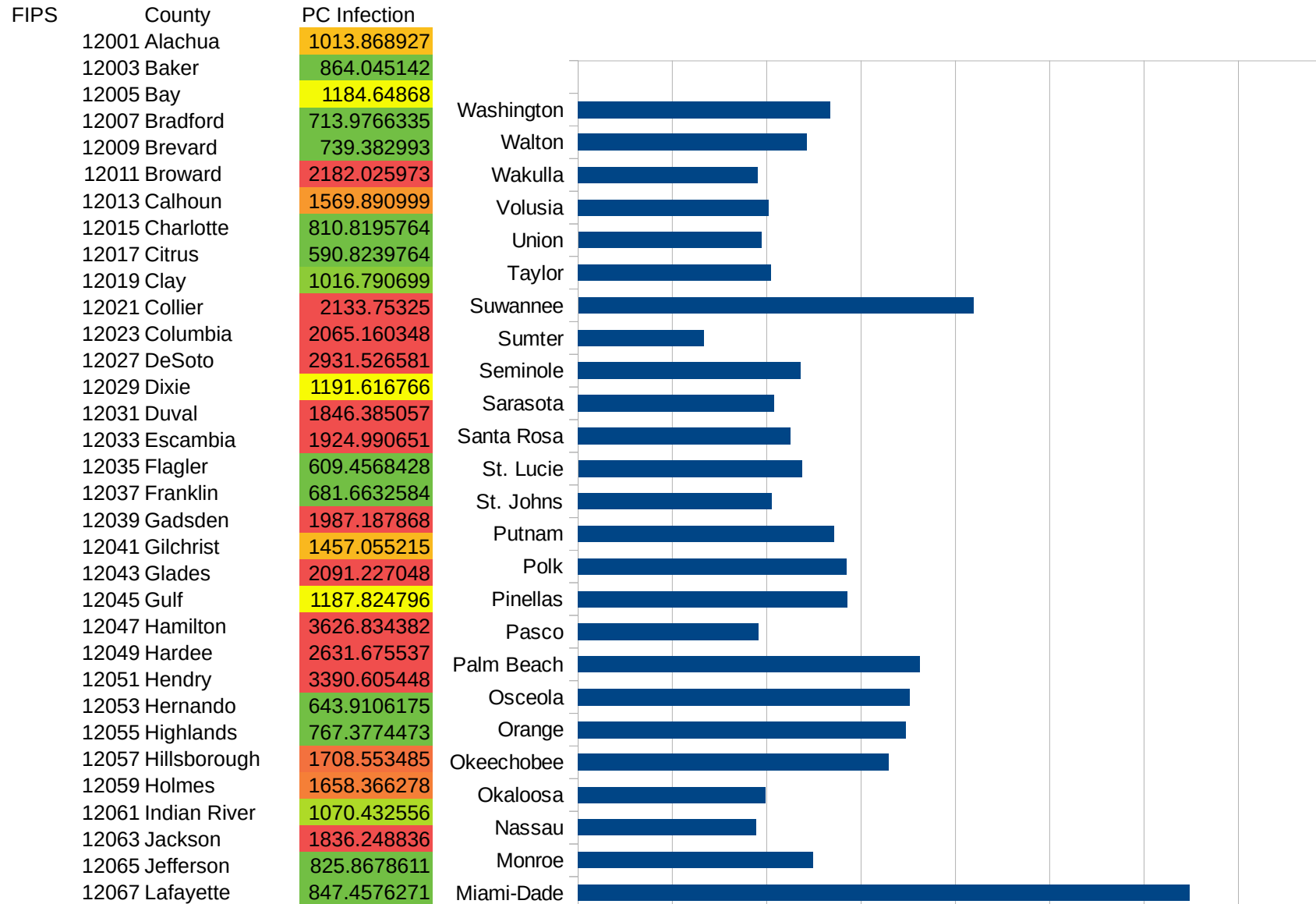
DC

29105  
29107  
29109  
29111  
29113  
29115  
29117  
29121  
29123  
29125  
29127  
29119  
29129  
29131  
29133  
29135  
29137  
29139  
29141  
29143  
29145  
29147  
29149  
29151  
29153  
29155  
29157  
29159  
29161  
29163  
29165  
29167  
29169  
29171

DC

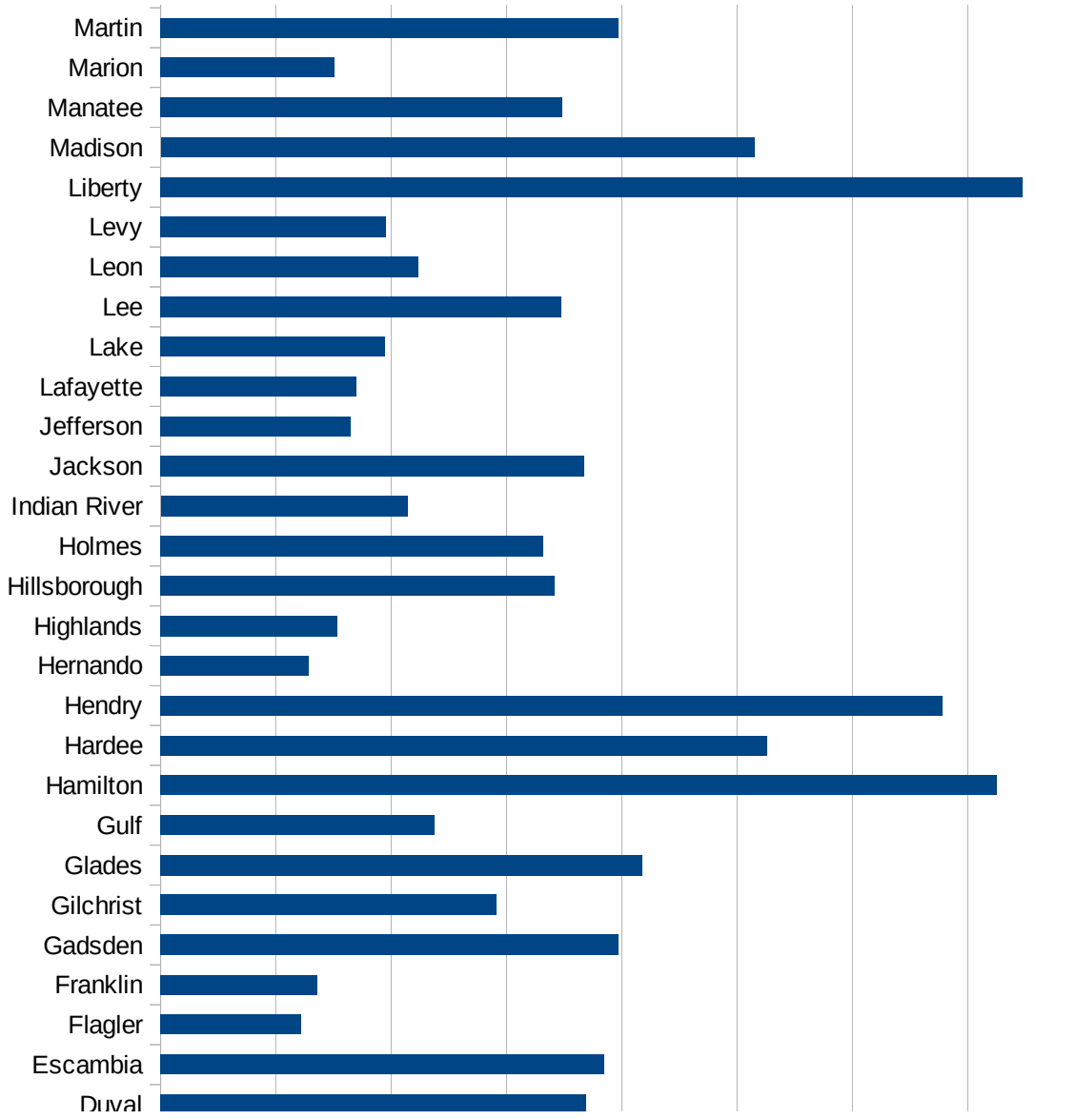
29173  
29175  
29177  
29179  
29181  
29195  
29197  
29199  
29201  
29203  
29205  
29183  
29185  
29187  
29189  
29510  
29186  
29207  
29209  
29211  
29213  
29215  
  
29217  
29219  
29221  
29223  
29225  
29227  
29229

FL

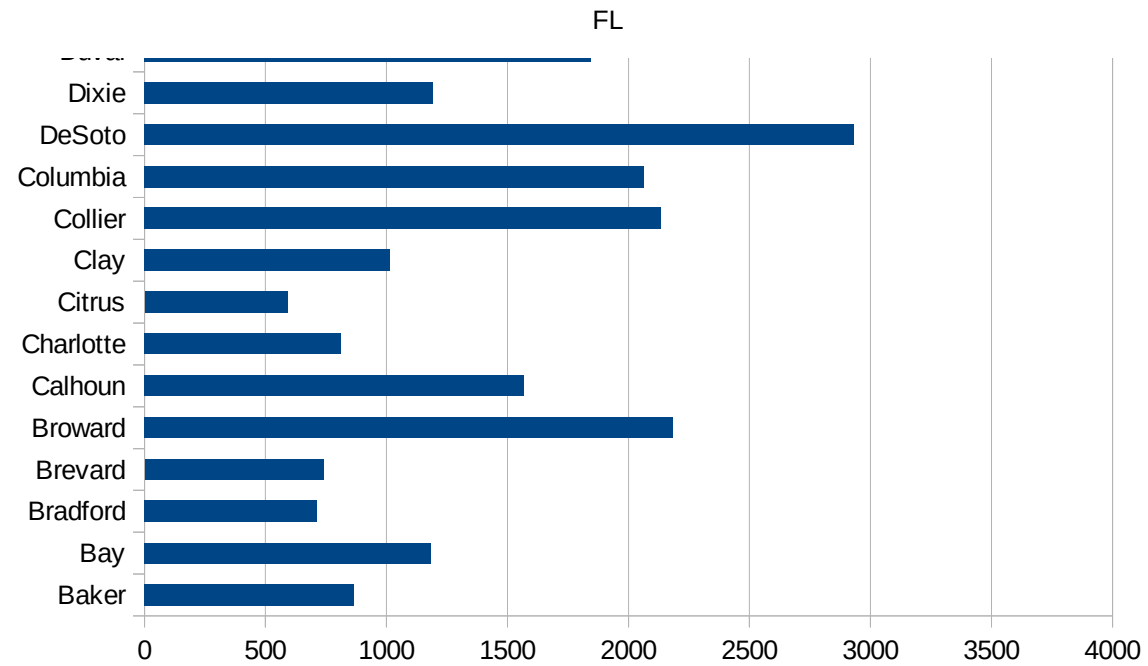


FL

12069 Lake	974.2072119
12071 Lee	1739.309047
12073 Leon	1116.231684
12075 Levy	976.2079961
12077 Liberty	3736.549604
12079 Madison	2574.342922
12081 Manatee	1740.132454
12083 Marion	755.8816258
12085 Martin	1984.314408
12086 Miami-Dade	3242.961188
12087 Monroe	1246.218028
12089 Nassau	944.8690465
12091 Okaloosa	994.8424511
12093 Okeechobee	1646.724607
12095 Orange	1739.114689
12097 Osceola	1760.64567
12099 Palm Beach	1813.732847
12101 Pasco	956.3960491
12103 Pinellas	1427.795095
12105 Polk	1422.580786
12107 Putnam	1356.471556
12109 St. Johns	1027.290855
12111 St. Lucie	1185.508582
12113 Santa Rosa	1125.180514
12115 Sarasota	1038.62504
12117 Seminole	1179.696985
12119 Sumter	667.1637386
12121 Suwannee	2095.4493
12123 Taylor	1022.059844
12125 Union	970.5488621
12127 Volusia	1009.975563
12129 Wakulla	951.9115246
12131 Walton	1213.309982
12133 Washington	1338.424437







FL

FIPS

29001  
29003  
29005  
29007  
29009  
29011  
29013  
29015  
29017  
29019  
29021  
29023  
29025  
29027  
29029  
29031  
29033  
29035  
29037

FL

29039  
29041  
29043  
29045  
29047  
29049  
29051  
29053  
29055  
29057  
29059  
29061  
29063  
29065  
29067  
29069  
29071  
29073  
29075  
29077  
29079  
29081  
29083  
29085  
29087  
29089  
29091  
29093  
29095  
29097  
29099  
29101

29103

FL

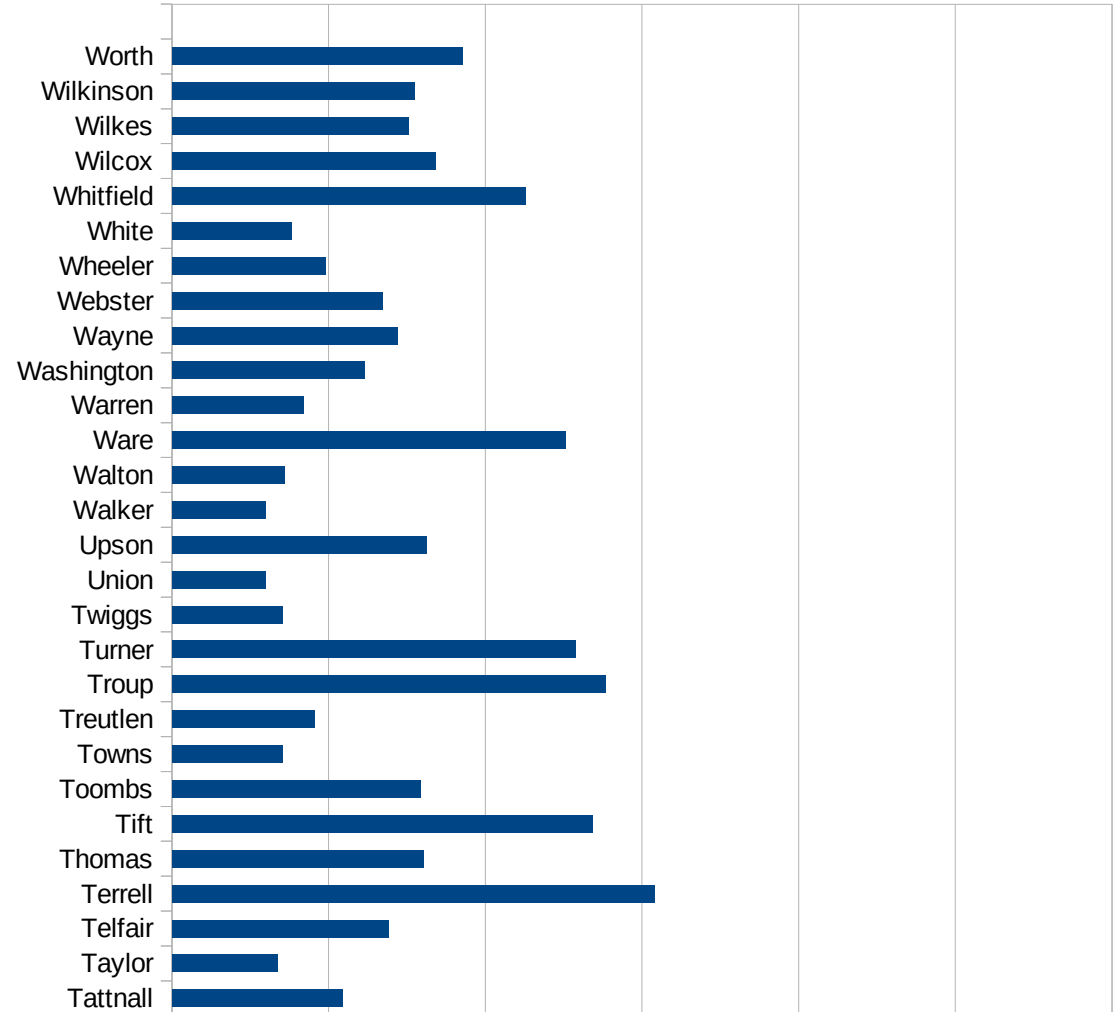
29105  
29107  
29109  
29111  
29113  
29115  
29117  
29121  
29123  
29125  
29127  
29119  
29129  
29131  
29133  
29135  
29137  
29139  
29141  
29143  
29145  
29147  
29149  
29151  
29153  
29155  
29157  
29159  
29161  
29163  
29165  
29167  
29169  
29171

FL

29173  
29175  
29177  
29179  
29181  
29195  
29197  
29199  
29201  
29203  
29205  
29183  
29185  
29187  
29189  
29510  
29186  
29207  
29209  
29211  
29213  
29215  
  
29217  
29219  
29221  
29223  
29225  
29227  
29229

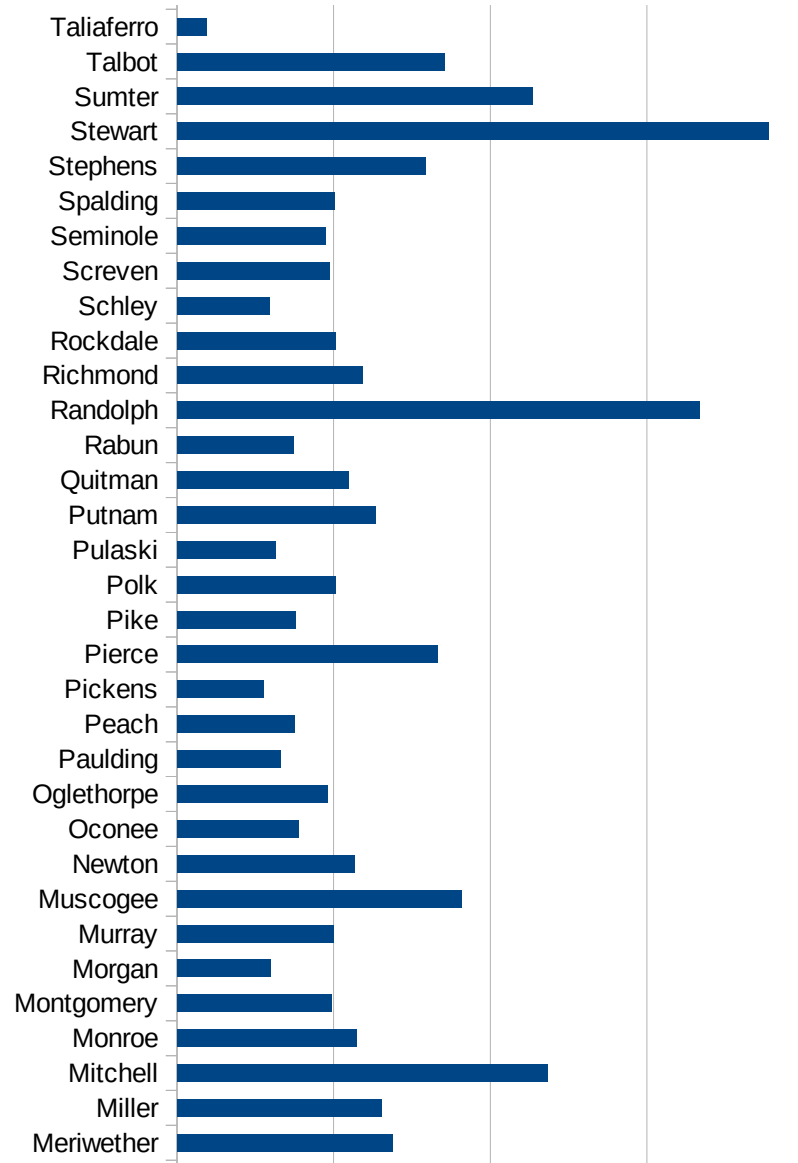
GA

FIPS	County	PC Infection
13001	Appling	2426.10904
13003	Atkinson	2723.8761
13005	Bacon	3111.30979
13007	Baker	1455.368693
13009	Baldwin	1684.403097
13011	Banks	1005.898462
13013	Barrow	987.513767
13015	Bartow	1101.420946
13017	Ben Hill	1644.129386
13019	Berrien	1044.047372
13021	Bibb	1520.624449
13023	Bleckley	802.3056551
13025	Brantley	947.2403027
13027	Brooks	1862.953652
13029	Bryan	1007.635991
13031	Bulloch	1066.031877
13033	Burke	1172.902823
13035	Butts	1562.435415
13037	Calhoun	2802.267003
13039	Camden	763.8280828
13043	Candler	1319.675157
13045	Carroll	1178.452604
13047	Catoosa	603.6784337
13049	Charlton	1573.103023
13051	Chatham	1245.872162
13053	Chattahoochee	4717.334332
13055	Chattooga	395.3206938
13057	Cherokee	866.4208791
13059	Clarke	1009.974083
13061	Clay	2320.748182
13063	Clayton	1223.002952
13065	Clinch	1985.559567
13067	Cobb	1157.273754



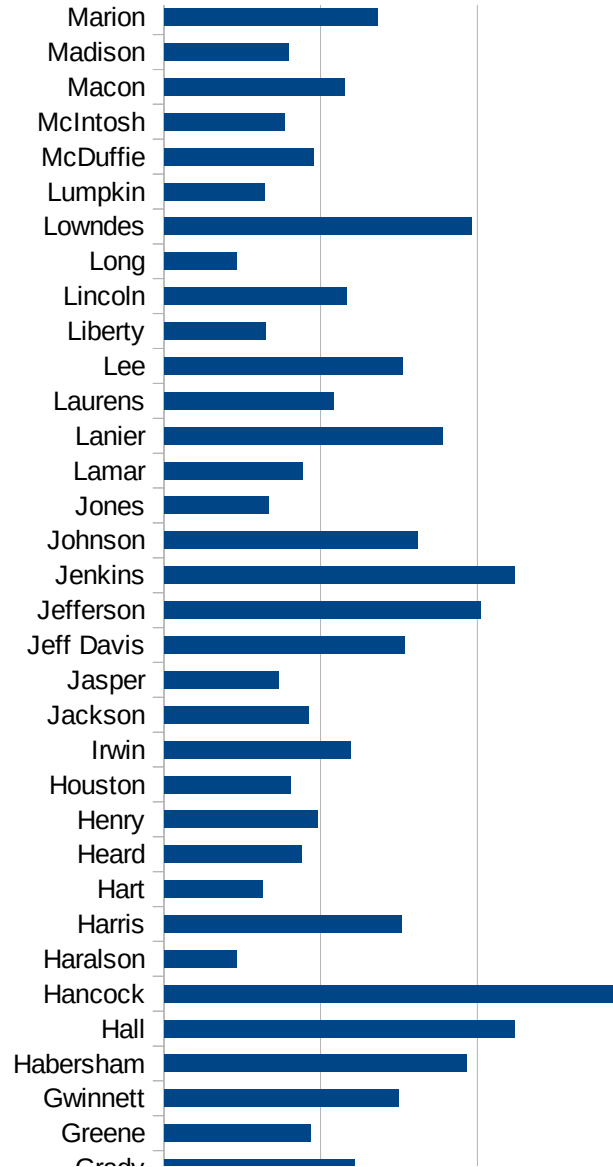
GA

13069 Coffee	2485.322442
13071 Colquitt	2985.172837
13073 Columbia	842.563727
13075 Cook	1736.39436
13077 Coweta	714.3640652
13079 Crawford	543.9194674
13081 Crisp	1504.358214
13083 Dade	542.3394552
13085 Dawson	817.2866085
13087 Decatur	1497.648166
13089 DeKalb	1315.166848
13091 Dodge	840.3767206
13093 Dooly	1648.912885
13095 Dougherty	2567.86822
13097 Douglas	1241.992417
13099 Early	3279.00849
13101 Echols	5275
13103 Effingham	699.4693681
13105 Elbert	1286.610879
13107 Emanuel	1180.788962
13109 Evans	1044.678668
13111 Fannin	766.4458481
13113 Fayette	610.7933262
13115 Floyd	907.8190897
13117 Forsyth	597.6028266
13119 Franklin	1303.044781
13121 Fulton	1312.143253
13123 Gilmer	1190.939772
13125 Glascock	567.6126878
13127 Glynn	2245.97801
13129 Gordon	1232.556124
13131 Grady	1216.2599
13133 Greene	937.9590914
13135 Gwinnett	1495.82714



GA

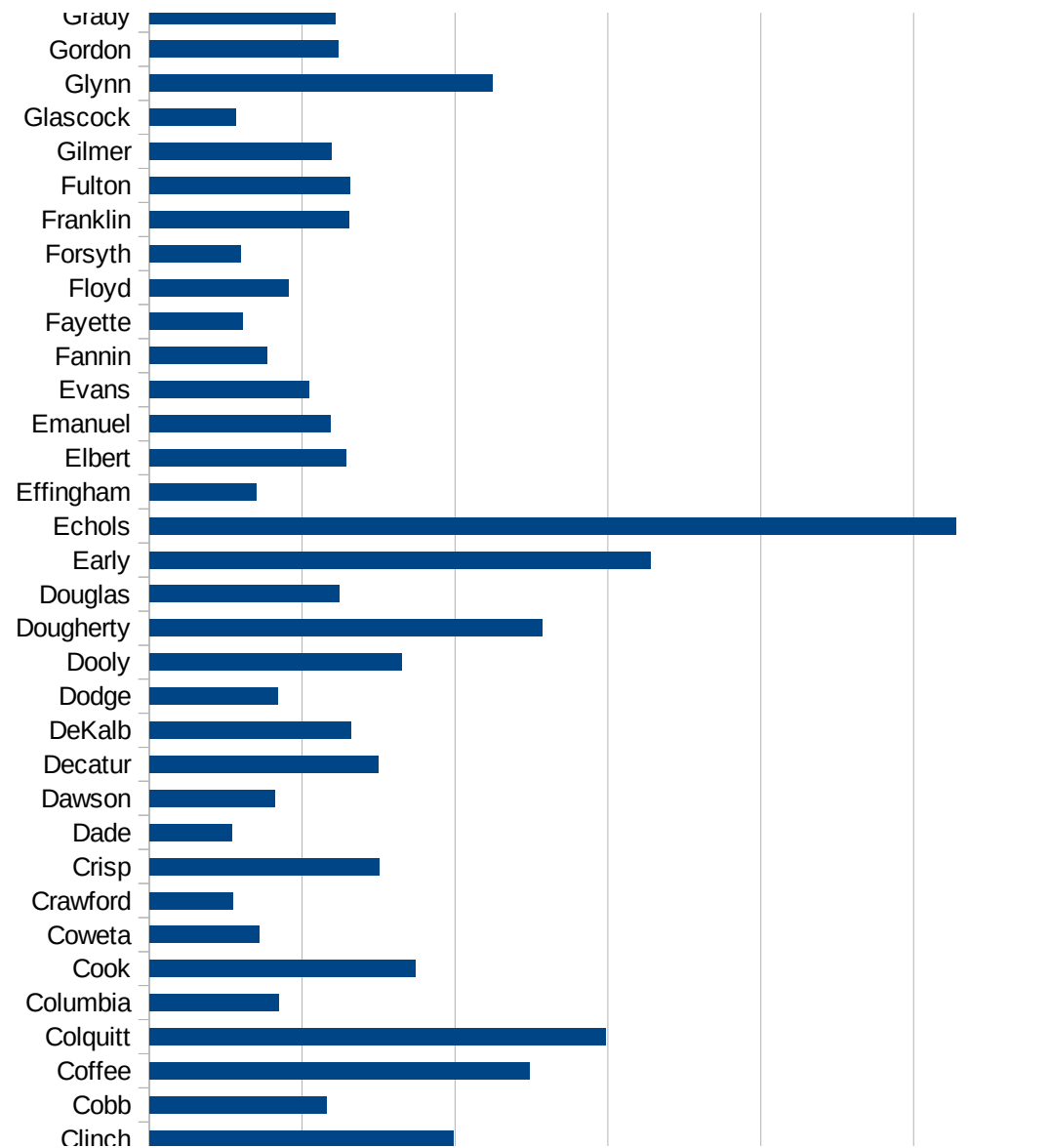
13137 Habersham	1930.025557
13139 Hall	2239.943012
13141 Hancock	2922.855774
13143 Haralson	460.5018115
13145 Harris	1514.140682
13147 Hart	632.2081306
13149 Heard	875.4945703
13151 Henry	981.6697072
13153 Houston	807.2348828
13155 Irwin	1191.742924
13157 Jackson	918.7469825
13159 Jasper	733.6182336
13161 Jeff Davis	1537.028412
13163 Jefferson	2022.034997
13165 Jenkins	2234.250835
13167 Johnson	1617.222909
13169 Jones	667.4587643
13171 Lamar	884.2105263
13173 Lanier	1779.497099
13175 Laurens	1083.993661
13177 Lee	1525.332617
13179 Liberty	647.1860416
13181 Lincoln	1162.349968
13183 Long	463.2066533
13185 Lowndes	1964.39164
13187 Lumpkin	640.2670308
13189 McDuffie	956.7600204
13191 McIntosh	767.0850767
13193 Macon	1148.900555
13195 Madison	792.5801012
13197 Marion	1365.105975
13199 Meriwether	1376.495159
13201 Miller	1301.442139
13205 Mitchell	2365.717376



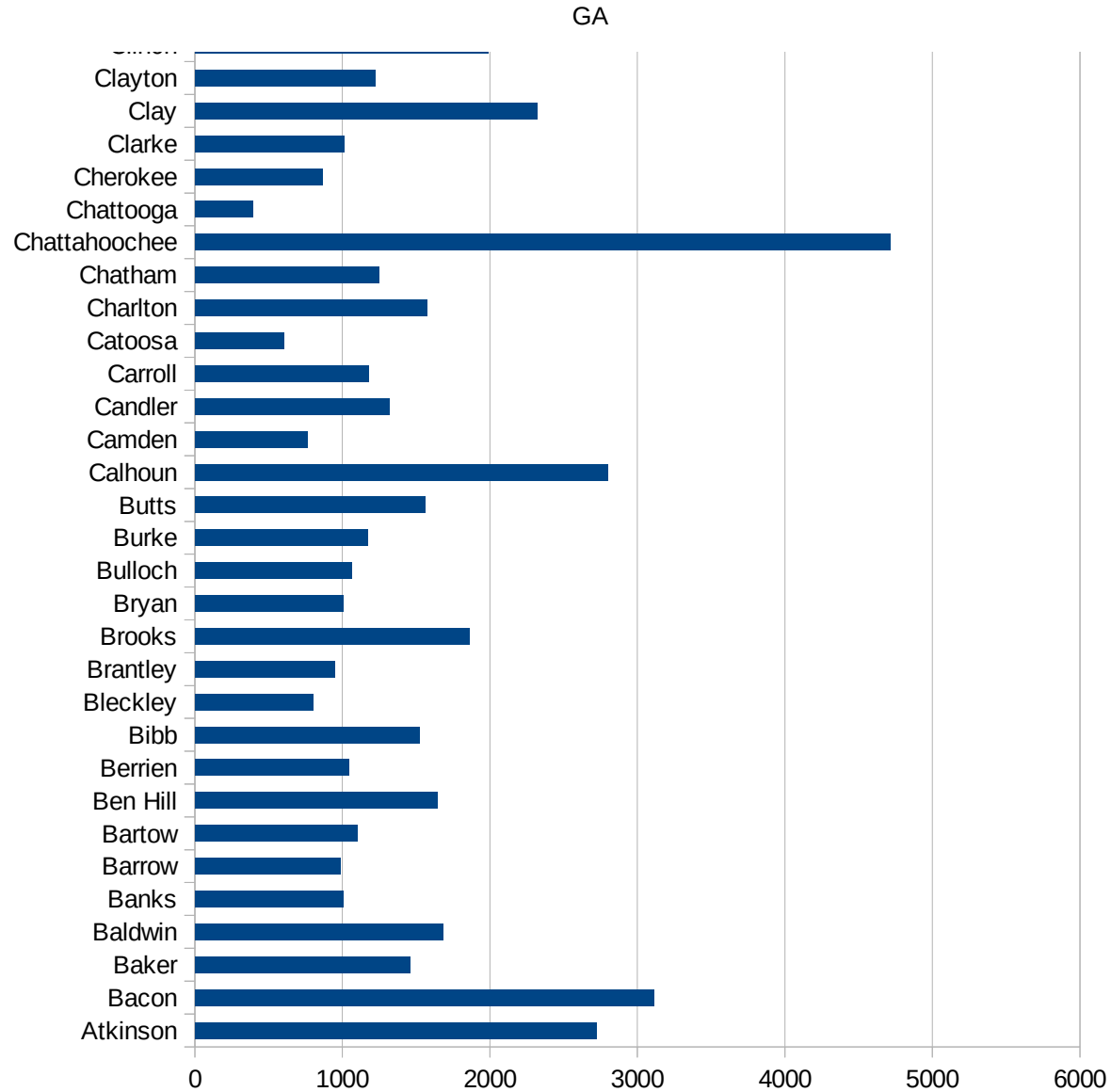


GA

13207 Monroe	1144.622093
13209 Montgomery	989.8836071
13211 Morgan	594.0699093
13213 Murray	999.4739611
13215 Muscogee	1812.937783
13217 Newton	1131.083339
13219 Oconee	774.088409
13221 Oglethorpe	963.1991497
13223 Paulding	658.3599522
13225 Peach	747.334872
13227 Pickens	550.343965
13229 Pierce	1660.735469
13231 Pike	756.6813352
13233 Polk	1014.834
13235 Pulaski	632.3967838
13237 Putnam	1265.532578
13239 Quitman	1096.972356
13241 Rabun	741.0920733
13243 Randolph	3336.748134
13245 Richmond	1185.786439
13247 Rockdale	1008.896836
13249 Schley	592.0550038
13251 Screven	975.7497489
13253 Seminole	950.0901984
13255 Spalding	1004.538578
13257 Stephens	1582.485116
13259 Stewart	3774.802387
13261 Sumter	2270.204823
13263 Talbot	1705.994898
13265 Taliaferro	186.5671642
13267 Tattnall	1090.937734
13269 Taylor	671.725339
13271 Telfair	1379.440665
13273 Terrell	3077.459064



13275 Thomas	1606.37149
13277 Tift	2681.718469
13279 Toombs	1584.408822
13281 Towns	708.7411407
13283 Treutlen	910.5595535
13285 Troup	2768.655225
13287 Turner	2578.361982
13289 Twiggs	708.3536883
13291 Union	599.975001
13293 Upson	1625.023841
13295 Walker	596.4558421
13297 Walton	715.4850647
13299 Ware	2511.210762
13301 Warren	837.9356313
13303 Washington	1226.331796
13305 Wayne	1439.21095
13307 Webster	1340.482574
13309 Wheeler	977.2813809
13311 White	760.7607608
13313 Whitfield	2255.386212
13315 Wilcox	1679.527916
13317 Wilkes	1508.707979
13319 Wilkinson	1549.358123
13321 Worth	1857.234347



GA

GA

FIPS

29001  
29003  
29005  
29007  
29009  
29011  
29013  
29015  
29017  
29019  
29021  
29023  
29025  
29027  
29029  
29031  
29033  
29035  
29037

GA

29039  
29041  
29043  
29045  
29047  
29049  
29051  
29053  
29055  
29057  
29059  
29061  
29063  
29065  
29067  
29069  
29071  
29073  
29075  
29077  
29079  
29081  
29083  
29085  
29087  
29089  
29091  
29093  
29095  
29097  
29099  
29101

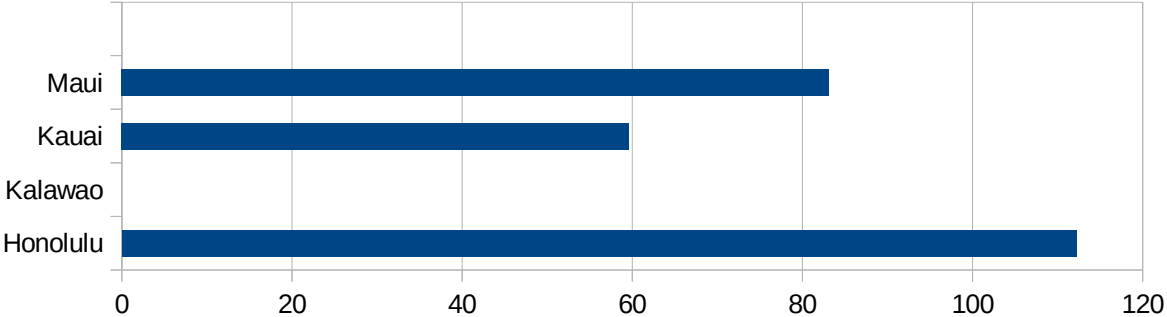
29103

29105  
29107  
29109  
29111  
29113  
29115  
29117  
29121  
29123  
29125  
29127  
29119  
29129  
29131  
29133  
29135  
29137  
29139  
29141  
29143  
29145  
29147  
29149  
29151  
29153  
29155  
29157  
29159  
29161  
29163  
29165  
29167  
29169  
29171

GA

29173  
29175  
29177  
29179  
29181  
29195  
29197  
29199  
29201  
29203  
29205  
29183  
29185  
29187  
29189  
29510  
29186  
29207  
29209  
29211  
29213  
29215  
  
29217  
29219  
29221  
29223  
29225  
29227  
29229

FIPS	County	PC Infection
15001	Hawaii	56.72121523
15003	Honolulu	112.2357359
15005	Kalawao	0
15007	Kauai	59.61210542
15009	Maui	83.13049095





HI

FIPS

29001  
29003  
29005  
29007  
29009  
29011  
29013  
29015  
29017  
29019  
29021  
29023  
29025  
29027  
29029  
29031  
29033  
29035  
29037

HI

29039  
29041  
29043  
29045  
29047  
29049  
29051  
29053  
29055  
29057  
29059  
29061  
29063  
29065  
29067  
29069  
29071  
29073  
29075  
29077  
29079  
29081  
29083  
29085  
29087  
29089  
29091  
29093  
29095  
29097  
29099  
29101

29103

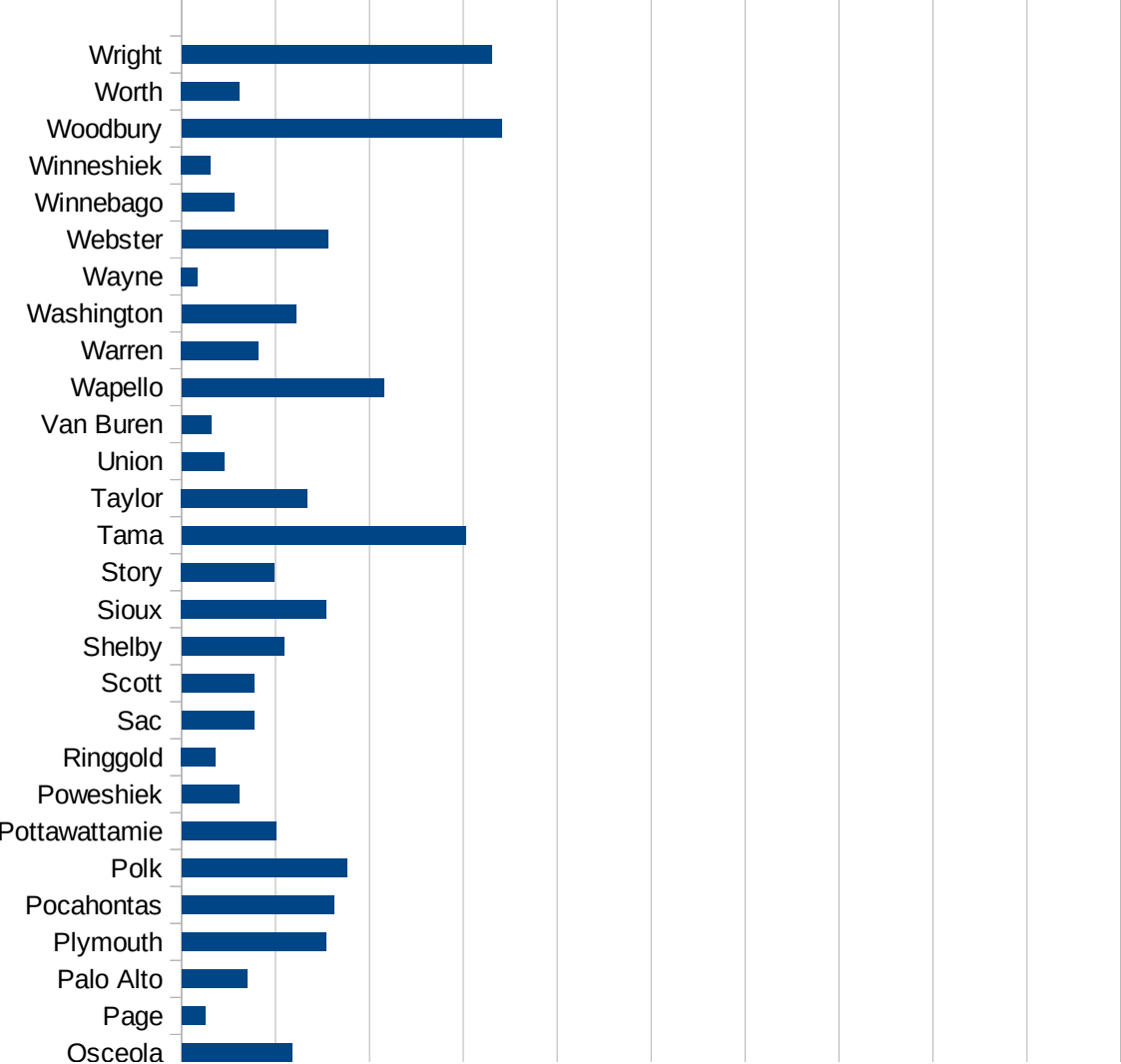
HI

29105  
29107  
29109  
29111  
29113  
29115  
29117  
29121  
29123  
29125  
29127  
29119  
29129  
29131  
29133  
29135  
29137  
29139  
29141  
29143  
29145  
29147  
29149  
29151  
29153  
29155  
29157  
29159  
29161  
29163  
29165  
29167  
29169  
29171

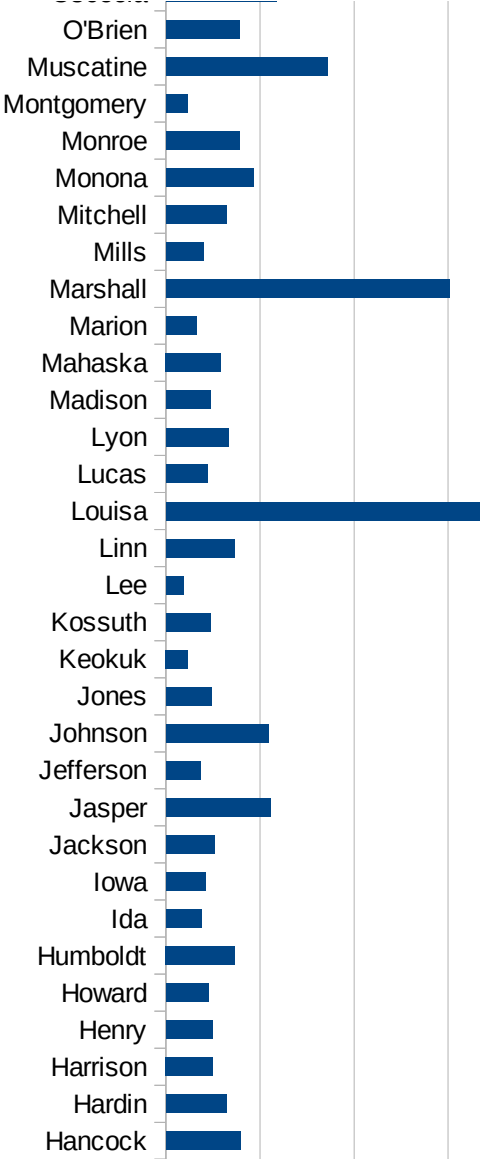
HI

29173  
29175  
29177  
29179  
29181  
29195  
29197  
29199  
29201  
29203  
29205  
29183  
29185  
29187  
29189  
29510  
29186  
29207  
29209  
29211  
29213  
29215  
  
29217  
29219  
29221  
29223  
29225  
29227  
29229

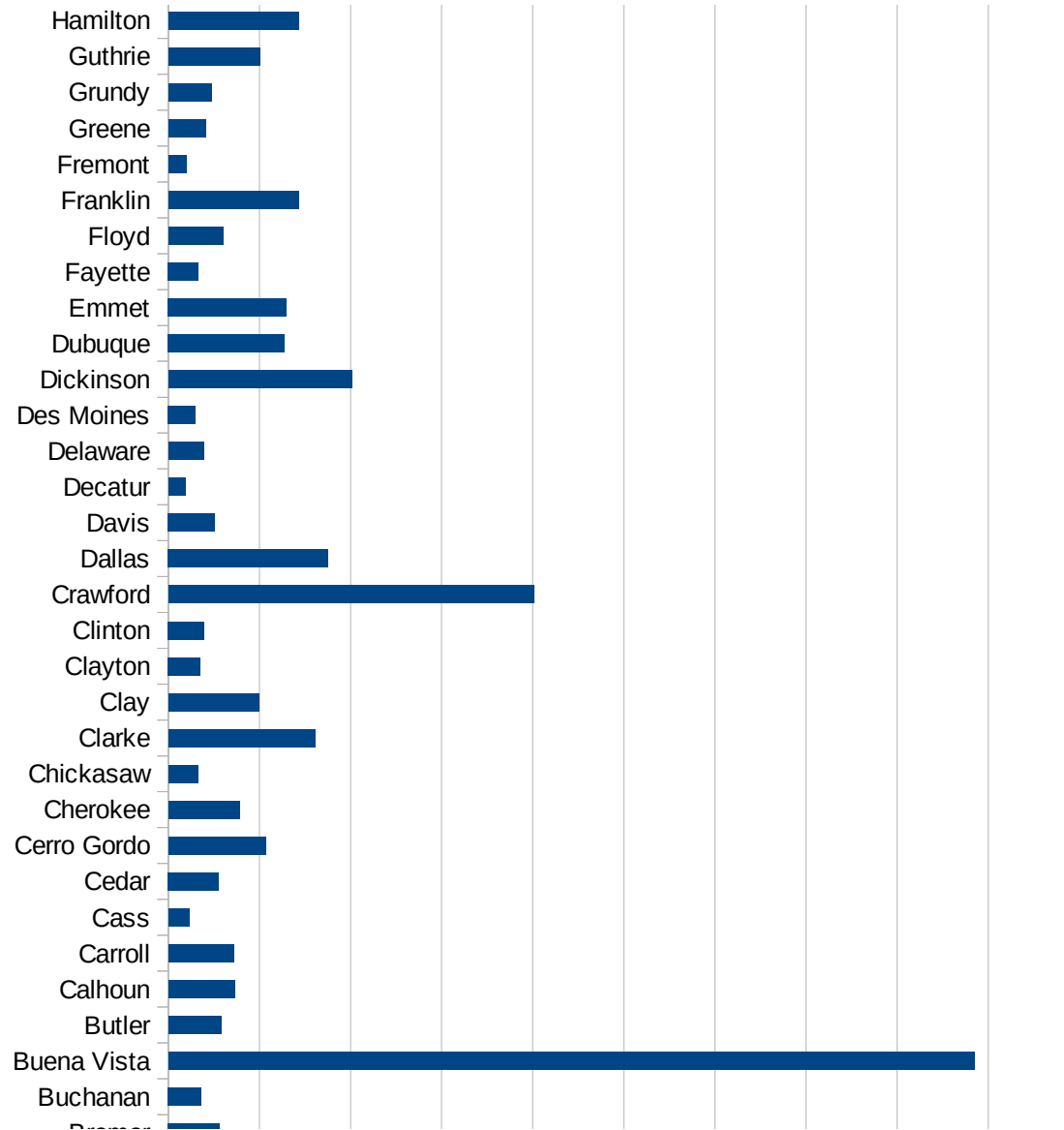
FIPS	County	PC Infection
19001	Adair	283.1657936
19003	Adams	329.218107
19005	Allamakee	1033.834586
19007	Appanoose	273.3778242
19009	Audubon	399.5641119
19011	Benton	378.2856251
19013	Black Hawk	2051.990816
19015	Boone	717.3764518
19017	Bremer	565.1982202
19019	Buchanan	363.2246804
19021	Buena Vista	8845.728087
19023	Butler	584.6344315
19025	Calhoun	732.0342303
19027	Carroll	719.4601568
19029	Cass	232.0185615
19031	Cedar	552.9607559
19033	Cerro Gordo	1071.587685
19035	Cherokee	786.1496334
19037	Chickasaw	325.9779338
19039	Clarke	1613.074392
19041	Clay	997.8926491
19043	Clayton	353.1556163
19045	Clinton	395.5458102
19047	Crawford	4009.791351
19049	Dallas	1753.160346
19051	Davis	510.1474992
19053	Decatur	190.1140684
19055	Delaware	392.5244595
19057	Des Moines	298.9422045
19059	Dickinson	2011.309975
19061	Dubuque	1277.180085
19063	Emmet	1296.876689
19065	Fayette	330.6205493

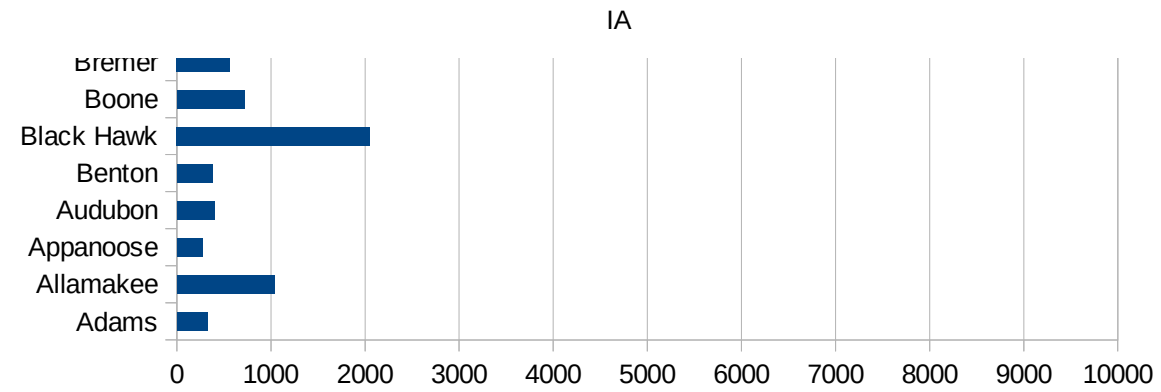


19067 Floyd	602.7536324
19069 Franklin	1432.240221
19071 Fremont	200.2002002
19073 Greene	411.9808485
19075 Grundy	471.3914174
19077 Guthrie	1007.462687
19079 Hamilton	1431.246656
19081 Hancock	793.5026139
19083 Hardin	646.1939768
19085 Harrison	502.3347955
19087 Henry	498.3305925
19089 Howard	457.167737
19091 Humboldt	733.2146224
19093 Ida	380.0613945
19095 Iowa	421.2874047
19097 Jackson	514.6150679
19099 Jasper	1114.491076
19101 Jefferson	369.9472281
19103 Johnson	1091.498083
19105 Jones	482.0671037
19107 Keokuk	234.7188264
19109 Kossuth	476.2543601
19111 Lee	184.9948613
19113 Linn	725.0707143
19115 Louisa	3330.647327
19117 Lucas	439.5604396
19119 Lyon	668.8680044
19121 Madison	473.8753154
19123 Mahaska	586.3636364
19125 Marion	329.2723082
19127 Marshall	3016.432806
19129 Mills	398.3270265
19131 Mitchell	643.3910493
19133 Monona	933.2872451



19135 Monroe	783.055199
19137 Montgomery	229.9310207
19139 Muscatine	1721.44704
19141 O'Brien	780.3468208
19143 Osceola	1175.496689
19145 Page	249.1966686
19147 Palo Alto	694.3666704
19149 Plymouth	1538.155011
19151 Pocahontas	1617.210682
19153 Polk	1756.34847
19155 Pottawattamie	1009.269456
19157 Poweshiek	609.6582705
19159 Ringgold	362.3188406
19161 Sac	771.6843297
19163 Scott	770.4160247
19165 Shelby	1088.270859
19167 Sioux	1541.149847
19169 Story	988.7365578
19171 Tama	3022.953147
19173 Taylor	1340.655791
19175 Union	453.1110931
19177 Van Buren	313.3903134
19179 Wapello	2150.262747
19181 Warren	820.6675024
19183 Washington	1214.940608
19185 Wayne	171.8481487
19187 Webster	1557.46065
19189 Winnebago	560.9431451
19191 Winneshiek	309.5511508
19193 Woodbury	3405.533504
19195 Worth	617.2011271
19197 Wright	3301.812451







FIPS

- 29001
- 29003
- 29005
- 29007
- 29009
- 29011
- 29013
- 29015
- 29017
- 29019
- 29021
- 29023
- 29025
- 29027
- 29029
- 29031
- 29033
- 29035
- 29037

IA

29039  
29041  
29043  
29045  
29047  
29049  
29051  
29053  
29055  
29057  
29059  
29061  
29063  
29065  
29067  
29069  
29071  
29073  
29075  
29077  
29079  
29081  
29083  
29085  
29087  
29089  
29091  
29093  
29095  
29097  
29099  
29101

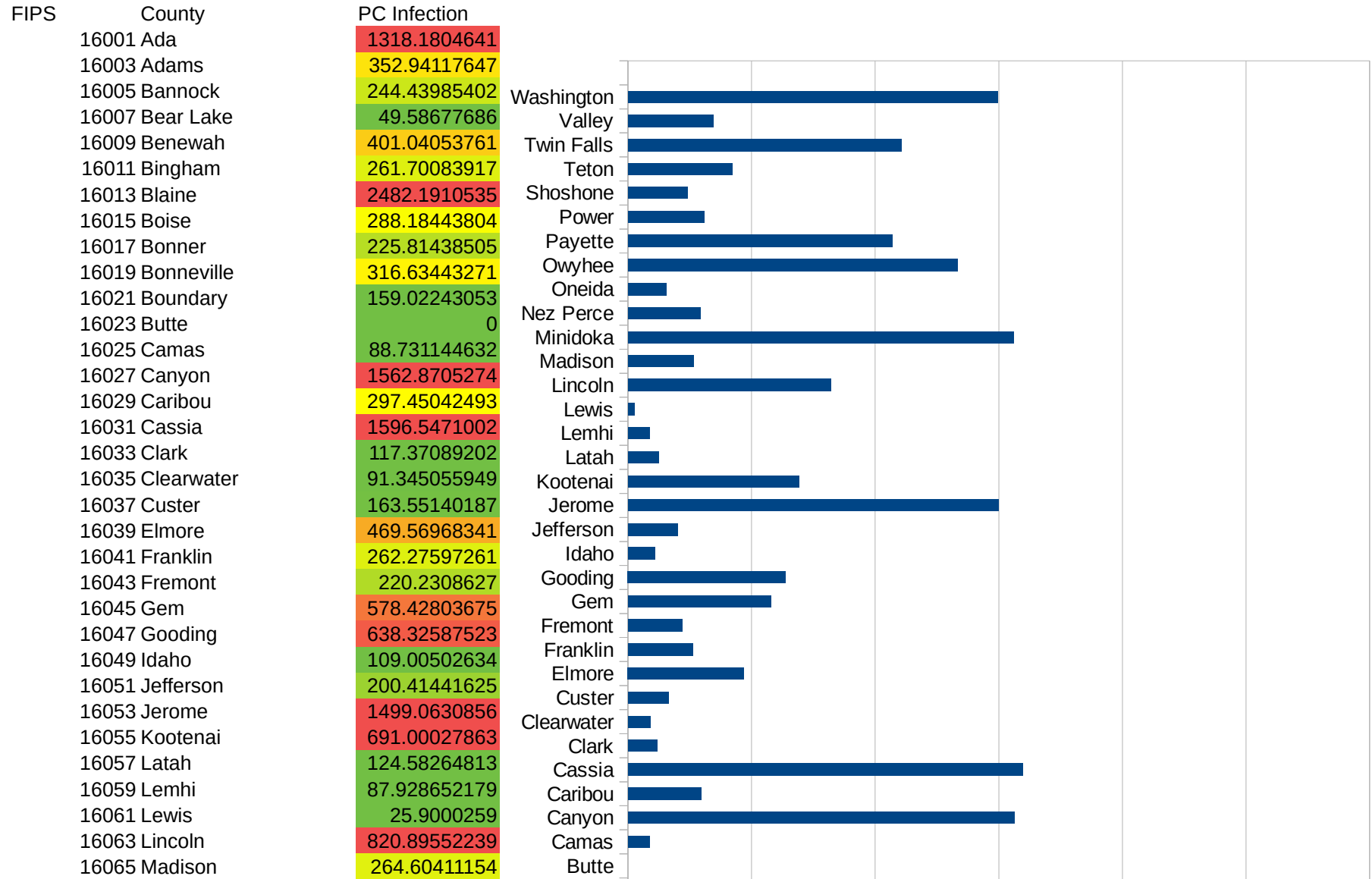
29103

29105  
29107  
29109  
29111  
29113  
29115  
29117  
29121  
29123  
29125  
29127  
29119  
29129  
29131  
29133  
29135  
29137  
29139  
29141  
29143  
29145  
29147  
29149  
29151  
29153  
29155  
29157  
29159  
29161  
29163  
29165  
29167  
29169  
29171

IA

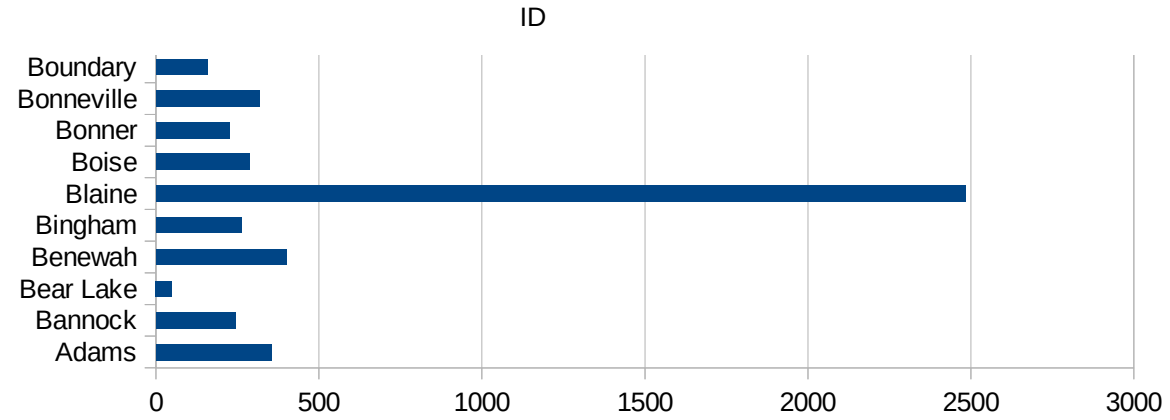
29173  
29175  
29177  
29179  
29181  
29195  
29197  
29199  
29201  
29203  
29205  
29183  
29185  
29187  
29189  
29510  
29186  
29207  
29209  
29211  
29213  
29215  
  
29217  
29219  
29221  
29223  
29225  
29227  
29229

ID



This work is licensed under the Creative Commons Attribution-NoDerivatives 4.0 International License. To view a copy of this license, visit <http://creativecommons.org/licenses/by-nd/4.0/>.

16067 Minidoka	1560.6242497
16069 Nez Perce	292.0213819
16071 Oneida	155.9714795
16073 Owyhee	1334.1315317
16075 Payette	1070.0182582
16077 Power	308.95983522
16079 Shoshone	242.26320725
16081 Teton	420.96219931
16083 Twin Falls	1104.7734111
16085 Valley	344.17172358
16087 Washington	1495.9157563



ID

FIPS

29001  
29003  
29005  
29007  
29009  
29011  
29013  
29015  
29017  
29019  
29021  
29023  
29025  
29027  
29029  
29031  
29033  
29035  
29037

ID

29039  
29041  
29043  
29045  
29047  
29049  
29051  
29053  
29055  
29057  
29059  
29061  
29063  
29065  
29067  
29069  
29071  
29073  
29075  
29077  
29079  
29081  
29083  
29085  
29087  
29089  
29091  
29093  
29095  
29097  
29099  
29101  
  
29103



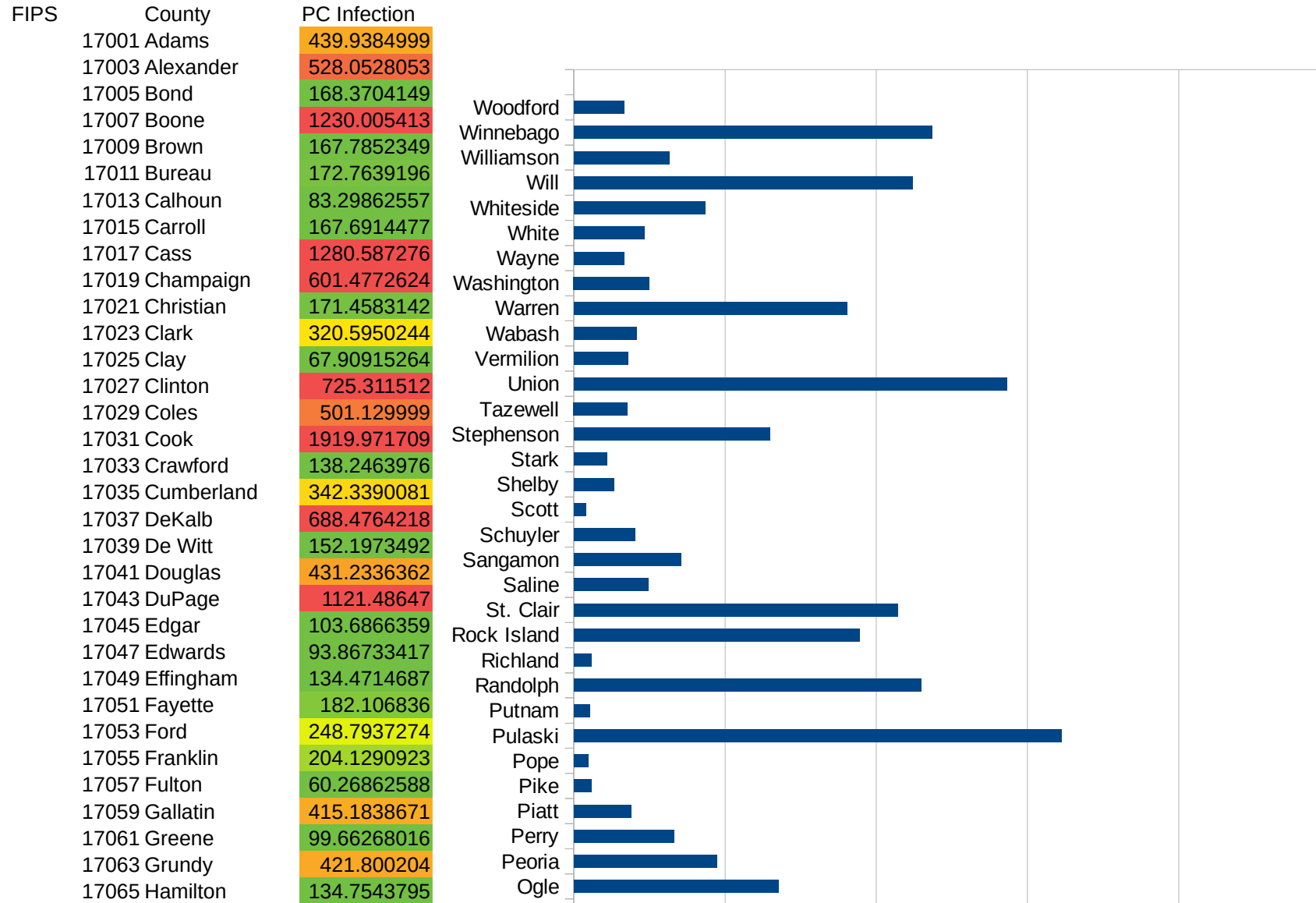
ID

29105  
29107  
29109  
29111  
29113  
29115  
29117  
29121  
29123  
29125  
29127  
29119  
29129  
29131  
29133  
29135  
29137  
29139  
29141  
29143  
29145  
29147  
29149  
29151  
29153  
29155  
29157  
29159  
29161  
29163  
29165  
29167  
29169  
29171

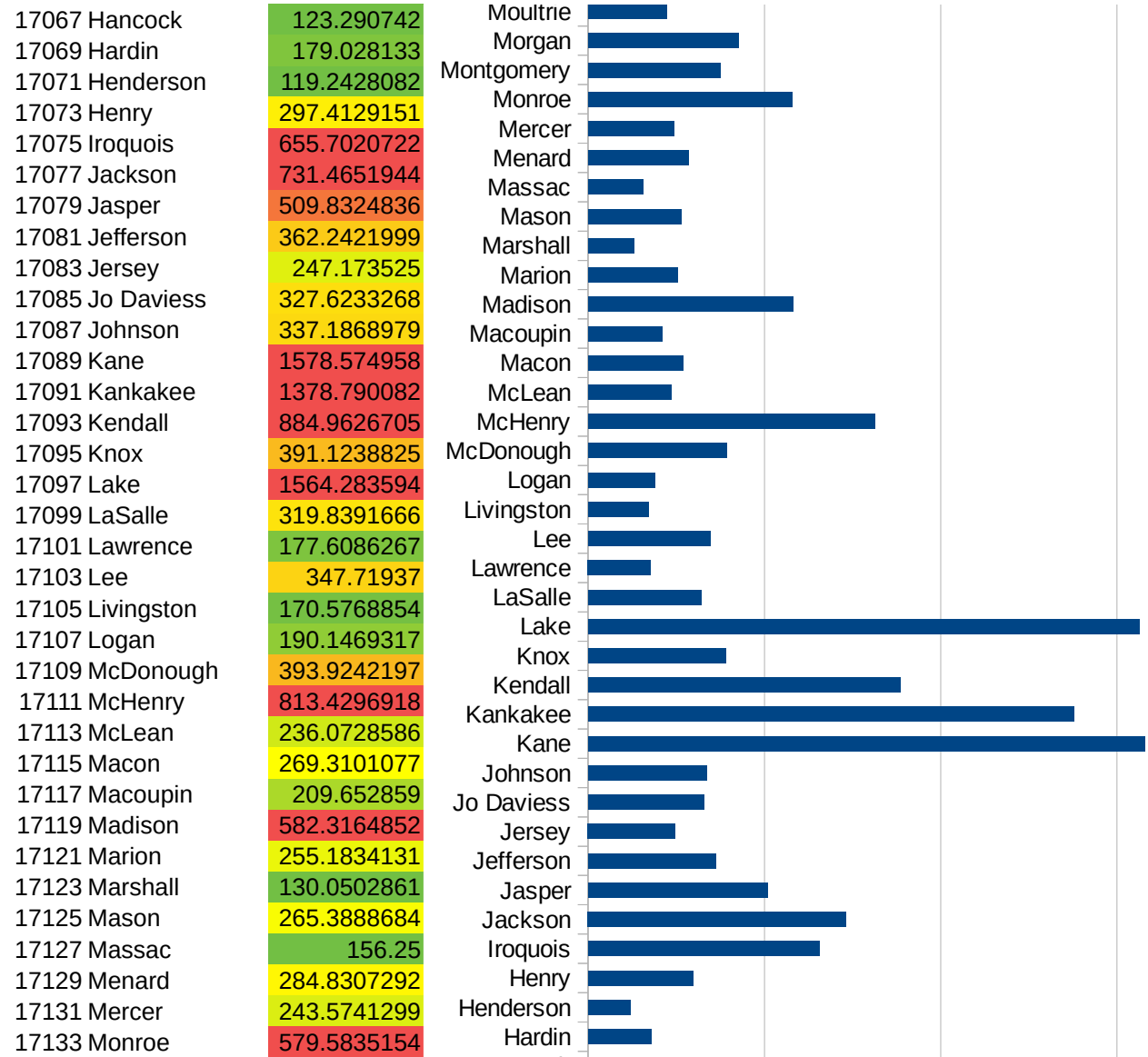
ID

29173  
29175  
29177  
29179  
29181  
29195  
29197  
29199  
29201  
29203  
29205  
29183  
29185  
29187  
29189  
29510  
29186  
29207  
29209  
29211  
29213  
29215  
  
29217  
29219  
29221  
29223  
29225  
29227  
29229

IL

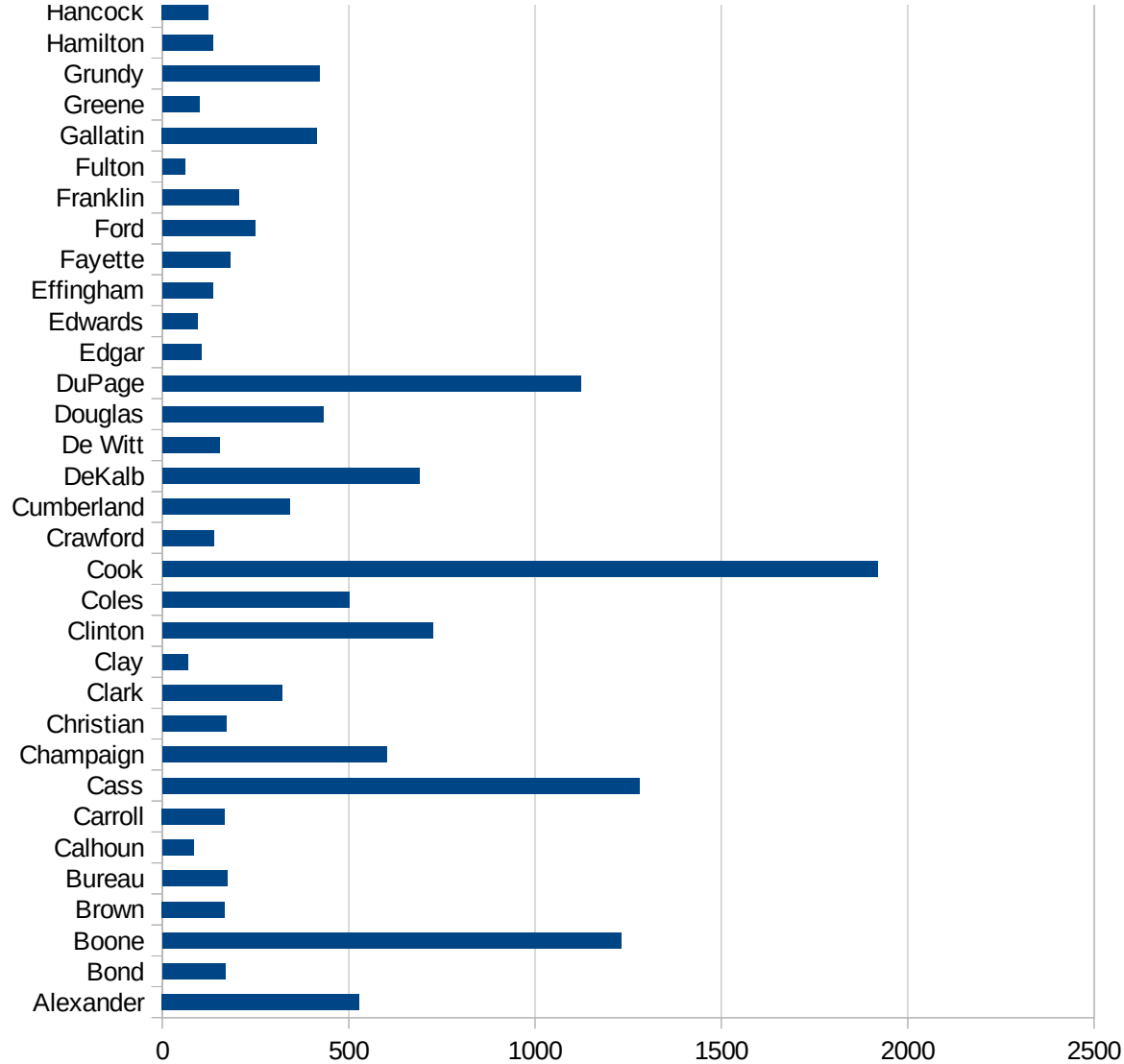


IL



IL

17135 Montgomery	374.1127933
17137 Morgan	426.7718389
17139 Moultrie	224.2304818
17141 Ogle	675.5297213
17143 Peoria	471.7059478
17145 Perry	330.5941249
17147 Piatt	189.070505
17149 Pike	57.65165588
17151 Pope	47.48338082
17153 Pulaski	1610.836537
17155 Putnam	52.26480836
17157 Randolph	1149.317885
17159 Richland	57.09573051
17161 Rock Island	944.4022387
17163 St. Clair	1070.256149
17165 Saline	246.7999665
17167 Sangamon	354.2396134
17169 Schuyler	202.6929202
17171 Scott	40.60089322
17173 Shelby	133.3885286
17175 Stark	110.5583195
17177 Stephenson	648.0012513
17179 Tazewell	177.5890212
17181 Union	1431.031411
17183 Vermilion	178.3714814
17185 Wabash	207.8102
17187 Warren	904.1803664
17189 Washington	250.0893176
17191 Wayne	165.3196179
17193 White	234.1748994
17195 Whiteside	433.2506382
17197 Will	1121.174041
17199 Williamson	314.6623717
17201 Winnebago	1184.521316



17203 Woodford

166.393677

IL

IL

FIPS

29001  
29003  
29005  
29007  
29009  
29011  
29013  
29015  
29017  
29019  
29021  
29023  
29025  
29027  
29029  
29031  
29033  
29035  
29037

IL

29039  
29041  
29043  
29045  
29047  
29049  
29051  
29053  
29055  
29057  
29059  
29061  
29063  
29065  
29067  
29069  
29071  
29073  
29075  
29077  
29079  
29081  
29083  
29085  
29087  
29089  
29091  
29093  
29095  
29097  
29099  
29101

29103



IL

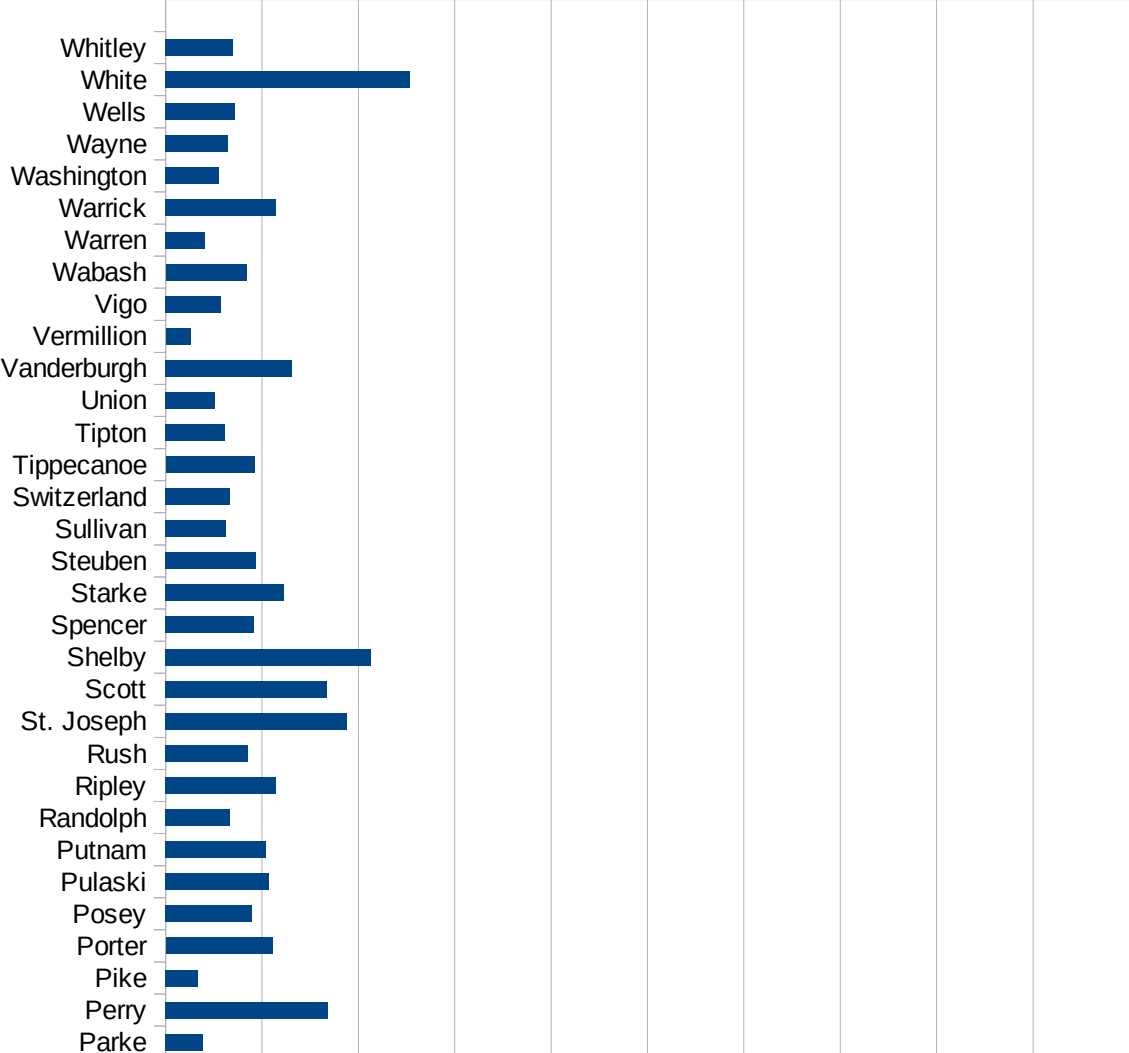
29105  
29107  
29109  
29111  
29113  
29115  
29117  
29121  
29123  
29125  
29127  
29119  
29129  
29131  
29133  
29135  
29137  
29139  
29141  
29143  
29145  
29147  
29149  
29151  
29153  
29155  
29157  
29159  
29161  
29163  
29165  
29167  
29169  
29171

IL

29173  
29175  
29177  
29179  
29181  
29195  
29197  
29199  
29201  
29203  
29205  
29183  
29185  
29187  
29189  
29510  
29186  
29207  
29209  
29211  
29213  
29215  
  
29217  
29219  
29221  
29223  
29225  
29227  
29229

IN

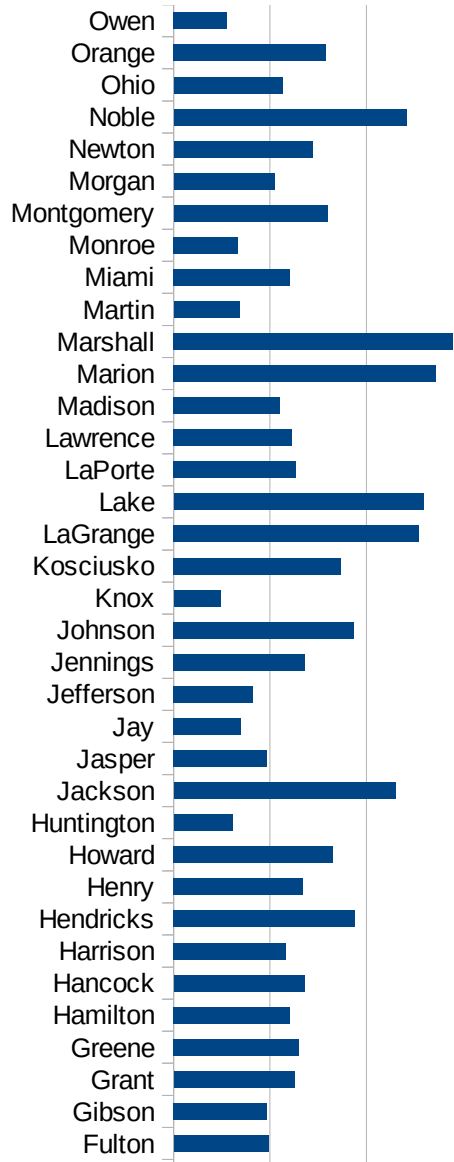
FIPS	County	PC Infection
18001	Adams	162.7567628
18003	Allen	853.3346121
18005	Bartholomew	774.5942745
18007	Benton	624.0610193
18009	Blackford	377.2003353
18011	Boone	816.430096
18013	Brown	361.034528
18015	Carroll	596.2140408
18017	Cass	4410.486102
18019	Clark	686.7757328
18021	Clay	278.9453573
18023	Clinton	964.3410853
18025	Crawford	350.4451601
18027	Daviess	524.9343832
18029	Dearborn	698.0309877
18031	Decatur	992.759573
18033	DeKalb	414.1026234
18035	Delaware	449.5870073
18037	Dubois	1047.809233
18039	Elkhart	1984.82195
18041	Fayette	520.6751421
18043	Floyd	644.1161723
18045	Fountain	262.9808574
18047	Franklin	659.7466573
18049	Fulton	492.7334262
18051	Gibson	484.2759775
18053	Grant	626.36496
18055	Greene	649.8781478
18057	Hamilton	603.176142
18059	Hancock	679.7553405
18061	Harrison	584.88228
18063	Hendricks	941.8654085
18065	Henry	671.2104576



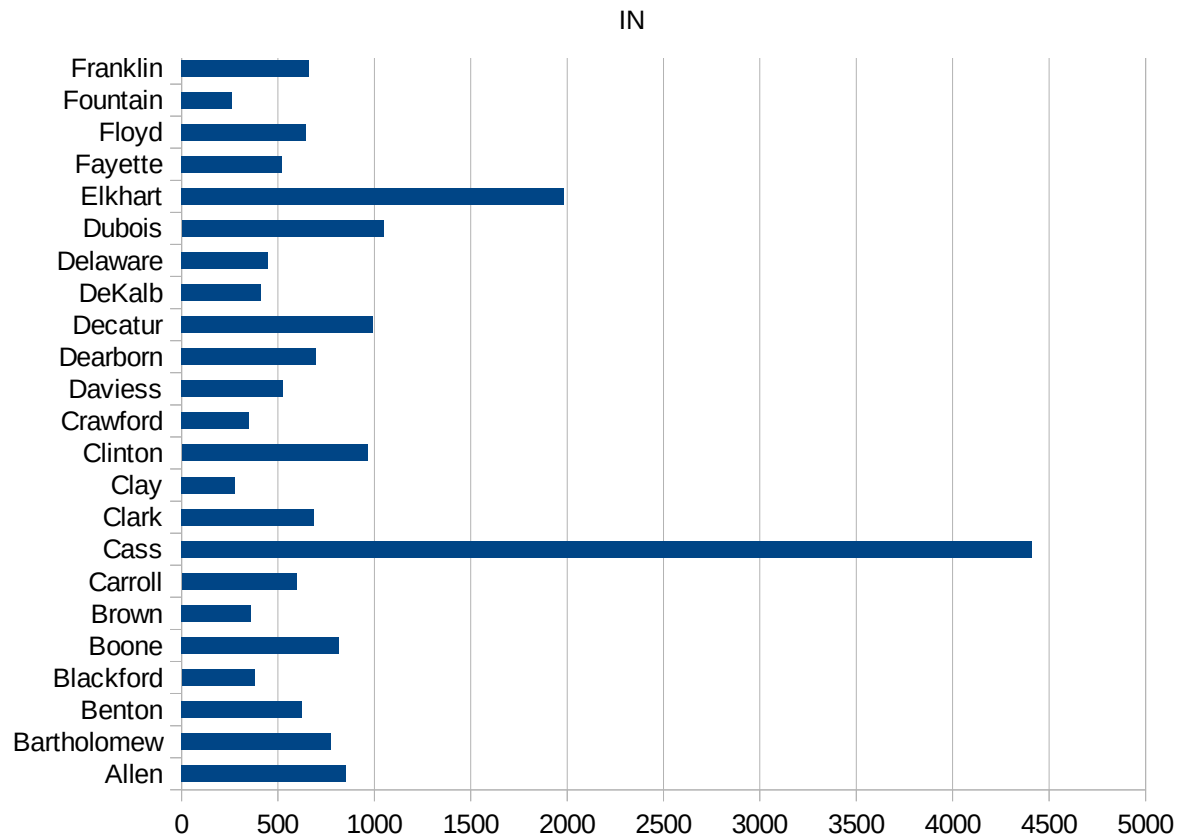
This work is licensed under the Creative Commons Attribution-NoDerivatives 4.0 International License. To view a copy of this license, visit <http://creativecommons.org/licenses/by-nd/4.0/>.

IN

18067 Howard	829.2256514
18069 Huntington	306.2913907
18071 Jackson	1151.64018
18073 Jasper	485.4659874
18075 Jay	351.570025
18077 Jefferson	412.9408843
18079 Jennings	680.8880519
18081 Johnson	937.1099376
18083 Knox	243.9354926
18085 Kosciusko	868.3706392
18087 LaGrange	1271.294177
18089 Lake	1295.800467
18091 LaPorte	635.41411
18093 Lawrence	615.3105019
18095 Madison	552.294413
18097 Marion	1360.784355
18099 Marshall	1450.873551
18101 Martin	342.5663111
18103 Miami	601.6813338
18105 Monroe	333.5216483
18107 Montgomery	797.9971835
18109 Morgan	523.4183353
18111 Newton	720.8621797
18113 Noble	1207.607507
18115 Ohio	564.6817248
18117 Orange	790.1893376
18119 Owen	278.2441833
18121 Parke	194.9548059
18123 Perry	842.8436813
18125 Pike	169.2183723
18127 Porter	555.4441784
18129 Posey	450.2740799
18131 Pulaski	537.3325848
18133 Putnam	518.8067445



18135 Randolph	333.9905839
18137 Ripley	571.4686393
18139 Rush	426.0937406
18141 St. Joseph	942.8631574
18143 Scott	837.591088
18145 Shelby	1067.432108
18147 Spencer	457.5195553
18149 Starke	614.7809026
18151 Steuben	468.3976175
18153 Sullivan	314.1614306
18155 Switzerland	335.9149016
18157 Tippecanoe	460.5072314
18159 Tipton	310.6821787
18161 Union	255.79082
18163 Vanderburgh	658.1055842
18165 Vermillion	129.2073131
18167 Vigo	288.6782262
18169 Wabash	418.797954
18171 Warren	205.7364153
18173 Warrick	572.1866159
18175 Washington	275.5609634
18177 Wayne	326.0737685
18179 Wells	358.0798412
18181 White	1267.973315
18183 Whitley	352.1746786



IN

FIPS

29001  
29003  
29005  
29007  
29009  
29011  
29013  
29015  
29017  
29019  
29021  
29023  
29025  
29027  
29029  
29031  
29033  
29035  
29037

IN

29039  
29041  
29043  
29045  
29047  
29049  
29051  
29053  
29055  
29057  
29059  
29061  
29063  
29065  
29067  
29069  
29071  
29073  
29075  
29077  
29079  
29081  
29083  
29085  
29087  
29089  
29091  
29093  
29095  
29097  
29099  
29101

29103

IN

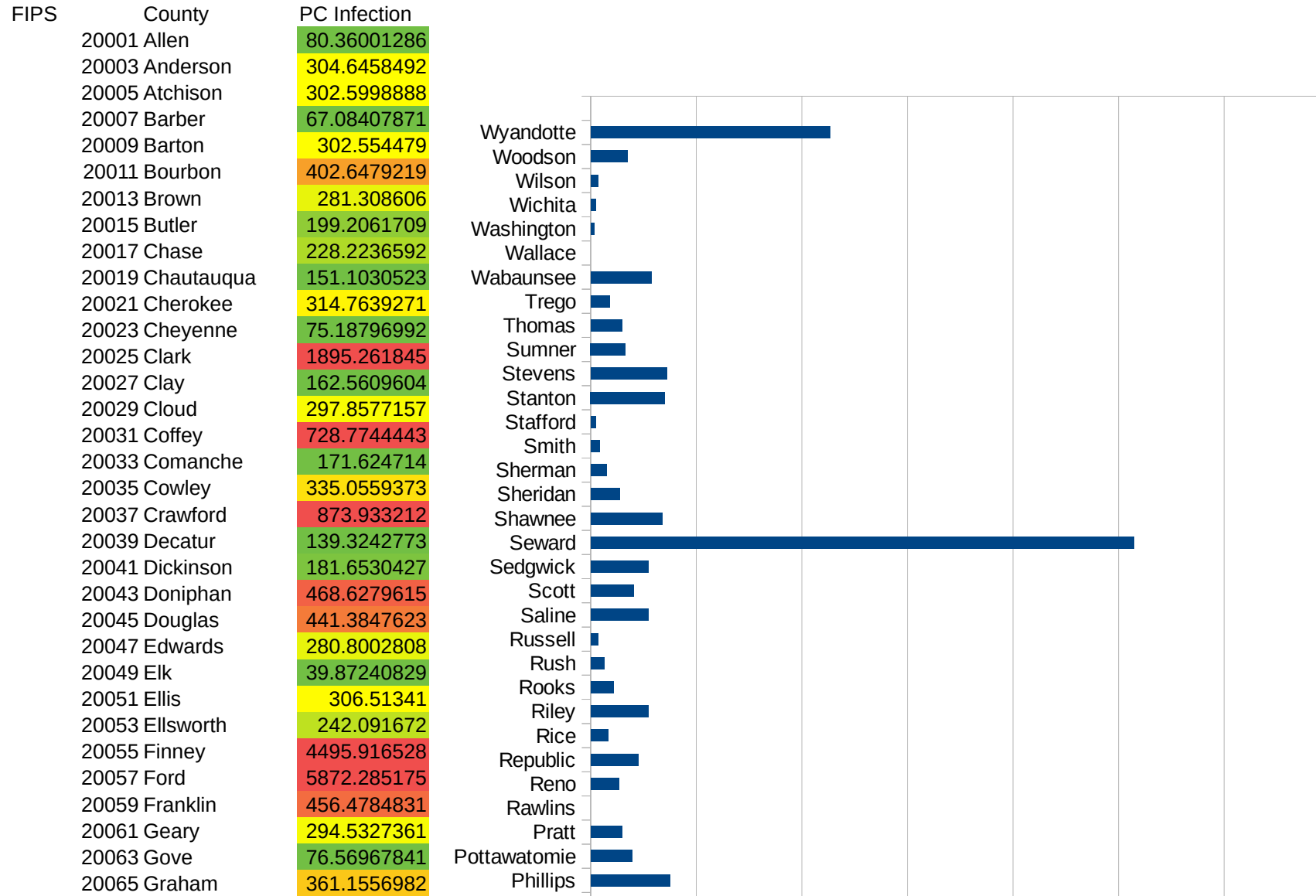
29105  
29107  
29109  
29111  
29113  
29115  
29117  
29121  
29123  
29125  
29127  
29119  
29129  
29131  
29133  
29135  
29137  
29139  
29141  
29143  
29145  
29147  
29149  
29151  
29153  
29155  
29157  
29159  
29161  
29163  
29165  
29167  
29169  
29171



IN

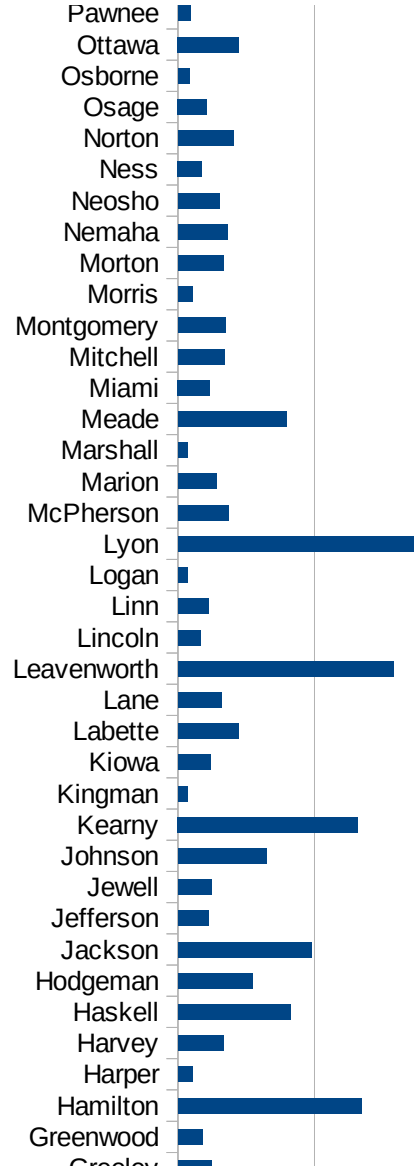
29173  
29175  
29177  
29179  
29181  
29195  
29197  
29199  
29201  
29203  
29205  
29183  
29185  
29187  
29189  
29510  
29186  
29207  
29209  
29211  
29213  
29215  
  
29217  
29219  
29221  
29223  
29225  
29227  
29229

KS

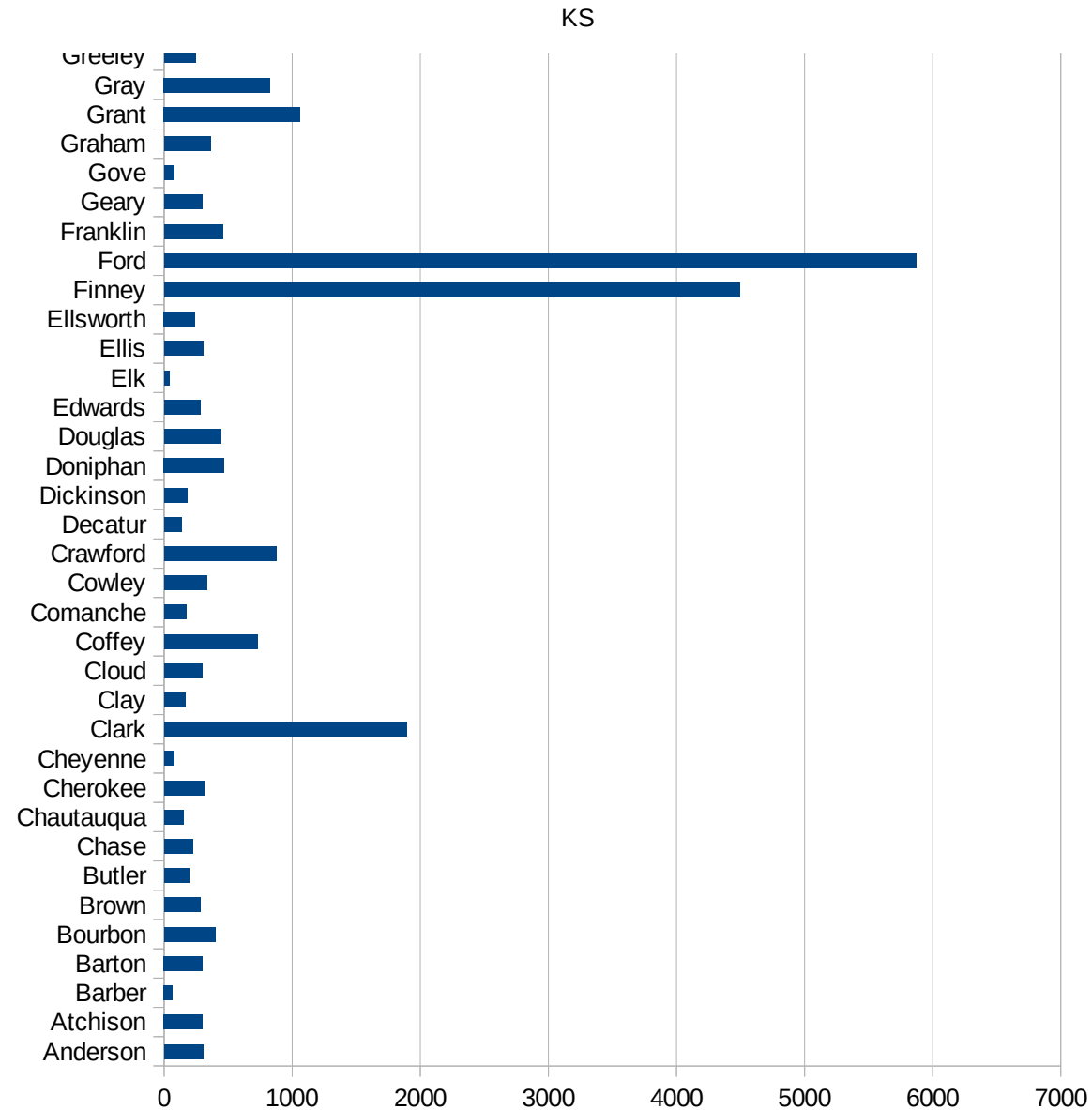


KS

20067 Grant	1063.249727
20069 Gray	828.7750704
20071 Greeley	244.4987775
20073 Greenwood	181.6680429
20075 Hamilton	1342.539317
20077 Harper	108.9720305
20079 Harvey	333.2358959
20081 Haskell	825.6192144
20083 Hodgeman	550.0550055
20085 Jackson	978.9156627
20087 Jefferson	221.3438735
20089 Jewell	246.3921155
20091 Johnson	650.3167072
20093 Kearny	1318.792797
20095 Kingman	68.3994528
20097 Kiowa	238.4737679
20099 Labette	445.8024444
20101 Lane	320.5128205
20103 Leavenworth	1579.555512
20105 Lincoln	165.3986107
20107 Linn	225.6410256
20109 Logan	70.32348805
20111 Lyon	1724.241154
20113 McPherson	367.9433718
20115 Marion	284.5188285
20117 Marshall	72.00164575
20119 Meade	795.9479016
20121 Miami	234.5605701
20123 Mitchell	341.4634146
20125 Montgomery	348.6924035
20127 Morris	108.6759645
20129 Morton	337.4578178
20131 Nemaha	364.3525357
20133 Neosho	307.1907717



20135 Ness	176.056338
20137 Norton	405.1565378
20139 Osage	213.2864939
20141 Osborne	86.33093525
20143 Ottawa	448.1213375
20145 Pawnee	91.43553795
20147 Phillips	752.3039308
20149 Pottawatomie	395.4360094
20151 Pratt	298.5711239
20153 Rawlins	0
20155 Reno	266.2731385
20157 Republic	450.2572899
20159 Rice	167.8732557
20161 Riley	549.5027339
20163 Rooks	219.4294833
20165 Rush	129.3242806
20167 Russell	72.39032865
20169 Saline	544.1076451
20171 Scott	408.4133143
20173 Sedgwick	550.4208471
20175 Seward	5146.923783
20177 Shawnee	678.3136806
20179 Sheridan	276.3521516
20181 Sherman	152.5682319
20183 Smith	83.26394671
20185 Stafford	47.86979416
20187 Stanton	704.5797685
20189 Stevens	719.5538766
20191 Sumner	330.4922595
20193 Thomas	298.2751913
20195 Trego	179.018976
20197 Wabaunsee	579.7941731
20199 Wallace	0
20201 Washington	36.900369



KS

20203 Wichita	47.50593824
20205 Wilson	69.2440854
20207 Woodson	345.5859252
20209 Wyandotte	2267.668336

KS

FIPS

29001  
29003  
29005  
29007  
29009  
29011  
29013  
29015  
29017  
29019  
29021  
29023  
29025  
29027  
29029  
29031  
29033  
29035  
29037

KS

29039  
29041  
29043  
29045  
29047  
29049  
29051  
29053  
29055  
29057  
29059  
29061  
29063  
29065  
29067  
29069  
29071  
29073  
29075  
29077  
29079  
29081  
29083  
29085  
29087  
29089  
29091  
29093  
29095  
29097  
29099  
29101

29103

KS

29105  
29107  
29109  
29111  
29113  
29115  
29117  
29121  
29123  
29125  
29127  
29119  
29129  
29131  
29133  
29135  
29137  
29139  
29141  
29143  
29145  
29147  
29149  
29151  
29153  
29155  
29157  
29159  
29161  
29163  
29165  
29167  
29169  
29171

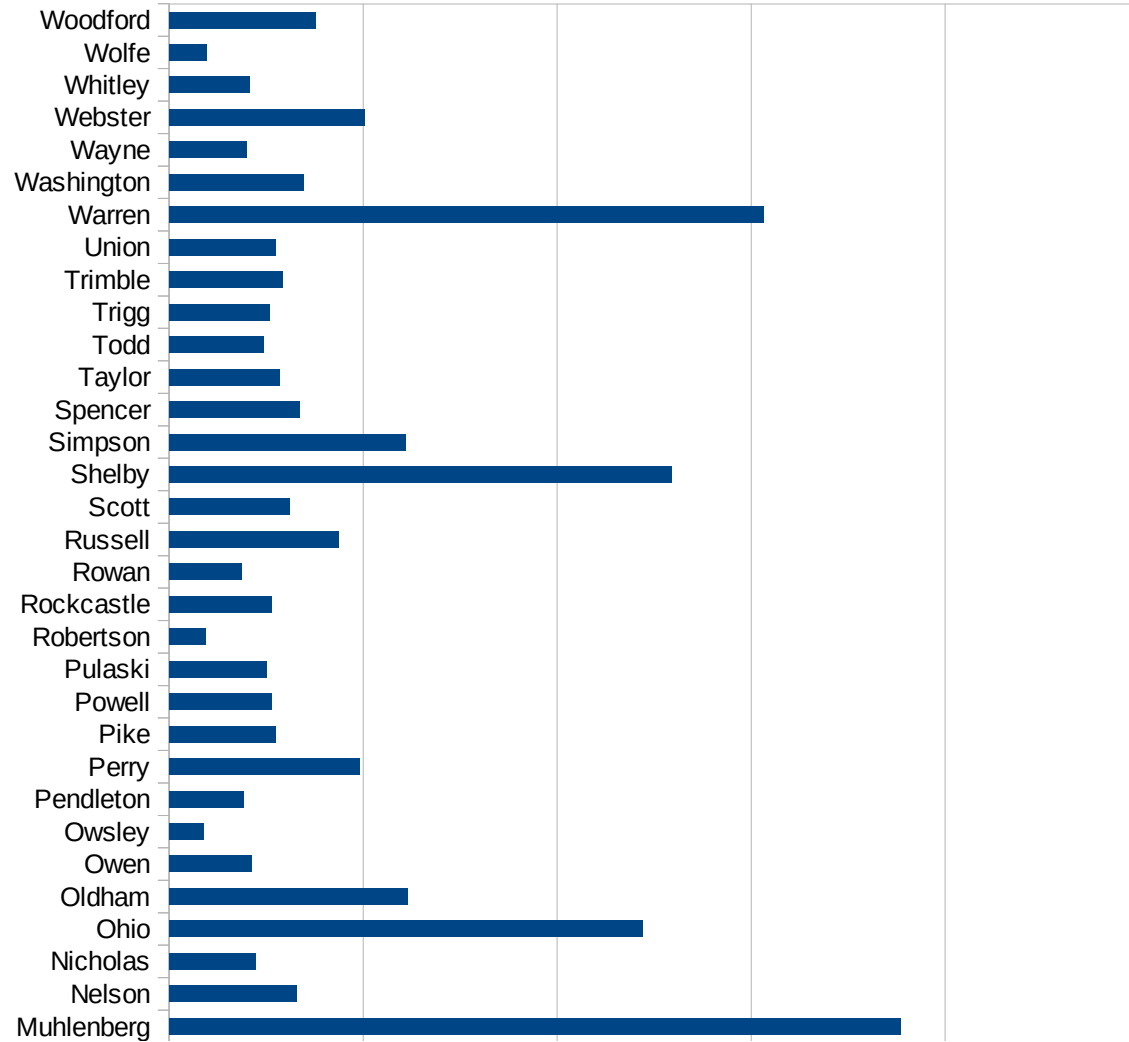


KS

29173  
29175  
29177  
29179  
29181  
29195  
29197  
29199  
29201  
29203  
29205  
29183  
29185  
29187  
29189  
29510  
29186  
29207  
29209  
29211  
29213  
29215  
  
29217  
29219  
29221  
29223  
29225  
29227  
29229

KY

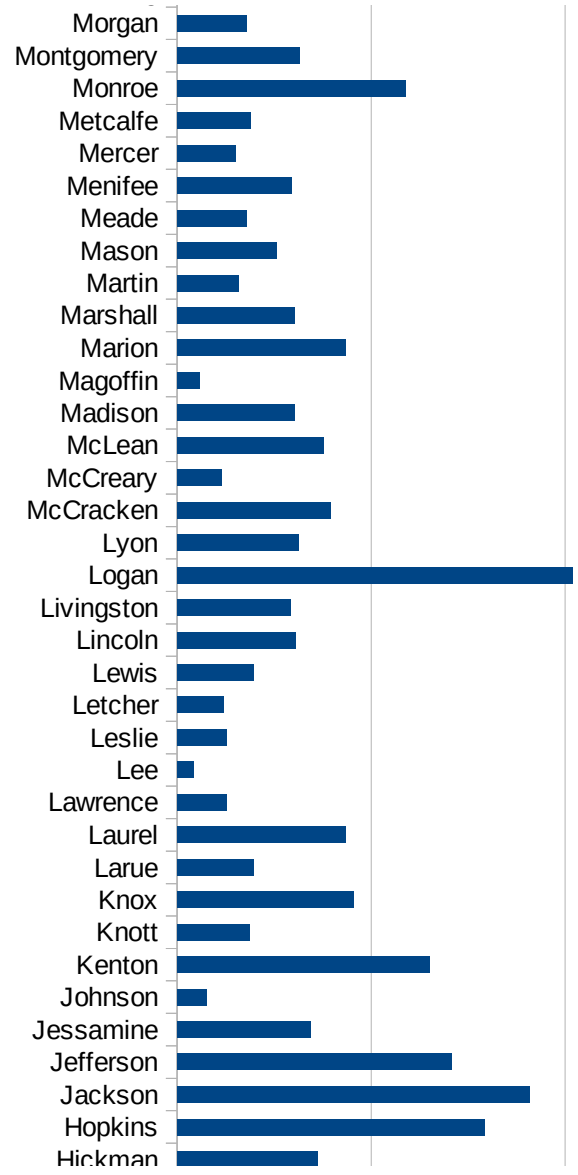
FIPS	County	PC Infection
21001	Adair	879.5212074
21003	Allen	965.8176309
21005	Anderson	180.9116181
21007	Ballard	313.3224715
21009	Barren	439.152481
21011	Bath	185.7385125
21013	Bell	624.7882871
21015	Boone	646.9859275
21017	Bourbon	272.4930638
21019	Boyd	266.723116
21021	Boyle	205.9800664
21023	Bracken	291.2974876
21025	Breathitt	141.4427157
21027	Breckinridge	186.3841475
21029	Bullitt	260.2721139
21031	Butler	2200.125274
21033	Caldwell	322.4537947
21035	Calloway	344.9597547
21037	Campbell	439.0673308
21039	Carlisle	314.399497
21041	Carroll	1164.198566
21043	Carter	266.6271663
21045	Casey	723.816717
21047	Christian	510.6667969
21049	Clark	336.5610086
21051	Clay	591.892564
21053	Clinton	137.1742112
21055	Crittenden	235.5580482
21057	Cumberland	300.3453972
21059	Daviess	579.6012027
21061	Edmonson	684.3734724
21063	Elliott	93.23388386
21065	Estill	56.34596422



This work is licensed under the Creative Commons Attribution-NoDerivatives 4.0 International License. To view a copy of this license, visit <http://creativecommons.org/licenses/by-nd/4.0/>.

KY

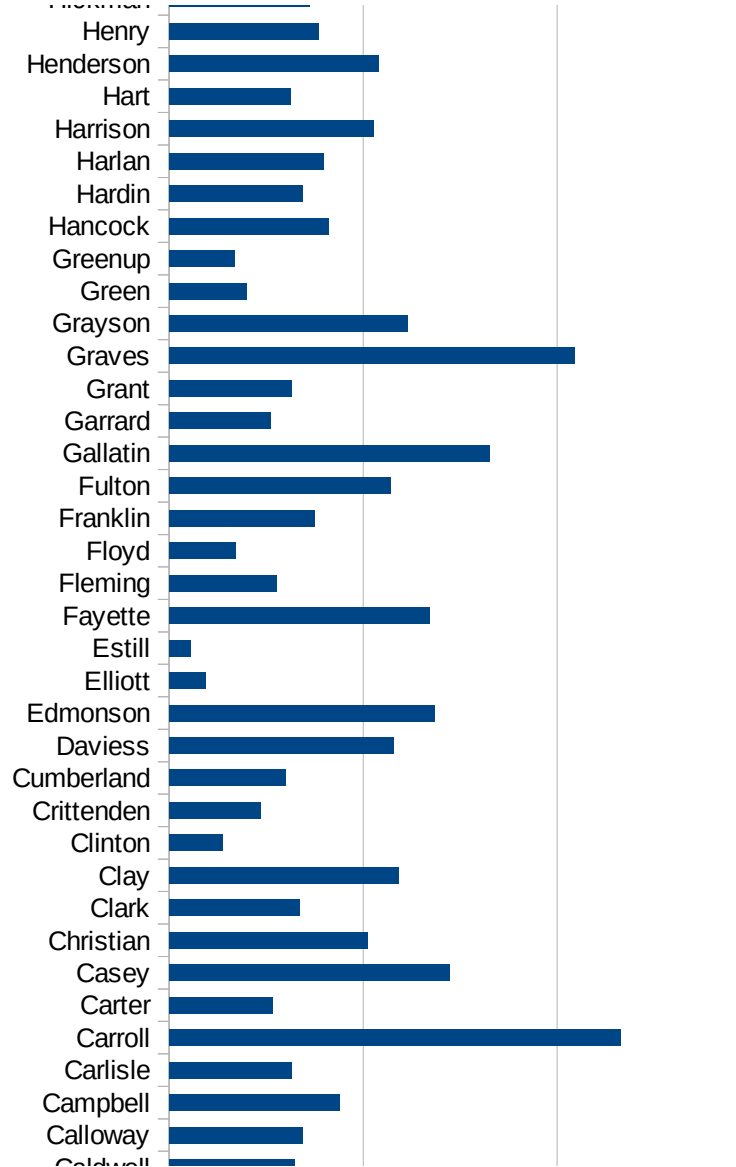
21067 Fayette	671.1347211
21069 Fleming	277.1618625
21071 Floyd	170.1771516
21073 Franklin	373.9053429
21075 Fulton	571.8954248
21077 Gallatin	826.5398551
21079 Garrard	261.9589977
21081 Grant	314.4779268
21083 Graves	1045.100088
21085 Grayson	615.4781353
21087 Green	199.1130419
21089 Greenup	167.2904616
21091 Hancock	411.0527518
21093 Hardin	343.4339773
21095 Harlan	397.5917301
21097 Harrison	527.2126957
21099 Hart	312.0702423
21101 Henderson	539.5801803
21103 Henry	384.9497082
21105 Hickman	361.9090703
21107 Hopkins	792.1363273
21109 Jackson	907.6030353
21111 Jefferson	706.1492478
21113 Jessamine	344.9554896
21115 Johnson	75.94031984
21117 Kenton	649.1981379
21119 Knott	185.1117282
21121 Knox	453.6161513
21123 Larue	195.7083945
21125 Laurel	433.4998104
21127 Lawrence	128.4439021
21129 Lee	42.65605005
21131 Leslie	128.1672089
21133 Letcher	118.7268825



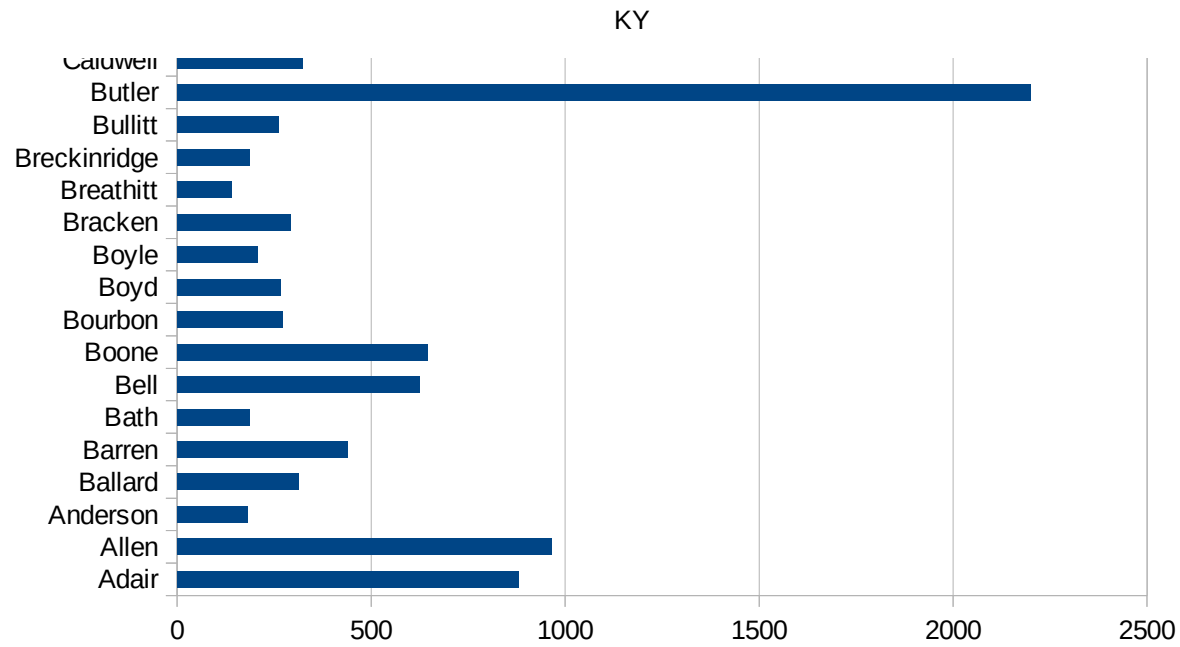
This work is licensed under the Creative Commons Attribution-NoDerivatives 4.0 International License. To view a copy of this license, visit <http://creativecommons.org/licenses/by-nd/4.0/>.

KY

21135 Lewis	196.122803
21137 Lincoln	304.3337121
21139 Livingston	292.1445575
21141 Logan	1018.93364
21143 Lyon	312.1488326
21145 McCracken	396.3517277
21147 McCreary	114.8897059
21149 McLean	378.2965845
21151 Madison	303.1352849
21153 Magoffin	56.62514156
21155 Marion	432.9004329
21157 Marshall	301.3689846
21159 Martin	158.9684713
21161 Mason	256.5597668
21163 Meade	177.6075222
21165 Menifee	294.5279802
21167 Mercer	151.5569027
21169 Metcalfe	189.4317049
21171 Monroe	587.7962306
21173 Montgomery	315.5692657
21175 Morgan	179.8426377
21177 Muhlenberg	1884.70787
21179 Nelson	329.3276046
21181 Nicholas	223.2765839
21183 Ohio	1220.575414
21185 Oldham	615.3151798
21187 Owen	211.3970588
21189 Owsley	89.44543828
21191 Pendleton	192.7180123
21193 Perry	490.5718228
21195 Pike	273.9632204
21197 Powell	265.2306703
21199 Pulaski	250.6847407
21201 Robertson	93.67681499



21203 Rockcastle	262.6865672
21205 Rowan	187.1211813
21207 Russell	437.6858762
21209 Scott	310.5423783
21211 Shelby	1294.364978
21213 Simpson	609.8548222
21215 Spencer	335.213366
21217 Taylor	285.7254687
21219 Todd	243.6845098
21221 Trigg	259.5096633
21223 Trimble	293.5995302
21225 Union	275.7669769
21227 Warren	1533.550707
21229 Washington	347.5670308
21231 Wayne	200.3126832
21233 Webster	503.3940966
21235 Whitley	206.9422217
21237 Wolfe	97.53378849
21239 Woodford	376.8891569



KY

FIPS

29001  
29003  
29005  
29007  
29009  
29011  
29013  
29015  
29017  
29019  
29021  
29023  
29025  
29027  
29029  
29031  
29033  
29035  
29037

KY

29039  
29041  
29043  
29045  
29047  
29049  
29051  
29053  
29055  
29057  
29059  
29061  
29063  
29065  
29067  
29069  
29071  
29073  
29075  
29077  
29079  
29081  
29083  
29085  
29087  
29089  
29091  
29093  
29095  
29097  
29099  
29101

29103

KY

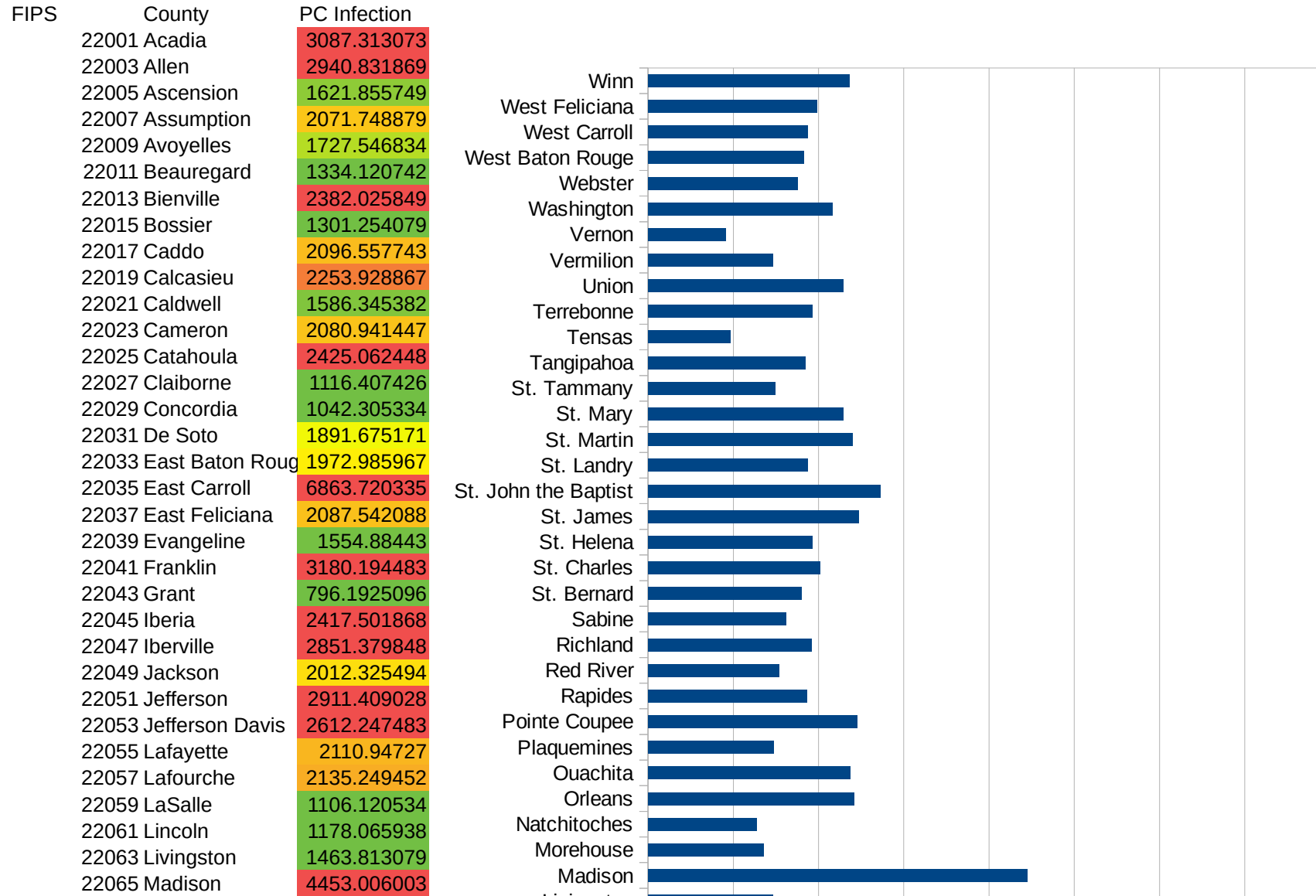
29105  
29107  
29109  
29111  
29113  
29115  
29117  
29121  
29123  
29125  
29127  
29119  
29129  
29131  
29133  
29135  
29137  
29139  
29141  
29143  
29145  
29147  
29149  
29151  
29153  
29155  
29157  
29159  
29161  
29163  
29165  
29167  
29169  
29171



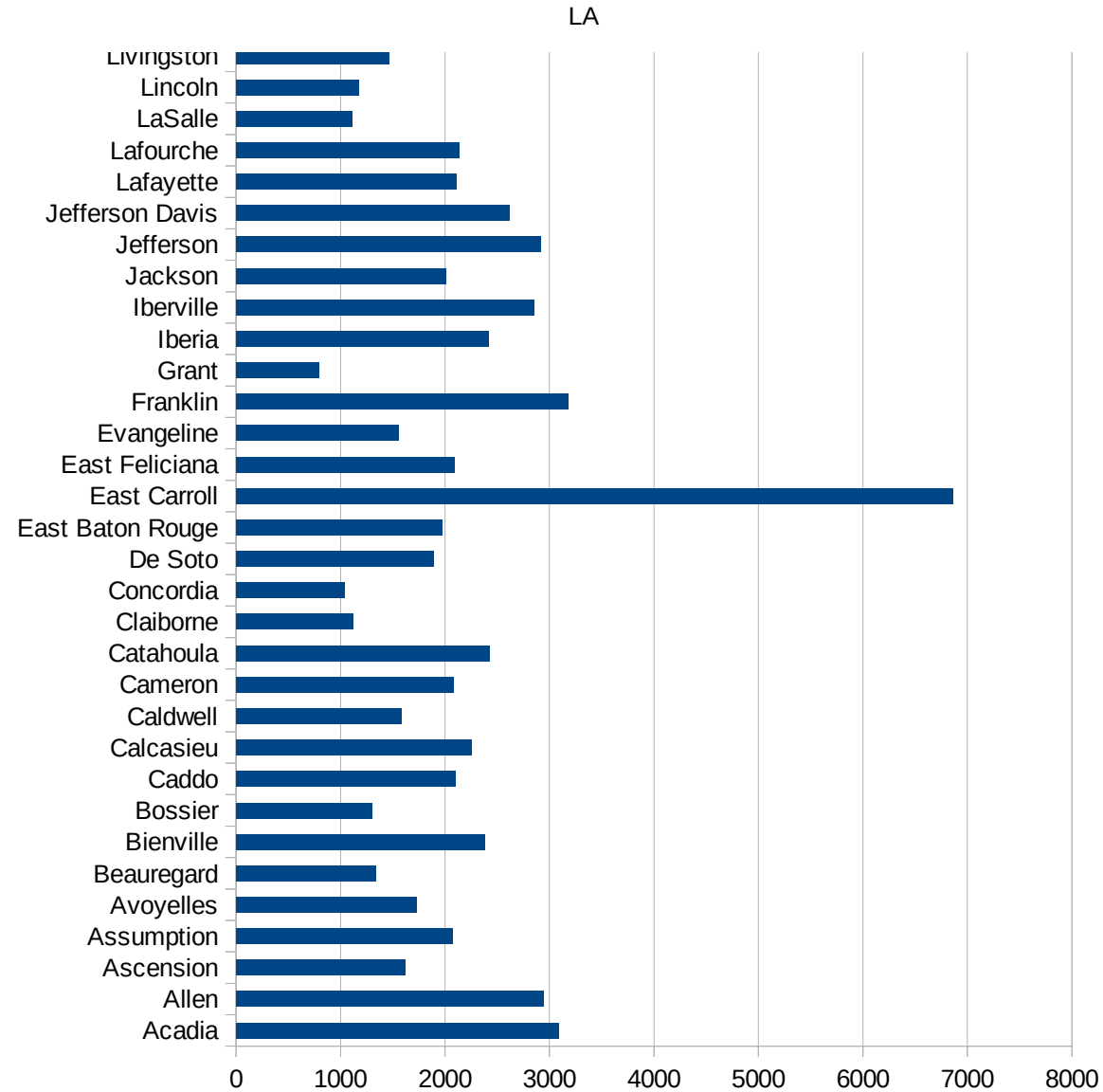
KY

29173  
29175  
29177  
29179  
29181  
29195  
29197  
29199  
29201  
29203  
29205  
29183  
29185  
29187  
29189  
29510  
29186  
29207  
29209  
29211  
29213  
29215  
  
29217  
29219  
29221  
29223  
29225  
29227  
29229

LA



22067 Morehouse	1358.374675
22069 Natchitoches	1275.252852
22071 Orleans	2417.098459
22073 Ouachita	2375.141609
22075 Plaquemines	1469.457497
22077 Pointe Coupee	2456.700091
22079 Rapides	1860.418805
22081 Red River	1533.561401
22083 Richland	1916.600634
22085 Sabine	1614.513981
22087 St. Bernard	1795.766358
22089 St. Charles	2019.705365
22091 St. Helena	1929.448451
22093 St. James	2467.081808
22095 St. John the Baptist	2720.915154
22097 St. Landry	1875.211445
22099 St. Martin	2400.179034
22101 St. Mary	2284.32515
22103 St. Tammany	1495.093196
22105 Tangipahoa	1841.871174
22107 Tensas	963.693411
22109 Terrebonne	1923.960332
22111 Union	2288.401254
22113 Vermilion	1467.491225
22115 Vernon	910.7654523
22117 Washington	2163.92598
22119 Webster	1757.822568
22121 West Baton Rouge	1831.460249
22123 West Carroll	1875.796758
22125 West Feliciana	1985.769728
22127 Winn	2363.09608



LA

FIPS

29001  
29003  
29005  
29007  
29009  
29011  
29013  
29015  
29017  
29019  
29021  
29023  
29025  
29027  
29029  
29031  
29033  
29035  
29037

LA

29039  
29041  
29043  
29045  
29047  
29049  
29051  
29053  
29055  
29057  
29059  
29061  
29063  
29065  
29067  
29069  
29071  
29073  
29075  
29077  
29079  
29081  
29083  
29085  
29087  
29089  
29091  
29093  
29095  
29097  
29099  
29101

29103

LA

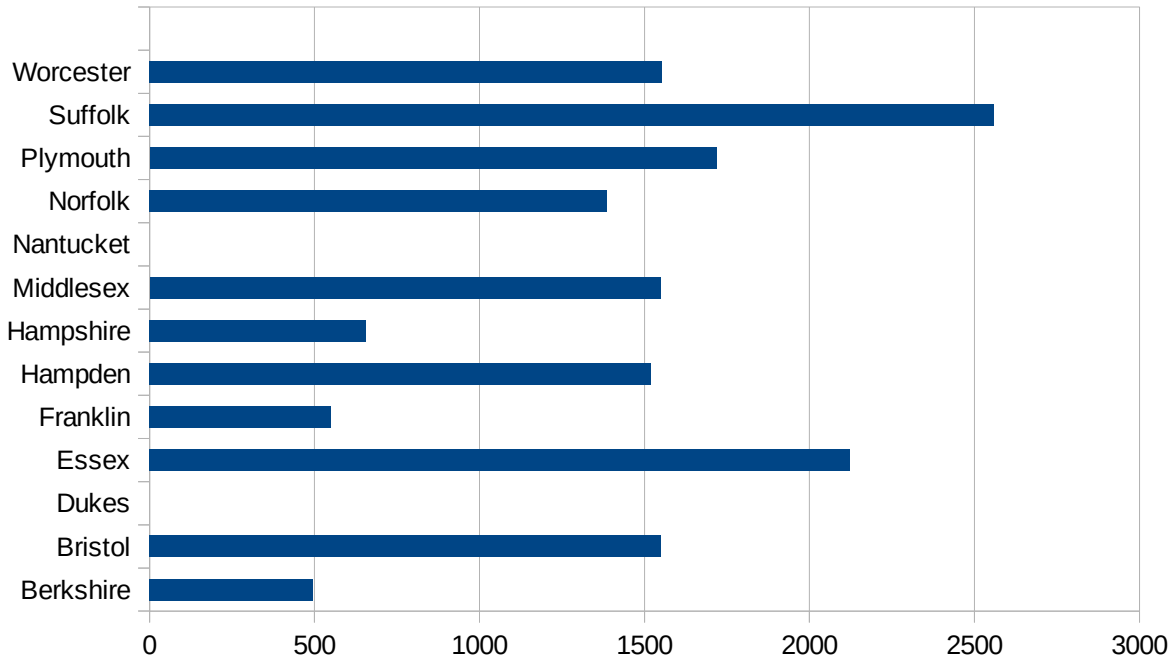
29105  
29107  
29109  
29111  
29113  
29115  
29117  
29121  
29123  
29125  
29127  
29119  
29129  
29131  
29133  
29135  
29137  
29139  
29141  
29143  
29145  
29147  
29149  
29151  
29153  
29155  
29157  
29159  
29161  
29163  
29165  
29167  
29169  
29171

LA

29173  
29175  
29177  
29179  
29181  
29195  
29197  
29199  
29201  
29203  
29205  
29183  
29185  
29187  
29189  
29510  
29186  
29207  
29209  
29211  
29213  
29215  
  
29217  
29219  
29221  
29223  
29225  
29227  
29229

MA

FIPS	County	PC Infection
25001	Barnstable	767.9944521
25003	Berkshire	494.665527
25005	Bristol	1550.471436
25007	Dukes	0
25009	Essex	2122.842565
25011	Franklin	549.5821766
25013	Hampden	1520.388771
25015	Hampshire	655.077314
25017	Middlesex	1548.943033
25019	Nantucket	0
25021	Norfolk	1386.329226
25023	Plymouth	1718.288004
25025	Suffolk	2558.061175
25027	Worcester	1551.925223





MA

FIPS

29001  
29003  
29005  
29007  
29009  
29011  
29013  
29015  
29017  
29019  
29021  
29023  
29025  
29027  
29029  
29031  
29033  
29035  
29037

MA

29039  
29041  
29043  
29045  
29047  
29049  
29051  
29053  
29055  
29057  
29059  
29061  
29063  
29065  
29067  
29069  
29071  
29073  
29075  
29077  
29079  
29081  
29083  
29085  
29087  
29089  
29091  
29093  
29095  
29097  
29099  
29101

29103

MA

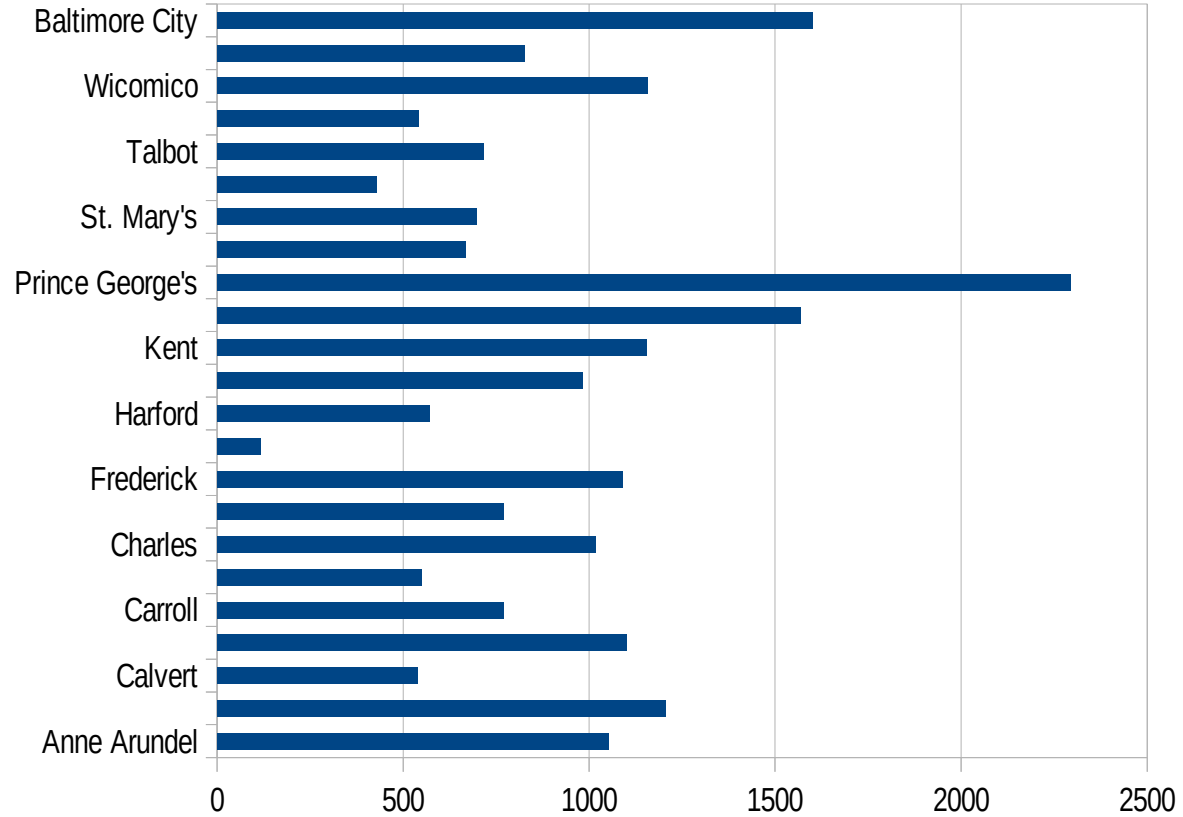
29105  
29107  
29109  
29111  
29113  
29115  
29117  
29121  
29123  
29125  
29127  
29119  
29129  
29131  
29133  
29135  
29137  
29139  
29141  
29143  
29145  
29147  
29149  
29151  
29153  
29155  
29157  
29159  
29161  
29163  
29165  
29167  
29169  
29171

MA

29173  
29175  
29177  
29179  
29181  
29195  
29197  
29199  
29201  
29203  
29205  
29183  
29185  
29187  
29189  
29510  
29186  
29207  
29209  
29211  
29213  
29215  
  
29217  
29219  
29221  
29223  
29225  
29227  
29229

MD

FIPS	County	PC Infection
24001	Allegany	338.1472349
24003	Anne Arundel	1052.373917
24005	Baltimore	1206.376874
24009	Calvert	538.0259339
24011	Caroline	1101.969733
24013	Carroll	769.4636909
24015	Cecil	550.4444401
24017	Charles	1016.69938
24019	Dorchester	768.7980499
24021	Frederick	1089.388534
24023	Garrett	116.5860851
24025	Harford	571.7525871
24027	Howard	982.994839
24029	Kent	1155.65186
24031	Montgomery	1569.496289
24033	Prince George's	2294.821997
24035	Queen Anne's	666.6533999
24037	St. Mary's	696.7620535
24039	Somerset	428.4323272
24041	Talbot	716.8361826
24043	Washington	540.6623113
24045	Wicomico	1158.001841
24047	Worcester	825.8881192
24510	Baltimore City	1600.677184



MD

FIPS

29001  
29003  
29005  
29007  
29009  
29011  
29013  
29015  
29017  
29019  
29021  
29023  
29025  
29027  
29029  
29031  
29033  
29035  
29037

MD

29039  
29041  
29043  
29045  
29047  
29049  
29051  
29053  
29055  
29057  
29059  
29061  
29063  
29065  
29067  
29069  
29071  
29073  
29075  
29077  
29079  
29081  
29083  
29085  
29087  
29089  
29091  
29093  
29095  
29097  
29099  
29101

29103

MD

29105  
29107  
29109  
29111  
29113  
29115  
29117  
29121  
29123  
29125  
29127  
29119  
29129  
29131  
29133  
29135  
29137  
29139  
29141  
29143  
29145  
29147  
29149  
29151  
29153  
29155  
29157  
29159  
29161  
29163  
29165  
29167  
29169  
29171

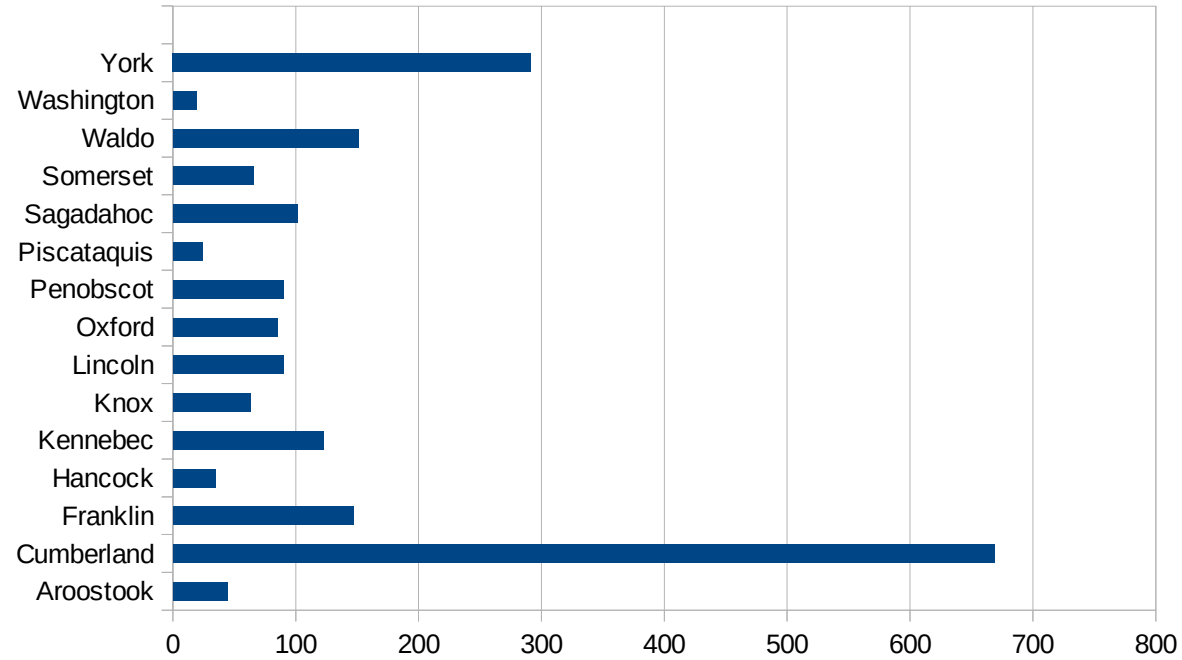


MD

29173  
29175  
29177  
29179  
29181  
29195  
29197  
29199  
29201  
29203  
29205  
29183  
29185  
29187  
29189  
29510  
29186  
29207  
29209  
29211  
29213  
29215  
  
29217  
29219  
29221  
29223  
29225  
29227  
29229

ME

FIPS	County	PC Infection
23001	Androscoggin	476.4160143
23003	Aroostook	44.70206077
23005	Cumberland	668.6946658
23007	Franklin	147.1719571
23009	Hancock	34.66457463
23011	Kennebec	122.8672297
23013	Knox	62.85987277
23015	Lincoln	90.26847592
23017	Oxford	85.04286855
23019	Penobscot	90.0090009
23021	Piscataquis	23.80952381
23023	Sagadahoc	101.0271089
23025	Somerset	65.22770398
23027	Waldo	151.156346
23029	Washington	19.05366783
23031	York	291.4236116



ME

FIPS

29001  
29003  
29005  
29007  
29009  
29011  
29013  
29015  
29017  
29019  
29021  
29023  
29025  
29027  
29029  
29031  
29033  
29035  
29037

ME

29039  
29041  
29043  
29045  
29047  
29049  
29051  
29053  
29055  
29057  
29059  
29061  
29063  
29065  
29067  
29069  
29071  
29073  
29075  
29077  
29079  
29081  
29083  
29085  
29087  
29089  
29091  
29093  
29095  
29097  
29099  
29101

29103

ME

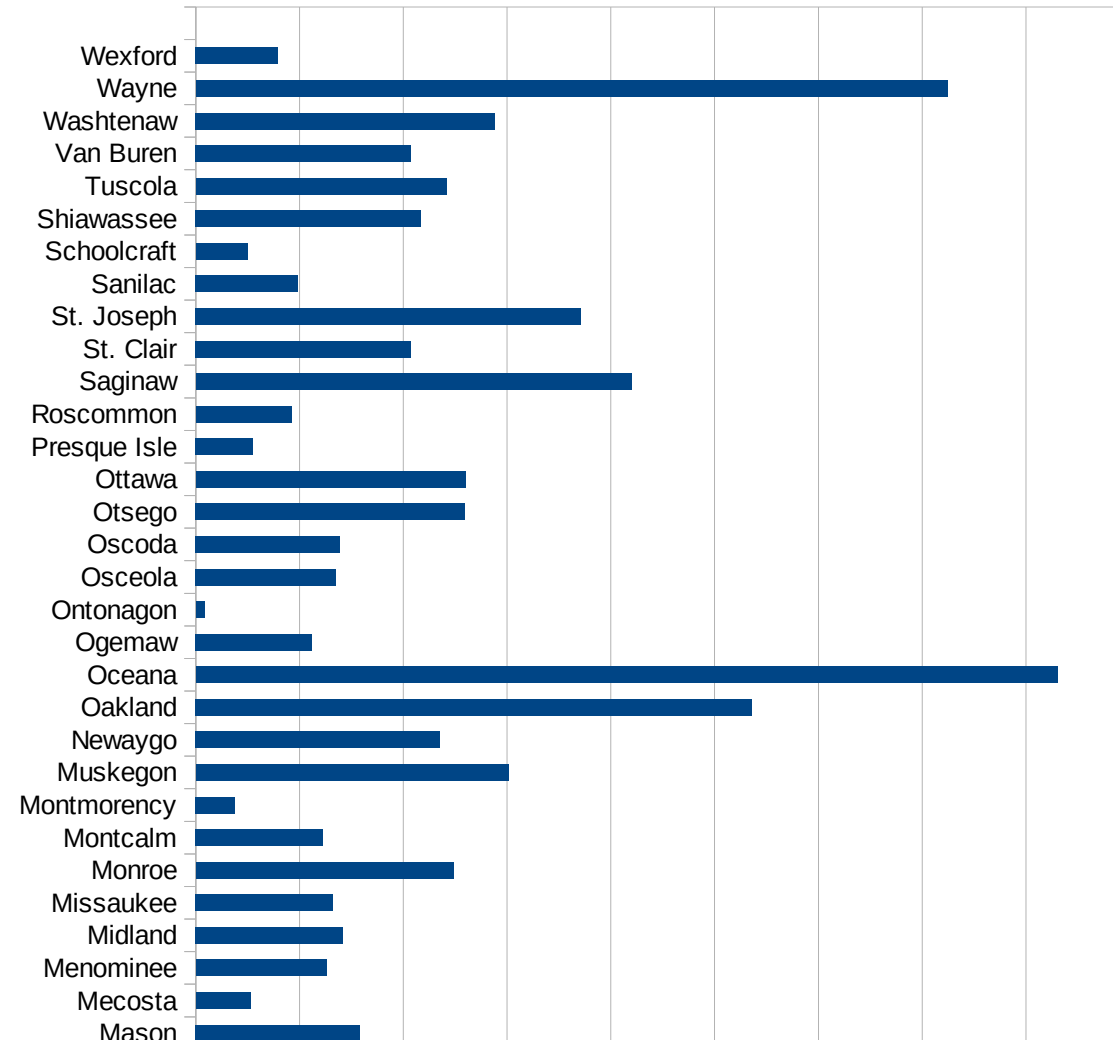
29105  
29107  
29109  
29111  
29113  
29115  
29117  
29121  
29123  
29125  
29127  
29119  
29129  
29131  
29133  
29135  
29137  
29139  
29141  
29143  
29145  
29147  
29149  
29151  
29153  
29155  
29157  
29159  
29161  
29163  
29165  
29167  
29169  
29171

ME

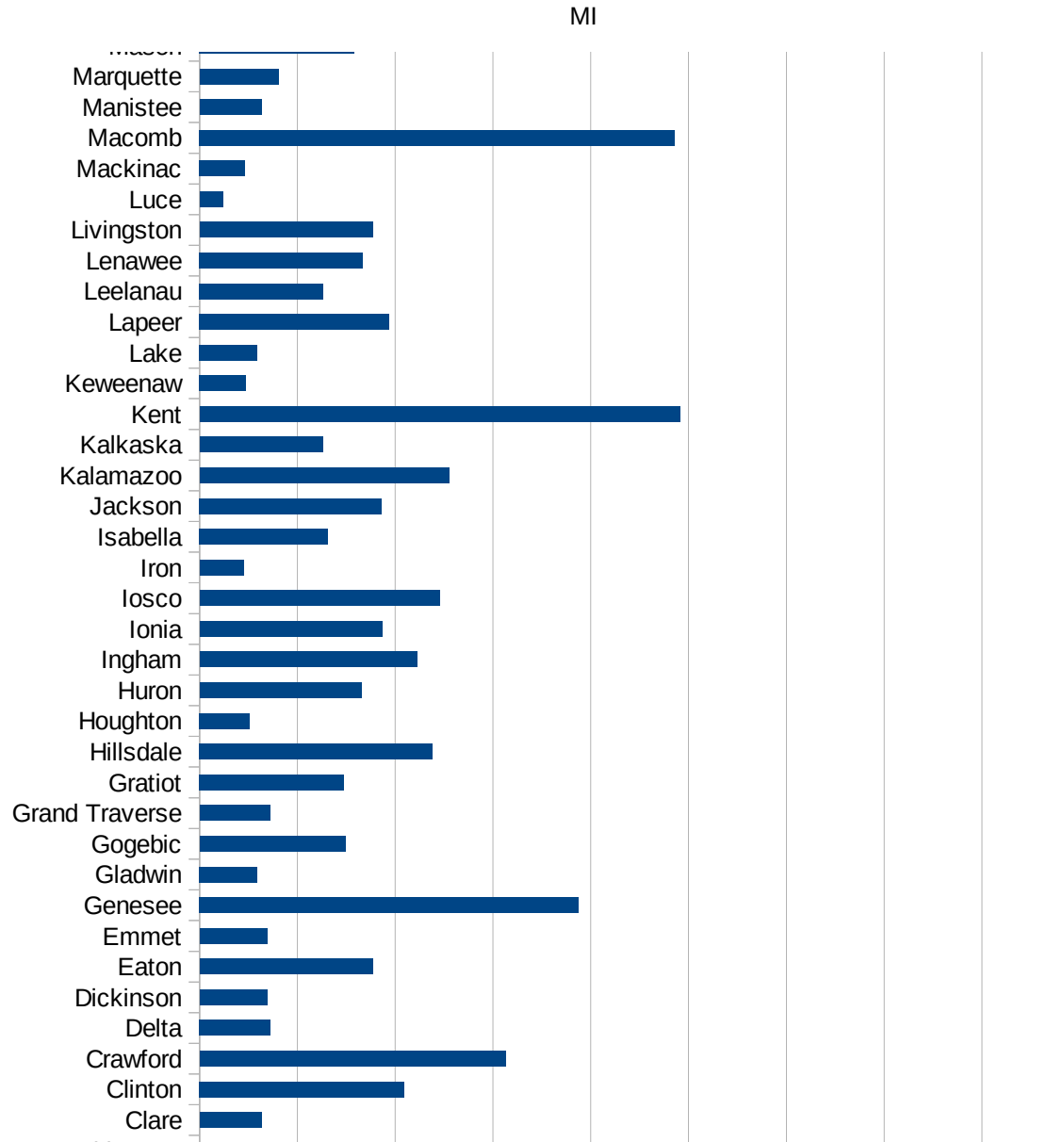
29173  
29175  
29177  
29179  
29181  
29195  
29197  
29199  
29201  
29203  
29205  
29183  
29185  
29187  
29189  
29510  
29186  
29207  
29209  
29211  
29213  
29215  
  
29217  
29219  
29221  
29223  
29225  
29227  
29229

MI

FIPS	County	PC Infection
26001	Alcona	260.567458
26003	Alger	43.97053974
26005	Allegan	375.0202426
26007	Alpena	440.7616361
26009	Antrim	124.1172694
26011	Arenac	259.2912705
26013	Baraga	60.09615385
26015	Barry	255.0811845
26017	Bay	465.7294343
26019	Benzie	135.1884189
26021	Berrien	745.4213999
26023	Branch	678.5566916
26025	Calhoun	498.1894161
26027	Cass	445.2790738
26029	Charlevoix	156.226185
26031	Cheboygan	121.9848109
26033	Chippewa	66.63645814
26035	Clare	126.8004032
26037	Clinton	418.4944285
26039	Crawford	625.8542551
26041	Delta	145.0204981
26043	Dickinson	137.8875625
26045	Eaton	354.1966383
26047	Emmet	138.1049598
26049	Genesee	775.1442643
26051	Gladwin	118.4039152
26053	Gogebic	298.0922099
26055	Grand Traverse	144.7506292
26057	Gratiot	295.5737826
26059	Hillsdale	476.5131478
26061	Houghton	102.1563268
26063	Huron	330.4883527
26065	Ingham	444.429262

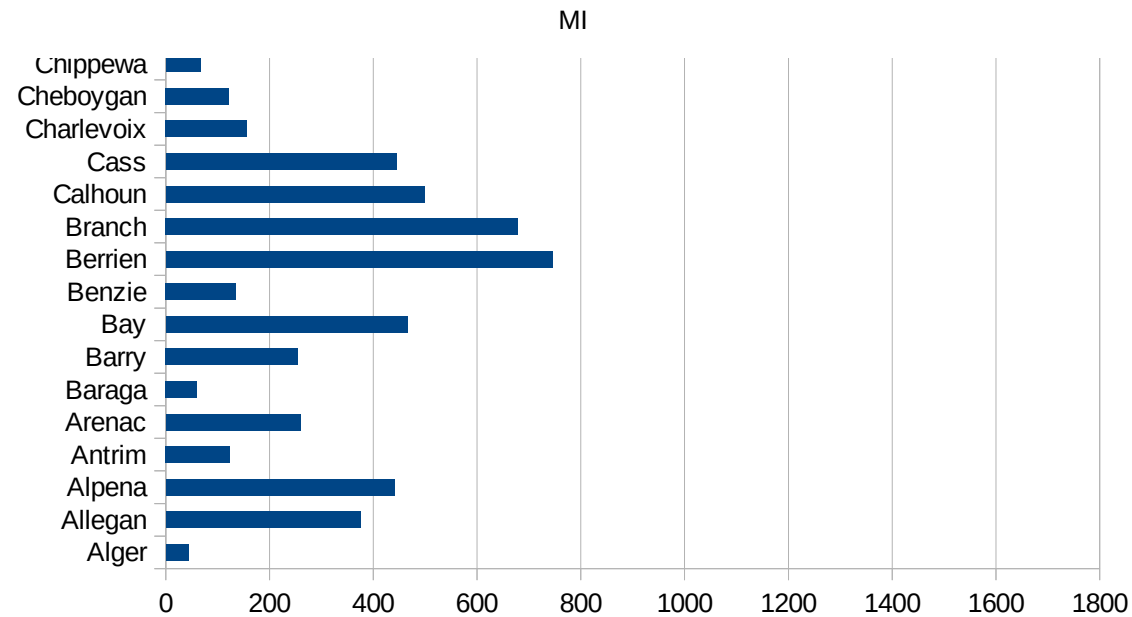


26067 Ionia	373.7735555
26069 Iosco	490.4110681
26071 Iron	89.95232527
26073 Isabella	262.1807772
26075 Jackson	372.1123515
26077 Kalamazoo	510.0615396
26079 Kalkaska	252.4685817
26081 Kent	982.5845154
26083 Keweenaw	94.65215334
26085 Lake	117.8351991
26087 Lapeer	387.3767438
26089 Leelanau	252.7108987
26091 Lenawee	333.7878819
26093 Livingston	353.5121115
26095 Luce	47.74789113
26097 Mackinac	92.70418096
26099 Macomb	972.1534731
26101 Manistee	126.3861709
26103 Marquette	160.8635516
26105 Mason	316.1512027
26107 Mecosta	105.6378459
26109 Menominee	252.3604403
26111 Midland	283.6231658
26113 Missaukee	264.6727983
26115 Monroe	496.5467731
26117 Montcalm	245.4352176
26119 Montmorency	75.55315704
26121 Muskegon	602.5762149
26123 Newaygo	470.4246093
26125 Oakland	1071.473101
26127 Oceana	1660.093897
26129 Ogemaw	224.3222604
26131 Ontonagon	17.25625539
26133 Osceola	269.9113149





26135 Oscoda	277.9120348
26137 Otsego	518.9539834
26139 Ottawa	520.1484368
26141 Presque Isle	109.9073638
26143 Roscommon	184.2237481
26145 Saginaw	839.6226415
26147 St. Clair	414.8440099
26149 St. Joseph	742.0998313
26151 Sanilac	196.6878733
26153 Schoolcraft	99.15716411
26155 Shiawassee	434.0685124
26157 Tuscola	483.662122
26159 Van Buren	414.8552646
26161 Washtenaw	576.6073705
26163 Wayne	1448.777092
26165 Wexford	158.3696886



FIPS

- 29001
- 29003
- 29005
- 29007
- 29009
- 29011
- 29013
- 29015
- 29017
- 29019
- 29021
- 29023
- 29025
- 29027
- 29029
- 29031
- 29033
- 29035
- 29037

MI

29039  
29041  
29043  
29045  
29047  
29049  
29051  
29053  
29055  
29057  
29059  
29061  
29063  
29065  
29067  
29069  
29071  
29073  
29075  
29077  
29079  
29081  
29083  
29085  
29087  
29089  
29091  
29093  
29095  
29097  
29099  
29101

29103

MI

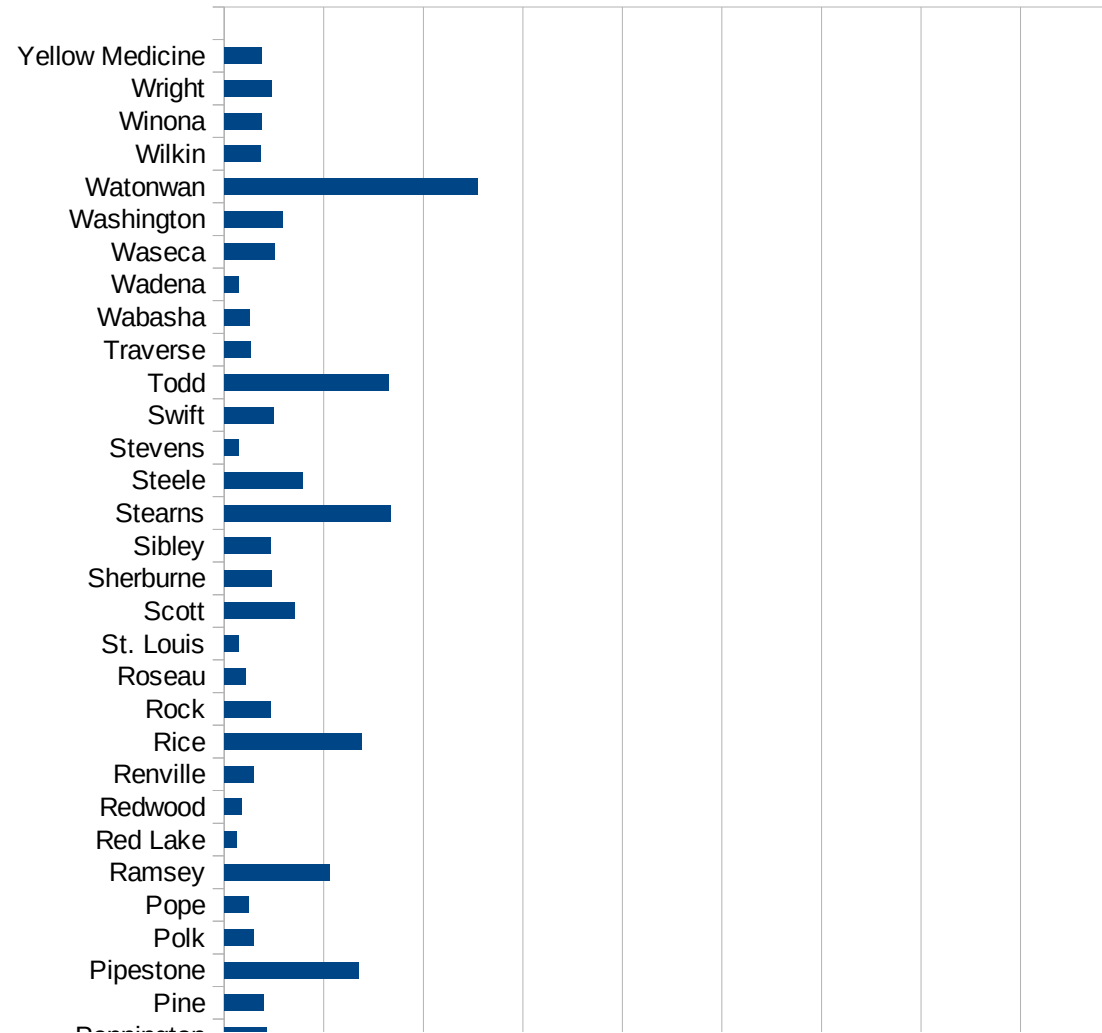
29105  
29107  
29109  
29111  
29113  
29115  
29117  
29121  
29123  
29125  
29127  
29119  
29129  
29131  
29133  
29135  
29137  
29139  
29141  
29143  
29145  
29147  
29149  
29151  
29153  
29155  
29157  
29159  
29161  
29163  
29165  
29167  
29169  
29171

MI

29173  
29175  
29177  
29179  
29181  
29195  
29197  
29199  
29201  
29203  
29205  
29183  
29185  
29187  
29189  
29510  
29186  
29207  
29209  
29211  
29213  
29215  
  
29217  
29219  
29221  
29223  
29225  
29227  
29229

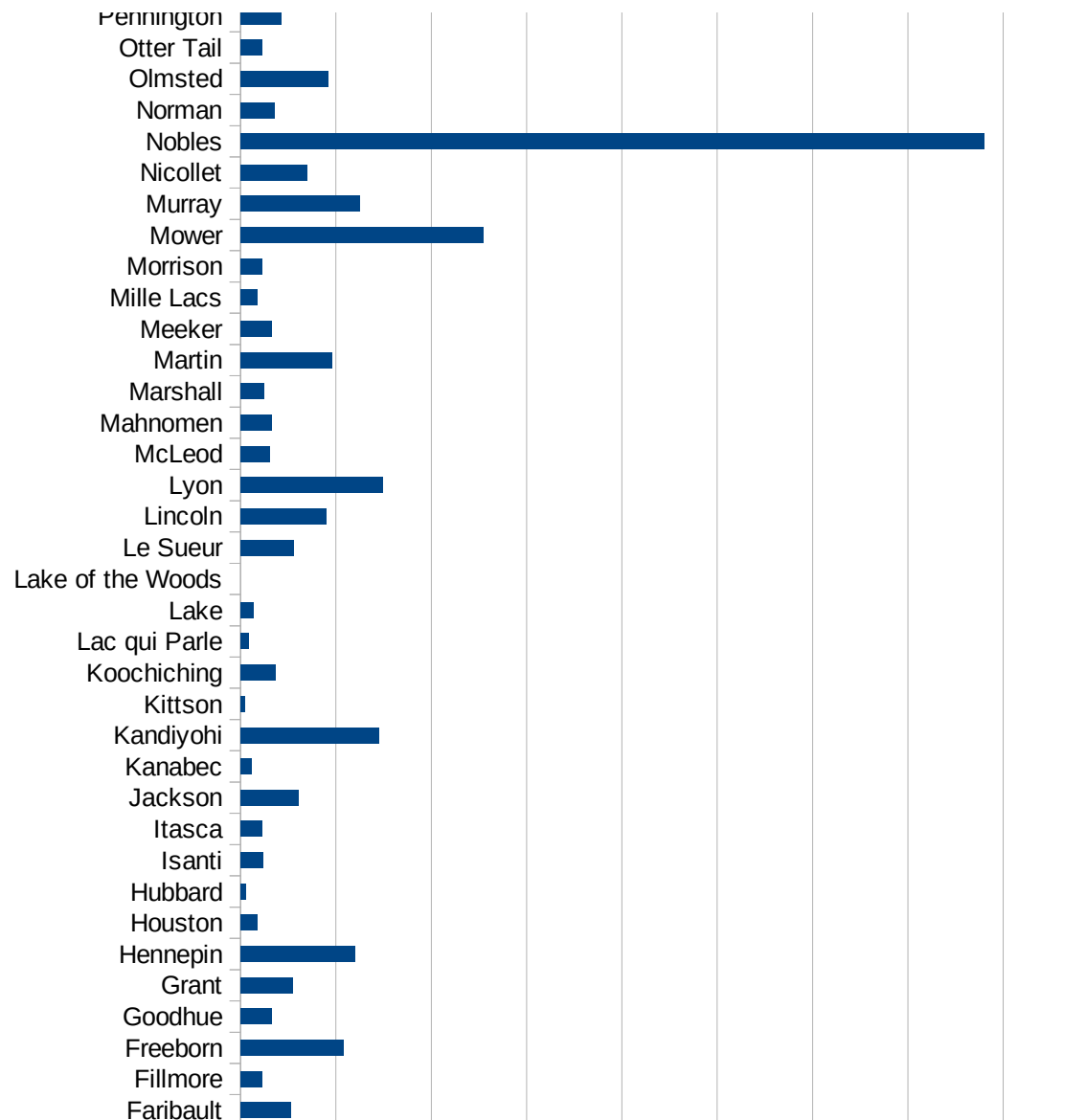
MN

FIPS	County	PC Infection
27001	Aitkin	132.0588605
27003	Anoka	777.812008
27005	Becker	241.4826453
27007	Beltrami	241.2107499
27009	Benton	670.8595388
27011	Big Stone	420.9260373
27013	Blue Earth	1039.642873
27015	Brown	238.9391104
27017	Carlton	292.9932751
27019	Carver	575.5618005
27021	Cass	115.1800535
27023	Chippewa	729.6209326
27025	Chisago	228.89024
27027	Clay	1060.120397
27029	Clearwater	158.9103292
27031	Cook	37.08511033
27033	Cottonwood	1330.140995
27035	Crow Wing	209.5886822
27037	Dakota	737.6187935
27039	Dodge	542.6952262
27041	Douglas	273.9437362
27043	Faribault	523.3318796
27045	Fillmore	227.9418748
27047	Freeborn	1080.672711
27049	Goodhue	325.409995
27051	Grant	548.081714
27053	Hennepin	1200.942015
27055	Houston	177.6294542
27057	Hubbard	56.25351584
27059	Isanti	232.6977931
27061	Itasca	228.3408708
27063	Jackson	605.3879528
27065	Kanabec	117.2332943

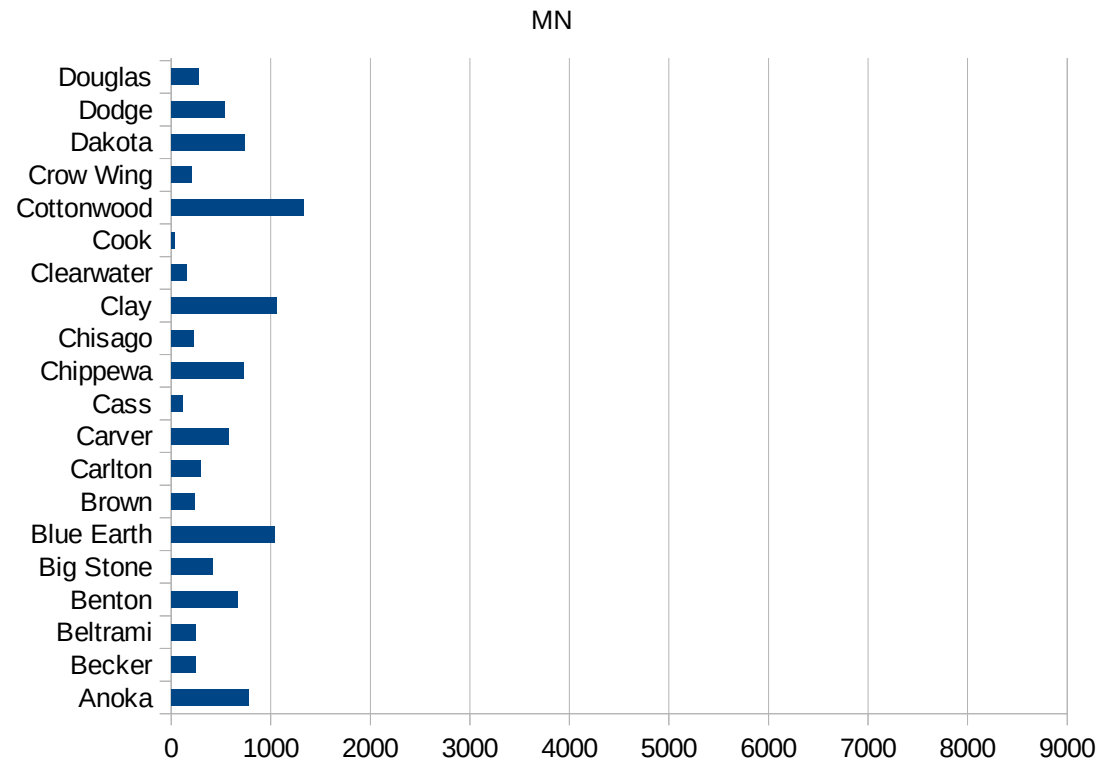


MN

27067 Kandiyohi	1451.405904
27069 Kittson	47.08097928
27071 Koochiching	369.7749196
27073 Lac qui Parle	90.1171523
27075 Lake	131.3567273
27077 Lake of the Woo	0
27079 Le Sueur	561.5217239
27081 Lincoln	898.9952406
27083 Lyon	1494.400874
27085 McLeod	312.2125275
27087 Mahnomen	326.1460409
27089 Marshall	244.9414271
27091 Martin	960.3234774
27093 Meeker	328.4214165
27095 Mille Lacs	179.8079498
27097 Morrison	223.0998824
27099 Mower	2546.79963
27101 Murray	1244.562591
27103 Nicollet	695.4997078
27105 Nobles	7804.232804
27107 Norman	355.2123552
27109 Olmsted	918.8812173
27111 Otter Tail	224.443991
27113 Pennington	423.1908591
27115 Pine	400.2306414
27117 Pipestone	1348.513319
27119 Polk	301.3099052
27121 Pope	243.3090024
27123 Ramsey	1058.686683
27125 Red Lake	125.0312578
27127 Redwood	177.0607909
27129 Renville	301.1223652
27131 Rice	1381.477083
27133 Rock	467.3889951



27135 Roseau	211.2211221
27137 St. Louis	147.1810327
27139 Scott	709.7251342
27141 Sherburne	475.863218
27143 Sibley	465.7971786
27145 Stearns	1669.638821
27147 Steele	787.9792408
27149 Stevens	143.5455757
27151 Swift	492.2418406
27153 Todd	1647.546986
27155 Traverse	272.0677146
27157 Wabasha	258.7202587
27159 Wadena	145.211646
27161 Waseca	508.2660104
27163 Washington	584.4884858
27165 Watonwan	2550.091075
27167 Wilkin	367.7646306
27169 Winona	379.7343827
27171 Wright	474.5175982
27173 Yellow Medicine	377.7437468





MN

FIPS

29001  
29003  
29005  
29007  
29009  
29011  
29013  
29015  
29017  
29019  
29021  
29023  
29025  
29027  
29029  
29031  
29033  
29035  
29037

MN

29039  
29041  
29043  
29045  
29047  
29049  
29051  
29053  
29055  
29057  
29059  
29061  
29063  
29065  
29067  
29069  
29071  
29073  
29075  
29077  
29079  
29081  
29083  
29085  
29087  
29089  
29091  
29093  
29095  
29097  
29099  
29101

29103

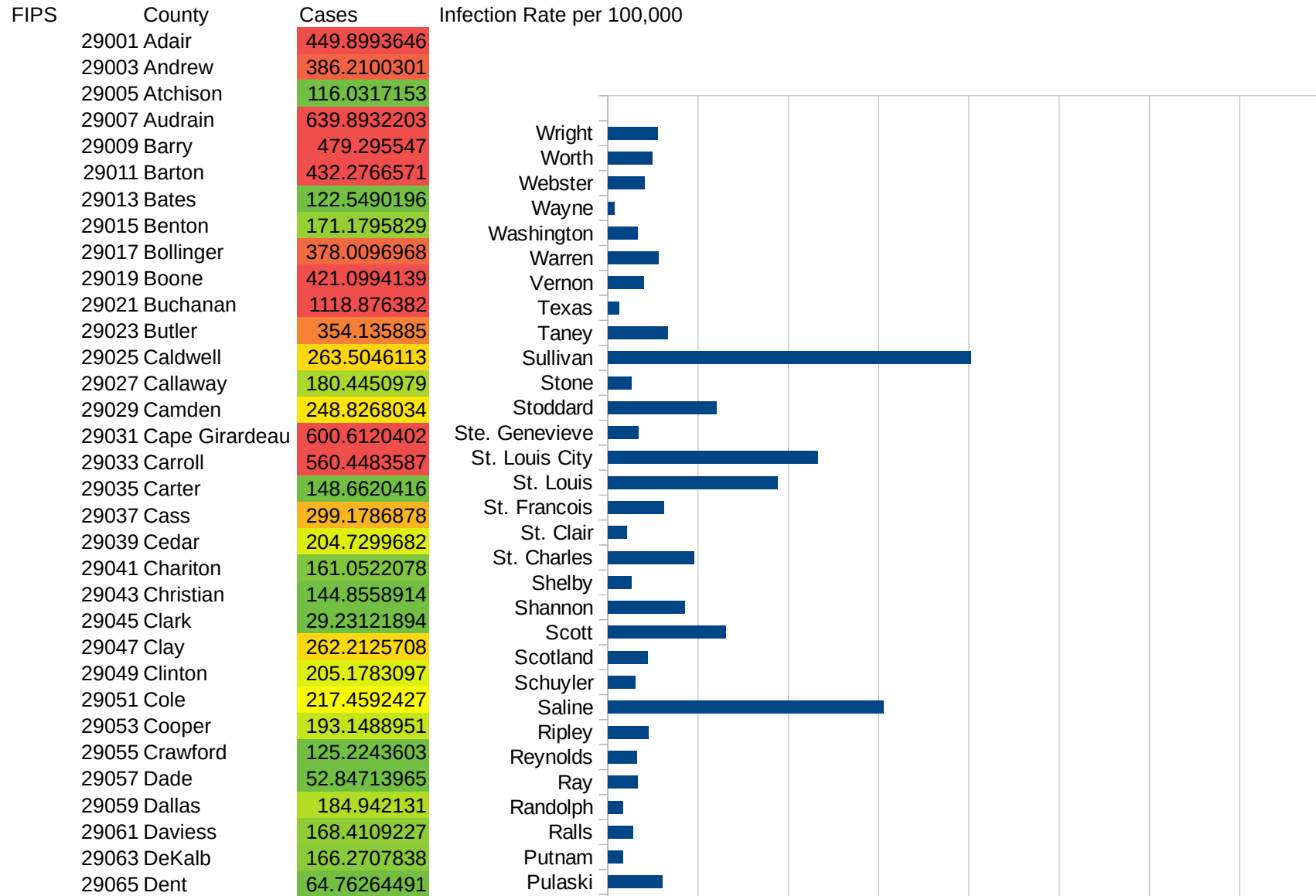
MN

29105  
29107  
29109  
29111  
29113  
29115  
29117  
29121  
29123  
29125  
29127  
29119  
29129  
29131  
29133  
29135  
29137  
29139  
29141  
29143  
29145  
29147  
29149  
29151  
29153  
29155  
29157  
29159  
29161  
29163  
29165  
29167  
29169  
29171

MN

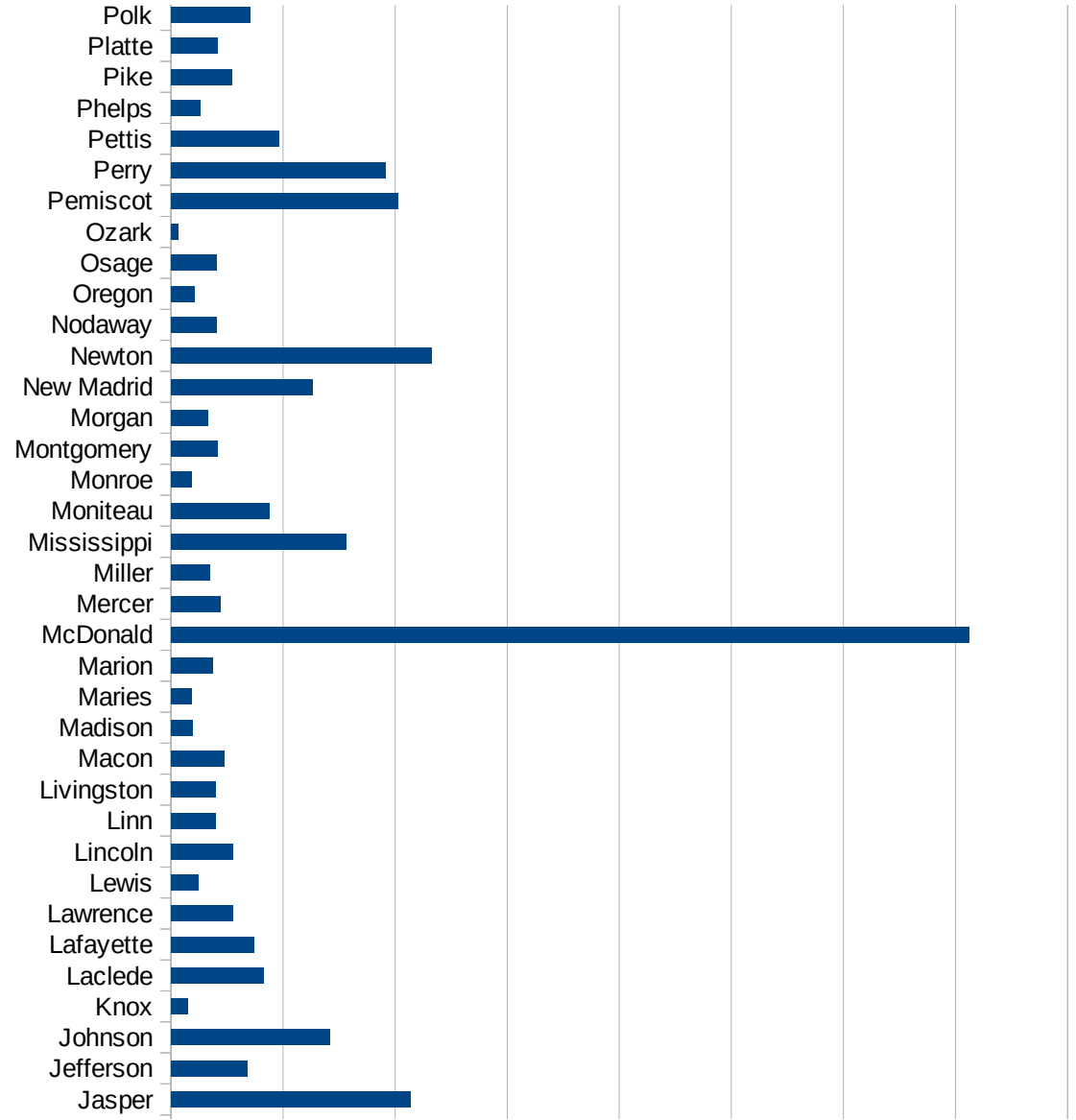
29173  
29175  
29177  
29179  
29181  
29195  
29197  
29199  
29201  
29203  
29205  
29183  
29185  
29187  
29189  
29510  
29186  
29207  
29209  
29211  
29213  
29215  
  
29217  
29219  
29221  
29223  
29225  
29227  
29229

MO



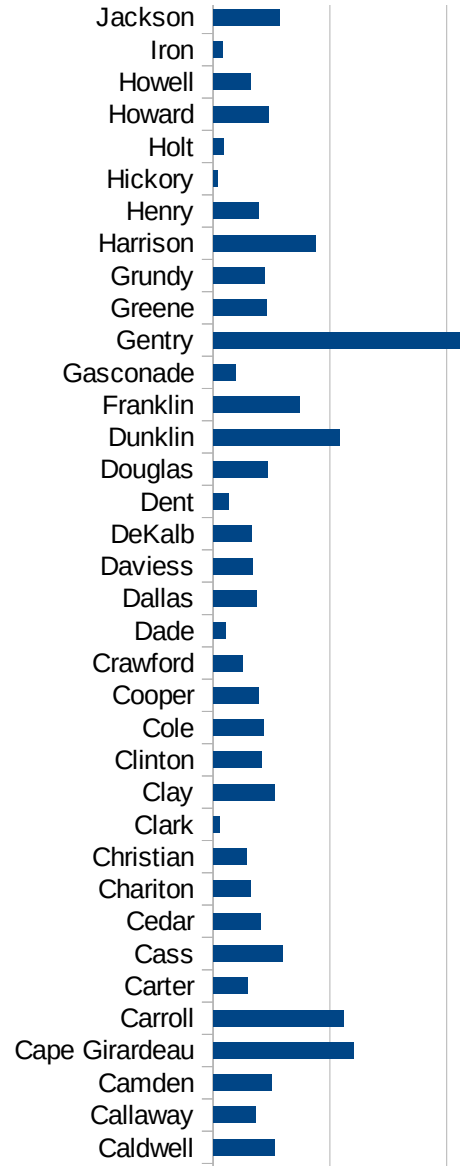
MO

29067 Douglas	231.8103642
29069 Dunklin	543.7922714
29071 Franklin	368.4768978
29073 Gasconade	95.20571234
29075 Gentry	1056.125528
29077 Greene	228.8274648
29079 Grundy	221.9084123
29081 Harrison	439.743285
29083 Henry	192.7312775
29085 Hickory	21.03270586
29087 Holt	45.41326067
29089 Howard	236.7564368
29091 Howell	162.1918355
29093 Iron	39.30431365
29095 Jackson	283.8755003
29097 Jasper	1069.332538
29099 Jefferson	340.0981515
29101 Johnson	710.1319615
29103 Knox	76.007094
29105 Laclede	414.4149189
29107 Lafayette	368.1207436
29109 Lawrence	276.3367137
29111 Lewis	121.7656012
29113 Lincoln	277.3636584
29115 Linn	199.3852289
29117 Livingston	198.0720982
29121 Macon	237.5767175
29123 Madison	98.45749918
29125 Maries	91.23047098
29127 Marion	185.3665361
29119 McDonald	3561.833781
29129 Mercer	219.7198572
29131 Miller	173.6659299
29133 Mississippi	779.8440312

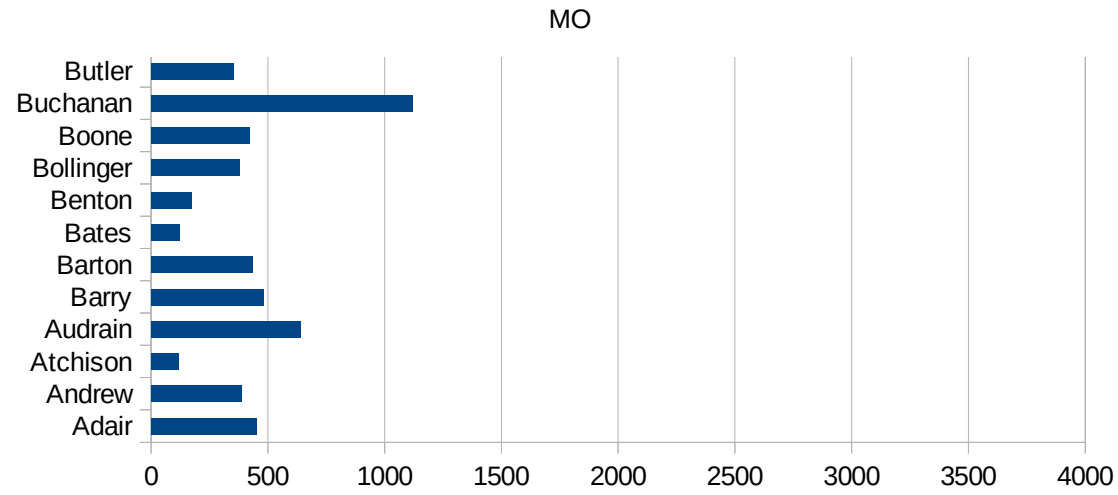


MO

29135 Moniteau	440.4193288
29137 Monroe	92.33610342
29139 Montgomery	208.0804578
29141 Morgan	167.0105118
29143 New Madrid	630.2035153
29145 Newton	1163.628874
29147 Nodaway	201.7575323
29149 Oregon	104.3544256
29151 Osage	204.1709202
29153 Ozark	33.27048908
29155 Pemiscot	1014.011799
29157 Perry	955.613577
29159 Pettis	479.5261154
29161 Phelps	131.8966288
29163 Pike	270.2118461
29165 Platte	206.8262368
29167 Polk	354.0262725
29169 Pulaski	301.8418118
29171 Putnam	84.08660921
29173 Ralls	137.0936154
29175 Randolph	84.80394136
29177 Ray	166.0621422
29179 Reynolds	159.8976655
29181 Ripley	223.8638908
29195 Saline	1524.350295
29197 Schuyler	152.2070015
29199 Scotland	221.5062424
29201 Scott	650.0598055
29203 Shannon	427.4026133
29205 Shelby	132.231405
29183 St. Charles	478.2279762
29185 St. Clair	106.4395955
29187 St. Francois	310.3820548
29189 St. Louis	938.9685489



29510 St. Louis City	1161.6772
29186 Ste. Genevieve	167.7101968
29207 Stoddard	602.6159008
29209 Stone	129.1379256
29211 Sullivan	2009.32326
29213 Taney	329.442097
29215 Texas	62.57088108
29217 Vernon	199.7272019
29219 Warren	279.4503183
29221 Washington	164.3747745
29223 Wayne	38.10394757
29225 Webster	204.5564959
29227 Worth	245.0980392
29229 Wright	277.5057134





MO

FIPS

29001  
29003  
29005  
29007  
29009  
29011  
29013  
29015  
29017  
29019  
29021  
29023  
29025  
29027  
29029  
29031  
29033  
29035  
29037

MO

29039  
29041  
29043  
29045  
29047  
29049  
29051  
29053  
29055  
29057  
29059  
29061  
29063  
29065  
29067  
29069  
29071  
29073  
29075  
29077  
29079  
29081  
29083  
29085  
29087  
29089  
29091  
29093  
29095  
29097  
29099  
29101

29103

MO

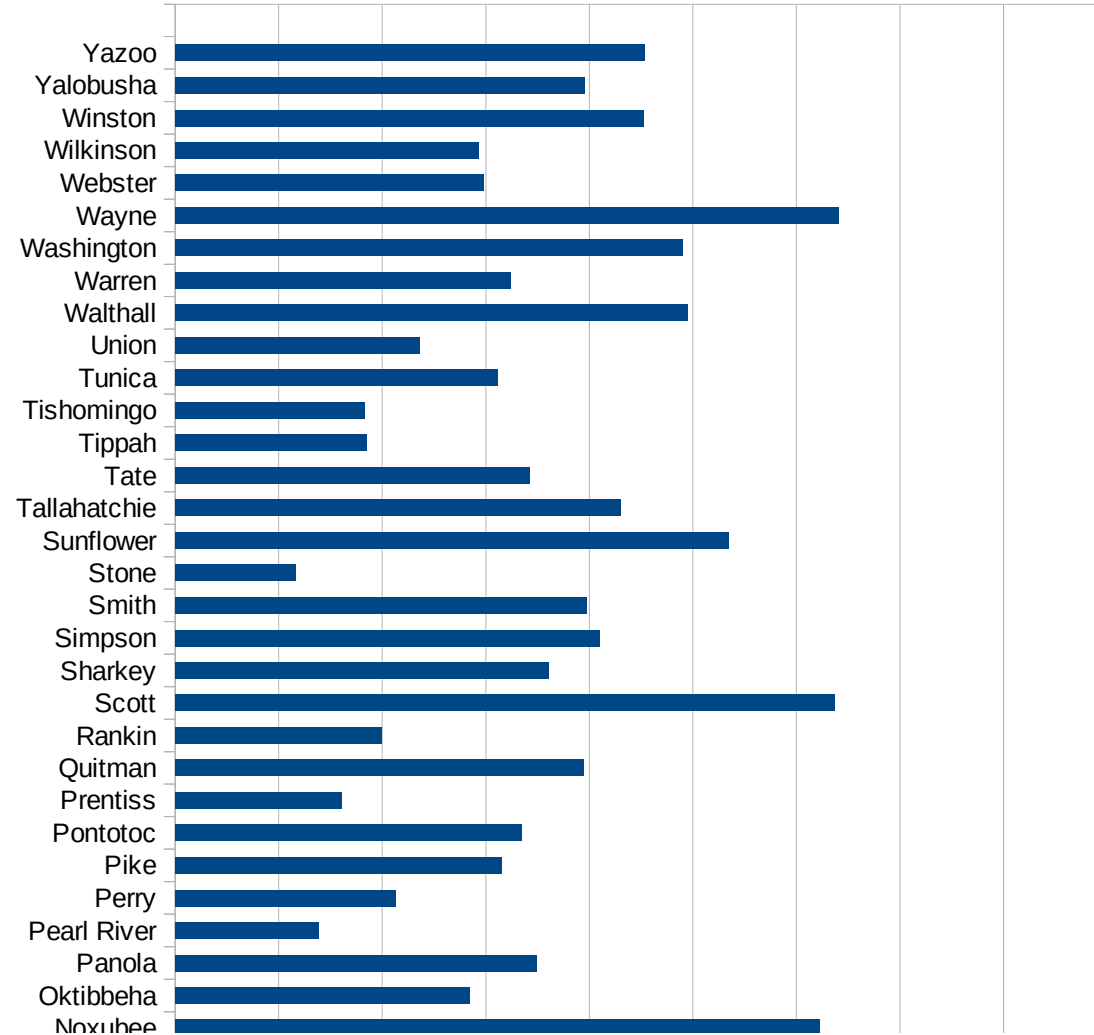
29105  
29107  
29109  
29111  
29113  
29115  
29117  
29121  
29123  
29125  
29127  
29119  
29129  
29131  
29133  
29135  
29137  
29139  
29141  
29143  
29145  
29147  
29149  
29151  
29153  
29155  
29157  
29159  
29161  
29163  
29165  
29167  
29169  
29171

MO

29173  
29175  
29177  
29179  
29181  
29195  
29197  
29199  
29201  
29203  
29205  
29183  
29185  
29187  
29189  
29510  
29186  
29207  
29209  
29211  
29213  
29215  
  
29217  
29219  
29221  
29223  
29225  
29227  
29229

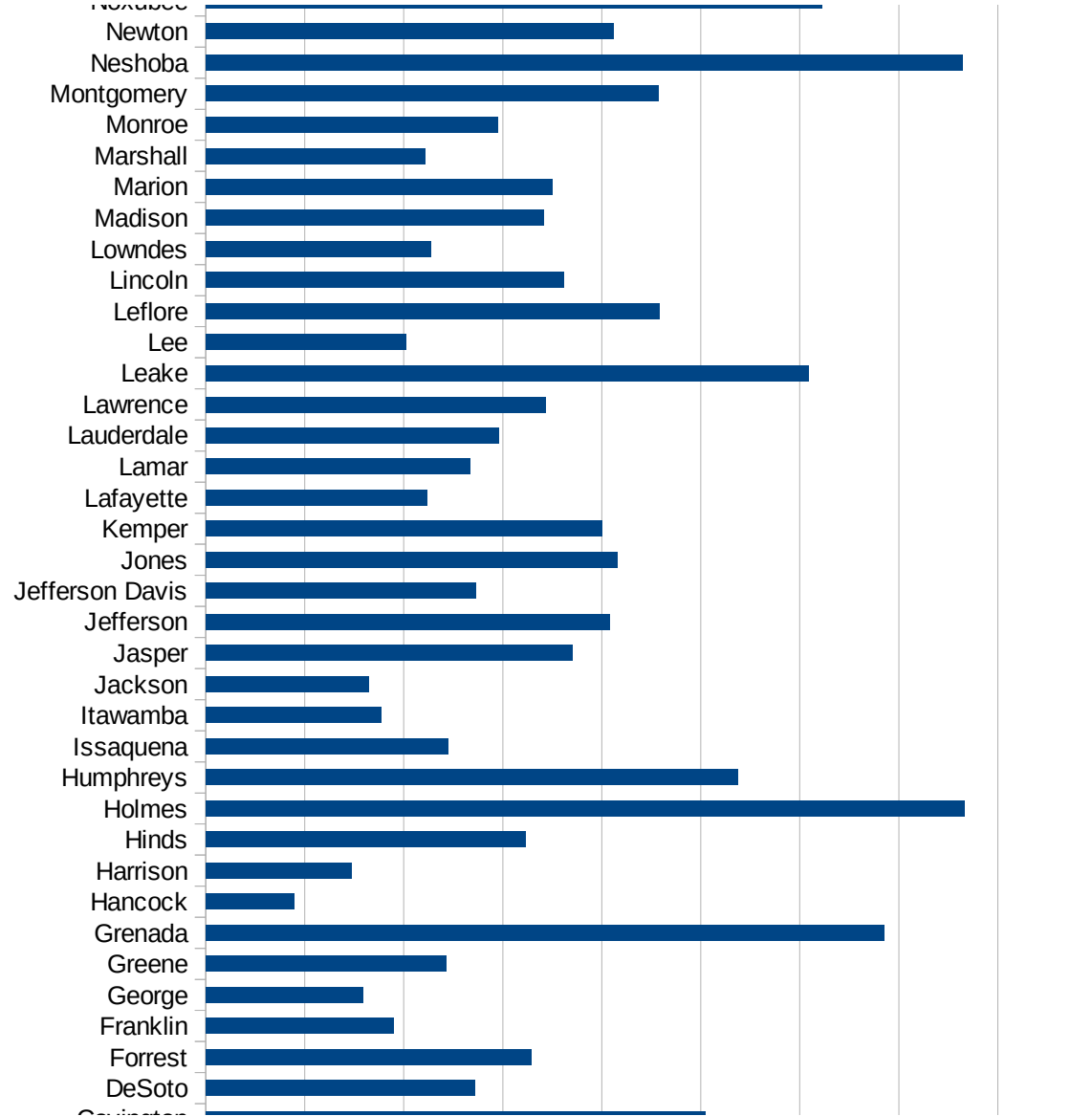
MS

FIPS	County	PC Infection
28001	Adams	1439.471659
28003	Alcorn	484.7664184
28005	Amite	1176.375142
28007	Attala	2303.29431
28009	Benton	967.2349172
28011	Bolivar	1930.871605
28013	Calhoun	1870.32419
28015	Carroll	2229.845626
28017	Chickasaw	2026.672879
28019	Choctaw	1147.620198
28021	Claiborne	3932.459453
28023	Clarke	1647.013586
28025	Clay	1593.933767
28027	Coahoma	1957.751458
28029	Copiah	2722.208598
28031	Covington	2524.797115
28033	DeSoto	1359.33319
28035	Forrest	1641.878565
28037	Franklin	950.1797637
28039	George	791.7525773
28041	Greene	1214.4855
28043	Grenada	3424.364759
28045	Hancock	447.8810158
28047	Harrison	736.027099
28049	Hinds	1617.563321
28051	Holmes	3830.439224
28053	Humphreys	2688.627831
28055	Issaquena	1223.24159
28057	Itawamba	884.4665561
28059	Jackson	825.673346
28061	Jasper	1850.499148
28063	Jefferson	2040.52913
28065	Jefferson Davis	1361.936977

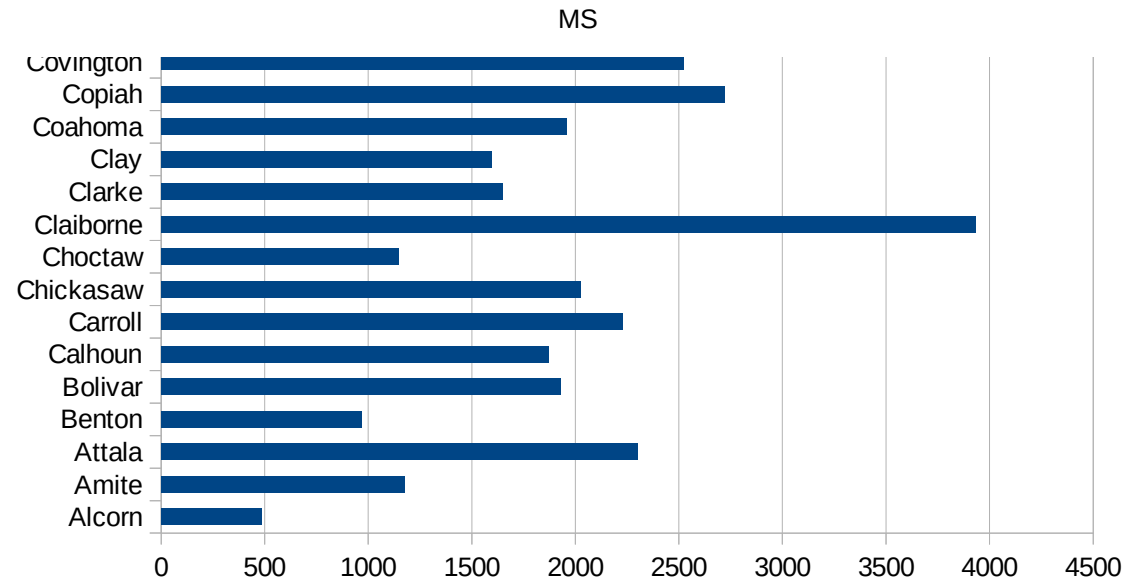


MS

28067 Jones	2077.094988
28069 Kemper	2004.587613
28071 Lafayette	1118.756045
28073 Lamar	1332.329816
28075 Lauderdale	1480.409469
28077 Lawrence	1718.185468
28079 Leake	3044.414181
28081 Lee	1012.887021
28083 Leflore	2292.610395
28085 Lincoln	1806.753399
28087 Lowndes	1138.639063
28089 Madison	1707.848149
28091 Marion	1751.972486
28093 Marshall	1105.751601
28095 Monroe	1476.2119
28097 Montgomery	2284.745086
28099 Neshoba	3821.459227
28101 Newton	2061.278739
28103 Noxubee	3113.431419
28105 Oktibbeha	1421.399625
28107 Panola	1743.811809
28109 Pearl River	691.4980049
28111 Perry	1064.453944
28113 Pike	1577.231251
28115 Pontotoc	1674.363082
28117 Prentiss	801.896109
28119 Quitman	1971.351581
28121 Rankin	998.6874764
28123 Scott	3185.208753
28125 Sharkey	1804.889194
28127 Simpson	2047.985649
28129 Smith	1987.251594
28131 Stone	582.3582839
28133 Sunflower	2673.401982



28135 Tallahatchie	2151.998284
28137 Tate	1714.245975
28139 Tippah	922.9370311
28141 Tishomingo	914.9789246
28143 Tunica	1558.728882
28145 Union	1181.5703
28147 Walthall	2474.939509
28149 Warren	1619.88912
28151 Washington	2452.122584
28153 Wayne	3202.28594
28155 Webster	1491.622395
28157 Wilkinson	1467.242948
28159 Winston	2262.592898
28161 Yalobusha	1977.081988
28163 Yazoo	2265.647125



MS

FIPS

29001  
29003  
29005  
29007  
29009  
29011  
29013  
29015  
29017  
29019  
29021  
29023  
29025  
29027  
29029  
29031  
29033  
29035  
29037



MS

29039  
29041  
29043  
29045  
29047  
29049  
29051  
29053  
29055  
29057  
29059  
29061  
29063  
29065  
29067  
29069  
29071  
29073  
29075  
29077  
29079  
29081  
29083  
29085  
29087  
29089  
29091  
29093  
29095  
29097  
29099  
29101

29103

MS

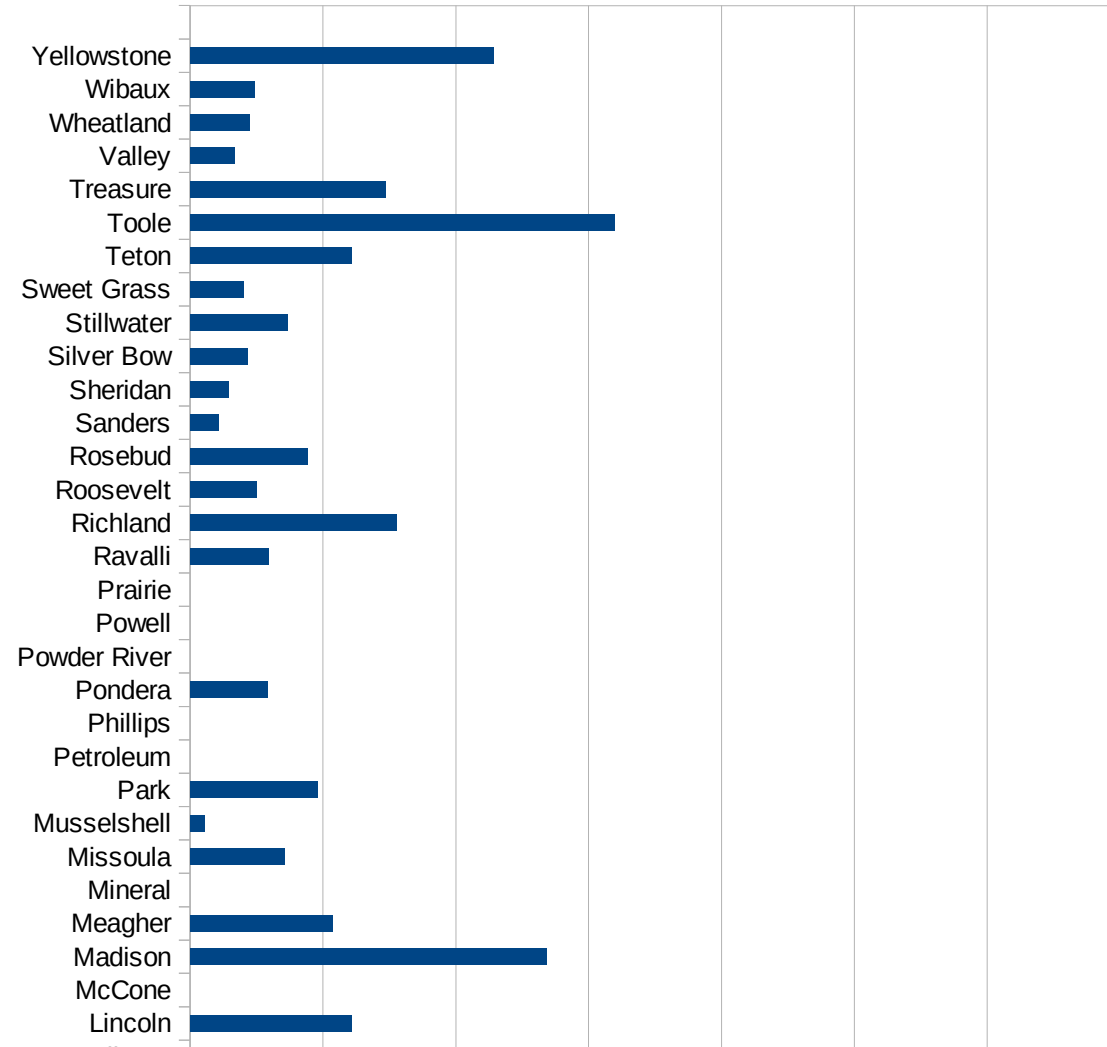
29105  
29107  
29109  
29111  
29113  
29115  
29117  
29121  
29123  
29125  
29127  
29119  
29129  
29131  
29133  
29135  
29137  
29139  
29141  
29143  
29145  
29147  
29149  
29151  
29153  
29155  
29157  
29159  
29161  
29163  
29165  
29167  
29169  
29171

MS

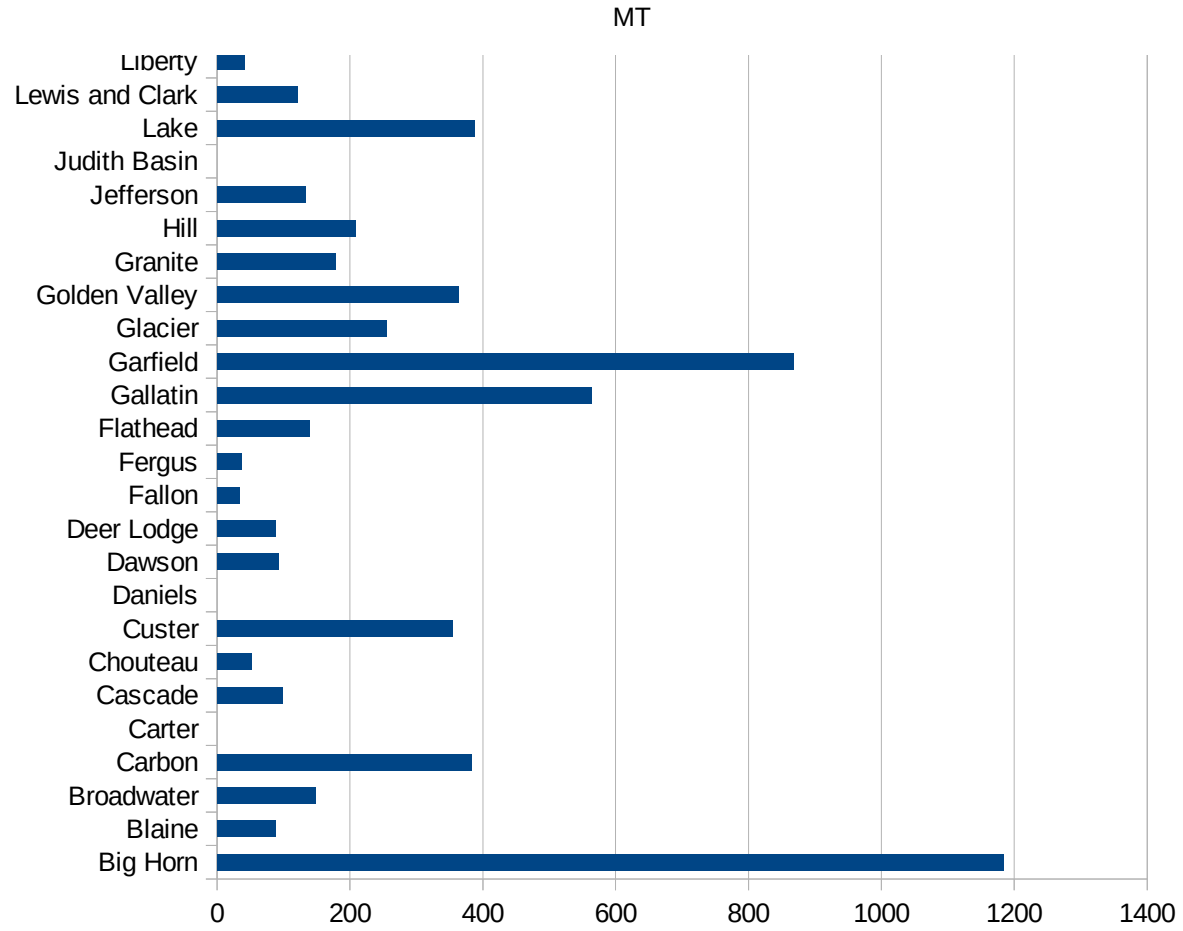
29173  
29175  
29177  
29179  
29181  
29195  
29197  
29199  
29201  
29203  
29205  
29183  
29185  
29187  
29189  
29510  
29186  
29207  
29209  
29211  
29213  
29215  
  
29217  
29219  
29221  
29223  
29225  
29227  
29229

MT

FIPS	County	PC Infection
30001	Beaverhead	127.6052744
30003	Big Horn	1184.585395
30005	Blaine	88.14455707
30007	Broadwater	147.9046836
30009	Carbon	382.6768714
30011	Carter	0
30013	Cascade	99.21242483
30015	Chouteau	52.21932115
30017	Custer	353.8753668
30019	Daniels	0
30021	Dawson	92.16589862
30023	Deer Lodge	87.61362392
30025	Fallon	34.24657534
30027	Fergus	35.99388104
30029	Flathead	139.0711613
30031	Gallatin	563.1234581
30033	Garfield	867.5078864
30035	Glacier	254.6010039
30037	Golden Valley	363.1961259
30039	Granite	177.6198934
30041	Hill	207.9892335
30043	Jefferson	132.2641977
30045	Judith Basin	0
30047	Lake	386.7768595
30049	Lewis and Clark	120.8151383
30051	Liberty	41.15226337
30053	Lincoln	242.4977266
30055	McCone	0
30057	Madison	536.040146
30059	Meagher	214.3622722
30061	Mineral	0
30063	Missoula	142.26667
30065	Musselshell	21.50075253



30067 Park	191.2045889
30069 Petroleum	0
30071 Phillips	0
30073 Pondera	117.2136638
30075 Powder River	0
30077 Powell	0
30079 Prairie	0
30081 Ravalli	118.1321227
30083 Richland	311.5550261
30085 Roosevelt	99.46649788
30087 Rosebud	176.5419839
30089 Sanders	42.21546775
30091 Sheridan	58.41121495
30093 Silver Bow	85.731432
30095 Stillwater	146.8428781
30097 Sweet Grass	80.86253369
30099 Teton	243.4274586
30101 Toole	638.780136
30103 Treasure	294.55081
30105 Valley	67.23141051
30107 Wheatland	89.44543828
30109 Wibaux	96.71179884
30111 Yellowstone	456.4841355



MT

FIPS

29001  
29003  
29005  
29007  
29009  
29011  
29013  
29015  
29017  
29019  
29021  
29023  
29025  
29027  
29029  
29031  
29033  
29035  
29037

MT

29039  
29041  
29043  
29045  
29047  
29049  
29051  
29053  
29055  
29057  
29059  
29061  
29063  
29065  
29067  
29069  
29071  
29073  
29075  
29077  
29079  
29081  
29083  
29085  
29087  
29089  
29091  
29093  
29095  
29097  
29099  
29101

29103

MT

29105  
29107  
29109  
29111  
29113  
29115  
29117  
29121  
29123  
29125  
29127  
29119  
29129  
29131  
29133  
29135  
29137  
29139  
29141  
29143  
29145  
29147  
29149  
29151  
29153  
29155  
29157  
29159  
29161  
29163  
29165  
29167  
29169  
29171

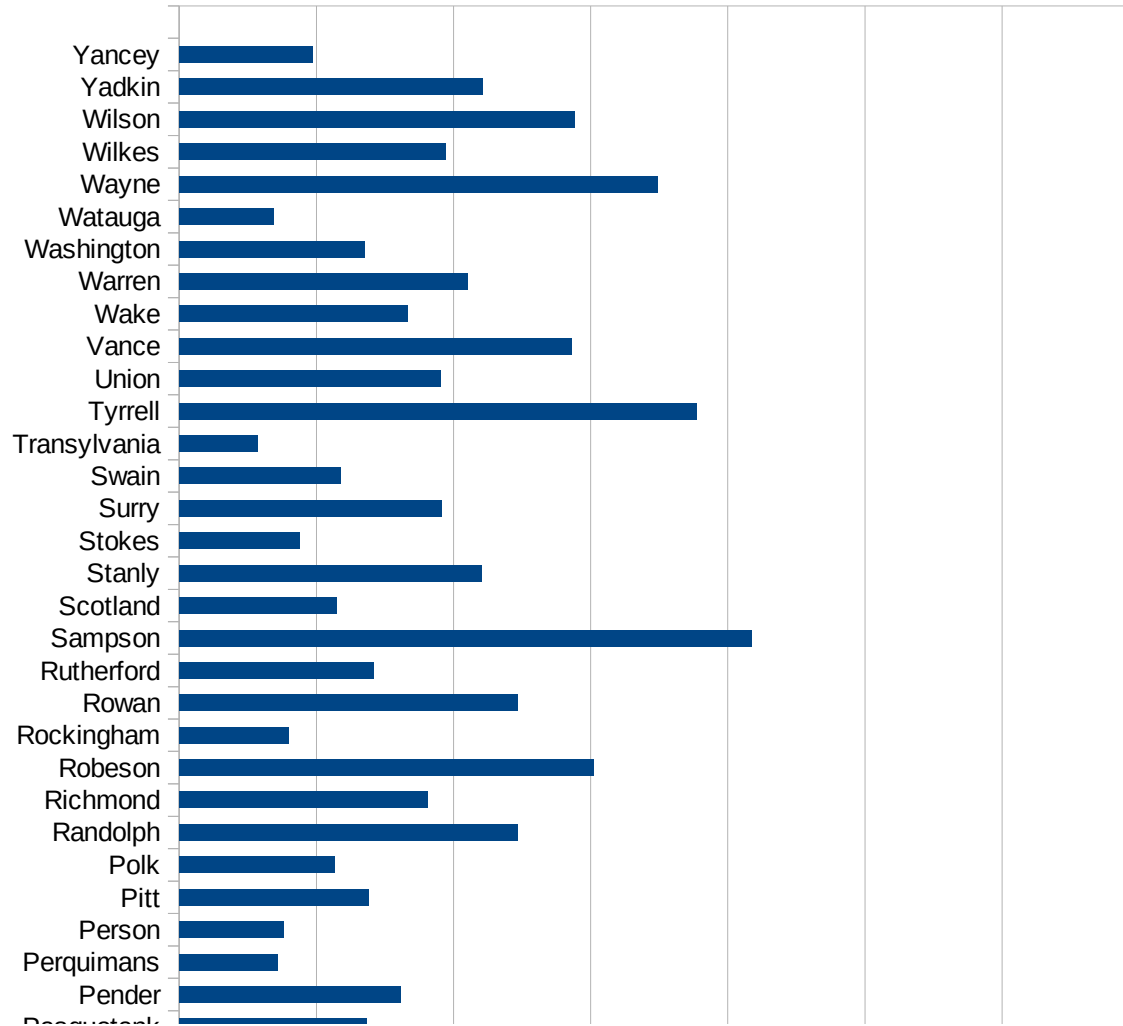


MT

29173  
29175  
29177  
29179  
29181  
29195  
29197  
29199  
29201  
29203  
29205  
29183  
29185  
29187  
29189  
29510  
29186  
29207  
29209  
29211  
29213  
29215  
  
29217  
29219  
29221  
29223  
29225  
29227  
29229

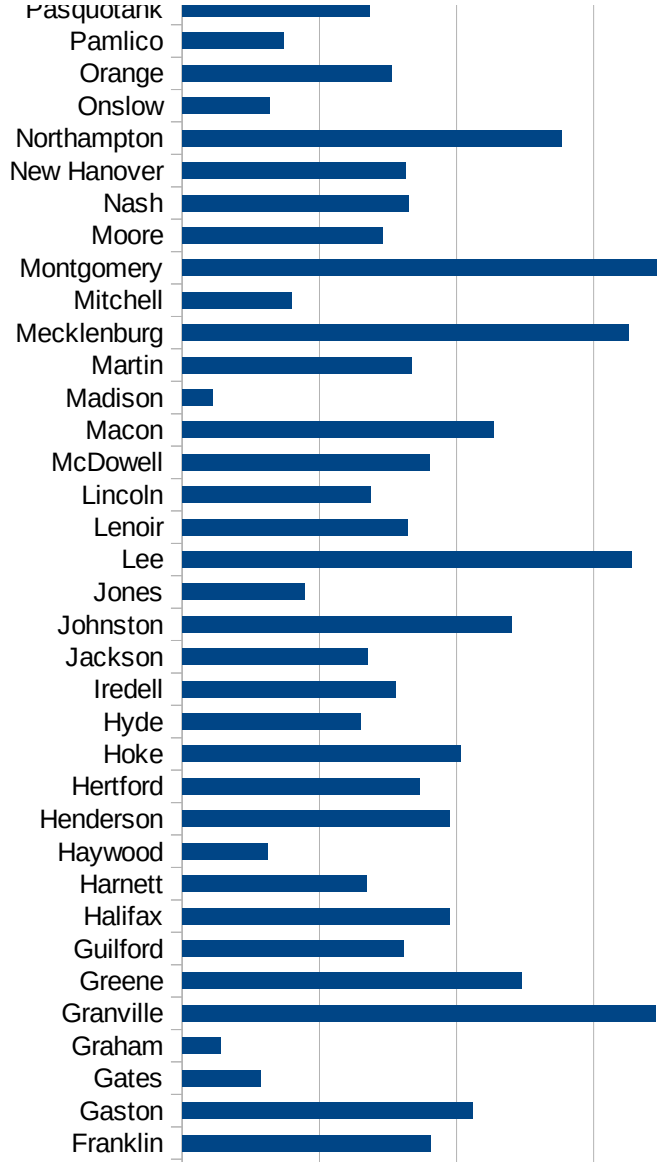
NC

FIPS	County	PC Infection
37001	Alamance	1064.673508
37003	Alexander	591.6526116
37005	Alleghany	483.827614
37007	Anson	1073.28054
37009	Ashe	291.4161349
37011	Avery	319.9085975
37013	Beaufort	443.934663
37015	Bertie	951.3297593
37017	Bladen	1485.387165
37019	Brunswick	721.7866963
37021	Buncombe	472.0130604
37023	Burke	1479.276847
37025	Cabarrus	941.1285972
37027	Caldwell	986.2365749
37029	Camden	438.8422035
37031	Carteret	270.4102181
37033	Caswell	740.1533175
37035	Catawba	988.326652
37037	Chatham	1525.861715
37039	Cherokee	546.1015397
37041	Chowan	463.3259676
37043	Clay	368.0761289
37045	Cleveland	725.0755287
37047	Columbus	1281.106819
37049	Craven	514.0314055
37051	Cumberland	611.4404357
37053	Currituck	192.0803783
37055	Dare	443.8234569
37057	Davidson	868.4744379
37059	Davie	687.9928861
37061	Duplin	3036.224004
37063	Durham	1631.943019
37065	Edgecombe	890.2990097

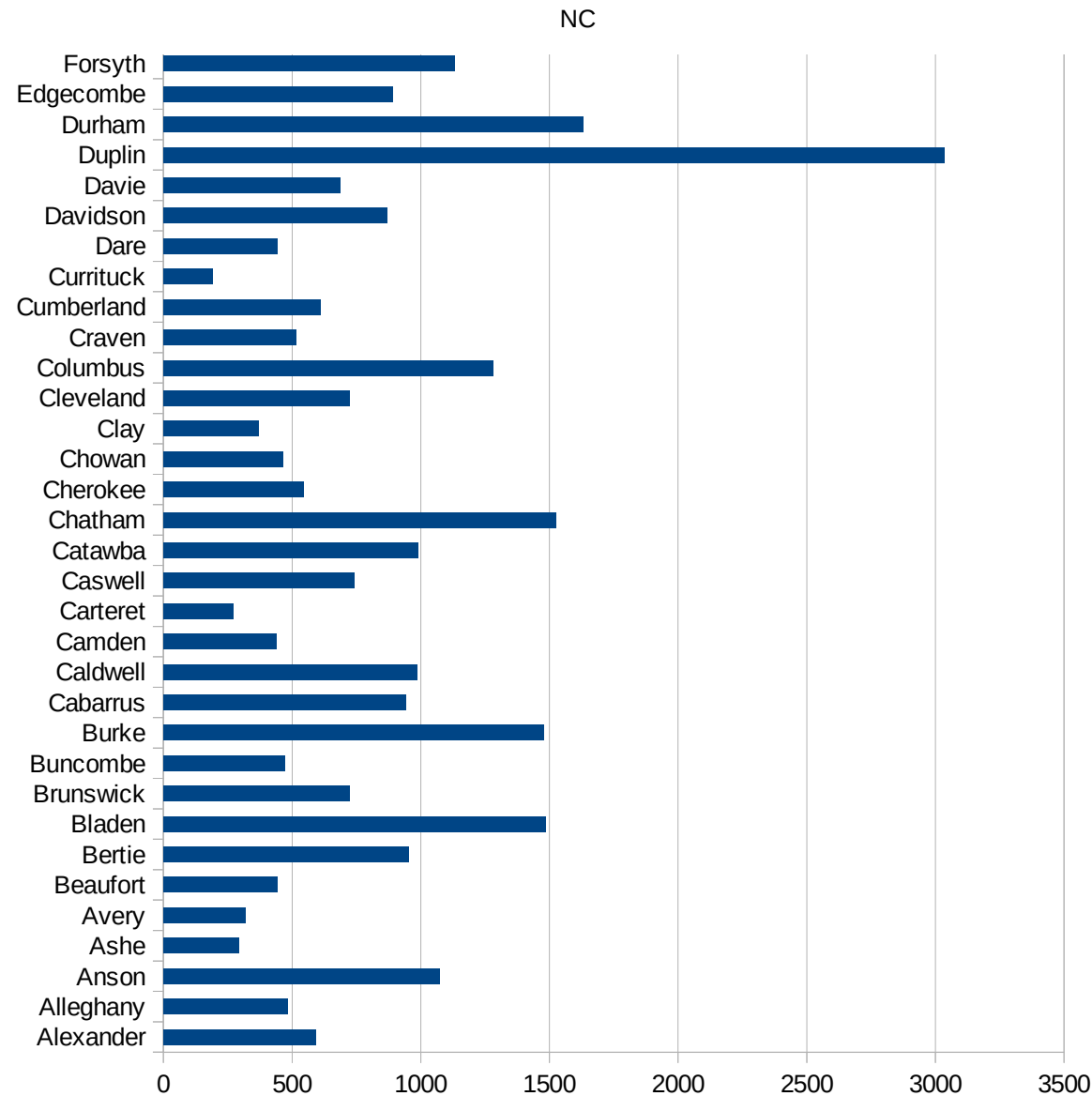


NC

37067 Forsyth	1133.477007
37069 Franklin	904.3812907
37071 Gaston	1058.57857
37073 Gates	285.1464616
37075 Graham	141.4427157
37077 Granville	1726.69051
37079 Greene	1237.388159
37081 Guilford	808.3647198
37083 Halifax	974.8091905
37085 Harnett	672.0610369
37087 Haywood	309.8223363
37089 Henderson	973.8924864
37091 Hertford	866.4778731
37093 Hoke	1013.439486
37095 Hyde	650.0956023
37097 Iredell	776.1930115
37099 Jackson	676.2526831
37101 Johnston	1202.417664
37103 Jones	446.1969493
37105 Lee	1637.050055
37107 Lenoir	819.9942833
37109 Lincoln	687.5969918
37111 McDowell	903.1577559
37113 Macon	1136.460252
37115 Madison	110.2789138
37117 Martin	838.0750739
37119 Mecklenburg	1627.203924
37121 Mitchell	400
37123 Montgomery	1730.776282
37125 Moore	729.6163434
37127 Nash	825.3914227
37129 New Hanover	813.2636455
37131 Northampton	1382.394796
37133 Onslow	317.6803266



37135 Orange	761.5030097
37137 Pamlico	370.9550118
37139 Pasquotank	683.6701229
37141 Pender	805.9586242
37143 Perquimans	357.6218149
37145 Person	382.2107475
37147 Pitt	688.6623609
37149 Polk	567.6580467
37151 Randolph	1233.336356
37153 Richmond	904.4935059
37155 Robeson	1512.542573
37157 Rockingham	400.2646378
37159 Rowan	1234.58538
37161 Rutherford	707.8083381
37163 Sampson	2087.197058
37165 Scotland	574.5475438
37167 Stanly	1103.503826
37169 Stokes	439.879473
37171 Surry	956.2461778
37173 Swain	589.6805897
37175 Transylvania	286.424083
37177 Tyrrell	1888.162672
37179 Union	954.18553
37181 Vance	1431.070836
37183 Wake	832.4597983
37185 Warren	1050.133791
37187 Washington	674.593136
37189 Watauga	344.9816784
37191 Wayne	1746.072959
37193 Wilkes	969.9957699
37195 Wilson	1441.2866
37197 Yadkin	1105.399142
37199 Yancey	485.9520751



NC

NC

FIPS

29001  
29003  
29005  
29007  
29009  
29011  
29013  
29015  
29017  
29019  
29021  
29023  
29025  
29027  
29029  
29031  
29033  
29035  
29037

NC

29039  
29041  
29043  
29045  
29047  
29049  
29051  
29053  
29055  
29057  
29059  
29061  
29063  
29065  
29067  
29069  
29071  
29073  
29075  
29077  
29079  
29081  
29083  
29085  
29087  
29089  
29091  
29093  
29095  
29097  
29099  
29101

29103

NC

29105  
29107  
29109  
29111  
29113  
29115  
29117  
29121  
29123  
29125  
29127  
29119  
29129  
29131  
29133  
29135  
29137  
29139  
29141  
29143  
29145  
29147  
29149  
29151  
29153  
29155  
29157  
29159  
29161  
29163  
29165  
29167  
29169  
29171

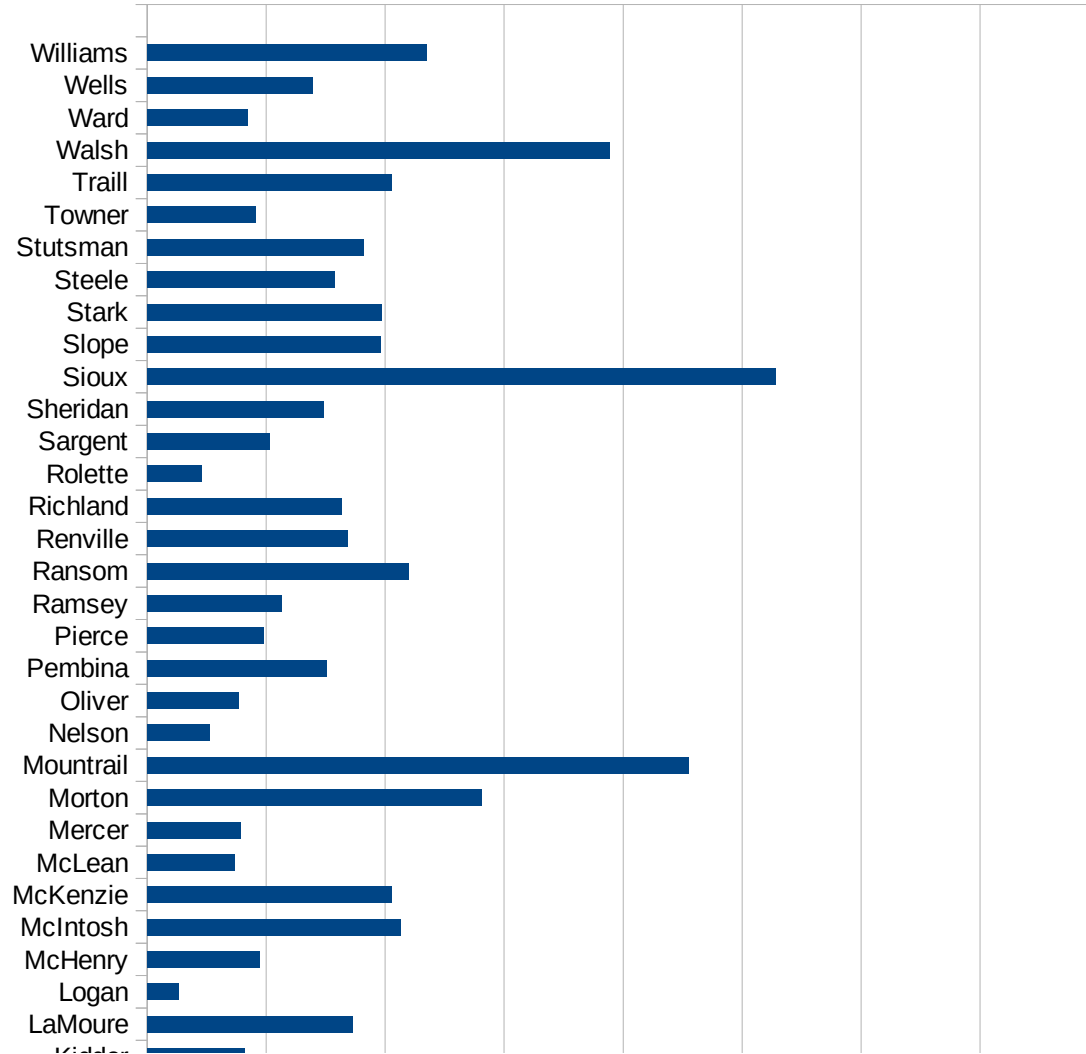


NC

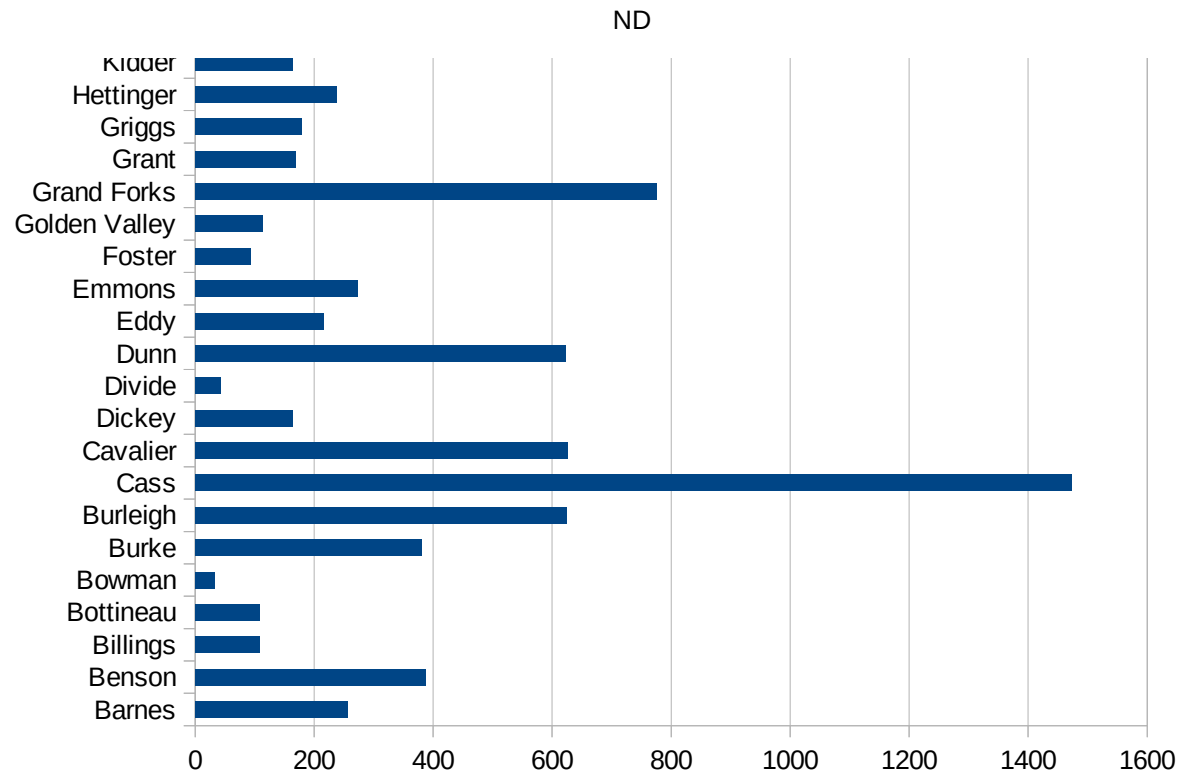
29173  
29175  
29177  
29179  
29181  
29195  
29197  
29199  
29201  
29203  
29205  
29183  
29185  
29187  
29189  
29510  
29186  
29207  
29209  
29211  
29213  
29215  
  
29217  
29219  
29221  
29223  
29225  
29227  
29229

ND

FIPS	County	PC Infection
38001	Adams	0
38003	Barnes	256.1183836
38005	Benson	387.8195921
38007	Billings	108.8139282
38009	Bottineau	109.1873343
38011	Bowman	32.50975293
38013	Burke	380.952381
38015	Burleigh	624.521113
38017	Cass	1472.597457
38019	Cavalier	626.795508
38021	Dickey	163.1654089
38023	Divide	43.80201489
38025	Dunn	623.2686981
38027	Eddy	216.1694769
38029	Emmons	273.1411229
38031	Foster	93.28358209
38033	Golden Valley	113.058225
38035	Grand Forks	775.7524375
38037	Grant	168.4919966
38039	Griggs	179.2114695
38041	Hettinger	238.6634845
38043	Kidder	163.2653061
38045	LaMoure	344.657804
38047	Logan	52.54860746
38049	McHenry	189.133425
38051	McIntosh	425.5319149
38053	McKenzie	410.7981221
38055	McLean	146.7351431
38057	Mercer	157.2517237
38059	Morton	562.7914456
38061	Mountrail	910.1585437
38063	Nelson	104.5660509
38065	Oliver	153.6885246



38067 Pembina	302.2887577
38069 Pierce	196.0303847
38071 Ramsey	226.4611097
38073 Ransom	439.1827382
38075 Renville	336.9839933
38077 Richland	326.3747768
38079 Rolette	90.90273407
38081 Sargent	206.7183463
38083 Sheridan	296.5159377
38085 Sioux	1055.53006
38087 Slope	393.1847969
38089 Stark	393.5864761
38091 Steele	315.2916448
38093 Stutsman	363.3408233
38095 Towner	182.4817518
38097 Traill	410.6009705
38099 Walsh	778.1006844
38101 Ward	168.2805857
38103 Wells	277.988375
38105 Williams	469.5898161



ND

FIPS

29001  
29003  
29005  
29007  
29009  
29011  
29013  
29015  
29017  
29019  
29021  
29023  
29025  
29027  
29029  
29031  
29033  
29035  
29037

ND

29039  
29041  
29043  
29045  
29047  
29049  
29051  
29053  
29055  
29057  
29059  
29061  
29063  
29065  
29067  
29069  
29071  
29073  
29075  
29077  
29079  
29081  
29083  
29085  
29087  
29089  
29091  
29093  
29095  
29097  
29099  
29101

29103

ND

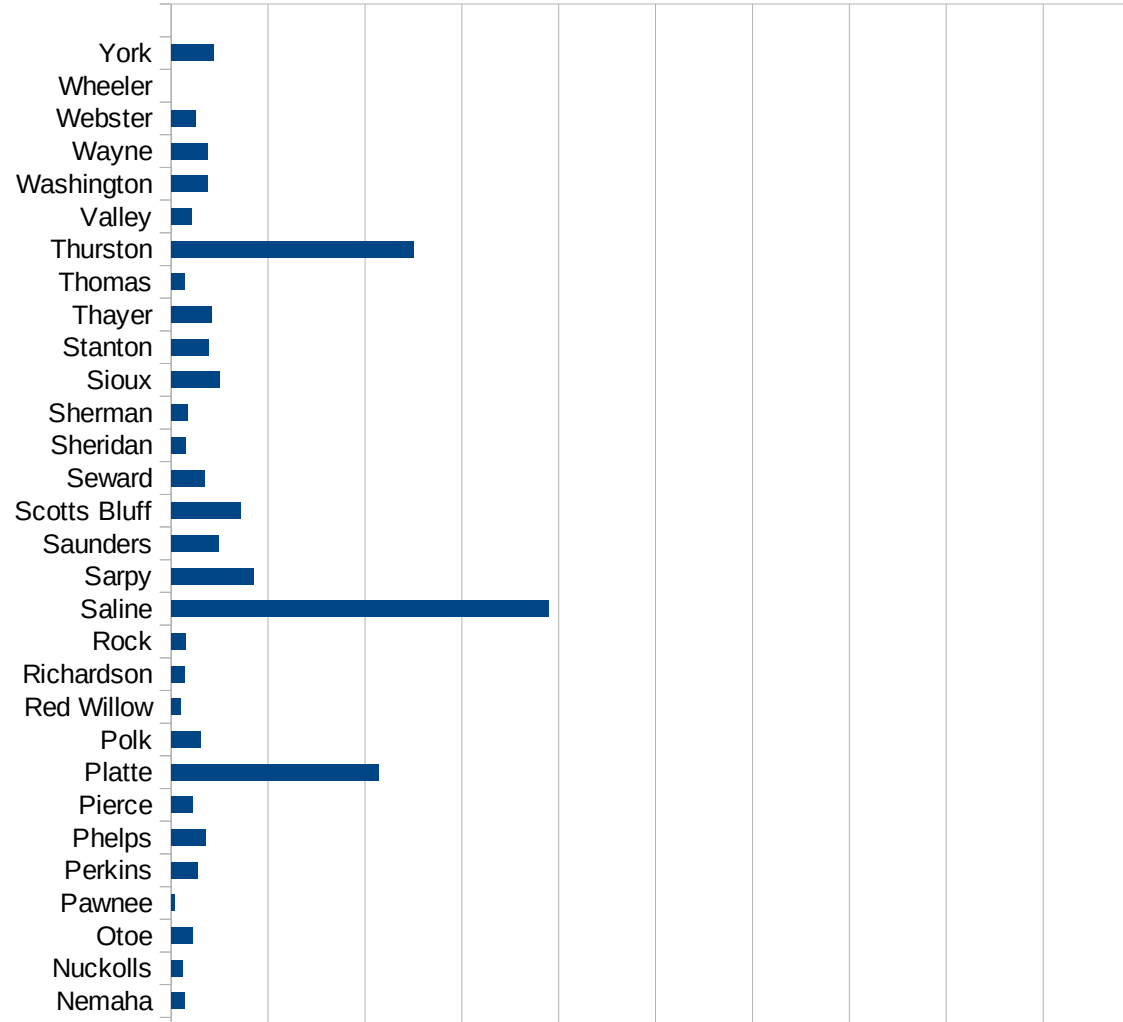
29105  
29107  
29109  
29111  
29113  
29115  
29117  
29121  
29123  
29125  
29127  
29119  
29129  
29131  
29133  
29135  
29137  
29139  
29141  
29143  
29145  
29147  
29149  
29151  
29153  
29155  
29157  
29159  
29161  
29163  
29165  
29167  
29169  
29171

ND

29173  
29175  
29177  
29179  
29181  
29195  
29197  
29199  
29201  
29203  
29205  
29183  
29185  
29187  
29189  
29510  
29186  
29207  
29209  
29211  
29213  
29215  
  
29217  
29219  
29221  
29223  
29225  
29227  
29229

NE

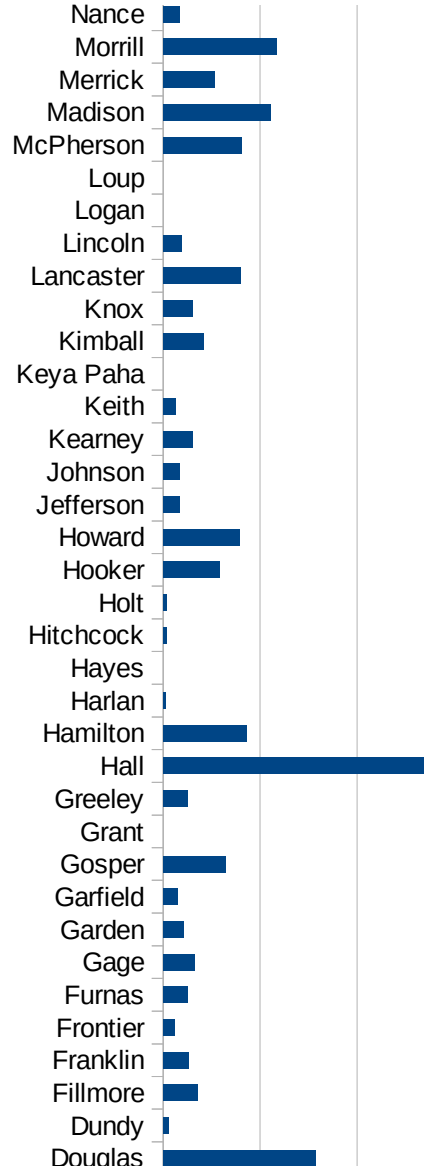
FIPS	County	PC Infection
31001	Adams	1015.51839
31003	Antelope	268.3080808
31005	Arthur	0
31007	Banner	273.9726027
31009	Blaine	0
31011	Boone	133.613285
31013	Box Butte	64.98329001
31015	Boyd	51.15089514
31017	Brown	0
31019	Buffalo	487.755719
31021	Burt	262.0221948
31023	Butler	657.731447
31025	Cass	439.6192515
31027	Cedar	236.7984845
31029	Chase	100.5783254
31031	Cherry	52.07429266
31033	Cheyenne	225.5639098
31035	Clay	627.6150628
31037	Colfax	6313.757927
31039	Cuming	469.7986577
31041	Custer	369.00369
31043	Dakota	9326.295872
31045	Dawes	45.89261129
31047	Dawson	3741.195327
31049	Deuel	54.79452055
31051	Dixon	980.9073393
31053	Dodge	1967.872578
31055	Douglas	1569.997178
31057	Dundy	56.49717514
31059	Fillmore	361.8599602
31061	Franklin	264.637777
31063	Frontier	115.0306748
31065	Furnas	254.5068929



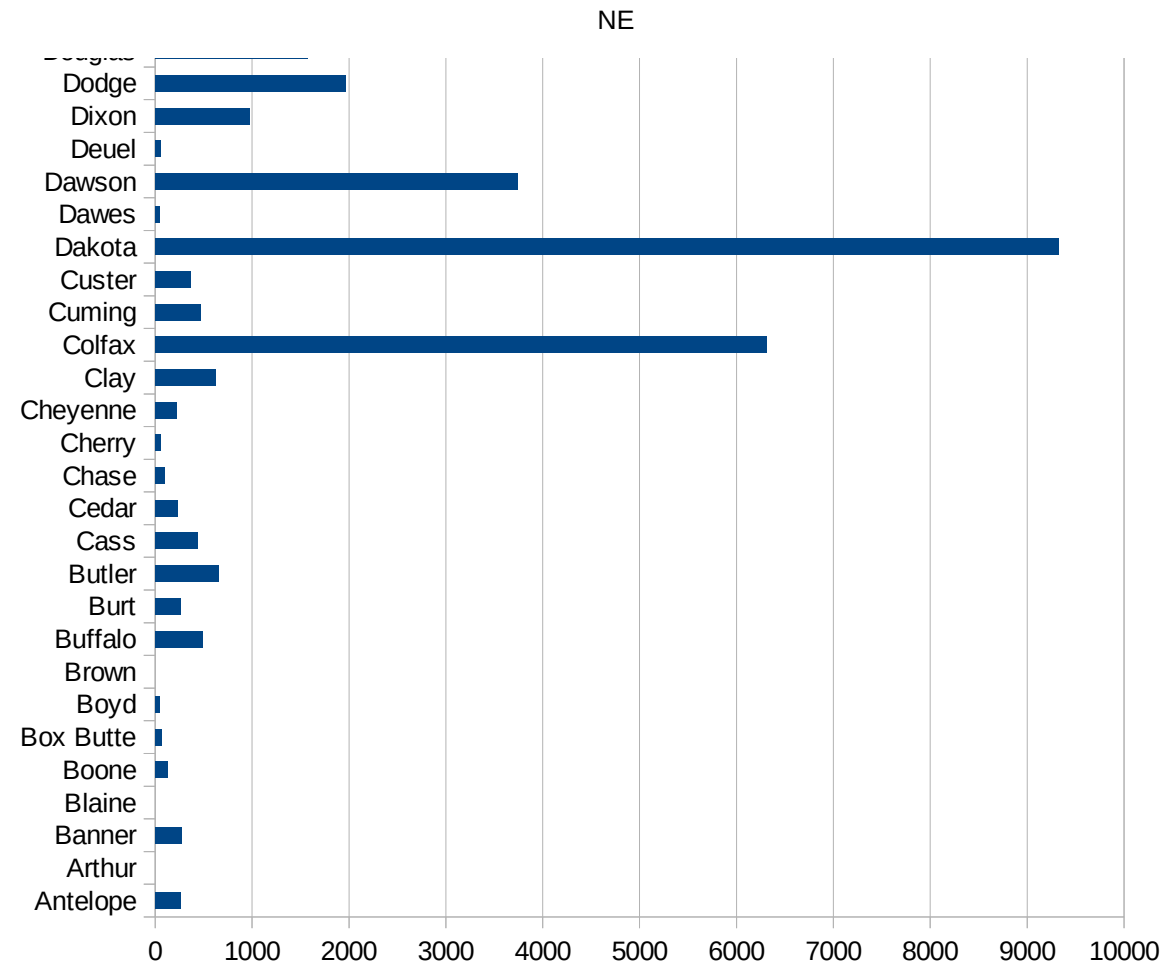


NE

31067 Gage	325.6874331
31069 Garden	210.8592514
31071 Garfield	150.981379
31073 Gosper	651.3026052
31075 Grant	0
31077 Greeley	254.6689304
31079 Hall	2689.629425
31081 Hamilton	862.0689655
31083 Harlan	29.40311673
31085 Hayes	0
31087 Hitchcock	35.63791875
31089 Holt	39.30045196
31091 Hooker	586.5102639
31093 Howard	788.4972171
31095 Jefferson	169.0855291
31097 Johnson	175.3019088
31099 Kearney	305.6234719
31101 Keith	124.6727341
31103 Keya Paha	0
31105 Kimball	414.5936982
31107 Knox	308.8252762
31109 Lancaster	800.890088
31111 Lincoln	193.2641751
31113 Logan	0
31115 Loup	0
31117 McPherson	813.0081301
31119 Madison	1110.420434
31121 Merrick	530.195267
31123 Morrill	1173.70892
31125 Nance	169.8754247
31127 Nemaha	143.7194596
31129 Nuckolls	119.1895113
31131 Otoe	218.9552706
31133 Pawnee	37.99392097



31135 Perkins	273.1307614
31137 Phelps	355.7136505
31139 Pierce	224.0268832
31141 Platte	2143.092648
31143 Polk	303.1451307
31145 Red Willow	102.5545404
31147 Richardson	138.5914073
31149 Rock	147.0588235
31151 Saline	3895.470383
31153 Sarpy	850.5955253
31155 Saunders	492.8883256
31157 Scotts Bluff	716.8857151
31159 Seward	340.6859915
31161 Sheridan	154.1425819
31163 Sherman	164.5819618
31165 Sioux	505.4759899
31167 Stanton	385.2596315
31169 Thayer	416.749355
31171 Thomas	138.8888889
31173 Thurston	2505.819526
31175 Valley	214.797136
31177 Washington	377.4132675
31179 Wayne	372.2216314
31181 Webster	254.7410133
31183 Wheeler	0
31185 York	435.6665699



NE

FIPS

29001  
29003  
29005  
29007  
29009  
29011  
29013  
29015  
29017  
29019  
29021  
29023  
29025  
29027  
29029  
29031  
29033  
29035  
29037

NE

29039  
29041  
29043  
29045  
29047  
29049  
29051  
29053  
29055  
29057  
29059  
29061  
29063  
29065  
29067  
29069  
29071  
29073  
29075  
29077  
29079  
29081  
29083  
29085  
29087  
29089  
29091  
29093  
29095  
29097  
29099  
29101

29103

NE

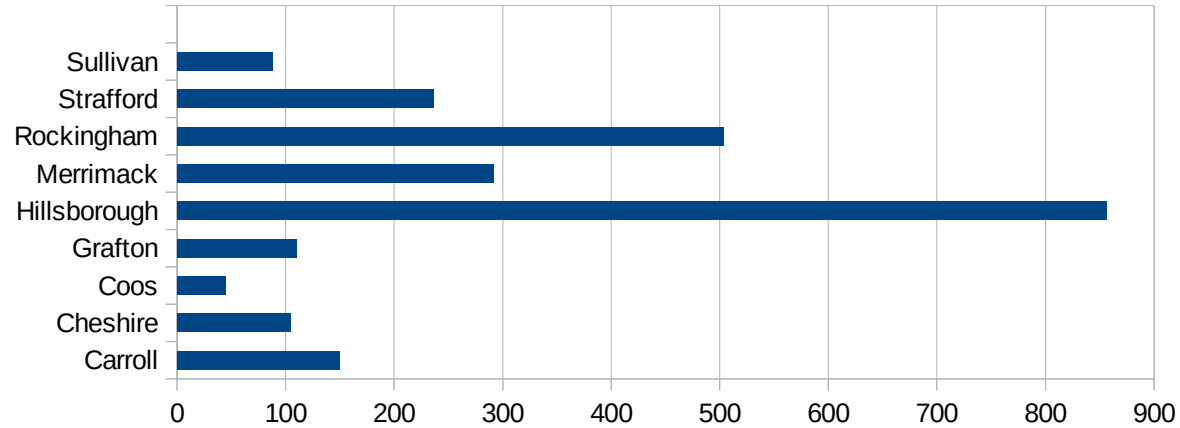
29105  
29107  
29109  
29111  
29113  
29115  
29117  
29121  
29123  
29125  
29127  
29119  
29129  
29131  
29133  
29135  
29137  
29139  
29141  
29143  
29145  
29147  
29149  
29151  
29153  
29155  
29157  
29159  
29161  
29163  
29165  
29167  
29169  
29171

NE

29173  
29175  
29177  
29179  
29181  
29195  
29197  
29199  
29201  
29203  
29205  
29183  
29185  
29187  
29189  
29510  
29186  
29207  
29209  
29211  
29213  
29215  
  
29217  
29219  
29221  
29223  
29225  
29227  
29229

NH

FIPS	County	Cases	Per Capita Cases 100,000
33001	Belknap	158.9590639	
33003	Carroll	149.6545645	
33005	Cheshire	104.5847332	
33007	Coos	44.31922505	
33009	Grafton	110.262179	
33011	Hillsborough	856.5986028	
33013	Merrimack	291.7978985	
33015	Rockingham	503.2732165	
33017	Strafford	235.9904681	
33019	Sullivan	88.07713703	



NH

FIPS

29001  
29003  
29005  
29007  
29009  
29011  
29013  
29015  
29017  
29019  
29021  
29023  
29025  
29027  
29029  
29031  
29033  
29035  
29037



NH

29039  
29041  
29043  
29045  
29047  
29049  
29051  
29053  
29055  
29057  
29059  
29061  
29063  
29065  
29067  
29069  
29071  
29073  
29075  
29077  
29079  
29081  
29083  
29085  
29087  
29089  
29091  
29093  
29095  
29097  
29099  
29101

29103

NH

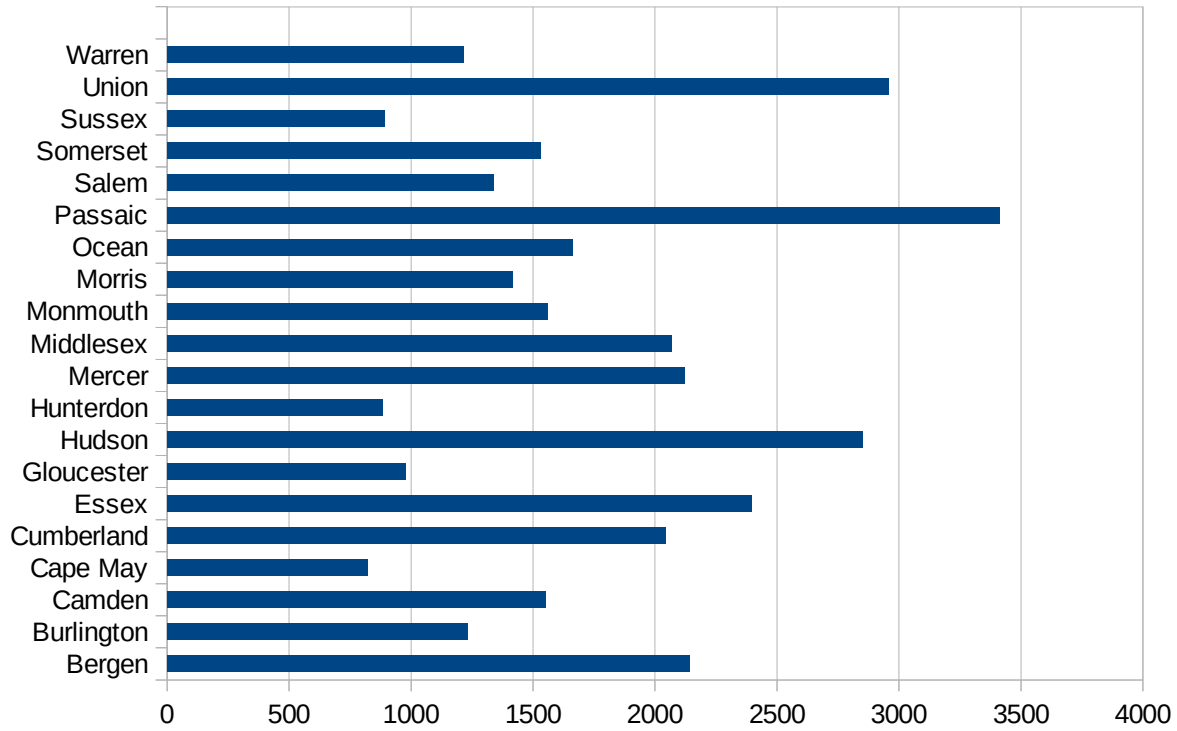
29105  
29107  
29109  
29111  
29113  
29115  
29117  
29121  
29123  
29125  
29127  
29119  
29129  
29131  
29133  
29135  
29137  
29139  
29141  
29143  
29145  
29147  
29149  
29151  
29153  
29155  
29157  
29159  
29161  
29163  
29165  
29167  
29169  
29171

NH

29173  
29175  
29177  
29179  
29181  
29195  
29197  
29199  
29201  
29203  
29205  
29183  
29185  
29187  
29189  
29510  
29186  
29207  
29209  
29211  
29213  
29215  
  
29217  
29219  
29221  
29223  
29225  
29227  
29229

NJ

FIPS	County	PC Infection
34001	Atlantic	1186.004544
34003	Bergen	2140.72502
34005	Burlington	1229.949886
34007	Camden	1551.437846
34009	Cape May	821.0890233
34011	Cumberland	2045.412394
34013	Essex	2394.822492
34015	Gloucester	979.7260199
34017	Hudson	2849.890764
34019	Hunterdon	882.8198919
34021	Mercer	2119.73143
34023	Middlesex	2067.652181
34025	Monmouth	1558.370913
34027	Morris	1414.326991
34029	Ocean	1660.098629
34031	Passaic	3413.601955
34033	Salem	1336.911208
34035	Somerset	1531.567441
34037	Sussex	889.9210932
34039	Union	2959.322089
34041	Warren	1215.742255



FIPS

- 29001
- 29003
- 29005
- 29007
- 29009
- 29011
- 29013
- 29015
- 29017
- 29019
- 29021
- 29023
- 29025
- 29027
- 29029
- 29031
- 29033
- 29035
- 29037

NJ

29039  
29041  
29043  
29045  
29047  
29049  
29051  
29053  
29055  
29057  
29059  
29061  
29063  
29065  
29067  
29069  
29071  
29073  
29075  
29077  
29079  
29081  
29083  
29085  
29087  
29089  
29091  
29093  
29095  
29097  
29099  
29101

29103

NJ

29105  
29107  
29109  
29111  
29113  
29115  
29117  
29121  
29123  
29125  
29127  
29119  
29129  
29131  
29133  
29135  
29137  
29139  
29141  
29143  
29145  
29147  
29149  
29151  
29153  
29155  
29157  
29159  
29161  
29163  
29165  
29167  
29169  
29171

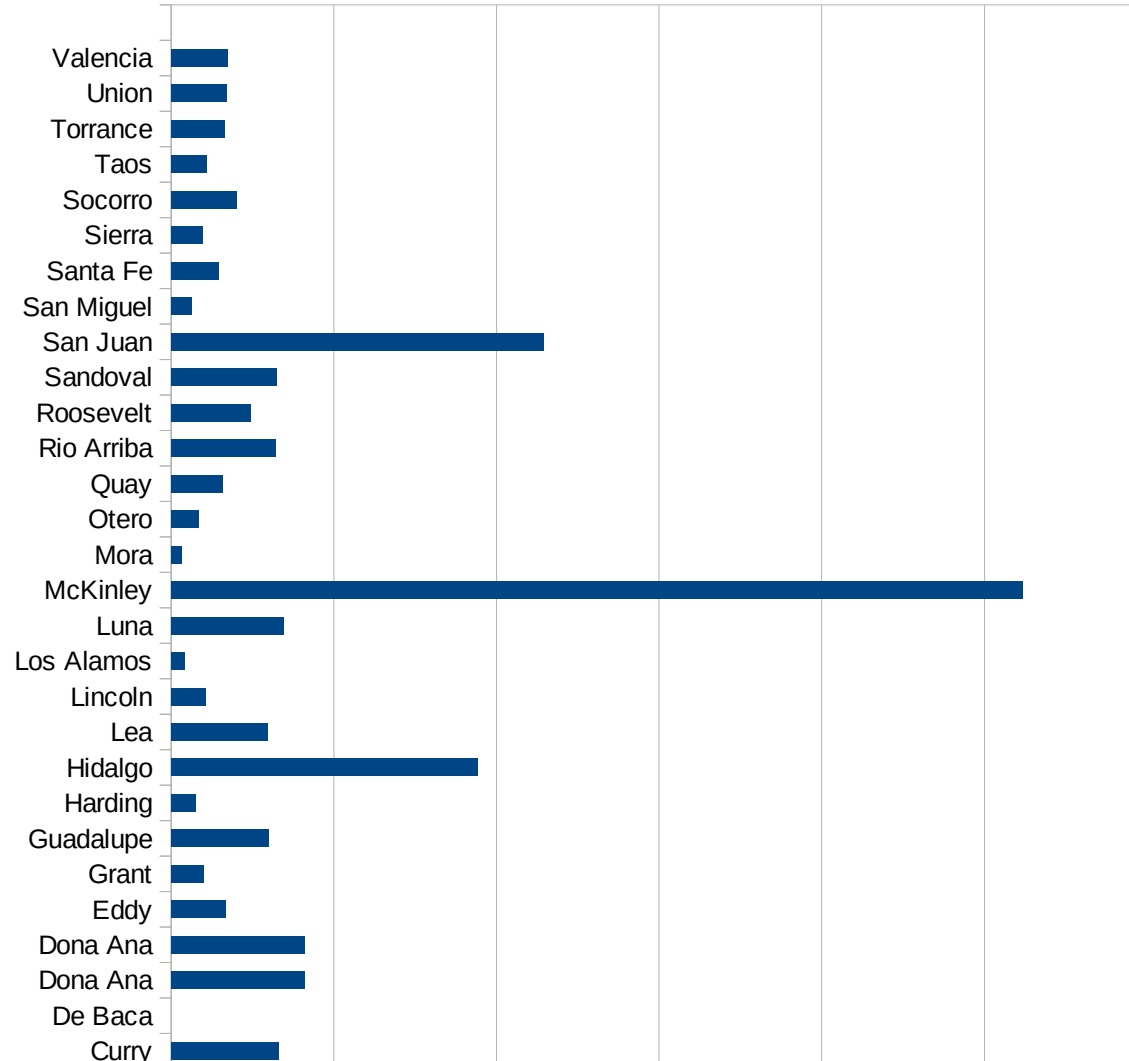
NJ

29173  
29175  
29177  
29179  
29181  
29195  
29197  
29199  
29201  
29203  
29205  
29183  
29185  
29187  
29189  
29510  
29186  
29207  
29209  
29211  
29213  
29215  
  
29217  
29219  
29221  
29223  
29225  
29227  
29229



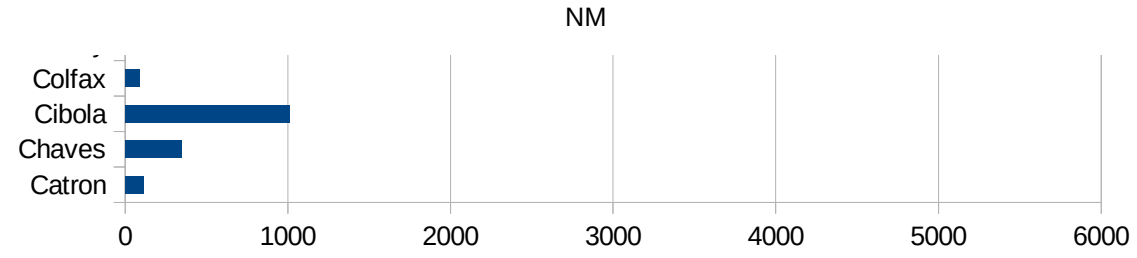
NM

FIPS	County	PC Infection
35001	Bernalillo	577.5739243
35003	Catron	111.7942985
35005	Chaves	344.7263059
35006	Cibola	1013.235624
35007	Colfax	90.83402147
35009	Curry	661.4479034
35011	De Baca	0
35013	Dona Ana	821.0663749
35013	Dona Ana	821.0663749
35015	Eddy	338.5146805
35017	Grant	201.1263073
35019	Guadalupe	598.9403363
35021	Harding	152.6717557
35023	Hidalgo	1886.792453
35025	Lea	590.4239273
35027	Lincoln	209.654326
35028	Los Alamos	83.76524789
35029	Luna	688.5615324
35031	McKinley	5233.088947
35033	Mora	66.57789614
35035	Otero	169.2098052
35037	Quay	315.0369563
35039	Rio Arriba	643.490745
35041	Roosevelt	490.8499173
35043	Sandoval	648.8541731
35045	San Juan	2288.012924
35047	San Miguel	123.228589
35049	Santa Fe	290.5581916
35051	Sierra	191.4660832
35053	Socorro	400.35853
35055	Taos	216.2326785
35057	Torrance	327.1117953
35059	Union	339.9708596



35061 Valencia

345.2966412



NM

FIPS

29001  
29003  
29005  
29007  
29009  
29011  
29013  
29015  
29017  
29019  
29021  
29023  
29025  
29027  
29029  
29031  
29033  
29035  
29037

NM

29039  
29041  
29043  
29045  
29047  
29049  
29051  
29053  
29055  
29057  
29059  
29061  
29063  
29065  
29067  
29069  
29071  
29073  
29075  
29077  
29079  
29081  
29083  
29085  
29087  
29089  
29091  
29093  
29095  
29097  
29099  
29101

29103

NM

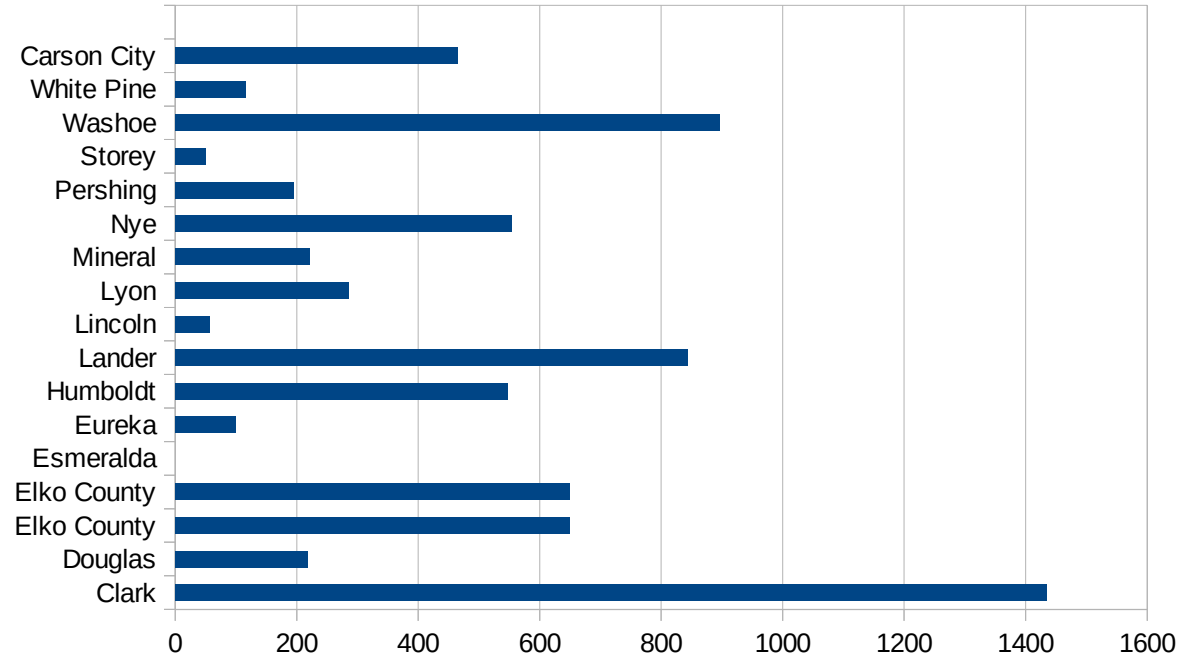
29105  
29107  
29109  
29111  
29113  
29115  
29117  
29121  
29123  
29125  
29127  
29119  
29129  
29131  
29133  
29135  
29137  
29139  
29141  
29143  
29145  
29147  
29149  
29151  
29153  
29155  
29157  
29159  
29161  
29163  
29165  
29167  
29169  
29171

NM

29173  
29175  
29177  
29179  
29181  
29195  
29197  
29199  
29201  
29203  
29205  
29183  
29185  
29187  
29189  
29510  
29186  
29207  
29209  
29211  
29213  
29215  
  
29217  
29219  
29221  
29223  
29225  
29227  
29229

NV

FIPS	County	PC Infection
32001	Churchill	143.207856
32003	Clark	1435.038785
32005	Douglas	218.705511
32007	Elko County	650.0190621
32007	Elko County	650.0190621
32009	Esmeralda	0
32011	Eureka	99.85022466
32013	Humboldt	548.0757774
32015	Lander	843.0493274
32017	Lincoln	57.68121515
32019	Lyon	284.9053899
32021	Mineral	221.5330084
32023	Nye	553.5218101
32027	Pershing	195.019502
32029	Storey	49.64010921
32031	Washoe	896.0030919
32033	White Pine	116.0949868
32510	Carson City	465.5863139



NV

FIPS

29001  
29003  
29005  
29007  
29009  
29011  
29013  
29015  
29017  
29019  
29021  
29023  
29025  
29027  
29029  
29031  
29033  
29035  
29037



NV

29039  
29041  
29043  
29045  
29047  
29049  
29051  
29053  
29055  
29057  
29059  
29061  
29063  
29065  
29067  
29069  
29071  
29073  
29075  
29077  
29079  
29081  
29083  
29085  
29087  
29089  
29091  
29093  
29095  
29097  
29099  
29101

29103

NV

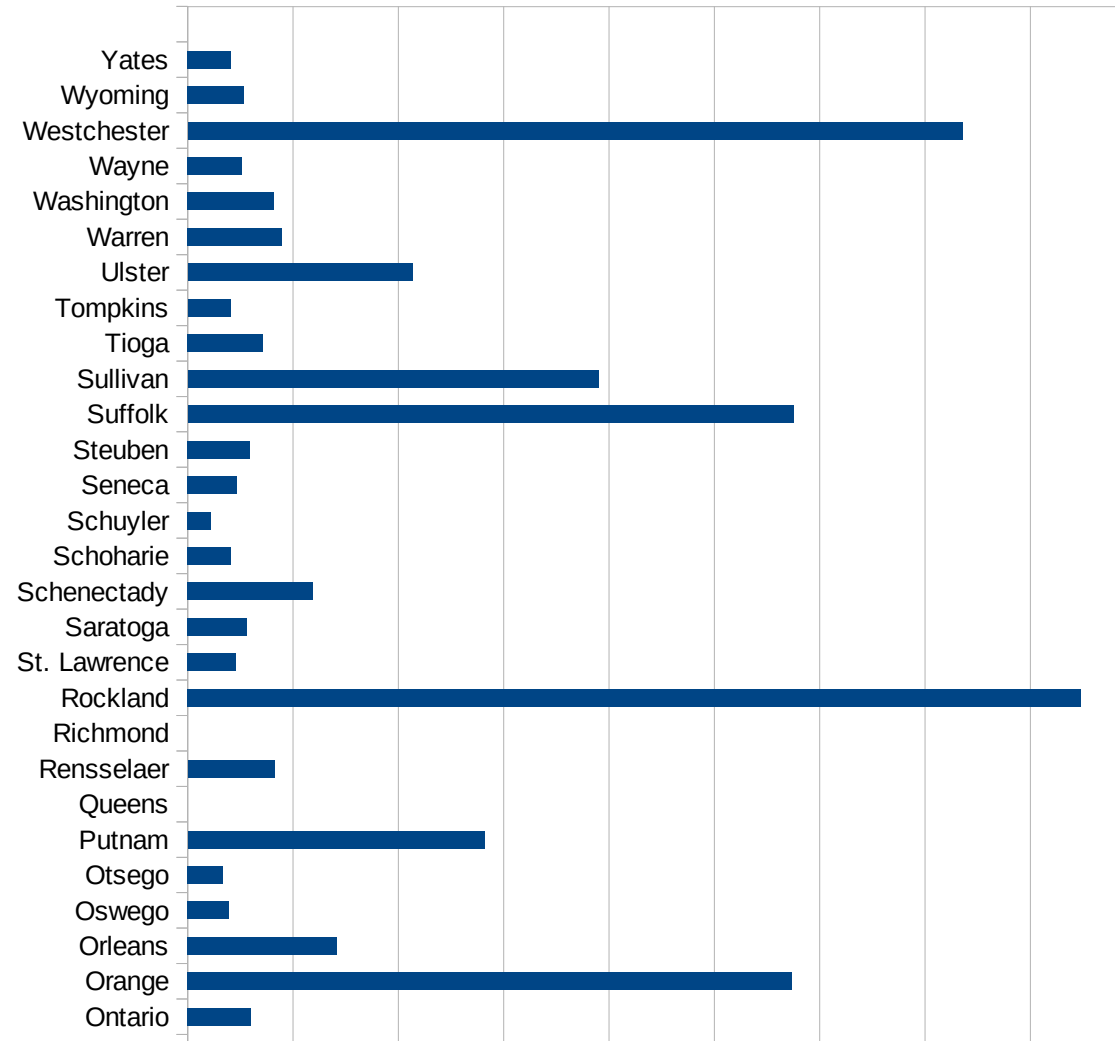
29105  
29107  
29109  
29111  
29113  
29115  
29117  
29121  
29123  
29125  
29127  
29119  
29129  
29131  
29133  
29135  
29137  
29139  
29141  
29143  
29145  
29147  
29149  
29151  
29153  
29155  
29157  
29159  
29161  
29163  
29165  
29167  
29169  
29171

NV

29173  
29175  
29177  
29179  
29181  
29195  
29197  
29199  
29201  
29203  
29205  
29183  
29185  
29187  
29189  
29510  
29186  
29207  
29209  
29211  
29213  
29215  
  
29217  
29219  
29221  
29223  
29225  
29227  
29229

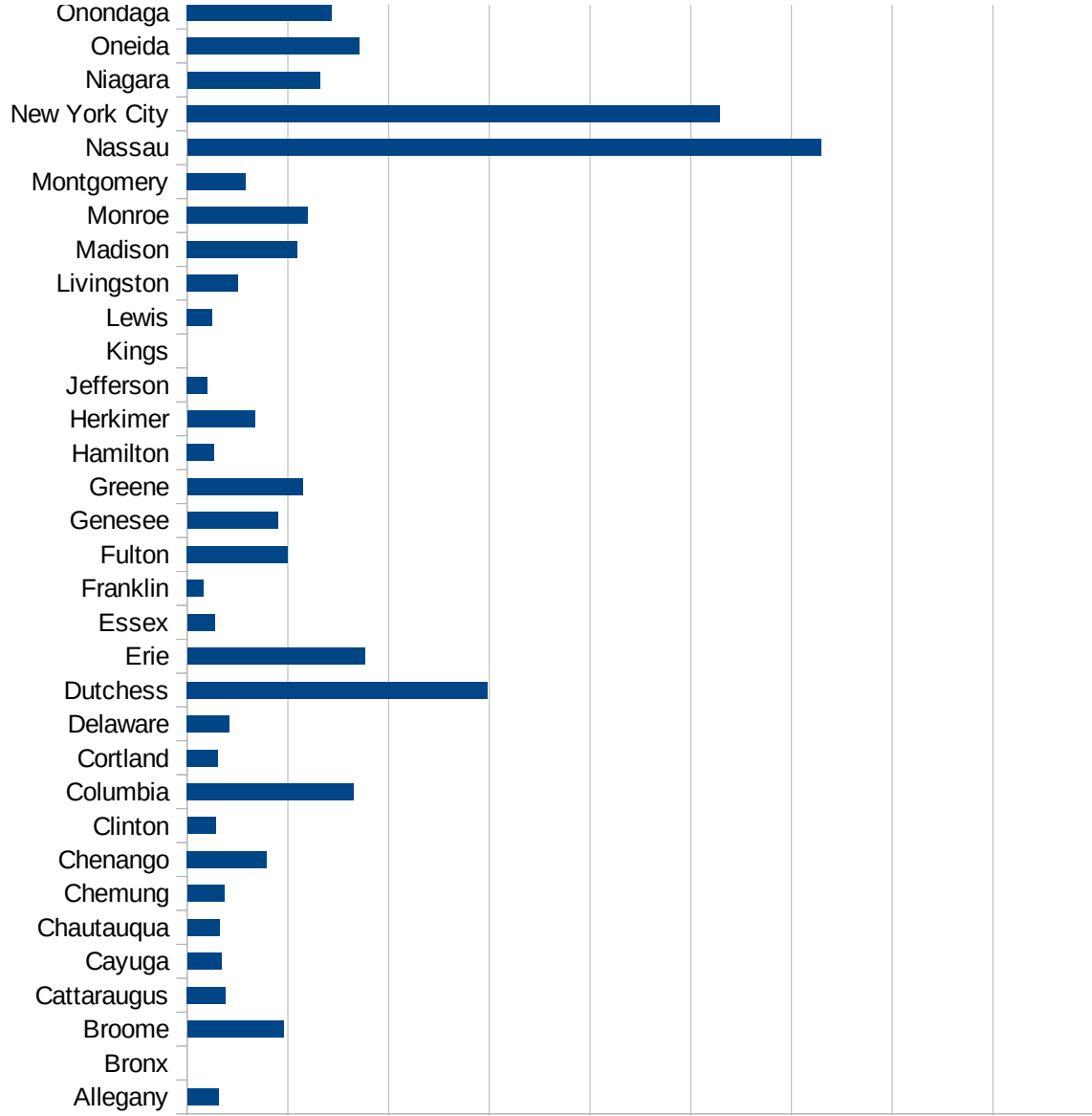
NY

FIPS	County	PC Infection
36001	Albany	765.506305415
36003	Allegany	155.072151626
36005	Bronx	0
36007	Broome	478.453920766
36009	Cattaraugus	191.30661114
36011	Cayuga	169.810097868
36013	Chautauqua	161.014233346
36015	Chemung	183.967526764
36017	Chenango	395.489734096
36019	Clinton	141.272693475
36021	Columbia	826.156619267
36023	Cortland	152.646216256
36025	Delaware	208.862038763
36027	Dutchess	1491.22627827
36029	Erie	881.356153347
36031	Essex	136.72922252
36033	Franklin	83.5106277216
36035	Fulton	498.217984363
36037	Genesee	448.609831163
36039	Greene	572.740098124
36041	Hamilton	135.317997294
36043	Herkimer	336.389953585
36045	Jefferson	100.219229565
36047	Kings	0
36049	Lewis	124.777857602
36051	Livingston	253.056447404
36053	Madison	546.648774631
36055	Monroe	599.616956284
36057	Montgomery	291.173794359
36059	Nassau	3145.67086516
36061	New York City	2644.37032758
36063	Niagara	659.592364315
36065	Oneida	854.615227135



NY

36067 Onondaga	717.179613217
36069 Ontario	299.46115197
36071 Orange	2867.64532623
36073 Orleans	709.150004925
36075 Oswego	195.93207688
36077 Otsego	167.366817855
36079 Putnam	1408.60736966
36081 Queens	0
36083 Rensselaer	412.689253773
36085 Richmond	0
36087 Rockland	4238.93520011
36089 St. Lawrence	228.604218535
36091 Saratoga	280.670655144
36093 Schenectady	596.073382684
36095 Schoharie	205.807634177
36097 Schuyler	111.656989728
36099 Seneca	233.236151603
36101 Steuben	295.419432962
36103 Suffolk	2874.56628314
36105 Sullivan	1951.0450608
36107 Tioga	358.319604613
36109 Tompkins	203.321237827
36111 Ulster	1067.19522506
36113 Warren	448.144402085
36115 Washington	408.516757357
36117 Wayne	257.594599396
36119 Westchester	3677.81714158
36121 Wyoming	266.932767868
36123 Yates	205.305744535



NY  
0 500 1000 1500 2000 2500 3000 3500 4000 4500

NY

FIPS

29001  
29003  
29005  
29007  
29009  
29011  
29013  
29015  
29017  
29019  
29021  
29023  
29025  
29027  
29029  
29031  
29033  
29035  
29037

NY

29039  
29041  
29043  
29045  
29047  
29049  
29051  
29053  
29055  
29057  
29059  
29061  
29063  
29065  
29067  
29069  
29071  
29073  
29075  
29077  
29079  
29081  
29083  
29085  
29087  
29089  
29091  
29093  
29095  
29097  
29099  
29101

29103



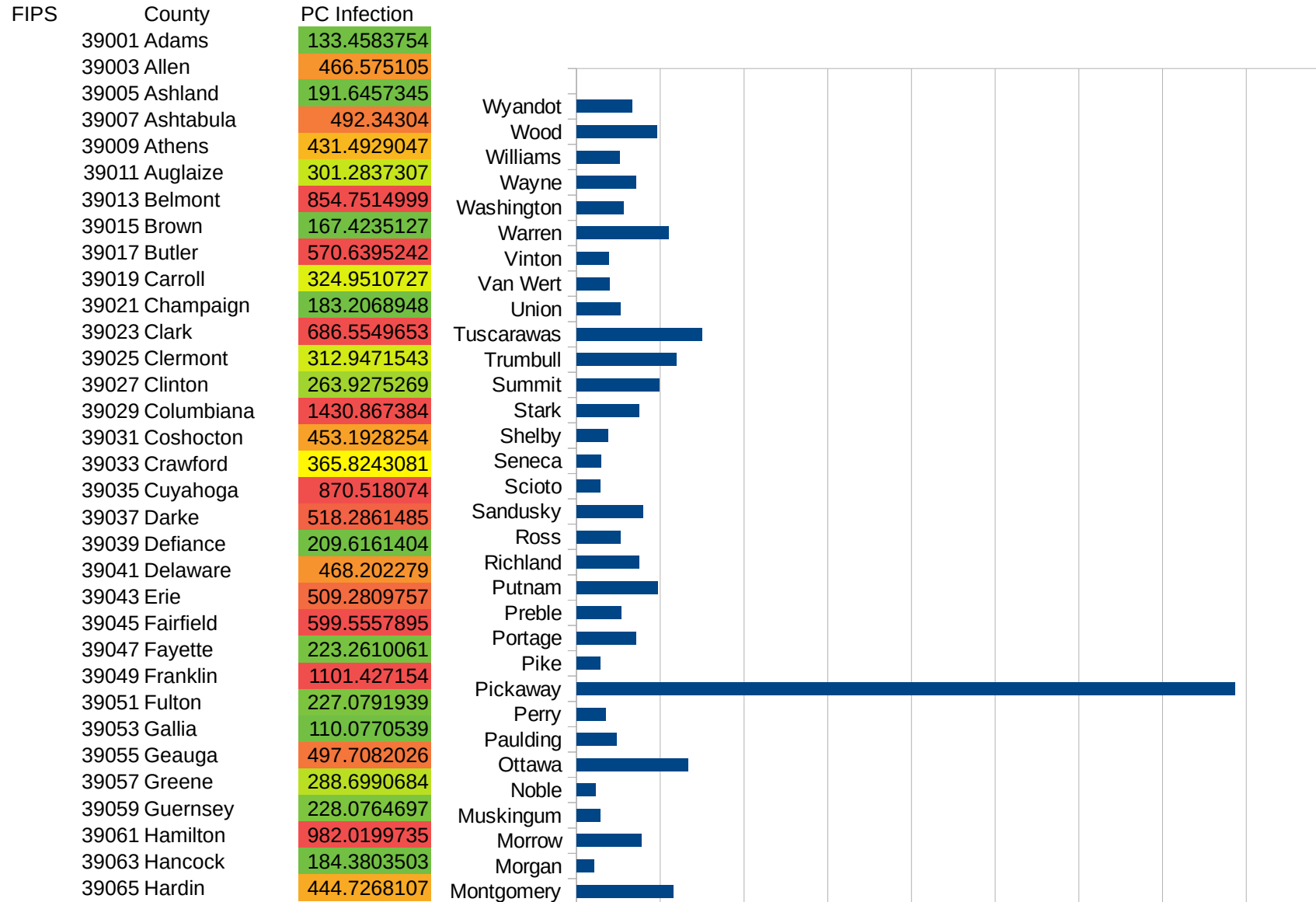
NY

29105  
29107  
29109  
29111  
29113  
29115  
29117  
29121  
29123  
29125  
29127  
29119  
29129  
29131  
29133  
29135  
29137  
29139  
29141  
29143  
29145  
29147  
29149  
29151  
29153  
29155  
29157  
29159  
29161  
29163  
29165  
29167  
29169  
29171

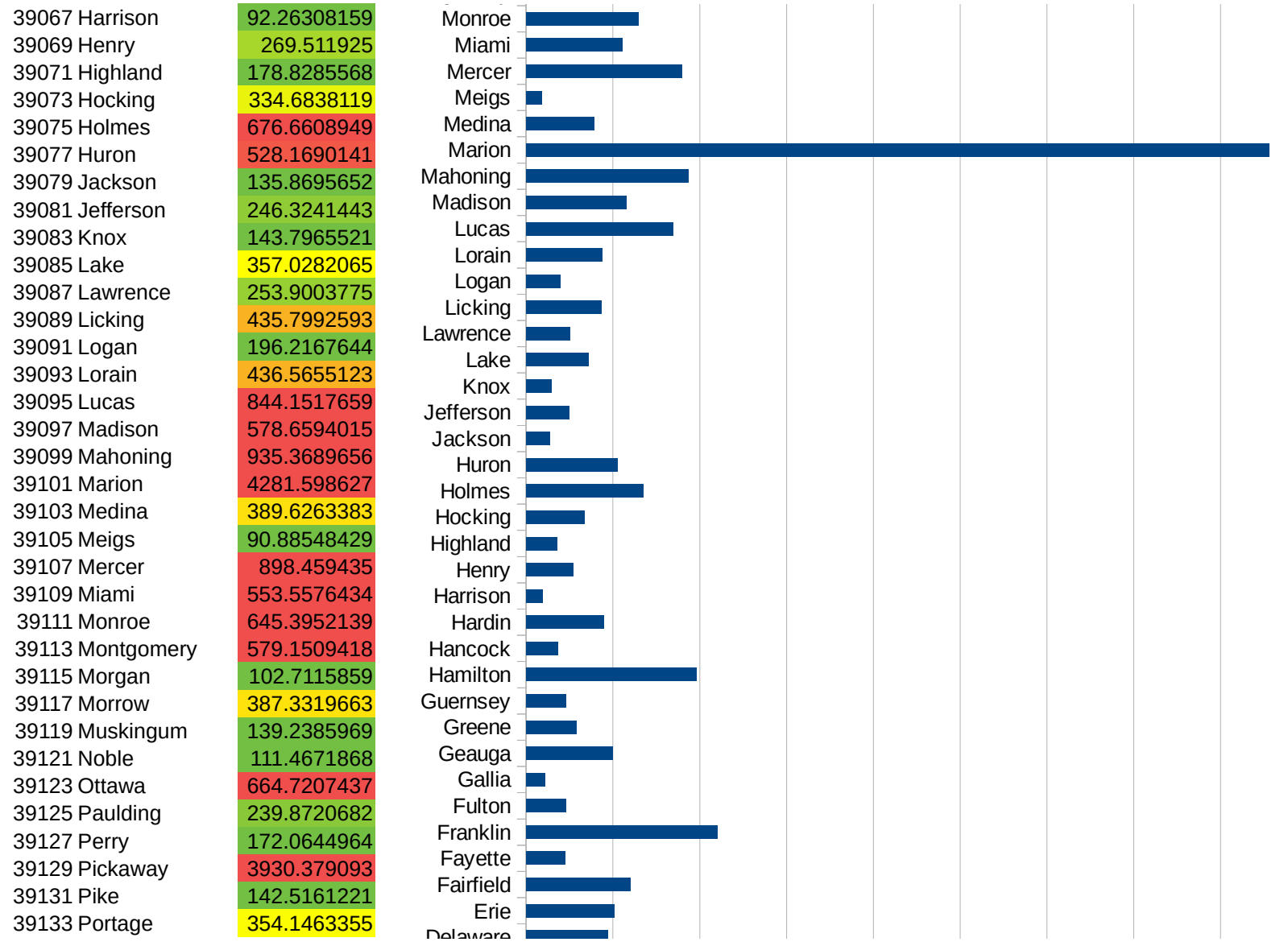
NY

29173  
29175  
29177  
29179  
29181  
29195  
29197  
29199  
29201  
29203  
29205  
29183  
29185  
29187  
29189  
29510  
29186  
29207  
29209  
29211  
29213  
29215  
  
29217  
29219  
29221  
29223  
29225  
29227  
29229

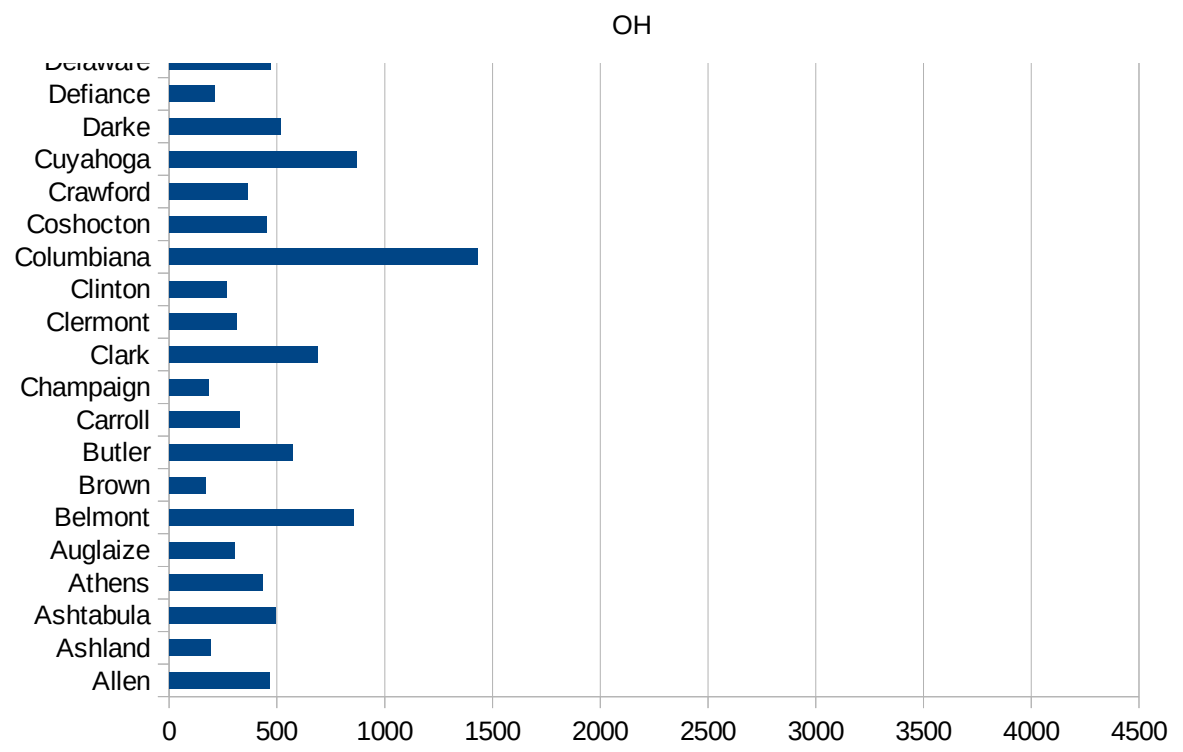
OH



OH



39135 Preble	268.3123155
39137 Putnam	482.5340438
39139 Richland	371.5967927
39141 Ross	261.2730889
39143 Sandusky	397.9659518
39145 Scioto	140.393632
39147 Seneca	146.7205246
39149 Shelby	187.1388323
39151 Stark	374.3534262
39153 Summit	492.1408774
39155 Trumbull	593.5748916
39157 Tuscarawas	749.652838
39159 Union	262.8166335
39161 Van Wert	198.0128001
39163 Vinton	190.2732324
39165 Warren	547.8673231
39167 Washington	279.2785305
39169 Wayne	355.273483
39171 Williams	258.1241169
39173 Wood	478.9741079
39175 Wyandot	332.8014589



OH

FIPS

29001  
29003  
29005  
29007  
29009  
29011  
29013  
29015  
29017  
29019  
29021  
29023  
29025  
29027  
29029  
29031  
29033  
29035  
29037

OH

29039  
29041  
29043  
29045  
29047  
29049  
29051  
29053  
29055  
29057  
29059  
29061  
29063  
29065  
29067  
29069  
29071  
29073  
29075  
29077  
29079  
29081  
29083  
29085  
29087  
29089  
29091  
29093  
29095  
29097  
29099  
29101

29103

OH

29105  
29107  
29109  
29111  
29113  
29115  
29117  
29121  
29123  
29125  
29127  
29119  
29129  
29131  
29133  
29135  
29137  
29139  
29141  
29143  
29145  
29147  
29149  
29151  
29153  
29155  
29157  
29159  
29161  
29163  
29165  
29167  
29169  
29171

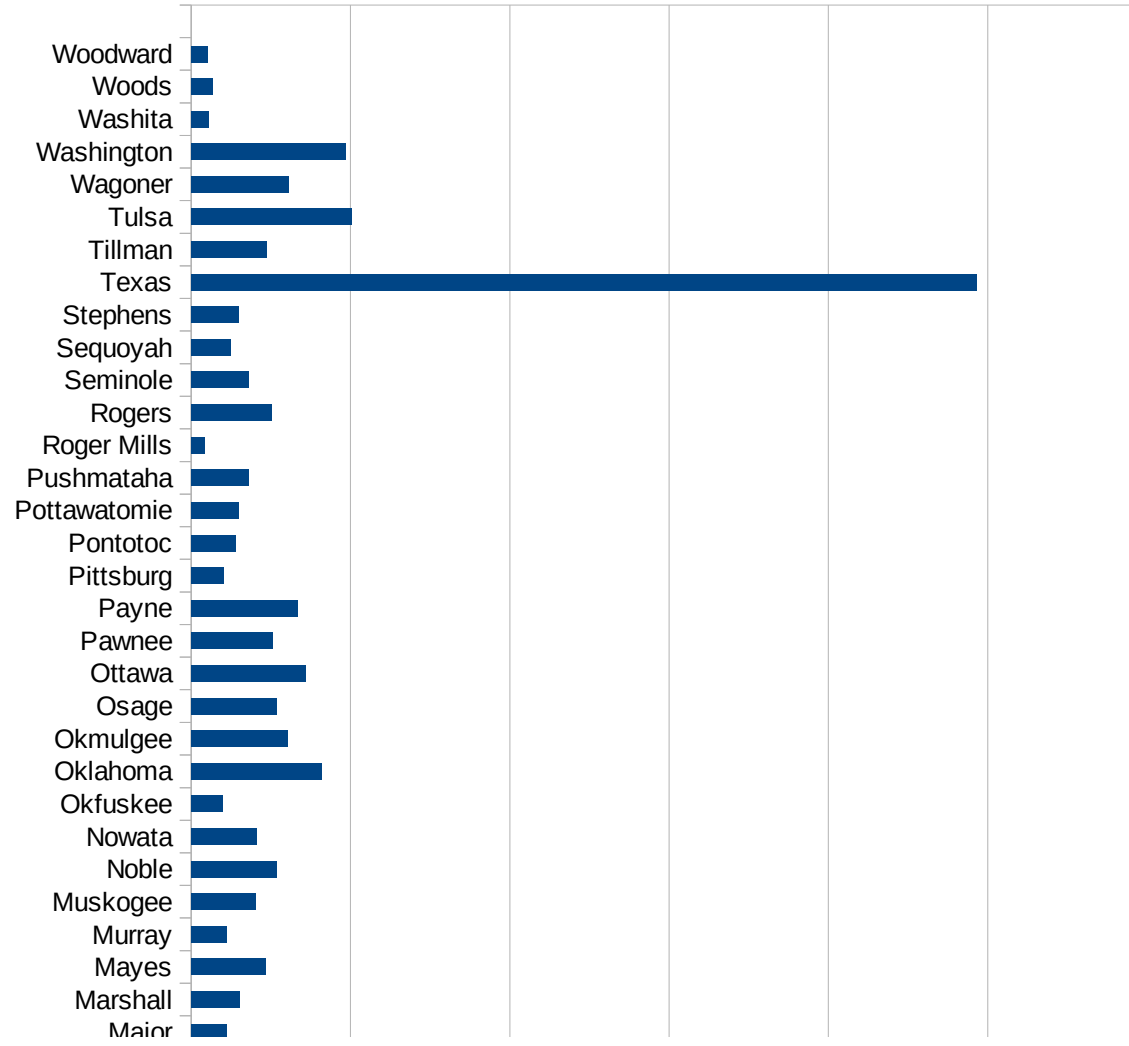


OH

29173  
29175  
29177  
29179  
29181  
29195  
29197  
29199  
29201  
29203  
29205  
29183  
29185  
29187  
29189  
29510  
29186  
29207  
29209  
29211  
29213  
29215  
  
29217  
29219  
29221  
29223  
29225  
29227  
29229

OK

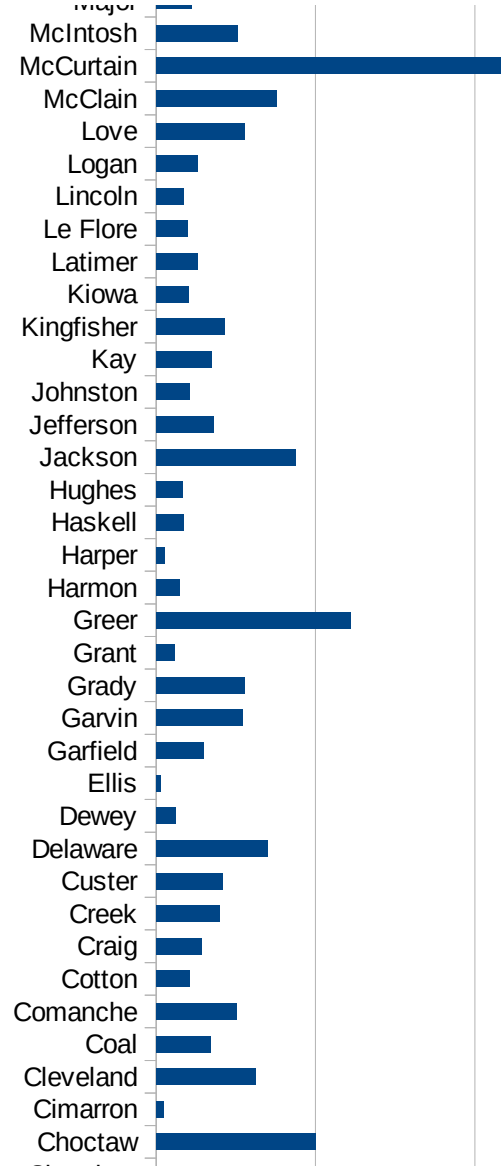
FIPS	County	PC Infection
40001	Adair	887.6007608
40003	Alfalfa	17.37921446
40005	Atoka	339.6444573
40007	Beaver	620.4173717
40009	Beckham	124.3723801
40011	Blaine	242.4881392
40013	Bryan	533.9888117
40015	Caddo	800.6349864
40017	Canadian	474.9146746
40019	Carter	464.9521556
40021	Cherokee	347.2008218
40023	Choctaw	1002.18162
40025	Cimarron	46.44681839
40027	Cleveland	624.8468948
40029	Coal	344.2028986
40031	Comanche	504.0607198
40033	Cotton	207.7562327
40035	Craig	286.5930379
40037	Creek	400.8155969
40039	Custer	416.7240667
40041	Delaware	702.0335572
40043	Dewey	122.5991009
40045	Ellis	25.30364372
40047	Garfield	300.42848
40049	Garvin	542.950631
40051	Grady	556.2456121
40053	Grant	115.5802127
40055	Greer	1219.721697
40057	Harmon	150.1501502
40059	Harper	52.67316302
40061	Haskell	173.6659299
40063	Hughes	164.9793776
40065	Jackson	877.790693



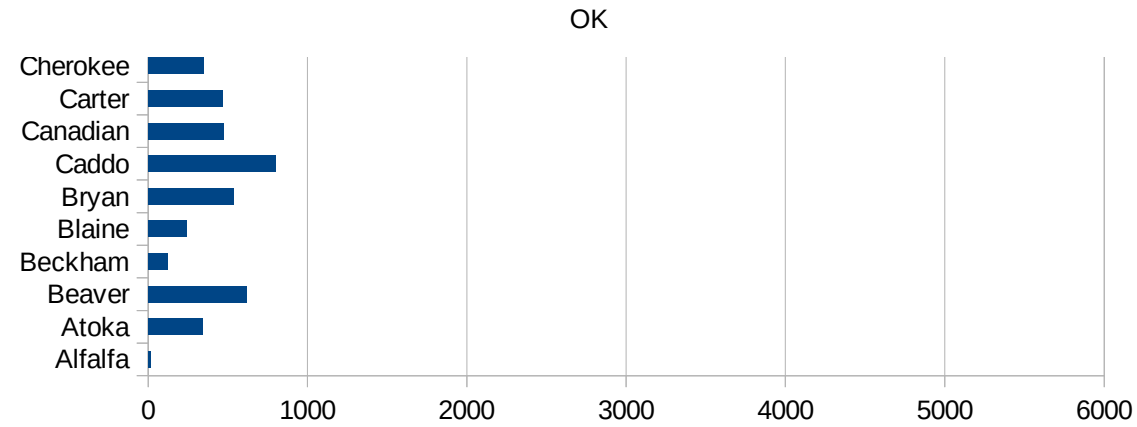
This work is licensed under the Creative Commons Attribution-NoDerivatives 4.0 International License. To view a copy of this license, visit <http://creativecommons.org/licenses/by-nd/4.0/>.

OK

40067 Jefferson	359.3009962
40069 Johnston	210.0648461
40071 Kay	346.4595458
40073 Kingfisher	429.9443601
40075 Kiowa	206.2091878
40077 Latimer	263.9038217
40079 Le Flore	200.080032
40081 Lincoln	171.8213058
40083 Logan	260.0917722
40085 Love	552.595224
40087 McClain	755.2832312
40089 McCurtain	2164.938996
40091 McIntosh	514.7615443
40093 Major	222.396651
40095 Marshall	303.4630489
40097 Mayes	467.0737344
40099 Murray	222.1744428
40101 Muskogee	403.7330681
40103 Noble	540.3490123
40105 Nowata	411.0393423
40107 Okfuskee	198.3798975
40109 Oklahoma	819.0950589
40111 Okmulgee	607.7996609
40113 Osage	536.01055
40115 Ottawa	718.5244587
40117 Pawnee	512.5076266
40119 Payne	671.6235982
40121 Pittsburg	202.8397566
40123 Pontotoc	277.1459199
40125 Pottawatomie	297.1972647
40127 Pushmataha	357.8137579
40129 Roger Mills	82.05689278
40131 Rogers	505.5226996
40133 Seminole	362.1124583



40135 Sequoyah	247.6990699
40137 Stephens	300.4738241
40139 Texas	4927.890491
40141 Tillman	476.3200871
40143 Tulsa	1008.08193
40145 Wagoner	609.1624017
40147 Washington	968.3081612
40149 Washita	107.8457805
40151 Woods	134.8769248
40153 Woodward	103.847295



OK

FIPS

- 29001
- 29003
- 29005
- 29007
- 29009
- 29011
- 29013
- 29015
- 29017
- 29019
- 29021
- 29023
- 29025
- 29027
- 29029
- 29031
- 29033
- 29035
- 29037

OK

29039  
29041  
29043  
29045  
29047  
29049  
29051  
29053  
29055  
29057  
29059  
29061  
29063  
29065  
29067  
29069  
29071  
29073  
29075  
29077  
29079  
29081  
29083  
29085  
29087  
29089  
29091  
29093  
29095  
29097  
29099  
29101

29103

OK

29105  
29107  
29109  
29111  
29113  
29115  
29117  
29121  
29123  
29125  
29127  
29119  
29129  
29131  
29133  
29135  
29137  
29139  
29141  
29143  
29145  
29147  
29149  
29151  
29153  
29155  
29157  
29159  
29161  
29163  
29165  
29167  
29169  
29171

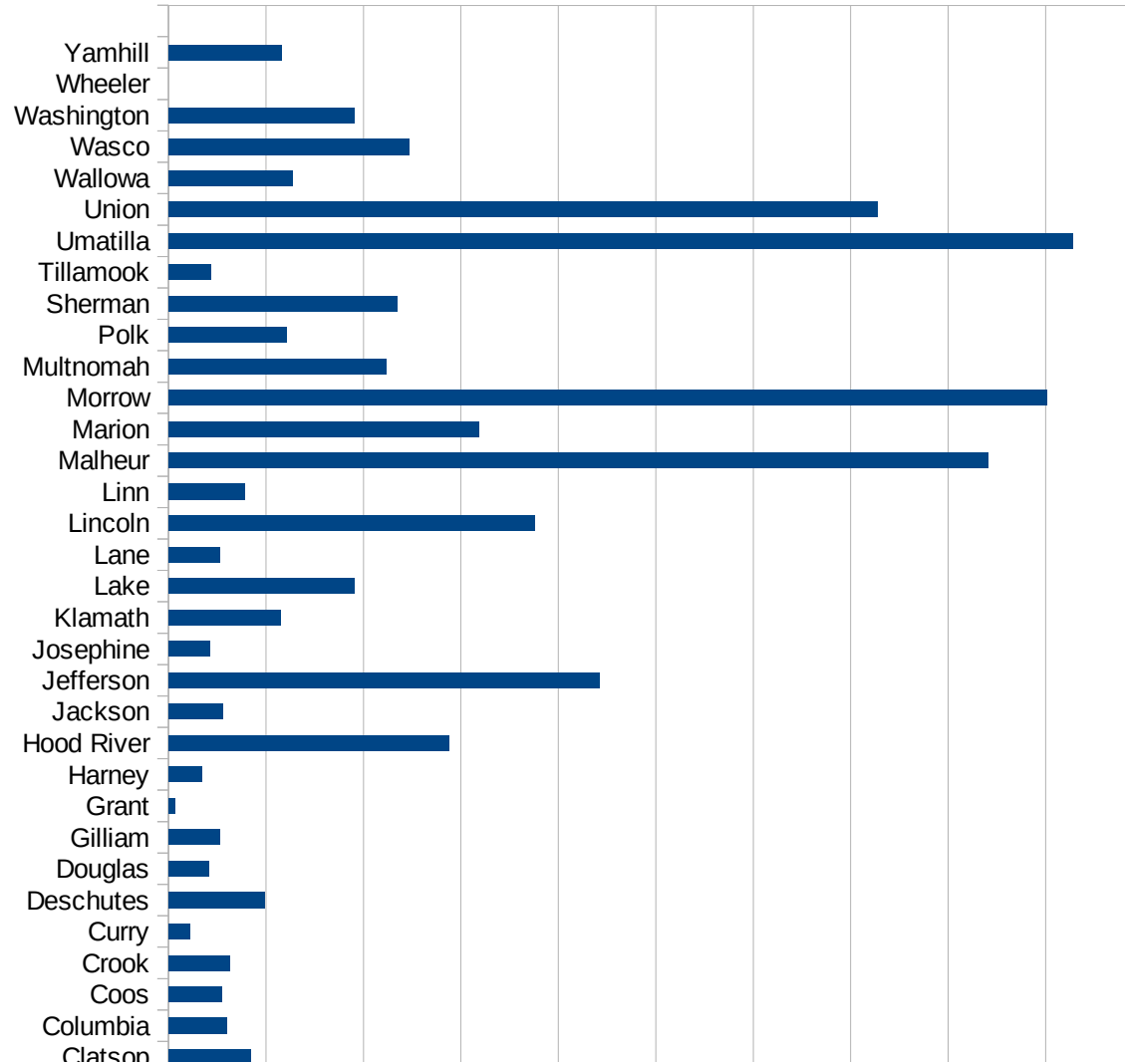
OK

29173  
29175  
29177  
29179  
29181  
29195  
29197  
29199  
29201  
29203  
29205  
29183  
29185  
29187  
29189  
29510  
29186  
29207  
29209  
29211  
29213  
29215  
  
29217  
29219  
29221  
29223  
29225  
29227  
29229



OR

FIPS	County	PC Infection
41001	Baker	93.71485693
41003	Benton	140.0636258
41005	Clackamas	277.834525
41007	Clatsop	168.4941153
41009	Columbia	120.2818031
41011	Coos	108.7142214
41013	Crook	125.6965685
41015	Curry	43.83465568
41017	Deschutes	196.8791016
41019	Douglas	81.60822611
41021	Gilliam	105.5966209
41023	Grant	13.93534002
41025	Harney	68.22213126
41027	Hood River	576.2335667
41029	Jackson	112.4956732
41031	Jefferson	884.5899471
41033	Josephine	84.67497397
41035	Klamath	230.588444
41037	Lake	380.7589796
41039	Lane	105.6344521
41041	Lincoln	751.1946222
41043	Linn	155.4953469
41045	Malheur	1682.668836
41047	Marion	637.1299745
41049	Morrow	1802.673233
41051	Multnomah	447.2335813
41053	Polk	242.8608302
41055	Sherman	468.3840749
41057	Tillamook	85.86254526
41059	Umatilla	1855.100882
41061	Union	1454.971467
41063	Wallowa	254.201384
41065	Wasco	494.2463686



41067 Washington	380.7962255
41069 Wheeler	0
41071 Yamhill	231.7713688



OR

FIPS

29001  
29003  
29005  
29007  
29009  
29011  
29013  
29015  
29017  
29019  
29021  
29023  
29025  
29027  
29029  
29031  
29033  
29035  
29037

This work is licensed under the Creative Commons Attribution-NoDerivatives 4.0 International License. To view a copy of this license, visit <http://creativecommons.org/licenses/by-nd/4.0/>.

Tom McKellips, DM  
[www.creatingtomorrow.us](http://www.creatingtomorrow.us)  
Page 339

OR

29039  
29041  
29043  
29045  
29047  
29049  
29051  
29053  
29055  
29057  
29059  
29061  
29063  
29065  
29067  
29069  
29071  
29073  
29075  
29077  
29079  
29081  
29083  
29085  
29087  
29089  
29091  
29093  
29095  
29097  
29099  
29101

29103

OR

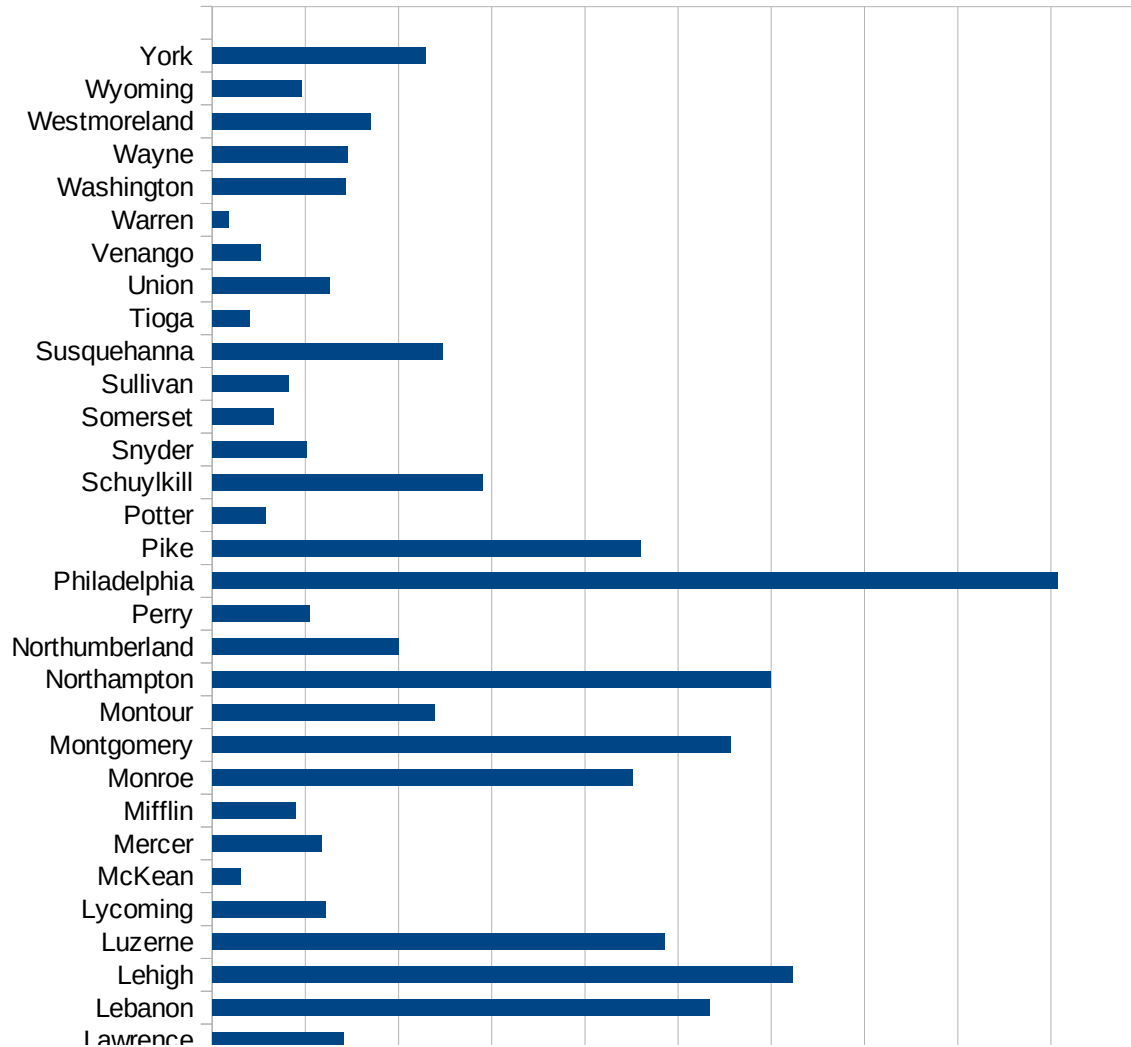
29105  
29107  
29109  
29111  
29113  
29115  
29117  
29121  
29123  
29125  
29127  
29119  
29129  
29131  
29133  
29135  
29137  
29139  
29141  
29143  
29145  
29147  
29149  
29151  
29153  
29155  
29157  
29159  
29161  
29163  
29165  
29167  
29169  
29171

OR

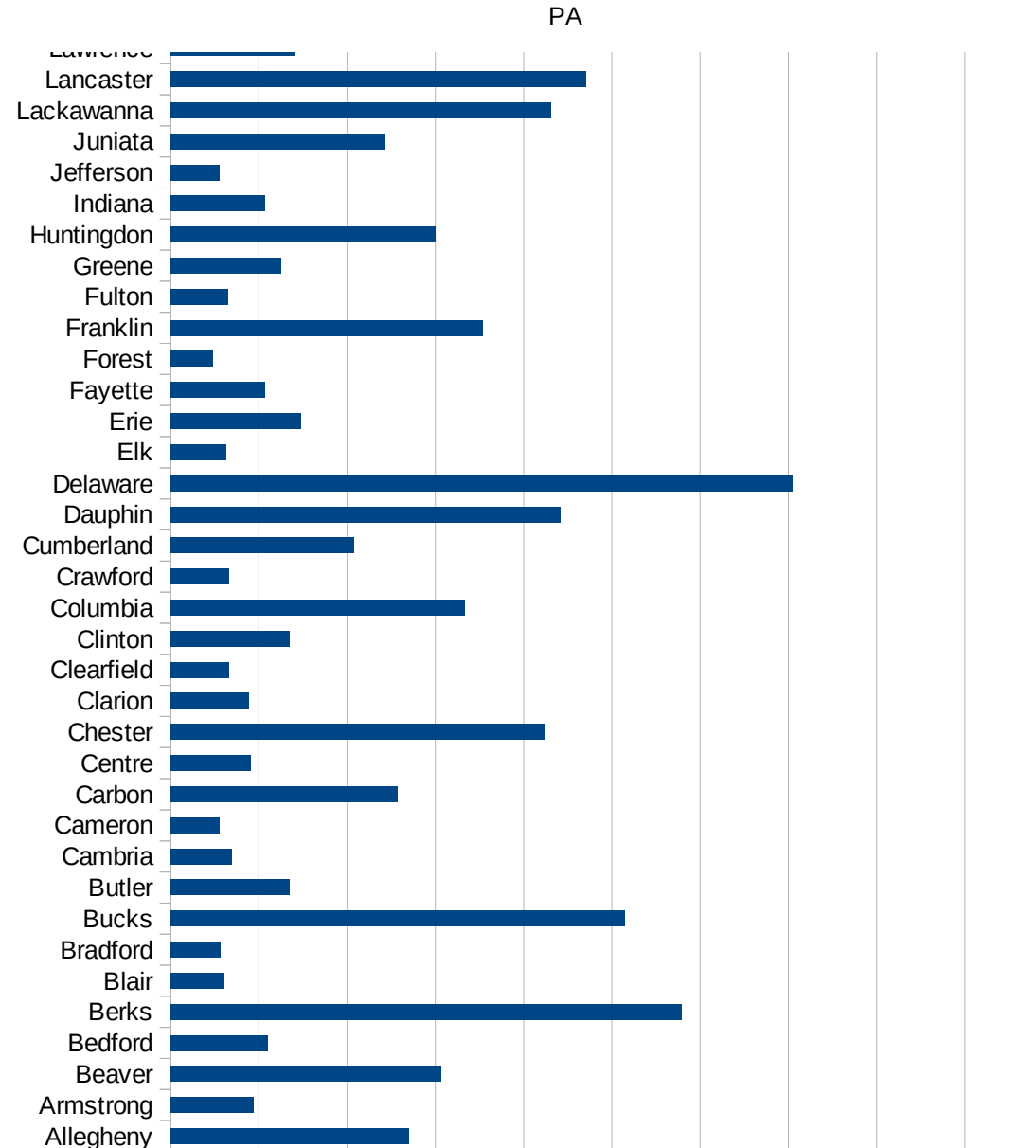
29173  
29175  
29177  
29179  
29181  
29195  
29197  
29199  
29201  
29203  
29205  
29183  
29185  
29187  
29189  
29510  
29186  
29207  
29209  
29211  
29213  
29215  
  
29217  
29219  
29221  
29223  
29225  
29227  
29229

PA

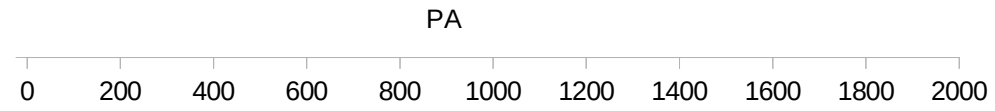
FIPS	County	PC Infection
42001	Adams	409.489257
42003	Allegheny	539.5370519
42005	Armstrong	186.9359361
42007	Beaver	613.6868558
42009	Bedford	220.0265692
42011	Berks	1157.914279
42013	Blair	121.6405969
42015	Bradford	111.7814344
42017	Bucks	1029.457414
42019	Butler	270.3738397
42021	Cambria	137.4022622
42023	Cameron	111.3089938
42025	Carbon	513.8026064
42027	Centre	180.5841344
42029	Chester	847.0517924
42031	Clarion	177.9313546
42033	Clearfield	131.0021666
42035	Clinton	268.8450005
42037	Columbia	666.096309
42039	Crawford	131.6671173
42041	Cumberland	416.0319462
42043	Dauphin	882.7233785
42045	Delaware	1409.824861
42047	Elk	125.9571083
42049	Erie	295.8895248
42051	Fayette	213.8898046
42053	Forest	96.16705591
42055	Franklin	707.8502922
42057	Fulton	130.8269641
42059	Greene	249.2740919
42061	Huntingdon	599.9822883
42063	Indiana	214.1986485
42065	Jefferson	109.9883137



42067 Juniata	485.7512953
42069 Lackawanna	861.9830829
42071 Lancaster	942.3114779
42073 Lawrence	281.9548872
42075 Lebanon	1067.834751
42077 Lehigh	1245.585439
42079 Luzerne	970.5773093
42081 Lycoming	242.8209459
42083 McKean	61.02323765
42085 Mercer	234.0016082
42087 Mifflin	179.568171
42089 Monroe	902.617591
42091 Montgomery	1112.956249
42093 Montour	476.9736842
42095 Northampton	1199.775596
42097 Northumberland	400.733397
42099 Perry	210.234292
42101 Philadelphia	1814.362133
42103 Pike	920.7444621
42105 Potter	114.306341
42107 Schuylkill	581.4158108
42109 Snyder	202.2693636
42111 Somerset	131.1661618
42113 Sullivan	164.7175095
42115 Susquehanna	495.2080613
42117 Tioga	80.95576871
42119 Union	252.3166239
42121 Venango	103.3823587
42123 Warren	35.44483265
42125 Washington	285.5131037
42127 Wayne	290.5842889
42129 Westmoreland	340.2631406
42131 Wyoming	192.2650299
42133 York	457.7567688







FIPS

- 29001
- 29003
- 29005
- 29007
- 29009
- 29011
- 29013
- 29015
- 29017
- 29019
- 29021
- 29023
- 29025
- 29027
- 29029
- 29031
- 29033
- 29035
- 29037

PA

29039  
29041  
29043  
29045  
29047  
29049  
29051  
29053  
29055  
29057  
29059  
29061  
29063  
29065  
29067  
29069  
29071  
29073  
29075  
29077  
29079  
29081  
29083  
29085  
29087  
29089  
29091  
29093  
29095  
29097  
29099  
29101

29103

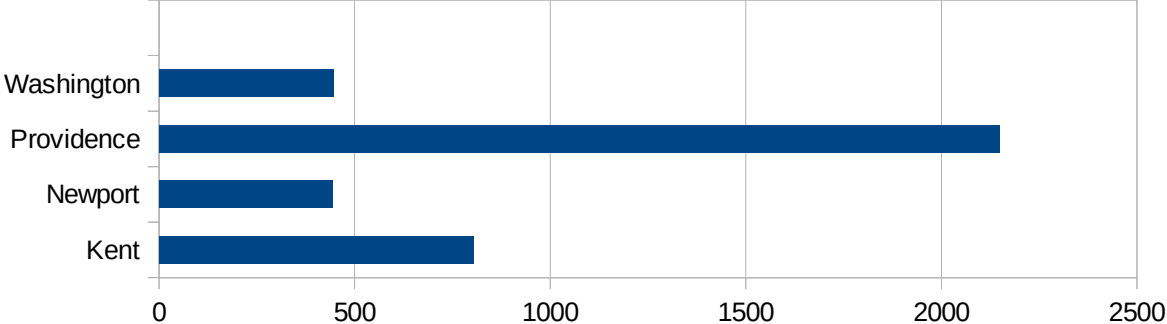
PA

29105  
29107  
29109  
29111  
29113  
29115  
29117  
29121  
29123  
29125  
29127  
29119  
29129  
29131  
29133  
29135  
29137  
29139  
29141  
29143  
29145  
29147  
29149  
29151  
29153  
29155  
29157  
29159  
29161  
29163  
29165  
29167  
29169  
29171

PA

29173  
29175  
29177  
29179  
29181  
29195  
29197  
29199  
29201  
29203  
29205  
29183  
29185  
29187  
29189  
29510  
29186  
29207  
29209  
29211  
29213  
29215  
  
29217  
29219  
29221  
29223  
29225  
29227  
29229

FIPS	County	PC Infection
44001	Bristol	581.7180209
44003	Kent	803.1197173
44005	Newport	442.1991229
44007	Providence	2149.716075
44009	Washington	446.9840465



RI

FIPS

29001  
29003  
29005  
29007  
29009  
29011  
29013  
29015  
29017  
29019  
29021  
29023  
29025  
29027  
29029  
29031  
29033  
29035  
29037

RI

29039  
29041  
29043  
29045  
29047  
29049  
29051  
29053  
29055  
29057  
29059  
29061  
29063  
29065  
29067  
29069  
29071  
29073  
29075  
29077  
29079  
29081  
29083  
29085  
29087  
29089  
29091  
29093  
29095  
29097  
29099  
29101

29103



RI

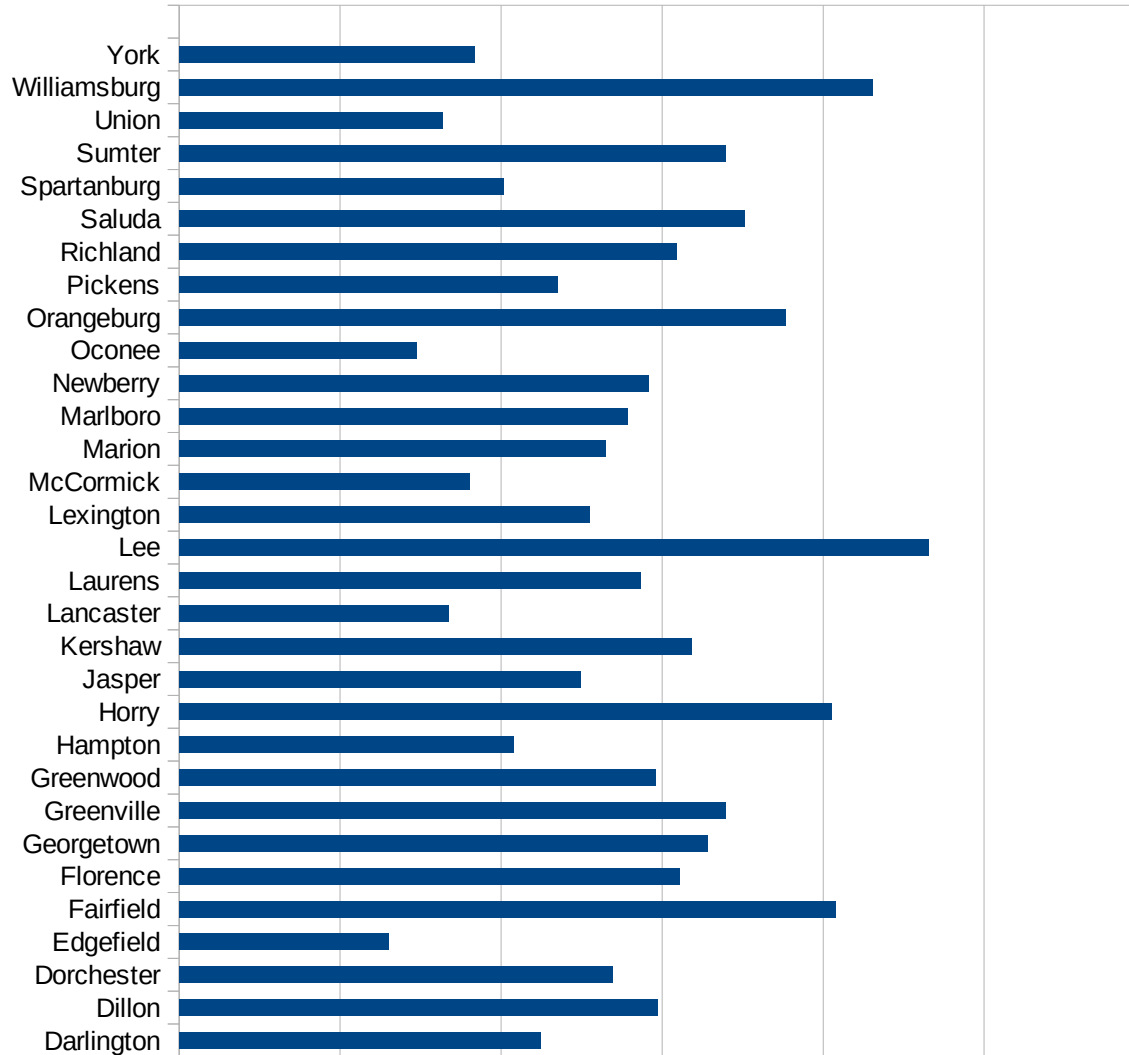
29105  
29107  
29109  
29111  
29113  
29115  
29117  
29121  
29123  
29125  
29127  
29119  
29129  
29131  
29133  
29135  
29137  
29139  
29141  
29143  
29145  
29147  
29149  
29151  
29153  
29155  
29157  
29159  
29161  
29163  
29165  
29167  
29169  
29171

RI

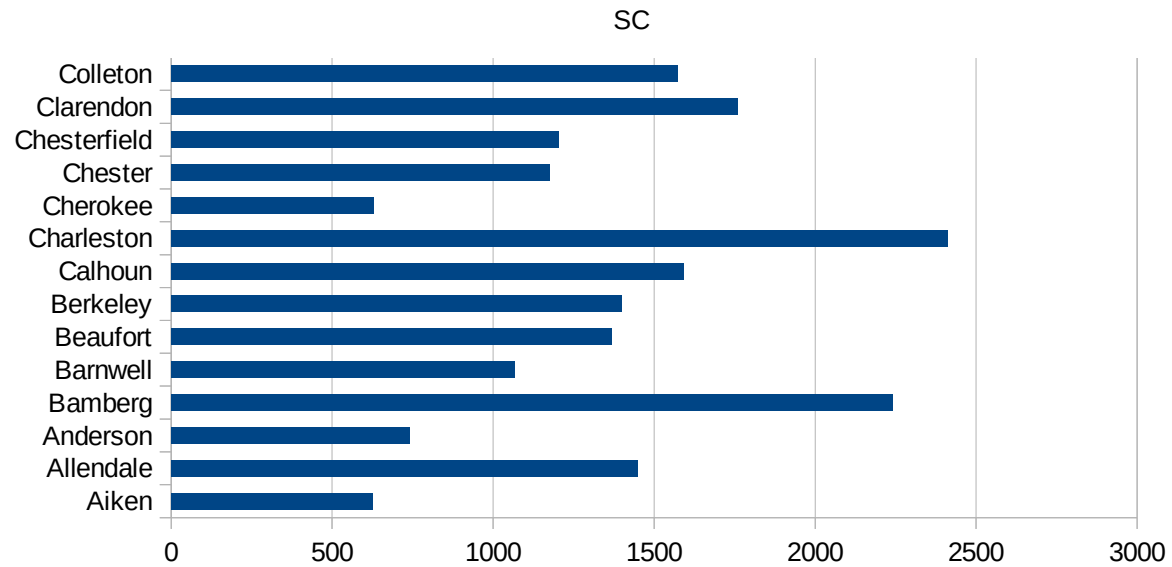
29173  
29175  
29177  
29179  
29181  
29195  
29197  
29199  
29201  
29203  
29205  
29183  
29185  
29187  
29189  
29510  
29186  
29207  
29209  
29211  
29213  
29215  
  
29217  
29219  
29221  
29223  
29225  
29227  
29229

SC

FIPS	County	PC Infection
45001	Abbeville	1002.40414
45003	Aiken	626.3245199
45005	Allendale	1448.949792
45007	Anderson	741.7124729
45009	Bamberg	2241.681261
45011	Barnwell	1065.7446
45013	Beaufort	1369.260525
45015	Berkeley	1398.519162
45017	Calhoun	1590.909091
45019	Charleston	2410.662593
45021	Cherokee	630.7158625
45023	Chester	1175.157359
45025	Chesterfield	1204.266294
45027	Clarendon	1759.643917
45029	Colleton	1574.614976
45031	Darlington	1124.217838
45033	Dillon	1486.976699
45035	Dorchester	1347.675338
45037	Edgefield	650.5988467
45039	Fairfield	2039.996429
45041	Florence	1554.730419
45043	Georgetown	1640.186991
45045	Greenville	1697.351098
45047	Greenwood	1478.633324
45049	Hampton	1038.70601
45051	Horry	2026.459623
45053	Jasper	1246.07366
45055	Kershaw	1593.182095
45057	Lancaster	835.6049486
45059	Laurens	1434.456817
45061	Lee	2327.616381
45063	Lexington	1275.454866
45065	McCormick	903.2943677



45067 Marion	1324.140597
45069 Marlboro	1394.045003
45071 Newberry	1458.982347
45073 Oconee	736.2135402
45075 Orangeburg	1884.188005
45077 Pickens	1176.593003
45079 Richland	1545.675582
45081 Saluda	1757.20405
45083 Spartanburg	1008.640024
45085 Sumter	1699.339042
45087 Union	817.2199927
45089 Williamsburg	2153.172581
45091 York	917.1232827



SC

FIPS

29001  
29003  
29005  
29007  
29009  
29011  
29013  
29015  
29017  
29019  
29021  
29023  
29025  
29027  
29029  
29031  
29033  
29035  
29037

SC

29039  
29041  
29043  
29045  
29047  
29049  
29051  
29053  
29055  
29057  
29059  
29061  
29063  
29065  
29067  
29069  
29071  
29073  
29075  
29077  
29079  
29081  
29083  
29085  
29087  
29089  
29091  
29093  
29095  
29097  
29099  
29101

29103

SC

29105  
29107  
29109  
29111  
29113  
29115  
29117  
29121  
29123  
29125  
29127  
29119  
29129  
29131  
29133  
29135  
29137  
29139  
29141  
29143  
29145  
29147  
29149  
29151  
29153  
29155  
29157  
29159  
29161  
29163  
29165  
29167  
29169  
29171

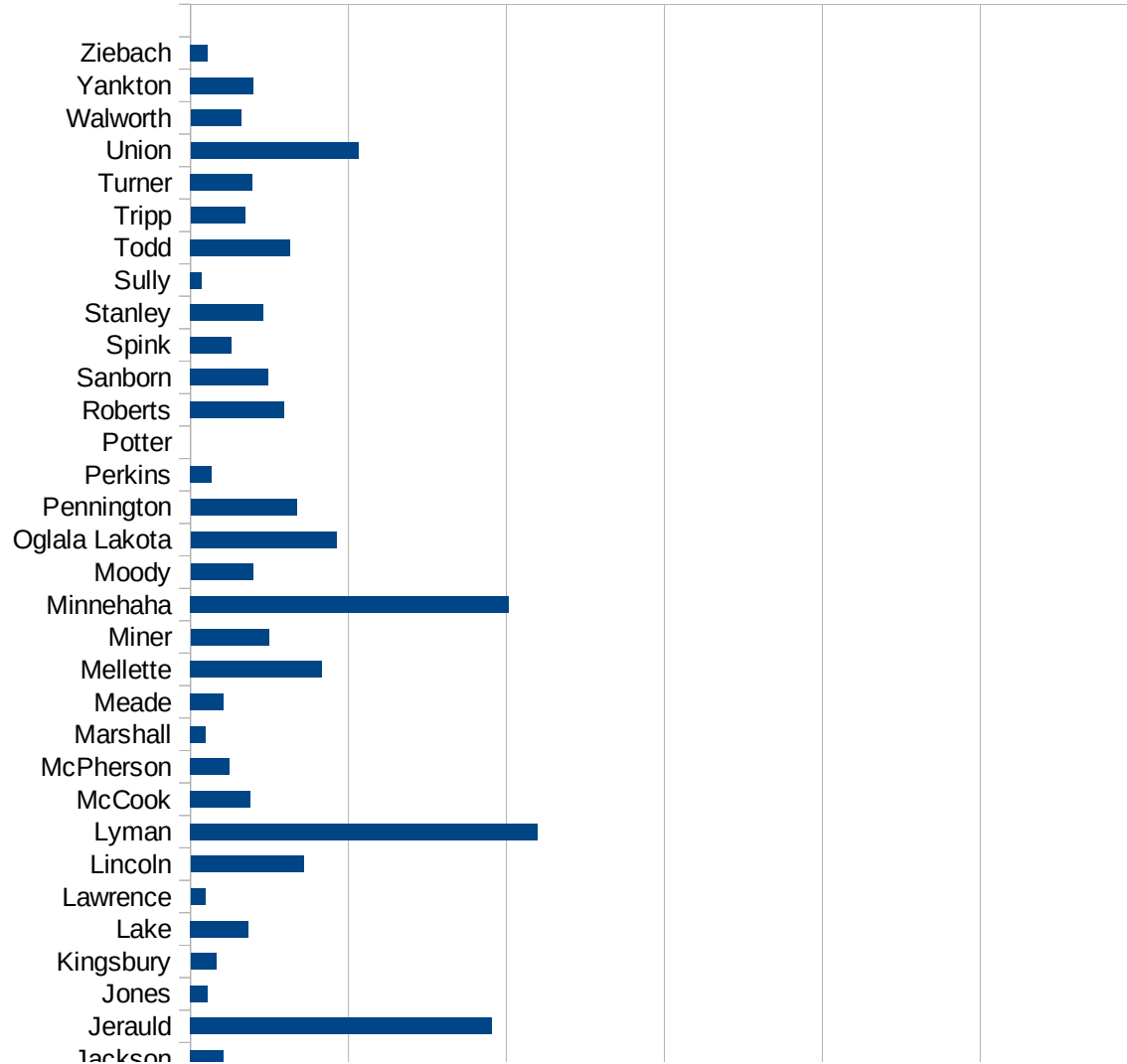
SC

29173  
29175  
29177  
29179  
29181  
29195  
29197  
29199  
29201  
29203  
29205  
29183  
29185  
29187  
29189  
29510  
29186  
29207  
29209  
29211  
29213  
29215  
  
29217  
29219  
29221  
29223  
29225  
29227  
29229



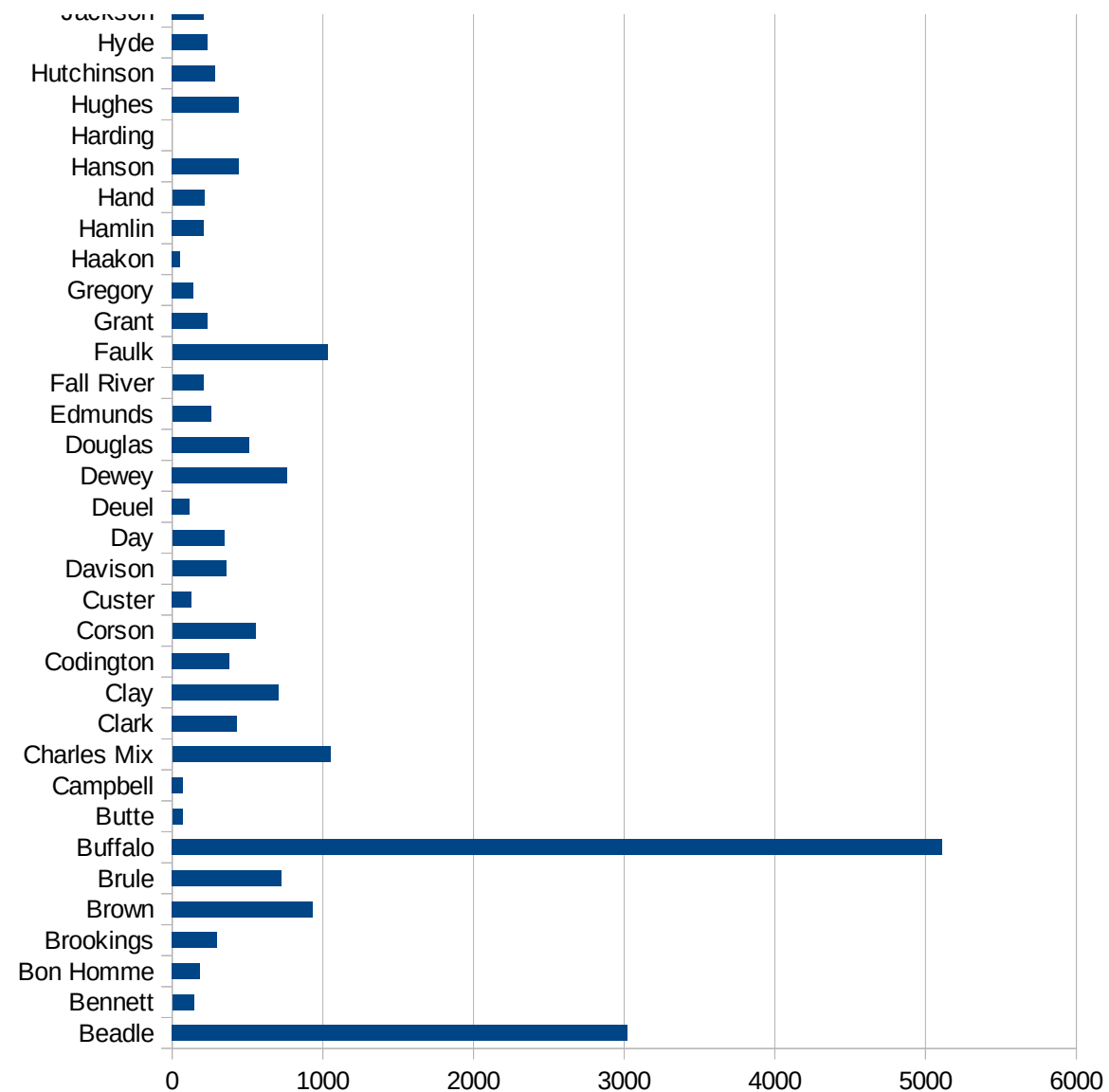
SD

FIPS	County	PC Infection
46003	Aurora	1249.553731
46005	Beadle	3023.883917
46007	Bennett	144.1753172
46009	Bon Homme	186.2464183
46011	Brookings	298.0245232
46013	Brown	936.0056974
46015	Brule	726.7163894
46017	Buffalo	5108.05501
46019	Butte	68.47974956
46021	Campbell	72.62164125
46023	Charles Mix	1049.475262
46025	Clark	427.9219043
46027	Clay	705.0779859
46029	Codington	381.9382474
46031	Corson	552.2208884
46033	Custer	126.0600504
46035	Davison	358.7670541
46037	Day	345.1407811
46039	Deuel	115.2870648
46041	Dewey	762.195122
46043	Douglas	511.0732538
46045	Edmunds	258.0645161
46047	Fall River	207.1618822
46049	Faulk	1030.042918
46051	Grant	237.86204
46053	Gregory	142.4501425
46055	Haakon	52.13764338
46057	Hamlin	212.7311406
46059	Hand	214.5922747
46061	Hanson	444.3127962
46063	Harding	0
46065	Hughes	441.9263456
46067	Hutchinson	284.5528455



SD

46069 Hyde	234.0093604
46071 Jackson	211.6722105
46073 Jerauld	1908.957416
46075 Jones	107.7586207
46077 Kingsbury	162.6346818
46079 Lake	367.6189017
46081 Lawrence	93.236471
46083 Lincoln	717.6016461
46085 Lyman	2198.377388
46087 McCook	378.6512802
46089 McPherson	249.2729539
46091 Marshall	97.80907668
46093 Meade	208.5247756
46095 Mellette	832.5171401
46097 Miner	497.0628107
46099 Minnehaha	2016.321367
46101 Moody	395.1968384
46102 Oglala Lakota	922.496331
46103 Pennington	671.2670837
46105 Perkins	136.8925394
46107 Potter	0
46109 Roberts	593.4718101
46111 Sanborn	494.0304652
46115 Spink	261.7397998
46117 Stanley	463.269358
46119 Sully	71.83908046
46121 Todd	632.1112516
46123 Tripp	346.8419131
46125 Turner	391.7378917
46127 Union	1062.808118
46129 Walworth	322.1764811
46135 Yankton	397.9185797
46137 Ziebach	109.4091904



SD

SD

FIPS

29001  
29003  
29005  
29007  
29009  
29011  
29013  
29015  
29017  
29019  
29021  
29023  
29025  
29027  
29029  
29031  
29033  
29035  
29037

SD

29039  
29041  
29043  
29045  
29047  
29049  
29051  
29053  
29055  
29057  
29059  
29061  
29063  
29065  
29067  
29069  
29071  
29073  
29075  
29077  
29079  
29081  
29083  
29085  
29087  
29089  
29091  
29093  
29095  
29097  
29099  
29101

29103

SD

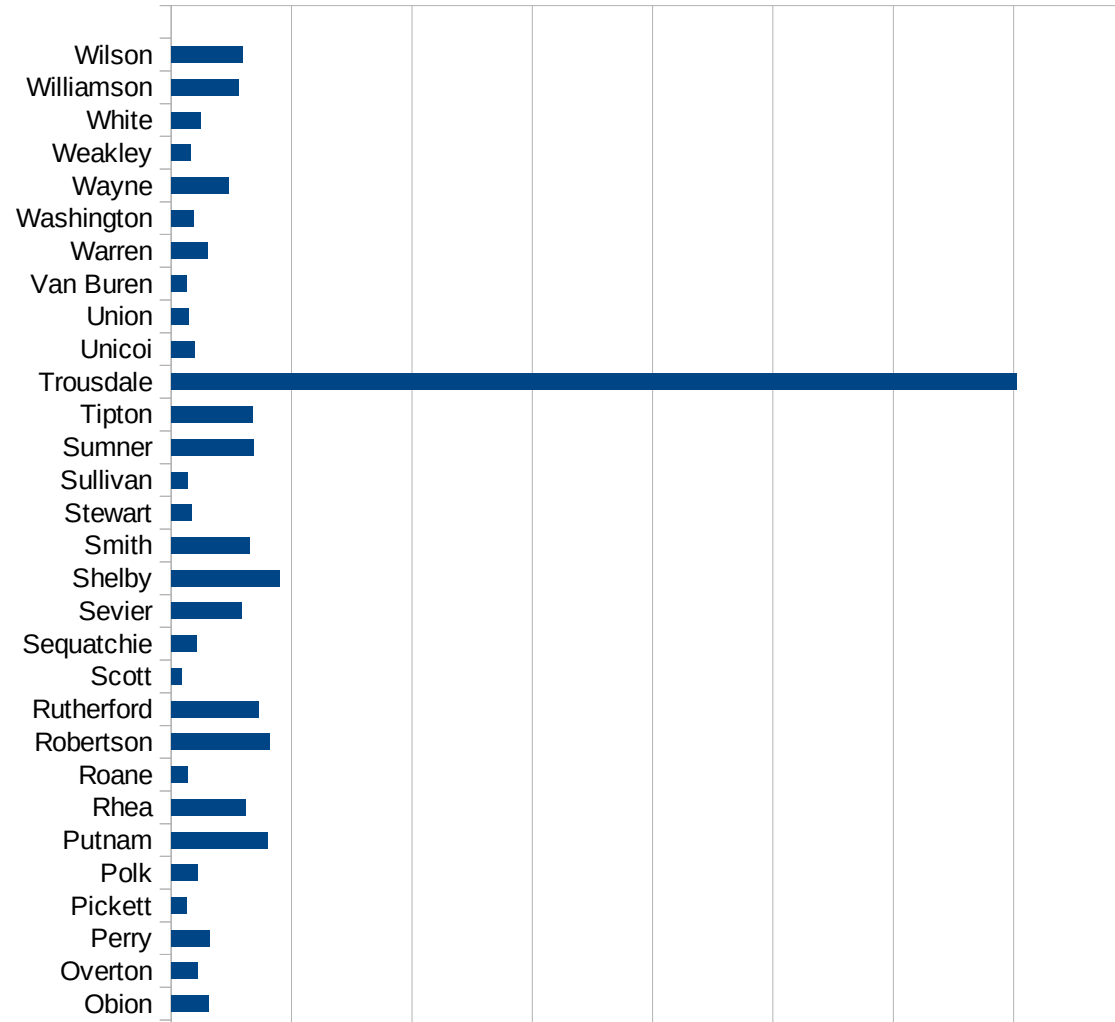
29105  
29107  
29109  
29111  
29113  
29115  
29117  
29121  
29123  
29125  
29127  
29119  
29129  
29131  
29133  
29135  
29137  
29139  
29141  
29143  
29145  
29147  
29149  
29151  
29153  
29155  
29157  
29159  
29161  
29163  
29165  
29167  
29169  
29171

SD

29173  
29175  
29177  
29179  
29181  
29195  
29197  
29199  
29201  
29203  
29205  
29183  
29185  
29187  
29189  
29510  
29186  
29207  
29209  
29211  
29213  
29215  
  
29217  
29219  
29221  
29223  
29225  
29227  
29229

TN

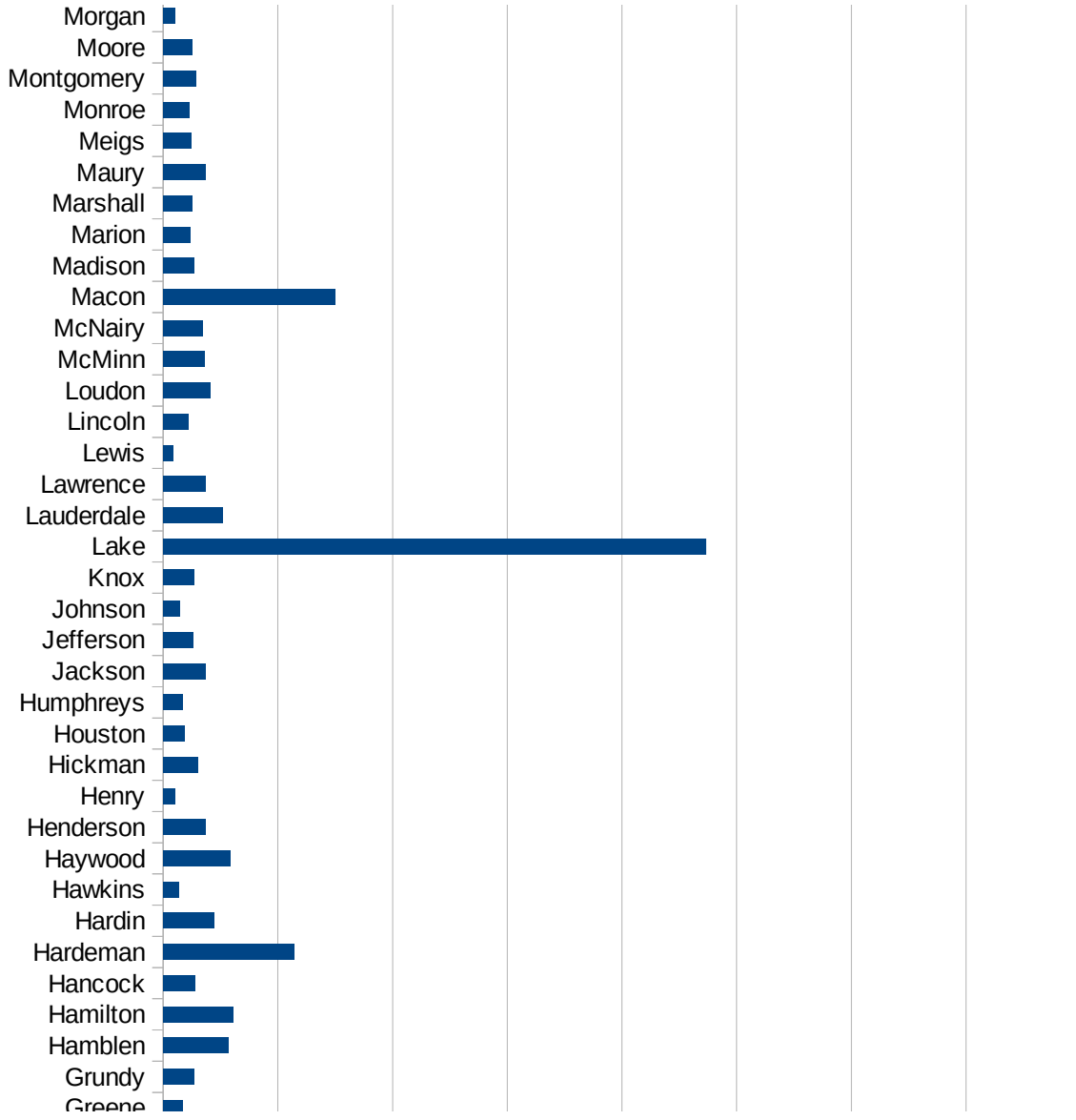
FIPS	County	PC Infection
47001	Anderson	427.5515808
47003	Bedford	1417.268241
47005	Benton	197.7261493
47007	Bledsoe	4357.844798
47009	Blount	450.7076567
47011	Bradley	1190.888903
47013	Campbell	257.6863805
47015	Cannon	497.8564514
47017	Carroll	303.3547466
47019	Carter	390.4101081
47021	Cheatham	927.3226341
47023	Chester	723.5471174
47025	Claiborne	390.4773901
47027	Clay	453.5441234
47029	Cocke	645.7203556
47031	Coffee	394.97307
47033	Crockett	788.66555
47035	Cumberland	457.4933387
47037	Davidson	2388.869557
47039	Decatur	589.4413121
47041	DeKalb	893.8325554
47043	Dickson	744.6768701
47045	Dyer	1026.259378
47047	Fayette	1222.01101
47049	Fentress	247.0220124
47051	Franklin	396.2759608
47053	Gibson	666.7346315
47055	Giles	721.9604786
47057	Grainger	397.4940592
47059	Greene	344.4931753
47061	Grundy	546.9803686
47063	Hamblen	1142.963342
47065	Hamilton	1214.43042





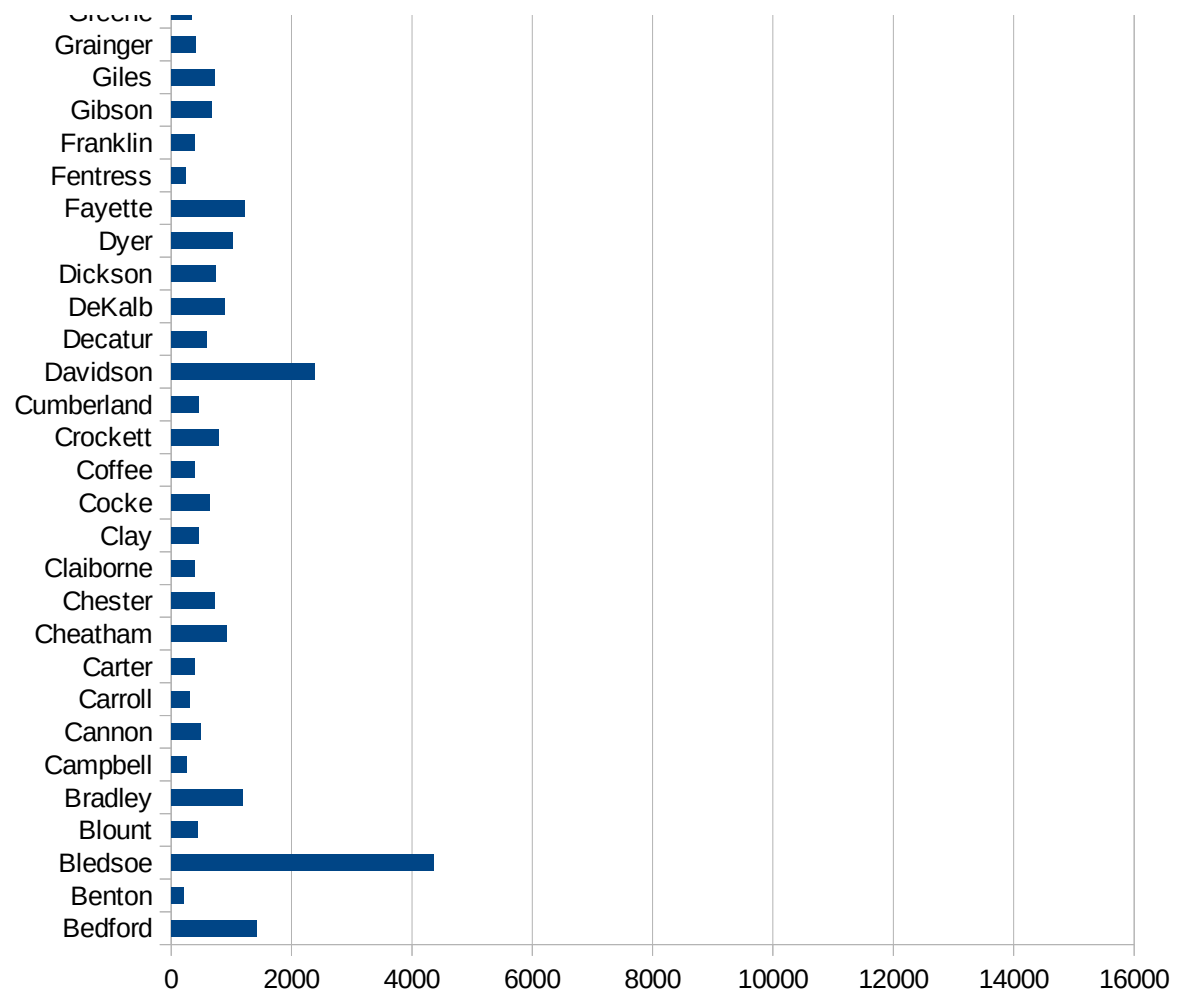
TN

47067 Hancock	564.9717514
47069 Hardeman	2287.866772
47071 Hardin	896.1824953
47073 Hawkins	270.6527508
47075 Haywood	1171.041246
47077 Henderson	739.7565267
47079 Henry	213.2393844
47081 Hickman	598.4918007
47083 Houston	375.1664045
47085 Humphreys	335.388943
47087 Jackson	739.9217554
47089 Jefferson	525.8090795
47091 Johnson	292.4963438
47093 Knox	545.6823609
47095 Lake	9472.405883
47097 Lauderdale	1033.881897
47099 Lawrence	733.9827137
47101 Lewis	173.7547576
47103 Lincoln	433.8013307
47105 Loudon	823.6890715
47107 McMinn	716.8996903
47109 McNairy	689.0678229
47111 Macon	3004.32722
47113 Madison	534.8086676
47115 Marion	468.9413823
47117 Marshall	513.6122079
47119 Maury	730.3370787
47121 Meigs	487.5670405
47123 Monroe	459.4775331
47125 Montgomery	580.7234766
47127 Moore	499.1420995
47129 Morgan	208.5360767
47131 Obion	631.0503188
47133 Overton	444.0819286



TN

47135 Perry	644.8412698
47137 Pickett	255.8048013
47139 Polk	443.8395076
47141 Putnam	1606.991109
47143 Rhea	1237.743615
47145 Roane	276.6277757
47147 Robertson	1633.526728
47149 Rutherford	1451.568223
47151 Scott	172.4216162
47153 Sequatchie	430.2231783
47155 Sevier	1180.893229
47157 Shelby	1806.438375
47159 Smith	1298.766423
47161 Stewart	346.5821105
47163 Sullivan	281.6043839
47165 Sumner	1373.771701
47167 Tipton	1355.937708
47169 Trousdale	14048.31093
47171 Unicoi	394.1219526
47173 Union	284.4372206
47175 Van Buren	260.1908066
47177 Warren	606.6833015
47179 Washington	381.0056995
47181 Wayne	948.1821476
47183 Weakley	326.200808
47185 White	486.9590881
47187 Williamson	1121.568729
47189 Wilson	1183.288889



TN

FIPS

29001  
29003  
29005  
29007  
29009  
29011  
29013  
29015  
29017  
29019  
29021  
29023  
29025  
29027  
29029  
29031  
29033  
29035  
29037

TN

29039  
29041  
29043  
29045  
29047  
29049  
29051  
29053  
29055  
29057  
29059  
29061  
29063  
29065  
29067  
29069  
29071  
29073  
29075  
29077  
29079  
29081  
29083  
29085  
29087  
29089  
29091  
29093  
29095  
29097  
29099  
29101

29103

TN

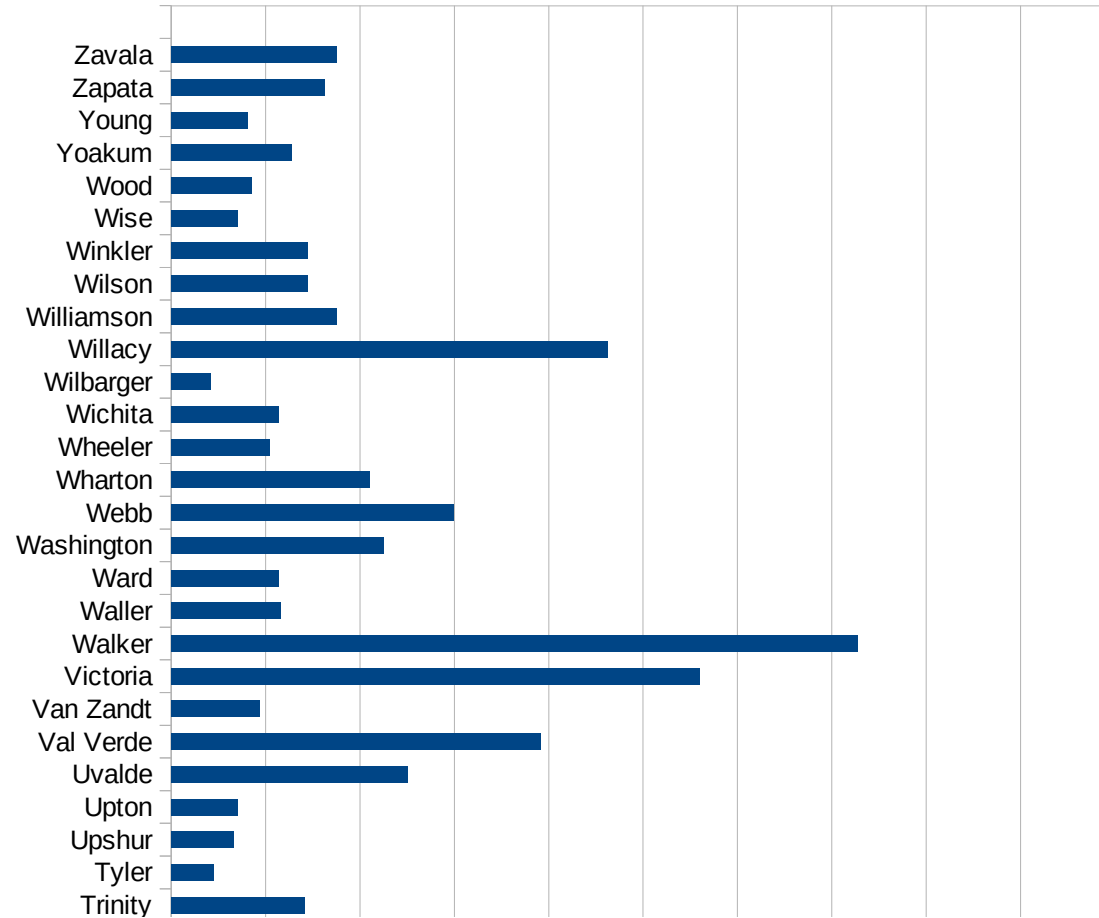
29105  
29107  
29109  
29111  
29113  
29115  
29117  
29121  
29123  
29125  
29127  
29119  
29129  
29131  
29133  
29135  
29137  
29139  
29141  
29143  
29145  
29147  
29149  
29151  
29153  
29155  
29157  
29159  
29161  
29163  
29165  
29167  
29169  
29171

TN

29173  
29175  
29177  
29179  
29181  
29195  
29197  
29199  
29201  
29203  
29205  
29183  
29185  
29187  
29189  
29510  
29186  
29207  
29209  
29211  
29213  
29215  
  
29217  
29219  
29221  
29223  
29225  
29227  
29229

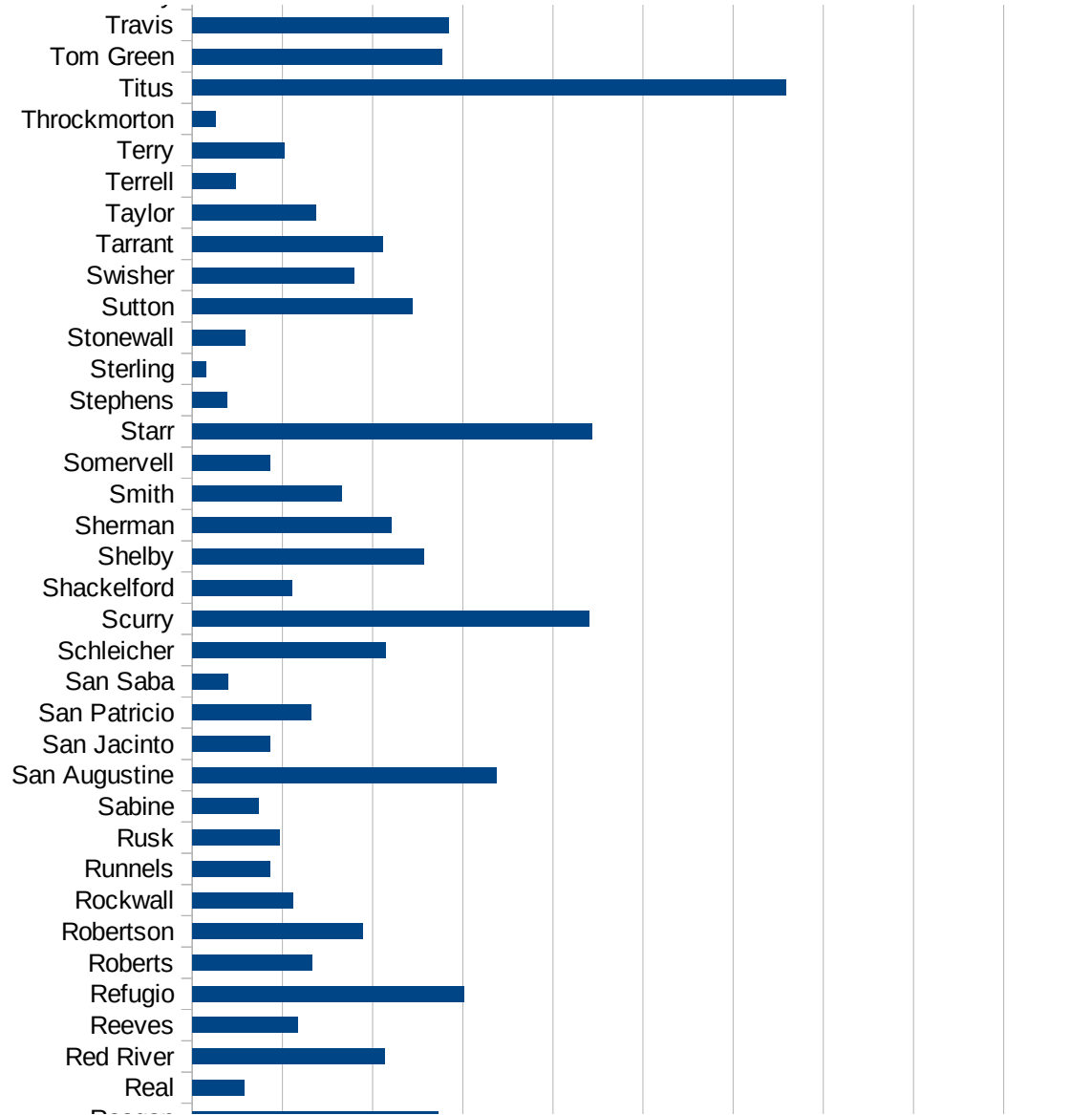
TX

FIPS	County	PC Infection
48001	Anderson	3532.735071
48003	Andrews	1092.23301
48005	Angelina	1148.211087
48007	Aransas	445.5279085
48009	Archer	147.9626679
48011	Armstrong	158.5623679
48013	Atascosa	735.4402703
48015	Austin	550.2017406
48017	Bailey	1793.08382
48019	Bandera	223.4490011
48021	Bastrop	1202.630611
48023	Baylor	55.8347292
48025	Bee	822.413846
48027	Bell	783.9344059
48029	Bexar	1576.798961
48031	Blanco	649.4616305
48033	Borden	0
48035	Bosque	406.6128083
48037	Bowie	667.910606
48039	Brazoria	1322.528363
48041	Brazos	1502.482823
48043	Brewster	1748.138556
48045	Briscoe	593.6675462
48047	Brooks	787.180208
48049	Brown	762.0504166
48051	Burleson	1071.292621
48053	Burnet	725.6741408
48055	Caldwell	2011.700234
48057	Calhoun	1196.604981
48059	Callahan	257.2531085
48061	Cameron	1465.648207
48063	Camp	1304.381186
48065	Carson	166.5278934



TX

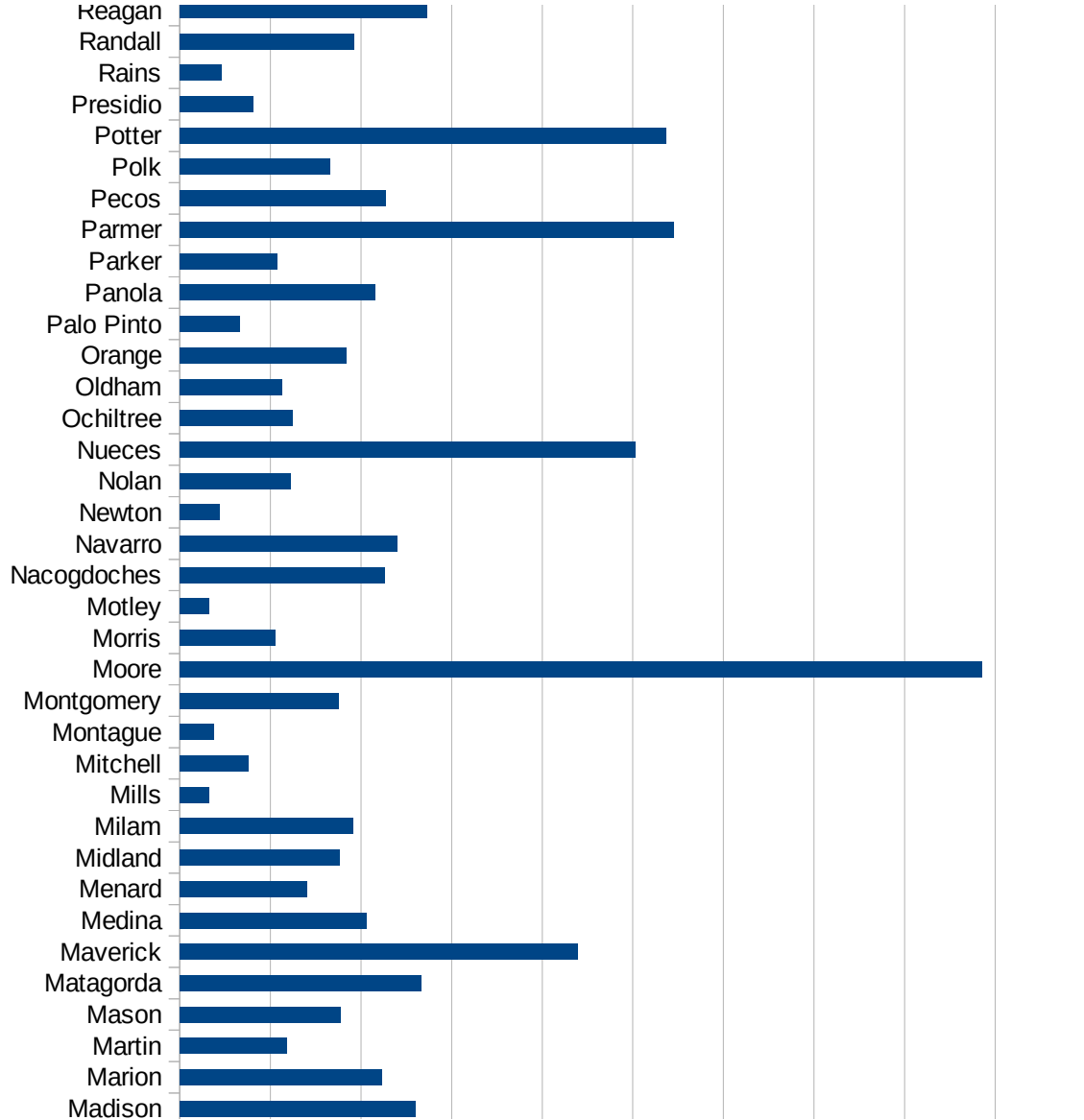
48067 Cass	305.4550284
48069 Castro	1904.761905
48071 Chambers	1731.285627
48073 Cherokee	981.1378156
48075 Childress	123.4398574
48077 Clay	181.7138485
48079 Cochran	317.348378
48081 Coke	296.735905
48083 Coleman	83.36310587
48085 Collin	542.8067166
48087 Collingsworth	202.5658339
48089 Colorado	1013.338361
48091 Comal	930.0883584
48093 Comanche	1381.705335
48095 Concho	444.3405051
48097 Cooke	377.0887761
48099 Coryell	594.8561651
48101 Cottle	431.9654428
48103 Crane	1355.861494
48105 Crockett	3286.65333
48107 Crosby	622.9451462
48109 Culberson	589.8366606
48111 Dallam	2083.333333
48113 Dallas	1631.149318
48115 Dawson	840.0031698
48117 Deaf Smith	2494.66951
48119 Delta	205.6459151
48121 Denton	593.4365775
48123 DeWitt	1520.7807
48125 Dickens	177.8568253
48127 Dimmit	582.0721769
48129 Donley	1054.534498
48131 Duval	945.4156261
48133 Eastland	185.569261





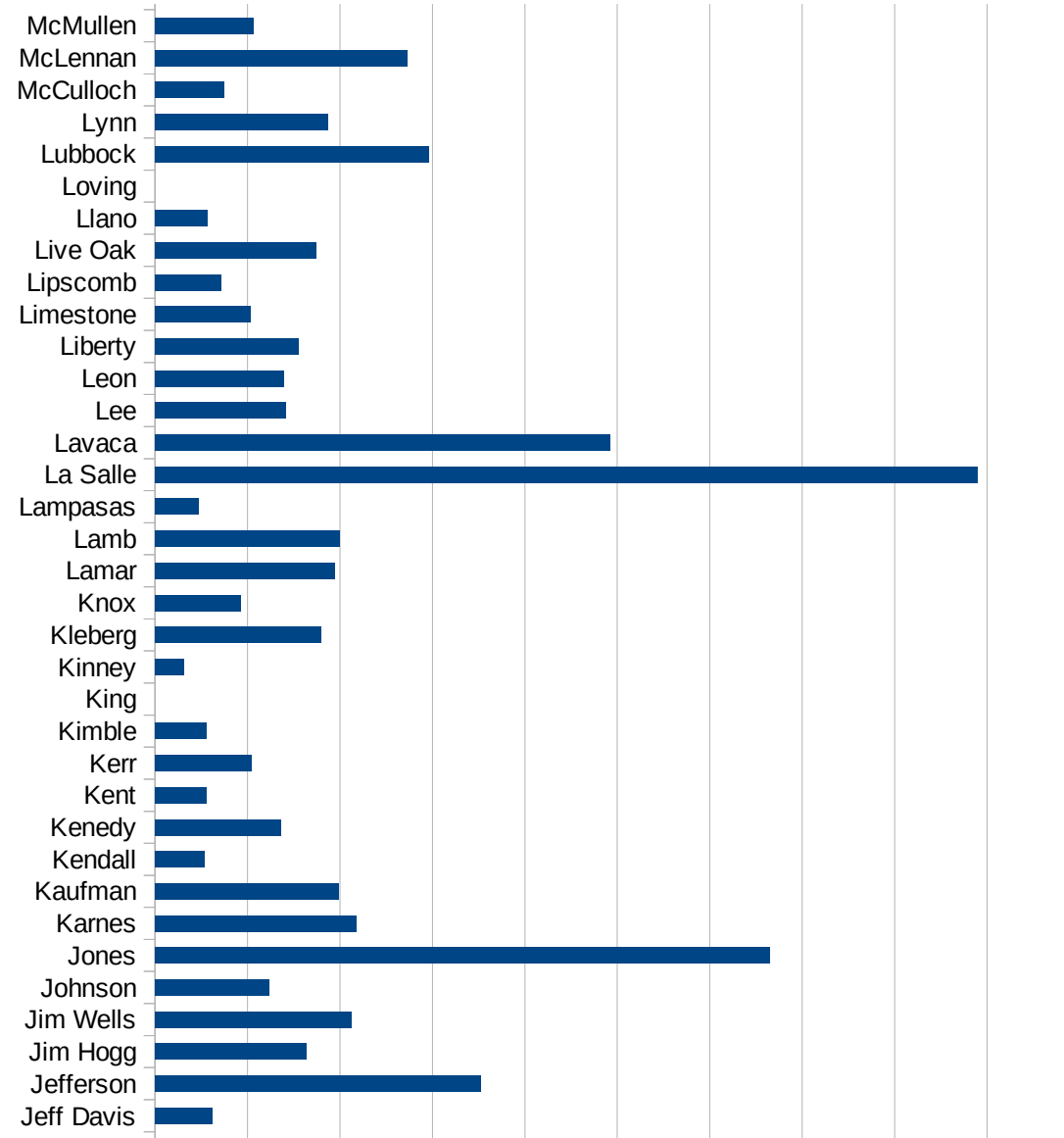
TX

48135 Ector	1482.198811
48137 Edwards	778.0082988
48139 Ellis	1164.760695
48141 El Paso	1432.160027
48143 Erath	824.5771097
48145 Falls	432.6507067
48147 Fannin	495.9474012
48149 Fayette	974.3974121
48151 Fisher	573.0659026
48153 Floyd	1079.321569
48155 Foard	166.6666667
48157 Fort Bend	760.9239228
48159 Franklin	631.6180568
48161 Freestone	535.1373183
48163 Frio	1917.642309
48165 Gaines	287.0676044
48167 Galveston	2176.447956
48169 Garza	1246.579507
48171 Gillespie	462.6175198
48173 Glasscock	432.2766571
48175 Goliad	448.3122363
48177 Gonzales	2285.604533
48179 Gray	639.4153916
48181 Grayson	643.3267906
48183 Gregg	883.5393308
48185 Grimes	2605.782793
48187 Guadalupe	833.2620621
48189 Hale	2760.863139
48191 Hall	66.05019815
48193 Hamilton	553.9839698
48195 Hansford	805.4182684
48197 Hardeman	203.9775625
48199 Hardin	992.885486
48201 Harris	1244.13152



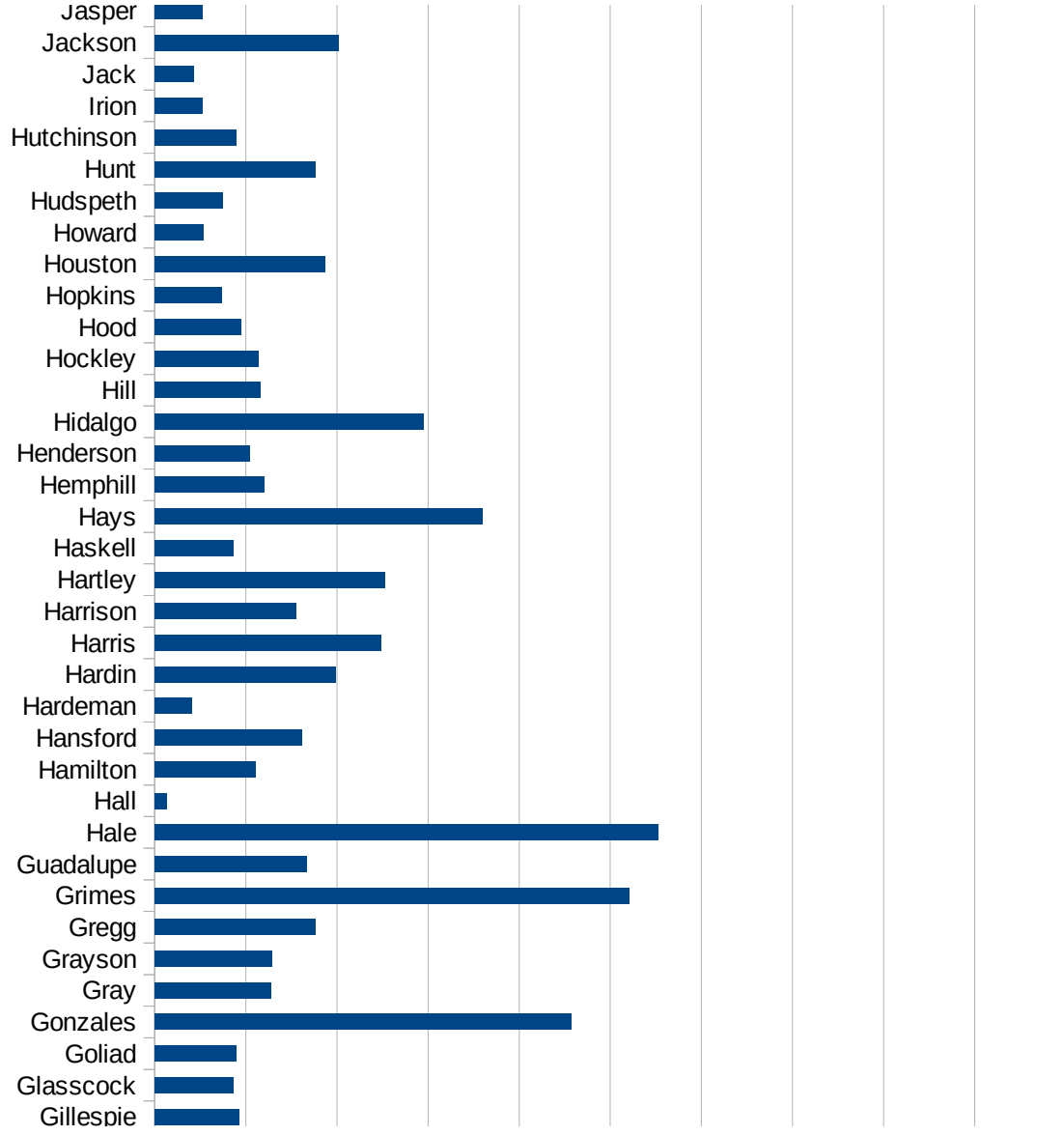
TX

48203 Harrison	777.8077511
48205 Hartley	1263.57003
48207 Haskell	430.0705316
48209 Hays	1798.491675
48211 Hemphill	601.3071895
48213 Henderson	522.4850849
48215 Hidalgo	1476.662906
48217 Hill	577.6530781
48219 Hockley	570.0609225
48221 Hood	475.7421081
48223 Hopkins	369.4648193
48225 Houston	936.596314
48227 Howard	268.7950849
48229 Hudspeth	375.3910323
48231 Hunt	880.8929145
48233 Hutchinson	448.1554864
48235 Irion	262.8120894
48237 Jack	214.8592107
48239 Jackson	1008.471158
48241 Jasper	264.8305085
48243 Jeff Davis	310.8348135
48245 Jefferson	1761.953875
48247 Jim Hogg	819.3597561
48249 Jim Wells	1060.702562
48251 Johnson	616.8264658
48253 Jones	3325.427663
48255 Karnes	1086.261981
48257 Kaufman	994.3866524
48259 Kendall	267.303521
48261 Kenedy	678.7330317
48263 Kent	275.4820937
48265 Kerr	522.850873
48267 Kimble	275.1031637
48269 King	0



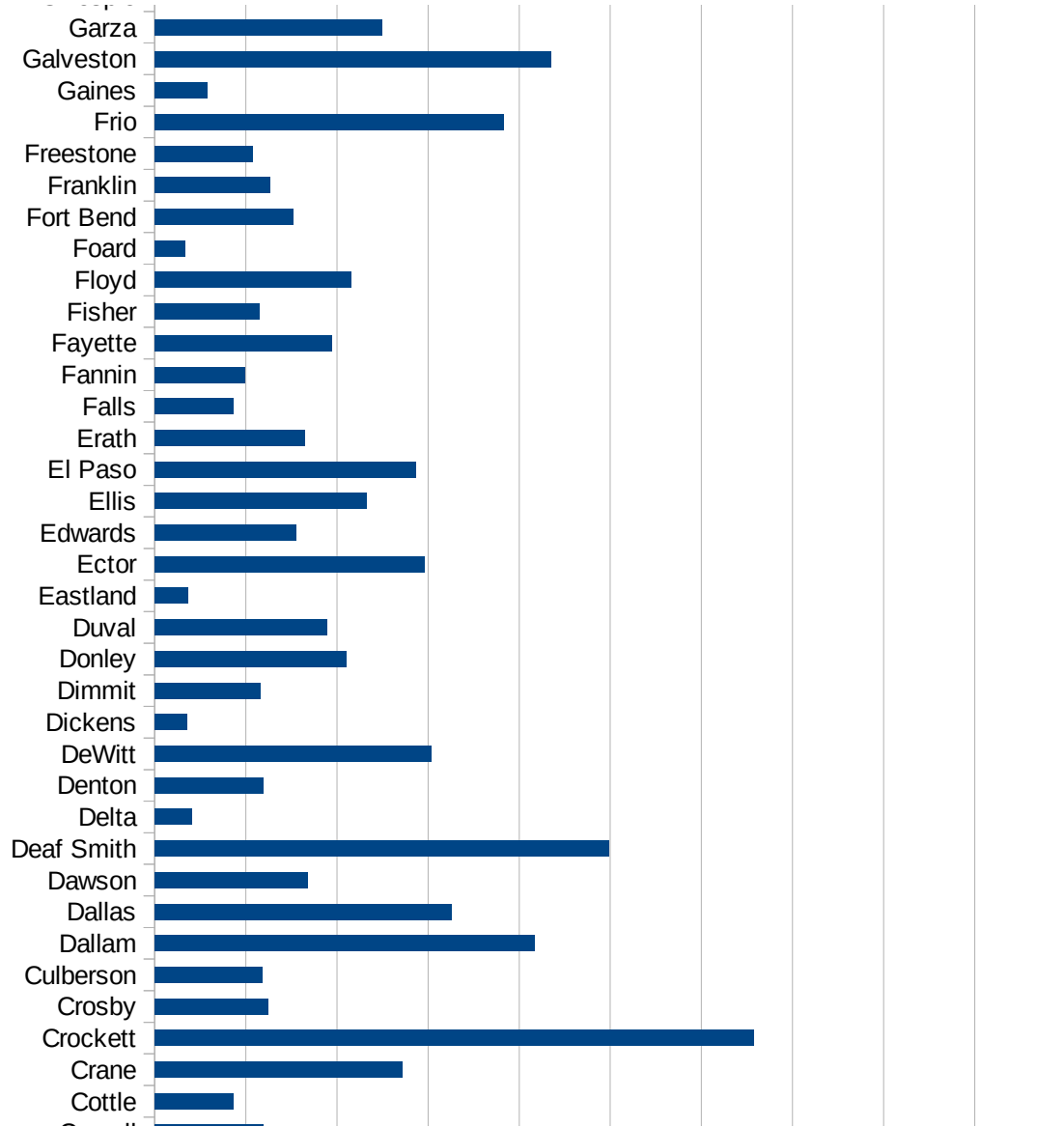
TX

48271 Kinney	159.27794
48273 Kleberg	896.2703588
48275 Knox	465.370928
48277 Lamar	971.2837838
48279 Lamb	995.5920353
48281 Lampasas	235.5268736
48283 La Salle	4448.280441
48285 Lavaca	2461.461959
48287 Lee	705.7862809
48289 Leon	694.8465547
48291 Liberty	774.9962351
48293 Limestone	514.4776564
48295 Lipscomb	357.6751118
48297 Live Oak	871.2806181
48299 Llano	286.4270535
48301 Loving	0
48303 Lubbock	1482.050148
48305 Lynn	935.851625
48307 McCulloch	375.6103668
48309 McLennan	1363.670284
48311 McMullen	534.0453939
48313 Madison	1303.563999
48315 Marion	1118.04996
48317 Martin	590.9960021
48319 Mason	887.8504673
48321 Matagorda	1332.348435
48323 Maverick	2193.724887
48325 Medina	1029.044991
48327 Menard	701.2622721
48329 Midland	881.9200593
48331 Milam	954.9958219
48333 Mills	162.5685836
48335 Mitchell	380.6015961
48337 Montague	188.8140437



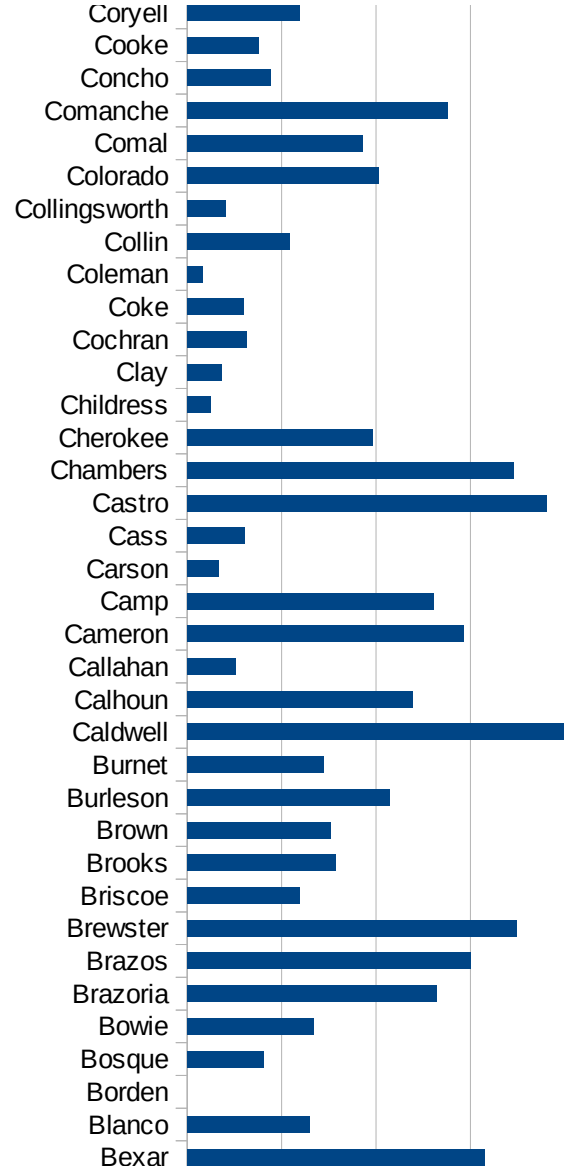
TX

48339 Montgomery	874.7302957
48341 Moore	4426.343961
48343 Morris	526.7849907
48345 Motley	162.0745543
48347 Nacogdoches	1130.708709
48349 Navarro	1202.461414
48351 Newton	218.2453077
48353 Nolan	610.1281269
48355 Nueces	2513.353484
48357 Ochiltree	623.3035086
48359 Oldham	563.115908
48361 Orange	916.5749294
48363 Palo Pinto	329.004329
48365 Panola	1080.006912
48367 Parker	536.9622247
48369 Parmer	2727.088402
48371 Pecos	1135.711096
48373 Polk	827.4869581
48375 Potter	2684.541321
48377 Presidio	402.9936672
48379 Rains	230.2820956
48381 Randall	959.1182276
48383 Reagan	1363.271852
48385 Real	287.5215641
48387 Red River	1067.761807
48389 Reeves	586.1739407
48391 Refugio	1507.394767
48393 Roberts	664.4518272
48395 Robertson	948.8544318
48397 Rockwall	561.312179
48399 Runnels	429.9394176
48401 Rusk	486.6850321
48403 Sabine	368.3067334
48405 San Augustine	1688.532556

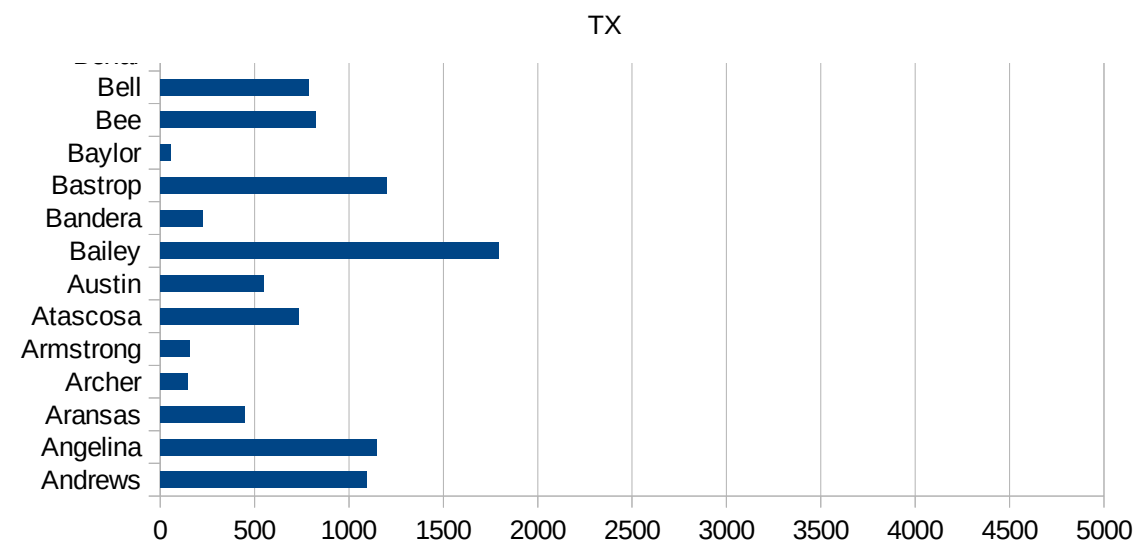


TX

48407 San Jacinto	431.7699084
48409 San Patricio	657.7668814
48411 San Saba	198.2160555
48413 Schleicher	1070.811744
48415 Scurry	2199.691687
48417 Shackelford	553.3353827
48419 Shelby	1286.489889
48421 Sherman	1104.254628
48423 Smith	828.3345134
48425 Somervell	432.5643301
48427 Starr	2219.294847
48429 Stephens	190.8194636
48431 Sterling	76.27765065
48433 Stonewall	293.6857562
48435 Sutton	1224.055349
48437 Swisher	897.8826052
48439 Tarrant	1055.286722
48441 Taylor	688.0267364
48443 Terrell	243.0133657
48445 Terry	512.7370391
48447 Throckmorton	132.0132013
48449 Titus	3290.648745
48451 Tom Green	1383.377472
48453 Travis	1424.712691
48455 Trinity	705.5630936
48457 Tyler	225.8480826
48459 Upshur	329.6170625
48461 Upton	354.1269409
48463 Uvalde	1255.308053
48465 Val Verde	1959.031052
48467 Van Zandt	471.2686767
48469 Victoria	2801.108274
48471 Walker	3635.485651
48473 Waller	577.8714754



48475 Ward	571.6723549
48477 Washington	1127.948046
48479 Webb	1497.227357
48481 Wharton	1054.806699
48483 Wheeler	520.130996
48485 Wichita	568.6636782
48487 Wilbarger	210.6084243
48489 Willacy	2310.016268
48491 Williamson	878.9188293
48493 Wilson	724.7531061
48495 Winkler	725.388601
48497 Wise	354.2932435
48499 Wood	427.6629218
48501 Yoakum	640.2048656
48503 Young	404.5441951
48505 Zapata	810.4298802
48507 Zavala	876.2413419



TX

FIPS

29001  
29003  
29005  
29007  
29009  
29011  
29013  
29015  
29017  
29019  
29021  
29023  
29025  
29027  
29029  
29031  
29033  
29035  
29037

TX

29039  
29041  
29043  
29045  
29047  
29049  
29051  
29053  
29055  
29057  
29059  
29061  
29063  
29065  
29067  
29069  
29071  
29073  
29075  
29077  
29079  
29081  
29083  
29085  
29087  
29089  
29091  
29093  
29095  
29097  
29099  
29101

29103



TX

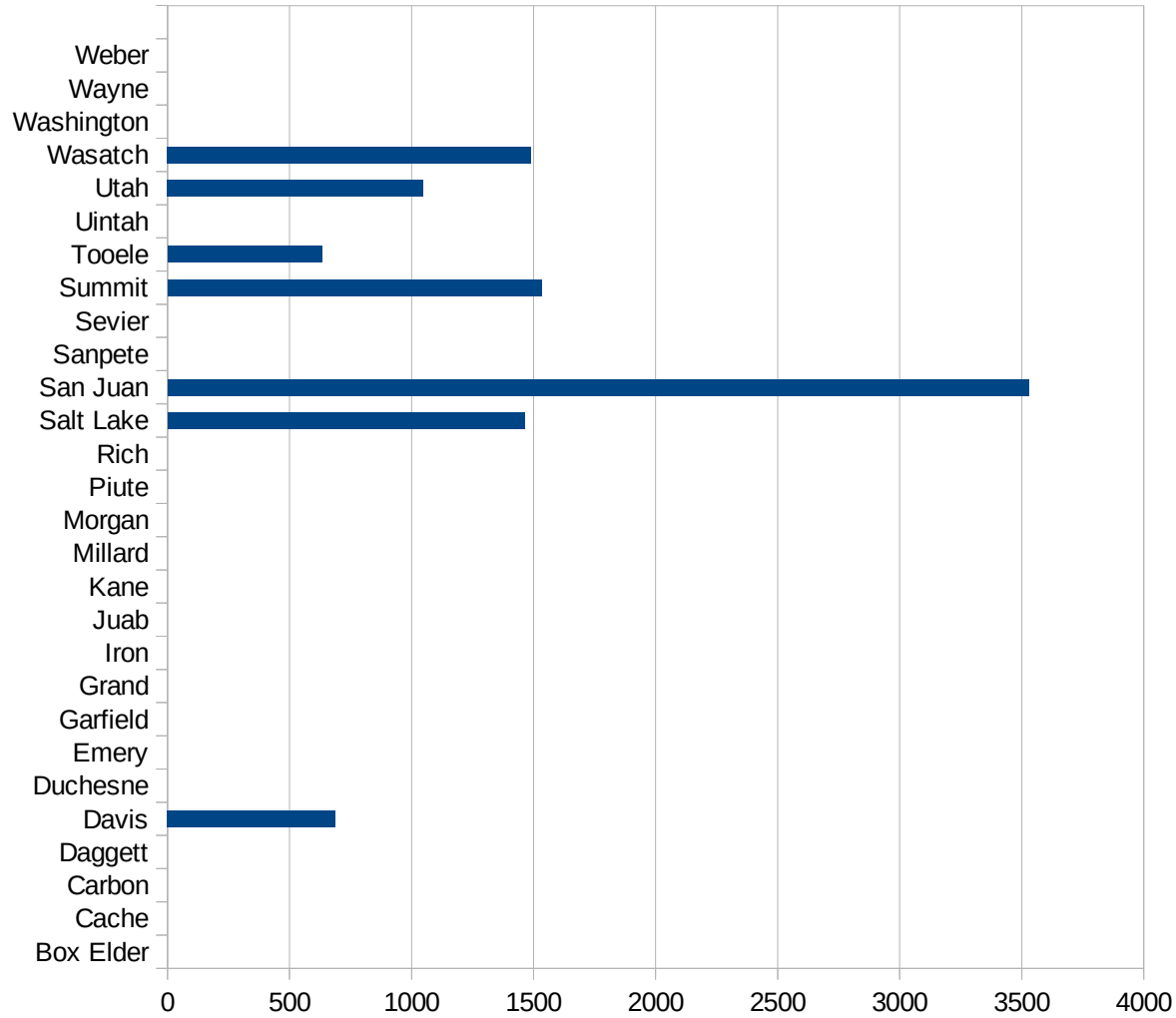
29105  
29107  
29109  
29111  
29113  
29115  
29117  
29121  
29123  
29125  
29127  
29119  
29129  
29131  
29133  
29135  
29137  
29139  
29141  
29143  
29145  
29147  
29149  
29151  
29153  
29155  
29157  
29159  
29161  
29163  
29165  
29167  
29169  
29171

TX

29173  
29175  
29177  
29179  
29181  
29195  
29197  
29199  
29201  
29203  
29205  
29183  
29185  
29187  
29189  
29510  
29186  
29207  
29209  
29211  
29213  
29215  
  
29217  
29219  
29221  
29223  
29225  
29227  
29229

UT

FIPS	County	PC Infection
49001	Beaver	0
49003	Box Elder	0
49005	Cache	0
49007	Carbon	0
49009	Daggett	0
49011	Davis	686.63939064
49013	Duchesne	0
49015	Emery	0
49017	Garfield	0
49019	Grand	0
49021	Iron	0
49023	Juab	0
49025	Kane	0
49027	Millard	0
49029	Morgan	0
49031	Piute	0
49033	Rich	0
49035	Salt Lake	1463.6922594
49037	San Juan	3527.7364231
49039	Sanpete	0
49041	Sevier	0
49043	Summit	1533.3985167
49045	Tooele	633.69905732
49047	Uintah	0
49049	Utah	1047.2298072
49051	Wasatch	1489.1696751
49053	Washington	0
49055	Wayne	0
49057	Weber	0



UT

FIPS

29001  
29003  
29005  
29007  
29009  
29011  
29013  
29015  
29017  
29019  
29021  
29023  
29025  
29027  
29029  
29031  
29033  
29035  
29037

UT

29039  
29041  
29043  
29045  
29047  
29049  
29051  
29053  
29055  
29057  
29059  
29061  
29063  
29065  
29067  
29069  
29071  
29073  
29075  
29077  
29079  
29081  
29083  
29085  
29087  
29089  
29091  
29093  
29095  
29097  
29099  
29101

29103

UT

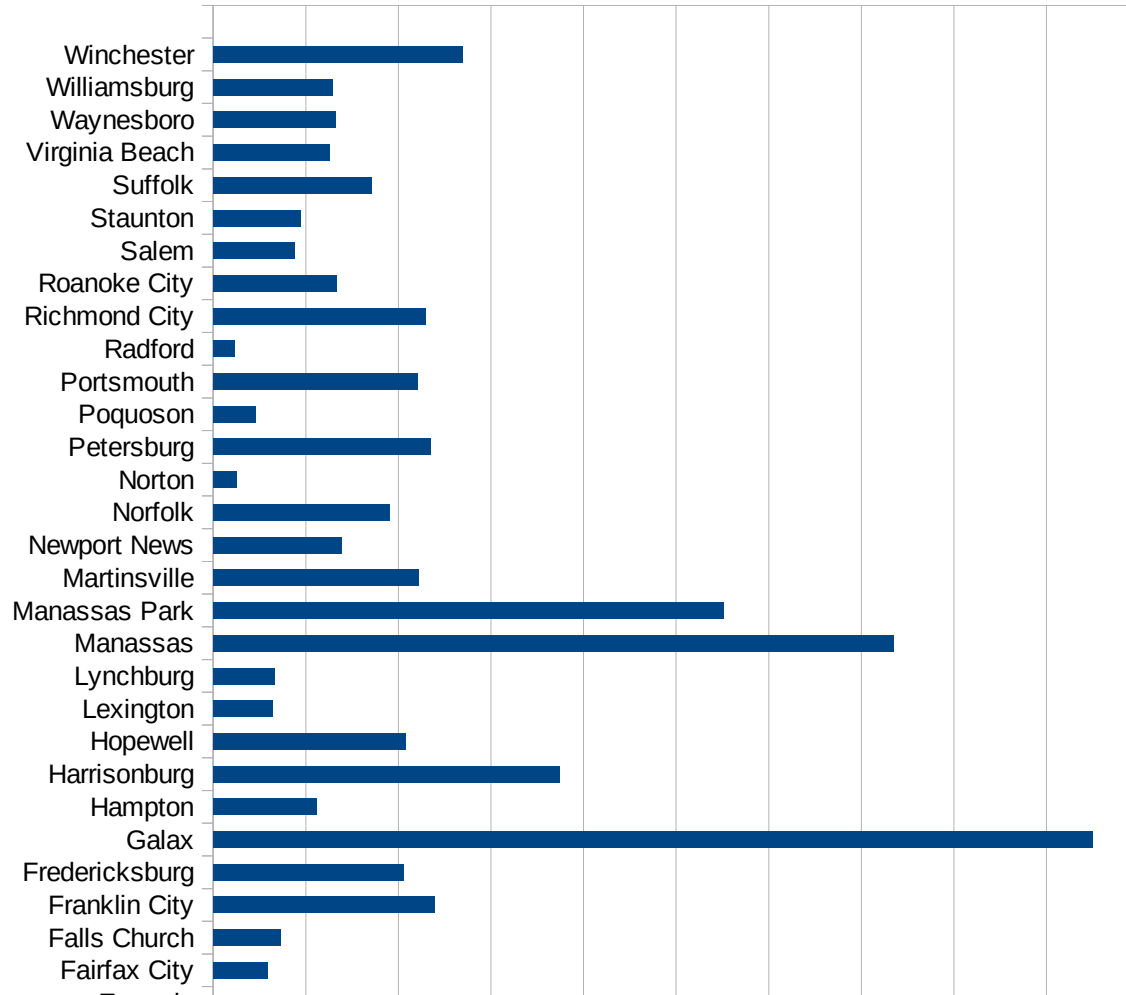
29105  
29107  
29109  
29111  
29113  
29115  
29117  
29121  
29123  
29125  
29127  
29119  
29129  
29131  
29133  
29135  
29137  
29139  
29141  
29143  
29145  
29147  
29149  
29151  
29153  
29155  
29157  
29159  
29161  
29163  
29165  
29167  
29169  
29171

UT

29173  
29175  
29177  
29179  
29181  
29195  
29197  
29199  
29201  
29203  
29205  
29183  
29185  
29187  
29189  
29510  
29186  
29207  
29209  
29211  
29213  
29215  
  
29217  
29219  
29221  
29223  
29225  
29227  
29229

VA

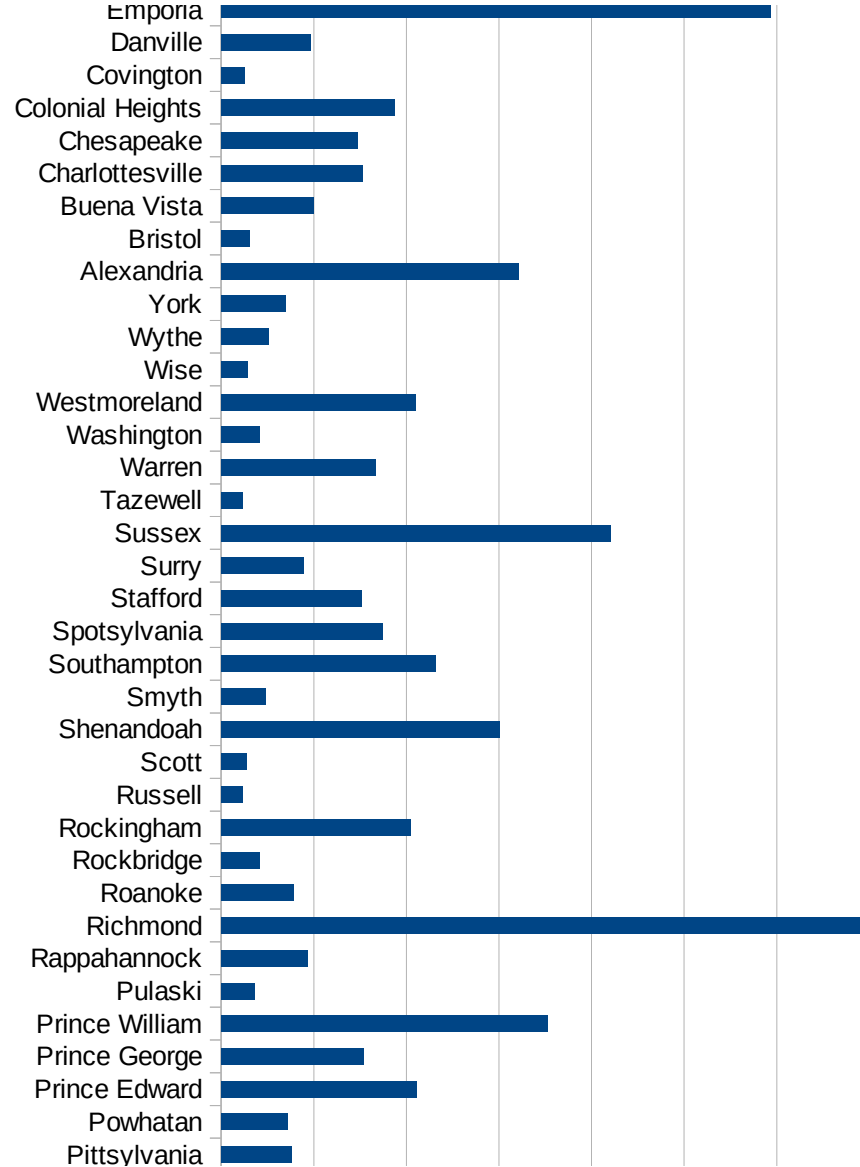
FIPS	County	PC Infection
51001	Accomack	3261.13785
51003	Albemarle	586.8393458
51005	Alleghany	368.8799463
51007	Amelia	461.0773842
51009	Amherst	192.6356344
51011	Appomattox	340.8875702
51013	Arlington	1157.792364
51015	Augusta	300.8335873
51017	Bath	46.59832246
51019	Bedford	255.247819
51021	Bland	111.2347052
51023	Botetourt	498.8430447
51025	Brunswick	982.6660156
51027	Buchanan	254.4649168
51029	Buckingham	3453.144303
51031	Campbell	152.8022848
51033	Caroline	523.2029117
51035	Carroll	944.7968687
51036	Charles City	648.3215675
51037	Charlotte	335.0644999
51041	Chesterfield	1015.044928
51043	Clarke	440.6803002
51045	Craig	217.2195893
51047	Culpeper	1752.829788
51049	Cumberland	611.6831481
51051	Dickenson	68.85629691
51053	Dinwiddie	592.3796838
51057	Essex	650.2426962
51059	Fairfax	1302.925369
51061	Fauquier	758.4011319
51063	Floyd	177.2712884
51065	Fluvanna	563.7904641
51067	Franklin	222.4397188





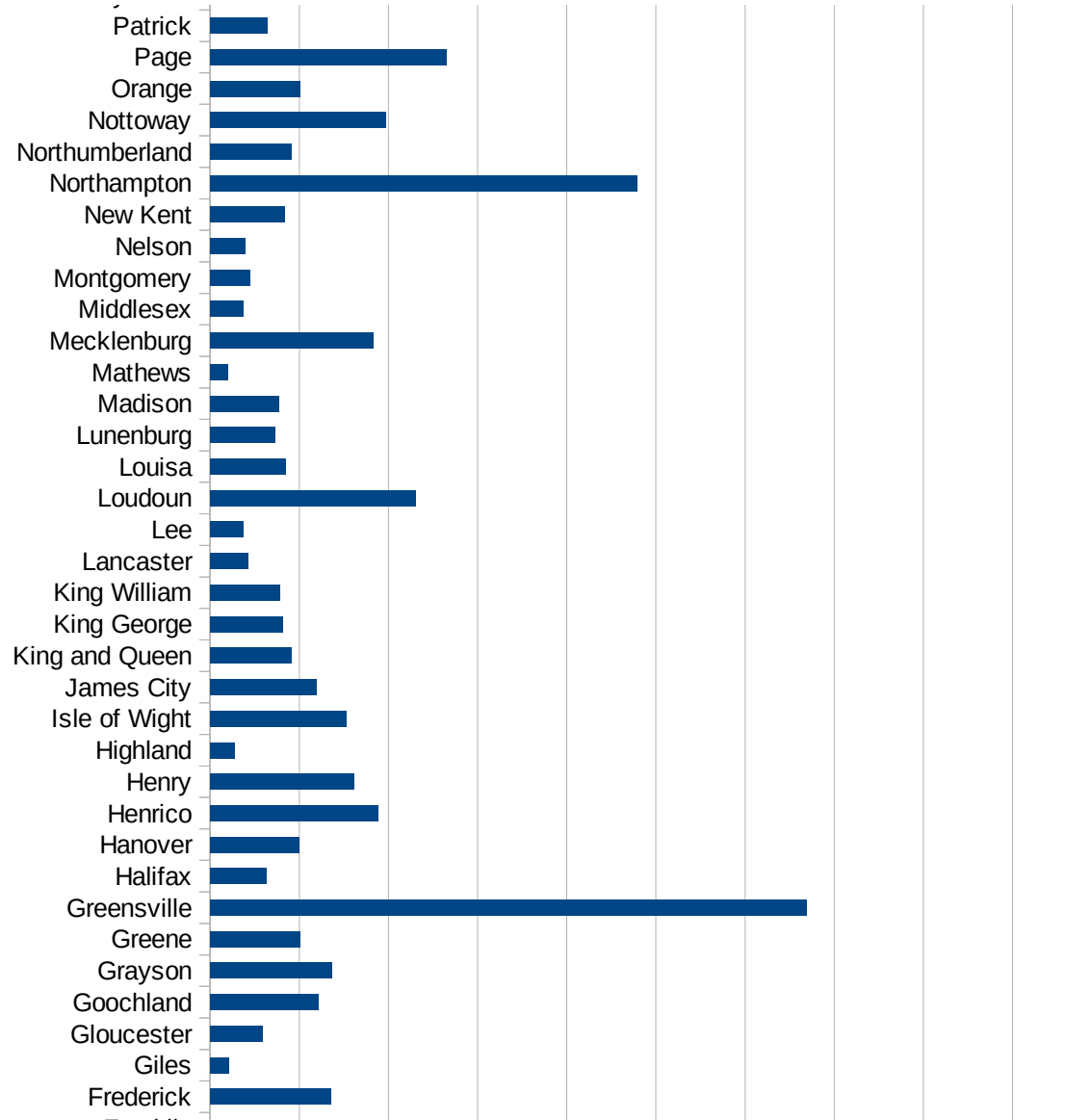
VA

51069 Frederick	675.683323
51071 Giles	106.8629779
51073 Gloucester	291.8418164
51075 Goochland	606.6081569
51077 Grayson	684.5371377
51079 Greene	505.5867334
51081 Greensville	3345.660962
51083 Halifax	316.5298945
51085 Hanover	496.0881769
51087 Henrico	940.5912027
51089 Henry	804.6631209
51091 Highland	135.7466063
51093 Isle of Wight	765.8376857
51095 James City	596.8820765
51097 King and Queen	454.416359
51099 King George	406.3969897
51101 King William	389.6333904
51103 Lancaster	213.2987109
51105 Lee	186.9079478
51107 Loudoun	1153.987956
51109 Louisa	421.4476045
51111 Lunenburg	364.0575873
51113 Madison	383.6028582
51115 Mathews	102.2494888
51117 Mecklenburg	916.8026101
51119 Middlesex	185.7182654
51121 Montgomery	222.2558974
51125 Nelson	195.4704772
51127 New Kent	419.8115314
51131 Northampton	2394.546229
51133 Northumberland	452.7866963
51135 Nottoway	985.7328145
51137 Orange	504.8575483
51139 Page	1324.530982



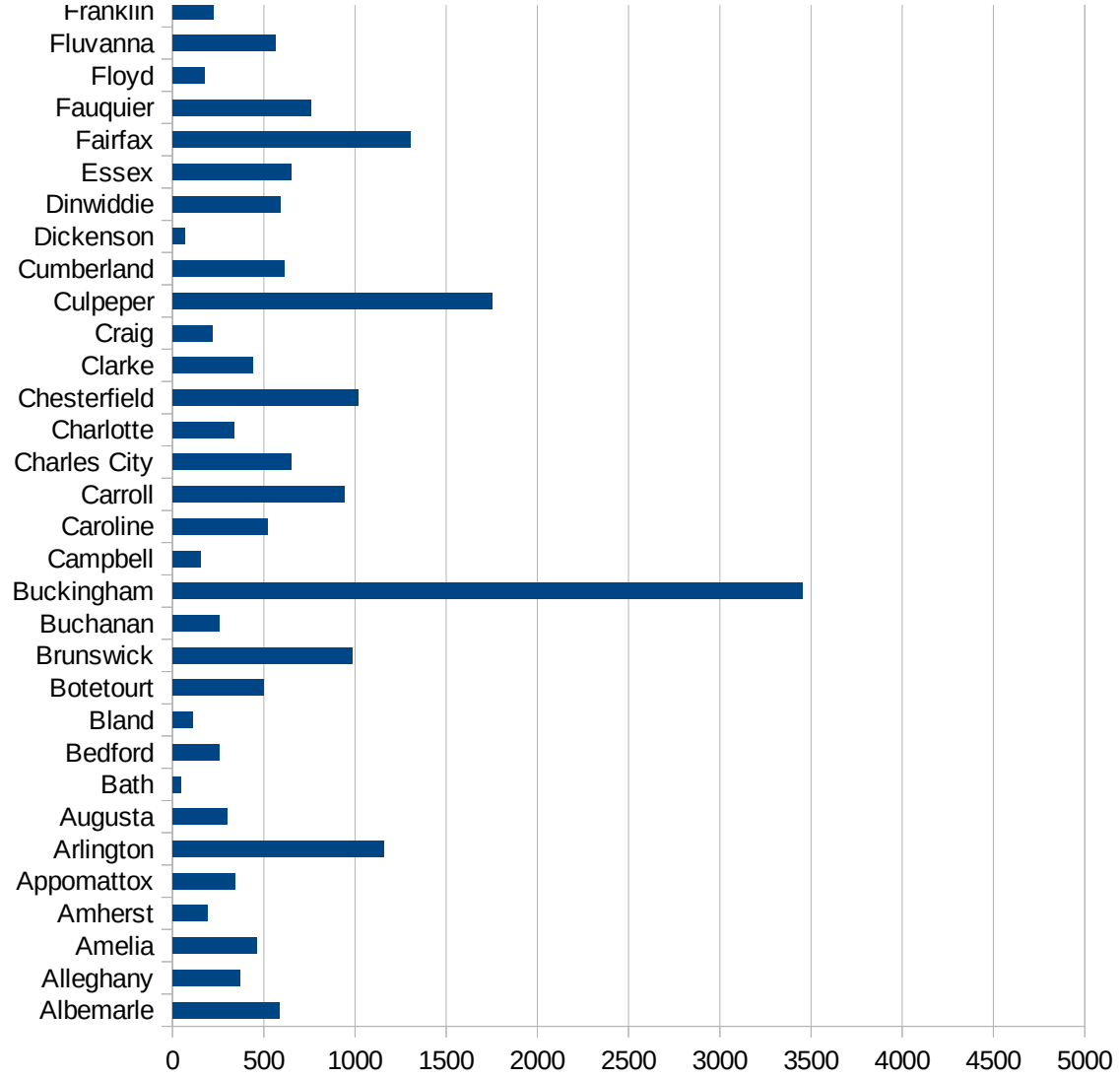
VA

51141 Patrick	322.5258869
51143 Pittsylvania	380.646114
51145 Powhatan	359.7245538
51147 Prince Edward	1054.466231
51149 Prince George	769.3923638
51153 Prince William	1760.642378
51155 Pulaski	179.0641696
51157 Rappahannock	468.8361831
51159 Richmond	3474.21996
51161 Roanoke	387.9965559
51163 Rockbridge	206.5752461
51165 Rockingham	1025.306484
51167 Russell	115.8965156
51169 Scott	139.3145723
51171 Shenandoah	1503.551969
51173 Smyth	239.5641901
51175 Southampton	1160.013647
51177 Spotsylvania	870.096396
51179 Stafford	760.2027207
51181 Surry	447.9456287
51183 Sussex	2100.204681
51185 Tazewell	117.4886795
51187 Warren	834.9373797
51191 Washington	209.5511194
51193 Westmoreland	1048.794167
51195 Wise	142.060402
51197 Wythe	253.8777214
51199 York	344.8987413
51510 Alexandria	1608.422102
51520 Bristol	151.6806213
51530 Buena Vista	497.0338304
51540 Charlottesville	762.7241931
51550 Chesapeake	737.7366733
51570 Colonial Heights	936.4661022



VA

51580 Covington	128.2051282
51590 Danville	481.6553216
51595 Emporia	2968.170279
51600 Fairfax City	297.0619354
51610 Falls Church	365.5564582
51620 Franklin City	1198.053164
51630 Fredericksburg	1029.371397
51640 Galax	4748.559863
51650 Hampton	559.1417063
51660 Harrisonburg	1869.228064
51670 Hopewell	1035.581519
51678 Lexington	322.309417
51680 Lynchburg	328.7631201
51683 Manassas	3676.664826
51685 Manassas Park	2756.110244
51690 Martinsville	1108.355294
51700 Newport News	692.5083694
51710 Norfolk	954.2109835
51720 Norton	126.0080645
51730 Petersburg	1175.27798
51735 Poquoson	229.6964725
51740 Portsmouth	1105.334348
51750 Radford	114.5100605
51760 Richmond City	1146.50127
51770 Roanoke City	665.5324259
51775 Salem	440.6660687
51790 Staunton	473.477249
51800 Suffolk	855.4038493
51810 Virginia Beach	628.4027375
51820 Waynesboro	658.4762241
51830 Williamsburg	644.4683136
51840 Winchester	1344.812865



VA

VA

FIPS

29001  
29003  
29005  
29007  
29009  
29011  
29013  
29015  
29017  
29019  
29021  
29023  
29025  
29027  
29029  
29031  
29033  
29035  
29037

VA

29039  
29041  
29043  
29045  
29047  
29049  
29051  
29053  
29055  
29057  
29059  
29061  
29063  
29065  
29067  
29069  
29071  
29073  
29075  
29077  
29079  
29081  
29083  
29085  
29087  
29089  
29091  
29093  
29095  
29097  
29099  
29101

29103

VA

29105  
29107  
29109  
29111  
29113  
29115  
29117  
29121  
29123  
29125  
29127  
29119  
29129  
29131  
29133  
29135  
29137  
29139  
29141  
29143  
29145  
29147  
29149  
29151  
29153  
29155  
29157  
29159  
29161  
29163  
29165  
29167  
29169  
29171

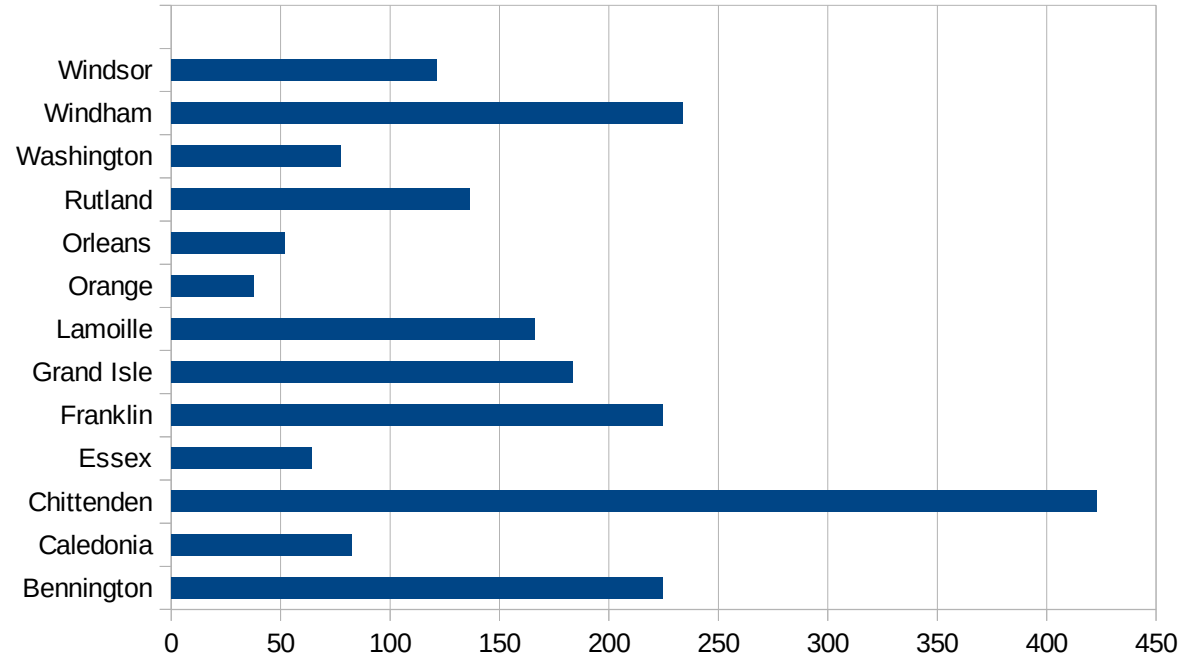
VA

29173  
29175  
29177  
29179  
29181  
29195  
29197  
29199  
29201  
29203  
29205  
29183  
29185  
29187  
29189  
29510  
29186  
29207  
29209  
29211  
29213  
29215  
  
29217  
29219  
29221  
29223  
29225  
29227  
29229



VT

FIPS	County	PC Infection
50001	Addison	192.0320234
50003	Bennington	224.523589
50005	Caledonia	82.5028051
50007	Chittenden	422.9151982
50009	Essex	64
50011	Franklin	224.6008782
50013	Grand Isle	183.3568406
50015	Lamoille	166.0079051
50017	Orange	37.93234249
50019	Orleans	52.03106998
50021	Rutland	136.3512408
50023	Washington	77.3993808
50025	Windham	233.8853026
50027	Windsor	121.1880042



FIPS

- 29001
- 29003
- 29005
- 29007
- 29009
- 29011
- 29013
- 29015
- 29017
- 29019
- 29021
- 29023
- 29025
- 29027
- 29029
- 29031
- 29033
- 29035
- 29037

VT

29039  
29041  
29043  
29045  
29047  
29049  
29051  
29053  
29055  
29057  
29059  
29061  
29063  
29065  
29067  
29069  
29071  
29073  
29075  
29077  
29079  
29081  
29083  
29085  
29087  
29089  
29091  
29093  
29095  
29097  
29099  
29101

29103

VT

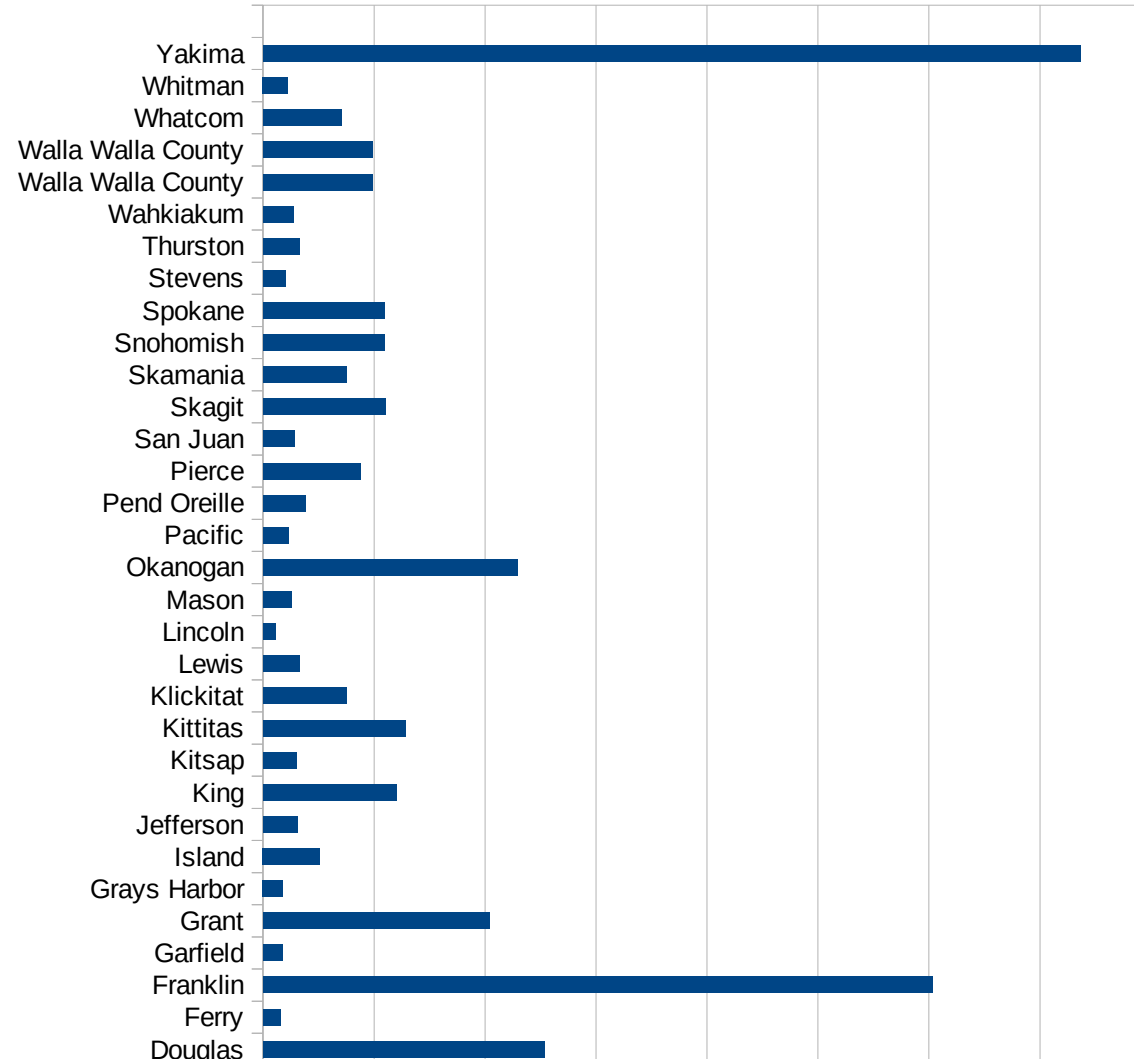
29105  
29107  
29109  
29111  
29113  
29115  
29117  
29121  
29123  
29125  
29127  
29119  
29129  
29131  
29133  
29135  
29137  
29139  
29141  
29143  
29145  
29147  
29149  
29151  
29153  
29155  
29157  
29159  
29161  
29163  
29165  
29167  
29169  
29171

VT

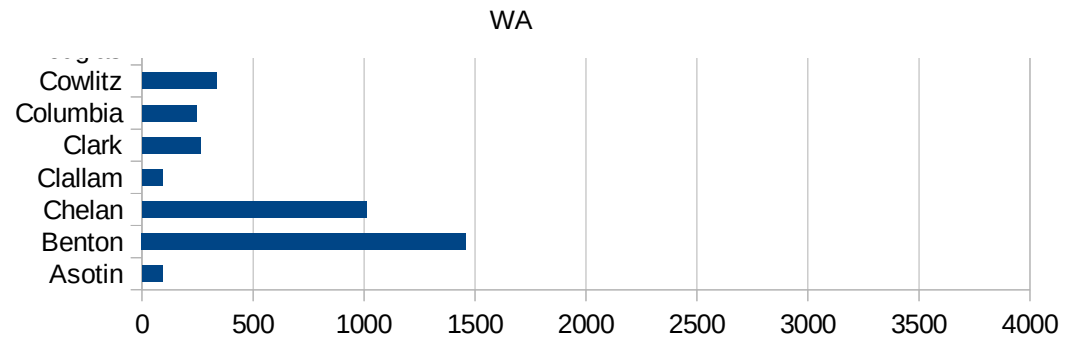
29173  
29175  
29177  
29179  
29181  
29195  
29197  
29199  
29201  
29203  
29205  
29183  
29185  
29187  
29189  
29510  
29186  
29207  
29209  
29211  
29213  
29215  
  
29217  
29219  
29221  
29223  
29225  
29227  
29229

WA

FIPS	County	PC Infection
53001	Adams	1589.149248
53003	Asotin	92.87925697
53005	Benton	1459.304428
53007	Chelan	1009.917441
53009	Clallam	93.82696743
53011	Clark	261.4883669
53013	Columbia	246.3661
53015	Cowlitz	334.9023278
53017	Douglas	1267.858391
53019	Ferry	78.44162636
53021	Franklin	3016.524108
53023	Garfield	89.00756564
53025	Grant	1019.202515
53027	Grays Harbor	89.30866971
53029	Island	256.9263557
53031	Jefferson	157.5845441
53033	King	602.2847414
53035	Kitsap	150.8496877
53037	Kittitas	639.7263745
53039	Klickitat	375.4466911
53041	Lewis	165.820813
53043	Lincoln	55.86592179
53045	Mason	128.2305708
53047	Okanogan	1144.023545
53049	Pacific	113.450717
53051	Pend Oreille	191.1483605
53053	Pierce	439.0221463
53055	San Juan	140.1214386
53057	Skagit	551.4562501
53059	Skamania	377.3901375
53061	Snohomish	546.5694606
53063	Spokane	547.9654354
53065	Stevens	101.6349978



53067 Thurston	165.8409533
53069 Wahkiakum	135.5625847
53071 Walla Walla Cou	492.432947
53071 Walla Walla Cou	492.432947
53073 Whatcom	355.3625629
53075 Whitman	112.4701251
53077 Yakima	3683.096967



WA

FIPS

29001  
29003  
29005  
29007  
29009  
29011  
29013  
29015  
29017  
29019  
29021  
29023  
29025  
29027  
29029  
29031  
29033  
29035  
29037



WA

29039  
29041  
29043  
29045  
29047  
29049  
29051  
29053  
29055  
29057  
29059  
29061  
29063  
29065  
29067  
29069  
29071  
29073  
29075  
29077  
29079  
29081  
29083  
29085  
29087  
29089  
29091  
29093  
29095  
29097  
29099  
29101

29103

WA

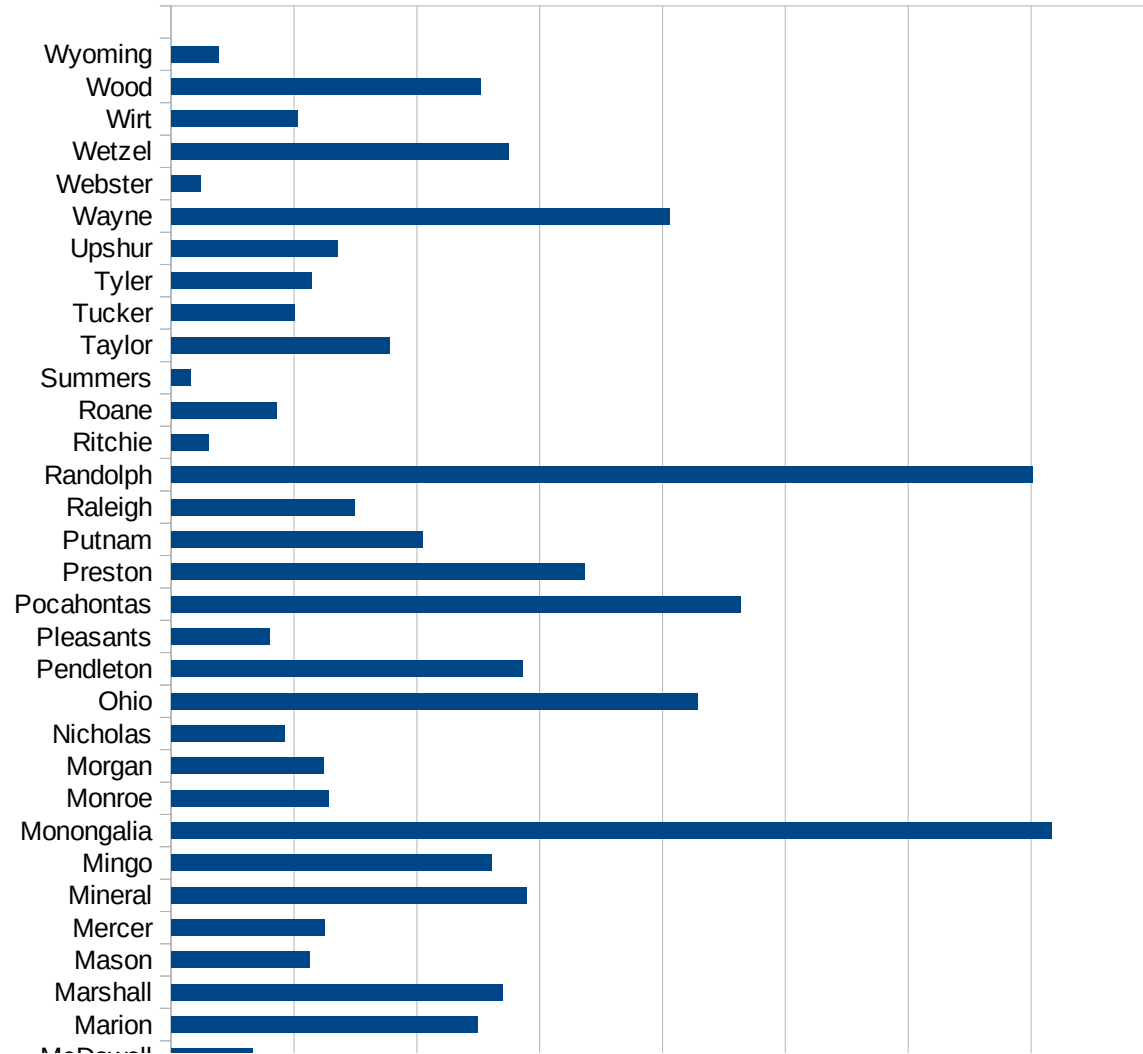
29105  
29107  
29109  
29111  
29113  
29115  
29117  
29121  
29123  
29125  
29127  
29119  
29129  
29131  
29133  
29135  
29137  
29139  
29141  
29143  
29145  
29147  
29149  
29151  
29153  
29155  
29157  
29159  
29161  
29163  
29165  
29167  
29169  
29171

WA

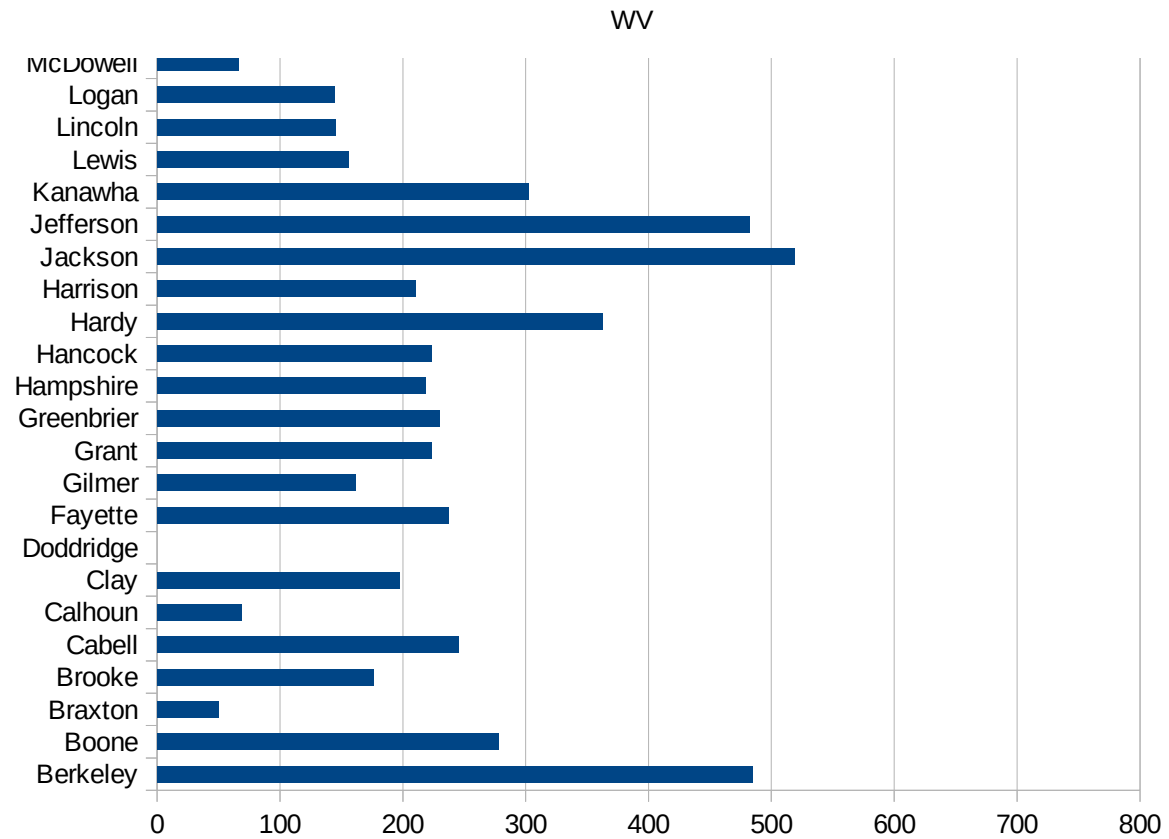
29173  
29175  
29177  
29179  
29181  
29195  
29197  
29199  
29201  
29203  
29205  
29183  
29185  
29187  
29189  
29510  
29186  
29207  
29209  
29211  
29213  
29215  
  
29217  
29219  
29221  
29223  
29225  
29227  
29229

WV

FIPS	County	PC Infection
54001	Barbour	157.2422135
54003	Berkeley	484.9602555
54005	Boone	277.8916678
54007	Braxton	49.68415076
54009	Brooke	175.6519389
54011	Cabell	245.6448983
54013	Calhoun	68.92748828
54015	Clay	196.9416126
54017	Doddridge	0
54019	Fayette	237.110047
54021	Gilmer	161.9735858
54023	Grant	223.6366764
54025	Greenbrier	229.9775772
54027	Hampshire	218.4434831
54029	Hancock	223.4137623
54031	Hardy	362.9764065
54033	Harrison	210.2022086
54035	Jackson	519.0552498
54037	Jefferson	482.3009628
54039	Kanawha	302.5701841
54041	Lewis	156.015976
54043	Lincoln	145.6381378
54045	Logan	144.1408287
54047	McDowell	65.85084783
54049	Marion	249.5677131
54051	Marshall	269.6118239
54053	Mason	112.2838536
54055	Mercer	125.1458626
54057	Mineral	289.532294
54059	Mingo	260.6684885
54061	Monongalia	716.9704943
54063	Monroe	128.0120482
54065	Morgan	123.685838



54067 Nicholas	92.58513807
54069 Ohio	428.6911747
54071 Pendleton	285.8367872
54073 Pleasants	79.92540296
54075 Pocahontas	463.5131923
54077 Preston	336.889388
54079 Putnam	204.6505063
54081 Raleigh	149.4868963
54083 Randolph	700.8291989
54085 Ritchie	30.86102253
54087 Roane	86.13264427
54089 Summers	15.67398119
54091 Taylor	177.9148381
54093 Tucker	100.6470165
54095 Tyler	114.3379831
54097 Upshur	135.1628097
54099 Wayne	405.5677949
54101 Webster	24.14001207
54103 Wetzel	275.0491159
54105 Wirt	102.915952
54107 Wood	251.7725022
54109 Wyoming	38.48744347



FIPS

- 29001
- 29003
- 29005
- 29007
- 29009
- 29011
- 29013
- 29015
- 29017
- 29019
- 29021
- 29023
- 29025
- 29027
- 29029
- 29031
- 29033
- 29035
- 29037

WV

29039  
29041  
29043  
29045  
29047  
29049  
29051  
29053  
29055  
29057  
29059  
29061  
29063  
29065  
29067  
29069  
29071  
29073  
29075  
29077  
29079  
29081  
29083  
29085  
29087  
29089  
29091  
29093  
29095  
29097  
29099  
29101

29103

29105  
29107  
29109  
29111  
29113  
29115  
29117  
29121  
29123  
29125  
29127  
29119  
29129  
29131  
29133  
29135  
29137  
29139  
29141  
29143  
29145  
29147  
29149  
29151  
29153  
29155  
29157  
29159  
29161  
29163  
29165  
29167  
29169  
29171

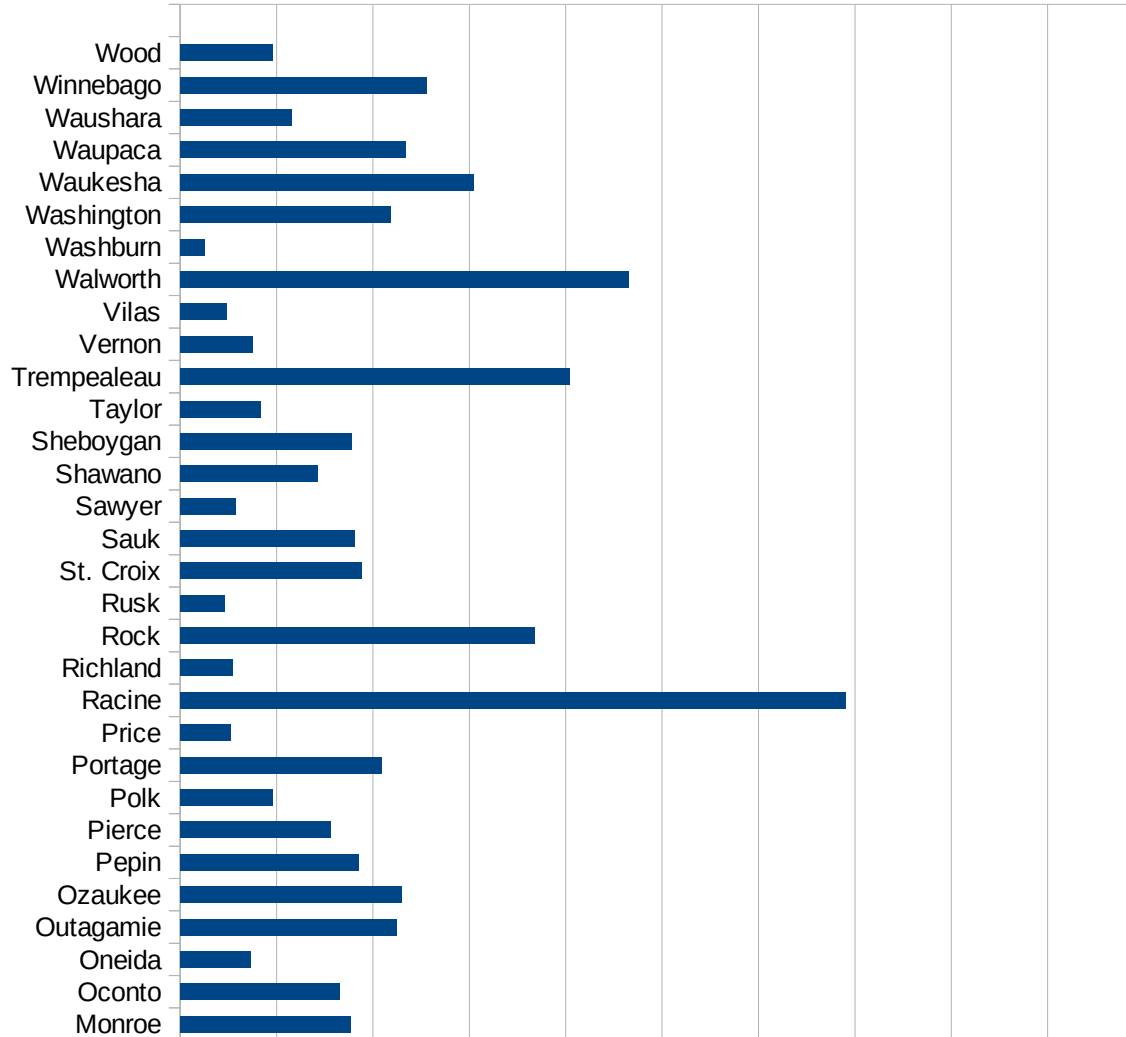


WV

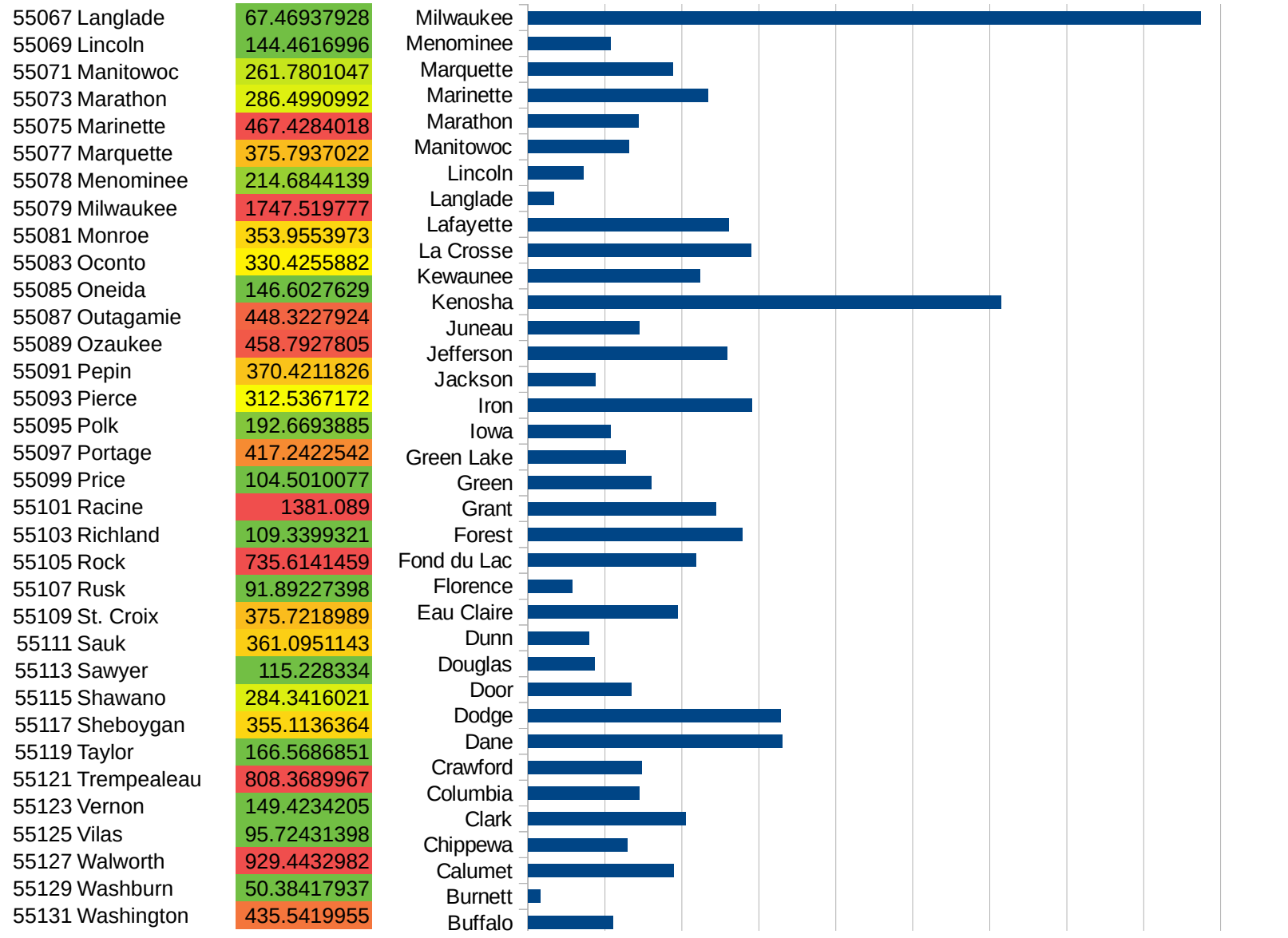
29173  
29175  
29177  
29179  
29181  
29195  
29197  
29199  
29201  
29203  
29205  
29183  
29185  
29187  
29189  
29510  
29186  
29207  
29209  
29211  
29213  
29215  
  
29217  
29219  
29221  
29223  
29225  
29227  
29229

WI

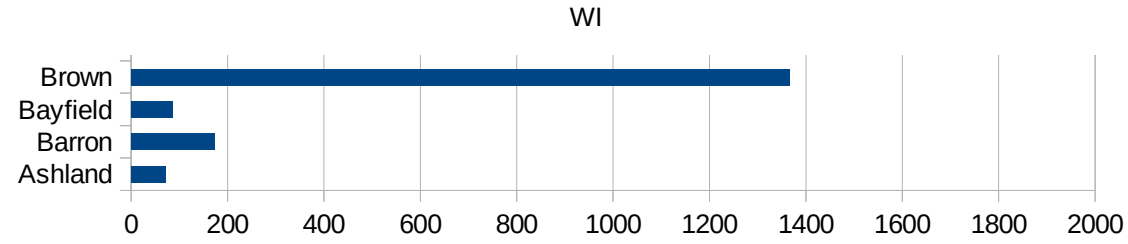
FIPS	County	PC Infection
55001	Adams	265.3823472
55003	Ashland	70.51282051
55005	Barron	172.7039235
55007	Bayfield	86.42467757
55009	Brown	1365.338031
55011	Buffalo	220.952381
55013	Burnett	32.48440748
55015	Calumet	378.7954305
55017	Chippewa	257.2698215
55019	Clark	409.1157913
55021	Columbia	289.41037
55023	Crawford	294.6412129
55025	Dane	661.1795768
55027	Dodge	656.8237959
55029	Door	268.0188338
55031	Douglas	173.5789669
55033	Dunn	157.3198024
55035	Eau Claire	389.3470067
55037	Florence	115.7139551
55039	Fond du Lac	437.5836842
55041	Forest	556.1116672
55043	Grant	488.807852
55045	Green	319.5320751
55047	Green Lake	253.7266096
55049	Iowa	214.5471373
55051	Iron	581.3953488
55053	Jackson	175.7984178
55055	Jefferson	518.0373316
55057	Juneau	289.2888004
55059	Kenosha	1229.842282
55061	Kewaunee	446.4504734
55063	La Crosse	579.3791762
55065	Lafayette	522.0522052



WI



55133 Waukesha	607.5837567
55135 Waupaca	467.4542325
55137 Waushara	230.804105
55139 Winnebago	512.2207929
55141 Wood	191.6364383



FIPS

- 29001
- 29003
- 29005
- 29007
- 29009
- 29011
- 29013
- 29015
- 29017
- 29019
- 29021
- 29023
- 29025
- 29027
- 29029
- 29031
- 29033
- 29035
- 29037

29039  
29041  
29043  
29045  
29047  
29049  
29051  
29053  
29055  
29057  
29059  
29061  
29063  
29065  
29067  
29069  
29071  
29073  
29075  
29077  
29079  
29081  
29083  
29085  
29087  
29089  
29091  
29093  
29095  
29097  
29099  
29101

29103

29105  
29107  
29109  
29111  
29113  
29115  
29117  
29121  
29123  
29125  
29127  
29119  
29129  
29131  
29133  
29135  
29137  
29139  
29141  
29143  
29145  
29147  
29149  
29151  
29153  
29155  
29157  
29159  
29161  
29163  
29165  
29167  
29169  
29171

WI

29173  
29175  
29177  
29179  
29181  
29195  
29197  
29199  
29201  
29203  
29205  
29183  
29185  
29187  
29189  
29510  
29186  
29207  
29209  
29211  
29213  
29215  
  
29217  
29219  
29221  
29223  
29225  
29227  
29229