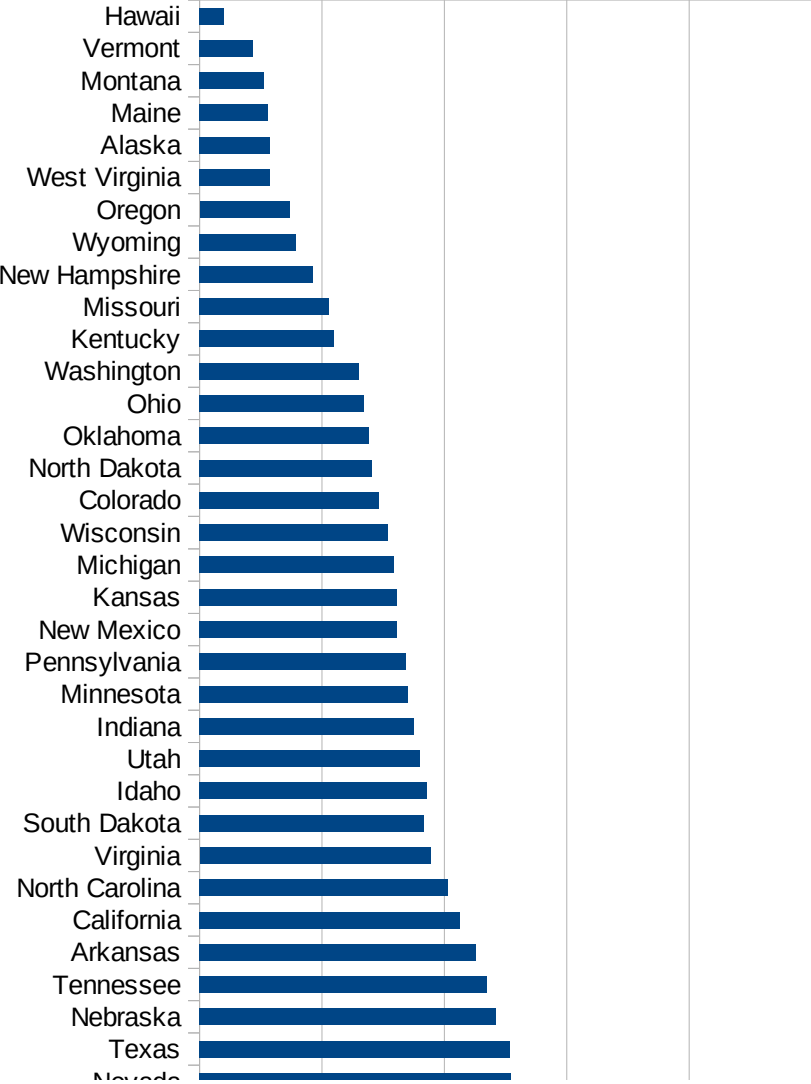


PerCap50States

Idx	State	Population	Cases per 100,000
33	New York	19542209	2092.32231627448
3	Arizona	7171646	2100.06182681075
19	Louisiana	4659978	2131.87701744515
31	New Jersey	8908520	1986.4466825017
10	Florida	21299325	1780.33341432182
22	Massachusetts	6902149	1650.38453965569
9	District of Columbia	702455	1641.24392309828
40	Rhode Island	1057315	1571.2441420012
25	Mississippi	2986530	1576.11006753657
41	South Carolina	5084127	1476.0056151233
1	Alabama	4887871	1440.56584144713
8	Delaware	967171	1409.3681468944
7	Connecticut	3572665	1343.33893606034
21	Maryland	6042718	1326.75395409814
14	Illinois	12741080	1297.05645047359
11	Georgia	10519475	1304.27611644117
16	Iowa	3156145	1273.54731800979
29	Nevada	3034392	1273.96196668064
44	Texas	28701845	1266.86977788362
28	Nebraska	1929268	1210.77009518636
43	Tennessee	6770010	1173.43992106363
4	Arkansas	3013825	1127.47090491319
5	California	39557045	1065.0087740376
34	North Carolina	10383620	1013.86606982921
47	Virginia	8517685	943.836265370227
42	South Dakota	882235	915.515707266205
13	Idaho	1754208	930.448384684143
45	Utah	3161105	898.103669444703
15	Indiana	6691878	876.77928378252
24	Minnesota	5611179	852.565922420226
39	Pennsylvania	12807060	844.745007831618
32	New Mexico	2095428	804.942951988806
17	Kansas	2911505	806.490114219278

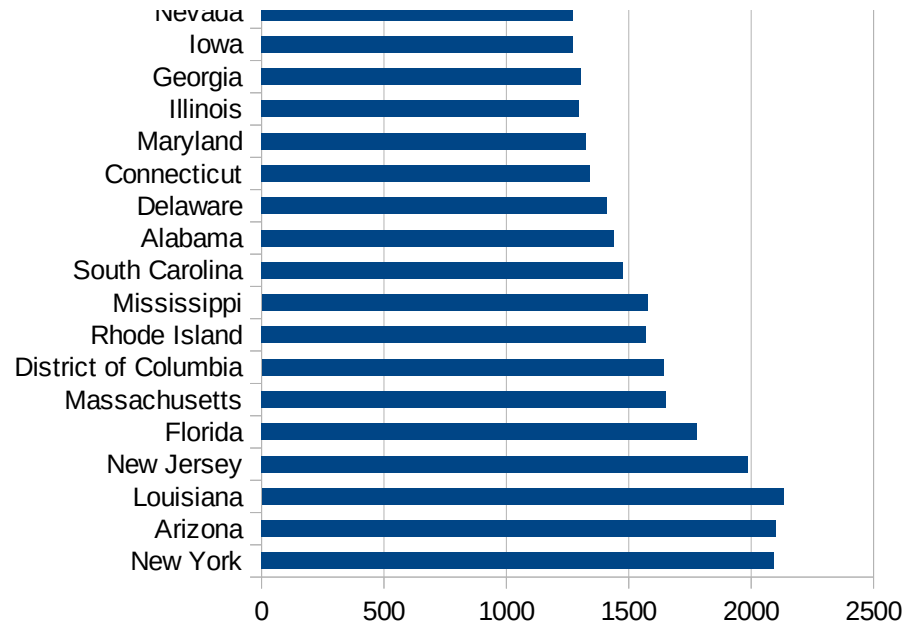


■ Cases per 100,000

This work is licensed under the Creative Commons Attribution-NoDerivatives 4.0 International License. To view a copy of this license, visit <http://creativecommons.org/licenses/by-nd/4.0/>.

Idx	State	Population	Cases per 100,000
23	Michigan	9995915	793.70422817721
50	Wisconsin	5813568	771.419548201724
6	Colorado	5695564	731.797588439003
35	North Dakota	760077	706.112670163681
37	Oklahoma	3943079	692.301625202031
36	Ohio	11689442	673.616413854485
48	Washington	7535591	651.587911286587
18	Kentucky	4468402	549.189620808513
26	Missouri	6126452	528.772607701815
30	New Hampshire	1356458	464.076292815554
51	Wyoming	577737	396.027950434194
38	Oregon	4190713	367.312197232309
49	West Virginia	1805832	288.620425377333
2	Alaska	737438	288.973445903249
20	Maine	1338404	277.868266980672
27	Montana	1062305	264.707405123764
46	Vermont	626299	216.98901004153
12	Hawaii	1420491	99.472647133984

PerCap50States



Counties\_Cities

FIPS	County	State	Cases Per 100,000
47169	Trousdale	Tennessee	14057.39193607
5077	Lee	Arkansas	9649.41569282
47095	Lake	Tennessee	9472.40588315
31043	Dakota	Nebraska	9346.21321516
19021	Buena Vista	Iowa	8855.79148636
5079	Lincoln	Arkansas	8458.49211686
27105	Nobles	Minnesota	7813.35522715
22035	East Carroll	Louisiana	6821.08853204
31037	Colfax	Nebraska	6286.18693135
20057	Ford	Kansas	5884.08876298
13101	Echols	Georgia	5425.00000000
35031	McKinley	New Mexico	5281.50504911
1085	Lowndes	Alabama	5253.65951474
20175	Seward	Kansas	5275.48209366
46017	Buffalo	South Dakota	5157.17092338
4023	Santa Cruz	Arizona	5162.21968997
5133	Sevier	Arkansas	5134.48859327
40139	Texas	Oklahoma	4932.77927157
51640	Galax	Virginia	4748.55986299
6025	Imperial	California	4839.21529806
13053	Chattahoochee	Georgia	4717.33433171
4027	Yuma	Arizona	4578.83919143
20055	Finney	Kansas	4512.30504493
22065	Madison	Louisiana	4470.92554431
48283	La Salle	Texas	4501.39423715
48341	Moore	Texas	4472.88806144
4017	Navajo	Arizona	4434.78654534
18017	Cass	Indiana	4418.39019892
47007	Bledsoe	Tennessee	4357.84479837
5149	Yell	Arkansas	4309.26398886
39101	Marion	Ohio	4298.45531445
36087	Rockland	New York	4240.77741445
5059	Hot Spring	Arkansas	4056.25945818

This work is licensed under the Creative Commons Attribution-NoDerivatives 4.0 International License. To view a copy of this license, visit <http://creativecommons.org/licenses/by-nd/4.0/>.

Counties\_Cities

19047 Crawford	Iowa	4009.79135097
28021 Claiborne	Mississippi	3988.00266607
39129 Pickaway	Ohio	3942.43018972
1011 Bullock	Alabama	3965.27914776
31151 Saline	Nebraska	3902.43902439
4001 Apache	Arizona	3894.56682169
28051 Holmes	Mississippi	3898.53592101
28099 Neshoba	Mississippi	3876.39484979
5123 St. Francis	Arkansas	3805.18102127
13259 Stewart	Georgia	3790.93402162
31047 Dawson	Nebraska	3762.28436459
12077 Liberty	Florida	3783.84770013
1105 Perry	Alabama	3840.26258206
53077 Yakima	Washington	3703.37965209
36119 Westchester	New York	3682.88115484
51683 Manassas	Virginia	3707.88405658
48471 Walker	Texas	3654.80132450
12047 Hamilton	Florida	3654.78686233
29119 McDonald	Missouri	3570.50004333
48001 Anderson	Texas	3551.68196772
49037 San Juan	Utah	3560.10097741
1013 Butler	Alabama	3521.34146341
51159 Richmond	Virginia	3529.54193406
51029 Buckingham	Virginia	3453.14430261
28043 Grenada	Mississippi	3467.10995013
34031 Passaic	New Jersey	3416.58222567
19193 Woodbury	Iowa	3408.45922039
12051 Hendry	Florida	3433.92049283
1131 Wilcox	Alabama	3415.82760892
51081 Greensville	Virginia	3354.26163241
13243 Randolph	Georgia	3351.38299429
19115 Louisa	Iowa	3339.60068045
48253 Jones	Texas	3295.15062825
1059 Franklin	Alabama	3328.76319230

Counties\_Cities

19197 Wright	Iowa	3333.33333333
48449 Titus	Texas	3290.64874519
48105 Crockett	Texas	3372.39211203
13099 Early	Georgia	3288.76744413
51001 Accomack	Virginia	3261.13785018
12086 Miami-Dade	Florida	3343.91784996
28153 Wayne	Mississippi	3221.99231451
28123 Scott	Mississippi	3220.56068159
22041 Franklin	Louisiana	3219.88489780
36059 Nassau	New York	3148.32115305
28103 Noxubee	Mississippi	3236.82961557
13005 Bacon	Georgia	3173.89360751
22001 Acadia	Louisiana	3233.63884869
13273 Terrell	Georgia	3112.29822320
28079 Leake	Mississippi	3070.77274524
37061 Duplin	North Carolina	3070.20524670
46005 Beadle	South Dakota	3039.77122279
19171 Tama	Iowa	3034.78466635
53021 Franklin	Washington	3054.68112394
19127 Marshall	Iowa	3046.44706235
47111 Macon	Tennessee	3033.17535545
1047 Dallas	Alabama	3022.70947533
8075 Logan	Colorado	2986.80787811
13071 Colquitt	Georgia	3020.26671346
51595 Emporia	Virginia	3007.22515134
34039 Union	New Jersey	2929.93493613
22003 Allen	Louisiana	3034.56356180
12027 DeSoto	Florida	2966.20341967
13141 Hancock	Georgia	2946.81360805
22051 Jefferson	Louisiana	2951.72687081
36103 Suffolk	New York	2877.67209757
36071 Orange	New York	2869.47802205
22047 Iberville	Louisiana	2946.12022860
34017 Hudson	New Jersey	2851.96158335

Counties\_Cities

13037 Calhoun	Georgia	2802.26700252
48469 Victoria	Texas	2801.10827403
13285 Troup	Georgia	2794.35702659
48189 Hale	Texas	2879.10138930
51685 Manassas Park	Virginia	2761.88825331
1065 Hale	Alabama	2736.65625424
48369 Parmer	Texas	2808.19140308
13003 Atkinson	Georgia	2964.92708208
28029 Copiah	Mississippi	2743.22951337
22095 St. John the Bap	Louisiana	2757.96591330
1063 Greene	Alabama	2732.90416616
31079 Hall	Nebraska	2691.25261740
28053 Humphreys	Mississippi	2749.18251181
48375 Potter	Texas	2727.16635464
13277 Tift	Georgia	2684.18328363
28133 Sunflower	Mississippi	2716.14532738
36061 New York City	New York	2648.53761537
12049 Hardee	Florida	2664.70912094
22053 Jefferson Davis	Louisiana	2675.57469445
48185 Grimes	Texas	2700.98730606
13287 Turner	Georgia	2578.36198180
12079 Madison	Florida	2655.29710184
13095 Dougherty	Georgia	2591.97965871
1119 Sumter	Alabama	2560.86990781
25025 Suffolk	Massachusetts	2561.52973297
27165 Watonwan	Minnesota	2568.30601093
27099 Mower	Minnesota	2546.79963010
5017 Chicot	Arkansas	2548.38091588
28031 Covington	Mississippi	2641.48941813
1095 Marshall	Alabama	2560.63427983
48355 Nueces	Texas	2651.92607621
13299 Ware	Georgia	2561.65919283
31173 Thurston	Nebraska	2478.43352047
48117 Deaf Smith	Texas	2590.61833689

Counties\_Cities

13069 Coffee	Georgia	2506.20750470
16013 Blaine	Idaho	2486.61563648
28147 Walthall	Mississippi	2571.72485309
22093 St. James	Louisiana	2533.63122118
48285 Lavaca	Texas	2536.05171556
22077 Pointe Coupee	Louisiana	2529.62625342
28151 Washington	Mississippi	2503.16223953
13001 Appling	Georgia	2458.52920517
22025 Catahoula	Louisiana	2445.87843464
1035 Conecuh	Alabama	2435.44839945
22045 Iberia	Louisiana	2555.64483162
22071 Orleans	Louisiana	2451.62478325
45019 Charleston	South Carolina	2455.74703440
22099 St. Martin	Louisiana	2485.96631917
34013 Essex	New Jersey	2397.32322039
51131 Northampton	Virginia	2428.63229655
47037 Davidson	Tennessee	2410.52748608
22013 Bienville	Louisiana	2457.16862038
22073 Ouachita	Louisiana	2445.70318822
13205 Mitchell	Georgia	2379.23576063
22127 Winn	Louisiana	2398.47177020
10005 Sussex	Delaware	2344.23383896
8087 Morgan	Colorado	2332.09608516
45061 Lee	South Carolina	2356.78450589
1101 Montgomery	Alabama	2360.43993037
13061 Clay	Georgia	2355.38621406
48489 Willacy	Texas	2416.91842900
28007 Attala	Mississippi	2352.30057174
24033 Prince George's	Maryland	2304.82960669
28083 Leflore	Mississippi	2354.85321069
22111 Union	Louisiana	2324.22749664
35045 San Juan	New Mexico	2294.41072271
47069 Hardeman	Tennessee	2295.79698652
48177 Gonzales	Texas	2396.04340728

Counties\_Cities

28097 Montgomery	Mississippi	2364.56150853
22101 St. Mary	Louisiana	2388.79736409
1091 Marengo	Alabama	2297.28312179
13261 Sumter	Georgia	2287.02115495
20209 Wyandotte	Kansas	2311.82405458
28163 Yazoo	Mississippi	2311.66808270
28159 Winston	Mississippi	2521.33223231
13313 Whitfield	Georgia	2315.92704349
22019 Calcasieu	Louisiana	2334.67249596
13127 Glynn	Georgia	2285.87521562
6031 Kings	California	2289.15344265
4013 Maricopa	Arizona	2279.46070848
5143 Washington	Arkansas	2257.75549563
45009 Bamberg	South Carolina	2297.72329247
13139 Hall	Georgia	2285.45422166
13165 Jenkins	Georgia	2268.80110561
28015 Carroll	Mississippi	2270.20482292
48427 Starr	Texas	2285.93568384
1017 Chambers	Alabama	2225.19708463
21031 Butler	Kentucky	2215.78452866
48415 Scurry	Texas	2229.33712795
46085 Lyman	South Dakota	2198.37738812
48323 Maverick	Texas	2376.67778063
8079 Mineral	Colorado	2190.72164948
12011 Broward	Florida	2241.98722877
48167 Galveston	Texas	2267.89783657
40089 McCurtain	Oklahoma	2226.09546525
22117 Washington	Louisiana	2217.59477910
45089 Williamsburg	South Carolina	2192.38057897
28135 Tallahatchie	Mississippi	2273.53971545
19179 Wapello	Iowa	2184.34881409
44007 Providence	Rhode Island	2206.15516190
31141 Platte	Nebraska	2161.07664179
34003 Bergen	New Jersey	2145.74267742



Counties\_Cities

22057 Lafourche	Louisiana	2181.11399888
12021 Collier	Florida	2179.46143603
25009 Essex	Massachusetts	2126.76344927
34021 Mercer	New Jersey	2124.86918994
22055 Lafayette	Louisiana	2199.09218970
4012 La Paz	Arizona	2109.20466395
51183 Sussex	Virginia	2118.00302572
22017 Caddo	Louisiana	2162.83416076
12121 Suwannee	Florida	2113.55253332
12043 Glades	Florida	2105.80005829
22037 East Feliciana	Louisiana	2170.42217042
37163 Sampson	North Carolina	2106.05727218
48111 Dallam	Texas	2194.44444444
22023 Cameron	Louisiana	2109.64408726
28067 Jones	Mississippi	2091.70184485
22007 Assumption	Louisiana	2076.23318386
34023 Middlesex	New Jersey	2094.65037936
12023 Columbia	Florida	2160.19176489
28101 Newton	Mississippi	2107.91400457
19013 Black Hawk	Iowa	2072.38233339
28127 Simpson	Mississippi	2152.62725166
34011 Cumberland	New Jersey	2050.04901571
28063 Jefferson	Mississippi	2124.96481846
45039 Fairfield	South Carolina	2039.99642889
28017 Chickasaw	Mississippi	2038.32042397
45051 Horry	South Carolina	2059.00385591
13163 Jefferson	Georgia	2067.40116656
22089 St. Charles	Louisiana	2057.52756293
46099 Minnehaha	South Dakota	2025.65378793
22049 Jackson	Louisiana	2043.76807949
48055 Caldwell	Texas	2090.31840359
19059 Dickinson	Iowa	2040.45939486
5035 Crittenden	Arkansas	2056.18302925
29211 Sullivan	Missouri	2009.32325993

Counties\_Cities

28069 Kemper	Mississippi	2034.50683155
28129 Smith	Mississippi	2030.99612548
12039 Gadsden	Florida	2085.23990064
22125 West Feliciana	Louisiana	2024.57956016
13065 Clinch	Georgia	2120.93862816
18039 Elkhart	Indiana	2018.87526756
12085 Martin	Florida	2019.73749627
28161 Yalobusha	Mississippi	2065.84893480
1127 Walker	Alabama	1994.94592770
22033 East Baton Rouge	Louisiana	2022.65078602
28119 Quitman	Mississippi	1957.16919586
31053 Dodge	Nebraska	1976.02674567
13185 Lowndes	Georgia	2015.11335013
48465 Val Verde	Texas	1959.03105186
28027 Coahoma	Mississippi	2054.97613576
36105 Sullivan	New York	1951.04506080
1005 Barbour	Alabama	1957.31682810
28011 Bolivar	Mississippi	2023.42578113
13137 Habersham	Georgia	1960.87071473
22091 St. Helena	Louisiana	1948.93782888
12033 Escambia	Florida	1997.24910786
22109 Terrebonne	Louisiana	1957.28736005
4005 Coconino	Arizona	1915.24213533
17031 Cook	Illinois	1932.71180947
48163 Frio	Texas	1927.73516350
22083 Richland	Louisiana	2025.55467512
46073 Jerauld	South Dakota	1908.95741557
48069 Castro	Texas	1904.76190476
20025 Clark	Kansas	1895.26184539
5071 Johnson	Arkansas	1925.80958791
22031 De Soto	Louisiana	1946.34786412
37177 Tyrrell	North Carolina	1936.57709998
35023 Hidalgo	New Mexico	1910.37735849
21177 Muhlenberg	Kentucky	1897.70585559

Counties\_Cities

45075 Orangeburg	South Carolina	1952.05558240
1049 DeKalb	Alabama	1906.56300343
22123 West Carroll	Louisiana	1921.32580586
22097 St. Landry	Louisiana	1999.66168866
28013 Calhoun	Mississippi	2098.91936825
51660 Harrisonburg	Virginia	1874.78022690
13027 Brooks	Georgia	1888.73847741
22079 Rapides	Louisiana	1908.67174216
13321 Worth	Georgia	1886.79245283
41059 Umatilla	Oregon	1886.06223231
1023 Choctaw	Alabama	1900.16353867
28061 Jasper	Mississippi	1874.84782079
12031 Duval	Florida	1892.16580841
22105 Tangipahoa	Louisiana	1895.69208459
1053 Escambia	Alabama	1896.70186133
12063 Jackson	Florida	1896.28402857
22121 West Baton Rou	Louisiana	1854.16430166
42101 Philadelphia	Pennsylvania	1822.69473998
9001 Fairfield	Connecticut	1818.56131923
12099 Palm Beach	Florida	1851.08291648
13215 Muscogee	Georgia	1828.38895756
28085 Lincoln	Mississippi	1818.44759538
47157 Shelby	Tennessee	1813.06397767
28125 Sharkey	Mississippi	1964.81608408
41049 Morrow	Oregon	1829.05381639
48209 Hays	Texas	1816.90779811
22087 St. Bernard	Louisiana	1870.67913786
48017 Bailey	Texas	1793.08381955
13173 Lanier	Georgia	1789.16827853
1123 Tallapoosa	Alabama	1787.78674964
48245 Jefferson	Texas	1812.54191160
12097 Osceola	Florida	1817.16894481
51153 Prince William	Virginia	1765.98413285
45027 Clarendon	South Carolina	1804.15430267

Counties\_Cities

22119 Webster	Louisiana	1858.34321357
45081 Saluda	South Carolina	1781.54205607
19153 Polk	Iowa	1774.20546629
19049 Dallas	Iowa	1774.22931914
51047 Culpeper	Virginia	1758.61470526
28091 Marion	Mississippi	1816.71049970
48043 Brewster	Texas	1748.13855617
55079 Milwaukee	Wisconsin	1769.35059128
37191 Wayne	North Carolina	1746.07295859
28107 Panola	Mississippi	1805.25484230
12081 Manatee	Florida	1792.55676134
12071 Lee	Florida	1775.08911888
12095 Orange	Florida	1789.01890059
13075 Cook	Georgia	1753.87483976
48071 Chambers	Texas	1780.75093042
37123 Montgomery	North Carolina	1884.78603645
22009 Avoyelles	Louisiana	1831.34793139
37077 Granville	North Carolina	1754.96964152
20111 Lyon	Kansas	1754.17589655
19139 Muscatine	Iowa	1733.09417876
25023 Plymouth	Massachusetts	1720.99001799
28077 Lawrence	Mississippi	1782.41670012
28137 Tate	Mississippi	1776.83507771
12057 Hillsborough	Florida	1732.28532774
28089 Madison	Mississippi	1753.28978510
13263 Talbot	Georgia	1721.93877551
6041 Marin	California	1729.14436237
45085 Sumter	South Carolina	1762.24275199
45045 Greenville	South Carolina	1717.57617952
48405 San Augustine	Texas	1724.97570457
13009 Baldwin	Georgia	1717.86805881
41045 Malheur	Oregon	1724.97965826
13315 Wilcox	Georgia	1679.52791648
28115 Pontotoc	Mississippi	1690.07005309

Counties\_Cities

6035 Lassen	California	1671.96935264
27145 Stearns	Minnesota	1674.03425931
1025 Clarke	Alabama	1684.78260870
13229 Pierce	Georgia	1671.05059570
34029 Ocean	New Jersey	1671.06844333
26127 Oceana	Michigan	1671.36150235
12059 Holmes	Florida	1699.44036556
1109 Pike	Alabama	1685.76399304
13093 Dooly	Georgia	1648.91288487
27153 Todd	Minnesota	1647.54698560
28023 Clarke	Mississippi	1685.46526532
12093 Okeechobee	Florida	1670.79952813
1113 Russell	Alabama	1670.09916755
13017 Ben Hill	Georgia	1691.78531006
28035 Forrest	Mississippi	1688.52284237
45043 Georgetown	South Carolina	1659.46440907
37105 Lee	North Carolina	1687.49593178
47147 Robertson	Tennessee	1667.32383259
37063 Durham	North Carolina	1648.04460455
48113 Dallas	Texas	1646.80647152
37119 Mecklenburg	North Carolina	1652.70897458
11001 District of Colum	District of Col	1641.24392310
13293 Upson	Georgia	1655.54072096
22005 Ascension	Louisiana	1665.97150924
28149 Warren	Mississippi	1650.20790021
28049 Hinds	Mississippi	1666.91271063
13167 Johnson	Georgia	1926.24639473
19151 Pocahontas	Iowa	1617.21068249
22085 Sabine	Louisiana	1735.18641811
19039 Clarke	Iowa	1634.29905550
17153 Pulaski	Illinois	1610.83653670
51510 Alexandria	Virginia	1630.84781661
47141 Putnam	Tennessee	1617.13785625
13275 Thomas	Georgia	1698.61411087

Counties\_Cities

6037 Los Angeles	California	1634.09733177
24510 Baltimore City	Maryland	1616.27897327
16031 Cassia	Idaho	1604.92792491
28025 Clay	Mississippi	1599.09212834
45055 Kershaw	South Carolina	1625.19819490
45017 Calhoun	South Carolina	1604.68319559
53001 Adams	Washington	1609.39318791
22021 Caldwell	Louisiana	1666.66666667
13279 Toombs	Georgia	1651.35567375
13257 Stephens	Georgia	1697.71461494
20103 Leavenworth	Kansas	1610.28616383
17089 Kane	Illinois	1587.56008805
28113 Pike	Mississippi	1640.42160605
48029 Bexar	Texas	1689.53535386
1051 Elmore	Alabama	1603.42911573
45029 Colleton	South Carolina	1638.34306957
13049 Charlton	Georgia	1596.23689081
31055 Douglas	Nebraska	1591.51848716
12013 Calhoun	Florida	1576.74641804
24031 Montgomery	Maryland	1576.43171409
17097 Lake	Illinois	1580.83534998
16027 Canyon	Idaho	1609.85060336
13035 Butts	Georgia	1566.56884223
16067 Minidoka	Idaho	1575.03001200
5069 Jefferson	Arkansas	1569.42772411
28143 Tunica	Mississippi	1689.46098150
34025 Monmouth	New Jersey	1564.32565011
19187 Webster	Iowa	1557.46065000
22039 Evangeline	Louisiana	1680.47124959
1107 Pickens	Alabama	1564.85103822
8037 Eagle	Colorado	1607.47731529
45041 Florence	South Carolina	1588.02539103
1125 Tuscaloosa	Alabama	1571.00392033
25027 Worcester	Massachusetts	1556.61927281

Counties\_Cities

34007 Camden	New Jersey	1555.57922055
25005 Bristol	Massachusetts	1553.30820429
13319 Wilkinson	Georgia	1604.69234174
8109 Saguache	Colorado	1549.02820400
25017 Middlesex	Massachusetts	1553.46395708
45079 Richland	South Carolina	1587.40496314
19167 Sioux	Iowa	1561.20198230
1039 Covington	Alabama	1560.04974855
19149 Plymouth	Iowa	1558.07929867
4021 Pinal	Arizona	1545.38419906
13161 Jeff Davis	Georgia	1543.68221439
22081 Red River	Louisiana	1604.34115843
21227 Warren	Kentucky	1567.07094100
49043 Summit	Utah	1538.16802995
1099 Monroe	Alabama	1575.92443158
34035 Somerset	New Jersey	1534.58709280
6107 Tulare	California	1632.03187217
37037 Chatham	North Carolina	1536.79979218
13177 Lee	Georgia	1535.41190700
29195 Saline	Missouri	1533.08582660
48123 DeWitt	Texas	2189.52791400
13021 Bibb	Georgia	1561.12217904
25013 Hampden	Massachusetts	1526.34107558
1001 Autauga	Alabama	1552.13035737
1097 Mobile	Alabama	1557.19419853
13145 Harris	Georgia	1537.34590283
37155 Robeson	North Carolina	1528.47205892
13317 Wilkes	Georgia	1518.83353584
48391 Refugio	Texas	1678.04323094
13081 Crisp	Georgia	1504.35821424
51171 Shenandoah	Virginia	1505.85097823
48041 Brazos	Texas	1517.91778019
16053 Jerome	Idaho	1503.22714970
13087 Decatur	Georgia	1569.14393227

Counties\_Cities

48479 Webb	Texas	1549.78072560
16087 Washington	Idaho	1564.80661352
13135 Gwinnett	Georgia	1519.64741679
22103 St. Tammany	Louisiana	1531.89906668
27083 Lyon	Minnesota	1502.20453393
9009 New Haven	Connecticut	1495.41755090
28155 Webster	Mississippi	1512.05557826
36027 Dutchess	New York	1493.60951661
49051 Wasatch	Utah	1495.18652226
1133 Winston	Alabama	1513.10228233
45033 Dillon	South Carolina	1509.85326318
37017 Bladen	North Carolina	1533.59445616
1111 Randolph	Alabama	1487.34873487
48135 Ector	Texas	1640.10263749
48303 Lubbock	Texas	1514.57978218
28075 Lauderdale	Mississippi	1532.19060770
37023 Burke	North Carolina	1504.72439202
45047 Greenwood	South Carolina	1492.76939823
48215 Hidalgo	Texas	1515.81115991
28095 Monroe	Mississippi	1507.14205376
38017 Cass	North Dakota	1495.73591309
22075 Plaquemines	Louisiana	1524.98932080
5061 Howard	Arkansas	1566.59920546
22113 Vermilion	Louisiana	1582.81798429
28157 Wilkinson	Mississippi	1524.11282985
48061 Cameron	Texas	1538.06958114
1093 Marion	Alabama	1481.70547324
1103 Morgan	Alabama	1498.03928155
22063 Livingston	Louisiana	1502.50417362
49035 Salt Lake	Utah	1485.55524612
53005 Benton	Washington	1477.63241974
45071 Newberry	South Carolina	1575.80477674
12041 Gilchrist	Florida	1517.30937774
13007 Baker	Georgia	1487.71021992



Counties\_Cities

41061 Union	Oregon	1454.97146744
47149 Rutherford	Tennessee	1486.04142941
27067 Kandiyohi	Minnesota	1463.07315366
18099 Marshall	Indiana	1474.65836360
45005 Allendale	South Carolina	1482.64629900
26163 Wayne	Michigan	1455.04885418
1041 Crenshaw	Alabama	1482.92824074
5007 Benton	Arkansas	1461.80596314
37195 Wilson	North Carolina	1473.20606470
28001 Adams	Mississippi	1458.70736086
13305 Wayne	Georgia	1486.17820719
32003 Clark	Nevada	1481.28265805
45059 Laurens	South Carolina	1497.14899842
1033 Colbert	Alabama	1469.99744348
19069 Franklin	Iowa	1550.77044646
48141 El Paso	Texas	1462.60874116
5087 Madison	Arkansas	1444.08713064
1087 Macon	Alabama	1458.86436358
19079 Hamilton	Iowa	1437.93472445
37181 Vance	North Carolina	1457.98752860
17181 Union	Illinois	1514.16186687
39029 Columbiana	Ohio	1438.65971850
12103 Pinellas	Florida	1455.06931343
5115 Pope	Arkansas	1464.06250000
48453 Travis	Texas	1473.00125006
12105 Polk	Florida	1456.05493715
28105 Oktibbeha	Mississippi	1435.51281276
47003 Bedford	Tennessee	1419.30747584
34027 Morris	New Jersey	1418.37370606
42045 Delaware	Pennsylvania	1417.08469750
36079 Putnam	New York	1409.61857380
5099 Nevada	Arkansas	1405.23660822
45015 Berkeley	South Carolina	1436.96486967
45069 Marlboro	South Carolina	1409.19766649

Counties\_Cities

1055 Etowah	Alabama	1404.86434279
25021 Norfolk	Massachusetts	1392.28339580
48451 Tom Green	Texas	1429.91310528
37131 Northampton	North Carolina	1382.39479569
48093 Comanche	Texas	1389.09413329
27131 Rice	Minnesota	1388.99328052
55101 Racine	Wisconsin	1393.29752167
13271 Telfair	Georgia	1423.53237591
17091 Kankakee	Illinois	1394.24125645
1073 Jefferson	Alabama	1406.79508570
13199 Meriwether	Georgia	1390.73476362
1129 Washington	Alabama	1428.74587862
47165 Sumner	Tennessee	1426.67072760
45013 Beaufort	South Carolina	1411.12259227
55009 Brown	Wisconsin	1377.86755158
13197 Marion	Georgia	1353.13136151
48309 McLennan	Texas	1404.12478840
48383 Reagan	Texas	1363.27185245
28065 Jefferson Davis	Mississippi	1415.34627025
18097 Marion	Indiana	1371.57342328
28033 DeSoto	Mississippi	1439.00308240
22067 Morehouse	Louisiana	1409.55980786
12107 Putnam	Florida	1415.80033170
47167 Tipton	Tennessee	1364.05709553
48103 Crane	Texas	1355.86149353
9003 Hartford	Connecticut	1360.70805660
27117 Pipestone	Minnesota	1370.62009506
45035 Dorchester	South Carolina	1398.09644749
51840 Winchester	Virginia	1351.92827665
20075 Hamilton	Kansas	1342.53931722
19173 Taylor	Iowa	1372.96074948
13307 Webster	Georgia	1340.48257373
12133 Washington	Florida	1475.08038585
34033 Salem	New Jersey	1343.30026994

Counties\_Cities

16073 Owyhee	Idaho	1419.65278372
22011 Beauregard	Louisiana	1420.01986417
4019 Pima	Arizona	1346.39240939
48321 Matagorda	Texas	1403.47997374
28073 Lamar	Mississippi	1353.14746905
27033 Cottonwood	Minnesota	1330.14099495
51139 Page	Virginia	1353.77930055
45067 Marion	South Carolina	1349.91462354
48039 Brazoria	Texas	1368.98973528
13043 Candler	Georgia	1319.67515688
20093 Kearny	Kansas	1344.15419731
16001 Ada	Idaho	1366.69461195
13089 DeKalb	Georgia	1348.60777363
13121 Fulton	Georgia	1349.28207795
48063 Camp	Texas	1342.74533876
48313 Madison	Texas	1442.24102066
13119 Franklin	Georgia	1337.79264214
51059 Fairfax	Virginia	1310.22467077
13201 Miller	Georgia	1354.20330637
22015 Bossier	Louisiana	1337.42186579
47159 Smith	Tennessee	1308.79550697
19063 Emmet	Iowa	1318.49130012
18089 Lake	Indiana	1316.85696650
21211 Shelby	Kentucky	1308.79261305
13105 Elbert	Georgia	1291.84100418
48419 Shelby	Texas	1306.16098828
37047 Columbus	North Carolina	1282.90360255
17017 Cass	Illinois	1305.05709625
19061 Dubuque	Iowa	1306.08957813
45063 Lexington	South Carolina	1304.60424632
22069 Natchitoches	Louisiana	1417.52243979
1081 Lee	Alabama	1291.31821814
18087 LaGrange	Indiana	1281.46453089
18181 White	Indiana	1272.11701819

Counties\_Cities

53017 Douglas	Washington	1342.43829678
13237 Putnam	Georgia	1279.28836719
48205 Hartley	Texas	1281.36679124
6065 Riverside	California	1304.98400903
48463 Uvalde	Texas	1311.18229904
46003 Aurora	South Dakota	1285.25526598
8003 Alamosa	Colorado	1282.74291195
48169 Garza	Texas	1246.57950745
12087 Monroe	Florida	1303.53072894
45053 Jasper	South Carolina	1315.10821166
13051 Chatham	Georgia	1287.36665572
42077 Lehigh	Pennsylvania	1249.66041836
27101 Murray	Minnesota	1256.64572257
48201 Harris	Texas	1274.86395471
6099 Stanislaus	California	1270.24544620
13097 Douglas	Georgia	1275.02047051
1007 Bibb	Alabama	1258.92857143
47143 Rhea	Tennessee	1237.74361457
37079 Greene	North Carolina	1256.42490006
37159 Rowan	North Carolina	1258.65413204
37151 Randolph	North Carolina	1262.63507056
13129 Gordon	Georgia	1253.35875878
17007 Boone	Illinois	1237.47130298
34005 Burlington	New Jersey	1232.64419018
55059 Kenosha	Wisconsin	1241.65632938
8025 Crowley	Colorado	1246.15909867
13303 Washington	Georgia	1245.95310507
48435 Sutton	Texas	1250.66524747
28055 Issaquena	Mississippi	1223.24159021
13063 Clayton	Georgia	1253.38811871
47047 Fayette	Tennessee	1222.01101044
21183 Ohio	Kentucky	1245.48511645
40055 Greer	Oklahoma	1236.90087614
8051 Gunnison	Colorado	1252.46433956

Counties\_Cities

13131 Grady	Georgia	1260.70793599
34041 Warren	New Jersey	1224.25056013
19183 Washington	Iowa	1242.03965494
28041 Greene	Mississippi	1251.28809068
47065 Hamilton	Tennessee	1241.60686933
12131 Walton	Florida	1258.14360771
18113 Noble	Indiana	1218.12673567
24005 Baltimore	Maryland	1225.56978191
45025 Chesterfield	South Carolina	1234.86471128
5107 Phillips	Arkansas	1214.70963448
48021 Bastrop	Texas	1214.12803532
48349 Navarro	Texas	1262.98799556
37101 Johnston	North Carolina	1228.56790428
27053 Hennepin	Minnesota	1212.69338144
42095 Northampton	Pennsylvania	1203.71251316
51620 Franklin City	Virginia	1198.05316361
48057 Calhoun	Texas	1284.72705348
13155 Irwin	Georgia	1244.94573313
12029 Dixie	Florida	1215.56886228
13123 Gilmer	Georgia	1272.06645898
47011 Bradley	Tennessee	1203.06951381
8031 Denver	Colorado	1207.27098139
12045 Gulf	Florida	1268.25043306
34001 Atlantic	New Jersey	1190.90227518
13245 Richmond	Georgia	1209.10525219
12111 St. Lucie	Florida	1213.22338756
12005 Bay	Florida	1224.58672222
30003 Big Horn	Montana	1297.04603389
17201 Winnebago	Illinois	1191.91357395
47189 Wilson	Tennessee	1200.35555556
28145 Union	Mississippi	1234.00685171
47155 Sevier	Tennessee	1199.28084011
13107 Emanuel	Georgia	1198.47868388
12117 Seminole	Florida	1204.06470699

Counties\_Cities

13045 Carroll	Georgia	1197.07757300
22061 Lincoln	Louisiana	1203.49182134
45077 Pickens	South Carolina	1187.79865052
28005 Amite	Mississippi	1225.05273406
19143 Osceola	Iowa	1192.05298013
51730 Petersburg	Virginia	1184.78157570
45023 Chester	South Carolina	1230.96958234
31123 Morrill	Nebraska	1173.70892019
13033 Burke	Georgia	1204.12076885
47075 Haywood	Tennessee	1188.34727430
6077 San Joaquin	California	1274.81200011
48139 Ellis	Texas	1186.49546356
21041 Carroll	Kentucky	1192.13933128
29145 Newton	Missouri	1199.67047678
13181 Lincoln	Georgia	1149.71572963
29510 St. Louis City	Missouri	1200.31171782
51175 Southampton	Virginia	1165.69998863
24045 Wicomico	Maryland	1163.81607636
42011 Berks	Pennsylvania	1163.62649708
51013 Arlington	Virginia	1163.26556389
13067 Cobb	Georgia	1184.62341369
24029 Kent	Maryland	1140.17437961
6071 San Bernardino	California	1186.91123562
51107 Loudoun	Virginia	1164.55696203
5093 Mississippi	Arkansas	1185.77075099
18071 Jackson	Indiana	1156.17419691
17157 Randolph	Illinois	1164.89129758
13193 Macon	Georgia	1164.11778133
48005 Angelina	Texas	1416.89248151
28019 Choctaw	Mississippi	1171.78062334
6083 Santa Barbara	California	1182.90719262
4015 Mohave	Arizona	1175.85301837
51760 Richmond City	Virginia	1155.24317803
13207 Monroe	Georgia	1177.32558140

Counties\_Cities

53047 Okanogan	Washington	1200.98737302
47063 Hamblen	Tennessee	1150.70699562
28087 Lowndes	Mississippi	1211.60699135
1045 Dale	Alabama	1160.22550862
37113 Macon	North Carolina	1153.46464503
48371 Pecos	Texas	1180.37389141
37067 Forsyth	North Carolina	1145.61104092
13217 Newton	Georgia	1152.99294328
48347 Nacogdoches	Texas	1206.79947041
10001 Kent	Delaware	1134.13609633
48477 Washington	Texas	1213.39865558
1067 Henry	Alabama	1150.56075309
12113 Santa Rosa	Florida	1165.32570575
1071 Jackson	Alabama	1153.93536416
45031 Darlington	South Carolina	1172.12059519
6029 Kern	California	1247.59691513
47187 Williamson	Tennessee	1142.71411865
17043 DuPage	Illinois	1134.08623191
17197 Will	Illinois	1133.16288946
29021 Buchanan	Missouri	1125.65060799
28071 Lafayette	Mississippi	1155.25705838
48315 Marion	Texas	1118.04995971
22027 Claiborne	Louisiana	1166.58304064
12073 Leon	Florida	1134.69309612
19099 Jasper	Iowa	1119.87509086
42091 Montgomery	Pennsylvania	1120.19734397
1021 Chilton	Alabama	1148.27984508
31119 Madison	Nebraska	1113.24593128
10003 New Castle	Delaware	1114.00144815
51690 Martinsville	Virginia	1123.85676639
22059 LaSalle	Louisiana	1166.45438091
4007 Gila	Arizona	1113.39976619
28093 Marshall	Mississippi	1148.06352430
37197 Yadkin	North Carolina	1145.35332818

Counties\_Cities

51740 Portsmouth	Virginia	1146.54662271
16083 Twin Falls	Idaho	1115.22867996
48421 Sherman	Texas	1136.73270542
37167 Stanly	North Carolina	1164.72009666
6019 Fresno	California	1147.62670957
24011 Caroline	Maryland	1104.97237569
39049 Franklin	Ohio	1124.62794780
13015 Bartow	Georgia	1140.89166228
56041 Uinta	Wyoming	1103.50263560
13239 Quitman	Georgia	1096.97235630
48003 Andrews	Texas	1169.46160635
19103 Johnson	Iowa	1108.02591564
13267 Tattall	Georgia	1110.62975070
56013 Fremont	Wyoming	1107.99119678
24021 Frederick	Maryland	1094.08248842
19165 Shelby	Iowa	1088.27085852
48255 Karnes	Texas	1092.65175719
1117 Shelby	Alabama	1111.69317639
13175 Laurens	Georgia	1134.70681458
6011 Colusa	California	1118.97165580
27047 Freeborn	Minnesota	1087.24214952
48365 Panola	Texas	1088.64696734
48153 Floyd	Texas	1079.32156930
8015 Chaffee	Colorado	1098.51700205
37007 Anson	North Carolina	1073.28054026
19033 Cerro Gordo	Iowa	1109.10497808
26125 Oakland	Michigan	1083.54424750
48051 Burleson	Texas	1093.04475502
48413 Schleicher	Texas	1139.89637306
12061 Indian River	Florida	1098.38450446
17163 St. Clair	Illinois	1104.34805925
16075 Payette	Idaho	1099.74098764
29097 Jasper	Missouri	1096.68755595
42075 Lebanon	Pennsylvania	1074.20354671



Counties\_Cities

48387 Red River	Texas	1059.54825462
18145 Shelby	Indiana	1076.40212589
1031 Coffee	Alabama	1069.17875513
36111 Ulster	New York	1068.87496571
13031 Bulloch	Georgia	1078.96915752
45011 Barnwell	South Carolina	1094.16445623
37001 Alamance	North Carolina	1086.90427552
28111 Perry	Mississippi	1198.55837734
20067 Grant	Kansas	1063.24972737
46127 Union	South Dakota	1062.80811832
48249 Jim Wells	Texas	1099.89711430
27027 Clay	Minnesota	1061.68399656
27123 Ramsey	Minnesota	1070.50035441
37071 Gaston	North Carolina	1091.33661811
29075 Gentry	Missouri	1071.21303561
38085 Sioux	North Dakota	1078.47636531
48439 Tarrant	Texas	1128.86229808
48481 Wharton	Texas	1071.62594008
48129 Donley	Texas	1114.79361253
51147 Prince Edward	Virginia	1054.46623094
24003 Anne Arundel	Maryland	1059.83879340
37185 Warren	North Carolina	1070.32867168
46023 Charles Mix	South Dakota	1049.47526237
51193 Westmoreland	Virginia	1048.79416713
18037 Dubois	Indiana	1101.84423822
49049 Utah	Utah	1070.21229065
21083 Graves	Kentucky	1063.85829515
13109 Evans	Georgia	1193.91847775
13019 Berrien	Georgia	1064.82443383
22029 Concordia	Louisiana	1062.74269364
27013 Blue Earth	Minnesota	1052.99064173
45049 Hampton	South Carolina	1043.87370162
12115 Sarasota	Florida	1070.26185912
8123 Weld	Colorado	1047.70843607

Counties\_Cities

51670 Hopewell	Virginia	1044.43264295
47097 Lauderdale	Tennessee	1037.75411423
19005 Allamakee	Iowa	1033.83458647
5015 Carroll	Arkansas	1041.70357510
46049 Faulk	South Dakota	1030.04291845
42017 Bucks	Pennsylvania	1036.77998074
51630 Fredericksburg	Virginia	1036.23387318
48325 Medina	Texas	1032.97264390
12109 St. Johns	Florida	1050.10206048
47045 Dyer	Tennessee	1026.25937835
51165 Rockingham	Virginia	1028.99906455
6047 Merced	California	1089.65843539
12123 Taylor	Florida	1045.18336956
53025 Grant	Washington	1031.53157781
21141 Logan	Kentucky	1030.04927934
12019 Clay	Florida	1040.85675145
24017 Charles	Maryland	1027.22550046
31001 Adams	Nebraska	1015.51839040
4003 Cochise	Arizona	1022.32389367
51041 Chesterfield	Virginia	1022.50427478
13233 Polk	Georgia	1033.67082647
29155 Pemiscot	Missouri	1057.03048181
12001 Alachua	Florida	1040.53993984
37093 Hoke	North Carolina	1053.61186181
48089 Colorado	Texas	1018.05156243
35006 Cibola	New Mexico	1039.40776191
28081 Lee	Mississippi	1031.66592334
8001 Adams	Colorado	1025.26432596
1075 Lamar	Alabama	1047.38514880
12127 Volusia	Florida	1033.17030051
13059 Clarke	Georgia	1025.68130056
53007 Chelan	Washington	1061.84121709
19155 Pottawattamie	Iowa	1027.44485903
13247 Rockdale	Georgia	1022.14274676

Counties\_Cities

45083 Spartanburg	South Carolina	1036.03833214
48239 Jackson	Texas	1068.97942719
40143 Tulsa	Oklahoma	1040.16287248
5041 Desha	Arkansas	1016.33078527
13029 Bryan	Georgia	1039.12461623
19077 Guthrie	Iowa	1044.77611940
13011 Banks	Georgia	1032.23088266
1043 Cullman	Alabama	1029.45758731
13255 Spalding	Georgia	1022.69288956
45001 Abbeville	South Carolina	1014.62858074
40023 Choctaw	Oklahoma	1008.99918189
13213 Murray	Georgia	1032.03827559
28121 Rankin	Mississippi	1054.56719211
1089 Madison	Alabama	1020.68378447
19041 Clay	Iowa	997.89264906
48279 Lamb	Texas	1109.59112327
12091 Okaloosa	Florida	1015.10597340
48257 Kaufman	Texas	1023.93058730
1027 Clay	Alabama	1016.94915254
8117 Summit	Colorado	1002.99932273
48199 Hardin	Texas	1090.77560438
18031 Decatur	Indiana	992.75957304
13209 Montgomery	Georgia	1022.51713260
19169 Story	Iowa	1001.98766628
37035 Catawba	North Carolina	992.10851423
13013 Barrow	Georgia	1011.02599958
37027 Caldwell	North Carolina	1017.93268234
51135 Nottoway	Virginia	1018.15823606
24027 Howard	Maryland	989.49244421
51025 Brunswick	Virginia	988.76953125
26081 Kent	Michigan	992.06774082
39061 Hamilton	Ohio	988.26473887
13151 Henry	Georgia	999.47875945
48073 Cherokee	Texas	1108.53361728

Counties\_Cities

31051 Dixon	Nebraska	980.90733929
34015 Gloucester	New Jersey	984.87344205
56039 Teton	Wyoming	1013.82089164
20085 Jackson	Kansas	986.44578313
5119 Pulaski	Arkansas	999.03229092
13309 Wheeler	Georgia	964.58941490
12075 Levy	Florida	1015.45253863
13251 Screven	Georgia	990.09900990
37083 Halifax	North Carolina	986.67299403
48149 Fayette	Texas	1218.98299736
12069 Lake	Florida	1008.14878189
37089 Henderson	North Carolina	1020.14595539
6059 Orange	California	996.33769077
26099 Macomb	Michigan	981.52748357
48277 Lamar	Texas	971.28378378
42079 Luzerne	Pennsylvania	971.20694106
12125 Union	Florida	1077.64390897
37193 Wilkes	North Carolina	980.20625173
40147 Washington	Oklahoma	974.09486334
28009 Benton	Mississippi	1015.59666304
1115 St. Clair	Alabama	997.85770662
21003 Allen	Kentucky	970.55203106
18023 Clinton	Indiana	970.54263566
22107 Tensas	Louisiana	1008.51636038
13221 Oglethorpe	Georgia	996.41291351
27091 Martin	Minnesota	960.32347738
48381 Randall	Texas	994.34215644
13189 McDuffie	Georgia	979.98235103
12101 Pasco	Florida	974.74195282
37171 Surry	North Carolina	971.53499750
29157 Perry	Missouri	960.83550914
48331 Milam	Texas	1022.64135928
51710 Norfolk	Virginia	978.79349055
37179 Union	North Carolina	969.44571613

Counties\_Cities

1003 Baldwin	Alabama	992.56038381
12129 Wakulla	Florida	1050.49135886
37015 Bertie	North Carolina	998.63344896
28037 Franklin	Mississippi	1001.54083205
13253 Seminole	Georgia	926.03728202
48395 Robertson	Texas	1029.85420042
47181 Wayne	Tennessee	960.26090108
13025 Brantley	Georgia	957.82399323
48131 Duval	Texas	972.17267214
5011 Bradley	Arkansas	954.39111682
12089 Nassau	Florida	976.32584584
51035 Carroll	Virginia	948.17114320
17161 Rock Island	Illinois	958.34175512
18141 St. Joseph	Indiana	962.06757740
8005 Arapahoe	Colorado	951.60584446
42071 Lancaster	Pennsylvania	942.31147791
18063 Hendricks	Indiana	942.46417858
37025 Cabarrus	North Carolina	959.58209916
51087 Henrico	Virginia	945.14685918
1083 Limestone	Alabama	966.99731736
29189 St. Louis	Missouri	965.34914163
13133 Greene	Georgia	1045.31585490
18081 Johnson	Indiana	944.79116659
8121 Washington	Colorado	937.05438990
5131 Sebastian	Arkansas	950.27122651
48225 Houston	Texas	966.80909836
51570 Colonial Heights	Virginia	942.07368362
46013 Brown	South Dakota	938.54919117
48305 Lynn	Texas	969.88259316
39099 Mahoning	Ohio	952.35192169
19133 Monona	Iowa	944.80930983
48091 Comal	Texas	947.61176225
55127 Walworth	Wisconsin	947.76220135
47021 Cheatham	Tennessee	944.63265659

Counties\_Cities

28139 Tippah	Mississippi	963.85542169
46102 Oglala Lakota	South Dakota	922.49633098
42103 Pike	Pennsylvania	924.32016877
6039 Madera	California	970.36886702
27109 Olmsted	Minnesota	926.55989045
13157 Jackson	Georgia	947.14719832
45091 York	South Carolina	937.91724732
51117 Mecklenburg	Virginia	923.32789560
48361 Orange	Texas	938.11324367
28141 Tishomingo	Mississippi	945.82091087
22115 Vernon	Louisiana	978.30536226
13283 Treutlen	Georgia	910.55955353
38061 Mountrail	North Dakota	949.30514778
13115 Floyd	Georgia	924.15779101
21109 Jackson	Kentucky	915.04240440
37153 Richmond	North Carolina	931.22730412
37069 Franklin	North Carolina	948.78626406
17187 Warren	Illinois	927.66557069
45065 McCormick	South Carolina	903.29436769
37111 McDowell	North Carolina	914.14507658
42089 Monroe	Pennsylvania	904.97737557
27081 Lincoln	Minnesota	898.99524061
39107 Mercer	Ohio	925.31555946
8045 Garfield	Colorado	938.59795884
48437 Swisher	Texas	924.68507103
48273 Kleberg	Texas	909.12011308
47071 Hardin	Tennessee	923.33954066
32031 Washoe	Nevada	910.81838384
47041 DeKalb	Tennessee	913.69550104
8097 Pitkin	Colorado	902.50696379
37065 Edgecombe	North Carolina	909.52793001
34037 Sussex	New Jersey	892.05179014
48319 Mason	Texas	887.85046729
40001 Adair	Oklahoma	928.35793859

Counties\_Cities

17093 Kendall	Illinois	899.81628425
41031 Jefferson	Oregon	905.25793651
28057 Itawamba	Mississippi	935.49347281
13171 Lamar	Georgia	910.52631579
48183 Gregg	Texas	906.98181995
1069 Houston	Alabama	907.16372873
34019 Hunterdon	New Jersey	883.62172651
42043 Dauphin	Pennsylvania	889.94106757
48329 Midland	Texas	959.56610924
36029 Erie	New York	884.50929034
48231 Hunt	Texas	930.63745557
21001 Adair	Kentucky	889.92974239
48491 Williamson	Texas	894.79971556
40065 Jackson	Oklahoma	913.86428314
48507 Zavala	Texas	926.31227572
5075 Lawrence	Arkansas	900.57198491
13149 Heard	Georgia	875.49457025
48339 Montgomery	Texas	895.88357237
20037 Crawford	Kansas	899.56175197
48297 Live Oak	Texas	871.28061812
39035 Cuyahoga	Ohio	885.55195654
51177 Spotsylvania	Virginia	891.69981674
37057 Davidson	North Carolina	874.47633452
18085 Kosciusko	Indiana	896.09800363
30033 Garfield	Montana	946.37223975
37091 Hertford	North Carolina	925.65197177
13057 Cherokee	Georgia	891.99642729
12003 Baker	Florida	881.67871628
1077 Lauderdale	Alabama	882.15874528
31081 Hamilton	Nebraska	872.84482759
42069 Lackawanna	Pennsylvania	864.82947726
33011 Hillsborough	New Hampshire	860.93337219
51800 Suffolk	Virginia	874.04726655
39013 Belmont	Ohio	856.23287164

Counties\_Cities

36065 Oneida	New York	860.27781529
18003 Allen	Indiana	857.06445434
5139 Union	Arkansas	856.20814803
31153 Sarpy	Nebraska	873.90693867
12067 Lafayette	Florida	847.45762712
42029 Chester	Pennsylvania	854.13929041
6021 Glenn	California	894.92637359
39095 Lucas	Ohio	870.43700962
32015 Lander	Nevada	843.04932735
18123 Perry	Indiana	842.84368129
13073 Columbia	Georgia	857.47062369
9005 Litchfield	Connecticut	844.78579435
13091 Dodge	Georgia	864.52547694
48115 Dawson	Texas	887.55051906
26145 Saginaw	Michigan	847.48427673
37117 Martin	North Carolina	846.89691677
13301 Warren	Georgia	837.93563131
18143 Scott	Indiana	845.96699891
9007 Middlesex	Connecticut	837.21616405
45057 Lancaster	South Carolina	862.86433215
51187 Warren	Virginia	849.93625478
48187 Guadalupe	Texas	862.58506726
5091 Miller	Arkansas	844.19159479
46095 Mellette	South Dakota	832.51714006
37183 Wake	North Carolina	847.01617222
8113 San Miguel	Colorado	842.38798681
18067 Howard	Indiana	834.08202414
20069 Gray	Kansas	845.35057185
48423 Smith	Texas	851.35587110
1009 Blount	Alabama	860.99585062
48373 Polk	Texas	1065.33948952
21077 Gallatin	Kentucky	837.86231884
36021 Columbia	New York	829.49462581
24047 Worcester	Maryland	839.39563514



Counties\_Cities

12065 Jefferson	Florida	853.86338186
28059 Jackson	Mississippi	954.79386084
20081 Haskell	Kansas	825.61921441
37127 Nash	North Carolina	844.53710007
48143 Erath	Texas	831.64491354
47105 Loudon	Tennessee	834.99830362
48025 Bee	Texas	822.41384601
34009 Cape May	New Jersey	823.24978392
35013 Dona Ana	New Mexico	844.97200283
35013 Dona Ana	New Mexico	844.97200283
16063 Lincoln	Idaho	820.89552239
19181 Warren	Iowa	832.41930429
37107 Lenoir	North Carolina	825.35372302
48247 Jim Hogg	Texas	838.41463415
40109 Oklahoma	Oklahoma	853.16093477
13085 Dawson	Georgia	837.22042818
45087 Union	South Carolina	868.29624225
4009 Graham	Arizona	824.75309939
18011 Boone	Indiana	826.87801310
17111 McHenry	Illinois	829.30939495
37129 New Hanover	North Carolina	839.52573254
31117 McPherson	Nebraska	813.00813008
12015 Charlotte	Florida	830.27924626
48505 Zapata	Texas	810.42988020
5001 Arkansas	Arkansas	821.65569250
55121 Trempealeau	Wisconsin	821.95503023
37081 Guilford	North Carolina	826.72812787
13153 Houston	Georgia	834.24991477
37141 Pender	North Carolina	833.30652167
48195 Hansford	Texas	823.72322900
51089 Henry	Virginia	810.55089985
44003 Kent	Rhode Island	824.47928427
13023 Bleckley	Georgia	802.30565509
28117 Prentiss	Mississippi	865.09974324

Counties\_Cities

31109 Lancaster	Nebraska	821.06205401
40015 Caddo	Oklahoma	814.43903786
18107 Montgomery	Indiana	800.60501747
22043 Grant	Louisiana	818.43252380
20119 Meade	Kansas	820.06753497
19081 Hancock	Iowa	868.18521285
13195 Madison	Georgia	806.07082631
21107 Hopkins	Kentucky	796.57406586
28039 George	Mississippi	808.24742268
18117 Orange	Indiana	769.66493920
6069 San Benito	California	802.76906577
47033 Crockett	Tennessee	802.62423227
31093 Howard	Nebraska	788.49721707
27147 Steele	Minnesota	790.69641062
48047 Brooks	Texas	801.23699747
19035 Cherokee	Iowa	812.64905927
48027 Bell	Texas	808.39720843
19135 Monroe	Iowa	808.72913992
19141 O'Brien	Iowa	794.79768786
29133 Mississippi	Missouri	907.31853629
38099 Walsh	North Dakota	796.85009843
48137 Edwards	Texas	933.60995851
27003 Anoka	Minnesota	788.55214478
48203 Harrison	Texas	789.79708060
37097 Iredell	North Carolina	784.03900580
38035 Grand Forks	North Dakota	784.23060619
6053 Monterey	California	813.83122816
26049 Genesee	Michigan	782.27146270
48291 Liberty	Texas	790.05595264
18005 Bartholomew	Indiana	783.05318236
13219 Oconee	Georgia	799.55184355
19161 Sac	Iowa	771.68432966
1121 Talladega	Alabama	787.94407977
19163 Scott	Iowa	787.72874431

Counties\_Cities

24013 Carroll	Maryland	778.36952069
51149 Prince George	Virginia	769.39236385
24019 Dorchester	Maryland	900.05625352
25001 Barnstable	Massachusetts	770.33732715
12055 Highlands	Florida	830.93033844
13191 McIntosh	Georgia	767.08507671
8065 Lake	Colorado	766.87116564
13111 Fannin	Georgia	793.40625481
51093 Isle of Wight	Virginia	779.36838687
36001 Albany	New York	771.36726394
13039 Camden	Georgia	788.04702200
51540 Charlottesville	Virginia	771.03726334
46041 Dewey	South Dakota	796.07046070
48049 Brown	Texas	788.41894315
37135 Orange	North Carolina	771.77508269
48157 Fort Bend	Texas	791.89397074
13311 White	Georgia	787.45412079
51179 Stafford	Virginia	767.53801014
51061 Fauquier	Virginia	771.13547931
13231 Pike	Georgia	783.51400665
12083 Marion	Florida	785.05015598
40087 McClain	Oklahoma	787.79542328
5045 Faulkner	Arkansas	777.20622406
20147 Phillips	Kansas	752.30393079
41041 Lincoln	Oregon	755.24418887
39157 Tuscarawas	Ohio	752.90748134
13225 Peach	Georgia	765.65190314
8105 Rio Grande	Colorado	746.66666667
26021 Berrien	Michigan	749.31393983
47043 Dickson	Tennessee	752.16105976
1015 Calhoun	Alabama	761.30804974
1057 Fayette	Alabama	754.57920039
26149 St. Joseph	Michigan	755.20534705
45007 Anderson	South Carolina	757.67400565

Counties\_Cities

13241 Rabun	Georgia	794.45070256
37033 Caswell	North Carolina	740.15331747
47087 Jackson	Tennessee	765.43629869
47077 Henderson	Tennessee	757.71178224
12009 Brevard	Florida	764.17988469
51550 Chesapeake	Virginia	762.46527692
27037 Dakota	Minnesota	750.78216269
45073 Oconee	South Carolina	746.42100697
28047 Harrison	Mississippi	761.19041858
55105 Rock	Wisconsin	752.77847593
48013 Atascosa	Texas	753.32935798
47099 Lawrence	Tennessee	740.84236521
13159 Jasper	Georgia	733.61823362
6073 San Diego	California	750.95024054
19091 Humboldt	Iowa	754.16361161
5031 Craighead	Arkansas	762.72591610
19025 Calhoun	Iowa	732.03423033
17077 Jackson	Illinois	755.84736760
47119 Maury	Tennessee	754.71698113
27023 Chippewa	Minnesota	729.62093257
37125 Moore	North Carolina	765.08380454
20031 Coffey	Kansas	740.92068505
46015 Brule	South Dakota	726.71638937
48053 Burnet	Texas	759.32859366
5037 Cross	Arkansas	743.58359319
48495 Winkler	Texas	751.29533679
17027 Clinton	Illinois	738.59560562
37045 Cleveland	North Carolina	752.72671412
19113 Linn	Iowa	737.90774161
48493 Wilson	Texas	754.61930551
21045 Casey	Kentucky	767.87512588
47023 Chester	Tennessee	729.33549433
47055 Giles	Tennessee	755.85533675
37019 Brunswick	North Carolina	725.44316387

Counties\_Cities

18111 Newton	Indiana	727.99942902
20189 Stevens	Kansas	719.55387660
19027 Carroll	Iowa	734.34553935
40115 Ottawa	Oklahoma	747.39374499
46083 Lincoln	South Dakota	732.90594657
19015 Boone	Iowa	736.35466484
36067 Onondaga	New York	720.21116955
54061 Monongalia	West Virginia	720.72918624
47107 McMinn	Tennessee	720.65309186
31157 Scotts Bluff	Nebraska	736.33610270
24041 Talbot	Maryland	724.95130924
13297 Walton	Georgia	721.90197106
13077 Coweta	Georgia	723.96204684
12007 Bradford	Florida	739.21823165
29101 Johnson	Missouri	725.04286886
27139 Scott	Minnesota	727.36648550
36073 Orleans	New York	709.15000492
13281 Towns	Georgia	717.17853527
13289 Twiggs	Georgia	744.99267220
42055 Franklin	Pennsylvania	716.24632673
37161 Rutherford	North Carolina	784.12593901
21111 Jefferson	Kentucky	716.27232105
48287 Lee	Texas	729.11805880
48455 Trinity	Texas	725.91587517
46027 Clay	South Dakota	712.19998576
20187 Stanton	Kansas	754.90689482
40041 Delaware	Oklahoma	739.47534692
48327 Menard	Texas	748.01309023
54083 Randolph	West Virginia	700.82919890
6111 Ventura	California	710.83837564
13103 Effingham	Georgia	713.94114809
18029 Dearborn	Indiana	716.18786314
24037 St. Mary's	Maryland	700.31243343
27103 Nicollet	Minnesota	710.11104617

Counties\_Cities

48289 Leon	Texas	723.79849450
19147 Palo Alto	Iowa	683.16720797
51700 Newport News	Virginia	714.34169718
28109 Pearl River	Mississippi	705.94182750
16055 Kootenai	Idaho	718.86319309
47109 McNairy	Tennessee	689.06782286
37147 Pitt	North Carolina	718.67670109
35029 Luna	New Mexico	701.08083295
17037 DeKalb	Illinois	699.03882162
5003 Ashley	Arkansas	708.37074728
48441 Taylor	Texas	697.47166521
37059 Davie	North Carolina	687.99288606
37109 Lincoln	North Carolina	703.11567387
18019 Clark	Indiana	699.55691888
49011 Davis	Utah	701.70849528
39023 Clark	Ohio	706.61663633
51077 Grayson	Virginia	684.53713774
21061 Edmonson	Kentucky	684.37347238
2060 Bristol Bay	Alaska	684.15051311
37139 Pasquotank	North Carolina	701.32949873
12037 Franklin	Florida	690.18404908
1037 Coosa	Alabama	690.62062529
18079 Jennings	Indiana	680.88805186
18059 Hancock	Indiana	691.54300533
48261 Kenedy	Texas	678.73303167
26023 Branch	Michigan	694.60364036
20177 Shawnee	Kansas	689.01796630
39075 Holmes	Ohio	676.66089492
37099 Jackson	North Carolina	710.87312761
51069 Frederick	Virginia	687.00130157
17141 Ogle	Illinois	677.49347053
37187 Washington	North Carolina	750.48486382
37085 Harnett	North Carolina	694.41339950
13269 Taylor	Georgia	671.72533897

Counties\_Cities

40119 Payne	Oklahoma	682.59385666
46103 Pennington	South Dakota	676.63722042
18065 Henry	Indiana	679.49700648
21067 Fayette	Kentucky	681.01797517
27009 Benton	Minnesota	675.79232951
19119 Lyon	Iowa	711.20142240
23005 Cumberland	Maine	672.44180858
48037 Bowie	Texas	688.05394173
13169 Jones	Georgia	695.41515236
12119 Sumter	Florida	684.25058639
47053 Gibson	Tennessee	672.85146294
24035 Queen Anne's	Maryland	676.60345068
42037 Columbia	Pennsylvania	669.15179663
51770 Roanoke City	Virginia	679.54363491
39123 Ottawa	Ohio	679.43780814
48393 Roberts	Texas	664.45182724
35009 Curry	New Mexico	663.47067986
55025 Dane	Wisconsin	669.84534372
1019 Cherokee	Alabama	668.40811309
18047 Franklin	Indiana	672.94159043
36063 Niagara	New York	662.91883878
51820 Waynesboro	Virginia	662.89552766
13223 Paulding	Georgia	676.64772866
18163 Vanderburgh	Indiana	682.97103451
48409 San Patricio	Texas	735.50296743
31023 Butler	Nebraska	657.73144701
55027 Dodge	Wisconsin	664.79219552
17075 Iroquois	Illinois	728.15533981
25015 Hampshire	Massachusetts	658.79582288
31073 Gosper	Nebraska	651.30260521
45037 Edgefield	South Carolina	683.86810587
20091 Johnson	Kansas	678.26392550
51057 Essex	Virginia	659.40104405
37095 Hyde	North Carolina	669.21606119

Counties\_Cities

29201 Scott	Missouri	691.66363305
32007 Elko County	Nevada	653.83149066
32007 Elko County	Nevada	653.83149066
18055 Greene	Indiana	656.12697619
48031 Blanco	Texas	649.46163049
21117 Kenton	Kentucky	662.44707951
35043 Sandoval	New Mexico	659.18624594
51036 Charles City	Virginia	648.32156750
17177 Stephenson	Illinois	652.47022546
13179 Liberty	Georgia	710.60376929
21015 Boone	Kentucky	662.19123718
19083 Hardin	Iowa	669.90751719
47029 Cocke	Tennessee	665.28763907
39111 Monroe	Ohio	645.39521392
47135 Perry	Tennessee	657.24206349
51830 Williamsburg	Virginia	651.18152524
18043 Floyd	Indiana	655.68712153
5117 Prairie	Arkansas	644.04260590
12053 Hernando	Florida	666.96356063
35039 Rio Arriba	New Mexico	656.30928575
19131 Mitchell	Iowa	662.31431545
48181 Grayson	Texas	656.76052869
13187 Lumpkin	Georgia	673.64588075
48501 Yoakum	Texas	640.20486556
29007 Audrain	Missouri	659.52184666
53037 Kittitas	Washington	641.83768263
6095 Solano	California	667.69664808
48179 Gray	Texas	643.98264444
30101 Toole	Montana	638.78013600
16047 Gooding	Idaho	658.06791261
41047 Marion	Oregon	645.20220949
5023 Cleburne	Arkansas	640.89725616
18091 LaPorte	Indiana	641.77734144
49045 Tooele	Utah	640.85141688



Counties\_Cities

5043 Drew	Arkansas	638.36752510
13235 Pulaski	Georgia	632.39678381
13147 Hart	Georgia	670.52377486
46121 Todd	South Dakota	641.83604007
48159 Franklin	Texas	650.19505852
47131 Obion	Tennessee	631.05031883
45021 Cherokee	South Carolina	664.00364414
29143 New Madrid	Missouri	659.11193340
51810 Virginia Beach	Virginia	659.27865852
31035 Clay	Nebraska	643.70775668
9013 Tolland	Connecticut	626.81800412
38019 Cavalier	North Dakota	652.91198746
18053 Grant	Indiana	638.49793739
45003 Aiken	South Carolina	654.65965372
26039 Crawford	Michigan	661.82289044
40027 Cleveland	Oklahoma	655.73421285
21013 Bell	Kentucky	654.89856600
38015 Burleigh	North Dakota	664.40649502
4025 Yavapai	Arizona	630.62247568
18007 Benton	Indiana	624.06101930
48357 Ochiltree	Texas	633.35679099
38025 Dunn	North Dakota	623.26869806
48107 Crosby	Texas	640.24917806
1079 Lawrence	Alabama	637.19391935
40007 Beaver	Oklahoma	620.41737169
5021 Clay	Arkansas	633.12453694
19195 Worth	Iowa	630.61854287
48251 Johnson	Texas	633.16623969
5057 Hempstead	Arkansas	666.94264293
21085 Grayson	Kentucky	619.27738308
21185 Oldham	Kentucky	621.33293215
18093 Lawrence	Indiana	619.68993606
18149 Starke	Indiana	614.78090255
42007 Beaver	Pennsylvania	634.93219701

Counties\_Cities

51049 Cumberland	Virginia	611.68314813
37051 Cumberland	North Carolina	633.70745945
13113 Fayette	Georgia	618.72570708
48353 Nolan	Texas	745.71215511
21213 Simpson	Kentucky	609.85482217
19157 Poweshiek	Iowa	625.70190919
12035 Flagler	Florida	621.05704623
40145 Wagoner	Oklahoma	632.87979029
40111 Okmulgee	Oklahoma	631.27690100
55133 Waukesha	Wisconsin	630.16036837
6081 San Mateo	California	620.62647409
6075 San Francisco	California	618.01982328
47177 Warren	Tennessee	606.68330153
51075 Goochland	Virginia	610.91034245
27063 Jackson	Minnesota	605.38795278
13047 Catoosa	Georgia	627.41026402
18057 Hamilton	Indiana	615.59714741
19067 Floyd	Iowa	602.75363238
29207 Stoddard	Missouri	606.03985482
26121 Muskegon	Michigan	606.03267507
53033 King	Washington	610.21071906
18103 Miami	Indiana	612.92771389
17019 Champaign	Illinois	615.76413329
48211 Hemphill	Texas	705.88235294
29031 Cape Girardeau	Missouri	629.81727680
42061 Huntingdon	Pennsylvania	602.19624513
13291 Union	Georgia	612.47448023
36055 Monroe	New York	605.00435032
39045 Fairfield	Ohio	622.66500623
5027 Columbia	Arkansas	624.54858308
35019 Guadalupe	New Mexico	598.94033633
47081 Hickman	Tennessee	614.45158201
13117 Forsyth	Georgia	614.50813991
51095 James City	Virginia	607.35369190

Counties\_Cities

13295 Walker	Georgia	603.65941507
18015 Carroll	Indiana	596.21404084
36093 Schenectady	New York	602.51046025
48099 Coryell	Texas	630.94856165
13211 Morgan	Georgia	631.19927863
48045 Briscoe	Texas	593.66754617
39155 Trumbull	Ohio	609.18203467
46109 Roberts	South Dakota	593.47181009
48121 Denton	Texas	618.81303372
51053 Dinwiddie	Virginia	602.89529952
13249 Schley	Georgia	611.15355233
21051 Clay	Kentucky	601.84033822
37003 Alexander	North Carolina	602.36125612
48317 Martin	Texas	608.37823744
12017 Citrus	Florida	615.83597537
5121 Randolph	Arkansas	640.73991531
35025 Lea	New Mexico	619.15501860
48109 Culberson	Texas	589.83666062
37173 Swain	North Carolina	603.72060372
6051 Mono	California	589.47368421
47039 Decatur	Tennessee	640.69707842
21171 Monroe	Kentucky	606.45642844
51003 Albemarle	Virginia	595.11764381
31091 Hooker	Nebraska	586.51026393
19123 Mahaska	Iowa	586.36363636
48389 Reeves	Texas	630.77413189
18061 Harrison	Indiana	582.40396530
19023 Butler	Iowa	598.39053580
27163 Washington	Minnesota	597.99152009
5033 Crawford	Arkansas	597.73523010
28131 Stone	Mississippi	593.04375701
17119 Madison	Illinois	606.51665085
48127 Dimmit	Texas	591.77337990
44001 Bristol	Rhode Island	596.10680590

Counties\_Cities

42107 Schuylkill	Pennsylvania	582.82359732
55051 Iron	Wisconsin	651.86751233
47125 Montgomery	Tennessee	593.34789998
20197 Wabaunsee	Kansas	579.79417307
21059 Daviess	Kentucky	588.50292768
17133 Monroe	Illinois	597.05839522
55063 La Crosse	Wisconsin	579.37917618
39113 Montgomery	Ohio	601.12974822
39097 Madison	Ohio	583.16258753
16045 Gem	Idaho	606.78235227
48473 Waller	Texas	598.57696796
48217 Hill	Texas	591.40672278
35001 Bernalillo	New Mexico	590.09784868
8059 Jefferson	Colorado	585.10977487
26161 Washtenaw	Michigan	584.69443044
41027 Hood River	Oregon	593.30715383
27019 Carver	Minnesota	581.35604678
8023 Costilla	Colorado	574.71264368
37165 Scotland	North Carolina	583.16575697
5025 Cleveland	Arkansas	611.12496882
48151 Fisher	Texas	599.11435270
36039 Greene	New York	572.74009812
18173 Warrick	Indiana	608.94720859
21075 Fulton	Kentucky	588.23529412
8057 Jackson	Colorado	571.83702645
24025 Harford	Maryland	579.62796705
48475 Ward	Texas	571.67235495
18137 Ripley	Indiana	560.95081163
6101 Sutter	California	571.23968308
39017 Butler	Ohio	583.19254769
48219 Hockley	Texas	622.28024369
1061 Geneva	Alabama	600.44082998
5073 Lafayette	Arkansas	613.58874588
48485 Wichita	Texas	601.98085777

Counties\_Cities

37149 Polk	North Carolina	587.06515938
13125 Glascock	Georgia	567.61268781
19017 Bremer	Iowa	589.24920832
47067 Hancock	Tennessee	595.51076500
18115 Ohio	Indiana	564.68172485
51065 Fluvanna	Virginia	563.79046410
30031 Gallatin	Montana	593.51424792
48359 Oldham	Texas	563.11590802
6001 Alameda	California	578.55003111
38059 Morton	North Dakota	601.38285898
27079 Le Sueur	Minnesota	568.54074542
48397 Rockwall	Texas	606.01845873
19189 Winnebago	Iowa	560.94314508
29033 Carroll	Missouri	606.19924511
51650 Hampton	Virginia	574.77682726
8085 Montrose	Colorado	580.37617852
8125 Yuma	Colorado	558.88223553
56043 Washakie	Wyoming	570.70386810
9015 Windham	Connecticut	559.69989831
40051 Grady	Oklahoma	585.04797393
55041 Forest	Wisconsin	567.23390057
18127 Porter	Indiana	562.51990047
48193 Hamilton	Texas	577.55775578
39109 Miami	Ohio	563.91331363
32023 Nye	Nevada	595.42186742
48417 Shackelford	Texas	522.59452813
19031 Cedar	Iowa	558.32930692
40085 Love	Oklahoma	562.46299586
18095 Madison	Indiana	555.37985668
46031 Corson	South Dakota	552.22088836
53057 Skagit	Washington	555.35622358
5029 Conway	Arkansas	560.04978220
24015 Cecil	Maryland	554.33450684
20173 Sedgwick	Kansas	568.13867412

Counties\_Cities

13227 Pickens	Georgia	597.24828018
48015 Austin	Texas	563.53996465
20083 Hodgeman	Kansas	550.05500550
25011 Franklin	Massachusetts	549.58217663
20161 Riley	Kansas	557.64351519
27051 Grant	Minnesota	548.08171400
32013 Humboldt	Nevada	542.11843203
53063 Spokane	Washington	562.73329823
39165 Warren	Ohio	562.94228872
47061 Grundy	Tennessee	554.47325041
36053 Madison	New York	548.06130376
53061 Snohomish	Washington	553.68688957
37039 Cherokee	North Carolina	546.10153965
47093 Knox	Tennessee	554.06424824
6113 Yolo	California	555.78744873
2290 Yukon-Koyukuk	Alaska	600.71334710
20169 Saline	Kansas	564.32786162
13079 Crawford	Georgia	552.03766845
29069 Dunklin	Missouri	570.98188492
5081 Little River	Arkansas	584.13110498
40049 Garvin	Oklahoma	546.54633059
48085 Collin	Texas	558.52582610
27039 Dodge	Minnesota	547.49783882
13083 Dade	Georgia	548.50240355
24043 Washington	Maryland	541.98746406
40103 Noble	Oklahoma	575.78173443
21101 Henderson	Kentucky	541.77359567
42003 Allegheny	Pennsylvania	547.41590149
24009 Calvert	Maryland	546.72130257
18131 Pulaski	Indiana	553.37236346
48367 Parker	Texas	544.91186737
30057 Madison	Montana	536.04014599
40113 Osage	Oklahoma	546.64568001
48161 Freestone	Texas	545.23424879

Counties\_Cities

47113 Madison	Tennessee	543.00496901
48311 McMullen	Texas	534.04539386
40013 Bryan	Oklahoma	548.82183421
1029 Cleburne	Alabama	547.14085541
31121 Merrick	Nebraska	530.19526704
5113 Polk	Arkansas	528.70467355
39077 Huron	Ohio	531.58758375
17003 Alexander	Illinois	528.05280528
21097 Harrison	Kentucky	559.16498030
48343 Morris	Texas	551.09814410
47089 Jefferson	Tennessee	535.06628157
8014 Broomfield	Colorado	535.60858706
18027 Daviess	Indiana	537.00184029
5051 Garland	Arkansas	553.68416806
18109 Morgan	Indiana	523.41833533
27043 Faribault	Minnesota	523.33187963
51033 Caroline	Virginia	529.70232679
48265 Kerr	Texas	532.39194733
48213 Henderson	Texas	539.49622717
55065 Lafayette	Wisconsin	522.05220522
18041 Fayette	Indiana	525.01410162
26139 Ottawa	Michigan	524.62357226
48483 Wheeler	Texas	539.39510692
54035 Jackson	West Virginia	522.53884205
26137 Otsego	Michigan	518.95398338
18133 Putnam	Indiana	521.45371767
39037 Darke	Ohio	528.02836935
55055 Jefferson	Wisconsin	527.43483419
8041 El Paso	Colorado	530.35906401
6013 Contra Costa	California	539.20354021
5083 Logan	Arkansas	515.25049455
40091 McIntosh	Oklahoma	550.08831693
5125 Saline	Arkansas	524.62094695
19097 Jackson	Iowa	540.34582133

Counties\_Cities

48293 Limestone	Texas	548.49270802
37049 Craven	North Carolina	514.03140547
42025 Carbon	Pennsylvania	521.58749436
47117 Marshall	Tennessee	513.61220794
48445 Terry	Texas	545.29177179
40117 Pawnee	Oklahoma	524.71018914
55139 Winnebago	Wisconsin	516.89860835
46043 Douglas	South Dakota	511.07325383
21047 Christian	Kentucky	512.06206136
19051 Davis	Iowa	510.14749917
26077 Kalamazoo	Michigan	517.23486994
17079 Jasper	Illinois	509.83248361
8013 Boulder	Colorado	516.13417649
39043 Erie	Ohio	522.68310661
9011 New London	Connecticut	511.27503898
27161 Waseca	Minnesota	524.31651597
5095 Monroe	Arkansas	521.73913043
51079 Greene	Virginia	530.86607007
40131 Rogers	Oklahoma	530.52704818
31165 Sioux	Nebraska	421.22999158
51137 Orange	Virginia	510.31546774
40031 Comanche	Oklahoma	505.72154590
21233 Webster	Kentucky	526.27564640
33015 Rockingham	New Hampshire	505.21385877
8063 Kit Carson	Colorado	502.58271674
19085 Harrison	Iowa	516.48507146
17029 Coles	Illinois	512.92129311
47127 Moore	Tennessee	530.33848074
51023 Botetourt	Virginia	498.84304475
6067 Sacramento	California	517.26991028
19087 Henry	Iowa	498.33059252
36035 Fulton	New York	498.21798436
26025 Calhoun	Michigan	502.65081383
47015 Cannon	Tennessee	539.34448901



Counties\_Cities

39055 Geauga	Ohio	504.08907701
46097 Miner	South Dakota	497.06281066
51530 Buena Vista	Virginia	577.20057720
26115 Monroe	Michigan	501.19982185
51085 Hanover	Virginia	495.15568030
48147 Fannin	Texas	512.95131214
42115 Susquehanna	Pennsylvania	497.67178300
5053 Grant	Arkansas	516.82427974
25003 Berkshire	Massachusetts	495.45699180
41065 Wasco	Oregon	498.01924165
46111 Sanborn	South Dakota	494.03046521
31155 Saunders	Nebraska	502.27667465
18049 Fulton	Indiana	497.71053155
53071 Walla Walla Cou	Washington	505.56449230
53071 Walla Walla Cou	Washington	505.56449230
39007 Ashtabula	Ohio	501.57447201
27151 Swift	Minnesota	502.94275013
39153 Summit	Ohio	500.44471673
35041 Roosevelt	New Mexico	506.85589287
21193 Perry	Kentucky	540.39552353
26069 Iosco	Michigan	494.39814999
55043 Grant	Wisconsin	496.56670675
31019 Buffalo	Nebraska	509.92643354
47121 Meigs	Tennessee	495.69315781
47185 White	Tennessee	509.09359206
48401 Rusk	Texas	514.23324151
37199 Yancey	North Carolina	513.88035525
42067 Juniata	Pennsylvania	485.75129534
18073 Jasper	Indiana	491.45939467
54003 Berkeley	West Virginia	485.81405872
28003 Alcorn	Mississippi	514.55653351
18051 Gibson	Indiana	508.19084061
37005 Alleghany	North Carolina	483.82761401
26157 Tuscola	Michigan	491.27884835

Counties\_Cities

39137 Putnam	Ohio	488.45470693
54037 Jefferson	West Virginia	482.30096284
19105 Jones	Iowa	496.52911685
6079 San Luis Obispo	California	490.47568748
51590 Danville	Virginia	525.88897353
29159 Pettis	Missouri	484.22735179
29009 Barry	Missouri	482.08214903
39173 Wood	Ohio	495.80706372
36007 Broome	New York	485.23680078
29183 St. Charles	Missouri	504.03074287
8115 Sedgwick	Colorado	477.63786366
42093 Montour	Pennsylvania	471.49122807
26059 Hillsdale	Michigan	480.88482808
23001 Androscoggin	Maine	476.41601426
40141 Tillman	Oklahoma	489.92923244
19109 Kossuth	Iowa	489.66997585
5019 Clark	Arkansas	485.01881148
27141 Sherburne	Minnesota	477.94577034
48221 Hood	Texas	475.74210813
40017 Canadian	Oklahoma	496.37583335
27171 Wright	Minnesota	478.18465849
6055 Napa	California	491.33176012
19121 Madison	Iowa	480.02954028
51790 Staunton	Virginia	489.52732525
37021 Buncombe	North Carolina	481.66173298
17143 Peoria	Illinois	486.10073026
19075 Grundy	Iowa	471.39141743
48467 Van Zandt	Texas	480.19421982
26123 Newaygo	Michigan	474.51525812
31039 Cuming	Nebraska	469.79865772
38105 Williams	North Dakota	500.70721358
16039 Elmore	Idaho	480.57522286
47115 Marion	Tennessee	472.44094488
51157 Rappahannock	Virginia	496.41478213

Counties\_Cities

20043 Doniphan	Kansas	507.68029159
18151 Steuben	Indiana	477.07164749
41055 Sherman	Oregon	468.38407494
39041 Delaware	Ohio	476.99022585
55135 Waupaca	Wisconsin	485.05711156
55075 Marinette	Wisconsin	484.74056487
27133 Rock	Minnesota	478.01147228
40097 Mayes	Oklahoma	491.40049140
39003 Allen	Ohio	473.39353029
5135 Sharp	Arkansas	477.94541057
27143 Sibley	Minnesota	459.14293319
26017 Bay	Michigan	474.38969237
32510 Carson City	Nevada	469.19551016
48275 Knox	Texas	465.37092800
40019 Carter	Oklahoma	479.48191046
54075 Pocahontas	West Virginia	475.39814595
37041 Chowan	North Carolina	513.22261031
46117 Stanley	South Dakota	463.26935804
13183 Long	Georgia	473.73407727
48171 Gillespie	Texas	496.19459782
51007 Amelia	Virginia	461.07738415
18157 Tippecanoe	Indiana	469.83133728
13143 Haralson	Georgia	480.81806792
47123 Monroe	Tennessee	459.47753306
55089 Ozaukee	Wisconsin	473.37543608
42133 York	Pennsylvania	461.10294396
18147 Spencer	Indiana	467.35868549
47035 Cumberland	Tennessee	462.52073802
19089 Howard	Iowa	468.05268314
30111 Yellowstone	Montana	472.09576800
20059 Franklin	Kansas	479.88763607
51097 King and Queen	Virginia	454.41635899
21121 Knox	Kentucky	456.81063123
47027 Clay	Tennessee	505.37773746

Counties\_Cities

39031 Coshocton	Ohio	455.92290262
19175 Union	Iowa	477.38490169
51133 Northumberland	Virginia	452.78669630
47009 Blount	Tennessee	504.76212228
56037 Sweetwater	Wyoming	466.88810945
18129 Posey	Indiana	501.17462803
20157 Republic	Kansas	450.25728988
29001 Adair	Missouri	461.73882158
18035 Delaware	Indiana	451.32959258
36037 Genesee	New York	448.60983116
55087 Outagamie	Wisconsin	457.92970939
48175 Goliad	Texas	685.65400844
48233 Hutchinson	Texas	452.87291254
36113 Warren	New York	448.14440209
20143 Ottawa	Kansas	448.12133747
51181 Surry	Virginia	463.39202966
28045 Hancock	Mississippi	452.10630836
41051 Multnomah	Oregon	453.02261418
44009 Washington	Rhode Island	454.90929552
55061 Kewaunee	Wisconsin	456.26257175
37103 Jones	North Carolina	456.57362250
20099 Labette	Kansas	510.91965538
48007 Aransas	Texas	466.54337592
26027 Cass	Michigan	458.83104563
39065 Hardin	Ohio	444.72681067
26065 Ingham	Michigan	446.82050319
48095 Concho	Texas	467.72684752
46061 Hanson	South Dakota	444.31279621
47133 Overton	Tennessee	453.14482509
37013 Beaufort	North Carolina	463.05146668
47139 Polk	Tennessee	467.51094804
37055 Dare	North Carolina	446.56310786
6097 Sonoma	California	448.25199723
44005 Newport	Rhode Island	442.19912287

Counties\_Cities

46065 Hughes	South Dakota	441.92634561
20045 Douglas	Kansas	446.32563655
26007 Alpena	Michigan	440.76163611
51043 Clarke	Virginia	440.68030021
51775 Salem	Virginia	452.36516788
29135 Moniteau	Missouri	440.41932883
17001 Adams	Illinois	435.37166431
37169 Stokes	North Carolina	444.27826775
29081 Harrison	Missouri	439.74328500
31025 Cass	Nebraska	477.84701250
19117 Lucas	Iowa	451.12781955
38073 Ransom	North Dakota	458.27763987
21009 Barren	Kentucky	484.42593263
21037 Campbell	Kentucky	451.94950189
53053 Pierce	Washington	449.11976789
37029 Camden	North Carolina	448.17927171
21207 Russell	Kentucky	443.29723360
55039 Fond du Lac	Wisconsin	444.37544874
39093 Lorain	Ohio	444.32093220
39089 Licking	Ohio	459.69425780
31185 York	Nebraska	442.92767935
55131 Washington	Wisconsin	448.07027629
26155 Shiawassee	Michigan	434.06851244
47103 Lincoln	Tennessee	445.52569100
21125 Laurel	Kentucky	449.98269297
17195 Whiteside	Illinois	442.23924064
21155 Marion	Kentucky	438.05400948
48145 Falls	Texas	449.95673493
48425 Somervell	Texas	432.56433008
48173 Glasscock	Texas	432.27665706
29011 Barton	Missouri	432.27665706
48101 Cottle	Texas	431.96544276
48407 San Jacinto	Texas	442.21595459
39009 Athens	Ohio	443.64763439

Counties\_Cities

17041 Douglas	Illinois	456.90230505
2122 Kenai Peninsula	Alaska	435.65168367
47153 Sequatchie	Tennessee	457.11212692
48207 Haskell	Texas	430.07053157
40073 Kingfisher	Oklahoma	442.58978250
48399 Runnels	Texas	459.25346883
54069 Ohio	West Virginia	433.48102024
24039 Somerset	Maryland	428.43232717
46025 Clark	South Dakota	427.92190425
48499 Wood	Texas	434.31053203
47001 Anderson	Tennessee	438.01155828
29203 Shannon	Missouri	427.40261326
17137 Morgan	Illinois	429.71509301
8017 Cheyenne	Colorado	373.13432836
18139 Rush	Indiana	438.09638120
38051 McIntosh	North Dakota	425.53191489
5111 Poinsett	Arkansas	454.65921415
27113 Pennington	Minnesota	423.19085908
50007 Chittenden	Vermont	422.30756143
17063 Grundy	Illinois	443.38067959
51109 Louisa	Virginia	421.44760455
19095 Iowa	Iowa	427.48280776
29019 Boone	Missouri	444.43209911
16081 Teton	Idaho	420.96219931
27011 Big Stone	Minnesota	400.88194027
51127 New Kent	Virginia	437.67585190
18169 Wabash	Indiana	421.99488491
26037 Clinton	Michigan	421.01547925
55097 Portage	Wisconsin	427.10946971
31169 Thayer	Nebraska	436.59456241
40039 Custer	Oklahoma	433.94406943
42041 Cumberland	Pennsylvania	420.80477920
6085 Santa Clara	California	429.45545193
17059 Gallatin	Illinois	454.72518782

Counties\_Cities

26159 Van Buren	Michigan	430.76025872
26147 St. Clair	Michigan	419.23721421
31105 Kimball	Nebraska	414.59369818
29105 Laclede	Missouri	422.81522135
18033 DeKalb	Indiana	416.41604590
18077 Jefferson	Indiana	422.25534029
36083 Rensselaer	New York	418.96112693
19073 Greene	Iowa	411.98084846
4011 Greenlee	Arizona	411.26225878
21091 Hancock	Kentucky	433.88901576
40105 Nowata	Oklahoma	440.39929536
38053 McKenzie	North Dakota	425.46948357
38097 Traill	North Dakota	410.60097051
42001 Adams	Pennsylvania	412.40723269
55019 Clark	Wisconsin	423.52127690
36115 Washington	New York	410.15082439
20171 Scott	Kansas	449.25464570
5055 Greene	Arkansas	421.40099283
48035 Bosque	Texas	444.06398802
51099 King George	Virginia	413.92285983
54099 Wayne	West Virginia	405.56779491
20137 Norton	Kansas	405.15653775
48503 Young	Texas	448.87780549
40101 Muskogee	Oklahoma	421.28667973
48377 Presidio	Texas	402.99366724
20011 Bourbon	Kansas	402.64792193
8035 Douglas	Colorado	411.34735221
16009 Benewah	Idaho	401.04053761
40037 Creek	Oklahoma	417.57443718
42097 Northumberland	Pennsylvania	401.83129673
35053 Socorro	New Mexico	400.35853003
37157 Rockingham	North Carolina	413.49652663
27115 Pine	Minnesota	403.62242648
37121 Mitchell	North Carolina	600.00000000

Counties\_Cities

19009 Audubon	Iowa	399.56411188
19129 Mills	Iowa	418.24337781
39143 Sandusky	Ohio	408.17020698
46135 Yankton	South Dakota	397.91857974
21095 Harlan	Kentucky	405.16490590
47057 Grainger	Tennessee	397.49405919
8095 Phillips	Colorado	396.64022399
21145 McCracken	Kentucky	408.59425213
47051 Franklin	Tennessee	401.05037002
6115 Yuba	California	395.94572084
19045 Clinton	Iowa	408.44404317
36017 Chenango	New York	401.80074049
20149 Pottawatomie	Kansas	395.43600939
13055 Chattooga	Georgia	407.42234772
46101 Moody	South Dakota	395.19683843
47031 Coffee	Tennessee	396.76840215
47171 Unicoi	Tennessee	422.27352064
17109 McDonough	Illinois	397.26256051
38089 Stark	North Dakota	400.03871342
38087 Slope	North Dakota	393.18479685
19055 Delaware	Iowa	392.52445955
56021 Laramie	Wyoming	396.05560944
46125 Turner	South Dakota	391.73789174
17095 Knox	Illinois	397.11047254
8009 Baca	Colorado	390.51603905
47025 Claiborne	Tennessee	399.92442373
47019 Carter	Tennessee	399.28306507
51101 King William	Virginia	395.53692662
39103 Medina	Ohio	395.76658145
55035 Eau Claire	Wisconsin	391.26025982
51161 Roanoke	Virginia	400.75260702
38005 Benson	North Dakota	459.63803505
26087 Lapeer	Michigan	389.64874813
39117 Morrow	Ohio	393.02802461



Counties\_Cities

30047 Lake	Montana	383.47107438
29003 Andrew	Missouri	391.88958937
31167 Stanton	Nebraska	385.25963149
21103 Henry	Kentucky	397.36744071
51113 Madison	Virginia	391.12448289
30009 Carbon	Montana	392.01045361
37145 Person	North Carolina	397.39792948
46029 Codrington	South Dakota	385.50776370
47179 Washington	Tennessee	390.33645136
38013 Burke	North Dakota	523.80952381
41067 Washington	Oregon	387.99053029
41037 Lake	Oregon	380.75897957
51143 Pittsylvania	Virginia	406.89757010
48335 Mitchell	Texas	417.43400859
19093 Ida	Iowa	394.67914048
27169 Winona	Minnesota	379.73438269
55015 Calumet	Wisconsin	382.78275085
46087 McCook	South Dakota	378.65128020
21149 McLean	Kentucky	378.29658452
19011 Benton	Iowa	386.08532876
29017 Bollinger	Missouri	386.22729887
27173 Yellow Medicine	Minnesota	377.74374681
31177 Washington	Nebraska	382.25189916
53059 Skamania	Washington	360.61724254
18009 Blackford	Indiana	377.20033529
48097 Cooke	Texas	384.48267363
21239 Woodford	Kentucky	388.19583161
5105 Perry	Arkansas	376.73879444
55077 Marquette	Wisconsin	388.75210574
55109 St. Croix	Wisconsin	385.75601490
48307 McCulloch	Texas	388.13071241
53039 Klickitat	Washington	384.49359931
48229 Hudspeth	Texas	375.39103233
47083 Houston	Tennessee	375.16640445

Counties\_Cities

26005 Allegan	Michigan	377.57719877
39151 Stark	Ohio	380.00505956
17135 Montgomery	Illinois	391.59469949
21073 Franklin	Kentucky	389.64872577
26067 Ionia	Michigan	376.88833515
31179 Wayne	Nebraska	372.22163139
26075 Jackson	Michigan	375.89014186
39139 Richland	Ohio	380.68026986
37137 Pamlico	North Carolina	370.95501184
55091 Pepin	Wisconsin	397.85978872
19101 Jefferson	Iowa	369.94722812
8099 Prowers	Colorado	369.94409734
8053 Hinsdale	Colorado	369.91368681
27071 Koochiching	Minnesota	385.85209003
48223 Hopkins	Texas	372.18147243
31041 Custer	Nebraska	369.00369004
51005 Alleghany	Virginia	375.58685446
29071 Franklin	Missouri	380.05208836
48403 Sabine	Texas	368.30673340
29107 Lafayette	Missouri	374.25608933
37043 Clay	North Carolina	368.07612892
20113 McPherson	Kansas	371.44759435
27167 Wilkin	Minnesota	367.76463064
46079 Lake	South Dakota	413.57126446
6061 Placer	California	376.19324989
39033 Crawford	Ohio	368.23104693
51610 Falls Church	Virginia	365.55645816
5109 Pike	Arkansas	402.88578656
20131 Nemaha	Kansas	364.35253570
51111 Lunenburg	Virginia	364.05758729
38093 Stutsman	North Dakota	401.58722570
19019 Buchanan	Iowa	382.09349498
30037 Golden Valley	Montana	363.19612591
54031 Hardy	West Virginia	362.97640653

Counties\_Cities

19159 Ringgold	Iowa	382.44766506
17081 Jefferson	Illinois	364.88630354
40133 Seminole	Oklahoma	415.00528928
21105 Hickman	Kentucky	361.90907035
31059 Fillmore	Nebraska	379.95295821
20065 Graham	Kansas	361.15569823
5085 Lonoke	Arkansas	374.70980355
55111 Sauk	Wisconsin	384.44178120
18013 Brown	Indiana	380.72732047
51145 Powhatan	Virginia	359.72455377
40067 Jefferson	Oklahoma	375.63285971
46035 Davison	South Dakota	368.87316827
36107 Tioga	New York	360.37891269
18179 Wells	Indiana	365.17053109
40127 Pushmataha	Oklahoma	411.48582163
48295 Lipscomb	Texas	357.67511177
37143 Perquimans	North Carolina	372.52272389
39085 Lake	Ohio	363.10159036
31137 Phelps	Nebraska	355.71365051
53073 Whatcom	Washington	357.57804019
39169 Wayne	Ohio	360.44736865
27107 Norman	Minnesota	370.65637066
55117 Sheboygan	Wisconsin	362.90881375
48497 Wise	Texas	366.00541688
17167 Sangamon	Illinois	367.03728730
26045 Eaton	Michigan	358.74929434
39133 Portage	Ohio	359.67028178
29023 Butler	Missouri	361.17169727
48461 Upton	Texas	354.12694089
29167 Polk	Missouri	388.18670228
55081 Monroe	Wisconsin	353.95539728
30017 Custer	Montana	371.13757984
8107 Routt	Colorado	361.40364512
26093 Livingston	Michigan	357.17273982

Counties\_Cities

19043 Clayton	Iowa	375.93984962
16003 Adams	Idaho	352.94117647
2020 Anchorage	Alaska	366.33303377
18183 Whitley	Indiana	358.04425662
18075 Jay	Indiana	351.57002504
18025 Crawford	Indiana	350.44516007
20125 Montgomery	Kansas	361.14570361
8083 Montezuma	Colorado	347.88592400
17103 Lee	Illinois	350.64138153
21229 Washington	Kentucky	355.84243628
40021 Cherokee	Oklahoma	373.90857730
46123 Tripp	South Dakota	346.84191311
47161 Stewart	Tennessee	353.95619792
40071 Kay	Oklahoma	353.25287018
20207 Woodson	Kansas	345.58592523
35061 Valencia	New Mexico	363.60782672
46037 Day	South Dakota	363.30608538
37189 Watauga	North Carolina	362.85637680
21035 Calloway	Kentucky	355.18078446
21113 Jessamine	Kentucky	356.08308605
51199 York	Virginia	349.32052000
35005 Chaves	New Mexico	354.00145311
38045 LaMoure	North Dakota	344.65780404
47059 Greene	Tennessee	343.04572496
40029 Coal	Oklahoma	362.31884058
16085 Valley	Idaho	362.28602482
21093 Hardin	Kentucky	357.02635108
18101 Martin	Indiana	352.35391994
17035 Cumberland	Illinois	333.08660252
20123 Mitchell	Kansas	406.50406504
51011 Appomattox	Virginia	347.20030301
31159 Seward	Nebraska	352.23466913
42129 Westmoreland	Pennsylvania	346.25268460
29099 Jefferson	Missouri	351.68734148

Counties\_Cities

35059 Union	New Mexico	339.97085964
40005 Atoka	Oklahoma	346.87093511
8119 Teller	Colorado	346.84846310
35015 Eddy	New Mexico	348.87737478
24001 Allegany	Maryland	338.14723494
20129 Morton	Kansas	337.45781777
17087 Johnson	Illinois	337.18689788
38075 Renville	North Dakota	336.98399326
54077 Preston	West Virginia	336.88938798
21049 Clark	Kentucky	336.56100858
36043 Herkimer	New York	341.24173176
18155 Switzerland	Indiana	335.91490156
47085 Humphreys	Tennessee	340.79844206
21215 Spencer	Kentucky	335.21336597
51037 Charlotte	Virginia	351.81772491
20035 Cowley	Kansas	335.05593730
53015 Cowlitz	Washington	336.73740905
39073 Hocking	Ohio	345.25277435
18135 Randolph	Indiana	342.03854976
26091 Lenawee	Michigan	339.89375776
18105 Monroe	Indiana	337.60558683
20079 Harvey	Kansas	365.39023677
39175 Wyandot	Ohio	337.36038295
5063 Independence	Arkansas	334.41265460
5047 Franklin	Arkansas	336.88938798
19065 Fayette	Iowa	335.70701933
17145 Perry	Illinois	344.76244451
20191 Sumner	Kansas	330.49225952
26063 Huron	Michigan	346.53147661
55083 Oconto	Wisconsin	340.99920698
48459 Upshur	Texas	344.15899176
29213 Taney	Missouri	367.04146673
21179 Nelson	Kentucky	346.77542475
56023 Lincoln	Wyoming	360.19347535

Counties\_Cities

19125 Marion	Iowa	335.25907744
19003 Adams	Iowa	329.21810700
48363 Palo Pinto	Texas	374.02597403
51680 Lynchburg	Virginia	357.98650854
27093 Meeker	Minnesota	328.42141653
17085 Jo Daviess	Illinois	374.42665918
35057 Torrance	New Mexico	327.11179527
38077 Richland	North Dakota	351.00683540
47183 Weakley	Tennessee	326.20080802
27087 Mahanomen	Minnesota	326.14604095
18177 Wayne	Indiana	332.14025722
19037 Chickasaw	Iowa	334.33634236
31067 Gage	Nebraska	330.34011073
27049 Goodhue	Minnesota	329.72006120
39019 Carroll	Ohio	332.33632436
2090 Fairbanks North	Alaska	334.44140203
8069 Larimer	Colorado	330.36819792
51141 Patrick	Virginia	379.10937588
21033 Caldwell	Kentucky	322.45379473
51678 Lexington	Virginia	364.34977578
46129 Walworth	South Dakota	322.17648112
17023 Clark	Illinois	320.59502437
20101 Lane	Kansas	320.51282051
37011 Avery	North Carolina	371.32247929
17099 LaSalle	Illinois	330.80508087
55045 Green	Wisconsin	319.53207506
37133 Onslow	North Carolina	317.68032658
48079 Cochran	Texas	317.34837800
16019 Bonneville	Idaho	337.17288240
51083 Halifax	Virginia	319.46072685
26105 Mason	Michigan	357.38831615
21173 Montgomery	Kentucky	315.56926568
38091 Steele	North Dakota	315.29164477
35037 Quay	New Mexico	339.27056828

Counties\_Cities

20021 Cherokee	Kansas	314.76392705
17199 Williamson	Illinois	325.10140778
21081 Grant	Kentucky	318.45866009
21039 Carlisle	Kentucky	335.35946342
18153 Sullivan	Indiana	314.16143064
19177 Van Buren	Iowa	313.39031339
21007 Ballard	Kentucky	325.85537035
39025 Clermont	Ohio	326.57471309
8101 Pueblo	Colorado	319.34769503
55093 Pierce	Wisconsin	319.58641758
27085 McLeod	Minnesota	317.78775123
21143 Lyon	Kentucky	312.14883256
21099 Hart	Kentucky	317.35956839
30083 Richland	Montana	339.04517548
48243 Jeff Davis	Texas	310.83481350
18159 Tipton	Indiana	343.73347435
21209 Scott	Kentucky	344.45217826
29187 St. Francois	Missouri	320.87806633
37087 Haywood	North Carolina	309.82233625
19191 Winneshiek	Iowa	314.54391133
16077 Power	Idaho	321.83316169
31107 Knox	Nebraska	308.82527616
56017 Hot Springs	Wyoming	307.35455543
20133 Neosho	Kansas	300.92157232
20051 Ellis	Kansas	337.86137234
18069 Huntington	Indiana	309.05077263
31099 Kearney	Nebraska	305.62347188
48067 Cass	Texas	318.73568180
20003 Anderson	Kansas	304.64584920
21137 Lincoln	Kentucky	304.33371206
56029 Park	Wyoming	320.55654072
40095 Marshall	Oklahoma	345.11483994
47017 Carroll	Tennessee	321.19914347
31143 Polk	Nebraska	322.09170140

Counties\_Cities

21151 Madison	Kentucky	310.71366707
6087 Santa Cruz	California	309.20129077
20005 Atchison	Kansas	308.77539678
54039 Kanawha	West Virginia	305.89513117
20009 Barton	Kansas	310.21408602
38067 Pembina	North Dakota	302.28875774
8067 La Plata	Colorado	309.00372936
29169 Pulaski	Missouri	311.45460837
21157 Marshall	Kentucky	314.19319676
27119 Polk	Minnesota	304.48158838
39011 Auglaize	Ohio	320.93266964
27129 Renville	Minnesota	301.12236518
51015 Augusta	Virginia	304.80936162
40137 Stephens	Oklahoma	300.47382411
40047 Garfield	Oklahoma	305.35353701
21057 Cumberland	Kentucky	300.34539721
36069 Ontario	New York	303.10201704
29037 Cass	Missouri	332.52663071
19057 Des Moines	Iowa	306.60738924
20151 Pratt	Kansas	298.57112391
20193 Thomas	Kansas	298.27519129
26053 Gogebic	Michigan	298.09220986
46011 Brookings	South Dakota	303.70118074
20029 Cloud	Kansas	297.85771566
16029 Caribou	Idaho	297.45042493
17073 Henry	Illinois	297.41291505
40125 Pottawatomie	Oklahoma	326.09144320
51600 Fairfax City	Virginia	301.13127696
5137 Stone	Arkansas	297.02175484
48081 Coke	Texas	415.43026706
38083 Sheridan	North Dakota	296.51593773
42049 Erie	Pennsylvania	298.83004179
26057 Gratiot	Michigan	290.64755290
36101 Steuben	New York	295.41943296



Counties\_Cities

55023 Crawford	Wisconsin	300.77957154
30103 Treasure	Montana	294.55081001
20061 Geary	Kansas	319.07713076
21165 Menifee	Kentucky	294.52798016
48433 Stonewall	Texas	293.68575624
21223 Trimble	Kentucky	293.59953024
27017 Carlton	Minnesota	298.57409939
47091 Johnson	Tennessee	292.49634380
5039 Dallas	Arkansas	306.32135895
21139 Livingston	Kentucky	292.14455746
16069 Nez Perce	Idaho	296.97089685
51073 Gloucester	Virginia	299.87415995
33013 Merrimack	New Hampshire	293.12124500
23031 York	Maine	291.90850947
37009 Ashe	North Carolina	291.41613486
21023 Bracken	Kentucky	291.29748756
36057 Montgomery	New York	291.17379436
8029 Delta	Colorado	297.22482473
42127 Wayne	Pennsylvania	288.63405882
35049 Santa Fe	New Mexico	303.88654902
54057 Mineral	West Virginia	289.53229399
55021 Columbia	Wisconsin	298.12754978
55057 Juneau	Wisconsin	300.55979261
39057 Greene	Ohio	299.41367303
18167 Vigo	Indiana	295.19676680
16015 Boise	Idaho	327.48231595
48385 Real	Texas	373.77803335
48165 Gaines	Texas	325.34328501
40035 Craig	Oklahoma	307.56326017
55073 Marathon	Wisconsin	302.74389343
48299 Llano	Texas	318.76559180
37175 Transylvania	North Carolina	286.42408300
54071 Pendleton	West Virginia	300.12862655
21217 Taylor	Kentucky	285.72546871

Counties\_Cities

42125 Washington	Pennsylvania	290.81824583
37073 Gates	North Carolina	293.78726346
32019 Lyon	Nevada	288.48910550
17129 Menard	Illinois	292.96875000
46067 Hutchinson	South Dakota	284.55284553
6007 Butte	California	295.34368838
20115 Marion	Kansas	284.51882845
47173 Union	Tennessee	299.67492889
55115 Shawano	Wisconsin	289.24404353
29095 Jackson	Missouri	302.01040401
26111 Midland	Michigan	292.03571729
19001 Adair	Iowa	297.32408325
42073 Lawrence	Pennsylvania	298.19920171
47163 Sullivan	Tennessee	289.84955730
20013 Brown	Kansas	281.30860596
20047 Edwards	Kansas	280.80028080
36091 Saratoga	New York	282.40855394
56007 Carbon	Wyoming	327.29944559
5067 Jackson	Arkansas	279.57884718
29219 Warren	Missouri	285.21218058
39167 Washington	Ohio	284.26564708
18021 Clay	Indiana	278.94535728
18119 Owen	Indiana	287.83881027
38103 Wells	North Dakota	303.26004549
26135 Oscoda	Michigan	277.91203480
54005 Boone	West Virginia	277.89166781
41005 Clackamas	Oregon	283.84305714
8039 Elbert	Colorado	285.36641047
29229 Wright	Missouri	282.94700185
29113 Lincoln	Missouri	298.16593281
21069 Fleming	Kentucky	277.16186253
40123 Pontotoc	Oklahoma	300.67717729
47145 Roane	Tennessee	293.56417012
20179 Sheridan	Kansas	276.35215160

Counties\_Cities

29109 Lawrence	Missouri	286.76451419
21225 Union	Kentucky	275.76697690
18175 Washington	Indiana	275.56096339
48263 Kent	Texas	275.48209366
48267 Kimble	Texas	275.10316369
54103 Wetzel	West Virginia	275.04911591
31007 Banner	Nebraska	273.97260274
21195 Pike	Kentucky	284.23684120
27041 Douglas	Minnesota	276.57781056
19007 Appanoose	Iowa	273.37782423
38029 Emmons	North Dakota	303.49013657
31135 Perkins	Nebraska	273.13076135
21017 Bourbon	Kentucky	297.26516052
27155 Traverse	Minnesota	272.06771463
47073 Hawkins	Tennessee	274.19069521
37031 Carteret	North Carolina	270.41021805
42019 Butler	Pennsylvania	273.03499957
29163 Pike	Missouri	264.80760917
26133 Osceola	Michigan	269.91131485
54051 Marshall	West Virginia	279.35682962
39069 Henry	Ohio	287.97164587
56003 Big Horn	Wyoming	277.75439778
17115 Macon	Illinois	275.04011002
42035 Clinton	Pennsylvania	271.43004860
48227 Howard	Texas	285.25192682
39135 Preble	Ohio	278.06912701
31003 Antelope	Nebraska	268.30808081
55029 Door	Wisconsin	271.64070989
48259 Kendall	Texas	282.64060823
36121 Wyoming	New York	269.42746663
21019 Boyd	Kentucky	273.07366638
21043 Carter	Kentucky	277.73663161
20155 Reno	Kansas	267.87719355
17125 Mason	Illinois	265.38886841

Counties\_Cities

55001 Adams	Wisconsin	265.38234716
21197 Powell	Kentucky	249.15608423
48241 Jasper	Texas	264.83050847
26113 Missaukee	Michigan	264.67279825
31061 Franklin	Nebraska	264.63777704
16065 Madison	Idaho	274.78119275
39027 Clinton	Ohio	282.94933067
40077 Latimer	Oklahoma	283.45225296
29025 Caldwell	Missouri	263.50461133
18045 Fountain	Indiana	287.44419302
39159 Union	Ohio	280.10720152
48235 Irion	Texas	262.81208936
21203 Rockcastle	Kentucky	262.68656716
8111 San Juan	Colorado	262.46719160
16041 Franklin	Idaho	269.56141629
29047 Clay	Missouri	265.86568709
26073 Isabella	Michigan	263.59797058
31021 Burt	Nebraska	262.02219482
21079 Garrard	Kentucky	273.34851936
5147 Woodruff	Arkansas	261.94144838
55071 Manitowoc	Wisconsin	268.10329565
46115 Spink	South Dakota	261.73979985
16011 Bingham	Idaho	279.00337399
53011 Clark	Washington	263.77120183
39141 Ross	Ohio	275.57161612
54059 Mingo	West Virginia	273.28147992
26001 Alcona	Michigan	260.56745802
21029 Bullitt	Kentucky	272.60728515
47175 Van Buren	Tennessee	260.19080659
40083 Logan	Oklahoma	270.66460849
56019 Johnson	Wyoming	260.04728132
21221 Trigg	Kentucky	259.50966332
26011 Arenac	Michigan	259.29127053
27157 Wabasha	Minnesota	272.58027258

Counties\_Cities

39171 Williams	Ohio	260.84121291
46045 Edmunds	South Dakota	258.06451613
47013 Campbell	Tennessee	267.79172877
36117 Wayne	New York	262.03588559
55017 Chippewa	Wisconsin	268.18429874
48059 Callahan	Texas	264.39902815
53029 Island	Washington	259.29434052
21161 Mason	Kentucky	262.39067055
38003 Barnes	North Dakota	265.60424967
8021 Conejos	Colorado	256.09756098
47137 Pickett	Tennessee	255.80480126
18161 Union	Indiana	284.21202217
51019 Bedford	Virginia	262.86715684
17121 Marion	Illinois	257.84157363
26015 Barry	Michigan	261.62172768
31181 Webster	Nebraska	254.74101330
31077 Greeley	Nebraska	254.66893039
30035 Glacier	Montana	254.60100386
31065 Furnas	Nebraska	254.50689290
51027 Buchanan	Virginia	287.45110975
41063 Wallowa	Oregon	254.20138399
39087 Lawrence	Ohio	270.60434971
51197 Wythe	Virginia	271.26660639
55047 Green Lake	Wisconsin	259.01258061
36051 Livingston	New York	254.63805020
26089 Leelanau	Michigan	257.30564235
26079 Kalkaska	Michigan	269.29982047
26109 Menominee	Michigan	265.41356655
42119 Union	Pennsylvania	252.31662387
54107 Wood	West Virginia	254.14771445
5129 Searcy	Arkansas	251.31942699
21199 Pulaski	Kentucky	253.77961407
17189 Washington	Illinois	250.08931761
8019 Clear Creek	Colorado	249.86985945

Counties\_Cities

54049 Marion	West Virginia	254.91559263
42059 Greene	Pennsylvania	249.27409193
46089 McPherson	South Dakota	249.27295388
19145 Page	Iowa	249.19666863
29029 Camden	Missouri	303.39408491
17053 Ford	Illinois	248.79372738
8091 Ouray	Colorado	248.29298572
40135 Sequoyah	Oklahoma	269.55487020
17083 Jersey	Illinois	256.32809997
47049 Fentress	Tennessee	252.51139046
17165 Saline	Illinois	250.98301682
20089 Jewell	Kansas	246.39211545
53013 Columbia	Washington	246.36610002
39081 Jefferson	Ohio	246.32414433
54011 Cabell	West Virginia	245.64489831
26117 Montcalm	Michigan	250.12506253
29227 Worth	Missouri	245.09803922
27089 Marshall	Minnesota	244.94142705
20071 Greeley	Kansas	244.49877751
16005 Bannock	Idaho	253.62069361
6015 Del Norte	California	283.88673279
18083 Knox	Indiana	252.06667570
21219 Todd	Kentucky	243.68450979
17131 Mercer	Illinois	249.98397539
30099 Teton	Montana	243.42745862
6017 El Dorado	California	254.87995469
27121 Pope	Minnesota	252.32044697
48443 Terrell	Texas	243.01336574
41053 Polk	Oregon	248.72703381
42081 Lycoming	Pennsylvania	245.46030405
30053 Lincoln	Montana	242.49772658
40011 Blaine	Oklahoma	253.03110174
6033 Lake	California	245.41020782
16079 Shoshone	Idaho	250.07814942

Counties\_Cities

20053 Ellsworth	Kansas	242.09167205
27005 Becker	Minnesota	247.30150418
27007 Beltrami	Minnesota	245.47996670
39125 Paulding	Ohio	245.20255864
51173 Smyth	Virginia	242.84589131
27015 Brown	Minnesota	242.92142886
38041 Hettinger	North Dakota	238.66348449
20097 Kiowa	Kansas	238.47376789
8049 Grand	Colorado	251.20772947
46051 Grant	South Dakota	237.86204002
29121 Macon	Missouri	237.57671748
54019 Fayette	West Virginia	237.11004696
31027 Cedar	Nebraska	236.79848449
29089 Howard	Missouri	286.08069449
6045 Mendocino	California	247.69992923
6103 Tehama	California	258.15132361
17113 McLean	Illinois	241.85895804
33017 Strafford	New Hampshire	238.29656392
21055 Crittenden	Kentucky	235.55804823
48281 Lampasas	Texas	254.36902351
5141 Van Buren	Arkansas	240.92031561
19107 Keokuk	Iowa	234.71882641
6043 Mariposa	California	234.67460363
20121 Miami	Kansas	273.15914489
17193 White	Illinois	241.49286498
46069 Hyde	South Dakota	234.00936037
42085 Mercer	Pennsylvania	249.36078711
50025 Windham	Vermont	233.88530265
36099 Seneca	New York	233.23615160
5103 Ouachita	Arkansas	232.99161230
27059 Isanti	Minnesota	235.19991993
19029 Cass	Iowa	232.01856148
29067 Douglas	Missouri	239.28811785
41071 Yamhill	Oregon	235.50961664

Counties\_Cities

6057 Nevada	California	242.73792329
55137 Waushara	Wisconsin	234.92560689
41035 Klamath	Oregon	239.45723028
48379 Rains	Texas	238.50645612
54025 Greenbrier	West Virginia	229.97757719
19137 Montgomery	Iowa	249.92502249
51735 Poquoson	Virginia	246.10336341
27025 Chisago	Minnesota	241.40767498
29077 Greene	Missouri	234.30836214
56025 Natrona	Wyoming	230.04487139
36089 St. Lawrence	New York	231.38078799
27061 Itasca	Minnesota	239.42537909
20017 Chase	Kansas	228.22365919
39059 Guernsey	Ohio	230.63912665
27045 Fillmore	Minnesota	237.43945294
39051 Fulton	Ohio	241.27164349
38071 Ramsey	North Dakota	226.46110966
48457 Tyler	Texas	230.45722714
16017 Bonner	Idaho	230.28595703
20107 Linn	Kansas	246.15384615
31033 Cheyenne	Nebraska	225.56390977
5145 White	Arkansas	231.17862995
50011 Franklin	Vermont	224.60087817
50003 Bennington	Vermont	224.52358901
27111 Otter Tail	Minnesota	227.84465755
26129 Ogemaw	Michigan	229.09507446
17139 Moultrie	Illinois	224.23048176
31139 Pierce	Nebraska	238.02856343
29181 Ripley	Missouri	253.71240952
54023 Grant	West Virginia	223.63667641
48019 Bandera	Texas	236.59305994
54029 Hancock	West Virginia	233.72516670
21181 Nicholas	Kentucky	223.27658387
39047 Fayette	Ohio	223.26100607



Counties\_Cities

27097 Morrison	Minnesota	223.09988242
51067 Franklin	Virginia	234.89634309
40093 Major	Oklahoma	235.47880691
6027 Inyo	California	227.94240285
51121 Montgomery	Virginia	226.29691367
40099 Murray	Oklahoma	279.50978284
29079 Grundy	Missouri	242.08190438
32021 Mineral	Nevada	221.53300842
29199 Scotland	Missouri	221.50624245
20087 Jefferson	Kansas	226.61396574
55011 Buffalo	Wisconsin	213.33333333
16043 Fremont	Idaho	235.41919806
42009 Bedford	Pennsylvania	226.25373630
56009 Converse	Wyoming	219.94134897
29129 Mercer	Missouri	219.71985718
20163 Rooks	Kansas	219.42948334
31131 Otoe	Nebraska	225.21113544
32005 Douglas	Nevada	224.89528958
54027 Hampshire	West Virginia	218.44348310
48351 Newton	Texas	218.24530773
5101 Newton	Arkansas	230.62139654
29051 Cole	Missouri	242.20011459
51045 Craig	Virginia	217.21958926
35055 Taos	New Mexico	225.36927060
38027 Eddy	North Dakota	259.40337224
5009 Boone	Arkansas	221.45144077
48237 Jack	Texas	260.09272871
31175 Valley	Nebraska	214.79713604
55078 Menominee	Wisconsin	214.68441391
46059 Hand	South Dakota	214.59227468
55049 Iowa	Wisconsin	227.16755711
30059 Meagher	Montana	214.36227224
42063 Indiana	Pennsylvania	218.93232033
42051 Fayette	Pennsylvania	220.78947570

Counties\_Cities

5065 IZARD	Arkansas	213.34510410
51103 LANCASTER	Virginia	213.29871093
20139 OSAGE	Kansas	213.28649395
47079 HENRY	Tennessee	231.78193955
46057 HAMLIN	South Dakota	229.09507446
8047 GILPIN	Colorado	212.38359745
46071 JACKSON	South Dakota	211.67221046
21187 OWEN	Kentucky	220.58823529
27135 ROSEAU	Minnesota	224.42244224
31069 GARDEN	Nebraska	210.85925145
48487 WILBARGER	Texas	210.60842434
42099 PERRY	Pennsylvania	212.40165587
56005 CAMPBELL	Wyoming	208.06241873
54033 HARRISON	West Virginia	211.68250585
40069 JOHNSTON	Oklahoma	228.33135446
35027 LINCOLN	New Mexico	224.99488648
17117 MACOUPIN	Illinois	220.68722000
39039 DEFIANCE	Ohio	230.57775449
27035 CROW WING	Minnesota	211.12977546
51191 WASHINGTON	Virginia	216.90379030
36025 DELAWARE	New York	208.86203876
47129 MORGAN	Tennessee	213.17021178
46093 MEADE	South Dakota	212.05909380
29139 MONTGOMERY	Missouri	208.08045778
30041 HILL	Montana	207.98923350
17185 WABASH	Illinois	216.46895835
40033 COTTON	Oklahoma	207.75623269
46047 FALL RIVER	South Dakota	207.16188221
21235 WHITLEY	Kentucky	212.46068098
29165 PLATTE	Missouri	216.53638879
38081 SARGENT	North Dakota	232.55813953
51163 ROCKBRIDGE	Virginia	224.15611814
40075 KIOWA	Oklahoma	217.66525375
6009 CALAVERAS	California	206.13131003

Counties\_Cities

21021 Boyle	Kentucky	205.98006645
36095 Schoharie	New York	205.80763418
18171 Warren	Indiana	205.73641535
48119 Delta	Texas	224.34099832
36123 Yates	New York	205.30574454
29049 Clinton	Missouri	210.06350757
29039 Cedar	Missouri	204.72996823
54079 Putnam	West Virginia	206.41473484
29225 Webster	Missouri	219.89823314
29151 Osage	Missouri	196.87910165
17055 Franklin	Illinois	204.12909227
48197 Hardeman	Texas	254.97195309
5127 Scott	Arkansas	203.50809187
36109 Tompkins	New York	203.32123783
40121 Pittsburg	Oklahoma	227.90983887
17169 Schuyler	Illinois	202.69292023
48087 Collingsworth	Texas	202.56583390
42109 Snyder	Pennsylvania	209.66946226
8027 Custer	Colorado	201.85708518
29147 Nodaway	Missouri	228.65853659
35017 Grant	New Mexico	215.75367513
16051 Jefferson	Idaho	207.20812528
21231 Wayne	Kentucky	205.19835841
19071 Fremont	Iowa	228.80022880
40079 Le Flore	Oklahoma	204.08163265
29217 Vernon	Missouri	199.72720187
29115 Linn	Missouri	207.69294675
2110 Juneau	Alaska	221.09426089
20015 Butler	Kansas	206.69512469
21087 Green	Kentucky	199.11304190
40107 Okfuskee	Oklahoma	198.37989750
48411 San Saba	Texas	214.73406013
29117 Livingston	Missouri	198.07209824
39161 Van Wert	Ohio	205.08468583

Counties\_Cities

47005 Benton	Tennessee	203.90509145
54015 Clay	West Virginia	196.94161260
41017 Deschutes	Oregon	201.56669931
26151 Sanilac	Michigan	191.83138264
2261 Valdez-Cordova	Alaska	316.45569620
39091 Logan	Ohio	200.62612990
21135 Lewis	Kentucky	196.12280305
38069 Pierce	North Dakota	196.03038471
36075 Oswego	New York	196.78026769
21123 Larue	Kentucky	216.67715104
51125 Nelson	Virginia	195.47047722
32027 Pershing	Nevada	195.01950195
18121 Parke	Indiana	206.77024872
31111 Lincoln	Nebraska	196.10629530
29053 Cooper	Missouri	215.87229450
29083 Henry	Missouri	197.32011747
21191 Pendleton	Kentucky	192.71801225
55095 Polk	Wisconsin	201.84412129
51009 Amherst	Virginia	208.42544054
42131 Wyoming	Pennsylvania	195.96243437
37053 Currituck	North Carolina	206.85579196
50001 Addison	Vermont	192.03202337
39005 Ashland	Ohio	191.64573449
55141 Wood	Wisconsin	191.63643830
35051 Sierra	New Mexico	191.46608315
36009 Cattaraugus	New York	191.30661114
30067 Park	Montana	197.17973231
53051 Pend Oreille	Washington	191.14836054
48429 Stephens	Texas	190.81946359
6109 Tuolumne	California	199.85698308
39163 Vinton	Ohio	190.27323236
17107 Logan	Illinois	197.06136560
19053 Decatur	Iowa	190.11406844
21169 Metcalfe	Kentucky	199.40179462

Counties\_Cities

38049 McHenry	North Dakota	189.13342503
56001 Albany	Wyoming	194.29548457
17147 Piatt	Illinois	182.97145645
48337 Montague	Texas	188.81404368
8093 Park	Colorado	188.61823669
39149 Shelby	Ohio	197.42118576
21205 Rowan	Kentucky	187.12118130
42005 Armstrong	Pennsylvania	197.66176854
51105 Lee	Virginia	220.89121108
13265 Taliaferro	Georgia	310.94527363
21027 Breckinridge	Kentucky	186.38414754
2195 Petersburg	Alaska	186.27755355
46009 Bon Homme	South Dakota	186.24641834
21011 Bath	Kentucky	193.81409998
51119 Middlesex	Virginia	195.00417866
48133 Eastland	Texas	185.56926100
29127 Marion	Missouri	202.85394516
21119 Knott	Kentucky	178.50059500
2220 Sitka	Alaska	208.16468139
19111 Lee	Iowa	187.93128762
29059 Dallas	Missouri	190.90800620
39063 Hancock	Ohio	194.91637034
26143 Roscommon	Michigan	184.22374812
36015 Chemung	New York	185.15441403
56035 Sublette	Wyoming	183.43014369
50013 Grand Isle	Vermont	183.35684062
39021 Champaign	Ohio	198.68916757
2170 Matanuska-Susit	Alaska	190.50274138
38095 Towner	North Dakota	182.48175182
17051 Fayette	Illinois	182.10683601
48077 Clay	Texas	191.27773527
20073 Greenwood	Kansas	214.69859620
6003 Alpine	California	181.65304269
20041 Dickinson	Kansas	181.65304269

Counties\_Cities

21005 Anderson	Kentucky	180.91161806
42027 Centre	Pennsylvania	183.65529314
29027 Callaway	Missouri	184.90053242
21175 Morgan	Kentucky	179.84263769
27095 Mille Lacs	Minnesota	183.63365087
2130 Ketchikan Gatew	Alaska	201.17833022
42087 Mifflin	Pennsylvania	177.40469906
38039 Griggs	North Dakota	179.21146953
51155 Pulaski	Virginia	179.06416955
17069 Hardin	Illinois	230.17902813
20195 Trego	Kansas	179.01897601
39071 Highland	Ohio	192.76324957
17183 Vermilion	Illinois	183.57940786
42031 Clarion	Pennsylvania	180.51006988
54091 Taylor	West Virginia	183.84533270
48125 Dickens	Texas	177.85682526
27055 Houston	Minnesota	177.62945419
30039 Granite	Montana	177.61989343
17101 Lawrence	Illinois	190.29495718
21163 Meade	Kentucky	181.09002264
17179 Tazewell	Illinois	183.63460492
51063 Floyd	Virginia	170.94017094
27127 Redwood	Minnesota	177.06079087
30087 Rosebud	Montana	187.57585788
20135 Ness	Kansas	176.05633803
55053 Jackson	Wisconsin	180.68170720
54009 Brooke	West Virginia	180.15583480
31097 Johnson	Nebraska	194.77989871
47101 Lewis	Tennessee	182.02879365
40061 Haskell	Oklahoma	181.55983581
29131 Miller	Missouri	169.71897695
55031 Douglas	Wisconsin	178.20773931
2240 Southeast Fairbæ	Alaska	173.46053773
17011 Bureau	Illinois	187.91864941

Counties\_Cities

55005 Barron	Wisconsin	181.56053494
47151 Scott	Tennessee	176.95902718
39127 Perry	Ohio	174.83973025
19185 Wayne	Iowa	171.84814873
40081 Lincoln	Oklahoma	180.41237113
20033 Comanche	Kansas	171.62471396
17021 Christian	Illinois	183.70533664
29015 Benton	Missouri	197.11588339
5049 Fulton	Arkansas	171.16309398
17105 Livingston	Illinois	176.16957020
21071 Floyd	Kentucky	170.17715163
31125 Nance	Nebraska	169.87542469
36011 Cayuga	New York	173.69887873
18125 Pike	Indiana	169.21837228
35035 Otero	New Mexico	179.69182851
31095 Jefferson	Nebraska	169.08552910
41007 Clatsop	Oregon	171.00895282
38037 Grant	North Dakota	168.49199663
29061 Daviess	Missouri	180.44027427
17005 Bond	Illinois	174.38364402
38101 Ward	North Dakota	175.66131318
5097 Montgomery	Arkansas	179.29179740
20159 Rice	Kansas	167.87325569
17009 Brown	Illinois	167.78523490
29186 Ste. Genevieve	Missouri	173.30053667
17015 Carroll	Illinois	167.69144774
39015 Brown	Ohio	174.30393101
36077 Otsego	New York	169.04048603
21089 Greenup	Kentucky	178.63218782
29141 Morgan	Missouri	181.74673347
48155 Foard	Texas	83.33333333
55119 Taylor	Wisconsin	166.56868509
48065 Carson	Texas	166.52789342
17203 Woodford	Illinois	171.59347945

Counties\_Cities

29063 DeKalb	Missouri	174.18844022
29177 Ray	Missouri	170.43219858
50015 Lamoille	Vermont	166.00790514
53067 Thurston	Washington	168.98320293
53041 Lewis	Washington	165.82081302
20105 Lincoln	Kansas	165.39861065
17191 Wayne	Illinois	165.31961793
40063 Hughes	Oklahoma	187.47656543
42113 Sullivan	Pennsylvania	164.71750947
31163 Sherman	Nebraska	164.58196182
29221 Washington	Missouri	164.37477449
16037 Custer	Idaho	163.55140187
38043 Kidder	North Dakota	204.08163265
38021 Dickey	North Dakota	163.16540893
18001 Adams	Indiana	176.78751824
46077 Kingsbury	South Dakota	162.63468185
48333 Mills	Texas	203.21072953
20027 Clay	Kansas	162.56096036
8043 Fremont	Colorado	170.75862643
29091 Howell	Missouri	169.67761254
48345 Motley	Texas	162.07455429
54021 Gilmer	West Virginia	161.97358585
29041 Chariton	Missouri	161.05220776
36013 Chautauqua	New York	164.14072331
26103 Marquette	Michigan	160.86355163
29179 Reynolds	Missouri	159.89766549
2180 Nome	Alaska	159.87210232
8007 Archuleta	Colorado	174.35524882
48271 Kinney	Texas	292.00955668
16021 Boundary	Idaho	159.02243053
21159 Martin	Kentucky	176.63163473
33001 Belknap	New Hampshire	160.59781718
27029 Clearwater	Minnesota	158.91032917
48011 Armstrong	Texas	158.56236786



Counties\_Cities

26165 Wexford	Michigan	164.34590330
53031 Jefferson	Washington	157.58454411
6005 Amador	California	165.04583196
55033 Dunn	Wisconsin	163.96711795
38057 Mercer	North Dakota	169.34801016
54001 Barbour	West Virginia	157.24221349
17127 Massac	Illinois	170.45454545
26029 Charlevoix	Michigan	160.03657979
54041 Lewis	West Virginia	156.01597604
16071 Oneida	Idaho	155.97147950
41043 Linn	Oregon	160.20732713
36003 Allegany	New York	155.07215163
31161 Sheridan	Nebraska	154.14258189
38065 Oliver	North Dakota	204.91803279
51031 Campbell	Virginia	161.89765885
35021 Harding	New Mexico	152.67175573
36023 Cortland	New York	161.01039249
20181 Sherman	Kansas	152.56823190
29197 Schuyler	Missouri	173.95085888
17039 De Witt	Illinois	152.19734923
51520 Bristol	Virginia	163.81507099
21167 Mercer	Kentucky	156.14953614
23027 Waldo	Maine	151.15634605
20019 Chautauqua	Kansas	151.10305228
31071 Garfield	Nebraska	150.98137896
53035 Kitsap	Washington	156.77989659
40057 Harmon	Oklahoma	150.15015015
33003 Carroll	New Hampshire	155.80475204
54081 Raleigh	West Virginia	149.48689633
55123 Vernon	Wisconsin	149.42342050
29035 Carter	Missouri	148.66204163
48009 Archer	Texas	147.96266788
30007 Broadwater	Montana	147.90468365
27137 St. Louis	Minnesota	149.68411146

Counties\_Cities

23007 Franklin	Maine	150.51677426
31149 Rock	Nebraska	147.05882353
30095 Stillwater	Montana	157.33165513
38055 McLean	North Dakota	167.69730636
39147 Seneca	Ohio	159.40007608
55085 Oneida	Wisconsin	149.42204680
54043 Lincoln	West Virginia	145.63813777
27159 Wadena	Minnesota	145.21164597
26041 Delta	Michigan	153.38706529
29043 Christian	Missouri	147.15519124
26055 Grand Traverse	Michigan	149.07154354
55069 Lincoln	Wisconsin	166.13095453
46007 Bennett	South Dakota	144.17531719
54045 Logan	West Virginia	150.27448094
39083 Knox	Ohio	153.49070169
31127 Nemaha	Nebraska	143.71945961
27149 Stevens	Minnesota	143.54557572
32001 Churchill	Nevada	147.29950900
6023 Humboldt	California	146.65659625
39131 Pike	Ohio	153.20483130
46053 Gregory	South Dakota	142.45014245
30063 Missoula	Montana	142.26667003
51195 Wise	Virginia	152.58339472
6089 Shasta	California	148.85580982
21025 Breathitt	Kentucky	141.44271570
37075 Graham	North Carolina	176.80339463
36019 Clinton	New York	141.27269348
8089 Otero	Colorado	162.76041667
39145 Scioto	Ohio	145.69150486
53055 San Juan	Washington	145.95983185
41003 Benton	Oregon	143.32091943
20039 Decatur	Kansas	174.15534657
51169 Scott	Virginia	139.31457230
39119 Muskingum	Ohio	145.04020514

Counties\_Cities

30029 Flathead	Montana	145.92678197
31171 Thomas	Nebraska	138.88888889
31147 Richardson	Nebraska	138.59140733
17033 Crawford	Illinois	138.24639762
26047 Emmet	Michigan	153.11636844
26043 Dickinson	Michigan	137.88756254
42021 Cambria	Pennsylvania	138.16139072
21053 Clinton	Kentucky	137.17421125
29173 Ralls	Missouri	146.88601645
46105 Perkins	South Dakota	136.89253936
36031 Essex	New York	144.77211796
8081 Moffat	Colorado	151.65301790
50021 Rutland	Vermont	136.35124080
39079 Jackson	Ohio	151.30928854
51091 Highland	Virginia	135.74660633
53069 Wahkiakum	Washington	135.56258473
36041 Hamilton	New York	135.31799729
26019 Benzie	Michigan	135.18841886
54097 Upshur	West Virginia	139.25865247
40151 Woods	Oklahoma	168.59615601
17065 Hamilton	Illinois	134.75437952
17049 Effingham	Illinois	140.31805426
31011 Boone	Nebraska	133.61328498
39001 Adams	Ohio	140.67234165
17173 Shelby	Illinois	142.58773745
6063 Plumas	California	143.58647096
5013 Calhoun	Arkansas	151.60128861
56033 Sheridan	Wyoming	132.30575861
30043 Jefferson	Montana	140.53071009
29205 Shelby	Missouri	132.23140496
27001 Aitkin	Minnesota	138.34737769
48447 Throckmorton	Texas	132.01320132
29161 Phelps	Missouri	134.13216489
42039 Crawford	Pennsylvania	134.01831584

Counties\_Cities

27075 Lake	Minnesota	131.35672734
42111 Somerset	Pennsylvania	135.22284725
42033 Clearfield	Pennsylvania	132.26180279
42057 Fulton	Pennsylvania	130.82696413
17123 Marshall	Illinois	130.05028611
20165 Rush	Kansas	161.65535079
18165 Vermillion	Indiana	129.20731313
29209 Stone	Missouri	148.03615862
21127 Lawrence	Kentucky	134.86609723
53045 Mason	Washington	134.33678843
51580 Covington	Virginia	128.20512821
21131 Leslie	Kentucky	157.74425712
54063 Monroe	West Virginia	128.01204819
30001 Beaverhead	Montana	138.23904721
26035 Clare	Michigan	136.55428033
26101 Manistee	Michigan	126.38617091
46033 Custer	South Dakota	126.06005042
51720 Norton	Virginia	126.00806452
42047 Elk	Pennsylvania	125.95710829
41013 Crook	Oregon	125.69656848
29055 Crawford	Missouri	129.39850566
54055 Mercer	West Virginia	125.14586258
27125 Red Lake	Minnesota	125.03125781
36049 Lewis	New York	124.77785760
8073 Lincoln	Colorado	106.95187166
31101 Keith	Nebraska	124.67273407
8077 Mesa	Colorado	129.88962645
16057 Latah	Idaho	139.53256590
40009 Beckham	Oklahoma	124.37238012
26009 Antrim	Michigan	132.67708110
54065 Morgan	West Virginia	123.68583797
48075 Childress	Texas	192.01755589
17067 Hancock	Illinois	123.29074199
35047 San Miguel	New Mexico	130.47732956

Counties\_Cities

23011 Kennebec	Maine	125.32457427
40043 Dewey	Oklahoma	81.73273396
29013 Bates	Missouri	147.05882353
26031 Cheboygan	Michigan	125.91980482
29111 Lewis	Missouri	131.91273465
42013 Blair	Pennsylvania	129.80439539
2100 Haines	Alaska	121.26111560
6093 Siskiyou	California	125.78904034
50027 Windsor	Vermont	122.99678038
30049 Lewis and Clark	Montana	128.09315866
56011 Crook	Wyoming	120.80536913
41009 Columbia	Oregon	120.28180308
2275 Wrangell	Alaska	119.85617259
17071 Henderson	Illinois	119.24280817
31129 Nuckolls	Nebraska	119.18951132
21133 Letcher	Kentucky	118.72688251
26051 Gladwin	Michigan	118.40391522
30081 Ravalli	Montana	118.13212267
26085 Lake	Michigan	117.83519906
51185 Tazewell	Virginia	132.17476441
16033 Clark	Idaho	117.37089202
2188 Northwest Arctic	Alaska	117.32499022
27065 Kanabec	Minnesota	123.40346764
30073 Pondera	Montana	133.95847287
24023 Garrett	Maryland	126.87309262
32033 White Pine	Nevada	116.09498681
29005 Atchison	Missouri	135.37033456
51167 Russell	Virginia	130.85090474
55037 Florence	Wisconsin	115.71395510
40053 Grant	Oklahoma	115.58021267
46039 Deuel	South Dakota	115.28706479
55113 Sawyer	Wisconsin	115.22833404
27021 Cass	Minnesota	111.79240489
31063 Frontier	Nebraska	115.03067485

Counties\_Cities

21147 McCreary	Kentucky	120.63419118
51750 Radford	Virginia	114.51006053
54095 Tyler	West Virginia	114.33798308
42105 Potter	Pennsylvania	120.32246420
53049 Pacific	Washington	117.98874569
38033 Golden Valley	North Dakota	169.58733748
41029 Jackson	Oregon	117.05015394
53075 Whitman	Washington	114.47852021
54053 Mason	West Virginia	112.28385358
15003 Honolulu	Hawaii	113.97028814
35003 Catron	New Mexico	111.79429849
42015 Bradford	Pennsylvania	113.42527904
36097 Schuyler	New York	111.65698973
39121 Noble	Ohio	111.46718685
42023 Cameron	Pennsylvania	111.30899377
51021 Bland	Virginia	111.23470523
17175 Stark	Illinois	128.98470610
5005 Baxter	Arkansas	115.33193974
37115 Madison	North Carolina	114.87386849
33009 Grafton	New Hampshire	110.26217896
39053 Gallia	Ohio	123.41972714
42065 Jefferson	Pennsylvania	109.98831374
26141 Presque Isle	Michigan	109.90736379
46137 Ziebach	South Dakota	109.40919037
55103 Richland	Wisconsin	109.33993209
38009 Bottineau	North Dakota	109.18733427
16049 Idaho	Idaho	133.22836553
20077 Harper	Kansas	108.97203051
38007 Billings	North Dakota	108.81392818
41011 Coos	Oregon	113.37340229
20127 Morris	Kansas	108.67596450
40149 Washita	Oklahoma	107.84578053
46075 Jones	South Dakota	107.75862069
51071 Giles	Virginia	106.86297791

Counties\_Cities

29185 St. Clair	Missouri	117.08355508
26107 Mecosta	Michigan	110.23079573
41039 Lane	Oregon	107.21501748
41021 Gilliam	Oregon	105.59662091
33005 Cheshire	New Hampshire	104.58473324
38063 Nelson	North Dakota	104.56605089
55099 Price	Wisconsin	119.42972307
29149 Oregon	Missouri	104.35442558
40153 Woodward	Oklahoma	113.73751360
17045 Edgar	Illinois	103.68663594
42121 Venango	Pennsylvania	103.38235868
54105 Wirt	West Virginia	102.91595197
39115 Morgan	Ohio	102.71158587
31145 Red Willow	Nebraska	102.55454037
51115 Mathews	Virginia	102.24948875
26061 Houghton	Michigan	104.91730859
53065 Stevens	Washington	106.05391074
23023 Sagadahoc	Maine	109.44603469
54093 Tucker	West Virginia	100.64701653
31029 Chase	Nebraska	100.57832537
36045 Jefferson	New York	101.11404411
32011 Eureka	Nevada	99.85022466
17061 Greene	Illinois	99.66268016
30085 Roosevelt	Montana	72.33927118
30013 Cascade	Montana	99.21242483
26153 Schoolcraft	Michigan	99.15716411
29123 Madison	Missouri	106.66229078
46091 Marshall	South Dakota	117.37089202
21237 Wolfe	Kentucky	97.53378849
30109 Wibaux	Montana	96.71179884
8033 Dolores	Colorado	96.43201543
42053 Forest	Pennsylvania	96.16705591
55125 Vilas	Wisconsin	91.16601331
5089 Marion	Arkansas	101.66248056

Counties\_Cities

29073 Gasconade	Missouri	95.20571234
8103 Rio Blanco	Colorado	94.69696970
26083 Keweenaw	Michigan	94.65215334
17047 Edwards	Illinois	93.86733417
53009 Clallam	Washington	92.52381511
41001 Baker	Oregon	99.96251406
21201 Robertson	Kentucky	93.67681499
2050 Bethel	Alaska	93.32454985
38031 Foster	North Dakota	93.28358209
46081 Lawrence	South Dakota	93.23647100
21063 Elliott	Kentucky	93.23388386
53003 Asotin	Washington	97.30207873
26097 Mackinac	Michigan	120.51543525
54067 Nicholas	West Virginia	92.58513807
29137 Monroe	Missouri	92.33610342
39067 Harrison	Ohio	92.26308159
30021 Dawson	Montana	92.16589862
55107 Rusk	Wisconsin	91.89227398
20145 Pawnee	Kansas	91.43553795
16035 Clearwater	Idaho	91.34505595
29125 Maries	Missouri	91.23047098
38079 Rolette	North Dakota	90.90273407
39105 Meigs	Ohio	86.55760409
35007 Colfax	New Mexico	90.83402147
23015 Lincoln	Maine	90.26847592
27073 Lac qui Parle	Minnesota	90.11715230
23019 Penobscot	Maine	90.00900090
26071 Iron	Michigan	89.95232527
30107 Wheatland	Montana	89.44543828
21189 Owsley	Kentucky	89.44543828
53027 Grays Harbor	Washington	89.30866971
53023 Garfield	Washington	89.00756564
16025 Camas	Idaho	88.73114463
30005 Blaine	Montana	88.14455707



Counties\_Cities

33019 Sullivan	New Hampshire	88.07713703
16059 Lemhi	Idaho	87.92865218
30023 Deer Lodge	Montana	87.61362392
55007 Bayfield	Wisconsin	93.07272969
20141 Osborne	Kansas	86.33093525
54087 Roane	West Virginia	86.13264427
41057 Tillamook	Oregon	85.86254526
30093 Silver Bow	Montana	88.58914640
23017 Oxford	Maine	83.30729980
8011 Bent	Colorado	85.00510031
29175 Randolph	Missouri	92.88050721
41033 Josephine	Oregon	85.81923037
29171 Putnam	Missouri	84.08660921
35028 Los Alamos	New Mexico	83.76524789
56027 Niobrara	Wyoming	83.75209380
36033 Franklin	New York	83.51062772
48083 Coleman	Texas	83.36310587
17013 Calhoun	Illinois	62.47396918
20183 Smith	Kansas	83.26394671
15009 Maui	Hawaii	83.13049095
50005 Caledonia	Vermont	82.50280510
56015 Goshen	Wyoming	82.23684211
40129 Roger Mills	Oklahoma	82.05689278
41019 Douglas	Oregon	83.42174224
42117 Tioga	Pennsylvania	80.95576871
30097 Sweet Grass	Montana	107.81671159
20001 Allen	Kansas	88.39601414
54073 Pleasants	West Virginia	79.92540296
53019 Ferry	Washington	78.44162636
50023 Washington	Vermont	77.39938080
20063 Gove	Kansas	76.56967841
48431 Sterling	Texas	76.27765065
29103 Knox	Missouri	101.34279199
21115 Johnson	Kentucky	75.94031984

Counties\_Cities

8071 Las Animas	Colorado	75.84637661
26119 Montmorency	Michigan	75.55315704
20023 Cheyenne	Kansas	75.18796992
46021 Campbell	South Dakota	72.62164125
8055 Huerfano	Colorado	72.57947452
20167 Russell	Kansas	57.91226292
20117 Marshall	Kansas	72.00164575
46119 Sully	South Dakota	71.83908046
2185 North Slope	Alaska	81.03727715
55003 Ashland	Wisconsin	70.51282051
20109 Logan	Kansas	70.32348805
20205 Wilson	Kansas	69.24408540
54013 Calhoun	West Virginia	68.92748828
51051 Dickenson	Virginia	68.85629691
46019 Butte	South Dakota	68.47974956
20095 Kingman	Kansas	68.39945280
41025 Harney	Oregon	68.22213126
17025 Clay	Illinois	67.90915264
55067 Langlade	Wisconsin	67.46937928
30105 Valley	Montana	94.12397472
20007 Barber	Kansas	89.44543828
26033 Chippewa	Michigan	66.63645814
35033 Mora	New Mexico	133.15579228
48191 Hall	Texas	132.10039630
54047 McDowell	West Virginia	65.85084783
23025 Somerset	Maine	63.25110689
31013 Box Butte	Nebraska	74.26661716
29065 Dent	Missouri	64.76264491
50009 Essex	Vermont	64.00000000
23013 Knox	Maine	62.85987277
29215 Texas	Missouri	62.57088108
42083 McKean	Pennsylvania	63.46416715
17057 Fulton	Illinois	57.39869131
26013 Baraga	Michigan	60.09615385

Counties\_Cities

15007 Kauai	Hawaii	59.61210542
30091 Sheridan	Montana	87.61682243
32017 Lincoln	Nevada	57.68121515
17149 Pike	Illinois	57.65165588
56045 Weston	Wyoming	57.41352088
17159 Richland	Illinois	57.09573051
15001 Hawaii	Hawaii	56.72121523
21153 Magoffin	Kentucky	72.80375344
31057 Dundy	Nebraska	56.49717514
21065 Estill	Kentucky	56.34596422
27057 Hubbard	Minnesota	56.25351584
53043 Lincoln	Washington	55.86592179
48023 Baylor	Texas	55.83472920
31049 Deuel	Nebraska	54.79452055
29057 Dade	Missouri	118.90606421
40059 Harper	Oklahoma	52.67316302
38047 Logan	North Dakota	52.54860746
17155 Putnam	Illinois	52.26480836
30015 Chouteau	Montana	52.21932115
46055 Haakon	South Dakota	52.13764338
31031 Cherry	Nebraska	52.07429266
50019 Orleans	Vermont	52.03106998
31015 Boyd	Nebraska	51.15089514
55129 Washburn	Wisconsin	50.38417937
54007 Braxton	West Virginia	49.68415076
32029 Storey	Nevada	49.64010921
16007 Bear Lake	Idaho	49.58677686
2068 Denali	Alaska	48.56726566
20185 Stafford	Kansas	47.86979416
26095 Luce	Michigan	47.74789113
20203 Wichita	Kansas	47.50593824
17151 Pope	Illinois	47.48338082
27069 Kittson	Minnesota	47.08097928
56031 Platte	Wyoming	58.37030119

Counties\_Cities

51017 Bath	Virginia	46.59832246
40025 Cimarron	Oklahoma	46.44681839
31045 Dawes	Nebraska	45.89261129
29087 Holt	Missouri	45.41326067
23003 Aroostook	Maine	44.70206077
33007 Coos	New Hampshire	44.31922505
26003 Alger	Michigan	43.97053974
41015 Curry	Oregon	48.21812125
38023 Divide	North Dakota	43.80201489
21129 Lee	Kentucky	42.65605005
30089 Sanders	Montana	42.21546775
30051 Liberty	Montana	41.15226337
17171 Scott	Illinois	81.20178644
20049 Elk	Kansas	39.87240829
29093 Iron	Missouri	58.95647047
31089 Holt	Nebraska	39.30045196
54109 Wyoming	West Virginia	52.92023477
29223 Wayne	Missouri	38.10394757
31133 Pawnee	Nebraska	37.99392097
50017 Orange	Vermont	37.93234249
2150 Kodiak Island	Alaska	37.46721619
27031 Cook	Minnesota	37.08511033
20201 Washington	Kansas	36.90036900
2158 Kusilvak	Alaska	36.13151873
30027 Fergus	Montana	35.99388104
31087 Hitchcock	Nebraska	35.63791875
42123 Warren	Pennsylvania	35.44483265
23009 Hancock	Maine	38.31347722
30025 Fallon	Montana	34.24657534
6091 Sierra	California	33.47840643
29153 Ozark	Missouri	33.27048908
38011 Bowman	North Dakota	97.52925878
55013 Burnett	Wisconsin	38.98128898
2198 Prince of Wales-	Alaska	31.14294612

Counties\_Cities

54085 Ritchie	West Virginia	30.86102253
31083 Harlan	Nebraska	29.40311673
29045 Clark	Missouri	29.23121894
2013 Aleutians East	Alaska	28.44950213
16061 Lewis	Idaho	25.90002590
40045 Ellis	Oklahoma	25.30364372
54101 Webster	West Virginia	24.14001207
6105 Trinity	California	23.93298763
23021 Piscataquis	Maine	23.80952381
30065 Musselshell	Montana	21.50075253
29085 Hickory	Missouri	31.54905879
2070 Dillingham	Alaska	20.00000000
23029 Washington	Maine	19.05366783
2016 Aleutians West	Alaska	17.47335314
40003 Alfalfa	Oklahoma	17.37921446
26131 Ontonagon	Michigan	17.25625539
54089 Summers	West Virginia	15.67398119
41023 Grant	Oregon	27.87068004
31115 Loup	Nebraska	0.00000000
31103 Keya Paha	Nebraska	0.00000000
25007 Dukes	Massachusetts	0.00000000
25019 Nantucket	Massachusetts	0.00000000
35011 De Baca	New Mexico	0.00000000
15005 Kalawao	Hawaii	0.00000000
8061 Kiowa	Colorado	0.00000000
31183 Wheeler	Nebraska	0.00000000
2282 Yakutat	Alaska	0.00000000
48033 Borden	Texas	0.00000000
38001 Adams	North Dakota	0.00000000
27077 Lake of the Woo	Minnesota	0.00000000
41069 Wheeler	Oregon	0.00000000
31005 Arthur	Nebraska	0.00000000
2105 Hoonah-Angoon	Alaska	0.00000000
2230 Skagway	Alaska	0.00000000

Counties\_Cities

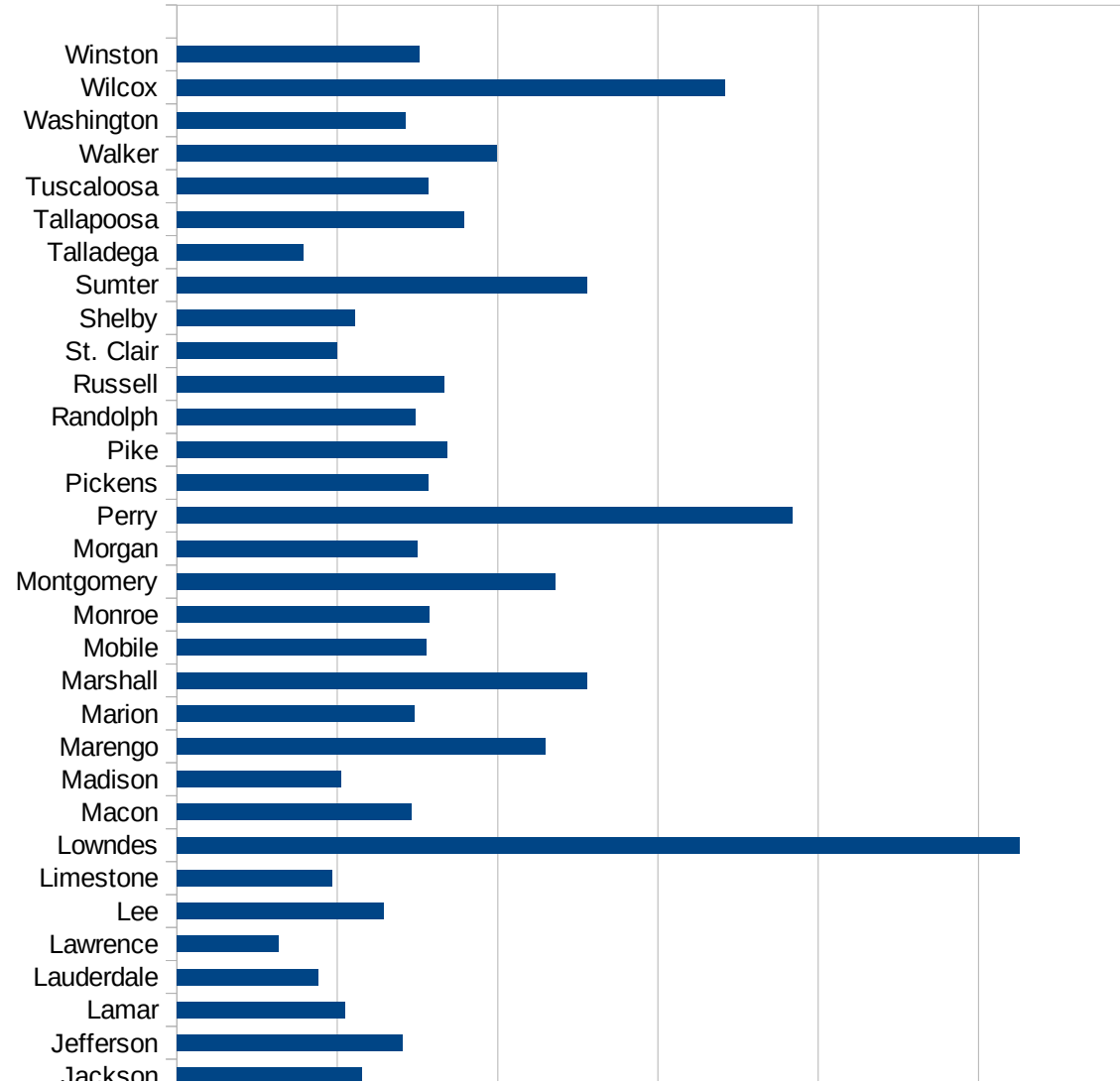
30079	Prairie	Montana	0.00000000
46063	Harding	South Dakota	0.00000000
54017	Doddridge	West Virginia	0.00000000
49019	Grand	Utah	0.00000000
31085	Hayes	Nebraska	0.00000000
46107	Potter	South Dakota	0.00000000
48269	King	Texas	0.00000000
49015	Emery	Utah	0.00000000
30019	Daniels	Montana	0.00000000
16023	Butte	Idaho	0.00000000
31075	Grant	Nebraska	0.00000000
49055	Wayne	Utah	0.00000000
2164	Lake and Penins	Alaska	0.00000000
49033	Rich	Utah	0.00000000
30055	McCone	Montana	0.00000000
49001	Beaver	Utah	0.00000000
49017	Garfield	Utah	0.00000000
30061	Mineral	Montana	0.00000000
49047	Uintah	Utah	0.00000000
30071	Phillips	Montana	0.00000000
36085	Richmond	New York	0.00000000
49023	Juab	Utah	0.00000000
49041	Sevier	Utah	0.00000000
6049	Modoc	California	0.00000000
49003	Box Elder	Utah	0.00000000
36005	Bronx	New York	0.00000000
30077	Powell	Montana	0.00000000
49025	Kane	Utah	0.00000000
49005	Cache	Utah	0.00000000
49053	Washington	Utah	0.00000000
36081	Queens	New York	0.00000000
36047	Kings	New York	0.00000000
49057	Weber	Utah	0.00000000
49021	Iron	Utah	0.00000000

Counties\_Cities

49013 Duchesne	Utah	0.00000000
49007 Carbon	Utah	0.00000000
31113 Logan	Nebraska	0.00000000
48301 Loving	Texas	0.00000000
49009 Daggett	Utah	0.00000000
20153 Rawlins	Kansas	0.00000000
20199 Wallace	Kansas	0.00000000
30011 Carter	Montana	0.00000000
30045 Judith Basin	Montana	51.22950820
30069 Petroleum	Montana	0.00000000
30075 Powder River	Montana	0.00000000
31009 Blaine	Nebraska	0.00000000
31017 Brown	Nebraska	0.00000000
32009 Esmeralda	Nevada	0.00000000
49027 Millard	Utah	0.00000000
49029 Morgan	Utah	0.00000000
49031 Piute	Utah	0.00000000
49039 Sanpete	Utah	0.00000000

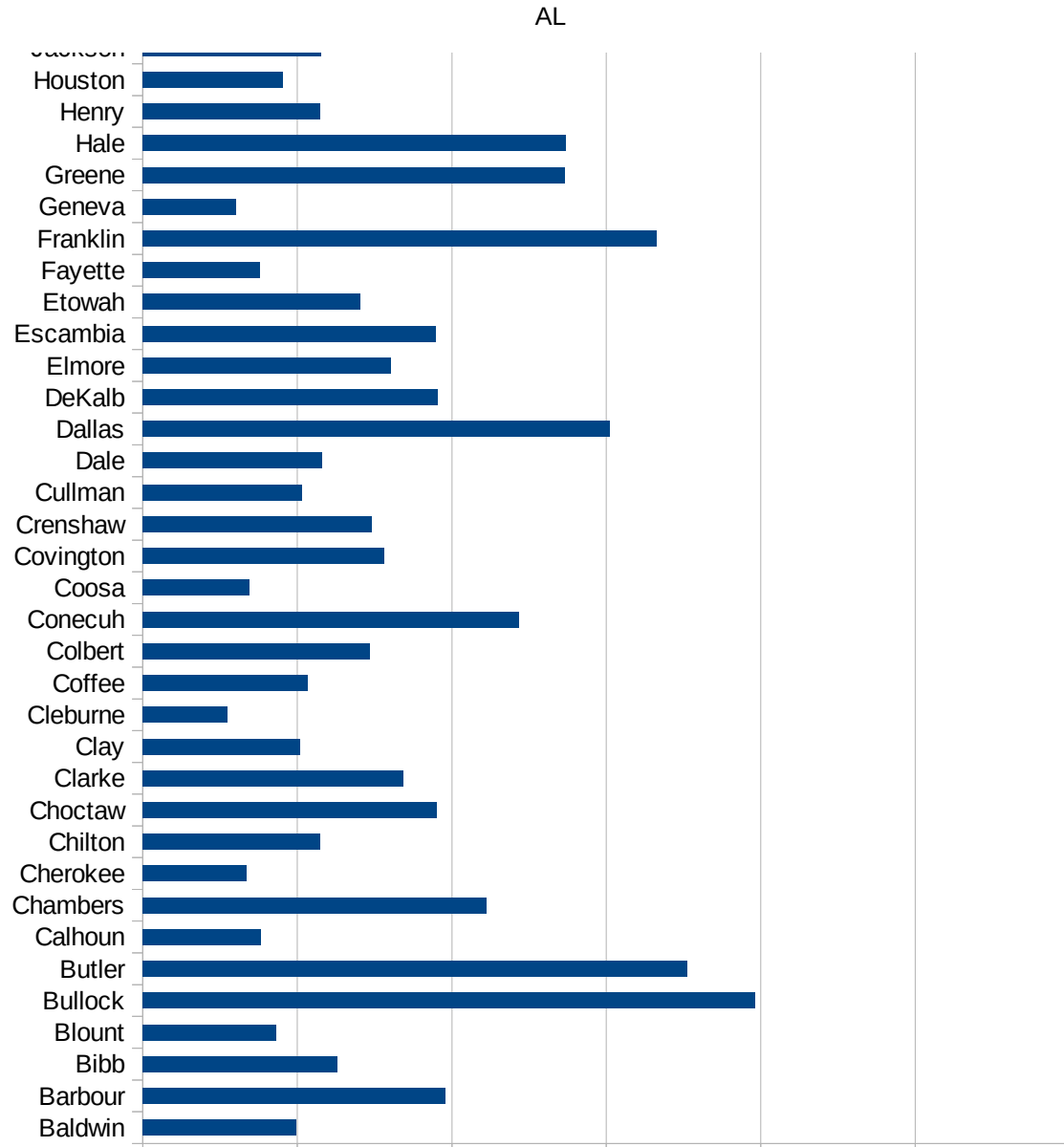
AL

FIPS	County	Current Inf. P/C
1001	Autauga	1552.130357368
1003	Baldwin	992.5603838145
1005	Barbour	1957.316828102
1007	Bibb	1258.928571429
1009	Blount	860.9958506224
1011	Bullock	3965.279147761
1013	Butler	3521.341463415
1015	Calhoun	761.3080497388
1017	Chambers	2225.197084635
1019	Cherokee	668.4081130916
1021	Chilton	1148.279845084
1023	Choctaw	1900.163538665
1025	Clarke	1684.782608696
1027	Clay	1016.949152542
1029	Cleburne	547.140855408
1031	Coffee	1069.178755129
1033	Colbert	1469.997443483
1035	Conecuh	2435.448399446
1037	Coosa	690.6206252916
1039	Covington	1560.049748554
1041	Crenshaw	1482.928240741
1043	Cullman	1029.457587306
1045	Dale	1160.22550862
1047	Dallas	3022.709475333
1049	DeKalb	1906.563003432
1051	Elmore	1603.429115733
1053	Escambia	1896.701861326
1055	Etowah	1404.864342787
1057	Fayette	754.5792003895
1059	Franklin	3328.763192297
1061	Geneva	600.4408299764
1063	Greene	2732.904166161
1065	Hale	2736.656254244





1067 Henry	1150.560753094
1069 Houston	907.1637287294
1071 Jackson	1153.935364156
1073 Jefferson	1406.795085697
1075 Lamar	1047.385148801
1077 Lauderdale	882.158745278
1079 Lawrence	637.1939193495
1081 Lee	1291.318218139
1083 Limestone	966.9973173623
1085 Lowndes	5253.659514738
1087 Macon	1458.864363577
1089 Madison	1020.68378447
1091 Marengo	2297.283121787
1093 Marion	1481.705473239
1095 Marshall	2560.634279828
1097 Mobile	1557.194198527
1099 Monroe	1575.924431575
1101 Montgomery	2360.439930369
1103 Morgan	1498.039281546
1105 Perry	3840.262582057
1107 Pickens	1564.851038218
1109 Pike	1685.763993041
1111 Randolph	1487.348734873
1113 Russell	1670.099167546
1115 St. Clair	997.8577066186
1117 Shelby	1111.693176392
1119 Sumter	2560.869907809
1121 Talladega	787.9440797715
1123 Tallapoosa	1787.786749636
1125 Tuscaloosa	1571.00392033
1127 Walker	1994.945927705
1129 Washington	1428.745878618
1131 Wilcox	3415.827608921
1133 Winston	1513.102282333



AL  
0 1000 2000 3000 4000 5000 6000

AL

FIPS

29001  
29003  
29005  
29007  
29009  
29011  
29013  
29015  
29017  
29019  
29021  
29023  
29025  
29027  
29029  
29031  
29033  
29035  
29037

AL

29039  
29041  
29043  
29045  
29047  
29049  
29051  
29053  
29055  
29057  
29059  
29061  
29063  
29065  
29067  
29069  
29071  
29073  
29075  
29077  
29079  
29081  
29083  
29085  
29087  
29089  
29091  
29093  
29095  
29097  
29099  
29101

29103

AL

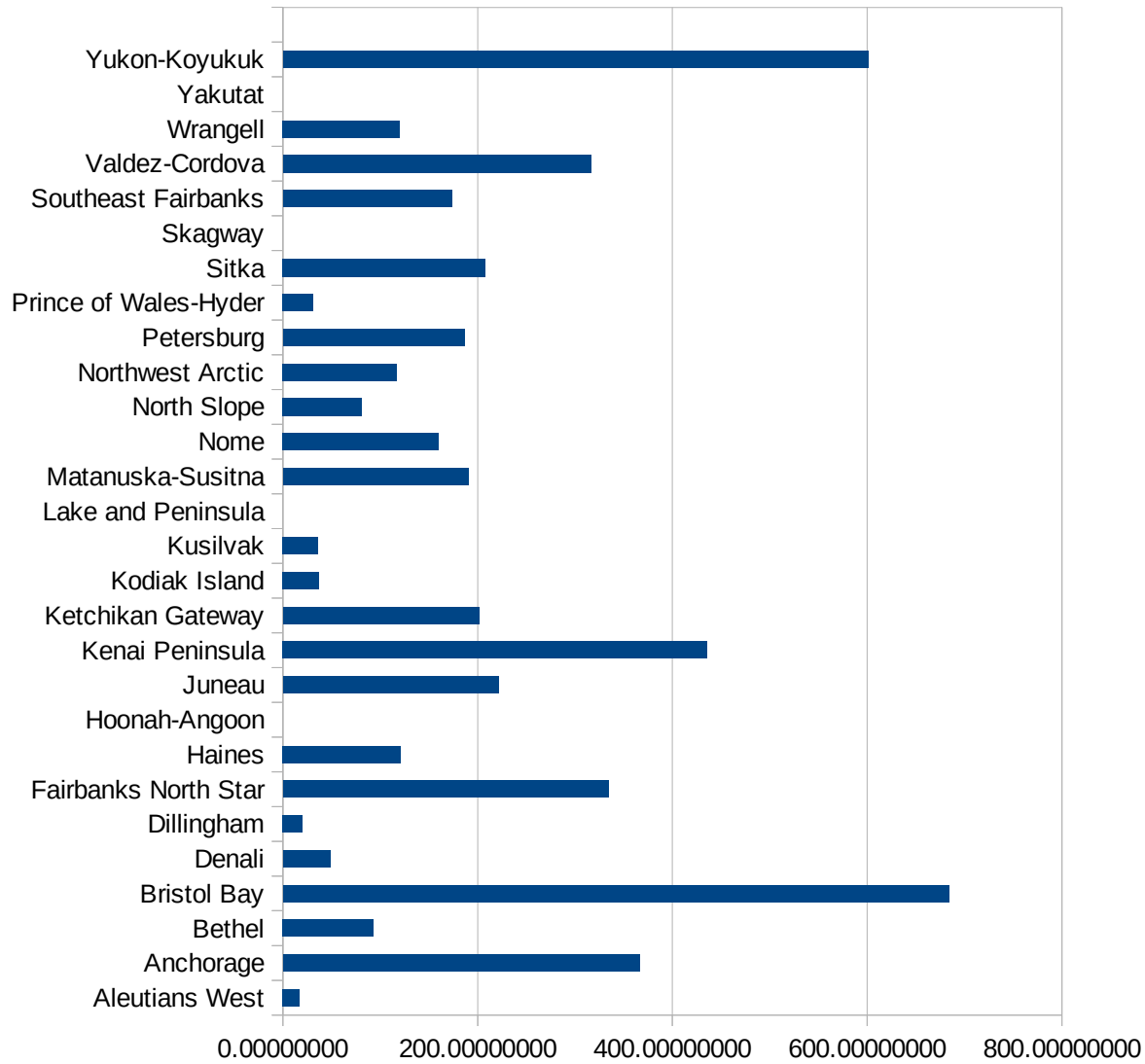
29105  
29107  
29109  
29111  
29113  
29115  
29117  
29121  
29123  
29125  
29127  
29119  
29129  
29131  
29133  
29135  
29137  
29139  
29141  
29143  
29145  
29147  
29149  
29151  
29153  
29155  
29157  
29159  
29161  
29163  
29165  
29167  
29169  
29171

AL

29173  
29175  
29177  
29179  
29181  
29195  
29197  
29199  
29201  
29203  
29205  
29183  
29185  
29187  
29189  
29510  
29186  
29207  
29209  
29211  
29213  
29215  
  
29217  
29219  
29221  
29223  
29225  
29227  
29229

AK

FIPS	County	PC Infection
2013	Aleutians East	28.44950213
2016	Aleutians West	17.47335314
2020	Anchorage	###
2050	Bethel	93.32454985
2060	Bristol Bay	###
2068	Denali	48.56726566
2070	Dillingham	20.00000000
2090	Fairbanks North Star	###
2100	Haines	###
2105	Hoonah-Angoon	0.00000000
2110	Juneau	###
2122	Kenai Peninsula	###
2130	Ketchikan Gateway	###
2150	Kodiak Island	37.46721619
2158	Kusilvak	36.13151873
2164	Lake and Peninsula	0.00000000
2170	Matanuska-Susitna	###
2180	Nome	###
2185	North Slope	81.03727715
2188	Northwest Arctic	###
2195	Petersburg	###
2198	Prince of Wales-Hyder	31.14294612
2220	Sitka	###
2230	Skagway	0.00000000
2240	Southeast Fairbanks	###
2261	Valdez-Cordova	###
2275	Wrangell	###
2282	Yakutat	0.00000000
2290	Yukon-Koyukuk	###



AK



AK

FIPS

29001  
29003  
29005  
29007  
29009  
29011  
29013  
29015  
29017  
29019  
29021  
29023  
29025  
29027  
29029  
29031  
29033  
29035  
29037

AK

29039  
29041  
29043  
29045  
29047  
29049  
29051  
29053  
29055  
29057  
29059  
29061  
29063  
29065  
29067  
29069  
29071  
29073  
29075  
29077  
29079  
29081  
29083  
29085  
29087  
29089  
29091  
29093  
29095  
29097  
29099  
29101

29103

AK

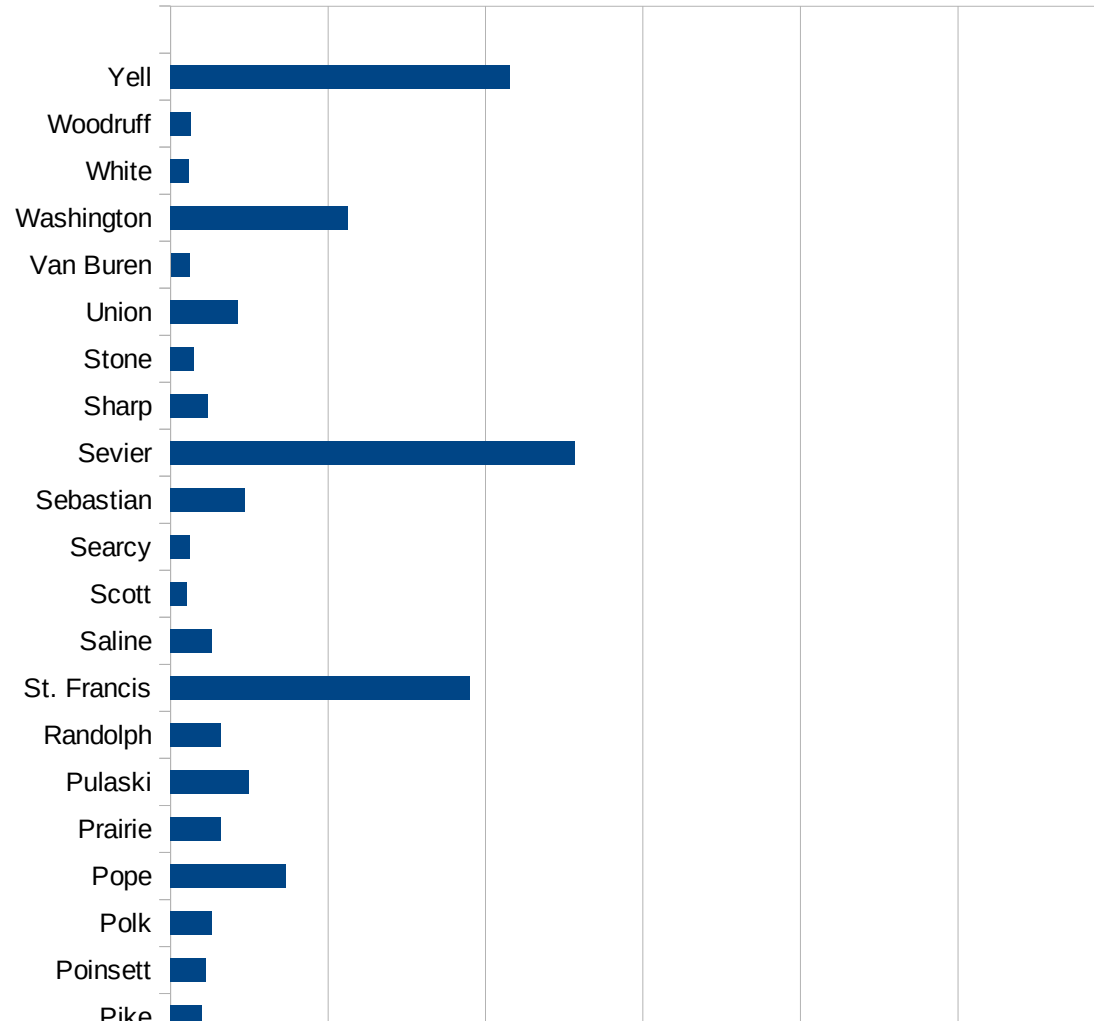
29105  
29107  
29109  
29111  
29113  
29115  
29117  
29121  
29123  
29125  
29127  
29119  
29129  
29131  
29133  
29135  
29137  
29139  
29141  
29143  
29145  
29147  
29149  
29151  
29153  
29155  
29157  
29159  
29161  
29163  
29165  
29167  
29169  
29171

AK

29173  
29175  
29177  
29179  
29181  
29195  
29197  
29199  
29201  
29203  
29205  
29183  
29185  
29187  
29189  
29510  
29186  
29207  
29209  
29211  
29213  
29215  
  
29217  
29219  
29221  
29223  
29225  
29227  
29229

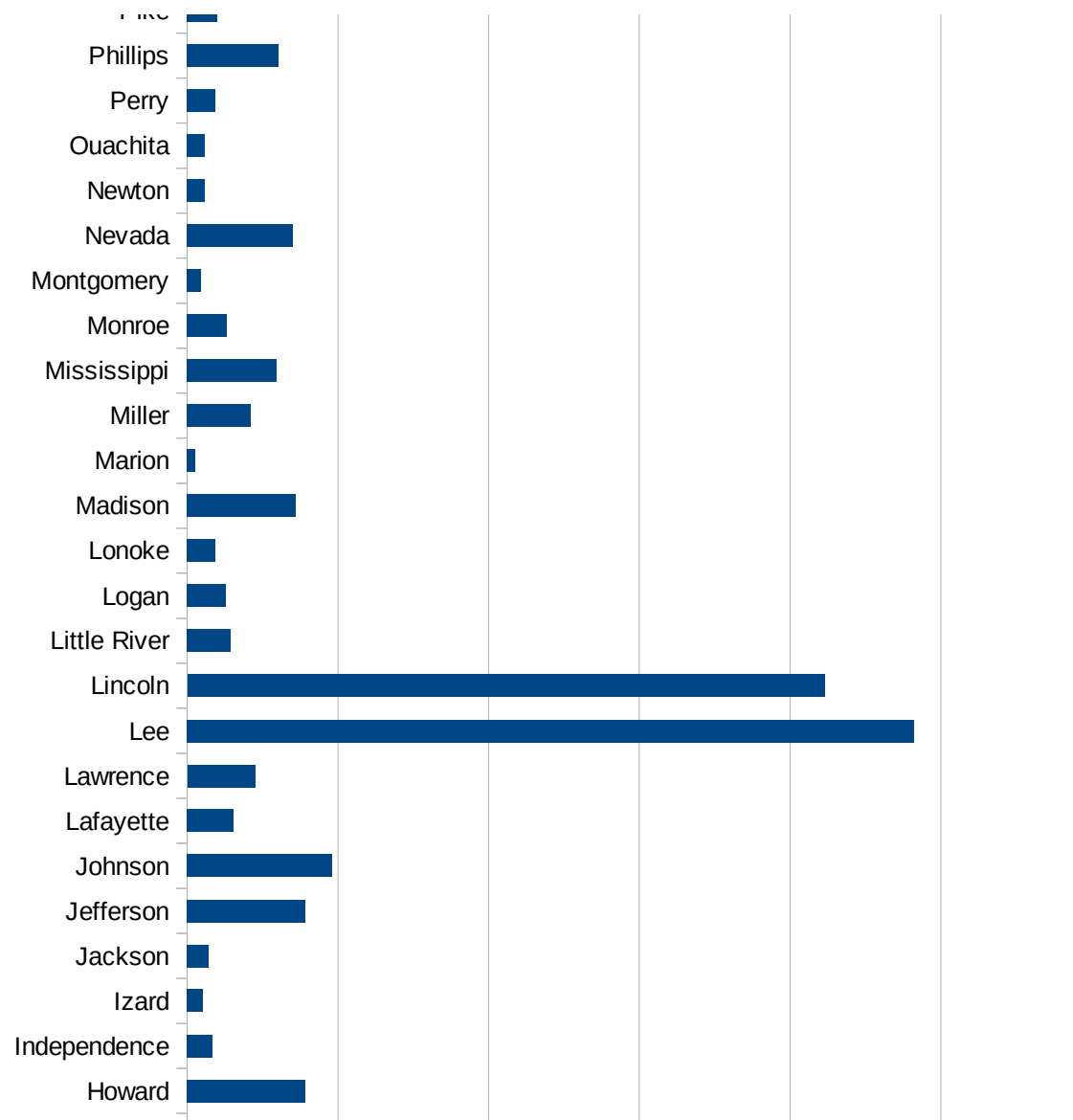
AR

FIPS	County	PC Infection
5001	Arkansas	821.655692498
5003	Ashley	708.370747281
5005	Baxter	115.331939739
5007	Benton	1461.80596314
5009	Boone	221.451440768
5011	Bradley	954.391116821
5013	Calhoun	151.601288611
5015	Carroll	1041.7035751
5017	Chicot	2548.38091588
5019	Clark	485.018811477
5021	Clay	633.124536943
5023	Cleburne	640.897256159
5025	Cleveland	611.12496882
5027	Columbia	624.548583082
5029	Conway	560.049782203
5031	Craighead	762.7259161
5033	Crawford	597.735230104
5035	Crittenden	2056.18302925
5037	Cross	743.583593188
5039	Dallas	306.321358953
5041	Desha	1016.33078527
5043	Drew	638.367525098
5045	Faulkner	777.20622406
5047	Franklin	336.889387984
5049	Fulton	171.163093977
5051	Garland	553.684168062
5053	Grant	516.824279745
5055	Greene	421.40099283
5057	Hempstead	666.942642933
5059	Hot Spring	4056.25945818
5061	Howard	1566.59920546
5063	Independence	334.4126546



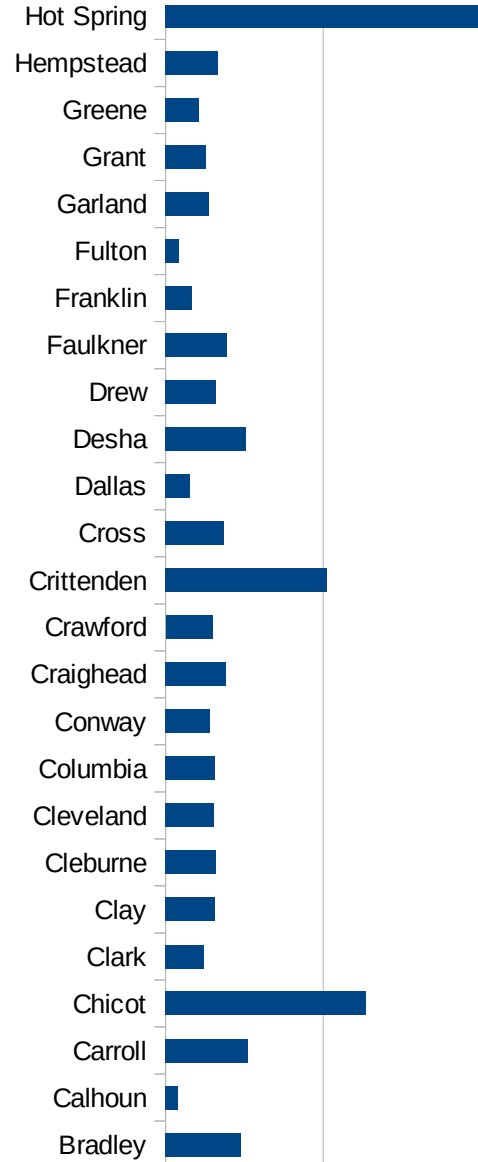
AR

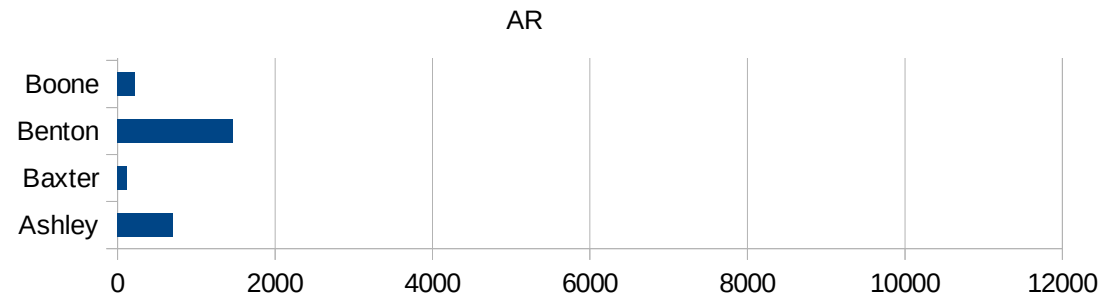
5065 IZARD	213.345104098
5067 JACKSON	279.578847183
5069 JEFFERSON	1569.42772411
5071 JOHNSON	1925.80958791
5073 LAFAYETTE	613.588745884
5075 LAWRENCE	900.571984909
5077 LEE	9649.41569282
5079 LINCOLN	8458.49211686
5081 LITTLE RIVER	584.131104981
5083 LOGAN	515.250494548
5085 LONOKE	374.709803549
5087 MADISON	1444.08713064
5089 MARION	101.662480565
5091 MILLER	844.191594788
5093 MISSISSIPPI	1185.77075099
5095 MONROE	521.739130435
5097 MONTGOMERY	179.2917974
5099 NEVADA	1405.23660822
5101 NEWTON	230.621396541
5103 OUACHITA	232.991612302
5105 PERRY	376.738794436
5107 PHILLIPS	1214.70963448
5109 PIKE	402.885786564
5111 POINSETT	454.659214149
5113 POLK	528.70467355
5115 POPE	1464.0625
5117 PRAIRIE	644.042605895
5119 PULASKI	999.032290924
5121 RANDOLPH	640.739915311
5123 ST. FRANCIS	3805.18102127
5125 SALINE	524.620946953
5127 SCOTT	203.508091869
5129 SEARCY	251.319426992
5131 SEBASTIAN	950.271226507



AR

5133 Sevier	5134.48859327
5135 Sharp	477.945410572
5137 Stone	297.021754837
5139 Union	856.208148035
5141 Van Buren	240.920315606
5143 Washington	2257.75549563
5145 White	231.178629949
5147 Woodruff	261.941448382
5149 Yell	4309.26398886







AR

FIPS

29001  
29003  
29005  
29007  
29009  
29011  
29013  
29015  
29017  
29019  
29021  
29023  
29025  
29027  
29029  
29031  
29033  
29035

AR

29037  
29039  
29041  
29043  
29045  
29047  
29049  
29051  
29053  
29055  
29057  
29059  
29061  
29063  
29065  
29067  
29069  
29071  
29073  
29075  
29077  
29079  
29081  
29083  
29085  
29087  
29089  
29091  
29093  
29095  
29097  
29099  
29101

AR

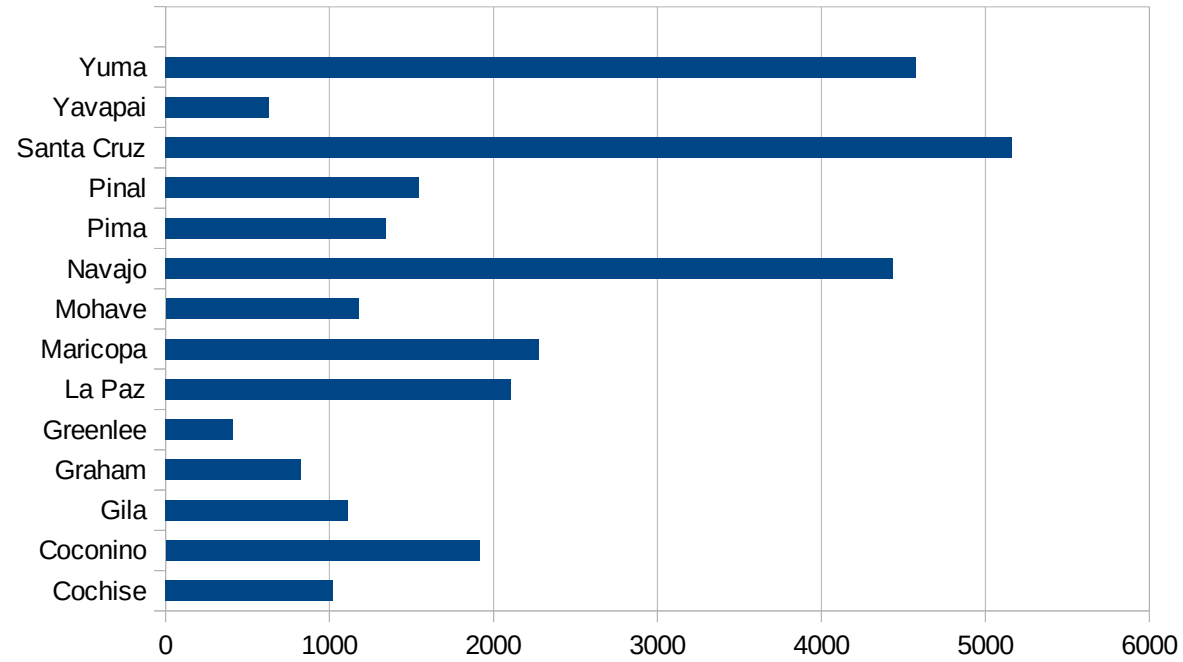
29103  
29105  
29107  
29109  
29111  
29113  
29115  
29117  
29121  
29123  
29125  
29127  
29119  
29129  
29131  
29133  
29135  
29137  
29139  
29141  
29143  
29145  
29147  
29149  
29151  
29153  
29155  
29157  
29159  
29161  
29163  
29165  
29167  
29169

AR

29171  
29173  
29175  
29177  
29179  
29181  
29195  
29197  
29199  
29201  
29203  
29205  
29183  
29185  
29187  
29189  
29510  
29186  
29207  
29209  
29211  
29213  
29215  
  
29217  
29219  
29221  
29223  
29225  
29227  
29229

AZ

FIPS	County	PC Infection
4001	Apache	3894.566822
4003	Cochise	1022.323894
4005	Coconino	1915.242135
4007	Gila	1113.399766
4009	Graham	824.7530994
4011	Greenlee	411.2622588
4012	La Paz	2109.204664
4013	Maricopa	2279.460708
4015	Mohave	1175.853018
4017	Navajo	4434.786545
4019	Pima	1346.392409
4021	Pinal	1545.384199
4023	Santa Cruz	5162.21969
4025	Yavapai	630.6224757
4027	Yuma	4578.839191



AZ

FIPS

29001  
29003  
29005  
29007  
29009  
29011  
29013  
29015  
29017  
29019  
29021  
29023  
29025  
29027  
29029  
29031  
29033  
29035  
29037

AZ

29039  
29041  
29043  
29045  
29047  
29049  
29051  
29053  
29055  
29057  
29059  
29061  
29063  
29065  
29067  
29069  
29071  
29073  
29075  
29077  
29079  
29081  
29083  
29085  
29087  
29089  
29091  
29093  
29095  
29097  
29099  
29101

29103

AZ

29105  
29107  
29109  
29111  
29113  
29115  
29117  
29121  
29123  
29125  
29127  
29119  
29129  
29131  
29133  
29135  
29137  
29139  
29141  
29143  
29145  
29147  
29149  
29151  
29153  
29155  
29157  
29159  
29161  
29163  
29165  
29167  
29169  
29171

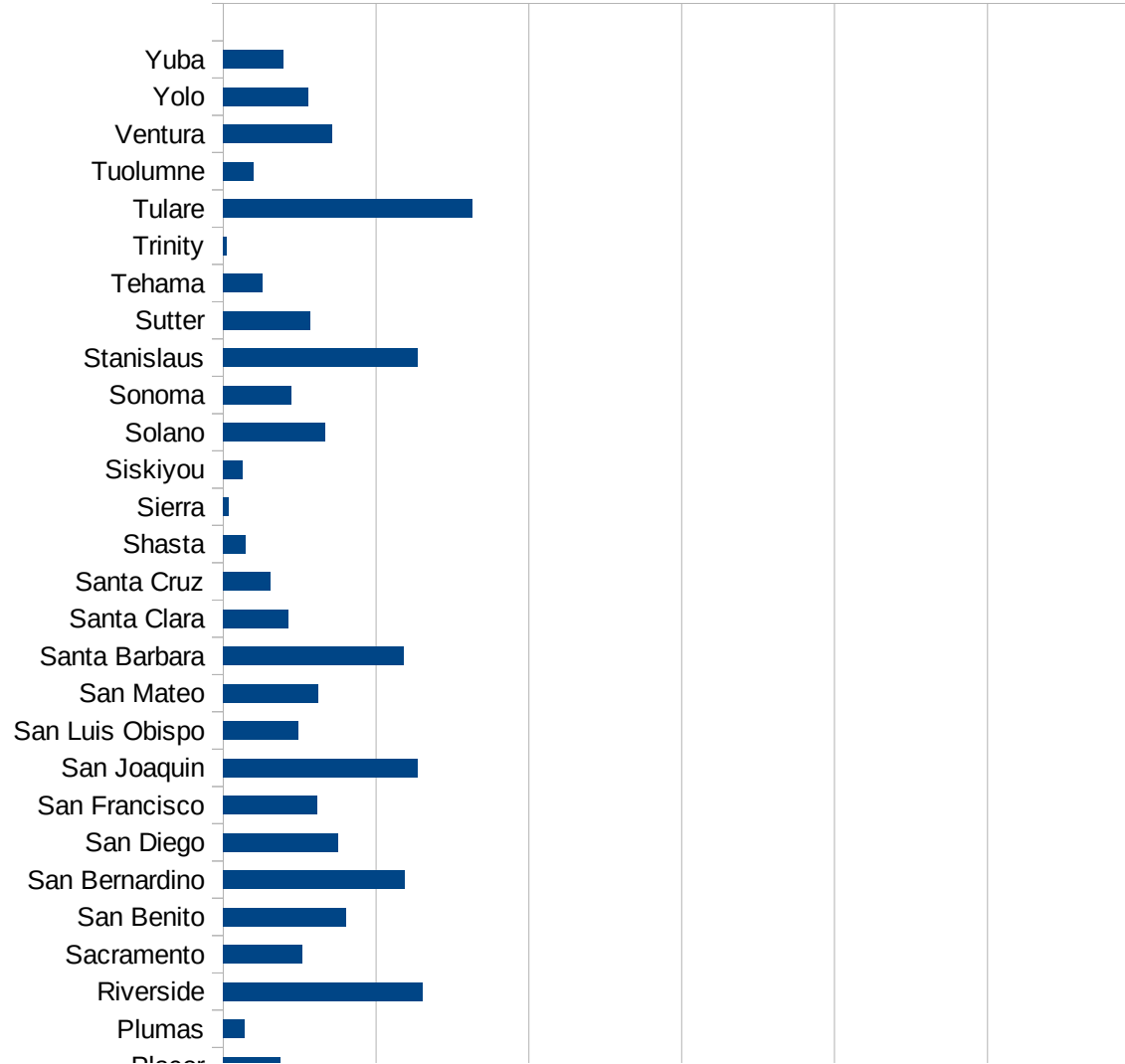


AZ

29173  
29175  
29177  
29179  
29181  
29195  
29197  
29199  
29201  
29203  
29205  
29183  
29185  
29187  
29189  
29510  
29186  
29207  
29209  
29211  
29213  
29215  
  
29217  
29219  
29221  
29223  
29225  
29227  
29229

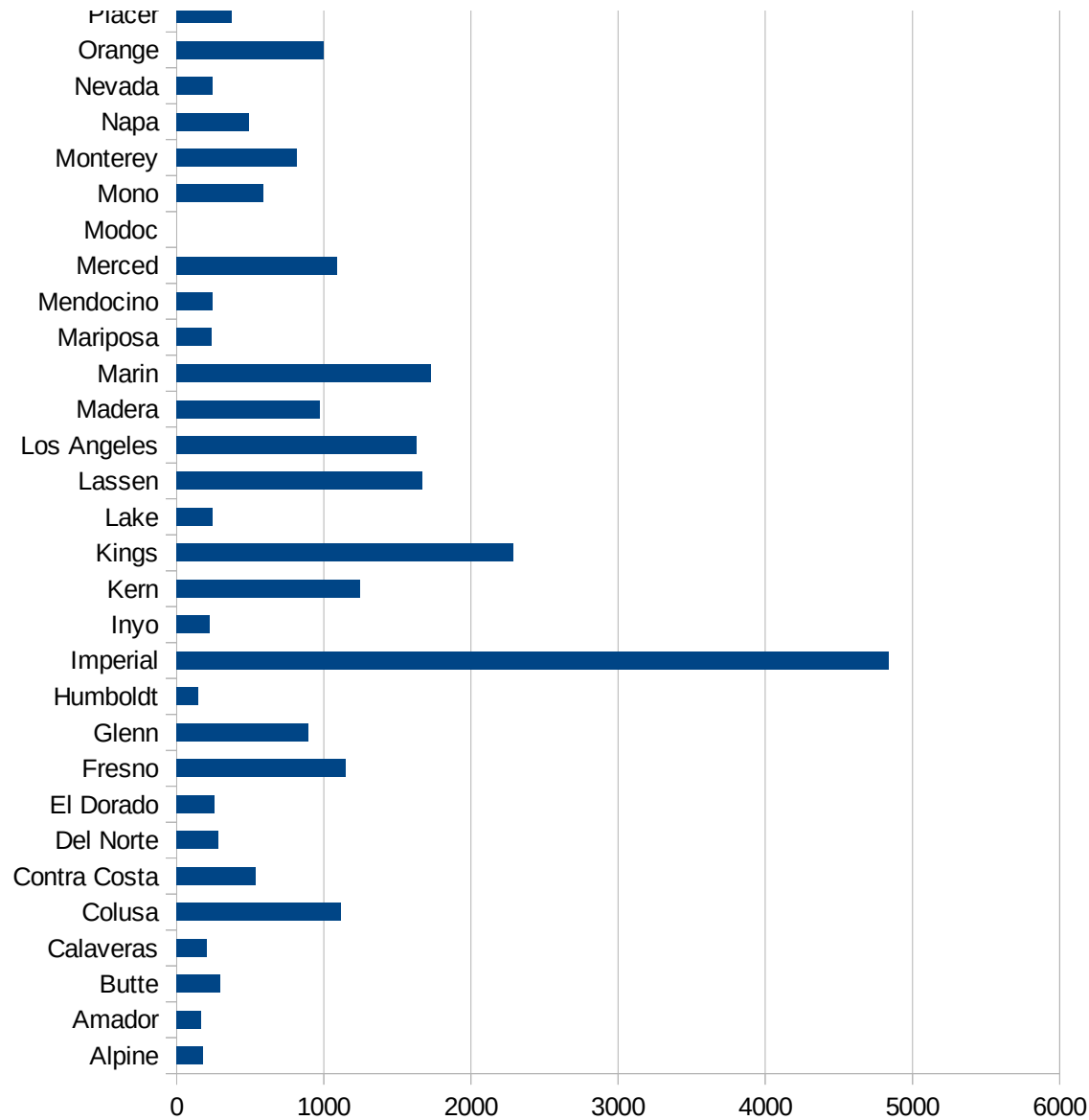
CA

FIPS	County	PC Infection
6001	Alameda	578.5500311
6003	Alpine	181.6530427
6005	Amador	165.045832
6007	Butte	295.3436884
6009	Calaveras	206.13131
6011	Colusa	1118.971656
6013	Contra Costa	539.2035402
6015	Del Norte	283.8867328
6017	El Dorado	254.8799547
6019	Fresno	1147.62671
6021	Glenn	894.9263736
6023	Humboldt	146.6565962
6025	Imperial	4839.215298
6027	Inyo	227.9424028
6029	Kern	1247.596915
6031	Kings	2289.153443
6033	Lake	245.4102078
6035	Lassen	1671.969353
6037	Los Angeles	1634.097332
6039	Madera	970.368867
6041	Marin	1729.144362
6043	Mariposa	234.6746036
6045	Mendocino	247.6999292
6047	Merced	1089.658435
6049	Modoc	0
6051	Mono	589.4736842
6053	Monterey	813.8312282
6055	Napa	491.3317601
6057	Nevada	242.7379233
6059	Orange	996.3376908
6061	Placer	376.1932499
6063	Plumas	143.586471
6065	Riverside	1304.984009



CA

6067 Sacramento	517.2699103
6069 San Benito	802.7690658
6071 San Bernardino	1186.911236
6073 San Diego	750.9502405
6075 San Francisco	618.0198233
6077 San Joaquin	1274.812
6079 San Luis Obispo	490.4756875
6081 San Mateo	620.6264741
6083 Santa Barbara	1182.907193
6085 Santa Clara	429.4554519
6087 Santa Cruz	309.2012908
6089 Shasta	148.8558098
6091 Sierra	33.47840643
6093 Siskiyou	125.7890403
6095 Solano	667.6966481
6097 Sonoma	448.2519972
6099 Stanislaus	1270.245446
6101 Sutter	571.2396831
6103 Tehama	258.1513236
6105 Trinity	23.93298763
6107 Tulare	1632.031872
6109 Tuolumne	199.8569831
6111 Ventura	710.8383756
6113 Yolo	555.7874487
6115 Yuba	395.9457208



CA

CA

FIPS

29001  
29003  
29005  
29007  
29009  
29011  
29013  
29015  
29017  
29019  
29021  
29023  
29025  
29027  
29029  
29031  
29033  
29035  
29037

CA

29039  
29041  
29043  
29045  
29047  
29049  
29051  
29053  
29055  
29057  
29059  
29061  
29063  
29065  
29067  
29069  
29071  
29073  
29075  
29077  
29079  
29081  
29083  
29085  
29087  
29089  
29091  
29093  
29095  
29097  
29099  
29101

29103

CA

29105  
29107  
29109  
29111  
29113  
29115  
29117  
29121  
29123  
29125  
29127  
29119  
29129  
29131  
29133  
29135  
29137  
29139  
29141  
29143  
29145  
29147  
29149  
29151  
29153  
29155  
29157  
29159  
29161  
29163  
29165  
29167  
29169  
29171

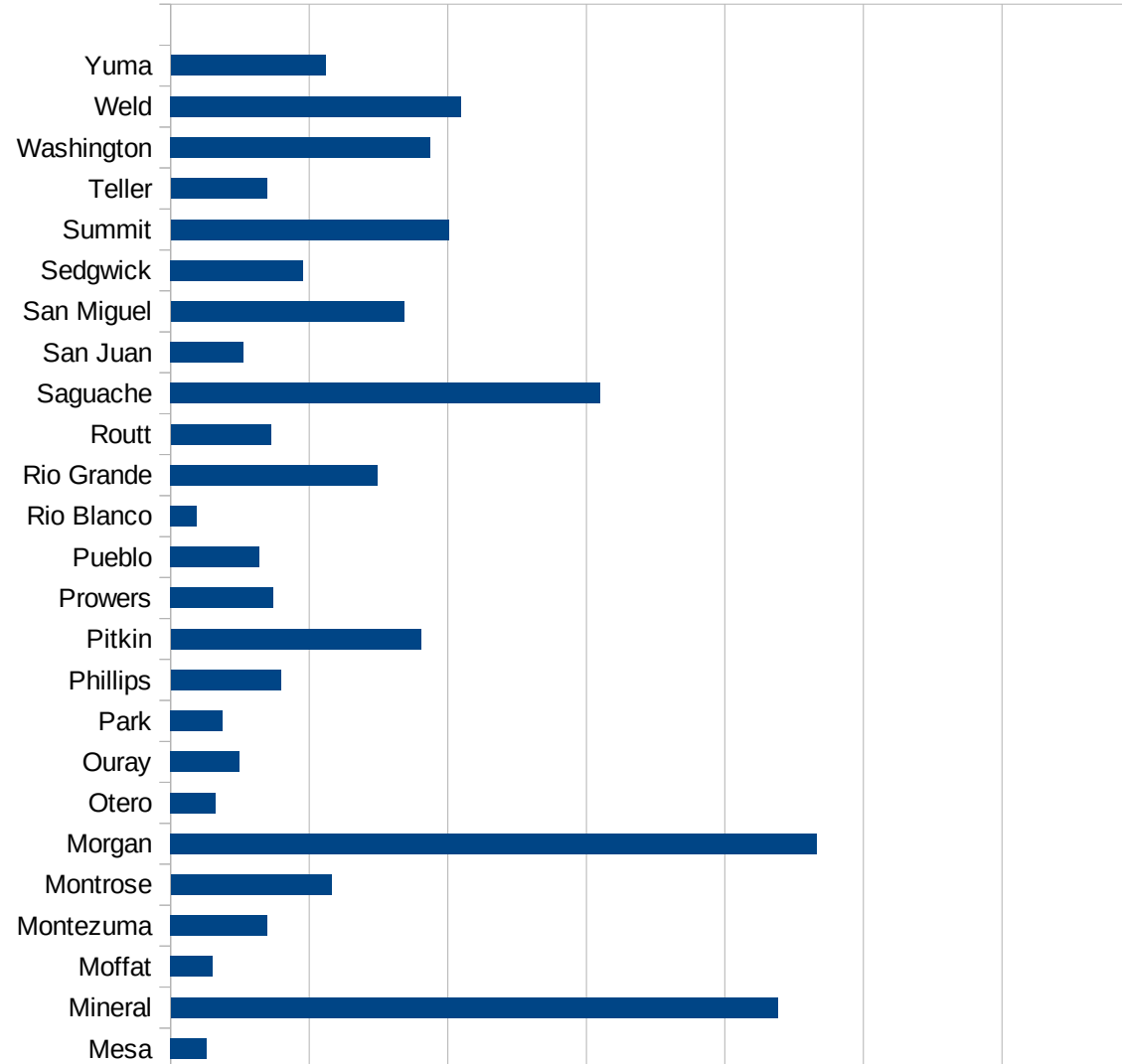
CA

29173  
29175  
29177  
29179  
29181  
29195  
29197  
29199  
29201  
29203  
29205  
29183  
29185  
29187  
29189  
29510  
29186  
29207  
29209  
29211  
29213  
29215  
  
29217  
29219  
29221  
29223  
29225  
29227  
29229



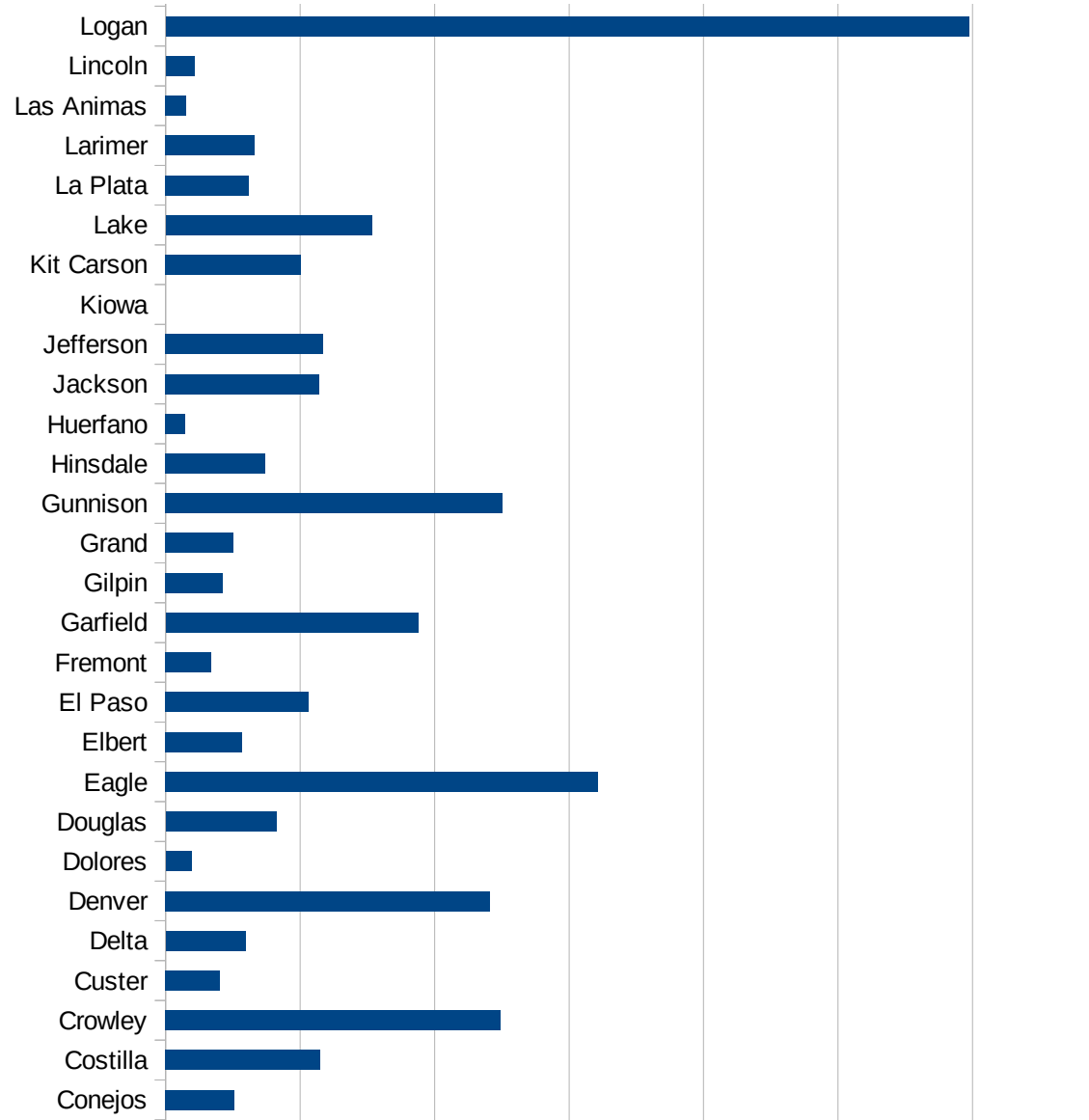
CO

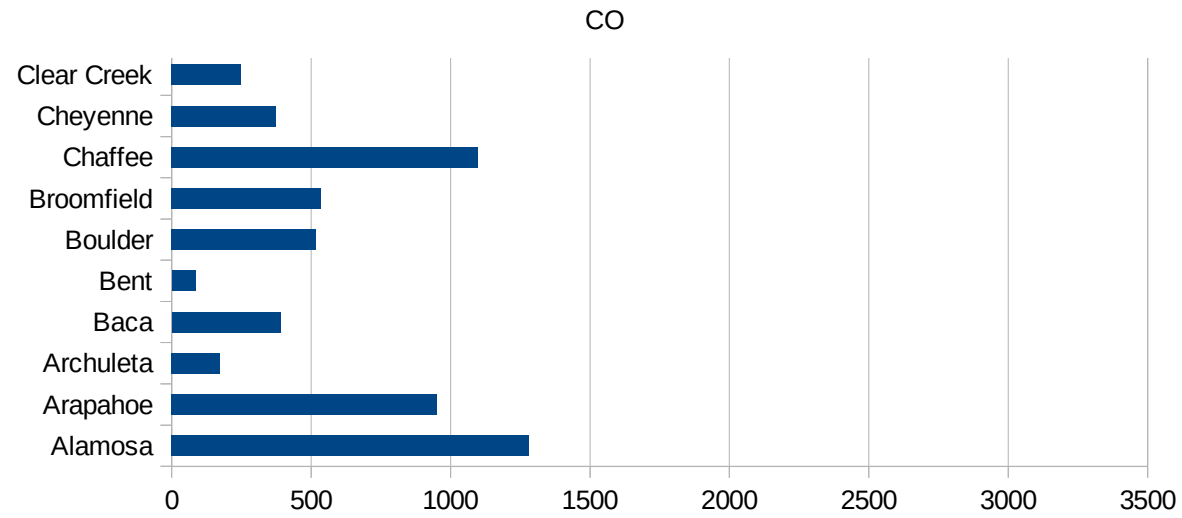
FIPS	County	PC Infection
8001	Adams	1025.264326
8003	Alamosa	1282.7429119
8005	Arapahoe	951.60584446
8007	Archuleta	174.35524882
8009	Baca	390.51603905
8011	Bent	85.005100306
8013	Boulder	516.13417649
8014	Broomfield	535.60858706
8015	Chaffee	1098.517002
8017	Cheyenne	373.13432836
8019	Clear Creek	249.86985945
8021	Conejos	256.09756098
8023	Costilla	574.71264368
8025	Crowley	1246.1590987
8027	Custer	201.85708518
8029	Delta	297.22482473
8031	Denver	1207.2709814
8033	Dolores	96.432015429
8035	Douglas	411.34735221
8037	Eagle	1607.4773153
8039	Elbert	285.36641047
8041	El Paso	530.35906401
8043	Fremont	170.75862643
8045	Garfield	938.59795884
8047	Gilpin	212.38359745
8049	Grand	251.20772947
8051	Gunnison	1252.4643396
8053	Hinsdale	369.91368681
8055	Huerfano	72.579474525
8057	Jackson	571.83702645
8059	Jefferson	585.10977487
8061	Kiowa	0
8063	Kit Carson	502.58271674



CO

8065 Lake	766.87116564
8067 La Plata	309.00372936
8069 Larimer	330.36819792
8071 Las Animas	75.846376612
8073 Lincoln	106.95187166
8075 Logan	2986.8078781
8077 Mesa	129.88962645
8079 Mineral	2190.7216495
8081 Moffat	151.6530179
8083 Montezuma	347.885924
8085 Montrose	580.37617852
8087 Morgan	2332.0960852
8089 Otero	162.76041667
8091 Ouray	248.29298572
8093 Park	188.61823669
8095 Phillips	396.64022399
8097 Pitkin	902.50696379
8099 Prowers	369.94409734
8101 Pueblo	319.34769503
8103 Rio Blanco	94.696969697
8105 Rio Grande	746.66666667
8107 Routt	361.40364512
8109 Saguache	1549.028204
8111 San Juan	262.4671916
8113 San Miguel	842.38798681
8115 Sedgwick	477.63786366
8117 Summit	1002.9993227
8119 Teller	346.8484631
8121 Washington	937.0543899
8123 Weld	1047.7084361
8125 Yuma	558.88223553





CO

FIPS

29001  
29003  
29005  
29007  
29009  
29011  
29013  
29015  
29017  
29019  
29021  
29023  
29025  
29027  
29029  
29031  
29033  
29035  
29037

CO

29039  
29041  
29043  
29045  
29047  
29049  
29051  
29053  
29055  
29057  
29059  
29061  
29063  
29065  
29067  
29069  
29071  
29073  
29075  
29077  
29079  
29081  
29083  
29085  
29087  
29089  
29091  
29093  
29095  
29097  
29099  
29101

29103

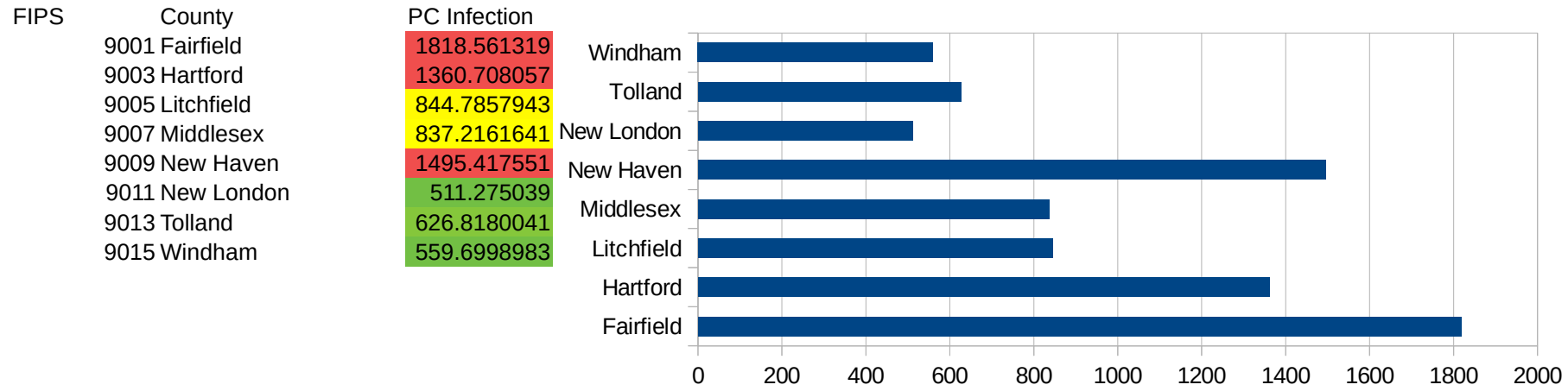
CO

29105  
29107  
29109  
29111  
29113  
29115  
29117  
29121  
29123  
29125  
29127  
29119  
29129  
29131  
29133  
29135  
29137  
29139  
29141  
29143  
29145  
29147  
29149  
29151  
29153  
29155  
29157  
29159  
29161  
29163  
29165  
29167  
29169  
29171

CO

29173  
29175  
29177  
29179  
29181  
29195  
29197  
29199  
29201  
29203  
29205  
29183  
29185  
29187  
29189  
29510  
29186  
29207  
29209  
29211  
29213  
29215  
  
29217  
29219  
29221  
29223  
29225  
29227  
29229

CT





CT

FIPS

29001  
29003  
29005  
29007  
29009  
29011  
29013  
29015  
29017  
29019  
29021  
29023  
29025  
29027  
29029  
29031  
29033  
29035  
29037

CT

29039  
29041  
29043  
29045  
29047  
29049  
29051  
29053  
29055  
29057  
29059  
29061  
29063  
29065  
29067  
29069  
29071  
29073  
29075  
29077  
29079  
29081  
29083  
29085  
29087  
29089  
29091  
29093  
29095  
29097  
29099  
29101

29103

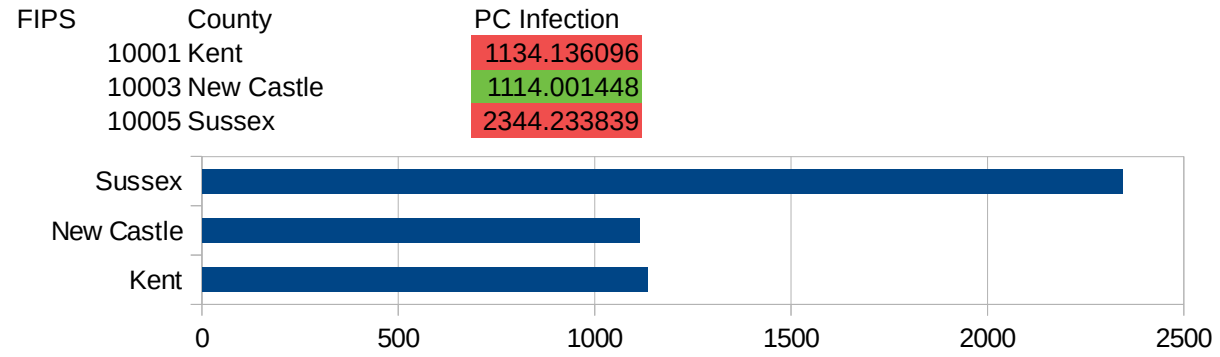
CT

29105  
29107  
29109  
29111  
29113  
29115  
29117  
29121  
29123  
29125  
29127  
29119  
29129  
29131  
29133  
29135  
29137  
29139  
29141  
29143  
29145  
29147  
29149  
29151  
29153  
29155  
29157  
29159  
29161  
29163  
29165  
29167  
29169  
29171

CT

29173  
29175  
29177  
29179  
29181  
29195  
29197  
29199  
29201  
29203  
29205  
29183  
29185  
29187  
29189  
29510  
29186  
29207  
29209  
29211  
29213  
29215  
  
29217  
29219  
29221  
29223  
29225  
29227  
29229

DE



DE

FIPS

29001  
29003  
29005  
29007  
29009  
29011  
29013  
29015  
29017  
29019  
29021  
29023  
29025  
29027  
29029  
29031  
29033  
29035  
29037

DE

29039  
29041  
29043  
29045  
29047  
29049  
29051  
29053  
29055  
29057  
29059  
29061  
29063  
29065  
29067  
29069  
29071  
29073  
29075  
29077  
29079  
29081  
29083  
29085  
29087  
29089  
29091  
29093  
29095  
29097  
29099  
29101

29103

DE

29105  
29107  
29109  
29111  
29113  
29115  
29117  
29121  
29123  
29125  
29127  
29119  
29129  
29131  
29133  
29135  
29137  
29139  
29141  
29143  
29145  
29147  
29149  
29151  
29153  
29155  
29157  
29159  
29161  
29163  
29165  
29167  
29169  
29171



DE

29173  
29175  
29177  
29179  
29181  
29195  
29197  
29199  
29201  
29203  
29205  
29183  
29185  
29187  
29189  
29510  
29186  
29207  
29209  
29211  
29213  
29215  
  
29217  
29219  
29221  
29223  
29225  
29227  
29229

DC

FIPS	County	PC Infection
11001	District of Columbia	1641.243923

DC

FIPS

29001  
29003  
29005  
29007  
29009  
29011  
29013  
29015  
29017  
29019  
29021  
29023  
29025  
29027  
29029  
29031  
29033  
29035  
29037

DC

29039  
29041  
29043  
29045  
29047  
29049  
29051  
29053  
29055  
29057  
29059  
29061  
29063  
29065  
29067  
29069  
29071  
29073  
29075  
29077  
29079  
29081  
29083  
29085  
29087  
29089  
29091  
29093  
29095  
29097  
29099  
29101

29103

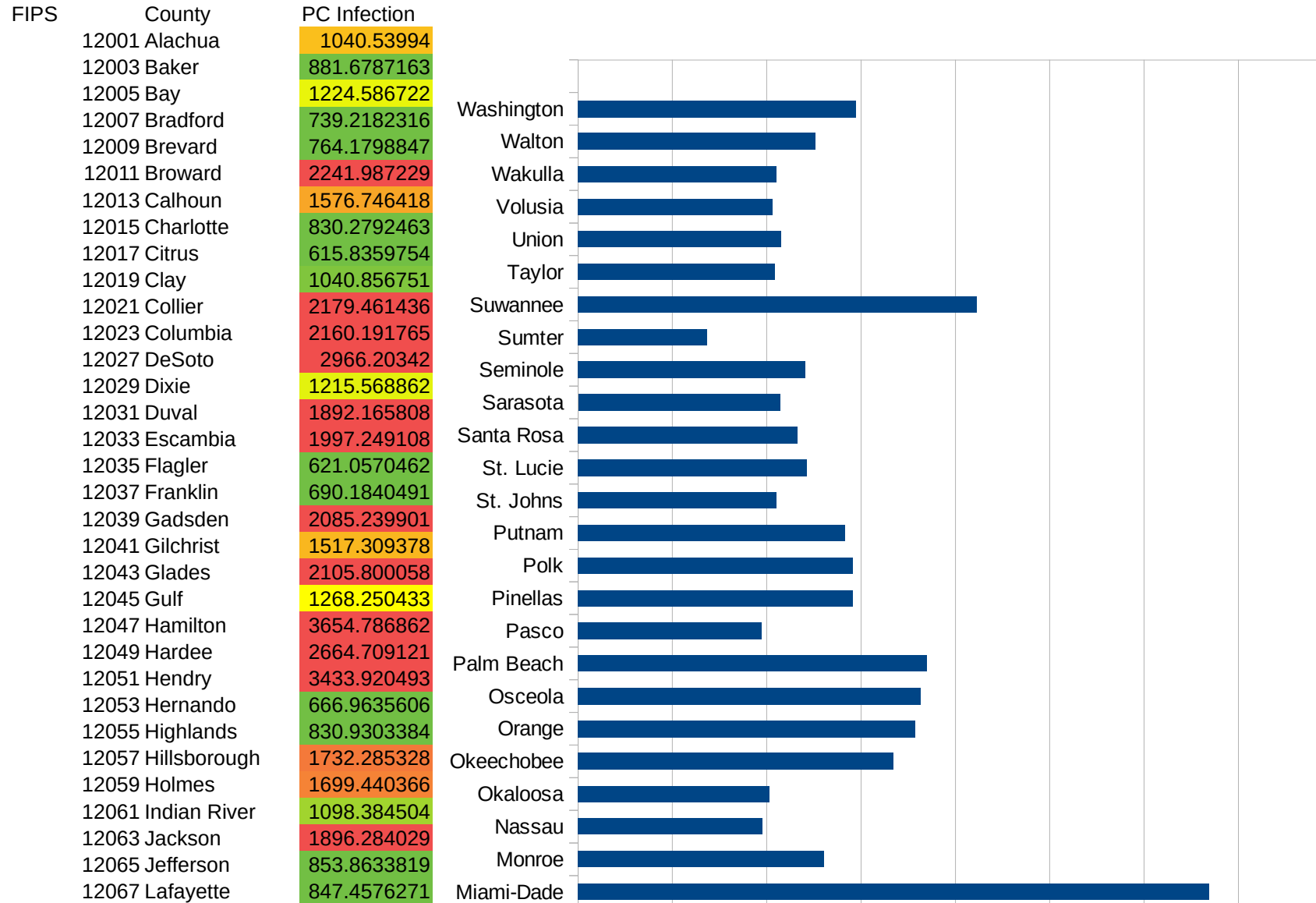
DC

29105  
29107  
29109  
29111  
29113  
29115  
29117  
29121  
29123  
29125  
29127  
29119  
29129  
29131  
29133  
29135  
29137  
29139  
29141  
29143  
29145  
29147  
29149  
29151  
29153  
29155  
29157  
29159  
29161  
29163  
29165  
29167  
29169  
29171

DC

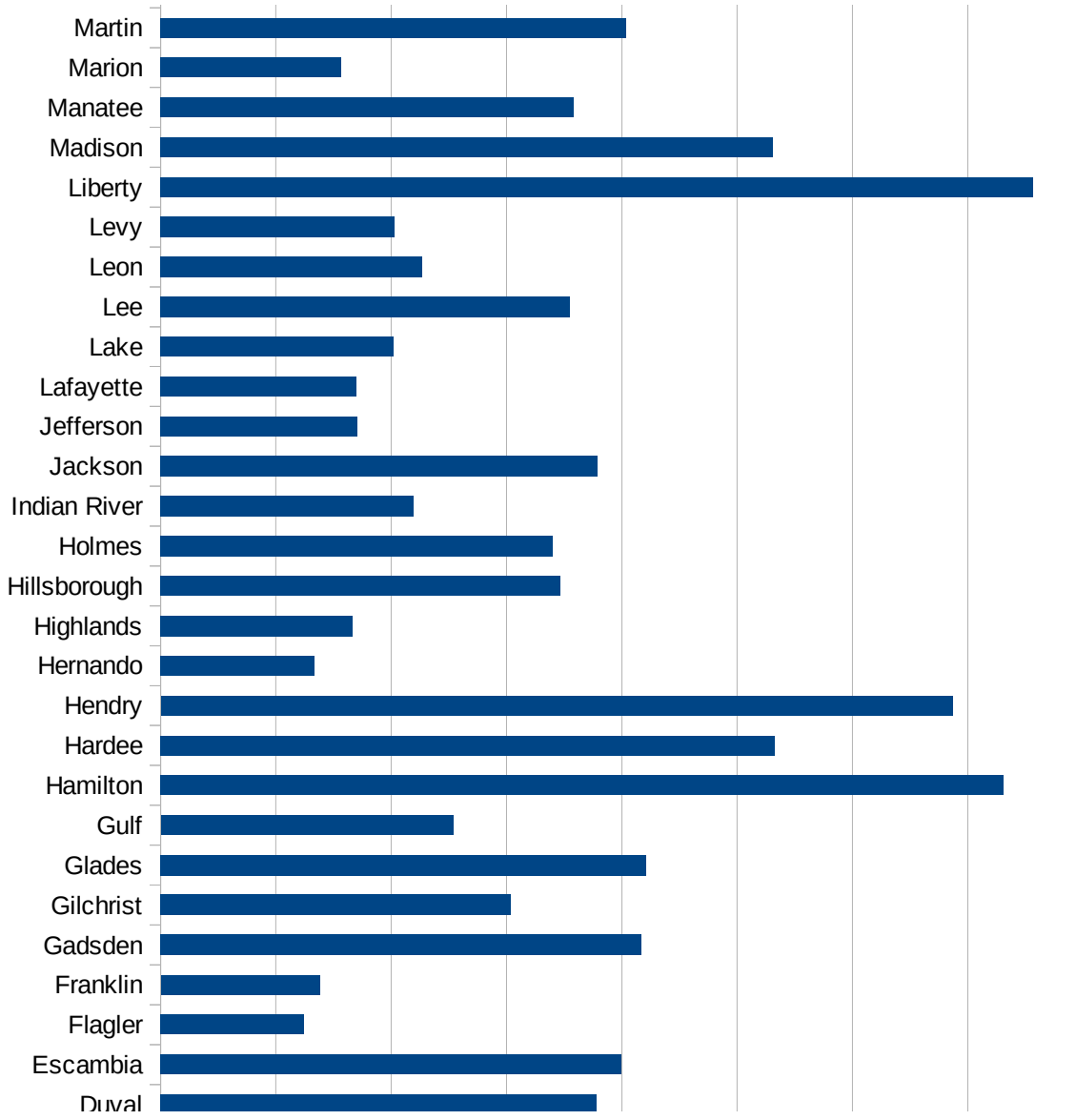
29173  
29175  
29177  
29179  
29181  
29195  
29197  
29199  
29201  
29203  
29205  
29183  
29185  
29187  
29189  
29510  
29186  
29207  
29209  
29211  
29213  
29215  
  
29217  
29219  
29221  
29223  
29225  
29227  
29229

FL

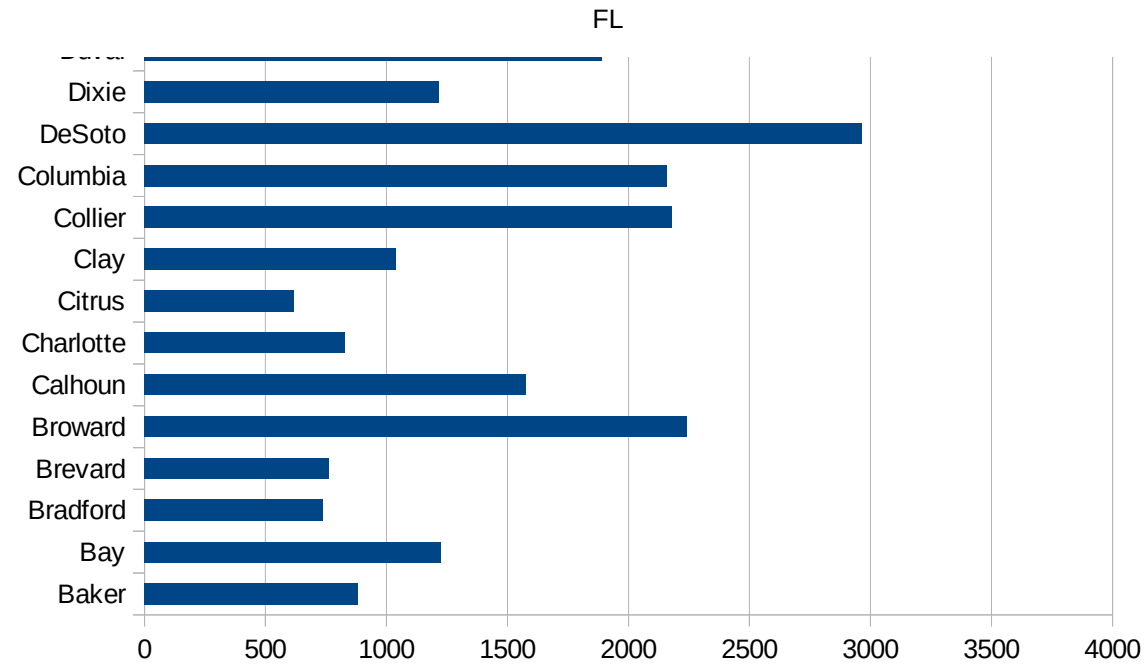


FL

12069 Lake	1008.148782
12071 Lee	1775.089119
12073 Leon	1134.693096
12075 Levy	1015.452539
12077 Liberty	3783.8477
12079 Madison	2655.297102
12081 Manatee	1792.556761
12083 Marion	785.050156
12085 Martin	2019.737496
12086 Miami-Dade	3343.91785
12087 Monroe	1303.530729
12089 Nassau	976.3258458
12091 Okaloosa	1015.105973
12093 Okeechobee	1670.799528
12095 Orange	1789.018901
12097 Osceola	1817.168945
12099 Palm Beach	1851.082916
12101 Pasco	974.7419528
12103 Pinellas	1455.069313
12105 Polk	1456.054937
12107 Putnam	1415.800332
12109 St. Johns	1050.10206
12111 St. Lucie	1213.223388
12113 Santa Rosa	1165.325706
12115 Sarasota	1070.261859
12117 Seminole	1204.064707
12119 Sumter	684.2505864
12121 Suwannee	2113.552533
12123 Taylor	1045.18337
12125 Union	1077.643909
12127 Volusia	1033.170301
12129 Wakulla	1050.491359
12131 Walton	1258.143608
12133 Washington	1475.080386







FL

FIPS

29001  
29003  
29005  
29007  
29009  
29011  
29013  
29015  
29017  
29019  
29021  
29023  
29025  
29027  
29029  
29031  
29033  
29035  
29037

FL

29039  
29041  
29043  
29045  
29047  
29049  
29051  
29053  
29055  
29057  
29059  
29061  
29063  
29065  
29067  
29069  
29071  
29073  
29075  
29077  
29079  
29081  
29083  
29085  
29087  
29089  
29091  
29093  
29095  
29097  
29099  
29101

29103

FL

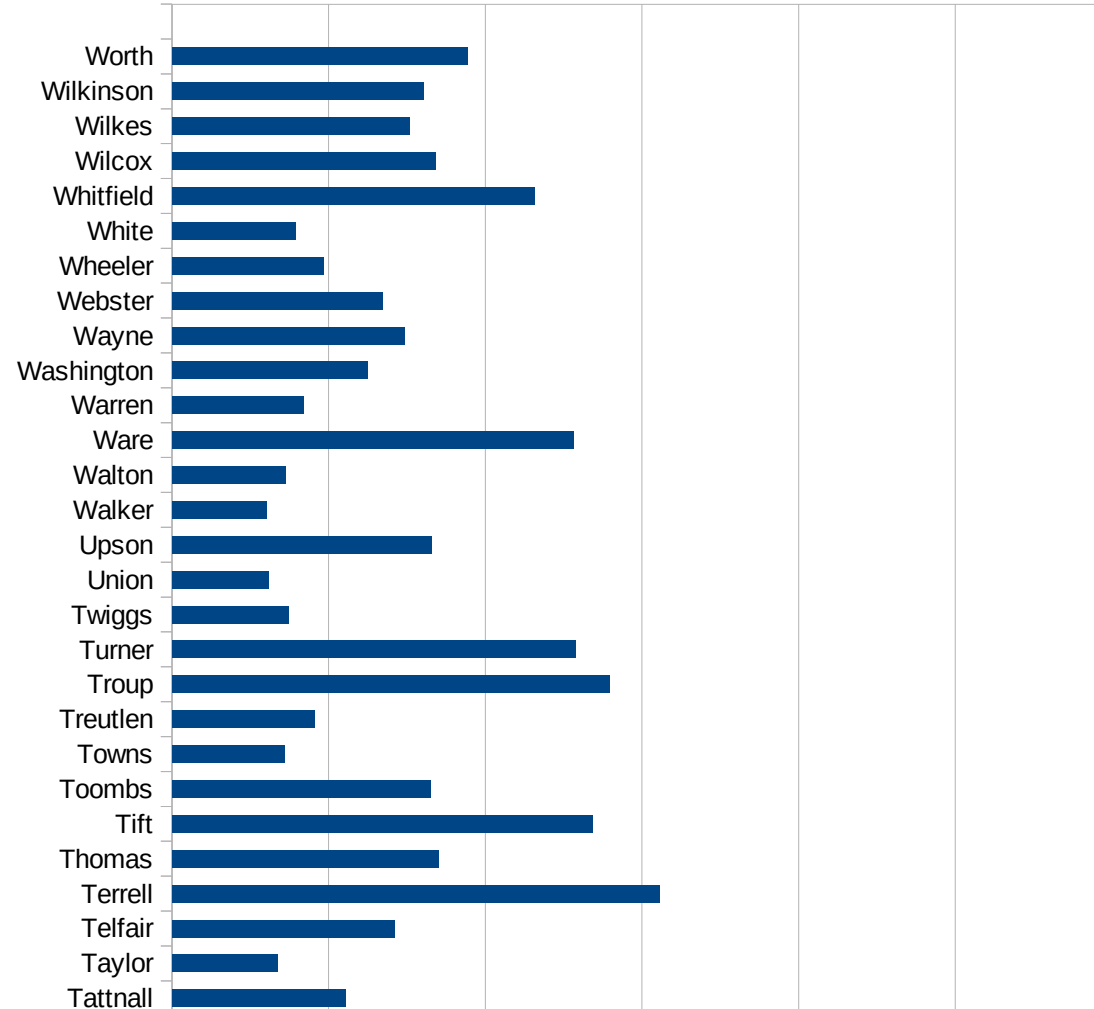
29105  
29107  
29109  
29111  
29113  
29115  
29117  
29121  
29123  
29125  
29127  
29119  
29129  
29131  
29133  
29135  
29137  
29139  
29141  
29143  
29145  
29147  
29149  
29151  
29153  
29155  
29157  
29159  
29161  
29163  
29165  
29167  
29169  
29171

FL

29173  
29175  
29177  
29179  
29181  
29195  
29197  
29199  
29201  
29203  
29205  
29183  
29185  
29187  
29189  
29510  
29186  
29207  
29209  
29211  
29213  
29215  
  
29217  
29219  
29221  
29223  
29225  
29227  
29229

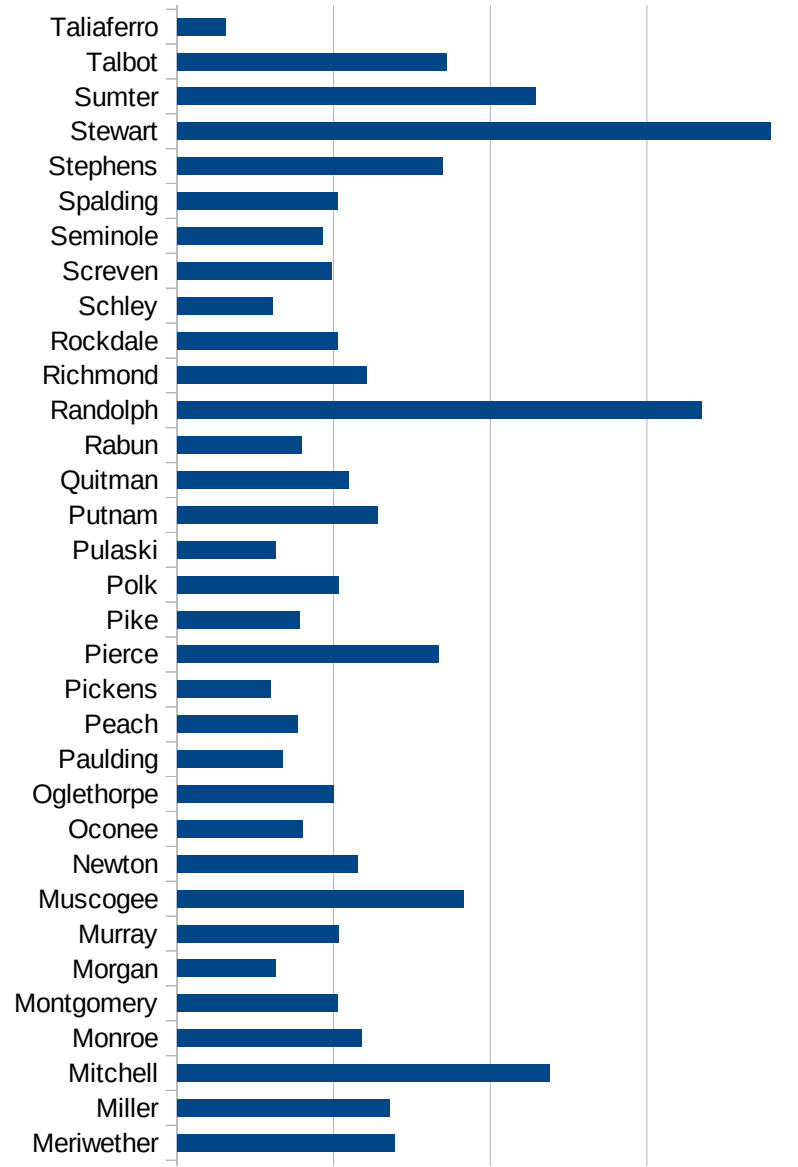
GA

FIPS	County	PC Infection
13001	Appling	2458.529205
13003	Atkinson	2964.927082
13005	Bacon	3173.893608
13007	Baker	1487.71022
13009	Baldwin	1717.868059
13011	Banks	1032.230883
13013	Barrow	1011.026
13015	Bartow	1140.891662
13017	Ben Hill	1691.78531
13019	Berrien	1064.824434
13021	Bibb	1561.122179
13023	Bleckley	802.3056551
13025	Brantley	957.8239932
13027	Brooks	1888.738477
13029	Bryan	1039.124616
13031	Bulloch	1078.969158
13033	Burke	1204.120769
13035	Butts	1566.568842
13037	Calhoun	2802.267003
13039	Camden	788.047022
13043	Candler	1319.675157
13045	Carroll	1197.077573
13047	Catoosa	627.410264
13049	Charlton	1596.236891
13051	Chatham	1287.366656
13053	Chattahoochee	4717.334332
13055	Chattooga	407.4223477
13057	Cherokee	891.9964273
13059	Clarke	1025.681301
13061	Clay	2355.386214
13063	Clayton	1253.388119
13065	Clinch	2120.938628
13067	Cobb	1184.623414



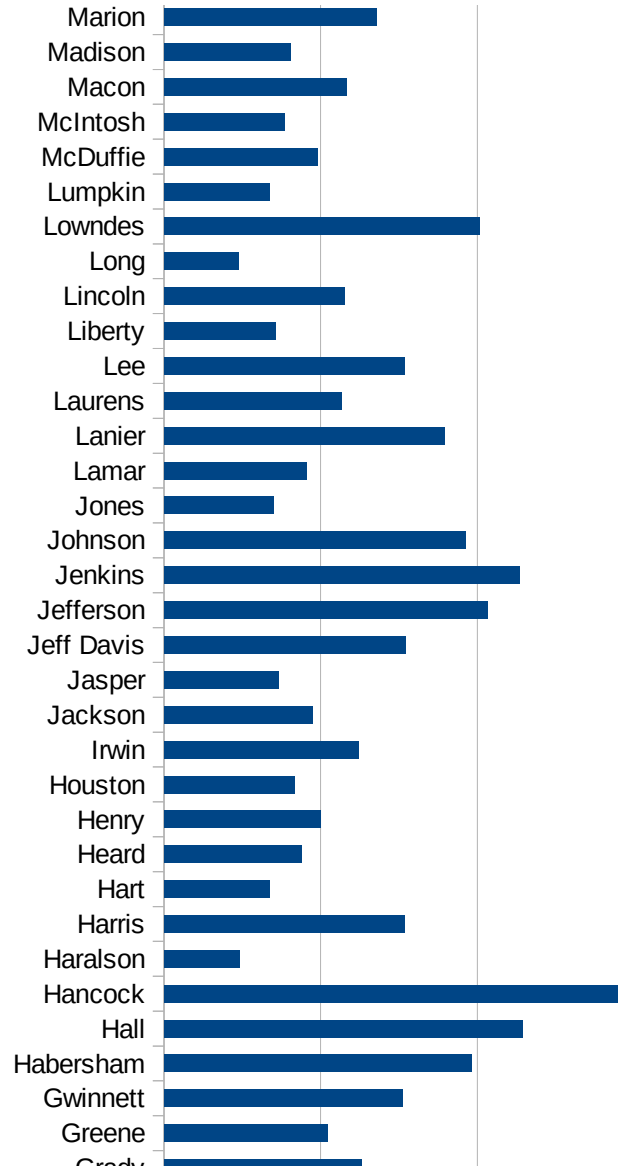
GA

13069 Coffee	2506.207505
13071 Colquitt	3020.266713
13073 Columbia	857.4706237
13075 Cook	1753.87484
13077 Coweta	723.9620468
13079 Crawford	552.0376685
13081 Crisp	1504.358214
13083 Dade	548.5024035
13085 Dawson	837.2204282
13087 Decatur	1569.143932
13089 DeKalb	1348.607774
13091 Dodge	864.5254769
13093 Dooly	1648.912885
13095 Dougherty	2591.979659
13097 Douglas	1275.020471
13099 Early	3288.767444
13101 Echols	5425
13103 Effingham	713.9411481
13105 Elbert	1291.841004
13107 Emanuel	1198.478684
13109 Evans	1193.918478
13111 Fannin	793.4062548
13113 Fayette	618.7257071
13115 Floyd	924.157791
13117 Forsyth	614.5081399
13119 Franklin	1337.792642
13121 Fulton	1349.282078
13123 Gilmer	1272.066459
13125 Glascock	567.6126878
13127 Glynn	2285.875216
13129 Gordon	1253.358759
13131 Grady	1260.707936
13133 Greene	1045.315855
13135 Gwinnett	1519.647417



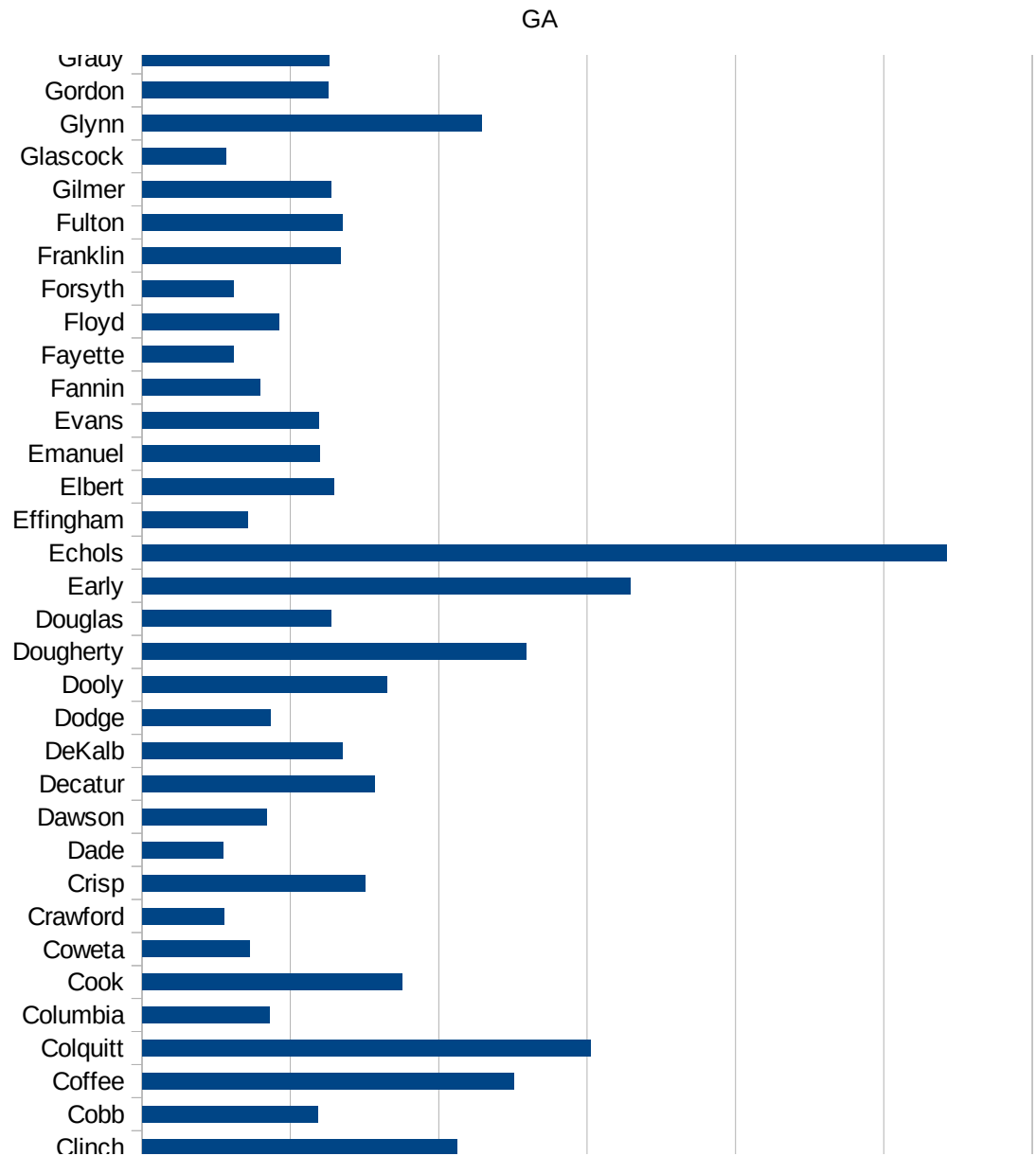
GA

13137 Habersham	1960.870715
13139 Hall	2285.454222
13141 Hancock	2946.813608
13143 Haralson	480.8180679
13145 Harris	1537.345903
13147 Hart	670.5237749
13149 Heard	875.4945703
13151 Henry	999.4787594
13153 Houston	834.2499148
13155 Irwin	1244.945733
13157 Jackson	947.1471983
13159 Jasper	733.6182336
13161 Jeff Davis	1543.682214
13163 Jefferson	2067.401167
13165 Jenkins	2268.801106
13167 Johnson	1926.246395
13169 Jones	695.4151524
13171 Lamar	910.5263158
13173 Lanier	1789.168279
13175 Laurens	1134.706815
13177 Lee	1535.411907
13179 Liberty	710.6037693
13181 Lincoln	1149.71573
13183 Long	473.7340773
13185 Lowndes	2015.11335
13187 Lumpkin	673.6458807
13189 McDuffie	979.982351
13191 McIntosh	767.0850767
13193 Macon	1164.117781
13195 Madison	806.0708263
13197 Marion	1353.131362
13199 Meriwether	1390.734764
13201 Miller	1354.203306
13205 Mitchell	2379.235761

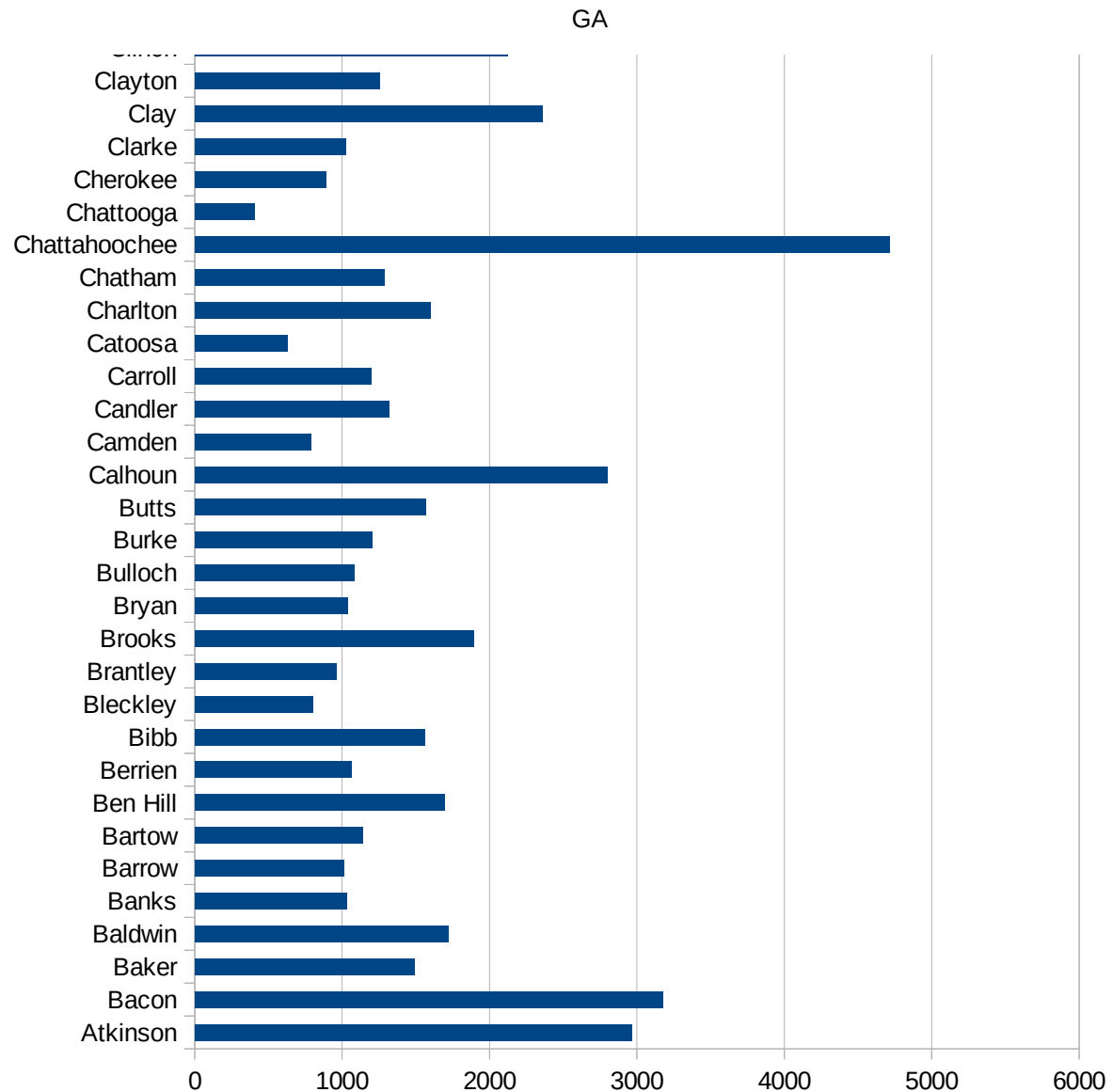




13207 Monroe	1177.325581
13209 Montgomery	1022.517133
13211 Morgan	631.1992786
13213 Murray	1032.038276
13215 Muscogee	1828.388958
13217 Newton	1152.992943
13219 Oconee	799.5518436
13221 Oglethorpe	996.4129135
13223 Paulding	676.6477287
13225 Peach	765.6519031
13227 Pickens	597.2482802
13229 Pierce	1671.050596
13231 Pike	783.5140067
13233 Polk	1033.670826
13235 Pulaski	632.3967838
13237 Putnam	1279.288367
13239 Quitman	1096.972356
13241 Rabun	794.4507026
13243 Randolph	3351.382994
13245 Richmond	1209.105252
13247 Rockdale	1022.142747
13249 Schley	611.1535523
13251 Screven	990.0990099
13253 Seminole	926.037282
13255 Spalding	1022.69289
13257 Stephens	1697.714615
13259 Stewart	3790.934022
13261 Sumter	2287.021155
13263 Talbot	1721.938776
13265 Taliaferro	310.9452736
13267 Tattnall	1110.629751
13269 Taylor	671.725339
13271 Telfair	1423.532376
13273 Terrell	3112.298223



13275 Thomas	1698.614111
13277 Tift	2684.183284
13279 Toombs	1651.355674
13281 Towns	717.1785353
13283 Treutlen	910.5595535
13285 Troup	2794.357027
13287 Turner	2578.361982
13289 Twiggs	744.9926722
13291 Union	612.4744802
13293 Upson	1655.540721
13295 Walker	603.6594151
13297 Walton	721.9019711
13299 Ware	2561.659193
13301 Warren	837.9356313
13303 Washington	1245.953105
13305 Wayne	1486.178207
13307 Webster	1340.482574
13309 Wheeler	964.5894149
13311 White	787.4541208
13313 Whitfield	2315.927043
13315 Wilcox	1679.527916
13317 Wilkes	1518.833536
13319 Wilkinson	1604.692342
13321 Worth	1886.792453



GA

GA

FIPS

29001  
29003  
29005  
29007  
29009  
29011  
29013  
29015  
29017  
29019  
29021  
29023  
29025  
29027  
29029  
29031  
29033  
29035  
29037

GA

29039  
29041  
29043  
29045  
29047  
29049  
29051  
29053  
29055  
29057  
29059  
29061  
29063  
29065  
29067  
29069  
29071  
29073  
29075  
29077  
29079  
29081  
29083  
29085  
29087  
29089  
29091  
29093  
29095  
29097  
29099  
29101

29103

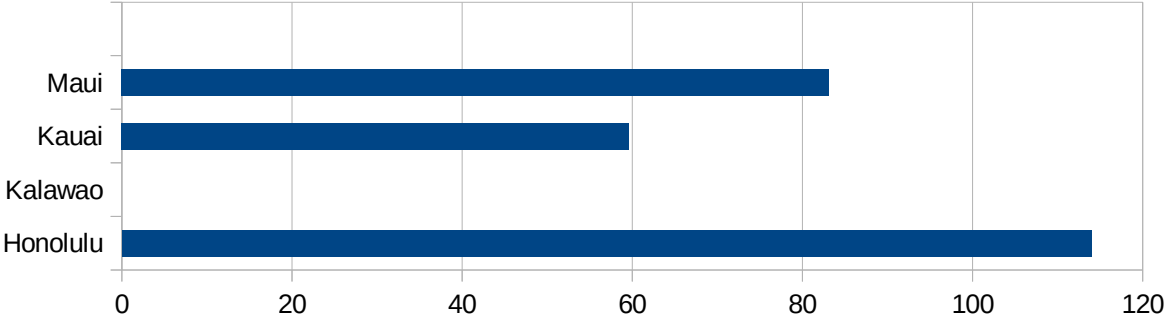
29105  
29107  
29109  
29111  
29113  
29115  
29117  
29121  
29123  
29125  
29127  
29119  
29129  
29131  
29133  
29135  
29137  
29139  
29141  
29143  
29145  
29147  
29149  
29151  
29153  
29155  
29157  
29159  
29161  
29163  
29165  
29167  
29169  
29171

GA

29173  
29175  
29177  
29179  
29181  
29195  
29197  
29199  
29201  
29203  
29205  
29183  
29185  
29187  
29189  
29510  
29186  
29207  
29209  
29211  
29213  
29215  
  
29217  
29219  
29221  
29223  
29225  
29227  
29229

HI

FIPS	County	PC Infection
15001	Hawaii	56.72121523
15003	Honolulu	113.9702881
15005	Kalawao	0
15007	Kauai	59.61210542
15009	Maui	83.13049095





HI

FIPS

29001  
29003  
29005  
29007  
29009  
29011  
29013  
29015  
29017  
29019  
29021  
29023  
29025  
29027  
29029  
29031  
29033  
29035  
29037

HI

29039  
29041  
29043  
29045  
29047  
29049  
29051  
29053  
29055  
29057  
29059  
29061  
29063  
29065  
29067  
29069  
29071  
29073  
29075  
29077  
29079  
29081  
29083  
29085  
29087  
29089  
29091  
29093  
29095  
29097  
29099  
29101

29103

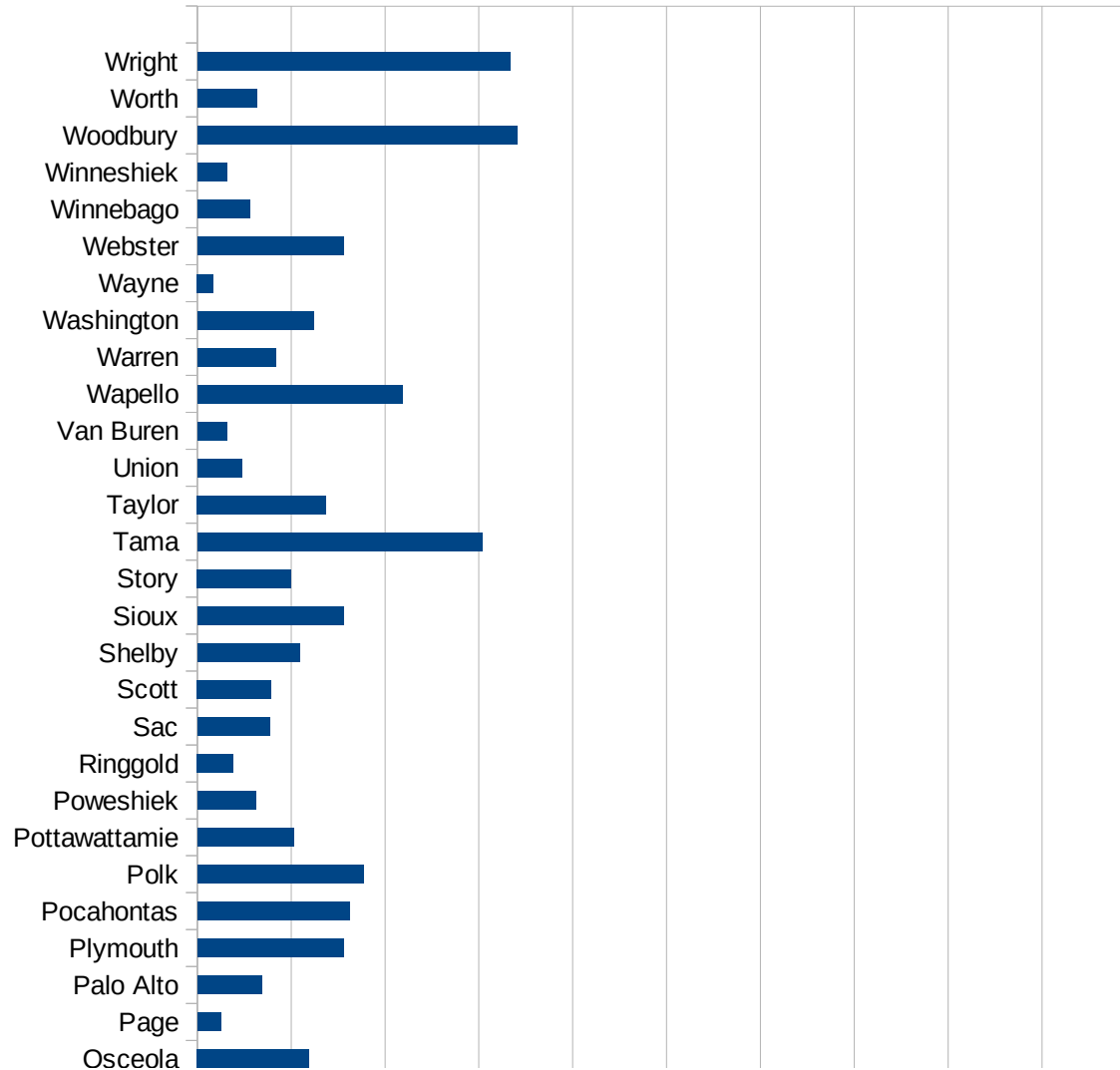
HI

29105  
29107  
29109  
29111  
29113  
29115  
29117  
29121  
29123  
29125  
29127  
29119  
29129  
29131  
29133  
29135  
29137  
29139  
29141  
29143  
29145  
29147  
29149  
29151  
29153  
29155  
29157  
29159  
29161  
29163  
29165  
29167  
29169  
29171

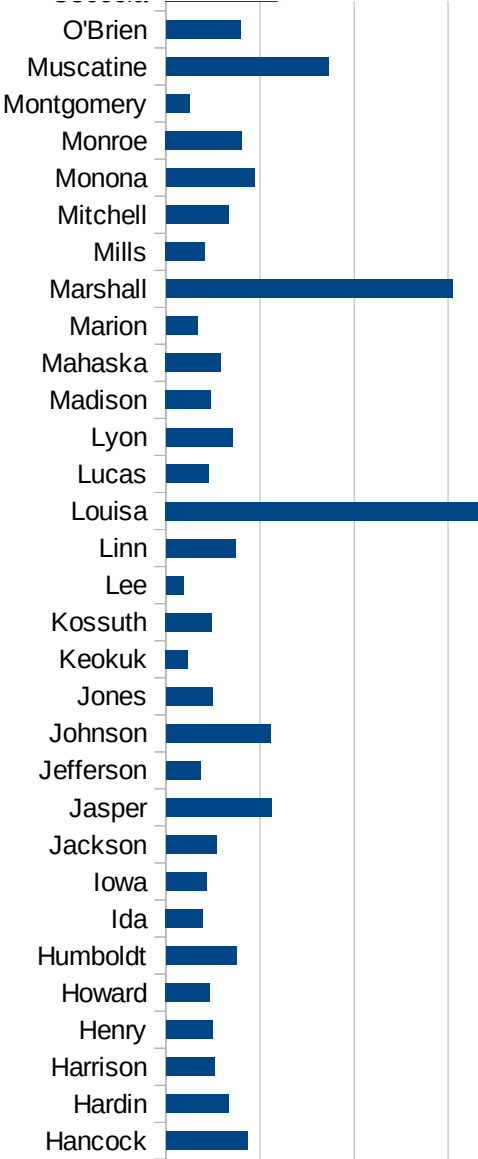
HI

29173  
29175  
29177  
29179  
29181  
29195  
29197  
29199  
29201  
29203  
29205  
29183  
29185  
29187  
29189  
29510  
29186  
29207  
29209  
29211  
29213  
29215  
  
29217  
29219  
29221  
29223  
29225  
29227  
29229

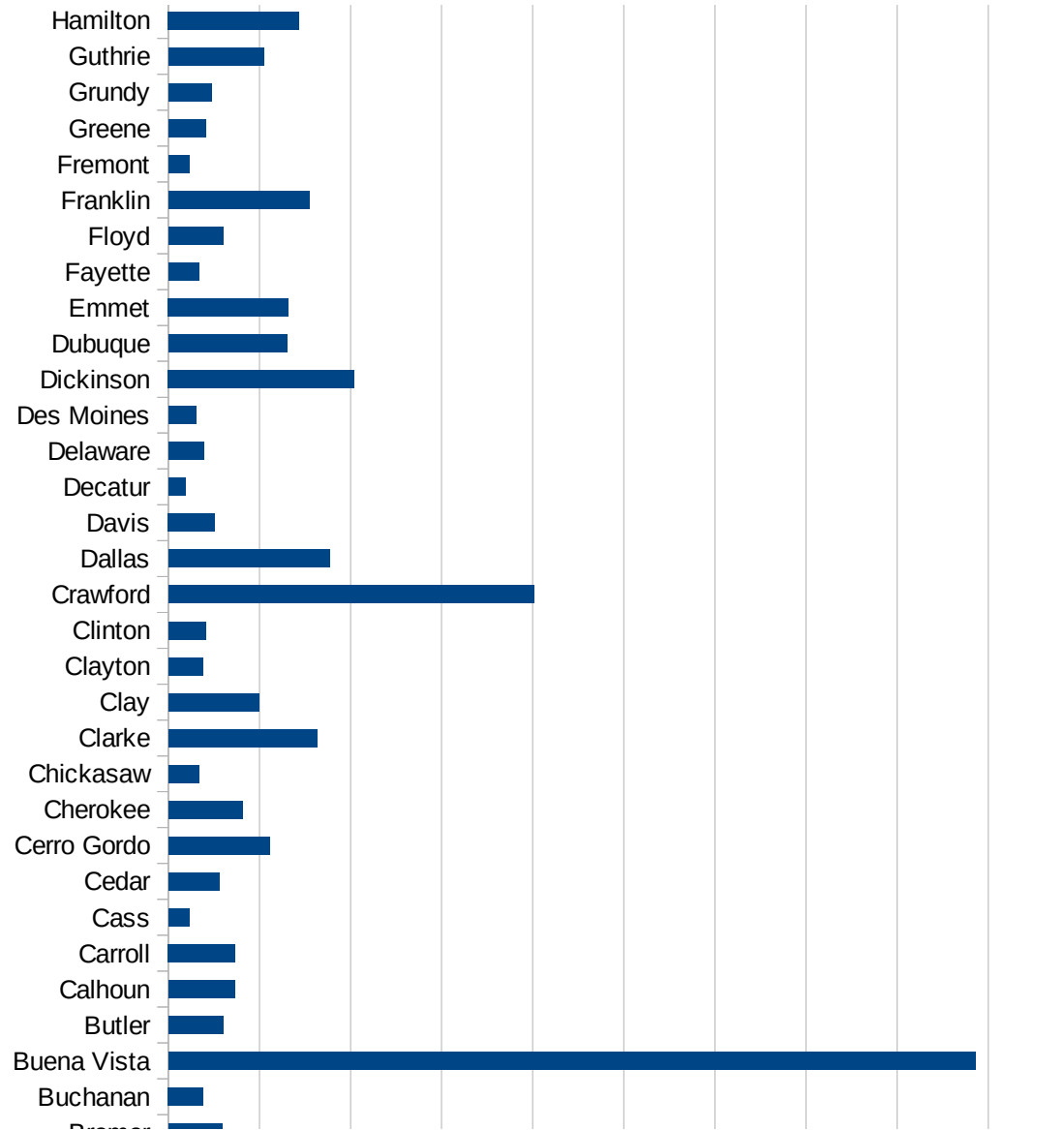
FIPS	County	PC Infection
19001	Adair	297.3240833
19003	Adams	329.218107
19005	Allamakee	1033.834586
19007	Appanoose	273.3778242
19009	Audubon	399.5641119
19011	Benton	386.0853288
19013	Black Hawk	2072.382333
19015	Boone	736.3546648
19017	Bremer	589.2492083
19019	Buchanan	382.093495
19021	Buena Vista	8855.791486
19023	Butler	598.3905358
19025	Calhoun	732.0342303
19027	Carroll	734.3455393
19029	Cass	232.0185615
19031	Cedar	558.3293069
19033	Cerro Gordo	1109.104978
19035	Cherokee	812.6490593
19037	Chickasaw	334.3363424
19039	Clarke	1634.299056
19041	Clay	997.8926491
19043	Clayton	375.9398496
19045	Clinton	408.4440432
19047	Crawford	4009.791351
19049	Dallas	1774.229319
19051	Davis	510.1474992
19053	Decatur	190.1140684
19055	Delaware	392.5244595
19057	Des Moines	306.6073892
19059	Dickinson	2040.459395
19061	Dubuque	1306.089578
19063	Emmet	1318.4913
19065	Fayette	335.7070193

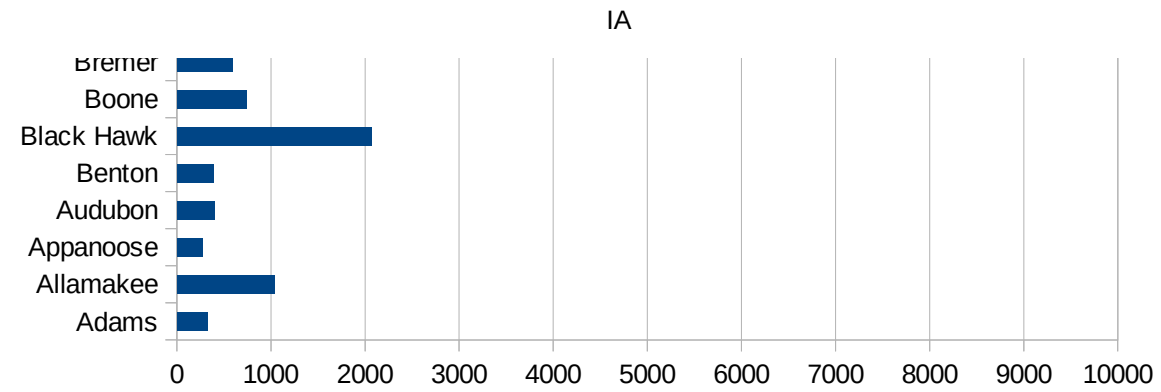


19067 Floyd	602.7536324
19069 Franklin	1550.770446
19071 Fremont	228.8002288
19073 Greene	411.9808485
19075 Grundy	471.3914174
19077 Guthrie	1044.776119
19079 Hamilton	1437.934724
19081 Hancock	868.1852128
19083 Hardin	669.9075172
19085 Harrison	516.4850715
19087 Henry	498.3305925
19089 Howard	468.0526831
19091 Humboldt	754.1636116
19093 Ida	394.6791405
19095 Iowa	427.4828078
19097 Jackson	540.3458213
19099 Jasper	1119.875091
19101 Jefferson	369.9472281
19103 Johnson	1108.025916
19105 Jones	496.5291169
19107 Keokuk	234.7188264
19109 Kossuth	489.6699759
19111 Lee	187.9312876
19113 Linn	737.9077416
19115 Louisa	3339.60068
19117 Lucas	451.1278195
19119 Lyon	711.2014224
19121 Madison	480.0295403
19123 Mahaska	586.3636364
19125 Marion	335.2590774
19127 Marshall	3046.447062
19129 Mills	418.2433778
19131 Mitchell	662.3143155
19133 Monona	944.8093098



19135 Monroe	808.7291399
19137 Montgomery	249.9250225
19139 Muscatine	1733.094179
19141 O'Brien	794.7976879
19143 Osceola	1192.05298
19145 Page	249.1966686
19147 Palo Alto	683.167208
19149 Plymouth	1558.079299
19151 Pocahontas	1617.210682
19153 Polk	1774.205466
19155 Pottawattamie	1027.444859
19157 Poweshiek	625.7019092
19159 Ringgold	382.4476651
19161 Sac	771.6843297
19163 Scott	787.7287443
19165 Shelby	1088.270859
19167 Sioux	1561.201982
19169 Story	1001.987666
19171 Tama	3034.784666
19173 Taylor	1372.960749
19175 Union	477.3849017
19177 Van Buren	313.3903134
19179 Wapello	2184.348814
19181 Warren	832.4193043
19183 Washington	1242.039655
19185 Wayne	171.8481487
19187 Webster	1557.46065
19189 Winnebago	560.9431451
19191 Winneshiek	314.5439113
19193 Woodbury	3408.45922
19195 Worth	630.6185429
19197 Wright	3333.333333







FIPS

- 29001
- 29003
- 29005
- 29007
- 29009
- 29011
- 29013
- 29015
- 29017
- 29019
- 29021
- 29023
- 29025
- 29027
- 29029
- 29031
- 29033
- 29035
- 29037

IA

29039  
29041  
29043  
29045  
29047  
29049  
29051  
29053  
29055  
29057  
29059  
29061  
29063  
29065  
29067  
29069  
29071  
29073  
29075  
29077  
29079  
29081  
29083  
29085  
29087  
29089  
29091  
29093  
29095  
29097  
29099  
29101

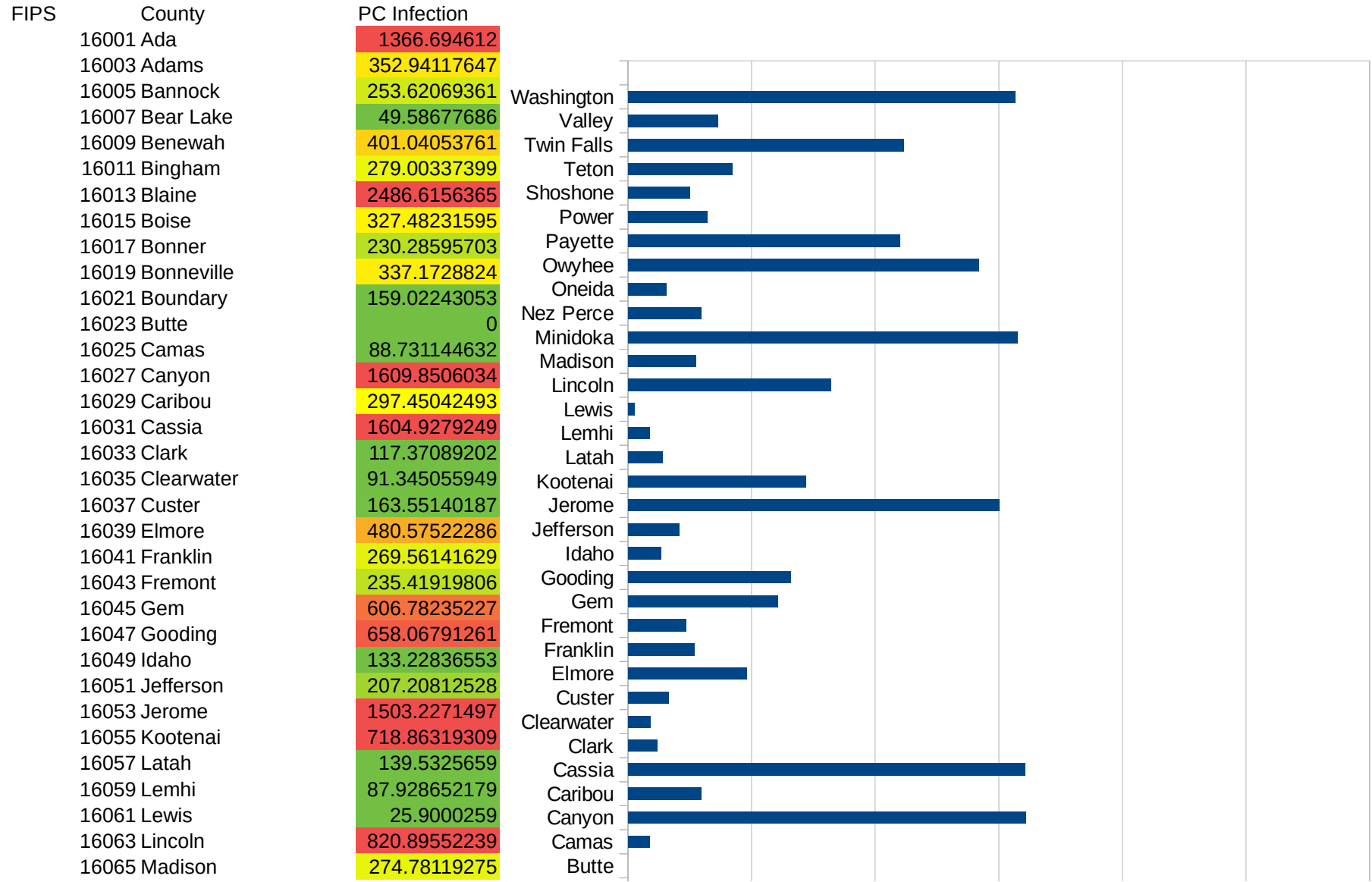
29103

29105  
29107  
29109  
29111  
29113  
29115  
29117  
29121  
29123  
29125  
29127  
29119  
29129  
29131  
29133  
29135  
29137  
29139  
29141  
29143  
29145  
29147  
29149  
29151  
29153  
29155  
29157  
29159  
29161  
29163  
29165  
29167  
29169  
29171

IA

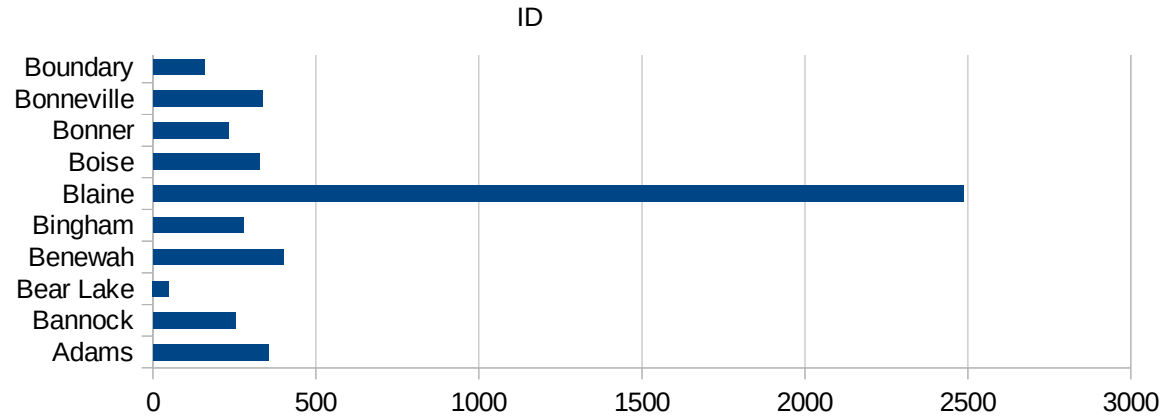
29173  
29175  
29177  
29179  
29181  
29195  
29197  
29199  
29201  
29203  
29205  
29183  
29185  
29187  
29189  
29510  
29186  
29207  
29209  
29211  
29213  
29215  
  
29217  
29219  
29221  
29223  
29225  
29227  
29229

ID



16067 Minidoka  
 16069 Nez Perce  
 16071 Oneida  
 16073 Owyhee  
 16075 Payette  
 16077 Power  
 16079 Shoshone  
 16081 Teton  
 16083 Twin Falls  
 16085 Valley  
 16087 Washington

1575.030012  
 296.97089685  
 155.9714795  
 1419.6527837  
 1099.7409876  
 321.83316169  
 250.07814942  
 420.96219931  
 1115.22868  
 362.28602482  
 1564.8066135



ID

FIPS

29001  
29003  
29005  
29007  
29009  
29011  
29013  
29015  
29017  
29019  
29021  
29023  
29025  
29027  
29029  
29031  
29033  
29035  
29037

ID

29039  
29041  
29043  
29045  
29047  
29049  
29051  
29053  
29055  
29057  
29059  
29061  
29063  
29065  
29067  
29069  
29071  
29073  
29075  
29077  
29079  
29081  
29083  
29085  
29087  
29089  
29091  
29093  
29095  
29097  
29099  
29101  
  
29103

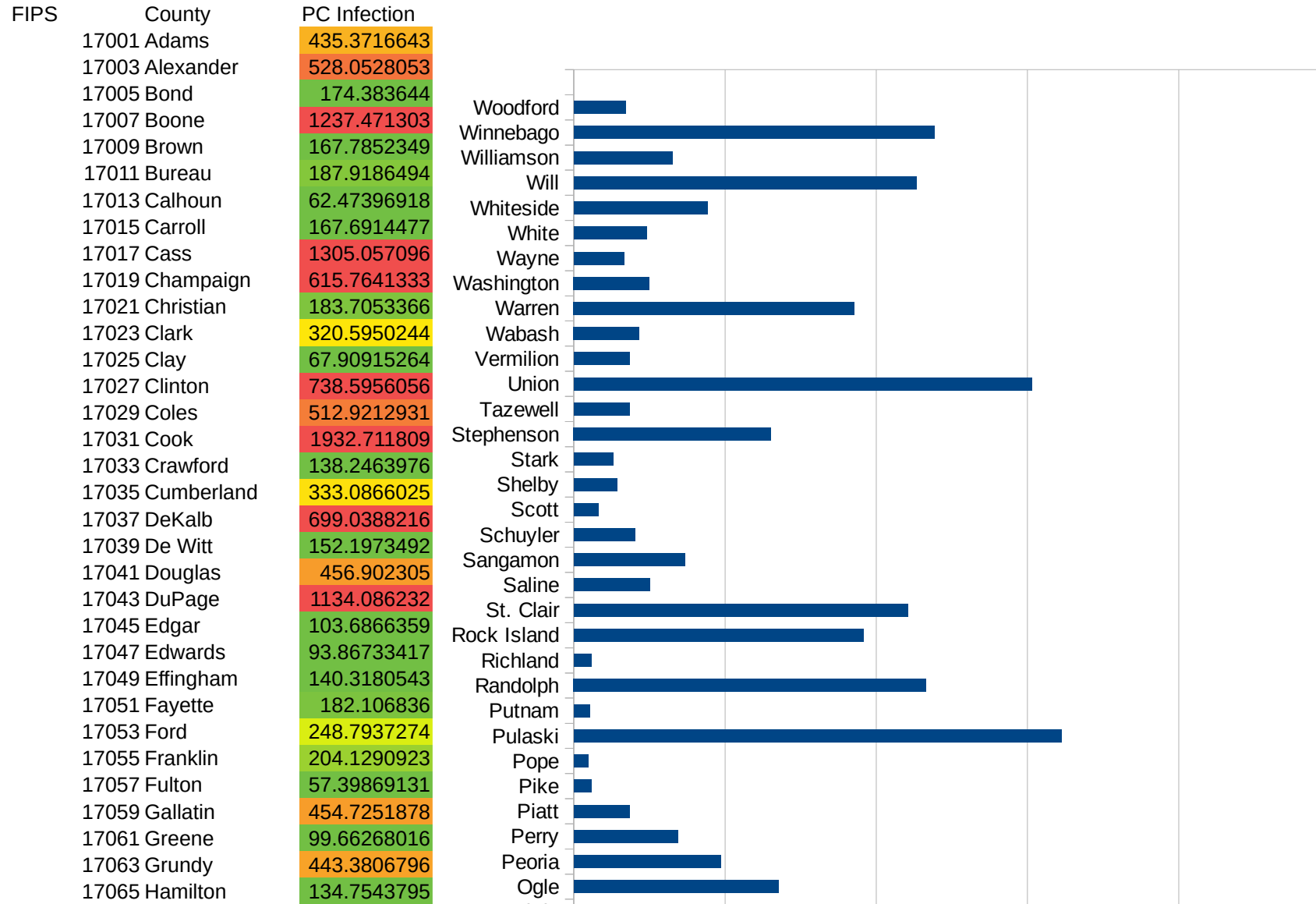


ID

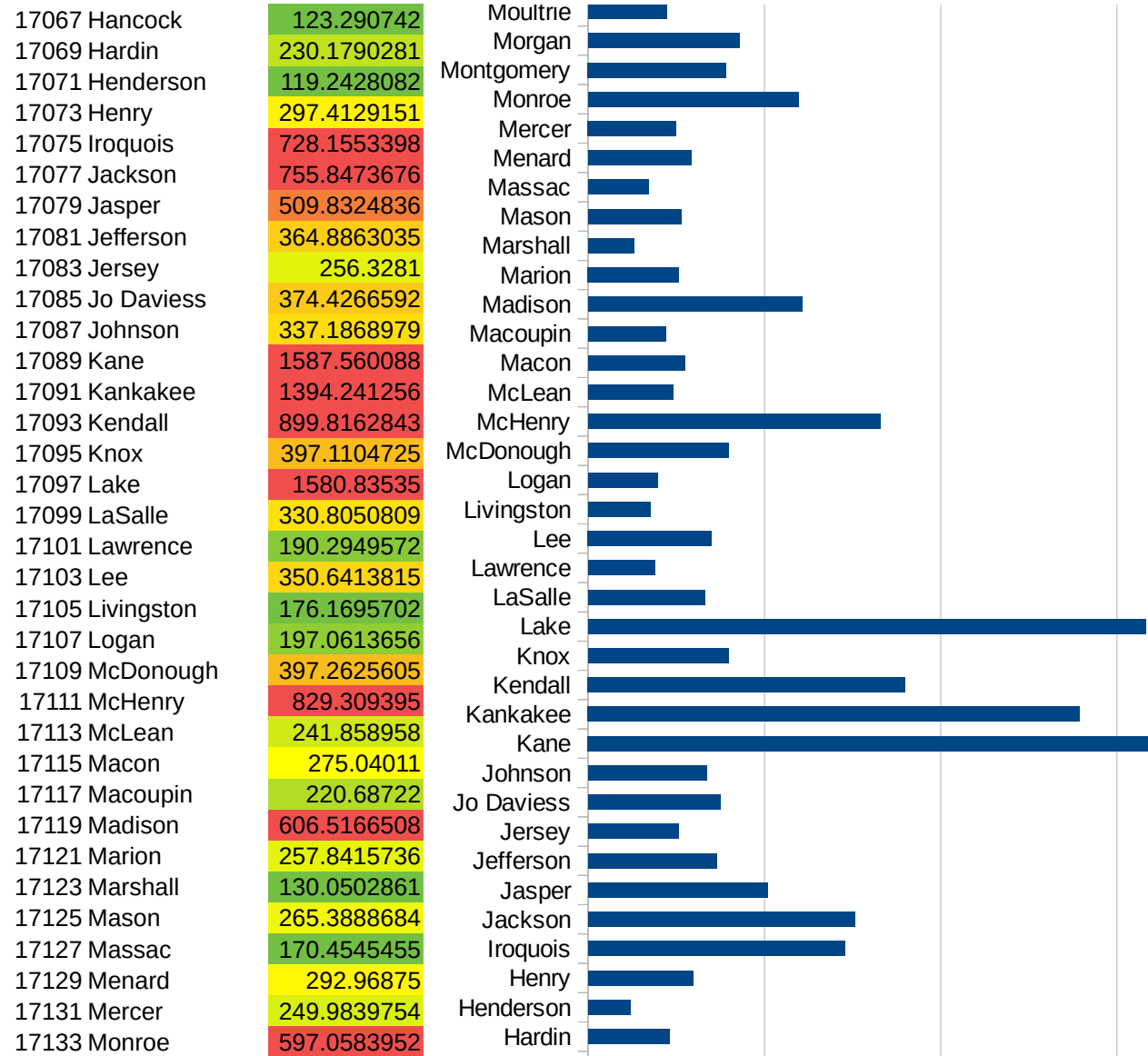
29105  
29107  
29109  
29111  
29113  
29115  
29117  
29121  
29123  
29125  
29127  
29119  
29129  
29131  
29133  
29135  
29137  
29139  
29141  
29143  
29145  
29147  
29149  
29151  
29153  
29155  
29157  
29159  
29161  
29163  
29165  
29167  
29169  
29171

ID

29173  
29175  
29177  
29179  
29181  
29195  
29197  
29199  
29201  
29203  
29205  
29183  
29185  
29187  
29189  
29510  
29186  
29207  
29209  
29211  
29213  
29215  
  
29217  
29219  
29221  
29223  
29225  
29227  
29229

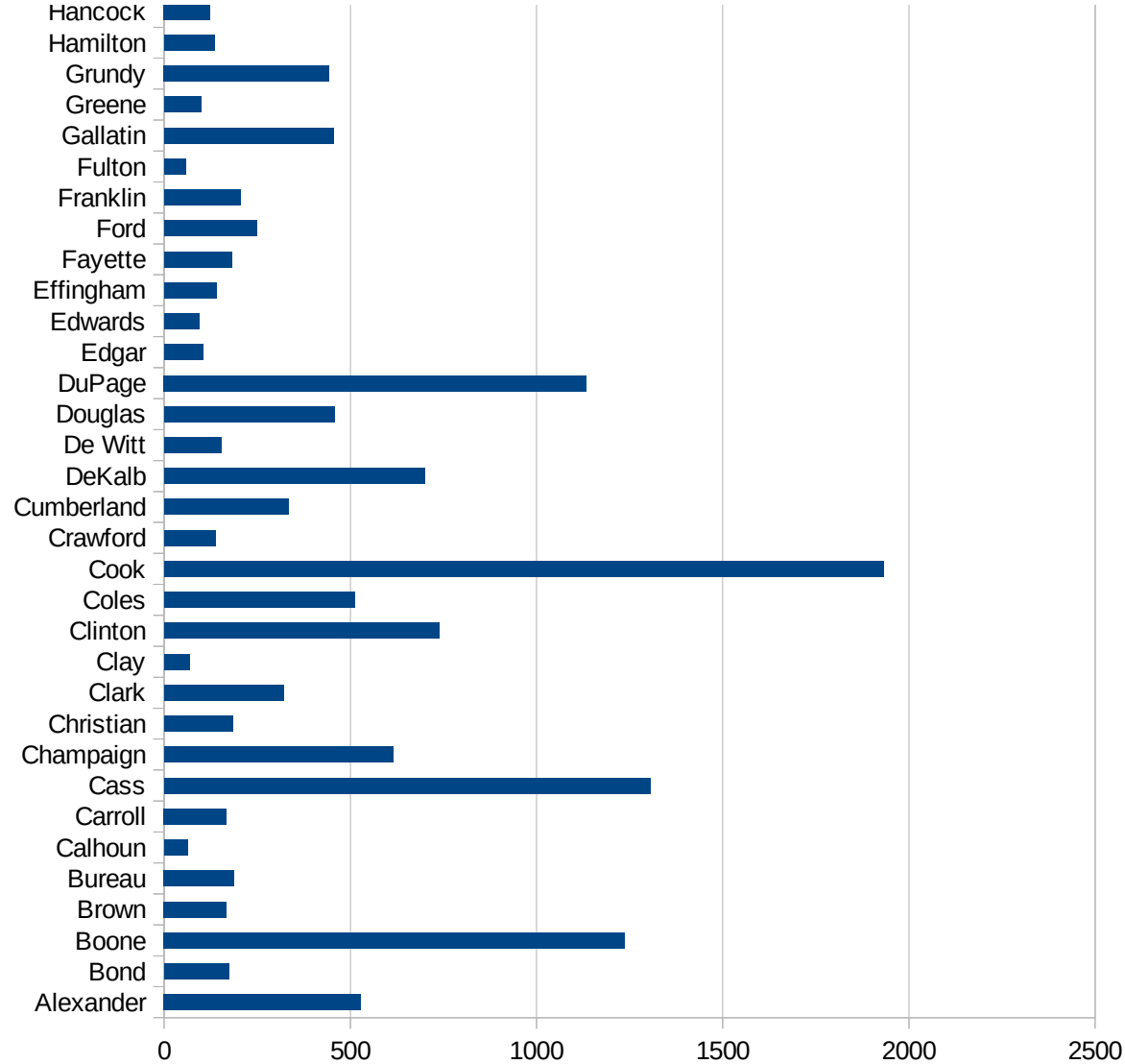


IL



IL

17135 Montgomery	391.5946995
17137 Morgan	429.715093
17139 Moultrie	224.2304818
17141 Ogle	677.4934705
17143 Peoria	486.1007303
17145 Perry	344.7624445
17147 Piatt	182.9714565
17149 Pike	57.65165588
17151 Pope	47.48338082
17153 Pulaski	1610.836537
17155 Putnam	52.26480836
17157 Randolph	1164.891298
17159 Richland	57.09573051
17161 Rock Island	958.3417551
17163 St. Clair	1104.348059
17165 Saline	250.9830168
17167 Sangamon	367.0372873
17169 Schuyler	202.6929202
17171 Scott	81.20178644
17173 Shelby	142.5877375
17175 Stark	128.9847061
17177 Stephenson	652.4702255
17179 Tazewell	183.6346049
17181 Union	1514.161867
17183 Vermilion	183.5794079
17185 Wabash	216.4689584
17187 Warren	927.6655707
17189 Washington	250.0893176
17191 Wayne	165.3196179
17193 White	241.492865
17195 Whiteside	442.2392406
17197 Will	1133.162889
17199 Williamson	325.1014078
17201 Winnebago	1191.913574



IL

17203 Woodford

171.5934794

IL

FIPS

29001  
29003  
29005  
29007  
29009  
29011  
29013  
29015  
29017  
29019  
29021  
29023  
29025  
29027  
29029  
29031  
29033  
29035  
29037

IL

29039  
29041  
29043  
29045  
29047  
29049  
29051  
29053  
29055  
29057  
29059  
29061  
29063  
29065  
29067  
29069  
29071  
29073  
29075  
29077  
29079  
29081  
29083  
29085  
29087  
29089  
29091  
29093  
29095  
29097  
29099  
29101

29103



IL

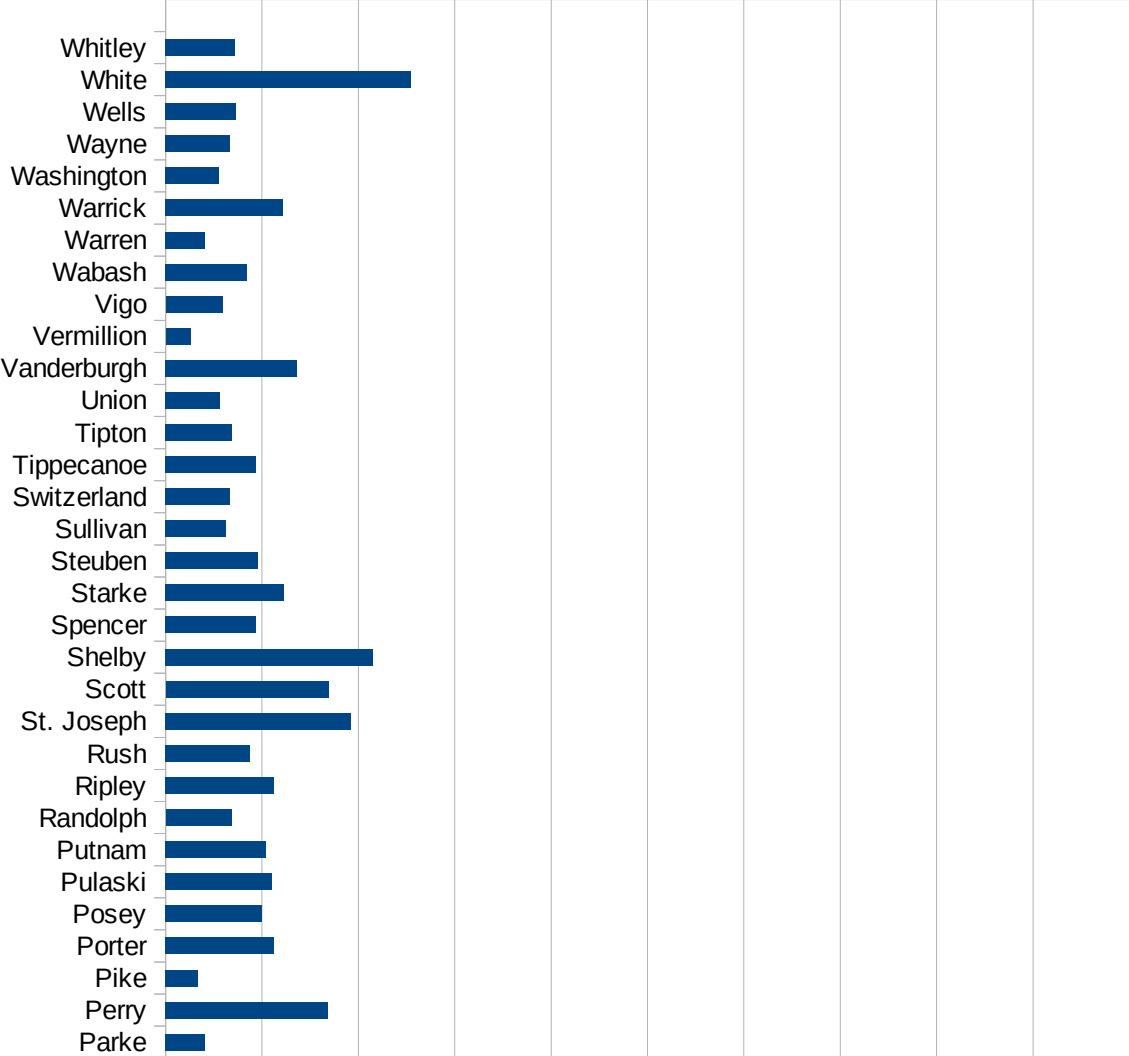
29105  
29107  
29109  
29111  
29113  
29115  
29117  
29121  
29123  
29125  
29127  
29119  
29129  
29131  
29133  
29135  
29137  
29139  
29141  
29143  
29145  
29147  
29149  
29151  
29153  
29155  
29157  
29159  
29161  
29163  
29165  
29167  
29169  
29171

IL

29173  
29175  
29177  
29179  
29181  
29195  
29197  
29199  
29201  
29203  
29205  
29183  
29185  
29187  
29189  
29510  
29186  
29207  
29209  
29211  
29213  
29215  
  
29217  
29219  
29221  
29223  
29225  
29227  
29229

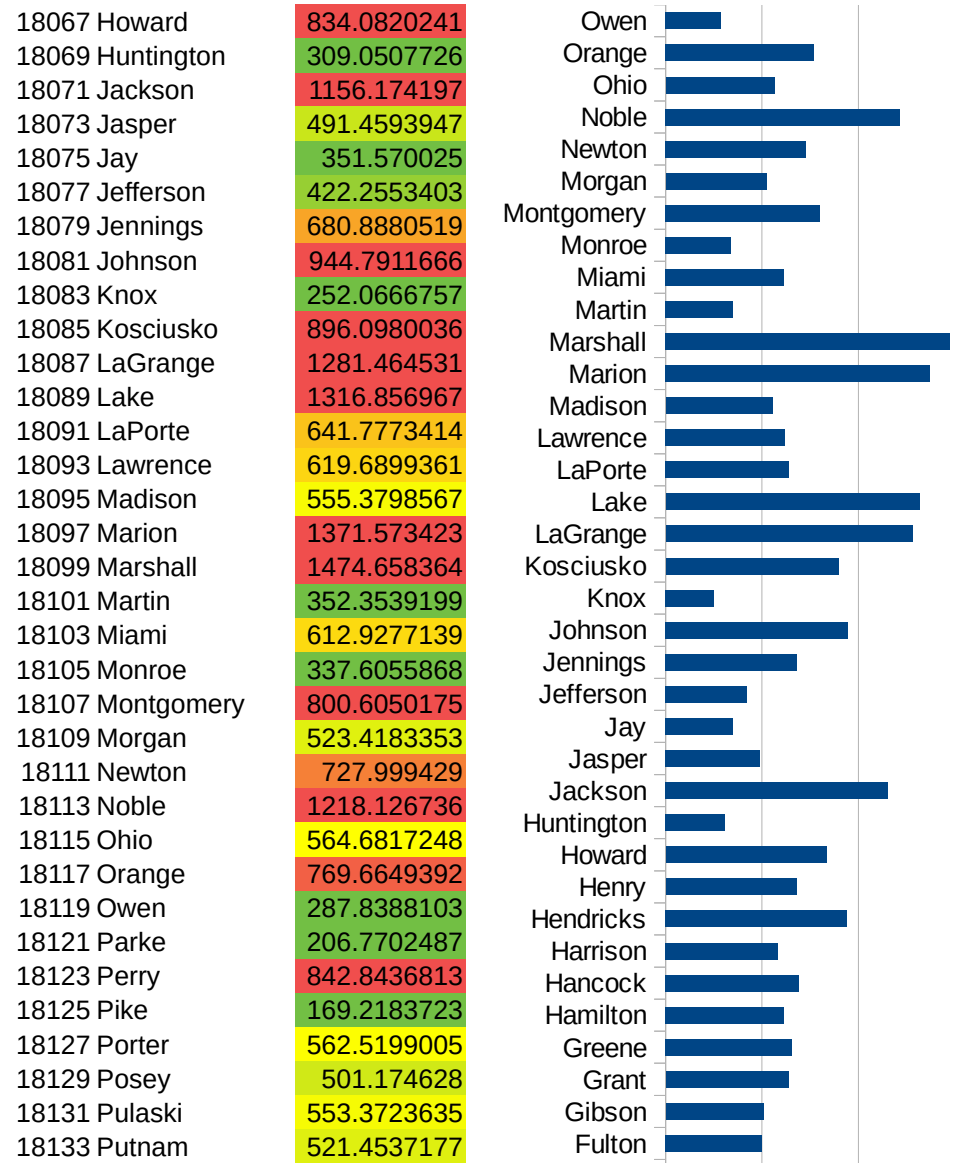
IN

FIPS	County	PC Infection
18001	Adams	176.7875182
18003	Allen	857.0644543
18005	Bartholomew	783.0531824
18007	Benton	624.0610193
18009	Blackford	377.2003353
18011	Boone	826.8780131
18013	Brown	380.7273205
18015	Carroll	596.2140408
18017	Cass	4418.390199
18019	Clark	699.5569189
18021	Clay	278.9453573
18023	Clinton	970.5426357
18025	Crawford	350.4451601
18027	Daviess	537.0018403
18029	Dearborn	716.1878631
18031	Decatur	992.759573
18033	DeKalb	416.4160459
18035	Delaware	451.3295926
18037	Dubois	1101.844238
18039	Elkhart	2018.875268
18041	Fayette	525.0141016
18043	Floyd	655.6871215
18045	Fountain	287.444193
18047	Franklin	672.9415904
18049	Fulton	497.7105316
18051	Gibson	508.1908406
18053	Grant	638.4979374
18055	Greene	656.1269762
18057	Hamilton	615.5971474
18059	Hancock	691.5430053
18061	Harrison	582.4039653
18063	Hendricks	942.4641786
18065	Henry	679.4970065

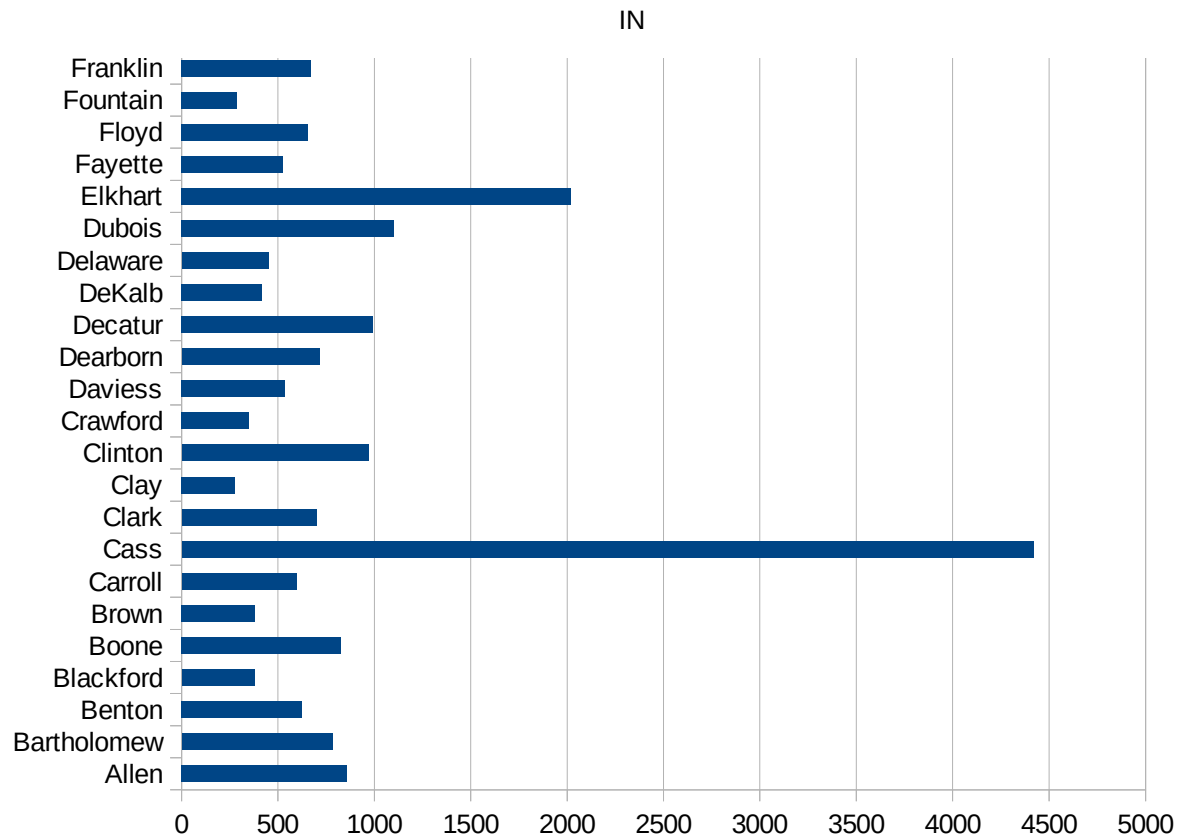


This work is licensed under the Creative Commons Attribution-NoDerivatives 4.0 International License. To view a copy of this license, visit <http://creativecommons.org/licenses/by-nd/4.0/>.

IN



18135 Randolph	342.0385498
18137 Ripley	560.9508116
18139 Rush	438.0963812
18141 St. Joseph	962.0675774
18143 Scott	845.9669989
18145 Shelby	1076.402126
18147 Spencer	467.3586855
18149 Starke	614.7809026
18151 Steuben	477.0716475
18153 Sullivan	314.1614306
18155 Switzerland	335.9149016
18157 Tippecanoe	469.8313373
18159 Tipton	343.7334744
18161 Union	284.2120222
18163 Vanderburgh	682.9710345
18165 Vermillion	129.2073131
18167 Vigo	295.1967668
18169 Wabash	421.9948849
18171 Warren	205.7364153
18173 Warrick	608.9472086
18175 Washington	275.5609634
18177 Wayne	332.1402572
18179 Wells	365.1705311
18181 White	1272.117018
18183 Whitley	358.0442566



IN

FIPS

29001  
29003  
29005  
29007  
29009  
29011  
29013  
29015  
29017  
29019  
29021  
29023  
29025  
29027  
29029  
29031  
29033  
29035  
29037

IN

29039  
29041  
29043  
29045  
29047  
29049  
29051  
29053  
29055  
29057  
29059  
29061  
29063  
29065  
29067  
29069  
29071  
29073  
29075  
29077  
29079  
29081  
29083  
29085  
29087  
29089  
29091  
29093  
29095  
29097  
29099  
29101

29103

IN

29105  
29107  
29109  
29111  
29113  
29115  
29117  
29121  
29123  
29125  
29127  
29119  
29129  
29131  
29133  
29135  
29137  
29139  
29141  
29143  
29145  
29147  
29149  
29151  
29153  
29155  
29157  
29159  
29161  
29163  
29165  
29167  
29169  
29171

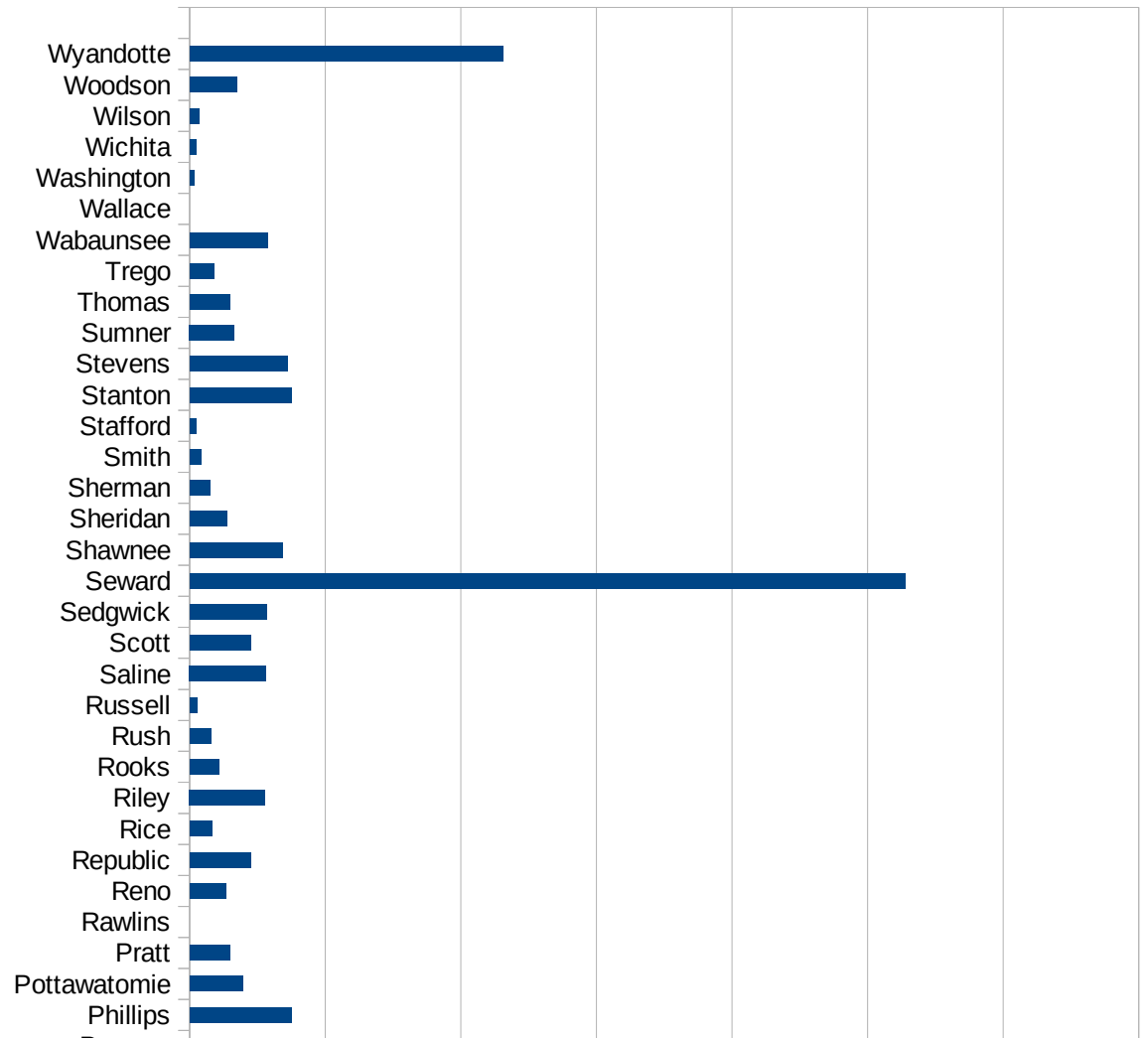


IN

29173  
29175  
29177  
29179  
29181  
29195  
29197  
29199  
29201  
29203  
29205  
29183  
29185  
29187  
29189  
29510  
29186  
29207  
29209  
29211  
29213  
29215  
  
29217  
29219  
29221  
29223  
29225  
29227  
29229

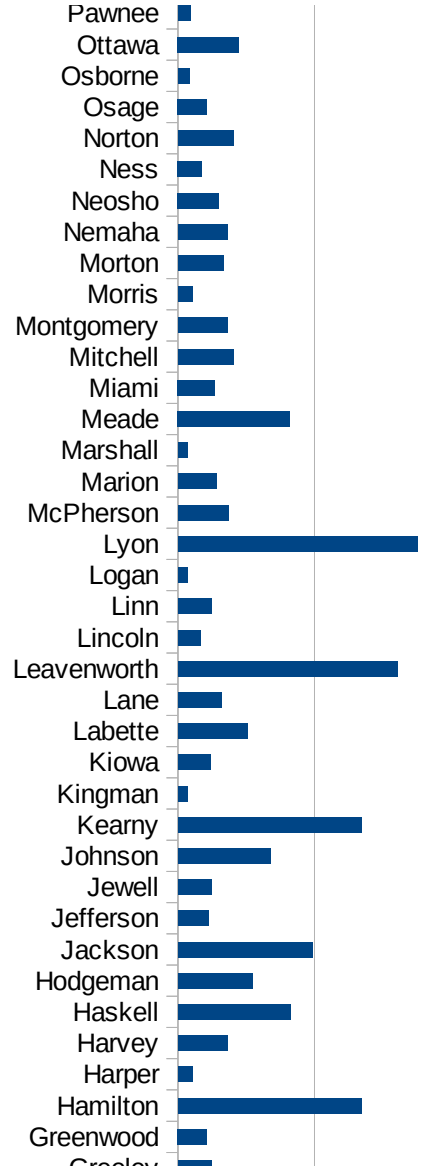
KS

FIPS	County	PC Infection
20001	Allen	88.39601414
20003	Anderson	304.6458492
20005	Atchison	308.7753968
20007	Barber	89.44543828
20009	Barton	310.214086
20011	Bourbon	402.6479219
20013	Brown	281.308606
20015	Butler	206.6951247
20017	Chase	228.2236592
20019	Chautauqua	151.1030523
20021	Cherokee	314.7639271
20023	Cheyenne	75.18796992
20025	Clark	1895.261845
20027	Clay	162.5609604
20029	Cloud	297.8577157
20031	Coffey	740.920685
20033	Comanche	171.624714
20035	Cowley	335.0559373
20037	Crawford	899.561752
20039	Decatur	174.1553466
20041	Dickinson	181.6530427
20043	Doniphan	507.6802916
20045	Douglas	446.3256365
20047	Edwards	280.8002808
20049	Elk	39.87240829
20051	Ellis	337.8613723
20053	Ellsworth	242.091672
20055	Finney	4512.305045
20057	Ford	5884.088763
20059	Franklin	479.8876361
20061	Geary	319.0771308
20063	Gove	76.56967841
20065	Graham	361.1556982

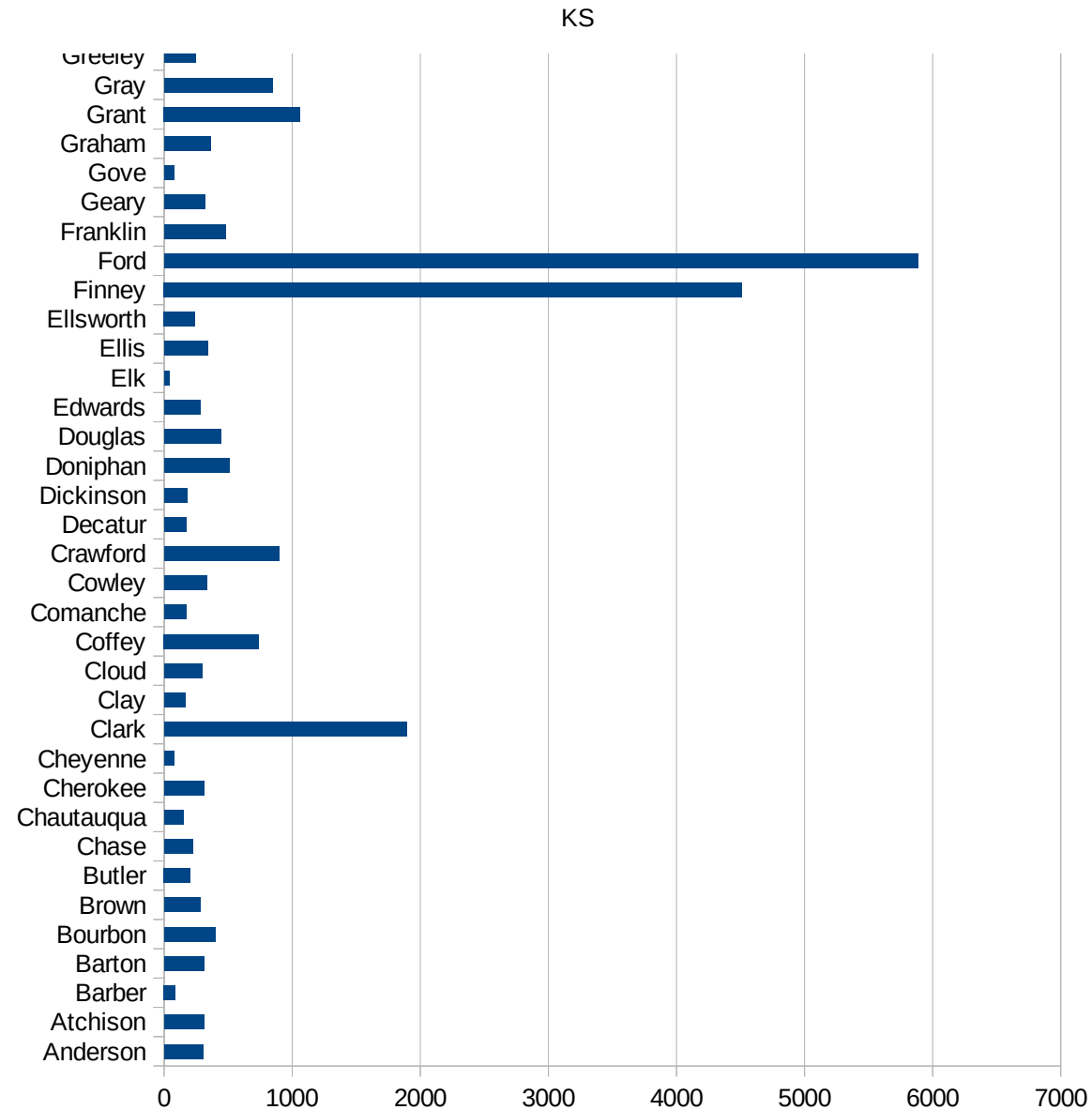


KS

20067 Grant	1063.249727
20069 Gray	845.3505719
20071 Greeley	244.4987775
20073 Greenwood	214.6985962
20075 Hamilton	1342.539317
20077 Harper	108.9720305
20079 Harvey	365.3902368
20081 Haskell	825.6192144
20083 Hodgeman	550.0550055
20085 Jackson	986.4457831
20087 Jefferson	226.6139657
20089 Jewell	246.3921155
20091 Johnson	678.2639255
20093 Kearny	1344.154197
20095 Kingman	68.3994528
20097 Kiowa	238.4737679
20099 Labette	510.9196554
20101 Lane	320.5128205
20103 Leavenworth	1610.286164
20105 Lincoln	165.3986107
20107 Linn	246.1538462
20109 Logan	70.32348805
20111 Lyon	1754.175897
20113 McPherson	371.4475944
20115 Marion	284.5188285
20117 Marshall	72.00164575
20119 Meade	820.067535
20121 Miami	273.1591449
20123 Mitchell	406.504065
20125 Montgomery	361.1457036
20127 Morris	108.6759645
20129 Morton	337.4578178
20131 Nemaha	364.3525357
20133 Neosho	300.9215723



20135 Ness	176.056338
20137 Norton	405.1565378
20139 Osage	213.2864939
20141 Osborne	86.33093525
20143 Ottawa	448.1213375
20145 Pawnee	91.43553795
20147 Phillips	752.3039308
20149 Pottawatomie	395.4360094
20151 Pratt	298.5711239
20153 Rawlins	0
20155 Reno	267.8771935
20157 Republic	450.2572899
20159 Rice	167.8732557
20161 Riley	557.6435152
20163 Rooks	219.4294833
20165 Rush	161.6553508
20167 Russell	57.91226292
20169 Saline	564.3278616
20171 Scott	449.2546457
20173 Sedgwick	568.1386741
20175 Seward	5275.482094
20177 Shawnee	689.0179663
20179 Sheridan	276.3521516
20181 Sherman	152.5682319
20183 Smith	83.26394671
20185 Stafford	47.86979416
20187 Stanton	754.9068948
20189 Stevens	719.5538766
20191 Sumner	330.4922595
20193 Thomas	298.2751913
20195 Trego	179.018976
20197 Wabaunsee	579.7941731
20199 Wallace	0
20201 Washington	36.900369



KS

20203 Wichita	47.50593824
20205 Wilson	69.2440854
20207 Woodson	345.5859252
20209 Wyandotte	2311.824055

KS

FIPS

29001  
29003  
29005  
29007  
29009  
29011  
29013  
29015  
29017  
29019  
29021  
29023  
29025  
29027  
29029  
29031  
29033  
29035  
29037

KS

29039  
29041  
29043  
29045  
29047  
29049  
29051  
29053  
29055  
29057  
29059  
29061  
29063  
29065  
29067  
29069  
29071  
29073  
29075  
29077  
29079  
29081  
29083  
29085  
29087  
29089  
29091  
29093  
29095  
29097  
29099  
29101

29103

KS

29105  
29107  
29109  
29111  
29113  
29115  
29117  
29121  
29123  
29125  
29127  
29119  
29129  
29131  
29133  
29135  
29137  
29139  
29141  
29143  
29145  
29147  
29149  
29151  
29153  
29155  
29157  
29159  
29161  
29163  
29165  
29167  
29169  
29171

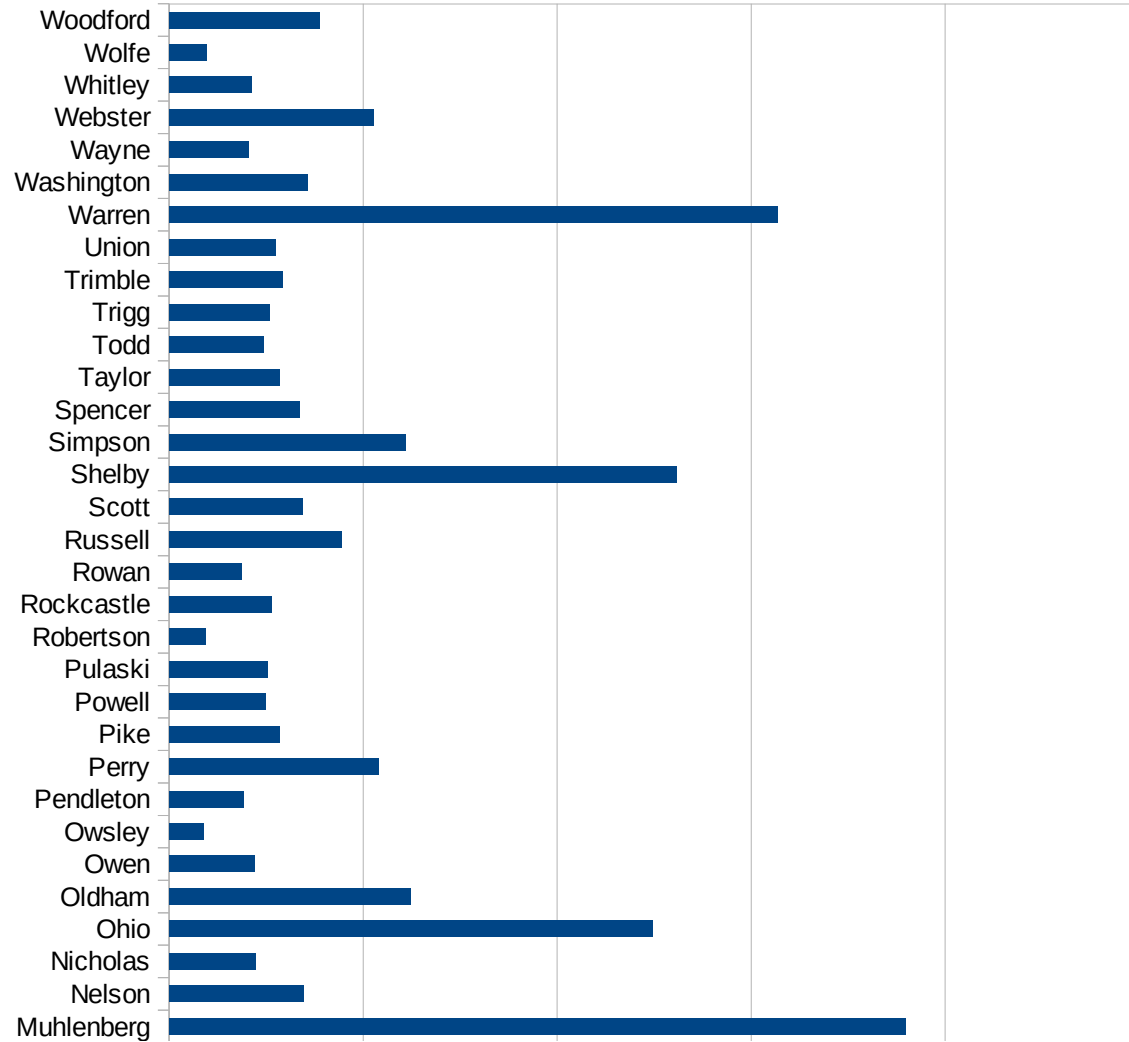


KS

29173  
29175  
29177  
29179  
29181  
29195  
29197  
29199  
29201  
29203  
29205  
29183  
29185  
29187  
29189  
29510  
29186  
29207  
29209  
29211  
29213  
29215  
  
29217  
29219  
29221  
29223  
29225  
29227  
29229

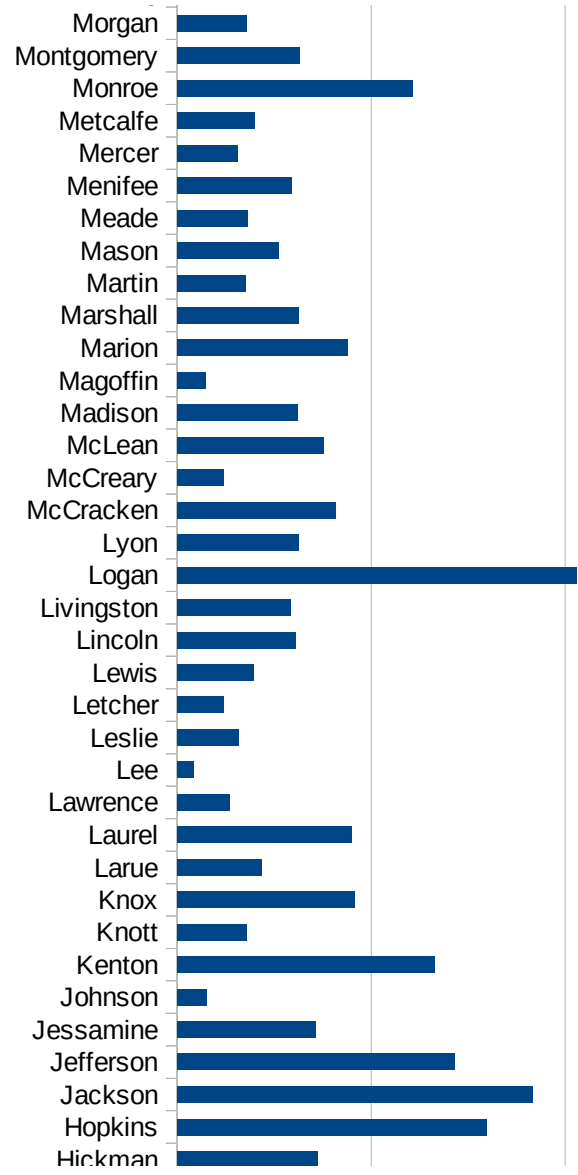
KY

FIPS	County	PC Infection
21001	Adair	889.9297424
21003	Allen	970.5520311
21005	Anderson	180.9116181
21007	Ballard	325.8553703
21009	Barren	484.4259326
21011	Bath	193.8141
21013	Bell	654.898566
21015	Boone	662.1912372
21017	Bourbon	297.2651605
21019	Boyd	273.0736664
21021	Boyle	205.9800664
21023	Bracken	291.2974876
21025	Breathitt	141.4427157
21027	Breckinridge	186.3841475
21029	Bullitt	272.6072852
21031	Butler	2215.784529
21033	Caldwell	322.4537947
21035	Calloway	355.1807845
21037	Campbell	451.9495019
21039	Carlisle	335.3594634
21041	Carroll	1192.139331
21043	Carter	277.7366316
21045	Casey	767.8751259
21047	Christian	512.0620614
21049	Clark	336.5610086
21051	Clay	601.8403382
21053	Clinton	137.1742112
21055	Crittenden	235.5580482
21057	Cumberland	300.3453972
21059	Daviess	588.5029277
21061	Edmonson	684.3734724
21063	Elliott	93.23388386
21065	Estill	56.34596422



KY

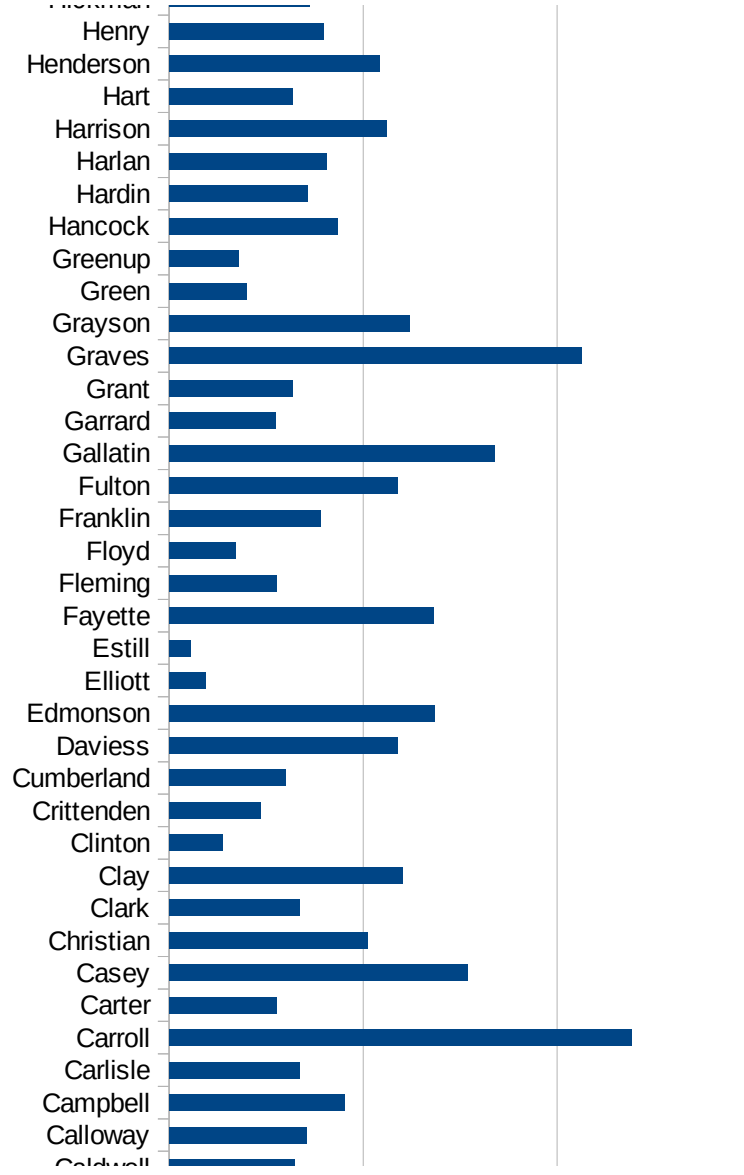
21067 Fayette	681.0179752
21069 Fleming	277.1618625
21071 Floyd	170.1771516
21073 Franklin	389.6487258
21075 Fulton	588.2352941
21077 Gallatin	837.8623188
21079 Garrard	273.3485194
21081 Grant	318.4586601
21083 Graves	1063.858295
21085 Grayson	619.2773831
21087 Green	199.1130419
21089 Greenup	178.6321878
21091 Hancock	433.8890158
21093 Hardin	357.0263511
21095 Harlan	405.1649059
21097 Harrison	559.1649803
21099 Hart	317.3595684
21101 Henderson	541.7735957
21103 Henry	397.3674407
21105 Hickman	361.9090703
21107 Hopkins	796.5740659
21109 Jackson	915.0424044
21111 Jefferson	716.2723211
21113 Jessamine	356.0830861
21115 Johnson	75.94031984
21117 Kenton	662.4470795
21119 Knott	178.500595
21121 Knox	456.8106312
21123 Larue	216.677151
21125 Laurel	449.982693
21127 Lawrence	134.8660972
21129 Lee	42.65605005
21131 Leslie	157.7442571
21133 Letcher	118.7268825



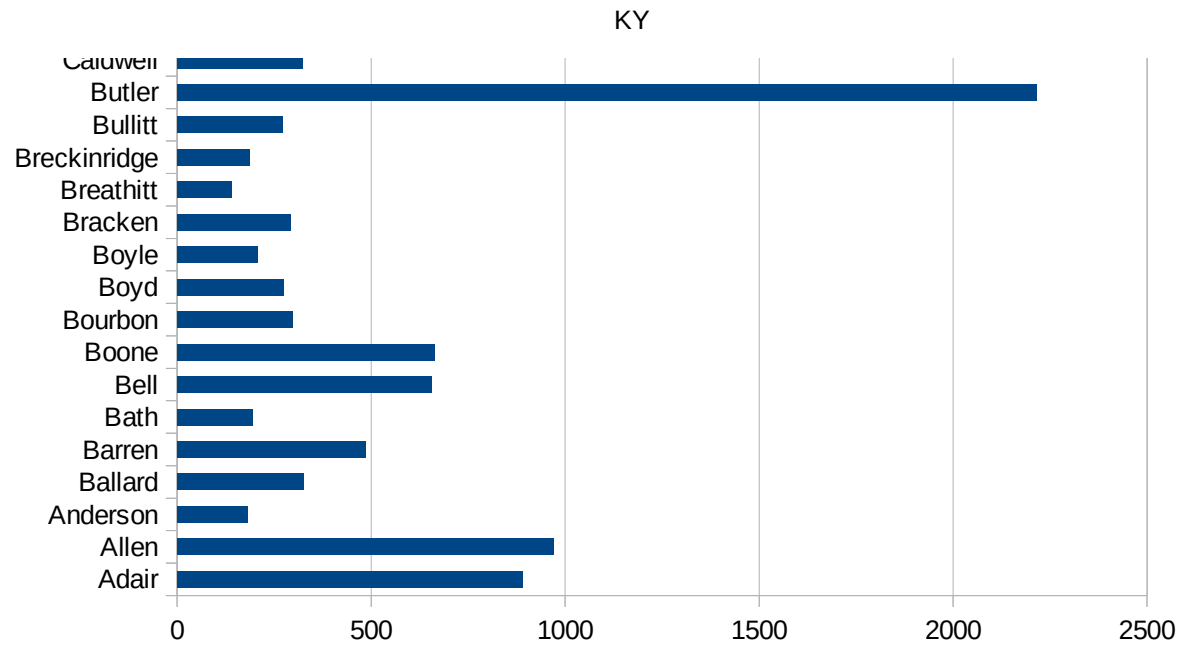
This work is licensed under the Creative Commons Attribution-NoDerivatives 4.0 International License. To view a copy of this license, visit <http://creativecommons.org/licenses/by-nd/4.0/>.

KY

21135 Lewis	196.122803
21137 Lincoln	304.3337121
21139 Livingston	292.1445575
21141 Logan	1030.049279
21143 Lyon	312.1488326
21145 McCracken	408.5942521
21147 McCreary	120.6341912
21149 McLean	378.2965845
21151 Madison	310.7136671
21153 Magoffin	72.80375344
21155 Marion	438.0540095
21157 Marshall	314.1931968
21159 Martin	176.6316347
21161 Mason	262.3906706
21163 Meade	181.0900226
21165 Menifee	294.5279802
21167 Mercer	156.1495361
21169 Metcalfe	199.4017946
21171 Monroe	606.4564284
21173 Montgomery	315.5692657
21175 Morgan	179.8426377
21177 Muhlenberg	1897.705856
21179 Nelson	346.7754247
21181 Nicholas	223.2765839
21183 Ohio	1245.485116
21185 Oldham	621.3329321
21187 Owen	220.5882353
21189 Owsley	89.44543828
21191 Pendleton	192.7180123
21193 Perry	540.3955235
21195 Pike	284.2368412
21197 Powell	249.1560842
21199 Pulaski	253.7796141
21201 Robertson	93.67681499



21203 Rockcastle	262.6865672
21205 Rowan	187.1211813
21207 Russell	443.2972336
21209 Scott	344.4521783
21211 Shelby	1308.792613
21213 Simpson	609.8548222
21215 Spencer	335.213366
21217 Taylor	285.7254687
21219 Todd	243.6845098
21221 Trigg	259.5096633
21223 Trimble	293.5995302
21225 Union	275.7669769
21227 Warren	1567.070941
21229 Washington	355.8424363
21231 Wayne	205.1983584
21233 Webster	526.2756464
21235 Whitley	212.460681
21237 Wolfe	97.53378849
21239 Woodford	388.1958316



KY

FIPS

29001  
29003  
29005  
29007  
29009  
29011  
29013  
29015  
29017  
29019  
29021  
29023  
29025  
29027  
29029  
29031  
29033  
29035  
29037

KY

29039  
29041  
29043  
29045  
29047  
29049  
29051  
29053  
29055  
29057  
29059  
29061  
29063  
29065  
29067  
29069  
29071  
29073  
29075  
29077  
29079  
29081  
29083  
29085  
29087  
29089  
29091  
29093  
29095  
29097  
29099  
29101

29103

KY

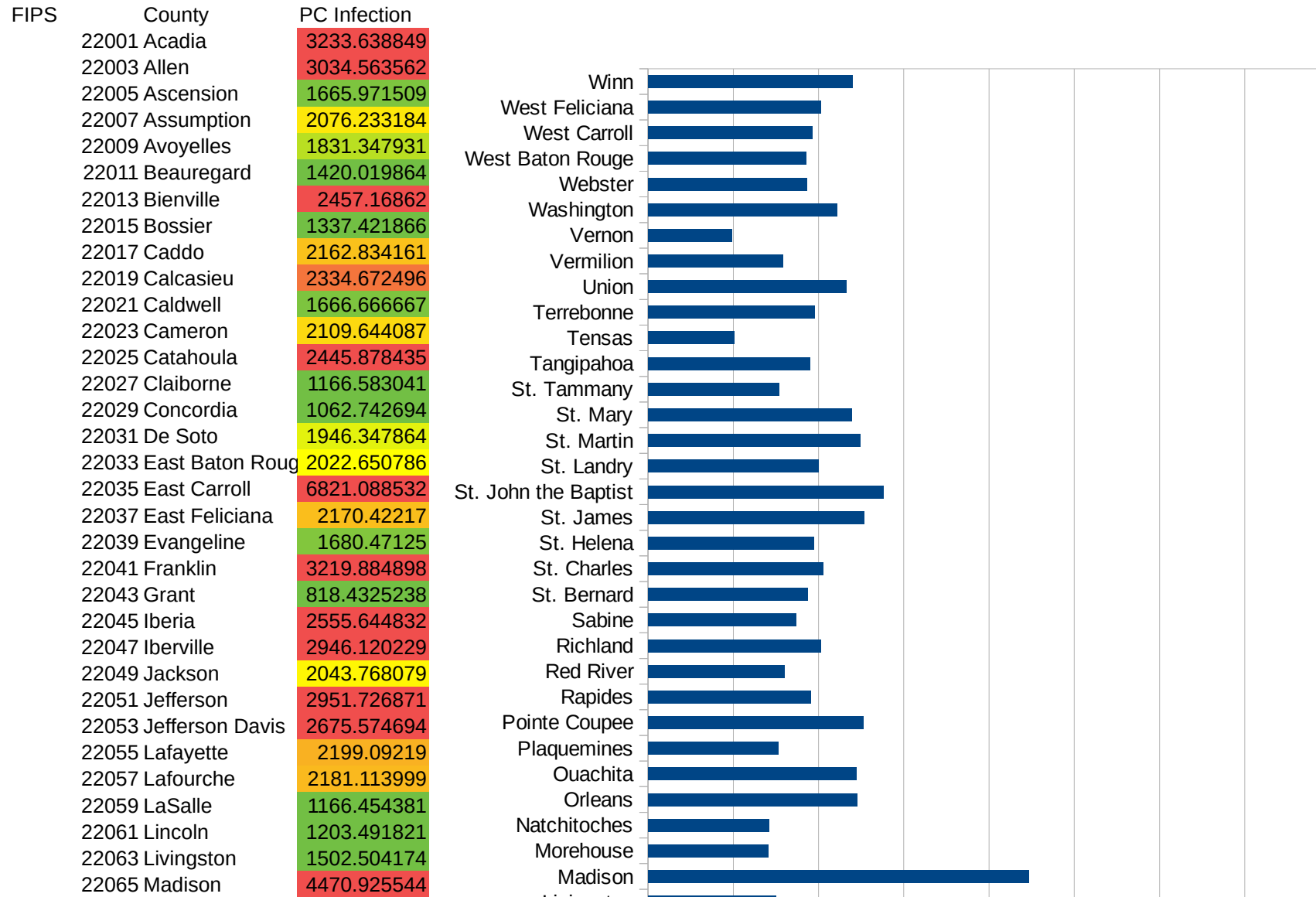
29105  
29107  
29109  
29111  
29113  
29115  
29117  
29121  
29123  
29125  
29127  
29119  
29129  
29131  
29133  
29135  
29137  
29139  
29141  
29143  
29145  
29147  
29149  
29151  
29153  
29155  
29157  
29159  
29161  
29163  
29165  
29167  
29169  
29171



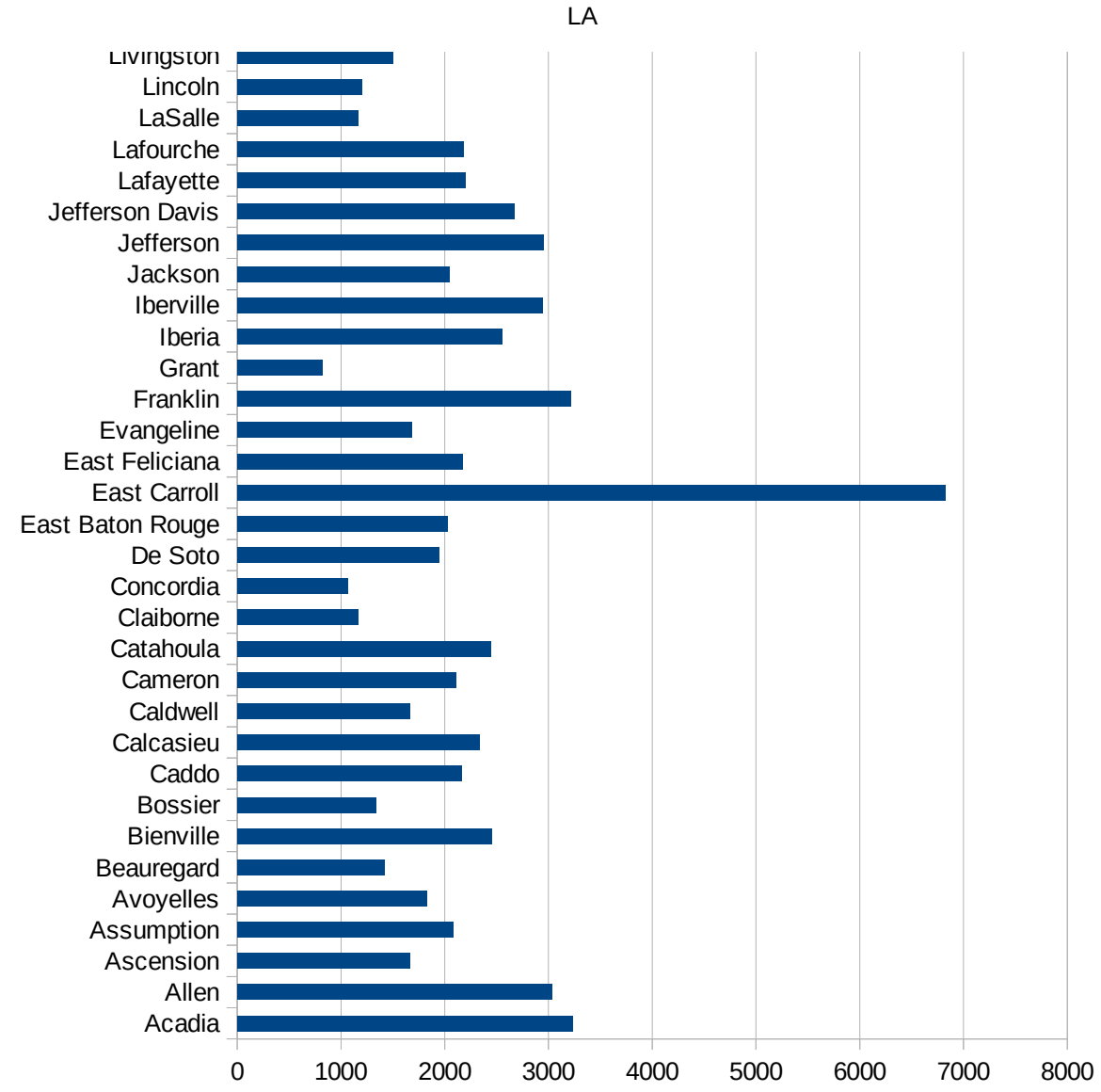
KY

29173  
29175  
29177  
29179  
29181  
29195  
29197  
29199  
29201  
29203  
29205  
29183  
29185  
29187  
29189  
29510  
29186  
29207  
29209  
29211  
29213  
29215  
  
29217  
29219  
29221  
29223  
29225  
29227  
29229

LA



22067 Morehouse	1409.559808
22069 Natchitoches	1417.52244
22071 Orleans	2451.624783
22073 Ouachita	2445.703188
22075 Plaquemines	1524.989321
22077 Pointe Coupee	2529.626253
22079 Rapides	1908.671742
22081 Red River	1604.341158
22083 Richland	2025.554675
22085 Sabine	1735.186418
22087 St. Bernard	1870.679138
22089 St. Charles	2057.527563
22091 St. Helena	1948.937829
22093 St. James	2533.631221
22095 St. John the Baptist	2757.965913
22097 St. Landry	1999.661689
22099 St. Martin	2485.966319
22101 St. Mary	2388.797364
22103 St. Tammany	1531.899067
22105 Tangipahoa	1895.692085
22107 Tensas	1008.51636
22109 Terrebonne	1957.28736
22111 Union	2324.227497
22113 Vermilion	1582.817984
22115 Vernon	978.3053623
22117 Washington	2217.594779
22119 Webster	1858.343214
22121 West Baton Rouge	1854.164302
22123 West Carroll	1921.325806
22125 West Feliciana	2024.57956
22127 Winn	2398.47177



LA

FIPS

29001  
29003  
29005  
29007  
29009  
29011  
29013  
29015  
29017  
29019  
29021  
29023  
29025  
29027  
29029  
29031  
29033  
29035  
29037

LA

29039  
29041  
29043  
29045  
29047  
29049  
29051  
29053  
29055  
29057  
29059  
29061  
29063  
29065  
29067  
29069  
29071  
29073  
29075  
29077  
29079  
29081  
29083  
29085  
29087  
29089  
29091  
29093  
29095  
29097  
29099  
29101

29103

LA

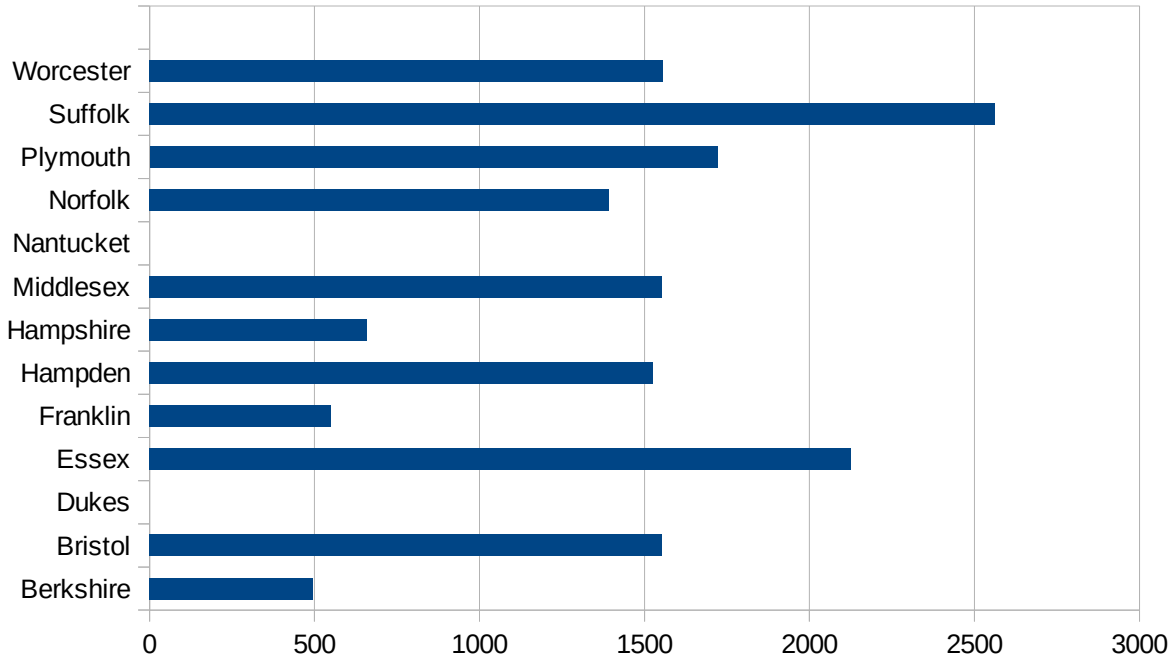
29105  
29107  
29109  
29111  
29113  
29115  
29117  
29121  
29123  
29125  
29127  
29119  
29129  
29131  
29133  
29135  
29137  
29139  
29141  
29143  
29145  
29147  
29149  
29151  
29153  
29155  
29157  
29159  
29161  
29163  
29165  
29167  
29169  
29171

LA

29173  
29175  
29177  
29179  
29181  
29195  
29197  
29199  
29201  
29203  
29205  
29183  
29185  
29187  
29189  
29510  
29186  
29207  
29209  
29211  
29213  
29215  
  
29217  
29219  
29221  
29223  
29225  
29227  
29229

MA

FIPS	County	PC Infection
25001	Barnstable	770.3373272
25003	Berkshire	495.4569918
25005	Bristol	1553.308204
25007	Dukes	0
25009	Essex	2126.763449
25011	Franklin	549.5821766
25013	Hampden	1526.341076
25015	Hampshire	658.7958229
25017	Middlesex	1553.463957
25019	Nantucket	0
25021	Norfolk	1392.283396
25023	Plymouth	1720.990018
25025	Suffolk	2561.529733
25027	Worcester	1556.619273





MA

FIPS

29001  
29003  
29005  
29007  
29009  
29011  
29013  
29015  
29017  
29019  
29021  
29023  
29025  
29027  
29029  
29031  
29033  
29035  
29037

MA

29039  
29041  
29043  
29045  
29047  
29049  
29051  
29053  
29055  
29057  
29059  
29061  
29063  
29065  
29067  
29069  
29071  
29073  
29075  
29077  
29079  
29081  
29083  
29085  
29087  
29089  
29091  
29093  
29095  
29097  
29099  
29101

29103

MA

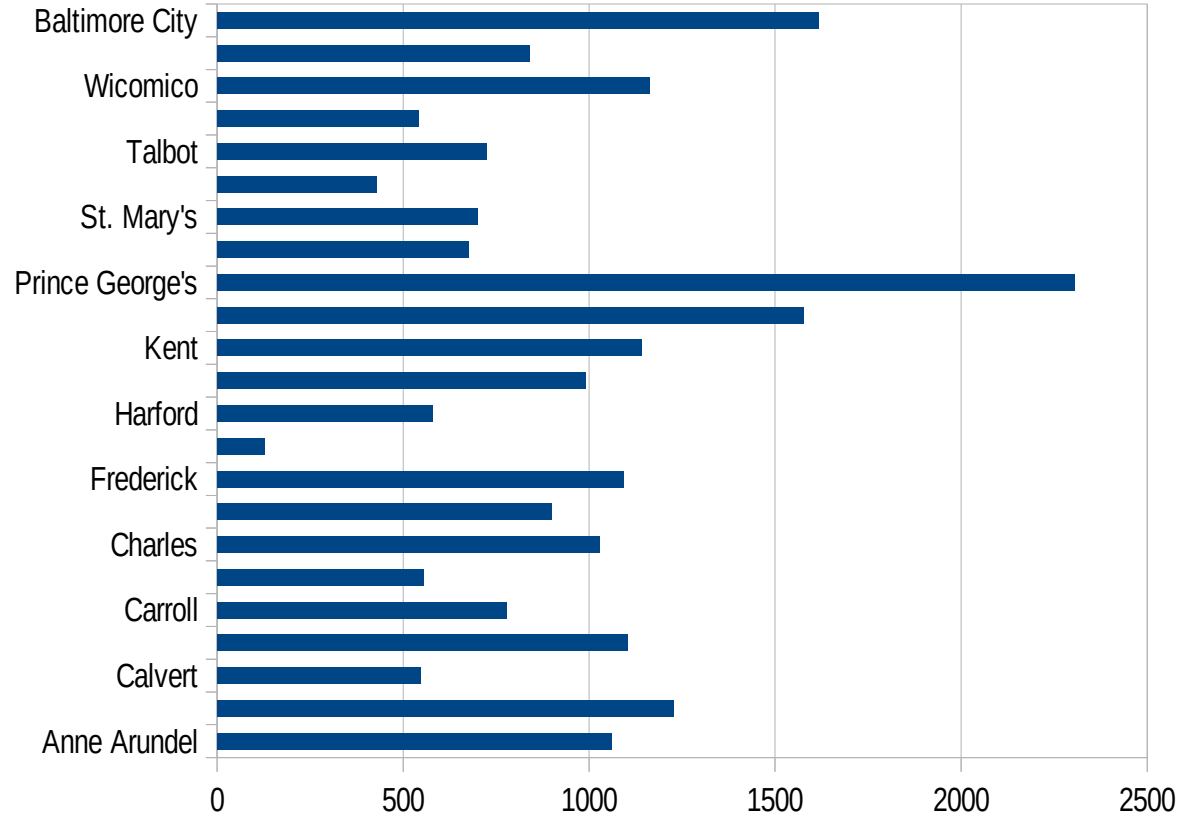
29105  
29107  
29109  
29111  
29113  
29115  
29117  
29121  
29123  
29125  
29127  
29119  
29129  
29131  
29133  
29135  
29137  
29139  
29141  
29143  
29145  
29147  
29149  
29151  
29153  
29155  
29157  
29159  
29161  
29163  
29165  
29167  
29169  
29171

MA

29173  
29175  
29177  
29179  
29181  
29195  
29197  
29199  
29201  
29203  
29205  
29183  
29185  
29187  
29189  
29510  
29186  
29207  
29209  
29211  
29213  
29215  
  
29217  
29219  
29221  
29223  
29225  
29227  
29229

MD

FIPS	County	PC Infection
24001	Allegany	338.1472349
24003	Anne Arundel	1059.838793
24005	Baltimore	1225.569782
24009	Calvert	546.7213026
24011	Caroline	1104.972376
24013	Carroll	778.3695207
24015	Cecil	554.3345068
24017	Charles	1027.2255
24019	Dorchester	900.0562535
24021	Frederick	1094.082488
24023	Garrett	126.8730926
24025	Harford	579.627967
24027	Howard	989.4924442
24029	Kent	1140.17438
24031	Montgomery	1576.431714
24033	Prince George's	2304.829607
24035	Queen Anne's	676.6034507
24037	St. Mary's	700.3124334
24039	Somerset	428.4323272
24041	Talbot	724.9513092
24043	Washington	541.9874641
24045	Wicomico	1163.816076
24047	Worcester	839.3956351
24510	Baltimore City	1616.278973



MD

FIPS

29001  
29003  
29005  
29007  
29009  
29011  
29013  
29015  
29017  
29019  
29021  
29023  
29025  
29027  
29029  
29031  
29033  
29035  
29037

MD

29039  
29041  
29043  
29045  
29047  
29049  
29051  
29053  
29055  
29057  
29059  
29061  
29063  
29065  
29067  
29069  
29071  
29073  
29075  
29077  
29079  
29081  
29083  
29085  
29087  
29089  
29091  
29093  
29095  
29097  
29099  
29101

29103

MD

29105  
29107  
29109  
29111  
29113  
29115  
29117  
29121  
29123  
29125  
29127  
29119  
29129  
29131  
29133  
29135  
29137  
29139  
29141  
29143  
29145  
29147  
29149  
29151  
29153  
29155  
29157  
29159  
29161  
29163  
29165  
29167  
29169  
29171

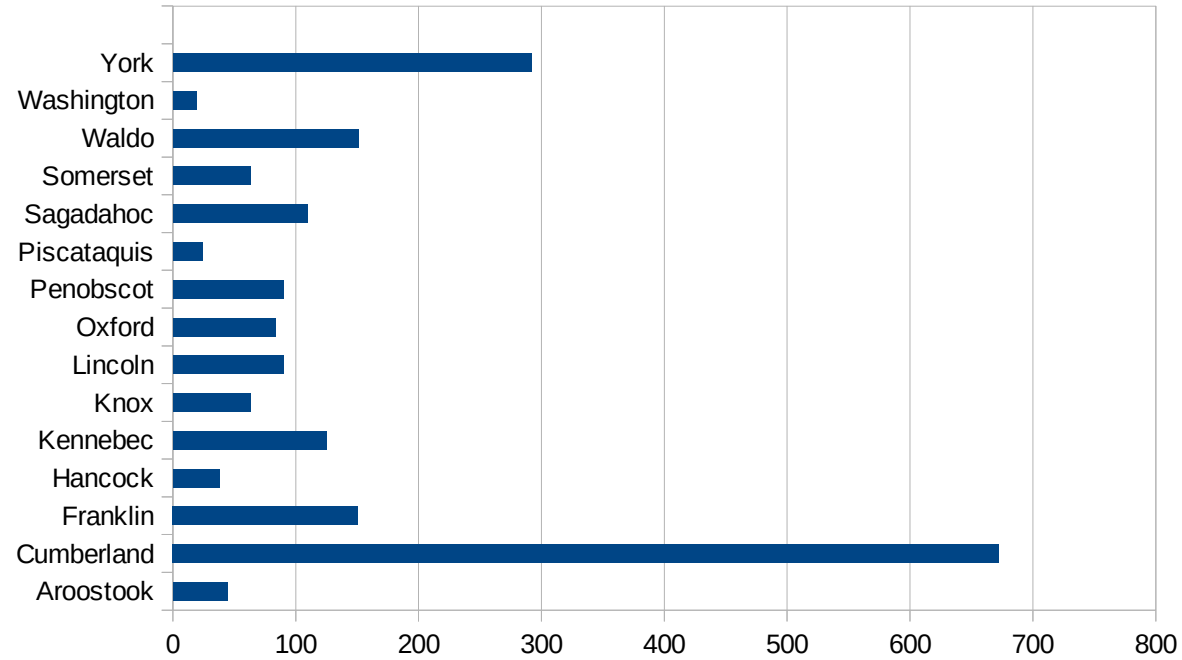


MD

29173  
29175  
29177  
29179  
29181  
29195  
29197  
29199  
29201  
29203  
29205  
29183  
29185  
29187  
29189  
29510  
29186  
29207  
29209  
29211  
29213  
29215  
  
29217  
29219  
29221  
29223  
29225  
29227  
29229

ME

FIPS	County	PC Infection
23001	Androscoggin	476.4160143
23003	Aroostook	44.70206077
23005	Cumberland	672.4418086
23007	Franklin	150.5167743
23009	Hancock	38.31347722
23011	Kennebec	125.3245743
23013	Knox	62.85987277
23015	Lincoln	90.26847592
23017	Oxford	83.3072998
23019	Penobscot	90.0090009
23021	Piscataquis	23.80952381
23023	Sagadahoc	109.4460347
23025	Somerset	63.25110689
23027	Waldo	151.156346
23029	Washington	19.05366783
23031	York	291.9085095



ME

FIPS

29001  
29003  
29005  
29007  
29009  
29011  
29013  
29015  
29017  
29019  
29021  
29023  
29025  
29027  
29029  
29031  
29033  
29035  
29037

ME

29039  
29041  
29043  
29045  
29047  
29049  
29051  
29053  
29055  
29057  
29059  
29061  
29063  
29065  
29067  
29069  
29071  
29073  
29075  
29077  
29079  
29081  
29083  
29085  
29087  
29089  
29091  
29093  
29095  
29097  
29099  
29101

29103

ME

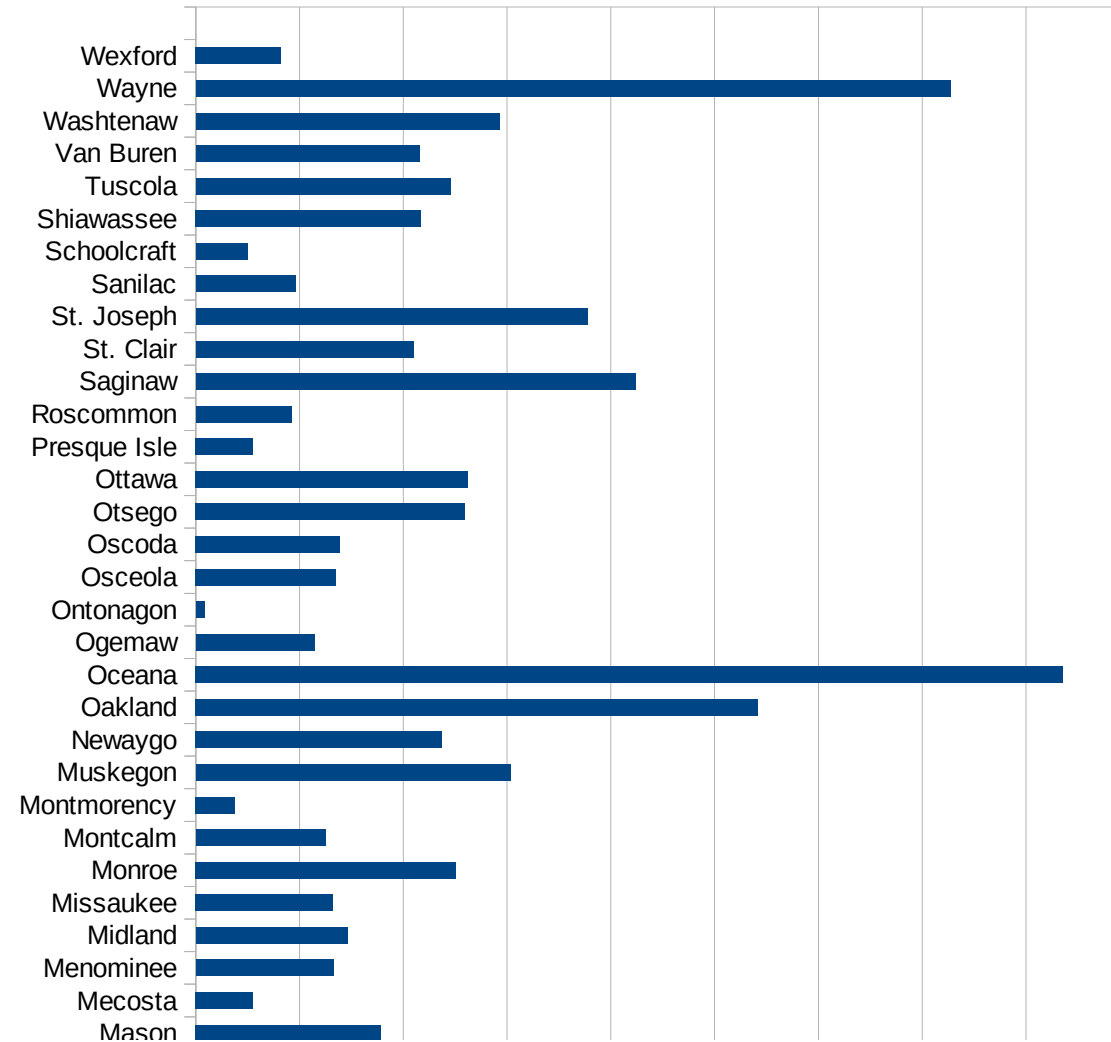
29105  
29107  
29109  
29111  
29113  
29115  
29117  
29121  
29123  
29125  
29127  
29119  
29129  
29131  
29133  
29135  
29137  
29139  
29141  
29143  
29145  
29147  
29149  
29151  
29153  
29155  
29157  
29159  
29161  
29163  
29165  
29167  
29169  
29171

ME

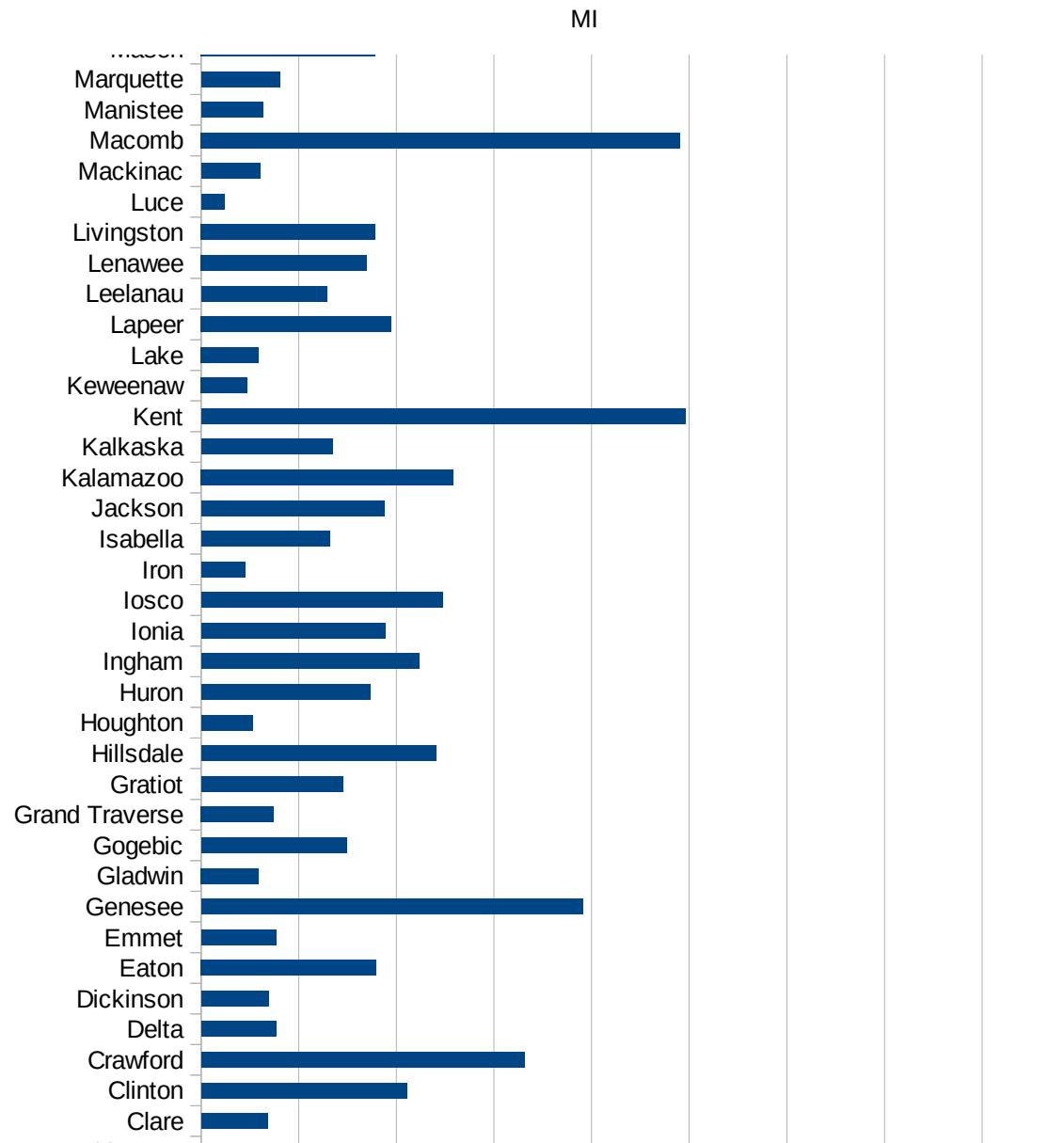
29173  
29175  
29177  
29179  
29181  
29195  
29197  
29199  
29201  
29203  
29205  
29183  
29185  
29187  
29189  
29510  
29186  
29207  
29209  
29211  
29213  
29215  
  
29217  
29219  
29221  
29223  
29225  
29227  
29229

MI

FIPS	County	PC Infection
26001	Alcona	260.567458
26003	Alger	43.97053974
26005	Allegan	377.5771988
26007	Alpena	440.7616361
26009	Antrim	132.6770811
26011	Arenac	259.2912705
26013	Baraga	60.09615385
26015	Barry	261.6217277
26017	Bay	474.3896924
26019	Benzie	135.1884189
26021	Berrien	749.3139398
26023	Branch	694.6036404
26025	Calhoun	502.6508138
26027	Cass	458.8310456
26029	Charlevoix	160.0365798
26031	Cheboygan	125.9198048
26033	Chippewa	66.63645814
26035	Clare	136.5542803
26037	Clinton	421.0154793
26039	Crawford	661.8228904
26041	Delta	153.3870653
26043	Dickinson	137.8875625
26045	Eaton	358.7492943
26047	Emmet	153.1163684
26049	Genesee	782.2714627
26051	Gladwin	118.4039152
26053	Gogebic	298.0922099
26055	Grand Traverse	149.0715435
26057	Gratiot	290.6475529
26059	Hillsdale	480.8848281
26061	Houghton	104.9173086
26063	Huron	346.5314766
26065	Ingham	446.8205032

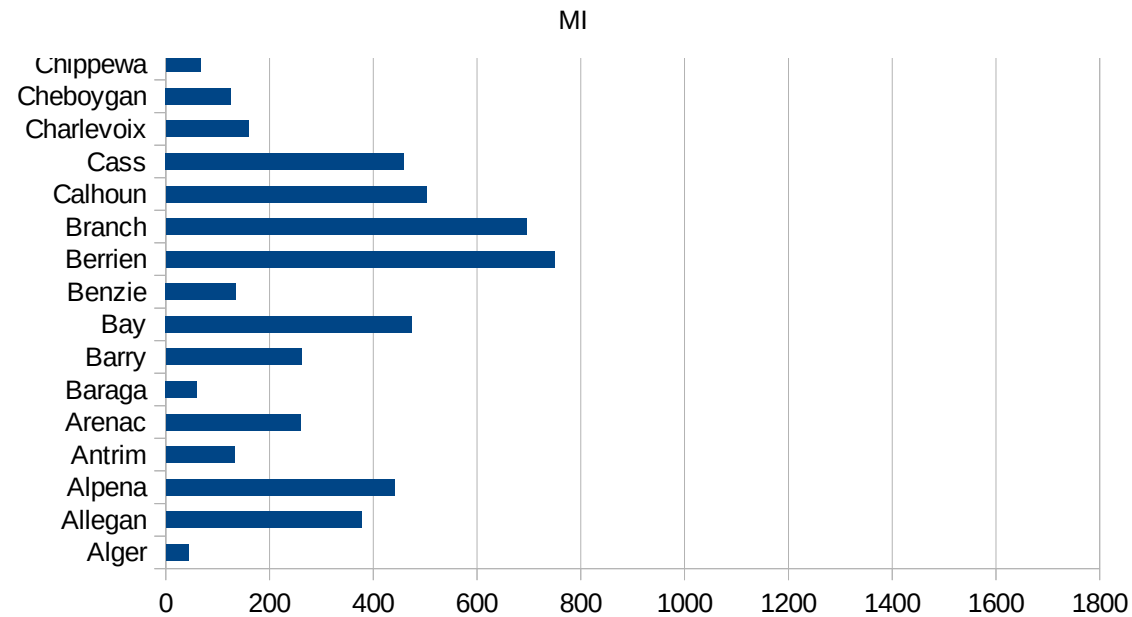


26067 Ionia	376.8883352
26069 Iosco	494.39815
26071 Iron	89.95232527
26073 Isabella	263.5979706
26075 Jackson	375.8901419
26077 Kalamazoo	517.2348699
26079 Kalkaska	269.2998205
26081 Kent	992.0677408
26083 Keweenaw	94.65215334
26085 Lake	117.8351991
26087 Lapeer	389.6487481
26089 Leelanau	257.3056423
26091 Lenawee	339.8937578
26093 Livingston	357.1727398
26095 Luce	47.74789113
26097 Mackinac	120.5154352
26099 Macomb	981.5274836
26101 Manistee	126.3861709
26103 Marquette	160.8635516
26105 Mason	357.3883162
26107 Mecosta	110.2307957
26109 Menominee	265.4135665
26111 Midland	292.0357173
26113 Missaukee	264.6727983
26115 Monroe	501.1998219
26117 Montcalm	250.1250625
26119 Montmorency	75.55315704
26121 Muskegon	606.0326751
26123 Newaygo	474.5152581
26125 Oakland	1083.544248
26127 Oceana	1671.361502
26129 Ogemaw	229.0950745
26131 Ontonagon	17.25625539
26133 Osceola	269.9113149





26135 Oscoda	277.9120348
26137 Otsego	518.9539834
26139 Ottawa	524.6235723
26141 Presque Isle	109.9073638
26143 Roscommon	184.2237481
26145 Saginaw	847.4842767
26147 St. Clair	419.2372142
26149 St. Joseph	755.2053471
26151 Sanilac	191.8313826
26153 Schoolcraft	99.15716411
26155 Shiawassee	434.0685124
26157 Tuscola	491.2788484
26159 Van Buren	430.7602587
26161 Washtenaw	584.6944304
26163 Wayne	1455.048854
26165 Wexford	164.3459033



FIPS

- 29001
- 29003
- 29005
- 29007
- 29009
- 29011
- 29013
- 29015
- 29017
- 29019
- 29021
- 29023
- 29025
- 29027
- 29029
- 29031
- 29033
- 29035
- 29037

MI

29039  
29041  
29043  
29045  
29047  
29049  
29051  
29053  
29055  
29057  
29059  
29061  
29063  
29065  
29067  
29069  
29071  
29073  
29075  
29077  
29079  
29081  
29083  
29085  
29087  
29089  
29091  
29093  
29095  
29097  
29099  
29101

29103

MI

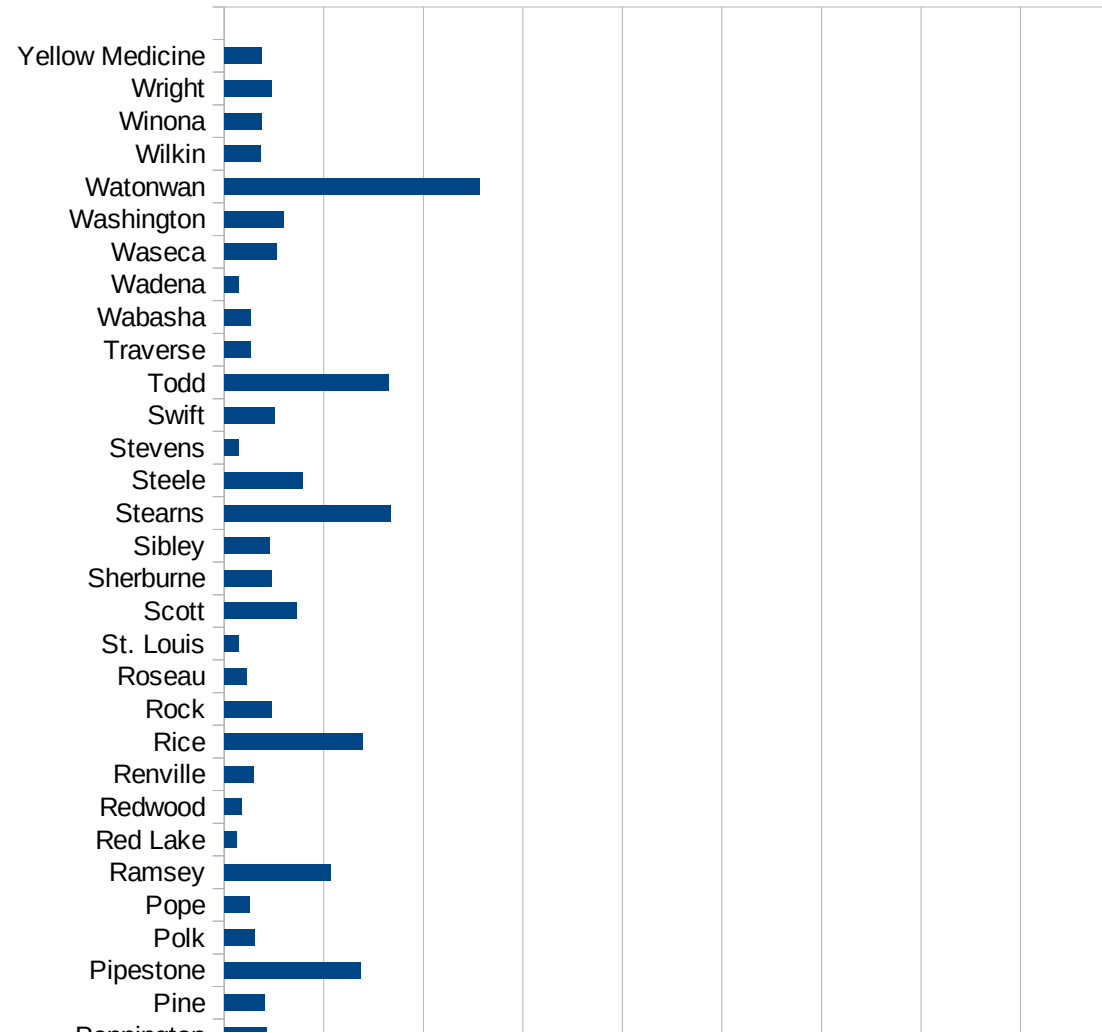
29105  
29107  
29109  
29111  
29113  
29115  
29117  
29121  
29123  
29125  
29127  
29119  
29129  
29131  
29133  
29135  
29137  
29139  
29141  
29143  
29145  
29147  
29149  
29151  
29153  
29155  
29157  
29159  
29161  
29163  
29165  
29167  
29169  
29171

MI

29173  
29175  
29177  
29179  
29181  
29195  
29197  
29199  
29201  
29203  
29205  
29183  
29185  
29187  
29189  
29510  
29186  
29207  
29209  
29211  
29213  
29215  
  
29217  
29219  
29221  
29223  
29225  
29227  
29229

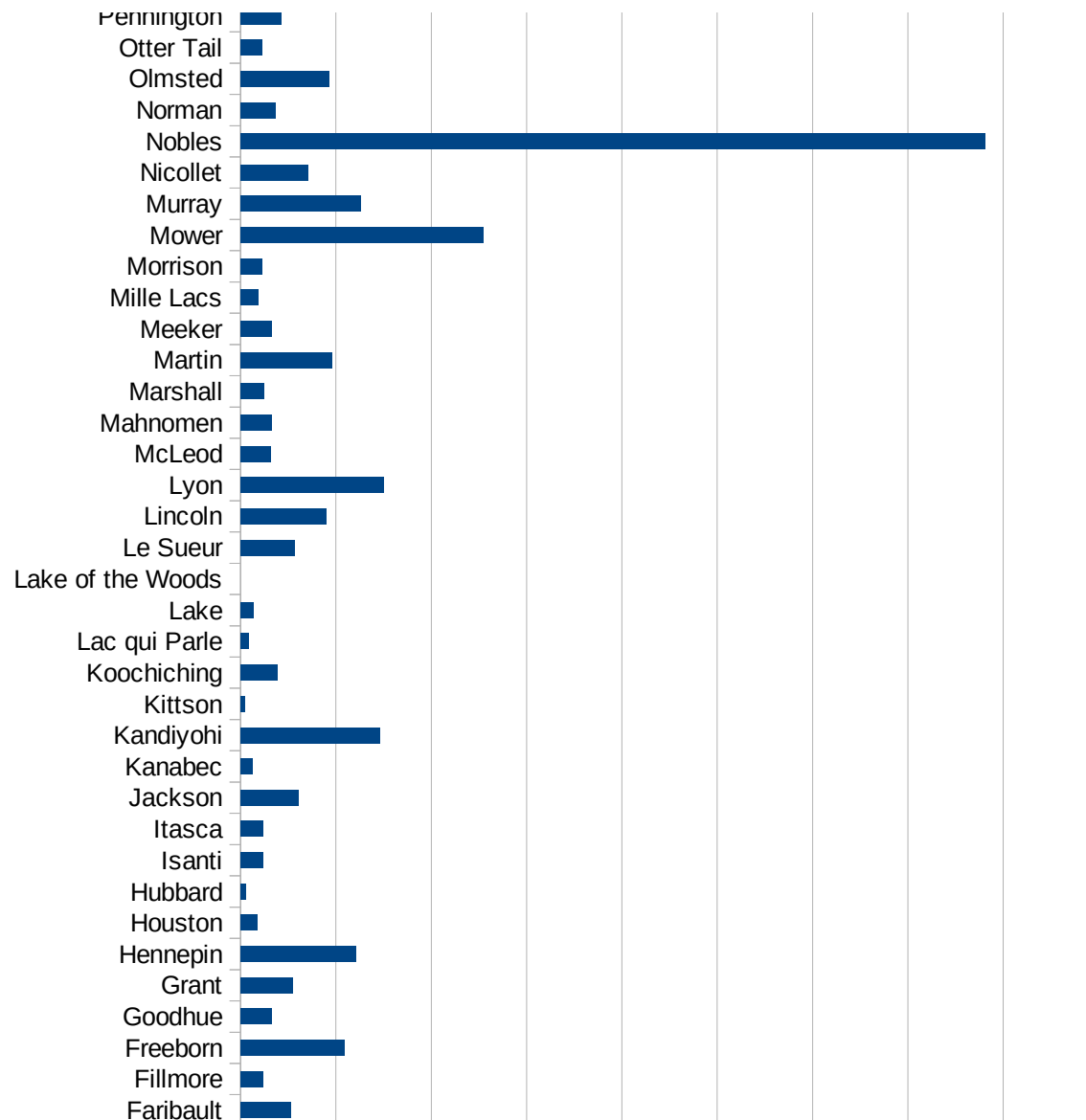
MN

FIPS	County	PC Infection
27001	Aitkin	138.3473777
27003	Anoka	788.5521448
27005	Becker	247.3015042
27007	Beltrami	245.4799667
27009	Benton	675.7923295
27011	Big Stone	400.8819403
27013	Blue Earth	1052.990642
27015	Brown	242.9214289
27017	Carlton	298.5740994
27019	Carver	581.3560468
27021	Cass	111.7924049
27023	Chippewa	729.6209326
27025	Chisago	241.407675
27027	Clay	1061.683997
27029	Clearwater	158.9103292
27031	Cook	37.08511033
27033	Cottonwood	1330.140995
27035	Crow Wing	211.1297755
27037	Dakota	750.7821627
27039	Dodge	547.4978388
27041	Douglas	276.5778106
27043	Faribault	523.3318796
27045	Fillmore	237.4394529
27047	Freeborn	1087.24215
27049	Goodhue	329.7200612
27051	Grant	548.081714
27053	Hennepin	1212.693381
27055	Houston	177.6294542
27057	Hubbard	56.25351584
27059	Isanti	235.1999199
27061	Itasca	239.4253791
27063	Jackson	605.3879528
27065	Kanabec	123.4034676

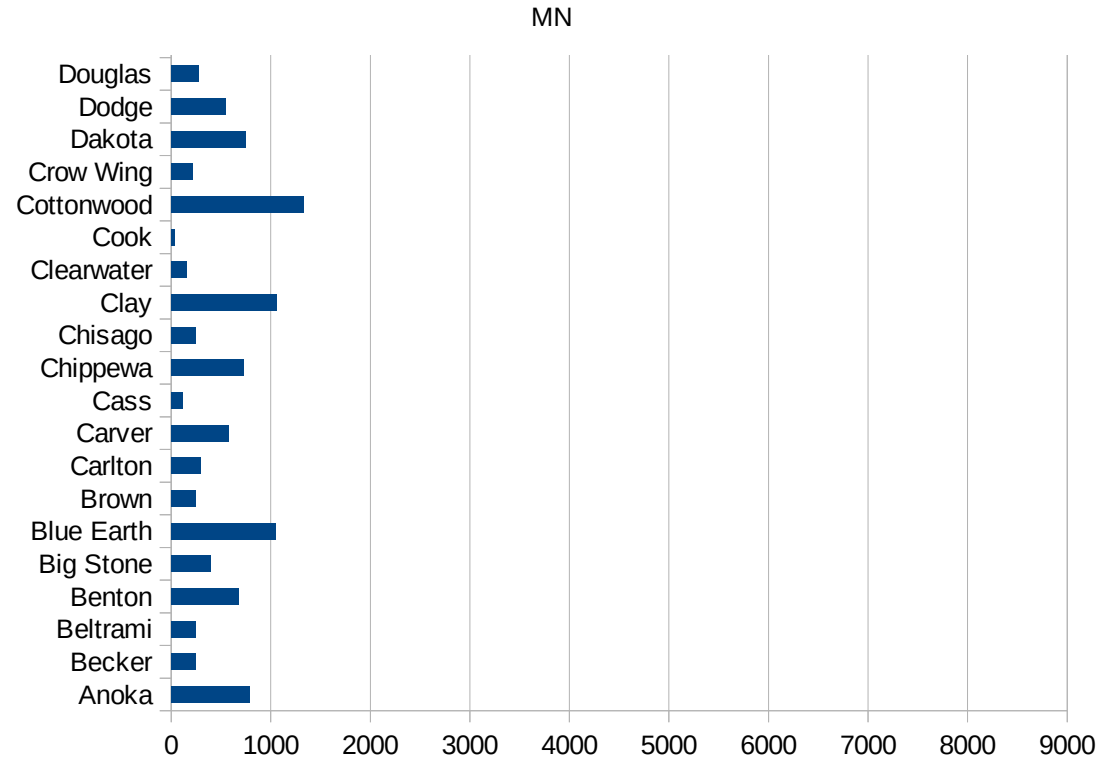


MN

27067 Kandiyohi	1463.073154
27069 Kittson	47.08097928
27071 Koochiching	385.85209
27073 Lac qui Parle	90.1171523
27075 Lake	131.3567273
27077 Lake of the Woo	0
27079 Le Sueur	568.5407454
27081 Lincoln	898.9952406
27083 Lyon	1502.204534
27085 McLeod	317.7877512
27087 Mahnomen	326.1460409
27089 Marshall	244.9414271
27091 Martin	960.3234774
27093 Meeker	328.4214165
27095 Mille Lacs	183.6336509
27097 Morrison	223.0998824
27099 Mower	2546.79963
27101 Murray	1256.645723
27103 Nicollet	710.1110462
27105 Nobles	7813.355227
27107 Norman	370.6563707
27109 Olmsted	926.5598905
27111 Otter Tail	227.8446576
27113 Pennington	423.1908591
27115 Pine	403.6224265
27117 Pipestone	1370.620095
27119 Polk	304.4815884
27121 Pope	252.320447
27123 Ramsey	1070.500354
27125 Red Lake	125.0312578
27127 Redwood	177.0607909
27129 Renville	301.1223652
27131 Rice	1388.993281
27133 Rock	478.0114723



27135 Roseau	224.4224422
27137 St. Louis	149.6841115
27139 Scott	727.3664855
27141 Sherburne	477.9457703
27143 Sibley	459.1429332
27145 Stearns	1674.034259
27147 Steele	790.6964106
27149 Stevens	143.5455757
27151 Swift	502.9427501
27153 Todd	1647.546986
27155 Traverse	272.0677146
27157 Wabasha	272.5802726
27159 Wadena	145.211646
27161 Waseca	524.316516
27163 Washington	597.9915201
27165 Watonwan	2568.306011
27167 Wilkin	367.7646306
27169 Winona	379.7343827
27171 Wright	478.1846585
27173 Yellow Medicine	377.7437468





MN

FIPS

29001  
29003  
29005  
29007  
29009  
29011  
29013  
29015  
29017  
29019  
29021  
29023  
29025  
29027  
29029  
29031  
29033  
29035  
29037

MN

29039  
29041  
29043  
29045  
29047  
29049  
29051  
29053  
29055  
29057  
29059  
29061  
29063  
29065  
29067  
29069  
29071  
29073  
29075  
29077  
29079  
29081  
29083  
29085  
29087  
29089  
29091  
29093  
29095  
29097  
29099  
29101

29103

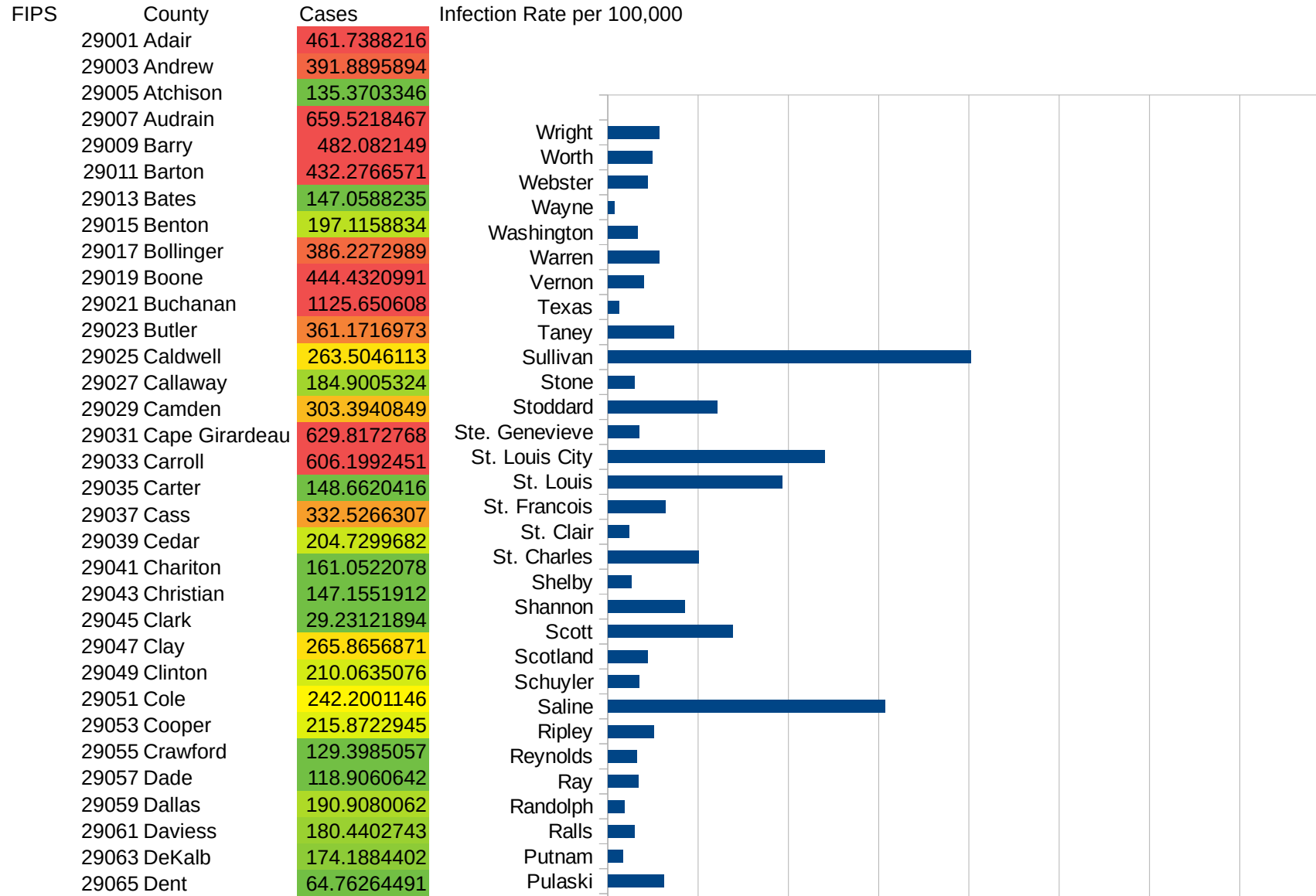
MN

29105  
29107  
29109  
29111  
29113  
29115  
29117  
29121  
29123  
29125  
29127  
29119  
29129  
29131  
29133  
29135  
29137  
29139  
29141  
29143  
29145  
29147  
29149  
29151  
29153  
29155  
29157  
29159  
29161  
29163  
29165  
29167  
29169  
29171

MN

29173  
29175  
29177  
29179  
29181  
29195  
29197  
29199  
29201  
29203  
29205  
29183  
29185  
29187  
29189  
29510  
29186  
29207  
29209  
29211  
29213  
29215  
  
29217  
29219  
29221  
29223  
29225  
29227  
29229

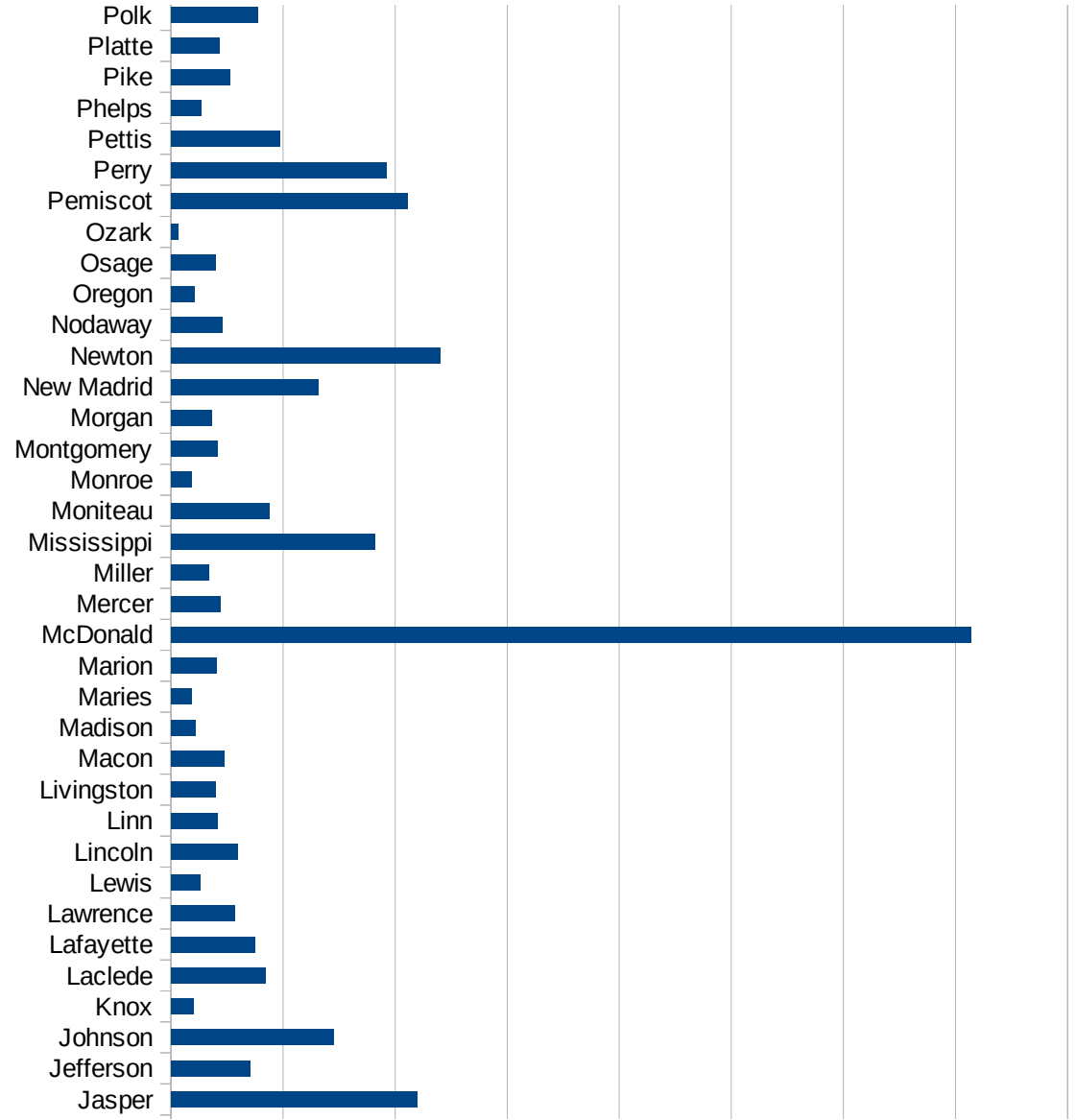
MO



This work is licensed under the Creative Commons Attribution-NoDerivatives 4.0 International License. To view a copy of this license, visit <http://creativecommons.org/licenses/by-nd/4.0/>.

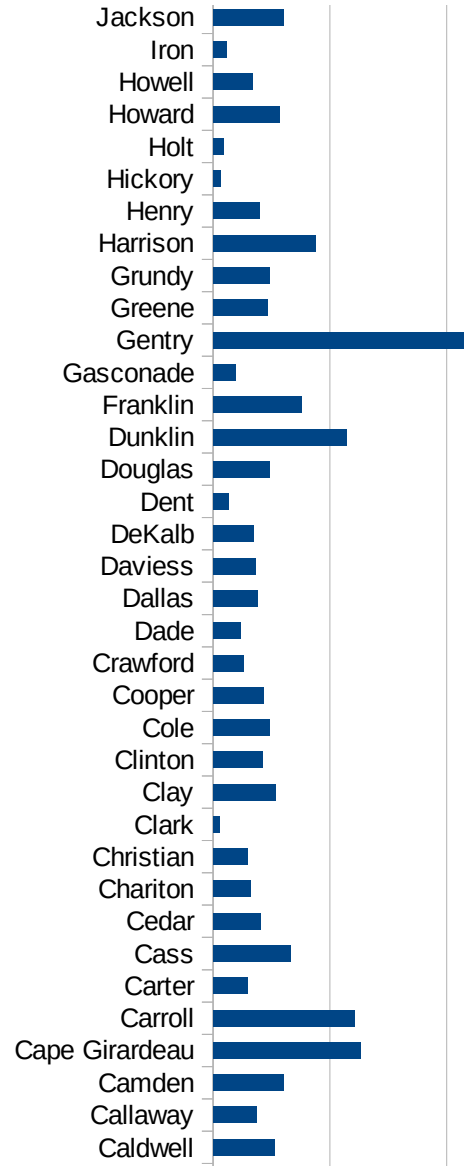
MO

29067 Douglas	239.2881178
29069 Dunklin	570.9818849
29071 Franklin	380.0520884
29073 Gasconade	95.20571234
29075 Gentry	1071.213036
29077 Greene	234.3083621
29079 Grundy	242.0819044
29081 Harrison	439.743285
29083 Henry	197.3201175
29085 Hickory	31.54905879
29087 Holt	45.41326067
29089 Howard	286.0806945
29091 Howell	169.6776125
29093 Iron	58.95647047
29095 Jackson	302.010404
29097 Jasper	1096.687556
29099 Jefferson	351.6873415
29101 Johnson	725.0428689
29103 Knox	101.342792
29105 Laclede	422.8152213
29107 Lafayette	374.2560893
29109 Lawrence	286.7645142
29111 Lewis	131.9127347
29113 Lincoln	298.1659328
29115 Linn	207.6929467
29117 Livingston	198.0720982
29121 Macon	237.5767175
29123 Madison	106.6622908
29125 Maries	91.23047098
29127 Marion	202.8539452
29119 McDonald	3570.500043
29129 Mercer	219.7198572
29131 Miller	169.7189769
29133 Mississippi	907.3185363

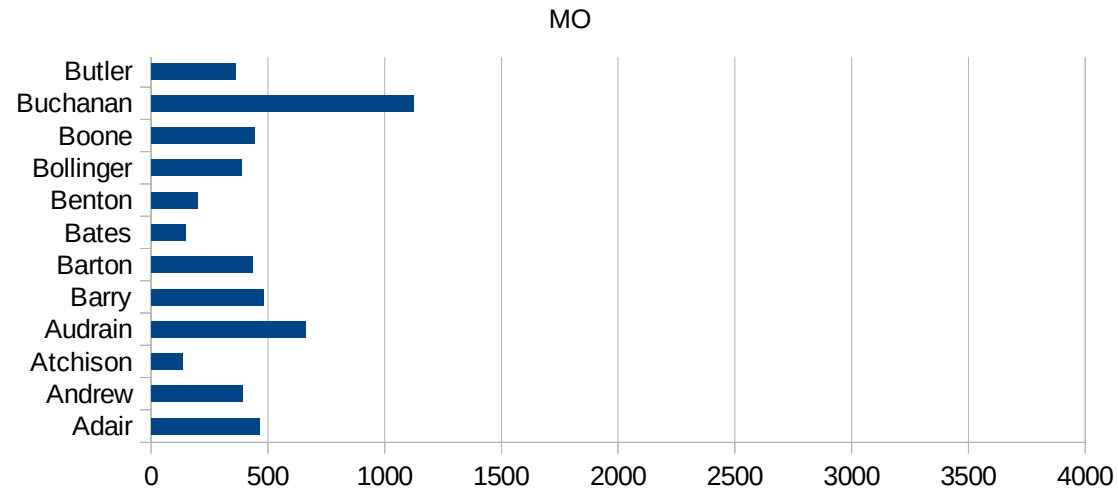


MO

29135 Moniteau	440.4193288
29137 Monroe	92.33610342
29139 Montgomery	208.0804578
29141 Morgan	181.7467335
29143 New Madrid	659.1119334
29145 Newton	1199.670477
29147 Nodaway	228.6585366
29149 Oregon	104.3544256
29151 Osage	196.8791016
29153 Ozark	33.27048908
29155 Pemiscot	1057.030482
29157 Perry	960.8355091
29159 Pettis	484.2273518
29161 Phelps	134.1321649
29163 Pike	264.8076092
29165 Platte	216.5363888
29167 Polk	388.1867023
29169 Pulaski	311.4546084
29171 Putnam	84.08660921
29173 Ralls	146.8860165
29175 Randolph	92.88050721
29177 Ray	170.4321986
29179 Reynolds	159.8976655
29181 Ripley	253.7124095
29195 Saline	1533.085827
29197 Schuyler	173.9508589
29199 Scotland	221.5062424
29201 Scott	691.6636331
29203 Shannon	427.4026133
29205 Shelby	132.231405
29183 St. Charles	504.0307429
29185 St. Clair	117.0835551
29187 St. Francois	320.8780663
29189 St. Louis	965.3491416



29510 St. Louis City	1200.311718
29186 Ste. Genevieve	173.3005367
29207 Stoddard	606.0398548
29209 Stone	148.0361586
29211 Sullivan	2009.32326
29213 Taney	367.0414667
29215 Texas	62.57088108
29217 Vernon	199.7272019
29219 Warren	285.2121806
29221 Washington	164.3747745
29223 Wayne	38.10394757
29225 Webster	219.8982331
29227 Worth	245.0980392
29229 Wright	282.9470019





MO

FIPS

29001  
29003  
29005  
29007  
29009  
29011  
29013  
29015  
29017  
29019  
29021  
29023  
29025  
29027  
29029  
29031  
29033  
29035  
29037

MO

29039  
29041  
29043  
29045  
29047  
29049  
29051  
29053  
29055  
29057  
29059  
29061  
29063  
29065  
29067  
29069  
29071  
29073  
29075  
29077  
29079  
29081  
29083  
29085  
29087  
29089  
29091  
29093  
29095  
29097  
29099  
29101

29103

MO

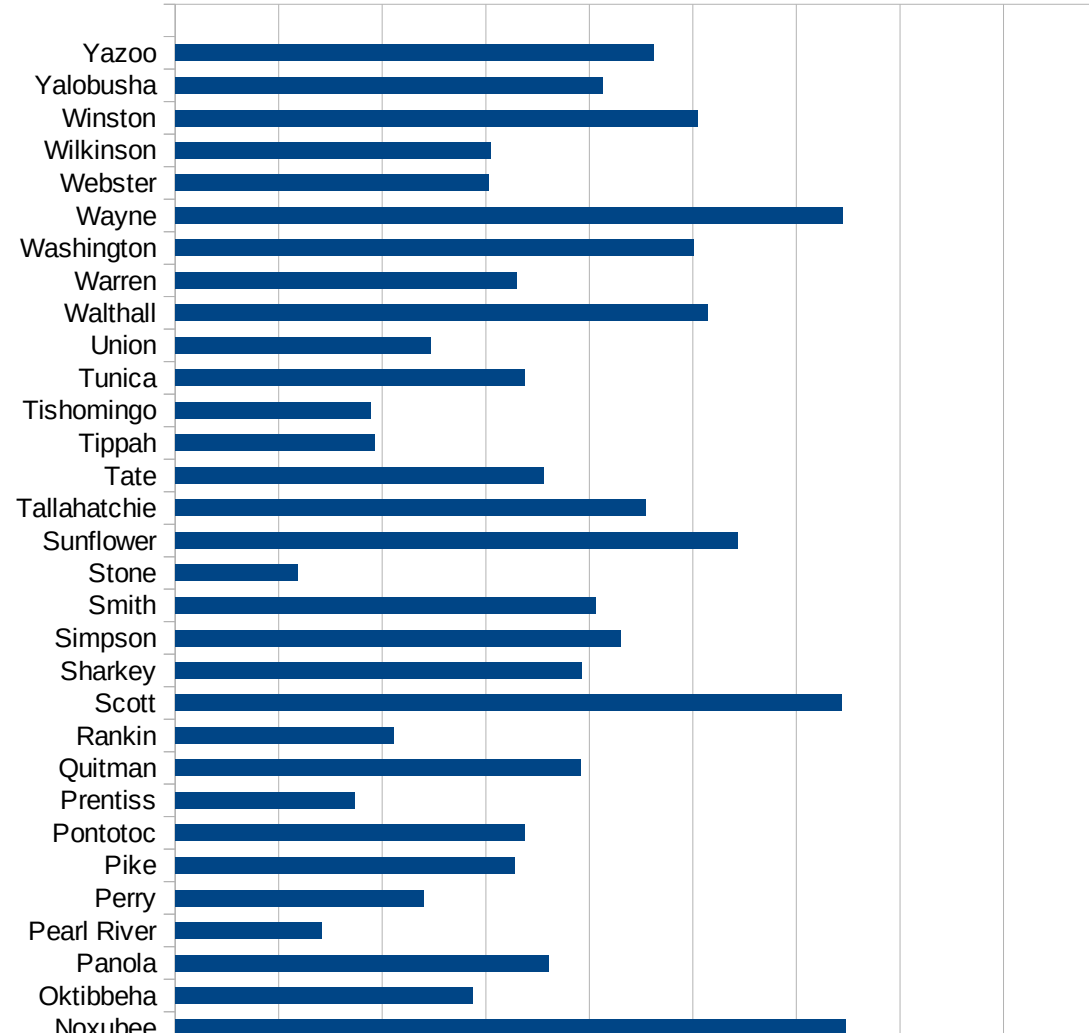
29105  
29107  
29109  
29111  
29113  
29115  
29117  
29121  
29123  
29125  
29127  
29119  
29129  
29131  
29133  
29135  
29137  
29139  
29141  
29143  
29145  
29147  
29149  
29151  
29153  
29155  
29157  
29159  
29161  
29163  
29165  
29167  
29169  
29171

MO

29173  
29175  
29177  
29179  
29181  
29195  
29197  
29199  
29201  
29203  
29205  
29183  
29185  
29187  
29189  
29510  
29186  
29207  
29209  
29211  
29213  
29215  
  
29217  
29219  
29221  
29223  
29225  
29227  
29229

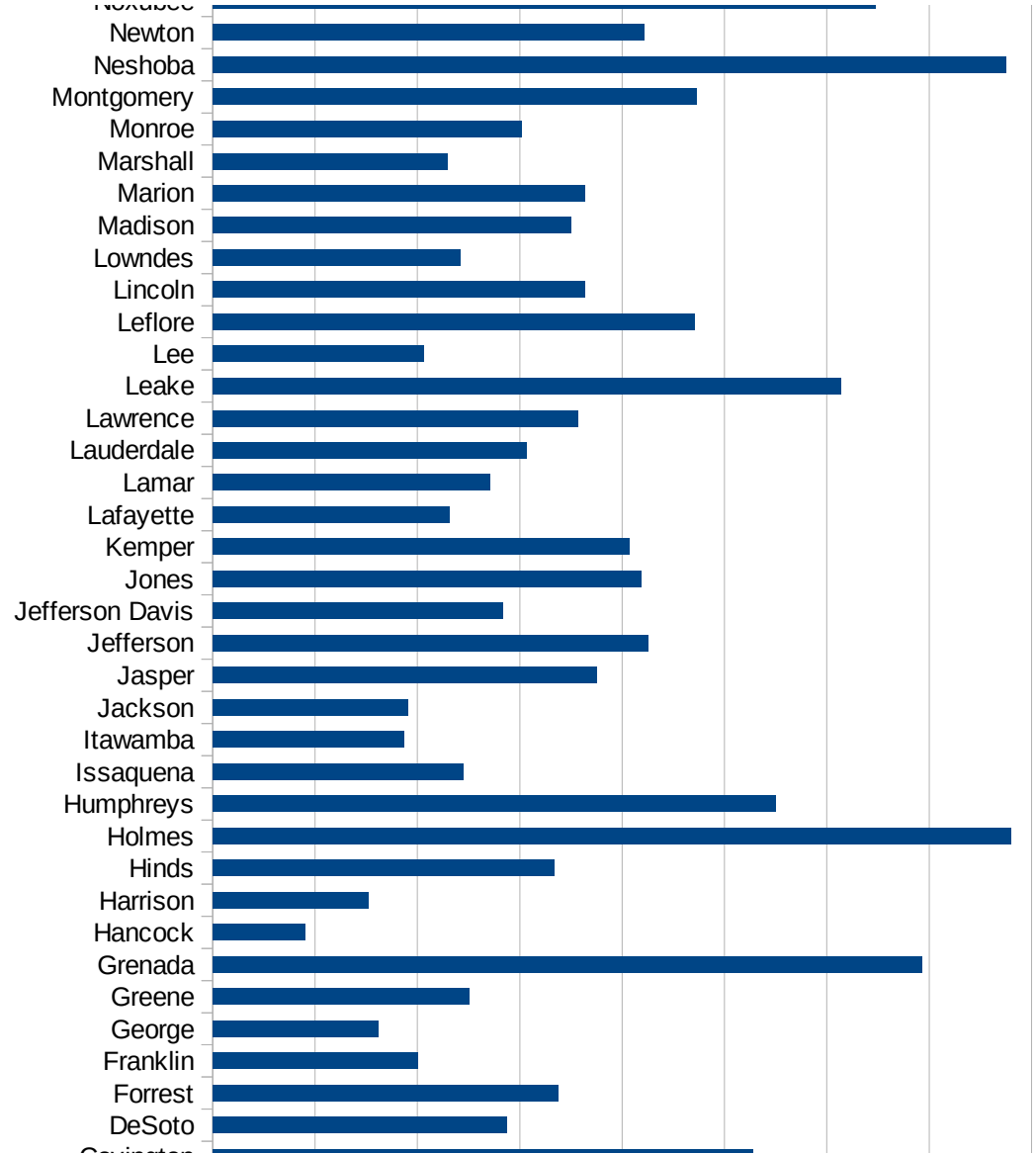
MS

FIPS	County	PC Infection
28001	Adams	1458.707361
28003	Alcorn	514.5565335
28005	Amite	1225.052734
28007	Attala	2352.300572
28009	Benton	1015.596663
28011	Bolivar	2023.425781
28013	Calhoun	2098.919368
28015	Carroll	2270.204823
28017	Chickasaw	2038.320424
28019	Choctaw	1171.780623
28021	Claiborne	3988.002666
28023	Clarke	1685.465265
28025	Clay	1599.092128
28027	Coahoma	2054.976136
28029	Copiah	2743.229513
28031	Covington	2641.489418
28033	DeSoto	1439.003082
28035	Forrest	1688.522842
28037	Franklin	1001.540832
28039	George	808.2474227
28041	Greene	1251.288091
28043	Grenada	3467.10995
28045	Hancock	452.1063084
28047	Harrison	761.1904186
28049	Hinds	1666.912711
28051	Holmes	3898.535921
28053	Humphreys	2749.182512
28055	Issaquena	1223.24159
28057	Itawamba	935.4934728
28059	Jackson	954.7938608
28061	Jasper	1874.847821
28063	Jefferson	2124.964818
28065	Jefferson Davis	1415.34627

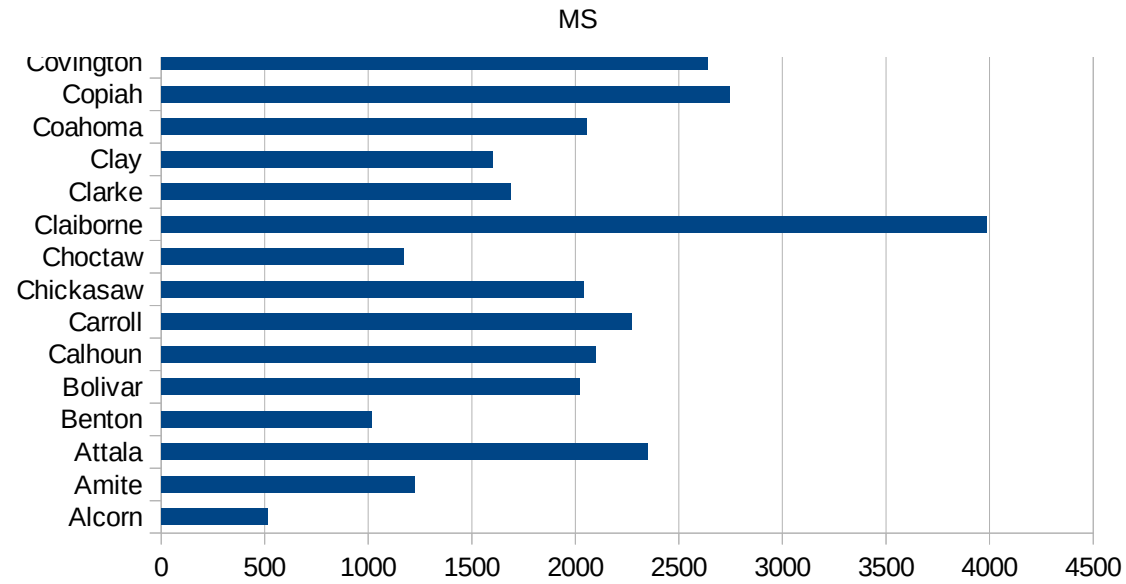


MS

28067 Jones	2091.701845
28069 Kemper	2034.506832
28071 Lafayette	1155.257058
28073 Lamar	1353.147469
28075 Lauderdale	1532.190608
28077 Lawrence	1782.4167
28079 Leake	3070.772745
28081 Lee	1031.665923
28083 Leflore	2354.853211
28085 Lincoln	1818.447595
28087 Lowndes	1211.606991
28089 Madison	1753.289785
28091 Marion	1816.7105
28093 Marshall	1148.063524
28095 Monroe	1507.142054
28097 Montgomery	2364.561509
28099 Neshoba	3876.39485
28101 Newton	2107.914005
28103 Noxubee	3236.829616
28105 Oktibbeha	1435.512813
28107 Panola	1805.254842
28109 Pearl River	705.9418275
28111 Perry	1198.558377
28113 Pike	1640.421606
28115 Pontotoc	1690.070053
28117 Prentiss	865.0997432
28119 Quitman	1957.169196
28121 Rankin	1054.567192
28123 Scott	3220.560682
28125 Sharkey	1964.816084
28127 Simpson	2152.627252
28129 Smith	2030.996125
28131 Stone	593.043757
28133 Sunflower	2716.145327



28135 Tallahatchie	2273.539715
28137 Tate	1776.835078
28139 Tippah	963.8554217
28141 Tishomingo	945.8209109
28143 Tunica	1689.460981
28145 Union	1234.006852
28147 Walthall	2571.724853
28149 Warren	1650.2079
28151 Washington	2503.16224
28153 Wayne	3221.992315
28155 Webster	1512.055578
28157 Wilkinson	1524.11283
28159 Winston	2521.332232
28161 Yalobusha	2065.848935
28163 Yazoo	2311.668083



MS

FIPS

29001  
29003  
29005  
29007  
29009  
29011  
29013  
29015  
29017  
29019  
29021  
29023  
29025  
29027  
29029  
29031  
29033  
29035  
29037



MS

29039  
29041  
29043  
29045  
29047  
29049  
29051  
29053  
29055  
29057  
29059  
29061  
29063  
29065  
29067  
29069  
29071  
29073  
29075  
29077  
29079  
29081  
29083  
29085  
29087  
29089  
29091  
29093  
29095  
29097  
29099  
29101

29103

MS

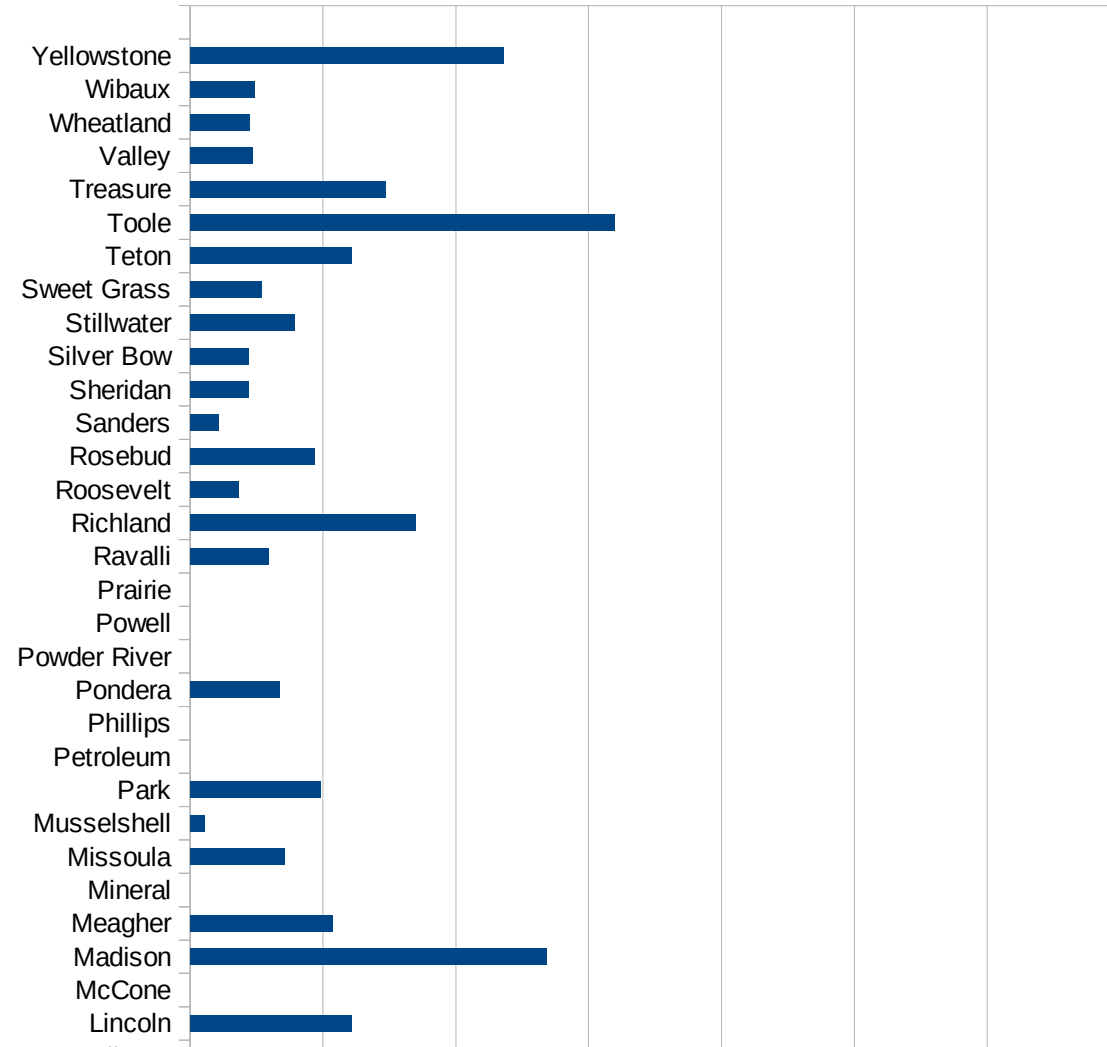
29105  
29107  
29109  
29111  
29113  
29115  
29117  
29121  
29123  
29125  
29127  
29119  
29129  
29131  
29133  
29135  
29137  
29139  
29141  
29143  
29145  
29147  
29149  
29151  
29153  
29155  
29157  
29159  
29161  
29163  
29165  
29167  
29169  
29171

MS

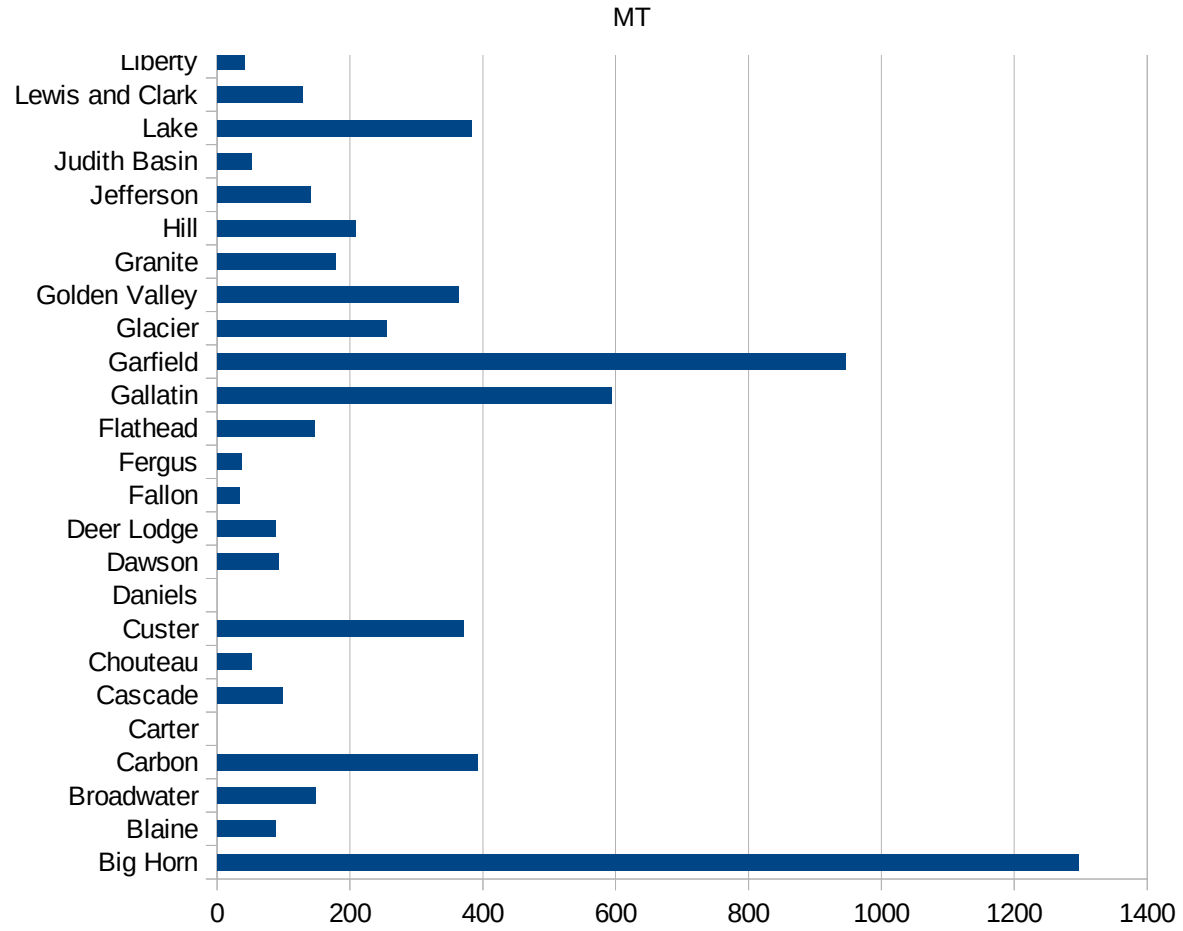
29173  
29175  
29177  
29179  
29181  
29195  
29197  
29199  
29201  
29203  
29205  
29183  
29185  
29187  
29189  
29510  
29186  
29207  
29209  
29211  
29213  
29215  
  
29217  
29219  
29221  
29223  
29225  
29227  
29229

MT

FIPS	County	PC Infection
30001	Beaverhead	138.2390472
30003	Big Horn	1297.046034
30005	Blaine	88.14455707
30007	Broadwater	147.9046836
30009	Carbon	392.0104536
30011	Carter	0
30013	Cascade	99.21242483
30015	Chouteau	52.21932115
30017	Custer	371.1375798
30019	Daniels	0
30021	Dawson	92.16589862
30023	Deer Lodge	87.61362392
30025	Fallon	34.24657534
30027	Fergus	35.99388104
30029	Flathead	145.926782
30031	Gallatin	593.5142479
30033	Garfield	946.3722397
30035	Glacier	254.6010039
30037	Golden Valley	363.1961259
30039	Granite	177.6198934
30041	Hill	207.9892335
30043	Jefferson	140.5307101
30045	Judith Basin	51.2295082
30047	Lake	383.4710744
30049	Lewis and Clark	128.0931587
30051	Liberty	41.15226337
30053	Lincoln	242.4977266
30055	McCone	0
30057	Madison	536.040146
30059	Meagher	214.3622722
30061	Mineral	0
30063	Missoula	142.26667
30065	Musselshell	21.50075253



30067 Park	197.1797323
30069 Petroleum	0
30071 Phillips	0
30073 Pondera	133.9584729
30075 Powder River	0
30077 Powell	0
30079 Prairie	0
30081 Ravalli	118.1321227
30083 Richland	339.0451755
30085 Roosevelt	72.33927118
30087 Rosebud	187.5758579
30089 Sanders	42.21546775
30091 Sheridan	87.61682243
30093 Silver Bow	88.5891464
30095 Stillwater	157.3316551
30097 Sweet Grass	107.8167116
30099 Teton	243.4274586
30101 Toole	638.780136
30103 Treasure	294.55081
30105 Valley	94.12397472
30107 Wheatland	89.44543828
30109 Wibaux	96.71179884
30111 Yellowstone	472.095768



MT

FIPS

29001  
29003  
29005  
29007  
29009  
29011  
29013  
29015  
29017  
29019  
29021  
29023  
29025  
29027  
29029  
29031  
29033  
29035  
29037

MT

29039  
29041  
29043  
29045  
29047  
29049  
29051  
29053  
29055  
29057  
29059  
29061  
29063  
29065  
29067  
29069  
29071  
29073  
29075  
29077  
29079  
29081  
29083  
29085  
29087  
29089  
29091  
29093  
29095  
29097  
29099  
29101

29103

MT

29105  
29107  
29109  
29111  
29113  
29115  
29117  
29121  
29123  
29125  
29127  
29119  
29129  
29131  
29133  
29135  
29137  
29139  
29141  
29143  
29145  
29147  
29149  
29151  
29153  
29155  
29157  
29159  
29161  
29163  
29165  
29167  
29169  
29171

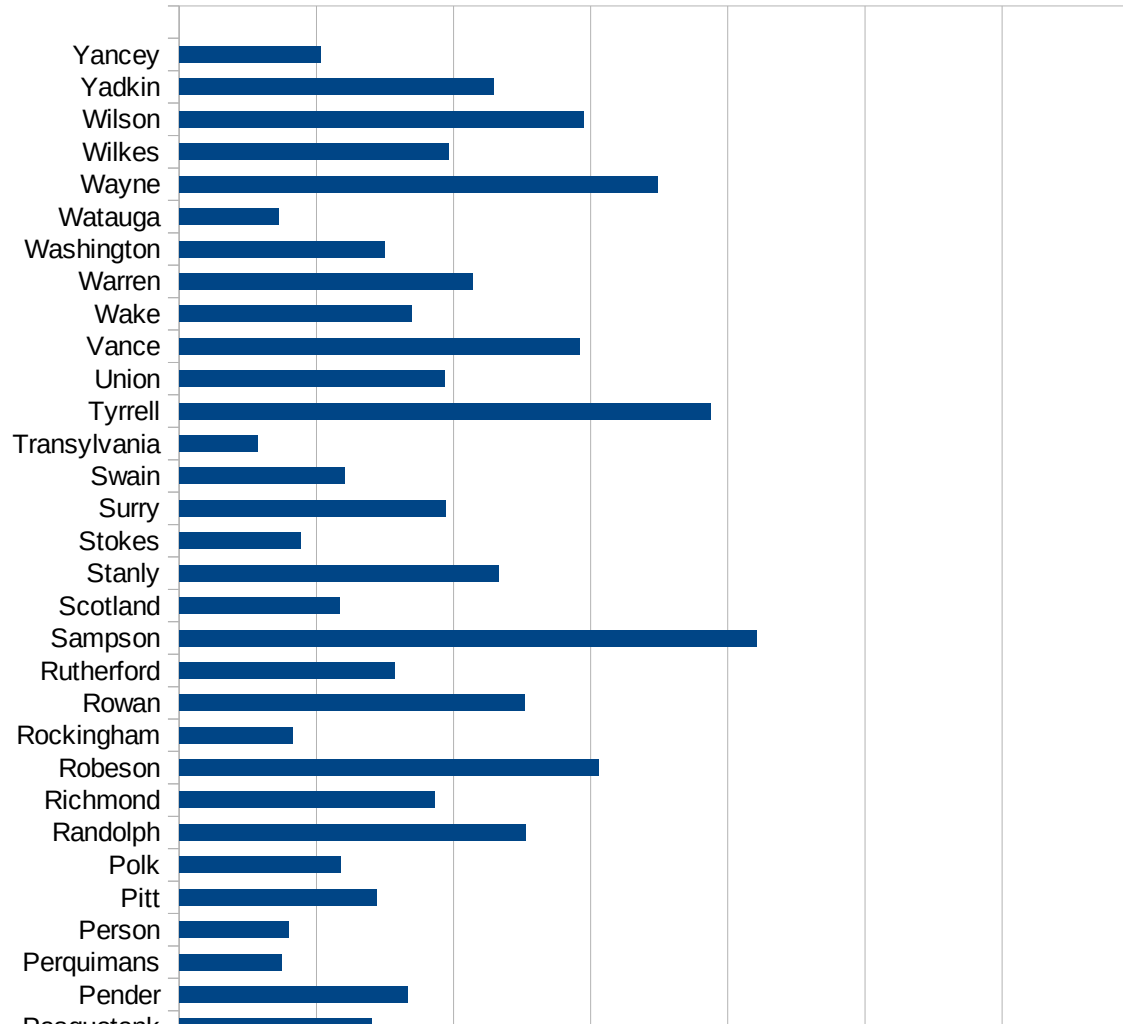


MT

29173  
29175  
29177  
29179  
29181  
29195  
29197  
29199  
29201  
29203  
29205  
29183  
29185  
29187  
29189  
29510  
29186  
29207  
29209  
29211  
29213  
29215  
  
29217  
29219  
29221  
29223  
29225  
29227  
29229

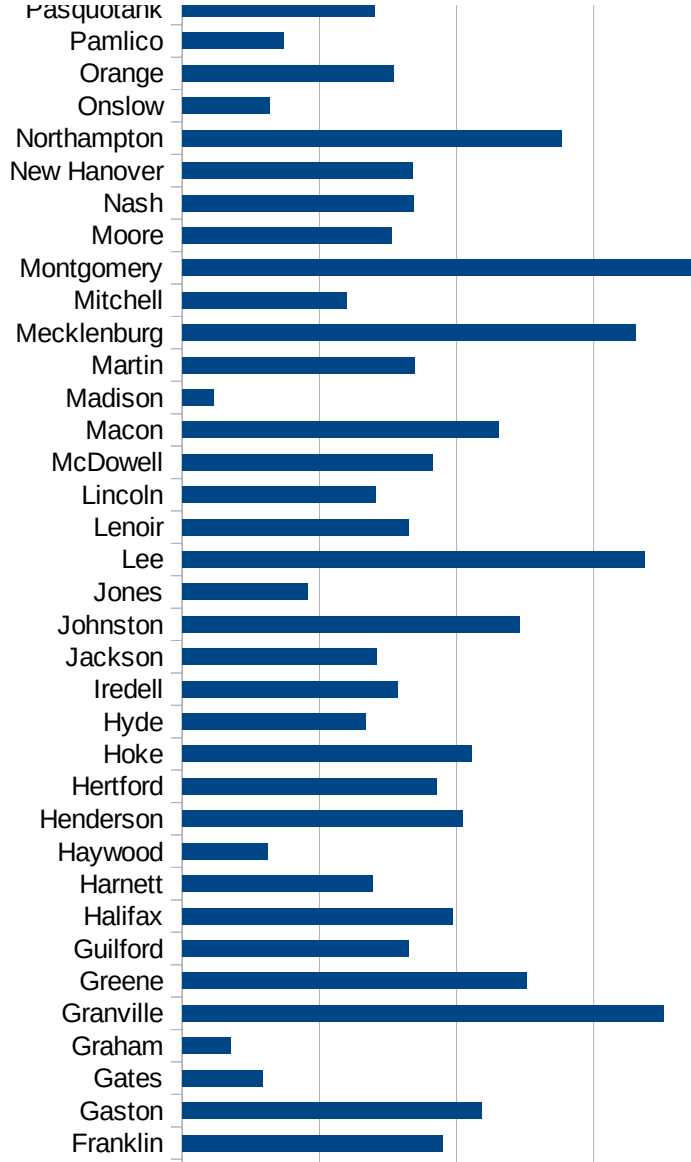
NC

FIPS	County	PC Infection
37001	Alamance	1086.904276
37003	Alexander	602.3612561
37005	Alleghany	483.827614
37007	Anson	1073.28054
37009	Ashe	291.4161349
37011	Avery	371.3224793
37013	Beaufort	463.0514667
37015	Bertie	998.633449
37017	Bladen	1533.594456
37019	Brunswick	725.4431639
37021	Buncombe	481.661733
37023	Burke	1504.724392
37025	Cabarrus	959.5820992
37027	Caldwell	1017.932682
37029	Camden	448.1792717
37031	Carteret	270.4102181
37033	Caswell	740.1533175
37035	Catawba	992.1085142
37037	Chatham	1536.799792
37039	Cherokee	546.1015397
37041	Chowan	513.2226103
37043	Clay	368.0761289
37045	Cleveland	752.7267141
37047	Columbus	1282.903603
37049	Craven	514.0314055
37051	Cumberland	633.7074595
37053	Currituck	206.855792
37055	Dare	446.5631079
37057	Davidson	874.4763345
37059	Davie	687.9928861
37061	Duplin	3070.205247
37063	Durham	1648.044605
37065	Edgecombe	909.52793

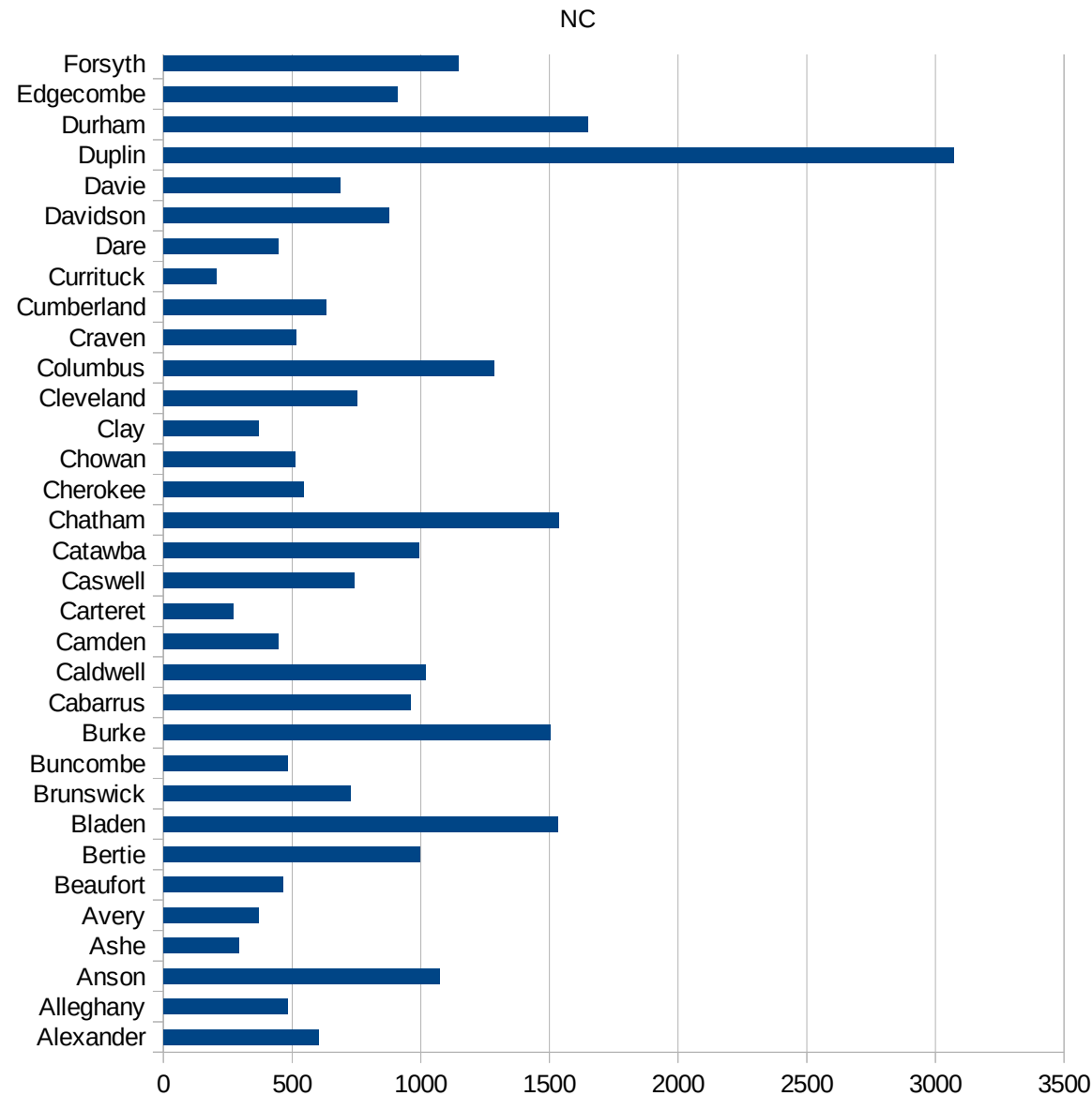


NC

37067 Forsyth	1145.611041
37069 Franklin	948.7862641
37071 Gaston	1091.336618
37073 Gates	293.7872635
37075 Graham	176.8033946
37077 Granville	1754.969642
37079 Greene	1256.4249
37081 Guilford	826.7281279
37083 Halifax	986.672994
37085 Harnett	694.4133995
37087 Haywood	309.8223363
37089 Henderson	1020.145955
37091 Hertford	925.6519718
37093 Hoke	1053.611862
37095 Hyde	669.2160612
37097 Iredell	784.0390058
37099 Jackson	710.8731276
37101 Johnston	1228.567904
37103 Jones	456.5736225
37105 Lee	1687.495932
37107 Lenoir	825.353723
37109 Lincoln	703.1156739
37111 McDowell	914.1450766
37113 Macon	1153.464645
37115 Madison	114.8738685
37117 Martin	846.8969168
37119 Mecklenburg	1652.708975
37121 Mitchell	600
37123 Montgomery	1884.786036
37125 Moore	765.0838045
37127 Nash	844.5371001
37129 New Hanover	839.5257325
37131 Northampton	1382.394796
37133 Onslow	317.6803266



37135 Orange	771.7750827
37137 Pamlico	370.9550118
37139 Pasquotank	701.3294987
37141 Pender	833.3065217
37143 Perquimans	372.5227239
37145 Person	397.3979295
37147 Pitt	718.6767011
37149 Polk	587.0651594
37151 Randolph	1262.635071
37153 Richmond	931.2273041
37155 Robeson	1528.472059
37157 Rockingham	413.4965266
37159 Rowan	1258.654132
37161 Rutherford	784.125939
37163 Sampson	2106.057272
37165 Scotland	583.165757
37167 Stanly	1164.720097
37169 Stokes	444.2782678
37171 Surry	971.5349975
37173 Swain	603.7206037
37175 Transylvania	286.424083
37177 Tyrrell	1936.5771
37179 Union	969.4457161
37181 Vance	1457.987529
37183 Wake	847.0161722
37185 Warren	1070.328672
37187 Washington	750.4848638
37189 Watauga	362.8563768
37191 Wayne	1746.072959
37193 Wilkes	980.2062517
37195 Wilson	1473.206065
37197 Yadkin	1145.353328
37199 Yancey	513.8803552



NC

NC

FIPS

29001  
29003  
29005  
29007  
29009  
29011  
29013  
29015  
29017  
29019  
29021  
29023  
29025  
29027  
29029  
29031  
29033  
29035  
29037

NC

29039  
29041  
29043  
29045  
29047  
29049  
29051  
29053  
29055  
29057  
29059  
29061  
29063  
29065  
29067  
29069  
29071  
29073  
29075  
29077  
29079  
29081  
29083  
29085  
29087  
29089  
29091  
29093  
29095  
29097  
29099  
29101

29103

NC

29105  
29107  
29109  
29111  
29113  
29115  
29117  
29121  
29123  
29125  
29127  
29119  
29129  
29131  
29133  
29135  
29137  
29139  
29141  
29143  
29145  
29147  
29149  
29151  
29153  
29155  
29157  
29159  
29161  
29163  
29165  
29167  
29169  
29171

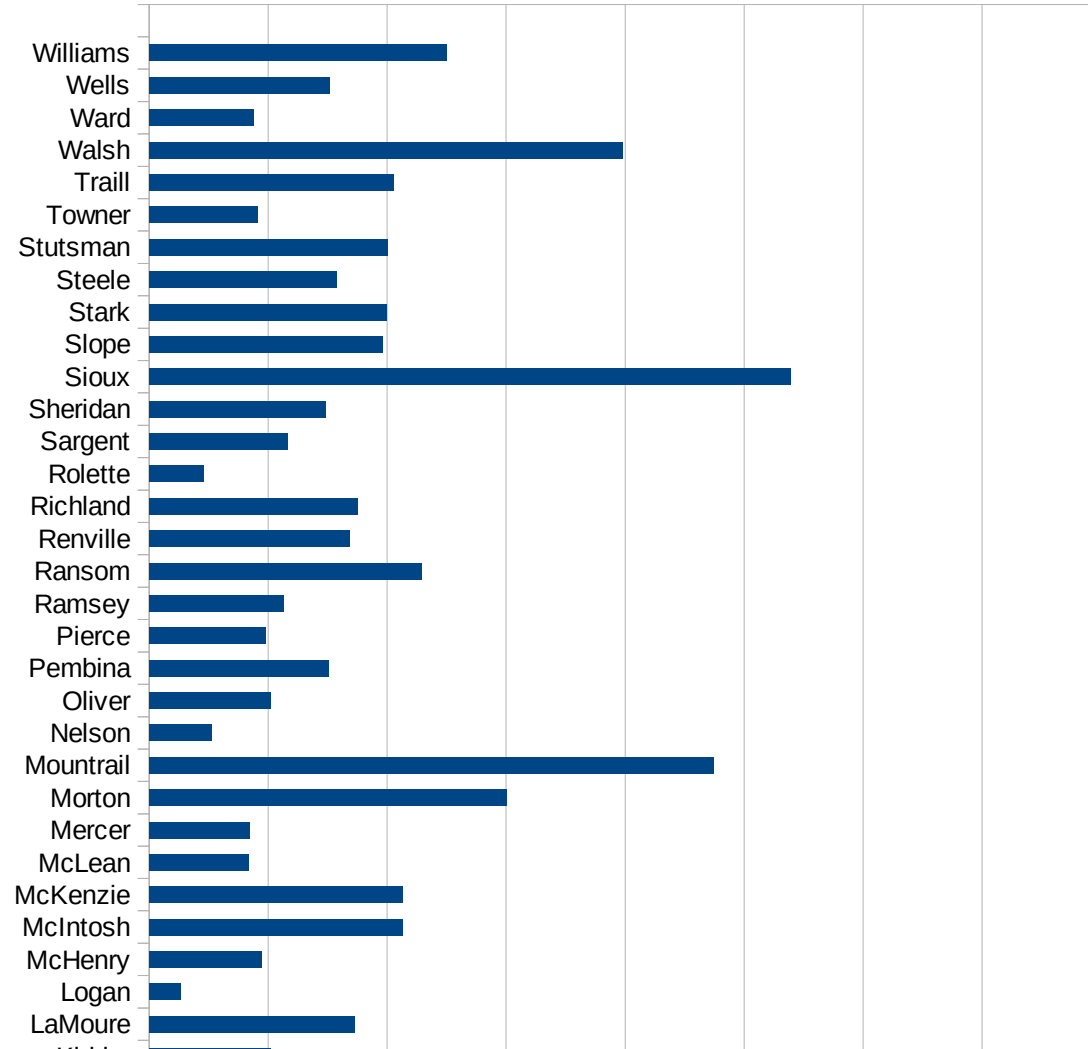


NC

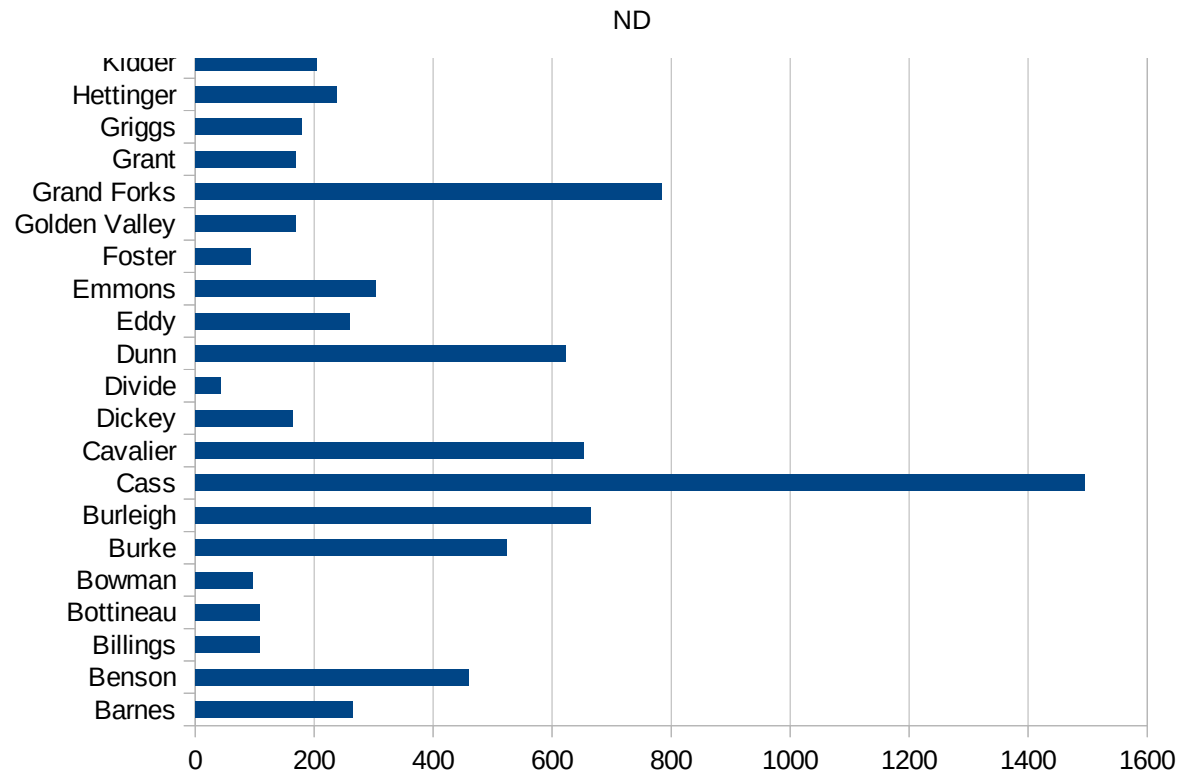
29173  
29175  
29177  
29179  
29181  
29195  
29197  
29199  
29201  
29203  
29205  
29183  
29185  
29187  
29189  
29510  
29186  
29207  
29209  
29211  
29213  
29215  
  
29217  
29219  
29221  
29223  
29225  
29227  
29229

ND

FIPS	County	PC Infection
38001	Adams	0
38003	Barnes	265.6042497
38005	Benson	459.638035
38007	Billings	108.8139282
38009	Bottineau	109.1873343
38011	Bowman	97.52925878
38013	Burke	523.8095238
38015	Burleigh	664.406495
38017	Cass	1495.735913
38019	Cavalier	652.9119875
38021	Dickey	163.1654089
38023	Divide	43.80201489
38025	Dunn	623.2686981
38027	Eddy	259.4033722
38029	Emmons	303.4901366
38031	Foster	93.28358209
38033	Golden Valley	169.5873375
38035	Grand Forks	784.2306062
38037	Grant	168.4919966
38039	Griggs	179.2114695
38041	Hettinger	238.6634845
38043	Kidder	204.0816327
38045	LaMoure	344.657804
38047	Logan	52.54860746
38049	McHenry	189.133425
38051	McIntosh	425.5319149
38053	McKenzie	425.4694836
38055	McLean	167.6973064
38057	Mercer	169.3480102
38059	Morton	601.382859
38061	Mountrail	949.3051478
38063	Nelson	104.5660509
38065	Oliver	204.9180328



38067 Pembina	302.2887577
38069 Pierce	196.0303847
38071 Ramsey	226.4611097
38073 Ransom	458.2776399
38075 Renville	336.9839933
38077 Richland	351.0068354
38079 Rolette	90.90273407
38081 Sargent	232.5581395
38083 Sheridan	296.5159377
38085 Sioux	1078.476365
38087 Slope	393.1847969
38089 Stark	400.0387134
38091 Steele	315.2916448
38093 Stutsman	401.5872257
38095 Towner	182.4817518
38097 Traill	410.6009705
38099 Walsh	796.8500984
38101 Ward	175.6613132
38103 Wells	303.2600455
38105 Williams	500.7072136



ND

FIPS

29001  
29003  
29005  
29007  
29009  
29011  
29013  
29015  
29017  
29019  
29021  
29023  
29025  
29027  
29029  
29031  
29033  
29035  
29037

ND

29039  
29041  
29043  
29045  
29047  
29049  
29051  
29053  
29055  
29057  
29059  
29061  
29063  
29065  
29067  
29069  
29071  
29073  
29075  
29077  
29079  
29081  
29083  
29085  
29087  
29089  
29091  
29093  
29095  
29097  
29099  
29101

29103

ND

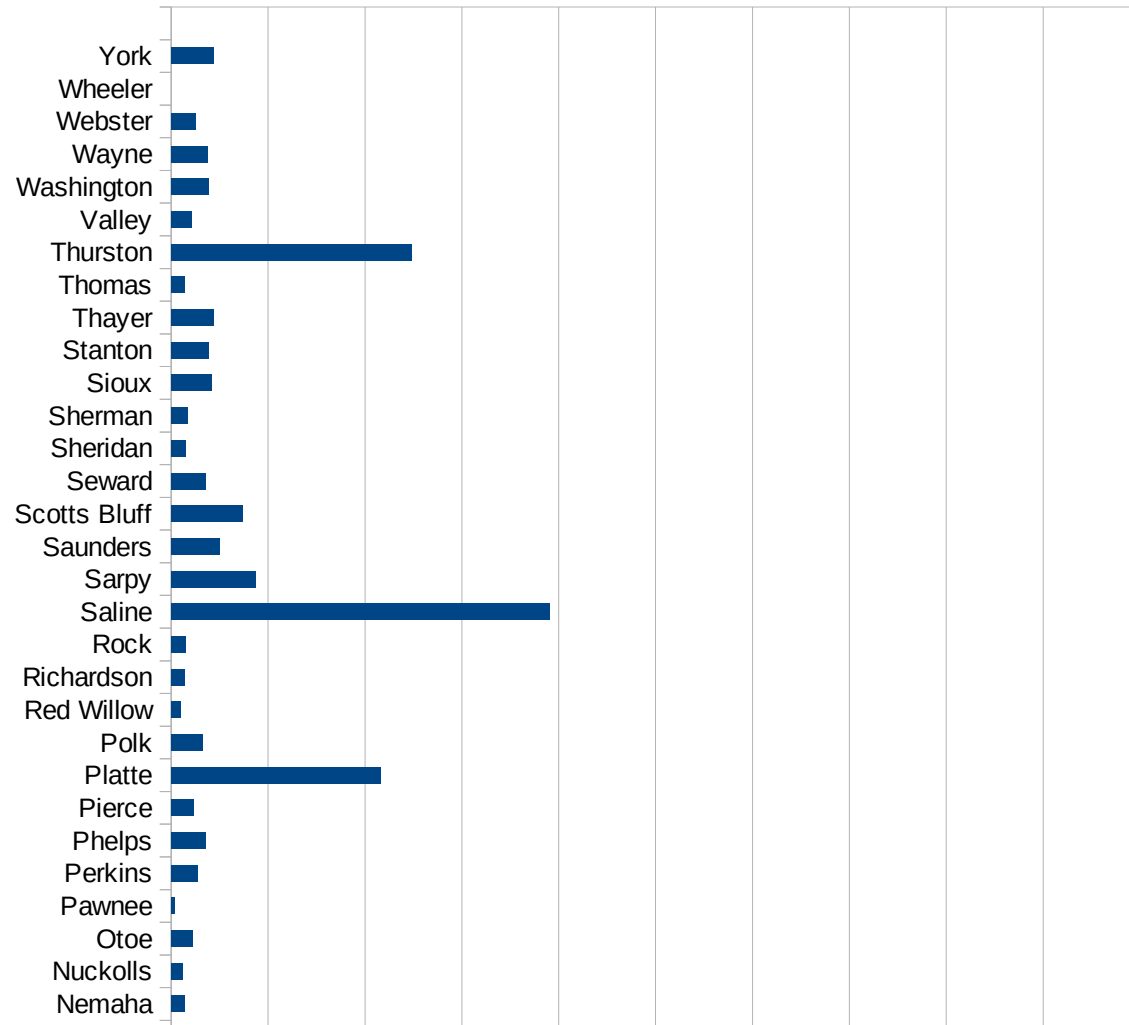
29105  
29107  
29109  
29111  
29113  
29115  
29117  
29121  
29123  
29125  
29127  
29119  
29129  
29131  
29133  
29135  
29137  
29139  
29141  
29143  
29145  
29147  
29149  
29151  
29153  
29155  
29157  
29159  
29161  
29163  
29165  
29167  
29169  
29171

ND

29173  
29175  
29177  
29179  
29181  
29195  
29197  
29199  
29201  
29203  
29205  
29183  
29185  
29187  
29189  
29510  
29186  
29207  
29209  
29211  
29213  
29215  
  
29217  
29219  
29221  
29223  
29225  
29227  
29229

NE

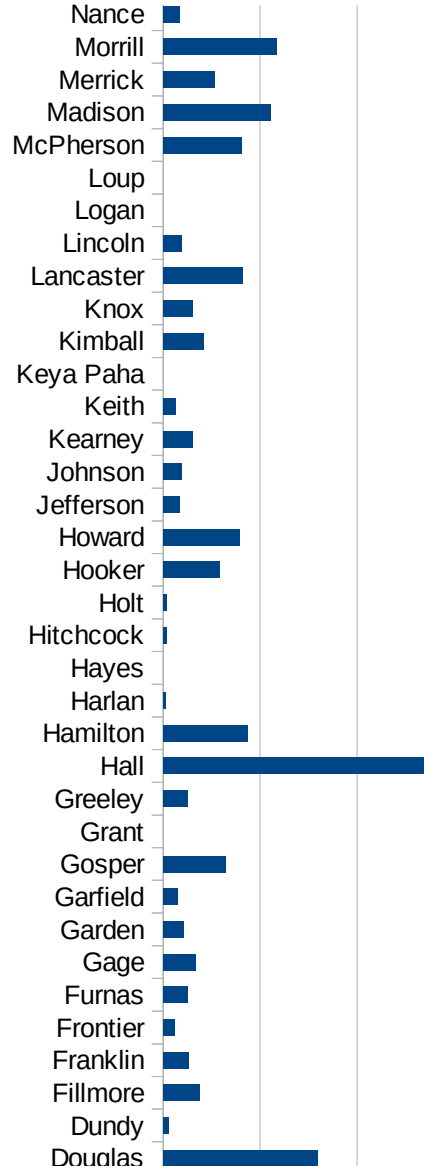
FIPS	County	PC Infection
31001	Adams	1015.51839
31003	Antelope	268.3080808
31005	Arthur	0
31007	Banner	273.9726027
31009	Blaine	0
31011	Boone	133.613285
31013	Box Butte	74.26661716
31015	Boyd	51.15089514
31017	Brown	0
31019	Buffalo	509.9264335
31021	Burt	262.0221948
31023	Butler	657.731447
31025	Cass	477.8470125
31027	Cedar	236.7984845
31029	Chase	100.5783254
31031	Cherry	52.07429266
31033	Cheyenne	225.5639098
31035	Clay	643.7077567
31037	Colfax	6286.186931
31039	Cuming	469.7986577
31041	Custer	369.00369
31043	Dakota	9346.213215
31045	Dawes	45.89261129
31047	Dawson	3762.284365
31049	Deuel	54.79452055
31051	Dixon	980.9073393
31053	Dodge	1976.026746
31055	Douglas	1591.518487
31057	Dundy	56.49717514
31059	Fillmore	379.9529582
31061	Franklin	264.637777
31063	Frontier	115.0306748
31065	Furnas	254.5068929



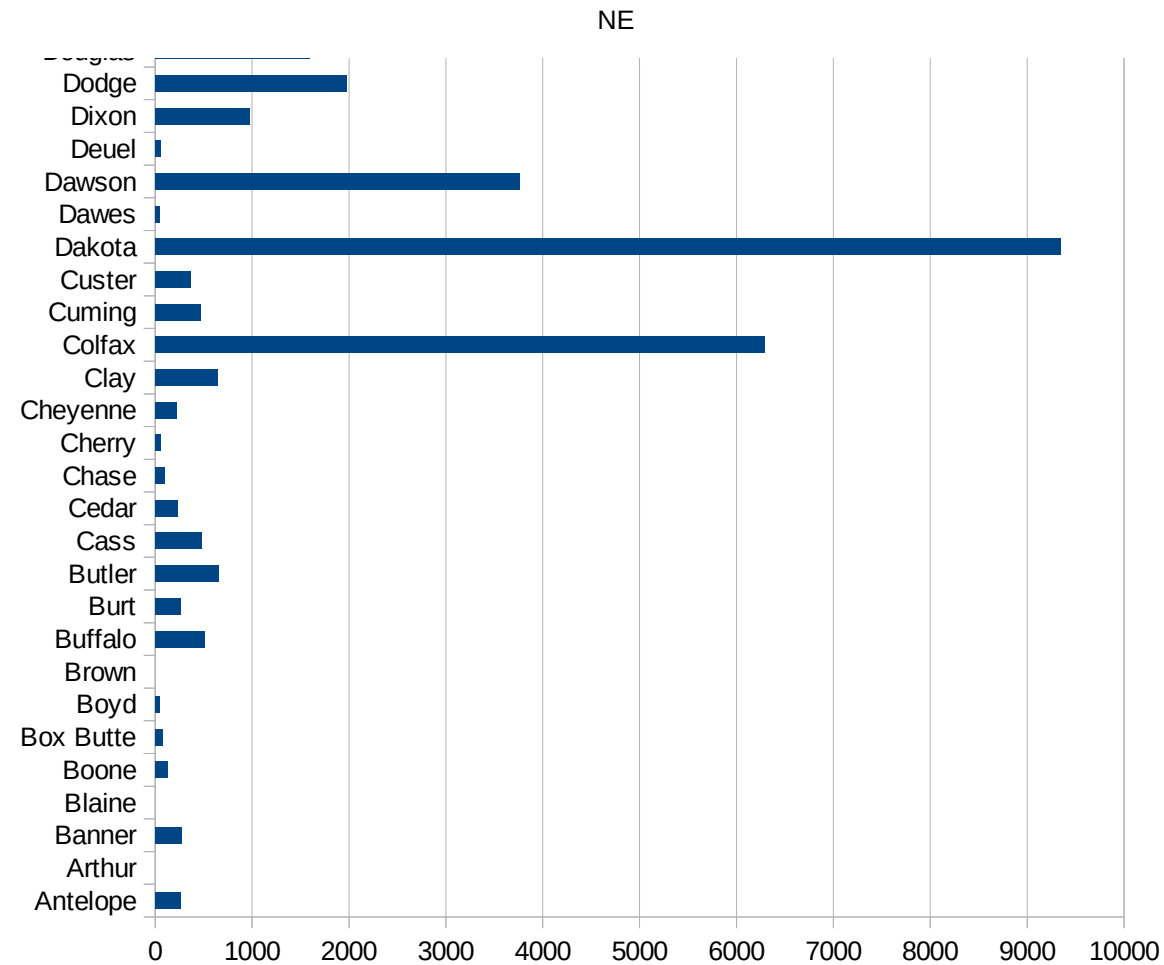


NE

31067 Gage	330.3401107
31069 Garden	210.8592514
31071 Garfield	150.981379
31073 Gosper	651.3026052
31075 Grant	0
31077 Greeley	254.6689304
31079 Hall	2691.252617
31081 Hamilton	872.8448276
31083 Harlan	29.40311673
31085 Hayes	0
31087 Hitchcock	35.63791875
31089 Holt	39.30045196
31091 Hooker	586.5102639
31093 Howard	788.4972171
31095 Jefferson	169.0855291
31097 Johnson	194.7798987
31099 Kearney	305.6234719
31101 Keith	124.6727341
31103 Keya Paha	0
31105 Kimball	414.5936982
31107 Knox	308.8252762
31109 Lancaster	821.062054
31111 Lincoln	196.1062953
31113 Logan	0
31115 Loup	0
31117 McPherson	813.0081301
31119 Madison	1113.245931
31121 Merrick	530.195267
31123 Morrill	1173.70892
31125 Nance	169.8754247
31127 Nemaha	143.7194596
31129 Nuckolls	119.1895113
31131 Otoe	225.2111354
31133 Pawnee	37.99392097



31135 Perkins	273.1307614
31137 Phelps	355.7136505
31139 Pierce	238.0285634
31141 Platte	2161.076642
31143 Polk	322.0917014
31145 Red Willow	102.5545404
31147 Richardson	138.5914073
31149 Rock	147.0588235
31151 Saline	3902.439024
31153 Sarpy	873.9069387
31155 Saunders	502.2766746
31157 Scotts Bluff	736.3361027
31159 Seward	352.2346691
31161 Sheridan	154.1425819
31163 Sherman	164.5819618
31165 Sioux	421.2299916
31167 Stanton	385.2596315
31169 Thayer	436.5945624
31171 Thomas	138.8888889
31173 Thurston	2478.43352
31175 Valley	214.797136
31177 Washington	382.2518992
31179 Wayne	372.2216314
31181 Webster	254.7410133
31183 Wheeler	0
31185 York	442.9276793



NE

FIPS

29001  
29003  
29005  
29007  
29009  
29011  
29013  
29015  
29017  
29019  
29021  
29023  
29025  
29027  
29029  
29031  
29033  
29035  
29037

NE

29039  
29041  
29043  
29045  
29047  
29049  
29051  
29053  
29055  
29057  
29059  
29061  
29063  
29065  
29067  
29069  
29071  
29073  
29075  
29077  
29079  
29081  
29083  
29085  
29087  
29089  
29091  
29093  
29095  
29097  
29099  
29101

29103

NE

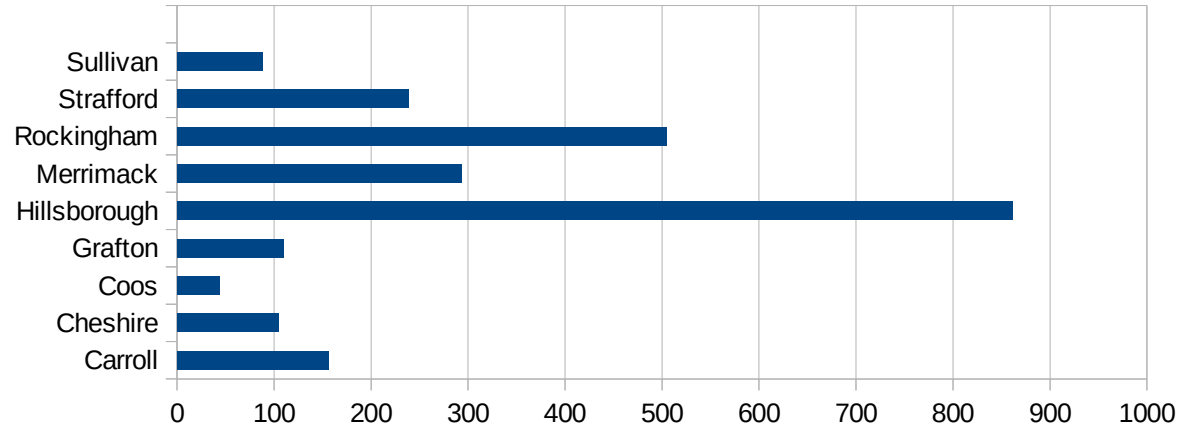
29105  
29107  
29109  
29111  
29113  
29115  
29117  
29121  
29123  
29125  
29127  
29119  
29129  
29131  
29133  
29135  
29137  
29139  
29141  
29143  
29145  
29147  
29149  
29151  
29153  
29155  
29157  
29159  
29161  
29163  
29165  
29167  
29169  
29171

NE

29173  
29175  
29177  
29179  
29181  
29195  
29197  
29199  
29201  
29203  
29205  
29183  
29185  
29187  
29189  
29510  
29186  
29207  
29209  
29211  
29213  
29215  
  
29217  
29219  
29221  
29223  
29225  
29227  
29229

NH

FIPS	County	Cases	Per Capita Cases 100,000
33001	Belknap	160.5978172	
33003	Carroll	155.804752	
33005	Cheshire	104.5847332	
33007	Coos	44.31922505	
33009	Grafton	110.262179	
33011	Hillsborough	860.9333722	
33013	Merrimack	293.121245	
33015	Rockingham	505.2138588	
33017	Strafford	238.2965639	
33019	Sullivan	88.07713703	



NH

FIPS

29001  
29003  
29005  
29007  
29009  
29011  
29013  
29015  
29017  
29019  
29021  
29023  
29025  
29027  
29029  
29031  
29033  
29035  
29037



NH

29039  
29041  
29043  
29045  
29047  
29049  
29051  
29053  
29055  
29057  
29059  
29061  
29063  
29065  
29067  
29069  
29071  
29073  
29075  
29077  
29079  
29081  
29083  
29085  
29087  
29089  
29091  
29093  
29095  
29097  
29099  
29101

29103

NH

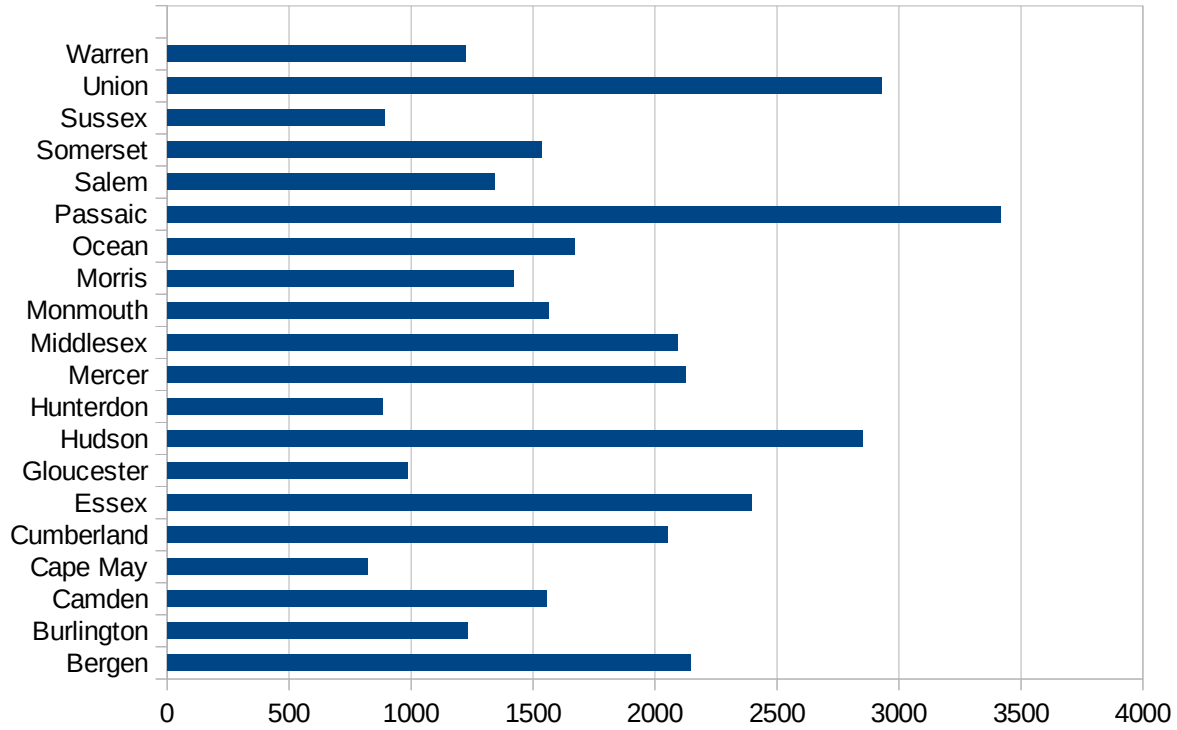
29105  
29107  
29109  
29111  
29113  
29115  
29117  
29121  
29123  
29125  
29127  
29119  
29129  
29131  
29133  
29135  
29137  
29139  
29141  
29143  
29145  
29147  
29149  
29151  
29153  
29155  
29157  
29159  
29161  
29163  
29165  
29167  
29169  
29171

NH

29173  
29175  
29177  
29179  
29181  
29195  
29197  
29199  
29201  
29203  
29205  
29183  
29185  
29187  
29189  
29510  
29186  
29207  
29209  
29211  
29213  
29215  
  
29217  
29219  
29221  
29223  
29225  
29227  
29229

NJ

FIPS	County	PC Infection
34001	Atlantic	1190.902275
34003	Bergen	2145.742677
34005	Burlington	1232.64419
34007	Camden	1555.579221
34009	Cape May	823.2497839
34011	Cumberland	2050.049016
34013	Essex	2397.32322
34015	Gloucester	984.873442
34017	Hudson	2851.961583
34019	Hunterdon	883.6217265
34021	Mercer	2124.86919
34023	Middlesex	2094.650379
34025	Monmouth	1564.32565
34027	Morris	1418.373706
34029	Ocean	1671.068443
34031	Passaic	3416.582226
34033	Salem	1343.30027
34035	Somerset	1534.587093
34037	Sussex	892.0517901
34039	Union	2929.934936
34041	Warren	1224.25056



FIPS

- 29001
- 29003
- 29005
- 29007
- 29009
- 29011
- 29013
- 29015
- 29017
- 29019
- 29021
- 29023
- 29025
- 29027
- 29029
- 29031
- 29033
- 29035
- 29037

NJ

29039  
29041  
29043  
29045  
29047  
29049  
29051  
29053  
29055  
29057  
29059  
29061  
29063  
29065  
29067  
29069  
29071  
29073  
29075  
29077  
29079  
29081  
29083  
29085  
29087  
29089  
29091  
29093  
29095  
29097  
29099  
29101

29103

NJ

29105  
29107  
29109  
29111  
29113  
29115  
29117  
29121  
29123  
29125  
29127  
29119  
29129  
29131  
29133  
29135  
29137  
29139  
29141  
29143  
29145  
29147  
29149  
29151  
29153  
29155  
29157  
29159  
29161  
29163  
29165  
29167  
29169  
29171

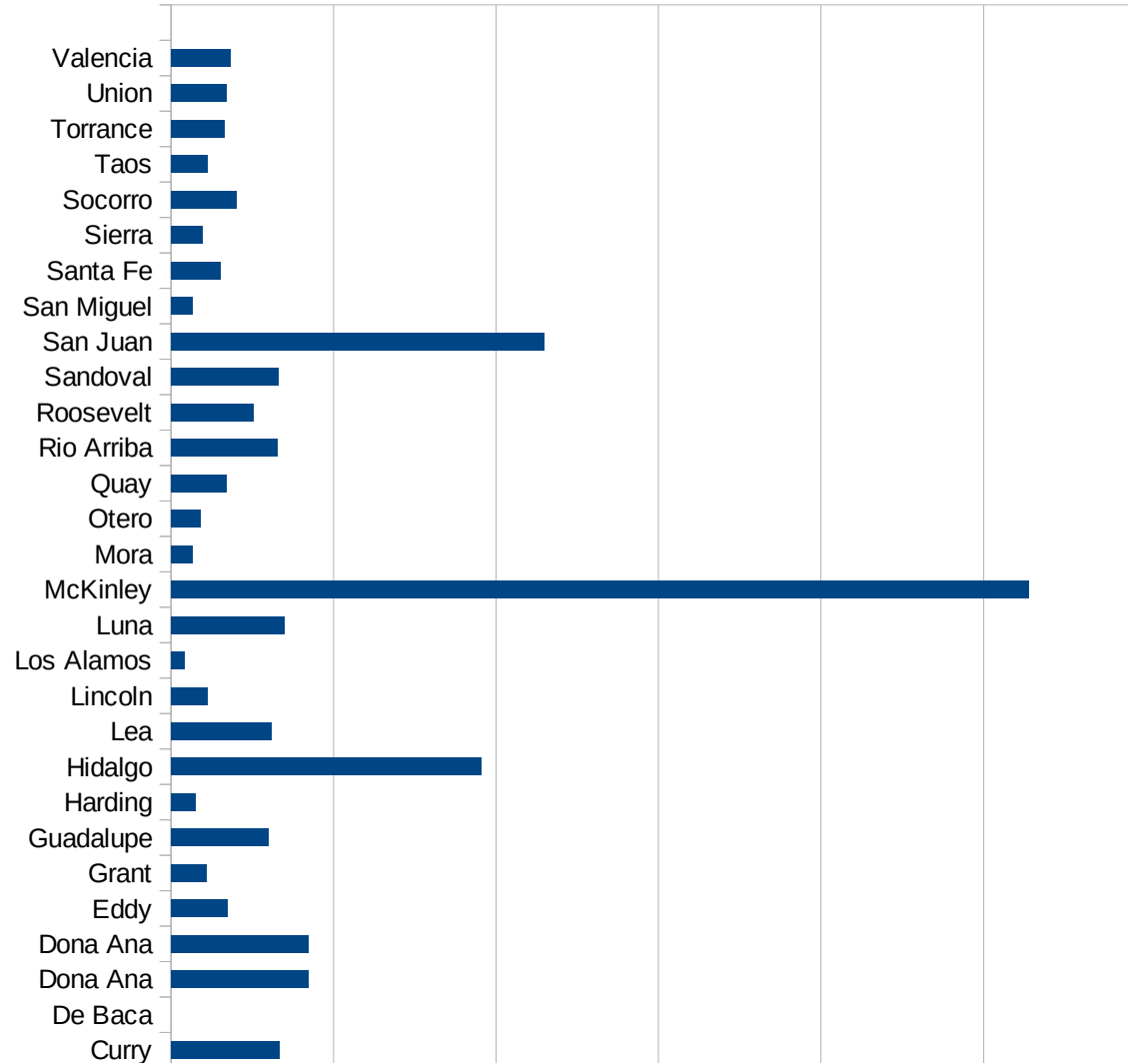
NJ

29173  
29175  
29177  
29179  
29181  
29195  
29197  
29199  
29201  
29203  
29205  
29183  
29185  
29187  
29189  
29510  
29186  
29207  
29209  
29211  
29213  
29215  
  
29217  
29219  
29221  
29223  
29225  
29227  
29229



NM

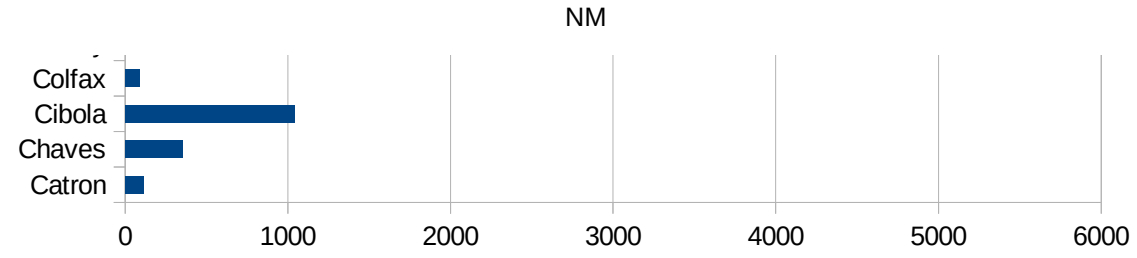
FIPS	County	PC Infection
35001	Bernalillo	590.0978487
35003	Catron	111.7942985
35005	Chaves	354.0014531
35006	Cibola	1039.407762
35007	Colfax	90.83402147
35009	Curry	663.4706799
35011	De Baca	0
35013	Dona Ana	844.9720028
35013	Dona Ana	844.9720028
35015	Eddy	348.8773748
35017	Grant	215.7536751
35019	Guadalupe	598.9403363
35021	Harding	152.6717557
35023	Hidalgo	1910.377358
35025	Lea	619.1550186
35027	Lincoln	224.9948865
35028	Los Alamos	83.76524789
35029	Luna	701.080833
35031	McKinley	5281.505049
35033	Mora	133.1557923
35035	Otero	179.6918285
35037	Quay	339.2705683
35039	Rio Arriba	656.3092858
35041	Roosevelt	506.8558929
35043	Sandoval	659.1862459
35045	San Juan	2294.410723
35047	San Miguel	130.4773296
35049	Santa Fe	303.886549
35051	Sierra	191.4660832
35053	Socorro	400.35853
35055	Taos	225.3692706
35057	Torrance	327.1117953
35059	Union	339.9708596



This work is licensed under the Creative Commons Attribution-NoDerivatives 4.0 International License. To view a copy of this license, visit <http://creativecommons.org/licenses/by-nd/4.0/>.

35061 Valencia

363.6078267



NM

FIPS

29001  
29003  
29005  
29007  
29009  
29011  
29013  
29015  
29017  
29019  
29021  
29023  
29025  
29027  
29029  
29031  
29033  
29035  
29037

NM

29039  
29041  
29043  
29045  
29047  
29049  
29051  
29053  
29055  
29057  
29059  
29061  
29063  
29065  
29067  
29069  
29071  
29073  
29075  
29077  
29079  
29081  
29083  
29085  
29087  
29089  
29091  
29093  
29095  
29097  
29099  
29101

29103

NM

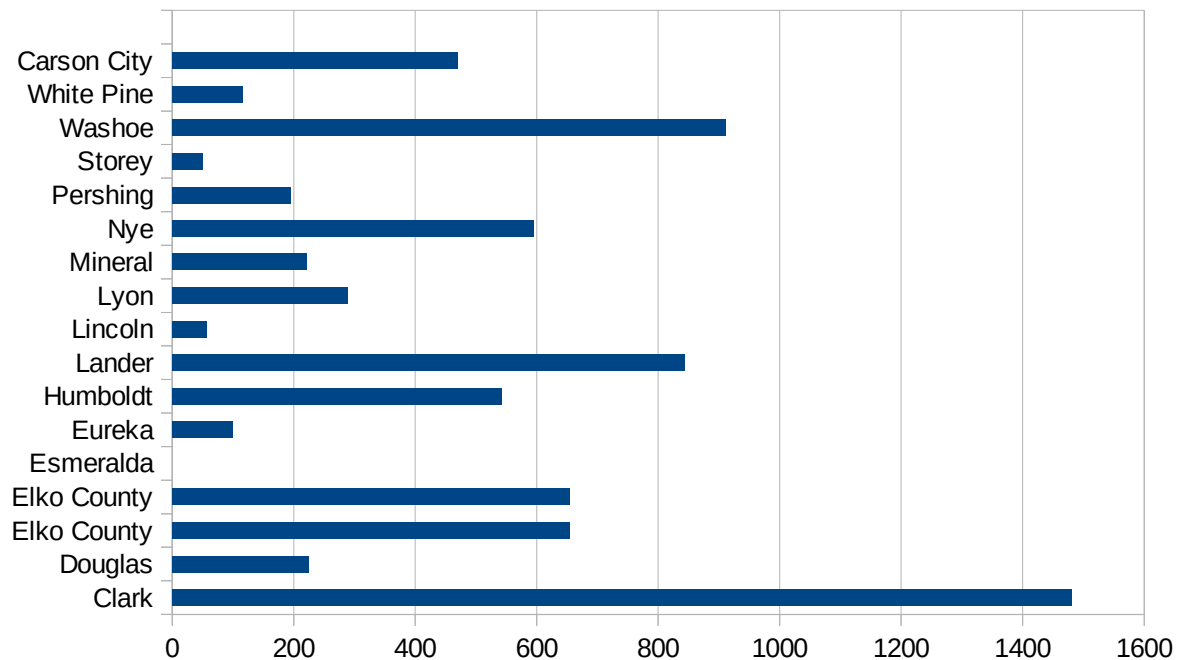
29105  
29107  
29109  
29111  
29113  
29115  
29117  
29121  
29123  
29125  
29127  
29119  
29129  
29131  
29133  
29135  
29137  
29139  
29141  
29143  
29145  
29147  
29149  
29151  
29153  
29155  
29157  
29159  
29161  
29163  
29165  
29167  
29169  
29171

NM

29173  
29175  
29177  
29179  
29181  
29195  
29197  
29199  
29201  
29203  
29205  
29183  
29185  
29187  
29189  
29510  
29186  
29207  
29209  
29211  
29213  
29215  
  
29217  
29219  
29221  
29223  
29225  
29227  
29229

NV

FIPS	County	PC Infection
32001	Churchill	147.299509
32003	Clark	1481.282658
32005	Douglas	224.8952896
32007	Elko County	653.8314907
32007	Elko County	653.8314907
32009	Esmeralda	0
32011	Eureka	99.85022466
32013	Humboldt	542.118432
32015	Lander	843.0493274
32017	Lincoln	57.68121515
32019	Lyon	288.4891055
32021	Mineral	221.5330084
32023	Nye	595.4218674
32027	Pershing	195.019502
32029	Storey	49.64010921
32031	Washoe	910.8183838
32033	White Pine	116.0949868
32510	Carson City	469.1955102



NV

FIPS

29001  
29003  
29005  
29007  
29009  
29011  
29013  
29015  
29017  
29019  
29021  
29023  
29025  
29027  
29029  
29031  
29033  
29035  
29037



NV

29039  
29041  
29043  
29045  
29047  
29049  
29051  
29053  
29055  
29057  
29059  
29061  
29063  
29065  
29067  
29069  
29071  
29073  
29075  
29077  
29079  
29081  
29083  
29085  
29087  
29089  
29091  
29093  
29095  
29097  
29099  
29101

29103

NV

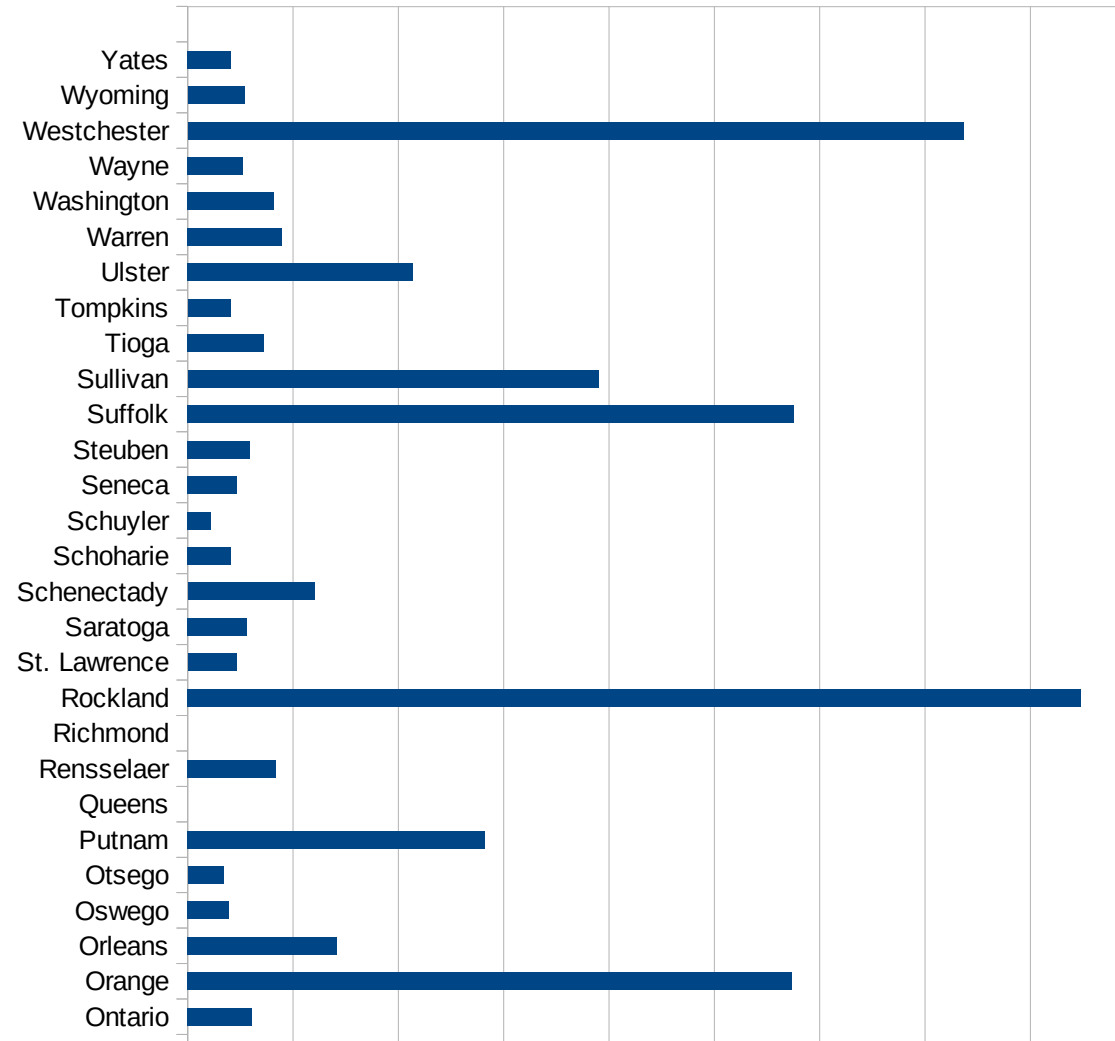
29105  
29107  
29109  
29111  
29113  
29115  
29117  
29121  
29123  
29125  
29127  
29119  
29129  
29131  
29133  
29135  
29137  
29139  
29141  
29143  
29145  
29147  
29149  
29151  
29153  
29155  
29157  
29159  
29161  
29163  
29165  
29167  
29169  
29171

NV

29173  
29175  
29177  
29179  
29181  
29195  
29197  
29199  
29201  
29203  
29205  
29183  
29185  
29187  
29189  
29510  
29186  
29207  
29209  
29211  
29213  
29215  
  
29217  
29219  
29221  
29223  
29225  
29227  
29229

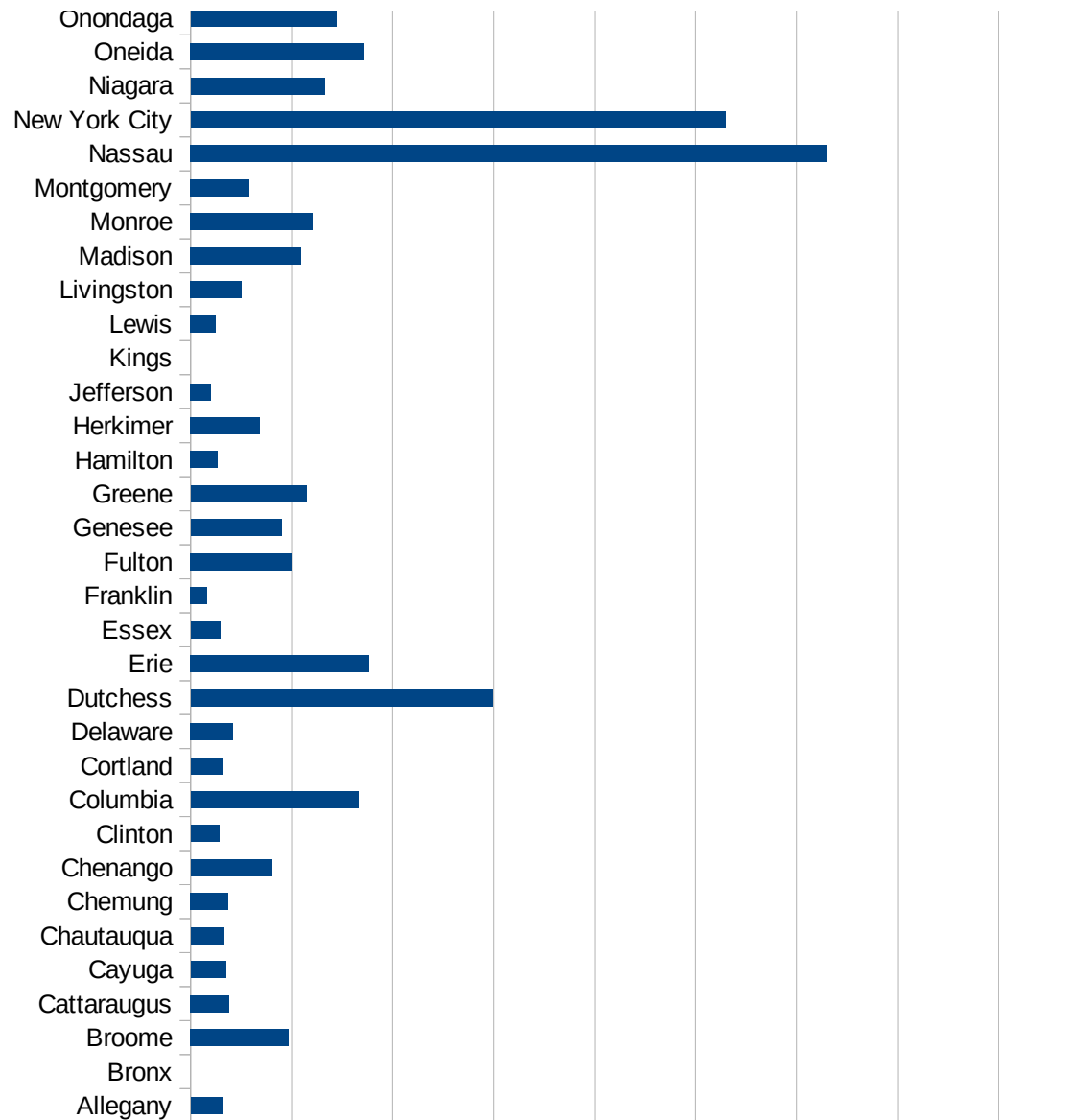
NY

FIPS	County	PC Infection
36001	Albany	771.367263942
36003	Allegany	155.072151626
36005	Bronx	0
36007	Broome	485.236800776
36009	Cattaraugus	191.30661114
36011	Cayuga	173.698878735
36013	Chautauqua	164.140723313
36015	Chemung	185.154414034
36017	Chenango	401.800740491
36019	Clinton	141.272693475
36021	Columbia	829.494625809
36023	Cortland	161.010392489
36025	Delaware	208.862038763
36027	Dutchess	1493.60951661
36029	Erie	884.509290338
36031	Essex	144.772117962
36033	Franklin	83.5106277216
36035	Fulton	498.217984363
36037	Genesee	448.609831163
36039	Greene	572.740098124
36041	Hamilton	135.317997294
36043	Herkimer	341.241731761
36045	Jefferson	101.114044114
36047	Kings	0
36049	Lewis	124.777857602
36051	Livingston	254.6380502
36053	Madison	548.061303764
36055	Monroe	605.004350321
36057	Montgomery	291.173794359
36059	Nassau	3148.32115305
36061	New York City	2648.53761537
36063	Niagara	662.918838775
36065	Oneida	860.277815286



NY

36067 Onondaga	720.211169553
36069 Ontario	303.102017039
36071 Orange	2869.47802205
36073 Orleans	709.150004925
36075 Oswego	196.780267689
36077 Otsego	169.040486033
36079 Putnam	1409.6185738
36081 Queens	0
36083 Rensselaer	418.96112693
36085 Richmond	0
36087 Rockland	4240.77741445
36089 St. Lawrence	231.38078799
36091 Saratoga	282.408553938
36093 Schenectady	602.510460251
36095 Schoharie	205.807634177
36097 Schuyler	111.656989728
36099 Seneca	233.236151603
36101 Steuben	295.419432962
36103 Suffolk	2877.67209757
36105 Sullivan	1951.0450608
36107 Tioga	360.378912685
36109 Tompkins	203.321237827
36111 Ulster	1068.87496571
36113 Warren	448.144402085
36115 Washington	410.150824387
36117 Wayne	262.035885592
36119 Westchester	3682.88115484
36121 Wyoming	269.427466633
36123 Yates	205.305744535



NY  
0 500 1000 1500 2000 2500 3000 3500 4000 4500

NY

FIPS

29001  
29003  
29005  
29007  
29009  
29011  
29013  
29015  
29017  
29019  
29021  
29023  
29025  
29027  
29029  
29031  
29033  
29035  
29037

NY

29039  
29041  
29043  
29045  
29047  
29049  
29051  
29053  
29055  
29057  
29059  
29061  
29063  
29065  
29067  
29069  
29071  
29073  
29075  
29077  
29079  
29081  
29083  
29085  
29087  
29089  
29091  
29093  
29095  
29097  
29099  
29101

29103



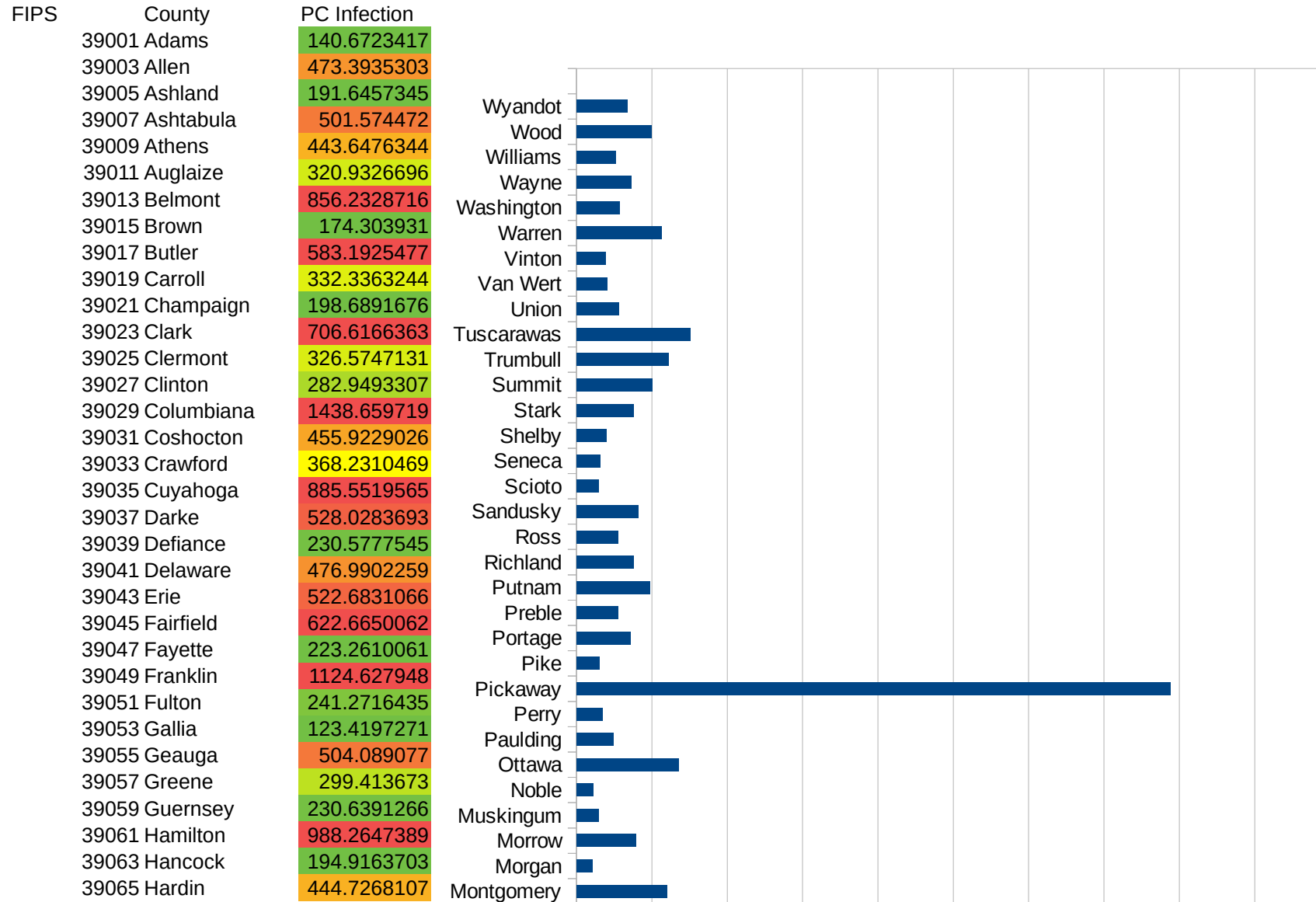
NY

29105  
29107  
29109  
29111  
29113  
29115  
29117  
29121  
29123  
29125  
29127  
29119  
29129  
29131  
29133  
29135  
29137  
29139  
29141  
29143  
29145  
29147  
29149  
29151  
29153  
29155  
29157  
29159  
29161  
29163  
29165  
29167  
29169  
29171

NY

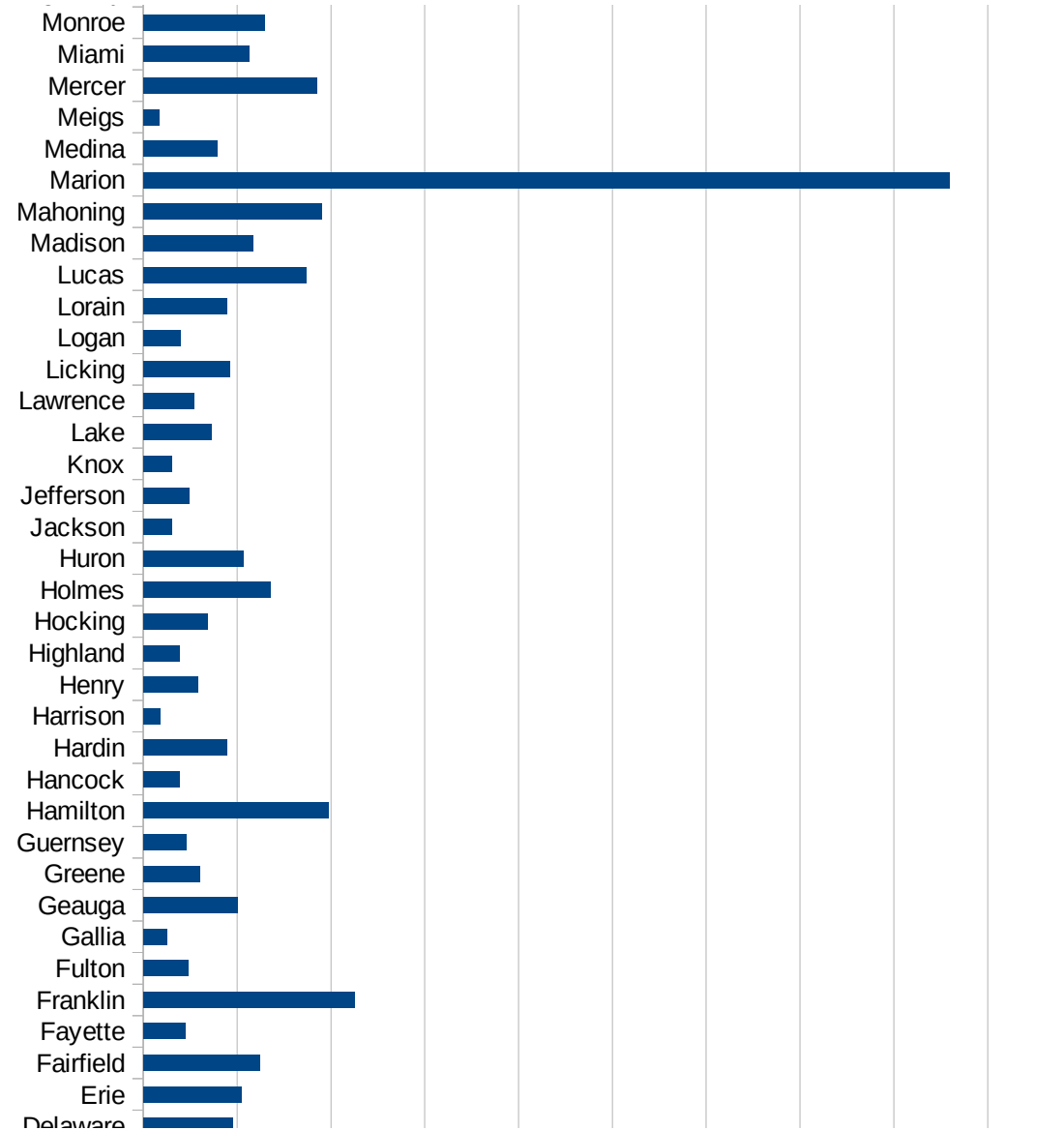
29173  
29175  
29177  
29179  
29181  
29195  
29197  
29199  
29201  
29203  
29205  
29183  
29185  
29187  
29189  
29510  
29186  
29207  
29209  
29211  
29213  
29215  
  
29217  
29219  
29221  
29223  
29225  
29227  
29229

OH

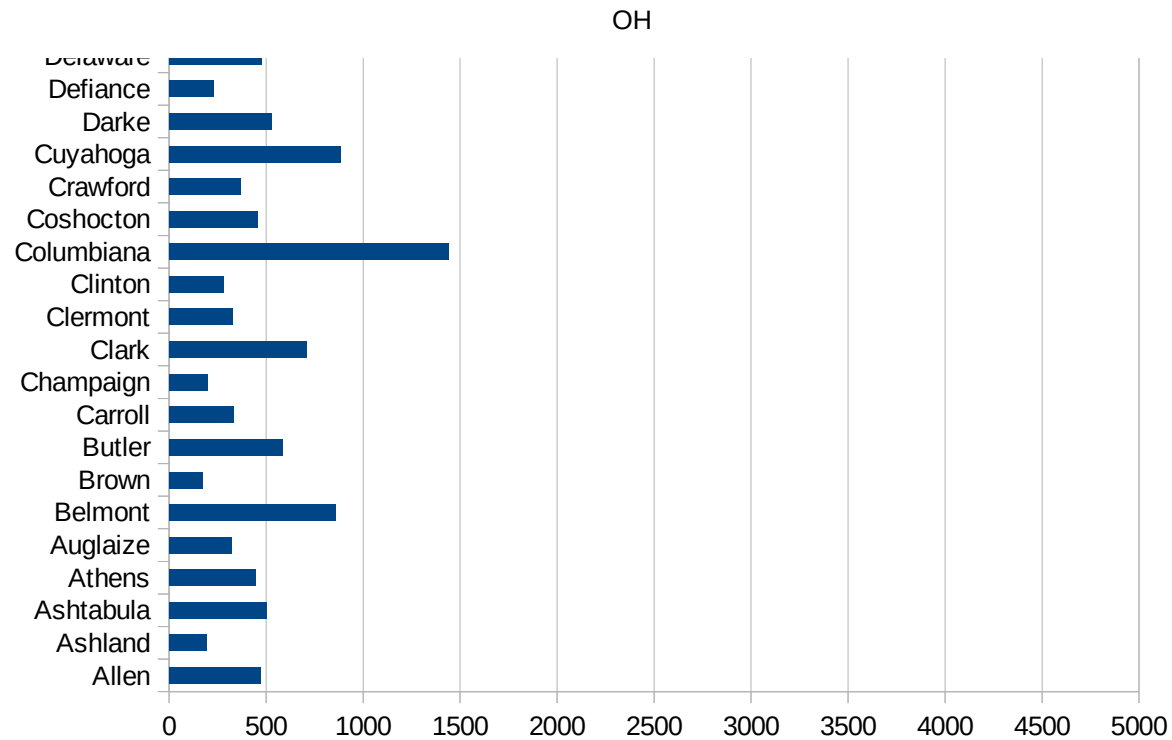


OH

39067 Harrison	92.26308159
39069 Henry	287.9716459
39071 Highland	192.7632496
39073 Hocking	345.2527744
39075 Holmes	676.6608949
39077 Huron	531.5875838
39079 Jackson	151.3092885
39081 Jefferson	246.3241443
39083 Knox	153.4907017
39085 Lake	363.1015904
39087 Lawrence	270.6043497
39089 Licking	459.6942578
39091 Logan	200.6261299
39093 Lorain	444.3209322
39095 Lucas	870.4370096
39097 Madison	583.1625875
39099 Mahoning	952.3519217
39101 Marion	4298.455314
39103 Medina	395.7665814
39105 Meigs	86.55760409
39107 Mercer	925.3155595
39109 Miami	563.9133136
39111 Monroe	645.3952139
39113 Montgomery	601.1297482
39115 Morgan	102.7115859
39117 Morrow	393.0280246
39119 Muskingum	145.0402051
39121 Noble	111.4671868
39123 Ottawa	679.4378081
39125 Paulding	245.2025586
39127 Perry	174.8397302
39129 Pickaway	3942.43019
39131 Pike	153.2048313
39133 Portage	359.6702818



39135 Preble	278.069127
39137 Putnam	488.4547069
39139 Richland	380.6802699
39141 Ross	275.5716161
39143 Sandusky	408.170207
39145 Scioto	145.6915049
39147 Seneca	159.4000761
39149 Shelby	197.4211858
39151 Stark	380.0050596
39153 Summit	500.4447167
39155 Trumbull	609.1820347
39157 Tuscarawas	752.9074813
39159 Union	280.1072015
39161 Van Wert	205.0846858
39163 Vinton	190.2732324
39165 Warren	562.9422887
39167 Washington	284.2656471
39169 Wayne	360.4473686
39171 Williams	260.8412129
39173 Wood	495.8070637
39175 Wyandot	337.3603829



OH

FIPS

29001  
29003  
29005  
29007  
29009  
29011  
29013  
29015  
29017  
29019  
29021  
29023  
29025  
29027  
29029  
29031  
29033  
29035  
29037

OH

29039  
29041  
29043  
29045  
29047  
29049  
29051  
29053  
29055  
29057  
29059  
29061  
29063  
29065  
29067  
29069  
29071  
29073  
29075  
29077  
29079  
29081  
29083  
29085  
29087  
29089  
29091  
29093  
29095  
29097  
29099  
29101

29103

OH

29105  
29107  
29109  
29111  
29113  
29115  
29117  
29121  
29123  
29125  
29127  
29119  
29129  
29131  
29133  
29135  
29137  
29139  
29141  
29143  
29145  
29147  
29149  
29151  
29153  
29155  
29157  
29159  
29161  
29163  
29165  
29167  
29169  
29171

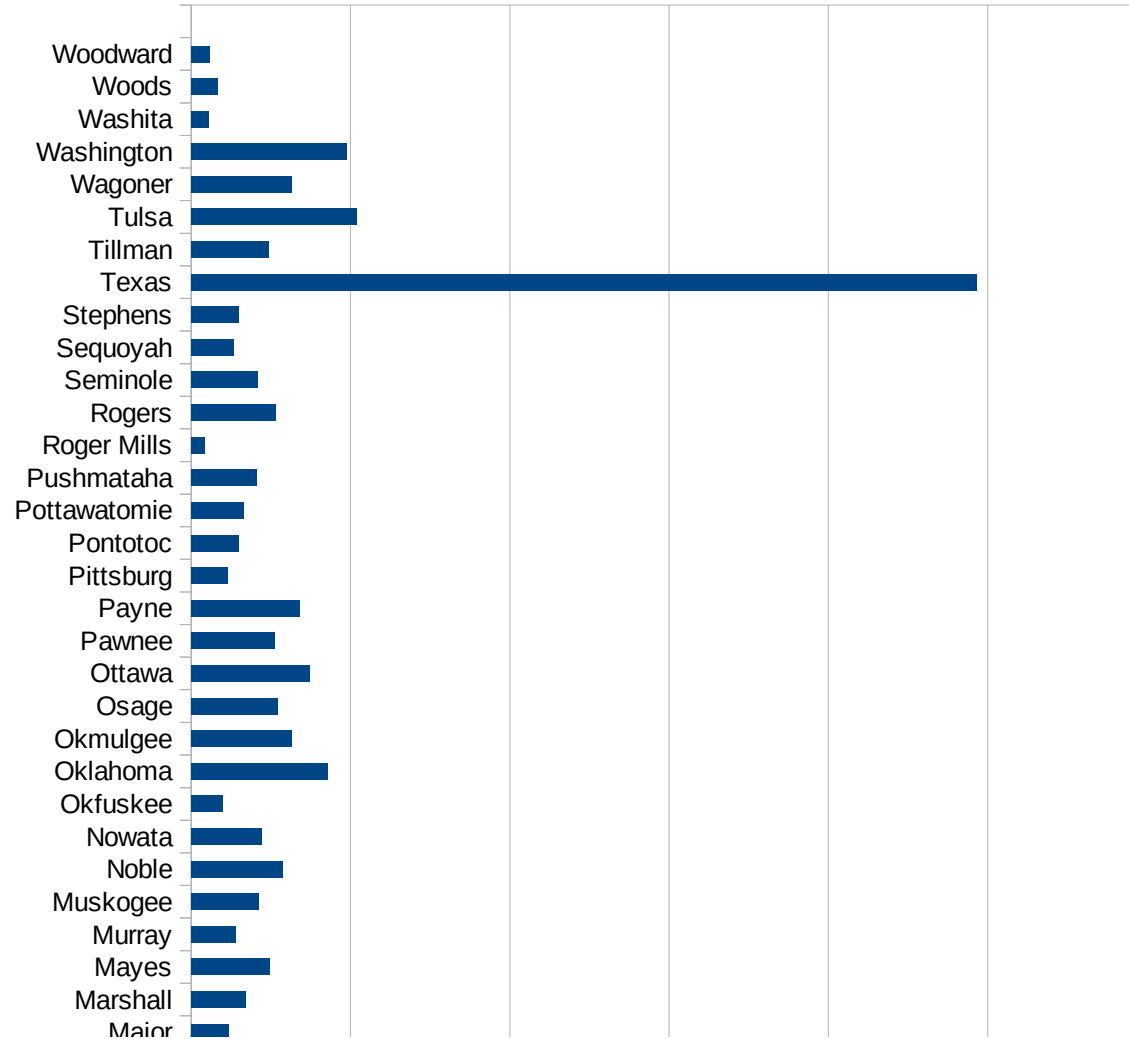


OH

29173  
29175  
29177  
29179  
29181  
29195  
29197  
29199  
29201  
29203  
29205  
29183  
29185  
29187  
29189  
29510  
29186  
29207  
29209  
29211  
29213  
29215  
  
29217  
29219  
29221  
29223  
29225  
29227  
29229

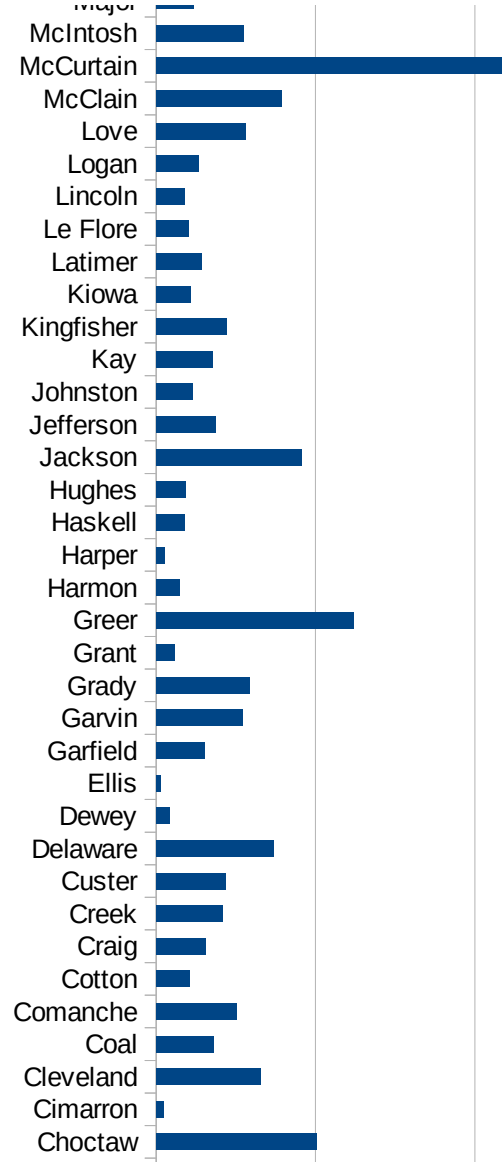
OK

FIPS	County	PC Infection
40001	Adair	928.3579386
40003	Alfalfa	17.37921446
40005	Atoka	346.8709351
40007	Beaver	620.4173717
40009	Beckham	124.3723801
40011	Blaine	253.0311017
40013	Bryan	548.8218342
40015	Caddo	814.4390379
40017	Canadian	496.3758334
40019	Carter	479.4819105
40021	Cherokee	373.9085773
40023	Choctaw	1008.999182
40025	Cimarron	46.44681839
40027	Cleveland	655.7342129
40029	Coal	362.3188406
40031	Comanche	505.7215459
40033	Cotton	207.7562327
40035	Craig	307.5632602
40037	Creek	417.5744372
40039	Custer	433.9440694
40041	Delaware	739.4753469
40043	Dewey	81.73273396
40045	Ellis	25.30364372
40047	Garfield	305.353537
40049	Garvin	546.5463306
40051	Grady	585.0479739
40053	Grant	115.5802127
40055	Greer	1236.900876
40057	Harmon	150.1501502
40059	Harper	52.67316302
40061	Haskell	181.5598358
40063	Hughes	187.4765654
40065	Jackson	913.8642831

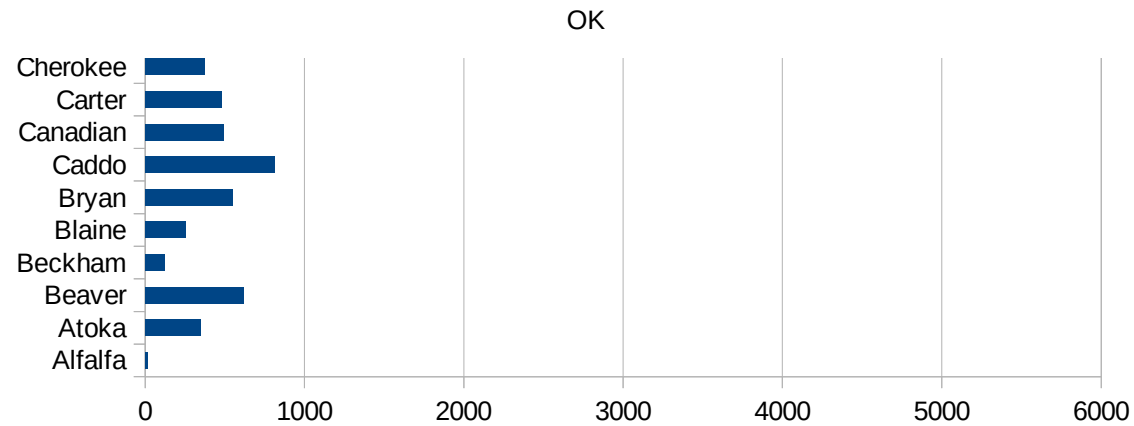


OK

40067 Jefferson	375.6328597
40069 Johnston	228.3313545
40071 Kay	353.2528702
40073 Kingfisher	442.5897825
40075 Kiowa	217.6652538
40077 Latimer	283.452253
40079 Le Flore	204.0816327
40081 Lincoln	180.4123711
40083 Logan	270.6646085
40085 Love	562.4629959
40087 McClain	787.7954233
40089 McCurtain	2226.095465
40091 McIntosh	550.0883169
40093 Major	235.4788069
40095 Marshall	345.1148399
40097 Mayes	491.4004914
40099 Murray	279.5097828
40101 Muskogee	421.2866797
40103 Noble	575.7817344
40105 Nowata	440.3992954
40107 Okfuskee	198.3798975
40109 Oklahoma	853.1609348
40111 Okmulgee	631.276901
40113 Osage	546.64568
40115 Ottawa	747.393745
40117 Pawnee	524.7101891
40119 Payne	682.5938567
40121 Pittsburg	227.9098389
40123 Pontotoc	300.6771773
40125 Pottawatomie	326.0914432
40127 Pushmataha	411.4858216
40129 Roger Mills	82.05689278
40131 Rogers	530.5270482
40133 Seminole	415.0052893



40135 Sequoyah	269.5548702
40137 Stephens	300.4738241
40139 Texas	4932.779272
40141 Tillman	489.9292324
40143 Tulsa	1040.162872
40145 Wagoner	632.8797903
40147 Washington	974.0948633
40149 Washita	107.8457805
40151 Woods	168.596156
40153 Woodward	113.7375136



OK

FIPS

- 29001
- 29003
- 29005
- 29007
- 29009
- 29011
- 29013
- 29015
- 29017
- 29019
- 29021
- 29023
- 29025
- 29027
- 29029
- 29031
- 29033
- 29035
- 29037

OK

29039  
29041  
29043  
29045  
29047  
29049  
29051  
29053  
29055  
29057  
29059  
29061  
29063  
29065  
29067  
29069  
29071  
29073  
29075  
29077  
29079  
29081  
29083  
29085  
29087  
29089  
29091  
29093  
29095  
29097  
29099  
29101

29103

OK

29105  
29107  
29109  
29111  
29113  
29115  
29117  
29121  
29123  
29125  
29127  
29119  
29129  
29131  
29133  
29135  
29137  
29139  
29141  
29143  
29145  
29147  
29149  
29151  
29153  
29155  
29157  
29159  
29161  
29163  
29165  
29167  
29169  
29171

OK

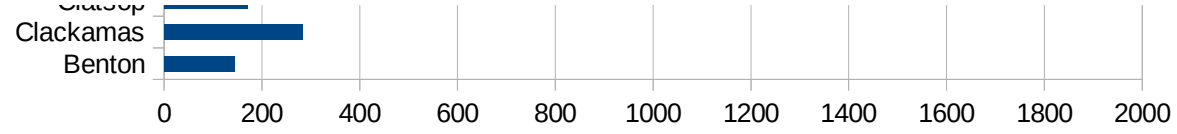
29173  
29175  
29177  
29179  
29181  
29195  
29197  
29199  
29201  
29203  
29205  
29183  
29185  
29187  
29189  
29510  
29186  
29207  
29209  
29211  
29213  
29215  
  
29217  
29219  
29221  
29223  
29225  
29227  
29229





41067 Washington  
41069 Wheeler  
41071 Yamhill

387.9905303  
0  
235.5096166



OR

FIPS

29001  
29003  
29005  
29007  
29009  
29011  
29013  
29015  
29017  
29019  
29021  
29023  
29025  
29027  
29029  
29031  
29033  
29035  
29037

This work is licensed under the Creative Commons Attribution-NoDerivatives 4.0 International License. To view a copy of this license, visit <http://creativecommons.org/licenses/by-nd/4.0/>.

Tom McKellips, DM  
[www.creatingtomorrow.us](http://www.creatingtomorrow.us)  
Page 339

OR

29039  
29041  
29043  
29045  
29047  
29049  
29051  
29053  
29055  
29057  
29059  
29061  
29063  
29065  
29067  
29069  
29071  
29073  
29075  
29077  
29079  
29081  
29083  
29085  
29087  
29089  
29091  
29093  
29095  
29097  
29099  
29101

29103

OR

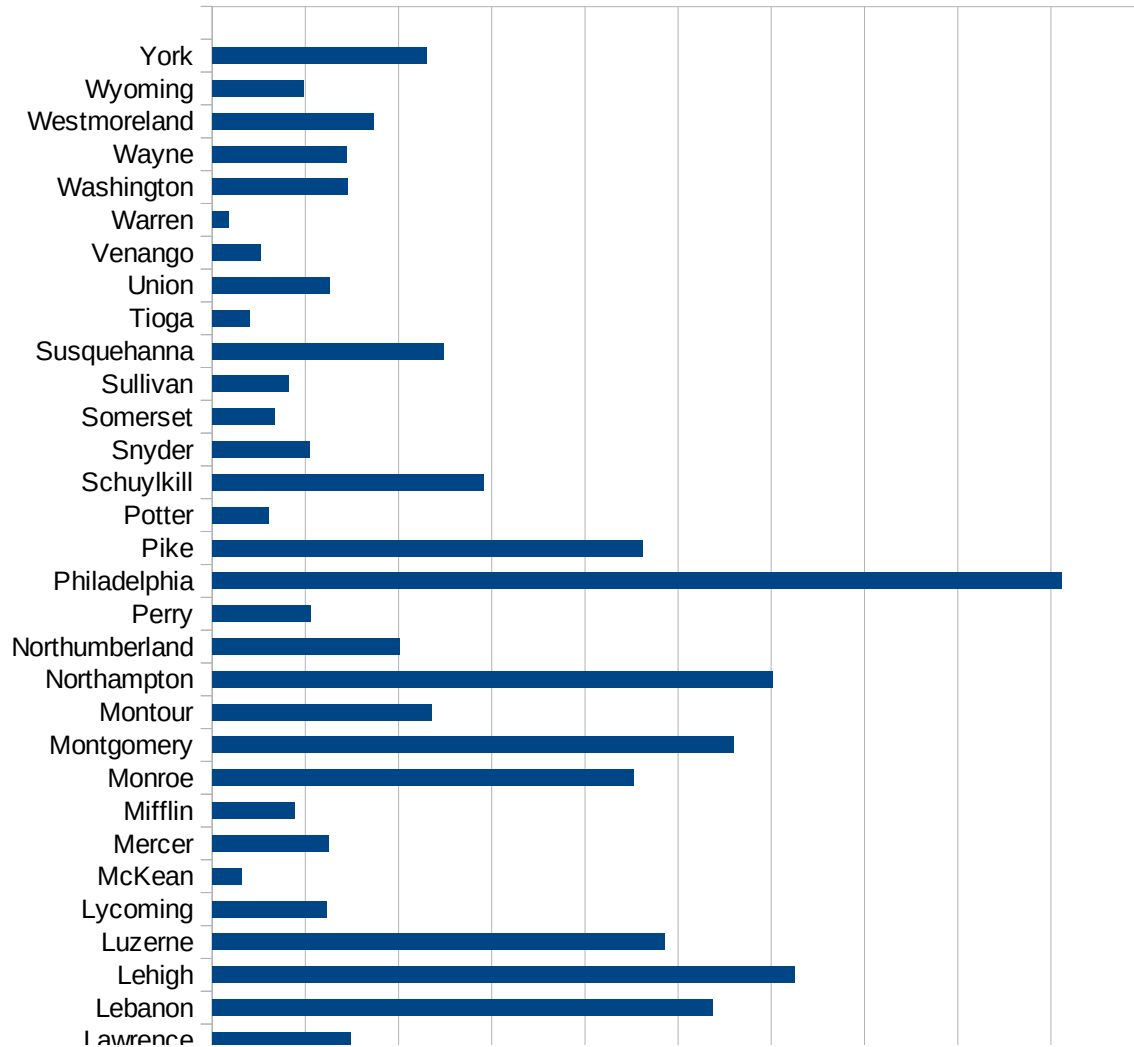
29105  
29107  
29109  
29111  
29113  
29115  
29117  
29121  
29123  
29125  
29127  
29119  
29129  
29131  
29133  
29135  
29137  
29139  
29141  
29143  
29145  
29147  
29149  
29151  
29153  
29155  
29157  
29159  
29161  
29163  
29165  
29167  
29169  
29171

OR

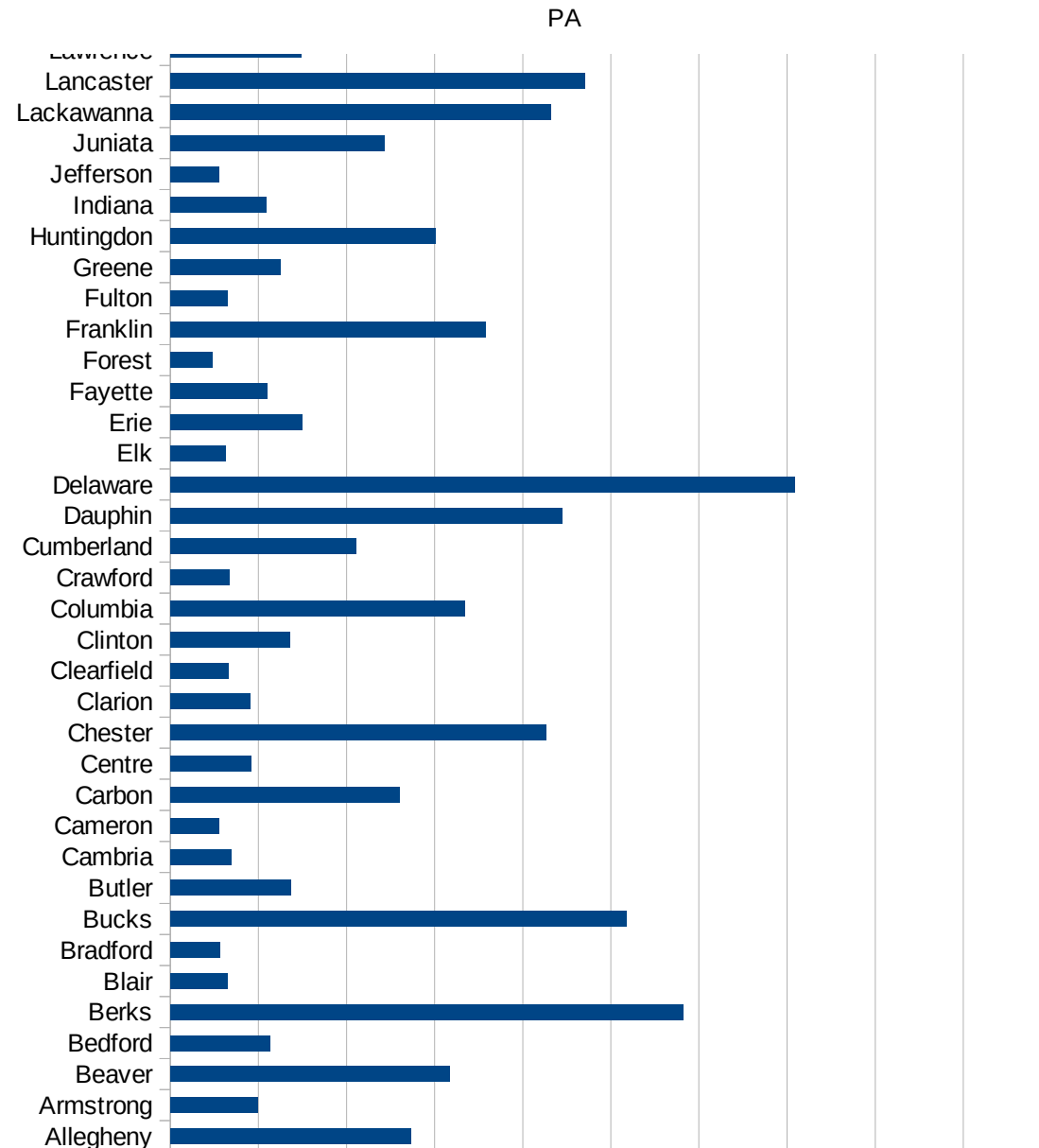
29173  
29175  
29177  
29179  
29181  
29195  
29197  
29199  
29201  
29203  
29205  
29183  
29185  
29187  
29189  
29510  
29186  
29207  
29209  
29211  
29213  
29215  
  
29217  
29219  
29221  
29223  
29225  
29227  
29229

PA

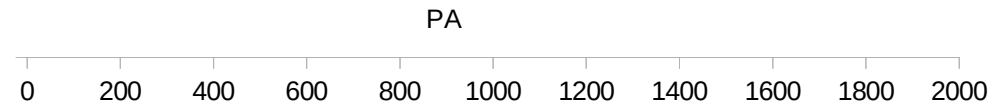
FIPS	County	PC Infection
42001	Adams	412.4072327
42003	Allegheny	547.4159015
42005	Armstrong	197.6617685
42007	Beaver	634.932197
42009	Bedford	226.2537363
42011	Berks	1163.626497
42013	Blair	129.8043954
42015	Bradford	113.425279
42017	Bucks	1036.779981
42019	Butler	273.0349996
42021	Cambria	138.1613907
42023	Cameron	111.3089938
42025	Carbon	521.5874944
42027	Centre	183.6552931
42029	Chester	854.1392904
42031	Clarion	180.5100699
42033	Clearfield	132.2618028
42035	Clinton	271.4300486
42037	Columbia	669.1517966
42039	Crawford	134.0183158
42041	Cumberland	420.8047792
42043	Dauphin	889.9410676
42045	Delaware	1417.084698
42047	Elk	125.9571083
42049	Erie	298.8300418
42051	Fayette	220.7894757
42053	Forest	96.16705591
42055	Franklin	716.2463267
42057	Fulton	130.8269641
42059	Greene	249.2740919
42061	Huntingdon	602.1962451
42063	Indiana	218.9323203
42065	Jefferson	109.9883137



42067 Juniata	485.7512953
42069 Lackawanna	864.8294773
42071 Lancaster	942.3114779
42073 Lawrence	298.1992017
42075 Lebanon	1074.203547
42077 Lehigh	1249.660418
42079 Luzerne	971.2069411
42081 Lycoming	245.4603041
42083 McKean	63.46416715
42085 Mercer	249.3607871
42087 Mifflin	177.4046991
42089 Monroe	904.9773756
42091 Montgomery	1120.197344
42093 Montour	471.4912281
42095 Northampton	1203.712513
42097 Northumberland	401.8312967
42099 Perry	212.4016559
42101 Philadelphia	1822.69474
42103 Pike	924.3201688
42105 Potter	120.3224642
42107 Schuylkill	582.8235973
42109 Snyder	209.6694623
42111 Somerset	135.2228473
42113 Sullivan	164.7175095
42115 Susquehanna	497.671783
42117 Tioga	80.95576871
42119 Union	252.3166239
42121 Venango	103.3823587
42123 Warren	35.44483265
42125 Washington	290.8182458
42127 Wayne	288.6340588
42129 Westmoreland	346.2526846
42131 Wyoming	195.9624344
42133 York	461.102944







FIPS

- 29001
- 29003
- 29005
- 29007
- 29009
- 29011
- 29013
- 29015
- 29017
- 29019
- 29021
- 29023
- 29025
- 29027
- 29029
- 29031
- 29033
- 29035
- 29037

PA

29039  
29041  
29043  
29045  
29047  
29049  
29051  
29053  
29055  
29057  
29059  
29061  
29063  
29065  
29067  
29069  
29071  
29073  
29075  
29077  
29079  
29081  
29083  
29085  
29087  
29089  
29091  
29093  
29095  
29097  
29099  
29101

29103

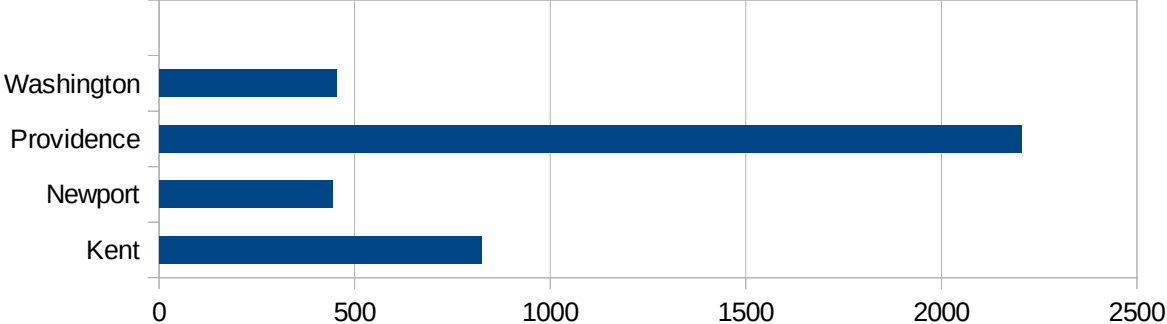
PA

29105  
29107  
29109  
29111  
29113  
29115  
29117  
29121  
29123  
29125  
29127  
29119  
29129  
29131  
29133  
29135  
29137  
29139  
29141  
29143  
29145  
29147  
29149  
29151  
29153  
29155  
29157  
29159  
29161  
29163  
29165  
29167  
29169  
29171

PA

29173  
29175  
29177  
29179  
29181  
29195  
29197  
29199  
29201  
29203  
29205  
29183  
29185  
29187  
29189  
29510  
29186  
29207  
29209  
29211  
29213  
29215  
  
29217  
29219  
29221  
29223  
29225  
29227  
29229

FIPS	County	PC Infection
44001	Bristol	596.1068059
44003	Kent	824.4792843
44005	Newport	442.1991229
44007	Providence	2206.155162
44009	Washington	454.9092955



RI

FIPS

29001  
29003  
29005  
29007  
29009  
29011  
29013  
29015  
29017  
29019  
29021  
29023  
29025  
29027  
29029  
29031  
29033  
29035  
29037

RI

29039  
29041  
29043  
29045  
29047  
29049  
29051  
29053  
29055  
29057  
29059  
29061  
29063  
29065  
29067  
29069  
29071  
29073  
29075  
29077  
29079  
29081  
29083  
29085  
29087  
29089  
29091  
29093  
29095  
29097  
29099  
29101

29103



RI

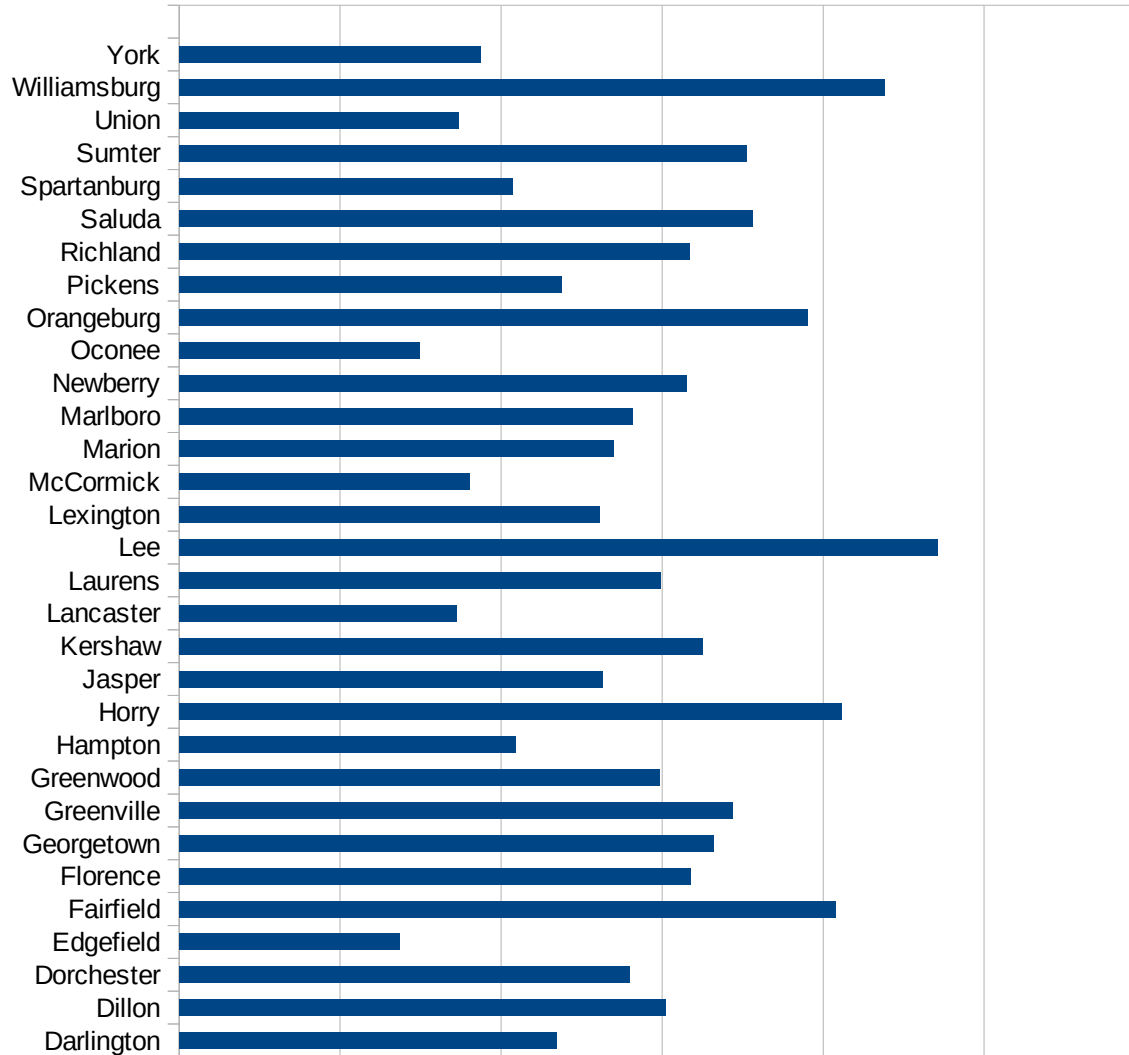
29105  
29107  
29109  
29111  
29113  
29115  
29117  
29121  
29123  
29125  
29127  
29119  
29129  
29131  
29133  
29135  
29137  
29139  
29141  
29143  
29145  
29147  
29149  
29151  
29153  
29155  
29157  
29159  
29161  
29163  
29165  
29167  
29169  
29171

RI

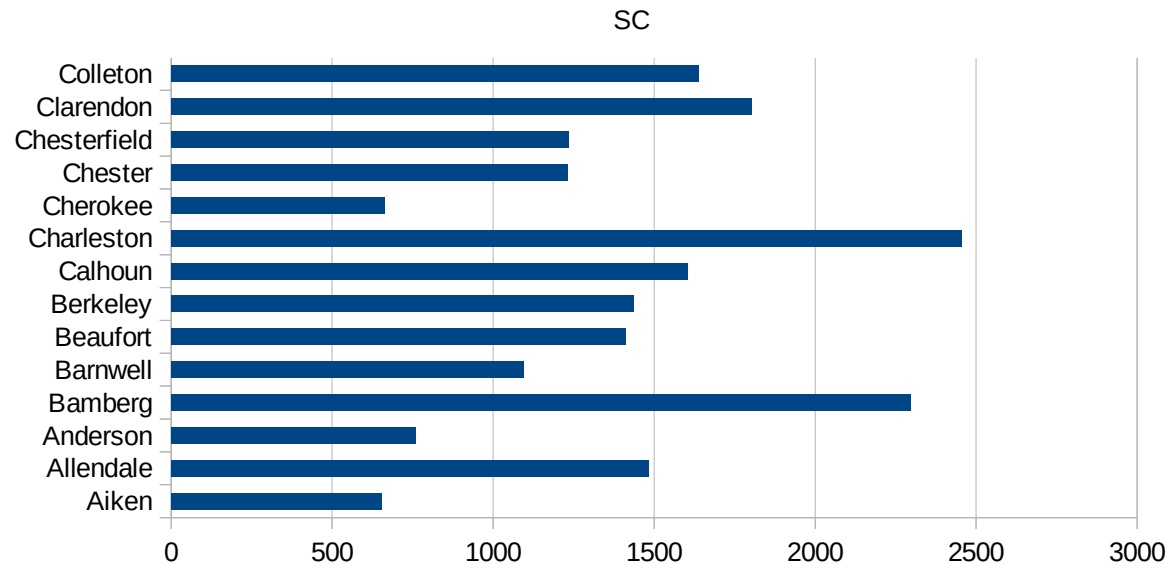
29173  
29175  
29177  
29179  
29181  
29195  
29197  
29199  
29201  
29203  
29205  
29183  
29185  
29187  
29189  
29510  
29186  
29207  
29209  
29211  
29213  
29215  
  
29217  
29219  
29221  
29223  
29225  
29227  
29229

SC

FIPS	County	PC Infection
45001	Abbeville	1014.628581
45003	Aiken	654.6596537
45005	Allendale	1482.646299
45007	Anderson	757.6740056
45009	Bamberg	2297.723292
45011	Barnwell	1094.164456
45013	Beaufort	1411.122592
45015	Berkeley	1436.96487
45017	Calhoun	1604.683196
45019	Charleston	2455.747034
45021	Cherokee	664.0036441
45023	Chester	1230.969582
45025	Chesterfield	1234.864711
45027	Clarendon	1804.154303
45029	Colleton	1638.34307
45031	Darlington	1172.120595
45033	Dillon	1509.853263
45035	Dorchester	1398.096447
45037	Edgefield	683.8681059
45039	Fairfield	2039.996429
45041	Florence	1588.025391
45043	Georgetown	1659.464409
45045	Greenville	1717.57618
45047	Greenwood	1492.769398
45049	Hampton	1043.873702
45051	Horry	2059.003856
45053	Jasper	1315.108212
45055	Kershaw	1625.198195
45057	Lancaster	862.8643321
45059	Laurens	1497.148998
45061	Lee	2356.784506
45063	Lexington	1304.604246
45065	McCormick	903.2943677



45067 Marion	1349.914624
45069 Marlboro	1409.197666
45071 Newberry	1575.804777
45073 Oconee	746.421007
45075 Orangeburg	1952.055582
45077 Pickens	1187.798651
45079 Richland	1587.404963
45081 Saluda	1781.542056
45083 Spartanburg	1036.038332
45085 Sumter	1762.242752
45087 Union	868.2962422
45089 Williamsburg	2192.380579
45091 York	937.9172473



SC

FIPS

29001  
29003  
29005  
29007  
29009  
29011  
29013  
29015  
29017  
29019  
29021  
29023  
29025  
29027  
29029  
29031  
29033  
29035  
29037

SC

29039  
29041  
29043  
29045  
29047  
29049  
29051  
29053  
29055  
29057  
29059  
29061  
29063  
29065  
29067  
29069  
29071  
29073  
29075  
29077  
29079  
29081  
29083  
29085  
29087  
29089  
29091  
29093  
29095  
29097  
29099  
29101

29103

SC

29105  
29107  
29109  
29111  
29113  
29115  
29117  
29121  
29123  
29125  
29127  
29119  
29129  
29131  
29133  
29135  
29137  
29139  
29141  
29143  
29145  
29147  
29149  
29151  
29153  
29155  
29157  
29159  
29161  
29163  
29165  
29167  
29169  
29171

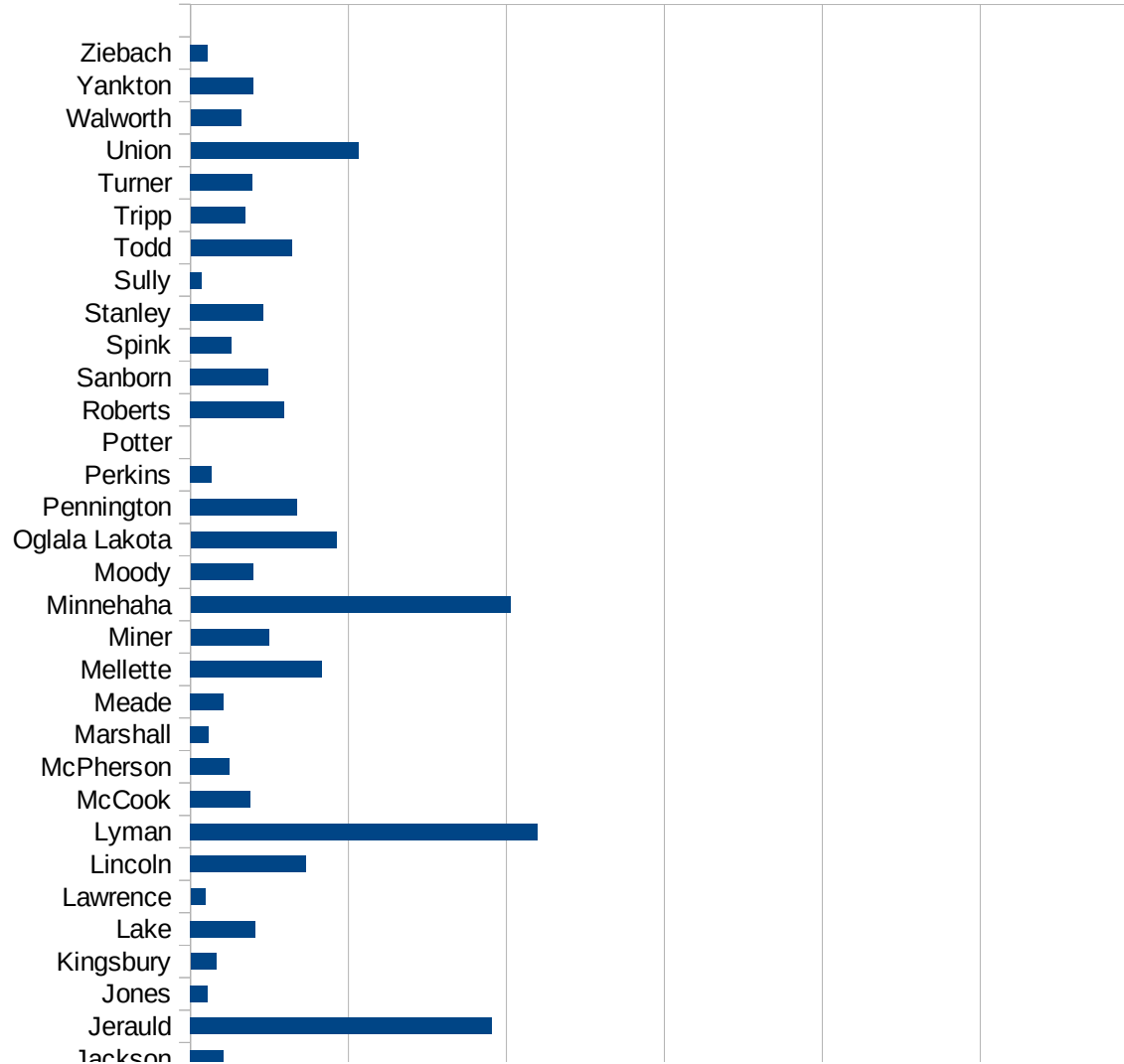
SC

29173  
29175  
29177  
29179  
29181  
29195  
29197  
29199  
29201  
29203  
29205  
29183  
29185  
29187  
29189  
29510  
29186  
29207  
29209  
29211  
29213  
29215  
  
29217  
29219  
29221  
29223  
29225  
29227  
29229



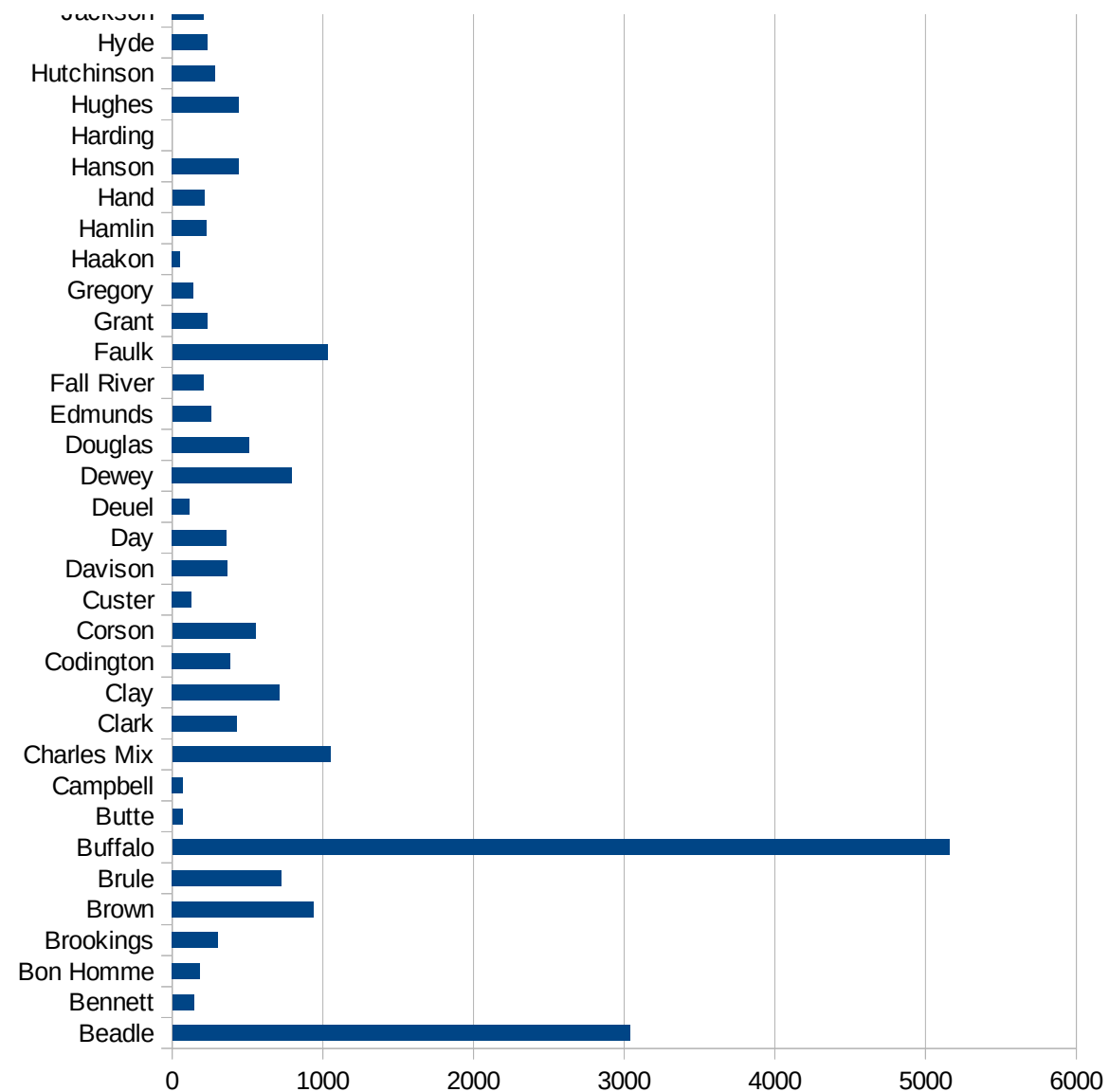
SD

FIPS	County	PC Infection
46003	Aurora	1285.255266
46005	Beadle	3039.771223
46007	Bennett	144.1753172
46009	Bon Homme	186.2464183
46011	Brookings	303.7011807
46013	Brown	938.5491912
46015	Brule	726.7163894
46017	Buffalo	5157.170923
46019	Butte	68.47974956
46021	Campbell	72.62164125
46023	Charles Mix	1049.475262
46025	Clark	427.9219043
46027	Clay	712.1999858
46029	Codington	385.5077637
46031	Corson	552.2208884
46033	Custer	126.0600504
46035	Davison	368.8731683
46037	Day	363.3060854
46039	Deuel	115.2870648
46041	Dewey	796.0704607
46043	Douglas	511.0732538
46045	Edmunds	258.0645161
46047	Fall River	207.1618822
46049	Faulk	1030.042918
46051	Grant	237.86204
46053	Gregory	142.4501425
46055	Haakon	52.13764338
46057	Hamlin	229.0950745
46059	Hand	214.5922747
46061	Hanson	444.3127962
46063	Harding	0
46065	Hughes	441.9263456
46067	Hutchinson	284.5528455



SD

46069 Hyde	234.0093604
46071 Jackson	211.6722105
46073 Jerauld	1908.957416
46075 Jones	107.7586207
46077 Kingsbury	162.6346818
46079 Lake	413.5712645
46081 Lawrence	93.236471
46083 Lincoln	732.9059466
46085 Lyman	2198.377388
46087 McCook	378.6512802
46089 McPherson	249.2729539
46091 Marshall	117.370892
46093 Meade	212.0590938
46095 Mellette	832.5171401
46097 Miner	497.0628107
46099 Minnehaha	2025.653788
46101 Moody	395.1968384
46102 Oglala Lakota	922.496331
46103 Pennington	676.6372204
46105 Perkins	136.8925394
46107 Potter	0
46109 Roberts	593.4718101
46111 Sanborn	494.0304652
46115 Spink	261.7397998
46117 Stanley	463.269358
46119 Sully	71.83908046
46121 Todd	641.8360401
46123 Tripp	346.8419131
46125 Turner	391.7378917
46127 Union	1062.808118
46129 Walworth	322.1764811
46135 Yankton	397.9185797
46137 Ziebach	109.4091904



SD

SD

FIPS

29001  
29003  
29005  
29007  
29009  
29011  
29013  
29015  
29017  
29019  
29021  
29023  
29025  
29027  
29029  
29031  
29033  
29035  
29037

SD

29039  
29041  
29043  
29045  
29047  
29049  
29051  
29053  
29055  
29057  
29059  
29061  
29063  
29065  
29067  
29069  
29071  
29073  
29075  
29077  
29079  
29081  
29083  
29085  
29087  
29089  
29091  
29093  
29095  
29097  
29099  
29101

29103

SD

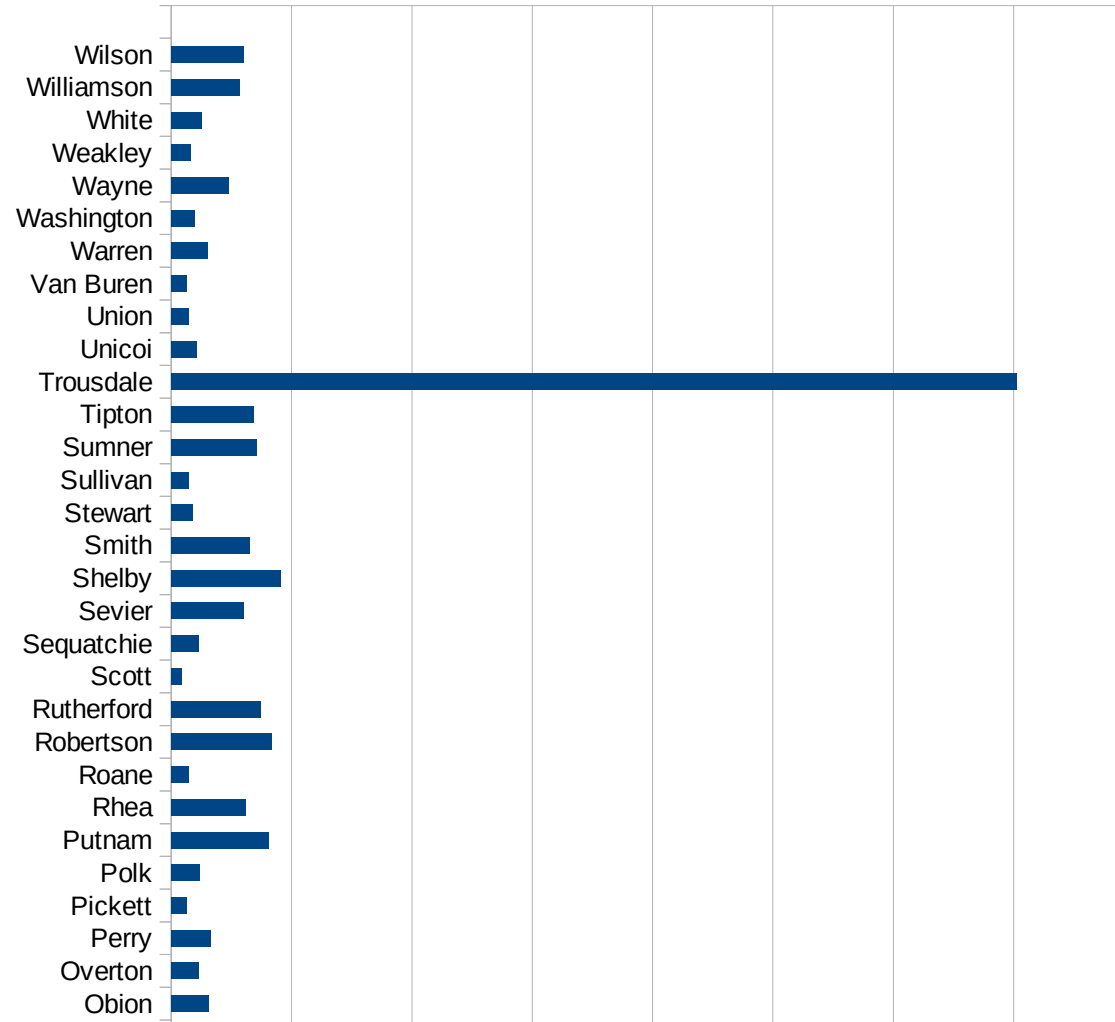
29105  
29107  
29109  
29111  
29113  
29115  
29117  
29121  
29123  
29125  
29127  
29119  
29129  
29131  
29133  
29135  
29137  
29139  
29141  
29143  
29145  
29147  
29149  
29151  
29153  
29155  
29157  
29159  
29161  
29163  
29165  
29167  
29169  
29171

SD

29173  
29175  
29177  
29179  
29181  
29195  
29197  
29199  
29201  
29203  
29205  
29183  
29185  
29187  
29189  
29510  
29186  
29207  
29209  
29211  
29213  
29215  
  
29217  
29219  
29221  
29223  
29225  
29227  
29229

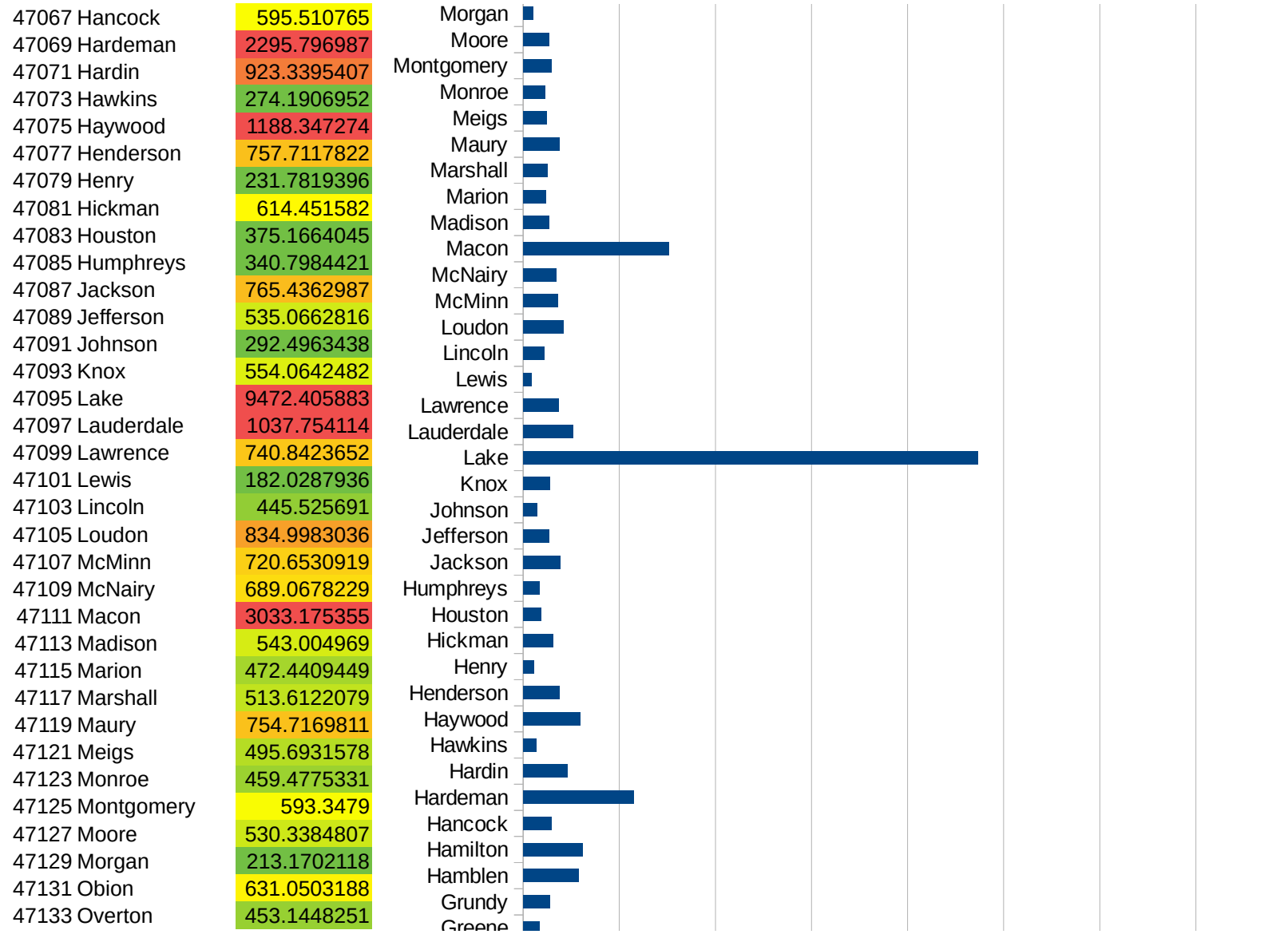
TN

FIPS	County	PC Infection
47001	Anderson	438.0115583
47003	Bedford	1419.307476
47005	Benton	203.9050914
47007	Bledsoe	4357.844798
47009	Blount	504.7621223
47011	Bradley	1203.069514
47013	Campbell	267.7917288
47015	Cannon	539.344489
47017	Carroll	321.1991435
47019	Carter	399.2830651
47021	Cheatham	944.6326566
47023	Chester	729.3354943
47025	Claiborne	399.9244237
47027	Clay	505.3777375
47029	Cocke	665.2876391
47031	Coffee	396.7684022
47033	Crockett	802.6242323
47035	Cumberland	462.520738
47037	Davidson	2410.527486
47039	Decatur	640.6970784
47041	DeKalb	913.695501
47043	Dickson	752.1610598
47045	Dyer	1026.259378
47047	Fayette	1222.01101
47049	Fentress	252.5113905
47051	Franklin	401.05037
47053	Gibson	672.8514629
47055	Giles	755.8553367
47057	Grainger	397.4940592
47059	Greene	343.045725
47061	Grundy	554.4732504
47063	Hamblen	1150.706996
47065	Hamilton	1241.606869



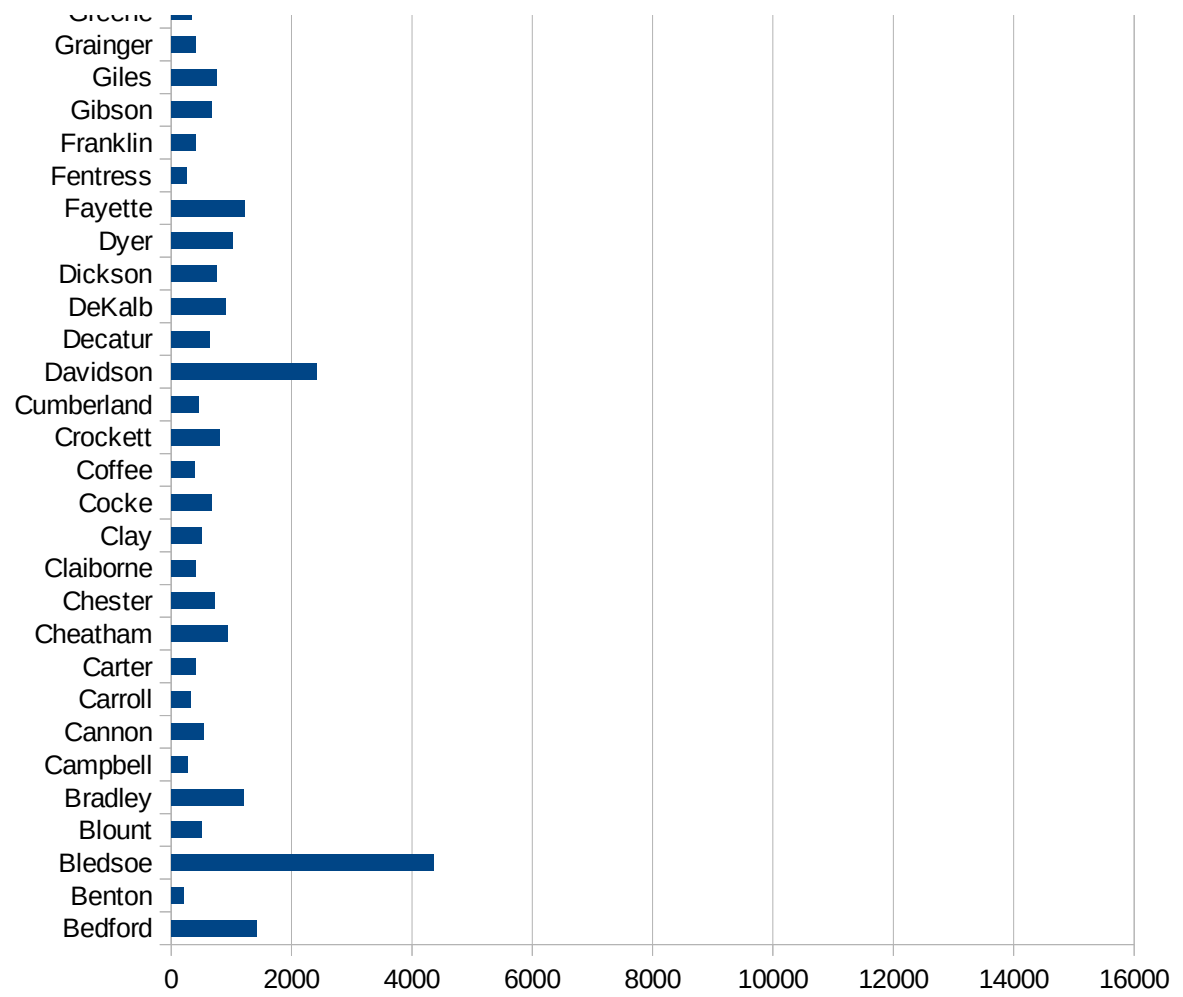


TN



TN

47135 Perry	657.2420635
47137 Pickett	255.8048013
47139 Polk	467.510948
47141 Putnam	1617.137856
47143 Rhea	1237.743615
47145 Roane	293.5641701
47147 Robertson	1667.323833
47149 Rutherford	1486.041429
47151 Scott	176.9590272
47153 Sequatchie	457.1121269
47155 Sevier	1199.28084
47157 Shelby	1813.063978
47159 Smith	1308.795507
47161 Stewart	353.9561979
47163 Sullivan	289.8495573
47165 Sumner	1426.670728
47167 Tipton	1364.057096
47169 Trousdale	14057.39194
47171 Unicoi	422.2735206
47173 Union	299.6749289
47175 Van Buren	260.1908066
47177 Warren	606.6833015
47179 Washington	390.3364514
47181 Wayne	960.2609011
47183 Weakley	326.200808
47185 White	509.0935921
47187 Williamson	1142.714119
47189 Wilson	1200.355556



TN

FIPS

29001  
29003  
29005  
29007  
29009  
29011  
29013  
29015  
29017  
29019  
29021  
29023  
29025  
29027  
29029  
29031  
29033  
29035  
29037

TN

29039  
29041  
29043  
29045  
29047  
29049  
29051  
29053  
29055  
29057  
29059  
29061  
29063  
29065  
29067  
29069  
29071  
29073  
29075  
29077  
29079  
29081  
29083  
29085  
29087  
29089  
29091  
29093  
29095  
29097  
29099  
29101

29103

TN

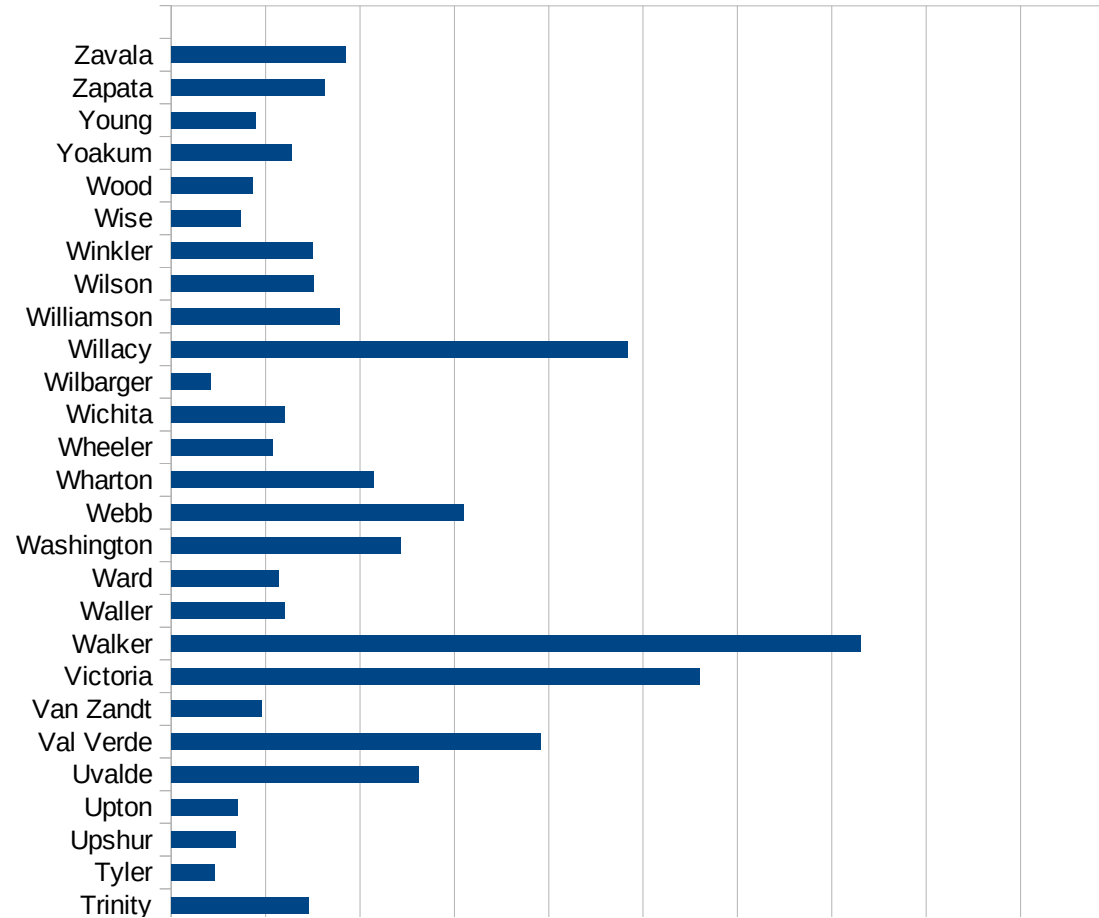
29105  
29107  
29109  
29111  
29113  
29115  
29117  
29121  
29123  
29125  
29127  
29119  
29129  
29131  
29133  
29135  
29137  
29139  
29141  
29143  
29145  
29147  
29149  
29151  
29153  
29155  
29157  
29159  
29161  
29163  
29165  
29167  
29169  
29171

TN

29173  
29175  
29177  
29179  
29181  
29195  
29197  
29199  
29201  
29203  
29205  
29183  
29185  
29187  
29189  
29510  
29186  
29207  
29209  
29211  
29213  
29215  
  
29217  
29219  
29221  
29223  
29225  
29227  
29229

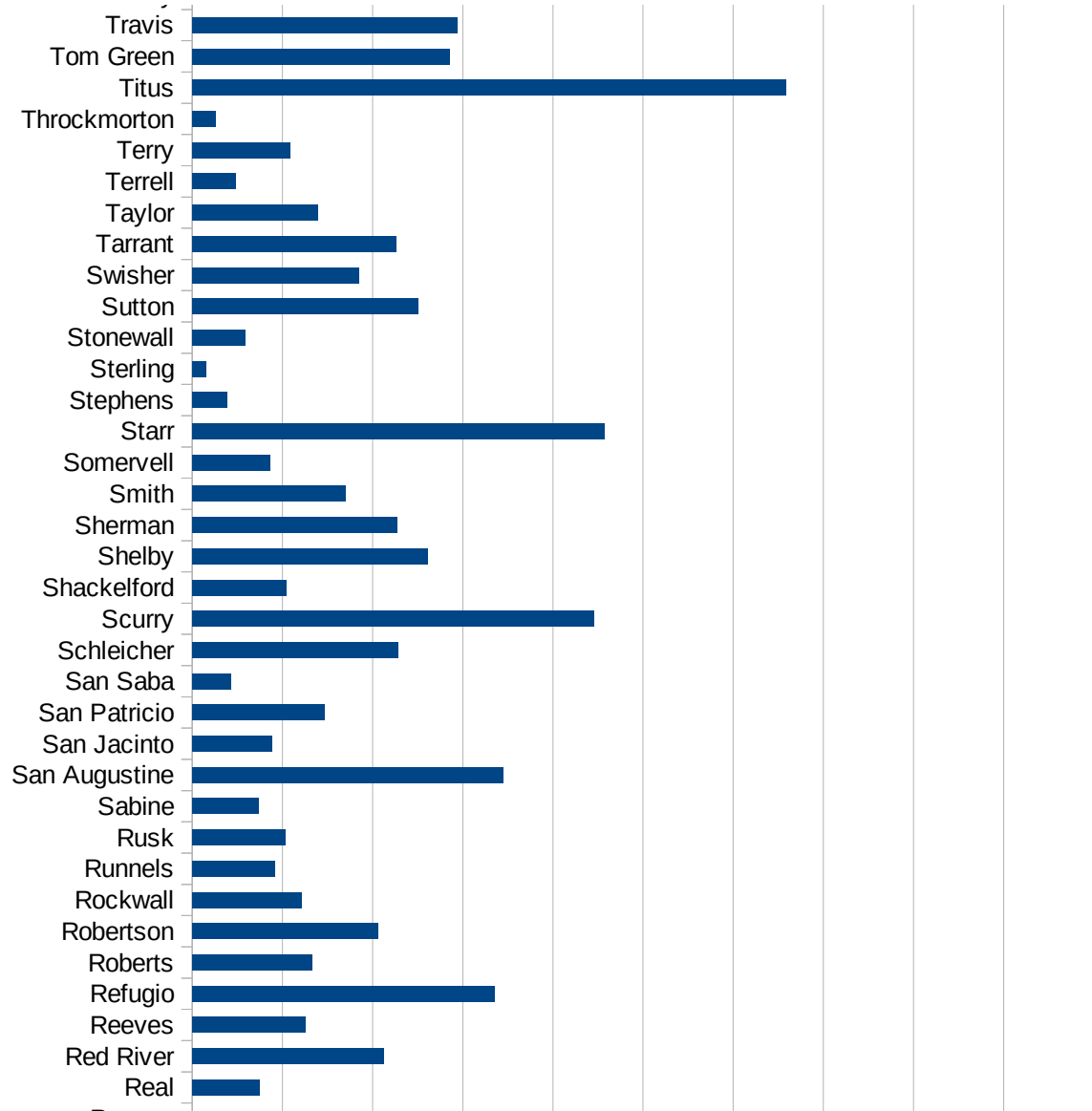
TX

FIPS	County	PC Infection
48001	Anderson	3551.681968
48003	Andrews	1169.461606
48005	Angelina	1416.892482
48007	Aransas	466.5433759
48009	Archer	147.9626679
48011	Armstrong	158.5623679
48013	Atascosa	753.329358
48015	Austin	563.5399647
48017	Bailey	1793.08382
48019	Bandera	236.5930599
48021	Bastrop	1214.128035
48023	Baylor	55.8347292
48025	Bee	822.413846
48027	Bell	808.3972084
48029	Bexar	1689.535354
48031	Blanco	649.4616305
48033	Borden	0
48035	Bosque	444.063988
48037	Bowie	688.0539417
48039	Brazoria	1368.989735
48041	Brazos	1517.91778
48043	Brewster	1748.138556
48045	Briscoe	593.6675462
48047	Brooks	801.2369975
48049	Brown	788.4189431
48051	Burleson	1093.044755
48053	Burnet	759.3285937
48055	Caldwell	2090.318404
48057	Calhoun	1284.727053
48059	Callahan	264.3990282
48061	Cameron	1538.069581
48063	Camp	1342.745339
48065	Carson	166.5278934



TX

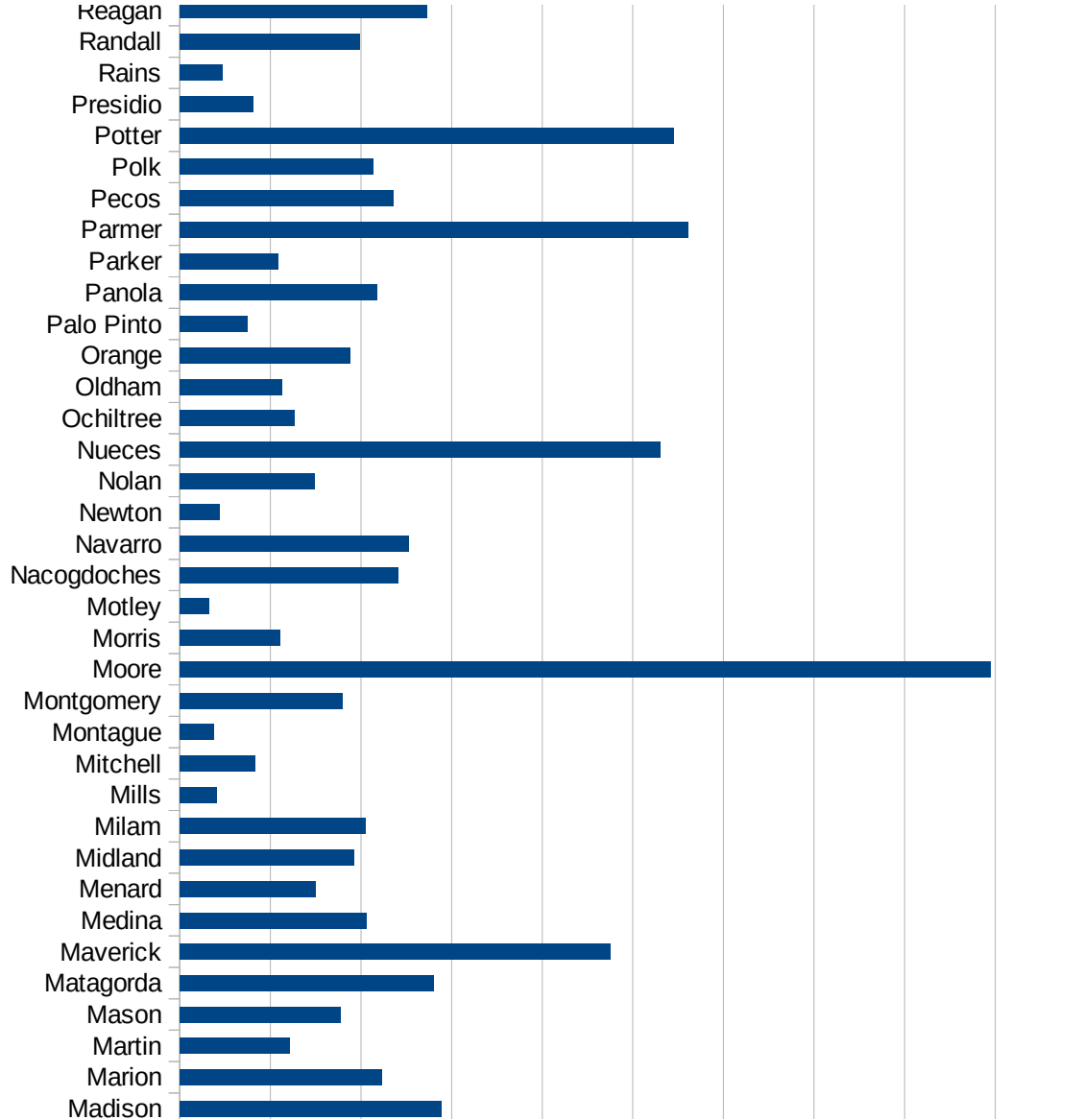
48067 Cass	318.7356818
48069 Castro	1904.761905
48071 Chambers	1780.75093
48073 Cherokee	1108.533617
48075 Childress	192.0175559
48077 Clay	191.2777353
48079 Cochran	317.348378
48081 Coke	415.4302671
48083 Coleman	83.36310587
48085 Collin	558.5258261
48087 Collingsworth	202.5658339
48089 Colorado	1018.051562
48091 Comal	947.6117622
48093 Comanche	1389.094133
48095 Concho	467.7268475
48097 Cooke	384.4826736
48099 Coryell	630.9485617
48101 Cottle	431.9654428
48103 Crane	1355.861494
48105 Crockett	3372.392112
48107 Crosby	640.2491781
48109 Culberson	589.8366606
48111 Dallam	2194.444444
48113 Dallas	1646.806472
48115 Dawson	887.5505191
48117 Deaf Smith	2590.618337
48119 Delta	224.3409983
48121 Denton	618.8130337
48123 DeWitt	2189.527914
48125 Dickens	177.8568253
48127 Dimmit	591.7733799
48129 Donley	1114.793613
48131 Duval	972.1726721
48133 Eastland	185.569261





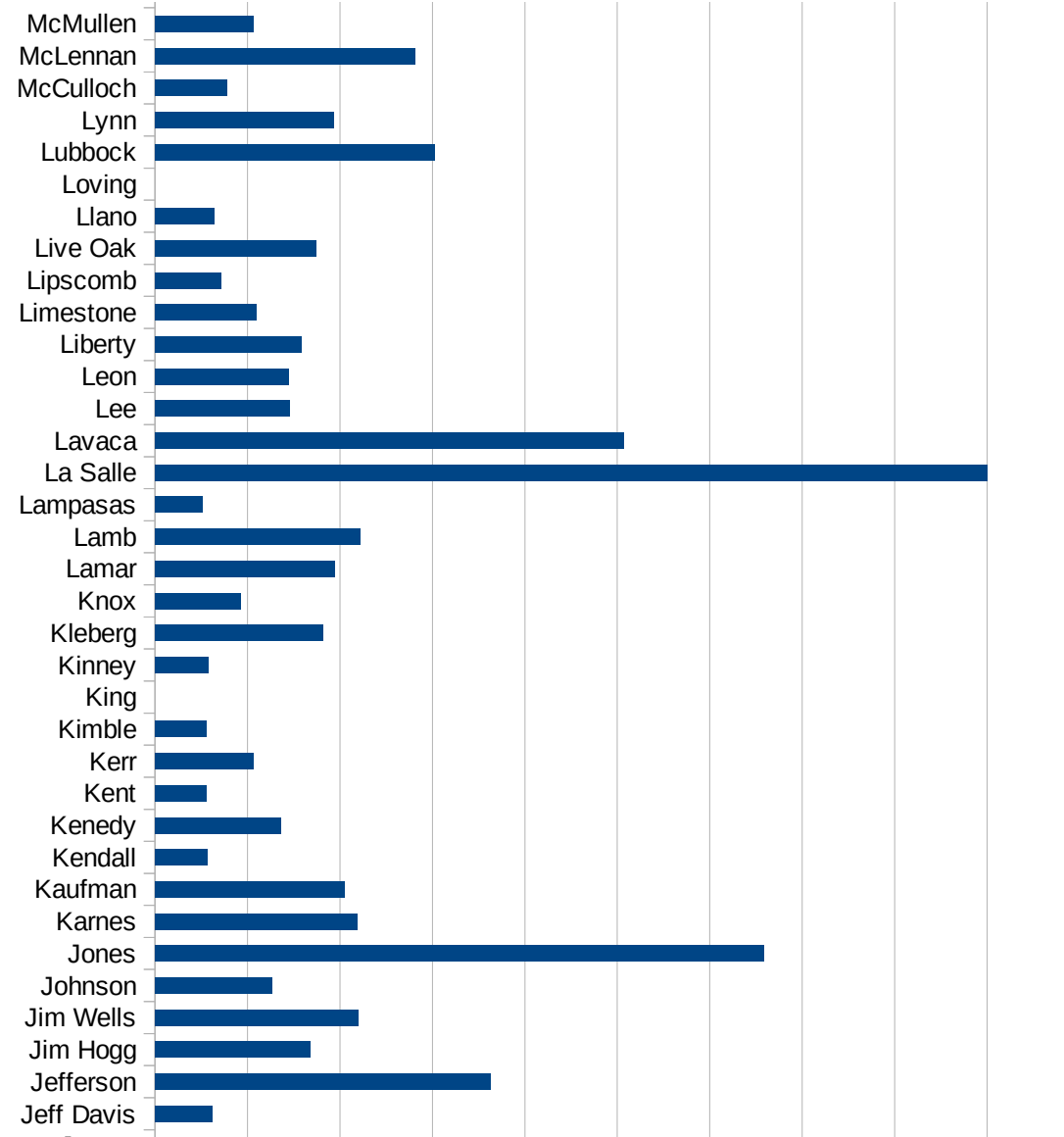
TX

48135 Ector	1640.102637
48137 Edwards	933.6099585
48139 Ellis	1186.495464
48141 El Paso	1462.608741
48143 Erath	831.6449135
48145 Falls	449.9567349
48147 Fannin	512.9513121
48149 Fayette	1218.982997
48151 Fisher	599.1143527
48153 Floyd	1079.321569
48155 Foard	83.33333333
48157 Fort Bend	791.8939707
48159 Franklin	650.1950585
48161 Freestone	545.2342488
48163 Frio	1927.735164
48165 Gaines	325.343285
48167 Galveston	2267.897837
48169 Garza	1246.579507
48171 Gillespie	496.1945978
48173 Glasscock	432.2766571
48175 Goliad	685.6540084
48177 Gonzales	2396.043407
48179 Gray	643.9826444
48181 Grayson	656.7605287
48183 Gregg	906.9818199
48185 Grimes	2700.987306
48187 Guadalupe	862.5850673
48189 Hale	2879.101389
48191 Hall	132.1003963
48193 Hamilton	577.5577558
48195 Hansford	823.723229
48197 Hardeman	254.9719531
48199 Hardin	1090.775604
48201 Harris	1274.863955



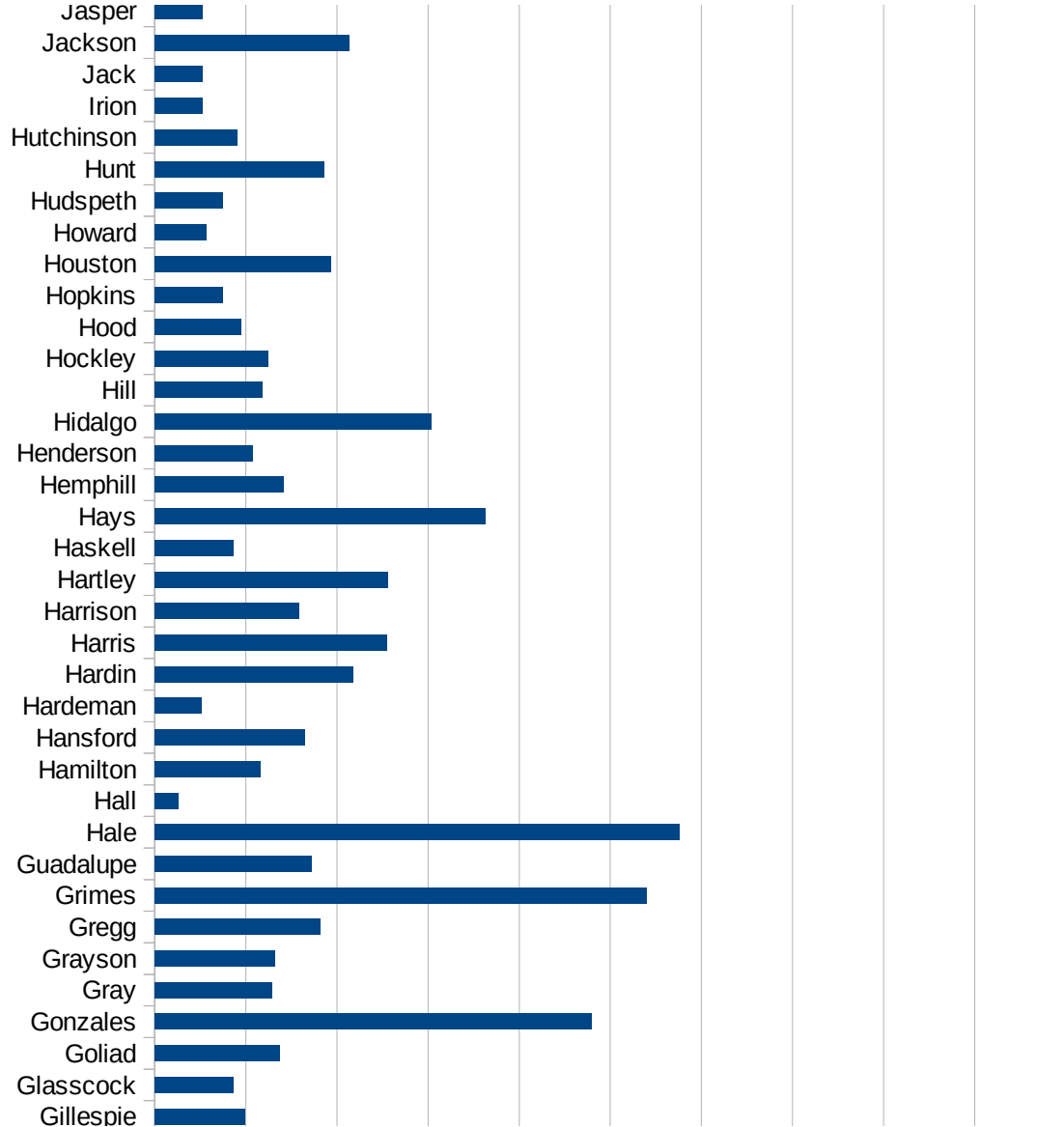
TX

48203 Harrison	789.7970806
48205 Hartley	1281.366791
48207 Haskell	430.0705316
48209 Hays	1816.907798
48211 Hemphill	705.8823529
48213 Henderson	539.4962272
48215 Hidalgo	1515.81116
48217 Hill	591.4067228
48219 Hockley	622.2802437
48221 Hood	475.7421081
48223 Hopkins	372.1814724
48225 Houston	966.8090984
48227 Howard	285.2519268
48229 Hudspeth	375.3910323
48231 Hunt	930.6374556
48233 Hutchinson	452.8729125
48235 Irion	262.8120894
48237 Jack	260.0927287
48239 Jackson	1068.979427
48241 Jasper	264.8305085
48243 Jeff Davis	310.8348135
48245 Jefferson	1812.541912
48247 Jim Hogg	838.4146341
48249 Jim Wells	1099.897114
48251 Johnson	633.1662397
48253 Jones	3295.150628
48255 Karnes	1092.651757
48257 Kaufman	1023.930587
48259 Kendall	282.6406082
48261 Kenedy	678.7330317
48263 Kent	275.4820937
48265 Kerr	532.3919473
48267 Kimble	275.1031637
48269 King	0



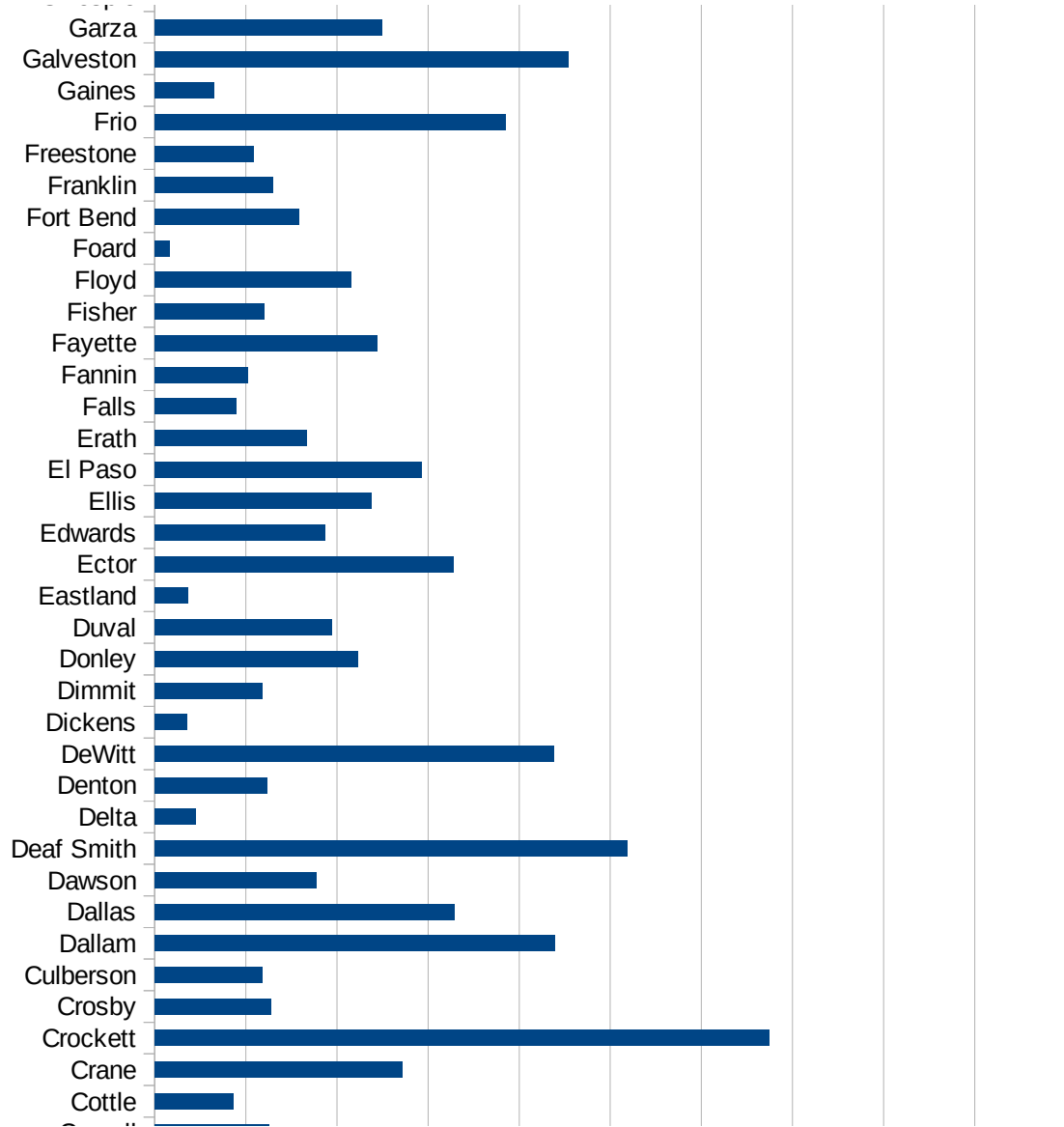
TX

48271 Kinney	292.0095567
48273 Kleberg	909.1201131
48275 Knox	465.370928
48277 Lamar	971.2837838
48279 Lamb	1109.591123
48281 Lampasas	254.3690235
48283 La Salle	4501.394237
48285 Lavaca	2536.051716
48287 Lee	729.1180588
48289 Leon	723.7984945
48291 Liberty	790.0559526
48293 Limestone	548.492708
48295 Lipscomb	357.6751118
48297 Live Oak	871.2806181
48299 Llano	318.7655918
48301 Loving	0
48303 Lubbock	1514.579782
48305 Lynn	969.8825932
48307 McCulloch	388.1307124
48309 McLennan	1404.124788
48311 McMullen	534.0453939
48313 Madison	1442.241021
48315 Marion	1118.04996
48317 Martin	608.3782374
48319 Mason	887.8504673
48321 Matagorda	1403.479974
48323 Maverick	2376.677781
48325 Medina	1032.972644
48327 Menard	748.0130902
48329 Midland	959.5661092
48331 Milam	1022.641359
48333 Mills	203.2107295
48335 Mitchell	417.4340086
48337 Montague	188.8140437



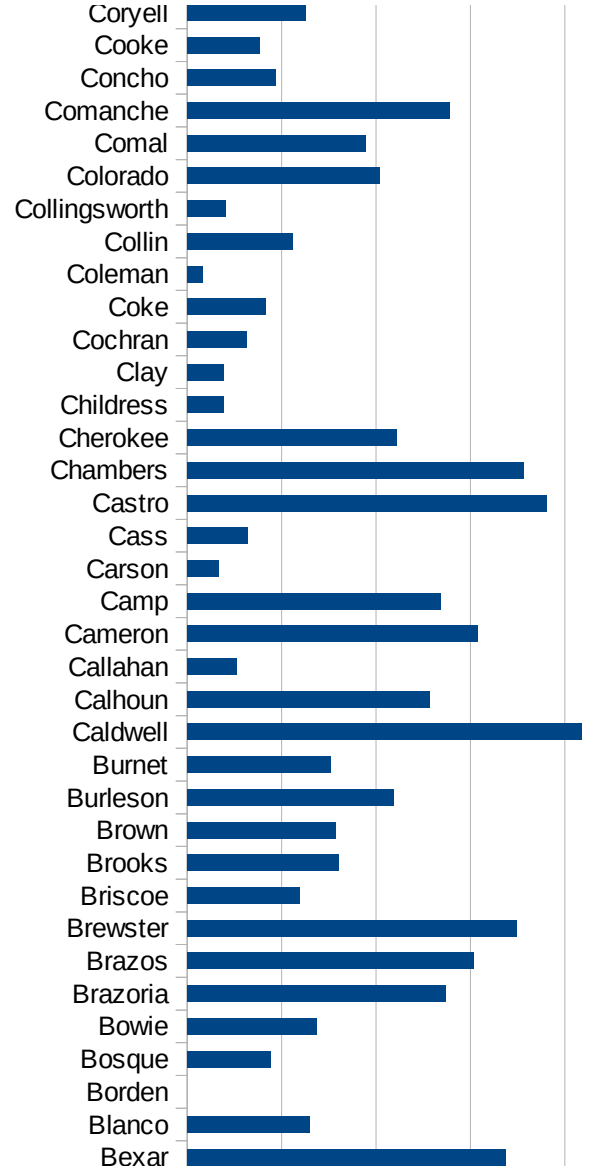
TX

48339 Montgomery	895.8835724
48341 Moore	4472.888061
48343 Morris	551.0981441
48345 Motley	162.0745543
48347 Nacogdoches	1206.79947
48349 Navarro	1262.987996
48351 Newton	218.2453077
48353 Nolan	745.7121551
48355 Nueces	2651.926076
48357 Ochiltree	633.356791
48359 Oldham	563.115908
48361 Orange	938.1132437
48363 Palo Pinto	374.025974
48365 Panola	1088.646967
48367 Parker	544.9118674
48369 Parmer	2808.191403
48371 Pecos	1180.373891
48373 Polk	1065.33949
48375 Potter	2727.166355
48377 Presidio	402.9936672
48379 Rains	238.5064561
48381 Randall	994.3421564
48383 Reagan	1363.271852
48385 Real	373.7780334
48387 Red River	1059.548255
48389 Reeves	630.7741319
48391 Refugio	1678.043231
48393 Roberts	664.4518272
48395 Robertson	1029.8542
48397 Rockwall	606.0184587
48399 Runnels	459.2534688
48401 Rusk	514.2332415
48403 Sabine	368.3067334
48405 San Augustine	1724.975705

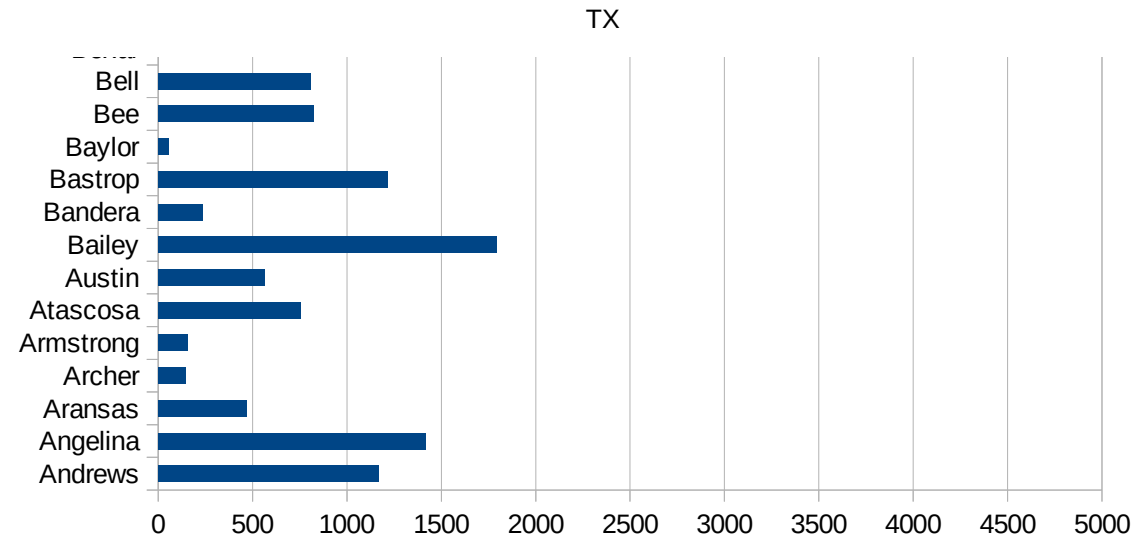


TX

48407 San Jacinto	442.2159546
48409 San Patricio	735.5029674
48411 San Saba	214.7340601
48413 Schleicher	1139.896373
48415 Scurry	2229.337128
48417 Shackelford	522.5945281
48419 Shelby	1306.160988
48421 Sherman	1136.732705
48423 Smith	851.3558711
48425 Somervell	432.5643301
48427 Starr	2285.935684
48429 Stephens	190.8194636
48431 Sterling	76.27765065
48433 Stonewall	293.6857562
48435 Sutton	1250.665247
48437 Swisher	924.685071
48439 Tarrant	1128.862298
48441 Taylor	697.4716652
48443 Terrell	243.0133657
48445 Terry	545.2917718
48447 Throckmorton	132.0132013
48449 Titus	3290.648745
48451 Tom Green	1429.913105
48453 Travis	1473.00125
48455 Trinity	725.9158752
48457 Tyler	230.4572271
48459 Upshur	344.1589918
48461 Upton	354.1269409
48463 Uvalde	1311.182299
48465 Val Verde	1959.031052
48467 Van Zandt	480.1942198
48469 Victoria	2801.108274
48471 Walker	3654.801325
48473 Waller	598.576968



48475 Ward	571.6723549
48477 Washington	1213.398656
48479 Webb	1549.780726
48481 Wharton	1071.62594
48483 Wheeler	539.3951069
48485 Wichita	601.9808578
48487 Wilbarger	210.6084243
48489 Willacy	2416.918429
48491 Williamson	894.7997156
48493 Wilson	754.6193055
48495 Winkler	751.2953368
48497 Wise	366.0054169
48499 Wood	434.310532
48501 Yoakum	640.2048656
48503 Young	448.8778055
48505 Zapata	810.4298802
48507 Zavala	926.3122757



TX

FIPS

29001  
29003  
29005  
29007  
29009  
29011  
29013  
29015  
29017  
29019  
29021  
29023  
29025  
29027  
29029  
29031  
29033  
29035  
29037

TX

29039  
29041  
29043  
29045  
29047  
29049  
29051  
29053  
29055  
29057  
29059  
29061  
29063  
29065  
29067  
29069  
29071  
29073  
29075  
29077  
29079  
29081  
29083  
29085  
29087  
29089  
29091  
29093  
29095  
29097  
29099  
29101

29103



TX

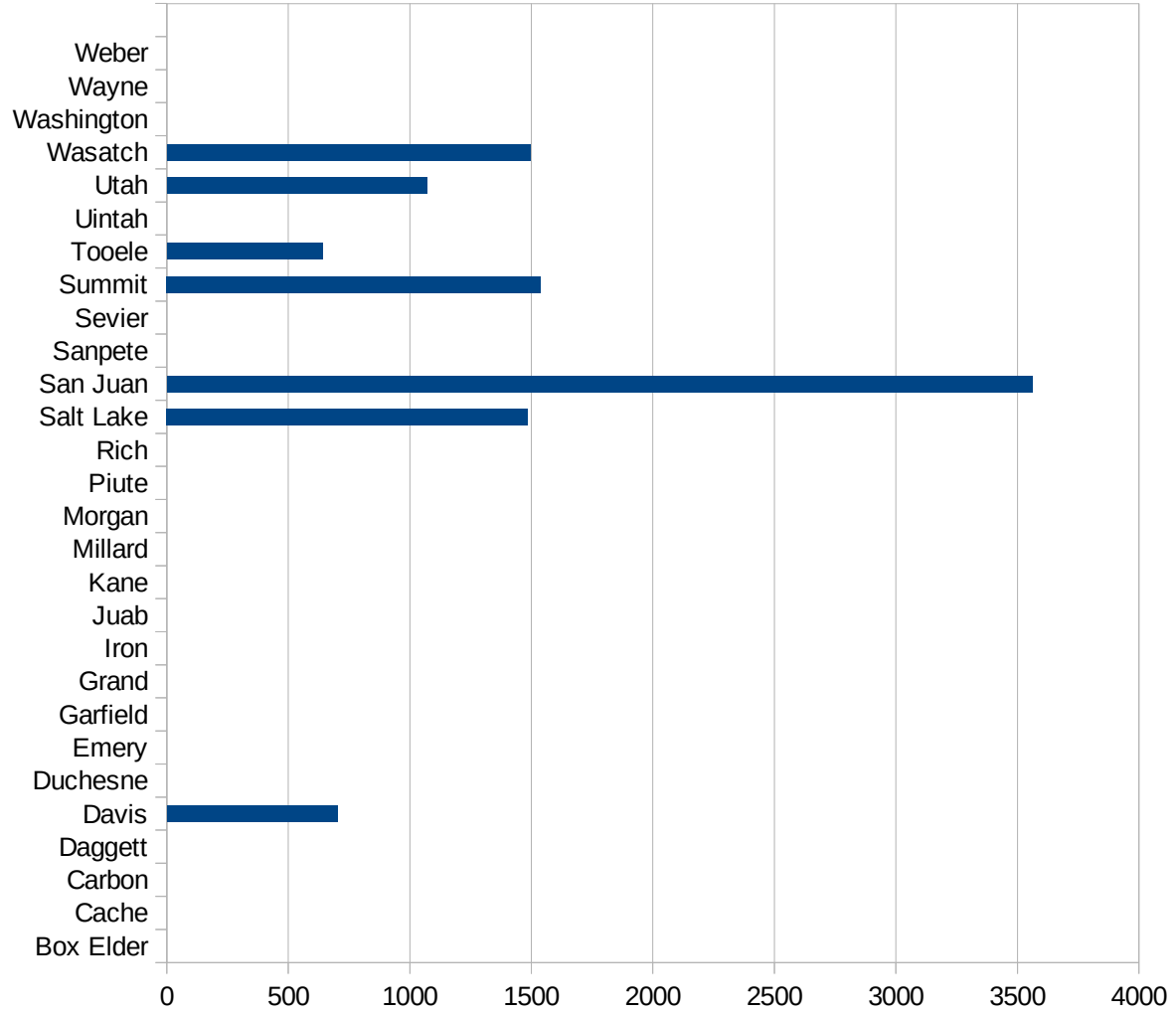
29105  
29107  
29109  
29111  
29113  
29115  
29117  
29121  
29123  
29125  
29127  
29119  
29129  
29131  
29133  
29135  
29137  
29139  
29141  
29143  
29145  
29147  
29149  
29151  
29153  
29155  
29157  
29159  
29161  
29163  
29165  
29167  
29169  
29171

TX

29173  
29175  
29177  
29179  
29181  
29195  
29197  
29199  
29201  
29203  
29205  
29183  
29185  
29187  
29189  
29510  
29186  
29207  
29209  
29211  
29213  
29215  
  
29217  
29219  
29221  
29223  
29225  
29227  
29229

UT

FIPS	County	PC Infection
49001	Beaver	0
49003	Box Elder	0
49005	Cache	0
49007	Carbon	0
49009	Daggett	0
49011	Davis	701.70849528
49013	Duchesne	0
49015	Emery	0
49017	Garfield	0
49019	Grand	0
49021	Iron	0
49023	Juab	0
49025	Kane	0
49027	Millard	0
49029	Morgan	0
49031	Piute	0
49033	Rich	0
49035	Salt Lake	1485.5552461
49037	San Juan	3560.1009774
49039	Sanpete	0
49041	Sevier	0
49043	Summit	1538.16803
49045	Tooele	640.85141688
49047	Uintah	0
49049	Utah	1070.2122906
49051	Wasatch	1495.1865223
49053	Washington	0
49055	Wayne	0
49057	Weber	0



UT

FIPS

29001  
29003  
29005  
29007  
29009  
29011  
29013  
29015  
29017  
29019  
29021  
29023  
29025  
29027  
29029  
29031  
29033  
29035  
29037

UT

29039  
29041  
29043  
29045  
29047  
29049  
29051  
29053  
29055  
29057  
29059  
29061  
29063  
29065  
29067  
29069  
29071  
29073  
29075  
29077  
29079  
29081  
29083  
29085  
29087  
29089  
29091  
29093  
29095  
29097  
29099  
29101

29103

UT

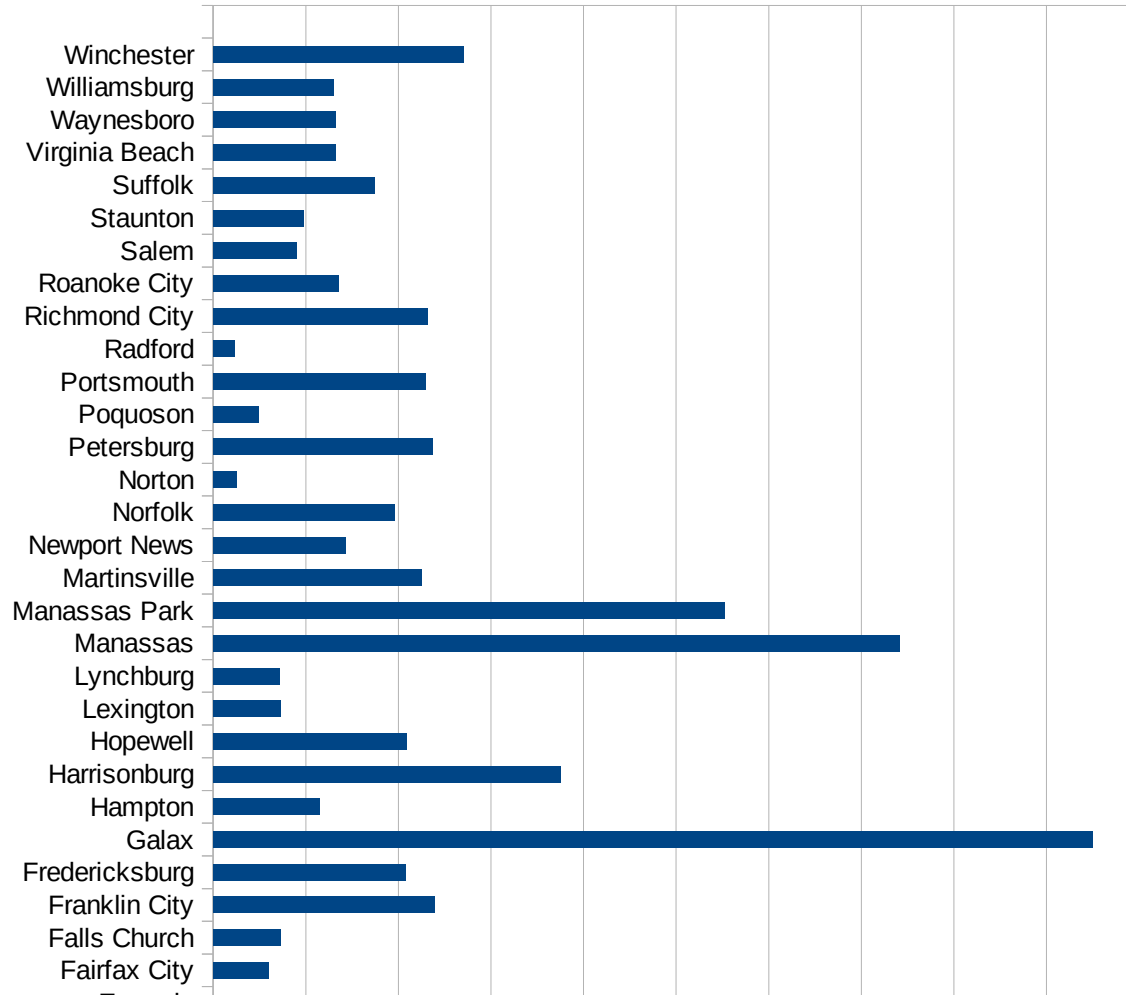
29105  
29107  
29109  
29111  
29113  
29115  
29117  
29121  
29123  
29125  
29127  
29119  
29129  
29131  
29133  
29135  
29137  
29139  
29141  
29143  
29145  
29147  
29149  
29151  
29153  
29155  
29157  
29159  
29161  
29163  
29165  
29167  
29169  
29171

UT

29173  
29175  
29177  
29179  
29181  
29195  
29197  
29199  
29201  
29203  
29205  
29183  
29185  
29187  
29189  
29510  
29186  
29207  
29209  
29211  
29213  
29215  
  
29217  
29219  
29221  
29223  
29225  
29227  
29229

VA

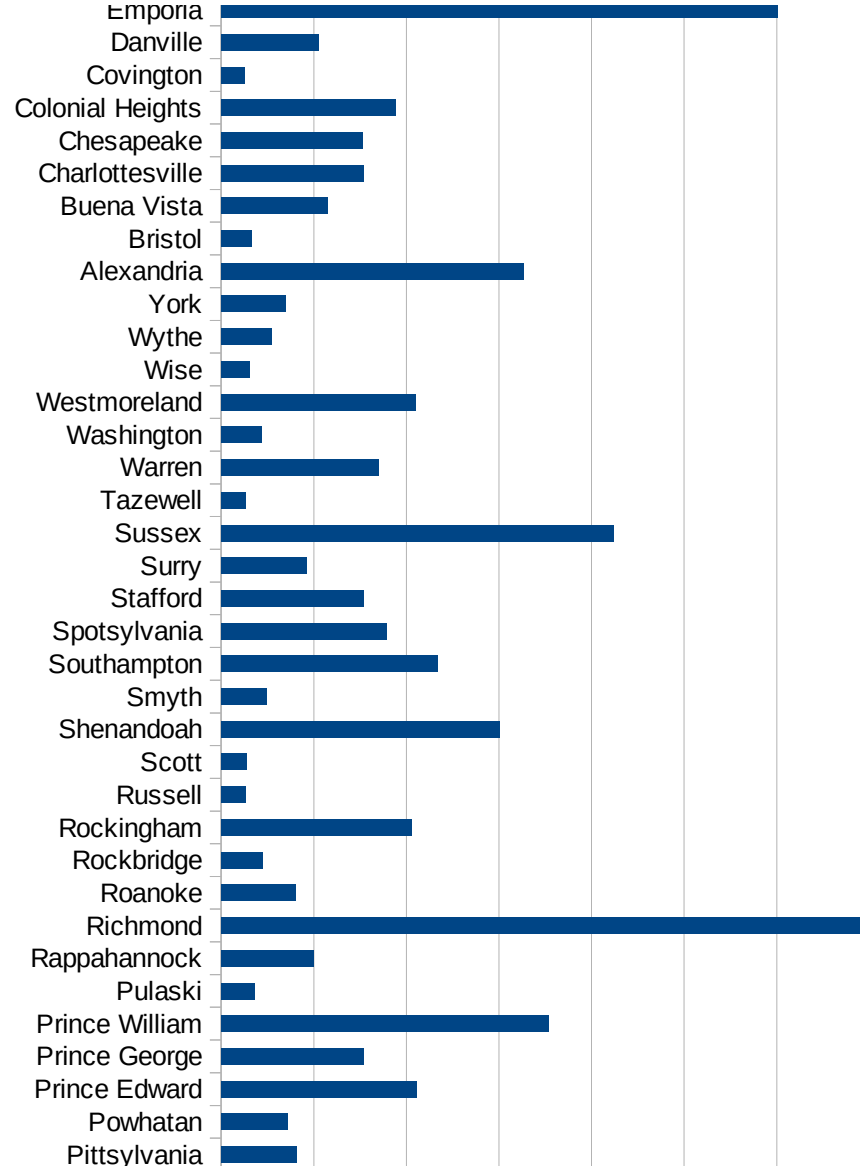
FIPS	County	PC Infection
51001	Accomack	3261.13785
51003	Albemarle	595.1176438
51005	Alleghany	375.5868545
51007	Amelia	461.0773842
51009	Amherst	208.4254405
51011	Appomattox	347.200303
51013	Arlington	1163.265564
51015	Augusta	304.8093616
51017	Bath	46.59832246
51019	Bedford	262.8671568
51021	Bland	111.2347052
51023	Botetourt	498.8430447
51025	Brunswick	988.7695313
51027	Buchanan	287.4511097
51029	Buckingham	3453.144303
51031	Campbell	161.8976589
51033	Caroline	529.7023268
51035	Carroll	948.1711432
51036	Charles City	648.3215675
51037	Charlotte	351.8177249
51041	Chesterfield	1022.504275
51043	Clarke	440.6803002
51045	Craig	217.2195893
51047	Culpeper	1758.614705
51049	Cumberland	611.6831481
51051	Dickenson	68.85629691
51053	Dinwiddie	602.8952995
51057	Essex	659.4010441
51059	Fairfax	1310.224671
51061	Fauquier	771.1354793
51063	Floyd	170.9401709
51065	Fluvanna	563.7904641
51067	Franklin	234.8963431





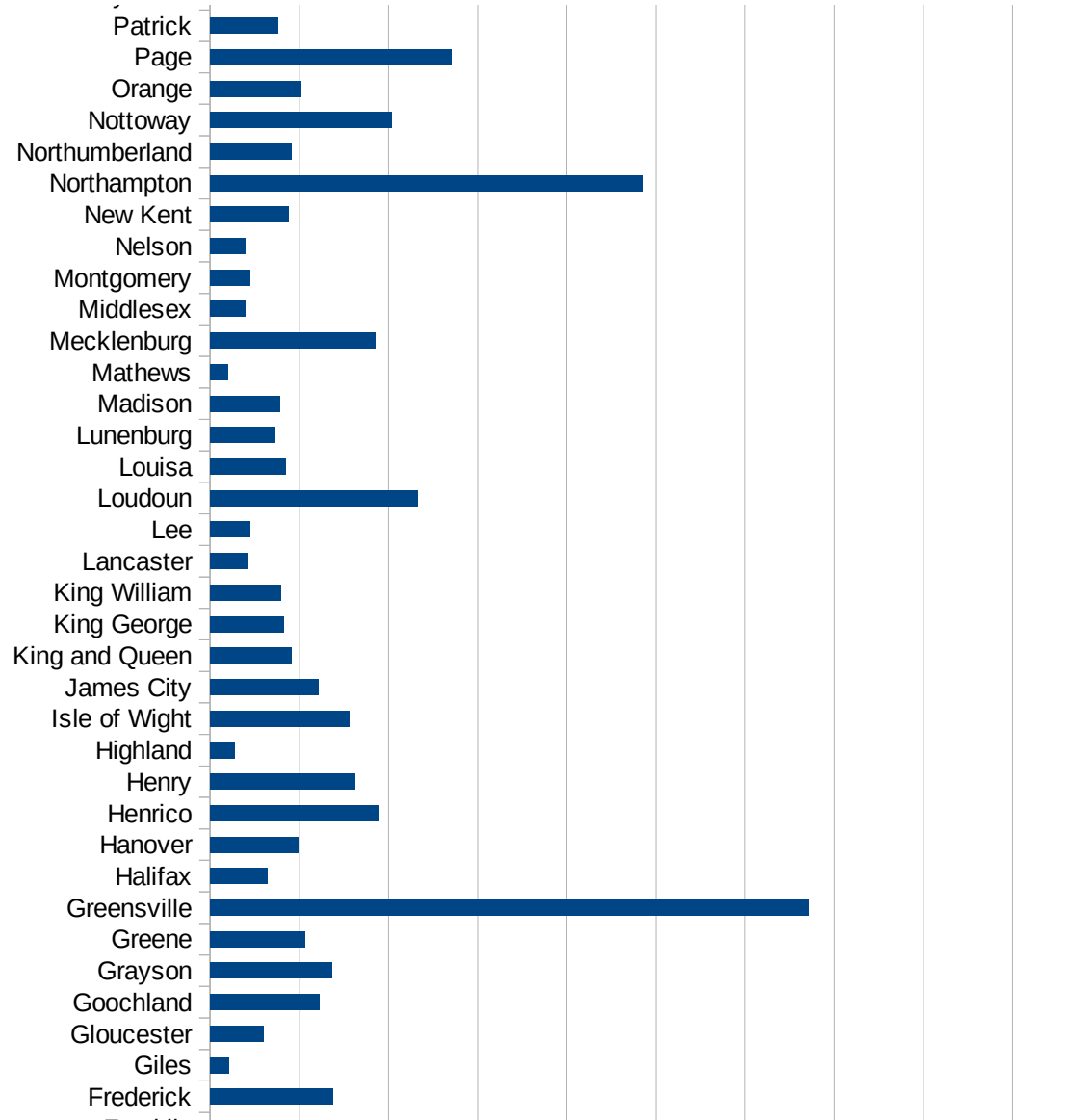
VA

51069 Frederick	687.0013016
51071 Giles	106.8629779
51073 Gloucester	299.87416
51075 Goochland	610.9103425
51077 Grayson	684.5371377
51079 Greene	530.8660701
51081 Greensville	3354.261632
51083 Halifax	319.4607268
51085 Hanover	495.1556803
51087 Henrico	945.1468592
51089 Henry	810.5508998
51091 Highland	135.7466063
51093 Isle of Wight	779.3683869
51095 James City	607.3536919
51097 King and Queen	454.416359
51099 King George	413.9228598
51101 King William	395.5369266
51103 Lancaster	213.2987109
51105 Lee	220.8912111
51107 Loudoun	1164.556962
51109 Louisa	421.4476045
51111 Lunenburg	364.0575873
51113 Madison	391.1244829
51115 Mathews	102.2494888
51117 Mecklenburg	923.3278956
51119 Middlesex	195.0041787
51121 Montgomery	226.2969137
51125 Nelson	195.4704772
51127 New Kent	437.6758519
51131 Northampton	2428.632297
51133 Northumberland	452.7866963
51135 Nottoway	1018.158236
51137 Orange	510.3154677
51139 Page	1353.779301



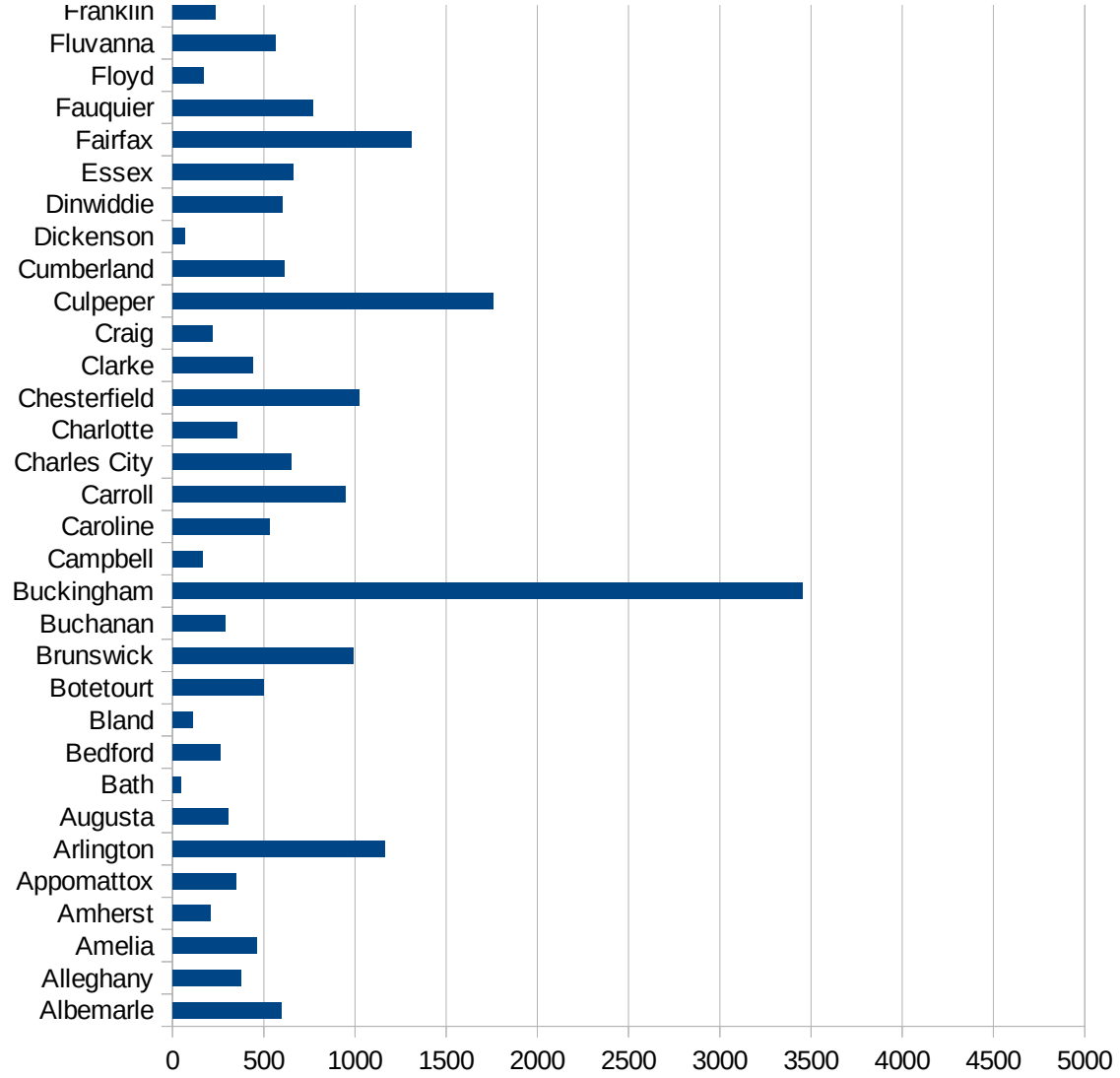
VA

51141 Patrick	379.1093759
51143 Pittsylvania	406.8975701
51145 Powhatan	359.7245538
51147 Prince Edward	1054.466231
51149 Prince George	769.3923638
51153 Prince William	1765.984133
51155 Pulaski	179.0641696
51157 Rappahannock	496.4147821
51159 Richmond	3529.541934
51161 Roanoke	400.752607
51163 Rockbridge	224.1561181
51165 Rockingham	1028.999065
51167 Russell	130.8509047
51169 Scott	139.3145723
51171 Shenandoah	1505.850978
51173 Smyth	242.8458913
51175 Southampton	1165.699989
51177 Spotsylvania	891.6998167
51179 Stafford	767.5380101
51181 Surry	463.3920297
51183 Sussex	2118.003026
51185 Tazewell	132.1747644
51187 Warren	849.9362548
51191 Washington	216.9037903
51193 Westmoreland	1048.794167
51195 Wise	152.5833947
51197 Wythe	271.2666064
51199 York	349.32052
51510 Alexandria	1630.847817
51520 Bristol	163.815071
51530 Buena Vista	577.2005772
51540 Charlottesville	771.0372633
51550 Chesapeake	762.4652769
51570 Colonial Heights	942.0736836



VA

51580 Covington	128.2051282
51590 Danville	525.8889735
51595 Emporia	3007.225151
51600 Fairfax City	301.131277
51610 Falls Church	365.5564582
51620 Franklin City	1198.053164
51630 Fredericksburg	1036.233873
51640 Galax	4748.559863
51650 Hampton	574.7768273
51660 Harrisonburg	1874.780227
51670 Hopewell	1044.432643
51678 Lexington	364.3497758
51680 Lynchburg	357.9865085
51683 Manassas	3707.884057
51685 Manassas Park	2761.888253
51690 Martinsville	1123.856766
51700 Newport News	714.3416972
51710 Norfolk	978.7934906
51720 Norton	126.0080645
51730 Petersburg	1184.781576
51735 Poquoson	246.1033634
51740 Portsmouth	1146.546623
51750 Radford	114.5100605
51760 Richmond City	1155.243178
51770 Roanoke City	679.5436349
51775 Salem	452.3651679
51790 Staunton	489.5273253
51800 Suffolk	874.0472665
51810 Virginia Beach	659.2786585
51820 Waynesboro	662.8955277
51830 Williamsburg	651.1815252
51840 Winchester	1351.928277



VA

VA

FIPS

29001  
29003  
29005  
29007  
29009  
29011  
29013  
29015  
29017  
29019  
29021  
29023  
29025  
29027  
29029  
29031  
29033  
29035  
29037

VA

29039  
29041  
29043  
29045  
29047  
29049  
29051  
29053  
29055  
29057  
29059  
29061  
29063  
29065  
29067  
29069  
29071  
29073  
29075  
29077  
29079  
29081  
29083  
29085  
29087  
29089  
29091  
29093  
29095  
29097  
29099  
29101

29103

VA

29105  
29107  
29109  
29111  
29113  
29115  
29117  
29121  
29123  
29125  
29127  
29119  
29129  
29131  
29133  
29135  
29137  
29139  
29141  
29143  
29145  
29147  
29149  
29151  
29153  
29155  
29157  
29159  
29161  
29163  
29165  
29167  
29169  
29171

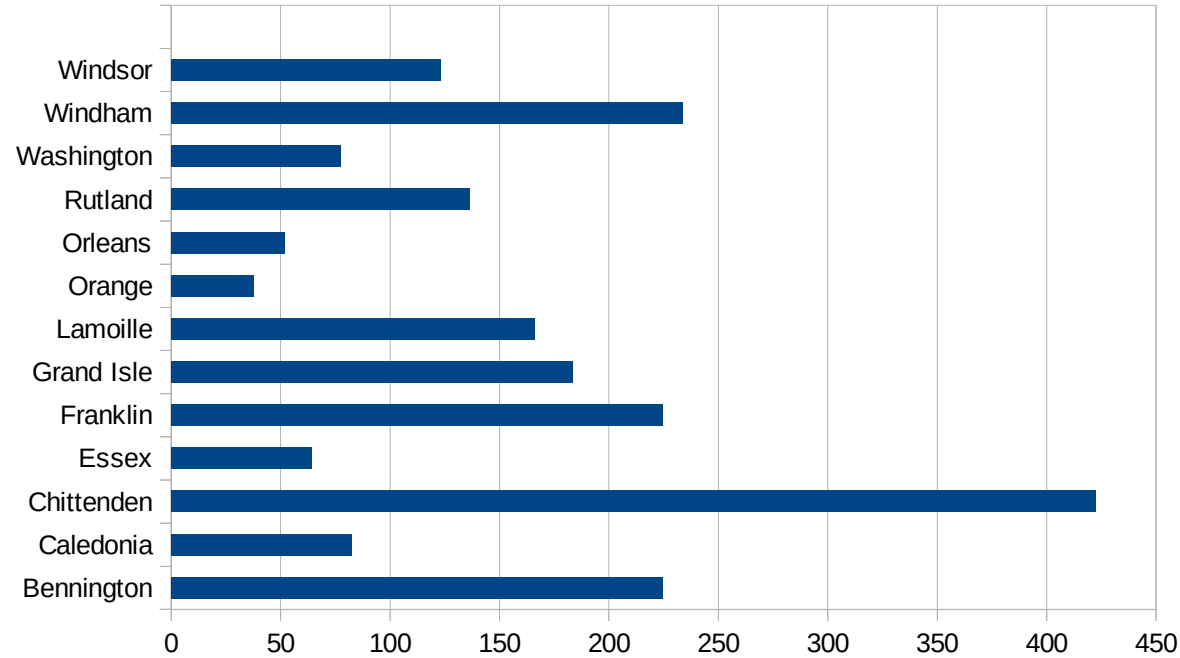
VA

29173  
29175  
29177  
29179  
29181  
29195  
29197  
29199  
29201  
29203  
29205  
29183  
29185  
29187  
29189  
29510  
29186  
29207  
29209  
29211  
29213  
29215  
  
29217  
29219  
29221  
29223  
29225  
29227  
29229



VT

FIPS	County	PC Infection
50001	Addison	192.0320234
50003	Bennington	224.523589
50005	Caledonia	82.5028051
50007	Chittenden	422.3075614
50009	Essex	64
50011	Franklin	224.6008782
50013	Grand Isle	183.3568406
50015	Lamoille	166.0079051
50017	Orange	37.93234249
50019	Orleans	52.03106998
50021	Rutland	136.3512408
50023	Washington	77.3993808
50025	Windham	233.8853026
50027	Windsor	122.9967804



FIPS

- 29001
- 29003
- 29005
- 29007
- 29009
- 29011
- 29013
- 29015
- 29017
- 29019
- 29021
- 29023
- 29025
- 29027
- 29029
- 29031
- 29033
- 29035
- 29037

VT

29039  
29041  
29043  
29045  
29047  
29049  
29051  
29053  
29055  
29057  
29059  
29061  
29063  
29065  
29067  
29069  
29071  
29073  
29075  
29077  
29079  
29081  
29083  
29085  
29087  
29089  
29091  
29093  
29095  
29097  
29099  
29101

29103

VT

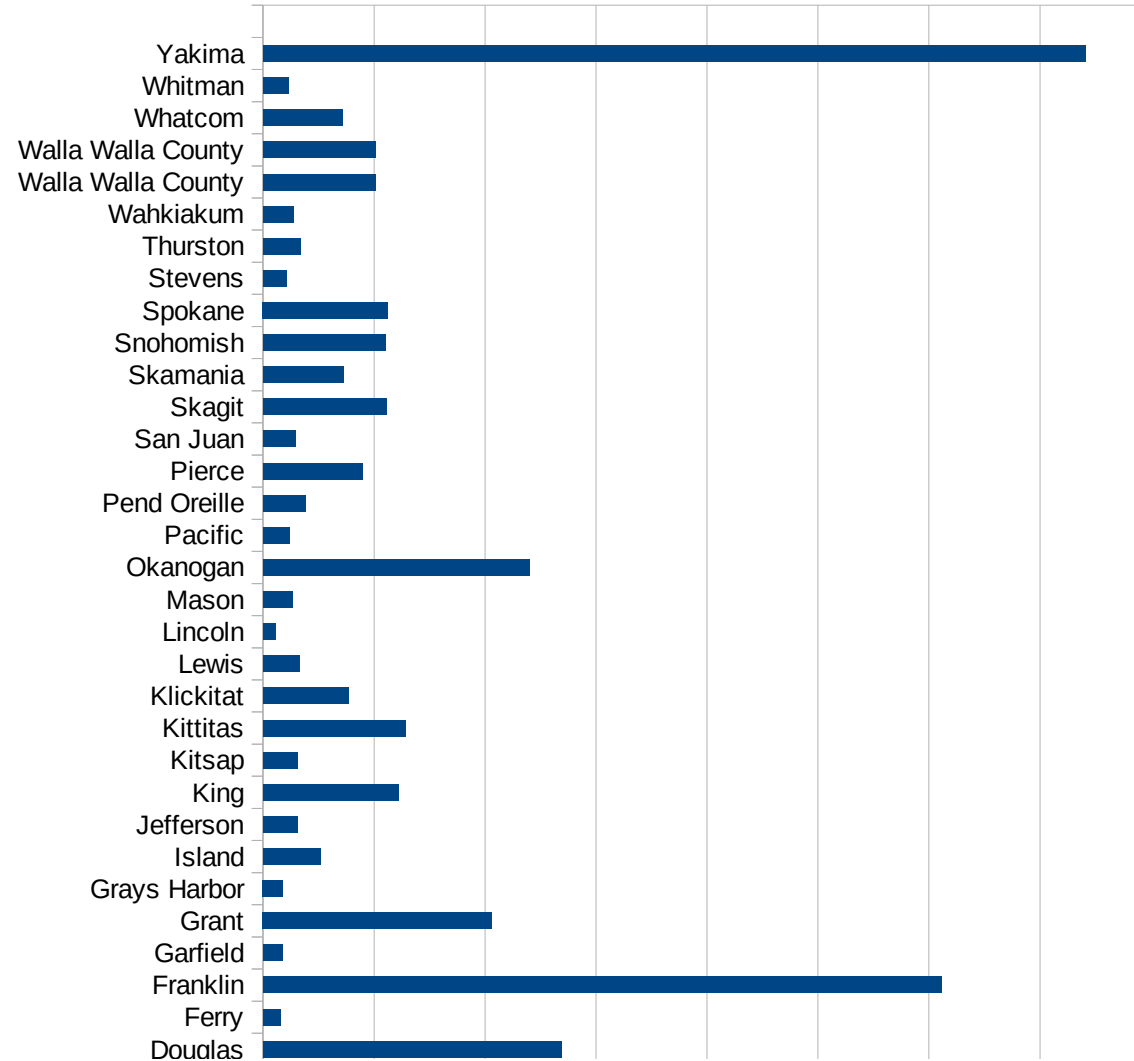
29105  
29107  
29109  
29111  
29113  
29115  
29117  
29121  
29123  
29125  
29127  
29119  
29129  
29131  
29133  
29135  
29137  
29139  
29141  
29143  
29145  
29147  
29149  
29151  
29153  
29155  
29157  
29159  
29161  
29163  
29165  
29167  
29169  
29171

VT

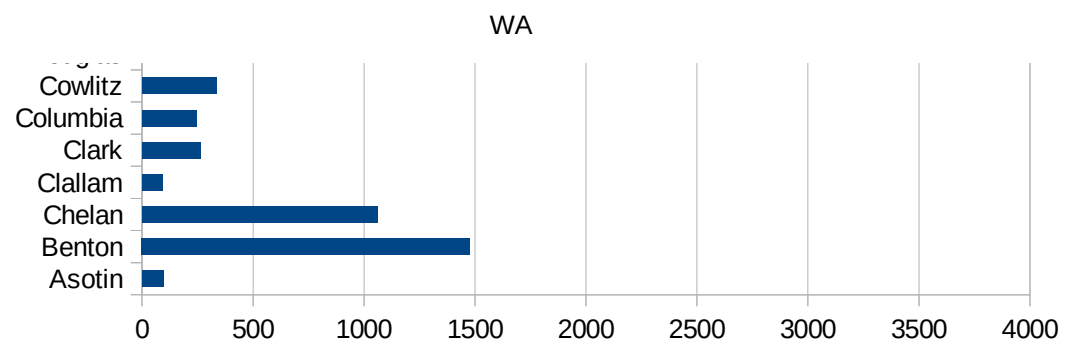
29173  
29175  
29177  
29179  
29181  
29195  
29197  
29199  
29201  
29203  
29205  
29183  
29185  
29187  
29189  
29510  
29186  
29207  
29209  
29211  
29213  
29215  
  
29217  
29219  
29221  
29223  
29225  
29227  
29229

WA

FIPS	County	PC Infection
53001	Adams	1609.393188
53003	Asotin	97.30207873
53005	Benton	1477.63242
53007	Chelan	1061.841217
53009	Clallam	92.52381511
53011	Clark	263.7712018
53013	Columbia	246.3661
53015	Cowlitz	336.737409
53017	Douglas	1342.438297
53019	Ferry	78.44162636
53021	Franklin	3054.681124
53023	Garfield	89.00756564
53025	Grant	1031.531578
53027	Grays Harbor	89.30866971
53029	Island	259.2943405
53031	Jefferson	157.5845441
53033	King	610.2107191
53035	Kitsap	156.7798966
53037	Kittitas	641.8376826
53039	Klickitat	384.4935993
53041	Lewis	165.820813
53043	Lincoln	55.86592179
53045	Mason	134.3367884
53047	Okanogan	1200.987373
53049	Pacific	117.9887457
53051	Pend Oreille	191.1483605
53053	Pierce	449.1197679
53055	San Juan	145.9598319
53057	Skagit	555.3562236
53059	Skamania	360.6172425
53061	Snohomish	553.6868896
53063	Spokane	562.7332982
53065	Stevens	106.0539107



53067 Thurston	168.9832029
53069 Wahkiakum	135.5625847
53071 Walla Walla Cou	505.5644923
53071 Walla Walla Cou	505.5644923
53073 Whatcom	357.5780402
53075 Whitman	114.4785202
53077 Yakima	3703.379652



WA

FIPS

29001  
29003  
29005  
29007  
29009  
29011  
29013  
29015  
29017  
29019  
29021  
29023  
29025  
29027  
29029  
29031  
29033  
29035  
29037



WA

29039  
29041  
29043  
29045  
29047  
29049  
29051  
29053  
29055  
29057  
29059  
29061  
29063  
29065  
29067  
29069  
29071  
29073  
29075  
29077  
29079  
29081  
29083  
29085  
29087  
29089  
29091  
29093  
29095  
29097  
29099  
29101

29103

WA

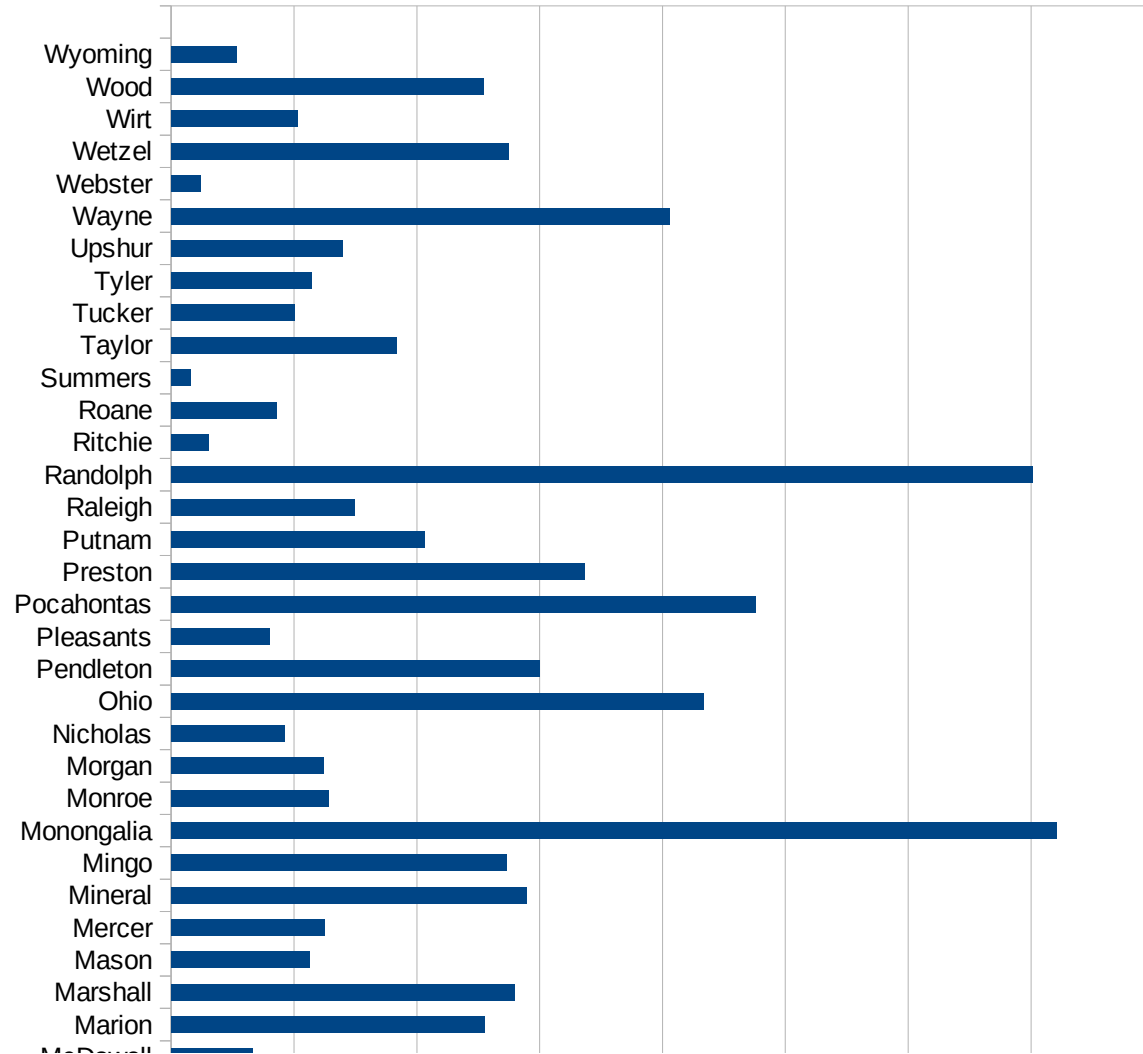
29105  
29107  
29109  
29111  
29113  
29115  
29117  
29121  
29123  
29125  
29127  
29119  
29129  
29131  
29133  
29135  
29137  
29139  
29141  
29143  
29145  
29147  
29149  
29151  
29153  
29155  
29157  
29159  
29161  
29163  
29165  
29167  
29169  
29171

WA

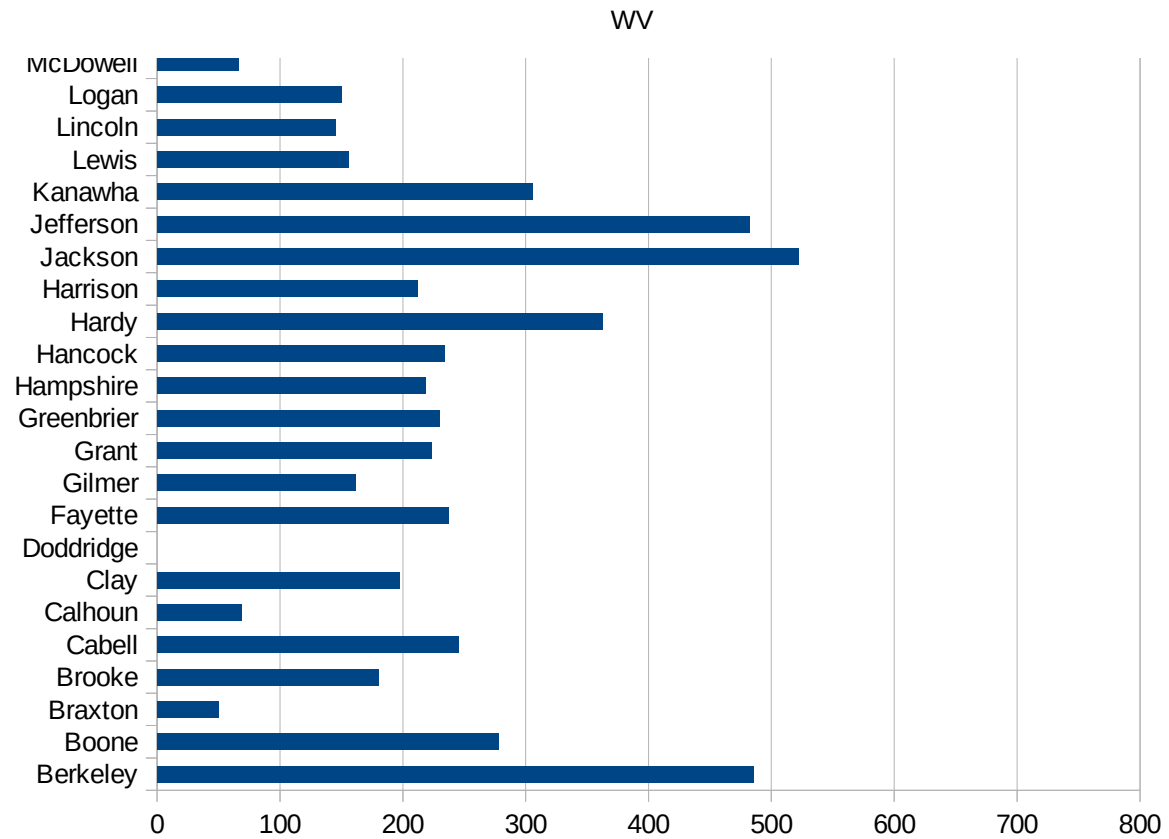
29173  
29175  
29177  
29179  
29181  
29195  
29197  
29199  
29201  
29203  
29205  
29183  
29185  
29187  
29189  
29510  
29186  
29207  
29209  
29211  
29213  
29215  
  
29217  
29219  
29221  
29223  
29225  
29227  
29229

WV

FIPS	County	PC Infection
54001	Barbour	157.2422135
54003	Berkeley	485.8140587
54005	Boone	277.8916678
54007	Braxton	49.68415076
54009	Brooke	180.1558348
54011	Cabell	245.6448983
54013	Calhoun	68.92748828
54015	Clay	196.9416126
54017	Doddridge	0
54019	Fayette	237.110047
54021	Gilmer	161.9735858
54023	Grant	223.6366764
54025	Greenbrier	229.9775772
54027	Hampshire	218.4434831
54029	Hancock	233.7251667
54031	Hardy	362.9764065
54033	Harrison	211.6825058
54035	Jackson	522.5388421
54037	Jefferson	482.3009628
54039	Kanawha	305.8951312
54041	Lewis	156.015976
54043	Lincoln	145.6381378
54045	Logan	150.2744809
54047	McDowell	65.85084783
54049	Marion	254.9155926
54051	Marshall	279.3568296
54053	Mason	112.2838536
54055	Mercer	125.1458626
54057	Mineral	289.532294
54059	Mingo	273.2814799
54061	Monongalia	720.7291862
54063	Monroe	128.0120482
54065	Morgan	123.685838



54067 Nicholas	92.58513807
54069 Ohio	433.4810202
54071 Pendleton	300.1286266
54073 Pleasants	79.92540296
54075 Pocahontas	475.3981459
54077 Preston	336.889388
54079 Putnam	206.4147348
54081 Raleigh	149.4868963
54083 Randolph	700.8291989
54085 Ritchie	30.86102253
54087 Roane	86.13264427
54089 Summers	15.67398119
54091 Taylor	183.8453327
54093 Tucker	100.6470165
54095 Tyler	114.3379831
54097 Upshur	139.2586525
54099 Wayne	405.5677949
54101 Webster	24.14001207
54103 Wetzel	275.0491159
54105 Wirt	102.915952
54107 Wood	254.1477145
54109 Wyoming	52.92023477



FIPS

- 29001
- 29003
- 29005
- 29007
- 29009
- 29011
- 29013
- 29015
- 29017
- 29019
- 29021
- 29023
- 29025
- 29027
- 29029
- 29031
- 29033
- 29035
- 29037

WV

29039  
29041  
29043  
29045  
29047  
29049  
29051  
29053  
29055  
29057  
29059  
29061  
29063  
29065  
29067  
29069  
29071  
29073  
29075  
29077  
29079  
29081  
29083  
29085  
29087  
29089  
29091  
29093  
29095  
29097  
29099  
29101

29103

29105  
29107  
29109  
29111  
29113  
29115  
29117  
29121  
29123  
29125  
29127  
29119  
29129  
29131  
29133  
29135  
29137  
29139  
29141  
29143  
29145  
29147  
29149  
29151  
29153  
29155  
29157  
29159  
29161  
29163  
29165  
29167  
29169  
29171

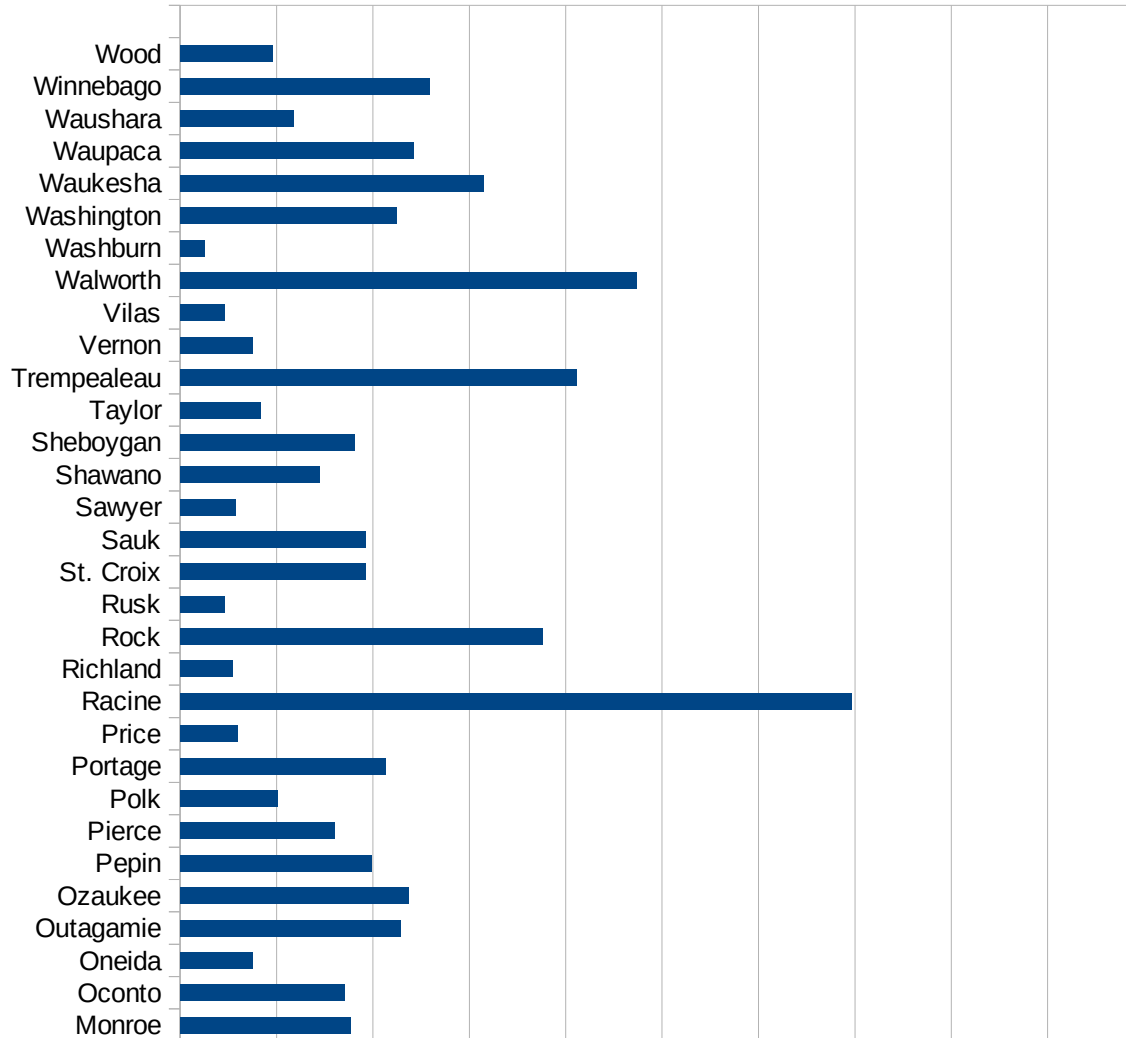


WV

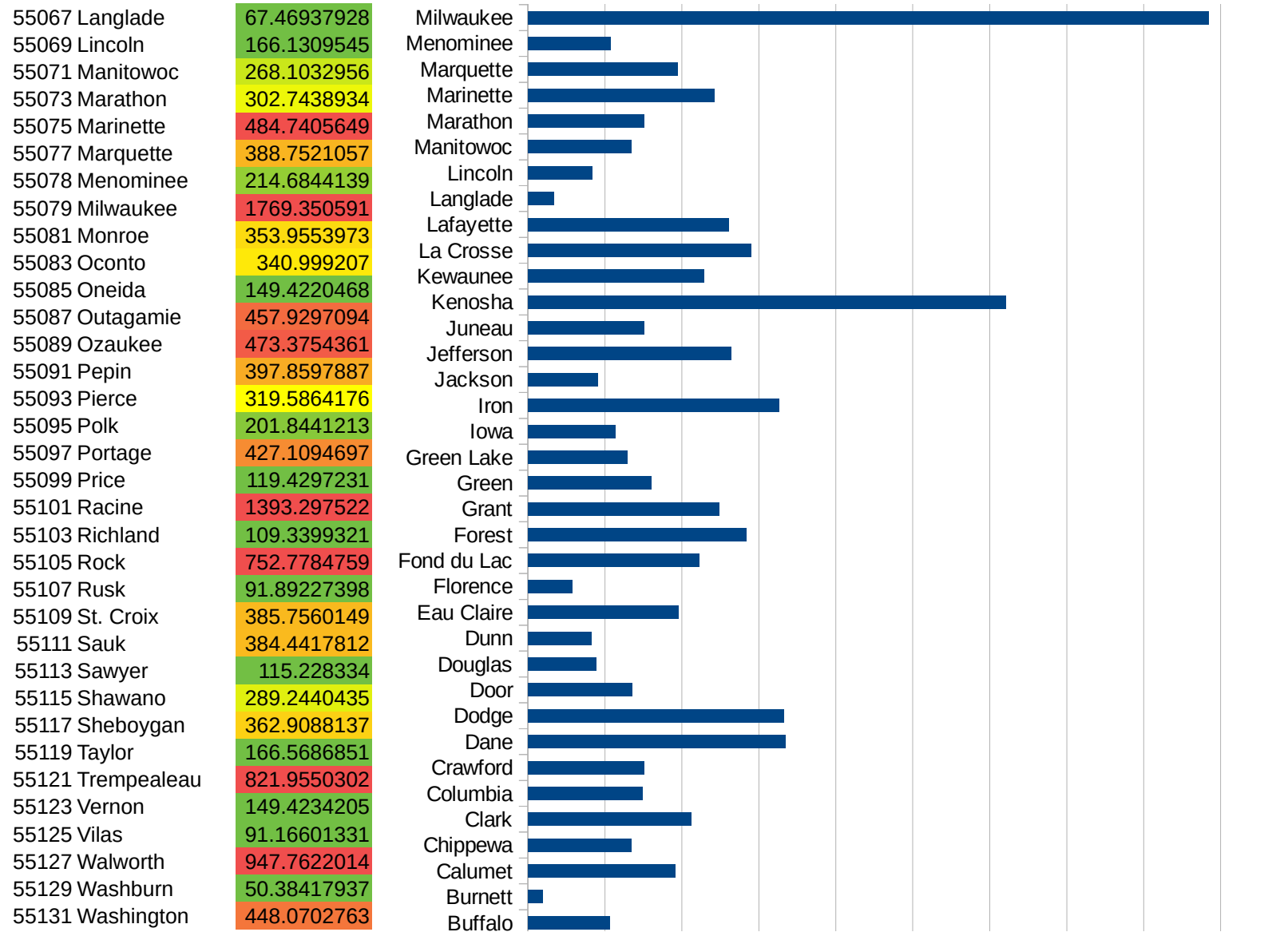
29173  
29175  
29177  
29179  
29181  
29195  
29197  
29199  
29201  
29203  
29205  
29183  
29185  
29187  
29189  
29510  
29186  
29207  
29209  
29211  
29213  
29215  
  
29217  
29219  
29221  
29223  
29225  
29227  
29229

WI

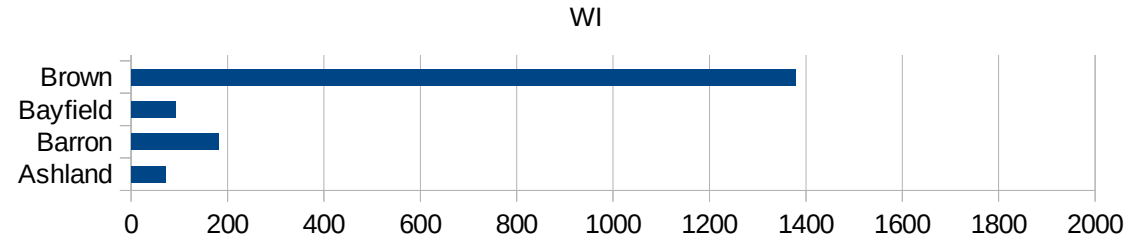
FIPS	County	PC Infection
55001	Adams	265.3823472
55003	Ashland	70.51282051
55005	Barron	181.5605349
55007	Bayfield	93.07272969
55009	Brown	1377.867552
55011	Buffalo	213.3333333
55013	Burnett	38.98128898
55015	Calumet	382.7827509
55017	Chippewa	268.1842987
55019	Clark	423.5212769
55021	Columbia	298.1275498
55023	Crawford	300.7795715
55025	Dane	669.8453437
55027	Dodge	664.7921955
55029	Door	271.6407099
55031	Douglas	178.2077393
55033	Dunn	163.9671179
55035	Eau Claire	391.2602598
55037	Florence	115.7139551
55039	Fond du Lac	444.3754487
55041	Forest	567.2339006
55043	Grant	496.5667068
55045	Green	319.5320751
55047	Green Lake	259.0125806
55049	Iowa	227.1675571
55051	Iron	651.8675123
55053	Jackson	180.6817072
55055	Jefferson	527.4348342
55057	Juneau	300.5597926
55059	Kenosha	1241.656329
55061	Kewaunee	456.2625718
55063	La Crosse	579.3791762
55065	Lafayette	522.0522052



WI



55133 Waukesha	630.1603684
55135 Waupaca	485.0571116
55137 Waushara	234.9256069
55139 Winnebago	516.8986083
55141 Wood	191.6364383



FIPS

- 29001
- 29003
- 29005
- 29007
- 29009
- 29011
- 29013
- 29015
- 29017
- 29019
- 29021
- 29023
- 29025
- 29027
- 29029
- 29031
- 29033
- 29035
- 29037

29039  
29041  
29043  
29045  
29047  
29049  
29051  
29053  
29055  
29057  
29059  
29061  
29063  
29065  
29067  
29069  
29071  
29073  
29075  
29077  
29079  
29081  
29083  
29085  
29087  
29089  
29091  
29093  
29095  
29097  
29099  
29101

29103

29105  
29107  
29109  
29111  
29113  
29115  
29117  
29121  
29123  
29125  
29127  
29119  
29129  
29131  
29133  
29135  
29137  
29139  
29141  
29143  
29145  
29147  
29149  
29151  
29153  
29155  
29157  
29159  
29161  
29163  
29165  
29167  
29169  
29171

WI

29173  
29175  
29177  
29179  
29181  
29195  
29197  
29199  
29201  
29203  
29205  
29183  
29185  
29187  
29189  
29510  
29186  
29207  
29209  
29211  
29213  
29215  
  
29217  
29219  
29221  
29223  
29225  
29227  
29229