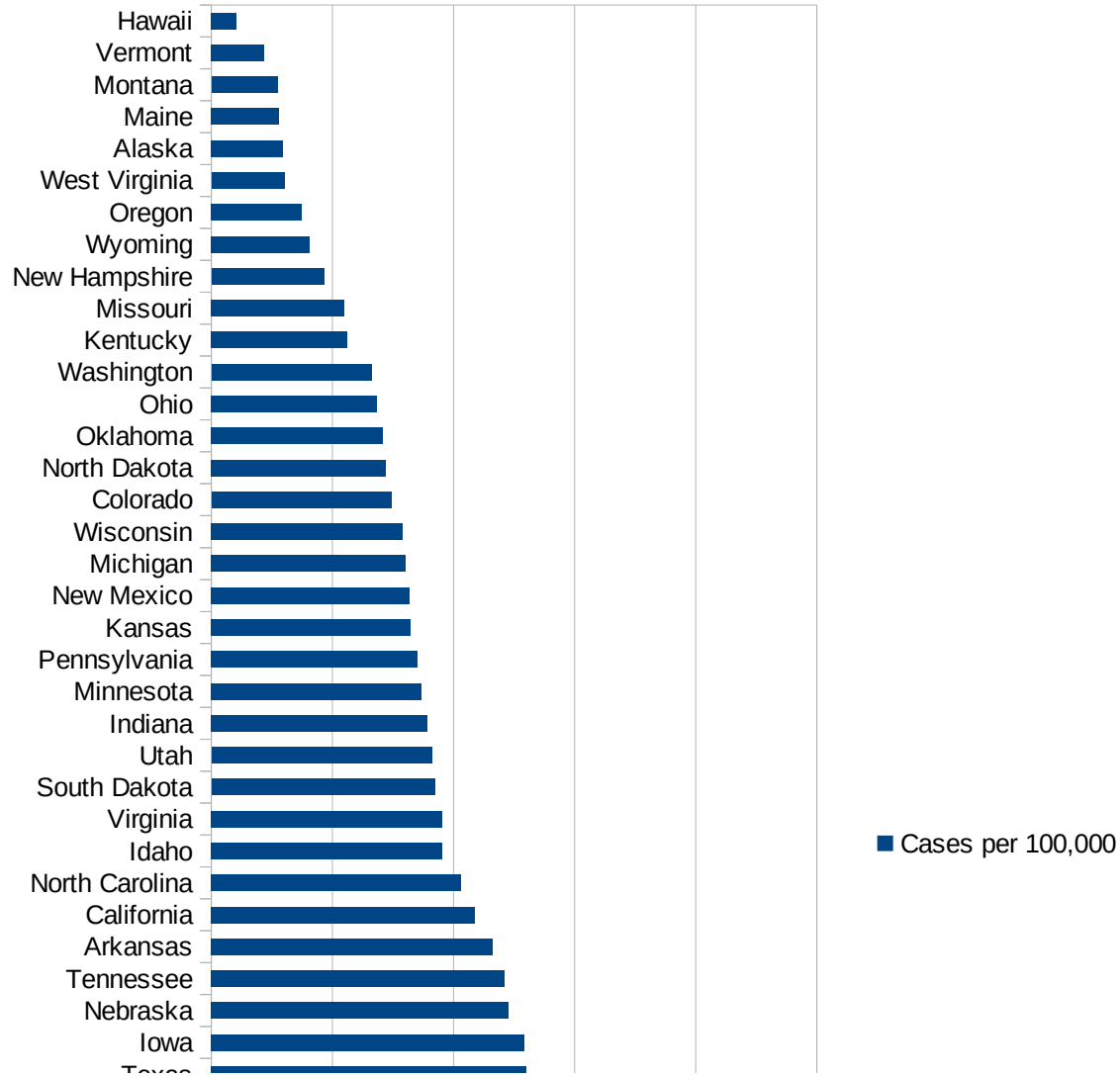


PerCap50States

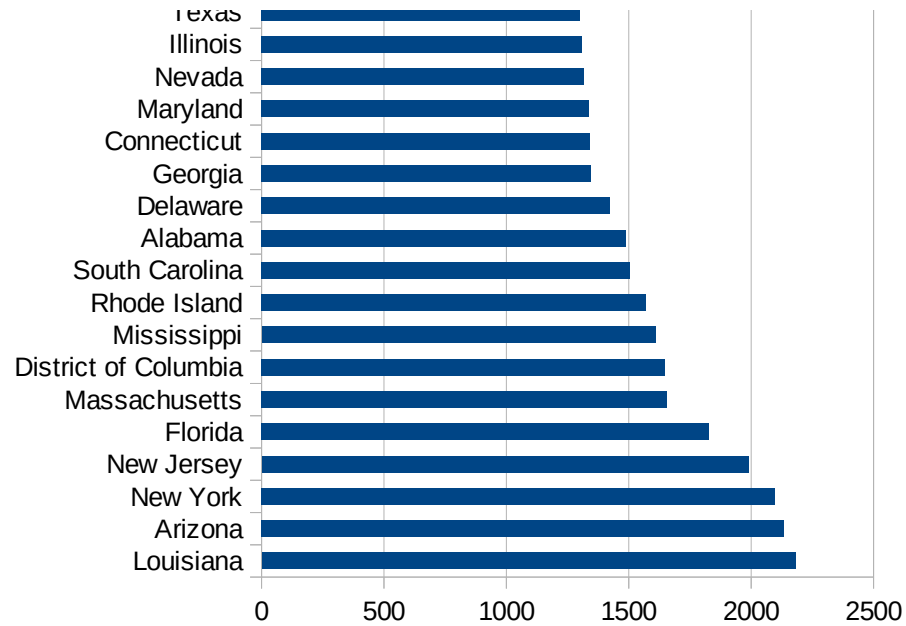
Idx	State	Population	Cases per 100,000
19	Louisiana	4659978	2181.14763631931
3	Arizona	7171646	2132.62060062641
33	New York	19542209	2096.47230771097
31	New Jersey	8908520	1989.28666041048
10	Florida	21299325	1828.39127531037
22	Massachusetts	6902149	1655.03526510367
9	District of Columbia	702455	1647.22295378352
25	Mississippi	2986530	1608.99103642019
40	Rhode Island	1057315	1571.2441420012
41	South Carolina	5084127	1506.76802526766
1	Alabama	4887871	1487.27329342366
8	Delaware	967171	1422.80941012499
11	Georgia	10519475	1346.57860777273
7	Connecticut	3572665	1343.47888760911
21	Maryland	6042718	1337.74238678687
29	Nevada	3034392	1315.55184695979
14	Illinois	12741080	1309.81831995404
44	Texas	28701845	1299.696935859
16	Iowa	3156145	1292.55785142951
28	Nebraska	1929268	1227.82319511856
43	Tennessee	6770010	1210.05729681345
4	Arkansas	3013825	1160.38588836445
5	California	39557045	1088.99185973068
34	North Carolina	10383620	1031.67296183797
13	Idaho	1754208	954.105784490779
47	Virginia	8517685	953.745061011296
42	South Dakota	882235	922.996707226533
45	Utah	3161105	910.789106973669
15	Indiana	6691878	890.661784330198
24	Minnesota	5611179	865.967740469516
39	Pennsylvania	12807060	851.381972130997
17	Kansas	2911505	822.804700661686
32	New Mexico	2095428	820.786970490038



This work is licensed under the Creative Commons Attribution-NoDerivatives 4.0 International License. To view a copy of this license, visit <http://creativecommons.org/licenses/by-nd/4.0/>.

Idx	State	Population	Cases per 100,000
23	Michigan	9995915	800.93718283919
50	Wisconsin	5813568	789.515148012374
6	Colorado	5695564	742.595465523695
35	North Dakota	760077	722.689937993124
37	Oklahoma	3943079	709.318783620617
36	Ohio	11689442	685.969441484033
48	Washington	7535591	661.407977157996
18	Kentucky	4468402	562.684377994639
26	Missouri	6126452	549.975744525543
30	New Hampshire	1356458	465.771885307175
51	Wyoming	577737	406.240209645565
38	Oregon	4190713	374.948129351736
49	West Virginia	1805832	301.910698226635
2	Alaska	737438	297.380932363127
20	Maine	1338404	278.98900481469
27	Montana	1062305	273.838492711604
46	Vermont	626299	218.745359644515
12	Hawaii	1420491	103.344547765526

PerCap50States



Counties_Cities

FIPS	County	State	Cases Per 100,000
47169	Trousdale	Tennessee	14130.03995641
5077	Lee	Arkansas	9660.54535337
47095	Lake	Tennessee	9485.89933882
31043	Dakota	Nebraska	9361.15122243
19021	Buena Vista	Iowa	8891.01338432
5079	Lincoln	Arkansas	8503.32511395
27105	Nobles	Minnesota	7817.91643861
22035	East Carroll	Louisiana	6849.50973426
31037	Colfax	Nebraska	6295.37726312
20057	Ford	Kansas	5884.08876298
13101	Echols	Georgia	5425.00000000
35031	McKinley	New Mexico	5317.47129617
20175	Seward	Kansas	5275.48209366
1085	Lowndes	Alabama	5253.65951474
4023	Santa Cruz	Arizona	5211.67035755
5133	Sevier	Arkansas	5210.33899294
46017	Buffalo	South Dakota	5108.05500982
40139	Texas	Oklahoma	4937.66805182
6025	Imperial	California	4905.21209721
51640	Galax	Virginia	4764.12891172
13053	Chattahoochee	Georgia	4726.69412205
4027	Yuma	Arizona	4617.02368381
48283	La Salle	Texas	4607.62182977
22065	Madison	Louisiana	4551.56347997
20055	Finney	Kansas	4550.54491819
4017	Navajo	Arizona	4519.89678120
48341	Moore	Texas	4500.81452176
18017	Cass	Indiana	4457.91068370
47007	Bledsoe	Tennessee	4378.17688919
5149	Yell	Arkansas	4374.27443696
39101	Marion	Ohio	4301.52016673
36087	Rockland	New York	4243.23370024
5059	Hot Spring	Arkansas	4071.09581318

This work is licensed under the Creative Commons Attribution-NoDerivatives 4.0 International License. To view a copy of this license, visit <http://creativecommons.org/licenses/by-nd/4.0/>.

Counties_Cities

28021 Claiborne	Mississippi	4032.43723617
19047 Crawford	Iowa	4015.61953608
1011 Bullock	Alabama	3975.14302624
39129 Pickaway	Ohio	3956.20287160
4001 Apache	Arizona	3955.83279958
28051 Holmes	Mississippi	3955.28316877
1105 Perry	Alabama	3927.78993435
31151 Saline	Nebraska	3923.34494774
28099 Neshoba	Mississippi	3879.82832618
5123 St. Francis	Arkansas	3856.28365895
13259 Stewart	Georgia	3790.93402162
31047 Dawson	Nebraska	3787.59121009
12077 Liberty	Florida	3783.84770013
51683 Manassas	Virginia	3729.49737038
53077 Yakima	Washington	3725.25313586
29119 McDonald	Missouri	3700.49397695
36119 Westchester	New York	3686.08491834
12047 Hamilton	Florida	3682.73934312
48471 Walker	Texas	3671.35761589
48105 Crockett	Texas	3601.02886539
49037 San Juan	Utah	3579.51971001
48001 Anderson	Texas	3577.51864547
1013 Butler	Alabama	3546.74796748
28043 Grenada	Mississippi	3519.35407267
51159 Richmond	Virginia	3518.47753928
12051 Hendry	Florida	3491.67388584
51029 Buckingham	Virginia	3470.79239955
1131 Wilcox	Alabama	3462.87757599
12086 Miami-Dade	Florida	3442.52078791
19193 Woodbury	Iowa	3426.98875550
34031 Passaic	New Jersey	3420.15855040
51081 Greensville	Virginia	3388.66431582
13243 Randolph	Georgia	3366.01785453
19115 Louisa	Iowa	3357.50738652

Counties_Cities

1059 Franklin	Alabama	3351.08248573
22001 Acadia	Louisiana	3351.02106448
19197 Wright	Iowa	3349.09377463
22041 Franklin	Louisiana	3319.11093471
22003 Allen	Louisiana	3307.94766647
48449 Titus	Texas	3290.64874519
48253 Jones	Texas	3290.10445577
13099 Early	Georgia	3288.76744413
51001 Accomack	Virginia	3267.30840429
28103 Noxubee	Mississippi	3255.81395349
28123 Scott	Mississippi	3241.77183865
13005 Bacon	Georgia	3236.47742512
28153 Wayne	Mississippi	3231.84550202
36059 Nassau	New York	3152.07572756
13273 Terrell	Georgia	3147.13738242
19127 Marshall	Iowa	3141.49220880
28079 Leake	Mississippi	3119.09677986
37061 Duplin	North Carolina	3092.29305423
53021 Franklin	Washington	3081.17905180
47111 Macon	Tennessee	3078.50813930
1047 Dallas	Alabama	3061.86374315
48189 Hale	Texas	3050.54685191
51595 Emporia	Virginia	3046.28002343
46005 Beadle	South Dakota	3045.06699147
19171 Tama	Iowa	3040.70042593
13071 Colquitt	Georgia	3033.42691700
22047 Iberville	Louisiana	3016.41147887
13003 Atkinson	Georgia	3013.13727853
12027 DeSoto	Florida	2995.54535997
8075 Logan	Colorado	2986.80787811
13141 Hancock	Georgia	2982.75035937
22051 Jefferson	Louisiana	2982.36843136
34039 Union	New Jersey	2920.25867862
48469 Victoria	Texas	2913.02221981

Counties_Cities

36103 Suffolk	New York	2884.01876182
48369 Parmer	Texas	2879.15652879
36071 Orange	New York	2871.57253156
13285 Troup	Georgia	2854.32789788
34017 Hudson	New Jersey	2853.14490852
13037 Calhoun	Georgia	2802.26700252
28133 Sunflower	Mississippi	2801.63201865
22095 St. John the Bap	Louisiana	2785.75398296
48185 Grimes	Texas	2778.56135402
1065 Hale	Alabama	2777.40051609
28053 Humphreys	Mississippi	2773.40438416
1063 Greene	Alabama	2769.34288838
51685 Manassas Park	Virginia	2767.66626221
28029 Copiah	Mississippi	2753.73997127
48375 Potter	Texas	2753.07568869
48355 Nueces	Texas	2749.64459719
13277 Tift	Georgia	2721.15550516
12079 Madison	Florida	2720.06044579
22053 Jefferson Davis	Louisiana	2719.90374264
5017 Chicot	Arkansas	2701.66698601
31079 Hall	Nebraska	2697.74538608
12049 Hardee	Florida	2690.40190861
28031 Covington	Mississippi	2683.92298308
13299 Ware	Georgia	2654.14798206
36061 New York City	New York	2653.15735155
1095 Marshall	Alabama	2649.07552883
13095 Dougherty	Georgia	2642.39448506
48117 Deaf Smith	Texas	2617.27078891
28147 Walthall	Mississippi	2613.20428621
48285 Lavaca	Texas	2610.64147190
22045 Iberia	Louisiana	2610.62009275
22077 Pointe Coupee	Louisiana	2588.87876026
48177 Gonzales	Texas	2578.50763469
13287 Turner	Georgia	2578.36198180

Counties_Cities

27165 Watonwan	Minnesota	2577.41347905
25025 Suffolk	Massachusetts	2568.21909391
27099 Mower	Minnesota	2559.29619355
1119 Sumter	Alabama	2552.99030809
22093 St. James	Louisiana	2552.64533916
13069 Coffee	Georgia	2550.29819228
12023 Columbia	Florida	2541.73581266
28159 Winston	Mississippi	2537.84750895
28151 Washington	Mississippi	2525.35339414
1035 Conecuh	Alabama	2525.04683555
22099 St. Martin	Louisiana	2523.26513866
13001 Appling	Georgia	2512.56281407
22013 Bienville	Louisiana	2502.25428314
45019 Charleston	South Carolina	2496.64330324
31173 Thurston	Nebraska	2492.12652335
22073 Ouachita	Louisiana	2489.07590225
48489 Willacy	Texas	2486.63722984
16013 Blaine	Idaho	2486.61563648
22071 Orleans	Louisiana	2467.73706797
22025 Catahoula	Louisiana	2466.69442132
51131 Northampton	Virginia	2462.71836387
48323 Maverick	Texas	2462.16978712
22019 Calcasieu	Louisiana	2459.23431407
22127 Winn	Louisiana	2455.07287392
13205 Mitchell	Georgia	2451.33381399
47037 Davidson	Tennessee	2448.21228236
6031 Kings	California	2441.76367216
22101 St. Mary	Louisiana	2441.03347129
47069 Hardeman	Tennessee	2434.57573354
28097 Montgomery	Mississippi	2424.42382520
1101 Montgomery	Alabama	2404.73416813
45061 Lee	South Carolina	2403.45350601
34013 Essex	New Jersey	2400.44913081
28083 Leflore	Mississippi	2389.43255299

Counties_Cities

13313 Whitfield	Georgia	2382.23366839
48111 Dallam	Texas	2375.00000000
28007 Attala	Mississippi	2368.63599238
1091 Marengo	Alabama	2365.46732403
13165 Jenkins	Georgia	2360.93516066
10005 Sussex	Delaware	2358.19020786
13127 Glynn	Georgia	2356.28204978
13061 Clay	Georgia	2355.38621406
20209 Wyandotte	Kansas	2355.37490020
48427 Starr	Texas	2354.12630763
45009 Bamberg	South Carolina	2353.76532399
22111 Union	Louisiana	2351.09717868
28163 Yazoo	Mississippi	2350.60889266
8087 Morgan	Colorado	2332.09608516
13139 Hall	Georgia	2327.99730890
28015 Carroll	Mississippi	2320.65381899
4013 Maricopa	Arizona	2318.09294590
24033 Prince George's	Maryland	2313.62750575
35045 San Juan	New Mexico	2311.20494550
12011 Broward	Florida	2306.71463567
48167 Galveston	Texas	2306.66785048
28135 Tallahatchie	Mississippi	2302.13769929
13261 Sumter	Georgia	2300.47422056
5143 Washington	Arkansas	2300.37854330
12039 Gadsden	Florida	2266.09142807
40089 McCurtain	Oklahoma	2259.73152310
45089 Williamsburg	South Carolina	2254.45990982
1017 Chambers	Alabama	2248.99598394
22055 Lafayette	Louisiana	2248.10735557
22117 Washington	Louisiana	2245.50255463
22057 Lafourche	Louisiana	2236.15145493
48415 Scurry	Texas	2229.33712795
13065 Clinch	Georgia	2226.23345367
21031 Butler	Kentucky	2223.61415597

Counties_Cities

12021 Collier	Florida	2219.62122974
22037 East Feliciana	Louisiana	2217.04221704
44007 Providence	Rhode Island	2206.15516190
22017 Caddo	Louisiana	2205.23460205
28127 Simpson	Mississippi	2201.21085283
46085 Lyman	South Dakota	2198.37738812
19179 Wapello	Iowa	2195.71083653
8079 Mineral	Colorado	2190.72164948
48123 DeWitt	Texas	2189.52791400
13163 Jefferson	Georgia	2184.05703176
28013 Calhoun	Mississippi	2182.04488778
51183 Sussex	Virginia	2180.29723236
48055 Caldwell	Texas	2175.87347099
31141 Platte	Nebraska	2170.06863891
22083 Richland	Louisiana	2169.17591125
5035 Crittenden	Arkansas	2159.61275909
22089 St. Charles	Louisiana	2153.97416744
22023 Cameron	Louisiana	2152.69804822
34003 Bergen	New Jersey	2149.37247249
28011 Bolivar	Mississippi	2147.89519037
13185 Lowndes	Georgia	2144.92653949
28063 Jefferson	Mississippi	2139.03743316
22007 Assumption	Louisiana	2139.01345291
25009 Essex	Massachusetts	2131.94913475
34021 Mercer	New Jersey	2127.84368231
12043 Glades	Florida	2127.65957447
12121 Suwannee	Florida	2127.12995859
28067 Jones	Mississippi	2125.29761470
4012 La Paz	Arizona	2123.42402123
37163 Sampson	North Carolina	2123.34580203
28101 Newton	Mississippi	2117.24105769
34023 Middlesex	New Jersey	2102.24362258
22097 St. Landry	Louisiana	2098.73858199
28161 Yalobusha	Mississippi	2098.12782440

Counties_Cities

28017 Chickasaw	Mississippi	2096.55815037
19013 Black Hawk	Iowa	2095.03957465
45051 Horry	South Carolina	2085.73661836
48163 Frio	Texas	2084.17440452
28027 Coahoma	Mississippi	2081.49195687
22033 East Baton Rouge	Louisiana	2079.34578507
28125 Sharkey	Mississippi	2079.04957734
22049 Jackson	Louisiana	2075.21066533
28129 Smith	Mississippi	2068.49143857
12085 Martin	Florida	2059.51078851
45039 Fairfield	South Carolina	2057.85197750
34011 Cumberland	New Jersey	2053.36088811
12033 Escambia	Florida	2047.63987399
19059 Dickinson	Iowa	2046.28927884
28069 Kemper	Mississippi	2044.47990426
18039 Elkhart	Indiana	2037.84783032
46099 Minnehaha	South Dakota	2032.39386964
22125 West Feliciana	Louisiana	2031.04786546
22109 Terrebonne	Louisiana	2030.24652994
1127 Walker	Alabama	2029.47685643
1053 Escambia	Alabama	2024.59997823
5071 Johnson	Arkansas	2019.29549024
1005 Barbour	Alabama	2013.58466300
29211 Sullivan	Missouri	2009.32325993
37177 Tyrrell	North Carolina	2009.19874122
45075 Orangeburg	South Carolina	2004.96928705
28119 Quitman	Mississippi	1999.71635229
12063 Jackson	Florida	1993.58244488
13137 Habersham	Georgia	1991.71587204
22091 St. Helena	Louisiana	1987.91658546
31053 Dodge	Nebraska	1986.89896986
35023 Hidalgo	New Mexico	1981.13207547
13167 Johnson	Georgia	1977.75030902
1049 DeKalb	Alabama	1971.00231141

Counties_Cities

22031 De Soto	Louisiana	1968.21694125
22105 Tangipahoa	Louisiana	1961.47319793
48465 Val Verde	Texas	1959.03105186
36105 Sullivan	New York	1953.69413759
17031 Cook	Illinois	1945.66424470
4005 Coconino	Arizona	1944.64278214
22079 Rapides	Louisiana	1943.90404559
22123 West Carroll	Louisiana	1939.53742488
41059 Umatilla	Oregon	1938.95453842
12031 Duval	Florida	1931.94770260
13027 Brooks	Georgia	1920.96950944
13321 Worth	Georgia	1916.35055914
46073 Jerauld	South Dakota	1908.95741557
1023 Choctaw	Alabama	1907.95109415
22087 St. Bernard	Louisiana	1907.06534535
48069 Castro	Texas	1904.76190476
21177 Muhlenberg	Kentucky	1904.20484825
12099 Palm Beach	Florida	1902.29625537
22121 West Baton Rou	Louisiana	1899.57240701
20025 Clark	Kansas	1895.26184539
28061 Jasper	Mississippi	1893.10932554
22119 Webster	Louisiana	1889.27264292
28077 Lawrence	Mississippi	1886.79245283
37123 Montgomery	North Carolina	1884.78603645
51660 Harrisonburg	Virginia	1878.48166861
13215 Muscogee	Georgia	1875.77255871
45027 Clarendon	South Carolina	1875.37091988
28107 Panola	Mississippi	1872.54959331
28085 Lincoln	Mississippi	1871.07148078
28091 Marion	Mississippi	1869.31013555
41049 Morrow	Oregon	1864.22792824
22009 Avoyelles	Louisiana	1863.47684247
12097 Osceola	Florida	1859.83314764
12093 Okeechobee	Florida	1853.76892891

Counties_Cities

45085 Sumter	South Carolina	1849.55685744
47157 Shelby	Tennessee	1846.40571768
28137 Tate	Mississippi	1846.37852498
48245 Jefferson	Texas	1841.95356097
48209 Hays	Texas	1837.56979037
42101 Philadelphia	Pennsylvania	1837.08742546
12081 Manatee	Florida	1836.62357068
48071 Chambers	Texas	1830.21623404
12095 Orange	Florida	1829.14507350
13173 Lanier	Georgia	1827.85299807
12071 Lee	Florida	1824.51862552
48017 Bailey	Texas	1821.54546748
9001 Fairfield	Connecticut	1820.68036062
13075 Cook	Georgia	1817.96993357
13263 Talbot	Georgia	1817.60204082
55079 Milwaukee	Wisconsin	1813.64499721
48385 Real	Texas	1811.38585394
1123 Tallapoosa	Alabama	1810.01061807
19153 Polk	Iowa	1803.35136822
19049 Dallas	Iowa	1795.29829230
28089 Madison	Mississippi	1792.10451576
13049 Charlton	Georgia	1789.01912400
12059 Holmes	Florida	1786.72280125
45081 Saluda	South Carolina	1781.54205607
51153 Prince William	Virginia	1777.94966358
13275 Thomas	Georgia	1775.10799136
22085 Sabine	Louisiana	1772.63648469
12057 Hillsborough	Florida	1769.93613977
48043 Brewster	Texas	1769.72051365
51047 Culpeper	Virginia	1764.39962205
13009 Baldwin	Georgia	1762.48800839
37077 Granville	North Carolina	1761.62355485
28115 Pontotoc	Mississippi	1759.18072441
37191 Wayne	North Carolina	1758.24354148

Counties_Cities

41045 Malheur	Oregon	1754.27176566
20111 Lyon	Kansas	1754.17589655
48391 Refugio	Texas	1749.14675768
6035 Lassen	California	1746.63982858
48029 Bexar	Texas	1745.32451113
45045 Greenville	South Carolina	1743.44094762
19139 Muscatine	Iowa	1742.41188940
6041 Marin	California	1741.46788567
28143 Tunica	Mississippi	1739.74255833
1025 Clarke	Alabama	1739.13043478
13229 Pierce	Georgia	1738.09892207
22039 Evangeline	Louisiana	1731.30400981
25023 Plymouth	Massachusetts	1725.42904125
48405 San Augustine	Texas	1724.97570457
28035 Forrest	Mississippi	1724.50557066
13279 Toombs	Georgia	1722.02179492
28049 Hinds	Mississippi	1716.68388974
1109 Pike	Alabama	1715.75979363
1113 Russell	Alabama	1715.09665807
13257 Stephens	Georgia	1713.07854811
22005 Ascension	Louisiana	1710.08726899
13017 Ben Hill	Georgia	1703.69929112
13315 Wilcox	Georgia	1702.22423967
26127 Oceana	Michigan	1697.65258216
6107 Tulare	California	1690.63304290
37105 Lee	North Carolina	1687.49593178
47147 Robertson	Tennessee	1685.63059765
28023 Clarke	Mississippi	1685.46526532
45043 Georgetown	South Carolina	1685.16763322
37119 Mecklenburg	North Carolina	1682.32774264
27145 Stearns	Minnesota	1681.56929723
28149 Warren	Mississippi	1680.52668053
28113 Pike	Mississippi	1678.33581882
13093 Dooly	Georgia	1678.09718372

Counties_Cities

13087 Decatur	Georgia	1674.50611477
34029 Ocean	New Jersey	1674.39262961
1051 Elmore	Alabama	1674.25842930
45017 Calhoun	South Carolina	1673.55371901
48113 Dallas	Texas	1671.37265844
45029 Colleton	South Carolina	1667.55177908
22021 Caldwell	Louisiana	1666.66666667
47141 Putnam	Tennessee	1665.33490608
37063 Durham	North Carolina	1663.51475505
22081 Red River	Louisiana	1663.32428925
13319 Wilkinson	Georgia	1660.02656042
45055 Kershaw	South Carolina	1657.21429443
13161 Jeff Davis	Georgia	1656.79685941
13293 Upson	Georgia	1655.54072096
19039 Clarke	Iowa	1655.52371856
6037 Los Angeles	California	1651.25627405
16027 Canyon	Idaho	1647.88209343
27153 Todd	Minnesota	1647.54698560
11001 District of Colum	District of Col	1647.22295378
1099 Monroe	Alabama	1647.12583662
51510 Alexandria	Virginia	1643.92948359
1097 Mobile	Alabama	1642.75166342
8037 Eagle	Colorado	1642.02716709
48135 Ector	Texas	1640.10263749
13021 Bibb	Georgia	1637.54531500
45041 Florence	South Carolina	1634.34882997
24510 Baltimore City	Maryland	1633.54052731
19151 Pocahontas	Iowa	1632.04747774
53001 Adams	Washington	1629.63712738
5061 Howard	Arkansas	1626.56472528
48479 Webb	Texas	1620.81838281
22113 Vermilion	Louisiana	1619.58883503
31055 Douglas	Nebraska	1619.39034716
48061 Cameron	Texas	1616.86026213

Counties_Cities

28025 Clay	Mississippi	1614.56721345
45079 Richland	South Carolina	1612.97325460
17153 Pulaski	Illinois	1610.83653670
20103 Leavenworth	Kansas	1610.28616383
45071 Newberry	South Carolina	1609.55347871
16031 Cassia	Idaho	1609.11833724
5069 Jefferson	Arkansas	1606.13089820
16067 Minidoka	Idaho	1603.84153661
21227 Warren	Kentucky	1603.63846904
17089 Kane	Illinois	1599.35307067
13305 Wayne	Georgia	1593.53193773
1125 Tuscaloosa	Alabama	1593.02286620
17097 Lake	Illinois	1592.25035387
48215 Hidalgo	Texas	1590.87418398
12013 Calhoun	Florida	1590.45725646
13317 Wilkes	Georgia	1589.71243418
48313 Madison	Texas	1587.85189294
1039 Covington	Alabama	1587.08700589
24031 Montgomery	Maryland	1582.22706963
19149 Plymouth	Iowa	1581.98844391
19167 Sioux	Iowa	1578.38952706
1001 Autauga	Alabama	1577.30976062
1133 Winston	Alabama	1576.50042265
1107 Pickens	Alabama	1574.88213462
37155 Robeson	North Carolina	1570.95068686
13035 Butts	Georgia	1570.70226925
37023 Burke	North Carolina	1570.00287668
34025 Monmouth	New Jersey	1568.83193799
29195 Saline	Missouri	1568.02795370
16087 Washington	Idaho	1564.80661352
12133 Washington	Florida	1563.50482315
25027 Worcester	Massachusetts	1561.31332304
19187 Webster	Iowa	1560.21721752
34007 Camden	New Jersey	1559.91780357

Counties_Cities

4021 Pinal	Arizona	1559.69745358
13177 Lee	Georgia	1558.93025131
22103 St. Tammany	Louisiana	1558.24432124
28157 Wilkinson	Mississippi	1558.23475887
25005 Bristol	Massachusetts	1558.09525160
13135 Gwinnett	Georgia	1556.61734828
25017 Middlesex	Massachusetts	1555.87924549
48041 Brazos	Texas	1553.19768211
49043 Summit	Utah	1552.47656977
22063 Livingston	Louisiana	1551.94279450
13145 Harris	Georgia	1551.84916606
48303 Lubbock	Texas	1551.33826916
19069 Franklin	Iowa	1550.77044646
12041 Gilchrist	Florida	1550.17528484
8109 Saguache	Colorado	1549.02820400
22075 Plaquemines	Louisiana	1546.34771465
47149 Rutherford	Tennessee	1543.90716858
45059 Laurens	South Carolina	1543.42179897
37037 Chatham	North Carolina	1542.26883058
45033 Dillon	South Carolina	1539.26598908
34035 Somerset	New Jersey	1538.21067507
28095 Monroe	Mississippi	1538.07220785
1103 Morgan	Alabama	1536.66585495
22011 Beauregard	Louisiana	1535.44680965
25013 Hampden	Massachusetts	1534.84436848
37017 Bladen	North Carolina	1533.59445616
28075 Lauderdale	Mississippi	1533.51832920
32003 Clark	Nevada	1532.90372537
28155 Webster	Mississippi	1532.48876175
1111 Randolph	Alabama	1531.35313531
13081 Crisp	Georgia	1530.90571214
45005 Allendale	South Carolina	1527.57497473
27083 Lyon	Minnesota	1521.71368372
17181 Union	Illinois	1520.09975655

Counties_Cities

13007 Baker	Georgia	1520.05174644
45047 Greenwood	South Carolina	1519.62793854
1041 Crenshaw	Alabama	1519.09722222
37195 Wilson	North Carolina	1511.26388804
5115 Pope	Arkansas	1509.37500000
1093 Marion	Alabama	1508.58448409
38017 Cass	North Dakota	1506.20330990
49035 Salt Lake	Utah	1505.50955942
16053 Jerome	Idaho	1503.22714970
1033 Colbert	Alabama	1502.86695154
48451 Tom Green	Texas	1500.13960690
49051 Wasatch	Utah	1498.19494585
36027 Dutchess	New York	1498.03553068
48453 Travis	Texas	1497.18556981
1087 Macon	Alabama	1496.82737676
9009 New Haven	Connecticut	1496.58356848
1129 Washington	Alabama	1495.90914642
53005 Benton	Washington	1494.47435815
28001 Adams	Mississippi	1493.97281354
48057 Calhoun	Texas	1493.43722462
5007 Benton	Arkansas	1492.25261181
51171 Shenandoah	Virginia	1492.05692347
12105 Polk	Florida	1489.38784676
48141 El Paso	Texas	1486.87256024
18099 Marshall	Indiana	1483.30738627
28105 Oktibbeha	Mississippi	1477.85237606
13201 Miller	Georgia	1477.31269785
45015 Berkeley	South Carolina	1473.60136776
12103 Pinellas	Florida	1473.52555164
27067 Kandiyohi	Minnesota	1472.40695368
28033 DeSoto	Mississippi	1465.92601140
26163 Wayne	Michigan	1462.40392088
12107 Putnam	Florida	1460.29691356
1055 Etowah	Alabama	1458.52235588

Counties_Cities

37181 Vance	North Carolina	1457.98752860
41061 Union	Oregon	1454.97146744
47165 Sumner	Tennessee	1453.92174150
22069 Natchitoches	Louisiana	1453.73651672
47003 Bedford	Tennessee	1449.89599902
1073 Jefferson	Alabama	1448.80934324
48309 McLennan	Texas	1448.50691458
16073 Owyhee	Idaho	1445.30915933
19079 Hamilton	Iowa	1444.62279294
39029 Columbiana	Ohio	1444.50396922
5087 Madison	Arkansas	1444.08713064
45013 Beaufort	South Carolina	1443.97636648
22067 Morehouse	Louisiana	1441.05835105
13271 Telfair	Georgia	1436.13000756
45069 Marlboro	South Carolina	1435.71482688
48093 Comanche	Texas	1433.42692478
48321 Matagorda	Texas	1430.83825782
13199 Meriwether	Georgia	1428.70704386
42045 Delaware	Pennsylvania	1425.22988007
28065 Jefferson Davis	Mississippi	1424.24781912
47167 Tipton	Tennessee	1424.14056284
45035 Dorchester	South Carolina	1423.61824373
55101 Racine	Wisconsin	1421.27538355
17091 Kankakee	Illinois	1420.59914201
34027 Morris	New Jersey	1419.58772065
37131 Northampton	North Carolina	1417.97113234
48005 Angelina	Texas	1416.89248151
48383 Reagan	Texas	1416.73349372
36079 Putnam	New York	1412.65218622
5099 Nevada	Arkansas	1405.23660822
16001 Ada	Idaho	1401.59075337
48039 Brazoria	Texas	1398.43327931
13121 Fulton	Georgia	1397.27686708
25021 Norfolk	Massachusetts	1396.25284241

Counties_Cities

27131 Rice	Minnesota	1395.00623844
48463 Uvalde	Texas	1393.13119273
55009 Brown	Wisconsin	1392.29548406
13105 Elbert	Georgia	1391.21338912
18097 Marion	Indiana	1387.39040716
28073 Lamar	Mississippi	1386.77598604
13089 DeKalb	Georgia	1385.22096125
6029 Kern	California	1374.16310200
19173 Taylor	Iowa	1372.96074948
27117 Pipestone	Minnesota	1370.62009506
22015 Bossier	Louisiana	1369.65837166
45067 Marion	South Carolina	1369.24514321
13119 Franklin	Georgia	1368.19702037
13043 Candler	Georgia	1365.81764489
51139 Page	Virginia	1362.13596290
4019 Pima	Arizona	1361.11707262
9003 Hartford	Connecticut	1360.48401641
51840 Winchester	Virginia	1359.04368863
13051 Chatham	Georgia	1358.25308183
27033 Cottonwood	Minnesota	1356.74381484
48103 Crane	Texas	1355.86149353
53017 Douglas	Washington	1354.09140700
13197 Marion	Georgia	1353.13136151
19063 Emmet	Iowa	1350.91321733
48063 Camp	Texas	1350.41816926
13033 Burke	Georgia	1346.83137850
34033 Salem	New Jersey	1346.49480090
6099 Stanislaus	California	1346.08913907
20093 Kearny	Kansas	1344.15419731
47159 Smith	Tennessee	1343.89730218
20075 Hamilton	Kansas	1342.53931722
19061 Dubuque	Iowa	1342.22644393
13307 Webster	Georgia	1340.48257373
45063 Lexington	South Carolina	1340.19360612

Counties_Cities

45053 Jasper	South Carolina	1339.27030479
13303 Washington	Georgia	1339.15432159
6065 Riverside	California	1338.89188569
48169 Garza	Texas	1337.79264214
18089 Lake	Indiana	1335.43623080
12087 Monroe	Florida	1330.18779906
1081 Lee	Alabama	1324.86687284
13131 Grady	Georgia	1321.31889446
30003 Big Horn	Montana	1319.53816164
48419 Shelby	Texas	1317.96364781
27101 Murray	Minnesota	1317.06138231
21211 Shelby	Kentucky	1317.03697597
13097 Douglas	Georgia	1316.99362146
48205 Hartley	Texas	1316.96031322
13237 Putnam	Georgia	1315.97047091
51059 Fairfax	Virginia	1314.39570036
13123 Gilmer	Georgia	1314.25233645
17017 Cass	Illinois	1313.21370310
12045 Gulf	Florida	1311.55654541
28145 Union	Mississippi	1307.41802419
48201 Harris	Texas	1307.00105712
6077 San Joaquin	California	1305.50314883
12131 Walton	Florida	1304.37828371
37047 Columbus	North Carolina	1302.66822388
13129 Gordon	Georgia	1298.43113461
13155 Irwin	Georgia	1298.14854224
47155 Sevier	Tennessee	1296.32656397
8003 Alamosa	Colorado	1294.73116346
47075 Haywood	Tennessee	1292.18344390
12129 Wakulla	Florida	1290.77970488
13063 Clayton	Georgia	1290.33371890
18087 LaGrange	Indiana	1289.09229596
18181 White	Indiana	1288.69183276
21183 Ohio	Kentucky	1287.00128700

Counties_Cities

48149 Fayette	Texas	1286.04678686
46003 Aurora	South Dakota	1285.25526598
48349 Navarro	Texas	1285.18107536
37079 Greene	North Carolina	1280.22082619
48435 Sutton	Texas	1277.27514635
48021 Bastrop	Texas	1276.21412804
37151 Randolph	North Carolina	1275.88925086
28041 Greene	Mississippi	1273.36964522
12005 Bay	Florida	1271.54090681
45023 Chester	South Carolina	1271.27840997
37159 Rowan	North Carolina	1269.98060342
45025 Chesterfield	South Carolina	1269.83433142
1007 Bibb	Alabama	1267.85714286
55059 Kenosha	Wisconsin	1266.46582787
28005 Amite	Mississippi	1265.61739413
28111 Perry	Mississippi	1265.61059425
13107 Emanuel	Georgia	1264.81514240
28087 Lowndes	Mississippi	1264.21177668
47065 Hamilton	Tennessee	1263.84214601
47047 Fayette	Tennessee	1259.04164712
40055 Greer	Oklahoma	1254.08005497
5107 Phillips	Arkansas	1253.53596983
8051 Gunnison	Colorado	1252.46433956
13245 Richmond	Georgia	1252.26986316
42077 Lehigh	Pennsylvania	1252.10540614
24005 Baltimore	Maryland	1248.74612370
17007 Boone	Illinois	1248.67013831
12111 St. Lucie	Florida	1246.85483670
47011 Bradley	Tennessee	1246.17013502
12029 Dixie	Florida	1245.50898204
37101 Johnston	North Carolina	1244.35672875
53047 Okanogan	Washington	1243.71024400
19183 Washington	Iowa	1242.03965494
47189 Wilson	Tennessee	1241.60000000

Counties_Cities

47143 Rhea	Tennessee	1240.76988258
13109 Evans	Georgia	1240.55591829
13067 Cobb	Georgia	1239.32273259
5093 Mississippi	Arkansas	1239.11831034
48477 Washington	Texas	1239.03383844
21041 Carroll	Kentucky	1238.70727391
18113 Noble	Indiana	1237.06134814
34005 Burlington	New Jersey	1235.33849442
27053 Hennepin	Minnesota	1233.65527843
29510 St. Louis City	Missouri	1232.67225381
48347 Nacogdoches	Texas	1232.67032917
8031 Denver	Colorado	1229.46243643
13045 Carroll	Georgia	1229.24797453
8025 Crowley	Colorado	1229.08842608
47063 Hamblen	Tennessee	1228.14353637
12117 Seminole	Florida	1226.08115734
34041 Warren	New Jersey	1225.19592736
28055 Issaquena	Mississippi	1223.24159021
6083 Santa Barbara	California	1219.18719361
48139 Ellis	Texas	1216.58975902
29145 Newton	Missouri	1213.40061099
51620 Franklin City	Virginia	1210.53288406
22061 Lincoln	Louisiana	1209.84829223
42095 Northampton	Pennsylvania	1209.28981290
19143 Osceola	Iowa	1208.60927152
28019 Choctaw	Mississippi	1208.02126117
13207 Monroe	Georgia	1206.39534884
6071 San Bernardino	California	1205.79129795
4015 Mohave	Arizona	1204.96301599
51730 Petersburg	Virginia	1203.78876675
17201 Winnebago	Illinois	1203.17796685
22059 LaSalle	Louisiana	1199.97318496
48371 Pecos	Texas	1199.51508964
1045 Dale	Alabama	1199.03586894

Counties_Cities

12113 Santa Rosa	Florida	1197.10731590
17157 Randolph	Illinois	1196.03812372
45077 Pickens	South Carolina	1195.80268455
51175 Southampton	Virginia	1194.13169567
34001 Atlantic	New Jersey	1193.91626386
1021 Chilton	Alabama	1193.57688039
28093 Marshall	Mississippi	1193.19624270
48279 Lamb	Texas	1193.19045448
28071 Lafayette	Mississippi	1191.75807129
45031 Darlington	South Carolina	1191.58109039
12073 Leon	Florida	1189.73545480
48003 Andrews	Texas	1186.01059135
1071 Jackson	Alabama	1184.86160507
6019 Fresno	California	1182.22043443
13217 Newton	Georgia	1181.29284925
51740 Portsmouth	Virginia	1178.24837264
13015 Bartow	Georgia	1176.60326291
37113 Macon	North Carolina	1176.13716877
31123 Morrill	Nebraska	1173.70892019
47187 Williamson	Tennessee	1172.49027959
13193 Macon	Georgia	1171.72639428
42011 Berks	Pennsylvania	1170.76677012
51107 Loudoun	Virginia	1169.47277867
51013 Arlington	Virginia	1168.73876415
24045 Wicomico	Maryland	1168.66127235
1067 Henry	Alabama	1167.99349178
51760 Richmond City	Virginia	1167.04475420
22027 Claiborne	Louisiana	1166.58304064
18071 Jackson	Indiana	1165.24222983
37167 Stanly	North Carolina	1164.72009666
13181 Lincoln	Georgia	1162.34996841
13267 Tattnall	Georgia	1161.82899453
37067 Forsyth	North Carolina	1161.17425791
13175 Laurens	Georgia	1157.95034337

Counties_Cities

48255 Karnes	Texas	1156.54952077
37197 Yadkin	North Carolina	1156.00777775
6011 Colusa	California	1155.96245434
4007 Gila	Arizona	1154.22442428
48051 Burleson	Texas	1152.86312469
10001 Kent	Delaware	1152.61831420
24029 Kent	Maryland	1150.49269979
48239 Jackson	Texas	1149.65711981
48439 Tarrant	Texas	1149.53444502
17197 Will	Illinois	1144.71840649
17043 DuPage	Illinois	1144.42449781
19033 Cerro Gordo	Iowa	1144.27744038
39049 Franklin	Ohio	1144.24177669
16083 Twin Falls	Idaho	1141.94770042
48249 Jim Wells	Texas	1141.54132576
1117 Shelby	Alabama	1139.97227721
48413 Schleicher	Texas	1139.89637306
18037 Dubois	Indiana	1139.43380712
51690 Martinsville	Virginia	1139.35823903
1031 Coffee	Alabama	1138.53089060
48315 Marion	Texas	1138.19500403
45011 Barnwell	South Carolina	1136.79424024
48421 Sherman	Texas	1136.73270542
6047 Merced	California	1136.60764653
29021 Buchanan	Missouri	1132.42483431
29097 Jasper	Missouri	1132.33197387
12125 Union	Florida	1131.19143240
17163 St. Clair	Illinois	1130.39581091
12123 Taylor	Florida	1128.42806271
10003 New Castle	Delaware	1125.62239087
19103 Johnson	Iowa	1124.55374851
42091 Montgomery	Pennsylvania	1123.69720639
12061 Indian River	Florida	1122.52482324
37071 Gaston	North Carolina	1121.85096434

Counties_Cities

19099 Jasper	Iowa	1119.87509086
56041 Uinta	Wyoming	1118.28168875
48129 Donley	Texas	1114.79361253
24011 Caroline	Maryland	1113.98030267
31119 Madison	Nebraska	1113.24593128
56013 Fremont	Wyoming	1113.05051732
1075 Lamar	Alabama	1112.39526149
48199 Hardin	Texas	1111.75205831
1003 Baldwin	Alabama	1111.35573474
47097 Lauderdale	Tennessee	1111.32623427
48073 Cherokee	Texas	1108.53361728
37001 Alamance	North Carolina	1106.73171670
13031 Bulloch	Georgia	1106.13744566
13029 Bryan	Georgia	1104.72591776
22029 Concordia	Louisiana	1103.61741263
24021 Frederick	Maryland	1103.07923395
21083 Graves	Kentucky	1101.37470858
13019 Berrien	Georgia	1101.18429254
56039 Teton	Wyoming	1100.47224990
16075 Payette	Idaho	1099.74098764
8015 Chaffee	Colorado	1098.51700205
13239 Quitman	Georgia	1096.97235630
19165 Shelby	Iowa	1096.90792883
27047 Freeborn	Minnesota	1093.81158849
48365 Panola	Texas	1092.96699499
12065 Jefferson	Florida	1091.82530795
37007 Anson	North Carolina	1089.35964948
26125 Oakland	Michigan	1088.86508191
48481 Wharton	Texas	1088.44518129
12115 Sarasota	Florida	1088.30656312
27123 Ramsey	Minnesota	1087.76648916
49049 Utah	Utah	1085.31965742
53007 Chelan	Washington	1085.20691625
13213 Murray	Georgia	1084.64216828

Counties_Cities

42075 Lebanon	Pennsylvania	1081.98763038
18145 Shelby	Indiana	1080.88713475
37185 Warren	North Carolina	1080.42611198
48153 Floyd	Texas	1079.32156930
38085 Sioux	North Dakota	1078.47636531
12019 Clay	Florida	1078.34425562
5015 Carroll	Arkansas	1077.13566949
27013 Blue Earth	Minnesota	1076.72000831
48395 Robertson	Texas	1076.13978246
13233 Polk	Georgia	1076.05368495
46127 Union	South Dakota	1075.61303541
27027 Clay	Minnesota	1072.62919240
47045 Dyer	Tennessee	1071.81136120
29075 Gentry	Missouri	1071.21303561
12001 Alachua	Florida	1070.54482953
36111 Ulster	New York	1069.99479280
5041 Desha	Arkansas	1068.45031272
28121 Rankin	Mississippi	1068.21223896
48507 Zavala	Texas	1068.17992156
13133 Greene	Georgia	1067.91727879
24003 Anne Arundel	Maryland	1066.60926235
48373 Polk	Texas	1065.33948952
12109 St. Johns	Florida	1065.04733325
13059 Clarke	Georgia	1064.94934422
45049 Hampton	South Carolina	1064.54446799
22115 Vernon	Louisiana	1064.26524765
1043 Cullman	Alabama	1064.21226720
13011 Banks	Georgia	1063.82978723
19077 Guthrie	Iowa	1063.43283582
20067 Grant	Kansas	1063.24972737
29155 Pemiscot	Missouri	1063.17600787
37093 Hoke	North Carolina	1062.74194726
1089 Madison	Alabama	1060.24517146
12127 Volusia	Florida	1059.83511647

Counties_Cities

48257 Kaufman	Texas	1059.69429802
48387 Red River	Texas	1059.54825462
37027 Caldwell	North Carolina	1059.38143827
35006 Cibola	New Mexico	1058.10214612
40143 Tulsa	Oklahoma	1057.43722623
51630 Fredericksburg	Virginia	1056.82130113
8123 Weld	Colorado	1055.98065573
13209 Montgomery	Georgia	1055.15065811
51147 Prince Edward	Virginia	1054.46623094
13013 Barrow	Georgia	1054.33800691
12069 Lake	Florida	1053.87172331
51670 Hopewell	Virginia	1053.28376704
48277 Lamar	Texas	1051.72136422
28081 Lee	Mississippi	1051.61850661
45083 Spartanburg	South Carolina	1050.69324090
13221 Oglethorpe	Georgia	1049.55493557
46023 Charles Mix	South Dakota	1049.47526237
51193 Westmoreland	Virginia	1048.79416713
19155 Pottawattamie	Iowa	1046.68940374
21141 Logan	Kentucky	1044.87013228
53025 Grant	Washington	1042.83321860
13255 Spalding	Georgia	1042.36006051
42017 Bucks	Pennsylvania	1041.39638170
19005 Allamakee	Iowa	1041.06419896
12075 Levy	Florida	1039.98037773
24017 Charles	Maryland	1039.60917135
45001 Abbeville	South Carolina	1039.07746221
8001 Adams	Colorado	1037.76754945
13151 Henry	Georgia	1037.70306663
13247 Rockdale	Georgia	1037.59630881
48137 Edwards	Texas	1037.34439834
37089 Henderson	North Carolina	1036.42032412
51041 Chesterfield	Virginia	1035.41468229
48325 Medina	Texas	1034.93647022

Counties_Cities

48331 Milam	Texas	1034.57880705
4003 Cochise	Arizona	1034.15634614
48089 Colorado	Texas	1032.19116746
51165 Rockingham	Virginia	1031.46078480
22107 Tensas	Louisiana	1030.92783505
46049 Faulk	South Dakota	1030.04291845
5119 Pulaski	Arkansas	1029.84618519
12091 Okaloosa	Florida	1029.57991788
46095 Mellette	South Dakota	1028.40352595
28009 Benton	Mississippi	1027.68709950
1115 St. Clair	Alabama	1026.04577743
6059 Orange	California	1024.74350025
1027 Clay	Alabama	1024.48210923
37035 Catawba	North Carolina	1023.62403247
48381 Randall	Texas	1022.96159858
13189 McDuffie	Georgia	1021.78254610
47181 Wayne	Tennessee	1020.65466844
51710 Norfolk	Virginia	1019.76433570
51135 Nottoway	Virginia	1018.15823606
19169 Story	Iowa	1017.27740686
31001 Adams	Nebraska	1015.51839040
28037 Franklin	Mississippi	1014.38109913
13251 Screven	Georgia	1011.62290142
40065 Jackson	Oklahoma	1010.06052347
40023 Choctaw	Oklahoma	1008.99918189
47071 Hardin	Tennessee	1008.69025450
37083 Halifax	North Carolina	1008.42330051
12089 Nassau	Florida	1007.78264517
48329 Midland	Texas	1007.08085619
8117 Summit	Colorado	1006.22440094
26081 Kent	Michigan	1004.61007119
39061 Hamilton	Ohio	1004.42766113
19041 Clay	Iowa	1004.09074005
18031 Decatur	Indiana	1003.95610958

Counties_Cities

37015 Bertie	North Carolina	1003.88941449
24027 Howard	Maryland	1003.10647409
5131 Sebastian	Arkansas	1000.36789743
37179 Union	North Carolina	998.69440629
29189 St. Louis	Missouri	997.44720120
51025 Brunswick	Virginia	994.87304688
12101 Pasco	Florida	993.82910513
34015 Gloucester	New Jersey	993.10931752
37171 Surry	North Carolina	989.60360260
26099 Macomb	Michigan	988.72946720
48225 Houston	Texas	988.38965860
20085 Jackson	Kansas	986.44578313
37193 Wilkes	North Carolina	986.04081275
13157 Jackson	Georgia	985.48748970
13025 Brantley	Georgia	984.28321956
1083 Limestone	Alabama	983.63383035
28139 Tippah	Mississippi	982.04137304
47021 Cheatham	Tennessee	981.72556196
48131 Duval	Texas	981.09168748
31051 Dixon	Nebraska	980.90733929
18023 Clinton	Indiana	979.84496124
18141 St. Joseph	Indiana	978.68678699
13309 Wheeler	Georgia	977.28138089
28141 Tishomingo	Mississippi	976.66289709
17161 Rock Island	Illinois	976.46312649
40147 Washington	Oklahoma	976.02376406
42079 Luzerne	Pennsylvania	973.09583625
45091 York	South Carolina	972.93866145
48361 Orange	Texas	972.81386110
5011 Bradley	Arkansas	972.74479214
21003 Allen	Kentucky	970.55203106
6039 Madera	California	970.36886702
37025 Cabarrus	North Carolina	969.99176690
48305 Lynn	Texas	969.88259316

Counties_Cities

13283 Treutlen	Georgia	969.30533118
19133 Monona	Iowa	967.85343934
45065 McCormick	South Carolina	967.05632306
29157 Perry	Missouri	966.05744125
28059 Jackson	Mississippi	965.96104050
28057 Itawamba	Mississippi	965.25917421
8005 Arapahoe	Colorado	963.73701466
8045 Garfield	Colorado	962.02108081
13115 Floyd	Georgia	961.94103771
27091 Martin	Minnesota	960.32347738
37069 Franklin	North Carolina	959.14742451
38061 Mountrail	North Dakota	959.09179879
51035 Carroll	Virginia	958.29396680
55127 Walworth	Wisconsin	957.40372934
1069 Houston	Alabama	956.81900651
18063 Hendricks	Indiana	954.43958110
18081 Johnson	Indiana	954.39270283
48091 Comal	Texas	953.67755589
47041 DeKalb	Tennessee	953.42139239
51087 Henrico	Virginia	953.34704080
39099 Mahoning	Ohio	952.78738210
13253 Seminole	Georgia	950.09019844
40001 Adair	Oklahoma	946.47223983
30033 Garfield	Montana	946.37223975
46013 Brown	South Dakota	943.63617866
13149 Heard	Georgia	942.84030642
37111 McDowell	North Carolina	942.71211022
42071 Lancaster	Pennsylvania	942.31147791
51570 Colonial Heights	Virginia	942.07368362
48231 Hunt	Texas	941.00090162
17187 Warren	Illinois	939.40817285
27109 Olmsted	Minnesota	938.07790014
8121 Washington	Colorado	937.05438990
13171 Lamar	Georgia	936.84210526

Counties_Cities

51117 Mecklenburg	Virginia	933.11582382
39107 Mercer	Ohio	932.63995703
37153 Richmond	North Carolina	931.22730412
32031 Washoe	Nevada	930.14267770
48183 Gregg	Texas	927.19086228
37091 Hertford	North Carolina	925.65197177
48437 Swisher	Texas	924.68507103
42103 Pike	Pennsylvania	924.32016877
46102 Oglala Lakota	South Dakota	922.49633098
21109 Jackson	Kentucky	922.48177355
48339 Montgomery	Texas	921.26750434
24019 Dorchester	Maryland	918.80742546
41031 Jefferson	Oregon	917.65873016
37065 Edgecombe	North Carolina	917.21949813
1009 Blount	Alabama	912.86307054
13091 Dodge	Georgia	912.82298962
5075 Lawrence	Arkansas	912.74187660
48273 Kleberg	Texas	912.33255164
47105 Loudon	Tennessee	912.27805632
13057 Cherokee	Georgia	909.70257605
45087 Union	South Carolina	908.42758117
48491 Williamson	Texas	907.85733318
29133 Mississippi	Missouri	907.31853629
47033 Crockett	Tennessee	907.31434953
17093 Kendall	Illinois	906.85220654
42089 Monroe	Pennsylvania	906.15726784
51800 Suffolk	Virginia	905.85074300
31081 Hamilton	Nebraska	905.17241379
47077 Henderson	Tennessee	904.94487737
18085 Kosciusko	Indiana	904.92034684
51177 Spotsylvania	Virginia	902.87399991
39035 Cuyahoga	Ohio	900.90741942
20037 Crawford	Kansas	899.56175197
27081 Lincoln	Minnesota	898.99524061

Counties_Cities

39095 Lucas	Ohio	896.25702781
12003 Baker	Florida	895.78557574
42043 Dauphin	Pennsylvania	894.99344995
6021 Glenn	California	894.92637359
34037 Sussex	New Jersey	894.18248709
1077 Lauderdale	Alabama	894.06518233
31153 Sarpy	Nebraska	893.96559669
48187 Guadalupe	Texas	890.68628050
36029 Erie	New York	890.16319115
21001 Adair	Kentucky	889.92974239
48319 Mason	Texas	887.85046729
48115 Dawson	Texas	887.55051906
19081 Hancock	Iowa	886.85586258
37057 Davidson	North Carolina	886.48012772
28117 Prentiss	Mississippi	884.85087893
34019 Hunterdon	New Jersey	883.62172651
5001 Arkansas	Arkansas	883.56125837
45057 Lancaster	South Carolina	882.78465087
13073 Columbia	Georgia	882.09940956
5139 Union	Arkansas	881.76660021
40109 Oklahoma	Oklahoma	880.79214517
13153 Houston	Georgia	879.91818305
48025 Bee	Texas	874.58188848
21077 Gallatin	Kentucky	871.82971014
48423 Smith	Texas	871.33667215
48297 Live Oak	Texas	871.28061812
42069 Lackawanna	Pennsylvania	869.57346781
5091 Miller	Arkansas	869.42558268
26145 Saginaw	Michigan	867.40041929
18143 Scott	Indiana	866.90677611
37141 Pender	North Carolina	865.48051864
42029 Chester	Pennsylvania	865.24942246
13085 Dawson	Georgia	865.12777578
12055 Highlands	Florida	865.07816057

Counties_Cities

33011 Hillsborough	New Hampshire	864.54568004
37117 Martin	North Carolina	864.54060253
18003 Allen	Indiana	864.52413874
36065 Oneida	New York	862.45573381
4009 Graham	Arizona	861.52553057
12067 Lafayette	Florida	858.90975721
37183 Wake	North Carolina	858.45986240
37127 Nash	North Carolina	857.30088496
37129 New Hanover	North Carolina	857.17729922
35013 Dona Ana	New Mexico	856.92481680
35013 Dona Ana	New Mexico	856.92481680
39013 Belmont	Ohio	856.23287164
6053 Monterey	California	855.38368297
18067 Howard	Indiana	854.72160843
8113 San Miguel	Colorado	854.59650836
13023 Bleckley	Georgia	849.04190684
51187 Warren	Virginia	847.43644227
24047 Worcester	Maryland	847.11421570
19181 Warren	Iowa	846.12973989
20069 Gray	Kansas	845.35057185
9005 Litchfield	Connecticut	844.78579435
48143 Erath	Texas	843.42458653
12015 Charlotte	Florida	843.25235948
32015 Lander	Nevada	843.04932735
37081 Guilford	North Carolina	840.59437480
17111 McHenry	Illinois	840.32796448
13039 Camden	Georgia	840.21089107
16063 Lincoln	Idaho	839.55223881
31109 Lancaster	Nebraska	838.71252427
40015 Caddo	Oklahoma	838.59612796
48247 Jim Hogg	Texas	838.41463415
13301 Warren	Georgia	837.93563131
18123 Perry	Indiana	837.60862737
13195 Madison	Georgia	836.42495784

Counties_Cities

22043 Grant	Louisiana	836.22453518
37107 Lenoir	North Carolina	836.07260254
9007 Middlesex	Connecticut	835.98677174
18011 Boone	Indiana	835.83337065
8097 Pitkin	Colorado	835.65459610
6069 San Benito	California	833.64479906
28039 George	Mississippi	832.98969072
48409 San Patricio	Texas	832.67307491
55121 Trempealeau	Wisconsin	832.14455540
46041 Dewey	South Dakota	829.94579946
36021 Columbia	New York	829.49462581
34009 Cape May	New Jersey	828.65168539
51089 Henry	Virginia	828.21423665
20081 Haskell	Kansas	825.61921441
44003 Kent	Rhode Island	824.47928427
13111 Fannin	Georgia	824.21814821
48027 Bell	Texas	824.14338014
13241 Rabun	Georgia	824.09438549
48195 Hansford	Texas	823.72322900
19135 Monroe	Iowa	821.56611040
19035 Cherokee	Iowa	821.48220122
20119 Meade	Kansas	820.06753497
13219 Oconee	Georgia	819.92259116
48505 Zapata	Texas	817.47709655
1121 Talladega	Alabama	816.75602545
48495 Winkler	Texas	816.06217617
12083 Marion	Florida	813.10750409
31117 McPherson	Nebraska	813.00813008
48291 Liberty	Texas	810.90786928
48203 Harrison	Texas	809.27974103
19163 Scott	Iowa	806.77273593
48157 Fort Bend	Texas	806.23665686
38099 Walsh	North Dakota	806.22480547
13225 Peach	Georgia	805.94937173

Counties_Cities

21107 Hopkins	Kentucky	805.44954291
40087 McClain	Oklahoma	805.30198825
27003 Anoka	Minnesota	804.94498506
37097 Iredell	North Carolina	804.77484798
5031 Craighead	Arkansas	804.17841154
13311 White	Georgia	804.13747080
47119 Maury	Tennessee	803.47678609
18107 Montgomery	Indiana	803.21285141
48047 Brooks	Texas	801.23699747
37187 Washington	North Carolina	801.07934902
48311 McMullen	Texas	801.06809079
51540 Charlottesville	Virginia	800.13300912
13231 Pike	Georgia	799.61360953
48049 Brown	Texas	798.96635376
5045 Faulkner	Arkansas	798.03855584
48053 Burnet	Texas	797.18985318
51093 Isle of Wight	Virginia	795.60522826
13191 McIntosh	Georgia	794.97907950
19141 O'Brien	Iowa	794.79768786
1015 Calhoun	Alabama	794.56058524
27147 Steele	Minnesota	793.41358041
47055 Giles	Tennessee	793.13968071
13281 Towns	Georgia	793.11508606
26049 Genesee	Michigan	791.61055022
37161 Rutherford	North Carolina	791.60805674
38035 Grand Forks	North Dakota	791.29574679
31093 Howard	Nebraska	788.49721707
28047 Harrison	Mississippi	787.80546818
47043 Dickson	Tennessee	787.71096060
21045 Casey	Kentucky	786.75730111
18005 Bartholomew	Indiana	786.67842858
5037 Cross	Arkansas	785.56008635
18117 Orange	Indiana	785.05823798
45073 Oconee	South Carolina	784.69900732

Counties_Cities

45007 Anderson	South Carolina	784.11029419
17077 Jackson	Illinois	783.71270834
40115 Ottawa	Oklahoma	782.67842823
51149 Prince George	Virginia	782.52192637
36001 Albany	New York	781.78674577
25001 Barnstable	Massachusetts	781.58312755
24013 Carroll	Maryland	781.33813061
12009 Brevard	Florida	780.43190154
48455 Trinity	Texas	780.18995929
8065 Lake	Colorado	779.65235174
51061 Fauquier	Virginia	779.62504422
1057 Fayette	Alabama	778.92046492
37135 Orange	North Carolina	778.62313134
48175 Goliad	Texas	777.95358650
51179 Stafford	Virginia	775.54014404
48013 Atascosa	Texas	775.19379845
26149 St. Joseph	Michigan	774.86362073
19015 Boone	Iowa	774.31109087
47087 Jackson	Tennessee	773.94114645
19161 Sac	Iowa	771.68432966
37045 Cleveland	North Carolina	771.16083773
20147 Phillips	Kansas	771.11152906
51550 Chesapeake	Virginia	769.47171460
26021 Berrien	Michigan	768.12788291
27037 Dakota	Minnesota	767.00131399
48493 Wilson	Texas	766.56578528
6073 San Diego	California	765.93514795
39157 Tuscarawas	Ohio	765.92605450
41041 Lincoln	Oregon	765.36810561
17027 Clinton	Illinois	765.16379287
37125 Moore	North Carolina	765.08380454
12007 Bradford	Florida	764.45982980
47023 Chester	Tennessee	764.06575596
5003 Ashley	Arkansas	763.24453756

Counties_Cities

55105 Rock	Wisconsin	762.58666454
19113 Linn	Iowa	760.92585953
47131 Obion	Tennessee	759.90352529
47099 Lawrence	Tennessee	759.13476929
13077 Coweta	Georgia	756.86941260
40041 Delaware	Oklahoma	755.85612992
20187 Stanton	Kansas	754.90689482
47109 McNairy	Tennessee	754.87767111
19091 Humboldt	Iowa	754.16361161
13297 Walton	Georgia	753.98650311
13103 Effingham	Georgia	752.53256151
54061 Monongalia	West Virginia	750.79872204
37033 Caswell	North Carolina	748.96466649
46083 Lincoln	South Dakota	748.21024708
48327 Menard	Texas	748.01309023
31157 Scotts Bluff	Nebraska	747.45060991
8105 Rio Grande	Colorado	746.66666667
37019 Brunswick	North Carolina	746.65067572
48287 Lee	Texas	746.61689221
48353 Nolan	Texas	745.71215511
16055 Kootenai	Idaho	745.48775580
13289 Twiggs	Georgia	744.99267220
13179 Liberty	Georgia	744.75177651
18029 Dearborn	Indiana	742.41446094
19025 Calhoun	Iowa	742.34457161
27139 Scott	Minnesota	742.29378278
24041 Talbot	Maryland	741.18156243
20031 Coffey	Kansas	740.92068505
42055 Franklin	Pennsylvania	740.14273259
29101 Johnson	Missouri	739.95377619
19027 Carroll	Iowa	739.30733353
47107 McMinn	Tennessee	737.54339871
48289 Leon	Texas	735.37927041
18111 Newton	Indiana	735.13667832

Counties_Cities

13159 Jasper	Georgia	733.61823362
51700 Newport News	Virginia	732.25622250
48211 Hemphill	Texas	732.02614379
17075 Iroquois	Illinois	731.77800319
37099 Jackson	North Carolina	731.64539433
21111 Jefferson	Kentucky	731.32714788
35029 Luna	New Mexico	730.29253432
37147 Pitt	North Carolina	729.79312338
27023 Chippewa	Minnesota	729.62093257
37109 Lincoln	North Carolina	729.37805897
27103 Nicollet	Minnesota	727.64465225
46015 Brule	South Dakota	726.71638937
47039 Decatur	Tennessee	726.12335554
36067 Onondaga	New York	724.10888484
6111 Ventura	California	723.41230624
13169 Jones	Georgia	719.87699189
20189 Stevens	Kansas	719.55387660
46027 Clay	South Dakota	719.32198561
17037 DeKalb	Illinois	719.20340301
21013 Bell	Kentucky	718.88290865
49011 Davis	Utah	716.49327719
39023 Clark	Ohio	716.27595943
18019 Clark	Indiana	715.74642127
38015 Burleigh	North Dakota	713.73841487
18163 Vanderburgh	Indiana	712.25700929
19119 Lyon	Iowa	711.20142240
37085 Harnett	North Carolina	710.06005335
48501 Yoakum	Texas	710.04539635
36073 Orleans	New York	709.15000492
48441 Taylor	Texas	709.09619297
37139 Pasquotank	North Carolina	708.89780267
13147 Hart	Georgia	708.83941913
6051 Mono	California	708.77192982
28109 Pearl River	Mississippi	707.74730532

Counties_Cities

29201 Scott	Missouri	707.26506839
13187 Lumpkin	Georgia	707.02473069
39123 Ottawa	Ohio	706.41909294
47053 Gibson	Tennessee	705.47456418
29143 New Madrid	Missouri	705.36540241
55051 Iron	Wisconsin	704.72163495
51077 Grayson	Virginia	703.72976777
18047 Franklin	Indiana	703.72976777
47029 Cocke	Tennessee	701.62687986
24037 St. Mary's	Maryland	701.20002840
54083 Randolph	West Virginia	700.82919890
48037 Bowie	Texas	700.77604851
21061 Edmonson	Kentucky	700.66807887
12119 Sumter	Florida	700.56075928
19083 Hardin	Iowa	699.54944273
20177 Shawnee	Kansas	699.15886850
29007 Audrain	Missouri	698.77909944
12037 Franklin	Florida	698.70483981
13223 Paulding	Georgia	698.59306040
48127 Dimmit	Texas	698.48661234
26023 Branch	Michigan	696.89606162
20091 Johnson	Kansas	696.33757562
1019 Cherokee	Alabama	695.29809465
51069 Frederick	Virginia	694.92388659
2290 Yukon-Koyukuk	Alaska	694.57480758
47135 Perry	Tennessee	694.44444444
19147 Palo Alto	Iowa	694.36667040
18059 Hancock	Indiana	694.16248641
45037 Edgefield	South Carolina	691.26127458
19131 Mitchell	Iowa	690.69921468
1037 Coosa	Alabama	690.62062529
5057 Hempstead	Arkansas	689.94066510
21067 Fayette	Kentucky	689.66582247
40119 Payne	Oklahoma	688.68844466

Counties_Cities

37059 Davie	North Carolina	687.99288606
6095 Solano	California	687.40064038
46103 Pennington	South Dakota	684.69242542
51770 Roanoke City	Virginia	684.54763811
16047 Gooding	Idaho	684.39062911
13211 Morgan	Georgia	684.24123482
2060 Bristol Bay	Alaska	684.15051311
18065 Henry	Indiana	683.64028091
39075 Holmes	Ohio	683.49585346
45021 Cherokee	South Carolina	681.52352921
18055 Greene	Indiana	681.12228957
18079 Jennings	Indiana	680.88805186
27009 Benton	Minnesota	680.72512024
51820 Waynesboro	Virginia	680.57274174
5021 Clay	Arkansas	680.27210884
17141 Ogle	Illinois	679.45721972
38019 Cavalier	North Dakota	679.02846696
12053 Hernando	Florida	679.01396275
48261 Kenedy	Texas	678.73303167
24035 Queen Anne's	Maryland	678.59346083
35009 Curry	New Mexico	677.63011510
42037 Columbia	Pennsylvania	676.79051577
5043 Drew	Arkansas	676.56045395
23005 Cumberland	Maine	676.52960072
55025 Dane	Wisconsin	676.48295241
5121 Randolph	Arkansas	674.16982394
55027 Dodge	Wisconsin	673.89893793
51810 Virginia Beach	Virginia	673.05065206
21117 Kenton	Kentucky	672.08267340
13269 Taylor	Georgia	671.72533897
18043 Floyd	Indiana	671.11505380
48181 Grayson	Texas	670.19426678
40027 Cleveland	Oklahoma	669.93527864
35043 Sandoval	New Mexico	669.51831877

Counties_Cities

21185 Oldham	Kentucky	669.47495111
37095 Hyde	North Carolina	669.21606119
35039 Rio Arriba	New Mexico	669.12782649
21015 Boone	Kentucky	669.03362654
35025 Lea	New Mexico	667.99787390
36063 Niagara	New York	667.67094515
32007 Elko County	Nevada	667.17499047
32007 Elko County	Nevada	667.17499047
48031 Blanco	Texas	666.55272603
51830 Williamsburg	Virginia	664.60794844
48393 Roberts	Texas	664.45182724
45003 Aiken	South Carolina	662.92406774
49045 Tooele	Utah	662.30849557
26039 Crawford	Michigan	661.82289044
17177 Stephenson	Illinois	661.40817375
48251 Johnson	Texas	661.17728071
5023 Cleburne	Arkansas	660.92529541
48317 Martin	Texas	660.52494351
25015 Hampshire	Massachusetts	660.03532583
31035 Clay	Nebraska	659.80045060
13235 Pulaski	Georgia	659.49950312
48159 Franklin	Texas	659.48355935
51057 Essex	Virginia	659.40104405
16045 Gem	Idaho	657.82012022
31023 Butler	Nebraska	657.73144701
47067 Hancock	Tennessee	656.58879218
41047 Marion	Oregon	656.44567962
5117 Prairie	Arkansas	656.42804062
48389 Reeves	Texas	656.25995540
1079 Lawrence	Alabama	655.39945990
18053 Grant	Indiana	655.18078136
48099 Coryell	Texas	655.01015934
40111 Okmulgee	Oklahoma	654.75414112
13113 Fayette	Georgia	653.98073313

Counties_Cities

21171 Monroe	Kentucky	653.10692293
55133 Waukesha	Wisconsin	652.98507463
31073 Gosper	Nebraska	651.30260521
18091 LaPorte	Indiana	649.95863900
51036 Charles City	Virginia	648.32156750
48367 Parker	Texas	647.53452674
29031 Cape Girardeau	Missouri	646.32458446
53037 Kittitas	Washington	646.06029896
12035 Flagler	Florida	646.04209982
5027 Columbia	Arkansas	645.79173217
39111 Monroe	Ohio	645.39521392
48121 Denton	Texas	645.35354758
12017 Citrus	Florida	644.90397420
37051 Cumberland	North Carolina	644.54006560
40145 Wagoner	Oklahoma	644.11434278
48179 Gray	Texas	643.98264444
47081 Hickman	Tennessee	642.38119938
46121 Todd	South Dakota	641.83604007
47177 Warren	Tennessee	640.93155242
48107 Crosby	Texas	640.24917806
48475 Ward	Texas	639.93174061
13047 Catoosa	Georgia	639.27617918
42007 Beaver	Pennsylvania	639.18126525
30101 Toole	Montana	638.78013600
48217 Hill	Texas	638.16911482
4025 Yavapai	Arizona	637.08818801
38059 Morton	North Dakota	636.75832127
6081 San Mateo	California	634.79068800
1061 Geneva	Alabama	634.64315573
39045 Fairfield	Ohio	634.21961459
13117 Forsyth	Georgia	633.52661742
29207 Stoddard	Missouri	633.43148668
48357 Ochiltree	Texas	633.35679099
18103 Miami	Indiana	632.60887902

Counties_Cities

19157 Poweshiek	Iowa	631.04978876
48219 Hockley	Texas	630.98346388
18057 Hamilton	Indiana	630.74471501
19195 Worth	Iowa	630.61854287
13249 Schley	Georgia	630.25210084
6075 San Francisco	California	629.90699702
13291 Union	Georgia	629.14045248
37003 Alexander	North Carolina	629.13286751
5073 Lafayette	Arkansas	628.55432505
18093 Lawrence	Indiana	628.44880441
18173 Warrick	Indiana	628.12664823
17019 Champaign	Illinois	627.66985899
37039 Cherokee	North Carolina	627.13596167
21085 Grayson	Kentucky	626.87587858
21051 Clay	Kentucky	626.70977369
47125 Montgomery	Tennessee	625.39451323
13227 Pickens	Georgia	625.39086929
39155 Trumbull	Ohio	625.29263393
48473 Waller	Texas	624.92941309
17119 Madison	Illinois	624.28864748
18007 Benton	Indiana	624.06101930
5025 Cleveland	Arkansas	623.59690696
35019 Guadalupe	New Mexico	621.97650311
30031 Gallatin	Montana	621.22349744
9013 Tolland	Connecticut	620.85461930
21213 Simpson	Kentucky	620.64871283
40007 Beaver	Oklahoma	620.41737169
5033 Crawford	Arkansas	619.81515945
53033 King	Washington	619.52486227
18149 Starke	Indiana	619.14105080
48397 Rockwall	Texas	617.94013332
37165 Scotland	North Carolina	617.63860959
29033 Carroll	Missouri	617.63696672
51003 Albemarle	Virginia	617.19310510

Counties_Cities

13079 Crawford	Georgia	616.98327651
39113 Montgomery	Ohio	616.72155107
51095 James City	Virginia	616.51635535
26121 Muskegon	Michigan	615.82597875
51075 Goochland	Virginia	615.21252796
13295 Walker	Georgia	612.30370264
51049 Cumberland	Virginia	611.68314813
17133 Monroe	Illinois	611.62079511
19017 Bremer	Iowa	609.29169840
19067 Floyd	Iowa	609.09840746
36093 Schenectady	New York	608.94753782
35001 Bernalillo	New Mexico	608.66272482
5081 Little River	Arkansas	608.46990102
36055 Monroe	New York	607.56336249
27163 Washington	Minnesota	606.47914167
20173 Sedgwick	Kansas	606.30014778
48485 Wichita	Texas	605.76690090
27063 Jackson	Minnesota	605.38795278
19023 Butler	Iowa	605.26858794
42061 Huntingdon	Pennsylvania	604.41020191
28131 Stone	Mississippi	603.72923011
37173 Swain	North Carolina	603.72060372
51053 Dinwiddie	Virginia	602.89529952
47015 Cannon	Tennessee	601.57654543
21059 Daviess	Kentucky	601.36097484
48161 Freestone	Texas	600.76736672
38025 Dunn	North Dakota	600.18467221
37121 Mitchell	North Carolina	600.00000000
48151 Fisher	Texas	599.11435270
19189 Winnebago	Iowa	598.97318882
18115 Ohio	Indiana	598.90485969
29069 Dunklin	Missouri	598.17149849
41027 Hood River	Oregon	597.57555062
27019 Carver	Minnesota	596.80737028

Counties_Cities

8059 Jefferson	Colorado	596.65686026
18015 Carroll	Indiana	596.21404084
24025 Harford	Maryland	596.16626502
44001 Bristol	Rhode Island	596.10680590
19123 Mahaska	Iowa	595.45454545
32023 Nye	Nevada	595.42186742
48045 Briscoe	Texas	593.66754617
46109 Roberts	South Dakota	593.47181009
39017 Butler	Ohio	593.39187924
51530 Buena Vista	Virginia	593.23392657
6001 Alameda	California	592.10932874
26161 Washtenaw	Michigan	591.70321568
48293 Limestone	Texas	591.01152260
40051 Grady	Oklahoma	590.44841677
39097 Madison	Ohio	589.91736654
48109 Culberson	Texas	589.83666062
55063 La Crosse	Wisconsin	589.52888438
55041 Forest	Wisconsin	589.47836726
18137 Ripley	Indiana	588.99835221
21075 Fulton	Kentucky	588.23529412
8085 Montrose	Colorado	587.48282560
37149 Polk	North Carolina	587.06515938
47089 Jefferson	Tennessee	586.90661335
31091 Hooker	Nebraska	586.51026393
5051 Garland	Arkansas	585.95719789
6101 Sutter	California	585.70144721
51650 Hampton	Virginia	585.20024123
40103 Noble	Oklahoma	584.63991496
42107 Schuylkill	Pennsylvania	584.23138378
18061 Harrison	Indiana	582.40396530
30057 Madison	Montana	581.66058394
47093 Knox	Tennessee	580.92927191
39109 Miami	Ohio	579.91753121
20197 Wabaunsee	Kansas	579.79417307

Counties_Cities

27079 Le Sueur	Minnesota	579.06927774
6113 Yolo	California	578.47265072
48445 Terry	Texas	577.84650444
48193 Hamilton	Texas	577.55775578
53063 Spokane	Washington	577.11253306
47061 Grundy	Tennessee	576.95189570
47113 Madison	Tennessee	575.79017468
51065 Fluvanna	Virginia	574.99159915
18127 Porter	Indiana	574.90241400
36039 Greene	New York	574.84576025
8023 Costilla	Colorado	574.71264368
40113 Osage	Oklahoma	574.29701791
8063 Kit Carson	Colorado	572.38587184
48085 Collin	Texas	571.85722273
8057 Jackson	Colorado	571.83702645
39165 Warren	Ohio	571.12584151
56043 Washakie	Wyoming	570.70386810
18095 Madison	Indiana	570.03571401
21097 Harrison	Kentucky	569.81574183
19031 Cedar	Iowa	569.06640898
40013 Bryan	Oklahoma	567.89286320
13125 Glascock	Georgia	567.61268781
48343 Morris	Texas	567.30691304
20161 Riley	Kansas	567.14109331
48015 Austin	Texas	566.87452066
27039 Dodge	Minnesota	566.70828931
48213 Henderson	Texas	566.22802221
19097 Jackson	Iowa	566.07657472
5029 Conway	Arkansas	564.83653248
20169 Saline	Kansas	564.32786162
55065 Lafayette	Wisconsin	564.05640564
53057 Skagit	Washington	563.93616523
48359 Oldham	Texas	563.11590802
48265 Kerr	Texas	562.92338517

Counties_Cities

51590 Danville	Virginia	562.75035018
40085 Love	Oklahoma	562.46299586
21101 Henderson	Kentucky	561.51433397
40117 Pawnee	Oklahoma	561.31787675
1029 Cleburne	Alabama	560.48575432
24015 Cecil	Maryland	560.16960691
53061 Snohomish	Washington	559.82260422
9015 Windham	Connecticut	559.69989831
42003 Allegheny	Pennsylvania	559.48038987
8125 Yuma	Colorado	558.88223553
6013 Contra Costa	California	558.59121990
40091 McIntosh	Oklahoma	555.13499874
40049 Garvin	Oklahoma	553.73772968
18131 Pulaski	Indiana	553.37236346
24009 Calvert	Maryland	553.24282904
46031 Corson	South Dakota	552.22088836
21193 Perry	Kentucky	551.89330063
18041 Fayette	Indiana	551.04785872
25011 Franklin	Massachusetts	550.99136170
20083 Hodgeman	Kansas	550.05500550
5125 Saline	Arkansas	549.32836989
18027 Daviess	Indiana	549.06929737
13083 Dade	Georgia	548.50240355
27051 Grant	Minnesota	548.08171400
36053 Madison	New York	548.06130376
48145 Falls	Texas	548.02422844
24043 Washington	Maryland	547.28807495
51079 Greene	Virginia	546.03367208
47127 Moore	Tennessee	545.93667135
38005 Benson	North Dakota	545.82016662
29159 Pettis	Missouri	545.34342532
46043 Douglas	South Dakota	545.14480409
17003 Alexander	Illinois	544.55445545
5019 Clark	Arkansas	543.94633063

Counties_Cities

5113 Polk	Arkansas	543.66801337
31121 Merrick	Nebraska	543.12685892
51033 Caroline	Virginia	542.70115690
40131 Rogers	Oklahoma	542.48564968
32013 Humboldt	Nevada	542.11843203
18109 Morgan	Indiana	541.95903931
39077 Huron	Ohio	541.84329277
55055 Jefferson	Wisconsin	541.53108811
21233 Webster	Kentucky	541.53001297
8041 El Paso	Colorado	541.28563744
47009 Blount	Tennessee	539.78332534
48483 Wheeler	Texas	539.39510692
37049 Craven	North Carolina	539.29570896
35041 Roosevelt	New Mexico	538.86784400
29183 St. Charles	Missouri	538.85195224
8014 Broomfield	Colorado	538.49596489
5083 Logan	Arkansas	538.25274877
17029 Coles	Illinois	536.50388130
48401 Rusk	Texas	536.27180900
5095 Monroe	Arkansas	536.23188406
28003 Alcorn	Mississippi	536.22207177
39043 Erie	Ohio	536.08523755
26139 Ottawa	Michigan	535.29504912
6067 Sacramento	California	535.18064862
47185 White	Tennessee	534.91718006
48171 Gillespie	Texas	533.50246232
47027 Clay	Tennessee	531.29454451
27043 Faribault	Minnesota	530.60037796
21047 Christian	Kentucky	530.20049950
39037 Darke	Ohio	529.97681351
27161 Waseca	Minnesota	529.66668450
47117 Marshall	Tennessee	528.45649141
55139 Winnebago	Wisconsin	526.83896620
31019 Buffalo	Nebraska	526.05058954

Counties_Cities

54035 Jackson	West Virginia	526.02243433
26077 Kalamazoo	Michigan	525.16328765
18133 Putnam	Indiana	524.10069086
38013 Burke	North Dakota	523.80952381
38105 Williams	North Dakota	523.33804809
42025 Carbon	Pennsylvania	523.14447195
8013 Boulder	Colorado	522.57435338
5053 Grant	Arkansas	522.32241038
19051 Davis	Iowa	521.23766219
41065 Wasco	Oregon	520.65647991
40097 Mayes	Oklahoma	520.59259980
26137 Otsego	Michigan	518.95398338
48399 Runnels	Texas	517.88157123
18051 Gibson	Indiana	517.15891427
40141 Tillman	Oklahoma	517.14752314
6079 San Luis Obispo	California	516.53110806
19085 Harrison	Iowa	516.48507146
53071 Walla Walla Cou	Washington	515.41315124
53071 Walla Walla Cou	Washington	515.41315124
40017 Canadian	Oklahoma	515.06781034
17059 Gallatin	Illinois	514.03716884
37199 Yancey	North Carolina	513.88035525
37041 Chowan	North Carolina	513.22261031
51137 Orange	Virginia	513.04442746
48147 Fannin	Texas	512.95131214
39055 Geauga	Ohio	512.59690953
39153 Summit	Ohio	511.33197273
20099 Labette	Kansas	510.91965538
6055 Napa	California	509.98084882
17079 Jasper	Illinois	509.83248361
39007 Ashtabula	Ohio	509.78018935
39173 Wood	Ohio	509.57948216
40031 Comanche	Oklahoma	509.04319809
18129 Posey	Indiana	509.00548160

Counties_Cities

26115 Monroe	Michigan	508.51175560
48035 Bosque	Texas	508.26601038
20043 Doniphan	Kansas	507.68029159
18049 Fulton	Indiana	507.66474219
33015 Rockingham	New Hampshire	507.47794137
31155 Saunders	Nebraska	506.97084918
9011 New London	Connecticut	506.77701811
17143 Peoria	Illinois	506.58561297
55135 Waupaca	Wisconsin	506.57174151
55043 Grant	Wisconsin	506.26527525
19105 Jones	Iowa	506.17045893
26025 Calhoun	Michigan	505.62507900
51023 Botetourt	Virginia	504.85320191
48081 Coke	Texas	504.45103858
47121 Meigs	Tennessee	503.81927515
19087 Henry	Iowa	503.31389844
47139 Polk	Tennessee	503.01810865
27151 Swift	Minnesota	502.94275013
54069 Ohio	West Virginia	502.93378039
51085 Hanover	Virginia	502.61565289
48467 Van Zandt	Texas	501.61552330
47115 Marion	Tennessee	500.43744532
42115 Susquehanna	Pennsylvania	500.13550469
36035 Fulton	New York	500.08396932
55075 Marinette	Wisconsin	499.57956175
26157 Tuscola	Michigan	498.89557468
29009 Barry	Missouri	498.80176113
37021 Buncombe	North Carolina	498.64339664
25003 Berkshire	Massachusetts	497.83138633
51790 Staunton	Virginia	497.55236337
39137 Putnam	Ohio	497.33570160
46097 Miner	South Dakota	497.06281066
51157 Rappahannock	Virginia	496.41478213
19075 Grundy	Iowa	495.77373212

Counties_Cities

5135 Sharp	Arkansas	495.22054589
13183 Long	Georgia	494.78892515
18073 Jasper	Indiana	494.45609829
26069 Iosco	Michigan	494.39814999
13143 Haralson	Georgia	494.36223885
46111 Sanborn	South Dakota	494.03046521
55089 Ozaukee	Wisconsin	493.56680539
21009 Barren	Kentucky	493.48062296
31025 Cass	Nebraska	493.13811690
37005 Alleghany	North Carolina	492.78738464
48275 Knox	Texas	492.74568848
31039 Cuming	Nebraska	492.17002237
27141 Sherburne	Minnesota	491.48236078
26123 Newaygo	Michigan	490.87785323
19089 Howard	Iowa	489.82257538
42067 Juniata	Pennsylvania	489.79922280
47001 Anderson	Tennessee	489.00394864
39003 Allen	Ohio	488.00444172
36007 Broome	New York	487.32384078
29081 Harrison	Missouri	487.28309960
30111 Yellowstone	Montana	487.08293524
18147 Spencer	Indiana	487.03694593
27171 Wright	Minnesota	486.98560312
54003 Berkeley	West Virginia	486.66786199
19121 Madison	Iowa	486.18376515
18151 Steuben	Indiana	485.74567744
47123 Monroe	Tennessee	485.36359126
26059 Hillsdale	Michigan	485.25650834
16039 Elmore	Idaho	484.24373601
54037 Jefferson	West Virginia	484.06118533
39041 Delaware	Ohio	483.82529562
47103 Lincoln	Tennessee	483.62986195
19109 Kossuth	Iowa	482.96216796
32510 Carson City	Nevada	481.82769697

Counties_Cities

40019 Carter	Oklahoma	481.55758972
21125 Laurel	Kentucky	481.30016977
47035 Cumberland	Tennessee	480.95453555
48221 Hood	Texas	480.69775509
20059 Franklin	Kansas	479.88763607
48007 Aransas	Texas	479.15265636
51181 Surry	Virginia	478.83843065
56037 Sweetwater	Wyoming	478.50224153
23001 Androscoggin	Maine	478.27338664
26017 Bay	Michigan	478.23869596
26027 Cass	Michigan	478.19100536
27133 Rock	Minnesota	478.01147228
8115 Sedgwick	Colorado	477.63786366
19175 Union	Iowa	477.38490169
38073 Ransom	North Dakota	477.37254153
21095 Harlan	Kentucky	477.11007611
18157 Tippecanoe	Indiana	477.08341967
37013 Beaufort	North Carolina	475.79600246
54075 Pocahontas	West Virginia	475.39814595
17195 Whiteside	Illinois	474.59820947
17041 Douglas	Illinois	472.30350634
48233 Hutchinson	Texas	471.74261723
39089 Licking	Ohio	471.64175708
42093 Montour	Pennsylvania	471.49122807
29135 Moniteau	Missouri	471.43477452
55087 Outagamie	Wisconsin	471.27264964
48503 Young	Texas	471.04461070
55061 Kewaunee	Wisconsin	470.98071923
21121 Knox	Kentucky	469.58855098
51007 Amelia	Virginia	468.76200722
41055 Sherman	Oregon	468.38407494
42133 York	Pennsylvania	468.01837273
48095 Concho	Texas	467.72684752
21037 Campbell	Kentucky	466.97870148

Counties_Cities

37029 Camden	North Carolina	466.85340803
29019 Boone	Missouri	466.09816394
55131 Washington	Wisconsin	465.02030318
13055 Chattooga	Georgia	463.89673255
47153 Sequatchie	Tennessee	463.83436408
46117 Stanley	South Dakota	463.26935804
5111 Poinsett	Arkansas	463.00158505
28045 Hancock	Mississippi	462.66953987
53053 Pierce	Washington	462.58326330
47133 Overton	Tennessee	462.20772159
20045 Douglas	Kansas	461.97173820
39031 Coshocton	Ohio	461.38305714
48417 Shackelford	Texas	461.11281894
41051 Multnomah	Oregon	461.02872346
48377 Presidio	Texas	460.56419113
39009 Athens	Ohio	460.36038774
6097 Sonoma	California	460.05336619
18035 Delaware	Indiana	460.04251908
17001 Adams	Illinois	459.72812105
27143 Sibley	Minnesota	459.14293319
5109 Pike	Arkansas	459.10240795
46065 Hughes	South Dakota	458.92351275
5055 Greene	Arkansas	458.90788748
29001 Adair	Missouri	457.79233592
37103 Jones	North Carolina	456.57362250
31169 Thayer	Nebraska	456.43976980
51775 Salem	Virginia	456.26486761
37169 Stokes	North Carolina	455.27525458
44009 Washington	Rhode Island	454.90929552
51097 King and Queen	Virginia	454.41635899
48499 Wood	Texas	454.25336258
39093 Lorain	Ohio	453.69206459
29105 Laclede	Missouri	453.61633019
17063 Grundy	Illinois	453.18998666

Counties_Cities

51133 Northumberland	Virginia	452.78669630
48407 San Jacinto	Texas	452.66200077
36037 Genesee	New York	452.08742675
29203 Shannon	Missouri	451.82561973
36113 Warren	New York	451.25651599
40039 Custer	Oklahoma	451.16407219
19117 Lucas	Iowa	451.12781955
20157 Republic	Kansas	450.25728988
26065 Ingham	Michigan	450.23656208
26159 Van Buren	Michigan	449.31608525
20171 Scott	Kansas	449.25464570
55039 Fond du Lac	Wisconsin	449.22670910
40073 Kingfisher	Oklahoma	448.91249368
20143 Ottawa	Kansas	448.12133747
39065 Hardin	Ohio	447.90343075
38053 McKenzie	North Dakota	447.47652582
37055 Dare	North Carolina	446.56310786
21091 Hancock	Kentucky	445.30714775
46061 Hanson	South Dakota	444.31279621
47019 Carter	Tennessee	443.64785008
8095 Phillips	Colorado	443.30377975
21207 Russell	Kentucky	443.29723360
21155 Marion	Kentucky	443.20758606
31185 York	Nebraska	442.92767935
44005 Newport	Rhode Island	442.19912287
51127 New Kent	Virginia	442.14193203
26007 Alpena	Michigan	440.76163611
29011 Barton	Missouri	440.75266994
6085 Santa Clara	California	440.39699211
55091 Pepin	Wisconsin	439.01769790
18139 Rush	Indiana	438.09638120
55019 Clark	Wisconsin	437.92676251
2122 Kenai Peninsula	Alaska	437.36012164
55097 Portage	Wisconsin	436.97668518

Counties_Cities

17137 Morgan	Illinois	435.60160113
26155 Shiawassee	Michigan	434.06851244
19095 Iowa	Iowa	433.67821077
47171 Unicoi	Tennessee	433.53414785
48425 Somervell	Texas	432.56433008
24039 Somerset	Maryland	432.32716650
48173 Glasscock	Texas	432.27665706
39143 Sandusky	Ohio	431.98013572
48101 Cottle	Texas	431.96544276
18169 Wabash	Indiana	431.58567775
40133 Seminole	Oklahoma	431.28000651
40105 Nowata	Oklahoma	430.61264435
40037 Creek	Oklahoma	430.14356740
48207 Haskell	Texas	430.07053157
40101 Muskogee	Oklahoma	430.06348556
46079 Lake	South Dakota	428.88871869
50007 Chittenden	Vermont	428.38392922
18033 DeKalb	Indiana	427.98315828
46025 Clark	South Dakota	427.92190425
51043 Clarke	Virginia	426.90904083
51109 Louisa	Virginia	426.88563815
26037 Clinton	Michigan	426.05758080
38051 McIntosh	North Dakota	425.53191489
29167 Polk	Missouri	425.45262569
18077 Jefferson	Indiana	425.36015897
47025 Claiborne	Tennessee	425.11651341
42001 Adams	Pennsylvania	425.05179407
42041 Cumberland	Pennsylvania	423.98666789
27113 Pennington	Minnesota	423.19085908
20011 Bourbon	Kansas	423.12154508
19159 Ringgold	Iowa	422.70531401
37157 Rockingham	North Carolina	422.31778586
21103 Henry	Kentucky	422.20290575
31165 Sioux	Nebraska	421.22999158

Counties_Cities

16081 Teton	Idaho	420.96219931
26147 St. Clair	Michigan	420.49241545
40127 Pushmataha	Oklahoma	420.43116558
36083 Rensselaer	New York	419.58831425
47057 Grainger	Tennessee	419.09699719
47031 Coffee	Tennessee	418.31238779
19129 Mills	Iowa	418.24337781
8035 Douglas	Colorado	418.05727355
51099 King George	Virginia	417.68579492
48335 Mitchell	Texas	417.43400859
19045 Clinton	Iowa	417.04286513
18159 Tipton	Indiana	416.44632470
54099 Wayne	West Virginia	415.58181454
46135 Yankton	South Dakota	415.40950632
51143 Pittsylvania	Virginia	415.10115014
31105 Kimball	Nebraska	414.59369818
21145 McCracken	Kentucky	413.18519879
48307 McCulloch	Texas	413.17140353
35059 Union	New Mexico	412.82175814
48363 Palo Pinto	Texas	412.12121212
19073 Greene	Iowa	411.98084846
16009 Benewah	Idaho	411.87947106
36115 Washington	New York	411.78489142
47083 Houston	Tennessee	411.47283069
4011 Greenlee	Arizona	411.26225878
29017 Bollinger	Missouri	410.88010519
38097 Traill	North Dakota	410.60097051
19055 Delaware	Iowa	410.10018162
48097 Cooke	Texas	409.12899887
29003 Andrew	Missouri	408.92826717
6115 Yuba	California	408.75949821
47051 Franklin	Tennessee	408.21198377
36017 Chenango	New York	408.11174689
51161 Roanoke	Virginia	407.13063259

Counties_Cities

47179 Washington	Tennessee	406.66526705
20123 Mitchell	Kansas	406.50406504
38089 Stark	North Dakota	406.49095074
38093 Stutsman	North Dakota	406.36802601
35053 Socorro	New Mexico	406.33403048
20137 Norton	Kansas	405.15653775
42097 Northumberland	Pennsylvania	405.12499588
39117 Morrow	Ohio	404.42014126
56021 Laramie	Wyoming	404.13837698
27115 Pine	Minnesota	403.62242648
46125 Turner	South Dakota	403.60873694
5063 Independence	Arkansas	403.41844047
55035 Eau Claire	Wisconsin	402.73977845
37145 Person	North Carolina	402.46032349
17135 Montgomery	Illinois	402.08384322
27107 Norman	Minnesota	401.54440154
39103 Medina	Ohio	401.34862068
27011 Big Stone	Minnesota	400.88194027
55015 Calumet	Wisconsin	400.72569230
19009 Audubon	Iowa	399.56411188
20149 Pottawatomie	Kansas	399.55513449
20113 McPherson	Kansas	399.48137506
19011 Benton	Iowa	397.78488417
17109 McDonough	Illinois	397.26256051
17095 Knox	Illinois	397.11047254
55109 St. Croix	Wisconsin	396.90503267
46087 McCook	South Dakota	396.68229354
29023 Butler	Missouri	396.35075870
19019 Buchanan	Iowa	396.24510590
5105 Perry	Arkansas	396.05873261
51101 King William	Virginia	395.53692662
26087 Lapeer	Michigan	395.32875903
55077 Marquette	Wisconsin	395.23130750
46101 Moody	South Dakota	395.19683843

Counties_Cities

5085 Lonoke	Arkansas	395.07446679
37043 Clay	North Carolina	395.00852859
19093 Ida	Iowa	394.67914048
37137 Pamlico	North Carolina	394.63299132
56007 Carbon	Wyoming	394.09525082
27071 Koochiching	Minnesota	393.89067524
18013 Brown	Indiana	393.85584876
55111 Sauk	Wisconsin	393.78044794
21073 Franklin	Kentucky	393.58457148
29071 Franklin	Missouri	393.55647728
41067 Washington	Oregon	393.51174094
41037 Lake	Oregon	393.45094555
38087 Slope	North Dakota	393.18479685
17085 Jo Daviess	Illinois	393.14799214
30009 Carbon	Montana	392.01045361
21239 Woodford	Kentucky	391.96472317
8009 Baca	Colorado	390.51603905
39151 Stark	Ohio	389.96269922
6061 Placer	California	389.41978741
46029 Codington	South Dakota	389.07728003
40021 Cherokee	Oklahoma	388.28967643
48497 Wise	Texas	387.96574189
27173 Yellow Medicine	Minnesota	387.95303726
31177 Washington	Nebraska	387.09053080
48223 Hopkins	Texas	385.76473784
31167 Stanton	Nebraska	385.25963149
53039 Klickitat	Washington	384.49359931
39139 Richland	Ohio	383.98335246
51113 Madison	Virginia	383.60285822
30047 Lake	Montana	383.47107438
39175 Wyandot	Ohio	382.94962389
26075 Jackson	Michigan	382.81609087
26005 Allegan	Michigan	382.69111117
17167 Sangamon	Illinois	382.39449598

Counties_Cities

47017 Carroll	Tennessee	381.87009279
19043 Clayton	Iowa	381.63590795
48461 Upton	Texas	381.36747480
29107 Lafayette	Missouri	380.39143506
31059 Fillmore	Nebraska	379.95295821
27169 Winona	Minnesota	379.73438269
29213 Taney	Missouri	379.57458999
51141 Patrick	Virginia	379.10937588
46035 Davison	South Dakota	378.97928247
21113 Jessamine	Kentucky	378.33827893
21149 McLean	Kentucky	378.29658452
31041 Custer	Nebraska	378.22878229
17145 Perry	Illinois	377.82185699
17087 Johnson	Illinois	377.32819525
18009 Blackford	Indiana	377.20033529
20079 Harvey	Kansas	377.08272435
2020 Anchorage	Alaska	376.62328753
18179 Wells	Indiana	375.80656598
40067 Jefferson	Oklahoma	375.63285971
51005 Alleghany	Virginia	375.58685446
17081 Jefferson	Illinois	375.46271814
48229 Hudspeth	Texas	375.39103233
26067 Ionia	Michigan	375.33094534
55117 Sheboygan	Wisconsin	375.03464523
39133 Portage	Ohio	373.17326164
8017 Cheyenne	Colorado	373.13432836
35061 Valencia	New Mexico	372.76341948
18183 Whitley	Indiana	372.71820156
37143 Perquimans	North Carolina	372.52272389
21229 Washington	Kentucky	372.39324727
51111 Lunenburg	Virginia	372.33162337
51610 Falls Church	Virginia	372.32602220
31179 Wayne	Nebraska	372.22163139
18101 Martin	Indiana	371.92913771

Counties_Cities

48271 Kinney	Texas	371.64852668
40071 Kay	Oklahoma	371.36840198
16085 Valley	Idaho	371.34317544
37011 Avery	North Carolina	371.32247929
30017 Custer	Montana	371.13757984
29099 Jefferson	Missouri	370.85407873
56023 Lincoln	Wyoming	370.48471751
51145 Powhatan	Virginia	370.00239816
19101 Jefferson	Iowa	369.94722812
8099 Prowers	Colorado	369.94409734
8053 Hinsdale	Colorado	369.91368681
39085 Lake	Ohio	369.17497419
53059 Skamania	Washington	369.00369004
47161 Stewart	Tennessee	368.70437283
48165 Gaines	Texas	368.40342567
48403 Sabine	Texas	368.30673340
39033 Crawford	Ohio	368.23104693
47183 Weakley	Tennessee	368.09815951
27167 Wilkin	Minnesota	367.76463064
21093 Hardin	Kentucky	366.08793360
21209 Scott	Kentucky	365.86889401
26063 Huron	Michigan	365.78322531
8107 Routt	Colorado	365.28970583
20131 Nemaha	Kansas	364.35253570
51678 Lexington	Virginia	364.34977578
46037 Day	South Dakota	363.30608538
26045 Eaton	Michigan	363.30195036
35005 Chaves	New Mexico	363.27660035
30037 Golden Valley	Montana	363.19612591
39169 Wayne	Ohio	363.03431149
54031 Hardy	West Virginia	362.97640653
37189 Watauga	North Carolina	362.85637680
21035 Calloway	Kentucky	362.84655679
53073 Whatcom	Washington	362.45209030

Counties_Cities

40029 Coal	Oklahoma	362.31884058
18135 Randolph	Indiana	362.15846445
21105 Hickman	Kentucky	361.90907035
40005 Atoka	Oklahoma	361.32389074
20065 Graham	Kansas	361.15569823
20125 Montgomery	Kansas	361.14570361
26093 Livingston	Michigan	360.83336820
18105 Monroe	Indiana	360.74790528
36107 Tioga	New York	360.37891269
51037 Charlotte	Virginia	360.19433741
2261 Valdez-Cordova	Alaska	360.10475775
31143 Polk	Nebraska	359.98484274
51680 Lynchburg	Virginia	359.20414972
51199 York	Virginia	358.16407747
48295 Lipscomb	Texas	357.67511177
35015 Eddy	New Mexico	357.51295337
54071 Pendleton	West Virginia	357.29598399
38077 Richland	North Dakota	357.16485005
55083 Oconto	Wisconsin	356.85963521
16019 Bonneville	Idaho	356.85556335
18075 Jay	Indiana	356.38605278
31137 Phelps	Nebraska	355.71365051
47145 Roane	Tennessee	355.66428303
37133 Onslow	North Carolina	355.11399564
8119 Teller	Colorado	354.82199099
29037 Cass	Missouri	354.44099320
21179 Nelson	Kentucky	353.31835729
16003 Adams	Idaho	352.94117647
48079 Cochran	Texas	352.60930889
31159 Seward	Nebraska	352.23466913
42129 Westmoreland	Pennsylvania	351.95701219
18177 Wayne	Indiana	351.85634555
55081 Monroe	Wisconsin	351.78389177
47059 Greene	Tennessee	351.73042685

Counties_Cities

8083 Montezuma	Colorado	351.70884624
56017 Hot Springs	Wyoming	351.26234907
40095 Marshall	Oklahoma	351.06509580
17103 Lee	Illinois	350.64138153
18025 Crawford	Indiana	350.44516007
48459 Upshur	Texas	349.00630150
2090 Fairbanks North	Alaska	348.58695982
51011 Appomattox	Virginia	347.20030301
46123 Tripp	South Dakota	346.84191311
53015 Cowlitz	Washington	346.83035591
20061 Geary	Kansas	346.68957477
17099 LaSalle	Illinois	346.34012611
19065 Fayette	Iowa	345.87995931
38027 Eddy	North Dakota	345.87116299
21215 Spencer	Kentucky	345.85506013
20207 Woodson	Kansas	345.58592523
39073 Hocking	Ohio	345.25277435
26091 Lenawee	Michigan	344.98198767
38045 LaMoure	North Dakota	344.65780404
36043 Herkimer	New York	344.47625055
24001 Allegany	Maryland	343.78302219
20191 Sumner	Kansas	343.53800661
39019 Carroll	Ohio	343.41420184
19037 Chickasaw	Iowa	342.69475092
5047 Franklin	Arkansas	342.50421112
17035 Cumberland	Illinois	342.33900814
47085 Humphreys	Tennessee	340.79844206
16015 Boise	Idaho	340.58160859
35037 Quay	New Mexico	339.27056828
30083 Richland	Montana	339.04517548
40125 Pottawatomie	Oklahoma	338.47466256
19125 Marion	Iowa	338.25246206
20051 Ellis	Kansas	337.86137234
8069 Larimer	Colorado	337.50049926

Counties_Cities

20129 Morton	Kansas	337.45781777
38075 Renville	North Dakota	336.98399326
54077 Preston	West Virginia	336.88938798
21049 Clark	Kentucky	336.56100858
18155 Switzerland	Indiana	335.91490156
21039 Carlisle	Kentucky	335.35946342
39025 Clermont	Ohio	335.33528662
20035 Cowley	Kansas	335.05593730
31067 Gage	Nebraska	334.99278835
16077 Power	Idaho	334.70648816
5039 Dallas	Arkansas	334.16875522
35057 Torrance	New Mexico	333.52575204
54039 Kanawha	West Virginia	333.04886564
27093 Meeker	Minnesota	332.74275096
27049 Goodhue	Minnesota	331.87509428
17199 Williamson	Illinois	331.06657122
40047 Garfield	Oklahoma	329.97882225
26105 Mason	Michigan	329.89690722
27119 Polk	Minnesota	329.85505408
39011 Auglaize	Ohio	329.66553139
29029 Camden	Missouri	329.58638001
47175 Van Buren	Tennessee	329.57502168
19191 Winneshiek	Iowa	329.52219282
19003 Adams	Iowa	329.21810700
55093 Pierce	Wisconsin	328.98601809
48067 Cass	Texas	328.69617185
48235 Irion	Texas	328.51511170
48299 Llano	Texas	328.00517417
17023 Clark	Illinois	327.00692485
21173 Montgomery	Kentucky	326.20643194
21007 Ballard	Kentucky	325.85537035
21143 Lyon	Kentucky	324.63478587
20193 Thomas	Kansas	324.21216444
56029 Park	Wyoming	323.96671668

Counties_Cities

29187 St. Francois	Missouri	323.87692677
37087 Haywood	North Carolina	322.73160026
21099 Hart	Kentucky	322.64889453
21033 Caldwell	Kentucky	322.45379473
51083 Halifax	Virginia	322.39155920
55045 Green	Wisconsin	322.23997400
46129 Walworth	South Dakota	322.17648112
8101 Pueblo	Colorado	321.13842976
31107 Knox	Nebraska	320.70317140
29113 Lincoln	Missouri	320.70173006
21157 Marshall	Kentucky	320.60530281
27085 McLeod	Minnesota	320.57536309
20101 Lane	Kansas	320.51282051
6087 Santa Cruz	California	320.14001568
8067 La Plata	Colorado	319.65903037
19057 Des Moines	Iowa	319.38269712
21151 Madison	Kentucky	319.37467521
54057 Mineral	West Virginia	319.22791388
18153 Sullivan	Indiana	318.99468342
55073 Marathon	Wisconsin	318.98868772
29095 Jackson	Missouri	318.86015705
21081 Grant	Kentucky	318.45866009
29109 Lawrence	Missouri	318.04791574
26053 Gogebic	Michigan	317.96502385
20003 Anderson	Kansas	317.33942625
55057 Juneau	Wisconsin	315.58778224
54059 Mingo	West Virginia	315.32478453
29169 Pulaski	Missouri	315.29972700
38091 Steele	North Dakota	315.29164477
47137 Pickett	Tennessee	314.83667847
20021 Cherokee	Kansas	314.76392705
39069 Henry	Ohio	313.81525511
19177 Van Buren	Iowa	313.39031339
5137 Stone	Arkansas	313.07698483

Counties_Cities

6007 Butte	California	312.20811568
18119 Owen	Indiana	311.82537779
17073 Henry	Illinois	311.67243838
19001 Adair	Iowa	311.48237293
13265 Taliaferro	Georgia	310.94527363
48243 Jeff Davis	Texas	310.83481350
20009 Barton	Kansas	310.21408602
47163 Sullivan	Tennessee	310.14536875
48227 Howard	Texas	309.93718972
19137 Montgomery	Iowa	309.90702789
47173 Union	Tennessee	309.83340106
18167 Vigo	Indiana	309.16506807
51015 Augusta	Virginia	308.78513591
20005 Atchison	Kansas	308.77539678
27087 Mahanomen	Minnesota	308.02681645
51073 Gloucester	Virginia	307.90650352
35049 Santa Fe	New Mexico	307.88505625
40035 Craig	Oklahoma	307.56326017
27017 Carlton	Minnesota	306.94533583
18069 Huntington	Indiana	306.29139073
48281 Lampasas	Texas	306.18493570
31099 Kearney	Nebraska	305.62347188
21137 Lincoln	Kentucky	304.33371206
36069 Ontario	New York	304.01223331
47091 Johnson	Tennessee	303.74620317
46011 Brookings	South Dakota	303.70118074
38029 Emmons	North Dakota	303.49013657
40123 Pontotoc	Oklahoma	303.29176145
38103 Wells	North Dakota	303.26004549
40077 Latimer	Oklahoma	303.00068420
21139 Livingston	Kentucky	302.96472625
42073 Lawrence	Pennsylvania	302.84043442
37009 Ashe	North Carolina	302.48257036
37073 Gates	North Carolina	302.42806532

Counties_Cities

38067 Pembina	North Dakota	302.28875774
39057 Greene	Ohio	301.79469627
55021 Columbia	Wisconsin	301.61442170
51600 Fairfax City	Virginia	301.13127696
27129 Renville	Minnesota	301.12236518
17129 Menard	Illinois	301.10677083
54023 Grant	West Virginia	301.04937210
20133 Neosho	Kansas	300.92157232
55023 Crawford	Wisconsin	300.77957154
42049 Erie	Pennsylvania	300.66786493
55078 Menominee	Wisconsin	300.55817948
21221 Trigg	Kentucky	300.48487332
40137 Stephens	Oklahoma	300.47382411
8029 Delta	Colorado	300.45552935
26111 Midland	Michigan	300.44826882
21057 Cumberland	Kentucky	300.34539721
20151 Pratt	Kansas	298.57112391
48267 Kimble	Texas	298.02842733
20029 Cloud	Kansas	297.85771566
16029 Caribou	Idaho	297.45042493
21017 Bourbon	Kentucky	297.26516052
31077 Greeley	Nebraska	297.11375212
16069 Nez Perce	Idaho	296.97089685
29219 Warren	Missouri	296.73590504
38083 Sheridan	North Dakota	296.51593773
36101 Steuben	New York	296.46331788
21195 Pike	Kentucky	296.22273210
21021 Boyle	Kentucky	295.68106312
42125 Washington	Pennsylvania	295.64110231
26057 Gratiot	Michigan	295.57378261
37175 Transylvania	North Carolina	295.19216718
30103 Treasure	Montana	294.55081001
21165 Menifee	Kentucky	294.52798016
42127 Wayne	Pennsylvania	294.48474920

Counties_Cities

39167 Washington	Ohio	294.23988031
33013 Merrimack	New Hampshire	293.78291824
48433 Stonewall	Texas	293.68575624
21223 Trimble	Kentucky	293.59953024
36057 Montgomery	New York	293.19583460
23031 York	Maine	292.87830519
51027 Buchanan	Virginia	292.16342302
29163 Pike	Missouri	291.82879377
55115 Shawano	Wisconsin	291.69526424
21023 Bracken	Kentucky	291.29748756
27157 Wabasha	Minnesota	291.06029106
21069 Fleming	Kentucky	291.01995565
47013 Campbell	Tennessee	290.52876235
18021 Clay	Indiana	290.40886511
32019 Lyon	Nevada	290.28096330
21225 Union	Kentucky	289.55532575
8039 Elbert	Colorado	289.17129594
54051 Marshall	West Virginia	289.10183531
51197 Wythe	Virginia	288.65549141
41005 Clackamas	Oregon	288.64988283
36091 Saratoga	New York	288.05672502
16011 Bingham	Idaho	287.65464140
18045 Fountain	Indiana	287.44419302
48259 Kendall	Texas	287.02263316
54005 Boone	West Virginia	287.00287003
40099 Murray	Oklahoma	286.67670035
47073 Hawkins	Tennessee	286.57350080
40135 Sequoyah	Oklahoma	286.55382598
29089 Howard	Missouri	286.08069449
17189 Washington	Illinois	285.81636299
21217 Taylor	Kentucky	285.72546871
39027 Clinton	Ohio	285.32705614
46067 Hutchinson	South Dakota	284.55284553
20115 Marion	Kansas	284.51882845

Counties_Cities

27041 Douglas	Minnesota	284.48003372
17121 Marion	Illinois	284.42317916
18161 Union	Indiana	284.21202217
6015 Del Norte	California	283.88673279
17115 Macon	Illinois	283.63511345
39141 Ross	Ohio	283.37081281
29229 Wright	Missouri	282.94700185
55029 Door	Wisconsin	282.50633828
21029 Bullitt	Kentucky	282.47542217
16065 Madison	Idaho	282.41400366
39159 Union	Ohio	281.83625832
21043 Carter	Kentucky	281.43978670
20013 Brown	Kansas	281.30860596
20047 Edwards	Kansas	280.80028080
5067 Jackson	Arkansas	279.57884718
21019 Boyd	Kentucky	279.42421677
18175 Washington	Indiana	279.13967720
21079 Garrard	Kentucky	279.04328018
29047 Clay	Missouri	278.04274146
26135 Oscoda	Michigan	277.91203480
56003 Big Horn	Wyoming	277.75439778
20155 Reno	Kansas	277.50152385
55071 Manitowoc	Wisconsin	276.95576296
16041 Franklin	Idaho	276.84685997
20179 Sheridan	Kansas	276.35215160
42019 Butler	Pennsylvania	276.22839138
55017 Chippewa	Wisconsin	275.98035394
39135 Preble	Ohio	275.62992414
48263 Kent	Texas	275.48209366
54103 Wetzel	West Virginia	275.04911591
40083 Logan	Oklahoma	274.89374300
31007 Banner	Nebraska	273.97260274
39087 Lawrence	Ohio	273.94514416
16079 Shoshone	Idaho	273.52297593

Counties_Cities

19007 Appanoose	Iowa	273.37782423
20121 Miami	Kansas	273.15914489
31135 Perkins	Nebraska	273.13076135
27155 Traverse	Minnesota	272.06771463
47079 Henry	Tennessee	271.95747574
37031 Carteret	North Carolina	271.84857028
42035 Clinton	Pennsylvania	271.43004860
6103 Tehama	California	270.66775142
48241 Jasper	Texas	270.40588760
27121 Pope	Minnesota	270.34333604
26109 Menominee	Michigan	269.76460862
36121 Wyoming	New York	269.42746663
26079 Kalkaska	Michigan	269.29982047
51019 Bedford	Virginia	269.21660508
17131 Mercer	Illinois	269.21351195
29067 Douglas	Missouri	269.19913258
53011 Clark	Washington	269.16699353
29181 Ripley	Missouri	268.63666891
31003 Antelope	Nebraska	268.30808081
26015 Barry	Michigan	268.16227088
17165 Saline	Illinois	267.71521794
27005 Becker	Minnesota	267.66751040
6045 Mendocino	California	267.10499281
54011 Cabell	West Virginia	267.09860122
26089 Leelanau	Michigan	266.49512957
26073 Isabella	Michigan	266.43235736
6017 El Dorado	California	266.41773041
27089 Marshall	Minnesota	266.24068158
26133 Osceola	Michigan	265.62700827
17125 Mason	Illinois	265.38886841
55001 Adams	Wisconsin	265.38234716
26113 Missaukee	Michigan	264.67279825
31061 Franklin	Nebraska	264.63777704
48059 Callahan	Texas	264.39902815

Counties_Cities

36117 Wayne	New York	264.25652869
41053 Polk	Oregon	263.97916324
5129 Searcy	Arkansas	263.88539834
17053 Ford	Illinois	263.87213510
54049 Marion	West Virginia	263.82872524
39171 Williams	Ohio	263.55830888
29025 Caldwell	Missouri	263.50461133
47049 Fentress	Tennessee	263.49014657
48379 Rains	Texas	263.17953779
16005 Bannock	Idaho	262.80153320
21203 Rockcastle	Kentucky	262.68656716
8111 San Juan	Colorado	262.46719160
21161 Mason	Kentucky	262.39067055
31021 Burt	Nebraska	262.02219482
5147 Woodruff	Arkansas	261.94144838
46115 Spink	South Dakota	261.73979985
53029 Island	Washington	261.66232536
40093 Major	Oklahoma	261.64311879
17083 Jersey	Illinois	260.90538747
26001 Alcona	Michigan	260.56745802
27007 Beltrami	Minnesota	260.42222554
48237 Jack	Texas	260.09272871
56019 Johnson	Wyoming	260.04728132
26011 Arenac	Michigan	259.29127053
55047 Green Lake	Wisconsin	259.01258061
41035 Klamath	Oregon	258.67293394
5103 Ouachita	Arkansas	258.40887910
16043 Fremont	Idaho	258.20170109
46045 Edmunds	South Dakota	258.06451613
26117 Montcalm	Michigan	257.94147074
6033 Lake	California	257.83604113
42119 Union	Pennsylvania	256.78240482
38003 Barnes	North Dakota	256.11838361
8021 Conejos	Colorado	256.09756098

Counties_Cities

19145 Page	Iowa	255.75447570
29051 Cole	Missouri	255.22162613
48197 Hardeman	Texas	254.97195309
42085 Mercer	Pennsylvania	254.78167379
42059 Greene	Pennsylvania	254.75264340
31181 Webster	Nebraska	254.74101330
36051 Livingston	New York	254.63805020
30035 Glacier	Montana	254.60100386
31065 Furnas	Nebraska	254.50689290
19107 Keokuk	Iowa	254.27872861
41063 Wallowa	Oregon	254.20138399
54107 Wood	West Virginia	254.14771445
21199 Pulaski	Kentucky	253.77961407
40011 Blaine	Oklahoma	253.03110174
30053 Lincoln	Montana	252.60179852
18083 Knox	Indiana	252.06667570
5127 Scott	Arkansas	251.96239946
46051 Grant	South Dakota	251.85392472
6043 Mariposa	California	251.84591609
6057 Nevada	California	251.76536671
39039 Defiance	Ohio	251.53936853
55011 Buffalo	Wisconsin	251.42857143
17139 Moultrie	Illinois	251.40993409
8049 Grand	Colorado	251.20772947
27015 Brown	Minnesota	250.88606587
27061 Itasca	Minnesota	250.50988738
17113 McLean	Illinois	249.95949730
8019 Clear Creek	Colorado	249.86985945
39081 Jefferson	Ohio	249.36518315
46089 McPherson	South Dakota	249.27295388
17193 White	Illinois	248.81083059
54019 Fayette	West Virginia	248.73308847
39051 Fulton	Ohio	248.36786829
8091 Ouray	Colorado	248.29298572

Counties_Cities

42081 Lycoming	Pennsylvania	248.09966216
29077 Greene	Missouri	248.01060554
48411 San Saba	Texas	247.77006938
19029 Cass	Iowa	247.48646558
31033 Cheyenne	Nebraska	247.04618690
5141 Van Buren	Arkansas	246.94332350
21055 Crittenden	Kentucky	246.77509815
27025 Chisago	Minnesota	246.77228998
35055 Taos	New Mexico	246.68798538
29147 Nodaway	Missouri	246.59253945
20089 Jewell	Kansas	246.39211545
51105 Lee	Virginia	246.37865851
53013 Columbia	Washington	246.36610002
20107 Linn	Kansas	246.15384615
51173 Smyth	Virginia	246.12759254
51735 Poquoson	Virginia	246.10336341
5009 Boone	Arkansas	245.46424760
48019 Bandera	Texas	245.35576586
29227 Worth	Missouri	245.09803922
38043 Kidder	North Dakota	244.89795918
21123 Larue	Kentucky	244.63549312
20071 Greeley	Kansas	244.49877751
29121 Macon	Missouri	244.17607075
38071 Ramsey	North Dakota	243.88119502
32021 Mineral	Nevada	243.68630926
21219 Todd	Kentucky	243.68450979
39059 Guernsey	Ohio	243.45241146
30099 Teton	Montana	243.42745862
48345 Motley	Texas	243.11183144
48443 Terrell	Texas	243.01336574
40033 Cotton	Oklahoma	242.38227147
20053 Ellsworth	Kansas	242.09167205
29079 Grundy	Missouri	242.08190438
21197 Powell	Kentucky	241.11879119

Counties_Cities

35027 Lincoln	New Mexico	240.33544692
27059 Isanti	Minnesota	240.20417355
39125 Paulding	Ohio	239.87206823
41071 Yamhill	Oregon	239.24786453
55137 Waushara	Wisconsin	239.04710877
38041 Hettinger	North Dakota	238.66348449
29015 Benton	Missouri	238.61396410
20097 Kiowa	Kansas	238.47376789
33017 Strafford	New Hampshire	238.29656392
31139 Pierce	Nebraska	238.02856343
29127 Marion	Missouri	237.82876329
31131 Otoe	Nebraska	237.72286519
40069 Johnston	Oklahoma	237.46460864
27045 Fillmore	Minnesota	237.43945294
21181 Nicholas	Kentucky	237.23137036
54029 Hancock	West Virginia	237.16230151
31027 Cedar	Nebraska	236.79848449
54027 Hampshire	West Virginia	235.57630531
48457 Tyler	Texas	235.06637168
5145 White	Arkansas	234.98926671
51067 Franklin	Virginia	234.89634309
40121 Pittsburg	Oklahoma	234.74713403
51121 Montgomery	Virginia	234.37894630
36089 St. Lawrence	New York	234.15735745
46069 Hyde	South Dakota	234.00936037
50025 Windham	Vermont	233.88530265
36099 Seneca	New York	233.23615160
39063 Hancock	Ohio	233.10944291
27111 Otter Tail	Minnesota	232.94565735
54025 Greenbrier	West Virginia	232.85229690
48351 Newton	Texas	232.79499491
56025 Natrona	Wyoming	232.57283701
16017 Bonner	Idaho	232.52174302
47129 Morgan	Tennessee	231.70675193

Counties_Cities

32005 Douglas	Nevada	231.08506819
16051 Jefferson	Idaho	230.98610687
5101 Newton	Arkansas	230.62139654
35017 Grant	New Mexico	230.38104293
17069 Hardin	Illinois	230.17902813
21187 Owen	Kentucky	229.77941176
26129 Ogemaw	Michigan	229.09507446
46057 Hamlin	South Dakota	229.09507446
19071 Fremont	Iowa	228.80022880
47005 Benton	Tennessee	228.62086011
20017 Chase	Kansas	228.22365919
6027 Inyo	California	227.94240285
55049 Iowa	Wisconsin	227.16755711
20087 Jefferson	Kansas	226.61396574
21235 Whitley	Kentucky	226.25682909
42009 Bedford	Pennsylvania	226.25373630
29139 Montgomery	Missouri	225.42049593
42051 Fayette	Pennsylvania	225.38925645
29049 Clinton	Missouri	224.71910112
50011 Franklin	Vermont	224.60087817
50003 Bennington	Vermont	224.52358901
27135 Roseau	Minnesota	224.42244224
48119 Delta	Texas	224.34099832
29115 Linn	Missouri	224.30838249
51163 Rockbridge	Virginia	224.15611814
48333 Mills	Texas	223.53180248
47101 Lewis	Tennessee	223.39897402
39047 Fayette	Ohio	223.26100607
27097 Morrison	Minnesota	223.09988242
17117 Macoupin	Illinois	222.89409220
46093 Meade	South Dakota	222.66204849
51103 Lancaster	Virginia	222.57256793
29225 Webster	Missouri	222.45518934
27035 Crow Wing	Minnesota	221.91742822

Counties_Cities

29199 Scotland	Missouri	221.50624245
29165 Platte	Missouri	221.39146478
5065 Izard	Arkansas	220.70183183
54079 Putnam	West Virginia	220.52856286
42063 Indiana	Pennsylvania	220.11573828
56009 Converse	Wyoming	219.94134897
29129 Mercer	Missouri	219.71985718
20163 Rooks	Kansas	219.42948334
54033 Harrison	West Virginia	219.08399207
42099 Perry	Pennsylvania	218.90374737
56005 Campbell	Wyoming	218.89900303
51191 Washington	Virginia	218.74195802
48487 Wilbarger	Texas	218.40873635
2110 Juneau	Alaska	217.98025722
18171 Warren	Indiana	217.83855742
40075 Kiowa	Oklahoma	217.66525375
16021 Boundary	Idaho	217.60964178
51045 Craig	Virginia	217.21958926
17055 Franklin	Illinois	217.04865507
17185 Wabash	Illinois	216.46895835
40079 Le Flore	Oklahoma	216.08643457
29053 Cooper	Missouri	215.87229450
19053 Decatur	Iowa	215.46261090
21231 Wayne	Kentucky	214.96970881
31175 Valley	Nebraska	214.79713604
20073 Greenwood	Kansas	214.69859620
46059 Hand	South Dakota	214.59227468
30059 Meagher	Montana	214.36227224
29217 Vernon	Missouri	214.34138737
36025 Delaware	New York	213.35369551
20139 Osage	Kansas	213.28649395
8047 Gilpin	Colorado	212.38359745
36095 Schoharie	New York	212.23912274
39149 Shelby	Ohio	211.81648056

Counties_Cities

46071 Jackson	South Dakota	211.67221046
51009 Amherst	Virginia	211.58340176
29083 Henry	Missouri	211.08663730
41017 Deschutes	Oregon	210.94189462
31069 Garden	Nebraska	210.85925145
37053 Currituck	North Carolina	210.54964539
31111 Lincoln	Nebraska	210.31689640
40063 Hughes	Oklahoma	209.97375328
42109 Snyder	Pennsylvania	209.66946226
55095 Polk	Wisconsin	208.72517088
2220 Sitka	Alaska	208.16468139
55141 Wood	Wisconsin	208.06241873
30041 Hill	Montana	207.98923350
39091 Logan	Ohio	207.24017814
36109 Tompkins	New York	207.21255338
46047 Fall River	South Dakota	207.16188221
42131 Wyoming	Pennsylvania	207.05464764
18121 Parke	Indiana	206.77024872
38081 Sargent	North Dakota	206.71834625
20015 Butler	Kansas	206.69512469
40107 Okfuskee	Oklahoma	206.64572657
38049 McHenry	North Dakota	206.32737276
6009 Calaveras	California	206.13131003
53051 Pend Oreille	Washington	205.85208058
42005 Armstrong	Pennsylvania	205.32307739
36123 Yates	New York	205.30574454
39161 Van Wert	Ohio	205.08468583
38065 Oliver	North Dakota	204.91803279
29039 Cedar	Missouri	204.72996823
29117 Livingston	Missouri	204.67450152
29151 Osage	Missouri	204.17092023
17107 Logan	Illinois	203.97579948
21135 Lewis	Kentucky	203.66598778
30067 Park	Montana	203.15487572

Counties_Cities

17101 Lawrence	Illinois	202.98128766
17169 Schuyler	Illinois	202.69292023
48087 Collingsworth	Texas	202.56583390
51125 Nelson	Virginia	202.21083850
39071 Highland	Ohio	202.05304473
21011 Bath	Kentucky	201.88968747
8027 Custer	Colorado	201.85708518
5097 Montgomery	Arkansas	201.70327208
54091 Taylor	West Virginia	201.63681651
51720 Norton	Virginia	201.61290323
31147 Richardson	Nebraska	201.58750157
2130 Ketchikan Gatew	Alaska	201.17833022
48077 Clay	Texas	200.84162204
35051 Sierra	New Mexico	200.58351568
37075 Graham	North Carolina	200.37718058
6109 Tuolumne	California	199.85698308
21169 Metcalfe	Kentucky	199.40179462
21087 Green	Kentucky	199.11304190
39005 Ashland	Ohio	199.08828728
48337 Montague	Texas	199.02020821
17021 Christian	Illinois	199.01411469
39021 Champaign	Ohio	198.68916757
36075 Oswego	New York	198.47664931
21119 Knott	Kentucky	198.33399445
39163 Vinton	Ohio	197.88416166
29131 Miller	Missouri	197.34764762
17011 Bureau	Illinois	197.01148729
2170 Matanuska-Susit	Alaska	197.00771304
54015 Clay	West Virginia	196.94161260
29059 Dallas	Missouri	196.87388140
19111 Lee	Iowa	196.74056673
38069 Pierce	North Dakota	196.03038471
29197 Schuyler	Missouri	195.69471624
32027 Pershing	Nevada	195.01950195

Counties_Cities

51119 Middlesex	Virginia	195.00417866
31097 Johnson	Nebraska	194.77989871
26151 Sanilac	Michigan	194.25962799
8093 Park	Colorado	194.00732917
29027 Callaway	Missouri	193.81140146
21191 Pendleton	Kentucky	192.71801225
55005 Barron	Wisconsin	192.63129926
36009 Cattaraugus	New York	192.60801666
29061 Daviess	Missouri	192.46962589
50001 Addison	Vermont	192.03202337
48075 Childress	Texas	192.01755589
38101 Ward	North Dakota	191.89891356
56001 Albany	Wyoming	191.70487811
21163 Meade	Kentucky	191.53752394
21027 Breckinridge	Kentucky	191.28899353
27095 Mille Lacs	Minnesota	191.28505299
48133 Eastland	Texas	191.02718044
48429 Stephens	Texas	190.81946359
35035 Otero	New Mexico	190.17385184
17183 Vermilion	Illinois	190.08931594
55031 Douglas	Wisconsin	189.77967043
17179 Tazewell	Illinois	189.68018862
40081 Lincoln	Oklahoma	189.00343643
17015 Carroll	Illinois	188.65287870
26143 Roscommon	Michigan	188.41065148
51520 Bristol	Virginia	188.08397039
2240 Southeast Fairbanks	Alaska	187.91558254
30087 Rosebud	Montana	187.57585788
19185 Wayne	Iowa	187.47070770
21131 Leslie	Kentucky	187.32130533
21205 Rowan	Kentucky	187.12118130
17051 Fayette	Illinois	186.77624206
42027 Centre	Pennsylvania	186.72645189
29141 Morgan	Missouri	186.65880735

Counties_Cities

36015 Chemung	New York	186.34130130
2195 Petersburg	Alaska	186.27755355
46009 Bon Homme	South Dakota	186.24641834
55053 Jackson	Wisconsin	185.56499658
21005 Anderson	Kentucky	185.32409655
18001 Adams	Indiana	185.20597149
54009 Brooke	West Virginia	184.65973067
17127 Massac	Illinois	184.65909091
29186 Ste. Genevieve	Missouri	184.48121646
21071 Floyd	Kentucky	184.12609848
29177 Ray	Missouri	183.54236770
56035 Sublette	Wyoming	183.43014369
50013 Grand Isle	Vermont	183.35684062
31095 Jefferson	Nebraska	183.17598985
39127 Perry	Ohio	183.16543169
42031 Clarion	Pennsylvania	183.08878517
17009 Brown	Illinois	183.03843807
17147 Piatt	Illinois	182.97145645
46077 Kingsbury	South Dakota	182.96401708
38095 Towner	North Dakota	182.48175182
29063 DeKalb	Missouri	182.10609660
51155 Pulaski	Virginia	181.99964774
17105 Livingston	Illinois	181.76225497
42087 Mifflin	Pennsylvania	181.73164294
6003 Alpine	California	181.65304269
20041 Dickinson	Kansas	181.65304269
40061 Haskell	Oklahoma	181.55983581
55119 Taylor	Wisconsin	181.26592201
54045 Logan	West Virginia	180.94274236
30001 Beaverhead	Montana	180.77413866
17005 Bond	Illinois	180.39687312
21175 Morgan	Kentucky	179.84263769
40151 Woods	Oklahoma	179.83589974
29091 Howell	Missouri	179.65864857

Counties_Cities

54043 Lincoln	West Virginia	179.62036992
5049 Fulton	Arkansas	179.31371750
38039 Griggs	North Dakota	179.21146953
8089 Otero	Colorado	179.03645833
20195 Trego	Kansas	179.01897601
21089 Greenup	Kentucky	178.63218782
38055 McLean	North Dakota	178.17838801
48125 Dickens	Texas	177.85682526
27055 Houston	Minnesota	177.62945419
30039 Granite	Montana	177.61989343
27127 Redwood	Minnesota	177.06079087
55069 Lincoln	Wisconsin	176.96558200
47151 Scott	Tennessee	176.95902718
21159 Martin	Kentucky	176.63163473
20135 Ness	Kansas	176.05633803
55033 Dunn	Wisconsin	175.04597727
36011 Cayuga	New York	174.99513902
29041 Chariton	Missouri	174.47322507
8007 Archuleta	Colorado	174.35524882
39015 Brown	Ohio	174.30393101
20039 Decatur	Kansas	174.15534657
29005 Atchison	Missouri	174.04757300
39147 Seneca	Ohio	173.89099208
53067 Thurston	Washington	173.17286912
8043 Fremont	Colorado	172.84104871
53041 Lewis	Washington	172.10190443
20033 Comanche	Kansas	171.62471396
17203 Woodford	Illinois	171.59347945
41007 Clatsop	Oregon	171.00895282
36077 Otsego	New York	170.71415421
31125 Nance	Nebraska	169.87542469
38033 Golden Valley	North Dakota	169.58733748
38057 Mercer	North Dakota	169.34801016
18125 Pike	Indiana	169.21837228

Counties_Cities

38037 Grant	North Dakota	168.49199663
29221 Washington	Missouri	168.38391533
20159 Rice	Kansas	167.87325569
36023 Cortland	New York	167.28352466
29043 Christian	Missouri	166.69924008
48065 Carson	Texas	166.52789342
39083 Knox	Ohio	166.41623447
55085 Oneida	Wisconsin	166.33775021
50015 Lamoille	Vermont	166.00790514
36013 Chautauqua	New York	165.70396830
20105 Lincoln	Kansas	165.39861065
26103 Marquette	Michigan	165.37374466
21167 Mercer	Kentucky	165.33480298
17191 Wayne	Illinois	165.31961793
29035 Carter	Missouri	165.18004625
6005 Amador	California	165.04583196
42113 Sullivan	Pennsylvania	164.71750947
51063 Floyd	Virginia	164.60905350
31163 Sherman	Nebraska	164.58196182
26165 Wexford	Michigan	164.34590330
40129 Roger Mills	Oklahoma	164.11378556
53035 Kitsap	Washington	163.82201961
16037 Custer	Idaho	163.55140187
54001 Barbour	West Virginia	163.28999093
38021 Dickey	North Dakota	163.16540893
41043 Linn	Oregon	162.56331723
20027 Clay	Kansas	162.56096036
38011 Bowman	North Dakota	162.54876463
54021 Gilmer	West Virginia	161.97358585
51031 Campbell	Virginia	161.89765885
20165 Rush	Kansas	161.65535079
26055 Grand Traverse	Michigan	160.95405788
33001 Belknap	New Hampshire	160.59781718
51195 Wise	Virginia	160.47563927

Counties_Cities

29179 Reynolds	Missouri	159.89766549
2180 Nome	Alaska	159.87210232
16035 Clearwater	Idaho	159.85384791
54081 Raleigh	West Virginia	158.91399790
27029 Clearwater	Minnesota	158.91032917
48011 Armstrong	Texas	158.56236786
33003 Carroll	New Hampshire	157.85481457
26019 Benzie	Michigan	157.71982200
53031 Jefferson	Washington	157.58454411
29209 Stone	Missouri	157.48527513
39079 Jackson	Ohio	157.48517787
30095 Stillwater	Montana	157.33165513
29173 Ralls	Missouri	156.67841755
26029 Charlevoix	Michigan	156.22618503
26041 Delta	Michigan	156.17592102
54041 Lewis	West Virginia	156.01597604
16071 Oneida	Idaho	155.97147950
30029 Flathead	Montana	155.72052573
39119 Muskingum	Ohio	155.48309992
36003 Allegany	New York	155.07215163
31161 Sheridan	Nebraska	154.14258189
6089 Shasta	California	153.29926683
39131 Pike	Ohio	153.20483130
26047 Emmet	Michigan	153.11636844
27137 St. Louis	Minnesota	152.68780600
35021 Harding	New Mexico	152.67175573
20181 Sherman	Kansas	152.56823190
39145 Scioto	Ohio	152.31384599
17039 De Witt	Illinois	152.19734923
8081 Moffat	Colorado	151.65301790
5013 Calhoun	Arkansas	151.60128861
32001 Churchill	Nevada	151.39116203
23027 Waldo	Maine	151.15634605
20019 Chautauqua	Kansas	151.10305228

Counties_Cities

31071 Garfield	Nebraska	150.98137896
27001 Aitkin	Minnesota	150.92441202
23007 Franklin	Maine	150.51677426
40057 Harmon	Oklahoma	150.15015015
55123 Vernon	Wisconsin	149.42342050
17049 Effingham	Illinois	149.08793265
6063 Plumas	California	148.90448841
17033 Crawford	Illinois	148.88073590
6023 Humboldt	California	148.85644519
30043 Jefferson	Montana	148.79722245
29205 Shelby	Missouri	148.76033058
48009 Archer	Texas	147.96266788
30007 Broadwater	Montana	147.90468365
17173 Shelby	Illinois	147.18734189
31149 Rock	Nebraska	147.05882353
29013 Bates	Missouri	147.05882353
16057 Latah	Idaho	147.00752479
53055 San Juan	Washington	145.95983185
26043 Dickinson	Michigan	145.76685183
30063 Missoula	Montana	145.63392850
16049 Idaho	Idaho	145.34003512
27159 Wadena	Minnesota	145.21164597
42021 Cambria	Pennsylvania	144.99354741
36031 Essex	New York	144.77211796
39001 Adams	Ohio	144.27932477
46007 Bennett	South Dakota	144.17531719
31127 Nemaha	Nebraska	143.71945961
27149 Stevens	Minnesota	143.54557572
41003 Benton	Oregon	143.32091943
26035 Clare	Michigan	143.05686510
46053 Gregory	South Dakota	142.45014245
42111 Somerset	Pennsylvania	141.98398961
21025 Breathitt	Kentucky	141.44271570
21127 Lawrence	Kentucky	141.28829234

Counties_Cities

36019 Clinton	New York	141.27269348
51169 Scott	Virginia	139.31457230
54097 Upshur	West Virginia	139.25865247
8077 Mesa	Colorado	139.02759012
31171 Thomas	Nebraska	138.88888889
46039 Deuel	South Dakota	138.34447775
42057 Fulton	Pennsylvania	137.71259382
6093 Siskiyou	California	137.22440765
21053 Clinton	Kentucky	137.17421125
31101 Keith	Nebraska	137.14000748
46105 Perkins	South Dakota	136.89253936
29161 Phelps	Missouri	136.36770097
50021 Rutland	Vermont	136.35124080
53045 Mason	Washington	135.86334285
51091 Highland	Virginia	135.74660633
27065 Kanabec	Minnesota	135.74381440
53069 Wahkiakum	Washington	135.56258473
54063 Monroe	West Virginia	135.54216867
30049 Lewis and Clark	Montana	135.37117904
36041 Hamilton	New York	135.31799729
54065 Morgan	West Virginia	134.93000506
42033 Clearfield	Pennsylvania	134.78107523
17065 Hamilton	Illinois	134.75437952
51185 Tazewell	Virginia	134.62244523
51167 Russell	Virginia	134.58950202
55099 Price	Wisconsin	134.35843846
42039 Crawford	Pennsylvania	134.01831584
30073 Pondera	Montana	133.95847287
31011 Boone	Nebraska	133.61328498
29055 Crawford	Missouri	133.57265100
35033 Mora	New Mexico	133.15579228
26009 Antrim	Michigan	132.67708110
56033 Sheridan	Wyoming	132.30575861
29057 Dade	Missouri	132.11784912

Counties_Cities

48191 Hall	Texas	132.10039630
48447 Throckmorton	Texas	132.01320132
29111 Lewis	Missouri	131.91273465
2188 Northwest Arctic	Alaska	130.36110025
24023 Garrett	Maryland	130.30209512
39053 Gallia	Ohio	130.09106374
17123 Marshall	Illinois	130.05028611
18165 Vermillion	Indiana	129.20731313
40153 Woodward	Oklahoma	128.57284146
36049 Lewis	New York	128.55900480
54055 Mercer	West Virginia	128.52818319
51580 Covington	Virginia	128.20512821
42013 Blair	Pennsylvania	128.17163570
21133 Letcher	Kentucky	127.85971962
29185 St. Clair	Missouri	127.72751464
35047 San Miguel	New Mexico	126.85295930
26101 Manistee	Michigan	126.38617091
26085 Lake	Michigan	126.25199899
23011 Kennebec	Maine	126.14368913
46033 Custer	South Dakota	126.06005042
41009 Columbia	Oregon	126.00950799
42047 Elk	Pennsylvania	125.95710829
26031 Cheboygan	Michigan	125.91980482
40149 Washita	Oklahoma	125.82007729
27125 Red Lake	Minnesota	125.03125781
50027 Windsor	Vermont	124.80555656
38009 Bottineau	North Dakota	124.78552488
40009 Beckham	Oklahoma	124.37238012
37115 Madison	North Carolina	124.06377797
17067 Hancock	Illinois	123.29074199
53049 Pacific	Washington	122.52677437
27075 Lake	Minnesota	121.97410396
27021 Cass	Minnesota	121.95535079
17171 Scott	Illinois	121.80267966

Counties_Cities

41013 Crook	Oregon	121.50668287
2100 Haines	Alaska	121.26111560
56011 Crook	Wyoming	120.80536913
41029 Jackson	Oregon	120.69373850
21147 McCreary	Kentucky	120.63419118
26097 Mackinac	Michigan	120.51543525
42105 Potter	Pennsylvania	120.32246420
2275 Wrangell	Alaska	119.85617259
54053 Mason	West Virginia	119.76944382
17071 Henderson	Illinois	119.24280817
31129 Nuckolls	Nebraska	119.18951132
15003 Honolulu	Hawaii	119.07191250
26051 Gladwin	Michigan	118.40391522
30081 Ravalli	Montana	118.13212267
41011 Coos	Oregon	118.03258321
5005 Baxter	Arkansas	117.73468848
16033 Clark	Idaho	117.37089202
46091 Marshall	South Dakota	117.37089202
42015 Bradford	Pennsylvania	116.71296829
53075 Whitman	Washington	116.48691531
32033 White Pine	Nevada	116.09498681
55037 Florence	Wisconsin	115.71395510
40053 Grant	Oklahoma	115.58021267
55113 Sawyer	Wisconsin	115.22833404
17045 Edgar	Illinois	115.20737327
31063 Frontier	Nebraska	115.03067485
51750 Radford	Virginia	114.51006053
54095 Tyler	West Virginia	114.33798308
31145 Red Willow	Nebraska	111.87768040
21189 Owsley	Kentucky	111.80679785
35003 Catron	New Mexico	111.79429849
36097 Schuyler	New York	111.65698973
39121 Noble	Ohio	111.46718685
42023 Cameron	Pennsylvania	111.30899377

Counties_Cities

51021 Bland	Virginia	111.23470523
17175 Stark	Illinois	110.55831951
53065 Stevens	Washington	110.47282369
41039 Lane	Oregon	110.37614821
26107 Mecosta	Michigan	110.23079573
42065 Jefferson	Pennsylvania	109.98831374
26141 Presque Isle	Michigan	109.90736379
39115 Morgan	Ohio	109.55902492
30023 Deer Lodge	Montana	109.51702990
46137 Ziebach	South Dakota	109.40919037
55103 Richland	Wisconsin	109.33993209
33009 Grafton	New Hampshire	109.14841958
20077 Harper	Kansas	108.97203051
38007 Billings	North Dakota	108.81392818
20127 Morris	Kansas	108.67596450
30097 Sweet Grass	Montana	107.81671159
46075 Jones	South Dakota	107.75862069
26061 Houghton	Michigan	107.67829040
5089 Marion	Arkansas	107.64262648
36045 Jefferson	New York	107.37774596
17061 Greene	Illinois	107.32904017
8073 Lincoln	Colorado	106.95187166
51071 Giles	Virginia	106.86297791
29123 Madison	Missouri	106.66229078
23023 Sagadahoc	Maine	106.63972610
41021 Gilliam	Oregon	105.59662091
33005 Cheshire	New Hampshire	104.58473324
38063 Nelson	North Dakota	104.56605089
29149 Oregon	Missouri	104.35442558
29137 Monroe	Missouri	103.87811634
42121 Venango	Pennsylvania	103.38235868
54105 Wirt	West Virginia	102.91595197
30005 Blaine	Montana	102.83531659
29125 Maries	Missouri	102.63427985

Counties_Cities

51115 Mathews	Virginia	102.24948875
20167 Russell	Kansas	101.34646011
29103 Knox	Missouri	101.34279199
46081 Lawrence	South Dakota	101.00617692
29175 Randolph	Missouri	100.95707305
54093 Tucker	West Virginia	100.64701653
31029 Chase	Nebraska	100.57832537
41001 Baker	Oregon	99.96251406
32011 Eureka	Nevada	99.85022466
55007 Bayfield	Wisconsin	99.72078181
30013 Cascade	Montana	99.21242483
26153 Schoolcraft	Michigan	99.15716411
39067 Harrison	Ohio	98.85330170
38079 Rolette	North Dakota	97.89525208
21237 Wolfe	Kentucky	97.53378849
53003 Asotin	Washington	97.30207873
30109 Wibaux	Montana	96.71179884
8033 Dolores	Colorado	96.43201543
42053 Forest	Pennsylvania	96.16705591
55125 Vilas	Wisconsin	95.72431398
48083 Coleman	Texas	95.27212100
39105 Meigs	Ohio	95.21336449
41019 Douglas	Oregon	95.20959713
29073 Gasconade	Missouri	95.20571234
53027 Grays Harbor	Washington	94.72131636
8103 Rio Blanco	Colorado	94.69696970
26083 Keweenaw	Michigan	94.65215334
30105 Valley	Montana	94.12397472
17047 Edwards	Illinois	93.86733417
21201 Robertson	Kentucky	93.67681499
2050 Bethel	Alaska	93.32454985
38031 Foster	North Dakota	93.28358209
21063 Elliott	Kentucky	93.23388386
54067 Nicholas	West Virginia	92.58513807

Counties_Cities

30021 Dawson	Montana	92.16589862
55107 Rusk	Wisconsin	91.89227398
53019 Ferry	Washington	91.51523075
30093 Silver Bow	Montana	91.44686080
20145 Pawnee	Kansas	91.43553795
53009 Clallam	Washington	91.22066278
35007 Colfax	New Mexico	90.83402147
23015 Lincoln	Maine	90.26847592
27073 Lac qui Parle	Minnesota	90.11715230
23019 Penobscot	Maine	90.00900090
26071 Iron	Michigan	89.95232527
8071 Las Animas	Colorado	89.63662690
41057 Tillamook	Oregon	89.59569941
30107 Wheatland	Montana	89.44543828
20007 Barber	Kansas	89.44543828
41033 Josephine	Oregon	89.25199959
53023 Garfield	Washington	89.00756564
16025 Camas	Idaho	88.73114463
20001 Allen	Kansas	88.39601414
33019 Sullivan	New Hampshire	88.07713703
16059 Lemhi	Idaho	87.92865218
30091 Sheridan	Montana	87.61682243
20141 Osborne	Kansas	86.33093525
54087 Roane	West Virginia	86.13264427
8011 Bent	Colorado	85.00510031
15009 Maui	Hawaii	84.32661312
29171 Putnam	Missouri	84.08660921
35028 Los Alamos	New Mexico	83.76524789
56027 Niobrara	Wyoming	83.75209380
31013 Box Butte	Nebraska	83.54994430
36033 Franklin	New York	83.51062772
48155 Foard	Texas	83.33333333
55003 Ashland	Wisconsin	83.33333333
23017 Oxford	Maine	83.30729980

Counties_Cities

17013 Calhoun	Illinois	83.29862557
20183 Smith	Kansas	83.26394671
50005 Caledonia	Vermont	82.50280510
56015 Goshen	Wyoming	82.23684211
40043 Dewey	Oklahoma	81.73273396
30085 Roosevelt	Montana	81.38168008
2185 North Slope	Alaska	81.03727715
42117 Tioga	Pennsylvania	80.95576871
21153 Magoffin	Kentucky	80.89305938
21115 Johnson	Kentucky	80.40739748
54073 Pleasants	West Virginia	79.92540296
50023 Washington	Vermont	77.39938080
20063 Gove	Kansas	76.56967841
48431 Sterling	Texas	76.27765065
31133 Pawnee	Nebraska	75.98784195
51051 Dickenson	Virginia	75.74192660
26119 Montmorency	Michigan	75.55315704
20023 Cheyenne	Kansas	75.18796992
29085 Hickory	Missouri	73.61447050
55067 Langlade	Wisconsin	72.65933153
46021 Campbell	South Dakota	72.62164125
8055 Huerfano	Colorado	72.57947452
20117 Marshall	Kansas	72.00164575
46119 Sully	South Dakota	71.83908046
17151 Pope	Illinois	71.22507123
27069 Kittson	Minnesota	70.62146893
29215 Texas	Missouri	70.39224121
20109 Logan	Kansas	70.32348805
51017 Bath	Virginia	69.89748369
17155 Putnam	Illinois	69.68641115
20205 Wilson	Kansas	69.24408540
54013 Calhoun	West Virginia	68.92748828
29093 Iron	Missouri	68.78254888
46019 Butte	South Dakota	68.47974956

Counties_Cities

20095 Kingman	Kansas	68.39945280
41025 Harney	Oregon	68.22213126
17025 Clay	Illinois	67.90915264
26033 Chippewa	Michigan	66.63645814
54047 McDowell	West Virginia	65.85084783
53043 Lincoln	Washington	65.17690875
50009 Essex	Vermont	64.00000000
42083 McKean	Pennsylvania	63.46416715
23025 Somerset	Maine	63.25110689
23013 Knox	Maine	62.85987277
29223 Wayne	Missouri	60.96631611
27057 Hubbard	Minnesota	60.94130883
26013 Baraga	Michigan	60.09615385
15007 Kauai	Hawaii	59.61210542
30089 Sanders	Montana	59.10165485
31089 Holt	Nebraska	58.95067793
56031 Platte	Wyoming	58.37030119
29065 Dent	Missouri	58.28638042
30075 Powder River	Montana	58.27505828
15001 Hawaii	Hawaii	58.21387879
54109 Wyoming	West Virginia	57.73116521
32017 Lincoln	Nevada	57.68121515
17149 Pike	Illinois	57.65165588
56045 Weston	Wyoming	57.41352088
17057 Fulton	Illinois	57.39869131
17159 Richland	Illinois	57.09573051
55129 Washburn	Wisconsin	56.68220179
31057 Dundy	Nebraska	56.49717514
21065 Estill	Kentucky	56.34596422
48023 Baylor	Texas	55.83472920
26003 Alger	Michigan	54.96317467
31049 Deuel	Nebraska	54.79452055
40059 Harper	Oklahoma	52.67316302
38047 Logan	North Dakota	52.54860746

Counties_Cities

30015 Chouteau	Montana	52.21932115
46055 Haakon	South Dakota	52.13764338
31031 Cherry	Nebraska	52.07429266
50019 Orleans	Vermont	52.03106998
30045 Judith Basin	Montana	51.22950820
31015 Boyd	Nebraska	51.15089514
40045 Ellis	Oklahoma	50.60728745
54007 Braxton	West Virginia	49.68415076
32029 Storey	Nevada	49.64010921
16007 Bear Lake	Idaho	49.58677686
2068 Denali	Alaska	48.56726566
41015 Curry	Oregon	48.21812125
20185 Stafford	Kansas	47.86979416
26095 Luce	Michigan	47.74789113
23003 Aroostook	Maine	47.68219815
20203 Wichita	Kansas	47.50593824
40025 Cimarron	Oklahoma	46.44681839
31045 Dawes	Nebraska	45.89261129
55013 Burnett	Wisconsin	45.47817048
29087 Holt	Missouri	45.41326067
46107 Potter	South Dakota	45.31037608
29153 Ozark	Missouri	44.36065210
33007 Coos	New Hampshire	44.31922505
38023 Divide	North Dakota	43.80201489
21129 Lee	Kentucky	42.65605005
30051 Liberty	Montana	41.15226337
20049 Elk	Kansas	39.87240829
50017 Orange	Vermont	37.93234249
2150 Kodiak Island	Alaska	37.46721619
27031 Cook	Minnesota	37.08511033
20201 Washington	Kansas	36.90036900
54101 Webster	West Virginia	36.21001811
2158 Kusilvak	Alaska	36.13151873
30027 Fergus	Montana	35.99388104

Counties_Cities

31087 Hitchcock	Nebraska	35.63791875
42123 Warren	Pennsylvania	35.44483265
23009 Hancock	Maine	34.66457463
26131 Ontonagon	Michigan	34.51251079
30025 Fallon	Montana	34.24657534
6091 Sierra	California	33.47840643
2198 Prince of Wales-	Alaska	31.14294612
54085 Ritchie	West Virginia	30.86102253
31083 Harlan	Nebraska	29.40311673
29045 Clark	Missouri	29.23121894
2013 Aleutians East	Alaska	28.44950213
41023 Grant	Oregon	27.87068004
16061 Lewis	Idaho	25.90002590
6105 Trinity	California	23.93298763
30065 Musselshell	Montana	21.50075253
2070 Dillingham	Alaska	20.00000000
23029 Washington	Maine	19.05366783
23021 Piscataquis	Maine	17.85714286
2016 Aleutians West	Alaska	17.47335314
40003 Alfalfa	Oklahoma	17.37921446
54089 Summers	West Virginia	15.67398119
31115 Loup	Nebraska	0.00000000
31103 Keya Paha	Nebraska	0.00000000
25007 Dukes	Massachusetts	0.00000000
25019 Nantucket	Massachusetts	0.00000000
35011 De Baca	New Mexico	0.00000000
15005 Kalawao	Hawaii	0.00000000
8061 Kiowa	Colorado	0.00000000
31183 Wheeler	Nebraska	0.00000000
2282 Yakutat	Alaska	0.00000000
48033 Borden	Texas	0.00000000
38001 Adams	North Dakota	0.00000000
27077 Lake of the Woo	Minnesota	0.00000000
41069 Wheeler	Oregon	0.00000000

Counties_Cities

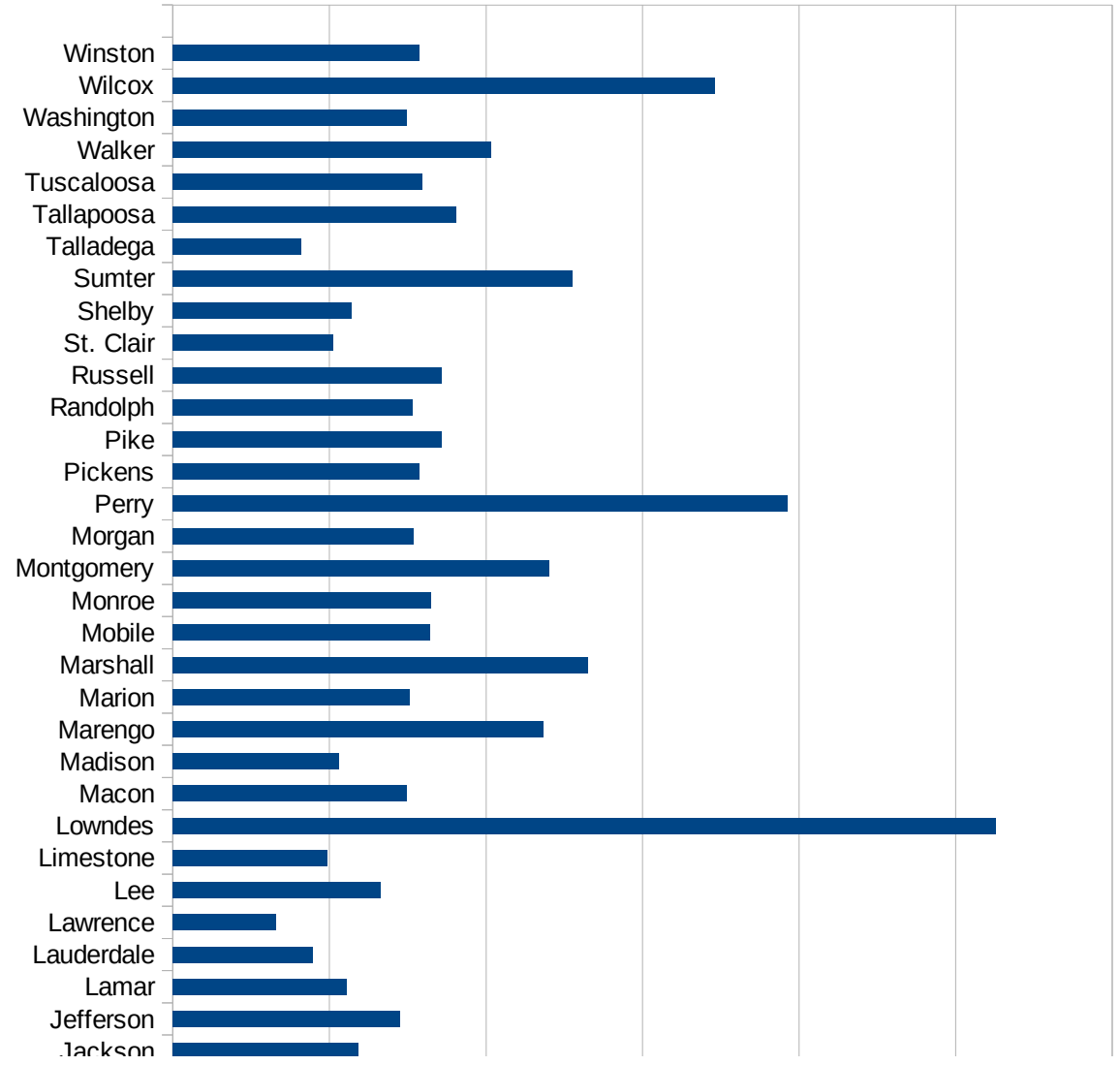
31005 Arthur	Nebraska	0.00000000
2105 Hoonah-Angoon	Alaska	0.00000000
2230 Skagway	Alaska	0.00000000
30079 Prairie	Montana	0.00000000
46063 Harding	South Dakota	0.00000000
54017 Doddridge	West Virginia	0.00000000
49019 Grand	Utah	0.00000000
31085 Hayes	Nebraska	0.00000000
48269 King	Texas	0.00000000
49015 Emery	Utah	0.00000000
30019 Daniels	Montana	0.00000000
16023 Butte	Idaho	0.00000000
31075 Grant	Nebraska	0.00000000
49055 Wayne	Utah	0.00000000
2164 Lake and Penins	Alaska	0.00000000
49033 Rich	Utah	0.00000000
30055 McCone	Montana	0.00000000
49001 Beaver	Utah	0.00000000
49017 Garfield	Utah	0.00000000
30061 Mineral	Montana	0.00000000
49047 Uintah	Utah	0.00000000
30071 Phillips	Montana	0.00000000
36085 Richmond	New York	0.00000000
49023 Juab	Utah	0.00000000
49041 Sevier	Utah	0.00000000
6049 Modoc	California	0.00000000
49003 Box Elder	Utah	0.00000000
36005 Bronx	New York	0.00000000
30077 Powell	Montana	0.00000000
49025 Kane	Utah	0.00000000
49005 Cache	Utah	0.00000000
49053 Washington	Utah	0.00000000
36081 Queens	New York	0.00000000
36047 Kings	New York	0.00000000

Counties_Cities

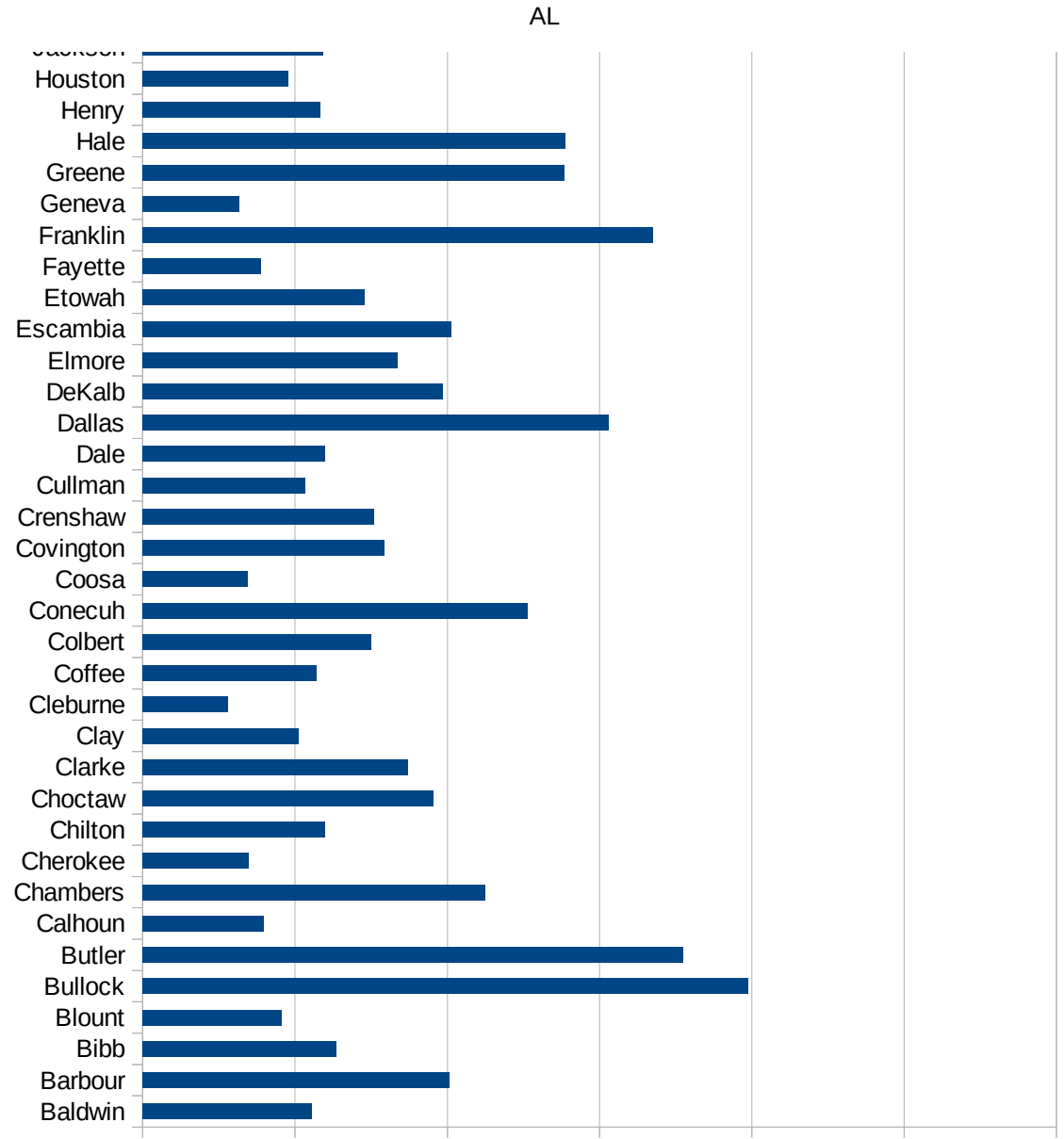
49057 Weber	Utah	0.00000000
49021 Iron	Utah	0.00000000
49013 Duchesne	Utah	0.00000000
49007 Carbon	Utah	0.00000000
31113 Logan	Nebraska	0.00000000
48301 Loving	Texas	0.00000000
49009 Daggett	Utah	0.00000000
20153 Rawlins	Kansas	0.00000000
20199 Wallace	Kansas	0.00000000
30011 Carter	Montana	0.00000000
30069 Petroleum	Montana	0.00000000
31009 Blaine	Nebraska	0.00000000
31017 Brown	Nebraska	0.00000000
32009 Esmeralda	Nevada	0.00000000
49027 Millard	Utah	0.00000000
49029 Morgan	Utah	0.00000000
49031 Piute	Utah	0.00000000
49039 Sanpete	Utah	0.00000000

AL

FIPS	County	Current Inf. P/C
1001	Autauga	1577.309760616
1003	Baldwin	1111.355734742
1005	Barbour	2013.584662996
1007	Bibb	1267.857142857
1009	Blount	912.8630705394
1011	Bullock	3975.143026238
1013	Butler	3546.74796748
1015	Calhoun	794.5605852446
1017	Chambers	2248.995983936
1019	Cherokee	695.2980946527
1021	Chilton	1193.576880393
1023	Choctaw	1907.951094152
1025	Clarke	1739.130434783
1027	Clay	1024.482109228
1029	Cleburne	560.4857543204
1031	Coffee	1138.530890597
1033	Colbert	1502.866951536
1035	Conecuh	2525.04683546
1037	Coosa	690.6206252916
1039	Covington	1587.087005894
1041	Crenshaw	1519.097222222
1043	Cullman	1064.212267204
1045	Dale	1199.035868944
1047	Dallas	3061.863743148
1049	DeKalb	1971.00231141
1051	Elmore	1674.258429299
1053	Escambia	2024.59997823
1055	Etowah	1458.522355879
1057	Fayette	778.9204649182
1059	Franklin	3351.082485732
1061	Geneva	634.6431557346
1063	Greene	2769.342888376
1065	Hale	2777.400516094



1067 Henry	1167.993491778
1069 Houston	956.8190065125
1071 Jackson	1184.861605072
1073 Jefferson	1448.809343243
1075 Lamar	1112.395261485
1077 Lauderdale	894.0651823308
1079 Lawrence	655.3994599023
1081 Lee	1324.866872838
1083 Limestone	983.6338303492
1085 Lowndes	5253.659514738
1087 Macon	1496.827376756
1089 Madison	1060.245171465
1091 Marengo	2365.467324032
1093 Marion	1508.584484091
1095 Marshall	2649.075528827
1097 Mobile	1642.751663416
1099 Monroe	1647.125836617
1101 Montgomery	2404.734168132
1103 Morgan	1536.665854949
1105 Perry	3927.789934354
1107 Pickens	1574.882134617
1109 Pike	1715.759793629
1111 Randolph	1531.353135314
1113 Russell	1715.096658071
1115 St. Clair	1026.045777427
1117 Shelby	1139.972277209
1119 Sumter	2552.990308092
1121 Talladega	816.7560254547
1123 Tallapoosa	1810.01061807
1125 Tuscaloosa	1593.022866197
1127 Walker	2029.47685643
1129 Washington	1495.909146416
1131 Wilcox	3462.877575986
1133 Winston	1576.500422654



AL
0 1000 2000 3000 4000 5000 6000

AL

FIPS

29001
29003
29005
29007
29009
29011
29013
29015
29017
29019
29021
29023
29025
29027
29029
29031
29033
29035
29037

AL

29039
29041
29043
29045
29047
29049
29051
29053
29055
29057
29059
29061
29063
29065
29067
29069
29071
29073
29075
29077
29079
29081
29083
29085
29087
29089
29091
29093
29095
29097
29099
29101

29103

AL

29105
29107
29109
29111
29113
29115
29117
29121
29123
29125
29127
29119
29129
29131
29133
29135
29137
29139
29141
29143
29145
29147
29149
29151
29153
29155
29157
29159
29161
29163
29165
29167
29169
29171

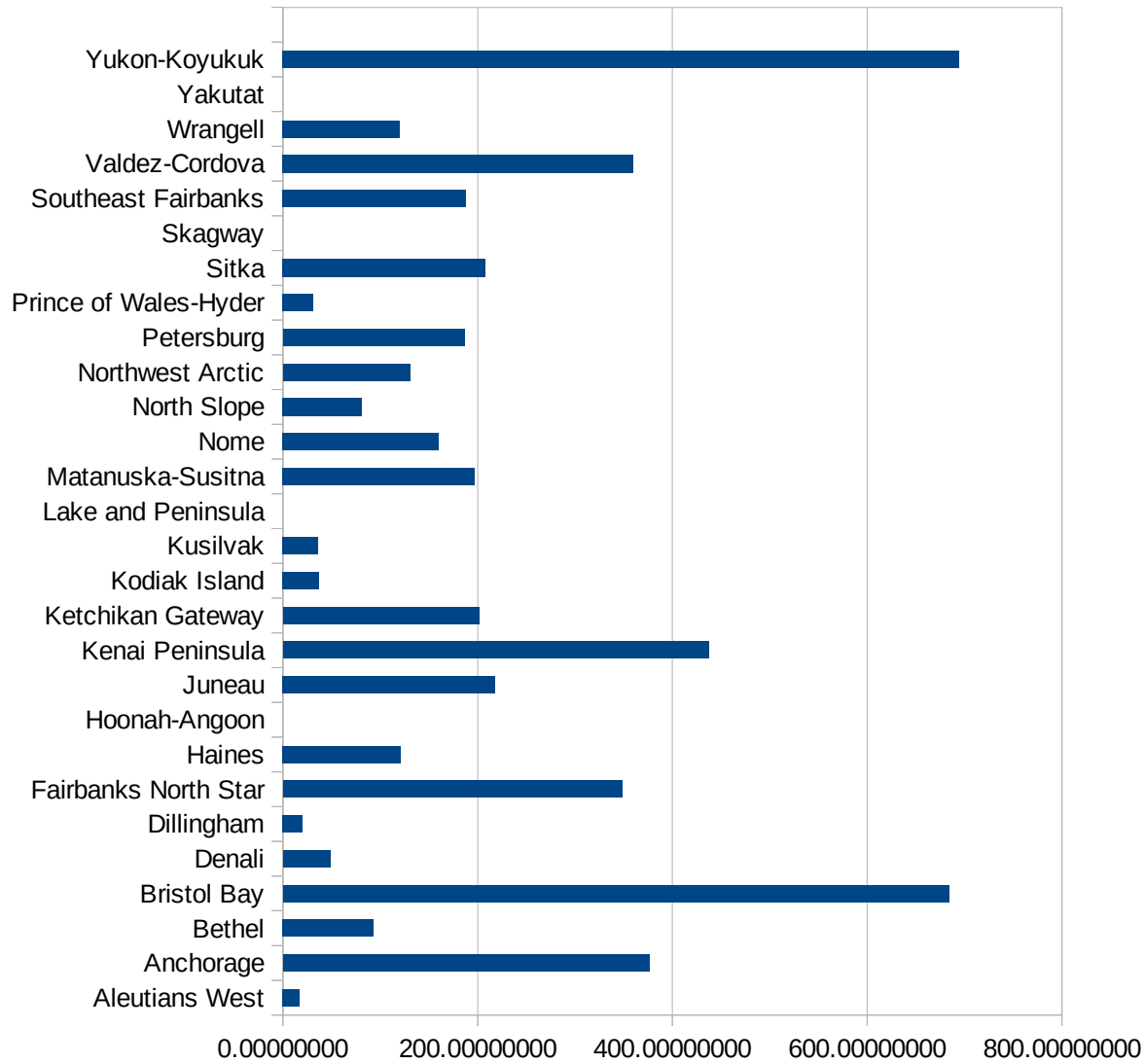
AL

29173
29175
29177
29179
29181
29195
29197
29199
29201
29203
29205
29183
29185
29187
29189
29510
29186
29207
29209
29211
29213
29215

29217
29219
29221
29223
29225
29227
29229

AK

FIPS	County	PC Infection
2013	Aleutians East	28.44950213
2016	Aleutians West	17.47335314
2020	Anchorage	###
2050	Bethel	93.32454985
2060	Bristol Bay	###
2068	Denali	48.56726566
2070	Dillingham	20.00000000
2090	Fairbanks North Star	###
2100	Haines	###
2105	Hoonah-Angoon	0.00000000
2110	Juneau	###
2122	Kenai Peninsula	###
2130	Ketchikan Gateway	###
2150	Kodiak Island	37.46721619
2158	Kusilvak	36.13151873
2164	Lake and Peninsula	0.00000000
2170	Matanuska-Susitna	###
2180	Nome	###
2185	North Slope	81.03727715
2188	Northwest Arctic	###
2195	Petersburg	###
2198	Prince of Wales-Hyder	31.14294612
2220	Sitka	###
2230	Skagway	0.00000000
2240	Southeast Fairbanks	###
2261	Valdez-Cordova	###
2275	Wrangell	###
2282	Yakutat	0.00000000
2290	Yukon-Koyukuk	###



AK

AK

FIPS

29001
29003
29005
29007
29009
29011
29013
29015
29017
29019
29021
29023
29025
29027
29029
29031
29033
29035
29037

AK

29039
29041
29043
29045
29047
29049
29051
29053
29055
29057
29059
29061
29063
29065
29067
29069
29071
29073
29075
29077
29079
29081
29083
29085
29087
29089
29091
29093
29095
29097
29099
29101

29103

AK

29105
29107
29109
29111
29113
29115
29117
29121
29123
29125
29127
29119
29129
29131
29133
29135
29137
29139
29141
29143
29145
29147
29149
29151
29153
29155
29157
29159
29161
29163
29165
29167
29169
29171

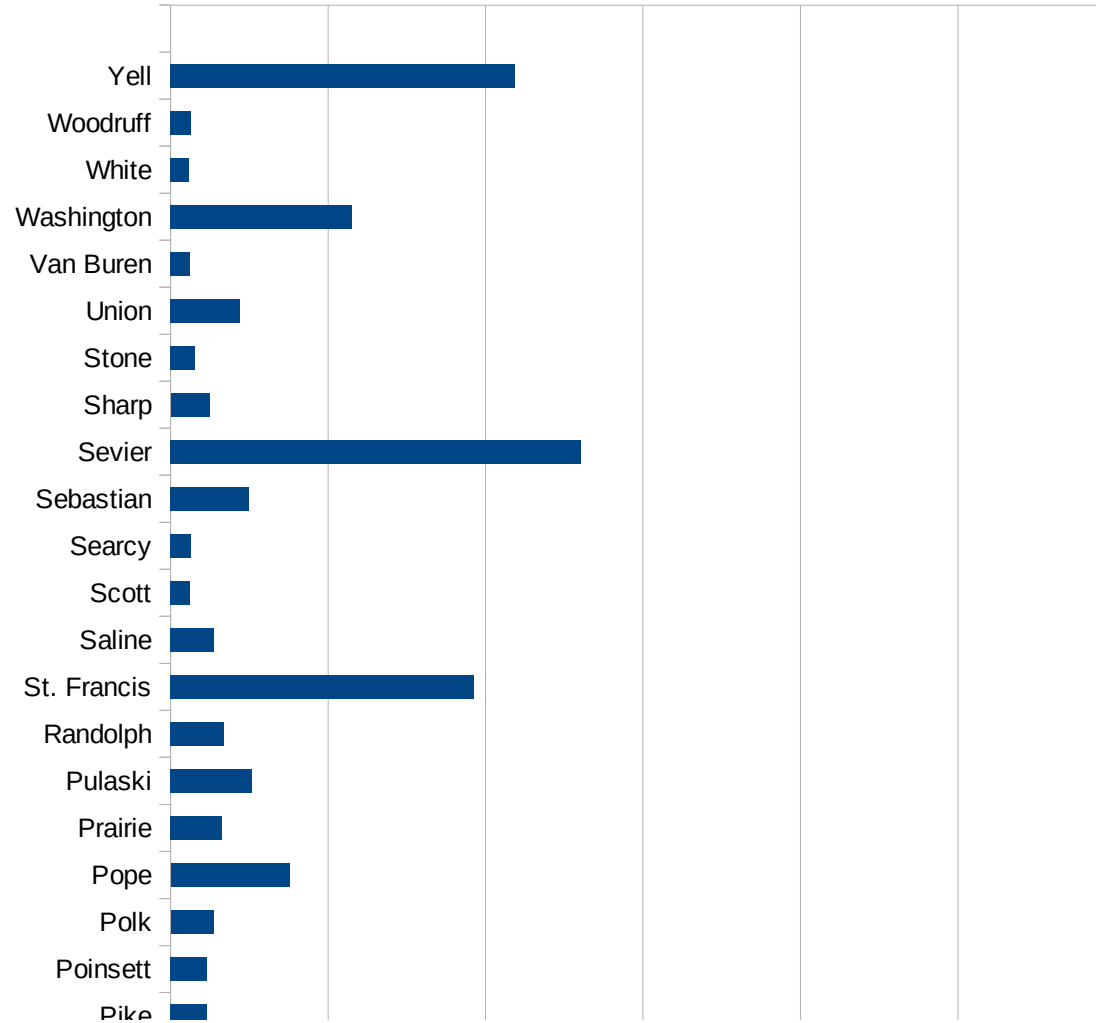
AK

29173
29175
29177
29179
29181
29195
29197
29199
29201
29203
29205
29183
29185
29187
29189
29510
29186
29207
29209
29211
29213
29215

29217
29219
29221
29223
29225
29227
29229

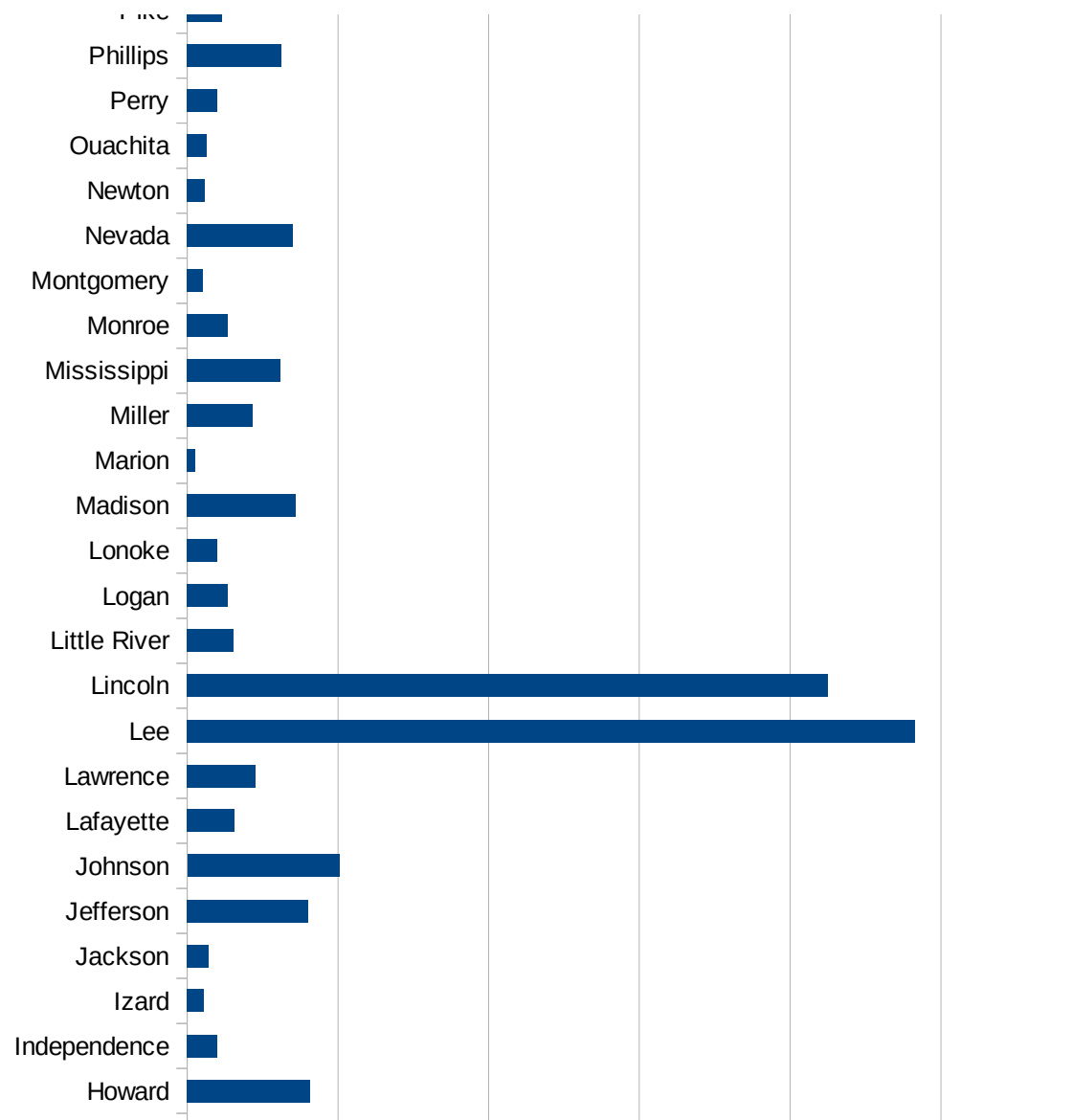
AR

FIPS	County	PC Infection
5001	Arkansas	883.561258371
5003	Ashley	763.244537564
5005	Baxter	117.734688484
5007	Benton	1492.25261181
5009	Boone	245.464247599
5011	Bradley	972.744792145
5013	Calhoun	151.601288611
5015	Carroll	1077.13566949
5017	Chicot	2701.66698601
5019	Clark	543.946330629
5021	Clay	680.272108844
5023	Cleburne	660.925295414
5025	Cleveland	623.596906959
5027	Columbia	645.791732166
5029	Conway	564.836532478
5031	Craighead	804.17841154
5033	Crawford	619.815159449
5035	Crittenden	2159.61275909
5037	Cross	785.560086352
5039	Dallas	334.168755221
5041	Desha	1068.45031272
5043	Drew	676.56045395
5045	Faulkner	798.038555839
5047	Franklin	342.504211117
5049	Fulton	179.313717499
5051	Garland	585.957197894
5053	Grant	522.32241038
5055	Greene	458.907887479
5057	Hempstead	689.940665103
5059	Hot Spring	4071.09581318
5061	Howard	1626.56472528
5063	Independence	403.418440469



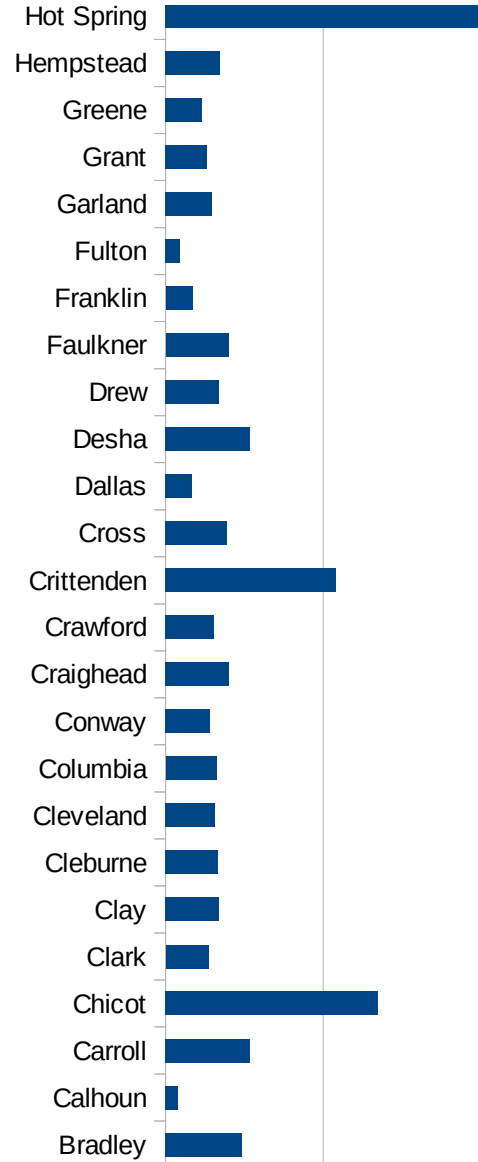
AR

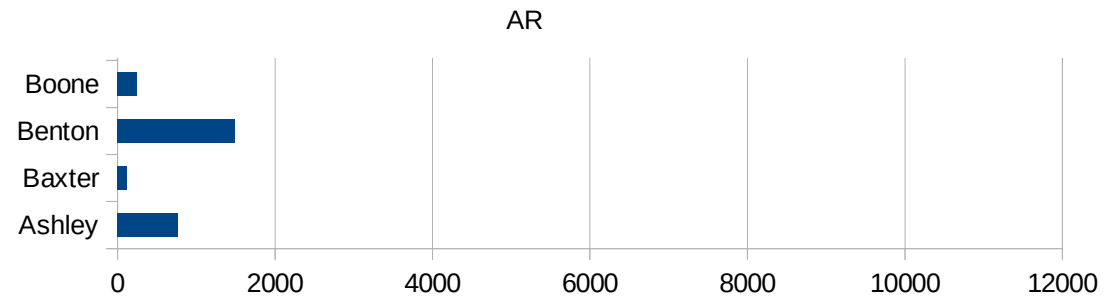
5065 IZARD	220.701831825
5067 JACKSON	279.578847183
5069 JEFFERSON	1606.1308982
5071 JOHNSON	2019.29549024
5073 LAFAYETTE	628.554325052
5075 LAWRENCE	912.741876597
5077 LEE	9660.54535337
5079 LINCOLN	8503.32511395
5081 LITTLE RIVER	608.469901022
5083 LOGAN	538.252748769
5085 LONOKE	395.074466785
5087 MADISON	1444.08713064
5089 MARION	107.64262648
5091 MILLER	869.425582676
5093 MISSISSIPPI	1239.11831034
5095 MONROE	536.231884058
5097 MONTGOMERY	201.703272075
5099 NEVADA	1405.23660822
5101 NEWTON	230.621396541
5103 OUACHITA	258.408879099
5105 PERRY	396.058732612
5107 PHILLIPS	1253.53596983
5109 PIKE	459.102407945
5111 POINSETT	463.00158505
5113 POLK	543.668013367
5115 POPE	1509.375
5117 PRAIRIE	656.428040624
5119 PULASKI	1029.84618519
5121 RANDOLPH	674.169823936
5123 ST. FRANCIS	3856.28365895
5125 SALINE	549.328369887
5127 SCOTT	251.962399457
5129 SEARCY	263.885398341
5131 SEBASTIAN	1000.36789743



AR

5133 Sevier	5210.33899294
5135 Sharp	495.220545894
5137 Stone	313.076984828
5139 Union	881.766600215
5141 Van Buren	246.943323496
5143 Washington	2300.3785433
5145 White	234.989266706
5147 Woodruff	261.941448382
5149 Yell	4374.27443696





AR

FIPS

29001
29003
29005
29007
29009
29011
29013
29015
29017
29019
29021
29023
29025
29027
29029
29031
29033
29035

AR

29037
29039
29041
29043
29045
29047
29049
29051
29053
29055
29057
29059
29061
29063
29065
29067
29069
29071
29073
29075
29077
29079
29081
29083
29085
29087
29089
29091
29093
29095
29097
29099
29101

AR

29103
29105
29107
29109
29111
29113
29115
29117
29121
29123
29125
29127
29119
29129
29131
29133
29135
29137
29139
29141
29143
29145
29147
29149
29151
29153
29155
29157
29159
29161
29163
29165
29167
29169

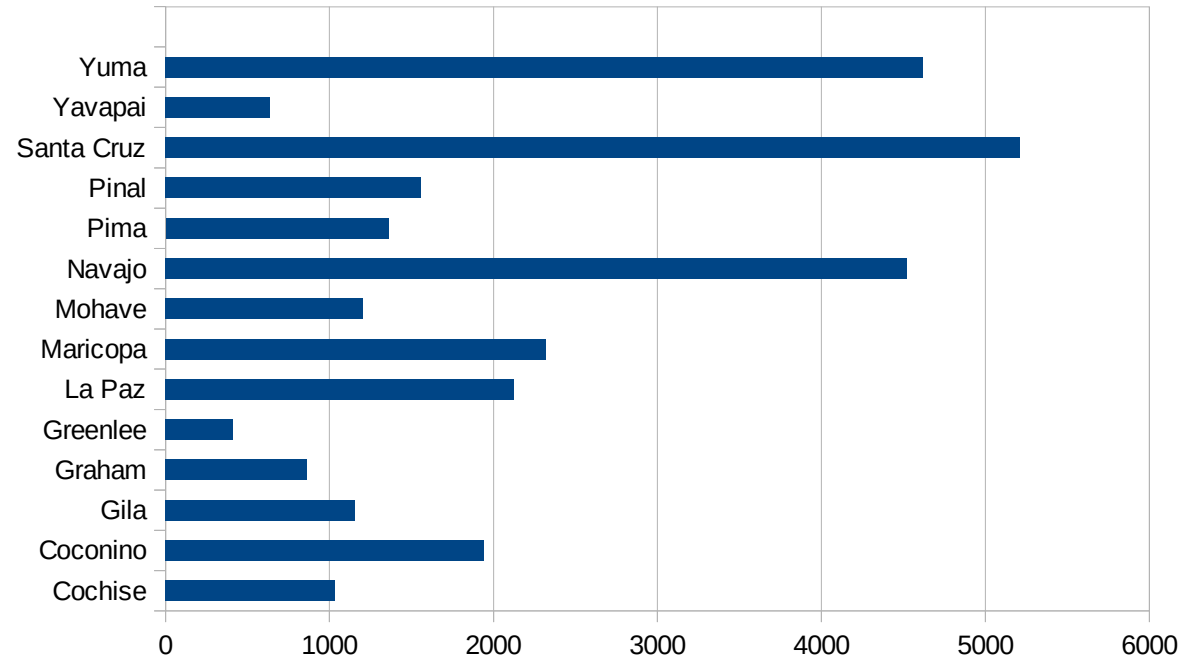
AR

29171
29173
29175
29177
29179
29181
29195
29197
29199
29201
29203
29205
29183
29185
29187
29189
29510
29186
29207
29209
29211
29213
29215

29217
29219
29221
29223
29225
29227
29229

AZ

FIPS	County	PC Infection
4001	Apache	3955.8328
4003	Cochise	1034.156346
4005	Coconino	1944.642782
4007	Gila	1154.224424
4009	Graham	861.5255306
4011	Greenlee	411.2622588
4012	La Paz	2123.424021
4013	Maricopa	2318.092946
4015	Mohave	1204.963016
4017	Navajo	4519.896781
4019	Pima	1361.117073
4021	Pinal	1559.697454
4023	Santa Cruz	5211.670358
4025	Yavapai	637.088188
4027	Yuma	4617.023684



AZ

FIPS

29001
29003
29005
29007
29009
29011
29013
29015
29017
29019
29021
29023
29025
29027
29029
29031
29033
29035
29037

AZ

29039
29041
29043
29045
29047
29049
29051
29053
29055
29057
29059
29061
29063
29065
29067
29069
29071
29073
29075
29077
29079
29081
29083
29085
29087
29089
29091
29093
29095
29097
29099
29101

29103

AZ

29105
29107
29109
29111
29113
29115
29117
29121
29123
29125
29127
29119
29129
29131
29133
29135
29137
29139
29141
29143
29145
29147
29149
29151
29153
29155
29157
29159
29161
29163
29165
29167
29169
29171

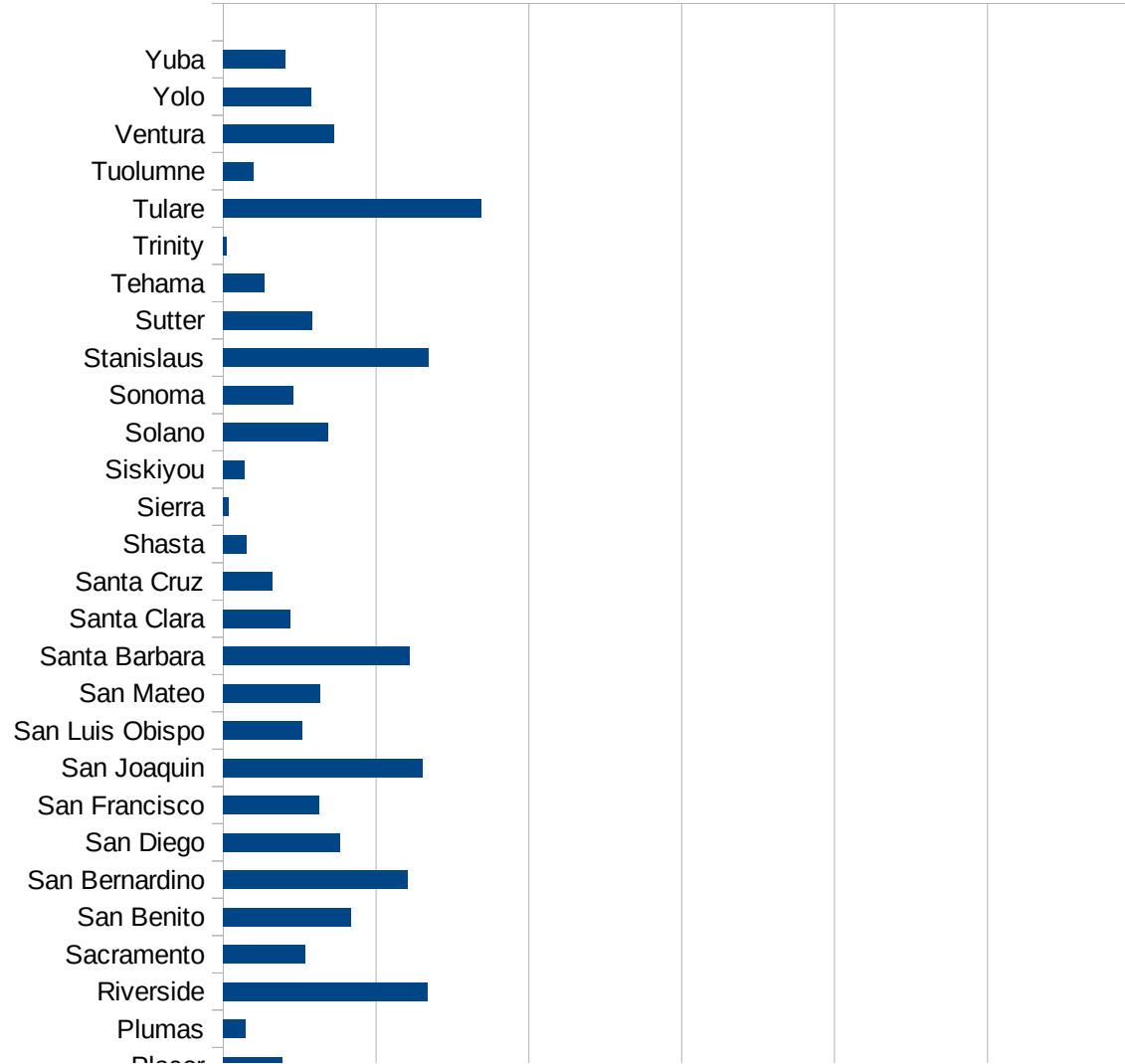
AZ

29173
29175
29177
29179
29181
29195
29197
29199
29201
29203
29205
29183
29185
29187
29189
29510
29186
29207
29209
29211
29213
29215

29217
29219
29221
29223
29225
29227
29229

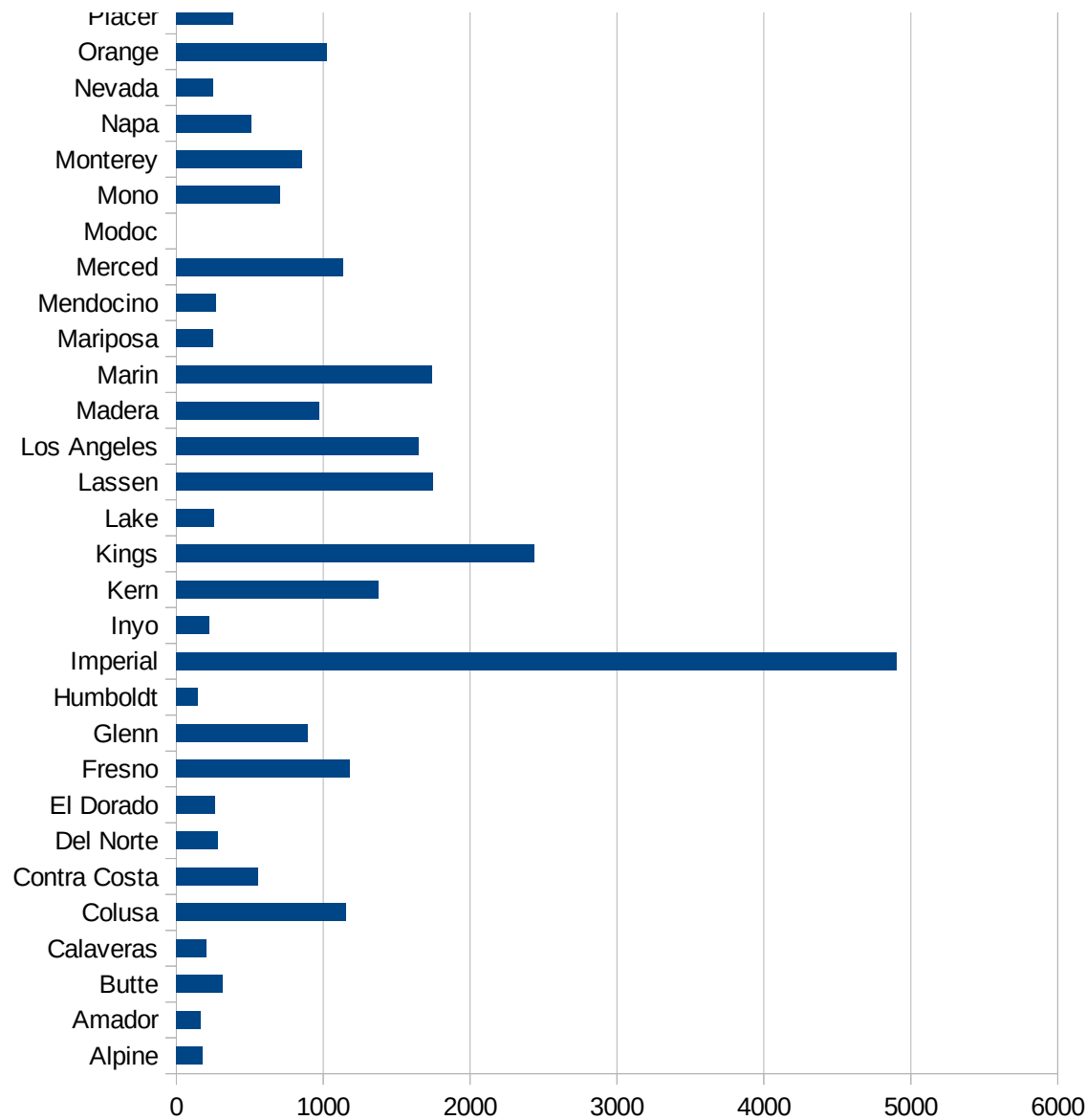
CA

FIPS	County	PC Infection
6001	Alameda	592.1093287
6003	Alpine	181.6530427
6005	Amador	165.045832
6007	Butte	312.2081157
6009	Calaveras	206.13131
6011	Colusa	1155.962454
6013	Contra Costa	558.5912199
6015	Del Norte	283.8867328
6017	El Dorado	266.4177304
6019	Fresno	1182.220434
6021	Glenn	894.9263736
6023	Humboldt	148.8564452
6025	Imperial	4905.212097
6027	Inyo	227.9424028
6029	Kern	1374.163102
6031	Kings	2441.763672
6033	Lake	257.8360411
6035	Lassen	1746.639829
6037	Los Angeles	1651.256274
6039	Madera	970.368867
6041	Marin	1741.467886
6043	Mariposa	251.8459161
6045	Mendocino	267.1049928
6047	Merced	1136.607647
6049	Modoc	0
6051	Mono	708.7719298
6053	Monterey	855.383683
6055	Napa	509.9808488
6057	Nevada	251.7653667
6059	Orange	1024.7435
6061	Placer	389.4197874
6063	Plumas	148.9044884
6065	Riverside	1338.891886



CA

6067 Sacramento	535.1806486
6069 San Benito	833.6447991
6071 San Bernardino	1205.791298
6073 San Diego	765.935148
6075 San Francisco	629.906997
6077 San Joaquin	1305.503149
6079 San Luis Obispo	516.5311081
6081 San Mateo	634.790688
6083 Santa Barbara	1219.187194
6085 Santa Clara	440.3969921
6087 Santa Cruz	320.1400157
6089 Shasta	153.2992668
6091 Sierra	33.47840643
6093 Siskiyou	137.2244076
6095 Solano	687.4006404
6097 Sonoma	460.0533662
6099 Stanislaus	1346.089139
6101 Sutter	585.7014472
6103 Tehama	270.6677514
6105 Trinity	23.93298763
6107 Tulare	1690.633043
6109 Tuolumne	199.8569831
6111 Ventura	723.4123062
6113 Yolo	578.4726507
6115 Yuba	408.7594982



CA

CA

FIPS

29001
29003
29005
29007
29009
29011
29013
29015
29017
29019
29021
29023
29025
29027
29029
29031
29033
29035
29037

CA

29039
29041
29043
29045
29047
29049
29051
29053
29055
29057
29059
29061
29063
29065
29067
29069
29071
29073
29075
29077
29079
29081
29083
29085
29087
29089
29091
29093
29095
29097
29099
29101

29103

CA

29105
29107
29109
29111
29113
29115
29117
29121
29123
29125
29127
29119
29129
29131
29133
29135
29137
29139
29141
29143
29145
29147
29149
29151
29153
29155
29157
29159
29161
29163
29165
29167
29169
29171

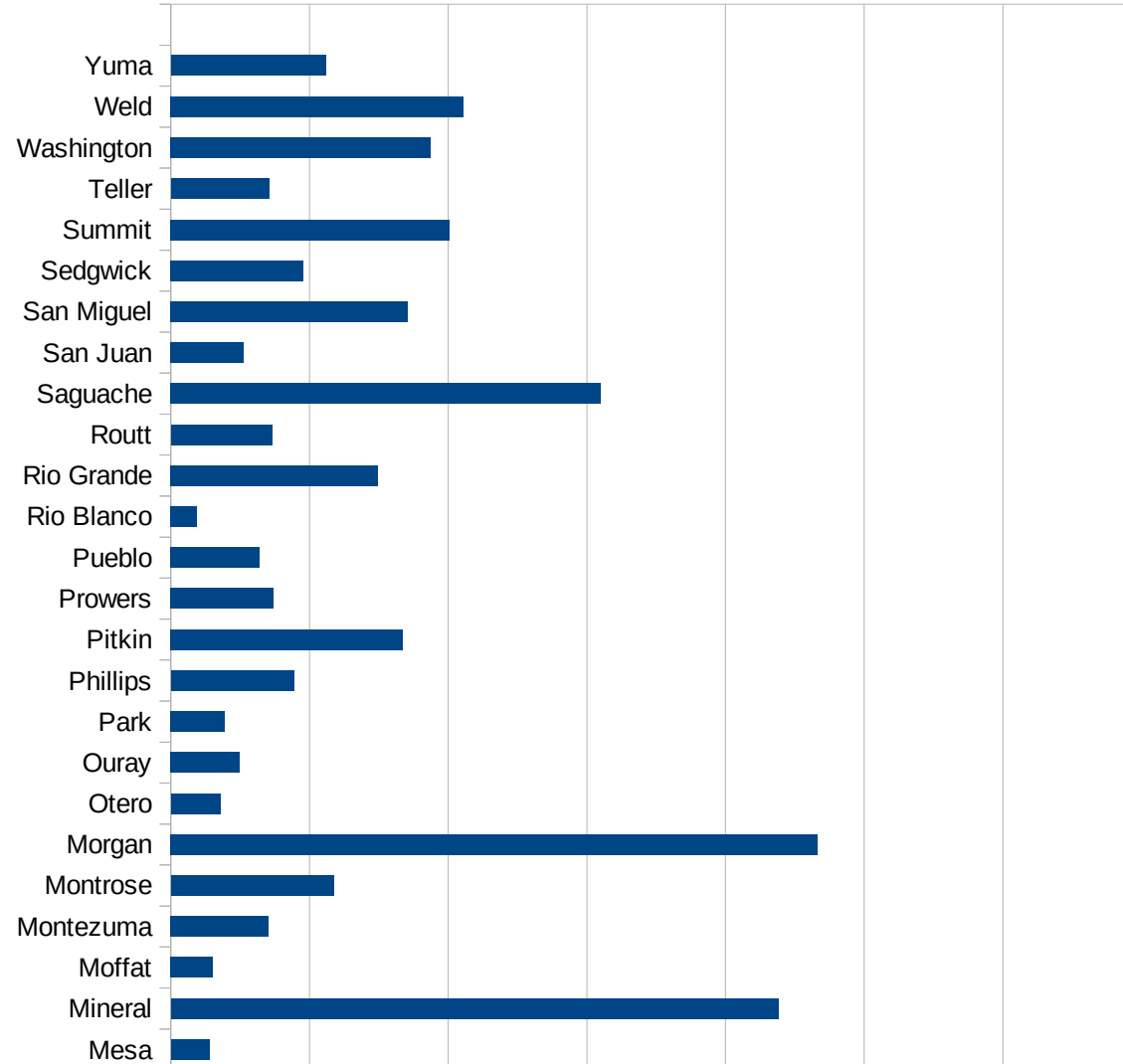
CA

29173
29175
29177
29179
29181
29195
29197
29199
29201
29203
29205
29183
29185
29187
29189
29510
29186
29207
29209
29211
29213
29215

29217
29219
29221
29223
29225
29227
29229

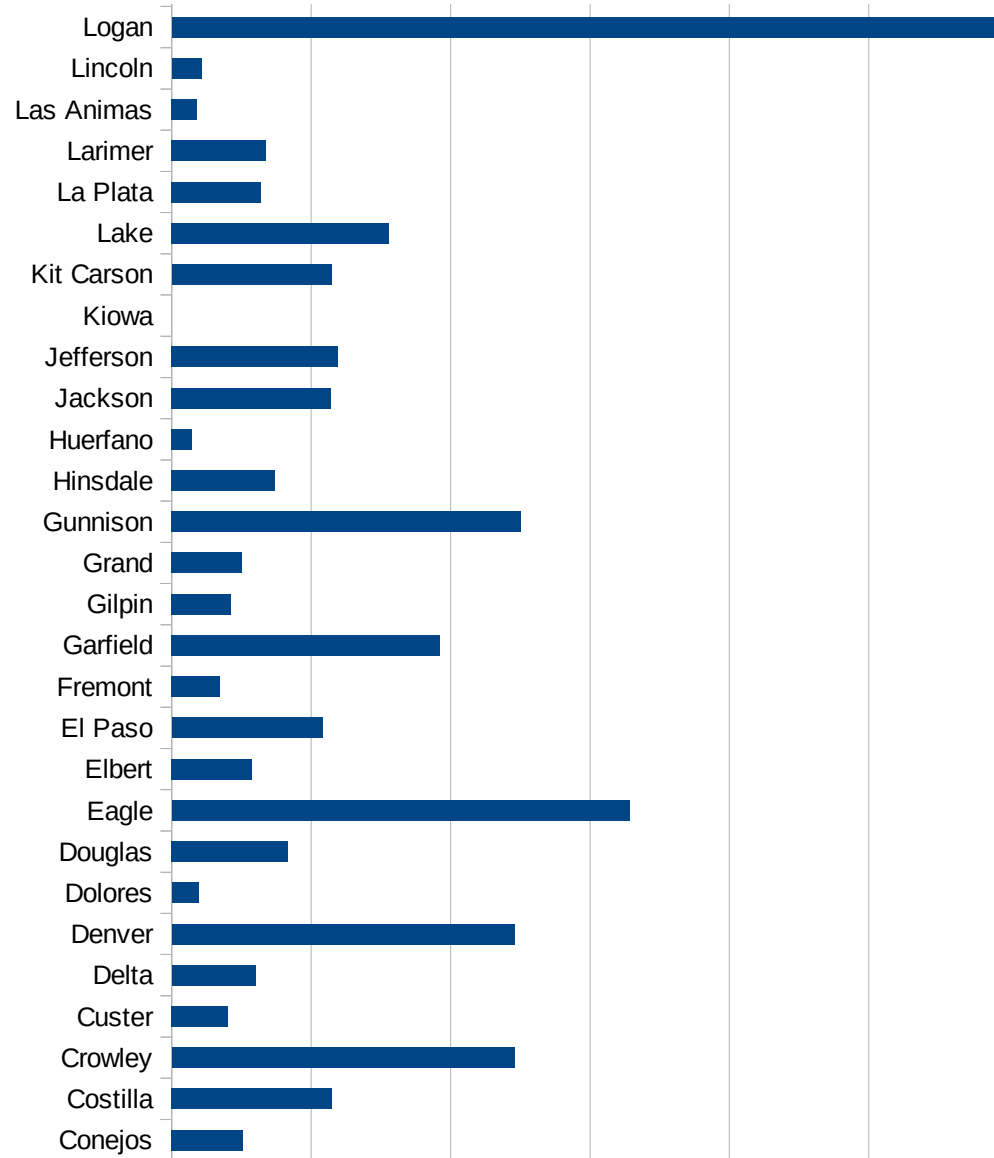
CO

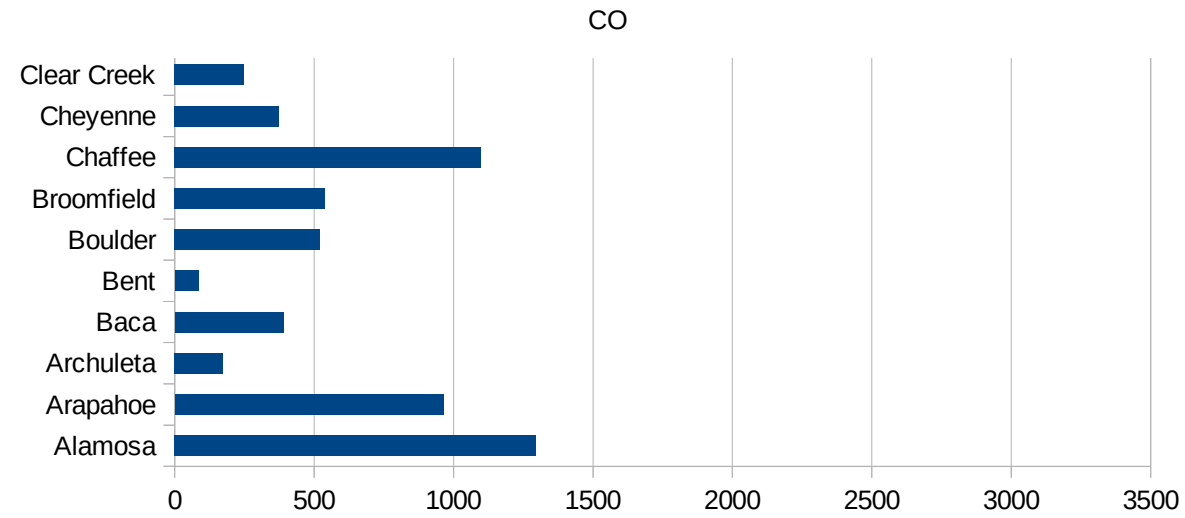
FIPS	County	PC Infection
8001	Adams	1037.7675494
8003	Alamosa	1294.7311635
8005	Arapahoe	963.73701466
8007	Archuleta	174.35524882
8009	Baca	390.51603905
8011	Bent	85.005100306
8013	Boulder	522.57435338
8014	Broomfield	538.49596489
8015	Chaffee	1098.517002
8017	Cheyenne	373.13432836
8019	Clear Creek	249.86985945
8021	Conejos	256.09756098
8023	Costilla	574.71264368
8025	Crowley	1229.0884261
8027	Custer	201.85708518
8029	Delta	300.45552935
8031	Denver	1229.4624364
8033	Dolores	96.432015429
8035	Douglas	418.05727355
8037	Eagle	1642.0271671
8039	Elbert	289.17129594
8041	El Paso	541.28563744
8043	Fremont	172.84104871
8045	Garfield	962.02108081
8047	Gilpin	212.38359745
8049	Grand	251.20772947
8051	Gunnison	1252.4643396
8053	Hinsdale	369.91368681
8055	Huerfano	72.579474525
8057	Jackson	571.83702645
8059	Jefferson	596.65686026
8061	Kiowa	0
8063	Kit Carson	572.38587184



CO

8065 Lake	779.65235174
8067 La Plata	319.65903037
8069 Larimer	337.50049926
8071 Las Animas	89.636626905
8073 Lincoln	106.95187166
8075 Logan	2986.8078781
8077 Mesa	139.02759012
8079 Mineral	2190.7216495
8081 Moffat	151.6530179
8083 Montezuma	351.70884624
8085 Montrose	587.4828256
8087 Morgan	2332.0960852
8089 Otero	179.03645833
8091 Ouray	248.29298572
8093 Park	194.00732917
8095 Phillips	443.30377975
8097 Pitkin	835.6545961
8099 Prowers	369.94409734
8101 Pueblo	321.13842976
8103 Rio Blanco	94.696969697
8105 Rio Grande	746.66666667
8107 Routt	365.28970583
8109 Saguache	1549.028204
8111 San Juan	262.4671916
8113 San Miguel	854.59650836
8115 Sedgwick	477.63786366
8117 Summit	1006.2244009
8119 Teller	354.82199099
8121 Washington	937.0543899
8123 Weld	1055.9806557
8125 Yuma	558.88223553





CO

FIPS

29001
29003
29005
29007
29009
29011
29013
29015
29017
29019
29021
29023
29025
29027
29029
29031
29033
29035
29037

CO

29039
29041
29043
29045
29047
29049
29051
29053
29055
29057
29059
29061
29063
29065
29067
29069
29071
29073
29075
29077
29079
29081
29083
29085
29087
29089
29091
29093
29095
29097
29099
29101

29103

CO

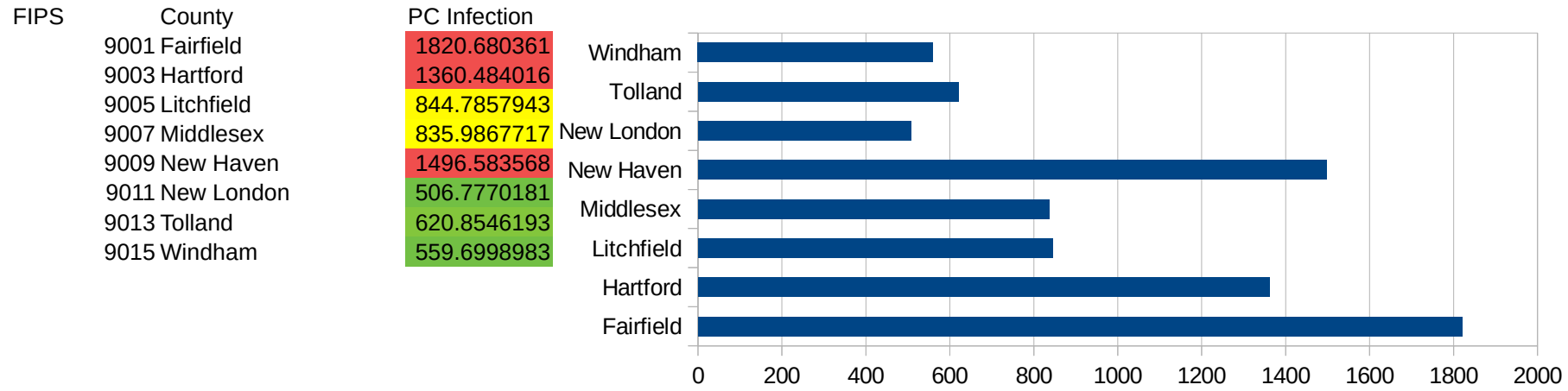
29105
29107
29109
29111
29113
29115
29117
29121
29123
29125
29127
29119
29129
29131
29133
29135
29137
29139
29141
29143
29145
29147
29149
29151
29153
29155
29157
29159
29161
29163
29165
29167
29169
29171

CO

29173
29175
29177
29179
29181
29195
29197
29199
29201
29203
29205
29183
29185
29187
29189
29510
29186
29207
29209
29211
29213
29215

29217
29219
29221
29223
29225
29227
29229

CT



CT

FIPS

29001
29003
29005
29007
29009
29011
29013
29015
29017
29019
29021
29023
29025
29027
29029
29031
29033
29035
29037

CT

29039
29041
29043
29045
29047
29049
29051
29053
29055
29057
29059
29061
29063
29065
29067
29069
29071
29073
29075
29077
29079
29081
29083
29085
29087
29089
29091
29093
29095
29097
29099
29101

29103

CT

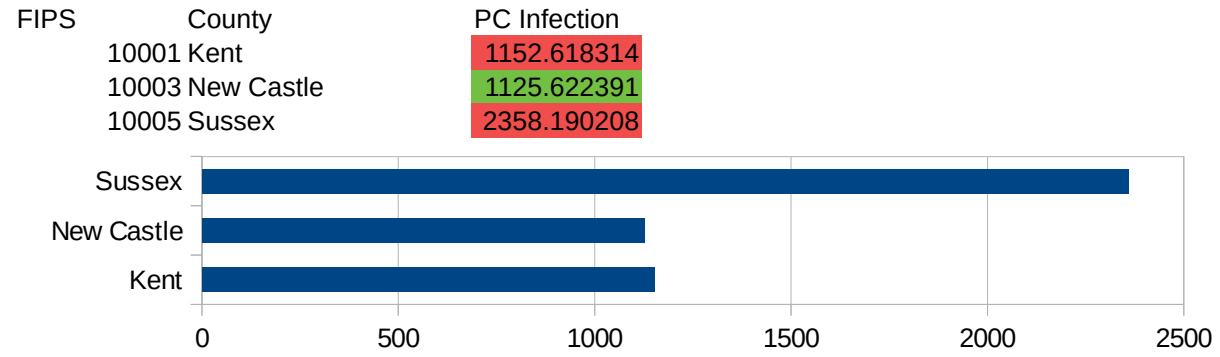
29105
29107
29109
29111
29113
29115
29117
29121
29123
29125
29127
29119
29129
29131
29133
29135
29137
29139
29141
29143
29145
29147
29149
29151
29153
29155
29157
29159
29161
29163
29165
29167
29169
29171

CT

29173
29175
29177
29179
29181
29195
29197
29199
29201
29203
29205
29183
29185
29187
29189
29510
29186
29207
29209
29211
29213
29215

29217
29219
29221
29223
29225
29227
29229

DE



DE

FIPS

29001
29003
29005
29007
29009
29011
29013
29015
29017
29019
29021
29023
29025
29027
29029
29031
29033
29035
29037

DE

29039
29041
29043
29045
29047
29049
29051
29053
29055
29057
29059
29061
29063
29065
29067
29069
29071
29073
29075
29077
29079
29081
29083
29085
29087
29089
29091
29093
29095
29097
29099
29101

29103

DE

29105
29107
29109
29111
29113
29115
29117
29121
29123
29125
29127
29119
29129
29131
29133
29135
29137
29139
29141
29143
29145
29147
29149
29151
29153
29155
29157
29159
29161
29163
29165
29167
29169
29171

DE

29173
29175
29177
29179
29181
29195
29197
29199
29201
29203
29205
29183
29185
29187
29189
29510
29186
29207
29209
29211
29213
29215

29217
29219
29221
29223
29225
29227
29229

DC

FIPS	County	PC Infection
11001	District of Columbia	1647.222954

DC

FIPS

29001
29003
29005
29007
29009
29011
29013
29015
29017
29019
29021
29023
29025
29027
29029
29031
29033
29035
29037

DC

29039
29041
29043
29045
29047
29049
29051
29053
29055
29057
29059
29061
29063
29065
29067
29069
29071
29073
29075
29077
29079
29081
29083
29085
29087
29089
29091
29093
29095
29097
29099
29101

29103

DC

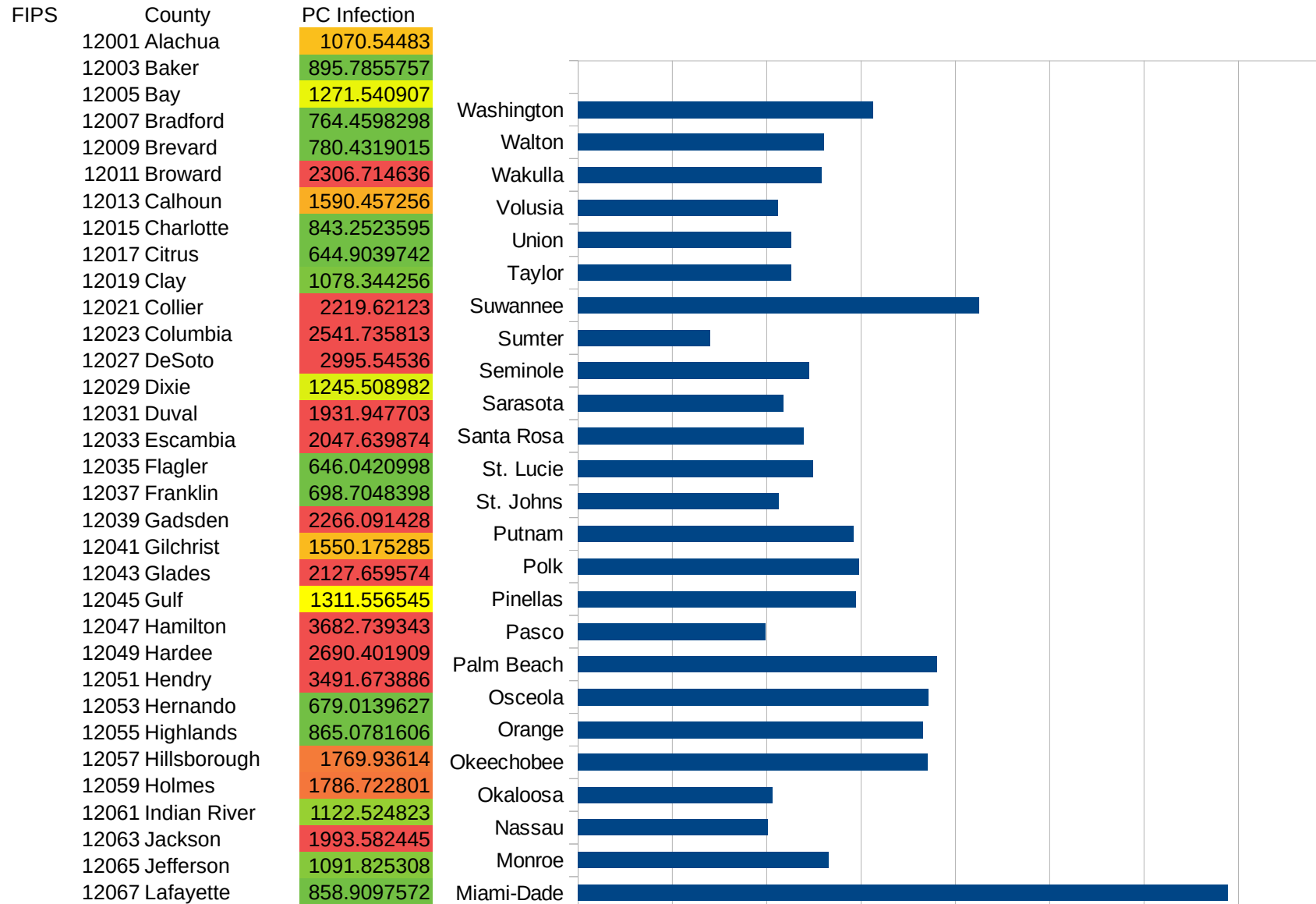
29105
29107
29109
29111
29113
29115
29117
29121
29123
29125
29127
29119
29129
29131
29133
29135
29137
29139
29141
29143
29145
29147
29149
29151
29153
29155
29157
29159
29161
29163
29165
29167
29169
29171

DC

29173
29175
29177
29179
29181
29195
29197
29199
29201
29203
29205
29183
29185
29187
29189
29510
29186
29207
29209
29211
29213
29215

29217
29219
29221
29223
29225
29227
29229

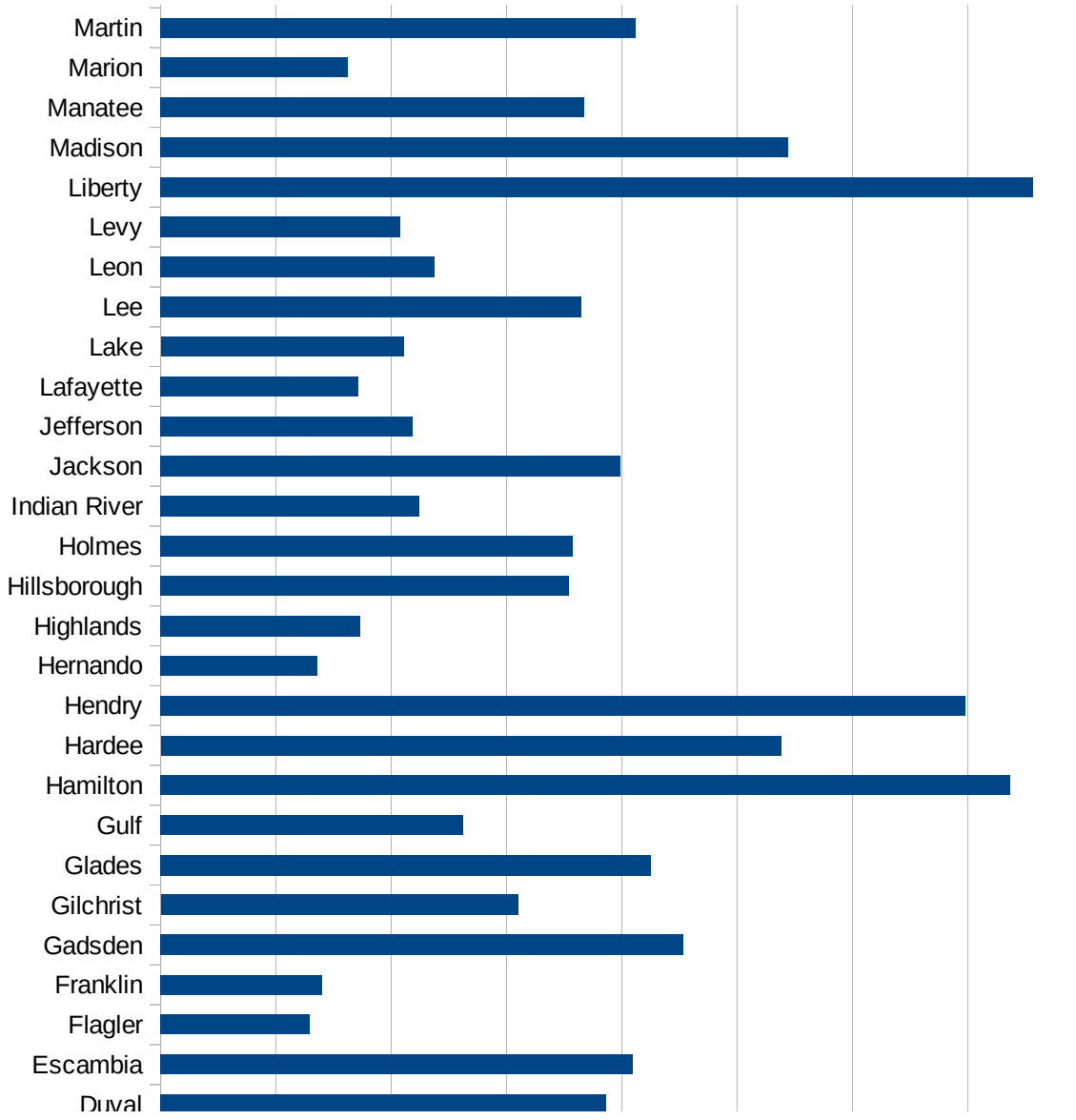
FL

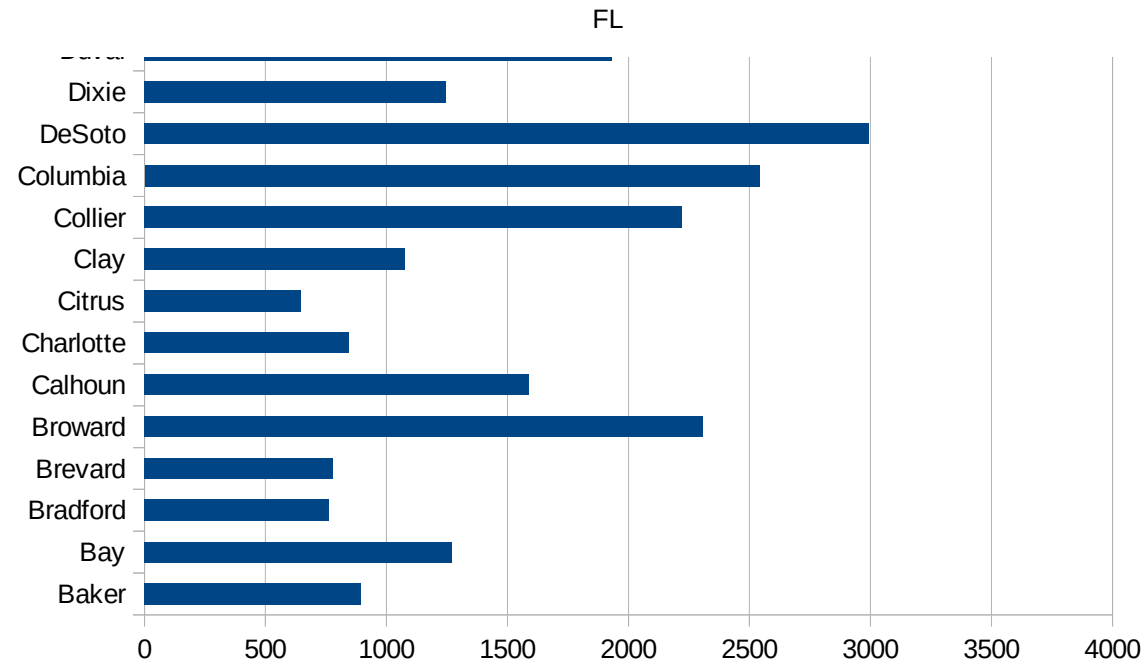


This work is licensed under the Creative Commons Attribution-NoDerivatives 4.0 International License. To view a copy of this license, visit <http://creativecommons.org/licenses/by-nd/4.0/>.

FL

12069 Lake	1053.871723
12071 Lee	1824.518626
12073 Leon	1189.735455
12075 Levy	1039.980378
12077 Liberty	3783.8477
12079 Madison	2720.060446
12081 Manatee	1836.623571
12083 Marion	813.1075041
12085 Martin	2059.510789
12086 Miami-Dade	3442.520788
12087 Monroe	1330.187799
12089 Nassau	1007.782645
12091 Okaloosa	1029.579918
12093 Okeechobee	1853.768929
12095 Orange	1829.145073
12097 Osceola	1859.833148
12099 Palm Beach	1902.296255
12101 Pasco	993.8291051
12103 Pinellas	1473.525552
12105 Polk	1489.387847
12107 Putnam	1460.296914
12109 St. Johns	1065.047333
12111 St. Lucie	1246.854837
12113 Santa Rosa	1197.107316
12115 Sarasota	1088.306563
12117 Seminole	1226.081157
12119 Sumter	700.5607593
12121 Suwannee	2127.129959
12123 Taylor	1128.428063
12125 Union	1131.191432
12127 Volusia	1059.835116
12129 Wakulla	1290.779705
12131 Walton	1304.378284
12133 Washington	1563.504823





FL

FIPS

29001
29003
29005
29007
29009
29011
29013
29015
29017
29019
29021
29023
29025
29027
29029
29031
29033
29035
29037

FL

29039
29041
29043
29045
29047
29049
29051
29053
29055
29057
29059
29061
29063
29065
29067
29069
29071
29073
29075
29077
29079
29081
29083
29085
29087
29089
29091
29093
29095
29097
29099
29101

29103

FL

29105
29107
29109
29111
29113
29115
29117
29121
29123
29125
29127
29119
29129
29131
29133
29135
29137
29139
29141
29143
29145
29147
29149
29151
29153
29155
29157
29159
29161
29163
29165
29167
29169
29171

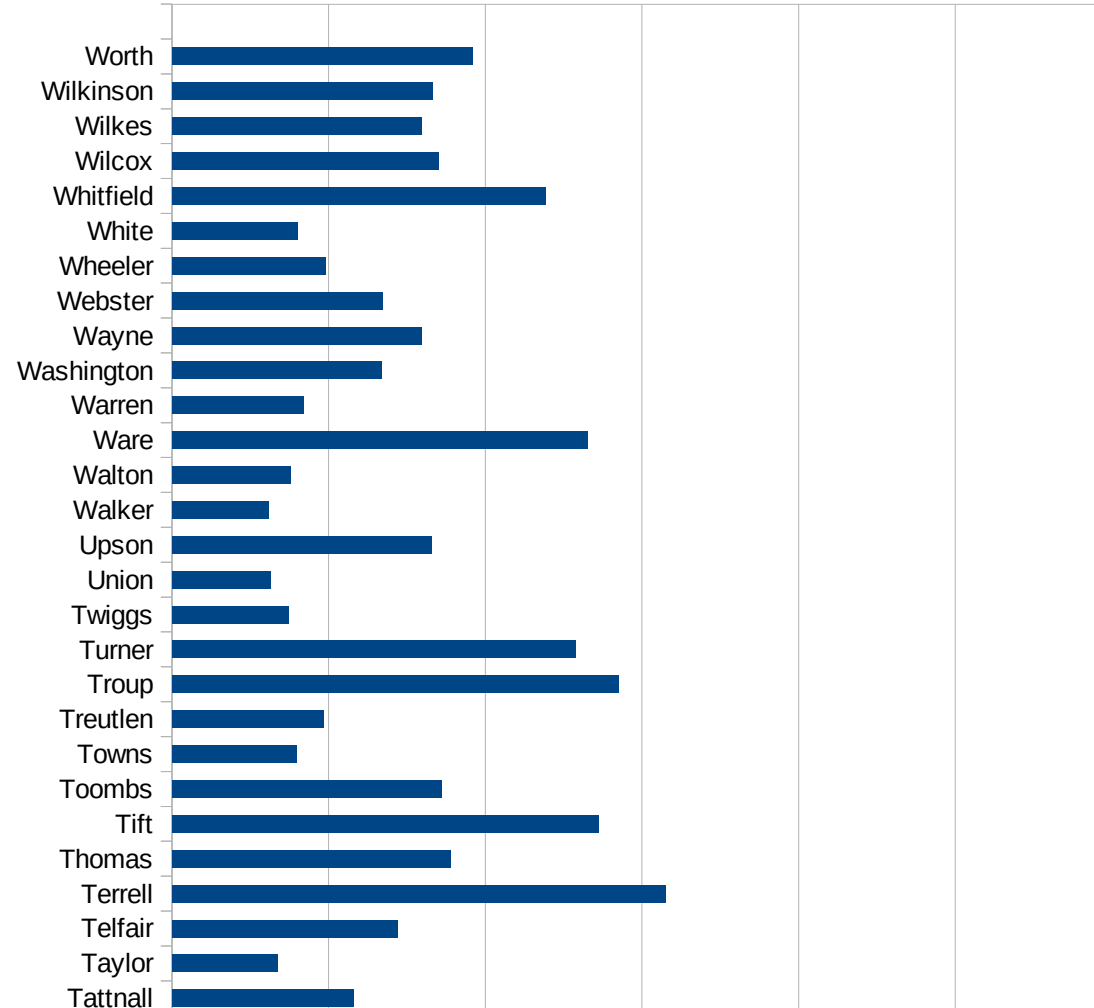
FL

29173
29175
29177
29179
29181
29195
29197
29199
29201
29203
29205
29183
29185
29187
29189
29510
29186
29207
29209
29211
29213
29215

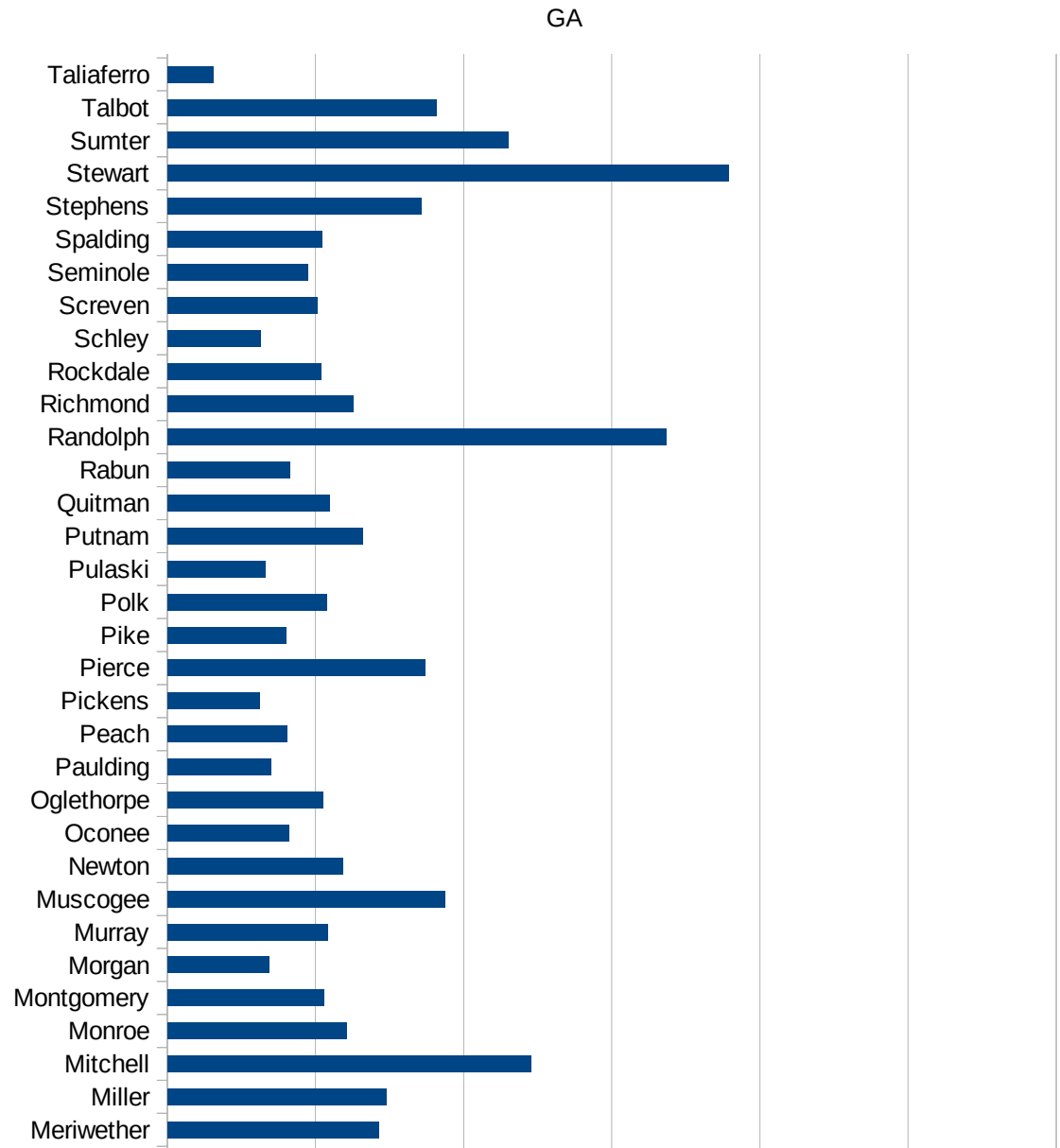
29217
29219
29221
29223
29225
29227
29229

GA

FIPS	County	PC Infection
13001	Appling	2512.562814
13003	Atkinson	3013.137279
13005	Bacon	3236.477425
13007	Baker	1520.051746
13009	Baldwin	1762.488008
13011	Banks	1063.829787
13013	Barrow	1054.338007
13015	Bartow	1176.603263
13017	Ben Hill	1703.699291
13019	Berrien	1101.184293
13021	Bibb	1637.545315
13023	Bleckley	849.0419068
13025	Brantley	984.2832196
13027	Brooks	1920.969509
13029	Bryan	1104.725918
13031	Bulloch	1106.137446
13033	Burke	1346.831378
13035	Butts	1570.702269
13037	Calhoun	2802.267003
13039	Camden	840.2108911
13043	Candler	1365.817645
13045	Carroll	1229.247975
13047	Catoosa	639.2761792
13049	Charlton	1789.019124
13051	Chatham	1358.253082
13053	Chattahoochee	4726.694122
13055	Chattooga	463.8967326
13057	Cherokee	909.702576
13059	Clarke	1064.949344
13061	Clay	2355.386214
13063	Clayton	1290.333719
13065	Clinch	2226.233454
13067	Cobb	1239.322733

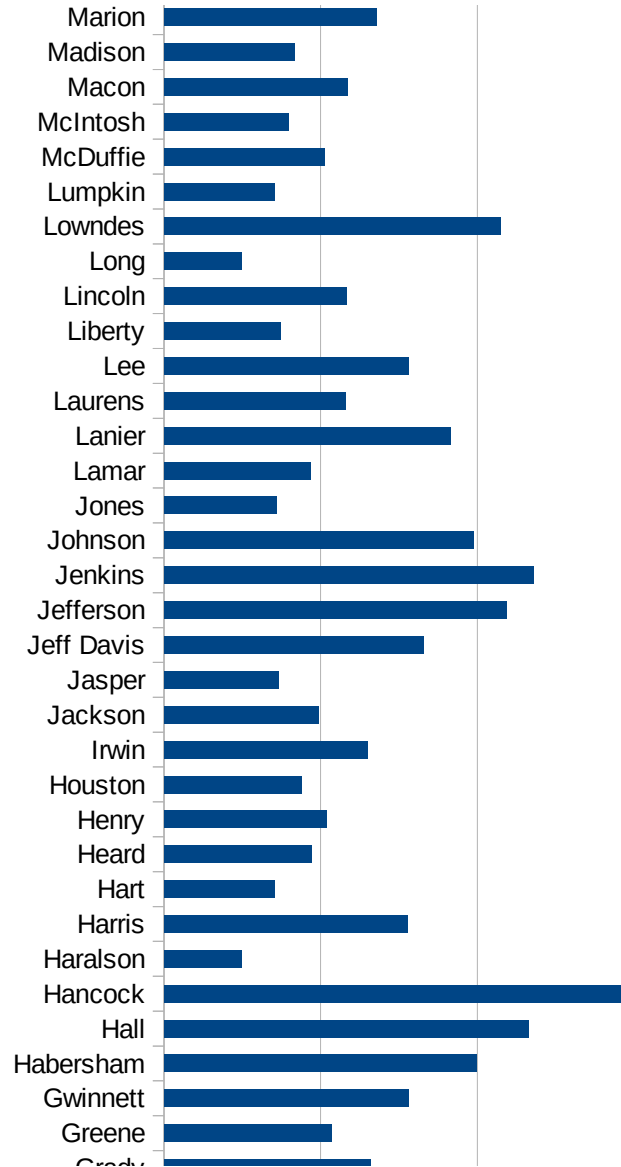


13069 Coffee	2550.298192
13071 Colquitt	3033.426917
13073 Columbia	882.0994096
13075 Cook	1817.969934
13077 Coweta	756.8694126
13079 Crawford	616.9832765
13081 Crisp	1530.905712
13083 Dade	548.5024035
13085 Dawson	865.1277758
13087 Decatur	1674.506115
13089 DeKalb	1385.220961
13091 Dodge	912.8229896
13093 Dooly	1678.097184
13095 Dougherty	2642.394485
13097 Douglas	1316.993621
13099 Early	3288.767444
13101 Echols	5425
13103 Effingham	752.5325615
13105 Elbert	1391.213389
13107 Emanuel	1264.815142
13109 Evans	1240.555918
13111 Fannin	824.2181482
13113 Fayette	653.9807331
13115 Floyd	961.9410377
13117 Forsyth	633.5266174
13119 Franklin	1368.19702
13121 Fulton	1397.276867
13123 Gilmer	1314.252336
13125 Glascock	567.6126878
13127 Glynn	2356.28205
13129 Gordon	1298.431135
13131 Grady	1321.318894
13133 Greene	1067.917279
13135 Gwinnett	1556.617348

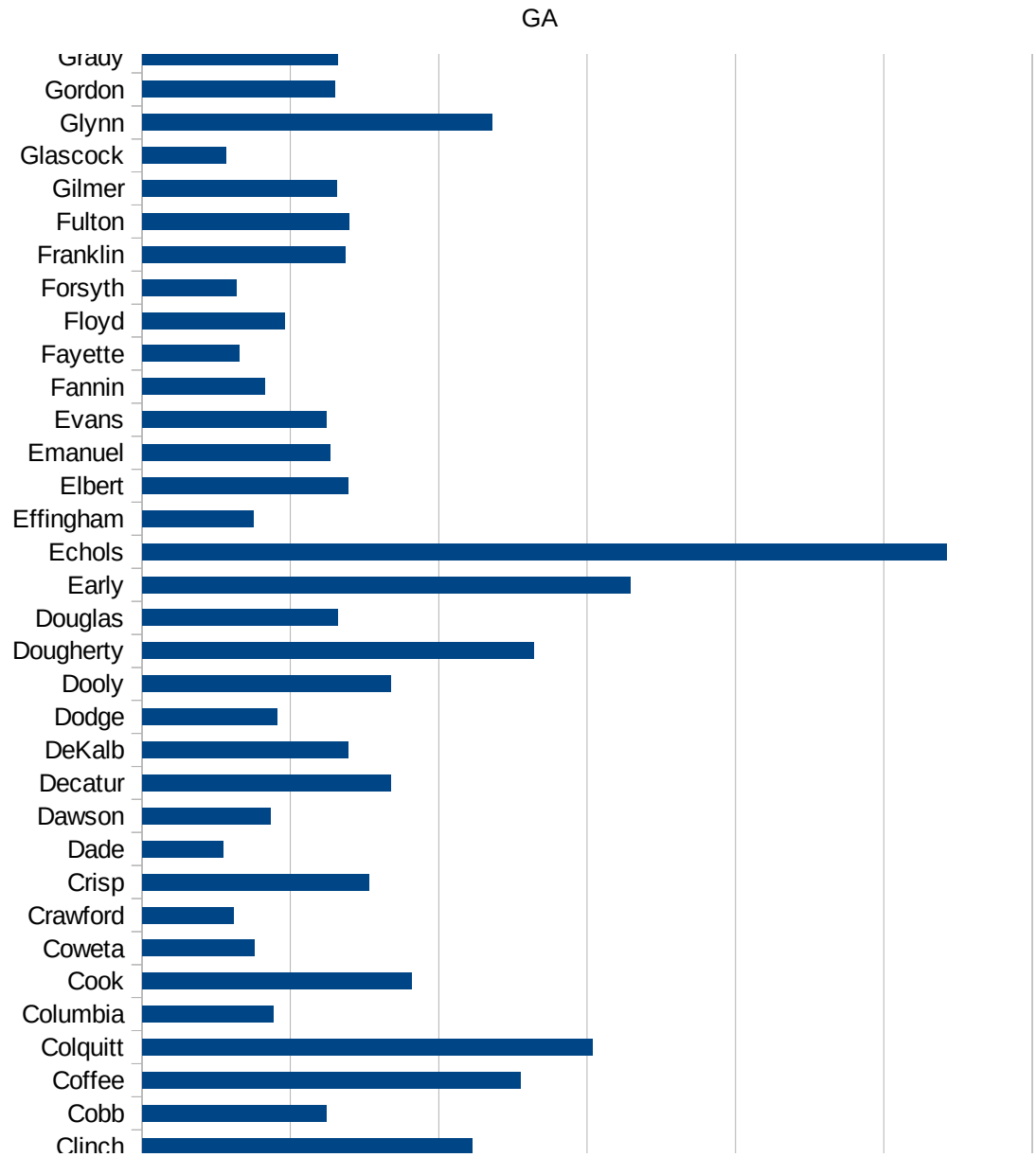


GA

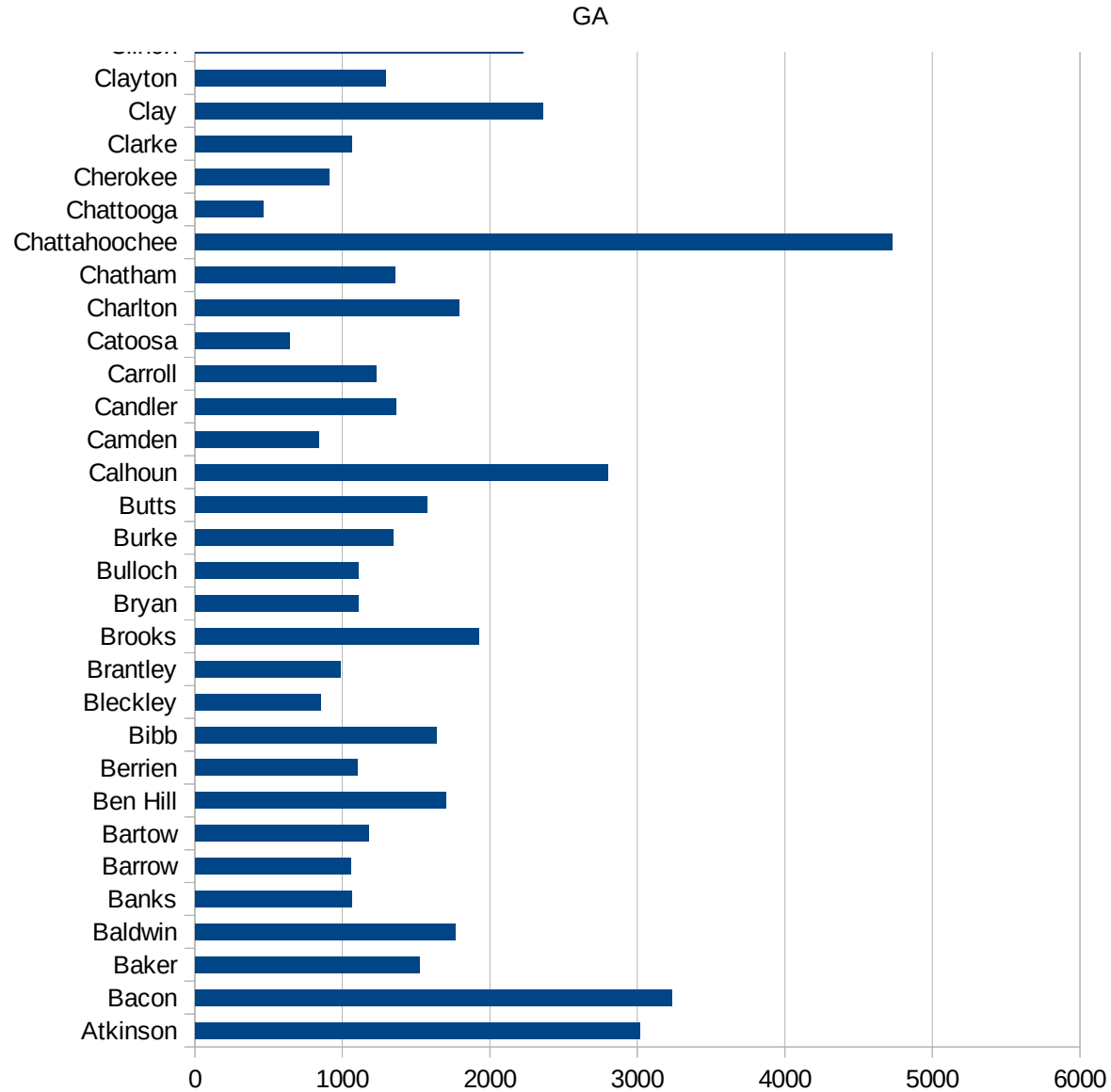
13137 Habersham	1991.715872
13139 Hall	2327.997309
13141 Hancock	2982.750359
13143 Haralson	494.3622389
13145 Harris	1551.849166
13147 Hart	708.8394191
13149 Heard	942.8403064
13151 Henry	1037.703067
13153 Houston	879.918183
13155 Irwin	1298.148542
13157 Jackson	985.4874897
13159 Jasper	733.6182336
13161 Jeff Davis	1656.796859
13163 Jefferson	2184.057032
13165 Jenkins	2360.935161
13167 Johnson	1977.750309
13169 Jones	719.8769919
13171 Lamar	936.8421053
13173 Lanier	1827.852998
13175 Laurens	1157.950343
13177 Lee	1558.930251
13179 Liberty	744.7517765
13181 Lincoln	1162.349968
13183 Long	494.7889252
13185 Lowndes	2144.926539
13187 Lumpkin	707.0247307
13189 McDuffie	1021.782546
13191 McIntosh	794.9790795
13193 Macon	1171.726394
13195 Madison	836.4249578
13197 Marion	1353.131362
13199 Meriwether	1428.707044
13201 Miller	1477.312698
13205 Mitchell	2451.333814



13207 Monroe	1206.395349
13209 Montgomery	1055.150658
13211 Morgan	684.2412348
13213 Murray	1084.642168
13215 Muscogee	1875.772559
13217 Newton	1181.292849
13219 Oconee	819.9225912
13221 Oglethorpe	1049.554936
13223 Paulding	698.5930604
13225 Peach	805.9493717
13227 Pickens	625.3908693
13229 Pierce	1738.098922
13231 Pike	799.6136095
13233 Polk	1076.053685
13235 Pulaski	659.4995031
13237 Putnam	1315.970471
13239 Quitman	1096.972356
13241 Rabun	824.0943855
13243 Randolph	3366.017855
13245 Richmond	1252.269863
13247 Rockdale	1037.596309
13249 Schley	630.2521008
13251 Screven	1011.622901
13253 Seminole	950.0901984
13255 Spalding	1042.360061
13257 Stephens	1713.078548
13259 Stewart	3790.934022
13261 Sumter	2300.474221
13263 Talbot	1817.602041
13265 Taliaferro	310.9452736
13267 Tattnall	1161.828995
13269 Taylor	671.725339
13271 Telfair	1436.130008
13273 Terrell	3147.137382



13275 Thomas	1775.107991
13277 Tift	2721.155505
13279 Toombs	1722.021795
13281 Towns	793.1150861
13283 Treutlen	969.3053312
13285 Troup	2854.327898
13287 Turner	2578.361982
13289 Twiggs	744.9926722
13291 Union	629.1404525
13293 Upson	1655.540721
13295 Walker	612.3037026
13297 Walton	753.9865031
13299 Ware	2654.147982
13301 Warren	837.9356313
13303 Washington	1339.154322
13305 Wayne	1593.531938
13307 Webster	1340.482574
13309 Wheeler	977.2813809
13311 White	804.1374708
13313 Whitfield	2382.233668
13315 Wilcox	1702.22424
13317 Wilkes	1589.712434
13319 Wilkinson	1660.02656
13321 Worth	1916.350559



GA

GA

FIPS

29001
29003
29005
29007
29009
29011
29013
29015
29017
29019
29021
29023
29025
29027
29029
29031
29033
29035
29037

GA

29039
29041
29043
29045
29047
29049
29051
29053
29055
29057
29059
29061
29063
29065
29067
29069
29071
29073
29075
29077
29079
29081
29083
29085
29087
29089
29091
29093
29095
29097
29099
29101

29103

29105
29107
29109
29111
29113
29115
29117
29121
29123
29125
29127
29119
29129
29131
29133
29135
29137
29139
29141
29143
29145
29147
29149
29151
29153
29155
29157
29159
29161
29163
29165
29167
29169
29171

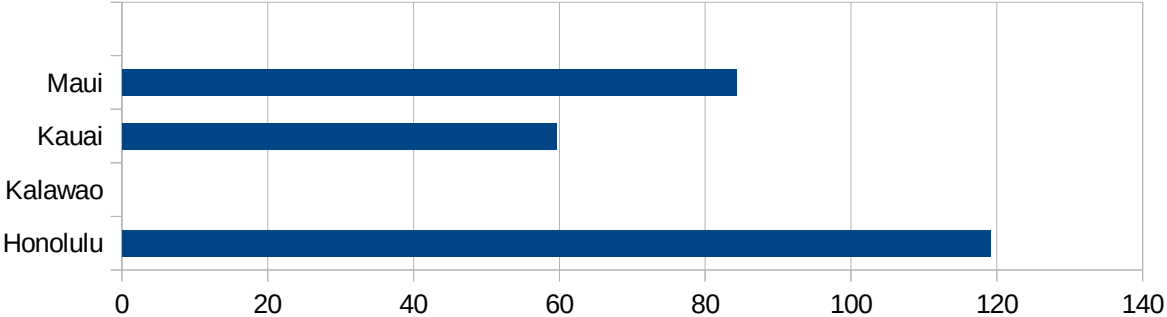
GA

29173
29175
29177
29179
29181
29195
29197
29199
29201
29203
29205
29183
29185
29187
29189
29510
29186
29207
29209
29211
29213
29215

29217
29219
29221
29223
29225
29227
29229

HI

FIPS	County	PC Infection
15001	Hawaii	58.21387879
15003	Honolulu	119.0719125
15005	Kalawao	0
15007	Kauai	59.61210542
15009	Maui	84.32661312



HI

FIPS

29001
29003
29005
29007
29009
29011
29013
29015
29017
29019
29021
29023
29025
29027
29029
29031
29033
29035
29037

HI

29039
29041
29043
29045
29047
29049
29051
29053
29055
29057
29059
29061
29063
29065
29067
29069
29071
29073
29075
29077
29079
29081
29083
29085
29087
29089
29091
29093
29095
29097
29099
29101

29103

HI

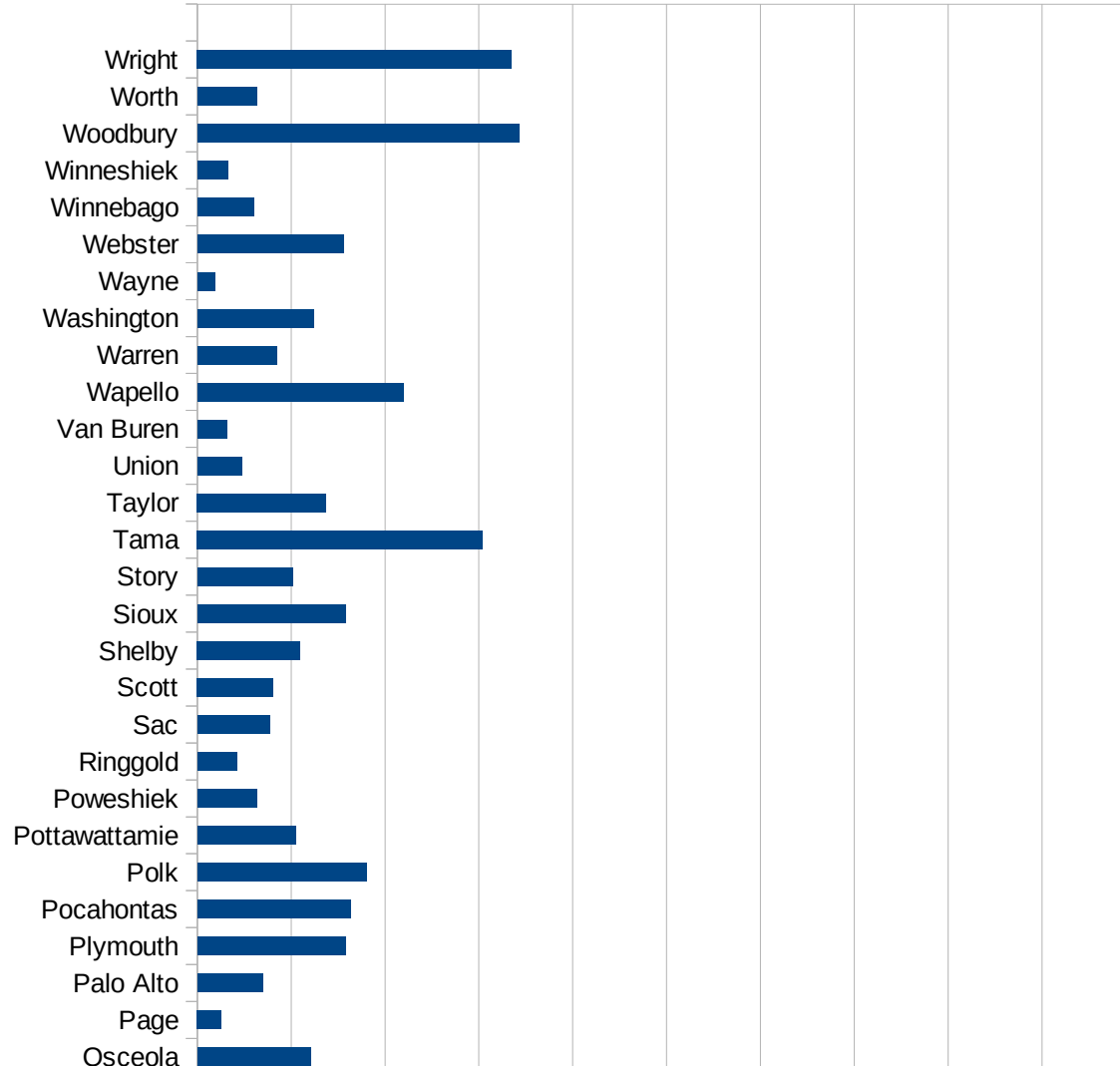
29105
29107
29109
29111
29113
29115
29117
29121
29123
29125
29127
29119
29129
29131
29133
29135
29137
29139
29141
29143
29145
29147
29149
29151
29153
29155
29157
29159
29161
29163
29165
29167
29169
29171

HI

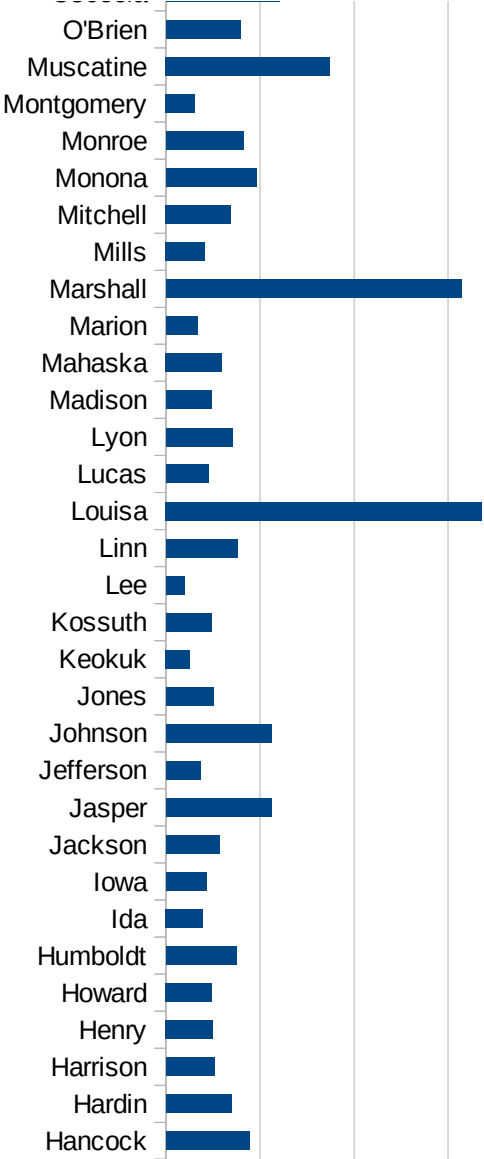
29173
29175
29177
29179
29181
29195
29197
29199
29201
29203
29205
29183
29185
29187
29189
29510
29186
29207
29209
29211
29213
29215

29217
29219
29221
29223
29225
29227
29229

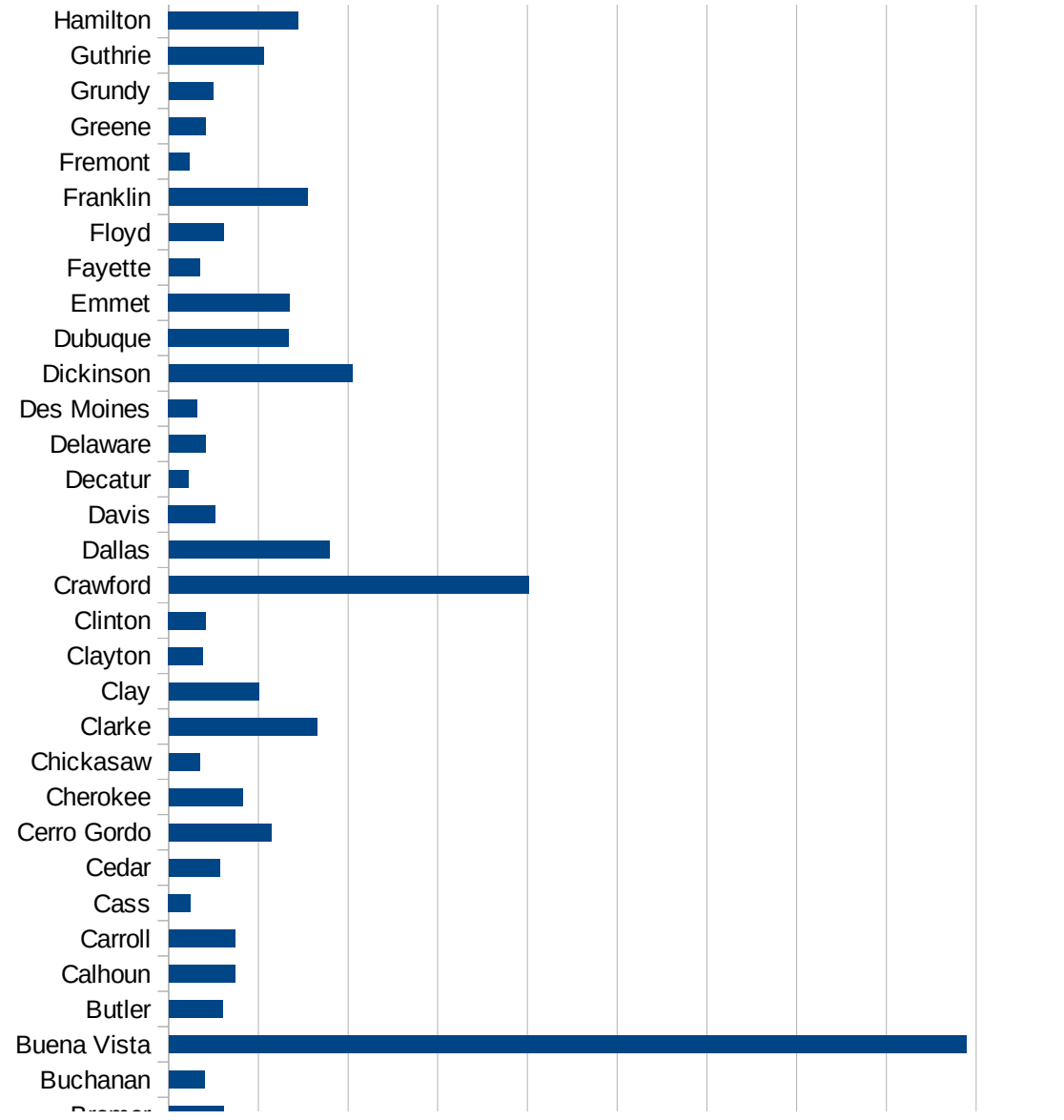
FIPS	County	PC Infection
19001	Adair	311.4823729
19003	Adams	329.218107
19005	Allamakee	1041.064199
19007	Appanoose	273.3778242
19009	Audubon	399.5641119
19011	Benton	397.7848842
19013	Black Hawk	2095.039575
19015	Boone	774.3110909
19017	Bremer	609.2916984
19019	Buchanan	396.2451059
19021	Buena Vista	8891.013384
19023	Butler	605.2685879
19025	Calhoun	742.3445716
19027	Carroll	739.3073335
19029	Cass	247.4864656
19031	Cedar	569.066409
19033	Cerro Gordo	1144.27744
19035	Cherokee	821.4822012
19037	Chickasaw	342.6947509
19039	Clarke	1655.523719
19041	Clay	1004.09074
19043	Clayton	381.635908
19045	Clinton	417.0428651
19047	Crawford	4015.619536
19049	Dallas	1795.298292
19051	Davis	521.2376622
19053	Decatur	215.4626109
19055	Delaware	410.1001816
19057	Des Moines	319.3826971
19059	Dickinson	2046.289279
19061	Dubuque	1342.226444
19063	Emmet	1350.913217
19065	Fayette	345.8799593

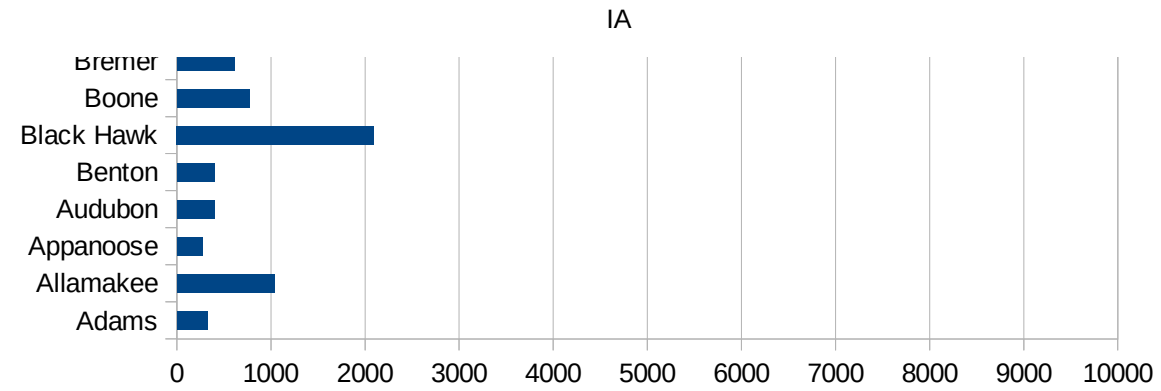


19067 Floyd	609.0984075
19069 Franklin	1550.770446
19071 Fremont	228.8002288
19073 Greene	411.9808485
19075 Grundy	495.7737321
19077 Guthrie	1063.432836
19079 Hamilton	1444.622793
19081 Hancock	886.8558626
19083 Hardin	699.5494427
19085 Harrison	516.4850715
19087 Henry	503.3138984
19089 Howard	489.8225754
19091 Humboldt	754.1636116
19093 Ida	394.6791405
19095 Iowa	433.6782108
19097 Jackson	566.0765747
19099 Jasper	1119.875091
19101 Jefferson	369.9472281
19103 Johnson	1124.553749
19105 Jones	506.1704589
19107 Keokuk	254.2787286
19109 Kossuth	482.962168
19111 Lee	196.7405667
19113 Linn	760.9258595
19115 Louisa	3357.507387
19117 Lucas	451.1278195
19119 Lyon	711.2014224
19121 Madison	486.1837652
19123 Mahaska	595.4545455
19125 Marion	338.2524621
19127 Marshall	3141.492209
19129 Mills	418.2433778
19131 Mitchell	690.6992147
19133 Monona	967.8534393



19135 Monroe	821.5661104
19137 Montgomery	309.9070279
19139 Muscatine	1742.411889
19141 O'Brien	794.7976879
19143 Osceola	1208.609272
19145 Page	255.7544757
19147 Palo Alto	694.3666704
19149 Plymouth	1581.988444
19151 Pocahontas	1632.047478
19153 Polk	1803.351368
19155 Pottawattamie	1046.689404
19157 Poweshiek	631.0497888
19159 Ringgold	422.705314
19161 Sac	771.6843297
19163 Scott	806.7727359
19165 Shelby	1096.907929
19167 Sioux	1578.389527
19169 Story	1017.277407
19171 Tama	3040.700426
19173 Taylor	1372.960749
19175 Union	477.3849017
19177 Van Buren	313.3903134
19179 Wapello	2195.710837
19181 Warren	846.1297399
19183 Washington	1242.039655
19185 Wayne	187.4707077
19187 Webster	1560.217218
19189 Winnebago	598.9731888
19191 Winneshiek	329.5221928
19193 Woodbury	3426.988755
19195 Worth	630.6185429
19197 Wright	3349.093775





FIPS

- 29001
- 29003
- 29005
- 29007
- 29009
- 29011
- 29013
- 29015
- 29017
- 29019
- 29021
- 29023
- 29025
- 29027
- 29029
- 29031
- 29033
- 29035
- 29037

IA

29039
29041
29043
29045
29047
29049
29051
29053
29055
29057
29059
29061
29063
29065
29067
29069
29071
29073
29075
29077
29079
29081
29083
29085
29087
29089
29091
29093
29095
29097
29099
29101

29103

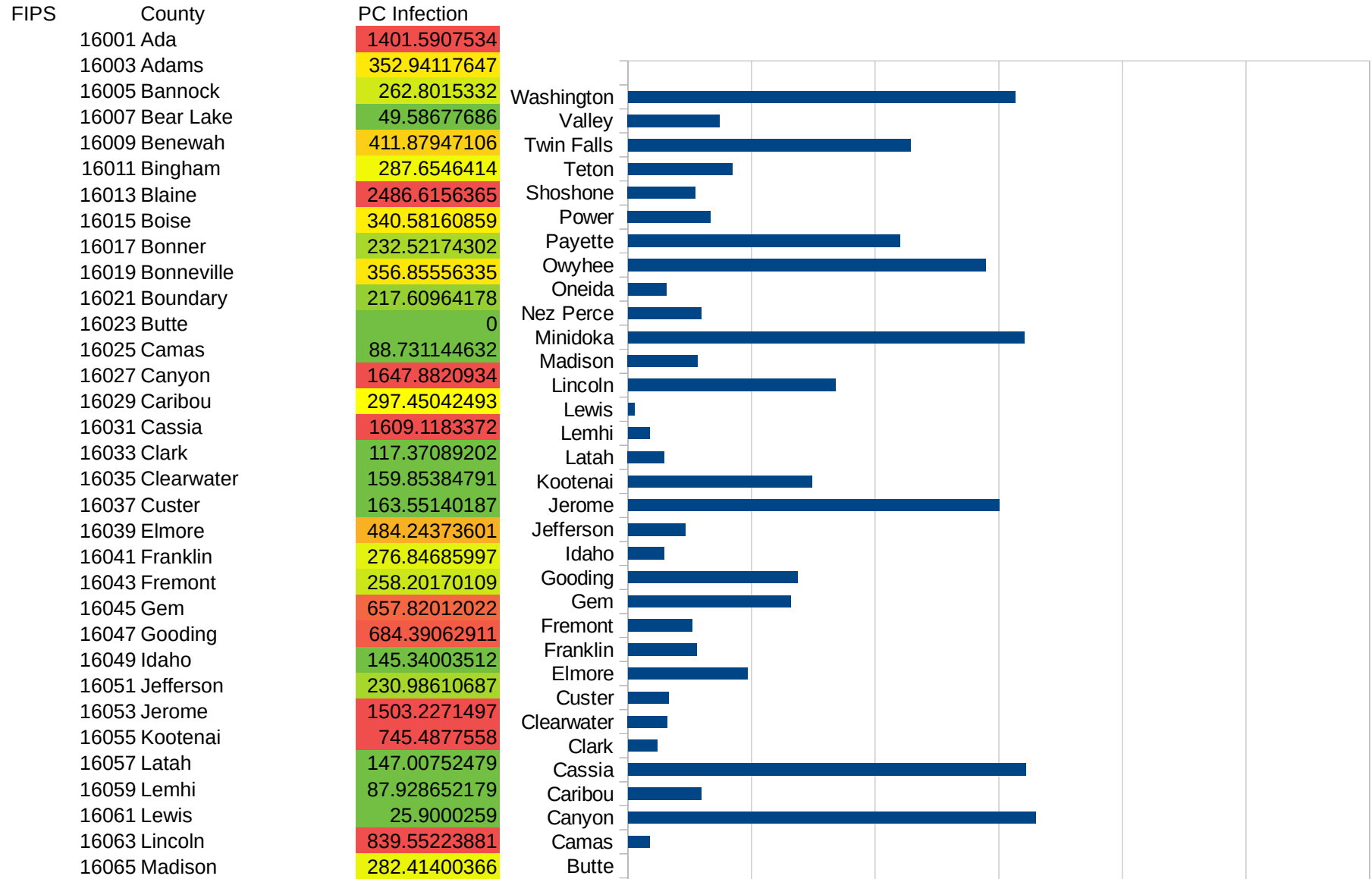
29105
29107
29109
29111
29113
29115
29117
29121
29123
29125
29127
29119
29129
29131
29133
29135
29137
29139
29141
29143
29145
29147
29149
29151
29153
29155
29157
29159
29161
29163
29165
29167
29169
29171

IA

29173
29175
29177
29179
29181
29195
29197
29199
29201
29203
29205
29183
29185
29187
29189
29510
29186
29207
29209
29211
29213
29215

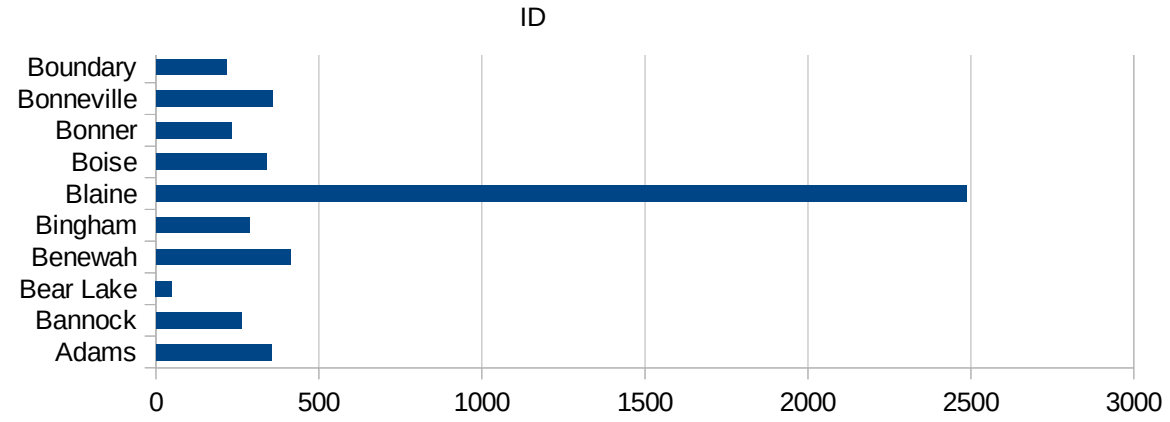
29217
29219
29221
29223
29225
29227
29229

ID



This work is licensed under the Creative Commons Attribution-NoDerivatives 4.0 International License. To view a copy of this license, visit <http://creativecommons.org/licenses/by-nd/4.0/>.

16067 Minidoka	1603.8415366
16069 Nez Perce	296.97089685
16071 Oneida	155.9714795
16073 Owyhee	1445.3091593
16075 Payette	1099.7409876
16077 Power	334.70648816
16079 Shoshone	273.52297593
16081 Teton	420.96219931
16083 Twin Falls	1141.9477004
16085 Valley	371.34317544
16087 Washington	1564.8066135



ID

FIPS

29001
29003
29005
29007
29009
29011
29013
29015
29017
29019
29021
29023
29025
29027
29029
29031
29033
29035
29037

ID

29039
29041
29043
29045
29047
29049
29051
29053
29055
29057
29059
29061
29063
29065
29067
29069
29071
29073
29075
29077
29079
29081
29083
29085
29087
29089
29091
29093
29095
29097
29099
29101

29103

ID

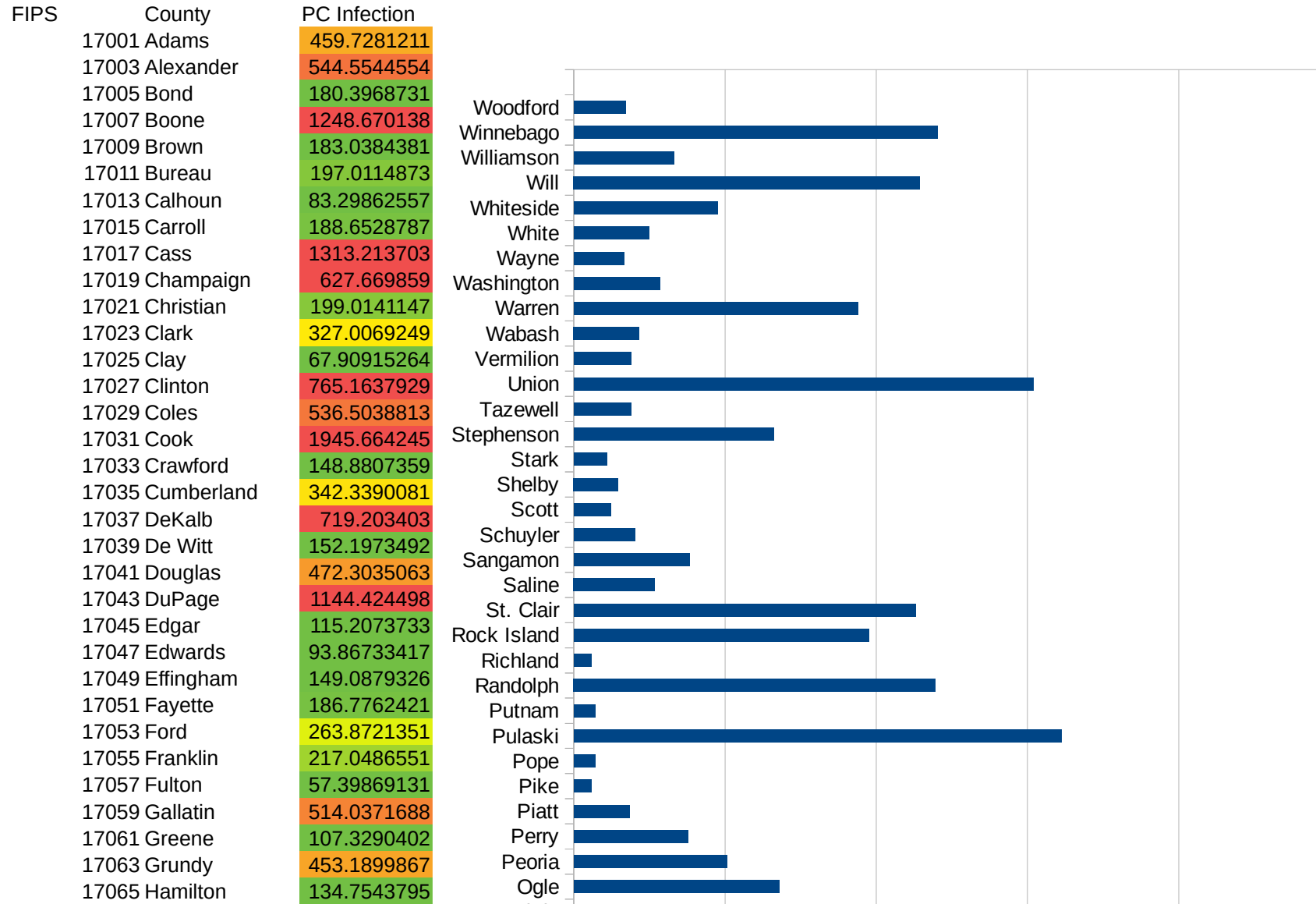
29105
29107
29109
29111
29113
29115
29117
29121
29123
29125
29127
29119
29129
29131
29133
29135
29137
29139
29141
29143
29145
29147
29149
29151
29153
29155
29157
29159
29161
29163
29165
29167
29169
29171

ID

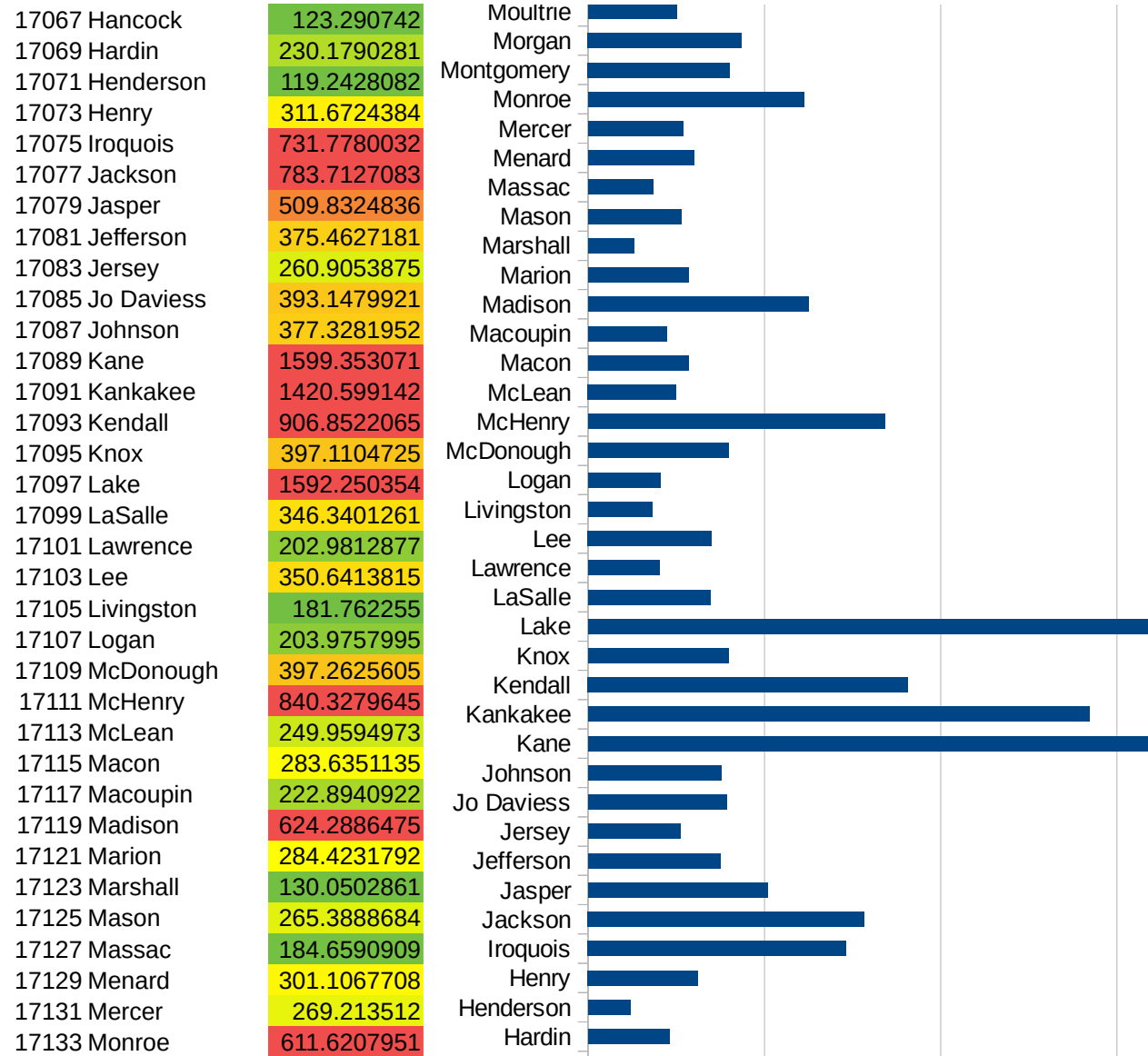
29173
29175
29177
29179
29181
29195
29197
29199
29201
29203
29205
29183
29185
29187
29189
29510
29186
29207
29209
29211
29213
29215

29217
29219
29221
29223
29225
29227
29229

IL

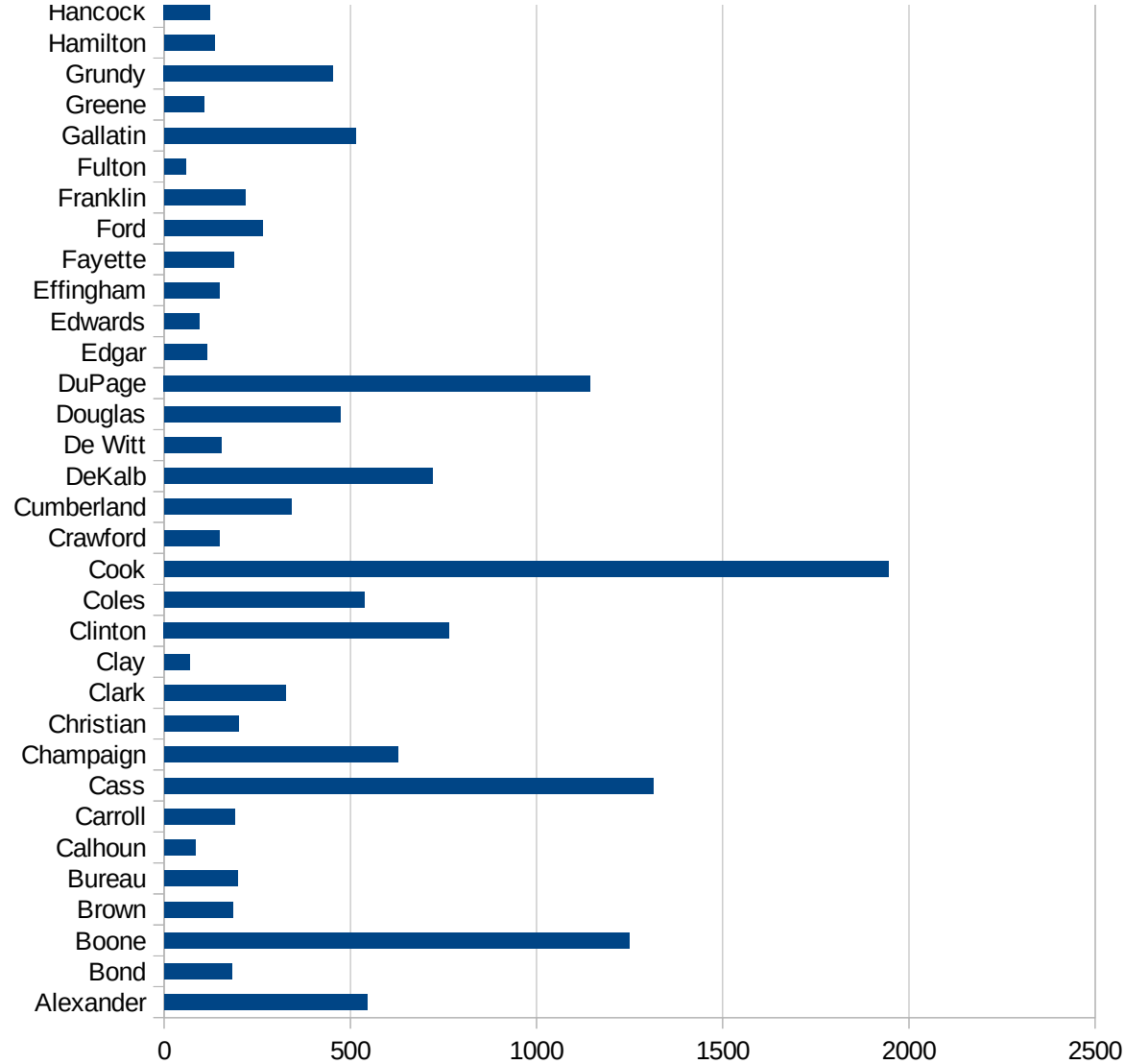


IL



IL

17135 Montgomery	402.0838432
17137 Morgan	435.6016011
17139 Moultrie	251.4099341
17141 Ogle	679.4572197
17143 Peoria	506.585613
17145 Perry	377.821857
17147 Piatt	182.9714565
17149 Pike	57.65165588
17151 Pope	71.22507123
17153 Pulaski	1610.836537
17155 Putnam	69.68641115
17157 Randolph	1196.038124
17159 Richland	57.09573051
17161 Rock Island	976.4631265
17163 St. Clair	1130.395811
17165 Saline	267.7152179
17167 Sangamon	382.394496
17169 Schuyler	202.6929202
17171 Scott	121.8026797
17173 Shelby	147.1873419
17175 Stark	110.5583195
17177 Stephenson	661.4081738
17179 Tazewell	189.6801886
17181 Union	1520.099757
17183 Vermilion	190.0893159
17185 Wabash	216.4689584
17187 Warren	939.4081729
17189 Washington	285.816363
17191 Wayne	165.3196179
17193 White	248.8108306
17195 Whiteside	474.5982095
17197 Will	1144.718406
17199 Williamson	331.0665712
17201 Winnebago	1203.177967



IL

17203 Woodford

171.5934794

IL

FIPS

29001
29003
29005
29007
29009
29011
29013
29015
29017
29019
29021
29023
29025
29027
29029
29031
29033
29035
29037

IL

29039
29041
29043
29045
29047
29049
29051
29053
29055
29057
29059
29061
29063
29065
29067
29069
29071
29073
29075
29077
29079
29081
29083
29085
29087
29089
29091
29093
29095
29097
29099
29101

29103

IL

29105
29107
29109
29111
29113
29115
29117
29121
29123
29125
29127
29119
29129
29131
29133
29135
29137
29139
29141
29143
29145
29147
29149
29151
29153
29155
29157
29159
29161
29163
29165
29167
29169
29171

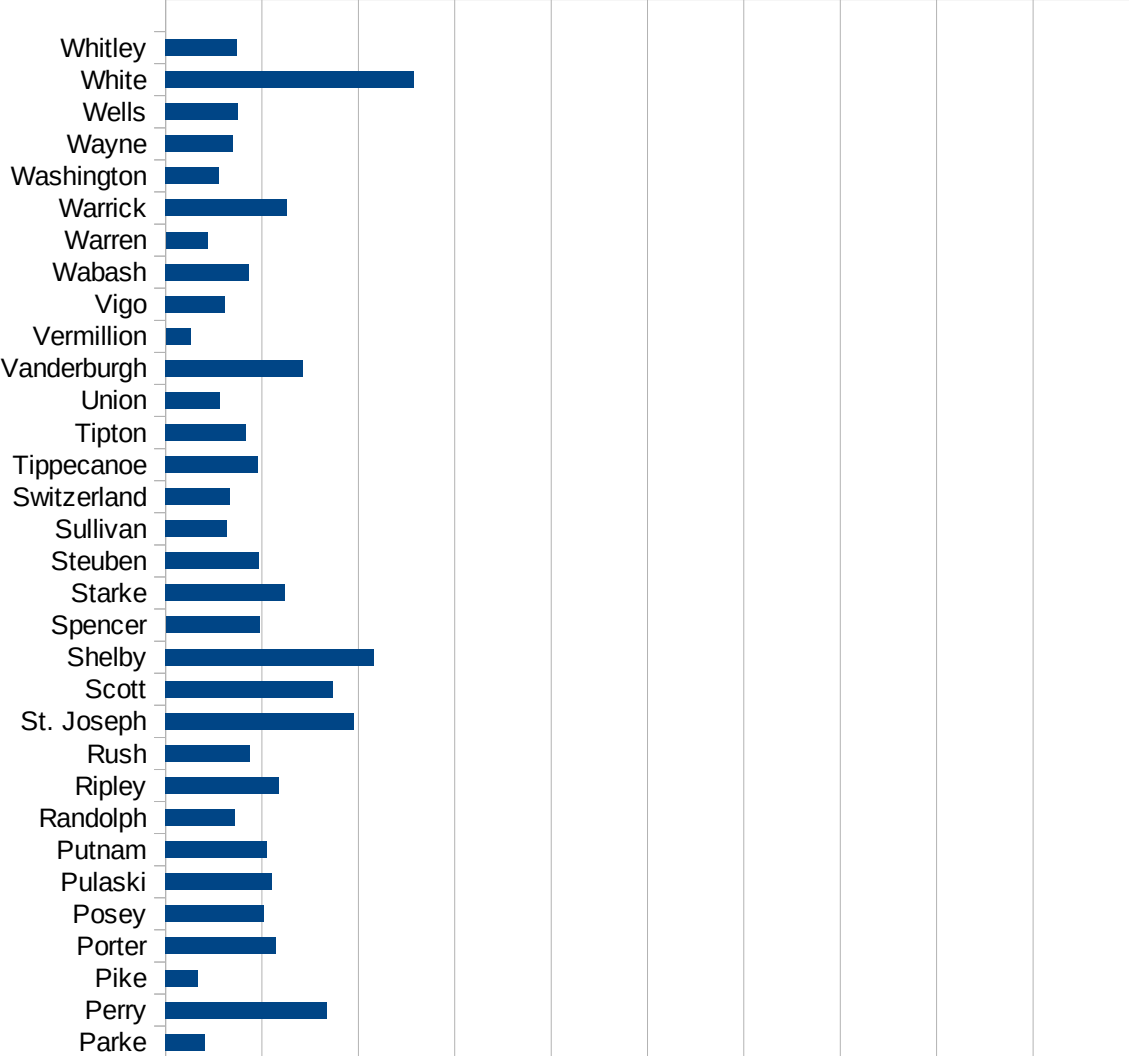
IL

29173
29175
29177
29179
29181
29195
29197
29199
29201
29203
29205
29183
29185
29187
29189
29510
29186
29207
29209
29211
29213
29215

29217
29219
29221
29223
29225
29227
29229

IN

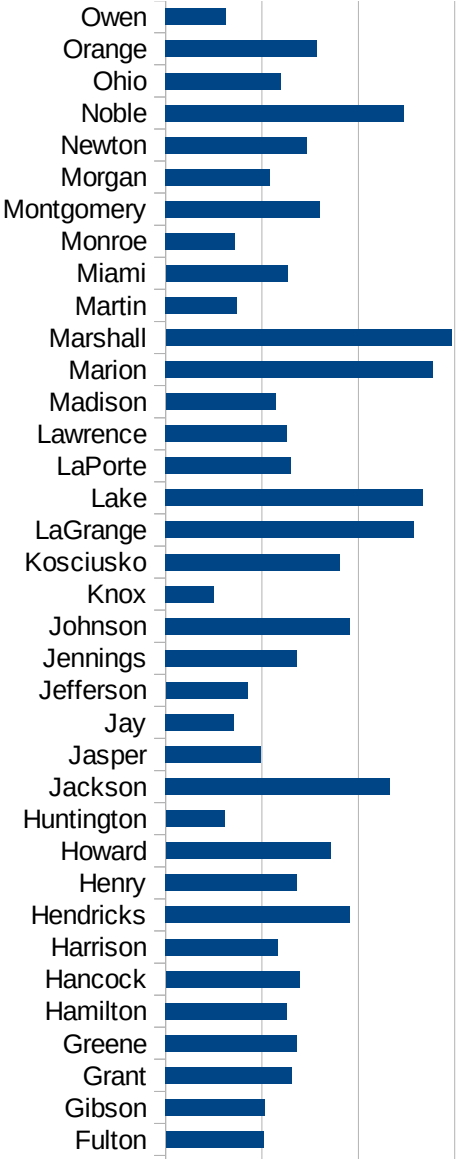
FIPS	County	PC Infection
18001	Adams	185.2059715
18003	Allen	864.5241387
18005	Bartholomew	786.6784286
18007	Benton	624.0610193
18009	Blackford	377.2003353
18011	Boone	835.8333706
18013	Brown	393.8558488
18015	Carroll	596.2140408
18017	Cass	4457.910684
18019	Clark	715.7464213
18021	Clay	290.4088651
18023	Clinton	979.8449612
18025	Crawford	350.4451601
18027	Daviess	549.0692974
18029	Dearborn	742.4144609
18031	Decatur	1003.95611
18033	DeKalb	427.9831583
18035	Delaware	460.0425191
18037	Dubois	1139.433807
18039	Elkhart	2037.84783
18041	Fayette	551.0478587
18043	Floyd	671.1150538
18045	Fountain	287.444193
18047	Franklin	703.7297678
18049	Fulton	507.6647422
18051	Gibson	517.1589143
18053	Grant	655.1807814
18055	Greene	681.1222896
18057	Hamilton	630.744715
18059	Hancock	694.1624864
18061	Harrison	582.4039653
18063	Hendricks	954.4395811
18065	Henry	683.6402809



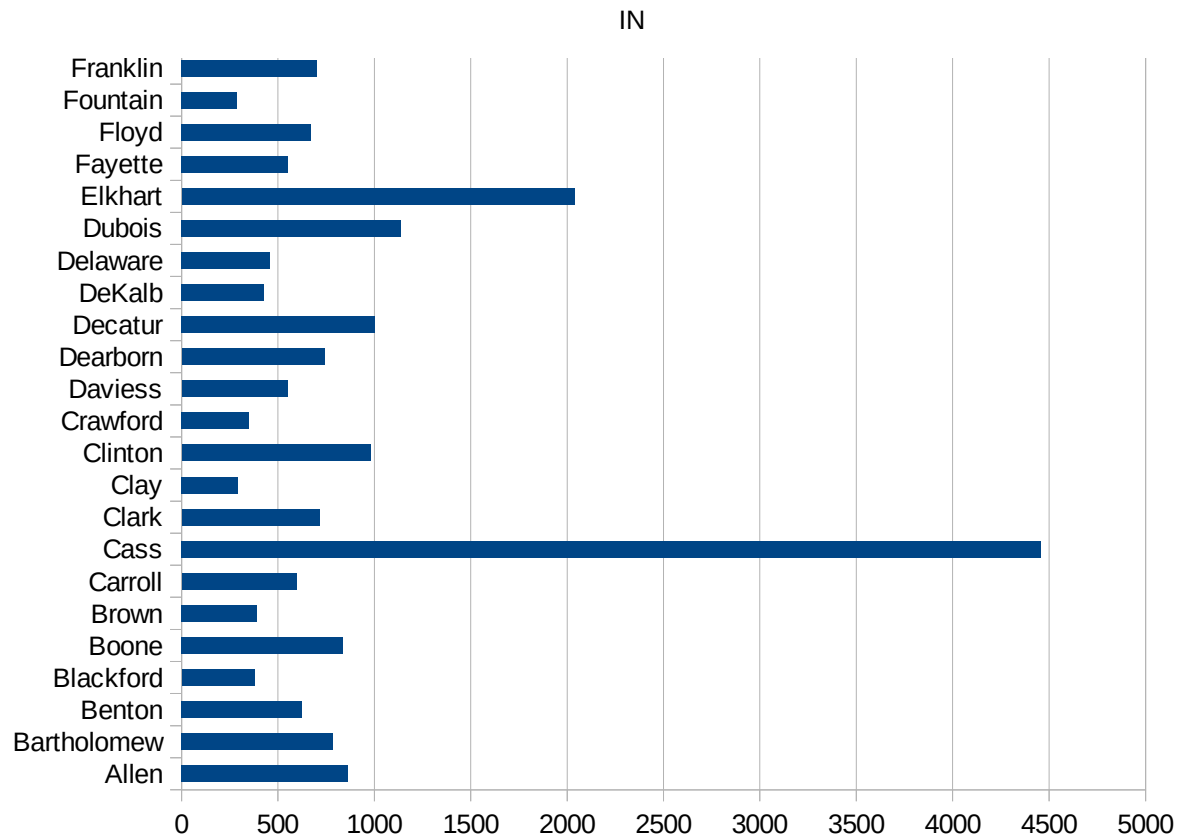
This work is licensed under the Creative Commons Attribution-NoDerivatives 4.0 International License. To view a copy of this license, visit <http://creativecommons.org/licenses/by-nd/4.0/>.

IN

18067 Howard	854.7216084
18069 Huntington	306.2913907
18071 Jackson	1165.24223
18073 Jasper	494.4560983
18075 Jay	356.3860528
18077 Jefferson	425.360159
18079 Jennings	680.8880519
18081 Johnson	954.3927028
18083 Knox	252.0666757
18085 Kosciusko	904.9203468
18087 LaGrange	1289.092296
18089 Lake	1335.436231
18091 LaPorte	649.958639
18093 Lawrence	628.4488044
18095 Madison	570.035714
18097 Marion	1387.390407
18099 Marshall	1483.307386
18101 Martin	371.9291377
18103 Miami	632.608879
18105 Monroe	360.7479053
18107 Montgomery	803.2128514
18109 Morgan	541.9590393
18111 Newton	735.1366783
18113 Noble	1237.061348
18115 Ohio	598.9048597
18117 Orange	785.058238
18119 Owen	311.8253778
18121 Parke	206.7702487
18123 Perry	837.6086274
18125 Pike	169.2183723
18127 Porter	574.902414
18129 Posey	509.0054816
18131 Pulaski	553.3723635
18133 Putnam	524.1006909



18135 Randolph	362.1584644
18137 Ripley	588.9983522
18139 Rush	438.0963812
18141 St. Joseph	978.686787
18143 Scott	866.9067761
18145 Shelby	1080.887135
18147 Spencer	487.0369459
18149 Starke	619.1410508
18151 Steuben	485.7456774
18153 Sullivan	318.9946834
18155 Switzerland	335.9149016
18157 Tippecanoe	477.0834197
18159 Tipton	416.4463247
18161 Union	284.2120222
18163 Vanderburgh	712.2570093
18165 Vermillion	129.2073131
18167 Vigo	309.1650681
18169 Wabash	431.5856777
18171 Warren	217.8385574
18173 Warrick	628.1266482
18175 Washington	279.1396772
18177 Wayne	351.8563455
18179 Wells	375.806566
18181 White	1288.691833
18183 Whitley	372.7182016



IN

FIPS

29001
29003
29005
29007
29009
29011
29013
29015
29017
29019
29021
29023
29025
29027
29029
29031
29033
29035
29037

IN

29039
29041
29043
29045
29047
29049
29051
29053
29055
29057
29059
29061
29063
29065
29067
29069
29071
29073
29075
29077
29079
29081
29083
29085
29087
29089
29091
29093
29095
29097
29099
29101

29103

IN

29105
29107
29109
29111
29113
29115
29117
29121
29123
29125
29127
29119
29129
29131
29133
29135
29137
29139
29141
29143
29145
29147
29149
29151
29153
29155
29157
29159
29161
29163
29165
29167
29169
29171

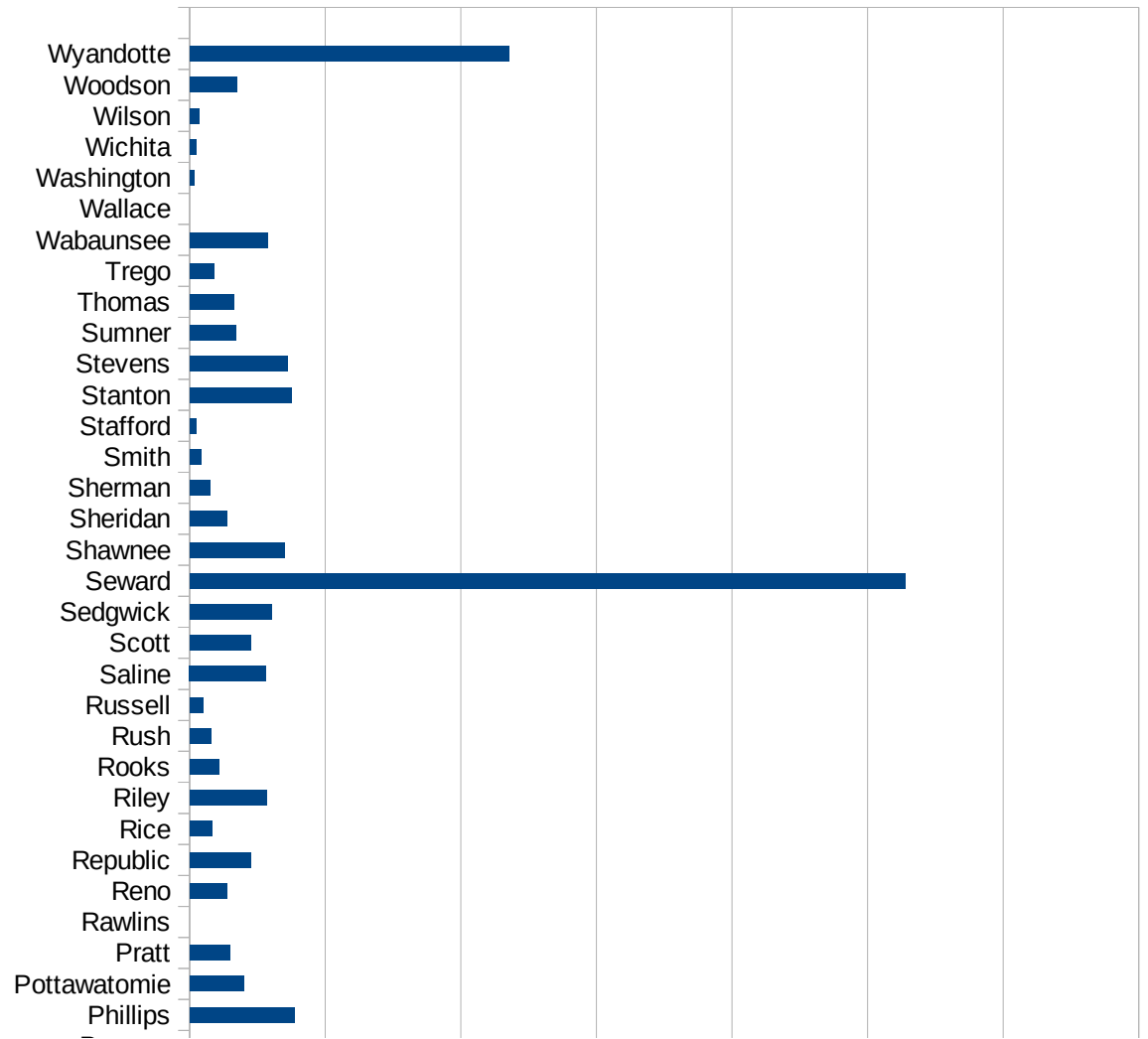
IN

29173
29175
29177
29179
29181
29195
29197
29199
29201
29203
29205
29183
29185
29187
29189
29510
29186
29207
29209
29211
29213
29215

29217
29219
29221
29223
29225
29227
29229

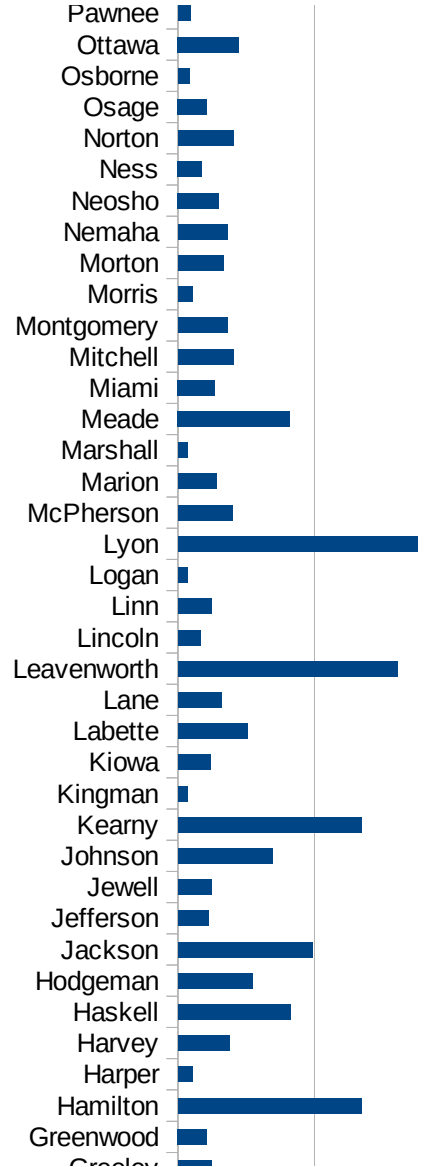
KS

FIPS	County	PC Infection
20001	Allen	88.39601414
20003	Anderson	317.3394263
20005	Atchison	308.7753968
20007	Barber	89.44543828
20009	Barton	310.214086
20011	Bourbon	423.1215451
20013	Brown	281.308606
20015	Butler	206.6951247
20017	Chase	228.2236592
20019	Chautauqua	151.1030523
20021	Cherokee	314.7639271
20023	Cheyenne	75.18796992
20025	Clark	1895.261845
20027	Clay	162.5609604
20029	Cloud	297.8577157
20031	Coffey	740.920685
20033	Comanche	171.624714
20035	Cowley	335.0559373
20037	Crawford	899.561752
20039	Decatur	174.1553466
20041	Dickinson	181.6530427
20043	Doniphan	507.6802916
20045	Douglas	461.9717382
20047	Edwards	280.8002808
20049	Elk	39.87240829
20051	Ellis	337.8613723
20053	Ellsworth	242.091672
20055	Finney	4550.544918
20057	Ford	5884.088763
20059	Franklin	479.8876361
20061	Geary	346.6895748
20063	Gove	76.56967841
20065	Graham	361.1556982

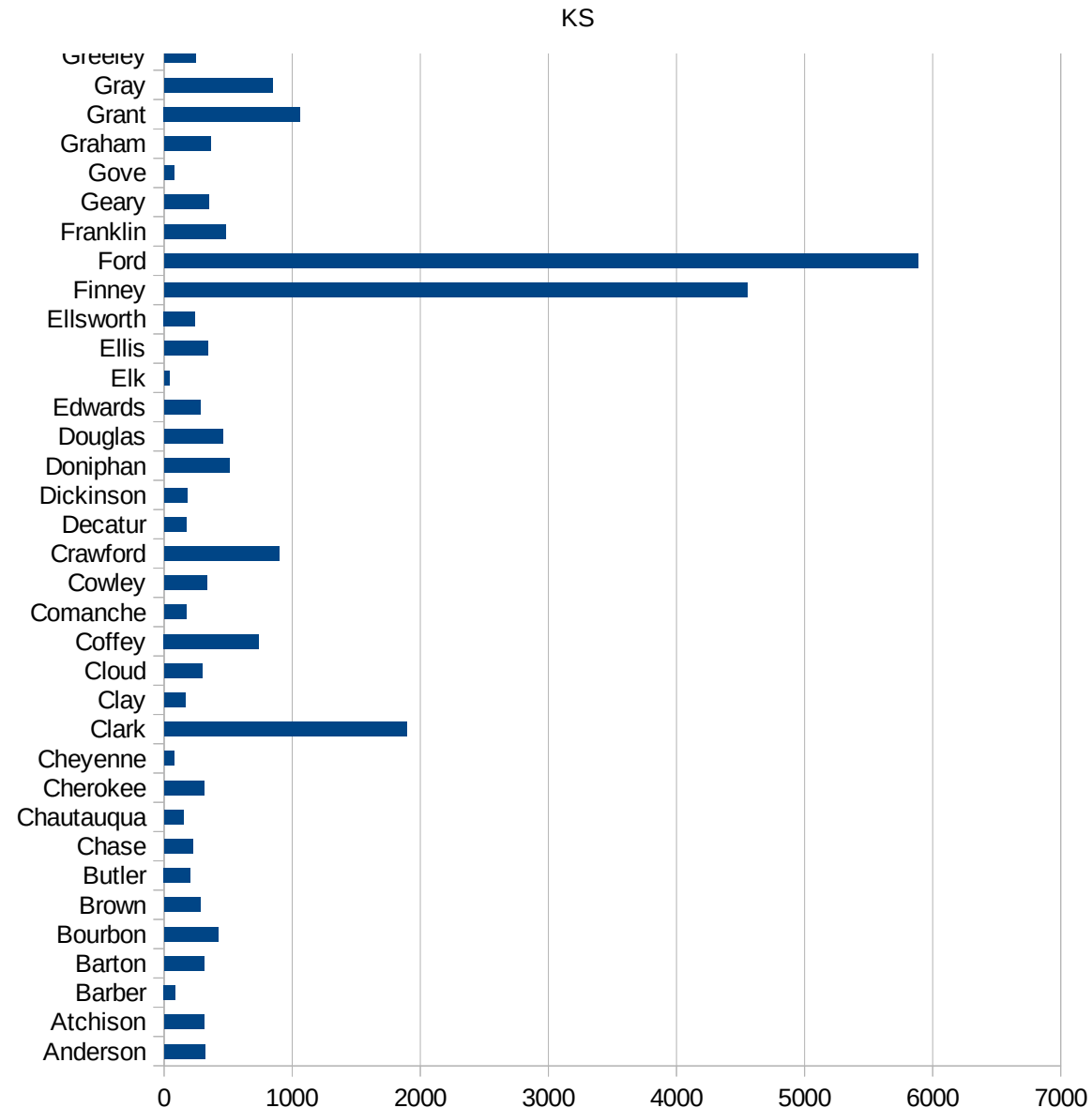


KS

20067 Grant	1063.249727
20069 Gray	845.3505719
20071 Greeley	244.4987775
20073 Greenwood	214.6985962
20075 Hamilton	1342.539317
20077 Harper	108.9720305
20079 Harvey	377.0827243
20081 Haskell	825.6192144
20083 Hodgeman	550.0550055
20085 Jackson	986.4457831
20087 Jefferson	226.6139657
20089 Jewell	246.3921155
20091 Johnson	696.3375756
20093 Kearny	1344.154197
20095 Kingman	68.3994528
20097 Kiowa	238.4737679
20099 Labette	510.9196554
20101 Lane	320.5128205
20103 Leavenworth	1610.286164
20105 Lincoln	165.3986107
20107 Linn	246.1538462
20109 Logan	70.32348805
20111 Lyon	1754.175897
20113 McPherson	399.4813751
20115 Marion	284.5188285
20117 Marshall	72.00164575
20119 Meade	820.067535
20121 Miami	273.1591449
20123 Mitchell	406.504065
20125 Montgomery	361.1457036
20127 Morris	108.6759645
20129 Morton	337.4578178
20131 Nemaha	364.3525357
20133 Neosho	300.9215723



20135 Ness	176.056338
20137 Norton	405.1565378
20139 Osage	213.2864939
20141 Osborne	86.33093525
20143 Ottawa	448.1213375
20145 Pawnee	91.43553795
20147 Phillips	771.1115291
20149 Pottawatomie	399.5551345
20151 Pratt	298.5711239
20153 Rawlins	0
20155 Reno	277.5015239
20157 Republic	450.2572899
20159 Rice	167.8732557
20161 Riley	567.1410933
20163 Rooks	219.4294833
20165 Rush	161.6553508
20167 Russell	101.3464601
20169 Saline	564.3278616
20171 Scott	449.2546457
20173 Sedgwick	606.3001478
20175 Seward	5275.482094
20177 Shawnee	699.1588685
20179 Sheridan	276.3521516
20181 Sherman	152.5682319
20183 Smith	83.26394671
20185 Stafford	47.86979416
20187 Stanton	754.9068948
20189 Stevens	719.5538766
20191 Sumner	343.5380066
20193 Thomas	324.2121644
20195 Trego	179.018976
20197 Wabaunsee	579.7941731
20199 Wallace	0
20201 Washington	36.900369



KS

20203 Wichita	47.50593824
20205 Wilson	69.2440854
20207 Woodson	345.5859252
20209 Wyandotte	2355.3749

KS

FIPS

29001
29003
29005
29007
29009
29011
29013
29015
29017
29019
29021
29023
29025
29027
29029
29031
29033
29035
29037

KS

29039
29041
29043
29045
29047
29049
29051
29053
29055
29057
29059
29061
29063
29065
29067
29069
29071
29073
29075
29077
29079
29081
29083
29085
29087
29089
29091
29093
29095
29097
29099
29101

29103

KS

29105
29107
29109
29111
29113
29115
29117
29121
29123
29125
29127
29119
29129
29131
29133
29135
29137
29139
29141
29143
29145
29147
29149
29151
29153
29155
29157
29159
29161
29163
29165
29167
29169
29171

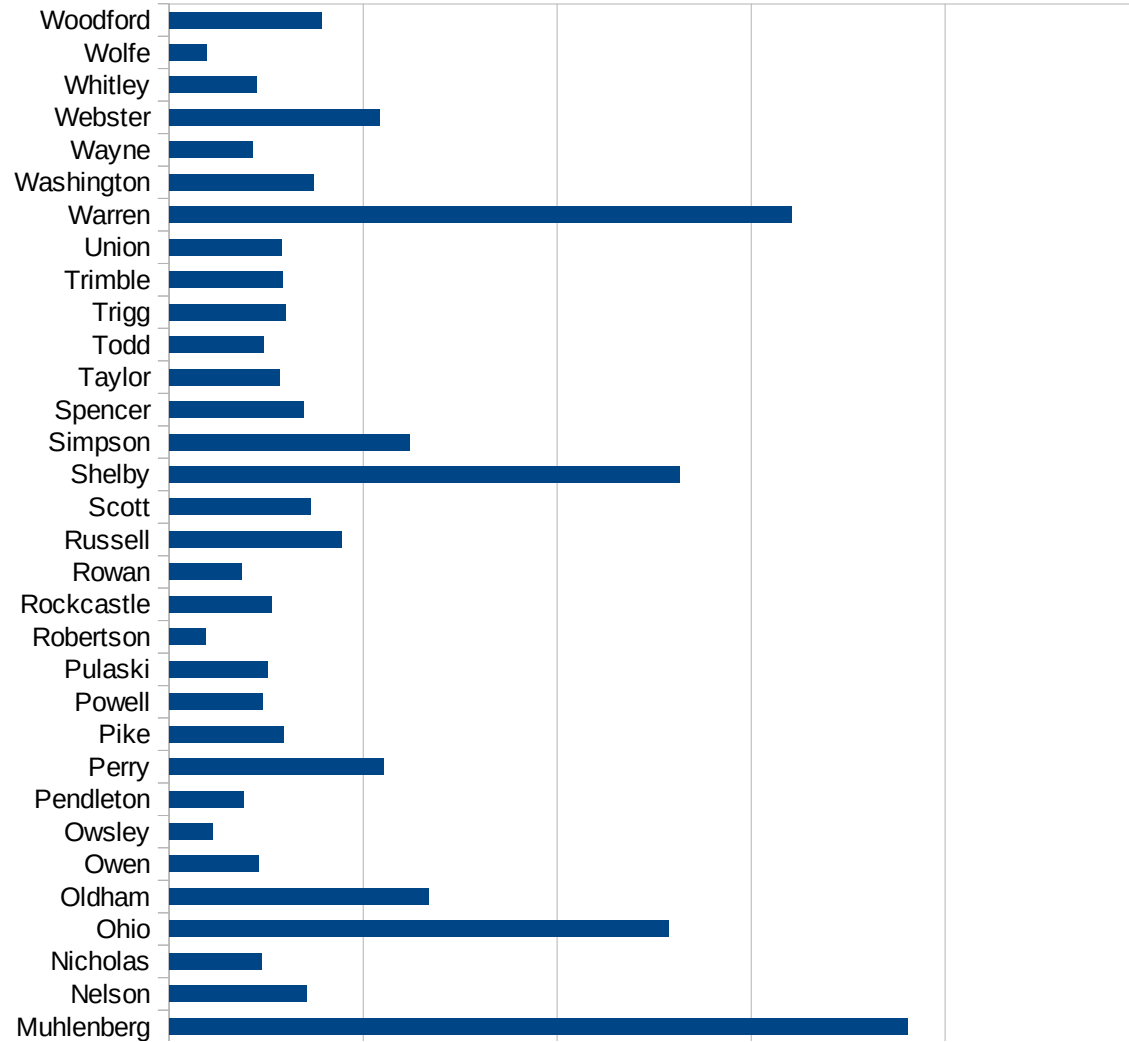
KS

29173
29175
29177
29179
29181
29195
29197
29199
29201
29203
29205
29183
29185
29187
29189
29510
29186
29207
29209
29211
29213
29215

29217
29219
29221
29223
29225
29227
29229

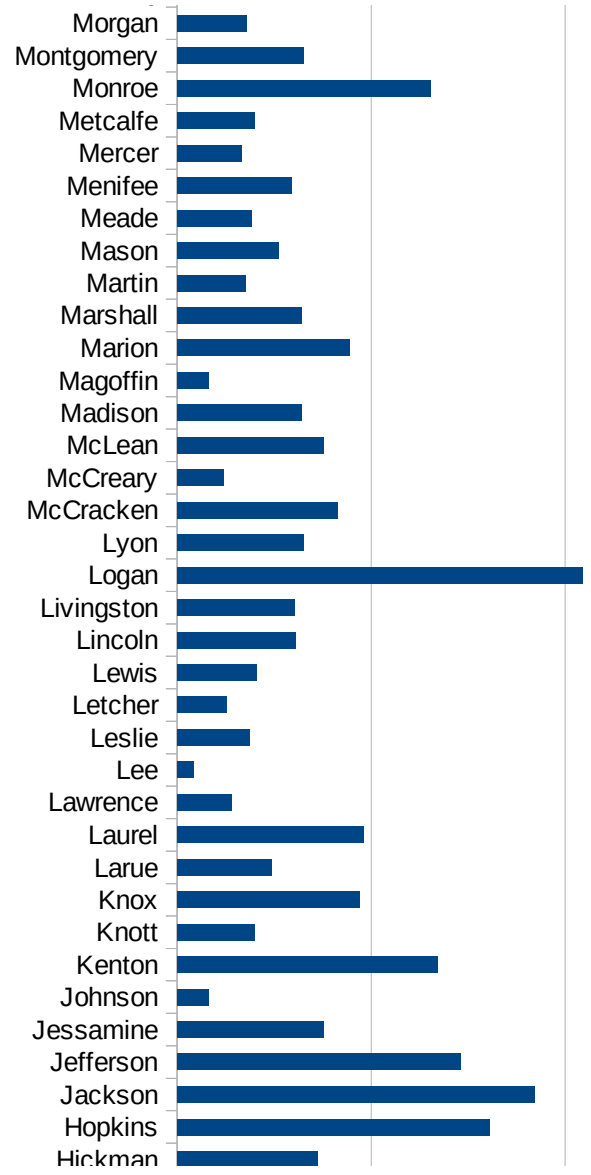
KY

FIPS	County	PC Infection
21001	Adair	889.9297424
21003	Allen	970.5520311
21005	Anderson	185.3240965
21007	Ballard	325.8553703
21009	Barren	493.480623
21011	Bath	201.8896875
21013	Bell	718.8829087
21015	Boone	669.0336265
21017	Bourbon	297.2651605
21019	Boyd	279.4242168
21021	Boyle	295.6810631
21023	Bracken	291.2974876
21025	Breathitt	141.4427157
21027	Breckinridge	191.2889935
21029	Bullitt	282.4754222
21031	Butler	2223.614156
21033	Caldwell	322.4537947
21035	Calloway	362.8465568
21037	Campbell	466.9787015
21039	Carlisle	335.3594634
21041	Carroll	1238.707274
21043	Carter	281.4397867
21045	Casey	786.7573011
21047	Christian	530.2004995
21049	Clark	336.5610086
21051	Clay	626.7097737
21053	Clinton	137.1742112
21055	Crittenden	246.7750981
21057	Cumberland	300.3453972
21059	Daviess	601.3609748
21061	Edmonson	700.6680789
21063	Elliott	93.23388386
21065	Estill	56.34596422



KY

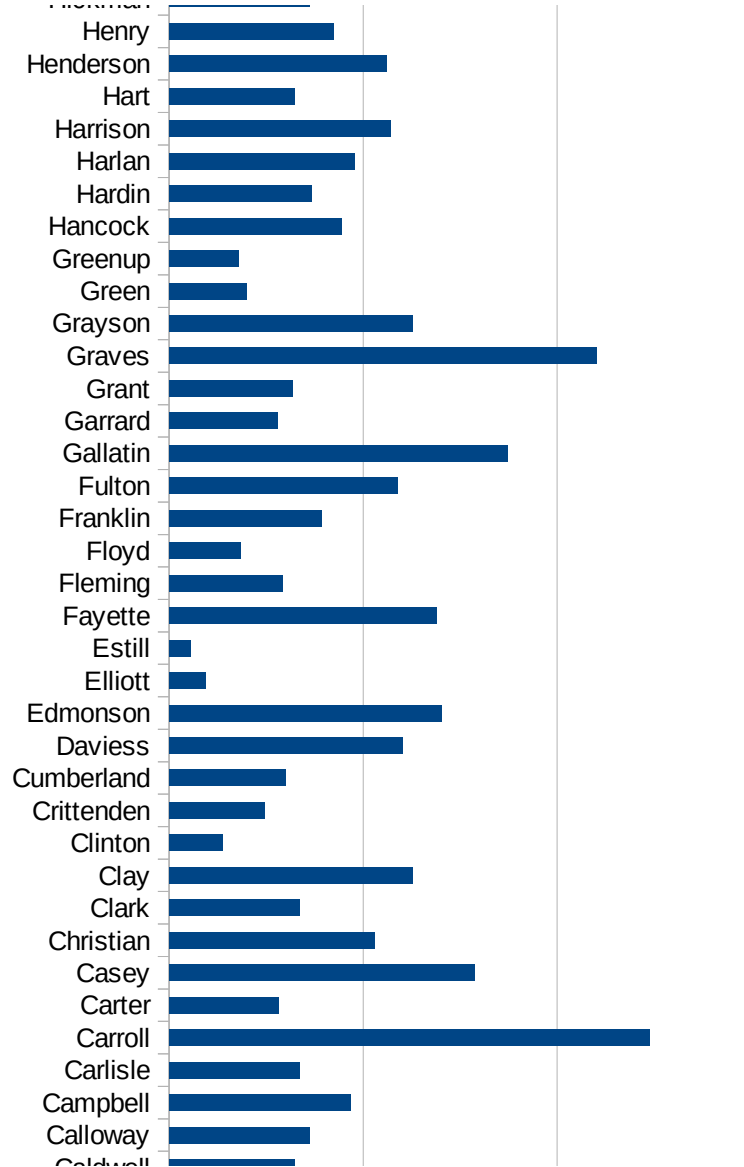
21067 Fayette	689.6658225
21069 Fleming	291.0199557
21071 Floyd	184.1260985
21073 Franklin	393.5845715
21075 Fulton	588.2352941
21077 Gallatin	871.8297101
21079 Garrard	279.0432802
21081 Grant	318.4586601
21083 Graves	1101.374709
21085 Grayson	626.8758786
21087 Green	199.1130419
21089 Greenup	178.6321878
21091 Hancock	445.3071478
21093 Hardin	366.0879336
21095 Harlan	477.1100761
21097 Harrison	569.8157418
21099 Hart	322.6488945
21101 Henderson	561.514334
21103 Henry	422.2029057
21105 Hickman	361.9090703
21107 Hopkins	805.4495429
21109 Jackson	922.4817735
21111 Jefferson	731.3271479
21113 Jessamine	378.3382789
21115 Johnson	80.40739748
21117 Kenton	672.0826734
21119 Knott	198.3339944
21121 Knox	469.588551
21123 Larue	244.6354931
21125 Laurel	481.3001698
21127 Lawrence	141.2882923
21129 Lee	42.65605005
21131 Leslie	187.3213053
21133 Letcher	127.8597196



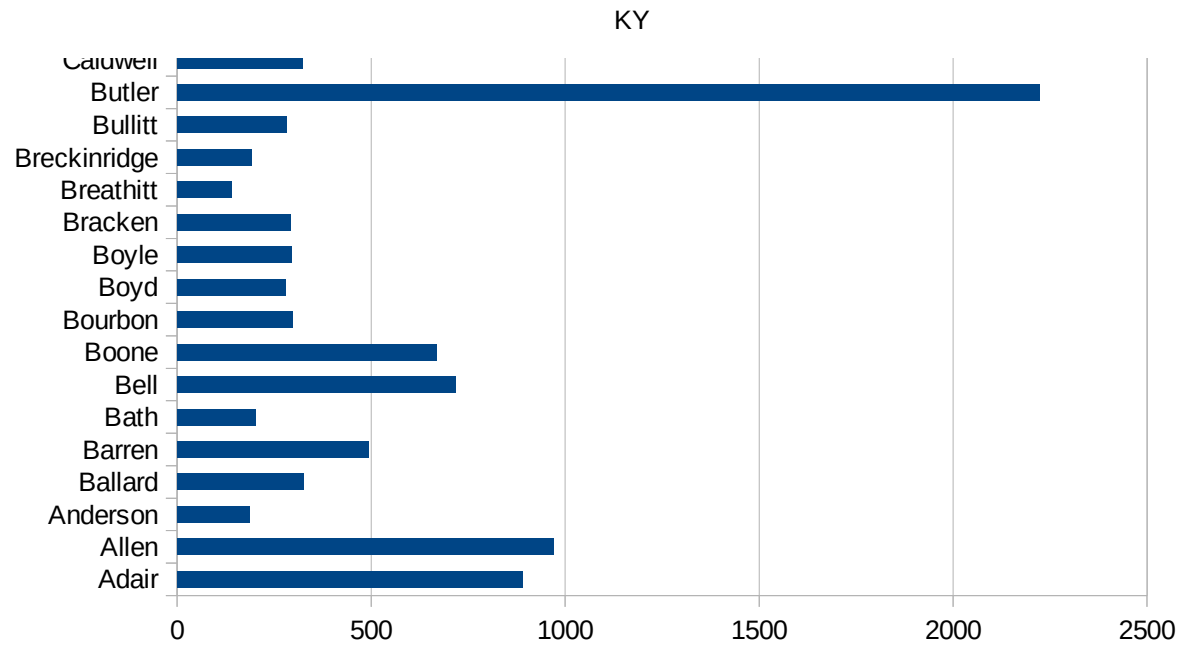
This work is licensed under the Creative Commons Attribution-NoDerivatives 4.0 International License. To view a copy of this license, visit <http://creativecommons.org/licenses/by-nd/4.0/>.

KY

21135 Lewis	203.6659878
21137 Lincoln	304.3337121
21139 Livingston	302.9647262
21141 Logan	1044.870132
21143 Lyon	324.6347859
21145 McCracken	413.1851988
21147 McCreary	120.6341912
21149 McLean	378.2965845
21151 Madison	319.3746752
21153 Magoffin	80.89305938
21155 Marion	443.2075861
21157 Marshall	320.6053028
21159 Martin	176.6316347
21161 Mason	262.3906706
21163 Meade	191.5375239
21165 Menifee	294.5279802
21167 Mercer	165.334803
21169 Metcalfe	199.4017946
21171 Monroe	653.1069229
21173 Montgomery	326.2064319
21175 Morgan	179.8426377
21177 Muhlenberg	1904.204848
21179 Nelson	353.3183573
21181 Nicholas	237.2313704
21183 Ohio	1287.001287
21185 Oldham	669.4749511
21187 Owen	229.7794118
21189 Owsley	111.8067979
21191 Pendleton	192.7180123
21193 Perry	551.8933006
21195 Pike	296.2227321
21197 Powell	241.1187912
21199 Pulaski	253.7796141
21201 Robertson	93.67681499



21203 Rockcastle	262.6865672
21205 Rowan	187.1211813
21207 Russell	443.2972336
21209 Scott	365.868894
21211 Shelby	1317.036976
21213 Simpson	620.6487128
21215 Spencer	345.8550601
21217 Taylor	285.7254687
21219 Todd	243.6845098
21221 Trigg	300.4848733
21223 Trimble	293.5995302
21225 Union	289.5553257
21227 Warren	1603.638469
21229 Washington	372.3932473
21231 Wayne	214.9697088
21233 Webster	541.530013
21235 Whitley	226.2568291
21237 Wolfe	97.53378849
21239 Woodford	391.9647232



KY

FIPS

29001
29003
29005
29007
29009
29011
29013
29015
29017
29019
29021
29023
29025
29027
29029
29031
29033
29035
29037

KY

29039
29041
29043
29045
29047
29049
29051
29053
29055
29057
29059
29061
29063
29065
29067
29069
29071
29073
29075
29077
29079
29081
29083
29085
29087
29089
29091
29093
29095
29097
29099
29101

29103

KY

29105
29107
29109
29111
29113
29115
29117
29121
29123
29125
29127
29119
29129
29131
29133
29135
29137
29139
29141
29143
29145
29147
29149
29151
29153
29155
29157
29159
29161
29163
29165
29167
29169
29171

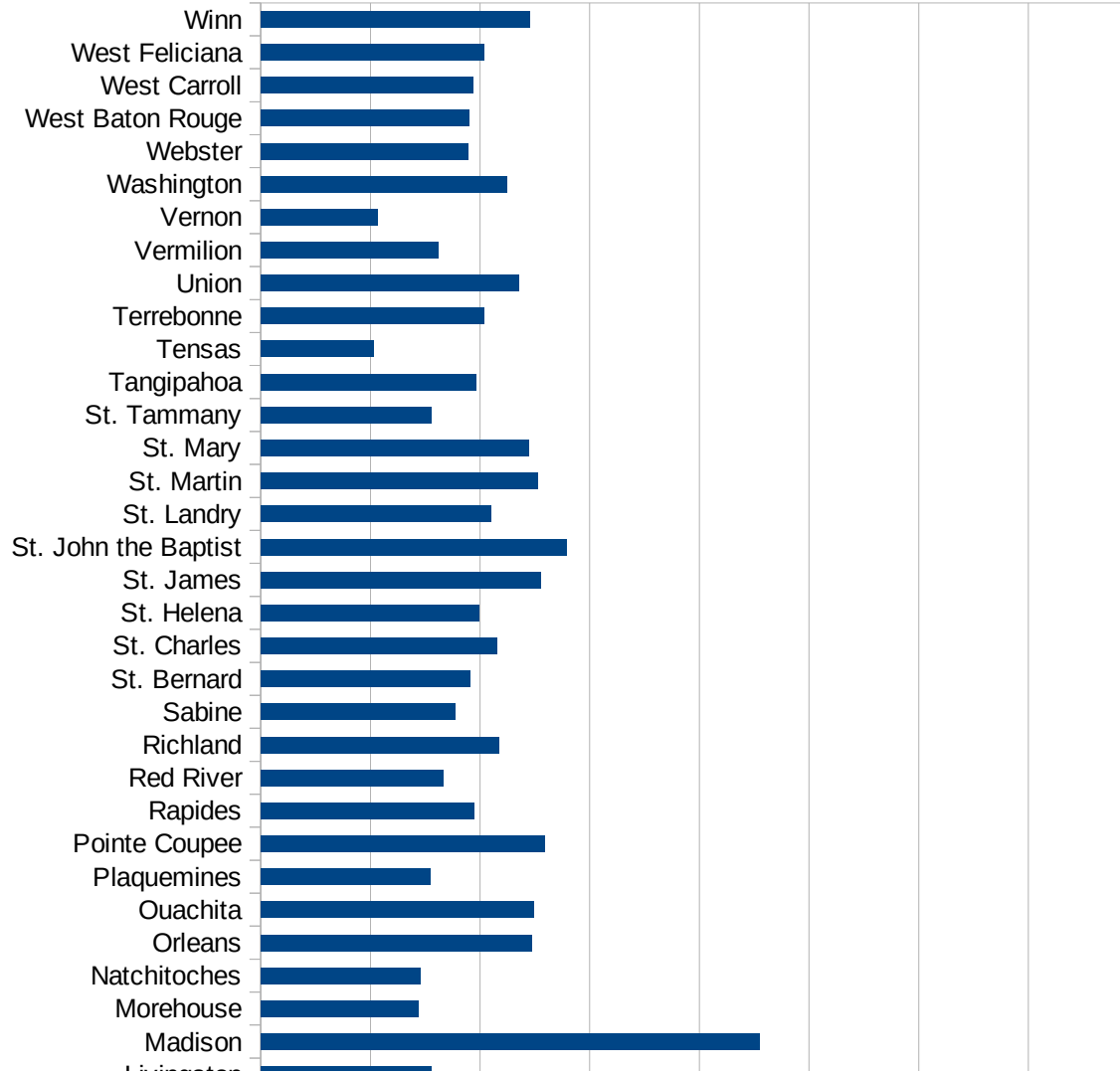
KY

29173
29175
29177
29179
29181
29195
29197
29199
29201
29203
29205
29183
29185
29187
29189
29510
29186
29207
29209
29211
29213
29215

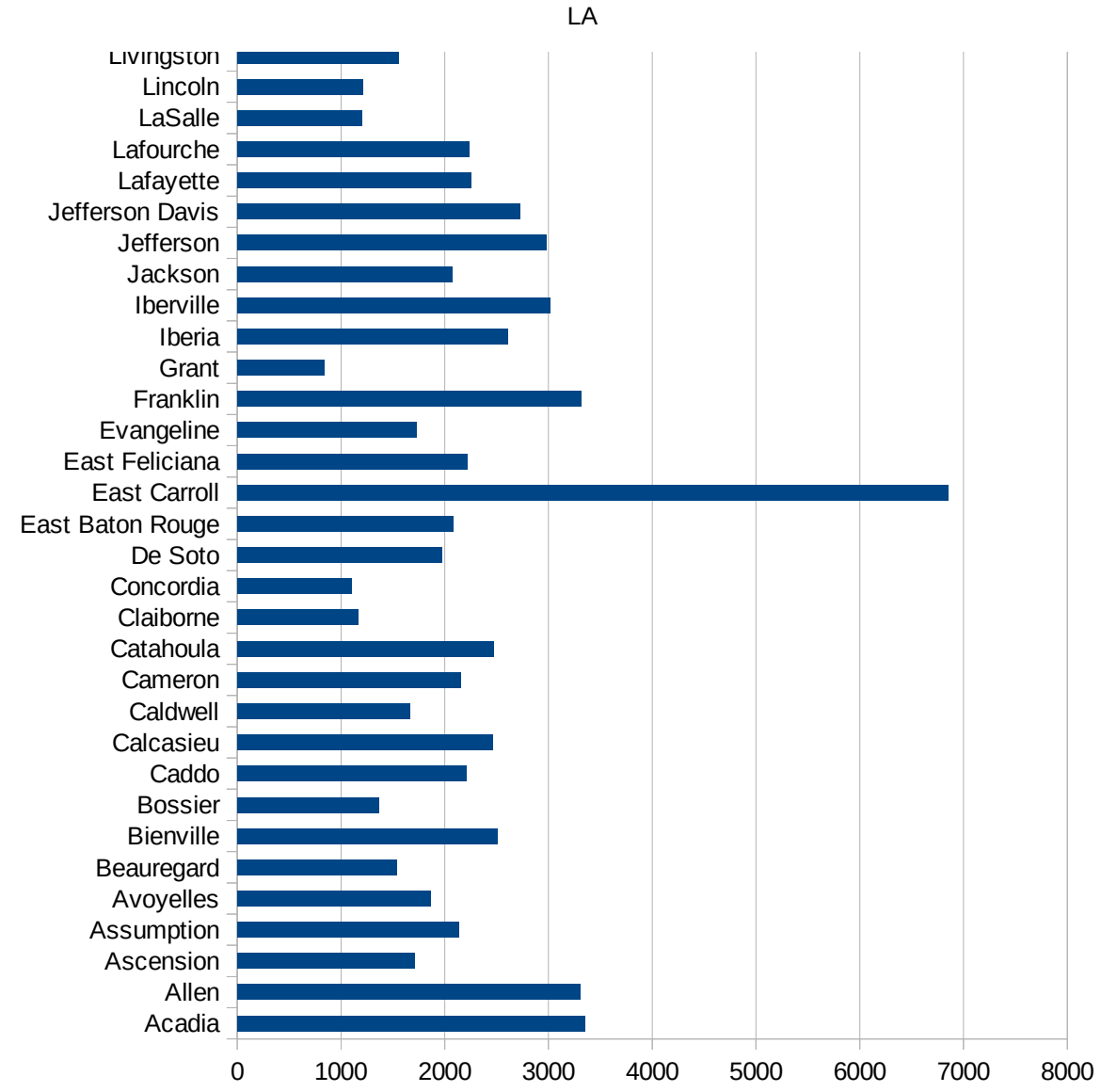
29217
29219
29221
29223
29225
29227
29229

LA

FIPS	County	PC Infection
22001	Acadia	3351.021064
22003	Allen	3307.947666
22005	Ascension	1710.087269
22007	Assumption	2139.013453
22009	Avoyelles	1863.476842
22011	Beauregard	1535.44681
22013	Bienville	2502.254283
22015	Bossier	1369.658372
22017	Caddo	2205.234602
22019	Calcasieu	2459.234314
22021	Caldwell	1666.666667
22023	Cameron	2152.698048
22025	Catahoula	2466.694421
22027	Claiborne	1166.583041
22029	Concordia	1103.617413
22031	De Soto	1968.216941
22033	East Baton Rouge	2079.345785
22035	East Carroll	6849.509734
22037	East Feliciana	2217.042217
22039	Evangeline	1731.30401
22041	Franklin	3319.110935
22043	Grant	836.2245352
22045	Iberia	2610.620093
22047	Iberville	3016.411479
22049	Jackson	2075.210665
22051	Jefferson	2982.368431
22053	Jefferson Davis	2719.903743
22055	Lafayette	2248.107356
22057	Lafourche	2236.151455
22059	LaSalle	1199.973185
22061	Lincoln	1209.848292
22063	Livingston	1551.942795
22065	Madison	4551.56348



22067 Morehouse	1441.058351
22069 Natchitoches	1453.736517
22071 Orleans	2467.737068
22073 Ouachita	2489.075902
22075 Plaquemines	1546.347715
22077 Pointe Coupee	2588.87876
22079 Rapides	1943.904046
22081 Red River	1663.324289
22083 Richland	2169.175911
22085 Sabine	1772.636485
22087 St. Bernard	1907.065345
22089 St. Charles	2153.974167
22091 St. Helena	1987.916585
22093 St. James	2552.645339
22095 St. John the Baptist	2785.753983
22097 St. Landry	2098.738582
22099 St. Martin	2523.265139
22101 St. Mary	2441.033471
22103 St. Tammany	1558.244321
22105 Tangipahoa	1961.473198
22107 Tensas	1030.927835
22109 Terrebonne	2030.24653
22111 Union	2351.097179
22113 Vermilion	1619.588835
22115 Vernon	1064.265248
22117 Washington	2245.502555
22119 Webster	1889.272643
22121 West Baton Rouge	1899.572407
22123 West Carroll	1939.537425
22125 West Feliciana	2031.047865
22127 Winn	2455.072874



LA

FIPS

29001
29003
29005
29007
29009
29011
29013
29015
29017
29019
29021
29023
29025
29027
29029
29031
29033
29035
29037

LA

29039
29041
29043
29045
29047
29049
29051
29053
29055
29057
29059
29061
29063
29065
29067
29069
29071
29073
29075
29077
29079
29081
29083
29085
29087
29089
29091
29093
29095
29097
29099
29101

29103

LA

29105
29107
29109
29111
29113
29115
29117
29121
29123
29125
29127
29119
29129
29131
29133
29135
29137
29139
29141
29143
29145
29147
29149
29151
29153
29155
29157
29159
29161
29163
29165
29167
29169
29171

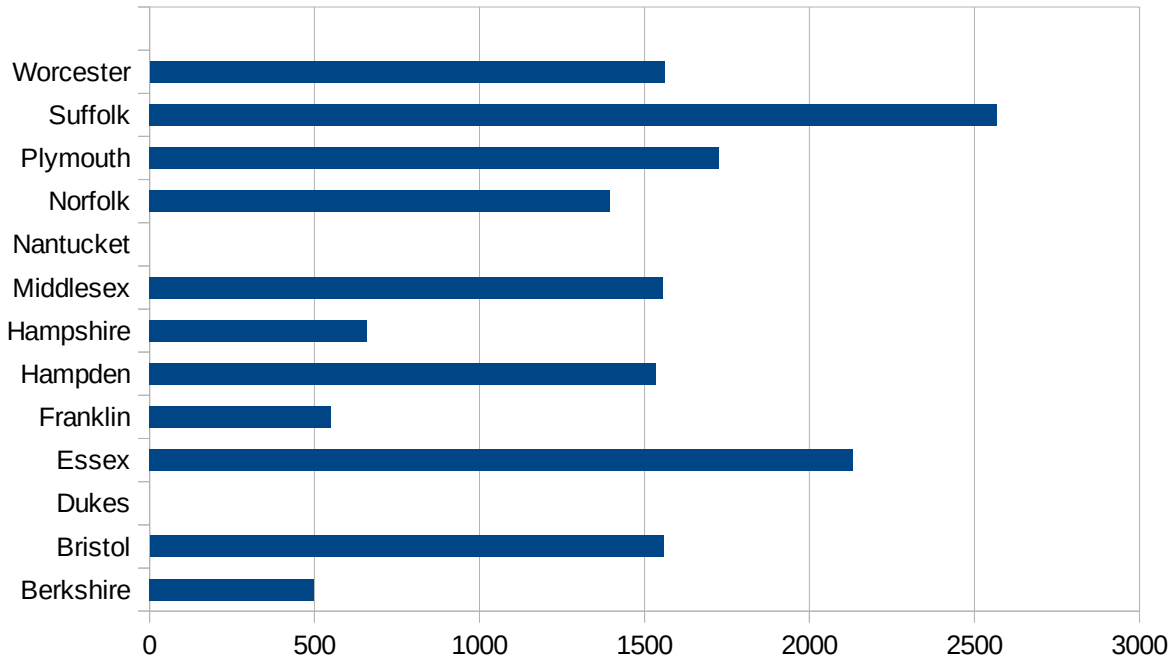
LA

29173
29175
29177
29179
29181
29195
29197
29199
29201
29203
29205
29183
29185
29187
29189
29510
29186
29207
29209
29211
29213
29215

29217
29219
29221
29223
29225
29227
29229

MA

FIPS	County	PC Infection
25001	Barnstable	781.5831276
25003	Berkshire	497.8313863
25005	Bristol	1558.095252
25007	Dukes	0
25009	Essex	2131.949135
25011	Franklin	550.9913617
25013	Hampden	1534.844368
25015	Hampshire	660.0353258
25017	Middlesex	1555.879245
25019	Nantucket	0
25021	Norfolk	1396.252842
25023	Plymouth	1725.429041
25025	Suffolk	2568.219094
25027	Worcester	1561.313323



MA

FIPS

29001
29003
29005
29007
29009
29011
29013
29015
29017
29019
29021
29023
29025
29027
29029
29031
29033
29035
29037

MA

29039
29041
29043
29045
29047
29049
29051
29053
29055
29057
29059
29061
29063
29065
29067
29069
29071
29073
29075
29077
29079
29081
29083
29085
29087
29089
29091
29093
29095
29097
29099
29101

29103

MA

29105
29107
29109
29111
29113
29115
29117
29121
29123
29125
29127
29119
29129
29131
29133
29135
29137
29139
29141
29143
29145
29147
29149
29151
29153
29155
29157
29159
29161
29163
29165
29167
29169
29171

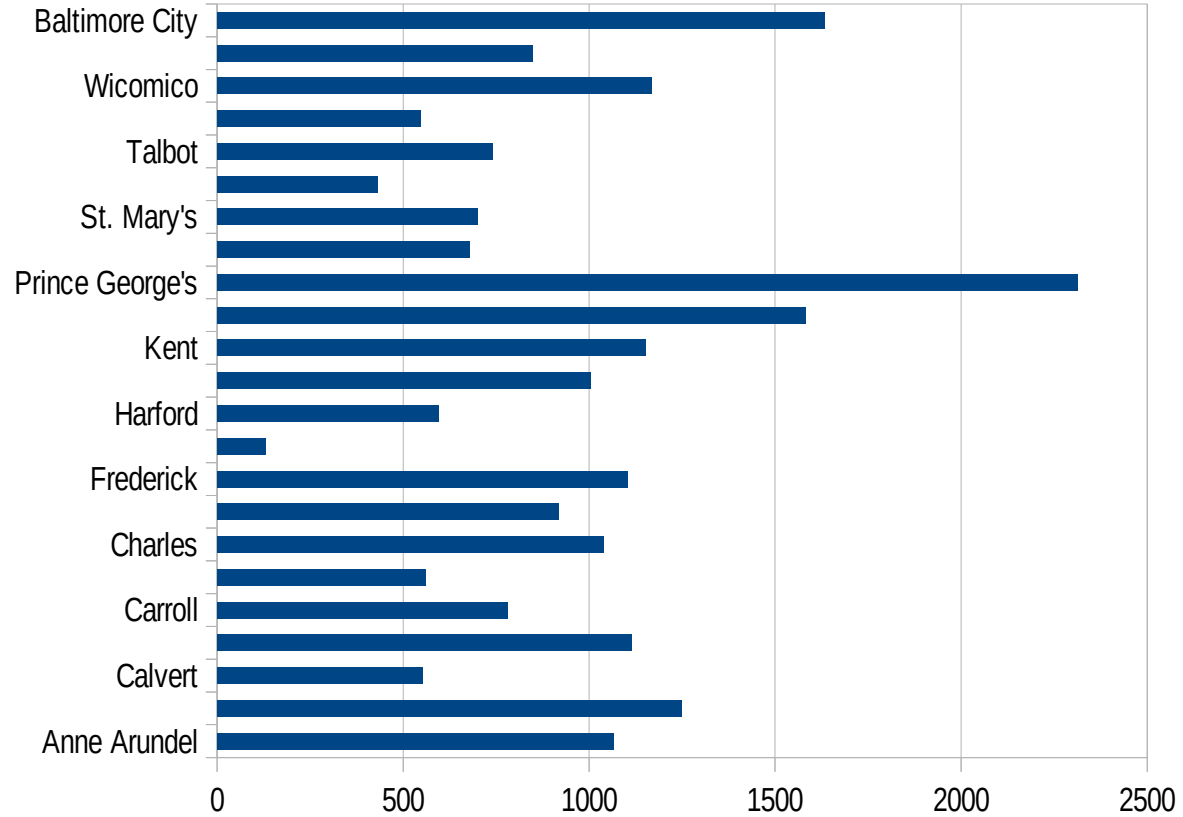
MA

29173
29175
29177
29179
29181
29195
29197
29199
29201
29203
29205
29183
29185
29187
29189
29510
29186
29207
29209
29211
29213
29215

29217
29219
29221
29223
29225
29227
29229

MD

FIPS	County	PC Infection
24001	Allegany	343.7830222
24003	Anne Arundel	1066.609262
24005	Baltimore	1248.746124
24009	Calvert	553.242829
24011	Caroline	1113.980303
24013	Carroll	781.3381306
24015	Cecil	560.1696069
24017	Charles	1039.609171
24019	Dorchester	918.8074255
24021	Frederick	1103.079234
24023	Garrett	130.3020951
24025	Harford	596.166265
24027	Howard	1003.106474
24029	Kent	1150.4927
24031	Montgomery	1582.22707
24033	Prince George's	2313.627506
24035	Queen Anne's	678.5934608
24037	St. Mary's	701.2000284
24039	Somerset	432.3271665
24041	Talbot	741.1815624
24043	Washington	547.288075
24045	Wicomico	1168.661272
24047	Worcester	847.1142157
24510	Baltimore City	1633.540527



MD

FIPS

29001
29003
29005
29007
29009
29011
29013
29015
29017
29019
29021
29023
29025
29027
29029
29031
29033
29035
29037

MD

29039
29041
29043
29045
29047
29049
29051
29053
29055
29057
29059
29061
29063
29065
29067
29069
29071
29073
29075
29077
29079
29081
29083
29085
29087
29089
29091
29093
29095
29097
29099
29101

29103

MD

29105
29107
29109
29111
29113
29115
29117
29121
29123
29125
29127
29119
29129
29131
29133
29135
29137
29139
29141
29143
29145
29147
29149
29151
29153
29155
29157
29159
29161
29163
29165
29167
29169
29171

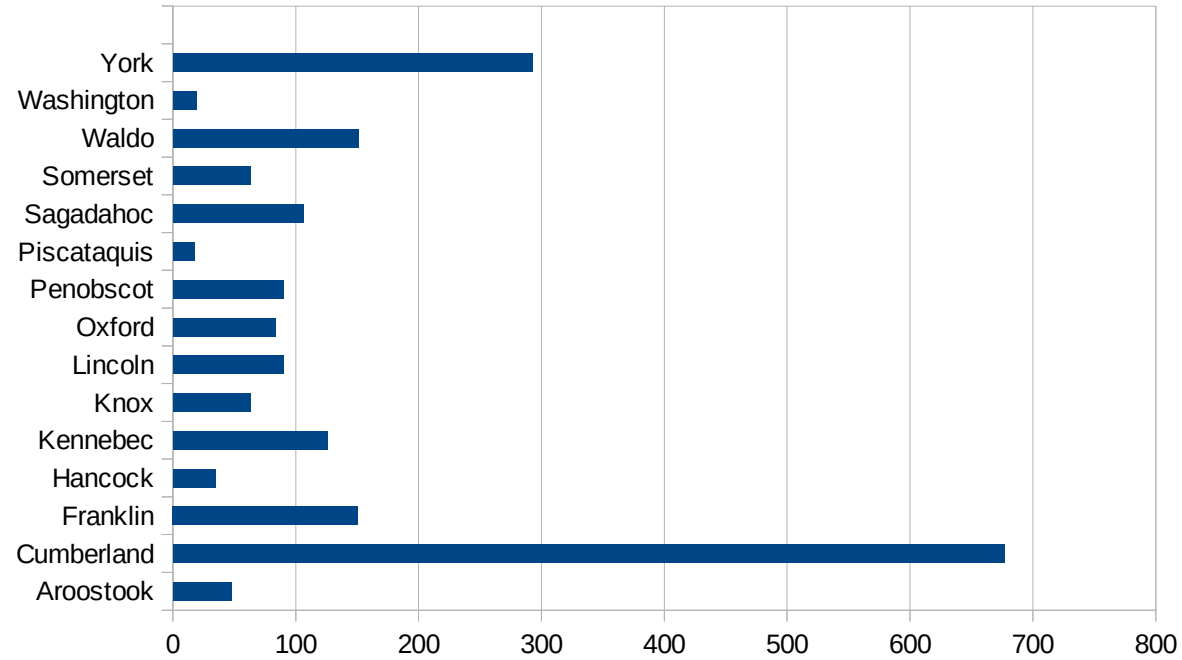
MD

29173
29175
29177
29179
29181
29195
29197
29199
29201
29203
29205
29183
29185
29187
29189
29510
29186
29207
29209
29211
29213
29215

29217
29219
29221
29223
29225
29227
29229

ME

FIPS	County	PC Infection
23001	Androscoggin	478.2733866
23003	Aroostook	47.68219815
23005	Cumberland	676.5296007
23007	Franklin	150.5167743
23009	Hancock	34.66457463
23011	Kennebec	126.1436891
23013	Knox	62.85987277
23015	Lincoln	90.26847592
23017	Oxford	83.3072998
23019	Penobscot	90.0090009
23021	Piscataquis	17.85714286
23023	Sagadahoc	106.6397261
23025	Somerset	63.25110689
23027	Waldo	151.156346
23029	Washington	19.05366783
23031	York	292.8783052



ME

FIPS

29001
29003
29005
29007
29009
29011
29013
29015
29017
29019
29021
29023
29025
29027
29029
29031
29033
29035
29037

ME

29039
29041
29043
29045
29047
29049
29051
29053
29055
29057
29059
29061
29063
29065
29067
29069
29071
29073
29075
29077
29079
29081
29083
29085
29087
29089
29091
29093
29095
29097
29099
29101

29103

ME

29105
29107
29109
29111
29113
29115
29117
29121
29123
29125
29127
29119
29129
29131
29133
29135
29137
29139
29141
29143
29145
29147
29149
29151
29153
29155
29157
29159
29161
29163
29165
29167
29169
29171

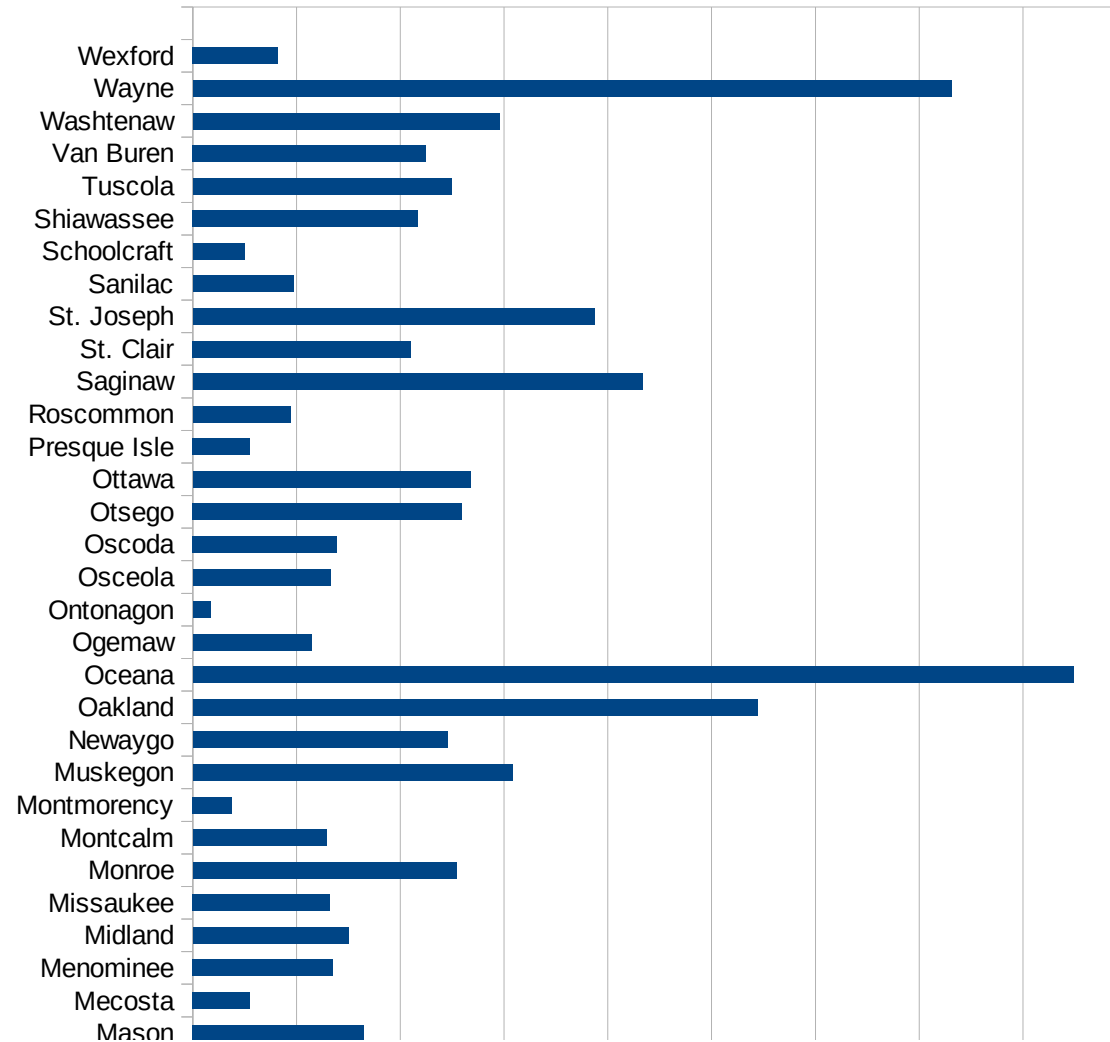
ME

29173
29175
29177
29179
29181
29195
29197
29199
29201
29203
29205
29183
29185
29187
29189
29510
29186
29207
29209
29211
29213
29215

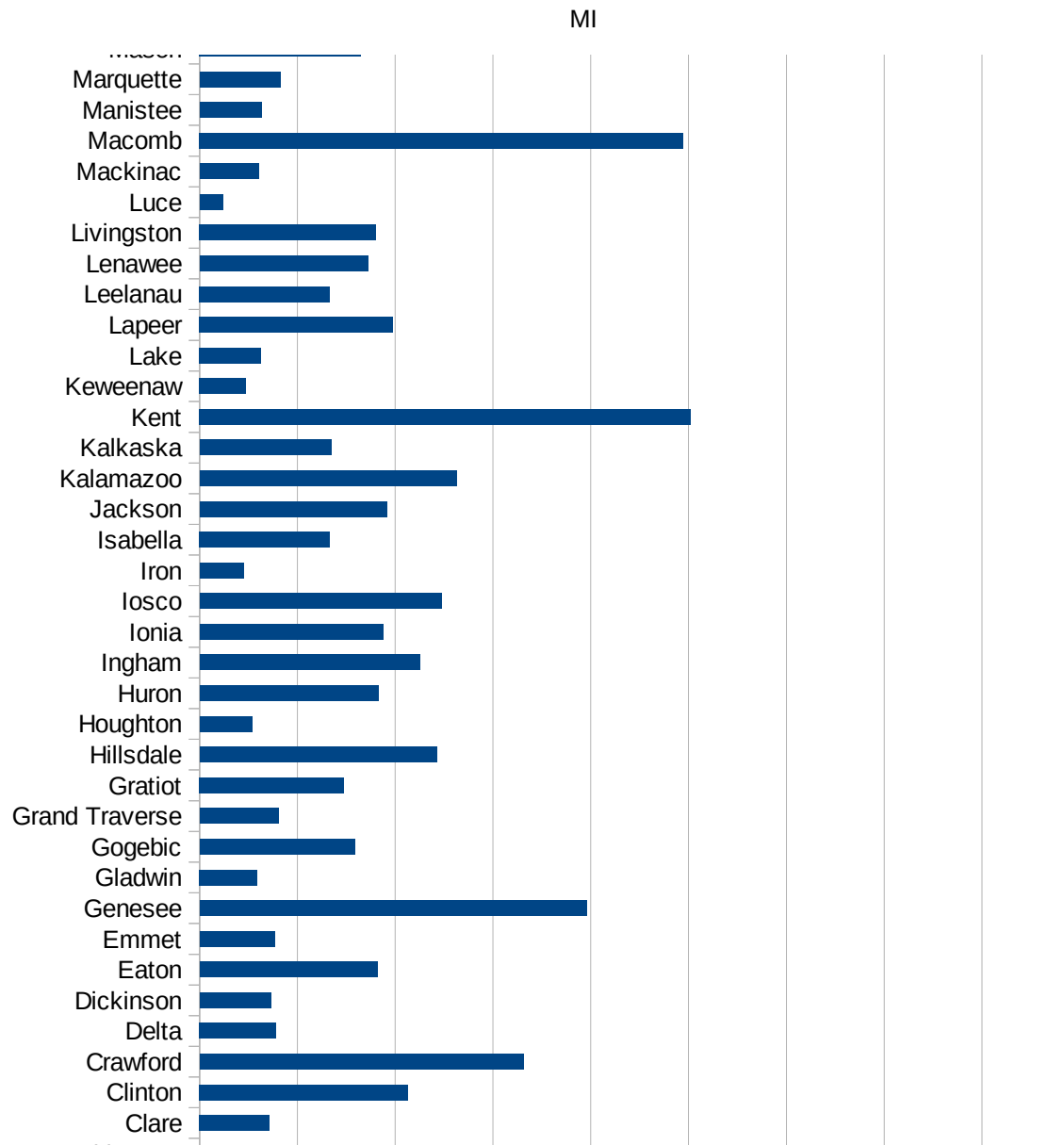
29217
29219
29221
29223
29225
29227
29229

MI

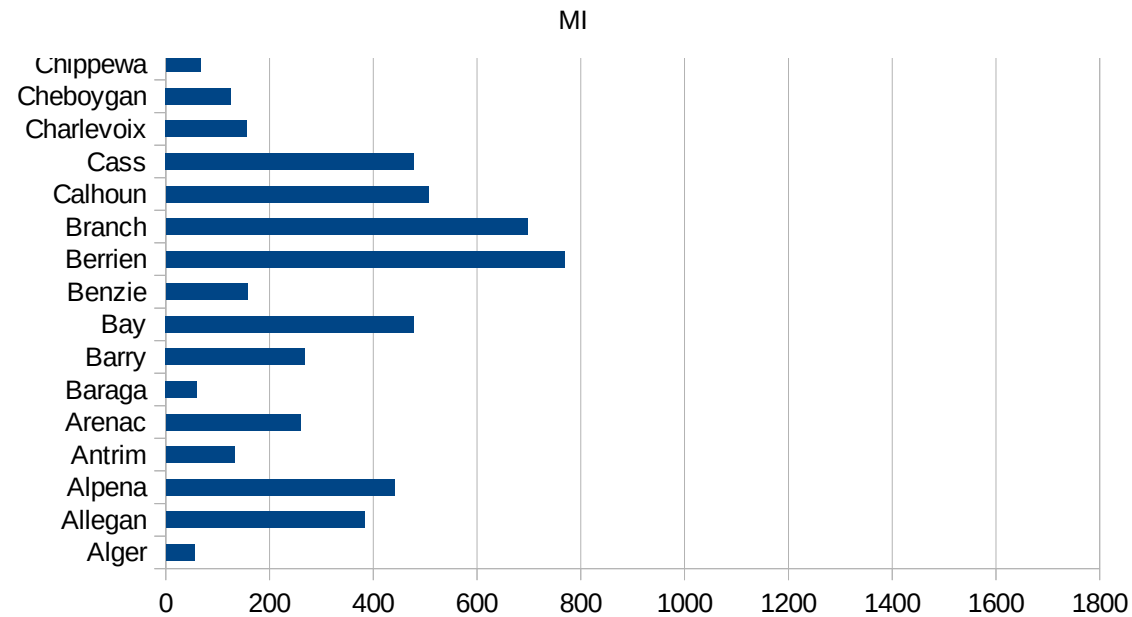
FIPS	County	PC Infection
26001	Alcona	260.567458
26003	Alger	54.96317467
26005	Allegan	382.6911112
26007	Alpena	440.7616361
26009	Antrim	132.6770811
26011	Arenac	259.2912705
26013	Baraga	60.09615385
26015	Barry	268.1622709
26017	Bay	478.238696
26019	Benzie	157.719822
26021	Berrien	768.1278829
26023	Branch	696.8960616
26025	Calhoun	505.625079
26027	Cass	478.1910054
26029	Charlevoix	156.226185
26031	Cheboygan	125.9198048
26033	Chippewa	66.63645814
26035	Clare	143.0568651
26037	Clinton	426.0575808
26039	Crawford	661.8228904
26041	Delta	156.175921
26043	Dickinson	145.7668518
26045	Eaton	363.3019504
26047	Emmet	153.1163684
26049	Genesee	791.6105502
26051	Gladwin	118.4039152
26053	Gogebic	317.9650238
26055	Grand Traverse	160.9540579
26057	Gratiot	295.5737826
26059	Hillsdale	485.2565083
26061	Houghton	107.6782904
26063	Huron	365.7832253
26065	Ingham	450.2365621



26067 Ionia	375.3309453
26069 Iosco	494.39815
26071 Iron	89.95232527
26073 Isabella	266.4323574
26075 Jackson	382.8160909
26077 Kalamazoo	525.1632877
26079 Kalkaska	269.2998205
26081 Kent	1004.610071
26083 Keweenaw	94.65215334
26085 Lake	126.251999
26087 Lapeer	395.328759
26089 Leelanau	266.4951296
26091 Lenawee	344.9819877
26093 Livingston	360.8333682
26095 Luce	47.74789113
26097 Mackinac	120.5154352
26099 Macomb	988.7294672
26101 Manistee	126.3861709
26103 Marquette	165.3737447
26105 Mason	329.8969072
26107 Mecosta	110.2307957
26109 Menominee	269.7646086
26111 Midland	300.4482688
26113 Missaukee	264.6727983
26115 Monroe	508.5117556
26117 Montcalm	257.9414707
26119 Montmorency	75.55315704
26121 Muskegon	615.8259788
26123 Newaygo	490.8778532
26125 Oakland	1088.865082
26127 Oceana	1697.652582
26129 Ogemaw	229.0950745
26131 Ontonagon	34.51251079
26133 Osceola	265.6270083



26135 Oscoda	277.9120348
26137 Otsego	518.9539834
26139 Ottawa	535.2950491
26141 Presque Isle	109.9073638
26143 Roscommon	188.4106515
26145 Saginaw	867.4004193
26147 St. Clair	420.4924154
26149 St. Joseph	774.8636207
26151 Sanilac	194.259628
26153 Schoolcraft	99.15716411
26155 Shiawassee	434.0685124
26157 Tuscola	498.8955747
26159 Van Buren	449.3160853
26161 Washtenaw	591.7032157
26163 Wayne	1462.403921
26165 Wexford	164.3459033



FIPS

- 29001
- 29003
- 29005
- 29007
- 29009
- 29011
- 29013
- 29015
- 29017
- 29019
- 29021
- 29023
- 29025
- 29027
- 29029
- 29031
- 29033
- 29035
- 29037

MI

29039
29041
29043
29045
29047
29049
29051
29053
29055
29057
29059
29061
29063
29065
29067
29069
29071
29073
29075
29077
29079
29081
29083
29085
29087
29089
29091
29093
29095
29097
29099
29101

29103

MI

29105
29107
29109
29111
29113
29115
29117
29121
29123
29125
29127
29119
29129
29131
29133
29135
29137
29139
29141
29143
29145
29147
29149
29151
29153
29155
29157
29159
29161
29163
29165
29167
29169
29171

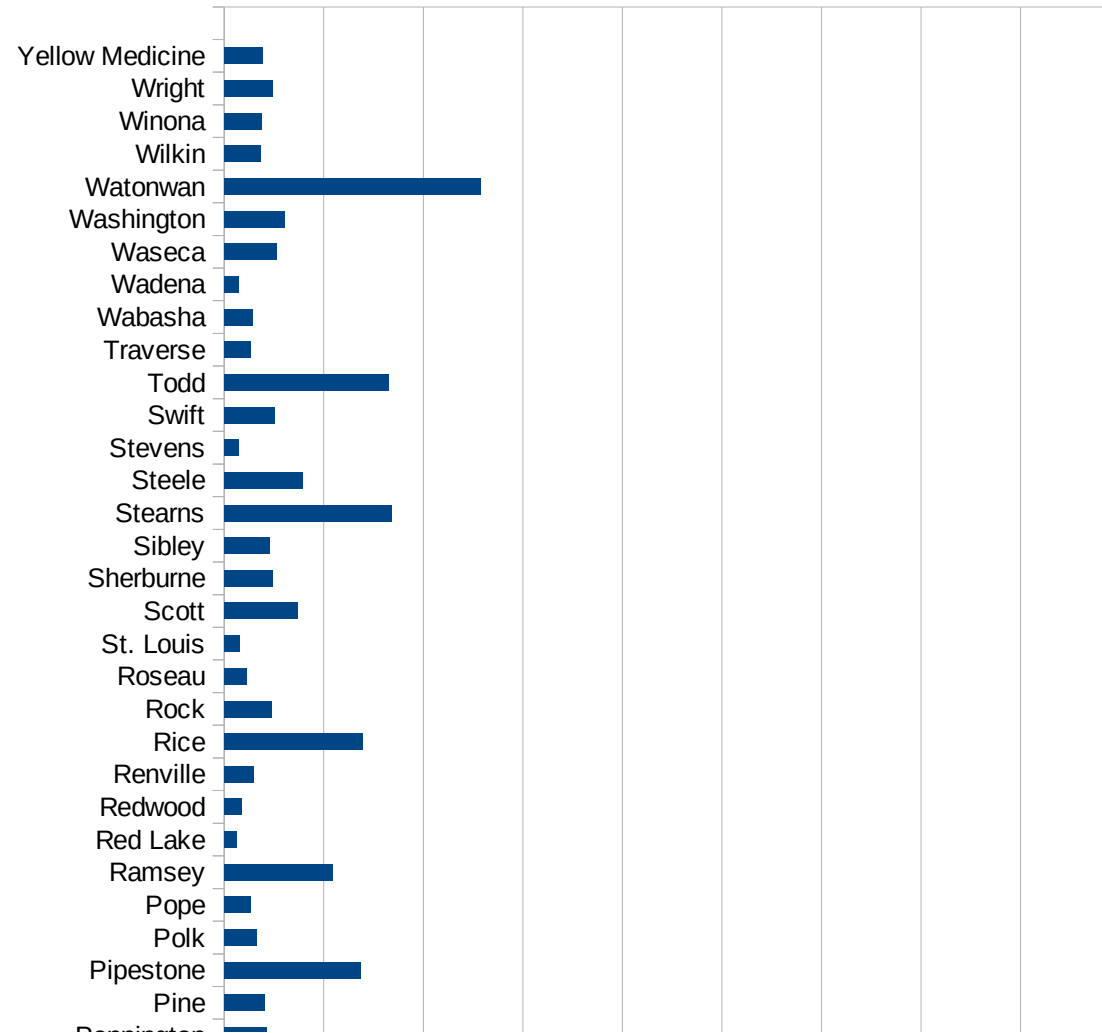
MI

29173
29175
29177
29179
29181
29195
29197
29199
29201
29203
29205
29183
29185
29187
29189
29510
29186
29207
29209
29211
29213
29215

29217
29219
29221
29223
29225
29227
29229

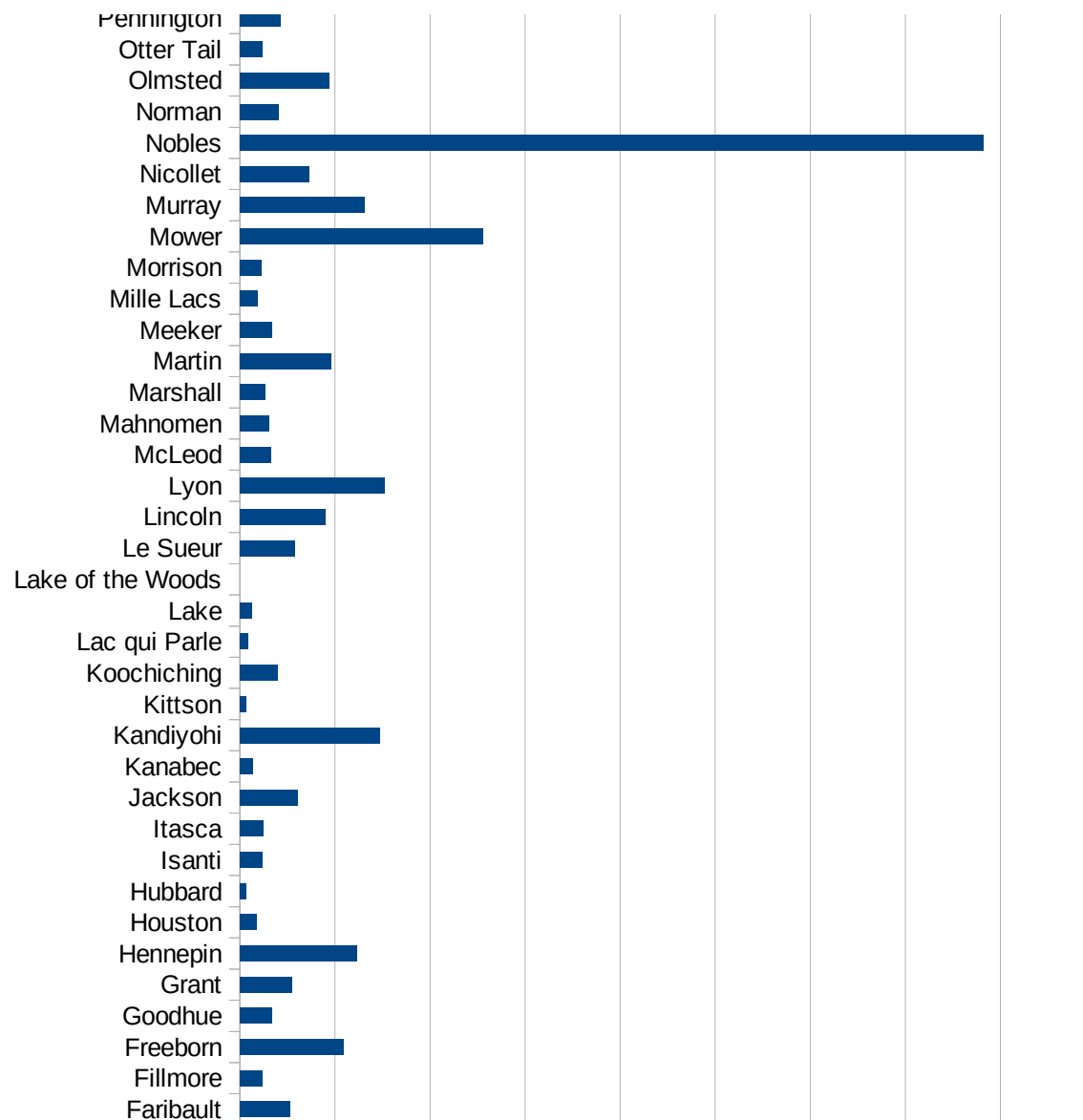
MN

FIPS	County	PC Infection
27001	Aitkin	150.924412
27003	Anoka	804.9449851
27005	Becker	267.6675104
27007	Beltrami	260.4222255
27009	Benton	680.7251202
27011	Big Stone	400.8819403
27013	Blue Earth	1076.720008
27015	Brown	250.8860659
27017	Carlton	306.9453358
27019	Carver	596.8073703
27021	Cass	121.9553508
27023	Chippewa	729.6209326
27025	Chisago	246.77229
27027	Clay	1072.629192
27029	Clearwater	158.9103292
27031	Cook	37.08511033
27033	Cottonwood	1356.743815
27035	Crow Wing	221.9174282
27037	Dakota	767.001314
27039	Dodge	566.7082893
27041	Douglas	284.4800337
27043	Faribault	530.600378
27045	Fillmore	237.4394529
27047	Freeborn	1093.811588
27049	Goodhue	331.8750943
27051	Grant	548.081714
27053	Hennepin	1233.655278
27055	Houston	177.6294542
27057	Hubbard	60.94130883
27059	Isanti	240.2041735
27061	Itasca	250.5098874
27063	Jackson	605.3879528
27065	Kanabec	135.7438144

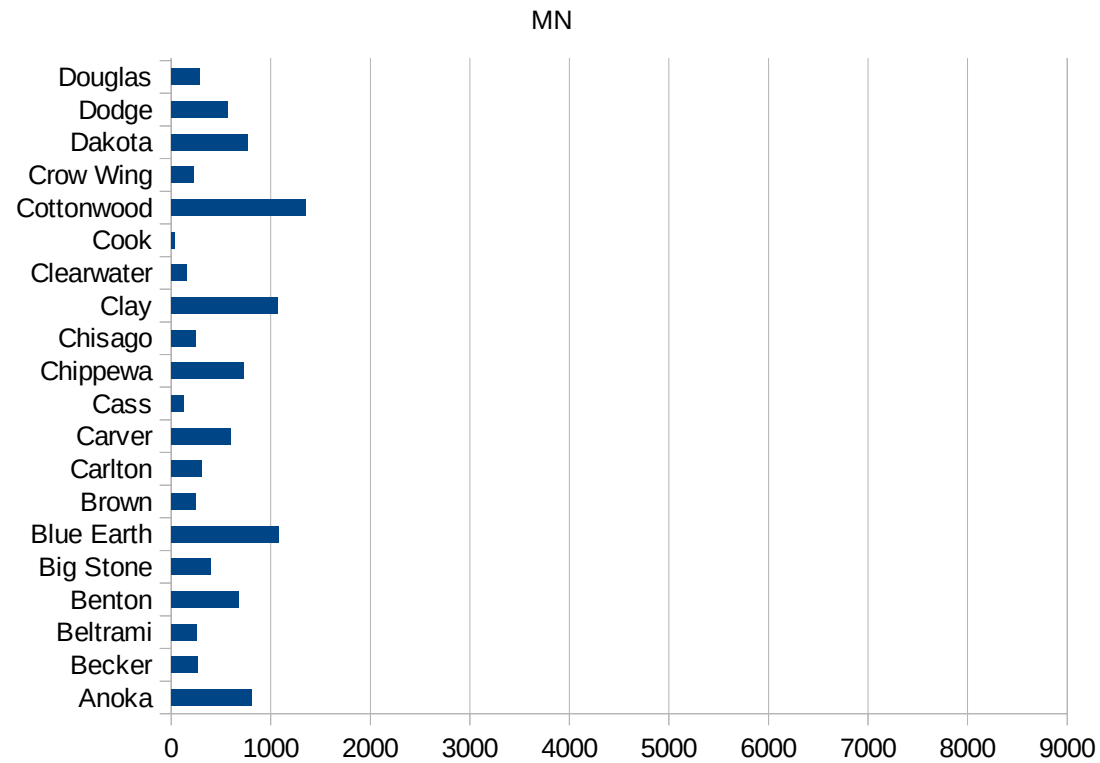


MN

27067 Kandiyohi	1472.406954
27069 Kittson	70.62146893
27071 Koochiching	393.8906752
27073 Lac qui Parle	90.1171523
27075 Lake	121.974104
27077 Lake of the Woo	0
27079 Le Sueur	579.0692777
27081 Lincoln	898.9952406
27083 Lyon	1521.713684
27085 McLeod	320.5753631
27087 Mahnommen	308.0268165
27089 Marshall	266.2406816
27091 Martin	960.3234774
27093 Meeker	332.742751
27095 Mille Lacs	191.285053
27097 Morrison	223.0998824
27099 Mower	2559.296194
27101 Murray	1317.061382
27103 Nicollet	727.6446523
27105 Nobles	7817.916439
27107 Norman	401.5444015
27109 Olmsted	938.0779001
27111 Otter Tail	232.9456573
27113 Pennington	423.1908591
27115 Pine	403.6224265
27117 Pipestone	1370.620095
27119 Polk	329.8550541
27121 Pope	270.343336
27123 Ramsey	1087.766489
27125 Red Lake	125.0312578
27127 Redwood	177.0607909
27129 Renville	301.1223652
27131 Rice	1395.006238
27133 Rock	478.0114723



27135 Roseau	224.4224422
27137 St. Louis	152.687806
27139 Scott	742.2937828
27141 Sherburne	491.4823608
27143 Sibley	459.1429332
27145 Stearns	1681.569297
27147 Steele	793.4135804
27149 Stevens	143.5455757
27151 Swift	502.9427501
27153 Todd	1647.546986
27155 Traverse	272.0677146
27157 Wabasha	291.0602911
27159 Wadena	145.211646
27161 Waseca	529.6666845
27163 Washington	606.4791417
27165 Watonwan	2577.413479
27167 Wilkin	367.7646306
27169 Winona	379.7343827
27171 Wright	486.9856031
27173 Yellow Medicine	387.9530373



MN

FIPS

29001
29003
29005
29007
29009
29011
29013
29015
29017
29019
29021
29023
29025
29027
29029
29031
29033
29035
29037

MN

29039
29041
29043
29045
29047
29049
29051
29053
29055
29057
29059
29061
29063
29065
29067
29069
29071
29073
29075
29077
29079
29081
29083
29085
29087
29089
29091
29093
29095
29097
29099
29101

29103

MN

29105
29107
29109
29111
29113
29115
29117
29121
29123
29125
29127
29119
29129
29131
29133
29135
29137
29139
29141
29143
29145
29147
29149
29151
29153
29155
29157
29159
29161
29163
29165
29167
29169
29171

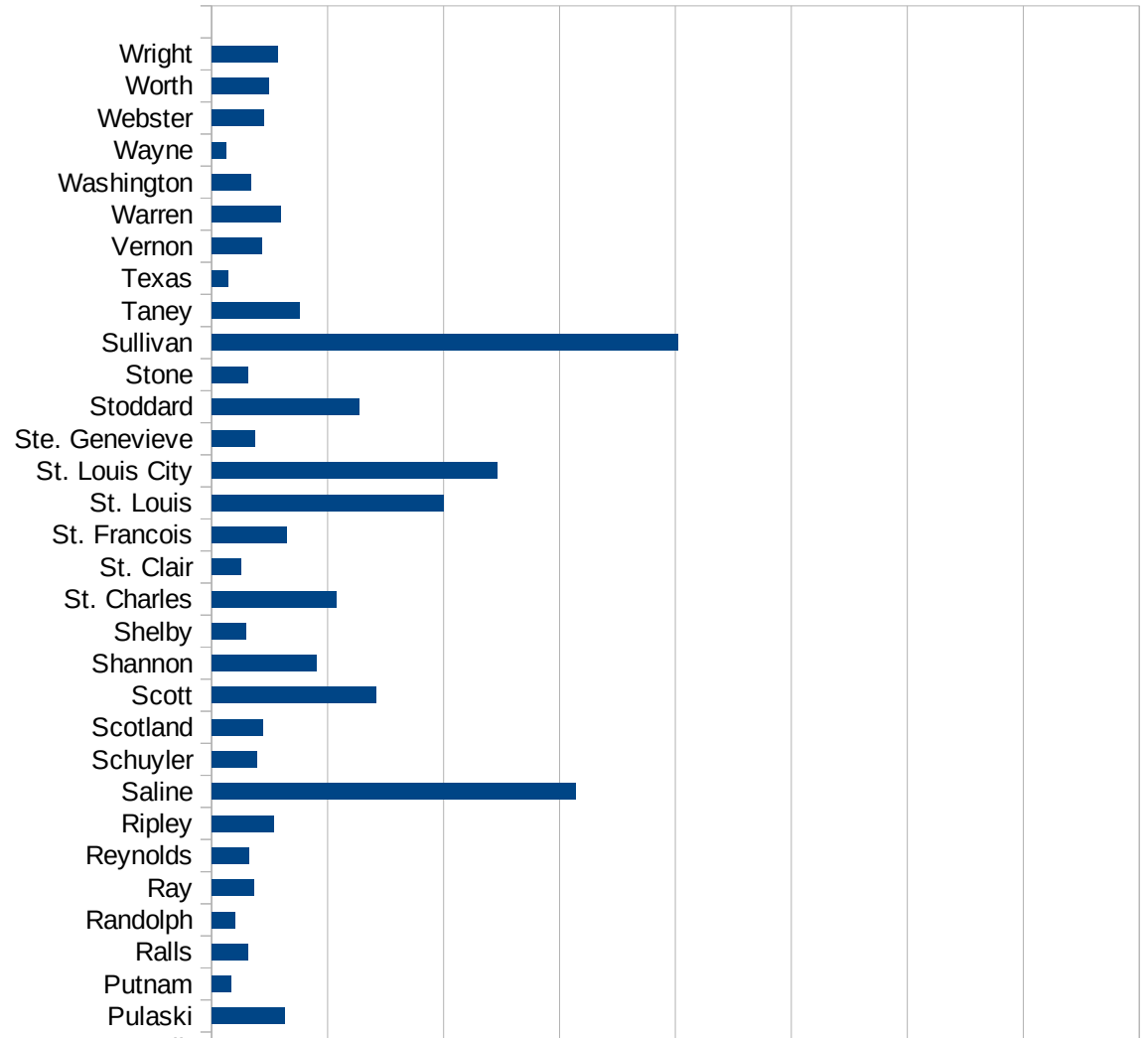
MN

29173
29175
29177
29179
29181
29195
29197
29199
29201
29203
29205
29183
29185
29187
29189
29510
29186
29207
29209
29211
29213
29215

29217
29219
29221
29223
29225
29227
29229

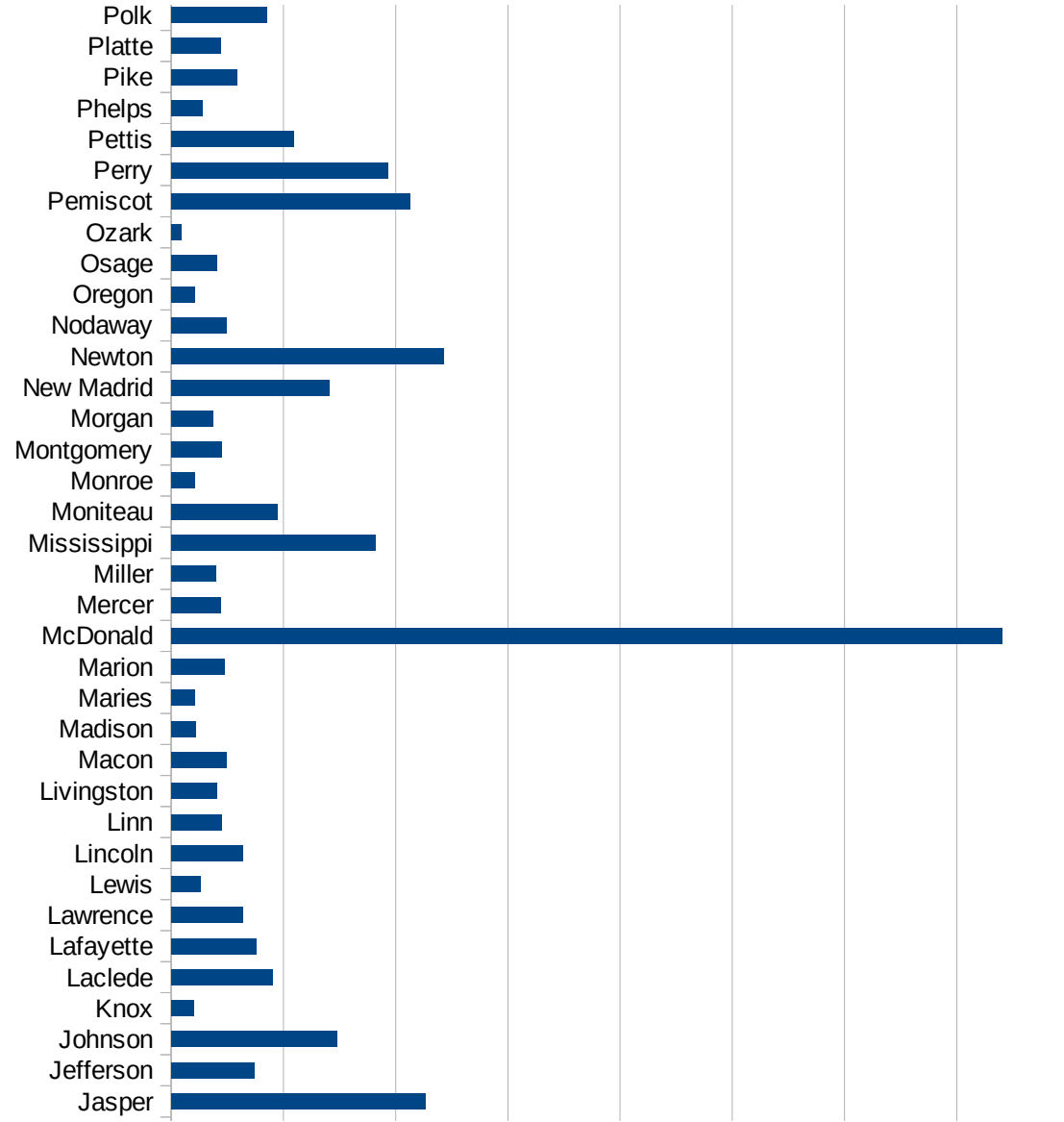
MO

FIPS	County	Cases	Infection Rate per 100,000
29001	Adair	457.7923359	
29003	Andrew	408.9282672	
29005	Atchison	174.047573	
29007	Audrain	698.7790994	
29009	Barry	498.8017611	
29011	Barton	440.7526699	
29013	Bates	147.0588235	
29015	Benton	238.6139641	
29017	Bollinger	410.8801052	
29019	Boone	466.0981639	
29021	Buchanan	1132.424834	
29023	Butler	396.3507587	
29025	Caldwell	263.5046113	
29027	Callaway	193.8114015	
29029	Camden	329.58638	
29031	Cape Girardeau	646.3245845	
29033	Carroll	617.6369667	
29035	Carter	165.1800463	
29037	Cass	354.4409932	
29039	Cedar	204.7299682	
29041	Chariton	174.4732251	
29043	Christian	166.6992401	
29045	Clark	29.23121894	
29047	Clay	278.0427415	
29049	Clinton	224.7191011	
29051	Cole	255.2216261	
29053	Cooper	215.8722945	
29055	Crawford	133.572651	
29057	Dade	132.1178491	
29059	Dallas	196.8738814	
29061	Daviess	192.4696259	
29063	DeKalb	182.1060966	
29065	Dent	58.28638042	



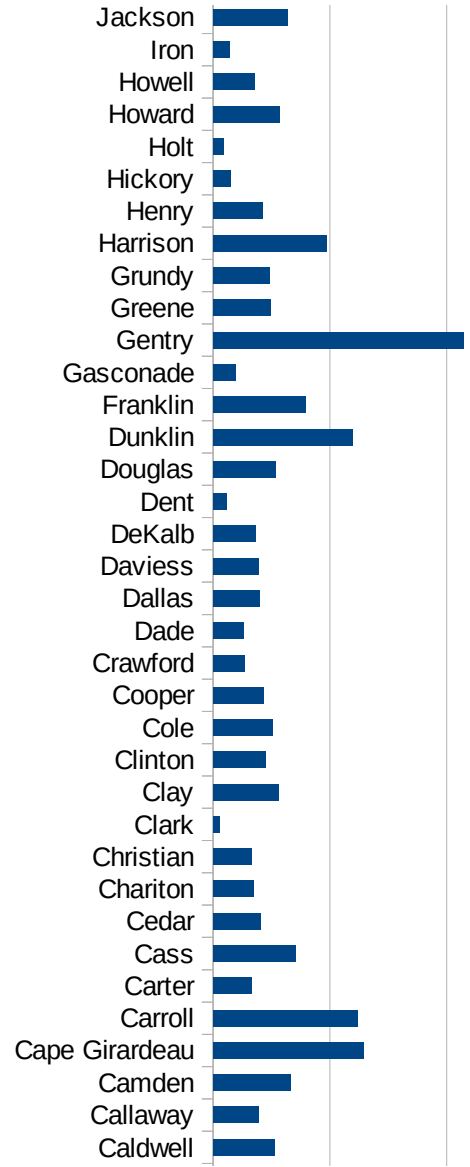
MO

29067 Douglas	269.1991326
29069 Dunklin	598.1714985
29071 Franklin	393.5564773
29073 Gasconade	95.20571234
29075 Gentry	1071.213036
29077 Greene	248.0106055
29079 Grundy	242.0819044
29081 Harrison	487.2830996
29083 Henry	211.0866373
29085 Hickory	73.6144705
29087 Holt	45.41326067
29089 Howard	286.0806945
29091 Howell	179.6586486
29093 Iron	68.78254888
29095 Jackson	318.860157
29097 Jasper	1132.331974
29099 Jefferson	370.8540787
29101 Johnson	739.9537762
29103 Knox	101.342792
29105 Laclede	453.6163302
29107 Lafayette	380.3914351
29109 Lawrence	318.0479157
29111 Lewis	131.9127347
29113 Lincoln	320.7017301
29115 Linn	224.3083825
29117 Livingston	204.6745015
29121 Macon	244.1760707
29123 Madison	106.6622908
29125 Maries	102.6342798
29127 Marion	237.8287633
29119 McDonald	3700.493977
29129 Mercer	219.7198572
29131 Miller	197.3476476
29133 Mississippi	907.3185363

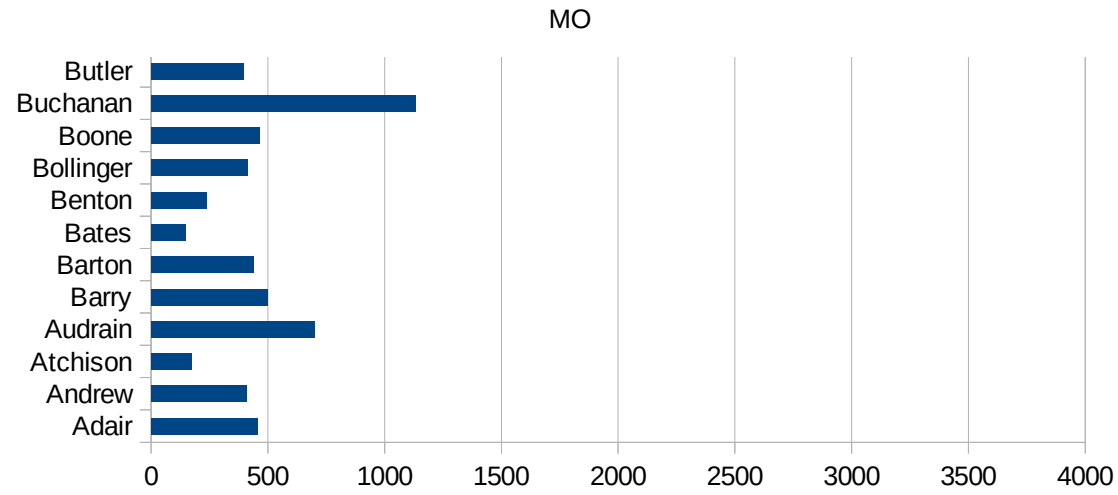


MO

29135 Moniteau	471.4347745
29137 Monroe	103.8781163
29139 Montgomery	225.4204959
29141 Morgan	186.6588073
29143 New Madrid	705.3654024
29145 Newton	1213.400611
29147 Nodaway	246.5925395
29149 Oregon	104.3544256
29151 Osage	204.1709202
29153 Ozark	44.3606521
29155 Pemiscot	1063.176008
29157 Perry	966.0574413
29159 Pettis	545.3434253
29161 Phelps	136.367701
29163 Pike	291.8287938
29165 Platte	221.3914648
29167 Polk	425.4526257
29169 Pulaski	315.299727
29171 Putnam	84.08660921
29173 Ralls	156.6784175
29175 Randolph	100.9570731
29177 Ray	183.5423677
29179 Reynolds	159.8976655
29181 Ripley	268.6366689
29195 Saline	1568.027954
29197 Schuyler	195.6947162
29199 Scotland	221.5062424
29201 Scott	707.2650684
29203 Shannon	451.8256197
29205 Shelby	148.7603306
29183 St. Charles	538.8519522
29185 St. Clair	127.7275146
29187 St. Francois	323.8769268
29189 St. Louis	997.4472012



29510 St. Louis City	1232.672254
29186 Ste. Genevieve	184.4812165
29207 Stoddard	633.4314867
29209 Stone	157.4852751
29211 Sullivan	2009.32326
29213 Taney	379.57459
29215 Texas	70.39224121
29217 Vernon	214.3413874
29219 Warren	296.735905
29221 Washington	168.3839153
29223 Wayne	60.96631611
29225 Webster	222.4551893
29227 Worth	245.0980392
29229 Wright	282.9470019



MO

FIPS

29001
29003
29005
29007
29009
29011
29013
29015
29017
29019
29021
29023
29025
29027
29029
29031
29033
29035
29037

MO

29039
29041
29043
29045
29047
29049
29051
29053
29055
29057
29059
29061
29063
29065
29067
29069
29071
29073
29075
29077
29079
29081
29083
29085
29087
29089
29091
29093
29095
29097
29099
29101

29103

MO

29105
29107
29109
29111
29113
29115
29117
29121
29123
29125
29127
29119
29129
29131
29133
29135
29137
29139
29141
29143
29145
29147
29149
29151
29153
29155
29157
29159
29161
29163
29165
29167
29169
29171

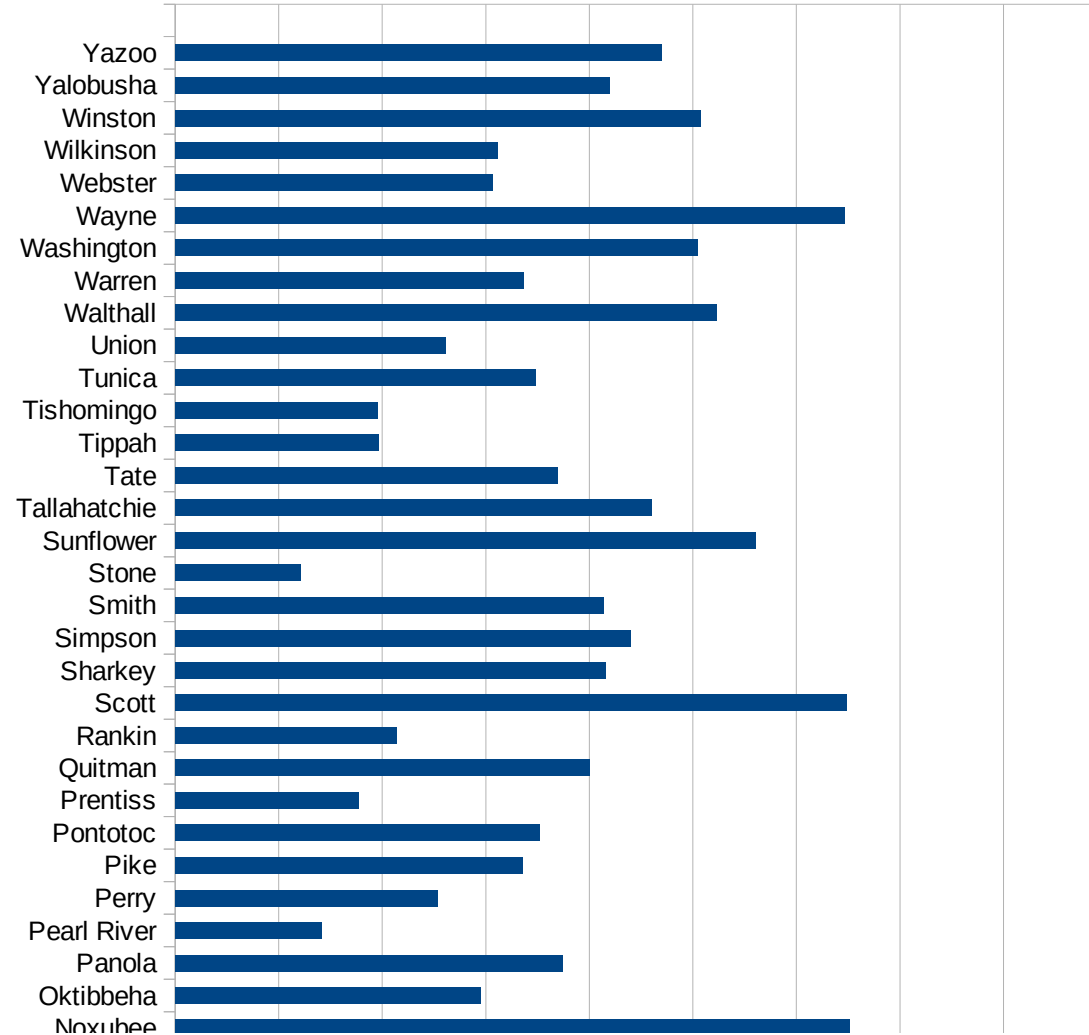
MO

29173
29175
29177
29179
29181
29195
29197
29199
29201
29203
29205
29183
29185
29187
29189
29510
29186
29207
29209
29211
29213
29215

29217
29219
29221
29223
29225
29227
29229

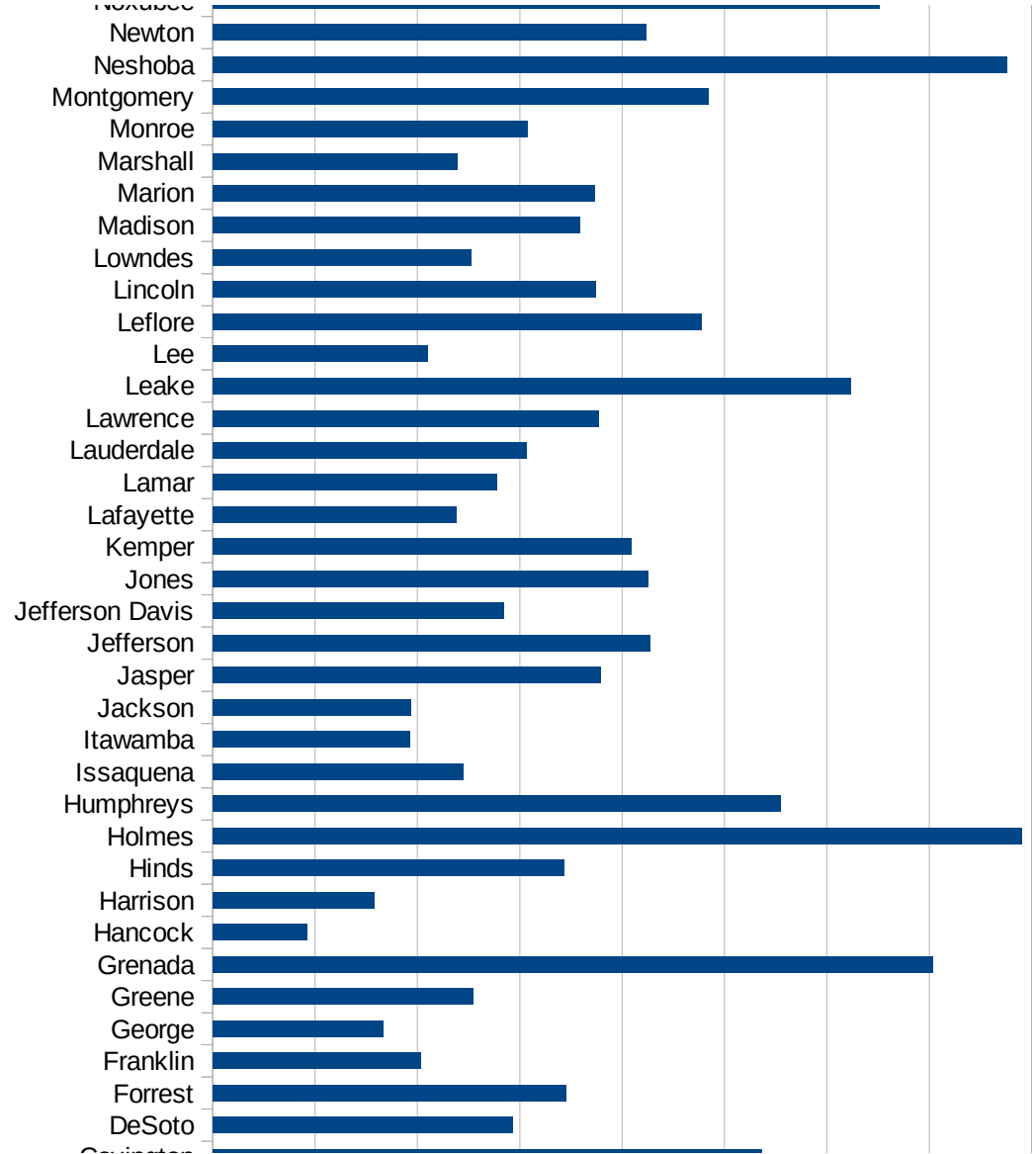
MS

FIPS	County	PC Infection
28001	Adams	1493.972814
28003	Alcorn	536.2220718
28005	Amite	1265.617394
28007	Attala	2368.635992
28009	Benton	1027.6871
28011	Bolivar	2147.89519
28013	Calhoun	2182.044888
28015	Carroll	2320.653819
28017	Chickasaw	2096.55815
28019	Choctaw	1208.021261
28021	Claiborne	4032.437236
28023	Clarke	1685.465265
28025	Clay	1614.567213
28027	Coahoma	2081.491957
28029	Copiah	2753.739971
28031	Covington	2683.922983
28033	DeSoto	1465.926011
28035	Forrest	1724.505571
28037	Franklin	1014.381099
28039	George	832.9896907
28041	Greene	1273.369645
28043	Grenada	3519.354073
28045	Hancock	462.6695399
28047	Harrison	787.8054682
28049	Hinds	1716.68389
28051	Holmes	3955.283169
28053	Humphreys	2773.404384
28055	Issaquena	1223.24159
28057	Itawamba	965.2591742
28059	Jackson	965.9610405
28061	Jasper	1893.109326
28063	Jefferson	2139.037433
28065	Jefferson Davis	1424.247819

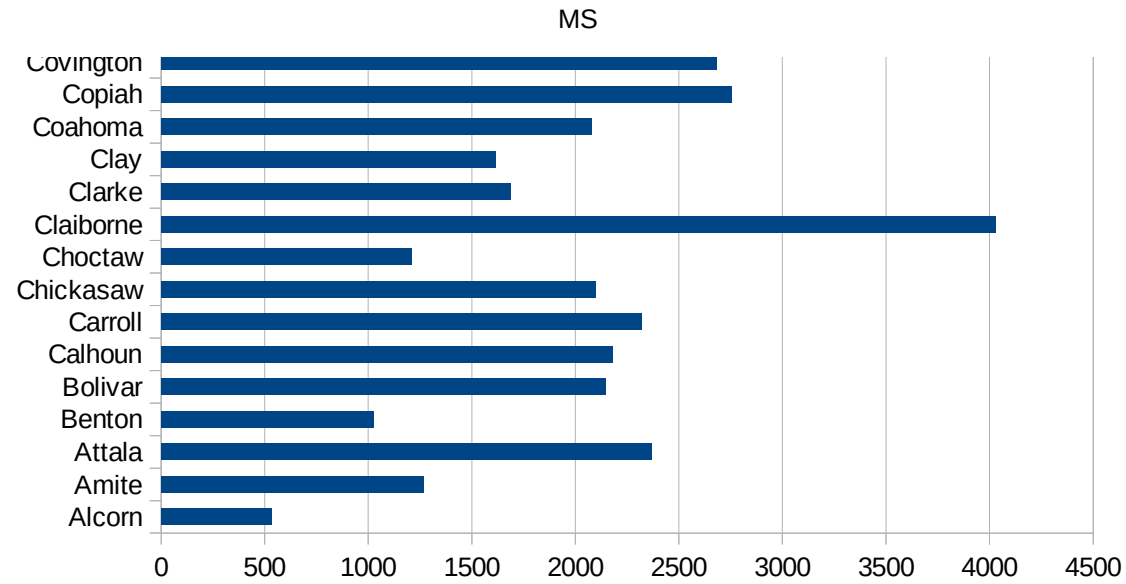


MS

28067 Jones	2125.297615
28069 Kemper	2044.479904
28071 Lafayette	1191.758071
28073 Lamar	1386.775986
28075 Lauderdale	1533.518329
28077 Lawrence	1886.792453
28079 Leake	3119.09678
28081 Lee	1051.618507
28083 Leflore	2389.432553
28085 Lincoln	1871.071481
28087 Lowndes	1264.211777
28089 Madison	1792.104516
28091 Marion	1869.310136
28093 Marshall	1193.196243
28095 Monroe	1538.072208
28097 Montgomery	2424.423825
28099 Neshoba	3879.828326
28101 Newton	2117.241058
28103 Noxubee	3255.813953
28105 Oktibbeha	1477.852376
28107 Panola	1872.549593
28109 Pearl River	707.7473053
28111 Perry	1265.610594
28113 Pike	1678.335819
28115 Pontotoc	1759.180724
28117 Prentiss	884.8508789
28119 Quitman	1999.716352
28121 Rankin	1068.212239
28123 Scott	3241.771839
28125 Sharkey	2079.049577
28127 Simpson	2201.210853
28129 Smith	2068.491439
28131 Stone	603.7292301
28133 Sunflower	2801.632019



28135 Tallahatchie	2302.137699
28137 Tate	1846.378525
28139 Tippah	982.041373
28141 Tishomingo	976.6628971
28143 Tunica	1739.742558
28145 Union	1307.418024
28147 Walthall	2613.204286
28149 Warren	1680.526681
28151 Washington	2525.353394
28153 Wayne	3231.845502
28155 Webster	1532.488762
28157 Wilkinson	1558.234759
28159 Winston	2537.847509
28161 Yalobusha	2098.127824
28163 Yazoo	2350.608893



MS

FIPS

29001
29003
29005
29007
29009
29011
29013
29015
29017
29019
29021
29023
29025
29027
29029
29031
29033
29035
29037

MS

29039
29041
29043
29045
29047
29049
29051
29053
29055
29057
29059
29061
29063
29065
29067
29069
29071
29073
29075
29077
29079
29081
29083
29085
29087
29089
29091
29093
29095
29097
29099
29101

29103

MS

29105
29107
29109
29111
29113
29115
29117
29121
29123
29125
29127
29119
29129
29131
29133
29135
29137
29139
29141
29143
29145
29147
29149
29151
29153
29155
29157
29159
29161
29163
29165
29167
29169
29171

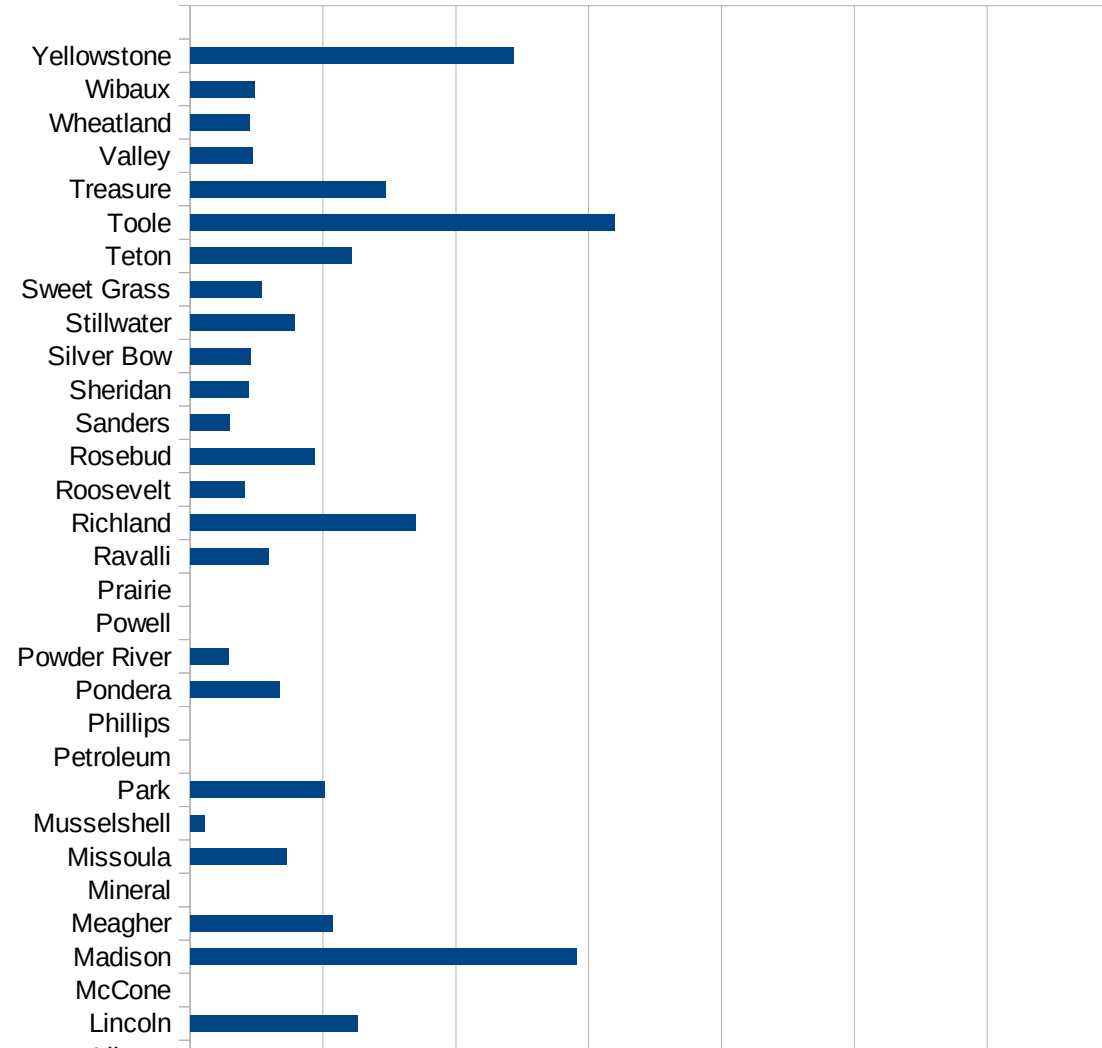
MS

29173
29175
29177
29179
29181
29195
29197
29199
29201
29203
29205
29183
29185
29187
29189
29510
29186
29207
29209
29211
29213
29215

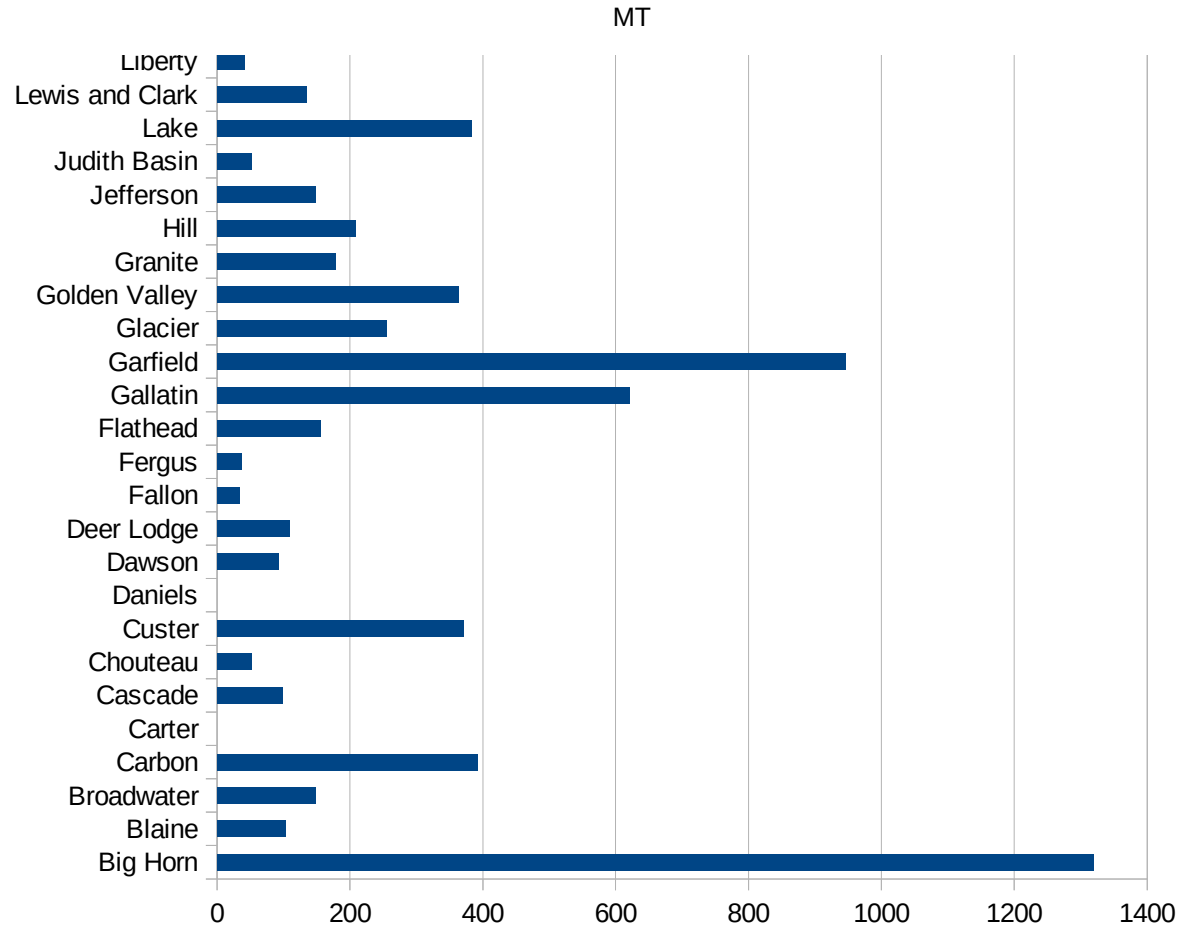
29217
29219
29221
29223
29225
29227
29229

MT

FIPS	County	PC Infection
30001	Beaverhead	180.7741387
30003	Big Horn	1319.538162
30005	Blaine	102.8353166
30007	Broadwater	147.9046836
30009	Carbon	392.0104536
30011	Carter	0
30013	Cascade	99.21242483
30015	Chouteau	52.21932115
30017	Custer	371.1375798
30019	Daniels	0
30021	Dawson	92.16589862
30023	Deer Lodge	109.5170299
30025	Fallon	34.24657534
30027	Fergus	35.99388104
30029	Flathead	155.7205257
30031	Gallatin	621.2234974
30033	Garfield	946.3722397
30035	Glacier	254.6010039
30037	Golden Valley	363.1961259
30039	Granite	177.6198934
30041	Hill	207.9892335
30043	Jefferson	148.7972225
30045	Judith Basin	51.2295082
30047	Lake	383.4710744
30049	Lewis and Clark	135.371179
30051	Liberty	41.15226337
30053	Lincoln	252.6017985
30055	McCone	0
30057	Madison	581.6605839
30059	Meagher	214.3622722
30061	Mineral	0
30063	Missoula	145.6339285
30065	Musselshell	21.50075253



30067 Park	203.1548757
30069 Petroleum	0
30071 Phillips	0
30073 Pondera	133.9584729
30075 Powder River	58.27505828
30077 Powell	0
30079 Prairie	0
30081 Ravalli	118.1321227
30083 Richland	339.0451755
30085 Roosevelt	81.38168008
30087 Rosebud	187.5758579
30089 Sanders	59.10165485
30091 Sheridan	87.61682243
30093 Silver Bow	91.4468608
30095 Stillwater	157.3316551
30097 Sweet Grass	107.8167116
30099 Teton	243.4274586
30101 Toole	638.780136
30103 Treasure	294.55081
30105 Valley	94.12397472
30107 Wheatland	89.44543828
30109 Wibaux	96.71179884
30111 Yellowstone	487.0829352



MT

FIPS

29001
29003
29005
29007
29009
29011
29013
29015
29017
29019
29021
29023
29025
29027
29029
29031
29033
29035
29037

MT

29039
29041
29043
29045
29047
29049
29051
29053
29055
29057
29059
29061
29063
29065
29067
29069
29071
29073
29075
29077
29079
29081
29083
29085
29087
29089
29091
29093
29095
29097
29099
29101

29103

MT

29105
29107
29109
29111
29113
29115
29117
29121
29123
29125
29127
29119
29129
29131
29133
29135
29137
29139
29141
29143
29145
29147
29149
29151
29153
29155
29157
29159
29161
29163
29165
29167
29169
29171

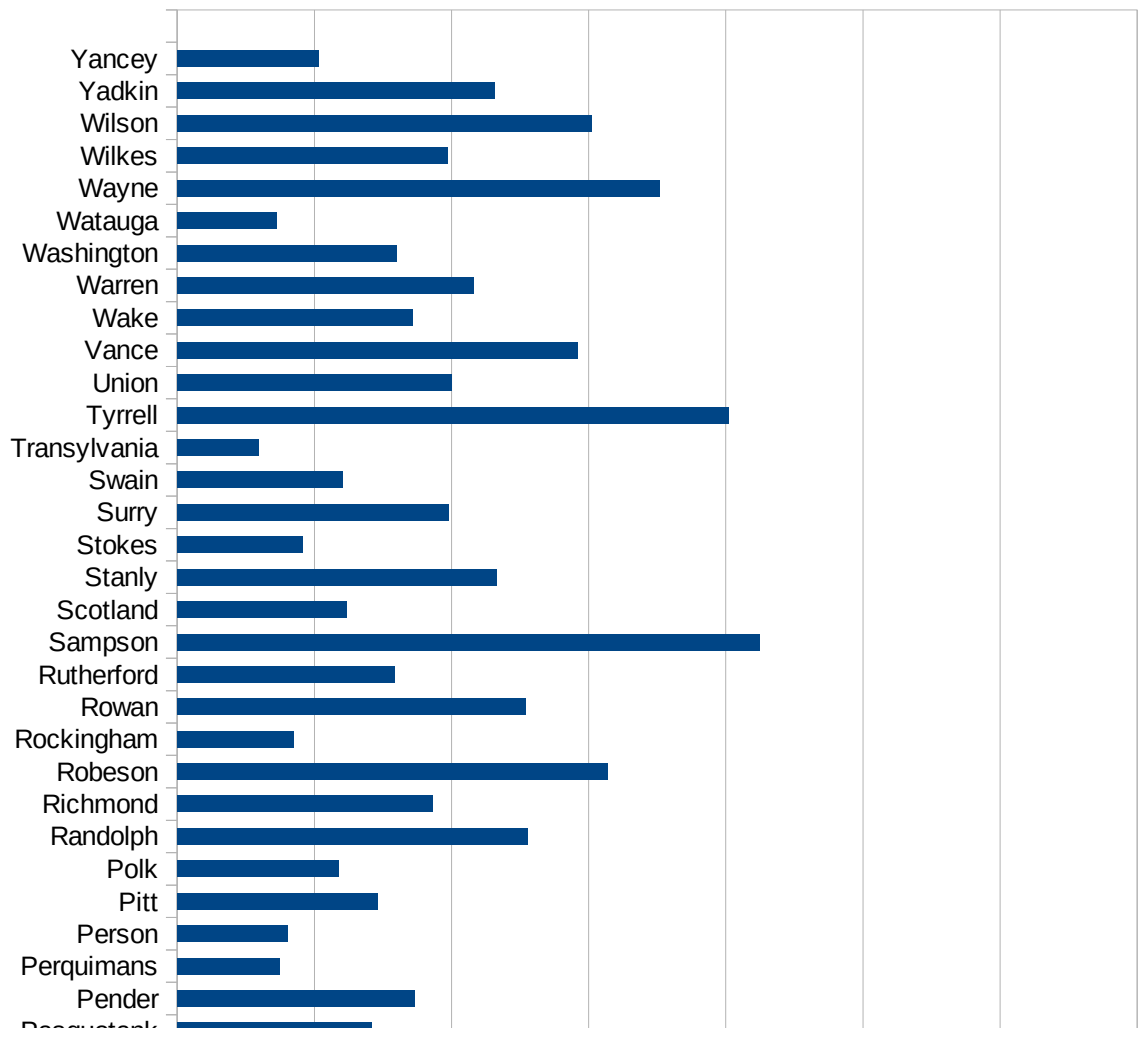
MT

29173
29175
29177
29179
29181
29195
29197
29199
29201
29203
29205
29183
29185
29187
29189
29510
29186
29207
29209
29211
29213
29215

29217
29219
29221
29223
29225
29227
29229

NC

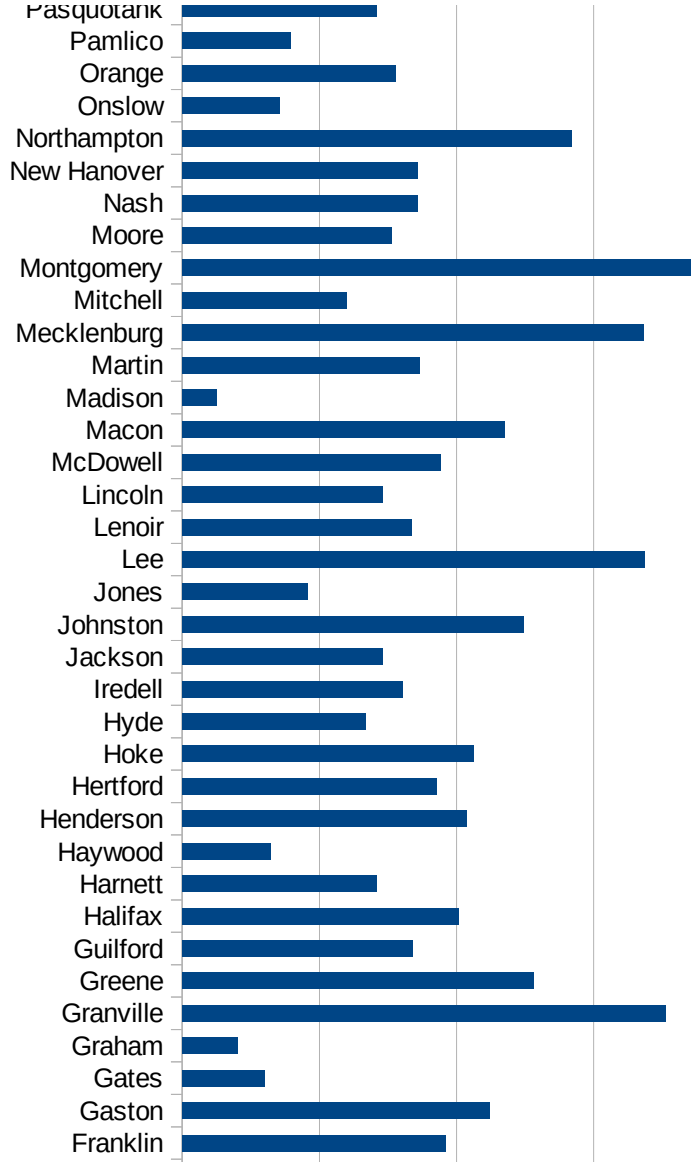
FIPS	County	PC Infection
37001	Alamance	1106.731717
37003	Alexander	629.1328675
37005	Alleghany	492.7873846
37007	Anson	1089.359649
37009	Ashe	302.4825704
37011	Avery	371.3224793
37013	Beaufort	475.7960025
37015	Bertie	1003.889414
37017	Bladen	1533.594456
37019	Brunswick	746.6506757
37021	Buncombe	498.6433966
37023	Burke	1570.002877
37025	Cabarrus	969.9917669
37027	Caldwell	1059.381438
37029	Camden	466.853408
37031	Carteret	271.8485703
37033	Caswell	748.9646665
37035	Catawba	1023.624032
37037	Chatham	1542.268831
37039	Cherokee	627.1359617
37041	Chowan	513.2226103
37043	Clay	395.0085286
37045	Cleveland	771.1608377
37047	Columbus	1302.668224
37049	Craven	539.295709
37051	Cumberland	644.5400656
37053	Currituck	210.5496454
37055	Dare	446.5631079
37057	Davidson	886.4801277
37059	Davie	687.9928861
37061	Duplin	3092.293054
37063	Durham	1663.514755
37065	Edgecombe	917.2194981



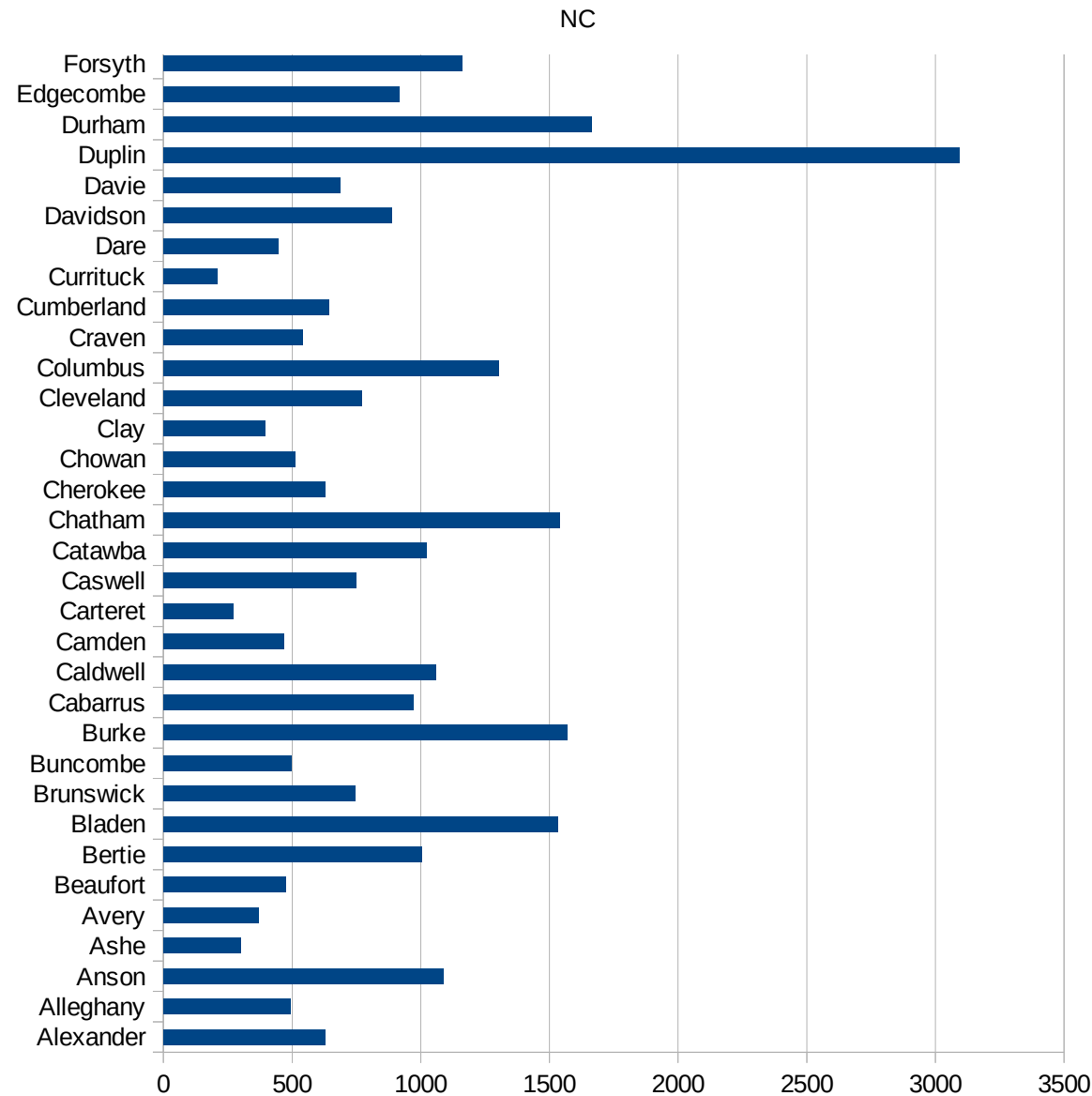
This work is licensed under the Creative Commons Attribution-NoDerivatives 4.0 International License. To view a copy of this license, visit <http://creativecommons.org/licenses/by-nd/4.0/>.

NC

37067 Forsyth	1161.174258
37069 Franklin	959.1474245
37071 Gaston	1121.850964
37073 Gates	302.4280653
37075 Graham	200.3771806
37077 Granville	1761.623555
37079 Greene	1280.220826
37081 Guilford	840.5943748
37083 Halifax	1008.423301
37085 Harnett	710.0600533
37087 Haywood	322.7316003
37089 Henderson	1036.420324
37091 Hertford	925.6519718
37093 Hoke	1062.741947
37095 Hyde	669.2160612
37097 Iredell	804.774848
37099 Jackson	731.6453943
37101 Johnston	1244.356729
37103 Jones	456.5736225
37105 Lee	1687.495932
37107 Lenoir	836.0726025
37109 Lincoln	729.378059
37111 McDowell	942.7121102
37113 Macon	1176.137169
37115 Madison	124.063778
37117 Martin	864.5406025
37119 Mecklenburg	1682.327743
37121 Mitchell	600
37123 Montgomery	1884.786036
37125 Moore	765.0838045
37127 Nash	857.300885
37129 New Hanover	857.1772992
37131 Northampton	1417.971132
37133 Onslow	355.1139956



37135 Orange	778.6231313
37137 Pamlico	394.6329913
37139 Pasquotank	708.8978027
37141 Pender	865.4805186
37143 Perquimans	372.5227239
37145 Person	402.4603235
37147 Pitt	729.7931234
37149 Polk	587.0651594
37151 Randolph	1275.889251
37153 Richmond	931.2273041
37155 Robeson	1570.950687
37157 Rockingham	422.3177859
37159 Rowan	1269.980603
37161 Rutherford	791.6080567
37163 Sampson	2123.345802
37165 Scotland	617.6386096
37167 Stanly	1164.720097
37169 Stokes	455.2752546
37171 Surry	989.6036026
37173 Swain	603.7206037
37175 Transylvania	295.1921672
37177 Tyrrell	2009.198741
37179 Union	998.6944063
37181 Vance	1457.987529
37183 Wake	858.4598624
37185 Warren	1080.426112
37187 Washington	801.079349
37189 Watauga	362.8563768
37191 Wayne	1758.243541
37193 Wilkes	986.0408128
37195 Wilson	1511.263888
37197 Yadkin	1156.007778
37199 Yancey	513.8803552



NC

NC

FIPS

29001
29003
29005
29007
29009
29011
29013
29015
29017
29019
29021
29023
29025
29027
29029
29031
29033
29035
29037

NC

29039
29041
29043
29045
29047
29049
29051
29053
29055
29057
29059
29061
29063
29065
29067
29069
29071
29073
29075
29077
29079
29081
29083
29085
29087
29089
29091
29093
29095
29097
29099
29101

29103

NC

29105
29107
29109
29111
29113
29115
29117
29121
29123
29125
29127
29119
29129
29131
29133
29135
29137
29139
29141
29143
29145
29147
29149
29151
29153
29155
29157
29159
29161
29163
29165
29167
29169
29171

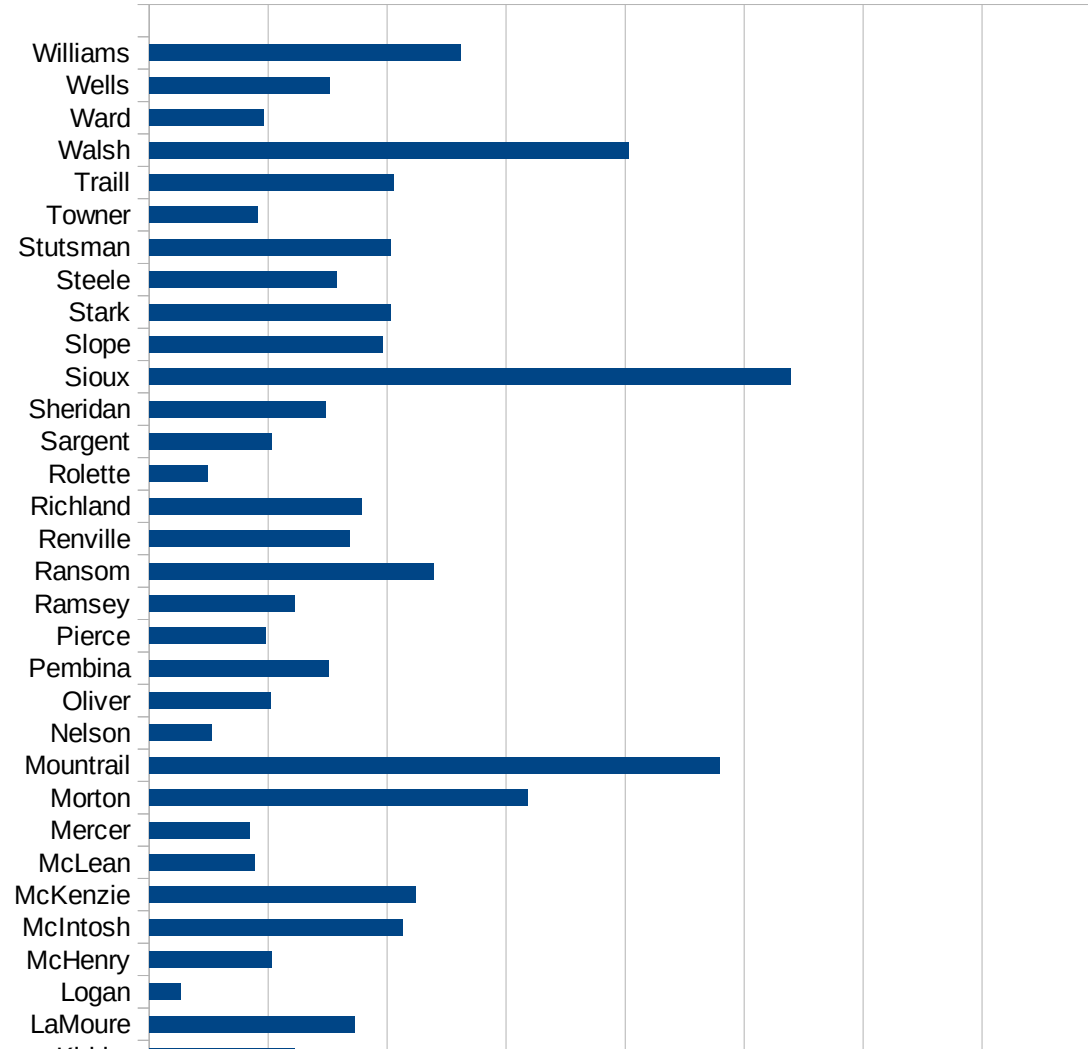
NC

29173
29175
29177
29179
29181
29195
29197
29199
29201
29203
29205
29183
29185
29187
29189
29510
29186
29207
29209
29211
29213
29215

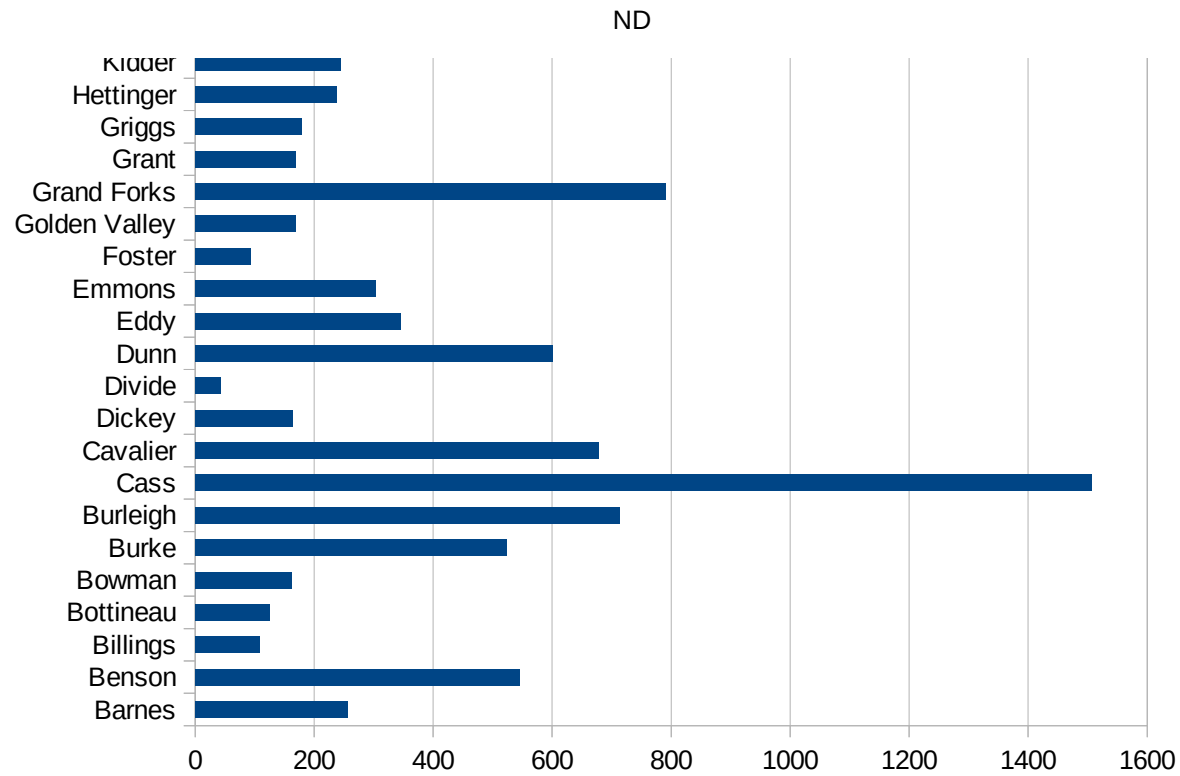
29217
29219
29221
29223
29225
29227
29229

ND

FIPS	County	PC Infection
38001	Adams	0
38003	Barnes	256.1183836
38005	Benson	545.8201666
38007	Billings	108.8139282
38009	Bottineau	124.7855249
38011	Bowman	162.5487646
38013	Burke	523.8095238
38015	Burleigh	713.7384149
38017	Cass	1506.20331
38019	Cavalier	679.028467
38021	Dickey	163.1654089
38023	Divide	43.80201489
38025	Dunn	600.1846722
38027	Eddy	345.871163
38029	Emmons	303.4901366
38031	Foster	93.28358209
38033	Golden Valley	169.5873375
38035	Grand Forks	791.2957468
38037	Grant	168.4919966
38039	Griggs	179.2114695
38041	Hettinger	238.6634845
38043	Kidder	244.8979592
38045	LaMoure	344.657804
38047	Logan	52.54860746
38049	McHenry	206.3273728
38051	McIntosh	425.5319149
38053	McKenzie	447.4765258
38055	McLean	178.178388
38057	Mercer	169.3480102
38059	Morton	636.7583213
38061	Mountrail	959.0917988
38063	Nelson	104.5660509
38065	Oliver	204.9180328



38067 Pembina	302.2887577
38069 Pierce	196.0303847
38071 Ramsey	243.881195
38073 Ransom	477.3725415
38075 Renville	336.9839933
38077 Richland	357.1648501
38079 Rolette	97.89525208
38081 Sargent	206.7183463
38083 Sheridan	296.5159377
38085 Sioux	1078.476365
38087 Slope	393.1847969
38089 Stark	406.4909507
38091 Steele	315.2916448
38093 Stutsman	406.368026
38095 Towner	182.4817518
38097 Traill	410.6009705
38099 Walsh	806.2248055
38101 Ward	191.8989136
38103 Wells	303.2600455
38105 Williams	523.3380481



ND

FIPS

29001
29003
29005
29007
29009
29011
29013
29015
29017
29019
29021
29023
29025
29027
29029
29031
29033
29035
29037

ND

29039
29041
29043
29045
29047
29049
29051
29053
29055
29057
29059
29061
29063
29065
29067
29069
29071
29073
29075
29077
29079
29081
29083
29085
29087
29089
29091
29093
29095
29097
29099
29101

29103

ND

29105
29107
29109
29111
29113
29115
29117
29121
29123
29125
29127
29119
29129
29131
29133
29135
29137
29139
29141
29143
29145
29147
29149
29151
29153
29155
29157
29159
29161
29163
29165
29167
29169
29171

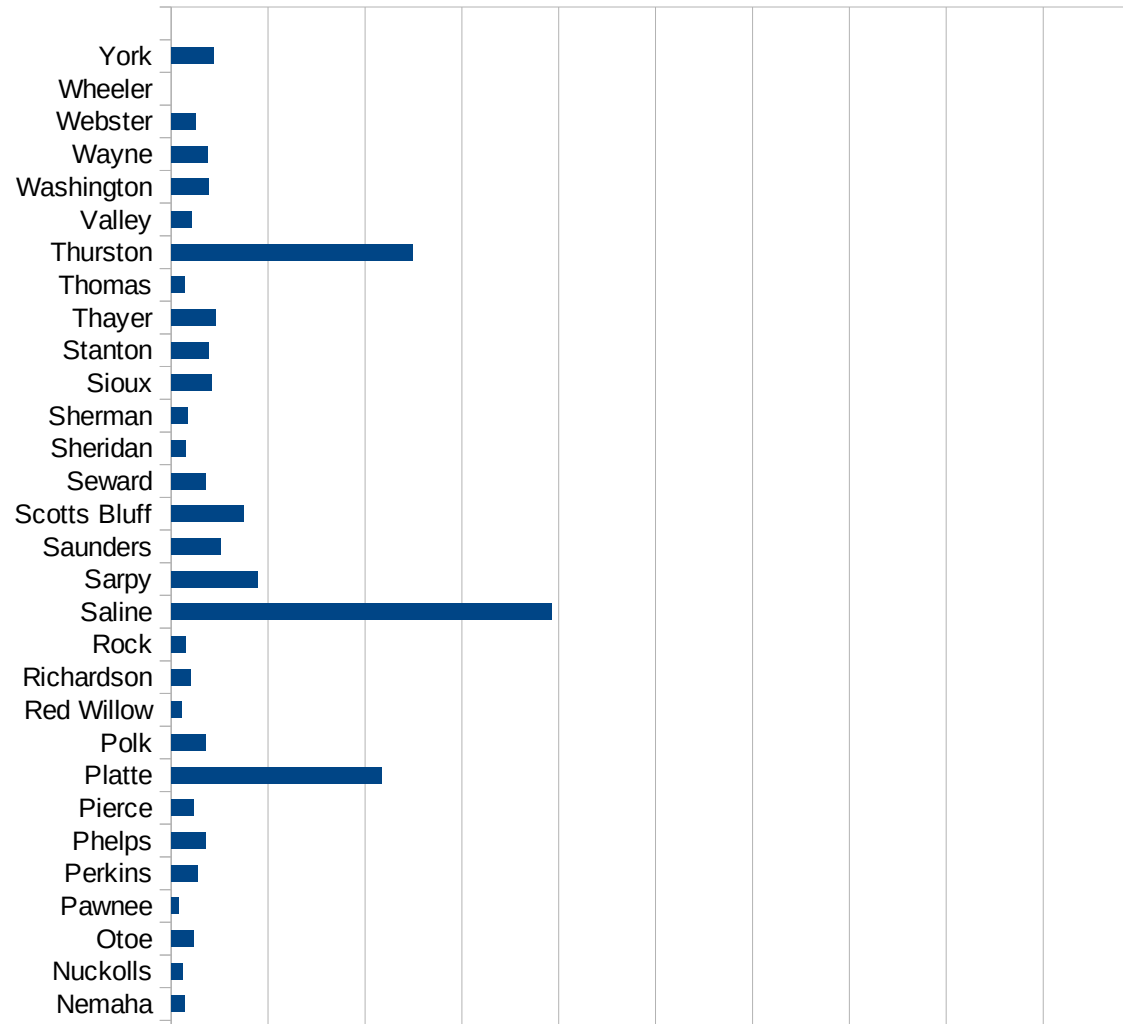
ND

29173
29175
29177
29179
29181
29195
29197
29199
29201
29203
29205
29183
29185
29187
29189
29510
29186
29207
29209
29211
29213
29215

29217
29219
29221
29223
29225
29227
29229

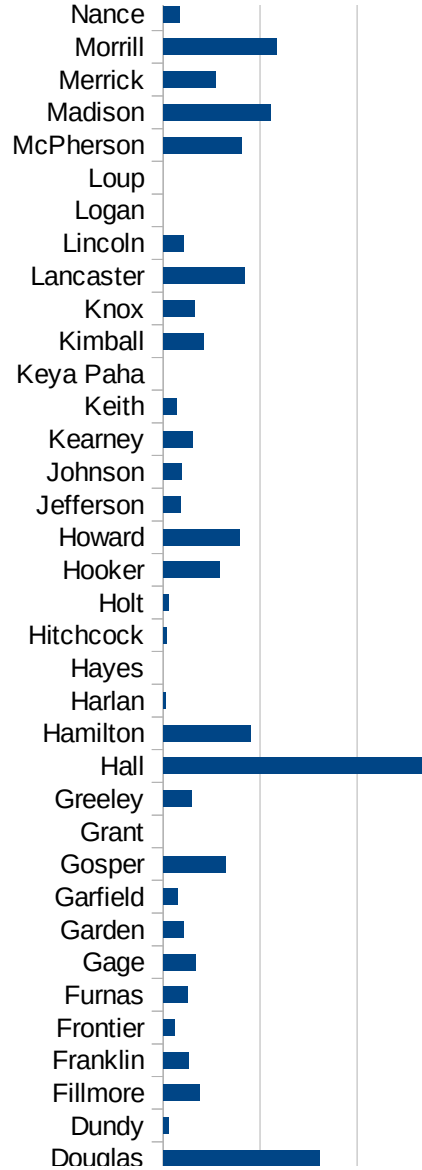
NE

FIPS	County	PC Infection
31001	Adams	1015.51839
31003	Antelope	268.3080808
31005	Arthur	0
31007	Banner	273.9726027
31009	Blaine	0
31011	Boone	133.613285
31013	Box Butte	83.5499443
31015	Boyd	51.15089514
31017	Brown	0
31019	Buffalo	526.0505895
31021	Burt	262.0221948
31023	Butler	657.731447
31025	Cass	493.1381169
31027	Cedar	236.7984845
31029	Chase	100.5783254
31031	Cherry	52.07429266
31033	Cheyenne	247.0461869
31035	Clay	659.8004506
31037	Colfax	6295.377263
31039	Cuming	492.1700224
31041	Custer	378.2287823
31043	Dakota	9361.151222
31045	Dawes	45.89261129
31047	Dawson	3787.59121
31049	Deuel	54.79452055
31051	Dixon	980.9073393
31053	Dodge	1986.89897
31055	Douglas	1619.390347
31057	Dundy	56.49717514
31059	Fillmore	379.9529582
31061	Franklin	264.637777
31063	Frontier	115.0306748
31065	Furnas	254.5068929

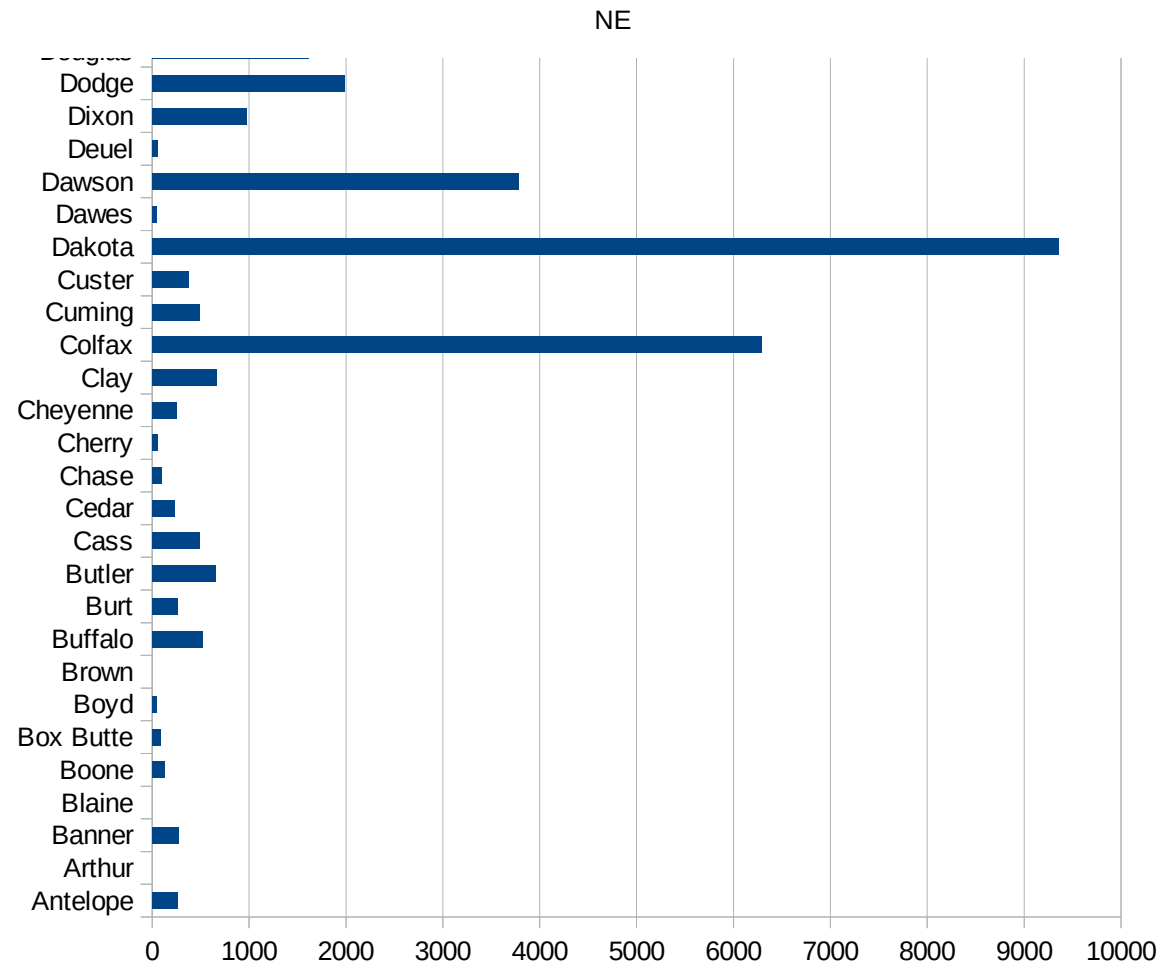


NE

31067 Gage	334.9927883
31069 Garden	210.8592514
31071 Garfield	150.981379
31073 Gosper	651.3026052
31075 Grant	0
31077 Greeley	297.1137521
31079 Hall	2697.745386
31081 Hamilton	905.1724138
31083 Harlan	29.40311673
31085 Hayes	0
31087 Hitchcock	35.63791875
31089 Holt	58.95067793
31091 Hooker	586.5102639
31093 Howard	788.4972171
31095 Jefferson	183.1759899
31097 Johnson	194.7798987
31099 Kearney	305.6234719
31101 Keith	137.1400075
31103 Keya Paha	0
31105 Kimball	414.5936982
31107 Knox	320.7031714
31109 Lancaster	838.7125243
31111 Lincoln	210.3168964
31113 Logan	0
31115 Loup	0
31117 McPherson	813.0081301
31119 Madison	1113.245931
31121 Merrick	543.1268589
31123 Morrill	1173.70892
31125 Nance	169.8754247
31127 Nemaha	143.7194596
31129 Nuckolls	119.1895113
31131 Otoe	237.7228652
31133 Pawnee	75.98784195



31135 Perkins	273.1307614
31137 Phelps	355.7136505
31139 Pierce	238.0285634
31141 Platte	2170.068639
31143 Polk	359.9848427
31145 Red Willow	111.8776804
31147 Richardson	201.5875016
31149 Rock	147.0588235
31151 Saline	3923.344948
31153 Sarpy	893.9655967
31155 Saunders	506.9708492
31157 Scotts Bluff	747.4506099
31159 Seward	352.2346691
31161 Sheridan	154.1425819
31163 Sherman	164.5819618
31165 Sioux	421.2299916
31167 Stanton	385.2596315
31169 Thayer	456.4397698
31171 Thomas	138.8888889
31173 Thurston	2492.126523
31175 Valley	214.797136
31177 Washington	387.0905308
31179 Wayne	372.2216314
31181 Webster	254.7410133
31183 Wheeler	0
31185 York	442.9276793



NE

FIPS

29001
29003
29005
29007
29009
29011
29013
29015
29017
29019
29021
29023
29025
29027
29029
29031
29033
29035
29037

NE

29039
29041
29043
29045
29047
29049
29051
29053
29055
29057
29059
29061
29063
29065
29067
29069
29071
29073
29075
29077
29079
29081
29083
29085
29087
29089
29091
29093
29095
29097
29099
29101

29103

NE

29105
29107
29109
29111
29113
29115
29117
29121
29123
29125
29127
29119
29129
29131
29133
29135
29137
29139
29141
29143
29145
29147
29149
29151
29153
29155
29157
29159
29161
29163
29165
29167
29169
29171

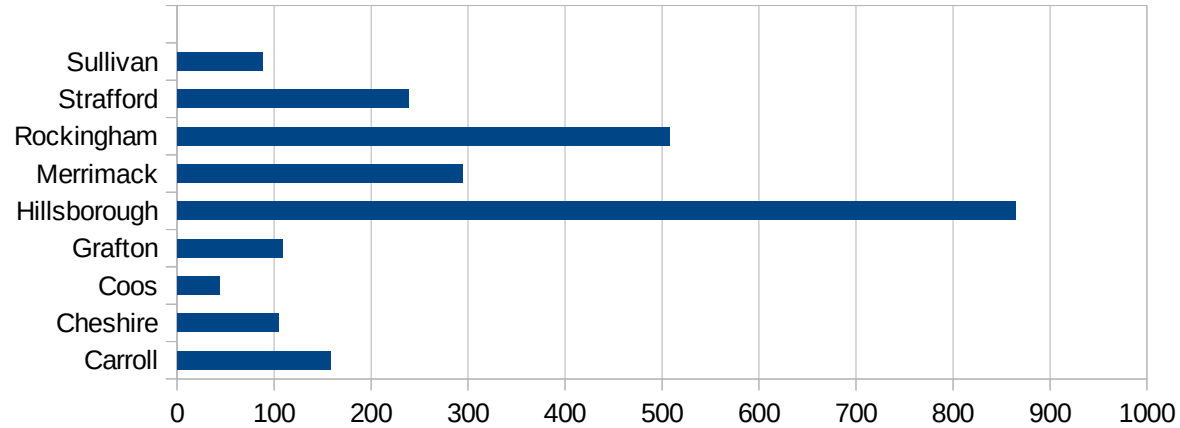
NE

29173
29175
29177
29179
29181
29195
29197
29199
29201
29203
29205
29183
29185
29187
29189
29510
29186
29207
29209
29211
29213
29215

29217
29219
29221
29223
29225
29227
29229

NH

FIPS	County	Cases	Per Capita Cases 100,000
33001	Belknap	160.5978172	
33003	Carroll	157.8548146	
33005	Cheshire	104.5847332	
33007	Coos	44.31922505	
33009	Grafton	109.1484196	
33011	Hillsborough	864.54568	
33013	Merrimack	293.7829182	
33015	Rockingham	507.4779414	
33017	Strafford	238.2965639	
33019	Sullivan	88.07713703	



NH

FIPS

29001
29003
29005
29007
29009
29011
29013
29015
29017
29019
29021
29023
29025
29027
29029
29031
29033
29035
29037

NH

29039
29041
29043
29045
29047
29049
29051
29053
29055
29057
29059
29061
29063
29065
29067
29069
29071
29073
29075
29077
29079
29081
29083
29085
29087
29089
29091
29093
29095
29097
29099
29101

29103

NH

29105
29107
29109
29111
29113
29115
29117
29121
29123
29125
29127
29119
29129
29131
29133
29135
29137
29139
29141
29143
29145
29147
29149
29151
29153
29155
29157
29159
29161
29163
29165
29167
29169
29171

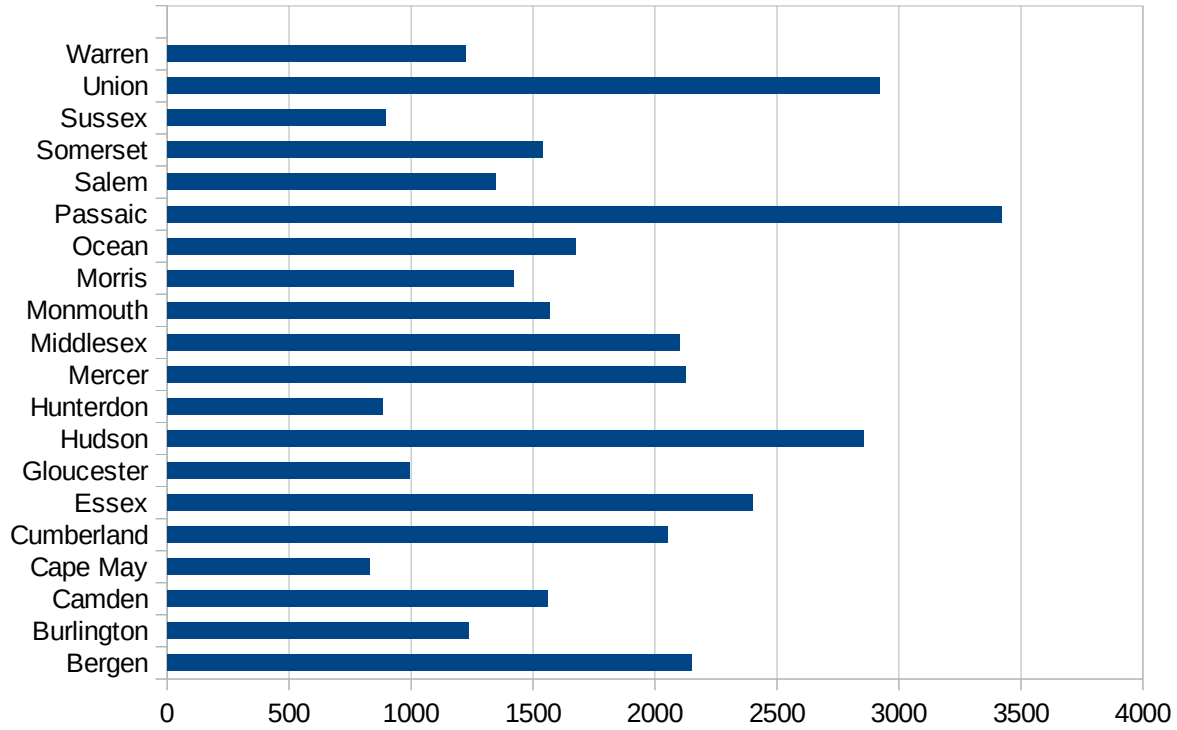
NH

29173
29175
29177
29179
29181
29195
29197
29199
29201
29203
29205
29183
29185
29187
29189
29510
29186
29207
29209
29211
29213
29215

29217
29219
29221
29223
29225
29227
29229

NJ

FIPS	County	PC Infection
34001	Atlantic	1193.916264
34003	Bergen	2149.372472
34005	Burlington	1235.338494
34007	Camden	1559.917804
34009	Cape May	828.6516854
34011	Cumberland	2053.360888
34013	Essex	2400.449131
34015	Gloucester	993.1093175
34017	Hudson	2853.144909
34019	Hunterdon	883.6217265
34021	Mercer	2127.843682
34023	Middlesex	2102.243623
34025	Monmouth	1568.831938
34027	Morris	1419.587721
34029	Ocean	1674.39263
34031	Passaic	3420.15855
34033	Salem	1346.494801
34035	Somerset	1538.210675
34037	Sussex	894.1824871
34039	Union	2920.258679
34041	Warren	1225.195927



FIPS

- 29001
- 29003
- 29005
- 29007
- 29009
- 29011
- 29013
- 29015
- 29017
- 29019
- 29021
- 29023
- 29025
- 29027
- 29029
- 29031
- 29033
- 29035
- 29037

NJ

29039
29041
29043
29045
29047
29049
29051
29053
29055
29057
29059
29061
29063
29065
29067
29069
29071
29073
29075
29077
29079
29081
29083
29085
29087
29089
29091
29093
29095
29097
29099
29101

29103

NJ

29105
29107
29109
29111
29113
29115
29117
29121
29123
29125
29127
29119
29129
29131
29133
29135
29137
29139
29141
29143
29145
29147
29149
29151
29153
29155
29157
29159
29161
29163
29165
29167
29169
29171

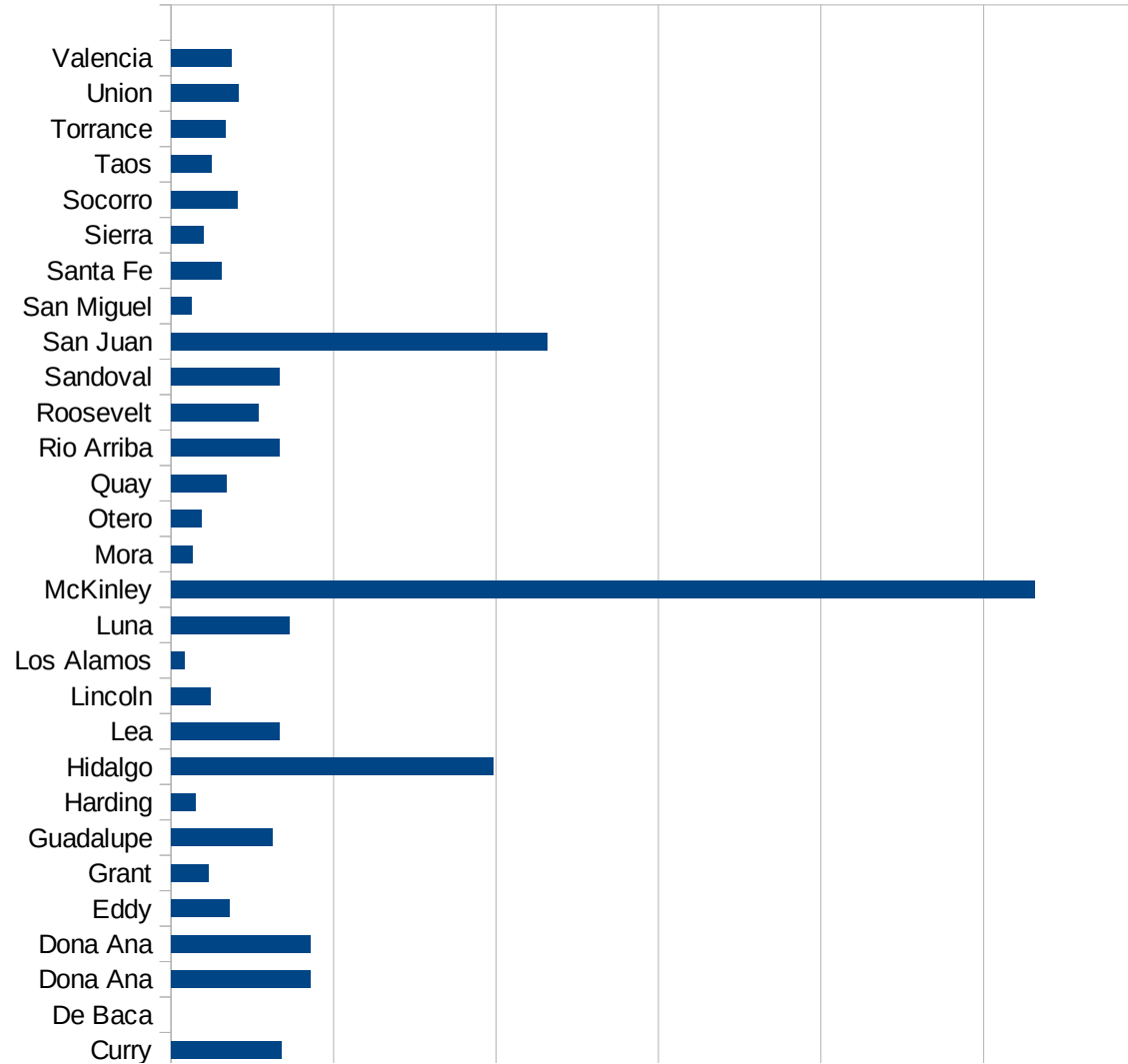
NJ

29173
29175
29177
29179
29181
29195
29197
29199
29201
29203
29205
29183
29185
29187
29189
29510
29186
29207
29209
29211
29213
29215

29217
29219
29221
29223
29225
29227
29229

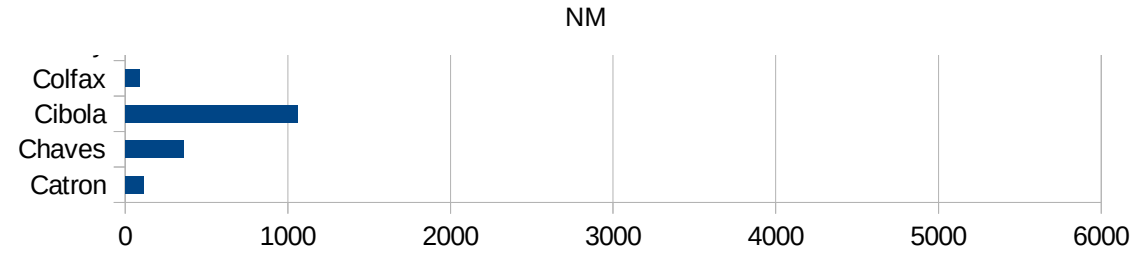
NM

FIPS	County	PC Infection
35001	Bernalillo	608.6627248
35003	Catron	111.7942985
35005	Chaves	363.2766003
35006	Cibola	1058.102146
35007	Colfax	90.83402147
35009	Curry	677.6301151
35011	De Baca	0
35013	Dona Ana	856.9248168
35013	Dona Ana	856.9248168
35015	Eddy	357.5129534
35017	Grant	230.3810429
35019	Guadalupe	621.9765031
35021	Harding	152.6717557
35023	Hidalgo	1981.132075
35025	Lea	667.9978739
35027	Lincoln	240.3354469
35028	Los Alamos	83.76524789
35029	Luna	730.2925343
35031	McKinley	5317.471296
35033	Mora	133.1557923
35035	Otero	190.1738518
35037	Quay	339.2705683
35039	Rio Arriba	669.1278265
35041	Roosevelt	538.867844
35043	Sandoval	669.5183188
35045	San Juan	2311.204945
35047	San Miguel	126.8529593
35049	Santa Fe	307.8850562
35051	Sierra	200.5835157
35053	Socorro	406.3340305
35055	Taos	246.6879854
35057	Torrance	333.525752
35059	Union	412.8217581



35061 Valencia

372.7634195



NM

FIPS

29001
29003
29005
29007
29009
29011
29013
29015
29017
29019
29021
29023
29025
29027
29029
29031
29033
29035
29037

NM

29039
29041
29043
29045
29047
29049
29051
29053
29055
29057
29059
29061
29063
29065
29067
29069
29071
29073
29075
29077
29079
29081
29083
29085
29087
29089
29091
29093
29095
29097
29099
29101

29103

NM

29105
29107
29109
29111
29113
29115
29117
29121
29123
29125
29127
29119
29129
29131
29133
29135
29137
29139
29141
29143
29145
29147
29149
29151
29153
29155
29157
29159
29161
29163
29165
29167
29169
29171

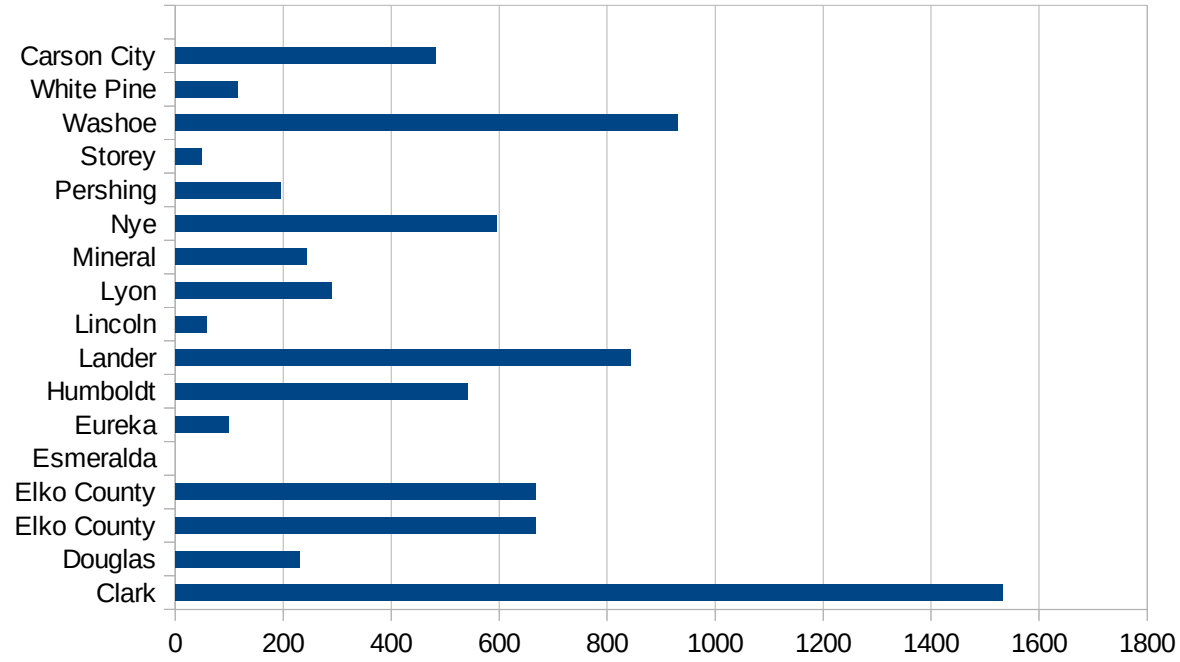
NM

29173
29175
29177
29179
29181
29195
29197
29199
29201
29203
29205
29183
29185
29187
29189
29510
29186
29207
29209
29211
29213
29215

29217
29219
29221
29223
29225
29227
29229

NV

FIPS	County	PC Infection
32001	Churchill	151.391162
32003	Clark	1532.903725
32005	Douglas	231.0850682
32007	Elko County	667.1749905
32007	Elko County	667.1749905
32009	Esmeralda	0
32011	Eureka	99.85022466
32013	Humboldt	542.118432
32015	Lander	843.0493274
32017	Lincoln	57.68121515
32019	Lyon	290.2809633
32021	Mineral	243.6863093
32023	Nye	595.4218674
32027	Pershing	195.019502
32029	Storey	49.64010921
32031	Washoe	930.1426777
32033	White Pine	116.0949868
32510	Carson City	481.827697



NV

FIPS

29001
29003
29005
29007
29009
29011
29013
29015
29017
29019
29021
29023
29025
29027
29029
29031
29033
29035
29037

NV

29039
29041
29043
29045
29047
29049
29051
29053
29055
29057
29059
29061
29063
29065
29067
29069
29071
29073
29075
29077
29079
29081
29083
29085
29087
29089
29091
29093
29095
29097
29099
29101

29103

NV

29105
29107
29109
29111
29113
29115
29117
29121
29123
29125
29127
29119
29129
29131
29133
29135
29137
29139
29141
29143
29145
29147
29149
29151
29153
29155
29157
29159
29161
29163
29165
29167
29169
29171

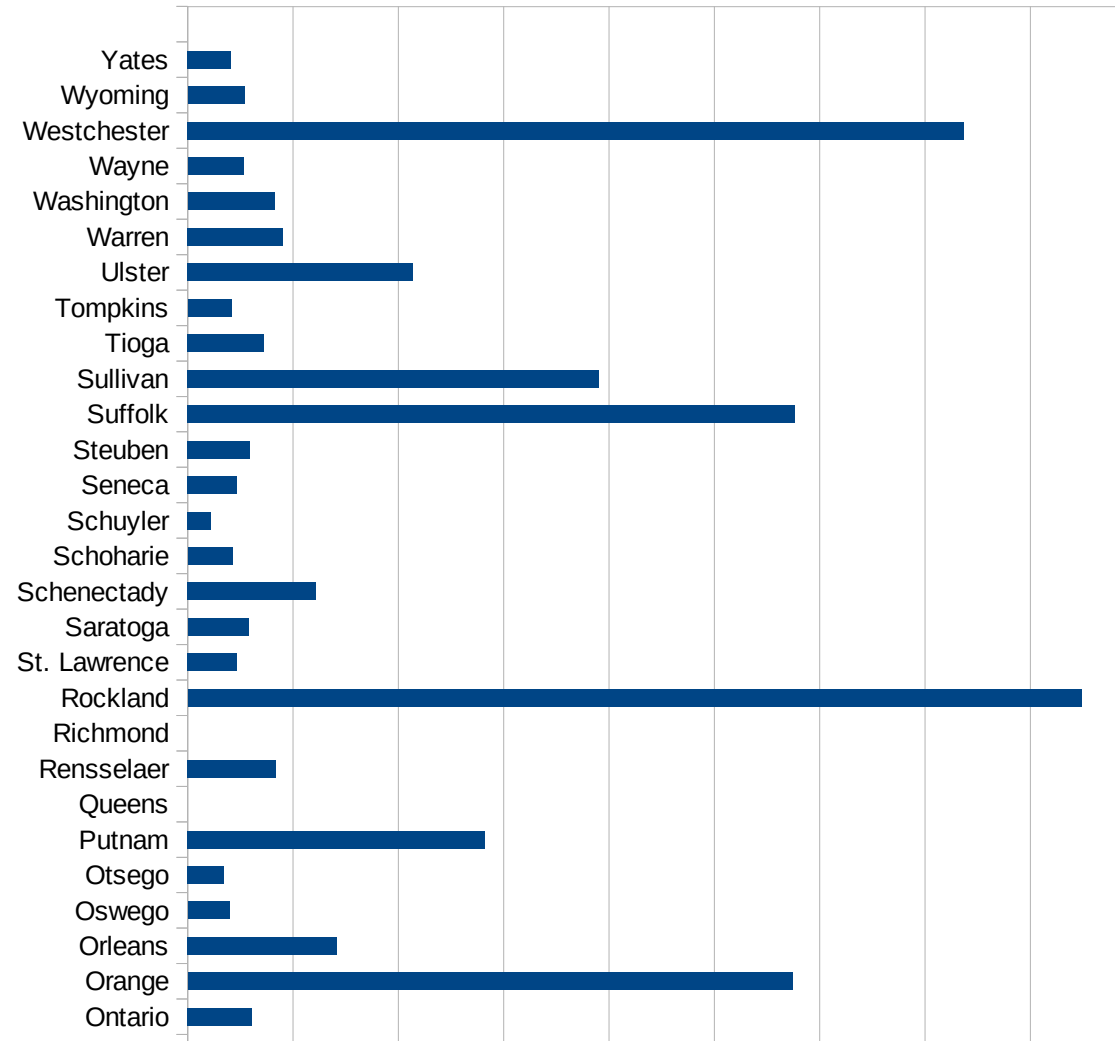
NV

29173
29175
29177
29179
29181
29195
29197
29199
29201
29203
29205
29183
29185
29187
29189
29510
29186
29207
29209
29211
29213
29215

29217
29219
29221
29223
29225
29227
29229

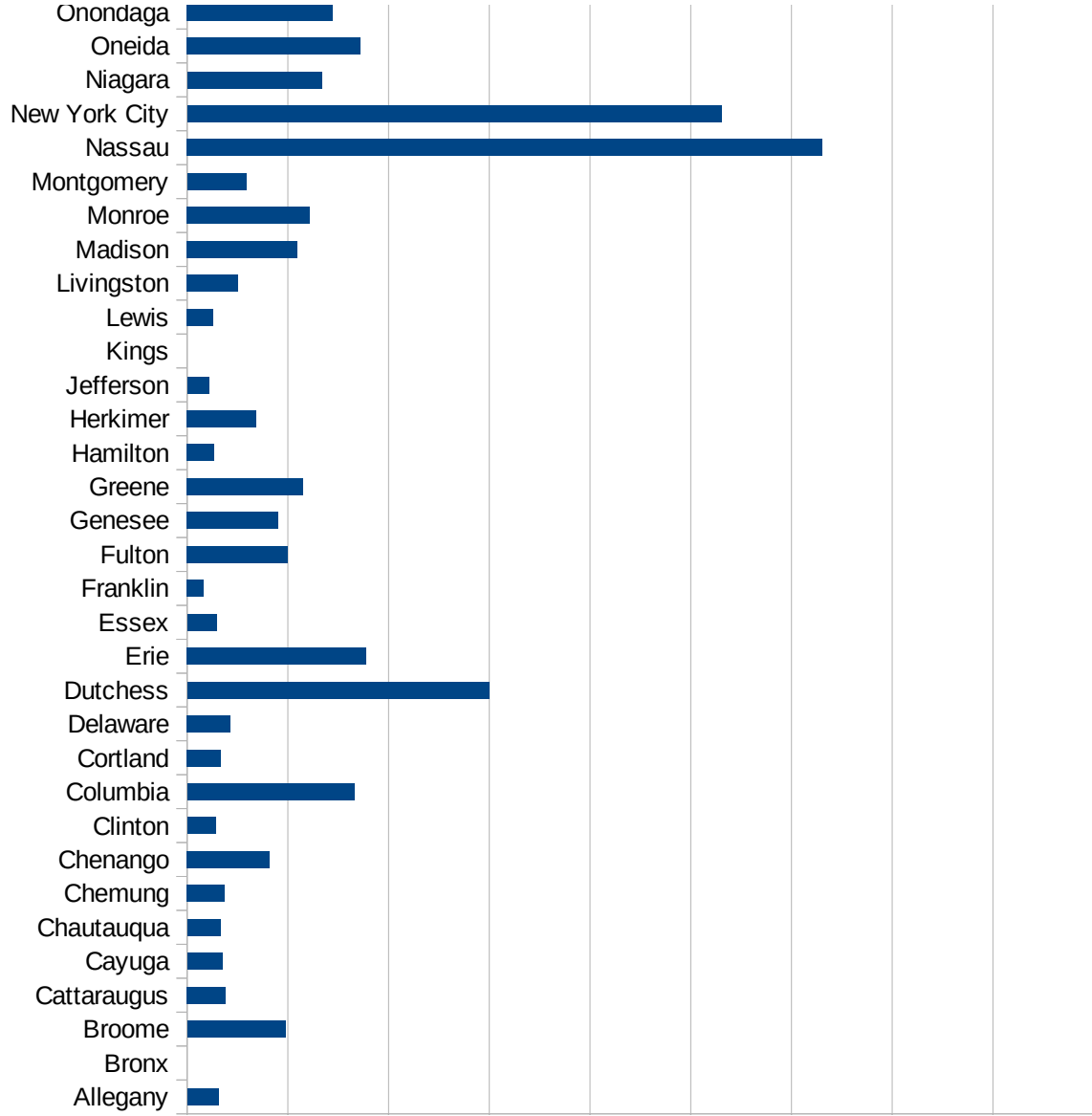
NY

FIPS	County	PC Infection
36001	Albany	781.786745768
36003	Allegany	155.072151626
36005	Bronx	0
36007	Broome	487.32384078
36009	Cattaraugus	192.608016658
36011	Cayuga	174.995139024
36013	Chautauqua	165.703968297
36015	Chemung	186.341301303
36017	Chenango	408.111746887
36019	Clinton	141.272693475
36021	Columbia	829.494625809
36023	Cortland	167.283524664
36025	Delaware	213.353695511
36027	Dutchess	1498.03553068
36029	Erie	890.163191149
36031	Essex	144.772117962
36033	Franklin	83.5106277216
36035	Fulton	500.083969323
36037	Genesee	452.087426753
36039	Greene	574.845760249
36041	Hamilton	135.317997294
36043	Herkimer	344.476250546
36045	Jefferson	107.377745962
36047	Kings	0
36049	Lewis	128.559004802
36051	Livingston	254.6380502
36053	Madison	548.061303764
36055	Monroe	607.563362488
36057	Montgomery	293.195834597
36059	Nassau	3152.07572756
36061	New York City	2653.15735155
36063	Niagara	667.670945146
36065	Oneida	862.455733806



NY

36067 Onondaga	724.108884842
36069 Ontario	304.012233307
36071 Orange	2871.57253156
36073 Orleans	709.150004925
36075 Oswego	198.476649307
36077 Otsego	170.714154212
36079 Putnam	1412.65218622
36081 Queens	0
36083 Rensselaer	419.588314246
36085 Richmond	0
36087 Rockland	4243.23370024
36089 St. Lawrence	234.157357446
36091 Saratoga	288.056725017
36093 Schenectady	608.947537818
36095 Schoharie	212.239122745
36097 Schuyler	111.656989728
36099 Seneca	233.236151603
36101 Steuben	296.463317884
36103 Suffolk	2884.01876182
36105 Sullivan	1953.69413759
36107 Tioga	360.378912685
36109 Tompkins	207.212553384
36111 Ulster	1069.9947928
36113 Warren	451.256515988
36115 Washington	411.784891416
36117 Wayne	264.256528691
36119 Westchester	3686.08491834
36121 Wyoming	269.427466633
36123 Yates	205.305744535



NY
0 500 1000 1500 2000 2500 3000 3500 4000 4500

NY

FIPS

29001
29003
29005
29007
29009
29011
29013
29015
29017
29019
29021
29023
29025
29027
29029
29031
29033
29035
29037

NY

29039
29041
29043
29045
29047
29049
29051
29053
29055
29057
29059
29061
29063
29065
29067
29069
29071
29073
29075
29077
29079
29081
29083
29085
29087
29089
29091
29093
29095
29097
29099
29101

29103

NY

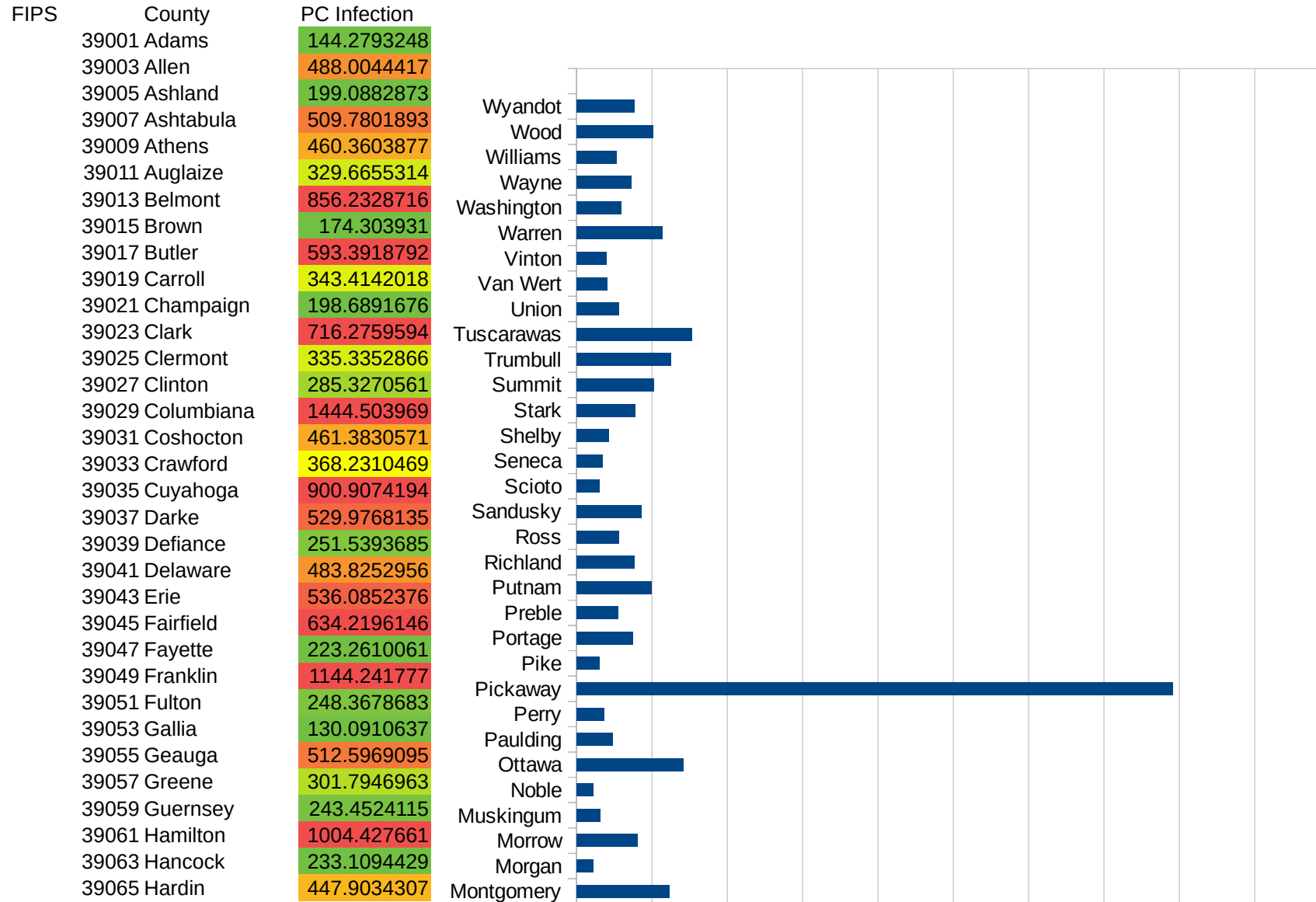
29105
29107
29109
29111
29113
29115
29117
29121
29123
29125
29127
29119
29129
29131
29133
29135
29137
29139
29141
29143
29145
29147
29149
29151
29153
29155
29157
29159
29161
29163
29165
29167
29169
29171

NY

29173
29175
29177
29179
29181
29195
29197
29199
29201
29203
29205
29183
29185
29187
29189
29510
29186
29207
29209
29211
29213
29215

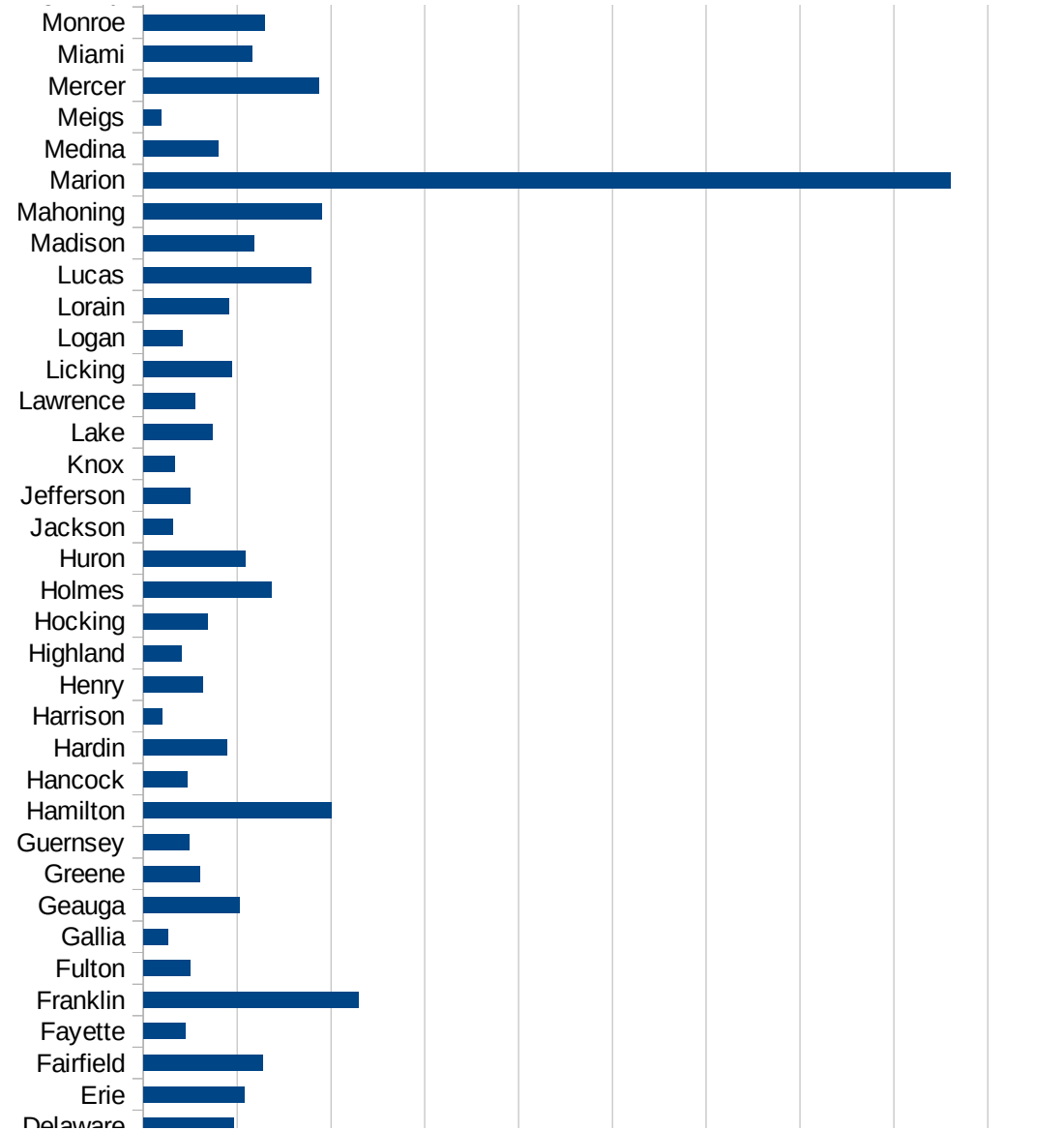
29217
29219
29221
29223
29225
29227
29229

OH

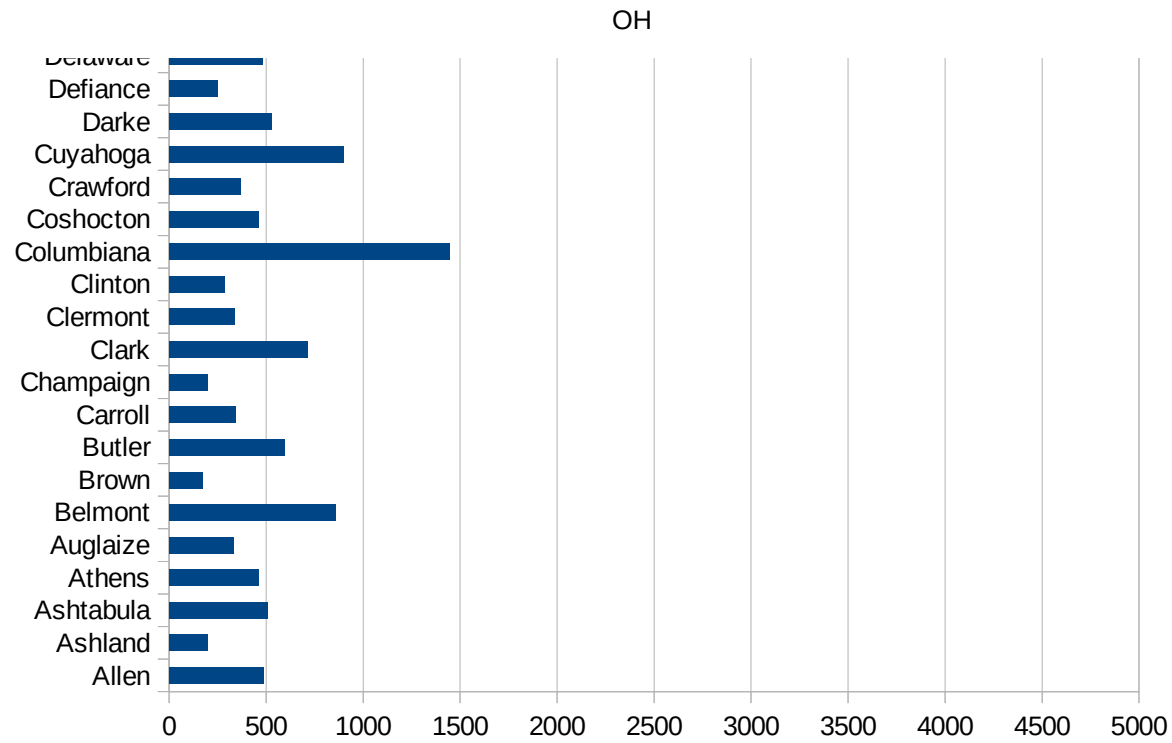


OH

39067 Harrison	98.8533017
39069 Henry	313.8152551
39071 Highland	202.0530447
39073 Hocking	345.2527744
39075 Holmes	683.4958535
39077 Huron	541.8432928
39079 Jackson	157.4851779
39081 Jefferson	249.3651831
39083 Knox	166.4162345
39085 Lake	369.1749742
39087 Lawrence	273.9451442
39089 Licking	471.6417571
39091 Logan	207.2401781
39093 Lorain	453.6920646
39095 Lucas	896.2570278
39097 Madison	589.9173665
39099 Mahoning	952.7873821
39101 Marion	4301.520167
39103 Medina	401.3486207
39105 Meigs	95.21336449
39107 Mercer	932.639957
39109 Miami	579.9175312
39111 Monroe	645.3952139
39113 Montgomery	616.7215511
39115 Morgan	109.5590249
39117 Morrow	404.4201413
39119 Muskingum	155.4830999
39121 Noble	111.4671868
39123 Ottawa	706.4190929
39125 Paulding	239.8720682
39127 Perry	183.1654317
39129 Pickaway	3956.202872
39131 Pike	153.2048313
39133 Portage	373.1732616



39135 Preble	275.6299241
39137 Putnam	497.3357016
39139 Richland	383.9833525
39141 Ross	283.3708128
39143 Sandusky	431.9801357
39145 Scioto	152.313846
39147 Seneca	173.8909921
39149 Shelby	211.8164806
39151 Stark	389.9626992
39153 Summit	511.3319727
39155 Trumbull	625.2926339
39157 Tuscarawas	765.9260545
39159 Union	281.8362583
39161 Van Wert	205.0846858
39163 Vinton	197.8841617
39165 Warren	571.1258415
39167 Washington	294.2398803
39169 Wayne	363.0343115
39171 Williams	263.5583089
39173 Wood	509.5794822
39175 Wyandot	382.9496239



OH

FIPS

29001
29003
29005
29007
29009
29011
29013
29015
29017
29019
29021
29023
29025
29027
29029
29031
29033
29035
29037

OH

29039
29041
29043
29045
29047
29049
29051
29053
29055
29057
29059
29061
29063
29065
29067
29069
29071
29073
29075
29077
29079
29081
29083
29085
29087
29089
29091
29093
29095
29097
29099
29101

29103

OH

29105
29107
29109
29111
29113
29115
29117
29121
29123
29125
29127
29119
29129
29131
29133
29135
29137
29139
29141
29143
29145
29147
29149
29151
29153
29155
29157
29159
29161
29163
29165
29167
29169
29171

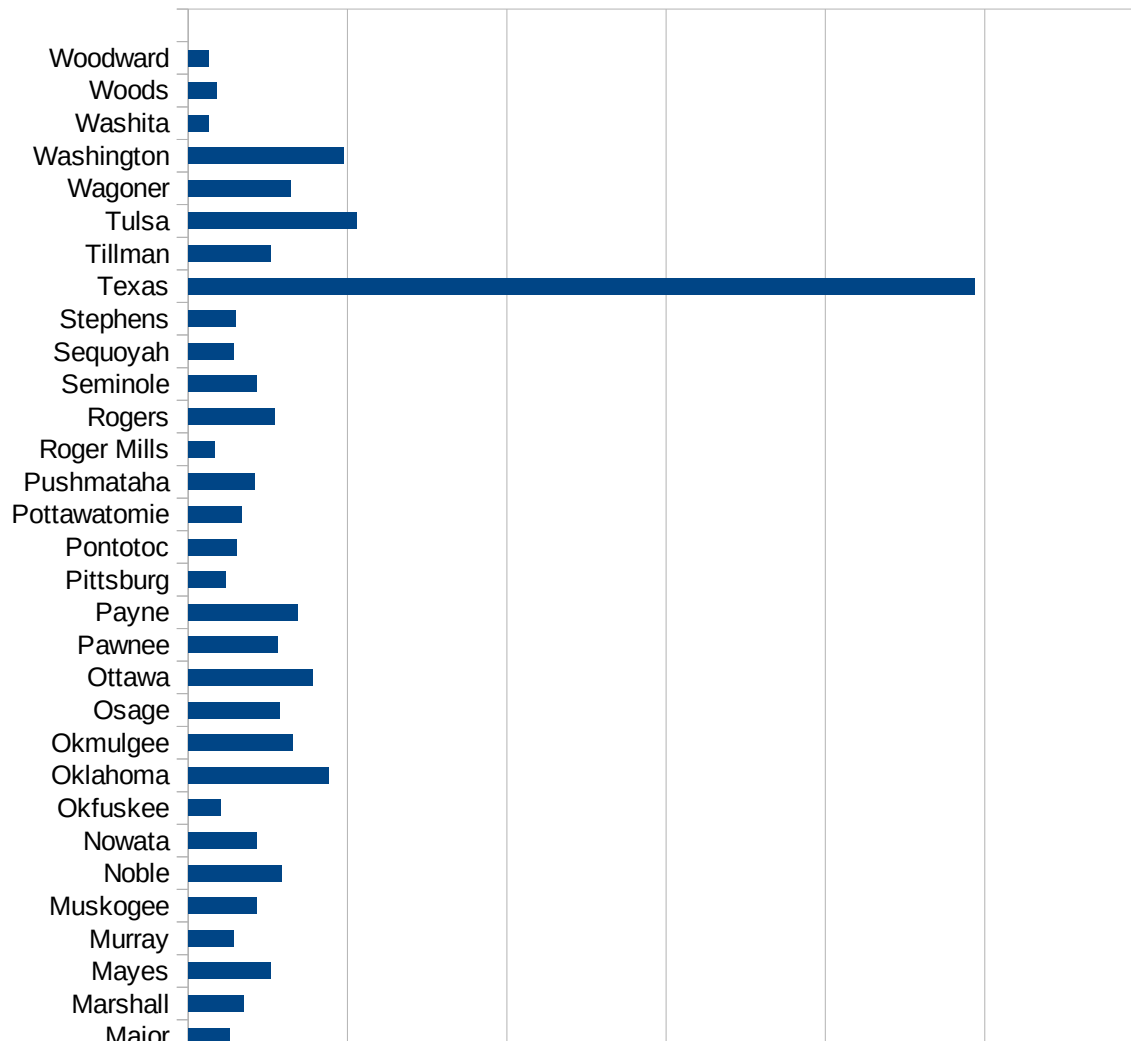
OH

29173
29175
29177
29179
29181
29195
29197
29199
29201
29203
29205
29183
29185
29187
29189
29510
29186
29207
29209
29211
29213
29215

29217
29219
29221
29223
29225
29227
29229

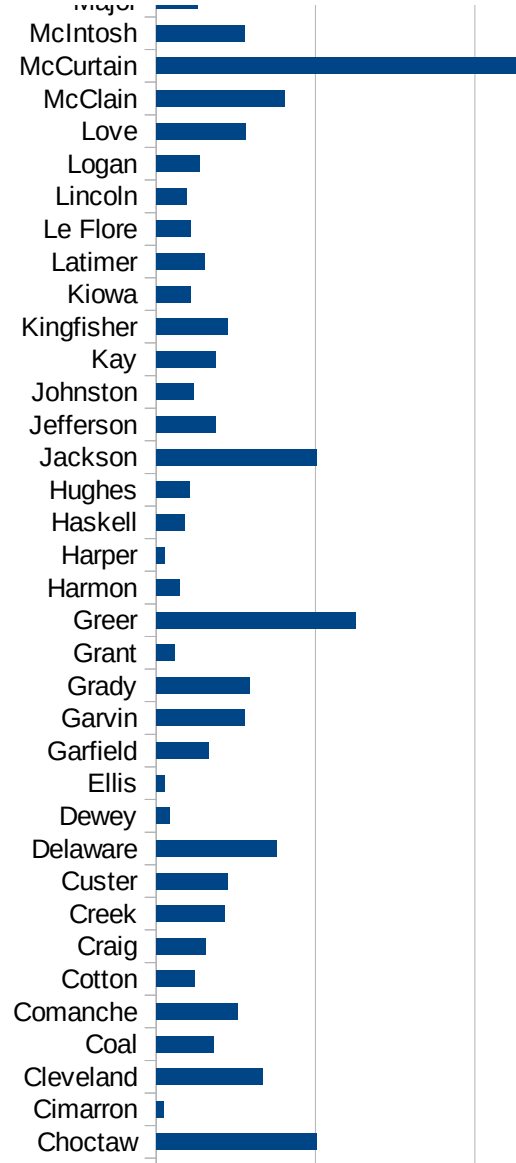
OK

FIPS	County	PC Infection
40001	Adair	946.4722398
40003	Alfalfa	17.37921446
40005	Atoka	361.3238907
40007	Beaver	620.4173717
40009	Beckham	124.3723801
40011	Blaine	253.0311017
40013	Bryan	567.8928632
40015	Caddo	838.596128
40017	Canadian	515.0678103
40019	Carter	481.5575897
40021	Cherokee	388.2896764
40023	Choctaw	1008.999182
40025	Cimarron	46.44681839
40027	Cleveland	669.9352786
40029	Coal	362.3188406
40031	Comanche	509.0431981
40033	Cotton	242.3822715
40035	Craig	307.5632602
40037	Creek	430.1435674
40039	Custer	451.1640722
40041	Delaware	755.8561299
40043	Dewey	81.73273396
40045	Ellis	50.60728745
40047	Garfield	329.9788223
40049	Garvin	553.7377297
40051	Grady	590.4484168
40053	Grant	115.5802127
40055	Greer	1254.080055
40057	Harmon	150.1501502
40059	Harper	52.67316302
40061	Haskell	181.5598358
40063	Hughes	209.9737533
40065	Jackson	1010.060523

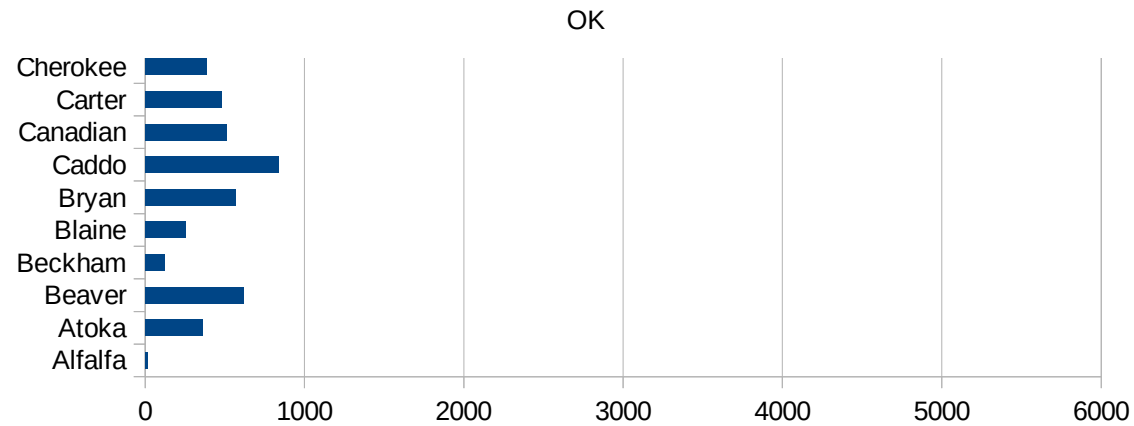


OK

40067 Jefferson	375.6328597
40069 Johnston	237.4646086
40071 Kay	371.368402
40073 Kingfisher	448.9124937
40075 Kiowa	217.6652538
40077 Latimer	303.0006842
40079 Le Flore	216.0864346
40081 Lincoln	189.0034364
40083 Logan	274.893743
40085 Love	562.4629959
40087 McClain	805.3019882
40089 McCurtain	2259.731523
40091 McIntosh	555.1349987
40093 Major	261.6431188
40095 Marshall	351.0650958
40097 Mayes	520.5925998
40099 Murray	286.6767004
40101 Muskogee	430.0634856
40103 Noble	584.639915
40105 Nowata	430.6126444
40107 Okfuskee	206.6457266
40109 Oklahoma	880.7921452
40111 Okmulgee	654.7541411
40113 Osage	574.2970179
40115 Ottawa	782.6784282
40117 Pawnee	561.3178768
40119 Payne	688.6884447
40121 Pittsburg	234.747134
40123 Pontotoc	303.2917614
40125 Pottawatomie	338.4746626
40127 Pushmataha	420.4311656
40129 Roger Mills	164.1137856
40131 Rogers	542.4856497
40133 Seminole	431.2800065



40135 Sequoyah	286.553826
40137 Stephens	300.4738241
40139 Texas	4937.668052
40141 Tillman	517.1475231
40143 Tulsa	1057.437226
40145 Wagoner	644.1143428
40147 Washington	976.0237641
40149 Washita	125.8200773
40151 Woods	179.8358997
40153 Woodward	128.5728415



OK

FIPS

- 29001
- 29003
- 29005
- 29007
- 29009
- 29011
- 29013
- 29015
- 29017
- 29019
- 29021
- 29023
- 29025
- 29027
- 29029
- 29031
- 29033
- 29035
- 29037

This work is licensed under the Creative Commons Attribution-NoDerivatives 4.0 International License. To view a copy of this license, visit <http://creativecommons.org/licenses/by-nd/4.0/>.

Tom McKellips, DM
www.creatingtomorrow.us
Page 333

OK

29039
29041
29043
29045
29047
29049
29051
29053
29055
29057
29059
29061
29063
29065
29067
29069
29071
29073
29075
29077
29079
29081
29083
29085
29087
29089
29091
29093
29095
29097
29099
29101

29103

OK

29105
29107
29109
29111
29113
29115
29117
29121
29123
29125
29127
29119
29129
29131
29133
29135
29137
29139
29141
29143
29145
29147
29149
29151
29153
29155
29157
29159
29161
29163
29165
29167
29169
29171

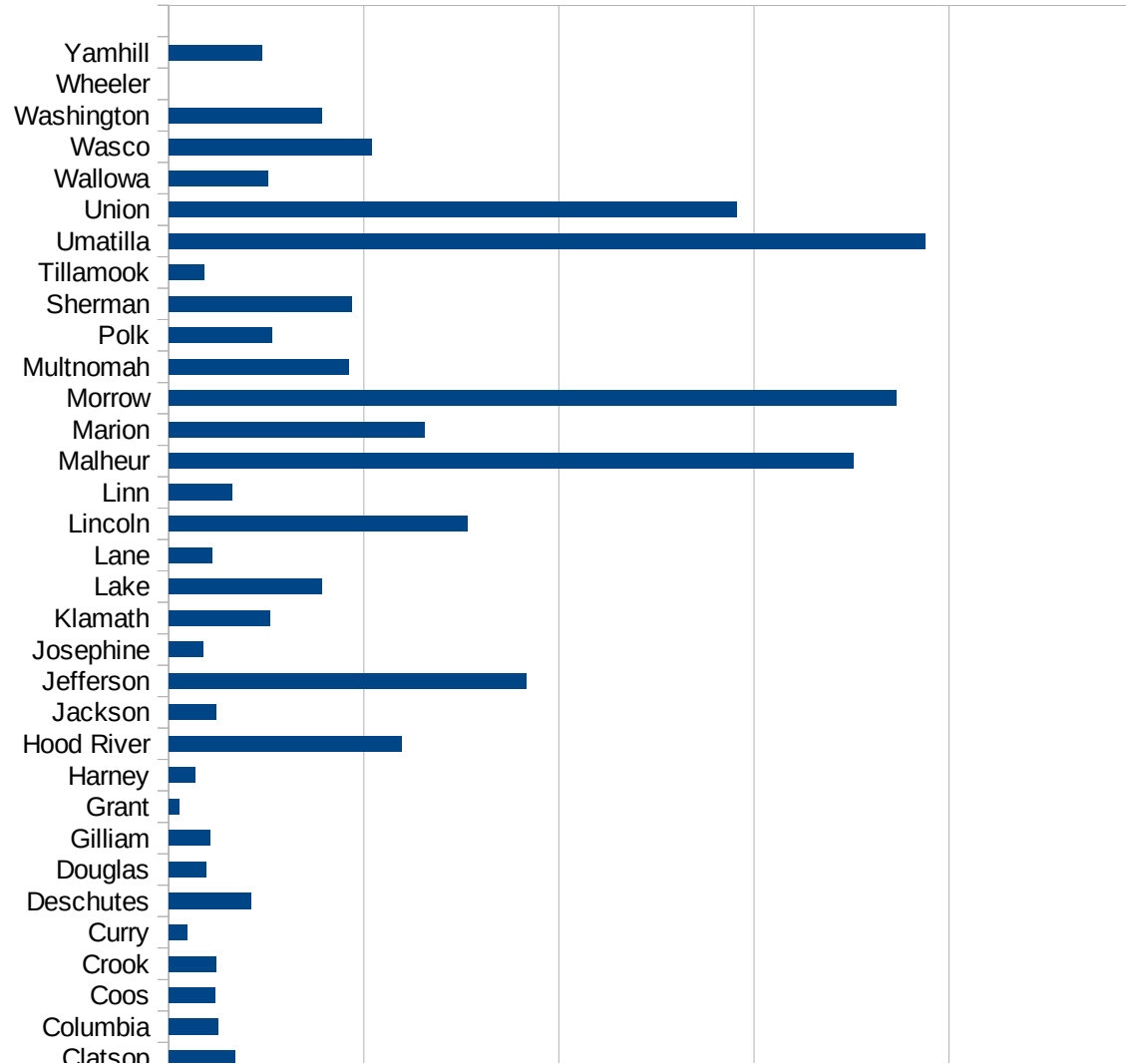
OK

29173
29175
29177
29179
29181
29195
29197
29199
29201
29203
29205
29183
29185
29187
29189
29510
29186
29207
29209
29211
29213
29215

29217
29219
29221
29223
29225
29227
29229

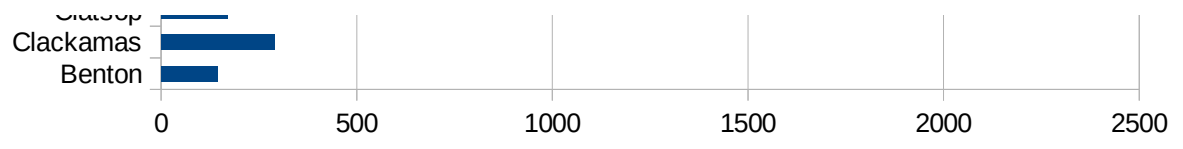
OR

FIPS	County	PC Infection
41001	Baker	99.96251406
41003	Benton	143.3209194
41005	Clackamas	288.6498828
41007	Clatsop	171.0089528
41009	Columbia	126.009508
41011	Coos	118.0325832
41013	Crook	121.5066829
41015	Curry	48.21812125
41017	Deschutes	210.9418946
41019	Douglas	95.20959713
41021	Gilliam	105.5966209
41023	Grant	27.87068004
41025	Harney	68.22213126
41027	Hood River	597.5755506
41029	Jackson	120.6937385
41031	Jefferson	917.6587302
41033	Josephine	89.25199959
41035	Klamath	258.6729339
41037	Lake	393.4509456
41039	Lane	110.3761482
41041	Lincoln	765.3681056
41043	Linn	162.5633172
41045	Malheur	1754.271766
41047	Marion	656.4456796
41049	Morrow	1864.227928
41051	Multnomah	461.0287235
41053	Polk	263.9791632
41055	Sherman	468.3840749
41057	Tillamook	89.59569941
41059	Umatilla	1938.954538
41061	Union	1454.971467
41063	Wallowa	254.201384
41065	Wasco	520.6564799



41067 Washington
41069 Wheeler
41071 Yamhill

393.5117409
0
239.2478645



OR

FIPS

29001
29003
29005
29007
29009
29011
29013
29015
29017
29019
29021
29023
29025
29027
29029
29031
29033
29035
29037

This work is licensed under the Creative Commons Attribution-NoDerivatives 4.0 International License. To view a copy of this license, visit <http://creativecommons.org/licenses/by-nd/4.0/>.

Tom McKellips, DM
www.creatingtomorrow.us
Page 339

OR

29039
29041
29043
29045
29047
29049
29051
29053
29055
29057
29059
29061
29063
29065
29067
29069
29071
29073
29075
29077
29079
29081
29083
29085
29087
29089
29091
29093
29095
29097
29099
29101

29103

OR

29105
29107
29109
29111
29113
29115
29117
29121
29123
29125
29127
29119
29129
29131
29133
29135
29137
29139
29141
29143
29145
29147
29149
29151
29153
29155
29157
29159
29161
29163
29165
29167
29169
29171

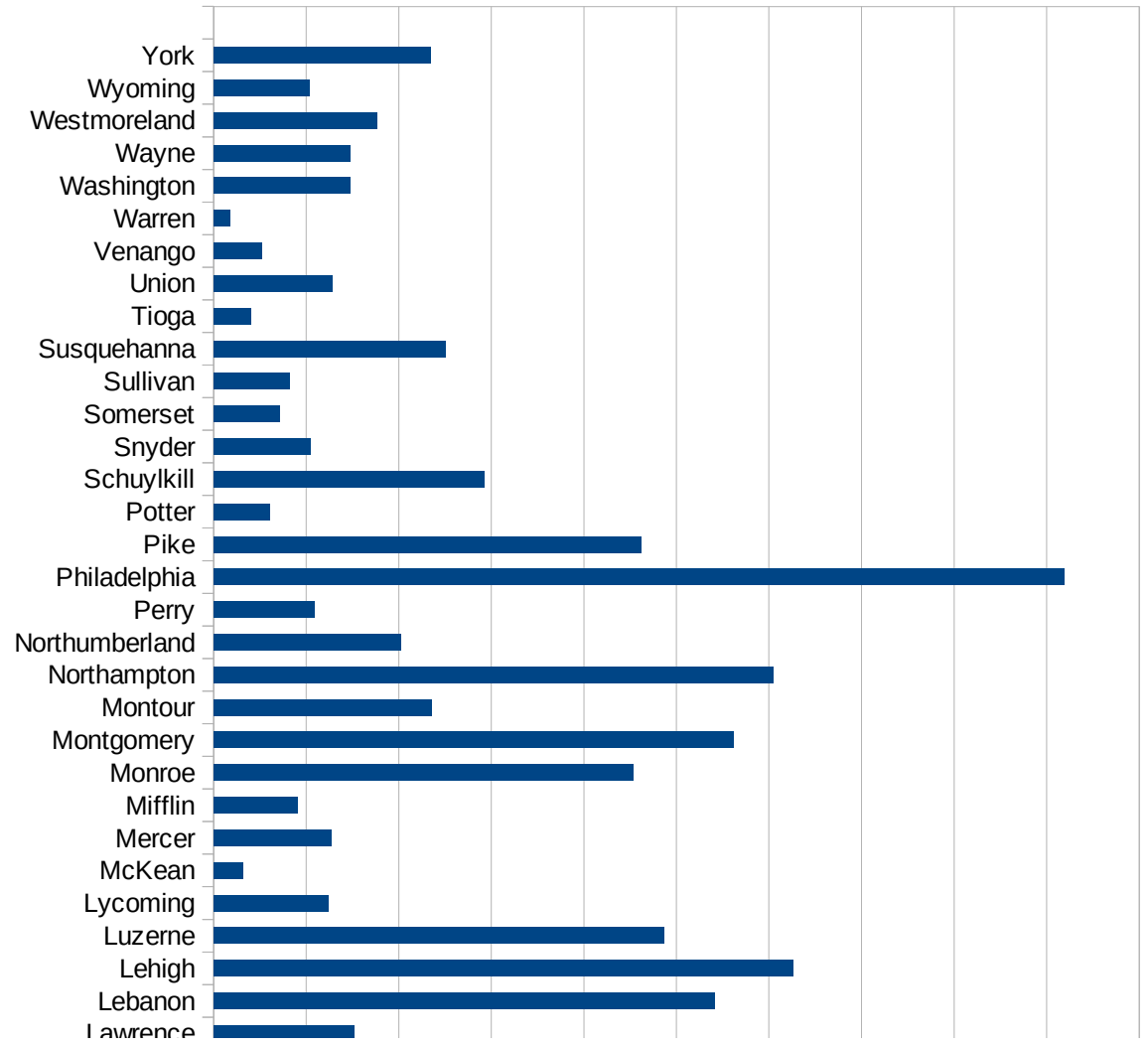
OR

29173
29175
29177
29179
29181
29195
29197
29199
29201
29203
29205
29183
29185
29187
29189
29510
29186
29207
29209
29211
29213
29215

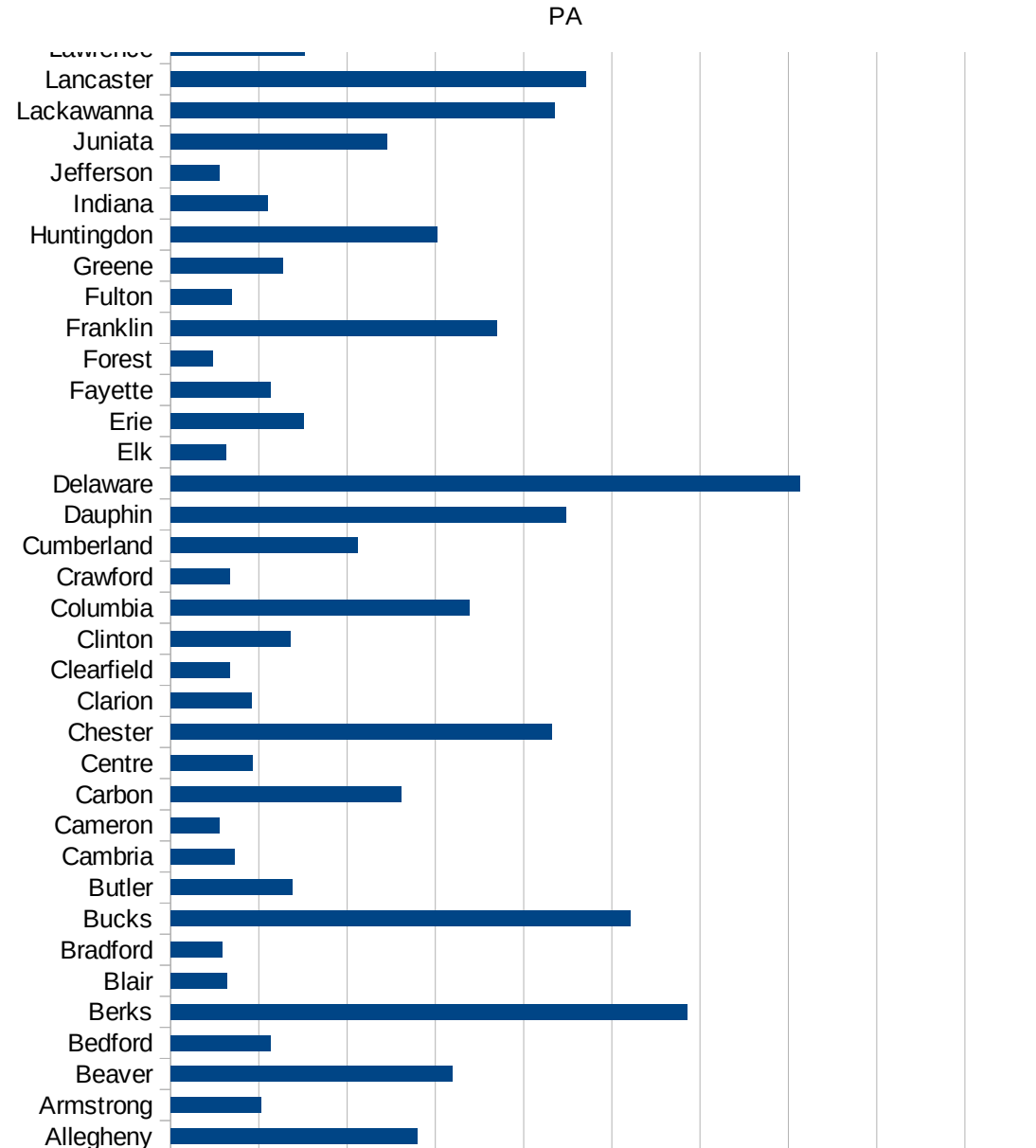
29217
29219
29221
29223
29225
29227
29229

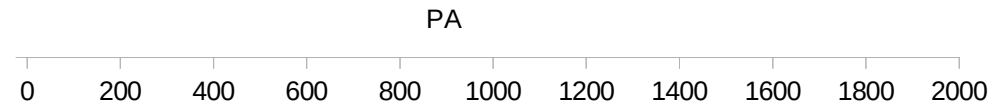
PA

FIPS	County	PC Infection
42001	Adams	425.0517941
42003	Allegheny	559.4803899
42005	Armstrong	205.3230774
42007	Beaver	639.1812653
42009	Bedford	226.2537363
42011	Berks	1170.76677
42013	Blair	128.1716357
42015	Bradford	116.7129683
42017	Bucks	1041.396382
42019	Butler	276.2283914
42021	Cambria	144.9935474
42023	Cameron	111.3089938
42025	Carbon	523.144472
42027	Centre	186.7264519
42029	Chester	865.2494225
42031	Clarion	183.0887852
42033	Clearfield	134.7810752
42035	Clinton	271.4300486
42037	Columbia	676.7905158
42039	Crawford	134.0183158
42041	Cumberland	423.9866679
42043	Dauphin	894.9934499
42045	Delaware	1425.22988
42047	Elk	125.9571083
42049	Erie	300.6678649
42051	Fayette	225.3892564
42053	Forest	96.16705591
42055	Franklin	740.1427326
42057	Fulton	137.7125938
42059	Greene	254.7526434
42061	Huntingdon	604.4102019
42063	Indiana	220.1157383
42065	Jefferson	109.9883137



42067 Juniata	489.7992228
42069 Lackawanna	869.5734678
42071 Lancaster	942.3114779
42073 Lawrence	302.8404344
42075 Lebanon	1081.98763
42077 Lehigh	1252.105406
42079 Luzerne	973.0958362
42081 Lycoming	248.0996622
42083 McKean	63.46416715
42085 Mercer	254.7816738
42087 Mifflin	181.7316429
42089 Monroe	906.1572678
42091 Montgomery	1123.697206
42093 Montour	471.4912281
42095 Northampton	1209.289813
42097 Northumberland	405.1249959
42099 Perry	218.9037474
42101 Philadelphia	1837.087425
42103 Pike	924.3201688
42105 Potter	120.3224642
42107 Schuylkill	584.2313838
42109 Snyder	209.6694623
42111 Somerset	141.9839896
42113 Sullivan	164.7175095
42115 Susquehanna	500.1355047
42117 Tioga	80.95576871
42119 Union	256.7824048
42121 Venango	103.3823587
42123 Warren	35.44483265
42125 Washington	295.6411023
42127 Wayne	294.4847492
42129 Westmoreland	351.9570122
42131 Wyoming	207.0546476
42133 York	468.0183727





FIPS

- 29001
- 29003
- 29005
- 29007
- 29009
- 29011
- 29013
- 29015
- 29017
- 29019
- 29021
- 29023
- 29025
- 29027
- 29029
- 29031
- 29033
- 29035
- 29037

PA

29039
29041
29043
29045
29047
29049
29051
29053
29055
29057
29059
29061
29063
29065
29067
29069
29071
29073
29075
29077
29079
29081
29083
29085
29087
29089
29091
29093
29095
29097
29099
29101

29103

PA

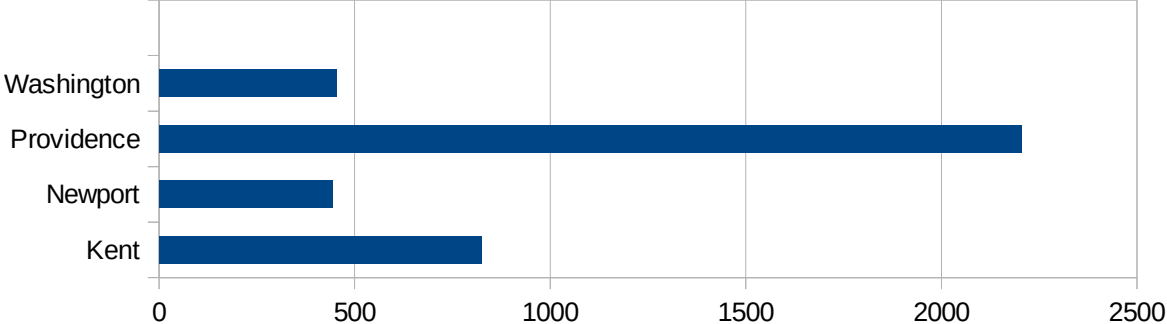
29105
29107
29109
29111
29113
29115
29117
29121
29123
29125
29127
29119
29129
29131
29133
29135
29137
29139
29141
29143
29145
29147
29149
29151
29153
29155
29157
29159
29161
29163
29165
29167
29169
29171

PA

29173
29175
29177
29179
29181
29195
29197
29199
29201
29203
29205
29183
29185
29187
29189
29510
29186
29207
29209
29211
29213
29215

29217
29219
29221
29223
29225
29227
29229

FIPS	County	PC Infection
44001	Bristol	596.1068059
44003	Kent	824.4792843
44005	Newport	442.1991229
44007	Providence	2206.155162
44009	Washington	454.9092955



RI

FIPS

29001
29003
29005
29007
29009
29011
29013
29015
29017
29019
29021
29023
29025
29027
29029
29031
29033
29035
29037

RI

29039
29041
29043
29045
29047
29049
29051
29053
29055
29057
29059
29061
29063
29065
29067
29069
29071
29073
29075
29077
29079
29081
29083
29085
29087
29089
29091
29093
29095
29097
29099
29101

29103

RI

29105
29107
29109
29111
29113
29115
29117
29121
29123
29125
29127
29119
29129
29131
29133
29135
29137
29139
29141
29143
29145
29147
29149
29151
29153
29155
29157
29159
29161
29163
29165
29167
29169
29171

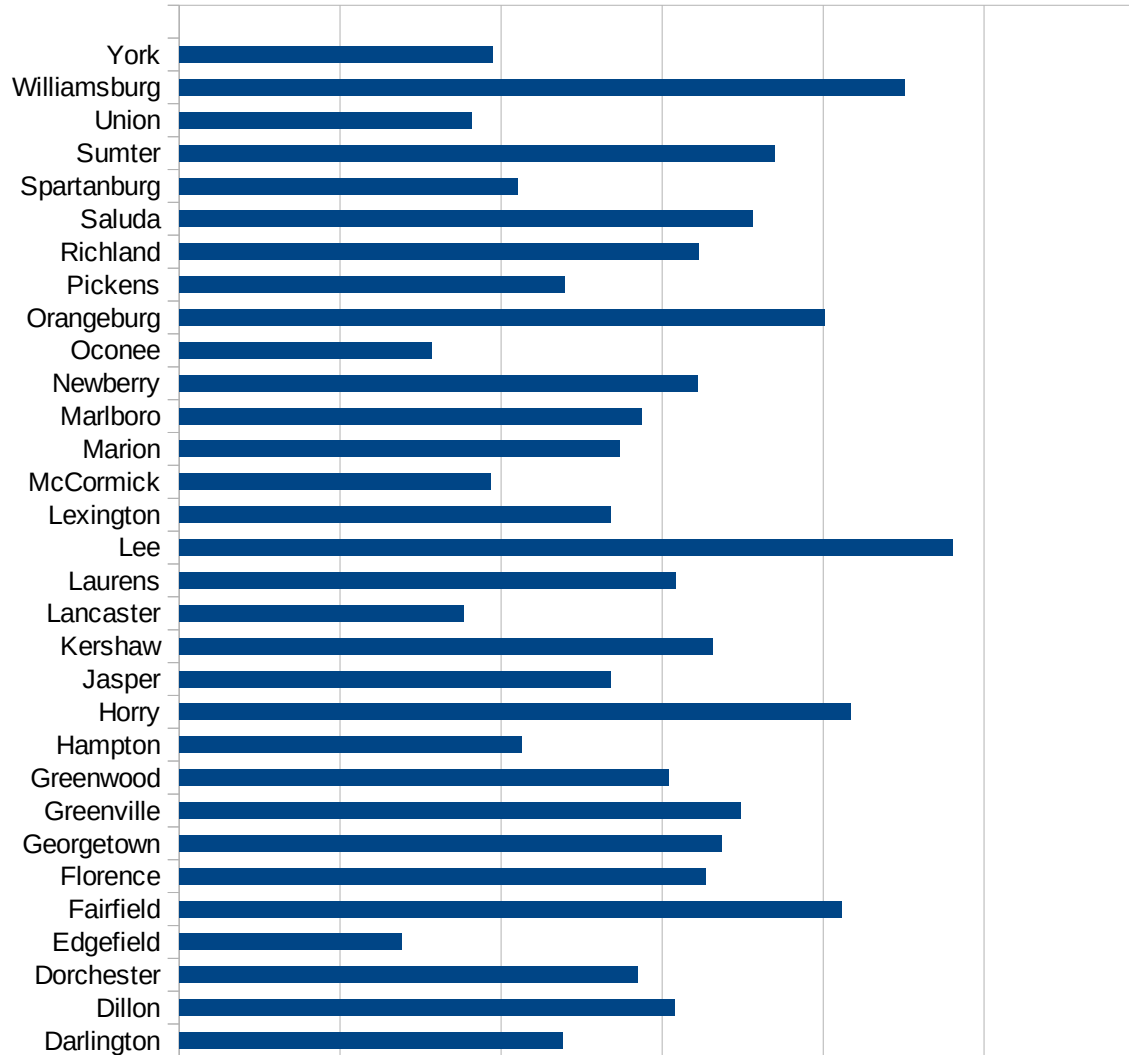
RI

29173
29175
29177
29179
29181
29195
29197
29199
29201
29203
29205
29183
29185
29187
29189
29510
29186
29207
29209
29211
29213
29215

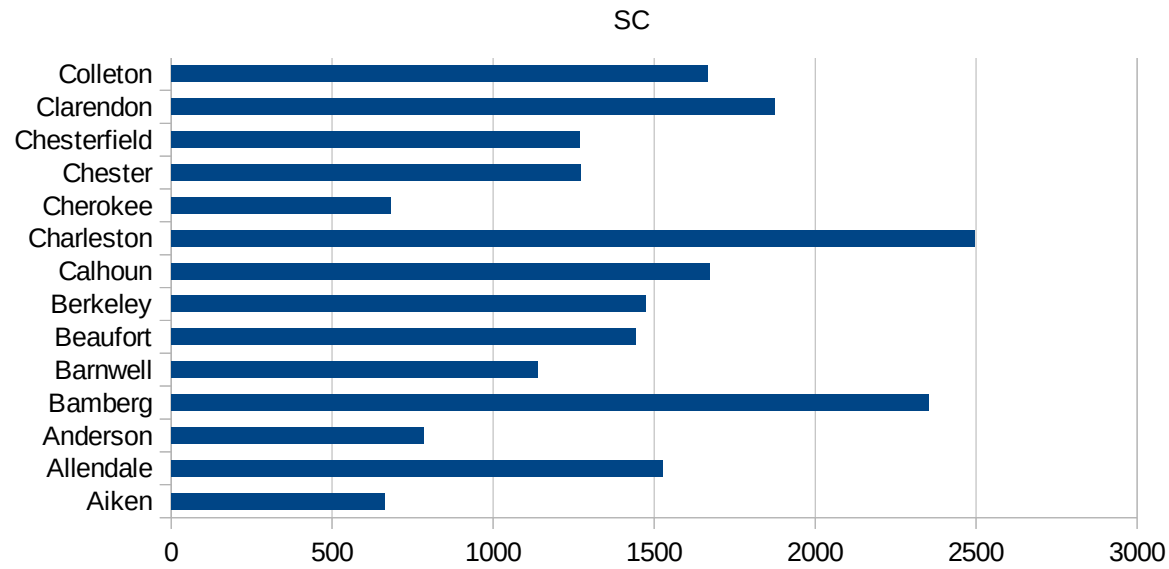
29217
29219
29221
29223
29225
29227
29229

SC

FIPS	County	PC Infection
45001	Abbeville	1039.077462
45003	Aiken	662.9240677
45005	Allendale	1527.574975
45007	Anderson	784.1102942
45009	Bamberg	2353.765324
45011	Barnwell	1136.79424
45013	Beaufort	1443.976366
45015	Berkeley	1473.601368
45017	Calhoun	1673.553719
45019	Charleston	2496.643303
45021	Cherokee	681.5235292
45023	Chester	1271.27841
45025	Chesterfield	1269.834331
45027	Clarendon	1875.37092
45029	Colleton	1667.551779
45031	Darlington	1191.58109
45033	Dillon	1539.265989
45035	Dorchester	1423.618244
45037	Edgefield	691.2612746
45039	Fairfield	2057.851978
45041	Florence	1634.34883
45043	Georgetown	1685.167633
45045	Greenville	1743.440948
45047	Greenwood	1519.627939
45049	Hampton	1064.544468
45051	Horry	2085.736618
45053	Jasper	1339.270305
45055	Kershaw	1657.214294
45057	Lancaster	882.7846509
45059	Laurens	1543.421799
45061	Lee	2403.453506
45063	Lexington	1340.193606
45065	McCormick	967.0563231



45067 Marion	1369.245143
45069 Marlboro	1435.714827
45071 Newberry	1609.553479
45073 Oconee	784.6990073
45075 Orangeburg	2004.969287
45077 Pickens	1195.802685
45079 Richland	1612.973255
45081 Saluda	1781.542056
45083 Spartanburg	1050.693241
45085 Sumter	1849.556857
45087 Union	908.4275812
45089 Williamsburg	2254.45991
45091 York	972.9386615



SC

FIPS

29001
29003
29005
29007
29009
29011
29013
29015
29017
29019
29021
29023
29025
29027
29029
29031
29033
29035
29037

SC

29039
29041
29043
29045
29047
29049
29051
29053
29055
29057
29059
29061
29063
29065
29067
29069
29071
29073
29075
29077
29079
29081
29083
29085
29087
29089
29091
29093
29095
29097
29099
29101

29103

SC

29105
29107
29109
29111
29113
29115
29117
29121
29123
29125
29127
29119
29129
29131
29133
29135
29137
29139
29141
29143
29145
29147
29149
29151
29153
29155
29157
29159
29161
29163
29165
29167
29169
29171

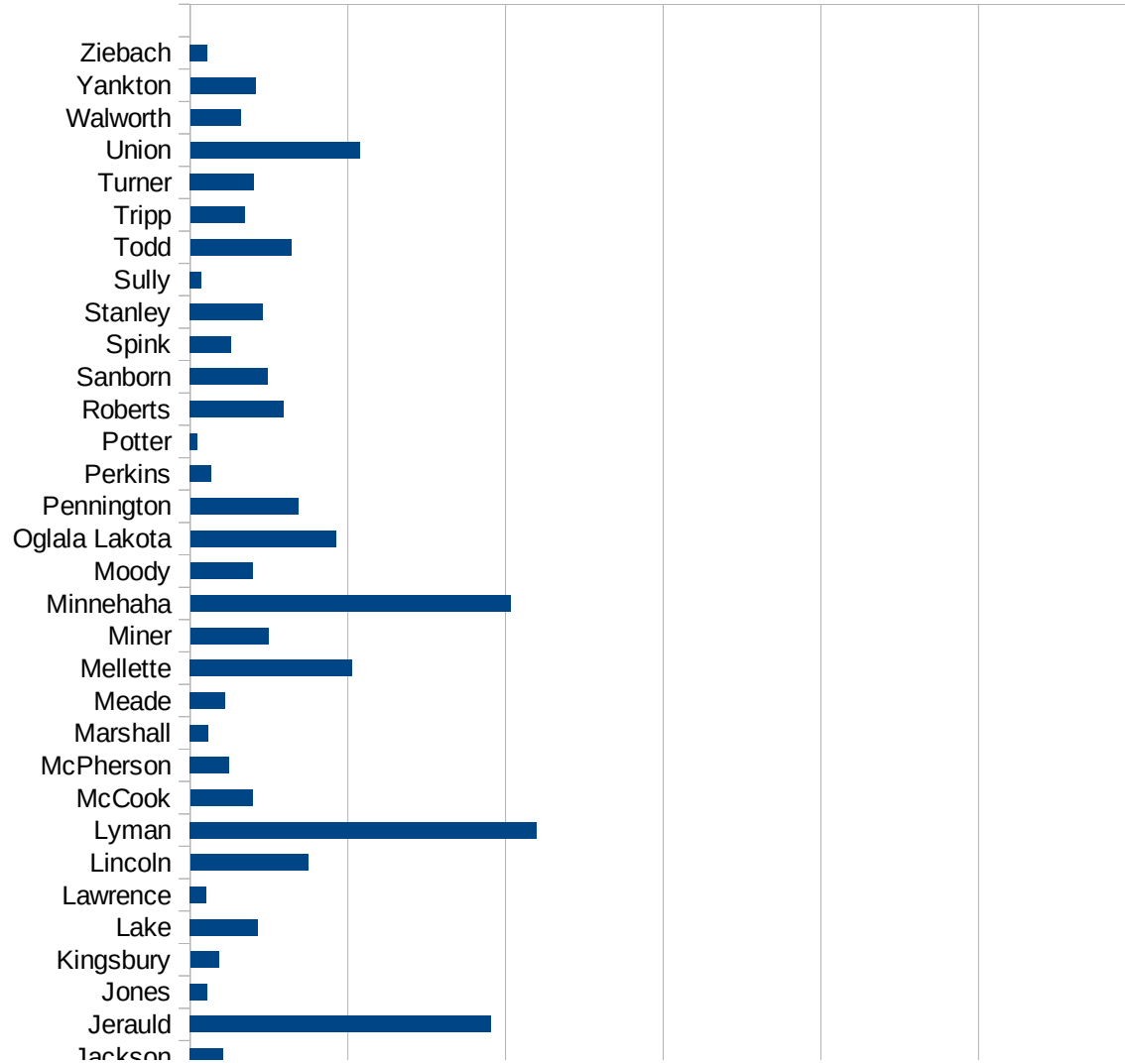
SC

29173
29175
29177
29179
29181
29195
29197
29199
29201
29203
29205
29183
29185
29187
29189
29510
29186
29207
29209
29211
29213
29215

29217
29219
29221
29223
29225
29227
29229

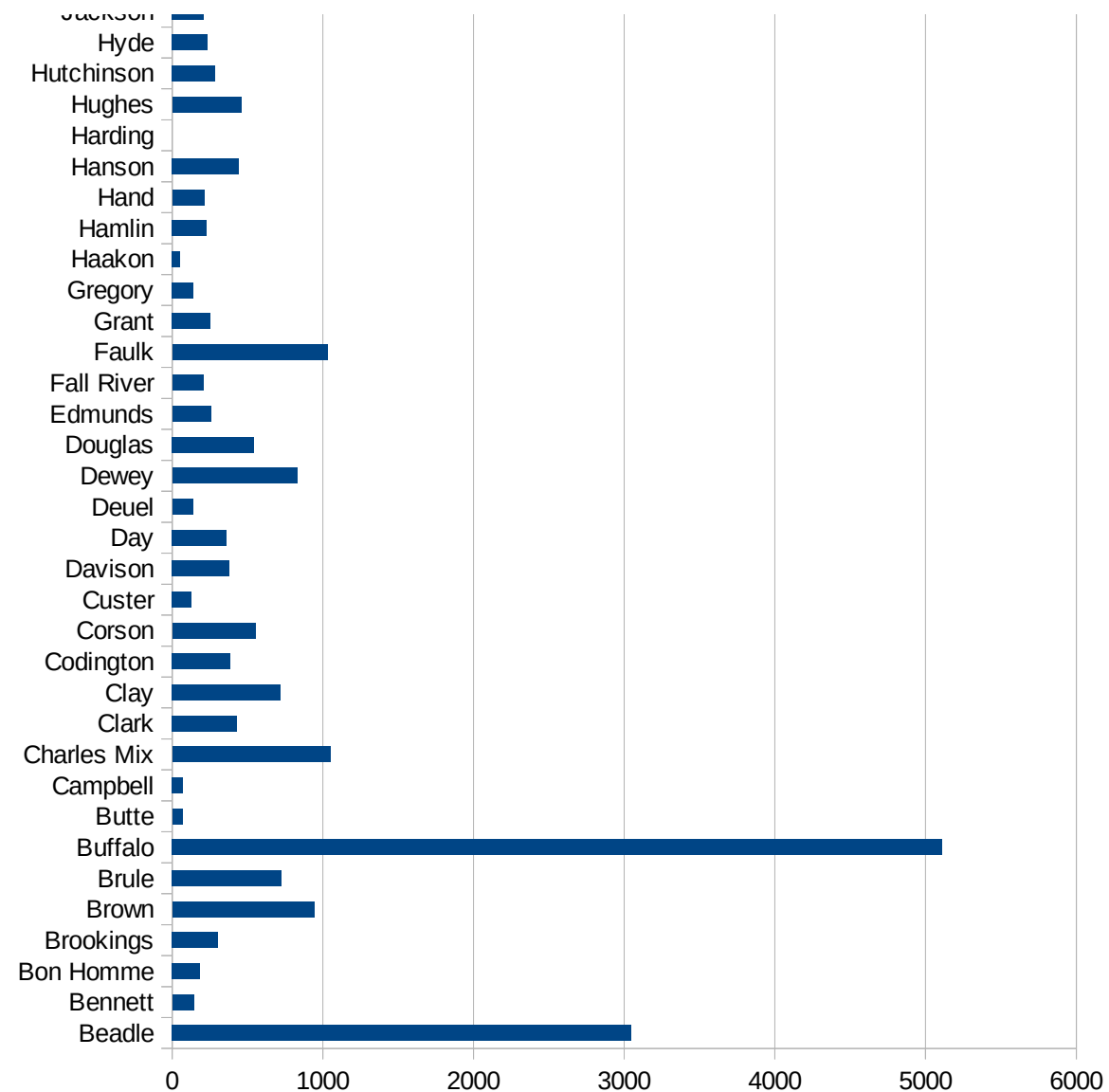
SD

FIPS	County	PC Infection
46003	Aurora	1285.255266
46005	Beadle	3045.066991
46007	Bennett	144.1753172
46009	Bon Homme	186.2464183
46011	Brookings	303.7011807
46013	Brown	943.6361787
46015	Brule	726.7163894
46017	Buffalo	5108.05501
46019	Butte	68.47974956
46021	Campbell	72.62164125
46023	Charles Mix	1049.475262
46025	Clark	427.9219043
46027	Clay	719.3219856
46029	Codington	389.07728
46031	Corson	552.2208884
46033	Custer	126.0600504
46035	Davison	378.9792825
46037	Day	363.3060854
46039	Deuel	138.3444777
46041	Dewey	829.9457995
46043	Douglas	545.1448041
46045	Edmunds	258.0645161
46047	Fall River	207.1618822
46049	Faulk	1030.042918
46051	Grant	251.8539247
46053	Gregory	142.4501425
46055	Haakon	52.13764338
46057	Hamlin	229.0950745
46059	Hand	214.5922747
46061	Hanson	444.3127962
46063	Harding	0
46065	Hughes	458.9235127
46067	Hutchinson	284.5528455



SD

46069 Hyde	234.0093604
46071 Jackson	211.6722105
46073 Jerauld	1908.957416
46075 Jones	107.7586207
46077 Kingsbury	182.9640171
46079 Lake	428.8887187
46081 Lawrence	101.0061769
46083 Lincoln	748.2102471
46085 Lyman	2198.377388
46087 McCook	396.6822935
46089 McPherson	249.2729539
46091 Marshall	117.370892
46093 Meade	222.6620485
46095 Mellette	1028.403526
46097 Miner	497.0628107
46099 Minnehaha	2032.39387
46101 Moody	395.1968384
46102 Oglala Lakota	922.496331
46103 Pennington	684.6924254
46105 Perkins	136.8925394
46107 Potter	45.31037608
46109 Roberts	593.4718101
46111 Sanborn	494.0304652
46115 Spink	261.7397998
46117 Stanley	463.269358
46119 Sully	71.83908046
46121 Todd	641.8360401
46123 Tripp	346.8419131
46125 Turner	403.6087369
46127 Union	1075.613035
46129 Walworth	322.1764811
46135 Yankton	415.4095063
46137 Ziebach	109.4091904



SD

SD

FIPS

29001
29003
29005
29007
29009
29011
29013
29015
29017
29019
29021
29023
29025
29027
29029
29031
29033
29035
29037

SD

29039
29041
29043
29045
29047
29049
29051
29053
29055
29057
29059
29061
29063
29065
29067
29069
29071
29073
29075
29077
29079
29081
29083
29085
29087
29089
29091
29093
29095
29097
29099
29101

29103

SD

29105
29107
29109
29111
29113
29115
29117
29121
29123
29125
29127
29119
29129
29131
29133
29135
29137
29139
29141
29143
29145
29147
29149
29151
29153
29155
29157
29159
29161
29163
29165
29167
29169
29171

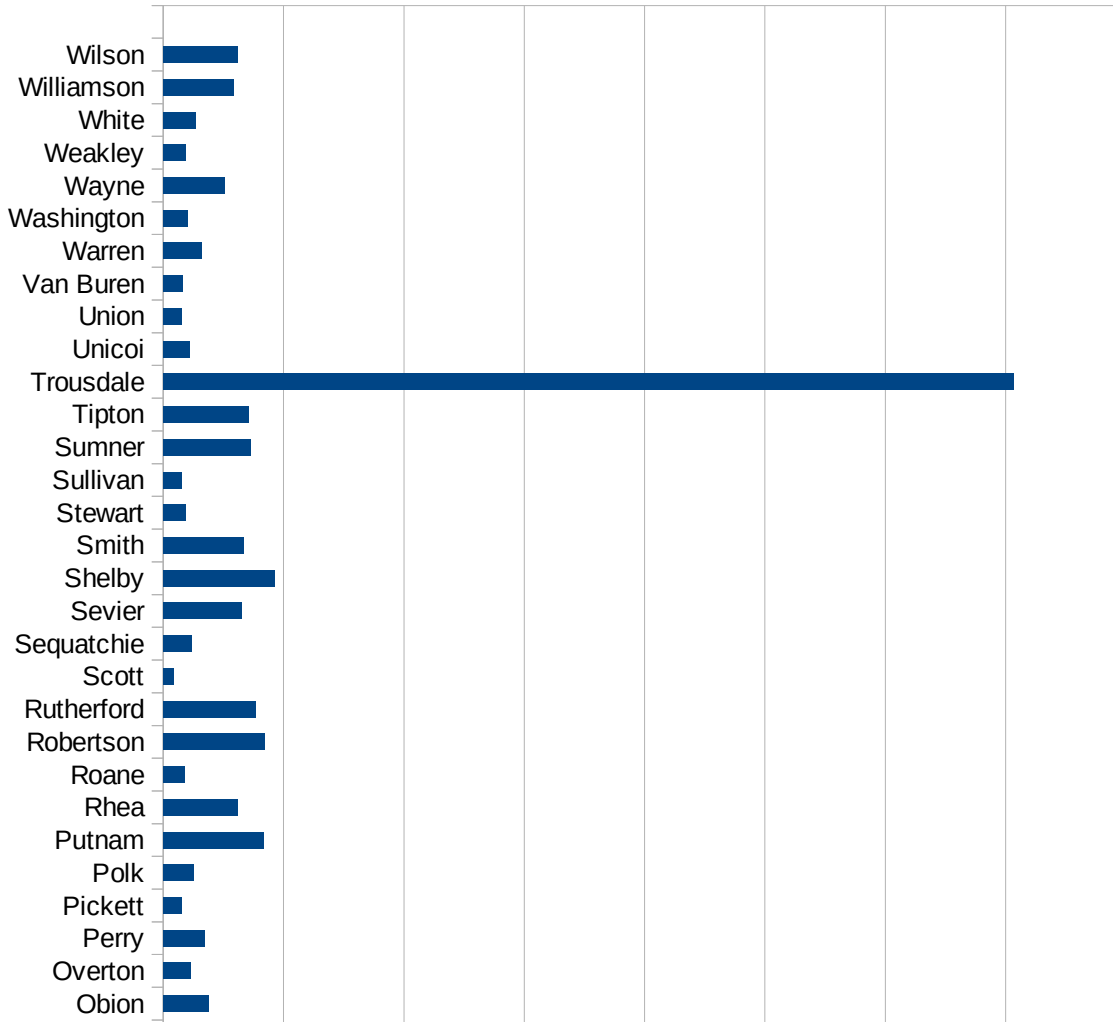
SD

29173
29175
29177
29179
29181
29195
29197
29199
29201
29203
29205
29183
29185
29187
29189
29510
29186
29207
29209
29211
29213
29215

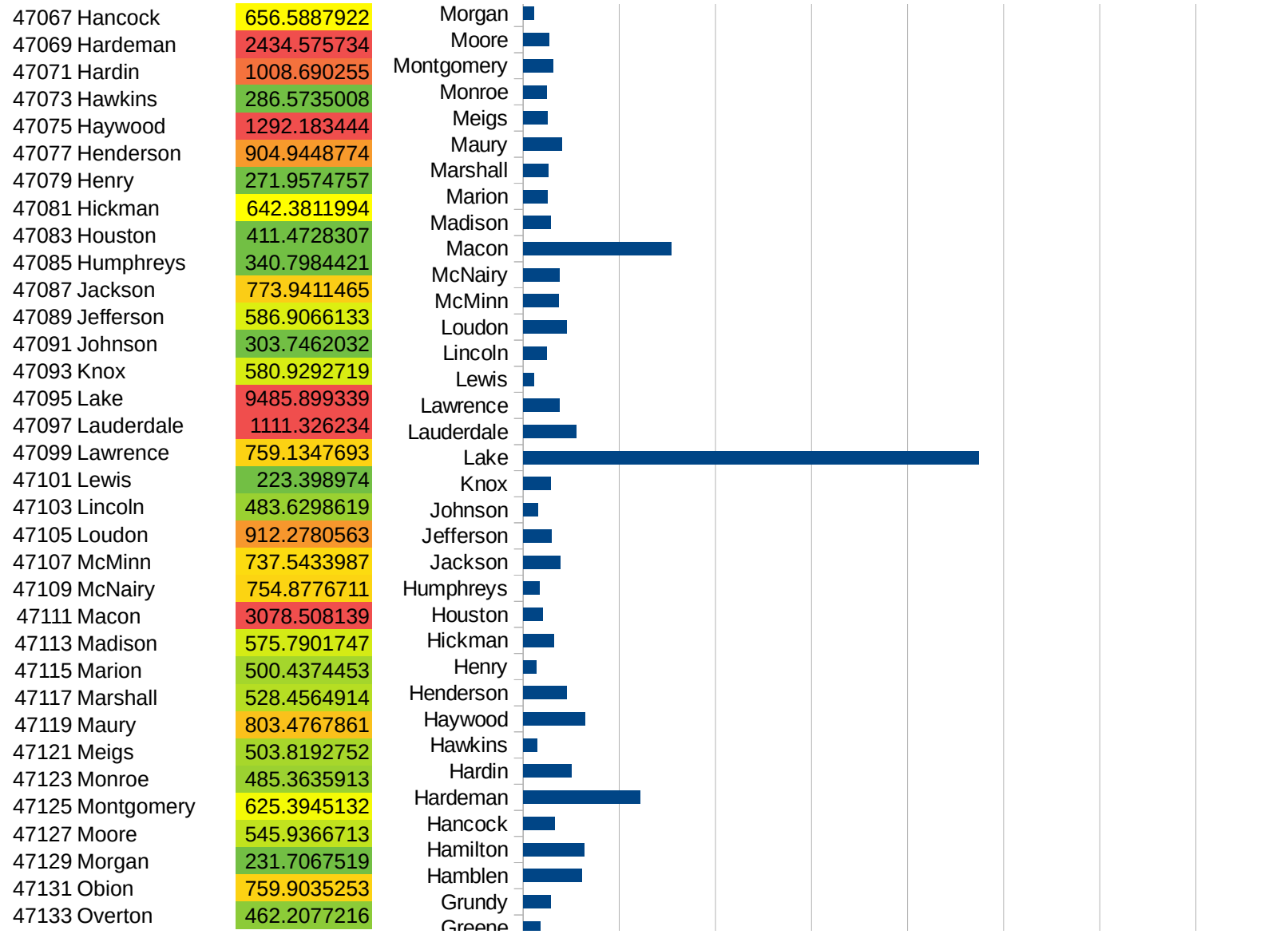
29217
29219
29221
29223
29225
29227
29229

TN

FIPS	County	PC Infection
47001	Anderson	489.0039486
47003	Bedford	1449.895999
47005	Benton	228.6208601
47007	Bledsoe	4378.176889
47009	Blount	539.7833253
47011	Bradley	1246.170135
47013	Campbell	290.5287623
47015	Cannon	601.5765454
47017	Carroll	381.8700928
47019	Carter	443.6478501
47021	Cheatham	981.725562
47023	Chester	764.065756
47025	Claiborne	425.1165134
47027	Clay	531.2945445
47029	Cocke	701.6268799
47031	Coffee	418.3123878
47033	Crockett	907.3143495
47035	Cumberland	480.9545356
47037	Davidson	2448.212282
47039	Decatur	726.1233555
47041	DeKalb	953.4213924
47043	Dickson	787.7109606
47045	Dyer	1071.811361
47047	Fayette	1259.041647
47049	Fentress	263.4901466
47051	Franklin	408.2119838
47053	Gibson	705.4745642
47055	Giles	793.1396807
47057	Grainger	419.0969972
47059	Greene	351.7304269
47061	Grundy	576.9518957
47063	Hamblen	1228.143536
47065	Hamilton	1263.842146

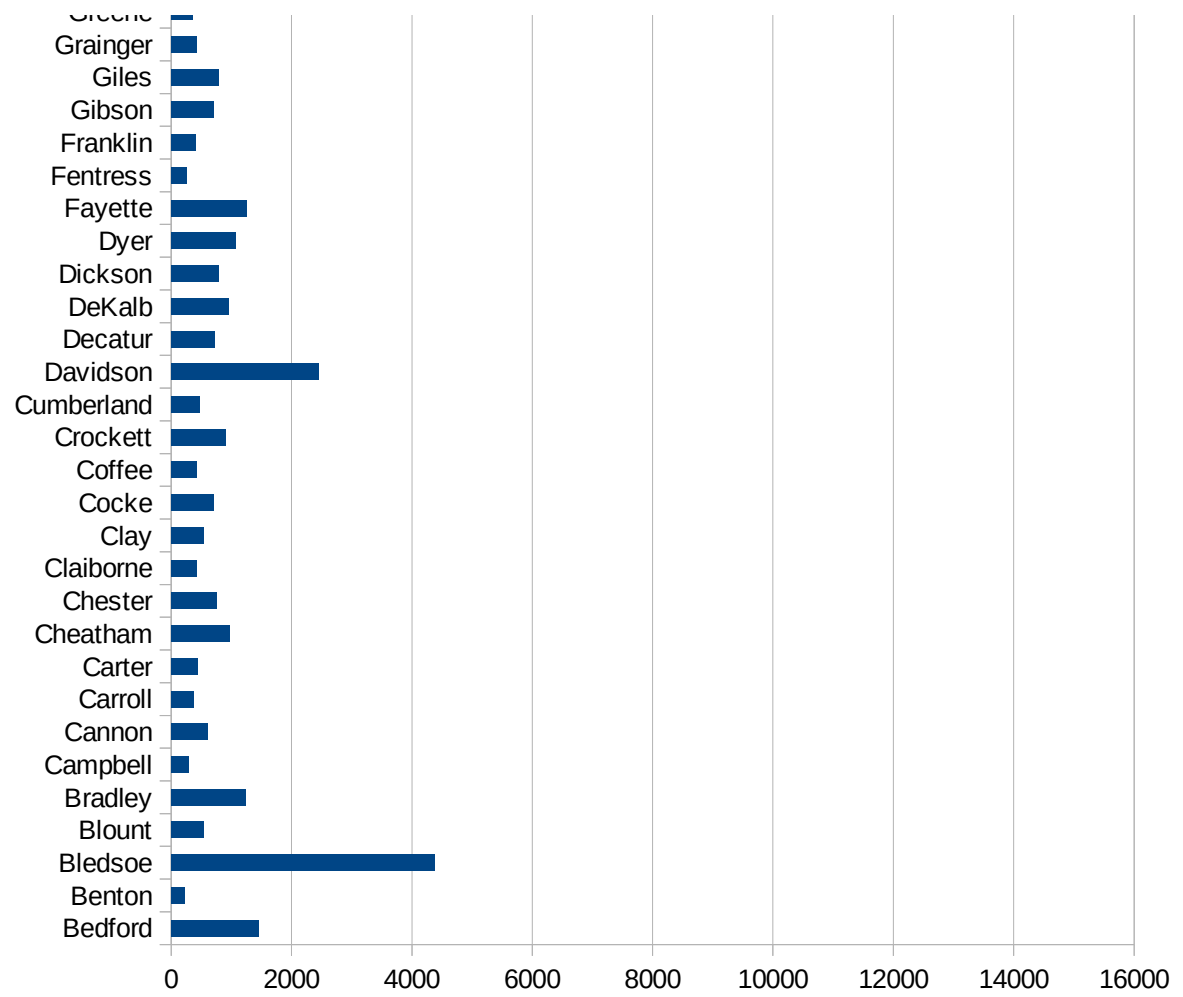


TN



TN

47135 Perry	694.4444444
47137 Pickett	314.8366785
47139 Polk	503.0181087
47141 Putnam	1665.334906
47143 Rhea	1240.769883
47145 Roane	355.664283
47147 Robertson	1685.630598
47149 Rutherford	1543.907169
47151 Scott	176.9590272
47153 Sequatchie	463.8343641
47155 Sevier	1296.326564
47157 Shelby	1846.405718
47159 Smith	1343.897302
47161 Stewart	368.7043728
47163 Sullivan	310.1453687
47165 Sumner	1453.921742
47167 Tipton	1424.140563
47169 Trousdale	14130.03996
47171 Unicoi	433.5341479
47173 Union	309.8334011
47175 Van Buren	329.5750217
47177 Warren	640.9315524
47179 Washington	406.6652671
47181 Wayne	1020.654668
47183 Weakley	368.0981595
47185 White	534.9171801
47187 Williamson	1172.49028
47189 Wilson	1241.6



TN

FIPS

29001
29003
29005
29007
29009
29011
29013
29015
29017
29019
29021
29023
29025
29027
29029
29031
29033
29035
29037

TN

29039
29041
29043
29045
29047
29049
29051
29053
29055
29057
29059
29061
29063
29065
29067
29069
29071
29073
29075
29077
29079
29081
29083
29085
29087
29089
29091
29093
29095
29097
29099
29101

29103

TN

29105
29107
29109
29111
29113
29115
29117
29121
29123
29125
29127
29119
29129
29131
29133
29135
29137
29139
29141
29143
29145
29147
29149
29151
29153
29155
29157
29159
29161
29163
29165
29167
29169
29171

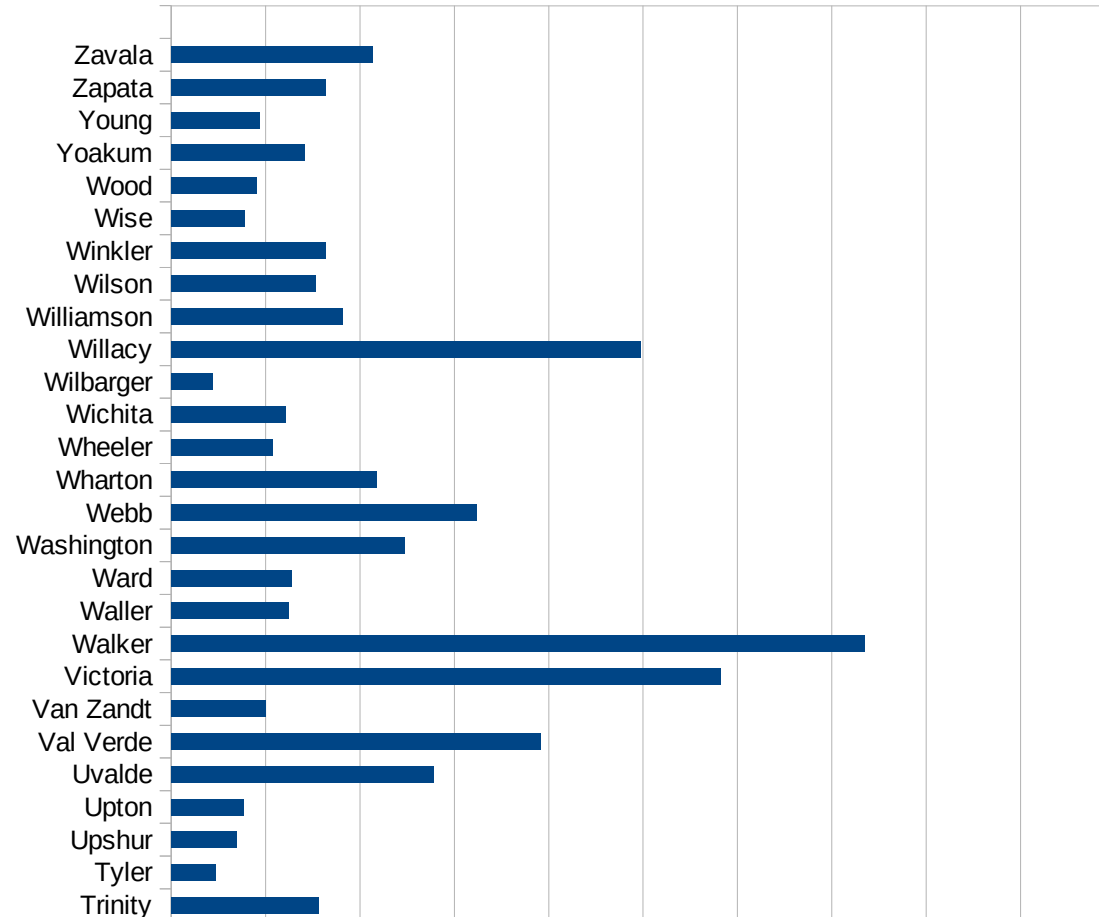
TN

29173
29175
29177
29179
29181
29195
29197
29199
29201
29203
29205
29183
29185
29187
29189
29510
29186
29207
29209
29211
29213
29215

29217
29219
29221
29223
29225
29227
29229

TX

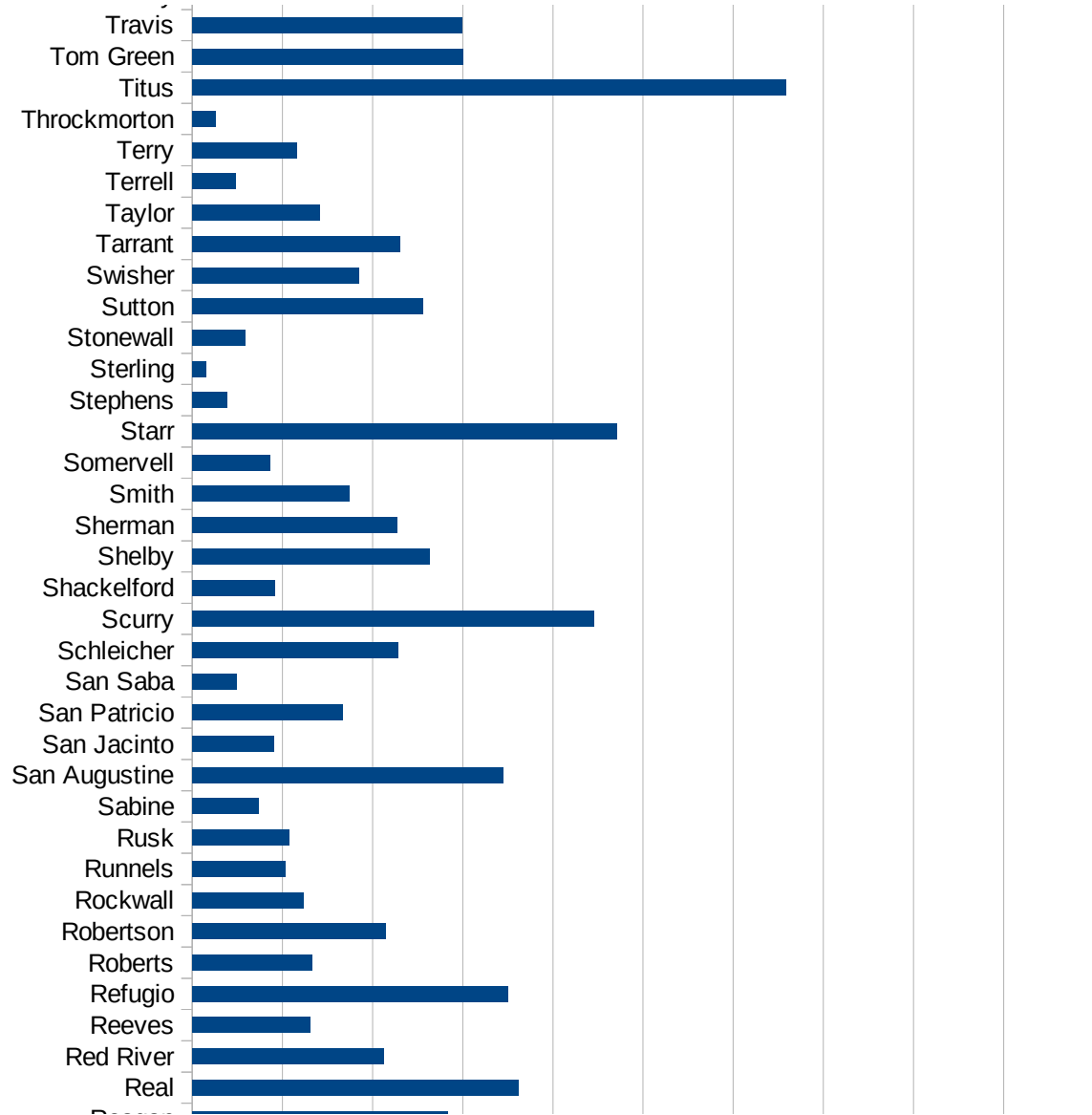
FIPS	County	PC Infection
48001	Anderson	3577.518645
48003	Andrews	1186.010591
48005	Angelina	1416.892482
48007	Aransas	479.1526564
48009	Archer	147.9626679
48011	Armstrong	158.5623679
48013	Atascosa	775.1937984
48015	Austin	566.8745207
48017	Bailey	1821.545467
48019	Bandera	245.3557659
48021	Bastrop	1276.214128
48023	Baylor	55.8347292
48025	Bee	874.5818885
48027	Bell	824.1433801
48029	Bexar	1745.324511
48031	Blanco	666.552726
48033	Borden	0
48035	Bosque	508.2660104
48037	Bowie	700.7760485
48039	Brazoria	1398.433279
48041	Brazos	1553.197682
48043	Brewster	1769.720514
48045	Briscoe	593.6675462
48047	Brooks	801.2369975
48049	Brown	798.9663538
48051	Burleson	1152.863125
48053	Burnet	797.1898532
48055	Caldwell	2175.873471
48057	Calhoun	1493.437225
48059	Callahan	264.3990282
48061	Cameron	1616.860262
48063	Camp	1350.418169
48065	Carson	166.5278934



This work is licensed under the Creative Commons Attribution-NoDerivatives 4.0 International License. To view a copy of this license, visit <http://creativecommons.org/licenses/by-nd/4.0/>.

TX

48067 Cass	328.6961719
48069 Castro	1904.761905
48071 Chambers	1830.216234
48073 Cherokee	1108.533617
48075 Childress	192.0175559
48077 Clay	200.841622
48079 Cochran	352.6093089
48081 Coke	504.4510386
48083 Coleman	95.272121
48085 Collin	571.8572227
48087 Collingsworth	202.5658339
48089 Colorado	1032.191167
48091 Comal	953.6775559
48093 Comanche	1433.426925
48095 Concho	467.7268475
48097 Cooke	409.1289989
48099 Coryell	655.0101593
48101 Cottle	431.9654428
48103 Crane	1355.861494
48105 Crockett	3601.028865
48107 Crosby	640.2491781
48109 Culberson	589.8366606
48111 Dallam	2375
48113 Dallas	1671.372658
48115 Dawson	887.5505191
48117 Deaf Smith	2617.270789
48119 Delta	224.3409983
48121 Denton	645.3535476
48123 DeWitt	2189.527914
48125 Dickens	177.8568253
48127 Dimmit	698.4866123
48129 Donley	1114.793613
48131 Duval	981.0916875
48133 Eastland	191.0271804



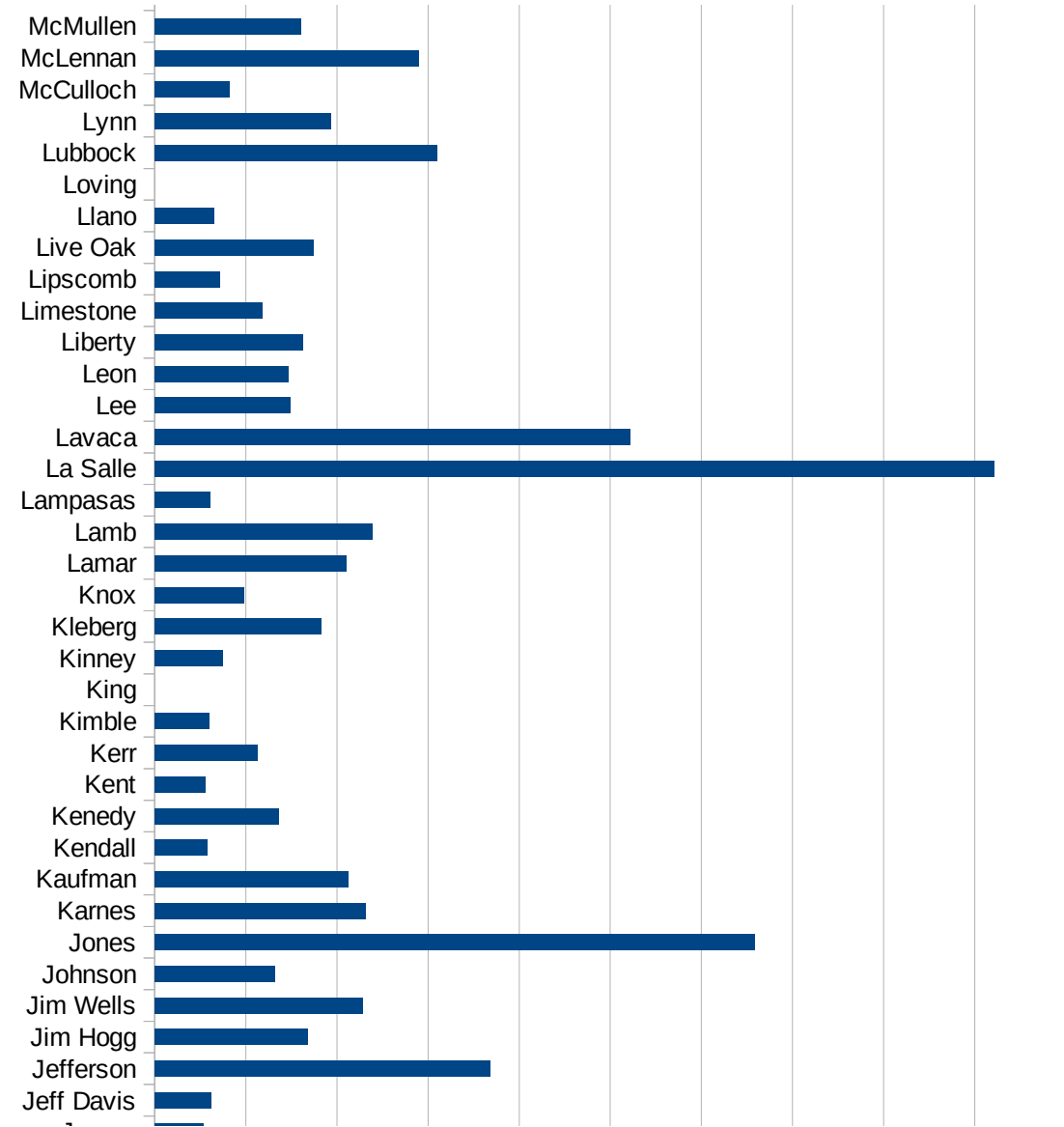
TX

48135 Ector	1640.102637
48137 Edwards	1037.344398
48139 Ellis	1216.589759
48141 El Paso	1486.87256
48143 Erath	843.4245865
48145 Falls	548.0242284
48147 Fannin	512.9513121
48149 Fayette	1286.046787
48151 Fisher	599.1143527
48153 Floyd	1079.321569
48155 Foard	83.33333333
48157 Fort Bend	806.2366569
48159 Franklin	659.4835594
48161 Freestone	600.7673667
48163 Frio	2084.174405
48165 Gaines	368.4034257
48167 Galveston	2306.66785
48169 Garza	1337.792642
48171 Gillespie	533.5024623
48173 Glasscock	432.2766571
48175 Goliad	777.9535865
48177 Gonzales	2578.507635
48179 Gray	643.9826444
48181 Grayson	670.1942668
48183 Gregg	927.1908623
48185 Grimes	2778.561354
48187 Guadalupe	890.6862805
48189 Hale	3050.546852
48191 Hall	132.1003963
48193 Hamilton	577.5577558
48195 Hansford	823.723229
48197 Hardeman	254.9719531
48199 Hardin	1111.752058
48201 Harris	1307.001057



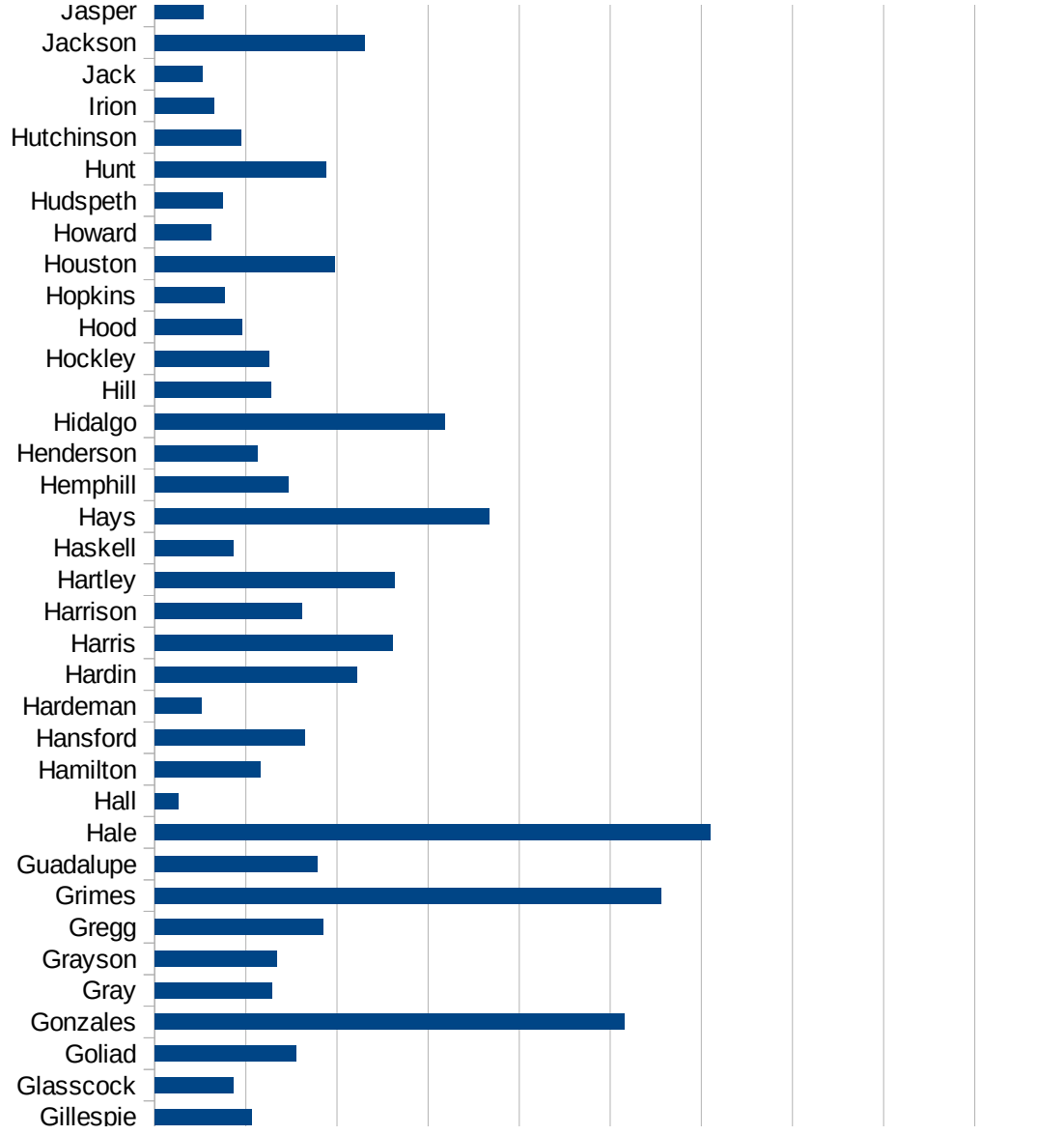
TX

48203 Harrison	809.279741
48205 Hartley	1316.960313
48207 Haskell	430.0705316
48209 Hays	1837.56979
48211 Hemphill	732.0261438
48213 Henderson	566.2280222
48215 Hidalgo	1590.874184
48217 Hill	638.1691148
48219 Hockley	630.9834639
48221 Hood	480.6977551
48223 Hopkins	385.7647378
48225 Houston	988.3896586
48227 Howard	309.9371897
48229 Hudspeth	375.3910323
48231 Hunt	941.0009016
48233 Hutchinson	471.7426172
48235 Irion	328.5151117
48237 Jack	260.0927287
48239 Jackson	1149.65712
48241 Jasper	270.4058876
48243 Jeff Davis	310.8348135
48245 Jefferson	1841.953561
48247 Jim Hogg	838.4146341
48249 Jim Wells	1141.541326
48251 Johnson	661.1772807
48253 Jones	3290.104456
48255 Karnes	1156.549521
48257 Kaufman	1059.694298
48259 Kendall	287.0226332
48261 Kenedy	678.7330317
48263 Kent	275.4820937
48265 Kerr	562.9233852
48267 Kimble	298.0284273
48269 King	0



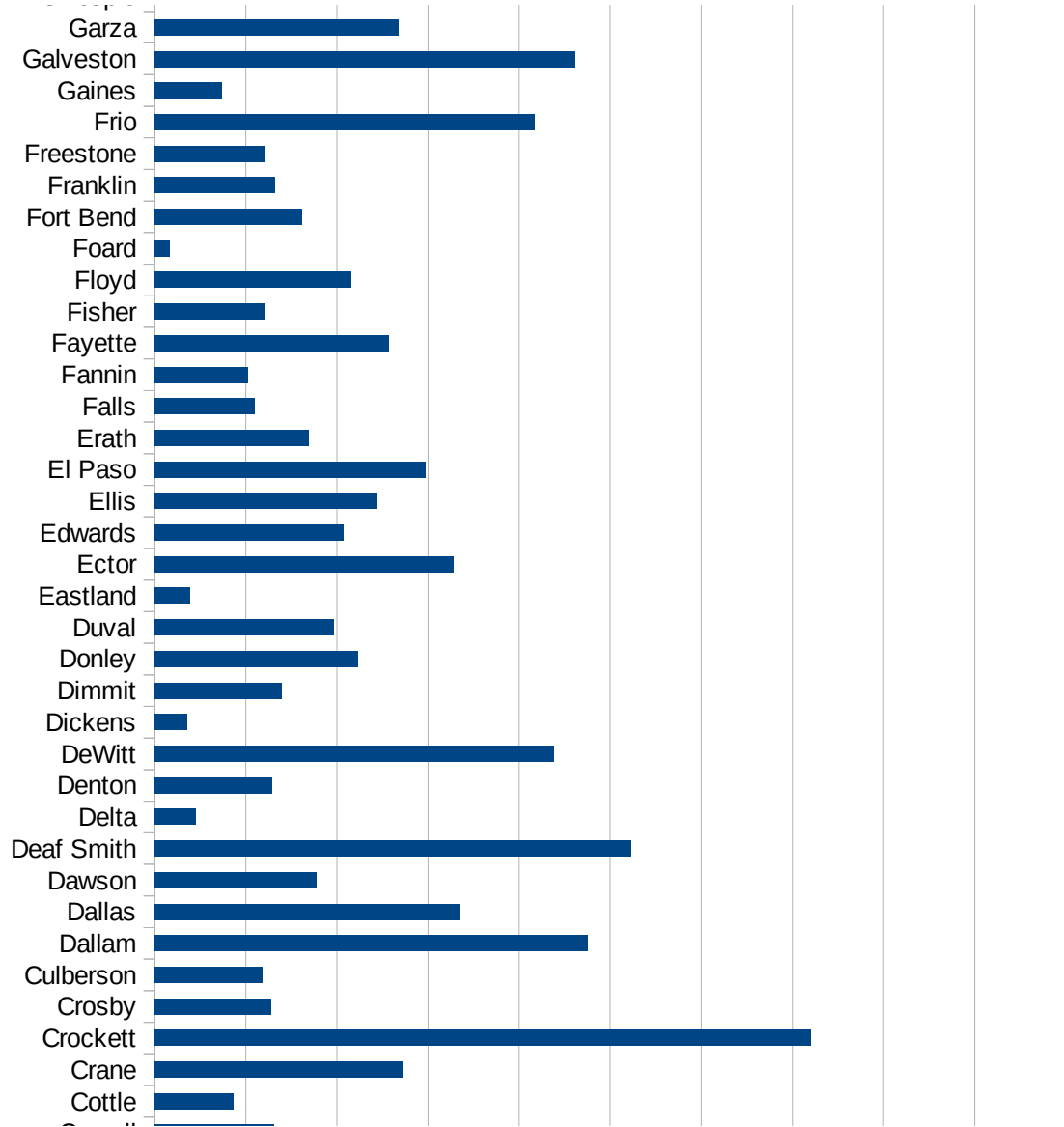
TX

48271 Kinney	371.6485267
48273 Kleberg	912.3325516
48275 Knox	492.7456885
48277 Lamar	1051.721364
48279 Lamb	1193.190454
48281 Lampasas	306.1849357
48283 La Salle	4607.62183
48285 Lavaca	2610.641472
48287 Lee	746.6168922
48289 Leon	735.3792704
48291 Liberty	810.9078693
48293 Limestone	591.0115226
48295 Lipscomb	357.6751118
48297 Live Oak	871.2806181
48299 Llano	328.0051742
48301 Loving	0
48303 Lubbock	1551.338269
48305 Lynn	969.8825932
48307 McCulloch	413.1714035
48309 McLennan	1448.506915
48311 McMullen	801.0680908
48313 Madison	1587.851893
48315 Marion	1138.195004
48317 Martin	660.5249435
48319 Mason	887.8504673
48321 Matagorda	1430.838258
48323 Maverick	2462.169787
48325 Medina	1034.93647
48327 Menard	748.0130902
48329 Midland	1007.080856
48331 Milam	1034.578807
48333 Mills	223.5318025
48335 Mitchell	417.4340086
48337 Montague	199.0202082



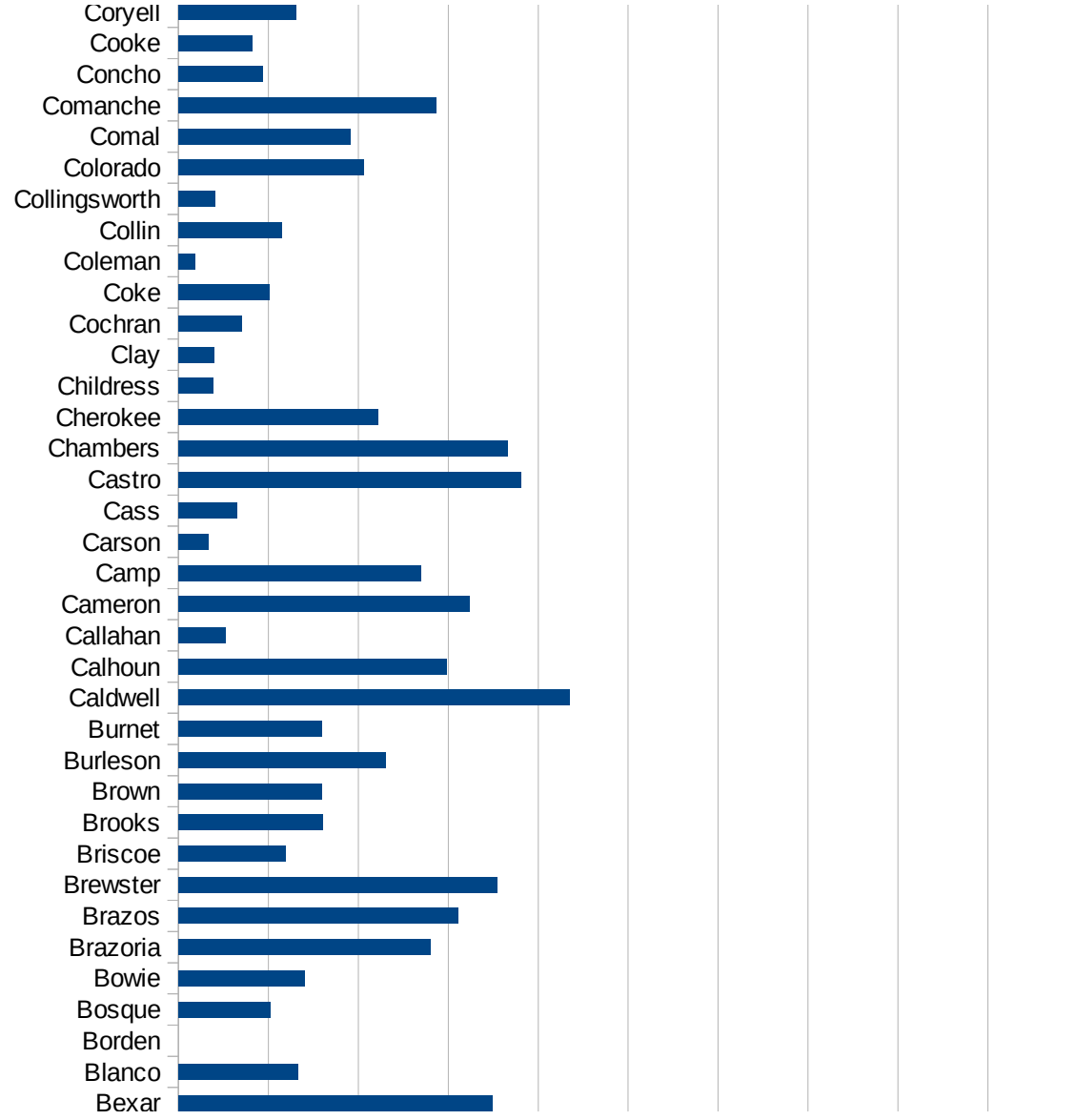
TX

48339 Montgomery	921.2675043
48341 Moore	4500.814522
48343 Morris	567.306913
48345 Motley	243.1118314
48347 Nacogdoches	1232.670329
48349 Navarro	1285.181075
48351 Newton	232.7949949
48353 Nolan	745.7121551
48355 Nueces	2749.644597
48357 Ochiltree	633.356791
48359 Oldham	563.115908
48361 Orange	972.8138611
48363 Palo Pinto	412.1212121
48365 Panola	1092.966995
48367 Parker	647.5345267
48369 Parmer	2879.156529
48371 Pecos	1199.51509
48373 Polk	1065.33949
48375 Potter	2753.075689
48377 Presidio	460.5641911
48379 Rains	263.1795378
48381 Randall	1022.961599
48383 Reagan	1416.733494
48385 Real	1811.385854
48387 Red River	1059.548255
48389 Reeves	656.2599554
48391 Refugio	1749.146758
48393 Roberts	664.4518272
48395 Robertson	1076.139782
48397 Rockwall	617.9401333
48399 Runnels	517.8815712
48401 Rusk	536.271809
48403 Sabine	368.3067334
48405 San Augustine	1724.975705

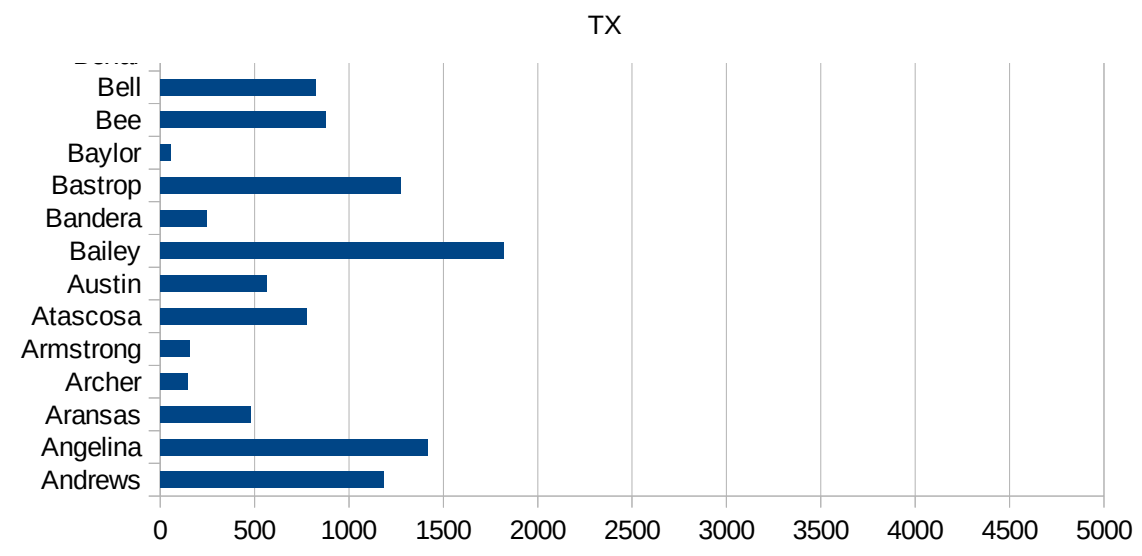


TX

48407 San Jacinto	452.6620008
48409 San Patricio	832.6730749
48411 San Saba	247.7700694
48413 Schleicher	1139.896373
48415 Scurry	2229.337128
48417 Shackelford	461.1128189
48419 Shelby	1317.963648
48421 Sherman	1136.732705
48423 Smith	871.3366722
48425 Somervell	432.5643301
48427 Starr	2354.126308
48429 Stephens	190.8194636
48431 Sterling	76.27765065
48433 Stonewall	293.6857562
48435 Sutton	1277.275146
48437 Swisher	924.685071
48439 Tarrant	1149.534445
48441 Taylor	709.096193
48443 Terrell	243.0133657
48445 Terry	577.8465044
48447 Throckmorton	132.0132013
48449 Titus	3290.648745
48451 Tom Green	1500.139607
48453 Travis	1497.18557
48455 Trinity	780.1899593
48457 Tyler	235.0663717
48459 Upshur	349.0063015
48461 Upton	381.3674748
48463 Uvalde	1393.131193
48465 Val Verde	1959.031052
48467 Van Zandt	501.6155233
48469 Victoria	2913.02222
48471 Walker	3671.357616
48473 Waller	624.9294131



48475 Ward	639.9317406
48477 Washington	1239.033838
48479 Webb	1620.818383
48481 Wharton	1088.445181
48483 Wheeler	539.3951069
48485 Wichita	605.7669009
48487 Wilbarger	218.4087363
48489 Willacy	2486.63723
48491 Williamson	907.8573332
48493 Wilson	766.5657853
48495 Winkler	816.0621762
48497 Wise	387.9657419
48499 Wood	454.2533626
48501 Yoakum	710.0453963
48503 Young	471.0446107
48505 Zapata	817.4770965
48507 Zavala	1068.179922



TX

FIPS

29001
29003
29005
29007
29009
29011
29013
29015
29017
29019
29021
29023
29025
29027
29029
29031
29033
29035
29037

TX

29039
29041
29043
29045
29047
29049
29051
29053
29055
29057
29059
29061
29063
29065
29067
29069
29071
29073
29075
29077
29079
29081
29083
29085
29087
29089
29091
29093
29095
29097
29099
29101

29103

TX

29105
29107
29109
29111
29113
29115
29117
29121
29123
29125
29127
29119
29129
29131
29133
29135
29137
29139
29141
29143
29145
29147
29149
29151
29153
29155
29157
29159
29161
29163
29165
29167
29169
29171

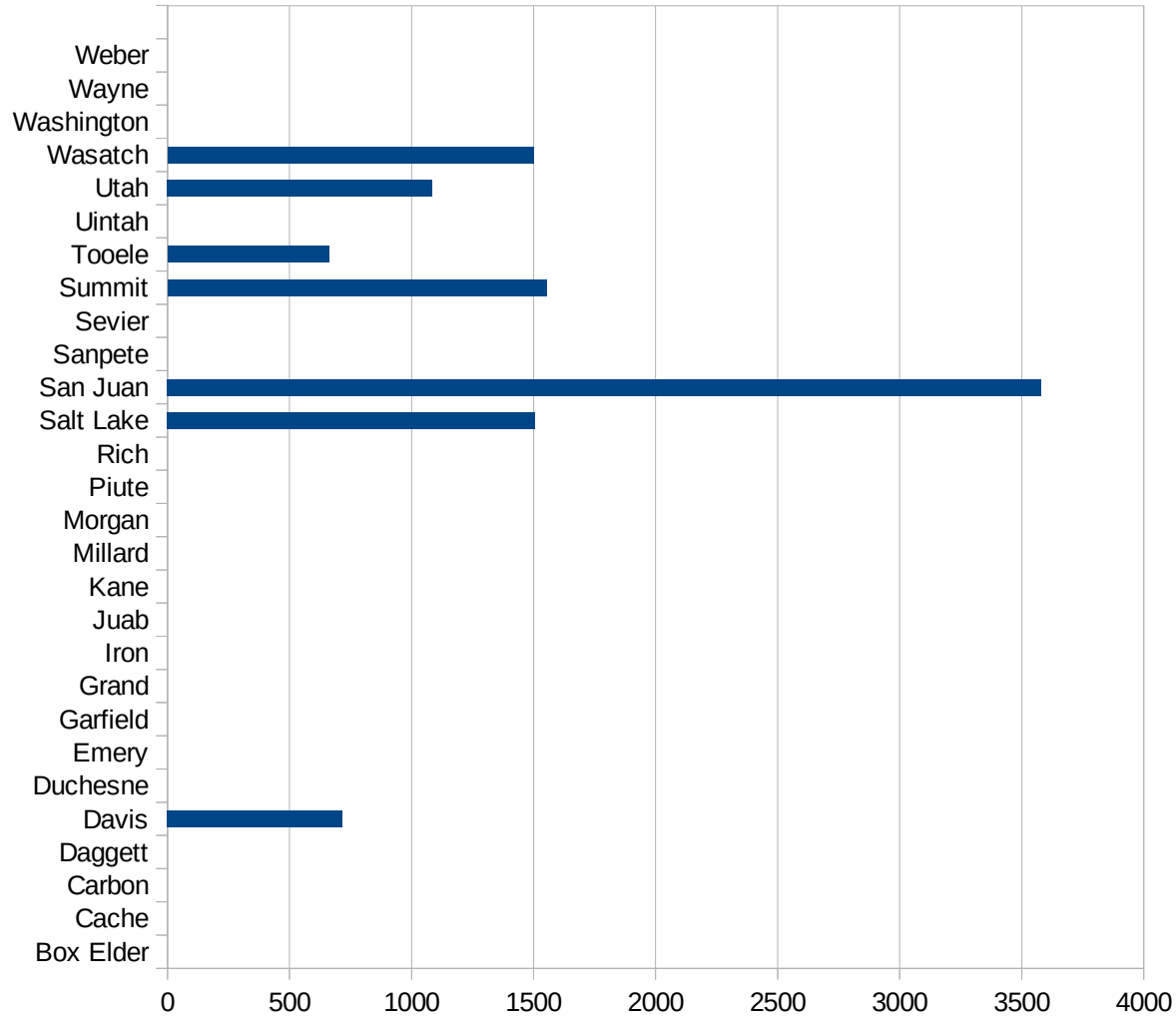
TX

29173
29175
29177
29179
29181
29195
29197
29199
29201
29203
29205
29183
29185
29187
29189
29510
29186
29207
29209
29211
29213
29215

29217
29219
29221
29223
29225
29227
29229

UT

FIPS	County	PC Infection
49001	Beaver	0
49003	Box Elder	0
49005	Cache	0
49007	Carbon	0
49009	Daggett	0
49011	Davis	716.49327719
49013	Duchesne	0
49015	Emery	0
49017	Garfield	0
49019	Grand	0
49021	Iron	0
49023	Juab	0
49025	Kane	0
49027	Millard	0
49029	Morgan	0
49031	Piute	0
49033	Rich	0
49035	Salt Lake	1505.5095594
49037	San Juan	3579.51971
49039	Sanpete	0
49041	Sevier	0
49043	Summit	1552.4765698
49045	Tooele	662.30849557
49047	Uintah	0
49049	Utah	1085.3196574
49051	Wasatch	1498.1949458
49053	Washington	0
49055	Wayne	0
49057	Weber	0



UT

FIPS

29001
29003
29005
29007
29009
29011
29013
29015
29017
29019
29021
29023
29025
29027
29029
29031
29033
29035
29037

UT

29039
29041
29043
29045
29047
29049
29051
29053
29055
29057
29059
29061
29063
29065
29067
29069
29071
29073
29075
29077
29079
29081
29083
29085
29087
29089
29091
29093
29095
29097
29099
29101

29103

UT

29105
29107
29109
29111
29113
29115
29117
29121
29123
29125
29127
29119
29129
29131
29133
29135
29137
29139
29141
29143
29145
29147
29149
29151
29153
29155
29157
29159
29161
29163
29165
29167
29169
29171

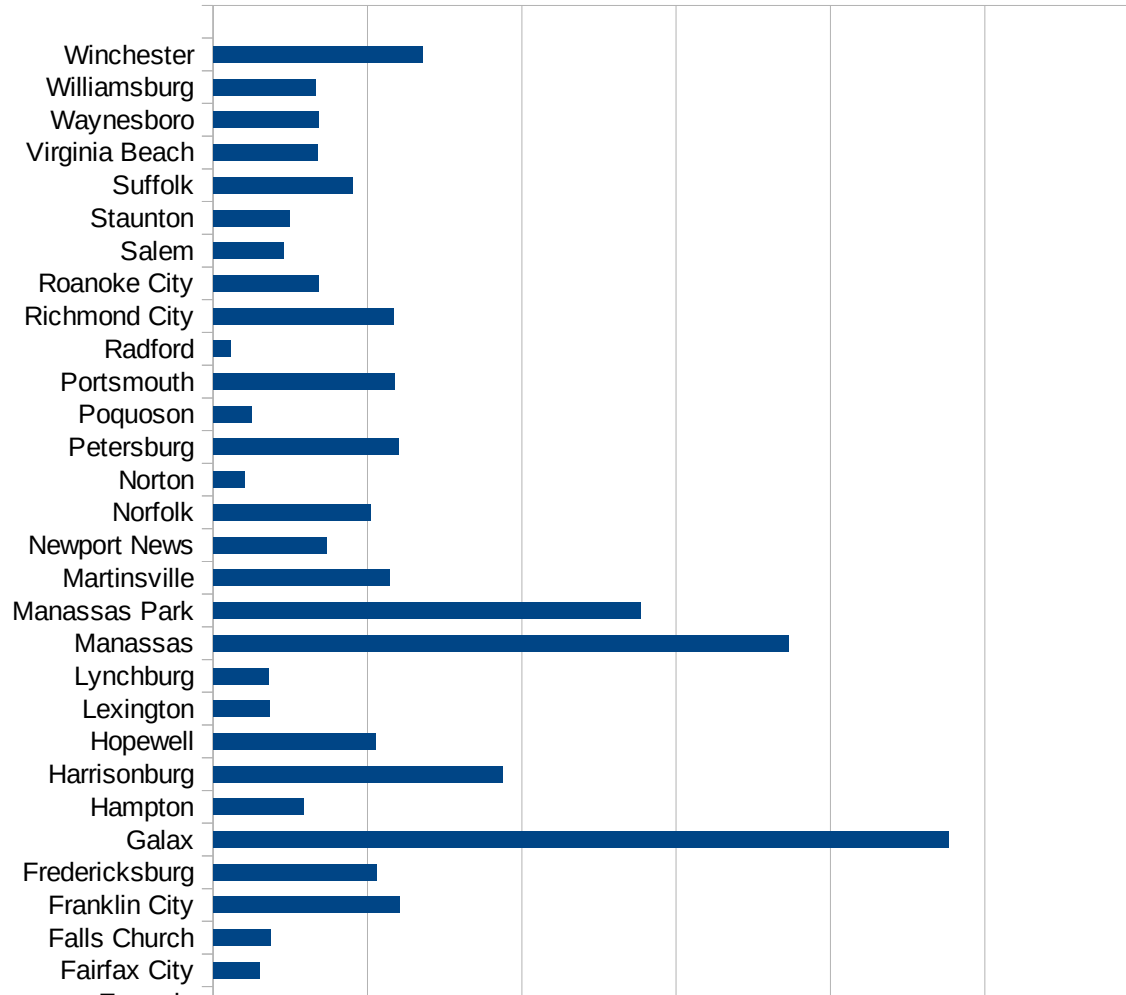
UT

29173
29175
29177
29179
29181
29195
29197
29199
29201
29203
29205
29183
29185
29187
29189
29510
29186
29207
29209
29211
29213
29215

29217
29219
29221
29223
29225
29227
29229

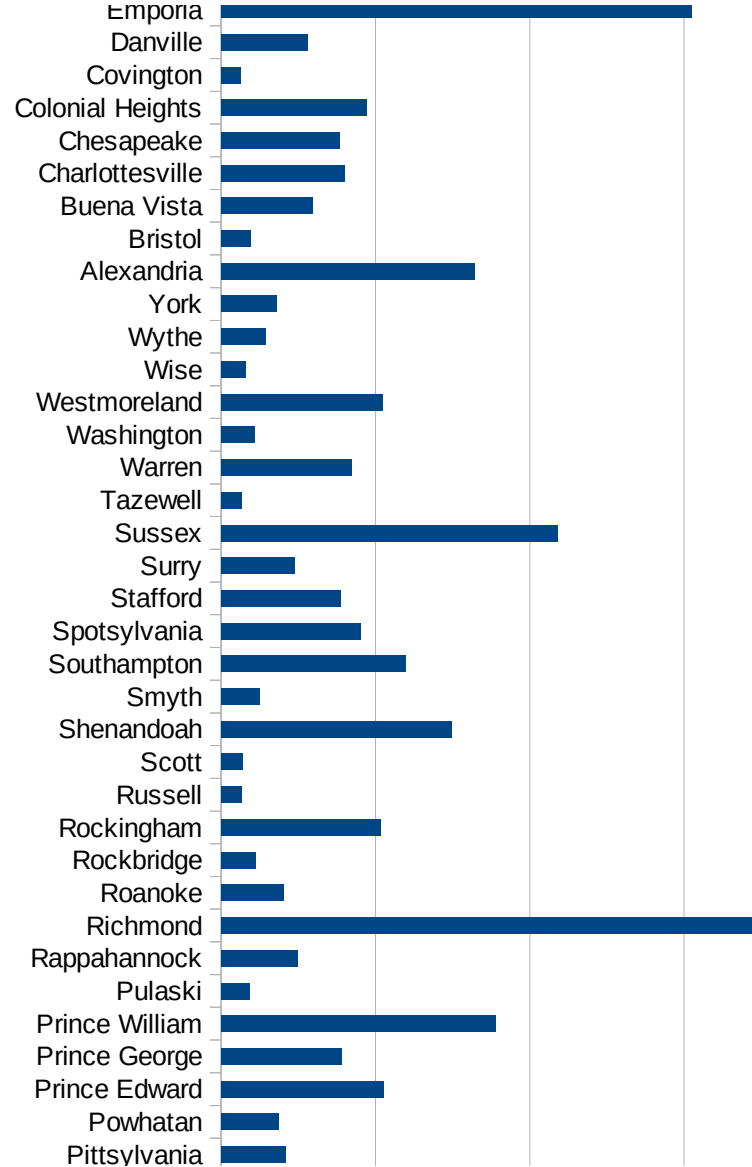
VA

FIPS	County	PC Infection
51001	Accomack	3267.308404
51003	Albemarle	617.1931051
51005	Alleghany	375.5868545
51007	Amelia	468.7620072
51009	Amherst	211.5834018
51011	Appomattox	347.200303
51013	Arlington	1168.738764
51015	Augusta	308.7851359
51017	Bath	69.89748369
51019	Bedford	269.2166051
51021	Bland	111.2347052
51023	Botetourt	504.8532019
51025	Brunswick	994.8730469
51027	Buchanan	292.163423
51029	Buckingham	3470.7924
51031	Campbell	161.8976589
51033	Caroline	542.7011569
51035	Carroll	958.2939668
51036	Charles City	648.3215675
51037	Charlotte	360.1943374
51041	Chesterfield	1035.414682
51043	Clarke	426.9090408
51045	Craig	217.2195893
51047	Culpeper	1764.399622
51049	Cumberland	611.6831481
51051	Dickenson	75.7419266
51053	Dinwiddie	602.8952995
51057	Essex	659.4010441
51059	Fairfax	1314.3957
51061	Fauquier	779.6250442
51063	Floyd	164.6090535
51065	Fluvanna	574.9915991
51067	Franklin	234.8963431



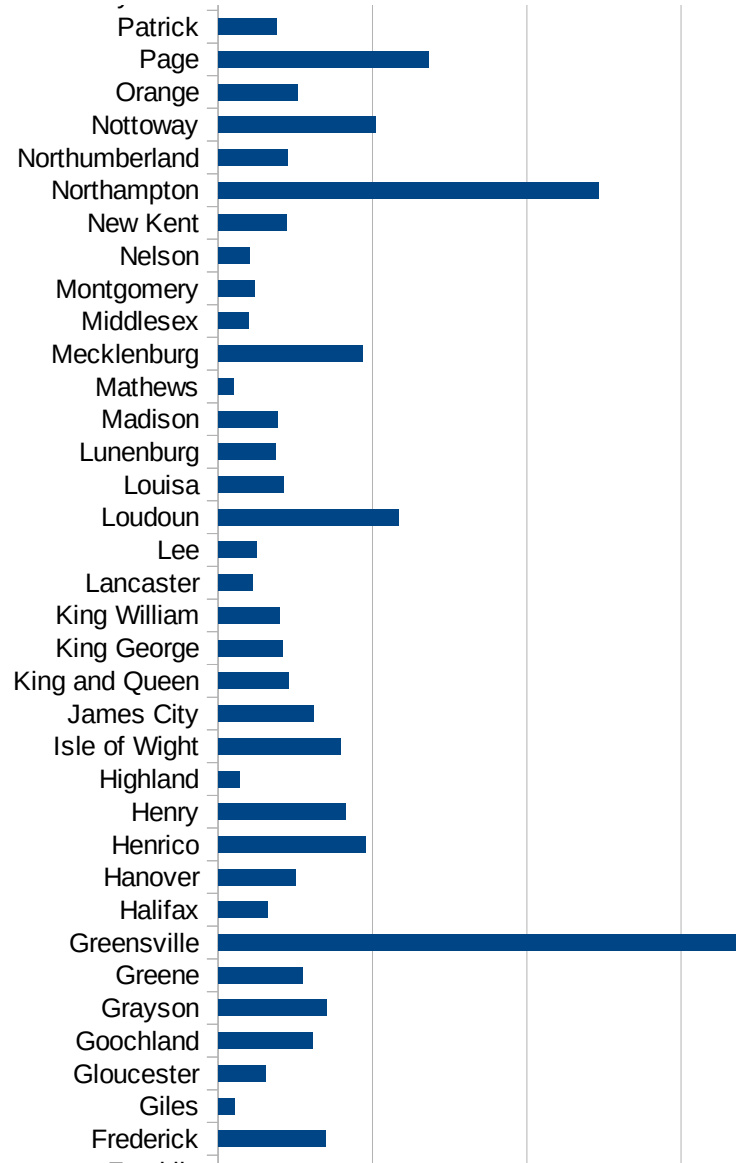
VA

51069 Frederick	694.9238866
51071 Giles	106.8629779
51073 Gloucester	307.9065035
51075 Goochland	615.212528
51077 Grayson	703.7297678
51079 Greene	546.0336721
51081 Greensville	3388.664316
51083 Halifax	322.3915592
51085 Hanover	502.6156529
51087 Henrico	953.3470408
51089 Henry	828.2142366
51091 Highland	135.7466063
51093 Isle of Wight	795.6052283
51095 James City	616.5163554
51097 King and Queen	454.416359
51099 King George	417.6857949
51101 King William	395.5369266
51103 Lancaster	222.5725679
51105 Lee	246.3786585
51107 Loudoun	1169.472779
51109 Louisa	426.8856382
51111 Lunenburg	372.3316234
51113 Madison	383.6028582
51115 Mathews	102.2494888
51117 Mecklenburg	933.1158238
51119 Middlesex	195.0041787
51121 Montgomery	234.3789463
51125 Nelson	202.2108385
51127 New Kent	442.141932
51131 Northampton	2462.718364
51133 Northumberland	452.7866963
51135 Nottoway	1018.158236
51137 Orange	513.0444275
51139 Page	1362.135963



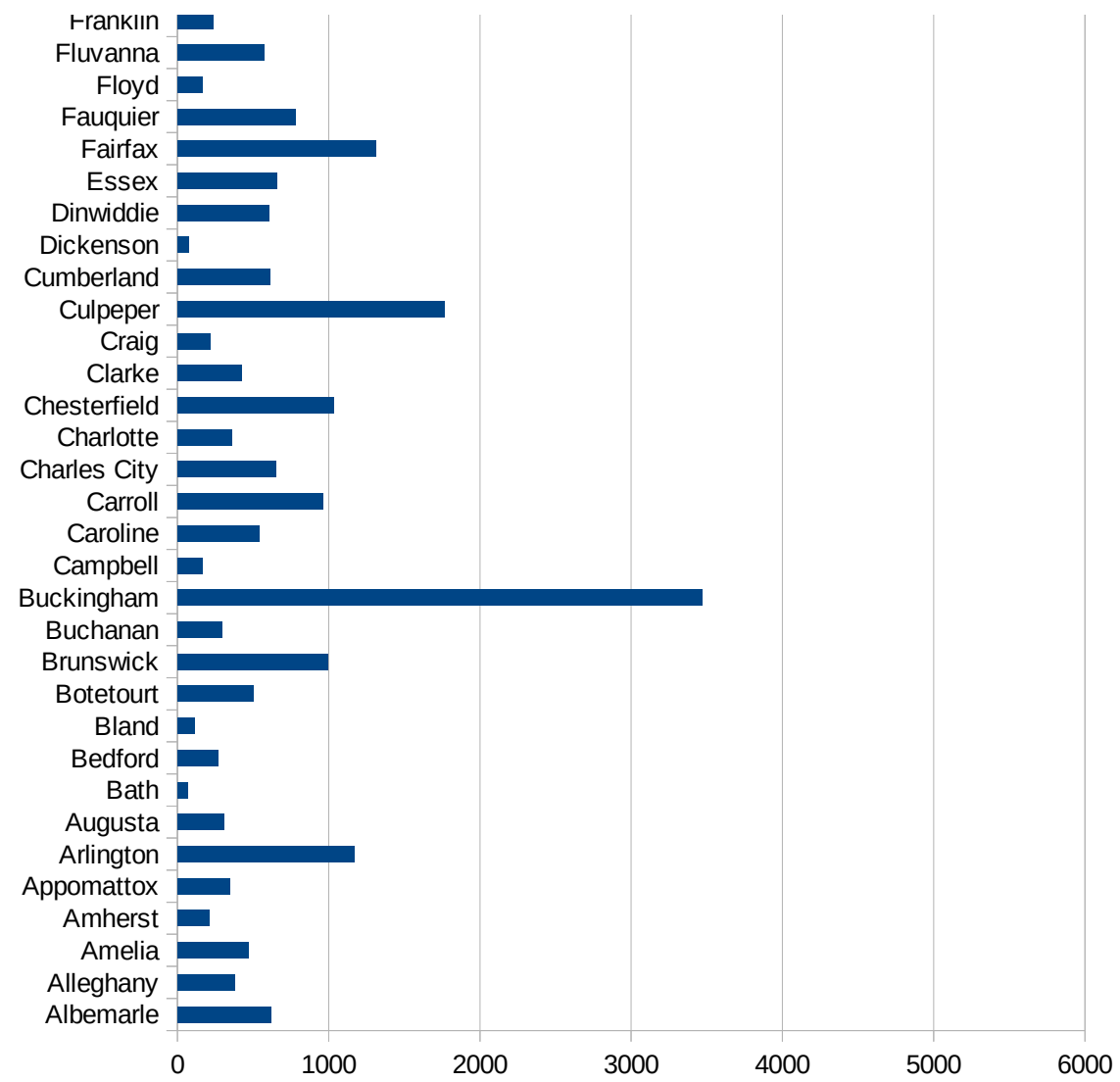
VA

51141 Patrick	379.1093759
51143 Pittsylvania	415.1011501
51145 Powhatan	370.0023982
51147 Prince Edward	1054.466231
51149 Prince George	782.5219264
51153 Prince William	1777.949664
51155 Pulaski	181.9996477
51157 Rappahannock	496.4147821
51159 Richmond	3518.477539
51161 Roanoke	407.1306326
51163 Rockbridge	224.1561181
51165 Rockingham	1031.460785
51167 Russell	134.589502
51169 Scott	139.3145723
51171 Shenandoah	1492.056923
51173 Smyth	246.1275925
51175 Southampton	1194.131696
51177 Spotsylvania	902.8739999
51179 Stafford	775.540144
51181 Surry	478.8384306
51183 Sussex	2180.297232
51185 Tazewell	134.6224452
51187 Warren	847.4364423
51191 Washington	218.741958
51193 Westmoreland	1048.794167
51195 Wise	160.4756393
51197 Wythe	288.6554914
51199 York	358.1640775
51510 Alexandria	1643.929484
51520 Bristol	188.0839704
51530 Buena Vista	593.2339266
51540 Charlottesville	800.1330091
51550 Chesapeake	769.4717146
51570 Colonial Heights	942.0736836



VA

51580 Covington	128.2051282
51590 Danville	562.7503502
51595 Emporia	3046.280023
51600 Fairfax City	301.131277
51610 Falls Church	372.3260222
51620 Franklin City	1210.532884
51630 Fredericksburg	1056.821301
51640 Galax	4764.128912
51650 Hampton	585.2002412
51660 Harrisonburg	1878.481669
51670 Hopewell	1053.283767
51678 Lexington	364.3497758
51680 Lynchburg	359.2041497
51683 Manassas	3729.49737
51685 Manassas Park	2767.666262
51690 Martinsville	1139.358239
51700 Newport News	732.2562225
51710 Norfolk	1019.764336
51720 Norton	201.6129032
51730 Petersburg	1203.788767
51735 Poquoson	246.1033634
51740 Portsmouth	1178.248373
51750 Radford	114.5100605
51760 Richmond City	1167.044754
51770 Roanoke City	684.5476381
51775 Salem	456.2648676
51790 Staunton	497.5523634
51800 Suffolk	905.850743
51810 Virginia Beach	673.0506521
51820 Waynesboro	680.5727417
51830 Williamsburg	664.6079484
51840 Winchester	1359.043689



VA

VA

FIPS

29001
29003
29005
29007
29009
29011
29013
29015
29017
29019
29021
29023
29025
29027
29029
29031
29033
29035
29037

VA

29039
29041
29043
29045
29047
29049
29051
29053
29055
29057
29059
29061
29063
29065
29067
29069
29071
29073
29075
29077
29079
29081
29083
29085
29087
29089
29091
29093
29095
29097
29099
29101

29103

VA

29105
29107
29109
29111
29113
29115
29117
29121
29123
29125
29127
29119
29129
29131
29133
29135
29137
29139
29141
29143
29145
29147
29149
29151
29153
29155
29157
29159
29161
29163
29165
29167
29169
29171

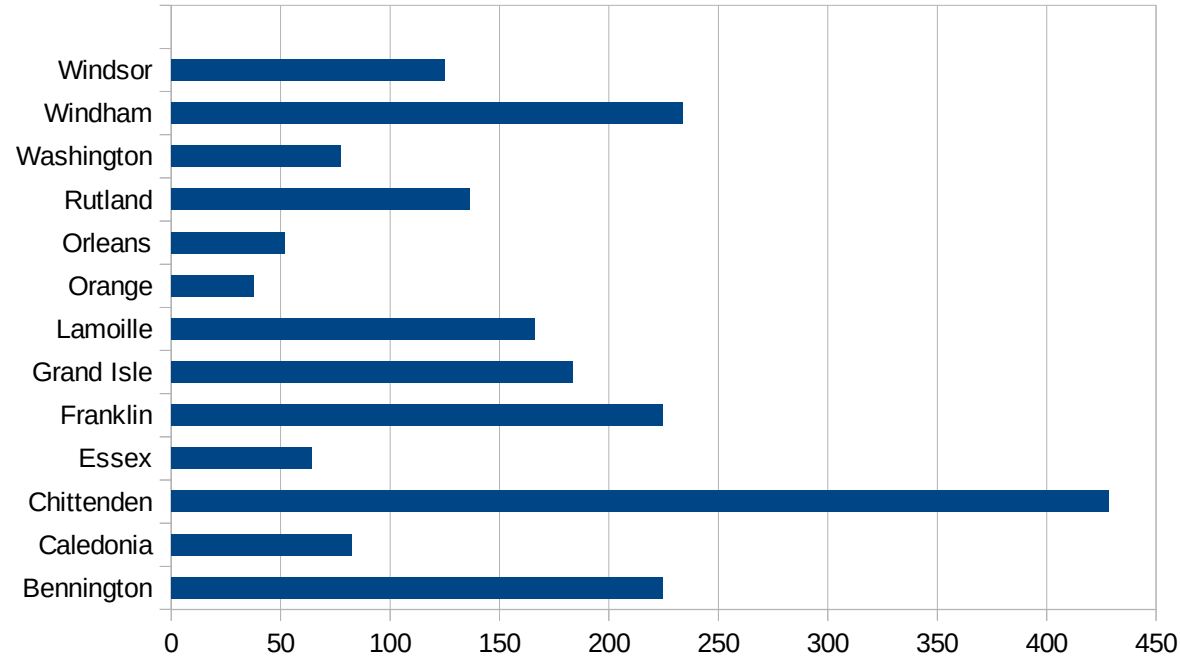
VA

29173
29175
29177
29179
29181
29195
29197
29199
29201
29203
29205
29183
29185
29187
29189
29510
29186
29207
29209
29211
29213
29215

29217
29219
29221
29223
29225
29227
29229

VT

FIPS	County	PC Infection
50001	Addison	192.0320234
50003	Bennington	224.523589
50005	Caledonia	82.5028051
50007	Chittenden	428.3839292
50009	Essex	64
50011	Franklin	224.6008782
50013	Grand Isle	183.3568406
50015	Lamoille	166.0079051
50017	Orange	37.93234249
50019	Orleans	52.03106998
50021	Rutland	136.3512408
50023	Washington	77.3993808
50025	Windham	233.8853026
50027	Windsor	124.8055566



FIPS

- 29001
- 29003
- 29005
- 29007
- 29009
- 29011
- 29013
- 29015
- 29017
- 29019
- 29021
- 29023
- 29025
- 29027
- 29029
- 29031
- 29033
- 29035
- 29037

VT

29039
29041
29043
29045
29047
29049
29051
29053
29055
29057
29059
29061
29063
29065
29067
29069
29071
29073
29075
29077
29079
29081
29083
29085
29087
29089
29091
29093
29095
29097
29099
29101

29103

VT

29105
29107
29109
29111
29113
29115
29117
29121
29123
29125
29127
29119
29129
29131
29133
29135
29137
29139
29141
29143
29145
29147
29149
29151
29153
29155
29157
29159
29161
29163
29165
29167
29169
29171

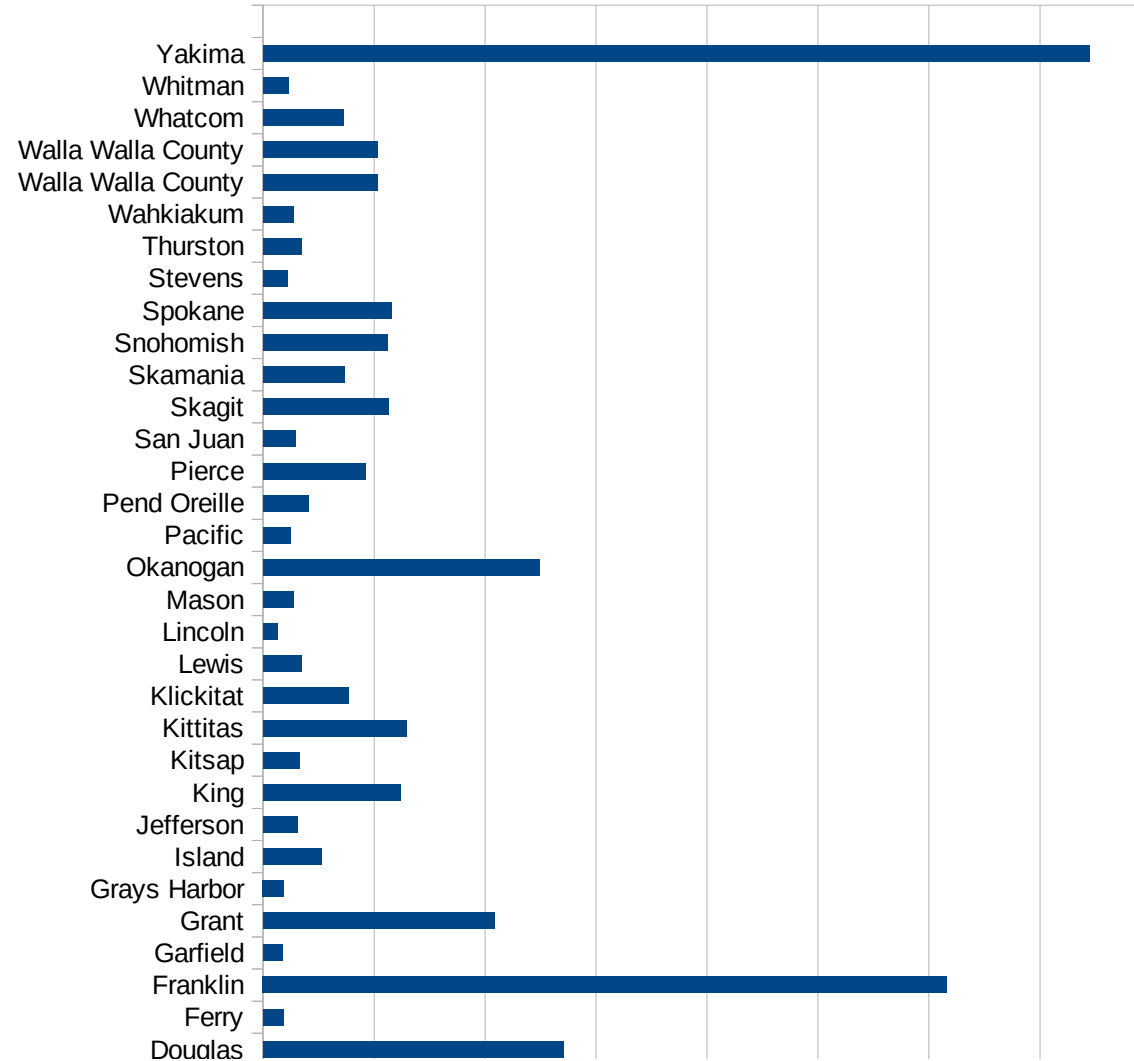
VT

29173
29175
29177
29179
29181
29195
29197
29199
29201
29203
29205
29183
29185
29187
29189
29510
29186
29207
29209
29211
29213
29215

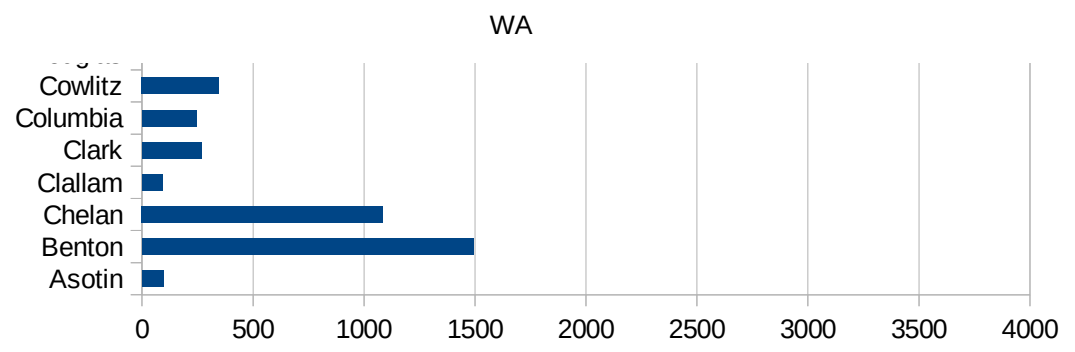
29217
29219
29221
29223
29225
29227
29229

WA

FIPS	County	PC Infection
53001	Adams	1629.637127
53003	Asotin	97.30207873
53005	Benton	1494.474358
53007	Chelan	1085.206916
53009	Clallam	91.22066278
53011	Clark	269.1669935
53013	Columbia	246.3661
53015	Cowlitz	346.8303559
53017	Douglas	1354.091407
53019	Ferry	91.51523075
53021	Franklin	3081.179052
53023	Garfield	89.00756564
53025	Grant	1042.833219
53027	Grays Harbor	94.72131636
53029	Island	261.6623254
53031	Jefferson	157.5845441
53033	King	619.5248623
53035	Kitsap	163.8220196
53037	Kittitas	646.060299
53039	Klickitat	384.4935993
53041	Lewis	172.1019044
53043	Lincoln	65.17690875
53045	Mason	135.8633428
53047	Okanogan	1243.710244
53049	Pacific	122.5267744
53051	Pend Oreille	205.8520806
53053	Pierce	462.5832633
53055	San Juan	145.9598319
53057	Skagit	563.9361652
53059	Skamania	369.00369
53061	Snohomish	559.8226042
53063	Spokane	577.1125331
53065	Stevens	110.4728237



53067 Thurston	173.1728691
53069 Wahkiakum	135.5625847
53071 Walla Walla Cou	515.4131512
53071 Walla Walla Cou	515.4131512
53073 Whatcom	362.4520903
53075 Whitman	116.4869153
53077 Yakima	3725.253136



WA

FIPS

29001
29003
29005
29007
29009
29011
29013
29015
29017
29019
29021
29023
29025
29027
29029
29031
29033
29035
29037

WA

29039
29041
29043
29045
29047
29049
29051
29053
29055
29057
29059
29061
29063
29065
29067
29069
29071
29073
29075
29077
29079
29081
29083
29085
29087
29089
29091
29093
29095
29097
29099
29101

29103

WA

29105
29107
29109
29111
29113
29115
29117
29121
29123
29125
29127
29119
29129
29131
29133
29135
29137
29139
29141
29143
29145
29147
29149
29151
29153
29155
29157
29159
29161
29163
29165
29167
29169
29171

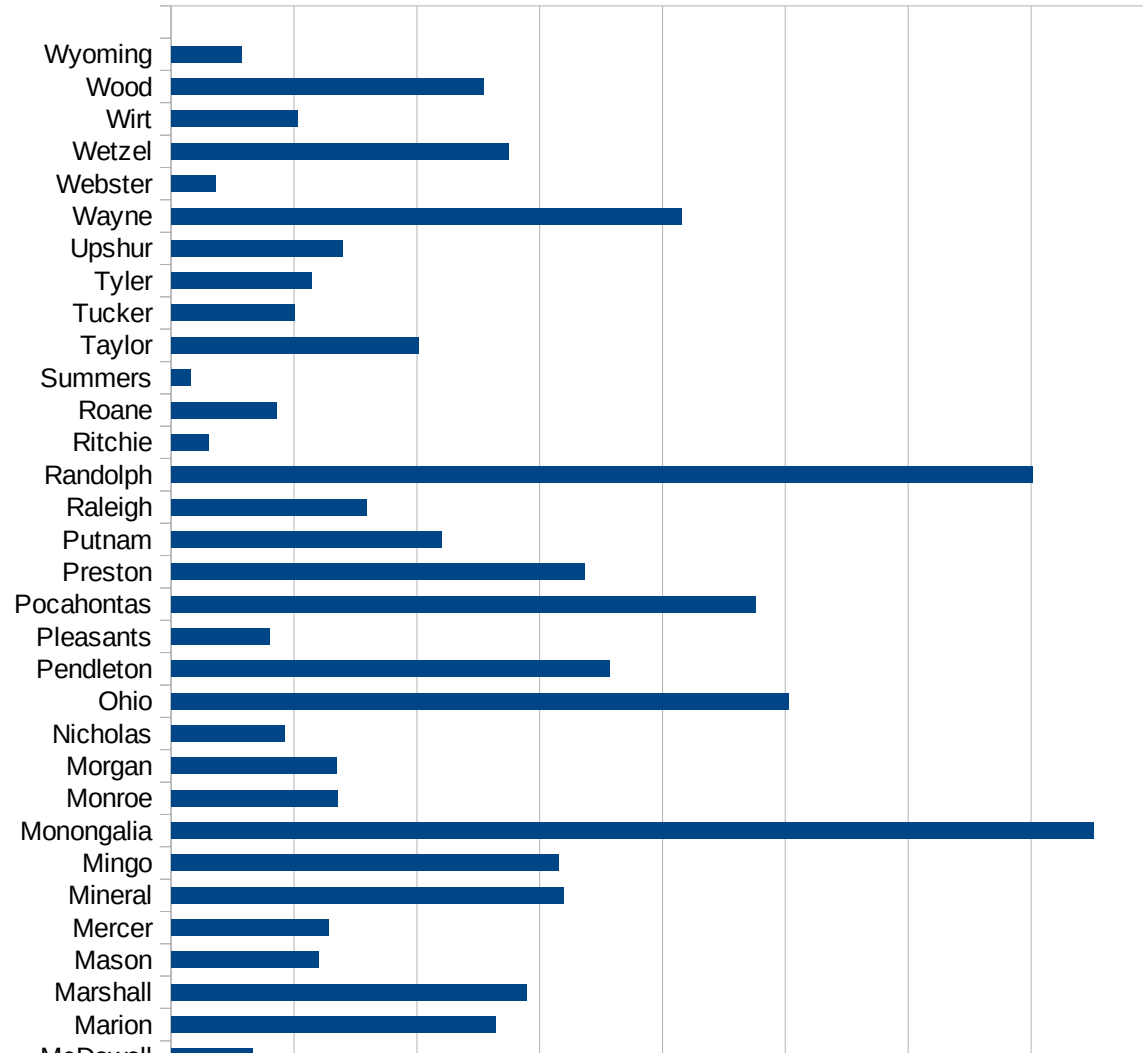
WA

29173
29175
29177
29179
29181
29195
29197
29199
29201
29203
29205
29183
29185
29187
29189
29510
29186
29207
29209
29211
29213
29215

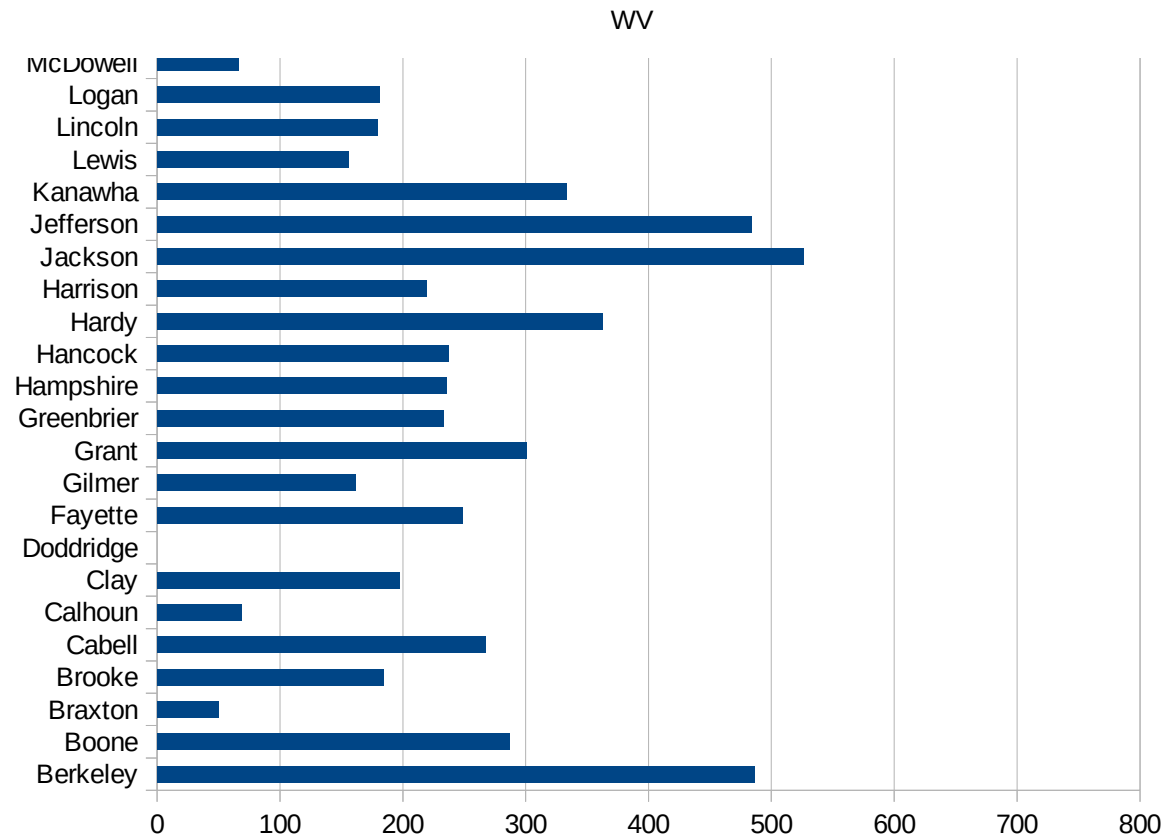
29217
29219
29221
29223
29225
29227
29229

WV

FIPS	County	PC Infection
54001	Barbour	163.2899909
54003	Berkeley	486.667862
54005	Boone	287.00287
54007	Braxton	49.68415076
54009	Brooke	184.6597307
54011	Cabell	267.0986012
54013	Calhoun	68.92748828
54015	Clay	196.9416126
54017	Doddridge	0
54019	Fayette	248.7330885
54021	Gilmer	161.9735858
54023	Grant	301.0493721
54025	Greenbrier	232.8522969
54027	Hampshire	235.5763053
54029	Hancock	237.1623015
54031	Hardy	362.9764065
54033	Harrison	219.0839921
54035	Jackson	526.0224343
54037	Jefferson	484.0611853
54039	Kanawha	333.0488656
54041	Lewis	156.015976
54043	Lincoln	179.6203699
54045	Logan	180.9427424
54047	McDowell	65.85084783
54049	Marion	263.8287252
54051	Marshall	289.1018353
54053	Mason	119.7694438
54055	Mercer	128.5281832
54057	Mineral	319.2279139
54059	Mingo	315.3247845
54061	Monongalia	750.798722
54063	Monroe	135.5421687
54065	Morgan	134.9300051



54067 Nicholas	92.58513807
54069 Ohio	502.9337804
54071 Pendleton	357.295984
54073 Pleasants	79.92540296
54075 Pocahontas	475.3981459
54077 Preston	336.889388
54079 Putnam	220.5285629
54081 Raleigh	158.9139979
54083 Randolph	700.8291989
54085 Ritchie	30.86102253
54087 Roane	86.13264427
54089 Summers	15.67398119
54091 Taylor	201.6368165
54093 Tucker	100.6470165
54095 Tyler	114.3379831
54097 Upshur	139.2586525
54099 Wayne	415.5818145
54101 Webster	36.21001811
54103 Wetzel	275.0491159
54105 Wirt	102.915952
54107 Wood	254.1477145
54109 Wyoming	57.73116521



FIPS

- 29001
- 29003
- 29005
- 29007
- 29009
- 29011
- 29013
- 29015
- 29017
- 29019
- 29021
- 29023
- 29025
- 29027
- 29029
- 29031
- 29033
- 29035
- 29037

WV

29039
29041
29043
29045
29047
29049
29051
29053
29055
29057
29059
29061
29063
29065
29067
29069
29071
29073
29075
29077
29079
29081
29083
29085
29087
29089
29091
29093
29095
29097
29099
29101

29103

29105
29107
29109
29111
29113
29115
29117
29121
29123
29125
29127
29119
29129
29131
29133
29135
29137
29139
29141
29143
29145
29147
29149
29151
29153
29155
29157
29159
29161
29163
29165
29167
29169
29171

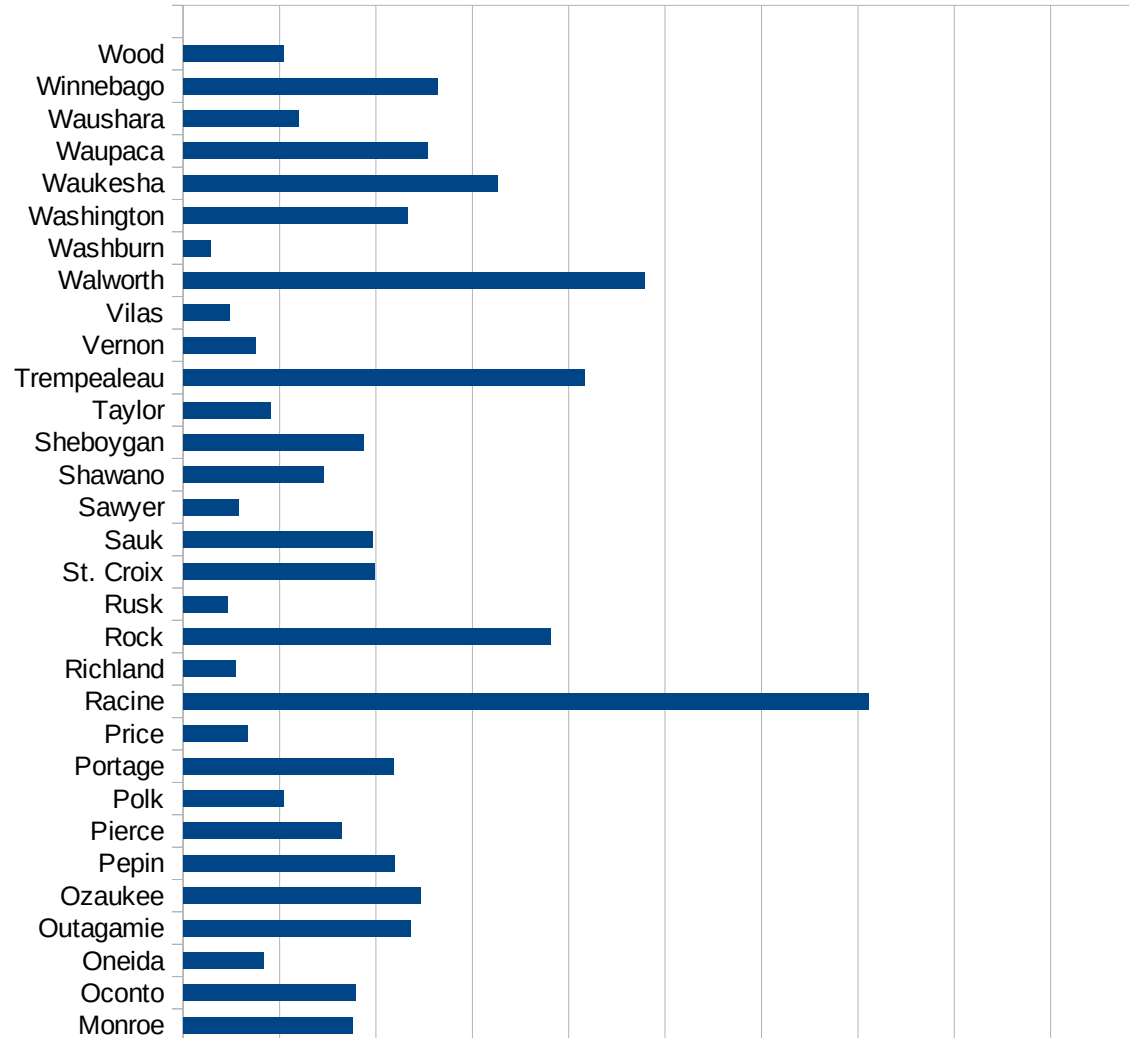
WV

29173
29175
29177
29179
29181
29195
29197
29199
29201
29203
29205
29183
29185
29187
29189
29510
29186
29207
29209
29211
29213
29215

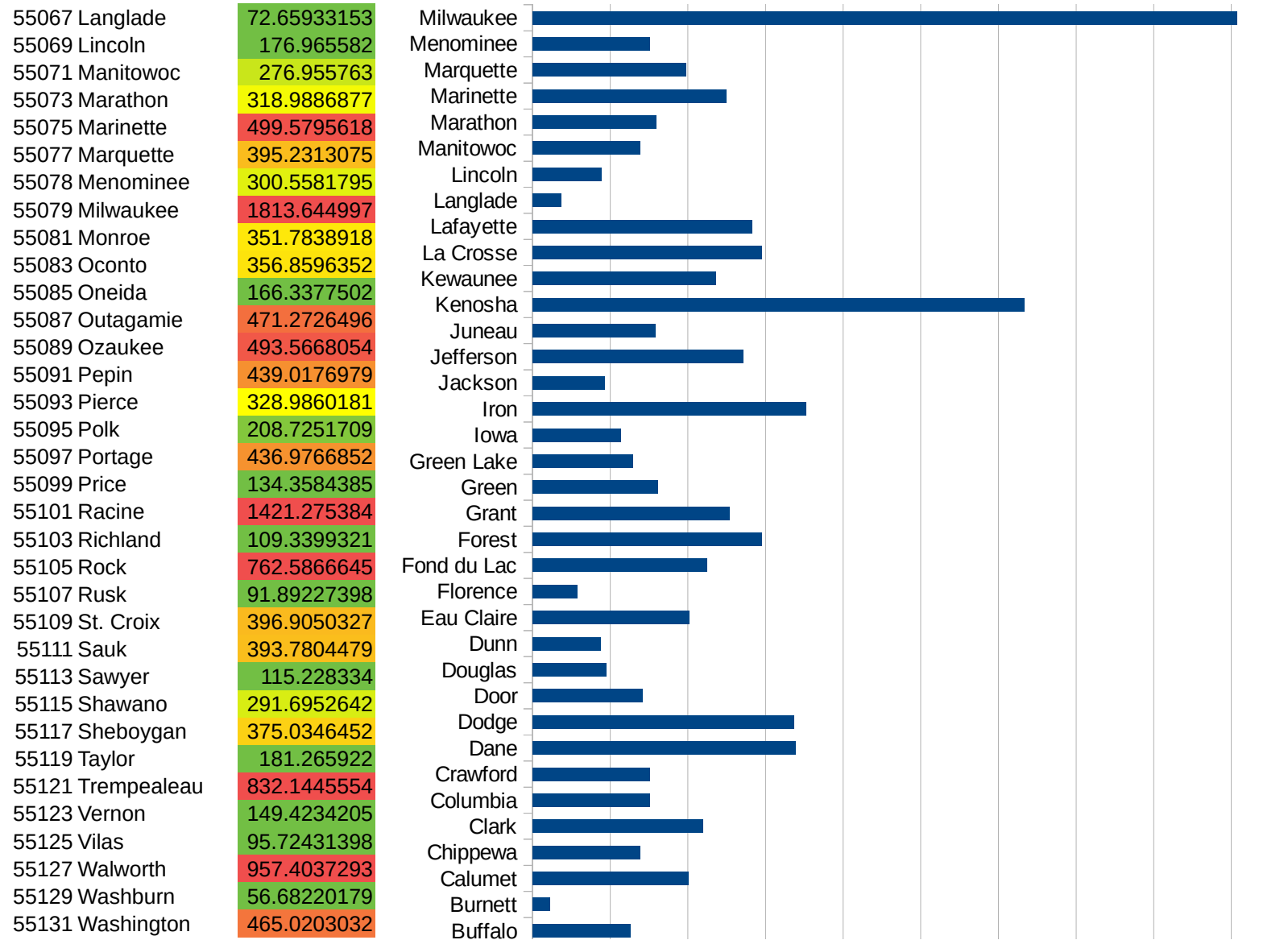
29217
29219
29221
29223
29225
29227
29229

WI

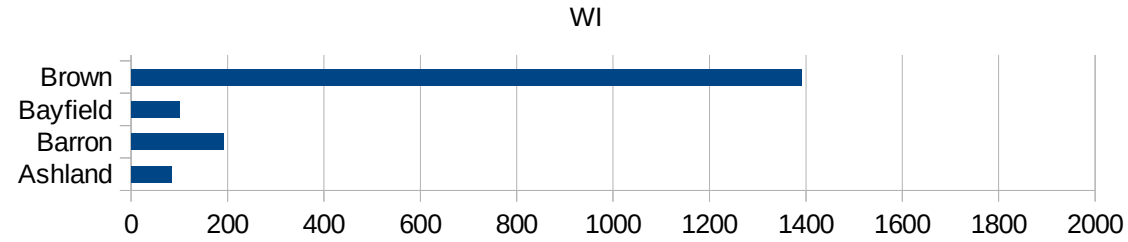
FIPS	County	PC Infection
55001	Adams	265.3823472
55003	Ashland	83.33333333
55005	Barron	192.6312993
55007	Bayfield	99.72078181
55009	Brown	1392.295484
55011	Buffalo	251.4285714
55013	Burnett	45.47817048
55015	Calumet	400.7256923
55017	Chippewa	275.9803539
55019	Clark	437.9267625
55021	Columbia	301.6144217
55023	Crawford	300.7795715
55025	Dane	676.4829524
55027	Dodge	673.8989379
55029	Door	282.5063383
55031	Douglas	189.7796704
55033	Dunn	175.0459773
55035	Eau Claire	402.7397784
55037	Florence	115.7139551
55039	Fond du Lac	449.2267091
55041	Forest	589.4783673
55043	Grant	506.2652752
55045	Green	322.239974
55047	Green Lake	259.0125806
55049	Iowa	227.1675571
55051	Iron	704.721635
55053	Jackson	185.5649966
55055	Jefferson	541.5310881
55057	Juneau	315.5877822
55059	Kenosha	1266.465828
55061	Kewaunee	470.9807192
55063	La Crosse	589.5288844
55065	Lafayette	564.0564056



WI



55133 Waukesha	652.9850746
55135 Waupaca	506.5717415
55137 Waushara	239.0471088
55139 Winnebago	526.8389662
55141 Wood	208.0624187



FIPS

- 29001
- 29003
- 29005
- 29007
- 29009
- 29011
- 29013
- 29015
- 29017
- 29019
- 29021
- 29023
- 29025
- 29027
- 29029
- 29031
- 29033
- 29035
- 29037

29039
29041
29043
29045
29047
29049
29051
29053
29055
29057
29059
29061
29063
29065
29067
29069
29071
29073
29075
29077
29079
29081
29083
29085
29087
29089
29091
29093
29095
29097
29099
29101

29103

29105
29107
29109
29111
29113
29115
29117
29121
29123
29125
29127
29119
29129
29131
29133
29135
29137
29139
29141
29143
29145
29147
29149
29151
29153
29155
29157
29159
29161
29163
29165
29167
29169
29171

WI

29173
29175
29177
29179
29181
29195
29197
29199
29201
29203
29205
29183
29185
29187
29189
29510
29186
29207
29209
29211
29213
29215

29217
29219
29221
29223
29225
29227
29229