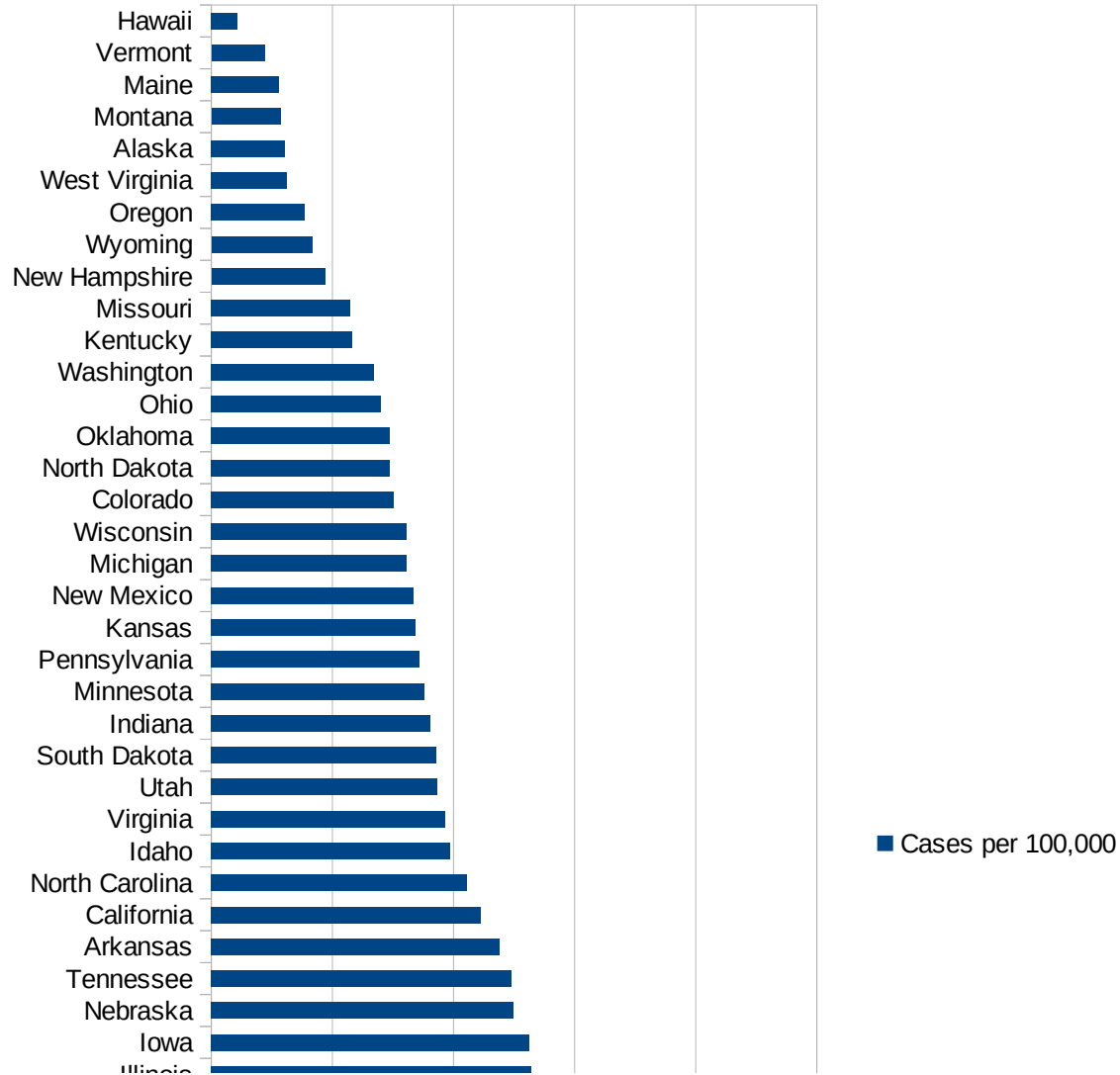


PerCap50States

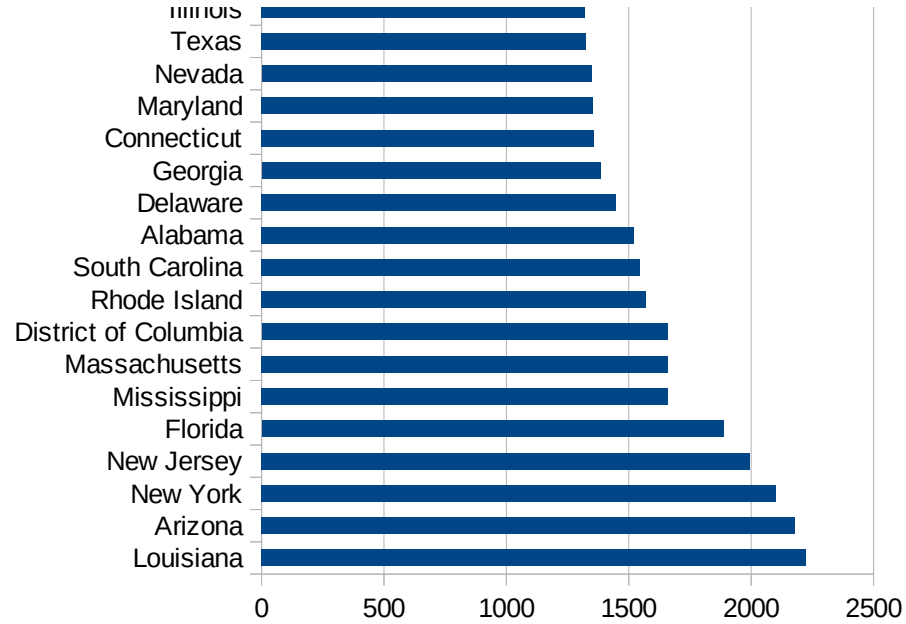
Idx	State	Population	Cases per 100,000
19	Louisiana	4659978	2225.84741816378
3	Arizona	7171646	2179.31838799628
33	New York	19542209	2100.3255056785
31	New Jersey	8908520	1994.38290535353
10	Florida	21299325	1886.74993221616
25	Mississippi	2986530	1660.28802657264
22	Massachusetts	6902149	1659.81638472308
9	District of Columbia	702455	1658.32686791325
40	Rhode Island	1057315	1571.2441420012
41	South Carolina	5084127	1546.12581471706
1	Alabama	4887871	1521.41903908675
8	Delaware	967171	1449.38175358856
11	Georgia	10519475	1384.49875112589
7	Connecticut	3572665	1359.04149983276
21	Maryland	6042718	1353.13281208886
29	Nevada	3034392	1347.38689002607
44	Texas	28701845	1325.22491149959
14	Illinois	12741080	1321.80317524103
16	Iowa	3156145	1312.70901685442
28	Nebraska	1929268	1246.27578957408
43	Tennessee	6770010	1239.89477120418
4	Arkansas	3013825	1189.55148357984
5	California	39557045	1112.78534582146
34	North Carolina	10383620	1056.74129060963
13	Idaho	1754208	984.20483773874
47	Virginia	8517685	966.976355664714
45	Utah	3161105	931.446440406124
42	South Dakota	882235	929.457570828634
15	Indiana	6691878	905.54549858799
24	Minnesota	5611179	879.423023218472
39	Pennsylvania	12807060	861.181254714197
17	Kansas	2911505	843.343906330231
32	New Mexico	2095428	835.533361203535



This work is licensed under the Creative Commons Attribution-NoDerivatives 4.0 International License. To view a copy of this license, visit <http://creativecommons.org/licenses/by-nd/4.0/>.

Idx	State	Population	Cases per 100,000
23	Michigan	9995915	807.169728834229
50	Wisconsin	5813568	807.025909045873
6	Colorado	5695564	754.306333841565
35	North Dakota	760077	738.609377734098
37	Oklahoma	3943079	738.407726550749
36	Ohio	11689442	699.314817593517
48	Washington	7535591	672.56834931726
18	Kentucky	4468402	580.252179638269
26	Missouri	6126452	572.549984885216
30	New Hampshire	1356458	469.974005829889
51	Wyoming	577737	416.279379717761
38	Oregon	4190713	384.27828391016
49	West Virginia	1805832	313.041301737925
2	Alaska	737438	304.974791101082
27	Montana	1062305	285.981897854194
20	Maine	1338404	280.558037782314
46	Vermont	626299	220.022704810322
12	Hawaii	1420491	107.427642976971

PerCap50States



Counties\_Cities

FIPS	County	State	Cases Per 100,000
47169	Trousdale	Tennessee	14166.36396658
5077	Lee	Arkansas	9671.67501391
47095	Lake	Tennessee	9499.39279449
31043	Dakota	Nebraska	9366.13055818
19021	Buena Vista	Iowa	8921.20358257
5079	Lincoln	Arkansas	8525.74161249
27105	Nobles	Minnesota	7849.84491881
22035	East Carroll	Louisiana	6863.72033537
31037	Colfax	Nebraska	6322.94825843
20057	Ford	Kansas	5895.89235127
13101	Echols	Georgia	5425.00000000
35031	McKinley	New Mexico	5350.67090884
20175	Seward	Kansas	5298.43893480
1085	Lowndes	Alabama	5293.76378584
4023	Santa Cruz	Arizona	5271.87117026
5133	Sevier	Arkansas	5210.33899294
46017	Buffalo	South Dakota	5108.05500982
40139	Texas	Oklahoma	4947.44561232
6025	Imperial	California	4931.61081688
51640	Galax	Virginia	4857.54320411
13053	Chattahoochee	Georgia	4745.41370273
4027	Yuma	Arizona	4681.13591794
48283	La Salle	Texas	4660.73562608
22065	Madison	Louisiana	4614.28187438
20055	Finney	Kansas	4566.93343531
4017	Navajo	Arizona	4552.49219068
48341	Moore	Texas	4505.46893181
18017	Cass	Indiana	4476.35357660
5149	Yell	Arkansas	4383.56164384
47007	Bledsoe	Tennessee	4378.17688919
39101	Marion	Ohio	4318.37685424
36087	Rockland	New York	4246.30405748
5059	Hot Spring	Arkansas	4100.76852319

This work is licensed under the Creative Commons Attribution-NoDerivatives 4.0 International License. To view a copy of this license, visit <http://creativecommons.org/licenses/by-nd/4.0/>.

Counties\_Cities

28021 Claiborne	Mississippi	4087.98044879
28051 Holmes	Mississippi	4051.75348996
19047 Crawford	Iowa	4015.61953608
1011 Bullock	Alabama	4004.73466167
1105 Perry	Alabama	4004.37636761
4001 Apache	Arizona	3996.21264864
39129 Pickaway	Ohio	3966.53238302
31151 Saline	Nebraska	3937.28222997
5123 St. Francis	Arkansas	3923.11018515
28099 Neshoba	Mississippi	3907.29613734
48105 Crockett	Texas	3886.82480709
12077 Liberty	Florida	3866.61936857
29119 McDonald	Missouri	3804.48912384
31047 Dawson	Nebraska	3804.46244042
13259 Stewart	Georgia	3790.93402162
53077 Yakima	Washington	3762.63690812
12047 Hamilton	Florida	3752.62054507
51683 Manassas	Virginia	3743.90624625
48471 Walker	Texas	3704.47019868
36119 Westchester	New York	3689.49537625
49037 San Juan	Utah	3663.66755130
48001 Anderson	Texas	3644.69400761
22003 Allen	Louisiana	3581.33177114
1013 Butler	Alabama	3567.07317073
12086 Miami-Dade	Florida	3564.26264520
28043 Grenada	Mississippi	3562.09926383
12051 Hendry	Florida	3561.45923573
1131 Wilcox	Alabama	3528.74752988
51159 Richmond	Virginia	3518.47753928
51029 Buckingham	Virginia	3470.79239955
19193 Woodbury	Iowa	3437.71638108
34031 Passaic	New Jersey	3424.72829866
51081 Greenville	Virginia	3423.06699923
22001 Acadia	Louisiana	3394.43640457

Counties\_Cities

1059 Franklin	Alabama	3392.53260211
13243 Randolph	Georgia	3380.65271477
22041 Franklin	Louisiana	3378.64655686
19197 Wright	Iowa	3356.97399527
19115 Louisa	Iowa	3348.55403349
13005 Bacon	Georgia	3316.94233348
28103 Noxubee	Mississippi	3303.27479829
48449 Titus	Texas	3290.64874519
13099 Early	Georgia	3288.76744413
51001 Accomack	Virginia	3267.30840429
28153 Wayne	Mississippi	3251.55187703
28123 Scott	Mississippi	3248.84222434
19127 Marshall	Iowa	3194.01715815
48253 Jones	Texas	3184.13483373
13273 Terrell	Georgia	3170.36348856
37061 Duplin	North Carolina	3158.55647682
36059 Nassau	New York	3155.31496831
28079 Leake	Mississippi	3154.24153231
53021 Franklin	Washington	3125.69557061
13003 Atkinson	Georgia	3121.61022056
47111 Macon	Tennessee	3103.23511230
48189 Hale	Texas	3100.79810819
19171 Tama	Iowa	3058.44770469
1047 Dallas	Alabama	3054.03288958
22047 Iberville	Louisiana	3053.08517466
12027 DeSoto	Florida	3051.56179146
13071 Colquitt	Georgia	3050.97385506
46005 Beadle	South Dakota	3050.36276015
48469 Victoria	Texas	3047.75357201
51595 Emporia	Virginia	3046.28002343
13141 Hancock	Georgia	3030.66602779
22051 Jefferson	Louisiana	3024.52937558
8075 Logan	Colorado	2986.80787811
34039 Union	New Jersey	2924.55923751

Counties\_Cities

48369 Parmer	Texas	2919.70802920
28133 Sunflower	Mississippi	2918.20477948
13285 Troup	Georgia	2894.30847874
36103 Suffolk	New York	2887.93478870
22095 St. John the Baptist	Louisiana	2880.69655428
36071 Orange	New York	2873.66704106
34017 Hudson	New Jersey	2856.69488404
12023 Columbia	Florida	2849.52413372
28053 Humphreys	Mississippi	2846.07000121
13037 Calhoun	Georgia	2818.01007557
48185 Grimes	Texas	2806.77009873
1063 Greene	Alabama	2805.78161059
28029 Copiah	Mississippi	2799.28528886
48355 Nueces	Texas	2797.95177563
48375 Potter	Texas	2791.52179727
13277 Tift	Georgia	2787.70550393
12049 Hardee	Florida	2785.83226280
51685 Manassas Park	Virginia	2785.00028890
1065 Hale	Alabama	2777.40051609
12079 Madison	Florida	2774.02989908
22053 Jefferson Davis	Louisiana	2742.06826673
13299 Ware	Georgia	2724.21524664
48177 Gonzales	Texas	2722.55834054
5017 Chicot	Arkansas	2720.82774478
28031 Covington	Mississippi	2710.44396117
31079 Hall	Nebraska	2702.61496259
1095 Marshall	Alabama	2689.65445484
13069 Coffee	Georgia	2682.57025503
28151 Washington	Mississippi	2680.69147638
48285 Lavaca	Texas	2675.28592740
13095 Dougherty	Georgia	2661.02605131
48117 Deaf Smith	Texas	2659.91471215
36061 New York City	New York	2657.44370470
22077 Pointe Coupee	Louisiana	2643.57338195

Counties\_Cities

22093 St. James	Louisiana	2642.96239958
28147 Walthall	Mississippi	2640.85724162
22045 Iberia	Louisiana	2634.58366812
27165 Watonwan	Minnesota	2604.73588342
1119 Sumter	Alabama	2600.26790639
1035 Conecuh	Alabama	2598.35464690
28159 Winston	Mississippi	2592.89843105
13287 Turner	Georgia	2578.36198180
25025 Suffolk	Massachusetts	2575.77559424
27099 Mower	Minnesota	2571.79275699
13001 Appling	Georgia	2566.59642298
45019 Charleston	South Carolina	2551.08954066
22013 Bienville	Louisiana	2547.33994590
22073 Ouachita	Louisiana	2535.03803204
22099 St. Martin	Louisiana	2532.58984353
47069 Hardeman	Tennessee	2529.73830293
22019 Calcasieu	Louisiana	2524.22308874
31173 Thurston	Nebraska	2519.51252910
48489 Willacy	Texas	2519.17267023
22071 Orleans	Louisiana	2494.07937474
51131 Northampton	Virginia	2488.28291436
22101 St. Mary	Louisiana	2487.24233536
16013 Blaine	Idaho	2486.61563648
22127 Winn	Louisiana	2483.37342578
47037 Davidson	Tennessee	2480.55478951
22025 Catahoula	Louisiana	2477.10241465
13205 Mitchell	Georgia	2469.35832733
48323 Maverick	Texas	2462.16978712
45061 Lee	South Carolina	2450.12250613
28083 Leflore	Mississippi	2448.21743490
1101 Montgomery	Alabama	2445.92780925
45009 Bamberg	South Carolina	2444.83362522
6031 Kings	California	2441.76367216
13313 Whitfield	Georgia	2439.89160308

Counties\_Cities

28097 Montgomery	Mississippi	2434.40087798
28135 Tallahatchie	Mississippi	2416.52963466
48427 Starr	Texas	2416.11778380
1091 Marengo	Alabama	2407.42683311
13127 Glynn	Georgia	2404.39338645
34013 Essex	New Jersey	2404.20022332
20209 Wyandotte	Kansas	2403.76472865
48111 Dallam	Texas	2402.77777778
10005 Sussex	Delaware	2402.23999721
13061 Clay	Georgia	2390.02424662
12011 Broward	Florida	2386.97047036
22111 Union	Louisiana	2386.92342141
28163 Yazoo	Mississippi	2382.46955537
12039 Gadsden	Florida	2375.03813135
28007 Attala	Mississippi	2374.08113259
4013 Maricopa	Arizona	2371.73371687
13139 Hall	Georgia	2369.05633496
13165 Jenkins	Georgia	2360.93516066
8087 Morgan	Colorado	2346.10266825
48167 Galveston	Texas	2342.18236704
5143 Washington	Arkansas	2336.24942501
45089 Williamsburg	South Carolina	2332.87590668
24033 Prince George's	Maryland	2332.54298873
28015 Carroll	Mississippi	2320.65381899
35045 San Juan	New Mexico	2320.00191934
8079 Mineral	Colorado	2319.58762887
13261 Sumter	Georgia	2313.92728618
40089 McCurtain	Oklahoma	2308.65669816
13065 Clinch	Georgia	2301.44404332
22037 East Feliciana	Louisiana	2289.56228956
22057 Lafourche	Louisiana	2279.97757733
22117 Washington	Louisiana	2273.41033017
22055 Lafayette	Louisiana	2273.23277673
12021 Collier	Florida	2272.46306356



Counties\_Cities

28011 Bolivar	Mississippi	2272.36459962
48415 Scurry	Texas	2270.84074469
13163 Jefferson	Georgia	2261.82760855
28013 Calhoun	Mississippi	2258.24328069
1017 Chambers	Alabama	2257.92057117
51183 Sussex	Virginia	2251.49061137
22017 Caddo	Louisiana	2251.33993628
28127 Simpson	Mississippi	2242.32005382
21031 Butler	Kentucky	2239.27341059
48055 Caldwell	Texas	2231.36864985
22089 St. Charles	Louisiana	2220.16301367
12121 Suwannee	Florida	2215.38322283
22083 Richland	Louisiana	2213.74801902
19179 Wapello	Iowa	2207.07285897
44007 Providence	Rhode Island	2206.15516190
13185 Lowndes	Georgia	2203.38545920
46085 Lyman	South Dakota	2198.37738812
48123 DeWitt	Texas	2194.48159707
5035 Crittenden	Arkansas	2188.57308345
28067 Jones	Mississippi	2183.72504053
31141 Platte	Nebraska	2179.06063603
28161 Yalobusha	Mississippi	2178.82504842
28027 Coahoma	Mississippi	2174.29733074
22007 Assumption	Louisiana	2170.40358744
28063 Jefferson	Mississippi	2167.18266254
4012 La Paz	Arizona	2166.08209309
28017 Chickasaw	Mississippi	2160.61964941
22023 Cameron	Louisiana	2152.69804822
34003 Bergen	New Jersey	2152.46847416
37163 Sampson	North Carolina	2143.77770094
22097 St. Landry	Louisiana	2143.44400947
28101 Newton	Mississippi	2135.89516392
25009 Essex	Massachusetts	2135.36409836
12043 Glades	Florida	2134.94607986

Counties\_Cities

28129 Smith	Mississippi	2130.98362705
34021 Mercer	New Jersey	2130.54776629
22033 East Baton Rouge	Louisiana	2130.14450421
48163 Frio	Texas	2124.54582156
45051 Horry	South Carolina	2121.18658596
19013 Black Hawk	Iowa	2118.45205728
12033 Escambia	Florida	2118.31371580
28119 Quitman	Mississippi	2113.17543611
34023 Middlesex	New Jersey	2106.34156336
28125 Sharkey	Mississippi	2101.89627599
13167 Johnson	Georgia	2101.35970334
1053 Escambia	Alabama	2100.79460107
22109 Terrebonne	Louisiana	2100.50350835
1127 Walker	Alabama	2100.10830155
45039 Fairfield	South Carolina	2089.09918757
22049 Jackson	Louisiana	2087.78769966
12085 Martin	Florida	2086.23346923
45075 Orangeburg	South Carolina	2079.73865231
5071 Johnson	Arkansas	2071.64759554
19059 Dickinson	Iowa	2069.60881478
18039 Elkhart	Indiana	2064.60400856
34011 Cumberland	New Jersey	2058.65988395
28069 Kemper	Mississippi	2054.45297696
46099 Minnehaha	South Dakota	2043.28169394
1005 Barbour	Alabama	2037.69944938
22125 West Feliciana	Louisiana	2037.51617076
37177 Tyrrell	North Carolina	2033.40595497
13137 Habersham	Georgia	2029.17070591
12063 Jackson	Florida	2026.70531001
22091 St. Helena	Louisiana	2017.15065289
41059 Umatilla	Oregon	2016.35791321
48385 Real	Texas	2012.65094882
22105 Tangipahoa	Louisiana	2012.30405825
22031 De Soto	Louisiana	2011.95509549

Counties\_Cities

35023 Hidalgo	New Mexico	2004.71698113
1049 DeKalb	Alabama	1997.61854731
31053 Dodge	Nebraska	1995.05313800
20025 Clark	Kansas	1995.01246883
29211 Sullivan	Missouri	1993.24867385
37123 Montgomery	North Carolina	1991.12610465
22123 West Carroll	Louisiana	1985.06647241
22121 West Baton Rou	Louisiana	1982.82060014
22079 Rapides	Louisiana	1979.90226865
12031 Duval	Florida	1976.57077967
28077 Lawrence	Mississippi	1975.11039743
4005 Coconino	Arizona	1974.74344436
1023 Choctaw	Alabama	1970.25153804
48465 Val Verde	Texas	1959.03105186
17031 Cook	Illinois	1957.55500490
36105 Sullivan	New York	1953.69413759
13027 Brooks	Georgia	1953.20054148
41049 Morrow	Oregon	1952.16320788
12099 Palm Beach	Florida	1951.89445611
22087 St. Bernard	Louisiana	1945.59191798
45027 Clarendon	South Carolina	1943.62017804
12097 Osceola	Florida	1942.98758118
13321 Worth	Georgia	1940.98231440
28107 Panola	Mississippi	1936.91848558
28061 Jasper	Mississippi	1935.71950329
22009 Avoyelles	Louisiana	1930.20611932
28091 Marion	Mississippi	1925.95589723
22119 Webster	Louisiana	1920.20207227
12093 Okeechobee	Florida	1918.77121602
48069 Castro	Texas	1917.80821918
21177 Muhlenberg	Kentucky	1917.20283356
13075 Cook	Georgia	1917.02598765
45085 Sumter	South Carolina	1912.46056782
22081 Red River	Louisiana	1911.05343872

Counties\_Cities

46073 Jerauld	South Dakota	1908.95741557
13215 Muscogee	Georgia	1905.64482901
12081 Manatee	Florida	1904.49658735
28085 Lincoln	Mississippi	1897.38342348
47157 Shelby	Tennessee	1890.75450648
28137 Tate	Mississippi	1884.62742098
51660 Harrisonburg	Virginia	1884.03383118
13049 Charlton	Georgia	1881.55459593
12095 Orange	Florida	1879.70115417
28089 Madison	Mississippi	1872.57407933
48245 Jefferson	Texas	1871.36521033
48071 Chambers	Texas	1870.25957507
12059 Holmes	Florida	1868.87097602
12071 Lee	Florida	1861.35884762
48209 Hays	Texas	1856.43508766
48017 Bailey	Texas	1850.00711541
42101 Philadelphia	Pennsylvania	1849.77571398
55079 Milwaukee	Wisconsin	1849.50237344
9001 Fairfield	Connecticut	1845.79100107
1123 Tallapoosa	Alabama	1844.58108008
13173 Lanier	Georgia	1837.52417795
19153 Polk	Iowa	1827.98170787
13275 Thomas	Georgia	1820.10439165
22039 Evangeline	Louisiana	1818.01871842
13263 Talbot	Georgia	1817.60204082
19049 Dallas	Iowa	1815.25837214
41045 Malheur	Oregon	1812.85598047
12057 Hillsborough	Florida	1812.04102199
28115 Pontotoc	Mississippi	1809.44303082
28035 Forrest	Mississippi	1803.13449544
6035 Lassen	California	1801.83104993
37191 Wayne	North Carolina	1798.81215111
13009 Baldwin	Georgia	1798.18396805
22085 Sabine	Louisiana	1797.60319574

Counties\_Cities

28049 Hinds	Mississippi	1797.24571356
45081 Saluda	South Carolina	1791.27725857
51153 Prince William	Virginia	1788.41950296
37077 Granville	North Carolina	1788.23920818
28149 Warren	Mississippi	1786.64241164
48405 San Augustine	Texas	1785.71428571
13257 Stephens	Georgia	1778.37526407
48391 Refugio	Texas	1777.58816837
1025 Clarke	Alabama	1776.75585284
45045 Greenville	South Carolina	1776.50117753
6041 Marin	California	1775.74268483
48043 Brewster	Texas	1769.72051365
13279 Toombs	Georgia	1766.65302935
51047 Culpeper	Virginia	1766.32792765
13087 Decatur	Georgia	1764.81655691
13229 Pierce	Georgia	1763.88673990
6107 Tulare	California	1762.32824813
19139 Muscatine	Iowa	1761.04731068
28143 Tunica	Mississippi	1759.85518906
48029 Bexar	Texas	1758.86899064
22005 Ascension	Louisiana	1744.57777207
45017 Calhoun	South Carolina	1742.42424242
1113 Russell	Alabama	1741.05674876
48135 Ector	Texas	1738.79252918
1109 Pike	Alabama	1736.75685404
13017 Ben Hill	Georgia	1733.48424376
28113 Pike	Mississippi	1731.41571671
48057 Calhoun	Texas	1729.97541858
25023 Plymouth	Massachusetts	1728.51705743
47147 Robertson	Tennessee	1725.06055315
45043 Georgetown	South Carolina	1722.11601793
45041 Florence	South Carolina	1713.24343691
28023 Clarke	Mississippi	1711.09971802
37119 Mecklenburg	North Carolina	1709.75252788

Counties\_Cities

26127 Oceana	Michigan	1708.92018779
13021 Bibb	Georgia	1707.43655900
16027 Canyon	Idaho	1706.49533108
16067 Minidoka	Idaho	1704.68187275
13319 Wilkinson	Georgia	1704.29393537
48479 Webb	Texas	1703.09158784
1051 Elmore	Alabama	1702.34591571
13315 Wilcox	Georgia	1702.22423967
45029 Colleton	South Carolina	1702.07116304
37105 Lee	North Carolina	1698.88693615
37063 Durham	North Carolina	1695.40220813
47141 Putnam	Tennessee	1694.50680466
27145 Stearns	Minnesota	1692.24393429
13161 Jeff Davis	Georgia	1690.06587265
48061 Cameron	Texas	1689.51753682
22021 Caldwell	Louisiana	1686.74698795
45055 Kershaw	South Carolina	1686.18124161
48215 Hidalgo	Texas	1684.76070485
8037 Eagle	Colorado	1683.85067190
34029 Ocean	New Jersey	1681.37342080
13093 Dooly	Georgia	1678.09718372
19039 Clarke	Iowa	1676.74838162
28025 Clay	Mississippi	1676.46755390
6037 Los Angeles	California	1671.71044572
48113 Dallas	Texas	1671.37265844
1097 Mobile	Alabama	1667.88718982
16031 Cassia	Idaho	1667.78410996
45071 Newberry	South Carolina	1666.66666667
22113 Vermilion	Louisiana	1664.71669731
5061 Howard	Arkansas	1664.04317517
5069 Jefferson	Arkansas	1663.38784978
53001 Adams	Washington	1660.00303659
24510 Baltimore City	Maryland	1659.93078781
13293 Upson	Georgia	1659.35533092

Counties\_Cities

12013 Calhoun	Florida	1659.01144855
11001 District of Colum	District of Col	1658.32686791
51510 Alexandria	Virginia	1658.25702361
27153 Todd	Minnesota	1655.68302010
31055 Douglas	Nebraska	1654.84758679
45079 Richland	South Carolina	1651.08448149
19151 Pocahontas	Iowa	1646.88427300
20103 Leavenworth	Kansas	1643.47526797
13305 Wayne	Georgia	1640.49919485
20111 Lyon	Kansas	1640.42387595
1039 Covington	Alabama	1638.45779484
21227 Warren	Kentucky	1634.87323257
1125 Tuscaloosa	Alabama	1632.75270330
1099 Monroe	Alabama	1628.13879527
13035 Butts	Georgia	1624.43682057
48313 Madison	Texas	1622.52114825
1107 Pickens	Alabama	1620.02206841
19149 Plymouth	Iowa	1617.85216179
12133 Washington	Florida	1615.75562701
28157 Wilkinson	Mississippi	1615.10464058
28155 Webster	Mississippi	1614.22149571
4021 Pinal	Arizona	1613.37215804
17089 Kane	Illinois	1612.26919448
17153 Pulaski	Illinois	1610.83653670
19069 Franklin	Iowa	1610.03555907
45059 Laurens	South Carolina	1607.60665134
17097 Lake	Illinois	1606.66179627
37155 Robeson	North Carolina	1606.60239246
1001 Autauga	Alabama	1602.48916386
22103 St. Tammany	Louisiana	1602.41136565
1129 Washington	Alabama	1599.70692392
37023 Burke	North Carolina	1595.45042154
13135 Gwinnett	Georgia	1595.31182467
16087 Washington	Idaho	1594.33126661

Counties\_Cities

29195 Saline	Missouri	1594.23454903
1133 Winston	Alabama	1593.40659341
19187 Webster	Iowa	1593.29602779
24031 Montgomery	Maryland	1593.05773409
19167 Sioux	Iowa	1589.84789023
13317 Wilkes	Georgia	1589.71243418
12041 Gilchrist	Florida	1588.51884312
48005 Angelina	Texas	1587.97593350
48303 Lubbock	Texas	1587.44616345
13145 Harris	Georgia	1586.65699782
22011 Beauregard	Louisiana	1586.44941347
48451 Tom Green	Texas	1586.44205468
13177 Lee	Georgia	1585.80835909
22063 Livingston	Louisiana	1584.90187509
1041 Crenshaw	Alabama	1584.20138889
47149 Rutherford	Tennessee	1578.07257841
28095 Monroe	Mississippi	1577.43785851
34025 Monmouth	New Jersey	1575.75230867
48041 Brazos	Texas	1574.80662204
49043 Summit	Utah	1569.16986622
5115 Pope	Arkansas	1568.75000000
45033 Dillon	South Carolina	1568.67871499
32003 Clark	Nevada	1568.34839919
34007 Camden	New Jersey	1568.20055297
22075 Plaquemines	Louisiana	1567.70610850
25027 Worcester	Massachusetts	1566.97025537
1103 Morgan	Alabama	1565.21593094
37037 Chatham	North Carolina	1564.14498421
8109 Saguache	Colorado	1563.64167763
25005 Bristol	Massachusetts	1563.05959697
25017 Middlesex	Massachusetts	1560.02858711
1111 Randolph	Alabama	1557.75577558
17181 Union	Illinois	1555.72709459
37195 Wilson	North Carolina	1555.46006998



Counties\_Cities

45047 Greenwood	South Carolina	1549.31369361
1093 Marion	Alabama	1548.90300037
37017 Bladen	North Carolina	1548.65923471
34035 Somerset	New Jersey	1541.83425735
12105 Polk	Florida	1540.79962260
1033 Colbert	Alabama	1539.38862715
28001 Adams	Mississippi	1538.85611695
28075 Lauderdale	Mississippi	1538.82921518
25013 Hampden	Massachusetts	1536.54502706
13081 Crisp	Georgia	1535.33029512
49035 Salt Lake	Utah	1534.39993476
27083 Lyon	Minnesota	1533.41917359
28105 Oktibbeha	Mississippi	1530.27278776
13201 Miller	Georgia	1530.07386563
49051 Wasatch	Utah	1528.27918171
16053 Jerome	Idaho	1528.21153446
45005 Allendale	South Carolina	1527.57497473
53005 Benton	Washington	1524.19542593
38017 Cass	North Dakota	1521.62894731
13007 Baker	Georgia	1520.05174644
48453 Travis	Texas	1516.64513835
48141 El Paso	Texas	1516.48869235
22069 Natchitoches	Louisiana	1515.81779146
5007 Benton	Arkansas	1513.52858317
1087 Macon	Alabama	1513.09723955
51171 Shenandoah	Virginia	1512.74800561
12103 Pinellas	Florida	1509.92535477
1055 Etowah	Alabama	1508.27796802
45015 Berkeley	South Carolina	1506.61944629
18099 Marshall	Indiana	1502.76768725
9009 New Haven	Connecticut	1502.29705464
36027 Dutchess	New York	1500.75923164
16073 Owyhee	Idaho	1496.62191054
12107 Putnam	Florida	1494.00644526

Counties\_Cities

45013 Beaufort	South Carolina	1491.66732904
37181 Vance	North Carolina	1491.63339464
19063 Emmet	Iowa	1491.40819194
47165 Sumner	Tennessee	1490.79076030
6029 Kern	California	1489.80110709
1073 Jefferson	Alabama	1487.79008039
48463 Uvalde	Texas	1486.25493556
48309 McLennan	Texas	1485.42655936
45035 Dorchester	South Carolina	1478.39673321
27067 Kandiyohi	Minnesota	1477.07385369
13303 Washington	Georgia	1476.50348278
47003 Bedford	Tennessee	1474.36681757
48093 Comanche	Texas	1470.37091769
26163 Wayne	Michigan	1469.30285941
5087 Madison	Arkansas	1468.35750258
28033 DeSoto	Mississippi	1465.92601140
13271 Telfair	Georgia	1461.32527085
22067 Morehouse	Louisiana	1460.74494055
12045 Gulf	Florida	1460.03464489
47167 Tipton	Tennessee	1459.86586772
13199 Meriwether	Georgia	1457.18625403
48321 Matagorda	Texas	1455.46071350
41061 Union	Oregon	1454.97146744
45069 Marlboro	South Carolina	1454.65565573
28065 Jefferson Davis	Mississippi	1450.95246573
13121 Fulton	Georgia	1449.46167749
13043 Candler	Georgia	1448.87412329
39029 Columbiana	Ohio	1447.42609458
55101 Racine	Wisconsin	1444.16636145
37131 Northampton	North Carolina	1443.38280138
12087 Monroe	Florida	1442.14749357
42045 Delaware	Pennsylvania	1441.34317602
28073 Lamar	Mississippi	1441.22215639
19079 Hamilton	Iowa	1437.93472445

Counties\_Cities

16001 Ada	Idaho	1432.44404914
5099 Nevada	Arkansas	1429.25774682
48039 Brazoria	Texas	1425.44570502
17091 Kankakee	Illinois	1424.23471243
34027 Morris	New Jersey	1423.43210016
13089 DeKalb	Georgia	1423.15592460
13105 Elbert	Georgia	1417.36401674
48383 Reagan	Texas	1416.73349372
27117 Pipestone	Minnesota	1414.83364651
36079 Putnam	New York	1414.67459451
13051 Chatham	Georgia	1406.66332405
19173 Taylor	Iowa	1405.26570829
45067 Marion	South Carolina	1404.68442927
18097 Marion	Indiana	1404.56911812
27131 Rice	Minnesota	1404.02567533
25021 Norfolk	Massachusetts	1402.77407611
12129 Wakulla	Florida	1401.68201842
13197 Marion	Georgia	1401.02981679
55009 Brown	Wisconsin	1400.26881516
22015 Bossier	Louisiana	1396.39108385
53017 Douglas	Washington	1391.38135968
4019 Pima	Arizona	1388.54536688
48205 Hartley	Texas	1388.14735718
13119 Franklin	Georgia	1385.57095079
45053 Jasper	South Carolina	1384.14276345
6099 Stanislaus	California	1382.82876968
9003 Hartford	Connecticut	1382.32793434
45063 Lexington	South Carolina	1381.54505274
30003 Big Horn	Montana	1379.51716899
13131 Grady	Georgia	1377.88912235
27033 Cottonwood	Minnesota	1374.47902811
47159 Smith	Tennessee	1373.98455521
48169 Garza	Texas	1368.19702037
19061 Dubuque	Iowa	1367.00600904

Counties\_Cities

28145 Union	Mississippi	1366.84611620
6065 Riverside	California	1365.57750704
13033 Burke	Georgia	1364.67020470
51840 Winchester	Virginia	1362.60139462
51139 Page	Virginia	1362.13596290
48063 Camp	Texas	1358.09099977
34033 Salem	New Jersey	1356.07839379
48103 Crane	Texas	1355.86149353
13097 Douglas	Georgia	1355.52635019
13237 Putnam	Georgia	1352.65257463
12131 Walton	Florida	1350.61295972
13123 Gilmer	Georgia	1349.94807892
48419 Shelby	Texas	1349.43740656
18089 Lake	Indiana	1347.20309820
6077 San Joaquin	California	1345.36178354
20093 Kearny	Kansas	1344.15419731
20075 Hamilton	Kansas	1342.53931722
21211 Shelby	Kentucky	1341.77006472
28111 Perry	Mississippi	1341.04433828
13307 Webster	Georgia	1340.48257373
28005 Amite	Mississippi	1338.63378225
13129 Gordon	Georgia	1338.30285169
1081 Lee	Alabama	1338.28633472
12005 Bay	Florida	1336.84500262
48201 Harris	Texas	1332.56175910
28041 Greene	Mississippi	1332.25379067
47155 Sevier	Tennessee	1330.03718384
17017 Cass	Illinois	1329.52691680
27101 Murray	Minnesota	1329.14451426
45023 Chester	South Carolina	1327.09063285
1007 Bibb	Alabama	1325.89285714
13063 Clayton	Georgia	1325.20760320
51059 Fairfax	Virginia	1323.51982760
40055 Greer	Oklahoma	1322.79677031

Counties\_Cities

48349 Navarro	Texas	1321.49702411
47075 Haywood	Tennessee	1321.02682434
46003 Aurora	South Dakota	1320.95680114
21183 Ohio	Kentucky	1320.21422344
48149 Fayette	Texas	1317.60621721
37047 Columbus	North Carolina	1315.24571018
13109 Evans	Georgia	1315.17582315
48021 Bastrop	Texas	1313.00588668
8003 Alamosa	Colorado	1312.71354073
13155 Irwin	Georgia	1308.78910406
53047 Okanogan	Washington	1307.79455046
18181 White	Indiana	1305.26664733
45025 Chesterfield	South Carolina	1304.80395157
13107 Emanuel	Georgia	1304.61701751
37151 Randolph	North Carolina	1304.49037677
48239 Jackson	Texas	1304.28936399
48435 Sutton	Texas	1303.88504524
28087 Lowndes	Mississippi	1303.24113355
55059 Kenosha	Wisconsin	1301.31726623
28055 Issaquena	Mississippi	1299.69418960
18087 LaGrange	Indiana	1299.26264938
48255 Karnes	Texas	1297.12460064
47065 Hamilton	Tennessee	1295.68525829
12111 St. Lucie	Florida	1293.25378042
22061 Lincoln	Louisiana	1292.48241376
37159 Rowan	North Carolina	1289.80192833
37079 Greene	North Carolina	1284.98001142
13067 Cobb	Georgia	1283.84850667
47063 Hamblen	Tennessee	1280.80038409
13245 Richmond	Georgia	1279.55783562
12113 Santa Rosa	Florida	1275.72498313
5107 Phillips	Arkansas	1275.72244717
12029 Dixie	Florida	1275.44910180
47011 Bradley	Tennessee	1273.34226578

Counties\_Cities

48347 Nacogdoches	Texas	1270.71570970
24005 Baltimore	Maryland	1269.87039355
5093 Mississippi	Arkansas	1268.21697907
13207 Monroe	Georgia	1268.16860465
47143 Rhea	Tennessee	1264.98002663
47047 Fayette	Tennessee	1263.97906535
47189 Wilson	Tennessee	1263.64444444
17007 Boone	Illinois	1263.60191873
37101 Johnston	North Carolina	1262.61255705
29510 St. Louis City	Missouri	1256.77755103
28019 Choctaw	Mississippi	1256.34211162
42077 Lehigh	Pennsylvania	1256.18038576
27053 Hennepin	Minnesota	1255.33178554
48279 Lamb	Texas	1253.98996808
8051 Gunnison	Colorado	1252.46433956
13045 Carroll	Georgia	1251.25930190
12117 Seminole	Florida	1250.87638298
6083 Santa Barbara	California	1248.74867589
1045 Dale	Alabama	1248.05948198
21041 Carroll	Kentucky	1248.02086244
8031 Denver	Colorado	1247.60639337
48477 Washington	Texas	1247.57889940
19183 Washington	Iowa	1246.55616277
18113 Noble	Indiana	1243.37288563
34005 Burlington	New Jersey	1242.29878038
4015 Mohave	Arizona	1241.70842281
29145 Newton	Missouri	1240.86087942
1021 Chilton	Alabama	1238.87391570
48371 Pecos	Texas	1237.79748612
37167 Stanly	North Carolina	1237.21304873
45031 Darlington	South Carolina	1234.99296428
48139 Ellis	Texas	1234.98071736
51175 Southampton	Virginia	1233.93608552
6071 San Bernardino	California	1233.92719572

Counties\_Cities

51740 Portsmouth	Virginia	1231.08462254
34041 Warren	New Jersey	1230.86813073
8025 Crowley	Colorado	1229.08842608
22059 LaSalle	Louisiana	1226.78822820
19143 Osceola	Iowa	1225.16556291
51620 Franklin City	Virginia	1223.01260452
6019 Fresno	California	1221.64119067
28071 Lafayette	Mississippi	1220.95888161
17157 Randolph	Illinois	1220.95558463
12073 Leon	Florida	1219.82071917
51730 Petersburg	Virginia	1219.62809263
17201 Winnebago	Illinois	1216.90644570
6011 Colusa	California	1216.07250197
42095 Northampton	Pennsylvania	1214.86711263
45077 Pickens	South Carolina	1213.41155943
13181 Lincoln	Georgia	1212.88692356
13217 Newton	Georgia	1212.33145580
18037 Dubois	Indiana	1212.26359685
40065 Jackson	Oklahoma	1210.46935749
28093 Marshall	Mississippi	1210.12101210
48003 Andrews	Texas	1208.07590468
1071 Jackson	Alabama	1208.05628576
13015 Bartow	Georgia	1205.73641080
13267 Tattnall	Georgia	1205.15143161
48275 Knox	Texas	1204.48946072
47187 Williamson	Tennessee	1203.12951767
37113 Macon	North Carolina	1201.64375797
34001 Atlantic	New Jersey	1201.45123555
20067 Grant	Kansas	1199.56379498
31123 Morrill	Nebraska	1195.04908237
4007 Gila	Arizona	1195.04908237
45049 Hampton	South Carolina	1193.73675779
45011 Barnwell	South Carolina	1193.63395225
19033 Cerro Gordo	Iowa	1193.51888761

Counties\_Cities

12125 Union	Florida	1191.43239625
29097 Jasper	Missouri	1188.69989058
16083 Twin Falls	Idaho	1188.41556209
13175 Laurens	Georgia	1187.53301638
13193 Macon	Georgia	1186.94362018
22027 Claiborne	Louisiana	1185.39889614
42011 Berks	Pennsylvania	1184.57129801
48373 Polk	Texas	1183.26637485
24045 Wicomico	Maryland	1181.25878192
6047 Merced	California	1181.00922607
48051 Burleson	Texas	1180.05329273
37197 Yadkin	North Carolina	1179.98028927
1067 Henry	Alabama	1179.61531757
37067 Forsyth	North Carolina	1179.11152496
48439 Tarrant	Texas	1178.07255972
10001 Kent	Delaware	1177.26127135
18071 Jackson	Indiana	1176.57727098
1117 Shelby	Alabama	1174.27807164
51760 Richmond City	Virginia	1174.03828082
51107 Loudoun	Virginia	1172.17647782
51013 Arlington	Virginia	1171.68587199
47097 Lauderdale	Tennessee	1169.40948693
39049 Franklin	Ohio	1167.74784401
12061 Indian River	Florida	1166.99383151
17163 St. Clair	Illinois	1161.04022462
48073 Cherokee	Texas	1159.87222391
48249 Jim Wells	Texas	1156.23928274
24029 Kent	Maryland	1155.65185988
51690 Martinsville	Virginia	1154.85971167
48199 Hardin	Texas	1153.70496618
13019 Berrien	Georgia	1153.12694785
37071 Gaston	North Carolina	1152.81405096
17043 DuPage	Illinois	1152.39357778
17197 Will	Illinois	1152.22949257



Counties\_Cities

48507 Zavala	Texas	1151.63147793
12123 Taylor	Florida	1151.55158859
37001 Alamance	North Carolina	1150.59241991
1075 Lamar	Alabama	1148.51199075
48315 Marion	Texas	1148.26752619
13029 Bryan	Georgia	1146.71075074
1031 Coffee	Alabama	1146.23668343
10003 New Castle	Delaware	1145.64616911
48129 Donley	Texas	1144.92316963
56039 Teton	Wyoming	1143.79792903
56041 Uinta	Wyoming	1142.91344401
19099 Jasper	Iowa	1141.41115029
48413 Schleicher	Texas	1139.89637306
29021 Buchanan	Missouri	1139.19906064
16075 Payette	Idaho	1137.95592544
19103 Johnson	Iowa	1137.11490149
48421 Sherman	Texas	1136.73270542
13031 Bulloch	Georgia	1135.89318982
1003 Baldwin	Alabama	1134.28920017
48481 Wharton	Texas	1134.09740743
12115 Sarasota	Florida	1133.53549651
42091 Montgomery	Pennsylvania	1132.62788980
48025 Bee	Texas	1132.35339246
13133 Greene	Georgia	1130.07119449
22029 Concordia	Louisiana	1129.16411200
13233 Polk	Georgia	1127.85495644
31119 Madison	Nebraska	1124.54792043
56013 Fremont	Wyoming	1123.16915838
24011 Caroline	Maryland	1122.98822964
12065 Jefferson	Florida	1119.82082867
8015 Chaffee	Colorado	1118.49003845
49049 Utah	Utah	1115.05224095
13213 Murray	Georgia	1114.70153553
47045 Dyer	Tennessee	1114.68381565

Counties\_Cities

19165 Shelby	Iowa	1114.18206944
22115 Vernon	Louisiana	1113.38518215
53007 Chelan	Washington	1112.46689859
28121 Rankin	Mississippi	1110.44690777
21083 Graves	Kentucky	1109.41394003
24021 Frederick	Maryland	1108.16435098
12019 Clay	Florida	1105.64996853
12001 Alachua	Florida	1105.36531879
48395 Robertson	Texas	1105.06827123
28081 Lee	Mississippi	1104.43416821
27123 Ramsey	Minnesota	1103.21513604
1089 Madison	Alabama	1102.26209282
48365 Panola	Texas	1101.60705029
38085 Sioux	North Dakota	1101.42267095
29075 Gentry	Missouri	1101.38805069
37185 Warren	North Carolina	1100.62099258
12109 St. Johns	Florida	1099.65743862
37027 Caldwell	North Carolina	1098.39203209
13239 Quitman	Georgia	1096.97235630
40143 Tulsa	Oklahoma	1096.76722808
48153 Floyd	Texas	1096.45365770
13059 Clarke	Georgia	1096.36377916
5015 Carroll	Arkansas	1094.85171668
46127 Union	South Dakota	1094.82041104
26125 Oakland	Michigan	1094.50357806
27047 Freeborn	Minnesota	1093.81158849
1043 Cullman	Alabama	1091.77632367
12069 Lake	Florida	1091.17939943
12127 Volusia	Florida	1090.15264694
27013 Blue Earth	Minnesota	1090.06777700
37007 Anson	North Carolina	1089.35964948
13209 Montgomery	Georgia	1087.78418362
13283 Treutlen	Georgia	1086.79688647
19155 Pottawattamie	Iowa	1086.24763452

Counties\_Cities

5041 Desha	Arkansas	1085.82348853
13013 Barrow	Georgia	1085.27515500
42075 Lebanon	Pennsylvania	1084.81820626
18145 Shelby	Indiana	1083.12963918
27027 Clay	Minnesota	1082.01078884
12075 Levy	Florida	1081.67770419
29155 Pemiscot	Missouri	1081.61258604
24003 Anne Arundel	Maryland	1081.36541263
48257 Kaufman	Texas	1077.57615338
13151 Henry	Georgia	1076.79610807
48387 Red River	Texas	1075.97535934
37093 Hoke	North Carolina	1075.52406691
35006 Cibola	New Mexico	1073.05765348
46049 Faulk	South Dakota	1072.96137339
19077 Guthrie	Iowa	1072.76119403
13255 Spalding	Georgia	1071.10438729
36111 Ulster	New York	1070.55470635
51630 Fredericksburg	Virginia	1070.54625309
53025 Grant	Washington	1068.51876586
8123 Weld	Colorado	1066.79817375
45083 Spartanburg	South Carolina	1066.30390458
13247 Rockdale	Georgia	1066.29578118
48277 Lamar	Texas	1065.79794080
5119 Pulaski	Arkansas	1065.24396455
28009 Benton	Mississippi	1063.95840890
13011 Banks	Georgia	1063.82978723
13221 Oglethorpe	Georgia	1062.84044108
12091 Okaloosa	Florida	1062.38752539
37035 Catawba	North Carolina	1062.07296473
8001 Adams	Colorado	1061.40645635
46023 Charles Mix	South Dakota	1060.18419362
21141 Logan	Kentucky	1059.69098522
45001 Abbeville	South Carolina	1059.45153009
28141 Tishomingo	Mississippi	1058.90819369

Counties\_Cities

51710 Norfolk	Virginia	1057.86722169
51670 Hopewell	Virginia	1057.70932908
1115 St. Clair	Alabama	1057.61641673
37089 Henderson	North Carolina	1056.97742145
48325 Medina	Texas	1056.53855973
1027 Clay	Alabama	1054.61393597
51147 Prince Edward	Virginia	1054.46623094
51041 Chesterfield	Virginia	1053.77615075
22107 Tensas	Louisiana	1053.33930973
42017 Bucks	Pennsylvania	1052.85779097
47181 Wayne	Tennessee	1050.85155212
24017 Charles	Maryland	1049.51610806
51193 Westmoreland	Virginia	1048.79416713
47071 Hardin	Tennessee	1047.48603352
6059 Orange	California	1047.02872094
48329 Midland	Texas	1045.90388114
19169 Story	Iowa	1045.81825595
48381 Randall	Texas	1044.97655407
13157 Jackson	Georgia	1043.70793218
12089 Nassau	Florida	1042.73464442
48331 Milam	Texas	1042.53710557
48089 Colorado	Texas	1041.61757082
19005 Allamakee	Iowa	1041.06419896
4003 Cochise	Arizona	1040.46698746
51025 Brunswick	Virginia	1037.59765625
48137 Edwards	Texas	1037.34439834
51165 Rockingham	Virginia	1035.15336517
29189 St. Louis	Missouri	1035.06211476
13253 Seminole	Georgia	1034.27540589
6039 Madera	California	1033.79166878
28059 Jackson	Mississippi	1033.66206718
13251 Screven	Georgia	1033.14679294
5131 Sebastian	Arkansas	1031.67831675
46095 Mellette	South Dakota	1028.40352595

Counties\_Cities

37083 Halifax	North Carolina	1028.19630640
5011 Bradley	Arkansas	1027.80581812
28037 Franklin	Mississippi	1027.22136620
13189 McDuffie	Georgia	1026.42701221
31001 Adams	Nebraska	1025.03887531
37171 Surry	North Carolina	1024.35092011
37179 Union	North Carolina	1024.12804992
12101 Pasco	Florida	1024.03498694
40023 Choctaw	Oklahoma	1022.63430597
37015 Bertie	North Carolina	1019.65731105
39061 Hamilton	Ohio	1019.36611958
47021 Cheatham	Tennessee	1018.81846732
51135 Nottoway	Virginia	1018.15823606
48131 Duval	Texas	1016.76774884
19041 Clay	Iowa	1016.48692203
13025 Brantley	Georgia	1016.03429116
13309 Wheeler	Georgia	1015.35727884
28139 Tippah	Mississippi	1013.86678791
24027 Howard	Maryland	1012.07935742
18031 Decatur	Indiana	1011.42046727
39107 Mercer	Ohio	1010.76686443
26081 Kent	Michigan	1010.57532587
48225 Houston	Texas	1009.97021883
8117 Summit	Colorado	1009.44947915
41031 Jefferson	Oregon	1008.59788360
1083 Limestone	Alabama	1008.58859983
48305 Lynn	Texas	1003.91356134
28057 Itawamba	Mississippi	1003.52936174
18141 St. Joseph	Indiana	1003.06162772
34015 Gloucester	New Jersey	1002.03151595
26099 Macomb	Michigan	1000.50413885
13115 Floyd	Georgia	997.68194676
17161 Rock Island	Illinois	997.37240115
40147 Washington	Oklahoma	995.31277125

Counties\_Cities

37193 Wilkes	North Carolina	994.79265429
45091 York	South Carolina	994.46223889
37025 Cabarrus	North Carolina	990.81110238
8045 Garfield	Colorado	988.79036306
48361 Orange	Texas	988.36931030
37069 Franklin	North Carolina	987.27057430
20085 Jackson	Kansas	986.44578313
18023 Clinton	Indiana	986.04651163
13149 Heard	Georgia	984.93139153
48091 Comal	Texas	984.00652410
31051 Dixon	Nebraska	980.90733929
47077 Henderson	Tennessee	980.35695048
19133 Monona	Iowa	979.37550409
38061 Mountrail	North Dakota	978.66510080
8005 Arapahoe	Colorado	978.63224895
51035 Carroll	Virginia	978.53961398
42079 Luzerne	Pennsylvania	978.13289007
45065 McCormick	South Carolina	977.68331562
1069 Houston	Alabama	976.87209946
21003 Allen	Kentucky	975.28643121
40001 Adair	Oklahoma	973.64369169
29157 Perry	Missouri	971.27937337
27091 Martin	Minnesota	970.43214556
18081 Johnson	Indiana	970.39526324
55127 Walworth	Wisconsin	969.93771573
51087 Henrico	Virginia	968.83627274
13171 Lamar	Georgia	968.42105263
47041 DeKalb	Tennessee	968.31860165
48115 Dawson	Texas	966.79610112
48437 Swisher	Texas	964.88876977
37111 McDowell	North Carolina	964.68675149
18063 Hendricks	Indiana	964.61867325
39099 Mahoning	Ohio	964.10935282
47033 Crockett	Tennessee	963.14907873

Counties\_Cities

42071 Lancaster	Pennsylvania	961.81265258
37153 Richmond	North Carolina	960.18891884
51570 Colonial Heights	Virginia	958.89642797
32031 Washoe	Nevada	956.76726035
48231 Hunt	Texas	955.50972609
1009 Blount	Alabama	954.35684647
27109 Olmsted	Minnesota	951.51557811
17187 Warren	Illinois	951.15077501
46013 Brown	South Dakota	948.72316614
48339 Montgomery	Texas	947.15911495
24019 Dorchester	Maryland	946.93418339
30033 Garfield	Montana	946.37223975
51800 Suffolk	Virginia	945.33092066
6021 Glenn	California	944.84258566
37091 Hertford	North Carolina	942.55885709
37065 Edgecombe	North Carolina	940.29420248
51117 Mecklenburg	Virginia	939.64110930
48183 Gregg	Texas	939.31628768
8121 Washington	Colorado	937.05438990
5101 Newton	Arkansas	935.29788597
12003 Baker	Florida	934.57943925
48409 San Patricio	Texas	932.83303186
45087 Union	South Carolina	930.31740241
13057 Cherokee	Georgia	930.16301461
21109 Jackson	Kentucky	929.92114269
22043 Grant	Louisiana	929.63259496
47105 Loudon	Tennessee	929.24190447
42103 Pike	Pennsylvania	927.89587542
1077 Lauderdale	Alabama	927.61968675
4009 Graham	Arizona	927.19058626
5075 Lawrence	Arkansas	924.91176829
5001 Arkansas	Arkansas	922.95570938
13091 Dodge	Georgia	922.48249215
18085 Kosciusko	Indiana	921.30469853

Counties\_Cities

21001 Adair	Kentucky	921.15534738
13153 Houston	Georgia	919.79751590
17093 Kendall	Illinois	919.36051284
12055 Highlands	Florida	918.19699499
48491 Williamson	Texas	918.09168212
20037 Crawford	Kansas	917.50172993
39035 Cuyahoga	Ohio	916.82564796
31153 Sarpy	Nebraska	916.73488417
31081 Hamilton	Nebraska	915.94827586
46102 Oglala Lakota	South Dakota	915.50772241
19081 Hancock	Iowa	914.86183719
39095 Lucas	Ohio	913.47037327
40109 Oklahoma	Oklahoma	913.34398207
28117 Prentiss	Mississippi	912.50246889
48273 Kleberg	Texas	912.33255164
45057 Lancaster	South Carolina	910.04403439
42089 Monroe	Pennsylvania	907.92710626
29133 Mississippi	Missouri	907.31853629
28039 George	Mississippi	907.21649485
48187 Guadalupe	Texas	907.18047088
12067 Lafayette	Florida	904.71827760
13073 Columbia	Georgia	904.13569165
51177 Spotsylvania	Virginia	903.61894546
24047 Worcester	Maryland	903.07392471
42043 Dauphin	Pennsylvania	901.85025460
13085 Dawson	Georgia	901.00865128
18143 Scott	Indiana	900.41041963
27081 Lincoln	Minnesota	898.99524061
37057 Davidson	North Carolina	897.88373126
34037 Sussex	New Jersey	897.73364868
48297 Live Oak	Texas	895.93950353
36029 Erie	New York	895.27344765
5139 Union	Arkansas	894.54582630
48423 Smith	Texas	893.92366465



Counties\_Cities

13195 Madison	Georgia	893.76053963
37129 New Hanover	North Carolina	892.48043259
34019 Hunterdon	New Jersey	892.44190708
40015 Caddo	Oklahoma	890.36132105
48319 Mason	Texas	887.85046729
6053 Monterey	California	887.29413169
5091 Miller	Arkansas	883.18957607
26145 Saginaw	Michigan	882.59958071
37183 Wake	North Carolina	881.62189132
46041 Dewey	South Dakota	880.75880759
13039 Camden	Georgia	879.33379287
37117 Martin	North Carolina	877.77336686
42029 Chester	Pennsylvania	877.31732453
16063 Lincoln	Idaho	876.86567164
35013 Dona Ana	New Mexico	876.23320859
35013 Dona Ana	New Mexico	876.23320859
20081 Haskell	Kansas	875.65674256
42069 Lackawanna	Pennsylvania	875.26625647
33011 Hillsborough	New Hampshire	874.90096256
18067 Howard	Indiana	874.14709953
18003 Allen	Indiana	873.31590964
21077 Gallatin	Kentucky	871.82971014
13241 Rabun	Georgia	871.52427818
37141 Pender	North Carolina	870.30661819
20119 Meade	Kansas	868.30680174
13225 Peach	Georgia	868.22727772
12015 Charlotte	Florida	868.11749316
37127 Nash	North Carolina	866.87372362
36065 Oneida	New York	866.81157085
55121 Trempealeau	Wisconsin	866.10963929
19181 Warren	Iowa	865.71607647
48211 Hemphill	Texas	862.74509804
12083 Marion	Florida	862.55510769
48143 Erath	Texas	862.27206333

Counties\_Cities

37081 Guilford	North Carolina	861.76850863
9005 Litchfield	Connecticut	861.35022169
48195 Hansford	Texas	860.33315028
13111 Fannin	Georgia	858.88152827
39013 Belmont	Ohio	856.23287164
8113 San Miguel	Colorado	854.59650836
31109 Lancaster	Nebraska	852.26556393
17111 McHenry	Illinois	849.40208057
13023 Bleckley	Georgia	849.04190684
1015 Calhoun	Alabama	848.81472212
18123 Perry	Indiana	848.07873521
51187 Warren	Virginia	847.43644227
6069 San Benito	California	846.64510782
20069 Gray	Kansas	845.35057185
48175 Goliad	Texas	843.88185654
37107 Lenoir	North Carolina	843.21852222
32015 Lander	Nevada	843.04932735
37097 Iredell	North Carolina	842.88396335
13231 Pike	Georgia	842.54588387
18011 Boone	Indiana	841.80360901
51540 Charlottesville	Virginia	841.69836025
48027 Bell	Texas	840.73309677
1121 Talladega	Alabama	840.55719798
47119 Maury	Tennessee	839.51664193
9007 Middlesex	Connecticut	839.06025252
48247 Jim Hogg	Texas	838.41463415
34009 Cape May	New Jersey	838.37510804
13301 Warren	Georgia	837.93563131
47043 Dickson	Tennessee	836.35819332
48203 Harrison	Texas	836.25573240
51089 Henry	Virginia	832.13942261
36021 Columbia	New York	831.16362908
19035 Cherokee	Iowa	830.31534317
40087 McClain	Oklahoma	830.31136676

Counties\_Cities

13219 Oconee	Georgia	830.10796496
19163 Scott	Iowa	827.54799952
13311 White	Georgia	827.49416083
48353 Nolan	Texas	827.06257203
37187 Washington	North Carolina	826.37659162
48291 Liberty	Texas	824.80914704
8097 Pitkin	Colorado	824.51253482
44003 Kent	Rhode Island	824.47928427
5031 Craighead	Arkansas	824.44407598
5037 Cross	Arkansas	821.53993763
27003 Anoka	Minnesota	820.48991982
47055 Giles	Tennessee	820.25556723
48049 Brown	Texas	820.06117498
48157 Fort Bend	Texas	819.94471085
28047 Harrison	Mississippi	819.74352770
21045 Casey	Kentucky	818.22759315
5003 Ashley	Arkansas	818.11832785
27147 Steele	Minnesota	817.86810858
48505 Zapata	Texas	817.47709655
48495 Winkler	Texas	816.06217617
13191 McIntosh	Georgia	815.89958159
38099 Walsh	North Dakota	815.59951252
48047 Brooks	Texas	815.29378690
21107 Hopkins	Kentucky	814.32501997
48053 Burnet	Texas	814.01707963
31117 McPherson	Nebraska	813.00813008
51093 Isle of Wight	Virginia	811.84206966
5045 Faulkner	Arkansas	811.65969585
45007 Anderson	South Carolina	810.54658274
19135 Monroe	Iowa	808.72913992
18107 Montgomery	Indiana	808.42851927
37045 Cleveland	North Carolina	807.00496697
45073 Oconee	South Carolina	806.38987419
17077 Jackson	Illinois	806.35329769

Counties\_Cities

51550 Chesapeake	Virginia	804.91604639
38035 Grand Forks	North Dakota	804.01299986
1057 Fayette	Alabama	803.26172945
18005 Bartholomew	Indiana	802.38782884
21013 Bell	Kentucky	801.68617562
48311 McMullen	Texas	801.06809079
19027 Carroll	Iowa	798.84886375
26049 Genesee	Michigan	798.49198313
40041 Delaware	Oklahoma	797.97814336
37161 Rutherford	North Carolina	797.59375094
47109 McNairy	Tennessee	797.46051409
19015 Boone	Iowa	797.08494648
12007 Bradford	Florida	796.91331314
12009 Brevard	Florida	796.85146494
47131 Obion	Tennessee	796.24673737
40115 Ottawa	Oklahoma	795.50922213
48127 Dimmit	Texas	795.49864183
19141 O'Brien	Iowa	794.79768786
37135 Orange	North Carolina	794.37364323
47067 Hancock	Tennessee	794.01435334
13289 Twiggs	Georgia	793.84465071
24013 Carroll	Maryland	793.80629227
48455 Trinity	Texas	793.75848033
13281 Towns	Georgia	793.11508606
51149 Prince George	Virginia	793.02557639
47087 Jackson	Tennessee	790.95084198
36001 Albany	New York	789.92696594
26149 St. Joseph	Michigan	789.60732598
13103 Effingham	Georgia	789.51599936
31093 Howard	Nebraska	788.49721707
25001 Barnstable	Massachusetts	787.20602775
18117 Orange	Indiana	785.05823798
45021 Cherokee	South Carolina	784.89085112
47099 Lawrence	Tennessee	782.00027439

Counties\_Cities

19161 Sac	Iowa	781.97345406
24041 Talbot	Maryland	781.75719541
48287 Lee	Texas	781.61455903
27037 Dakota	Minnesota	781.33998397
37125 Moore	North Carolina	781.29750106
51061 Fauquier	Virginia	781.03997170
6073 San Diego	California	780.59104543
48493 Wilson	Texas	780.50334501
13297 Walton	Georgia	779.65412874
8065 Lake	Colorado	779.65235174
51179 Stafford	Virginia	779.54121099
13077 Coweta	Georgia	778.80765645
48013 Atascosa	Texas	777.18147486
19113 Linn	Iowa	776.41882351
26021 Berrien	Michigan	775.91296281
17027 Clinton	Illinois	775.79106778
39157 Tuscarawas	Ohio	773.52022218
16055 Kootenai	Idaho	771.49314263
20147 Phillips	Kansas	771.11152906
47023 Chester	Tennessee	769.85413290
55105 Rock	Wisconsin	769.32979421
29101 Johnson	Missouri	766.04786401
20031 Coffey	Kansas	765.21316652
37147 Pitt	North Carolina	764.80985360
19091 Humboldt	Iowa	764.63810621
18029 Dearborn	Indiana	764.60619755
8105 Rio Grande	Colorado	764.44444444
35029 Luna	New Mexico	763.67733589
41041 Lincoln	Oregon	763.34332226
46083 Lincoln	South Dakota	761.81406975
13179 Liberty	Georgia	761.01273233
42055 Franklin	Pennsylvania	759.51819679
27139 Scott	Minnesota	759.25662060
51700 Newport News	Virginia	759.12801048

Counties\_Cities

21111 Jefferson	Kentucky	757.41352884
54061 Monongalia	West Virginia	757.37643300
37099 Jackson	North Carolina	757.03372031
37019 Brunswick	North Carolina	756.15749137
31157 Scotts Bluff	Nebraska	755.78649032
20187 Stanton	Kansas	754.90689482
47107 McMinn	Tennessee	754.43370555
37033 Caswell	North Carolina	753.37034100
47039 Decatur	Tennessee	751.75123868
6111 Ventura	California	751.14546157
48327 Menard	Texas	748.01309023
13169 Jones	Georgia	747.83337993
49011 Davis	Utah	743.78825918
45037 Edgefield	South Carolina	743.01345557
17075 Iroquois	Illinois	742.64599333
19025 Calhoun	Iowa	742.34457161
18111 Newton	Indiana	742.27392763
5121 Randolph	Arkansas	741.02964119
18163 Vanderburgh	Indiana	740.99041851
39123 Ottawa	Ohio	740.75890996
18019 Clark	Indiana	740.45671438
37109 Lincoln	North Carolina	740.12176197
55051 Iron	Wisconsin	739.95771670
19119 Lyon	Iowa	736.60147320
27103 Nicollet	Minnesota	736.41145529
19083 Hardin	Iowa	735.11975338
47053 Gibson	Tennessee	734.01977776
1019 Cherokee	Alabama	733.71235403
13159 Jasper	Georgia	733.61823362
46027 Clay	South Dakota	733.56598533
48501 Yoakum	Texas	733.32557327
29201 Scott	Missouri	733.26746061
13147 Hart	Georgia	731.82880570
5057 Hempstead	Arkansas	731.33710501

Counties\_Cities

38019 Cavalier	North Dakota	731.26142596
12119 Sumter	Florida	730.85108035
38015 Burleigh	North Dakota	730.53225993
16047 Gooding	Idaho	730.45538300
6051 Mono	California	729.82456140
27023 Chippewa	Minnesota	729.62093257
48289 Leon	Texas	729.58888246
1037 Coosa	Alabama	727.95146990
28109 Pearl River	Mississippi	727.60756134
36067 Onondaga	New York	727.57352065
48107 Crosby	Texas	726.76933726
46015 Brule	South Dakota	726.71638937
37139 Pasquotank	North Carolina	726.55717854
17037 DeKalb	Illinois	725.92493014
18047 Franklin	Indiana	725.72132301
37085 Harnett	North Carolina	725.70670720
39023 Clark	Ohio	725.19225768
37059 Davie	North Carolina	723.09456392
51077 Grayson	Virginia	722.92239780
47029 Cocke	Tennessee	721.19416336
20189 Stevens	Kansas	719.55387660
13223 Paulding	Georgia	718.10002195
48037 Bowie	Texas	717.73885755
29143 New Madrid	Missouri	716.92876966
48441 Taylor	Texas	716.36152281
20091 Johnson	Kansas	716.25206048
13187 Lumpkin	Georgia	716.12805341
48159 Franklin	Texas	715.21456437
24037 St. Mary's	Maryland	714.51395299
18059 Hancock	Indiana	713.80859452
2290 Yukon-Koyukuk	Alaska	713.34709968
20177 Shawnee	Kansas	713.24345489
21067 Fayette	Kentucky	713.13855087
48317 Martin	Texas	712.67164957

Counties\_Cities

36073 Orleans	New York	711.61233133
40111 Okmulgee	Oklahoma	709.53436807
32007 Elko County	Nevada	709.11170416
32007 Elko County	Nevada	709.11170416
21061 Edmonson	Kentucky	708.81538211
51069 Frederick	Virginia	708.50546092
12037 Franklin	Florida	707.22563054
51820 Waynesboro	Virginia	707.08856284
47135 Perry	Tennessee	706.84523810
12053 Hernando	Florida	706.25835014
40119 Payne	Oklahoma	700.87762067
54083 Randolph	West Virginia	700.82919890
6095 Solano	California	700.61127158
13211 Morgan	Georgia	700.15382167
48445 Terry	Texas	699.92675185
29007 Audrain	Missouri	698.77909944
18043 Floyd	Indiana	698.11393528
35009 Curry	New Mexico	697.85787973
29033 Carroll	Missouri	697.70101796
39075 Holmes	Ohio	697.16577053
26023 Branch	Michigan	696.89606162
24035 Queen Anne's	Maryland	696.50355217
40027 Cleveland	Oklahoma	695.14217042
19147 Palo Alto	Iowa	694.36667040
18065 Henry	Indiana	693.99846699
5117 Prairie	Arkansas	693.58434481
51810 Virginia Beach	Virginia	692.82012666
48099 Coryell	Texas	692.43931130
31035 Clay	Nebraska	691.98583843
18079 Jennings	Indiana	691.75328673
51770 Roanoke City	Virginia	690.55244195
17141 Ogle	Illinois	689.27596567
21015 Boone	Kentucky	688.80052914
1079 Lawrence	Alabama	688.77628425



Counties\_Cities

21117 Kenton	Kentucky	688.34273807
55133 Waukesha	Wisconsin	688.21451254
35025 Lea	New Mexico	688.10963784
55025 Dane	Wisconsin	688.09876762
48251 Johnson	Texas	688.02119502
5043 Drew	Arkansas	687.47271934
46103 Pennington	South Dakota	686.48247098
5025 Cleveland	Arkansas	685.95659766
45003 Aiken	South Carolina	685.94636395
27009 Benton	Minnesota	685.65791096
35039 Rio Arriba	New Mexico	684.51007537
18055 Greene	Indiana	684.24670374
2060 Bristol Bay	Alaska	684.15051311
48031 Blanco	Texas	683.64382157
48357 Ochiltree	Texas	683.62320298
48181 Grayson	Texas	682.88168608
12017 Citrus	Florida	682.08397272
55027 Dodge	Wisconsin	681.86733753
21185 Oldham	Kentucky	681.51045584
19131 Mitchell	Iowa	681.23758161
48179 Gray	Texas	680.52066682
5021 Clay	Arkansas	680.27210884
42037 Columbia	Pennsylvania	679.84600342
37051 Cumberland	North Carolina	679.14422411
48261 Kenedy	Texas	678.73303167
23005 Cumberland	Maine	677.89219811
13235 Pulaski	Georgia	677.56798265
35043 Sandoval	New Mexico	677.09517217
5033 Crawford	Arkansas	676.59212062
1061 Geneva	Alabama	676.44599833
49045 Tooele	Utah	675.18274279
13291 Union	Georgia	674.97187617
12035 Flagler	Florida	674.59644677
13113 Fayette	Georgia	673.37099745

Counties\_Cities

41047 Marion	Oregon	672.59014957
21171 Monroe	Kentucky	671.76712073
13269 Taylor	Georgia	671.72533897
51830 Williamsburg	Virginia	671.32116004
5027 Columbia	Arkansas	671.28351107
40145 Wagoner	Oklahoma	670.32829859
37095 Hyde	North Carolina	669.21606119
36063 Niagara	New York	669.09657706
18091 LaPorte	Indiana	669.04833329
26039 Crawford	Michigan	669.01661751
5023 Cleburne	Arkansas	668.93651112
18053 Grant	Indiana	668.83038098
51057 Essex	Virginia	668.55939189
17177 Stephenson	Illinois	668.11163497
25015 Hampshire	Massachusetts	666.85259211
48121 Denton	Texas	666.19017908
37039 Cherokee	North Carolina	665.89155480
48217 Hill	Texas	665.67640425
48393 Roberts	Texas	664.45182724
16045 Gem	Idaho	663.49098333
48389 Reeves	Texas	662.63141128
48045 Briscoe	Texas	659.63060686
38059 Morton	North Dakota	659.26997910
42007 Beaver	Pennsylvania	657.99856746
31023 Butler	Nebraska	657.73144701
13117 Forsyth	Georgia	657.61668893
13079 Crawford	Georgia	657.57428154
48219 Hockley	Texas	657.09312446
4025 Yavapai	Arizona	656.05427750
47081 Hickman	Tennessee	654.35103539
13047 Catoosa	Georgia	654.10857312
39045 Fairfield	Ohio	653.47729519
47177 Warren	Tennessee	653.16307060
28003 Alcorn	Mississippi	652.67433988

Counties\_Cities

29069 Dunklin	Missouri	652.55072562
53037 Kittitas	Washington	652.39422346
21051 Clay	Kentucky	651.57920915
31073 Gosper	Nebraska	651.30260521
29031 Cape Girardeau	Missouri	650.13396315
18103 Miami	Indiana	649.47844912
51036 Charles City	Virginia	648.32156750
19157 Poweshiek	Iowa	647.09342746
37121 Mitchell	North Carolina	646.66666667
18057 Hamilton	Indiana	646.49818532
18173 Warrick	Indiana	645.70780124
39111 Monroe	Ohio	645.39521392
13227 Pickens	Georgia	644.15259537
6081 San Mateo	California	644.14686601
5073 Lafayette	Arkansas	643.51990422
47125 Montgomery	Tennessee	643.36003884
20173 Sedgwick	Kansas	643.09871166
6075 San Francisco	California	642.92628254
17019 Champaign	Illinois	642.90918789
37003 Alexander	North Carolina	642.51867320
46121 Todd	South Dakota	641.83604007
17119 Madison	Illinois	640.54813375
40007 Beaver	Oklahoma	639.21789810
30101 Toole	Montana	638.78013600
9013 Tolland	Connecticut	638.74477376
30031 Gallatin	Montana	637.31273910
21075 Fulton	Kentucky	637.25490196
18093 Lawrence	Indiana	637.20767277
29207 Stoddard	Missouri	636.85544066
21213 Simpson	Kentucky	636.83954882
18007 Benton	Indiana	635.61770484
39155 Trumbull	Ohio	635.36175847
48109 Culberson	Texas	635.20871143
48399 Runnels	Texas	635.13777604

Counties\_Cities

51095 James City	Virginia	633.53273034
13295 Walker	Georgia	632.47370696
37165 Scotland	North Carolina	632.00229819
37173 Swain	North Carolina	631.80063180
48475 Ward	Texas	631.39931741
32023 Nye	Nevada	630.70612623
21085 Grayson	Kentucky	630.67512632
19195 Worth	Iowa	630.61854287
48473 Waller	Texas	630.57636562
28131 Stone	Mississippi	630.44291286
13249 Schley	Georgia	630.25210084
51003 Albemarle	Virginia	630.07045751
39113 Montgomery	Ohio	629.87126431
19017 Bremer	Iowa	629.33418848
53033 King	Washington	628.07775339
5081 Little River	Arkansas	624.69576505
40051 Grady	Oklahoma	624.65122140
18149 Starke	Indiana	623.50119904
35001 Bernalillo	New Mexico	622.80739236
35019 Guadalupe	New Mexico	621.97650311
48397 Rockwall	Texas	620.92055197
6101 Sutter	California	620.82287438
17133 Monroe	Illinois	620.35823504
51075 Goochland	Virginia	619.51471347
26121 Muskegon	Michigan	617.55420882
27019 Carver	Minnesota	617.08723238
27163 Washington	Minnesota	616.12416619
18115 Ohio	Indiana	616.01642710
48161 Freestone	Texas	615.91276252
27063 Jackson	Minnesota	615.47775199
36093 Schenectady	New York	614.74090763
41027 Hood River	Oregon	614.64913778
39017 Butler	Ohio	613.79054234
17059 Gallatin	Illinois	612.89047054

Counties\_Cities

6001 Alameda	California	612.80825653
19023 Butler	Iowa	612.14664007
51650 Hampton	Virginia	612.00330571
48485 Wichita	Texas	611.82456991
55041 Forest	Wisconsin	611.72283395
51049 Cumberland	Virginia	611.68314813
47093 Knox	Tennessee	611.23301862
40103 Noble	Oklahoma	611.21445655
36055 Monroe	New York	611.06516861
42061 Huntingdon	Pennsylvania	611.05207226
47089 Jefferson	Tennessee	610.97533881
5051 Garland	Arkansas	609.15343809
19067 Floyd	Iowa	609.09840746
19189 Winnebago	Iowa	608.48069975
8059 Jefferson	Colorado	607.85925654
48265 Kerr	Texas	606.81232707
24025 Harford	Maryland	606.40425901
51053 Dinwiddie	Virginia	606.40050475
21059 Daviess	Kentucky	606.30637759
55063 La Crosse	Wisconsin	604.75344667
30057 Madison	Montana	604.47080292
40013 Bryan	Oklahoma	601.79691473
37149 Polk	North Carolina	601.62049391
47015 Cannon	Tennessee	601.57654543
48193 Hamilton	Texas	601.13154173
40091 McIntosh	Oklahoma	600.55513500
38025 Dunn	North Dakota	600.18467221
18137 Ripley	Indiana	599.51617992
48151 Fisher	Texas	599.11435270
39097 Madison	Ohio	598.92373855
29183 St. Charles	Missouri	598.72439138
40049 Garvin	Oklahoma	596.88612420
6113 Yolo	California	596.62081231
18015 Carroll	Indiana	596.21404084

Counties\_Cities

44001 Bristol	Rhode Island	596.10680590
19123 Mahaska	Iowa	595.45454545
48213 Henderson	Texas	595.38998044
48293 Limestone	Texas	595.26340406
18061 Harrison	Indiana	594.79553903
8085 Montrose	Colorado	594.58947269
26161 Washtenaw	Michigan	594.12933365
1029 Cleburne	Alabama	593.84800160
46109 Roberts	South Dakota	593.47181009
40085 Love	Oklahoma	592.06631143
39109 Miami	Ohio	591.21462597
47113 Madison	Tennessee	591.15823984
40131 Rogers	Oklahoma	590.32005566
27079 Le Sueur	Minnesota	589.59781007
40113 Osage	Oklahoma	589.18619986
21101 Henderson	Kentucky	587.83531837
42107 Schuylkill	Pennsylvania	587.75084995
29159 Pettis	Missouri	587.65455315
53063 Spokane	Washington	587.41117422
18127 Porter	Indiana	586.69528403
31091 Hooker	Nebraska	586.51026393
8063 Kit Carson	Colorado	586.34650286
51065 Fluvanna	Virginia	586.19273420
36039 Greene	New York	585.37407088
18027 Daviess	Indiana	585.27166863
39165 Warren	Ohio	584.90866724
47061 Grundy	Tennessee	584.44477746
48367 Parker	Texas	583.93738572
19097 Jackson	Iowa	581.51502676
27051 Grant	Minnesota	581.29878758
20197 Wabaunsee	Kansas	579.79417307
21193 Perry	Kentucky	578.72144719
5125 Saline	Arkansas	577.33011588
51530 Buena Vista	Virginia	577.20057720

Counties\_Cities

51079 Greene	Virginia	576.36887608
46031 Corson	South Dakota	576.23049220
18095 Madison	Indiana	576.20660131
6013 Contra Costa	California	576.15315398
42003 Allegheny	Pennsylvania	575.73051708
20169 Saline	Kansas	575.35707064
8023 Costilla	Colorado	574.71264368
38005 Benson	North Dakota	574.54754381
40117 Pawnee	Oklahoma	573.52043929
51590 Danville	Virginia	572.58005062
27161 Waseca	Minnesota	572.46803274
8057 Jackson	Colorado	571.83702645
56043 Washakie	Wyoming	570.70386810
21097 Harrison	Kentucky	569.81574183
5029 Conway	Arkansas	569.62328275
53061 Snohomish	Washington	569.39431906
19031 Cedar	Iowa	569.06640898
20161 Riley	Kansas	568.49789018
13125 Glascock	Georgia	567.61268781
48343 Morris	Texas	567.30691304
48171 Gillespie	Texas	567.07954037
13083 Dade	Georgia	566.99124861
24015 Cecil	Maryland	566.97722366
48015 Austin	Texas	566.87452066
27039 Dodge	Minnesota	566.70828931
5019 Clark	Arkansas	566.61076107
55055 Jefferson	Wisconsin	566.19953247
53057 Skagit	Washington	565.49615463
48145 Falls	Texas	565.33025671
37049 Craven	North Carolina	564.56001244
55065 Lafayette	Wisconsin	564.05640564
48359 Oldham	Texas	563.11590802
9015 Windham	Connecticut	562.26340930
17029 Coles	Illinois	562.05168517

Counties\_Cities

17003 Alexander	Illinois	561.05610561
24009 Calvert	Maryland	559.76435551
20043 Doniphan	Kansas	559.75006509
8125 Yuma	Colorado	558.88223553
48483 Wheeler	Texas	558.65921788
47117 Marshall	Tennessee	558.14505834
21233 Webster	Kentucky	556.78437953
18041 Fayette	Indiana	555.38681824
6067 Sacramento	California	555.10310031
35041 Roosevelt	New Mexico	554.87381956
47009 Blount	Tennessee	554.24860486
48085 Collin	Texas	554.24784061
5113 Polk	Arkansas	553.64357325
18131 Pulaski	Indiana	553.37236346
47185 White	Tennessee	553.36260007
40097 Mayes	Oklahoma	552.21738390
24043 Washington	Maryland	551.92610948
19085 Harrison	Iowa	551.86076128
25011 Franklin	Massachusetts	550.99136170
36053 Madison	New York	550.88636203
5095 Monroe	Arkansas	550.72463768
8041 El Paso	Colorado	550.25103102
20083 Hodgeman	Kansas	550.05500550
5053 Grant	Arkansas	549.81306356
39077 Huron	Ohio	546.97114727
18109 Morgan	Indiana	546.23766330
47127 Moore	Tennessee	545.93667135
46043 Douglas	South Dakota	545.14480409
40017 Canadian	Oklahoma	544.14421899
39043 Erie	Ohio	544.12651612
31121 Merrick	Nebraska	543.12685892
5083 Logan	Arkansas	542.85319961
8014 Broomfield	Colorado	542.82703163
51033 Caroline	Virginia	542.70115690



Counties\_Cities

32013 Humboldt	Nevada	542.11843203
37041 Chowan	North Carolina	541.73497755
21095 Harlan	Kentucky	541.48207051
51181 Surry	Virginia	540.62403460
31019 Buffalo	Nebraska	540.15922604
26139 Ottawa	Michigan	539.42594339
51157 Rappahannock	Virginia	537.78268064
38105 Williams	North Dakota	537.48231966
21047 Christian	Kentucky	537.17682187
18133 Putnam	Indiana	534.68858360
48081 Coke	Texas	534.12462908
55139 Winnebago	Wisconsin	533.85568939
53071 Walla Walla Cou	Washington	533.46902597
53071 Walla Walla Cou	Washington	533.46902597
54035 Jackson	West Virginia	532.98961890
39173 Wood	Ohio	532.53351288
42025 Carbon	Pennsylvania	532.48633752
19051 Davis	Iowa	532.32782522
39037 Darke	Ohio	531.92525768
47027 Clay	Tennessee	531.29454451
20099 Labette	Kansas	530.95572030
40141 Tillman	Oklahoma	530.75666848
27043 Faribault	Minnesota	530.60037796
48401 Rusk	Texas	528.92561983
37013 Beaufort	North Carolina	528.89823488
6055 Napa	California	528.62993753
6079 San Luis Obispo	California	528.15041724
55135 Waupaca	Wisconsin	528.08637146
8013 Boulder	Colorado	527.78782991
21009 Barren	Kentucky	527.43571170
26077 Kalamazoo	Michigan	527.42854985
47139 Polk	Tennessee	526.68954906
31039 Cuming	Nebraska	525.72706935
41065 Wasco	Oregon	524.42935295

Counties\_Cities

17143 Peoria	Illinois	524.30226829
39055 Geauga	Ohio	524.29517925
38013 Burke	North Dakota	523.80952381
18051 Gibson	Indiana	523.13763004
29081 Harrison	Missouri	522.93796054
18049 Fulton	Indiana	522.59605813
39153 Summit	Ohio	521.66563945
51137 Orange	Virginia	521.23130663
27133 Rock	Minnesota	520.50138092
19075 Grundy	Iowa	520.15604681
54069 Ohio	West Virginia	519.69823973
26137 Otsego	Michigan	518.95398338
37021 Buncombe	North Carolina	518.71263552
47115 Marion	Tennessee	517.93525809
18129 Posey	Indiana	516.83633516
31155 Saunders	Nebraska	516.35919823
55043 Grant	Wisconsin	515.96384374
39007 Ashtabula	Ohio	515.93447735
47123 Monroe	Tennessee	515.56399249
48095 Concho	Texas	514.49953227
55075 Marinette	Wisconsin	514.41855864
37199 Yancey	North Carolina	513.88035525
51023 Botetourt	Virginia	513.86843766
26115 Monroe	Michigan	513.82952559
48035 Bosque	Texas	513.61617891
51790 Staunton	Virginia	513.60243961
19087 Henry	Iowa	513.28051029
40031 Comanche	Oklahoma	513.19526332
48147 Fannin	Texas	512.95131214
5135 Sharp	Arkansas	512.49568122
30111 Yellowstone	Montana	512.06154730
37043 Clay	North Carolina	511.71559386
13143 Haralson	Georgia	511.29245251
19105 Jones	Iowa	510.99112997

Counties\_Cities

19121 Madison	Iowa	510.80066466
54003 Berkeley	West Virginia	510.57435346
48467 Van Zandt	Texas	510.54106642
9011 New London	Connecticut	510.52536884
27141 Sherburne	Minnesota	510.22533217
35059 Union	New Mexico	509.95628946
48503 Young	Texas	509.83651981
17079 Jasper	Illinois	509.83248361
26025 Calhoun	Michigan	509.34291047
51085 Hanover	Virginia	509.14312890
33015 Rockingham	New Hampshire	508.77170285
47001 Anderson	Tennessee	508.61640647
29009 Barry	Missouri	507.16156718
18151 Steuben	Indiana	505.98508067
26157 Tuscola	Michigan	504.60811943
13055 Chattooga	Georgia	504.23557886
47121 Meigs	Tennessee	503.81927515
55089 Ozaukee	Wisconsin	503.66249004
18073 Jasper	Indiana	503.44620917
25003 Berkshire	Massachusetts	503.37164023
27151 Swift	Minnesota	502.94275013
21125 Laurel	Kentucky	502.72791706
37005 Alleghany	North Carolina	501.74715527
21121 Knox	Kentucky	501.53335037
31025 Cass	Nebraska	500.78366910
39137 Putnam	Ohio	500.29603316
42115 Susquehanna	Pennsylvania	500.13550469
36035 Fulton	New York	500.08396932
39041 Delaware	Ohio	499.93653150
20059 Franklin	Kansas	499.39526355
48425 Somervell	Texas	499.11268855
16039 Elmore	Idaho	498.91778862
39003 Allen	Ohio	498.71911010
48499 Wood	Texas	498.57076381

Counties\_Cities

47103 Lincoln	Tennessee	498.28531231
36007 Broome	New York	497.75904080
46097 Miner	South Dakota	497.06281066
26123 Newaygo	Michigan	497.01382639
28045 Hancock	Mississippi	496.47188068
29135 Moniteau	Missouri	496.24713107
48233 Hutchinson	Texas	495.32974809
27171 Wright	Minnesota	495.05313570
13183 Long	Georgia	494.78892515
26069 Iosco	Michigan	494.39814999
46111 Sanborn	South Dakota	494.03046521
55091 Pepin	Wisconsin	493.89491014
42067 Juniata	Pennsylvania	493.84715026
19175 Union	Iowa	493.56744073
20157 Republic	Kansas	493.13893654
18147 Spencer	Indiana	491.95651104
48417 Shackelford	Texas	491.85367353
40019 Carter	Oklahoma	489.86030679
19089 Howard	Iowa	489.82257538
23001 Androscoggin	Maine	489.41762089
54037 Jefferson	West Virginia	489.34185281
39089 Licking	Ohio	488.70961319
29203 Shannon	Missouri	488.46012944
18157 Tippecanoe	Indiana	487.96154324
55131 Washington	Wisconsin	487.86599161
56037 Sweetwater	Wyoming	487.79354719
48007 Aransas	Texas	487.55884331
26059 Hillsdale	Michigan	487.44234847
27143 Sibley	Minnesota	485.75991483
48221 Hood	Texas	485.65340205
20045 Douglas	Kansas	484.20567212
40133 Seminole	Oklahoma	484.17283750
26027 Cass	Michigan	483.99899328
19109 Kossuth	Iowa	482.96216796

Counties\_Cities

20143 Ottawa	Kansas	482.59220958
37055 Dare	North Carolina	482.17857045
55087 Outagamie	Wisconsin	481.94700184
32510 Carson City	Nevada	481.82769697
48207 Haskell	Texas	481.67899536
26017 Bay	Michigan	481.12544865
17001 Adams	Illinois	481.04002070
51141 Patrick	Virginia	480.95965597
47035 Cumberland	Tennessee	480.95453555
6097 Sonoma	California	480.85577927
55061 Kewaunee	Wisconsin	480.79281754
5063 Independence	Arkansas	480.38643240
21037 Campbell	Kentucky	479.86087255
17195 Whiteside	Illinois	478.19365045
29019 Boone	Missouri	477.76450654
8115 Sedgwick	Colorado	477.63786366
38073 Ransom	North Dakota	477.37254153
37103 Jones	North Carolina	477.32696897
47153 Sequatchie	Tennessee	477.27883840
42093 Montour	Pennsylvania	476.97368421
31169 Thayer	Nebraska	476.28497718
53053 Pierce	Washington	475.59797554
54075 Pocahontas	West Virginia	475.39814595
47171 Unicoi	Tennessee	472.94634311
42133 York	Pennsylvania	472.70301803
17041 Douglas	Illinois	472.30350634
47019 Carter	Tennessee	472.04131249
29105 Laclede	Missouri	470.41693501
48407 San Jacinto	Texas	470.07207772
41051 Multnomah	Oregon	469.65068729
18035 Delaware	Indiana	469.62673823
39009 Athens	Ohio	469.47643502
51007 Amelia	Virginia	468.76200722
51097 King and Queen	Virginia	468.61687021

Counties\_Cities

37169 Stokes	North Carolina	468.47163877
41055 Sherman	Oregon	468.38407494
40073 Kingfisher	Oklahoma	467.88062721
5111 Poinsett	Arkansas	467.17277050
37029 Camden	North Carolina	466.85340803
26159 Van Buren	Michigan	466.54649560
48335 Mitchell	Texas	466.54389196
5055 Greene	Arkansas	465.52675124
39031 Coshocton	Ohio	464.11313440
51775 Salem	Virginia	464.06426705
46117 Stanley	South Dakota	463.26935804
46125 Turner	South Dakota	462.96296296
47133 Overton	Tennessee	462.20772159
29001 Adair	Missouri	461.73882158
40039 Custer	Oklahoma	461.49607384
51133 Northumberland	Virginia	461.01918169
48377 Presidio	Texas	460.56419113
51127 New Kent	Virginia	460.00625251
39093 Lorain	Ohio	459.83177202
5109 Pike	Arkansas	459.10240795
55039 Fond du Lac	Wisconsin	458.92922981
46065 Hughes	South Dakota	458.92351275
37157 Rockingham	North Carolina	457.60282280
17063 Grundy	Illinois	457.11370949
26065 Ingham	Michigan	456.38546809
40127 Pushmataha	Oklahoma	456.21254137
44009 Washington	Rhode Island	454.90929552
21207 Russell	Kentucky	454.51994838
36113 Warren	New York	454.36862989
36037 Genesee	New York	453.82622455
48363 Palo Pinto	Texas	453.67965368
21155 Marion	Kentucky	453.51473923
19117 Lucas	Iowa	451.12781955
47025 Claiborne	Tennessee	450.30860310

Counties\_Cities

31185 York	Nebraska	450.18878885
6085 Santa Clara	California	449.99664528
19045 Clinton	Iowa	449.28844748
20171 Scott	Kansas	449.25464570
29011 Barton	Missouri	449.22868283
39143 Sandusky	Ohio	448.98722767
18033 DeKalb	Indiana	448.80396058
47179 Washington	Tennessee	448.65365027
40037 Creek	Oklahoma	448.29897771
39065 Hardin	Ohio	447.90343075
2122 Kenai Peninsula	Alaska	447.61074949
38053 McKenzie	North Dakota	447.47652582
29167 Polk	Missouri	447.19108102
55097 Portage	Wisconsin	445.43429844
21091 Hancock	Kentucky	445.30714775
40101 Muskogee	Oklahoma	444.69149528
17137 Morgan	Illinois	444.43136332
46061 Hanson	South Dakota	444.31279621
18139 Rush	Indiana	444.09770149
24039 Somerset	Maryland	444.01168452
55019 Clark	Wisconsin	443.68895675
8095 Phillips	Colorado	443.30377975
44005 Newport	Rhode Island	442.19912287
26007 Alpena	Michigan	440.76163611
26037 Clinton	Michigan	439.92336006
5085 Lonoke	Arkansas	439.87672591
19095 Iowa	Iowa	439.87361378
19129 Mills	Iowa	438.15972914
18169 Wabash	Indiana	437.97953964
46079 Lake	South Dakota	436.54744581
18159 Tipton	Indiana	436.27710206
19009 Audubon	Iowa	435.88812205
47083 Houston	Tennessee	435.67711485
26155 Shiawassee	Michigan	435.53496011

Counties\_Cities

21145 McCracken	Kentucky	434.60961650
51043 Clarke	Virginia	433.79467052
19055 Delaware	Iowa	433.53447771
42041 Cumberland	Pennsylvania	433.53233396
6115 Yuba	California	433.10567522
27107 Norman	Minnesota	432.43243243
48173 Glasscock	Texas	432.27665706
48101 Cottle	Texas	431.96544276
40105 Nowata	Oklahoma	430.61264435
38093 Stutsman	North Dakota	430.27202754
47051 Franklin	Tennessee	429.69682502
51109 Louisa	Virginia	429.60465496
50007 Chittenden	Vermont	428.99156600
42001 Adams	Pennsylvania	428.94242834
18077 Jefferson	Indiana	428.46497765
46025 Clark	South Dakota	427.92190425
26147 St. Clair	Michigan	426.76842165
8035 Douglas	Colorado	426.51760917
38089 Stark	North Dakota	425.84766268
48307 McCulloch	Texas	425.69174909
38051 McIntosh	North Dakota	425.53191489
36083 Rensselaer	New York	423.97862546
47057 Grainger	Tennessee	423.41758479
27113 Pennington	Minnesota	423.19085908
20011 Bourbon	Kansas	423.12154508
38097 Traill	North Dakota	423.04342416
16009 Benewah	Idaho	422.71840451
37145 Person	North Carolina	422.70989951
19159 Ringgold	Iowa	422.70531401
21103 Henry	Kentucky	422.20290575
4011 Greenlee	Arizona	421.80744490
19043 Clayton	Iowa	421.50831625
51099 King George	Virginia	421.44873001
31165 Sioux	Nebraska	421.22999158



Counties\_Cities

17095 Knox	Illinois	421.05683269
16081 Teton	Idaho	420.96219931
31177 Washington	Nebraska	420.96095224
54099 Wayne	West Virginia	420.58882435
47031 Coffee	Tennessee	420.10771993
46135 Yankton	South Dakota	419.78223796
31167 Stanton	Nebraska	418.76046901
55109 St. Croix	Wisconsin	418.08816643
48295 Lipscomb	Texas	417.28763040
56023 Lincoln	Wyoming	416.79530719
51143 Pittsylvania	Virginia	416.74186615
48097 Cooke	Texas	416.52289644
29023 Butler	Missouri	415.11292479
39175 Wyandot	Ohio	414.86209255
46087 McCook	South Dakota	414.71330689
55077 Marquette	Wisconsin	414.66891279
31105 Kimball	Nebraska	414.59369818
51161 Roanoke	Virginia	414.57166243
19011 Benton	Iowa	413.38429140
56021 Laramie	Wyoming	413.23149046
17135 Montgomery	Illinois	412.57298696
36017 Chenango	New York	412.31908448
19073 Greene	Iowa	411.98084846
17085 Jo Daviess	Illinois	411.86932510
36115 Washington	New York	411.78489142
42097 Northumberland	Pennsylvania	411.71239419
48165 Gaines	Texas	411.46356634
26087 Lapeer	Michigan	411.23278957
27115 Pine	Minnesota	410.40599668
19019 Buchanan	Iowa	410.39671683
39117 Morrow	Ohio	410.11619959
39103 Medina	Ohio	409.16347560
29071 Franklin	Missouri	408.99006463
29003 Andrew	Missouri	408.92826717

Counties\_Cities

20149 Pottawatomie	Kansas	407.79338469
55111 Sauk	Wisconsin	407.78844807
51101 King William	Virginia	407.34399906
55015 Calumet	Wisconsin	406.70667278
20123 Mitchell	Kansas	406.50406504
38077 Richland	North Dakota	406.42896730
35053 Socorro	New Mexico	406.33403048
20137 Norton	Kansas	405.15653775
55035 Eau Claire	Wisconsin	404.65303155
29213 Taney	Missouri	404.64083650
29017 Bollinger	Missouri	402.66250308
41067 Washington	Oregon	402.54644928
37137 Pamlico	North Carolina	402.52565114
27011 Big Stone	Minnesota	400.88194027
56007 Carbon	Wyoming	400.77483134
40021 Cherokee	Oklahoma	400.61633282
18013 Brown	Indiana	400.42011291
21149 McLean	Kentucky	399.91353221
21239 Woodford	Kentucky	399.50250631
20113 McPherson	Kansas	399.48137506
17081 Jefferson	Illinois	399.25965098
39151 Stark	Ohio	399.11296269
21113 Jessamine	Kentucky	398.73887240
47161 Stewart	Tennessee	398.20072266
27173 Yellow Medicine	Minnesota	398.16232772
40005 Atoka	Oklahoma	397.45627981
17109 McDonough	Illinois	397.26256051
6061 Placer	California	396.54176915
5105 Perry	Arkansas	396.05873261
46101 Moody	South Dakota	395.19683843
19093 Ida	Iowa	394.67914048
16019 Bonneville	Idaho	394.50938778
48235 Irion	Texas	394.21813403
27071 Koochiching	Minnesota	393.89067524

Counties\_Cities

21073 Franklin	Kentucky	393.58457148
41037 Lake	Oregon	393.45094555
38087 Slope	North Dakota	393.18479685
21209 Scott	Kentucky	392.63978869
30009 Carbon	Montana	392.01045361
17145 Perry	Illinois	391.99017663
48223 Hopkins	Texas	391.19804401
39139 Richland	Ohio	390.58951767
8009 Baca	Colorado	390.51603905
29099 Jefferson	Missouri	390.46655404
26005 Allegan	Michigan	390.36197977
18179 Wells	Indiana	389.98794583
35005 Chaves	New Mexico	389.55618420
48497 Wise	Texas	389.42976356
26067 Ionia	Michigan	389.34745367
46029 Codington	South Dakota	389.07728003
53039 Klickitat	Washington	389.01705342
47017 Carroll	Tennessee	389.00785153
21229 Washington	Kentucky	388.94405826
27169 Winona	Minnesota	387.60452533
17167 Sangamon	Illinois	387.51356553
2020 Anchorage	Alaska	387.25654975
30047 Lake	Montana	386.77685950
26075 Jackson	Michigan	386.59388124
55117 Sheboygan	Wisconsin	386.29434590
35061 Valencia	New Mexico	385.84283771
17087 Johnson	Illinois	385.35645472
46035 Davison	South Dakota	384.03233957
51113 Madison	Virginia	383.60285822
47183 Weakley	Tennessee	383.06149933
40071 Kay	Oklahoma	382.69060936
18105 Monroe	Indiana	382.52891088
37189 Watauga	North Carolina	382.51854500
2261 Valdez-Cordova	Alaska	381.92928852

Counties\_Cities

51199 York	Virginia	381.74689739
39085 Lake	Ohio	380.88792872
29107 Lafayette	Missouri	380.39143506
19125 Marion	Iowa	380.15984674
37143 Perquimans	North Carolina	379.97317836
31059 Fillmore	Nebraska	379.95295821
16015 Boise	Idaho	379.87948651
21093 Hardin	Kentucky	379.68030737
39133 Portage	Ohio	379.31097976
38075 Renville	North Dakota	379.10699242
31143 Polk	Nebraska	378.93141341
18183 Whitley	Indiana	378.58777954
29037 Cass	Missouri	378.26095242
31041 Custer	Nebraska	378.22878229
21215 Spencer	Kentucky	377.78014260
48403 Sabine	Texas	377.75049580
18009 Blackford	Indiana	377.20033529
20079 Harvey	Kansas	377.08272435
37011 Avery	North Carolina	377.03513282
51037 Charlotte	Virginia	376.94756241
51145 Powhatan	Virginia	376.85429443
40067 Jefferson	Oklahoma	375.63285971
51005 Alleghany	Virginia	375.58685446
48229 Hudspeth	Texas	375.39103233
19101 Jefferson	Iowa	375.38762853
8017 Cheyenne	Colorado	373.13432836
39169 Wayne	Ohio	372.51976855
51111 Lunenburg	Virginia	372.33162337
51610 Falls Church	Virginia	372.32602220
31179 Wayne	Nebraska	372.22163139
18101 Martin	Indiana	371.92913771
48271 Kinney	Texas	371.64852668
54071 Pendleton	West Virginia	371.58782335
18177 Wayne	Indiana	371.57243388

Counties\_Cities

16085 Valley	Idaho	371.34317544
30017 Custer	Montana	371.13757984
47173 Union	Tennessee	370.78423405
39033 Crawford	Ohio	370.63778580
20125 Montgomery	Kansas	370.48567870
17035 Cumberland	Illinois	370.09622502
8099 Prowers	Colorado	369.94409734
8053 Hinsdale	Colorado	369.91368681
53059 Skamania	Washington	369.00369004
26063 Huron	Michigan	368.99185009
47145 Roane	Tennessee	368.83703425
21035 Calloway	Kentucky	367.95707167
35015 Eddy	New Mexico	367.87564767
38091 Steele	North Dakota	367.84025223
19037 Chickasaw	Iowa	367.76997660
27167 Wilkin	Minnesota	367.76463064
26045 Eaton	Michigan	366.94407517
30083 Richland	Montana	366.53532484
51680 Lynchburg	Virginia	366.50999683
18135 Randolph	Indiana	366.18244739
20051 Ellis	Kansas	365.72622780
8107 Routt	Colorado	365.28970583
53073 Whatcom	Washington	365.11066309
55081 Monroe	Wisconsin	364.81292480
20131 Nemaha	Kansas	364.35253570
51678 Lexington	Virginia	364.34977578
20035 Cowley	Kansas	363.45050826
26093 Livingston	Michigan	363.44810275
46037 Day	South Dakota	363.30608538
30037 Golden Valley	Montana	363.19612591
54031 Hardy	West Virginia	362.97640653
36107 Tioga	New York	362.43822076
47085 Humphreys	Tennessee	362.43643839
29029 Camden	Missouri	362.32674888

Counties\_Cities

40029 Coal	Oklahoma	362.31884058
21179 Nelson	Kentucky	362.04226734
5039 Dallas	Arkansas	362.01615149
21105 Hickman	Kentucky	361.90907035
54039 Kanawha	West Virginia	361.86507365
40047 Garfield	Oklahoma	361.17085023
20065 Graham	Kansas	361.15569823
48459 Upshur	Texas	361.12457586
36043 Herkimer	New York	360.64884447
18025 Crawford	Indiana	359.91665088
47059 Greene	Tennessee	358.96767843
38039 Griggs	North Dakota	358.42293907
31159 Seward	Nebraska	358.00900797
17199 Williamson	Illinois	357.90980673
42129 Westmoreland	Pennsylvania	357.09090702
53015 Cowlitz	Washington	356.92330278
18075 Jay	Indiana	356.38605278
40125 Pottawatomie	Oklahoma	356.36153497
39073 Hocking	Ohio	355.82173683
31137 Phelps	Nebraska	355.71365051
8083 Montezuma	Colorado	355.53176848
37133 Onslow	North Carolina	355.11399564
8119 Teller	Colorado	354.82199099
2090 Fairbanks North	Alaska	354.64934173
17099 LaSalle	Illinois	354.56456182
21099 Hart	Kentucky	354.38485137
55083 Oconto	Wisconsin	354.21623050
48461 Upton	Texas	354.12694089
5047 Franklin	Arkansas	353.73385738
17103 Lee	Illinois	353.56339304
16003 Adams	Idaho	352.94117647
48079 Cochran	Texas	352.60930889
40077 Latimer	Oklahoma	351.87176229
56017 Hot Springs	Wyoming	351.26234907

Counties\_Cities

26091 Lenawee	Michigan	351.08786355
40095 Marshall	Oklahoma	351.06509580
19065 Fayette	Iowa	350.96642930
21007 Ballard	Kentucky	350.92116807
29113 Lincoln	Missouri	350.17161876
48067 Cass	Texas	348.61715196
21049 Clark	Kentucky	347.59579575
16077 Power	Idaho	347.57981462
51011 Appomattox	Virginia	347.20030301
47175 Van Buren	Tennessee	346.92107546
46123 Tripp	South Dakota	346.84191311
20061 Geary	Kansas	346.68957477
21139 Livingston	Kentucky	346.24540143
38027 Eddy	North Dakota	345.87116299
20005 Atchison	Kansas	345.82844439
20207 Woodson	Kansas	345.58592523
18155 Switzerland	Indiana	345.24587105
38045 LaMoure	North Dakota	344.65780404
8069 Larimer	Colorado	344.34750854
24001 Allegany	Maryland	343.78302219
20191 Sumner	Kansas	343.53800661
55078 Menominee	Wisconsin	343.49506226
39019 Carroll	Ohio	343.41420184
39025 Clermont	Ohio	343.12246308
39011 Auglaize	Ohio	342.76482403
20151 Pratt	Kansas	341.22414161
35037 Quay	New Mexico	339.27056828
20129 Morton	Kansas	337.45781777
37087 Haywood	North Carolina	337.25452228
27093 Meeker	Minnesota	337.06408539
20009 Barton	Kansas	337.02271073
54077 Preston	West Virginia	336.88938798
40099 Murray	Oklahoma	336.84512291
29089 Howard	Missouri	335.40495216

Counties\_Cities

21039 Carlisle	Kentucky	335.35946342
31067 Gage	Nebraska	334.99278835
19191 Winneshiek	Iowa	334.51495332
27049 Goodhue	Minnesota	334.03012736
38029 Emmons	North Dakota	333.83915023
47163 Sullivan	Tennessee	333.61240074
35057 Torrance	New Mexico	333.52575204
17023 Clark	Illinois	333.41882534
21173 Montgomery	Kentucky	333.29787611
27119 Polk	Minnesota	333.02673729
29095 Jackson	Missouri	332.99681425
48299 Llano	Texas	332.62496535
31107 Knox	Nebraska	332.58106663
54059 Mingo	West Virginia	332.14210637
51083 Halifax	Virginia	331.18405627
18119 Owen	Indiana	331.01463181
37031 Carteret	North Carolina	330.82101145
56029 Park	Wyoming	330.78706861
21081 Grant	Kentucky	330.40085984
54057 Mineral	West Virginia	330.36377134
21033 Caldwell	Kentucky	330.31852143
21157 Marshall	Kentucky	330.22346190
40063 Hughes	Oklahoma	329.95875516
19003 Adams	Iowa	329.21810700
55093 Pierce	Wisconsin	328.98601809
21137 Lincoln	Kentucky	328.68040902
40035 Craig	Oklahoma	328.53348245
29219 Warren	Missouri	328.42614733
29187 St. Francois	Missouri	328.37521742
6007 Butte	California	327.77527934
30035 Glacier	Montana	327.34414781
35027 Lincoln	New Mexico	327.26528943
8101 Pueblo	Colorado	327.10754556
54023 Grant	West Virginia	326.85360399



Counties\_Cities

55073 Marathon	Wisconsin	326.37268512
29109 Lawrence	Missouri	325.86876613
21165 Menifee	Kentucky	325.53092544
21143 Lyon	Kentucky	324.63478587
19057 Des Moines	Iowa	324.49282028
20193 Thomas	Kansas	324.21216444
21151 Madison	Kentucky	323.70517928
55057 Juneau	Wisconsin	323.10177706
6087 Santa Cruz	California	322.69238482
55045 Green	Wisconsin	322.23997400
46129 Walworth	South Dakota	322.17648112
5137 Stone	Arkansas	321.10459982
29169 Pulaski	Missouri	321.06740493
47091 Johnson	Tennessee	320.62099224
27085 McLeod	Minnesota	320.57536309
20101 Lane	Kansas	320.51282051
48281 Lampasas	Texas	320.31654812
20021 Cherokee	Kansas	319.76017987
8067 La Plata	Colorado	319.65903037
26105 Mason	Michigan	319.58762887
18153 Sullivan	Indiana	318.99468342
40123 Pontotoc	Oklahoma	318.97926635
48227 Howard	Texas	318.16561069
26053 Gogebic	Michigan	317.96502385
39069 Henry	Ohio	317.50719929
20003 Anderson	Kansas	317.33942625
37009 Ashe	North Carolina	317.23781770
21223 Trimble	Kentucky	317.08749266
38067 Pembina	North Dakota	316.68346049
51073 Gloucester	Virginia	315.93884709
20047 Edwards	Kansas	315.90031590
35049 Santa Fe	New Mexico	315.88207069
17073 Henry	Illinois	315.74658790
42073 Lawrence	Pennsylvania	315.60382438

Counties\_Cities

55021 Columbia	Wisconsin	315.56190941
21057 Cumberland	Kentucky	315.36266707
47137 Pickett	Tennessee	314.83667847
18167 Vigo	Indiana	314.75238858
19071 Fremont	Iowa	314.60031460
19177 Van Buren	Iowa	313.39031339
39057 Greene	Ohio	313.10455668
51015 Augusta	Virginia	312.76091019
6015 Del Norte	California	312.63475636
18161 Union	Indiana	312.63322439
21021 Boyle	Kentucky	312.29235880
21195 Pike	Kentucky	311.63316325
13265 Taliaferro	Georgia	310.94527363
48243 Jeff Davis	Texas	310.83481350
27017 Carlton	Minnesota	309.73574797
20155 Reno	Kansas	309.58262488
47073 Hawkins	Tennessee	309.57013975
39141 Ross	Ohio	309.36813508
29147 Nodaway	Missouri	309.36154950
47013 Campbell	Tennessee	308.21312179
27087 Mahanomen	Minnesota	308.02681645
42049 Erie	Pennsylvania	308.01915747
27129 Renville	Minnesota	307.96605530
42125 Washington	Pennsylvania	307.21595787
55023 Crawford	Wisconsin	306.91793015
37175 Transylvania	North Carolina	306.88294608
36069 Ontario	New York	306.74288211
48241 Jasper	Texas	306.64585192
46011 Brookings	South Dakota	306.53950954
18069 Huntington	Indiana	306.29139073
40135 Sequoyah	Oklahoma	305.98120401
18021 Clay	Indiana	305.69354222
31099 Kearney	Nebraska	305.62347188
26057 Gratiot	Michigan	305.42624203

Counties\_Cities

17165 Saline	Illinois	305.36267046
54051 Marshall	West Virginia	305.34351145
26111 Midland	Michigan	305.25544112
54005 Boone	West Virginia	305.22527447
40137 Stephens	Oklahoma	305.09649832
21069 Fleming	Kentucky	304.87804878
55115 Shawano	Wisconsin	303.95136778
8029 Delta	Colorado	303.68623397
21023 Bracken	Kentucky	303.43488287
21225 Union	Kentucky	303.34367459
38103 Wells	North Dakota	303.26004549
16011 Bingham	Idaho	302.79435937
37073 Gates	North Carolina	302.42806532
21017 Bourbon	Kentucky	302.21957987
21029 Bullitt	Kentucky	302.21169621
16069 Nez Perce	Idaho	301.92041180
17129 Menard	Illinois	301.10677083
20133 Neosho	Kansas	300.92157232
21221 Trigg	Kentucky	300.48487332
19137 Montgomery	Iowa	299.91002699
29067 Douglas	Missouri	299.11014731
48267 Kimble	Texas	298.02842733
48259 Kendall	Texas	297.97769549
20029 Cloud	Kansas	297.85771566
36101 Steuben	New York	297.50720281
16029 Caribou	Idaho	297.45042493
48411 San Saba	Texas	297.32408325
31077 Greeley	Nebraska	297.11375212
51600 Fairfax City	Virginia	297.06193538
17115 Macon	Illinois	297.00511880
38083 Sheridan	North Dakota	296.51593773
29025 Caldwell	Missouri	296.44268775
33013 Merrimack	New Hampshire	296.42961120
6103 Tehama	California	295.70060705

Counties\_Cities

27157 Wabasha	Minnesota	295.68029568
23031 York	Maine	295.30279447
36057 Montgomery	New York	295.21787484
41005 Clackamas	Oregon	294.89875623
30103 Treasure	Montana	294.55081001
42127 Wayne	Pennsylvania	294.48474920
39167 Washington	Ohio	294.23988031
32019 Lyon	Nevada	293.86467890
48433 Stonewall	Texas	293.68575624
18045 Fountain	Indiana	293.56002691
21217 Taylor	Kentucky	293.55356374
18175 Washington	Indiana	293.45453244
17189 Washington	Illinois	292.96177206
21043 Carter	Kentucky	292.54925196
39027 Clinton	Ohio	292.46023254
17121 Marion	Illinois	292.39766082
17139 Moultrie	Illinois	292.17911259
51027 Buchanan	Virginia	292.16342302
51197 Wythe	Virginia	292.13326841
29163 Pike	Missouri	291.82879377
40083 Logan	Oklahoma	291.81028103
39159 Union	Ohio	290.48154232
21079 Garrard	Kentucky	290.43280182
55029 Door	Wisconsin	289.75009055
27041 Douglas	Minnesota	289.74818249
8039 Elbert	Colorado	289.17129594
48019 Bandera	Texas	289.16929548
36091 Saratoga	New York	288.92567441
54029 Hancock	West Virginia	288.71932357
48379 Rains	Texas	287.85261946
16065 Madison	Idaho	287.50254427
38043 Kidder	North Dakota	285.71428571
5067 Jackson	Arkansas	285.52733329
55017 Chippewa	Wisconsin	285.33562018

Counties\_Cities

42019 Butler	Pennsylvania	284.74410287
46067 Hutchinson	South Dakota	284.55284553
20115 Marion	Kansas	284.51882845
39087 Lawrence	Ohio	283.96752748
21019 Boyd	Kentucky	283.65791702
55071 Manitowoc	Wisconsin	283.27895389
19001 Adair	Iowa	283.16579357
31181 Webster	Nebraska	283.04557034
29229 Wright	Missouri	282.94700185
26109 Menominee	Michigan	282.81773485
51173 Smyth	Virginia	282.22630612
20089 Jewell	Kansas	281.59098909
16079 Shoshone	Idaho	281.33791810
20013 Brown	Kansas	281.30860596
47079 Henry	Tennessee	281.22875332
39135 Preble	Ohio	280.50832988
40121 Pittsburg	Oklahoma	280.32910181
27121 Pope	Minnesota	279.35478057
27005 Becker	Minnesota	279.30522824
29047 Clay	Missouri	279.26044690
21181 Nicholas	Kentucky	279.09572984
17193 White	Illinois	278.08269301
26135 Oscoda	Michigan	277.91203480
56003 Big Horn	Wyoming	277.75439778
5009 Boone	Arkansas	277.48132337
46115 Spink	South Dakota	277.13625866
16041 Franklin	Idaho	276.84685997
42035 Clinton	Pennsylvania	276.60014476
5129 Searcy	Arkansas	276.45136969
20179 Sheridan	Kansas	276.35215160
51019 Bedford	Virginia	275.56605331
48263 Kent	Texas	275.48209366
55001 Adams	Wisconsin	275.21132298
40093 Major	Oklahoma	274.72527473

Counties\_Cities

21203 Rockcastle	Kentucky	274.62686567
39171 Williams	Ohio	274.42669275
36121 Wyoming	New York	274.41686416
40011 Blaine	Oklahoma	274.11702688
31007 Banner	Nebraska	273.97260274
16043 Fremont	Idaho	273.39003645
19007 Appanoose	Iowa	273.37782423
20121 Miami	Kansas	273.15914489
31135 Perkins	Nebraska	273.13076135
26015 Barry	Michigan	273.06767827
27155 Traverse	Minnesota	272.06771463
48059 Callahan	Texas	271.54494783
53011 Clark	Washington	271.44982848
17053 Ford	Illinois	271.41133896
26089 Leelanau	Michigan	271.08987319
41053 Polk	Oregon	271.01860760
19029 Cass	Iowa	270.68832173
26073 Isabella	Michigan	270.68393753
54011 Cabell	West Virginia	270.31665665
26133 Osceola	Michigan	269.91131485
29015 Benton	Missouri	269.73752464
26079 Kalkaska	Michigan	269.29982047
17131 Mercer	Illinois	269.21351195
48351 Newton	Texas	269.16921286
6017 El Dorado	California	269.03995217
19145 Page	Iowa	268.87008984
29181 Ripley	Missouri	268.63666891
29077 Greene	Missouri	268.56397064
16005 Bannock	Idaho	268.53955794
54103 Wetzel	West Virginia	268.50032744
16051 Jefferson	Idaho	268.35150650
31003 Antelope	Nebraska	268.30808081
8021 Conejos	Colorado	268.29268293
29051 Cole	Missouri	268.24313766

Counties\_Cities

21161 Mason	Kentucky	268.22157434
54049 Marion	West Virginia	267.39397829
39039 Defiance	Ohio	267.26057906
6045 Mendocino	California	267.10499281
27015 Brown	Minnesota	266.81533989
27089 Marshall	Minnesota	266.24068158
26011 Arenac	Michigan	265.93976464
38003 Barnes	North Dakota	265.60424967
21123 Larue	Kentucky	265.60424967
17083 Jersey	Illinois	265.48267497
17125 Mason	Illinois	265.38886841
36117 Wayne	New York	265.36685024
26113 Missaukee	Michigan	264.67279825
31061 Franklin	Nebraska	264.63777704
21199 Pulaski	Kentucky	264.61167077
19107 Keokuk	Iowa	264.05867971
47049 Fentress	Tennessee	263.49014657
53029 Island	Washington	262.84631778
48457 Tyler	Texas	262.72123894
30053 Lincoln	Montana	262.70587047
26117 Montcalm	Michigan	262.63131566
51735 Poquoson	Virginia	262.51025431
8111 San Juan	Colorado	262.46719160
29127 Marion	Missouri	262.31113598
31021 Burt	Nebraska	262.02219482
5147 Woodruff	Arkansas	261.94144838
41035 Klamath	Oregon	261.62919604
42085 Mercer	Pennsylvania	261.10604158
6033 Lake	California	260.94249946
26001 Alcona	Michigan	260.56745802
27007 Beltrami	Minnesota	260.42222554
48237 Jack	Texas	260.09272871
54107 Wood	West Virginia	260.08574516
56019 Johnson	Wyoming	260.04728132

Counties\_Cities

20163 Rooks	Kansas	259.32575304
51105 Lee	Virginia	259.12238223
55011 Buffalo	Wisconsin	259.04761905
42119 Union	Pennsylvania	259.01529530
55047 Green Lake	Wisconsin	259.01258061
46045 Edmunds	South Dakota	258.06451613
54019 Fayette	West Virginia	258.03152169
39051 Fulton	Ohio	257.82950137
42059 Greene	Pennsylvania	257.49191914
18083 Knox	Indiana	257.48746443
21187 Owen	Kentucky	257.35294118
21197 Powell	Kentucky	257.19337727
20107 Linn	Kansas	256.41025641
40107 Okfuskee	Oklahoma	256.24070094
6057 Nevada	California	255.77756379
17113 McLean	Illinois	255.74559678
42081 Lycoming	Pennsylvania	255.13795045
48197 Hardeman	Texas	254.97195309
56035 Sublette	Wyoming	254.76408845
36051 Livingston	New York	254.63805020
31065 Furnas	Nebraska	254.50689290
41063 Wallowa	Oregon	254.20138399
5141 Van Buren	Arkansas	252.96633139
27061 Itasca	Minnesota	252.72678904
39081 Jefferson	Ohio	252.40622197
27025 Chisago	Minnesota	252.13690497
5127 Scott	Arkansas	251.96239946
46051 Grant	South Dakota	251.85392472
6043 Mariposa	California	251.84591609
21219 Todd	Kentucky	251.80732678
27045 Fillmore	Minnesota	251.68582012
8049 Grand	Colorado	251.20772947
39063 Hancock	Ohio	250.23047544
5103 Ouachita	Arkansas	249.93645683



Counties\_Cities

8019 Clear Creek	Colorado	249.86985945
35055 Taos	New Mexico	249.73351607
32005 Douglas	Nevada	249.65440403
46089 McPherson	South Dakota	249.27295388
8091 Ouray	Colorado	248.29298572
16017 Bonner	Idaho	248.17224495
20087 Jefferson	Kansas	247.69433465
31033 Cheyenne	Nebraska	247.04618690
21055 Crittenden	Kentucky	246.77509815
41071 Yamhill	Oregon	246.72436029
40069 Johnston	Oklahoma	246.59786282
27111 Otter Tail	Minnesota	246.54832347
53013 Columbia	Washington	246.36610002
39059 Guernsey	Ohio	246.01506842
21235 Whitley	Kentucky	245.57143645
39125 Paulding	Ohio	245.20255864
29227 Worth	Missouri	245.09803922
6027 Inyo	California	244.62111525
20071 Greeley	Kansas	244.49877751
29049 Clinton	Missouri	244.25989253
29121 Macon	Missouri	244.17607075
38071 Ramsey	North Dakota	243.88119502
48333 Mills	Texas	243.85287543
51067 Franklin	Virginia	243.79393184
32021 Mineral	Nevada	243.68630926
30099 Teton	Montana	243.42745862
55137 Waushara	Wisconsin	243.16861064
48345 Motley	Texas	243.11183144
48443 Terrell	Texas	243.01336574
27059 Isanti	Minnesota	242.70630036
40033 Cotton	Oklahoma	242.38227147
20053 Ellsworth	Kansas	242.09167205
29079 Grundy	Missouri	242.08190438
36099 Seneca	New York	241.98250729

Counties\_Cities

48487 Wilbarger	Texas	241.80967239
51191 Washington	Virginia	240.79997059
40075 Kiowa	Oklahoma	240.57738573
5145 White	Arkansas	240.07011572
33017 Strafford	New Hampshire	239.06526251
38041 Hettinger	North Dakota	238.66348449
29053 Cooper	Missouri	238.59569392
20097 Kiowa	Kansas	238.47376789
31131 Otoe	Nebraska	237.72286519
51163 Rockbridge	Virginia	237.34177215
31027 Cedar	Nebraska	236.79848449
51121 Montgomery	Virginia	236.39945446
56025 Natrona	Wyoming	236.36478544
54025 Greenbrier	West Virginia	235.72701662
55049 Iowa	Wisconsin	235.58117033
54027 Hampshire	West Virginia	235.57630531
29225 Webster	Missouri	235.23997034
36089 St. Lawrence	New York	235.08288060
47005 Benton	Tennessee	234.79980227
54079 Putnam	West Virginia	234.64239088
27035 Crow Wing	Minnesota	234.24617424
35017 Grant	New Mexico	234.03788488
46069 Hyde	South Dakota	234.00936037
50025 Windham	Vermont	233.88530265
26129 Ogemaw	Michigan	233.86788851
38081 Sargent	North Dakota	232.55813953
17055 Franklin	Illinois	232.55213044
42009 Bedford	Pennsylvania	232.48090335
20015 Butler	Kansas	232.15756759
47129 Morgan	Tennessee	231.70675193
20073 Greenwood	Kansas	231.21387283
6109 Tuolumne	California	231.02733824
42051 Fayette	Pennsylvania	230.75566731
17069 Hardin	Illinois	230.17902813

Counties\_Cities

18171 Warren	Indiana	229.94069950
2130 Ketchikan Gatew	Alaska	229.91809168
17021 Christian	Illinois	229.63167080
48077 Clay	Texas	229.53328233
46057 Hamlin	South Dakota	229.09507446
50011 Franklin	Vermont	228.64774084
42063 Indiana	Pennsylvania	228.39966391
20017 Chase	Kansas	228.22365919
40079 Le Flore	Oklahoma	228.09123649
5065 IZard	Arkansas	228.05855955
42099 Perry	Pennsylvania	227.57320271
50003 Bennington	Vermont	227.33013387
51720 Norton	Virginia	226.81451613
39047 Fayette	Ohio	226.74945929
54033 Harrison	West Virginia	226.48547828
39149 Shelby	Ohio	226.21177535
46093 Meade	South Dakota	226.19636672
29151 Osage	Missouri	226.04637597
16021 Boundary	Idaho	225.97924339
29139 Montgomery	Missouri	225.42049593
29117 Livingston	Missouri	224.48171134
27135 Roseau	Minnesota	224.42244224
48119 Delta	Texas	224.34099832
29115 Linn	Missouri	224.30838249
51009 Amherst	Virginia	224.21524664
2110 Juneau	Alaska	224.20826457
31139 Pierce	Nebraska	224.02688323
29165 Platte	Missouri	223.33349517
56005 Campbell	Wyoming	223.23363676
27097 Morrison	Minnesota	223.09988242
17117 Macoupin	Illinois	222.89409220
48429 Stephens	Texas	222.62270752
51103 Lancaster	Virginia	222.57256793
29199 Scotland	Missouri	221.50624245

Counties\_Cities

17107 Logan	Illinois	221.26188418
29131 Miller	Missouri	221.02936533
20159 Rice	Kansas	220.33364810
56009 Converse	Wyoming	219.94134897
29129 Mercer	Missouri	219.71985718
48075 Childress	Texas	219.44863530
48337 Montague	Texas	219.43253725
31111 Lincoln	Nebraska	218.84325707
41017 Deschutes	Oregon	218.23371320
36025 Delaware	New York	217.84535226
38057 Mercer	North Dakota	217.73315592
38031 Foster	North Dakota	217.66169154
51045 Craig	Virginia	217.21958926
6009 Calaveras	California	217.09574141
17185 Wabash	Illinois	216.46895835
39091 Logan	Ohio	216.05890912
51125 Nelson	Virginia	215.69156107
55095 Polk	Wisconsin	215.60622047
19053 Decatur	Iowa	215.46261090
36095 Schoharie	New York	215.45486703
36109 Tompkins	New York	214.99518450
21231 Wayne	Kentucky	214.96970881
31175 Valley	Nebraska	214.79713604
29059 Dallas	Missouri	214.77150698
46059 Hand	South Dakota	214.59227468
30059 Meagher	Montana	214.36227224
29217 Vernon	Missouri	214.34138737
31097 Johnson	Nebraska	214.25788859
37053 Currituck	North Carolina	214.24349882
30041 Hill	Montana	214.10656390
55141 Wood	Wisconsin	213.53774553
17183 Vermilion	Illinois	213.52498503
54091 Taylor	West Virginia	213.49780572
20139 Osage	Kansas	213.28649395

Counties\_Cities

5097 Montgomery	Arkansas	212.90900941
29005 Atchison	Missouri	212.72481145
55005 Barron	Wisconsin	212.55867505
8047 Gilpin	Colorado	212.38359745
42109 Snyder	Pennsylvania	212.13616182
46071 Jackson	South Dakota	211.67221046
42005 Armstrong	Pennsylvania	211.45212448
48011 Armstrong	Texas	211.41649049
29083 Henry	Missouri	211.08663730
31069 Garden	Nebraska	210.85925145
21011 Bath	Kentucky	209.96527497
38055 McLean	North Dakota	209.62163295
21169 Metcalfe	Kentucky	209.37188435
17011 Bureau	Illinois	209.13527112
39071 Highland	Ohio	209.02039110
21163 Meade	Kentucky	208.95002612
39161 Van Wert	Ohio	208.62062869
2220 Sitka	Alaska	208.16468139
21087 Green	Kentucky	208.16363472
48133 Eastland	Texas	207.40093876
46047 Fall River	South Dakota	207.16188221
42131 Wyoming	Pennsylvania	207.05464764
47101 Lewis	Tennessee	206.85090187
18121 Parke	Indiana	206.77024872
38049 McHenry	North Dakota	206.32737276
51520 Bristol	Virginia	206.28564495
53051 Pend Oreille	Washington	205.85208058
19111 Lee	Iowa	205.54984584
36123 Yates	New York	205.30574454
35035 Otero	New Mexico	205.14817089
21119 Knott	Kentucky	204.94512759
38065 Oliver	North Dakota	204.91803279
29039 Cedar	Missouri	204.72996823
39005 Ashland	Ohio	204.67020188

Counties\_Cities

21135 Lewis	Kentucky	203.66598778
40081 Lincoln	Oklahoma	203.32187858
30067 Park	Montana	203.15487572
21159 Martin	Kentucky	203.12637993
19185 Wayne	Iowa	203.09326668
17101 Lawrence	Illinois	202.98128766
17169 Schuyler	Illinois	202.69292023
17015 Carroll	Illinois	202.62716601
48087 Collingsworth	Texas	202.56583390
54045 Logan	West Virginia	202.41052535
30001 Beaverhead	Montana	202.04168439
8027 Custer	Colorado	201.85708518
31147 Richardson	Nebraska	201.58750157
26151 Sanilac	Michigan	201.54436404
29141 Morgan	Missouri	201.39502898
55031 Douglas	Wisconsin	201.35160156
39021 Champaign	Ohio	201.26954637
35051 Sierra	New Mexico	200.58351568
21191 Pendleton	Kentucky	199.60079840
8093 Park	Colorado	199.39642164
30087 Rosebud	Montana	198.60973188
20105 Lincoln	Kansas	198.47833278
36075 Oswego	New York	198.47664931
17005 Bond	Illinois	198.43656043
29027 Callaway	Missouri	198.26683597
29063 DeKalb	Missouri	197.94140934
2170 Matanuska-Susit	Alaska	197.93699470
39163 Vinton	Ohio	197.88416166
54015 Clay	West Virginia	196.94161260
56001 Albany	Wyoming	196.88609103
29177 Ray	Missouri	196.65253682
17179 Tazewell	Illinois	196.48147029
38069 Pierce	North Dakota	196.03038471
29197 Schuyler	Missouri	195.69471624

Counties\_Cities

29186 Ste. Genevieve	Missouri	195.66189624
21071 Floyd	Kentucky	195.28525596
21205 Rowan	Kentucky	195.25688484
36009 Cattaraugus	New York	195.21082769
47151 Scott	Tennessee	195.10867099
32027 Pershing	Nevada	195.01950195
38101 Ward	North Dakota	194.85120453
50001 Addison	Vermont	194.73669975
29091 Howell	Missouri	194.63020262
54009 Brooke	West Virginia	193.66752241
18001 Adams	Indiana	193.62442474
29061 Daviess	Missouri	192.46962589
17051 Fayette	Illinois	191.44564811
21027 Breckinridge	Kentucky	191.28899353
27095 Mille Lacs	Minnesota	191.28505299
8089 Otero	Colorado	189.88715278
54043 Lincoln	West Virginia	189.32957911
17147 Piatt	Illinois	189.07050500
26143 Roscommon	Michigan	188.41065148
42087 Mifflin	Pennsylvania	188.22205876
42027 Centre	Pennsylvania	187.95491539
2240 Southeast Fairbanks	Alaska	187.91558254
40057 Harmon	Oklahoma	187.68768769
20027 Clay	Kansas	187.57033888
36015 Chemung	New York	187.52818857
21175 Morgan	Kentucky	187.33608093
21131 Leslie	Kentucky	187.32130533
20041 Dickinson	Kansas	186.99577924
2195 Petersburg	Alaska	186.27755355
46009 Bon Homme	South Dakota	186.24641834
55119 Taylor	Wisconsin	186.16500098
55033 Dunn	Wisconsin	186.12483659
51119 Middlesex	Virginia	185.71826539
55053 Jackson	Wisconsin	185.56499658

Counties\_Cities

21005 Anderson	Kentucky	185.32409655
51155 Pulaski	Virginia	184.93512593
17127 Massac	Illinois	184.65909091
17105 Livingston	Illinois	184.55859735
27127 Redwood	Minnesota	183.61859794
50013 Grand Isle	Vermont	183.35684062
31095 Jefferson	Nebraska	183.17598985
39127 Perry	Ohio	183.16543169
42031 Clarion	Pennsylvania	183.08878517
17009 Brown	Illinois	183.03843807
46077 Kingsbury	South Dakota	182.96401708
29043 Christian	Missouri	182.79433912
29209 Stone	Missouri	182.68291915
38095 Towner	North Dakota	182.48175182
6003 Alpine	California	181.65304269
40061 Haskell	Oklahoma	181.55983581
21089 Greenup	Kentucky	181.46761937
39083 Knox	Ohio	180.95745884
55069 Lincoln	Wisconsin	180.57712449
6005 Amador	California	180.28083183
5049 Fulton	Arkansas	179.31371750
53067 Thurston	Washington	179.10822955
20195 Trego	Kansas	179.01897601
48125 Dickens	Texas	177.85682526
27055 Houston	Minnesota	177.62945419
30039 Granite	Montana	177.61989343
36011 Cayuga	New York	177.58765960
8043 Fremont	Colorado	177.00589326
37075 Graham	North Carolina	176.80339463
39015 Brown	Ohio	176.59740379
20135 Ness	Kansas	176.05633803
53041 Lewis	Washington	175.87055927
39147 Seneca	Ohio	175.70235659
53035 Kitsap	Washington	175.31179926



Counties\_Cities

29041 Chariton	Missouri	174.47322507
54021 Gilmer	West Virginia	174.43309245
8007 Archuleta	Colorado	174.35524882
20039 Decatur	Kansas	174.15534657
31161 Sheridan	Nebraska	173.41040462
17049 Effingham	Illinois	172.47427502
20033 Comanche	Kansas	171.62471396
17203 Woodford	Illinois	171.59347945
29013 Bates	Missouri	171.56862745
36023 Cortland	New York	171.46561278
41007 Clatsop	Oregon	171.00895282
51031 Campbell	Virginia	170.99303294
36077 Otsego	New York	170.71415421
21167 Mercer	Kentucky	169.92743639
31125 Nance	Nebraska	169.87542469
2180 Nome	Alaska	169.86410871
38033 Golden Valley	North Dakota	169.58733748
54001 Barbour	West Virginia	169.33776837
18125 Pike	Indiana	169.21837228
55085 Oneida	Wisconsin	169.15703411
41043 Linn	Oregon	168.84595751
38037 Grant	North Dakota	168.49199663
30029 Flathead	Montana	168.45239261
29221 Washington	Missouri	168.38391533
30095 Stillwater	Montana	167.82043214
26055 Grand Traverse	Michigan	167.43542934
48155 Foard	Texas	166.66666667
48065 Carson	Texas	166.52789342
50015 Lamoille	Vermont	166.00790514
36013 Chautauqua	New York	165.70396830
2282 Yakutat	Alaska	165.56291391
26103 Marquette	Michigan	165.37374466
17191 Wayne	Illinois	165.31961793
29035 Carter	Missouri	165.18004625

Counties\_Cities

48191 Hall	Texas	165.12549538
42113 Sullivan	Pennsylvania	164.71750947
51063 Floyd	Virginia	164.60905350
31163 Sherman	Nebraska	164.58196182
26165 Wexford	Michigan	164.34590330
54081 Raleigh	West Virginia	164.30091308
40129 Roger Mills	Oklahoma	164.11378556
16037 Custer	Idaho	163.55140187
26019 Benzie	Michigan	163.35267279
38021 Dickey	North Dakota	163.16540893
38011 Bowman	North Dakota	162.54876463
33001 Belknap	New Hampshire	162.23657042
31101 Keith	Nebraska	162.07455429
16057 Latah	Idaho	161.95744257
33003 Carroll	New Hampshire	161.95493963
20165 Rush	Kansas	161.65535079
6089 Shasta	California	161.63074872
39079 Jackson	Ohio	160.57312253
51195 Wise	Virginia	160.47563927
39119 Muskingum	Ohio	160.12438648
29179 Reynolds	Missouri	159.89766549
16035 Clearwater	Idaho	159.85384791
36003 Allegany	New York	159.37971139
8081 Moffat	Colorado	159.23566879
39145 Scioto	Ohio	158.93618712
27029 Clearwater	Minnesota	158.91032917
41021 Gilliam	Oregon	158.39493136
36041 Hamilton	New York	157.87099684
26043 Dickinson	Michigan	157.58578576
53031 Jefferson	Washington	157.58454411
40151 Woods	Oklahoma	157.35641227
39131 Pike	Ohio	156.76773435
29173 Ralls	Missouri	156.67841755
17173 Shelby	Illinois	156.38655076

Counties\_Cities

26029 Charlevoix	Michigan	156.22618503
26041 Delta	Michigan	156.17592102
54041 Lewis	West Virginia	156.01597604
16071 Oneida	Idaho	155.97147950
42021 Cambria	Pennsylvania	155.62134669
32001 Churchill	Nevada	155.48281506
27137 St. Louis	Minnesota	154.18965327
27149 Stevens	Minnesota	153.79883113
51169 Scott	Virginia	153.24602953
26035 Clare	Michigan	152.81074227
35021 Harding	New Mexico	152.67175573
20181 Sherman	Kansas	152.56823190
17039 De Witt	Illinois	152.19734923
53055 San Juan	Washington	151.79822513
5013 Calhoun	Arkansas	151.60128861
23027 Waldo	Maine	151.15634605
20019 Chautauqua	Kansas	151.10305228
31071 Garfield	Nebraska	150.98137896
27001 Aitkin	Minnesota	150.92441202
23007 Franklin	Maine	150.51677426
26047 Emmet	Michigan	150.11408671
27125 Red Lake	Minnesota	150.03750938
55123 Vernon	Wisconsin	149.42342050
21025 Breathitt	Kentucky	149.30064435
6063 Plumas	California	148.90448841
17033 Crawford	Illinois	148.88073590
6023 Humboldt	California	148.85644519
30043 Jefferson	Montana	148.79722245
29205 Shelby	Missouri	148.76033058
48009 Archer	Texas	147.96266788
30007 Broadwater	Montana	147.90468365
54097 Upshur	West Virginia	147.45033791
31149 Rock	Nebraska	147.05882353
21053 Clinton	Kentucky	146.97236919

Counties\_Cities

51580 Covington	Virginia	146.52014652
30063 Missoula	Montana	145.63392850
16049 Idaho	Idaho	145.34003512
20077 Harper	Kansas	145.29604068
27159 Wadena	Minnesota	145.21164597
36019 Clinton	New York	144.99039594
36031 Essex	New York	144.77211796
39001 Adams	Ohio	144.27932477
46007 Bennett	South Dakota	144.17531719
31127 Nemaha	Nebraska	143.71945961
53045 Mason	Washington	143.49611492
42111 Somerset	Pennsylvania	143.33621809
41003 Benton	Oregon	143.32091943
54063 Monroe	West Virginia	143.07228916
8077 Mesa	Colorado	142.94386027
46053 Gregory	South Dakota	142.45014245
54053 Mason	West Virginia	142.22621454
51167 Russell	Virginia	142.06669658
21127 Lawrence	Kentucky	141.28829234
26009 Antrim	Michigan	141.23689279
30049 Lewis and Clark	Montana	141.19359534
24023 Garrett	Maryland	140.58910263
54065 Morgan	West Virginia	140.55208860
38009 Bottineau	North Dakota	140.38371549
17067 Hancock	Illinois	140.10311589
50021 Rutland	Vermont	139.76002182
51185 Tazewell	Virginia	139.51780688
38063 Nelson	North Dakota	139.42140119
31171 Thomas	Nebraska	138.88888889
55037 Florence	Wisconsin	138.85674612
17123 Marshall	Illinois	138.72030518
40053 Grant	Oklahoma	138.69625520
42033 Clearfield	Pennsylvania	138.55998388
46039 Deuel	South Dakota	138.34447775

Counties\_Cities

17045 Edgar	Illinois	138.24884793
42057 Fulton	Pennsylvania	137.71259382
42039 Crawford	Pennsylvania	137.54511362
6093 Siskiyou	California	137.22440765
46105 Perkins	South Dakota	136.89253936
51091 Highland	Virginia	135.74660633
27065 Kanabec	Minnesota	135.74381440
53069 Wahkiakum	Washington	135.56258473
17065 Hamilton	Illinois	134.75437952
42013 Blair	Pennsylvania	134.70267446
55099 Price	Wisconsin	134.35843846
30073 Pondera	Montana	133.95847287
26031 Cheboygan	Michigan	133.78979263
31011 Boone	Nebraska	133.61328498
54055 Mercer	West Virginia	133.60166410
29055 Crawford	Missouri	133.57265100
40153 Woodward	Oklahoma	133.51795075
39053 Gallia	Ohio	133.42673205
35033 Mora	New Mexico	133.15579228
21133 Letcher	Kentucky	132.42613818
56033 Sheridan	Wyoming	132.30575861
21147 McCreary	Kentucky	132.12316176
29057 Dade	Missouri	132.11784912
48447 Throckmorton	Texas	132.01320132
29111 Lewis	Missouri	131.91273465
29161 Phelps	Missouri	131.89662881
35047 San Miguel	New Mexico	130.47732956
2188 Northwest Arctic	Alaska	130.36110025
26097 Mackinac	Michigan	129.78585334
18165 Vermillion	Indiana	129.20731313
37115 Madison	North Carolina	128.65873271
36049 Lewis	New York	128.55900480
41009 Columbia	Oregon	127.91874296
29185 St. Clair	Missouri	127.72751464

Counties\_Cities

55113 Sawyer	Wisconsin	127.35763236
20127 Morris	Kansas	126.78862525
26101 Manistee	Michigan	126.38617091
26085 Lake	Michigan	126.25199899
23011 Kennebec	Maine	126.14368913
46033 Custer	South Dakota	126.06005042
42047 Elk	Pennsylvania	125.95710829
40149 Washita	Oklahoma	125.82007729
54095 Tyler	West Virginia	125.77178139
41013 Crook	Oregon	125.69656848
15003 Honolulu	Hawaii	124.98979675
51115 Mathews	Virginia	124.97159736
5005 Baxter	Arkansas	124.94293472
50027 Windsor	Vermont	124.80555656
40009 Beckham	Oklahoma	124.37238012
30013 Cascade	Montana	123.70931984
29123 Madison	Missouri	123.07187397
41029 Jackson	Oregon	122.51553078
27075 Lake	Minnesota	121.97410396
2100 Haines	Alaska	121.26111560
31145 Red Willow	Nebraska	121.20082044
55103 Richland	Wisconsin	120.84939863
56011 Crook	Wyoming	120.80536913
42105 Potter	Pennsylvania	120.32246420
51750 Radford	Virginia	119.96292055
2275 Wrangell	Alaska	119.85617259
17071 Henderson	Illinois	119.24280817
31129 Nuckolls	Nebraska	119.18951132
27021 Cass	Minnesota	118.56770216
26051 Gladwin	Michigan	118.40391522
42015 Bradford	Pennsylvania	118.35681291
30081 Ravalli	Montana	118.13212267
41011 Coos	Oregon	118.03258321
53049 Pacific	Washington	117.98874569

Counties\_Cities

16033 Clark	Idaho	117.37089202
46091 Marshall	South Dakota	117.37089202
53075 Whitman	Washington	116.48691531
32033 White Pine	Nevada	116.09498681
31063 Frontier	Nebraska	115.03067485
20063 Gove	Kansas	114.85451761
41039 Lane	Oregon	114.59098920
29149 Oregon	Missouri	113.84119154
53065 Stevens	Washington	112.68228016
38079 Rolette	North Dakota	111.88028809
21189 Owsley	Kentucky	111.80679785
35003 Catron	New Mexico	111.79429849
36097 Schuyler	New York	111.65698973
39121 Noble	Ohio	111.46718685
42023 Cameron	Pennsylvania	111.30899377
51021 Bland	Virginia	111.23470523
17175 Stark	Illinois	110.55831951
26061 Houghton	Michigan	110.43927221
26107 Mecosta	Michigan	110.23079573
36045 Jefferson	New York	110.06218961
42065 Jefferson	Pennsylvania	109.98831374
26141 Presque Isle	Michigan	109.90736379
39115 Morgan	Ohio	109.55902492
30023 Deer Lodge	Montana	109.51702990
23023 Sagadahoc	Maine	109.44603469
46137 Ziebach	South Dakota	109.40919037
33009 Grafton	New Hampshire	109.14841958
38007 Billings	North Dakota	108.81392818
26071 Iron	Michigan	107.94279032
30097 Sweet Grass	Montana	107.81671159
46075 Jones	South Dakota	107.75862069
5089 Marion	Arkansas	107.64262648
17061 Greene	Illinois	107.32904017
8073 Lincoln	Colorado	106.95187166

Counties\_Cities

51071 Giles	Virginia	106.86297791
20145 Pawnee	Kansas	106.67479427
21063 Elliott	Kentucky	106.55301012
55007 Bayfield	Wisconsin	106.36883393
41001 Baker	Oregon	106.21017119
39067 Harrison	Ohio	105.44352181
29175 Randolph	Missouri	104.99535597
33005 Cheshire	New Hampshire	104.58473324
17155 Putnam	Illinois	104.52961672
17013 Calhoun	Illinois	104.12328197
29137 Monroe	Missouri	103.87811634
55067 Langlade	Wisconsin	103.79904505
42121 Venango	Pennsylvania	103.38235868
54105 Wirt	West Virginia	102.91595197
30005 Blaine	Montana	102.83531659
29125 Maries	Missouri	102.63427985
17171 Scott	Illinois	101.50223305
53027 Grays Harbor	Washington	101.48712467
20167 Russell	Kansas	101.34646011
29103 Knox	Missouri	101.34279199
41019 Douglas	Oregon	100.65014553
54093 Tucker	West Virginia	100.64701653
31029 Chase	Nebraska	100.57832537
16059 Lemhi	Idaho	100.48988821
55125 Vilas	Wisconsin	100.28261464
32011 Eureka	Nevada	99.85022466
39105 Meigs	Ohio	99.54124470
16007 Bear Lake	Idaho	99.17355372
26153 Schoolcraft	Michigan	99.15716411
2050 Bethel	Alaska	98.81422925
21237 Wolfe	Kentucky	97.53378849
53003 Asotin	Washington	97.30207873
30093 Silver Bow	Montana	97.16228960
46081 Lawrence	South Dakota	97.12132396



Counties\_Cities

30109 Wibaux	Montana	96.71179884
8033 Dolores	Colorado	96.43201543
42053 Forest	Pennsylvania	96.16705591
20095 Kingman	Kansas	95.75923393
48083 Coleman	Texas	95.27212100
53009 Clallam	Washington	95.13011976
20203 Wichita	Kansas	95.01187648
8103 Rio Blanco	Colorado	94.69696970
26083 Keweenaw	Michigan	94.65215334
30105 Valley	Montana	94.12397472
17047 Edwards	Illinois	93.86733417
21201 Robertson	Kentucky	93.67681499
54067 Nicholas	West Virginia	92.58513807
30021 Dawson	Montana	92.16589862
55107 Rusk	Wisconsin	91.89227398
53019 Ferry	Washington	91.51523075
35007 Colfax	New Mexico	90.83402147
30085 Roosevelt	Montana	90.42408898
41033 Josephine	Oregon	90.39625599
23015 Lincoln	Maine	90.26847592
27073 Lac qui Parle	Minnesota	90.11715230
23019 Penobscot	Maine	90.00900090
55003 Ashland	Wisconsin	89.74358974
8071 Las Animas	Colorado	89.63662690
41057 Tillamook	Oregon	89.59569941
30107 Wheatland	Montana	89.44543828
20007 Barber	Kansas	89.44543828
53023 Garfield	Washington	89.00756564
16025 Camas	Idaho	88.73114463
29073 Gasconade	Missouri	88.40530432
20001 Allen	Kansas	88.39601414
33019 Sullivan	New Hampshire	88.07713703
30091 Sheridan	Montana	87.61682243
8055 Huerfano	Colorado	87.09536943

Counties\_Cities

20141 Osborne	Kansas	86.33093525
54087 Roane	West Virginia	86.13264427
8011 Bent	Colorado	85.00510031
15009 Maui	Hawaii	84.32661312
29085 Hickory	Missouri	84.13082343
29171 Putnam	Missouri	84.08660921
35028 Los Alamos	New Mexico	83.76524789
56027 Niobrara	Wyoming	83.75209380
48023 Baylor	Texas	83.75209380
31013 Box Butte	Nebraska	83.54994430
36033 Franklin	New York	83.51062772
42117 Tioga	Pennsylvania	83.40897382
23017 Oxford	Maine	83.30729980
20183 Smith	Kansas	83.26394671
51051 Dickenson	Virginia	82.62755629
50005 Caledonia	Vermont	82.50280510
56015 Goshen	Wyoming	82.23684211
40043 Dewey	Oklahoma	81.73273396
2185 North Slope	Alaska	81.03727715
21153 Magoffin	Kentucky	80.89305938
21115 Johnson	Kentucky	80.40739748
54073 Pleasants	West Virginia	79.92540296
50023 Washington	Vermont	79.11936705
29093 Iron	Missouri	78.60862730
46019 Butte	South Dakota	78.26257093
29215 Texas	Missouri	78.21360135
48431 Sterling	Texas	76.27765065
31133 Pawnee	Nebraska	75.98784195
26119 Montmorency	Michigan	75.55315704
20023 Cheyenne	Kansas	75.18796992
53043 Lincoln	Washington	74.48789572
32029 Storey	Nevada	74.46016381
46021 Campbell	South Dakota	72.62164125
54109 Wyoming	West Virginia	72.16395651

Counties\_Cities

20117 Marshall	Kansas	72.00164575
46119 Sully	South Dakota	71.83908046
54047 McDowell	West Virginia	71.33841848
17151 Pope	Illinois	71.22507123
27069 Kittson	Minnesota	70.62146893
20109 Logan	Kansas	70.32348805
51017 Bath	Virginia	69.89748369
20205 Wilson	Kansas	69.24408540
54013 Calhoun	West Virginia	68.92748828
29223 Wayne	Missouri	68.58710562
41025 Harney	Oregon	68.22213126
17025 Clay	Illinois	67.90915264
26033 Chippewa	Michigan	66.63645814
23025 Somerset	Maine	65.22770398
50009 Essex	Vermont	64.00000000
42083 McKean	Pennsylvania	63.46416715
17159 Richland	Illinois	63.43970056
21065 Estill	Kentucky	63.38920975
23013 Knox	Maine	62.85987277
27057 Hubbard	Minnesota	60.94130883
17057 Fulton	Illinois	60.26862588
26013 Baraga	Michigan	60.09615385
15007 Kauai	Hawaii	59.61210542
30089 Sanders	Montana	59.10165485
31089 Holt	Nebraska	58.95067793
55013 Burnett	Wisconsin	58.47193347
56031 Platte	Wyoming	58.37030119
29065 Dent	Missouri	58.28638042
30075 Powder River	Montana	58.27505828
15001 Hawaii	Hawaii	58.21387879
32017 Lincoln	Nevada	57.68121515
17149 Pike	Illinois	57.65165588
56045 Weston	Wyoming	57.41352088
41015 Curry	Oregon	56.98505238

Counties\_Cities

54007 Braxton	West Virginia	56.78188658
55129 Washburn	Wisconsin	56.68220179
26003 Alger	Michigan	54.96317467
31049 Deuel	Nebraska	54.79452055
40059 Harper	Oklahoma	52.67316302
38047 Logan	North Dakota	52.54860746
30015 Chouteau	Montana	52.21932115
46055 Haakon	South Dakota	52.13764338
31031 Cherry	Nebraska	52.07429266
50019 Orleans	Vermont	52.03106998
30045 Judith Basin	Montana	51.22950820
31015 Boyd	Nebraska	51.15089514
33007 Coos	New Hampshire	50.65054291
40045 Ellis	Oklahoma	50.60728745
2068 Denali	Alaska	48.56726566
20185 Stafford	Kansas	47.86979416
26095 Luce	Michigan	47.74789113
40025 Cimarron	Oklahoma	46.44681839
23003 Aroostook	Maine	46.19212946
31045 Dawes	Nebraska	45.89261129
29087 Holt	Missouri	45.41326067
46107 Potter	South Dakota	45.31037608
29153 Ozark	Missouri	44.36065210
38023 Divide	North Dakota	43.80201489
21129 Lee	Kentucky	42.65605005
30051 Liberty	Montana	41.15226337
20049 Elk	Kansas	39.87240829
50017 Orange	Vermont	37.93234249
2150 Kodiak Island	Alaska	37.46721619
27031 Cook	Minnesota	37.08511033
20201 Washington	Kansas	36.90036900
54101 Webster	West Virginia	36.21001811
2158 Kusilvak	Alaska	36.13151873
30027 Fergus	Montana	35.99388104

Counties\_Cities

31087 Hitchcock	Nebraska	35.63791875
42123 Warren	Pennsylvania	35.44483265
23009 Hancock	Maine	34.66457463
26131 Ontonagon	Michigan	34.51251079
30025 Fallon	Montana	34.24657534
6091 Sierra	California	33.47840643
2198 Prince of Wales-	Alaska	31.14294612
54085 Ritchie	West Virginia	30.86102253
31083 Harlan	Nebraska	29.40311673
29045 Clark	Missouri	29.23121894
2013 Aleutians East	Alaska	28.44950213
41023 Grant	Oregon	27.87068004
16061 Lewis	Idaho	25.90002590
6105 Trinity	California	23.93298763
30065 Musselshell	Montana	21.50075253
2070 Dillingham	Alaska	20.00000000
23021 Piscataquis	Maine	17.85714286
2016 Aleutians West	Alaska	17.47335314
40003 Alfalfa	Oklahoma	17.37921446
23029 Washington	Maine	15.87805653
54089 Summers	West Virginia	15.67398119
31057 Dundy	Nebraska	0.00000000
31115 Loup	Nebraska	0.00000000
31103 Keya Paha	Nebraska	0.00000000
25007 Dukes	Massachusetts	0.00000000
25019 Nantucket	Massachusetts	0.00000000
35011 De Baca	New Mexico	0.00000000
15005 Kalawao	Hawaii	0.00000000
8061 Kiowa	Colorado	0.00000000
31183 Wheeler	Nebraska	0.00000000
48033 Borden	Texas	0.00000000
38001 Adams	North Dakota	0.00000000
27077 Lake of the Woo	Minnesota	0.00000000
41069 Wheeler	Oregon	0.00000000

Counties\_Cities

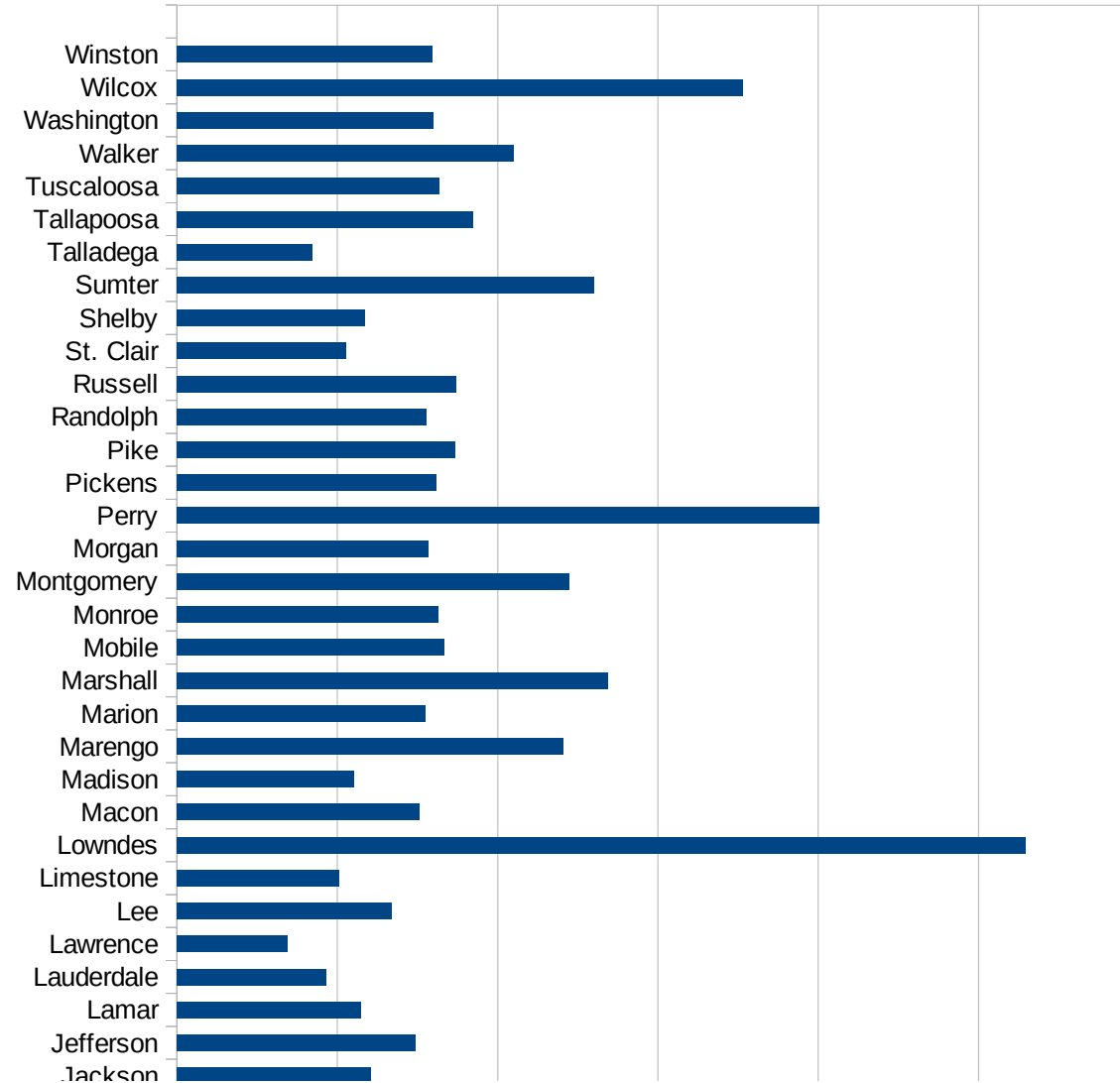
31005 Arthur	Nebraska	0.00000000
2105 Hoonah-Angoon	Alaska	0.00000000
2230 Skagway	Alaska	0.00000000
30079 Prairie	Montana	0.00000000
46063 Harding	South Dakota	0.00000000
54017 Doddridge	West Virginia	0.00000000
49019 Grand	Utah	0.00000000
31085 Hayes	Nebraska	0.00000000
48269 King	Texas	0.00000000
49015 Emery	Utah	0.00000000
30019 Daniels	Montana	0.00000000
16023 Butte	Idaho	0.00000000
31075 Grant	Nebraska	0.00000000
49055 Wayne	Utah	0.00000000
2164 Lake and Penins	Alaska	0.00000000
49033 Rich	Utah	0.00000000
30055 McCone	Montana	0.00000000
49001 Beaver	Utah	0.00000000
49017 Garfield	Utah	0.00000000
30061 Mineral	Montana	0.00000000
49047 Uintah	Utah	0.00000000
30071 Phillips	Montana	0.00000000
36085 Richmond	New York	0.00000000
49023 Juab	Utah	0.00000000
49041 Sevier	Utah	0.00000000
6049 Modoc	California	0.00000000
49003 Box Elder	Utah	0.00000000
36005 Bronx	New York	0.00000000
30077 Powell	Montana	0.00000000
49025 Kane	Utah	0.00000000
49005 Cache	Utah	0.00000000
49053 Washington	Utah	0.00000000
36081 Queens	New York	0.00000000
36047 Kings	New York	0.00000000

Counties\_Cities

49057 Weber	Utah	0.00000000
49021 Iron	Utah	0.00000000
49013 Duchesne	Utah	0.00000000
49007 Carbon	Utah	0.00000000
31113 Logan	Nebraska	0.00000000
48301 Loving	Texas	0.00000000
49009 Daggett	Utah	0.00000000
20153 Rawlins	Kansas	0.00000000
20199 Wallace	Kansas	0.00000000
30011 Carter	Montana	0.00000000
30069 Petroleum	Montana	0.00000000
31009 Blaine	Nebraska	0.00000000
31017 Brown	Nebraska	0.00000000
32009 Esmeralda	Nevada	0.00000000
49027 Millard	Utah	0.00000000
49029 Morgan	Utah	0.00000000
49031 Piute	Utah	0.00000000
49039 Sanpete	Utah	0.00000000

AL

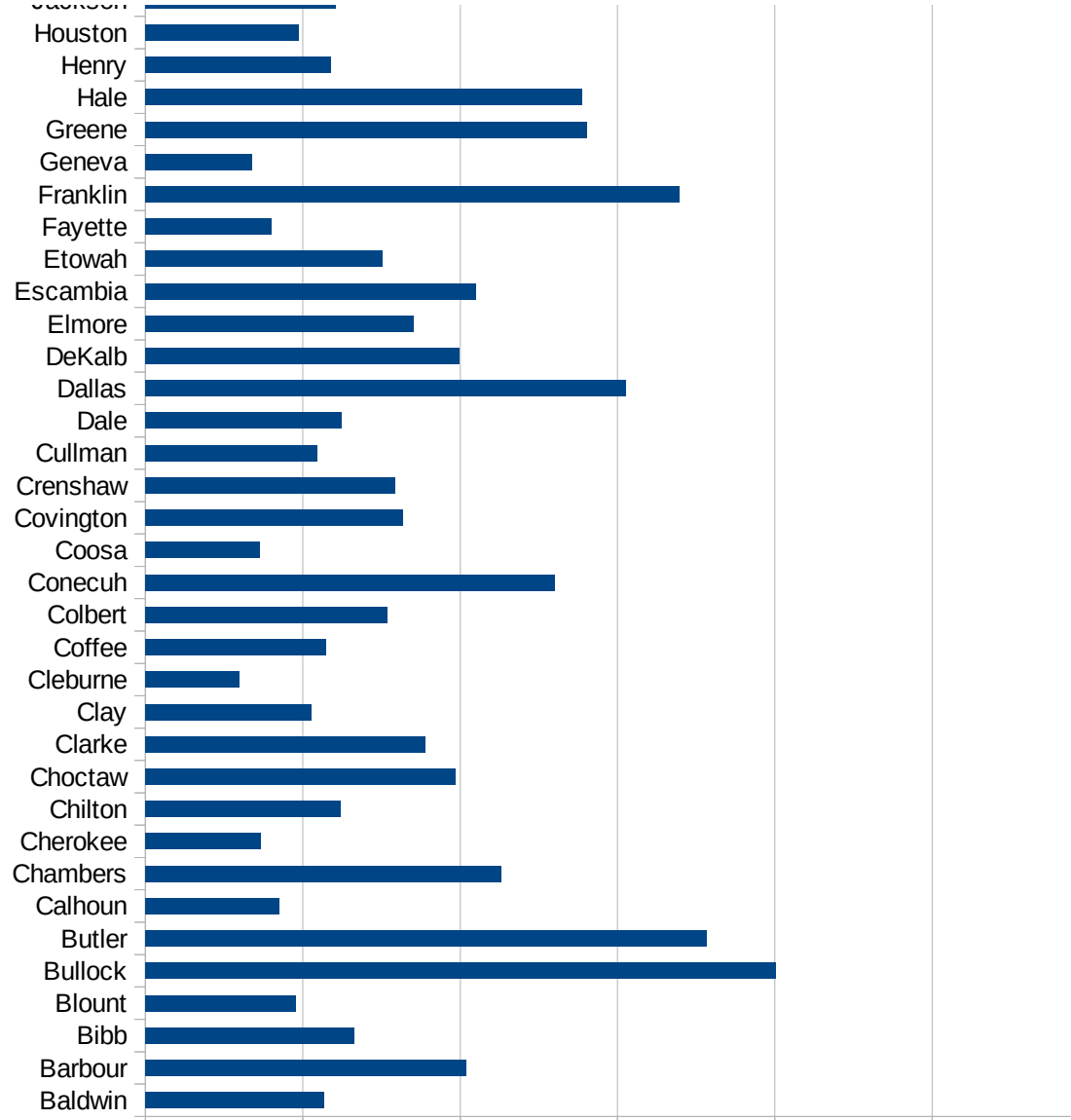
FIPS	County	Current Inf. P/C
1001	Autauga	1602.489163864
1003	Baldwin	1134.289200172
1005	Barbour	2037.699449379
1007	Bibb	1325.892857143
1009	Blount	954.356846473
1011	Bullock	4004.734661669
1013	Butler	3567.073170732
1015	Calhoun	848.8147221226
1017	Chambers	2257.920571174
1019	Cherokee	733.7123540258
1021	Chilton	1238.873915702
1023	Choctaw	1970.251538042
1025	Clarke	1776.755852843
1027	Clay	1054.61393597
1029	Cleburne	593.8480016014
1031	Coffee	1146.236683427
1033	Colbert	1539.38862715
1035	Conecuh	2598.354646901
1037	Coosa	727.951469902
1039	Covington	1638.457794841
1041	Crenshaw	1584.201388889
1043	Cullman	1091.776323674
1045	Dale	1248.059481984
1047	Dallas	3054.032889585
1049	DeKalb	1997.618547314
1051	Elmore	1702.345915713
1053	Escambia	2100.794601067
1055	Etowah	1508.27796802
1057	Fayette	803.2617294468
1059	Franklin	3392.532602111
1061	Geneva	676.4459983279
1063	Greene	2805.781610592
1065	Hale	2777.400516094





AL

1067 Henry	1179.615317566
1069 Houston	976.8720994633
1071 Jackson	1208.056285758
1073 Jefferson	1487.790080388
1075 Lamar	1148.511990754
1077 Lauderdale	927.6196867525
1079 Lawrence	688.7762842492
1081 Lee	1338.286334718
1083 Limestone	1008.588599829
1085 Lowndes	5293.763785843
1087 Macon	1513.097239547
1089 Madison	1102.262092825
1091 Marengo	2407.426833106
1093 Marion	1548.90300037
1095 Marshall	2689.654454838
1097 Mobile	1667.887189824
1099 Monroe	1628.138795272
1101 Montgomery	2445.927809251
1103 Morgan	1565.215930942
1105 Perry	4004.376367615
1107 Pickens	1620.022068412
1109 Pike	1736.75685404
1111 Randolph	1557.755775578
1113 Russell	1741.056748758
1115 St. Clair	1057.616416732
1117 Shelby	1174.278071643
1119 Sumter	2600.26790639
1121 Talladega	840.5571979756
1123 Tallapoosa	1844.58108008
1125 Tuscaloosa	1632.752703304
1127 Walker	2100.108301549
1129 Washington	1599.706923922
1131 Wilcox	3528.747529877
1133 Winston	1593.406593407



AL  
0 1000 2000 3000 4000 5000 6000

AL

FIPS

29001  
29003  
29005  
29007  
29009  
29011  
29013  
29015  
29017  
29019  
29021  
29023  
29025  
29027  
29029  
29031  
29033  
29035  
29037

AL

29039  
29041  
29043  
29045  
29047  
29049  
29051  
29053  
29055  
29057  
29059  
29061  
29063  
29065  
29067  
29069  
29071  
29073  
29075  
29077  
29079  
29081  
29083  
29085  
29087  
29089  
29091  
29093  
29095  
29097  
29099  
29101

29103

AL

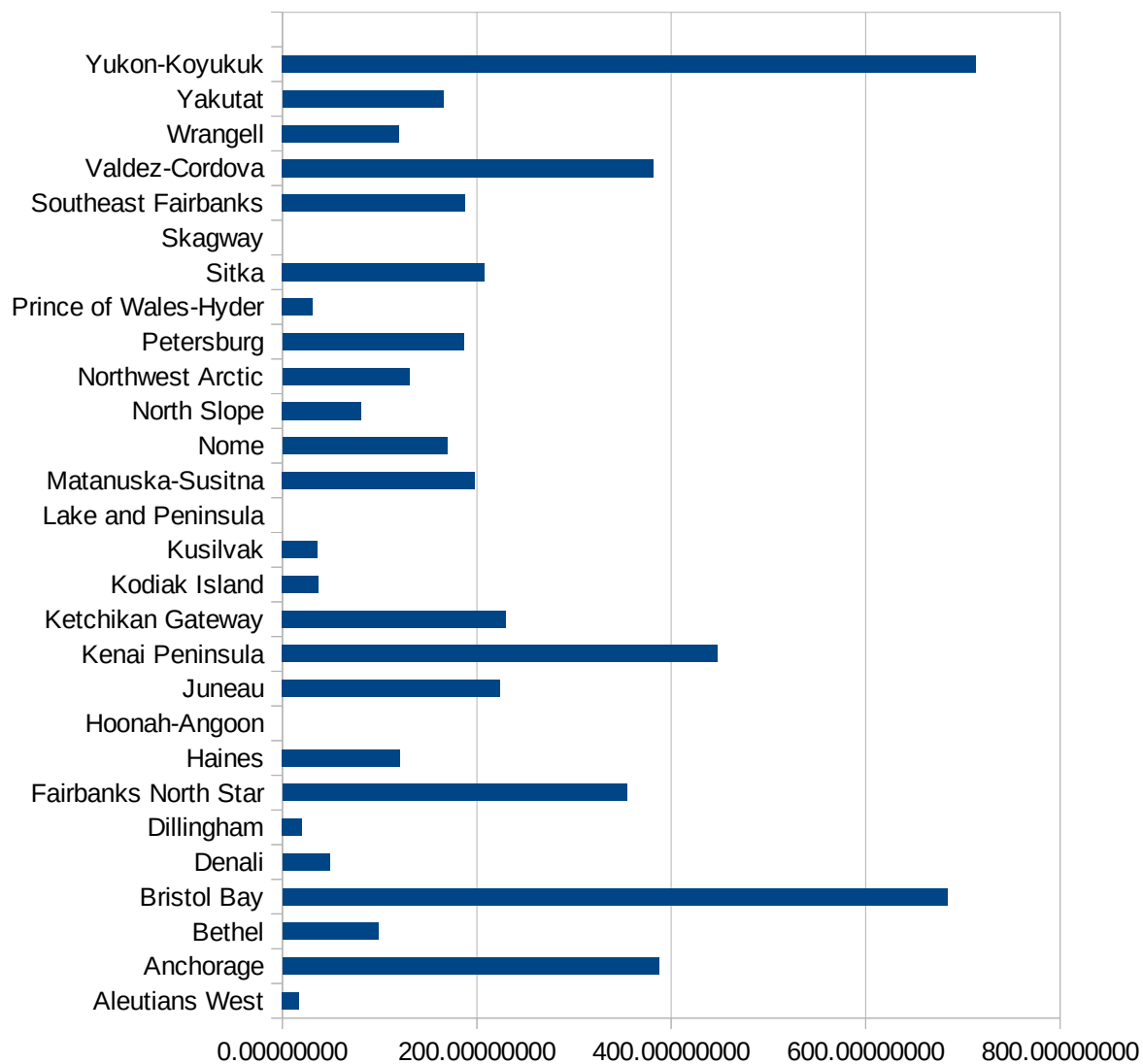
29105  
29107  
29109  
29111  
29113  
29115  
29117  
29121  
29123  
29125  
29127  
29119  
29129  
29131  
29133  
29135  
29137  
29139  
29141  
29143  
29145  
29147  
29149  
29151  
29153  
29155  
29157  
29159  
29161  
29163  
29165  
29167  
29169  
29171

AL

29173  
29175  
29177  
29179  
29181  
29195  
29197  
29199  
29201  
29203  
29205  
29183  
29185  
29187  
29189  
29510  
29186  
29207  
29209  
29211  
29213  
29215  
  
29217  
29219  
29221  
29223  
29225  
29227  
29229

AK

FIPS	County	PC Infection
2013	Aleutians East	28.44950213
2016	Aleutians West	17.47335314
2020	Anchorage	###
2050	Bethel	98.81422925
2060	Bristol Bay	###
2068	Denali	48.56726566
2070	Dillingham	20.00000000
2090	Fairbanks North Star	###
2100	Haines	###
2105	Hoonah-Angoon	0.00000000
2110	Juneau	###
2122	Kenai Peninsula	###
2130	Ketchikan Gateway	###
2150	Kodiak Island	37.46721619
2158	Kusilvak	36.13151873
2164	Lake and Peninsula	0.00000000
2170	Matanuska-Susitna	###
2180	Nome	###
2185	North Slope	81.03727715
2188	Northwest Arctic	###
2195	Petersburg	###
2198	Prince of Wales-Hyder	31.14294612
2220	Sitka	###
2230	Skagway	0.00000000
2240	Southeast Fairbanks	###
2261	Valdez-Cordova	###
2275	Wrangell	###
2282	Yakutat	###
2290	Yukon-Koyukuk	###



AK



AK

FIPS

29001  
29003  
29005  
29007  
29009  
29011  
29013  
29015  
29017  
29019  
29021  
29023  
29025  
29027  
29029  
29031  
29033  
29035  
29037

AK

29039  
29041  
29043  
29045  
29047  
29049  
29051  
29053  
29055  
29057  
29059  
29061  
29063  
29065  
29067  
29069  
29071  
29073  
29075  
29077  
29079  
29081  
29083  
29085  
29087  
29089  
29091  
29093  
29095  
29097  
29099  
29101

29103

AK

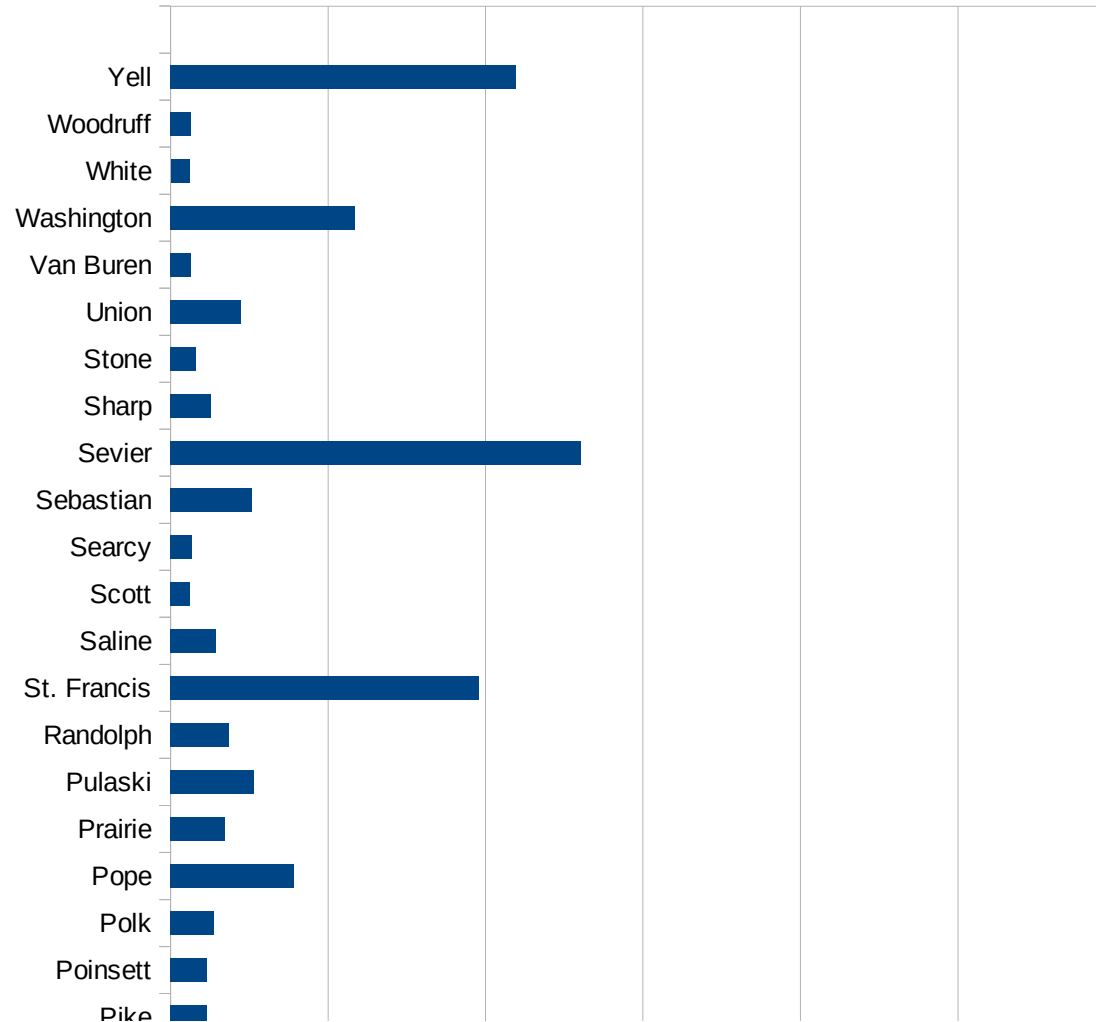
29105  
29107  
29109  
29111  
29113  
29115  
29117  
29121  
29123  
29125  
29127  
29119  
29129  
29131  
29133  
29135  
29137  
29139  
29141  
29143  
29145  
29147  
29149  
29151  
29153  
29155  
29157  
29159  
29161  
29163  
29165  
29167  
29169  
29171

AK

29173  
29175  
29177  
29179  
29181  
29195  
29197  
29199  
29201  
29203  
29205  
29183  
29185  
29187  
29189  
29510  
29186  
29207  
29209  
29211  
29213  
29215  
  
29217  
29219  
29221  
29223  
29225  
29227  
29229

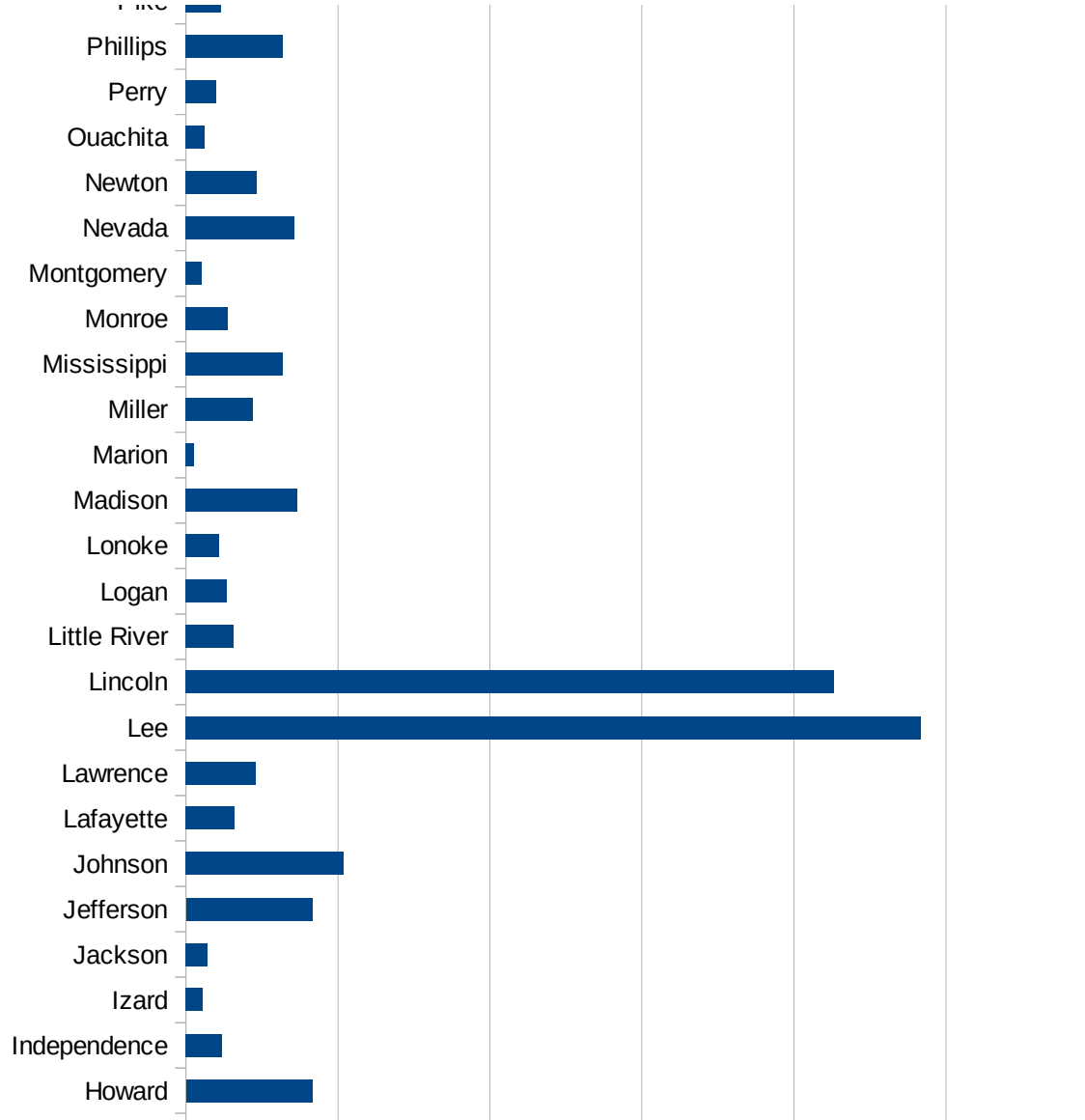
AR

FIPS	County	PC Infection
5001	Arkansas	922.955709382
5003	Ashley	818.118327846
5005	Baxter	124.942934717
5007	Benton	1513.52858317
5009	Boone	277.481323372
5011	Bradley	1027.80581812
5013	Calhoun	151.601288611
5015	Carroll	1094.85171668
5017	Chicot	2720.82774478
5019	Clark	566.610761072
5021	Clay	680.272108844
5023	Cleburne	668.936511116
5025	Cleveland	685.956597655
5027	Columbia	671.283511068
5029	Conway	569.623282753
5031	Craighead	824.444075978
5033	Crawford	676.59212062
5035	Crittenden	2188.57308345
5037	Cross	821.539937635
5039	Dallas	362.01615149
5041	Desha	1085.82348853
5043	Drew	687.472719337
5045	Faulkner	811.659695848
5047	Franklin	353.733857383
5049	Fulton	179.313717499
5051	Garland	609.153438086
5053	Grant	549.813063558
5055	Greene	465.526751241
5057	Hempstead	731.337105009
5059	Hot Spring	4100.76852319
5061	Howard	1664.04317517
5063	Independence	480.386432401



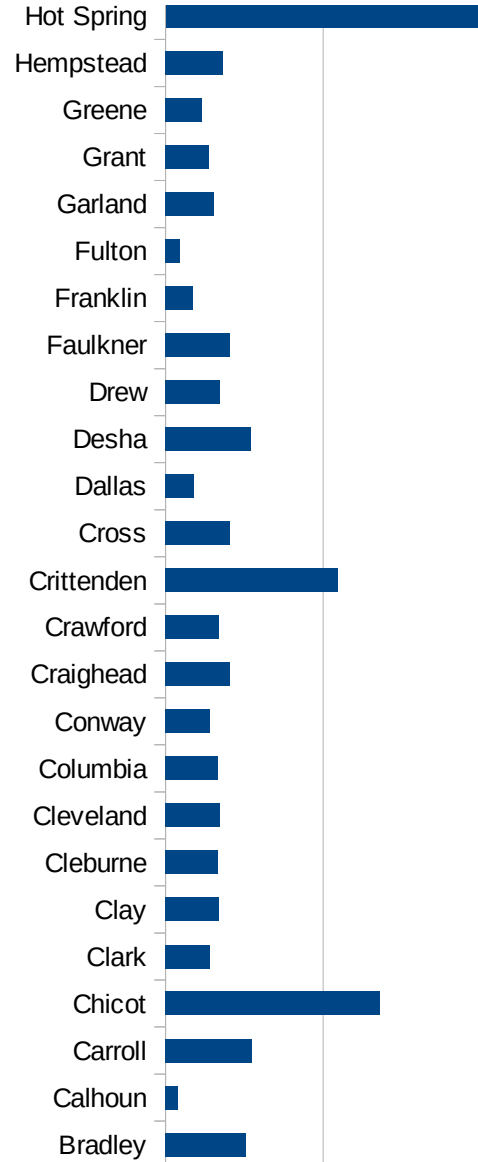
AR

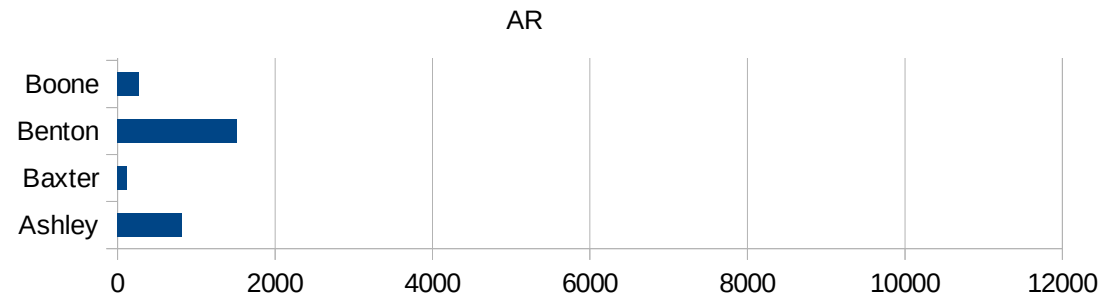
5065 Izard	228.058559553
5067 Jackson	285.527333294
5069 Jefferson	1663.38784978
5071 Johnson	2071.64759554
5073 Lafayette	643.51990422
5075 Lawrence	924.911768285
5077 Lee	9671.67501391
5079 Lincoln	8525.74161249
5081 Little River	624.695765049
5083 Logan	542.853199614
5085 Lonoke	439.876725905
5087 Madison	1468.35750258
5089 Marion	107.64262648
5091 Miller	883.189576069
5093 Mississippi	1268.21697907
5095 Monroe	550.724637681
5097 Montgomery	212.909009413
5099 Nevada	1429.25774682
5101 Newton	935.297885971
5103 Ouachita	249.936456833
5105 Perry	396.058732612
5107 Phillips	1275.72244717
5109 Pike	459.102407945
5111 Poinsett	467.172770501
5113 Polk	553.643573246
5115 Pope	1568.75
5117 Prairie	693.584344811
5119 Pulaski	1065.24396455
5121 Randolph	741.029641186
5123 St. Francis	3923.11018515
5125 Saline	577.330115878
5127 Scott	251.962399457
5129 Searcy	276.451369691
5131 Sebastian	1031.67831675



AR

5133 Sevier	5210.33899294
5135 Sharp	512.495681216
5137 Stone	321.104599823
5139 Union	894.545826305
5141 Van Buren	252.966331386
5143 Washington	2336.24942501
5145 White	240.070115716
5147 Woodruff	261.941448382
5149 Yell	4383.56164384







AR

FIPS

29001  
29003  
29005  
29007  
29009  
29011  
29013  
29015  
29017  
29019  
29021  
29023  
29025  
29027  
29029  
29031  
29033  
29035

AR

29037  
29039  
29041  
29043  
29045  
29047  
29049  
29051  
29053  
29055  
29057  
29059  
29061  
29063  
29065  
29067  
29069  
29071  
29073  
29075  
29077  
29079  
29081  
29083  
29085  
29087  
29089  
29091  
29093  
29095  
29097  
29099  
29101

AR

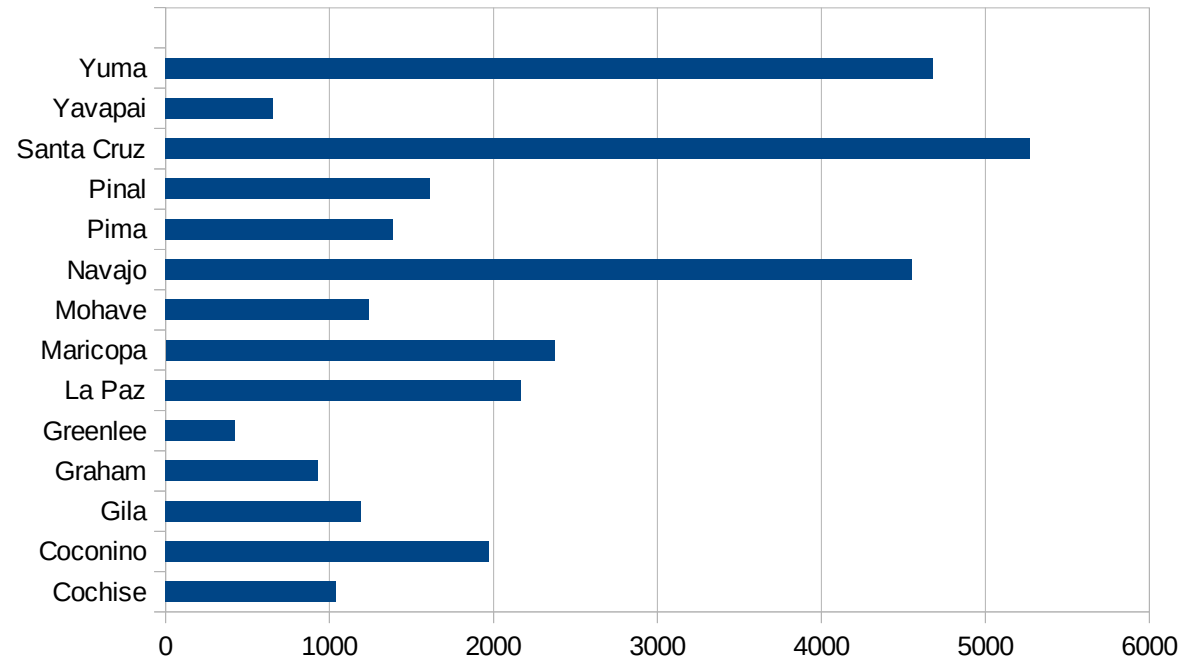
29103  
29105  
29107  
29109  
29111  
29113  
29115  
29117  
29121  
29123  
29125  
29127  
29119  
29129  
29131  
29133  
29135  
29137  
29139  
29141  
29143  
29145  
29147  
29149  
29151  
29153  
29155  
29157  
29159  
29161  
29163  
29165  
29167  
29169

AR

29171  
29173  
29175  
29177  
29179  
29181  
29195  
29197  
29199  
29201  
29203  
29205  
29183  
29185  
29187  
29189  
29510  
29186  
29207  
29209  
29211  
29213  
29215  
  
29217  
29219  
29221  
29223  
29225  
29227  
29229

AZ

FIPS	County	PC Infection
4001	Apache	3996.212649
4003	Cochise	1040.466987
4005	Coconino	1974.743444
4007	Gila	1195.049082
4009	Graham	927.1905863
4011	Greenlee	421.8074449
4012	La Paz	2166.082093
4013	Maricopa	2371.733717
4015	Mohave	1241.708423
4017	Navajo	4552.492191
4019	Pima	1388.545367
4021	Pinal	1613.372158
4023	Santa Cruz	5271.87117
4025	Yavapai	656.0542775
4027	Yuma	4681.135918



AZ

FIPS

29001  
29003  
29005  
29007  
29009  
29011  
29013  
29015  
29017  
29019  
29021  
29023  
29025  
29027  
29029  
29031  
29033  
29035  
29037

AZ

29039  
29041  
29043  
29045  
29047  
29049  
29051  
29053  
29055  
29057  
29059  
29061  
29063  
29065  
29067  
29069  
29071  
29073  
29075  
29077  
29079  
29081  
29083  
29085  
29087  
29089  
29091  
29093  
29095  
29097  
29099  
29101

29103

AZ

29105  
29107  
29109  
29111  
29113  
29115  
29117  
29121  
29123  
29125  
29127  
29119  
29129  
29131  
29133  
29135  
29137  
29139  
29141  
29143  
29145  
29147  
29149  
29151  
29153  
29155  
29157  
29159  
29161  
29163  
29165  
29167  
29169  
29171

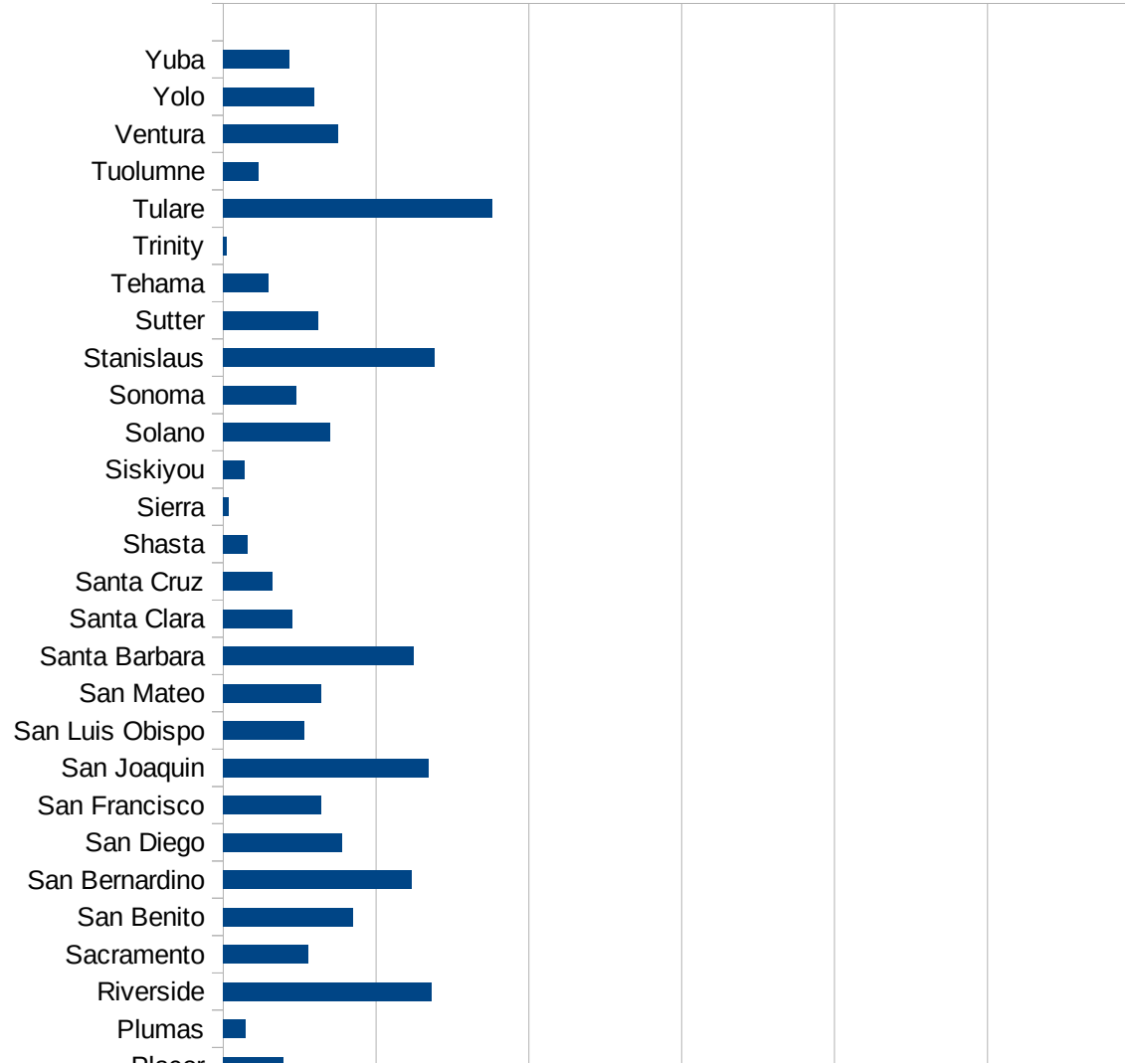


AZ

29173  
29175  
29177  
29179  
29181  
29195  
29197  
29199  
29201  
29203  
29205  
29183  
29185  
29187  
29189  
29510  
29186  
29207  
29209  
29211  
29213  
29215  
  
29217  
29219  
29221  
29223  
29225  
29227  
29229

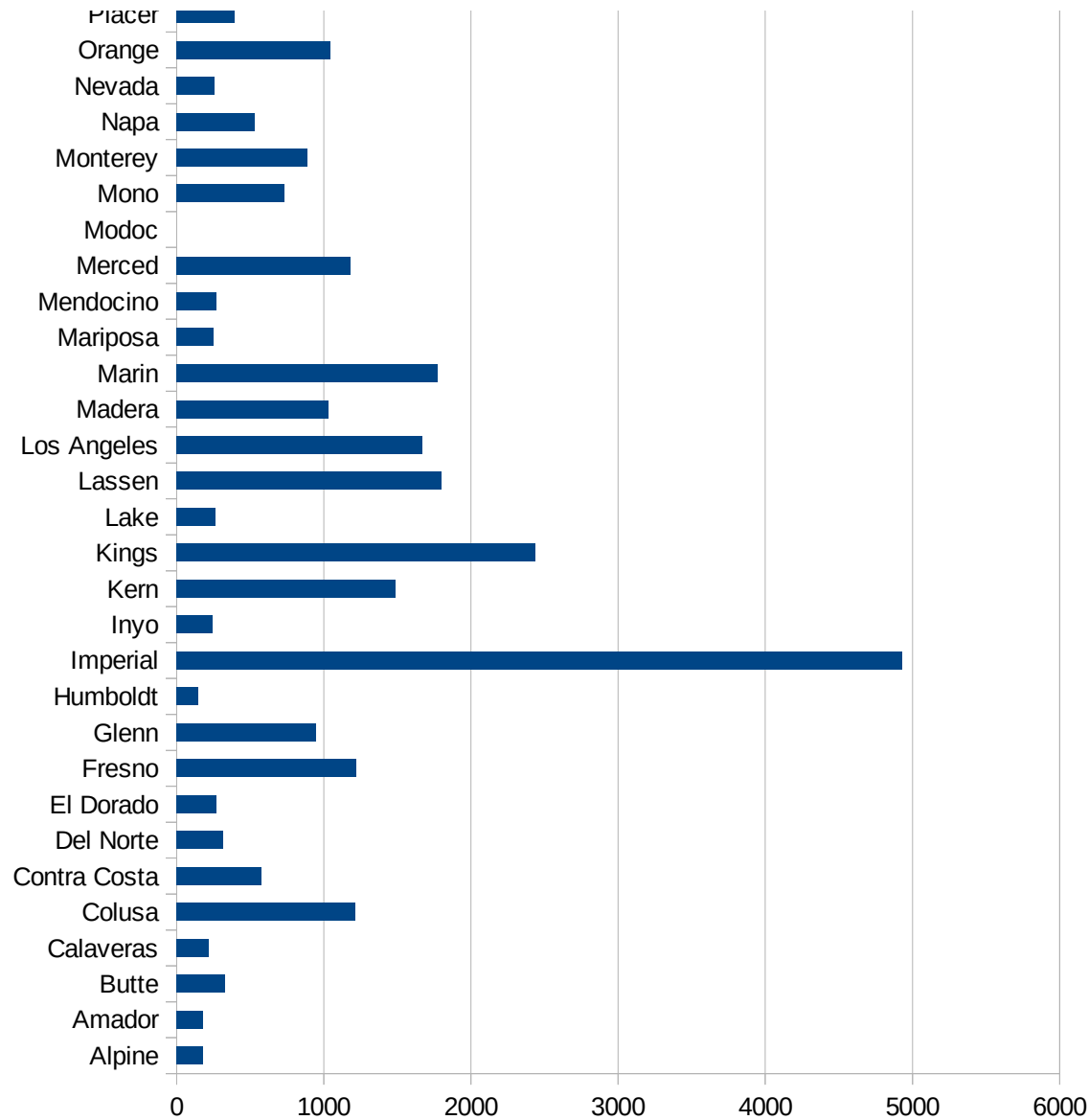
CA

FIPS	County	PC Infection
6001	Alameda	612.8082565
6003	Alpine	181.6530427
6005	Amador	180.2808318
6007	Butte	327.7752793
6009	Calaveras	217.0957414
6011	Colusa	1216.072502
6013	Contra Costa	576.153154
6015	Del Norte	312.6347564
6017	El Dorado	269.0399522
6019	Fresno	1221.641191
6021	Glenn	944.8425857
6023	Humboldt	148.8564452
6025	Imperial	4931.610817
6027	Inyo	244.6211152
6029	Kern	1489.801107
6031	Kings	2441.763672
6033	Lake	260.9424995
6035	Lassen	1801.83105
6037	Los Angeles	1671.710446
6039	Madera	1033.791669
6041	Marin	1775.742685
6043	Mariposa	251.8459161
6045	Mendocino	267.1049928
6047	Merced	1181.009226
6049	Modoc	0
6051	Mono	729.8245614
6053	Monterey	887.2941317
6055	Napa	528.6299375
6057	Nevada	255.7775638
6059	Orange	1047.028721
6061	Placer	396.5417692
6063	Plumas	148.9044884
6065	Riverside	1365.577507



CA

6067 Sacramento	555.1031003
6069 San Benito	846.6451078
6071 San Bernardino	1233.927196
6073 San Diego	780.5910454
6075 San Francisco	642.9262825
6077 San Joaquin	1345.361784
6079 San Luis Obispo	528.1504172
6081 San Mateo	644.146866
6083 Santa Barbara	1248.748676
6085 Santa Clara	449.9966453
6087 Santa Cruz	322.6923848
6089 Shasta	161.6307487
6091 Sierra	33.47840643
6093 Siskiyou	137.2244076
6095 Solano	700.6112716
6097 Sonoma	480.8557793
6099 Stanislaus	1382.82877
6101 Sutter	620.8228744
6103 Tehama	295.700607
6105 Trinity	23.93298763
6107 Tulare	1762.328248
6109 Tuolumne	231.0273382
6111 Ventura	751.1454616
6113 Yolo	596.6208123
6115 Yuba	433.1056752



CA

CA

FIPS

29001  
29003  
29005  
29007  
29009  
29011  
29013  
29015  
29017  
29019  
29021  
29023  
29025  
29027  
29029  
29031  
29033  
29035  
29037

CA

29039  
29041  
29043  
29045  
29047  
29049  
29051  
29053  
29055  
29057  
29059  
29061  
29063  
29065  
29067  
29069  
29071  
29073  
29075  
29077  
29079  
29081  
29083  
29085  
29087  
29089  
29091  
29093  
29095  
29097  
29099  
29101

29103

CA

29105  
29107  
29109  
29111  
29113  
29115  
29117  
29121  
29123  
29125  
29127  
29119  
29129  
29131  
29133  
29135  
29137  
29139  
29141  
29143  
29145  
29147  
29149  
29151  
29153  
29155  
29157  
29159  
29161  
29163  
29165  
29167  
29169  
29171

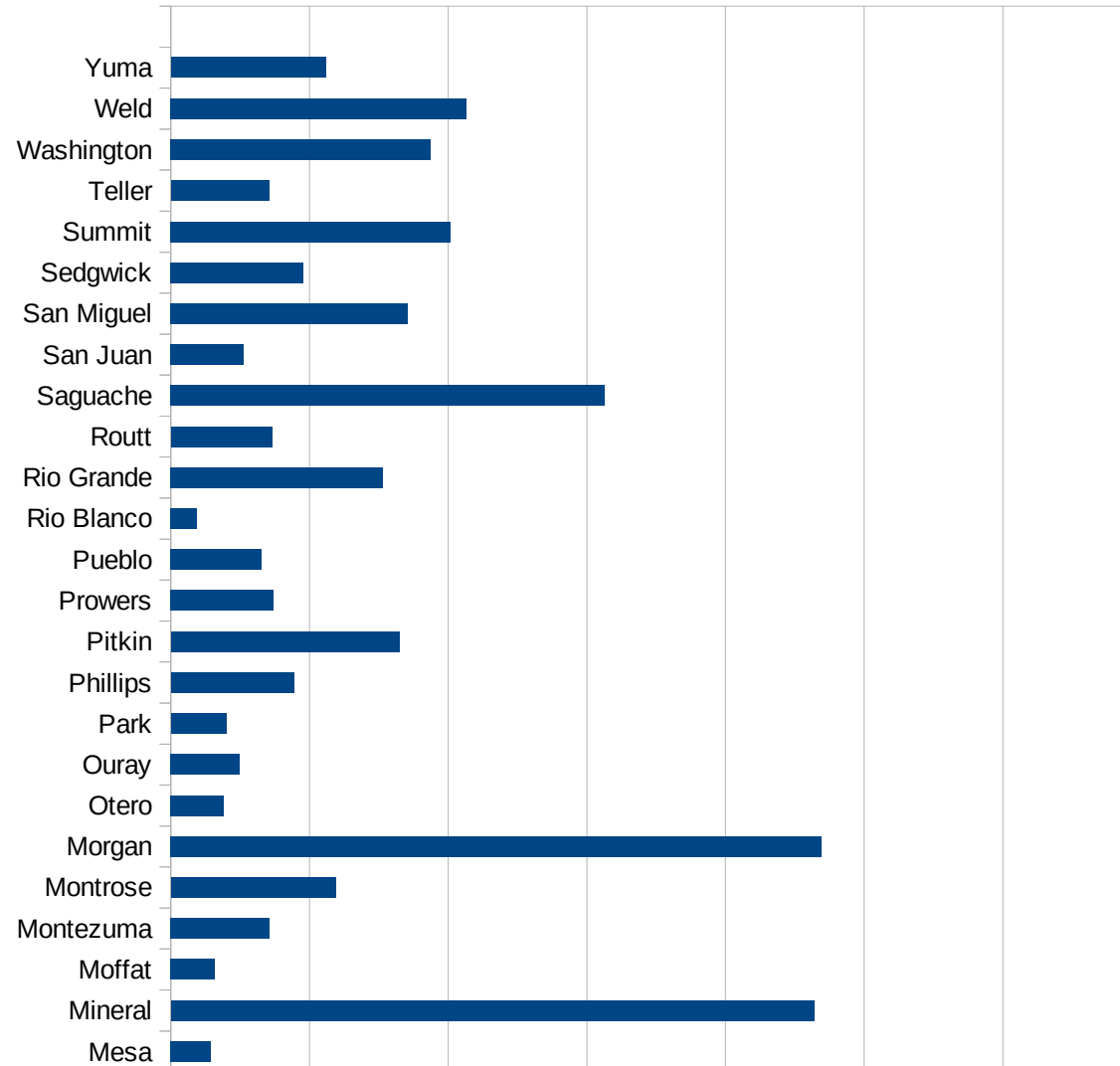
CA

29173  
29175  
29177  
29179  
29181  
29195  
29197  
29199  
29201  
29203  
29205  
29183  
29185  
29187  
29189  
29510  
29186  
29207  
29209  
29211  
29213  
29215  
  
29217  
29219  
29221  
29223  
29225  
29227  
29229



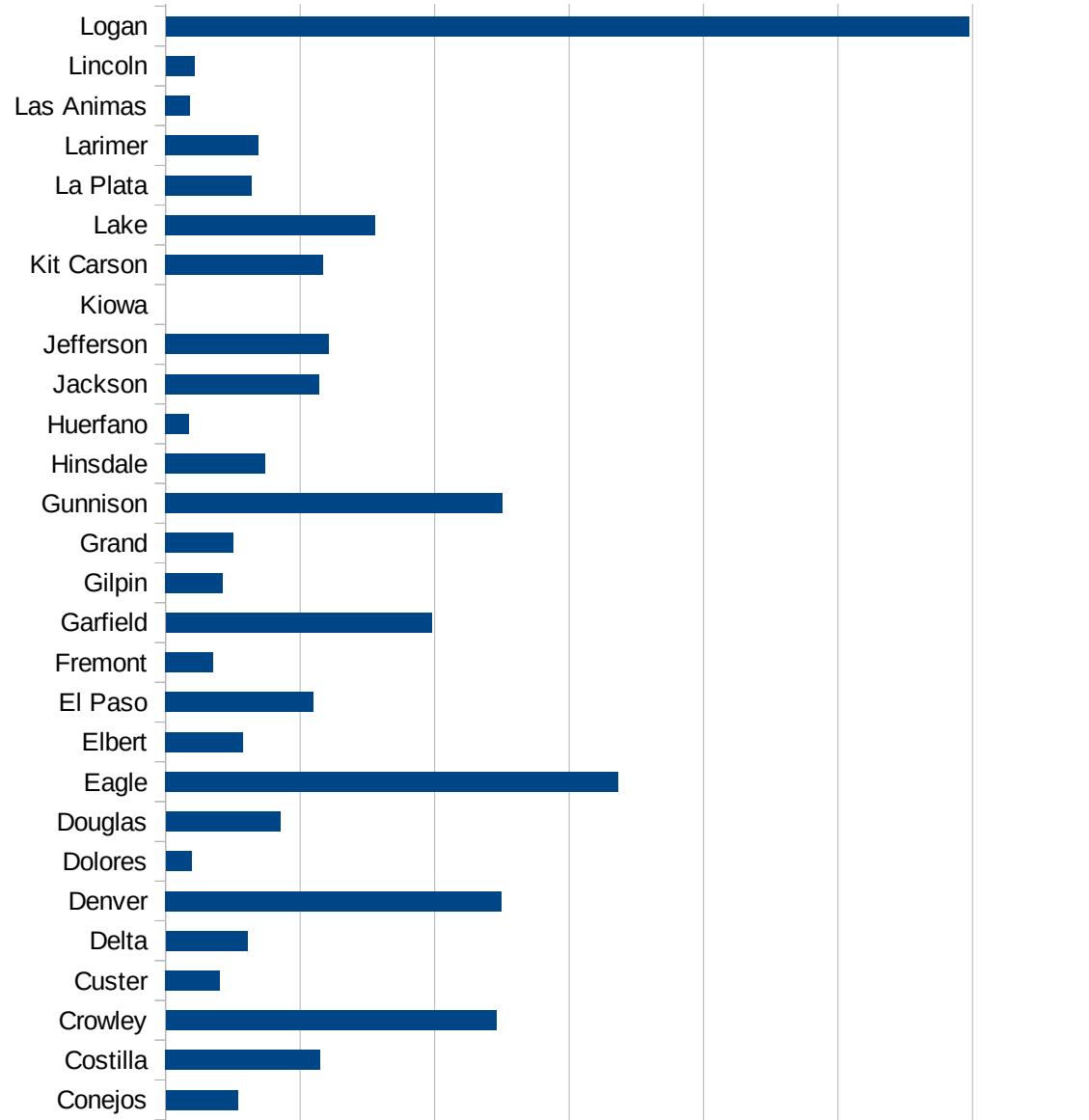
CO

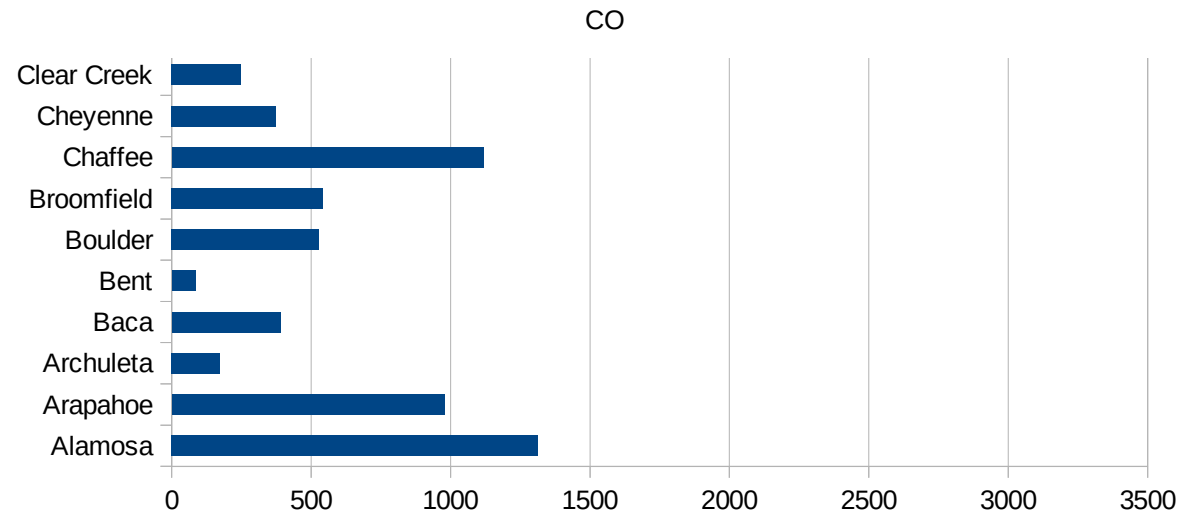
FIPS	County	PC Infection
8001	Adams	1061.4064564
8003	Alamosa	1312.7135407
8005	Arapahoe	978.63224895
8007	Archuleta	174.35524882
8009	Baca	390.51603905
8011	Bent	85.005100306
8013	Boulder	527.78782991
8014	Broomfield	542.82703163
8015	Chaffee	1118.4900384
8017	Cheyenne	373.13432836
8019	Clear Creek	249.86985945
8021	Conejos	268.29268293
8023	Costilla	574.71264368
8025	Crowley	1229.0884261
8027	Custer	201.85708518
8029	Delta	303.68623397
8031	Denver	1247.6063934
8033	Dolores	96.432015429
8035	Douglas	426.51760917
8037	Eagle	1683.8506719
8039	Elbert	289.17129594
8041	El Paso	550.25103102
8043	Fremont	177.00589326
8045	Garfield	988.79036306
8047	Gilpin	212.38359745
8049	Grand	251.20772947
8051	Gunnison	1252.4643396
8053	Hinsdale	369.91368681
8055	Huerfano	87.09536943
8057	Jackson	571.83702645
8059	Jefferson	607.85925654
8061	Kiowa	0
8063	Kit Carson	586.34650286



CO

8065 Lake	779.65235174
8067 La Plata	319.65903037
8069 Larimer	344.34750854
8071 Las Animas	89.636626905
8073 Lincoln	106.95187166
8075 Logan	2986.8078781
8077 Mesa	142.94386027
8079 Mineral	2319.5876289
8081 Moffat	159.23566879
8083 Montezuma	355.53176848
8085 Montrose	594.58947269
8087 Morgan	2346.1026683
8089 Otero	189.88715278
8091 Ouray	248.29298572
8093 Park	199.39642164
8095 Phillips	443.30377975
8097 Pitkin	824.51253482
8099 Prowers	369.94409734
8101 Pueblo	327.10754556
8103 Rio Blanco	94.696969697
8105 Rio Grande	764.44444444
8107 Routt	365.28970583
8109 Saguache	1563.6416776
8111 San Juan	262.4671916
8113 San Miguel	854.59650836
8115 Sedgwick	477.63786366
8117 Summit	1009.4494791
8119 Teller	354.82199099
8121 Washington	937.0543899
8123 Weld	1066.7981737
8125 Yuma	558.88223553





CO

FIPS

29001  
29003  
29005  
29007  
29009  
29011  
29013  
29015  
29017  
29019  
29021  
29023  
29025  
29027  
29029  
29031  
29033  
29035  
29037

CO

29039  
29041  
29043  
29045  
29047  
29049  
29051  
29053  
29055  
29057  
29059  
29061  
29063  
29065  
29067  
29069  
29071  
29073  
29075  
29077  
29079  
29081  
29083  
29085  
29087  
29089  
29091  
29093  
29095  
29097  
29099  
29101

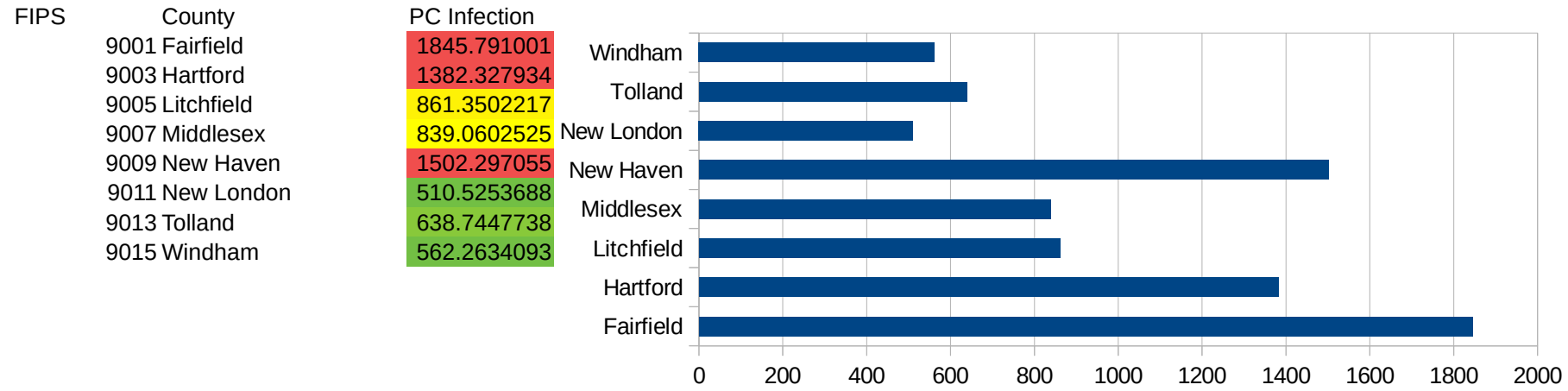
29103

29105  
29107  
29109  
29111  
29113  
29115  
29117  
29121  
29123  
29125  
29127  
29119  
29129  
29131  
29133  
29135  
29137  
29139  
29141  
29143  
29145  
29147  
29149  
29151  
29153  
29155  
29157  
29159  
29161  
29163  
29165  
29167  
29169  
29171

CO

29173  
29175  
29177  
29179  
29181  
29195  
29197  
29199  
29201  
29203  
29205  
29183  
29185  
29187  
29189  
29510  
29186  
29207  
29209  
29211  
29213  
29215  
  
29217  
29219  
29221  
29223  
29225  
29227  
29229

CT





CT

FIPS

29001  
29003  
29005  
29007  
29009  
29011  
29013  
29015  
29017  
29019  
29021  
29023  
29025  
29027  
29029  
29031  
29033  
29035  
29037

CT

29039  
29041  
29043  
29045  
29047  
29049  
29051  
29053  
29055  
29057  
29059  
29061  
29063  
29065  
29067  
29069  
29071  
29073  
29075  
29077  
29079  
29081  
29083  
29085  
29087  
29089  
29091  
29093  
29095  
29097  
29099  
29101

29103

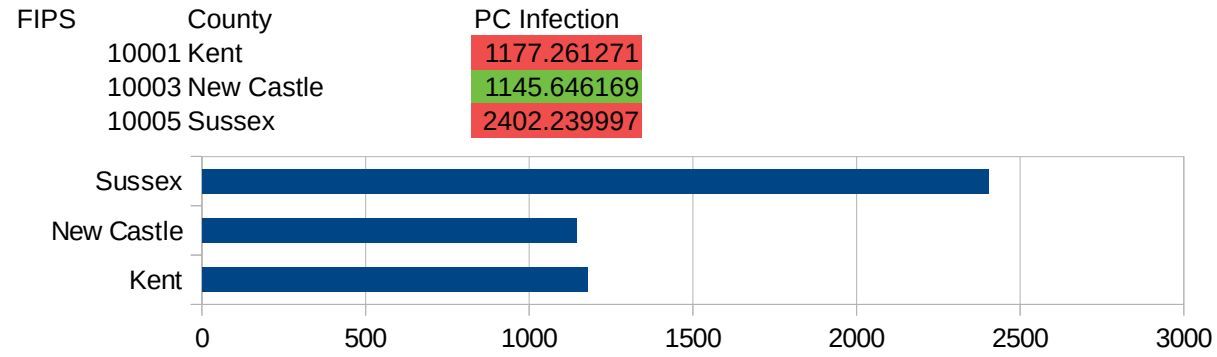
CT

29105  
29107  
29109  
29111  
29113  
29115  
29117  
29121  
29123  
29125  
29127  
29119  
29129  
29131  
29133  
29135  
29137  
29139  
29141  
29143  
29145  
29147  
29149  
29151  
29153  
29155  
29157  
29159  
29161  
29163  
29165  
29167  
29169  
29171

CT

29173  
29175  
29177  
29179  
29181  
29195  
29197  
29199  
29201  
29203  
29205  
29183  
29185  
29187  
29189  
29510  
29186  
29207  
29209  
29211  
29213  
29215  
  
29217  
29219  
29221  
29223  
29225  
29227  
29229

DE



DE

FIPS

29001  
29003  
29005  
29007  
29009  
29011  
29013  
29015  
29017  
29019  
29021  
29023  
29025  
29027  
29029  
29031  
29033  
29035  
29037

DE

29039  
29041  
29043  
29045  
29047  
29049  
29051  
29053  
29055  
29057  
29059  
29061  
29063  
29065  
29067  
29069  
29071  
29073  
29075  
29077  
29079  
29081  
29083  
29085  
29087  
29089  
29091  
29093  
29095  
29097  
29099  
29101

29103

DE

29105  
29107  
29109  
29111  
29113  
29115  
29117  
29121  
29123  
29125  
29127  
29119  
29129  
29131  
29133  
29135  
29137  
29139  
29141  
29143  
29145  
29147  
29149  
29151  
29153  
29155  
29157  
29159  
29161  
29163  
29165  
29167  
29169  
29171



DE

29173  
29175  
29177  
29179  
29181  
29195  
29197  
29199  
29201  
29203  
29205  
29183  
29185  
29187  
29189  
29510  
29186  
29207  
29209  
29211  
29213  
29215  
  
29217  
29219  
29221  
29223  
29225  
29227  
29229

DC

FIPS	County	PC Infection
11001	District of Columbia	1658.326868

DC

FIPS

29001  
29003  
29005  
29007  
29009  
29011  
29013  
29015  
29017  
29019  
29021  
29023  
29025  
29027  
29029  
29031  
29033  
29035  
29037

DC

29039  
29041  
29043  
29045  
29047  
29049  
29051  
29053  
29055  
29057  
29059  
29061  
29063  
29065  
29067  
29069  
29071  
29073  
29075  
29077  
29079  
29081  
29083  
29085  
29087  
29089  
29091  
29093  
29095  
29097  
29099  
29101

29103

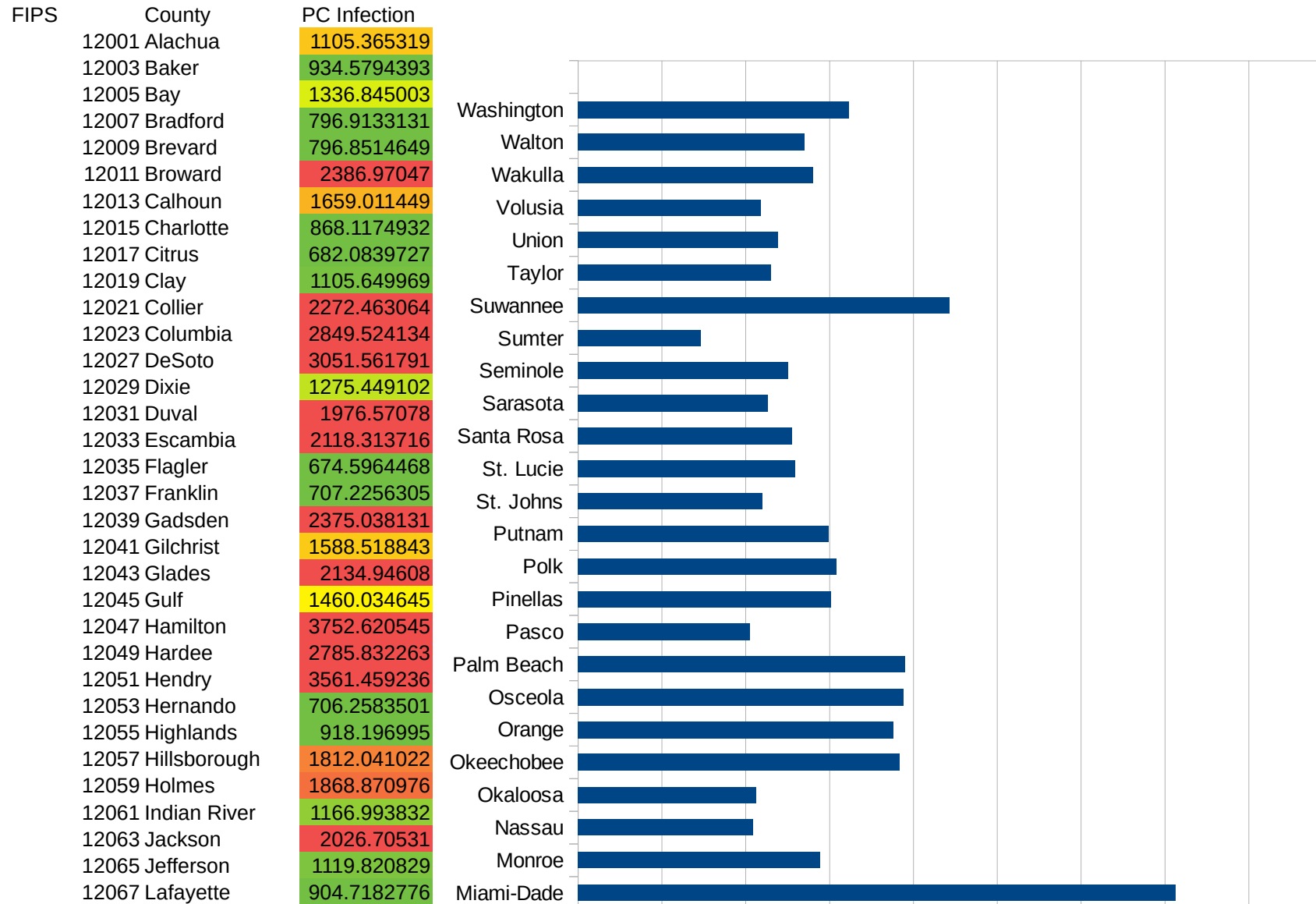
DC

29105  
29107  
29109  
29111  
29113  
29115  
29117  
29121  
29123  
29125  
29127  
29119  
29129  
29131  
29133  
29135  
29137  
29139  
29141  
29143  
29145  
29147  
29149  
29151  
29153  
29155  
29157  
29159  
29161  
29163  
29165  
29167  
29169  
29171

DC

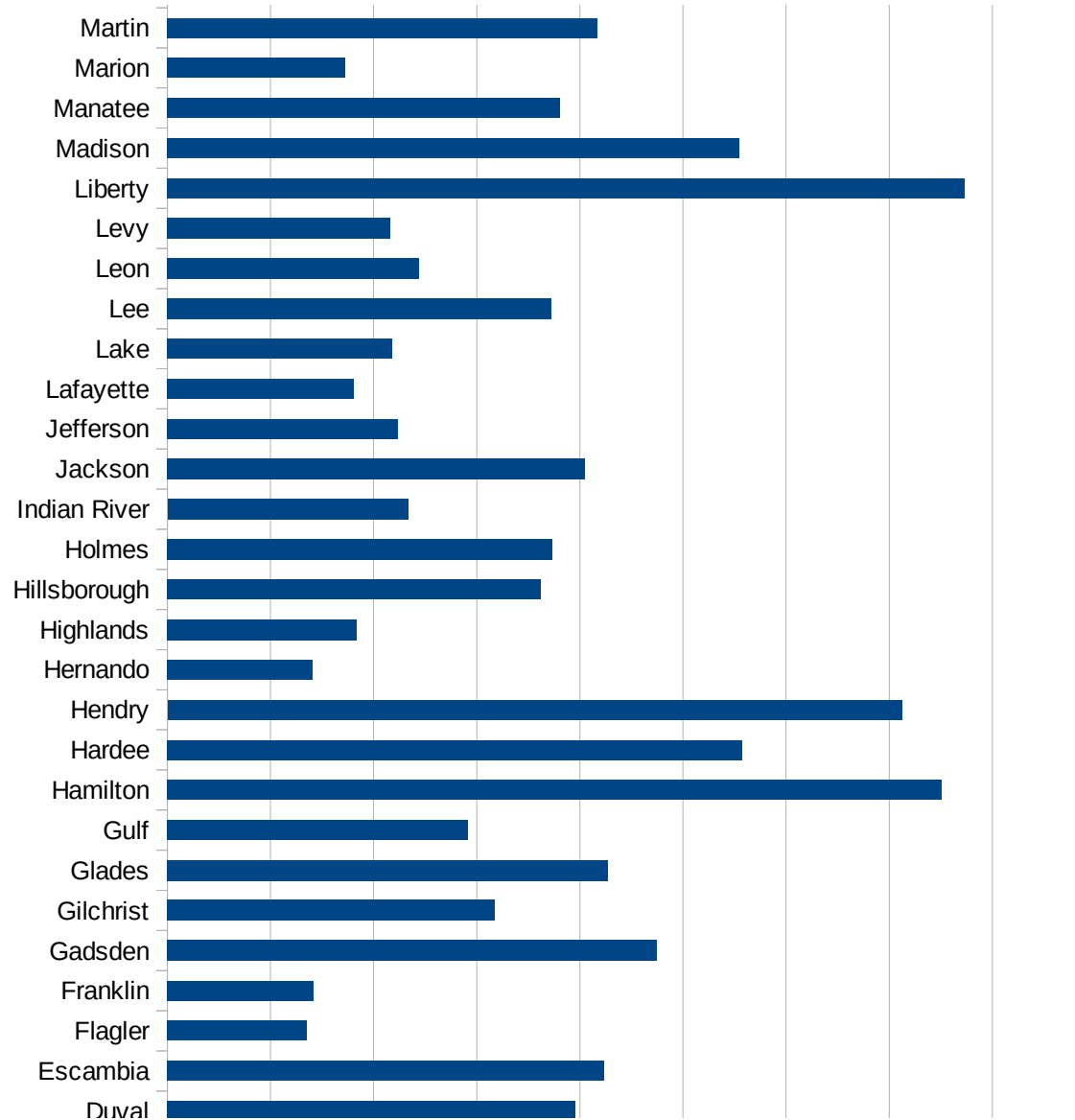
29173  
29175  
29177  
29179  
29181  
29195  
29197  
29199  
29201  
29203  
29205  
29183  
29185  
29187  
29189  
29510  
29186  
29207  
29209  
29211  
29213  
29215  
  
29217  
29219  
29221  
29223  
29225  
29227  
29229

FL

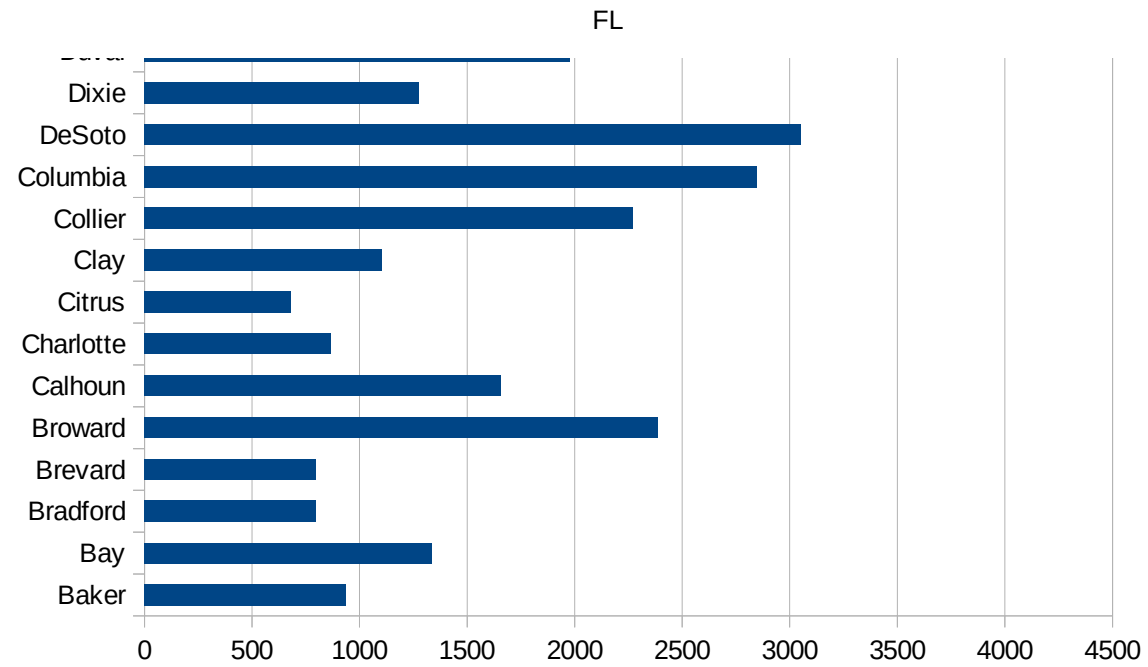


FL

12069 Lake	1091.179399
12071 Lee	1861.358848
12073 Leon	1219.820719
12075 Levy	1081.677704
12077 Liberty	3866.619369
12079 Madison	2774.029899
12081 Manatee	1904.496587
12083 Marion	862.5551077
12085 Martin	2086.233469
12086 Miami-Dade	3564.262645
12087 Monroe	1442.147494
12089 Nassau	1042.734644
12091 Okaloosa	1062.387525
12093 Okeechobee	1918.771216
12095 Orange	1879.701154
12097 Osceola	1942.987581
12099 Palm Beach	1951.894456
12101 Pasco	1024.034987
12103 Pinellas	1509.925355
12105 Polk	1540.799623
12107 Putnam	1494.006445
12109 St. Johns	1099.657439
12111 St. Lucie	1293.25378
12113 Santa Rosa	1275.724983
12115 Sarasota	1133.535497
12117 Seminole	1250.876383
12119 Sumter	730.8510804
12121 Suwannee	2215.383223
12123 Taylor	1151.551589
12125 Union	1191.432396
12127 Volusia	1090.152647
12129 Wakulla	1401.682018
12131 Walton	1350.61296
12133 Washington	1615.755627







FL

FIPS

29001  
29003  
29005  
29007  
29009  
29011  
29013  
29015  
29017  
29019  
29021  
29023  
29025  
29027  
29029  
29031  
29033  
29035  
29037

FL

29039  
29041  
29043  
29045  
29047  
29049  
29051  
29053  
29055  
29057  
29059  
29061  
29063  
29065  
29067  
29069  
29071  
29073  
29075  
29077  
29079  
29081  
29083  
29085  
29087  
29089  
29091  
29093  
29095  
29097  
29099  
29101

29103

FL

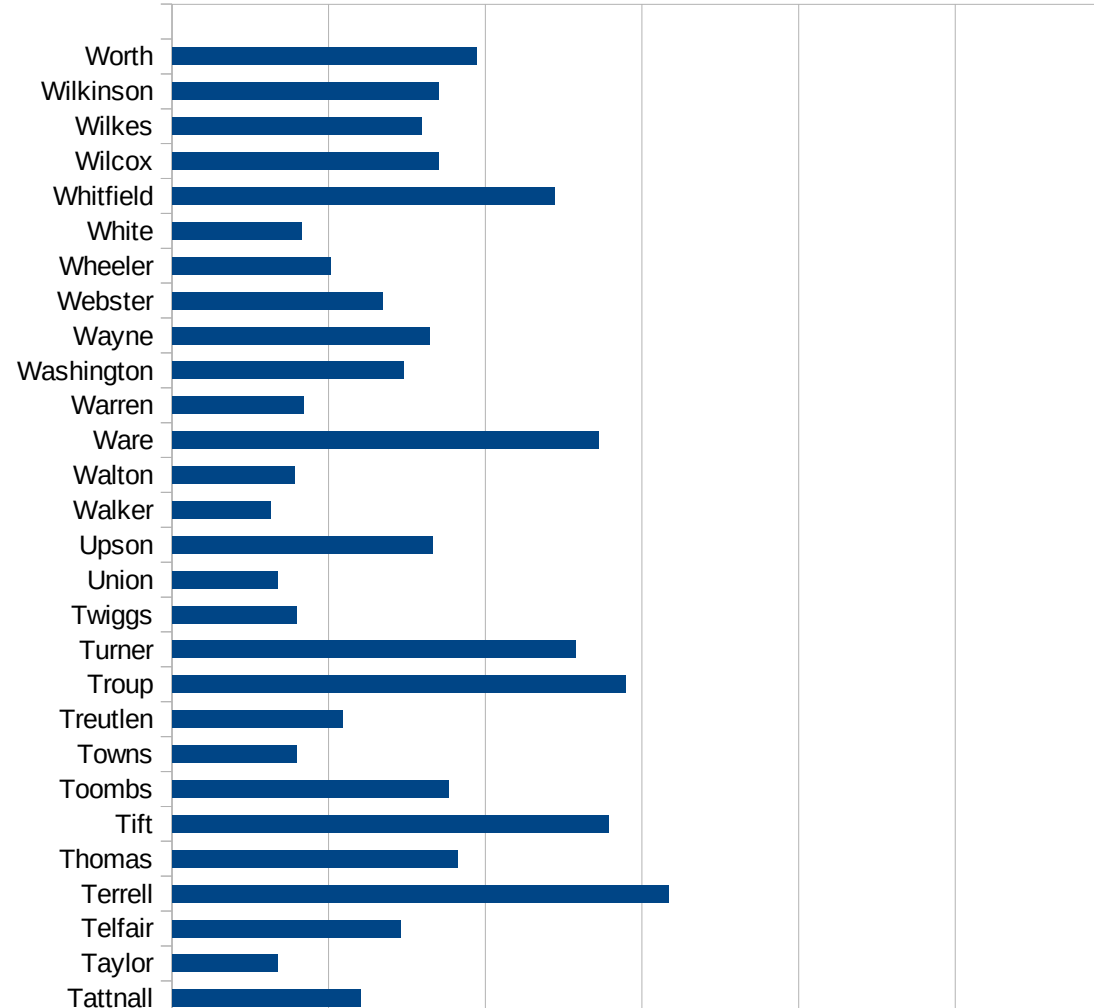
29105  
29107  
29109  
29111  
29113  
29115  
29117  
29121  
29123  
29125  
29127  
29119  
29129  
29131  
29133  
29135  
29137  
29139  
29141  
29143  
29145  
29147  
29149  
29151  
29153  
29155  
29157  
29159  
29161  
29163  
29165  
29167  
29169  
29171

FL

29173  
29175  
29177  
29179  
29181  
29195  
29197  
29199  
29201  
29203  
29205  
29183  
29185  
29187  
29189  
29510  
29186  
29207  
29209  
29211  
29213  
29215  
  
29217  
29219  
29221  
29223  
29225  
29227  
29229

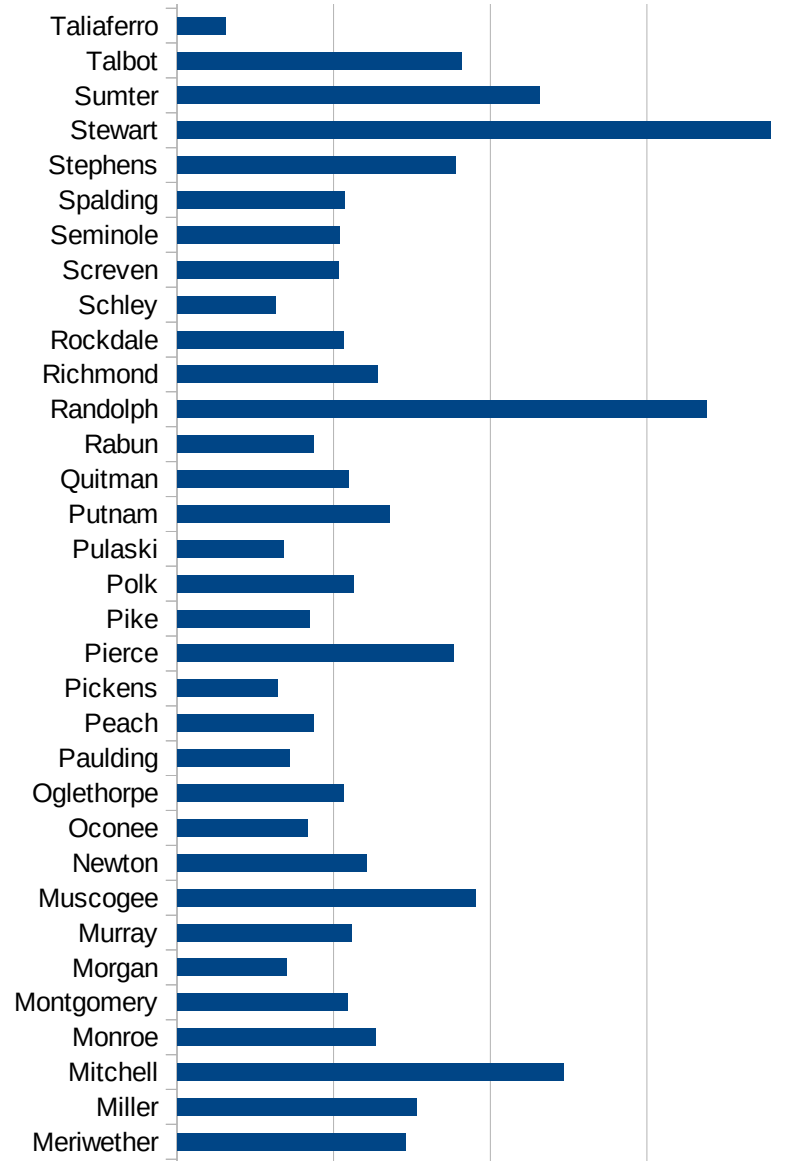
GA

FIPS	County	PC Infection
13001	Appling	2566.596423
13003	Atkinson	3121.610221
13005	Bacon	3316.942333
13007	Baker	1520.051746
13009	Baldwin	1798.183968
13011	Banks	1063.829787
13013	Barrow	1085.275155
13015	Bartow	1205.736411
13017	Ben Hill	1733.484244
13019	Berrien	1153.126948
13021	Bibb	1707.436559
13023	Bleckley	849.0419068
13025	Brantley	1016.034291
13027	Brooks	1953.200541
13029	Bryan	1146.710751
13031	Bulloch	1135.89319
13033	Burke	1364.670205
13035	Butts	1624.436821
13037	Calhoun	2818.010076
13039	Camden	879.3337929
13043	Candler	1448.874123
13045	Carroll	1251.259302
13047	Catoosa	654.1085731
13049	Charlton	1881.554596
13051	Chatham	1406.663324
13053	Chattahoochee	4745.413703
13055	Chattooga	504.2355789
13057	Cherokee	930.1630146
13059	Clarke	1096.363779
13061	Clay	2390.024247
13063	Clayton	1325.207603
13065	Clinch	2301.444043
13067	Cobb	1283.848507



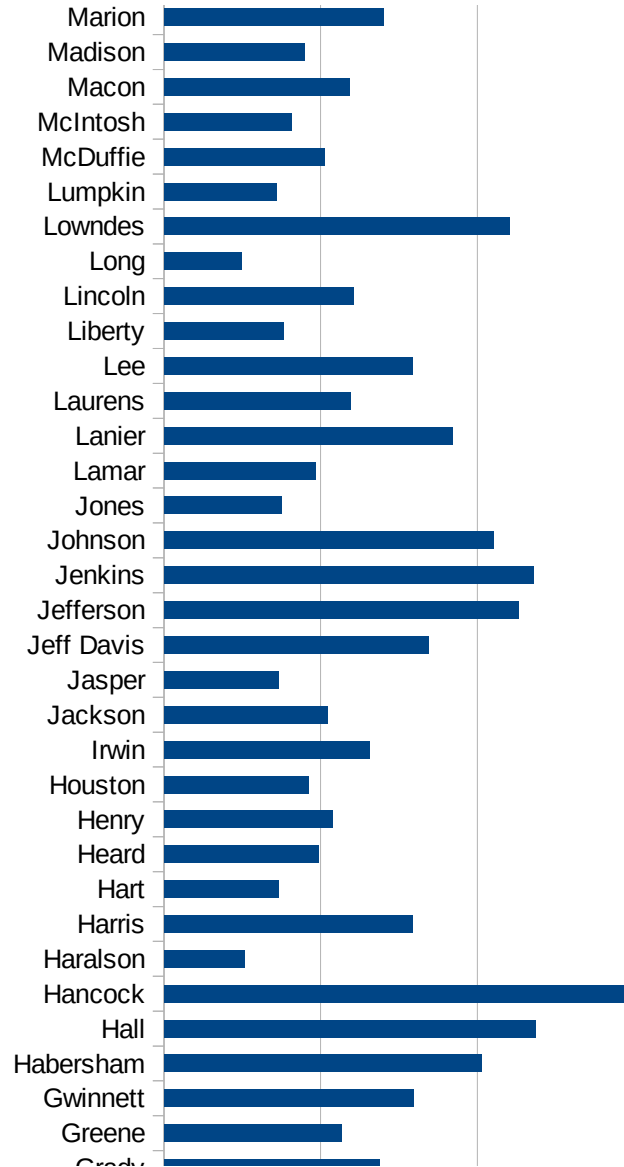
GA

13069 Coffee	2682.570255
13071 Colquitt	3050.973855
13073 Columbia	904.1356916
13075 Cook	1917.025988
13077 Coweta	778.8076564
13079 Crawford	657.5742815
13081 Crisp	1535.330295
13083 Dade	566.9912486
13085 Dawson	901.0086513
13087 Decatur	1764.816557
13089 DeKalb	1423.155925
13091 Dodge	922.4824922
13093 Dooly	1678.097184
13095 Dougherty	2661.026051
13097 Douglas	1355.52635
13099 Early	3288.767444
13101 Echols	5425
13103 Effingham	789.5159994
13105 Elbert	1417.364017
13107 Emanuel	1304.617018
13109 Evans	1315.175823
13111 Fannin	858.8815283
13113 Fayette	673.3709975
13115 Floyd	997.6819468
13117 Forsyth	657.6166889
13119 Franklin	1385.570951
13121 Fulton	1449.461677
13123 Gilmer	1349.948079
13125 Glascock	567.6126878
13127 Glynn	2404.393386
13129 Gordon	1338.302852
13131 Grady	1377.889122
13133 Greene	1130.071194
13135 Gwinnett	1595.311825



GA

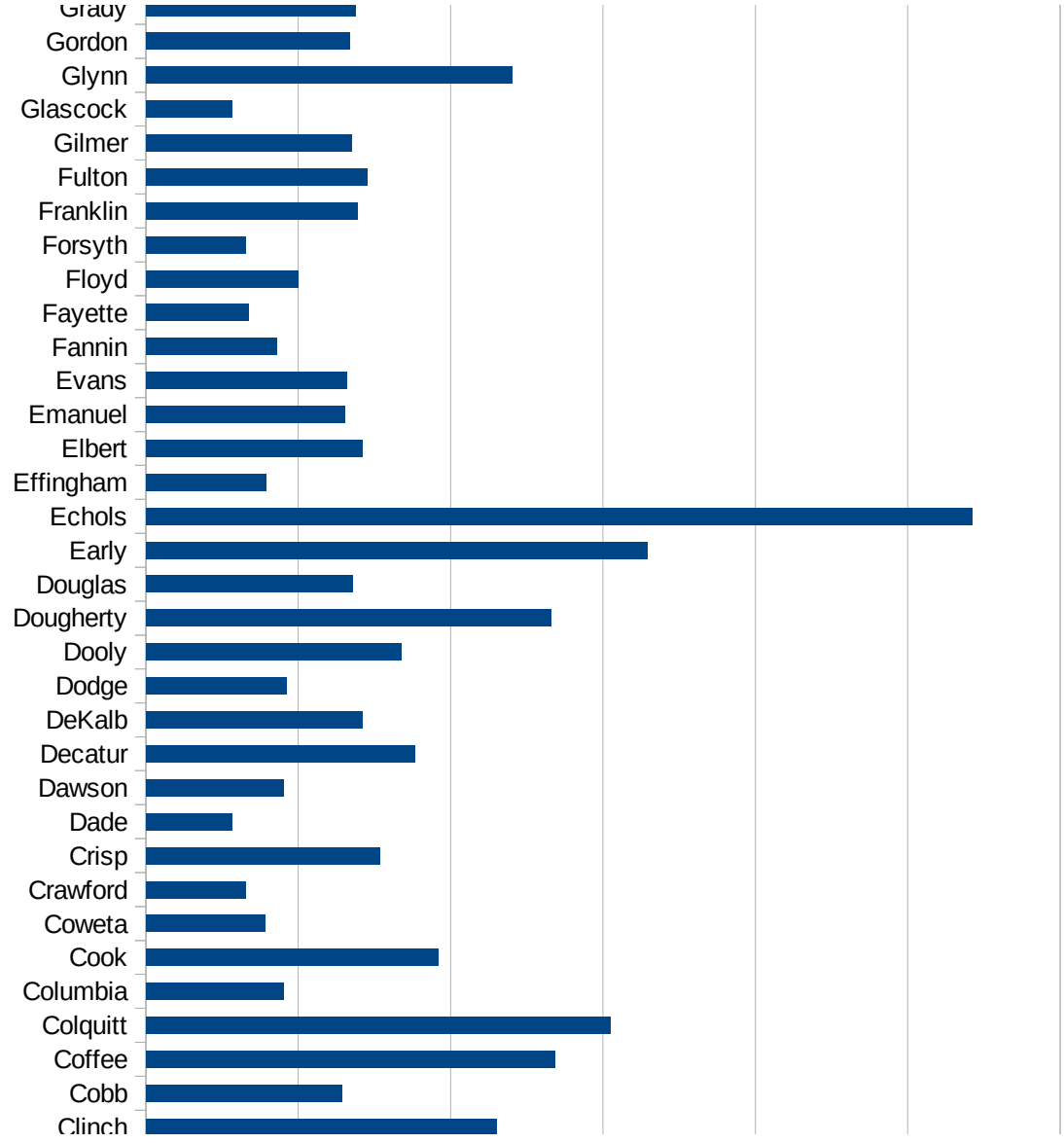
13137 Habersham	2029.170706
13139 Hall	2369.056335
13141 Hancock	3030.666028
13143 Haralson	511.2924525
13145 Harris	1586.656998
13147 Hart	731.8288057
13149 Heard	984.9313915
13151 Henry	1076.796108
13153 Houston	919.7975159
13155 Irwin	1308.789104
13157 Jackson	1043.707932
13159 Jasper	733.6182336
13161 Jeff Davis	1690.065873
13163 Jefferson	2261.827609
13165 Jenkins	2360.935161
13167 Johnson	2101.359703
13169 Jones	747.8333799
13171 Lamar	968.4210526
13173 Lanier	1837.524178
13175 Laurens	1187.533016
13177 Lee	1585.808359
13179 Liberty	761.0127323
13181 Lincoln	1212.886924
13183 Long	494.7889252
13185 Lowndes	2203.385459
13187 Lumpkin	716.1280534
13189 McDuffie	1026.427012
13191 McIntosh	815.8995816
13193 Macon	1186.94362
13195 Madison	893.7605396
13197 Marion	1401.029817
13199 Meriwether	1457.186254
13201 Miller	1530.073866
13205 Mitchell	2469.358327



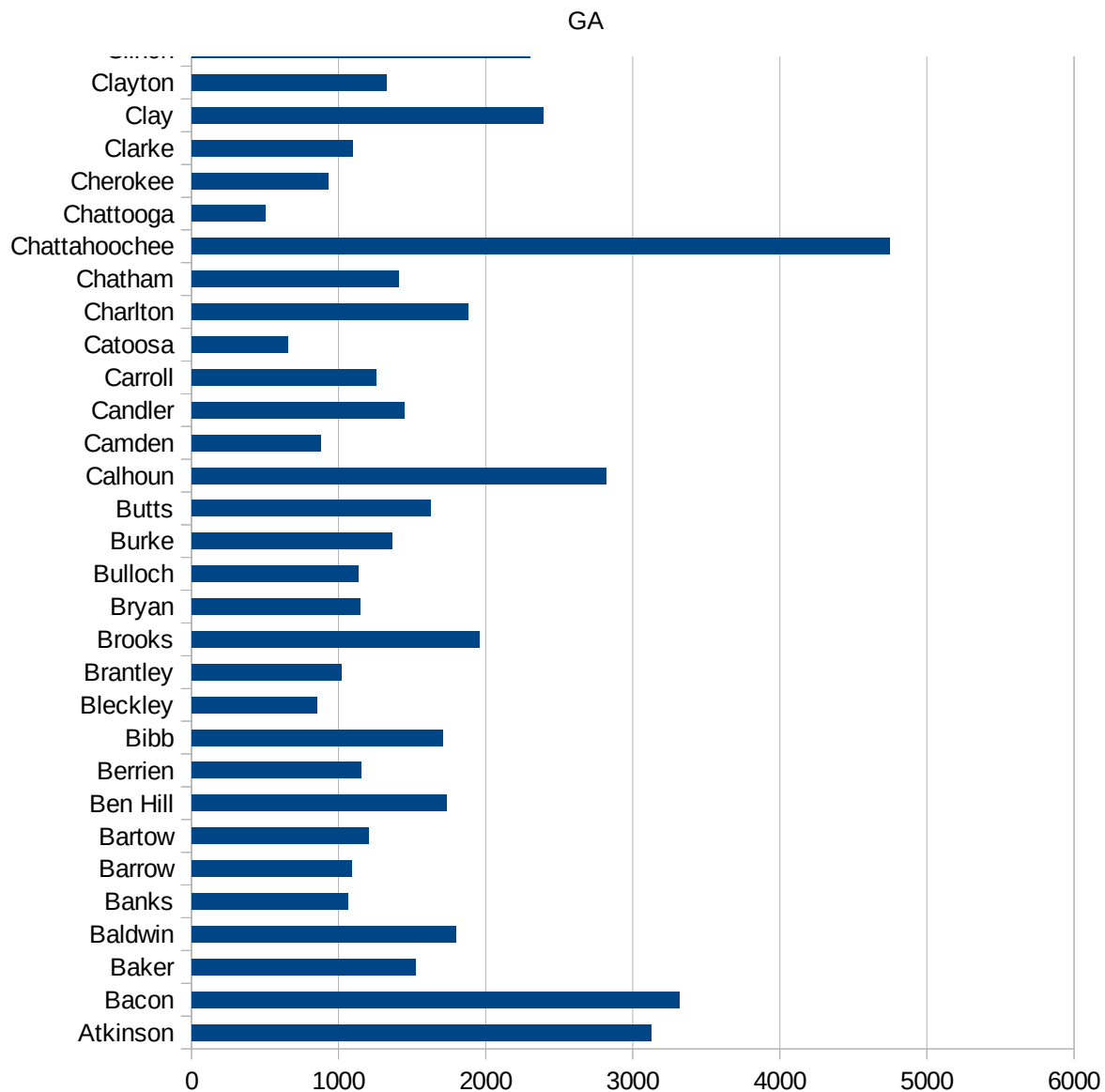


GA

13207 Monroe	1268.168605
13209 Montgomery	1087.784184
13211 Morgan	700.1538217
13213 Murray	1114.701536
13215 Muscogee	1905.644829
13217 Newton	1212.331456
13219 Oconee	830.107965
13221 Oglethorpe	1062.840441
13223 Paulding	718.1000219
13225 Peach	868.2272777
13227 Pickens	644.1525954
13229 Pierce	1763.88674
13231 Pike	842.5458839
13233 Polk	1127.854956
13235 Pulaski	677.5679827
13237 Putnam	1352.652575
13239 Quitman	1096.972356
13241 Rabun	871.5242782
13243 Randolph	3380.652715
13245 Richmond	1279.557836
13247 Rockdale	1066.295781
13249 Schley	630.2521008
13251 Screven	1033.146793
13253 Seminole	1034.275406
13255 Spalding	1071.104387
13257 Stephens	1778.375264
13259 Stewart	3790.934022
13261 Sumter	2313.927286
13263 Talbot	1817.602041
13265 Taliaferro	310.9452736
13267 Tattnall	1205.151432
13269 Taylor	671.725339
13271 Telfair	1461.325271
13273 Terrell	3170.363489



13275 Thomas	1820.104392
13277 Tift	2787.705504
13279 Toombs	1766.653029
13281 Towns	793.1150861
13283 Treutlen	1086.796886
13285 Troup	2894.308479
13287 Turner	2578.361982
13289 Twigg	793.8446507
13291 Union	674.9718762
13293 Upson	1659.355331
13295 Walker	632.473707
13297 Walton	779.6541287
13299 Ware	2724.215247
13301 Warren	837.9356313
13303 Washington	1476.503483
13305 Wayne	1640.499195
13307 Webster	1340.482574
13309 Wheeler	1015.357279
13311 White	827.4941608
13313 Whitfield	2439.891603
13315 Wilcox	1702.22424
13317 Wilkes	1589.712434
13319 Wilkinson	1704.293935
13321 Worth	1940.982314



GA

FIPS

- 29001
- 29003
- 29005
- 29007
- 29009
- 29011
- 29013
- 29015
- 29017
- 29019
- 29021
- 29023
- 29025
- 29027
- 29029
- 29031
- 29033
- 29035
- 29037

29039  
29041  
29043  
29045  
29047  
29049  
29051  
29053  
29055  
29057  
29059  
29061  
29063  
29065  
29067  
29069  
29071  
29073  
29075  
29077  
29079  
29081  
29083  
29085  
29087  
29089  
29091  
29093  
29095  
29097  
29099  
29101

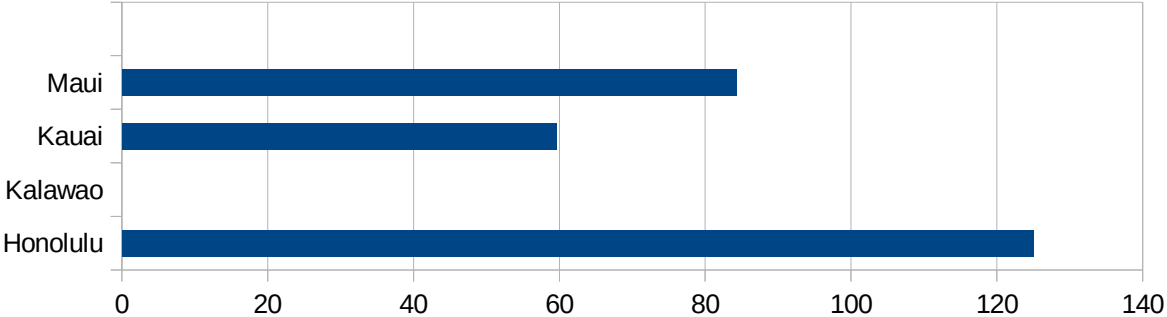
29103

29105  
29107  
29109  
29111  
29113  
29115  
29117  
29121  
29123  
29125  
29127  
29119  
29129  
29131  
29133  
29135  
29137  
29139  
29141  
29143  
29145  
29147  
29149  
29151  
29153  
29155  
29157  
29159  
29161  
29163  
29165  
29167  
29169  
29171

GA

29173  
29175  
29177  
29179  
29181  
29195  
29197  
29199  
29201  
29203  
29205  
29183  
29185  
29187  
29189  
29510  
29186  
29207  
29209  
29211  
29213  
29215  
  
29217  
29219  
29221  
29223  
29225  
29227  
29229

FIPS	County	PC Infection
15001	Hawaii	58.21387879
15003	Honolulu	124.9897968
15005	Kalawao	0
15007	Kauai	59.61210542
15009	Maui	84.32661312





HI

FIPS

29001  
29003  
29005  
29007  
29009  
29011  
29013  
29015  
29017  
29019  
29021  
29023  
29025  
29027  
29029  
29031  
29033  
29035  
29037

HI

29039  
29041  
29043  
29045  
29047  
29049  
29051  
29053  
29055  
29057  
29059  
29061  
29063  
29065  
29067  
29069  
29071  
29073  
29075  
29077  
29079  
29081  
29083  
29085  
29087  
29089  
29091  
29093  
29095  
29097  
29099  
29101

29103

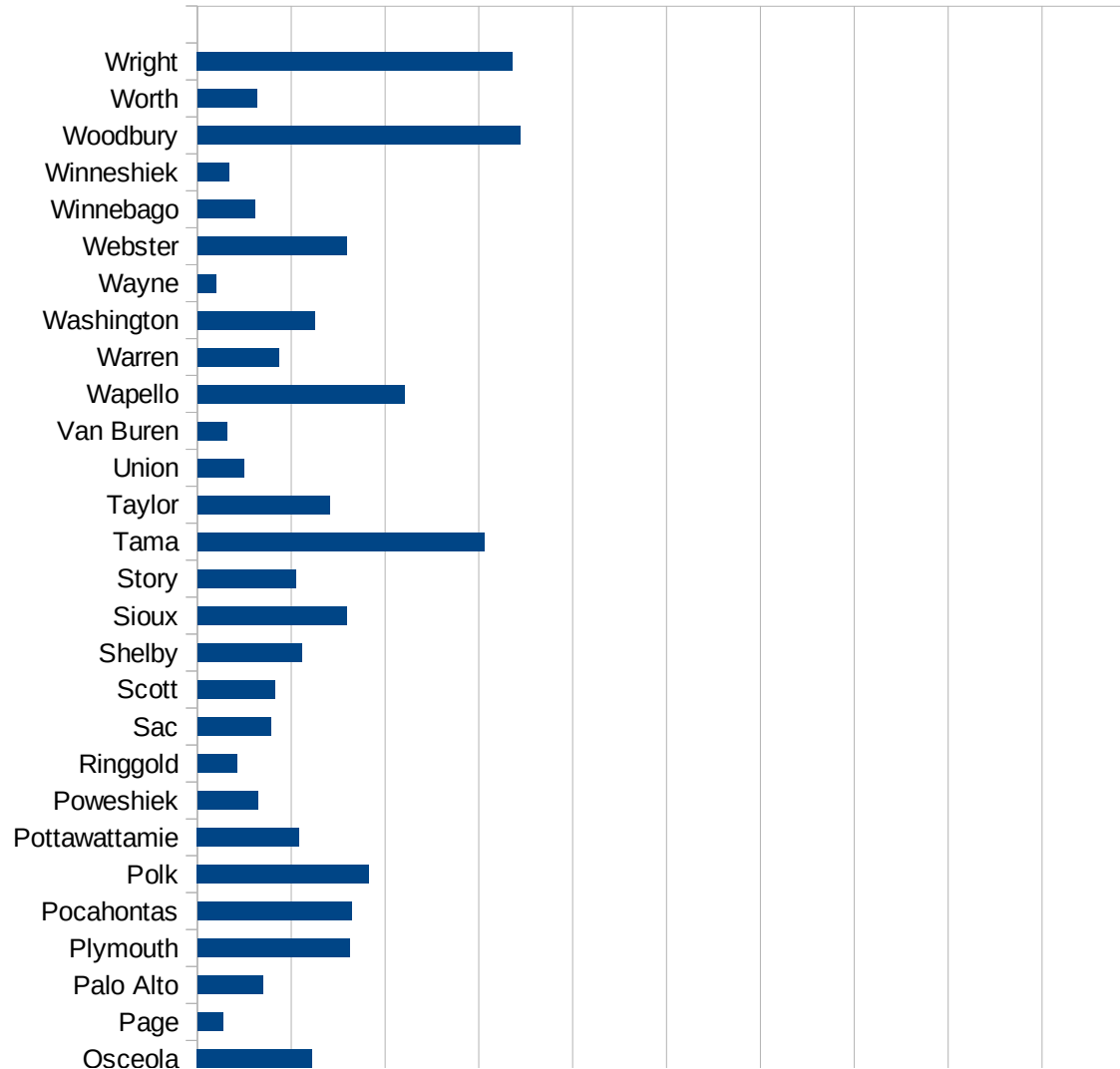
HI

29105  
29107  
29109  
29111  
29113  
29115  
29117  
29121  
29123  
29125  
29127  
29119  
29129  
29131  
29133  
29135  
29137  
29139  
29141  
29143  
29145  
29147  
29149  
29151  
29153  
29155  
29157  
29159  
29161  
29163  
29165  
29167  
29169  
29171

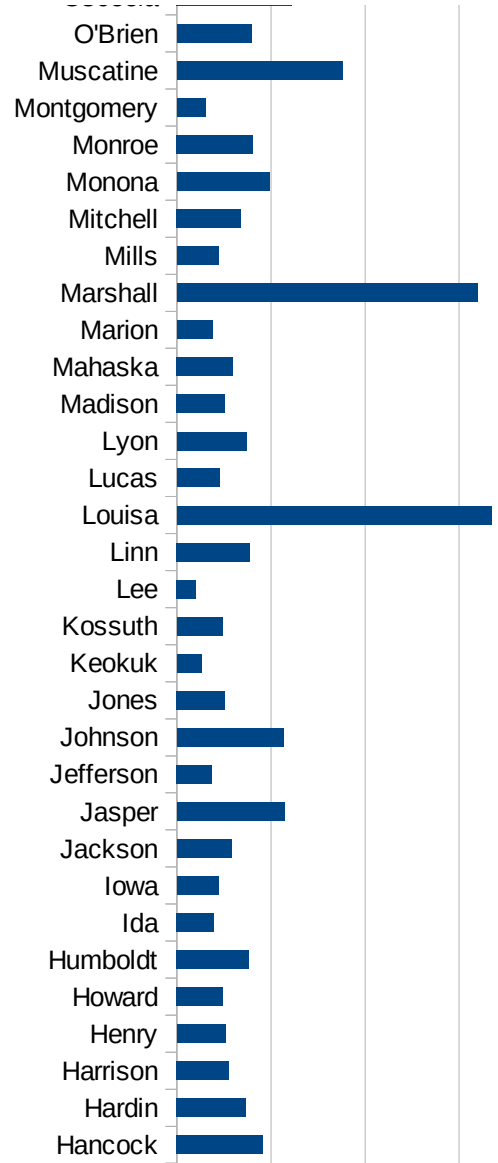
HI

29173  
29175  
29177  
29179  
29181  
29195  
29197  
29199  
29201  
29203  
29205  
29183  
29185  
29187  
29189  
29510  
29186  
29207  
29209  
29211  
29213  
29215  
  
29217  
29219  
29221  
29223  
29225  
29227  
29229

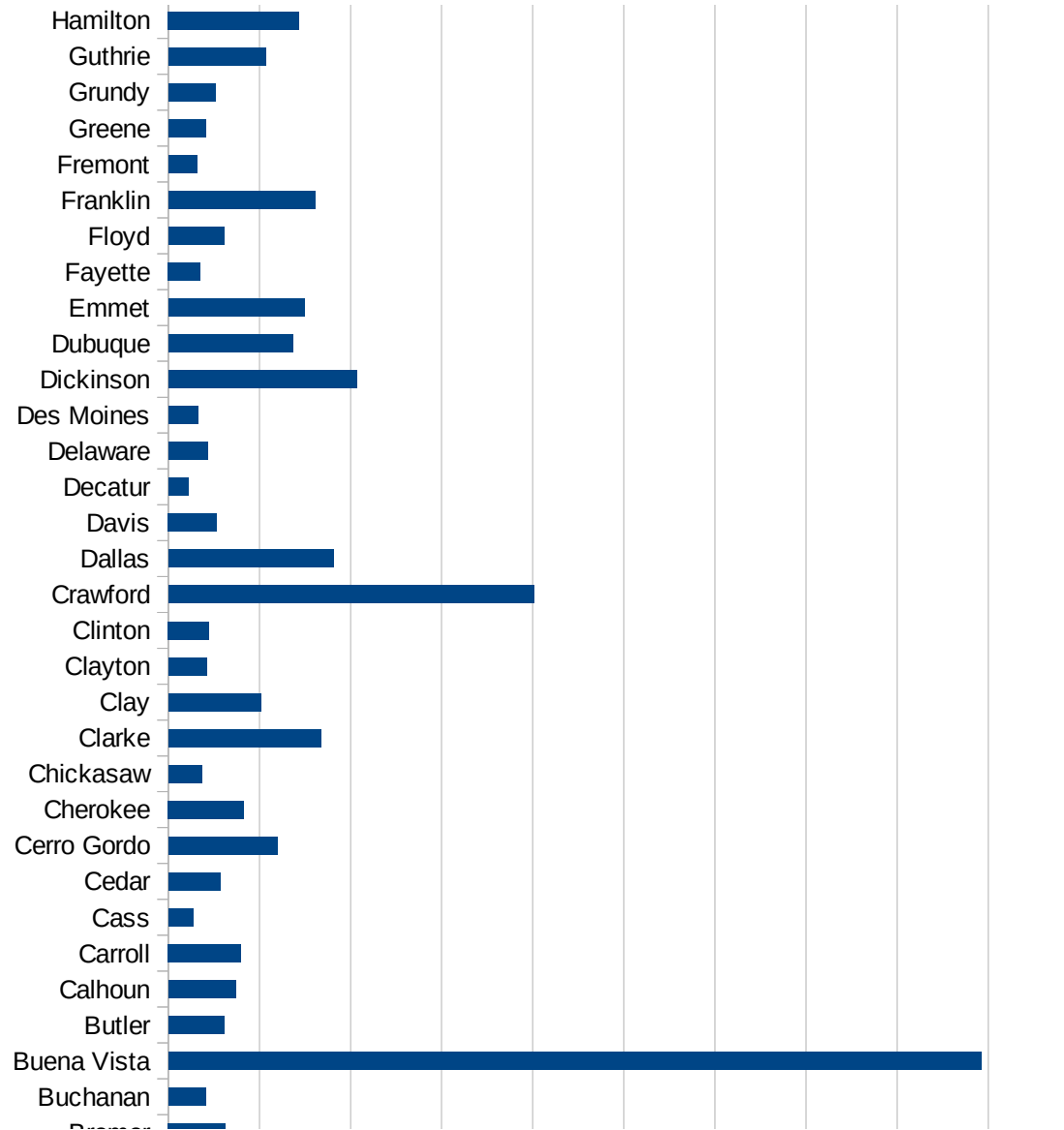
FIPS	County	PC Infection
19001	Adair	283.1657936
19003	Adams	329.218107
19005	Allamakee	1041.064199
19007	Appanoose	273.3778242
19009	Audubon	435.888122
19011	Benton	413.3842914
19013	Black Hawk	2118.452057
19015	Boone	797.0849465
19017	Bremer	629.3341885
19019	Buchanan	410.3967168
19021	Buena Vista	8921.203583
19023	Butler	612.1466401
19025	Calhoun	742.3445716
19027	Carroll	798.8488637
19029	Cass	270.6883217
19031	Cedar	569.066409
19033	Cerro Gordo	1193.518888
19035	Cherokee	830.3153432
19037	Chickasaw	367.7699766
19039	Clarke	1676.748382
19041	Clay	1016.486922
19043	Clayton	421.5083162
19045	Clinton	449.2884475
19047	Crawford	4015.619536
19049	Dallas	1815.258372
19051	Davis	532.3278252
19053	Decatur	215.4626109
19055	Delaware	433.5344777
19057	Des Moines	324.4928203
19059	Dickinson	2069.608815
19061	Dubuque	1367.006009
19063	Emmet	1491.408192
19065	Fayette	350.9664293

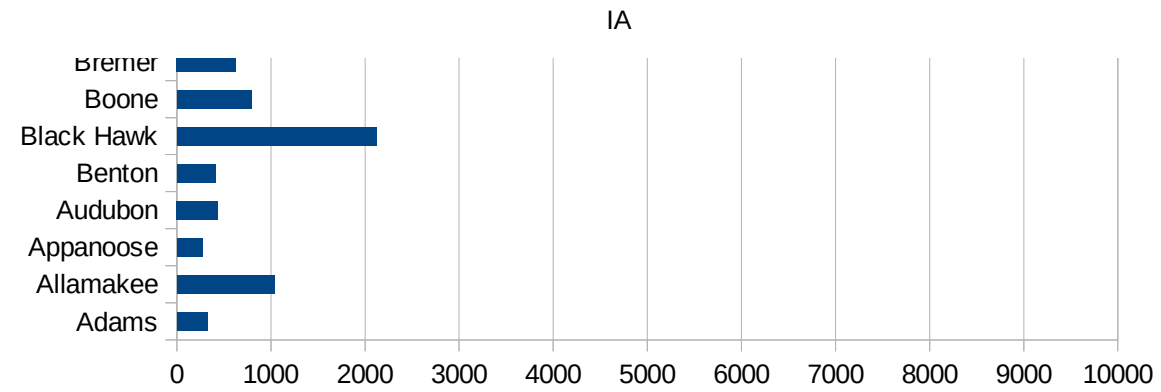


19067 Floyd	609.0984075
19069 Franklin	1610.035559
19071 Fremont	314.6003146
19073 Greene	411.9808485
19075 Grundy	520.1560468
19077 Guthrie	1072.761194
19079 Hamilton	1437.934724
19081 Hancock	914.8618372
19083 Hardin	735.1197534
19085 Harrison	551.8607613
19087 Henry	513.2805103
19089 Howard	489.8225754
19091 Humboldt	764.6381062
19093 Ida	394.6791405
19095 Iowa	439.8736138
19097 Jackson	581.5150268
19099 Jasper	1141.41115
19101 Jefferson	375.3876285
19103 Johnson	1137.114901
19105 Jones	510.99113
19107 Keokuk	264.0586797
19109 Kossuth	482.962168
19111 Lee	205.5498458
19113 Linn	776.4188235
19115 Louisa	3348.554033
19117 Lucas	451.1278195
19119 Lyon	736.6014732
19121 Madison	510.8006647
19123 Mahaska	595.4545455
19125 Marion	380.1598467
19127 Marshall	3194.017158
19129 Mills	438.1597291
19131 Mitchell	681.2375816
19133 Monona	979.3755041



19135 Monroe	808.7291399
19137 Montgomery	299.910027
19139 Muscatine	1761.047311
19141 O'Brien	794.7976879
19143 Osceola	1225.165563
19145 Page	268.8700898
19147 Palo Alto	694.3666704
19149 Plymouth	1617.852162
19151 Pocahontas	1646.884273
19153 Polk	1827.981708
19155 Pottawattamie	1086.247635
19157 Poweshiek	647.0934275
19159 Ringgold	422.705314
19161 Sac	781.9734541
19163 Scott	827.5479995
19165 Shelby	1114.182069
19167 Sioux	1589.84789
19169 Story	1045.818256
19171 Tama	3058.447705
19173 Taylor	1405.265708
19175 Union	493.5674407
19177 Van Buren	313.3903134
19179 Wapello	2207.072859
19181 Warren	865.7160765
19183 Washington	1246.556163
19185 Wayne	203.0932667
19187 Webster	1593.296028
19189 Winnebago	608.4806998
19191 Winneshiek	334.5149533
19193 Woodbury	3437.716381
19195 Worth	630.6185429
19197 Wright	3356.973995







FIPS

- 29001
- 29003
- 29005
- 29007
- 29009
- 29011
- 29013
- 29015
- 29017
- 29019
- 29021
- 29023
- 29025
- 29027
- 29029
- 29031
- 29033
- 29035
- 29037

IA

29039  
29041  
29043  
29045  
29047  
29049  
29051  
29053  
29055  
29057  
29059  
29061  
29063  
29065  
29067  
29069  
29071  
29073  
29075  
29077  
29079  
29081  
29083  
29085  
29087  
29089  
29091  
29093  
29095  
29097  
29099  
29101

29103

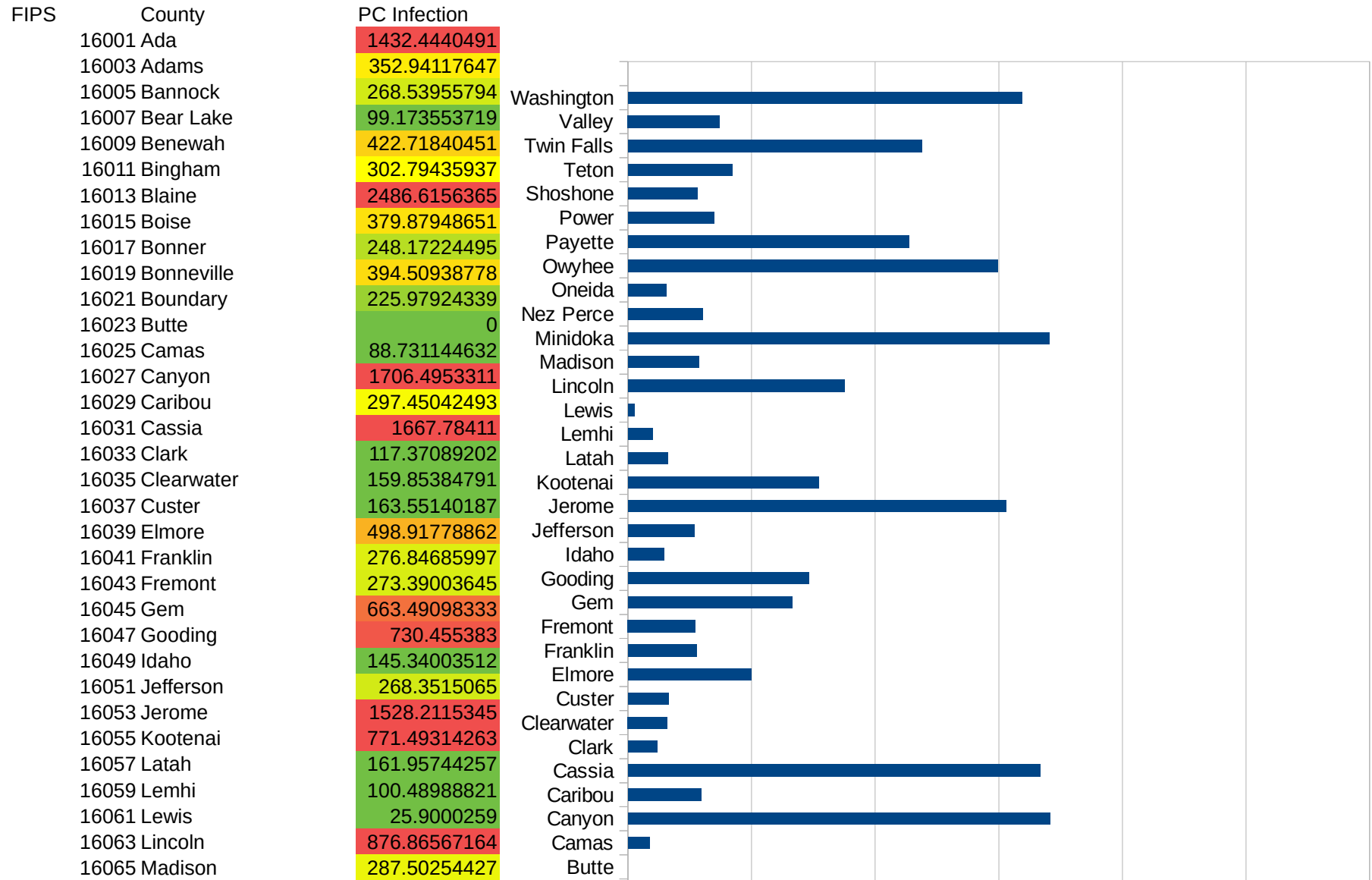
IA

29105  
29107  
29109  
29111  
29113  
29115  
29117  
29121  
29123  
29125  
29127  
29119  
29129  
29131  
29133  
29135  
29137  
29139  
29141  
29143  
29145  
29147  
29149  
29151  
29153  
29155  
29157  
29159  
29161  
29163  
29165  
29167  
29169  
29171

IA

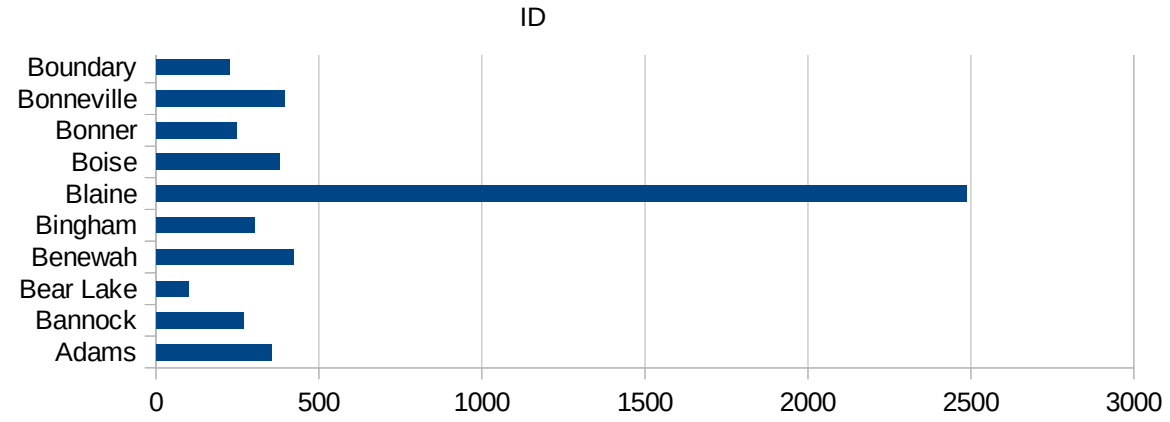
29173  
29175  
29177  
29179  
29181  
29195  
29197  
29199  
29201  
29203  
29205  
29183  
29185  
29187  
29189  
29510  
29186  
29207  
29209  
29211  
29213  
29215  
  
29217  
29219  
29221  
29223  
29225  
29227  
29229

ID



This work is licensed under the Creative Commons Attribution-NoDerivatives 4.0 International License. To view a copy of this license, visit <http://creativecommons.org/licenses/by-nd/4.0/>.

16067 Minidoka	1704.6818727
16069 Nez Perce	301.9204118
16071 Oneida	155.9714795
16073 Owyhee	1496.6219105
16075 Payette	1137.9559254
16077 Power	347.57981462
16079 Shoshone	281.3379181
16081 Teton	420.96219931
16083 Twin Falls	1188.4155621
16085 Valley	371.34317544
16087 Washington	1594.3312666



ID

FIPS

29001  
29003  
29005  
29007  
29009  
29011  
29013  
29015  
29017  
29019  
29021  
29023  
29025  
29027  
29029  
29031  
29033  
29035  
29037

ID

29039  
29041  
29043  
29045  
29047  
29049  
29051  
29053  
29055  
29057  
29059  
29061  
29063  
29065  
29067  
29069  
29071  
29073  
29075  
29077  
29079  
29081  
29083  
29085  
29087  
29089  
29091  
29093  
29095  
29097  
29099  
29101

29103



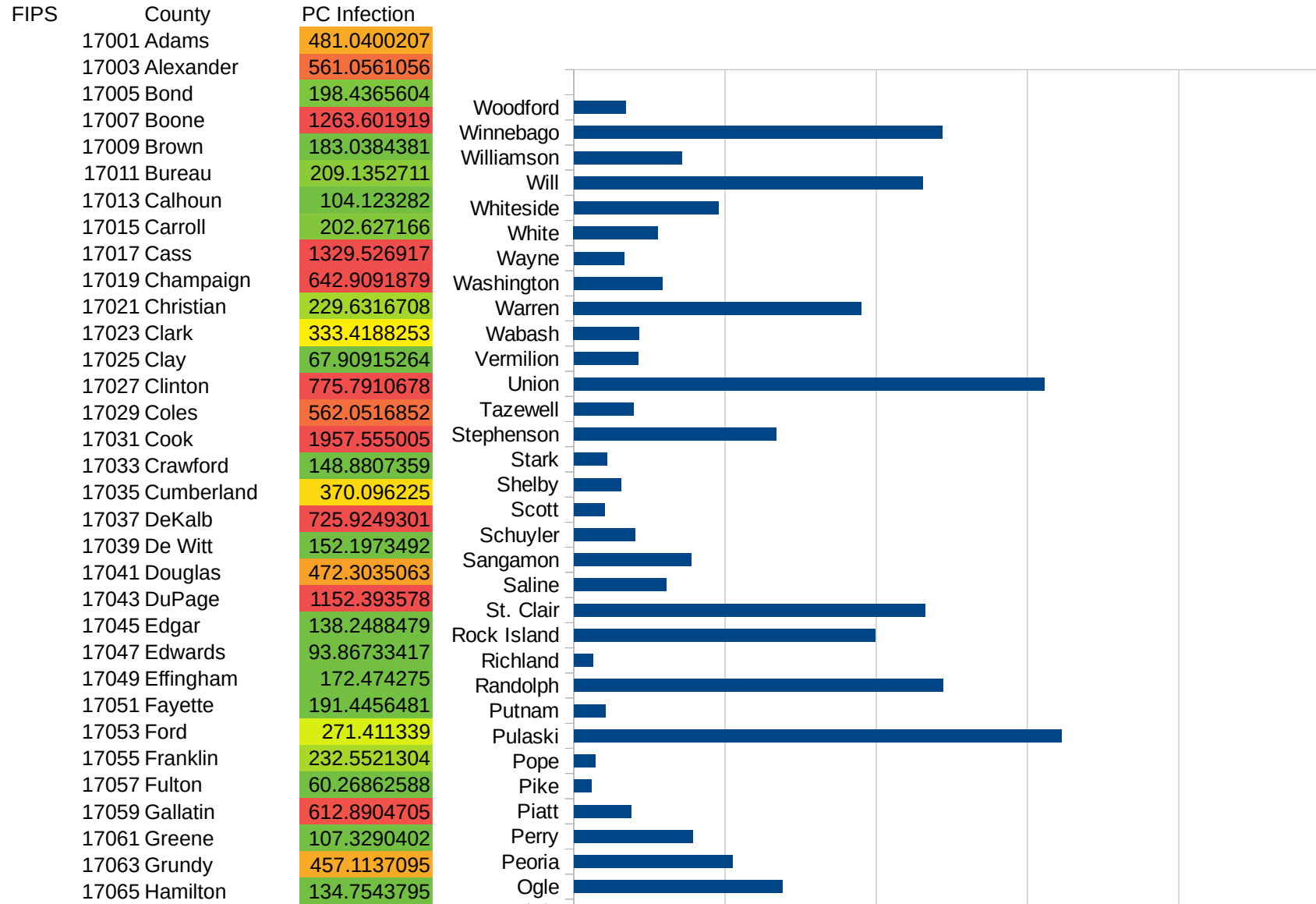
ID

29105  
29107  
29109  
29111  
29113  
29115  
29117  
29121  
29123  
29125  
29127  
29119  
29129  
29131  
29133  
29135  
29137  
29139  
29141  
29143  
29145  
29147  
29149  
29151  
29153  
29155  
29157  
29159  
29161  
29163  
29165  
29167  
29169  
29171

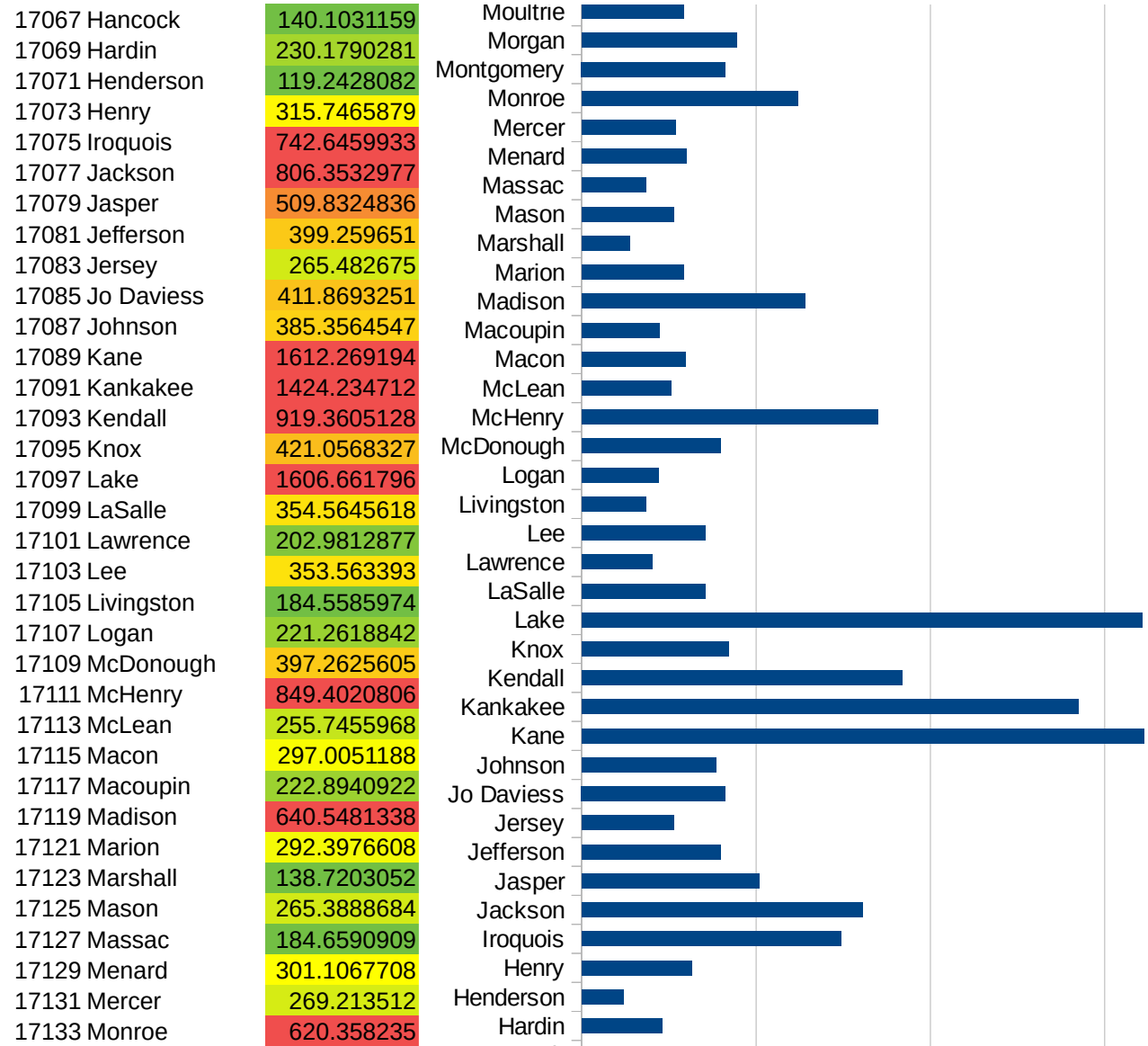
ID

29173  
29175  
29177  
29179  
29181  
29195  
29197  
29199  
29201  
29203  
29205  
29183  
29185  
29187  
29189  
29510  
29186  
29207  
29209  
29211  
29213  
29215  
  
29217  
29219  
29221  
29223  
29225  
29227  
29229

IL

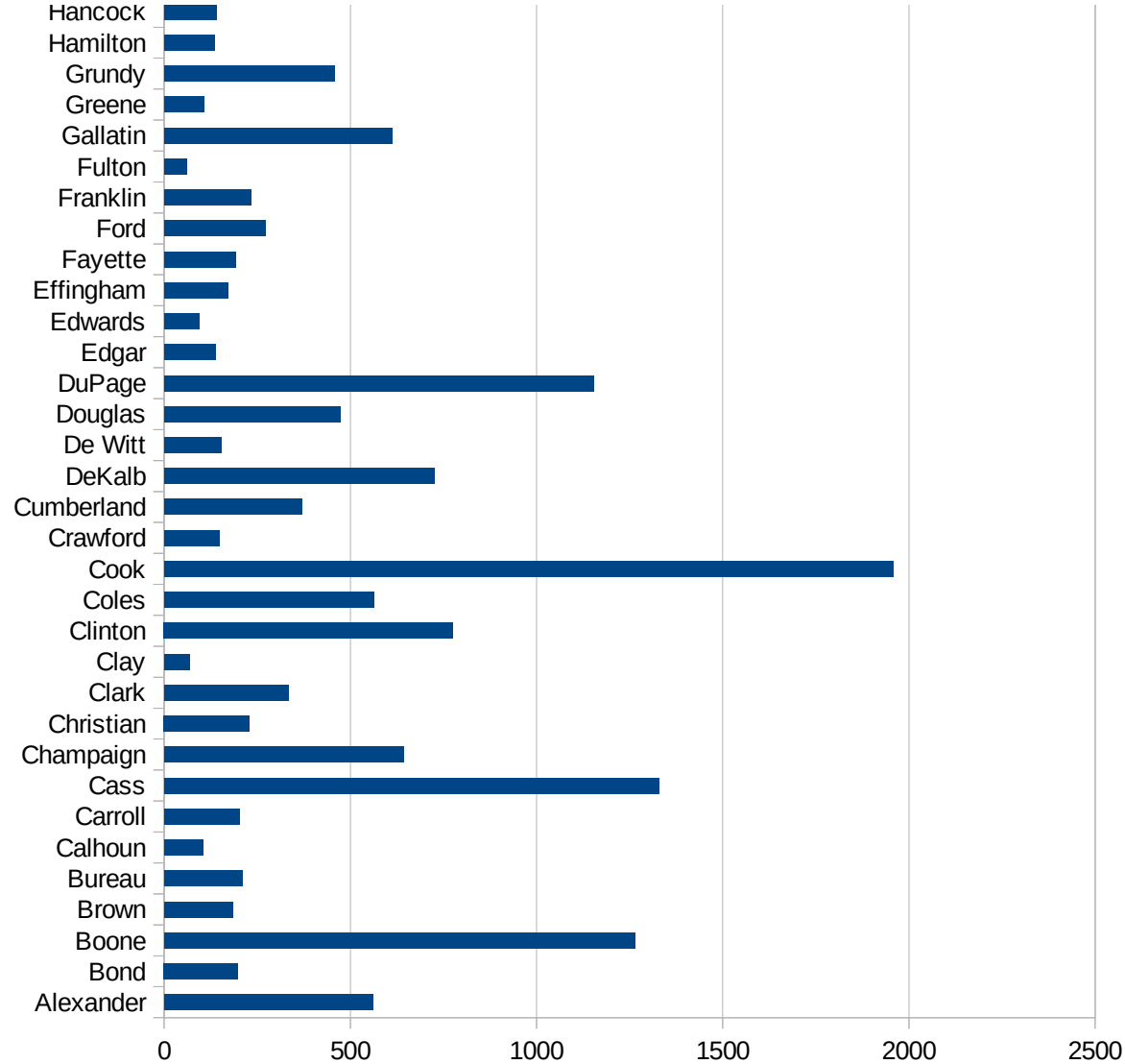


IL



IL

17135 Montgomery	412.572987
17137 Morgan	444.4313633
17139 Moultrie	292.1791126
17141 Ogle	689.2759657
17143 Peoria	524.3022683
17145 Perry	391.9901766
17147 Piatt	189.070505
17149 Pike	57.65165588
17151 Pope	71.22507123
17153 Pulaski	1610.836537
17155 Putnam	104.5296167
17157 Randolph	1220.955585
17159 Richland	63.43970056
17161 Rock Island	997.3724012
17163 St. Clair	1161.040225
17165 Saline	305.3626705
17167 Sangamon	387.5135655
17169 Schuyler	202.6929202
17171 Scott	101.502233
17173 Shelby	156.3865508
17175 Stark	110.5583195
17177 Stephenson	668.111635
17179 Tazewell	196.4814703
17181 Union	1555.727095
17183 Vermilion	213.524985
17185 Wabash	216.4689584
17187 Warren	951.150775
17189 Washington	292.9617721
17191 Wayne	165.3196179
17193 White	278.082693
17195 Whiteside	478.1936505
17197 Will	1152.229493
17199 Williamson	357.9098067
17201 Winnebago	1216.906446



IL

17203 Woodford

171.5934794

IL

FIPS

29001  
29003  
29005  
29007  
29009  
29011  
29013  
29015  
29017  
29019  
29021  
29023  
29025  
29027  
29029  
29031  
29033  
29035  
29037

IL

29039  
29041  
29043  
29045  
29047  
29049  
29051  
29053  
29055  
29057  
29059  
29061  
29063  
29065  
29067  
29069  
29071  
29073  
29075  
29077  
29079  
29081  
29083  
29085  
29087  
29089  
29091  
29093  
29095  
29097  
29099  
29101

29103



IL

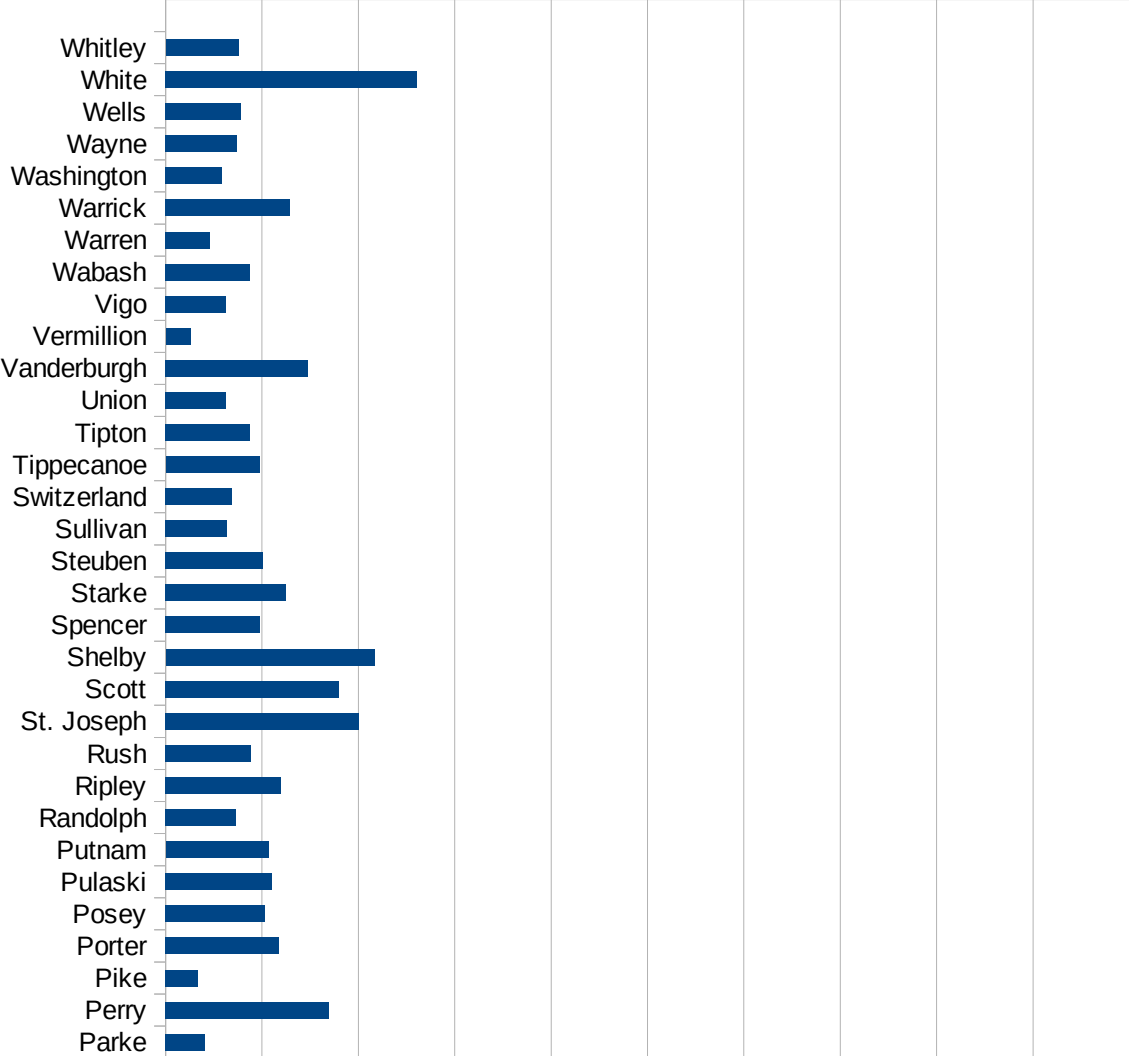
29105  
29107  
29109  
29111  
29113  
29115  
29117  
29121  
29123  
29125  
29127  
29119  
29129  
29131  
29133  
29135  
29137  
29139  
29141  
29143  
29145  
29147  
29149  
29151  
29153  
29155  
29157  
29159  
29161  
29163  
29165  
29167  
29169  
29171

IL

29173  
29175  
29177  
29179  
29181  
29195  
29197  
29199  
29201  
29203  
29205  
29183  
29185  
29187  
29189  
29510  
29186  
29207  
29209  
29211  
29213  
29215  
  
29217  
29219  
29221  
29223  
29225  
29227  
29229

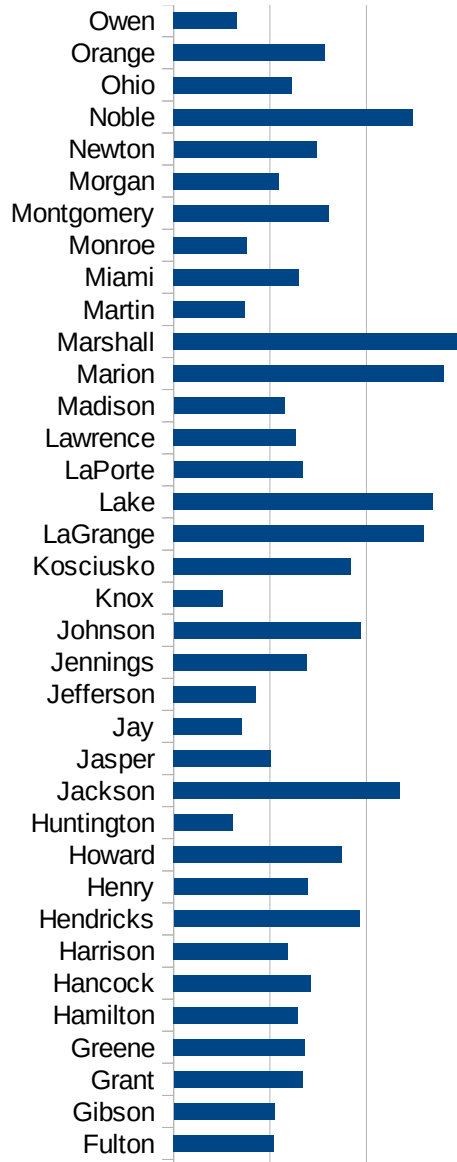
IN

FIPS	County	PC Infection
18001	Adams	193.6244247
18003	Allen	873.3159096
18005	Bartholomew	802.3878288
18007	Benton	635.6177048
18009	Blackford	377.2003353
18011	Boone	841.803609
18013	Brown	400.4201129
18015	Carroll	596.2140408
18017	Cass	4476.353577
18019	Clark	740.4567144
18021	Clay	305.6935422
18023	Clinton	986.0465116
18025	Crawford	359.9166509
18027	Daviess	585.2716686
18029	Dearborn	764.6061975
18031	Decatur	1011.420467
18033	DeKalb	448.8039606
18035	Delaware	469.6267382
18037	Dubois	1212.263597
18039	Elkhart	2064.604009
18041	Fayette	555.3868182
18043	Floyd	698.1139353
18045	Fountain	293.5600269
18047	Franklin	725.721323
18049	Fulton	522.5960581
18051	Gibson	523.13763
18053	Grant	668.830381
18055	Greene	684.2467037
18057	Hamilton	646.4981853
18059	Hancock	713.8085945
18061	Harrison	594.795539
18063	Hendricks	964.6186732
18065	Henry	693.998467

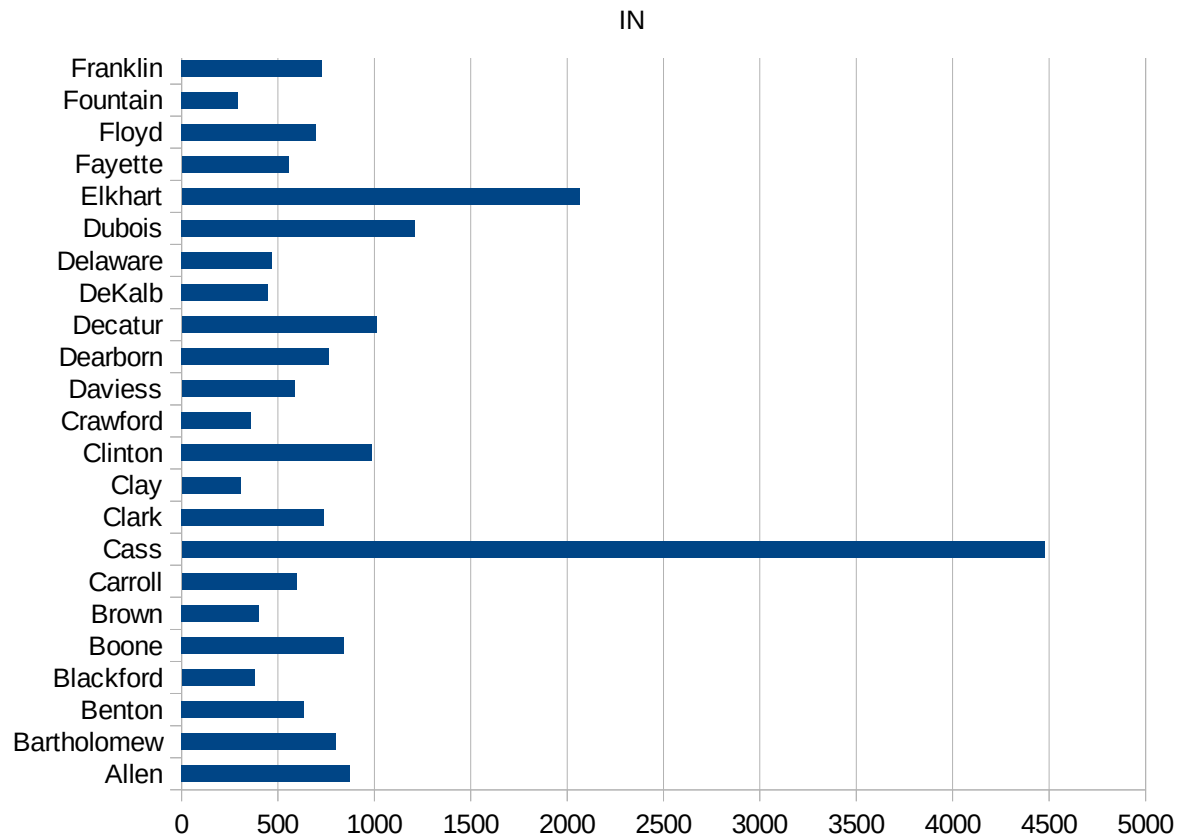


IN

18067 Howard	874.1470995
18069 Huntington	306.2913907
18071 Jackson	1176.577271
18073 Jasper	503.4462092
18075 Jay	356.3860528
18077 Jefferson	428.4649776
18079 Jennings	691.7532867
18081 Johnson	970.3952632
18083 Knox	257.4874644
18085 Kosciusko	921.3046985
18087 LaGrange	1299.262649
18089 Lake	1347.203098
18091 LaPorte	669.0483333
18093 Lawrence	637.2076728
18095 Madison	576.2066013
18097 Marion	1404.569118
18099 Marshall	1502.767687
18101 Martin	371.9291377
18103 Miami	649.4784491
18105 Monroe	382.5289109
18107 Montgomery	808.4285193
18109 Morgan	546.2376633
18111 Newton	742.2739276
18113 Noble	1243.372886
18115 Ohio	616.0164271
18117 Orange	785.058238
18119 Owen	331.0146318
18121 Parke	206.7702487
18123 Perry	848.0787352
18125 Pike	169.2183723
18127 Porter	586.695284
18129 Posey	516.8363352
18131 Pulaski	553.3723635
18133 Putnam	534.6885836



18135 Randolph	366.1824474
18137 Ripley	599.5161799
18139 Rush	444.0977015
18141 St. Joseph	1003.061628
18143 Scott	900.4104196
18145 Shelby	1083.129639
18147 Spencer	491.956511
18149 Starke	623.501199
18151 Steuben	505.9850807
18153 Sullivan	318.9946834
18155 Switzerland	345.245871
18157 Tippecanoe	487.9615432
18159 Tipton	436.2771021
18161 Union	312.6332244
18163 Vanderburgh	740.9904185
18165 Vermillion	129.2073131
18167 Vigo	314.7523886
18169 Wabash	437.9795396
18171 Warren	229.9406995
18173 Warrick	645.7078012
18175 Washington	293.4545324
18177 Wayne	371.5724339
18179 Wells	389.9879458
18181 White	1305.266647
18183 Whitley	378.5877795



IN

FIPS

29001  
29003  
29005  
29007  
29009  
29011  
29013  
29015  
29017  
29019  
29021  
29023  
29025  
29027  
29029  
29031  
29033  
29035  
29037

This work is licensed under the Creative Commons Attribution-  
NoDerivatives 4.0 International License. To view a copy of this license, visit  
<http://creativecommons.org/licenses/by-nd/4.0/>.

Tom McKellips, DM  
[www.creatingtomorrow.us](http://www.creatingtomorrow.us)  
Page 198

IN

29039  
29041  
29043  
29045  
29047  
29049  
29051  
29053  
29055  
29057  
29059  
29061  
29063  
29065  
29067  
29069  
29071  
29073  
29075  
29077  
29079  
29081  
29083  
29085  
29087  
29089  
29091  
29093  
29095  
29097  
29099  
29101

29103

IN

29105  
29107  
29109  
29111  
29113  
29115  
29117  
29121  
29123  
29125  
29127  
29119  
29129  
29131  
29133  
29135  
29137  
29139  
29141  
29143  
29145  
29147  
29149  
29151  
29153  
29155  
29157  
29159  
29161  
29163  
29165  
29167  
29169  
29171

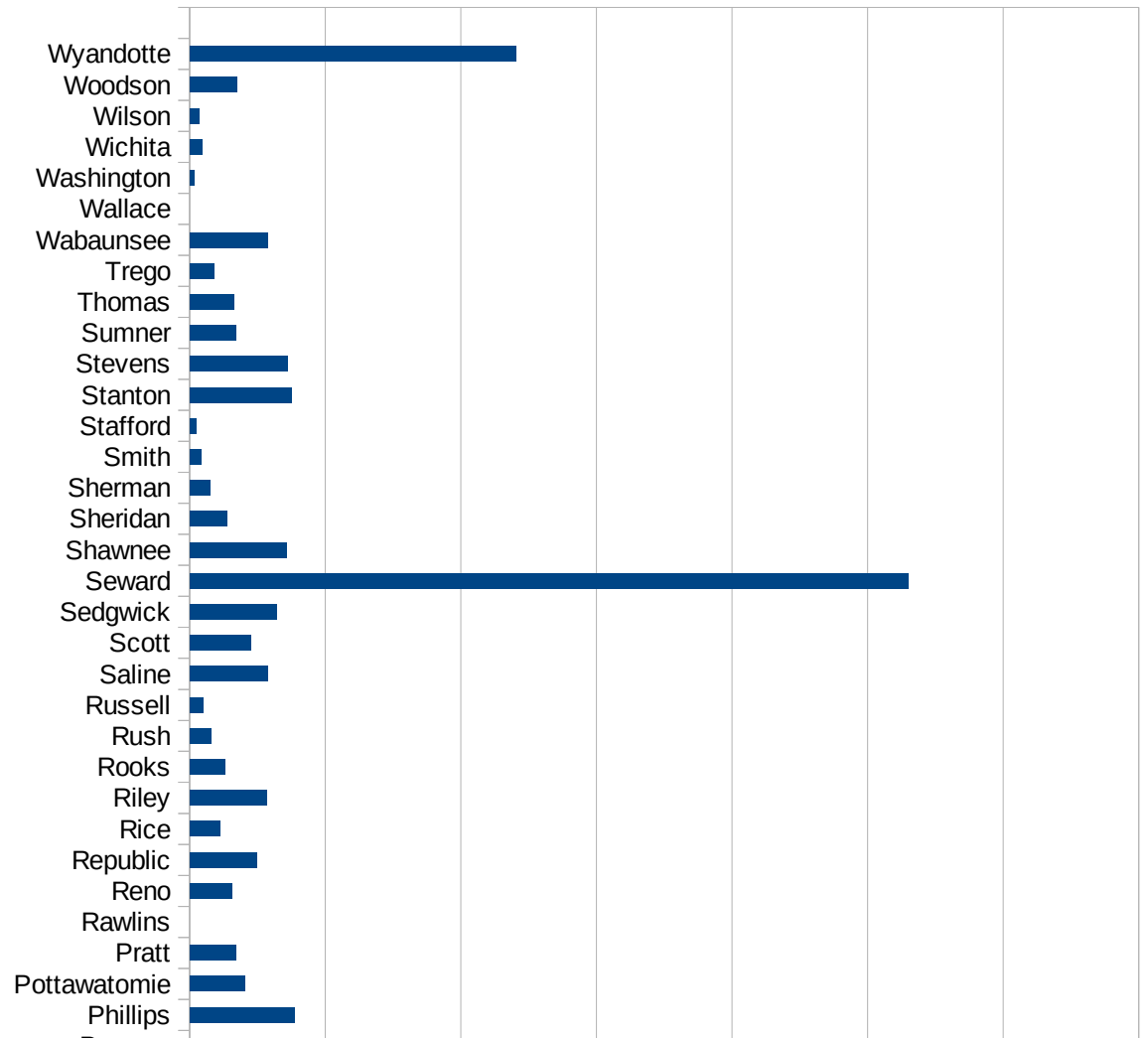


IN

29173  
29175  
29177  
29179  
29181  
29195  
29197  
29199  
29201  
29203  
29205  
29183  
29185  
29187  
29189  
29510  
29186  
29207  
29209  
29211  
29213  
29215  
  
29217  
29219  
29221  
29223  
29225  
29227  
29229

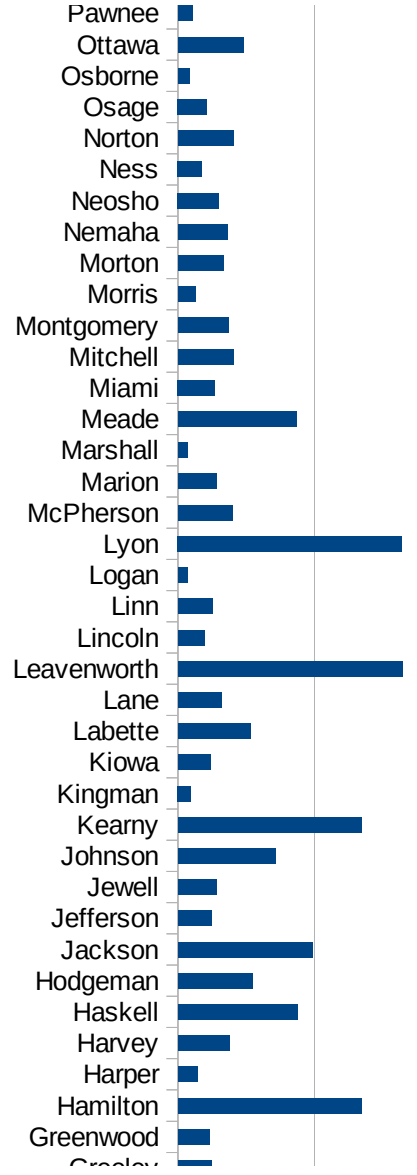
KS

FIPS	County	PC Infection
20001	Allen	88.39601414
20003	Anderson	317.3394263
20005	Atchison	345.8284444
20007	Barber	89.44543828
20009	Barton	337.0227107
20011	Bourbon	423.1215451
20013	Brown	281.308606
20015	Butler	232.1575676
20017	Chase	228.2236592
20019	Chautauqua	151.1030523
20021	Cherokee	319.7601799
20023	Cheyenne	75.18796992
20025	Clark	1995.012469
20027	Clay	187.5703389
20029	Cloud	297.8577157
20031	Coffey	765.2131665
20033	Comanche	171.624714
20035	Cowley	363.4505083
20037	Crawford	917.5017299
20039	Decatur	174.1553466
20041	Dickinson	186.9957792
20043	Doniphan	559.7500651
20045	Douglas	484.2056721
20047	Edwards	315.9003159
20049	Elk	39.87240829
20051	Ellis	365.7262278
20053	Ellsworth	242.091672
20055	Finney	4566.933435
20057	Ford	5895.892351
20059	Franklin	499.3952635
20061	Geary	346.6895748
20063	Gove	114.8545176
20065	Graham	361.1556982

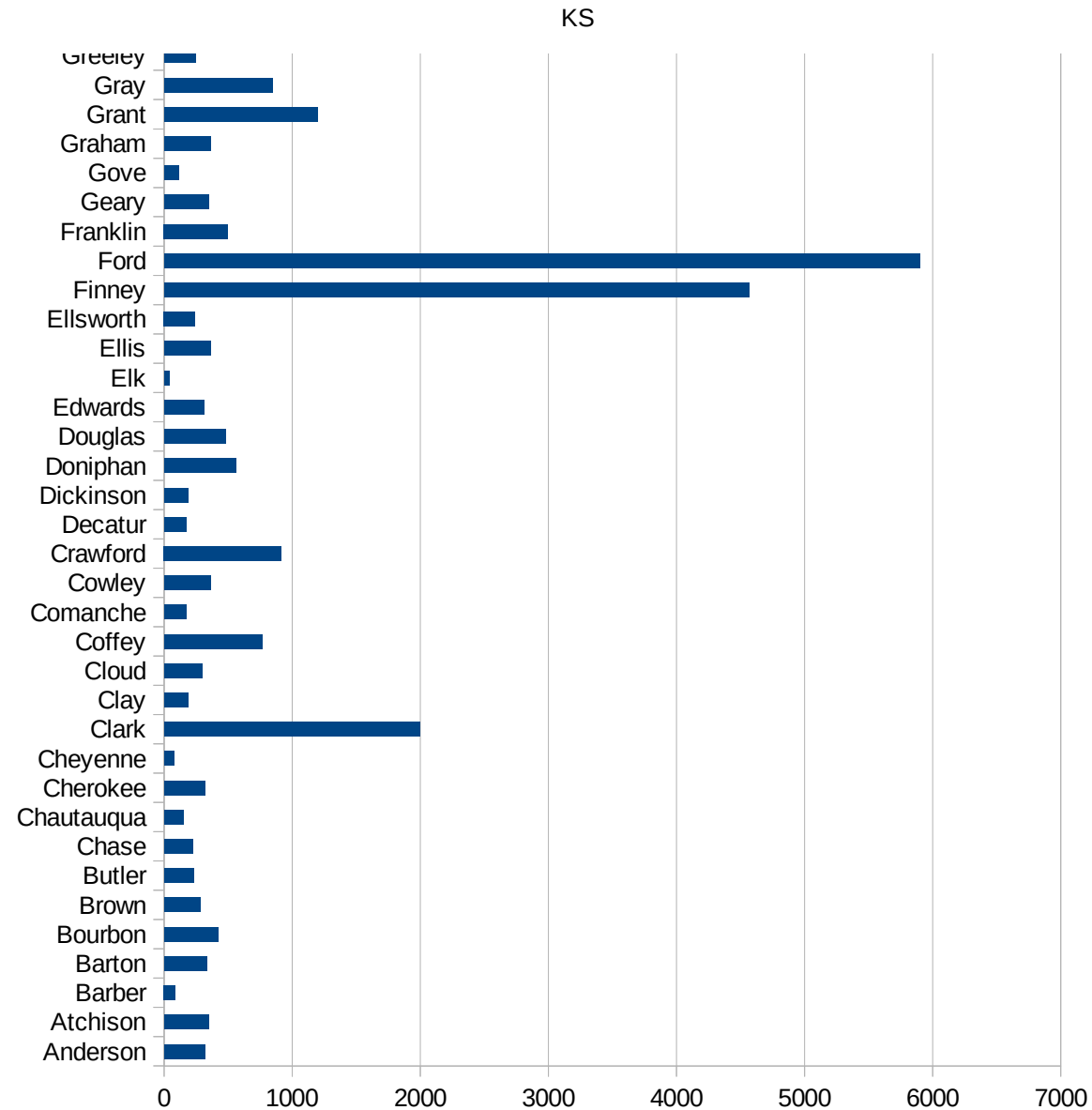


KS

20067 Grant	1199.563795
20069 Gray	845.3505719
20071 Greeley	244.4987775
20073 Greenwood	231.2138728
20075 Hamilton	1342.539317
20077 Harper	145.2960407
20079 Harvey	377.0827243
20081 Haskell	875.6567426
20083 Hodgeman	550.0550055
20085 Jackson	986.4457831
20087 Jefferson	247.6943347
20089 Jewell	281.5909891
20091 Johnson	716.2520605
20093 Kearny	1344.154197
20095 Kingman	95.75923393
20097 Kiowa	238.4737679
20099 Labette	530.9557203
20101 Lane	320.5128205
20103 Leavenworth	1643.475268
20105 Lincoln	198.4783328
20107 Linn	256.4102564
20109 Logan	70.32348805
20111 Lyon	1640.423876
20113 McPherson	399.4813751
20115 Marion	284.5188285
20117 Marshall	72.00164575
20119 Meade	868.3068017
20121 Miami	273.1591449
20123 Mitchell	406.504065
20125 Montgomery	370.4856787
20127 Morris	126.7886252
20129 Morton	337.4578178
20131 Nemaha	364.3525357
20133 Neosho	300.9215723



20135 Ness	176.056338
20137 Norton	405.1565378
20139 Osage	213.2864939
20141 Osborne	86.33093525
20143 Ottawa	482.5922096
20145 Pawnee	106.6747943
20147 Phillips	771.1115291
20149 Pottawatomie	407.7933847
20151 Pratt	341.2241416
20153 Rawlins	0
20155 Reno	309.5826249
20157 Republic	493.1389365
20159 Rice	220.3336481
20161 Riley	568.4978902
20163 Rooks	259.325753
20165 Rush	161.6553508
20167 Russell	101.3464601
20169 Saline	575.3570706
20171 Scott	449.2546457
20173 Sedgwick	643.0987117
20175 Seward	5298.438935
20177 Shawnee	713.2434549
20179 Sheridan	276.3521516
20181 Sherman	152.5682319
20183 Smith	83.26394671
20185 Stafford	47.86979416
20187 Stanton	754.9068948
20189 Stevens	719.5538766
20191 Sumner	343.5380066
20193 Thomas	324.2121644
20195 Trego	179.018976
20197 Wabaunsee	579.7941731
20199 Wallace	0
20201 Washington	36.900369



KS

20203 Wichita	95.01187648
20205 Wilson	69.2440854
20207 Woodson	345.5859252
20209 Wyandotte	2403.764729

KS

FIPS

29001  
29003  
29005  
29007  
29009  
29011  
29013  
29015  
29017  
29019  
29021  
29023  
29025  
29027  
29029  
29031  
29033  
29035  
29037

KS

29039  
29041  
29043  
29045  
29047  
29049  
29051  
29053  
29055  
29057  
29059  
29061  
29063  
29065  
29067  
29069  
29071  
29073  
29075  
29077  
29079  
29081  
29083  
29085  
29087  
29089  
29091  
29093  
29095  
29097  
29099  
29101

29103

KS

29105  
29107  
29109  
29111  
29113  
29115  
29117  
29121  
29123  
29125  
29127  
29119  
29129  
29131  
29133  
29135  
29137  
29139  
29141  
29143  
29145  
29147  
29149  
29151  
29153  
29155  
29157  
29159  
29161  
29163  
29165  
29167  
29169  
29171

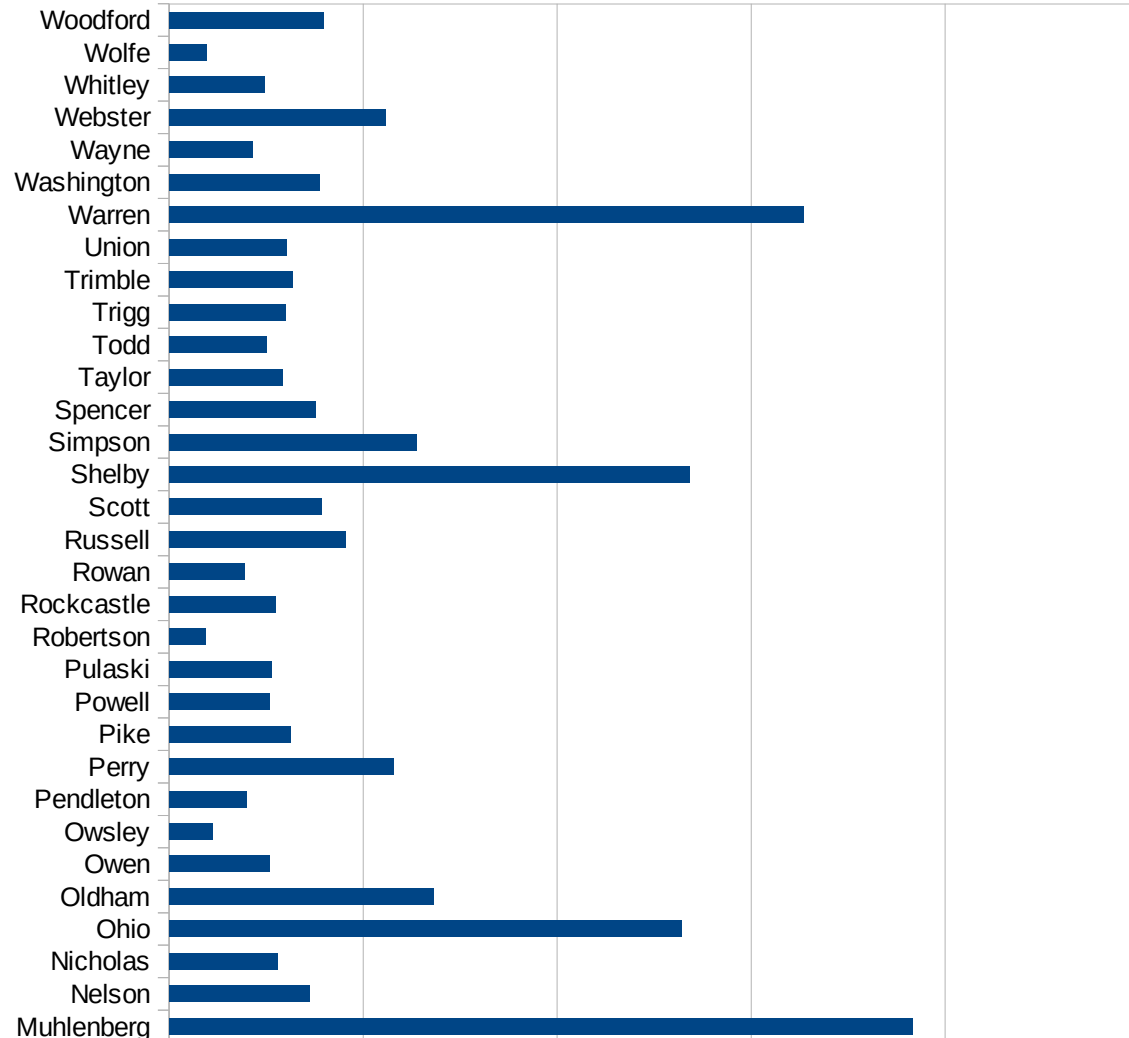


KS

29173  
29175  
29177  
29179  
29181  
29195  
29197  
29199  
29201  
29203  
29205  
29183  
29185  
29187  
29189  
29510  
29186  
29207  
29209  
29211  
29213  
29215  
  
29217  
29219  
29221  
29223  
29225  
29227  
29229

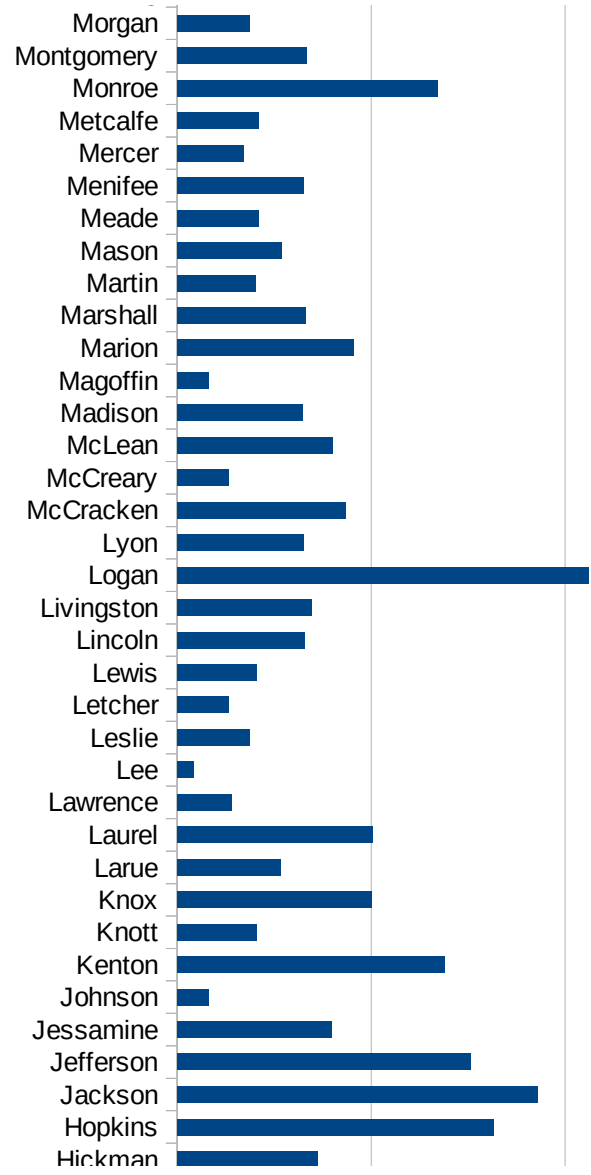
KY

FIPS	County	PC Infection
21001	Adair	921.1553474
21003	Allen	975.2864312
21005	Anderson	185.3240965
21007	Ballard	350.9211681
21009	Barren	527.4357117
21011	Bath	209.965275
21013	Bell	801.6861756
21015	Boone	688.8005291
21017	Bourbon	302.2195799
21019	Boyd	283.657917
21021	Boyle	312.2923588
21023	Bracken	303.4348829
21025	Breathitt	149.3006444
21027	Breckinridge	191.2889935
21029	Bullitt	302.2116962
21031	Butler	2239.273411
21033	Caldwell	330.3185214
21035	Calloway	367.9570717
21037	Campbell	479.8608726
21039	Carlisle	335.3594634
21041	Carroll	1248.020862
21043	Carter	292.549252
21045	Casey	818.2275932
21047	Christian	537.1768219
21049	Clark	347.5957957
21051	Clay	651.5792092
21053	Clinton	146.9723692
21055	Crittenden	246.7750981
21057	Cumberland	315.3626671
21059	Daviess	606.3063776
21061	Edmonson	708.8153821
21063	Elliott	106.5530101
21065	Estill	63.38920975



KY

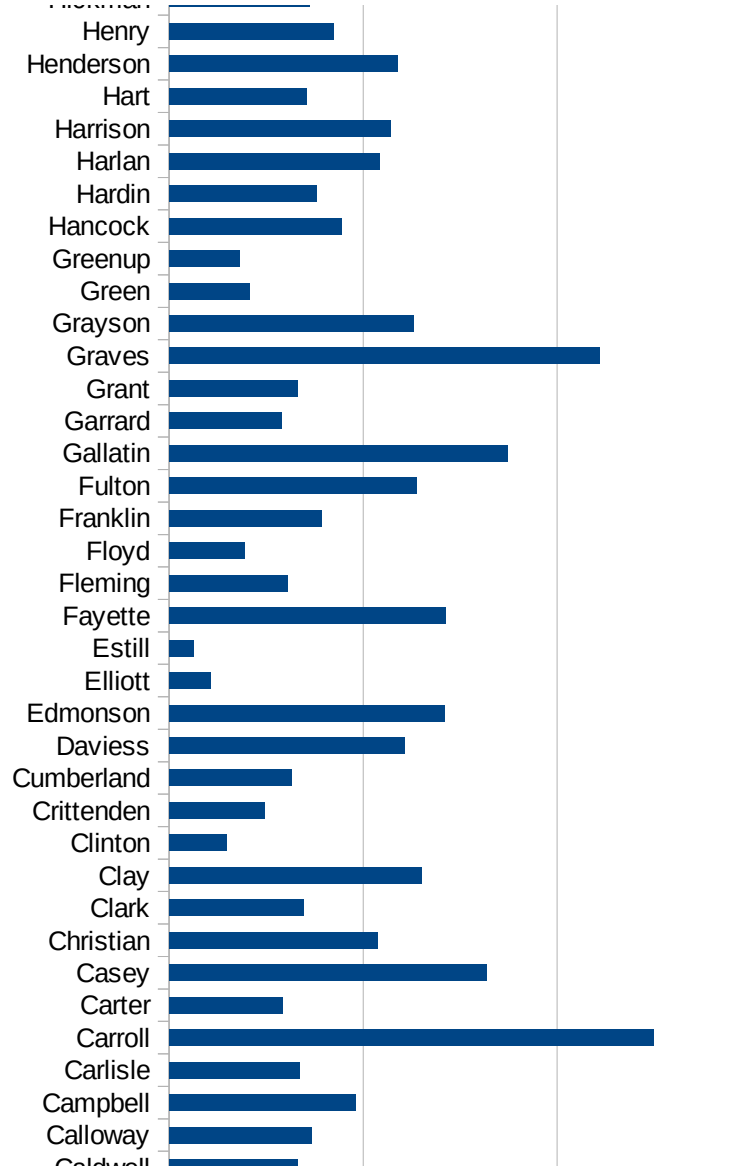
21067 Fayette	713.1385509
21069 Fleming	304.8780488
21071 Floyd	195.285256
21073 Franklin	393.5845715
21075 Fulton	637.254902
21077 Gallatin	871.8297101
21079 Garrard	290.4328018
21081 Grant	330.4008598
21083 Graves	1109.41394
21085 Grayson	630.6751263
21087 Green	208.1636347
21089 Greenup	181.4676194
21091 Hancock	445.3071478
21093 Hardin	379.6803074
21095 Harlan	541.4820705
21097 Harrison	569.8157418
21099 Hart	354.3848514
21101 Henderson	587.8353184
21103 Henry	422.2029057
21105 Hickman	361.9090703
21107 Hopkins	814.32502
21109 Jackson	929.9211427
21111 Jefferson	757.4135288
21113 Jessamine	398.7388724
21115 Johnson	80.40739748
21117 Kenton	688.3427381
21119 Knott	204.9451276
21121 Knox	501.5333504
21123 Larue	265.6042497
21125 Laurel	502.7279171
21127 Lawrence	141.2882923
21129 Lee	42.65605005
21131 Leslie	187.3213053
21133 Letcher	132.4261382



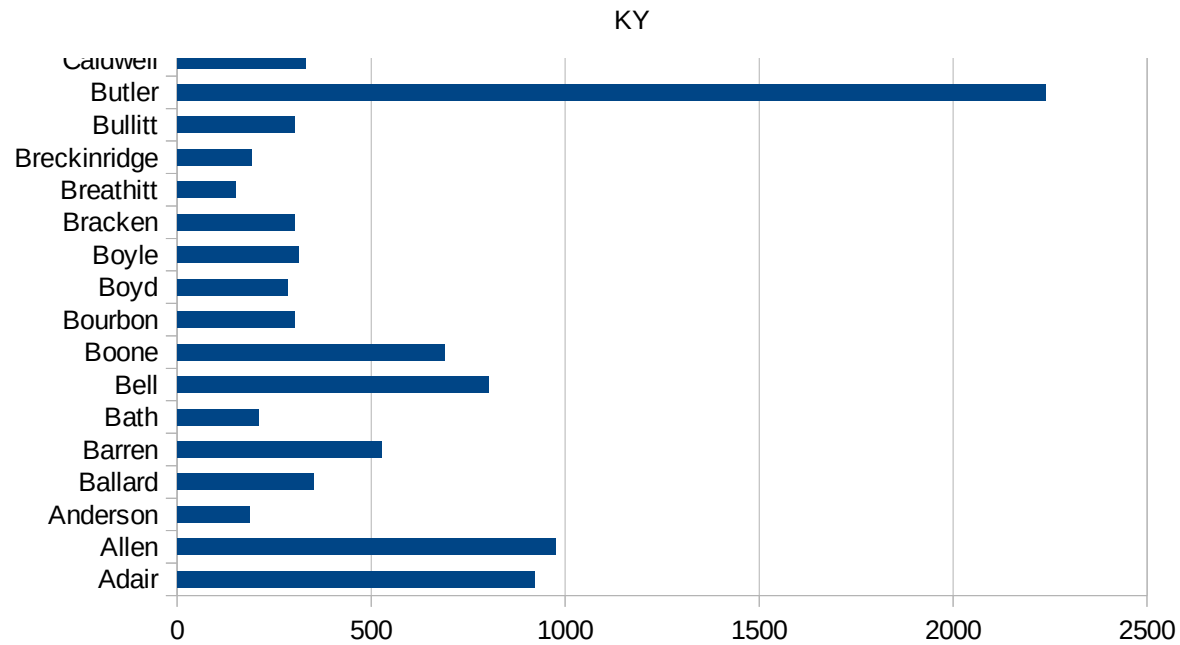
This work is licensed under the Creative Commons Attribution-NoDerivatives 4.0 International License. To view a copy of this license, visit <http://creativecommons.org/licenses/by-nd/4.0/>.

KY

21135 Lewis	203.6659878
21137 Lincoln	328.680409
21139 Livingston	346.2454014
21141 Logan	1059.690985
21143 Lyon	324.6347859
21145 McCracken	434.6096165
21147 McCreary	132.1231618
21149 McLean	399.9135322
21151 Madison	323.7051793
21153 Magoffin	80.89305938
21155 Marion	453.5147392
21157 Marshall	330.2234619
21159 Martin	203.1263799
21161 Mason	268.2215743
21163 Meade	208.9500261
21165 Menifee	325.5309254
21167 Mercer	169.9274364
21169 Metcalfe	209.3718843
21171 Monroe	671.7671207
21173 Montgomery	333.2978761
21175 Morgan	187.3360809
21177 Muhlenberg	1917.202834
21179 Nelson	362.0422673
21181 Nicholas	279.0957298
21183 Ohio	1320.214223
21185 Oldham	681.5104558
21187 Owen	257.3529412
21189 Owsley	111.8067979
21191 Pendleton	199.6007984
21193 Perry	578.7214472
21195 Pike	311.6331632
21197 Powell	257.1933773
21199 Pulaski	264.6116708
21201 Robertson	93.67681499



21203 Rockcastle	274.6268657
21205 Rowan	195.2568848
21207 Russell	454.5199484
21209 Scott	392.6397887
21211 Shelby	1341.770065
21213 Simpson	636.8395488
21215 Spencer	377.7801426
21217 Taylor	293.5535637
21219 Todd	251.8073268
21221 Trigg	300.4848733
21223 Trimble	317.0874927
21225 Union	303.3436746
21227 Warren	1634.873233
21229 Washington	388.9440583
21231 Wayne	214.9697088
21233 Webster	556.7843795
21235 Whitley	245.5714365
21237 Wolfe	97.53378849
21239 Woodford	399.5025063



KY

FIPS

29001  
29003  
29005  
29007  
29009  
29011  
29013  
29015  
29017  
29019  
29021  
29023  
29025  
29027  
29029  
29031  
29033  
29035  
29037

KY

29039  
29041  
29043  
29045  
29047  
29049  
29051  
29053  
29055  
29057  
29059  
29061  
29063  
29065  
29067  
29069  
29071  
29073  
29075  
29077  
29079  
29081  
29083  
29085  
29087  
29089  
29091  
29093  
29095  
29097  
29099  
29101

29103

KY

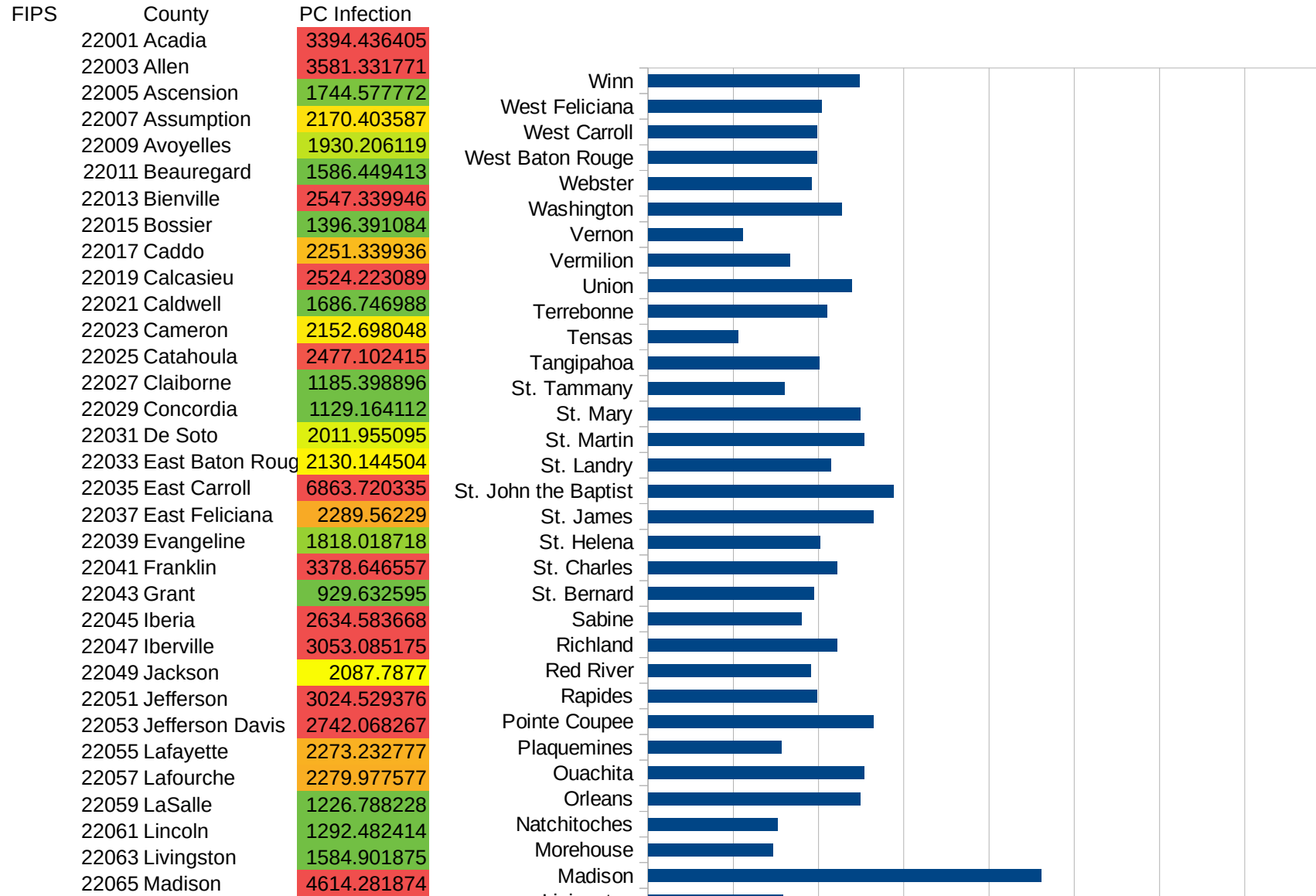
29105  
29107  
29109  
29111  
29113  
29115  
29117  
29121  
29123  
29125  
29127  
29119  
29129  
29131  
29133  
29135  
29137  
29139  
29141  
29143  
29145  
29147  
29149  
29151  
29153  
29155  
29157  
29159  
29161  
29163  
29165  
29167  
29169  
29171



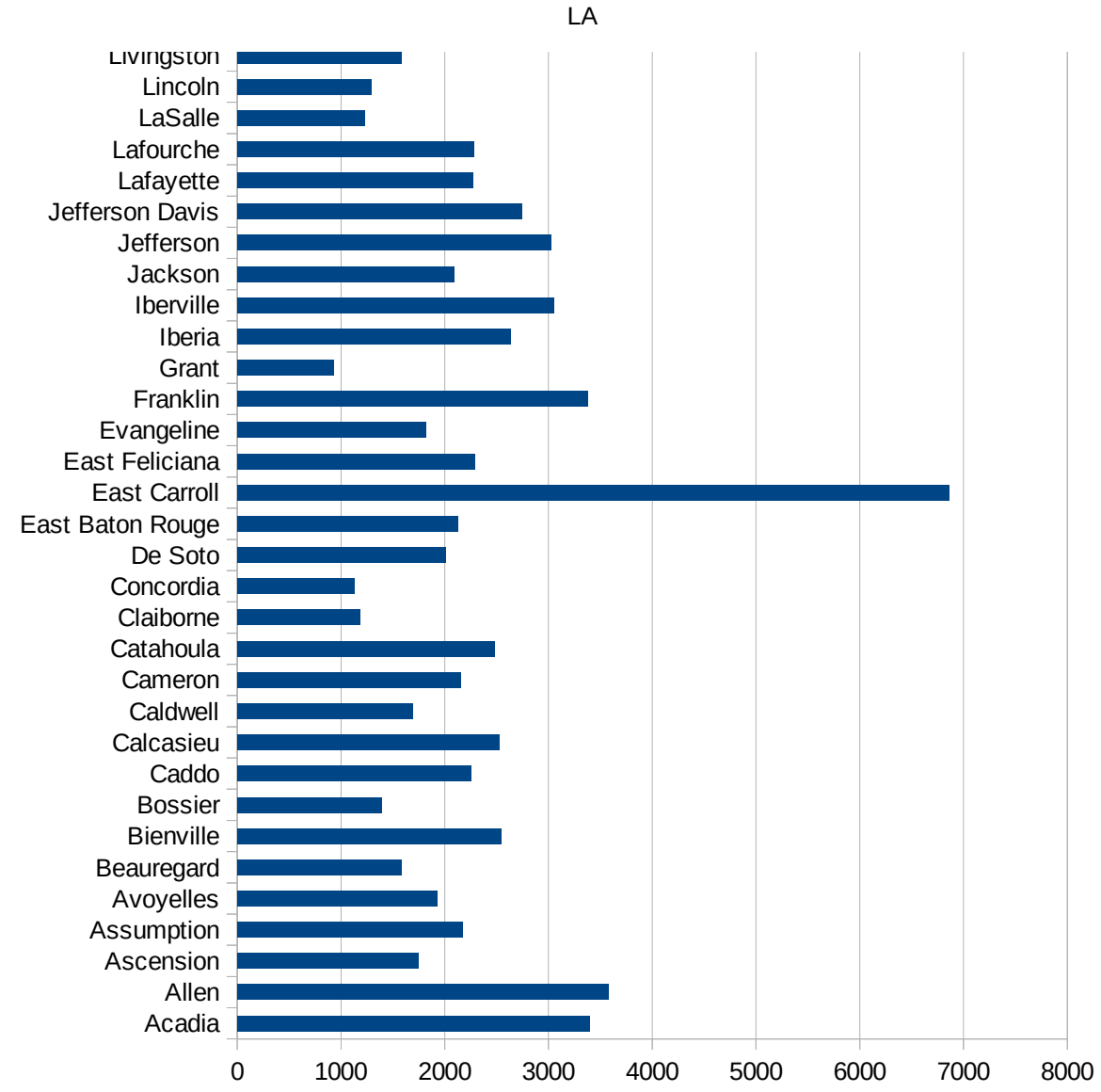
KY

29173  
29175  
29177  
29179  
29181  
29195  
29197  
29199  
29201  
29203  
29205  
29183  
29185  
29187  
29189  
29510  
29186  
29207  
29209  
29211  
29213  
29215  
  
29217  
29219  
29221  
29223  
29225  
29227  
29229

LA



22067 Morehouse	1460.744941
22069 Natchitoches	1515.817791
22071 Orleans	2494.079375
22073 Ouachita	2535.038032
22075 Plaquemines	1567.706109
22077 Pointe Coupee	2643.573382
22079 Rapides	1979.902269
22081 Red River	1911.053439
22083 Richland	2213.748019
22085 Sabine	1797.603196
22087 St. Bernard	1945.591918
22089 St. Charles	2220.163014
22091 St. Helena	2017.150653
22093 St. James	2642.9624
22095 St. John the Baptist	2880.696554
22097 St. Landry	2143.444009
22099 St. Martin	2532.589844
22101 St. Mary	2487.242335
22103 St. Tammany	1602.411366
22105 Tangipahoa	2012.304058
22107 Tensas	1053.33931
22109 Terrebonne	2100.503508
22111 Union	2386.923421
22113 Vermilion	1664.716697
22115 Vernon	1113.385182
22117 Washington	2273.41033
22119 Webster	1920.202072
22121 West Baton Rouge	1982.8206
22123 West Carroll	1985.066472
22125 West Feliciana	2037.516171
22127 Winn	2483.373426



LA

FIPS

29001  
29003  
29005  
29007  
29009  
29011  
29013  
29015  
29017  
29019  
29021  
29023  
29025  
29027  
29029  
29031  
29033  
29035  
29037

LA

29039  
29041  
29043  
29045  
29047  
29049  
29051  
29053  
29055  
29057  
29059  
29061  
29063  
29065  
29067  
29069  
29071  
29073  
29075  
29077  
29079  
29081  
29083  
29085  
29087  
29089  
29091  
29093  
29095  
29097  
29099  
29101

29103

LA

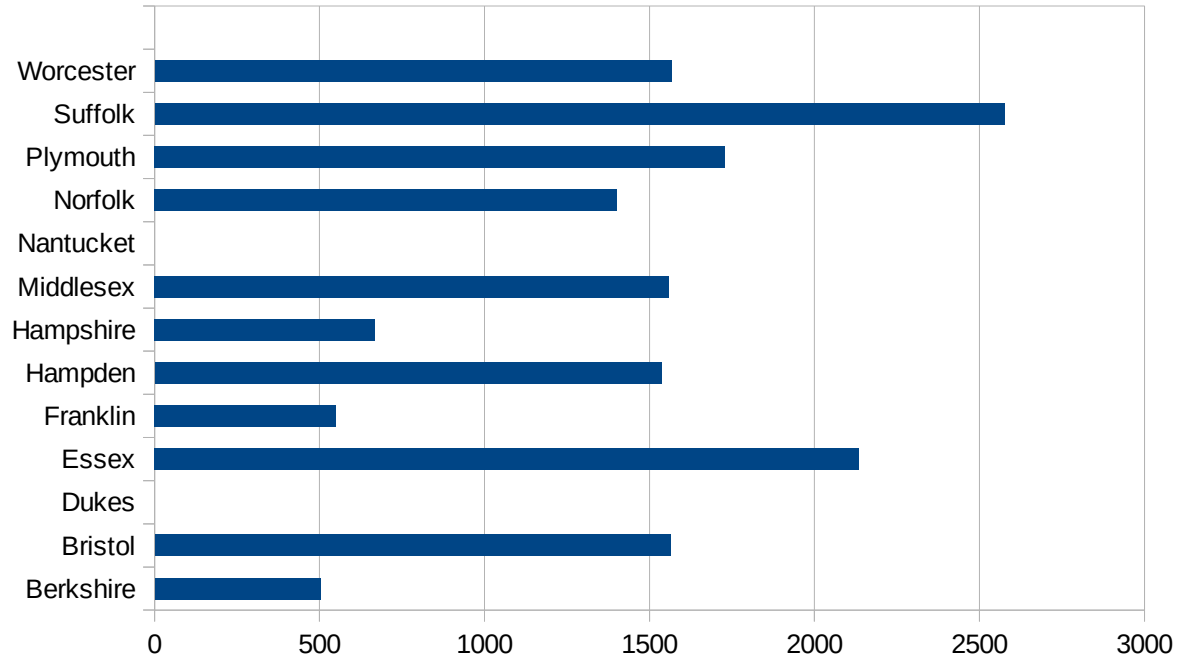
29105  
29107  
29109  
29111  
29113  
29115  
29117  
29121  
29123  
29125  
29127  
29119  
29129  
29131  
29133  
29135  
29137  
29139  
29141  
29143  
29145  
29147  
29149  
29151  
29153  
29155  
29157  
29159  
29161  
29163  
29165  
29167  
29169  
29171

LA

29173  
29175  
29177  
29179  
29181  
29195  
29197  
29199  
29201  
29203  
29205  
29183  
29185  
29187  
29189  
29510  
29186  
29207  
29209  
29211  
29213  
29215  
  
29217  
29219  
29221  
29223  
29225  
29227  
29229

MA

FIPS	County	PC Infection
25001	Barnstable	787.2060277
25003	Berkshire	503.3716402
25005	Bristol	1563.059597
25007	Dukes	0
25009	Essex	2135.364098
25011	Franklin	550.9913617
25013	Hampden	1536.545027
25015	Hampshire	666.8525921
25017	Middlesex	1560.028587
25019	Nantucket	0
25021	Norfolk	1402.774076
25023	Plymouth	1728.517057
25025	Suffolk	2575.775594
25027	Worcester	1566.970255





MA

FIPS

29001  
29003  
29005  
29007  
29009  
29011  
29013  
29015  
29017  
29019  
29021  
29023  
29025  
29027  
29029  
29031  
29033  
29035  
29037

MA

29039  
29041  
29043  
29045  
29047  
29049  
29051  
29053  
29055  
29057  
29059  
29061  
29063  
29065  
29067  
29069  
29071  
29073  
29075  
29077  
29079  
29081  
29083  
29085  
29087  
29089  
29091  
29093  
29095  
29097  
29099  
29101

29103

MA

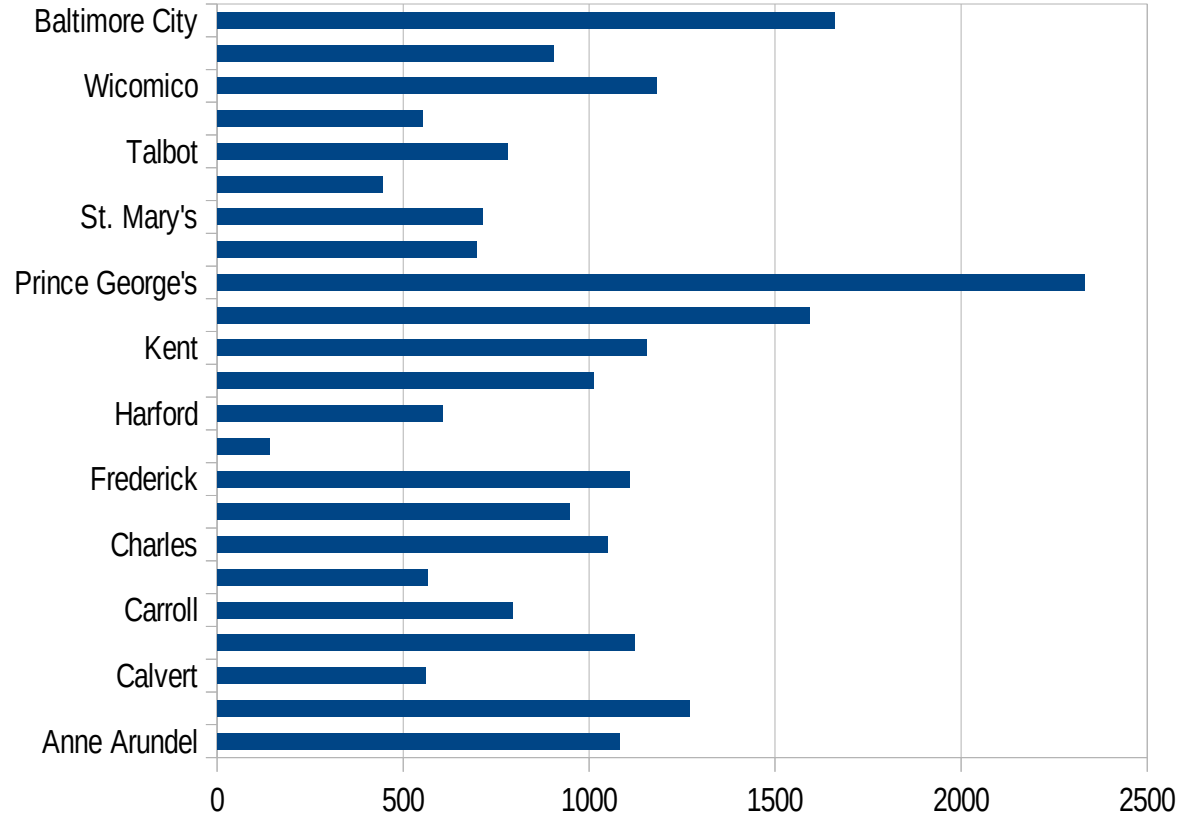
29105  
29107  
29109  
29111  
29113  
29115  
29117  
29121  
29123  
29125  
29127  
29119  
29129  
29131  
29133  
29135  
29137  
29139  
29141  
29143  
29145  
29147  
29149  
29151  
29153  
29155  
29157  
29159  
29161  
29163  
29165  
29167  
29169  
29171

MA

29173  
29175  
29177  
29179  
29181  
29195  
29197  
29199  
29201  
29203  
29205  
29183  
29185  
29187  
29189  
29510  
29186  
29207  
29209  
29211  
29213  
29215  
  
29217  
29219  
29221  
29223  
29225  
29227  
29229

MD

FIPS	County	PC Infection
24001	Allegany	343.7830222
24003	Anne Arundel	1081.365413
24005	Baltimore	1269.870394
24009	Calvert	559.7643555
24011	Caroline	1122.98823
24013	Carroll	793.8062923
24015	Cecil	566.9772237
24017	Charles	1049.516108
24019	Dorchester	946.9341834
24021	Frederick	1108.164351
24023	Garrett	140.5891026
24025	Harford	606.404259
24027	Howard	1012.079357
24029	Kent	1155.65186
24031	Montgomery	1593.057734
24033	Prince George's	2332.542989
24035	Queen Anne's	696.5035522
24037	St. Mary's	714.513953
24039	Somerset	444.0116845
24041	Talbot	781.7571954
24043	Washington	551.9261095
24045	Wicomico	1181.258782
24047	Worcester	903.0739247
24510	Baltimore City	1659.930788



MD

FIPS

29001  
29003  
29005  
29007  
29009  
29011  
29013  
29015  
29017  
29019  
29021  
29023  
29025  
29027  
29029  
29031  
29033  
29035  
29037

MD

29039  
29041  
29043  
29045  
29047  
29049  
29051  
29053  
29055  
29057  
29059  
29061  
29063  
29065  
29067  
29069  
29071  
29073  
29075  
29077  
29079  
29081  
29083  
29085  
29087  
29089  
29091  
29093  
29095  
29097  
29099  
29101

29103

MD

29105  
29107  
29109  
29111  
29113  
29115  
29117  
29121  
29123  
29125  
29127  
29119  
29129  
29131  
29133  
29135  
29137  
29139  
29141  
29143  
29145  
29147  
29149  
29151  
29153  
29155  
29157  
29159  
29161  
29163  
29165  
29167  
29169  
29171

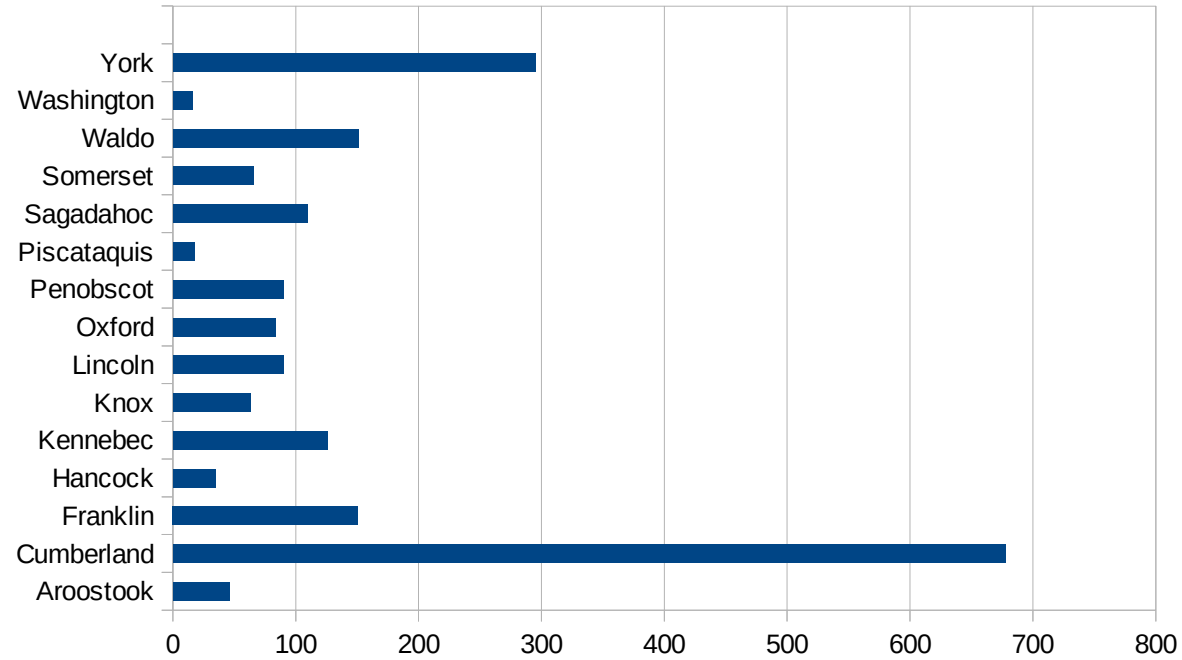


MD

29173  
29175  
29177  
29179  
29181  
29195  
29197  
29199  
29201  
29203  
29205  
29183  
29185  
29187  
29189  
29510  
29186  
29207  
29209  
29211  
29213  
29215  
  
29217  
29219  
29221  
29223  
29225  
29227  
29229

ME

FIPS	County	PC Infection
23001	Androscoggin	489.4176209
23003	Aroostook	46.19212946
23005	Cumberland	677.8921981
23007	Franklin	150.5167743
23009	Hancock	34.66457463
23011	Kennebec	126.1436891
23013	Knox	62.85987277
23015	Lincoln	90.26847592
23017	Oxford	83.3072998
23019	Penobscot	90.0090009
23021	Piscataquis	17.85714286
23023	Sagadahoc	109.4460347
23025	Somerset	65.22770398
23027	Waldo	151.156346
23029	Washington	15.87805653
23031	York	295.3027945



ME

FIPS

29001  
29003  
29005  
29007  
29009  
29011  
29013  
29015  
29017  
29019  
29021  
29023  
29025  
29027  
29029  
29031  
29033  
29035  
29037

ME

29039  
29041  
29043  
29045  
29047  
29049  
29051  
29053  
29055  
29057  
29059  
29061  
29063  
29065  
29067  
29069  
29071  
29073  
29075  
29077  
29079  
29081  
29083  
29085  
29087  
29089  
29091  
29093  
29095  
29097  
29099  
29101

29103

ME

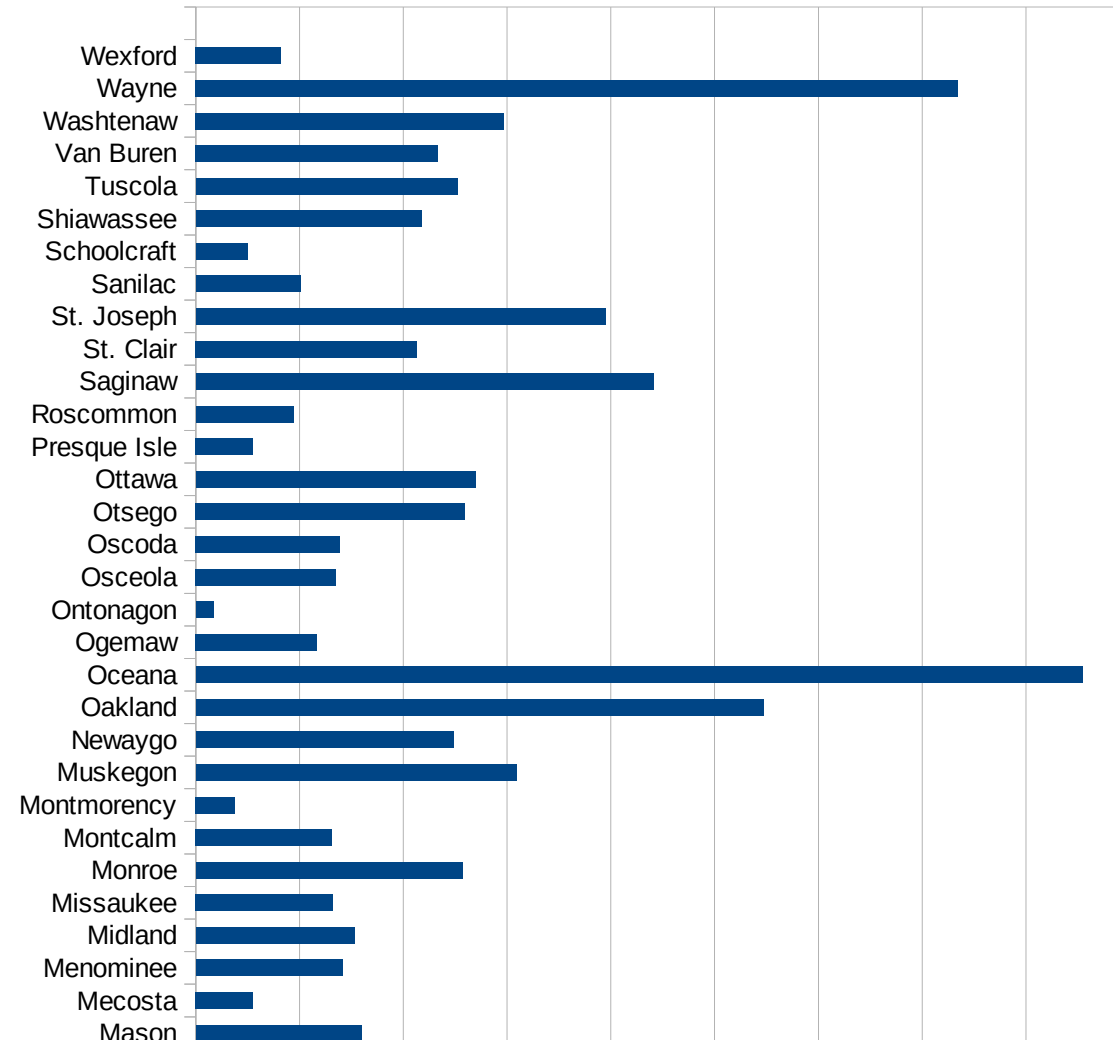
29105  
29107  
29109  
29111  
29113  
29115  
29117  
29121  
29123  
29125  
29127  
29119  
29129  
29131  
29133  
29135  
29137  
29139  
29141  
29143  
29145  
29147  
29149  
29151  
29153  
29155  
29157  
29159  
29161  
29163  
29165  
29167  
29169  
29171

ME

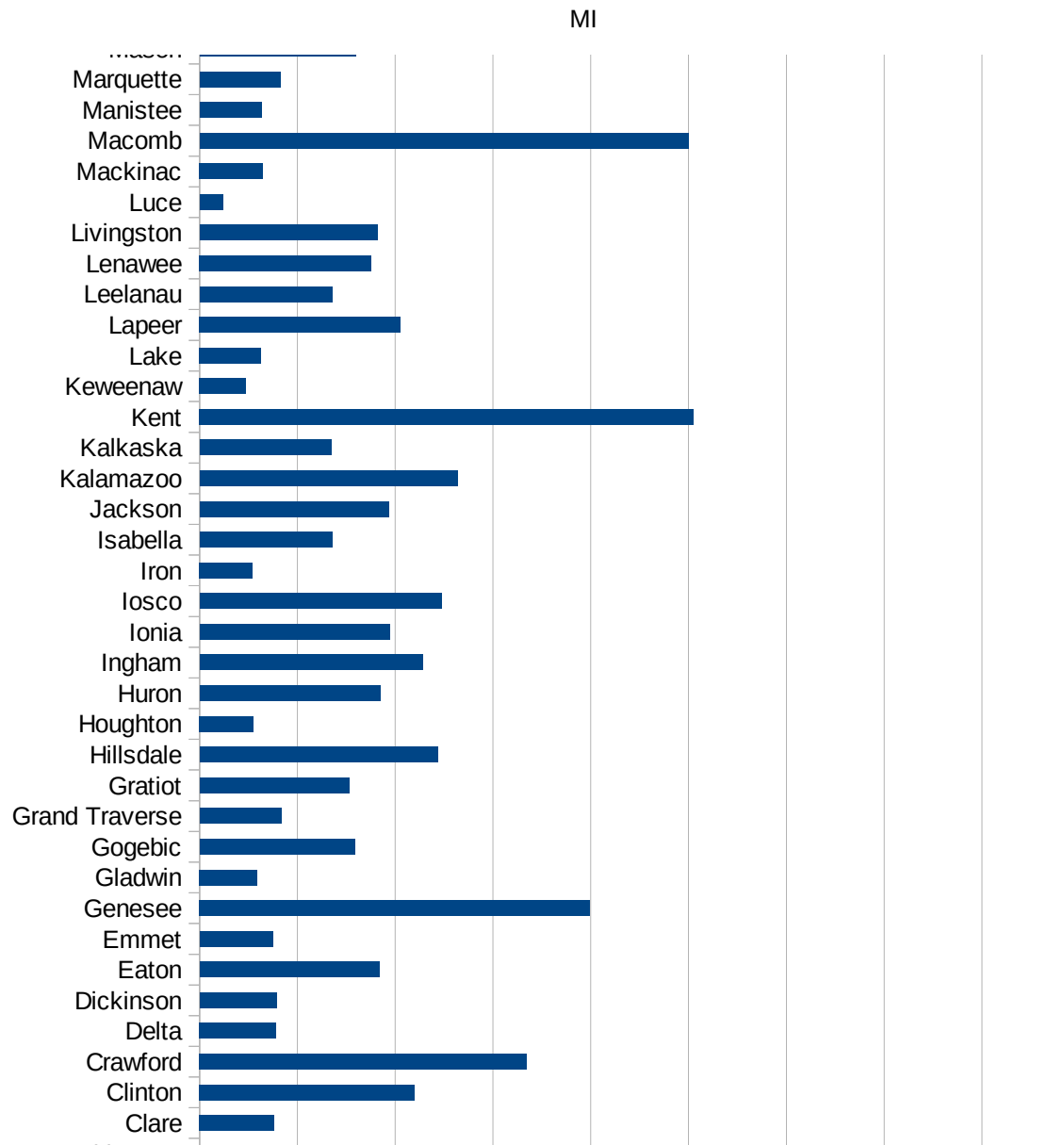
29173  
29175  
29177  
29179  
29181  
29195  
29197  
29199  
29201  
29203  
29205  
29183  
29185  
29187  
29189  
29510  
29186  
29207  
29209  
29211  
29213  
29215  
  
29217  
29219  
29221  
29223  
29225  
29227  
29229

MI

FIPS	County	PC Infection
26001	Alcona	260.567458
26003	Alger	54.96317467
26005	Allegan	390.3619798
26007	Alpena	440.7616361
26009	Antrim	141.2368928
26011	Arenac	265.9397646
26013	Baraga	60.09615385
26015	Barry	273.0676783
26017	Bay	481.1254486
26019	Benzie	163.3526728
26021	Berrien	775.9129628
26023	Branch	696.8960616
26025	Calhoun	509.3429105
26027	Cass	483.9989933
26029	Charlevoix	156.226185
26031	Cheboygan	133.7897926
26033	Chippewa	66.63645814
26035	Clare	152.8107423
26037	Clinton	439.9233601
26039	Crawford	669.0166175
26041	Delta	156.175921
26043	Dickinson	157.5857858
26045	Eaton	366.9440752
26047	Emmet	150.1140867
26049	Genesee	798.4919831
26051	Gladwin	118.4039152
26053	Gogebic	317.9650238
26055	Grand Traverse	167.4354293
26057	Gratiot	305.426242
26059	Hillsdale	487.4423485
26061	Houghton	110.4392722
26063	Huron	368.9918501
26065	Ingham	456.3854681

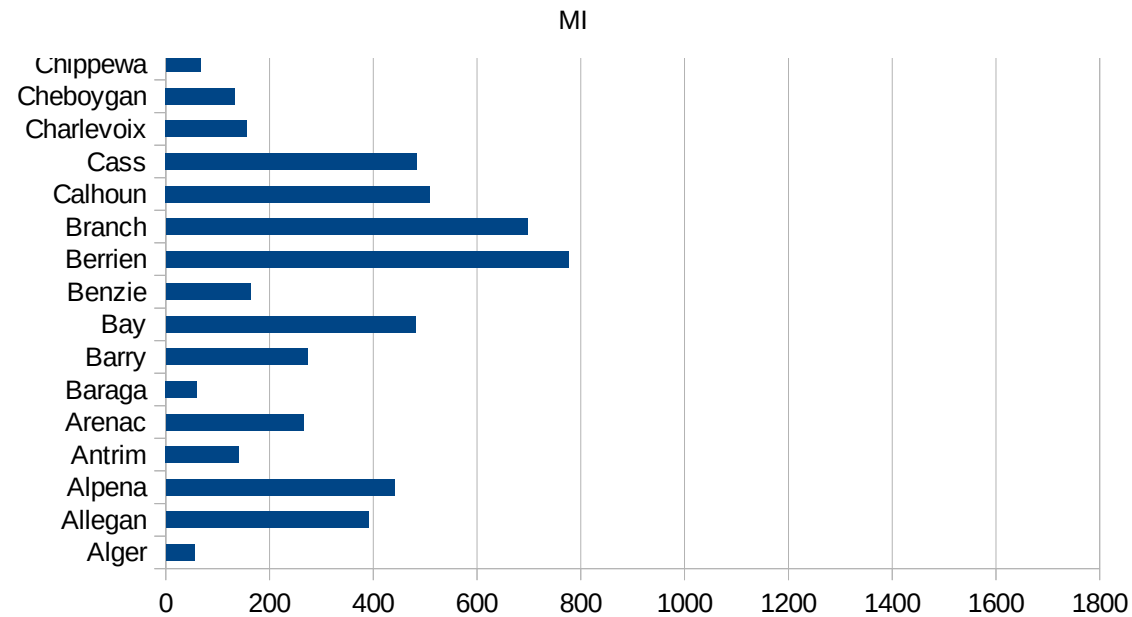


26067 Ionia	389.3474537
26069 Iosco	494.39815
26071 Iron	107.9427903
26073 Isabella	270.6839375
26075 Jackson	386.5938812
26077 Kalamazoo	527.4285499
26079 Kalkaska	269.2998205
26081 Kent	1010.575326
26083 Keweenaw	94.65215334
26085 Lake	126.251999
26087 Lapeer	411.2327896
26089 Leelanau	271.0898732
26091 Lenawee	351.0878636
26093 Livingston	363.4481027
26095 Luce	47.74789113
26097 Mackinac	129.7858533
26099 Macomb	1000.504139
26101 Manistee	126.3861709
26103 Marquette	165.3737447
26105 Mason	319.5876289
26107 Mecosta	110.2307957
26109 Menominee	282.8177348
26111 Midland	305.2554411
26113 Missaukee	264.6727983
26115 Monroe	513.8295256
26117 Montcalm	262.6313157
26119 Montmorency	75.55315704
26121 Muskegon	617.5542088
26123 Newaygo	497.0138264
26125 Oakland	1094.503578
26127 Oceana	1708.920188
26129 Ogemaw	233.8678885
26131 Ontonagon	34.51251079
26133 Osceola	269.9113149





26135 Oscoda	277.9120348
26137 Otsego	518.9539834
26139 Ottawa	539.4259434
26141 Presque Isle	109.9073638
26143 Roscommon	188.4106515
26145 Saginaw	882.5995807
26147 St. Clair	426.7684216
26149 St. Joseph	789.607326
26151 Sanilac	201.544364
26153 Schoolcraft	99.15716411
26155 Shiawassee	435.5349601
26157 Tuscola	504.6081194
26159 Van Buren	466.5464956
26161 Washtenaw	594.1293337
26163 Wayne	1469.302859
26165 Wexford	164.3459033



MI

FIPS

29001  
29003  
29005  
29007  
29009  
29011  
29013  
29015  
29017  
29019  
29021  
29023  
29025  
29027  
29029  
29031  
29033  
29035  
29037

MI

29039  
29041  
29043  
29045  
29047  
29049  
29051  
29053  
29055  
29057  
29059  
29061  
29063  
29065  
29067  
29069  
29071  
29073  
29075  
29077  
29079  
29081  
29083  
29085  
29087  
29089  
29091  
29093  
29095  
29097  
29099  
29101

29103

MI

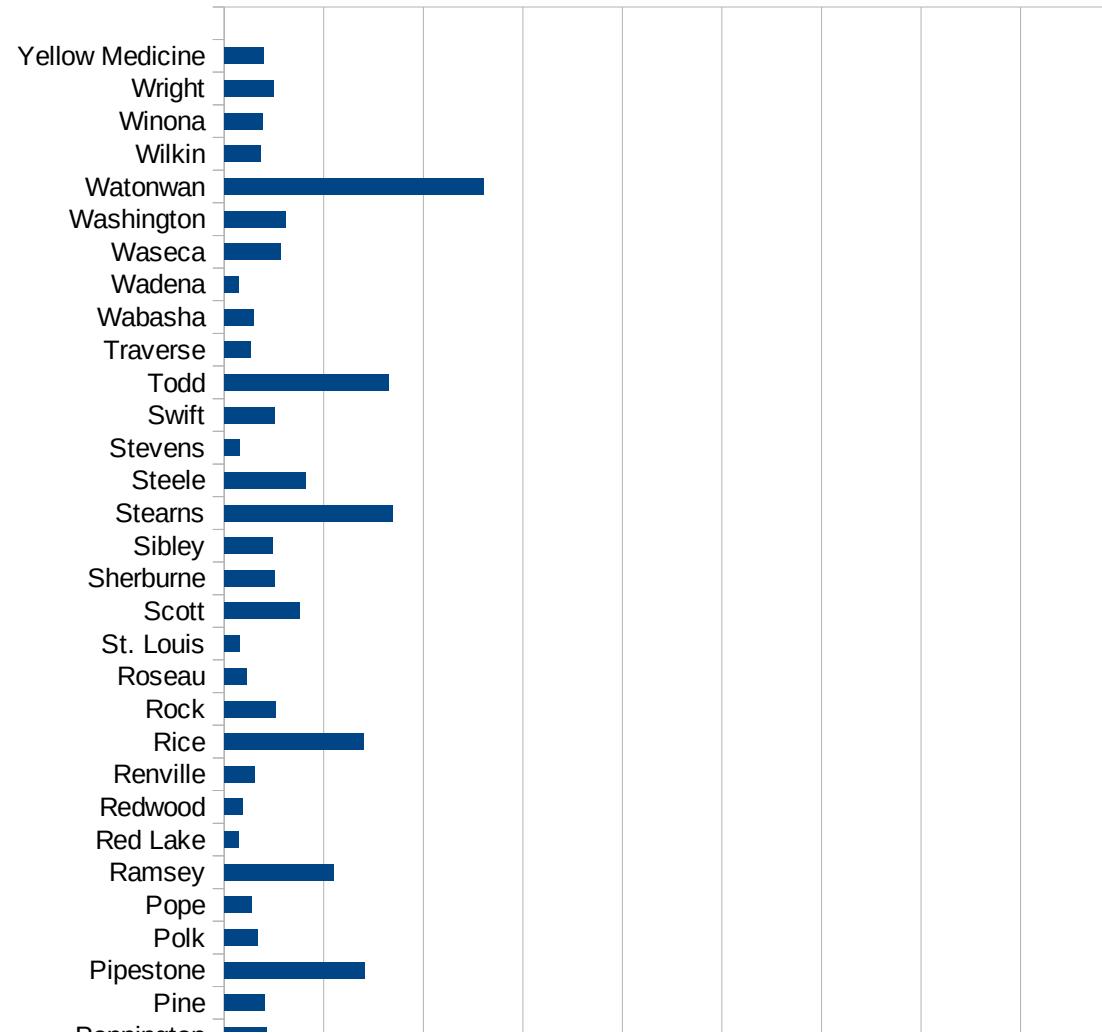
29105  
29107  
29109  
29111  
29113  
29115  
29117  
29121  
29123  
29125  
29127  
29119  
29129  
29131  
29133  
29135  
29137  
29139  
29141  
29143  
29145  
29147  
29149  
29151  
29153  
29155  
29157  
29159  
29161  
29163  
29165  
29167  
29169  
29171

MI

29173  
29175  
29177  
29179  
29181  
29195  
29197  
29199  
29201  
29203  
29205  
29183  
29185  
29187  
29189  
29510  
29186  
29207  
29209  
29211  
29213  
29215  
  
29217  
29219  
29221  
29223  
29225  
29227  
29229

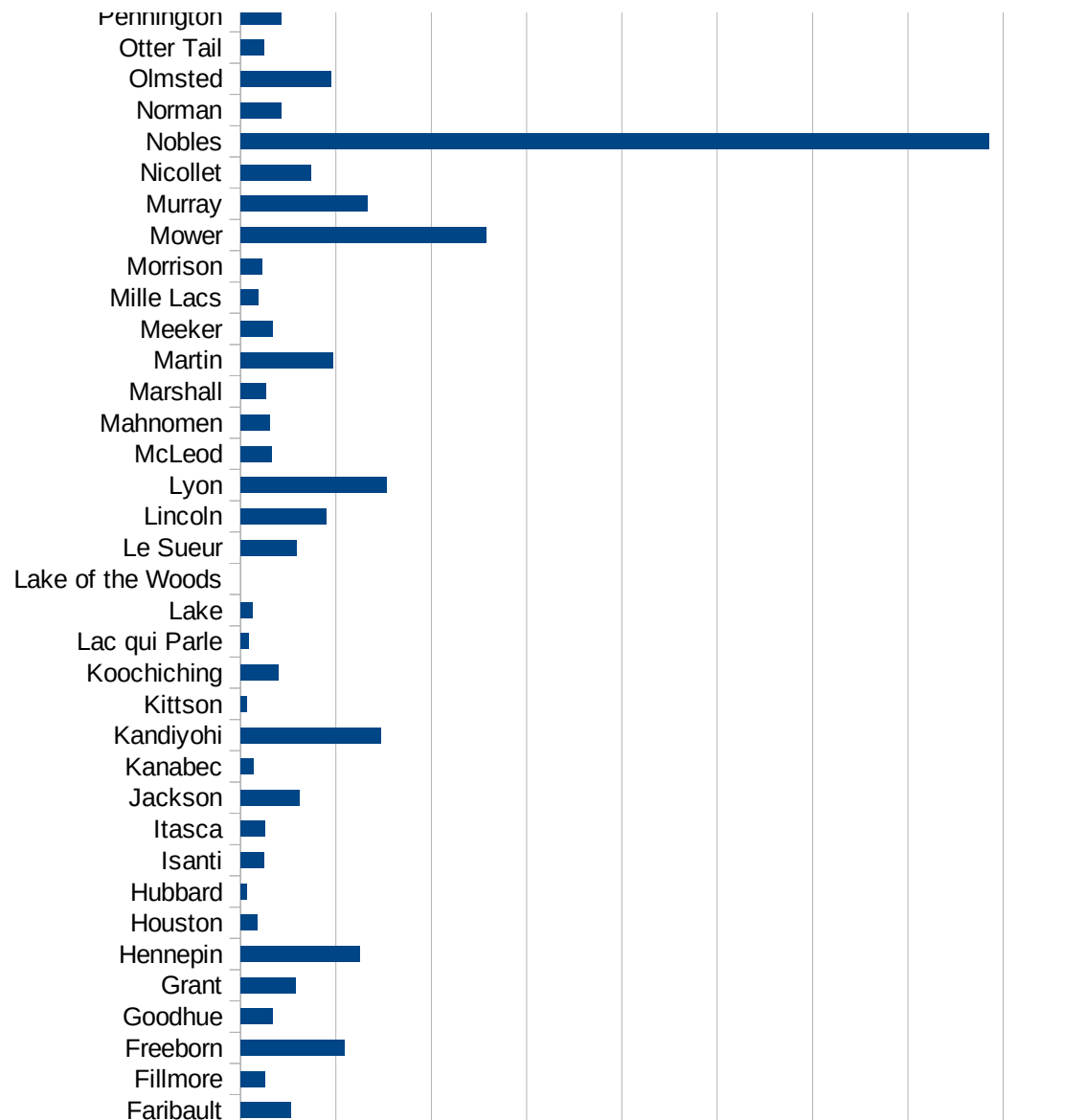
MN

FIPS	County	PC Infection
27001	Aitkin	150.924412
27003	Anoka	820.4899198
27005	Becker	279.3052282
27007	Beltrami	260.4222255
27009	Benton	685.657911
27011	Big Stone	400.8819403
27013	Blue Earth	1090.067777
27015	Brown	266.8153399
27017	Carlton	309.735748
27019	Carver	617.0872324
27021	Cass	118.5677022
27023	Chippewa	729.6209326
27025	Chisago	252.136905
27027	Clay	1082.010789
27029	Clearwater	158.9103292
27031	Cook	37.08511033
27033	Cottonwood	1374.479028
27035	Crow Wing	234.2461742
27037	Dakota	781.339984
27039	Dodge	566.7082893
27041	Douglas	289.7481825
27043	Faribault	530.600378
27045	Fillmore	251.6858201
27047	Freeborn	1093.811588
27049	Goodhue	334.0301274
27051	Grant	581.2987876
27053	Hennepin	1255.331786
27055	Houston	177.6294542
27057	Hubbard	60.94130883
27059	Isanti	242.7063004
27061	Itasca	252.726789
27063	Jackson	615.477752
27065	Kanabec	135.7438144

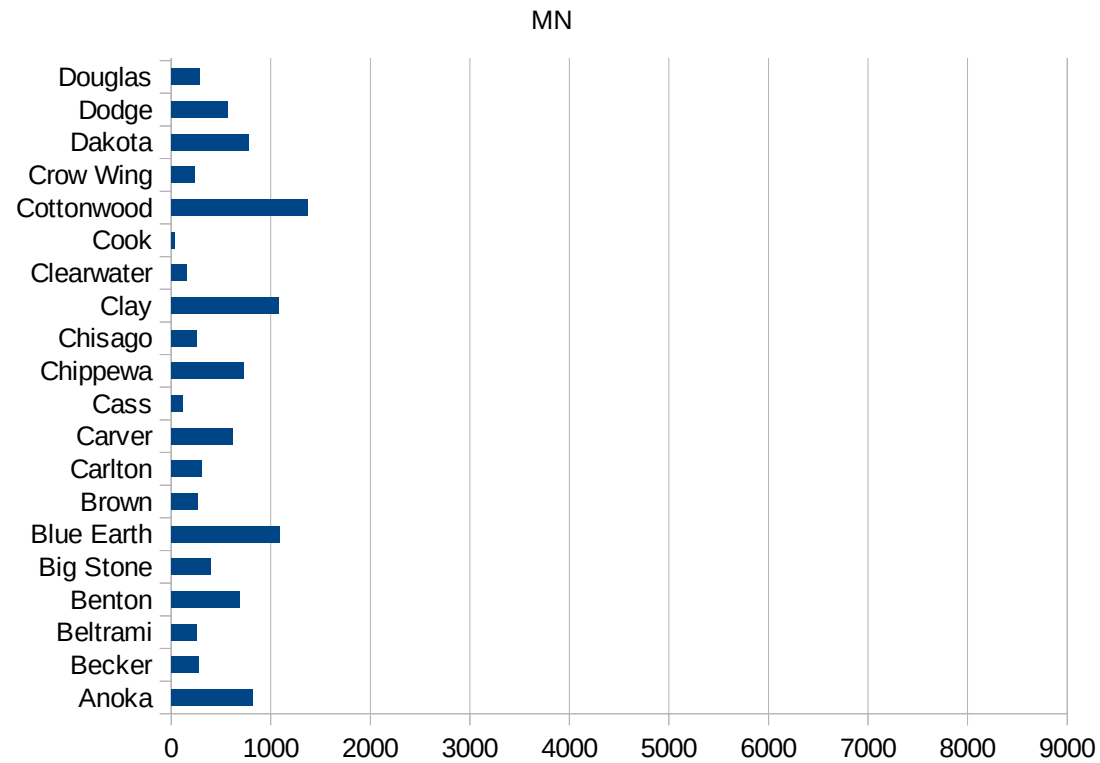


MN

27067 Kandiyohi	1477.073854
27069 Kittson	70.62146893
27071 Koochiching	393.8906752
27073 Lac qui Parle	90.1171523
27075 Lake	121.974104
27077 Lake of the Woo	0
27079 Le Sueur	589.5978101
27081 Lincoln	898.9952406
27083 Lyon	1533.419174
27085 McLeod	320.5753631
27087 Mahnommen	308.0268165
27089 Marshall	266.2406816
27091 Martin	970.4321456
27093 Meeker	337.0640854
27095 Mille Lacs	191.285053
27097 Morrison	223.0998824
27099 Mower	2571.792757
27101 Murray	1329.144514
27103 Nicollet	736.4114553
27105 Nobles	7849.844919
27107 Norman	432.4324324
27109 Olmsted	951.5155781
27111 Otter Tail	246.5483235
27113 Pennington	423.1908591
27115 Pine	410.4059967
27117 Pipestone	1414.833647
27119 Polk	333.0267373
27121 Pope	279.3547806
27123 Ramsey	1103.215136
27125 Red Lake	150.0375094
27127 Redwood	183.6185979
27129 Renville	307.9660553
27131 Rice	1404.025675
27133 Rock	520.5013809



27135 Roseau	224.4224422
27137 St. Louis	154.1896533
27139 Scott	759.2566206
27141 Sherburne	510.2253322
27143 Sibley	485.7599148
27145 Stearns	1692.243934
27147 Steele	817.8681086
27149 Stevens	153.7988311
27151 Swift	502.9427501
27153 Todd	1655.68302
27155 Traverse	272.0677146
27157 Wabasha	295.6802957
27159 Wadena	145.211646
27161 Waseca	572.4680327
27163 Washington	616.1241662
27165 Watonwan	2604.735883
27167 Wilkin	367.7646306
27169 Winona	387.6045253
27171 Wright	495.0531357
27173 Yellow Medicine	398.1623277





MN

FIPS

29001  
29003  
29005  
29007  
29009  
29011  
29013  
29015  
29017  
29019  
29021  
29023  
29025  
29027  
29029  
29031  
29033  
29035  
29037

MN

29039  
29041  
29043  
29045  
29047  
29049  
29051  
29053  
29055  
29057  
29059  
29061  
29063  
29065  
29067  
29069  
29071  
29073  
29075  
29077  
29079  
29081  
29083  
29085  
29087  
29089  
29091  
29093  
29095  
29097  
29099  
29101

29103

MN

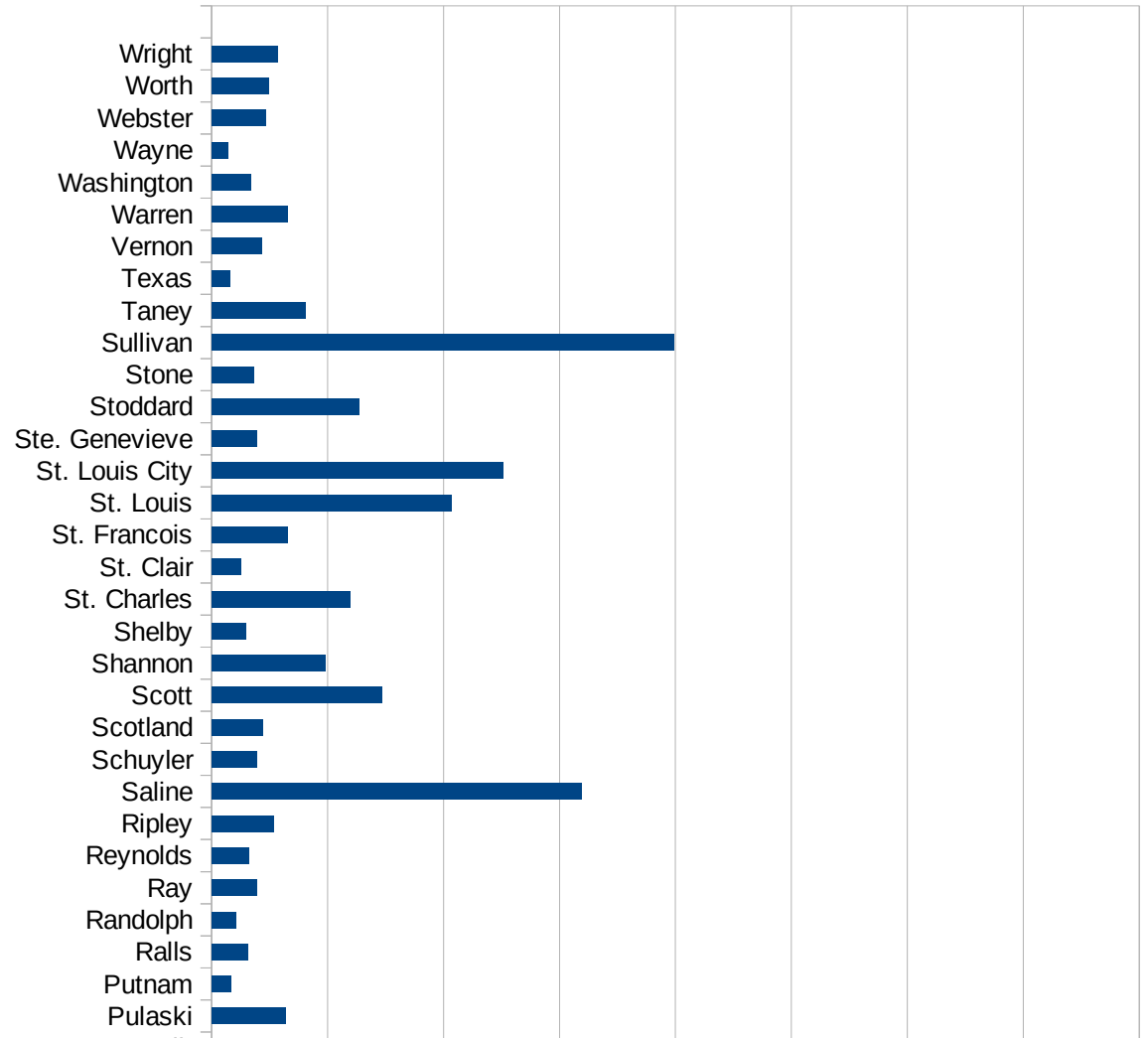
29105  
29107  
29109  
29111  
29113  
29115  
29117  
29121  
29123  
29125  
29127  
29119  
29129  
29131  
29133  
29135  
29137  
29139  
29141  
29143  
29145  
29147  
29149  
29151  
29153  
29155  
29157  
29159  
29161  
29163  
29165  
29167  
29169  
29171

MN

29173  
29175  
29177  
29179  
29181  
29195  
29197  
29199  
29201  
29203  
29205  
29183  
29185  
29187  
29189  
29510  
29186  
29207  
29209  
29211  
29213  
29215  
  
29217  
29219  
29221  
29223  
29225  
29227  
29229

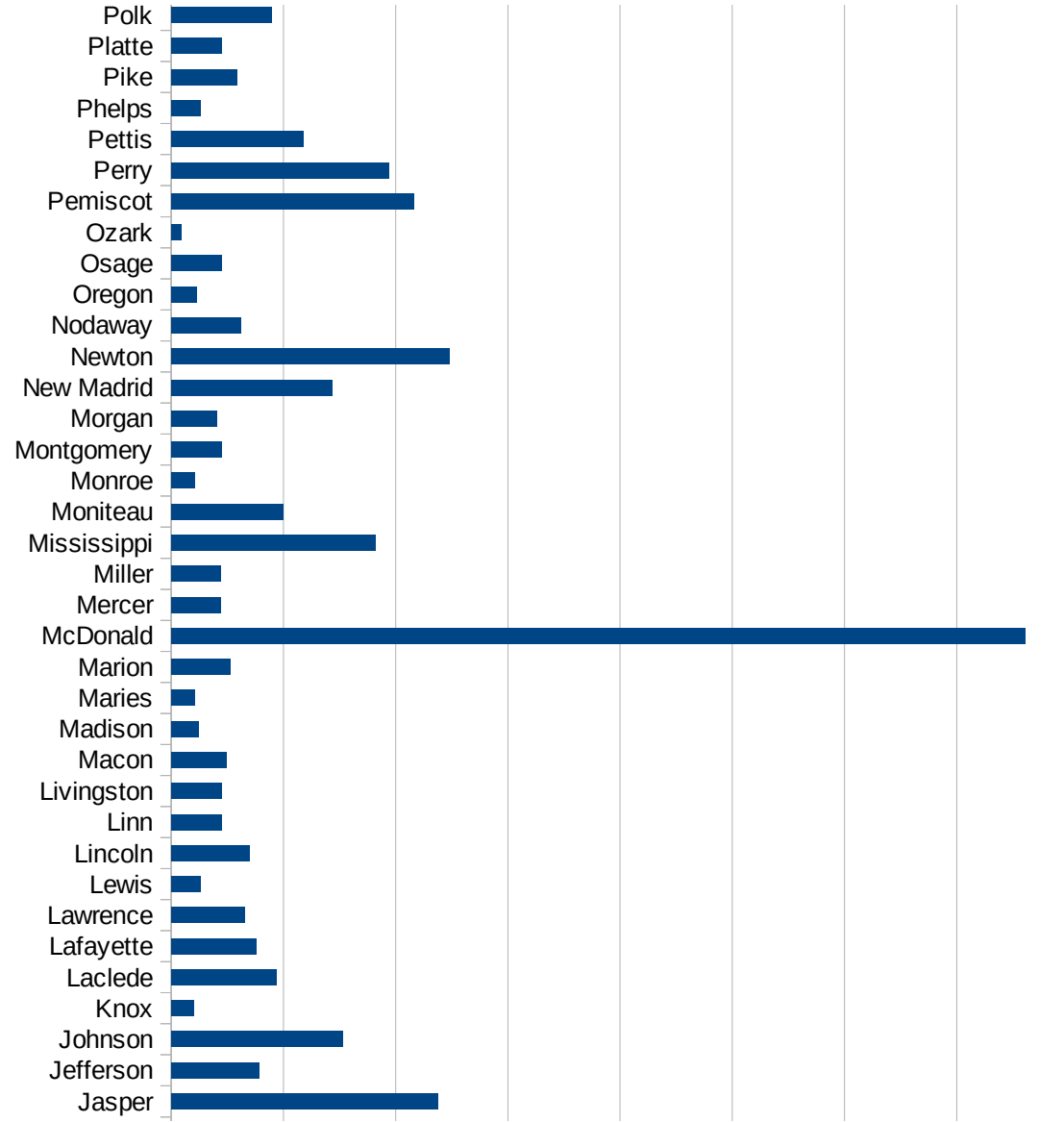
MO

FIPS	County	Cases	Infection Rate per 100,000
29001	Adair	461.7388216	
29003	Andrew	408.9282672	
29005	Atchison	212.7248114	
29007	Audrain	698.7790994	
29009	Barry	507.1615672	
29011	Barton	449.2286828	
29013	Bates	171.5686275	
29015	Benton	269.7375246	
29017	Bollinger	402.6625031	
29019	Boone	477.7645065	
29021	Buchanan	1139.199061	
29023	Butler	415.1129248	
29025	Caldwell	296.4426877	
29027	Callaway	198.266836	
29029	Camden	362.3267489	
29031	Cape Girardeau	650.1339632	
29033	Carroll	697.701018	
29035	Carter	165.1800463	
29037	Cass	378.2609524	
29039	Cedar	204.7299682	
29041	Chariton	174.4732251	
29043	Christian	182.7943391	
29045	Clark	29.23121894	
29047	Clay	279.2604469	
29049	Clinton	244.2598925	
29051	Cole	268.2431377	
29053	Cooper	238.5956939	
29055	Crawford	133.572651	
29057	Dade	132.1178491	
29059	Dallas	214.771507	
29061	Daviess	192.4696259	
29063	DeKalb	197.9414093	
29065	Dent	58.28638042	



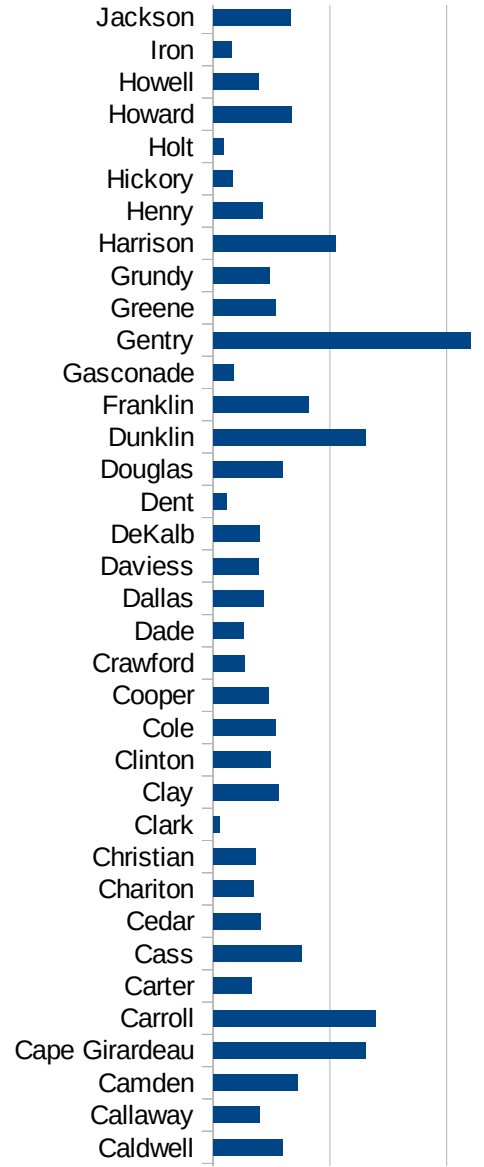
MO

29067 Douglas	299.1101473
29069 Dunklin	652.5507256
29071 Franklin	408.9900646
29073 Gasconade	88.40530432
29075 Gentry	1101.388051
29077 Greene	268.5639706
29079 Grundy	242.0819044
29081 Harrison	522.9379605
29083 Henry	211.0866373
29085 Hickory	84.13082343
29087 Holt	45.41326067
29089 Howard	335.4049522
29091 Howell	194.6302026
29093 Iron	78.6086273
29095 Jackson	332.9968143
29097 Jasper	1188.699891
29099 Jefferson	390.466554
29101 Johnson	766.047864
29103 Knox	101.342792
29105 Laclede	470.416935
29107 Lafayette	380.3914351
29109 Lawrence	325.8687661
29111 Lewis	131.9127347
29113 Lincoln	350.1716188
29115 Linn	224.3083825
29117 Livingston	224.4817113
29121 Macon	244.1760707
29123 Madison	123.071874
29125 Maries	102.6342798
29127 Marion	262.311136
29119 McDonald	3804.489124
29129 Mercer	219.7198572
29131 Miller	221.0293653
29133 Mississippi	907.3185363

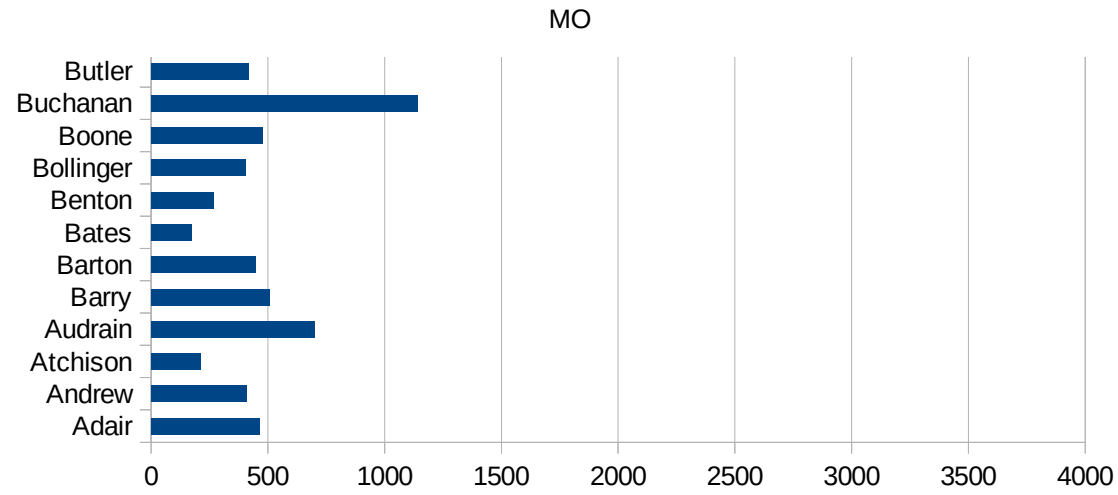


MO

29135 Moniteau	496.2471311
29137 Monroe	103.8781163
29139 Montgomery	225.4204959
29141 Morgan	201.395029
29143 New Madrid	716.9287697
29145 Newton	1240.860879
29147 Nodaway	309.3615495
29149 Oregon	113.8411915
29151 Osage	226.046376
29153 Ozark	44.3606521
29155 Pemiscot	1081.612586
29157 Perry	971.2793734
29159 Pettis	587.6545531
29161 Phelps	131.8966288
29163 Pike	291.8287938
29165 Platte	223.3334952
29167 Polk	447.191081
29169 Pulaski	321.0674049
29171 Putnam	84.08660921
29173 Ralls	156.6784175
29175 Randolph	104.995356
29177 Ray	196.6525368
29179 Reynolds	159.8976655
29181 Ripley	268.6366689
29195 Saline	1594.234549
29197 Schuyler	195.6947162
29199 Scotland	221.5062424
29201 Scott	733.2674606
29203 Shannon	488.4601294
29205 Shelby	148.7603306
29183 St. Charles	598.7243914
29185 St. Clair	127.7275146
29187 St. Francois	328.3752174
29189 St. Louis	1035.062115



29510 St. Louis City	1256.777551
29186 Ste. Genevieve	195.6618962
29207 Stoddard	636.8554407
29209 Stone	182.6829191
29211 Sullivan	1993.248674
29213 Taney	404.6408365
29215 Texas	78.21360135
29217 Vernon	214.3413874
29219 Warren	328.4261473
29221 Washington	168.3839153
29223 Wayne	68.58710562
29225 Webster	235.2399703
29227 Worth	245.0980392
29229 Wright	282.9470019





MO

FIPS

29001  
29003  
29005  
29007  
29009  
29011  
29013  
29015  
29017  
29019  
29021  
29023  
29025  
29027  
29029  
29031  
29033  
29035  
29037

MO

29039  
29041  
29043  
29045  
29047  
29049  
29051  
29053  
29055  
29057  
29059  
29061  
29063  
29065  
29067  
29069  
29071  
29073  
29075  
29077  
29079  
29081  
29083  
29085  
29087  
29089  
29091  
29093  
29095  
29097  
29099  
29101

29103

MO

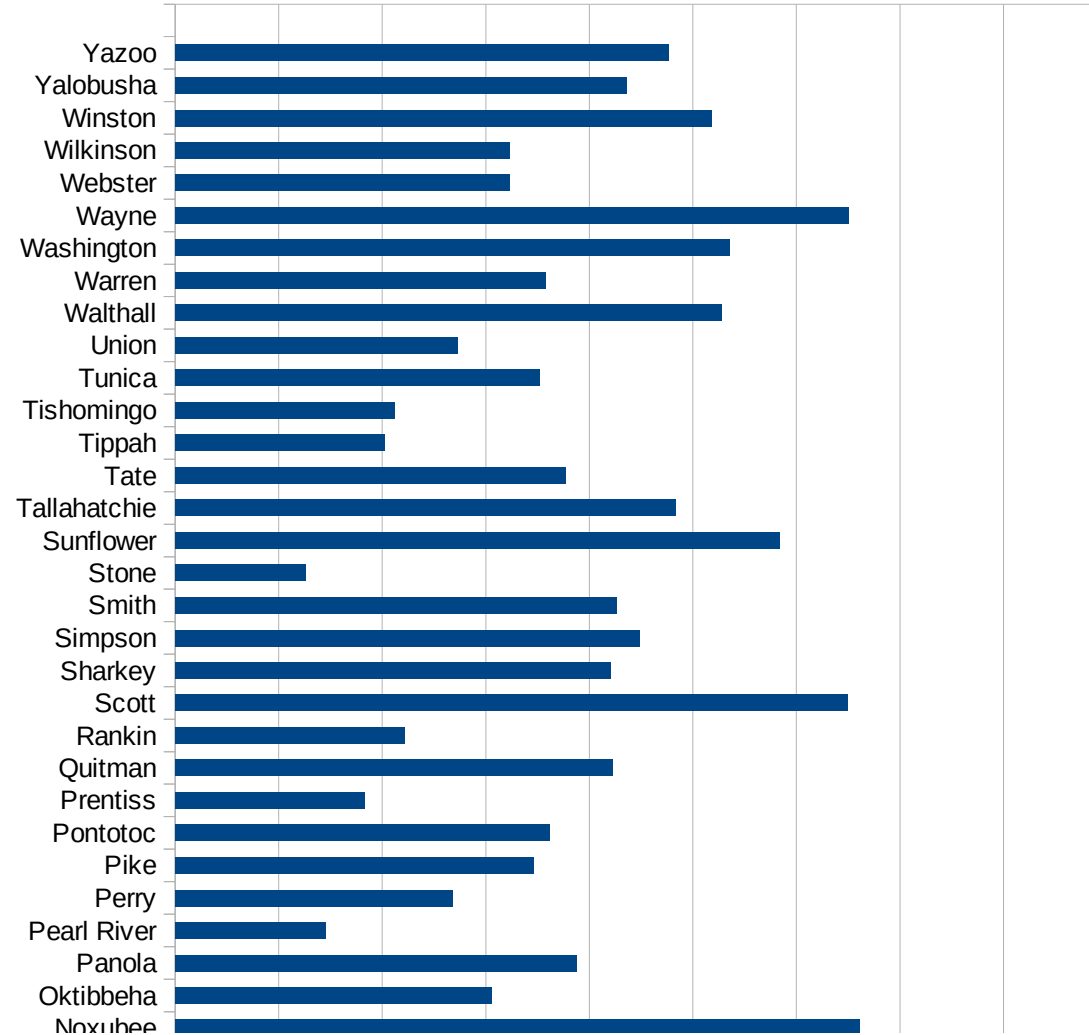
29105  
29107  
29109  
29111  
29113  
29115  
29117  
29121  
29123  
29125  
29127  
29119  
29129  
29131  
29133  
29135  
29137  
29139  
29141  
29143  
29145  
29147  
29149  
29151  
29153  
29155  
29157  
29159  
29161  
29163  
29165  
29167  
29169  
29171

MO

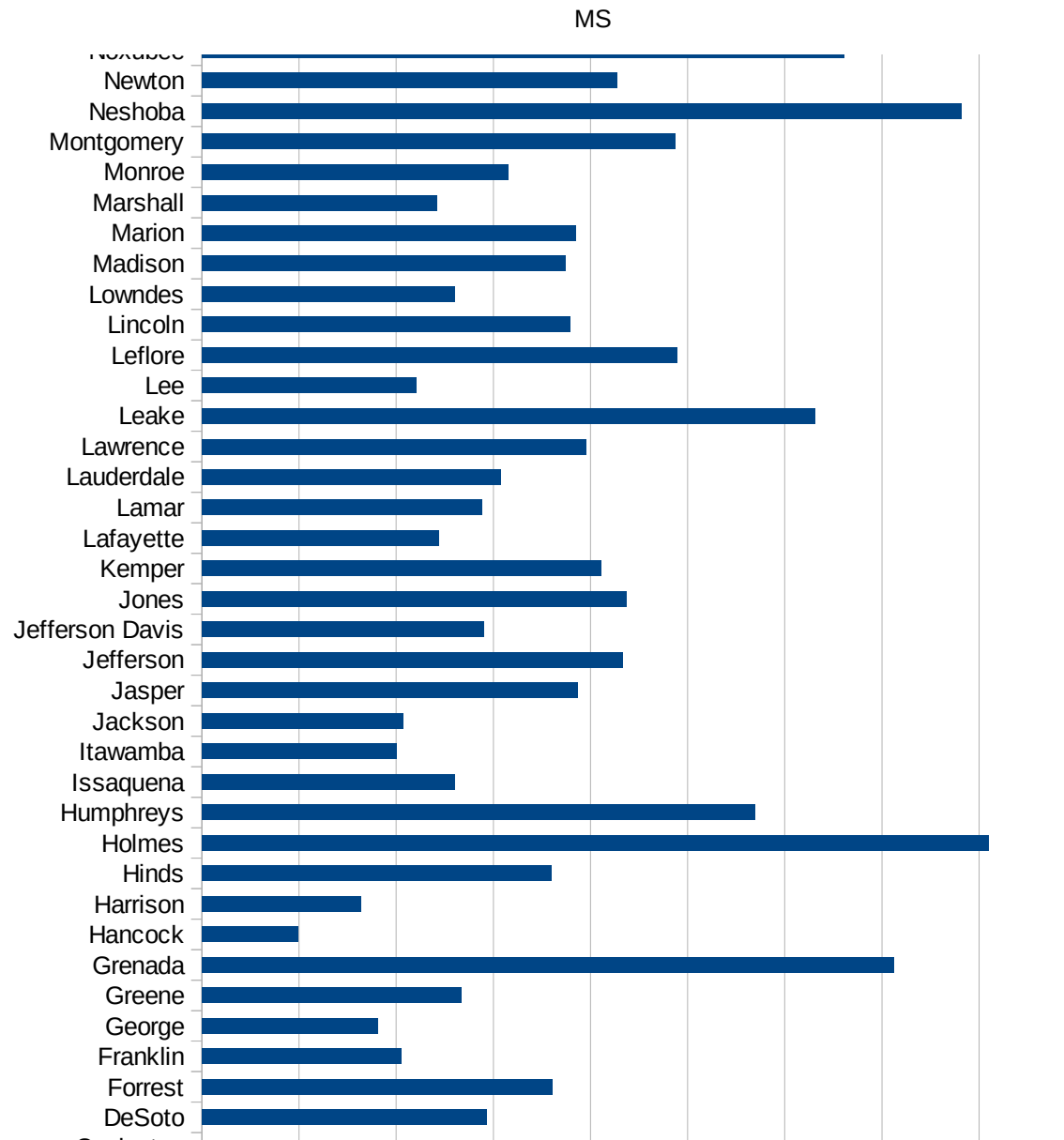
29173  
29175  
29177  
29179  
29181  
29195  
29197  
29199  
29201  
29203  
29205  
29183  
29185  
29187  
29189  
29510  
29186  
29207  
29209  
29211  
29213  
29215  
  
29217  
29219  
29221  
29223  
29225  
29227  
29229

MS

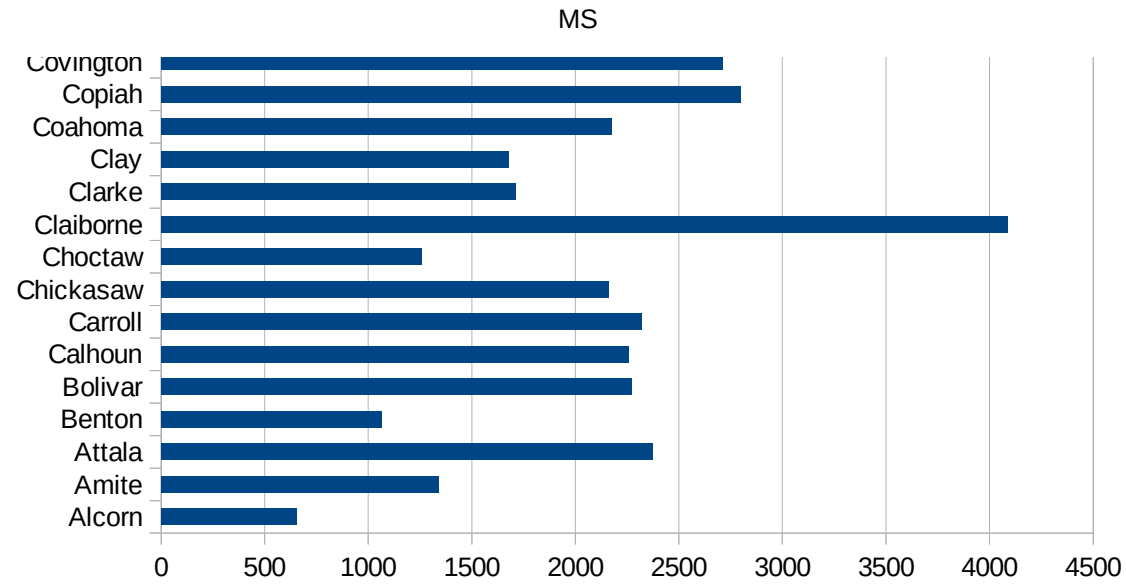
FIPS	County	PC Infection
28001	Adams	1538.856117
28003	Alcorn	652.6743399
28005	Amite	1338.633782
28007	Attala	2374.081133
28009	Benton	1063.958409
28011	Bolivar	2272.3646
28013	Calhoun	2258.243281
28015	Carroll	2320.653819
28017	Chickasaw	2160.619649
28019	Choctaw	1256.342112
28021	Claiborne	4087.980449
28023	Clarke	1711.099718
28025	Clay	1676.467554
28027	Coahoma	2174.297331
28029	Copiah	2799.285289
28031	Covington	2710.443961
28033	DeSoto	1465.926011
28035	Forrest	1803.134495
28037	Franklin	1027.221366
28039	George	907.2164948
28041	Greene	1332.253791
28043	Grenada	3562.099264
28045	Hancock	496.4718807
28047	Harrison	819.7435277
28049	Hinds	1797.245714
28051	Holmes	4051.75349
28053	Humphreys	2846.070001
28055	Issaquena	1299.69419
28057	Itawamba	1003.529362
28059	Jackson	1033.662067
28061	Jasper	1935.719503
28063	Jefferson	2167.182663
28065	Jefferson Davis	1450.952466



28067 Jones	2183.725041
28069 Kemper	2054.452977
28071 Lafayette	1220.958882
28073 Lamar	1441.222156
28075 Lauderdale	1538.829215
28077 Lawrence	1975.110397
28079 Leake	3154.241532
28081 Lee	1104.434168
28083 Leflore	2448.217435
28085 Lincoln	1897.383423
28087 Lowndes	1303.241134
28089 Madison	1872.574079
28091 Marion	1925.955897
28093 Marshall	1210.121012
28095 Monroe	1577.437859
28097 Montgomery	2434.400878
28099 Neshoba	3907.296137
28101 Newton	2135.895164
28103 Noxubee	3303.274798
28105 Oktibbeha	1530.272788
28107 Panola	1936.918486
28109 Pearl River	727.6075613
28111 Perry	1341.044338
28113 Pike	1731.415717
28115 Pontotoc	1809.443031
28117 Prentiss	912.5024689
28119 Quitman	2113.175436
28121 Rankin	1110.446908
28123 Scott	3248.842224
28125 Sharkey	2101.896276
28127 Simpson	2242.320054
28129 Smith	2130.983627
28131 Stone	630.4429129
28133 Sunflower	2918.204779



28135 Tallahatchie	2416.529635
28137 Tate	1884.627421
28139 Tippah	1013.866788
28141 Tishomingo	1058.908194
28143 Tunica	1759.855189
28145 Union	1366.846116
28147 Walthall	2640.857242
28149 Warren	1786.642412
28151 Washington	2680.691476
28153 Wayne	3251.551877
28155 Webster	1614.221496
28157 Wilkinson	1615.104641
28159 Winston	2592.898431
28161 Yazobusha	2178.825048
28163 Yazoo	2382.469555



MS

FIPS

29001  
29003  
29005  
29007  
29009  
29011  
29013  
29015  
29017  
29019  
29021  
29023  
29025  
29027  
29029  
29031  
29033  
29035  
29037



MS

29039  
29041  
29043  
29045  
29047  
29049  
29051  
29053  
29055  
29057  
29059  
29061  
29063  
29065  
29067  
29069  
29071  
29073  
29075  
29077  
29079  
29081  
29083  
29085  
29087  
29089  
29091  
29093  
29095  
29097  
29099  
29101

29103

MS

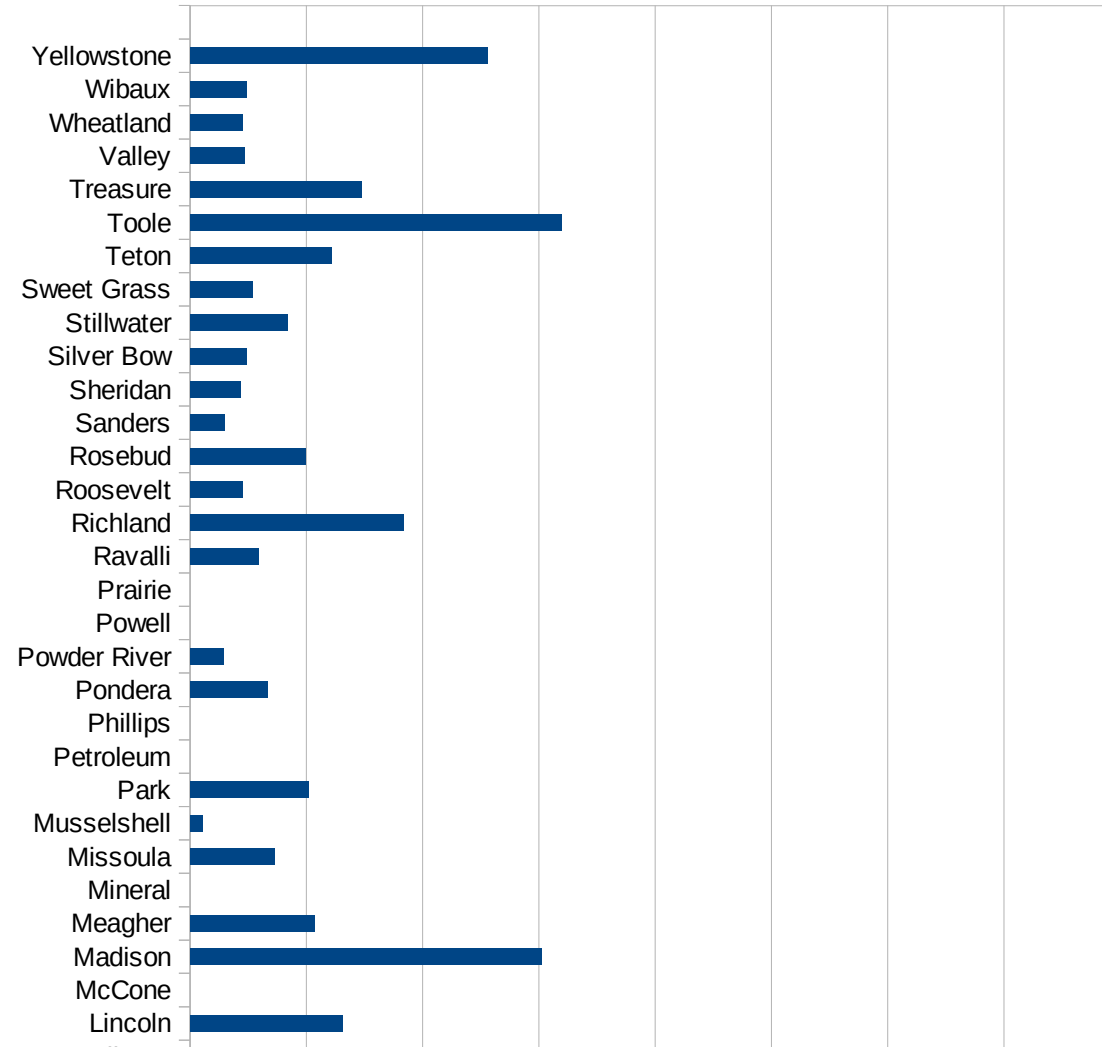
29105  
29107  
29109  
29111  
29113  
29115  
29117  
29121  
29123  
29125  
29127  
29119  
29129  
29131  
29133  
29135  
29137  
29139  
29141  
29143  
29145  
29147  
29149  
29151  
29153  
29155  
29157  
29159  
29161  
29163  
29165  
29167  
29169  
29171

MS

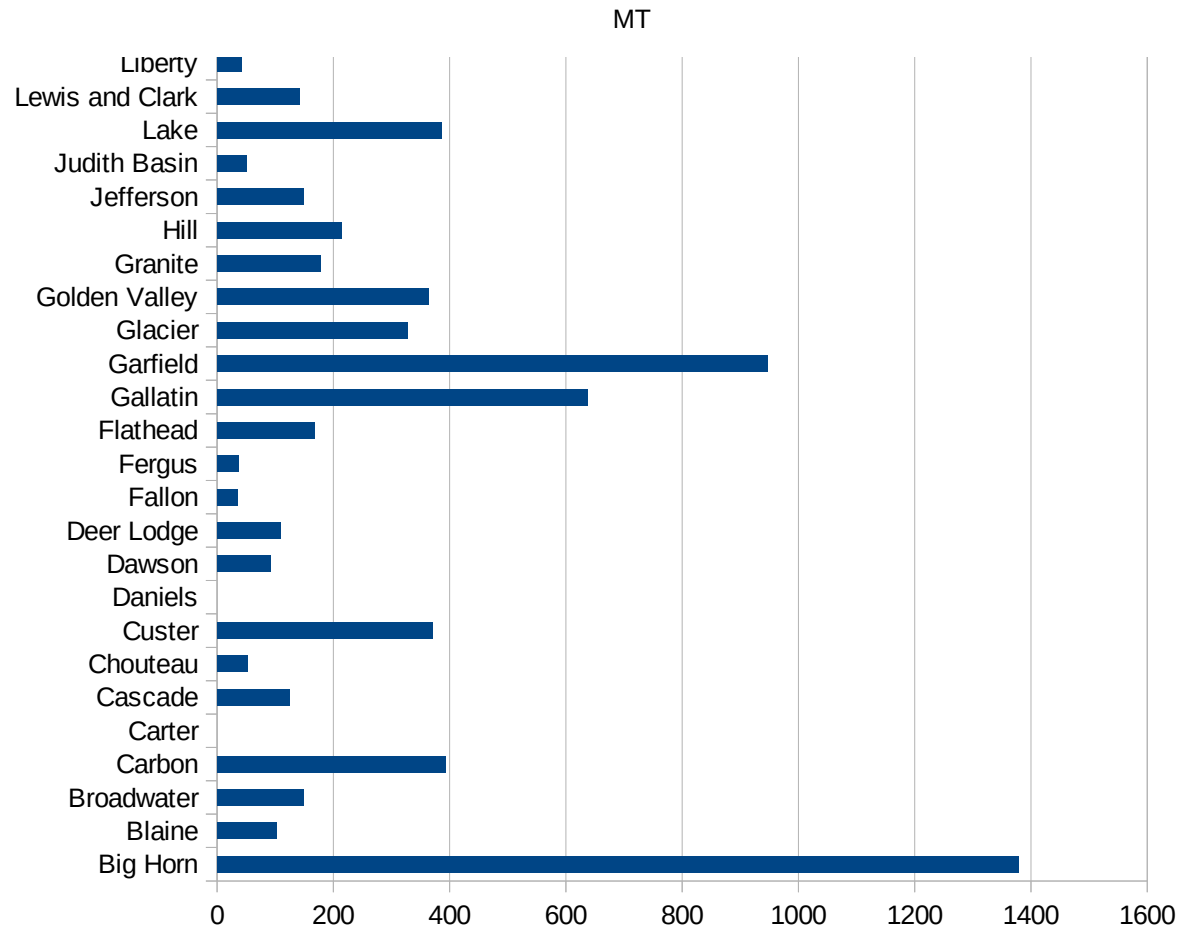
29173  
29175  
29177  
29179  
29181  
29195  
29197  
29199  
29201  
29203  
29205  
29183  
29185  
29187  
29189  
29510  
29186  
29207  
29209  
29211  
29213  
29215  
  
29217  
29219  
29221  
29223  
29225  
29227  
29229

MT

FIPS	County	PC Infection
30001	Beaverhead	202.0416844
30003	Big Horn	1379.517169
30005	Blaine	102.8353166
30007	Broadwater	147.9046836
30009	Carbon	392.0104536
30011	Carter	0
30013	Cascade	123.7093198
30015	Chouteau	52.21932115
30017	Custer	371.1375798
30019	Daniels	0
30021	Dawson	92.16589862
30023	Deer Lodge	109.5170299
30025	Fallon	34.24657534
30027	Fergus	35.99388104
30029	Flathead	168.4523926
30031	Gallatin	637.3127391
30033	Garfield	946.3722397
30035	Glacier	327.3441478
30037	Golden Valley	363.1961259
30039	Granite	177.6198934
30041	Hill	214.1065639
30043	Jefferson	148.7972225
30045	Judith Basin	51.2295082
30047	Lake	386.7768595
30049	Lewis and Clark	141.1935953
30051	Liberty	41.15226337
30053	Lincoln	262.7058705
30055	McCone	0
30057	Madison	604.4708029
30059	Meagher	214.3622722
30061	Mineral	0
30063	Missoula	145.6339285
30065	Musselshell	21.50075253



30067 Park	203.1548757
30069 Petroleum	0
30071 Phillips	0
30073 Pondera	133.9584729
30075 Powder River	58.27505828
30077 Powell	0
30079 Prairie	0
30081 Ravalli	118.1321227
30083 Richland	366.5353248
30085 Roosevelt	90.42408898
30087 Rosebud	198.6097319
30089 Sanders	59.10165485
30091 Sheridan	87.61682243
30093 Silver Bow	97.1622896
30095 Stillwater	167.8204321
30097 Sweet Grass	107.8167116
30099 Teton	243.4274586
30101 Toole	638.780136
30103 Treasure	294.55081
30105 Valley	94.12397472
30107 Wheatland	89.44543828
30109 Wibaux	96.71179884
30111 Yellowstone	512.0615473



MT

FIPS

29001  
29003  
29005  
29007  
29009  
29011  
29013  
29015  
29017  
29019  
29021  
29023  
29025  
29027  
29029  
29031  
29033  
29035  
29037

MT

29039  
29041  
29043  
29045  
29047  
29049  
29051  
29053  
29055  
29057  
29059  
29061  
29063  
29065  
29067  
29069  
29071  
29073  
29075  
29077  
29079  
29081  
29083  
29085  
29087  
29089  
29091  
29093  
29095  
29097  
29099  
29101

29103

MT

29105  
29107  
29109  
29111  
29113  
29115  
29117  
29121  
29123  
29125  
29127  
29119  
29129  
29131  
29133  
29135  
29137  
29139  
29141  
29143  
29145  
29147  
29149  
29151  
29153  
29155  
29157  
29159  
29161  
29163  
29165  
29167  
29169  
29171

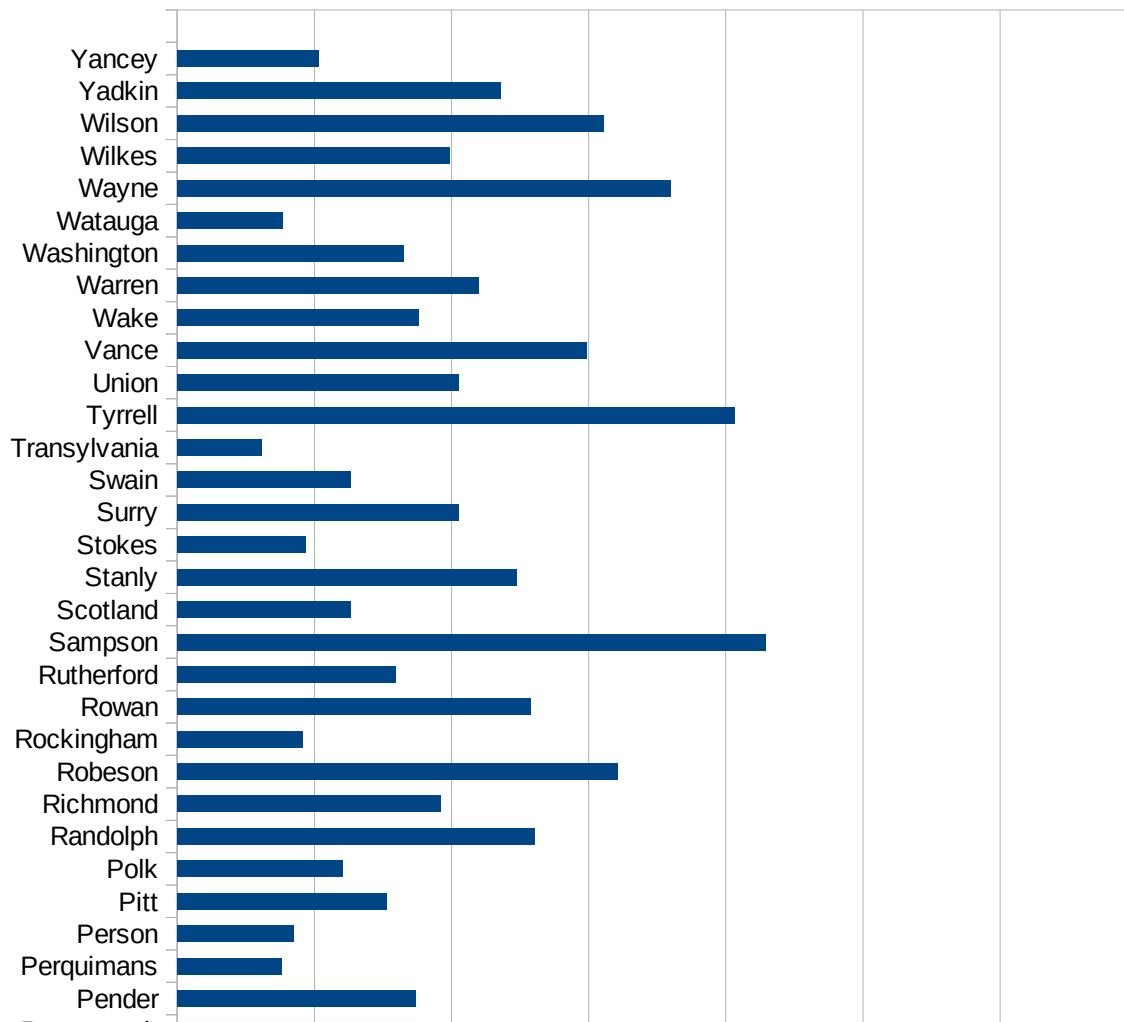


MT

29173  
29175  
29177  
29179  
29181  
29195  
29197  
29199  
29201  
29203  
29205  
29183  
29185  
29187  
29189  
29510  
29186  
29207  
29209  
29211  
29213  
29215  
  
29217  
29219  
29221  
29223  
29225  
29227  
29229

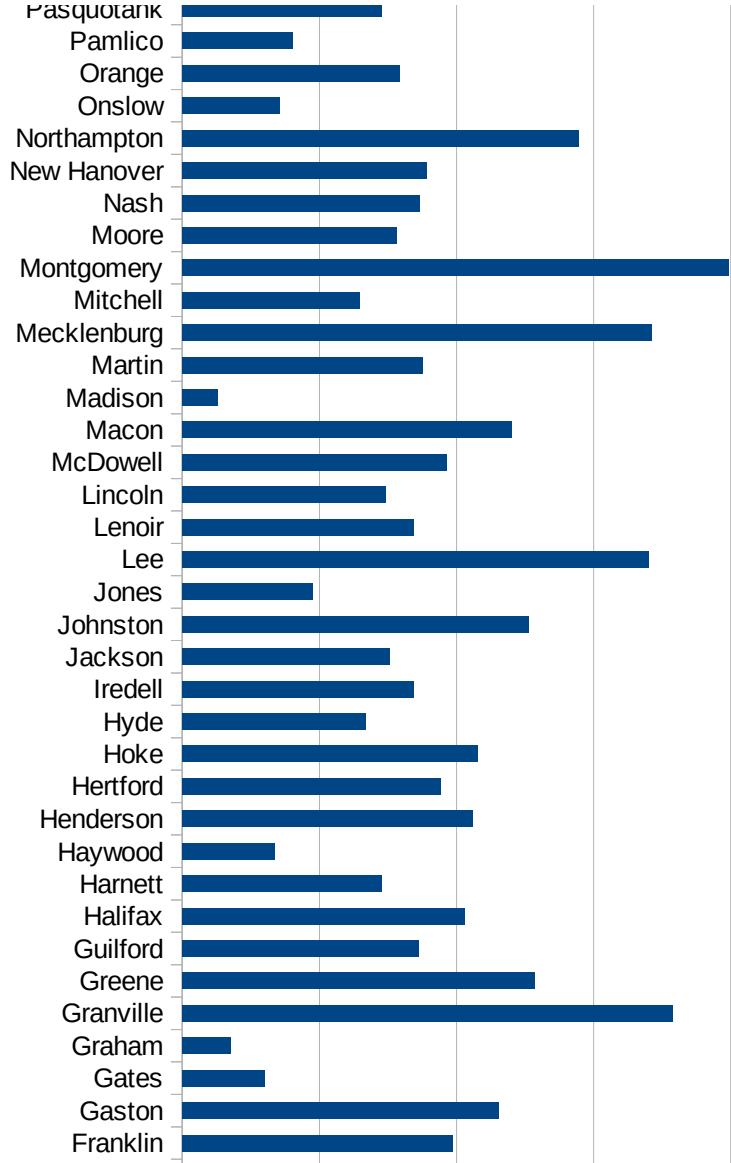
NC

FIPS	County	PC Infection
37001	Alamance	1150.59242
37003	Alexander	642.5186732
37005	Alleghany	501.7471553
37007	Anson	1089.359649
37009	Ashe	317.2378177
37011	Avery	377.0351328
37013	Beaufort	528.8982349
37015	Bertie	1019.657311
37017	Bladen	1548.659235
37019	Brunswick	756.1574914
37021	Buncombe	518.7126355
37023	Burke	1595.450422
37025	Cabarrus	990.8111024
37027	Caldwell	1098.392032
37029	Camden	466.853408
37031	Carteret	330.8210114
37033	Caswell	753.370341
37035	Catawba	1062.072965
37037	Chatham	1564.144984
37039	Cherokee	665.8915548
37041	Chowan	541.7349775
37043	Clay	511.7155939
37045	Cleveland	807.004967
37047	Columbus	1315.24571
37049	Craven	564.5600124
37051	Cumberland	679.1442241
37053	Currituck	214.2434988
37055	Dare	482.1785705
37057	Davidson	897.8837313
37059	Davie	723.0945639
37061	Duplin	3158.556477
37063	Durham	1695.402208
37065	Edgecombe	940.2942025

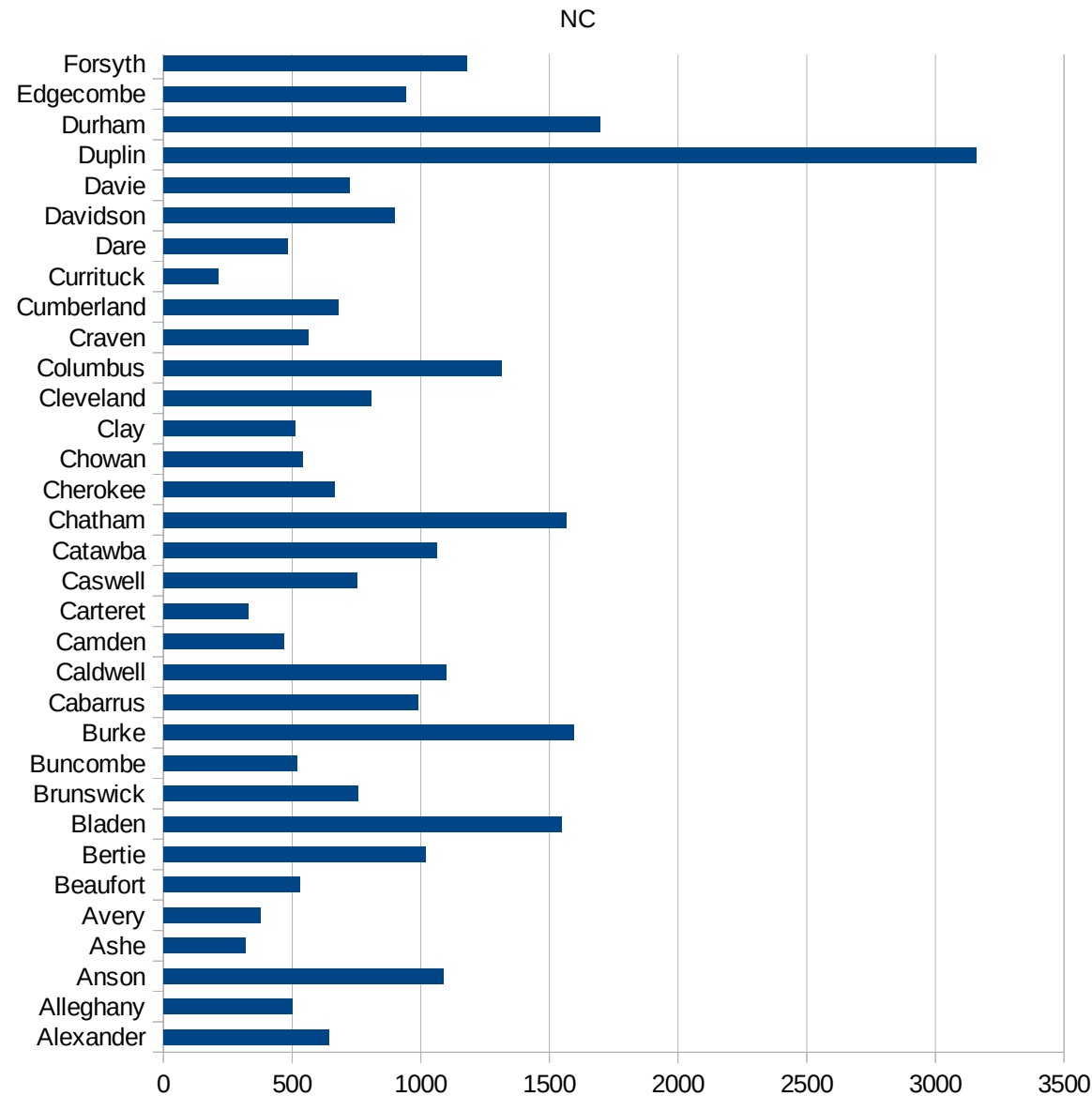


NC

37067 Forsyth	1179.111525
37069 Franklin	987.2705743
37071 Gaston	1152.814051
37073 Gates	302.4280653
37075 Graham	176.8033946
37077 Granville	1788.239208
37079 Greene	1284.980011
37081 Guilford	861.7685086
37083 Halifax	1028.196306
37085 Harnett	725.7067072
37087 Haywood	337.2545223
37089 Henderson	1056.977421
37091 Hertford	942.5588571
37093 Hoke	1075.524067
37095 Hyde	669.2160612
37097 Iredell	842.8839633
37099 Jackson	757.0337203
37101 Johnston	1262.612557
37103 Jones	477.326969
37105 Lee	1698.886936
37107 Lenoir	843.2185222
37109 Lincoln	740.121762
37111 McDowell	964.6867515
37113 Macon	1201.643758
37115 Madison	128.6587327
37117 Martin	877.7733669
37119 Mecklenburg	1709.752528
37121 Mitchell	646.6666667
37123 Montgomery	1991.126105
37125 Moore	781.2975011
37127 Nash	866.8737236
37129 New Hanover	892.4804326
37131 Northampton	1443.382801
37133 Onslow	355.1139956



37135 Orange	794.3736432
37137 Pamlico	402.5256511
37139 Pasquotank	726.5571785
37141 Pender	870.3066182
37143 Perquimans	379.9731784
37145 Person	422.7098995
37147 Pitt	764.8098536
37149 Polk	601.6204939
37151 Randolph	1304.490377
37153 Richmond	960.1889188
37155 Robeson	1606.602392
37157 Rockingham	457.6028228
37159 Rowan	1289.801928
37161 Rutherford	797.5937509
37163 Sampson	2143.777701
37165 Scotland	632.0022982
37167 Stanly	1237.213049
37169 Stokes	468.4716388
37171 Surry	1024.35092
37173 Swain	631.8006318
37175 Transylvania	306.8829461
37177 Tyrrell	2033.405955
37179 Union	1024.12805
37181 Vance	1491.633395
37183 Wake	881.6218913
37185 Warren	1100.620993
37187 Washington	826.3765916
37189 Watauga	382.518545
37191 Wayne	1798.812151
37193 Wilkes	994.7926543
37195 Wilson	1555.46007
37197 Yadkin	1179.980289
37199 Yancey	513.8803552



NC

NC

FIPS

- 29001
- 29003
- 29005
- 29007
- 29009
- 29011
- 29013
- 29015
- 29017
- 29019
- 29021
- 29023
- 29025
- 29027
- 29029
- 29031
- 29033
- 29035
- 29037

This work is licensed under the Creative Commons Attribution-NoDerivatives 4.0 International License. To view a copy of this license, visit <http://creativecommons.org/licenses/by-nd/4.0/>.

Tom McKellips, DM  
[www.creatingtomorrow.us](http://www.creatingtomorrow.us)  
Page 278

NC

29039  
29041  
29043  
29045  
29047  
29049  
29051  
29053  
29055  
29057  
29059  
29061  
29063  
29065  
29067  
29069  
29071  
29073  
29075  
29077  
29079  
29081  
29083  
29085  
29087  
29089  
29091  
29093  
29095  
29097  
29099  
29101

29103

NC

29105  
29107  
29109  
29111  
29113  
29115  
29117  
29121  
29123  
29125  
29127  
29119  
29129  
29131  
29133  
29135  
29137  
29139  
29141  
29143  
29145  
29147  
29149  
29151  
29153  
29155  
29157  
29159  
29161  
29163  
29165  
29167  
29169  
29171

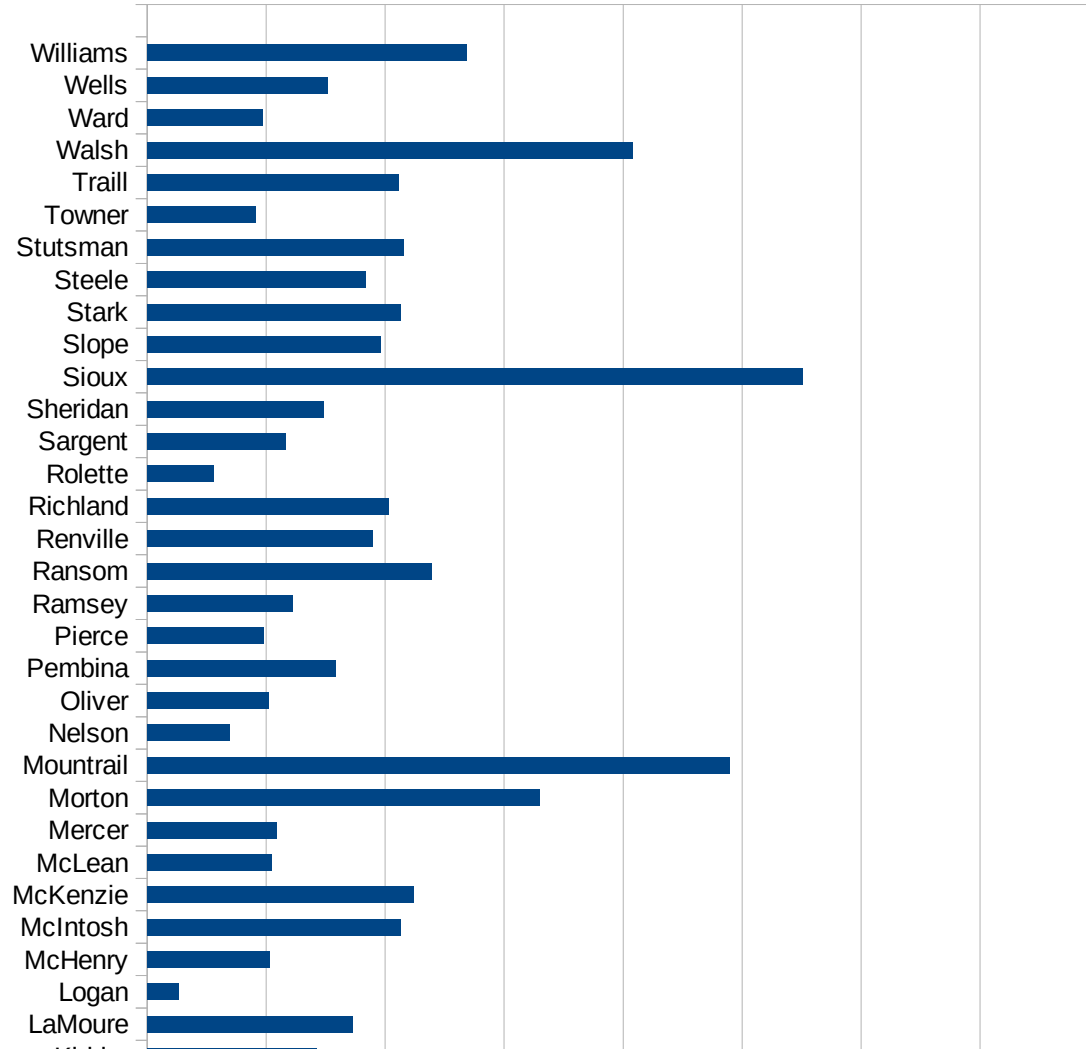


NC

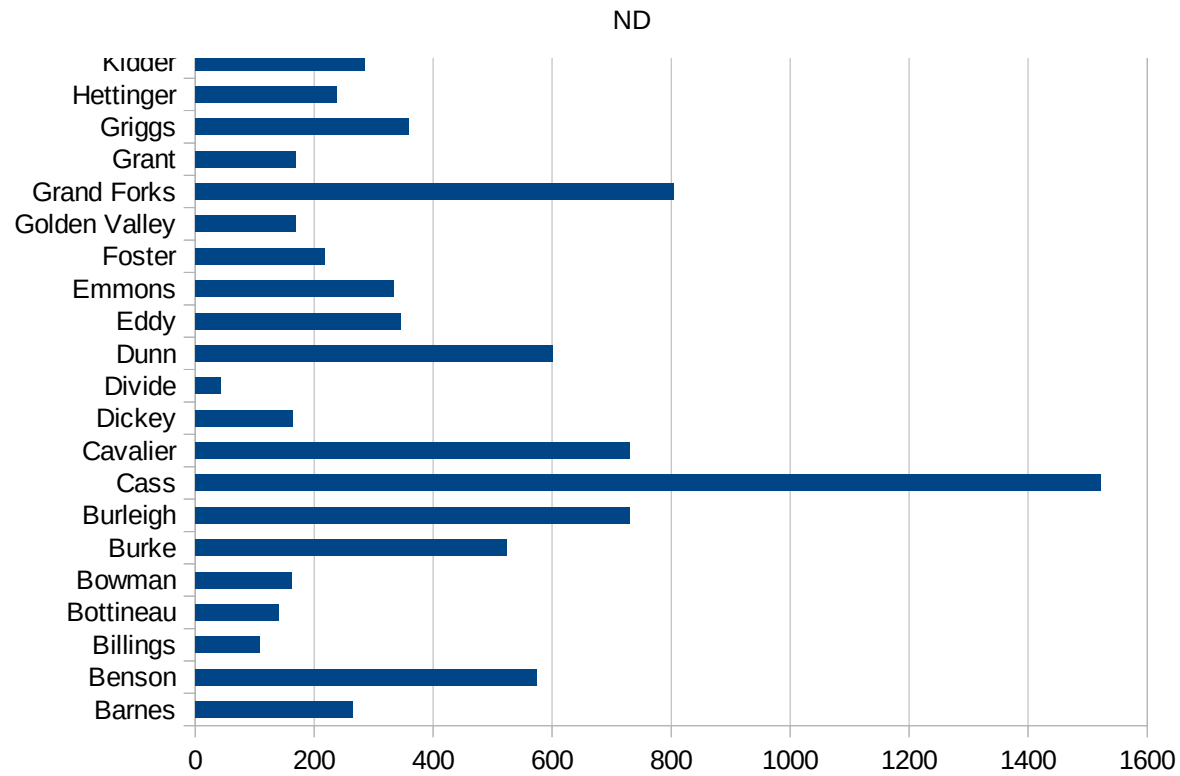
29173  
29175  
29177  
29179  
29181  
29195  
29197  
29199  
29201  
29203  
29205  
29183  
29185  
29187  
29189  
29510  
29186  
29207  
29209  
29211  
29213  
29215  
  
29217  
29219  
29221  
29223  
29225  
29227  
29229

ND

FIPS	County	PC Infection
38001	Adams	0
38003	Barnes	265.6042497
38005	Benson	574.5475438
38007	Billings	108.8139282
38009	Bottineau	140.3837155
38011	Bowman	162.5487646
38013	Burke	523.8095238
38015	Burleigh	730.5322599
38017	Cass	1521.628947
38019	Cavalier	731.261426
38021	Dickey	163.1654089
38023	Divide	43.80201489
38025	Dunn	600.1846722
38027	Eddy	345.871163
38029	Emmons	333.8391502
38031	Foster	217.6616915
38033	Golden Valley	169.5873375
38035	Grand Forks	804.0129999
38037	Grant	168.4919966
38039	Griggs	358.4229391
38041	Hettinger	238.6634845
38043	Kidder	285.7142857
38045	LaMoure	344.657804
38047	Logan	52.54860746
38049	McHenry	206.3273728
38051	McIntosh	425.5319149
38053	McKenzie	447.4765258
38055	McLean	209.621633
38057	Mercer	217.7331559
38059	Morton	659.2699791
38061	Mountrail	978.6651008
38063	Nelson	139.4214012
38065	Oliver	204.9180328



38067 Pembina	316.6834605
38069 Pierce	196.0303847
38071 Ramsey	243.881195
38073 Ransom	477.3725415
38075 Renville	379.1069924
38077 Richland	406.4289673
38079 Rolette	111.8802881
38081 Sargent	232.5581395
38083 Sheridan	296.5159377
38085 Sioux	1101.422671
38087 Slope	393.1847969
38089 Stark	425.8476627
38091 Steele	367.8402522
38093 Stutsman	430.2720275
38095 Towner	182.4817518
38097 Traill	423.0434242
38099 Walsh	815.5995125
38101 Ward	194.8512045
38103 Wells	303.2600455
38105 Williams	537.4823197



ND

FIPS

29001  
29003  
29005  
29007  
29009  
29011  
29013  
29015  
29017  
29019  
29021  
29023  
29025  
29027  
29029  
29031  
29033  
29035  
29037

ND

29039  
29041  
29043  
29045  
29047  
29049  
29051  
29053  
29055  
29057  
29059  
29061  
29063  
29065  
29067  
29069  
29071  
29073  
29075  
29077  
29079  
29081  
29083  
29085  
29087  
29089  
29091  
29093  
29095  
29097  
29099  
29101

29103

ND

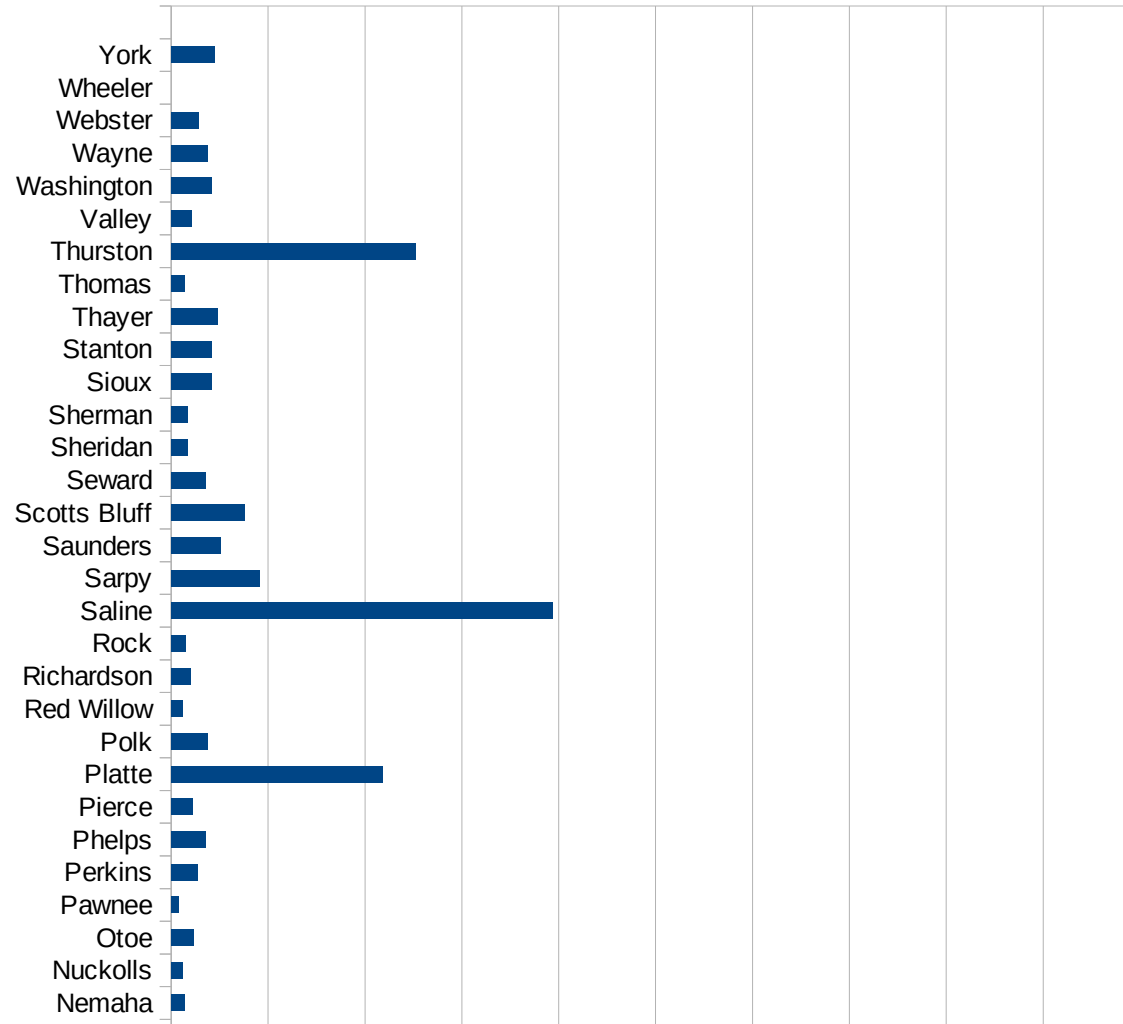
29105  
29107  
29109  
29111  
29113  
29115  
29117  
29121  
29123  
29125  
29127  
29119  
29129  
29131  
29133  
29135  
29137  
29139  
29141  
29143  
29145  
29147  
29149  
29151  
29153  
29155  
29157  
29159  
29161  
29163  
29165  
29167  
29169  
29171

ND

29173  
29175  
29177  
29179  
29181  
29195  
29197  
29199  
29201  
29203  
29205  
29183  
29185  
29187  
29189  
29510  
29186  
29207  
29209  
29211  
29213  
29215  
  
29217  
29219  
29221  
29223  
29225  
29227  
29229

NE

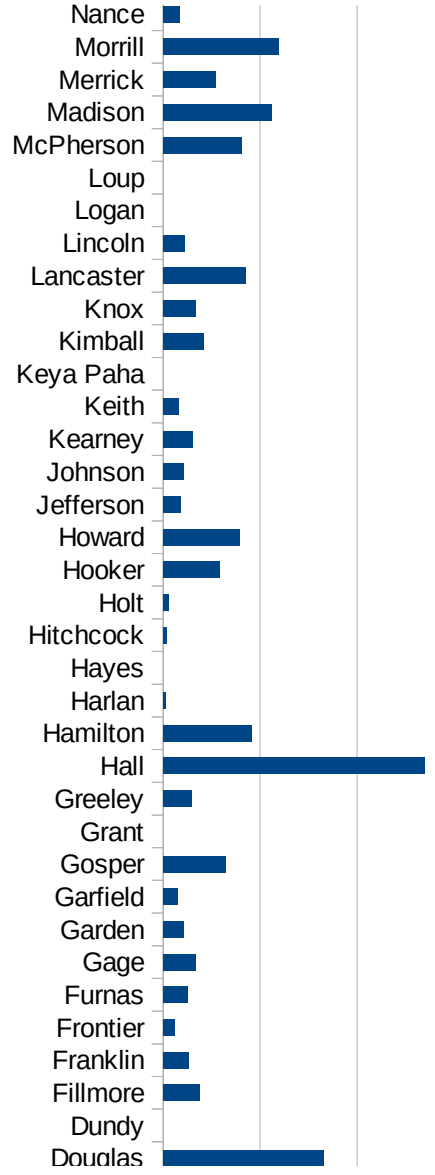
FIPS	County	PC Infection
31001	Adams	1025.038875
31003	Antelope	268.3080808
31005	Arthur	0
31007	Banner	273.9726027
31009	Blaine	0
31011	Boone	133.613285
31013	Box Butte	83.5499443
31015	Boyd	51.15089514
31017	Brown	0
31019	Buffalo	540.159226
31021	Burt	262.0221948
31023	Butler	657.731447
31025	Cass	500.7836691
31027	Cedar	236.7984845
31029	Chase	100.5783254
31031	Cherry	52.07429266
31033	Cheyenne	247.0461869
31035	Clay	691.9858384
31037	Colfax	6322.948258
31039	Cuming	525.7270694
31041	Custer	378.2287823
31043	Dakota	9366.130558
31045	Dawes	45.89261129
31047	Dawson	3804.46244
31049	Deuel	54.79452055
31051	Dixon	980.9073393
31053	Dodge	1995.053138
31055	Douglas	1654.847587
31057	Dundy	0
31059	Fillmore	379.9529582
31061	Franklin	264.637777
31063	Frontier	115.0306748
31065	Furnas	254.5068929



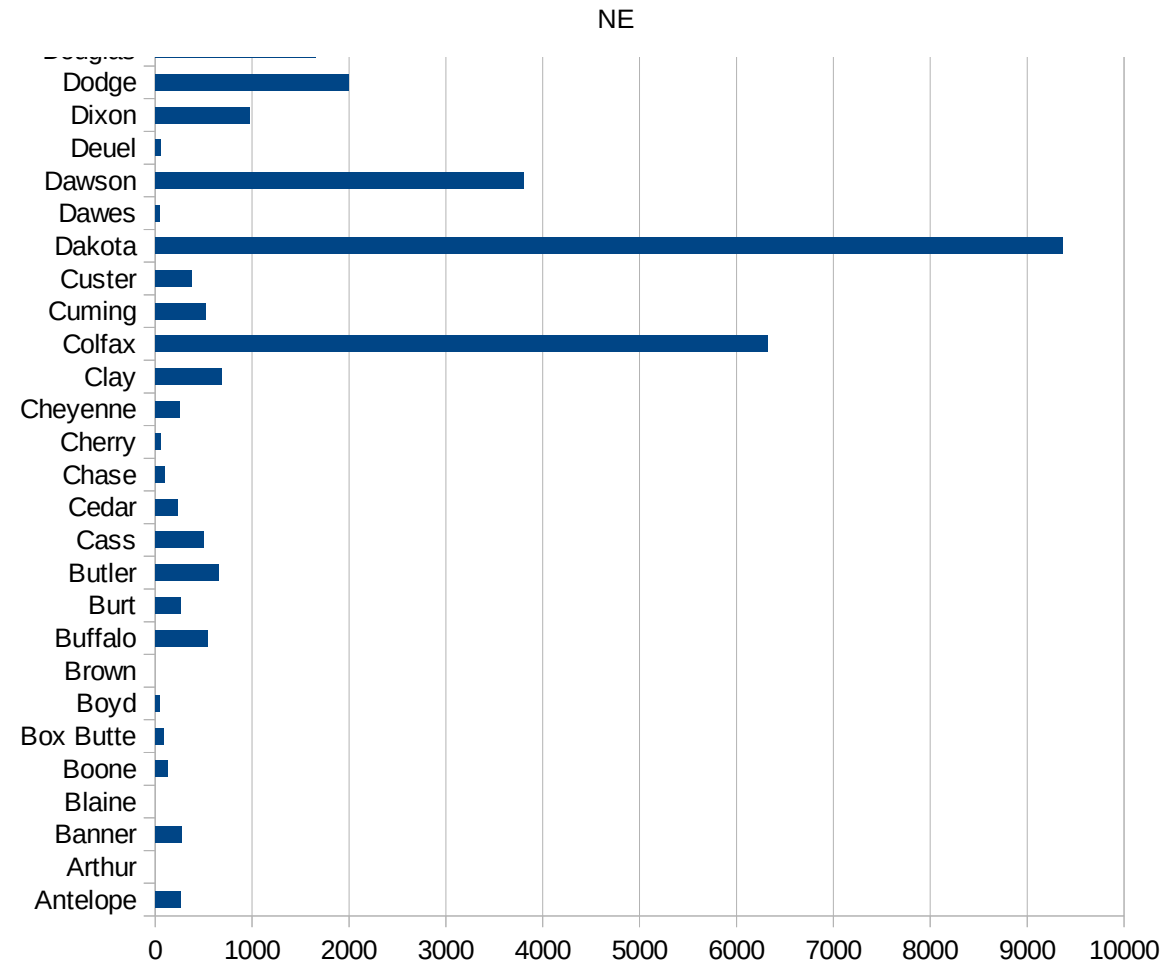


NE

31067 Gage	334.9927883
31069 Garden	210.8592514
31071 Garfield	150.981379
31073 Gosper	651.3026052
31075 Grant	0
31077 Greeley	297.1137521
31079 Hall	2702.614963
31081 Hamilton	915.9482759
31083 Harlan	29.40311673
31085 Hayes	0
31087 Hitchcock	35.63791875
31089 Holt	58.95067793
31091 Hooker	586.5102639
31093 Howard	788.4972171
31095 Jefferson	183.1759899
31097 Johnson	214.2578886
31099 Kearney	305.6234719
31101 Keith	162.0745543
31103 Keya Paha	0
31105 Kimball	414.5936982
31107 Knox	332.5810666
31109 Lancaster	852.2655639
31111 Lincoln	218.8432571
31113 Logan	0
31115 Loup	0
31117 McPherson	813.0081301
31119 Madison	1124.54792
31121 Merrick	543.1268589
31123 Morrill	1195.049082
31125 Nance	169.8754247
31127 Nemaha	143.7194596
31129 Nuckolls	119.1895113
31131 Otoe	237.7228652
31133 Pawnee	75.98784195



31135 Perkins	273.1307614
31137 Phelps	355.7136505
31139 Pierce	224.0268832
31141 Platte	2179.060636
31143 Polk	378.9314134
31145 Red Willow	121.2008204
31147 Richardson	201.5875016
31149 Rock	147.0588235
31151 Saline	3937.28223
31153 Sarpy	916.7348842
31155 Saunders	516.3591982
31157 Scotts Bluff	755.7864903
31159 Seward	358.009008
31161 Sheridan	173.4104046
31163 Sherman	164.5819618
31165 Sioux	421.2299916
31167 Stanton	418.760469
31169 Thayer	476.2849772
31171 Thomas	138.8888889
31173 Thurston	2519.512529
31175 Valley	214.797136
31177 Washington	420.9609522
31179 Wayne	372.2216314
31181 Webster	283.0455703
31183 Wheeler	0
31185 York	450.1887888



NE

FIPS

29001  
29003  
29005  
29007  
29009  
29011  
29013  
29015  
29017  
29019  
29021  
29023  
29025  
29027  
29029  
29031  
29033  
29035  
29037

NE

29039  
29041  
29043  
29045  
29047  
29049  
29051  
29053  
29055  
29057  
29059  
29061  
29063  
29065  
29067  
29069  
29071  
29073  
29075  
29077  
29079  
29081  
29083  
29085  
29087  
29089  
29091  
29093  
29095  
29097  
29099  
29101

29103

NE

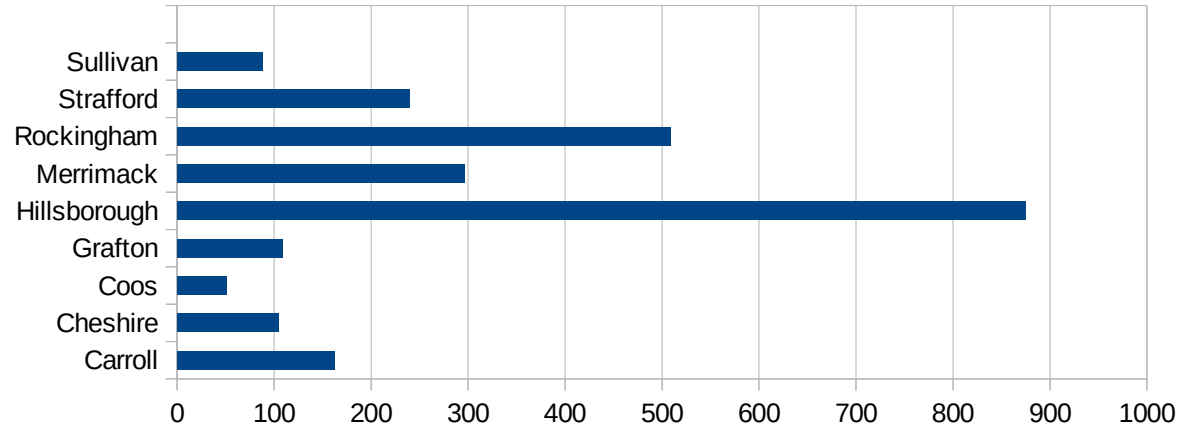
29105  
29107  
29109  
29111  
29113  
29115  
29117  
29121  
29123  
29125  
29127  
29119  
29129  
29131  
29133  
29135  
29137  
29139  
29141  
29143  
29145  
29147  
29149  
29151  
29153  
29155  
29157  
29159  
29161  
29163  
29165  
29167  
29169  
29171

NE

29173  
29175  
29177  
29179  
29181  
29195  
29197  
29199  
29201  
29203  
29205  
29183  
29185  
29187  
29189  
29510  
29186  
29207  
29209  
29211  
29213  
29215  
  
29217  
29219  
29221  
29223  
29225  
29227  
29229

NH

FIPS	County	Cases	Per Capita Cases 100,000
33001	Belknap	162.2365704	
33003	Carroll	161.9549396	
33005	Cheshire	104.5847332	
33007	Coos	50.65054291	
33009	Grafton	109.1484196	
33011	Hillsborough	874.9009626	
33013	Merrimack	296.4296112	
33015	Rockingham	508.7717028	
33017	Strafford	239.0652625	
33019	Sullivan	88.07713703	



NH

FIPS

29001  
29003  
29005  
29007  
29009  
29011  
29013  
29015  
29017  
29019  
29021  
29023  
29025  
29027  
29029  
29031  
29033  
29035  
29037



NH

29039  
29041  
29043  
29045  
29047  
29049  
29051  
29053  
29055  
29057  
29059  
29061  
29063  
29065  
29067  
29069  
29071  
29073  
29075  
29077  
29079  
29081  
29083  
29085  
29087  
29089  
29091  
29093  
29095  
29097  
29099  
29101

29103

NH

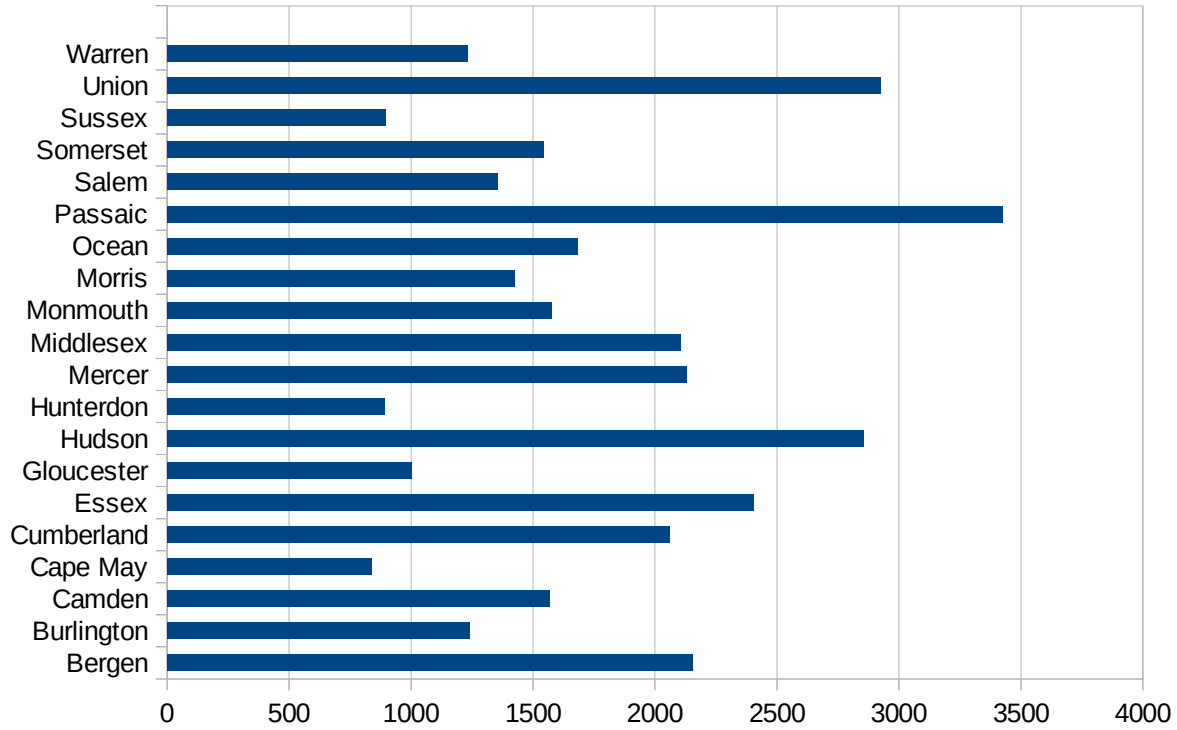
29105  
29107  
29109  
29111  
29113  
29115  
29117  
29121  
29123  
29125  
29127  
29119  
29129  
29131  
29133  
29135  
29137  
29139  
29141  
29143  
29145  
29147  
29149  
29151  
29153  
29155  
29157  
29159  
29161  
29163  
29165  
29167  
29169  
29171

NH

29173  
29175  
29177  
29179  
29181  
29195  
29197  
29199  
29201  
29203  
29205  
29183  
29185  
29187  
29189  
29510  
29186  
29207  
29209  
29211  
29213  
29215  
  
29217  
29219  
29221  
29223  
29225  
29227  
29229

NJ

FIPS	County	PC Infection
34001	Atlantic	1201.451236
34003	Bergen	2152.468474
34005	Burlington	1242.29878
34007	Camden	1568.200553
34009	Cape May	838.375108
34011	Cumberland	2058.659884
34013	Essex	2404.200223
34015	Gloucester	1002.031516
34017	Hudson	2856.694884
34019	Hunterdon	892.4419071
34021	Mercer	2130.547766
34023	Middlesex	2106.341563
34025	Monmouth	1575.752309
34027	Morris	1423.4321
34029	Ocean	1681.373421
34031	Passaic	3424.728299
34033	Salem	1356.078394
34035	Somerset	1541.834257
34037	Sussex	897.7336487
34039	Union	2924.559238
34041	Warren	1230.868131



FIPS

- 29001
- 29003
- 29005
- 29007
- 29009
- 29011
- 29013
- 29015
- 29017
- 29019
- 29021
- 29023
- 29025
- 29027
- 29029
- 29031
- 29033
- 29035
- 29037

NJ

29039  
29041  
29043  
29045  
29047  
29049  
29051  
29053  
29055  
29057  
29059  
29061  
29063  
29065  
29067  
29069  
29071  
29073  
29075  
29077  
29079  
29081  
29083  
29085  
29087  
29089  
29091  
29093  
29095  
29097  
29099  
29101

29103

NJ

29105  
29107  
29109  
29111  
29113  
29115  
29117  
29121  
29123  
29125  
29127  
29119  
29129  
29131  
29133  
29135  
29137  
29139  
29141  
29143  
29145  
29147  
29149  
29151  
29153  
29155  
29157  
29159  
29161  
29163  
29165  
29167  
29169  
29171

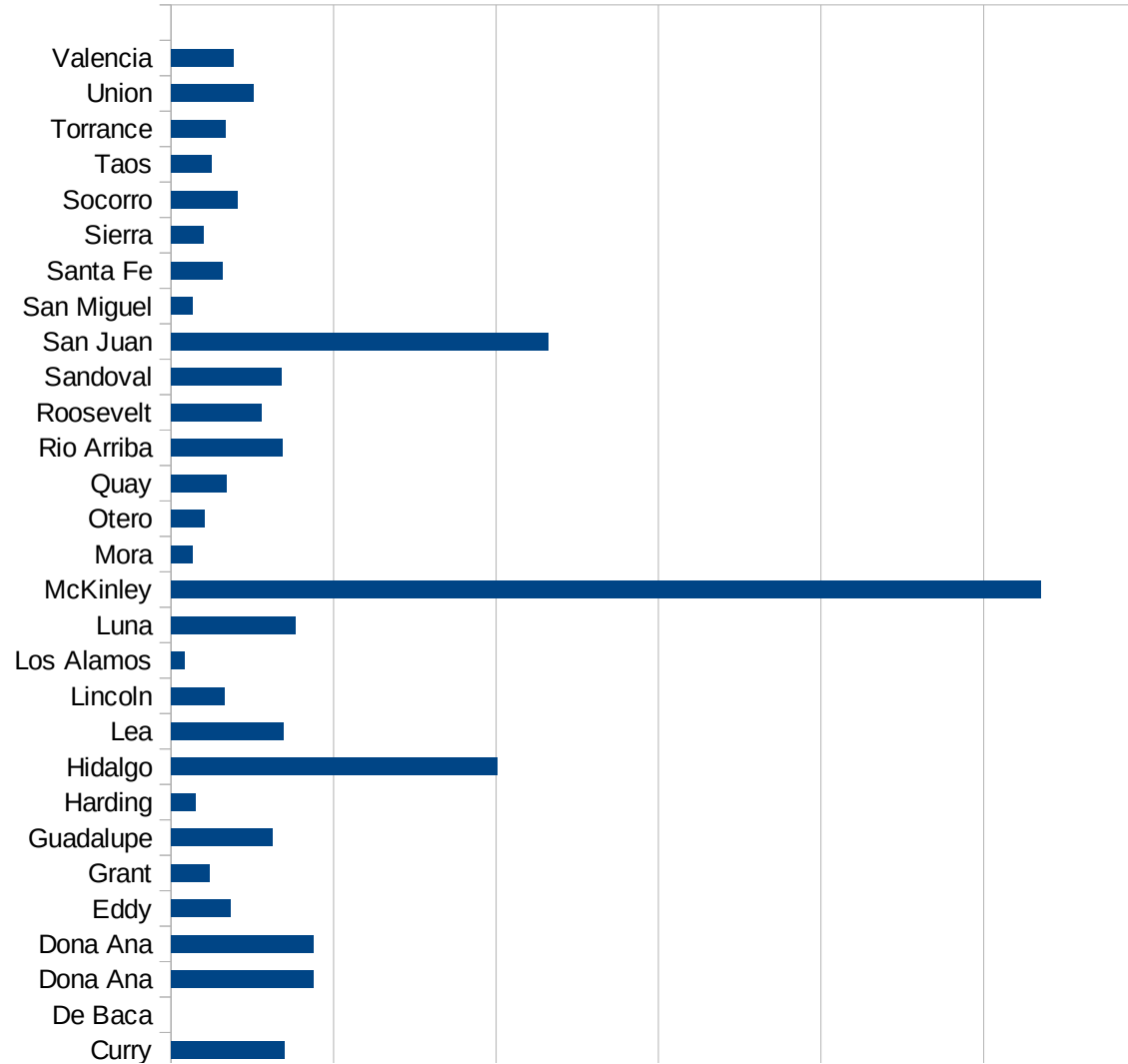
NJ

29173  
29175  
29177  
29179  
29181  
29195  
29197  
29199  
29201  
29203  
29205  
29183  
29185  
29187  
29189  
29510  
29186  
29207  
29209  
29211  
29213  
29215  
  
29217  
29219  
29221  
29223  
29225  
29227  
29229



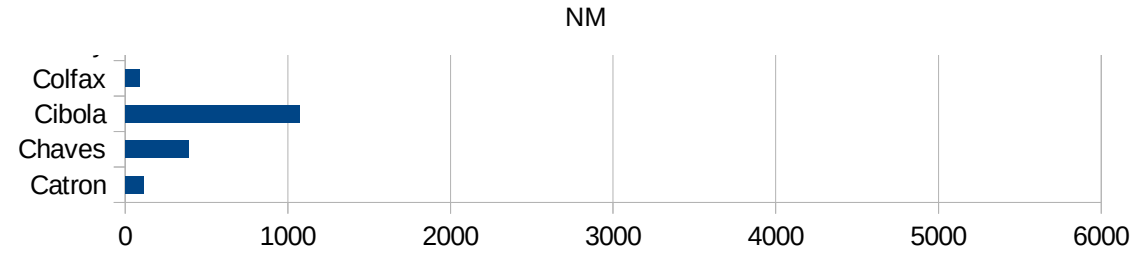
NM

FIPS	County	PC Infection
35001	Bernalillo	622.8073924
35003	Catron	111.7942985
35005	Chaves	389.5561842
35006	Cibola	1073.057653
35007	Colfax	90.83402147
35009	Curry	697.8578797
35011	De Baca	0
35013	Dona Ana	876.2332086
35013	Dona Ana	876.2332086
35015	Eddy	367.8756477
35017	Grant	234.0378849
35019	Guadalupe	621.9765031
35021	Harding	152.6717557
35023	Hidalgo	2004.716981
35025	Lea	688.1096378
35027	Lincoln	327.2652894
35028	Los Alamos	83.76524789
35029	Luna	763.6773359
35031	McKinley	5350.670909
35033	Mora	133.1557923
35035	Otero	205.1481709
35037	Quay	339.2705683
35039	Rio Arriba	684.5100754
35041	Roosevelt	554.8738196
35043	Sandoval	677.0951722
35045	San Juan	2320.001919
35047	San Miguel	130.4773296
35049	Santa Fe	315.8820707
35051	Sierra	200.5835157
35053	Socorro	406.3340305
35055	Taos	249.7335161
35057	Torrance	333.525752
35059	Union	509.9562895



35061 Valencia

385.8428377



NM

FIPS

29001  
29003  
29005  
29007  
29009  
29011  
29013  
29015  
29017  
29019  
29021  
29023  
29025  
29027  
29029  
29031  
29033  
29035  
29037

NM

29039  
29041  
29043  
29045  
29047  
29049  
29051  
29053  
29055  
29057  
29059  
29061  
29063  
29065  
29067  
29069  
29071  
29073  
29075  
29077  
29079  
29081  
29083  
29085  
29087  
29089  
29091  
29093  
29095  
29097  
29099  
29101

29103

NM

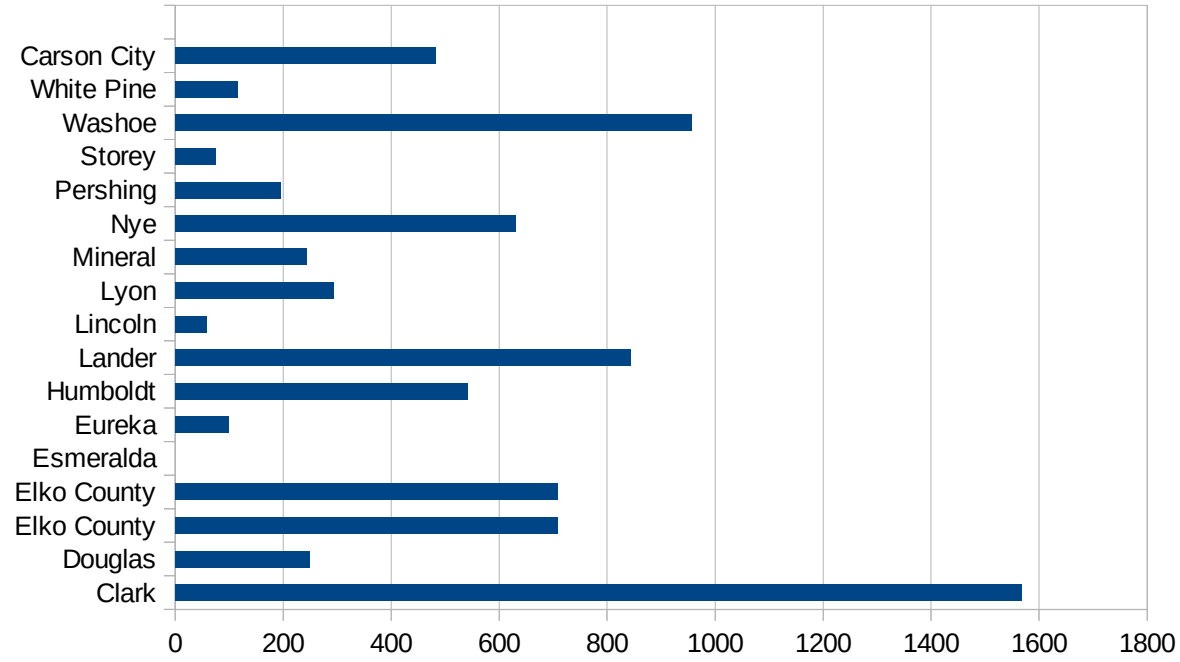
29105  
29107  
29109  
29111  
29113  
29115  
29117  
29121  
29123  
29125  
29127  
29119  
29129  
29131  
29133  
29135  
29137  
29139  
29141  
29143  
29145  
29147  
29149  
29151  
29153  
29155  
29157  
29159  
29161  
29163  
29165  
29167  
29169  
29171

NM

29173  
29175  
29177  
29179  
29181  
29195  
29197  
29199  
29201  
29203  
29205  
29183  
29185  
29187  
29189  
29510  
29186  
29207  
29209  
29211  
29213  
29215  
  
29217  
29219  
29221  
29223  
29225  
29227  
29229

NV

FIPS	County	PC Infection
32001	Churchill	155.4828151
32003	Clark	1568.348399
32005	Douglas	249.654404
32007	Elko County	709.1117042
32007	Elko County	709.1117042
32009	Esmeralda	0
32011	Eureka	99.85022466
32013	Humboldt	542.118432
32015	Lander	843.0493274
32017	Lincoln	57.68121515
32019	Lyon	293.8646789
32021	Mineral	243.6863093
32023	Nye	630.7061262
32027	Pershing	195.019502
32029	Storey	74.46016381
32031	Washoe	956.7672604
32033	White Pine	116.0949868
32510	Carson City	481.827697



NV

FIPS

29001  
29003  
29005  
29007  
29009  
29011  
29013  
29015  
29017  
29019  
29021  
29023  
29025  
29027  
29029  
29031  
29033  
29035  
29037



NV

29039  
29041  
29043  
29045  
29047  
29049  
29051  
29053  
29055  
29057  
29059  
29061  
29063  
29065  
29067  
29069  
29071  
29073  
29075  
29077  
29079  
29081  
29083  
29085  
29087  
29089  
29091  
29093  
29095  
29097  
29099  
29101

29103

NV

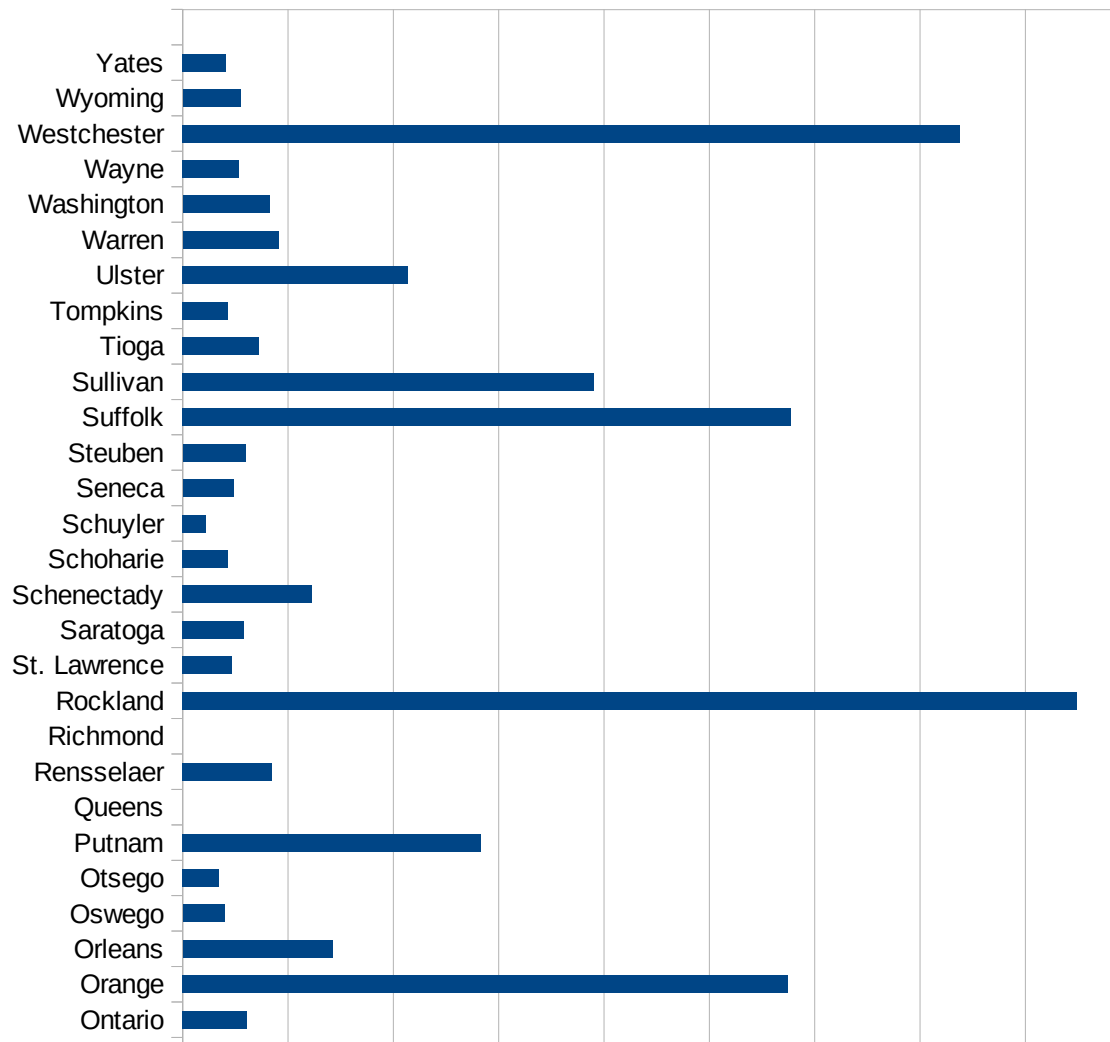
29105  
29107  
29109  
29111  
29113  
29115  
29117  
29121  
29123  
29125  
29127  
29119  
29129  
29131  
29133  
29135  
29137  
29139  
29141  
29143  
29145  
29147  
29149  
29151  
29153  
29155  
29157  
29159  
29161  
29163  
29165  
29167  
29169  
29171

NV

29173  
29175  
29177  
29179  
29181  
29195  
29197  
29199  
29201  
29203  
29205  
29183  
29185  
29187  
29189  
29510  
29186  
29207  
29209  
29211  
29213  
29215  
  
29217  
29219  
29221  
29223  
29225  
29227  
29229

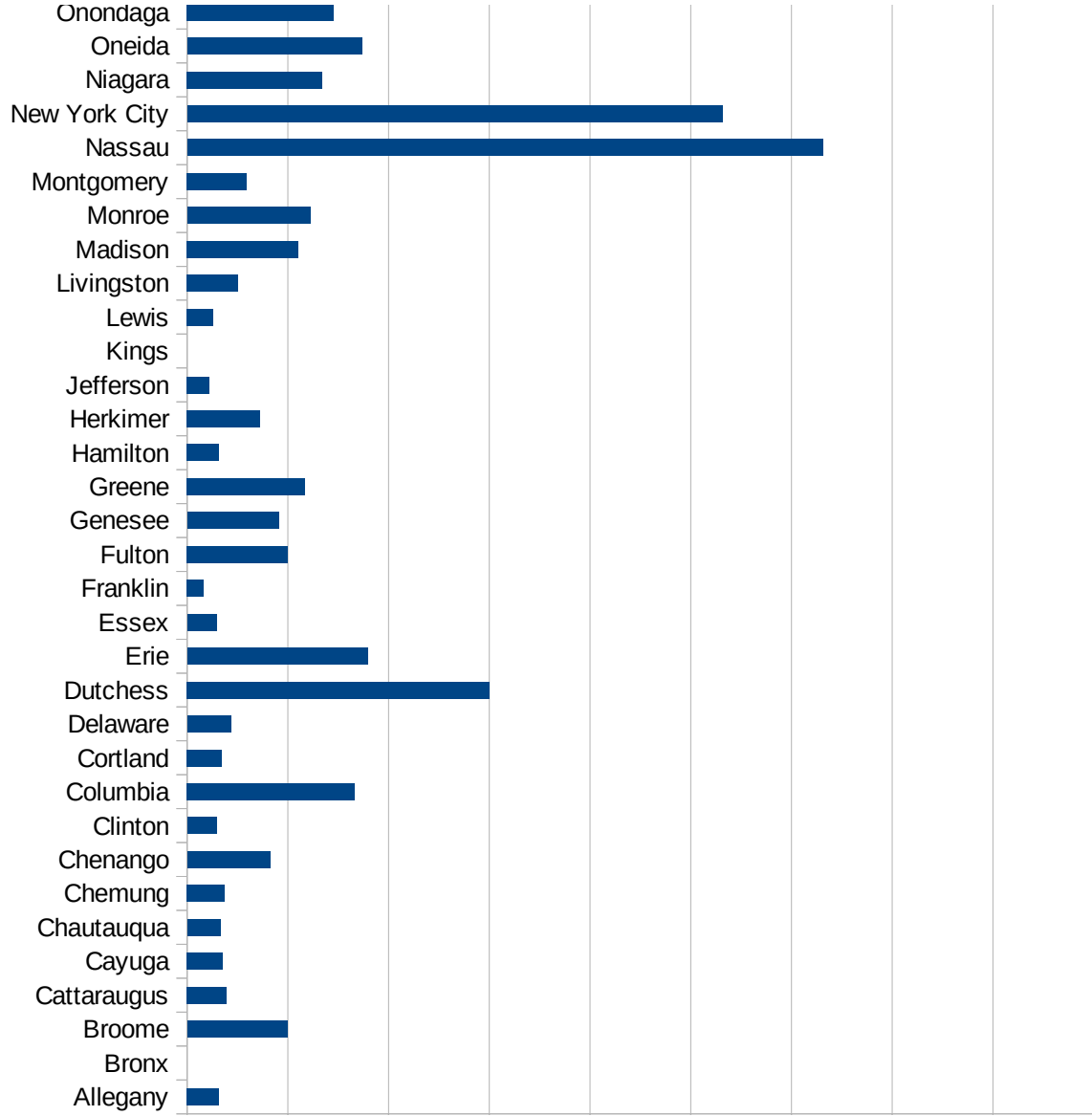
NY

FIPS	County	PC Infection
36001	Albany	789.926965945
36003	Allegany	159.379711393
36005	Bronx	0
36007	Broome	497.759040796
36009	Cattaraugus	195.210827694
36011	Cayuga	177.587659602
36013	Chautauqua	165.703968297
36015	Chemung	187.528188573
36017	Chenango	412.319084483
36019	Clinton	144.990395935
36021	Columbia	831.163629081
36023	Cortland	171.46561278
36025	Delaware	217.845352258
36027	Dutchess	1500.75923164
36029	Erie	895.273447651
36031	Essex	144.772117962
36033	Franklin	83.5106277216
36035	Fulton	500.083969323
36037	Genesee	453.826224548
36039	Greene	585.374070877
36041	Hamilton	157.870996843
36043	Herkimer	360.648844468
36045	Jefferson	110.062189611
36047	Kings	0
36049	Lewis	128.559004802
36051	Livingston	254.6380502
36053	Madison	550.886362031
36055	Monroe	611.065168612
36057	Montgomery	295.217874836
36059	Nassau	3155.31496831
36061	New York City	2657.4437047
36063	Niagara	669.096577058
36065	Oneida	866.811570846



NY

36067 Onondaga	727.573520655
36069 Ontario	306.742882109
36071 Orange	2873.66704106
36073 Orleans	711.612331331
36075 Oswego	198.476649307
36077 Otsego	170.714154212
36079 Putnam	1414.67459451
36081 Queens	0
36083 Rensselaer	423.978625456
36085 Richmond	0
36087 Rockland	4246.30405748
36089 St. Lawrence	235.082880598
36091 Saratoga	288.925674413
36093 Schenectady	614.740907628
36095 Schoharie	215.454867029
36097 Schuyler	111.656989728
36099 Seneca	241.982507289
36101 Steuben	297.507202806
36103 Suffolk	2887.9347887
36105 Sullivan	1953.69413759
36107 Tioga	362.438220758
36109 Tompkins	214.995184497
36111 Ulster	1070.55470635
36113 Warren	454.368629892
36115 Washington	411.784891416
36117 Wayne	265.36685024
36119 Westchester	3689.49537625
36121 Wyoming	274.416864164
36123 Yates	205.305744535



NY  
0 500 1000 1500 2000 2500 3000 3500 4000 4500

NY

FIPS

29001  
29003  
29005  
29007  
29009  
29011  
29013  
29015  
29017  
29019  
29021  
29023  
29025  
29027  
29029  
29031  
29033  
29035  
29037

NY

29039  
29041  
29043  
29045  
29047  
29049  
29051  
29053  
29055  
29057  
29059  
29061  
29063  
29065  
29067  
29069  
29071  
29073  
29075  
29077  
29079  
29081  
29083  
29085  
29087  
29089  
29091  
29093  
29095  
29097  
29099  
29101

29103



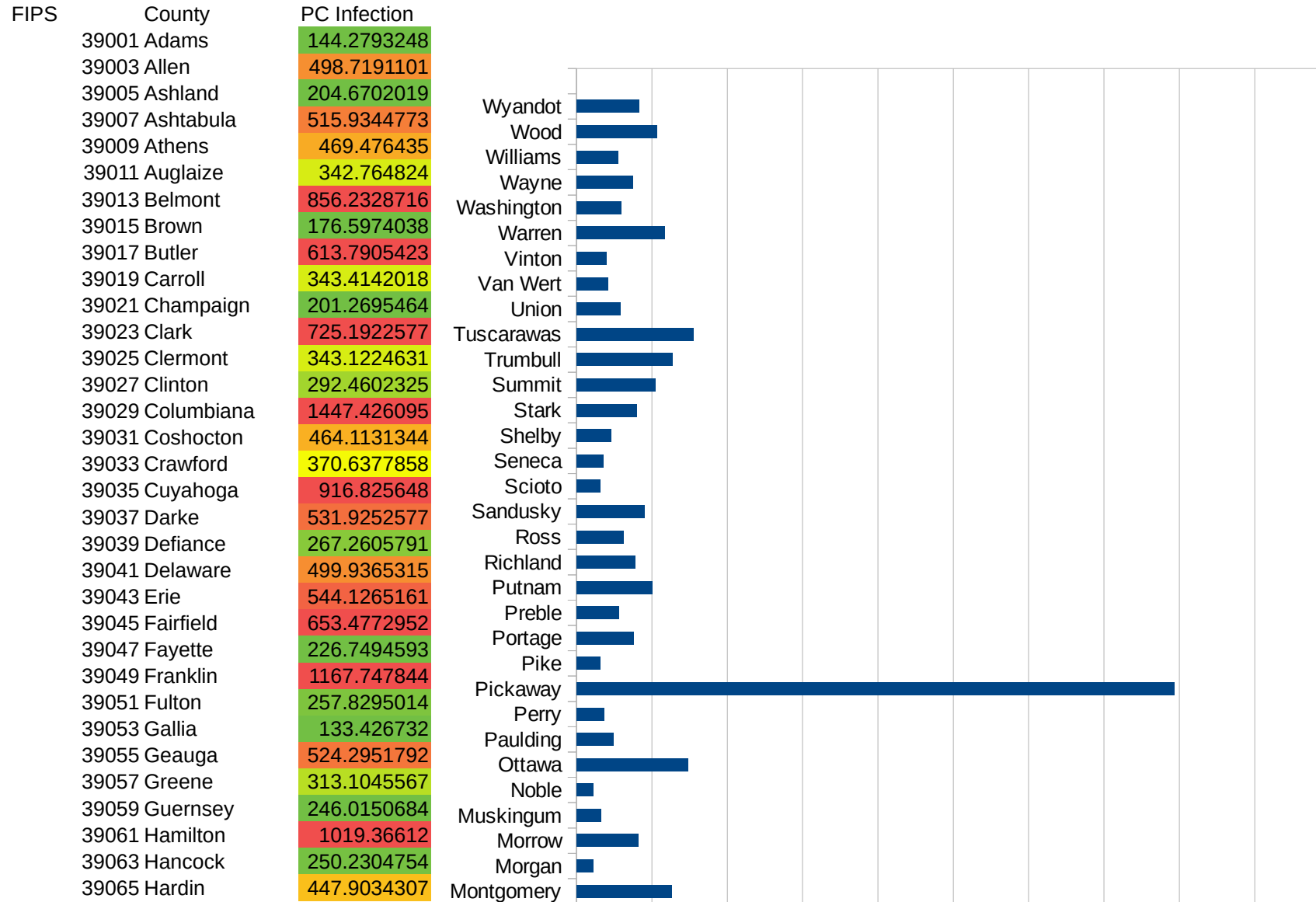
NY

29105  
29107  
29109  
29111  
29113  
29115  
29117  
29121  
29123  
29125  
29127  
29119  
29129  
29131  
29133  
29135  
29137  
29139  
29141  
29143  
29145  
29147  
29149  
29151  
29153  
29155  
29157  
29159  
29161  
29163  
29165  
29167  
29169  
29171

NY

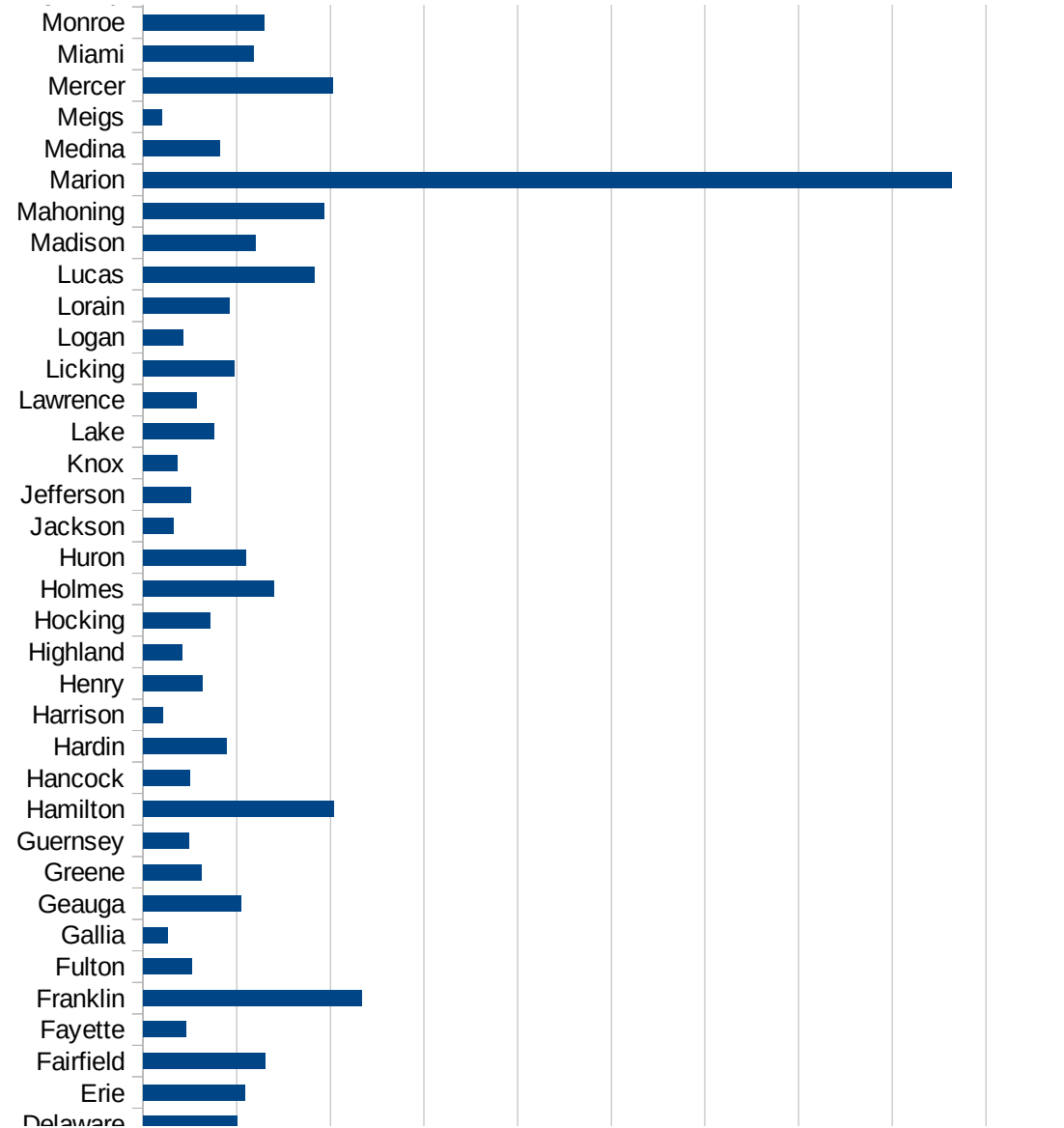
29173  
29175  
29177  
29179  
29181  
29195  
29197  
29199  
29201  
29203  
29205  
29183  
29185  
29187  
29189  
29510  
29186  
29207  
29209  
29211  
29213  
29215  
  
29217  
29219  
29221  
29223  
29225  
29227  
29229

OH

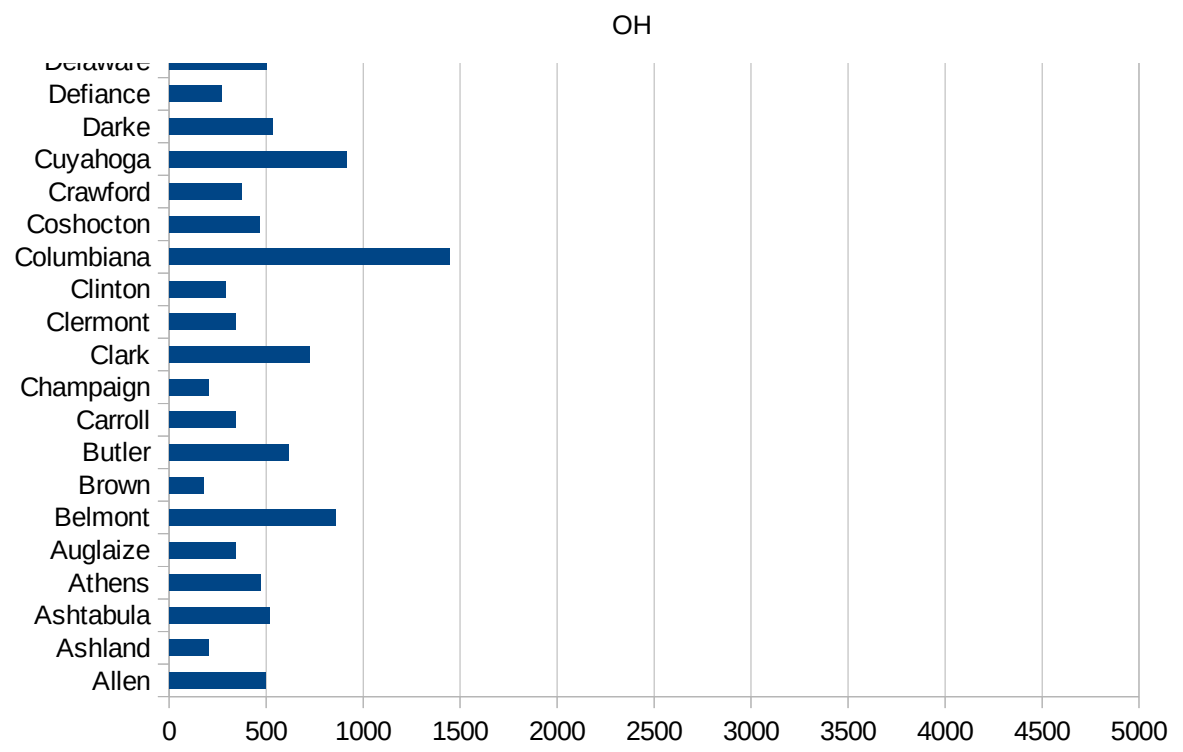


OH

39067 Harrison	105.4435218
39069 Henry	317.5071993
39071 Highland	209.0203911
39073 Hocking	355.8217368
39075 Holmes	697.1657705
39077 Huron	546.9711473
39079 Jackson	160.5731225
39081 Jefferson	252.406222
39083 Knox	180.9574588
39085 Lake	380.8879287
39087 Lawrence	283.9675275
39089 Licking	488.7096132
39091 Logan	216.0589091
39093 Lorain	459.831772
39095 Lucas	913.4703733
39097 Madison	598.9237385
39099 Mahoning	964.1093528
39101 Marion	4318.376854
39103 Medina	409.1634756
39105 Meigs	99.5412447
39107 Mercer	1010.766864
39109 Miami	591.214626
39111 Monroe	645.3952139
39113 Montgomery	629.8712643
39115 Morgan	109.5590249
39117 Morrow	410.1161996
39119 Muskingum	160.1243865
39121 Noble	111.4671868
39123 Ottawa	740.75891
39125 Paulding	245.2025586
39127 Perry	183.1654317
39129 Pickaway	3966.532383
39131 Pike	156.7677343
39133 Portage	379.3109798



39135 Preble	280.5083299
39137 Putnam	500.2960332
39139 Richland	390.5895177
39141 Ross	309.3681351
39143 Sandusky	448.9872277
39145 Scioto	158.9361871
39147 Seneca	175.7023566
39149 Shelby	226.2117754
39151 Stark	399.1129627
39153 Summit	521.6656395
39155 Trumbull	635.3617585
39157 Tuscarawas	773.5202222
39159 Union	290.4815423
39161 Van Wert	208.6206287
39163 Vinton	197.8841617
39165 Warren	584.9086672
39167 Washington	294.2398803
39169 Wayne	372.5197686
39171 Williams	274.4266928
39173 Wood	532.5335129
39175 Wyandot	414.8620925



OH

FIPS

29001  
29003  
29005  
29007  
29009  
29011  
29013  
29015  
29017  
29019  
29021  
29023  
29025  
29027  
29029  
29031  
29033  
29035  
29037

OH

29039  
29041  
29043  
29045  
29047  
29049  
29051  
29053  
29055  
29057  
29059  
29061  
29063  
29065  
29067  
29069  
29071  
29073  
29075  
29077  
29079  
29081  
29083  
29085  
29087  
29089  
29091  
29093  
29095  
29097  
29099  
29101

29103

OH

29105  
29107  
29109  
29111  
29113  
29115  
29117  
29121  
29123  
29125  
29127  
29119  
29129  
29131  
29133  
29135  
29137  
29139  
29141  
29143  
29145  
29147  
29149  
29151  
29153  
29155  
29157  
29159  
29161  
29163  
29165  
29167  
29169  
29171

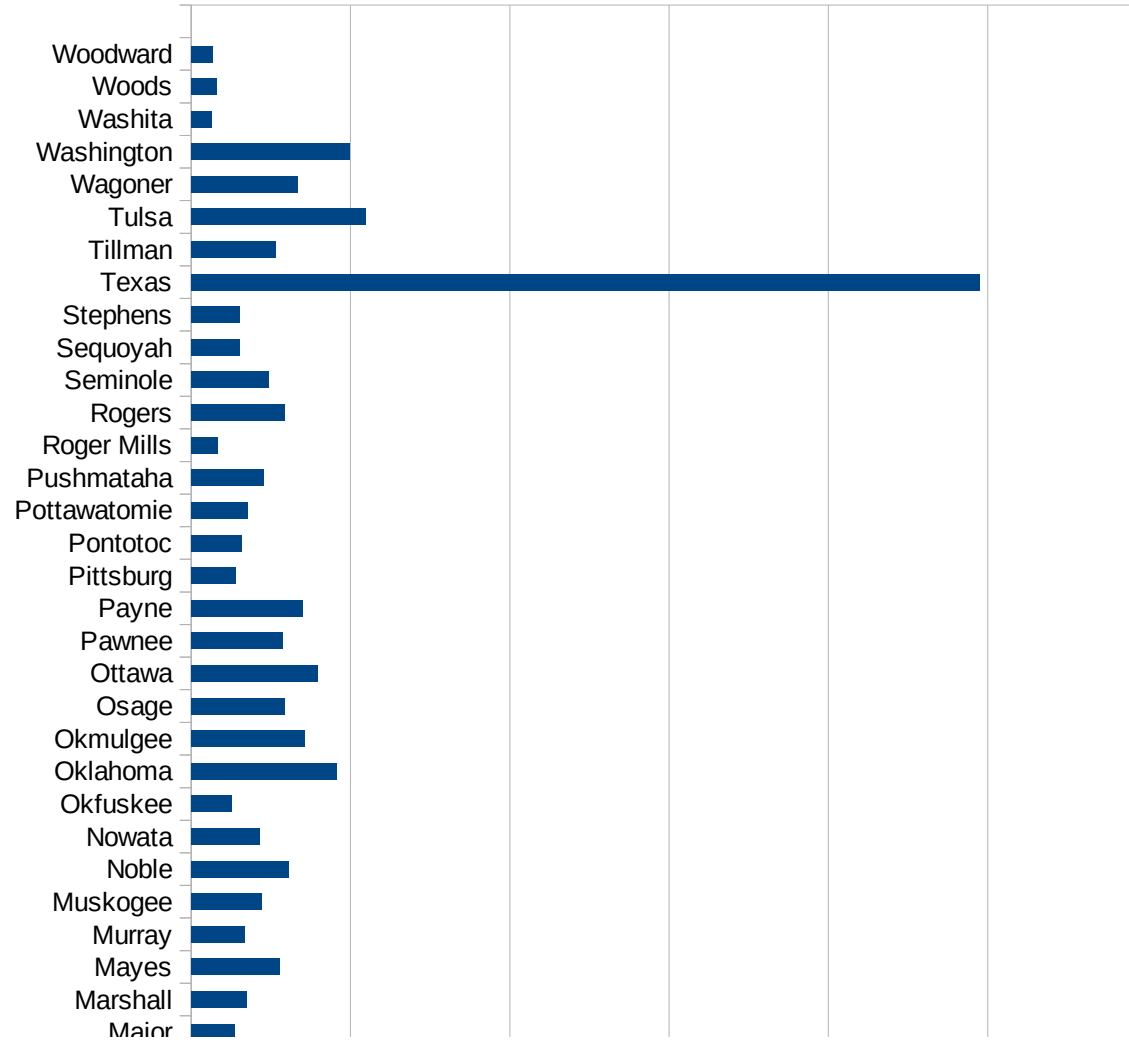


OH

29173  
29175  
29177  
29179  
29181  
29195  
29197  
29199  
29201  
29203  
29205  
29183  
29185  
29187  
29189  
29510  
29186  
29207  
29209  
29211  
29213  
29215  
  
29217  
29219  
29221  
29223  
29225  
29227  
29229

OK

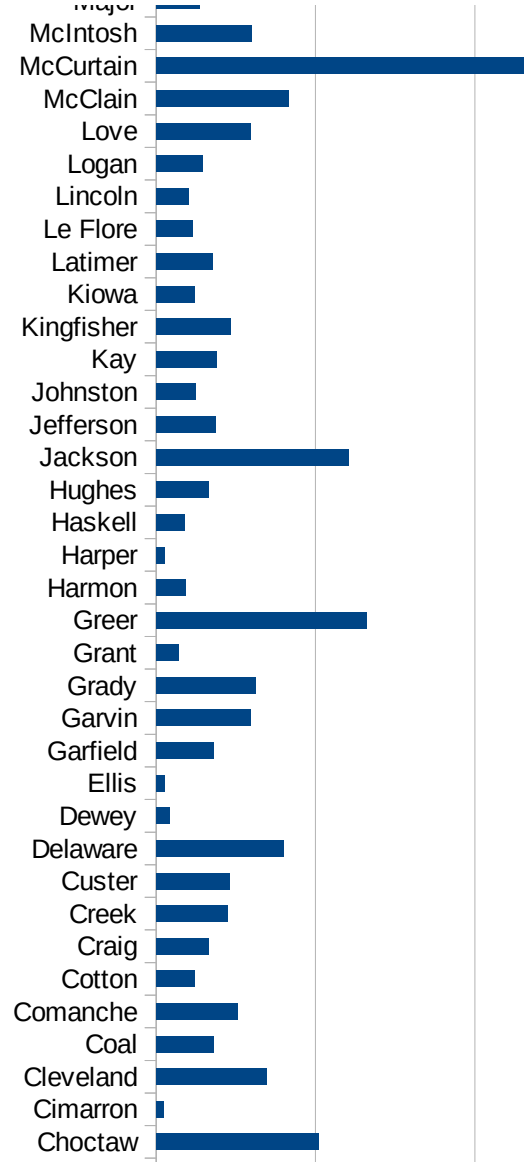
FIPS	County	PC Infection
40001	Adair	973.6436917
40003	Alfalfa	17.37921446
40005	Atoka	397.4562798
40007	Beaver	639.2178981
40009	Beckham	124.3723801
40011	Blaine	274.1170269
40013	Bryan	601.7969147
40015	Caddo	890.361321
40017	Canadian	544.144219
40019	Carter	489.8603068
40021	Cherokee	400.6163328
40023	Choctaw	1022.634306
40025	Cimarron	46.44681839
40027	Cleveland	695.1421704
40029	Coal	362.3188406
40031	Comanche	513.1952633
40033	Cotton	242.3822715
40035	Craig	328.5334825
40037	Creek	448.2989777
40039	Custer	461.4960738
40041	Delaware	797.9781434
40043	Dewey	81.73273396
40045	Ellis	50.60728745
40047	Garfield	361.1708502
40049	Garvin	596.8861242
40051	Grady	624.6512214
40053	Grant	138.6962552
40055	Greer	1322.79677
40057	Harmon	187.6876877
40059	Harper	52.67316302
40061	Haskell	181.5598358
40063	Hughes	329.9587552
40065	Jackson	1210.469357



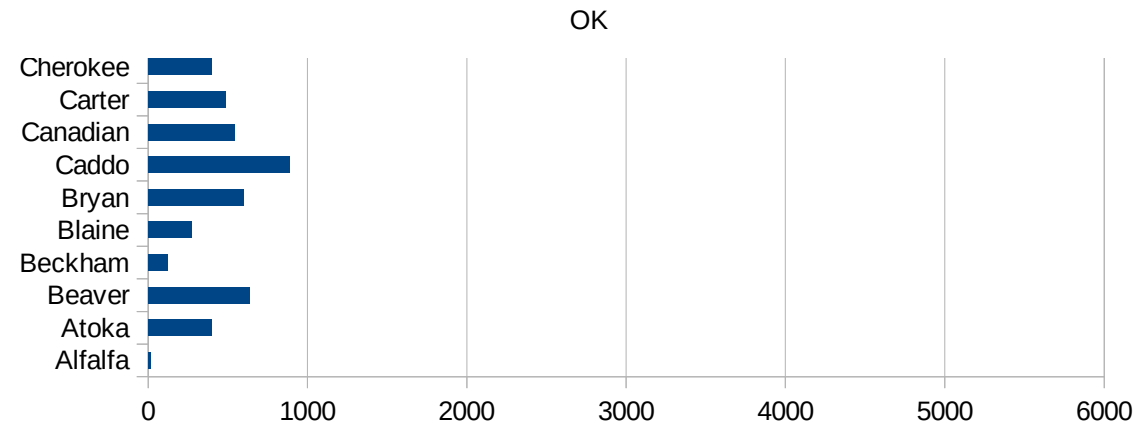
This work is licensed under the Creative Commons Attribution-NoDerivatives 4.0 International License. To view a copy of this license, visit <http://creativecommons.org/licenses/by-nd/4.0/>.

OK

40067 Jefferson	375.6328597
40069 Johnston	246.5978628
40071 Kay	382.6906094
40073 Kingfisher	467.8806272
40075 Kiowa	240.5773857
40077 Latimer	351.8717623
40079 Le Flore	228.0912365
40081 Lincoln	203.3218786
40083 Logan	291.810281
40085 Love	592.0663114
40087 McClain	830.3113668
40089 McCurtain	2308.656698
40091 McIntosh	600.555135
40093 Major	274.7252747
40095 Marshall	351.0650958
40097 Mayes	552.2173839
40099 Murray	336.8451229
40101 Muskogee	444.6914953
40103 Noble	611.2144566
40105 Nowata	430.6126444
40107 Okfuskee	256.2407009
40109 Oklahoma	913.3439821
40111 Okmulgee	709.5343681
40113 Osage	589.1861999
40115 Ottawa	795.5092221
40117 Pawnee	573.5204393
40119 Payne	700.8776207
40121 Pittsburg	280.3291018
40123 Pontotoc	318.9792663
40125 Pottawatomie	356.361535
40127 Pushmataha	456.2125414
40129 Roger Mills	164.1137856
40131 Rogers	590.3200557
40133 Seminole	484.1728375



40135 Sequoyah	305.981204
40137 Stephens	305.0964983
40139 Texas	4947.445612
40141 Tillman	530.7566685
40143 Tulsa	1096.767228
40145 Wagoner	670.3282986
40147 Washington	995.3127713
40149 Washita	125.8200773
40151 Woods	157.3564123
40153 Woodward	133.5179507



OK

FIPS

- 29001
- 29003
- 29005
- 29007
- 29009
- 29011
- 29013
- 29015
- 29017
- 29019
- 29021
- 29023
- 29025
- 29027
- 29029
- 29031
- 29033
- 29035
- 29037

OK

29039  
29041  
29043  
29045  
29047  
29049  
29051  
29053  
29055  
29057  
29059  
29061  
29063  
29065  
29067  
29069  
29071  
29073  
29075  
29077  
29079  
29081  
29083  
29085  
29087  
29089  
29091  
29093  
29095  
29097  
29099  
29101

29103

OK

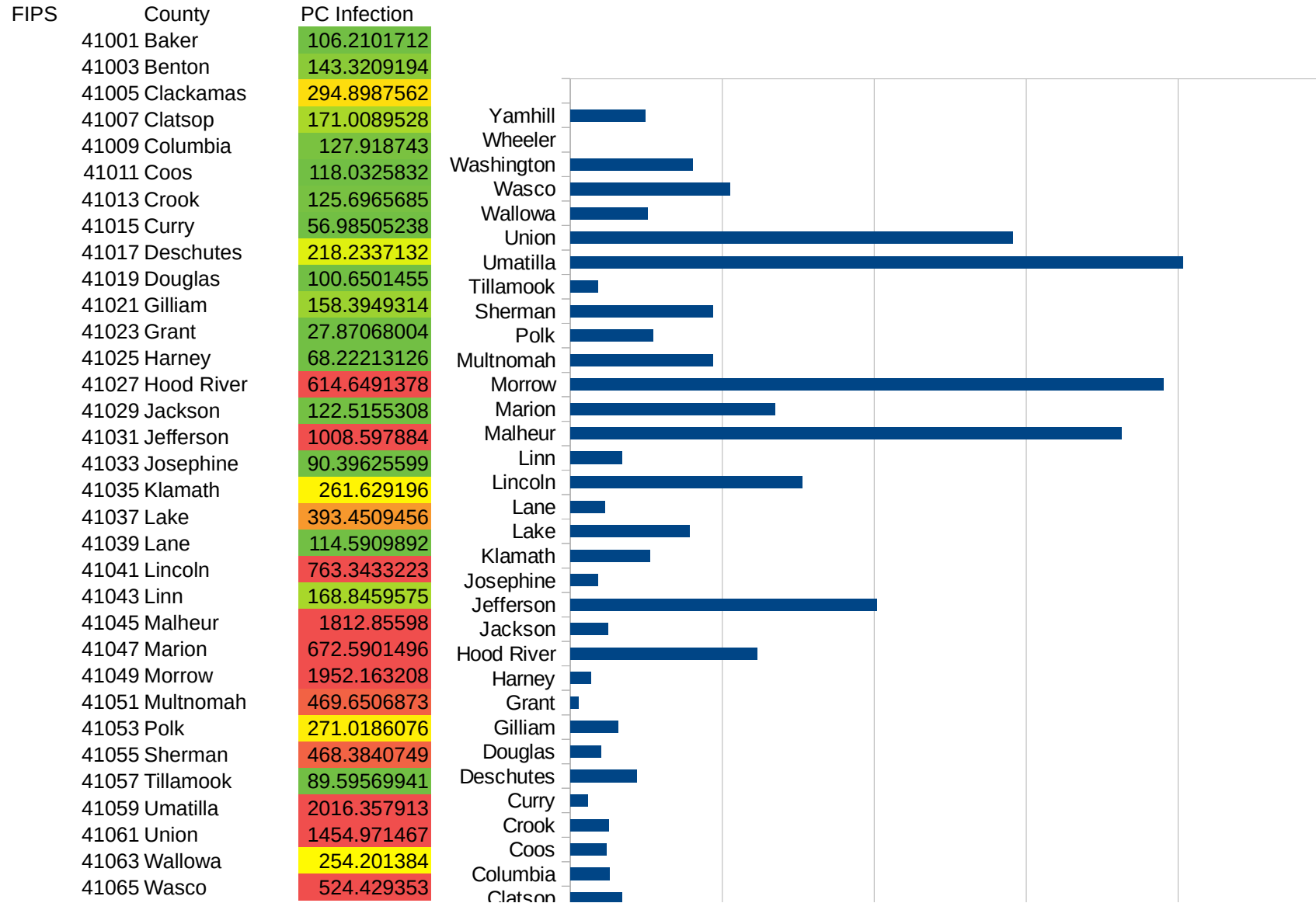
29105  
29107  
29109  
29111  
29113  
29115  
29117  
29121  
29123  
29125  
29127  
29119  
29129  
29131  
29133  
29135  
29137  
29139  
29141  
29143  
29145  
29147  
29149  
29151  
29153  
29155  
29157  
29159  
29161  
29163  
29165  
29167  
29169  
29171

OK

29173  
29175  
29177  
29179  
29181  
29195  
29197  
29199  
29201  
29203  
29205  
29183  
29185  
29187  
29189  
29510  
29186  
29207  
29209  
29211  
29213  
29215  
  
29217  
29219  
29221  
29223  
29225  
29227  
29229



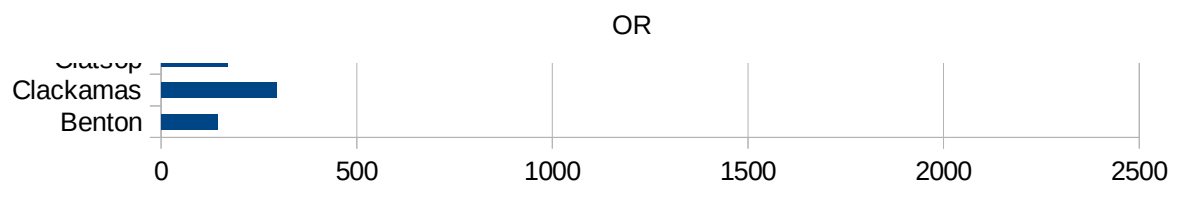
OR



This work is licensed under the Creative Commons Attribution-NoDerivatives 4.0 International License. To view a copy of this license, visit <http://creativecommons.org/licenses/by-nd/4.0/>.

41067 Washington  
41069 Wheeler  
41071 Yamhill

402.5464493  
0  
246.7243603



OR

FIPS

29001  
29003  
29005  
29007  
29009  
29011  
29013  
29015  
29017  
29019  
29021  
29023  
29025  
29027  
29029  
29031  
29033  
29035  
29037

This work is licensed under the Creative Commons Attribution-NoDerivatives 4.0 International License. To view a copy of this license, visit <http://creativecommons.org/licenses/by-nd/4.0/>.

Tom McKellips, DM  
[www.creatingtomorrow.us](http://www.creatingtomorrow.us)  
Page 339

OR

29039  
29041  
29043  
29045  
29047  
29049  
29051  
29053  
29055  
29057  
29059  
29061  
29063  
29065  
29067  
29069  
29071  
29073  
29075  
29077  
29079  
29081  
29083  
29085  
29087  
29089  
29091  
29093  
29095  
29097  
29099  
29101

29103

OR

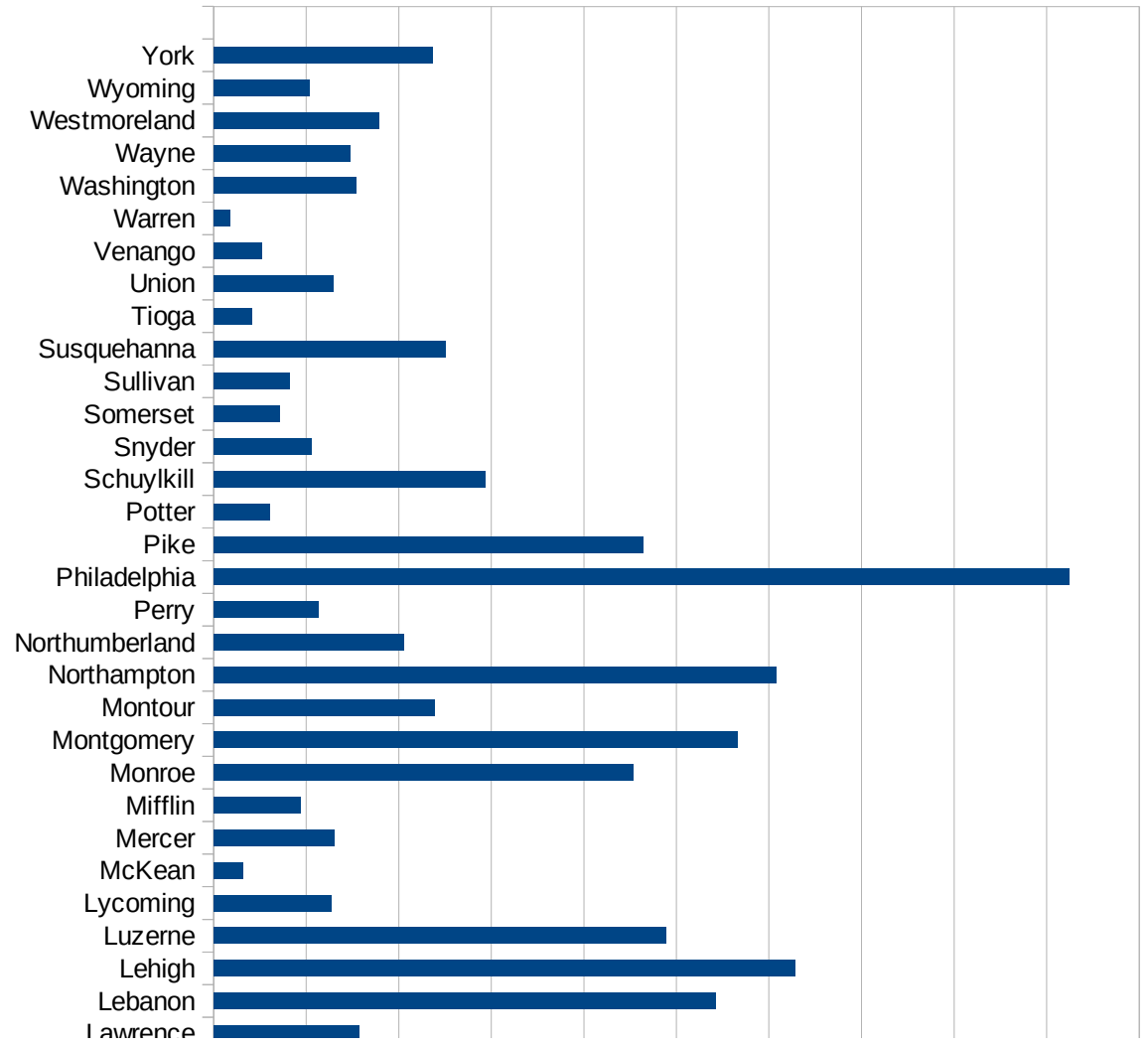
29105  
29107  
29109  
29111  
29113  
29115  
29117  
29121  
29123  
29125  
29127  
29119  
29129  
29131  
29133  
29135  
29137  
29139  
29141  
29143  
29145  
29147  
29149  
29151  
29153  
29155  
29157  
29159  
29161  
29163  
29165  
29167  
29169  
29171

OR

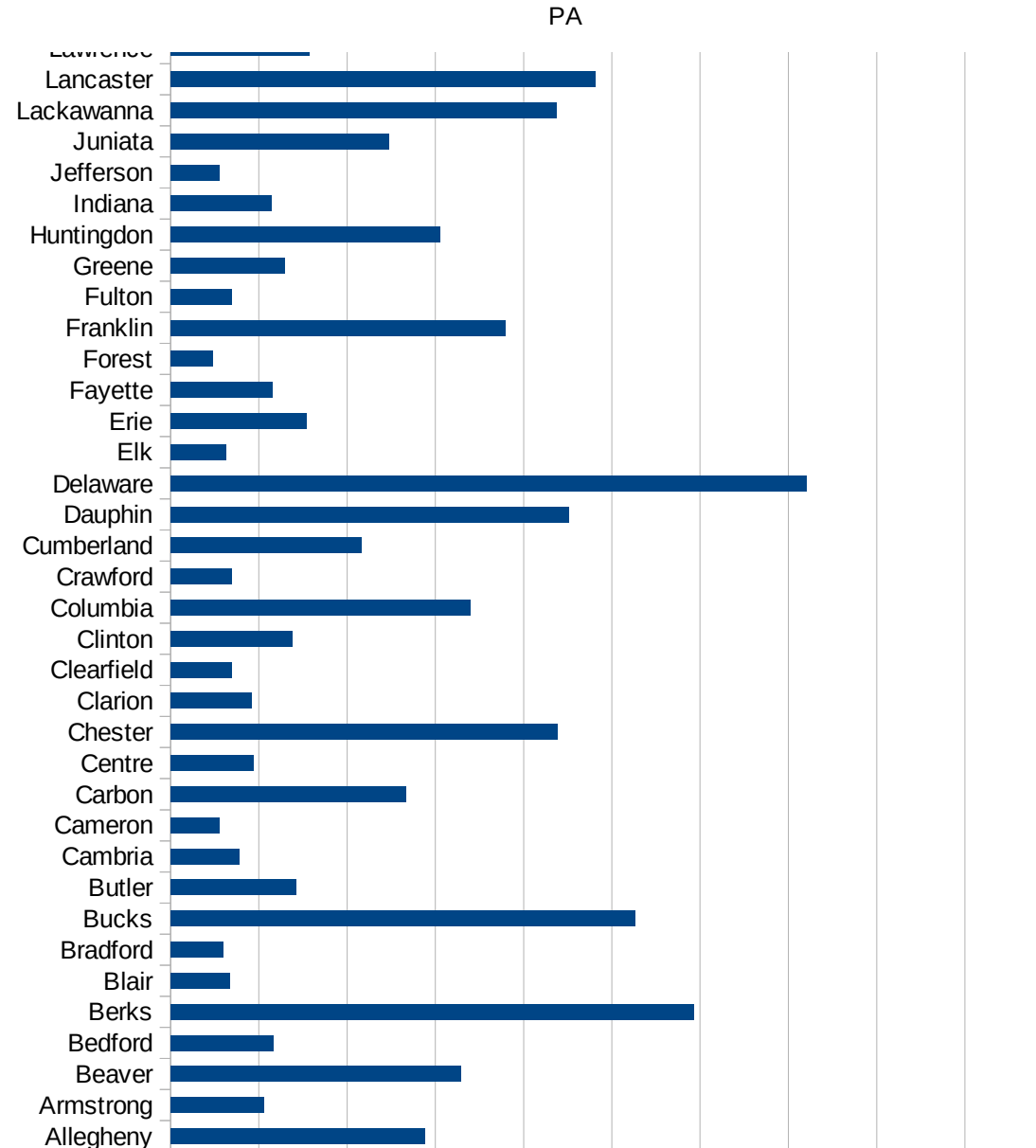
29173  
29175  
29177  
29179  
29181  
29195  
29197  
29199  
29201  
29203  
29205  
29183  
29185  
29187  
29189  
29510  
29186  
29207  
29209  
29211  
29213  
29215  
  
29217  
29219  
29221  
29223  
29225  
29227  
29229

PA

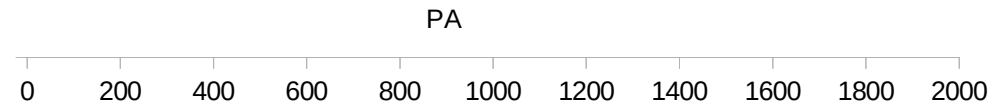
FIPS	County	PC Infection
42001	Adams	428.9424283
42003	Allegheny	575.7305171
42005	Armstrong	211.4521245
42007	Beaver	657.9985675
42009	Bedford	232.4809034
42011	Berks	1184.571298
42013	Blair	134.7026745
42015	Bradford	118.3568129
42017	Bucks	1052.857791
42019	Butler	284.7441029
42021	Cambria	155.6213467
42023	Cameron	111.3089938
42025	Carbon	532.4863375
42027	Centre	187.9549154
42029	Chester	877.3173245
42031	Clarion	183.0887852
42033	Clearfield	138.5599839
42035	Clinton	276.6001448
42037	Columbia	679.8460034
42039	Crawford	137.5451136
42041	Cumberland	433.532334
42043	Dauphin	901.8502546
42045	Delaware	1441.343176
42047	Elk	125.9571083
42049	Erie	308.0191575
42051	Fayette	230.7556673
42053	Forest	96.16705591
42055	Franklin	759.5181968
42057	Fulton	137.7125938
42059	Greene	257.4919191
42061	Huntingdon	611.0520723
42063	Indiana	228.3996639
42065	Jefferson	109.9883137



42067 Juniata	493.8471503
42069 Lackawanna	875.2662565
42071 Lancaster	961.8126526
42073 Lawrence	315.6038244
42075 Lebanon	1084.818206
42077 Lehigh	1256.180386
42079 Luzerne	978.1328901
42081 Lycoming	255.1379505
42083 McKean	63.46416715
42085 Mercer	261.1060416
42087 Mifflin	188.2220588
42089 Monroe	907.9271063
42091 Montgomery	1132.62789
42093 Montour	476.9736842
42095 Northampton	1214.867113
42097 Northumberland	411.7123942
42099 Perry	227.5732027
42101 Philadelphia	1849.775714
42103 Pike	927.8958754
42105 Potter	120.3224642
42107 Schuylkill	587.75085
42109 Snyder	212.1361618
42111 Somerset	143.3362181
42113 Sullivan	164.7175095
42115 Susquehanna	500.1355047
42117 Tioga	83.40897382
42119 Union	259.0152953
42121 Venango	103.3823587
42123 Warren	35.44483265
42125 Washington	307.2159579
42127 Wayne	294.4847492
42129 Westmoreland	357.090907
42131 Wyoming	207.0546476
42133 York	472.703018







FIPS

- 29001
- 29003
- 29005
- 29007
- 29009
- 29011
- 29013
- 29015
- 29017
- 29019
- 29021
- 29023
- 29025
- 29027
- 29029
- 29031
- 29033
- 29035
- 29037

PA

29039  
29041  
29043  
29045  
29047  
29049  
29051  
29053  
29055  
29057  
29059  
29061  
29063  
29065  
29067  
29069  
29071  
29073  
29075  
29077  
29079  
29081  
29083  
29085  
29087  
29089  
29091  
29093  
29095  
29097  
29099  
29101

29103

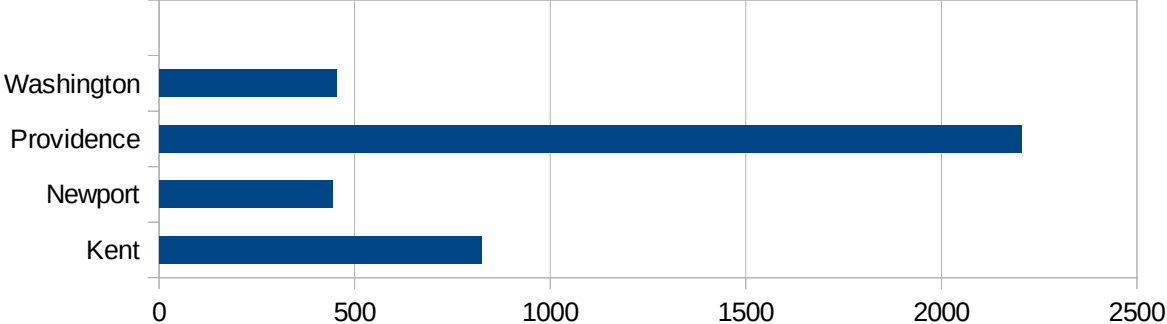
PA

29105  
29107  
29109  
29111  
29113  
29115  
29117  
29121  
29123  
29125  
29127  
29119  
29129  
29131  
29133  
29135  
29137  
29139  
29141  
29143  
29145  
29147  
29149  
29151  
29153  
29155  
29157  
29159  
29161  
29163  
29165  
29167  
29169  
29171

PA

29173  
29175  
29177  
29179  
29181  
29195  
29197  
29199  
29201  
29203  
29205  
29183  
29185  
29187  
29189  
29510  
29186  
29207  
29209  
29211  
29213  
29215  
  
29217  
29219  
29221  
29223  
29225  
29227  
29229

FIPS	County	PC Infection
44001	Bristol	596.1068059
44003	Kent	824.4792843
44005	Newport	442.1991229
44007	Providence	2206.155162
44009	Washington	454.9092955



RI

FIPS

29001  
29003  
29005  
29007  
29009  
29011  
29013  
29015  
29017  
29019  
29021  
29023  
29025  
29027  
29029  
29031  
29033  
29035  
29037

RI

29039  
29041  
29043  
29045  
29047  
29049  
29051  
29053  
29055  
29057  
29059  
29061  
29063  
29065  
29067  
29069  
29071  
29073  
29075  
29077  
29079  
29081  
29083  
29085  
29087  
29089  
29091  
29093  
29095  
29097  
29099  
29101

29103



RI

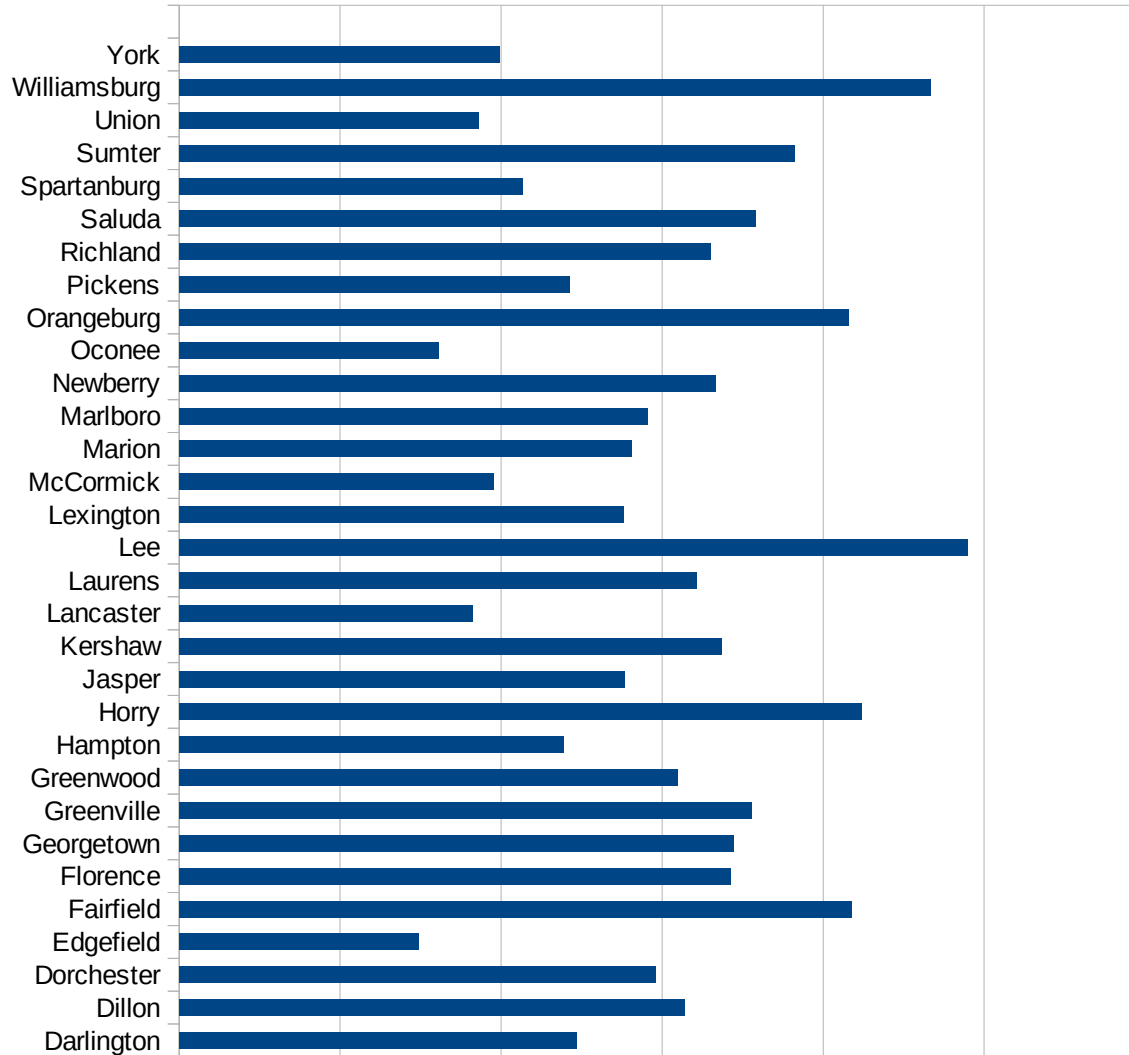
29105  
29107  
29109  
29111  
29113  
29115  
29117  
29121  
29123  
29125  
29127  
29119  
29129  
29131  
29133  
29135  
29137  
29139  
29141  
29143  
29145  
29147  
29149  
29151  
29153  
29155  
29157  
29159  
29161  
29163  
29165  
29167  
29169  
29171

RI

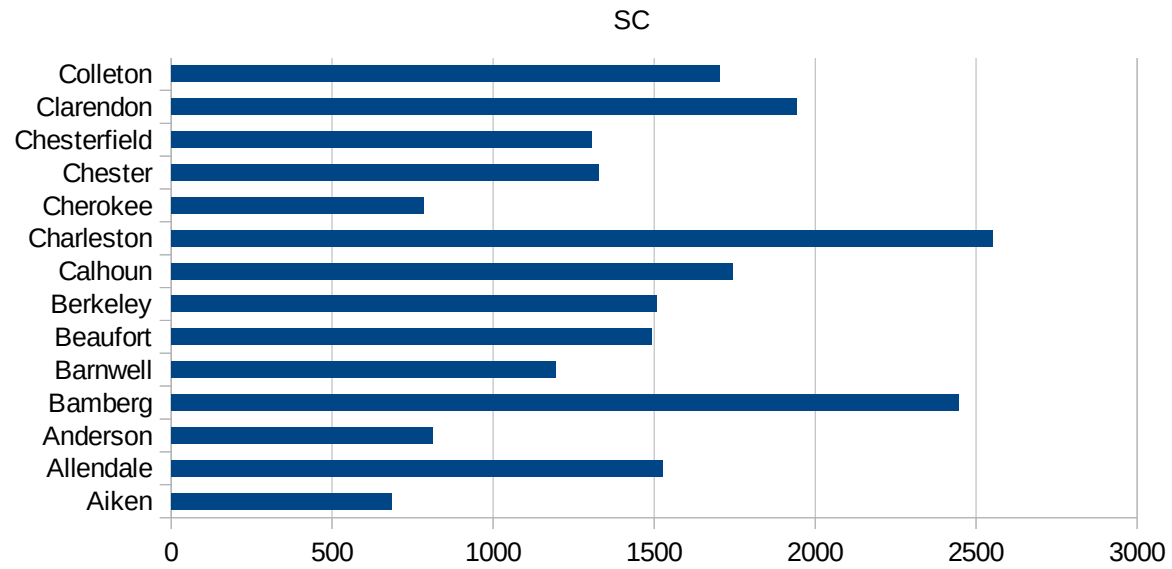
29173  
29175  
29177  
29179  
29181  
29195  
29197  
29199  
29201  
29203  
29205  
29183  
29185  
29187  
29189  
29510  
29186  
29207  
29209  
29211  
29213  
29215  
  
29217  
29219  
29221  
29223  
29225  
29227  
29229

SC

FIPS	County	PC Infection
45001	Abbeville	1059.45153
45003	Aiken	685.946364
45005	Allendale	1527.574975
45007	Anderson	810.5465827
45009	Bamberg	2444.833625
45011	Barnwell	1193.633952
45013	Beaufort	1491.667329
45015	Berkeley	1506.619446
45017	Calhoun	1742.424242
45019	Charleston	2551.089541
45021	Cherokee	784.8908511
45023	Chester	1327.090633
45025	Chesterfield	1304.803952
45027	Clarendon	1943.620178
45029	Colleton	1702.071163
45031	Darlington	1234.992964
45033	Dillon	1568.678715
45035	Dorchester	1478.396733
45037	Edgefield	743.0134556
45039	Fairfield	2089.099188
45041	Florence	1713.243437
45043	Georgetown	1722.116018
45045	Greenville	1776.501178
45047	Greenwood	1549.313694
45049	Hampton	1193.736758
45051	Horry	2121.186586
45053	Jasper	1384.142763
45055	Kershaw	1686.181242
45057	Lancaster	910.0440344
45059	Laurens	1607.606651
45061	Lee	2450.122506
45063	Lexington	1381.545053
45065	McCormick	977.6833156



45067 Marion	1404.684429
45069 Marlboro	1454.655656
45071 Newberry	1666.666667
45073 Oconee	806.3898742
45075 Orangeburg	2079.738652
45077 Pickens	1213.411559
45079 Richland	1651.084481
45081 Saluda	1791.277259
45083 Spartanburg	1066.303905
45085 Sumter	1912.460568
45087 Union	930.3174024
45089 Williamsburg	2332.875907
45091 York	994.4622389



SC

FIPS

29001  
29003  
29005  
29007  
29009  
29011  
29013  
29015  
29017  
29019  
29021  
29023  
29025  
29027  
29029  
29031  
29033  
29035  
29037

SC

29039  
29041  
29043  
29045  
29047  
29049  
29051  
29053  
29055  
29057  
29059  
29061  
29063  
29065  
29067  
29069  
29071  
29073  
29075  
29077  
29079  
29081  
29083  
29085  
29087  
29089  
29091  
29093  
29095  
29097  
29099  
29101

29103

SC

29105  
29107  
29109  
29111  
29113  
29115  
29117  
29121  
29123  
29125  
29127  
29119  
29129  
29131  
29133  
29135  
29137  
29139  
29141  
29143  
29145  
29147  
29149  
29151  
29153  
29155  
29157  
29159  
29161  
29163  
29165  
29167  
29169  
29171

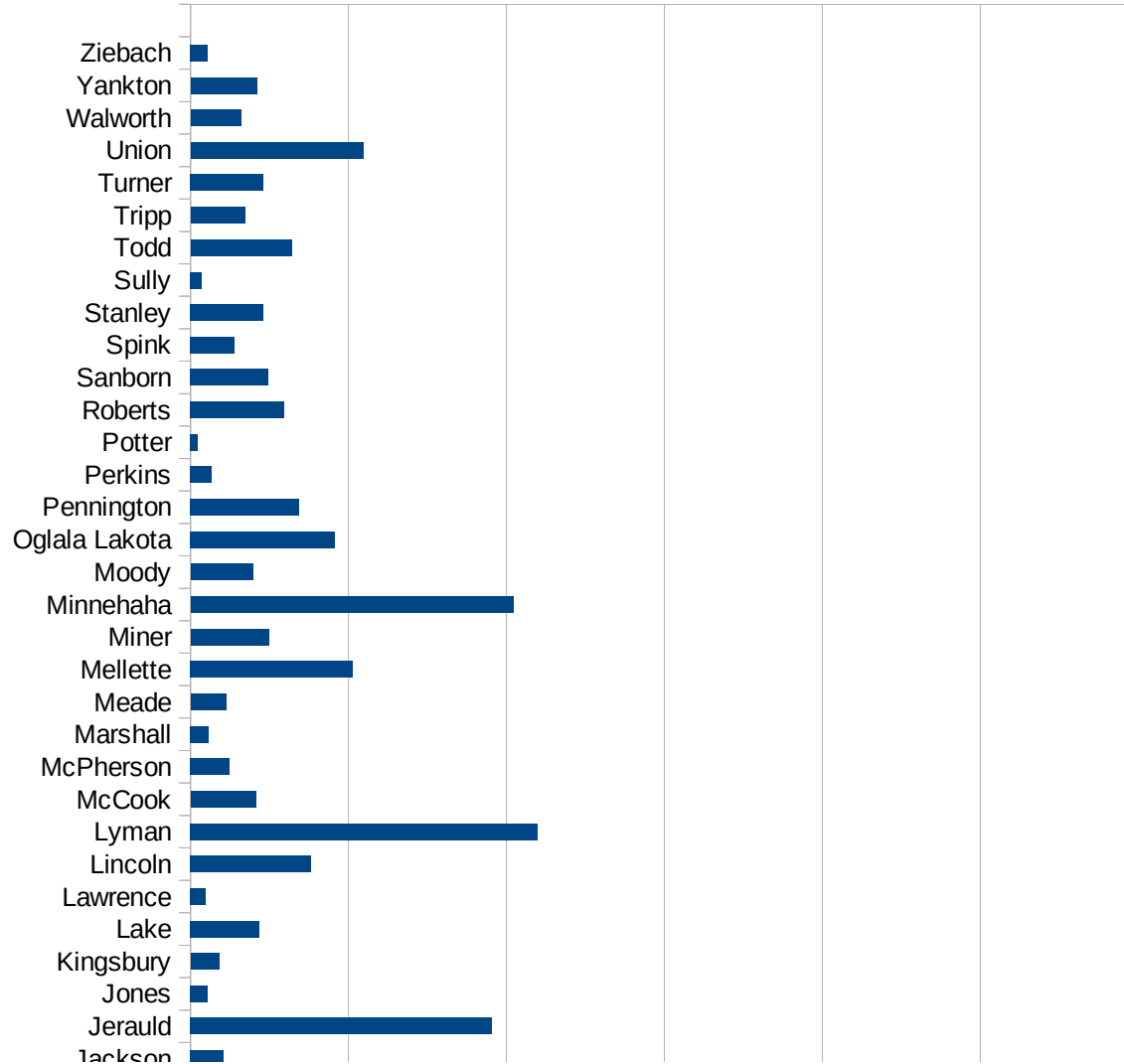
SC

29173  
29175  
29177  
29179  
29181  
29195  
29197  
29199  
29201  
29203  
29205  
29183  
29185  
29187  
29189  
29510  
29186  
29207  
29209  
29211  
29213  
29215  
  
29217  
29219  
29221  
29223  
29225  
29227  
29229



SD

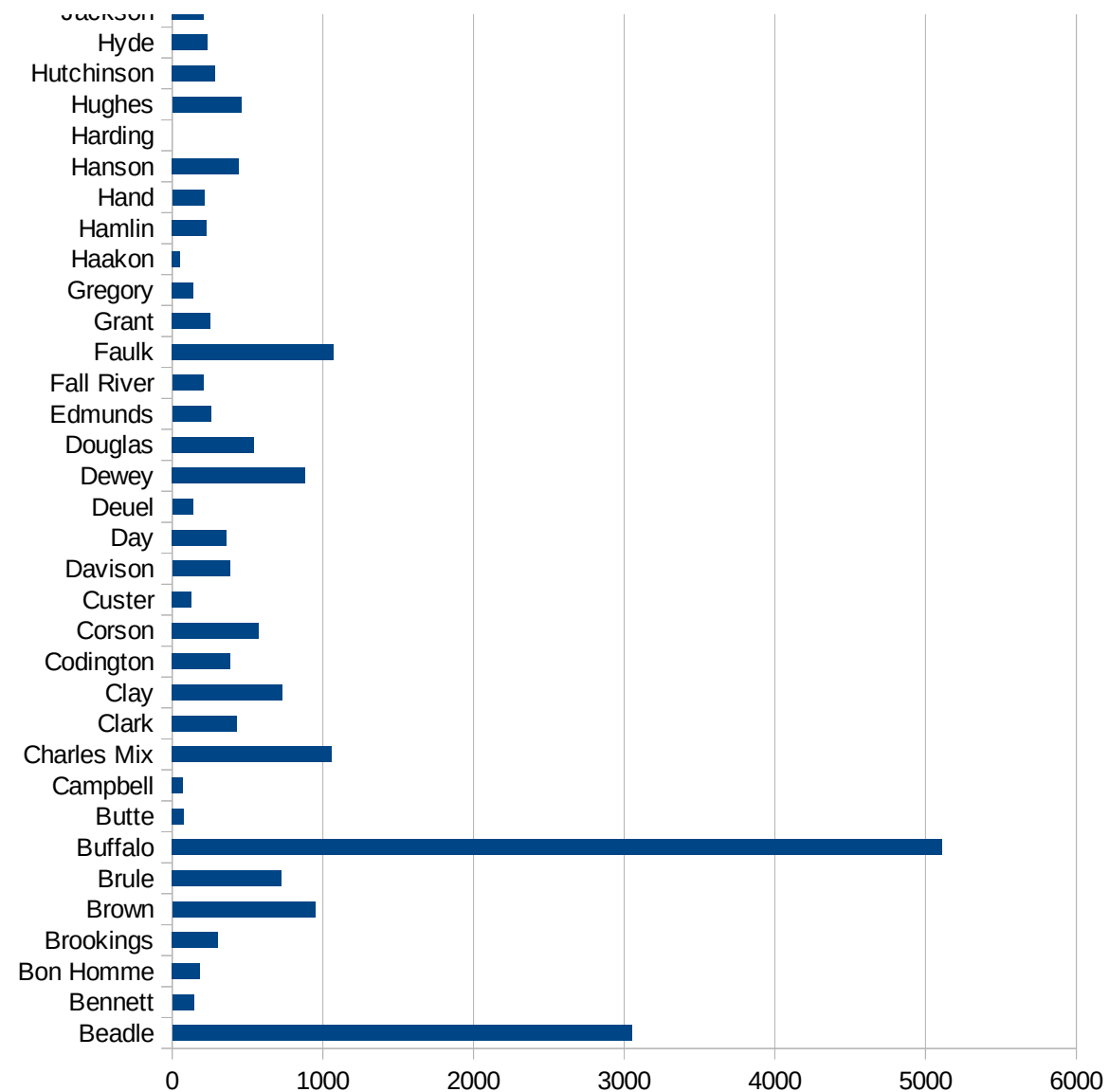
FIPS	County	PC Infection
46003	Aurora	1320.956801
46005	Beadle	3050.36276
46007	Bennett	144.1753172
46009	Bon Homme	186.2464183
46011	Brookings	306.5395095
46013	Brown	948.7231661
46015	Brule	726.7163894
46017	Buffalo	5108.05501
46019	Butte	78.26257093
46021	Campbell	72.62164125
46023	Charles Mix	1060.184194
46025	Clark	427.9219043
46027	Clay	733.5659853
46029	Codington	389.07728
46031	Corson	576.2304922
46033	Custer	126.0600504
46035	Davison	384.0323396
46037	Day	363.3060854
46039	Deuel	138.3444777
46041	Dewey	880.7588076
46043	Douglas	545.1448041
46045	Edmunds	258.0645161
46047	Fall River	207.1618822
46049	Faulk	1072.961373
46051	Grant	251.8539247
46053	Gregory	142.4501425
46055	Haakon	52.13764338
46057	Hamlin	229.0950745
46059	Hand	214.5922747
46061	Hanson	444.3127962
46063	Harding	0
46065	Hughes	458.9235127
46067	Hutchinson	284.5528455



This work is licensed under the Creative Commons Attribution-NoDerivatives 4.0 International License. To view a copy of this license, visit <http://creativecommons.org/licenses/by-nd/4.0/>.

SD

46069 Hyde	234.0093604
46071 Jackson	211.6722105
46073 Jerauld	1908.957416
46075 Jones	107.7586207
46077 Kingsbury	182.9640171
46079 Lake	436.5474458
46081 Lawrence	97.12132396
46083 Lincoln	761.8140698
46085 Lyman	2198.377388
46087 McCook	414.7133069
46089 McPherson	249.2729539
46091 Marshall	117.370892
46093 Meade	226.1963667
46095 Mellette	1028.403526
46097 Miner	497.0628107
46099 Minnehaha	2043.281694
46101 Moody	395.1968384
46102 Oglala Lakota	915.5077224
46103 Pennington	686.482471
46105 Perkins	136.8925394
46107 Potter	45.31037608
46109 Roberts	593.4718101
46111 Sanborn	494.0304652
46115 Spink	277.1362587
46117 Stanley	463.269358
46119 Sully	71.83908046
46121 Todd	641.8360401
46123 Tripp	346.8419131
46125 Turner	462.962963
46127 Union	1094.820411
46129 Walworth	322.1764811
46135 Yankton	419.782238
46137 Ziebach	109.4091904



SD

SD

FIPS

29001  
29003  
29005  
29007  
29009  
29011  
29013  
29015  
29017  
29019  
29021  
29023  
29025  
29027  
29029  
29031  
29033  
29035  
29037

SD

29039  
29041  
29043  
29045  
29047  
29049  
29051  
29053  
29055  
29057  
29059  
29061  
29063  
29065  
29067  
29069  
29071  
29073  
29075  
29077  
29079  
29081  
29083  
29085  
29087  
29089  
29091  
29093  
29095  
29097  
29099  
29101

29103

SD

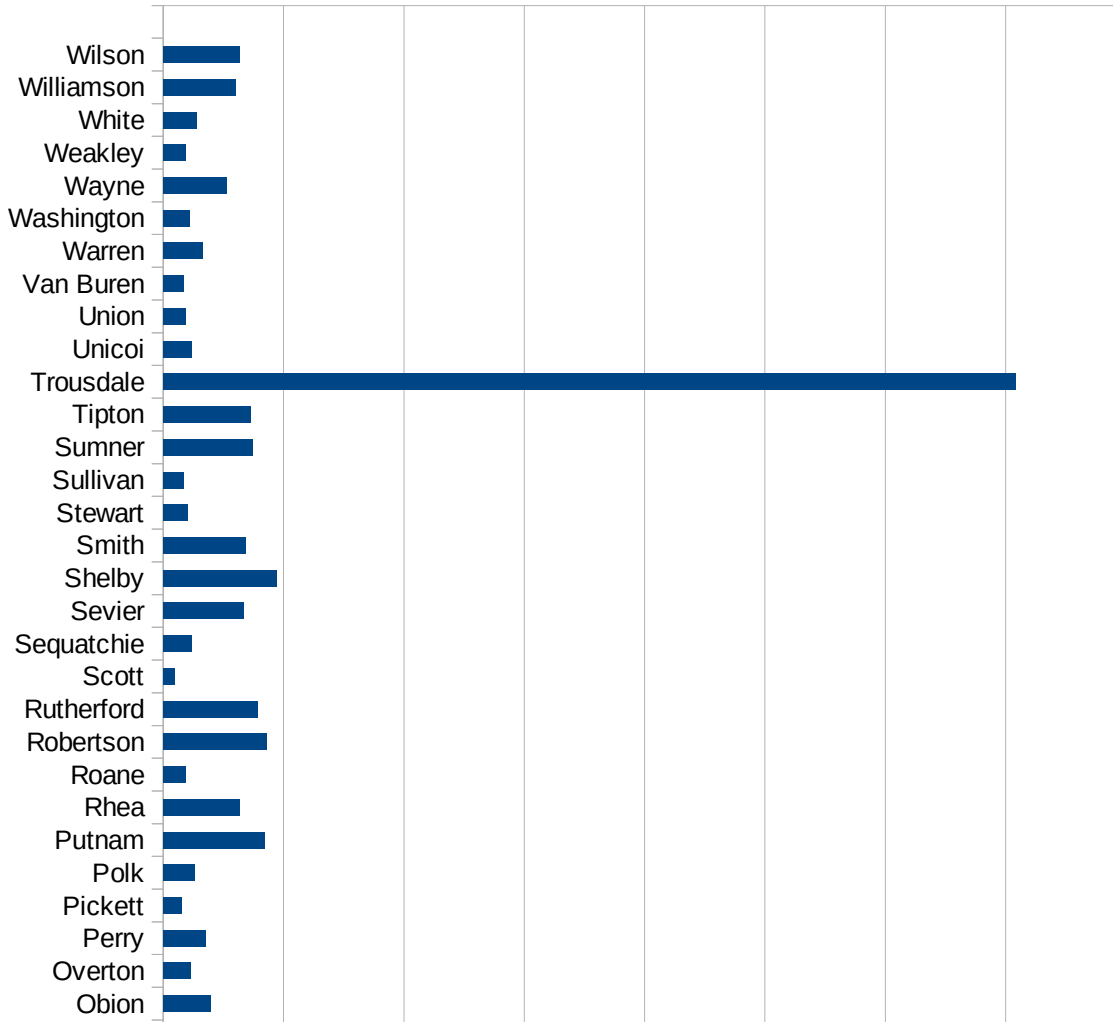
29105  
29107  
29109  
29111  
29113  
29115  
29117  
29121  
29123  
29125  
29127  
29119  
29129  
29131  
29133  
29135  
29137  
29139  
29141  
29143  
29145  
29147  
29149  
29151  
29153  
29155  
29157  
29159  
29161  
29163  
29165  
29167  
29169  
29171

SD

29173  
29175  
29177  
29179  
29181  
29195  
29197  
29199  
29201  
29203  
29205  
29183  
29185  
29187  
29189  
29510  
29186  
29207  
29209  
29211  
29213  
29215  
  
29217  
29219  
29221  
29223  
29225  
29227  
29229

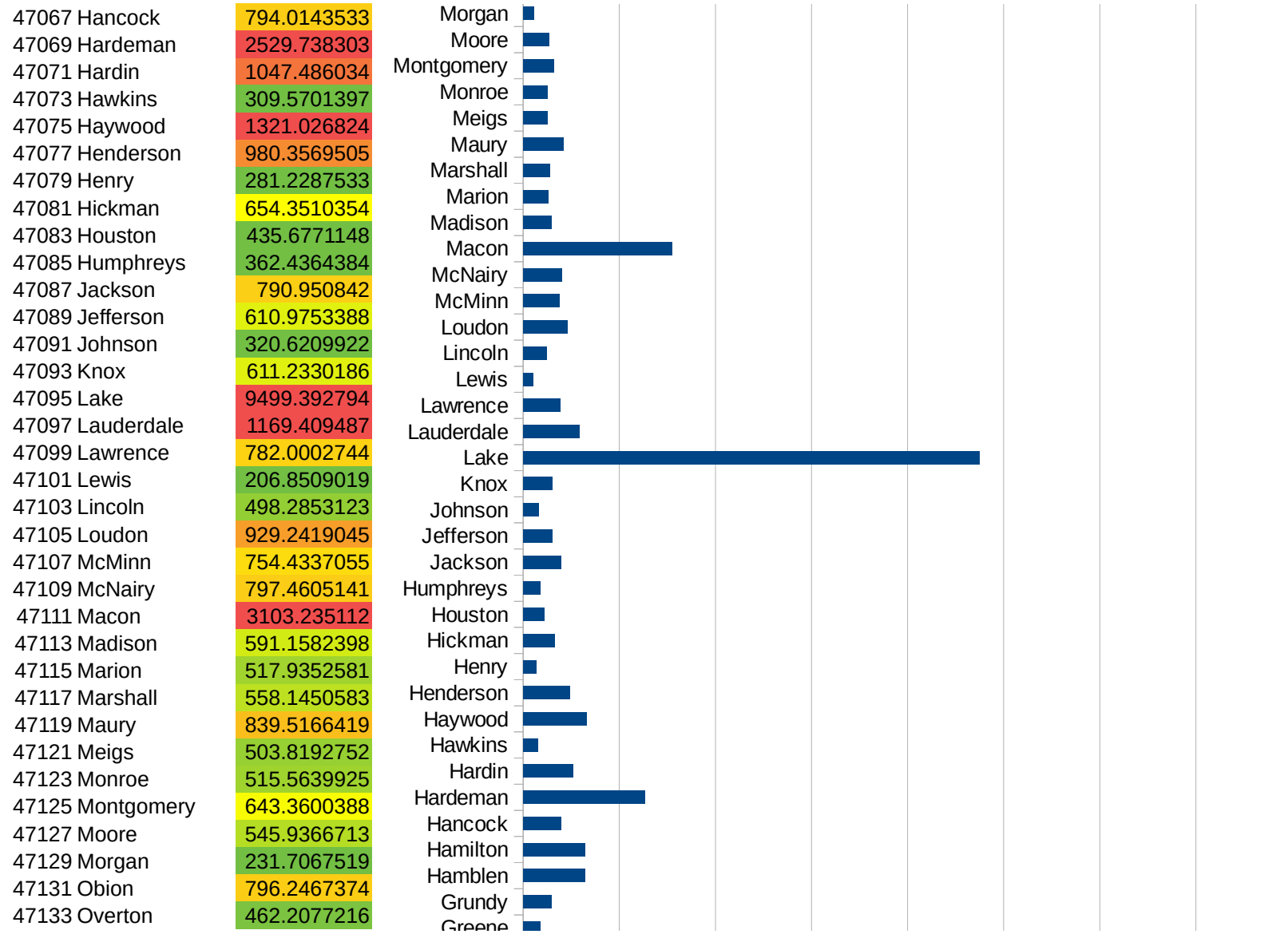
TN

FIPS	County	PC Infection
47001	Anderson	508.6164065
47003	Bedford	1474.366818
47005	Benton	234.7998023
47007	Bledsoe	4378.176889
47009	Blount	554.2486049
47011	Bradley	1273.342266
47013	Campbell	308.2131218
47015	Cannon	601.5765454
47017	Carroll	389.0078515
47019	Carter	472.0413125
47021	Cheatham	1018.818467
47023	Chester	769.8541329
47025	Claiborne	450.3086031
47027	Clay	531.2945445
47029	Cocke	721.1941634
47031	Coffee	420.1077199
47033	Crockett	963.1490787
47035	Cumberland	480.9545356
47037	Davidson	2480.55479
47039	Decatur	751.7512387
47041	DeKalb	968.3186016
47043	Dickson	836.3581933
47045	Dyer	1114.683816
47047	Fayette	1263.979065
47049	Fentress	263.4901466
47051	Franklin	429.696825
47053	Gibson	734.0197778
47055	Giles	820.2555672
47057	Grainger	423.4175848
47059	Greene	358.9676784
47061	Grundy	584.4447775
47063	Hamblen	1280.800384
47065	Hamilton	1295.685258



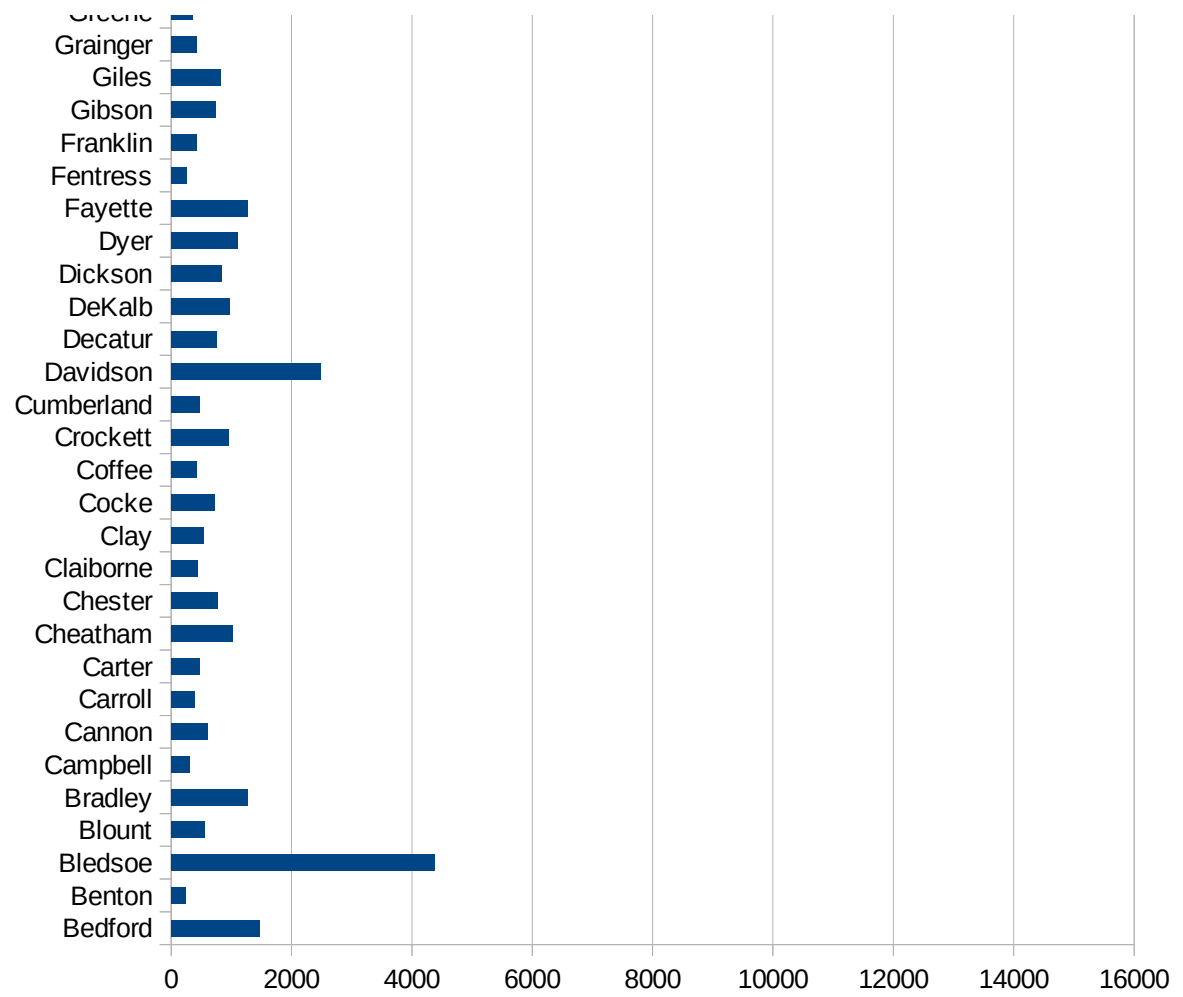


TN



TN

47135 Perry	706.8452381
47137 Pickett	314.8366785
47139 Polk	526.6895491
47141 Putnam	1694.506805
47143 Rhea	1264.980027
47145 Roane	368.8370342
47147 Robertson	1725.060553
47149 Rutherford	1578.072578
47151 Scott	195.108671
47153 Sequatchie	477.2788384
47155 Sevier	1330.037184
47157 Shelby	1890.754506
47159 Smith	1373.984555
47161 Stewart	398.2007227
47163 Sullivan	333.6124007
47165 Sumner	1490.79076
47167 Tipton	1459.865868
47169 Trousdale	14166.36397
47171 Unicoi	472.9463431
47173 Union	370.7842341
47175 Van Buren	346.9210755
47177 Warren	653.1630706
47179 Washington	448.6536503
47181 Wayne	1050.851552
47183 Weakley	383.0614993
47185 White	553.3626001
47187 Williamson	1203.129518
47189 Wilson	1263.644444



TN

FIPS

29001  
29003  
29005  
29007  
29009  
29011  
29013  
29015  
29017  
29019  
29021  
29023  
29025  
29027  
29029  
29031  
29033  
29035  
29037

TN

29039  
29041  
29043  
29045  
29047  
29049  
29051  
29053  
29055  
29057  
29059  
29061  
29063  
29065  
29067  
29069  
29071  
29073  
29075  
29077  
29079  
29081  
29083  
29085  
29087  
29089  
29091  
29093  
29095  
29097  
29099  
29101

29103

TN

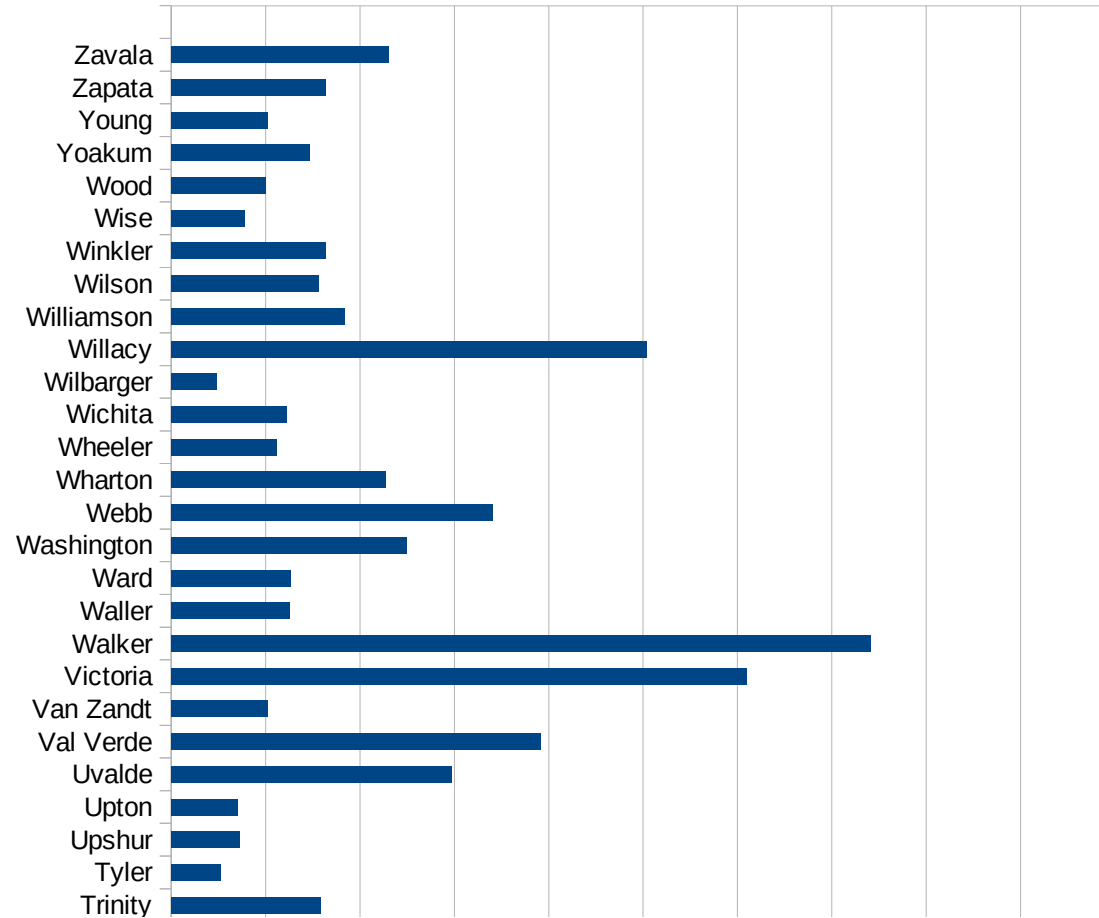
29105  
29107  
29109  
29111  
29113  
29115  
29117  
29121  
29123  
29125  
29127  
29119  
29129  
29131  
29133  
29135  
29137  
29139  
29141  
29143  
29145  
29147  
29149  
29151  
29153  
29155  
29157  
29159  
29161  
29163  
29165  
29167  
29169  
29171

TN

29173  
29175  
29177  
29179  
29181  
29195  
29197  
29199  
29201  
29203  
29205  
29183  
29185  
29187  
29189  
29510  
29186  
29207  
29209  
29211  
29213  
29215  
  
29217  
29219  
29221  
29223  
29225  
29227  
29229

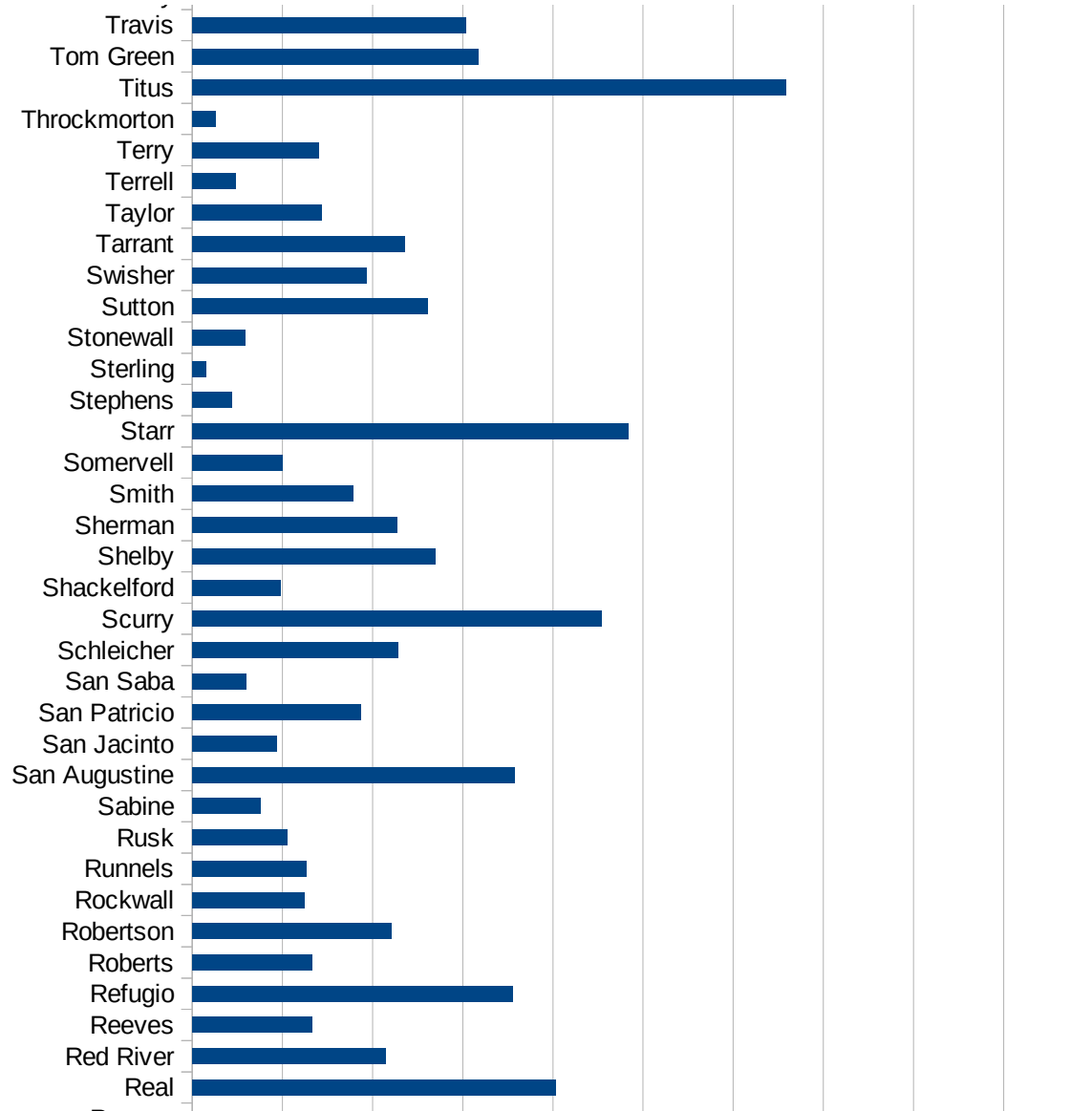
TX

FIPS	County	PC Infection
48001	Anderson	3644.694008
48003	Andrews	1208.075905
48005	Angelina	1587.975933
48007	Aransas	487.5588433
48009	Archer	147.9626679
48011	Armstrong	211.4164905
48013	Atascosa	777.1814749
48015	Austin	566.8745207
48017	Bailey	1850.007115
48019	Bandera	289.1692955
48021	Bastrop	1313.005887
48023	Baylor	83.7520938
48025	Bee	1132.353392
48027	Bell	840.7330968
48029	Bexar	1758.868991
48031	Blanco	683.6438216
48033	Borden	0
48035	Bosque	513.6161789
48037	Bowie	717.7388576
48039	Brazoria	1425.445705
48041	Brazos	1574.806622
48043	Brewster	1769.720514
48045	Briscoe	659.6306069
48047	Brooks	815.2937869
48049	Brown	820.061175
48051	Burleson	1180.053293
48053	Burnet	814.0170796
48055	Caldwell	2231.36865
48057	Calhoun	1729.975419
48059	Callahan	271.5449478
48061	Cameron	1689.517537
48063	Camp	1358.091
48065	Carson	166.5278934



TX

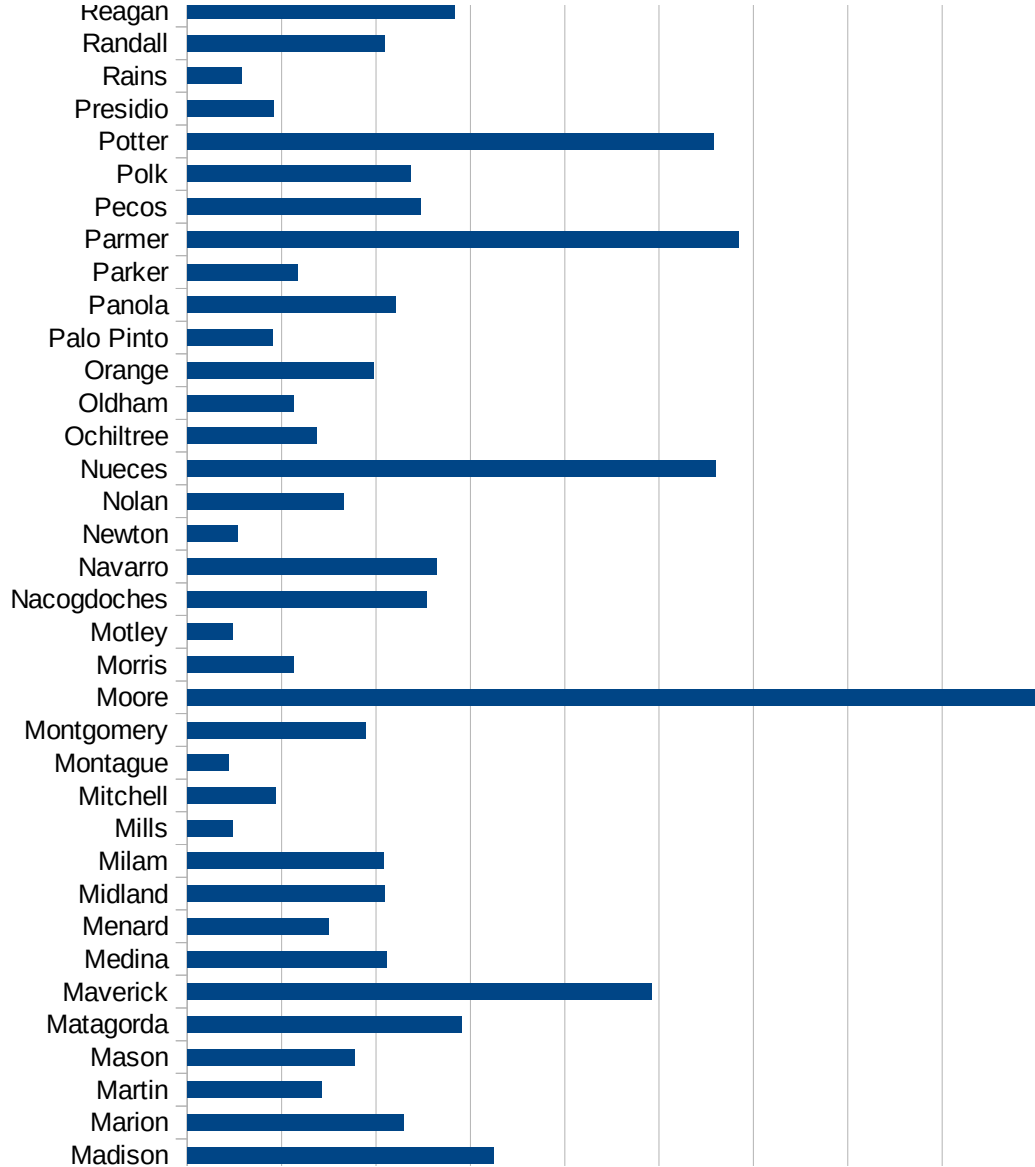
48067 Cass	348.617152
48069 Castro	1917.808219
48071 Chambers	1870.259575
48073 Cherokee	1159.872224
48075 Childress	219.4486353
48077 Clay	229.5332823
48079 Cochran	352.6093089
48081 Coke	534.1246291
48083 Coleman	95.272121
48085 Collin	554.2478406
48087 Collingsworth	202.5658339
48089 Colorado	1041.617571
48091 Comal	984.0065241
48093 Comanche	1470.370918
48095 Concho	514.4995323
48097 Cooke	416.5228964
48099 Coryell	692.4393113
48101 Cottle	431.9654428
48103 Crane	1355.861494
48105 Crockett	3886.824807
48107 Crosby	726.7693373
48109 Culberson	635.2087114
48111 Dallam	2402.777778
48113 Dallas	1671.372658
48115 Dawson	966.7961011
48117 Deaf Smith	2659.914712
48119 Delta	224.3409983
48121 Denton	666.1901791
48123 DeWitt	2194.481597
48125 Dickens	177.8568253
48127 Dimmit	795.4986418
48129 Donley	1144.92317
48131 Duval	1016.767749
48133 Eastland	207.4009388





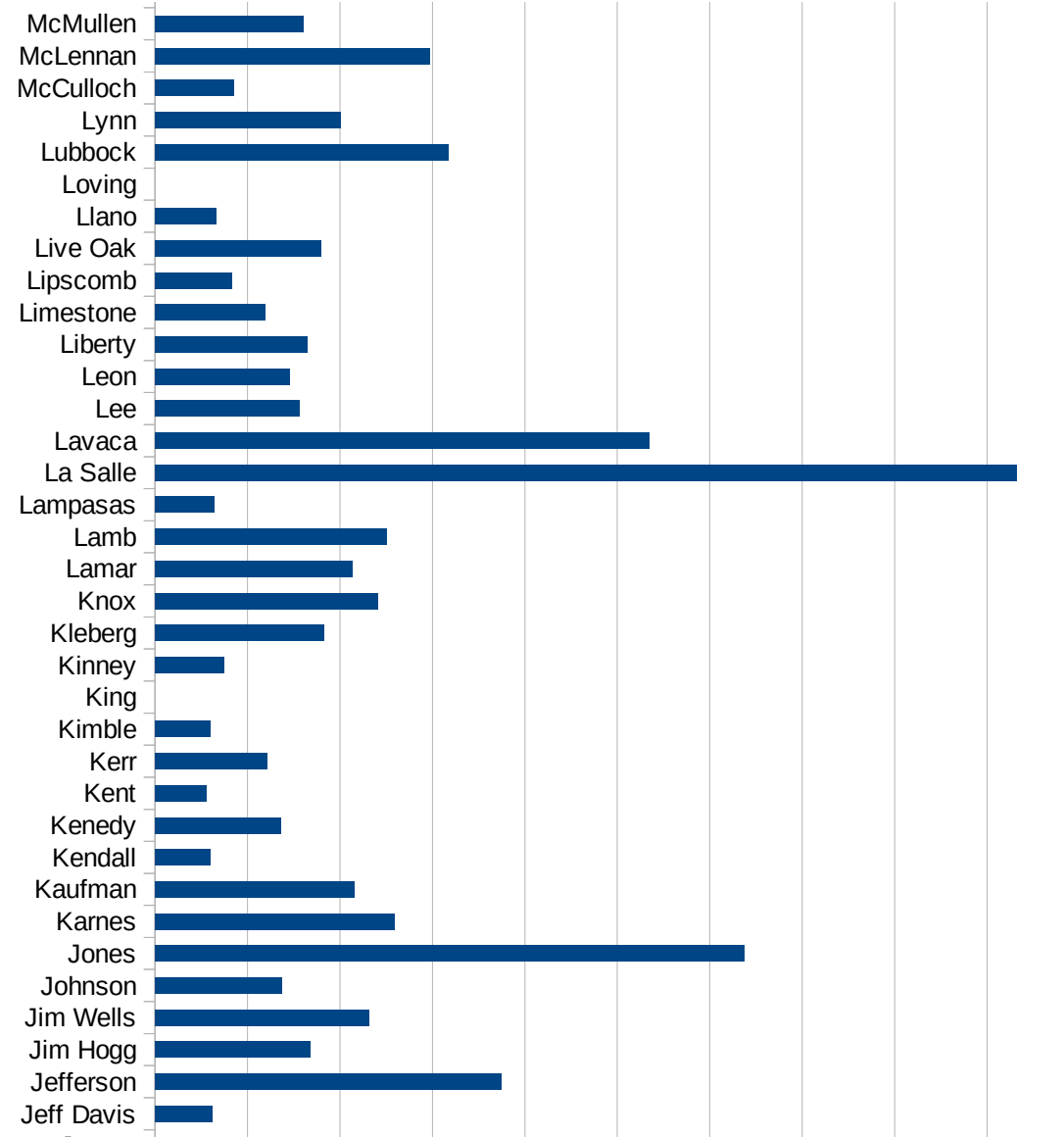
TX

48135 Ector	1738.792529
48137 Edwards	1037.344398
48139 Ellis	1234.980717
48141 El Paso	1516.488692
48143 Erath	862.2720633
48145 Falls	565.3302567
48147 Fannin	512.9513121
48149 Fayette	1317.606217
48151 Fisher	599.1143527
48153 Floyd	1096.453658
48155 Foard	166.6666667
48157 Fort Bend	819.9447108
48159 Franklin	715.2145644
48161 Freestone	615.9127625
48163 Frio	2124.545822
48165 Gaines	411.4635663
48167 Galveston	2342.182367
48169 Garza	1368.19702
48171 Gillespie	567.0795404
48173 Glasscock	432.2766571
48175 Goliad	843.8818565
48177 Gonzales	2722.558341
48179 Gray	680.5206668
48181 Grayson	682.8816861
48183 Gregg	939.3162877
48185 Grimes	2806.770099
48187 Guadalupe	907.1804709
48189 Hale	3100.798108
48191 Hall	165.1254954
48193 Hamilton	601.1315417
48195 Hansford	860.3331503
48197 Hardeman	254.9719531
48199 Hardin	1153.704966
48201 Harris	1332.561759



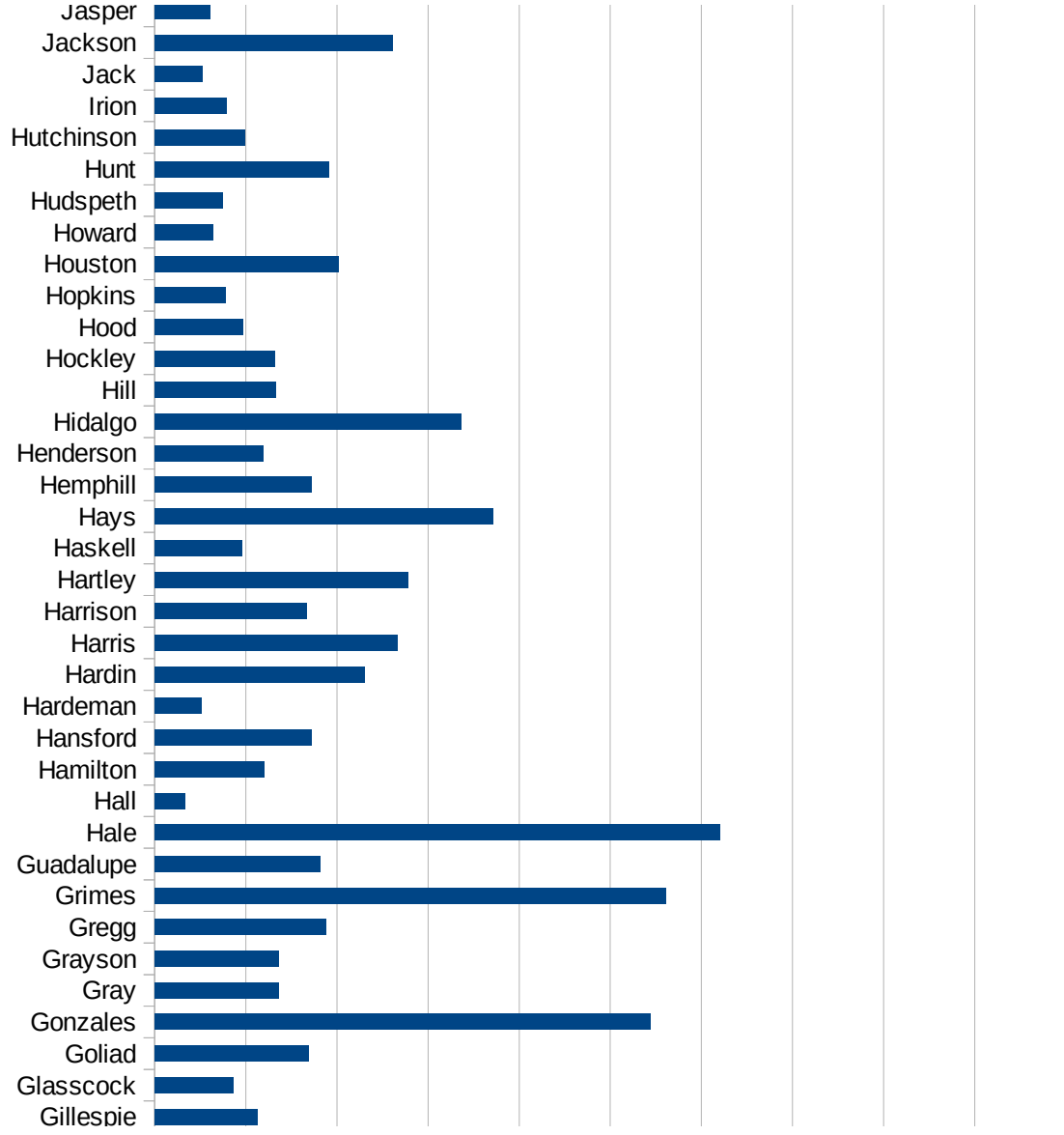
TX

48203 Harrison	836.2557324
48205 Hartley	1388.147357
48207 Haskell	481.6789954
48209 Hays	1856.435088
48211 Hemphill	862.745098
48213 Henderson	595.3899804
48215 Hidalgo	1684.760705
48217 Hill	665.6764042
48219 Hockley	657.0931245
48221 Hood	485.6534021
48223 Hopkins	391.198044
48225 Houston	1009.970219
48227 Howard	318.1656107
48229 Hudspeth	375.3910323
48231 Hunt	955.5097261
48233 Hutchinson	495.3297481
48235 Irion	394.218134
48237 Jack	260.0927287
48239 Jackson	1304.289364
48241 Jasper	306.6458519
48243 Jeff Davis	310.8348135
48245 Jefferson	1871.36521
48247 Jim Hogg	838.4146341
48249 Jim Wells	1156.239283
48251 Johnson	688.021195
48253 Jones	3184.134834
48255 Karnes	1297.124601
48257 Kaufman	1077.576153
48259 Kendall	297.9776955
48261 Kenedy	678.7330317
48263 Kent	275.4820937
48265 Kerr	606.8123271
48267 Kimble	298.0284273
48269 King	0

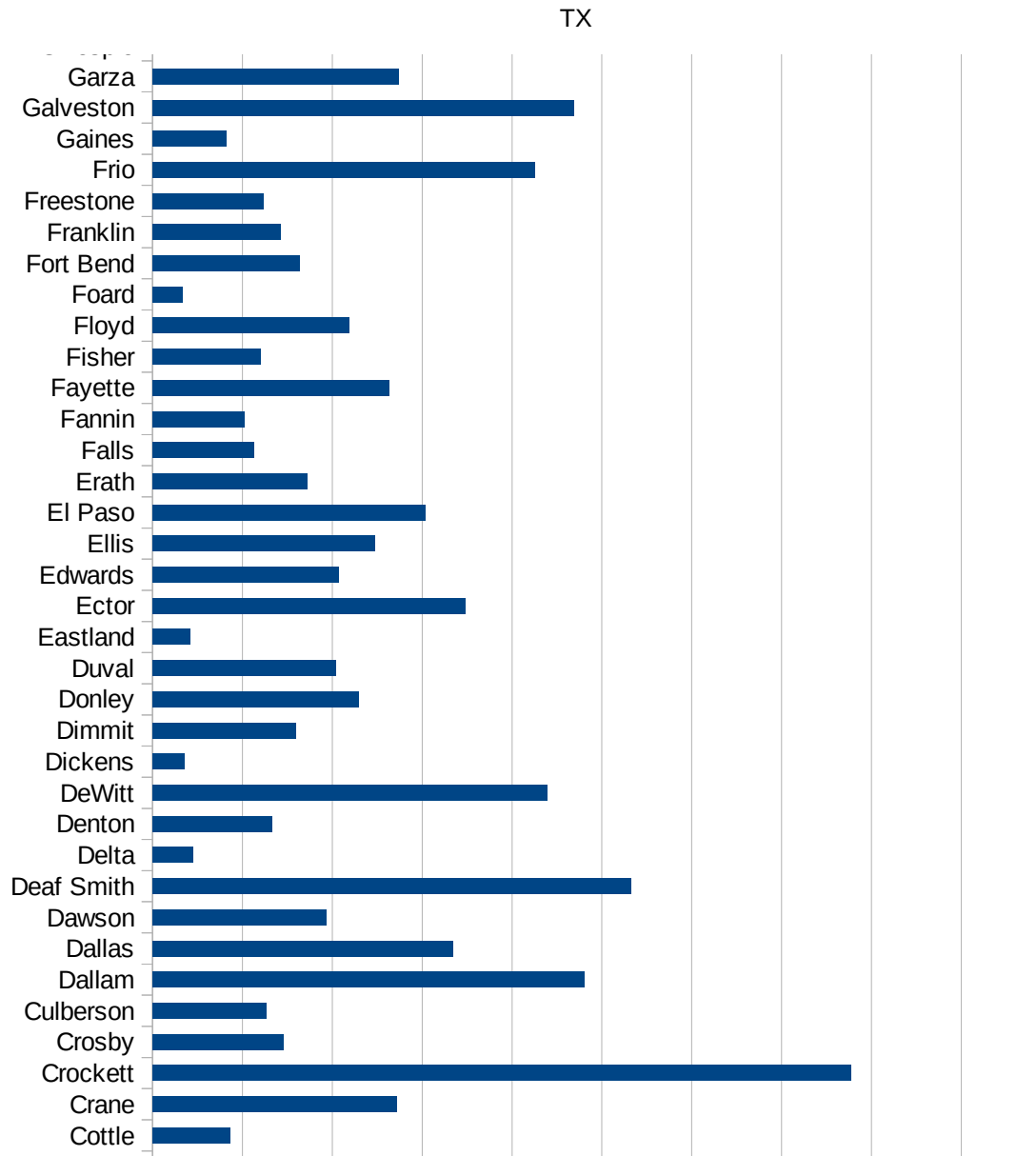


TX

48271 Kinney	371.6485267
48273 Kleberg	912.3325516
48275 Knox	1204.489461
48277 Lamar	1065.797941
48279 Lamb	1253.989968
48281 Lampasas	320.3165481
48283 La Salle	4660.735626
48285 Lavaca	2675.285927
48287 Lee	781.614559
48289 Leon	729.5888825
48291 Liberty	824.809147
48293 Limestone	595.2634041
48295 Lipscomb	417.2876304
48297 Live Oak	895.9395035
48299 Llano	332.6249654
48301 Loving	0
48303 Lubbock	1587.446163
48305 Lynn	1003.913561
48307 McCulloch	425.6917491
48309 McLennan	1485.426559
48311 McMullen	801.0680908
48313 Madison	1622.521148
48315 Marion	1148.267526
48317 Martin	712.6716496
48319 Mason	887.8504673
48321 Matagorda	1455.460714
48323 Maverick	2462.169787
48325 Medina	1056.53856
48327 Menard	748.0130902
48329 Midland	1045.903881
48331 Milam	1042.537106
48333 Mills	243.8528754
48335 Mitchell	466.543892
48337 Montague	219.4325373

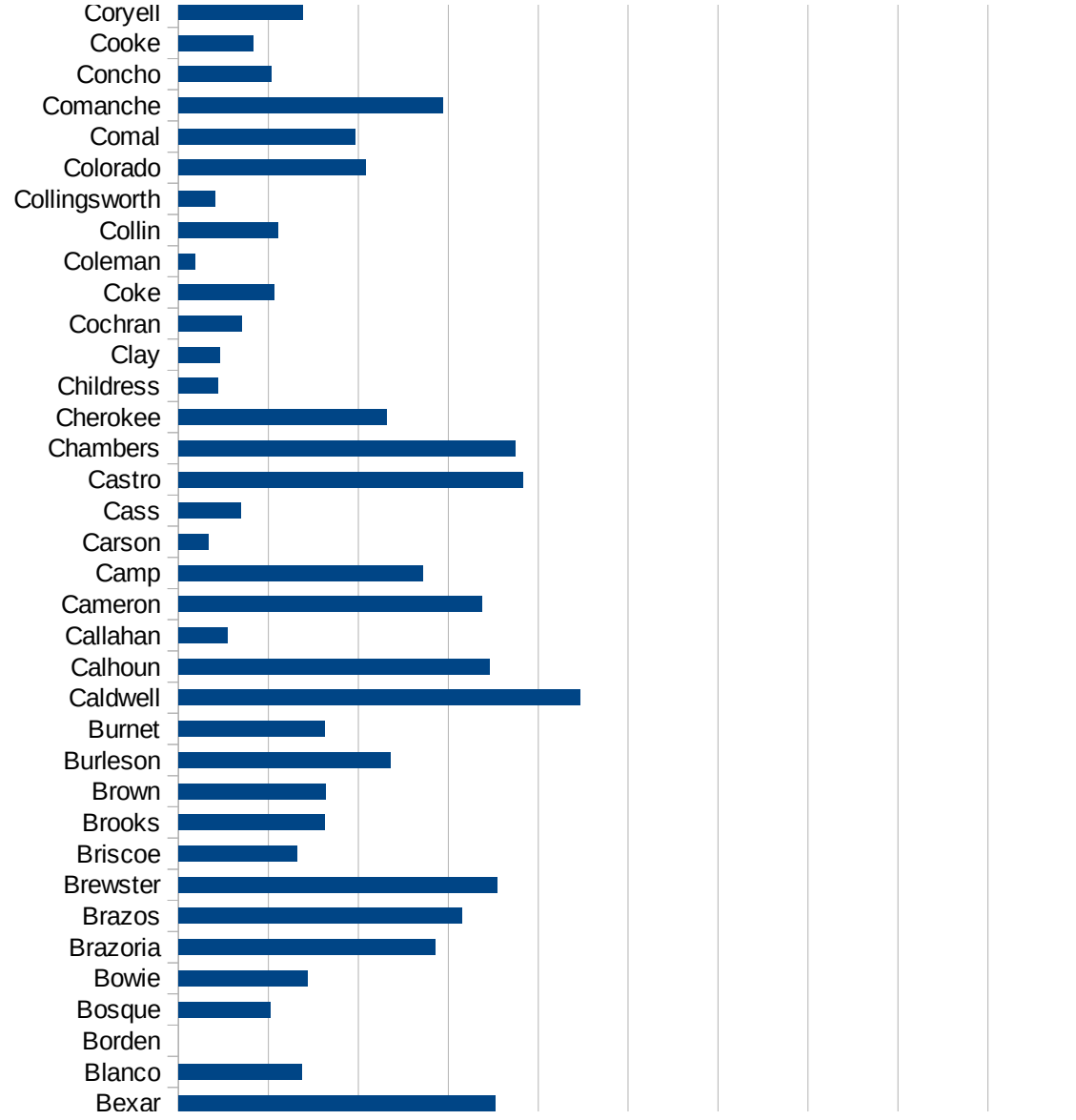


48339 Montgomery	947.1591149
48341 Moore	4505.468932
48343 Morris	567.306913
48345 Motley	243.1118314
48347 Nacogdoches	1270.71571
48349 Navarro	1321.497024
48351 Newton	269.1692129
48353 Nolan	827.062572
48355 Nueces	2797.951776
48357 Ochiltree	683.623203
48359 Oldham	563.115908
48361 Orange	988.3693103
48363 Palo Pinto	453.6796537
48365 Panola	1101.60705
48367 Parker	583.9373857
48369 Parmer	2919.708029
48371 Pecos	1237.797486
48373 Polk	1183.266375
48375 Potter	2791.521797
48377 Presidio	460.5641911
48379 Rains	287.8526195
48381 Randall	1044.976554
48383 Reagan	1416.733494
48385 Real	2012.650949
48387 Red River	1075.975359
48389 Reeves	662.6314113
48391 Refugio	1777.588168
48393 Roberts	664.4518272
48395 Robertson	1105.068271
48397 Rockwall	620.920552
48399 Runnels	635.137776
48401 Rusk	528.9256198
48403 Sabine	377.7504958
48405 San Augustine	1785.714286

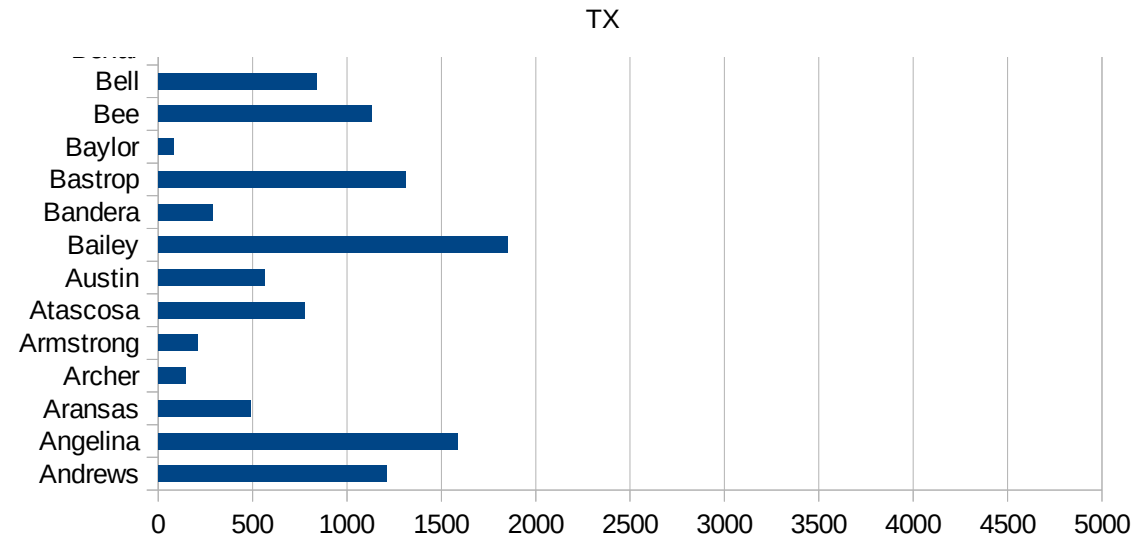


TX

48407 San Jacinto	470.0720777
48409 San Patricio	932.8330319
48411 San Saba	297.3240833
48413 Schleicher	1139.896373
48415 Scurry	2270.840745
48417 Shackelford	491.8536735
48419 Shelby	1349.437407
48421 Sherman	1136.732705
48423 Smith	893.9236647
48425 Somervell	499.1126886
48427 Starr	2416.117784
48429 Stephens	222.6227075
48431 Sterling	76.27765065
48433 Stonewall	293.6857562
48435 Sutton	1303.885045
48437 Swisher	964.8887698
48439 Tarrant	1178.07256
48441 Taylor	716.3615228
48443 Terrell	243.0133657
48445 Terry	699.9267519
48447 Throckmorton	132.0132013
48449 Titus	3290.648745
48451 Tom Green	1586.442055
48453 Travis	1516.645138
48455 Trinity	793.7584803
48457 Tyler	262.7212389
48459 Upshur	361.1245759
48461 Upton	354.1269409
48463 Uvalde	1486.254936
48465 Val Verde	1959.031052
48467 Van Zandt	510.5410664
48469 Victoria	3047.753572
48471 Walker	3704.470199
48473 Waller	630.5763656



48475 Ward	631.3993174
48477 Washington	1247.578899
48479 Webb	1703.091588
48481 Wharton	1134.097407
48483 Wheeler	558.6592179
48485 Wichita	611.8245699
48487 Wilbarger	241.8096724
48489 Willacy	2519.17267
48491 Williamson	918.0916821
48493 Wilson	780.503345
48495 Winkler	816.0621762
48497 Wise	389.4297636
48499 Wood	498.5707638
48501 Yoakum	733.3255733
48503 Young	509.8365198
48505 Zapata	817.4770965
48507 Zavala	1151.631478



TX

FIPS

29001  
29003  
29005  
29007  
29009  
29011  
29013  
29015  
29017  
29019  
29021  
29023  
29025  
29027  
29029  
29031  
29033  
29035  
29037

TX

29039  
29041  
29043  
29045  
29047  
29049  
29051  
29053  
29055  
29057  
29059  
29061  
29063  
29065  
29067  
29069  
29071  
29073  
29075  
29077  
29079  
29081  
29083  
29085  
29087  
29089  
29091  
29093  
29095  
29097  
29099  
29101

29103



TX

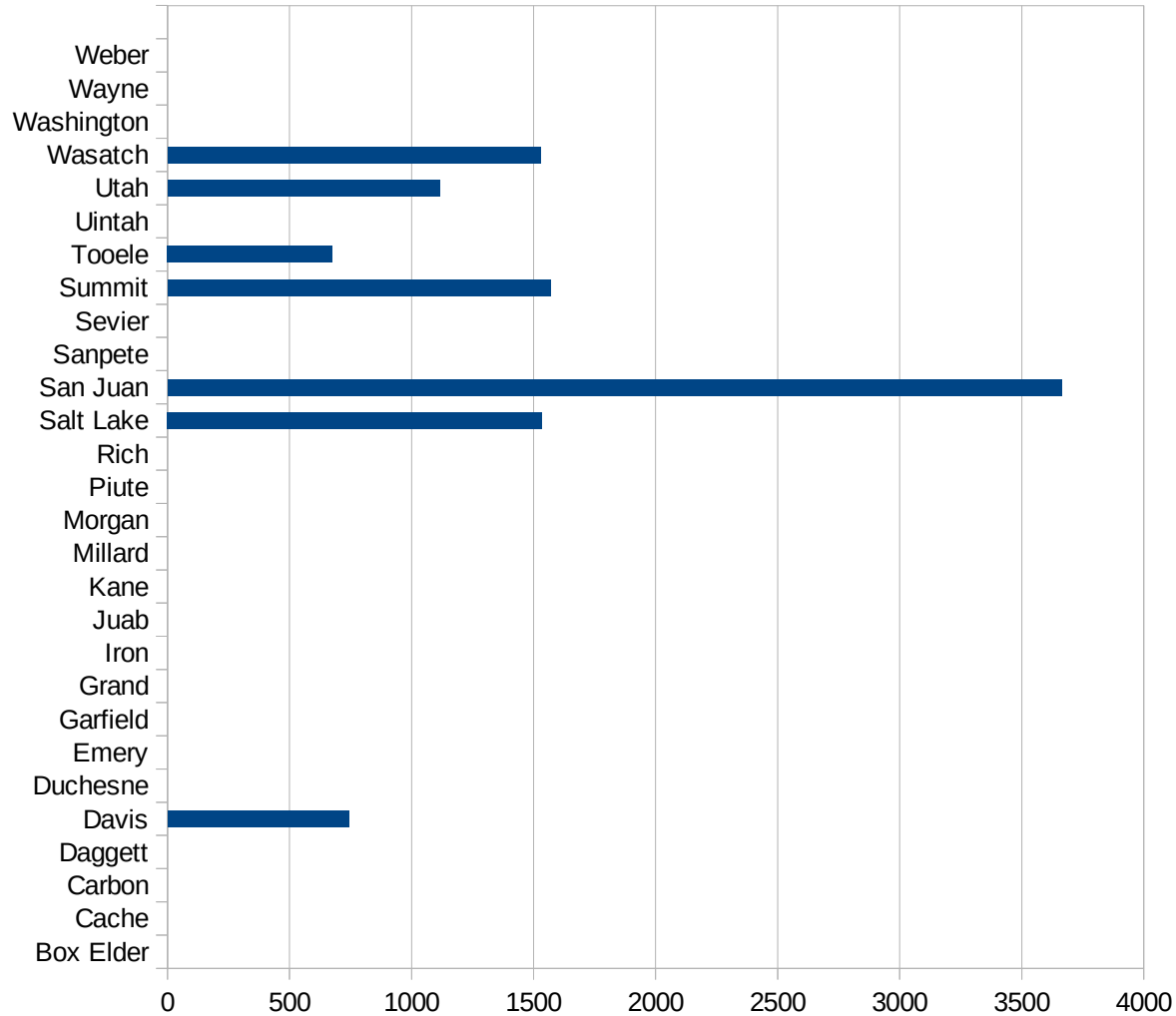
29105  
29107  
29109  
29111  
29113  
29115  
29117  
29121  
29123  
29125  
29127  
29119  
29129  
29131  
29133  
29135  
29137  
29139  
29141  
29143  
29145  
29147  
29149  
29151  
29153  
29155  
29157  
29159  
29161  
29163  
29165  
29167  
29169  
29171

TX

29173  
29175  
29177  
29179  
29181  
29195  
29197  
29199  
29201  
29203  
29205  
29183  
29185  
29187  
29189  
29510  
29186  
29207  
29209  
29211  
29213  
29215  
  
29217  
29219  
29221  
29223  
29225  
29227  
29229

UT

FIPS	County	PC Infection
49001	Beaver	0
49003	Box Elder	0
49005	Cache	0
49007	Carbon	0
49009	Daggett	0
49011	Davis	743.78825918
49013	Duchesne	0
49015	Emery	0
49017	Garfield	0
49019	Grand	0
49021	Iron	0
49023	Juab	0
49025	Kane	0
49027	Millard	0
49029	Morgan	0
49031	Piute	0
49033	Rich	0
49035	Salt Lake	1534.3999348
49037	San Juan	3663.6675513
49039	Sanpete	0
49041	Sevier	0
49043	Summit	1569.1698662
49045	Tooele	675.18274279
49047	Uintah	0
49049	Utah	1115.052241
49051	Wasatch	1528.2791817
49053	Washington	0
49055	Wayne	0
49057	Weber	0



UT

FIPS

29001  
29003  
29005  
29007  
29009  
29011  
29013  
29015  
29017  
29019  
29021  
29023  
29025  
29027  
29029  
29031  
29033  
29035  
29037

UT

29039  
29041  
29043  
29045  
29047  
29049  
29051  
29053  
29055  
29057  
29059  
29061  
29063  
29065  
29067  
29069  
29071  
29073  
29075  
29077  
29079  
29081  
29083  
29085  
29087  
29089  
29091  
29093  
29095  
29097  
29099  
29101

29103

UT

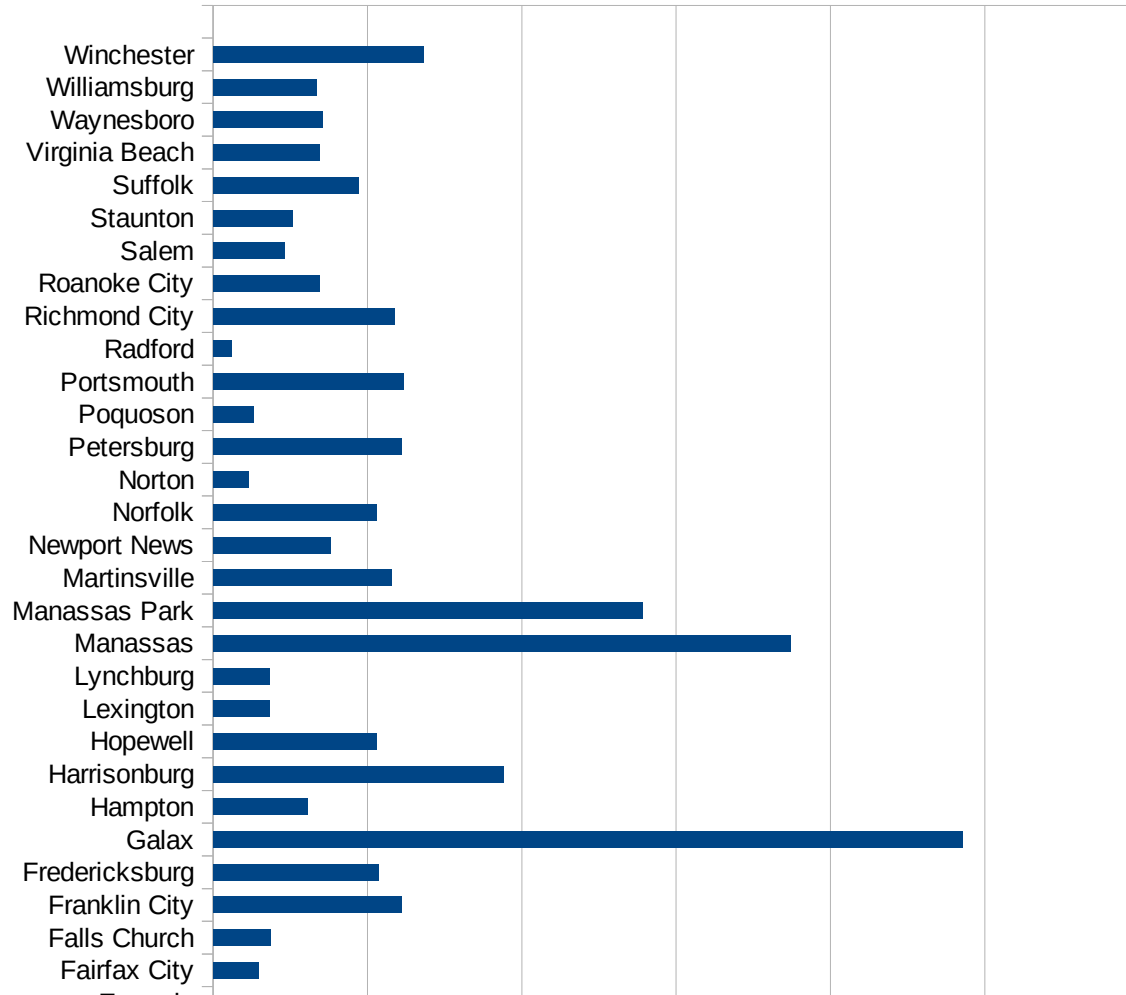
29105  
29107  
29109  
29111  
29113  
29115  
29117  
29121  
29123  
29125  
29127  
29119  
29129  
29131  
29133  
29135  
29137  
29139  
29141  
29143  
29145  
29147  
29149  
29151  
29153  
29155  
29157  
29159  
29161  
29163  
29165  
29167  
29169  
29171

UT

29173  
29175  
29177  
29179  
29181  
29195  
29197  
29199  
29201  
29203  
29205  
29183  
29185  
29187  
29189  
29510  
29186  
29207  
29209  
29211  
29213  
29215  
  
29217  
29219  
29221  
29223  
29225  
29227  
29229

VA

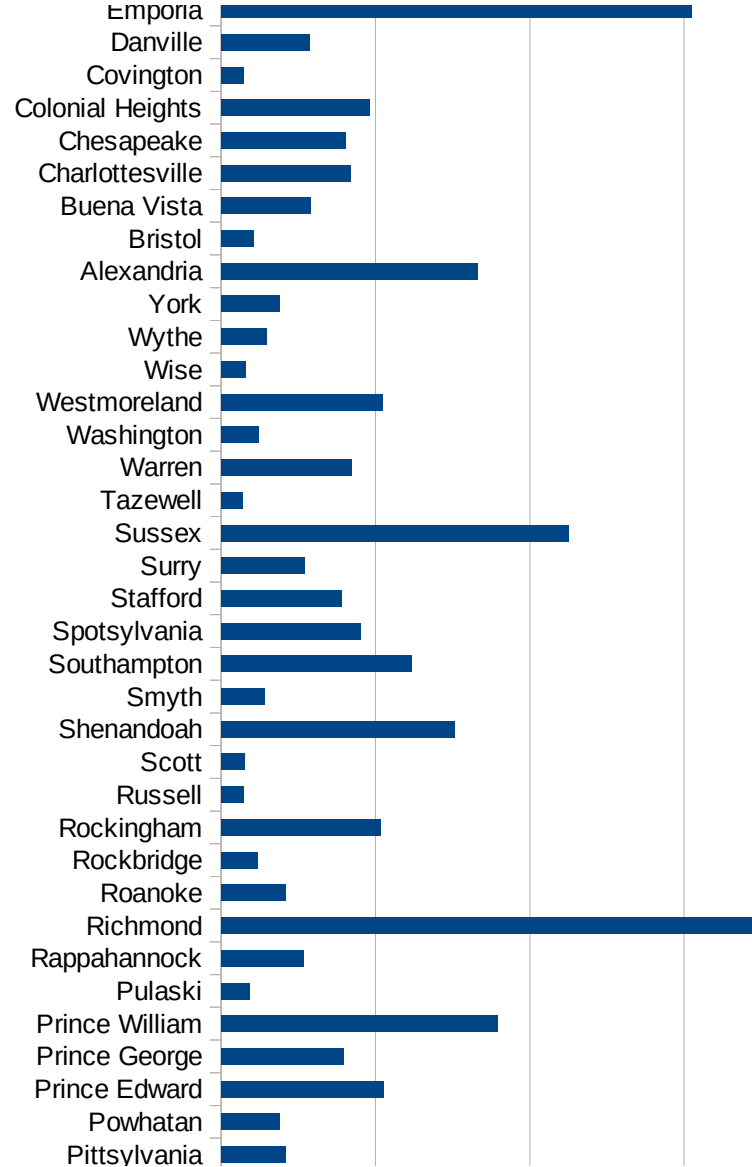
FIPS	County	PC Infection
51001	Accomack	3267.308404
51003	Albemarle	630.0704575
51005	Alleghany	375.5868545
51007	Amelia	468.7620072
51009	Amherst	224.2152466
51011	Appomattox	347.200303
51013	Arlington	1171.685872
51015	Augusta	312.7609102
51017	Bath	69.89748369
51019	Bedford	275.5660533
51021	Bland	111.2347052
51023	Botetourt	513.8684377
51025	Brunswick	1037.597656
51027	Buchanan	292.163423
51029	Buckingham	3470.7924
51031	Campbell	170.9930329
51033	Caroline	542.7011569
51035	Carroll	978.539614
51036	Charles City	648.3215675
51037	Charlotte	376.9475624
51041	Chesterfield	1053.776151
51043	Clarke	433.7946705
51045	Craig	217.2195893
51047	Culpeper	1766.327928
51049	Cumberland	611.6831481
51051	Dickenson	82.62755629
51053	Dinwiddie	606.4005047
51057	Essex	668.5593919
51059	Fairfax	1323.519828
51061	Fauquier	781.0399717
51063	Floyd	164.6090535
51065	Fluvanna	586.1927342
51067	Franklin	243.7939318





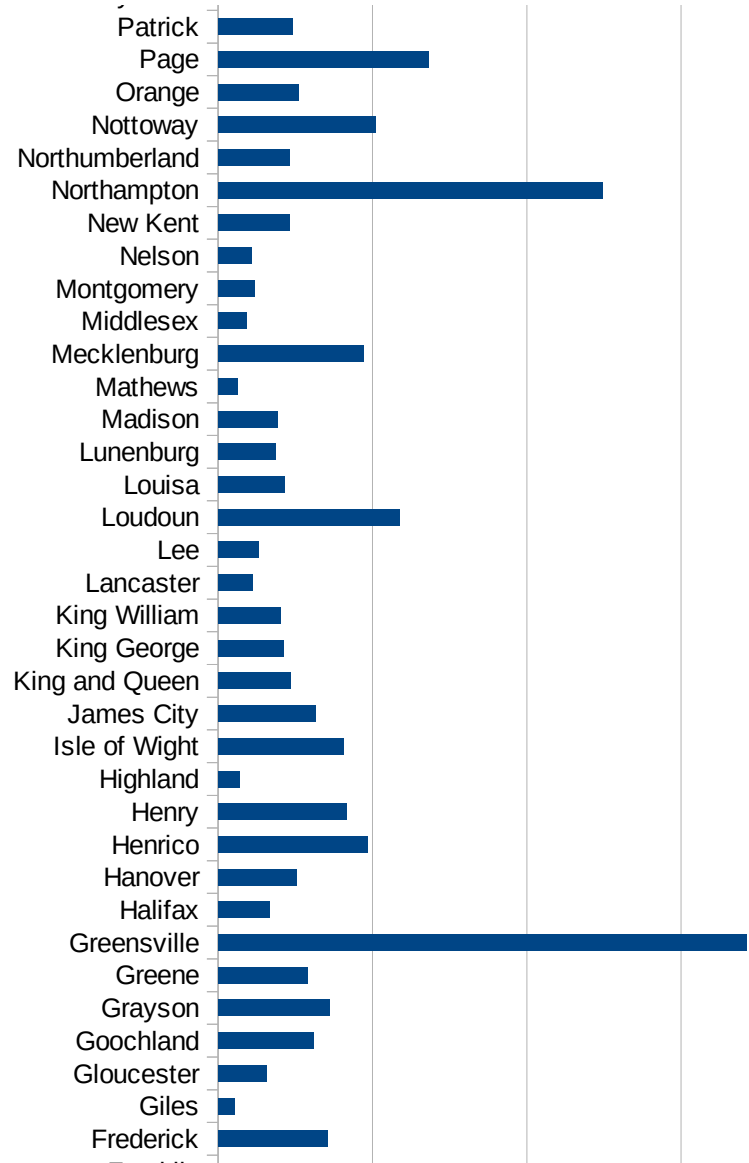
VA

51069 Frederick	708.5054609
51071 Giles	106.8629779
51073 Gloucester	315.9388471
51075 Goochland	619.5147135
51077 Grayson	722.9223978
51079 Greene	576.3688761
51081 Greensville	3423.066999
51083 Halifax	331.1840563
51085 Hanover	509.1431289
51087 Henrico	968.8362727
51089 Henry	832.1394226
51091 Highland	135.7466063
51093 Isle of Wight	811.8420697
51095 James City	633.5327303
51097 King and Queen	468.6168702
51099 King George	421.44873
51101 King William	407.3439991
51103 Lancaster	222.5725679
51105 Lee	259.1223822
51107 Loudoun	1172.176478
51109 Louisa	429.604655
51111 Lunenburg	372.3316234
51113 Madison	383.6028582
51115 Mathews	124.9715974
51117 Mecklenburg	939.6411093
51119 Middlesex	185.7182654
51121 Montgomery	236.3994545
51125 Nelson	215.6915611
51127 New Kent	460.0062525
51131 Northampton	2488.282914
51133 Northumberland	461.0191817
51135 Nottoway	1018.158236
51137 Orange	521.2313066
51139 Page	1362.135963



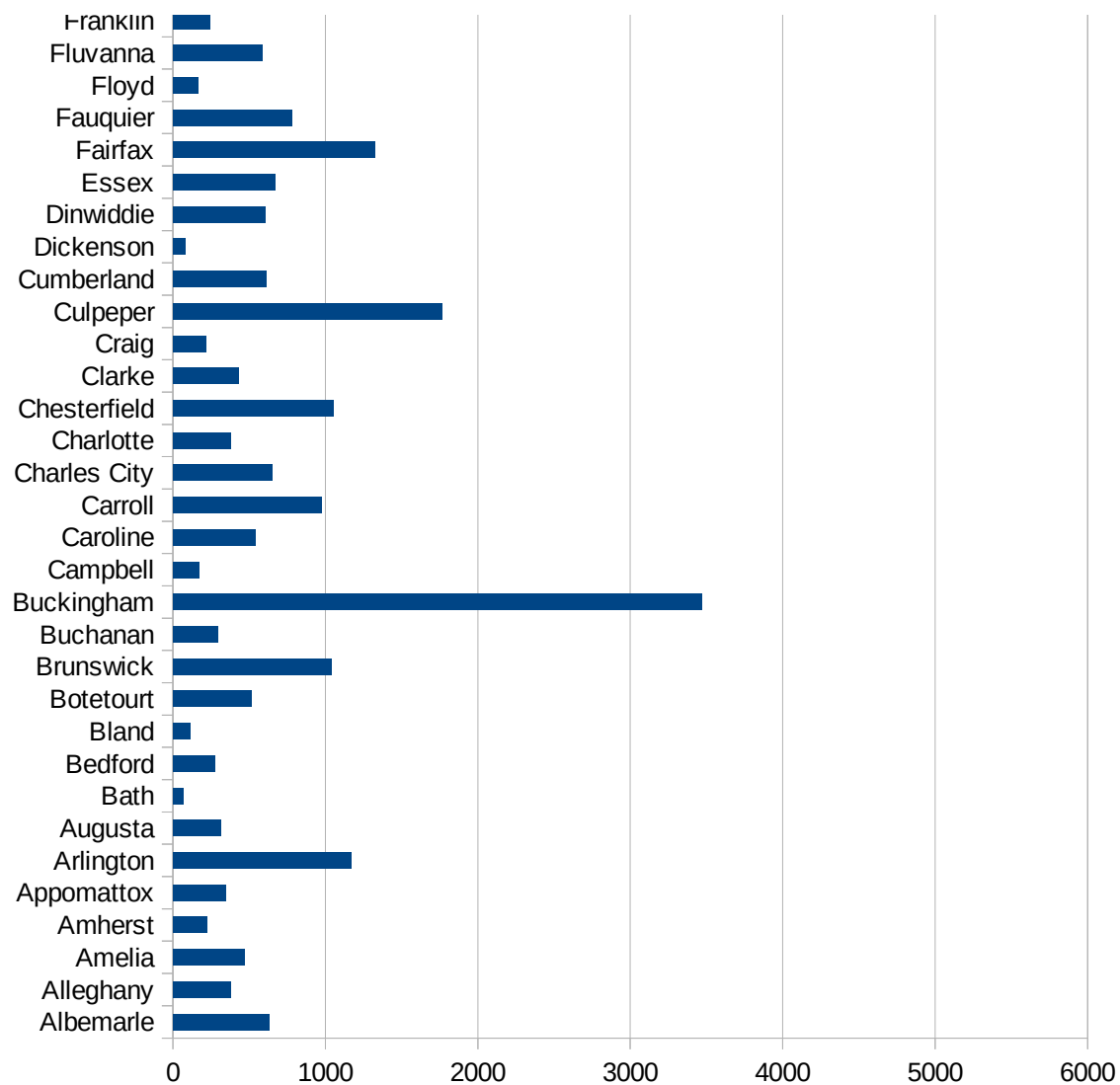
VA

51141 Patrick	480.959656
51143 Pittsylvania	416.7418662
51145 Powhatan	376.8542944
51147 Prince Edward	1054.466231
51149 Prince George	793.0255764
51153 Prince William	1788.419503
51155 Pulaski	184.9351259
51157 Rappahannock	537.7826806
51159 Richmond	3518.477539
51161 Roanoke	414.5716624
51163 Rockbridge	237.3417722
51165 Rockingham	1035.153365
51167 Russell	142.0666966
51169 Scott	153.2460295
51171 Shenandoah	1512.748006
51173 Smyth	282.2263061
51175 Southampton	1233.936086
51177 Spotsylvania	903.6189455
51179 Stafford	779.541211
51181 Surry	540.6240346
51183 Sussex	2251.490611
51185 Tazewell	139.5178069
51187 Warren	847.4364423
51191 Washington	240.7999706
51193 Westmoreland	1048.794167
51195 Wise	160.4756393
51197 Wythe	292.1332684
51199 York	381.7468974
51510 Alexandria	1658.257024
51520 Bristol	206.2856449
51530 Buena Vista	577.2005772
51540 Charlottesville	841.6983602
51550 Chesapeake	804.9160464
51570 Colonial Heights	958.896428



VA

51580 Covington	146.5201465
51590 Danville	572.5800506
51595 Emporia	3046.280023
51600 Fairfax City	297.0619354
51610 Falls Church	372.3260222
51620 Franklin City	1223.012605
51630 Fredericksburg	1070.546253
51640 Galax	4857.543204
51650 Hampton	612.0033057
51660 Harrisonburg	1884.033831
51670 Hopewell	1057.709329
51678 Lexington	364.3497758
51680 Lynchburg	366.5099968
51683 Manassas	3743.906246
51685 Manassas Park	2785.000289
51690 Martinsville	1154.859712
51700 Newport News	759.1280105
51710 Norfolk	1057.867222
51720 Norton	226.8145161
51730 Petersburg	1219.628093
51735 Poquoson	262.5102543
51740 Portsmouth	1231.084623
51750 Radford	119.9629206
51760 Richmond City	1174.038281
51770 Roanoke City	690.552442
51775 Salem	464.0642671
51790 Staunton	513.6024396
51800 Suffolk	945.3309207
51810 Virginia Beach	692.8201267
51820 Waynesboro	707.0885628
51830 Williamsburg	671.32116
51840 Winchester	1362.601395



VA

VA

FIPS

29001  
29003  
29005  
29007  
29009  
29011  
29013  
29015  
29017  
29019  
29021  
29023  
29025  
29027  
29029  
29031  
29033  
29035  
29037

VA

29039  
29041  
29043  
29045  
29047  
29049  
29051  
29053  
29055  
29057  
29059  
29061  
29063  
29065  
29067  
29069  
29071  
29073  
29075  
29077  
29079  
29081  
29083  
29085  
29087  
29089  
29091  
29093  
29095  
29097  
29099  
29101

29103

VA

29105  
29107  
29109  
29111  
29113  
29115  
29117  
29121  
29123  
29125  
29127  
29119  
29129  
29131  
29133  
29135  
29137  
29139  
29141  
29143  
29145  
29147  
29149  
29151  
29153  
29155  
29157  
29159  
29161  
29163  
29165  
29167  
29169  
29171

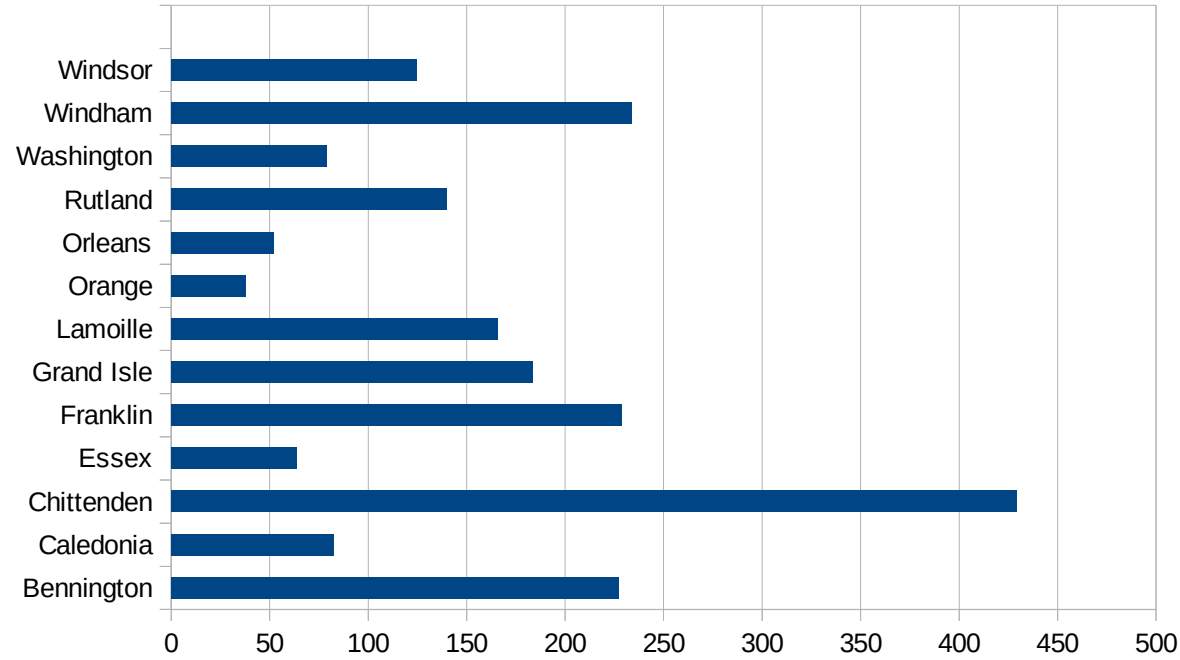
VA

29173  
29175  
29177  
29179  
29181  
29195  
29197  
29199  
29201  
29203  
29205  
29183  
29185  
29187  
29189  
29510  
29186  
29207  
29209  
29211  
29213  
29215  
  
29217  
29219  
29221  
29223  
29225  
29227  
29229



VT

FIPS	County	PC Infection
50001	Addison	194.7366998
50003	Bennington	227.3301339
50005	Caledonia	82.5028051
50007	Chittenden	428.991566
50009	Essex	64
50011	Franklin	228.6477408
50013	Grand Isle	183.3568406
50015	Lamoille	166.0079051
50017	Orange	37.93234249
50019	Orleans	52.03106998
50021	Rutland	139.7600218
50023	Washington	79.11936705
50025	Windham	233.8853026
50027	Windsor	124.8055566



FIPS

- 29001
- 29003
- 29005
- 29007
- 29009
- 29011
- 29013
- 29015
- 29017
- 29019
- 29021
- 29023
- 29025
- 29027
- 29029
- 29031
- 29033
- 29035
- 29037

VT

29039  
29041  
29043  
29045  
29047  
29049  
29051  
29053  
29055  
29057  
29059  
29061  
29063  
29065  
29067  
29069  
29071  
29073  
29075  
29077  
29079  
29081  
29083  
29085  
29087  
29089  
29091  
29093  
29095  
29097  
29099  
29101

29103

VT

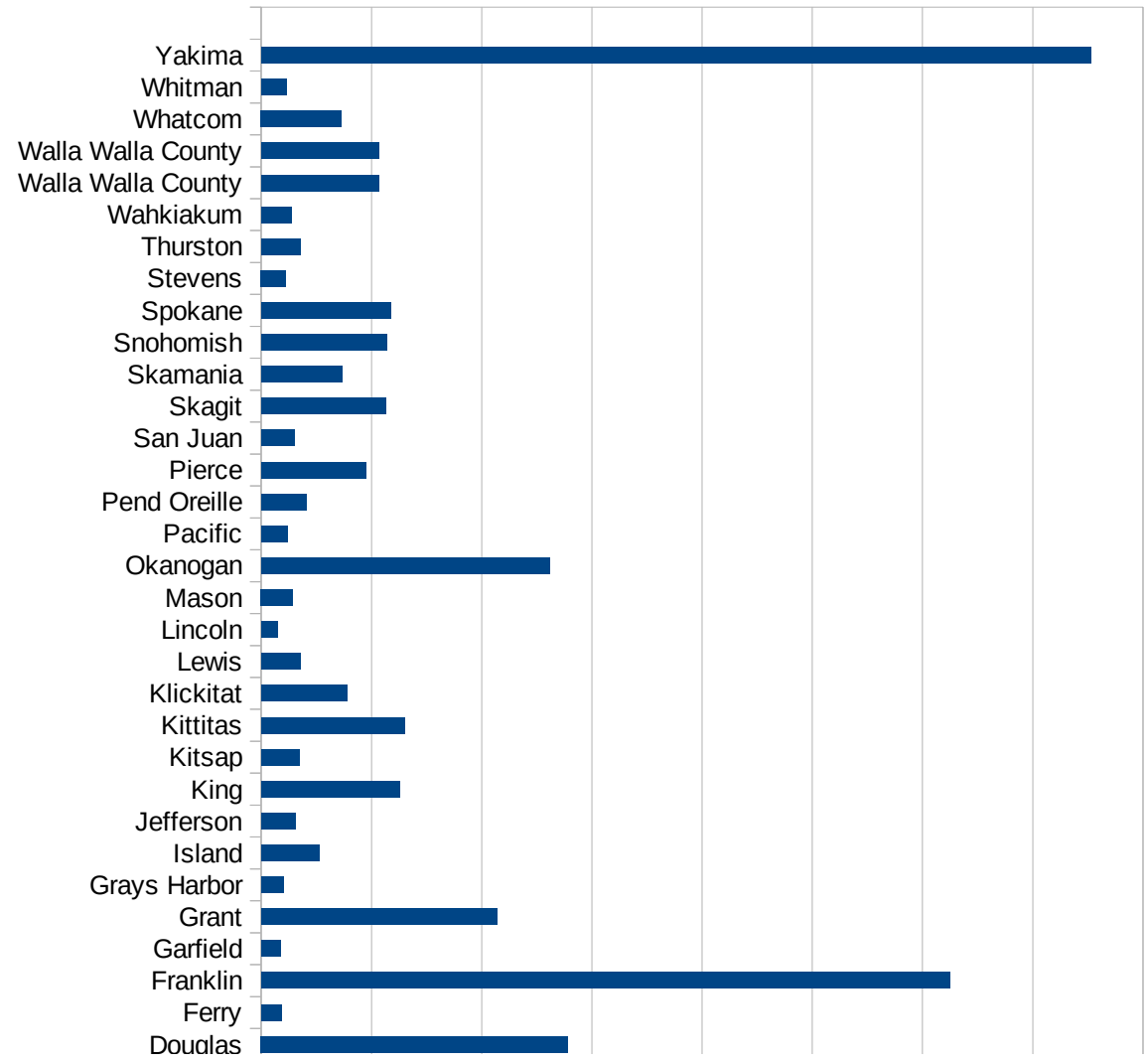
29105  
29107  
29109  
29111  
29113  
29115  
29117  
29121  
29123  
29125  
29127  
29119  
29129  
29131  
29133  
29135  
29137  
29139  
29141  
29143  
29145  
29147  
29149  
29151  
29153  
29155  
29157  
29159  
29161  
29163  
29165  
29167  
29169  
29171

VT

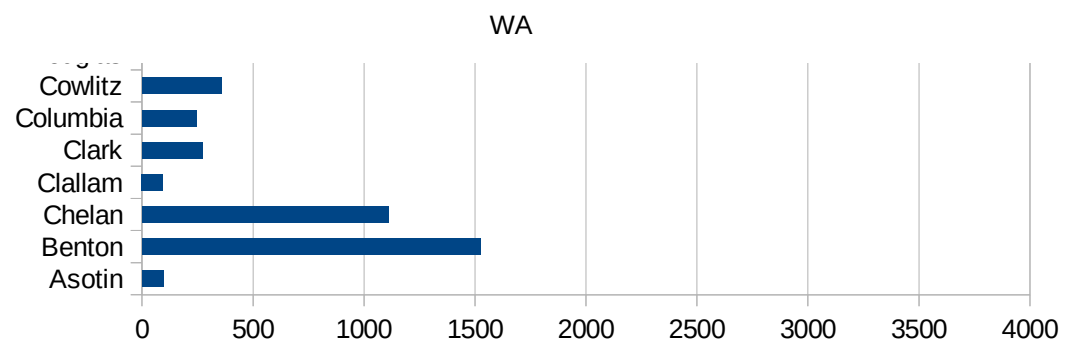
29173  
29175  
29177  
29179  
29181  
29195  
29197  
29199  
29201  
29203  
29205  
29183  
29185  
29187  
29189  
29510  
29186  
29207  
29209  
29211  
29213  
29215  
  
29217  
29219  
29221  
29223  
29225  
29227  
29229

WA

FIPS	County	PC Infection
53001	Adams	1660.003037
53003	Asotin	97.30207873
53005	Benton	1524.195426
53007	Chelan	1112.466899
53009	Clallam	95.13011976
53011	Clark	271.4498285
53013	Columbia	246.3661
53015	Cowlitz	356.9233028
53017	Douglas	1391.38136
53019	Ferry	91.51523075
53021	Franklin	3125.695571
53023	Garfield	89.00756564
53025	Grant	1068.518766
53027	Grays Harbor	101.4871247
53029	Island	262.8463178
53031	Jefferson	157.5845441
53033	King	628.0777534
53035	Kitsap	175.3117993
53037	Kittitas	652.3942235
53039	Klickitat	389.0170534
53041	Lewis	175.8705593
53043	Lincoln	74.48789572
53045	Mason	143.4961149
53047	Okanogan	1307.79455
53049	Pacific	117.9887457
53051	Pend Oreille	205.8520806
53053	Pierce	475.5979755
53055	San Juan	151.7982251
53057	Skagit	565.4961546
53059	Skamania	369.00369
53061	Snohomish	569.3943191
53063	Spokane	587.4111742
53065	Stevens	112.6822802



53067 Thurston	179.1082296
53069 Wahkiakum	135.5625847
53071 Walla Walla Cou	533.469026
53071 Walla Walla Cou	533.469026
53073 Whatcom	365.1106631
53075 Whitman	116.4869153
53077 Yakima	3762.636908



WA

FIPS

29001  
29003  
29005  
29007  
29009  
29011  
29013  
29015  
29017  
29019  
29021  
29023  
29025  
29027  
29029  
29031  
29033  
29035  
29037



WA

29039  
29041  
29043  
29045  
29047  
29049  
29051  
29053  
29055  
29057  
29059  
29061  
29063  
29065  
29067  
29069  
29071  
29073  
29075  
29077  
29079  
29081  
29083  
29085  
29087  
29089  
29091  
29093  
29095  
29097  
29099  
29101

29103

WA

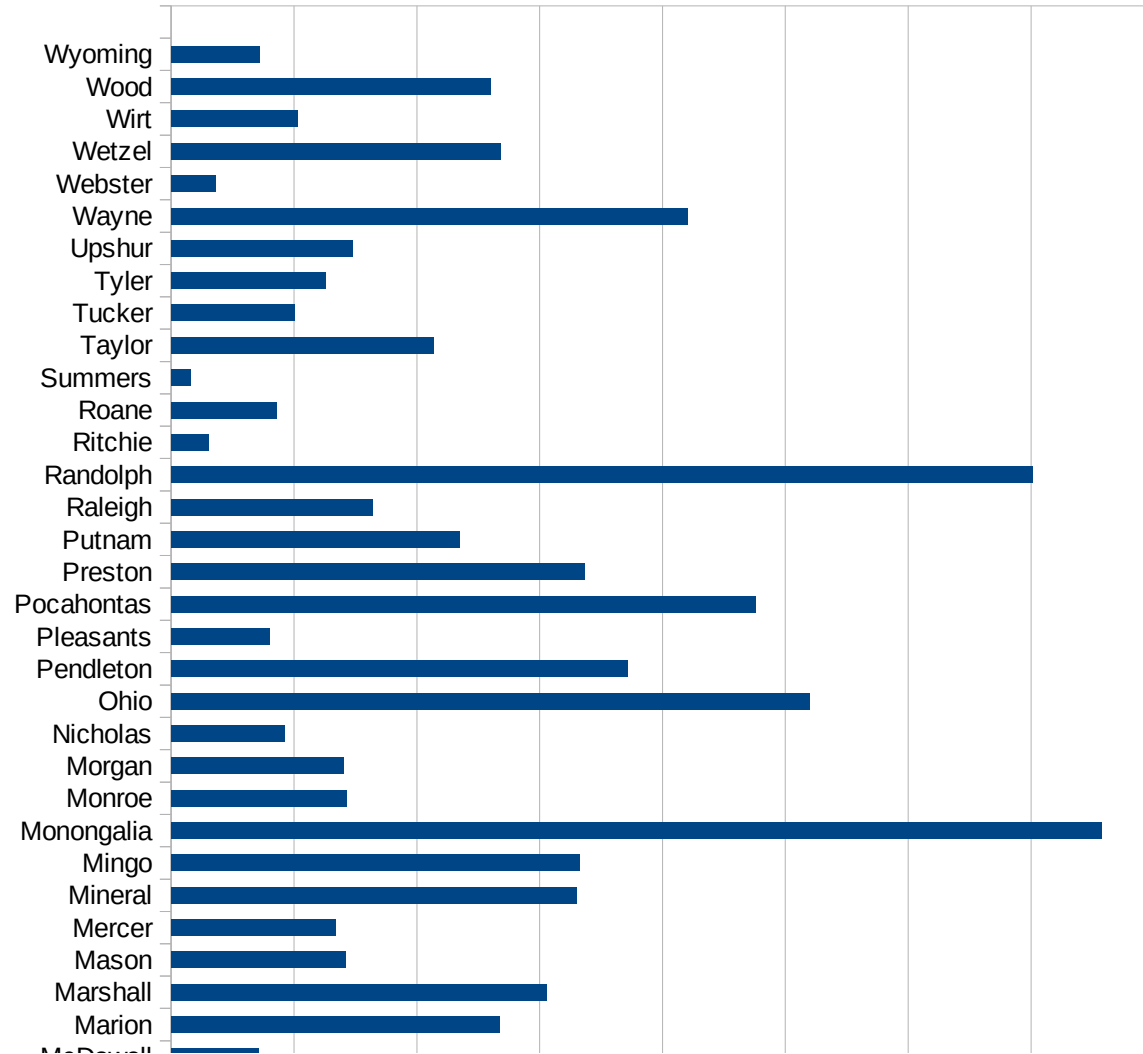
29105  
29107  
29109  
29111  
29113  
29115  
29117  
29121  
29123  
29125  
29127  
29119  
29129  
29131  
29133  
29135  
29137  
29139  
29141  
29143  
29145  
29147  
29149  
29151  
29153  
29155  
29157  
29159  
29161  
29163  
29165  
29167  
29169  
29171

WA

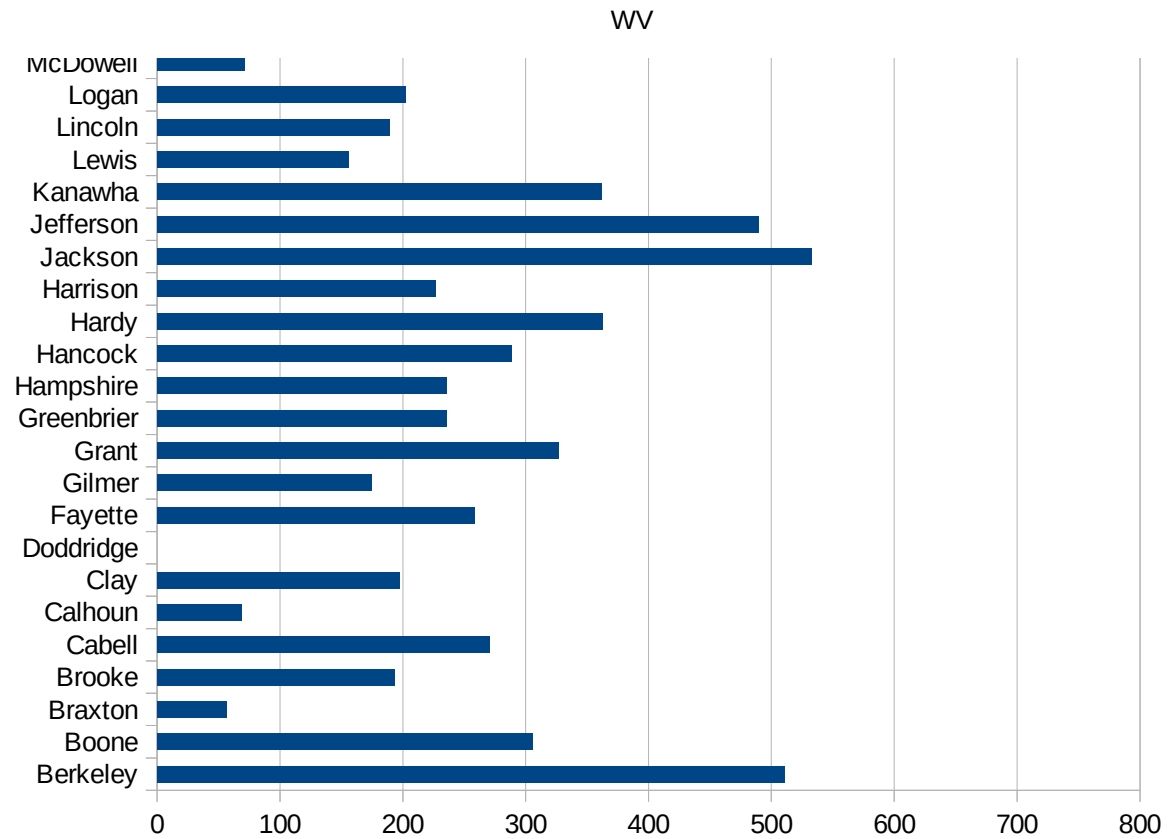
29173  
29175  
29177  
29179  
29181  
29195  
29197  
29199  
29201  
29203  
29205  
29183  
29185  
29187  
29189  
29510  
29186  
29207  
29209  
29211  
29213  
29215  
  
29217  
29219  
29221  
29223  
29225  
29227  
29229

WV

FIPS	County	PC Infection
54001	Barbour	169.3377684
54003	Berkeley	510.5743535
54005	Boone	305.2252745
54007	Braxton	56.78188658
54009	Brooke	193.6675224
54011	Cabell	270.3166567
54013	Calhoun	68.92748828
54015	Clay	196.9416126
54017	Doddridge	0
54019	Fayette	258.0315217
54021	Gilmer	174.4330924
54023	Grant	326.853604
54025	Greenbrier	235.7270166
54027	Hampshire	235.5763053
54029	Hancock	288.7193236
54031	Hardy	362.9764065
54033	Harrison	226.4854783
54035	Jackson	532.9896189
54037	Jefferson	489.3418528
54039	Kanawha	361.8650736
54041	Lewis	156.015976
54043	Lincoln	189.3295791
54045	Logan	202.4105253
54047	McDowell	71.33841848
54049	Marion	267.3939783
54051	Marshall	305.3435115
54053	Mason	142.2262145
54055	Mercer	133.6016641
54057	Mineral	330.3637713
54059	Mingo	332.1421064
54061	Monongalia	757.376433
54063	Monroe	143.0722892
54065	Morgan	140.5520886



54067 Nicholas	92.58513807
54069 Ohio	519.6982397
54071 Pendleton	371.5878234
54073 Pleasants	79.92540296
54075 Pocahontas	475.3981459
54077 Preston	336.889388
54079 Putnam	234.6423909
54081 Raleigh	164.3009131
54083 Randolph	700.8291989
54085 Ritchie	30.86102253
54087 Roane	86.13264427
54089 Summers	15.67398119
54091 Taylor	213.4978057
54093 Tucker	100.6470165
54095 Tyler	125.7717814
54097 Upshur	147.4503379
54099 Wayne	420.5888244
54101 Webster	36.21001811
54103 Wetzel	268.5003274
54105 Wirt	102.915952
54107 Wood	260.0857452
54109 Wyoming	72.16395651



FIPS

- 29001
- 29003
- 29005
- 29007
- 29009
- 29011
- 29013
- 29015
- 29017
- 29019
- 29021
- 29023
- 29025
- 29027
- 29029
- 29031
- 29033
- 29035
- 29037

WV

29039  
29041  
29043  
29045  
29047  
29049  
29051  
29053  
29055  
29057  
29059  
29061  
29063  
29065  
29067  
29069  
29071  
29073  
29075  
29077  
29079  
29081  
29083  
29085  
29087  
29089  
29091  
29093  
29095  
29097  
29099  
29101

29103

WV

29105  
29107  
29109  
29111  
29113  
29115  
29117  
29121  
29123  
29125  
29127  
29119  
29129  
29131  
29133  
29135  
29137  
29139  
29141  
29143  
29145  
29147  
29149  
29151  
29153  
29155  
29157  
29159  
29161  
29163  
29165  
29167  
29169  
29171

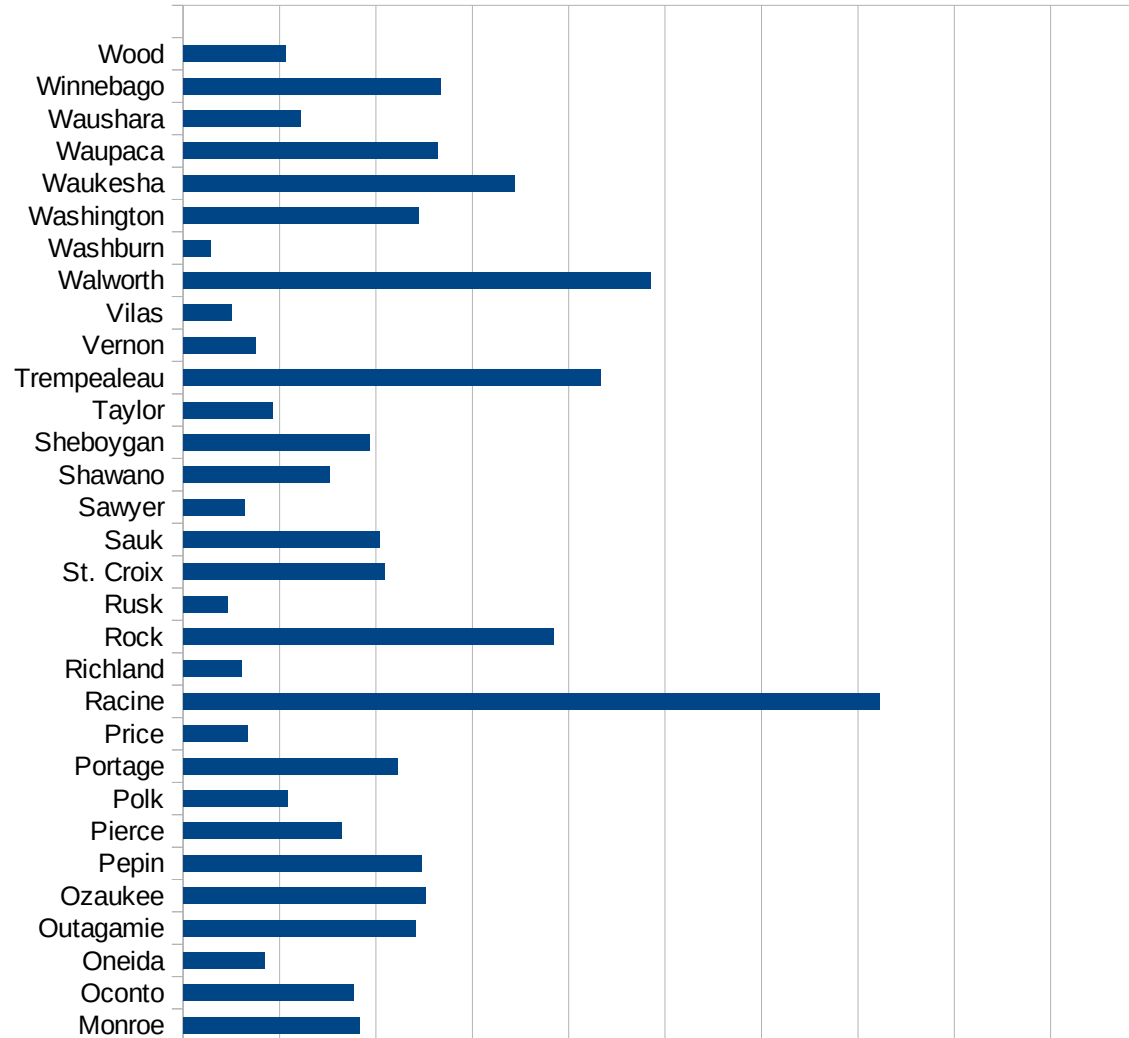


WV

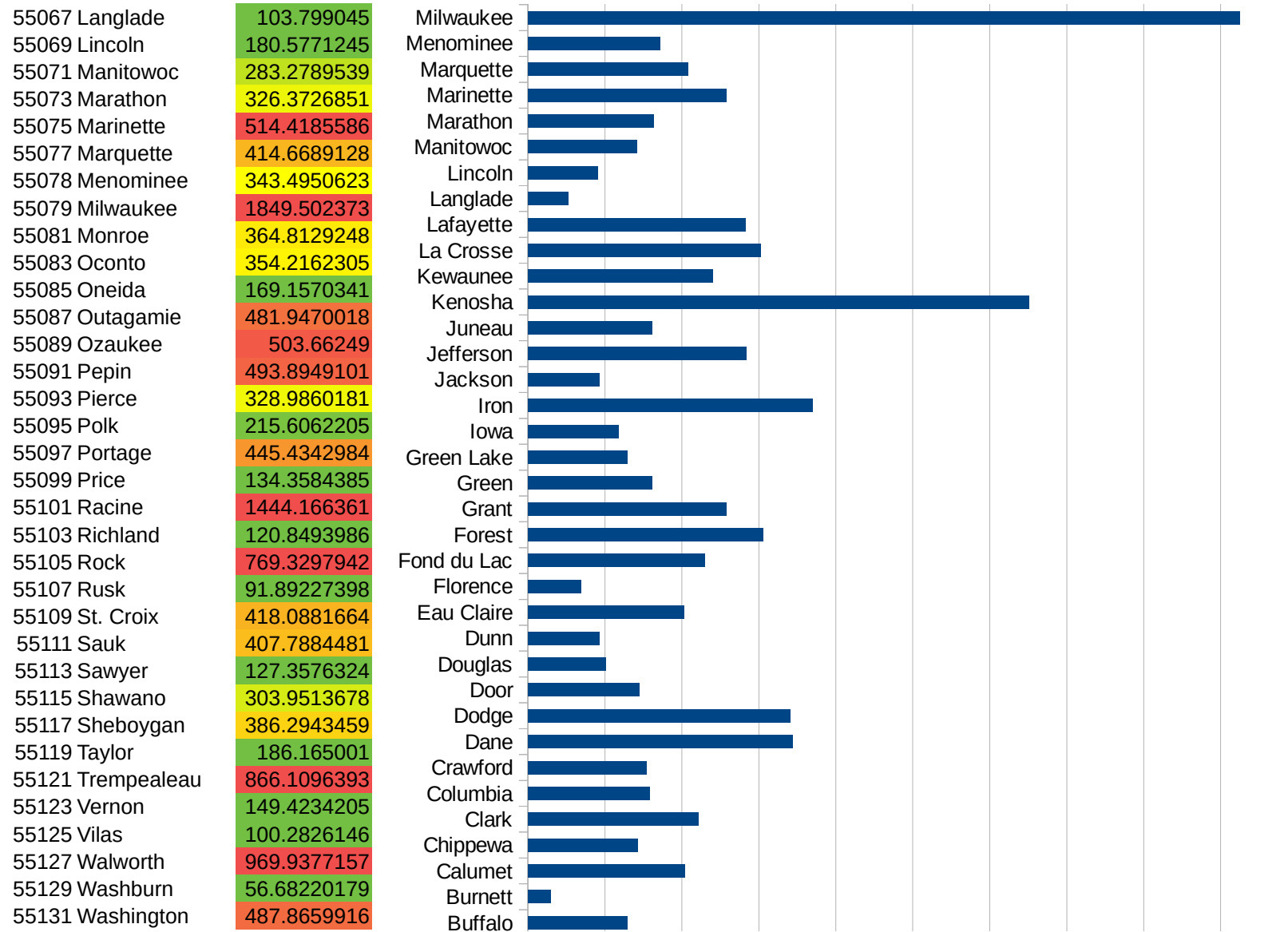
29173  
29175  
29177  
29179  
29181  
29195  
29197  
29199  
29201  
29203  
29205  
29183  
29185  
29187  
29189  
29510  
29186  
29207  
29209  
29211  
29213  
29215  
  
29217  
29219  
29221  
29223  
29225  
29227  
29229

WI

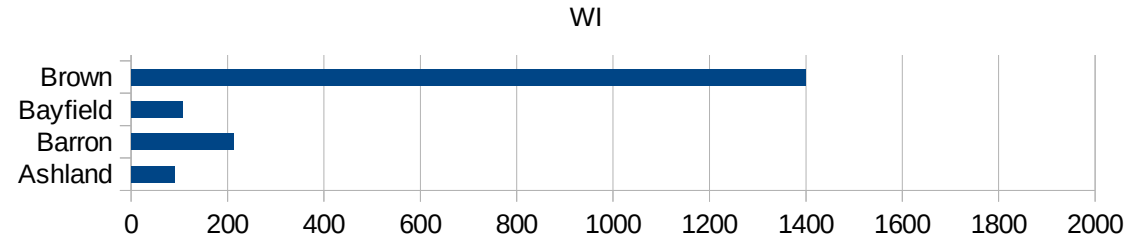
FIPS	County	PC Infection
55001	Adams	275.211323
55003	Ashland	89.74358974
55005	Barron	212.5586751
55007	Bayfield	106.3688339
55009	Brown	1400.268815
55011	Buffalo	259.047619
55013	Burnett	58.47193347
55015	Calumet	406.7066728
55017	Chippewa	285.3356202
55019	Clark	443.6889568
55021	Columbia	315.5619094
55023	Crawford	306.9179301
55025	Dane	688.0987676
55027	Dodge	681.8673375
55029	Door	289.7500905
55031	Douglas	201.3516016
55033	Dunn	186.1248366
55035	Eau Claire	404.6530315
55037	Florence	138.8567461
55039	Fond du Lac	458.9292298
55041	Forest	611.7228339
55043	Grant	515.9638437
55045	Green	322.239974
55047	Green Lake	259.0125806
55049	Iowa	235.5811703
55051	Iron	739.9577167
55053	Jackson	185.5649966
55055	Jefferson	566.1995325
55057	Juneau	323.1017771
55059	Kenosha	1301.317266
55061	Kewaunee	480.7928175
55063	La Crosse	604.7534467
55065	Lafayette	564.0564056



WI



55133 Waukesha	688.2145125
55135 Waupaca	528.0863715
55137 Waushara	243.1686106
55139 Winnebago	533.8556894
55141 Wood	213.5377455



FIPS

- 29001
- 29003
- 29005
- 29007
- 29009
- 29011
- 29013
- 29015
- 29017
- 29019
- 29021
- 29023
- 29025
- 29027
- 29029
- 29031
- 29033
- 29035
- 29037

29039  
29041  
29043  
29045  
29047  
29049  
29051  
29053  
29055  
29057  
29059  
29061  
29063  
29065  
29067  
29069  
29071  
29073  
29075  
29077  
29079  
29081  
29083  
29085  
29087  
29089  
29091  
29093  
29095  
29097  
29099  
29101

29103

29105  
29107  
29109  
29111  
29113  
29115  
29117  
29121  
29123  
29125  
29127  
29119  
29129  
29131  
29133  
29135  
29137  
29139  
29141  
29143  
29145  
29147  
29149  
29151  
29153  
29155  
29157  
29159  
29161  
29163  
29165  
29167  
29169  
29171

WI

29173  
29175  
29177  
29179  
29181  
29195  
29197  
29199  
29201  
29203  
29205  
29183  
29185  
29187  
29189  
29510  
29186  
29207  
29209  
29211  
29213  
29215  
  
29217  
29219  
29221  
29223  
29225  
29227  
29229