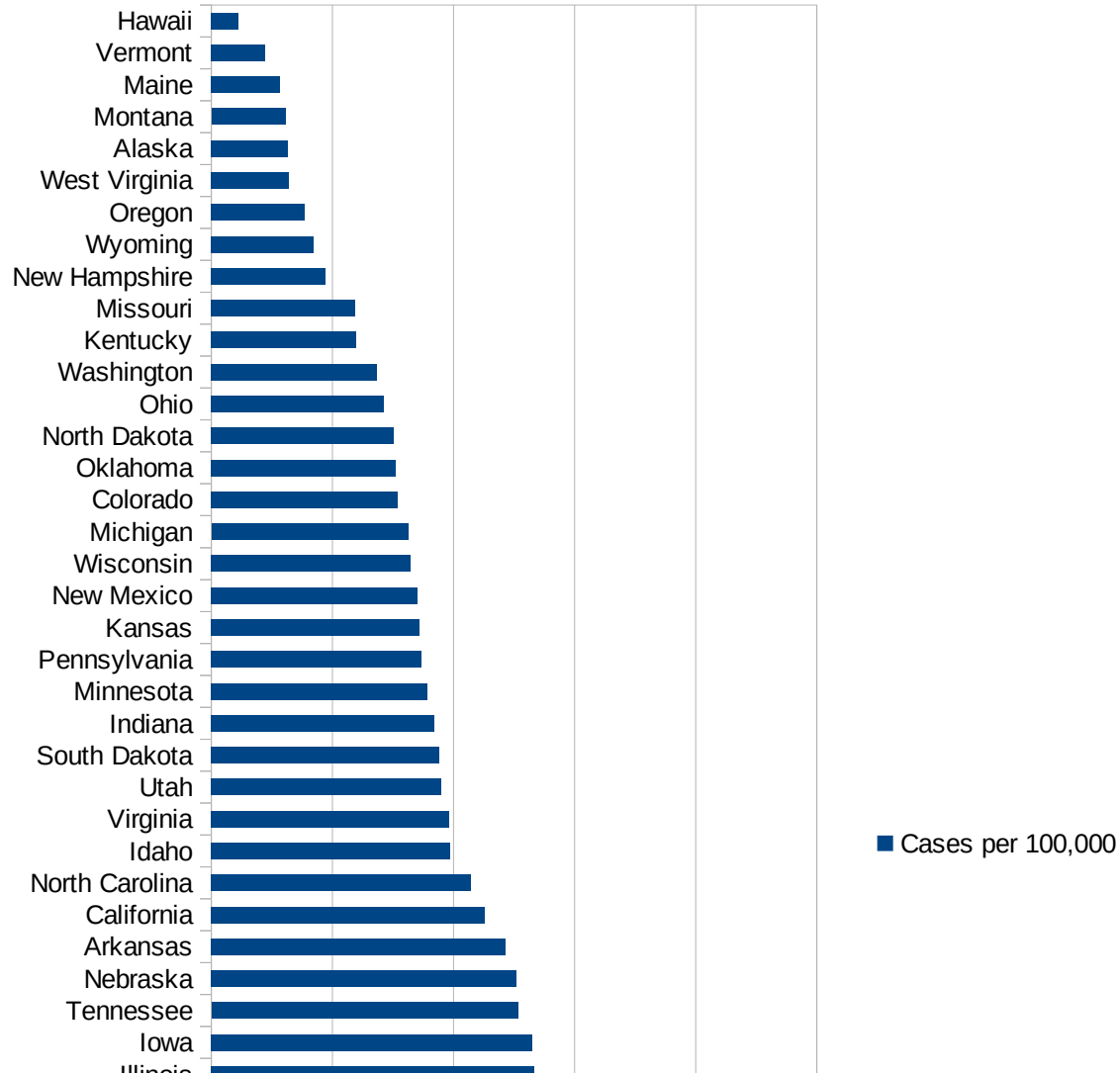


PerCap50States

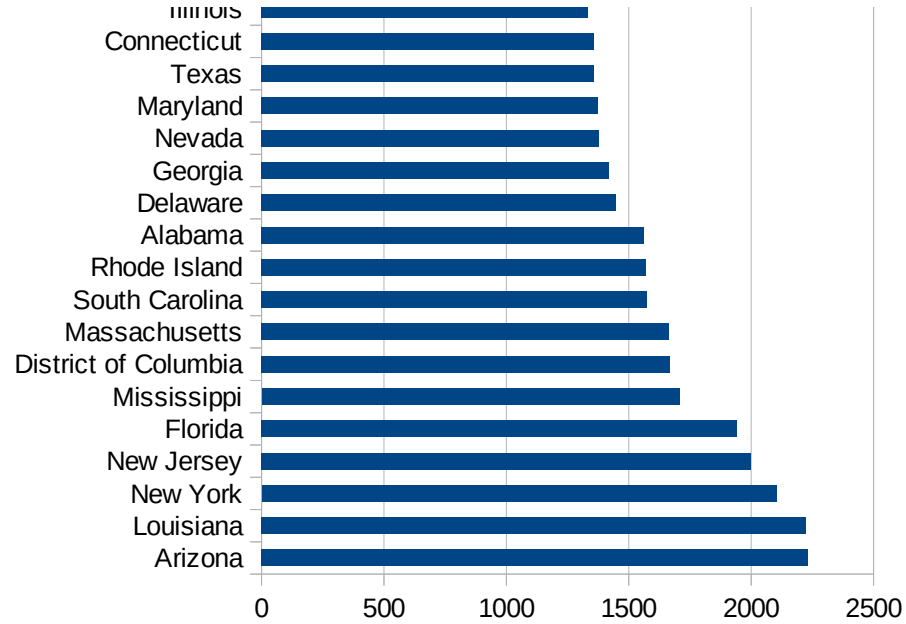
Idx	State	Population	Cases per 100,000
3	Arizona	7171646	2231.57975170554
19	Louisiana	4659978	2225.84741816378
33	New York	19542209	2104.16335225972
31	New Jersey	8908520	2000.08531158935
10	Florida	21299325	1943.95362294345
25	Mississippi	2986530	1707.03123692044
9	District of Columbia	702455	1668.0072033084
22	Massachusetts	6902149	1663.98899820911
41	South Carolina	5084127	1573.6821680497
40	Rhode Island	1057315	1571.2441420012
1	Alabama	4887871	1561.29325016965
8	Delaware	967171	1446.79689527498
11	Georgia	10519475	1418.36926272461
29	Nevada	3034392	1378.068489503
21	Maryland	6042718	1374.4477236899
44	Texas	28701845	1359.7941177649
7	Connecticut	3572665	1359.04149983276
14	Illinois	12741080	1332.92468142418
16	Iowa	3156145	1326.87186425212
43	Tennessee	6770010	1266.2758252942
28	Nebraska	1929268	1257.73091141303
4	Arkansas	3013825	1214.40362330261
5	California	39557045	1128.6282885893
34	North Carolina	10383620	1073.04581639159
13	Idaho	1754208	984.20483773874
47	Virginia	8517685	981.593003263211
45	Utah	3161105	947.833115318852
42	South Dakota	882235	941.359161674611
15	Indiana	6691878	919.323394718194
24	Minnesota	5611179	893.306023564745
39	Pennsylvania	12807060	867.607397794654
17	Kansas	2911505	858.971562817168
32	New Mexico	2095428	849.802522444102



This work is licensed under the Creative Commons Attribution-NoDerivatives 4.0 International License. To view a copy of this license, visit <http://creativecommons.org/licenses/by-nd/4.0/>.

Idx	State	Population	Cases per 100,000
50	Wisconsin	5813568	823.418595946586
23	Michigan	9995915	812.251804862286
6	Colorado	5695564	768.510370526957
37	Oklahoma	3943079	762.880987167642
35	North Dakota	760077	754.660383092766
36	Ohio	11689442	711.616516853414
48	Washington	7535591	685.891790040091
18	Kentucky	4468402	598.894190809153
26	Missouri	6126452	592.773762040411
30	New Hampshire	1356458	472.922862337057
51	Wyoming	577737	423.202945284792
38	Oregon	4190713	384.27828391016
49	West Virginia	1805832	319.79719043632
2	Alaska	737438	317.179206929939
27	Montana	1062305	306.785715966695
20	Maine	1338404	283.098376872753
46	Vermont	626299	221.779054413307
12	Hawaii	1420491	112.425914701325

PerCap50States



Counties_Cities

FIPS	County	State	Cases Per 100,000
47169	Trousdale	Tennessee	14157.28296404
5077	Lee	Arkansas	9693.93433500
47095	Lake	Tennessee	9526.37970584
31043	Dakota	Nebraska	9396.00657272
19021	Buena Vista	Iowa	8926.23528228
5079	Lincoln	Arkansas	8540.68594486
27105	Nobles	Minnesota	7868.08976464
22035	East Carroll	Louisiana	6863.72033537
31037	Colfax	Nebraska	6322.94825843
20057	Ford	Kansas	5895.89235127
13101	Echols	Georgia	5425.00000000
35031	McKinley	New Mexico	5389.40379029
4023	Santa Cruz	Arizona	5364.32241835
1085	Lowndes	Alabama	5313.81592140
20175	Seward	Kansas	5298.43893480
5133	Sevier	Arkansas	5227.84293133
46017	Buffalo	South Dakota	5157.17092338
6025	Imperial	California	4986.60814950
40139	Texas	Oklahoma	4967.00073332
51640	Galax	Virginia	4935.38844777
4027	Yuma	Arizona	4779.18992307
13053	Chattahoochee	Georgia	4745.41370273
48283	La Salle	Texas	4660.73562608
22065	Madison	Louisiana	4614.28187438
4017	Navajo	Arizona	4571.50617955
20055	Finney	Kansas	4566.93343531
48341	Moore	Texas	4552.01303235
18017	Cass	Indiana	4505.33526545
5149	Yell	Arkansas	4416.06686789
47007	Bledsoe	Tennessee	4384.95425280
39101	Marion	Ohio	4321.44170651
36087	Rockland	New York	4248.45330754
28051	Holmes	Mississippi	4182.27215980

This work is licensed under the Creative Commons Attribution-NoDerivatives 4.0 International License. To view a copy of this license, visit <http://creativecommons.org/licenses/by-nd/4.0/>.

Counties_Cities

28021 Claiborne	Mississippi	4143.52366141
5059 Hot Spring	Arkansas	4130.44123320
5123 St. Francis	Arkansas	4127.52073588
1105 Perry	Alabama	4124.72647702
4001 Apache	Arizona	4049.12417500
19047 Crawford	Iowa	4038.93227649
1011 Bullock	Alabama	4024.46241862
31151 Saline	Nebraska	3979.09407666
39129 Pickaway	Ohio	3971.69713873
12077 Liberty	Florida	3925.74198888
28099 Neshoba	Mississippi	3924.46351931
12047 Hamilton	Florida	3864.43046820
48105 Crockett	Texas	3858.24521292
31047 Dawson	Nebraska	3846.64051626
13259 Stewart	Georgia	3823.19728989
29119 McDonald	Missouri	3817.48851720
53077 Yakima	Washington	3800.81607979
49037 San Juan	Utah	3767.23412519
51683 Manassas	Virginia	3748.70920487
48471 Walker	Texas	3721.02649007
36119 Westchester	New York	3693.42257020
12086 Miami-Dade	Florida	3688.24959326
48001 Anderson	Texas	3686.03269201
28043 Grenada	Mississippi	3609.59392068
1013 Butler	Alabama	3607.72357724
12051 Hendry	Florida	3597.55510636
22003 Allen	Louisiana	3581.33177114
1131 Wilcox	Alabama	3575.79749694
51159 Richmond	Virginia	3540.60632883
51029 Buckingham	Virginia	3476.67509854
51081 Greensville	Virginia	3474.67102434
19193 Woodbury	Iowa	3451.36972274
13243 Randolph	Georgia	3439.19215571
34031 Passaic	New Jersey	3432.07963283

Counties_Cities

1059 Franklin	Alabama	3427.60577751
28103 Noxubee	Mississippi	3426.67299478
22001 Acadia	Louisiana	3394.43640457
13005 Bacon	Georgia	3379.52615110
22041 Franklin	Louisiana	3378.64655686
19197 Wright	Iowa	3364.85421592
19115 Louisa	Iowa	3348.55403349
28153 Wayne	Mississippi	3295.89122081
48449 Titus	Texas	3290.64874519
28123 Scott	Mississippi	3273.58857426
51001 Accomack	Virginia	3270.39368135
19127 Marshall	Iowa	3214.02666266
13273 Terrell	Georgia	3181.97654163
13003 Atkinson	Georgia	3181.87296613
13099 Early	Georgia	3181.41895189
28079 Leake	Mississippi	3176.20700259
53021 Franklin	Washington	3171.27200653
36059 Nassau	New York	3159.36401925
37061 Duplin	North Carolina	3158.55647682
48189 Hale	Texas	3136.26958321
47111 Macon	Tennessee	3136.20440964
48253 Jones	Texas	3133.67310895
48469 Victoria	Texas	3118.37887760
12027 DeSoto	Florida	3104.91077383
1047 Dallas	Alabama	3090.57687288
13071 Colquitt	Georgia	3081.68099667
46005 Beadle	South Dakota	3071.54583488
19171 Tama	Iowa	3070.27922385
13141 Hancock	Georgia	3054.62386200
22047 Iberville	Louisiana	3053.08517466
51595 Emporia	Virginia	3046.28002343
22051 Jefferson	Louisiana	3024.52937558
8075 Logan	Colorado	2996.09810479
28133 Sunflower	Mississippi	2995.91995337

Counties_Cities

13285 Troup	Georgia	2954.27935003
12023 Columbia	Florida	2941.71879211
48369 Parmer	Texas	2929.84590430
34039 Union	New Jersey	2927.06789687
28053 Humphreys	Mississippi	2918.73561826
36103 Suffolk	New York	2891.24315624
22095 St. John the Baptist	Louisiana	2880.69655428
36071 Orange	New York	2878.37968745
34017 Hudson	New Jersey	2859.06153439
48355 Nueces	Texas	2857.30059487
12049 Hardee	Florida	2848.22903285
1065 Hale	Alabama	2845.30761918
28029 Copiah	Mississippi	2837.82363452
13277 Tift	Georgia	2834.53698455
13037 Calhoun	Georgia	2833.75314861
48185 Grimes	Texas	2824.40056417
1063 Greene	Alabama	2805.78161059
48375 Potter	Texas	2802.38700187
12079 Madison	Florida	2801.01462572
28151 Washington	Mississippi	2798.30459579
12043 Glades	Florida	2798.01807053
5017 Chicot	Arkansas	2797.47077984
51685 Manassas Park	Virginia	2785.00028890
28031 Covington	Mississippi	2774.09430860
13299 Ware	Georgia	2755.04484305
13069 Coffee	Georgia	2747.54600515
22053 Jefferson Davis	Louisiana	2742.06826673
48177 Gonzales	Texas	2732.16172093
1095 Marshall	Alabama	2727.11192500
48117 Deaf Smith	Texas	2718.55010661
31079 Hall	Nebraska	2713.97730777
48285 Lavaca	Texas	2710.09448036
13095 Dougherty	Georgia	2686.23346448
1035 Conecuh	Alabama	2679.80777063

Counties_Cities

28147 Walthall	Mississippi	2668.51019703
1119 Sumter	Alabama	2663.30470412
36061 New York City	New York	2661.49192713
22077 Pointe Coupee	Louisiana	2643.57338195
22093 St. James	Louisiana	2642.96239958
22045 Iberia	Louisiana	2634.58366812
13001 Appling	Georgia	2626.03339277
27165 Watonwan	Minnesota	2622.95081967
28159 Winston	Mississippi	2614.91879989
13287 Turner	Georgia	2591.00101112
48489 Willacy	Texas	2588.89147107
45019 Charleston	South Carolina	2587.55127431
27099 Mower	Minnesota	2586.78863313
25025 Suffolk	Massachusetts	2579.98741409
47069 Hardeman	Tennessee	2565.42426646
22013 Bienville	Louisiana	2547.33994590
22073 Ouachita	Louisiana	2535.03803204
31173 Thurston	Nebraska	2533.20553197
22099 St. Martin	Louisiana	2532.58984353
47037 Davidson	Tennessee	2525.74766780
12063 Jackson	Florida	2525.61846600
22019 Calcasieu	Louisiana	2524.22308874
45009 Bamberg	South Carolina	2507.88091068
51131 Northampton	Virginia	2496.80443119
22071 Orleans	Louisiana	2494.07937474
6031 Kings	California	2491.97309832
45061 Lee	South Carolina	2490.95788123
12039 Gadsden	Florida	2488.34270275
13205 Mitchell	Georgia	2487.38284066
22101 St. Mary	Louisiana	2487.24233536
16013 Blaine	Idaho	2486.61563648
28083 Leflore	Mississippi	2486.25471144
28097 Montgomery	Mississippi	2484.28614187
22127 Winn	Louisiana	2483.37342578

Counties_Cities

28007 Attala	Mississippi	2482.98393684
1101 Montgomery	Alabama	2482.24908422
48123 DeWitt	Texas	2481.79521474
1091 Marengo	Alabama	2480.85597399
22025 Catahoula	Louisiana	2477.10241465
13313 Whitfield	Georgia	2470.64250159
12011 Broward	Florida	2469.53250720
48323 Maverick	Texas	2462.16978712
28135 Tallahatchie	Mississippi	2459.42661042
20209 Wyandotte	Kansas	2453.36430282
13127 Glynn	Georgia	2444.29059247
28163 Yazoo	Mississippi	2435.57065987
4013 Maricopa	Arizona	2432.44799611
48427 Starr	Texas	2416.11778380
34013 Essex	New Jersey	2408.57649791
13165 Jenkins	Georgia	2407.00218818
48111 Dallam	Texas	2402.77777778
13139 Hall	Georgia	2396.75881038
10005 Sussex	Delaware	2393.51726665
13061 Clay	Georgia	2390.02424662
22111 Union	Louisiana	2386.92342141
45089 Williamsburg	South Carolina	2381.88590472
48167 Galveston	Texas	2381.24833526
28011 Bolivar	Mississippi	2364.91877573
13065 Clinch	Georgia	2361.61251504
24033 Prince George's	Maryland	2356.95715863
5143 Washington	Arkansas	2353.12983993
8087 Morgan	Colorado	2353.10595980
48465 Val Verde	Texas	2345.14713055
28015 Carroll	Mississippi	2330.74361820
13261 Sumter	Georgia	2330.74361820
28125 Sharkey	Mississippi	2330.36326251
40089 McCurtain	Oklahoma	2330.06146225
35045 San Juan	New Mexico	2327.19944339

Counties_Cities

28013 Calhoun	Mississippi	2320.58742034
8079 Mineral	Colorado	2319.58762887
13163 Jefferson	Georgia	2307.19377835
12021 Collier	Florida	2305.22500053
48055 Caldwell	Texas	2296.11302518
48415 Scurry	Texas	2294.55709712
28127 Simpson	Mississippi	2290.90365498
22037 East Feliciana	Louisiana	2289.56228956
1017 Chambers	Alabama	2281.71947047
22057 Lafourche	Louisiana	2279.97757733
51183 Sussex	Virginia	2278.18812850
22117 Washington	Louisiana	2273.41033017
22055 Lafayette	Louisiana	2273.23277673
28119 Quitman	Mississippi	2254.99929088
22017 Caddo	Louisiana	2251.33993628
12121 Suwannee	Florida	2247.06388179
28027 Coahoma	Mississippi	2245.00618702
28017 Chickasaw	Mississippi	2242.15246637
13185 Lowndes	Georgia	2242.07150901
21031 Butler	Kentucky	2239.27341059
28063 Jefferson	Mississippi	2223.47312131
28067 Jones	Mississippi	2223.16355297
22089 St. Charles	Louisiana	2220.16301367
28161 Yalobusha	Mississippi	2219.17366043
19179 Wapello	Iowa	2218.43488141
5035 Crittenden	Arkansas	2217.53340780
22083 Richland	Louisiana	2213.74801902
44007 Providence	Rhode Island	2206.15516190
1053 Escambia	Alabama	2204.20158920
46085 Lyman	South Dakota	2198.37738812
31141 Platte	Nebraska	2197.04463028
4012 La Paz	Arizona	2189.78102190
28101 Newton	Mississippi	2177.86690295
12033 Escambia	Florida	2172.19063556

Counties_Cities

22007 Assumption	Louisiana	2170.40358744
28129 Smith	Mississippi	2168.47894013
28077 Lawrence	Mississippi	2159.77519069
37163 Sampson	North Carolina	2159.49454625
34003 Bergen	New Jersey	2155.67123451
22023 Cameron	Louisiana	2152.69804822
48163 Frio	Texas	2144.73153008
22097 St. Landry	Louisiana	2143.44400947
19013 Black Hawk	Iowa	2143.37502266
45051 Horry	South Carolina	2141.23615780
25009 Essex	Massachusetts	2139.41146264
34021 Mercer	New Jersey	2135.95593425
22033 East Baton Rouge	Louisiana	2130.14450421
45075 Orangeburg	South Carolina	2129.20146318
1127 Walker	Alabama	2128.36087960
45039 Fairfield	South Carolina	2115.88251049
13167 Johnson	Georgia	2111.66048620
34023 Middlesex	New Jersey	2110.92161483
12085 Martin	Florida	2105.49865765
22109 Terrebonne	Louisiana	2100.50350835
18039 Elkhart	Indiana	2095.73847052
5071 Johnson	Arkansas	2094.08421210
22049 Jackson	Louisiana	2087.78769966
28107 Panola	Mississippi	2080.28556381
1005 Barbour	Alabama	2073.87162895
19059 Dickinson	Iowa	2069.60881478
34011 Cumberland	New Jersey	2065.28362875
46099 Minnehaha	South Dakota	2065.05734254
28069 Kemper	Mississippi	2064.42604967
1049 DeKalb	Alabama	2057.85529173
13137 Habersham	Georgia	2051.20296114
48385 Real	Texas	2041.40310523
22125 West Feliciana	Louisiana	2037.51617076
37177 Tyrrell	North Carolina	2033.40595497

Counties_Cities

12031 Duval	Florida	2029.92903457
22091 St. Helena	Louisiana	2017.15065289
41059 Umatilla	Oregon	2016.35791321
12097 Osceola	Florida	2012.82643550
22105 Tangipahoa	Louisiana	2012.30405825
22031 De Soto	Louisiana	2011.95509549
35023 Hidalgo	New Mexico	2004.71698113
31053 Dodge	Nebraska	2003.20730613
28061 Jasper	Mississippi	2002.67835403
12099 Palm Beach	Florida	1999.20454446
20025 Clark	Kansas	1995.01246883
4005 Coconino	Arizona	1994.34387557
1023 Choctaw	Alabama	1993.61420450
29211 Sullivan	Missouri	1993.24867385
37123 Montgomery	North Carolina	1991.12610465
13027 Brooks	Georgia	1985.43157352
22123 West Carroll	Louisiana	1985.06647241
22121 West Baton Rouge	Louisiana	1982.82060014
22079 Rapides	Louisiana	1979.90226865
28091 Marion	Mississippi	1970.46328141
17031 Cook	Illinois	1968.05593599
45027 Clarendon	South Carolina	1967.35905045
48391 Refugio	Texas	1962.45733788
13049 Charlton	Georgia	1958.66748920
13321 Worth	Georgia	1955.76136756
36105 Sullivan	New York	1955.01867599
12081 Manatee	Florida	1952.36225956
41049 Morrow	Oregon	1952.16320788
13215 Muscogee	Georgia	1947.36299959
13075 Cook	Georgia	1946.16012120
22087 St. Bernard	Louisiana	1945.59191798
21177 Muhlenberg	Kentucky	1933.45031520
28085 Lincoln	Mississippi	1932.46601374
12093 Okeechobee	Florida	1930.80867660

Counties_Cities

45085 Sumter	South Carolina	1930.29893345
22009 Avoyelles	Louisiana	1930.20611932
12095 Orange	Florida	1923.66611258
22119 Webster	Louisiana	1920.20207227
28089 Madison	Mississippi	1918.01571523
48069 Castro	Texas	1917.80821918
47157 Shelby	Tennessee	1917.57750886
48245 Jefferson	Texas	1913.71798542
48071 Chambers	Texas	1912.65840675
28137 Tate	Mississippi	1912.44479989
22081 Red River	Louisiana	1911.05343872
46073 Jerauld	South Dakota	1908.95741557
12059 Holmes	Florida	1904.81080248
48043 Brewster	Texas	1899.21225855
13263 Talbot	Georgia	1897.32142857
12071 Lee	Florida	1893.95846861
51660 Harrisonburg	Virginia	1889.58599374
55079 Milwaukee	Wisconsin	1883.67234373
48017 Bailey	Texas	1878.46876334
28115 Pontotoc	Mississippi	1869.12951968
13087 Decatur	Georgia	1866.41580433
1123 Tallapoosa	Alabama	1861.86631108
28049 Hinds	Mississippi	1861.35774089
13173 Lanier	Georgia	1856.86653772
48209 Hays	Texas	1856.43508766
12057 Hillsborough	Florida	1853.03238666
48061 Cameron	Texas	1850.87330270
42101 Philadelphia	Pennsylvania	1849.77571398
13275 Thomas	Georgia	1847.10223182
9001 Fairfield	Connecticut	1845.79100107
19153 Polk	Iowa	1844.19668147
13161 Jeff Davis	Georgia	1836.44953091
13009 Baldwin	Georgia	1833.87992772
28035 Forrest	Mississippi	1829.78836825

Counties_Cities

19049 Dallas	Iowa	1829.67398536
28149 Warren	Mississippi	1823.45807346
48057 Calhoun	Texas	1822.73549464
13257 Stephens	Georgia	1820.62608028
22039 Evangeline	Louisiana	1818.01871842
13279 Toombs	Georgia	1815.00353331
41045 Malheur	Oregon	1812.85598047
28143 Tunica	Mississippi	1810.13676589
37077 Granville	North Carolina	1808.20094818
45081 Saluda	South Carolina	1805.88006231
45045 Greenville	South Carolina	1801.97700175
1025 Clarke	Alabama	1801.83946488
6035 Lassen	California	1801.83104993
37191 Wayne	North Carolina	1798.81215111
51153 Prince William	Virginia	1798.46200196
22085 Sabine	Louisiana	1797.60319574
48029 Bexar	Texas	1797.03521917
20111 Lyon	Kansas	1796.08453571
13229 Pierce	Georgia	1789.67455774
48405 San Augustine	Texas	1785.71428571
1113 Russell	Alabama	1784.32356657
45017 Calhoun	South Carolina	1783.74655647
6041 Marin	California	1780.74911617
19139 Muscatine	Iowa	1779.68273195
28113 Pike	Mississippi	1776.91277203
13017 Ben Hill	Georgia	1769.22618693
51047 Culpeper	Virginia	1766.32792765
48479 Webb	Texas	1765.79319343
28023 Clarke	Mississippi	1762.36862343
6107 Tulare	California	1762.32824813
45041 Florence	South Carolina	1758.84307211
1109 Pike	Alabama	1751.75475433
45043 Georgetown	South Carolina	1751.03214509
48215 Hidalgo	Texas	1749.89231343

Counties_Cities

1051 Elmore	Alabama	1746.30893793
22005 Ascension	Louisiana	1744.57777207
45029 Colleton	South Carolina	1744.55655868
48113 Dallas	Texas	1744.38882511
37119 Mecklenburg	North Carolina	1740.65111925
47147 Robertson	Tennessee	1740.55089281
48135 Ector	Texas	1738.79252918
13021 Bibb	Georgia	1737.48326203
53001 Adams	Washington	1730.85682474
25023 Plymouth	Massachusetts	1730.64006855
28025 Clay	Mississippi	1728.05117095
45055 Kershaw	South Carolina	1718.19734114
37105 Lee	North Carolina	1716.78708586
8037 Eagle	Colorado	1716.58211045
37063 Durham	North Carolina	1716.23955370
13319 Wilkinson	Georgia	1715.36077911
1097 Mobile	Alabama	1715.01630184
13315 Wilcox	Georgia	1713.57240127
26127 Oceana	Michigan	1712.67605634
47141 Putnam	Tennessee	1710.99526908
5061 Howard	Arkansas	1709.01731504
19039 Clarke	Iowa	1708.58537621
16027 Canyon	Idaho	1706.49533108
6037 Los Angeles	California	1705.25647473
16067 Minidoka	Idaho	1704.68187275
27145 Stearns	Minnesota	1702.91857136
45071 Newberry	South Carolina	1695.22326064
24510 Baltimore City	Maryland	1694.61987236
12013 Calhoun	Florida	1693.28854459
34029 Ocean	New Jersey	1690.51493308
1039 Covington	Alabama	1689.82858379
22021 Caldwell	Louisiana	1686.74698795
13305 Wayne	Georgia	1684.11164788
5069 Jefferson	Arkansas	1682.47350031

Counties_Cities

13293 Upson	Georgia	1678.42838070
1125 Tuscaloosa	Alabama	1678.22661325
13093 Dooly	Georgia	1678.09718372
21227 Warren	Kentucky	1675.24987811
51510 Alexandria	Virginia	1673.83043668
45079 Richland	South Carolina	1673.51703910
31055 Douglas	Nebraska	1669.66553768
11001 District of Colum	District of Col	1668.00720331
12133 Washington	Florida	1668.00643087
16031 Cassia	Idaho	1667.78410996
22113 Vermilion	Louisiana	1664.71669731
48313 Madison	Texas	1664.12425461
13035 Butts	Georgia	1661.63766379
12041 Gilchrist	Florida	1659.72830850
27153 Todd	Minnesota	1655.68302010
1107 Pickens	Alabama	1655.13090581
13201 Miller	Georgia	1653.18325712
1099 Monroe	Alabama	1651.87259695
4021 Pinal	Arizona	1650.04987275
37155 Robeson	North Carolina	1649.83956732
19069 Franklin	Iowa	1649.54563414
28157 Wilkinson	Mississippi	1649.22656961
19151 Pocahontas	Iowa	1646.88427300
28155 Webster	Mississippi	1644.87127094
20103 Leavenworth	Kansas	1643.47526797
1129 Washington	Alabama	1642.44718525
45059 Laurens	South Carolina	1632.98205809
13135 Gwinnett	Georgia	1631.20391558
13317 Wilkes	Georgia	1630.21466181
17153 Pulaski	Illinois	1629.14149735
30003 Big Horn	Montana	1626.93057430
48451 Tom Green	Texas	1626.20886885
19149 Plymouth	Iowa	1625.82187687
17089 Kane	Illinois	1622.00308489

Counties_Cities

17097 Lake	Illinois	1621.78667641
1001 Autauga	Alabama	1618.67592309
13007 Baker	Georgia	1617.07632600
48303 Lubbock	Texas	1614.12046374
48005 Angelina	Texas	1613.23657741
1041 Crenshaw	Alabama	1613.13657407
28105 Oktibbeha	Mississippi	1612.93574467
13177 Lee	Georgia	1612.68646687
28095 Monroe	Mississippi	1608.36801260
24031 Montgomery	Maryland	1607.68863170
29195 Saline	Missouri	1607.33784669
1103 Morgan	Alabama	1607.20133682
32003 Clark	Nevada	1603.56902324
48041 Brazos	Texas	1603.03054358
22103 St. Tammany	Louisiana	1602.41136565
19187 Webster	Iowa	1601.56573035
47149 Rutherford	Tennessee	1601.15731478
13303 Washington	Georgia	1599.13666242
13145 Harris	Georgia	1598.25960841
1133 Winston	Alabama	1597.63313609
19167 Sioux	Iowa	1595.57707182
37023 Burke	North Carolina	1595.45042154
5115 Pope	Arkansas	1595.31250000
16087 Washington	Idaho	1594.33126661
28075 Lauderdale	Mississippi	1591.93807507
37037 Chatham	North Carolina	1588.75565704
45033 Dillon	South Carolina	1588.28719893
22011 Beauregard	Louisiana	1586.44941347
22063 Livingston	Louisiana	1584.90187509
34007 Camden	New Jersey	1582.79396858
6029 Kern	California	1582.57914011
12105 Polk	Florida	1581.47707162
1033 Colbert	Alabama	1581.38855411
49043 Summit	Utah	1581.09364939

Counties_Cities

34025 Monmouth	New Jersey	1580.74141311
17181 Union	Illinois	1579.47865329
13043 Candler	Georgia	1578.07308970
45047 Greenwood	South Carolina	1576.17223392
37017 Bladen	North Carolina	1575.77583610
1055 Etowah	Alabama	1575.59438445
25027 Worcester	Massachusetts	1571.78466586
1111 Randolph	Alabama	1570.95709571
28001 Adams	Mississippi	1570.91561939
25005 Bristol	Massachusetts	1567.84664428
22075 Plaquemines	Louisiana	1567.70610850
25017 Middlesex	Massachusetts	1563.74441542
8109 Saguache	Colorado	1563.64167763
37195 Wilson	North Carolina	1561.59842858
45005 Allendale	South Carolina	1561.27148152
49035 Salt Lake	Utah	1558.69214225
1093 Marion	Alabama	1555.62275308
53005 Benton	Washington	1552.43044032
12107 Putnam	Florida	1550.63845853
48321 Matagorda	Texas	1548.47887940
34035 Somerset	New Jersey	1546.06177000
12005 Bay	Florida	1544.63076201
13081 Crisp	Georgia	1544.17946109
45015 Berkeley	South Carolina	1543.25594438
25013 Hampden	Massachusetts	1543.13507906
48141 El Paso	Texas	1542.77449635
27083 Lyon	Minnesota	1541.22283351
49051 Wasatch	Utah	1540.31287605
1087 Macon	Alabama	1540.21367753
12103 Pinellas	Florida	1536.48183086
48453 Travis	Texas	1535.70430425
45013 Beaufort	South Carolina	1534.58919535
1073 Jefferson	Alabama	1531.16942211
16053 Jerome	Idaho	1528.21153446

Counties_Cities

37181 Vance	North Carolina	1527.52231842
48309 McLennan	Texas	1525.88106376
5007 Benton	Arkansas	1524.53339594
38017 Cass	North Dakota	1523.28169418
13199 Meriwether	Georgia	1518.89120942
22069 Natchitoches	Louisiana	1515.81779146
47165 Sumner	Tennessee	1513.76710535
18099 Marshall	Indiana	1513.57896558
28065 Jefferson Davis	Mississippi	1513.26330782
47003 Bedford	Tennessee	1511.07304539
51171 Shenandoah	Virginia	1510.44899648
48093 Comanche	Texas	1507.31491060
45035 Dorchester	South Carolina	1504.54101228
9009 New Haven	Connecticut	1502.29705464
19063 Emmet	Iowa	1502.21549768
36027 Dutchess	New York	1502.12108213
12045 Gulf	Florida	1497.15416976
16073 Owyhee	Idaho	1496.62191054
48463 Uvalde	Texas	1493.70483498
13121 Fulton	Georgia	1490.21915716
5087 Madison	Arkansas	1486.56028154
12087 Monroe	Florida	1484.79880576
47167 Tipton	Tennessee	1480.97627515
28073 Lamar	Mississippi	1478.05338927
5099 Nevada	Arkansas	1477.30002402
27067 Kandiyohi	Minnesota	1477.07385369
26163 Wayne	Michigan	1475.40357365
45069 Marlboro	South Carolina	1473.59648458
12129 Wakulla	Florida	1469.45565448
13271 Telfair	Georgia	1467.62408667
28033 DeSoto	Mississippi	1465.92601140
55101 Racine	Wisconsin	1465.53127416
13197 Marion	Georgia	1460.90288588
42045 Delaware	Pennsylvania	1460.82078651

Counties_Cities

22067 Morehouse	Louisiana	1460.74494055
13105 Elbert	Georgia	1459.20502092
13089 DeKalb	Georgia	1457.25773834
41061 Union	Oregon	1454.97146744
19079 Hamilton	Iowa	1451.31086142
39029 Columbiana	Ohio	1450.34821994
37131 Northampton	North Carolina	1443.38280138
48205 Hartley	Texas	1441.53764015
53017 Douglas	Washington	1440.32442259
27117 Pipestone	Minnesota	1436.94042224
48435 Sutton	Texas	1436.93453965
13051 Chatham	Georgia	1436.40104428
17091 Kankakee	Illinois	1435.14142369
13107 Emanuel	Georgia	1432.86750398
16001 Ada	Idaho	1432.44404914
48039 Brazoria	Texas	1431.38843868
45067 Marion	South Carolina	1430.45845549
48169 Garza	Texas	1429.00577683
34027 Morris	New Jersey	1426.87180815
4019 Pima	Arizona	1424.34650886
12131 Walton	Florida	1423.46760070
19173 Taylor	Iowa	1421.41818769
18097 Marion	Indiana	1419.23387139
27131 Rice	Minnesota	1419.05807014
36079 Putnam	New York	1418.71941107
55009 Brown	Wisconsin	1418.11388954
48063 Camp	Texas	1411.80081332
13033 Burke	Georgia	1409.26727021
25021 Norfolk	Massachusetts	1408.30294816
45063 Lexington	South Carolina	1407.98286288
28145 Union	Mississippi	1405.29958750
45053 Jasper	South Carolina	1404.85312899
27033 Cottonwood	Minnesota	1401.08184801
13109 Evans	Georgia	1399.12321612

Counties_Cities

13131 Grady	Georgia	1398.09277517
22015 Bossier	Louisiana	1396.39108385
28005 Amite	Mississippi	1395.42430634
13097 Douglas	Georgia	1394.74716337
13119 Franklin	Georgia	1394.25791600
47159 Smith	Tennessee	1394.04272390
1007 Bibb	Alabama	1392.85714286
13129 Gordon	Georgia	1390.30943920
27101 Murray	Minnesota	1389.56017400
13237 Putnam	Georgia	1389.33467834
40065 Jackson	Oklahoma	1386.82913143
19061 Dubuque	Iowa	1383.52571912
6099 Stanislaus	California	1382.82876968
9003 Hartford	Connecticut	1382.32793434
13307 Webster	Georgia	1378.78207583
28041 Greene	Mississippi	1376.41689975
28055 Issaquena	Mississippi	1376.14678899
28111 Perry	Mississippi	1374.57044674
1045 Dale	Alabama	1372.66116513
51139 Page	Virginia	1370.49262525
51840 Winchester	Virginia	1369.71680660
48419 Shelby	Texas	1369.10850578
48021 Bastrop	Texas	1368.19352465
13123 Gilmer	Georgia	1366.17341641
34033 Salem	New Jersey	1365.66198668
6065 Riverside	California	1365.57750704
53047 Okanogan	Washington	1364.75837843
48201 Harris	Texas	1364.40090163
48383 Reagan	Texas	1363.27185245
13063 Clayton	Georgia	1363.18906134
17017 Cass	Illinois	1362.15334421
47075 Haywood	Tennessee	1361.40755697
45023 Chester	South Carolina	1361.19810238
18089 Lake	Indiana	1360.41501948

Counties_Cities

47155 Sevier	Tennessee	1358.64013403
21211 Shelby	Kentucky	1358.25879055
48239 Jackson	Texas	1358.07449240
48103 Crane	Texas	1355.86149353
48349 Navarro	Texas	1355.79542016
1081 Lee	Alabama	1354.14569876
13245 Richmond	Georgia	1350.01041904
28087 Lowndes	Mississippi	1347.36127609
12029 Dixie	Florida	1347.30538922
6077 San Joaquin	California	1345.36178354
21183 Ohio	Kentucky	1345.12392577
47065 Hamilton	Tennessee	1345.09698424
20093 Kearny	Kansas	1344.15419731
12111 St. Lucie	Florida	1344.01235644
20075 Hamilton	Kansas	1342.53931722
5107 Phillips	Arkansas	1342.28187919
40055 Greer	Oklahoma	1339.97594915
37047 Columbus	North Carolina	1331.41676399
48279 Lamb	Texas	1329.98936009
37151 Randolph	North Carolina	1328.20838362
18087 LaGrange	Indiana	1327.23112128
51059 Fairfax	Virginia	1326.47430689
18181 White	Indiana	1325.98516554
45025 Chesterfield	South Carolina	1324.47436290
13067 Cobb	Georgia	1322.42870261
46003 Aurora	South Dakota	1320.95680114
47063 Hamblen	Tennessee	1319.51865446
13155 Irwin	Georgia	1319.42966589
12113 Santa Rosa	Florida	1318.65803545
48347 Nacogdoches	Texas	1317.89198156
48149 Fayette	Texas	1317.60621721
55059 Kenosha	Wisconsin	1316.67552720
48255 Karnes	Texas	1316.29392971
47143 Rhea	Tennessee	1313.40031473

Counties_Cities

8003 Alamosa	Colorado	1312.71354073
13207 Monroe	Georgia	1311.77325581
37159 Rowan	North Carolina	1303.96001756
24005 Baltimore	Maryland	1302.82425452
47011 Bradley	Tennessee	1302.38833660
5093 Mississippi	Arkansas	1297.31564781
51740 Portsmouth	Virginia	1294.48812241
22061 Lincoln	Louisiana	1292.48241376
1021 Chilton	Alabama	1290.96550631
45049 Hampton	South Carolina	1286.75520645
29510 St. Louis City	Missouri	1286.16620107
51620 Franklin City	Virginia	1285.41120679
37079 Greene	North Carolina	1284.98001142
47047 Fayette	Tennessee	1281.26002913
37101 Johnston	North Carolina	1280.37498458
4015 Mohave	Arizona	1279.40825579
13045 Carroll	Georgia	1279.19675587
28071 Lafayette	Mississippi	1277.53545161
17007 Boone	Illinois	1276.66722661
13181 Lincoln	Georgia	1276.05811750
12117 Seminole	Florida	1275.88536056
27053 Hennepin	Minnesota	1275.73787465
45011 Barnwell	South Carolina	1274.15687761
4007 Gila	Arizona	1272.98706601
47189 Wilson	Tennessee	1272.88888889
8031 Denver	Colorado	1270.21655510
28019 Choctaw	Mississippi	1268.42232423
45031 Darlington	South Carolina	1267.92611000
42077 Lehigh	Pennsylvania	1267.86199402
48139 Ellis	Texas	1263.96040928
6019 Fresno	California	1263.47546259
48477 Washington	Texas	1256.12396035
29145 Newton	Missouri	1252.87474685
8051 Gunnison	Colorado	1252.46433956

Counties_Cities

19183 Washington	Iowa	1251.07267061
34005 Burlington	New Jersey	1249.93264239
12073 Leon	Florida	1249.90598355
18113 Noble	Indiana	1249.68442313
28093 Marshall	Mississippi	1249.61214070
6083 Santa Barbara	California	1248.74867589
13267 Tattnall	Georgia	1248.47386869
21041 Carroll	Kentucky	1248.02086244
18037 Dubois	Indiana	1247.50381769
51175 Southampton	Virginia	1245.30876834
17157 Randolph	Illinois	1242.75836292
48249 Jim Wells	Texas	1241.97736515
48003 Andrews	Texas	1241.17387467
13015 Bartow	Georgia	1238.62867454
48371 Pecos	Texas	1237.79748612
37167 Stanly	North Carolina	1237.21304873
13217 Newton	Georgia	1236.97976100
34041 Warren	New Jersey	1236.54033409
51730 Petersburg	Virginia	1235.46741851
6071 San Bernardino	California	1233.92719572
1071 Jackson	Alabama	1233.18385650
12061 Indian River	Florida	1233.06207238
29097 Jasper	Missouri	1232.63370801
45077 Pickens	South Carolina	1232.62124111
8025 Crowley	Colorado	1229.08842608
17201 Winnebago	Illinois	1227.11480176
22059 LaSalle	Louisiana	1226.78822820
19033 Cerro Gordo	Iowa	1226.34651910
19143 Osceola	Iowa	1225.16556291
12125 Union	Florida	1224.89959839
42095 Northampton	Pennsylvania	1222.74094755
6011 Colusa	California	1216.07250197
34001 Atlantic	New Jersey	1213.88393883
47187 Williamson	Tennessee	1213.48644322

Counties_Cities

8015 Chaffee	Colorado	1213.36196135
48073 Cherokee	Texas	1213.11226042
47097 Lauderdale	Tennessee	1212.00387222
13029 Bryan	Georgia	1209.68800021
48439 Tarrant	Texas	1206.08307901
48275 Knox	Texas	1204.48946072
13175 Laurens	Georgia	1204.43740095
1117 Shelby	Alabama	1203.02076428
13193 Macon	Georgia	1202.16084608
1003 Baldwin	Alabama	1201.71358854
37113 Macon	North Carolina	1201.64375797
48373 Polk	Texas	1201.25522176
20067 Grant	Kansas	1199.56379498
48481 Wharton	Texas	1198.97162354
13233 Polk	Georgia	1198.49305392
1067 Henry	Alabama	1197.04805625
31123 Morrill	Nebraska	1195.04908237
48507 Zavala	Texas	1193.35725611
48199 Hardin	Texas	1192.16179838
42011 Berks	Pennsylvania	1191.94958015
56039 Teton	Wyoming	1191.45617608
37067 Forsyth	North Carolina	1190.98177521
1031 Coffee	Alabama	1190.54499220
24045 Wicomico	Maryland	1189.98013470
17163 St. Clair	Illinois	1189.76936248
12123 Taylor	Florida	1188.54922999
16083 Twin Falls	Idaho	1188.41556209
39049 Franklin	Ohio	1186.59848890
22027 Claiborne	Louisiana	1185.39889614
12065 Jefferson	Florida	1182.81075028
37071 Gaston	North Carolina	1182.43091642
18071 Jackson	Indiana	1181.11128743
6047 Merced	California	1181.00922607
48051 Burleson	Texas	1180.05329273

Counties_Cities

24011 Caroline	Maryland	1180.03843382
37197 Yadkin	North Carolina	1179.98028927
51013 Arlington	Virginia	1179.26414928
51107 Loudoun	Virginia	1178.81283028
51760 Richmond City	Virginia	1177.97213954
24029 Kent	Maryland	1176.28850023
12115 Sarasota	Florida	1173.14010658
10001 Kent	Delaware	1171.10053206
1075 Lamar	Alabama	1170.18202832
48315 Marion	Texas	1168.41257051
13031 Bulloch	Georgia	1168.23638998
13019 Berrien	Georgia	1163.51547891
17043 DuPage	Illinois	1159.93189667
17197 Will	Illinois	1159.01835883
53007 Chelan	Washington	1157.90020250
51690 Martinsville	Virginia	1154.85971167
37001 Alamance	North Carolina	1153.59657766
20081 Haskell	Kansas	1150.86314736
19099 Jasper	Iowa	1149.48717258
19165 Shelby	Iowa	1148.73035067
19103 Johnson	Iowa	1147.03160122
13133 Greene	Georgia	1147.02226240
10003 New Castle	Delaware	1146.71887152
29021 Buchanan	Missouri	1145.97328697
28121 Rankin	Mississippi	1145.53417110
48129 Donley	Texas	1144.92316963
12019 Clay	Florida	1144.52589877
56041 Uinta	Wyoming	1142.91344401
13209 Montgomery	Georgia	1142.17339280
48137 Edwards	Texas	1141.07883817
37027 Caldwell	North Carolina	1141.05986907
49049 Utah	Utah	1140.76690780
48413 Schleicher	Texas	1139.89637306
42091 Montgomery	Pennsylvania	1139.74829955

Counties_Cities

16075 Payette	Idaho	1137.95592544
48421 Sherman	Texas	1136.73270542
28081 Lee	Mississippi	1136.12356517
47045 Dyer	Tennessee	1136.12004287
37185 Warren	North Carolina	1135.96203362
21083 Graves	Kentucky	1133.53163438
56013 Fremont	Wyoming	1133.28779945
31119 Madison	Nebraska	1133.02441230
48025 Bee	Texas	1132.35339246
13059 Clarke	Georgia	1130.13429671
1089 Madison	Alabama	1130.09148230
12001 Alachua	Florida	1129.81374743
13213 Murray	Georgia	1129.73121916
22029 Concordia	Louisiana	1129.16411200
12109 St. Johns	Florida	1129.15468751
48395 Robertson	Texas	1128.21106225
40143 Tulsa	Oklahoma	1126.99734715
13013 Barrow	Georgia	1126.11219047
28141 Tishomingo	Mississippi	1125.73249717
38085 Sioux	North Dakota	1124.36897659
24021 Frederick	Maryland	1122.63737639
37007 Anson	North Carolina	1121.51786791
27123 Ramsey	Minnesota	1120.29952200
12127 Volusia	Florida	1120.10490596
48257 Kaufman	Texas	1119.55963987
12069 Lake	Florida	1118.66926605
13253 Seminole	Georgia	1118.46061335
1043 Cullman	Alabama	1116.94350567
13283 Treutlen	Georgia	1116.16977530
46049 Faulk	South Dakota	1115.87982833
1027 Clay	Alabama	1114.87758945
48153 Floyd	Texas	1113.58574610
22115 Vernon	Louisiana	1113.38518215
5015 Carroll	Arkansas	1112.56776388

Counties_Cities

27013 Blue Earth	Minnesota	1112.31405817
13255 Spalding	Georgia	1111.95158850
37093 Hoke	North Carolina	1110.21839164
13151 Henry	Georgia	1106.33307271
27047 Freeborn	Minnesota	1103.66574695
48365 Panola	Texas	1101.60705029
29075 Gentry	Missouri	1101.38805069
12075 Levy	Florida	1101.29997547
46127 Union	South Dakota	1101.22286958
24003 Anne Arundel	Maryland	1101.15601417
19077 Guthrie	Iowa	1100.74626866
29155 Pemiscot	Missouri	1100.04916421
19155 Pottawattamie	Iowa	1098.00818962
26125 Oakland	Michigan	1097.75961105
12091 Okaloosa	Florida	1097.60745698
13239 Quitman	Georgia	1096.97235630
18145 Shelby	Indiana	1096.58466575
5119 Pulaski	Arkansas	1094.27523683
47071 Hardin	Tennessee	1094.04096834
53025 Grant	Washington	1093.17689123
35006 Cibola	New Mexico	1091.75203769
51630 Fredericksburg	Virginia	1091.13368103
42075 Lebanon	Pennsylvania	1090.47935803
51710 Norfolk	Virginia	1090.23418935
27027 Clay	Minnesota	1089.82878587
13157 Jackson	Georgia	1087.72826673
48331 Milam	Texas	1086.30774740
5041 Desha	Arkansas	1085.82348853
45083 Spartanburg	South Carolina	1084.78183301
37089 Henderson	North Carolina	1083.53033885
28059 Jackson	Mississippi	1083.21642692
8001 Adams	Colorado	1081.33346878
1115 St. Clair	Alabama	1080.16687338
48277 Lamar	Texas	1079.87451737

Counties_Cities

37083 Halifax	North Carolina	1077.62882113
13247 Rockdale	Georgia	1077.33403978
8123 Weld	Colorado	1077.29752947
48387 Red River	Texas	1075.97535934
45001 Abbeville	South Carolina	1075.75078440
4003 Cochise	Arizona	1075.17551471
47181 Wayne	Tennessee	1075.00905907
36111 Ulster	New York	1072.79436055
48325 Medina	Texas	1072.24917028
37015 Bertie	North Carolina	1072.21696626
29189 St. Louis	Missouri	1071.97488327
51147 Prince Edward	Virginia	1071.89542484
12089 Nassau	Florida	1070.69624383
13011 Banks	Georgia	1069.09627133
37035 Catawba	North Carolina	1067.74575801
21141 Logan	Kentucky	1067.10141169
28037 Franklin	Mississippi	1065.74216744
6059 Orange	California	1065.70436363
24017 Charles	Maryland	1064.37651313
28009 Benton	Mississippi	1063.95840890
5101 Newton	Arkansas	1063.42088405
13221 Oglethorpe	Georgia	1062.84044108
51041 Chesterfield	Virginia	1062.09619114
48131 Duval	Texas	1061.36282554
42017 Bucks	Pennsylvania	1060.81710297
48089 Colorado	Texas	1060.47037753
46023 Charles Mix	South Dakota	1060.18419362
5131 Sebastian	Arkansas	1059.85769414
13189 McDuffie	Georgia	1058.93827505
48381 Randall	Texas	1058.18552737
51670 Hopewell	Virginia	1057.70932908
19169 Story	Iowa	1054.99210030
28139 Tippah	Mississippi	1054.78517845
13251 Screven	Georgia	1054.67068446

Counties_Cities

51193 Westmoreland	Virginia	1054.40269209
22107 Tensas	Louisiana	1053.33930973
12101 Pasco	Florida	1051.46118637
51025 Brunswick	Virginia	1049.80468750
37179 Union	North Carolina	1047.01832918
51165 Rockingham	Virginia	1046.23110630
5011 Bradley	Arkansas	1046.15949344
48329 Midland	Texas	1045.90388114
19005 Allamakee	Iowa	1041.06419896
1083 Limestone	Alabama	1040.82184374
37171 Surry	North Carolina	1039.63973981
13115 Floyd	Georgia	1038.52869995
48091 Comal	Texas	1037.25071273
13025 Brantley	Georgia	1037.20167222
40023 Choctaw	Oklahoma	1036.26943005
6039 Madera	California	1033.79166878
47021 Cheatham	Tennessee	1033.65562947
28057 Itawamba	Mississippi	1033.29506315
39061 Hamilton	Ohio	1032.95766784
39107 Mercer	Ohio	1032.74005713
51135 Nottoway	Virginia	1031.12840467
46095 Mellette	South Dakota	1028.40352595
31001 Adams	Nebraska	1028.21237028
40001 Adair	Oklahoma	1027.98659542
47077 Henderson	Tennessee	1027.04061479
24027 Howard	Maryland	1025.07456775
8045 Garfield	Colorado	1023.92504601
19041 Clay	Iowa	1022.68501302
18031 Decatur	Indiana	1022.61700381
48225 Houston	Texas	1018.60244292
45091 York	South Carolina	1018.53946111
26081 Kent	Michigan	1016.84649105
8117 Summit	Colorado	1015.89963557
13309 Wheeler	Georgia	1015.35727884

Counties_Cities

40147 Washington	Oklahoma	1014.60177845
18141 St. Joseph	Indiana	1013.03315348
37193 Wilkes	North Carolina	1012.29633735
1069 Houston	Alabama	1011.24883024
34015 Gloucester	New Jersey	1010.61055290
13171 Lamar	Georgia	1010.52631579
37069 Franklin	North Carolina	1009.47306098
41031 Jefferson	Oregon	1008.59788360
37025 Cabarrus	North Carolina	1007.37193743
12003 Baker	Florida	1005.11373655
48305 Lynn	Texas	1003.91356134
26099 Macomb	Michigan	1003.59070327
17161 Rock Island	Illinois	1001.55425608
37111 McDowell	North Carolina	997.64871338
48409 San Patricio	Texas	995.61987054
51035 Carroll	Virginia	995.41098664
18023 Clinton	Indiana	995.34883721
21003 Allen	Kentucky	994.22403182
8005 Arapahoe	Colorado	993.52748324
13149 Heard	Georgia	993.34960855
19133 Monona	Iowa	990.89756884
51087 Henrico	Virginia	990.39971330
48361 Orange	Texas	989.56588331
38061 Mountrail	North Dakota	988.45175181
45065 McCormick	South Carolina	988.31030818
55127 Walworth	Wisconsin	987.29246611
20085 Jackson	Kansas	986.44578313
42079 Luzerne	Pennsylvania	985.37365495
47033 Crockett	Tennessee	984.08710218
1009 Blount	Alabama	983.74827109
47041 DeKalb	Tennessee	983.21581090
31051 Dixon	Nebraska	980.90733929
32031 Washoe	Nevada	980.17112736
18081 Johnson	Indiana	978.71659466

Counties_Cities

29157 Perry	Missouri	976.50130548
18063 Hendricks	Indiana	975.99530564
39099 Mahoning	Ohio	971.94764024
51800 Suffolk	Virginia	971.65103910
48231 Hunt	Texas	971.05489517
27091 Martin	Minnesota	970.43214556
42071 Lancaster	Pennsylvania	968.25171969
28117 Prentiss	Mississippi	967.80564882
37065 Edgecombe	North Carolina	967.21469090
48115 Dawson	Texas	966.79610112
48183 Gregg	Texas	965.99222356
12055 Highlands	Florida	965.62452572
48437 Swisher	Texas	964.88876977
48273 Kleberg	Texas	963.73156863
37091 Hertford	North Carolina	963.69246376
17187 Warren	Illinois	962.89337717
37153 Richmond	North Carolina	962.41673536
28039 George	Mississippi	960.82474227
51570 Colonial Heights	Virginia	958.89642797
27109 Olmsted	Minnesota	957.91447238
1077 Lauderdale	Alabama	956.84457770
51117 Mecklenburg	Virginia	955.95432300
45087 Union	South Carolina	955.85552718
24019 Dorchester	Maryland	953.18457404
19081 Hancock	Iowa	952.20313667
13057 Cherokee	Georgia	951.80386309
46013 Brown	South Dakota	951.26665988
4009 Graham	Arizona	950.83000630
18085 Kosciusko	Indiana	950.29239766
48081 Coke	Texas	949.55489614
47105 Loudon	Tennessee	948.09062465
24047 Worcester	Maryland	947.45576289
21001 Adair	Kentucky	947.17668488
48339 Montgomery	Texas	947.15911495

Counties_Cities

30033 Garfield	Montana	946.37223975
5001 Arkansas	Arkansas	945.46682424
48297 Live Oak	Texas	945.25727437
6021 Glenn	California	944.84258566
5075 Lawrence	Arkansas	943.16660582
13153 Houston	Georgia	942.95325756
13091 Dodge	Georgia	941.80149722
12067 Lafayette	Florida	939.07466789
40015 Caddo	Oklahoma	938.67550126
31081 Hamilton	Nebraska	937.50000000
8121 Washington	Colorado	937.05438990
40109 Oklahoma	Oklahoma	935.54988632
45057 Lancaster	South Carolina	935.20654225
13073 Columbia	Georgia	932.65323318
39095 Lucas	Ohio	931.84678262
42103 Pike	Pennsylvania	931.47158207
39035 Cuyahoga	Ohio	931.29676482
17093 Kendall	Illinois	931.08704999
31153 Sarpy	Nebraska	930.83015738
21109 Jackson	Kentucky	929.92114269
22043 Grant	Louisiana	929.63259496
48187 Guadalupe	Texas	927.95093284
48491 Williamson	Texas	925.67921668
5091 Miller	Arkansas	924.48155625
13195 Madison	Georgia	924.11467116
5139 Union	Arkansas	922.66012370
46102 Oglala Lakota	South Dakota	922.49633098
20037 Crawford	Kansas	917.50172993
42089 Monroe	Pennsylvania	915.00645991
48423 Smith	Texas	914.77319619
48047 Brooks	Texas	913.69131290
18143 Scott	Indiana	912.97428595
13085 Dawson	Georgia	912.96894311
42043 Dauphin	Pennsylvania	911.59413491

Counties_Cities

6053 Monterey	California	907.49643016
29133 Mississippi	Missouri	907.31853629
37057 Davidson	North Carolina	906.28638650
13039 Camden	Georgia	905.41572741
48261 Kenedy	Texas	904.97737557
35013 Dona Ana	New Mexico	904.73607267
35013 Dona Ana	New Mexico	904.73607267
51177 Spotsylvania	Virginia	902.87399991
34037 Sussex	New Jersey	902.70527490
36029 Erie	New York	900.49243301
1015 Calhoun	Alabama	900.44365883
27081 Lincoln	Minnesota	898.99524061
37183 Wake	North Carolina	898.92475087
46041 Dewey	South Dakota	897.69647696
12015 Charlotte	Florida	897.30699791
48175 Goliad	Texas	896.62447257
12083 Marion	Florida	895.61277526
19181 Warren	Iowa	895.09558132
34019 Hunterdon	New Jersey	894.04557628
37129 New Hanover	North Carolina	892.48043259
8113 San Miguel	Colorado	891.22207301
38099 Walsh	North Dakota	890.59716884
13225 Peach	Georgia	890.20771513
13241 Rabun	Georgia	889.31048794
48211 Hemphill	Texas	888.88888889
18067 Howard	Indiana	888.71621786
37141 Pender	North Carolina	888.00231653
13023 Bleckley	Georgia	887.98878330
48319 Mason	Texas	887.85046729
37117 Martin	North Carolina	886.59520974
26145 Saginaw	Michigan	886.26834382
37127 Nash	North Carolina	882.82845473
13111 Fannin	Georgia	881.99044831
5037 Cross	Arkansas	881.50635644

Counties_Cities

47043 Dickson	Tennessee	881.26333121
18003 Allen	Indiana	881.04201134
33011 Hillsborough	New Hampshire	880.19901408
1121 Talladega	Alabama	879.39068998
42069 Lackawanna	Pennsylvania	878.11265080
42029 Chester	Pennsylvania	877.31732453
16063 Lincoln	Idaho	876.86567164
48247 Jim Hogg	Texas	876.52439024
48143 Erath	Texas	874.05173632
21077 Gallatin	Kentucky	871.82971014
37081 Guilford	North Carolina	871.51235782
36065 Oneida	New York	871.16740788
47119 Maury	Tennessee	870.25651897
55121 Trempealeau	Wisconsin	869.50614768
20119 Meade	Kansas	868.30680174
47055 Giles	Tennessee	867.70836864
39013 Belmont	Ohio	865.12110214
17111 McHenry	Illinois	864.95770814
31109 Lancaster	Nebraska	864.87304269
13191 McIntosh	Georgia	864.71408647
13231 Pike	Georgia	864.01202104
9005 Litchfield	Connecticut	861.35022169
13219 Oconee	Georgia	860.66408637
48195 Hansford	Texas	860.33315028
48505 Zapata	Texas	859.76039464
28047 Harrison	Mississippi	858.45632712
5003 Ashley	Arkansas	858.02653896
5031 Craighead	Arkansas	857.60607233
13301 Warren	Georgia	856.97962293
51550 Chesapeake	Virginia	856.84611390
51540 Charlottesville	Virginia	856.24623314
37107 Lenoir	North Carolina	855.72388166
47067 Hancock	Tennessee	855.09238052
18123 Perry	Indiana	853.31378913

Counties_Cities

6069 San Benito	California	853.14526220
51187 Warren	Virginia	852.43606729
8097 Pitkin	Colorado	852.36768802
18011 Boone	Indiana	852.25152614
48291 Liberty	Texas	849.13638312
17077 Jackson	Illinois	848.15130880
20069 Gray	Kansas	845.35057185
13311 White	Georgia	844.17751084
48127 Dimmit	Texas	844.00465658
21045 Casey	Kentucky	843.40382679
32015 Lander	Nevada	843.04932735
37097 Iredell	North Carolina	842.88396335
34009 Cape May	New Jersey	842.69662921
13103 Effingham	Georgia	842.57919280
48203 Harrison	Texas	842.25039715
48495 Winkler	Texas	841.96891192
51089 Henry	Virginia	841.95238749
19163 Scott	Iowa	841.39817524
48027 Bell	Texas	840.73309677
40087 McClain	Oklahoma	840.31511817
9007 Middlesex	Connecticut	839.06025252
5045 Faulkner	Arkansas	838.10073234
47109 McNairy	Tennessee	836.17218953
36021 Columbia	New York	834.50163562
19135 Monroe	Iowa	834.40308087
48287 Lee	Texas	834.11105926
40115 Ottawa	Oklahoma	834.00160385
27003 Anoka	Minnesota	833.77377315
21013 Bell	Kentucky	831.79645451
27147 Steele	Minnesota	831.45395756
48053 Burnet	Texas	830.84430609
19035 Cherokee	Iowa	830.31534317
48157 Fort Bend	Texas	828.82956066
37045 Cleveland	North Carolina	828.51144452

Counties_Cities

51093 Isle of Wight	Virginia	828.07891105
55051 Iron	Wisconsin	828.04792107
48353 Nolan	Texas	827.06257203
45007 Anderson	South Carolina	827.00691334
13281 Towns	Georgia	826.86466419
37187 Washington	North Carolina	826.37659162
44003 Kent	Rhode Island	824.47928427
21107 Hopkins	Kentucky	823.20049703
12007 Bradford	Florida	822.15491129
18107 Montgomery	Indiana	821.46768894
40041 Delaware	Oklahoma	821.37926193
12009 Brevard	Florida	820.64307723
48049 Brown	Texas	820.06117498
45021 Cherokee	South Carolina	819.93062126
13289 Twiggs	Georgia	818.27063996
37135 Orange	North Carolina	815.60259404
1057 Fayette	Alabama	815.43236171
26149 St. Joseph	Michigan	814.18016808
31117 McPherson	Nebraska	813.00813008
38035 Grand Forks	North Dakota	812.49116857
18005 Bartholomew	Indiana	812.05515208
47131 Obion	Tennessee	809.46245085
45073 Oconee	South Carolina	807.66580754
47099 Lawrence	Tennessee	807.15232999
24041 Talbot	Maryland	806.10257520
45037 Edgefield	South Carolina	805.85538962
37125 Moore	North Carolina	805.61804584
18117 Orange	Indiana	805.58263636
19015 Boone	Iowa	804.67623169
24013 Carroll	Maryland	804.49328797
37161 Rutherford	North Carolina	803.57944513
37099 Jackson	North Carolina	803.19431301
26049 Genesee	Michigan	803.16152689
48493 Wilson	Texas	802.40522459

Counties_Cities

48311 McMullen	Texas	801.06809079
13077 Coweta	Georgia	800.74590029
19027 Carroll	Iowa	798.84886375
51149 Prince George	Virginia	798.27740140
19113 Linn	Iowa	796.78100474
48107 Crosby	Texas	795.98546461
27037 Dakota	Minnesota	795.91371412
19141 O'Brien	Iowa	794.79768786
46083 Lincoln	South Dakota	794.12314860
36001 Albany	New York	793.83427163
48455 Trinity	Texas	793.75848033
47087 Jackson	Tennessee	790.95084198
37147 Pitt	North Carolina	789.82180375
29033 Carroll	Missouri	789.20279080
21111 Jefferson	Kentucky	789.08057836
25001 Barnstable	Massachusetts	789.08032782
18029 Dearborn	Indiana	788.81536475
31093 Howard	Nebraska	788.49721707
13297 Walton	Georgia	788.21000396
51061 Fauquier	Virginia	788.11460913
47023 Chester	Tennessee	787.21926372
51179 Stafford	Virginia	784.20912243
55105 Rock	Wisconsin	784.04207713
13249 Schley	Georgia	783.04048892
48013 Atascosa	Texas	781.15682767
17027 Clinton	Illinois	781.10470523
26021 Berrien	Michigan	781.10301607
6073 San Diego	California	780.59104543
13211 Morgan	Georgia	779.71675595
8065 Lake	Colorado	779.65235174
6051 Mono	California	778.94736842
39157 Tuscarawas	Ohio	777.85974657
27139 Scott	Minnesota	776.21945841
29101 Johnson	Missouri	775.36718109

Counties_Cities

51700 Newport News	Virginia	775.36304905
47107 McMinn	Tennessee	775.07741391
8105 Rio Grande	Colorado	773.33333333
47053 Gibson	Tennessee	772.75971047
13179 Liberty	Georgia	772.39540140
35029 Luna	New Mexico	772.02353629
19161 Sac	Iowa	771.68432966
16055 Kootenai	Idaho	771.49314263
20147 Phillips	Kansas	771.11152906
18163 Vanderburgh	Indiana	770.27639329
2290 Yukon-Koyukuk	Alaska	769.66397597
42055 Franklin	Pennsylvania	765.97668486
51810 Virginia Beach	Virginia	765.90054399
27103 Nicollet	Minnesota	765.63413209
20031 Coffey	Kansas	765.21316652
38015 Burleigh	North Dakota	765.16956535
54061 Monongalia	West Virginia	764.89381695
19083 Hardin	Iowa	764.76167892
18019 Clark	Indiana	764.31492843
41041 Lincoln	Oregon	763.34332226
48399 Runnels	Texas	762.16533125
13169 Jones	Georgia	761.81157394
31157 Scotts Bluff	Nebraska	761.34374392
47039 Decatur	Tennessee	760.29386639
13147 Hart	Georgia	758.64975670
37019 Brunswick	North Carolina	758.35137191
37033 Caswell	North Carolina	757.77601551
5121 Randolph	Arkansas	757.74459550
28109 Pearl River	Mississippi	756.49520646
49011 Davis	Utah	756.29845926
1037 Coosa	Alabama	755.94960336
37109 Lincoln	North Carolina	755.64044407
39123 Ottawa	Ohio	755.47597439
13159 Jasper	Georgia	754.98575499

Counties_Cities

20187 Stanton	Kansas	754.90689482
19091 Humboldt	Iowa	754.16361161
48357 Ochiltree	Texas	753.99617975
19119 Lyon	Iowa	753.53484040
12119 Sumter	Florida	751.82130264
6111 Ventura	California	751.14546157
5057 Hempstead	Arkansas	749.73552275
48327 Menard	Texas	748.01309023
18047 Franklin	Indiana	747.71287825
37139 Pasquotank	North Carolina	744.21655440
18059 Hancock	Indiana	743.93262695
29201 Scott	Missouri	743.66841749
12053 Hernando	Florida	742.93348702
17075 Iroquois	Illinois	742.64599333
19025 Calhoun	Iowa	742.34457161
18111 Newton	Indiana	742.27392763
48289 Leon	Texas	741.16965837
47029 Cocke	Tennessee	740.76144686
46027 Clay	South Dakota	740.68798519
17037 DeKalb	Illinois	740.32820257
1019 Cherokee	Alabama	737.55377996
32007 Elko County	Nevada	735.79870377
32007 Elko County	Nevada	735.79870377
37085 Harnett	North Carolina	735.39273101
13223 Paulding	Georgia	734.55902075
29143 New Madrid	Missouri	734.27382054
20091 Johnson	Kansas	734.15836199
39023 Clark	Ohio	734.10855593
48501 Yoakum	Texas	733.32557327
18043 Floyd	Indiana	732.82678289
48441 Taylor	Texas	731.61871549
36067 Onondaga	New York	731.47123594
38019 Cavalier	North Dakota	731.26142596
48037 Bowie	Texas	730.46096434

Counties_Cities

16047 Gooding	Idaho	730.45538300
40111 Okmulgee	Oklahoma	730.40302596
48317 Martin	Texas	730.05388493
27023 Chippewa	Minnesota	729.62093257
24037 St. Mary's	Maryland	729.60306753
21067 Fayette	Kentucky	728.27228365
13187 Lumpkin	Georgia	728.26581702
1079 Lawrence	Alabama	728.22162211
40027 Cleveland	Oklahoma	727.09456845
35025 Lea	New Mexico	726.89661117
46015 Brule	South Dakota	726.71638937
48031 Blanco	Texas	726.37156042
48217 Hill	Texas	726.19244100
48159 Franklin	Texas	724.50306521
12037 Franklin	Florida	724.26721200
37059 Davie	North Carolina	723.09456392
28003 Alcorn	Mississippi	723.08733920
51077 Grayson	Virginia	722.92239780
35009 Curry	New Mexico	722.13119728
51820 Waynesboro	Virginia	720.34647340
48251 Johnson	Texas	720.11717952
20189 Stevens	Kansas	719.55387660
47135 Perry	Tennessee	719.24603175
19131 Mitchell	Iowa	719.08411392
21171 Monroe	Kentucky	718.41761523
51069 Frederick	Virginia	717.55984381
12017 Citrus	Florida	713.85597145
20177 Shawnee	Kansas	713.24345489
36073 Orleans	New York	711.61233133
54083 Randolph	West Virginia	711.23755334
40119 Payne	Oklahoma	710.62896148
29007 Audrain	Missouri	710.55627527
24035 Queen Anne's	Maryland	710.43362321
55133 Waukesha	Wisconsin	710.29493490

Counties_Cities

21117 Kenton	Kentucky	710.02282431
21061 Edmonson	Kentucky	708.81538211
39075 Holmes	Ohio	708.55736809
48241 Jasper	Texas	708.07314897
45003 Aiken	South Carolina	707.78802959
21185 Oldham	Kentucky	704.07702723
5043 Drew	Arkansas	703.84111742
18065 Henry	Indiana	702.28501585
48099 Coryell	Texas	701.79659929
40145 Wagoner	Oklahoma	701.53538884
26023 Branch	Michigan	701.48090413
38059 Morton	North Dakota	701.07734362
21015 Boone	Kentucky	700.96477690
6095 Solano	California	700.61127158
48445 Terry	Texas	699.92675185
51770 Roanoke City	Virginia	698.55884708
27009 Benton	Minnesota	697.98988778
55025 Dane	Wisconsin	697.13329056
48219 Hockley	Texas	696.25761532
13291 Union	Georgia	695.80434149
1061 Geneva	Alabama	695.44729042
18079 Jennings	Indiana	695.37503169
12035 Flagler	Florida	695.11988364
35039 Rio Arriba	New Mexico	694.76490796
13113 Fayette	Georgia	694.52401308
19147 Palo Alto	Iowa	694.36667040
5117 Prairie	Arkansas	693.58434481
55027 Dodge	Wisconsin	693.25076554
5023 Cleburne	Arkansas	692.97015822
46103 Pennington	South Dakota	692.74763043
31035 Clay	Nebraska	691.98583843
17141 Ogle	Illinois	691.23971486
5033 Crawford	Arkansas	690.78636091
18055 Greene	Indiana	690.49553209

Counties_Cities

47177 Warren	Tennessee	689.85762513
18053 Grant	Indiana	688.54646930
48121 Denton	Texas	688.54008549
5027 Columbia	Arkansas	688.27803034
49045 Tooele	Utah	688.05699000
5021 Clay	Arkansas	687.00747626
5025 Cleveland	Arkansas	685.95659766
48181 Grayson	Texas	685.12064243
48179 Gray	Texas	685.08791962
37051 Cumberland	North Carolina	684.86143291
35043 Sandoval	New Mexico	684.67202557
13269 Taylor	Georgia	684.16469710
2060 Bristol Bay	Alaska	684.15051311
23005 Cumberland	Maine	682.66128895
42037 Columbia	Pennsylvania	681.37374725
30031 Gallatin	Montana	679.32353677
17177 Stephenson	Illinois	679.28407034
51830 Williamsburg	Virginia	678.03437164
13235 Pulaski	Georgia	677.56798265
18091 LaPorte	Indiana	677.22963084
40007 Beaver	Oklahoma	676.81895093
20173 Sedgwick	Kansas	676.39265041
26039 Crawford	Michigan	676.21034458
48389 Reeves	Texas	675.37432303
38005 Benson	North Dakota	675.09336398
13117 Forsyth	Georgia	674.94463510
36063 Niagara	New York	674.79910470
5073 Lafayette	Arkansas	673.45106256
39045 Fairfield	Ohio	672.73497580
41047 Marion	Oregon	672.59014957
25015 Hampshire	Massachusetts	670.57110099
37003 Alexander	North Carolina	669.29028458
37095 Hyde	North Carolina	669.21606119
51057 Essex	Virginia	668.55939189

Counties_Cities

42007 Beaver	Pennsylvania	668.31773318
18173 Warrick	Indiana	666.48552751
47081 Hickman	Tennessee	666.32087140
17119 Madison	Illinois	666.26080972
37039 Cherokee	North Carolina	665.89155480
48393 Roberts	Texas	664.45182724
16045 Gem	Idaho	663.49098333
4025 Yavapai	Arizona	663.38208480
13047 Catoosa	Georgia	663.00800949
53037 Kittitas	Washington	662.95076429
30057 Madison	Montana	661.49635036
18057 Hamilton	Indiana	661.03985022
29031 Cape Girardeau	Missouri	660.29230632
13227 Pickens	Georgia	659.78736710
48045 Briscoe	Texas	659.63060686
29069 Dunklin	Missouri	659.34812901
19157 Poweshiek	Iowa	657.78918659
31023 Butler	Nebraska	657.73144701
13079 Crawford	Georgia	657.57428154
19017 Bremer	Iowa	657.39367459
21051 Clay	Kentucky	656.55309624
37041 Chowan	North Carolina	655.78444650
47125 Montgomery	Tennessee	655.49890750
6075 San Francisco	California	655.15308982
48473 Waller	Texas	655.04649324
21213 Simpson	Kentucky	653.03038480
13295 Walker	Georgia	652.64371128
6081 San Mateo	California	652.59341559
18103 Miami	Indiana	652.29004414
31073 Gosper	Nebraska	651.30260521
17019 Champaign	Illinois	650.52885234
39113 Montgomery	Ohio	649.22012808
51036 Charles City	Virginia	648.32156750
5051 Garland	Arkansas	647.47766101

Counties_Cities

39155 Trumbull	Ohio	647.44470792
18007 Benton	Indiana	647.17439038
37121 Mitchell	North Carolina	646.66666667
28131 Stone	Mississippi	646.47112251
37165 Scotland	North Carolina	646.36598679
48161 Freestone	Texas	646.20355412
27063 Jackson	Minnesota	645.74714963
39111 Monroe	Ohio	645.39521392
35019 Guadalupe	New Mexico	645.01266989
19195 Worth	Iowa	644.03595867
29207 Stoddard	Missouri	643.70334863
40013 Bryan	Oklahoma	642.05797593
46121 Todd	South Dakota	641.83604007
18093 Lawrence	Indiana	641.58710695
51095 James City	Virginia	641.38644188
51530 Buena Vista	Virginia	641.33397467
18149 Starke	Indiana	640.94179202
17133 Monroe	Illinois	640.74559487
19023 Butler	Iowa	639.65884861
51003 Albemarle	Virginia	639.26856638
30101 Toole	Montana	638.78013600
9013 Tolland	Connecticut	638.74477376
53033 King	Washington	638.06358963
29183 St. Charles	Missouri	638.05482211
27133 Rock	Minnesota	637.34862970
21075 Fulton	Kentucky	637.25490196
47089 Jefferson	Tennessee	636.89550470
35001 Bernalillo	New Mexico	636.21535846
47093 Knox	Tennessee	635.94884040
6101 Sutter	California	635.28463851
48109 Culberson	Texas	635.20871143
32023 Nye	Nevada	635.11665858
13125 Glascock	Georgia	634.39065109
55041 Forest	Wisconsin	633.96730063

Counties_Cities

1029 Cleburne	Alabama	633.88269834
40051 Grady	Oklahoma	633.65195946
5081 Little River	Arkansas	632.80869706
17059 Gallatin	Illinois	632.66113088
37173 Swain	North Carolina	631.80063180
48475 Ward	Texas	631.39931741
51650 Hampton	Virginia	631.36107451
48397 Rockwall	Texas	630.85528081
21085 Grayson	Kentucky	630.67512632
27163 Washington	Minnesota	629.24139953
40103 Noble	Oklahoma	628.93081761
36093 Schenectady	New York	627.61506276
19189 Winnebago	Iowa	627.49572162
40131 Rogers	Oklahoma	627.28300574
21059 Daviess	Kentucky	626.08798861
40091 McIntosh	Oklahoma	625.78854403
48193 Hamilton	Texas	624.70532768
8059 Jefferson	Colorado	624.23198956
48343 Morris	Texas	624.03760434
39017 Butler	Ohio	622.94378861
24025 Harford	Maryland	621.76124998
27019 Carver	Minnesota	620.95006325
6001 Alameda	California	619.76789602
51075 Goochland	Virginia	619.51471347
40049 Garvin	Oklahoma	618.46032146
48265 Kerr	Texas	618.26161626
42061 Huntingdon	Pennsylvania	617.69394261
26121 Muskegon	Michigan	617.55420882
19097 Jackson	Iowa	617.53808152
18137 Ripley	Indiana	617.04589279
40117 Pawnee	Oklahoma	616.22940818
18115 Ohio	Indiana	616.01642710
36055 Monroe	New York	615.37508384
53063 Spokane	Washington	615.00375998

Counties_Cities

41027 Hood River	Oregon	614.64913778
26161 Washtenaw	Michigan	614.61655206
51053 Dinwiddie	Virginia	613.41091521
55063 La Crosse	Wisconsin	613.21153683
48293 Limestone	Texas	612.27092989
39109 Miami	Ohio	611.92596637
48485 Wichita	Texas	611.82456991
51049 Cumberland	Virginia	611.68314813
27079 Le Sueur	Minnesota	610.65487471
5053 Grant	Arkansas	610.29250055
39097 Madison	Ohio	610.18170356
6113 Yolo	California	608.87082139
29159 Pettis	Missouri	608.81011706
47015 Cannon	Tennessee	608.49121837
48213 Henderson	Texas	607.54079636
18027 Daviess	Indiana	606.38971853
21101 Henderson	Kentucky	605.38264131
18061 Harrison	Indiana	604.70879802
40113 Osage	Oklahoma	604.07538180
8085 Montrose	Colorado	604.06500213
5125 Saline	Arkansas	603.68470034
48015 Austin	Texas	603.55463670
46109 Roberts	South Dakota	603.04393606
19067 Floyd	Iowa	602.75363238
51079 Greene	Virginia	601.64821275
37149 Polk	North Carolina	601.62049391
18015 Carroll	Indiana	601.18249118
38025 Dunn	North Dakota	600.18467221
19123 Mahaska	Iowa	600.00000000
47113 Madison	Tennessee	599.35454126
48151 Fisher	Texas	599.11435270
5113 Polk	Arkansas	598.53359270
27051 Grant	Minnesota	597.90732436
48483 Wheeler	Texas	597.18743980

Counties_Cities

18127 Porter	Indiana	596.71922356
44001 Bristol	Rhode Island	596.10680590
39165 Warren	Ohio	595.67649985
48367 Parker	Texas	595.50050227
21095 Harlan	Kentucky	594.49430119
5095 Monroe	Arkansas	594.20289855
48145 Falls	Texas	594.17363715
27161 Waseca	Minnesota	593.86870686
42107 Schuylkill	Pennsylvania	593.38199582
51590 Danville	Virginia	592.23945150
40085 Love	Oklahoma	592.06631143
55055 Jefferson	Wisconsin	592.04266466
6013 Contra Costa	California	588.58561226
55065 Lafayette	Wisconsin	588.05880588
42003 Allegheny	Pennsylvania	587.71293412
36039 Greene	New York	587.47973300
31091 Hooker	Nebraska	586.51026393
21193 Perry	Kentucky	586.38663192
8063 Kit Carson	Colorado	586.34650286
51065 Fluvanna	Virginia	586.19273420
13083 Dade	Georgia	585.48009368
40141 Tillman	Oklahoma	585.19324986
19031 Cedar	Iowa	585.17206206
5019 Clark	Arkansas	584.74230543
47061 Grundy	Tennessee	584.44477746
48171 Gillespie	Texas	582.00268617
18095 Madison	Indiana	580.83476678
19085 Harrison	Iowa	580.16131315
20197 Wabaunsee	Kansas	579.79417307
24015 Cecil	Maryland	579.61994048
5029 Conway	Arkansas	579.19678330
53061 Snohomish	Washington	578.96603391
17003 Alexander	Illinois	577.55775578
18041 Fayette	Indiana	577.08161583

Counties_Cities

46031 Corson	South Dakota	576.23049220
35041 Roosevelt	New Mexico	576.21512031
47009 Blount	Tennessee	575.56585890
20169 Saline	Kansas	575.35707064
8023 Costilla	Colorado	574.71264368
24009 Calvert	Maryland	573.89432953
39043 Erie	Ohio	573.61120418
53057 Skagit	Washington	573.29610159
47117 Marshall	Tennessee	572.98934180
24043 Washington	Maryland	572.46597670
8057 Jackson	Colorado	571.83702645
38013 Burke	North Dakota	571.42857143
56043 Washakie	Wyoming	570.70386810
17029 Coles	Illinois	569.91254790
21097 Harrison	Kentucky	569.81574183
40097 Mayes	Oklahoma	569.24611380
8125 Yuma	Colorado	568.86227545
20161 Riley	Kansas	568.49789018
27039 Dodge	Minnesota	566.70828931
48085 Collin	Texas	565.29101245
8041 El Paso	Colorado	564.95987986
37049 Craven	North Carolina	564.56001244
48359 Oldham	Texas	563.11590802
9015 Windham	Connecticut	562.26340930
21047 Christian	Kentucky	560.89631790
47185 White	Tennessee	560.74076807
39077 Huron	Ohio	560.64542595
48351 Newton	Texas	560.16295650
20043 Doniphan	Kansas	559.75006509
48503 Young	Texas	559.71183153
21009 Barren	Kentucky	559.12712785
55075 Marinette	Wisconsin	558.93554929
53071 Walla Walla Cou	Washington	558.09067332
53071 Walla Walla Cou	Washington	558.09067332

Counties_Cities

21233 Webster	Kentucky	556.78437953
31121 Merrick	Nebraska	556.05845080
6067 Sacramento	California	555.10310031
32013 Humboldt	Nevada	554.03312284
25011 Franklin	Massachusetts	553.80973183
18131 Pulaski	Indiana	553.37236346
51033 Caroline	Virginia	552.45027947
5083 Logan	Arkansas	552.05410130
38105 Williams	North Dakota	551.62659123
48035 Bosque	Texas	551.06735862
36053 Madison	New York	550.88636203
40017 Canadian	Oklahoma	550.37487798
47139 Polk	Tennessee	550.36098947
31019 Buffalo	Nebraska	550.23682354
20083 Hodgeman	Kansas	550.05500550
18109 Morgan	Indiana	549.09007930
13143 Haralson	Georgia	548.53892256
37013 Beaufort	North Carolina	548.01503855
40031 Comanche	Oklahoma	547.24219827
55043 Grant	Wisconsin	546.99926291
37005 Alleghany	North Carolina	546.54600842
47127 Moore	Tennessee	545.93667135
8014 Broomfield	Colorado	545.71440946
39173 Wood	Ohio	545.54079696
46043 Douglas	South Dakota	545.14480409
17143 Peoria	Illinois	544.78715100
55139 Winnebago	Wisconsin	544.38077418
40039 Custer	Oklahoma	544.15208706
54069 Ohio	West Virginia	543.64746737
47123 Monroe	Tennessee	543.60722221
18133 Putnam	Indiana	542.62950316
26139 Ottawa	Michigan	541.14714934
51181 Surry	Virginia	540.62403460
13055 Chattooga	Georgia	540.54054054

Counties_Cities

37021 Buncombe	North Carolina	540.32566200
48401 Rusk	Texas	539.94490358
29135 Moniteau	Missouri	539.66875504
18073 Jasper	Indiana	539.40665268
55135 Waupaca	Wisconsin	537.86574871
51157 Rappahannock	Virginia	537.78268064
18049 Fulton	Indiana	537.52737408
42025 Carbon	Pennsylvania	537.15727031
8013 Boulder	Colorado	536.98808261
47121 Meigs	Tennessee	536.32374451
47115 Marion	Tennessee	535.43307087
48499 Wood	Texas	534.02468479
39037 Darke	Ohio	533.87370185
54035 Jackson	West Virginia	532.98961890
26077 Kalamazoo	Michigan	532.71416166
19051 Davis	Iowa	532.32782522
18051 Gibson	Indiana	532.10570369
47027 Clay	Tennessee	531.29454451
39153 Summit	Ohio	531.26118712
20099 Labette	Kansas	530.95572030
27043 Faribault	Minnesota	530.60037796
47103 Lincoln	Tennessee	530.52730310
48467 Van Zandt	Texas	530.17726129
39055 Geauga	Ohio	529.61257458
6055 Napa	California	528.62993753
19075 Grundy	Iowa	528.28348505
6079 San Luis Obispo	California	528.15041724
48147 Fannin	Texas	527.12123788
30111 Yellowstone	Montana	526.42424924
18151 Steuben	Indiana	526.22448390
31155 Saunders	Nebraska	525.74754729
31039 Cuming	Nebraska	525.72706935
51790 Staunton	Virginia	525.63999679
41065 Wasco	Oregon	524.42935295

Counties_Cities

51137 Orange	Virginia	523.96026635
19121 Madison	Iowa	523.10911441
29081 Harrison	Missouri	522.93796054
21125 Laurel	Kentucky	522.50737609
28045 Hancock	Mississippi	521.82363629
55091 Pepin	Wisconsin	521.33351626
26115 Monroe	Michigan	521.14145933
29009 Barry	Missouri	521.09457727
18129 Posey	Indiana	520.75176194
39007 Ashtabula	Ohio	520.03733601
31025 Cass	Nebraska	519.89754960
27141 Sherburne	Minnesota	519.59681786
51085 Hanover	Virginia	519.40059120
54003 Berkeley	West Virginia	519.11238612
26137 Otsego	Michigan	518.95398338
19087 Henry	Iowa	518.26381622
47171 Unicoi	Tennessee	517.98885198
19175 Union	Iowa	517.84124929
47001 Anderson	Tennessee	517.76888680
39089 Licking	Ohio	517.72496857
48007 Aransas	Texas	516.98049765
51023 Botetourt	Virginia	516.87351624
40133 Seminole	Oklahoma	516.72227195
48207 Haskell	Texas	516.08463788
5109 Pike	Arkansas	515.31902933
55089 Ozaukee	Wisconsin	514.87991744
48095 Concho	Texas	514.49953227
37199 Yancey	North Carolina	513.88035525
27151 Swift	Minnesota	513.64365971
5135 Sharp	Arkansas	512.49568122
37043 Clay	North Carolina	511.71559386
39041 Delaware	Ohio	511.65379395
26025 Calhoun	Michigan	511.57360935
33015 Rockingham	New Hampshire	511.35922581

Counties_Cities

19105 Jones	Iowa	510.99112997
9011 New London	Connecticut	510.52536884
26157 Tuscola	Michigan	510.32066418
48425 Somervell	Texas	510.20408163
35059 Union	New Mexico	509.95628946
48221 Hood	Texas	508.77975453
39003 Allen	Ohio	508.45971772
21121 Knox	Kentucky	507.92231025
27171 Wright	Minnesota	507.52114060
25003 Berkshire	Massachusetts	504.95456992
40019 Carter	Oklahoma	504.39006165
36007 Broome	New York	504.02016081
48101 Cottle	Texas	503.95968323
36035 Fulton	New York	503.81593924
48377 Presidio	Texas	503.74208405
51141 Patrick	Virginia	503.59305155
48335 Mitchell	Texas	503.37630448
39137 Putnam	Ohio	503.25636471
42115 Susquehanna	Pennsylvania	502.59922639
13183 Long	Georgia	500.05263712
51007 Amelia	Virginia	499.50049950
26027 Cass	Michigan	499.48696107
17079 Jasper	Illinois	499.42773905
20059 Franklin	Kansas	499.39526355
16039 Elmore	Idaho	498.91778862
46125 Turner	South Dakota	498.57549858
55131 Washington	Wisconsin	497.44644160
18157 Tippecanoe	Indiana	497.28564916
56037 Sweetwater	Wyoming	497.08485285
46097 Miner	South Dakota	497.06281066
18147 Spencer	Indiana	496.87607615
5063 Independence	Arkansas	496.31084452
29019 Boone	Missouri	496.09733063
48233 Hutchinson	Texas	495.32974809

Counties_Cities

26123 Newaygo	Michigan	494.96850200
26069 Iosco	Michigan	494.39814999
23001 Androscoggin	Maine	494.06105183
46111 Sanborn	South Dakota	494.03046521
42067 Juniata	Pennsylvania	493.84715026
6097 Sonoma	California	493.25721784
17001 Adams	Illinois	493.21824908
20157 Republic	Kansas	493.13893654
38039 Griggs	North Dakota	492.83154122
55087 Outagamie	Wisconsin	492.08763643
48417 Shackelford	Texas	491.85367353
48363 Palo Pinto	Texas	491.77489177
21037 Campbell	Kentucky	491.66952937
54037 Jefferson	West Virginia	491.10207530
26017 Bay	Michigan	490.74795762
26059 Hillsdale	Michigan	489.62818859
17195 Whiteside	Illinois	488.97997339
53053 Pierce	Washington	488.61268777
29203 Shannon	Missouri	488.46012944
5111 Poinsett	Arkansas	488.02869776
42093 Montour	Pennsylvania	487.93859649
47179 Washington	Tennessee	486.75422022
47019 Carter	Tennessee	486.23804369
47035 Cumberland	Tennessee	485.98193488
55061 Kewaunee	Wisconsin	485.69886670
37029 Camden	North Carolina	485.52754435
32510 Carson City	Nevada	485.43689320
20045 Douglas	Kansas	484.20567212
47153 Sequatchie	Tennessee	484.00107556
19109 Kossuth	Iowa	482.96216796
20143 Ottawa	Kansas	482.59220958
46079 Lake	South Dakota	482.49980853
37055 Dare	North Carolina	482.17857045
47133 Overton	Tennessee	480.33351459

Counties_Cities

42133 York	Pennsylvania	480.06460349
19089 Howard	Iowa	478.93762926
47025 Claiborne	Tennessee	478.64970399
39009 Athens	Ohio	478.59248230
8115 Sedgwick	Colorado	477.63786366
18035 Delaware	Indiana	477.46837208
38073 Ransom	North Dakota	477.37254153
37103 Jones	North Carolina	477.32696897
21207 Russell	Kentucky	476.96537792
5055 Greene	Arkansas	476.55819084
31169 Thayer	Nebraska	476.28497718
40037 Creek	Oklahoma	476.23037819
29105 Laclede	Missouri	476.01713662
54075 Pocahontas	West Virginia	475.39814595
19045 Clinton	Iowa	475.08491337
40073 Kingfisher	Oklahoma	474.20333839
40127 Pushmataha	Oklahoma	474.10322927
46061 Hanson	South Dakota	473.93364929
51127 New Kent	Virginia	473.40449288
37169 Stokes	North Carolina	472.87043350
39093 Lorain	Ohio	472.75747186
27143 Sibley	Minnesota	472.45142401
17041 Douglas	Illinois	472.30350634
19009 Audubon	Iowa	472.21213222
47083 Houston	Tennessee	471.98354109
17063 Grundy	Illinois	470.84673939
48407 San Jacinto	Texas	470.07207772
41051 Multnomah	Oregon	469.65068729
39031 Coshocton	Ohio	469.57328892
51097 King and Queen	Virginia	468.61687021
47031 Coffee	Tennessee	468.58168761
41055 Sherman	Oregon	468.38407494
8095 Phillips	Colorado	466.63555763
29167 Polk	Missouri	465.82404273

Counties_Cities

55039 Fond du Lac	Wisconsin	465.72099431
29001 Adair	Missouri	465.68530723
46065 Hughes	South Dakota	464.58923513
51775 Salem	Virginia	464.06426705
26159 Van Buren	Michigan	463.89566324
27107 Norman	Minnesota	463.32046332
46117 Stanley	South Dakota	463.26935804
19117 Lucas	Iowa	462.69519954
40101 Muskogee	Oklahoma	462.24510693
2122 Kenai Peninsula	Alaska	461.27825329
51133 Northumberland	Virginia	461.01918169
39143 Sandusky	Ohio	460.89219204
48235 Irion	Texas	459.92115637
21155 Marion	Kentucky	458.66831581
38089 Stark	North Dakota	458.10884924
26065 Ingham	Michigan	458.09349753
37157 Rockingham	North Carolina	457.60282280
21091 Hancock	Kentucky	456.72527974
6115 Yuba	California	456.17047449
36113 Warren	New York	455.92468684
6085 Santa Clara	California	455.88030368
44009 Washington	Rhode Island	454.90929552
38053 McKenzie	North Dakota	454.81220657
36037 Genesee	New York	453.82622455
18033 DeKalb	Indiana	453.43080553
21103 Henry	Kentucky	453.24723705
19095 Iowa	Iowa	452.26441980
5085 Lonoke	Arkansas	452.09552385
39065 Hardin	Ohio	451.08005083
17137 Morgan	Illinois	450.31787144
31185 York	Nebraska	450.18878885
18139 Rush	Indiana	450.09902178
30047 Lake	Montana	449.58677686
55019 Clark	Wisconsin	449.45115100

Counties_Cities

20171 Scott	Kansas	449.25464570
47051 Franklin	Tennessee	448.79446169
55097 Portage	Wisconsin	448.25350286
18169 Wabash	Indiana	447.57033248
48295 Lipscomb	Texas	447.09388972
21145 McCracken	Kentucky	446.85214091
21209 Scott	Kentucky	446.18157806
26037 Clinton	Michigan	444.96546160
48067 Cass	Texas	444.90188917
38093 Stutsman	North Dakota	444.61442846
19043 Clayton	Iowa	444.29254956
24039 Somerset	Maryland	444.01168452
29023 Butler	Missouri	443.25617393
18159 Tipton	Indiana	442.88736118
44005 Newport	Rhode Island	442.19912287
27071 Koochiching	Minnesota	442.12218650
18077 Jefferson	Indiana	440.88425236
26007 Alpena	Michigan	440.76163611
29011 Barton	Missouri	440.75266994
40105 Nowata	Oklahoma	440.39929536
42041 Cumberland	Pennsylvania	439.89611133
19055 Delaware	Iowa	439.39305173
26155 Shiawassee	Michigan	438.46785547
48307 McCulloch	Texas	438.21209465
19129 Mills	Iowa	438.15972914
54099 Wayne	West Virginia	438.11335870
56023 Lincoln	Wyoming	437.37779150
27113 Pennington	Minnesota	437.29722105
17135 Montgomery	Illinois	437.04765568
8035 Douglas	Colorado	435.85315191
38097 Traill	North Dakota	435.48587782
51109 Louisa	Virginia	435.04268856
40029 Coal	Oklahoma	434.78260870
51043 Clarke	Virginia	433.79467052

Counties_Cities

40021 Cherokee	Oklahoma	433.48741654
48457 Tyler	Texas	433.25958702
48173 Glasscock	Texas	432.27665706
50007 Chittenden	Vermont	432.02974990
47017 Carroll	Tennessee	431.83440400
51143 Pittsylvania	Virginia	431.50831023
26147 St. Clair	Michigan	431.16162599
17095 Knox	Illinois	431.03448276
17085 Jo Daviess	Illinois	430.59065805
55109 St. Croix	Wisconsin	430.35208598
42001 Adams	Pennsylvania	429.91508691
30009 Carbon	Montana	429.34478253
19011 Benton	Iowa	428.98369862
46025 Clark	South Dakota	427.92190425
37145 Person	North Carolina	427.77229352
55077 Marquette	Wisconsin	427.62731631
29071 Franklin	Missouri	427.31744960
36083 Rensselaer	New York	427.11456204
36017 Chenango	New York	427.04476607
55015 Calumet	Wisconsin	426.64327439
21113 Jessamine	Kentucky	426.55786350
2261 Valdez-Cordova	Alaska	425.57835007
38051 McIntosh	North Dakota	425.53191489
51099 King George	Virginia	425.21166510
55111 Sauk	Wisconsin	424.90933711
38077 Richland	North Dakota	424.90301127
29213 Taney	Missouri	424.33574447
48097 Cooke	Texas	423.91679401
47057 Grainger	Tennessee	423.41758479
20011 Bourbon	Kansas	423.12154508
16009 Benewah	Idaho	422.71840451
19159 Ringgold	Iowa	422.70531401
4011 Greenlee	Arizona	421.80744490
39117 Morrow	Ohio	421.50831625

Counties_Cities

31165 Sioux	Nebraska	421.22999158
16081 Teton	Idaho	420.96219931
31177 Washington	Nebraska	420.96095224
38091 Steele	North Dakota	420.38885970
26063 Huron	Michigan	420.32984663
26087 Lapeer	Michigan	420.32080702
46135 Yankton	South Dakota	419.78223796
39175 Wyandot	Ohio	419.42101664
31167 Stanton	Nebraska	418.76046901
39103 Medina	Ohio	416.42012660
56021 Laramie	Wyoming	416.26252829
42097 Northumberland	Pennsylvania	416.10399306
21073 Franklin	Kentucky	415.23172292
19019 Buchanan	Iowa	415.11392047
46087 McCook	South Dakota	414.71330689
29003 Andrew	Missouri	414.60782643
31105 Kimball	Nebraska	414.59369818
51161 Roanoke	Virginia	414.57166243
55035 Eau Claire	Wisconsin	414.21929707
29099 Jefferson	Missouri	414.09067204
20131 Nemaha	Kansas	413.58936484
51101 King William	Virginia	413.24753527
19073 Greene	Iowa	411.98084846
36115 Washington	New York	411.78489142
48165 Gaines	Texas	411.46356634
17145 Perry	Illinois	410.88126948
21239 Woodford	Kentucky	410.80918102
27115 Pine	Minnesota	410.40599668
46101 Moody	South Dakota	410.39671683
19093 Ida	Iowa	409.29688642
29037 Cass	Missouri	408.75050022
27173 Yellow Medicine	Minnesota	408.37161817
6061 Placer	California	408.24216773
29029 Camden	Missouri	408.16326531

Counties_Cities

20149 Pottawatomie	Kansas	407.79338469
39151 Stark	Ohio	407.45584998
56007 Carbon	Wyoming	407.45441186
27169 Winona	Minnesota	407.27988195
18013 Brown	Indiana	406.98437705
20123 Mitchell	Kansas	406.50406504
35053 Socorro	New Mexico	406.33403048
30017 Custer	Montana	405.66200587
20137 Norton	Kansas	405.15653775
48223 Hopkins	Texas	404.78130943
2020 Anchorage	Alaska	404.74998113
17081 Jefferson	Illinois	404.54785828
17109 McDonough	Illinois	403.93924220
5039 Dallas	Arkansas	403.78724589
29017 Bollinger	Missouri	402.66250308
41067 Washington	Oregon	402.54644928
37137 Pamlico	North Carolina	402.52565114
18009 Blackford	Indiana	402.34702431
37143 Perquimans	North Carolina	402.32454180
35005 Chaves	New Mexico	401.92304720
55117 Sheboygan	Wisconsin	401.88470067
27011 Big Stone	Minnesota	400.88194027
54071 Pendleton	West Virginia	400.17150207
21149 McLean	Kentucky	399.91353221
20113 McPherson	Kansas	399.48137506
51113 Madison	Virginia	398.64610756
48497 Wise	Texas	398.21389357
47161 Stewart	Tennessee	398.20072266
53039 Klickitat	Washington	398.06396164
47183 Weakley	Tennessee	398.02483914
51199 York	Virginia	397.96008608
40005 Atoka	Oklahoma	397.45627981
40063 Hughes	Oklahoma	397.45031871
21229 Washington	Kentucky	397.21946375

Counties_Cities

17167 Sangamon	Illinois	396.72789074
26005 Allegan	Michigan	396.32821090
48229 Hudspeth	Texas	396.24608968
5105 Perry	Arkansas	396.05873261
21093 Hardin	Kentucky	395.99115590
26067 Ionia	Michigan	395.57701293
35061 Valencia	New Mexico	394.99843047
16019 Bonneville	Idaho	394.50938778
46035 Davison	South Dakota	394.13845376
39139 Richland	Ohio	393.89260027
21215 Spencer	Kentucky	393.74268384
41037 Lake	Oregon	393.45094555
17087 Johnson	Illinois	393.38471419
38087 Slope	North Dakota	393.18479685
51678 Lexington	Virginia	392.37668161
26075 Jackson	Michigan	392.26056679
20079 Harvey	Kansas	391.69833382
47145 Roane	Tennessee	391.41889349
18105 Monroe	Indiana	391.37744441
8009 Baca	Colorado	390.51603905
39085 Lake	Ohio	390.43181759
18183 Whitley	Indiana	390.32693549
18179 Wells	Indiana	389.98794583
39133 Portage	Ohio	389.74510057
40071 Kay	Oklahoma	389.48393379
46029 Codrington	South Dakota	389.07728003
48079 Cochran	Texas	387.87023977
19101 Jefferson	Iowa	386.26842936
19125 Marion	Iowa	386.14661598
47173 Union	Tennessee	386.02194230
51037 Charlotte	Virginia	385.32417490
47085 Humphreys	Tennessee	384.07443471
18177 Wayne	Indiana	383.70541131
29107 Lafayette	Missouri	383.45910792

Counties_Cities

21035 Calloway	Kentucky	383.28861633
48459 Upshur	Texas	382.93746970
8119 Teller	Colorado	382.72933860
37189 Watauga	North Carolina	382.51854500
39169 Wayne	Ohio	382.00522562
18101 Martin	Indiana	381.71674660
46037 Day	South Dakota	381.47138965
51111 Lunenburg	Virginia	380.60565944
51145 Powhatan	Virginia	380.28024256
31059 Fillmore	Nebraska	379.95295821
51680 Lynchburg	Virginia	379.90404987
16015 Boise	Idaho	379.87948651
38075 Renville	North Dakota	379.10699242
31143 Polk	Nebraska	378.93141341
31041 Custer	Nebraska	378.22878229
55081 Monroe	Wisconsin	377.84195783
47059 Greene	Tennessee	377.78453255
53059 Skamania	Washington	377.39013754
21179 Nelson	Kentucky	377.30910994
37011 Avery	North Carolina	377.03513282
19037 Chickasaw	Iowa	376.12838516
30083 Richland	Montana	375.69870796
40067 Jefferson	Oklahoma	375.63285971
51005 Alleghany	Virginia	375.58685446
31159 Seward	Nebraska	375.33202448
35015 Eddy	New Mexico	374.78411054
48299 Llano	Texas	374.20308602
17099 LaSalle	Illinois	373.75491182
20125 Montgomery	Kansas	373.59900374
8017 Cheyenne	Colorado	373.13432836
39033 Crawford	Ohio	373.04452467
40047 Garfield	Oklahoma	372.66265001
51610 Falls Church	Virginia	372.32602220
31179 Wayne	Nebraska	372.22163139

Counties_Cities

48271 Kinney	Texas	371.64852668
40125 Pottawatomie	Oklahoma	371.49658086
16085 Valley	Idaho	371.34317544
30035 Glacier	Montana	370.99003419
38083 Sheridan	North Dakota	370.64492216
5047 Franklin	Arkansas	370.57832678
40035 Craig	Oklahoma	370.47392702
8099 Prowers	Colorado	369.94409734
8053 Hinsdale	Colorado	369.91368681
17199 Williamson	Illinois	369.84013362
20191 Sumner	Kansas	369.62950078
26045 Eaton	Michigan	368.76513758
55057 Juneau	Wisconsin	368.18574595
53073 Whatcom	Washington	367.76923588
27167 Wilkin	Minnesota	367.76463064
29113 Lincoln	Missouri	367.50684742
8083 Montezuma	Colorado	367.00053521
26093 Livingston	Michigan	366.58578421
36107 Tioga	New York	366.55683690
19065 Fayette	Iowa	366.22583927
18135 Randolph	Indiana	366.18244739
54039 Kanawha	West Virginia	365.74417857
20051 Ellis	Kansas	365.72622780
8107 Routt	Colorado	365.28970583
17103 Lee	Illinois	365.25143909
46123 Tripp	South Dakota	365.09675064
29089 Howard	Missouri	364.99950676
55078 Menominee	Wisconsin	364.96350365
47175 Van Buren	Tennessee	364.26712923
38029 Emmons	North Dakota	364.18816388
35037 Quay	New Mexico	363.50418030
20035 Cowley	Kansas	363.45050826
30037 Golden Valley	Montana	363.19612591
54031 Hardy	West Virginia	362.97640653

Counties_Cities

42129 Westmoreland	Pennsylvania	362.51001823
36043 Herkimer	New York	362.26610386
55083 Oconto	Wisconsin	362.14644462
21105 Hickman	Kentucky	361.90907035
2090 Fairbanks North	Alaska	361.72212062
40077 Latimer	Oklahoma	361.64597791
18075 Jay	Indiana	361.20208052
20065 Graham	Kansas	361.15569823
17035 Cumberland	Illinois	360.84381939
21057 Cumberland	Kentucky	360.41447665
39011 Auglaize	Ohio	360.23054755
18025 Crawford	Indiana	359.91665088
21099 Hart	Kentucky	359.67417751
39073 Hocking	Ohio	359.34472433
53015 Cowlitz	Washington	357.84084340
26053 Gogebic	Michigan	357.71065183
37133 Onslow	North Carolina	357.64329760
31137 Phelps	Nebraska	355.71365051
48243 Jeff Davis	Texas	355.23978686
26091 Lenawee	Michigan	355.15844748
24001 Allegany	Maryland	355.05459669
48461 Upton	Texas	354.12694089
51011 Appomattox	Virginia	353.51303579
37087 Haywood	North Carolina	353.39110229
8069 Larimer	Colorado	353.19156220
21049 Clark	Kentucky	353.11318933
16003 Adams	Idaho	352.94117647
21157 Marshall	Kentucky	352.66583309
20009 Barton	Kansas	352.34192486
56017 Hot Springs	Wyoming	351.26234907
40099 Murray	Oklahoma	351.17895793
40095 Marshall	Oklahoma	351.06509580
21007 Ballard	Kentucky	350.92116807
29109 Lawrence	Missouri	349.33131729

Counties_Cities

54059 Mingo	West Virginia	348.95942821
39025 Clermont	Ohio	347.98944838
35027 Lincoln	New Mexico	347.71937001
16077 Power	Idaho	347.57981462
29095 Jackson	Missouri	347.41906050
20061 Geary	Kansas	346.68957477
21139 Livingston	Kentucky	346.24540143
38027 Eddy	North Dakota	345.87116299
51083 Halifax	Virginia	345.83821805
20005 Atchison	Kansas	345.82844439
54077 Preston	West Virginia	345.75489819
48227 Howard	Texas	345.59368057
20207 Woodson	Kansas	345.58592523
38067 Pembina	North Dakota	345.47286599
18155 Switzerland	Indiana	345.24587105
38045 LaMoure	North Dakota	344.65780404
19191 Winneshiek	Iowa	344.50047431
31067 Gage	Nebraska	344.29814358
55073 Marathon	Wisconsin	344.09427888
39019 Carroll	Ohio	343.41420184
55093 Pierce	Wisconsin	343.08541887
27119 Polk	Minnesota	342.54178693
37031 Carteret	North Carolina	342.32782924
47163 Sullivan	Tennessee	341.85757414
27093 Meeker	Minnesota	341.38541982
20151 Pratt	Kansas	341.22414161
21165 Menifee	Kentucky	341.03239808
21173 Montgomery	Kentucky	340.38932029
48403 Sabine	Texas	339.97544622
17023 Clark	Illinois	339.83072583
27049 Goodhue	Minnesota	338.34019352
54057 Mineral	West Virginia	337.78767632
20129 Morton	Kansas	337.45781777
29187 St. Francois	Missouri	337.37179872

Counties_Cities

5137 Stone	Arkansas	337.15982981
29219 Warren	Missouri	337.06894068
18119 Owen	Indiana	335.81194531
54023 Grant	West Virginia	335.45501462
21039 Carlisle	Kentucky	335.35946342
40135 Sequoyah	Oklahoma	335.12227106
20115 Marion	Kansas	334.72803347
47137 Pickett	Tennessee	334.51397088
21081 Grant	Kentucky	334.38159309
18167 Vigo	Indiana	334.30801036
56029 Park	Wyoming	334.19724458
35057 Torrance	New Mexico	333.52575204
47013 Campbell	Tennessee	333.47649243
21137 Lincoln	Kentucky	332.73819185
31107 Knox	Nebraska	332.58106663
39069 Henry	Ohio	332.27497600
47091 Johnson	Tennessee	331.87085161
47073 Hawkins	Tennessee	330.79780647
21033 Caldwell	Kentucky	330.31852143
21151 Madison	Kentucky	330.20093539
30001 Beaverhead	Montana	329.64695874
8101 Pueblo	Colorado	329.49519188
51073 Gloucester	Virginia	329.32608637
19003 Adams	Iowa	329.21810700
19071 Fremont	Iowa	328.90032890
39141 Ross	Ohio	328.86612679
8067 La Plata	Colorado	328.53844788
40137 Stephens	Oklahoma	328.20986941
6007 Butte	California	327.77527934
21023 Bracken	Kentucky	327.70967350
19177 Van Buren	Iowa	327.63532764
6087 Santa Cruz	California	327.43249895
21195 Pike	Kentucky	327.04359440
29169 Pulaski	Missouri	326.83508286

Counties_Cities

38043 Kidder	North Dakota	326.53061224
55021 Columbia	Wisconsin	326.02252519
17073 Henry	Illinois	325.93196170
21021 Boyle	Kentucky	325.58139535
42073 Lawrence	Pennsylvania	324.88628980
21143 Lyon	Kentucky	324.63478587
19057 Des Moines	Iowa	324.49282028
20193 Thomas	Kansas	324.21216444
40123 Pontotoc	Oklahoma	324.20843465
48345 Motley	Texas	324.14910859
18045 Fountain	Indiana	324.13919638
29147 Nodaway	Missouri	322.81205165
55045 Green	Wisconsin	322.23997400
46129 Walworth	South Dakota	322.17648112
17165 Saline	Illinois	322.09487158
29067 Douglas	Missouri	321.54340836
35049 Santa Fe	New Mexico	321.21341366
27085 McLeod	Minnesota	320.57536309
20101 Lane	Kansas	320.51282051
48281 Lampasas	Texas	320.31654812
39057 Greene	Ohio	320.24762642
20021 Cherokee	Kansas	319.76017987
26105 Mason	Michigan	319.58762887
18153 Sullivan	Indiana	318.99468342
21079 Garrard	Kentucky	318.90660592
17129 Menard	Illinois	317.38281250
20003 Anderson	Kansas	317.33942625
37009 Ashe	North Carolina	317.23781770
21223 Trimble	Kentucky	317.08749266
21029 Bullitt	Kentucky	317.01390174
8029 Delta	Colorado	316.60905243
20047 Edwards	Kansas	315.90031590
42125 Washington	Pennsylvania	315.41481389
51015 Augusta	Virginia	315.41142638

Counties_Cities

27129 Renville	Minnesota	314.80974541
18069 Huntington	Indiana	314.56953642
20155 Reno	Kansas	314.39479003
54005 Boone	West Virginia	314.33647670
48411 San Saba	Texas	313.84208788
18021 Clay	Indiana	313.33588078
21217 Taylor	Kentucky	313.12380132
55023 Crawford	Wisconsin	313.05628875
6015 Del Norte	California	312.63475636
18161 Union	Indiana	312.63322439
27017 Carlton	Minnesota	312.52616011
26111 Midland	Michigan	312.46619957
21017 Bourbon	Kentucky	312.12841855
46067 Hutchinson	South Dakota	311.65311653
27007 Beltrami	Minnesota	311.65282729
42049 Erie	Pennsylvania	311.32723911
55115 Shawano	Wisconsin	311.30502990
48019 Bandera	Texas	311.07606029
37073 Gates	North Carolina	311.06886719
13265 Taliaferro	Georgia	310.94527363
17115 Macon	Illinois	310.37512415
21225 Union	Kentucky	310.23784902
19137 Montgomery	Iowa	309.90702789
37175 Transylvania	North Carolina	309.80564080
5067 Jackson	Arkansas	309.32127773
54051 Marshall	West Virginia	308.59184668
27087 Mahnomon	Minnesota	308.02681645
36069 Ontario	New York	307.65309838
21221 Trigg	Kentucky	307.31407498
17189 Washington	Illinois	307.25259021
46011 Brookings	South Dakota	306.53950954
51197 Wythe	Virginia	306.04437643
31099 Kearney	Nebraska	305.62347188
26057 Gratiot	Michigan	305.42624203

Counties_Cities

48379 Rains	Texas	304.30134057
38103 Wells	North Dakota	303.26004549
32019 Lyon	Nevada	302.82396789
16011 Bingham	Idaho	302.79435937
40083 Logan	Oklahoma	302.38311730
16069 Nez Perce	Idaho	301.92041180
51600 Fairfax City	Virginia	301.13127696
20133 Neosho	Kansas	300.92157232
36101 Steuben	New York	300.63885757
18175 Washington	Indiana	300.61196006
17121 Marion	Illinois	300.37214248
27157 Wabasha	Minnesota	300.30030030
26109 Menominee	Michigan	300.22190315
48259 Kendall	Texas	300.16870796
17193 White	Illinois	300.03658983
39027 Clinton	Ohio	299.59340895
17139 Moultrie	Illinois	298.97397567
48267 Kimble	Texas	298.02842733
21069 Fleming	Kentucky	297.94900222
20029 Cloud	Kansas	297.85771566
33013 Merrimack	New Hampshire	297.75295768
23031 York	Maine	297.72728375
27041 Douglas	Minnesota	297.65040565
39135 Preble	Ohio	297.58274996
16029 Caribou	Idaho	297.45042493
36057 Montgomery	New York	297.23991507
31077 Greeley	Nebraska	297.11375212
55029 Door	Wisconsin	296.99384281
29025 Caldwell	Missouri	296.44268775
42127 Wayne	Pennsylvania	296.43497933
39167 Washington	Ohio	295.90225251
6103 Tehama	California	295.70060705
53013 Columbia	Washington	295.63932003
36091 Saratoga	New York	295.00832019

Counties_Cities

41005 Clackamas	Oregon	294.89875623
55001 Adams	Wisconsin	294.86927462
17131 Mercer	Illinois	294.85289405
30103 Treasure	Montana	294.55081001
27005 Becker	Minnesota	293.85237555
48433 Stonewall	Texas	293.68575624
47079 Henry	Tennessee	293.59045676
55017 Chippewa	Wisconsin	293.13167537
8039 Elbert	Colorado	292.97618142
21043 Carter	Kentucky	292.54925196
39087 Lawrence	Ohio	292.31951358
39159 Union	Ohio	292.21059912
51027 Buchanan	Virginia	292.16342302
54029 Hancock	West Virginia	292.15645838
29163 Pike	Missouri	291.82879377
5127 Scott	Arkansas	290.72584553
21019 Boyd	Kentucky	290.00846740
42019 Butler	Pennsylvania	289.53419058
19007 Appanoose	Iowa	289.45887272
51173 Smyth	Virginia	288.78970858
29229 Wright	Missouri	288.38829035
55071 Manitowoc	Wisconsin	288.33750664
40093 Major	Oklahoma	287.80743066
16065 Madison	Idaho	287.50254427
29127 Marion	Missouri	286.79350867
54011 Cabell	West Virginia	286.40693384
29047 Clay	Missouri	286.16077771
40121 Pittsburg	Oklahoma	284.88729858
40011 Blaine	Oklahoma	284.65998946
38003 Barnes	North Dakota	284.57598179
51019 Bedford	Virginia	284.45528084
29077 Greene	Missouri	284.32155055
6045 Mendocino	California	284.22710773
19001 Adair	Iowa	283.16579357

Counties_Cities

39063 Hancock	Ohio	283.15553800
31181 Webster	Nebraska	283.04557034
5009 Boone	Arkansas	282.81750267
39125 Paulding	Ohio	282.51599147
20089 Jewell	Kansas	281.59098909
16079 Shoshone	Idaho	281.33791810
20013 Brown	Kansas	281.30860596
48197 Hardeman	Texas	280.46914839
51105 Lee	Virginia	280.36192175
39171 Williams	Ohio	279.86088469
38031 Foster	North Dakota	279.85074627
27121 Pope	Minnesota	279.35478057
21181 Nicholas	Kentucky	279.09572984
27015 Brown	Minnesota	278.76229541
19029 Cass	Iowa	278.42227378
26135 Oscoda	Michigan	277.91203480
56003 Big Horn	Wyoming	277.75439778
39039 Defiance	Ohio	277.74138609
46115 Spink	South Dakota	277.13625866
40033 Cotton	Oklahoma	277.00831025
21199 Pulaski	Kentucky	276.99116414
16041 Franklin	Idaho	276.84685997
42035 Clinton	Pennsylvania	276.60014476
5129 Searcy	Arkansas	276.45136969
20179 Sheridan	Kansas	276.35215160
48263 Kent	Texas	275.48209366
29051 Cole	Missouri	274.75389343
26015 Barry	Michigan	274.70281407
21203 Rockcastle	Kentucky	274.62686567
36121 Wyoming	New York	274.41686416
48075 Childress	Texas	274.31079413
55011 Buffalo	Wisconsin	274.28571429
26133 Osceola	Michigan	274.19562144
31007 Banner	Nebraska	273.97260274

Counties_Cities

18083 Knox	Indiana	273.74983060
53011 Clark	Washington	273.52513298
16043 Fremont	Idaho	273.39003645
21197 Powell	Kentucky	273.26796335
20121 Miami	Kansas	273.15914489
31135 Perkins	Nebraska	273.13076135
48487 Wilbarger	Texas	273.01092044
40107 Okfuskee	Oklahoma	272.77235907
17125 Mason	Illinois	272.76078142
54049 Marion	West Virginia	272.74185785
21123 Larue	Kentucky	272.59383519
26073 Isabella	Michigan	272.10113092
27155 Traverse	Minnesota	272.06771463
47005 Benton	Tennessee	271.87345526
48059 Callahan	Texas	271.54494783
17053 Ford	Illinois	271.41133896
48237 Jack	Texas	271.40110822
26089 Leelanau	Michigan	271.08987319
41053 Polk	Oregon	271.01860760
17083 Jersey	Illinois	270.05996247
26079 Kalkaska	Michigan	269.29982047
5145 White	Arkansas	269.28499752
6017 El Dorado	California	269.03995217
47049 Fentress	Tennessee	268.97952462
19145 Page	Iowa	268.87008984
29181 Ripley	Missouri	268.63666891
16005 Bannock	Idaho	268.53955794
54103 Wetzell	West Virginia	268.50032744
16051 Jefferson	Idaho	268.35150650
31003 Antelope	Nebraska	268.30808081
8021 Conejos	Colorado	268.29268293
21161 Mason	Kentucky	268.22157434
30053 Lincoln	Montana	267.75790644
39051 Fulton	Ohio	267.29113445

Counties_Cities

20107 Linn	Kansas	266.66666667
36117 Wayne	New York	266.47717179
27089 Marshall	Minnesota	266.24068158
26011 Arenac	Michigan	265.93976464
42119 Union	Pennsylvania	265.71396673
42059 Greene	Pennsylvania	265.70974634
56035 Sublette	Wyoming	264.95465199
42085 Mercer	Pennsylvania	264.71996603
26113 Missaukee	Michigan	264.67279825
31061 Franklin	Nebraska	264.63777704
29015 Benton	Missouri	264.55026455
48333 Mills	Texas	264.17394838
19107 Keokuk	Iowa	264.05867971
53029 Island	Washington	264.03031021
17113 McLean	Illinois	263.84613604
40075 Kiowa	Oklahoma	263.48951770
6043 Mariposa	California	263.29345773
27025 Chisago	Minnesota	262.86613497
51735 Poquoson	Virginia	262.51025431
8111 San Juan	Colorado	262.46719160
54107 Wood	West Virginia	262.46095745
31021 Burt	Nebraska	262.02219482
5147 Woodruff	Arkansas	261.94144838
41035 Klamath	Oregon	261.62919604
26117 Montcalm	Michigan	261.06803402
6033 Lake	California	260.94249946
26001 Alcona	Michigan	260.56745802
54019 Fayette	West Virginia	260.35612999
8019 Clear Creek	Colorado	260.28110359
56019 Johnson	Wyoming	260.04728132
32005 Douglas	Nevada	259.97070171
20163 Rooks	Kansas	259.32575304
55047 Green Lake	Wisconsin	259.01258061
5141 Van Buren	Arkansas	258.98933928

Counties_Cities

29049 Clinton	Missouri	258.91548608
5103 Ouachita	Arkansas	258.40887910
46045 Edmunds	South Dakota	258.06451613
21055 Crittenden	Kentucky	257.99214807
8049 Grand	Colorado	257.64895330
21187 Owen	Kentucky	257.35294118
27061 Itasca	Minnesota	257.16059236
42081 Lycoming	Pennsylvania	256.89752252
21235 Whitley	Kentucky	256.60835495
36051 Livingston	New York	256.21965300
38065 Oliver	North Dakota	256.14754098
6057 Nevada	California	255.77756379
40069 Johnston	Oklahoma	255.73111700
55137 Waushara	Wisconsin	255.53311627
39081 Jefferson	Ohio	255.44726078
46137 Ziebach	South Dakota	255.28811087
31065 Furnas	Nebraska	254.50689290
41063 Wallowa	Oregon	254.20138399
35055 Taos	New Mexico	252.77904675
46051 Grant	South Dakota	251.85392472
21219 Todd	Kentucky	251.80732678
27045 Fillmore	Minnesota	251.68582012
29005 Atchison	Missouri	251.40204989
29121 Macon	Missouri	250.77542401
51163 Rockbridge	Virginia	250.52742616
5065 Izard	Arkansas	250.12874274
51191 Washington	Virginia	249.99080916
46089 McPherson	South Dakota	249.27295388
8091 Ouray	Colorado	248.29298572
27111 Otter Tail	Minnesota	248.24865674
16017 Bonner	Idaho	248.17224495
27059 Isanti	Minnesota	247.71055397
20087 Jefferson	Kansas	247.69433465
31033 Cheyenne	Nebraska	247.04618690

Counties_Cities

41071 Yamhill	Oregon	246.72436029
39059 Guernsey	Ohio	246.01506842
51067 Franklin	Virginia	245.57344960
29227 Worth	Missouri	245.09803922
6027 Inyo	California	244.62111525
29091 Howell	Missouri	244.53538277
20071 Greeley	Kansas	244.49877751
29117 Livingston	Missouri	244.28892117
29053 Cooper	Missouri	244.27654377
38071 Ramsey	North Dakota	243.88119502
48429 Stephens	Texas	243.82487014
42063 Indiana	Pennsylvania	243.78409723
32021 Mineral	Nevada	243.68630926
30099 Teton	Montana	243.42745862
48443 Terrell	Texas	243.01336574
33017 Strafford	New Hampshire	242.90875548
56025 Natrona	Wyoming	242.68469949
20053 Ellsworth	Kansas	242.09167205
29079 Grundy	Missouri	242.08190438
36099 Seneca	New York	241.98250729
51121 Montgomery	Virginia	241.45072486
51103 Lancaster	Virginia	241.12028193
40079 Le Flore	Oklahoma	240.09603842
51009 Amherst	Virginia	240.00505274
47101 Lewis	Tennessee	239.94704617
54079 Putnam	West Virginia	239.93507639
21231 Wayne	Kentucky	239.39808482
21169 Metcalfe	Kentucky	239.28215354
48077 Clay	Texas	239.09716909
30067 Park	Montana	239.00573614
38041 Hettinger	North Dakota	238.66348449
29059 Dallas	Missouri	238.63500776
30041 Hill	Montana	238.57588548
20097 Kiowa	Kansas	238.47376789

Counties_Cities

36089 St. Lawrence	New York	237.85945005
29225 Webster	Missouri	237.79692654
31131 Otoe	Nebraska	237.72286519
54091 Taylor	West Virginia	237.21978413
29131 Miller	Missouri	236.81717714
21163 Meade	Kentucky	236.81002960
31027 Cedar	Nebraska	236.79848449
51520 Bristol	Virginia	236.62176920
47129 Morgan	Tennessee	236.34088697
50025 Windham	Vermont	236.22415567
54025 Greenbrier	West Virginia	235.72701662
55049 Iowa	Wisconsin	235.58117033
54027 Hampshire	West Virginia	235.57630531
42051 Fayette	Pennsylvania	235.35544806
53051 Pend Oreille	Washington	235.25952066
17055 Franklin	Illinois	235.13604300
42009 Bedford	Pennsylvania	234.55662571
27035 Crow Wing	Minnesota	234.24617424
29139 Montgomery	Missouri	234.09051500
46069 Hyde	South Dakota	234.00936037
17117 Macoupin	Illinois	233.92845320
26129 Ogemaw	Michigan	233.86788851
17021 Christian	Illinois	232.69342641
29115 Linn	Missouri	232.61610036
20015 Butler	Kansas	232.15756759
56005 Campbell	Wyoming	231.90290420
42005 Armstrong	Pennsylvania	231.37152751
20073 Greenwood	Kansas	231.21387283
6109 Tuolumne	California	231.02733824
50011 Franklin	Vermont	230.67117217
35017 Grant	New Mexico	230.38104293
39149 Shelby	Ohio	230.32471672
39047 Fayette	Ohio	230.23791251
17069 Hardin	Illinois	230.17902813

Counties_Cities

18171 Warren	Indiana	229.94069950
2130 Ketchikan Gatew	Alaska	229.91809168
42099 Perry	Pennsylvania	229.74056655
48337 Montague	Texas	229.63870178
54033 Harrison	West Virginia	229.44607277
29165 Platte	Missouri	229.15958635
46057 Hamlin	South Dakota	229.09507446
37053 Currituck	North Carolina	229.01891253
20017 Chase	Kansas	228.22365919
38095 Towner	North Dakota	228.10218978
35051 Sierra	New Mexico	227.93581327
50003 Bennington	Vermont	227.33013387
2110 Juneau	Alaska	227.32226824
51720 Norton	Virginia	226.81451613
38033 Golden Valley	North Dakota	226.11644997
16021 Boundary	Idaho	225.97924339
29083 Henry	Missouri	224.85315712
17107 Logan	Illinois	224.71910112
18121 Parke	Indiana	224.49341289
27135 Roseau	Minnesota	224.42244224
48119 Delta	Texas	224.34099832
31139 Pierce	Nebraska	224.02688323
54043 Lincoln	West Virginia	223.31181125
27097 Morrison	Minnesota	223.09988242
46093 Meade	South Dakota	222.66204849
29199 Scotland	Missouri	221.50624245
17183 Vermilion	Illinois	221.33687472
54045 Logan	West Virginia	220.81148220
39091 Logan	Ohio	220.46827462
55141 Wood	Wisconsin	220.38190404
20159 Rice	Kansas	220.33364810
38055 McLean	North Dakota	220.10271460
36025 Delaware	New York	220.09118063
56009 Converse	Wyoming	219.94134897

Counties_Cities

29129 Mercer	Missouri	219.71985718
21205 Rowan	Kentucky	219.66399544
55005 Barron	Wisconsin	219.20113365
29039 Cedar	Missouri	218.84927639
31111 Lincoln	Nebraska	218.84325707
21135 Lewis	Kentucky	218.75235725
39071 Highland	Ohio	218.31018626
41017 Deschutes	Oregon	218.23371320
21011 Bath	Kentucky	218.04086247
55095 Polk	Wisconsin	217.89990367
38057 Mercer	North Dakota	217.73315592
51045 Craig	Virginia	217.21958926
21087 Green	Kentucky	217.21422753
6009 Calaveras	California	217.09574141
36109 Tompkins	New York	216.94084228
17005 Bond	Illinois	216.47624775
17185 Wabash	Illinois	216.46895835
51125 Nelson	Virginia	215.69156107
17101 Lawrence	Illinois	215.66761814
19053 Decatur	Iowa	215.46261090
36095 Schoharie	New York	215.45486703
17011 Bureau	Illinois	215.19716303
31175 Valley	Nebraska	214.79713604
42109 Snyder	Pennsylvania	214.60286137
46059 Hand	South Dakota	214.59227468
30059 Meagher	Montana	214.36227224
29217 Vernon	Missouri	214.34138737
31097 Johnson	Nebraska	214.25788859
31147 Richardson	Nebraska	214.18672042
39021 Champaign	Ohio	214.17144037
29063 DeKalb	Missouri	213.77672209
20139 Osage	Kansas	213.28649395
5097 Montgomery	Arkansas	212.90900941
48133 Eastland	Texas	212.85885820

Counties_Cities

35035 Otero	New Mexico	212.63533041
8047 Gilpin	Colorado	212.38359745
39161 Van Wert	Ohio	212.15657155
21159 Martin	Kentucky	211.95796167
40081 Lincoln	Oklahoma	211.91294387
46071 Jackson	South Dakota	211.67221046
29151 Osage	Missouri	211.46273881
19111 Lee	Iowa	211.42269858
48011 Armstrong	Texas	211.41649049
26151 Sanilac	Michigan	211.25734544
31069 Garden	Nebraska	210.85925145
39005 Ashland	Ohio	210.25211648
8093 Park	Colorado	210.17460660
30087 Rosebud	Montana	209.64360587
47151 Scott	Tennessee	208.72090385
2220 Sitka	Alaska	208.16468139
21005 Anderson	Kentucky	207.38648899
2170 Matanuska-Susit	Alaska	207.22981136
54009 Brooke	West Virginia	207.17921002
46047 Fall River	South Dakota	207.16188221
42131 Wyoming	Pennsylvania	207.05464764
29186 Ste. Genevieve	Missouri	206.84257603
38081 Sargent	North Dakota	206.71834625
21191 Pendleton	Kentucky	206.48358456
21071 Floyd	Kentucky	206.44441345
38049 McHenry	North Dakota	206.32737276
29141 Morgan	Missouri	206.30710286
55031 Douglas	Wisconsin	205.98037400
29177 Ray	Missouri	205.39264957
36123 Yates	New York	205.30574454
38101 Ward	North Dakota	205.18422296
21119 Knott	Kentucky	204.94512759
17179 Tazewell	Illinois	204.79414787
29061 Daviess	Missouri	204.49897751

Counties_Cities

51119 Middlesex	Virginia	204.29009193
46077 Kingsbury	South Dakota	203.29335231
19185 Wayne	Iowa	203.09326668
29111 Lewis	Missouri	202.94266870
17169 Schuyler	Illinois	202.69292023
17015 Carroll	Illinois	202.62716601
48087 Collingsworth	Texas	202.56583390
21175 Morgan	Kentucky	202.32296740
56001 Albany	Wyoming	202.06730396
8027 Custer	Colorado	201.85708518
21027 Breckinridge	Kentucky	201.09868550
29027 Callaway	Missouri	200.49455323
36075 Oswego	New York	200.17303093
27125 Red Lake	Minnesota	200.05001250
17127 Massac	Illinois	198.86363636
20105 Lincoln	Kansas	198.47833278
48191 Hall	Texas	198.15059445
39163 Vinton	Ohio	197.88416166
21131 Leslie	Kentucky	197.18032140
54015 Clay	West Virginia	196.94161260
38069 Pierce	North Dakota	196.03038471
29197 Schuyler	Missouri	195.69471624
8089 Otero	Colorado	195.31250000
36009 Cattaraugus	New York	195.21082769
38011 Bowman	North Dakota	195.05851756
32027 Pershing	Nevada	195.01950195
18001 Adams	Indiana	193.62442474
29043 Christian	Missouri	193.14118851
17105 Livingston	Illinois	192.94762451
42087 Mifflin	Pennsylvania	192.54900264
42027 Centre	Pennsylvania	192.25453764
50001 Addison	Vermont	192.03202337
17051 Fayette	Illinois	191.44564811
27095 Mille Lacs	Minnesota	191.28505299

Counties_Cities

55119 Taylor	Wisconsin	191.06407995
31133 Pawnee	Nebraska	189.96960486
36015 Chemung	New York	189.90196311
5013 Calhoun	Arkansas	189.50161076
40061 Haskell	Oklahoma	189.45374171
17147 Piatt	Illinois	189.07050500
39127 Perry	Ohio	188.71589931
26143 Roscommon	Michigan	188.41065148
55033 Dunn	Wisconsin	188.34060845
39015 Brown	Ohio	188.06476767
2240 Southeast Fairbanks	Alaska	187.91558254
53067 Thurston	Washington	187.83670078
55069 Lincoln	Wisconsin	187.80020947
40057 Harmon	Oklahoma	187.68768769
20027 Clay	Kansas	187.57033888
5049 Fulton	Arkansas	187.46434102
39083 Knox	Ohio	187.42022523
20041 Dickinson	Kansas	186.99577924
2195 Petersburg	Alaska	186.27755355
46009 Bon Homme	South Dakota	186.24641834
42031 Clarion	Pennsylvania	185.66750045
18125 Pike	Indiana	185.33440774
51155 Pulaski	Virginia	184.93512593
29221 Washington	Missouri	184.42047869
51031 Campbell	Virginia	183.72655667
27127 Redwood	Minnesota	183.61859794
50013 Grand Isle	Vermont	183.35684062
31095 Jefferson	Nebraska	183.17598985
53035 Kitsap	Washington	183.09519838
17009 Brown	Illinois	183.03843807
27055 Houston	Minnesota	183.01216493
39147 Seneca	Ohio	182.94781459
29209 Stone	Missouri	182.68291915
2188 Northwest Arctic	Alaska	182.50554035

Counties_Cities

53041 Lewis	Washington	182.15165067
6003 Alpine	California	181.65304269
8007 Archuleta	Colorado	181.62005085
21089 Greenup	Kentucky	181.46761937
8043 Fremont	Colorado	181.17073780
55053 Jackson	Wisconsin	180.68170720
6005 Amador	California	180.28083183
36011 Cayuga	New York	180.18018018
32001 Churchill	Nevada	180.03273322
17203 Woodford	Illinois	179.39318306
20195 Trego	Kansas	179.01897601
48125 Dickens	Texas	177.85682526
29013 Bates	Missouri	177.69607843
30039 Granite	Montana	177.61989343
37075 Graham	North Carolina	176.80339463
20135 Ness	Kansas	176.05633803
36023 Cortland	New York	175.64770090
55085 Oneida	Wisconsin	174.79560192
29041 Chariton	Missouri	174.47322507
54021 Gilmer	West Virginia	174.43309245
8081 Moffat	Colorado	174.40097058
38063 Nelson	North Dakota	174.27675148
20039 Decatur	Kansas	174.15534657
31161 Sheridan	Nebraska	173.41040462
17049 Effingham	Illinois	172.47427502
36077 Otsego	New York	172.38782239
30063 Missoula	Montana	171.73018158
20033 Comanche	Kansas	171.62471396
17191 Wayne	Illinois	171.44256674
41007 Clatsop	Oregon	171.00895282
51063 Floyd	Virginia	170.94017094
48009 Archer	Texas	170.72615525
26055 Grand Traverse	Michigan	170.67611507
30029 Flathead	Montana	170.41114136

Counties_Cities

21167 Mercer	Kentucky	169.92743639
31125 Nance	Nebraska	169.87542469
2180 Nome	Alaska	169.86410871
39079 Jackson	Ohio	169.83695652
54001 Barbour	West Virginia	169.33776837
41043 Linn	Oregon	168.84595751
36013 Chautauqua	New York	168.83045827
38037 Grant	North Dakota	168.49199663
26103 Marquette	Michigan	168.38054002
54081 Raleigh	West Virginia	168.34109947
30095 Stillwater	Montana	167.82043214
48155 Foard	Texas	166.66666667
48065 Carson	Texas	166.52789342
50015 Lamoille	Vermont	166.00790514
17173 Shelby	Illinois	165.58575962
2282 Yakutat	Alaska	165.56291391
33001 Belknap	New Hampshire	165.51407689
29035 Carter	Missouri	165.18004625
42113 Sullivan	Pennsylvania	164.71750947
31163 Sherman	Nebraska	164.58196182
26165 Wexford	Michigan	164.34590330
40129 Roger Mills	Oklahoma	164.11378556
39131 Pike	Ohio	163.89354046
16037 Custer	Idaho	163.55140187
53055 San Juan	Washington	163.47501168
42021 Cambria	Pennsylvania	163.21263190
38021 Dickey	North Dakota	163.16540893
51195 Wise	Virginia	163.10638746
39119 Muskingum	Ohio	162.44502976
31101 Keith	Nebraska	162.07455429
16057 Latah	Idaho	161.95744257
33003 Carroll	New Hampshire	161.95493963
26041 Delta	Michigan	161.75363248
2100 Haines	Alaska	161.68148747

Counties_Cities

20165 Rush	Kansas	161.65535079
6089 Shasta	California	161.63074872
39145 Scioto	Ohio	161.58512357
46039 Deuel	South Dakota	161.40189071
21127 Lawrence	Kentucky	160.55487766
26029 Charlevoix	Michigan	160.03657979
29179 Reynolds	Missouri	159.89766549
16035 Clearwater	Idaho	159.85384791
27137 St. Louis	Minnesota	159.69642660
36003 Allegany	New York	159.37971139
51185 Tazewell	Virginia	159.09925346
27029 Clearwater	Minnesota	158.91032917
41021 Gilliam	Oregon	158.39493136
51169 Scott	Virginia	157.88984861
36041 Hamilton	New York	157.87099684
26019 Benzie	Michigan	157.71982200
26043 Dickinson	Michigan	157.58578576
53031 Jefferson	Washington	157.58454411
40151 Woods	Oklahoma	157.35641227
21053 Clinton	Kentucky	156.77052714
29173 Ralls	Missouri	156.67841755
46091 Marshall	South Dakota	156.49452269
26035 Clare	Michigan	156.06203466
54041 Lewis	West Virginia	156.01597604
16071 Oneida	Idaho	155.97147950
53045 Mason	Washington	155.70855023
21133 Letcher	Kentucky	155.25823097
17033 Crawford	Illinois	154.19790504
27149 Stevens	Minnesota	153.79883113
30023 Deer Lodge	Montana	153.32384186
26047 Emmet	Michigan	153.11636844
40149 Washita	Oklahoma	152.78152242
35021 Harding	New Mexico	152.67175573
55123 Vernon	Wisconsin	152.67175573

Counties_Cities

20181 Sherman	Kansas	152.56823190
17039 De Witt	Illinois	152.19734923
23027 Waldo	Maine	151.15634605
20019 Chautauqua	Kansas	151.10305228
31071 Garfield	Nebraska	150.98137896
27001 Aitkin	Minnesota	150.92441202
23007 Franklin	Maine	150.51677426
6023 Humboldt	California	150.32301115
54053 Mason	West Virginia	149.71180478
21025 Breathitt	Kentucky	149.30064435
6063 Plumas	California	148.90448841
30043 Jefferson	Montana	148.79722245
29205 Shelby	Missouri	148.76033058
26097 Mackinac	Michigan	148.32668953
8077 Mesa	Colorado	148.16555379
30007 Broadwater	Montana	147.90468365
36019 Clinton	New York	147.46886424
54097 Upshur	West Virginia	147.45033791
31149 Rock	Nebraska	147.05882353
30049 Lewis and Clark	Montana	147.01601164
51580 Covington	Virginia	146.52014652
51167 Russell	Virginia	145.80529385
17067 Hancock	Illinois	145.70724053
26009 Antrim	Michigan	145.51679863
16049 Idaho	Idaho	145.34003512
20077 Harper	Kansas	145.29604068
27159 Wadena	Minnesota	145.21164597
36031 Essex	New York	144.77211796
42057 Fulton	Pennsylvania	144.59822351
39001 Adams	Ohio	144.27932477
46007 Bennett	South Dakota	144.17531719
24023 Garrett	Maryland	144.01810513
31127 Nemaha	Nebraska	143.71945961
21147 McCreary	Kentucky	143.61213235

Counties_Cities

42033 Clearfield	Pennsylvania	143.59852874
42111 Somerset	Pennsylvania	143.33621809
41003 Benton	Oregon	143.32091943
54063 Monroe	West Virginia	143.07228916
46053 Gregory	South Dakota	142.45014245
17151 Pope	Illinois	142.45014245
18165 Vermillion	Indiana	142.12804445
55099 Price	Wisconsin	141.82279615
50021 Rutland	Vermont	141.46441233
54065 Morgan	West Virginia	140.55208860
38009 Bottineau	North Dakota	140.38371549
42013 Blair	Pennsylvania	139.60095353
48023 Baylor	Texas	139.58682300
6093 Siskiyou	California	139.51148111
27021 Cass	Minnesota	138.89359396
31171 Thomas	Nebraska	138.88888889
42039 Crawford	Pennsylvania	138.72071288
17123 Marshall	Illinois	138.72030518
40053 Grant	Oklahoma	138.69625520
17045 Edgar	Illinois	138.24884793
40009 Beckham	Oklahoma	138.19153347
29055 Crawford	Missouri	137.74679634
54055 Mercer	West Virginia	136.98398471
46105 Perkins	South Dakota	136.89253936
39053 Gallia	Ohio	136.76240035
30013 Cascade	Montana	135.95776735
51091 Highland	Virginia	135.74660633
27065 Kanabec	Minnesota	135.74381440
55067 Langlade	Wisconsin	134.93875856
17065 Hamilton	Illinois	134.75437952
21189 Owsley	Kentucky	134.16815742
17071 Henderson	Illinois	134.14815919
35047 San Miguel	New Mexico	134.10169983
30073 Pondera	Montana	133.95847287

Counties_Cities

31011 Boone	Nebraska	133.61328498
40153 Woodward	Oklahoma	133.51795075
35033 Mora	New Mexico	133.15579228
56033 Sheridan	Wyoming	132.30575861
5005 Baxter	Arkansas	132.15118095
29057 Dade	Missouri	132.11784912
48447 Throckmorton	Texas	132.01320132
29161 Phelps	Missouri	131.89662881
15003 Honolulu	Hawaii	131.72394090
26031 Cheboygan	Michigan	129.85479873
42047 Elk	Pennsylvania	129.27176903
37115 Madison	North Carolina	128.65873271
23011 Kennebec	Maine	128.60103372
36049 Lewis	New York	128.55900480
41009 Columbia	Oregon	127.91874296
29185 St. Clair	Missouri	127.72751464
55113 Sawyer	Wisconsin	127.35763236
20127 Morris	Kansas	126.78862525
26085 Lake	Michigan	126.25199899
46033 Custer	South Dakota	126.06005042
54095 Tyler	West Virginia	125.77178139
41013 Crook	Oregon	125.69656848
51115 Mathews	Virginia	124.97159736
50027 Windsor	Vermont	124.80555656
31183 Wheeler	Nebraska	124.22360248
42015 Bradford	Pennsylvania	123.28834679
29123 Madison	Missouri	123.07187397
53049 Pacific	Washington	122.52677437
41029 Jackson	Oregon	122.51553078
26051 Gladwin	Michigan	122.35071240
26101 Manistee	Michigan	122.30919765
27075 Lake	Minnesota	121.97410396
17155 Putnam	Illinois	121.95121951
17171 Scott	Illinois	121.80267966

Counties_Cities

53065 Stevens	Washington	121.52010605
31145 Red Willow	Nebraska	121.20082044
55103 Richland	Wisconsin	120.84939863
56011 Crook	Wyoming	120.80536913
42105 Potter	Pennsylvania	120.32246420
51750 Radford	Virginia	119.96292055
2275 Wrangell	Alaska	119.85617259
31129 Nuckolls	Nebraska	119.18951132
38079 Rolette	North Dakota	118.87280610
53075 Whitman	Washington	118.49531040
30081 Ravalli	Montana	118.13212267
41011 Coos	Oregon	118.03258321
16033 Clark	Idaho	117.37089202
32033 White Pine	Nevada	116.09498681
20167 Russell	Kansas	115.82452584
55037 Florence	Wisconsin	115.71395510
30021 Dawson	Montana	115.20737327
31063 Frontier	Nebraska	115.03067485
54093 Tucker	West Virginia	115.02516175
20063 Gove	Kansas	114.85451761
41039 Lane	Oregon	114.59098920
29125 Maries	Missouri	114.03808872
29149 Oregon	Missouri	113.84119154
21153 Magoffin	Kentucky	113.25028313
26061 Houghton	Michigan	113.20025401
53069 Wahkiakum	Washington	112.96882061
36045 Jefferson	New York	112.74663326
26107 Mecosta	Michigan	112.52727064
42065 Jefferson	Pennsylvania	112.27973694
23023 Sagadahoc	Maine	112.25234327
35003 Catron	New Mexico	111.79429849
36097 Schuyler	New York	111.65698973
39121 Noble	Ohio	111.46718685
21237 Wolfe	Kentucky	111.46718685

Counties_Cities

42023 Cameron	Pennsylvania	111.30899377
51021 Bland	Virginia	111.23470523
17175 Stark	Illinois	110.55831951
33009 Grafton	New Hampshire	110.26217896
26141 Presque Isle	Michigan	109.90736379
39115 Morgan	Ohio	109.55902492
38007 Billings	North Dakota	108.81392818
26071 Iron	Michigan	107.94279032
30097 Sweet Grass	Montana	107.81671159
46075 Jones	South Dakota	107.75862069
5089 Marion	Arkansas	107.64262648
17061 Greene	Illinois	107.32904017
48083 Coleman	Texas	107.18113612
8073 Lincoln	Colorado	106.95187166
53027 Grays Harbor	Washington	106.89977132
51071 Giles	Virginia	106.86297791
20145 Pawnee	Kansas	106.67479427
55007 Bayfield	Wisconsin	106.36883393
41001 Baker	Oregon	106.21017119
39067 Harrison	Ohio	105.44352181
40059 Harper	Oklahoma	105.34632605
29175 Randolph	Missouri	104.99535597
33005 Cheshire	New Hampshire	104.58473324
17013 Calhoun	Illinois	104.12328197
29137 Monroe	Missouri	103.87811634
42121 Venango	Pennsylvania	103.38235868
54105 Wirt	West Virginia	102.91595197
30005 Blaine	Montana	102.83531659
29103 Knox	Missouri	101.34279199
40045 Ellis	Oklahoma	101.21457490
41019 Douglas	Oregon	100.65014553
31029 Chase	Nebraska	100.57832537
16059 Lemhi	Idaho	100.48988821
54087 Roane	West Virginia	100.48808498

Counties_Cities

55125 Vilas	Wisconsin	100.28261464
30093 Silver Bow	Montana	100.02000400
32011 Eureka	Nevada	99.85022466
39105 Meigs	Ohio	99.54124470
16007 Bear Lake	Idaho	99.17355372
26153 Schoolcraft	Michigan	99.15716411
35007 Colfax	New Mexico	99.09165979
2050 Bethel	Alaska	98.81422925
53009 Clallam	Washington	97.73642441
53003 Asotin	Washington	97.30207873
46081 Lawrence	South Dakota	97.12132396
30109 Wibaux	Montana	96.71179884
42053 Forest	Pennsylvania	96.16705591
23015 Lincoln	Maine	96.09224856
20095 Kingman	Kansas	95.75923393
20203 Wichita	Kansas	95.01187648
8103 Rio Blanco	Colorado	94.69696970
26083 Keweenaw	Michigan	94.65215334
30105 Valley	Montana	94.12397472
17047 Edwards	Illinois	93.86733417
21201 Robertson	Kentucky	93.67681499
54073 Pleasants	West Virginia	93.24630345
21063 Elliott	Kentucky	93.23388386
53043 Lincoln	Washington	93.10986965
54067 Nicholas	West Virginia	92.58513807
23019 Penobscot	Maine	91.99449357
55107 Rusk	Wisconsin	91.89227398
53019 Ferry	Washington	91.51523075
29223 Wayne	Missouri	91.44947417
41033 Josephine	Oregon	90.39625599
27073 Lac qui Parle	Minnesota	90.11715230
55003 Ashland	Wisconsin	89.74358974
8071 Las Animas	Colorado	89.63662690
41057 Tillamook	Oregon	89.59569941

Counties_Cities

30107 Wheatland	Montana	89.44543828
20007 Barber	Kansas	89.44543828
53023 Garfield	Washington	89.00756564
16025 Camas	Idaho	88.73114463
29073 Gasconade	Missouri	88.40530432
20001 Allen	Kansas	88.39601414
33019 Sullivan	New Hampshire	88.07713703
30091 Sheridan	Montana	87.61682243
15009 Maui	Hawaii	87.31691855
8055 Huerfano	Colorado	87.09536943
20141 Osborne	Kansas	86.33093525
42117 Tioga	Pennsylvania	85.86217894
8011 Bent	Colorado	85.00510031
21115 Johnson	Kentucky	84.87447512
27057 Hubbard	Minnesota	84.38027377
29085 Hickory	Missouri	84.13082343
29171 Putnam	Missouri	84.08660921
35028 Los Alamos	New Mexico	83.76524789
56027 Niobrara	Wyoming	83.75209380
31013 Box Butte	Nebraska	83.54994430
36033 Franklin	New York	83.51062772
23017 Oxford	Maine	83.30729980
20183 Smith	Kansas	83.26394671
51051 Dickenson	Virginia	82.62755629
50005 Caledonia	Vermont	82.50280510
56015 Goshen	Wyoming	82.23684211
29215 Texas	Missouri	82.12428141
40043 Dewey	Oklahoma	81.73273396
30085 Roosevelt	Montana	81.38168008
2185 North Slope	Alaska	81.03727715
50023 Washington	Vermont	80.83935329
29093 Iron	Missouri	78.60862730
46019 Butte	South Dakota	78.26257093
54047 McDowell	West Virginia	76.82598913

Counties_Cities

48431 Sterling	Texas	76.27765065
26119 Montmorency	Michigan	75.55315704
20023 Cheyenne	Kansas	75.18796992
32029 Storey	Nevada	74.46016381
46021 Campbell	South Dakota	72.62164125
54109 Wyoming	West Virginia	72.16395651
20117 Marshall	Kansas	72.00164575
46119 Sully	South Dakota	71.83908046
27069 Kittson	Minnesota	70.62146893
21065 Estill	Kentucky	70.43245528
20109 Logan	Kansas	70.32348805
51017 Bath	Virginia	69.89748369
17159 Richland	Illinois	69.78367062
31031 Cherry	Nebraska	69.43239021
26033 Chippewa	Michigan	69.30191646
20205 Wilson	Kansas	69.24408540
54013 Calhoun	West Virginia	68.92748828
30025 Fallon	Montana	68.49315068
41025 Harney	Oregon	68.22213126
17025 Clay	Illinois	67.90915264
23025 Somerset	Maine	67.20430108
17057 Fulton	Illinois	66.00849501
17149 Pike	Illinois	64.05739543
50009 Essex	Vermont	64.00000000
42083 McKean	Pennsylvania	63.46416715
23013 Knox	Maine	62.85987277
26013 Baraga	Michigan	60.09615385
15007 Kauai	Hawaii	59.61210542
30089 Sanders	Montana	59.10165485
31089 Holt	Nebraska	58.95067793
55013 Burnett	Wisconsin	58.47193347
56031 Platte	Wyoming	58.37030119
29065 Dent	Missouri	58.28638042
30075 Powder River	Montana	58.27505828

Counties_Cities

15001 Hawaii	Hawaii	58.21387879
32017 Lincoln	Nevada	57.68121515
56045 Weston	Wyoming	57.41352088
30019 Daniels	Montana	57.24098454
41015 Curry	Oregon	56.98505238
54007 Braxton	West Virginia	56.78188658
55129 Washburn	Wisconsin	56.68220179
26003 Alger	Michigan	54.96317467
31049 Deuel	Nebraska	54.79452055
38047 Logan	North Dakota	52.54860746
30015 Chouteau	Montana	52.21932115
46055 Haakon	South Dakota	52.13764338
50019 Orleans	Vermont	52.03106998
26131 Ontonagon	Michigan	51.76876618
30045 Judith Basin	Montana	51.22950820
31015 Boyd	Nebraska	51.15089514
33007 Coos	New Hampshire	50.65054291
2068 Denali	Alaska	48.56726566
50017 Orange	Vermont	48.27752681
8033 Dolores	Colorado	48.21600771
20185 Stafford	Kansas	47.86979416
26095 Luce	Michigan	47.74789113
40025 Cimarron	Oklahoma	46.44681839
23003 Aroostook	Maine	46.19212946
31045 Dawes	Nebraska	45.89261129
29087 Holt	Missouri	45.41326067
46107 Potter	South Dakota	45.31037608
29153 Ozark	Missouri	44.36065210
38023 Divide	North Dakota	43.80201489
21129 Lee	Kentucky	42.65605005
30051 Liberty	Montana	41.15226337
20049 Elk	Kansas	39.87240829
2150 Kodiak Island	Alaska	37.46721619
27031 Cook	Minnesota	37.08511033

Counties_Cities

20201 Washington	Kansas	36.90036900
54101 Webster	West Virginia	36.21001811
2158 Kusilvak	Alaska	36.13151873
30027 Fergus	Montana	35.99388104
31087 Hitchcock	Nebraska	35.63791875
42123 Warren	Pennsylvania	35.44483265
2016 Aleutians West	Alaska	34.94670627
23009 Hancock	Maine	34.66457463
6091 Sierra	California	33.47840643
54089 Summers	West Virginia	31.34796238
2198 Prince of Wales-	Alaska	31.14294612
54085 Ritchie	West Virginia	30.86102253
31083 Harlan	Nebraska	29.40311673
29045 Clark	Missouri	29.23121894
2013 Aleutians East	Alaska	28.44950213
41023 Grant	Oregon	27.87068004
27077 Lake of the Woo	Minnesota	26.60989888
16061 Lewis	Idaho	25.90002590
6105 Trinity	California	23.93298763
30065 Musselshell	Montana	21.50075253
2070 Dillingham	Alaska	20.00000000
23021 Piscataquis	Maine	17.85714286
40003 Alfalfa	Oklahoma	17.37921446
23029 Washington	Maine	15.87805653
31057 Dundy	Nebraska	0.00000000
31115 Loup	Nebraska	0.00000000
31103 Keya Paha	Nebraska	0.00000000
25007 Dukes	Massachusetts	0.00000000
25019 Nantucket	Massachusetts	0.00000000
35011 De Baca	New Mexico	0.00000000
15005 Kalawao	Hawaii	0.00000000
8061 Kiowa	Colorado	0.00000000
48033 Borden	Texas	0.00000000
38001 Adams	North Dakota	0.00000000

Counties_Cities

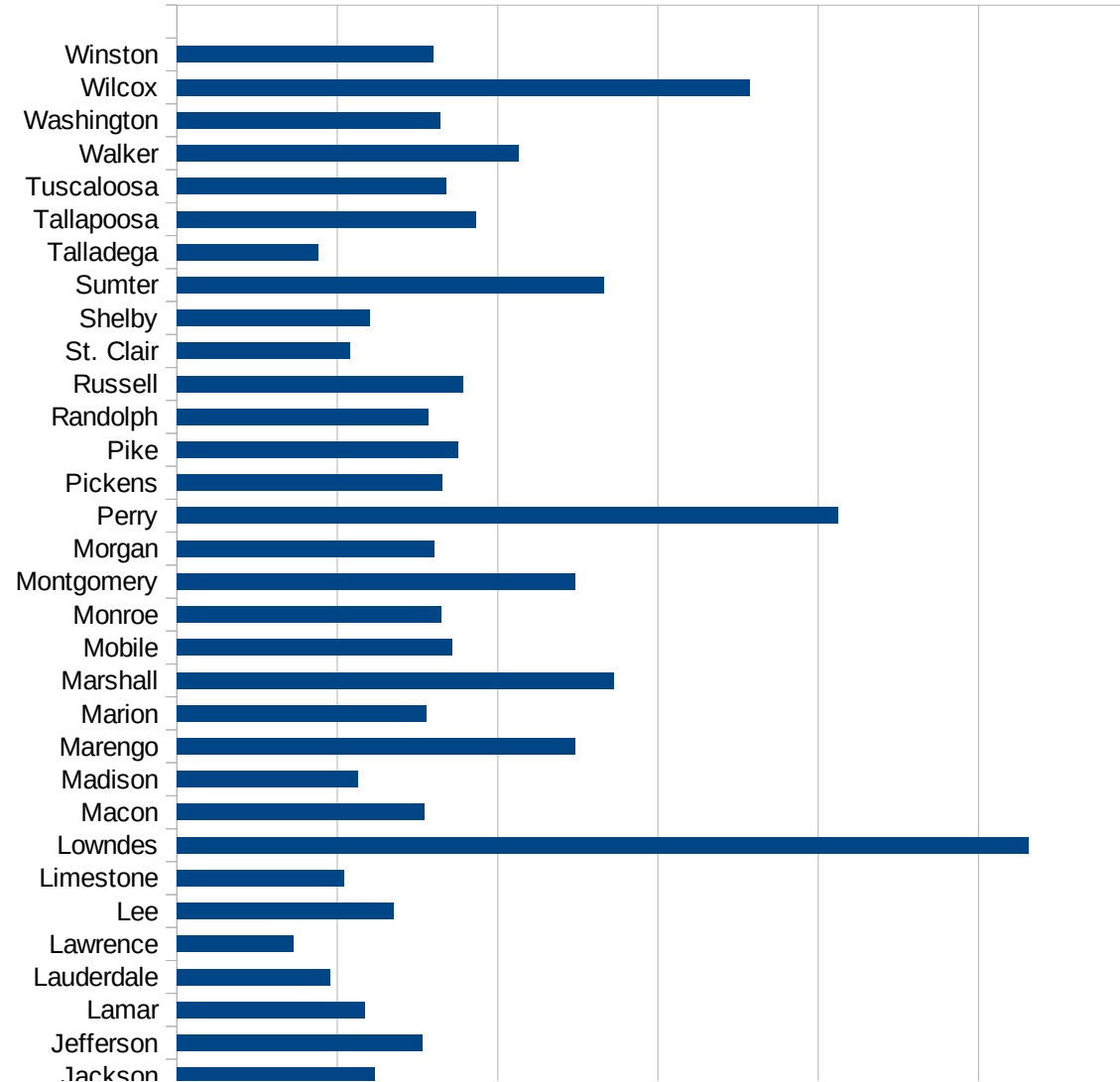
41069 Wheeler	Oregon	0.00000000
31005 Arthur	Nebraska	0.00000000
2105 Hoonah-Angoon	Alaska	0.00000000
2230 Skagway	Alaska	0.00000000
30079 Prairie	Montana	0.00000000
46063 Harding	South Dakota	0.00000000
54017 Doddridge	West Virginia	0.00000000
49019 Grand	Utah	0.00000000
31085 Hayes	Nebraska	0.00000000
48269 King	Texas	0.00000000
49015 Emery	Utah	0.00000000
16023 Butte	Idaho	0.00000000
31075 Grant	Nebraska	0.00000000
49055 Wayne	Utah	0.00000000
2164 Lake and Penins	Alaska	0.00000000
49033 Rich	Utah	0.00000000
30055 McCone	Montana	0.00000000
49001 Beaver	Utah	0.00000000
49017 Garfield	Utah	0.00000000
30061 Mineral	Montana	0.00000000
49047 Uintah	Utah	0.00000000
30071 Phillips	Montana	0.00000000
36085 Richmond	New York	0.00000000
49023 Juab	Utah	0.00000000
49041 Sevier	Utah	0.00000000
6049 Modoc	California	0.00000000
49003 Box Elder	Utah	0.00000000
36005 Bronx	New York	0.00000000
30077 Powell	Montana	0.00000000
49025 Kane	Utah	0.00000000
49005 Cache	Utah	0.00000000
49053 Washington	Utah	0.00000000
36081 Queens	New York	0.00000000
36047 Kings	New York	0.00000000

Counties_Cities

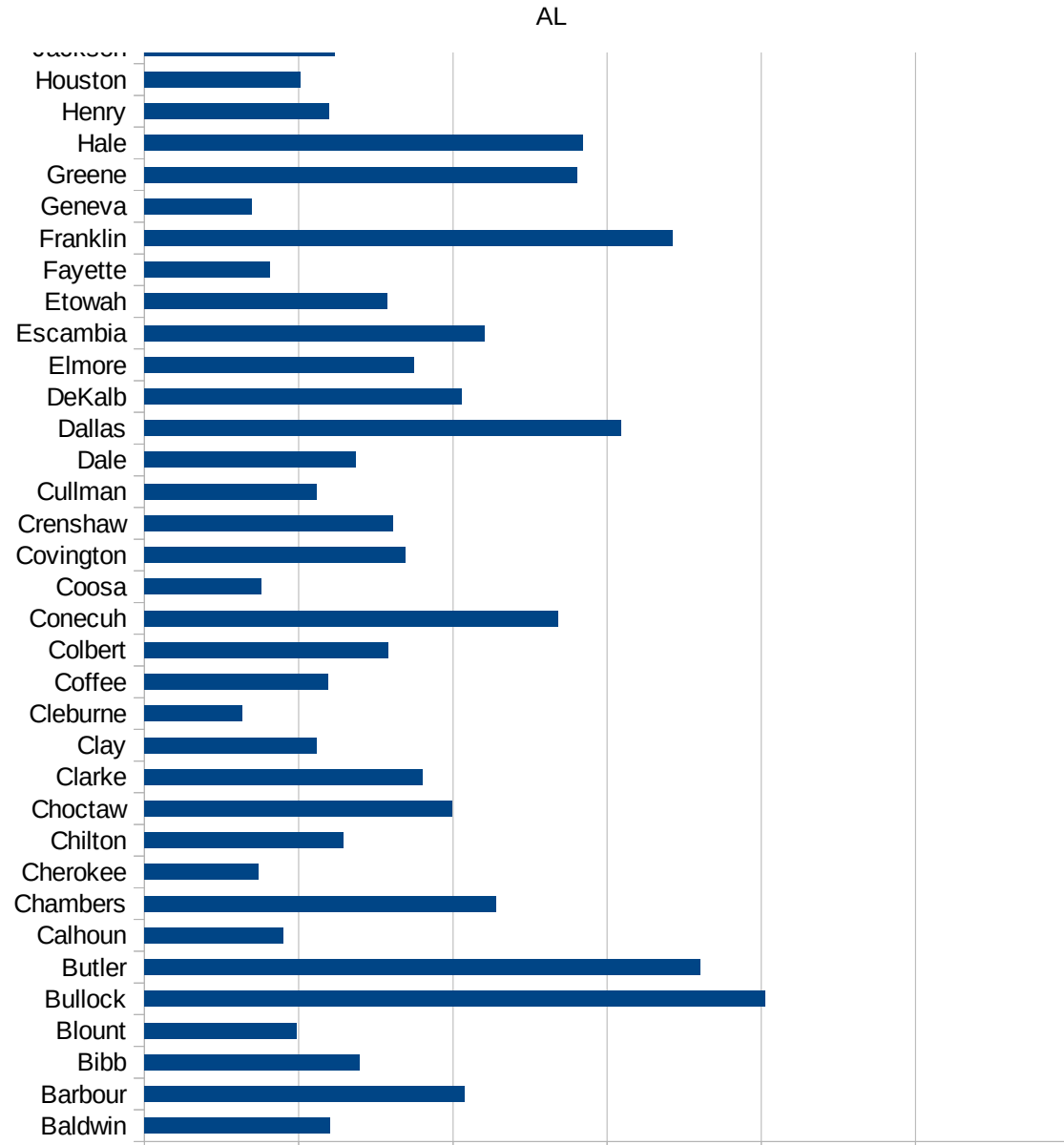
49057 Weber	Utah	0.00000000
49021 Iron	Utah	0.00000000
49013 Duchesne	Utah	0.00000000
49007 Carbon	Utah	0.00000000
31113 Logan	Nebraska	0.00000000
48301 Loving	Texas	0.00000000
49009 Daggett	Utah	0.00000000
20153 Rawlins	Kansas	0.00000000
20199 Wallace	Kansas	0.00000000
30011 Carter	Montana	0.00000000
30069 Petroleum	Montana	0.00000000
31009 Blaine	Nebraska	0.00000000
31017 Brown	Nebraska	0.00000000
32009 Esmeralda	Nevada	0.00000000
49027 Millard	Utah	0.00000000
49029 Morgan	Utah	0.00000000
49031 Piute	Utah	0.00000000
49039 Sanpete	Utah	0.00000000

AL

FIPS	County	Current Inf. P/C
1001	Autauga	1618.675923095
1003	Baldwin	1201.713588537
1005	Barbour	2073.871628954
1007	Bibb	1392.857142857
1009	Blount	983.7482710927
1011	Bullock	4024.462418623
1013	Butler	3607.723577236
1015	Calhoun	900.443658829
1017	Chambers	2281.719470474
1019	Cherokee	737.5537799631
1021	Chilton	1290.965506308
1023	Choctaw	1993.614204501
1025	Clarke	1801.839464883
1027	Clay	1114.877589454
1029	Cleburne	633.8826983386
1031	Coffee	1190.544992198
1033	Colbert	1581.388554107
1035	Conecuh	2679.807770628
1037	Coosa	755.9496033598
1039	Covington	1689.828583788
1041	Crenshaw	1613.136574074
1043	Cullman	1116.943505669
1045	Dale	1372.661165128
1047	Dallas	3090.576872879
1049	DeKalb	2057.855291728
1051	Elmore	1746.308937927
1053	Escambia	2204.201589202
1055	Etowah	1575.594384445
1057	Fayette	815.4323617112
1059	Franklin	3427.605777509
1061	Geneva	695.4472904157
1063	Greene	2805.781610592
1065	Hale	2845.307619177



1067 Henry	1197.04805625
1069 Houston	1011.248830236
1071 Jackson	1233.183856502
1073 Jefferson	1531.169422114
1075 Lamar	1170.182028316
1077 Lauderdale	956.8445777003
1079 Lawrence	728.2216221137
1081 Lee	1354.145698757
1083 Limestone	1040.821843742
1085 Lowndes	5313.815921396
1087 Macon	1540.213677531
1089 Madison	1130.091482297
1091 Marengo	2480.855973985
1093 Marion	1555.622753083
1095 Marshall	2727.111925002
1097 Mobile	1715.016301839
1099 Monroe	1651.872596953
1101 Montgomery	2482.249084217
1103 Morgan	1607.201336815
1105 Perry	4124.726477024
1107 Pickens	1655.130905808
1109 Pike	1751.754754334
1111 Randolph	1570.95709571
1113 Russell	1784.32356657
1115 St. Clair	1080.166873379
1117 Shelby	1203.020764277
1119 Sumter	2663.304704121
1121 Talladega	879.3906899835
1123 Tallapoosa	1861.866311085
1125 Tuscaloosa	1678.226613247
1127 Walker	2128.360879597
1129 Washington	1642.447185249
1131 Wilcox	3575.797496942
1133 Winston	1597.633136095



AL
0 1000 2000 3000 4000 5000 6000

AL

FIPS

29001
29003
29005
29007
29009
29011
29013
29015
29017
29019
29021
29023
29025
29027
29029
29031
29033
29035
29037

AL

29039
29041
29043
29045
29047
29049
29051
29053
29055
29057
29059
29061
29063
29065
29067
29069
29071
29073
29075
29077
29079
29081
29083
29085
29087
29089
29091
29093
29095
29097
29099
29101

29103

AL

29105
29107
29109
29111
29113
29115
29117
29121
29123
29125
29127
29119
29129
29131
29133
29135
29137
29139
29141
29143
29145
29147
29149
29151
29153
29155
29157
29159
29161
29163
29165
29167
29169
29171

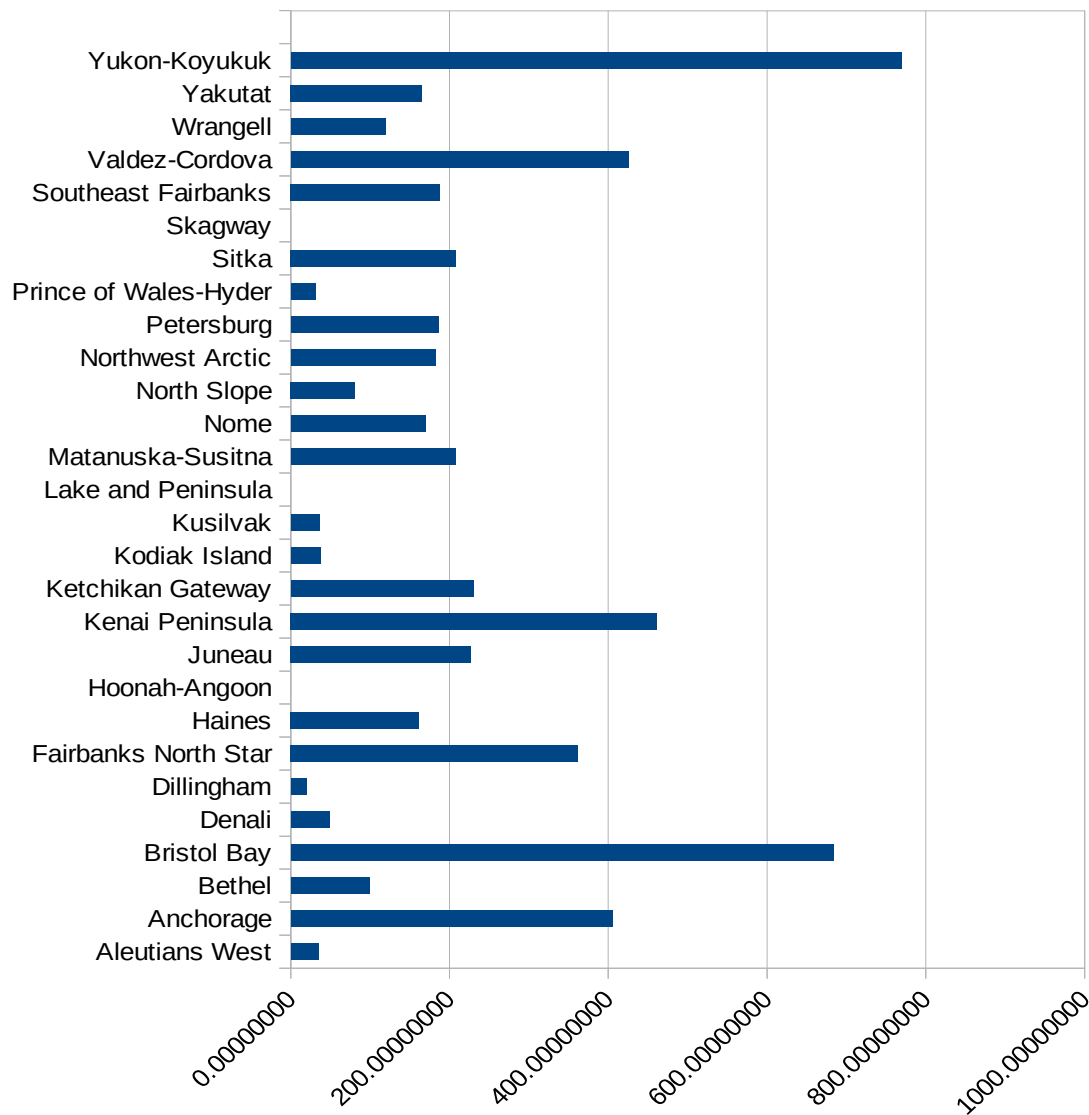
AL

29173
29175
29177
29179
29181
29195
29197
29199
29201
29203
29205
29183
29185
29187
29189
29510
29186
29207
29209
29211
29213
29215

29217
29219
29221
29223
29225
29227
29229

AK

FIPS	County	PC Infection
2013	Aleutians East	28.44950213
2016	Aleutians West	34.94670627
2020	Anchorage	###
2050	Bethel	98.81422925
2060	Bristol Bay	###
2068	Denali	48.56726566
2070	Dillingham	20.00000000
2090	Fairbanks North Star	###
2100	Haines	###
2105	Hoonah-Angoon	0.00000000
2110	Juneau	###
2122	Kenai Peninsula	###
2130	Ketchikan Gateway	###
2150	Kodiak Island	37.46721619
2158	Kusilvak	36.13151873
2164	Lake and Peninsula	0.00000000
2170	Matanuska-Susitna	###
2180	Nome	###
2185	North Slope	81.03727715
2188	Northwest Arctic	###
2195	Petersburg	###
2198	Prince of Wales-Hyder	31.14294612
2220	Sitka	###
2230	Skagway	0.00000000
2240	Southeast Fairbanks	###
2261	Valdez-Cordova	###
2275	Wrangell	###
2282	Yakutat	###
2290	Yukon-Koyukuk	###



AK

AK

FIPS

29001
29003
29005
29007
29009
29011
29013
29015
29017
29019
29021
29023
29025
29027
29029
29031
29033
29035
29037

AK

29039
29041
29043
29045
29047
29049
29051
29053
29055
29057
29059
29061
29063
29065
29067
29069
29071
29073
29075
29077
29079
29081
29083
29085
29087
29089
29091
29093
29095
29097
29099
29101

29103

AK

29105
29107
29109
29111
29113
29115
29117
29121
29123
29125
29127
29119
29129
29131
29133
29135
29137
29139
29141
29143
29145
29147
29149
29151
29153
29155
29157
29159
29161
29163
29165
29167
29169
29171

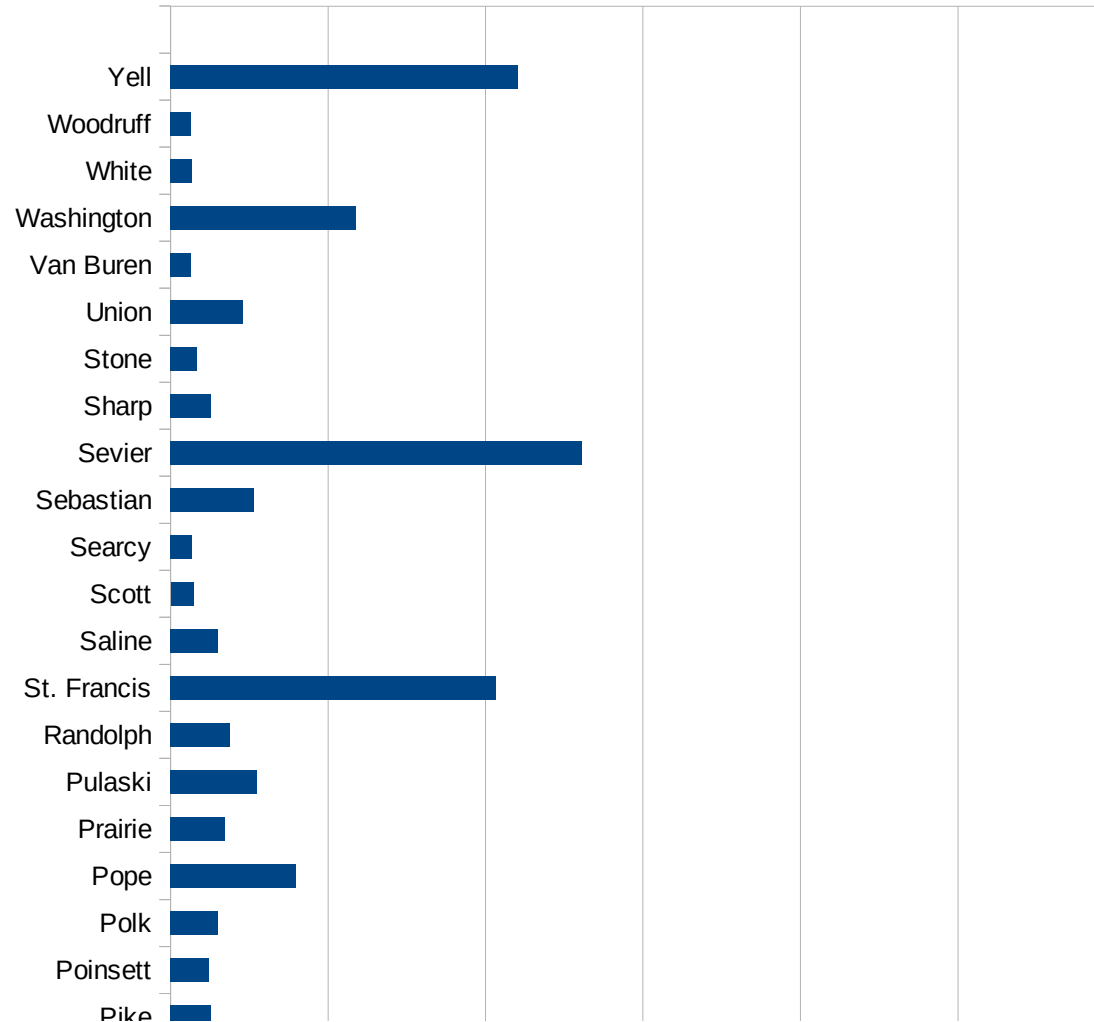
AK

29173
29175
29177
29179
29181
29195
29197
29199
29201
29203
29205
29183
29185
29187
29189
29510
29186
29207
29209
29211
29213
29215

29217
29219
29221
29223
29225
29227
29229

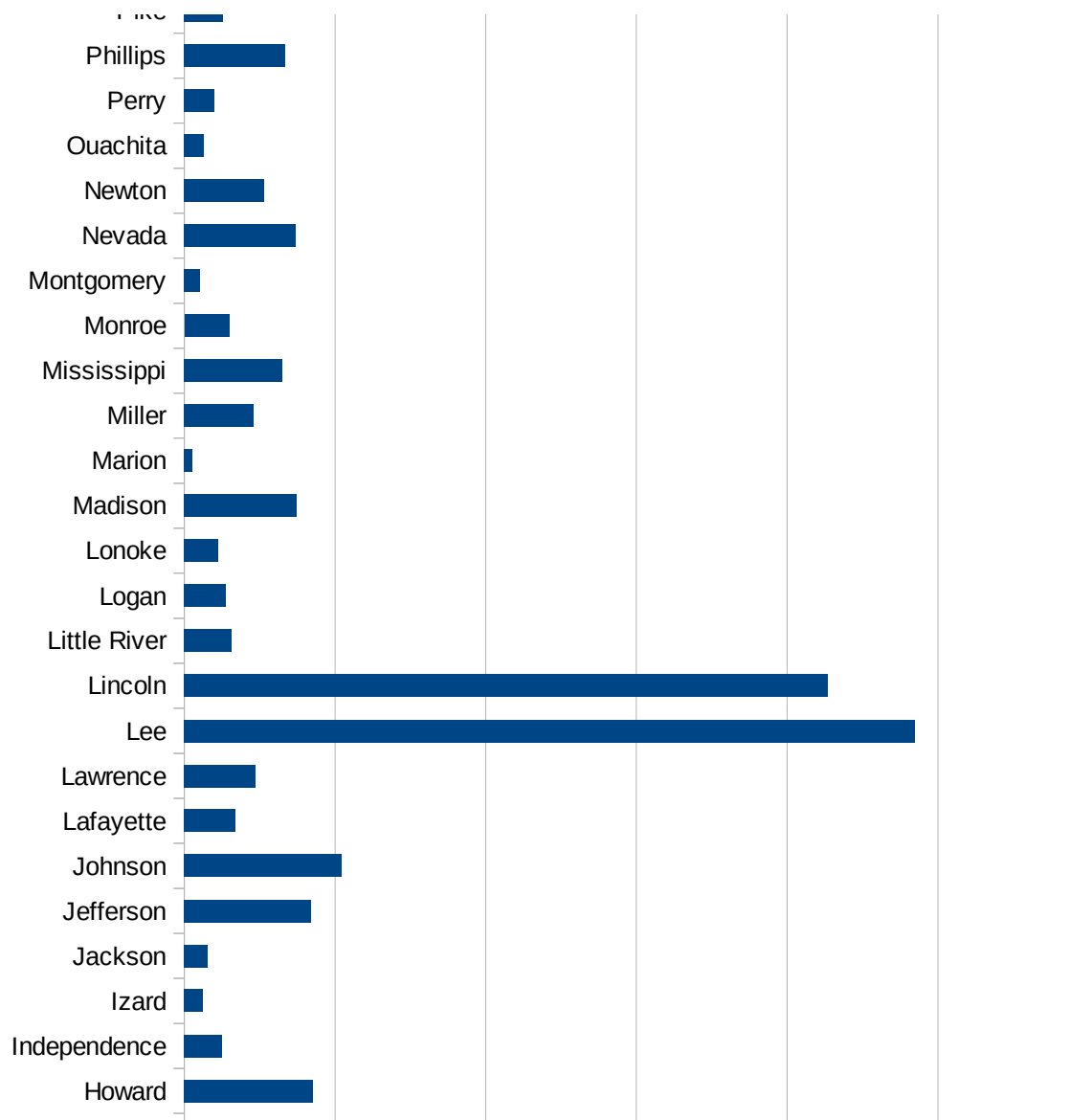
AR

FIPS	County	PC Infection
5001	Arkansas	945.466824244
5003	Ashley	858.02653896
5005	Baxter	132.151180951
5007	Benton	1524.53339594
5009	Boone	282.817502668
5011	Bradley	1046.15949344
5013	Calhoun	189.501610764
5015	Carroll	1112.56776388
5017	Chicot	2797.47077984
5019	Clark	584.742305426
5021	Clay	687.007476258
5023	Cleburne	692.970158222
5025	Cleveland	685.956597655
5027	Columbia	688.278030335
5029	Conway	579.196783304
5031	Craighead	857.60607233
5033	Crawford	690.786360912
5035	Crittenden	2217.5334078
5037	Cross	881.50635644
5039	Dallas	403.787245893
5041	Desha	1085.82348853
5043	Drew	703.841117416
5045	Faulkner	838.100732337
5047	Franklin	370.578326783
5049	Fulton	187.464341022
5051	Garland	647.477661012
5053	Grant	610.29250055
5055	Greene	476.558190844
5057	Hempstead	749.735522745
5059	Hot Spring	4130.4412332
5061	Howard	1709.01731504
5063	Independence	496.310844525



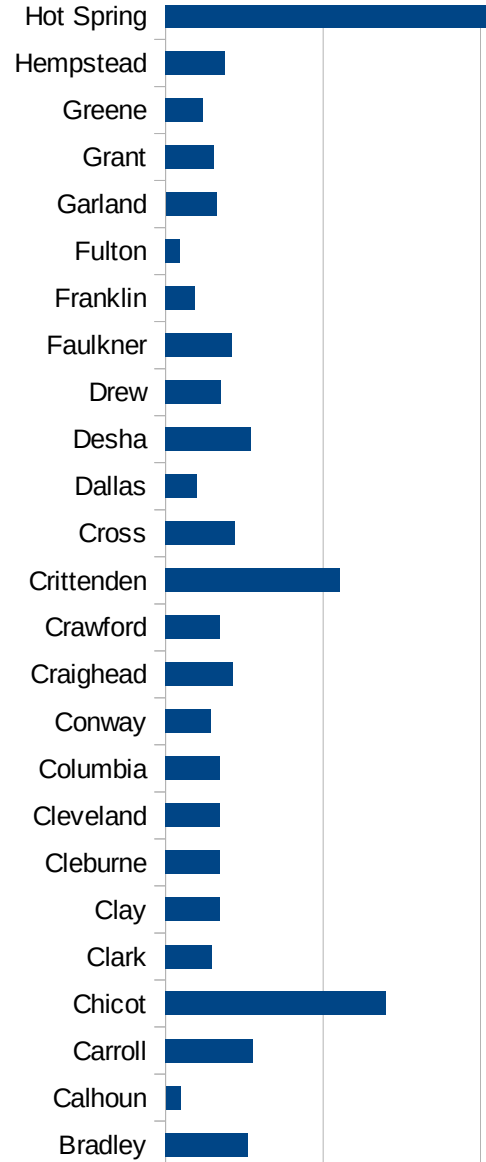
AR

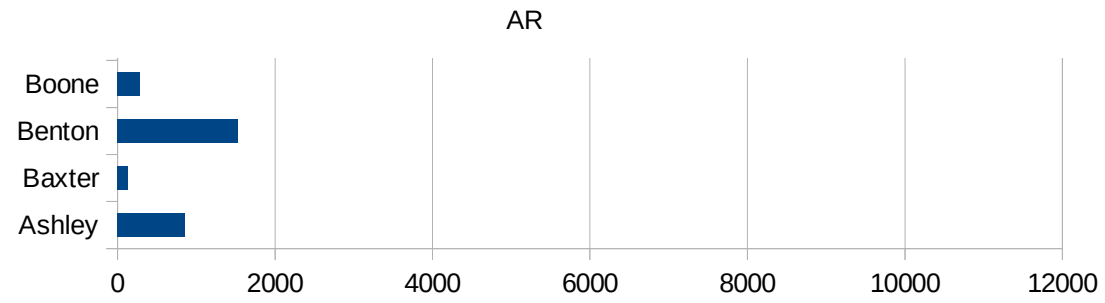
5065 Izard	250.128742735
5067 Jackson	309.321277735
5069 Jefferson	1682.47350031
5071 Johnson	2094.0842121
5073 Lafayette	673.451062556
5075 Lawrence	943.166605817
5077 Lee	9693.934335
5079 Lincoln	8540.68594486
5081 Little River	632.808697063
5083 Logan	552.054101302
5085 Lonoke	452.095523847
5087 Madison	1486.56028154
5089 Marion	107.64262648
5091 Miller	924.481556249
5093 Mississippi	1297.31564781
5095 Monroe	594.202898551
5097 Montgomery	212.909009413
5099 Nevada	1477.30002402
5101 Newton	1063.42088405
5103 Ouachita	258.408879099
5105 Perry	396.058732612
5107 Phillips	1342.28187919
5109 Pike	515.319029326
5111 Poinsett	488.028697756
5113 Polk	598.533592698
5115 Pope	1595.3125
5117 Prairie	693.584344811
5119 Pulaski	1094.27523683
5121 Randolph	757.744595498
5123 St. Francis	4127.52073588
5125 Saline	603.68470034
5127 Scott	290.725845528
5129 Searcy	276.451369691
5131 Sebastian	1059.85769414



AR

5133 Sevier	5227.84293133
5135 Sharp	512.495681216
5137 Stone	337.159829815
5139 Union	922.660123703
5141 Van Buren	258.989339276
5143 Washington	2353.12983993
5145 White	269.284997523
5147 Woodruff	261.941448382
5149 Yell	4416.06686789





AR

FIPS

29001
29003
29005
29007
29009
29011
29013
29015
29017
29019
29021
29023
29025
29027
29029
29031
29033
29035

AR

29037
29039
29041
29043
29045
29047
29049
29051
29053
29055
29057
29059
29061
29063
29065
29067
29069
29071
29073
29075
29077
29079
29081
29083
29085
29087
29089
29091
29093
29095
29097
29099
29101

AR

29103
29105
29107
29109
29111
29113
29115
29117
29121
29123
29125
29127
29119
29129
29131
29133
29135
29137
29139
29141
29143
29145
29147
29149
29151
29153
29155
29157
29159
29161
29163
29165
29167
29169

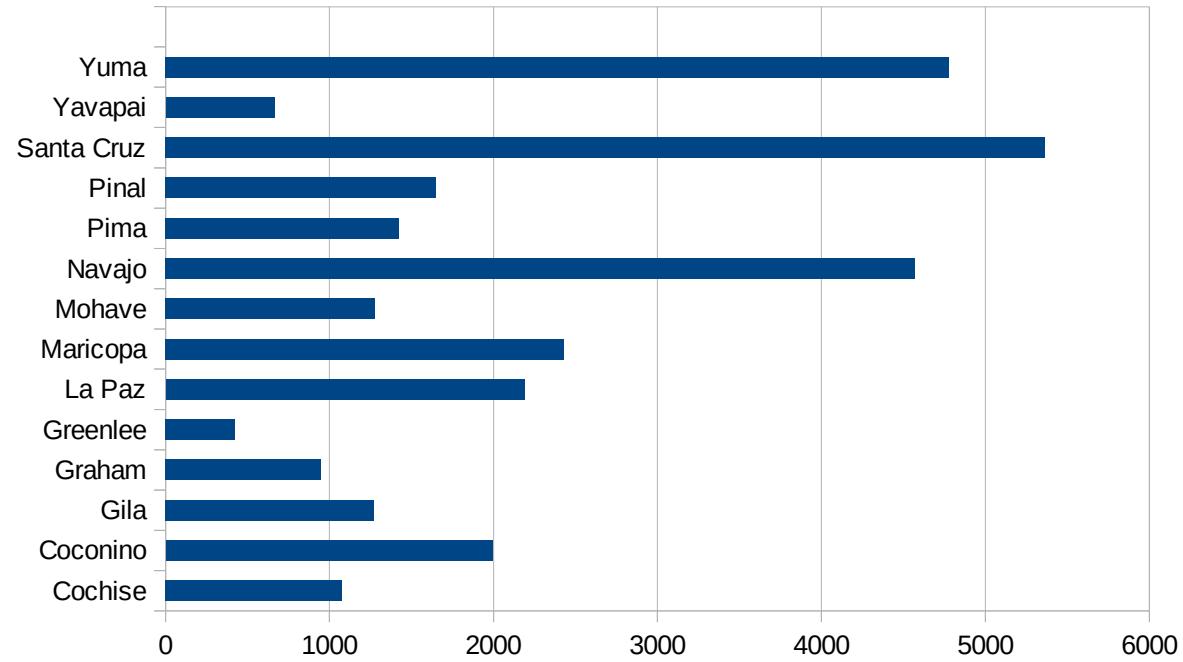
AR

29171
29173
29175
29177
29179
29181
29195
29197
29199
29201
29203
29205
29183
29185
29187
29189
29510
29186
29207
29209
29211
29213
29215

29217
29219
29221
29223
29225
29227
29229

AZ

FIPS	County	PC Infection
4001	Apache	4049.124175
4003	Cochise	1075.175515
4005	Coconino	1994.343876
4007	Gila	1272.987066
4009	Graham	950.830063
4011	Greenlee	421.8074449
4012	La Paz	2189.781022
4013	Maricopa	2432.447996
4015	Mohave	1279.408256
4017	Navajo	4571.50618
4019	Pima	1424.346509
4021	Pinal	1650.049873
4023	Santa Cruz	5364.322418
4025	Yavapai	663.3820848
4027	Yuma	4779.189923



AZ

FIPS

29001
29003
29005
29007
29009
29011
29013
29015
29017
29019
29021
29023
29025
29027
29029
29031
29033
29035
29037

AZ

29039
29041
29043
29045
29047
29049
29051
29053
29055
29057
29059
29061
29063
29065
29067
29069
29071
29073
29075
29077
29079
29081
29083
29085
29087
29089
29091
29093
29095
29097
29099
29101

29103

AZ

29105
29107
29109
29111
29113
29115
29117
29121
29123
29125
29127
29119
29129
29131
29133
29135
29137
29139
29141
29143
29145
29147
29149
29151
29153
29155
29157
29159
29161
29163
29165
29167
29169
29171

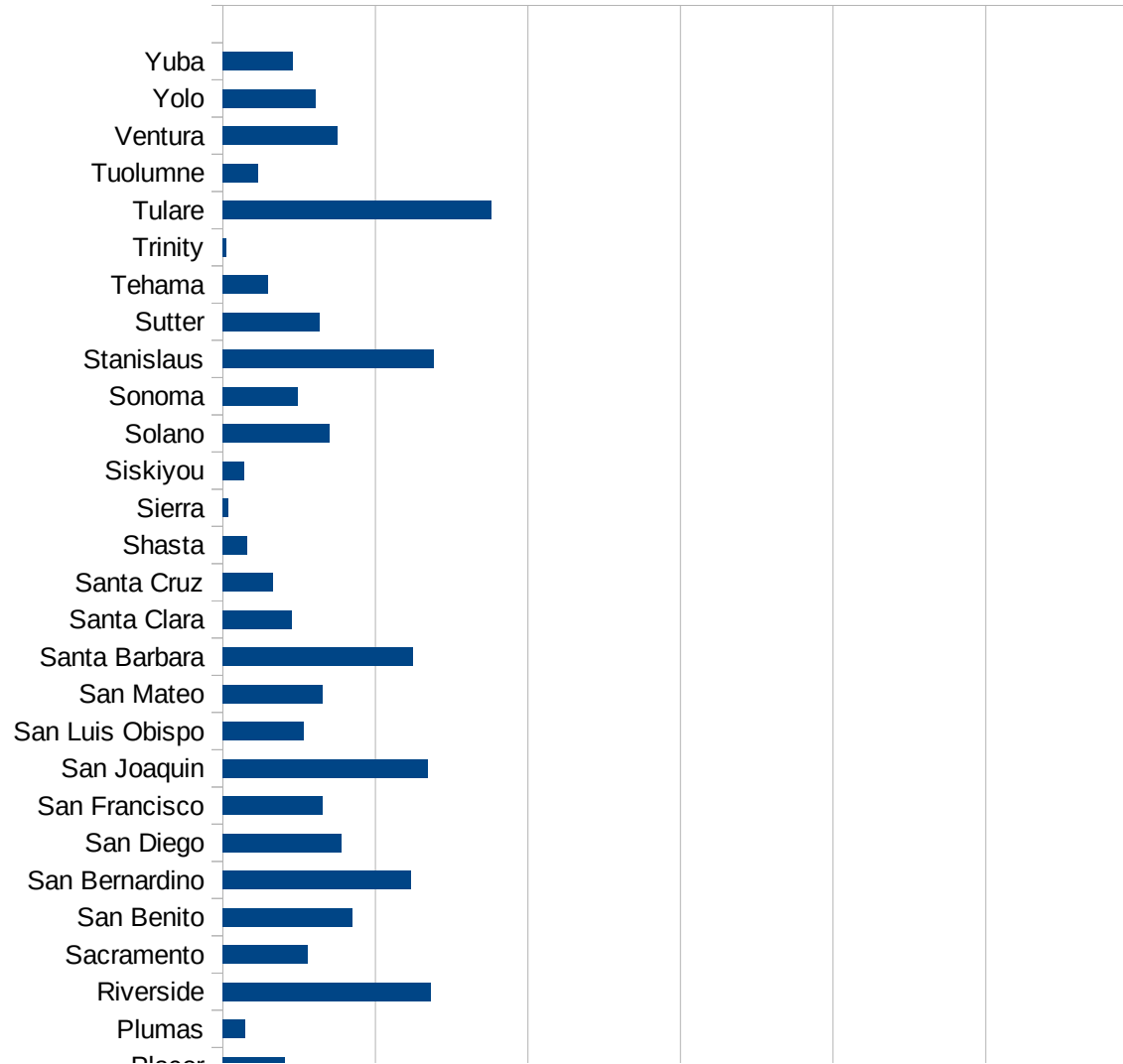
AZ

29173
29175
29177
29179
29181
29195
29197
29199
29201
29203
29205
29183
29185
29187
29189
29510
29186
29207
29209
29211
29213
29215

29217
29219
29221
29223
29225
29227
29229

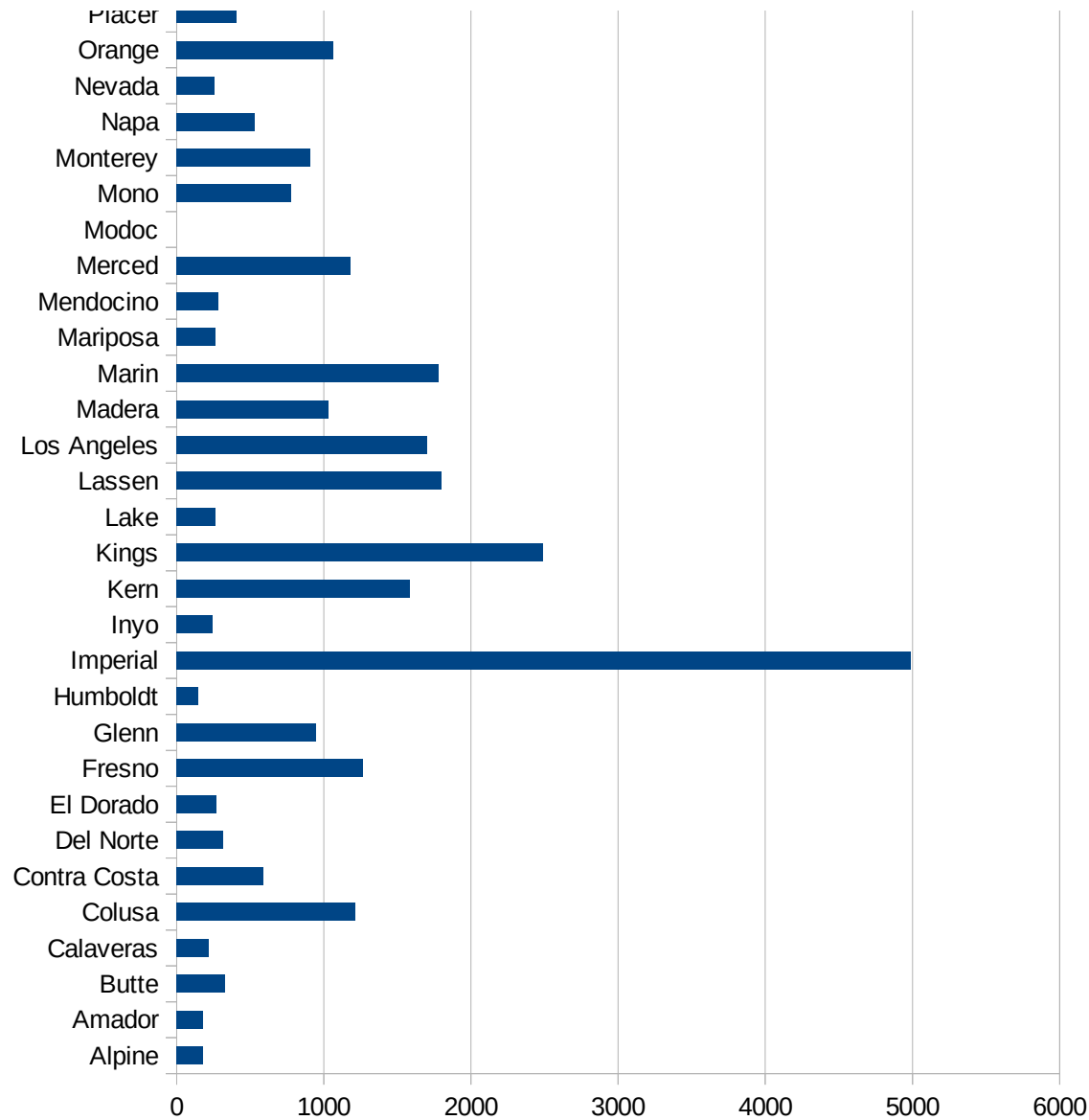
CA

FIPS	County	PC Infection
6001	Alameda	619.767896
6003	Alpine	181.6530427
6005	Amador	180.2808318
6007	Butte	327.7752793
6009	Calaveras	217.0957414
6011	Colusa	1216.072502
6013	Contra Costa	588.5856123
6015	Del Norte	312.6347564
6017	El Dorado	269.0399522
6019	Fresno	1263.475463
6021	Glenn	944.8425857
6023	Humboldt	150.3230112
6025	Imperial	4986.60815
6027	Inyo	244.6211152
6029	Kern	1582.57914
6031	Kings	2491.973098
6033	Lake	260.9424995
6035	Lassen	1801.83105
6037	Los Angeles	1705.256475
6039	Madera	1033.791669
6041	Marin	1780.749116
6043	Mariposa	263.2934577
6045	Mendocino	284.2271077
6047	Merced	1181.009226
6049	Modoc	0
6051	Mono	778.9473684
6053	Monterey	907.4964302
6055	Napa	528.6299375
6057	Nevada	255.7775638
6059	Orange	1065.704364
6061	Placer	408.2421677
6063	Plumas	148.9044884
6065	Riverside	1365.577507



CA

6067 Sacramento	555.1031003
6069 San Benito	853.1452622
6071 San Bernardino	1233.927196
6073 San Diego	780.5910454
6075 San Francisco	655.1530898
6077 San Joaquin	1345.361784
6079 San Luis Obispo	528.1504172
6081 San Mateo	652.5934156
6083 Santa Barbara	1248.748676
6085 Santa Clara	455.8803037
6087 Santa Cruz	327.432499
6089 Shasta	161.6307487
6091 Sierra	33.47840643
6093 Siskiyou	139.5114811
6095 Solano	700.6112716
6097 Sonoma	493.2572178
6099 Stanislaus	1382.82877
6101 Sutter	635.2846385
6103 Tehama	295.700607
6105 Trinity	23.93298763
6107 Tulare	1762.328248
6109 Tuolumne	231.0273382
6111 Ventura	751.1454616
6113 Yolo	608.8708214
6115 Yuba	456.1704745



CA

CA

FIPS

29001
29003
29005
29007
29009
29011
29013
29015
29017
29019
29021
29023
29025
29027
29029
29031
29033
29035
29037

CA

29039
29041
29043
29045
29047
29049
29051
29053
29055
29057
29059
29061
29063
29065
29067
29069
29071
29073
29075
29077
29079
29081
29083
29085
29087
29089
29091
29093
29095
29097
29099
29101

29103

CA

29105
29107
29109
29111
29113
29115
29117
29121
29123
29125
29127
29119
29129
29131
29133
29135
29137
29139
29141
29143
29145
29147
29149
29151
29153
29155
29157
29159
29161
29163
29165
29167
29169
29171

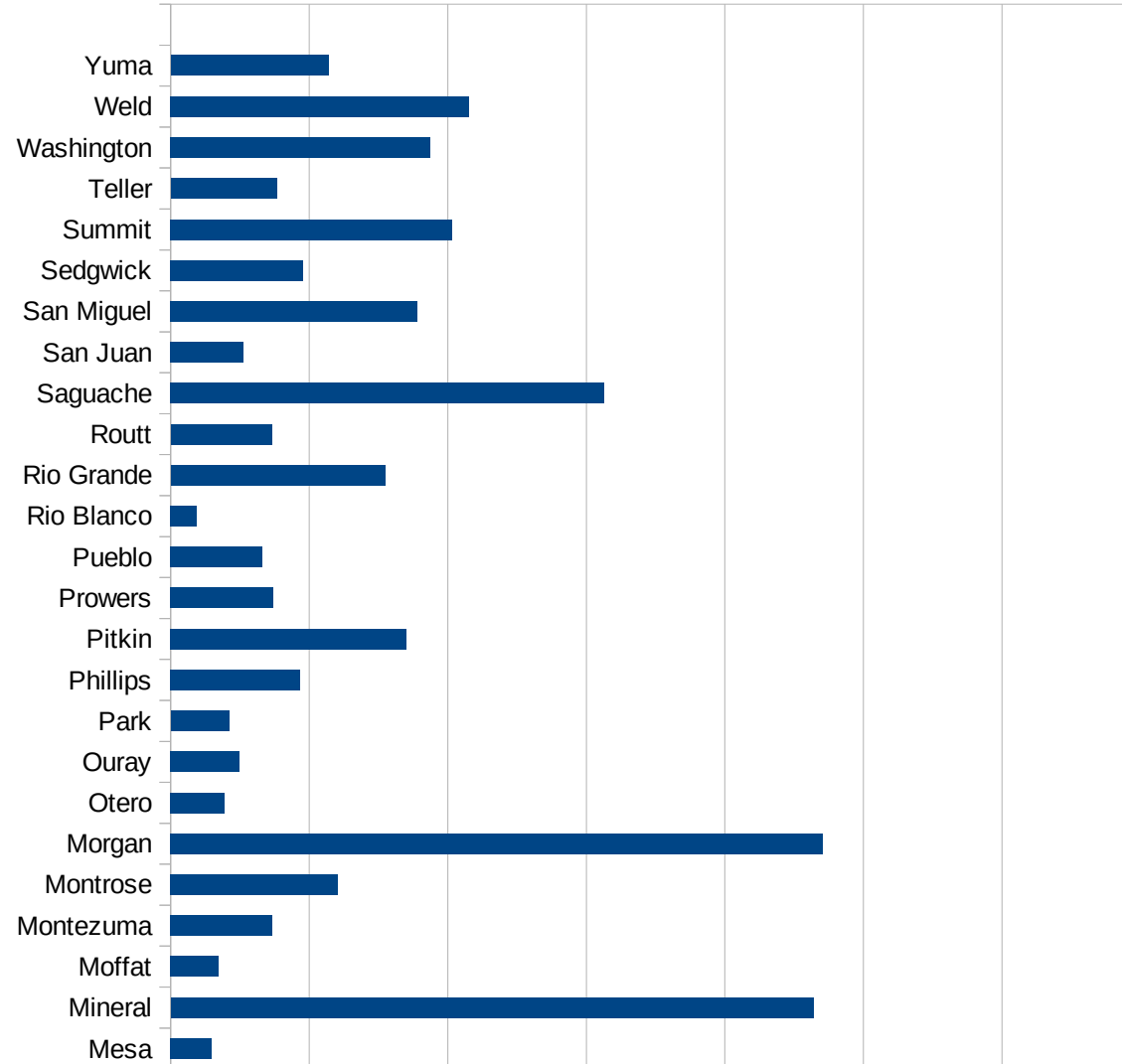
CA

29173
29175
29177
29179
29181
29195
29197
29199
29201
29203
29205
29183
29185
29187
29189
29510
29186
29207
29209
29211
29213
29215

29217
29219
29221
29223
29225
29227
29229

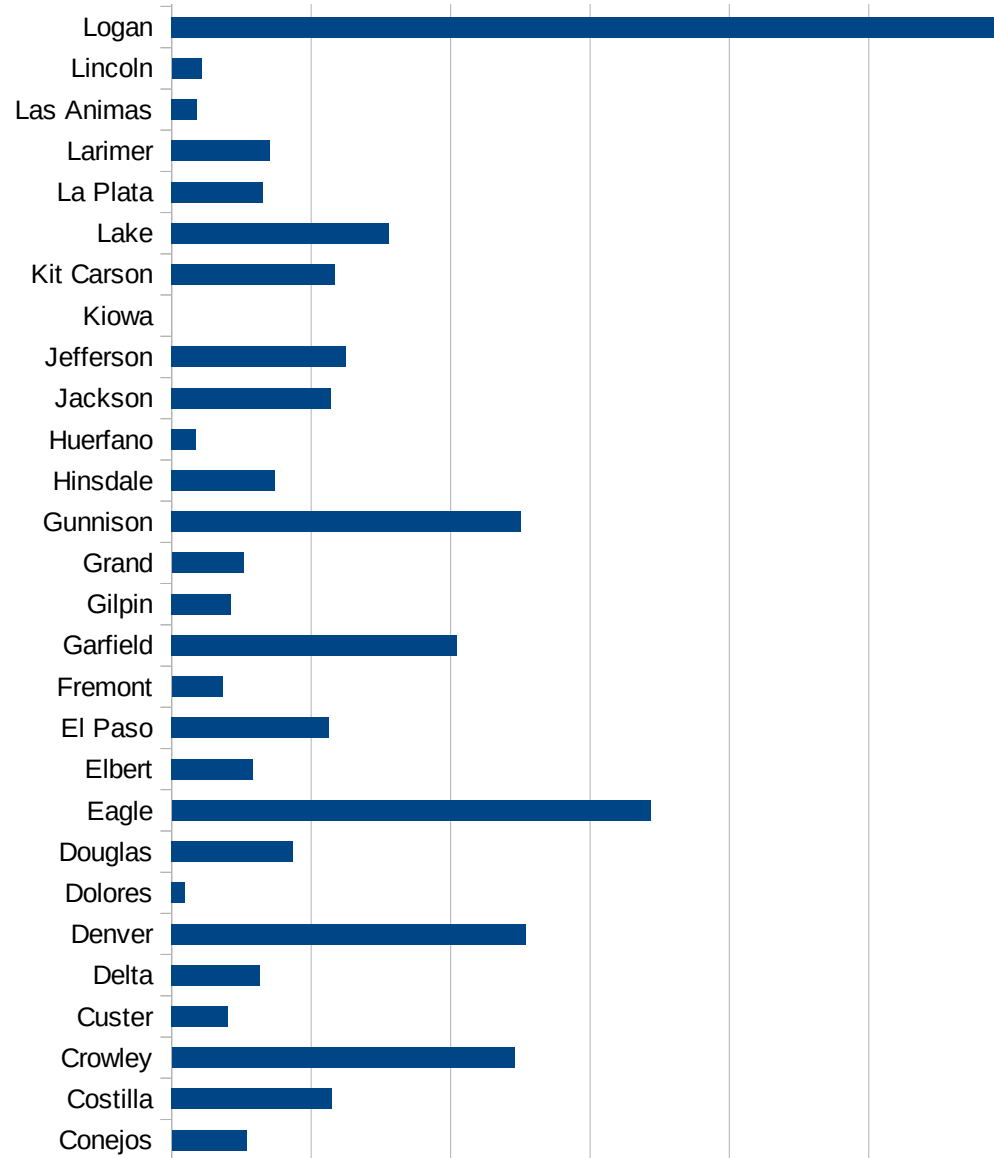
CO

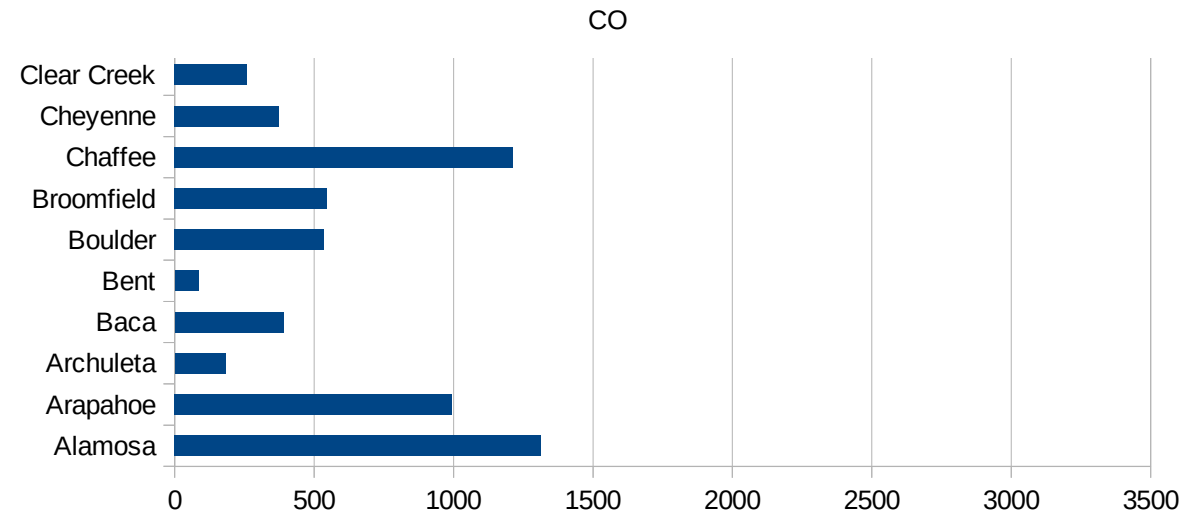
FIPS	County	PC Infection
8001	Adams	1081.3334688
8003	Alamosa	1312.7135407
8005	Arapahoe	993.52748324
8007	Archuleta	181.62005085
8009	Baca	390.51603905
8011	Bent	85.005100306
8013	Boulder	536.98808261
8014	Broomfield	545.71440946
8015	Chaffee	1213.3619614
8017	Cheyenne	373.13432836
8019	Clear Creek	260.28110359
8021	Conejos	268.29268293
8023	Costilla	574.71264368
8025	Crowley	1229.0884261
8027	Custer	201.85708518
8029	Delta	316.60905243
8031	Denver	1270.2165551
8033	Dolores	48.216007715
8035	Douglas	435.85315191
8037	Eagle	1716.5821105
8039	Elbert	292.97618142
8041	El Paso	564.95987986
8043	Fremont	181.1707378
8045	Garfield	1023.925046
8047	Gilpin	212.38359745
8049	Grand	257.6489533
8051	Gunnison	1252.4643396
8053	Hinsdale	369.91368681
8055	Huerfano	87.09536943
8057	Jackson	571.83702645
8059	Jefferson	624.23198956
8061	Kiowa	0
8063	Kit Carson	586.34650286



CO

8065 Lake	779.65235174
8067 La Plata	328.53844788
8069 Larimer	353.1915622
8071 Las Animas	89.636626905
8073 Lincoln	106.95187166
8075 Logan	2996.0981048
8077 Mesa	148.16555379
8079 Mineral	2319.5876289
8081 Moffat	174.40097058
8083 Montezuma	367.00053521
8085 Montrose	604.06500213
8087 Morgan	2353.1059598
8089 Otero	195.3125
8091 Ouray	248.29298572
8093 Park	210.1746066
8095 Phillips	466.63555763
8097 Pitkin	852.36768802
8099 Prowers	369.94409734
8101 Pueblo	329.49519188
8103 Rio Blanco	94.696969697
8105 Rio Grande	773.33333333
8107 Routt	365.28970583
8109 Saguache	1563.6416776
8111 San Juan	262.4671916
8113 San Miguel	891.22207301
8115 Sedgwick	477.63786366
8117 Summit	1015.8996356
8119 Teller	382.7293386
8121 Washington	937.0543899
8123 Weld	1077.2975295
8125 Yuma	568.86227545





CO

FIPS

29001
29003
29005
29007
29009
29011
29013
29015
29017
29019
29021
29023
29025
29027
29029
29031
29033
29035
29037

CO

29039
29041
29043
29045
29047
29049
29051
29053
29055
29057
29059
29061
29063
29065
29067
29069
29071
29073
29075
29077
29079
29081
29083
29085
29087
29089
29091
29093
29095
29097
29099
29101

29103

CO

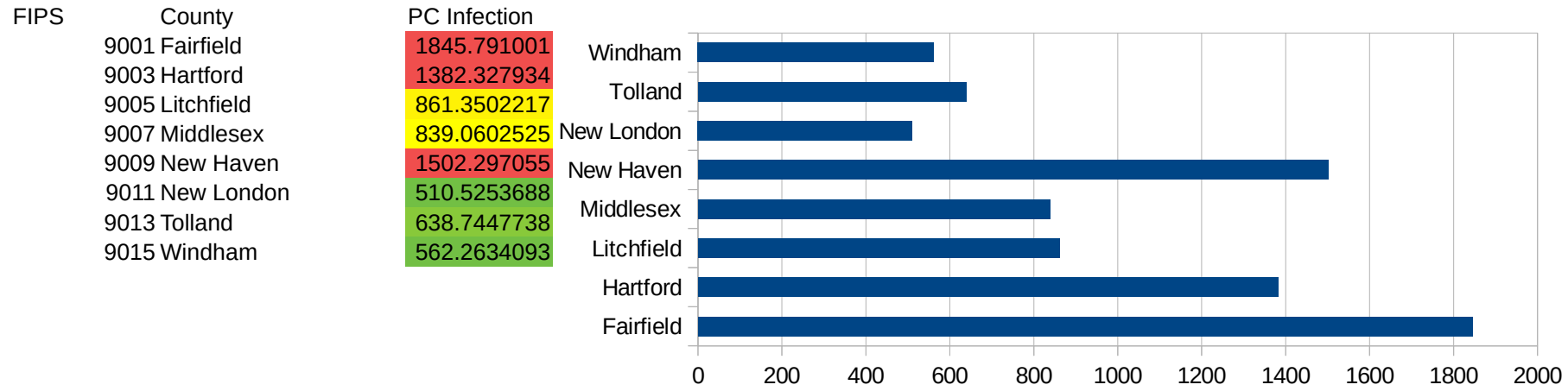
29105
29107
29109
29111
29113
29115
29117
29121
29123
29125
29127
29119
29129
29131
29133
29135
29137
29139
29141
29143
29145
29147
29149
29151
29153
29155
29157
29159
29161
29163
29165
29167
29169
29171

CO

29173
29175
29177
29179
29181
29195
29197
29199
29201
29203
29205
29183
29185
29187
29189
29510
29186
29207
29209
29211
29213
29215

29217
29219
29221
29223
29225
29227
29229

CT



CT

FIPS

29001
29003
29005
29007
29009
29011
29013
29015
29017
29019
29021
29023
29025
29027
29029
29031
29033
29035
29037

CT

29039
29041
29043
29045
29047
29049
29051
29053
29055
29057
29059
29061
29063
29065
29067
29069
29071
29073
29075
29077
29079
29081
29083
29085
29087
29089
29091
29093
29095
29097
29099
29101

29103

CT

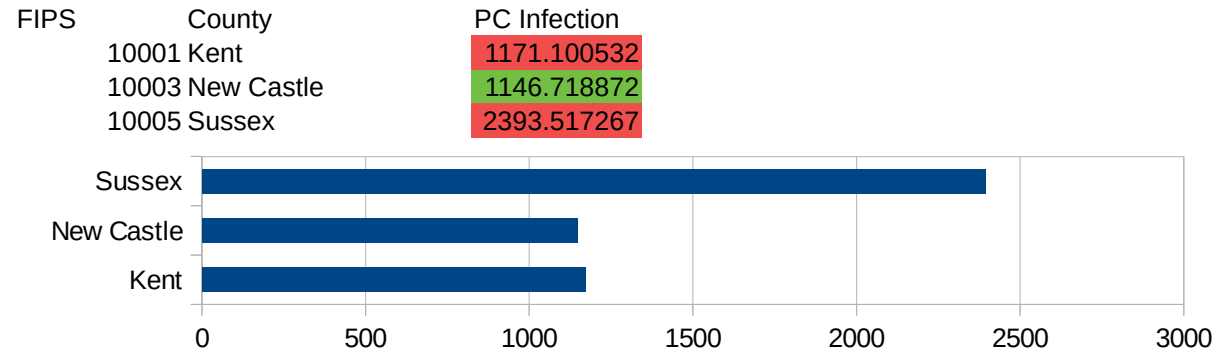
29105
29107
29109
29111
29113
29115
29117
29121
29123
29125
29127
29119
29129
29131
29133
29135
29137
29139
29141
29143
29145
29147
29149
29151
29153
29155
29157
29159
29161
29163
29165
29167
29169
29171

CT

29173
29175
29177
29179
29181
29195
29197
29199
29201
29203
29205
29183
29185
29187
29189
29510
29186
29207
29209
29211
29213
29215

29217
29219
29221
29223
29225
29227
29229

DE



DE

FIPS

29001
29003
29005
29007
29009
29011
29013
29015
29017
29019
29021
29023
29025
29027
29029
29031
29033
29035
29037

This work is licensed under the Creative Commons Attribution-
NoDerivatives 4.0 International License. To view a copy of this license, visit
<http://creativecommons.org/licenses/by-nd/4.0/>.

Tom McKellips, DM
www.creatingtomorrow.us
Page 142

DE

29039
29041
29043
29045
29047
29049
29051
29053
29055
29057
29059
29061
29063
29065
29067
29069
29071
29073
29075
29077
29079
29081
29083
29085
29087
29089
29091
29093
29095
29097
29099
29101

29103

DE

29105
29107
29109
29111
29113
29115
29117
29121
29123
29125
29127
29119
29129
29131
29133
29135
29137
29139
29141
29143
29145
29147
29149
29151
29153
29155
29157
29159
29161
29163
29165
29167
29169
29171

DE

29173
29175
29177
29179
29181
29195
29197
29199
29201
29203
29205
29183
29185
29187
29189
29510
29186
29207
29209
29211
29213
29215

29217
29219
29221
29223
29225
29227
29229

DC

FIPS	County	PC Infection
11001	District of Columbia	1668.007203

DC

FIPS

- 29001
- 29003
- 29005
- 29007
- 29009
- 29011
- 29013
- 29015
- 29017
- 29019
- 29021
- 29023
- 29025
- 29027
- 29029
- 29031
- 29033
- 29035
- 29037

DC

29039
29041
29043
29045
29047
29049
29051
29053
29055
29057
29059
29061
29063
29065
29067
29069
29071
29073
29075
29077
29079
29081
29083
29085
29087
29089
29091
29093
29095
29097
29099
29101

29103

DC

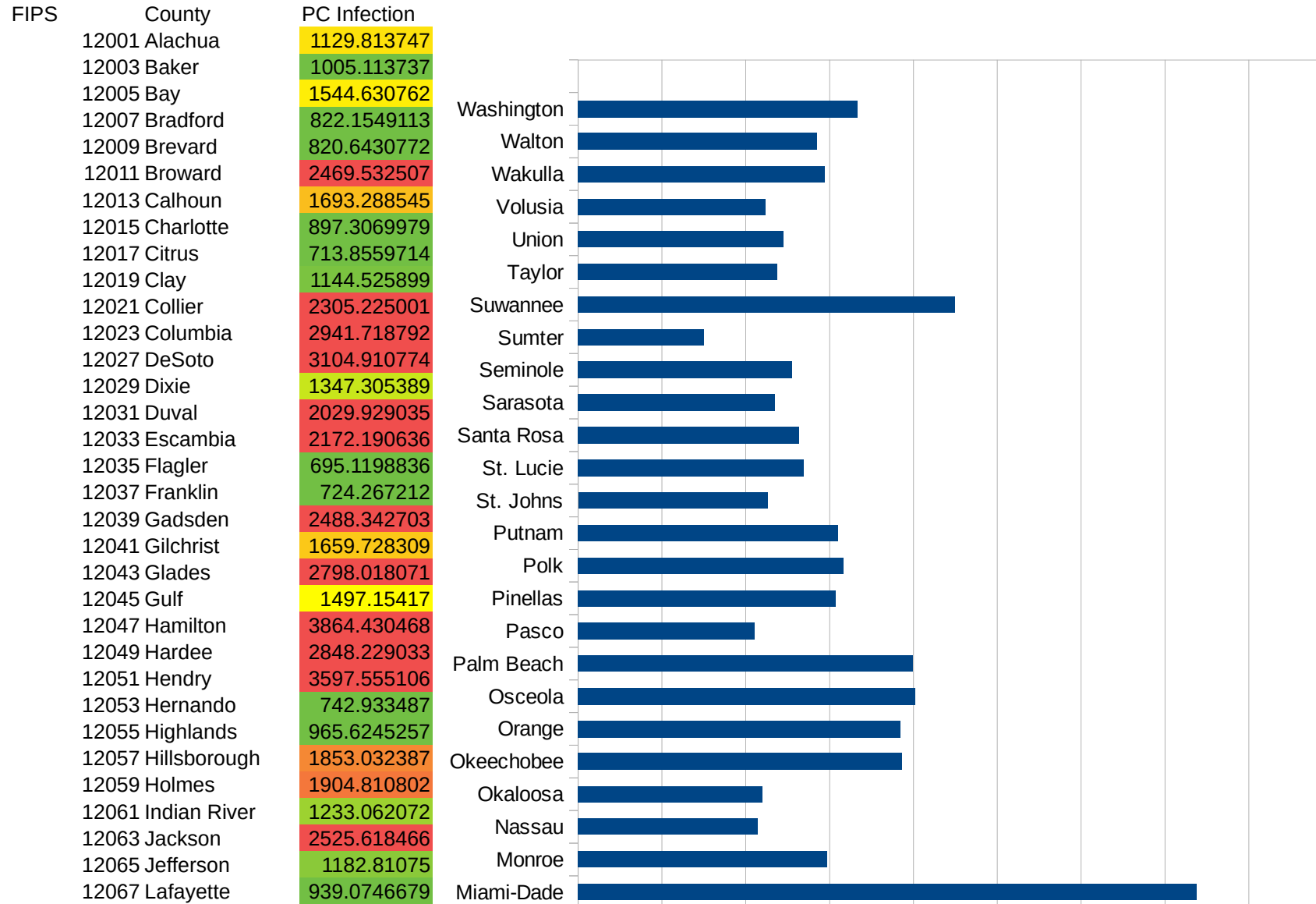
29105
29107
29109
29111
29113
29115
29117
29121
29123
29125
29127
29119
29129
29131
29133
29135
29137
29139
29141
29143
29145
29147
29149
29151
29153
29155
29157
29159
29161
29163
29165
29167
29169
29171

DC

29173
29175
29177
29179
29181
29195
29197
29199
29201
29203
29205
29183
29185
29187
29189
29510
29186
29207
29209
29211
29213
29215

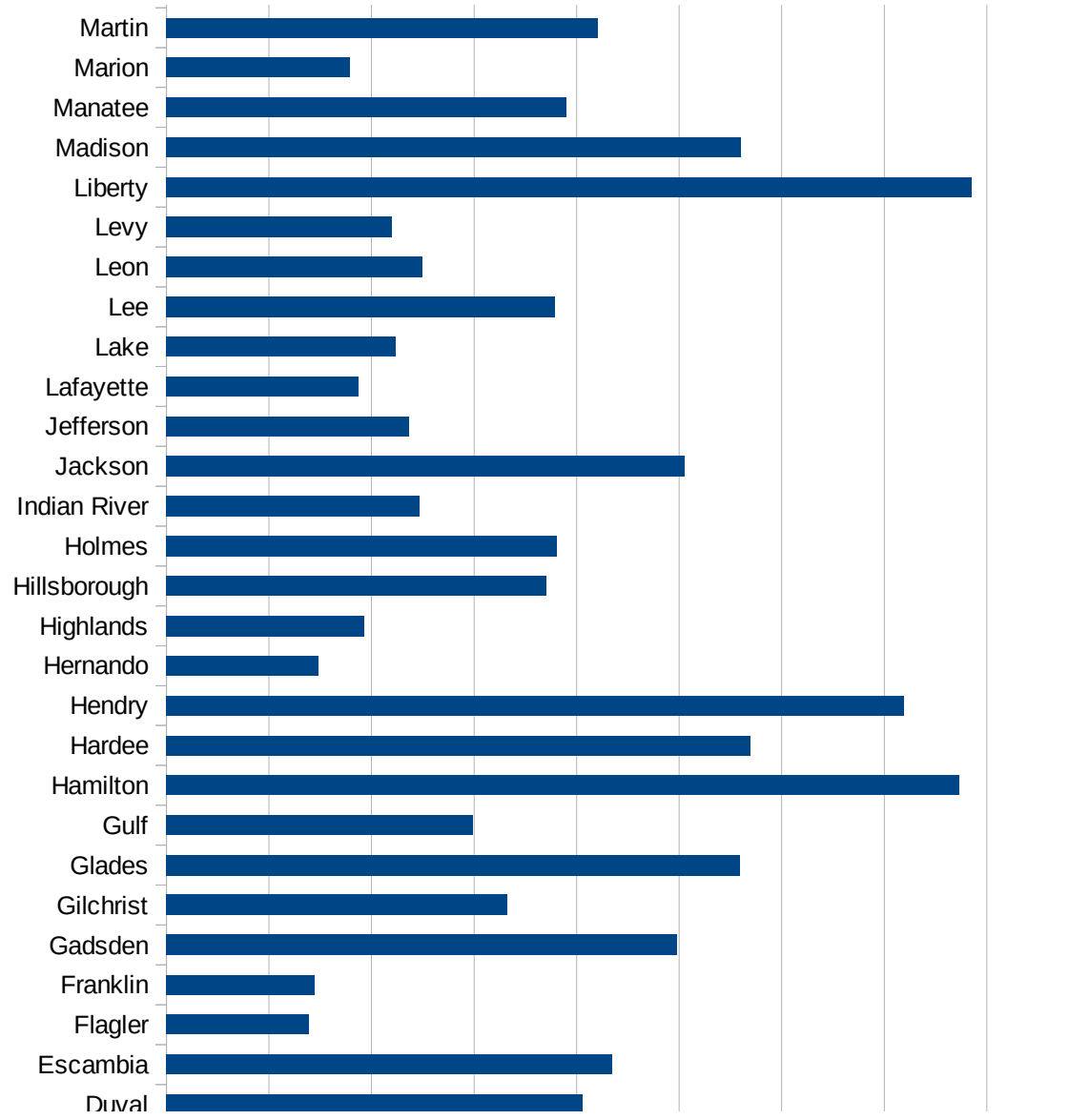
29217
29219
29221
29223
29225
29227
29229

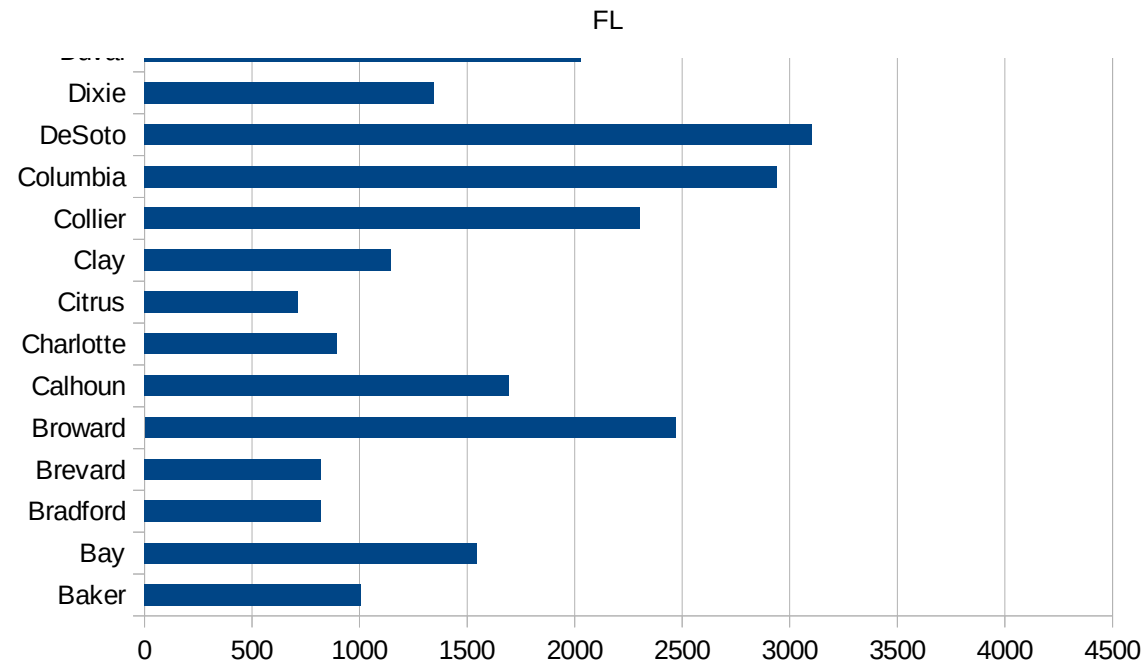
FL



FL

12069 Lake	1118.669266
12071 Lee	1893.958469
12073 Leon	1249.905984
12075 Levy	1101.299975
12077 Liberty	3925.741989
12079 Madison	2801.014626
12081 Manatee	1952.36226
12083 Marion	895.6127753
12085 Martin	2105.498658
12086 Miami-Dade	3688.249593
12087 Monroe	1484.798806
12089 Nassau	1070.696244
12091 Okaloosa	1097.607457
12093 Okeechobee	1930.808677
12095 Orange	1923.666113
12097 Osceola	2012.826436
12099 Palm Beach	1999.204544
12101 Pasco	1051.461186
12103 Pinellas	1536.481831
12105 Polk	1581.477072
12107 Putnam	1550.638459
12109 St. Johns	1129.154688
12111 St. Lucie	1344.012356
12113 Santa Rosa	1318.658035
12115 Sarasota	1173.140107
12117 Seminole	1275.885361
12119 Sumter	751.8213026
12121 Suwannee	2247.063882
12123 Taylor	1188.54923
12125 Union	1224.899598
12127 Volusia	1120.104906
12129 Wakulla	1469.455654
12131 Walton	1423.467601
12133 Washington	1668.006431





FL

FIPS

29001
29003
29005
29007
29009
29011
29013
29015
29017
29019
29021
29023
29025
29027
29029
29031
29033
29035
29037

FL

29039
29041
29043
29045
29047
29049
29051
29053
29055
29057
29059
29061
29063
29065
29067
29069
29071
29073
29075
29077
29079
29081
29083
29085
29087
29089
29091
29093
29095
29097
29099
29101

29103

FL

29105
29107
29109
29111
29113
29115
29117
29121
29123
29125
29127
29119
29129
29131
29133
29135
29137
29139
29141
29143
29145
29147
29149
29151
29153
29155
29157
29159
29161
29163
29165
29167
29169
29171

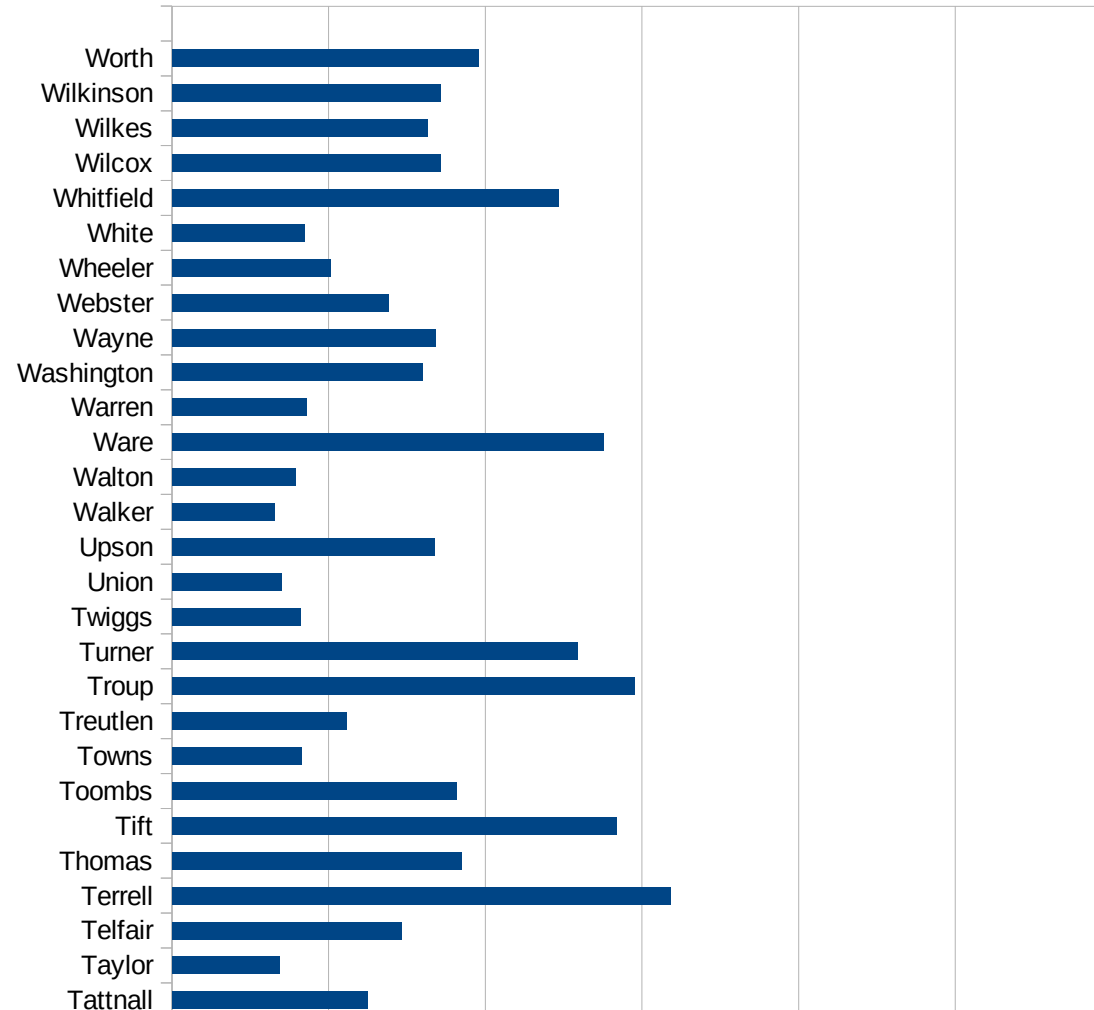
FL

29173
29175
29177
29179
29181
29195
29197
29199
29201
29203
29205
29183
29185
29187
29189
29510
29186
29207
29209
29211
29213
29215

29217
29219
29221
29223
29225
29227
29229

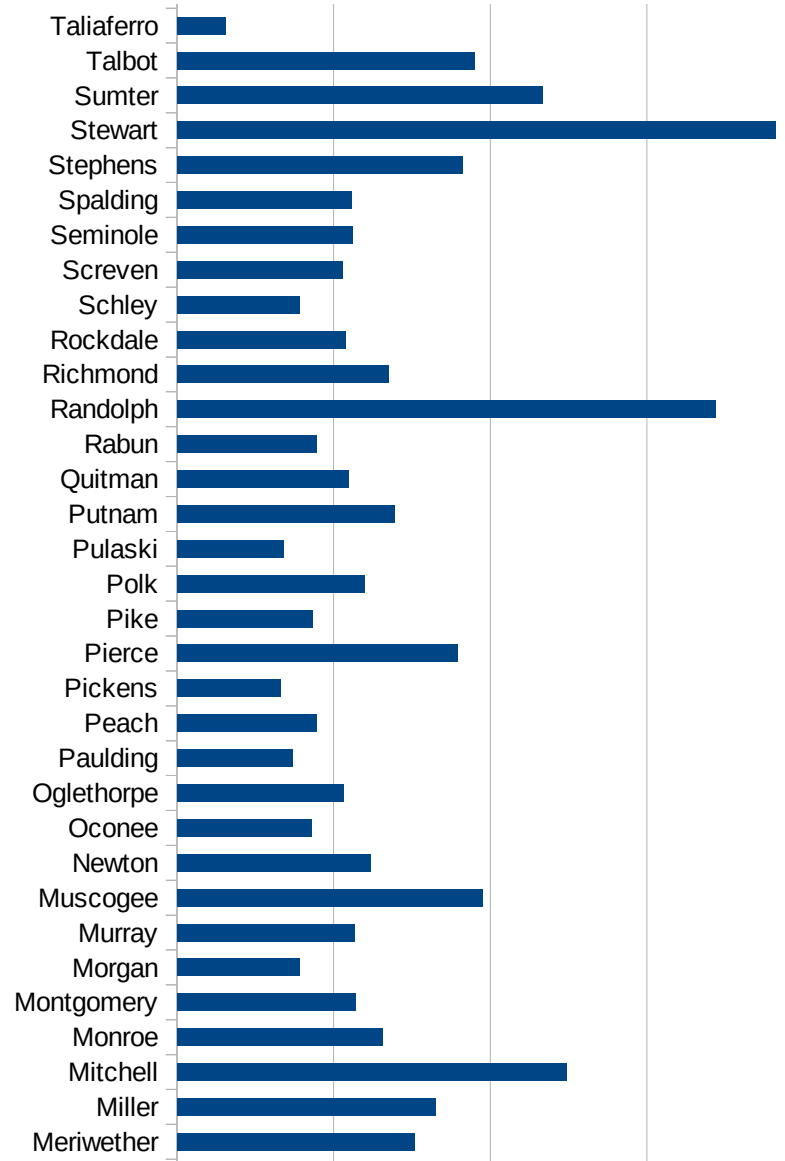
GA

FIPS	County	PC Infection
13001	Appling	2626.033393
13003	Atkinson	3181.872966
13005	Bacon	3379.526151
13007	Baker	1617.076326
13009	Baldwin	1833.879928
13011	Banks	1069.096271
13013	Barrow	1126.11219
13015	Bartow	1238.628675
13017	Ben Hill	1769.226187
13019	Berrien	1163.515479
13021	Bibb	1737.483262
13023	Bleckley	887.9887833
13025	Brantley	1037.201672
13027	Brooks	1985.431574
13029	Bryan	1209.688
13031	Bulloch	1168.23639
13033	Burke	1409.26727
13035	Butts	1661.637664
13037	Calhoun	2833.753149
13039	Camden	905.4157274
13043	Candler	1578.07309
13045	Carroll	1279.196756
13047	Catoosa	663.0080095
13049	Charlton	1958.667489
13051	Chatham	1436.401044
13053	Chattahoochee	4745.413703
13055	Chattooga	540.5405405
13057	Cherokee	951.8038631
13059	Clarke	1130.134297
13061	Clay	2390.024247
13063	Clayton	1363.189061
13065	Clinch	2361.612515
13067	Cobb	1322.428703



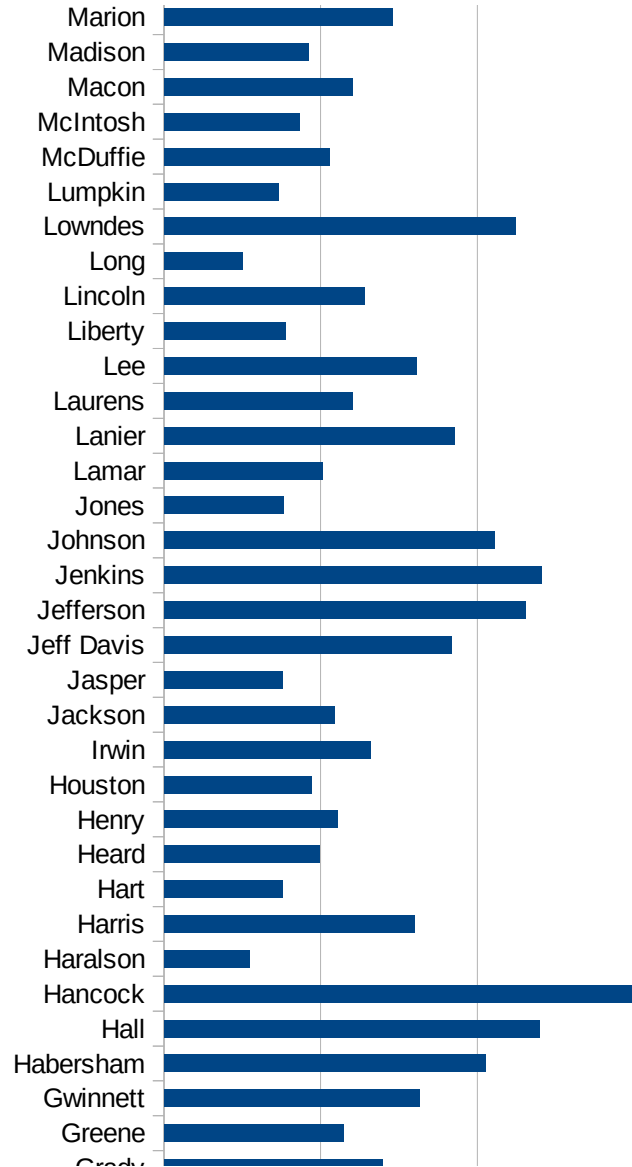
GA

13069 Coffee	2747.546005
13071 Colquitt	3081.680997
13073 Columbia	932.6532332
13075 Cook	1946.160121
13077 Coweta	800.7459003
13079 Crawford	657.5742815
13081 Crisp	1544.179461
13083 Dade	585.4800937
13085 Dawson	912.9689431
13087 Decatur	1866.415804
13089 DeKalb	1457.257738
13091 Dodge	941.8014972
13093 Dooly	1678.097184
13095 Dougherty	2686.233464
13097 Douglas	1394.747163
13099 Early	3181.418952
13101 Echols	5425
13103 Effingham	842.5791928
13105 Elbert	1459.205021
13107 Emanuel	1432.867504
13109 Evans	1399.123216
13111 Fannin	881.9904483
13113 Fayette	694.5240131
13115 Floyd	1038.5287
13117 Forsyth	674.9446351
13119 Franklin	1394.257916
13121 Fulton	1490.219157
13123 Gilmer	1366.173416
13125 Glascock	634.3906511
13127 Glynn	2444.290592
13129 Gordon	1390.309439
13131 Grady	1398.092775
13133 Greene	1147.022262
13135 Gwinnett	1631.203916



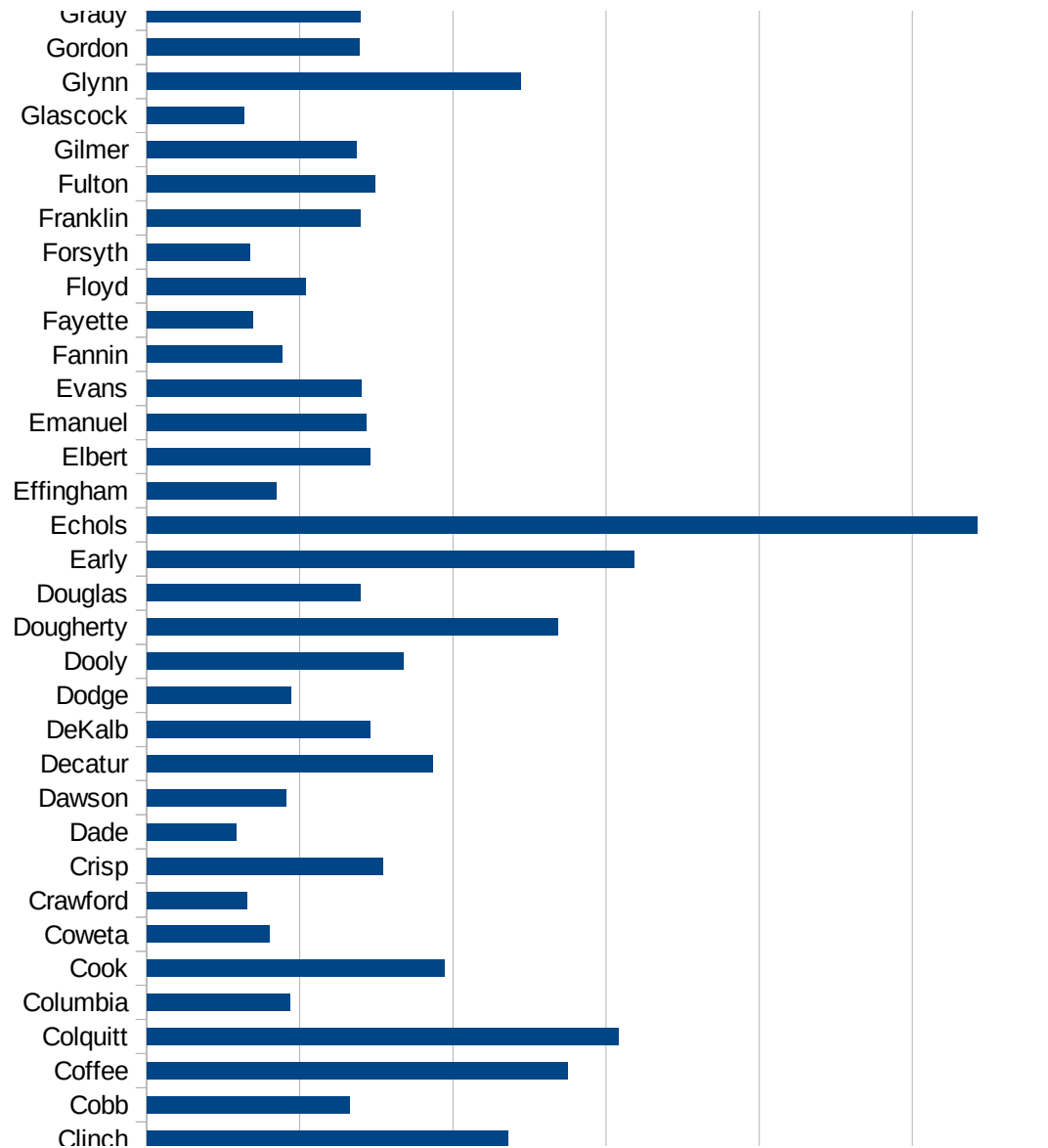
GA

13137 Habersham	2051.202961
13139 Hall	2396.75881
13141 Hancock	3054.623862
13143 Haralson	548.5389226
13145 Harris	1598.259608
13147 Hart	758.6497567
13149 Heard	993.3496086
13151 Henry	1106.333073
13153 Houston	942.9532576
13155 Irwin	1319.429666
13157 Jackson	1087.728267
13159 Jasper	754.985755
13161 Jeff Davis	1836.449531
13163 Jefferson	2307.193778
13165 Jenkins	2407.002188
13167 Johnson	2111.660486
13169 Jones	761.8115739
13171 Lamar	1010.526316
13173 Lanier	1856.866538
13175 Laurens	1204.437401
13177 Lee	1612.686467
13179 Liberty	772.3954014
13181 Lincoln	1276.058117
13183 Long	500.0526371
13185 Lowndes	2242.071509
13187 Lumpkin	728.265817
13189 McDuffie	1058.938275
13191 McIntosh	864.7140865
13193 Macon	1202.160846
13195 Madison	924.1146712
13197 Marion	1460.902886
13199 Meriwether	1518.891209
13201 Miller	1653.183257
13205 Mitchell	2487.382841

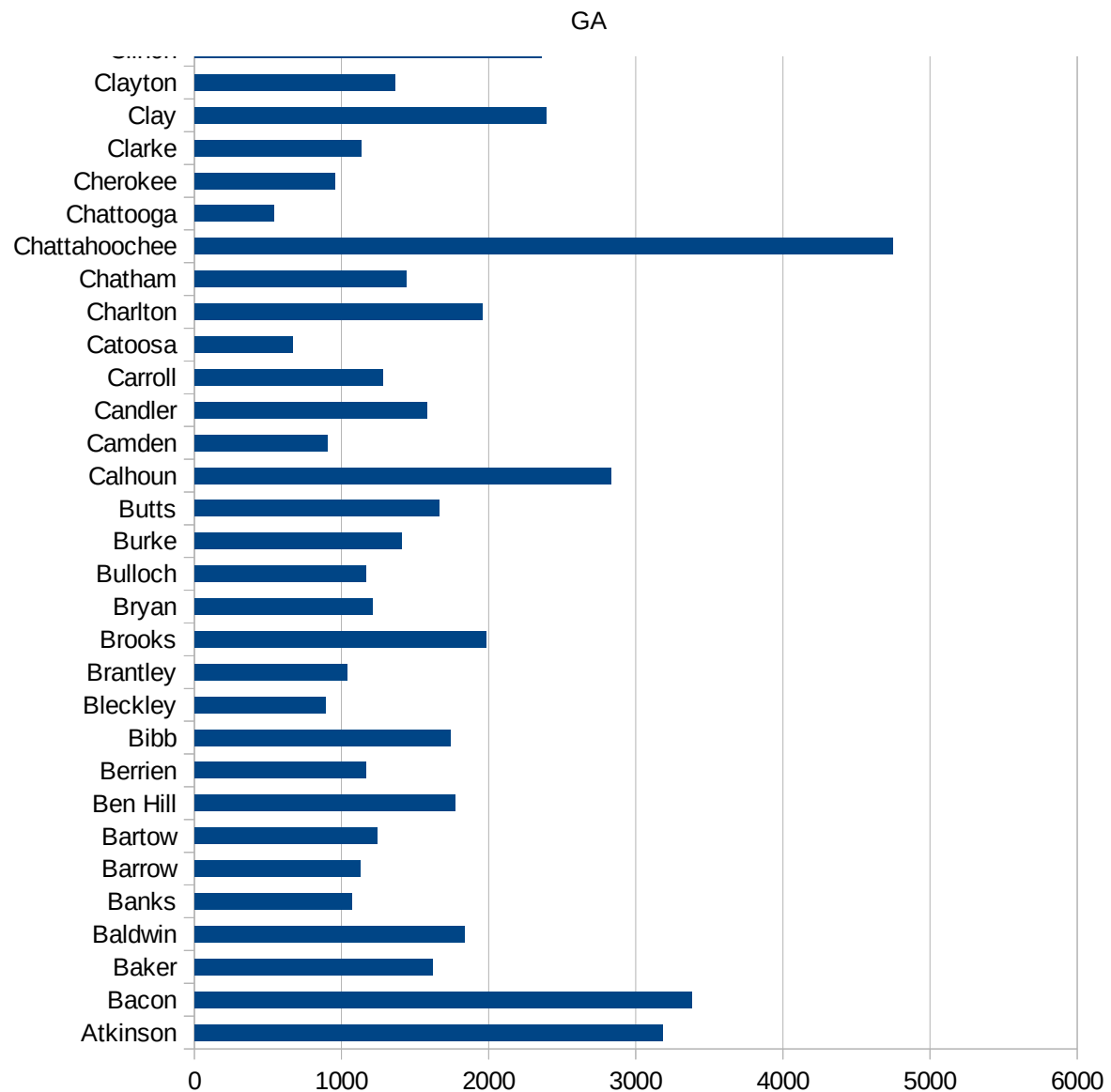


GA

13207 Monroe	1311.773256
13209 Montgomery	1142.173393
13211 Morgan	779.716756
13213 Murray	1129.731219
13215 Muscogee	1947.363
13217 Newton	1236.979761
13219 Oconee	860.6640864
13221 Oglethorpe	1062.840441
13223 Paulding	734.5590208
13225 Peach	890.2077151
13227 Pickens	659.7873671
13229 Pierce	1789.674558
13231 Pike	864.012021
13233 Polk	1198.493054
13235 Pulaski	677.5679827
13237 Putnam	1389.334678
13239 Quitman	1096.972356
13241 Rabun	889.3104879
13243 Randolph	3439.192156
13245 Richmond	1350.010419
13247 Rockdale	1077.33404
13249 Schley	783.0404889
13251 Screven	1054.670684
13253 Seminole	1118.460613
13255 Spalding	1111.951589
13257 Stephens	1820.62608
13259 Stewart	3823.19729
13261 Sumter	2330.743618
13263 Talbot	1897.321429
13265 Taliaferro	310.9452736
13267 Tattnall	1248.473869
13269 Taylor	684.1646971
13271 Telfair	1467.624087
13273 Terrell	3181.976542



13275 Thomas	1847.102232
13277 Tift	2834.536985
13279 Toombs	1815.003533
13281 Towns	826.8646642
13283 Treutlen	1116.169775
13285 Troup	2954.27935
13287 Turner	2591.001011
13289 Twiggs	818.27064
13291 Union	695.8043415
13293 Upson	1678.428381
13295 Walker	652.6437113
13297 Walton	788.210004
13299 Ware	2755.044843
13301 Warren	856.9796229
13303 Washington	1599.136662
13305 Wayne	1684.111648
13307 Webster	1378.782076
13309 Wheeler	1015.357279
13311 White	844.1775108
13313 Whitfield	2470.642502
13315 Wilcox	1713.572401
13317 Wilkes	1630.214662
13319 Wilkinson	1715.360779
13321 Worth	1955.761368



GA

GA

FIPS

29001
29003
29005
29007
29009
29011
29013
29015
29017
29019
29021
29023
29025
29027
29029
29031
29033
29035
29037

GA

29039
29041
29043
29045
29047
29049
29051
29053
29055
29057
29059
29061
29063
29065
29067
29069
29071
29073
29075
29077
29079
29081
29083
29085
29087
29089
29091
29093
29095
29097
29099
29101

29103

29105
29107
29109
29111
29113
29115
29117
29121
29123
29125
29127
29119
29129
29131
29133
29135
29137
29139
29141
29143
29145
29147
29149
29151
29153
29155
29157
29159
29161
29163
29165
29167
29169
29171

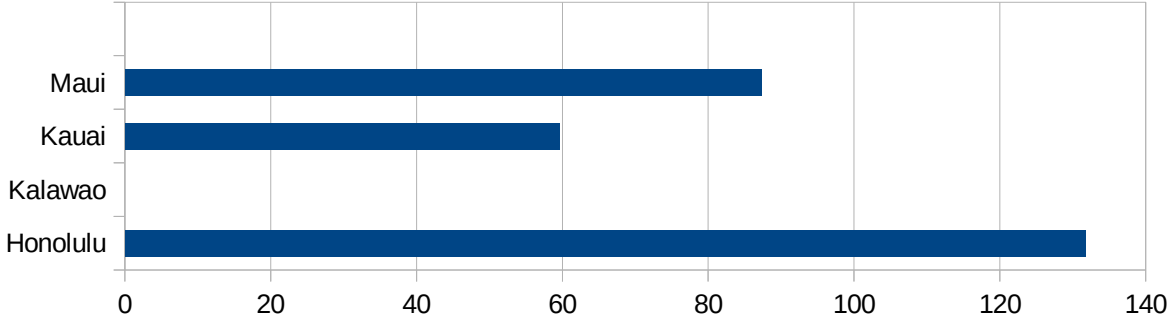
GA

29173
29175
29177
29179
29181
29195
29197
29199
29201
29203
29205
29183
29185
29187
29189
29510
29186
29207
29209
29211
29213
29215

29217
29219
29221
29223
29225
29227
29229

HI

FIPS	County	PC Infection
15001	Hawaii	58.21387879
15003	Honolulu	131.7239409
15005	Kalawao	0
15007	Kauai	59.61210542
15009	Maui	87.31691855



HI

FIPS

29001
29003
29005
29007
29009
29011
29013
29015
29017
29019
29021
29023
29025
29027
29029
29031
29033
29035
29037

HI

29039
29041
29043
29045
29047
29049
29051
29053
29055
29057
29059
29061
29063
29065
29067
29069
29071
29073
29075
29077
29079
29081
29083
29085
29087
29089
29091
29093
29095
29097
29099
29101

29103

HI

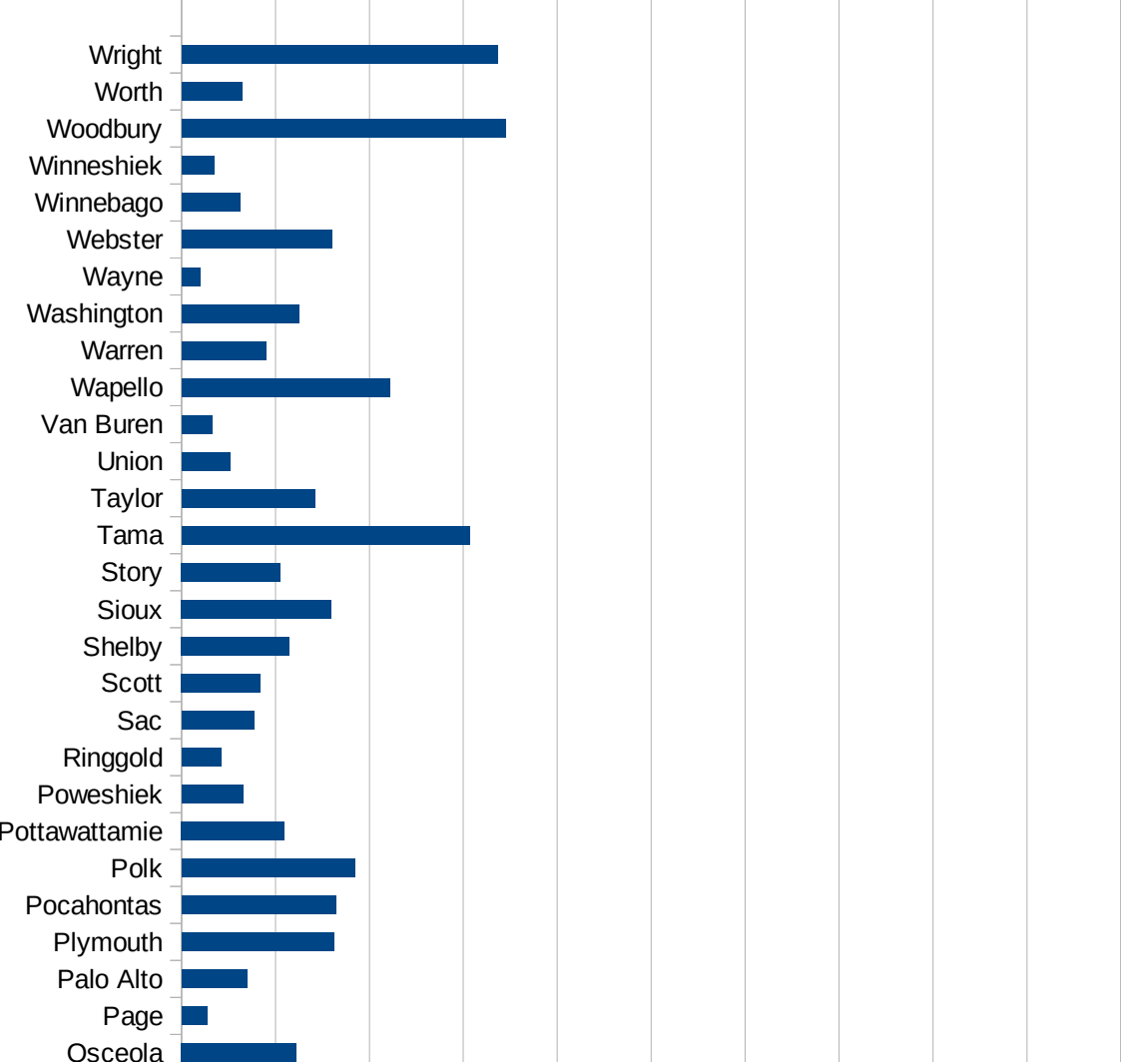
29105
29107
29109
29111
29113
29115
29117
29121
29123
29125
29127
29119
29129
29131
29133
29135
29137
29139
29141
29143
29145
29147
29149
29151
29153
29155
29157
29159
29161
29163
29165
29167
29169
29171

HI

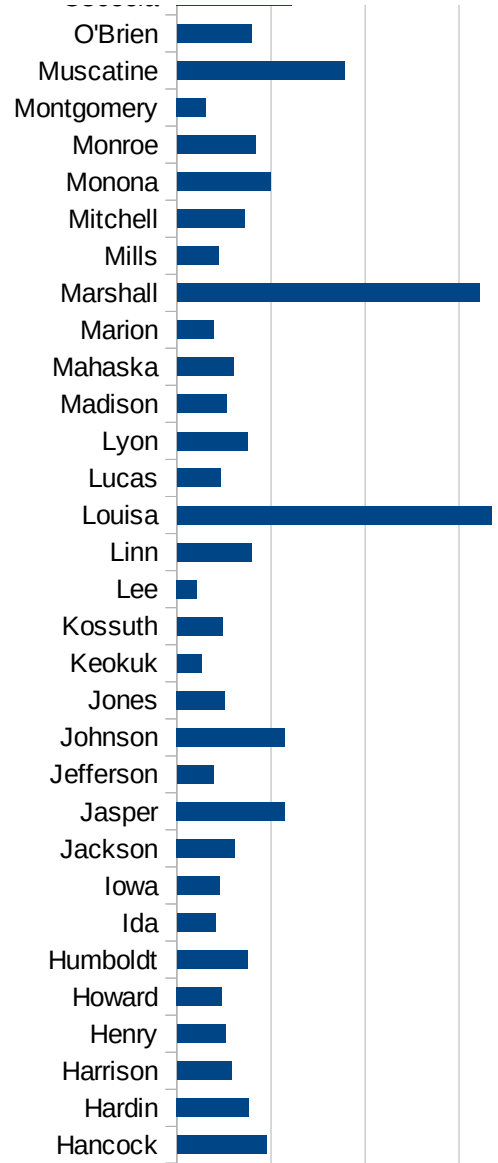
29173
29175
29177
29179
29181
29195
29197
29199
29201
29203
29205
29183
29185
29187
29189
29510
29186
29207
29209
29211
29213
29215

29217
29219
29221
29223
29225
29227
29229

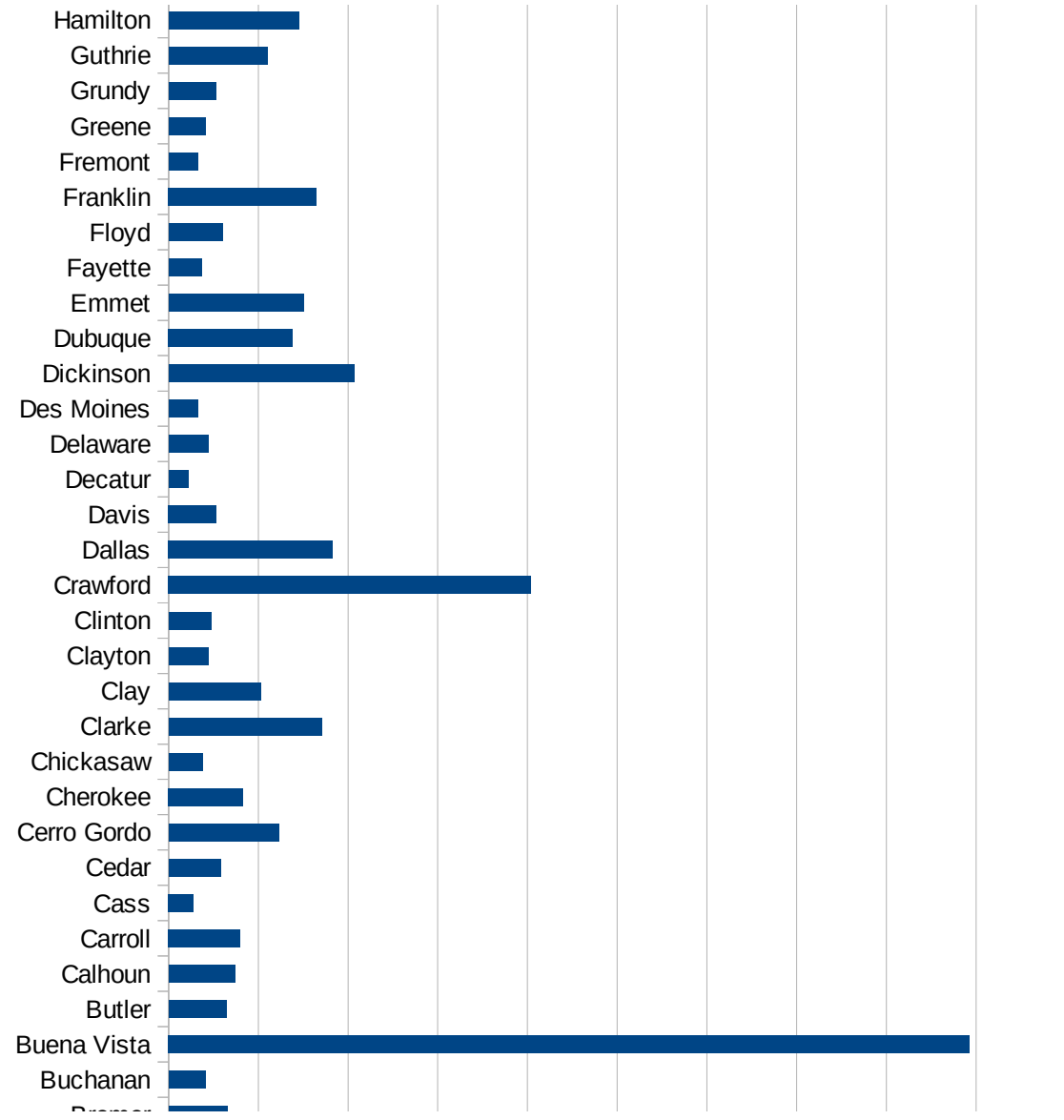
FIPS	County	PC Infection
19001	Adair	283.1657936
19003	Adams	329.218107
19005	Allamakee	1041.064199
19007	Appanoose	289.4588727
19009	Audubon	472.2121322
19011	Benton	428.9836986
19013	Black Hawk	2143.375023
19015	Boone	804.6762317
19017	Bremer	657.3936746
19019	Buchanan	415.1139205
19021	Buena Vista	8926.235282
19023	Butler	639.6588486
19025	Calhoun	742.3445716
19027	Carroll	798.8488637
19029	Cass	278.4222738
19031	Cedar	585.1720621
19033	Cerro Gordo	1226.346519
19035	Cherokee	830.3153432
19037	Chickasaw	376.1283852
19039	Clarke	1708.585376
19041	Clay	1022.685013
19043	Clayton	444.2925496
19045	Clinton	475.0849134
19047	Crawford	4038.932276
19049	Dallas	1829.673985
19051	Davis	532.3278252
19053	Decatur	215.4626109
19055	Delaware	439.3930517
19057	Des Moines	324.4928203
19059	Dickinson	2069.608815
19061	Dubuque	1383.525719
19063	Emmet	1502.215498
19065	Fayette	366.2258393

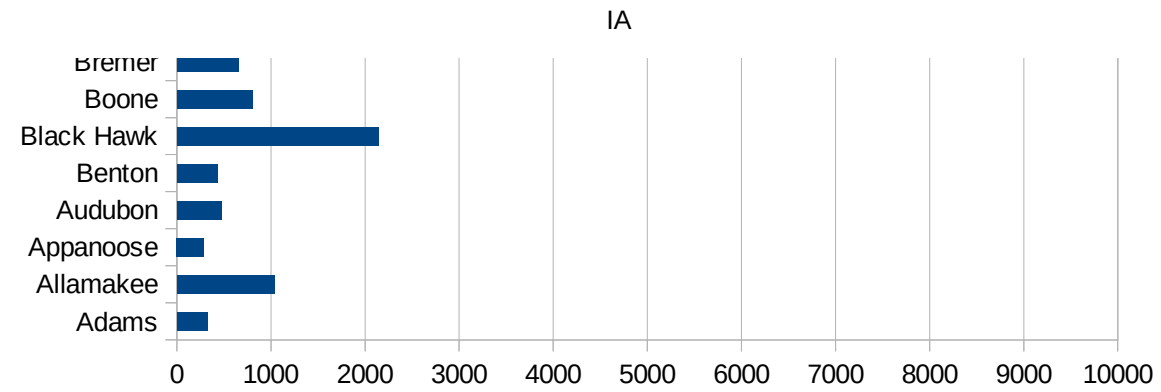


19067 Floyd	602.7536324
19069 Franklin	1649.545634
19071 Fremont	328.9003289
19073 Greene	411.9808485
19075 Grundy	528.283485
19077 Guthrie	1100.746269
19079 Hamilton	1451.310861
19081 Hancock	952.2031367
19083 Hardin	764.7616789
19085 Harrison	580.1613131
19087 Henry	518.2638162
19089 Howard	478.9376293
19091 Humboldt	754.1636116
19093 Ida	409.2968864
19095 Iowa	452.2644198
19097 Jackson	617.5380815
19099 Jasper	1149.487173
19101 Jefferson	386.2684294
19103 Johnson	1147.031601
19105 Jones	510.99113
19107 Keokuk	264.0586797
19109 Kossuth	482.962168
19111 Lee	211.4226986
19113 Linn	796.7810047
19115 Louisa	3348.554033
19117 Lucas	462.6951995
19119 Lyon	753.5348404
19121 Madison	523.1091144
19123 Mahaska	600
19125 Marion	386.146616
19127 Marshall	3214.026663
19129 Mills	438.1597291
19131 Mitchell	719.0841139
19133 Monona	990.8975688



19135 Monroe	834.4030809
19137 Montgomery	309.9070279
19139 Muscatine	1779.682732
19141 O'Brien	794.7976879
19143 Osceola	1225.165563
19145 Page	268.8700898
19147 Palo Alto	694.3666704
19149 Plymouth	1625.821877
19151 Pocahontas	1646.884273
19153 Polk	1844.196681
19155 Pottawattamie	1098.00819
19157 Poweshiek	657.7891866
19159 Ringgold	422.705314
19161 Sac	771.6843297
19163 Scott	841.3981752
19165 Shelby	1148.730351
19167 Sioux	1595.577072
19169 Story	1054.9921
19171 Tama	3070.279224
19173 Taylor	1421.418188
19175 Union	517.8412493
19177 Van Buren	327.6353276
19179 Wapello	2218.434881
19181 Warren	895.0955813
19183 Washington	1251.072671
19185 Wayne	203.0932667
19187 Webster	1601.56573
19189 Winnebago	627.4957216
19191 Winneshiek	344.5004743
19193 Woodbury	3451.369723
19195 Worth	644.0359587
19197 Wright	3364.854216





FIPS

- 29001
- 29003
- 29005
- 29007
- 29009
- 29011
- 29013
- 29015
- 29017
- 29019
- 29021
- 29023
- 29025
- 29027
- 29029
- 29031
- 29033
- 29035
- 29037

IA

29039
29041
29043
29045
29047
29049
29051
29053
29055
29057
29059
29061
29063
29065
29067
29069
29071
29073
29075
29077
29079
29081
29083
29085
29087
29089
29091
29093
29095
29097
29099
29101

29103

IA

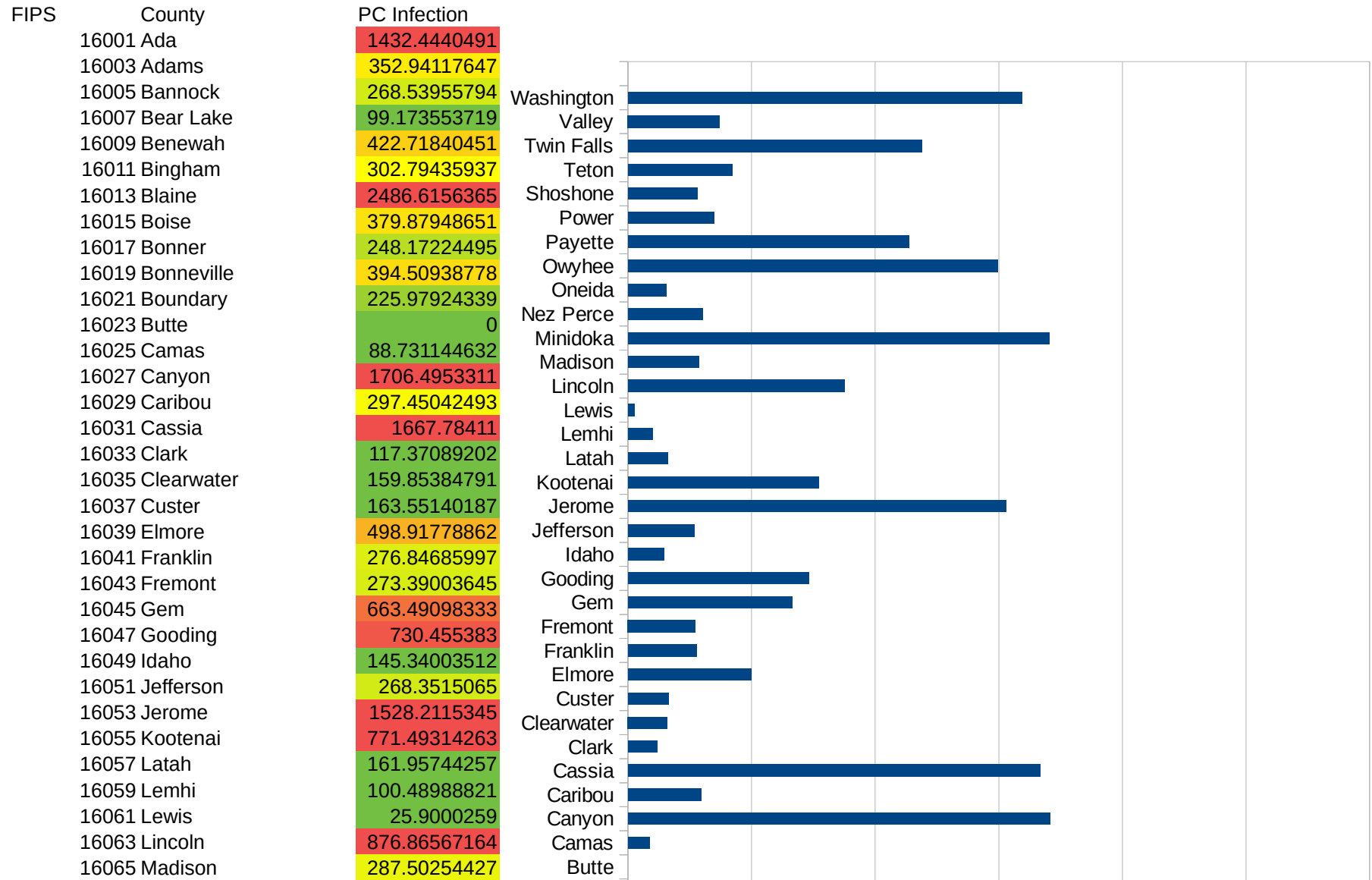
29105
29107
29109
29111
29113
29115
29117
29121
29123
29125
29127
29119
29129
29131
29133
29135
29137
29139
29141
29143
29145
29147
29149
29151
29153
29155
29157
29159
29161
29163
29165
29167
29169
29171

IA

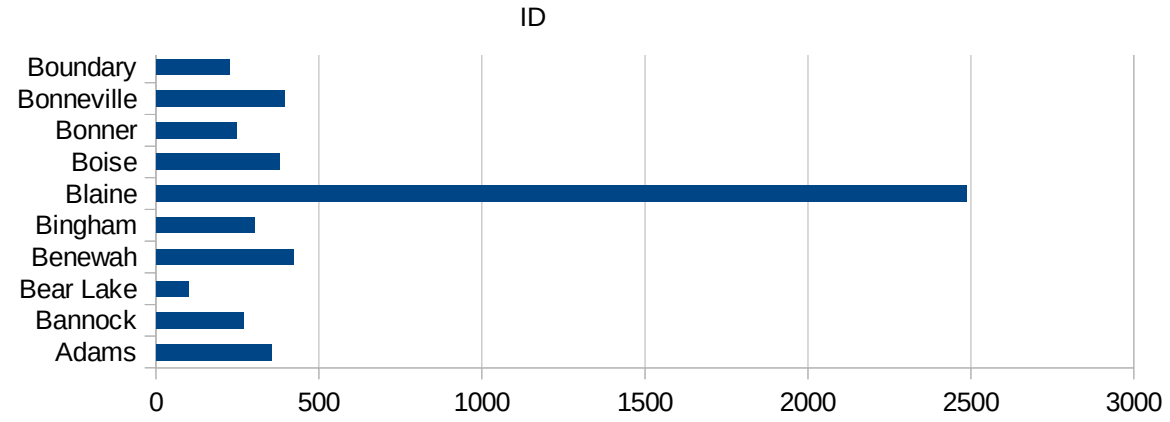
29173
29175
29177
29179
29181
29195
29197
29199
29201
29203
29205
29183
29185
29187
29189
29510
29186
29207
29209
29211
29213
29215

29217
29219
29221
29223
29225
29227
29229

ID



16067 Minidoka	1704.6818727
16069 Nez Perce	301.9204118
16071 Oneida	155.9714795
16073 Owyhee	1496.6219105
16075 Payette	1137.9559254
16077 Power	347.57981462
16079 Shoshone	281.3379181
16081 Teton	420.96219931
16083 Twin Falls	1188.4155621
16085 Valley	371.34317544
16087 Washington	1594.3312666



ID

FIPS

29001
29003
29005
29007
29009
29011
29013
29015
29017
29019
29021
29023
29025
29027
29029
29031
29033
29035
29037

ID

29039
29041
29043
29045
29047
29049
29051
29053
29055
29057
29059
29061
29063
29065
29067
29069
29071
29073
29075
29077
29079
29081
29083
29085
29087
29089
29091
29093
29095
29097
29099
29101

29103

ID

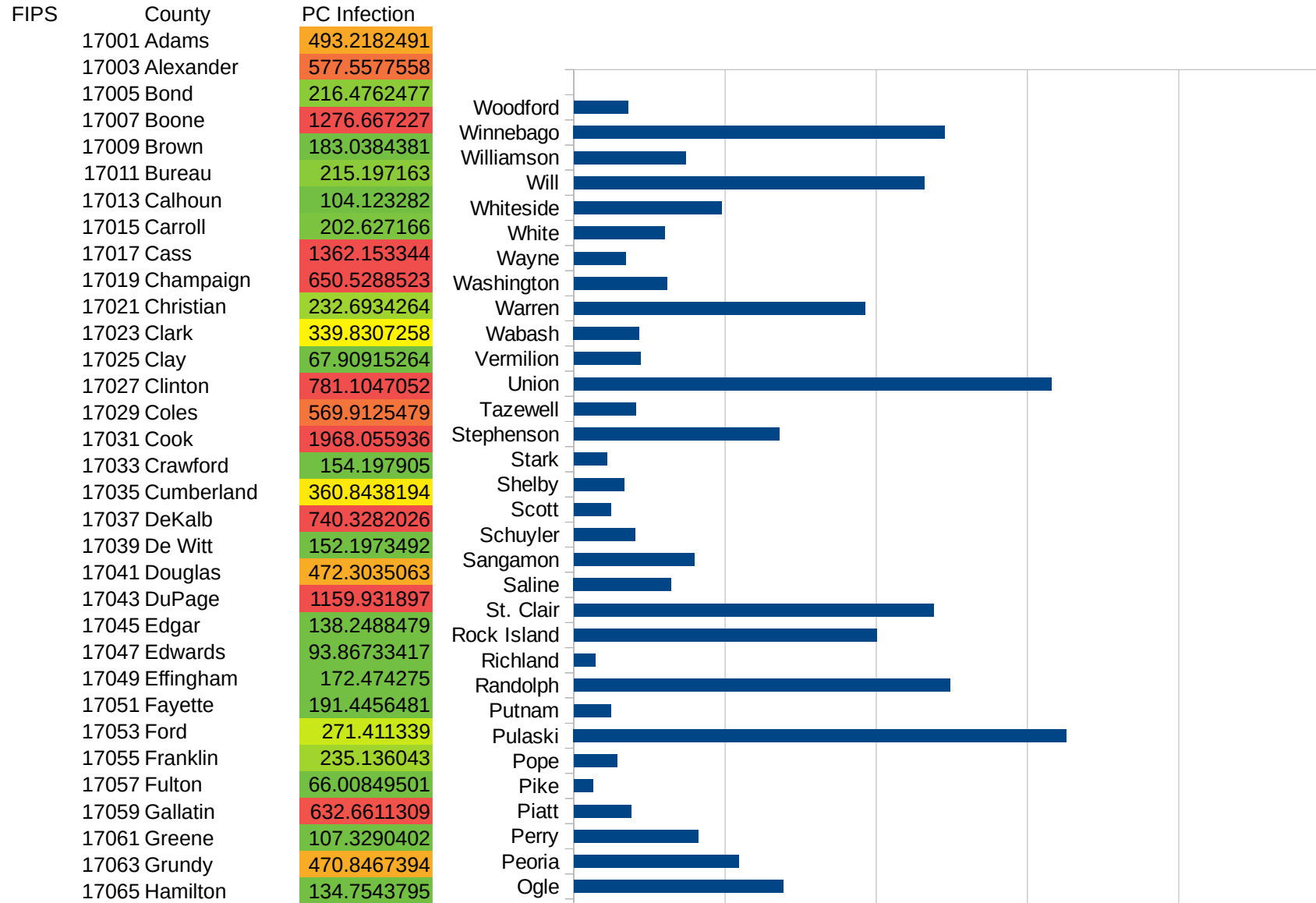
29105
29107
29109
29111
29113
29115
29117
29121
29123
29125
29127
29119
29129
29131
29133
29135
29137
29139
29141
29143
29145
29147
29149
29151
29153
29155
29157
29159
29161
29163
29165
29167
29169
29171

ID

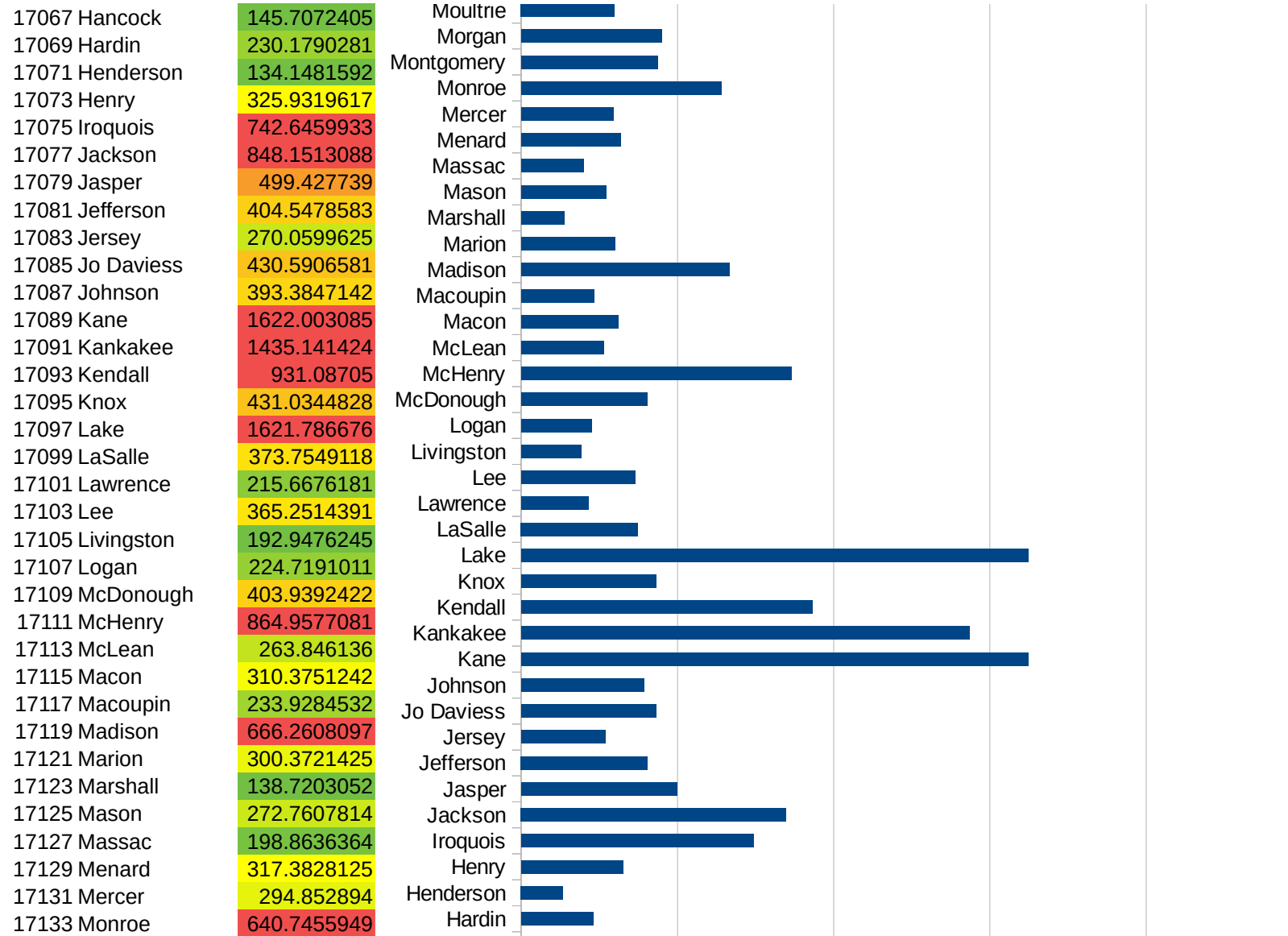
29173
29175
29177
29179
29181
29195
29197
29199
29201
29203
29205
29183
29185
29187
29189
29510
29186
29207
29209
29211
29213
29215

29217
29219
29221
29223
29225
29227
29229

IL

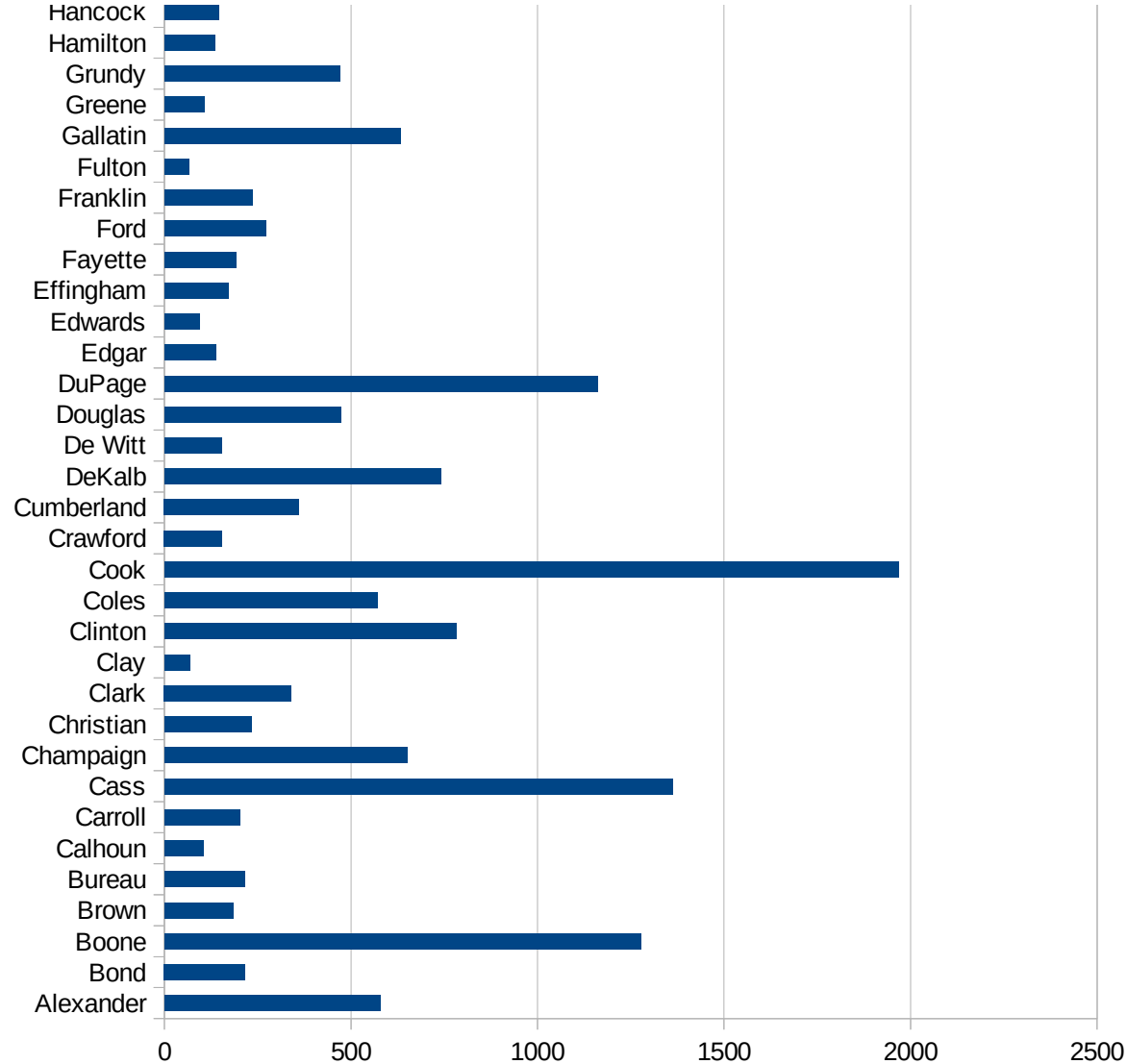


IL



IL

17135 Montgomery	437.0476557
17137 Morgan	450.3178714
17139 Moultrie	298.9739757
17141 Ogle	691.2397149
17143 Peoria	544.787151
17145 Perry	410.8812695
17147 Piatt	189.070505
17149 Pike	64.05739543
17151 Pope	142.4501425
17153 Pulaski	1629.141497
17155 Putnam	121.9512195
17157 Randolph	1242.758363
17159 Richland	69.78367062
17161 Rock Island	1001.554256
17163 St. Clair	1189.769362
17165 Saline	322.0948716
17167 Sangamon	396.7278907
17169 Schuyler	202.6929202
17171 Scott	121.8026797
17173 Shelby	165.5857596
17175 Stark	110.5583195
17177 Stephenson	679.2840703
17179 Tazewell	204.7941479
17181 Union	1579.478653
17183 Vermilion	221.3368747
17185 Wabash	216.4689584
17187 Warren	962.8933772
17189 Washington	307.2525902
17191 Wayne	171.4425667
17193 White	300.0365898
17195 Whiteside	488.9799734
17197 Will	1159.018359
17199 Williamson	369.8401336
17201 Winnebago	1227.114802



IL

17203 Woodford

179.3931831

IL

FIPS

29001
29003
29005
29007
29009
29011
29013
29015
29017
29019
29021
29023
29025
29027
29029
29031
29033
29035
29037

IL

29039
29041
29043
29045
29047
29049
29051
29053
29055
29057
29059
29061
29063
29065
29067
29069
29071
29073
29075
29077
29079
29081
29083
29085
29087
29089
29091
29093
29095
29097
29099
29101

29103

IL

29105
29107
29109
29111
29113
29115
29117
29121
29123
29125
29127
29119
29129
29131
29133
29135
29137
29139
29141
29143
29145
29147
29149
29151
29153
29155
29157
29159
29161
29163
29165
29167
29169
29171

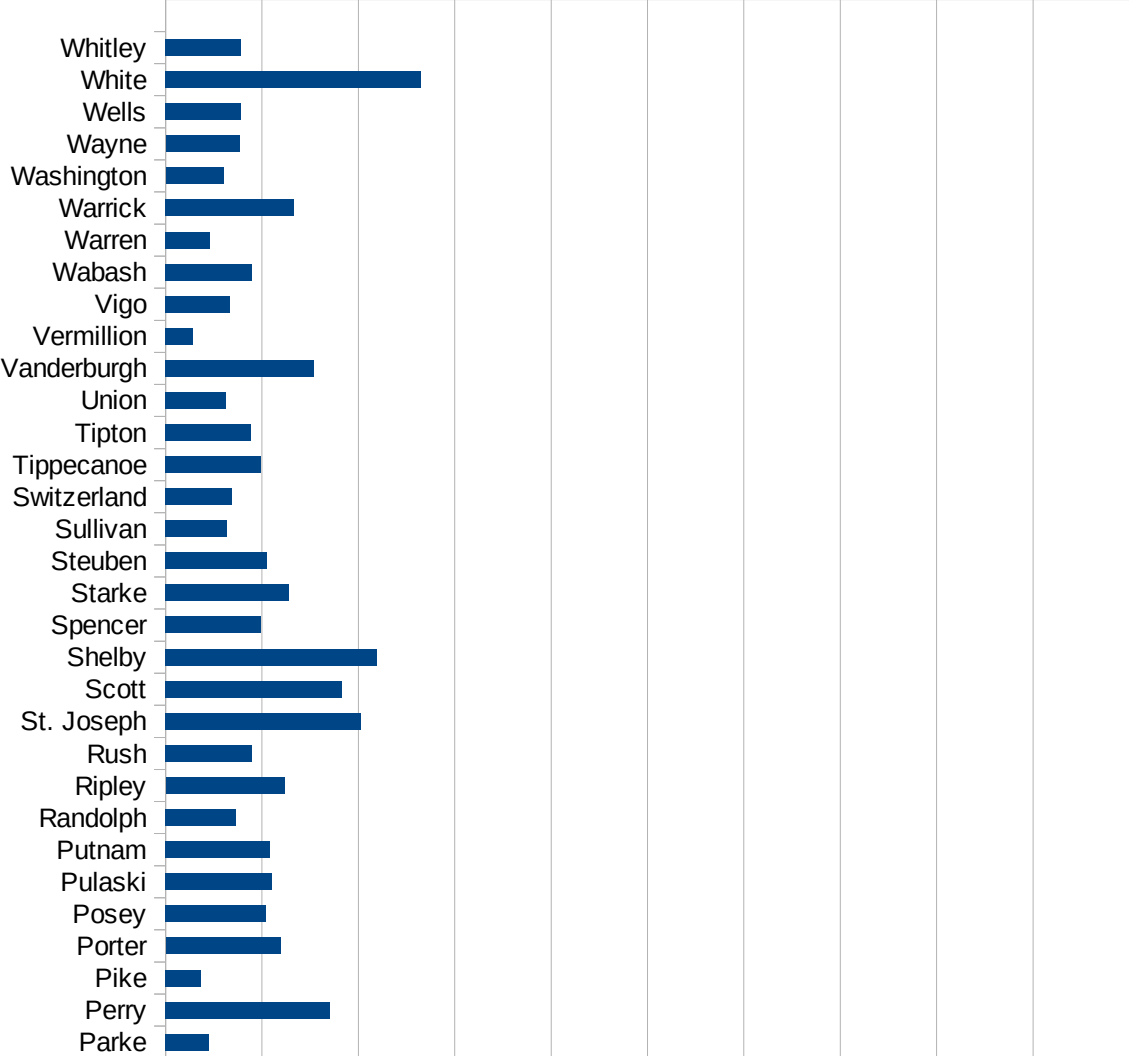
IL

29173
29175
29177
29179
29181
29195
29197
29199
29201
29203
29205
29183
29185
29187
29189
29510
29186
29207
29209
29211
29213
29215

29217
29219
29221
29223
29225
29227
29229

IN

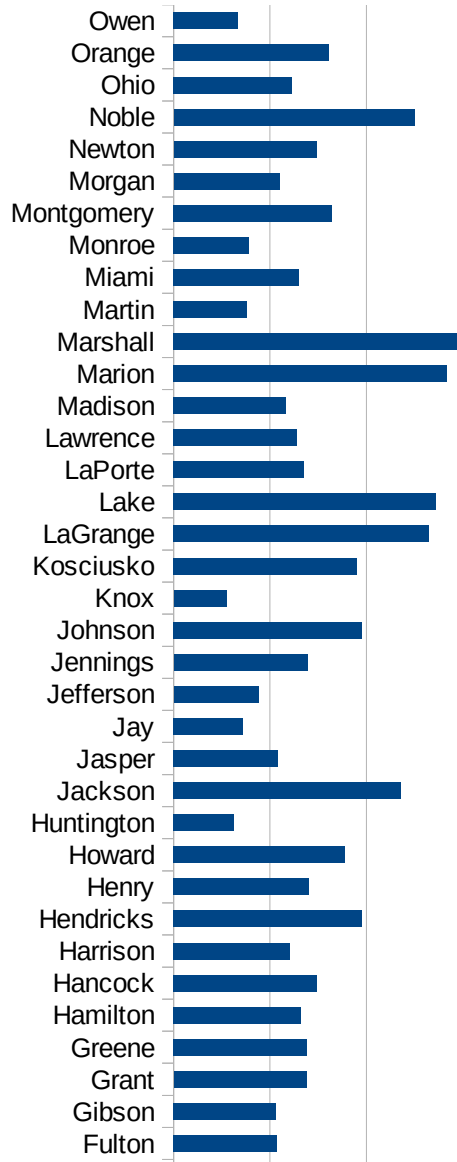
FIPS	County	PC Infection
18001	Adams	193.6244247
18003	Allen	881.0420113
18005	Bartholomew	812.0551521
18007	Benton	647.1743904
18009	Blackford	402.3470243
18011	Boone	852.2515261
18013	Brown	406.9843771
18015	Carroll	601.1824912
18017	Cass	4505.335265
18019	Clark	764.3149284
18021	Clay	313.3358808
18023	Clinton	995.3488372
18025	Crawford	359.9166509
18027	Daviess	606.3897185
18029	Dearborn	788.8153648
18031	Decatur	1022.617004
18033	DeKalb	453.4308055
18035	Delaware	477.4683721
18037	Dubois	1247.503818
18039	Elkhart	2095.738471
18041	Fayette	577.0816158
18043	Floyd	732.8267829
18045	Fountain	324.1391964
18047	Franklin	747.7128783
18049	Fulton	537.5273741
18051	Gibson	532.1057037
18053	Grant	688.5464693
18055	Greene	690.4955321
18057	Hamilton	661.0398502
18059	Hancock	743.9326269
18061	Harrison	604.708798
18063	Hendricks	975.9953056
18065	Henry	702.2850158



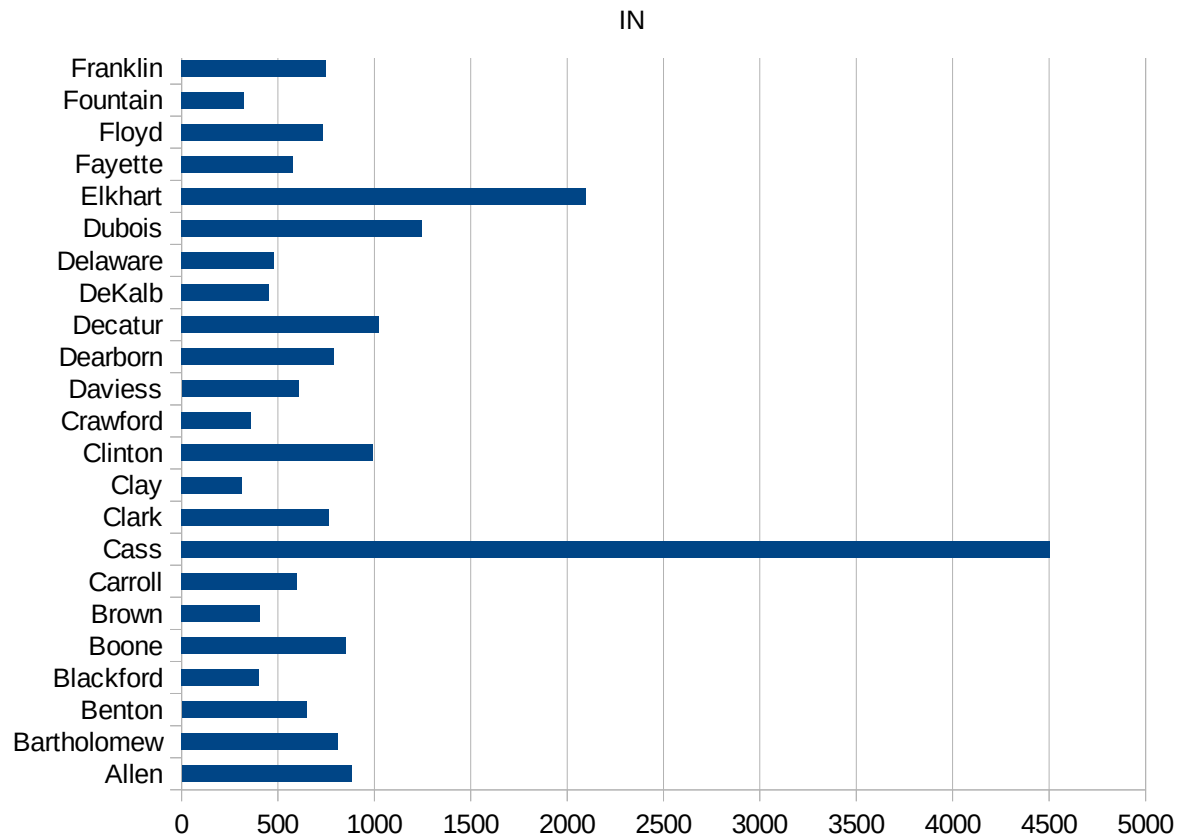
This work is licensed under the Creative Commons Attribution-NoDerivatives 4.0 International License. To view a copy of this license, visit <http://creativecommons.org/licenses/by-nd/4.0/>.

IN

18067 Howard	888.7162179
18069 Huntington	314.5695364
18071 Jackson	1181.111287
18073 Jasper	539.4066527
18075 Jay	361.2020805
18077 Jefferson	440.8842524
18079 Jennings	695.3750317
18081 Johnson	978.7165947
18083 Knox	273.7498306
18085 Kosciusko	950.2923977
18087 LaGrange	1327.231121
18089 Lake	1360.415019
18091 LaPorte	677.2296308
18093 Lawrence	641.5871069
18095 Madison	580.8347668
18097 Marion	1419.233871
18099 Marshall	1513.578966
18101 Martin	381.7167466
18103 Miami	652.2900441
18105 Monroe	391.3774444
18107 Montgomery	821.4676889
18109 Morgan	549.0900793
18111 Newton	742.2739276
18113 Noble	1249.684423
18115 Ohio	616.0164271
18117 Orange	805.5826364
18119 Owen	335.8119453
18121 Parke	224.4934129
18123 Perry	853.3137891
18125 Pike	185.3344077
18127 Porter	596.7192236
18129 Posey	520.7517619
18131 Pulaski	553.3723635
18133 Putnam	542.6295032



18135 Randolph	366.1824474
18137 Ripley	617.0458928
18139 Rush	450.0990218
18141 St. Joseph	1013.033153
18143 Scott	912.974286
18145 Shelby	1096.584666
18147 Spencer	496.8760762
18149 Starke	640.941792
18151 Steuben	526.2244839
18153 Sullivan	318.9946834
18155 Switzerland	345.245871
18157 Tippecanoe	497.2856492
18159 Tipton	442.8873612
18161 Union	312.6332244
18163 Vanderburgh	770.2763933
18165 Vermillion	142.1280444
18167 Vigo	334.3080104
18169 Wabash	447.5703325
18171 Warren	229.9406995
18173 Warrick	666.4855275
18175 Washington	300.6119601
18177 Wayne	383.7054113
18179 Wells	389.9879458
18181 White	1325.985166
18183 Whitley	390.3269355



IN

FIPS

29001
29003
29005
29007
29009
29011
29013
29015
29017
29019
29021
29023
29025
29027
29029
29031
29033
29035
29037

IN

29039
29041
29043
29045
29047
29049
29051
29053
29055
29057
29059
29061
29063
29065
29067
29069
29071
29073
29075
29077
29079
29081
29083
29085
29087
29089
29091
29093
29095
29097
29099
29101

29103

IN

29105
29107
29109
29111
29113
29115
29117
29121
29123
29125
29127
29119
29129
29131
29133
29135
29137
29139
29141
29143
29145
29147
29149
29151
29153
29155
29157
29159
29161
29163
29165
29167
29169
29171

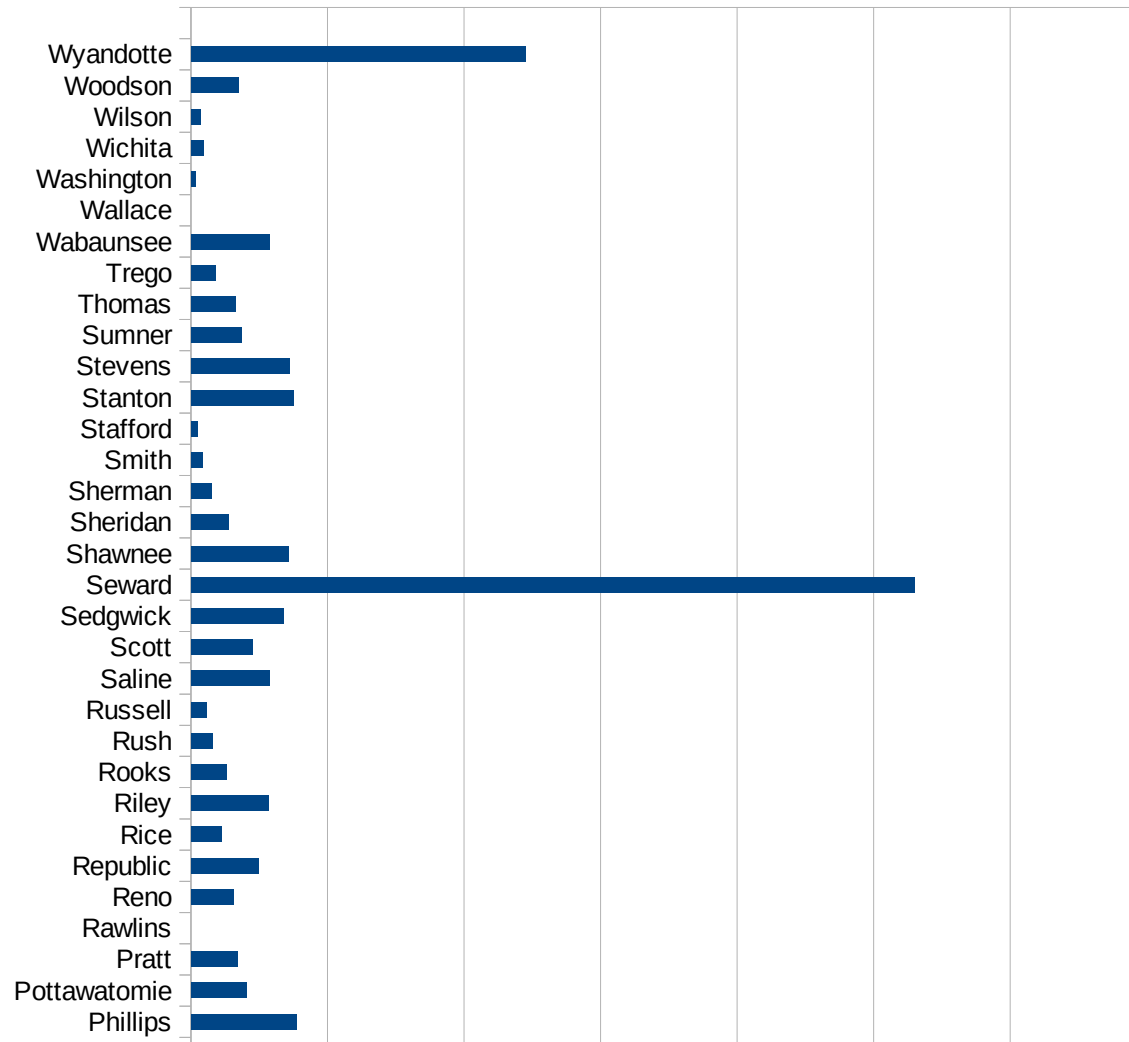
IN

29173
29175
29177
29179
29181
29195
29197
29199
29201
29203
29205
29183
29185
29187
29189
29510
29186
29207
29209
29211
29213
29215

29217
29219
29221
29223
29225
29227
29229

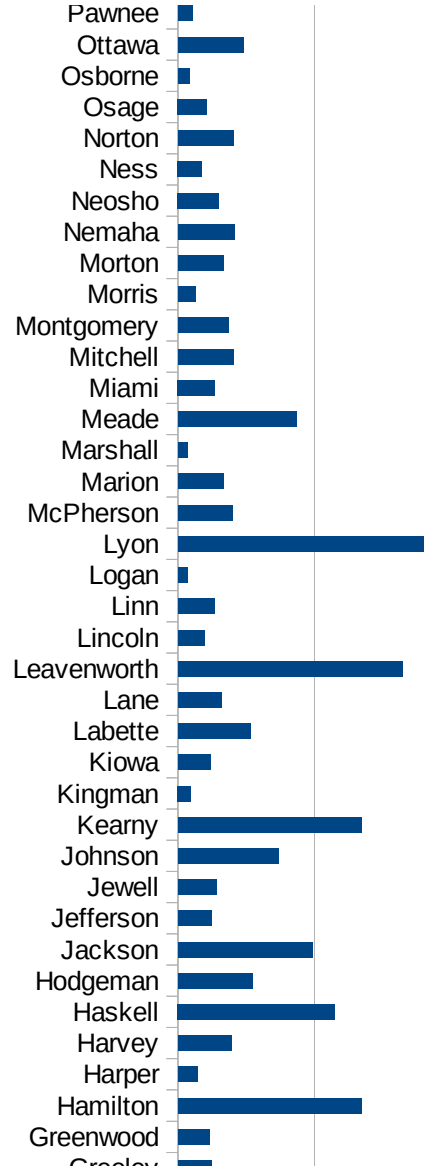
KS

FIPS	County	PC Infection
20001	Allen	88.39601414
20003	Anderson	317.3394263
20005	Atchison	345.8284444
20007	Barber	89.44543828
20009	Barton	352.3419249
20011	Bourbon	423.1215451
20013	Brown	281.308606
20015	Butler	232.1575676
20017	Chase	228.2236592
20019	Chautauqua	151.1030523
20021	Cherokee	319.7601799
20023	Cheyenne	75.18796992
20025	Clark	1995.012469
20027	Clay	187.5703389
20029	Cloud	297.8577157
20031	Coffey	765.2131665
20033	Comanche	171.624714
20035	Cowley	363.4505083
20037	Crawford	917.5017299
20039	Decatur	174.1553466
20041	Dickinson	186.9957792
20043	Doniphan	559.7500651
20045	Douglas	484.2056721
20047	Edwards	315.9003159
20049	Elk	39.87240829
20051	Ellis	365.7262278
20053	Ellsworth	242.091672
20055	Finney	4566.933435
20057	Ford	5895.892351
20059	Franklin	499.3952635
20061	Geary	346.6895748
20063	Gove	114.8545176
20065	Graham	361.1556982



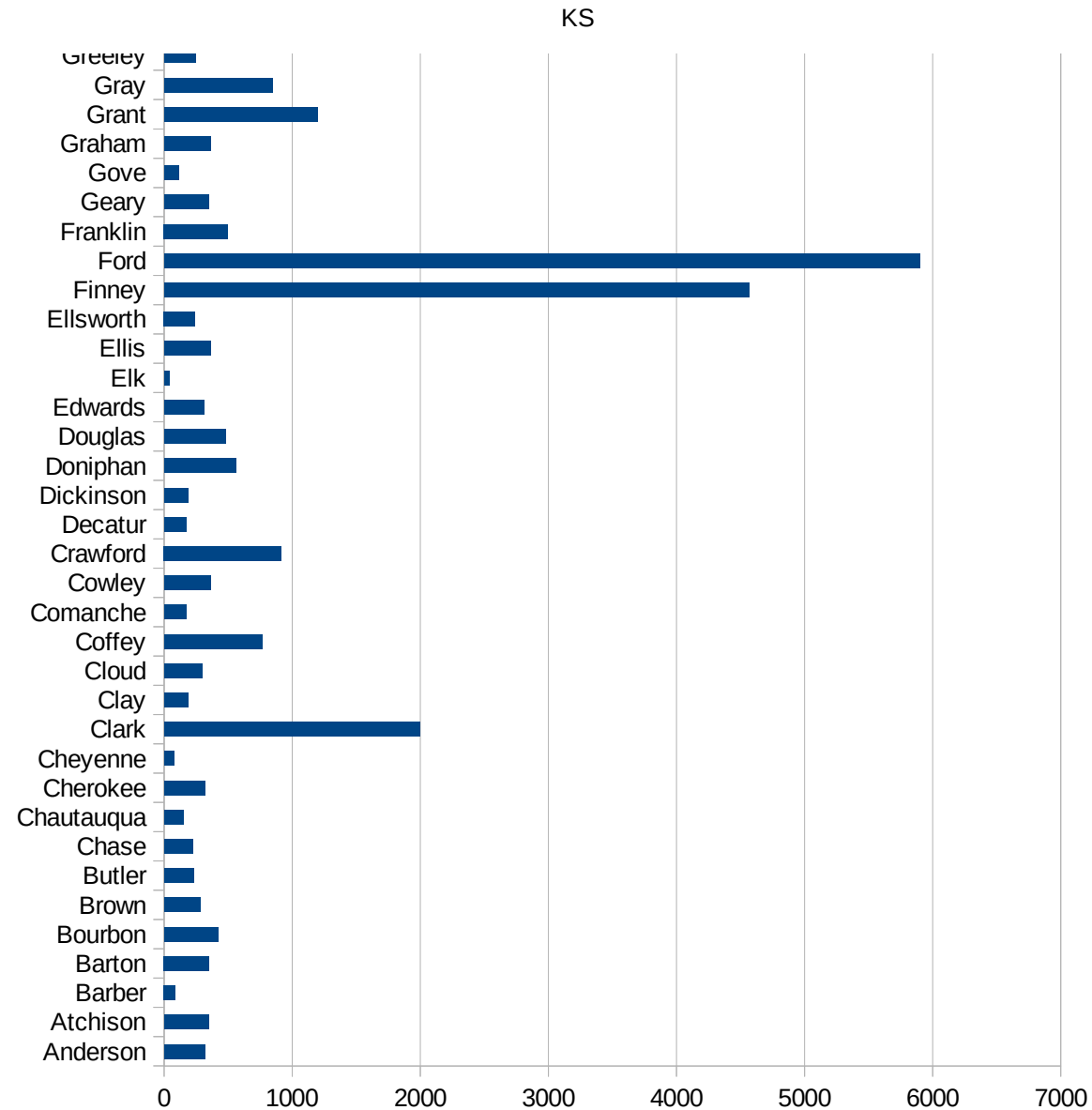
KS

20067 Grant	1199.563795
20069 Gray	845.3505719
20071 Greeley	244.4987775
20073 Greenwood	231.2138728
20075 Hamilton	1342.539317
20077 Harper	145.2960407
20079 Harvey	391.6983338
20081 Haskell	1150.863147
20083 Hodgeman	550.0550055
20085 Jackson	986.4457831
20087 Jefferson	247.6943347
20089 Jewell	281.5909891
20091 Johnson	734.158362
20093 Kearny	1344.154197
20095 Kingman	95.75923393
20097 Kiowa	238.4737679
20099 Labette	530.9557203
20101 Lane	320.5128205
20103 Leavenworth	1643.475268
20105 Lincoln	198.4783328
20107 Linn	266.6666667
20109 Logan	70.32348805
20111 Lyon	1796.084536
20113 McPherson	399.4813751
20115 Marion	334.7280335
20117 Marshall	72.00164575
20119 Meade	868.3068017
20121 Miami	273.1591449
20123 Mitchell	406.504065
20125 Montgomery	373.5990037
20127 Morris	126.7886252
20129 Morton	337.4578178
20131 Nemaha	413.5893648
20133 Neosho	300.9215723



This work is licensed under the Creative Commons Attribution-NoDerivatives 4.0 International License. To view a copy of this license, visit <http://creativecommons.org/licenses/by-nd/4.0/>.

20135 Ness	176.056338
20137 Norton	405.1565378
20139 Osage	213.2864939
20141 Osborne	86.33093525
20143 Ottawa	482.5922096
20145 Pawnee	106.6747943
20147 Phillips	771.1115291
20149 Pottawatomie	407.7933847
20151 Pratt	341.2241416
20153 Rawlins	0
20155 Reno	314.39479
20157 Republic	493.1389365
20159 Rice	220.3336481
20161 Riley	568.4978902
20163 Rooks	259.325753
20165 Rush	161.6553508
20167 Russell	115.8245258
20169 Saline	575.3570706
20171 Scott	449.2546457
20173 Sedgwick	676.3926504
20175 Seward	5298.438935
20177 Shawnee	713.2434549
20179 Sheridan	276.3521516
20181 Sherman	152.5682319
20183 Smith	83.26394671
20185 Stafford	47.86979416
20187 Stanton	754.9068948
20189 Stevens	719.5538766
20191 Sumner	369.6295008
20193 Thomas	324.2121644
20195 Trego	179.018976
20197 Wabaunsee	579.7941731
20199 Wallace	0
20201 Washington	36.900369



KS

20203 Wichita	95.01187648
20205 Wilson	69.2440854
20207 Woodson	345.5859252
20209 Wyandotte	2453.364303

KS

FIPS

29001
29003
29005
29007
29009
29011
29013
29015
29017
29019
29021
29023
29025
29027
29029
29031
29033
29035
29037

KS

29039
29041
29043
29045
29047
29049
29051
29053
29055
29057
29059
29061
29063
29065
29067
29069
29071
29073
29075
29077
29079
29081
29083
29085
29087
29089
29091
29093
29095
29097
29099
29101

29103

KS

29105
29107
29109
29111
29113
29115
29117
29121
29123
29125
29127
29119
29129
29131
29133
29135
29137
29139
29141
29143
29145
29147
29149
29151
29153
29155
29157
29159
29161
29163
29165
29167
29169
29171

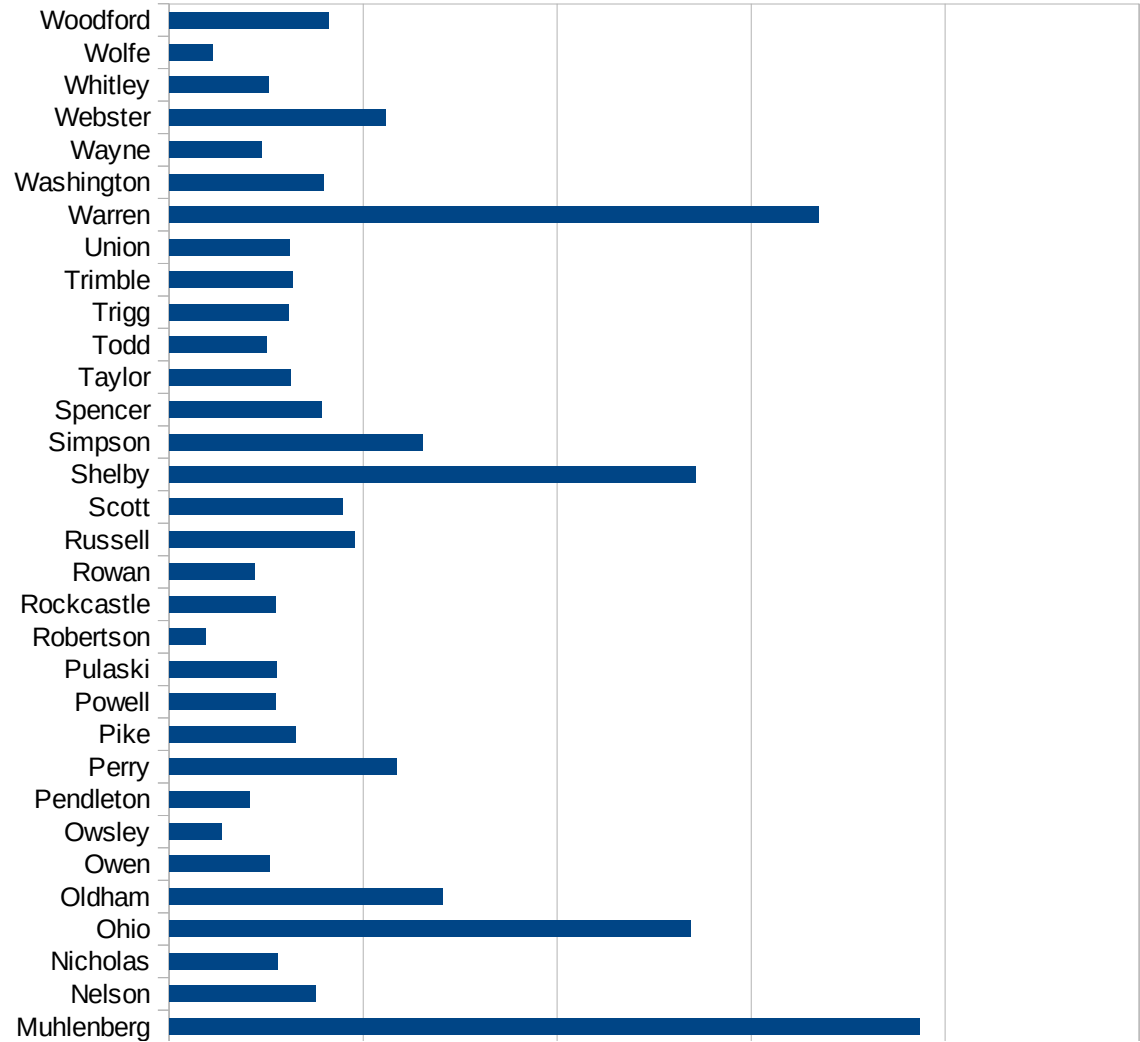
KS

29173
29175
29177
29179
29181
29195
29197
29199
29201
29203
29205
29183
29185
29187
29189
29510
29186
29207
29209
29211
29213
29215

29217
29219
29221
29223
29225
29227
29229

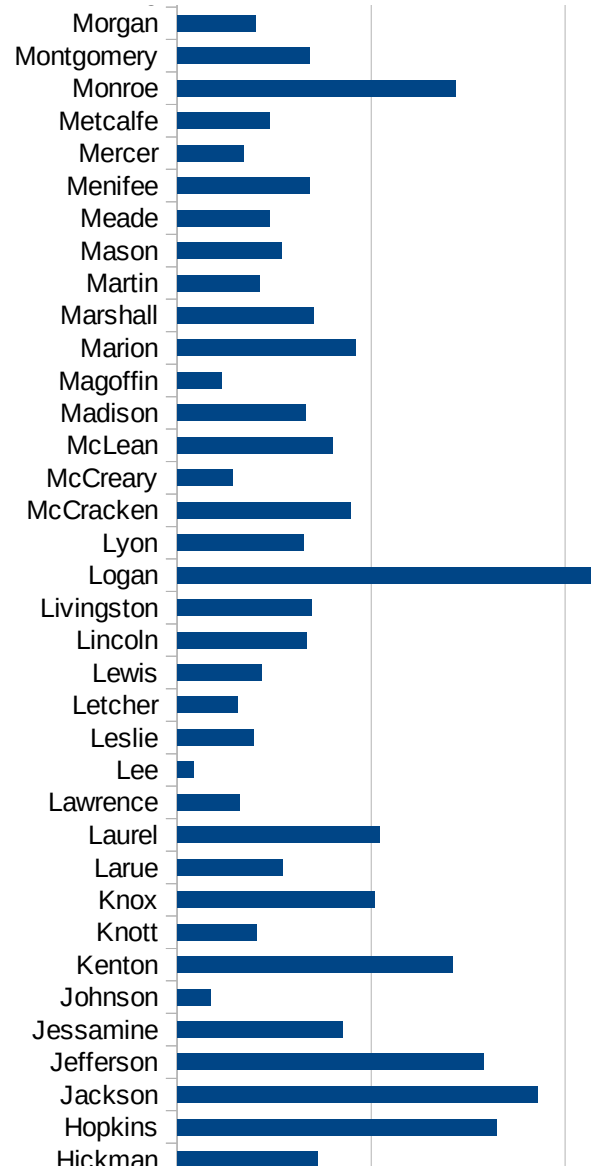
KY

FIPS	County	PC Infection
21001	Adair	947.1766849
21003	Allen	994.2240318
21005	Anderson	207.386489
21007	Ballard	350.9211681
21009	Barren	559.1271279
21011	Bath	218.0408625
21013	Bell	831.7964545
21015	Boone	700.9647769
21017	Bourbon	312.1284185
21019	Boyd	290.0084674
21021	Boyle	325.5813953
21023	Bracken	327.7096735
21025	Breathitt	149.3006444
21027	Breckinridge	201.0986855
21029	Bullitt	317.0139017
21031	Butler	2239.273411
21033	Caldwell	330.3185214
21035	Calloway	383.2886163
21037	Campbell	491.6695294
21039	Carlisle	335.3594634
21041	Carroll	1248.020862
21043	Carter	292.549252
21045	Casey	843.4038268
21047	Christian	560.8963179
21049	Clark	353.1131893
21051	Clay	656.5530962
21053	Clinton	156.7705271
21055	Crittenden	257.9921481
21057	Cumberland	360.4144766
21059	Daviess	626.0879886
21061	Edmonson	708.8153821
21063	Elliott	93.23388386
21065	Estill	70.43245528



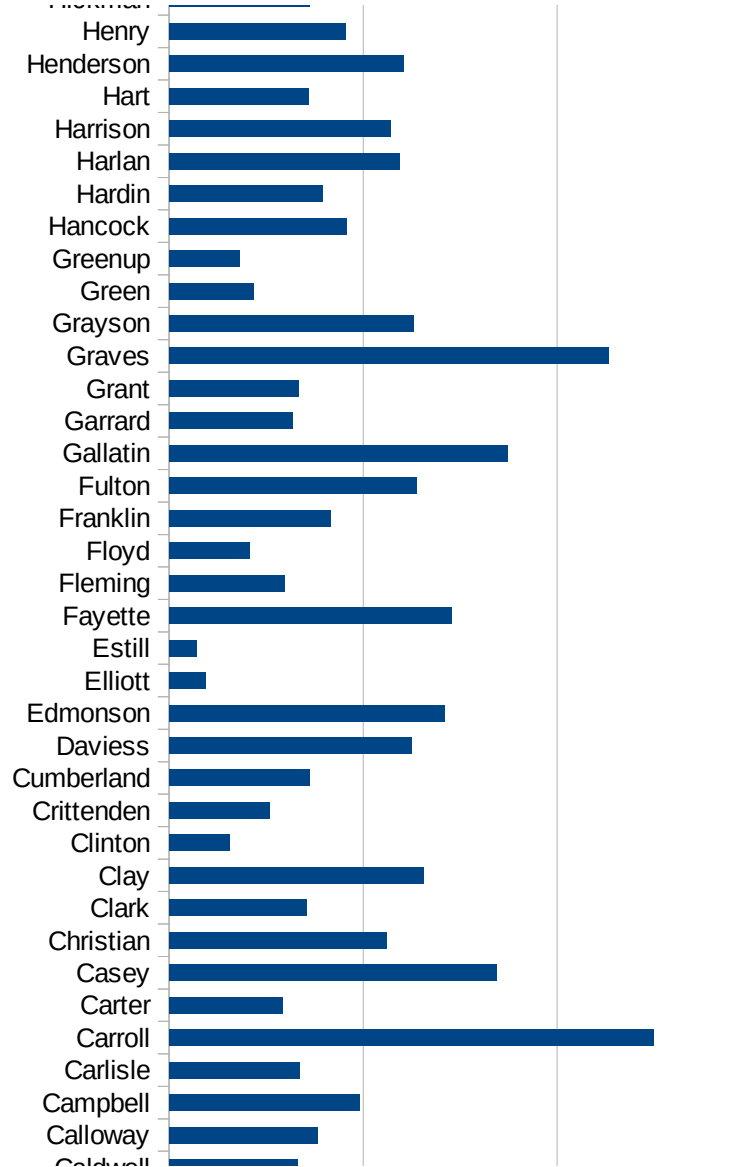
KY

21067 Fayette	728.2722836
21069 Fleming	297.9490022
21071 Floyd	206.4444134
21073 Franklin	415.2317229
21075 Fulton	637.254902
21077 Gallatin	871.8297101
21079 Garrard	318.9066059
21081 Grant	334.3815931
21083 Graves	1133.531634
21085 Grayson	630.6751263
21087 Green	217.2142275
21089 Greenup	181.4676194
21091 Hancock	456.7252797
21093 Hardin	395.9911559
21095 Harlan	594.4943012
21097 Harrison	569.8157418
21099 Hart	359.6741775
21101 Henderson	605.3826413
21103 Henry	453.2472371
21105 Hickman	361.9090703
21107 Hopkins	823.200497
21109 Jackson	929.9211427
21111 Jefferson	789.0805784
21113 Jessamine	426.5578635
21115 Johnson	84.87447512
21117 Kenton	710.0228243
21119 Knott	204.9451276
21121 Knox	507.9223102
21123 Larue	272.5938352
21125 Laurel	522.5073761
21127 Lawrence	160.5548777
21129 Lee	42.65605005
21131 Leslie	197.1803214
21133 Letcher	155.258231

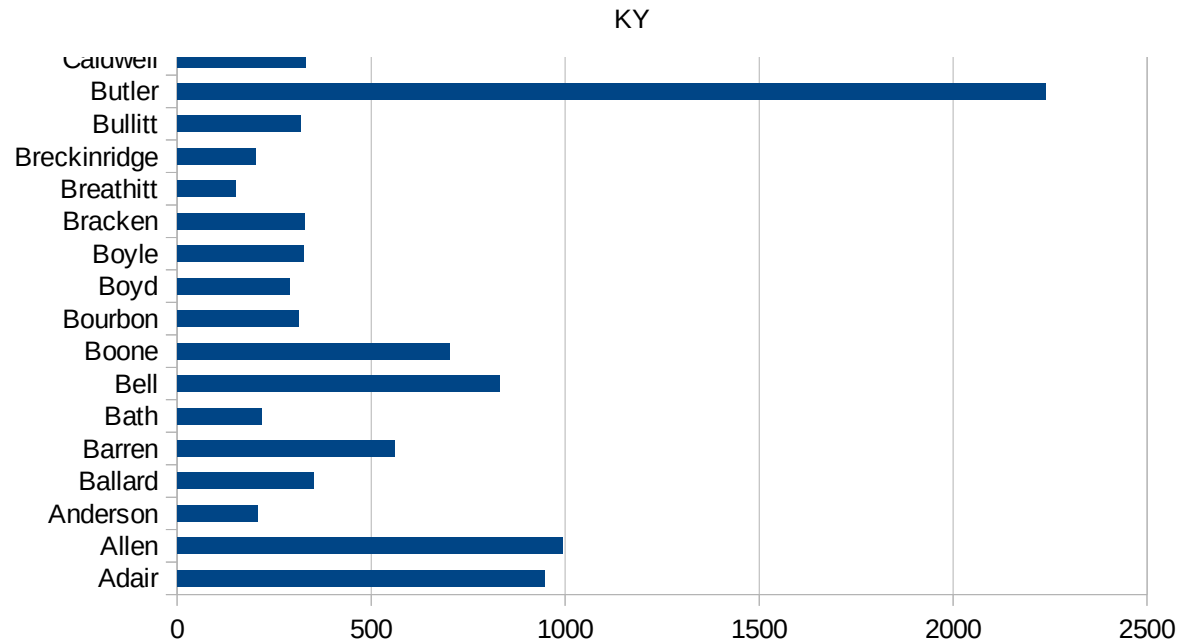


KY

21135 Lewis	218.7523572
21137 Lincoln	332.7381919
21139 Livingston	346.2454014
21141 Logan	1067.101412
21143 Lyon	324.6347859
21145 McCracken	446.8521409
21147 McCreary	143.6121324
21149 McLean	399.9135322
21151 Madison	330.2009354
21153 Magoffin	113.2502831
21155 Marion	458.6683158
21157 Marshall	352.6658331
21159 Martin	211.9579617
21161 Mason	268.2215743
21163 Meade	236.8100296
21165 Menifee	341.0323981
21167 Mercer	169.9274364
21169 Metcalfe	239.2821535
21171 Monroe	718.4176152
21173 Montgomery	340.3893203
21175 Morgan	202.3229674
21177 Muhlenberg	1933.450315
21179 Nelson	377.3091099
21181 Nicholas	279.0957298
21183 Ohio	1345.123926
21185 Oldham	704.0770272
21187 Owen	257.3529412
21189 Owsley	134.1681574
21191 Pendleton	206.4835846
21193 Perry	586.3866319
21195 Pike	327.0435944
21197 Powell	273.2679633
21199 Pulaski	276.9911641
21201 Robertson	93.67681499



21203 Rockcastle	274.6268657
21205 Rowan	219.6639954
21207 Russell	476.9653779
21209 Scott	446.1815781
21211 Shelby	1358.258791
21213 Simpson	653.0303848
21215 Spencer	393.7426838
21217 Taylor	313.1238013
21219 Todd	251.8073268
21221 Trigg	307.314075
21223 Trimble	317.0874927
21225 Union	310.237849
21227 Warren	1675.249878
21229 Washington	397.2194638
21231 Wayne	239.3980848
21233 Webster	556.7843795
21235 Whitley	256.6083549
21237 Wolfe	111.4671868
21239 Woodford	410.809181



KY

FIPS

29001
29003
29005
29007
29009
29011
29013
29015
29017
29019
29021
29023
29025
29027
29029
29031
29033
29035
29037

KY

29039
29041
29043
29045
29047
29049
29051
29053
29055
29057
29059
29061
29063
29065
29067
29069
29071
29073
29075
29077
29079
29081
29083
29085
29087
29089
29091
29093
29095
29097
29099
29101

29103

KY

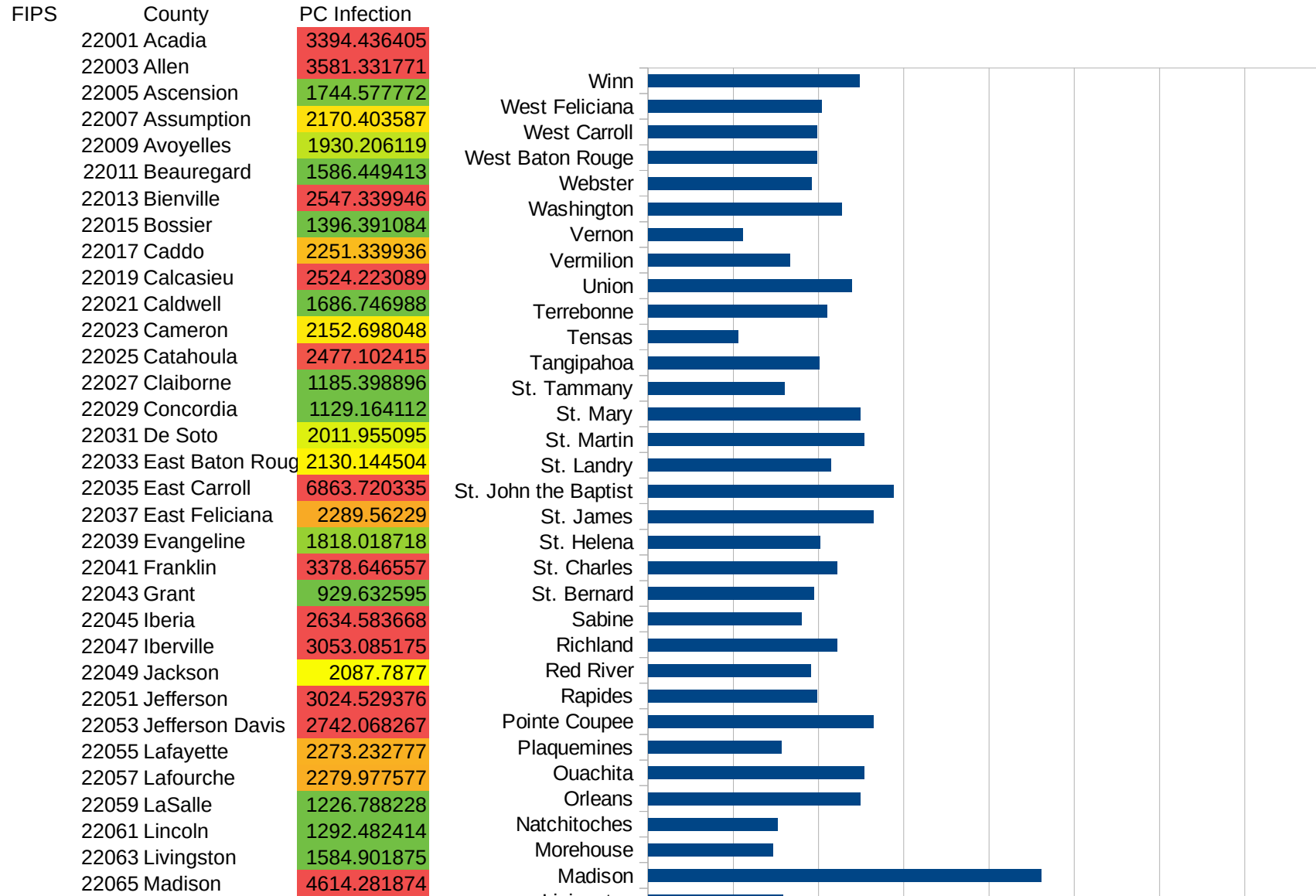
29105
29107
29109
29111
29113
29115
29117
29121
29123
29125
29127
29119
29129
29131
29133
29135
29137
29139
29141
29143
29145
29147
29149
29151
29153
29155
29157
29159
29161
29163
29165
29167
29169
29171

KY

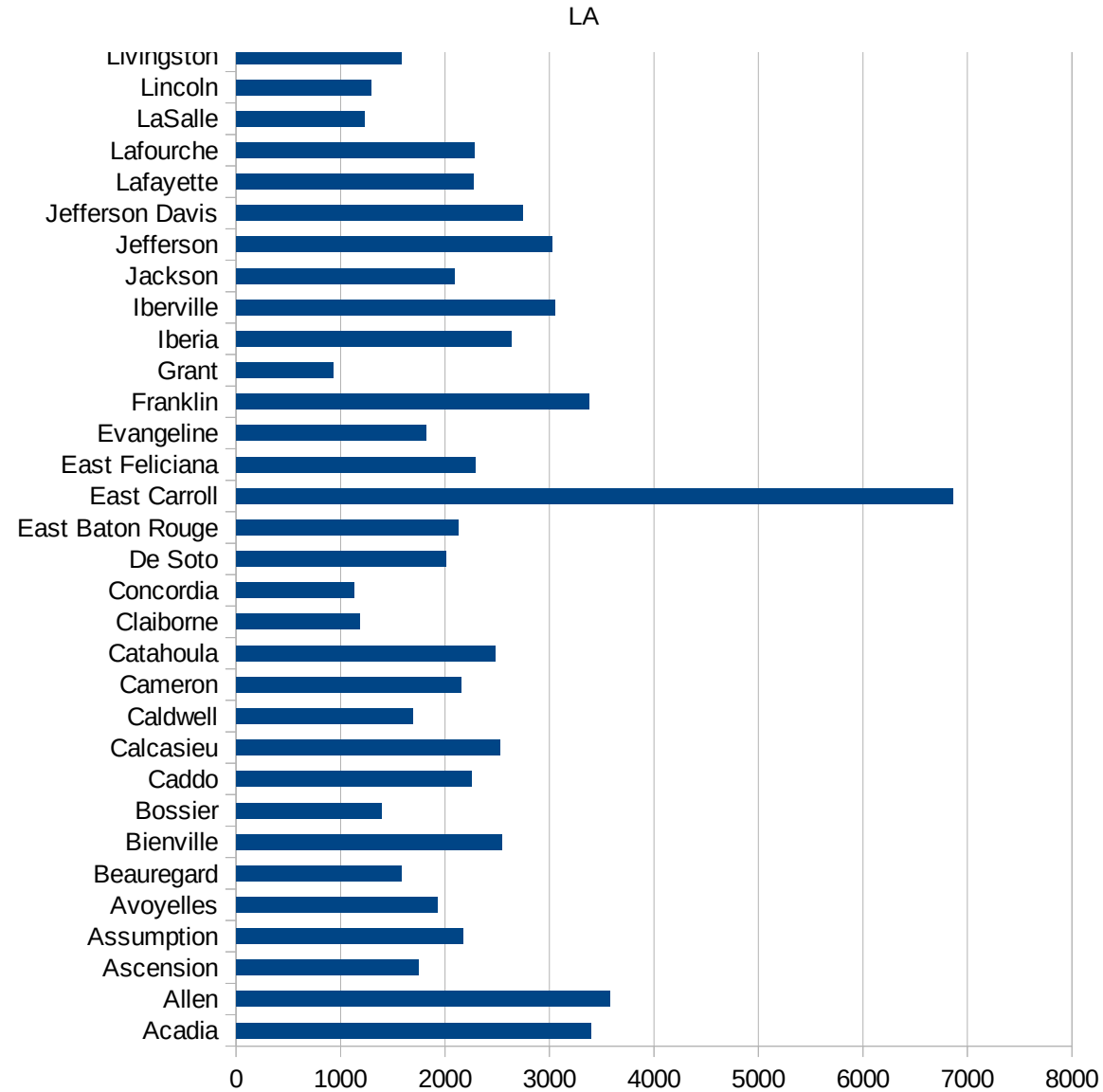
29173
29175
29177
29179
29181
29195
29197
29199
29201
29203
29205
29183
29185
29187
29189
29510
29186
29207
29209
29211
29213
29215

29217
29219
29221
29223
29225
29227
29229

LA



22067 Morehouse	1460.744941
22069 Natchitoches	1515.817791
22071 Orleans	2494.079375
22073 Ouachita	2535.038032
22075 Plaquemines	1567.706109
22077 Pointe Coupee	2643.573382
22079 Rapides	1979.902269
22081 Red River	1911.053439
22083 Richland	2213.748019
22085 Sabine	1797.603196
22087 St. Bernard	1945.591918
22089 St. Charles	2220.163014
22091 St. Helena	2017.150653
22093 St. James	2642.9624
22095 St. John the Baptist	2880.696554
22097 St. Landry	2143.444009
22099 St. Martin	2532.589844
22101 St. Mary	2487.242335
22103 St. Tammany	1602.411366
22105 Tangipahoa	2012.304058
22107 Tensas	1053.33931
22109 Terrebonne	2100.503508
22111 Union	2386.923421
22113 Vermilion	1664.716697
22115 Vernon	1113.385182
22117 Washington	2273.41033
22119 Webster	1920.202072
22121 West Baton Rouge	1982.8206
22123 West Carroll	1985.066472
22125 West Feliciana	2037.516171
22127 Winn	2483.373426



LA

FIPS

29001
29003
29005
29007
29009
29011
29013
29015
29017
29019
29021
29023
29025
29027
29029
29031
29033
29035
29037

LA

29039
29041
29043
29045
29047
29049
29051
29053
29055
29057
29059
29061
29063
29065
29067
29069
29071
29073
29075
29077
29079
29081
29083
29085
29087
29089
29091
29093
29095
29097
29099
29101

29103

LA

29105
29107
29109
29111
29113
29115
29117
29121
29123
29125
29127
29119
29129
29131
29133
29135
29137
29139
29141
29143
29145
29147
29149
29151
29153
29155
29157
29159
29161
29163
29165
29167
29169
29171

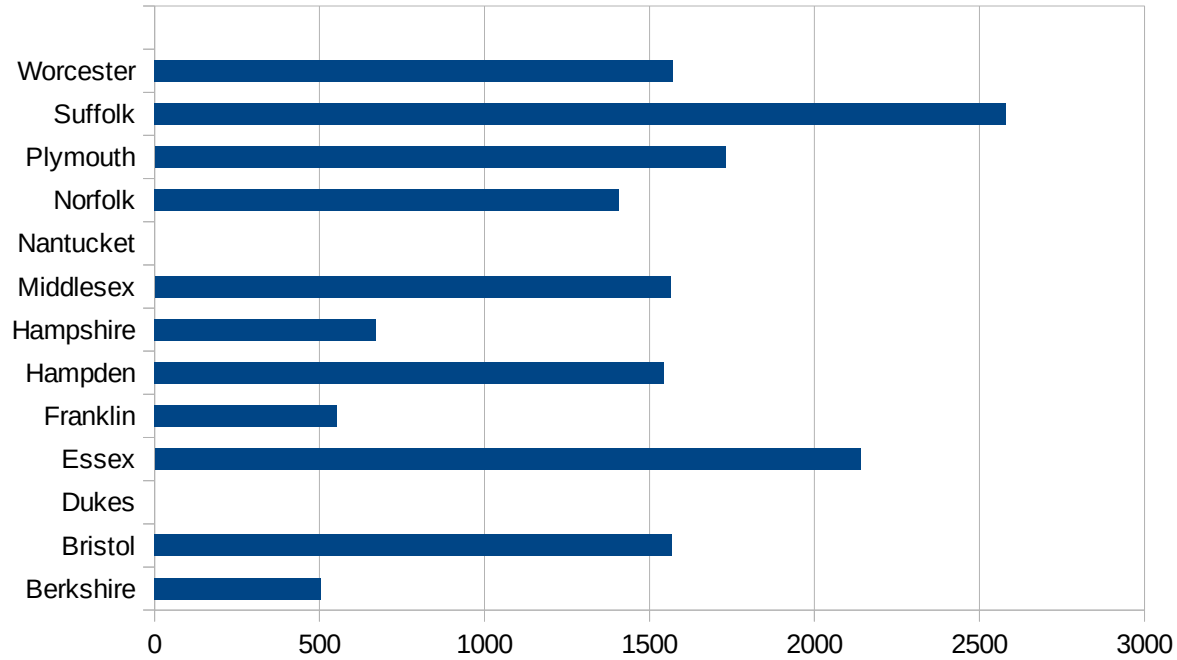
LA

29173
29175
29177
29179
29181
29195
29197
29199
29201
29203
29205
29183
29185
29187
29189
29510
29186
29207
29209
29211
29213
29215

29217
29219
29221
29223
29225
29227
29229

MA

FIPS	County	PC Infection
25001	Barnstable	789.0803278
25003	Berkshire	504.9545699
25005	Bristol	1567.846644
25007	Dukes	0
25009	Essex	2139.411463
25011	Franklin	553.8097318
25013	Hampden	1543.135079
25015	Hampshire	670.571101
25017	Middlesex	1563.744415
25019	Nantucket	0
25021	Norfolk	1408.302948
25023	Plymouth	1730.640069
25025	Suffolk	2579.987414
25027	Worcester	1571.784666



MA

FIPS

29001
29003
29005
29007
29009
29011
29013
29015
29017
29019
29021
29023
29025
29027
29029
29031
29033
29035
29037

MA

29039
29041
29043
29045
29047
29049
29051
29053
29055
29057
29059
29061
29063
29065
29067
29069
29071
29073
29075
29077
29079
29081
29083
29085
29087
29089
29091
29093
29095
29097
29099
29101

29103

MA

29105
29107
29109
29111
29113
29115
29117
29121
29123
29125
29127
29119
29129
29131
29133
29135
29137
29139
29141
29143
29145
29147
29149
29151
29153
29155
29157
29159
29161
29163
29165
29167
29169
29171

MA

29173
29175
29177
29179
29181
29195
29197
29199
29201
29203
29205
29183
29185
29187
29189
29510
29186
29207
29209
29211
29213
29215

29217
29219
29221
29223
29225
29227
29229

MD

FIPS

29001
29003
29005
29007
29009
29011
29013
29015
29017
29019
29021
29023
29025
29027
29029
29031
29033
29035
29037

MD

29039
29041
29043
29045
29047
29049
29051
29053
29055
29057
29059
29061
29063
29065
29067
29069
29071
29073
29075
29077
29079
29081
29083
29085
29087
29089
29091
29093
29095
29097
29099
29101

29103

MD

29105
29107
29109
29111
29113
29115
29117
29121
29123
29125
29127
29119
29129
29131
29133
29135
29137
29139
29141
29143
29145
29147
29149
29151
29153
29155
29157
29159
29161
29163
29165
29167
29169
29171

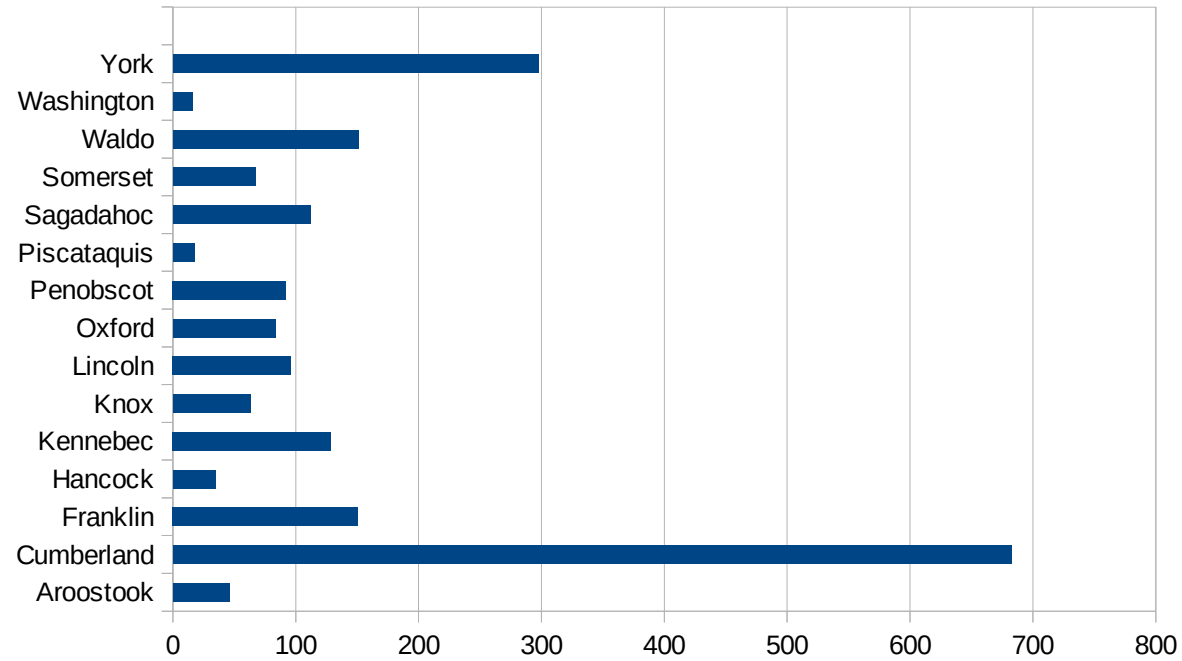
MD

29173
29175
29177
29179
29181
29195
29197
29199
29201
29203
29205
29183
29185
29187
29189
29510
29186
29207
29209
29211
29213
29215

29217
29219
29221
29223
29225
29227
29229

ME

FIPS	County	PC Infection
23001	Androscoggin	494.0610518
23003	Aroostook	46.19212946
23005	Cumberland	682.6612889
23007	Franklin	150.5167743
23009	Hancock	34.66457463
23011	Kennebec	128.6010337
23013	Knox	62.85987277
23015	Lincoln	96.09224856
23017	Oxford	83.3072998
23019	Penobscot	91.99449357
23021	Piscataquis	17.85714286
23023	Sagadahoc	112.2523433
23025	Somerset	67.20430108
23027	Waldo	151.156346
23029	Washington	15.87805653
23031	York	297.7272837



ME

FIPS

29001
29003
29005
29007
29009
29011
29013
29015
29017
29019
29021
29023
29025
29027
29029
29031
29033
29035
29037

ME

29039
29041
29043
29045
29047
29049
29051
29053
29055
29057
29059
29061
29063
29065
29067
29069
29071
29073
29075
29077
29079
29081
29083
29085
29087
29089
29091
29093
29095
29097
29099
29101

29103

ME

29105
29107
29109
29111
29113
29115
29117
29121
29123
29125
29127
29119
29129
29131
29133
29135
29137
29139
29141
29143
29145
29147
29149
29151
29153
29155
29157
29159
29161
29163
29165
29167
29169
29171

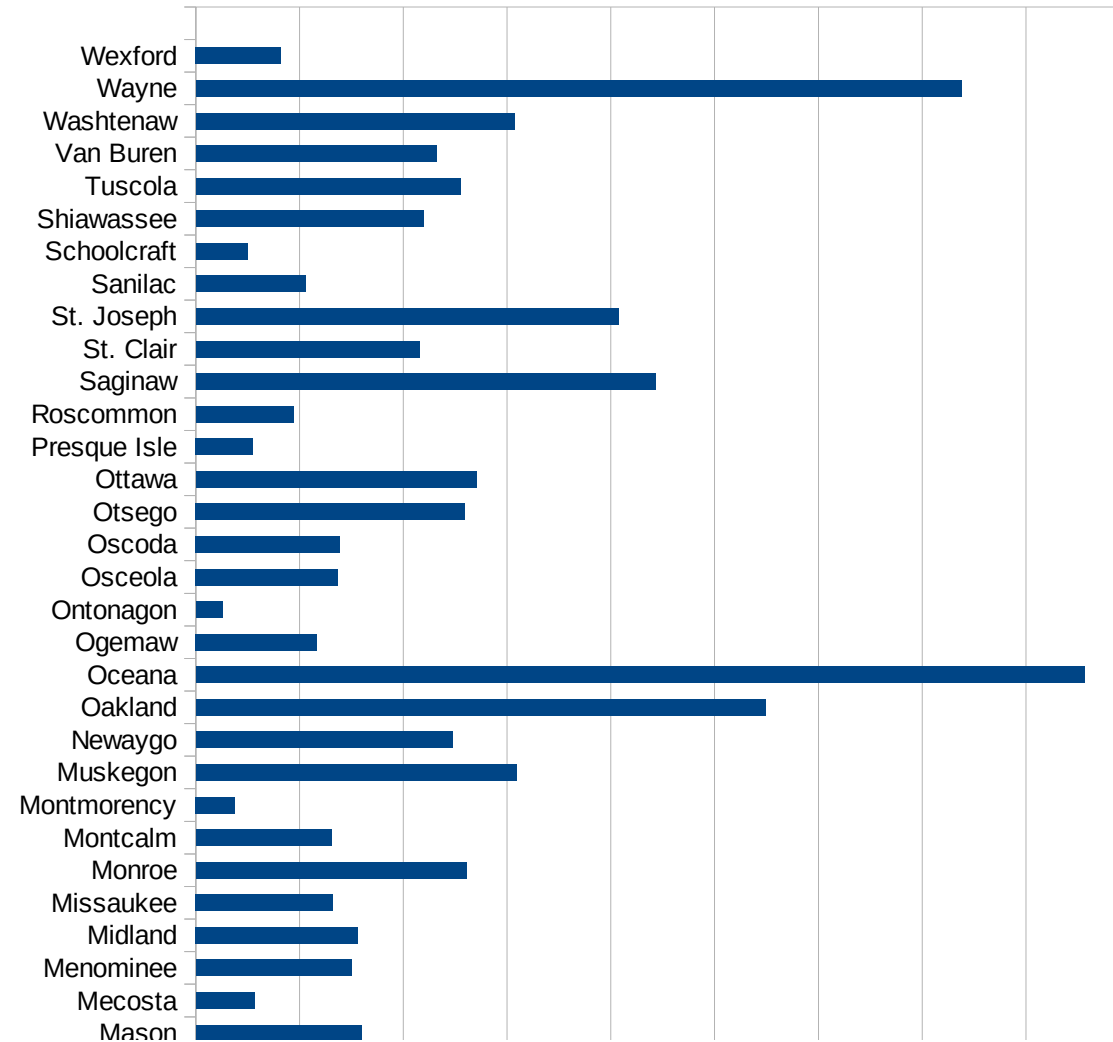
ME

29173
29175
29177
29179
29181
29195
29197
29199
29201
29203
29205
29183
29185
29187
29189
29510
29186
29207
29209
29211
29213
29215

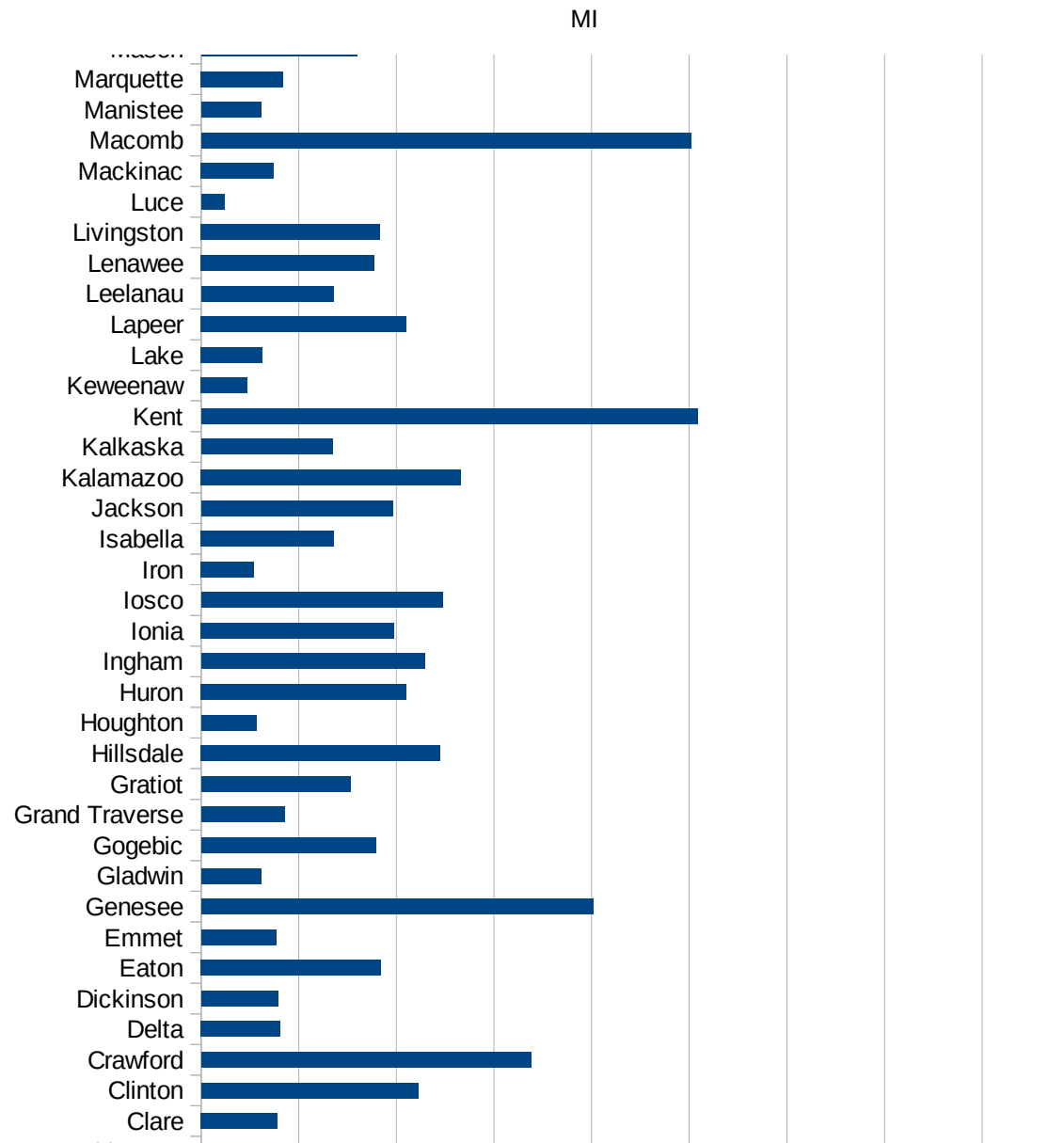
29217
29219
29221
29223
29225
29227
29229

MI

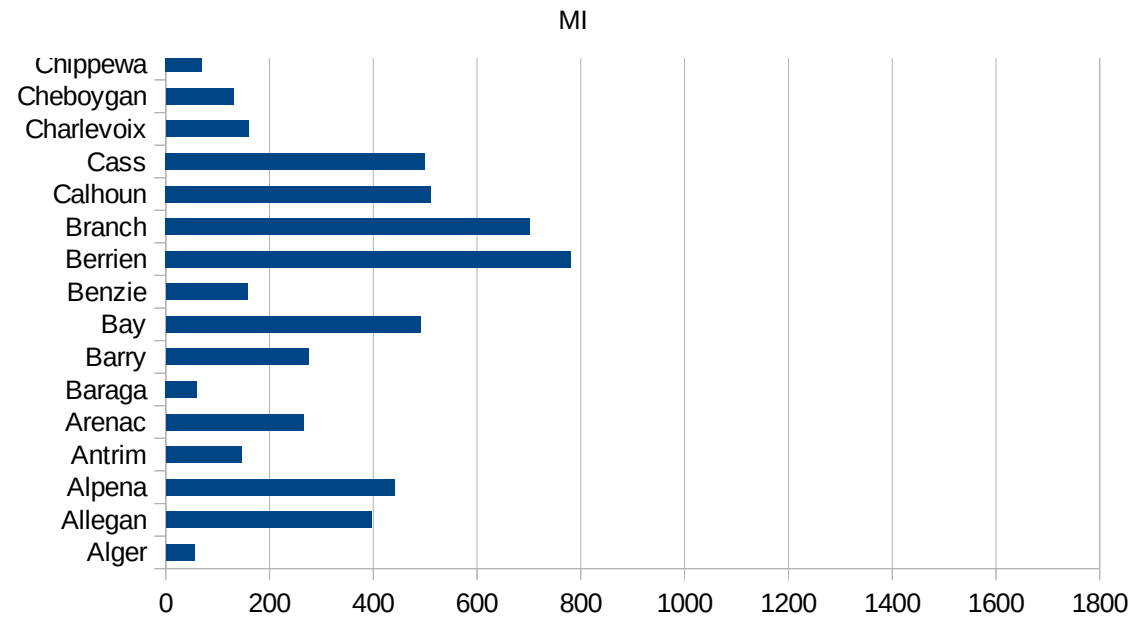
FIPS	County	PC Infection
26001	Alcona	260.567458
26003	Alger	54.96317467
26005	Allegan	396.3282109
26007	Alpena	440.7616361
26009	Antrim	145.5167986
26011	Arenac	265.9397646
26013	Baraga	60.09615385
26015	Barry	274.7028141
26017	Bay	490.7479576
26019	Benzie	157.719822
26021	Berrien	781.1030161
26023	Branch	701.4809041
26025	Calhoun	511.5736093
26027	Cass	499.4869611
26029	Charlevoix	160.0365798
26031	Cheboygan	129.8547987
26033	Chippewa	69.30191646
26035	Clare	156.0620347
26037	Clinton	444.9654616
26039	Crawford	676.2103446
26041	Delta	161.7536325
26043	Dickinson	157.5857858
26045	Eaton	368.7651376
26047	Emmet	153.1163684
26049	Genesee	803.1615269
26051	Gladwin	122.3507124
26053	Gogebic	357.7106518
26055	Grand Traverse	170.6761151
26057	Gratiot	305.426242
26059	Hillsdale	489.6281886
26061	Houghton	113.200254
26063	Huron	420.3298466
26065	Ingham	458.0934975



26067 Ionia	395.5770129
26069 Iosco	494.39815
26071 Iron	107.9427903
26073 Isabella	272.1011309
26075 Jackson	392.2605668
26077 Kalamazoo	532.7141617
26079 Kalkaska	269.2998205
26081 Kent	1016.846491
26083 Keweenaw	94.65215334
26085 Lake	126.251999
26087 Lapeer	420.320807
26089 Leelanau	271.0898732
26091 Lenawee	355.1584475
26093 Livingston	366.5857842
26095 Luce	47.74789113
26097 Mackinac	148.3266895
26099 Macomb	1003.590703
26101 Manistee	122.3091977
26103 Marquette	168.38054
26105 Mason	319.5876289
26107 Mecosta	112.5272706
26109 Menominee	300.2219031
26111 Midland	312.4661996
26113 Missaukee	264.6727983
26115 Monroe	521.1414593
26117 Montcalm	261.068034
26119 Montmorency	75.55315704
26121 Muskegon	617.5542088
26123 Newaygo	494.968502
26125 Oakland	1097.759611
26127 Oceana	1712.676056
26129 Ogemaw	233.8678885
26131 Ontonagon	51.76876618
26133 Osceola	274.1956214



26135 Oscoda	277.9120348
26137 Otsego	518.9539834
26139 Ottawa	541.1471493
26141 Presque Isle	109.9073638
26143 Roscommon	188.4106515
26145 Saginaw	886.2683438
26147 St. Clair	431.161626
26149 St. Joseph	814.1801681
26151 Sanilac	211.2573454
26153 Schoolcraft	99.15716411
26155 Shiawassee	438.4678555
26157 Tuscola	510.3206642
26159 Van Buren	463.8956632
26161 Washtenaw	614.6165521
26163 Wayne	1475.403574
26165 Wexford	164.3459033



MI

FIPS

29001
29003
29005
29007
29009
29011
29013
29015
29017
29019
29021
29023
29025
29027
29029
29031
29033
29035
29037

MI

29039
29041
29043
29045
29047
29049
29051
29053
29055
29057
29059
29061
29063
29065
29067
29069
29071
29073
29075
29077
29079
29081
29083
29085
29087
29089
29091
29093
29095
29097
29099
29101

29103

MI

29105
29107
29109
29111
29113
29115
29117
29121
29123
29125
29127
29119
29129
29131
29133
29135
29137
29139
29141
29143
29145
29147
29149
29151
29153
29155
29157
29159
29161
29163
29165
29167
29169
29171

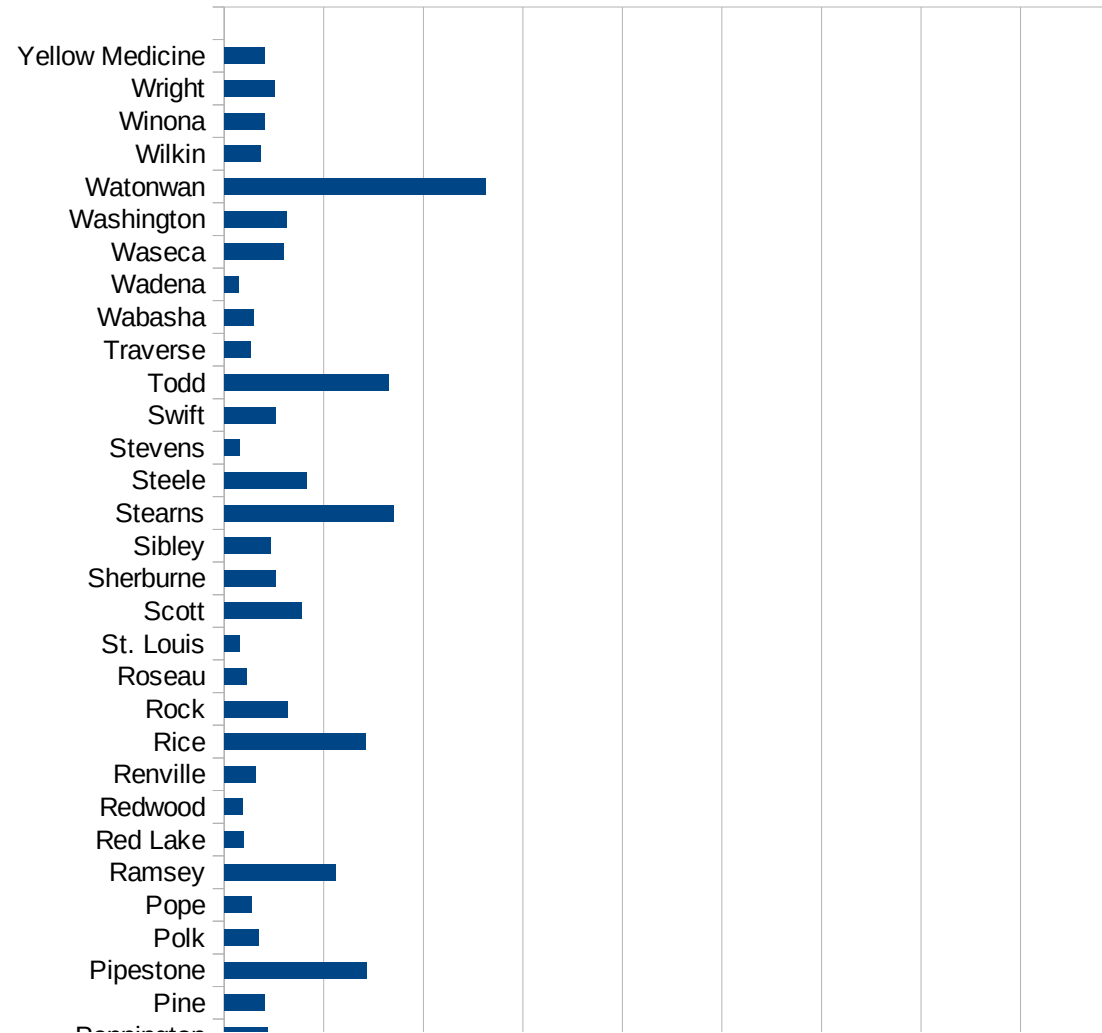
MI

29173
29175
29177
29179
29181
29195
29197
29199
29201
29203
29205
29183
29185
29187
29189
29510
29186
29207
29209
29211
29213
29215

29217
29219
29221
29223
29225
29227
29229

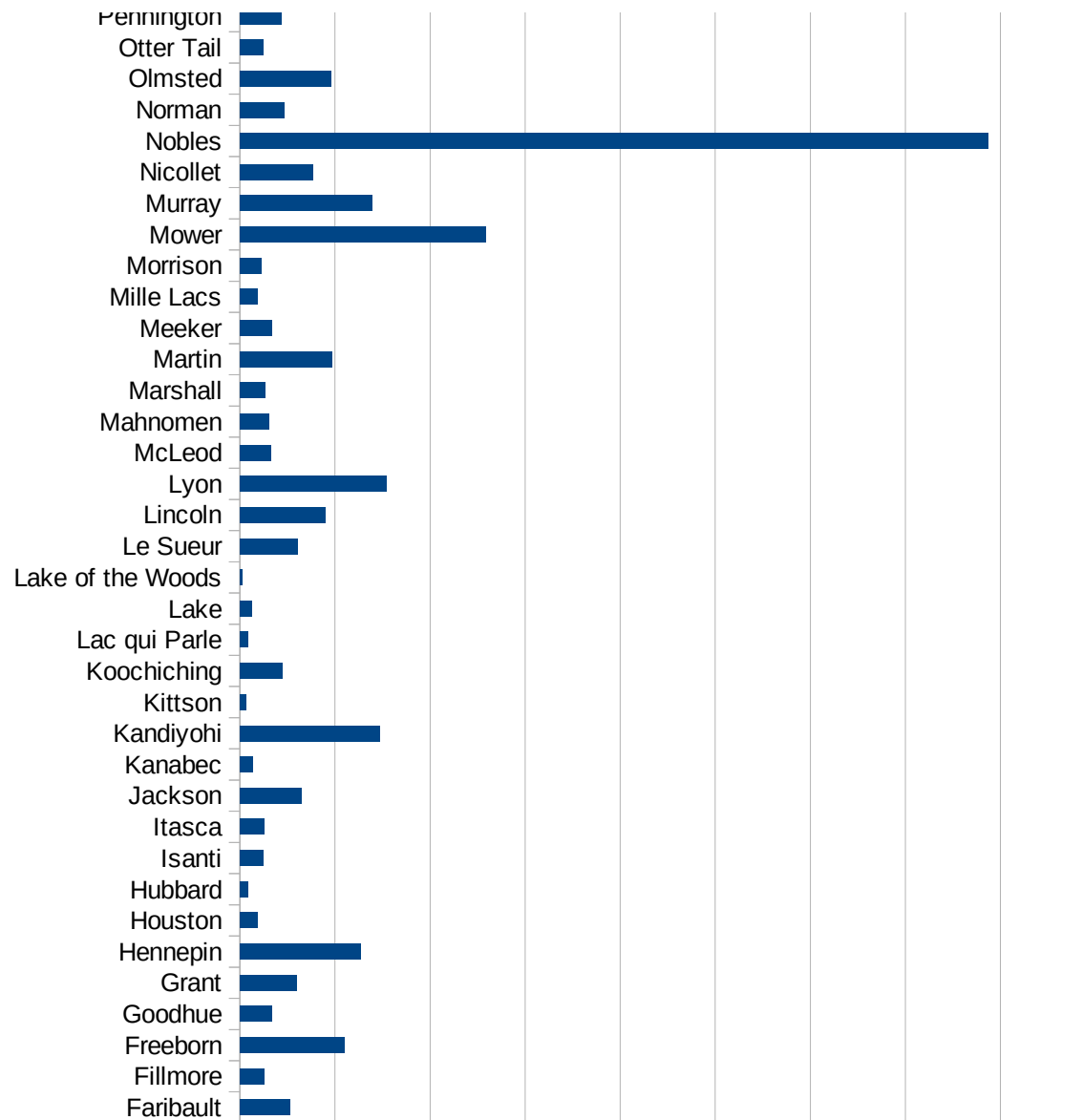
MN

FIPS	County	PC Infection
27001	Aitkin	150.924412
27003	Anoka	833.7737732
27005	Becker	293.8523755
27007	Beltrami	311.6528273
27009	Benton	697.9898878
27011	Big Stone	400.8819403
27013	Blue Earth	1112.314058
27015	Brown	278.7622954
27017	Carlton	312.5261601
27019	Carver	620.9500633
27021	Cass	138.893594
27023	Chippewa	729.6209326
27025	Chisago	262.866135
27027	Clay	1089.828786
27029	Clearwater	158.9103292
27031	Cook	37.08511033
27033	Cottonwood	1401.081848
27035	Crow Wing	234.2461742
27037	Dakota	795.9137141
27039	Dodge	566.7082893
27041	Douglas	297.6504056
27043	Faribault	530.600378
27045	Fillmore	251.6858201
27047	Freeborn	1103.665747
27049	Goodhue	338.3401935
27051	Grant	597.9073244
27053	Hennepin	1275.737875
27055	Houston	183.0121649
27057	Hubbard	84.38027377
27059	Isanti	247.710554
27061	Itasca	257.1605924
27063	Jackson	645.7471496
27065	Kanabec	135.7438144

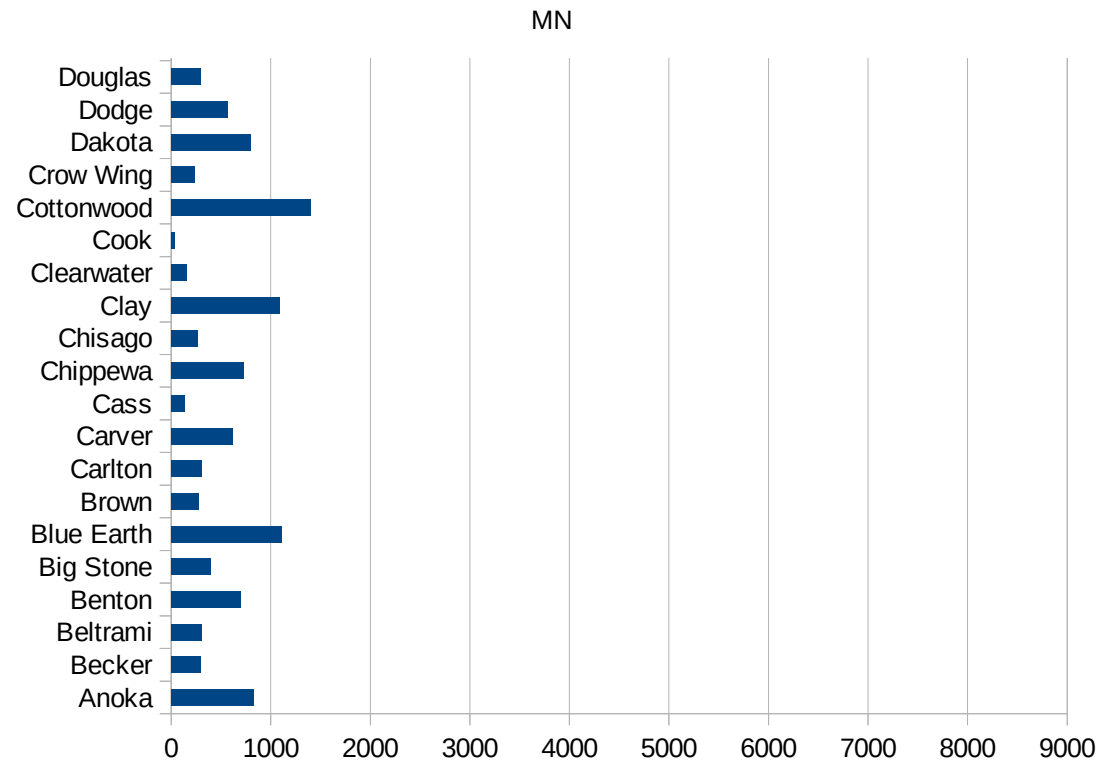


MN

27067 Kandiyohi	1477.073854
27069 Kittson	70.62146893
27071 Koochiching	442.1221865
27073 Lac qui Parle	90.1171523
27075 Lake	121.974104
27077 Lake of the Woo	26.60989888
27079 Le Sueur	610.6548747
27081 Lincoln	898.9952406
27083 Lyon	1541.222834
27085 McLeod	320.5753631
27087 Mahnommen	308.0268165
27089 Marshall	266.2406816
27091 Martin	970.4321456
27093 Meeker	341.3854198
27095 Mille Lacs	191.285053
27097 Morrison	223.0998824
27099 Mower	2586.788633
27101 Murray	1389.560174
27103 Nicollet	765.6341321
27105 Nobles	7868.089765
27107 Norman	463.3204633
27109 Olmsted	957.9144724
27111 Otter Tail	248.2486567
27113 Pennington	437.297221
27115 Pine	410.4059967
27117 Pipestone	1436.940422
27119 Polk	342.5417869
27121 Pope	279.3547806
27123 Ramsey	1120.299522
27125 Red Lake	200.0500125
27127 Redwood	183.6185979
27129 Renville	314.8097454
27131 Rice	1419.05807
27133 Rock	637.3486297



27135 Roseau	224.4224422
27137 St. Louis	159.6964266
27139 Scott	776.2194584
27141 Sherburne	519.5968179
27143 Sibley	472.451424
27145 Stearns	1702.918571
27147 Steele	831.4539576
27149 Stevens	153.7988311
27151 Swift	513.6436597
27153 Todd	1655.68302
27155 Traverse	272.0677146
27157 Wabasha	300.3003003
27159 Wadena	145.211646
27161 Waseca	593.8687069
27163 Washington	629.2413995
27165 Watonwan	2622.95082
27167 Wilkin	367.7646306
27169 Winona	407.2798819
27171 Wright	507.5211406
27173 Yellow Medicine	408.3716182



MN

FIPS

29001
29003
29005
29007
29009
29011
29013
29015
29017
29019
29021
29023
29025
29027
29029
29031
29033
29035
29037

MN

29039
29041
29043
29045
29047
29049
29051
29053
29055
29057
29059
29061
29063
29065
29067
29069
29071
29073
29075
29077
29079
29081
29083
29085
29087
29089
29091
29093
29095
29097
29099
29101

29103

MN

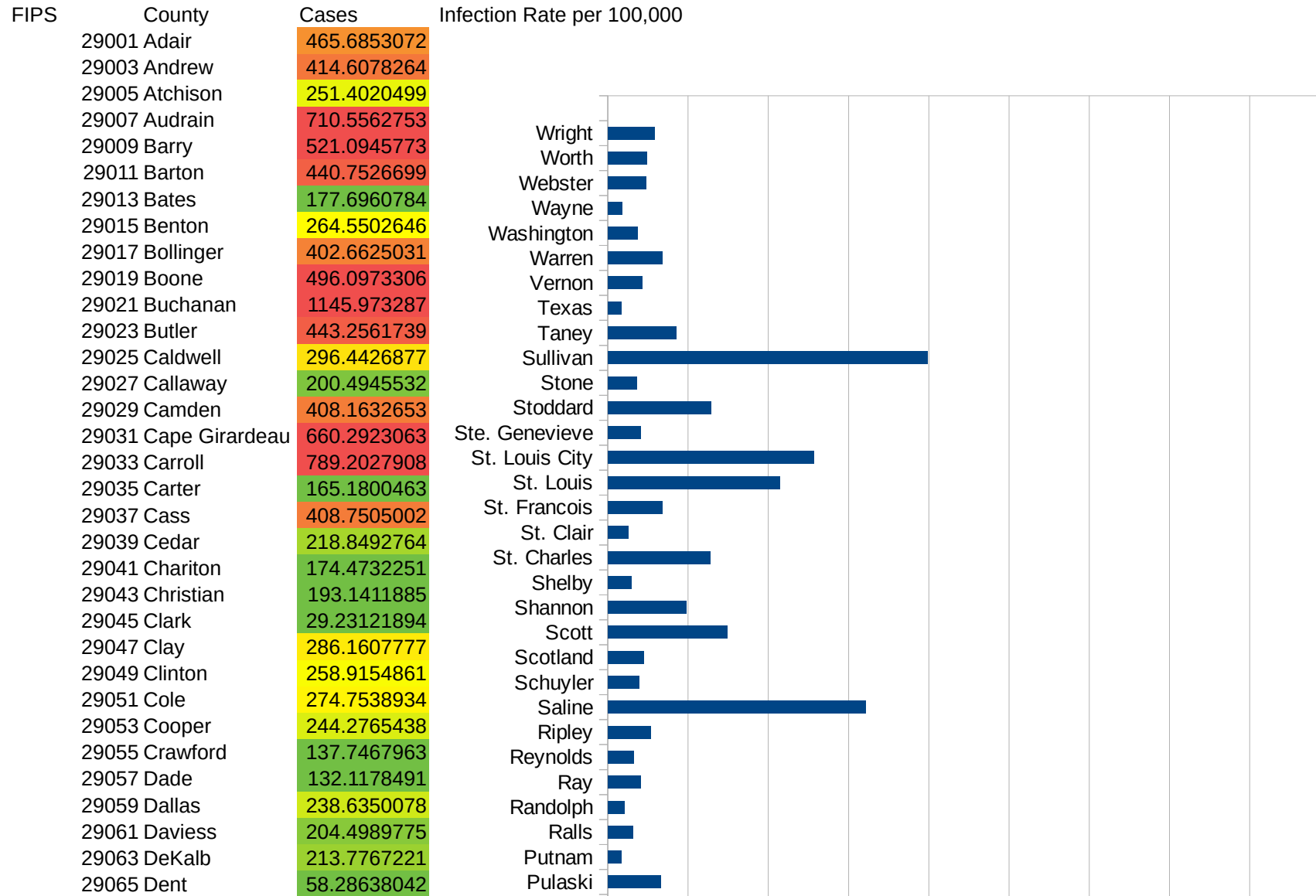
29105
29107
29109
29111
29113
29115
29117
29121
29123
29125
29127
29119
29129
29131
29133
29135
29137
29139
29141
29143
29145
29147
29149
29151
29153
29155
29157
29159
29161
29163
29165
29167
29169
29171

MN

29173
29175
29177
29179
29181
29195
29197
29199
29201
29203
29205
29183
29185
29187
29189
29510
29186
29207
29209
29211
29213
29215

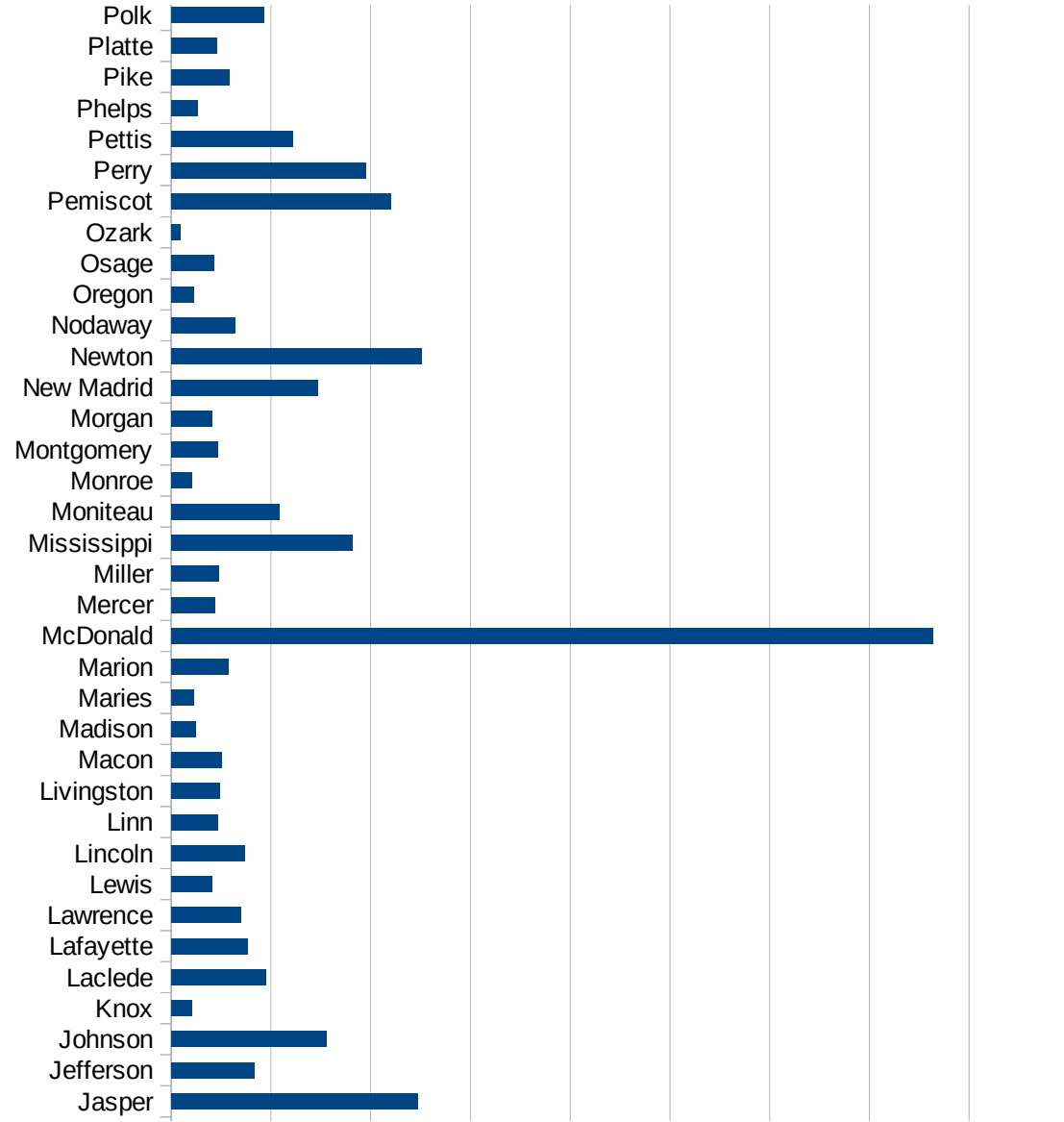
29217
29219
29221
29223
29225
29227
29229

MO



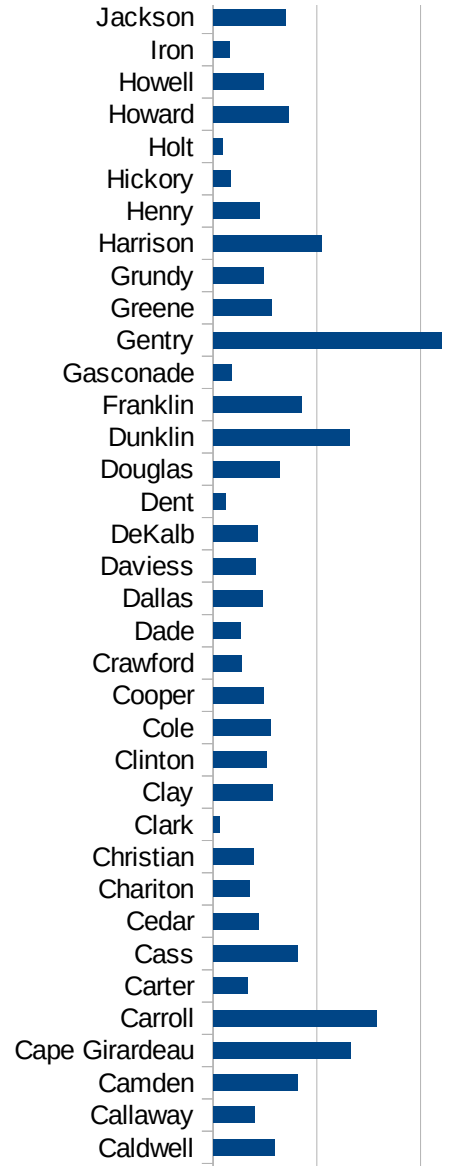
MO

29067 Douglas	321.5434084
29069 Dunklin	659.348129
29071 Franklin	427.3174496
29073 Gasconade	88.40530432
29075 Gentry	1101.388051
29077 Greene	284.3215505
29079 Grundy	242.0819044
29081 Harrison	522.9379605
29083 Henry	224.8531571
29085 Hickory	84.13082343
29087 Holt	45.41326067
29089 Howard	364.9995068
29091 Howell	244.5353828
29093 Iron	78.6086273
29095 Jackson	347.4190605
29097 Jasper	1232.633708
29099 Jefferson	414.090672
29101 Johnson	775.3671811
29103 Knox	101.342792
29105 Laclede	476.0171366
29107 Lafayette	383.4591079
29109 Lawrence	349.3313173
29111 Lewis	202.9426687
29113 Lincoln	367.5068474
29115 Linn	232.6161004
29117 Livingston	244.2889212
29121 Macon	250.775424
29123 Madison	123.071874
29125 Maries	114.0380887
29127 Marion	286.7935087
29119 McDonald	3817.488517
29129 Mercer	219.7198572
29131 Miller	236.8171771
29133 Mississippi	907.3185363

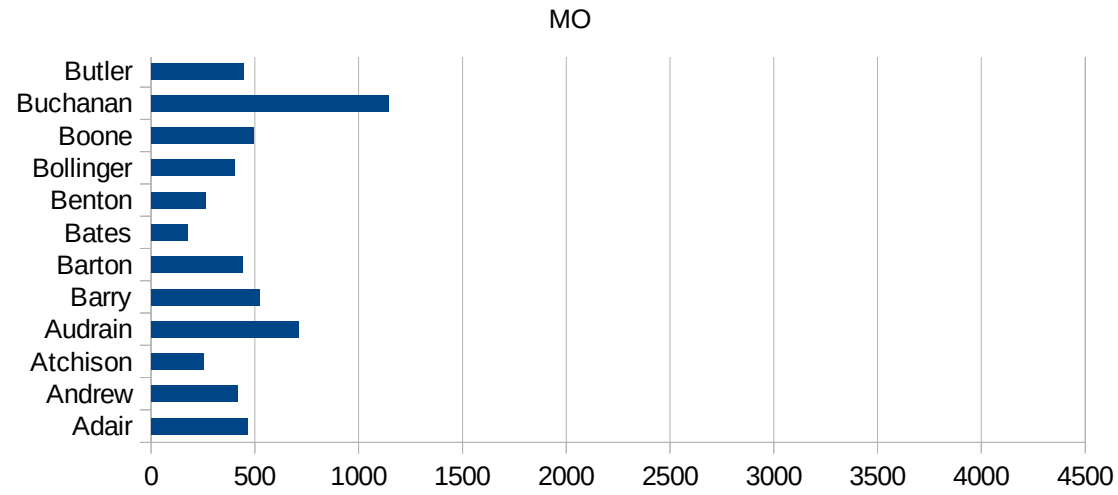


MO

29135 Moniteau	539.668755
29137 Monroe	103.8781163
29139 Montgomery	234.090515
29141 Morgan	206.3071029
29143 New Madrid	734.2738205
29145 Newton	1252.874747
29147 Nodaway	322.8120516
29149 Oregon	113.8411915
29151 Osage	211.4627388
29153 Ozark	44.3606521
29155 Pemiscot	1100.049164
29157 Perry	976.5013055
29159 Pettis	608.8101171
29161 Phelps	131.8966288
29163 Pike	291.8287938
29165 Platte	229.1595863
29167 Polk	465.8240427
29169 Pulaski	326.8350829
29171 Putnam	84.08660921
29173 Ralls	156.6784175
29175 Randolph	104.995356
29177 Ray	205.3926496
29179 Reynolds	159.8976655
29181 Ripley	268.6366689
29195 Saline	1607.337847
29197 Schuyler	195.6947162
29199 Scotland	221.5062424
29201 Scott	743.6684175
29203 Shannon	488.4601294
29205 Shelby	148.7603306
29183 St. Charles	638.0548221
29185 St. Clair	127.7275146
29187 St. Francois	337.3717987
29189 St. Louis	1071.974883



29510 St. Louis City	1286.166201
29186 Ste. Genevieve	206.842576
29207 Stoddard	643.7033486
29209 Stone	182.6829191
29211 Sullivan	1993.248674
29213 Taney	424.3357445
29215 Texas	82.12428141
29217 Vernon	214.3413874
29219 Warren	337.0689407
29221 Washington	184.4204787
29223 Wayne	91.44947417
29225 Webster	237.7969265
29227 Worth	245.0980392
29229 Wright	288.3882903



MO

FIPS

29001
29003
29005
29007
29009
29011
29013
29015
29017
29019
29021
29023
29025
29027
29029
29031
29033
29035
29037

MO

29039
29041
29043
29045
29047
29049
29051
29053
29055
29057
29059
29061
29063
29065
29067
29069
29071
29073
29075
29077
29079
29081
29083
29085
29087
29089
29091
29093
29095
29097
29099
29101

29103

MO

29105
29107
29109
29111
29113
29115
29117
29121
29123
29125
29127
29119
29129
29131
29133
29135
29137
29139
29141
29143
29145
29147
29149
29151
29153
29155
29157
29159
29161
29163
29165
29167
29169
29171

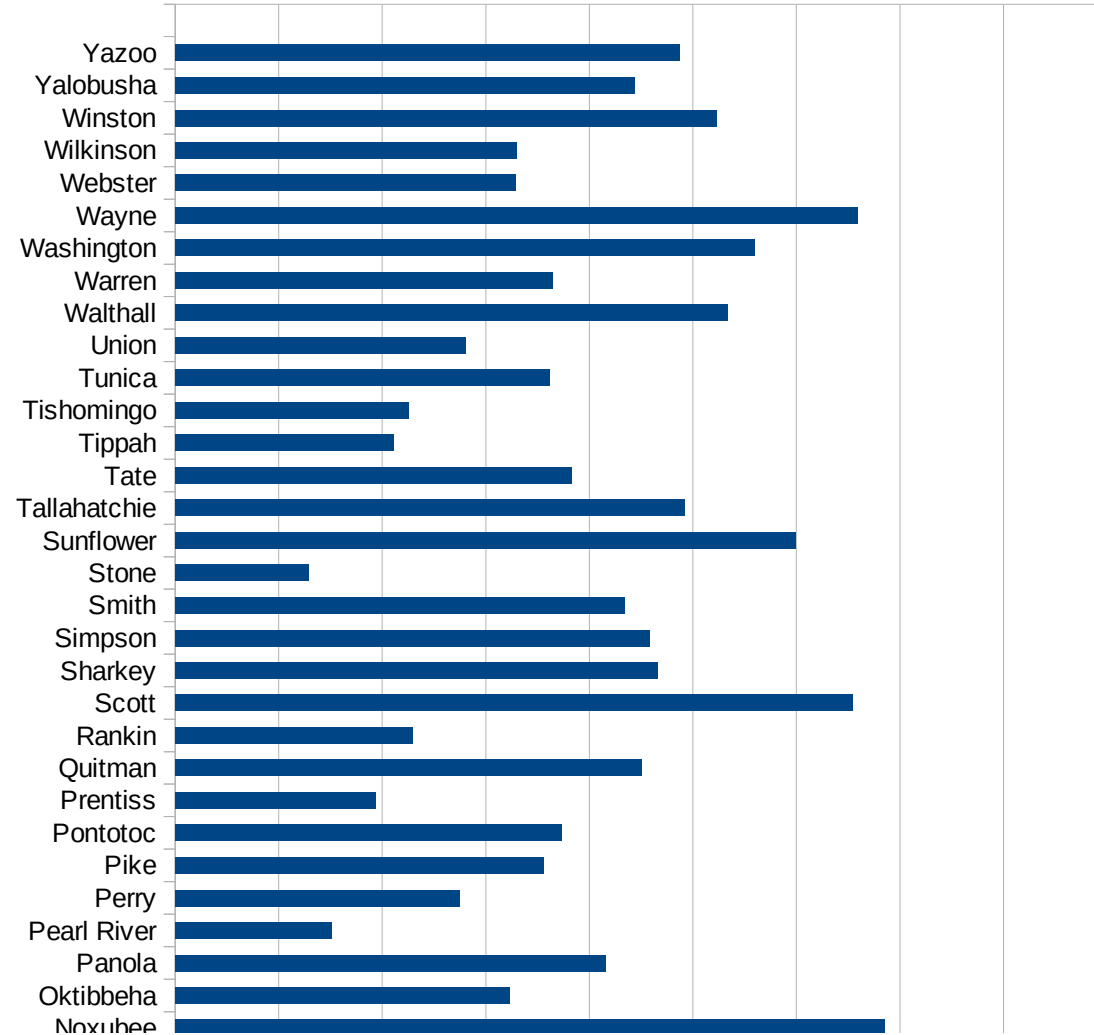
MO

29173
29175
29177
29179
29181
29195
29197
29199
29201
29203
29205
29183
29185
29187
29189
29510
29186
29207
29209
29211
29213
29215

29217
29219
29221
29223
29225
29227
29229

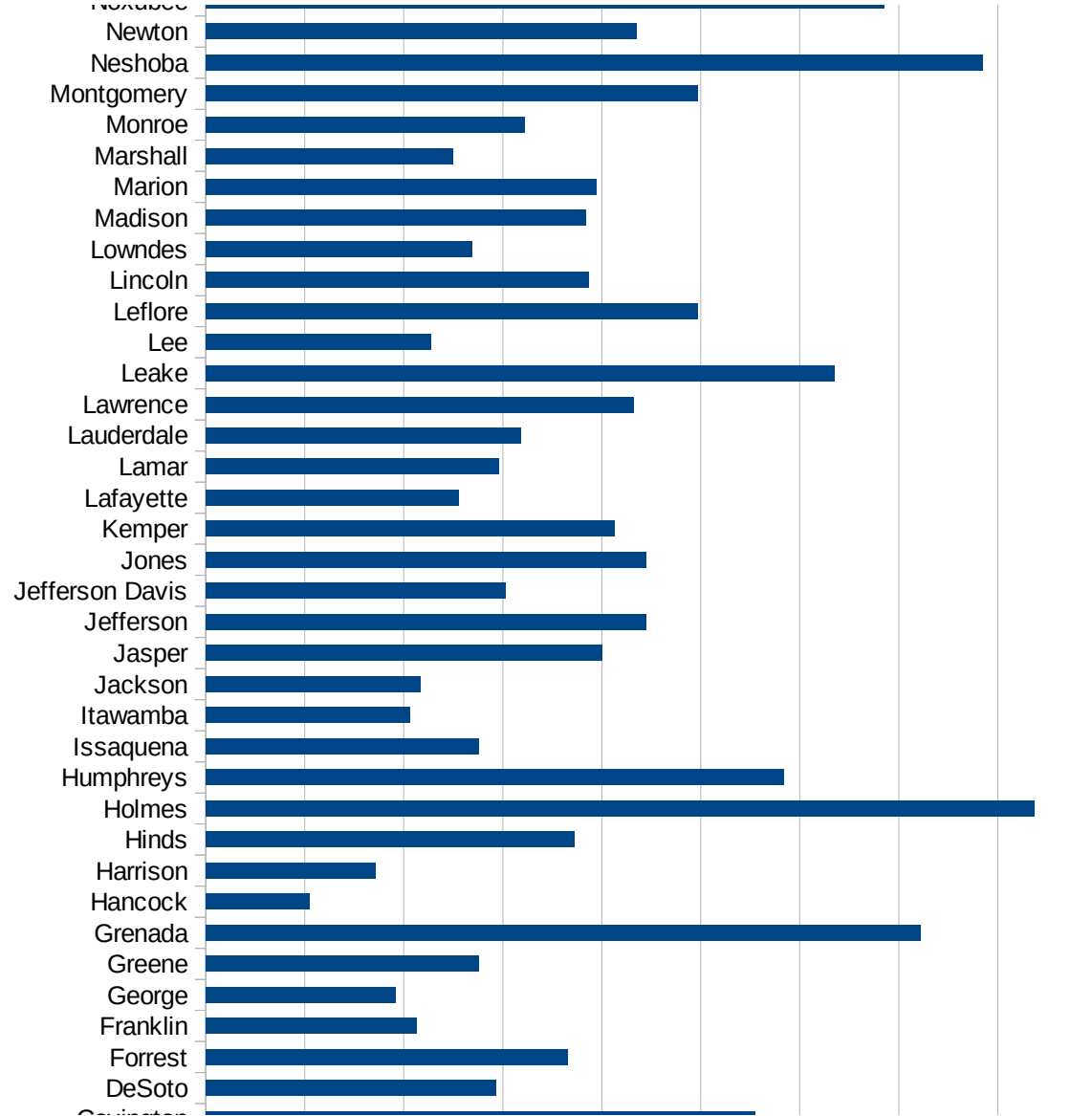
MS

FIPS	County	PC Infection
28001	Adams	1570.915619
28003	Alcorn	723.0873392
28005	Amite	1395.424306
28007	Attala	2482.983937
28009	Benton	1063.958409
28011	Bolivar	2364.918776
28013	Calhoun	2320.58742
28015	Carroll	2330.743618
28017	Chickasaw	2242.152466
28019	Choctaw	1268.422324
28021	Claiborne	4143.523661
28023	Clarke	1762.368623
28025	Clay	1728.051171
28027	Coahoma	2245.006187
28029	Copiah	2837.823635
28031	Covington	2774.094309
28033	DeSoto	1465.926011
28035	Forrest	1829.788368
28037	Franklin	1065.742167
28039	George	960.8247423
28041	Greene	1376.4169
28043	Grenada	3609.593921
28045	Hancock	521.8236363
28047	Harrison	858.4563271
28049	Hinds	1861.357741
28051	Holmes	4182.27216
28053	Humphreys	2918.735618
28055	Issaquena	1376.146789
28057	Itawamba	1033.295063
28059	Jackson	1083.216427
28061	Jasper	2002.678354
28063	Jefferson	2223.473121
28065	Jefferson Davis	1513.263308

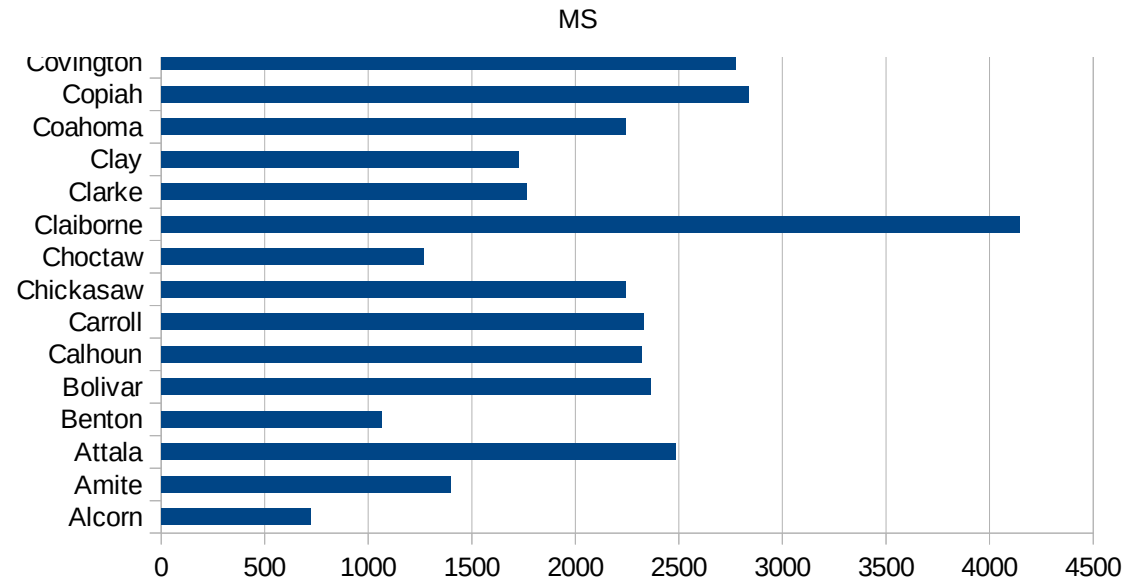


MS

28067 Jones	2223.163553
28069 Kemper	2064.42605
28071 Lafayette	1277.535452
28073 Lamar	1478.053389
28075 Lauderdale	1591.938075
28077 Lawrence	2159.775191
28079 Leake	3176.207003
28081 Lee	1136.123565
28083 Leflore	2486.254711
28085 Lincoln	1932.466014
28087 Lowndes	1347.361276
28089 Madison	1918.015715
28091 Marion	1970.463281
28093 Marshall	1249.612141
28095 Monroe	1608.368013
28097 Montgomery	2484.286142
28099 Neshoba	3924.463519
28101 Newton	2177.866903
28103 Noxubee	3426.672995
28105 Oktibbeha	1612.935745
28107 Panola	2080.285564
28109 Pearl River	756.4952065
28111 Perry	1374.570447
28113 Pike	1776.912772
28115 Pontotoc	1869.12952
28117 Prentiss	967.8056488
28119 Quitman	2254.999291
28121 Rankin	1145.534171
28123 Scott	3273.588574
28125 Sharkey	2330.363263
28127 Simpson	2290.903655
28129 Smith	2168.47894
28131 Stone	646.4711225
28133 Sunflower	2995.919953



28135 Tallahatchie	2459.42661
28137 Tate	1912.4448
28139 Tippah	1054.785178
28141 Tishomingo	1125.732497
28143 Tunica	1810.136766
28145 Union	1405.299587
28147 Walthall	2668.510197
28149 Warren	1823.458073
28151 Washington	2798.304596
28153 Wayne	3295.891221
28155 Webster	1644.871271
28157 Wilkinson	1649.22657
28159 Winston	2614.9188
28161 Yalobusha	2219.17366
28163 Yazoo	2435.57066



MS

FIPS

29001
29003
29005
29007
29009
29011
29013
29015
29017
29019
29021
29023
29025
29027
29029
29031
29033
29035
29037

MS

29039
29041
29043
29045
29047
29049
29051
29053
29055
29057
29059
29061
29063
29065
29067
29069
29071
29073
29075
29077
29079
29081
29083
29085
29087
29089
29091
29093
29095
29097
29099
29101

29103

MS

29105
29107
29109
29111
29113
29115
29117
29121
29123
29125
29127
29119
29129
29131
29133
29135
29137
29139
29141
29143
29145
29147
29149
29151
29153
29155
29157
29159
29161
29163
29165
29167
29169
29171

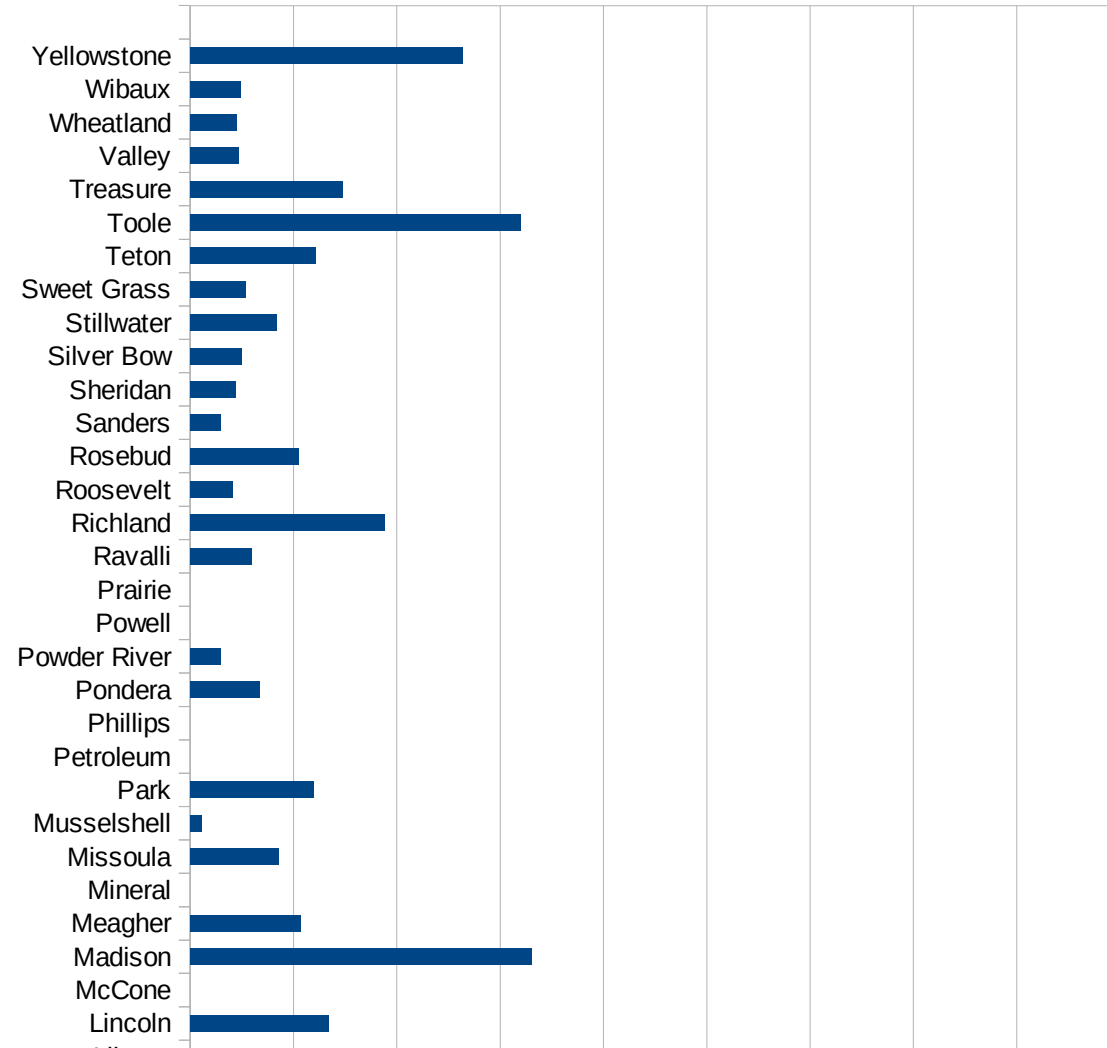
MS

29173
29175
29177
29179
29181
29195
29197
29199
29201
29203
29205
29183
29185
29187
29189
29510
29186
29207
29209
29211
29213
29215

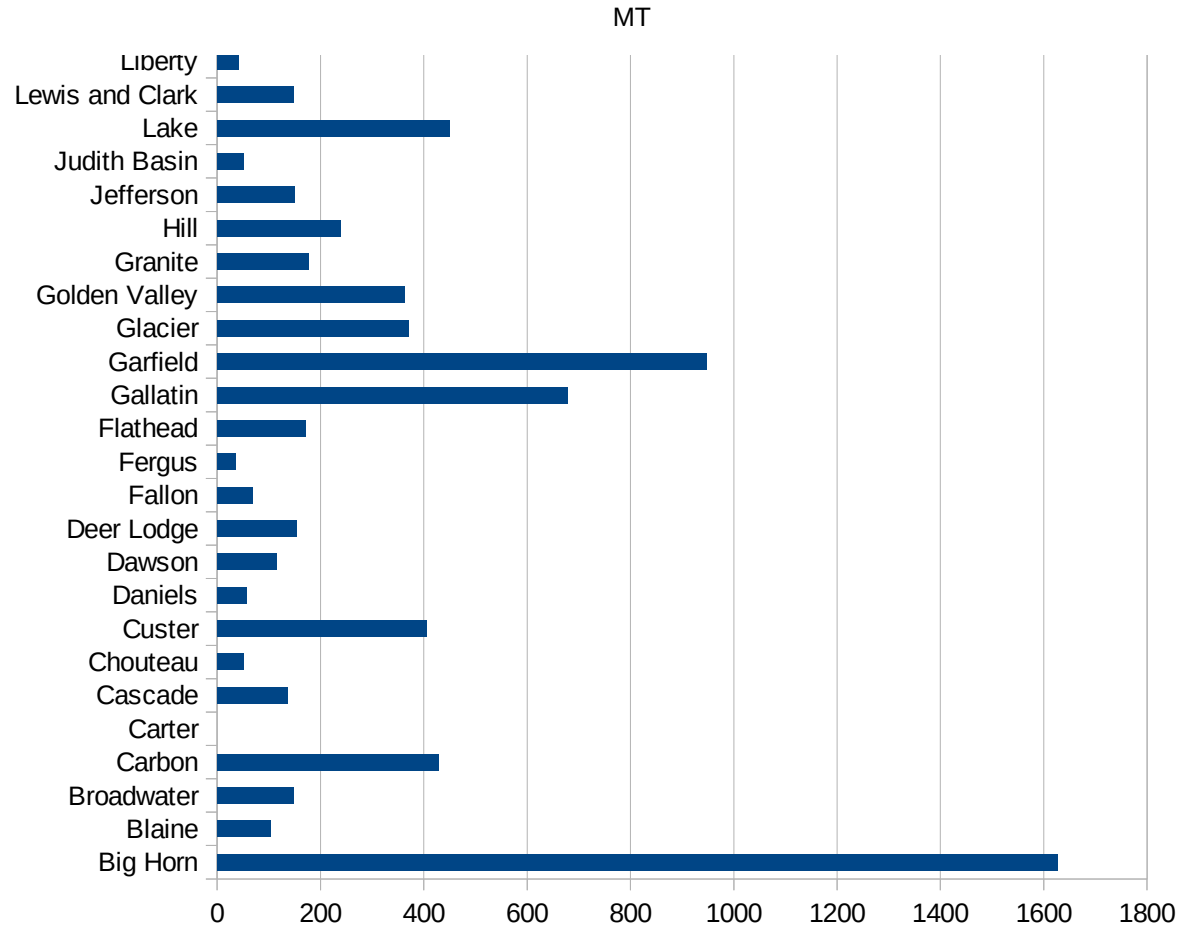
29217
29219
29221
29223
29225
29227
29229

MT

FIPS	County	PC Infection
30001	Beaverhead	329.6469587
30003	Big Horn	1626.930574
30005	Blaine	102.8353166
30007	Broadwater	147.9046836
30009	Carbon	429.3447825
30011	Carter	0
30013	Cascade	135.9577674
30015	Chouteau	52.21932115
30017	Custer	405.6620059
30019	Daniels	57.24098454
30021	Dawson	115.2073733
30023	Deer Lodge	153.3238419
30025	Fallon	68.49315068
30027	Fergus	35.99388104
30029	Flathead	170.4111414
30031	Gallatin	679.3235368
30033	Garfield	946.3722397
30035	Glacier	370.9900342
30037	Golden Valley	363.1961259
30039	Granite	177.6198934
30041	Hill	238.5758855
30043	Jefferson	148.7972225
30045	Judith Basin	51.2295082
30047	Lake	449.5867769
30049	Lewis and Clark	147.0160116
30051	Liberty	41.15226337
30053	Lincoln	267.7579064
30055	McCone	0
30057	Madison	661.4963504
30059	Meagher	214.3622722
30061	Mineral	0
30063	Missoula	171.7301816
30065	Musselshell	21.50075253



30067 Park	239.0057361
30069 Petroleum	0
30071 Phillips	0
30073 Pondera	133.9584729
30075 Powder River	58.27505828
30077 Powell	0
30079 Prairie	0
30081 Ravalli	118.1321227
30083 Richland	375.698708
30085 Roosevelt	81.38168008
30087 Rosebud	209.6436059
30089 Sanders	59.10165485
30091 Sheridan	87.61682243
30093 Silver Bow	100.020004
30095 Stillwater	167.8204321
30097 Sweet Grass	107.8167116
30099 Teton	243.4274586
30101 Toole	638.780136
30103 Treasure	294.55081
30105 Valley	94.12397472
30107 Wheatland	89.44543828
30109 Wibaux	96.71179884
30111 Yellowstone	526.4242492



MT

FIPS

29001
29003
29005
29007
29009
29011
29013
29015
29017
29019
29021
29023
29025
29027
29029
29031
29033
29035
29037

MT

29039
29041
29043
29045
29047
29049
29051
29053
29055
29057
29059
29061
29063
29065
29067
29069
29071
29073
29075
29077
29079
29081
29083
29085
29087
29089
29091
29093
29095
29097
29099
29101

29103

MT

29105
29107
29109
29111
29113
29115
29117
29121
29123
29125
29127
29119
29129
29131
29133
29135
29137
29139
29141
29143
29145
29147
29149
29151
29153
29155
29157
29159
29161
29163
29165
29167
29169
29171

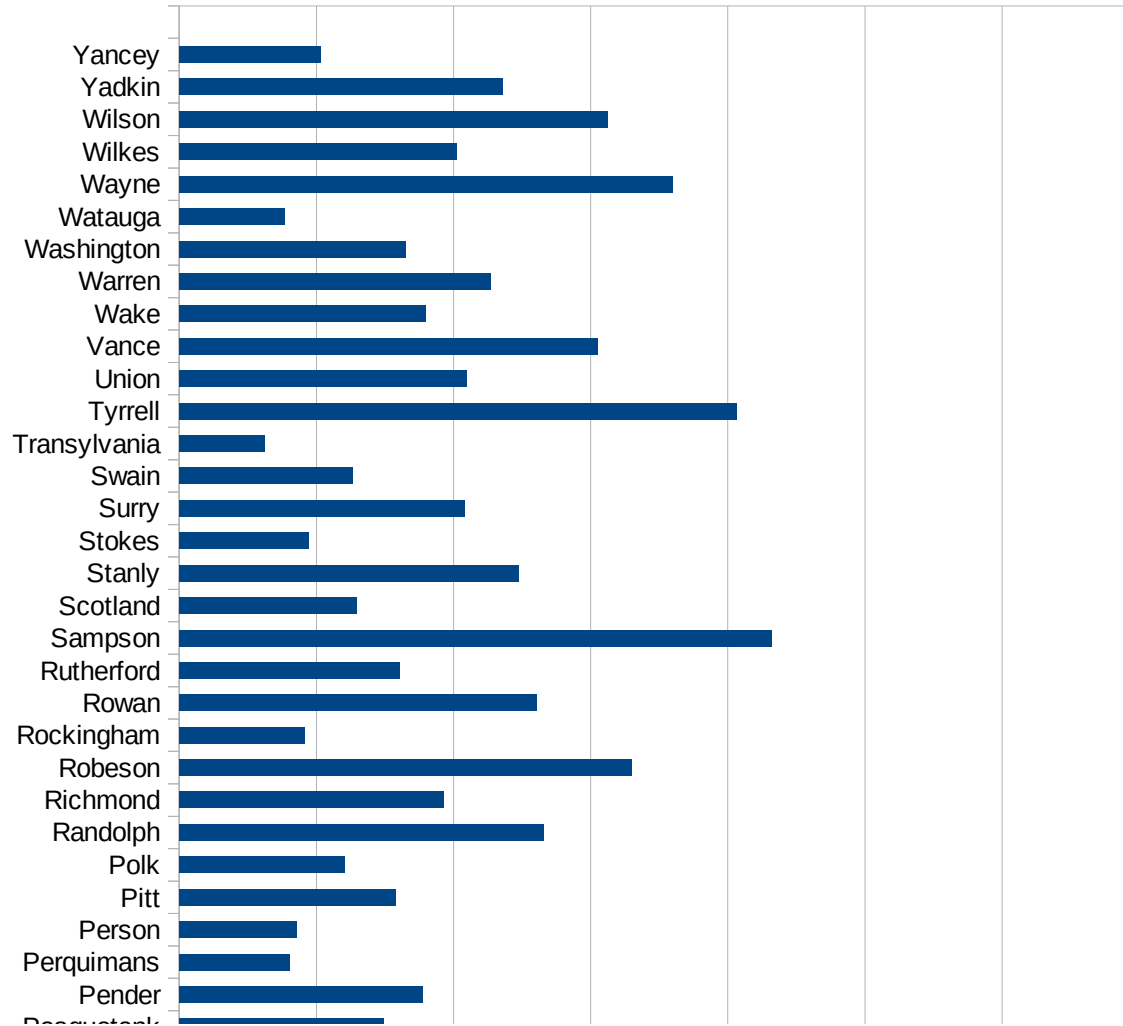
MT

29173
29175
29177
29179
29181
29195
29197
29199
29201
29203
29205
29183
29185
29187
29189
29510
29186
29207
29209
29211
29213
29215

29217
29219
29221
29223
29225
29227
29229

NC

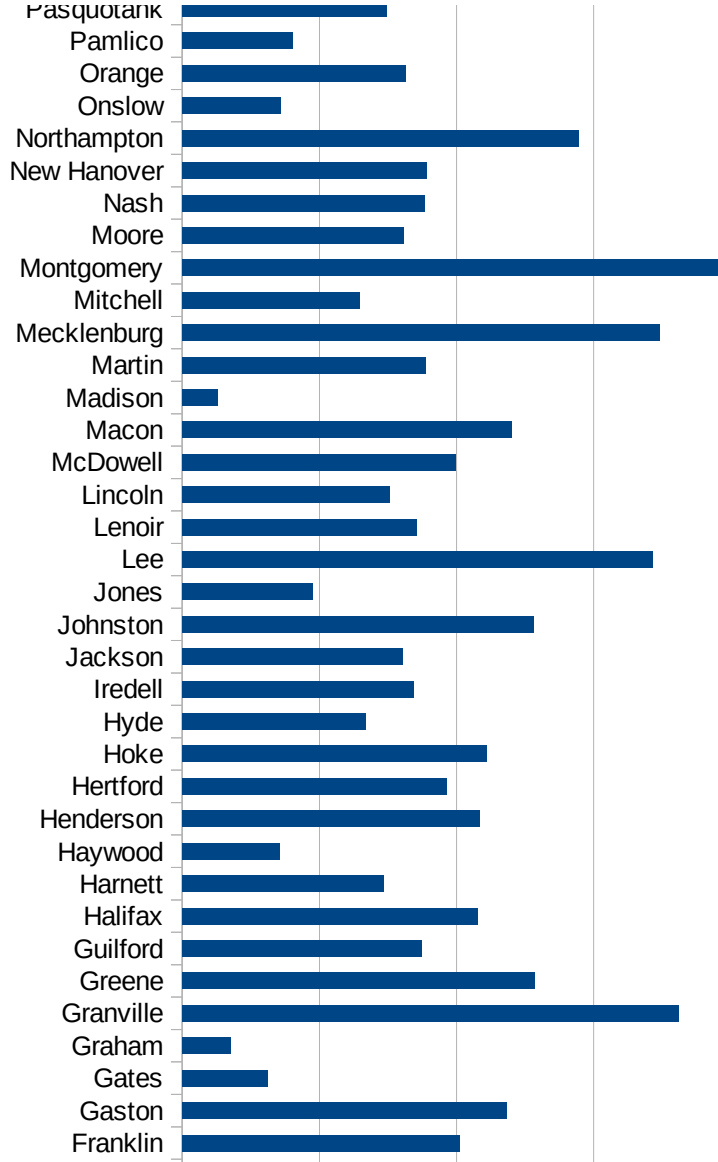
FIPS	County	PC Infection
37001	Alamance	1153.596578
37003	Alexander	669.2902846
37005	Alleghany	546.5460084
37007	Anson	1121.517868
37009	Ashe	317.2378177
37011	Avery	377.0351328
37013	Beaufort	548.0150386
37015	Bertie	1072.216966
37017	Bladen	1575.775836
37019	Brunswick	758.3513719
37021	Buncombe	540.325662
37023	Burke	1595.450422
37025	Cabarrus	1007.371937
37027	Caldwell	1141.059869
37029	Camden	485.5275444
37031	Carteret	342.3278292
37033	Caswell	757.7760155
37035	Catawba	1067.745758
37037	Chatham	1588.755657
37039	Cherokee	665.8915548
37041	Chowan	655.7844465
37043	Clay	511.7155939
37045	Cleveland	828.5114445
37047	Columbus	1331.416764
37049	Craven	564.5600124
37051	Cumberland	684.8614329
37053	Currituck	229.0189125
37055	Dare	482.1785705
37057	Davidson	906.2863865
37059	Davie	723.0945639
37061	Duplin	3158.556477
37063	Durham	1716.239554
37065	Edgecombe	967.2146909



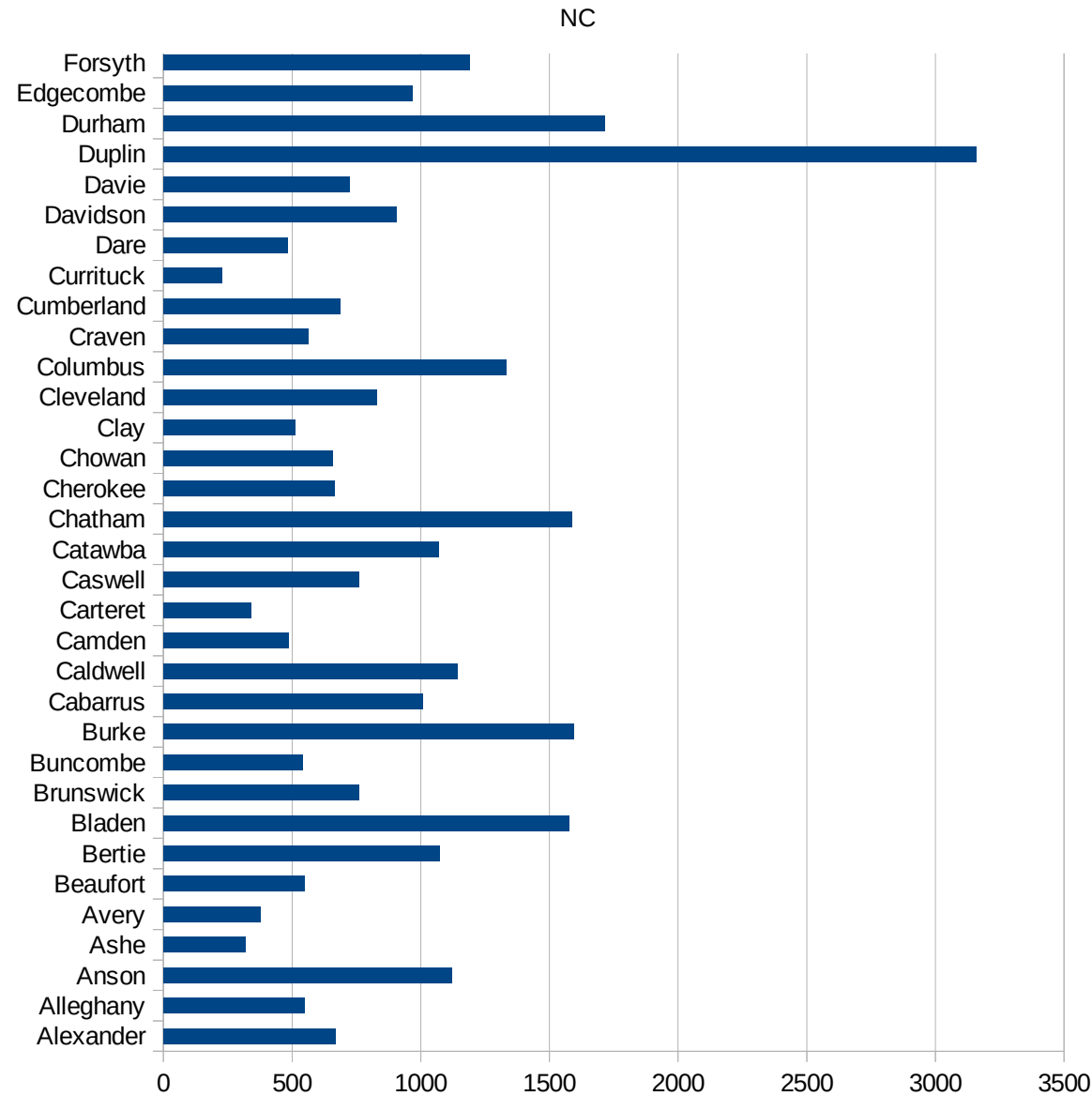
This work is licensed under the Creative Commons Attribution-NoDerivatives 4.0 International License. To view a copy of this license, visit <http://creativecommons.org/licenses/by-nd/4.0/>.

NC

37067 Forsyth	1190.981775
37069 Franklin	1009.473061
37071 Gaston	1182.430916
37073 Gates	311.0688672
37075 Graham	176.8033946
37077 Granville	1808.200948
37079 Greene	1284.980011
37081 Guilford	871.5123578
37083 Halifax	1077.628821
37085 Harnett	735.392731
37087 Haywood	353.3911023
37089 Henderson	1083.530339
37091 Hertford	963.6924638
37093 Hoke	1110.218392
37095 Hyde	669.2160612
37097 Iredell	842.8839633
37099 Jackson	803.194313
37101 Johnston	1280.374985
37103 Jones	477.326969
37105 Lee	1716.787086
37107 Lenoir	855.7238817
37109 Lincoln	755.6404441
37111 McDowell	997.6487134
37113 Macon	1201.643758
37115 Madison	128.6587327
37117 Martin	886.5952097
37119 Mecklenburg	1740.651119
37121 Mitchell	646.6666667
37123 Montgomery	1991.126105
37125 Moore	805.6180458
37127 Nash	882.8284547
37129 New Hanover	892.4804326
37131 Northampton	1443.382801
37133 Onslow	357.6432976



37135 Orange	815.602594
37137 Pamlico	402.5256511
37139 Pasquotank	744.2165544
37141 Pender	888.0023165
37143 Perquimans	402.3245418
37145 Person	427.7722935
37147 Pitt	789.8218038
37149 Polk	601.6204939
37151 Randolph	1328.208384
37153 Richmond	962.4167354
37155 Robeson	1649.839567
37157 Rockingham	457.6028228
37159 Rowan	1303.960018
37161 Rutherford	803.5794451
37163 Sampson	2159.494546
37165 Scotland	646.3659868
37167 Stanly	1237.213049
37169 Stokes	472.8704335
37171 Surry	1039.63974
37173 Swain	631.8006318
37175 Transylvania	309.8056408
37177 Tyrrell	2033.405955
37179 Union	1047.018329
37181 Vance	1527.522318
37183 Wake	898.9247509
37185 Warren	1135.962034
37187 Washington	826.3765916
37189 Watauga	382.518545
37191 Wayne	1798.812151
37193 Wilkes	1012.296337
37195 Wilson	1561.598429
37197 Yadkin	1179.980289
37199 Yancey	513.8803552



NC

NC

FIPS

- 29001
- 29003
- 29005
- 29007
- 29009
- 29011
- 29013
- 29015
- 29017
- 29019
- 29021
- 29023
- 29025
- 29027
- 29029
- 29031
- 29033
- 29035
- 29037

NC

29039
29041
29043
29045
29047
29049
29051
29053
29055
29057
29059
29061
29063
29065
29067
29069
29071
29073
29075
29077
29079
29081
29083
29085
29087
29089
29091
29093
29095
29097
29099
29101

29103

NC

29105
29107
29109
29111
29113
29115
29117
29121
29123
29125
29127
29119
29129
29131
29133
29135
29137
29139
29141
29143
29145
29147
29149
29151
29153
29155
29157
29159
29161
29163
29165
29167
29169
29171

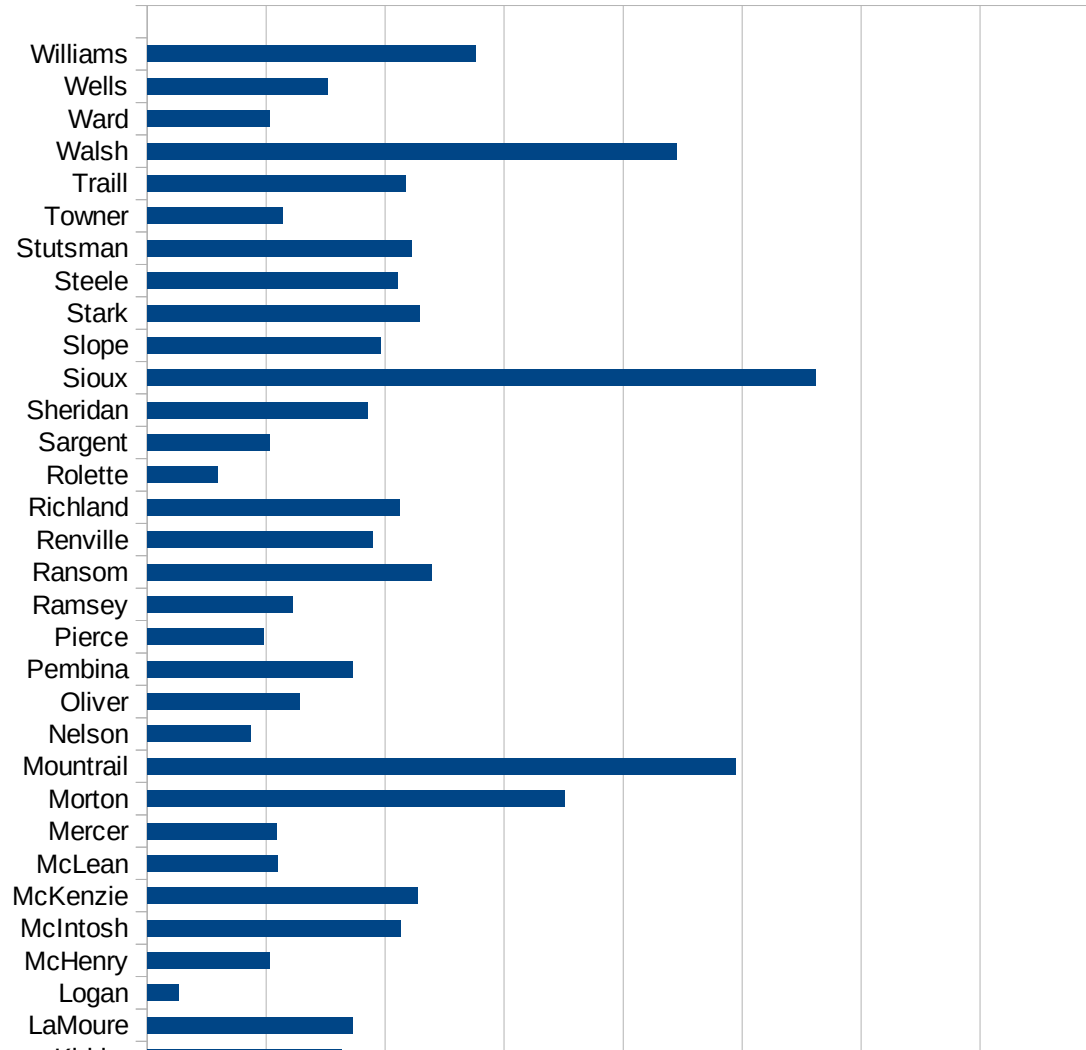
NC

29173
29175
29177
29179
29181
29195
29197
29199
29201
29203
29205
29183
29185
29187
29189
29510
29186
29207
29209
29211
29213
29215

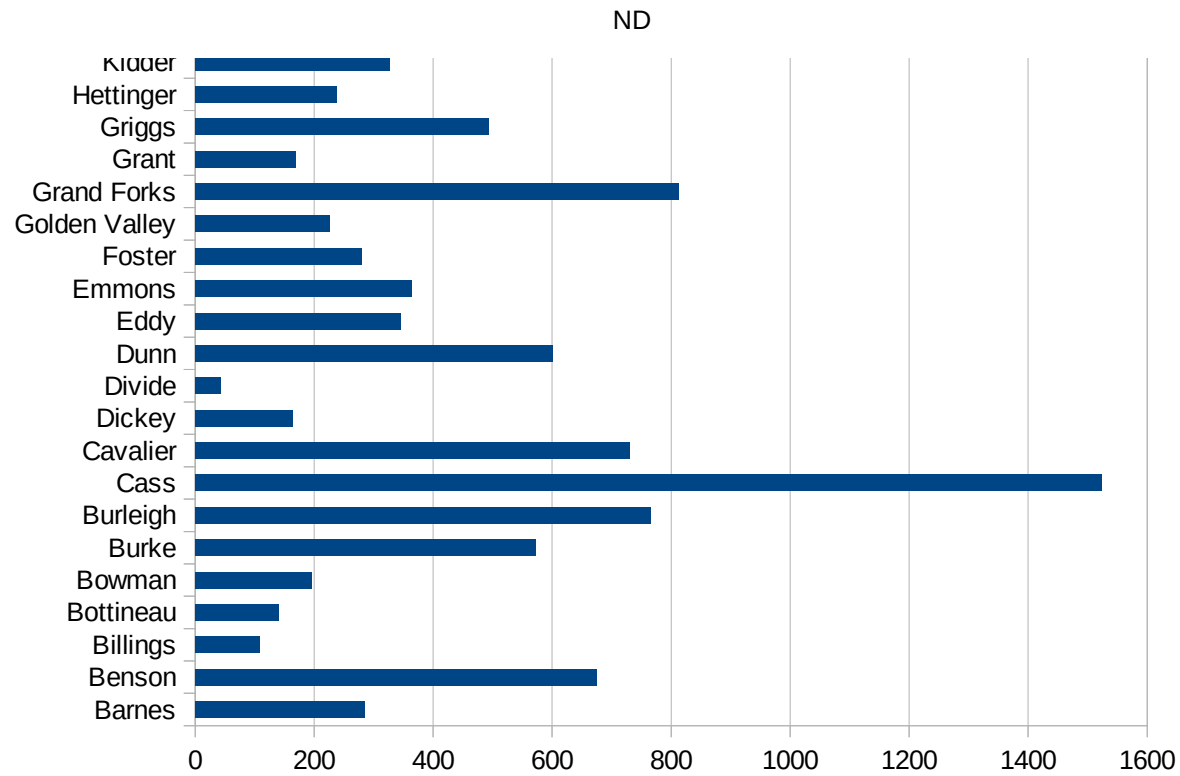
29217
29219
29221
29223
29225
29227
29229

ND

FIPS	County	PC Infection
38001	Adams	0
38003	Barnes	284.5759818
38005	Benson	675.093364
38007	Billings	108.8139282
38009	Bottineau	140.3837155
38011	Bowman	195.0585176
38013	Burke	571.4285714
38015	Burleigh	765.1695654
38017	Cass	1523.281694
38019	Cavalier	731.261426
38021	Dickey	163.1654089
38023	Divide	43.80201489
38025	Dunn	600.1846722
38027	Eddy	345.871163
38029	Emmons	364.1881639
38031	Foster	279.8507463
38033	Golden Valley	226.11645
38035	Grand Forks	812.4911686
38037	Grant	168.4919966
38039	Griggs	492.8315412
38041	Hettinger	238.6634845
38043	Kidder	326.5306122
38045	LaMoure	344.657804
38047	Logan	52.54860746
38049	McHenry	206.3273728
38051	McIntosh	425.5319149
38053	McKenzie	454.8122066
38055	McLean	220.1027146
38057	Mercer	217.7331559
38059	Morton	701.0773436
38061	Mountrail	988.4517518
38063	Nelson	174.2767515
38065	Oliver	256.147541



38067 Pembina	345.472866
38069 Pierce	196.0303847
38071 Ramsey	243.881195
38073 Ransom	477.3725415
38075 Renville	379.1069924
38077 Richland	424.9030113
38079 Rolette	118.8728061
38081 Sargent	206.7183463
38083 Sheridan	370.6449222
38085 Sioux	1124.368977
38087 Slope	393.1847969
38089 Stark	458.1088492
38091 Steele	420.3888597
38093 Stutsman	444.6144285
38095 Towner	228.1021898
38097 Traill	435.4858778
38099 Walsh	890.5971688
38101 Ward	205.184223
38103 Wells	303.2600455
38105 Williams	551.6265912



ND

FIPS

29001
29003
29005
29007
29009
29011
29013
29015
29017
29019
29021
29023
29025
29027
29029
29031
29033
29035
29037

ND

29039
29041
29043
29045
29047
29049
29051
29053
29055
29057
29059
29061
29063
29065
29067
29069
29071
29073
29075
29077
29079
29081
29083
29085
29087
29089
29091
29093
29095
29097
29099
29101

29103

ND

29105
29107
29109
29111
29113
29115
29117
29121
29123
29125
29127
29119
29129
29131
29133
29135
29137
29139
29141
29143
29145
29147
29149
29151
29153
29155
29157
29159
29161
29163
29165
29167
29169
29171

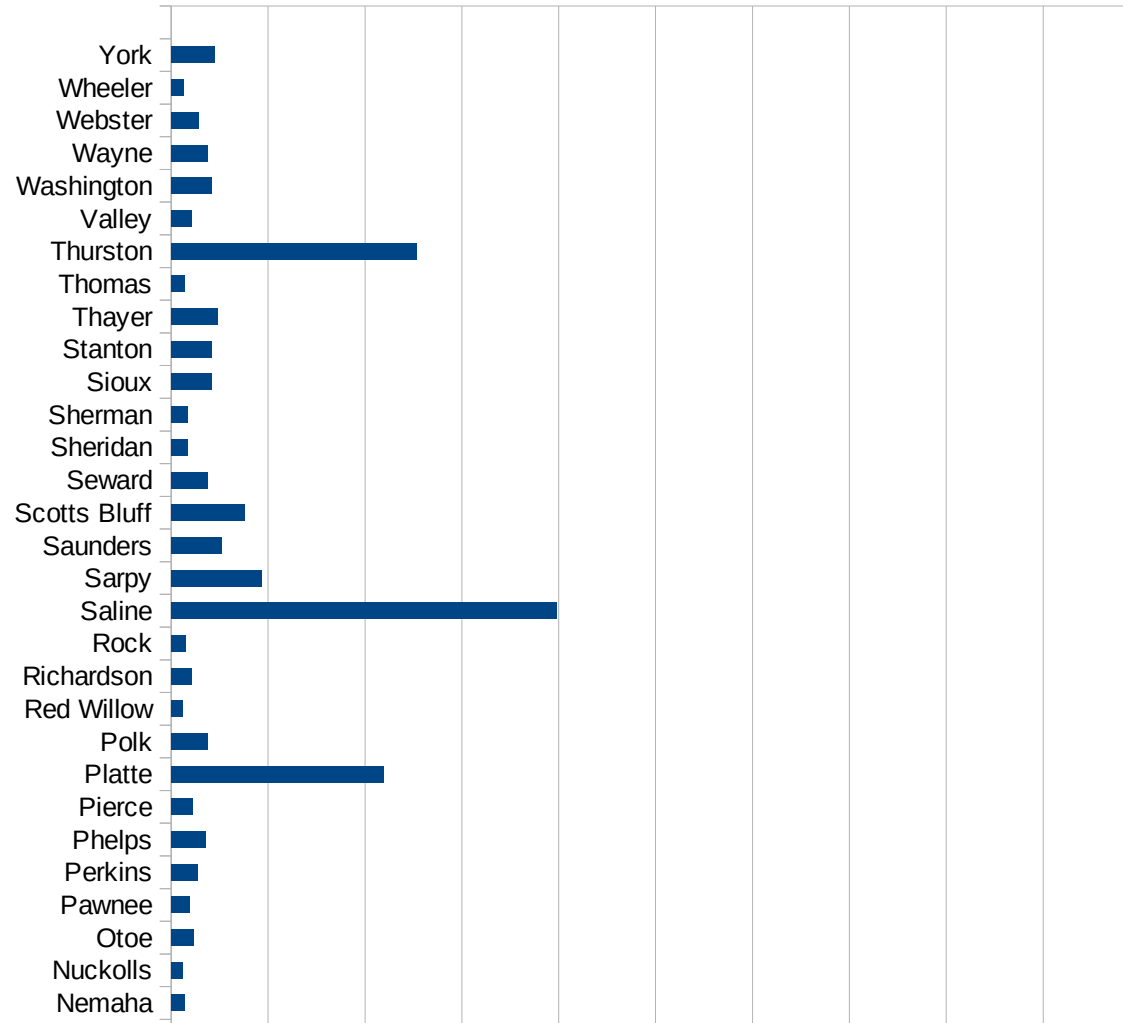
ND

29173
29175
29177
29179
29181
29195
29197
29199
29201
29203
29205
29183
29185
29187
29189
29510
29186
29207
29209
29211
29213
29215

29217
29219
29221
29223
29225
29227
29229

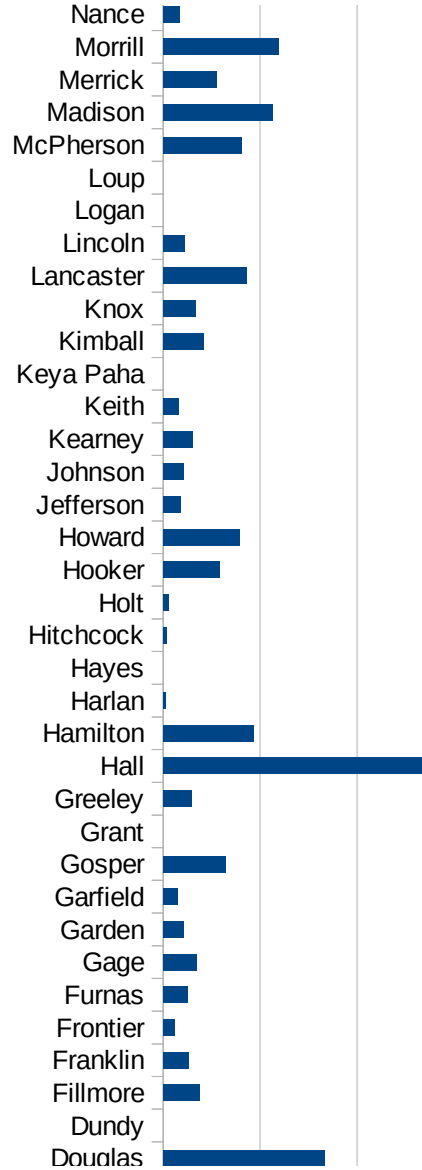
NE

FIPS	County	PC Infection
31001	Adams	1028.21237
31003	Antelope	268.3080808
31005	Arthur	0
31007	Banner	273.9726027
31009	Blaine	0
31011	Boone	133.613285
31013	Box Butte	83.5499443
31015	Boyd	51.15089514
31017	Brown	0
31019	Buffalo	550.2368235
31021	Burt	262.0221948
31023	Butler	657.731447
31025	Cass	519.8975496
31027	Cedar	236.7984845
31029	Chase	100.5783254
31031	Cherry	69.43239021
31033	Cheyenne	247.0461869
31035	Clay	691.9858384
31037	Colfax	6322.948258
31039	Cuming	525.7270694
31041	Custer	378.2287823
31043	Dakota	9396.006573
31045	Dawes	45.89261129
31047	Dawson	3846.640516
31049	Deuel	54.79452055
31051	Dixon	980.9073393
31053	Dodge	2003.207306
31055	Douglas	1669.665538
31057	Dundy	0
31059	Fillmore	379.9529582
31061	Franklin	264.637777
31063	Frontier	115.0306748
31065	Furnas	254.5068929

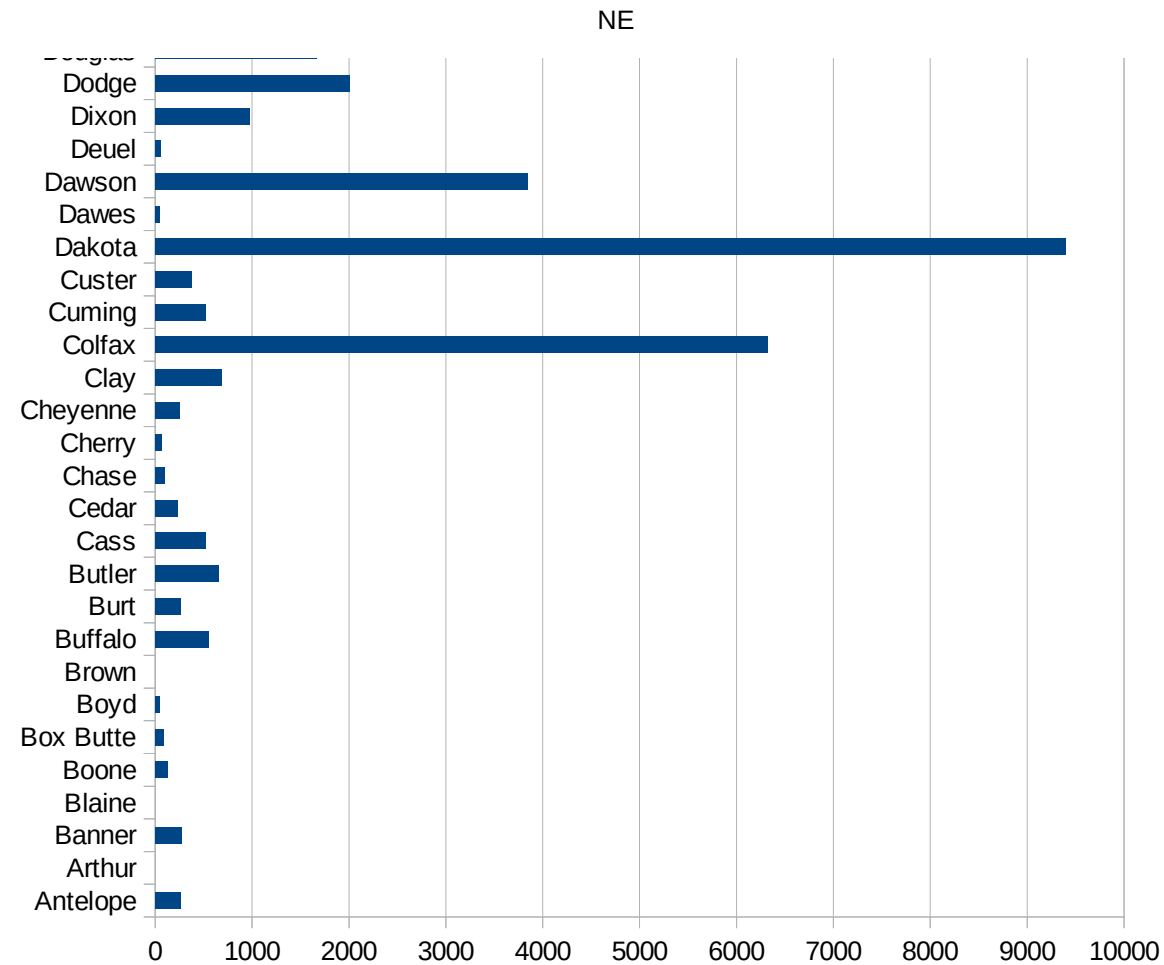


NE

31067 Gage	344.2981436
31069 Garden	210.8592514
31071 Garfield	150.981379
31073 Gosper	651.3026052
31075 Grant	0
31077 Greeley	297.1137521
31079 Hall	2713.977308
31081 Hamilton	937.5
31083 Harlan	29.40311673
31085 Hayes	0
31087 Hitchcock	35.63791875
31089 Holt	58.95067793
31091 Hooker	586.5102639
31093 Howard	788.4972171
31095 Jefferson	183.1759899
31097 Johnson	214.2578886
31099 Kearney	305.6234719
31101 Keith	162.0745543
31103 Keya Paha	0
31105 Kimball	414.5936982
31107 Knox	332.5810666
31109 Lancaster	864.8730427
31111 Lincoln	218.8432571
31113 Logan	0
31115 Loup	0
31117 McPherson	813.0081301
31119 Madison	1133.024412
31121 Merrick	556.0584508
31123 Morrill	1195.049082
31125 Nance	169.8754247
31127 Nemaha	143.7194596
31129 Nuckolls	119.1895113
31131 Otoe	237.7228652
31133 Pawnee	189.9696049



31135 Perkins	273.1307614
31137 Phelps	355.7136505
31139 Pierce	224.0268832
31141 Platte	2197.04463
31143 Polk	378.9314134
31145 Red Willow	121.2008204
31147 Richardson	214.1867204
31149 Rock	147.0588235
31151 Saline	3979.094077
31153 Sarpy	930.8301574
31155 Saunders	525.7475473
31157 Scotts Bluff	761.3437439
31159 Seward	375.3320245
31161 Sheridan	173.4104046
31163 Sherman	164.5819618
31165 Sioux	421.2299916
31167 Stanton	418.760469
31169 Thayer	476.2849772
31171 Thomas	138.8888889
31173 Thurston	2533.205532
31175 Valley	214.797136
31177 Washington	420.9609522
31179 Wayne	372.2216314
31181 Webster	283.0455703
31183 Wheeler	124.2236025
31185 York	450.1887888



NE

FIPS

29001
29003
29005
29007
29009
29011
29013
29015
29017
29019
29021
29023
29025
29027
29029
29031
29033
29035
29037

NE

29039
29041
29043
29045
29047
29049
29051
29053
29055
29057
29059
29061
29063
29065
29067
29069
29071
29073
29075
29077
29079
29081
29083
29085
29087
29089
29091
29093
29095
29097
29099
29101

29103

NE

29105
29107
29109
29111
29113
29115
29117
29121
29123
29125
29127
29119
29129
29131
29133
29135
29137
29139
29141
29143
29145
29147
29149
29151
29153
29155
29157
29159
29161
29163
29165
29167
29169
29171

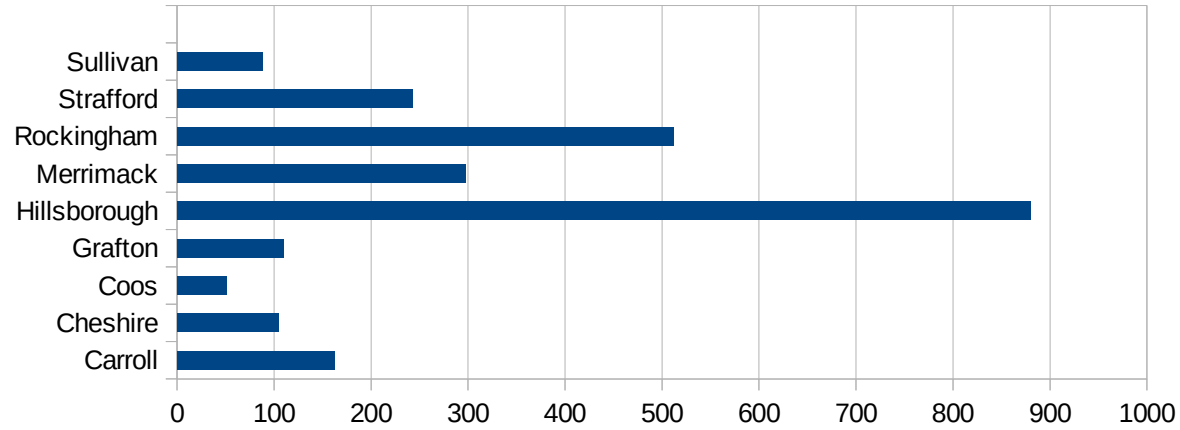
NE

29173
29175
29177
29179
29181
29195
29197
29199
29201
29203
29205
29183
29185
29187
29189
29510
29186
29207
29209
29211
29213
29215

29217
29219
29221
29223
29225
29227
29229

NH

FIPS	County	Cases	Per Capita Cases 100,000
33001	Belknap	165.5140769	
33003	Carroll	161.9549396	
33005	Cheshire	104.5847332	
33007	Coos	50.65054291	
33009	Grafton	110.262179	
33011	Hillsborough	880.1990141	
33013	Merrimack	297.7529577	
33015	Rockingham	511.3592258	
33017	Strafford	242.9087555	
33019	Sullivan	88.07713703	



NH

FIPS

29001
29003
29005
29007
29009
29011
29013
29015
29017
29019
29021
29023
29025
29027
29029
29031
29033
29035
29037

NH

29039
29041
29043
29045
29047
29049
29051
29053
29055
29057
29059
29061
29063
29065
29067
29069
29071
29073
29075
29077
29079
29081
29083
29085
29087
29089
29091
29093
29095
29097
29099
29101

29103

NH

29105
29107
29109
29111
29113
29115
29117
29121
29123
29125
29127
29119
29129
29131
29133
29135
29137
29139
29141
29143
29145
29147
29149
29151
29153
29155
29157
29159
29161
29163
29165
29167
29169
29171

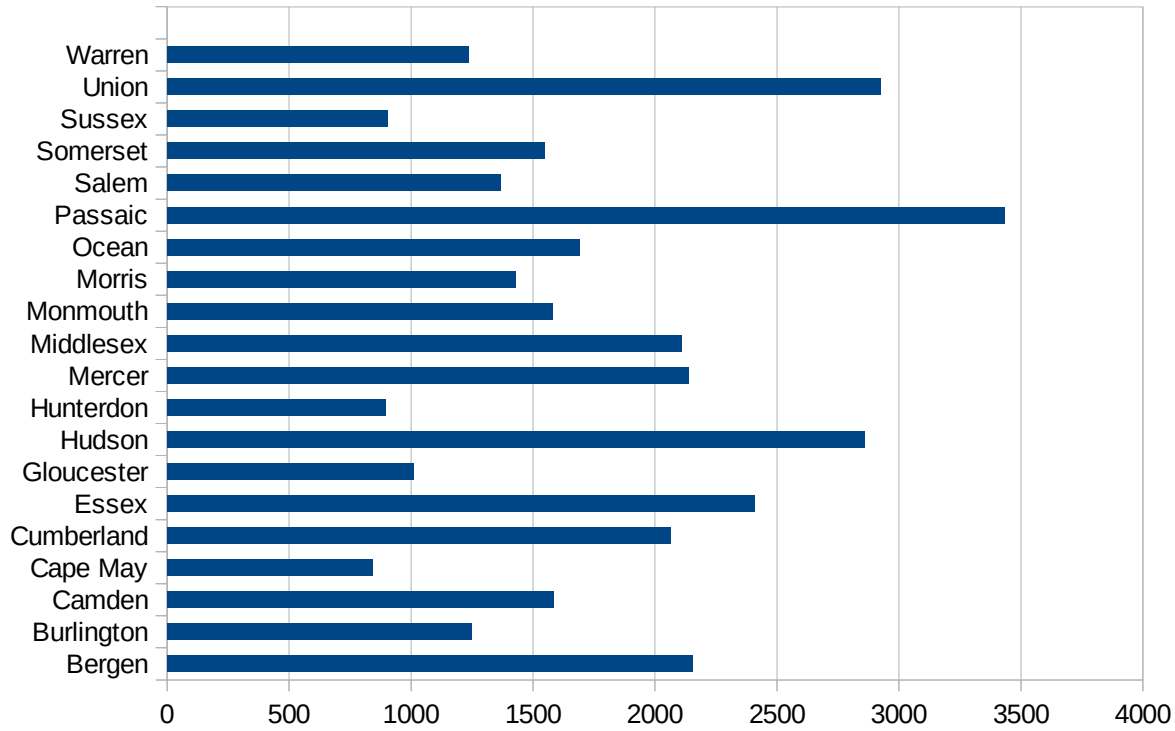
NH

29173
29175
29177
29179
29181
29195
29197
29199
29201
29203
29205
29183
29185
29187
29189
29510
29186
29207
29209
29211
29213
29215

29217
29219
29221
29223
29225
29227
29229

NJ

FIPS	County	PC Infection
34001	Atlantic	1213.883939
34003	Bergen	2155.671235
34005	Burlington	1249.932642
34007	Camden	1582.793969
34009	Cape May	842.6966292
34011	Cumberland	2065.283629
34013	Essex	2408.576498
34015	Gloucester	1010.610553
34017	Hudson	2859.061534
34019	Hunterdon	894.0455763
34021	Mercer	2135.955934
34023	Middlesex	2110.921615
34025	Monmouth	1580.741413
34027	Morris	1426.871808
34029	Ocean	1690.514933
34031	Passaic	3432.079633
34033	Salem	1365.661987
34035	Somerset	1546.06177
34037	Sussex	902.7052749
34039	Union	2927.067897
34041	Warren	1236.540334



NJ

FIPS

29001
29003
29005
29007
29009
29011
29013
29015
29017
29019
29021
29023
29025
29027
29029
29031
29033
29035
29037

NJ

29039
29041
29043
29045
29047
29049
29051
29053
29055
29057
29059
29061
29063
29065
29067
29069
29071
29073
29075
29077
29079
29081
29083
29085
29087
29089
29091
29093
29095
29097
29099
29101

29103

NJ

29105
29107
29109
29111
29113
29115
29117
29121
29123
29125
29127
29119
29129
29131
29133
29135
29137
29139
29141
29143
29145
29147
29149
29151
29153
29155
29157
29159
29161
29163
29165
29167
29169
29171

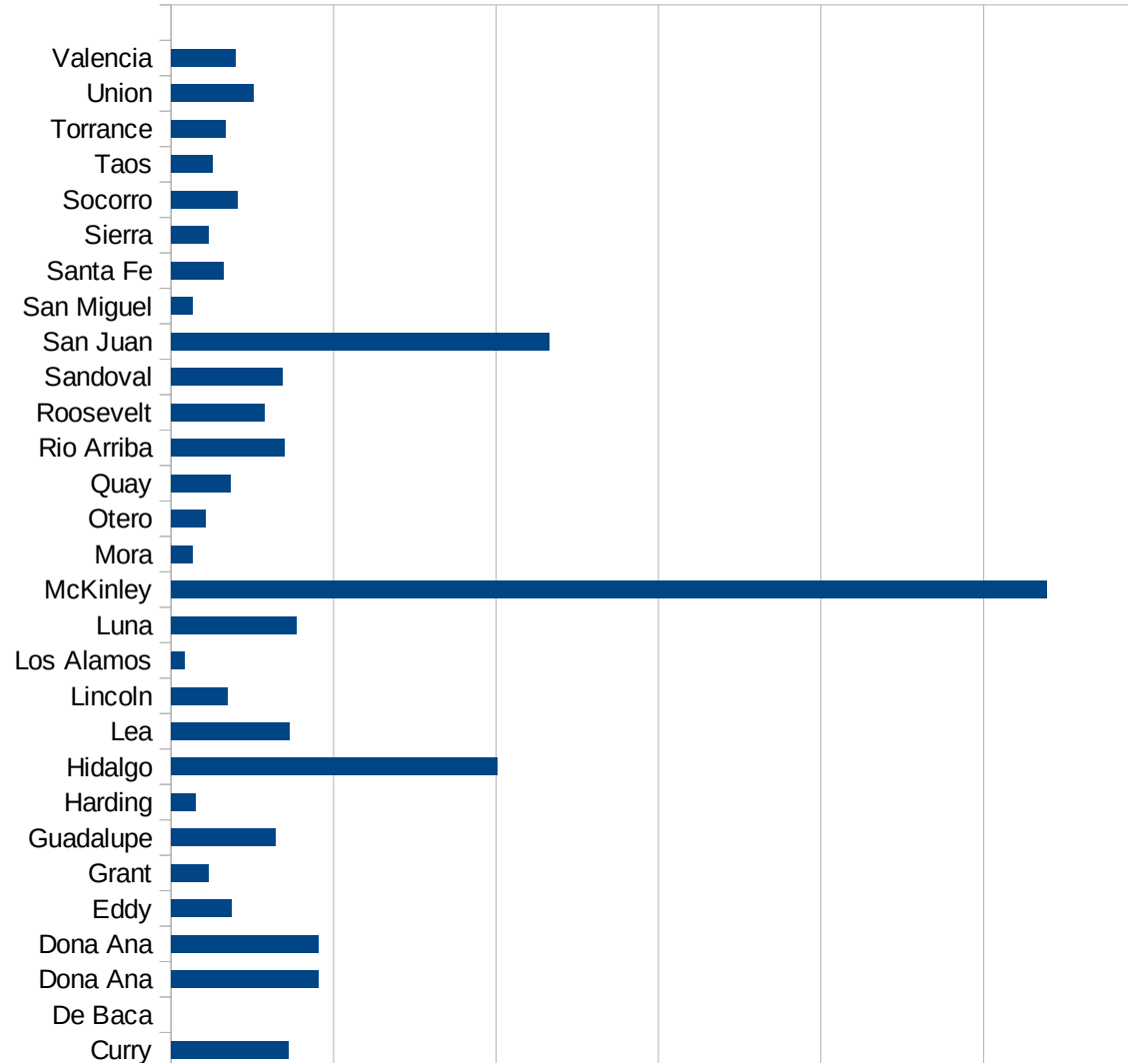
NJ

29173
29175
29177
29179
29181
29195
29197
29199
29201
29203
29205
29183
29185
29187
29189
29510
29186
29207
29209
29211
29213
29215

29217
29219
29221
29223
29225
29227
29229

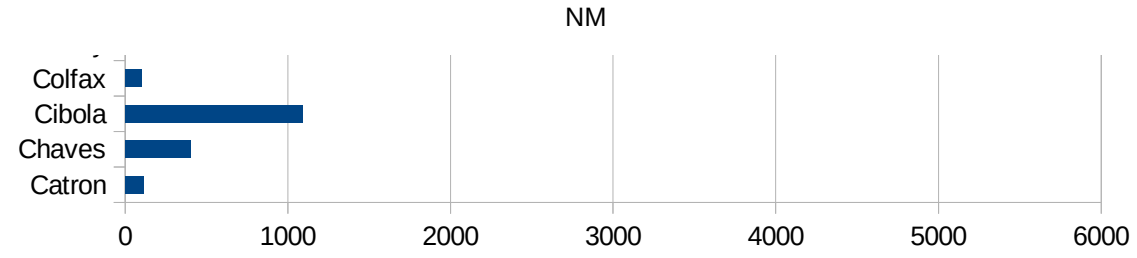
NM

FIPS	County	PC Infection
35001	Bernalillo	636.2153585
35003	Catron	111.7942985
35005	Chaves	401.9230472
35006	Cibola	1091.752038
35007	Colfax	99.09165979
35009	Curry	722.1311973
35011	De Baca	0
35013	Dona Ana	904.7360727
35013	Dona Ana	904.7360727
35015	Eddy	374.7841105
35017	Grant	230.3810429
35019	Guadalupe	645.0126699
35021	Harding	152.6717557
35023	Hidalgo	2004.716981
35025	Lea	726.8966112
35027	Lincoln	347.71937
35028	Los Alamos	83.76524789
35029	Luna	772.0235363
35031	McKinley	5389.40379
35033	Mora	133.1557923
35035	Otero	212.6353304
35037	Quay	363.5041803
35039	Rio Arriba	694.764908
35041	Roosevelt	576.2151203
35043	Sandoval	684.6720256
35045	San Juan	2327.199443
35047	San Miguel	134.1016998
35049	Santa Fe	321.2134137
35051	Sierra	227.9358133
35053	Socorro	406.3340305
35055	Taos	252.7790467
35057	Torrance	333.525752
35059	Union	509.9562895



35061 Valencia

394.9984305



NM

FIPS

29001
29003
29005
29007
29009
29011
29013
29015
29017
29019
29021
29023
29025
29027
29029
29031
29033
29035
29037

NM

29039
29041
29043
29045
29047
29049
29051
29053
29055
29057
29059
29061
29063
29065
29067
29069
29071
29073
29075
29077
29079
29081
29083
29085
29087
29089
29091
29093
29095
29097
29099
29101

29103

NM

29105
29107
29109
29111
29113
29115
29117
29121
29123
29125
29127
29119
29129
29131
29133
29135
29137
29139
29141
29143
29145
29147
29149
29151
29153
29155
29157
29159
29161
29163
29165
29167
29169
29171

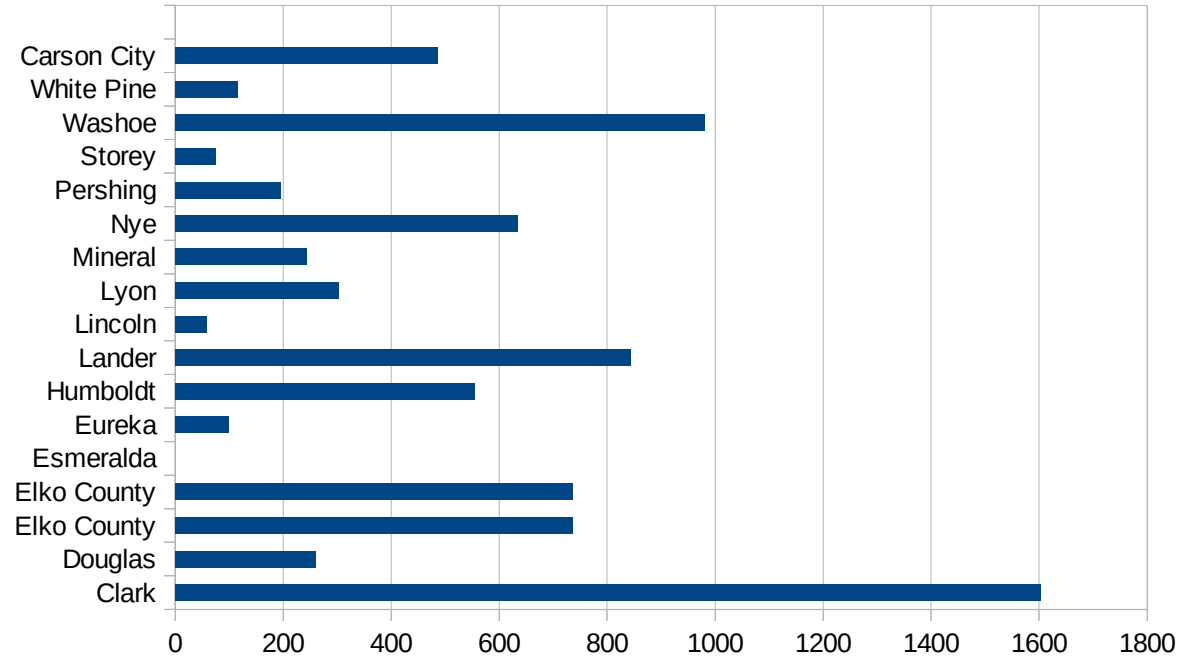
NM

29173
29175
29177
29179
29181
29195
29197
29199
29201
29203
29205
29183
29185
29187
29189
29510
29186
29207
29209
29211
29213
29215

29217
29219
29221
29223
29225
29227
29229

NV

FIPS	County	PC Infection
32001	Churchill	180.0327332
32003	Clark	1603.569023
32005	Douglas	259.9707017
32007	Elko County	735.7987038
32007	Elko County	735.7987038
32009	Esmeralda	0
32011	Eureka	99.85022466
32013	Humboldt	554.0331228
32015	Lander	843.0493274
32017	Lincoln	57.68121515
32019	Lyon	302.8239679
32021	Mineral	243.6863093
32023	Nye	635.1166586
32027	Pershing	195.019502
32029	Storey	74.46016381
32031	Washoe	980.1711274
32033	White Pine	116.0949868
32510	Carson City	485.4368932



NV

FIPS

29001
29003
29005
29007
29009
29011
29013
29015
29017
29019
29021
29023
29025
29027
29029
29031
29033
29035
29037

NV

29039
29041
29043
29045
29047
29049
29051
29053
29055
29057
29059
29061
29063
29065
29067
29069
29071
29073
29075
29077
29079
29081
29083
29085
29087
29089
29091
29093
29095
29097
29099
29101

29103

NV

29105
29107
29109
29111
29113
29115
29117
29121
29123
29125
29127
29119
29129
29131
29133
29135
29137
29139
29141
29143
29145
29147
29149
29151
29153
29155
29157
29159
29161
29163
29165
29167
29169
29171

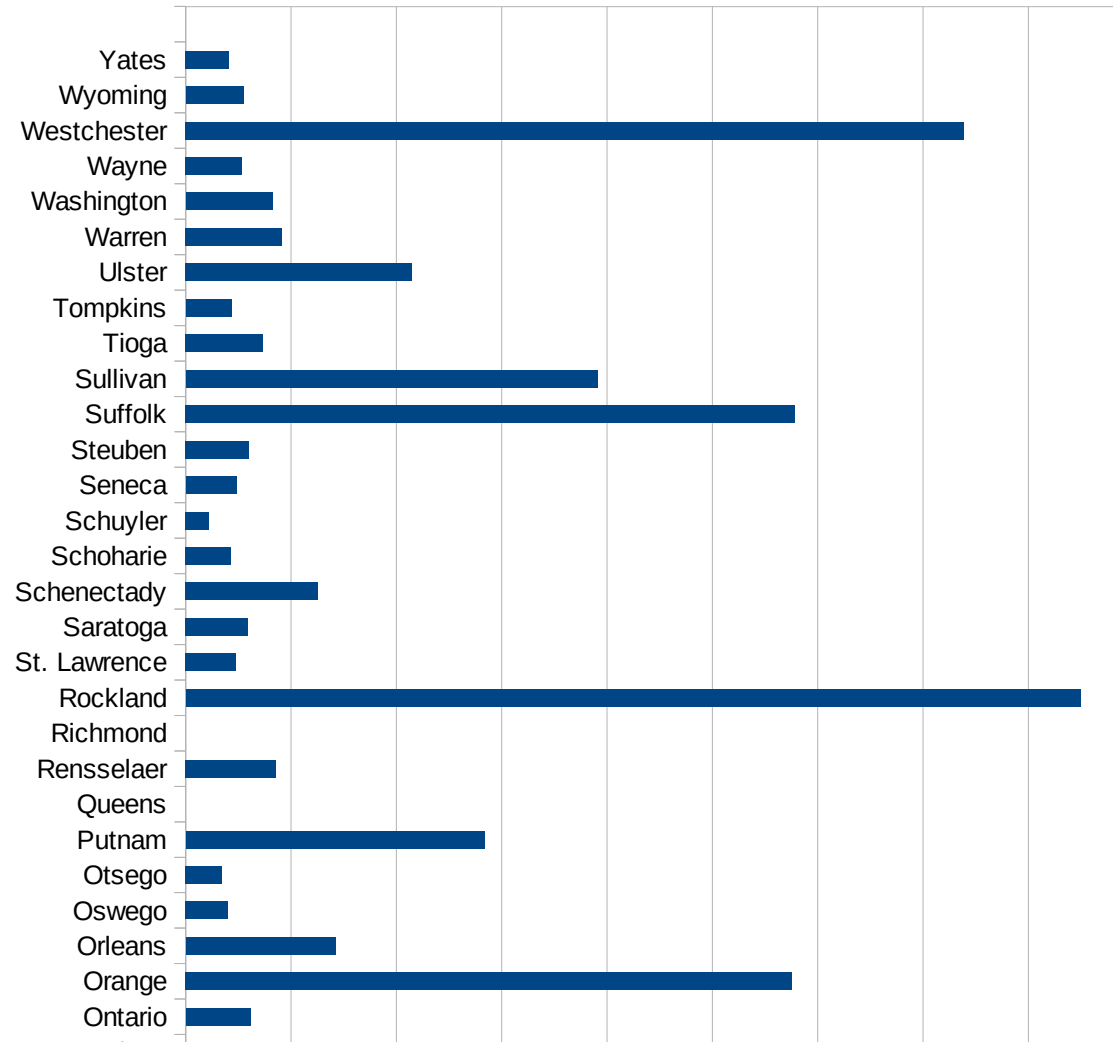
NV

29173
29175
29177
29179
29181
29195
29197
29199
29201
29203
29205
29183
29185
29187
29189
29510
29186
29207
29209
29211
29213
29215

29217
29219
29221
29223
29225
29227
29229

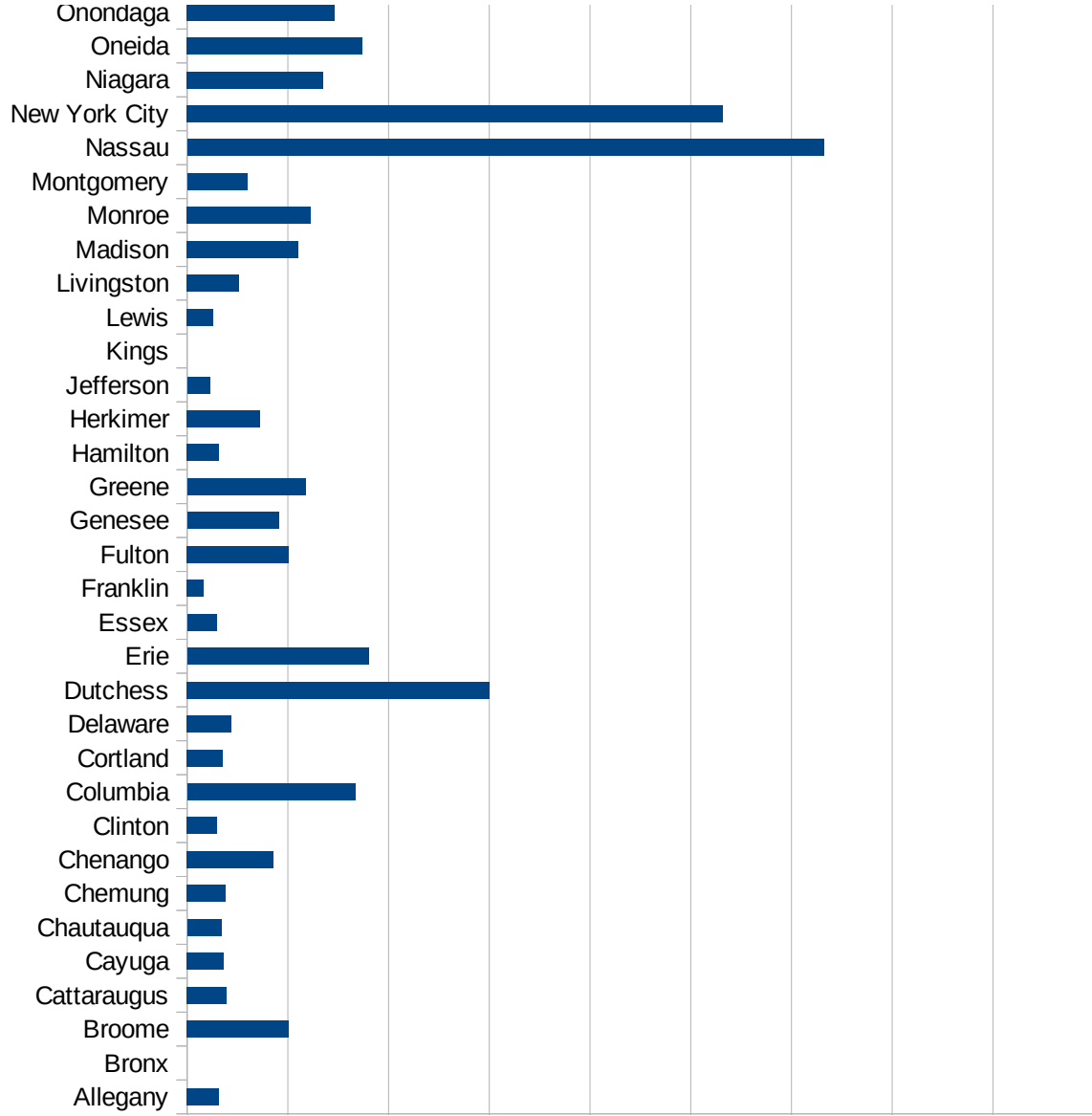
NY

FIPS	County	PC Infection
36001	Albany	793.834271629
36003	Allegany	159.379711393
36005	Bronx	0
36007	Broome	504.020160806
36009	Cattaraugus	195.210827694
36011	Cayuga	180.18018018
36013	Chautauqua	168.830458265
36015	Chemung	189.901963112
36017	Chenango	427.044766072
36019	Clinton	147.468864242
36021	Columbia	834.501635623
36023	Cortland	175.647700897
36025	Delaware	220.091180632
36027	Dutchess	1502.12108213
36029	Erie	900.492433015
36031	Essex	144.772117962
36033	Franklin	83.5106277216
36035	Fulton	503.815939244
36037	Genesee	453.826224548
36039	Greene	587.479733002
36041	Hamilton	157.870996843
36043	Herkimer	362.26610386
36045	Jefferson	112.74663326
36047	Kings	0
36049	Lewis	128.559004802
36051	Livingston	256.219652996
36053	Madison	550.886362031
36055	Monroe	615.375083841
36057	Montgomery	297.239915074
36059	Nassau	3159.36401925
36061	New York City	2661.49192713
36063	Niagara	674.799104703
36065	Oneida	871.167407885



NY

36067 Onondaga	731.471235944
36069 Ontario	307.653098376
36071 Orange	2878.37968745
36073 Orleans	711.612331331
36075 Oswego	200.173030925
36077 Otsego	172.38782239
36079 Putnam	1418.71941107
36081 Queens	0
36083 Rensselaer	427.114562035
36085 Richmond	0
36087 Rockland	4248.45330754
36089 St. Lawrence	237.859450054
36091 Saratoga	295.00832019
36093 Schenectady	627.615062762
36095 Schoharie	215.454867029
36097 Schuyler	111.656989728
36099 Seneca	241.982507289
36101 Steuben	300.638857572
36103 Suffolk	2891.24315624
36105 Sullivan	1955.01867599
36107 Tioga	366.556836903
36109 Tompkins	216.940842275
36111 Ulster	1072.79436055
36113 Warren	455.924686844
36115 Washington	411.784891416
36117 Wayne	266.477171789
36119 Westchester	3693.4225702
36121 Wyoming	274.416864164
36123 Yates	205.305744535



NY
0 500 1000 1500 2000 2500 3000 3500 4000 4500

NY

FIPS

29001
29003
29005
29007
29009
29011
29013
29015
29017
29019
29021
29023
29025
29027
29029
29031
29033
29035
29037

NY

29039
29041
29043
29045
29047
29049
29051
29053
29055
29057
29059
29061
29063
29065
29067
29069
29071
29073
29075
29077
29079
29081
29083
29085
29087
29089
29091
29093
29095
29097
29099
29101

29103

NY

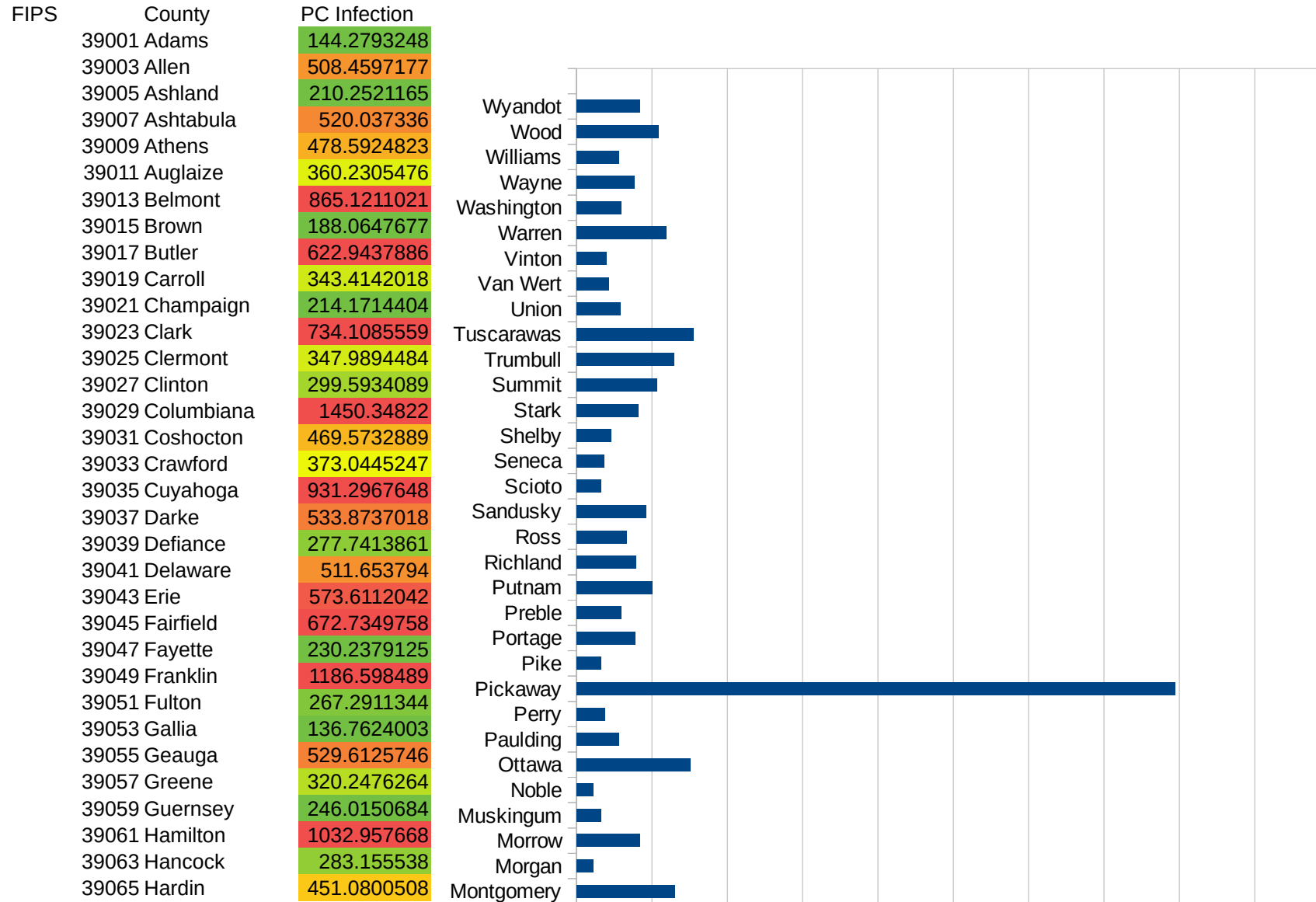
29105
29107
29109
29111
29113
29115
29117
29121
29123
29125
29127
29119
29129
29131
29133
29135
29137
29139
29141
29143
29145
29147
29149
29151
29153
29155
29157
29159
29161
29163
29165
29167
29169
29171

NY

29173
29175
29177
29179
29181
29195
29197
29199
29201
29203
29205
29183
29185
29187
29189
29510
29186
29207
29209
29211
29213
29215

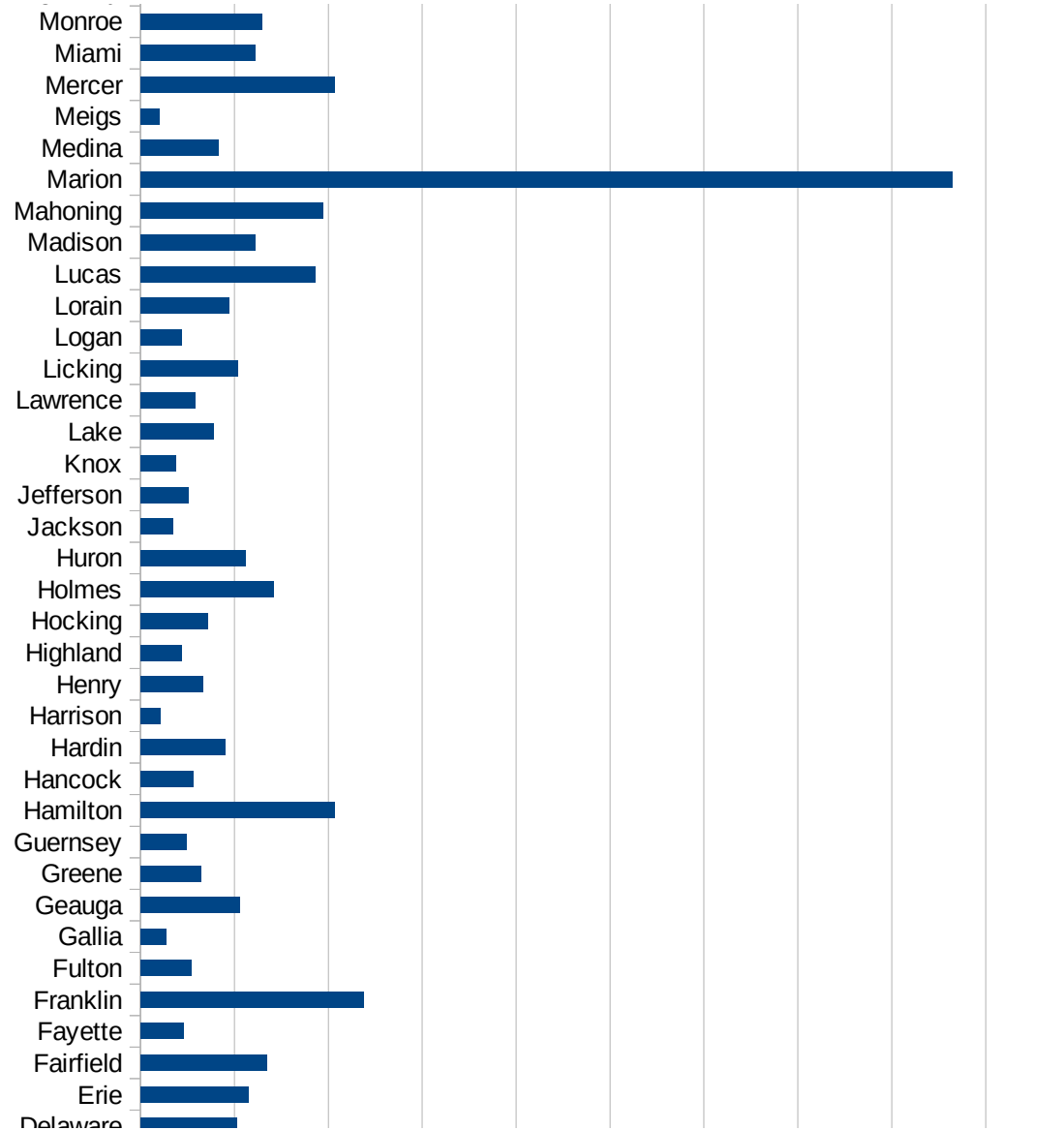
29217
29219
29221
29223
29225
29227
29229

OH

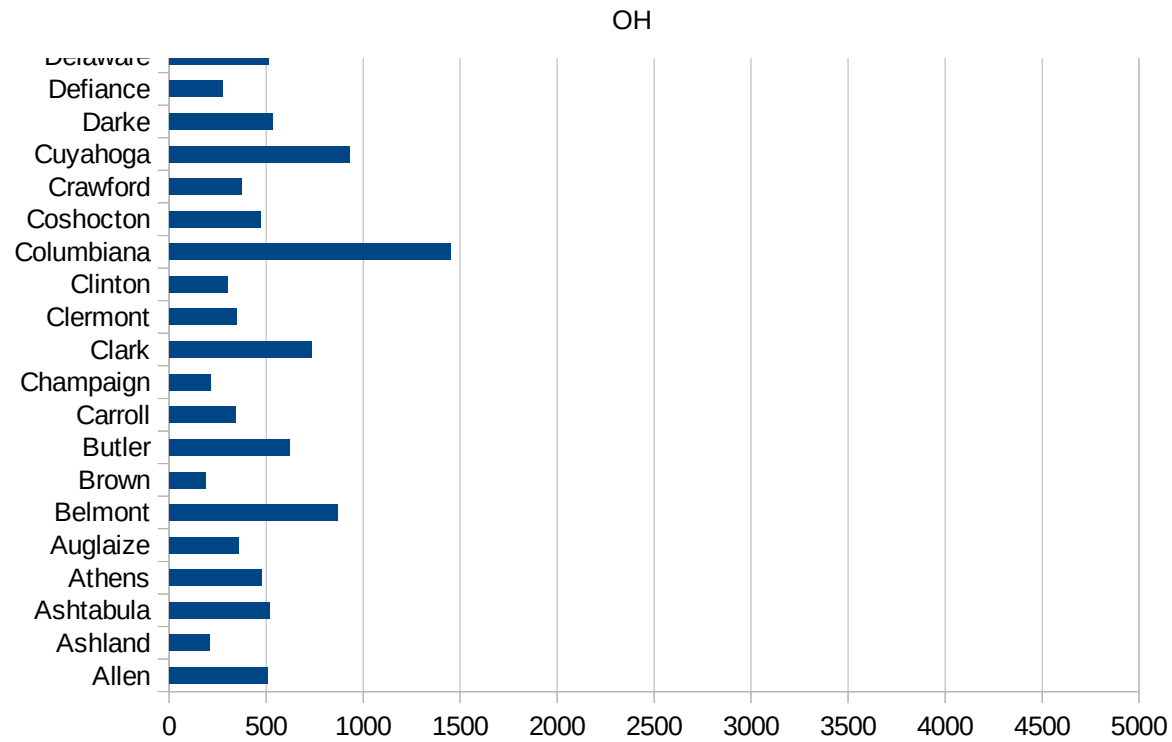


OH

39067 Harrison	105.4435218
39069 Henry	332.274976
39071 Highland	218.3101863
39073 Hocking	359.3447243
39075 Holmes	708.5573681
39077 Huron	560.645426
39079 Jackson	169.8369565
39081 Jefferson	255.4472608
39083 Knox	187.4202252
39085 Lake	390.4318176
39087 Lawrence	292.3195136
39089 Licking	517.7249686
39091 Logan	220.4682746
39093 Lorain	472.7574719
39095 Lucas	931.8467826
39097 Madison	610.1817036
39099 Mahoning	971.9476402
39101 Marion	4321.441707
39103 Medina	416.4201266
39105 Meigs	99.5412447
39107 Mercer	1032.740057
39109 Miami	611.9259664
39111 Monroe	645.3952139
39113 Montgomery	649.2201281
39115 Morgan	109.5590249
39117 Morrow	421.5083162
39119 Muskingum	162.4450298
39121 Noble	111.4671868
39123 Ottawa	755.4759744
39125 Paulding	282.5159915
39127 Perry	188.7158993
39129 Pickaway	3971.697139
39131 Pike	163.8935405
39133 Portage	389.7451006



39135 Preble	297.58275
39137 Putnam	503.2563647
39139 Richland	393.8926003
39141 Ross	328.8661268
39143 Sandusky	460.892192
39145 Scioto	161.5851236
39147 Seneca	182.9478146
39149 Shelby	230.3247167
39151 Stark	407.45585
39153 Summit	531.2611871
39155 Trumbull	647.4447079
39157 Tuscarawas	777.8597466
39159 Union	292.2105991
39161 Van Wert	212.1565715
39163 Vinton	197.8841617
39165 Warren	595.6764999
39167 Washington	295.9022525
39169 Wayne	382.0052256
39171 Williams	279.8608847
39173 Wood	545.540797
39175 Wyandot	419.4210166



OH

FIPS

29001
29003
29005
29007
29009
29011
29013
29015
29017
29019
29021
29023
29025
29027
29029
29031
29033
29035
29037

OH

29039
29041
29043
29045
29047
29049
29051
29053
29055
29057
29059
29061
29063
29065
29067
29069
29071
29073
29075
29077
29079
29081
29083
29085
29087
29089
29091
29093
29095
29097
29099
29101

29103

OH

29105
29107
29109
29111
29113
29115
29117
29121
29123
29125
29127
29119
29129
29131
29133
29135
29137
29139
29141
29143
29145
29147
29149
29151
29153
29155
29157
29159
29161
29163
29165
29167
29169
29171

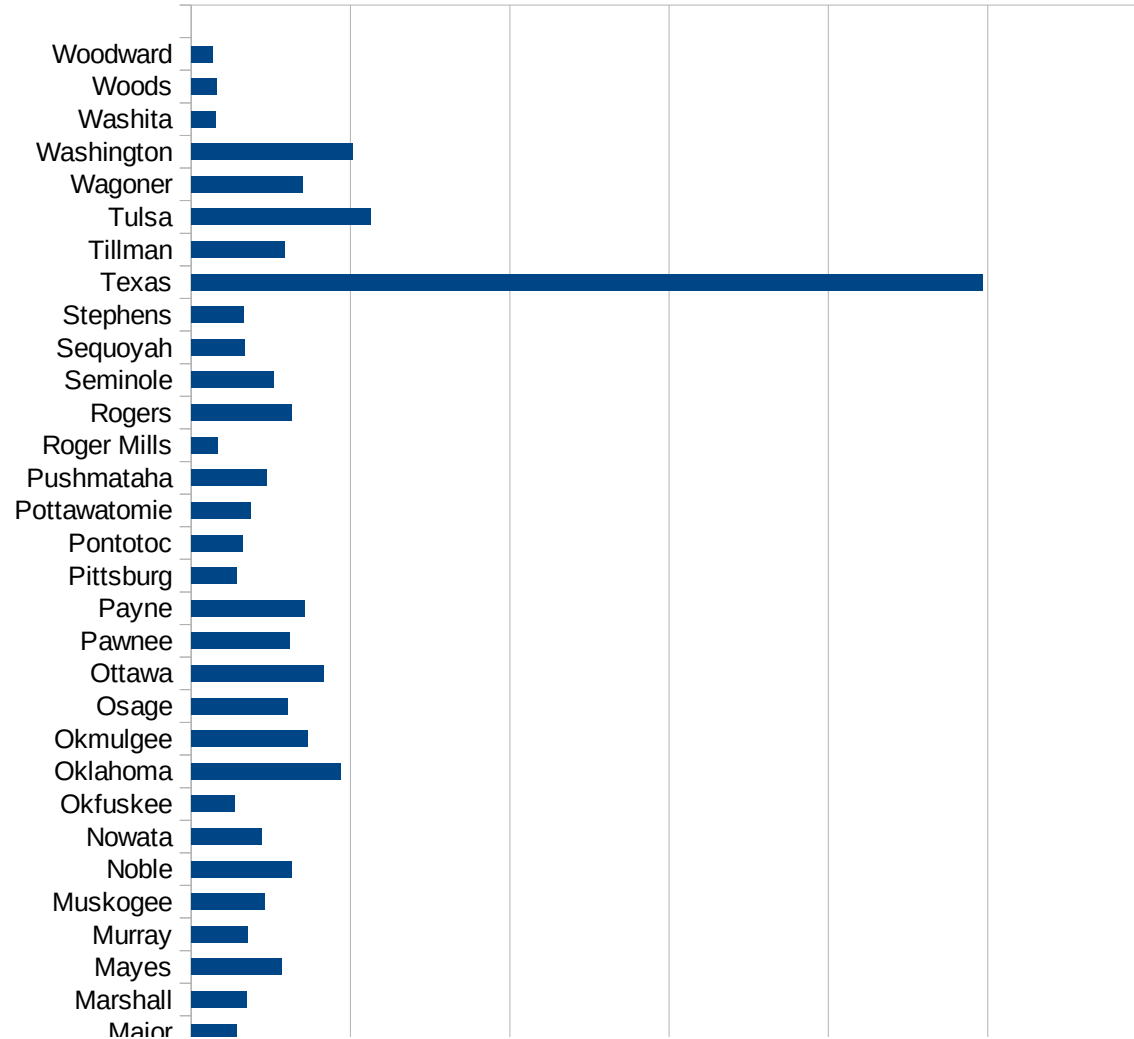
OH

29173
29175
29177
29179
29181
29195
29197
29199
29201
29203
29205
29183
29185
29187
29189
29510
29186
29207
29209
29211
29213
29215

29217
29219
29221
29223
29225
29227
29229

OK

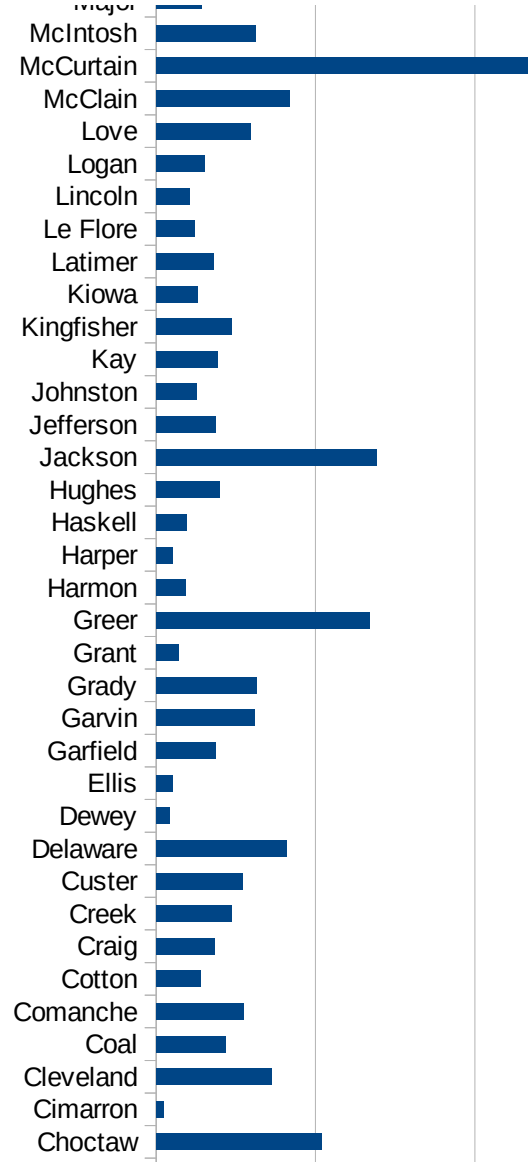
FIPS	County	PC Infection
40001	Adair	1027.986595
40003	Alfalfa	17.37921446
40005	Atoka	397.4562798
40007	Beaver	676.8189509
40009	Beckham	138.1915335
40011	Blaine	284.6599895
40013	Bryan	642.0579759
40015	Caddo	938.6755013
40017	Canadian	550.374878
40019	Carter	504.3900616
40021	Cherokee	433.4874165
40023	Choctaw	1036.26943
40025	Cimarron	46.44681839
40027	Cleveland	727.0945684
40029	Coal	434.7826087
40031	Comanche	547.2421983
40033	Cotton	277.0083102
40035	Craig	370.473927
40037	Creek	476.2303782
40039	Custer	544.1520871
40041	Delaware	821.3792619
40043	Dewey	81.73273396
40045	Ellis	101.2145749
40047	Garfield	372.66265
40049	Garvin	618.4603215
40051	Grady	633.6519595
40053	Grant	138.6962552
40055	Greer	1339.975949
40057	Harmon	187.6876877
40059	Harper	105.346326
40061	Haskell	189.4537417
40063	Hughes	397.4503187
40065	Jackson	1386.829131



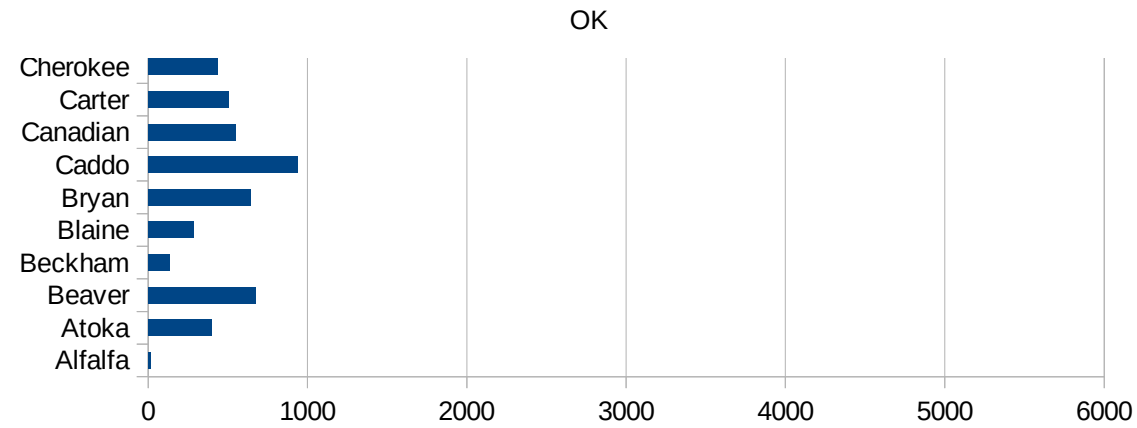
This work is licensed under the Creative Commons Attribution-NoDerivatives 4.0 International License. To view a copy of this license, visit <http://creativecommons.org/licenses/by-nd/4.0/>.

OK

40067 Jefferson	375.6328597
40069 Johnston	255.731117
40071 Kay	389.4839338
40073 Kingfisher	474.2033384
40075 Kiowa	263.4895177
40077 Latimer	361.6459779
40079 Le Flore	240.0960384
40081 Lincoln	211.9129439
40083 Logan	302.3831173
40085 Love	592.0663114
40087 McClain	840.3151182
40089 McCurtain	2330.061462
40091 McIntosh	625.788544
40093 Major	287.8074307
40095 Marshall	351.0650958
40097 Mayes	569.2461138
40099 Murray	351.1789579
40101 Muskogee	462.2451069
40103 Noble	628.9308176
40105 Nowata	440.3992954
40107 Okfuskee	272.7723591
40109 Oklahoma	935.5498863
40111 Okmulgee	730.403026
40113 Osage	604.0753818
40115 Ottawa	834.0016038
40117 Pawnee	616.2294082
40119 Payne	710.6289615
40121 Pittsburg	284.8872986
40123 Pontotoc	324.2084346
40125 Pottawatomie	371.4965809
40127 Pushmataha	474.1032293
40129 Roger Mills	164.1137856
40131 Rogers	627.2830057
40133 Seminole	516.722272



40135 Sequoyah	335.1222711
40137 Stephens	328.2098694
40139 Texas	4967.000733
40141 Tillman	585.1932499
40143 Tulsa	1126.997347
40145 Wagoner	701.5353888
40147 Washington	1014.601778
40149 Washita	152.7815224
40151 Woods	157.3564123
40153 Woodward	133.5179507



OK

FIPS

- 29001
- 29003
- 29005
- 29007
- 29009
- 29011
- 29013
- 29015
- 29017
- 29019
- 29021
- 29023
- 29025
- 29027
- 29029
- 29031
- 29033
- 29035
- 29037

This work is licensed under the Creative Commons Attribution-NoDerivatives 4.0 International License. To view a copy of this license, visit <http://creativecommons.org/licenses/by-nd/4.0/>.

Tom McKellips, DM
www.creatingtomorrow.us
Page 333

OK

29039
29041
29043
29045
29047
29049
29051
29053
29055
29057
29059
29061
29063
29065
29067
29069
29071
29073
29075
29077
29079
29081
29083
29085
29087
29089
29091
29093
29095
29097
29099
29101

29103

OK

29105
29107
29109
29111
29113
29115
29117
29121
29123
29125
29127
29119
29129
29131
29133
29135
29137
29139
29141
29143
29145
29147
29149
29151
29153
29155
29157
29159
29161
29163
29165
29167
29169
29171

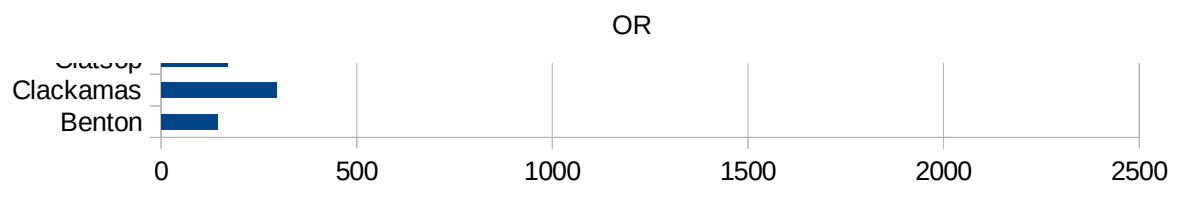
OK

29173
29175
29177
29179
29181
29195
29197
29199
29201
29203
29205
29183
29185
29187
29189
29510
29186
29207
29209
29211
29213
29215

29217
29219
29221
29223
29225
29227
29229

41067 Washington
41069 Wheeler
41071 Yamhill

402.5464493
0
246.7243603



OR

FIPS

29001
29003
29005
29007
29009
29011
29013
29015
29017
29019
29021
29023
29025
29027
29029
29031
29033
29035
29037

This work is licensed under the Creative Commons Attribution-NoDerivatives 4.0 International License. To view a copy of this license, visit <http://creativecommons.org/licenses/by-nd/4.0/>.

Tom McKellips, DM
www.creatingtomorrow.us
Page 339

OR

29039
29041
29043
29045
29047
29049
29051
29053
29055
29057
29059
29061
29063
29065
29067
29069
29071
29073
29075
29077
29079
29081
29083
29085
29087
29089
29091
29093
29095
29097
29099
29101

29103

OR

29105
29107
29109
29111
29113
29115
29117
29121
29123
29125
29127
29119
29129
29131
29133
29135
29137
29139
29141
29143
29145
29147
29149
29151
29153
29155
29157
29159
29161
29163
29165
29167
29169
29171

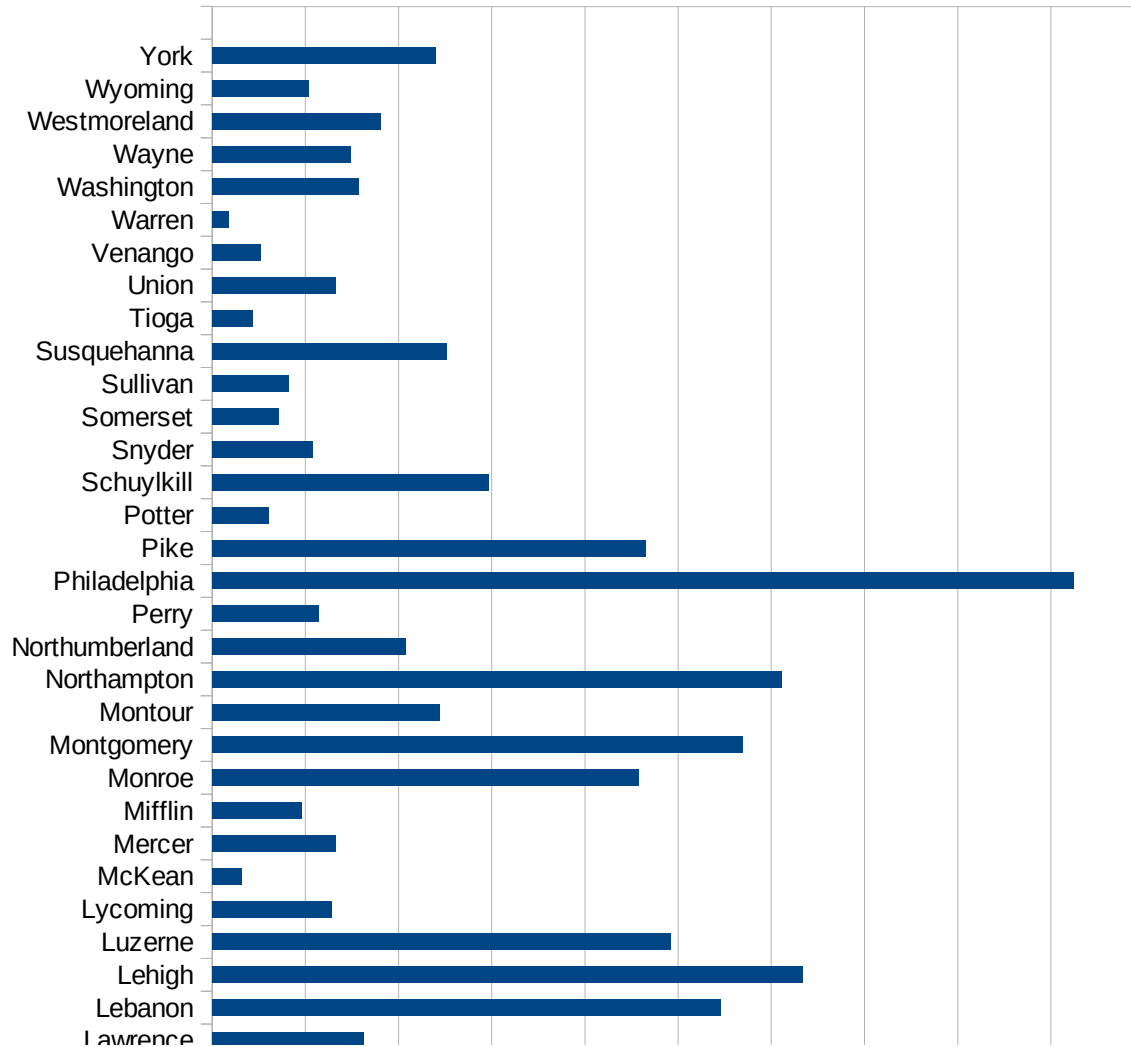
OR

29173
29175
29177
29179
29181
29195
29197
29199
29201
29203
29205
29183
29185
29187
29189
29510
29186
29207
29209
29211
29213
29215

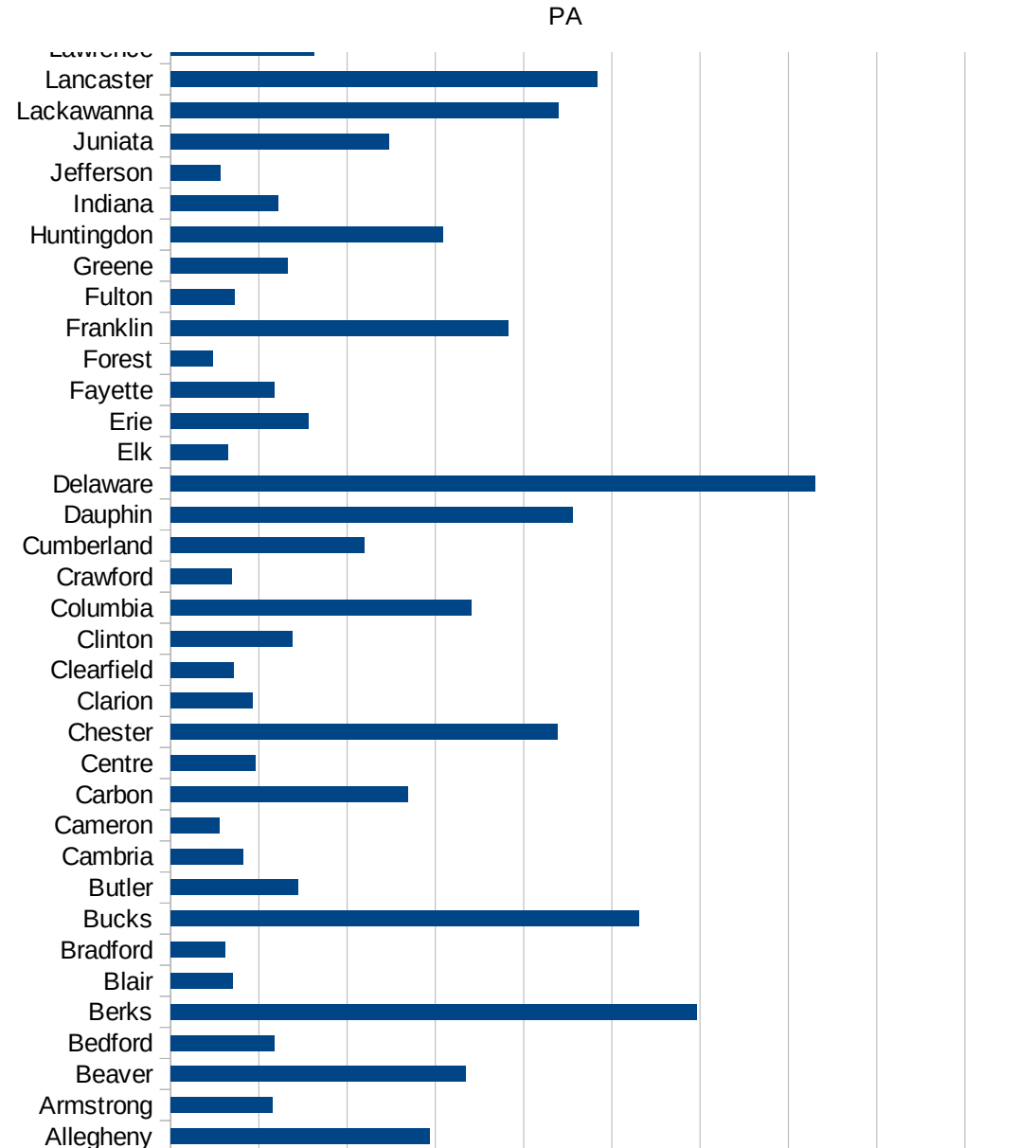
29217
29219
29221
29223
29225
29227
29229

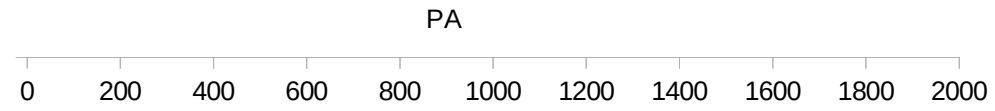
PA

FIPS	County	PC Infection
42001	Adams	429.9150869
42003	Allegheny	587.7129341
42005	Armstrong	231.3715275
42007	Beaver	668.3177332
42009	Bedford	234.5566257
42011	Berks	1191.94958
42013	Blair	139.6009535
42015	Bradford	123.2883468
42017	Bucks	1060.817103
42019	Butler	289.5341906
42021	Cambria	163.2126319
42023	Cameron	111.3089938
42025	Carbon	537.1572703
42027	Centre	192.2545376
42029	Chester	877.3173245
42031	Clarion	185.6675005
42033	Clearfield	143.5985287
42035	Clinton	276.6001448
42037	Columbia	681.3737473
42039	Crawford	138.7207129
42041	Cumberland	439.8961113
42043	Dauphin	911.5941349
42045	Delaware	1460.820787
42047	Elk	129.271769
42049	Erie	311.3272391
42051	Fayette	235.3554481
42053	Forest	96.16705591
42055	Franklin	765.9766849
42057	Fulton	144.5982235
42059	Greene	265.7097463
42061	Huntingdon	617.6939426
42063	Indiana	243.7840972
42065	Jefferson	112.2797369



42067 Juniata	493.8471503
42069 Lackawanna	878.1126508
42071 Lancaster	968.2517197
42073 Lawrence	324.8862898
42075 Lebanon	1090.479358
42077 Lehigh	1267.861994
42079 Luzerne	985.3736549
42081 Lycoming	256.8975225
42083 McKean	63.46416715
42085 Mercer	264.719966
42087 Mifflin	192.5490026
42089 Monroe	915.0064599
42091 Montgomery	1139.7483
42093 Montour	487.9385965
42095 Northampton	1222.740948
42097 Northumberland	416.1039931
42099 Perry	229.7405665
42101 Philadelphia	1849.775714
42103 Pike	931.4715821
42105 Potter	120.3224642
42107 Schuylkill	593.3819958
42109 Snyder	214.6028614
42111 Somerset	143.3362181
42113 Sullivan	164.7175095
42115 Susquehanna	502.5992264
42117 Tioga	85.86217894
42119 Union	265.7139667
42121 Venango	103.3823587
42123 Warren	35.44483265
42125 Washington	315.4148139
42127 Wayne	296.4349793
42129 Westmoreland	362.5100182
42131 Wyoming	207.0546476
42133 York	480.0646035





FIPS

- 29001
- 29003
- 29005
- 29007
- 29009
- 29011
- 29013
- 29015
- 29017
- 29019
- 29021
- 29023
- 29025
- 29027
- 29029
- 29031
- 29033
- 29035
- 29037

PA

29039
29041
29043
29045
29047
29049
29051
29053
29055
29057
29059
29061
29063
29065
29067
29069
29071
29073
29075
29077
29079
29081
29083
29085
29087
29089
29091
29093
29095
29097
29099
29101

29103

PA

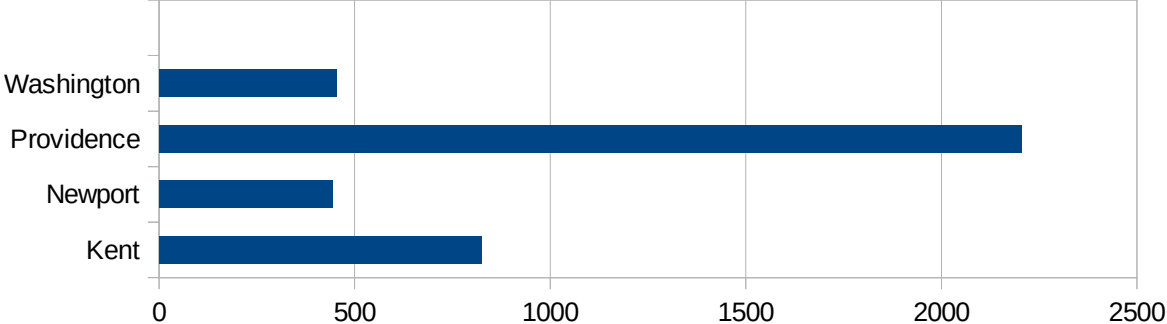
29105
29107
29109
29111
29113
29115
29117
29121
29123
29125
29127
29119
29129
29131
29133
29135
29137
29139
29141
29143
29145
29147
29149
29151
29153
29155
29157
29159
29161
29163
29165
29167
29169
29171

PA

29173
29175
29177
29179
29181
29195
29197
29199
29201
29203
29205
29183
29185
29187
29189
29510
29186
29207
29209
29211
29213
29215

29217
29219
29221
29223
29225
29227
29229

FIPS	County	PC Infection
44001	Bristol	596.1068059
44003	Kent	824.4792843
44005	Newport	442.1991229
44007	Providence	2206.155162
44009	Washington	454.9092955



RI

FIPS

29001
29003
29005
29007
29009
29011
29013
29015
29017
29019
29021
29023
29025
29027
29029
29031
29033
29035
29037

RI

29039
29041
29043
29045
29047
29049
29051
29053
29055
29057
29059
29061
29063
29065
29067
29069
29071
29073
29075
29077
29079
29081
29083
29085
29087
29089
29091
29093
29095
29097
29099
29101

29103

RI

29105
29107
29109
29111
29113
29115
29117
29121
29123
29125
29127
29119
29129
29131
29133
29135
29137
29139
29141
29143
29145
29147
29149
29151
29153
29155
29157
29159
29161
29163
29165
29167
29169
29171

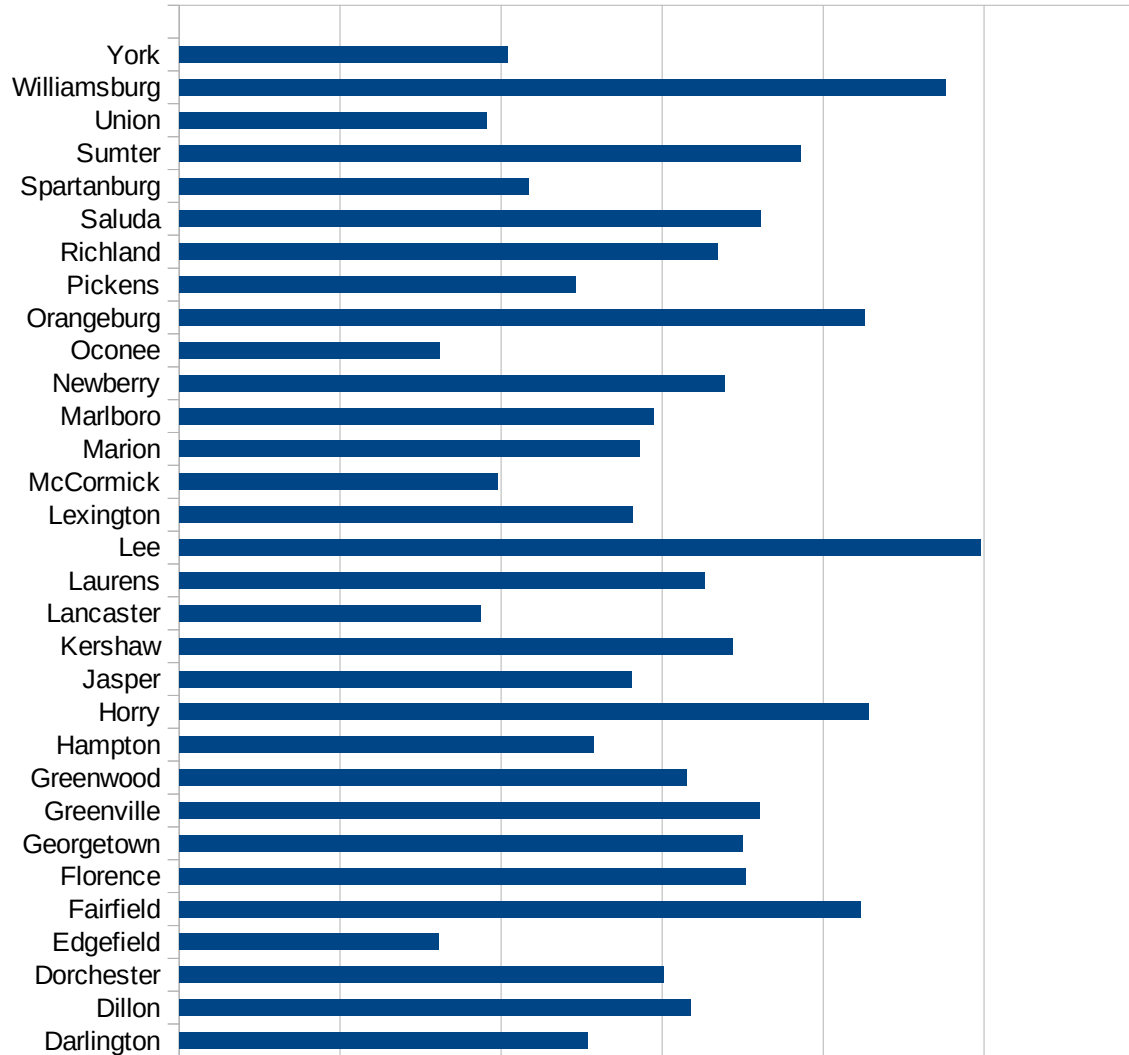
RI

29173
29175
29177
29179
29181
29195
29197
29199
29201
29203
29205
29183
29185
29187
29189
29510
29186
29207
29209
29211
29213
29215

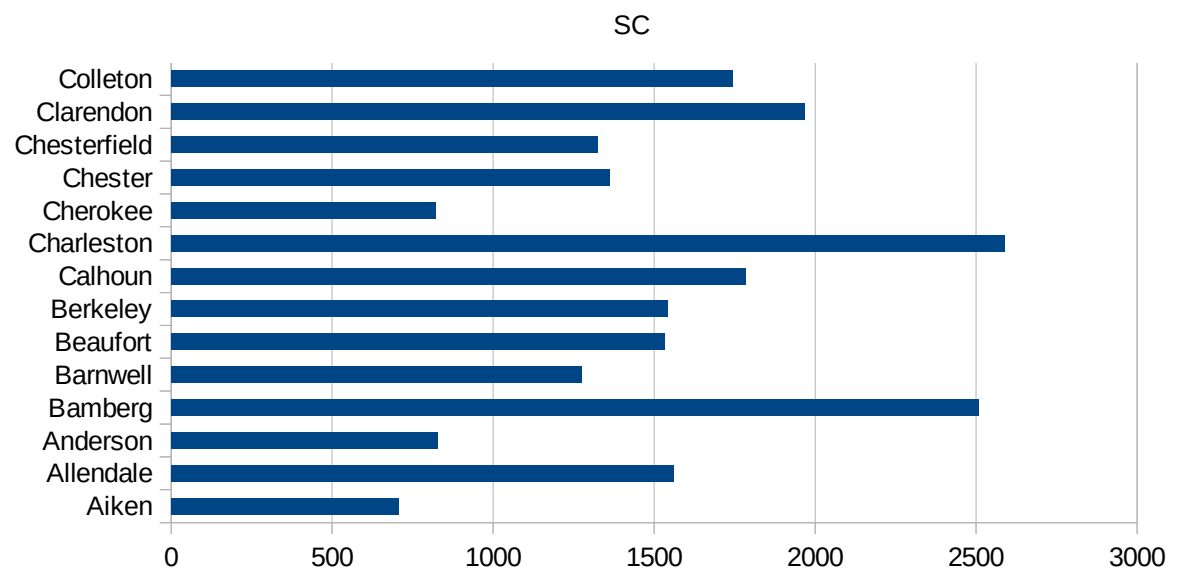
29217
29219
29221
29223
29225
29227
29229

SC

FIPS	County	PC Infection
45001	Abbeville	1075.750784
45003	Aiken	707.7880296
45005	Allendale	1561.271482
45007	Anderson	827.0069133
45009	Bamberg	2507.880911
45011	Barnwell	1274.156878
45013	Beaufort	1534.589195
45015	Berkeley	1543.255944
45017	Calhoun	1783.746556
45019	Charleston	2587.551274
45021	Cherokee	819.9306213
45023	Chester	1361.198102
45025	Chesterfield	1324.474363
45027	Clarendon	1967.35905
45029	Colleton	1744.556559
45031	Darlington	1267.92611
45033	Dillon	1588.287199
45035	Dorchester	1504.541012
45037	Edgefield	805.8553896
45039	Fairfield	2115.88251
45041	Florence	1758.843072
45043	Georgetown	1751.032145
45045	Greenville	1801.977002
45047	Greenwood	1576.172234
45049	Hampton	1286.755206
45051	Horry	2141.236158
45053	Jasper	1404.853129
45055	Kershaw	1718.197341
45057	Lancaster	935.2065423
45059	Laurens	1632.982058
45061	Lee	2490.957881
45063	Lexington	1407.982863
45065	McCormick	988.3103082



45067 Marion	1430.458455
45069 Marlboro	1473.596485
45071 Newberry	1695.223261
45073 Oconee	807.6658075
45075 Orangeburg	2129.201463
45077 Pickens	1232.621241
45079 Richland	1673.517039
45081 Saluda	1805.880062
45083 Spartanburg	1084.781833
45085 Sumter	1930.298933
45087 Union	955.8555272
45089 Williamsburg	2381.885905
45091 York	1018.539461



SC

FIPS

29001
29003
29005
29007
29009
29011
29013
29015
29017
29019
29021
29023
29025
29027
29029
29031
29033
29035
29037

SC

29039
29041
29043
29045
29047
29049
29051
29053
29055
29057
29059
29061
29063
29065
29067
29069
29071
29073
29075
29077
29079
29081
29083
29085
29087
29089
29091
29093
29095
29097
29099
29101

29103

SC

29105
29107
29109
29111
29113
29115
29117
29121
29123
29125
29127
29119
29129
29131
29133
29135
29137
29139
29141
29143
29145
29147
29149
29151
29153
29155
29157
29159
29161
29163
29165
29167
29169
29171

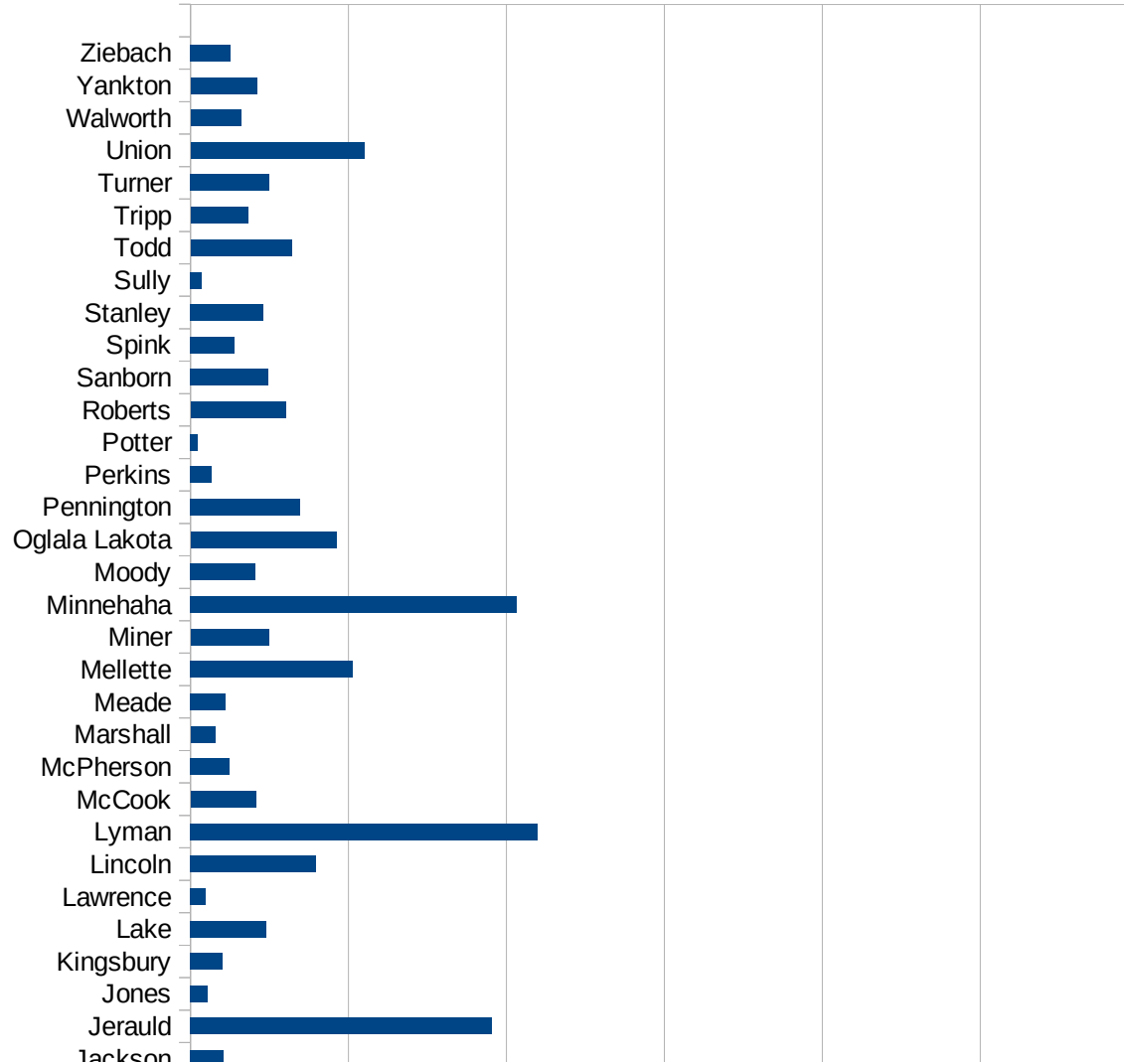
SC

29173
29175
29177
29179
29181
29195
29197
29199
29201
29203
29205
29183
29185
29187
29189
29510
29186
29207
29209
29211
29213
29215

29217
29219
29221
29223
29225
29227
29229

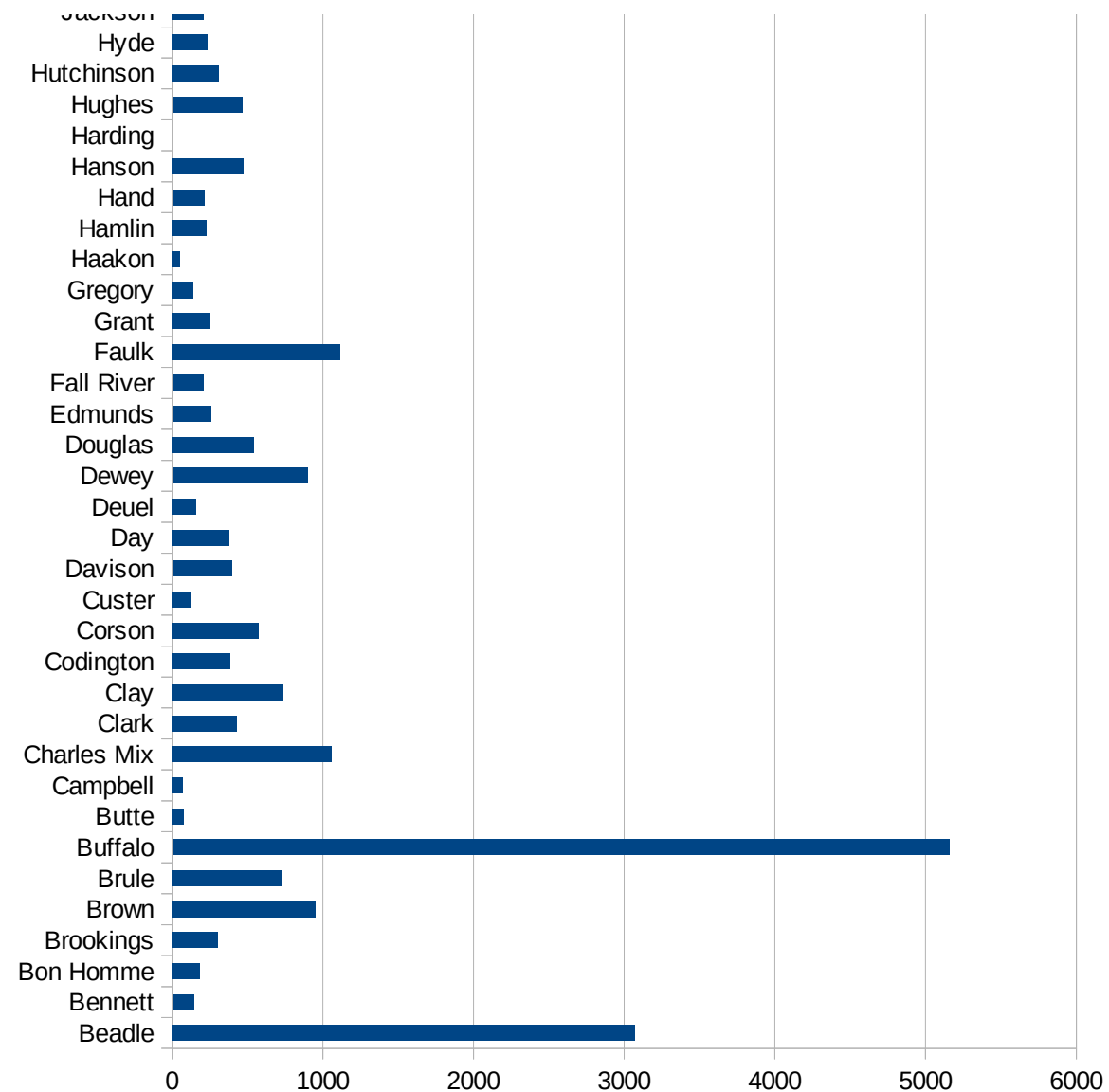
SD

FIPS	County	PC Infection
46003	Aurora	1320.956801
46005	Beadle	3071.545835
46007	Bennett	144.1753172
46009	Bon Homme	186.2464183
46011	Brookings	306.5395095
46013	Brown	951.2666599
46015	Brule	726.7163894
46017	Buffalo	5157.170923
46019	Butte	78.26257093
46021	Campbell	72.62164125
46023	Charles Mix	1060.184194
46025	Clark	427.9219043
46027	Clay	740.6879852
46029	Codington	389.07728
46031	Corson	576.2304922
46033	Custer	126.0600504
46035	Davison	394.1384538
46037	Day	381.4713896
46039	Deuel	161.4018907
46041	Dewey	897.696477
46043	Douglas	545.1448041
46045	Edmunds	258.0645161
46047	Fall River	207.1618822
46049	Faulk	1115.879828
46051	Grant	251.8539247
46053	Gregory	142.4501425
46055	Haakon	52.13764338
46057	Hamlin	229.0950745
46059	Hand	214.5922747
46061	Hanson	473.9336493
46063	Harding	0
46065	Hughes	464.5892351
46067	Hutchinson	311.6531165



SD

46069 Hyde	234.0093604
46071 Jackson	211.6722105
46073 Jerauld	1908.957416
46075 Jones	107.7586207
46077 Kingsbury	203.2933523
46079 Lake	482.4998085
46081 Lawrence	97.12132396
46083 Lincoln	794.1231486
46085 Lyman	2198.377388
46087 McCook	414.7133069
46089 McPherson	249.2729539
46091 Marshall	156.4945227
46093 Meade	222.6620485
46095 Mellette	1028.403526
46097 Miner	497.0628107
46099 Minnehaha	2065.057343
46101 Moody	410.3967168
46102 Oglala Lakota	922.496331
46103 Pennington	692.7476304
46105 Perkins	136.8925394
46107 Potter	45.31037608
46109 Roberts	603.0439361
46111 Sanborn	494.0304652
46115 Spink	277.1362587
46117 Stanley	463.269358
46119 Sully	71.83908046
46121 Todd	641.8360401
46123 Tripp	365.0967506
46125 Turner	498.5754986
46127 Union	1101.22287
46129 Walworth	322.1764811
46135 Yankton	419.782238
46137 Ziebach	255.2881109



SD

SD

FIPS

29001
29003
29005
29007
29009
29011
29013
29015
29017
29019
29021
29023
29025
29027
29029
29031
29033
29035
29037

SD

29039
29041
29043
29045
29047
29049
29051
29053
29055
29057
29059
29061
29063
29065
29067
29069
29071
29073
29075
29077
29079
29081
29083
29085
29087
29089
29091
29093
29095
29097
29099
29101

29103

SD

29105
29107
29109
29111
29113
29115
29117
29121
29123
29125
29127
29119
29129
29131
29133
29135
29137
29139
29141
29143
29145
29147
29149
29151
29153
29155
29157
29159
29161
29163
29165
29167
29169
29171

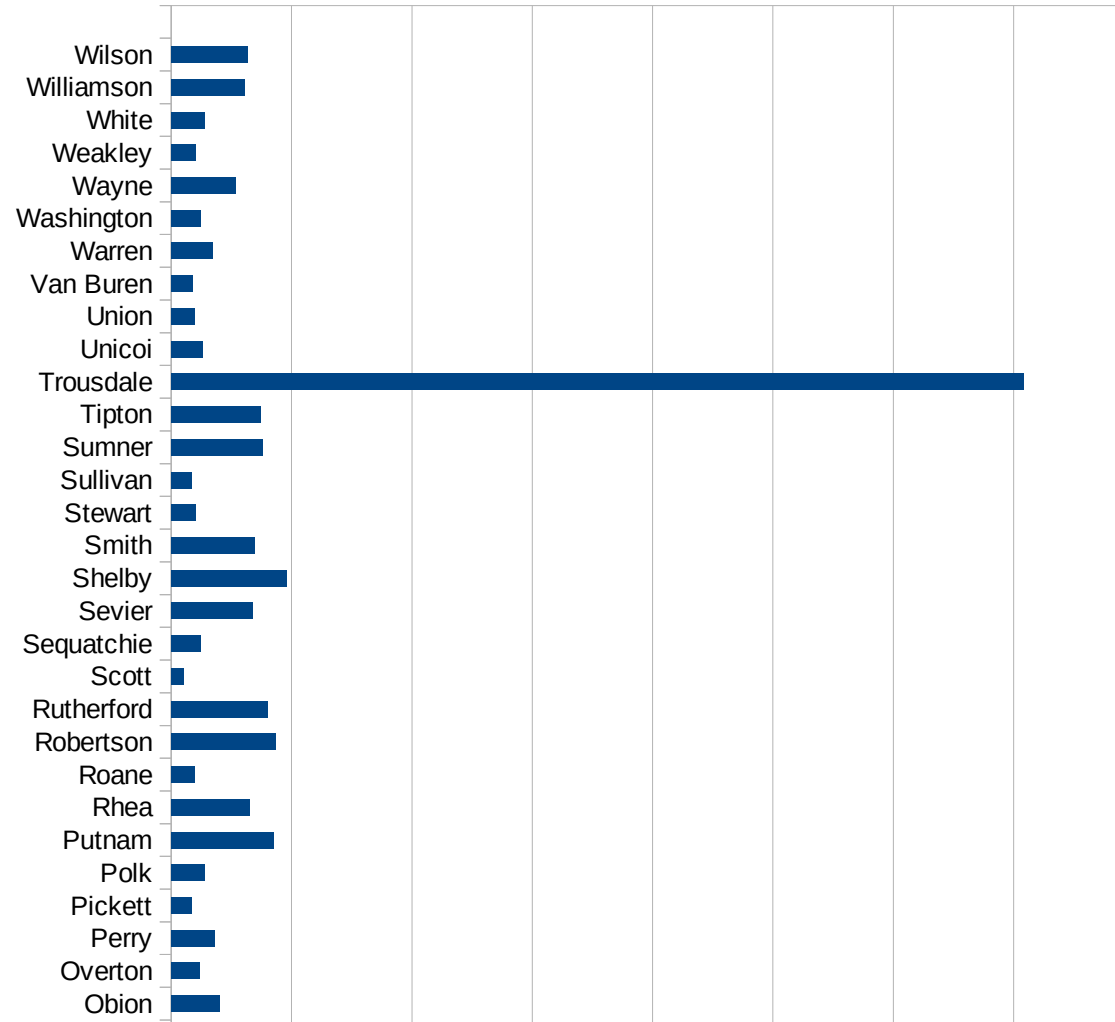
SD

29173
29175
29177
29179
29181
29195
29197
29199
29201
29203
29205
29183
29185
29187
29189
29510
29186
29207
29209
29211
29213
29215

29217
29219
29221
29223
29225
29227
29229

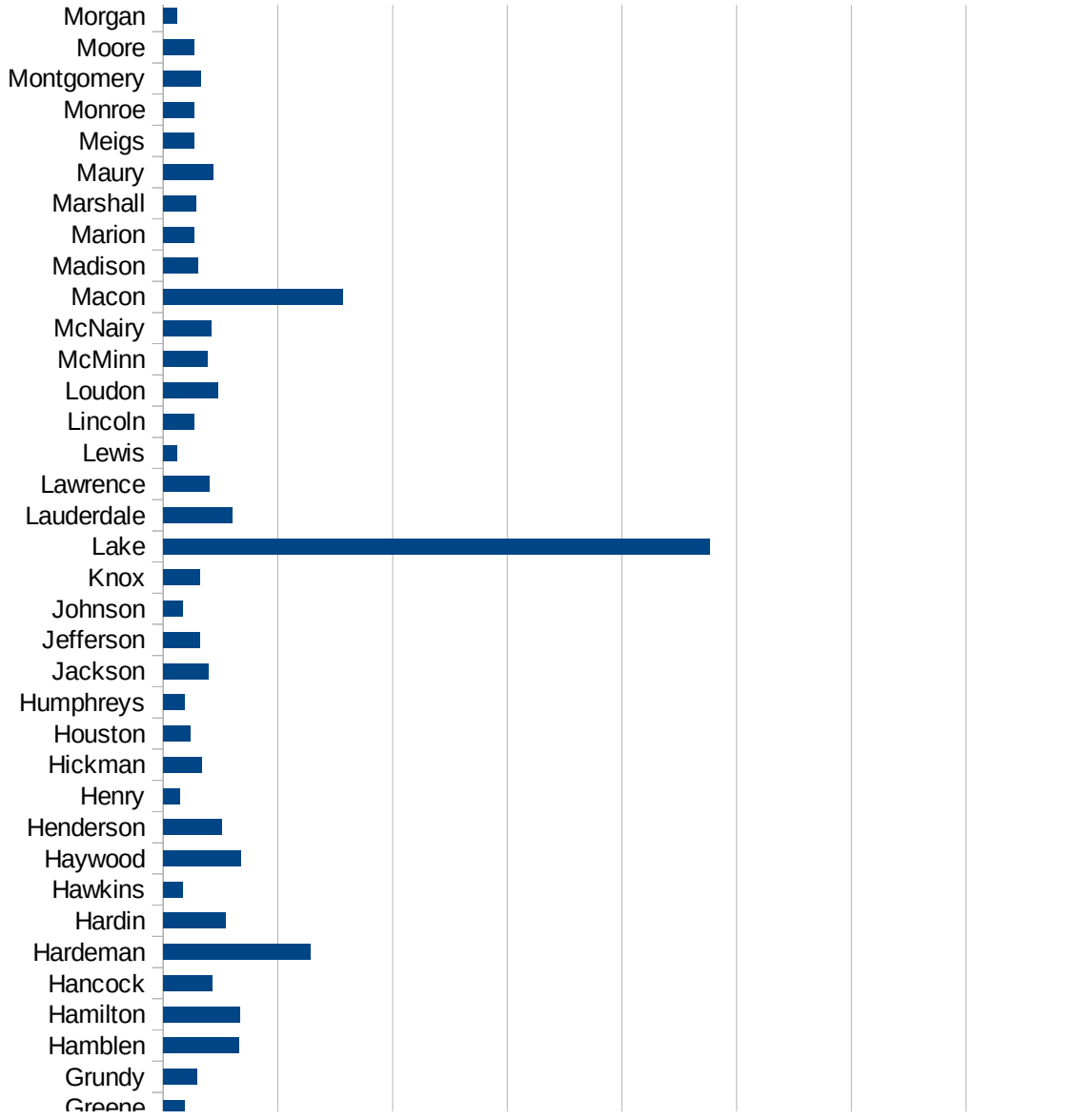
TN

FIPS	County	PC Infection
47001	Anderson	517.7688868
47003	Bedford	1511.073045
47005	Benton	271.8734553
47007	Bledsoe	4384.954253
47009	Blount	575.5658589
47011	Bradley	1302.388337
47013	Campbell	333.4764924
47015	Cannon	608.4912184
47017	Carroll	431.834404
47019	Carter	486.2380437
47021	Cheatham	1033.655629
47023	Chester	787.2192637
47025	Claiborne	478.649704
47027	Clay	531.2945445
47029	Cocke	740.7614469
47031	Coffee	468.5816876
47033	Crockett	984.0871022
47035	Cumberland	485.9819349
47037	Davidson	2525.747668
47039	Decatur	760.2938664
47041	DeKalb	983.2158109
47043	Dickson	881.2633312
47045	Dyer	1136.120043
47047	Fayette	1281.260029
47049	Fentress	268.9795246
47051	Franklin	448.7944617
47053	Gibson	772.7597105
47055	Giles	867.7083686
47057	Grainger	423.4175848
47059	Greene	377.7845325
47061	Grundy	584.4447775
47063	Hamblen	1319.518654
47065	Hamilton	1345.096984



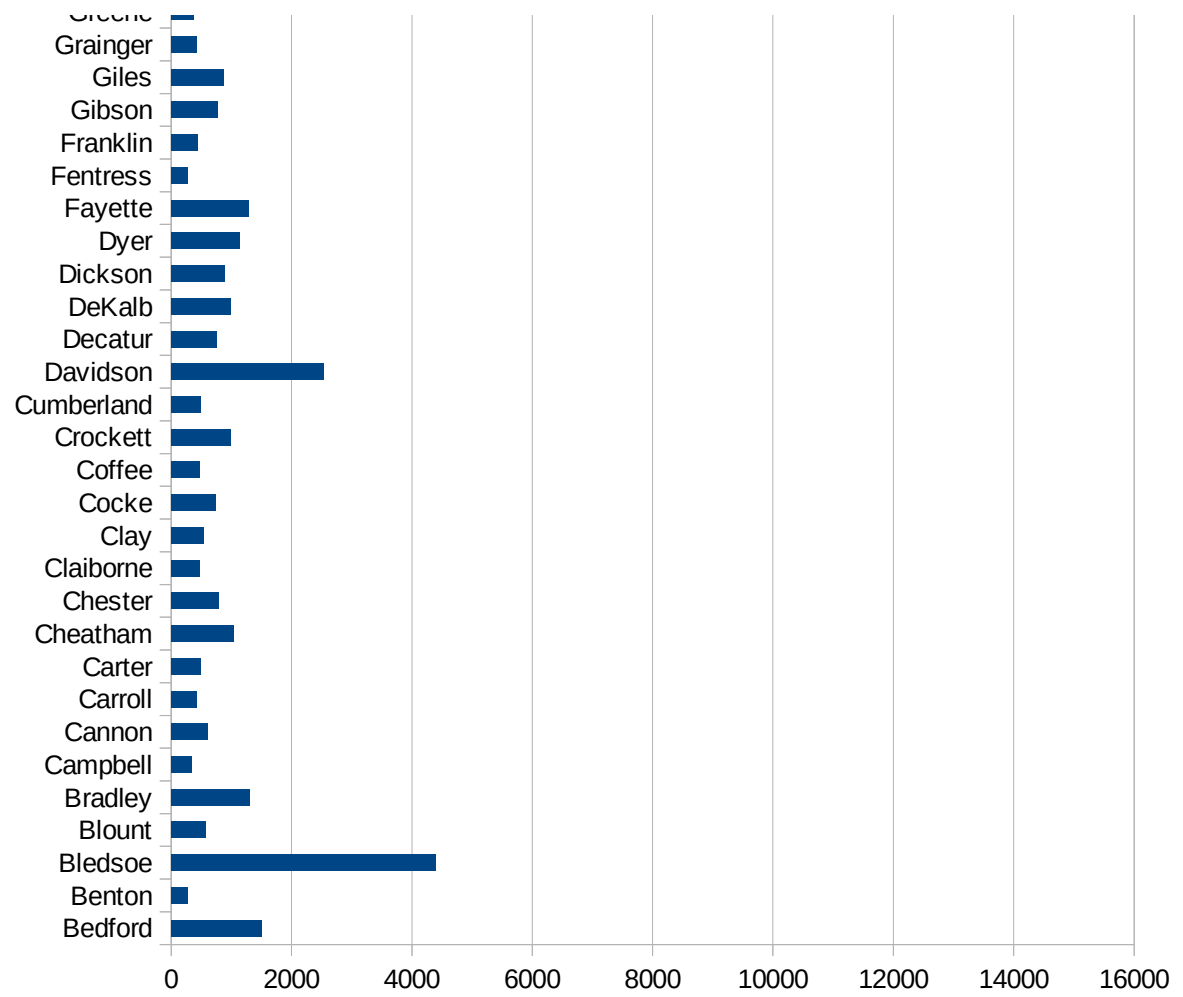
TN

47067 Hancock	855.0923805
47069 Hardeman	2565.424266
47071 Hardin	1094.040968
47073 Hawkins	330.7978065
47075 Haywood	1361.407557
47077 Henderson	1027.040615
47079 Henry	293.5904568
47081 Hickman	666.3208714
47083 Houston	471.9835411
47085 Humphreys	384.0744347
47087 Jackson	790.950842
47089 Jefferson	636.8955047
47091 Johnson	331.8708516
47093 Knox	635.9488404
47095 Lake	9526.379706
47097 Lauderdale	1212.003872
47099 Lawrence	807.15233
47101 Lewis	239.9470462
47103 Lincoln	530.5273031
47105 Loudon	948.0906246
47107 McMinn	775.0774139
47109 McNairy	836.1721895
47111 Macon	3136.20441
47113 Madison	599.3545413
47115 Marion	535.4330709
47117 Marshall	572.9893418
47119 Maury	870.256519
47121 Meigs	536.3237445
47123 Monroe	543.6072222
47125 Montgomery	655.4989075
47127 Moore	545.9366713
47129 Morgan	236.340887
47131 Obion	809.4624509
47133 Overton	480.3335146



TN

47135 Perry	719.2460317
47137 Pickett	334.5139709
47139 Polk	550.3609895
47141 Putnam	1710.995269
47143 Rhea	1313.400315
47145 Roane	391.4188935
47147 Robertson	1740.550893
47149 Rutherford	1601.157315
47151 Scott	208.7209039
47153 Sequatchie	484.0010756
47155 Sevier	1358.640134
47157 Shelby	1917.577509
47159 Smith	1394.042724
47161 Stewart	398.2007227
47163 Sullivan	341.8575741
47165 Sumner	1513.767105
47167 Tipton	1480.976275
47169 Trousdale	14157.28296
47171 Unicoi	517.988852
47173 Union	386.0219423
47175 Van Buren	364.2671292
47177 Warren	689.8576251
47179 Washington	486.7542202
47181 Wayne	1075.009059
47183 Weakley	398.0248391
47185 White	560.7407681
47187 Williamson	1213.486443
47189 Wilson	1272.888889



TN

FIPS

29001
29003
29005
29007
29009
29011
29013
29015
29017
29019
29021
29023
29025
29027
29029
29031
29033
29035
29037

TN

29039
29041
29043
29045
29047
29049
29051
29053
29055
29057
29059
29061
29063
29065
29067
29069
29071
29073
29075
29077
29079
29081
29083
29085
29087
29089
29091
29093
29095
29097
29099
29101

29103

TN

29105
29107
29109
29111
29113
29115
29117
29121
29123
29125
29127
29119
29129
29131
29133
29135
29137
29139
29141
29143
29145
29147
29149
29151
29153
29155
29157
29159
29161
29163
29165
29167
29169
29171

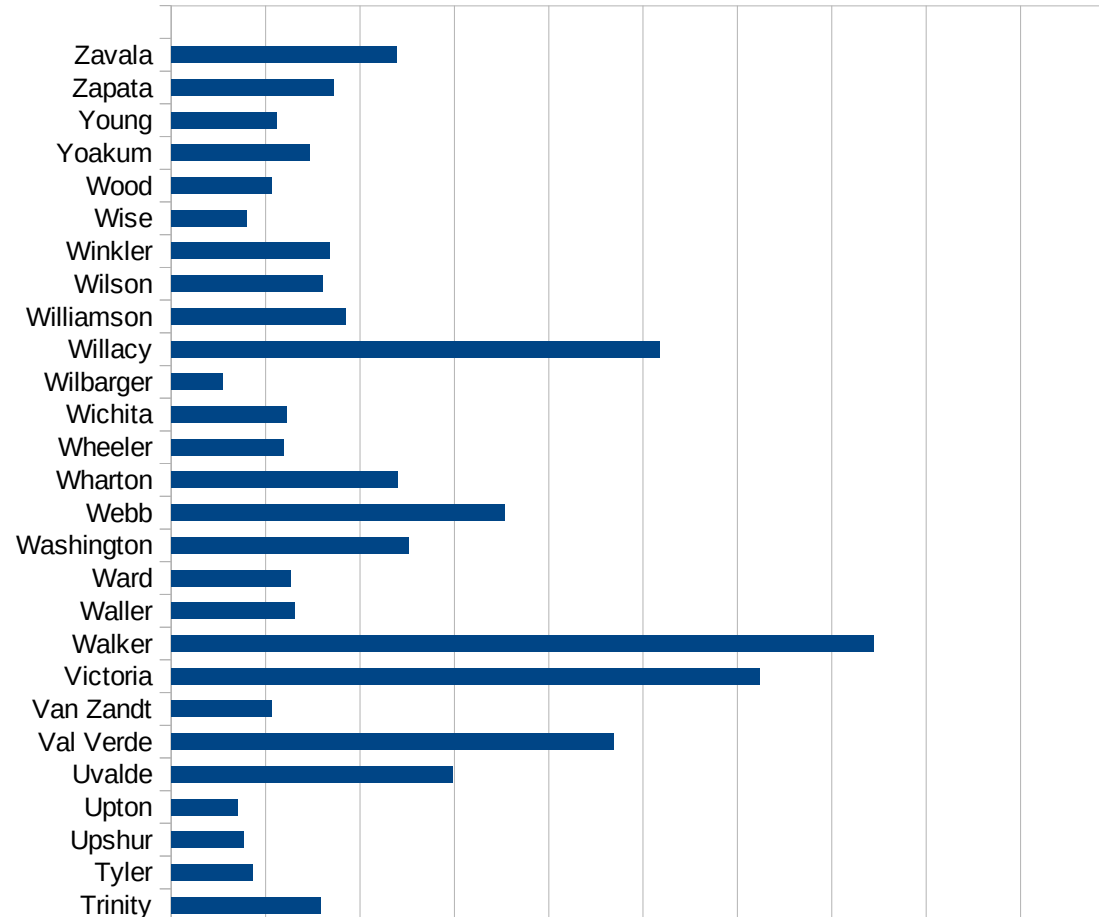
TN

29173
29175
29177
29179
29181
29195
29197
29199
29201
29203
29205
29183
29185
29187
29189
29510
29186
29207
29209
29211
29213
29215

29217
29219
29221
29223
29225
29227
29229

TX

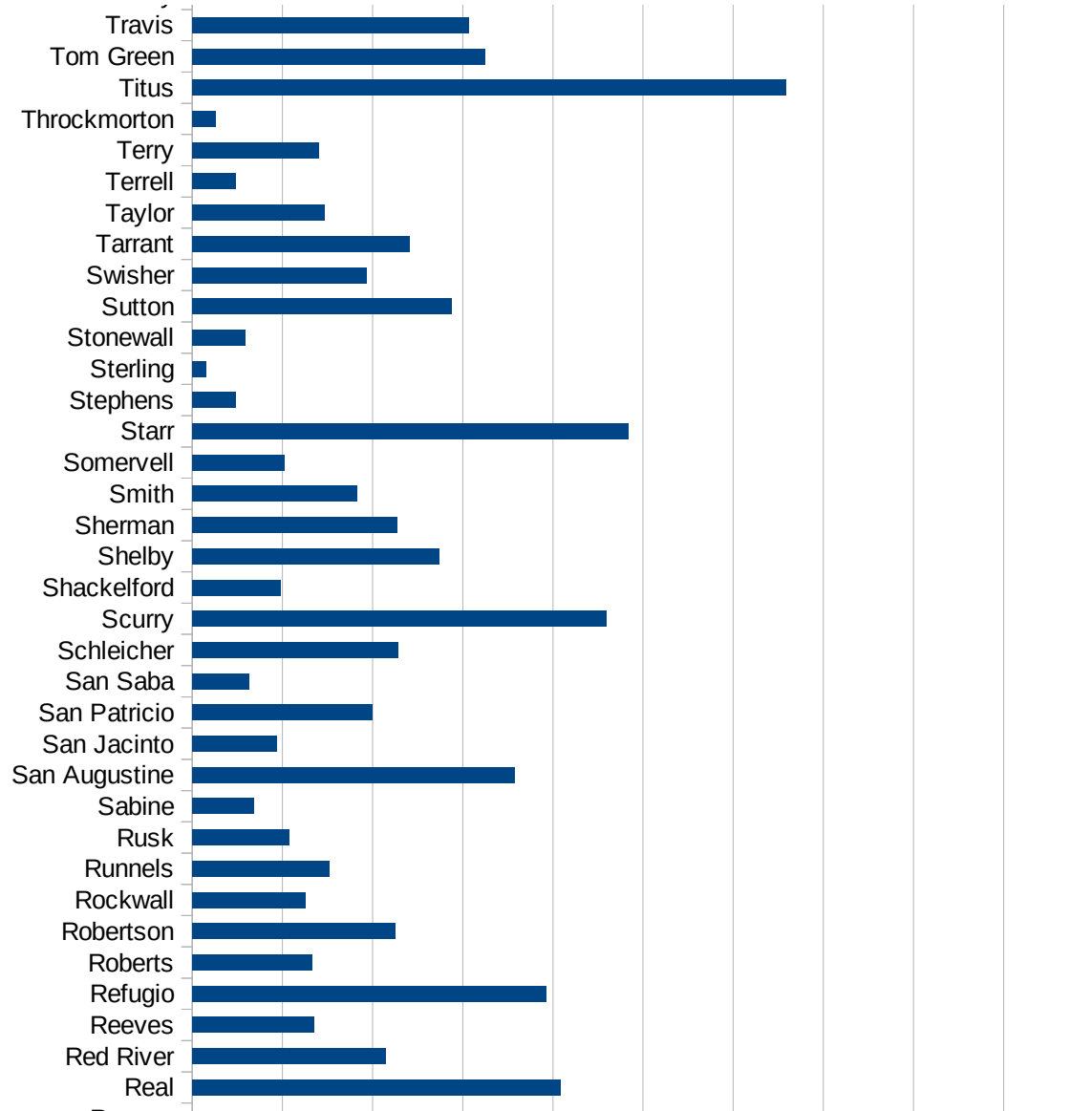
FIPS	County	PC Infection
48001	Anderson	3686.032692
48003	Andrews	1241.173875
48005	Angelina	1613.236577
48007	Aransas	516.9804976
48009	Archer	170.7261552
48011	Armstrong	211.4164905
48013	Atascosa	781.1568277
48015	Austin	603.5546367
48017	Bailey	1878.468763
48019	Bandera	311.0760603
48021	Bastrop	1368.193525
48023	Baylor	139.586823
48025	Bee	1132.353392
48027	Bell	840.7330968
48029	Bexar	1797.035219
48031	Blanco	726.3715604
48033	Borden	0
48035	Bosque	551.0673586
48037	Bowie	730.4609643
48039	Brazoria	1431.388439
48041	Brazos	1603.030544
48043	Brewster	1899.212259
48045	Briscoe	659.6306069
48047	Brooks	913.6913129
48049	Brown	820.061175
48051	Burleson	1180.053293
48053	Burnet	830.8443061
48055	Caldwell	2296.113025
48057	Calhoun	1822.735495
48059	Callahan	271.5449478
48061	Cameron	1850.873303
48063	Camp	1411.800813
48065	Carson	166.5278934



This work is licensed under the Creative Commons Attribution-NoDerivatives 4.0 International License. To view a copy of this license, visit <http://creativecommons.org/licenses/by-nd/4.0/>.

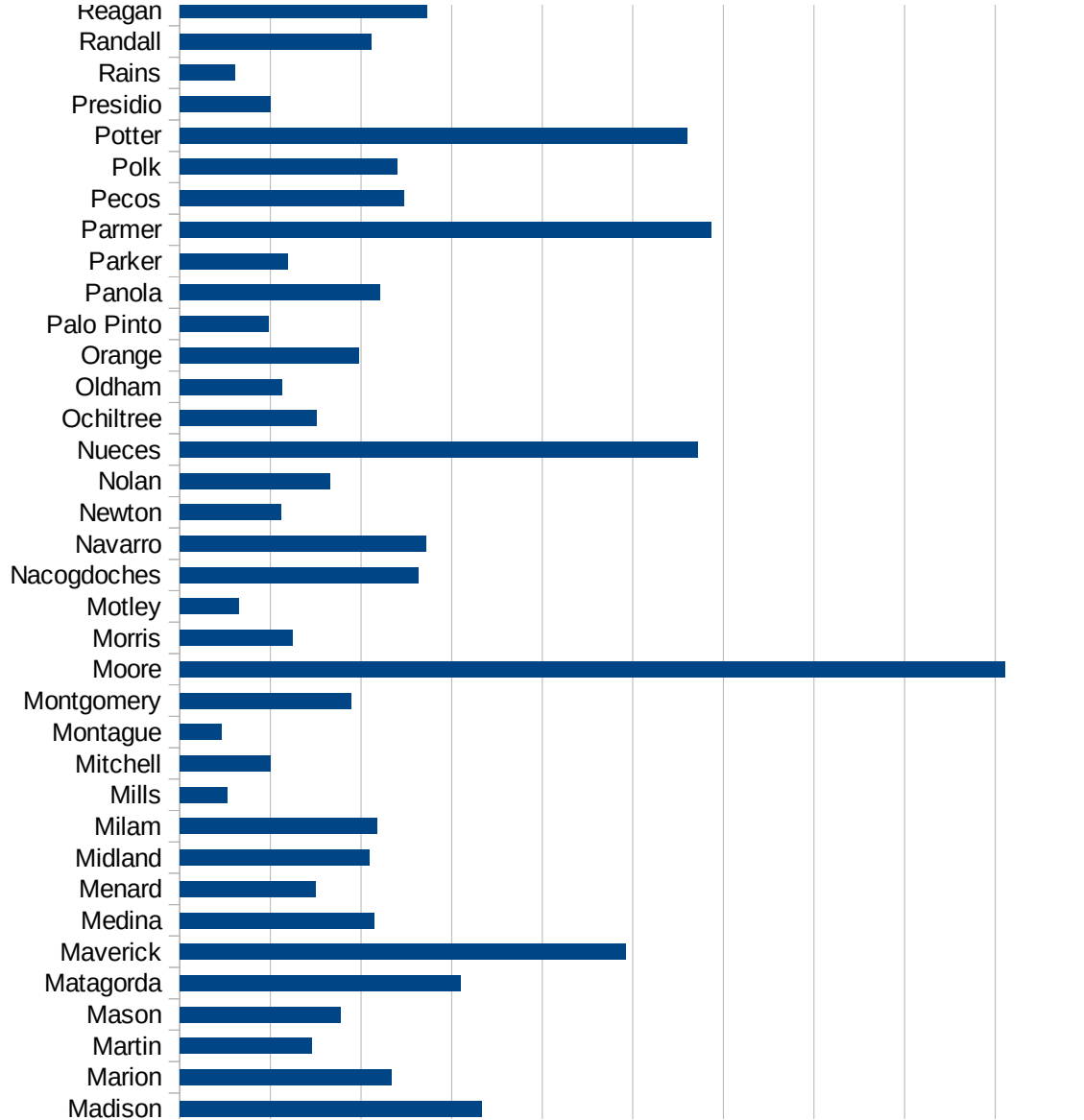
TX

48067 Cass	444.9018892
48069 Castro	1917.808219
48071 Chambers	1912.658407
48073 Cherokee	1213.11226
48075 Childress	274.3107941
48077 Clay	239.0971691
48079 Cochran	387.8702398
48081 Coke	949.5548961
48083 Coleman	107.1811361
48085 Collin	565.2910124
48087 Collingsworth	202.5658339
48089 Colorado	1060.470378
48091 Comal	1037.250713
48093 Comanche	1507.314911
48095 Concho	514.4995323
48097 Cooke	423.916794
48099 Coryell	701.7965993
48101 Cottle	503.9596832
48103 Crane	1355.861494
48105 Crockett	3858.245213
48107 Crosby	795.9854646
48109 Culberson	635.2087114
48111 Dallam	2402.777778
48113 Dallas	1744.388825
48115 Dawson	966.7961011
48117 Deaf Smith	2718.550107
48119 Delta	224.3409983
48121 Denton	688.5400855
48123 DeWitt	2481.795215
48125 Dickens	177.8568253
48127 Dimmit	844.0046566
48129 Donley	1144.92317
48131 Duval	1061.362826
48133 Eastland	212.8588582



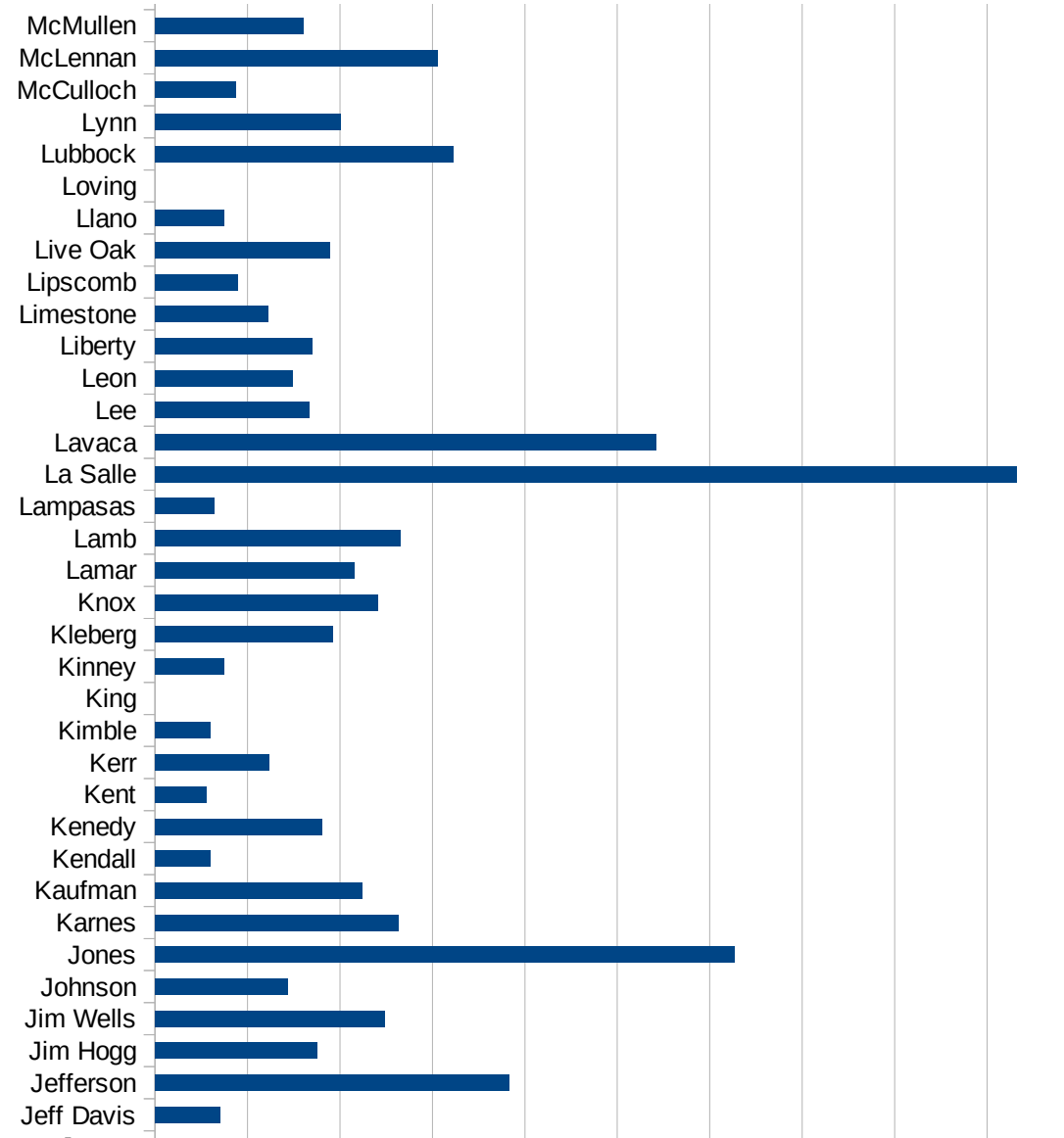
TX

48135 Ector	1738.792529
48137 Edwards	1141.078838
48139 Ellis	1263.960409
48141 El Paso	1542.774496
48143 Erath	874.0517363
48145 Falls	594.1736372
48147 Fannin	527.1212379
48149 Fayette	1317.606217
48151 Fisher	599.1143527
48153 Floyd	1113.585746
48155 Foard	166.6666667
48157 Fort Bend	828.8295607
48159 Franklin	724.5030652
48161 Freestone	646.2035541
48163 Frio	2144.73153
48165 Gaines	411.4635663
48167 Galveston	2381.248335
48169 Garza	1429.005777
48171 Gillespie	582.0026862
48173 Glasscock	432.2766571
48175 Goliad	896.6244726
48177 Gonzales	2732.161721
48179 Gray	685.0879196
48181 Grayson	685.1206424
48183 Gregg	965.9922236
48185 Grimes	2824.400564
48187 Guadalupe	927.9509328
48189 Hale	3136.269583
48191 Hall	198.1505945
48193 Hamilton	624.7053277
48195 Hansford	860.3331503
48197 Hardeman	280.4691484
48199 Hardin	1192.161798
48201 Harris	1364.400902



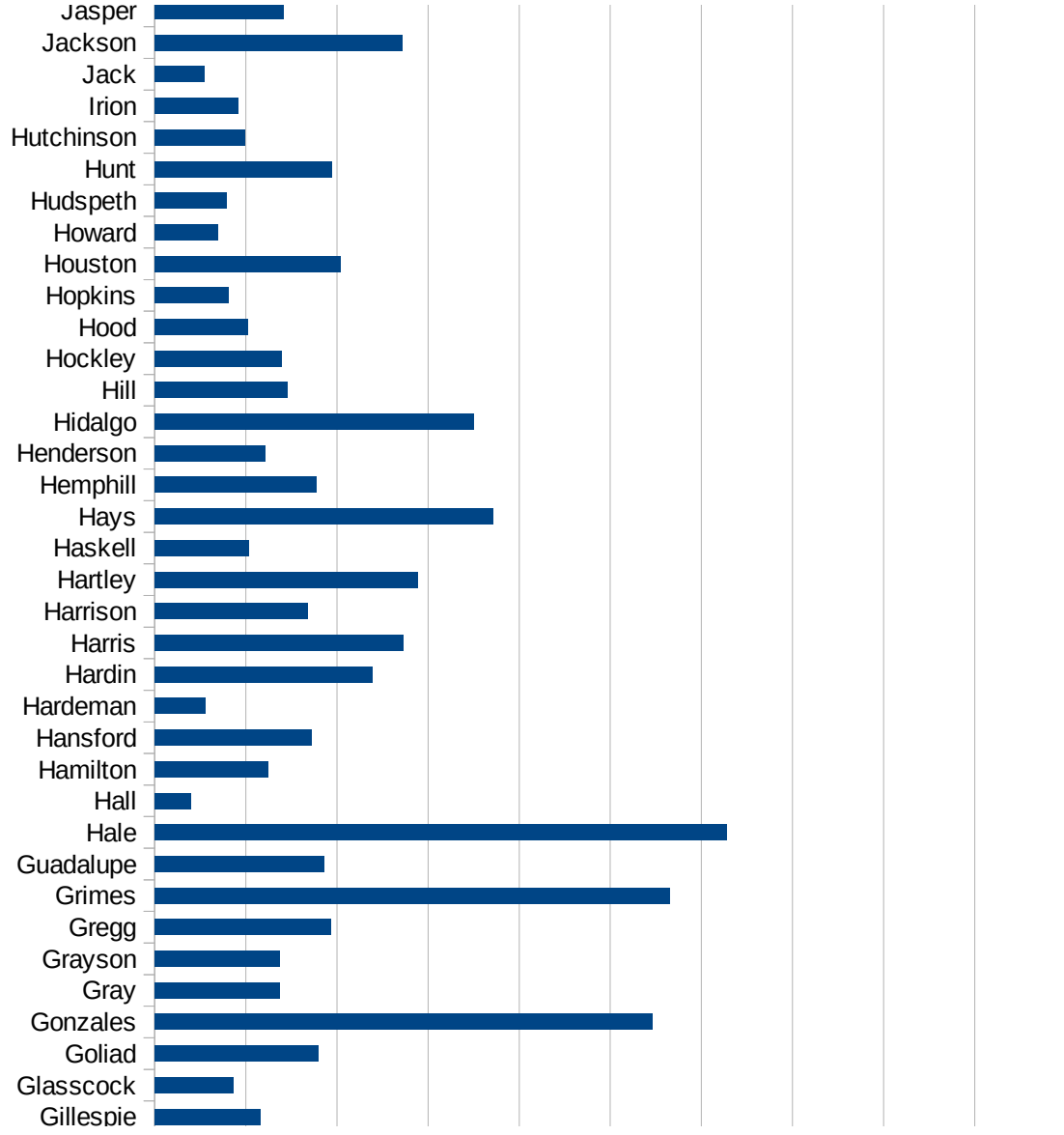
TX

48203 Harrison	842.2503971
48205 Hartley	1441.53764
48207 Haskell	516.0846379
48209 Hays	1856.435088
48211 Hemphill	888.8888889
48213 Henderson	607.5407964
48215 Hidalgo	1749.892313
48217 Hill	726.192441
48219 Hockley	696.2576153
48221 Hood	508.7797545
48223 Hopkins	404.7813094
48225 Houston	1018.602443
48227 Howard	345.5936806
48229 Hudspeth	396.2460897
48231 Hunt	971.0548952
48233 Hutchinson	495.3297481
48235 Irion	459.9211564
48237 Jack	271.4011082
48239 Jackson	1358.074492
48241 Jasper	708.073149
48243 Jeff Davis	355.2397869
48245 Jefferson	1913.717985
48247 Jim Hogg	876.5243902
48249 Jim Wells	1241.977365
48251 Johnson	720.1171795
48253 Jones	3133.673109
48255 Karnes	1316.29393
48257 Kaufman	1119.55964
48259 Kendall	300.168708
48261 Kenedy	904.9773756
48263 Kent	275.4820937
48265 Kerr	618.2616163
48267 Kimble	298.0284273
48269 King	0



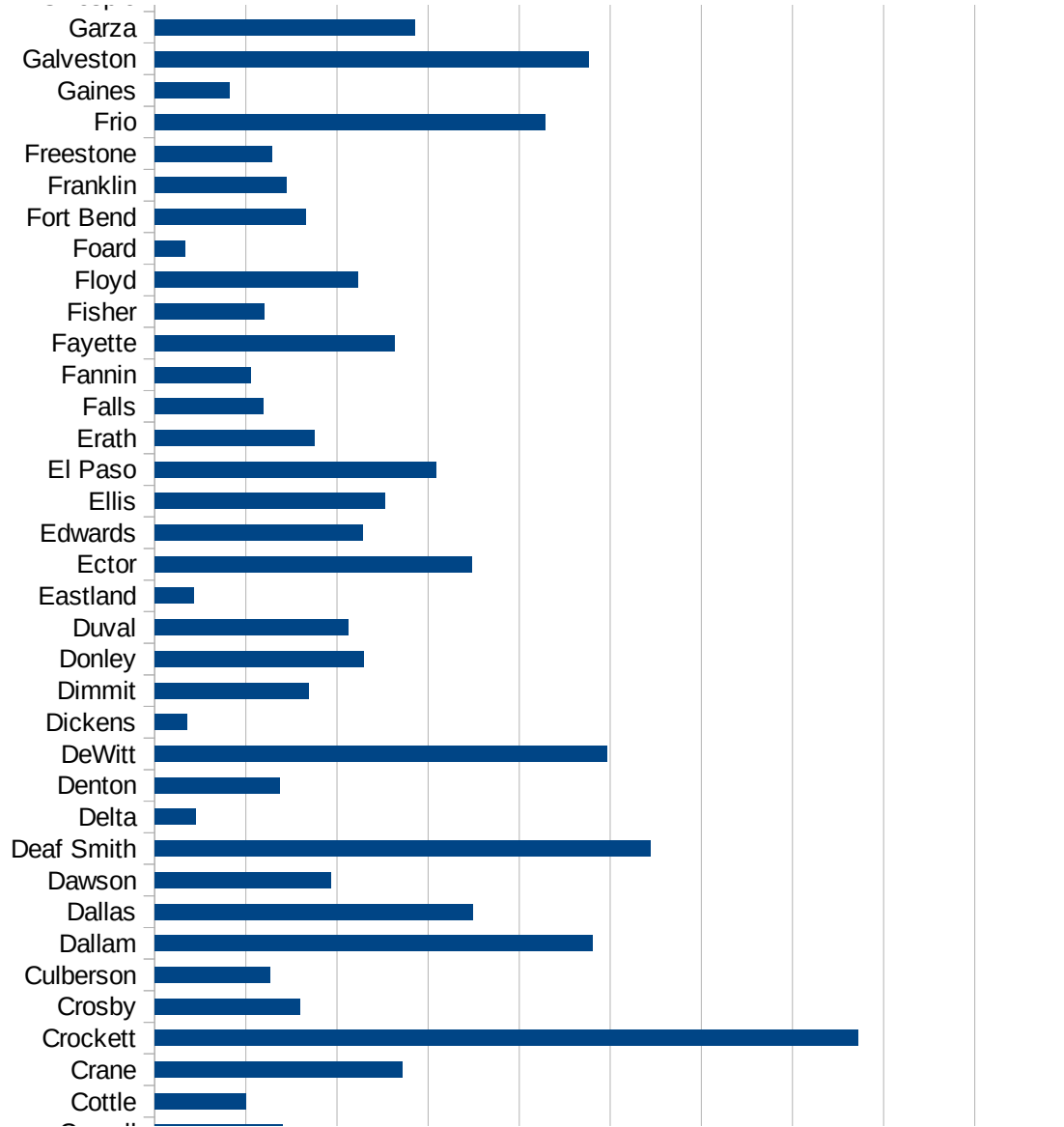
TX

48271 Kinney	371.6485267
48273 Kleberg	963.7315686
48275 Knox	1204.489461
48277 Lamar	1079.874517
48279 Lamb	1329.98936
48281 Lampasas	320.3165481
48283 La Salle	4660.735626
48285 Lavaca	2710.09448
48287 Lee	834.1110593
48289 Leon	741.1696584
48291 Liberty	849.1363831
48293 Limestone	612.2709299
48295 Lipscomb	447.0938897
48297 Live Oak	945.2572744
48299 Llano	374.203086
48301 Loving	0
48303 Lubbock	1614.120464
48305 Lynn	1003.913561
48307 McCulloch	438.2120947
48309 McLennan	1525.881064
48311 McMullen	801.0680908
48313 Madison	1664.124255
48315 Marion	1168.412571
48317 Martin	730.0538849
48319 Mason	887.8504673
48321 Matagorda	1548.478879
48323 Maverick	2462.169787
48325 Medina	1072.24917
48327 Menard	748.0130902
48329 Midland	1045.903881
48331 Milam	1086.307747
48333 Mills	264.1739484
48335 Mitchell	503.3763045
48337 Montague	229.6387018



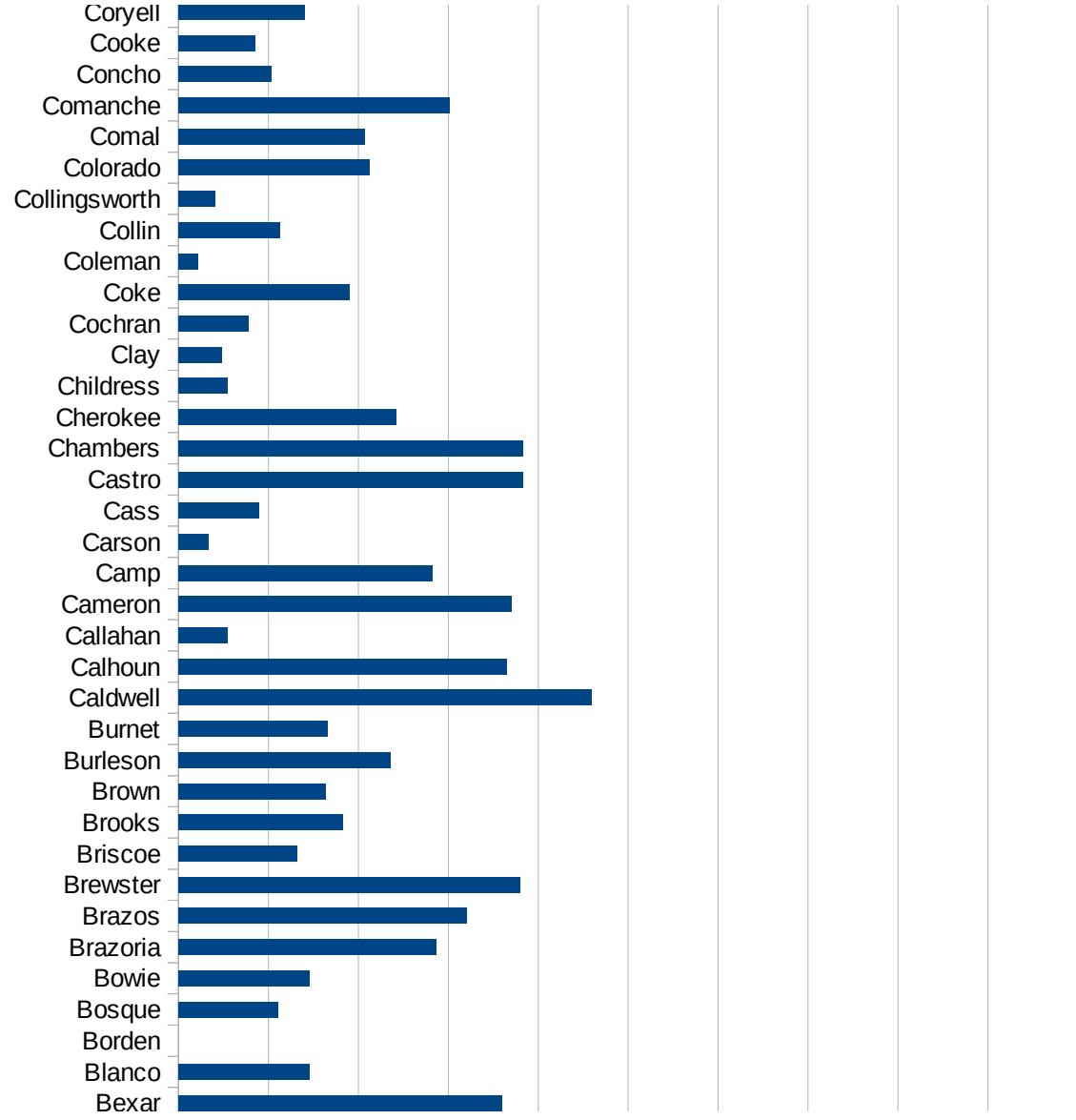
TX

48339 Montgomery	947.1591149
48341 Moore	4552.013032
48343 Morris	624.0376043
48345 Motley	324.1491086
48347 Nacogdoches	1317.891982
48349 Navarro	1355.79542
48351 Newton	560.1629565
48353 Nolan	827.062572
48355 Nueces	2857.300595
48357 Ochiltree	753.9961798
48359 Oldham	563.115908
48361 Orange	989.5658833
48363 Palo Pinto	491.7748918
48365 Panola	1101.60705
48367 Parker	595.5005023
48369 Parmer	2929.845904
48371 Pecos	1237.797486
48373 Polk	1201.255222
48375 Potter	2802.387002
48377 Presidio	503.7420841
48379 Rains	304.3013406
48381 Randall	1058.185527
48383 Reagan	1363.271852
48385 Real	2041.403105
48387 Red River	1075.975359
48389 Reeves	675.374323
48391 Refugio	1962.457338
48393 Roberts	664.4518272
48395 Robertson	1128.211062
48397 Rockwall	630.8552808
48399 Runnels	762.1653312
48401 Rusk	539.9449036
48403 Sabine	339.9754462
48405 San Augustine	1785.714286

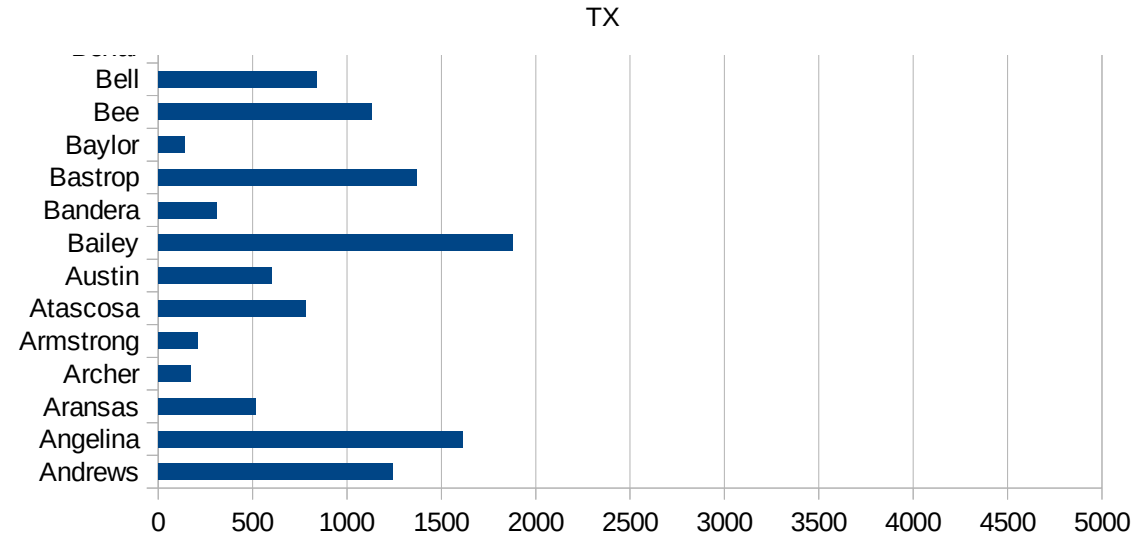


TX

48407 San Jacinto	470.0720777
48409 San Patricio	995.6198705
48411 San Saba	313.8420879
48413 Schleicher	1139.896373
48415 Scurry	2294.557097
48417 Shackelford	491.8536735
48419 Shelby	1369.108506
48421 Sherman	1136.732705
48423 Smith	914.7731962
48425 Somervell	510.2040816
48427 Starr	2416.117784
48429 Stephens	243.8248701
48431 Sterling	76.27765065
48433 Stonewall	293.6857562
48435 Sutton	1436.93454
48437 Swisher	964.8887698
48439 Tarrant	1206.083079
48441 Taylor	731.6187155
48443 Terrell	243.0133657
48445 Terry	699.9267519
48447 Throckmorton	132.0132013
48449 Titus	3290.648745
48451 Tom Green	1626.208869
48453 Travis	1535.704304
48455 Trinity	793.7584803
48457 Tyler	433.259587
48459 Upshur	382.9374697
48461 Upton	354.1269409
48463 Uvalde	1493.704835
48465 Val Verde	2345.147131
48467 Van Zandt	530.1772613
48469 Victoria	3118.378878
48471 Walker	3721.02649
48473 Waller	655.0464932



48475 Ward	631.3993174
48477 Washington	1256.12396
48479 Webb	1765.793193
48481 Wharton	1198.971624
48483 Wheeler	597.1874398
48485 Wichita	611.8245699
48487 Wilbarger	273.0109204
48489 Willacy	2588.891471
48491 Williamson	925.6792167
48493 Wilson	802.4052246
48495 Winkler	841.9689119
48497 Wise	398.2138936
48499 Wood	534.0246848
48501 Yoakum	733.3255733
48503 Young	559.7118315
48505 Zapata	859.7603946
48507 Zavala	1193.357256



TX

FIPS

29001
29003
29005
29007
29009
29011
29013
29015
29017
29019
29021
29023
29025
29027
29029
29031
29033
29035
29037

TX

29039
29041
29043
29045
29047
29049
29051
29053
29055
29057
29059
29061
29063
29065
29067
29069
29071
29073
29075
29077
29079
29081
29083
29085
29087
29089
29091
29093
29095
29097
29099
29101

29103

TX

29105
29107
29109
29111
29113
29115
29117
29121
29123
29125
29127
29119
29129
29131
29133
29135
29137
29139
29141
29143
29145
29147
29149
29151
29153
29155
29157
29159
29161
29163
29165
29167
29169
29171

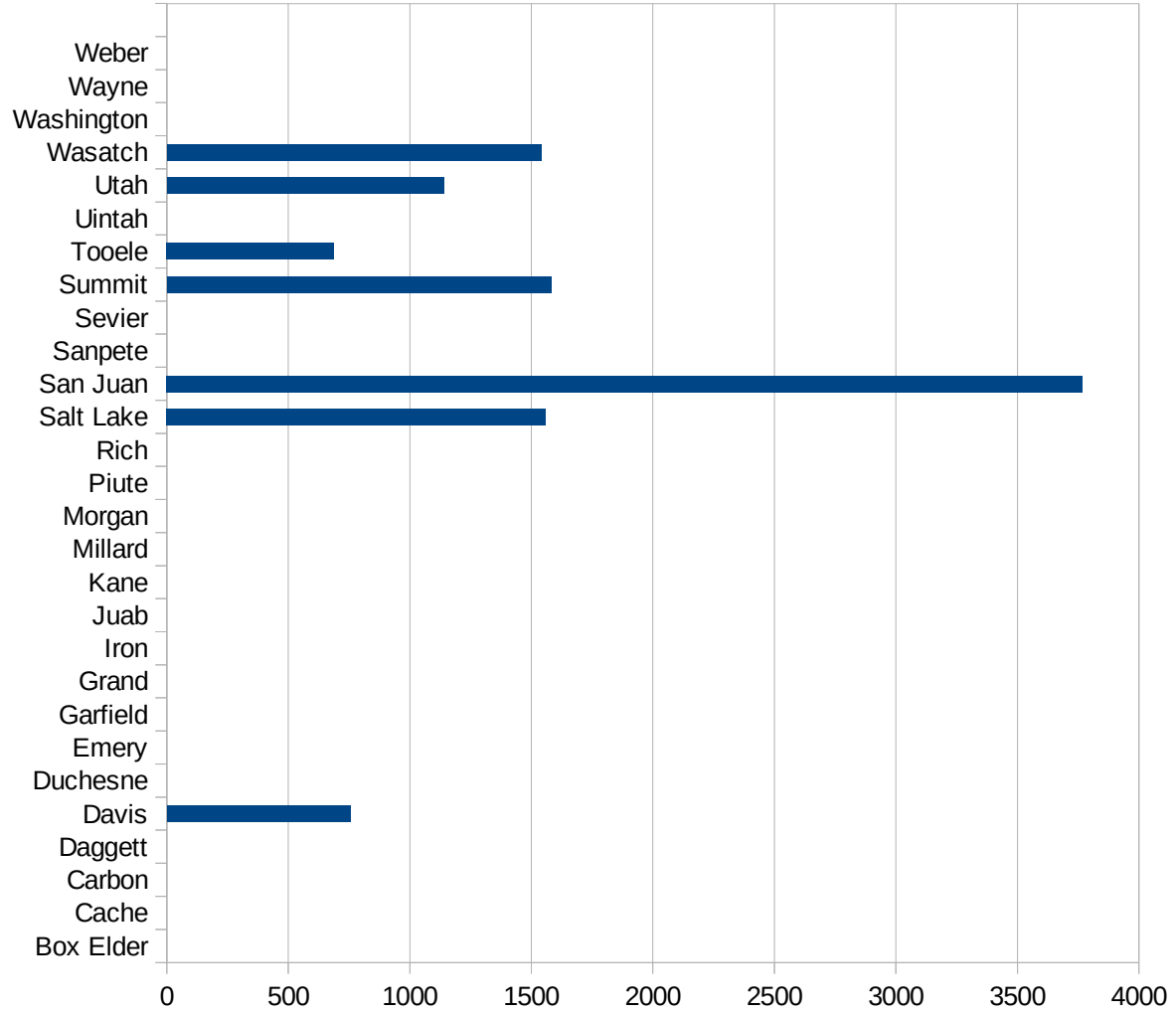
TX

29173
29175
29177
29179
29181
29195
29197
29199
29201
29203
29205
29183
29185
29187
29189
29510
29186
29207
29209
29211
29213
29215

29217
29219
29221
29223
29225
29227
29229

UT

FIPS	County	PC Infection
49001	Beaver	0
49003	Box Elder	0
49005	Cache	0
49007	Carbon	0
49009	Daggett	0
49011	Davis	756.29845926
49013	Duchesne	0
49015	Emery	0
49017	Garfield	0
49019	Grand	0
49021	Iron	0
49023	Juab	0
49025	Kane	0
49027	Millard	0
49029	Morgan	0
49031	Piute	0
49033	Rich	0
49035	Salt Lake	1558.6921423
49037	San Juan	3767.2341252
49039	Sanpete	0
49041	Sevier	0
49043	Summit	1581.0936494
49045	Tooele	688.05699
49047	Uintah	0
49049	Utah	1140.7669078
49051	Wasatch	1540.3128761
49053	Washington	0
49055	Wayne	0
49057	Weber	0



UT

FIPS

29001
29003
29005
29007
29009
29011
29013
29015
29017
29019
29021
29023
29025
29027
29029
29031
29033
29035
29037

UT

29039
29041
29043
29045
29047
29049
29051
29053
29055
29057
29059
29061
29063
29065
29067
29069
29071
29073
29075
29077
29079
29081
29083
29085
29087
29089
29091
29093
29095
29097
29099
29101

29103

UT

29105
29107
29109
29111
29113
29115
29117
29121
29123
29125
29127
29119
29129
29131
29133
29135
29137
29139
29141
29143
29145
29147
29149
29151
29153
29155
29157
29159
29161
29163
29165
29167
29169
29171

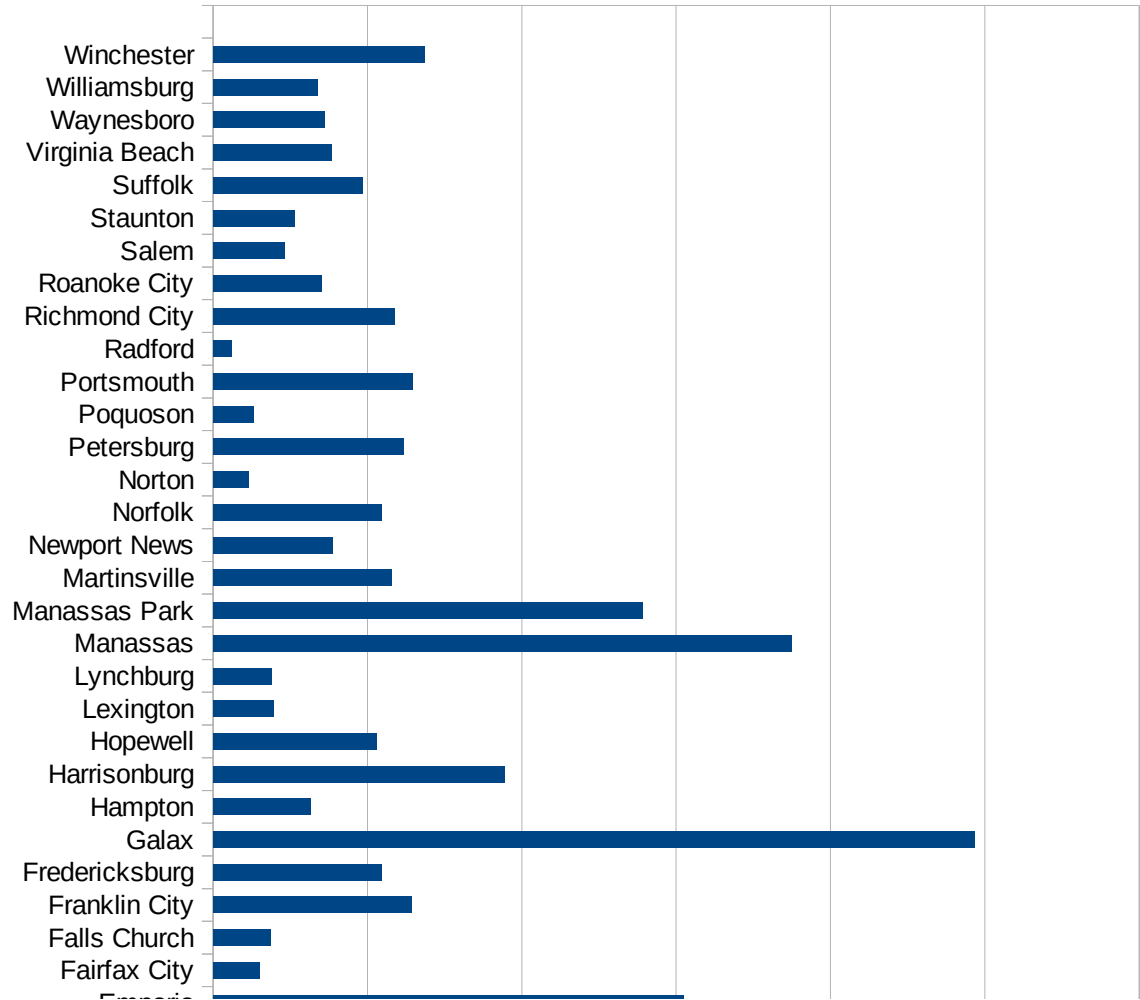
UT

29173
29175
29177
29179
29181
29195
29197
29199
29201
29203
29205
29183
29185
29187
29189
29510
29186
29207
29209
29211
29213
29215

29217
29219
29221
29223
29225
29227
29229

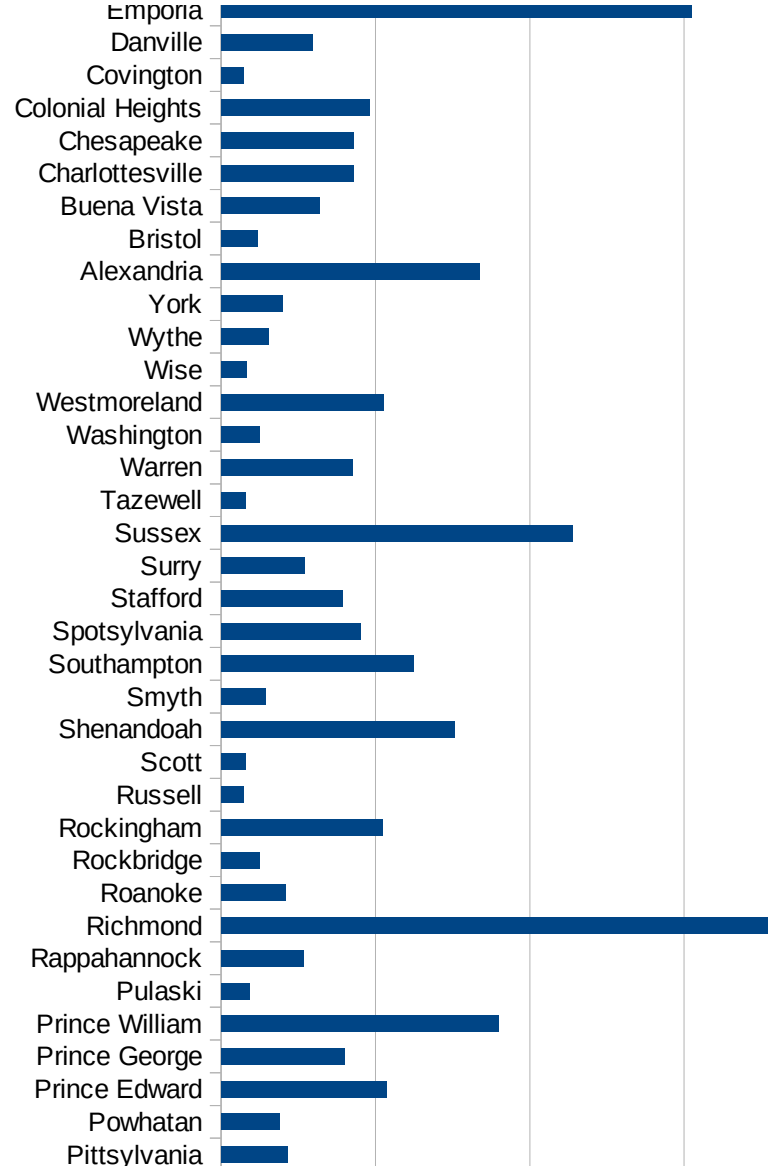
VA

FIPS	County	PC Infection
51001	Accomack	3270.393681
51003	Albemarle	639.2685664
51005	Alleghany	375.5868545
51007	Amelia	499.5004995
51009	Amherst	240.0050527
51011	Appomattox	353.5130358
51013	Arlington	1179.264149
51015	Augusta	315.4114264
51017	Bath	69.89748369
51019	Bedford	284.4552808
51021	Bland	111.2347052
51023	Botetourt	516.8735162
51025	Brunswick	1049.804688
51027	Buchanan	292.163423
51029	Buckingham	3476.675099
51031	Campbell	183.7265567
51033	Caroline	552.4502795
51035	Carroll	995.4109866
51036	Charles City	648.3215675
51037	Charlotte	385.3241749
51041	Chesterfield	1062.096191
51043	Clarke	433.7946705
51045	Craig	217.2195893
51047	Culpeper	1766.327928
51049	Cumberland	611.6831481
51051	Dickenson	82.62755629
51053	Dinwiddie	613.4109152
51057	Essex	668.5593919
51059	Fairfax	1326.474307
51061	Fauquier	788.1146091
51063	Floyd	170.9401709
51065	Fluvanna	586.1927342
51067	Franklin	245.5734496



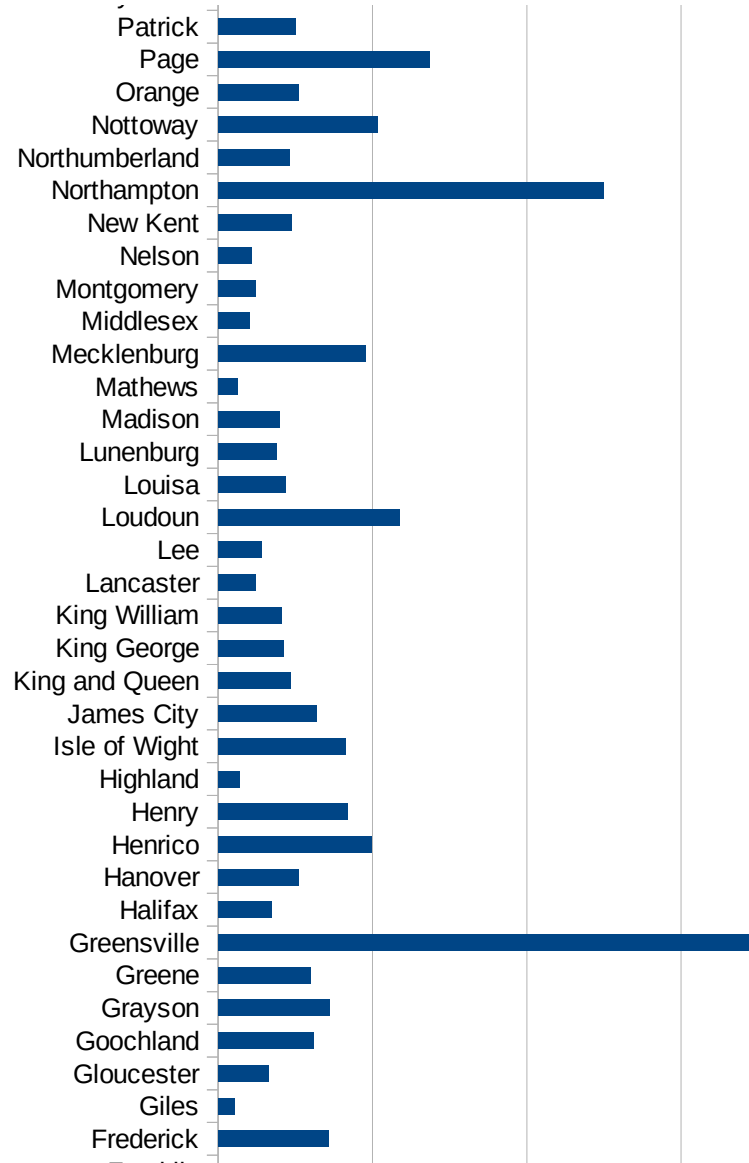
VA

51069 Frederick	717.5598438
51071 Giles	106.8629779
51073 Gloucester	329.3260864
51075 Goochland	619.5147135
51077 Grayson	722.9223978
51079 Greene	601.6482128
51081 Greensville	3474.671024
51083 Halifax	345.8382181
51085 Hanover	519.4005912
51087 Henrico	990.3997133
51089 Henry	841.9523875
51091 Highland	135.7466063
51093 Isle of Wight	828.078911
51095 James City	641.3864419
51097 King and Queen	468.6168702
51099 King George	425.2116651
51101 King William	413.2475353
51103 Lancaster	241.1202819
51105 Lee	280.3619218
51107 Loudoun	1178.81283
51109 Louisa	435.0426886
51111 Lunenburg	380.6056594
51113 Madison	398.6461076
51115 Mathews	124.9715974
51117 Mecklenburg	955.954323
51119 Middlesex	204.2900919
51121 Montgomery	241.4507249
51125 Nelson	215.6915611
51127 New Kent	473.4044929
51131 Northampton	2496.804431
51133 Northumberland	461.0191817
51135 Nottoway	1031.128405
51137 Orange	523.9602663
51139 Page	1370.492625



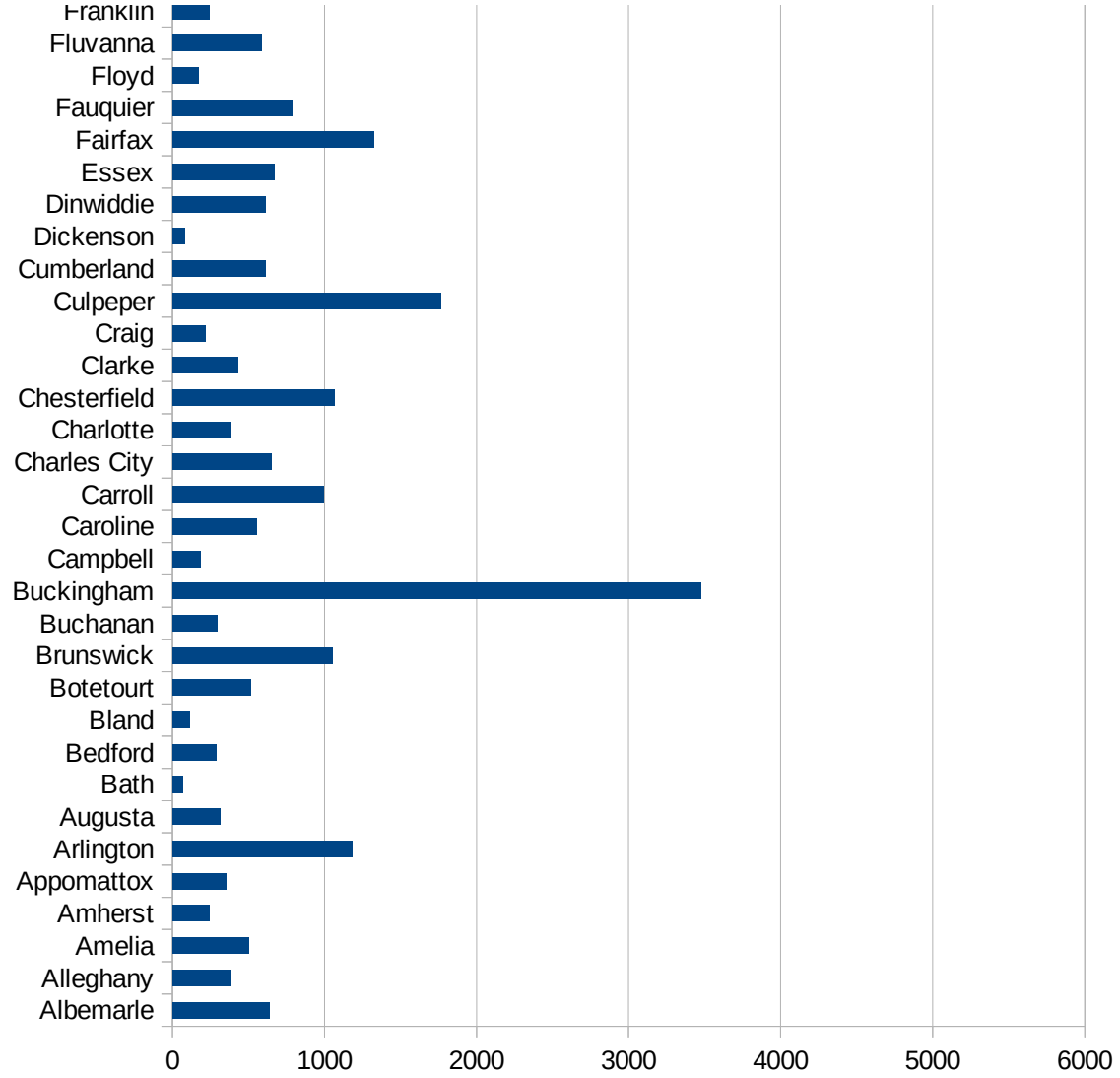
VA

51141 Patrick	503.5930515
51143 Pittsylvania	431.5083102
51145 Powhatan	380.2802426
51147 Prince Edward	1071.895425
51149 Prince George	798.2774014
51153 Prince William	1798.462002
51155 Pulaski	184.9351259
51157 Rappahannock	537.7826806
51159 Richmond	3540.606329
51161 Roanoke	414.5716624
51163 Rockbridge	250.5274262
51165 Rockingham	1046.231106
51167 Russell	145.8052939
51169 Scott	157.8898486
51171 Shenandoah	1510.448996
51173 Smyth	288.7897086
51175 Southampton	1245.308768
51177 Spotsylvania	902.8739999
51179 Stafford	784.2091224
51181 Surry	540.6240346
51183 Sussex	2278.188129
51185 Tazewell	159.0992535
51187 Warren	852.4360673
51191 Washington	249.9908092
51193 Westmoreland	1054.402692
51195 Wise	163.1063875
51197 Wythe	306.0443764
51199 York	397.9600861
51510 Alexandria	1673.830437
51520 Bristol	236.6217692
51530 Buena Vista	641.3339747
51540 Charlottesville	856.2462331
51550 Chesapeake	856.8461139
51570 Colonial Heights	958.896428



VA

51580 Covington	146.5201465
51590 Danville	592.2394515
51595 Emporia	3046.280023
51600 Fairfax City	301.131277
51610 Falls Church	372.3260222
51620 Franklin City	1285.411207
51630 Fredericksburg	1091.133681
51640 Galax	4935.388448
51650 Hampton	631.3610745
51660 Harrisonburg	1889.585994
51670 Hopewell	1057.709329
51678 Lexington	392.3766816
51680 Lynchburg	379.9040499
51683 Manassas	3748.709205
51685 Manassas Park	2785.000289
51690 Martinsville	1154.859712
51700 Newport News	775.3630491
51710 Norfolk	1090.234189
51720 Norton	226.8145161
51730 Petersburg	1235.467419
51735 Poquoson	262.5102543
51740 Portsmouth	1294.488122
51750 Radford	119.9629206
51760 Richmond City	1177.97214
51770 Roanoke City	698.5588471
51775 Salem	464.0642671
51790 Staunton	525.6399968
51800 Suffolk	971.6510391
51810 Virginia Beach	765.900544
51820 Waynesboro	720.3464734
51830 Williamsburg	678.0343716
51840 Winchester	1369.716807



VA

VA

FIPS

29001
29003
29005
29007
29009
29011
29013
29015
29017
29019
29021
29023
29025
29027
29029
29031
29033
29035
29037

VA

29039
29041
29043
29045
29047
29049
29051
29053
29055
29057
29059
29061
29063
29065
29067
29069
29071
29073
29075
29077
29079
29081
29083
29085
29087
29089
29091
29093
29095
29097
29099
29101

29103

VA

29105
29107
29109
29111
29113
29115
29117
29121
29123
29125
29127
29119
29129
29131
29133
29135
29137
29139
29141
29143
29145
29147
29149
29151
29153
29155
29157
29159
29161
29163
29165
29167
29169
29171

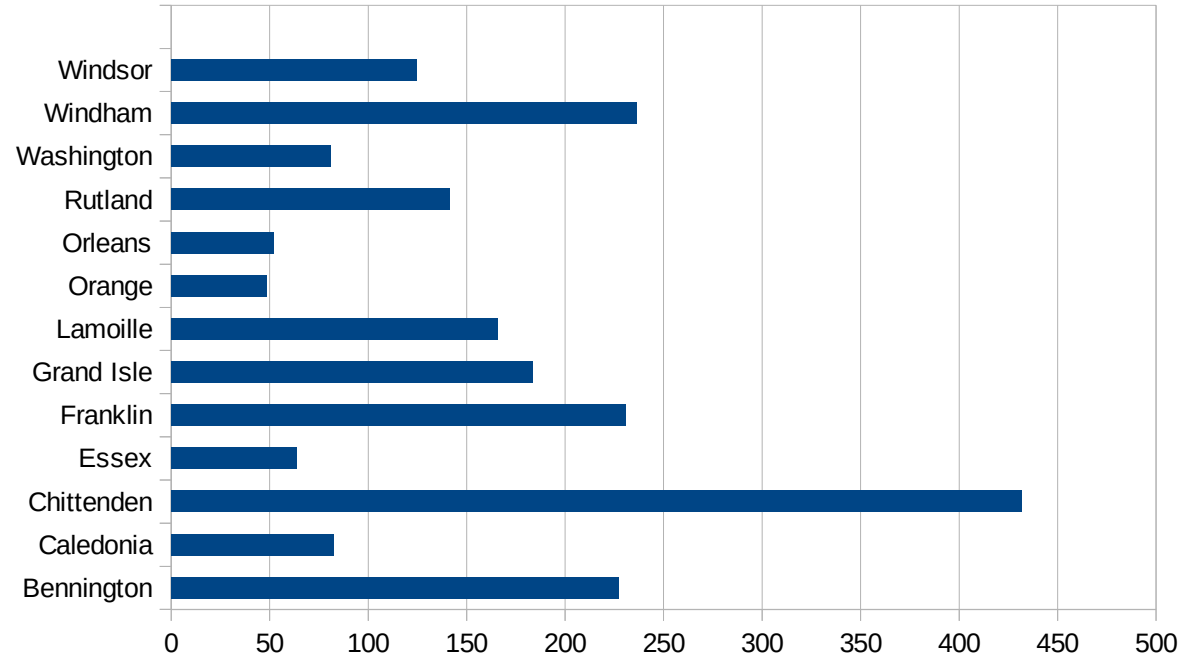
VA

29173
29175
29177
29179
29181
29195
29197
29199
29201
29203
29205
29183
29185
29187
29189
29510
29186
29207
29209
29211
29213
29215

29217
29219
29221
29223
29225
29227
29229

VT

FIPS	County	PC Infection
50001	Addison	192.0320234
50003	Bennington	227.3301339
50005	Caledonia	82.5028051
50007	Chittenden	432.0297499
50009	Essex	64
50011	Franklin	230.6711722
50013	Grand Isle	183.3568406
50015	Lamoille	166.0079051
50017	Orange	48.27752681
50019	Orleans	52.03106998
50021	Rutland	141.4644123
50023	Washington	80.83935329
50025	Windham	236.2241557
50027	Windsor	124.8055566



FIPS

- 29001
- 29003
- 29005
- 29007
- 29009
- 29011
- 29013
- 29015
- 29017
- 29019
- 29021
- 29023
- 29025
- 29027
- 29029
- 29031
- 29033
- 29035
- 29037

VT

29039
29041
29043
29045
29047
29049
29051
29053
29055
29057
29059
29061
29063
29065
29067
29069
29071
29073
29075
29077
29079
29081
29083
29085
29087
29089
29091
29093
29095
29097
29099
29101

29103

VT

29105
29107
29109
29111
29113
29115
29117
29121
29123
29125
29127
29119
29129
29131
29133
29135
29137
29139
29141
29143
29145
29147
29149
29151
29153
29155
29157
29159
29161
29163
29165
29167
29169
29171

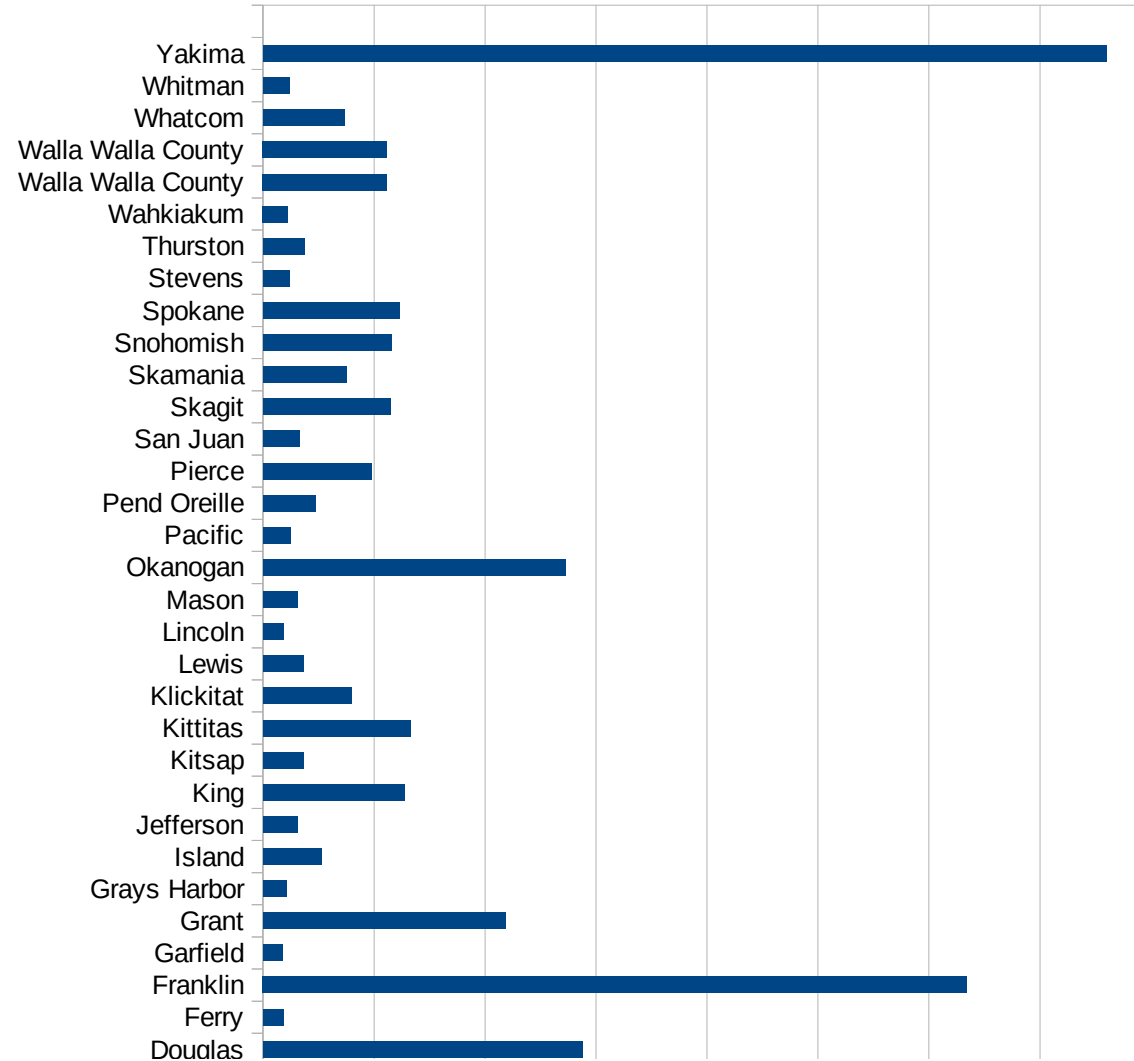
VT

29173
29175
29177
29179
29181
29195
29197
29199
29201
29203
29205
29183
29185
29187
29189
29510
29186
29207
29209
29211
29213
29215

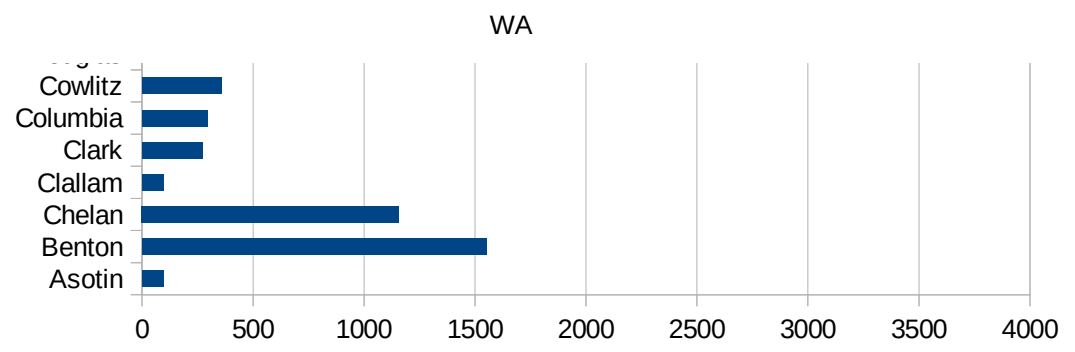
29217
29219
29221
29223
29225
29227
29229

WA

FIPS	County	PC Infection
53001	Adams	1730.856825
53003	Asotin	97.30207873
53005	Benton	1552.43044
53007	Chelan	1157.900203
53009	Clallam	97.73642441
53011	Clark	273.525133
53013	Columbia	295.63932
53015	Cowlitz	357.8408434
53017	Douglas	1440.324423
53019	Ferry	91.51523075
53021	Franklin	3171.272007
53023	Garfield	89.00756564
53025	Grant	1093.176891
53027	Grays Harbor	106.8997713
53029	Island	264.0303102
53031	Jefferson	157.5845441
53033	King	638.0635896
53035	Kitsap	183.0951984
53037	Kittitas	662.9507643
53039	Klickitat	398.0639616
53041	Lewis	182.1516507
53043	Lincoln	93.10986965
53045	Mason	155.7085502
53047	Okanogan	1364.758378
53049	Pacific	122.5267744
53051	Pend Oreille	235.2595207
53053	Pierce	488.6126878
53055	San Juan	163.4750117
53057	Skagit	573.2961016
53059	Skamania	377.3901375
53061	Snohomish	578.9660339
53063	Spokane	615.00376
53065	Stevens	121.5201061



53067 Thurston	187.8367008
53069 Wahkiakum	112.9688206
53071 Walla Walla Cou	558.0906733
53071 Walla Walla Cou	558.0906733
53073 Whatcom	367.7692359
53075 Whitman	118.4953104
53077 Yakima	3800.81608



WA

FIPS

29001
29003
29005
29007
29009
29011
29013
29015
29017
29019
29021
29023
29025
29027
29029
29031
29033
29035
29037

WA

29039
29041
29043
29045
29047
29049
29051
29053
29055
29057
29059
29061
29063
29065
29067
29069
29071
29073
29075
29077
29079
29081
29083
29085
29087
29089
29091
29093
29095
29097
29099
29101

29103

WA

29105
29107
29109
29111
29113
29115
29117
29121
29123
29125
29127
29119
29129
29131
29133
29135
29137
29139
29141
29143
29145
29147
29149
29151
29153
29155
29157
29159
29161
29163
29165
29167
29169
29171

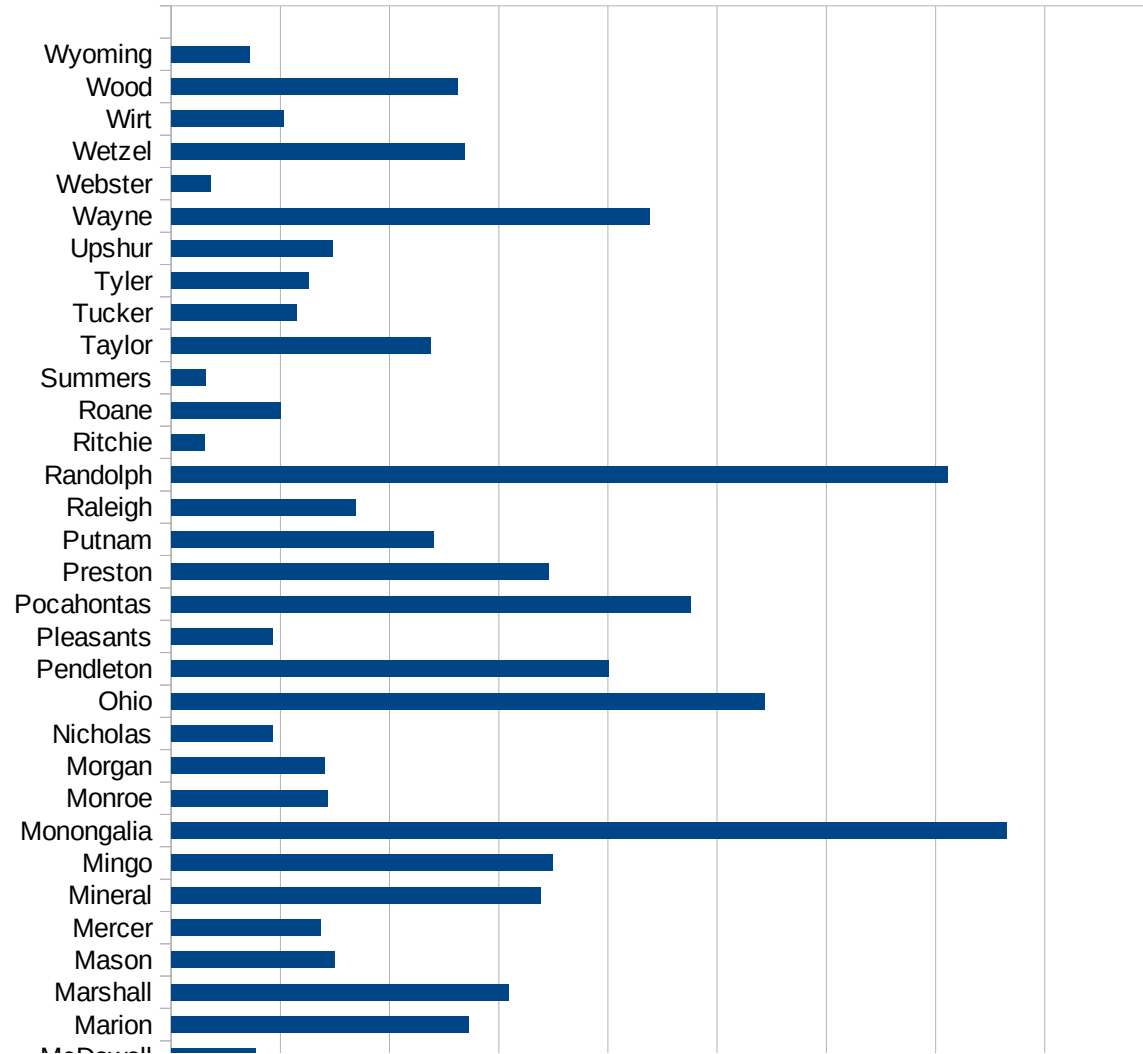
WA

29173
29175
29177
29179
29181
29195
29197
29199
29201
29203
29205
29183
29185
29187
29189
29510
29186
29207
29209
29211
29213
29215

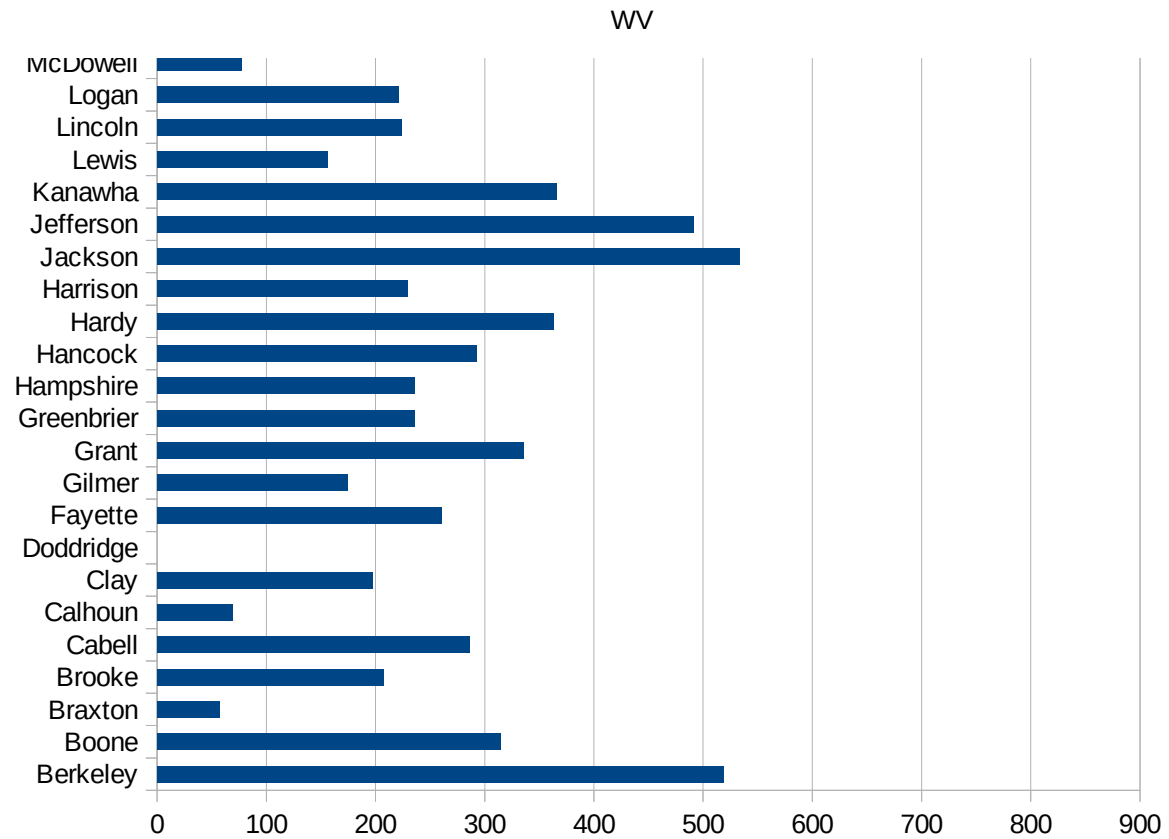
29217
29219
29221
29223
29225
29227
29229

WV

FIPS	County	PC Infection
54001	Barbour	169.3377684
54003	Berkeley	519.1123861
54005	Boone	314.3364767
54007	Braxton	56.78188658
54009	Brooke	207.17921
54011	Cabell	286.4069338
54013	Calhoun	68.92748828
54015	Clay	196.9416126
54017	Doddridge	0
54019	Fayette	260.35613
54021	Gilmer	174.4330924
54023	Grant	335.4550146
54025	Greenbrier	235.7270166
54027	Hampshire	235.5763053
54029	Hancock	292.1564584
54031	Hardy	362.9764065
54033	Harrison	229.4460728
54035	Jackson	532.9896189
54037	Jefferson	491.1020753
54039	Kanawha	365.7441786
54041	Lewis	156.015976
54043	Lincoln	223.3118113
54045	Logan	220.8114822
54047	McDowell	76.82598913
54049	Marion	272.7418579
54051	Marshall	308.5918467
54053	Mason	149.7118048
54055	Mercer	136.9839847
54057	Mineral	337.7876763
54059	Mingo	348.9594282
54061	Monongalia	764.893817
54063	Monroe	143.0722892
54065	Morgan	140.5520886



54067 Nicholas	92.58513807
54069 Ohio	543.6474674
54071 Pendleton	400.1715021
54073 Pleasants	93.24630345
54075 Pocahontas	475.3981459
54077 Preston	345.7548982
54079 Putnam	239.9350764
54081 Raleigh	168.3410995
54083 Randolph	711.2375533
54085 Ritchie	30.86102253
54087 Roane	100.488085
54089 Summers	31.34796238
54091 Taylor	237.2197841
54093 Tucker	115.0251618
54095 Tyler	125.7717814
54097 Upshur	147.4503379
54099 Wayne	438.1133587
54101 Webster	36.21001811
54103 Wetzel	268.5003274
54105 Wirt	102.915952
54107 Wood	262.4609574
54109 Wyoming	72.16395651



FIPS

- 29001
- 29003
- 29005
- 29007
- 29009
- 29011
- 29013
- 29015
- 29017
- 29019
- 29021
- 29023
- 29025
- 29027
- 29029
- 29031
- 29033
- 29035
- 29037

WV

29039
29041
29043
29045
29047
29049
29051
29053
29055
29057
29059
29061
29063
29065
29067
29069
29071
29073
29075
29077
29079
29081
29083
29085
29087
29089
29091
29093
29095
29097
29099
29101

29103

29105
29107
29109
29111
29113
29115
29117
29121
29123
29125
29127
29119
29129
29131
29133
29135
29137
29139
29141
29143
29145
29147
29149
29151
29153
29155
29157
29159
29161
29163
29165
29167
29169
29171

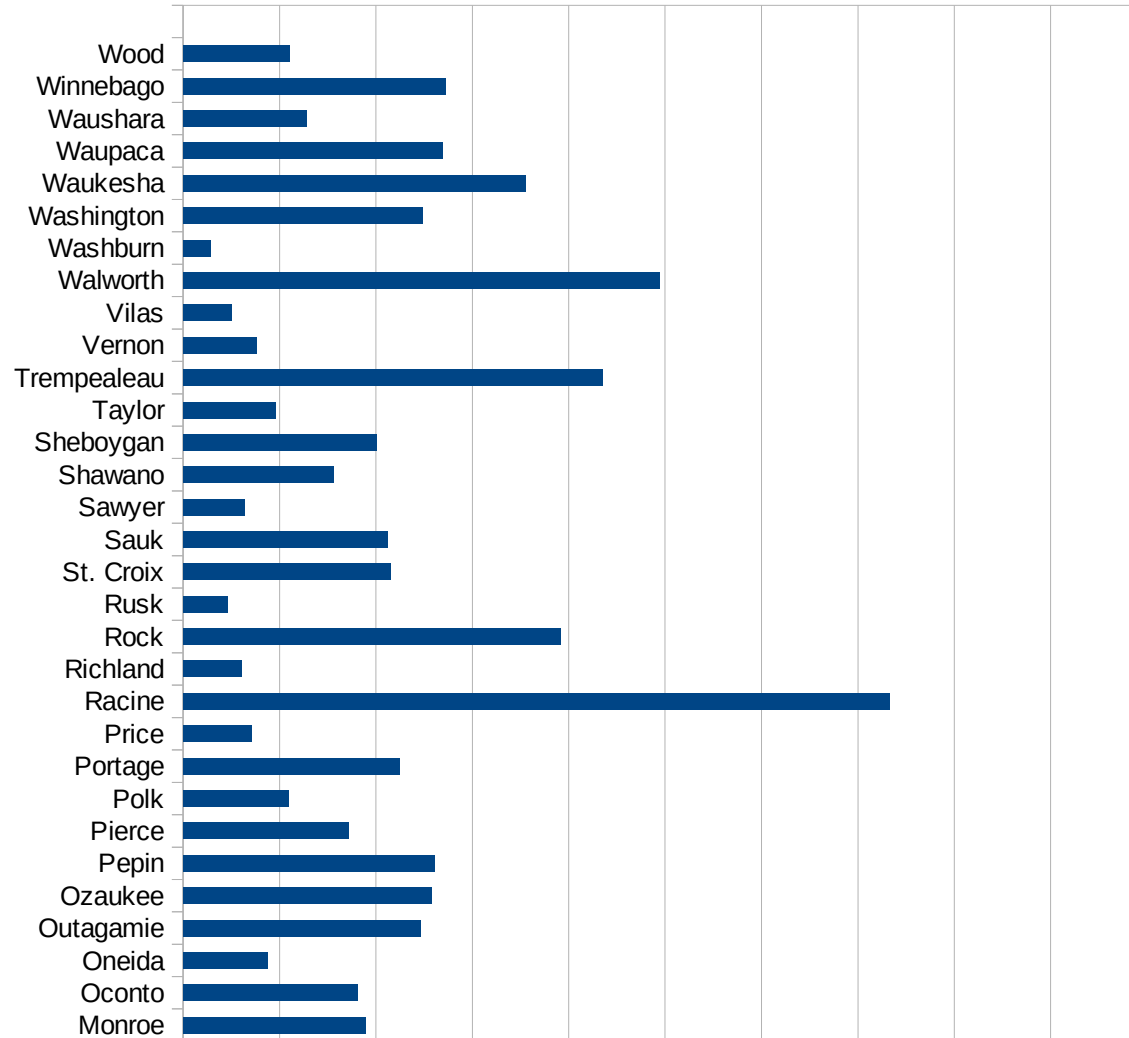
WV

29173
29175
29177
29179
29181
29195
29197
29199
29201
29203
29205
29183
29185
29187
29189
29510
29186
29207
29209
29211
29213
29215

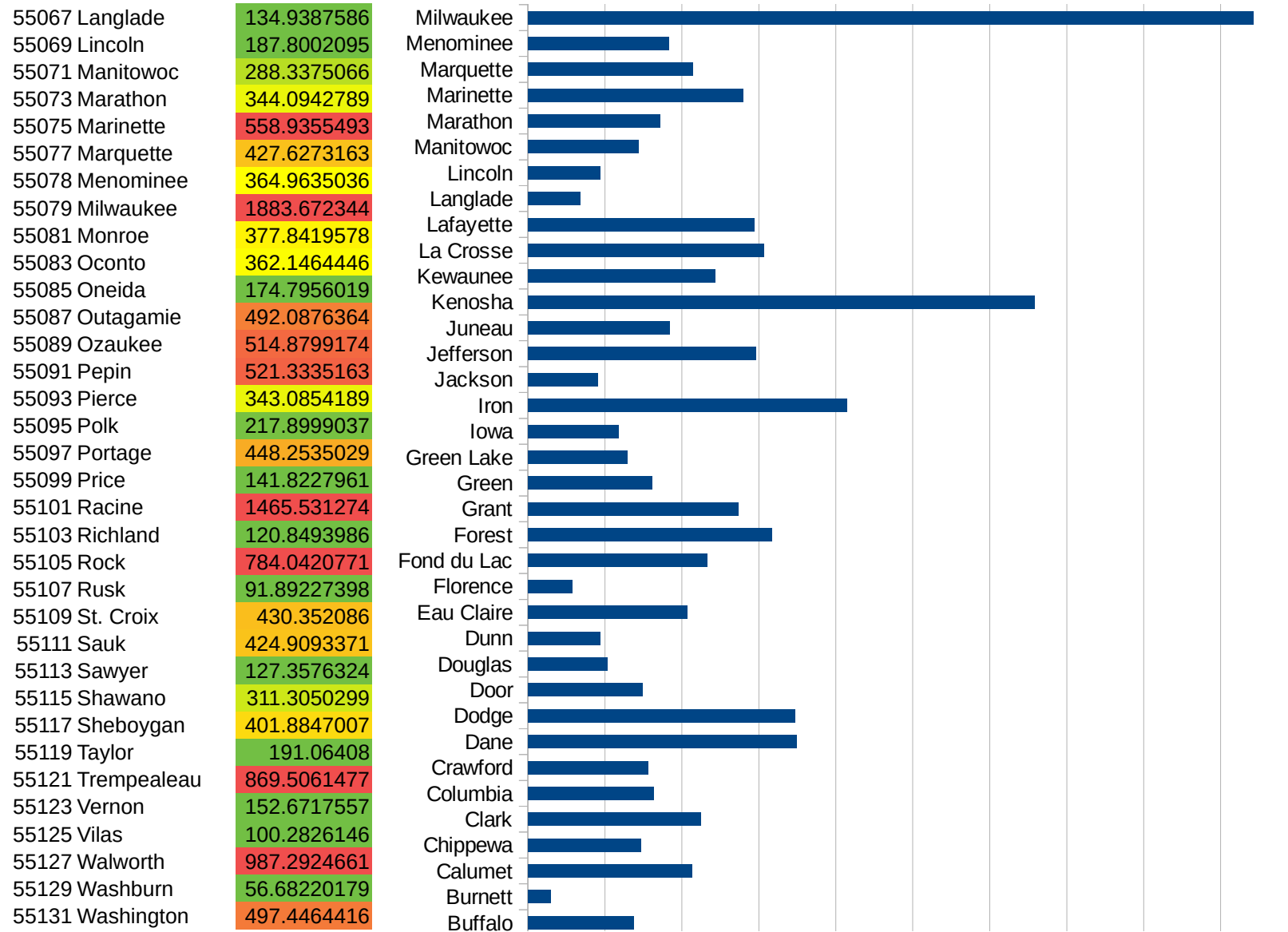
29217
29219
29221
29223
29225
29227
29229

WI

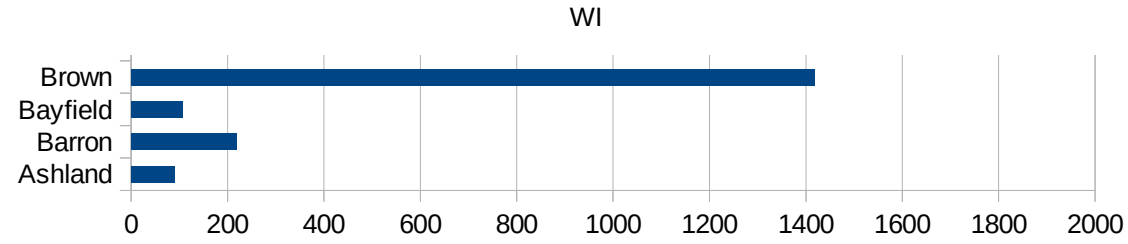
FIPS	County	PC Infection
55001	Adams	294.8692746
55003	Ashland	89.74358974
55005	Barron	219.2011336
55007	Bayfield	106.3688339
55009	Brown	1418.11389
55011	Buffalo	274.2857143
55013	Burnett	58.47193347
55015	Calumet	426.6432744
55017	Chippewa	293.1316754
55019	Clark	449.451151
55021	Columbia	326.0225252
55023	Crawford	313.0562887
55025	Dane	697.1332906
55027	Dodge	693.2507655
55029	Door	296.9938428
55031	Douglas	205.980374
55033	Dunn	188.3406085
55035	Eau Claire	414.2192971
55037	Florence	115.7139551
55039	Fond du Lac	465.7209943
55041	Forest	633.9673006
55043	Grant	546.9992629
55045	Green	322.239974
55047	Green Lake	259.0125806
55049	Iowa	235.5811703
55051	Iron	828.0479211
55053	Jackson	180.6817072
55055	Jefferson	592.0426647
55057	Juneau	368.185746
55059	Kenosha	1316.675527
55061	Kewaunee	485.6988667
55063	La Crosse	613.2115368
55065	Lafayette	588.0588059



WI



55133 Waukesha	710.2949349
55135 Waupaca	537.8657487
55137 Waushara	255.5331163
55139 Winnebago	544.3807742
55141 Wood	220.381904



FIPS

- 29001
- 29003
- 29005
- 29007
- 29009
- 29011
- 29013
- 29015
- 29017
- 29019
- 29021
- 29023
- 29025
- 29027
- 29029
- 29031
- 29033
- 29035
- 29037

29039
29041
29043
29045
29047
29049
29051
29053
29055
29057
29059
29061
29063
29065
29067
29069
29071
29073
29075
29077
29079
29081
29083
29085
29087
29089
29091
29093
29095
29097
29099
29101

29103

29105
29107
29109
29111
29113
29115
29117
29121
29123
29125
29127
29119
29129
29131
29133
29135
29137
29139
29141
29143
29145
29147
29149
29151
29153
29155
29157
29159
29161
29163
29165
29167
29169
29171

WI

29173
29175
29177
29179
29181
29195
29197
29199
29201
29203
29205
29183
29185
29187
29189
29510
29186
29207
29209
29211
29213
29215

29217
29219
29221
29223
29225
29227
29229