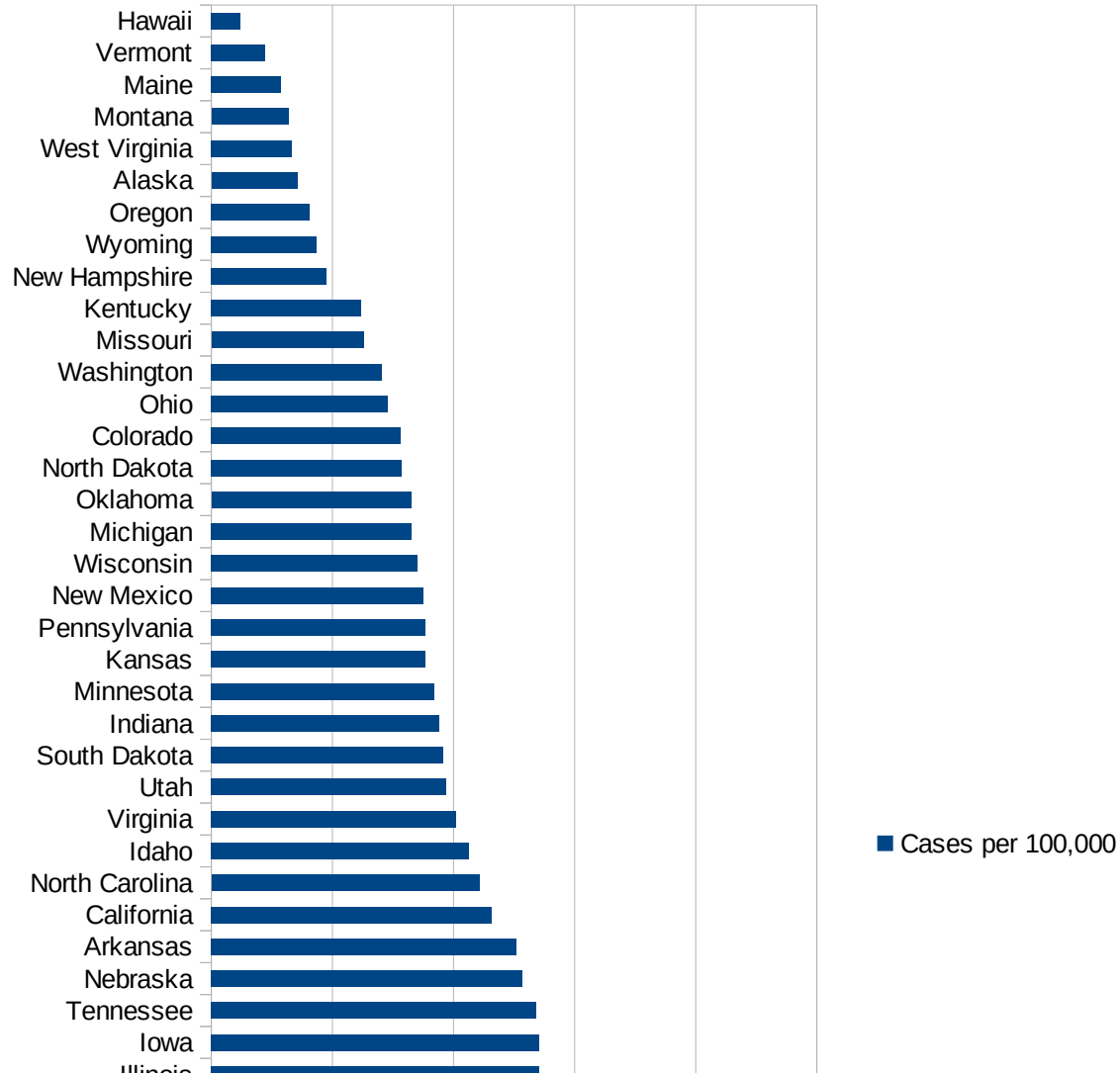


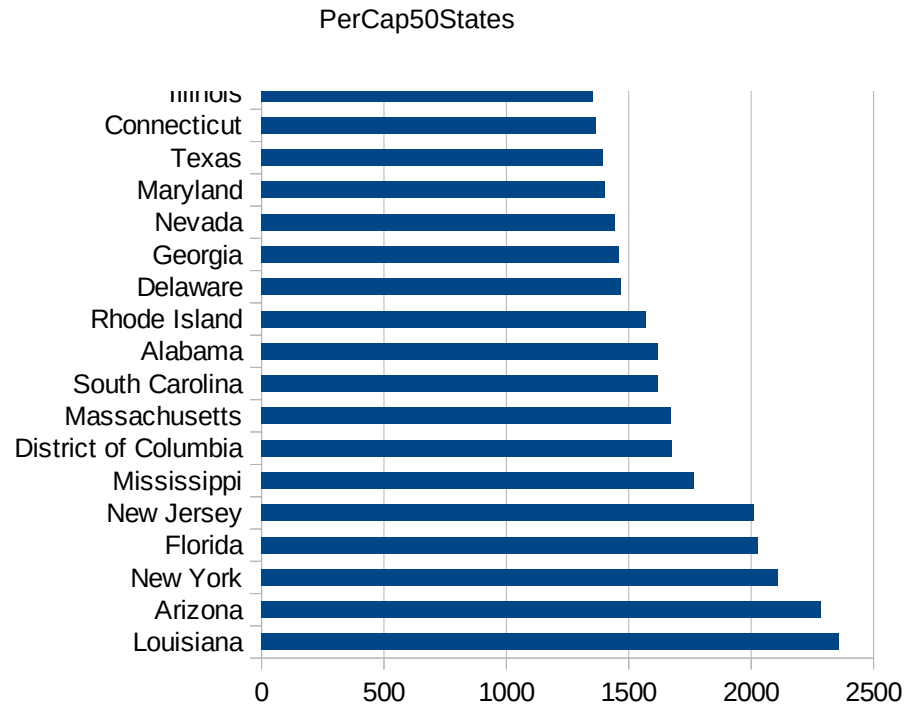
PerCap50States

Idx	State	Population	Cases per 100,000
19	Louisiana	4659978	2358.53044799782
3	Arizona	7171646	2284.37097982806
33	New York	19542209	2110.01734757826
10	Florida	21299325	2029.38825526161
31	New Jersey	8908520	2010.55843170358
25	Mississippi	2986530	1767.30185198207
9	District of Columbia	702455	1676.97574933626
22	Massachusetts	6902149	1673.43533151776
41	South Carolina	5084127	1621.06493405849
1	Alabama	4887871	1618.88478644383
40	Rhode Island	1057315	1571.2441420012
8	Delaware	967171	1469.647042767
11	Georgia	10519475	1461.14706294753
29	Nevada	3034392	1444.47388471892
21	Maryland	6042718	1404.59971820628
44	Texas	28701845	1394.80928839244
7	Connecticut	3572665	1364.2756877569
14	Illinois	12741080	1354.50056039205
16	Iowa	3156145	1352.72618970294
43	Tennessee	6770010	1343.43966995617
28	Nebraska	1929268	1283.2328116156
4	Arkansas	3013825	1259.13083871824
5	California	39557045	1158.12745871184
34	North Carolina	10383620	1106.70459820371
13	Idaho	1754208	1065.55208960397
47	Virginia	8517685	1010.50931092192
45	Utah	3161105	967.857758600236
42	South Dakota	882235	957.114600984998
15	Indiana	6691878	940.050012866343
24	Minnesota	5611179	920.002730263996
17	Kansas	2911505	886.277028547092
39	Pennsylvania	12807060	882.286801186221
32	New Mexico	2095428	875.668359876837



This work is licensed under the Creative Commons Attribution-NoDerivatives 4.0 International License. To view a copy of this license, visit <http://creativecommons.org/licenses/by-nd/4.0/>.

Idx	State	Population	Cases per 100,000
50	Wisconsin	5813568	850.028760306923
23	Michigan	9995915	827.948216846582
37	Oklahoma	3943079	824.939089478045
35	North Dakota	760077	787.551787516265
6	Colorado	5695564	782.135008929757
36	Ohio	11689442	728.666090306107
48	Washington	7535591	705.293055315768
26	Missouri	6126452	629.075360420681
18	Kentucky	4468402	617.290028963374
30	New Hampshire	1356458	474.839619066716
51	Wyoming	577737	436.184630722976
38	Oregon	4190713	407.758775177398
2	Alaska	737438	355.690919100996
49	West Virginia	1805832	332.201445095668
27	Montana	1062305	318.176041720598
20	Maine	1338404	286.236442808001
46	Vermont	626299	222.737063287663
12	Hawaii	1420491	118.832150291695



Counties_Cities

FIPS	County	State	Cases Per 100,000
47169	Trousdale	Tennessee	14175.44496912
5077	Lee	Arkansas	9749.58263773
47095	Lake	Tennessee	9661.31426258
31043	Dakota	Nebraska	9410.94457999
19021	Buena Vista	Iowa	8936.29868169
5079	Lincoln	Arkansas	8607.93544048
27105	Nobles	Minnesota	7881.77339901
22035	East Carroll	Louisiana	6948.98394202
31037	Colfax	Nebraska	6341.32892197
20057	Ford	Kansas	5916.54863078
13101	Echols	Georgia	5425.00000000
35031	McKinley	New Mexico	5423.98672015
4023	Santa Cruz	Arizona	5411.62305691
1085	Lowndes	Alabama	5394.02446361
20175	Seward	Kansas	5325.98714417
5133	Sevier	Arkansas	5286.18939261
46017	Buffalo	South Dakota	5157.17092338
51640	Galax	Virginia	5075.50988635
6025	Imperial	California	5038.85561550
40139	Texas	Oklahoma	5006.11097531
4027	Yuma	Arizona	4918.72831498
13053	Chattahoochee	Georgia	4764.13328341
22065	Madison	Louisiana	4712.83935131
48283	La Salle	Texas	4660.73562608
20055	Finney	Kansas	4610.63614761
4017	Navajo	Arizona	4598.66902078
48341	Moore	Texas	4552.01303235
18017	Cass	Indiana	4529.04755632
5149	Yell	Arkansas	4490.36452287
47007	Bledsoe	Tennessee	4398.50898001
28051	Holmes	Mississippi	4380.88752695
39101	Marion	Ohio	4329.10383720
28021	Claiborne	Mississippi	4276.82737170

This work is licensed under the Creative Commons Attribution-NoDerivatives 4.0 International License. To view a copy of this license, visit <http://creativecommons.org/licenses/by-nd/4.0/>.

Counties_Cities

36087 Rockland	New York	4249.68145044
5123 St. Francis	Arkansas	4241.51892763
1105 Perry	Alabama	4234.13566740
48313 Madison	Texas	4222.71529608
5059 Hot Spring	Arkansas	4160.11394321
4001 Apache	Arizona	4079.75716394
19047 Crawford	Iowa	4073.90138711
1011 Bullock	Alabama	4034.32629710
12077 Liberty	Florida	4008.51365733
31151 Saline	Nebraska	3986.06271777
39129 Pickaway	Ohio	3983.74823538
28099 Neshoba	Mississippi	3945.06437768
12047 Hamilton	Florida	3913.34730957
12086 Miami-Dade	Florida	3885.99863629
22003 Allen	Louisiana	3878.14879906
31047 Dawson	Nebraska	3863.51174659
48105 Crockett	Texas	3858.24521292
53077 Yakima	Washington	3857.68713760
13259 Stewart	Georgia	3855.46055815
29119 McDonald	Missouri	3847.82043505
49037 San Juan	Utah	3819.01741213
12051 Hendry	Florida	3785.25363365
51683 Manassas	Virginia	3782.32991523
48471 Walker	Texas	3777.59381898
48449 Titus	Texas	3705.38552357
36119 Westchester	New York	3699.72674998
48001 Anderson	Texas	3689.47758238
28043 Grenada	Mississippi	3657.08857754
1013 Butler	Alabama	3648.37398374
1131 Wilcox	Alabama	3622.84746401
22041 Franklin	Louisiana	3616.78904545
22001 Acadia	Louisiana	3561.66586268
28103 Noxubee	Mississippi	3512.10251542
1059 Franklin	Alabama	3500.94059879

Counties_Cities

51159 Richmond	Virginia	3496.34874972
51081 Greensville	Virginia	3491.87236604
51029 Buckingham	Virginia	3482.55779752
19193 Woodbury	Iowa	3480.62688343
13005 Bacon	Georgia	3477.87215020
34031 Passaic	New Jersey	3442.60992231
13243 Randolph	Georgia	3439.19215571
28153 Wayne	Mississippi	3414.12947088
19197 Wright	Iowa	3396.37509850
19115 Louisa	Iowa	3339.60068045
28123 Scott	Mississippi	3294.79973133
51001 Accomack	Virginia	3285.82006664
19127 Marshall	Iowa	3276.55636427
53021 Franklin	Washington	3230.62736494
13003 Atkinson	Georgia	3230.08316259
13273 Terrell	Georgia	3216.81570085
12027 DeSoto	Florida	3214.27618768
48189 Hale	Texas	3207.21253325
22047 Iberville	Louisiana	3199.77995783
28079 Leake	Mississippi	3184.99319070
37061 Duplin	North Carolina	3184.04240859
13099 Early	Georgia	3181.41895189
47111 Macon	Tennessee	3173.29486915
36059 Nassau	New York	3166.87316826
13141 Hancock	Georgia	3162.43411596
22051 Jefferson	Louisiana	3151.70337126
1047 Dallas	Alabama	3150.61341686
51595 Emporia	Virginia	3143.91720367
48253 Jones	Texas	3133.67310895
13071 Colquitt	Georgia	3127.74170907
12023 Columbia	Florida	3124.68972952
48469 Victoria	Texas	3118.37887760
5017 Chicot	Arkansas	3113.62329948
28133 Sunflower	Mississippi	3096.94967942

Counties_Cities

46005 Beadle	South Dakota	3087.43314092
19171 Tama	Iowa	3082.11074302
28053 Humphreys	Mississippi	3003.51217149
8075 Logan	Colorado	2996.09810479
22095 St. John the Baptist	Louisiana	2989.53316043
12079 Madison	Florida	2984.51076691
13285 Troup	Georgia	2984.26478568
22077 Pointe Coupee	Louisiana	2944.39380128
48355 Nueces	Texas	2939.00873670
34039 Union	New Jersey	2934.41468498
48369 Parmer	Texas	2929.84590430
28029 Copiah	Mississippi	2925.41078373
1065 Hale	Alabama	2913.21472226
36103 Suffolk	New York	2901.03322344
22045 Iberia	Louisiana	2899.59261922
12049 Hardee	Florida	2895.94420995
36071 Orange	New York	2882.56870646
22053 Jefferson Davis	Louisiana	2881.38813248
13299 Ware	Georgia	2881.16591928
34017 Hudson	New Jersey	2867.64064189
13037 Calhoun	Georgia	2865.23929471
28031 Covington	Mississippi	2864.26563412
1063 Greene	Alabama	2854.36657355
13277 Tift	Georgia	2854.25550270
28151 Washington	Mississippi	2847.12513592
48185 Grimes	Texas	2834.97884344
1095 Marshall	Alabama	2814.51268872
22093 St. James	Louisiana	2809.33593193
51685 Manassas Park	Virginia	2808.11232449
13069 Coffee	Georgia	2803.23950526
48375 Potter	Texas	2802.38700187
13001 Appling	Georgia	2798.94094127
47069 Hardeman	Tennessee	2791.43536875
12043 Glades	Florida	2790.73156514

Counties_Cities

48323 Maverick	Texas	2773.36069078
22019 Calcasieu	Louisiana	2769.90035055
1035 Conecuh	Alabama	2769.40620673
28147 Walthall	Mississippi	2744.55582440
1119 Sumter	Alabama	2742.10070128
48177 Gonzales	Texas	2732.16172093
31079 Hall	Nebraska	2731.83242164
48117 Deaf Smith	Texas	2718.55010661
13095 Dougherty	Georgia	2713.63282663
48285 Lavaca	Texas	2710.09448036
22073 Ouachita	Louisiana	2682.63473054
31173 Thurston	Nebraska	2670.13556073
36061 New York City	New York	2667.67141960
22099 St. Martin	Louisiana	2665.00065273
27165 Watonwan	Minnesota	2659.38069217
28159 Winston	Mississippi	2658.95953757
45019 Charleston	South Carolina	2645.93932078
13287 Turner	Georgia	2641.55712841
48489 Willacy	Texas	2640.01859168
22101 St. Mary	Louisiana	2635.91433278
27099 Mower	Minnesota	2629.27694884
12063 Jackson	Florida	2629.12741952
13313 Whitfield	Georgia	2619.59216621
47037 Davidson	Tennessee	2618.58798967
48465 Val Verde	Texas	2617.46057552
12039 Gadsden	Florida	2608.18407635
45061 Lee	South Carolina	2607.63038152
12011 Broward	Florida	2602.62599551
45009 Bamberg	South Carolina	2598.94921191
25025 Suffolk	Massachusetts	2590.76471783
48427 Starr	Texas	2564.89732662
22071 Orleans	Louisiana	2560.31876749
1101 Montgomery	Alabama	2554.89163415
22013 Bienville	Louisiana	2554.85422302

Counties_Cities

28083 Leflore	Mississippi	2545.03959335
1091 Marengo	Alabama	2538.55029896
6031 Kings	California	2538.21862241
22127 Winn	Louisiana	2532.89939154
51131 Northampton	Virginia	2530.89049851
22025 Catahoula	Louisiana	2529.14238135
45089 Williamsburg	South Carolina	2525.64856564
13205 Mitchell	Georgia	2500.90122567
28007 Attala	Mississippi	2499.31935747
20209 Wyandotte	Kansas	2496.91514844
13127 Glynn	Georgia	2495.92227086
28135 Tallahatchie	Mississippi	2495.17409023
28097 Montgomery	Mississippi	2494.26319465
4013 Maricopa	Arizona	2493.59303386
16013 Blaine	Idaho	2491.04021946
48123 DeWitt	Texas	2486.74889781
13163 Jefferson	Georgia	2475.69669475
28163 Yazoo	Mississippi	2456.81110167
22111 Union	Louisiana	2449.61934617
28011 Bolivar	Mississippi	2444.70685858
28119 Quitman	Mississippi	2439.37030208
22057 Lafourche	Louisiana	2438.97467258
13139 Hall	Georgia	2435.83908819
13165 Jenkins	Georgia	2430.03570195
48167 Galveston	Texas	2428.30506970
22055 Lafayette	Louisiana	2425.22098014
22037 East Feliciana	Louisiana	2424.24242424
40089 McCurtain	Oklahoma	2418.73834205
5143 Washington	Arkansas	2417.69742700
34013 Essex	New Jersey	2417.57911992
28027 Coahoma	Mississippi	2417.35902422
10005 Sussex	Delaware	2411.39886430
22117 Washington	Louisiana	2410.80245588
13065 Clinch	Georgia	2406.73886883

Counties_Cities

48111 Dallam	Texas	2402.77777778
24033 Prince George's	Maryland	2394.12828217
13061 Clay	Georgia	2390.02424662
22089 St. Charles	Louisiana	2384.68957431
28013 Calhoun	Mississippi	2369.07730673
22017 Caddo	Louisiana	2364.95665275
22083 Richland	Louisiana	2362.32171157
8087 Morgan	Colorado	2356.60760557
28125 Sharkey	Mississippi	2353.20996116
51183 Sussex	Virginia	2349.38150752
13261 Sumter	Georgia	2347.55995022
12021 Collier	Florida	2343.53533005
28015 Carroll	Mississippi	2340.83341742
35045 San Juan	New Mexico	2339.99504171
28127 Simpson	Mississippi	2339.48725615
28063 Jefferson	Mississippi	2336.05403884
22097 St. Landry	Louisiana	2328.30699338
28067 Jones	Mississippi	2323.95086253
8079 Mineral	Colorado	2319.58762887
1017 Chambers	Alabama	2317.41781943
12121 Suwannee	Florida	2317.21391234
48055 Caldwell	Texas	2309.98681990
48415 Scurry	Texas	2294.55709712
13185 Lowndes	Georgia	2293.65290876
1053 Escambia	Alabama	2288.55992163
22007 Assumption	Louisiana	2282.51121076
28017 Chickasaw	Mississippi	2277.09510221
5035 Crittenden	Arkansas	2275.45405651
22109 Terrebonne	Louisiana	2268.94011043
12033 Escambia	Florida	2268.53524501
22033 East Baton Rouge	Louisiana	2264.39826196
19179 Wapello	Iowa	2261.04246556
22023 Cameron	Louisiana	2253.15729047
28161 Yalobusha	Mississippi	2251.45255003

Counties_Cities

45075 Orangeburg	South Carolina	2243.08095797
21031 Butler	Kentucky	2239.27341059
41059 Umatilla	Oregon	2222.76691264
48391 Refugio	Texas	2218.43003413
28101 Newton	Mississippi	2215.17511542
31141 Platte	Nebraska	2212.03129215
44007 Providence	Rhode Island	2206.15516190
41049 Morrow	Oregon	2198.38199085
46085 Lyman	South Dakota	2198.37738812
45051 Horry	South Carolina	2194.70168271
4012 La Paz	Arizona	2194.52080766
1127 Walker	Alabama	2194.28356171
28077 Lawrence	Mississippi	2191.89080690
5071 Johnson	Arkansas	2187.57011443
28129 Smith	Mississippi	2187.22659668
28107 Panola	Mississippi	2185.61647844
22091 St. Helena	Louisiana	2182.81036835
37163 Sampson	North Carolina	2178.35476063
45039 Fairfield	South Carolina	2169.44915633
22121 West Baton Rou	Louisiana	2168.23703031
19013 Black Hawk	Iowa	2166.03226391
34003 Bergen	New Jersey	2165.06599822
22105 Tangipahoa	Louisiana	2164.04912653
13167 Johnson	Georgia	2152.86361763
13049 Charlton	Georgia	2151.44972239
25009 Essex	Massachusetts	2148.89747267
34021 Mercer	New Jersey	2145.42022817
48163 Frio	Texas	2144.73153008
12085 Martin	Florida	2144.65049219
22049 Jackson	Louisiana	2138.09583700
37177 Tyrrell	North Carolina	2130.23480997
18039 Elkhart	Indiana	2129.79178829
1005 Barbour	Alabama	2126.12033278
13161 Jeff Davis	Georgia	2122.56304478

Counties_Cities

22031 De Soto	Louisiana	2121.30048112
34023 Middlesex	New Jersey	2116.10430465
13027 Brooks	Georgia	2114.35570167
12031 Duval	Florida	2104.96736937
22079 Rapides	Louisiana	2100.91757173
12097 Osceola	Florida	2100.05706677
1049 DeKalb	Alabama	2098.48007284
19059 Dickinson	Iowa	2092.92835073
46099 Minnehaha	South Dakota	2092.53613721
22087 St. Bernard	Louisiana	2088.99638278
28091 Marion	Mississippi	2087.80093061
28069 Kemper	Mississippi	2084.37219507
12099 Palm Beach	Florida	2083.39362061
34011 Cumberland	New Jersey	2082.50536523
22009 Avoyelles	Louisiana	2080.96485591
13137 Habersham	Georgia	2077.64166740
28061 Jasper	Mississippi	2075.72437302
22125 West Feliciana	Louisiana	2063.38939198
22123 West Carroll	Louisiana	2057.91294846
1023 Choctaw	Alabama	2048.12709291
20025 Clark	Kansas	2044.88778055
48385 Real	Texas	2041.40310523
31053 Dodge	Nebraska	2027.66981055
12081 Manatee	Florida	2021.50156387
45027 Clarendon	South Carolina	2020.77151335
12093 Okeechobee	Florida	2015.07090064
4005 Coconino	Arizona	2009.04419897
13215 Muscogee	Georgia	2005.04738360
35023 Hidalgo	New Mexico	2004.71698113
13075 Cook	Georgia	2004.42838830
22081 Red River	Louisiana	1993.62982187
47157 Shelby	Tennessee	1993.45134030
29211 Sullivan	Missouri	1993.24867385
37123 Montgomery	North Carolina	1991.12610465

Counties_Cities

28085 Lincoln	Mississippi	1990.93699751
17031 Cook	Illinois	1988.38218679
48245 Jefferson	Texas	1985.87456520
22119 Webster	Louisiana	1984.63838342
28089 Madison	Mississippi	1984.28476758
12095 Orange	Florida	1984.07266169
28105 Oktibbeha	Mississippi	1977.86245690
12059 Holmes	Florida	1971.55619449
13321 Worth	Georgia	1965.61406966
28137 Tate	Mississippi	1964.60238534
13279 Toombs	Georgia	1960.05504519
36105 Sullivan	New York	1955.01867599
13173 Lanier	Georgia	1953.57833656
13201 Miller	Georgia	1952.16320788
22085 Sabine	Louisiana	1951.56458056
28049 Hinds	Mississippi	1950.35535778
45085 Sumter	South Carolina	1945.32071504
21177 Muhlenberg	Kentucky	1943.19880419
28115 Pontotoc	Mississippi	1938.24019100
13087 Decatur	Georgia	1937.91157103
55079 Milwaukee	Wisconsin	1930.18146996
13263 Talbot	Georgia	1929.20918367
12071 Lee	Florida	1926.82312718
48069 Castro	Texas	1917.80821918
22039 Evangeline	Louisiana	1916.69407649
12057 Hillsborough	Florida	1912.67517023
48071 Chambers	Texas	1912.65840675
13275 Thomas	Georgia	1912.34701224
48135 Ector	Texas	1909.03259234
46073 Jerauld	South Dakota	1908.95741557
22113 Vermilion	Louisiana	1908.74143406
13009 Baldwin	Georgia	1905.27184704
16027 Canyon	Idaho	1903.81165016
28035 Forrest	Mississippi	1903.08651847

Counties_Cities

51660 Harrisonburg	Virginia	1902.54103973
41045 Malheur	Oregon	1900.73230269
48043 Brewster	Texas	1899.21225855
1123 Tallapoosa	Alabama	1898.90609181
48209 Hays	Texas	1887.87724980
42101 Philadelphia	Pennsylvania	1881.33862075
48017 Bailey	Texas	1878.46876334
16067 Minidoka	Idaho	1877.55102041
45017 Calhoun	South Carolina	1873.27823691
22005 Ascension	Louisiana	1872.91452772
13229 Pierce	Georgia	1872.19557481
1113 Russell	Alabama	1870.85720219
19153 Polk	Iowa	1869.64803245
13257 Stephens	Georgia	1859.03591319
19049 Dallas	Iowa	1856.28742515
20111 Lyon	Kansas	1855.95402024
28149 Warren	Mississippi	1853.77685378
28143 Tunica	Mississippi	1850.36202735
9001 Fairfield	Connecticut	1849.81717970
37077 Granville	North Carolina	1846.46094985
48061 Cameron	Texas	1846.39119809
28113 Pike	Mississippi	1845.15835503
45081 Saluda	South Carolina	1844.82087227
5061 Howard	Arkansas	1843.93973465
45045 Greenville	South Carolina	1843.78846898
48479 Webb	Texas	1841.54253199
45041 Florence	South Carolina	1841.35669772
1025 Clarke	Alabama	1839.46488294
53001 Adams	Washington	1837.13750696
48029 Bexar	Texas	1834.69793545
51153 Prince William	Virginia	1833.29024318
6107 Tulare	California	1831.87689032
37191 Wayne	North Carolina	1828.83292224
47147 Robertson	Tennessee	1825.04365459

Counties_Cities

48057 Calhoun	Texas	1822.73549464
48215 Hidalgo	Texas	1818.71933242
37155 Robeson	North Carolina	1816.71989138
47141 Putnam	Tennessee	1809.92605558
1109 Pike	Alabama	1808.74677545
13017 Ben Hill	Georgia	1804.96813010
19187 Webster	Iowa	1802.79515947
6035 Lassen	California	1801.83104993
19139 Muscatine	Iowa	1798.31815323
45029 Colleton	South Carolina	1792.35262878
48113 Dallas	Texas	1790.86744419
1051 Elmore	Alabama	1790.27196014
12013 Calhoun	Florida	1789.26441352
22021 Caldwell	Louisiana	1787.14859438
6041 Marin	California	1785.75554751
48405 San Augustine	Texas	1785.71428571
51047 Culpeper	Virginia	1785.61098363
45043 Georgetown	South Carolina	1784.76762679
13021 Bibb	Georgia	1783.85969496
28023 Clarke	Mississippi	1781.59446296
37119 Mecklenburg	North Carolina	1780.78272165
28025 Clay	Mississippi	1779.63478799
1097 Mobile	Alabama	1779.06355663
16031 Cassia	Idaho	1776.73483071
45055 Kershaw	South Carolina	1773.08208318
5069 Jefferson	Arkansas	1767.62486420
8037 Eagle	Colorado	1767.49768152
13305 Wayne	Georgia	1764.62694579
12133 Washington	Florida	1756.43086817
24510 Baltimore City	Maryland	1755.86519390
45071 Newberry	South Carolina	1752.33644860
28157 Wilkinson	Mississippi	1751.59235669
37105 Lee	North Carolina	1747.70552626
37063 Durham	North Carolina	1747.49557206

Counties_Cities

28155 Webster	Mississippi	1747.03718839
6037 Los Angeles	California	1741.89982146
1125 Tuscaloosa	Alabama	1740.45406896
22011 Beauregard	Louisiana	1739.45722492
13319 Wilkinson	Georgia	1737.49446658
25023 Plymouth	Massachusetts	1737.00910193
1039 Covington	Alabama	1733.08819553
48451 Tom Green	Texas	1731.12557006
12041 Gilchrist	Florida	1725.46012270
26127 Oceana	Michigan	1720.18779343
1099 Monroe	Alabama	1718.32724166
27145 Stearns	Minnesota	1716.73280756
31055 Douglas	Nebraska	1713.23736946
45079 Richland	South Carolina	1710.66342480
21227 Warren	Kentucky	1709.53193564
13293 Upson	Georgia	1708.94526035
19069 Franklin	Iowa	1708.81074674
19039 Clarke	Iowa	1708.58537621
22063 Livingston	Louisiana	1705.27416940
51510 Alexandria	Virginia	1703.73138977
13315 Wilcox	Georgia	1702.22423967
34029 Ocean	New Jersey	1701.65095712
13035 Butts	Georgia	1698.83850701
1129 Washington	Alabama	1697.39894981
47149 Rutherford	Tennessee	1697.18981809
45005 Allendale	South Carolina	1696.05750870
47075 Haywood	Tennessee	1695.99077012
1107 Pickens	Alabama	1695.25529140
22103 St. Tammany	Louisiana	1695.00718683
30003 Big Horn	Montana	1694.40695756
4021 Pinal	Arizona	1690.97683489
13093 Dooly	Georgia	1685.39325843
28095 Monroe	Mississippi	1684.28748172
1033 Colbert	Alabama	1683.64924583

Counties_Cities

13007 Baker	Georgia	1681.75937904
32003 Clark	Nevada	1680.01480521
5115 Pope	Arkansas	1678.12500000
11001 District of Colum	District of Col	1676.97574934
45059 Laurens	South Carolina	1676.26951667
1001 Autauga	Alabama	1676.22884480
13135 Gwinnett	Georgia	1674.31753830
6029 Kern	California	1673.01541989
20103 Leavenworth	Kansas	1672.97669387
27153 Todd	Minnesota	1671.95508909
13043 Candler	Georgia	1670.35806571
19151 Pocahontas	Iowa	1661.72106825
28001 Adams	Mississippi	1660.68222621
13317 Wilkes	Georgia	1660.59133252
48303 Lubbock	Texas	1659.01135935
19149 Plymouth	Iowa	1657.70073720
1103 Morgan	Alabama	1656.74411575
1041 Crenshaw	Alabama	1656.53935185
12105 Polk	Florida	1654.92246567
45033 Dillon	South Carolina	1653.64881205
13303 Washington	Georgia	1653.09526145
16073 Owyhee	Idaho	1650.56016420
1055 Etowah	Alabama	1648.76440230
13145 Harris	Georgia	1644.67005076
17097 Lake	Illinois	1644.18862152
37023 Burke	North Carolina	1644.13268129
17089 Kane	Illinois	1643.90433832
16087 Washington	Idaho	1643.53902175
45013 Beaufort	South Carolina	1643.21861007
48041 Brazos	Texas	1642.27943446
13109 Evans	Georgia	1641.63790691
1133 Winston	Alabama	1635.67202029
12005 Bay	Florida	1633.14209847
24031 Montgomery	Maryland	1630.68004222

Counties_Cities

17153 Pulaski	Illinois	1629.14149735
22075 Plaquemines	Louisiana	1627.50961128
1093 Marion	Alabama	1626.18015657
13177 Lee	Georgia	1622.76575729
28075 Lauderdale	Mississippi	1622.47566950
17181 Union	Illinois	1621.04388100
29195 Saline	Missouri	1620.44114435
37195 Wilson	North Carolina	1615.61598429
1111 Randolph	Alabama	1614.96149615
37017 Bladen	North Carolina	1614.94426032
37037 Chatham	North Carolina	1614.73358947
48005 Angelina	Texas	1613.23657741
19167 Sioux	Iowa	1612.76461657
48321 Matagorda	Texas	1608.66710440
49043 Summit	Utah	1604.94121575
34007 Camden	New Jersey	1603.30363376
45047 Greenwood	South Carolina	1600.20355946
27083 Lyon	Minnesota	1595.84845292
16053 Jerome	Idaho	1594.83656048
34025 Monmouth	New Jersey	1594.58215446
47003 Bedford	Tennessee	1590.60320568
48463 Uvalde	Texas	1590.55352753
53005 Benton	Washington	1586.60966826
12129 Wakulla	Florida	1586.51920766
49035 Salt Lake	Utah	1585.93411780
12107 Putnam	Florida	1585.69637151
25027 Worcester	Massachusetts	1581.53384711
1073 Jefferson	Alabama	1580.46412862
25005 Bristol	Massachusetts	1579.19371939
45015 Berkeley	South Carolina	1578.98783759
1087 Macon	Alabama	1578.17669071
28065 Jefferson Davis	Mississippi	1575.57414990
48141 El Paso	Texas	1574.76943425
25017 Middlesex	Massachusetts	1572.78626432

Counties_Cities

12103 Pinellas	Florida	1572.77909934
47167 Tipton	Tennessee	1568.66565986
19063 Emmet	Iowa	1567.05933211
12125 Union	Florida	1566.26506024
48309 McLennan	Texas	1565.55004379
5007 Benton	Arkansas	1563.78389482
8109 Saguache	Colorado	1563.64167763
47165 Sumner	Tennessee	1562.92579709
47063 Hamblen	Tennessee	1561.12066162
48453 Travis	Texas	1559.96870453
22067 Morehouse	Louisiana	1559.17788802
22069 Natchitoches	Louisiana	1557.20530795
28073 Lamar	Mississippi	1556.51992890
12113 Santa Rosa	Florida	1555.06860925
25013 Hampden	Massachusetts	1553.76419518
34035 Somerset	New Jersey	1551.79910860
38017 Cass	North Dakota	1551.37839089
53017 Douglas	Washington	1549.86365861
49051 Wasatch	Utah	1549.33814681
45035 Dorchester	South Carolina	1544.37991372
37181 Vance	North Carolina	1540.98066484
12045 Gulf	Florida	1540.46028211
13081 Crisp	Georgia	1539.75487810
18099 Marshall	Indiana	1539.52603356
40065 Jackson	Oklahoma	1535.13166860
13199 Meriwether	Georgia	1533.13081451
16001 Ada	Idaho	1532.66406506
13121 Fulton	Georgia	1530.59572580
12087 Monroe	Florida	1526.11726445
45053 Jasper	South Carolina	1518.76013945
51171 Shenandoah	Virginia	1517.34602386
13051 Chatham	Georgia	1515.24058161
5099 Nevada	Arkansas	1513.33173192
13033 Burke	Georgia	1511.84052089

Counties_Cities

36027 Dutchess	New York	1511.65403550
19079 Hamilton	Iowa	1511.50347780
27067 Kandiyohi	Minnesota	1509.74215377
9009 New Haven	Connecticut	1508.94335487
13197 Marion	Georgia	1508.80134116
48093 Comanche	Texas	1507.31491060
53047 Okanogan	Washington	1507.16794835
48039 Brazoria	Texas	1505.40248514
27117 Pipestone	Minnesota	1503.26074942
19173 Taylor	Iowa	1502.18058472
55101 Racine	Wisconsin	1501.13946201
28111 Perry	Mississippi	1500.29335345
45067 Marion	South Carolina	1498.11527433
13105 Elbert	Georgia	1495.81589958
12131 Walton	Florida	1493.52014011
13271 Telfair	Georgia	1492.81934996
5087 Madison	Arkansas	1492.62787452
26163 Wayne	Michigan	1491.59612359
13089 DeKalb	Georgia	1491.09519693
22015 Bossier	Louisiana	1489.16932028
42045 Delaware	Pennsylvania	1482.24615804
45069 Marlboro	South Carolina	1481.17281612
47159 Smith	Tennessee	1474.27539866
28041 Greene	Mississippi	1472.10363610
37131 Northampton	North Carolina	1468.79447042
39029 Columbiana	Ohio	1467.88097209
28033 DeSoto	Mississippi	1465.92601140
1007 Bibb	Alabama	1459.82142857
17091 Kankakee	Illinois	1459.68152403
13107 Emanuel	Georgia	1459.40208739
41061 Union	Oregon	1454.97146744
4019 Pima	Arizona	1454.08455421
6099 Stanislaus	California	1453.94359921
13237 Putnam	Georgia	1453.52835985

Counties_Cities

28005 Amite	Mississippi	1452.21483044
48063 Camp	Texas	1450.16496586
18097 Marion	Indiana	1447.41114731
13131 Grady	Georgia	1446.58154194
13129 Gordon	Georgia	1445.78313253
48205 Hartley	Texas	1441.53764015
13245 Richmond	Georgia	1440.30880062
1045 Dale	Alabama	1440.06863306
45023 Chester	South Carolina	1438.71507860
45063 Lexington	South Carolina	1438.48802842
48435 Sutton	Texas	1436.93453965
28145 Union	Mississippi	1433.26574844
27131 Rice	Minnesota	1432.58722547
34027 Morris	New Jersey	1431.72786649
47155 Sevier	Tennessee	1431.16904344
55009 Brown	Wisconsin	1430.64340985
13097 Douglas	Georgia	1429.83946990
48169 Garza	Texas	1429.00577683
27101 Murray	Minnesota	1425.80956984
36079 Putnam	New York	1423.77543178
45049 Hampton	South Carolina	1421.11518785
13119 Franklin	Georgia	1420.31881162
25021 Norfolk	Massachusetts	1419.50245822
6077 San Joaquin	California	1418.30308506
13123 Gilmer	Georgia	1418.09449637
47065 Hamilton	Tennessee	1415.92045810
12111 St. Lucie	Florida	1415.63488702
19061 Dubuque	Iowa	1412.43521176
17017 Cass	Illinois	1411.09298532
27033 Cottonwood	Minnesota	1409.94945464
48201 Harris	Texas	1408.71179383
13063 Clayton	Georgia	1402.89694940
47011 Bradley	Tennessee	1397.95927928
1081 Lee	Alabama	1394.40408440

Counties_Cities

45011 Barnwell	South Carolina	1392.57294430
18089 Lake	Indiana	1389.52253355
8015 Chaffee	Colorado	1388.12602986
9003 Hartford	Connecticut	1387.92893893
51840 Winchester	Virginia	1387.50533656
5107 Phillips	Arkansas	1386.65483388
28087 Lowndes	Mississippi	1384.69370440
13155 Irwin	Georgia	1383.27303682
12029 Dixie	Florida	1383.23353293
48419 Shelby	Texas	1380.91116532
20075 Hamilton	Kansas	1380.89758343
13307 Webster	Georgia	1378.78207583
28055 Issaquena	Mississippi	1376.14678899
51139 Page	Virginia	1374.67095642
37047 Columbus	North Carolina	1374.53957416
48021 Bastrop	Texas	1373.94223694
34033 Salem	New Jersey	1372.05104860
21183 Ohio	Kentucky	1370.03362810
20093 Kearny	Kansas	1369.51559726
21211 Shelby	Kentucky	1366.50315347
13207 Monroe	Georgia	1366.27906977
6065 Riverside	California	1365.57750704
48149 Fayette	Texas	1364.94536274
51740 Portsmouth	Virginia	1364.23197227
48383 Reagan	Texas	1363.27185245
47143 Rhea	Tennessee	1361.82060283
51620 Franklin City	Virginia	1360.28952951
1021 Chilton	Alabama	1358.91105927
22061 Lincoln	Louisiana	1358.16594627
48239 Jackson	Texas	1358.07449240
45025 Chesterfield	South Carolina	1357.25838178
48103 Crane	Texas	1355.86149353
48349 Navarro	Texas	1355.79542016
18181 White	Indiana	1354.99109104

Counties_Cities

55059 Kenosha	Wisconsin	1353.88977494
13067 Cobb	Georgia	1352.94933707
37151 Randolph	North Carolina	1352.62397890
28071 Lafayette	Mississippi	1348.71242677
13045 Carroll	Georgia	1343.53755894
51059 Fairfax	Virginia	1342.98463236
24005 Baltimore	Maryland	1342.77930208
48347 Nacogdoches	Texas	1342.24102509
5093 Mississippi	Arkansas	1340.96365091
40055 Greer	Oklahoma	1339.97594915
45031 Darlington	South Carolina	1336.78632376
47097 Lauderdale	Tennessee	1335.91481123
47047 Fayette	Tennessee	1335.57162959
29510 St. Louis City	Missouri	1334.70700507
47189 Wilson	Tennessee	1334.04444444
18087 LaGrange	Indiana	1332.31629799
48279 Lamb	Texas	1329.98936009
37159 Rowan	North Carolina	1328.02876924
13181 Lincoln	Georgia	1326.59507265
12073 Leon	Florida	1322.38412045
46003 Aurora	South Dakota	1320.95680114
22059 LaSalle	Louisiana	1320.64087953
8003 Alamosa	Colorado	1318.70766649
37079 Greene	North Carolina	1318.29430801
1027 Clay	Alabama	1318.26741996
48255 Karnes	Texas	1316.29392971
13267 Tattall	Georgia	1315.42672601
18037 Dubois	Indiana	1310.93621520
27053 Hennepin	Minnesota	1310.59496851
37101 Johnston	North Carolina	1309.48562970
12117 Seminole	Florida	1307.30689649
4007 Gila	Arizona	1304.53339271
47071 Hardin	Tennessee	1303.53817505
48249 Jim Wells	Texas	1300.76919308

Counties_Cities

4015 Mohave	Arizona	1300.40563111
17007 Boone	Illinois	1297.19842470
1067 Henry	Alabama	1295.83357545
19033 Cerro Gordo	Iowa	1294.34661289
29145 Newton	Missouri	1292.34888271
8031 Denver	Colorado	1291.84973454
12061 Indian River	Florida	1290.23651160
6071 San Bernardino	California	1289.00171901
28093 Marshall	Mississippi	1286.28247440
51175 Southampton	Virginia	1285.11315819
13015 Bartow	Georgia	1284.67784377
28019 Choctaw	Mississippi	1280.50253684
51730 Petersburg	Virginia	1279.81753097
13175 Laurens	Georgia	1278.39408347
42077 Lehigh	Pennsylvania	1277.64194512
37167 Stanly	North Carolina	1277.48691099
8051 Gunnison	Colorado	1275.65812362
17157 Randolph	Illinois	1273.90518906
45077 Pickens	South Carolina	1271.84100787
47187 Williamson	Tennessee	1270.01799516
29097 Jasper	Missouri	1269.10706588
34005 Burlington	New Jersey	1266.77204390
18113 Noble	Indiana	1266.51518977
47041 DeKalb	Tennessee	1266.26278677
1071 Jackson	Alabama	1266.04298747
13217 Newton	Georgia	1265.27966697
56039 Teton	Wyoming	1265.10983060
19183 Washington	Iowa	1264.62219412
48139 Ellis	Texas	1263.96040928
6019 Fresno	California	1263.47546259
6011 Colusa	California	1262.31100014
12123 Taylor	Florida	1257.91980761
48003 Andrews	Texas	1257.72285966
48477 Washington	Texas	1256.12396035

Counties_Cities

22027 Claiborne	Louisiana	1254.39036628
1003 Baldwin	Alabama	1250.79120456
13233 Polk	Georgia	1250.29432541
6083 Santa Barbara	California	1248.74867589
21041 Carroll	Kentucky	1248.02086244
13029 Bryan	Georgia	1246.42472907
17201 Winnebago	Illinois	1245.77145251
48073 Cherokee	Texas	1245.43656830
1117 Shelby	Alabama	1244.28043596
34041 Warren	New Jersey	1243.15790469
48481 Wharton	Texas	1242.22110094
19143 Osceola	Iowa	1241.72185430
1031 Coffee	Alabama	1240.63264559
12065 Jefferson	Florida	1238.80179171
48371 Pecos	Texas	1237.79748612
24011 Caroline	Maryland	1237.08863800
16083 Twin Falls	Idaho	1236.04512029
53007 Chelan	Washington	1234.48777195
42095 Northampton	Pennsylvania	1232.91131765
34001 Atlantic	New Jersey	1232.34461947
8025 Crowley	Colorado	1229.08842608
37071 Gaston	North Carolina	1227.75369538
17163 St. Clair	Illinois	1226.54265894
22115 Vernon	Louisiana	1225.95169873
13193 Macon	Georgia	1224.98668493
48025 Bee	Texas	1224.41464388
48439 Tarrant	Texas	1223.01409495
16075 Payette	Idaho	1222.87800943
40143 Tulsa	Oklahoma	1220.30970449
37197 Yadkin	North Carolina	1219.93447514
13031 Bulloch	Georgia	1217.39805423
31123 Morrill	Nebraska	1216.38924456
22029 Concordia	Louisiana	1216.02288984
37113 Macon	North Carolina	1215.81408531

Counties_Cities

37067 Forsyth	North Carolina	1215.24984239
13133 Greene	Georgia	1214.82653407
12115 Sarasota	Florida	1211.10428902
39049 Franklin	Ohio	1210.56246661
24045 Wicomico	Maryland	1210.32995785
51107 Loudoun	Virginia	1207.81614846
51760 Richmond City	Virginia	1207.25753225
1075 Lamar	Alabama	1206.29875758
28121 Rankin	Mississippi	1205.96223571
37001 Alamance	North Carolina	1205.26809104
48275 Knox	Texas	1204.48946072
48373 Polk	Texas	1201.25522176
42011 Berks	Pennsylvania	1200.51790780
20067 Grant	Kansas	1199.56379498
28081 Lee	Mississippi	1197.15499636
37027 Caldwell	North Carolina	1195.91851662
47045 Dyer	Tennessee	1195.06966774
48507 Zavala	Texas	1193.35725611
12019 Clay	Florida	1192.65800289
18071 Jackson	Indiana	1192.44632858
48199 Hardin	Texas	1192.16179838
48051 Burleson	Texas	1190.92935994
10001 Kent	Delaware	1190.14281714
13019 Berrien	Georgia	1189.48680657
51013 Arlington	Virginia	1188.52648818
28141 Tishomingo	Mississippi	1182.27613858
1089 Madison	Alabama	1181.93054112
19099 Jasper	Iowa	1181.79126174
24029 Kent	Maryland	1181.44766032
6047 Merced	California	1181.00922607
1043 Cullman	Alabama	1180.46067927
12001 Alachua	Florida	1180.19232764
17043 DuPage	Illinois	1179.53152579
48315 Marion	Texas	1178.48509267

Counties_Cities

13213 Murray	Georgia	1177.32521730
12109 St. Johns	Florida	1177.13687903
17197 Will	Illinois	1176.92941024
13209 Montgomery	Georgia	1174.80691831
10003 New Castle	Delaware	1172.82129672
49049 Utah	Utah	1172.58880801
38085 Sioux	North Dakota	1170.26158788
12069 Lake	Florida	1169.44136664
19103 Johnson	Iowa	1167.52611398
19165 Shelby	Iowa	1166.00449128
21083 Graves	Kentucky	1165.68856017
22107 Tensas	Louisiana	1165.39668310
13013 Barrow	Georgia	1163.23676818
12091 Okaloosa	Florida	1163.22267199
12075 Levy	Florida	1162.61957322
13059 Clarke	Georgia	1158.40728815
12127 Volusia	Florida	1158.09313691
56041 Uinta	Wyoming	1157.69249717
51690 Martinsville	Virginia	1154.85971167
29189 St. Louis	Missouri	1154.22616092
37007 Anson	North Carolina	1153.67608634
27123 Ramsey	Minnesota	1153.55954999
42091 Montgomery	Pennsylvania	1153.14432467
13255 Spalding	Georgia	1152.79878971
5015 Carroll	Arkansas	1151.54306771
37185 Warren	North Carolina	1151.10819407
56013 Fremont	Wyoming	1150.99542131
20081 Haskell	Kansas	1150.86314736
48131 Duval	Texas	1150.55297895
29021 Buchanan	Missouri	1149.36040013
47077 Henderson	Tennessee	1149.13635221
13251 Screven	Georgia	1147.94088104
27013 Blue Earth	Minnesota	1147.90810803
29075 Gentry	Missouri	1146.65057333

Counties_Cities

13283 Treutlen	Georgia	1145.54266412
48129 Donley	Texas	1144.92316963
1115 St. Clair	Alabama	1144.43567482
31119 Madison	Nebraska	1144.32640145
13151 Henry	Georgia	1142.38554426
48137 Edwards	Texas	1141.07883817
53025 Grant	Washington	1140.43829818
48413 Schleicher	Texas	1139.89637306
46127 Union	South Dakota	1139.63762085
51710 Norfolk	Virginia	1138.57978662
5131 Sebastian	Arkansas	1138.13374246
19077 Guthrie	Iowa	1138.05970149
24021 Frederick	Maryland	1137.89272750
37093 Hoke	North Carolina	1137.60864802
48421 Sherman	Texas	1136.73270542
47033 Crockett	Tennessee	1130.65326633
37015 Bertie	North Carolina	1130.03258699
28037 Franklin	Mississippi	1129.94350282
5119 Pulaski	Arkansas	1129.92767648
35006 Cibola	New Mexico	1129.14080610
51630 Fredericksburg	Virginia	1128.87729893
12089 Nassau	Florida	1126.61944263
46095 Mellette	South Dakota	1126.34671890
13157 Jackson	Georgia	1126.06855812
51147 Prince Edward	Virginia	1124.18300654
27047 Freeborn	Minnesota	1123.37406385
47181 Wayne	Tennessee	1123.32407296
24003 Anne Arundel	Maryland	1123.02983694
48395 Robertson	Texas	1122.42536450
19155 Pottawattamie	Iowa	1121.52929982
26125 Oakland	Michigan	1120.63125744
5041 Desha	Arkansas	1120.56984017
47021 Cheatham	Tennessee	1120.20574198
48257 Kaufman	Texas	1119.55963987

Counties_Cities

37083 Halifax	North Carolina	1119.15213351
46049 Faulk	South Dakota	1115.87982833
48365 Panola	Texas	1114.56713323
40001 Adair	Oklahoma	1114.02952631
28059 Jackson	Mississippi	1113.92617098
37035 Catawba	North Carolina	1113.75841464
48153 Floyd	Texas	1113.58574610
29155 Pemiscot	Missouri	1112.34021632
13189 McDuffie	Georgia	1110.02740235
45001 Abbeville	South Carolina	1108.34929302
13253 Seminole	Georgia	1106.43415514
27027 Clay	Minnesota	1105.46477992
41031 Jefferson	Oregon	1103.67063492
4003 Cochise	Arizona	1103.57340065
37089 Henderson	North Carolina	1103.23089046
48329 Midland	Texas	1101.53090197
5011 Bradley	Arkansas	1101.22051941
18145 Shelby	Indiana	1101.06967461
13011 Banks	Georgia	1100.69517590
28009 Benton	Mississippi	1100.22971829
45083 Spartanburg	South Carolina	1099.11815679
8001 Adams	Colorado	1099.11148968
48089 Colorado	Texas	1098.17599095
51670 Hopewell	Virginia	1097.53938750
13239 Quitman	Georgia	1096.97235630
39107 Mercer	Ohio	1096.21816939
42075 Lebanon	Pennsylvania	1095.43286582
12101 Pasco	Florida	1095.38016789
12003 Baker	Florida	1093.28160818
28057 Itawamba	Mississippi	1092.82646596
13247 Rockdale	Georgia	1092.78760183
51025 Brunswick	Virginia	1092.52929688
55051 Iron	Wisconsin	1092.31853418
13115 Floyd	Georgia	1091.62947910

Counties_Cities

28139 Tippah	Mississippi	1091.15708115
37171 Surry	North Carolina	1089.67587702
13221 Oglethorpe	Georgia	1089.41145211
5101 Newton	Arkansas	1089.04548366
8123 Weld	Colorado	1088.75137207
1069 Houston	Alabama	1087.64156529
6059 Orange	California	1087.45599454
48331 Milam	Texas	1086.30774740
24017 Charles	Maryland	1085.42875365
22043 Grant	Louisiana	1085.31269460
13025 Brantley	Georgia	1084.82827962
48047 Brooks	Texas	1082.37278606
51041 Chesterfield	Virginia	1080.45765960
48277 Lamar	Texas	1079.87451737
36111 Ulster	New York	1078.39349604
48387 Red River	Texas	1075.97535934
19169 Story	Iowa	1075.37842108
37179 Union	North Carolina	1073.72365498
48325 Medina	Texas	1072.24917028
1083 Limestone	Alabama	1072.01530559
51193 Westmoreland	Virginia	1071.22826697
42017 Bucks	Pennsylvania	1069.41315993
21141 Logan	Kentucky	1067.10141169
48053 Burnet	Texas	1066.42547642
46023 Charles Mix	South Dakota	1060.18419362
51165 Rockingham	Virginia	1058.53970755
48381 Randall	Texas	1058.18552737
40023 Choctaw	Oklahoma	1056.72211617
19005 Allamakee	Iowa	1055.52342394
13171 Lamar	Georgia	1052.63157895
39061 Hamilton	Ohio	1051.93685685
8045 Garfield	Colorado	1047.34816798
18141 St. Joseph	Indiana	1045.16362535
24027 Howard	Maryland	1043.63915395

Counties_Cities

26081 Kent	Michigan	1043.61365952
37069 Franklin	North Carolina	1043.51687389
45091 York	South Carolina	1042.61668333
31001 Adams	Nebraska	1040.90635016
4009 Graham	Arizona	1040.13448203
51800 Suffolk	Virginia	1039.64467840
1009 Blount	Alabama	1039.07330567
47067 Hancock	Tennessee	1038.32646206
18031 Decatur	Indiana	1037.54571919
48091 Comal	Texas	1037.25071273
6039 Madera	California	1033.79166878
37025 Cabarrus	North Carolina	1033.39610678
51135 Nottoway	Virginia	1031.12840467
19041 Clay	Iowa	1028.88310400
55127 Walworth	Wisconsin	1028.75103646
37111 McDowell	North Carolina	1028.41321115
32031 Washoe	Nevada	1028.05243325
26099 Macomb	Michigan	1026.91141217
8117 Summit	Colorado	1025.57487019
47105 Loudon	Tennessee	1025.37037735
34015 Gloucester	New Jersey	1024.68017350
40147 Washington	Oklahoma	1024.24628204
51087 Henrico	Virginia	1023.80786063
37193 Wilkes	North Carolina	1022.50681914
45065 McCormick	South Carolina	1020.19128587
48225 Houston	Texas	1018.60244292
28039 George	Mississippi	1018.55670103
37153 Richmond	North Carolina	1015.88433177
13309 Wheeler	Georgia	1015.35727884
17161 Rock Island	Illinois	1013.40284506
12055 Highlands	Florida	1013.05205646
1015 Calhoun	Alabama	1012.45219948
40109 Oklahoma	Oklahoma	1011.75651226
37065 Edgecombe	North Carolina	1011.44120758

Counties_Cities

18023 Clinton	Indiana	1010.85271318
13149 Heard	Georgia	1010.18604260
51035 Carroll	Virginia	1008.90808476
8005 Arapahoe	Colorado	1008.88339488
28117 Prentiss	Mississippi	1007.30792021
48305 Lynn	Texas	1003.91356134
13073 Columbia	Georgia	1003.29896105
19133 Monona	Iowa	1002.41963360
37091 Hertford	North Carolina	1001.73295575
45087 Union	South Carolina	999.63516965
21003 Allen	Kentucky	998.95843197
17187 Warren	Illinois	998.12118365
40015 Caddo	Oklahoma	997.34272009
24019 Dorchester	Maryland	996.93730858
48409 San Patricio	Texas	995.61987054
18081 Johnson	Indiana	995.35925748
12083 Marion	Florida	994.78577798
18063 Hendricks	Indiana	993.95840943
1077 Lauderdale	Alabama	993.64629223
42079 Luzerne	Pennsylvania	993.55886742
39099 Mahoning	Ohio	992.84974003
48361 Orange	Texas	989.56588331
48273 Kleberg	Texas	989.43107713
38061 Mountrail	North Dakota	988.45175181
20085 Jackson	Kansas	986.44578313
48231 Hunt	Texas	982.45468583
29157 Perry	Missouri	981.72323760
31051 Dixon	Nebraska	980.90733929
13091 Dodge	Georgia	980.43950737
42071 Lancaster	Pennsylvania	980.20998718
19081 Hancock	Iowa	980.20911128
48339 Montgomery	Texas	978.12751195
24047 Worcester	Maryland	976.40043996
13057 Cherokee	Georgia	976.19900137

Counties_Cities

27109 Olmsted	Minnesota	975.83137634
27091 Martin	Minnesota	975.48647966
47131 Obion	Tennessee	971.35494102
5091 Miller	Arkansas	970.36153423
51570 Colonial Heights	Virginia	970.11159087
45057 Lancaster	South Carolina	969.80499056
31153 Sarpy	Nebraska	967.15259217
48115 Dawson	Texas	966.79610112
48183 Gregg	Texas	965.99222356
18085 Kosciusko	Indiana	965.41641460
48437 Swisher	Texas	964.88876977
39095 Lucas	Ohio	964.41257132
46013 Brown	South Dakota	963.98412860
13153 Houston	Georgia	962.89292399
51117 Mecklenburg	Virginia	962.47960848
5075 Lawrence	Arkansas	961.42144335
13085 Dawson	Georgia	960.81011043
47119 Maury	Tennessee	958.23616706
47109 McNairy	Tennessee	956.17838340
5139 Union	Arkansas	953.33026632
17093 Kendall	Illinois	952.97658601
21001 Adair	Kentucky	952.38095238
12067 Lafayette	Florida	950.52679798
46102 Oglala Lakota	South Dakota	950.45076525
48081 Coke	Texas	949.55489614
35013 Dona Ana	New Mexico	948.86953963
35013 Dona Ana	New Mexico	948.86953963
38005 Benson	North Dakota	948.00344729
39035 Cuyahoga	Ohio	947.69736393
17077 Jackson	Illinois	947.42158519
48491 Williamson	Texas	946.85373174
13039 Camden	Georgia	946.40162453
30033 Garfield	Montana	946.37223975
5001 Arkansas	Arkansas	945.46682424

Counties_Cities

48297 Live Oak	Texas	945.25727437
6021 Glenn	California	944.84258566
21109 Jackson	Kentucky	944.79988097
13241 Rabun	Georgia	942.66911721
13225 Peach	Georgia	937.83199619
31081 Hamilton	Nebraska	937.50000000
37183 Wake	North Carolina	937.46709939
6053 Monterey	California	937.11116315
8121 Washington	Colorado	937.05438990
1121 Talladega	Alabama	937.01458135
37127 Nash	North Carolina	936.01089176
42103 Pike	Pennsylvania	935.04728872
48311 McMullen	Texas	934.57943925
27081 Lincoln	Minnesota	934.24995593
13195 Madison	Georgia	934.23271501
18143 Scott	Indiana	933.91406315
47043 Dickson	Tennessee	933.65265876
20037 Crawford	Kansas	932.87885389
5003 Ashley	Arkansas	932.85443480
37117 Martin	North Carolina	930.70442415
19181 Warren	Iowa	928.39235349
12015 Charlotte	Florida	928.11814182
48187 Guadalupe	Texas	927.95093284
51177 Spotsylvania	Virginia	926.71225733
51550 Chesapeake	Virginia	925.67406052
47055 Giles	Tennessee	925.32962750
42043 Dauphin	Pennsylvania	923.50332194
48291 Liberty	Texas	923.27653117
37057 Davidson	North Carolina	922.49150732
26145 Saginaw	Michigan	919.81132075
42089 Monroe	Pennsylvania	918.54613674
13111 Fannin	Georgia	916.65382838
37141 Pender	North Carolina	915.35021396
29133 Mississippi	Missouri	914.81703659

Counties_Cities

32015 Lander	Nevada	914.79820628
48423 Smith	Texas	914.77319619
48247 Jim Hogg	Texas	914.63414634
34037 Sussex	New Jersey	912.64852733
37129 New Hanover	North Carolina	912.28462936
18067 Howard	Indiana	911.78398854
5037 Cross	Arkansas	905.49292396
36029 Erie	New York	905.38523179
48261 Kenedy	Texas	904.97737557
13023 Bleckley	Georgia	903.56753388
42029 Chester	Pennsylvania	902.02779065
51540 Charlottesville	Virginia	899.88985182
34019 Hunterdon	New Jersey	899.65841846
37045 Cleveland	North Carolina	899.17558503
18003 Allen	Indiana	899.15838775
46041 Dewey	South Dakota	897.69647696
37081 Guilford	North Carolina	897.37103453
47023 Chester	Tennessee	897.19842556
47039 Decatur	Tennessee	896.97590979
48175 Goliad	Texas	896.62447257
13231 Pike	Georgia	896.21122679
16063 Lincoln	Idaho	895.52238806
47053 Gibson	Tennessee	893.05739627
5031 Craighead	Arkansas	892.61040181
8113 San Miguel	Colorado	891.22207301
38099 Walsh	North Dakota	890.59716884
55121 Trempealeau	Wisconsin	889.88519802
48211 Hemphill	Texas	888.88888889
40115 Ottawa	Oklahoma	888.53247795
48319 Mason	Texas	887.85046729
47099 Lawrence	Tennessee	887.18159784
31109 Lancaster	Nebraska	886.93613051
13191 McIntosh	Georgia	885.63458856
33011 Hillsborough	New Hampshire	883.57050141

Counties_Cities

28047 Harrison	Mississippi	882.65182676
42069 Lackawanna	Pennsylvania	882.38224229
13219 Oconee	Georgia	881.03483398
21013 Bell	Kentucky	880.72565772
37107 Lenoir	North Carolina	877.16164070
17111 McHenry	Illinois	876.62442882
1057 Fayette	Alabama	876.28552303
13301 Warren	Georgia	876.02361455
36065 Oneida	New York	875.52324492
48143 Erath	Texas	874.05173632
40087 McClain	Oklahoma	872.82731024
21077 Gallatin	Kentucky	871.82971014
18011 Boone	Indiana	871.65480082
13103 Effingham	Georgia	871.52275285
6069 San Benito	California	871.02068674
45037 Edgefield	South Carolina	868.69732367
37187 Washington	North Carolina	868.53866262
20119 Meade	Kansas	868.30680174
45007 Anderson	South Carolina	866.91074510
48505 Zapata	Texas	866.80761099
39013 Belmont	Ohio	866.60247389
5045 Faulkner	Arkansas	866.14425589
40041 Delaware	Oklahoma	865.84138722
9005 Litchfield	Connecticut	865.76740231
48027 Bell	Texas	865.47708088
26149 St. Joseph	Michigan	864.96404174
34009 Cape May	New Jersey	864.30423509
51187 Warren	Virginia	862.43531735
27003 Anoka	Minnesota	862.03729089
19163 Scott	Iowa	860.44216686
48195 Hansford	Texas	860.33315028
48203 Harrison	Texas	860.23439139
13249 Schley	Georgia	859.43468296
19091 Humboldt	Iowa	858.90855766

Counties_Cities

37099 Jackson	North Carolina	858.58702426
24041 Talbot	Maryland	857.49837697
21045 Casey	Kentucky	855.99194361
18123 Perry	Indiana	853.31378913
51093 Isle of Wight	Virginia	852.43417314
37097 Iredell	North Carolina	852.41124219
13281 Towns	Georgia	852.17684779
51089 Henry	Virginia	851.76535238
12007 Bradford	Florida	851.00245204
40111 Okmulgee	Oklahoma	850.39780879
12009 Brevard	Florida	849.29353991
38035 Grand Forks	North Dakota	849.22989968
19035 Cherokee	Iowa	847.98162706
48157 Fort Bend	Texas	847.74159811
13311 White	Georgia	847.51418085
29033 Carroll	Missouri	846.39139883
20069 Gray	Kansas	845.35057185
27147 Steele	Minnesota	845.03980654
45073 Oconee	South Carolina	844.66787455
37147 Pitt	North Carolina	844.29227297
47029 Cocke	Tennessee	844.18851680
48127 Dimmit	Texas	844.00465658
9007 Middlesex	Connecticut	843.97782176
13289 Twiggs	Georgia	842.69662921
48495 Winkler	Texas	841.96891192
8097 Pitkin	Colorado	841.22562674
45021 Cherokee	South Carolina	840.95448334
36021 Columbia	New York	839.50864544
37161 Rutherford	North Carolina	837.99718672
51149 Prince George	Virginia	837.66608897
37135 Orange	North Carolina	834.77713026
19135 Monroe	Iowa	834.40308087
48287 Lee	Texas	834.11105926
19027 Carroll	Iowa	833.58142304

Counties_Cities

13211 Morgan	Georgia	832.75871214
18107 Montgomery	Indiana	831.89902467
46083 Lincoln	South Dakota	831.53366096
27037 Dakota	Minnesota	831.40779883
51810 Virginia Beach	Virginia	831.20644885
18005 Bartholomew	Indiana	830.18138315
37125 Moore	North Carolina	829.93859062
21107 Hopkins	Kentucky	829.85710482
16055 Kootenai	Idaho	829.07649918
20147 Phillips	Kansas	827.53432387
13077 Coweta	Georgia	827.48313498
19015 Boone	Iowa	827.45008730
38015 Burleigh	North Dakota	827.09686900
48353 Nolan	Texas	827.06257203
24013 Carroll	Maryland	825.86727939
51700 Newport News	Virginia	825.18782260
47087 Jackson	Tennessee	824.97023303
44003 Kent	Rhode Island	824.47928427
6073 San Diego	California	822.73422816
35029 Luna	New Mexico	822.10073864
21111 Jefferson	Kentucky	820.22849593
48049 Brown	Texas	820.06117498
31093 Howard	Nebraska	819.41867656
19113 Linn	Iowa	819.35646654
19083 Hardin	Iowa	818.11714489
26049 Genesee	Michigan	817.66168910
18029 Dearborn	Indiana	815.04196256
13297 Walton	Georgia	814.94711400
31117 McPherson	Nebraska	813.00813008
17027 Clinton	Illinois	812.98652993
27139 Scott	Minnesota	812.85918809
18117 Orange	Indiana	810.71373595
19141 O'Brien	Iowa	809.24855491
47107 McMinn	Tennessee	806.98132683

Counties_Cities

18163 Vanderburgh	Indiana	805.64058926
20187 Stanton	Kansas	805.23402114
48493 Wilson	Texas	802.40522459
51061 Fauquier	Virginia	802.26388398
51179 Stafford	Virginia	801.54707922
5057 Hempstead	Arkansas	800.33117152
26021 Berrien	Michigan	799.26820249
35009 Curry	New Mexico	798.99670287
36001 Albany	New York	798.71840374
13159 Jasper	Georgia	797.72079772
55105 Rock	Wisconsin	796.30231289
48107 Crosby	Texas	795.98546461
25001 Barnstable	Massachusetts	795.64037805
48455 Trinity	Texas	793.75848033
17075 Iroquois	Illinois	793.36328068
1037 Coosa	Alabama	793.28044797
13147 Hart	Georgia	793.13383655
32007 Elko County	Nevada	792.98513153
32007 Elko County	Nevada	792.98513153
6051 Mono	California	792.98245614
37109 Lincoln	North Carolina	792.64653217
5121 Randolph	Arkansas	791.17450412
27103 Nicollet	Minnesota	789.01227352
13179 Liberty	Georgia	788.65635722
2290 Yukon-Koyukuk	Alaska	788.43626807
1019 Cherokee	Alabama	787.49231715
18019 Clark	Indiana	787.32106339
13169 Jones	Georgia	786.27341347
37019 Brunswick	North Carolina	786.14052536
39157 Tuscarawas	Ohio	784.36903315
35025 Lea	New Mexico	784.35879387
16047 Gooding	Idaho	783.10081600
19161 Sac	Iowa	781.97345406
48013 Atascosa	Texas	781.15682767

Counties_Cities

12053 Hernando	Florida	780.65648495
5043 Drew	Arkansas	780.22697512
54061 Monongalia	West Virginia	779.92858485
49011 Davis	Utah	779.89724577
8065 Lake	Colorado	779.65235174
12119 Sumter	Florida	779.00492412
37039 Cherokee	North Carolina	778.63509847
28109 Pearl River	Mississippi	778.16094029
20031 Coffey	Kansas	777.35940726
29101 Johnson	Missouri	777.23104451
42055 Franklin	Pennsylvania	775.66441696
47177 Warren	Tennessee	775.47825236
39123 Ottawa	Ohio	775.09872697
29143 New Madrid	Missouri	774.74560592
21171 Monroe	Kentucky	774.39820862
8105 Rio Grande	Colorado	773.33333333
19025 Calhoun	Iowa	773.27559542
41041 Lincoln	Oregon	771.44245566
13269 Taylor	Georgia	771.24020401
1079 Lawrence	Alabama	770.70121674
40027 Cleveland	Oklahoma	770.40781911
37139 Pasquotank	North Carolina	769.44423421
45003 Aiken	South Carolina	768.00018890
51077 Grayson	Virginia	767.70520120
55133 Waukesha	Wisconsin	767.10860591
29201 Scott	Missouri	764.47033127
21067 Fayette	Kentucky	764.09907962
37033 Caswell	North Carolina	762.18169002
48399 Runnels	Texas	762.16533125
19119 Lyon	Iowa	762.00152400
37085 Harnett	North Carolina	761.47048743
31157 Scotts Bluff	Nebraska	761.34374392
18047 Franklin	Indiana	760.90781140
5025 Cleveland	Arkansas	760.78822649

Counties_Cities

48099 Coryell	Texas	760.61383809
18059 Hancock	Indiana	759.64951343
20091 Johnson	Kansas	759.42800244
40119 Payne	Oklahoma	758.16674793
38019 Cavalier	North Dakota	757.37790546
40145 Wagoner	Oklahoma	756.45986768
20189 Stevens	Kansas	755.53157043
46027 Clay	South Dakota	754.93198490
27023 Chippewa	Minnesota	754.78027508
48357 Ochiltree	Texas	753.99617975
24037 St. Mary's	Maryland	753.56813179
28003 Alcorn	Mississippi	752.87745430
17037 DeKalb	Illinois	752.81103867
6111 Ventura	California	751.14546157
13223 Paulding	Georgia	750.40842701
18043 Floyd	Indiana	749.54037618
18111 Newton	Indiana	749.41117693
48327 Menard	Texas	748.01309023
21185 Oldham	Kentucky	747.70573191
48241 Jasper	Texas	747.10080285
12017 Citrus	Florida	744.95197020
39023 Clark	Ohio	744.51090389
47135 Perry	Tennessee	744.04761905
38059 Morton	North Dakota	742.88470815
37041 Chowan	North Carolina	741.32154822
12037 Franklin	Florida	741.30879346
48289 Leon	Texas	741.16965837
20177 Shawnee	Kansas	740.84924422
48441 Taylor	Texas	740.33711130
51770 Roanoke City	Virginia	737.59007206
24035 Queen Anne's	Maryland	736.30375515
36067 Onondaga	New York	735.80203071
13187 Lumpkin	Georgia	734.33469883
48501 Yoakum	Texas	733.32557327

Counties_Cities

13291 Union	Georgia	733.30277905
5033 Crawford	Arkansas	731.79194398
17059 Gallatin	Illinois	731.51443258
48317 Martin	Texas	730.05388493
1061 Geneva	Alabama	729.64961617
20173 Sedgwick	Kansas	728.18322180
13113 Fayette	Georgia	727.13491217
46015 Brule	South Dakota	726.71638937
48031 Blanco	Texas	726.37156042
48217 Hill	Texas	726.19244100
16045 Gem	Idaho	725.87047749
47089 Jefferson	Tennessee	725.76464489
12035 Flagler	Florida	725.45887728
13227 Pickens	Georgia	725.45340838
51820 Waynesboro	Virginia	724.76577691
48159 Franklin	Texas	724.50306521
31035 Clay	Nebraska	724.17122626
17119 Madison	Illinois	724.11433066
21117 Kenton	Kentucky	723.27176590
51069 Frederick	Virginia	723.21883312
37059 Davie	North Carolina	723.09456392
47081 Hickman	Tennessee	722.18010613
48037 Bowie	Texas	721.97955982
51530 Buena Vista	Virginia	721.50072150
48251 Johnson	Texas	720.11717952
35039 Rio Arriba	New Mexico	717.83828129
19147 Palo Alto	Iowa	716.76559525
54083 Randolph	West Virginia	714.70700482
36073 Orleans	New York	714.07465774
55025 Dane	Wisconsin	713.54293427
39075 Holmes	Ohio	713.11400711
18065 Henry	Indiana	712.64320192
48121 Denton	Texas	712.51967257
49045 Tooele	Utah	712.37501252

Counties_Cities

40131 Rogers	Oklahoma	710.99321621
27009 Benton	Minnesota	710.32186459
21015 Boone	Kentucky	710.08796272
48473 Waller	Texas	709.63370101
19131 Mitchell	Iowa	709.62248084
37051 Cumberland	North Carolina	709.23479674
21061 Edmonson	Kentucky	708.81538211
55027 Dodge	Wisconsin	708.04922194
29007 Audrain	Missouri	706.63054999
47125 Montgomery	Tennessee	706.48215586
5027 Columbia	Arkansas	705.27254960
51830 Williamsburg	Virginia	704.88721805
26023 Branch	Michigan	703.77332539
46103 Pennington	South Dakota	703.48790377
5073 Lafayette	Arkansas	703.38222089
18079 Jennings	Indiana	702.61852160
41047 Marion	Oregon	702.57273660
35043 Sandoval	New Mexico	701.20334208
17141 Ogle	Illinois	701.05846081
5023 Cleburne	Arkansas	700.98137392
5051 Garland	Arkansas	700.92986667
18053 Grant	Indiana	700.67944674
6095 Solano	California	700.61127158
39045 Fairfield	Ohio	700.33765133
48445 Terry	Texas	699.92675185
29069 Dunklin	Missouri	696.73384767
47093 Knox	Tennessee	696.34141362
48219 Hockley	Texas	696.25761532
29159 Pettis	Missouri	695.78299093
30057 Madison	Montana	695.71167883
5021 Clay	Arkansas	693.74284367
18055 Greene	Indiana	693.61994626
5117 Prairie	Arkansas	693.58434481
13117 Forsyth	Georgia	693.54047977

Counties_Cities

29183 St. Charles	Missouri	692.41599070
30031 Gallatin	Montana	691.83739140
40113 Osage	Oklahoma	691.28344748
18091 LaPorte	Indiana	690.86512676
42037 Columbia	Pennsylvania	690.54021022
4025 Yavapai	Arizona	689.24493411
28131 Stone	Mississippi	689.21301491
18173 Warrick	Indiana	688.86154043
48181 Grayson	Texas	688.85223634
37095 Hyde	North Carolina	688.33652008
23005 Cumberland	Maine	686.74908110
37121 Mitchell	North Carolina	686.66666667
17177 Stephenson	Illinois	685.98753156
29031 Cape Girardeau	Missouri	685.68816426
37003 Alexander	North Carolina	685.35325141
48179 Gray	Texas	685.08791962
40013 Bryan	Oklahoma	684.43804035
19195 Worth	Iowa	684.28820609
2060 Bristol Bay	Alaska	684.15051311
42007 Beaver	Pennsylvania	684.09998665
18057 Hamilton	Indiana	682.54939622
51650 Hampton	Virginia	681.98908520
6075 San Francisco	California	681.75771676
27051 Grant	Minnesota	680.95000830
19023 Butler	Iowa	680.92716143
25015 Hampshire	Massachusetts	678.62787022
13047 Catoosa	Georgia	677.84040344
47015 Cannon	Tennessee	677.63794773
51079 Greene	Virginia	677.48622276
40051 Grady	Oklahoma	676.85550215
36063 Niagara	New York	676.69994725
26039 Crawford	Michigan	676.21034458
17019 Champaign	Illinois	675.76899082
13295 Walker	Georgia	675.69514479

Counties_Cities

48389 Reeves	Texas	675.37432303
1029 Cleburne	Alabama	673.91739508
53037 Kittitas	Washington	673.50730513
32023 Nye	Nevada	672.60618357
31023 Butler	Nebraska	670.14147431
39113 Montgomery	Ohio	670.07181622
21075 Fulton	Kentucky	669.93464052
21213 Simpson	Kentucky	669.22122079
51057 Essex	Virginia	668.55939189
13235 Pulaski	Georgia	668.53374289
6101 Sutter	California	668.34009937
5039 Dallas	Arkansas	668.33751044
35019 Guadalupe	New Mexico	668.04883667
51095 James City	Virginia	667.56548032
5095 Monroe	Arkansas	666.66666667
21051 Clay	Kentucky	666.50087043
37165 Scotland	North Carolina	666.47515082
6081 San Mateo	California	665.84800109
19017 Bremer	Iowa	665.41067062
5081 Little River	Arkansas	665.26042512
48393 Roberts	Texas	664.45182724
18103 Miami	Indiana	663.53642421
2282 Yakutat	Alaska	662.25165563
17133 Monroe	Illinois	661.13295471
51590 Danville	Virginia	661.04735458
27019 Carver	Minnesota	660.54407973
39155 Trumbull	Ohio	660.53456982
51003 Albemarle	Virginia	660.42421678
48045 Briscoe	Texas	659.63060686
27133 Rock	Minnesota	658.59358402
18149 Starke	Indiana	658.38238500
47121 Meigs	Tennessee	658.21550463
35001 Bernalillo	New Mexico	658.02172091
40007 Beaver	Oklahoma	658.01842452

Counties_Cities

19157 Poweshiek	Iowa	657.78918659
13079 Crawford	Georgia	657.57428154
19189 Winnebago	Iowa	656.01825442
27163 Washington	Minnesota	655.86166720
40103 Noble	Oklahoma	655.50535920
51053 Dinwiddie	Virginia	655.47337797
29207 Stoddard	Missouri	653.97521057
53033 King	Washington	652.84083607
40117 Pawnee	Oklahoma	652.83709579
47061 Grundy	Tennessee	651.88071332
47113 Madison	Tennessee	651.60596281
31073 Gosper	Nebraska	651.30260521
48161 Freestone	Texas	651.25201939
47139 Polk	Tennessee	650.96461120
18093 Lawrence	Indiana	650.34597530
27079 Le Sueur	Minnesota	649.25949323
19097 Jackson	Iowa	648.41498559
51036 Charles City	Virginia	648.32156750
21059 Daviess	Kentucky	647.84776072
47117 Marshall	Tennessee	647.21075914
18007 Benton	Indiana	647.17439038
47009 Blount	Tennessee	647.13092601
6113 Yolo	California	646.07455265
27063 Jackson	Minnesota	645.74714963
55135 Waupaca	Wisconsin	645.43889845
39111 Monroe	Ohio	645.39521392
53063 Spokane	Washington	644.92811354
41027 Hood River	Oregon	644.52791532
48015 Austin	Texas	643.56930875
24025 Harford	Maryland	642.23723795
9013 Tolland	Connecticut	642.05776532
39017 Butler	Ohio	642.03484510
46121 Todd	South Dakota	641.83604007
39109 Miami	Ohio	641.11012785

Counties_Cities

40091 McIntosh	Oklahoma	640.92858945
48343 Morris	Texas	640.24637329
5125 Saline	Arkansas	639.92225398
40141 Tillman	Oklahoma	639.62983125
37173 Swain	North Carolina	638.82063882
30101 Toole	Montana	638.78013600
55063 La Crosse	Wisconsin	637.73999831
36093 Schenectady	New York	637.27067911
48193 Hamilton	Texas	636.49222065
48109 Culberson	Texas	635.20871143
13125 Glascock	Georgia	634.39065109
55041 Forest	Wisconsin	633.96730063
8059 Jefferson	Colorado	633.53859570
42061 Huntingdon	Pennsylvania	633.19164010
40049 Garvin	Oklahoma	632.84311963
51075 Goochland	Virginia	632.42127001
5053 Grant	Arkansas	632.28502309
48475 Ward	Texas	631.39931741
48397 Rockwall	Texas	630.85528081
21085 Grayson	Kentucky	630.67512632
26121 Muskegon	Michigan	627.34751250
6001 Alameda	California	626.24756038
5019 Clark	Arkansas	625.53828022
18061 Harrison	Indiana	624.53531599
18127 Porter	Indiana	624.43246813
35041 Roosevelt	New Mexico	624.23304700
48485 Wichita	Texas	623.93990792
21101 Henderson	Kentucky	622.92996425
36055 Monroe	New York	622.24401124
39097 Madison	Ohio	621.43966857
18137 Ripley	Indiana	620.55183536
47185 White	Tennessee	619.76611207
38013 Burke	North Dakota	619.04761905
17029 Coles	Illinois	619.04293996

Counties_Cities

5063 Independence	Arkansas	618.39800414
48265 Kerr	Texas	618.26161626
37013 Beaufort	North Carolina	618.10998534
21095 Harlan	Kentucky	617.21382862
51065 Fluvanna	Virginia	616.06242766
18115 Ohio	Indiana	616.01642710
8085 Montrose	Colorado	615.90941394
18027 Daviess	Indiana	615.44031134
27161 Waseca	Minnesota	615.26938099
6013 Contra Costa	California	614.92851336
42003 Allegheny	Pennsylvania	613.40126653
47001 Anderson	Tennessee	613.21618159
47115 Marion	Tennessee	612.42344707
39165 Warren	Ohio	612.04360541
26161 Washtenaw	Michigan	611.92086542
51049 Cumberland	Virginia	611.68314813
47171 Unicoi	Tennessee	608.07386971
48293 Limestone	Texas	608.01904843
48213 Henderson	Texas	607.54079636
40017 Canadian	Oklahoma	607.14310439
18015 Carroll	Indiana	606.15094152
55055 Jefferson	Wisconsin	606.13891858
21193 Perry	Kentucky	605.54959375
20083 Hodgeman	Kansas	605.06050605
5113 Polk	Arkansas	603.52137264
46109 Roberts	South Dakota	603.04393606
19067 Floyd	Iowa	602.75363238
40085 Love	Oklahoma	601.93408328
39043 Erie	Ohio	601.75567915
37149 Polk	North Carolina	601.62049391
40097 Mayes	Oklahoma	600.87089790
38025 Dunn	North Dakota	600.18467221
19123 Mahaska	Iowa	600.00000000
40127 Pushmataha	Oklahoma	599.33804455

Counties_Cities

48151 Fisher	Texas	599.11435270
13083 Dade	Georgia	597.80599039
42107 Schuylkill	Pennsylvania	597.60535522
48483 Wheeler	Texas	597.18743980
44001 Bristol	Rhode Island	596.10680590
47027 Clay	Tennessee	596.08656214
13143 Haralson	Georgia	595.94352081
48367 Parker	Texas	595.50050227
27141 Sherburne	Minnesota	594.56870340
24043 Washington	Maryland	594.33099665
19085 Harrison	Iowa	594.31158908
48145 Falls	Texas	594.17363715
55065 Lafayette	Wisconsin	594.05940594
40133 Seminole	Oklahoma	594.02717878
36039 Greene	New York	593.79671938
37049 Craven	North Carolina	593.71113184
24009 Calvert	Maryland	593.45890895
21009 Barren	Kentucky	593.08221659
18049 Fulton	Indiana	592.27553255
20169 Saline	Kansas	591.90088417
18095 Madison	Indiana	591.63381955
18041 Fayette	Indiana	590.09849438
53061 Snohomish	Washington	587.55603441
53057 Skagit	Washington	587.33600612
31091 Hooker	Nebraska	586.51026393
8063 Kit Carson	Colorado	586.34650286
21097 Harrison	Kentucky	585.79188412
6067 Sacramento	California	585.21390678
28045 Hancock	Mississippi	585.20302531
19031 Cedar	Iowa	585.17206206
40063 Hughes	Oklahoma	584.92688414
13055 Chattooga	Georgia	584.91327148
47123 Monroe	Tennessee	584.59348103
24015 Cecil	Maryland	584.48252388

Counties_Cities

5083 Logan	Arkansas	584.25725721
5029 Conway	Arkansas	583.98353358
47179 Washington	Tennessee	583.17198908
29135 Moniteau	Missouri	583.09037901
38039 Griggs	North Dakota	582.43727599
48171 Gillespie	Texas	582.00268617
8041 El Paso	Colorado	581.34974000
40031 Comanche	Oklahoma	581.28913321
53071 Walla Walla Cou	Washington	581.07087752
53071 Walla Walla Cou	Washington	581.07087752
38051 McIntosh	North Dakota	580.27079304
20197 Wabaunsee	Kansas	579.79417307
6079 San Luis Obispo	California	578.85285729
31019 Buffalo	Nebraska	578.45409654
20161 Riley	Kansas	577.99546830
17003 Alexander	Illinois	577.55775578
47103 Lincoln	Tennessee	577.42474426
47127 Moore	Tennessee	577.13305257
46031 Corson	South Dakota	576.23049220
48085 Collin	Texas	575.93623215
8023 Costilla	Colorado	574.71264368
55075 Marinette	Wisconsin	573.77454617
17143 Peoria	Illinois	573.57671589
39173 Wood	Ohio	573.08563384
40037 Creek	Oklahoma	572.59370985
8057 Jackson	Colorado	571.83702645
38105 Williams	North Dakota	571.42857143
39077 Huron	Ohio	570.90113497
9015 Windham	Connecticut	570.80844591
56043 Washakie	Wyoming	570.70386810
21047 Christian	Kentucky	570.66316920
4011 Greenlee	Arizona	569.44005062
31121 Merrick	Nebraska	568.99004267
8125 Yuma	Colorado	568.86227545

Counties_Cities

37021 Buncombe	North Carolina	568.49978580
18129 Posey	Indiana	567.73688332
48351 Newton	Texas	567.43780009
27039 Dodge	Minnesota	566.70828931
32013 Humboldt	Nevada	565.94781365
37005 Alleghany	North Carolina	564.46554968
55043 Grant	Wisconsin	564.45668619
21233 Webster	Kentucky	564.41156281
47019 Carter	Tennessee	564.32006530
18073 Jasper	Indiana	563.38028169
48359 Oldham	Texas	563.11590802
20065 Graham	Kansas	561.79775281
55139 Winnebago	Wisconsin	561.33785522
18109 Morgan	Indiana	560.49974328
51141 Patrick	Virginia	560.17654049
20043 Doniphan	Kansas	559.75006509
48503 Young	Texas	559.71183153
35059 Union	New Mexico	558.52355512
25011 Franklin	Massachusetts	558.03728704
47153 Sequatchie	Tennessee	557.94568432
30111 Yellowstone	Montana	557.64751432
51033 Caroline	Virginia	555.69998700
47031 Coffee	Tennessee	554.75763016
41065 Wasco	Oregon	554.61233729
18131 Pulaski	Indiana	553.37236346
8014 Broomfield	Colorado	552.93285403
26139 Ottawa	Michigan	552.85134977
27043 Faribault	Minnesota	552.40587295
48035 Bosque	Texas	551.06735862
20099 Labette	Kansas	550.99178521
48401 Rusk	Texas	550.96418733
36053 Madison	New York	550.88636203
54069 Ohio	West Virginia	550.83223566
48007 Aransas	Texas	550.60524546

Counties_Cities

18133 Putnam	Indiana	550.57042272
16039 Elmore	Idaho	550.27697274
20059 Franklin	Kansas	550.11509500
6055 Napa	California	549.43084416
31155 Saunders	Nebraska	549.21841994
51137 Orange	Virginia	548.52090383
42025 Carbon	Pennsylvania	548.05611347
26077 Kalamazoo	Michigan	547.06082229
8013 Boulder	Colorado	546.49501040
39003 Allen	Ohio	545.47402667
46043 Douglas	South Dakota	545.14480409
47035 Cumberland	Tennessee	544.63492702
39153 Summit	Ohio	544.54733004
18051 Gibson	Indiana	544.06313524
39037 Darke	Ohio	543.61592269
5109 Pike	Arkansas	543.42734002
46097 Miner	South Dakota	542.25033891
39089 Licking	Ohio	542.18889565
18159 Tipton	Indiana	542.04124802
51790 Staunton	Virginia	541.69007303
40039 Custer	Oklahoma	540.70808651
51181 Surry	Virginia	540.62403460
29009 Barry	Missouri	540.60079139
31025 Cass	Nebraska	539.01143010
39055 Geauga	Ohio	538.12040710
51023 Botetourt	Virginia	537.90906632
18151 Steuben	Indiana	537.78985717
51157 Rappahannock	Virginia	537.78268064
40019 Carter	Oklahoma	537.60092990
31039 Cuming	Nebraska	536.91275168
51085 Hanover	Virginia	536.18552952
20157 Republic	Kansas	536.02058319
17001 Adams	Illinois	535.84204838
19121 Madison	Iowa	535.41756416

Counties_Cities

46111 Sanborn	South Dakota	535.19967065
19105 Jones	Iowa	535.09448515
55091 Pepin	Wisconsin	535.05281932
27151 Swift	Minnesota	535.04547887
48499 Wood	Texas	534.02468479
26115 Monroe	Michigan	533.77116306
21121 Knox	Kentucky	533.47814976
54035 Jackson	West Virginia	532.98961890
19051 Davis	Iowa	532.32782522
29019 Boone	Missouri	531.09635843
21125 Laurel	Kentucky	530.74881735
48467 Van Zandt	Texas	530.17726129
5135 Sharp	Arkansas	529.77081654
27171 Wright	Minnesota	529.52350219
19075 Grundy	Iowa	528.28348505
54003 Berkeley	West Virginia	527.65041879
39007 Ashtabula	Ohio	527.21733868
48147 Fannin	Texas	527.12123788
26157 Tuscola	Michigan	525.55411684
38091 Steele	North Dakota	525.48607462
40101 Muskogee	Oklahoma	525.14554870
55089 Ozaukee	Wisconsin	524.97560210
39041 Delaware	Ohio	523.85927568
19087 Henry	Iowa	523.24712214
26137 Otsego	Michigan	523.00831137
29081 Harrison	Missouri	522.93796054
19045 Clinton	Iowa	522.37843415
5111 Poinsett	Arkansas	521.39818136
39137 Putnam	Ohio	521.01835406
55087 Outagamie	Wisconsin	520.37466976
6097 Sonoma	California	519.86030380
26025 Calhoun	Michigan	519.75283856
37199 Yancey	North Carolina	519.46601128
38027 Eddy	North Dakota	518.80674449

Counties_Cities

55131 Washington	Wisconsin	518.08125696
19175 Union	Iowa	517.84124929
20143 Ottawa	Kansas	517.06308170
48207 Haskell	Texas	516.08463788
9011 New London	Connecticut	514.64855464
48095 Concho	Texas	514.49953227
36007 Broome	New York	514.45536082
56037 Sweetwater	Wyoming	513.34463776
47025 Claiborne	Tennessee	513.28882731
46079 Lake	South Dakota	513.13471701
40073 Kingfisher	Oklahoma	512.13960546
37043 Clay	North Carolina	511.71559386
18147 Spencer	Indiana	511.63477149
19089 Howard	Iowa	511.59246762
33015 Rockingham	New Hampshire	511.35922581
53053 Pierce	Washington	511.16404259
17195 Whiteside	Illinois	510.55261928
25003 Berkshire	Massachusetts	510.49482382
46125 Turner	South Dakota	510.44634378
48425 Somervell	Texas	510.20408163
17079 Jasper	Illinois	509.83248361
26027 Cass	Michigan	509.16694093
48221 Hood	Texas	508.77975453
47051 Franklin	Tennessee	508.47457627
47083 Houston	Tennessee	508.28996732
5055 Greene	Arkansas	507.44622173
51007 Amelia	Virginia	507.18512257
18157 Tippecanoe	Indiana	507.12776097
42067 Juniata	Pennsylvania	505.99093264
32510 Carson City	Nevada	505.28747248
23001 Androscoggin	Maine	504.27659989
26017 Bay	Michigan	504.21947018
48101 Cottle	Texas	503.95968323
36035 Fulton	New York	503.81593924

Counties_Cities

48377 Presidio	Texas	503.74208405
46061 Hanson	South Dakota	503.55450237
48335 Mitchell	Texas	503.37630448
47133 Overton	Tennessee	502.99075585
26059 Hillsdale	Michigan	502.74322936
42115 Susquehanna	Pennsylvania	502.59922639
37055 Dare	North Carolina	501.35612723
20045 Douglas	Kansas	500.67525281
29203 Shannon	Missouri	500.67163268
13183 Long	Georgia	500.05263712
54037 Jefferson	West Virginia	499.90318776
51775 Salem	Virginia	499.16156456
42093 Montour	Pennsylvania	498.90350877
41051 Multnomah	Oregon	497.48731340
21037 Campbell	Kentucky	497.03710065
26123 Newaygo	Michigan	497.01382639
47057 Grainger	Tennessee	496.86757399
31169 Thayer	Nebraska	496.13018456
47017 Carroll	Tennessee	496.07423269
48233 Hutchinson	Texas	495.32974809
26069 Iosco	Michigan	494.39814999
47183 Weakley	Tennessee	493.79021398
40021 Cherokee	Oklahoma	493.06625578
17041 Douglas	Illinois	492.83844140
27143 Sibley	Minnesota	492.41416023
48417 Shackelford	Texas	491.85367353
48363 Palo Pinto	Texas	491.77489177
55061 Kewaunee	Wisconsin	490.60491586
38089 Stark	North Dakota	490.37003581
6115 Yuba	California	489.48629567
18035 Delaware	Indiana	488.79517652
17063 Grundy	Illinois	488.50349211
21207 Russell	Kentucky	488.18809270
42133 York	Pennsylvania	486.75695391

Counties_Cities

37169 Stokes	North Carolina	486.06681769
51133 Northumberland	Virginia	485.71663785
37029 Camden	North Carolina	485.52754435
39009 Athens	Ohio	484.66984715
29105 Laclede	Missouri	484.41743903
55039 Fond du Lac	Wisconsin	484.15578367
5085 Lonoke	Arkansas	483.32134081
39175 Wyandot	Ohio	483.24595395
19109 Kossuth	Iowa	482.96216796
38093 Stutsman	North Dakota	482.86083090
51097 King and Queen	Virginia	482.81738143
26159 Van Buren	Michigan	482.45148977
51127 New Kent	Virginia	482.33665312
2020 Anchorage	Alaska	480.89785894
39143 Sandusky	Ohio	479.59999320
21091 Hancock	Kentucky	479.56154373
39093 Lorain	Ohio	479.54346428
29213 Taney	Missouri	478.04912984
39031 Coshocton	Ohio	477.76352071
40047 Garfield	Oklahoma	477.73053371
8115 Sedgwick	Colorado	477.63786366
26065 Ingham	Michigan	477.56503322
29001 Adair	Missouri	477.52476420
51143 Pittsylvania	Virginia	477.44835846
38073 Ransom	North Dakota	477.37254153
37103 Jones	North Carolina	477.32696897
19095 Iowa	Iowa	477.04603184
38053 McKenzie	North Dakota	476.81924883
6085 Santa Clara	California	475.59572041
54075 Pocahontas	West Virginia	475.39814595
29167 Polk	Missouri	475.14052359
37157 Rockingham	North Carolina	474.14268387
21155 Marion	Kentucky	474.12904556
48407 San Jacinto	Texas	473.55409311

Counties_Cities

2122 Kenai Peninsula	Alaska	471.52888114
29029 Camden	Missouri	471.46131180
29023 Butler	Missouri	471.39942306
19129 Mills	Iowa	471.35364801
17137 Morgan	Illinois	470.92064987
46065 Hughes	South Dakota	470.25495751
48457 Tyler	Texas	470.13274336
16019 Bonneville	Idaho	468.96126791
47145 Roane	Tennessee	468.57357922
41055 Sherman	Oregon	468.38407494
21209 Scott	Kentucky	467.59829380
19043 Clayton	Iowa	467.07678287
27071 Koochiching	Minnesota	466.23794212
29011 Barton	Missouri	466.18070859
5047 Franklin	Arkansas	466.03032004
18169 Wabash	Indiana	463.55498721
17085 Jo Daviess	Illinois	463.35299073
46117 Stanley	South Dakota	463.26935804
19055 Delaware	Iowa	462.82734782
30047 Lake	Montana	462.80991736
19117 Lucas	Iowa	462.69519954
26037 Clinton	Michigan	462.61281702
36037 Genesee	New York	462.52021352
38077 Richland	North Dakota	461.85109921
40105 Nowata	Oklahoma	459.97259738
21103 Henry	Kentucky	459.45610332
18033 DeKalb	Indiana	458.05765049
56023 Lincoln	Wyoming	457.96027581
36113 Warren	New York	457.48074380
31185 York	Nebraska	457.44989834
19011 Benton	Iowa	456.28266126
18139 Rush	Indiana	456.10034208
55111 Sauk	Wisconsin	456.03822628
16009 Benewah	Idaho	455.23520486

Counties_Cities

55019 Clark	Wisconsin	455.21334524
29099 Jefferson	Missouri	455.09857498
44009 Washington	Rhode Island	454.90929552
39065 Hardin	Ohio	454.25667090
42041 Cumberland	Pennsylvania	454.21461044
56007 Carbon	Wyoming	454.21147552
19009 Audubon	Iowa	454.05012713
55097 Portage	Wisconsin	453.89191170
21145 McCracken	Kentucky	452.97340312
40029 Coal	Oklahoma	452.89855072
48067 Cass	Texas	451.54221588
47175 Van Buren	Tennessee	450.99739809
21057 Cumberland	Kentucky	450.51809581
29037 Cass	Missouri	449.72083008
20171 Scott	Kansas	449.25464570
21113 Jessamine	Kentucky	448.81305638
51109 Louisa	Virginia	448.63777258
38097 Traill	North Dakota	447.92833147
24039 Somerset	Maryland	447.90652386
27107 Norman	Minnesota	447.87644788
17135 Montgomery	Illinois	447.53679941
2261 Valdez-Cordova	Alaska	447.40288084
48295 Lipscomb	Texas	447.09388972
16081 Teton	Idaho	446.73539519
8035 Douglas	Colorado	446.06390179
26147 St. Clair	Michigan	445.59644025
37145 Person	North Carolina	445.49067254
17095 Knox	Illinois	445.00319285
27113 Pennington	Minnesota	444.35040203
51099 King George	Virginia	444.02634055
18077 Jefferson	Indiana	443.98907104
55109 St. Croix	Wisconsin	443.73090731
8095 Phillips	Colorado	443.30377975
20131 Nemaha	Kansas	443.13146233

Counties_Cities

54099 Wayne	West Virginia	443.12036852
26087 Lapeer	Michigan	443.04085064
44005 Newport	Rhode Island	442.19912287
26155 Shiawassee	Michigan	441.40075082
40067 Jefferson	Oklahoma	440.96031357
26007 Alpena	Michigan	440.76163611
51043 Clarke	Virginia	440.68030021
30009 Carbon	Montana	438.67836476
16079 Shoshone	Idaho	437.63676149
46135 Yankton	South Dakota	437.27316455
31177 Washington	Nebraska	435.47684715
13265 Taliaferro	Georgia	435.32338308
47161 Stewart	Tennessee	435.07115994
29071 Franklin	Missouri	435.03424327
27169 Winona	Minnesota	434.82538121
55015 Calumet	Wisconsin	434.61791503
17145 Perry	Illinois	434.49513554
55077 Marquette	Wisconsin	434.10651808
21239 Woodford	Kentucky	433.42253043
50007 Chittenden	Vermont	433.24502345
48173 Glasscock	Texas	432.27665706
16015 Boise	Idaho	432.27665706
51680 Lynchburg	Virginia	431.04497967
51101 King William	Virginia	430.95814393
36083 Rensselaer	New York	430.87768593
51161 Roanoke	Virginia	430.51672637
29147 Nodaway	Missouri	430.41606887
39117 Morrow	Ohio	430.05240374
42001 Adams	Pennsylvania	429.91508691
19019 Buchanan	Iowa	429.26553139
27173 Yellow Medicine	Minnesota	428.79019908
6061 Placer	California	428.59068699
17081 Jefferson	Illinois	428.34479112
46025 Clark	South Dakota	427.92190425

Counties_Cities

41067 Washington	Oregon	427.14093308
36017 Chenango	New York	427.04476607
39103 Medina	Ohio	427.02600114
47059 Greene	Tennessee	426.99784330
26063 Huron	Michigan	426.74709619
47173 Union	Tennessee	426.65583096
8017 Cheyenne	Colorado	426.43923241
56021 Laramie	Wyoming	426.36598771
29003 Andrew	Missouri	425.96694497
40071 Kay	Oklahoma	425.71499740
48307 McCulloch	Texas	425.69174909
46101 Moody	South Dakota	425.59659523
21073 Franklin	Kentucky	425.07133720
5105 Perry	Arkansas	425.03863988
38029 Emmons	North Dakota	424.88619120
54059 Mingo	West Virginia	424.63737650
35053 Socorro	New Mexico	424.26053182
48097 Cooke	Texas	423.91679401
20011 Bourbon	Kansas	423.12154508
20123 Mitchell	Kansas	422.76422764
19159 Ringgold	Iowa	422.70531401
17167 Sangamon	Illinois	421.29942462
31165 Sioux	Nebraska	421.22999158
51113 Madison	Virginia	421.21098157
27011 Big Stone	Minnesota	420.92603728
18013 Brown	Indiana	420.11290534
40125 Pottawatomie	Oklahoma	419.65354504
40005 Atoka	Oklahoma	419.13571325
31167 Stanton	Nebraska	418.76046901
48223 Hopkins	Texas	418.36457484
55117 Sheboygan	Wisconsin	418.34118625
37137 Pamlico	North Carolina	418.31097080
42097 Northumberland	Pennsylvania	418.29979250
35005 Chaves	New Mexico	417.38162593

Counties_Cities

35061 Valencia	New Mexico	417.23344146
37143 Perquimans	North Carolina	417.22545075
55035 Eau Claire	Wisconsin	417.08917673
47085 Humphreys	Tennessee	416.53142919
51199 York	Virginia	415.64720101
36115 Washington	New York	415.05302548
18179 Wells	Indiana	414.80536056
46087 McCook	South Dakota	414.71330689
37189 Watauga	North Carolina	414.69300206
31105 Kimball	Nebraska	414.59369818
27115 Pine	Minnesota	413.79778177
39151 Stark	Ohio	412.56923251
19073 Greene	Iowa	411.98084846
20149 Pottawatomie	Kansas	411.91250978
53039 Klickitat	Washington	411.63432397
48165 Gaines	Texas	411.46356634
37011 Avery	North Carolina	411.31105398
20125 Montgomery	Kansas	410.95890411
29017 Bollinger	Missouri	410.88010519
21149 McLean	Kentucky	410.72200605
26053 Gogebic	Michigan	410.70482247
18105 Monroe	Indiana	410.43582431
19125 Marion	Iowa	410.09369294
21215 Spencer	Kentucky	409.70522507
21093 Hardin	Kentucky	409.58352967
55057 Juneau	Wisconsin	409.51271744
18177 Wayne	Indiana	409.48798835
46035 Davison	South Dakota	409.29762506
19093 Ida	Iowa	409.29688642
17069 Hardin	Illinois	409.20716113
38043 Kidder	North Dakota	408.16326531
39133 Portage	Ohio	406.93071130
30017 Custer	Montana	405.66200587
21229 Washington	Kentucky	405.49486925

Counties_Cities

20137 Norton	Kansas	405.15653775
17109 McDonough	Illinois	403.93924220
39085 Lake	Ohio	403.01239838
20113 McPherson	Kansas	402.98559765
17199 Williamson	Illinois	402.64853257
18009 Blackford	Indiana	402.34702431
26005 Allegan	Michigan	402.29444203
39139 Richland	Ohio	402.15030677
18183 Whitley	Indiana	402.06609145
29107 Lafayette	Missouri	401.86514510
17087 Johnson	Illinois	401.41297367
40077 Latimer	Oklahoma	400.74284039
54071 Pendleton	West Virginia	400.17150207
16003 Adams	Idaho	400.00000000
26067 Ionia	Michigan	398.69179256
40095 Marshall	Oklahoma	398.66714269
48497 Wise	Texas	398.21389357
20035 Cowley	Kansas	397.52399341
48459 Upshur	Texas	397.47939893
26075 Jackson	Michigan	396.66798889
47073 Hawkins	Tennessee	396.24977888
48229 Hudspeth	Texas	396.24608968
46029 Codington	South Dakota	396.21631269
21035 Calloway	Kentucky	396.06490354
29113 Lincoln	Missouri	395.24321326
48235 Irion	Texas	394.21813403
53059 Skamania	Washington	394.16303254
47091 Johnson	Tennessee	393.74507819
20051 Ellis	Kansas	393.59108325
41037 Lake	Oregon	393.45094555
38087 Slope	North Dakota	393.18479685
55081 Monroe	Wisconsin	393.04249636
19037 Chickasaw	Iowa	392.84520227
51678 Lexington	Virginia	392.37668161

Counties_Cities

20079 Harvey	Kansas	391.69833382
8009 Baca	Colorado	390.51603905
8083 Montezuma	Colorado	389.93806866
16085 Valley	Idaho	389.45747668
38067 Pembina	North Dakota	388.65697423
35015 Eddy	New Mexico	388.60103627
40135 Sequoyah	Oklahoma	388.54756065
48079 Cochran	Texas	387.87023977
31041 Custer	Nebraska	387.45387454
37087 Haywood	North Carolina	387.27792032
8119 Teller	Colorado	386.71610254
19101 Jefferson	Iowa	386.26842936
16077 Power	Idaho	386.19979403
21179 Nelson	Kentucky	386.03302000
54039 Kanawha	West Virginia	385.69386104
39169 Wayne	Ohio	385.45448274
51037 Charlotte	Virginia	385.32417490
51011 Appomattox	Virginia	385.07669970
29089 Howard	Missouri	384.72920983
37031 Carteret	North Carolina	384.04004373
27167 Wilkin	Minnesota	383.75439719
51145 Powhatan	Virginia	383.70619069
35027 Lincoln	New Mexico	383.51401105
26045 Eaton	Michigan	383.33363684
17099 LaSalle	Illinois	382.89317372
20191 Sumner	Kansas	382.67524787
51005 Alleghany	Virginia	382.29376258
18101 Martin	Indiana	381.71674660
46037 Day	South Dakota	381.47138965
31159 Seward	Nebraska	381.10636332
51111 Lunenburg	Virginia	380.60565944
39033 Crawford	Ohio	380.26474128
31059 Fillmore	Nebraska	379.95295821
19137 Montgomery	Iowa	379.88603419

Counties_Cities

39011 Auglaize	Ohio	379.87948651
47163 Sullivan	Tennessee	379.27797651
38075 Renville	North Dakota	379.10699242
31143 Polk	Nebraska	378.93141341
18025 Crawford	Indiana	378.85963251
36043 Herkimer	New York	378.43869778
17023 Clark	Illinois	378.30212875
8099 Prowers	Colorado	378.16507728
55083 Oconto	Wisconsin	378.00687285
53073 Whatcom	Washington	377.96043157
17103 Lee	Illinois	376.93948514
26093 Livingston	Michigan	375.99882860
2090 Fairbanks North	Alaska	375.86767841
30083 Richland	Montana	375.69870796
35037 Quay	New Mexico	375.62098631
42129 Westmoreland	Pennsylvania	374.48910616
48299 Llano	Texas	374.20308602
47013 Campbell	Tennessee	373.89788546
47137 Pickett	Tennessee	373.86855569
56017 Hot Springs	Wyoming	373.21624588
26091 Lenawee	Michigan	372.45842916
51610 Falls Church	Virginia	372.32602220
31179 Wayne	Nebraska	372.22163139
21165 Menifee	Kentucky	372.03534336
48271 Kinney	Texas	371.64852668
30035 Glacier	Montana	370.99003419
36107 Tioga	New York	370.67545305
38083 Sheridan	North Dakota	370.64492216
54031 Hardy	West Virginia	370.23593466
18135 Randolph	Indiana	370.20643032
29109 Lawrence	Missouri	370.18691832
29095 Jackson	Missouri	369.98059423
8053 Hinsdale	Colorado	369.91368681
54023 Grant	West Virginia	369.86065715

Counties_Cities

8107 Routt	Colorado	369.17576653
53015 Cowlitz	Washington	368.85133089
55073 Marathon	Wisconsin	368.46147030
39141 Ross	Ohio	367.86211020
54057 Mineral	West Virginia	367.48329621
19145 Page	Iowa	367.23719588
24001 Allegany	Maryland	366.32617119
37133 Onslow	North Carolina	365.23120349
46123 Tripp	South Dakota	365.09675064
55078 Menominee	Wisconsin	364.96350365
27119 Polk	Minnesota	364.74356941
20005 Atchison	Kansas	364.35496820
21049 Clark	Kentucky	364.14797650
20009 Barton	Kansas	363.83133545
40035 Craig	Oklahoma	363.48385293
30037 Golden Valley	Montana	363.19612591
27129 Renville	Minnesota	362.71557624
21105 Hickman	Kentucky	361.90907035
18075 Jay	Indiana	361.20208052
19065 Fayette	Iowa	361.13936928
17035 Cumberland	Illinois	360.84381939
40123 Pontotoc	Oklahoma	360.81261275
51083 Halifax	Virginia	360.49237984
17115 Macon	Illinois	360.03514401
8069 Larimer	Colorado	359.75327943
21099 Hart	Kentucky	359.67417751
35057 Torrance	New Mexico	359.18157912
21157 Marshall	Kentucky	359.07793915
21021 Boyle	Kentucky	358.80398671
39019 Carroll	Ohio	358.18470514
48281 Lampasas	Texas	358.00084790
17189 Washington	Illinois	357.27045373
29187 St. Francois	Missouri	356.86439153
19003 Adams	Iowa	356.65294925

Counties_Cities

21039 Carlisle	Kentucky	356.31942989
39073 Hocking	Ohio	355.82173683
31137 Phelps	Nebraska	355.71365051
47079 Henry	Tennessee	355.39897398
48243 Jeff Davis	Texas	355.23978686
54077 Preston	West Virginia	354.62040840
6007 Butte	California	354.58539454
18155 Switzerland	Indiana	354.57684053
19191 Winneshiek	Iowa	354.48599531
48461 Upton	Texas	354.12694089
37009 Ashe	North Carolina	354.12593604
51073 Gloucester	Virginia	353.42311708
39025 Clermont	Ohio	352.85643367
17073 Henry	Illinois	352.41393359
29219 Warren	Missouri	351.47359627
29067 Douglas	Missouri	351.45442309
17193 White	Illinois	351.26234907
40099 Murray	Oklahoma	351.17895793
20047 Edwards	Kansas	351.00035100
21007 Ballard	Kentucky	350.92116807
39069 Henry	Ohio	350.73469689
27093 Meeker	Minnesota	350.02808867
21143 Lyon	Kentucky	349.60669247
48403 Sabine	Texas	349.41920861
40137 Stephens	Oklahoma	349.01190339
18167 Vigo	Indiana	348.27631162
55093 Pierce	Wisconsin	347.78521913
17165 Saline	Illinois	347.19317326
40107 Okfuskee	Oklahoma	347.16482063
20061 Geary	Kansas	346.68957477
21139 Livingston	Kentucky	346.24540143
48227 Howard	Texas	345.59368057
20207 Woodson	Kansas	345.58592523
5137 Stone	Arkansas	345.18744481

Counties_Cities

38045 LaMoure	North Dakota	344.65780404
56029 Park	Wyoming	344.42777247
31067 Gage	Nebraska	344.29814358
21173 Montgomery	Kentucky	343.93504237
27049 Goodhue	Minnesota	342.65025968
19177 Van Buren	Iowa	341.88034188
55021 Columbia	Wisconsin	341.71344887
31135 Perkins	Nebraska	341.41345169
20151 Pratt	Kansas	341.22414161
18161 Union	Indiana	341.05442660
21137 Lincoln	Kentucky	340.85375751
35049 Santa Fe	New Mexico	339.87311404
31077 Greeley	Nebraska	339.55857385
21081 Grant	Kentucky	338.36232634
21225 Union	Kentucky	337.81454671
21151 Madison	Kentucky	337.77931751
42073 Lawrence	Pennsylvania	337.64967975
20129 Morton	Kansas	337.45781777
20193 Thomas	Kansas	337.18065102
18045 Fountain	Indiana	336.37086417
8101 Pueblo	Colorado	336.06121925
21079 Garrard	Kentucky	335.99088838
18119 Owen	Indiana	335.81194531
6087 Santa Cruz	California	335.45423055
27007 Beltrami	Minnesota	335.13351976
20021 Cherokee	Kansas	334.74893830
20115 Marion	Kansas	334.72803347
19057 Des Moines	Iowa	334.71306658
8067 La Plata	Colorado	333.86609838
31107 Knox	Nebraska	332.58106663
21195 Pike	Kentucky	332.18040478
51105 Lee	Virginia	331.33681662
29169 Pulaski	Missouri	330.68020148
21033 Caldwell	Kentucky	330.31852143

Counties_Cities

26057 Gratiot	Michigan	330.05739058
39057 Greene	Ohio	329.77171940
16051 Jefferson	Idaho	329.49488773
21029 Bullitt	Kentucky	329.34907301
19071 Fremont	Iowa	328.90032890
20155 Reno	Kansas	328.83128549
40069 Johnston	Oklahoma	328.79715042
38103 Wells	North Dakota	328.53171595
39159 Union	Ohio	328.52079191
42125 Washington	Pennsylvania	328.43652639
16041 Franklin	Idaho	327.84496576
21023 Bracken	Kentucky	327.70967350
27087 Mahanomen	Minnesota	326.14604095
40121 Pittsburg	Oklahoma	325.91106958
17129 Menard	Illinois	325.52083333
46067 Hutchinson	South Dakota	325.20325203
55045 Green	Wisconsin	324.94787295
54051 Marshall	West Virginia	324.83352282
26111 Midland	Michigan	324.48413032
48345 Motley	Texas	324.14910859
29053 Cooper	Missouri	323.80844174
55115 Shawano	Wisconsin	323.56113344
51197 Wythe	Virginia	323.43326146
27085 McLeod	Minnesota	323.36297494
27005 Becker	Minnesota	322.94667016
39063 Hancock	Ohio	322.66561306
55071 Manitowoc	Wisconsin	322.48273769
46129 Walworth	South Dakota	322.17648112
51015 Augusta	Virginia	322.03771685
29127 Marion	Missouri	321.76832680
37175 Transylvania	North Carolina	321.49641970
5067 Jackson	Arkansas	321.21824996
27017 Carlton	Minnesota	320.89739655
20029 Cloud	Kansas	320.76984763

Counties_Cities

20101 Lane	Kansas	320.51282051
16011 Bingham	Idaho	320.09689420
18069 Huntington	Indiana	320.08830022
37073 Gates	North Carolina	319.70966906
26105 Mason	Michigan	319.58762887
17139 Moultrie	Illinois	319.35856492
55023 Crawford	Wisconsin	319.19464735
18153 Sullivan	Indiana	318.99468342
54005 Boone	West Virginia	318.89207781
42049 Erie	Pennsylvania	317.94340240
26109 Menominee	Michigan	317.62607144
55137 Waushara	Wisconsin	317.35564440
20003 Anderson	Kansas	317.33942625
40083 Logan	Oklahoma	317.18508807
32019 Lyon	Nevada	317.15883028
18021 Clay	Indiana	317.15705006
21223 Trimble	Kentucky	317.08749266
21017 Bourbon	Kentucky	317.08283789
21217 Taylor	Kentucky	317.03784884
8029 Delta	Colorado	316.60905243
27121 Pope	Minnesota	315.40055871
46011 Brookings	South Dakota	315.05449591
18175 Washington	Indiana	314.92681530
5009 Boone	Arkansas	314.83457844
39027 Clinton	Ohio	313.85976175
48411 San Saba	Texas	313.84208788
29077 Greene	Missouri	313.09626169
6015 Del Norte	California	312.63475636
36069 Ontario	New York	312.20417971
21069 Fleming	Kentucky	311.80709534
48019 Bandera	Texas	311.07606029
38031 Foster	North Dakota	310.94527363
39087 Lawrence	Ohio	310.69388301
51600 Fairfax City	Virginia	309.26996012

Counties_Cities

21019 Boyd	Kentucky	309.06011854
47005 Benton	Tennessee	308.94710826
41005 Clackamas	Oregon	308.35786817
17121 Marion	Illinois	308.34662414
54011 Cabell	West Virginia	307.86063675
17131 Mercer	Illinois	307.67258509
29025 Caldwell	Missouri	307.42204655
47049 Fentress	Tennessee	307.40517099
38065 Oliver	North Dakota	307.37704918
39135 Preble	Ohio	307.33956143
21221 Trigg	Kentucky	307.31407498
20121 Miami	Kansas	305.81947743
40011 Blaine	Oklahoma	305.74591460
56035 Sublette	Wyoming	305.71690614
31099 Kearney	Nebraska	305.62347188
21197 Powell	Kentucky	305.41713551
27157 Wabasha	Minnesota	304.92030492
55001 Adams	Wisconsin	304.69825044
16069 Nez Perce	Idaho	304.39516927
48379 Rains	Texas	304.30134057
23031 York	Maine	303.06116017
27041 Douglas	Minnesota	302.91855442
29163 Pike	Missouri	302.63726762
6045 Mendocino	California	302.49069698
55017 Chippewa	Wisconsin	302.48694161
29047 Clay	Missouri	301.99094839
16017 Bonner	Idaho	301.83110873
51027 Buchanan	Virginia	301.58804957
39039 Defiance	Ohio	301.32320189
20133 Neosho	Kansas	300.92157232
16005 Bannock	Idaho	300.67249650
36101 Steuben	New York	300.63885757
8039 Elbert	Colorado	300.58595236
5127 Scott	Arkansas	300.41670705

Counties_Cities

42127 Wayne	Pennsylvania	300.33543958
16065 Madison	Idaho	300.22389579
48259 Kendall	Texas	300.16870796
51019 Bedford	Virginia	299.69395660
36057 Montgomery	New York	299.26195531
39167 Washington	Ohio	299.22699692
42019 Butler	Pennsylvania	299.11436601
33013 Merrimack	New Hampshire	299.07630416
36091 Saratoga	New York	298.91859248
51173 Smyth	Virginia	298.63481229
29051 Cole	Missouri	298.19261420
48267 Kimble	Texas	298.02842733
41053 Polk	Oregon	298.00314429
31061 Franklin	Nebraska	297.71749917
16029 Caribou	Idaho	297.45042493
55029 Door	Wisconsin	296.99384281
21043 Carter	Kentucky	296.25240705
6103 Tehama	California	295.70060705
29015 Benton	Missouri	295.67382509
53013 Columbia	Washington	295.63932003
17125 Mason	Illinois	294.87652046
30103 Treasure	Montana	294.55081001
29229 Wright	Missouri	293.82957884
48433 Stonewall	Texas	293.68575624
21123 Larue	Kentucky	293.56259174
39171 Williams	Ohio	293.44636453
39125 Paulding	Ohio	293.17697228
54029 Hancock	West Virginia	292.15645838
18083 Knox	Indiana	290.01219677
26089 Leelanau	Michigan	289.46884764
19007 Appanoose	Iowa	289.45887272
5129 Searcy	Arkansas	289.01734104
32005 Douglas	Nevada	288.85633524
39051 Fulton	Ohio	288.57980888

Counties_Cities

5103 Ouachita	Arkansas	288.06235703
40093 Major	Oklahoma	287.80743066
27015 Brown	Minnesota	286.72693242
19029 Cass	Iowa	286.15622583
54049 Marion	West Virginia	285.22024351
38003 Barnes	North Dakota	284.57598179
48333 Mills	Texas	284.49502134
42035 Clinton	Pennsylvania	284.35528901
21199 Pulaski	Kentucky	283.18091082
19001 Adair	Iowa	283.16579357
31181 Webster	Nebraska	283.04557034
5145 White	Arkansas	281.98712005
20089 Jewell	Kansas	281.59098909
47101 Lewis	Tennessee	281.31722654
20013 Brown	Kansas	281.30860596
16043 Fremont	Idaho	280.98420413
21203 Rockcastle	Kentucky	280.59701493
48197 Hardeman	Texas	280.46914839
20163 Rooks	Kansas	279.27388789
21181 Nicholas	Kentucky	279.09572984
27025 Chisago	Minnesota	278.95997997
17053 Ford	Illinois	278.95054282
26015 Barry	Michigan	277.97308566
26135 Oscoda	Michigan	277.91203480
51009 Amherst	Virginia	277.90058738
30053 Lincoln	Montana	277.86197838
40081 Lincoln	Oklahoma	277.77777778
56003 Big Horn	Wyoming	277.75439778
46115 Spink	South Dakota	277.13625866
40033 Cotton	Oklahoma	277.00831025
20107 Linn	Kansas	276.92307692
42119 Union	Pennsylvania	276.87841911
55005 Barron	Wisconsin	276.76910814
53011 Clark	Washington	276.63808972

Counties_Cities

30001 Beaverhead	Montana	276.47809443
51045 Craig	Virginia	276.46129542
20179 Sheridan	Kansas	276.35215160
29181 Ripley	Missouri	276.09879860
31065 Furnas	Nebraska	275.71580064
48263 Kent	Texas	275.48209366
40075 Kiowa	Oklahoma	274.94558369
26073 Isabella	Michigan	274.93551770
36121 Wyoming	New York	274.41686416
48075 Childress	Texas	274.31079413
55011 Buffalo	Wisconsin	274.28571429
26133 Osceola	Michigan	274.19562144
31007 Banner	Nebraska	273.97260274
17055 Franklin	Illinois	273.89473140
47129 Morgan	Tennessee	273.41396728
48487 Wilbarger	Texas	273.01092044
54045 Logan	West Virginia	272.94752660
26011 Arenac	Michigan	272.58825876
17113 McLean	Illinois	272.52528525
51163 Rockbridge	Virginia	272.50351617
40079 Le Flore	Oklahoma	272.10884354
27155 Traverse	Minnesota	272.06771463
54019 Fayette	West Virginia	271.97917151
6033 Lake	California	271.81510360
48059 Callahan	Texas	271.54494783
48237 Jack	Texas	271.40110822
42059 Greene	Pennsylvania	271.18829781
42085 Mercer	Pennsylvania	271.04433382
51735 Poquoson	Virginia	270.71369975
8019 Clear Creek	Colorado	270.69234774
39081 Jefferson	Ohio	270.65245488
27135 Roseau	Minnesota	270.62706271
29121 Macon	Missouri	270.57348380
17083 Jersey	Illinois	270.05996247

Counties_Cities

36117 Wayne	New York	269.80813644
29091 Howell	Missouri	269.48797285
21169 Metcalfe	Kentucky	269.19242273
6017 El Dorado	California	269.03995217
26117 Montcalm	Michigan	268.88444222
54103 Wetzel	West Virginia	268.50032744
51191 Washington	Virginia	268.37248631
31003 Antelope	Nebraska	268.30808081
21161 Mason	Kentucky	268.22157434
41071 Yamhill	Oregon	267.28472365
21187 Owen	Kentucky	266.54411765
53029 Island	Washington	266.39829505
27089 Marshall	Minnesota	266.24068158
41035 Klamath	Oregon	266.06358920
27061 Itasca	Minnesota	266.02819899
54107 Wood	West Virginia	266.02377587
54027 Hampshire	West Virginia	265.55874416
5141 Van Buren	Arkansas	265.01234717
21235 Whitley	Kentucky	264.88604382
26113 Missaukee	Michigan	264.67279825
53051 Pend Oreille	Washington	264.66696074
29131 Miller	Missouri	264.44584781
19107 Keokuk	Iowa	264.05867971
42063 Indiana	Pennsylvania	263.90220234
26079 Kalkaska	Michigan	263.68940754
20087 Jefferson	Kansas	263.50461133
6043 Mariposa	California	263.29345773
42081 Lycoming	Pennsylvania	263.05602477
54079 Putnam	West Virginia	262.87004693
8111 San Juan	Colorado	262.46719160
38055 McLean	North Dakota	262.02704119
5147 Woodruff	Arkansas	261.94144838
35055 Taos	New Mexico	261.91563880
38071 Ramsey	North Dakota	261.30128038

Counties_Cities

27045 Fillmore	Minnesota	261.18339823
26001 Alcona	Michigan	260.56745802
56019 Johnson	Wyoming	260.04728132
51103 Lancaster	Virginia	259.66799592
51121 Montgomery	Virginia	259.63529828
55047 Green Lake	Wisconsin	259.01258061
29049 Clinton	Missouri	258.91548608
47151 Scott	Tennessee	258.63242434
29225 Webster	Missouri	258.25257613
20053 Ellsworth	Kansas	258.23111685
46045 Edmunds	South Dakota	258.06451613
21055 Crittenden	Kentucky	257.99214807
29117 Livingston	Missouri	257.49372772
36051 Livingston	New York	256.21965300
8021 Conejos	Colorado	256.09756098
6057 Nevada	California	255.77756379
42009 Bedford	Pennsylvania	255.31384922
46137 Ziebach	South Dakota	255.28811087
42005 Armstrong	Pennsylvania	254.35545409
41063 Wallowa	Oregon	254.20138399
21231 Wayne	Kentucky	254.05511042
39059 Guernsey	Ohio	253.70303931
29111 Lewis	Missouri	253.67833587
29177 Ray	Missouri	253.46326968
27111 Otter Tail	Minnesota	253.34965653
20015 Butler	Kansas	253.12663821
56025 Natrona	Wyoming	252.79656197
27059 Isanti	Minnesota	252.71480759
29165 Platte	Missouri	252.46395106
31139 Pierce	Nebraska	252.03024363
51720 Norton	Virginia	252.01612903
46051 Grant	South Dakota	251.85392472
21219 Todd	Kentucky	251.80732678
35035 Otero	New Mexico	251.56855992

Counties_Cities

29139 Montgomery	Missouri	251.43055315
29005 Atchison	Missouri	251.40204989
8049 Grand	Colorado	251.20772947
51067 Franklin	Virginia	250.91200285
5065 Izard	Arkansas	250.12874274
27125 Red Lake	Minnesota	250.06251563
46089 McPherson	South Dakota	249.27295388
39149 Shelby	Ohio	248.83295289
51520 Bristol	Virginia	248.75621891
8091 Ouray	Colorado	248.29298572
27035 Crow Wing	Minnesota	248.11601350
29083 Henry	Missouri	247.79735683
2188 Northwest Arctic	Alaska	247.68609047
39047 Fayette	Ohio	247.68017861
54043 Lincoln	West Virginia	247.58483422
21163 Meade	Kentucky	247.25753091
17117 Macoupin	Illinois	247.16968640
31033 Cheyenne	Nebraska	247.04618690
31021 Burt	Nebraska	246.60912454
5097 Montgomery	Arkansas	246.52622143
33017 Strafford	New Hampshire	245.98354985
41017 Deschutes	Oregon	245.31761078
29227 Worth	Missouri	245.09803922
17021 Christian	Illinois	244.94044885
17015 Carroll	Illinois	244.55002795
20071 Greeley	Kansas	244.49877751
31131 Otoe	Nebraska	243.97873006
48429 Stephens	Texas	243.82487014
37053 Currituck	North Carolina	243.79432624
32021 Mineral	Nevada	243.68630926
30099 Teton	Montana	243.42745862
48443 Terrell	Texas	243.01336574
2110 Juneau	Alaska	242.89228661
2220 Sitka	Alaska	242.85879496

Counties_Cities

17011 Bureau	Illinois	242.47567666
29079 Grundy	Missouri	242.08190438
36099 Seneca	New York	241.98250729
42051 Fayette	Pennsylvania	240.72185892
17005 Bond	Illinois	240.52916416
6109 Tuolumne	California	240.19508975
54033 Harrison	West Virginia	239.80815348
55049 Iowa	Wisconsin	239.78797695
48077 Clay	Texas	239.09716909
30067 Park	Montana	239.00573614
36089 St. Lawrence	New York	238.78497321
38041 Hettinger	North Dakota	238.66348449
26129 Ogemaw	Michigan	238.64070256
29059 Dallas	Missouri	238.63500776
30041 Hill	Montana	238.57588548
20097 Kiowa	Kansas	238.47376789
27097 Morrison	Minnesota	238.17419880
54091 Taylor	West Virginia	237.21978413
2130 Ketchikan Gatew	Alaska	237.10303204
35051 Sierra	New Mexico	237.05324581
46093 Meade	South Dakota	236.79932141
31027 Cedar	Nebraska	236.79848449
50025 Windham	Vermont	236.22415567
21205 Rowan	Kentucky	235.93540251
54025 Greenbrier	West Virginia	235.72701662
17101 Lawrence	Illinois	234.69711386
17183 Vermilion	Illinois	234.35669088
16021 Boundary	Idaho	234.34884499
21011 Bath	Kentucky	234.19203747
42099 Perry	Pennsylvania	234.07529422
56005 Campbell	Wyoming	234.07022107
55141 Wood	Wisconsin	234.07022107
46069 Hyde	South Dakota	234.00936037
29151 Osage	Missouri	233.33819455

Counties_Cities

50011 Franklin	Vermont	232.69460351
29115 Linn	Missouri	232.61610036
20073 Greenwood	Kansas	231.21387283
35017 Grant	New Mexico	230.38104293
50003 Bennington	Vermont	230.13667873
18171 Warren	Indiana	229.94069950
38057 Mercer	North Dakota	229.82944236
48337 Montague	Texas	229.63870178
21159 Martin	Kentucky	229.62112514
46057 Hamlin	South Dakota	229.09507446
40061 Haskell	Oklahoma	228.92327123
20017 Chase	Kansas	228.22365919
38095 Towner	North Dakota	228.10218978
31111 Lincoln	Nebraska	227.36961773
38033 Golden Valley	North Dakota	226.11644997
19111 Lee	Iowa	226.10483042
29141 Morgan	Missouri	225.95539837
21005 Anderson	Kentucky	225.03640295
39091 Logan	Ohio	224.87764011
55095 Polk	Wisconsin	224.78095325
17107 Logan	Illinois	224.71910112
18121 Parke	Indiana	224.49341289
48119 Delta	Texas	224.34099832
29217 Vernon	Missouri	224.08417771
46077 Kingsbury	South Dakota	223.62268754
29186 Ste. Genevieve	Missouri	223.61359571
39071 Highland	Ohio	222.95508384
38101 Ward	North Dakota	222.89796882
51125 Nelson	Virginia	222.43192235
6027 Inyo	California	222.38283205
29063 DeKalb	Missouri	221.69437846
29199 Scotland	Missouri	221.50624245
20159 Rice	Kansas	220.33364810
21191 Pendleton	Kentucky	220.24915686

Counties_Cities

17127 Massac	Illinois	220.17045455
36025 Delaware	New York	220.09118063
56009 Converse	Wyoming	219.94134897
29129 Mercer	Missouri	219.71985718
39005 Ashland	Ohio	219.55530747
39021 Champaign	Ohio	219.33219797
42027 Centre	Pennsylvania	219.28073462
36109 Tompkins	New York	218.88650005
29039 Cedar	Missouri	218.84927639
21135 Lewis	Kentucky	218.75235725
19185 Wayne	Iowa	218.71582565
36095 Schoharie	New York	218.67061131
2170 Matanuska-Susit	Alaska	218.38119134
21087 Green	Kentucky	217.21422753
6009 Calaveras	California	217.09574141
29061 Daviess	Missouri	216.52832912
17185 Wabash	Illinois	216.46895835
54009 Brooke	West Virginia	216.18700176
29043 Christian	Missouri	216.13418714
39161 Van Wert	Ohio	215.69251441
8093 Park	Colorado	215.56369907
19053 Decatur	Iowa	215.46261090
31175 Valley	Nebraska	214.79713604
42109 Snyder	Pennsylvania	214.60286137
46059 Hand	South Dakota	214.59227468
30059 Meagher	Montana	214.36227224
31097 Johnson	Nebraska	214.25788859
31147 Richardson	Nebraska	214.18672042
26151 Sanilac	Michigan	213.68559079
17147 Piatt	Illinois	213.46669919
20139 Osage	Kansas	213.28649395
55031 Douglas	Wisconsin	212.92353268
48133 Eastland	Texas	212.85885820
51031 Campbell	Virginia	212.83175377

Counties_Cities

20027 Clay	Kansas	212.57971739
8047 Gilpin	Colorado	212.38359745
46071 Jackson	South Dakota	211.67221046
29027 Callaway	Missouri	211.63313952
17179 Tazewell	Illinois	211.59542954
21119 Knott	Kentucky	211.55626074
48011 Armstrong	Texas	211.41649049
21027 Breckinridge	Kentucky	210.90837748
31069 Garden	Nebraska	210.85925145
21175 Morgan	Kentucky	209.81641064
30087 Rosebud	Montana	209.64360587
18125 Pike	Indiana	209.50846092
36123 Yates	New York	209.33134737
21071 Floyd	Kentucky	209.23420282
51155 Pulaski	Virginia	208.41895145
20041 Dickinson	Kansas	208.36672544
46047 Fall River	South Dakota	207.16188221
42131 Wyoming	Pennsylvania	207.05464764
21131 Leslie	Kentucky	207.03933747
17105 Livingston	Illinois	206.92933643
38081 Sargent	North Dakota	206.71834625
38049 McHenry	North Dakota	206.32737276
8089 Otero	Colorado	206.16319444
6005 Amador	California	205.67249829
39127 Perry	Ohio	205.36730220
39083 Knox	Ohio	205.19283279
51119 Middlesex	Virginia	204.29009193
8007 Archuleta	Colorado	203.41445696
39147 Seneca	Ohio	202.87282410
36075 Oswego	New York	202.71760335
17169 Schuyler	Illinois	202.69292023
48087 Collingsworth	Texas	202.56583390
8027 Custer	Colorado	201.85708518
39015 Brown	Ohio	201.82560433

Counties_Cities

55033 Dunn	Wisconsin	201.63523964
53035 Kitsap	Washington	200.88582495
55119 Taylor	Wisconsin	200.86223790
17051 Fayette	Illinois	200.78446022
37075 Graham	North Carolina	200.37718058
2275 Wrangell	Alaska	199.76028765
56001 Albany	Wyoming	199.47669749
18001 Adams	Indiana	199.23672691
36009 Cattaraugus	New York	199.11504425
17049 Effingham	Illinois	198.78391020
55069 Lincoln	Wisconsin	198.63483694
20105 Lincoln	Kansas	198.47833278
31125 Nance	Nebraska	198.18799547
48191 Hall	Texas	198.15059445
39163 Vinton	Ohio	197.88416166
31163 Sherman	Nebraska	197.49835418
54015 Clay	West Virginia	196.94161260
53067 Thurston	Washington	196.91431085
42087 Mifflin	Pennsylvania	196.87594652
27127 Redwood	Minnesota	196.73421208
29013 Bates	Missouri	196.07843137
38069 Pierce	North Dakota	196.03038471
17191 Wayne	Illinois	195.93436199
29197 Schuyler	Missouri	195.69471624
21089 Greenup	Kentucky	195.64477714
55053 Jackson	Wisconsin	195.33157535
38011 Bowman	North Dakota	195.05851756
32027 Pershing	Nevada	195.01950195
55085 Oneida	Wisconsin	194.53058923
50001 Addison	Vermont	192.03202337
29179 Reynolds	Missouri	191.87719859
27095 Mille Lacs	Minnesota	191.28505299
31133 Pawnee	Nebraska	189.96960486
36015 Chemung	New York	189.90196311

Counties_Cities

17203 Woodford	Illinois	189.79278787
53041 Lewis	Washington	189.68896035
8043 Fremont	Colorado	189.50042690
26143 Roscommon	Michigan	188.41065148
2240 Southeast Fairbanks	Alaska	187.91558254
29041 Chariton	Missouri	187.89424238
40057 Harmon	Oklahoma	187.68768769
5049 Fulton	Arkansas	187.46434102
31101 Keith	Nebraska	187.00910111
51167 Russell	Virginia	186.92986392
2195 Petersburg	Alaska	186.27755355
46009 Bon Homme	South Dakota	186.24641834
30029 Flathead	Montana	186.08113137
29209 Stone	Missouri	185.83262465
51169 Scott	Virginia	185.75276307
42031 Clarion	Pennsylvania	185.66750045
46039 Deuel	South Dakota	184.45930367
29221 Washington	Missouri	184.42047869
51195 Wise	Virginia	184.15237293
17173 Shelby	Illinois	183.98417736
51063 Floyd	Virginia	183.60240582
38021 Dickey	North Dakota	183.56108505
50013 Grand Isle	Vermont	183.35684062
51580 Covington	Virginia	183.15018315
17009 Brown	Illinois	183.03843807
27055 Houston	Minnesota	183.01216493
39145 Scioto	Ohio	182.77661519
36023 Cortland	New York	181.92083307
29205 Shelby	Missouri	181.81818182
54081 Raleigh	West Virginia	181.80838743
6003 Alpine	California	181.65304269
26055 Grand Traverse	Michigan	181.47840083
36011 Cayuga	New York	181.47644047
32001 Churchill	Nevada	180.03273322

Counties_Cities

20195 Trego	Kansas	179.01897601
16071 Oneida	Idaho	178.25311943
39131 Pike	Ohio	178.14515267
48125 Dickens	Texas	177.85682526
30039 Granite	Montana	177.61989343
16057 Latah	Idaho	176.90736034
20135 Ness	Kansas	176.05633803
41043 Linn	Oregon	175.91392783
53045 Mason	Washington	175.55375761
54021 Gilmer	West Virginia	174.43309245
8081 Moffat	Colorado	174.40097058
38063 Nelson	North Dakota	174.27675148
20039 Decatur	Kansas	174.15534657
39119 Muskingum	Ohio	174.04824617
31161 Sheridan	Nebraska	173.41040462
21127 Lawrence	Kentucky	173.39926787
26165 Wexford	Michigan	173.31022530
26103 Marquette	Michigan	172.89073306
6089 Shasta	California	172.73939125
36077 Otsego	New York	172.38782239
30063 Missoula	Montana	171.73018158
20033 Comanche	Kansas	171.62471396
41007 Clatsop	Oregon	171.00895282
48009 Archer	Texas	170.72615525
5013 Calhoun	Arkansas	170.55144969
40009 Beckham	Oklahoma	170.43622461
36013 Chautauqua	New York	170.39370325
27029 Clearwater	Minnesota	170.26106697
21167 Mercer	Kentucky	169.92743639
2180 Nome	Alaska	169.86410871
39079 Jackson	Ohio	169.83695652
54001 Barbour	West Virginia	169.33776837
31095 Jefferson	Nebraska	169.08552910
26035 Clare	Michigan	169.06720421

Counties_Cities

26019 Benzie	Michigan	168.98552357
21133 Letcher	Kentucky	168.95748664
38037 Grant	North Dakota	168.49199663
30095 Stillwater	Montana	167.82043214
42021 Cambria	Pennsylvania	167.76740302
26041 Delta	Michigan	167.33134395
48155 Foard	Texas	166.66666667
48065 Carson	Texas	166.52789342
29173 Ralls	Missouri	166.47081864
51185 Tazewell	Virginia	166.44229592
17151 Pope	Illinois	166.19183286
33003 Carroll	New Hampshire	166.05506468
50015 Lamoille	Vermont	166.00790514
27137 St. Louis	Minnesota	165.70381569
33001 Belknap	New Hampshire	165.51407689
26043 Dickinson	Michigan	165.46507505
29035 Carter	Missouri	165.18004625
42113 Sullivan	Pennsylvania	164.71750947
30007 Broadwater	Montana	164.33853739
40129 Roger Mills	Oklahoma	164.11378556
16037 Custer	Idaho	163.55140187
53055 San Juan	Washington	163.47501168
40053 Grant	Oklahoma	161.81229773
2100 Haines	Alaska	161.68148747
20165 Rush	Kansas	161.65535079
55067 Langlade	Wisconsin	160.88851983
16035 Clearwater	Idaho	159.85384791
29185 St. Clair	Missouri	159.65939329
17033 Crawford	Illinois	159.51507417
36003 Allegany	New York	159.37971139
17065 Hamilton	Illinois	159.25517579
26047 Emmet	Michigan	159.12093191
39001 Adams	Ohio	158.70725725
17039 De Witt	Illinois	158.53890545

Counties_Cities

41021 Gilliam	Oregon	158.39493136
31127 Nemaha	Nebraska	158.09140558
36041 Hamilton	New York	157.87099684
53031 Jefferson	Washington	157.58454411
27001 Aitkin	Minnesota	157.21292919
21025 Breathitt	Kentucky	157.15857300
30043 Jefferson	Montana	157.06373481
21053 Clinton	Kentucky	156.77052714
46091 Marshall	South Dakota	156.49452269
26029 Charlevoix	Michigan	156.22618503
54041 Lewis	West Virginia	156.01597604
55123 Vernon	Wisconsin	155.92009095
21147 McCreary	Kentucky	155.10110294
6063 Plumas	California	154.22250585
27149 Stevens	Minnesota	153.79883113
54053 Mason	West Virginia	153.45459990
30023 Deer Lodge	Montana	153.32384186
30049 Lewis and Clark	Montana	152.83842795
40149 Washita	Oklahoma	152.78152242
35021 Harding	New Mexico	152.67175573
20181 Sherman	Kansas	152.56823190
8077 Mesa	Colorado	152.08182394
55113 Sawyer	Wisconsin	151.61622900
42111 Somerset	Pennsylvania	151.44958892
16049 Idaho	Idaho	151.39586992
17067 Hancock	Illinois	151.31136516
23027 Waldo	Maine	151.15634605
20019 Chautauqua	Kansas	151.10305228
31071 Garfield	Nebraska	150.98137896
23007 Franklin	Maine	150.51677426
6023 Humboldt	California	150.32301115
26009 Antrim	Michigan	149.79670447
36019 Clinton	New York	148.70809840
6093 Siskiyou	California	148.65977495

Counties_Cities

26097 Mackinac	Michigan	148.32668953
41003 Benton	Oregon	147.66397759
36031 Essex	New York	147.45308311
54097 Upshur	West Virginia	147.45033791
24023 Garrett	Maryland	147.44710764
17123 Marshall	Illinois	147.39032426
54055 Mercer	West Virginia	147.13094654
31149 Rock	Nebraska	147.05882353
39053 Gallia	Ohio	146.76940525
42033 Clearfield	Pennsylvania	146.11780118
40151 Woods	Oklahoma	146.11666854
29055 Crawford	Missouri	146.09508703
26051 Gladwin	Michigan	146.03149544
27021 Cass	Minnesota	145.66889122
20077 Harper	Kansas	145.29604068
27159 Wadena	Minnesota	145.21164597
42057 Fulton	Pennsylvania	144.59822351
46007 Bennett	South Dakota	144.17531719
42013 Blair	Pennsylvania	143.68285276
30081 Ravalli	Montana	143.61160011
50021 Rutland	Vermont	143.16880284
54063 Monroe	West Virginia	143.07228916
46053 Gregory	South Dakota	142.45014245
56033 Sheridan	Wyoming	142.22869050
18165 Vermillion	Indiana	142.12804445
27065 Kanabec	Minnesota	141.91398778
55099 Price	Wisconsin	141.82279615
35047 San Miguel	New Mexico	141.35044036
30013 Cascade	Montana	140.85714636
54065 Morgan	West Virginia	140.55208860
38009 Bottineau	North Dakota	140.38371549
15003 Honolulu	Hawaii	140.09060485
48023 Baylor	Texas	139.58682300
17155 Putnam	Illinois	139.37282230

Counties_Cities

31171 Thomas	Nebraska	138.88888889
42039 Crawford	Pennsylvania	138.72071288
40153 Woodward	Oklahoma	138.46306003
41013 Crook	Oregon	138.26622533
17045 Edgar	Illinois	138.24884793
37115 Madison	North Carolina	137.84864219
41029 Jackson	Oregon	137.54531708
41001 Baker	Oregon	137.44845683
46105 Perkins	South Dakota	136.89253936
51750 Radford	Virginia	136.32150063
53049 Pacific	Washington	136.14086041
51091 Highland	Virginia	135.74660633
26085 Lake	Michigan	134.66879892
5005 Baxter	Arkansas	134.55392970
21189 Owsley	Kentucky	134.16815742
17071 Henderson	Illinois	134.14815919
30073 Pondera	Montana	133.95847287
26031 Cheboygan	Michigan	133.78979263
41009 Columbia	Oregon	133.64644787
31011 Boone	Nebraska	133.61328498
35033 Mora	New Mexico	133.15579228
29057 Dade	Missouri	132.11784912
48447 Throckmorton	Texas	132.01320132
29161 Phelps	Missouri	131.89662881
27075 Lake	Minnesota	131.35672734
29123 Madison	Missouri	131.27666557
53019 Ferry	Washington	130.73604393
53065 Stevens	Washington	130.35793195
17061 Greene	Illinois	130.32812021
20167 Russell	Kansas	130.30259157
23011 Kennebec	Maine	130.23926345
42047 Elk	Pennsylvania	129.27176903
29175 Randolph	Missouri	129.22505351
36049 Lewis	New York	128.55900480

Counties_Cities

20127 Morris	Kansas	126.78862525
29103 Knox	Missouri	126.67848999
26101 Manistee	Michigan	126.38617091
55007 Bayfield	Wisconsin	126.31299029
46033 Custer	South Dakota	126.06005042
38079 Rolette	North Dakota	125.86532410
54095 Tyler	West Virginia	125.77178139
29125 Maries	Missouri	125.44189759
51115 Mathews	Virginia	124.97159736
17013 Calhoun	Illinois	124.94793836
50027 Windsor	Vermont	124.80555656
41011 Coos	Oregon	124.24482443
31183 Wheeler	Nebraska	124.22360248
42015 Bradford	Pennsylvania	123.28834679
40043 Dewey	Oklahoma	122.59910094
17171 Scott	Illinois	121.80267966
31145 Red Willow	Nebraska	121.20082044
55103 Richland	Wisconsin	120.84939863
56011 Crook	Wyoming	120.80536913
23023 Sagadahoc	Maine	120.67126901
42105 Potter	Pennsylvania	120.32246420
41039 Lane	Oregon	119.85954042
31129 Nuckolls	Nebraska	119.18951132
51071 Giles	Virginia	118.73664213
26061 Houghton	Michigan	118.72221762
53075 Whitman	Washington	118.49531040
16033 Clark	Idaho	117.37089202
26071 Iron	Michigan	116.93802285
42065 Jefferson	Pennsylvania	116.86258335
21115 Johnson	Kentucky	116.14401858
32033 White Pine	Nevada	116.09498681
55037 Florence	Wisconsin	115.71395510
30021 Dawson	Montana	115.20737327
31063 Frontier	Nebraska	115.03067485

Counties_Cities

54093 Tucker	West Virginia	115.02516175
20063 Gove	Kansas	114.85451761
26107 Mecosta	Michigan	114.82374555
36045 Jefferson	New York	114.53626236
29149 Oregon	Missouri	113.84119154
21153 Magoffin	Kentucky	113.25028313
53069 Wahkiakum	Washington	112.96882061
33009 Grafton	New Hampshire	112.48969773
35003 Catron	New Mexico	111.79429849
36097 Schuyler	New York	111.65698973
39121 Noble	Ohio	111.46718685
21237 Wolfe	Kentucky	111.46718685
30093 Silver Bow	Montana	111.45086160
2185 North Slope	Alaska	111.42625608
42023 Cameron	Pennsylvania	111.30899377
51021 Bland	Virginia	111.23470523
17175 Stark	Illinois	110.55831951
51051 Dickenson	Virginia	110.17007505
26141 Presque Isle	Michigan	109.90736379
53027 Grays Harbor	Washington	109.60609464
39115 Morgan	Ohio	109.55902492
38007 Billings	North Dakota	108.81392818
30097 Sweet Grass	Montana	107.81671159
46075 Jones	South Dakota	107.75862069
5089 Marion	Arkansas	107.64262648
30105 Valley	Montana	107.57025682
35007 Colfax	New Mexico	107.34929810
42121 Venango	Pennsylvania	107.28357976
33005 Cheshire	New Hampshire	107.19935157
48083 Coleman	Texas	107.18113612
8073 Lincoln	Colorado	106.95187166
20145 Pawnee	Kansas	106.67479427
41019 Douglas	Oregon	106.09069394
39067 Harrison	Ohio	105.44352181

Counties_Cities

40059 Harper	Oklahoma	105.34632605
29137 Monroe	Missouri	103.87811634
53009 Clallam	Washington	102.94903371
54105 Wirt	West Virginia	102.91595197
30005 Blaine	Montana	102.83531659
40045 Ellis	Oklahoma	101.21457490
46081 Lawrence	South Dakota	101.00617692
31029 Chase	Nebraska	100.57832537
16059 Lemhi	Idaho	100.48988821
54087 Roane	West Virginia	100.48808498
55125 Vilas	Wisconsin	100.28261464
32011 Eureka	Nevada	99.85022466
39105 Meigs	Ohio	99.54124470
16007 Bear Lake	Idaho	99.17355372
26153 Schoolcraft	Michigan	99.15716411
2050 Bethel	Alaska	98.81422925
53003 Asotin	Washington	97.30207873
30109 Wibaux	Montana	96.71179884
54067 Nicholas	West Virginia	96.61057886
20001 Allen	Kansas	96.43201543
42053 Forest	Pennsylvania	96.16705591
55003 Ashland	Wisconsin	96.15384615
41033 Josephine	Oregon	96.11753802
23015 Lincoln	Maine	96.09224856
20095 Kingman	Kansas	95.75923393
41025 Harney	Oregon	95.51098376
20203 Wichita	Kansas	95.01187648
8103 Rio Blanco	Colorado	94.69696970
26083 Keweenaw	Michigan	94.65215334
17047 Edwards	Illinois	93.86733417
27057 Hubbard	Minnesota	93.75585974
21201 Robertson	Kentucky	93.67681499
54073 Pleasants	West Virginia	93.24630345
21063 Elliott	Kentucky	93.23388386

Counties_Cities

31013 Box Butte	Nebraska	92.83327144
20205 Wilson	Kansas	92.32544720
23019 Penobscot	Maine	91.99449357
55107 Rusk	Wisconsin	91.89227398
15009 Maui	Hawaii	91.50334615
29223 Wayne	Missouri	91.44947417
30085 Roosevelt	Montana	90.42408898
27073 Lac qui Parle	Minnesota	90.11715230
8071 Las Animas	Colorado	89.63662690
41057 Tillamook	Oregon	89.59569941
30107 Wheatland	Montana	89.44543828
20007 Barber	Kansas	89.44543828
53023 Garfield	Washington	89.00756564
35028 Los Alamos	New Mexico	89.00057589
16025 Camas	Idaho	88.73114463
29093 Iron	Missouri	88.43470571
29073 Gasconade	Missouri	88.40530432
33019 Sullivan	New Hampshire	88.07713703
30091 Sheridan	Montana	87.61682243
36033 Franklin	New York	87.48732428
8055 Huerfano	Colorado	87.09536943
31031 Cherry	Nebraska	86.79048776
20141 Osborne	Kansas	86.33093525
23017 Oxford	Maine	85.04286855
8011 Bent	Colorado	85.00510031
29085 Hickory	Missouri	84.13082343
29171 Putnam	Missouri	84.08660921
53043 Lincoln	Washington	83.79888268
56027 Niobrara	Wyoming	83.75209380
42117 Tioga	Pennsylvania	83.40897382
20183 Smith	Kansas	83.26394671
54013 Calhoun	West Virginia	82.71298594
50005 Caledonia	Vermont	82.50280510
54047 McDowell	West Virginia	82.31355979

Counties_Cities

20117 Marshall	Kansas	82.28759515
56015 Goshen	Wyoming	82.23684211
29215 Texas	Missouri	82.12428141
50023 Washington	Vermont	80.83935329
46019 Butte	South Dakota	78.26257093
54109 Wyoming	West Virginia	76.97488694
48431 Sterling	Texas	76.27765065
17159 Richland	Illinois	76.12764068
55129 Washburn	Wisconsin	75.57626905
26119 Montmorency	Michigan	75.55315704
17025 Clay	Illinois	75.45461405
20023 Cheyenne	Kansas	75.18796992
26033 Chippewa	Michigan	74.63283312
32029 Storey	Nevada	74.46016381
46021 Campbell	South Dakota	72.62164125
46119 Sully	South Dakota	71.83908046
56045 Weston	Wyoming	71.76690111
55013 Burnett	Wisconsin	71.46569647
27069 Kittson	Minnesota	70.62146893
17149 Pike	Illinois	70.46313497
21065 Estill	Kentucky	70.43245528
20109 Logan	Kansas	70.32348805
51017 Bath	Virginia	69.89748369
2016 Aleutians West	Alaska	69.89341255
17057 Fulton	Illinois	68.87842957
30025 Fallon	Montana	68.49315068
23025 Somerset	Maine	67.20430108
50009 Essex	Vermont	64.00000000
42083 McKean	Pennsylvania	63.46416715
23013 Knox	Maine	62.85987277
15007 Kauai	Hawaii	62.38476148
2198 Prince of Wales-	Alaska	62.28589225
26013 Baraga	Michigan	60.09615385
30089 Sanders	Montana	59.10165485

Counties_Cities

31089 Holt	Nebraska	58.95067793
56031 Platte	Wyoming	58.37030119
29065 Dent	Missouri	58.28638042
30075 Powder River	Montana	58.27505828
15001 Hawaii	Hawaii	58.21387879
32017 Lincoln	Nevada	57.68121515
30019 Daniels	Montana	57.24098454
41015 Curry	Oregon	56.98505238
54007 Braxton	West Virginia	56.78188658
26003 Alger	Michigan	54.96317467
31049 Deuel	Nebraska	54.79452055
38047 Logan	North Dakota	52.54860746
30015 Chouteau	Montana	52.21932115
46055 Haakon	South Dakota	52.13764338
40003 Alfalfa	Oklahoma	52.13764338
50019 Orleans	Vermont	52.03106998
26131 Ontonagon	Michigan	51.76876618
50017 Orange	Vermont	51.72592158
30045 Judith Basin	Montana	51.22950820
31015 Boyd	Nebraska	51.15089514
33007 Coos	New Hampshire	50.65054291
2068 Denali	Alaska	48.56726566
8033 Dolores	Colorado	48.21600771
2158 Kusilvak	Alaska	48.17535830
20185 Stafford	Kansas	47.86979416
26095 Luce	Michigan	47.74789113
54089 Summers	West Virginia	47.02194357
40025 Cimarron	Oklahoma	46.44681839
23003 Aroostook	Maine	46.19212946
31045 Dawes	Nebraska	45.89261129
29087 Holt	Missouri	45.41326067
46107 Potter	South Dakota	45.31037608
29153 Ozark	Missouri	44.36065210
38023 Divide	North Dakota	43.80201489

Counties_Cities

21129 Lee	Kentucky	42.65605005
30051 Liberty	Montana	41.15226337
20049 Elk	Kansas	39.87240829
2150 Kodiak Island	Alaska	37.46721619
27031 Cook	Minnesota	37.08511033
20201 Washington	Kansas	36.90036900
54101 Webster	West Virginia	36.21001811
30027 Fergus	Montana	35.99388104
31087 Hitchcock	Nebraska	35.63791875
42123 Warren	Pennsylvania	35.44483265
23009 Hancock	Maine	34.66457463
6091 Sierra	California	33.47840643
54085 Ritchie	West Virginia	30.86102253
31083 Harlan	Nebraska	29.40311673
29045 Clark	Missouri	29.23121894
2013 Aleutians East	Alaska	28.44950213
41023 Grant	Oregon	27.87068004
27077 Lake of the Woo	Minnesota	26.60989888
16061 Lewis	Idaho	25.90002590
6105 Trinity	California	23.93298763
54017 Doddridge	West Virginia	23.79252915
23029 Washington	Maine	22.22927914
30065 Musselshell	Montana	21.50075253
2070 Dillingham	Alaska	20.00000000
23021 Piscataquis	Maine	17.85714286
31057 Dundy	Nebraska	0.00000000
31115 Loup	Nebraska	0.00000000
31103 Keya Paha	Nebraska	0.00000000
25007 Dukes	Massachusetts	0.00000000
25019 Nantucket	Massachusetts	0.00000000
35011 De Baca	New Mexico	0.00000000
15005 Kalawao	Hawaii	0.00000000
8061 Kiowa	Colorado	0.00000000
48033 Borden	Texas	0.00000000

Counties_Cities

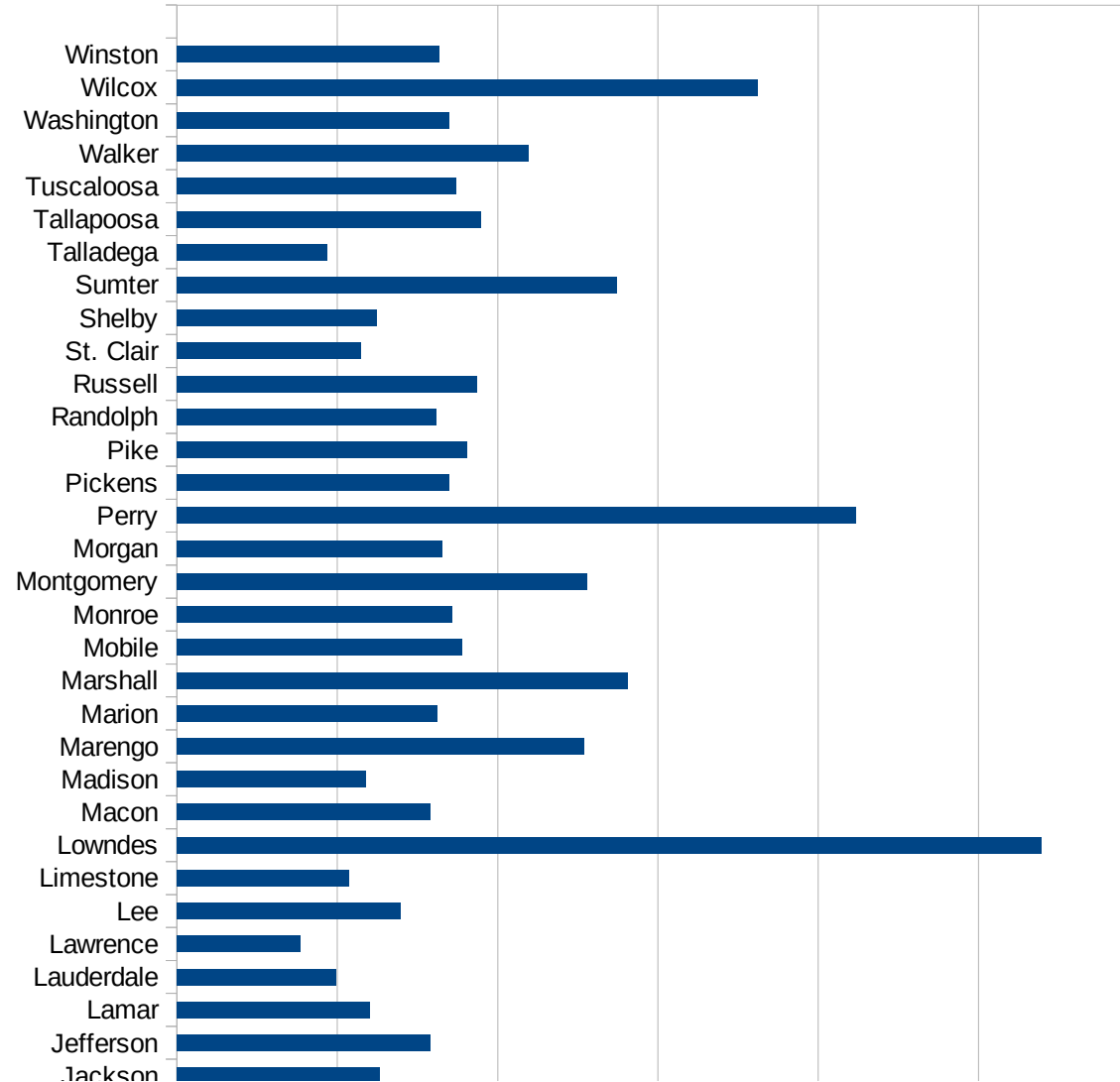
38001 Adams	North Dakota	0.00000000
41069 Wheeler	Oregon	0.00000000
31005 Arthur	Nebraska	0.00000000
2105 Hoonah-Angoon	Alaska	0.00000000
2230 Skagway	Alaska	0.00000000
30079 Prairie	Montana	0.00000000
46063 Harding	South Dakota	0.00000000
49019 Grand	Utah	0.00000000
31085 Hayes	Nebraska	0.00000000
48269 King	Texas	0.00000000
49015 Emery	Utah	0.00000000
16023 Butte	Idaho	0.00000000
31075 Grant	Nebraska	0.00000000
49055 Wayne	Utah	0.00000000
2164 Lake and Penins	Alaska	0.00000000
49033 Rich	Utah	0.00000000
30055 McCone	Montana	0.00000000
49001 Beaver	Utah	0.00000000
49017 Garfield	Utah	0.00000000
30061 Mineral	Montana	0.00000000
49047 Uintah	Utah	0.00000000
30071 Phillips	Montana	0.00000000
36085 Richmond	New York	0.00000000
49023 Juab	Utah	0.00000000
49041 Sevier	Utah	0.00000000
6049 Modoc	California	0.00000000
49003 Box Elder	Utah	0.00000000
36005 Bronx	New York	0.00000000
30077 Powell	Montana	0.00000000
49025 Kane	Utah	0.00000000
49005 Cache	Utah	0.00000000
49053 Washington	Utah	0.00000000
36081 Queens	New York	0.00000000
36047 Kings	New York	0.00000000

Counties_Cities

49057 Weber	Utah	0.00000000
49021 Iron	Utah	0.00000000
49013 Duchesne	Utah	0.00000000
49007 Carbon	Utah	0.00000000
31113 Logan	Nebraska	0.00000000
48301 Loving	Texas	0.00000000
49009 Daggett	Utah	0.00000000
20153 Rawlins	Kansas	0.00000000
20199 Wallace	Kansas	0.00000000
30011 Carter	Montana	0.00000000
30069 Petroleum	Montana	0.00000000
31009 Blaine	Nebraska	0.00000000
31017 Brown	Nebraska	0.00000000
32009 Esmeralda	Nevada	0.00000000
49027 Millard	Utah	0.00000000
49029 Morgan	Utah	0.00000000
49031 Piute	Utah	0.00000000
49039 Sanpete	Utah	0.00000000

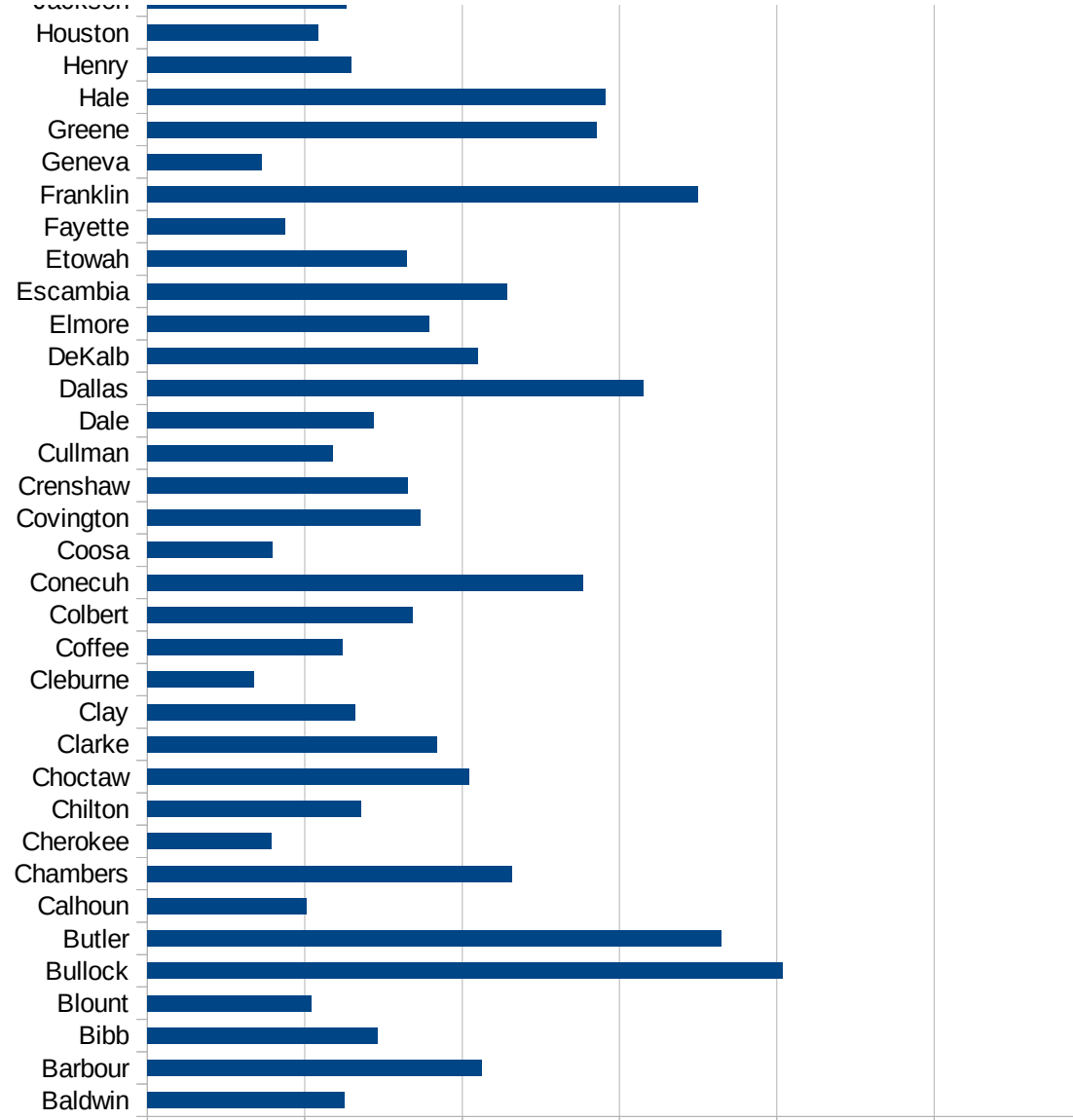
AL

FIPS	County	Current Inf. P/C
1001	Autauga	1676.228844805
1003	Baldwin	1250.791204557
1005	Barbour	2126.120332784
1007	Bibb	1459.821428571
1009	Blount	1039.073305671
1011	Bullock	4034.3262971
1013	Butler	3648.37398374
1015	Calhoun	1012.45219948
1017	Chambers	2317.417819426
1019	Cherokee	787.4923171481
1021	Chilton	1358.911059271
1023	Choctaw	2048.127092906
1025	Clarke	1839.464882943
1027	Clay	1318.267419962
1029	Cleburne	673.9173950757
1031	Coffee	1240.632645591
1033	Colbert	1683.649245827
1035	Conecuh	2769.406206728
1037	Coosa	793.2804479701
1039	Covington	1733.088195533
1041	Crenshaw	1656.539351852
1043	Cullman	1180.460679274
1045	Dale	1440.068633058
1047	Dallas	3150.613416862
1049	DeKalb	2098.480072844
1051	Elmore	1790.27196014
1053	Escambia	2288.559921628
1055	Etowah	1648.764402299
1057	Fayette	876.2855230329
1059	Franklin	3500.940598795
1061	Geneva	729.6496161739
1063	Greene	2854.366573545
1065	Hale	2913.21472226



AL

1067 Henry	1295.833575455
1069 Houston	1087.641565287
1071 Jackson	1266.042987475
1073 Jefferson	1580.464128621
1075 Lamar	1206.298757585
1077 Lauderdale	993.6462922273
1079 Lawrence	770.701216737
1081 Lee	1394.404084396
1083 Limestone	1072.015305592
1085 Lowndes	5394.024463605
1087 Macon	1578.17669071
1089 Madison	1181.930541118
1091 Marengo	2538.550298962
1093 Marion	1626.18015657
1095 Marshall	2814.512688718
1097 Mobile	1779.063556629
1099 Monroe	1718.327241658
1101 Montgomery	2554.891634147
1103 Morgan	1656.744115745
1105 Perry	4234.135667396
1107 Pickens	1695.255291403
1109 Pike	1808.746775451
1111 Randolph	1614.96149615
1113 Russell	1870.857202195
1115 St. Clair	1144.435674822
1117 Shelby	1244.280435962
1119 Sumter	2742.100701284
1121 Talladega	937.0145813499
1123 Tallapoosa	1898.906091809
1125 Tuscaloosa	1740.454068958
1127 Walker	2194.283561708
1129 Washington	1697.398949811
1131 Wilcox	3622.847464007
1133 Winston	1635.672020287



AL
0 1000 2000 3000 4000 5000 6000

AL

FIPS

29001
29003
29005
29007
29009
29011
29013
29015
29017
29019
29021
29023
29025
29027
29029
29031
29033
29035
29037

AL

29039
29041
29043
29045
29047
29049
29051
29053
29055
29057
29059
29061
29063
29065
29067
29069
29071
29073
29075
29077
29079
29081
29083
29085
29087
29089
29091
29093
29095
29097
29099
29101

29103

AL

29105
29107
29109
29111
29113
29115
29117
29121
29123
29125
29127
29119
29129
29131
29133
29135
29137
29139
29141
29143
29145
29147
29149
29151
29153
29155
29157
29159
29161
29163
29165
29167
29169
29171

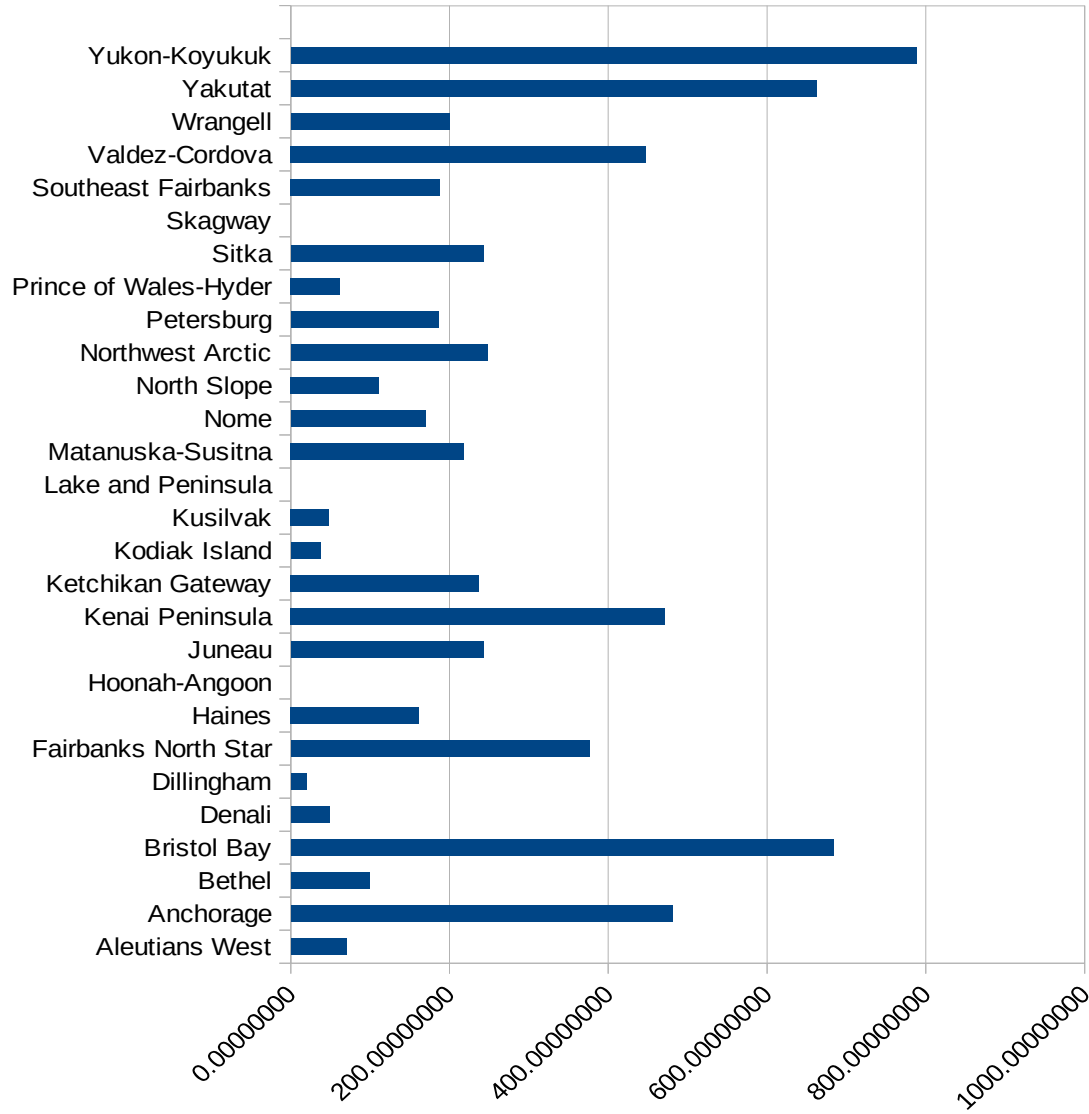
AL

29173
29175
29177
29179
29181
29195
29197
29199
29201
29203
29205
29183
29185
29187
29189
29510
29186
29207
29209
29211
29213
29215

29217
29219
29221
29223
29225
29227
29229

AK

FIPS	County	PC Infection
2013	Aleutians East	28.44950213
2016	Aleutians West	69.89341255
2020	Anchorage	###
2050	Bethel	98.81422925
2060	Bristol Bay	###
2068	Denali	48.56726566
2070	Dillingham	20.00000000
2090	Fairbanks North Star	###
2100	Haines	###
2105	Hoonah-Angoon	0.00000000
2110	Juneau	###
2122	Kenai Peninsula	###
2130	Ketchikan Gateway	###
2150	Kodiak Island	37.46721619
2158	Kusilvak	48.17535830
2164	Lake and Peninsula	0.00000000
2170	Matanuska-Susitna	###
2180	Nome	###
2185	North Slope	###
2188	Northwest Arctic	###
2195	Petersburg	###
2198	Prince of Wales-Hyder	62.28589225
2220	Sitka	###
2230	Skagway	0.00000000
2240	Southeast Fairbanks	###
2261	Valdez-Cordova	###
2275	Wrangell	###
2282	Yakutat	###
2290	Yukon-Koyukuk	###



AK

AK

FIPS

29001
29003
29005
29007
29009
29011
29013
29015
29017
29019
29021
29023
29025
29027
29029
29031
29033
29035
29037

AK

29039
29041
29043
29045
29047
29049
29051
29053
29055
29057
29059
29061
29063
29065
29067
29069
29071
29073
29075
29077
29079
29081
29083
29085
29087
29089
29091
29093
29095
29097
29099
29101

29103

AK

29105
29107
29109
29111
29113
29115
29117
29121
29123
29125
29127
29119
29129
29131
29133
29135
29137
29139
29141
29143
29145
29147
29149
29151
29153
29155
29157
29159
29161
29163
29165
29167
29169
29171

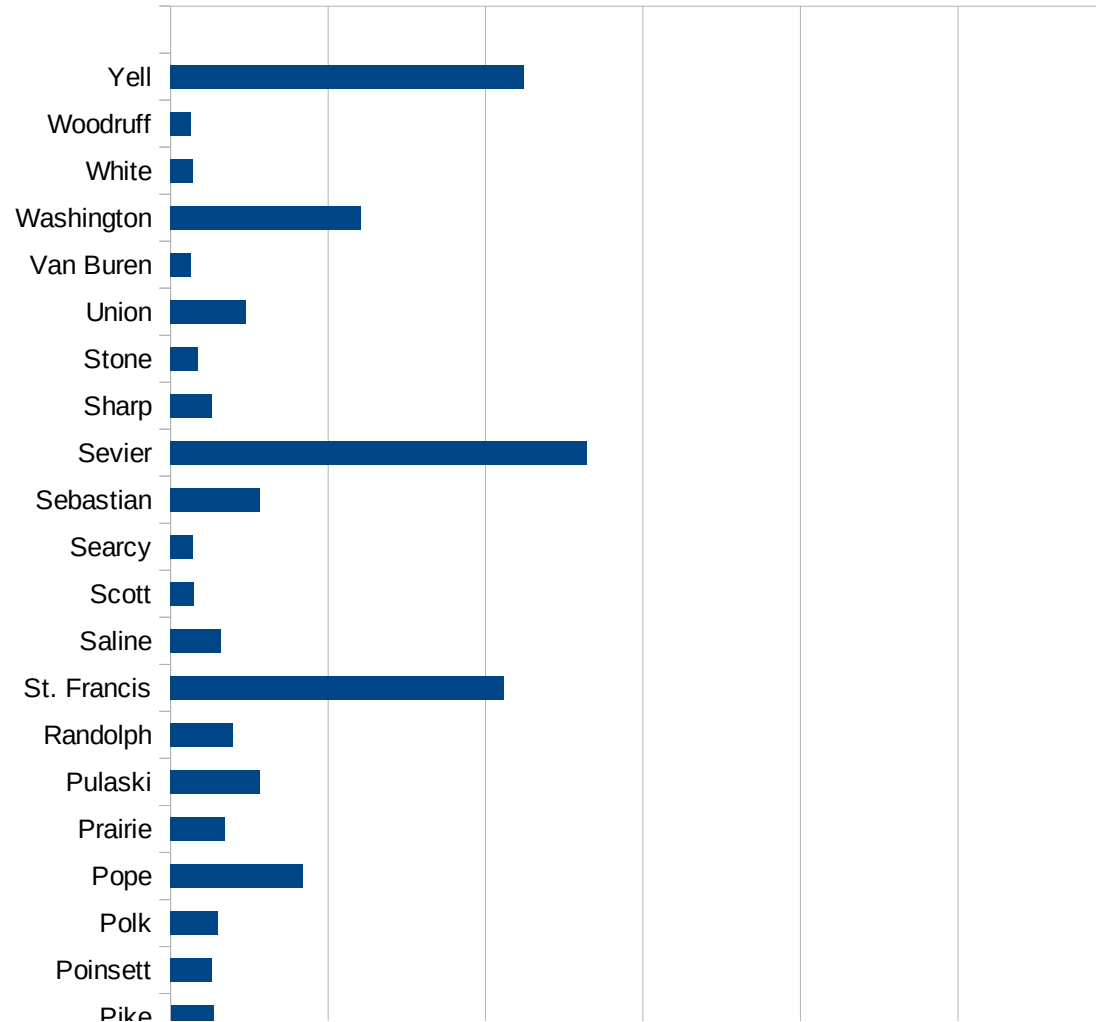
AK

29173
29175
29177
29179
29181
29195
29197
29199
29201
29203
29205
29183
29185
29187
29189
29510
29186
29207
29209
29211
29213
29215

29217
29219
29221
29223
29225
29227
29229

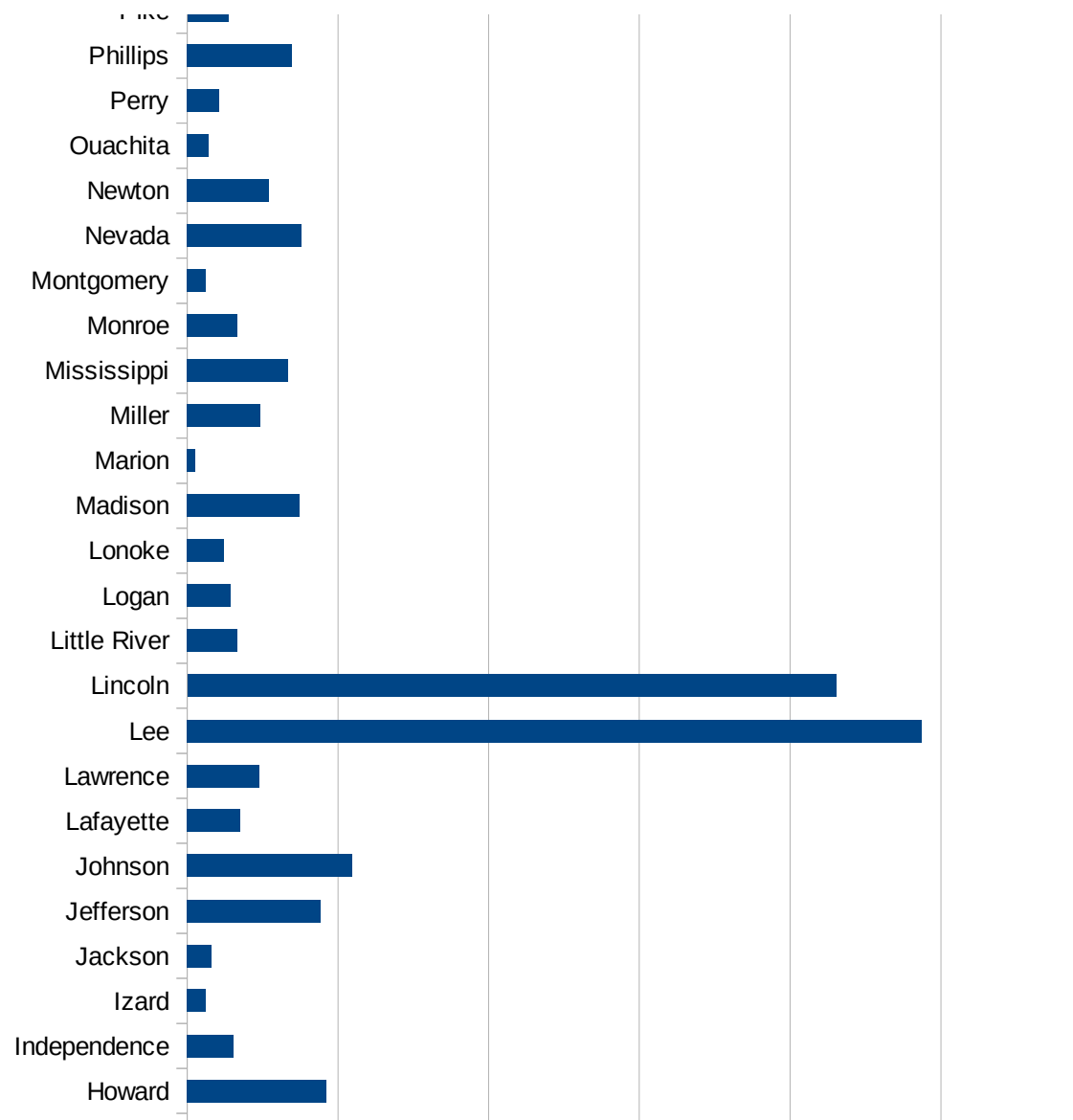
AR

FIPS	County	PC Infection
5001	Arkansas	945.466824244
5003	Ashley	932.8544348
5005	Baxter	134.553929696
5007	Benton	1563.78389482
5009	Boone	314.834578442
5011	Bradley	1101.22051941
5013	Calhoun	170.551449687
5015	Carroll	1151.54306771
5017	Chicot	3113.62329948
5019	Clark	625.538280223
5021	Clay	693.742843672
5023	Cleburne	700.981373923
5025	Cleveland	760.78822649
5027	Columbia	705.272549603
5029	Conway	583.983533579
5031	Craighead	892.610401813
5033	Crawford	731.79194398
5035	Crittenden	2275.45405651
5037	Cross	905.492923963
5039	Dallas	668.337510443
5041	Desha	1120.56984017
5043	Drew	780.22697512
5045	Faulkner	866.144255885
5047	Franklin	466.030320045
5049	Fulton	187.464341022
5051	Garland	700.929866672
5053	Grant	632.285023092
5055	Greene	507.446221732
5057	Hempstead	800.331171519
5059	Hot Spring	4160.11394321
5061	Howard	1843.93973465
5063	Independence	618.39800414



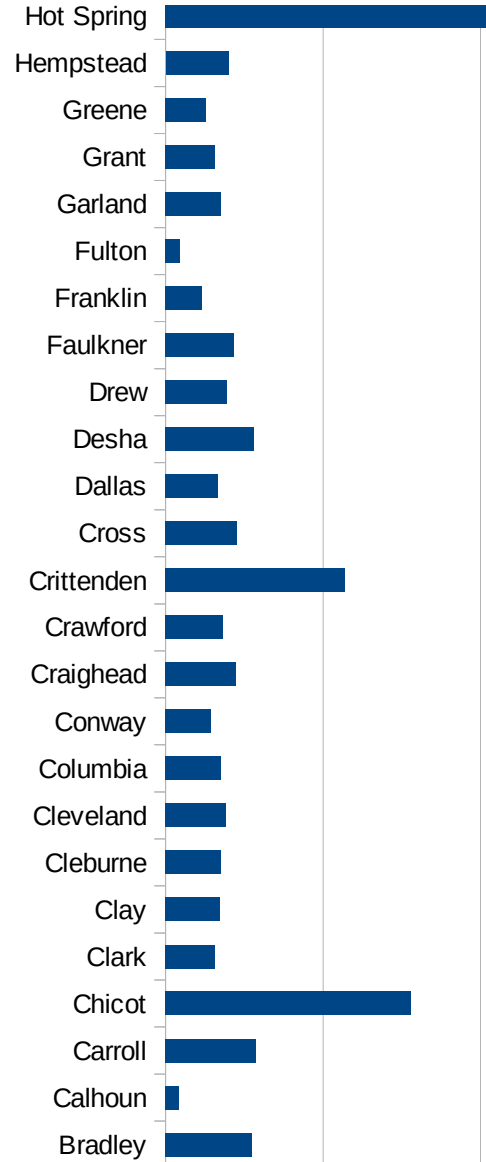
AR

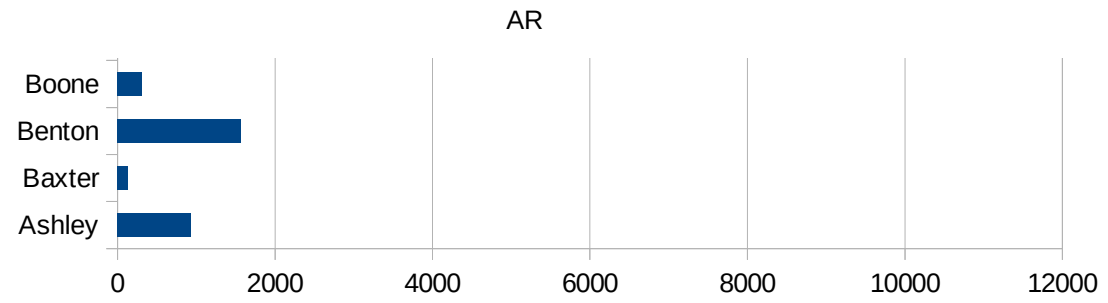
5065 IZARD	250.128742735
5067 JACKSON	321.218249955
5069 JEFFERSON	1767.6248642
5071 JOHNSON	2187.57011443
5073 LAFAYETTE	703.382220892
5075 LAWRENCE	961.421443349
5077 LEE	9749.58263773
5079 LINCOLN	8607.93544048
5081 LITTLE RIVER	665.260425118
5083 LOGAN	584.257257211
5085 LONOKE	483.321340809
5087 MADISON	1492.62787452
5089 MARION	107.64262648
5091 MILLER	970.361534226
5093 MISSISSIPPI	1340.96365091
5095 MONROE	666.666666667
5097 MONTGOMERY	246.526221425
5099 NEVADA	1513.33173192
5101 NEWTON	1089.04548366
5103 OUACHITA	288.062357028
5105 PERRY	425.038639876
5107 PHILLIPS	1386.65483388
5109 PIKE	543.427340017
5111 POINSETT	521.398181363
5113 POLK	603.521372637
5115 POPE	1678.125
5117 PRAIRIE	693.584344811
5119 PULASKI	1129.92767648
5121 RANDOLPH	791.174504123
5123 ST. FRANCIS	4241.51892763
5125 SALINE	639.922253976
5127 SCOTT	300.416707045
5129 SEARCY	289.01734104
5131 SEBASTIAN	1138.13374246



AR

5133 Sevier	5286.18939261
5135 Sharp	529.770816538
5137 Stone	345.18744481
5139 Union	953.330266319
5141 Van Buren	265.012347166
5143 Washington	2417.697427
5145 White	281.987120048
5147 Woodruff	261.941448382
5149 Yell	4490.36452287





AR

FIPS

29001
29003
29005
29007
29009
29011
29013
29015
29017
29019
29021
29023
29025
29027
29029
29031
29033
29035

AR

29037
29039
29041
29043
29045
29047
29049
29051
29053
29055
29057
29059
29061
29063
29065
29067
29069
29071
29073
29075
29077
29079
29081
29083
29085
29087
29089
29091
29093
29095
29097
29099
29101

AR

29103
29105
29107
29109
29111
29113
29115
29117
29121
29123
29125
29127
29119
29129
29131
29133
29135
29137
29139
29141
29143
29145
29147
29149
29151
29153
29155
29157
29159
29161
29163
29165
29167
29169

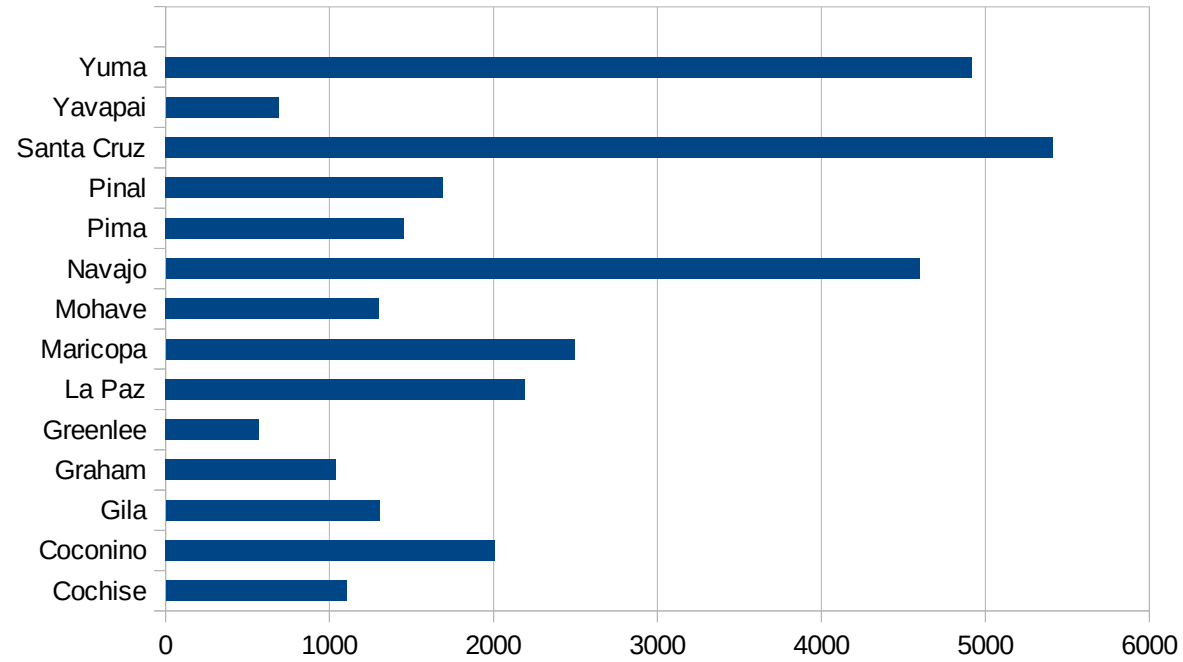
AR

29171
29173
29175
29177
29179
29181
29195
29197
29199
29201
29203
29205
29183
29185
29187
29189
29510
29186
29207
29209
29211
29213
29215

29217
29219
29221
29223
29225
29227
29229

AZ

FIPS	County	PC Infection
4001	Apache	4079.757164
4003	Cochise	1103.573401
4005	Coconino	2009.044199
4007	Gila	1304.533393
4009	Graham	1040.134482
4011	Greenlee	569.4400506
4012	La Paz	2194.520808
4013	Maricopa	2493.593034
4015	Mohave	1300.405631
4017	Navajo	4598.669021
4019	Pima	1454.084554
4021	Pinal	1690.976835
4023	Santa Cruz	5411.623057
4025	Yavapai	689.2449341
4027	Yuma	4918.728315



AZ

FIPS

29001
29003
29005
29007
29009
29011
29013
29015
29017
29019
29021
29023
29025
29027
29029
29031
29033
29035
29037

AZ

29039
29041
29043
29045
29047
29049
29051
29053
29055
29057
29059
29061
29063
29065
29067
29069
29071
29073
29075
29077
29079
29081
29083
29085
29087
29089
29091
29093
29095
29097
29099
29101

29103

AZ

29105
29107
29109
29111
29113
29115
29117
29121
29123
29125
29127
29119
29129
29131
29133
29135
29137
29139
29141
29143
29145
29147
29149
29151
29153
29155
29157
29159
29161
29163
29165
29167
29169
29171

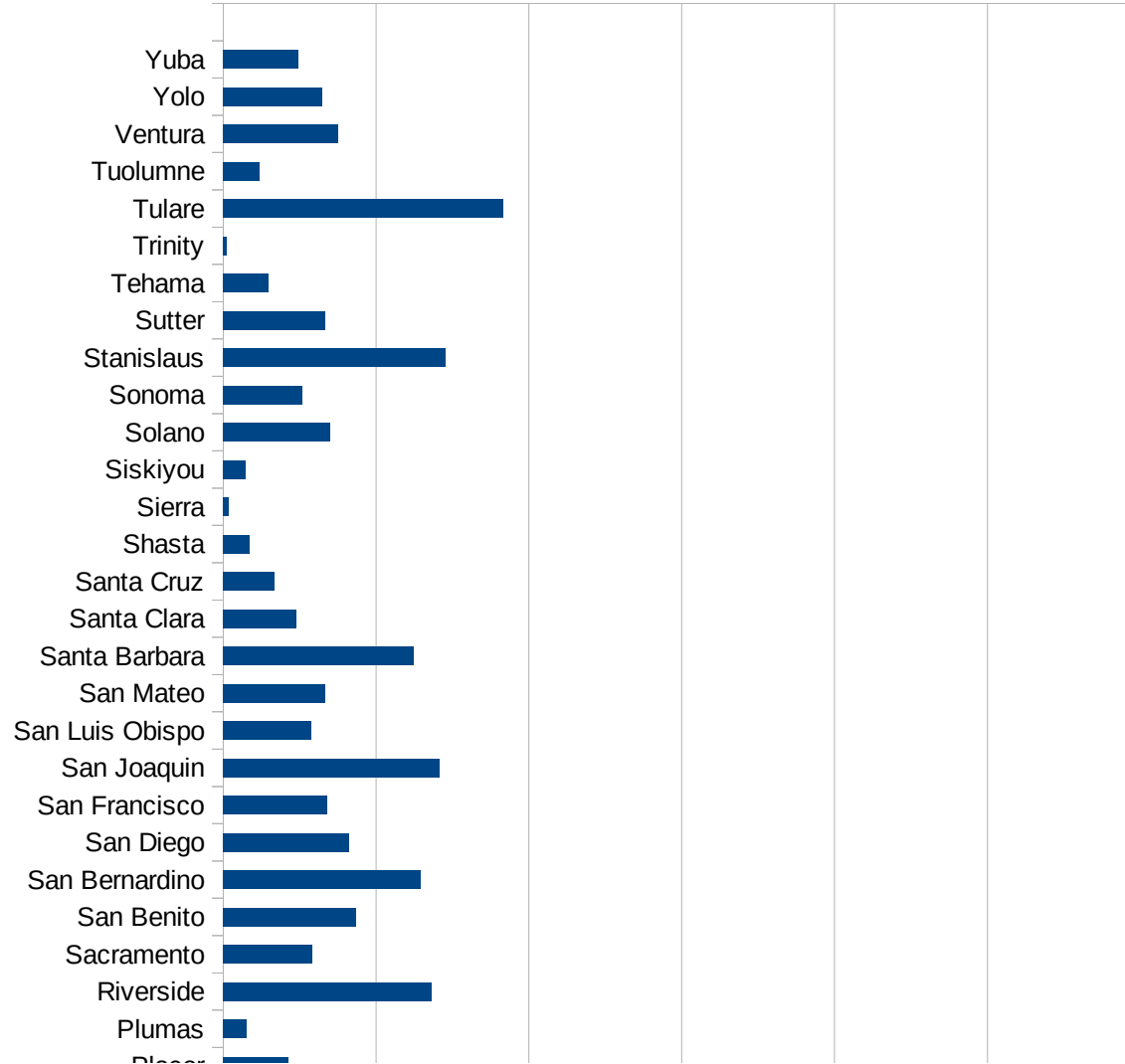
AZ

29173
29175
29177
29179
29181
29195
29197
29199
29201
29203
29205
29183
29185
29187
29189
29510
29186
29207
29209
29211
29213
29215

29217
29219
29221
29223
29225
29227
29229

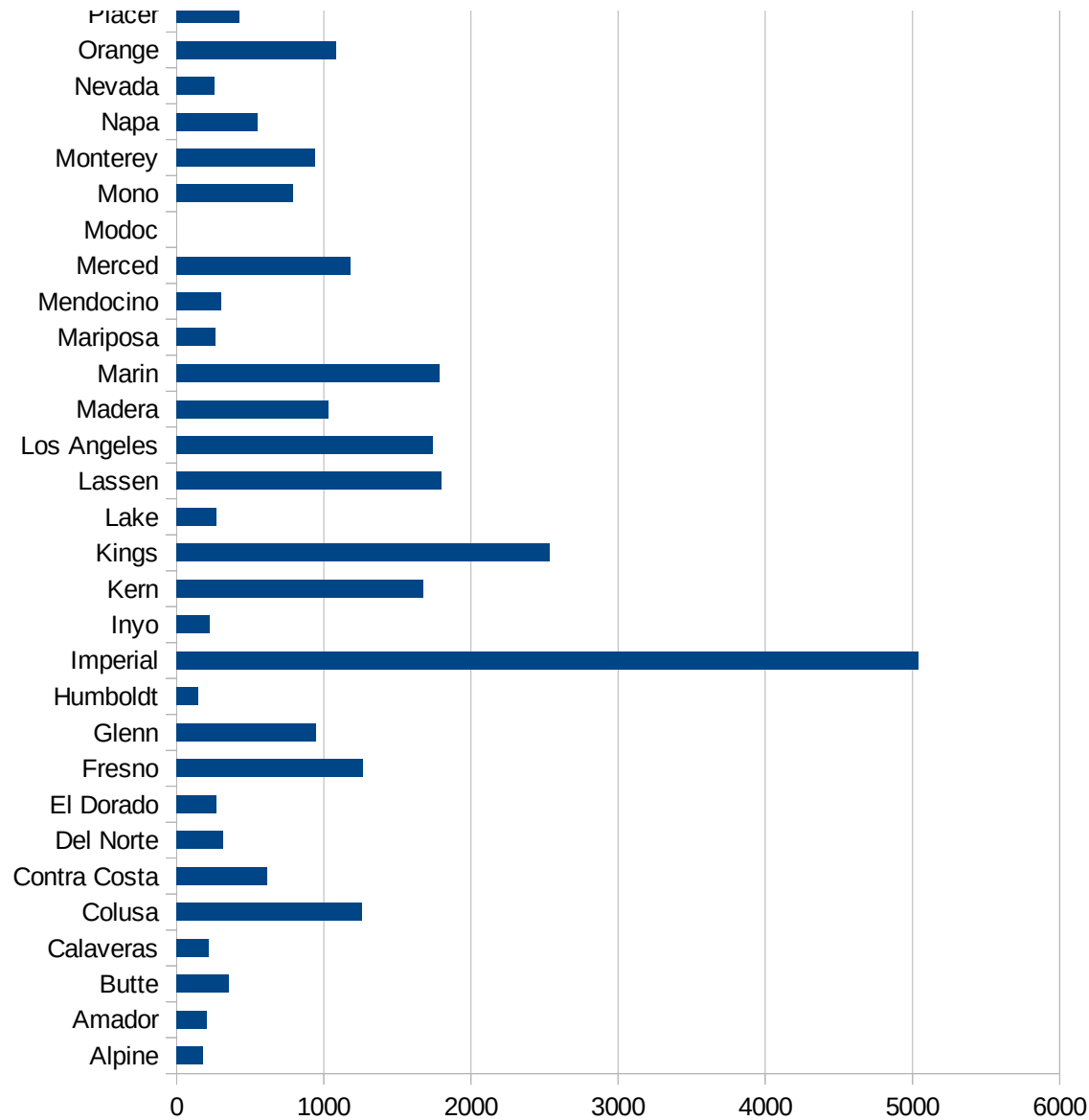
CA

FIPS	County	PC Infection
6001	Alameda	626.2475604
6003	Alpine	181.6530427
6005	Amador	205.6724983
6007	Butte	354.5853945
6009	Calaveras	217.0957414
6011	Colusa	1262.311
6013	Contra Costa	614.9285134
6015	Del Norte	312.6347564
6017	El Dorado	269.0399522
6019	Fresno	1263.475463
6021	Glenn	944.8425857
6023	Humboldt	150.3230112
6025	Imperial	5038.855616
6027	Inyo	222.382832
6029	Kern	1673.01542
6031	Kings	2538.218622
6033	Lake	271.8151036
6035	Lassen	1801.83105
6037	Los Angeles	1741.899821
6039	Madera	1033.791669
6041	Marin	1785.755548
6043	Mariposa	263.2934577
6045	Mendocino	302.490697
6047	Merced	1181.009226
6049	Modoc	0
6051	Mono	792.9824561
6053	Monterey	937.1111631
6055	Napa	549.4308442
6057	Nevada	255.7775638
6059	Orange	1087.455995
6061	Placer	428.590687
6063	Plumas	154.2225058
6065	Riverside	1365.577507



CA

6067 Sacramento	585.2139068
6069 San Benito	871.0206867
6071 San Bernardino	1289.001719
6073 San Diego	822.7342282
6075 San Francisco	681.7577168
6077 San Joaquin	1418.303085
6079 San Luis Obispo	578.8528573
6081 San Mateo	665.8480011
6083 Santa Barbara	1248.748676
6085 Santa Clara	475.5957204
6087 Santa Cruz	335.4542306
6089 Shasta	172.7393912
6091 Sierra	33.47840643
6093 Siskiyou	148.659775
6095 Solano	700.6112716
6097 Sonoma	519.8603038
6099 Stanislaus	1453.943599
6101 Sutter	668.3400994
6103 Tehama	295.700607
6105 Trinity	23.93298763
6107 Tulare	1831.87689
6109 Tuolumne	240.1950898
6111 Ventura	751.1454616
6113 Yolo	646.0745526
6115 Yuba	489.4862957



CA

CA

FIPS

29001
29003
29005
29007
29009
29011
29013
29015
29017
29019
29021
29023
29025
29027
29029
29031
29033
29035
29037

CA

29039
29041
29043
29045
29047
29049
29051
29053
29055
29057
29059
29061
29063
29065
29067
29069
29071
29073
29075
29077
29079
29081
29083
29085
29087
29089
29091
29093
29095
29097
29099
29101

29103

CA

29105
29107
29109
29111
29113
29115
29117
29121
29123
29125
29127
29119
29129
29131
29133
29135
29137
29139
29141
29143
29145
29147
29149
29151
29153
29155
29157
29159
29161
29163
29165
29167
29169
29171

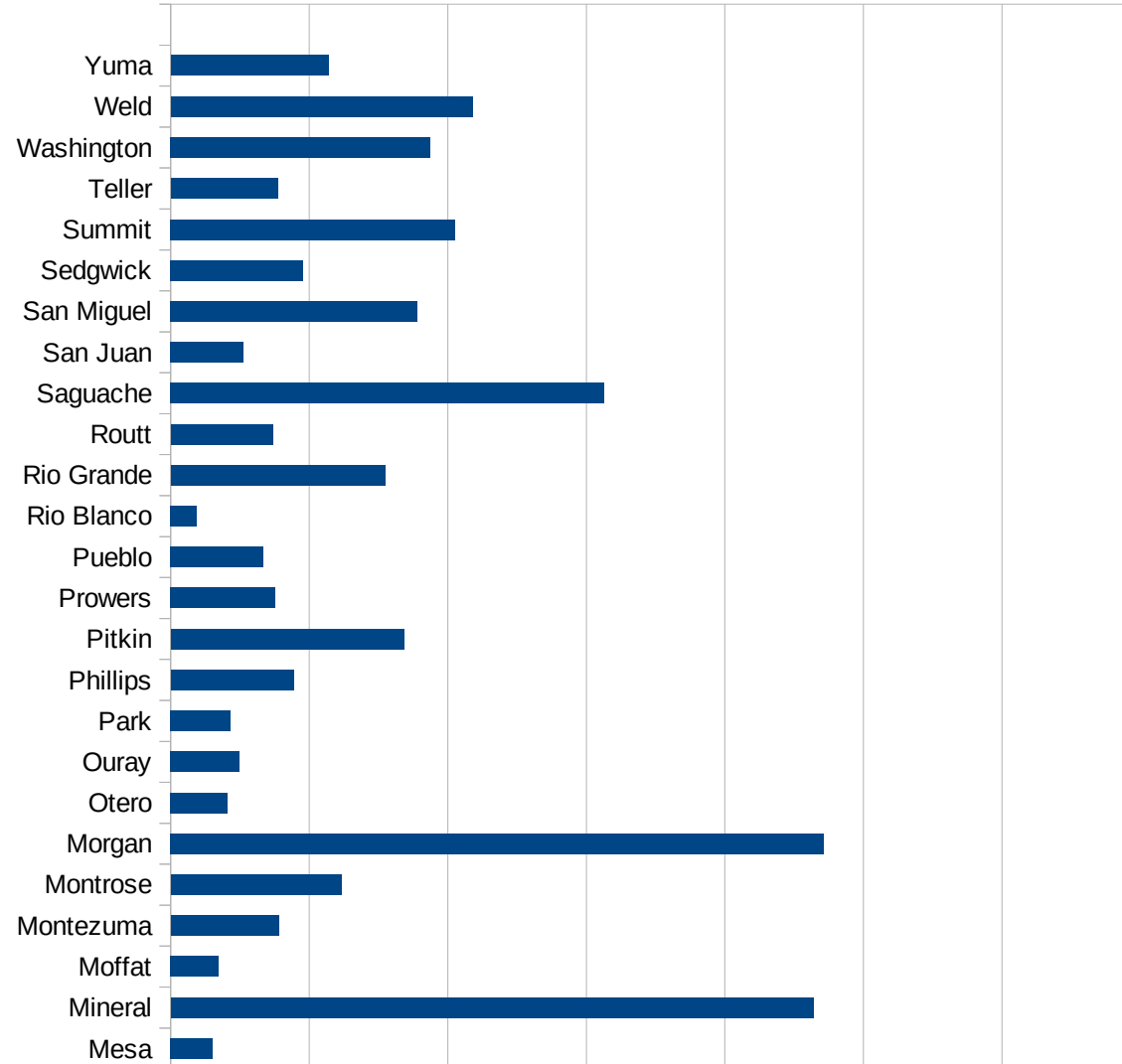
CA

29173
29175
29177
29179
29181
29195
29197
29199
29201
29203
29205
29183
29185
29187
29189
29510
29186
29207
29209
29211
29213
29215

29217
29219
29221
29223
29225
29227
29229

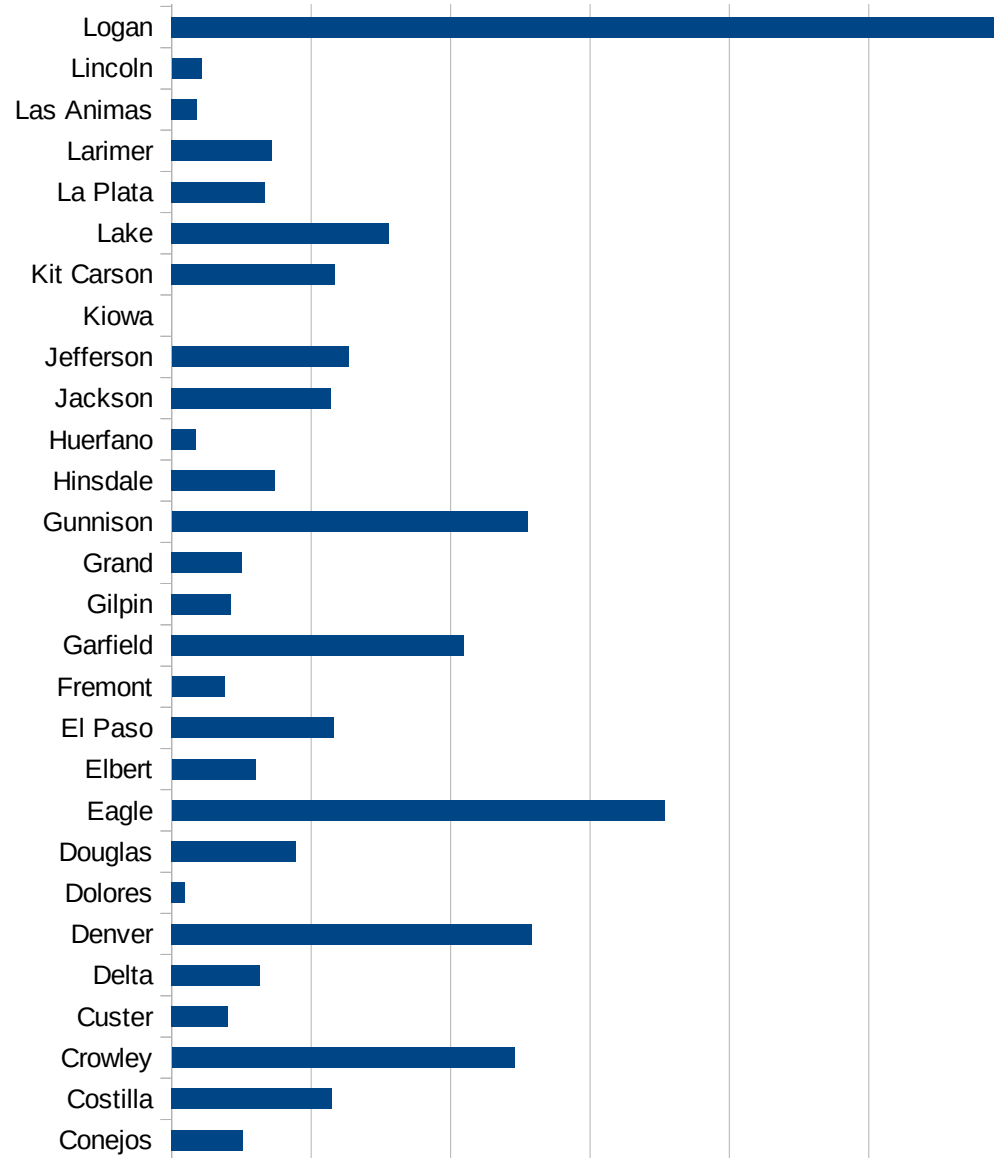
CO

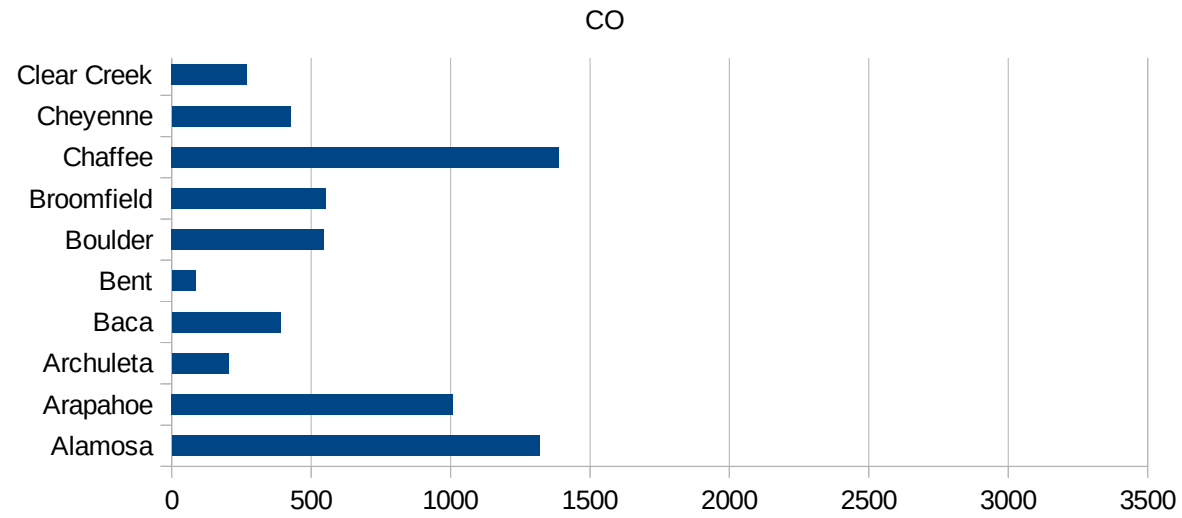
FIPS	County	PC Infection
8001	Adams	1099.1114897
8003	Alamosa	1318.7076665
8005	Arapahoe	1008.8833949
8007	Archuleta	203.41445696
8009	Baca	390.51603905
8011	Bent	85.005100306
8013	Boulder	546.4950104
8014	Broomfield	552.93285403
8015	Chaffee	1388.1260299
8017	Cheyenne	426.43923241
8019	Clear Creek	270.69234774
8021	Conejos	256.09756098
8023	Costilla	574.71264368
8025	Crowley	1229.0884261
8027	Custer	201.85708518
8029	Delta	316.60905243
8031	Denver	1291.8497345
8033	Dolores	48.216007715
8035	Douglas	446.06390179
8037	Eagle	1767.4976815
8039	Elbert	300.58595236
8041	El Paso	581.34974
8043	Fremont	189.5004269
8045	Garfield	1047.348168
8047	Gilpin	212.38359745
8049	Grand	251.20772947
8051	Gunnison	1275.6581236
8053	Hinsdale	369.91368681
8055	Huerfano	87.09536943
8057	Jackson	571.83702645
8059	Jefferson	633.5385957
8061	Kiowa	0
8063	Kit Carson	586.34650286



CO

8065 Lake	779.65235174
8067 La Plata	333.86609838
8069 Larimer	359.75327943
8071 Las Animas	89.636626905
8073 Lincoln	106.95187166
8075 Logan	2996.0981048
8077 Mesa	152.08182394
8079 Mineral	2319.5876289
8081 Moffat	174.40097058
8083 Montezuma	389.93806866
8085 Montrose	615.90941394
8087 Morgan	2356.6076056
8089 Otero	206.16319444
8091 Ouray	248.29298572
8093 Park	215.56369907
8095 Phillips	443.30377975
8097 Pitkin	841.22562674
8099 Prowers	378.16507728
8101 Pueblo	336.06121925
8103 Rio Blanco	94.696969697
8105 Rio Grande	773.33333333
8107 Routt	369.17576653
8109 Saguache	1563.6416776
8111 San Juan	262.4671916
8113 San Miguel	891.22207301
8115 Sedgwick	477.63786366
8117 Summit	1025.5748702
8119 Teller	386.71610254
8121 Washington	937.0543899
8123 Weld	1088.7513721
8125 Yuma	568.86227545





CO

FIPS

29001
29003
29005
29007
29009
29011
29013
29015
29017
29019
29021
29023
29025
29027
29029
29031
29033
29035
29037

CO

29039
29041
29043
29045
29047
29049
29051
29053
29055
29057
29059
29061
29063
29065
29067
29069
29071
29073
29075
29077
29079
29081
29083
29085
29087
29089
29091
29093
29095
29097
29099
29101

29103

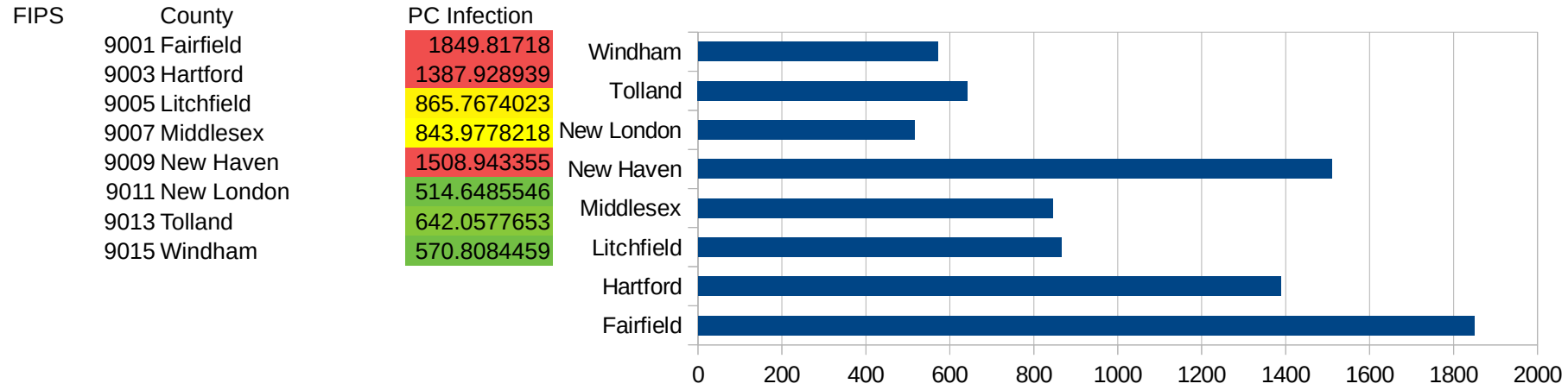
29105
29107
29109
29111
29113
29115
29117
29121
29123
29125
29127
29119
29129
29131
29133
29135
29137
29139
29141
29143
29145
29147
29149
29151
29153
29155
29157
29159
29161
29163
29165
29167
29169
29171

CO

29173
29175
29177
29179
29181
29195
29197
29199
29201
29203
29205
29183
29185
29187
29189
29510
29186
29207
29209
29211
29213
29215

29217
29219
29221
29223
29225
29227
29229

CT



CT

FIPS

29001
29003
29005
29007
29009
29011
29013
29015
29017
29019
29021
29023
29025
29027
29029
29031
29033
29035
29037

CT

29039
29041
29043
29045
29047
29049
29051
29053
29055
29057
29059
29061
29063
29065
29067
29069
29071
29073
29075
29077
29079
29081
29083
29085
29087
29089
29091
29093
29095
29097
29099
29101

29103

CT

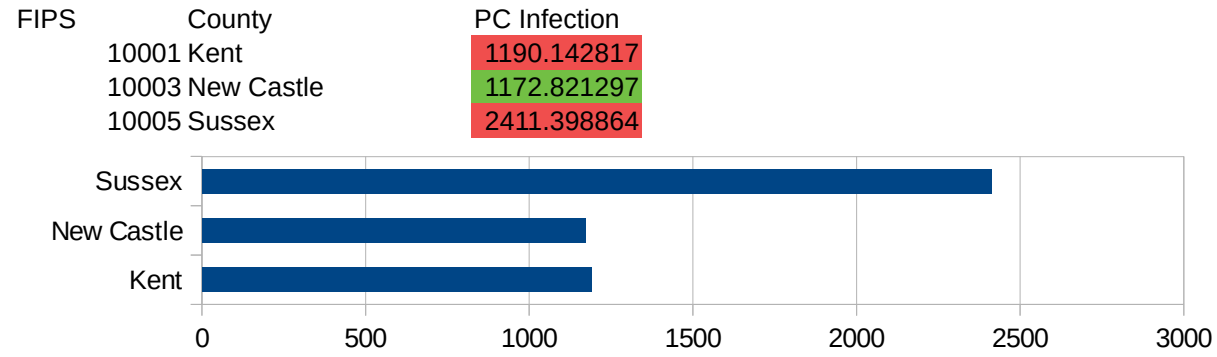
29105
29107
29109
29111
29113
29115
29117
29121
29123
29125
29127
29119
29129
29131
29133
29135
29137
29139
29141
29143
29145
29147
29149
29151
29153
29155
29157
29159
29161
29163
29165
29167
29169
29171

CT

29173
29175
29177
29179
29181
29195
29197
29199
29201
29203
29205
29183
29185
29187
29189
29510
29186
29207
29209
29211
29213
29215

29217
29219
29221
29223
29225
29227
29229

DE



DE

FIPS

29001
29003
29005
29007
29009
29011
29013
29015
29017
29019
29021
29023
29025
29027
29029
29031
29033
29035
29037

DE

29039
29041
29043
29045
29047
29049
29051
29053
29055
29057
29059
29061
29063
29065
29067
29069
29071
29073
29075
29077
29079
29081
29083
29085
29087
29089
29091
29093
29095
29097
29099
29101

29103

DE

29105
29107
29109
29111
29113
29115
29117
29121
29123
29125
29127
29119
29129
29131
29133
29135
29137
29139
29141
29143
29145
29147
29149
29151
29153
29155
29157
29159
29161
29163
29165
29167
29169
29171

DE

29173
29175
29177
29179
29181
29195
29197
29199
29201
29203
29205
29183
29185
29187
29189
29510
29186
29207
29209
29211
29213
29215

29217
29219
29221
29223
29225
29227
29229

DC

FIPS	County	PC Infection
11001	District of Columbia	1676.975749

DC

FIPS

29001
29003
29005
29007
29009
29011
29013
29015
29017
29019
29021
29023
29025
29027
29029
29031
29033
29035
29037

DC

29039
29041
29043
29045
29047
29049
29051
29053
29055
29057
29059
29061
29063
29065
29067
29069
29071
29073
29075
29077
29079
29081
29083
29085
29087
29089
29091
29093
29095
29097
29099
29101

29103

DC

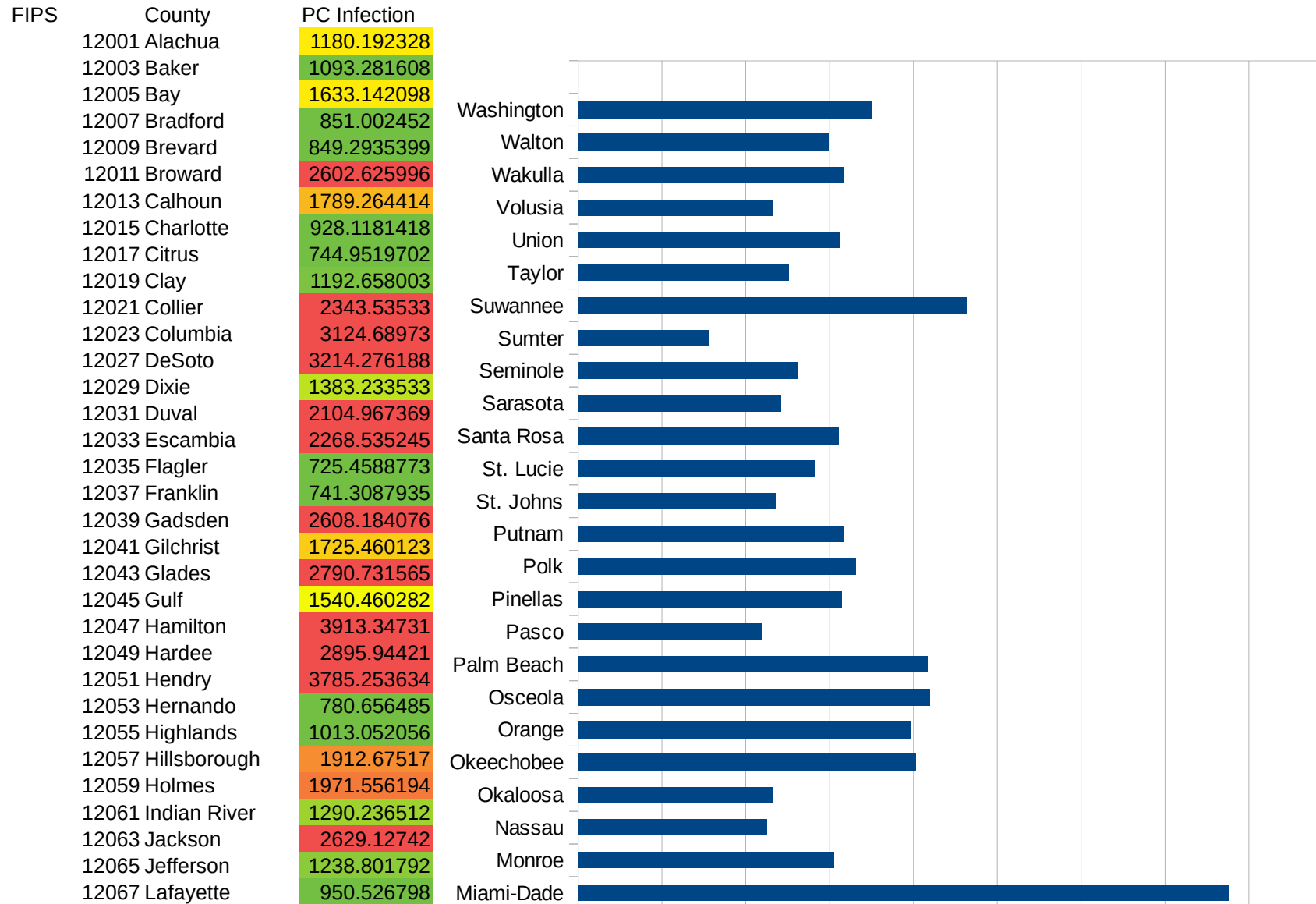
29105
29107
29109
29111
29113
29115
29117
29121
29123
29125
29127
29119
29129
29131
29133
29135
29137
29139
29141
29143
29145
29147
29149
29151
29153
29155
29157
29159
29161
29163
29165
29167
29169
29171

DC

29173
29175
29177
29179
29181
29195
29197
29199
29201
29203
29205
29183
29185
29187
29189
29510
29186
29207
29209
29211
29213
29215

29217
29219
29221
29223
29225
29227
29229

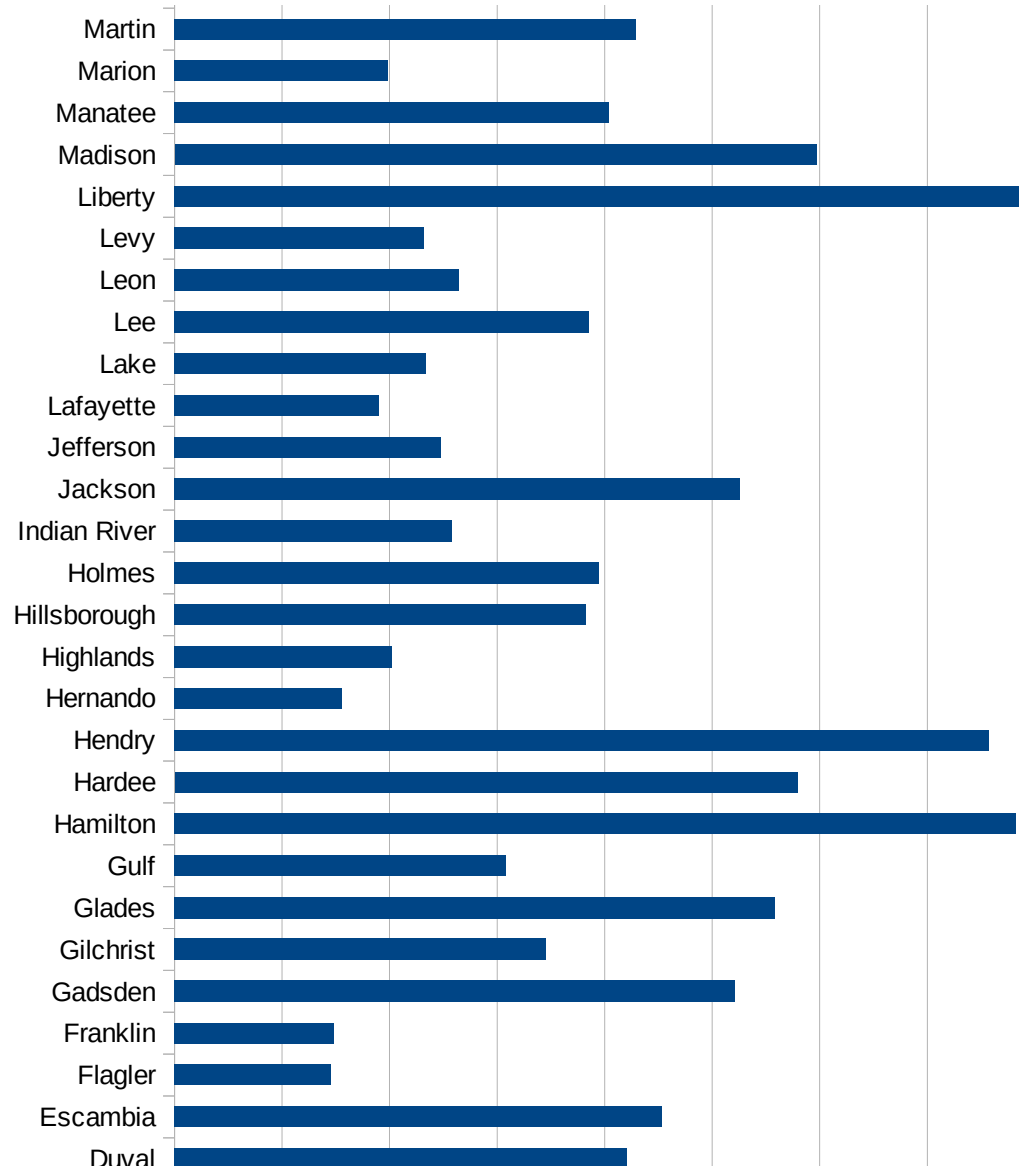
FL

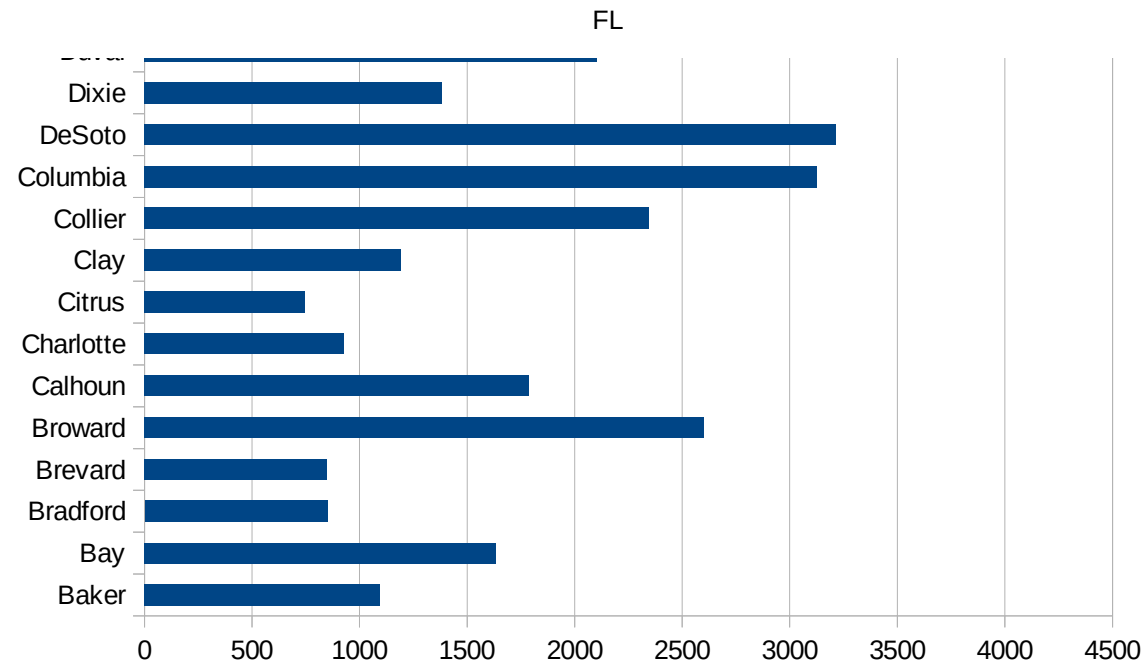


This work is licensed under the Creative Commons Attribution-NoDerivatives 4.0 International License. To view a copy of this license, visit <http://creativecommons.org/licenses/by-nd/4.0/>.

FL

12069 Lake	1169.441367
12071 Lee	1926.823127
12073 Leon	1322.38412
12075 Levy	1162.619573
12077 Liberty	4008.513657
12079 Madison	2984.510767
12081 Manatee	2021.501564
12083 Marion	994.785778
12085 Martin	2144.650492
12086 Miami-Dade	3885.998636
12087 Monroe	1526.117264
12089 Nassau	1126.619443
12091 Okaloosa	1163.222672
12093 Okeechobee	2015.070901
12095 Orange	1984.072662
12097 Osceola	2100.057067
12099 Palm Beach	2083.393621
12101 Pasco	1095.380168
12103 Pinellas	1572.779099
12105 Polk	1654.922466
12107 Putnam	1585.696372
12109 St. Johns	1177.136879
12111 St. Lucie	1415.634887
12113 Santa Rosa	1555.068609
12115 Sarasota	1211.104289
12117 Seminole	1307.306896
12119 Sumter	779.0049241
12121 Suwannee	2317.213912
12123 Taylor	1257.919808
12125 Union	1566.26506
12127 Volusia	1158.093137
12129 Wakulla	1586.519208
12131 Walton	1493.52014
12133 Washington	1756.430868





FL

FIPS

29001
29003
29005
29007
29009
29011
29013
29015
29017
29019
29021
29023
29025
29027
29029
29031
29033
29035
29037

FL

29039
29041
29043
29045
29047
29049
29051
29053
29055
29057
29059
29061
29063
29065
29067
29069
29071
29073
29075
29077
29079
29081
29083
29085
29087
29089
29091
29093
29095
29097
29099
29101

29103

FL

29105
29107
29109
29111
29113
29115
29117
29121
29123
29125
29127
29119
29129
29131
29133
29135
29137
29139
29141
29143
29145
29147
29149
29151
29153
29155
29157
29159
29161
29163
29165
29167
29169
29171

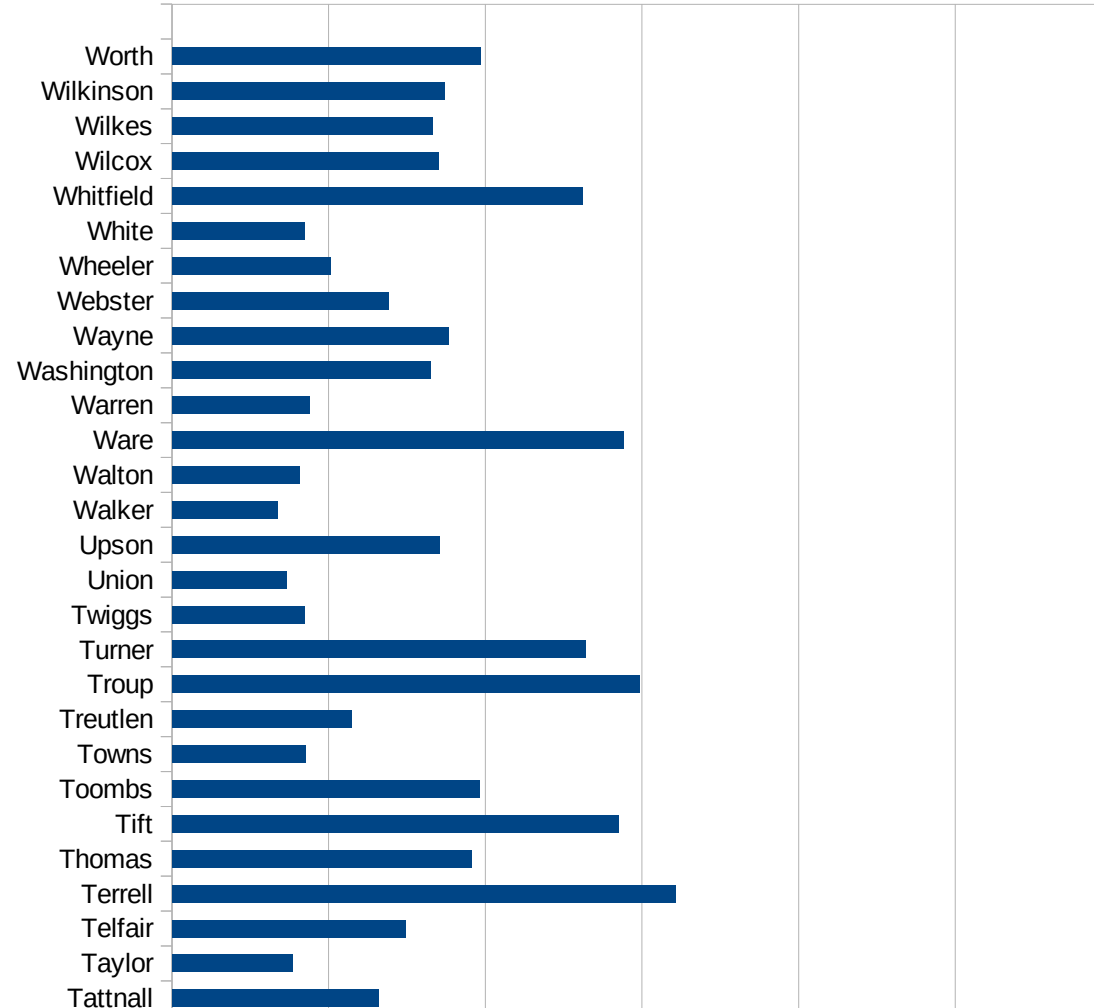
FL

29173
29175
29177
29179
29181
29195
29197
29199
29201
29203
29205
29183
29185
29187
29189
29510
29186
29207
29209
29211
29213
29215

29217
29219
29221
29223
29225
29227
29229

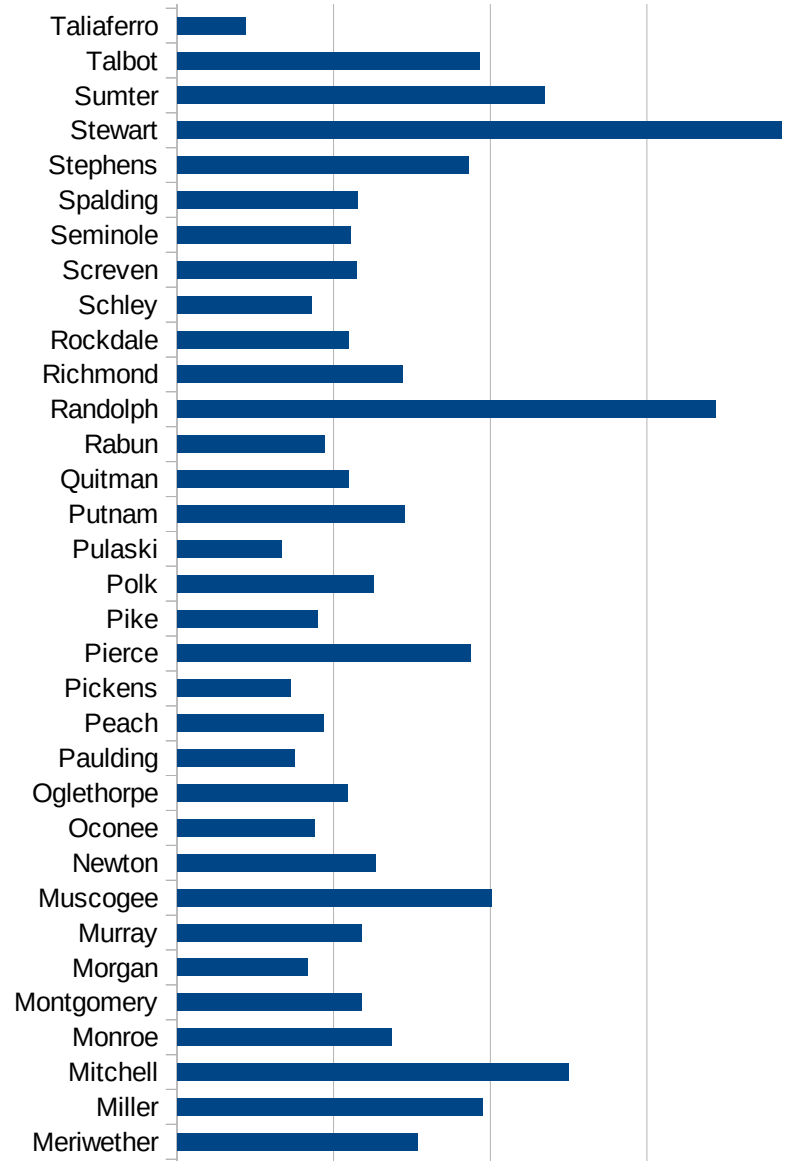
GA

FIPS	County	PC Infection
13001	Appling	2798.940941
13003	Atkinson	3230.083163
13005	Bacon	3477.87215
13007	Baker	1681.759379
13009	Baldwin	1905.271847
13011	Banks	1100.695176
13013	Barrow	1163.236768
13015	Bartow	1284.677844
13017	Ben Hill	1804.96813
13019	Berrien	1189.486807
13021	Bibb	1783.859695
13023	Bleckley	903.5675339
13025	Brantley	1084.82828
13027	Brooks	2114.355702
13029	Bryan	1246.424729
13031	Bulloch	1217.398054
13033	Burke	1511.840521
13035	Butts	1698.838507
13037	Calhoun	2865.239295
13039	Camden	946.4016245
13043	Candler	1670.358066
13045	Carroll	1343.537559
13047	Catoosa	677.8404034
13049	Charlton	2151.449722
13051	Chatham	1515.240582
13053	Chattahoochee	4764.133283
13055	Chattooga	584.9132715
13057	Cherokee	976.1990014
13059	Clarke	1158.407288
13061	Clay	2390.024247
13063	Clayton	1402.896949
13065	Clinch	2406.738869
13067	Cobb	1352.949337



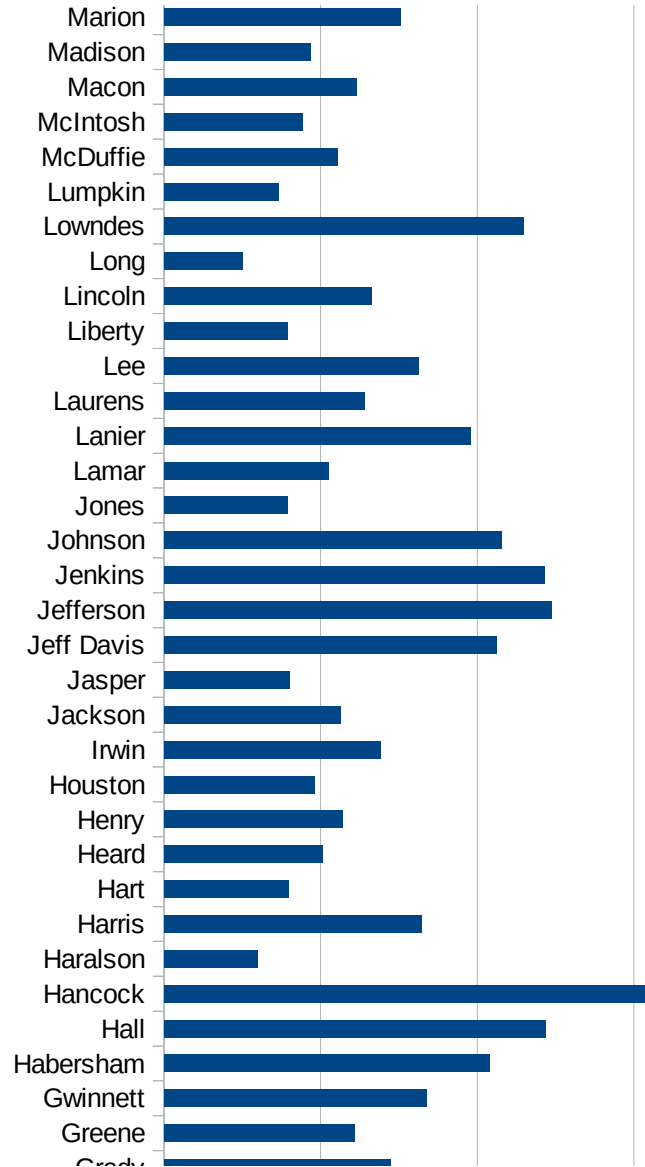
GA

13069 Coffee	2803.239505
13071 Colquitt	3127.741709
13073 Columbia	1003.298961
13075 Cook	2004.428388
13077 Coweta	827.483135
13079 Crawford	657.5742815
13081 Crisp	1539.754878
13083 Dade	597.8059904
13085 Dawson	960.8101104
13087 Decatur	1937.911571
13089 DeKalb	1491.095197
13091 Dodge	980.4395074
13093 Dooly	1685.393258
13095 Dougherty	2713.632827
13097 Douglas	1429.83947
13099 Early	3181.418952
13101 Echols	5425
13103 Effingham	871.5227529
13105 Elbert	1495.8159
13107 Emanuel	1459.402087
13109 Evans	1641.637907
13111 Fannin	916.6538284
13113 Fayette	727.1349122
13115 Floyd	1091.629479
13117 Forsyth	693.5404798
13119 Franklin	1420.318812
13121 Fulton	1530.595726
13123 Gilmer	1418.094496
13125 Glascock	634.3906511
13127 Glynn	2495.922271
13129 Gordon	1445.783133
13131 Grady	1446.581542
13133 Greene	1214.826534
13135 Gwinnett	1674.317538



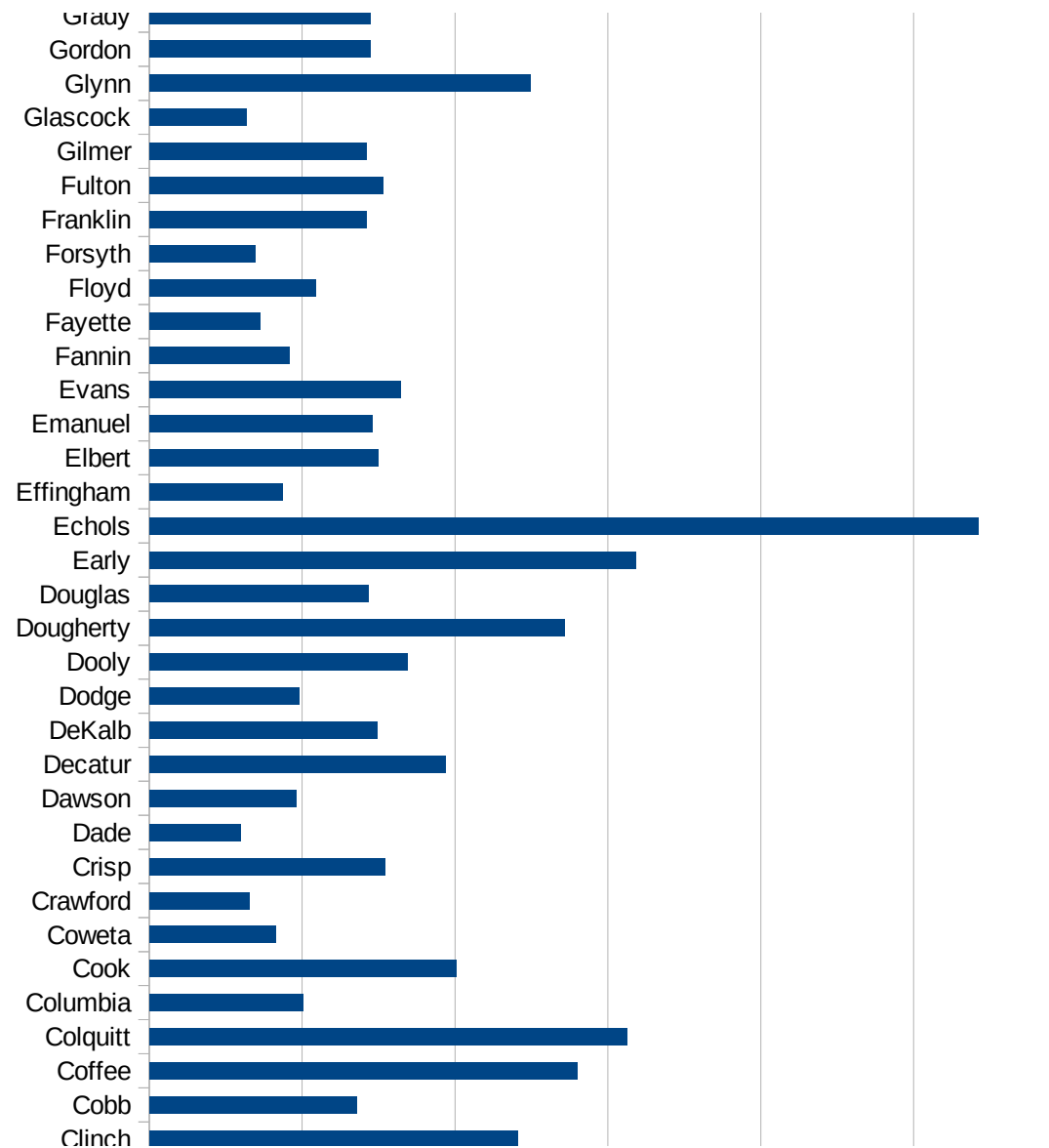
GA

13137 Habersham	2077.641667
13139 Hall	2435.839088
13141 Hancock	3162.434116
13143 Haralson	595.9435208
13145 Harris	1644.670051
13147 Hart	793.1338365
13149 Heard	1010.186043
13151 Henry	1142.385544
13153 Houston	962.892924
13155 Irwin	1383.273037
13157 Jackson	1126.068558
13159 Jasper	797.7207977
13161 Jeff Davis	2122.563045
13163 Jefferson	2475.696695
13165 Jenkins	2430.035702
13167 Johnson	2152.863618
13169 Jones	786.2734135
13171 Lamar	1052.631579
13173 Lanier	1953.578337
13175 Laurens	1278.394083
13177 Lee	1622.765757
13179 Liberty	788.6563572
13181 Lincoln	1326.595073
13183 Long	500.0526371
13185 Lowndes	2293.652909
13187 Lumpkin	734.3346988
13189 McDuffie	1110.027402
13191 McIntosh	885.6345886
13193 Macon	1224.986685
13195 Madison	934.232715
13197 Marion	1508.801341
13199 Meriwether	1533.130815
13201 Miller	1952.163208
13205 Mitchell	2500.901226

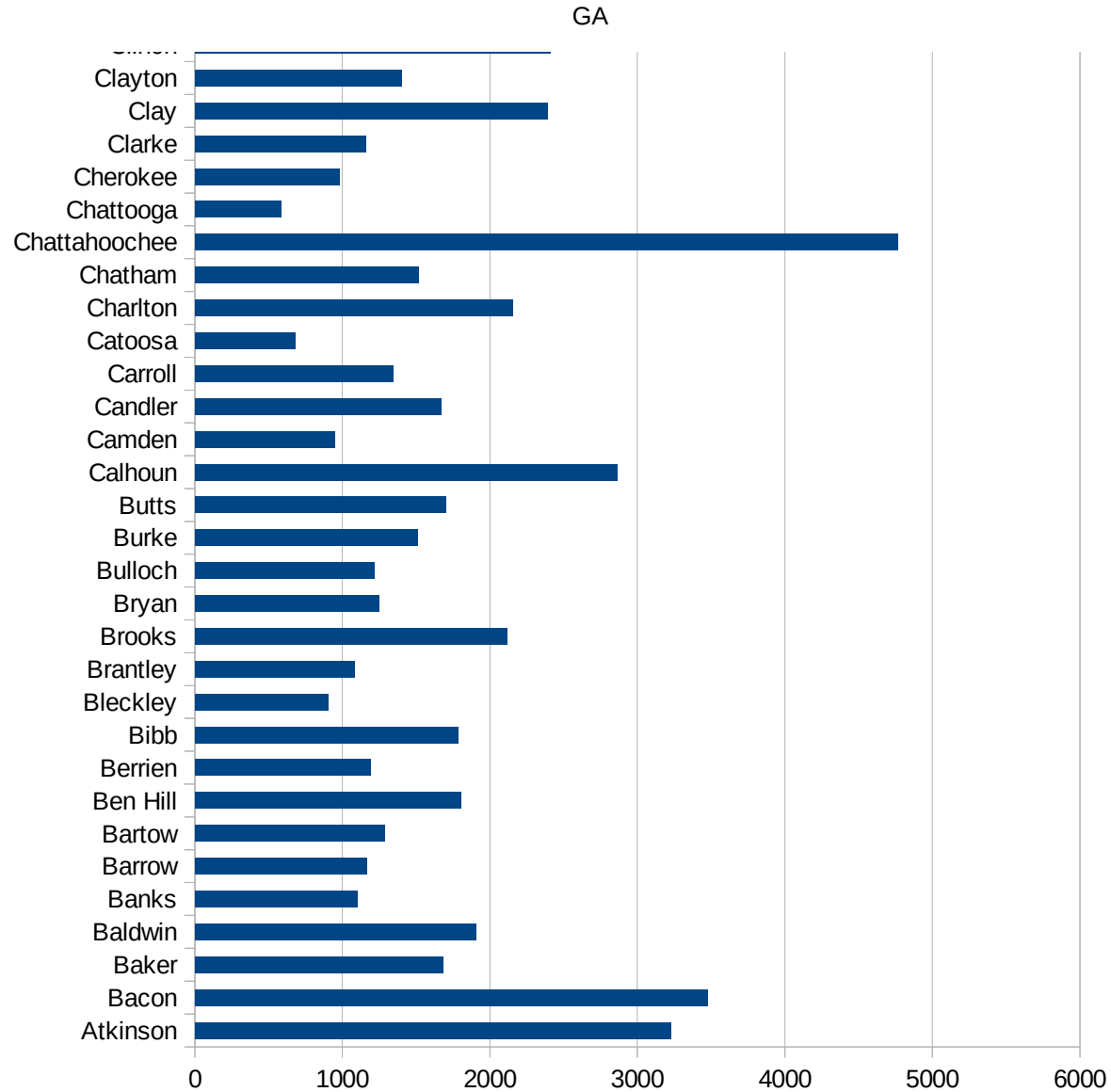


GA

13207 Monroe	1366.27907
13209 Montgomery	1174.806918
13211 Morgan	832.7587121
13213 Murray	1177.325217
13215 Muscogee	2005.047384
13217 Newton	1265.279667
13219 Oconee	881.034834
13221 Oglethorpe	1089.411452
13223 Paulding	750.408427
13225 Peach	937.8319962
13227 Pickens	725.4534084
13229 Pierce	1872.195575
13231 Pike	896.2112268
13233 Polk	1250.294325
13235 Pulaski	668.5337429
13237 Putnam	1453.52836
13239 Quitman	1096.972356
13241 Rabun	942.6691172
13243 Randolph	3439.192156
13245 Richmond	1440.308801
13247 Rockdale	1092.787602
13249 Schley	859.434683
13251 Screven	1147.940881
13253 Seminole	1106.434155
13255 Spalding	1152.79879
13257 Stephens	1859.035913
13259 Stewart	3855.460558
13261 Sumter	2347.55995
13263 Talbot	1929.209184
13265 Taliaferro	435.3233831
13267 Tattnall	1315.426726
13269 Taylor	771.240204
13271 Telfair	1492.81935
13273 Terrell	3216.815701



13275 Thomas	1912.347012
13277 Tift	2854.255503
13279 Toombs	1960.055045
13281 Towns	852.1768478
13283 Treutlen	1145.542664
13285 Troup	2984.264786
13287 Turner	2641.557128
13289 Twigg	842.6966292
13291 Union	733.3027791
13293 Upson	1708.94526
13295 Walker	675.6951448
13297 Walton	814.947114
13299 Ware	2881.165919
13301 Warren	876.0236145
13303 Washington	1653.095261
13305 Wayne	1764.626946
13307 Webster	1378.782076
13309 Wheeler	1015.357279
13311 White	847.5141808
13313 Whitfield	2619.592166
13315 Wilcox	1702.22424
13317 Wilkes	1660.591333
13319 Wilkinson	1737.494467
13321 Worth	1965.61407



GA

FIPS

- 29001
- 29003
- 29005
- 29007
- 29009
- 29011
- 29013
- 29015
- 29017
- 29019
- 29021
- 29023
- 29025
- 29027
- 29029
- 29031
- 29033
- 29035
- 29037

GA

29039
29041
29043
29045
29047
29049
29051
29053
29055
29057
29059
29061
29063
29065
29067
29069
29071
29073
29075
29077
29079
29081
29083
29085
29087
29089
29091
29093
29095
29097
29099
29101

29103

GA

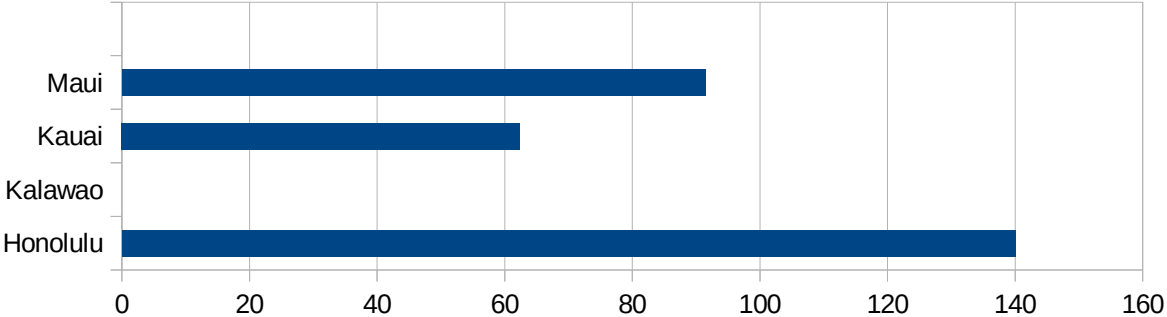
29105
29107
29109
29111
29113
29115
29117
29121
29123
29125
29127
29119
29129
29131
29133
29135
29137
29139
29141
29143
29145
29147
29149
29151
29153
29155
29157
29159
29161
29163
29165
29167
29169
29171

GA

29173
29175
29177
29179
29181
29195
29197
29199
29201
29203
29205
29183
29185
29187
29189
29510
29186
29207
29209
29211
29213
29215

29217
29219
29221
29223
29225
29227
29229

FIPS	County	PC Infection
15001	Hawaii	58.21387879
15003	Honolulu	140.0906048
15005	Kalawao	0
15007	Kauai	62.38476148
15009	Maui	91.50334615



HI

FIPS

29001
29003
29005
29007
29009
29011
29013
29015
29017
29019
29021
29023
29025
29027
29029
29031
29033
29035
29037

HI

29039
29041
29043
29045
29047
29049
29051
29053
29055
29057
29059
29061
29063
29065
29067
29069
29071
29073
29075
29077
29079
29081
29083
29085
29087
29089
29091
29093
29095
29097
29099
29101

29103

HI

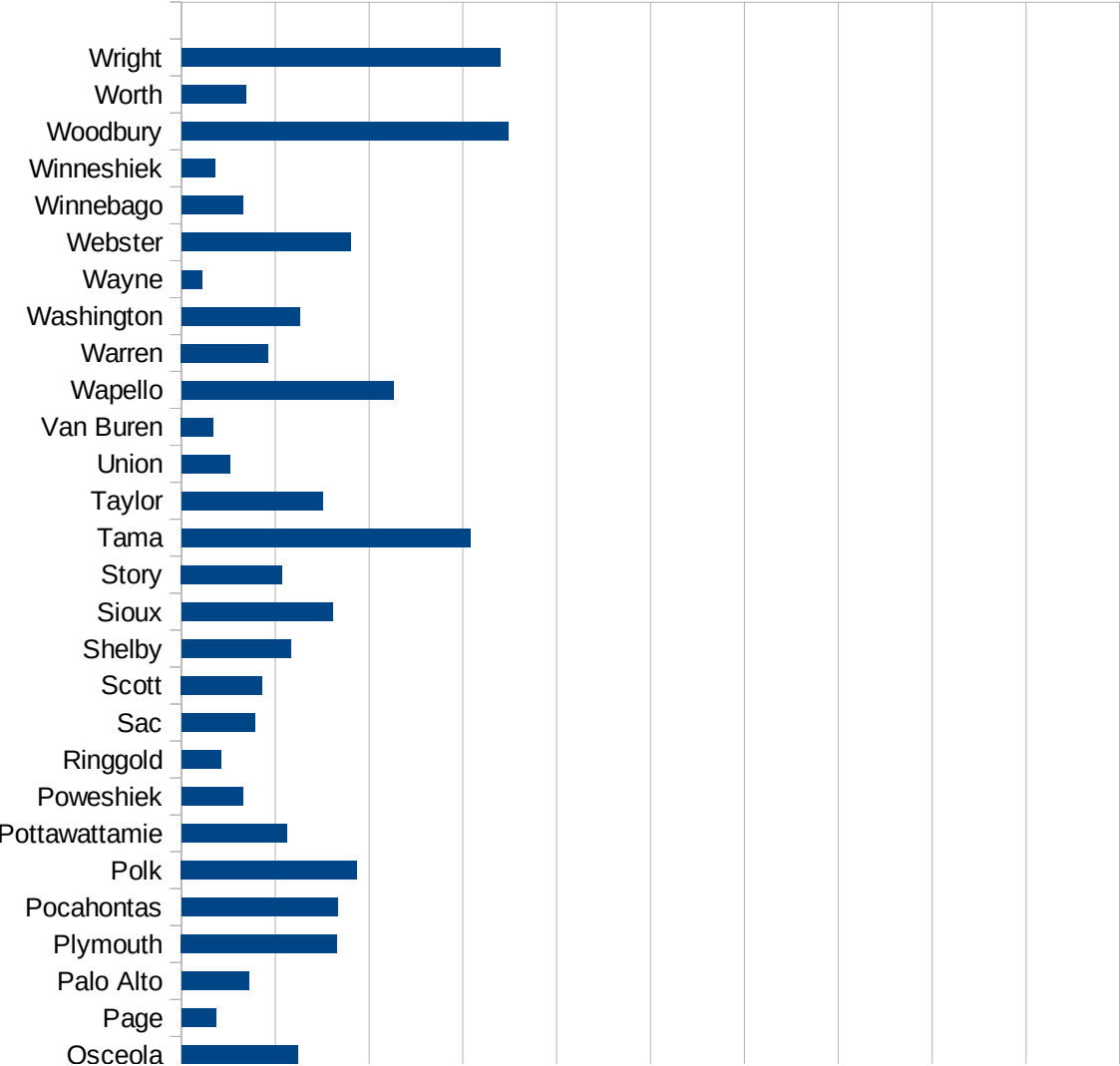
29105
29107
29109
29111
29113
29115
29117
29121
29123
29125
29127
29119
29129
29131
29133
29135
29137
29139
29141
29143
29145
29147
29149
29151
29153
29155
29157
29159
29161
29163
29165
29167
29169
29171

HI

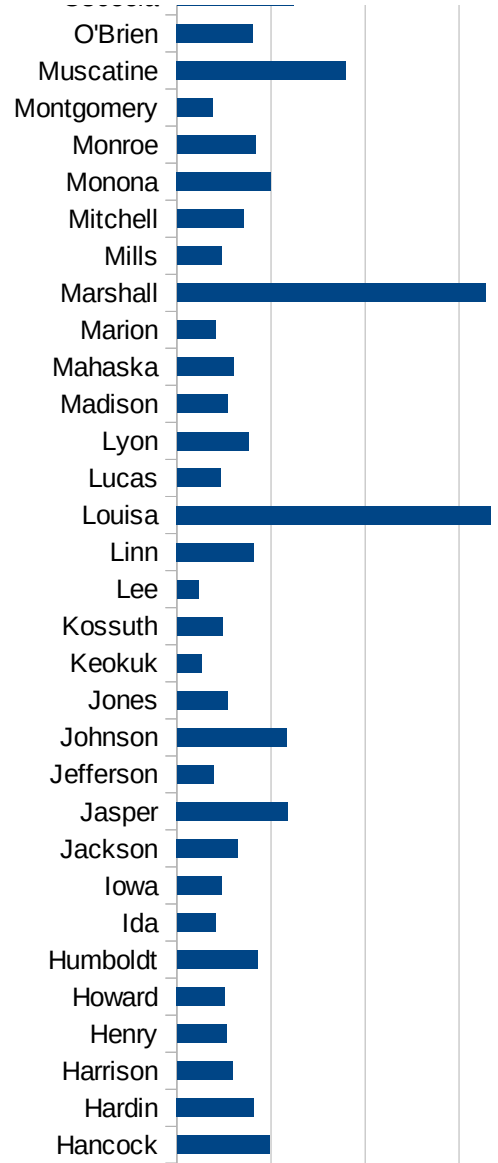
29173
29175
29177
29179
29181
29195
29197
29199
29201
29203
29205
29183
29185
29187
29189
29510
29186
29207
29209
29211
29213
29215

29217
29219
29221
29223
29225
29227
29229

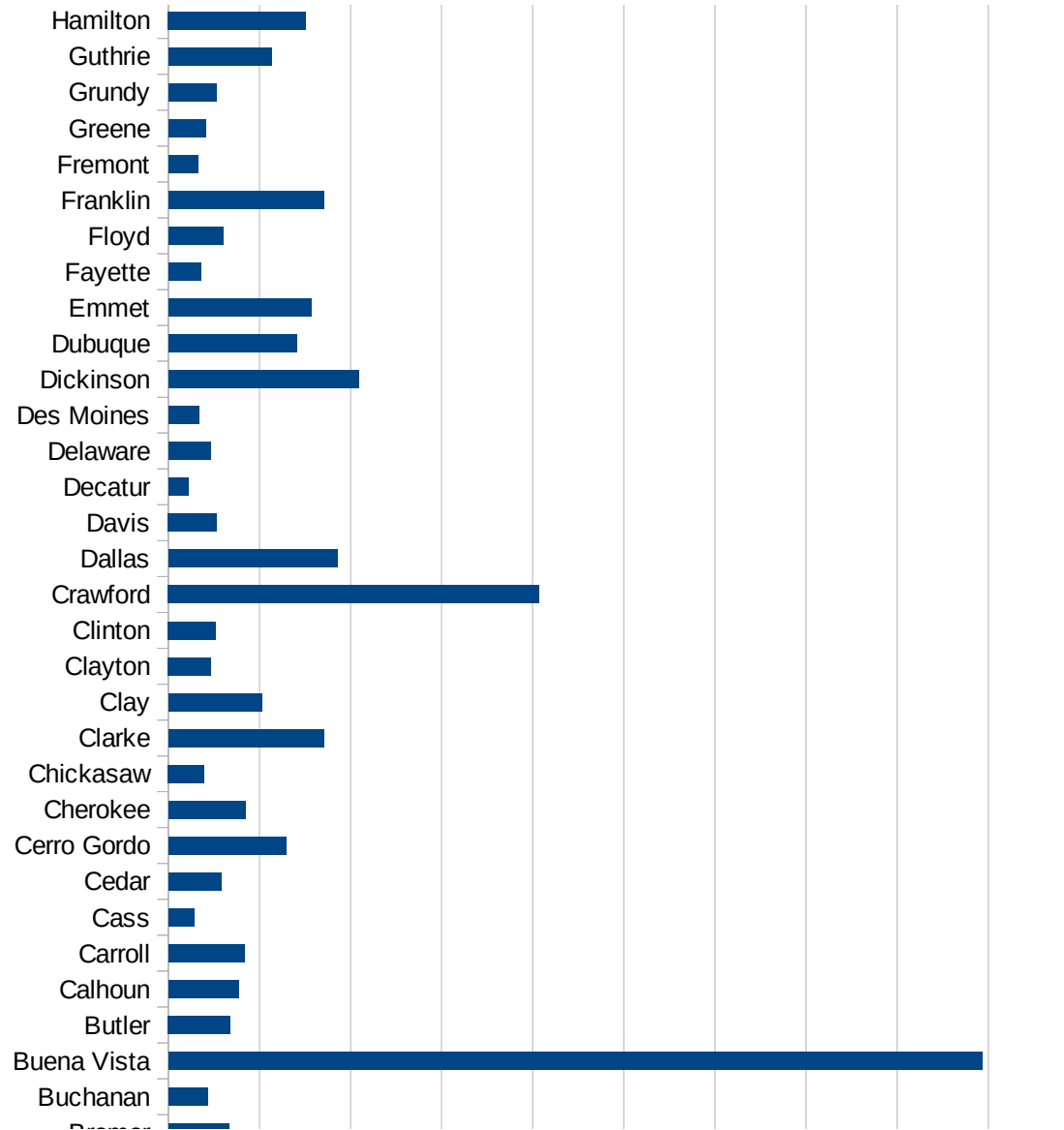
FIPS	County	PC Infection
19001	Adair	283.1657936
19003	Adams	356.6529492
19005	Allamakee	1055.523424
19007	Appanoose	289.4588727
19009	Audubon	454.0501271
19011	Benton	456.2826613
19013	Black Hawk	2166.032264
19015	Boone	827.4500873
19017	Bremer	665.4106706
19019	Buchanan	429.2655314
19021	Buena Vista	8936.298682
19023	Butler	680.9271614
19025	Calhoun	773.2755954
19027	Carroll	833.581423
19029	Cass	286.1562258
19031	Cedar	585.1720621
19033	Cerro Gordo	1294.346613
19035	Cherokee	847.9816271
19037	Chickasaw	392.8452023
19039	Clarke	1708.585376
19041	Clay	1028.883104
19043	Clayton	467.0767829
19045	Clinton	522.3784342
19047	Crawford	4073.901387
19049	Dallas	1856.287425
19051	Davis	532.3278252
19053	Decatur	215.4626109
19055	Delaware	462.8273478
19057	Des Moines	334.7130666
19059	Dickinson	2092.928351
19061	Dubuque	1412.435212
19063	Emmet	1567.059332
19065	Fayette	361.1393693

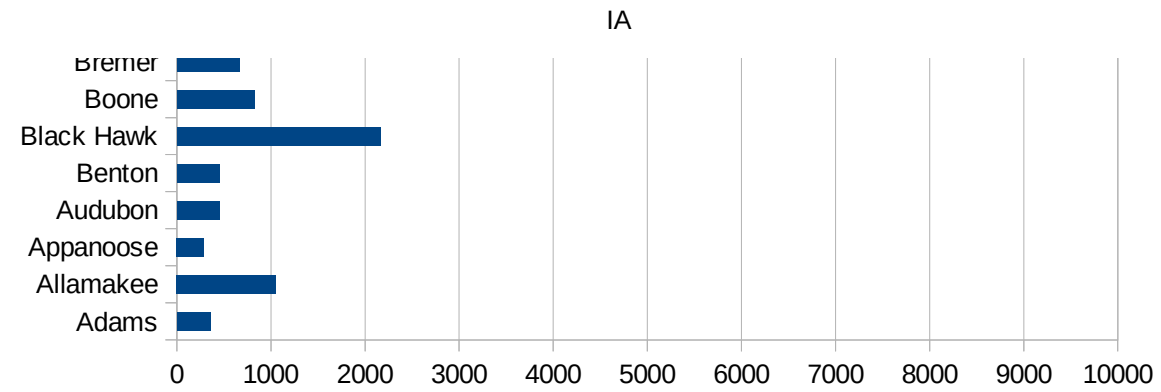


19067 Floyd	602.7536324
19069 Franklin	1708.810747
19071 Fremont	328.9003289
19073 Greene	411.9808485
19075 Grundy	528.283485
19077 Guthrie	1138.059701
19079 Hamilton	1511.503478
19081 Hancock	980.2091113
19083 Hardin	818.1171449
19085 Harrison	594.3115891
19087 Henry	523.2471221
19089 Howard	511.5924676
19091 Humboldt	858.9085577
19093 Ida	409.2968864
19095 Iowa	477.0460318
19097 Jackson	648.4149856
19099 Jasper	1181.791262
19101 Jefferson	386.2684294
19103 Johnson	1167.526114
19105 Jones	535.0944852
19107 Keokuk	264.0586797
19109 Kossuth	482.962168
19111 Lee	226.1048304
19113 Linn	819.3564665
19115 Louisa	3339.60068
19117 Lucas	462.6951995
19119 Lyon	762.001524
19121 Madison	535.4175642
19123 Mahaska	600
19125 Marion	410.0936929
19127 Marshall	3276.556364
19129 Mills	471.353648
19131 Mitchell	709.6224808
19133 Monona	1002.419634



19135 Monroe	834.4030809
19137 Montgomery	379.8860342
19139 Muscatine	1798.318153
19141 O'Brien	809.2485549
19143 Osceola	1241.721854
19145 Page	367.2371959
19147 Palo Alto	716.7655953
19149 Plymouth	1657.700737
19151 Pocahontas	1661.721068
19153 Polk	1869.648032
19155 Pottawattamie	1121.5293
19157 Poweshiek	657.7891866
19159 Ringgold	422.705314
19161 Sac	781.9734541
19163 Scott	860.4421669
19165 Shelby	1166.004491
19167 Sioux	1612.764617
19169 Story	1075.378421
19171 Tama	3082.110743
19173 Taylor	1502.180585
19175 Union	517.8412493
19177 Van Buren	341.8803419
19179 Wapello	2261.042466
19181 Warren	928.3923535
19183 Washington	1264.622194
19185 Wayne	218.7158257
19187 Webster	1802.795159
19189 Winnebago	656.0182544
19191 Winneshiek	354.4859953
19193 Woodbury	3480.626883
19195 Worth	684.2882061
19197 Wright	3396.375099





FIPS

- 29001
- 29003
- 29005
- 29007
- 29009
- 29011
- 29013
- 29015
- 29017
- 29019
- 29021
- 29023
- 29025
- 29027
- 29029
- 29031
- 29033
- 29035
- 29037

IA

29039
29041
29043
29045
29047
29049
29051
29053
29055
29057
29059
29061
29063
29065
29067
29069
29071
29073
29075
29077
29079
29081
29083
29085
29087
29089
29091
29093
29095
29097
29099
29101

29103

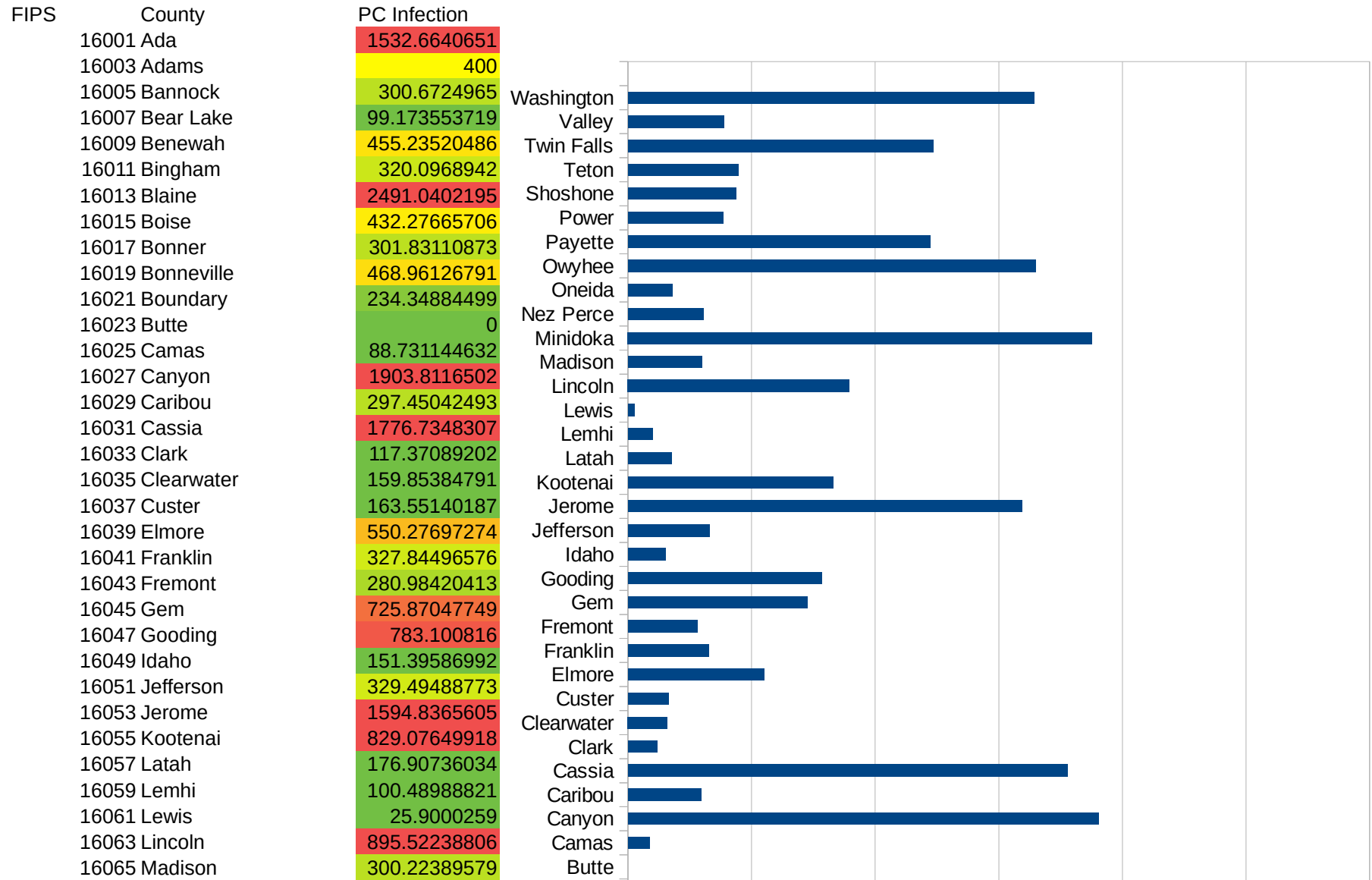
29105
29107
29109
29111
29113
29115
29117
29121
29123
29125
29127
29119
29129
29131
29133
29135
29137
29139
29141
29143
29145
29147
29149
29151
29153
29155
29157
29159
29161
29163
29165
29167
29169
29171

IA

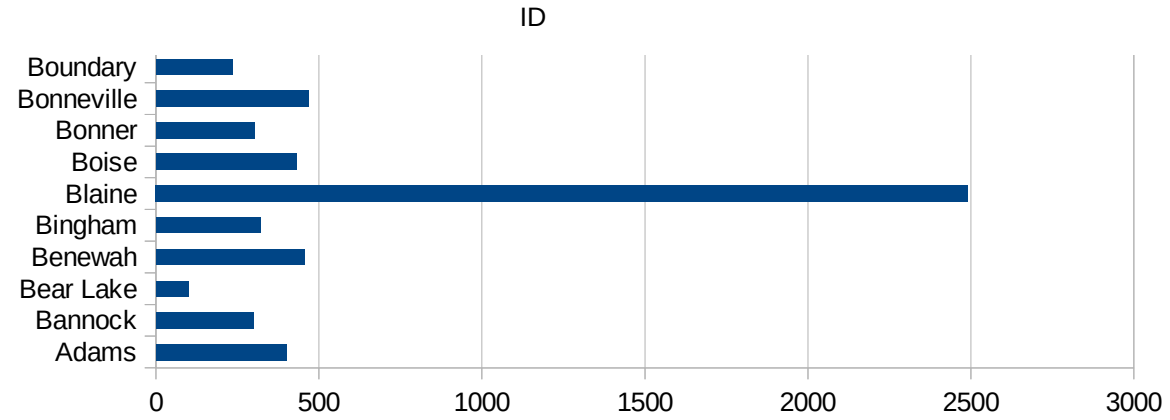
29173
29175
29177
29179
29181
29195
29197
29199
29201
29203
29205
29183
29185
29187
29189
29510
29186
29207
29209
29211
29213
29215

29217
29219
29221
29223
29225
29227
29229

ID



16067 Minidoka	1877.5510204
16069 Nez Perce	304.39516927
16071 Oneida	178.25311943
16073 Owyhee	1650.5601642
16075 Payette	1222.8780094
16077 Power	386.19979403
16079 Shoshone	437.63676149
16081 Teton	446.73539519
16083 Twin Falls	1236.0451203
16085 Valley	389.45747668
16087 Washington	1643.5390217



ID

FIPS

29001
29003
29005
29007
29009
29011
29013
29015
29017
29019
29021
29023
29025
29027
29029
29031
29033
29035
29037

ID

29039
29041
29043
29045
29047
29049
29051
29053
29055
29057
29059
29061
29063
29065
29067
29069
29071
29073
29075
29077
29079
29081
29083
29085
29087
29089
29091
29093
29095
29097
29099
29101

29103

ID

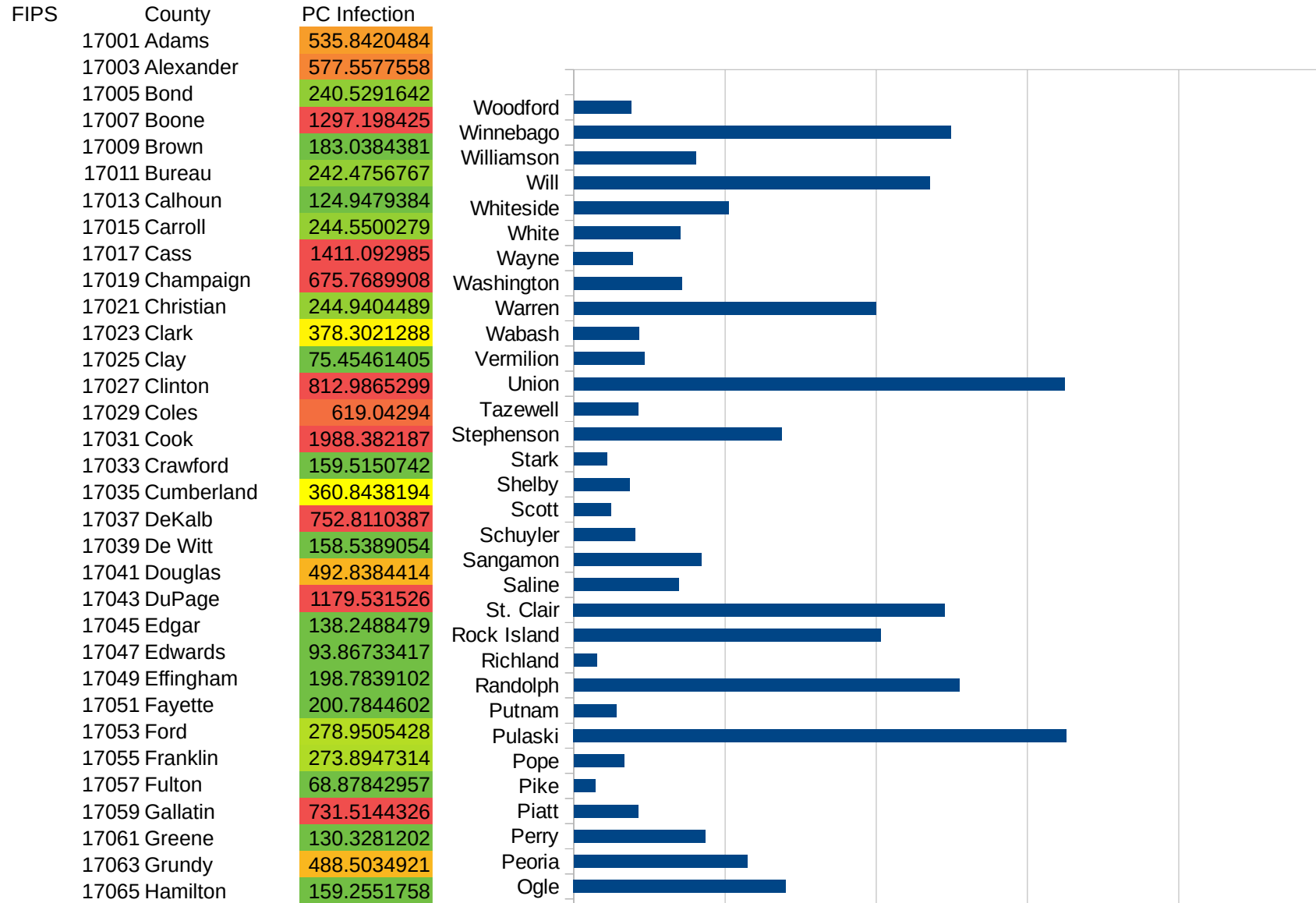
29105
29107
29109
29111
29113
29115
29117
29121
29123
29125
29127
29119
29129
29131
29133
29135
29137
29139
29141
29143
29145
29147
29149
29151
29153
29155
29157
29159
29161
29163
29165
29167
29169
29171

ID

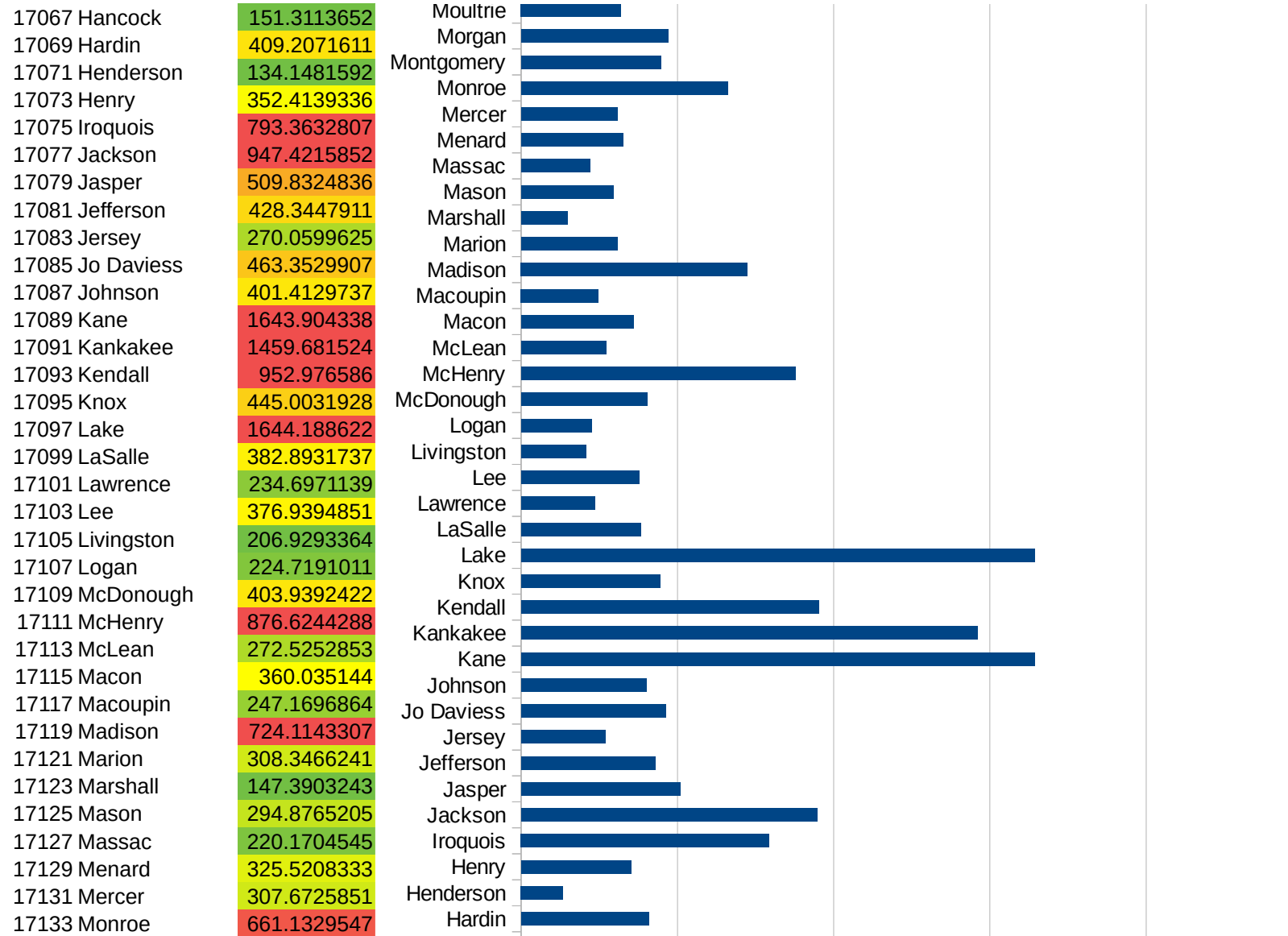
29173
29175
29177
29179
29181
29195
29197
29199
29201
29203
29205
29183
29185
29187
29189
29510
29186
29207
29209
29211
29213
29215

29217
29219
29221
29223
29225
29227
29229

IL

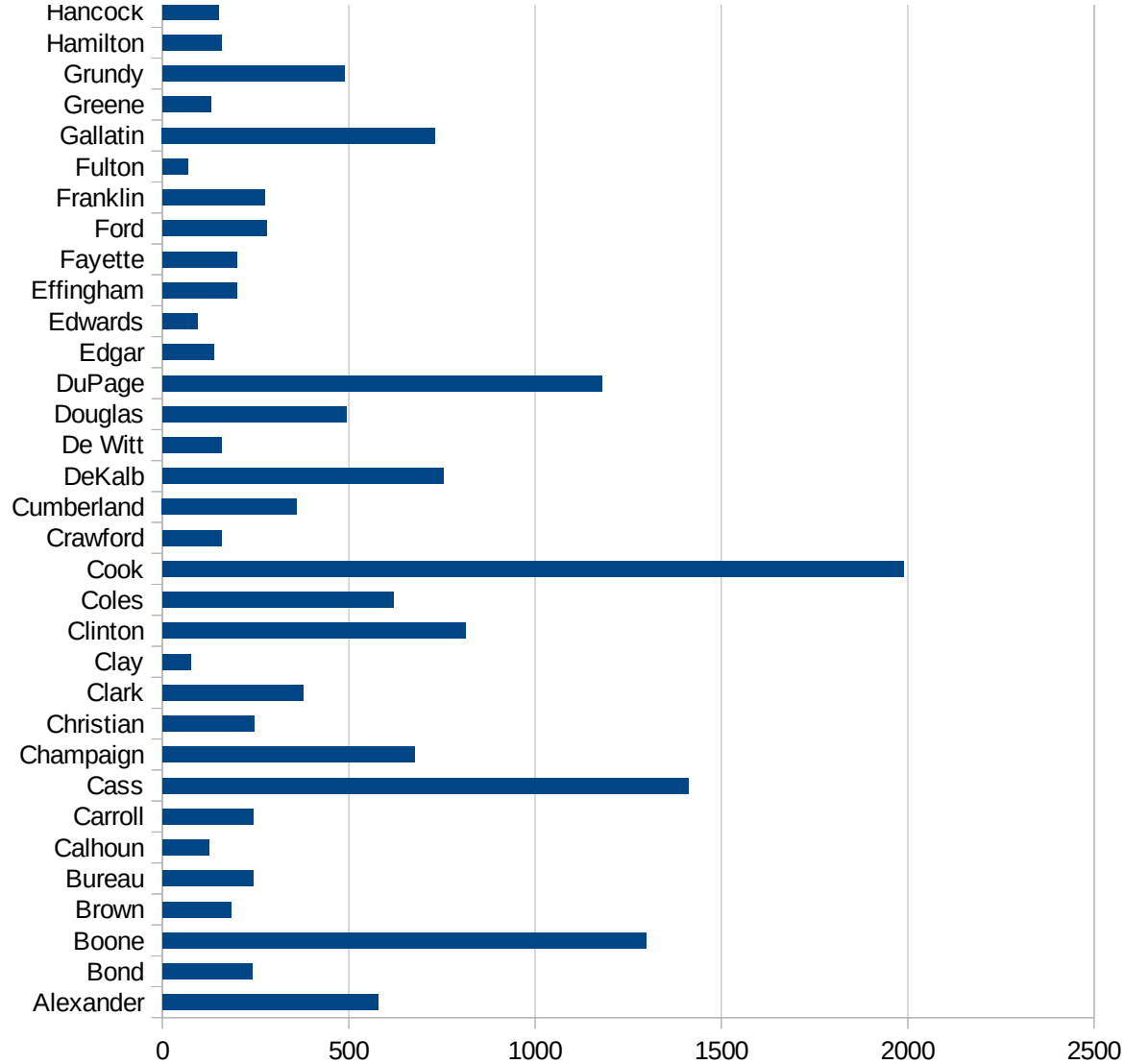


IL



IL

17135 Montgomery	447.5367994
17137 Morgan	470.9206499
17139 Moultrie	319.3585649
17141 Ogle	701.0584608
17143 Peoria	573.5767159
17145 Perry	434.4951355
17147 Piatt	213.4666992
17149 Pike	70.46313497
17151 Pope	166.1918329
17153 Pulaski	1629.141497
17155 Putnam	139.3728223
17157 Randolph	1273.905189
17159 Richland	76.12764068
17161 Rock Island	1013.402845
17163 St. Clair	1226.542659
17165 Saline	347.1931733
17167 Sangamon	421.2994246
17169 Schuyler	202.6929202
17171 Scott	121.8026797
17173 Shelby	183.9841774
17175 Stark	110.5583195
17177 Stephenson	685.9875316
17179 Tazewell	211.5954295
17181 Union	1621.043881
17183 Vermilion	234.3566909
17185 Wabash	216.4689584
17187 Warren	998.1211837
17189 Washington	357.2704537
17191 Wayne	195.934362
17193 White	351.2623491
17195 Whiteside	510.5526193
17197 Will	1176.92941
17199 Williamson	402.6485326
17201 Winnebago	1245.771453



IL

17203 Woodford

189.7927879

IL

FIPS

29001
29003
29005
29007
29009
29011
29013
29015
29017
29019
29021
29023
29025
29027
29029
29031
29033
29035
29037

IL

29039
29041
29043
29045
29047
29049
29051
29053
29055
29057
29059
29061
29063
29065
29067
29069
29071
29073
29075
29077
29079
29081
29083
29085
29087
29089
29091
29093
29095
29097
29099
29101

29103

IL

29105
29107
29109
29111
29113
29115
29117
29121
29123
29125
29127
29119
29129
29131
29133
29135
29137
29139
29141
29143
29145
29147
29149
29151
29153
29155
29157
29159
29161
29163
29165
29167
29169
29171

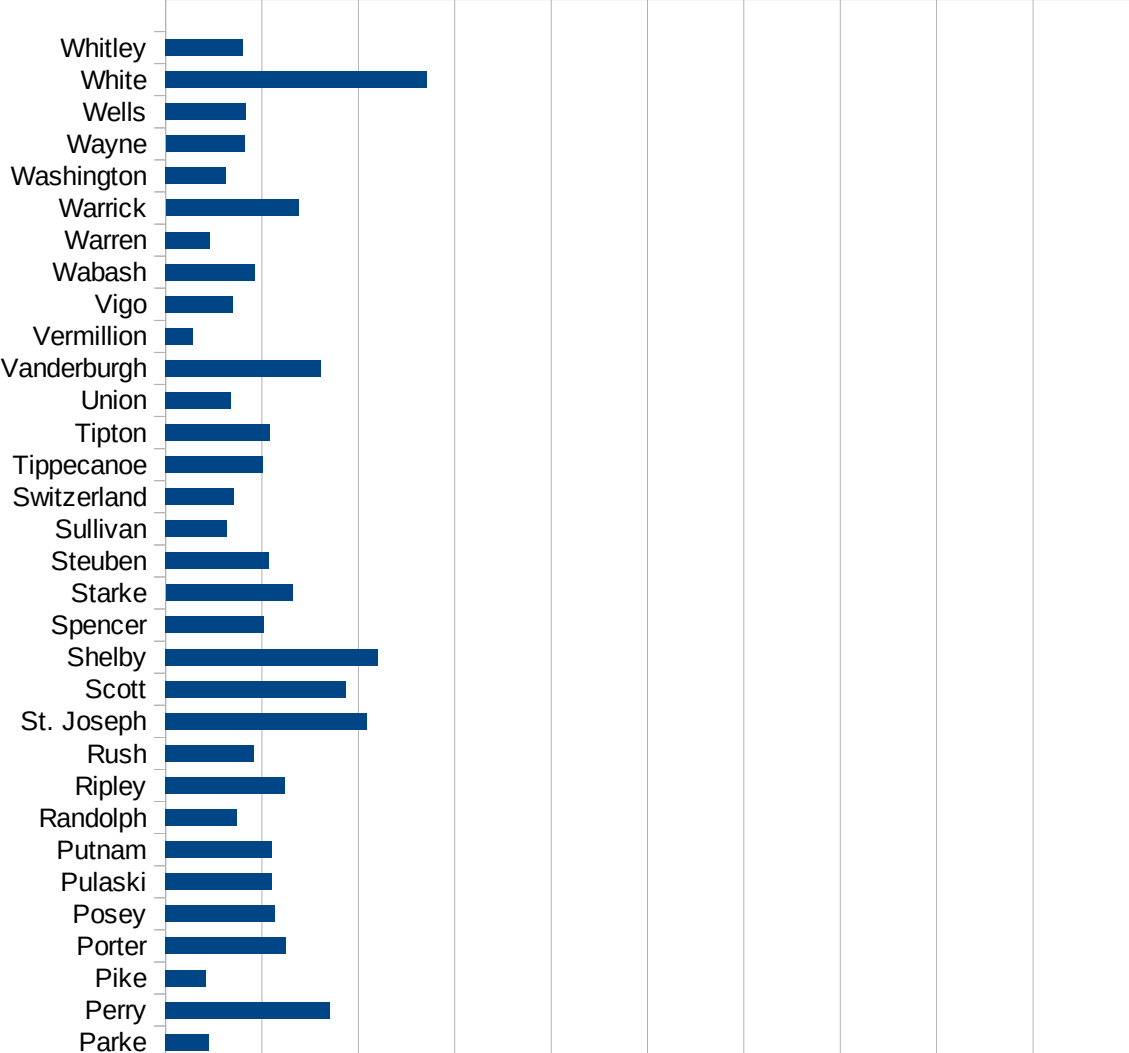
IL

29173
29175
29177
29179
29181
29195
29197
29199
29201
29203
29205
29183
29185
29187
29189
29510
29186
29207
29209
29211
29213
29215

29217
29219
29221
29223
29225
29227
29229

IN

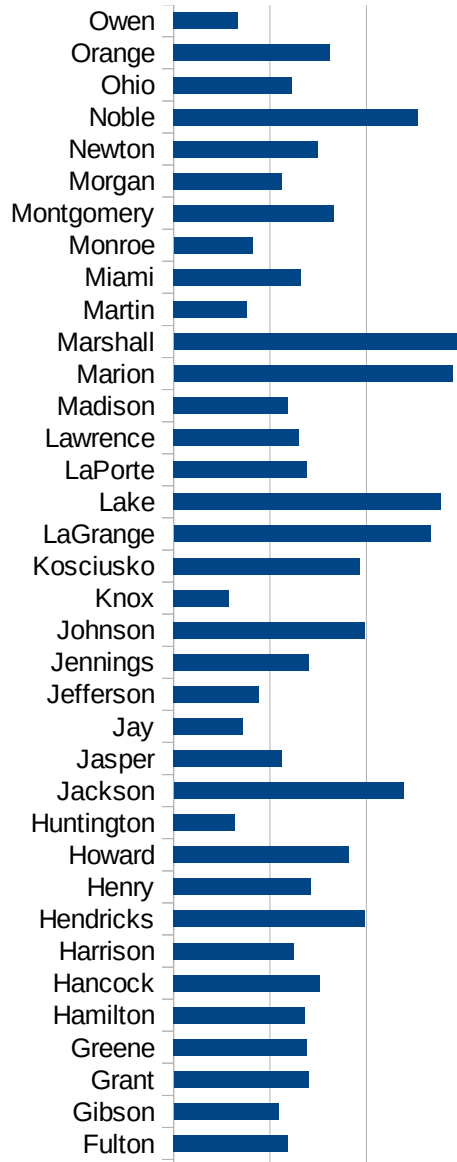
FIPS	County	PC Infection
18001	Adams	199.2367269
18003	Allen	899.1583877
18005	Bartholomew	830.1813832
18007	Benton	647.1743904
18009	Blackford	402.3470243
18011	Boone	871.6548008
18013	Brown	420.1129053
18015	Carroll	606.1509415
18017	Cass	4529.047556
18019	Clark	787.3210634
18021	Clay	317.1570501
18023	Clinton	1010.852713
18025	Crawford	378.8596325
18027	Daviess	615.4403113
18029	Dearborn	815.0419626
18031	Decatur	1037.545719
18033	DeKalb	458.0576505
18035	Delaware	488.7951765
18037	Dubois	1310.936215
18039	Elkhart	2129.791788
18041	Fayette	590.0984944
18043	Floyd	749.5403762
18045	Fountain	336.3708642
18047	Franklin	760.9078114
18049	Fulton	592.2755326
18051	Gibson	544.0631352
18053	Grant	700.6794467
18055	Greene	693.6199463
18057	Hamilton	682.5493962
18059	Hancock	759.6495134
18061	Harrison	624.535316
18063	Hendricks	993.9584094
18065	Henry	712.6432019



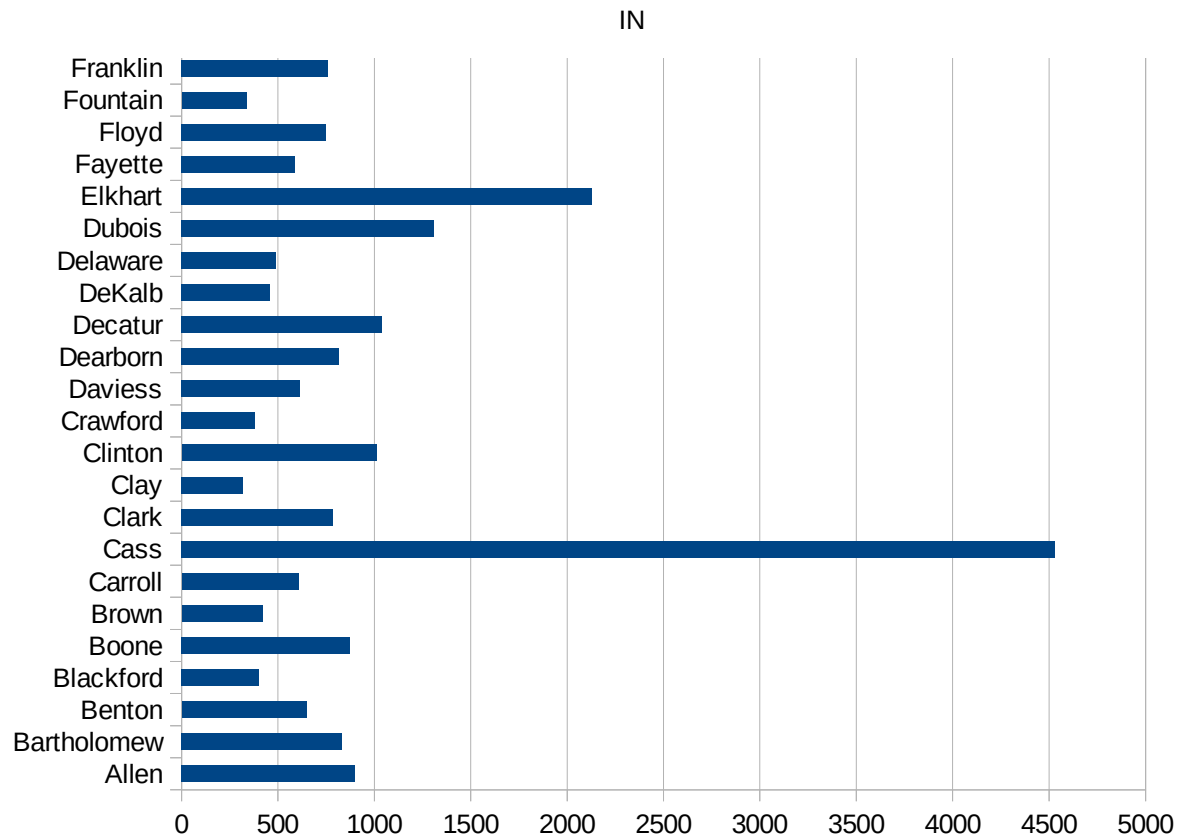
This work is licensed under the Creative Commons Attribution-NoDerivatives 4.0 International License. To view a copy of this license, visit <http://creativecommons.org/licenses/by-nd/4.0/>.

IN

18067 Howard	911.7839885
18069 Huntington	320.0883002
18071 Jackson	1192.446329
18073 Jasper	563.3802817
18075 Jay	361.2020805
18077 Jefferson	443.989071
18079 Jennings	702.6185216
18081 Johnson	995.3592575
18083 Knox	290.0121968
18085 Kosciusko	965.4164146
18087 LaGrange	1332.316298
18089 Lake	1389.522534
18091 LaPorte	690.8651268
18093 Lawrence	650.3459753
18095 Madison	591.6338195
18097 Marion	1447.411147
18099 Marshall	1539.526034
18101 Martin	381.7167466
18103 Miami	663.5364242
18105 Monroe	410.4358243
18107 Montgomery	831.8990247
18109 Morgan	560.4997433
18111 Newton	749.4111769
18113 Noble	1266.51519
18115 Ohio	616.0164271
18117 Orange	810.713736
18119 Owen	335.8119453
18121 Parke	224.4934129
18123 Perry	853.3137891
18125 Pike	209.5084609
18127 Porter	624.4324681
18129 Posey	567.7368833
18131 Pulaski	553.3723635
18133 Putnam	550.5704227



18135 Randolph	370.2064303
18137 Ripley	620.5518354
18139 Rush	456.1003421
18141 St. Joseph	1045.163625
18143 Scott	933.9140632
18145 Shelby	1101.069675
18147 Spencer	511.6347715
18149 Starke	658.382385
18151 Steuben	537.7898572
18153 Sullivan	318.9946834
18155 Switzerland	354.5768405
18157 Tippecanoe	507.127761
18159 Tipton	542.041248
18161 Union	341.0544266
18163 Vanderburgh	805.6405893
18165 Vermillion	142.1280444
18167 Vigo	348.2763116
18169 Wabash	463.5549872
18171 Warren	229.9406995
18173 Warrick	688.8615404
18175 Washington	314.9268153
18177 Wayne	409.4879884
18179 Wells	414.8053606
18181 White	1354.991091
18183 Whitley	402.0660914



IN

FIPS

29001
29003
29005
29007
29009
29011
29013
29015
29017
29019
29021
29023
29025
29027
29029
29031
29033
29035
29037

IN

29039
29041
29043
29045
29047
29049
29051
29053
29055
29057
29059
29061
29063
29065
29067
29069
29071
29073
29075
29077
29079
29081
29083
29085
29087
29089
29091
29093
29095
29097
29099
29101

29103

IN

29105
29107
29109
29111
29113
29115
29117
29121
29123
29125
29127
29119
29129
29131
29133
29135
29137
29139
29141
29143
29145
29147
29149
29151
29153
29155
29157
29159
29161
29163
29165
29167
29169
29171

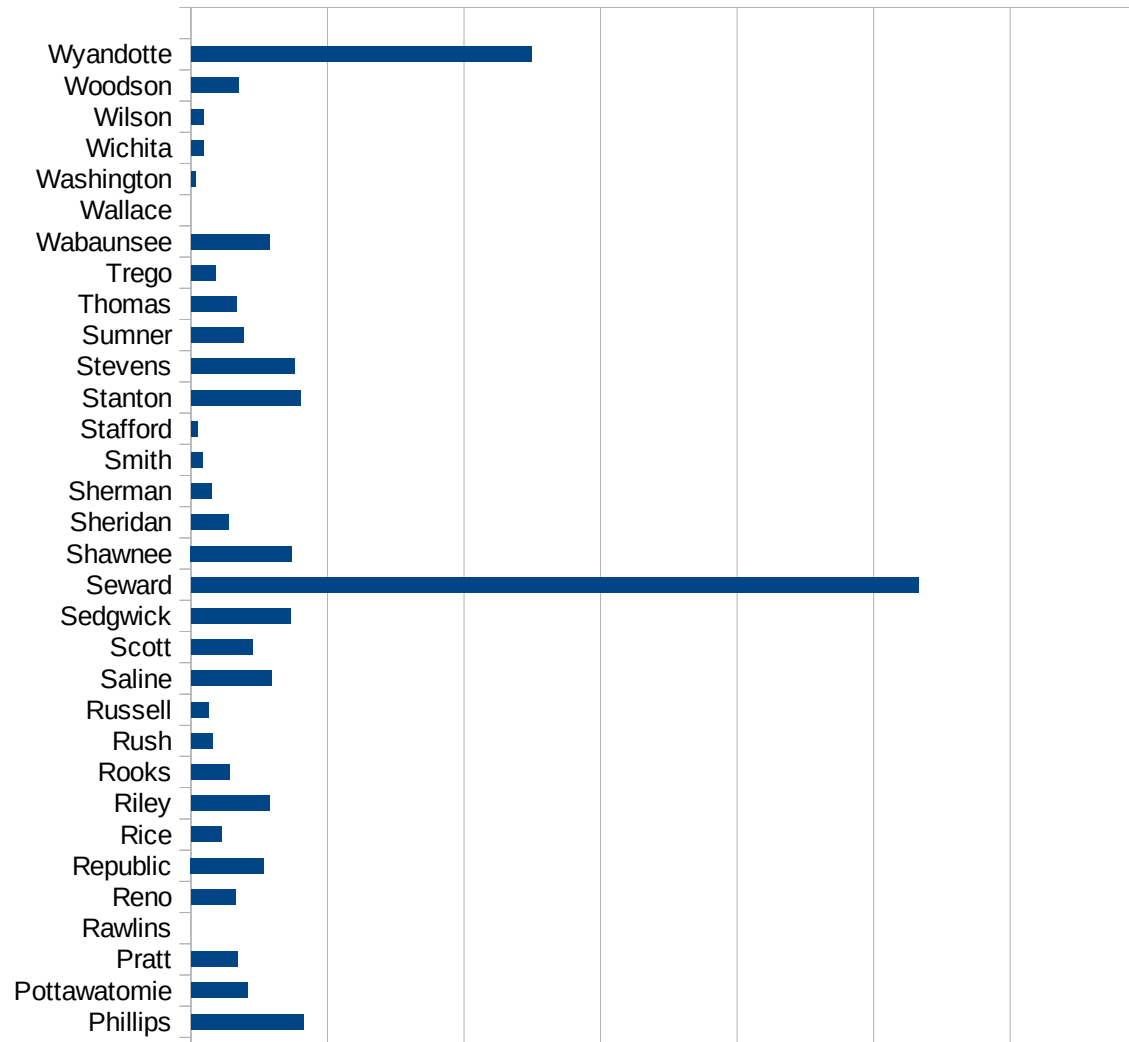
IN

29173
29175
29177
29179
29181
29195
29197
29199
29201
29203
29205
29183
29185
29187
29189
29510
29186
29207
29209
29211
29213
29215

29217
29219
29221
29223
29225
29227
29229

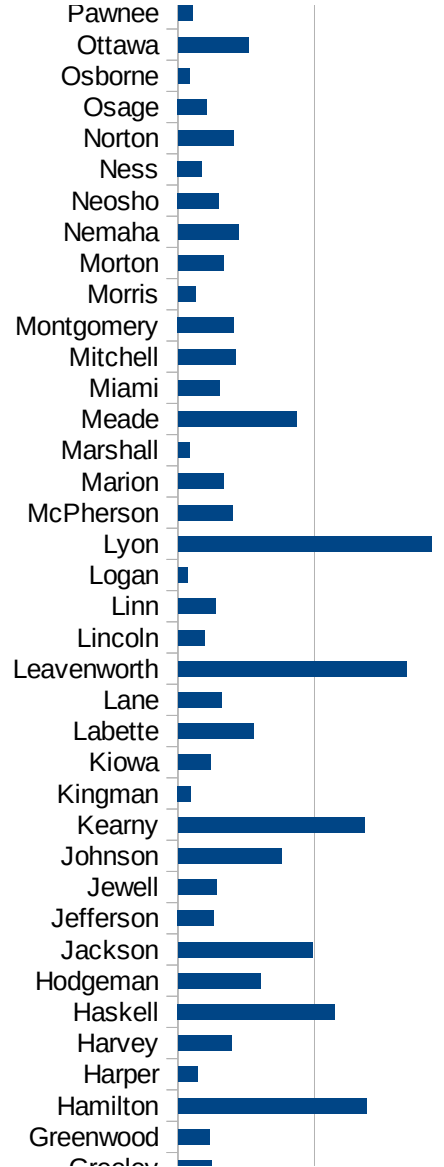
KS

FIPS	County	PC Infection
20001	Allen	96.43201543
20003	Anderson	317.3394263
20005	Atchison	364.3549682
20007	Barber	89.44543828
20009	Barton	363.8313355
20011	Bourbon	423.1215451
20013	Brown	281.308606
20015	Butler	253.1266382
20017	Chase	228.2236592
20019	Chautauqua	151.1030523
20021	Cherokee	334.7489383
20023	Cheyenne	75.18796992
20025	Clark	2044.887781
20027	Clay	212.5797174
20029	Cloud	320.7698476
20031	Coffey	777.3594073
20033	Comanche	171.624714
20035	Cowley	397.5239934
20037	Crawford	932.8788539
20039	Decatur	174.1553466
20041	Dickinson	208.3667254
20043	Doniphan	559.7500651
20045	Douglas	500.6752528
20047	Edwards	351.000351
20049	Elk	39.87240829
20051	Ellis	393.5910832
20053	Ellsworth	258.2311168
20055	Finney	4610.636148
20057	Ford	5916.548631
20059	Franklin	550.115095
20061	Geary	346.6895748
20063	Gove	114.8545176
20065	Graham	561.7977528

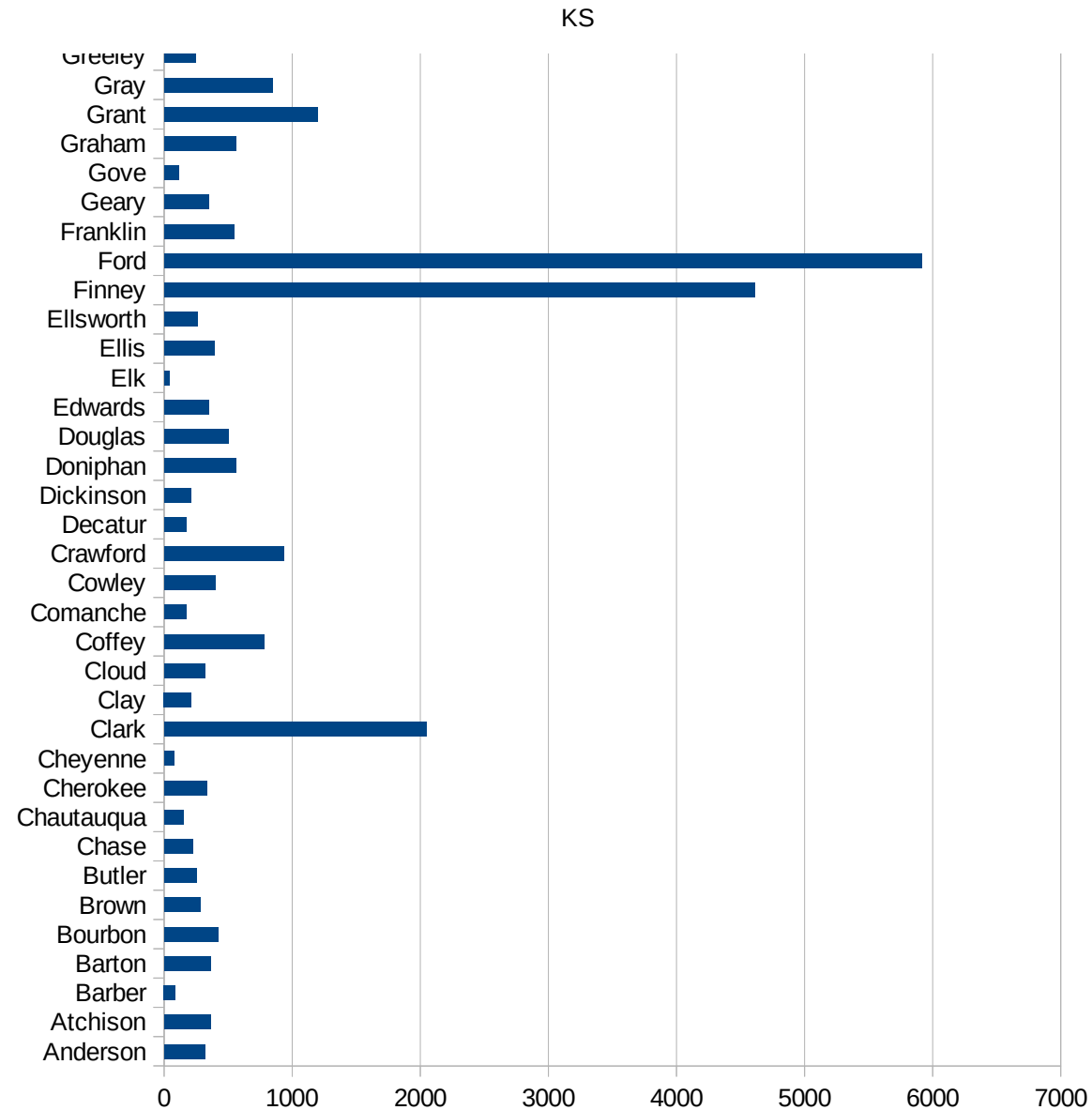


KS

20067 Grant	1199.563795
20069 Gray	845.3505719
20071 Greeley	244.4987775
20073 Greenwood	231.2138728
20075 Hamilton	1380.897583
20077 Harper	145.2960407
20079 Harvey	391.6983338
20081 Haskell	1150.863147
20083 Hodgeman	605.0605061
20085 Jackson	986.4457831
20087 Jefferson	263.5046113
20089 Jewell	281.5909891
20091 Johnson	759.4280024
20093 Kearny	1369.515597
20095 Kingman	95.75923393
20097 Kiowa	238.4737679
20099 Labette	550.9917852
20101 Lane	320.5128205
20103 Leavenworth	1672.976694
20105 Lincoln	198.4783328
20107 Linn	276.9230769
20109 Logan	70.32348805
20111 Lyon	1855.95402
20113 McPherson	402.9855976
20115 Marion	334.7280335
20117 Marshall	82.28759515
20119 Meade	868.3068017
20121 Miami	305.8194774
20123 Mitchell	422.7642276
20125 Montgomery	410.9589041
20127 Morris	126.7886252
20129 Morton	337.4578178
20131 Nemaha	443.1314623
20133 Neosho	300.9215723



20135 Ness	176.056338
20137 Norton	405.1565378
20139 Osage	213.2864939
20141 Osborne	86.33093525
20143 Ottawa	517.0630817
20145 Pawnee	106.6747943
20147 Phillips	827.5343239
20149 Pottawatomie	411.9125098
20151 Pratt	341.2241416
20153 Rawlins	0
20155 Reno	328.8312855
20157 Republic	536.0205832
20159 Rice	220.3336481
20161 Riley	577.9954683
20163 Rooks	279.2738879
20165 Rush	161.6553508
20167 Russell	130.3025916
20169 Saline	591.9008842
20171 Scott	449.2546457
20173 Sedgwick	728.1832218
20175 Seward	5325.987144
20177 Shawnee	740.8492442
20179 Sheridan	276.3521516
20181 Sherman	152.5682319
20183 Smith	83.26394671
20185 Stafford	47.86979416
20187 Stanton	805.2340211
20189 Stevens	755.5315704
20191 Sumner	382.6752479
20193 Thomas	337.180651
20195 Trego	179.018976
20197 Wabaunsee	579.7941731
20199 Wallace	0
20201 Washington	36.900369



KS

20203 Wichita	95.01187648
20205 Wilson	92.3254472
20207 Woodson	345.5859252
20209 Wyandotte	2496.915148

KS

FIPS

29001
29003
29005
29007
29009
29011
29013
29015
29017
29019
29021
29023
29025
29027
29029
29031
29033
29035
29037

KS

29039
29041
29043
29045
29047
29049
29051
29053
29055
29057
29059
29061
29063
29065
29067
29069
29071
29073
29075
29077
29079
29081
29083
29085
29087
29089
29091
29093
29095
29097
29099
29101

29103

KS

29105
29107
29109
29111
29113
29115
29117
29121
29123
29125
29127
29119
29129
29131
29133
29135
29137
29139
29141
29143
29145
29147
29149
29151
29153
29155
29157
29159
29161
29163
29165
29167
29169
29171

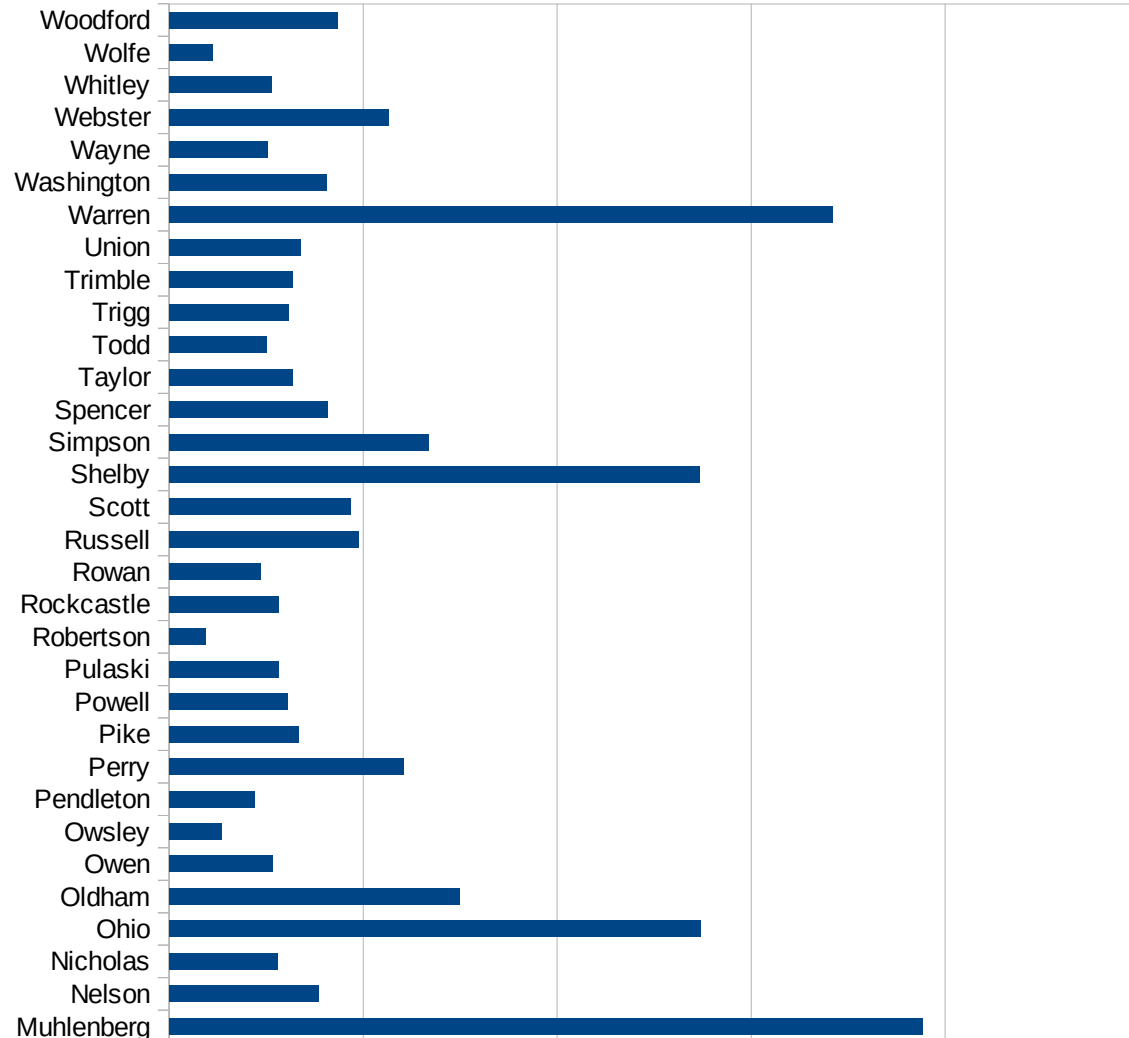
KS

29173
29175
29177
29179
29181
29195
29197
29199
29201
29203
29205
29183
29185
29187
29189
29510
29186
29207
29209
29211
29213
29215

29217
29219
29221
29223
29225
29227
29229

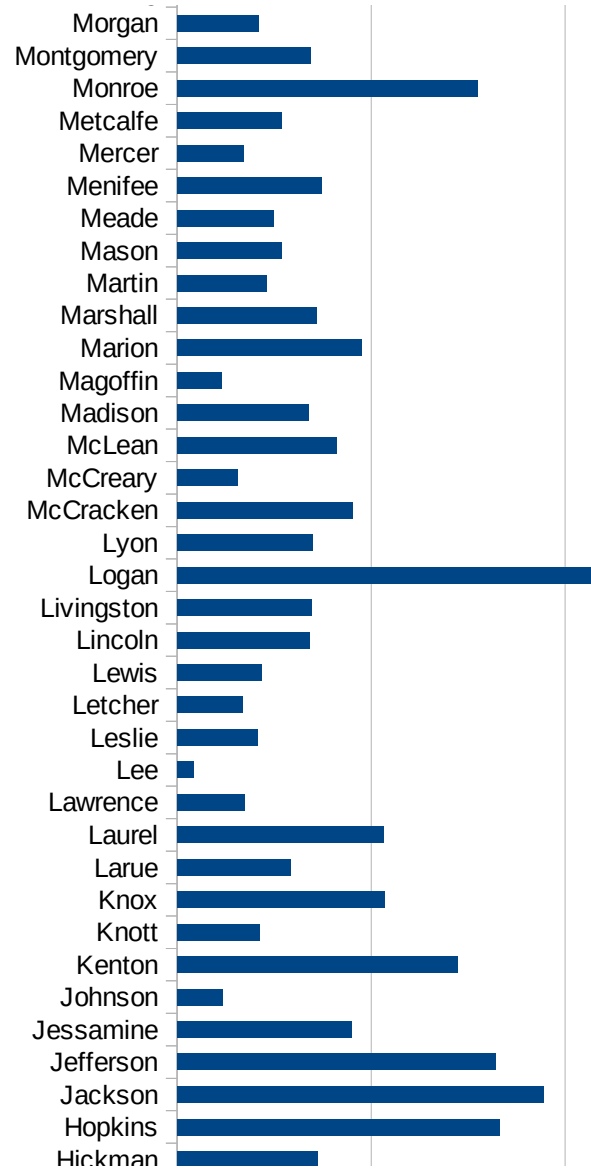
KY

FIPS	County	PC Infection
21001	Adair	952.3809524
21003	Allen	998.958432
21005	Anderson	225.0364029
21007	Ballard	350.9211681
21009	Barren	593.0822166
21011	Bath	234.1920375
21013	Bell	880.7256577
21015	Boone	710.0879627
21017	Bourbon	317.0828379
21019	Boyd	309.0601185
21021	Boyle	358.8039867
21023	Bracken	327.7096735
21025	Breathitt	157.158573
21027	Breckinridge	210.9083775
21029	Bullitt	329.349073
21031	Butler	2239.273411
21033	Caldwell	330.3185214
21035	Calloway	396.0649035
21037	Campbell	497.0371007
21039	Carlisle	356.3194299
21041	Carroll	1248.020862
21043	Carter	296.2524071
21045	Casey	855.9919436
21047	Christian	570.6631692
21049	Clark	364.1479765
21051	Clay	666.5008704
21053	Clinton	156.7705271
21055	Crittenden	257.9921481
21057	Cumberland	450.5180958
21059	Daviess	647.8477607
21061	Edmonson	708.8153821
21063	Elliott	93.23388386
21065	Estill	70.43245528



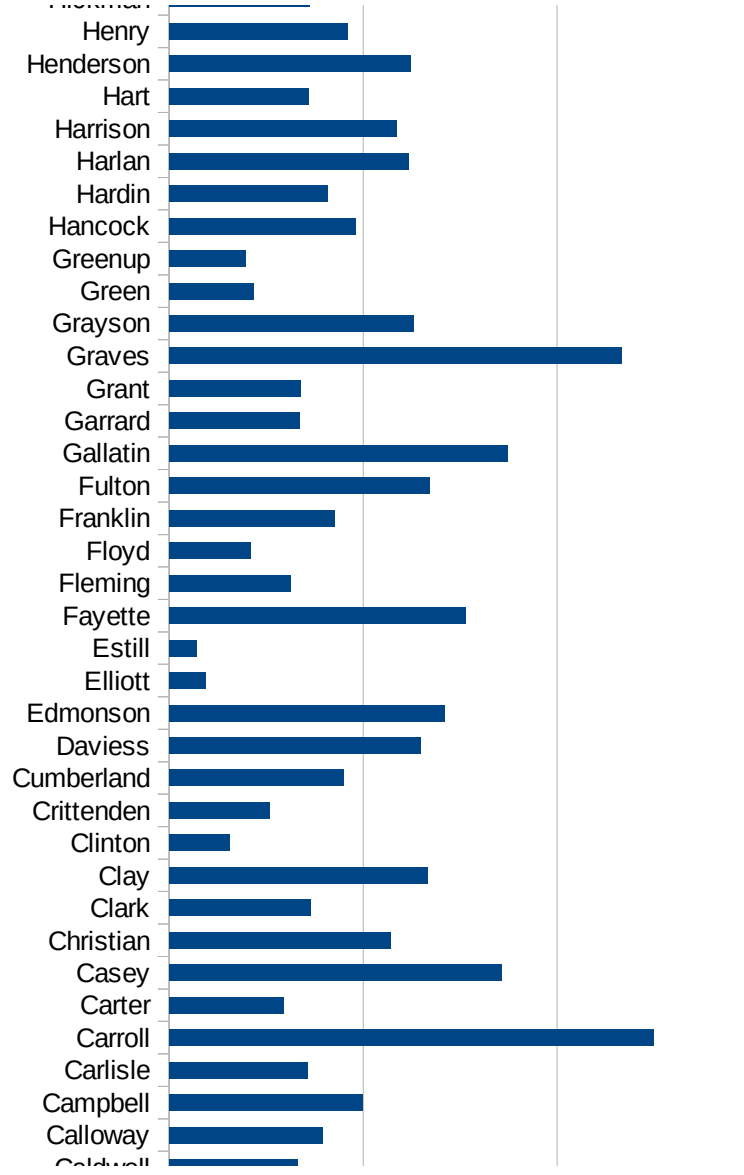
KY

21067 Fayette	764.0990796
21069 Fleming	311.8070953
21071 Floyd	209.2342028
21073 Franklin	425.0713372
21075 Fulton	669.9346405
21077 Gallatin	871.8297101
21079 Garrard	335.9908884
21081 Grant	338.3623263
21083 Graves	1165.68856
21085 Grayson	630.6751263
21087 Green	217.2142275
21089 Greenup	195.6447771
21091 Hancock	479.5615437
21093 Hardin	409.5835297
21095 Harlan	617.2138286
21097 Harrison	585.7918841
21099 Hart	359.6741775
21101 Henderson	622.9299642
21103 Henry	459.4561033
21105 Hickman	361.9090703
21107 Hopkins	829.8571048
21109 Jackson	944.799881
21111 Jefferson	820.2284959
21113 Jessamine	448.8130564
21115 Johnson	116.1440186
21117 Kenton	723.2717659
21119 Knott	211.5562607
21121 Knox	533.4781498
21123 Larue	293.5625917
21125 Laurel	530.7488174
21127 Lawrence	173.3992679
21129 Lee	42.65605005
21131 Leslie	207.0393375
21133 Letcher	168.9574866

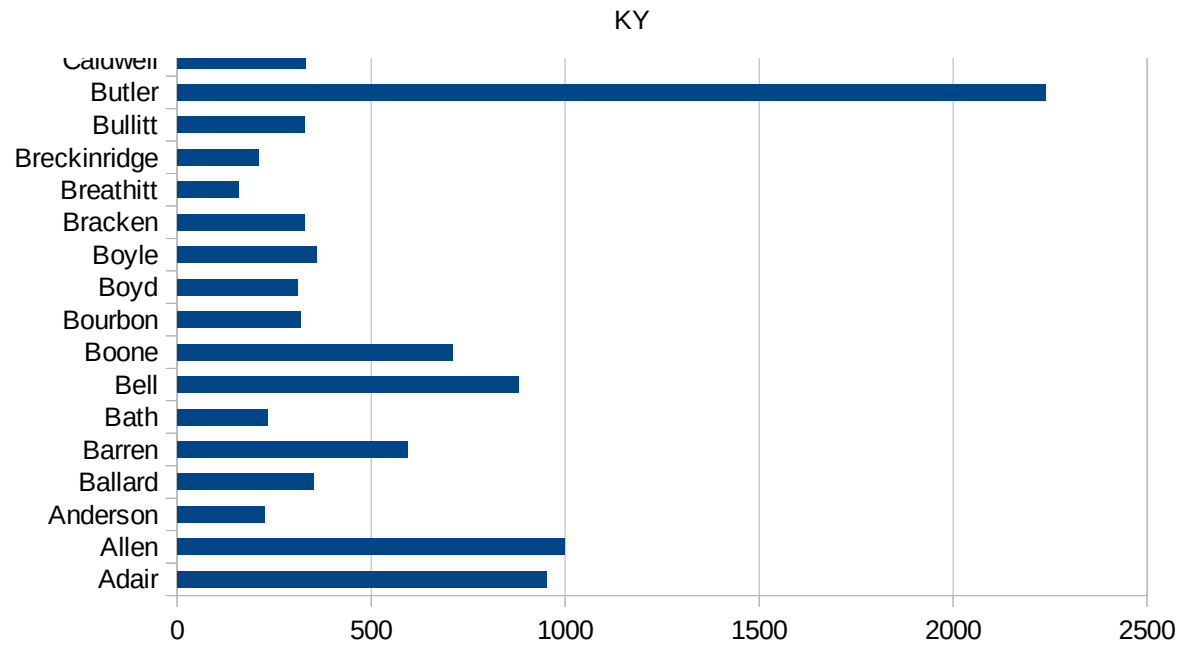


KY

21135 Lewis	218.7523572
21137 Lincoln	340.8537575
21139 Livingston	346.2454014
21141 Logan	1067.101412
21143 Lyon	349.6066925
21145 McCracken	452.9734031
21147 McCreary	155.1011029
21149 McLean	410.7220061
21151 Madison	337.7793175
21153 Magoffin	113.2502831
21155 Marion	474.1290456
21157 Marshall	359.0779391
21159 Martin	229.6211251
21161 Mason	268.2215743
21163 Meade	247.2575309
21165 Menifee	372.0353434
21167 Mercer	169.9274364
21169 Metcalfe	269.1924227
21171 Monroe	774.3982086
21173 Montgomery	343.9350424
21175 Morgan	209.8164106
21177 Muhlenberg	1943.198804
21179 Nelson	386.03302
21181 Nicholas	279.0957298
21183 Ohio	1370.033628
21185 Oldham	747.7057319
21187 Owen	266.5441176
21189 Owsley	134.1681574
21191 Pendleton	220.2491569
21193 Perry	605.5495937
21195 Pike	332.1804048
21197 Powell	305.4171355
21199 Pulaski	283.1809108
21201 Robertson	93.67681499



21203 Rockcastle	280.5970149
21205 Rowan	235.9354025
21207 Russell	488.1880927
21209 Scott	467.5982938
21211 Shelby	1366.503153
21213 Simpson	669.2212208
21215 Spencer	409.7052251
21217 Taylor	317.0378488
21219 Todd	251.8073268
21221 Trigg	307.314075
21223 Trimble	317.0874927
21225 Union	337.8145467
21227 Warren	1709.531936
21229 Washington	405.4948692
21231 Wayne	254.0551104
21233 Webster	564.4115628
21235 Whitley	264.8860438
21237 Wolfe	111.4671868
21239 Woodford	433.4225304



KY

FIPS

29001
29003
29005
29007
29009
29011
29013
29015
29017
29019
29021
29023
29025
29027
29029
29031
29033
29035
29037

KY

29039
29041
29043
29045
29047
29049
29051
29053
29055
29057
29059
29061
29063
29065
29067
29069
29071
29073
29075
29077
29079
29081
29083
29085
29087
29089
29091
29093
29095
29097
29099
29101

29103

KY

29105
29107
29109
29111
29113
29115
29117
29121
29123
29125
29127
29119
29129
29131
29133
29135
29137
29139
29141
29143
29145
29147
29149
29151
29153
29155
29157
29159
29161
29163
29165
29167
29169
29171

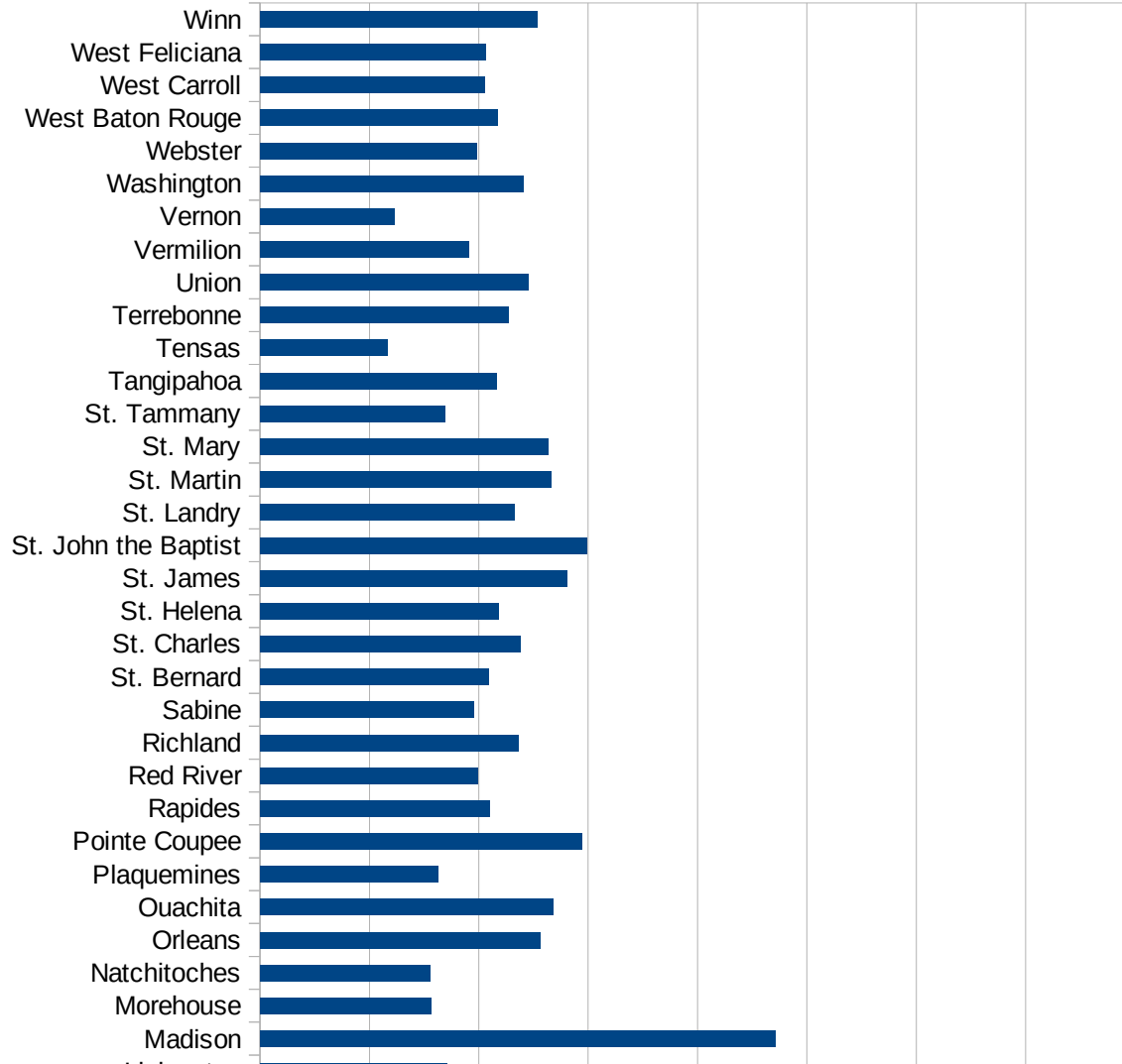
KY

29173
29175
29177
29179
29181
29195
29197
29199
29201
29203
29205
29183
29185
29187
29189
29510
29186
29207
29209
29211
29213
29215

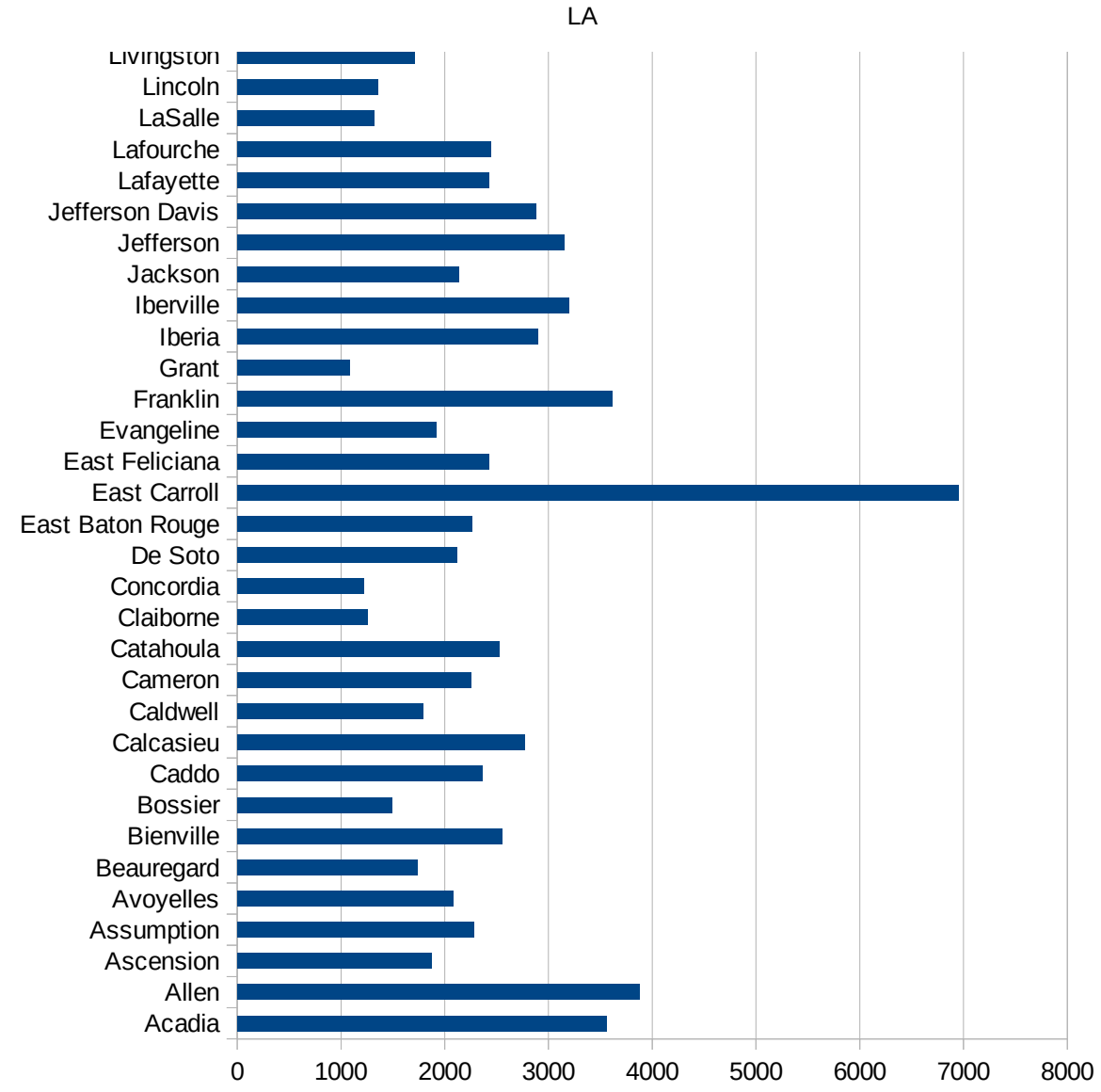
29217
29219
29221
29223
29225
29227
29229

LA

FIPS	County	PC Infection
22001	Acadia	3561.665863
22003	Allen	3878.148799
22005	Ascension	1872.914528
22007	Assumption	2282.511211
22009	Avoyelles	2080.964856
22011	Beauregard	1739.457225
22013	Bienville	2554.854223
22015	Bossier	1489.16932
22017	Caddo	2364.956653
22019	Calcasieu	2769.900351
22021	Caldwell	1787.148594
22023	Cameron	2253.15729
22025	Catahoula	2529.142381
22027	Claiborne	1254.390366
22029	Concordia	1216.02289
22031	De Soto	2121.300481
22033	East Baton Rouge	2264.398262
22035	East Carroll	6948.983942
22037	East Feliciana	2424.242424
22039	Evangeline	1916.694076
22041	Franklin	3616.789045
22043	Grant	1085.312695
22045	Iberia	2899.592619
22047	Iberville	3199.779958
22049	Jackson	2138.095837
22051	Jefferson	3151.703371
22053	Jefferson Davis	2881.388132
22055	Lafayette	2425.22098
22057	Lafourche	2438.974673
22059	LaSalle	1320.64088
22061	Lincoln	1358.165946
22063	Livingston	1705.274169
22065	Madison	4712.839351



22067 Morehouse	1559.177888
22069 Natchitoches	1557.205308
22071 Orleans	2560.318767
22073 Ouachita	2682.634731
22075 Plaquemines	1627.509611
22077 Pointe Coupee	2944.393801
22079 Rapides	2100.917572
22081 Red River	1993.629822
22083 Richland	2362.321712
22085 Sabine	1951.564581
22087 St. Bernard	2088.996383
22089 St. Charles	2384.689574
22091 St. Helena	2182.810368
22093 St. James	2809.335932
22095 St. John the Baptist	2989.53316
22097 St. Landry	2328.306993
22099 St. Martin	2665.000653
22101 St. Mary	2635.914333
22103 St. Tammany	1695.007187
22105 Tangipahoa	2164.049127
22107 Tensas	1165.396683
22109 Terrebonne	2268.94011
22111 Union	2449.619346
22113 Vermilion	1908.741434
22115 Vernon	1225.951699
22117 Washington	2410.802456
22119 Webster	1984.638383
22121 West Baton Rouge	2168.23703
22123 West Carroll	2057.912948
22125 West Feliciana	2063.389392
22127 Winn	2532.899392



LA

FIPS

29001
29003
29005
29007
29009
29011
29013
29015
29017
29019
29021
29023
29025
29027
29029
29031
29033
29035
29037

LA

29039
29041
29043
29045
29047
29049
29051
29053
29055
29057
29059
29061
29063
29065
29067
29069
29071
29073
29075
29077
29079
29081
29083
29085
29087
29089
29091
29093
29095
29097
29099
29101

29103

LA

29105
29107
29109
29111
29113
29115
29117
29121
29123
29125
29127
29119
29129
29131
29133
29135
29137
29139
29141
29143
29145
29147
29149
29151
29153
29155
29157
29159
29161
29163
29165
29167
29169
29171

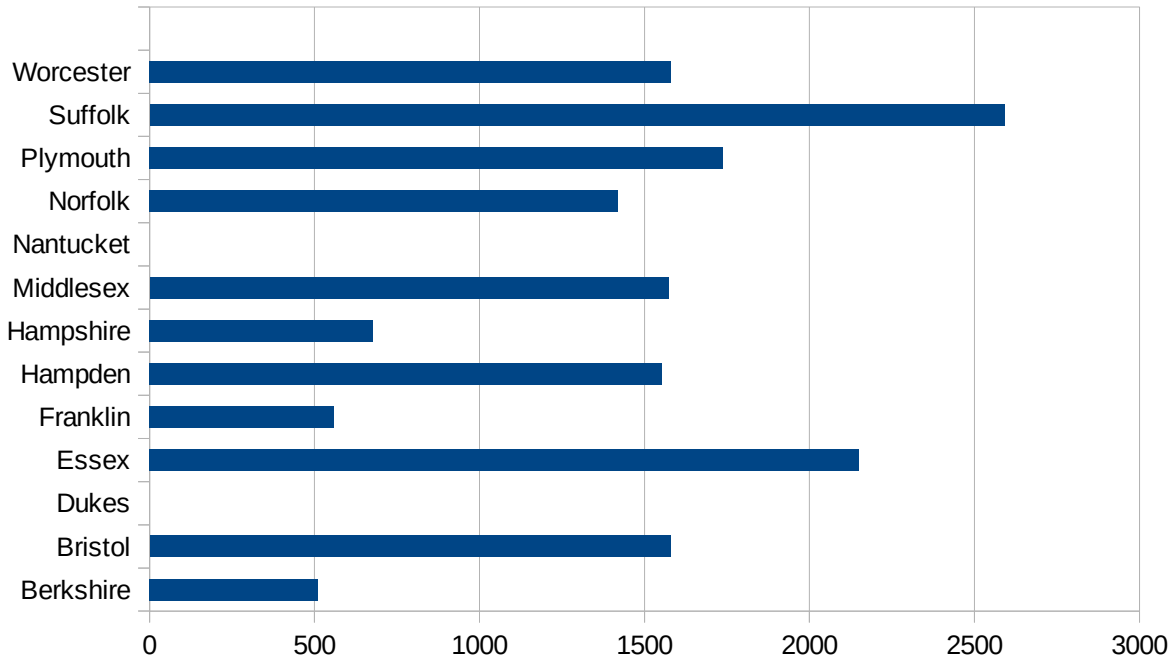
LA

29173
29175
29177
29179
29181
29195
29197
29199
29201
29203
29205
29183
29185
29187
29189
29510
29186
29207
29209
29211
29213
29215

29217
29219
29221
29223
29225
29227
29229

MA

FIPS	County	PC Infection
25001	Barnstable	795.640378
25003	Berkshire	510.4948238
25005	Bristol	1579.193719
25007	Dukes	0
25009	Essex	2148.897473
25011	Franklin	558.037287
25013	Hampden	1553.764195
25015	Hampshire	678.6278702
25017	Middlesex	1572.786264
25019	Nantucket	0
25021	Norfolk	1419.502458
25023	Plymouth	1737.009102
25025	Suffolk	2590.764718
25027	Worcester	1581.533847



MA

FIPS

29001
29003
29005
29007
29009
29011
29013
29015
29017
29019
29021
29023
29025
29027
29029
29031
29033
29035
29037

MA

29039
29041
29043
29045
29047
29049
29051
29053
29055
29057
29059
29061
29063
29065
29067
29069
29071
29073
29075
29077
29079
29081
29083
29085
29087
29089
29091
29093
29095
29097
29099
29101

29103

MA

29105
29107
29109
29111
29113
29115
29117
29121
29123
29125
29127
29119
29129
29131
29133
29135
29137
29139
29141
29143
29145
29147
29149
29151
29153
29155
29157
29159
29161
29163
29165
29167
29169
29171

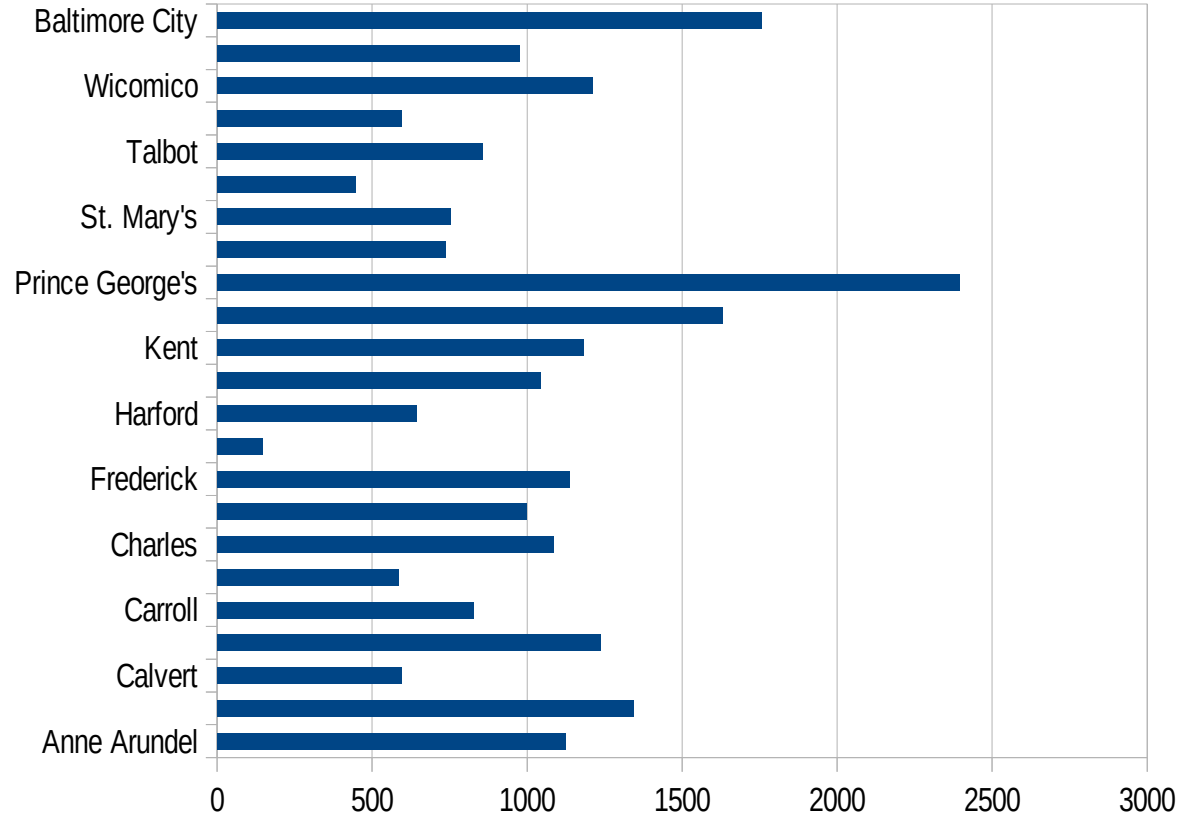
MA

29173
29175
29177
29179
29181
29195
29197
29199
29201
29203
29205
29183
29185
29187
29189
29510
29186
29207
29209
29211
29213
29215

29217
29219
29221
29223
29225
29227
29229

MD

FIPS	County	PC Infection
24001	Allegany	366.3261712
24003	Anne Arundel	1123.029837
24005	Baltimore	1342.779302
24009	Calvert	593.4589089
24011	Caroline	1237.088638
24013	Carroll	825.8672794
24015	Cecil	584.4825239
24017	Charles	1085.428754
24019	Dorchester	996.9373086
24021	Frederick	1137.892728
24023	Garrett	147.4471076
24025	Harford	642.2372379
24027	Howard	1043.639154
24029	Kent	1181.44766
24031	Montgomery	1630.680042
24033	Prince George's	2394.128282
24035	Queen Anne's	736.3037551
24037	St. Mary's	753.5681318
24039	Somerset	447.9065239
24041	Talbot	857.498377
24043	Washington	594.3309966
24045	Wicomico	1210.329958
24047	Worcester	976.40044
24510	Baltimore City	1755.865194



MD

FIPS

29001
29003
29005
29007
29009
29011
29013
29015
29017
29019
29021
29023
29025
29027
29029
29031
29033
29035
29037

MD

29039
29041
29043
29045
29047
29049
29051
29053
29055
29057
29059
29061
29063
29065
29067
29069
29071
29073
29075
29077
29079
29081
29083
29085
29087
29089
29091
29093
29095
29097
29099
29101

29103

MD

29105
29107
29109
29111
29113
29115
29117
29121
29123
29125
29127
29119
29129
29131
29133
29135
29137
29139
29141
29143
29145
29147
29149
29151
29153
29155
29157
29159
29161
29163
29165
29167
29169
29171

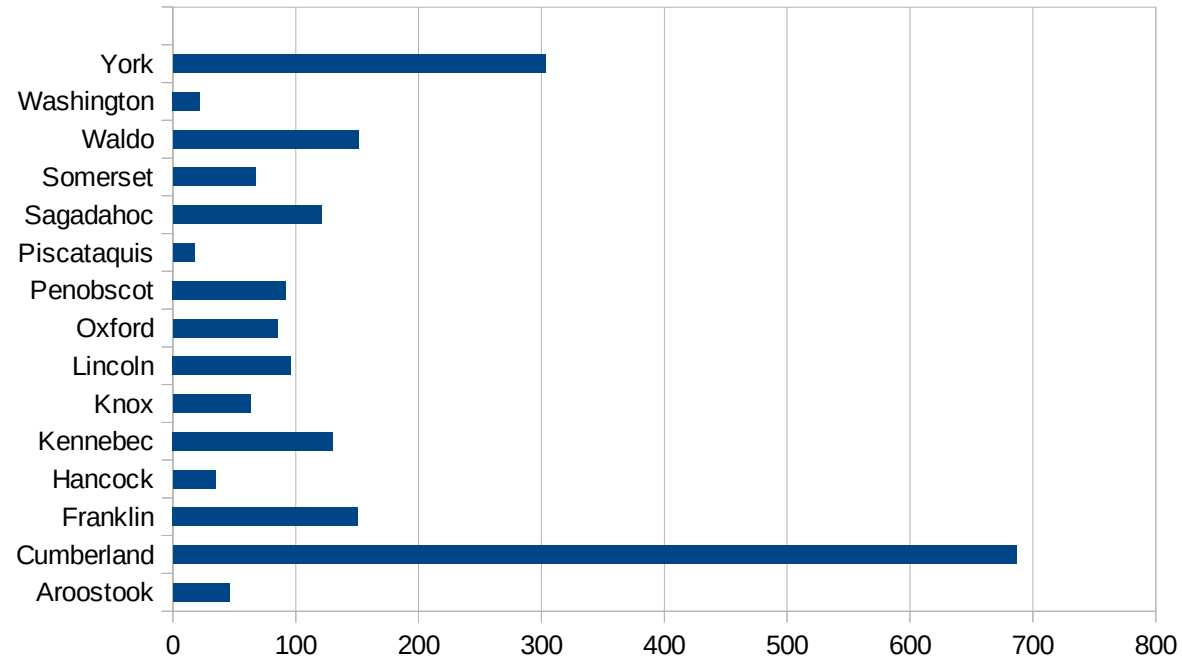
MD

29173
29175
29177
29179
29181
29195
29197
29199
29201
29203
29205
29183
29185
29187
29189
29510
29186
29207
29209
29211
29213
29215

29217
29219
29221
29223
29225
29227
29229

ME

FIPS	County	PC Infection
23001	Androscoggin	504.2765999
23003	Aroostook	46.19212946
23005	Cumberland	686.7490811
23007	Franklin	150.5167743
23009	Hancock	34.66457463
23011	Kennebec	130.2392635
23013	Knox	62.85987277
23015	Lincoln	96.09224856
23017	Oxford	85.04286855
23019	Penobscot	91.99449357
23021	Piscataquis	17.85714286
23023	Sagadahoc	120.671269
23025	Somerset	67.20430108
23027	Waldo	151.156346
23029	Washington	22.22927914
23031	York	303.0611602



ME

FIPS

29001
29003
29005
29007
29009
29011
29013
29015
29017
29019
29021
29023
29025
29027
29029
29031
29033
29035
29037

ME

29039
29041
29043
29045
29047
29049
29051
29053
29055
29057
29059
29061
29063
29065
29067
29069
29071
29073
29075
29077
29079
29081
29083
29085
29087
29089
29091
29093
29095
29097
29099
29101

29103

ME

29105
29107
29109
29111
29113
29115
29117
29121
29123
29125
29127
29119
29129
29131
29133
29135
29137
29139
29141
29143
29145
29147
29149
29151
29153
29155
29157
29159
29161
29163
29165
29167
29169
29171

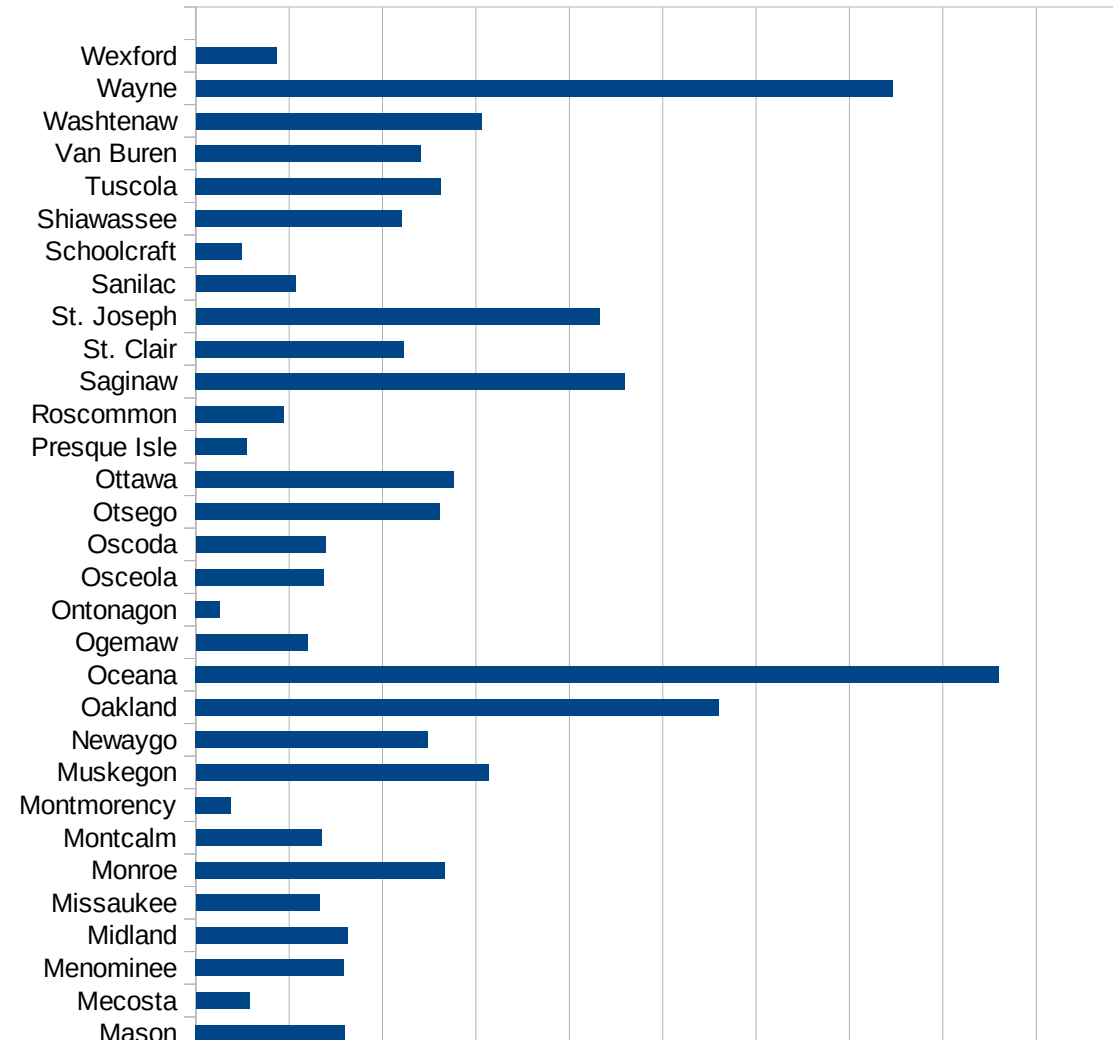
ME

29173
29175
29177
29179
29181
29195
29197
29199
29201
29203
29205
29183
29185
29187
29189
29510
29186
29207
29209
29211
29213
29215

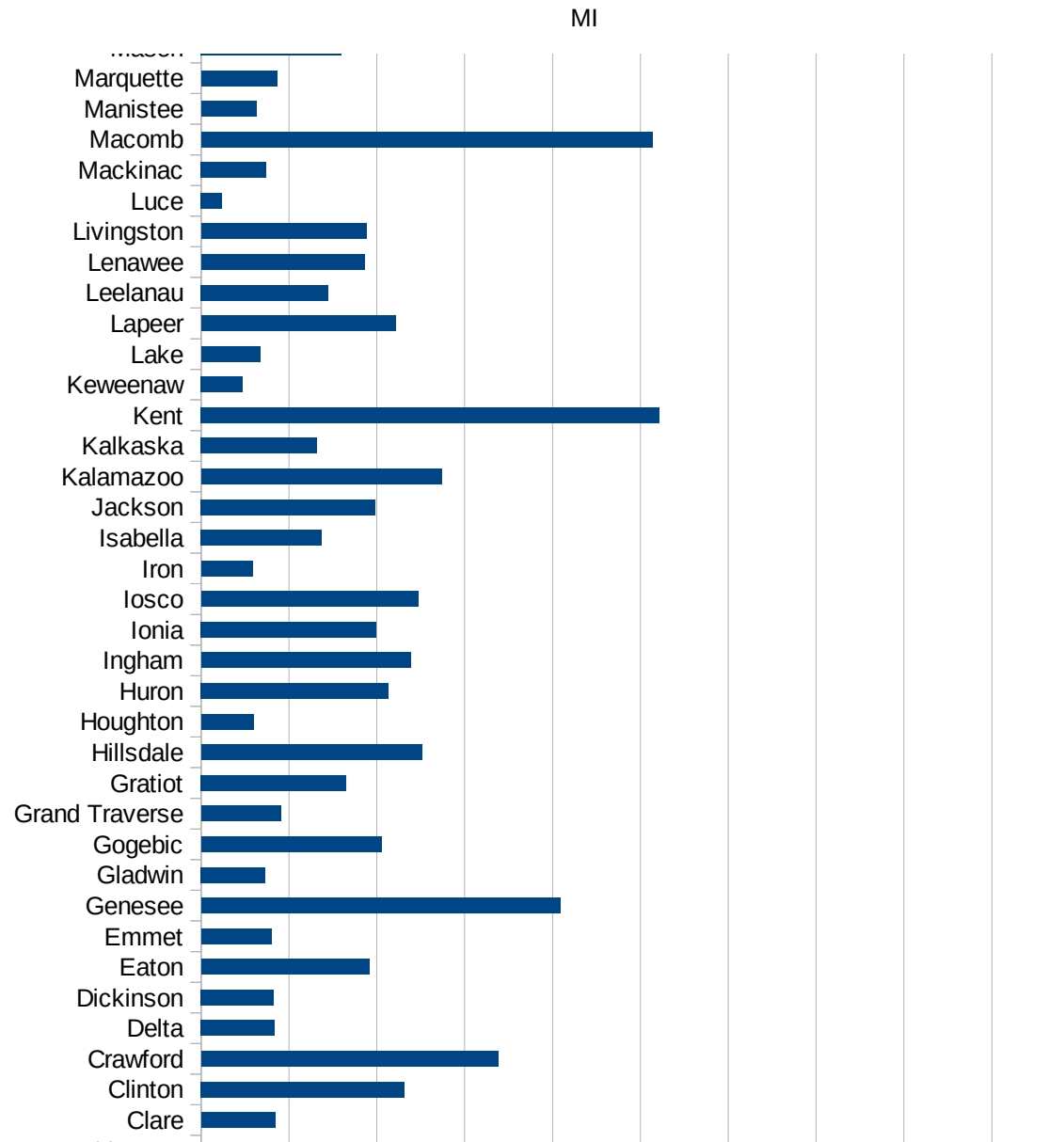
29217
29219
29221
29223
29225
29227
29229

MI

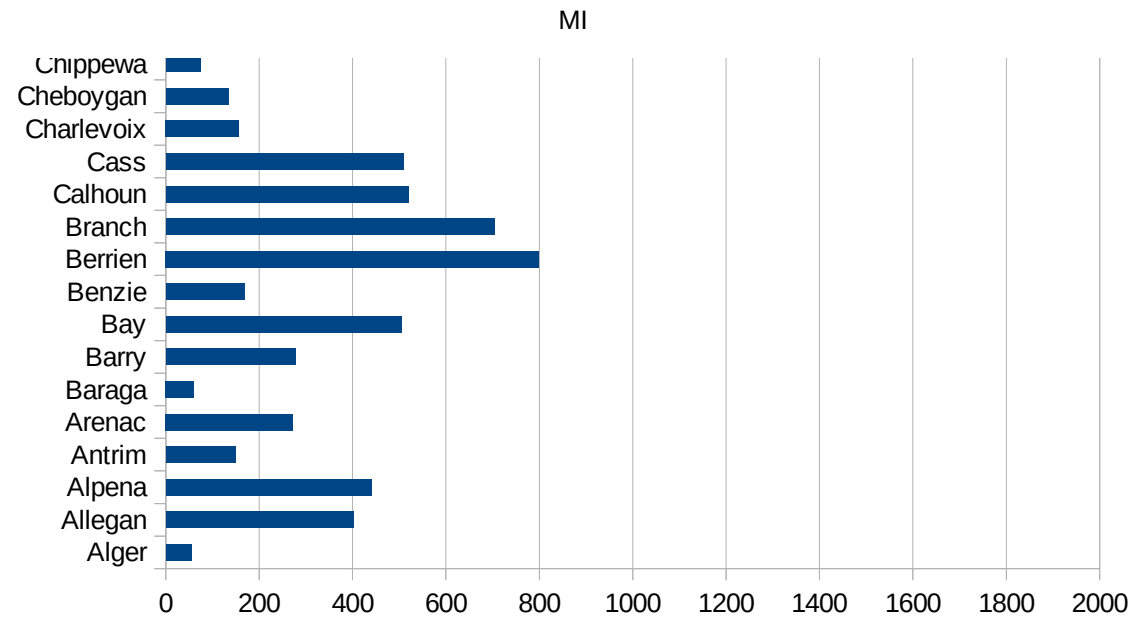
FIPS	County	PC Infection
26001	Alcona	260.567458
26003	Alger	54.96317467
26005	Allegan	402.294442
26007	Alpena	440.7616361
26009	Antrim	149.7967045
26011	Arenac	272.5882588
26013	Baraga	60.09615385
26015	Barry	277.9730857
26017	Bay	504.2194702
26019	Benzie	168.9855236
26021	Berrien	799.2682025
26023	Branch	703.7733254
26025	Calhoun	519.7528386
26027	Cass	509.1669409
26029	Charlevoix	156.226185
26031	Cheboygan	133.7897926
26033	Chippewa	74.63283312
26035	Clare	169.0672042
26037	Clinton	462.612817
26039	Crawford	676.2103446
26041	Delta	167.3313439
26043	Dickinson	165.4650751
26045	Eaton	383.3336368
26047	Emmet	159.1209319
26049	Genesee	817.6616891
26051	Gladwin	146.0314954
26053	Gogebic	410.7048225
26055	Grand Traverse	181.4784008
26057	Gratiot	330.0573906
26059	Hillsdale	502.7432294
26061	Houghton	118.7222176
26063	Huron	426.7470962
26065	Ingham	477.5650332



26067 Ionia	398.6917926
26069 Iosco	494.39815
26071 Iron	116.9380228
26073 Isabella	274.9355177
26075 Jackson	396.6679889
26077 Kalamazoo	547.0608223
26079 Kalkaska	263.6894075
26081 Kent	1043.61366
26083 Keweenaw	94.65215334
26085 Lake	134.6687989
26087 Lapeer	443.0408506
26089 Leelanau	289.4688476
26091 Lenawee	372.4584292
26093 Livingston	375.9988286
26095 Luce	47.74789113
26097 Mackinac	148.3266895
26099 Macomb	1026.911412
26101 Manistee	126.3861709
26103 Marquette	172.8907331
26105 Mason	319.5876289
26107 Mecosta	114.8237456
26109 Menominee	317.6260714
26111 Midland	324.4841303
26113 Missaukee	264.6727983
26115 Monroe	533.7711631
26117 Montcalm	268.8844422
26119 Montmorency	75.55315704
26121 Muskegon	627.3475125
26123 Newaygo	497.0138264
26125 Oakland	1120.631257
26127 Oceana	1720.187793
26129 Ogemaw	238.6407026
26131 Ontonagon	51.76876618
26133 Osceola	274.1956214



26135 Oscoda	277.9120348
26137 Otsego	523.0083114
26139 Ottawa	552.8513498
26141 Presque Isle	109.9073638
26143 Roscommon	188.4106515
26145 Saginaw	919.8113208
26147 St. Clair	445.5964402
26149 St. Joseph	864.9640417
26151 Sanilac	213.6855908
26153 Schoolcraft	99.15716411
26155 Shiawassee	441.4007508
26157 Tuscola	525.5541168
26159 Van Buren	482.4514898
26161 Washtenaw	611.9208654
26163 Wayne	1491.596124
26165 Wexford	173.3102253



MI

FIPS

29001
29003
29005
29007
29009
29011
29013
29015
29017
29019
29021
29023
29025
29027
29029
29031
29033
29035
29037

MI

29039
29041
29043
29045
29047
29049
29051
29053
29055
29057
29059
29061
29063
29065
29067
29069
29071
29073
29075
29077
29079
29081
29083
29085
29087
29089
29091
29093
29095
29097
29099
29101

29103

MI

29105
29107
29109
29111
29113
29115
29117
29121
29123
29125
29127
29119
29129
29131
29133
29135
29137
29139
29141
29143
29145
29147
29149
29151
29153
29155
29157
29159
29161
29163
29165
29167
29169
29171

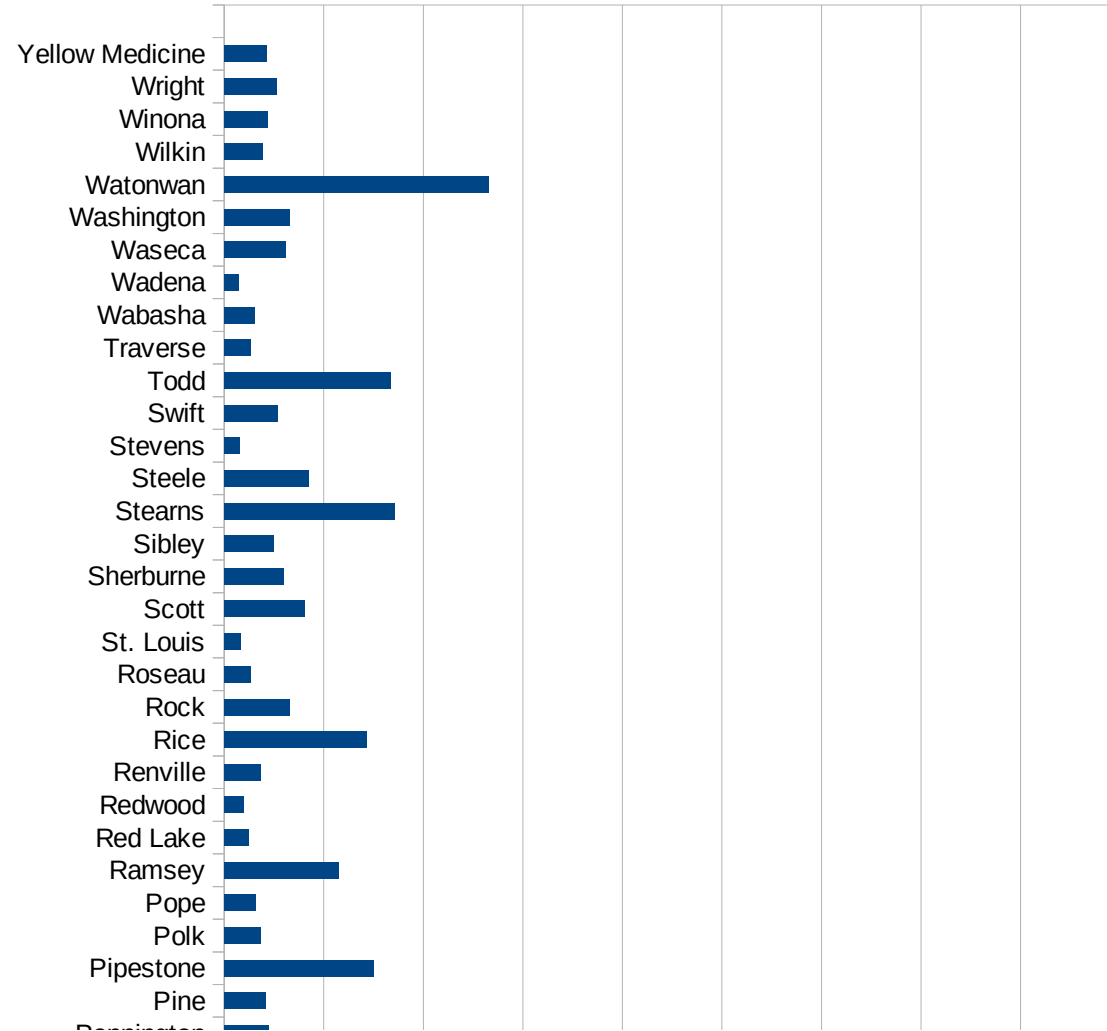
MI

29173
29175
29177
29179
29181
29195
29197
29199
29201
29203
29205
29183
29185
29187
29189
29510
29186
29207
29209
29211
29213
29215

29217
29219
29221
29223
29225
29227
29229

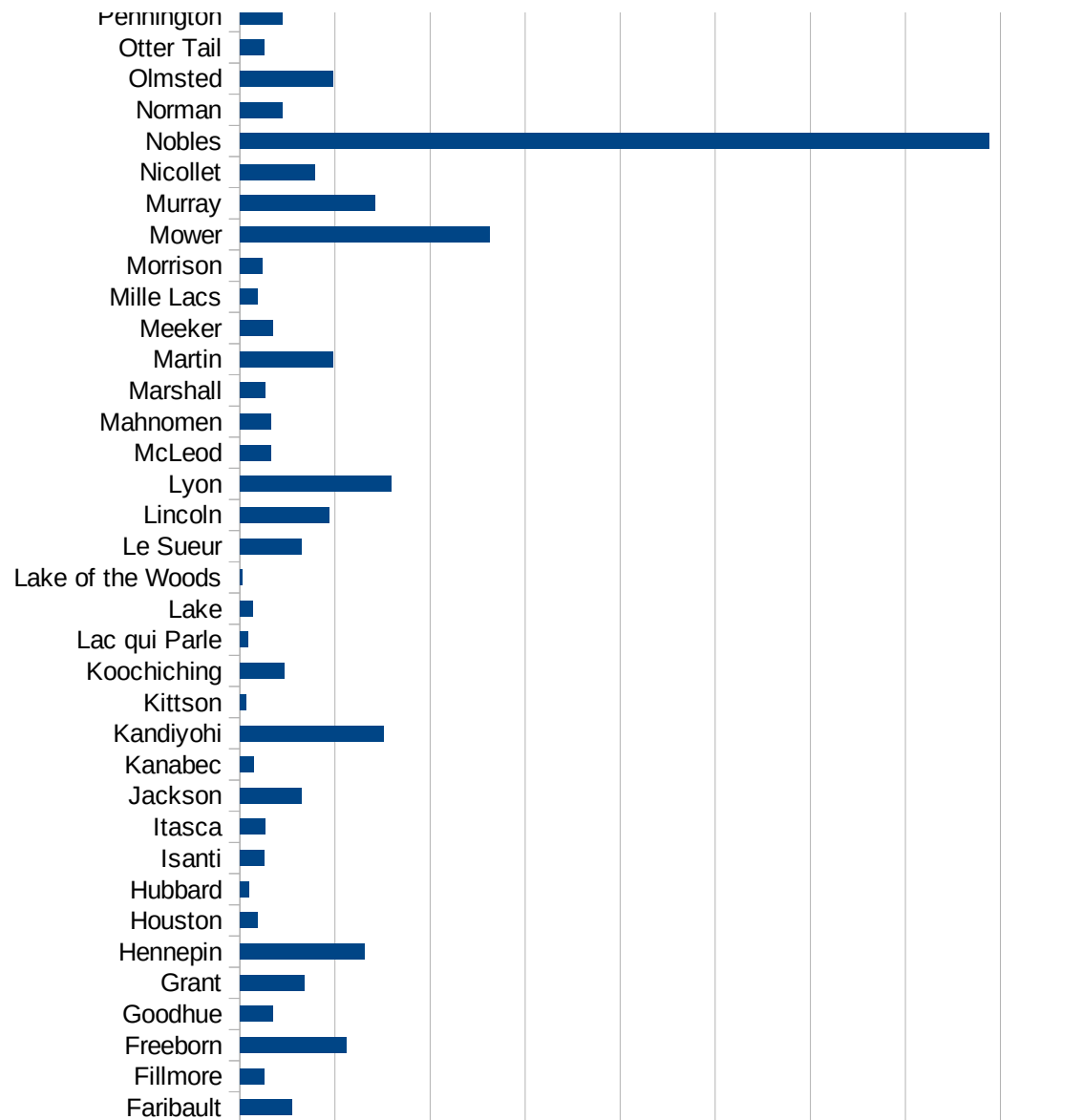
MN

FIPS	County	PC Infection
27001	Aitkin	157.2129292
27003	Anoka	862.0372909
27005	Becker	322.9466702
27007	Beltrami	335.1335198
27009	Benton	710.3218646
27011	Big Stone	420.9260373
27013	Blue Earth	1147.908108
27015	Brown	286.7269324
27017	Carlton	320.8973965
27019	Carver	660.5440797
27021	Cass	145.6688912
27023	Chippewa	754.7802751
27025	Chisago	278.95998
27027	Clay	1105.46478
27029	Clearwater	170.261067
27031	Cook	37.08511033
27033	Cottonwood	1409.949455
27035	Crow Wing	248.1160135
27037	Dakota	831.4077988
27039	Dodge	566.7082893
27041	Douglas	302.9185544
27043	Faribault	552.4058729
27045	Fillmore	261.1833982
27047	Freeborn	1123.374064
27049	Goodhue	342.6502597
27051	Grant	680.9500083
27053	Hennepin	1310.594969
27055	Houston	183.0121649
27057	Hubbard	93.75585974
27059	Isanti	252.7148076
27061	Itasca	266.028199
27063	Jackson	645.7471496
27065	Kanabec	141.9139878

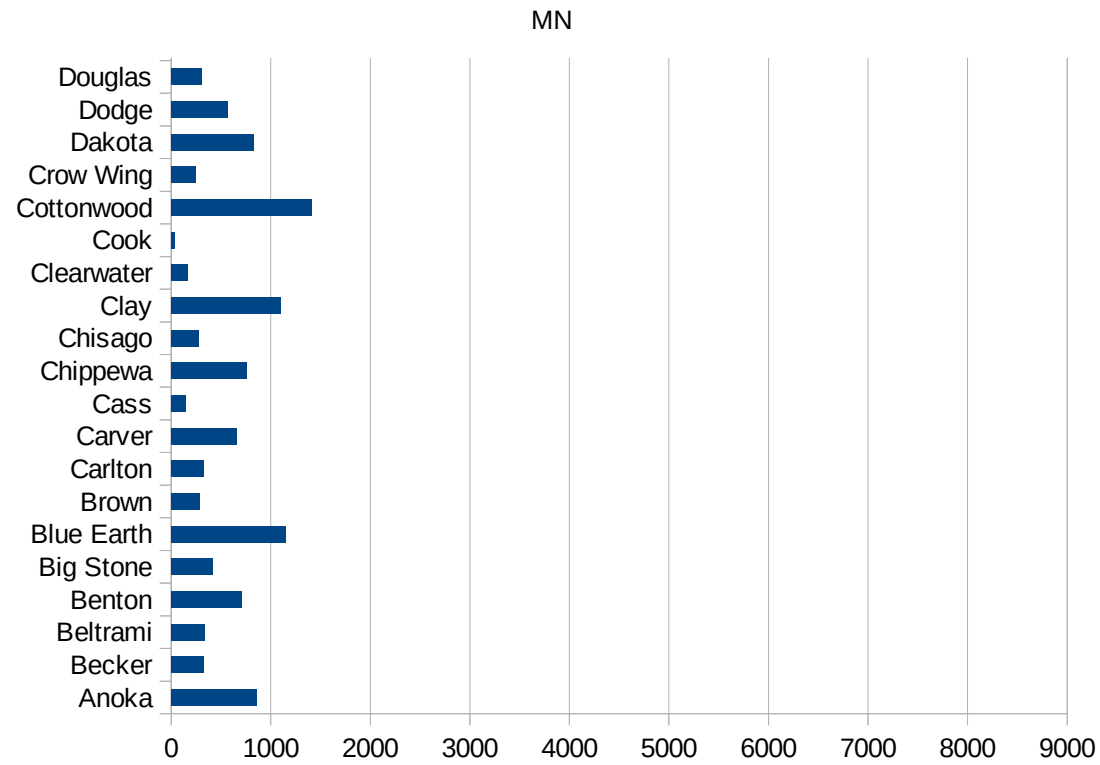


MN

27067 Kandiyohi	1509.742154
27069 Kittson	70.62146893
27071 Koochiching	466.2379421
27073 Lac qui Parle	90.1171523
27075 Lake	131.3567273
27077 Lake of the Woo	26.60989888
27079 Le Sueur	649.2594932
27081 Lincoln	934.2499559
27083 Lyon	1595.848453
27085 McLeod	323.3629749
27087 Mahnomen	326.1460409
27089 Marshall	266.2406816
27091 Martin	975.4864797
27093 Meeker	350.0280887
27095 Mille Lacs	191.285053
27097 Morrison	238.1741988
27099 Mower	2629.276949
27101 Murray	1425.80957
27103 Nicollet	789.0122735
27105 Nobles	7881.773399
27107 Norman	447.8764479
27109 Olmsted	975.8313763
27111 Otter Tail	253.3496565
27113 Pennington	444.350402
27115 Pine	413.7977818
27117 Pipestone	1503.260749
27119 Polk	364.7435694
27121 Pope	315.4005587
27123 Ramsey	1153.55955
27125 Red Lake	250.0625156
27127 Redwood	196.7342121
27129 Renville	362.7155762
27131 Rice	1432.587225
27133 Rock	658.593584



27135 Roseau	270.6270627
27137 St. Louis	165.7038157
27139 Scott	812.8591881
27141 Sherburne	594.5687034
27143 Sibley	492.4141602
27145 Stearns	1716.732808
27147 Steele	845.0398065
27149 Stevens	153.7988311
27151 Swift	535.0454789
27153 Todd	1671.955089
27155 Traverse	272.0677146
27157 Wabasha	304.9203049
27159 Wadena	145.211646
27161 Waseca	615.269381
27163 Washington	655.8616672
27165 Watonwan	2659.380692
27167 Wilkin	383.7543972
27169 Winona	434.8253812
27171 Wright	529.5235022
27173 Yellow Medicine	428.7901991



MN

FIPS

29001
29003
29005
29007
29009
29011
29013
29015
29017
29019
29021
29023
29025
29027
29029
29031
29033
29035
29037

MN

29039
29041
29043
29045
29047
29049
29051
29053
29055
29057
29059
29061
29063
29065
29067
29069
29071
29073
29075
29077
29079
29081
29083
29085
29087
29089
29091
29093
29095
29097
29099
29101

29103

MN

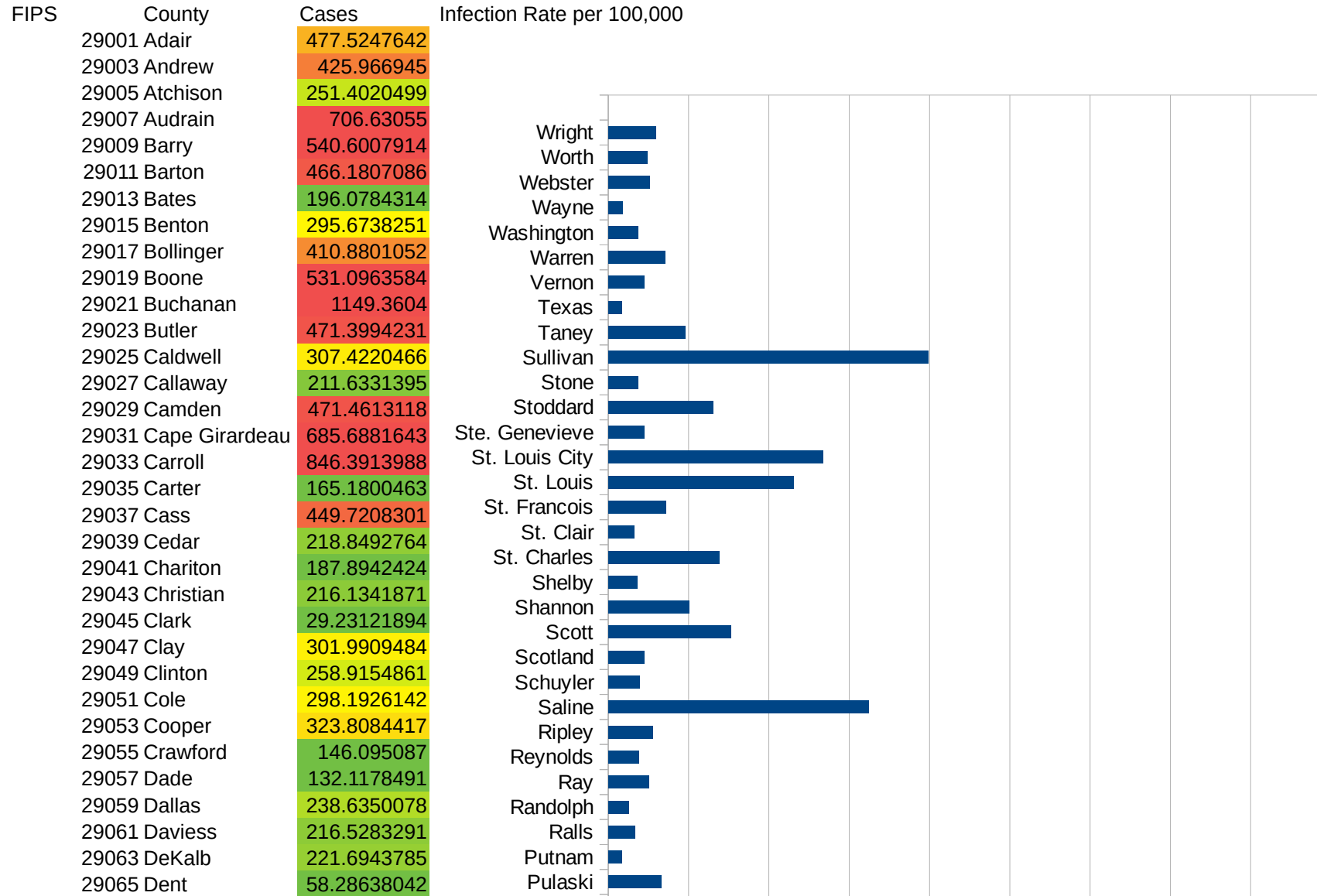
29105
29107
29109
29111
29113
29115
29117
29121
29123
29125
29127
29119
29129
29131
29133
29135
29137
29139
29141
29143
29145
29147
29149
29151
29153
29155
29157
29159
29161
29163
29165
29167
29169
29171

MN

29173
29175
29177
29179
29181
29195
29197
29199
29201
29203
29205
29183
29185
29187
29189
29510
29186
29207
29209
29211
29213
29215

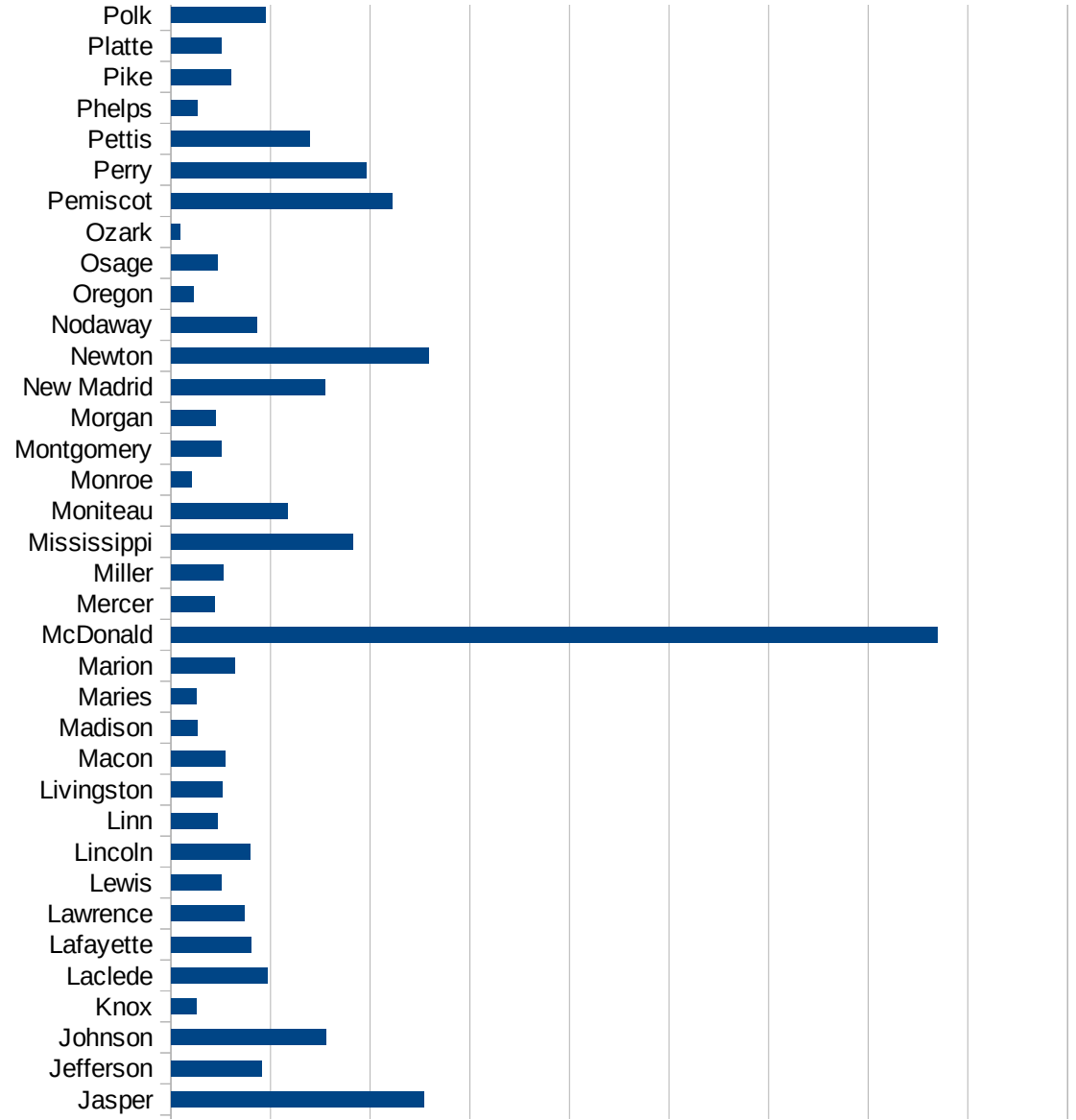
29217
29219
29221
29223
29225
29227
29229

MO



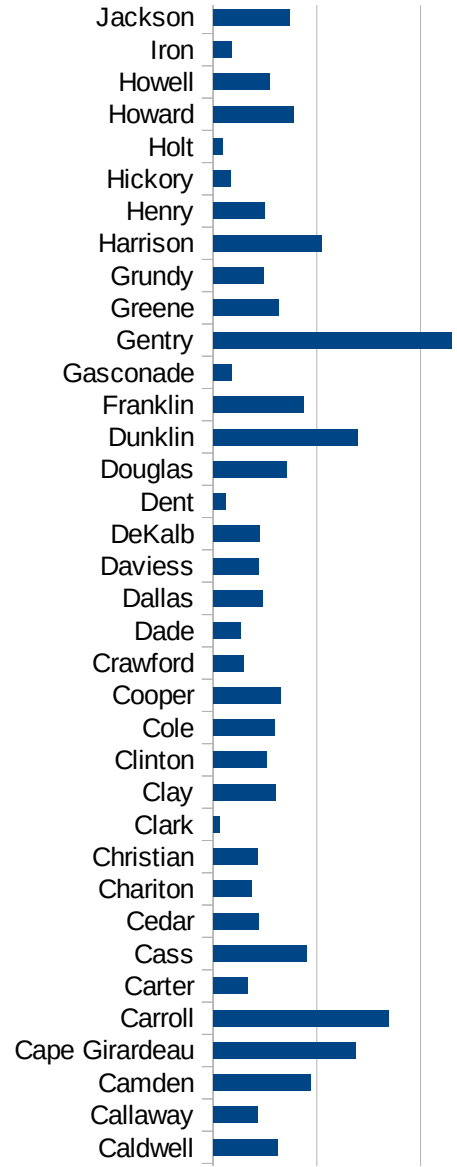
MO

29067 Douglas	351.4544231
29069 Dunklin	696.7338477
29071 Franklin	435.0342433
29073 Gasconade	88.40530432
29075 Gentry	1146.650573
29077 Greene	313.0962617
29079 Grundy	242.0819044
29081 Harrison	522.9379605
29083 Henry	247.7973568
29085 Hickory	84.13082343
29087 Holt	45.41326067
29089 Howard	384.7292098
29091 Howell	269.4879729
29093 Iron	88.43470571
29095 Jackson	369.9805942
29097 Jasper	1269.107066
29099 Jefferson	455.098575
29101 Johnson	777.2310445
29103 Knox	126.67849
29105 Laclede	484.417439
29107 Lafayette	401.8651451
29109 Lawrence	370.1869183
29111 Lewis	253.6783359
29113 Lincoln	395.2432133
29115 Linn	232.6161004
29117 Livingston	257.4937277
29121 Macon	270.5734838
29123 Madison	131.2766656
29125 Maries	125.4418976
29127 Marion	321.7683268
29119 McDonald	3847.820435
29129 Mercer	219.7198572
29131 Miller	264.4458478
29133 Mississippi	914.8170366

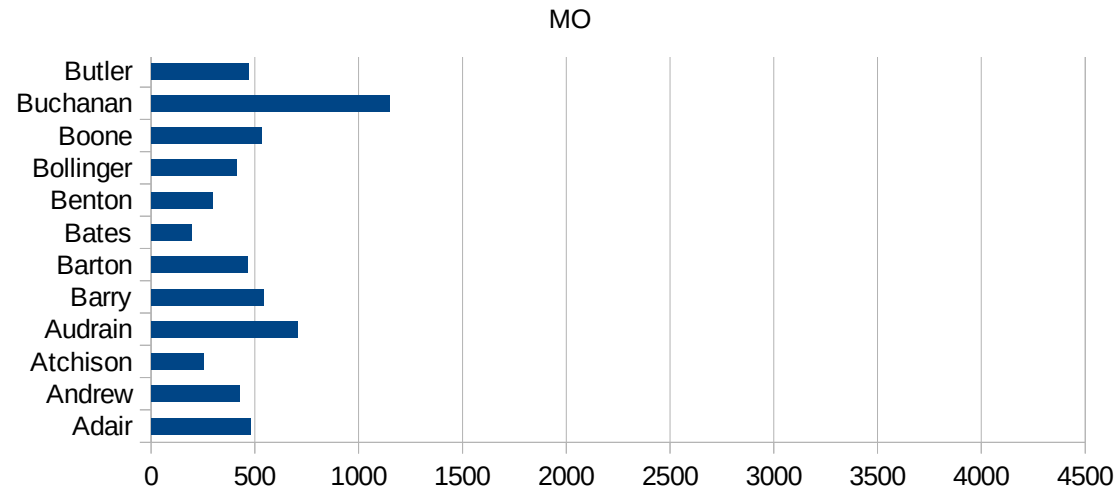


MO

29135 Moniteau	583.090379
29137 Monroe	103.8781163
29139 Montgomery	251.4305531
29141 Morgan	225.9553984
29143 New Madrid	774.7456059
29145 Newton	1292.348883
29147 Nodaway	430.4160689
29149 Oregon	113.8411915
29151 Osage	233.3381945
29153 Ozark	44.3606521
29155 Pemiscot	1112.340216
29157 Perry	981.7232376
29159 Pettis	695.7829909
29161 Phelps	131.8966288
29163 Pike	302.6372676
29165 Platte	252.4639511
29167 Polk	475.1405236
29169 Pulaski	330.6802015
29171 Putnam	84.08660921
29173 Ralls	166.4708186
29175 Randolph	129.2250535
29177 Ray	253.4632697
29179 Reynolds	191.8771986
29181 Ripley	276.0987986
29195 Saline	1620.441144
29197 Schuyler	195.6947162
29199 Scotland	221.5062424
29201 Scott	764.4703313
29203 Shannon	500.6716327
29205 Shelby	181.8181818
29183 St. Charles	692.4159907
29185 St. Clair	159.6593933
29187 St. Francois	356.8643915
29189 St. Louis	1154.226161



29510 St. Louis City	1334.707005
29186 Ste. Genevieve	223.6135957
29207 Stoddard	653.9752106
29209 Stone	185.8326246
29211 Sullivan	1993.248674
29213 Taney	478.0491298
29215 Texas	82.12428141
29217 Vernon	224.0841777
29219 Warren	351.4735963
29221 Washington	184.4204787
29223 Wayne	91.44947417
29225 Webster	258.2525761
29227 Worth	245.0980392
29229 Wright	293.8295788



MO

FIPS

29001
29003
29005
29007
29009
29011
29013
29015
29017
29019
29021
29023
29025
29027
29029
29031
29033
29035
29037

MO

29039
29041
29043
29045
29047
29049
29051
29053
29055
29057
29059
29061
29063
29065
29067
29069
29071
29073
29075
29077
29079
29081
29083
29085
29087
29089
29091
29093
29095
29097
29099
29101

29103

MO

29105
29107
29109
29111
29113
29115
29117
29121
29123
29125
29127
29119
29129
29131
29133
29135
29137
29139
29141
29143
29145
29147
29149
29151
29153
29155
29157
29159
29161
29163
29165
29167
29169
29171

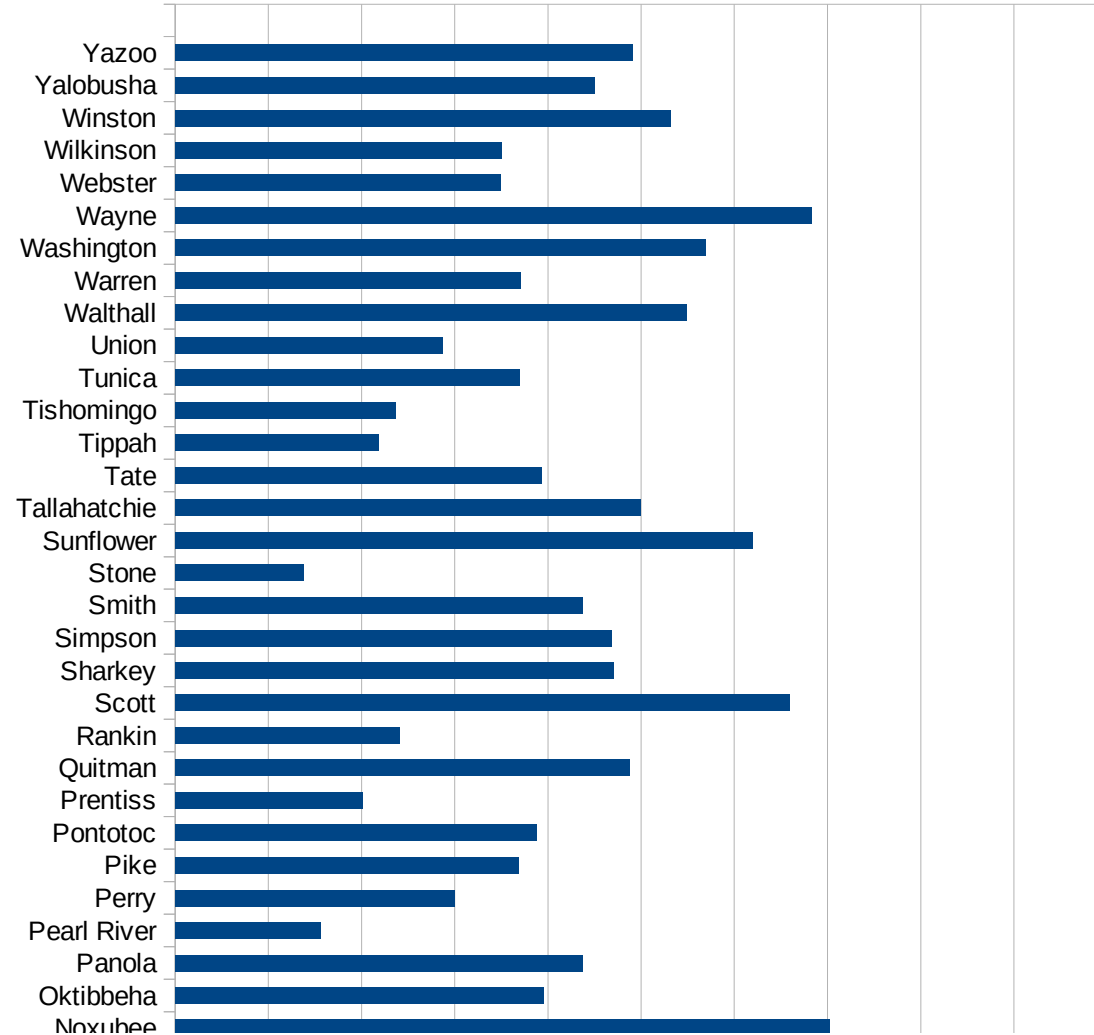
MO

29173
29175
29177
29179
29181
29195
29197
29199
29201
29203
29205
29183
29185
29187
29189
29510
29186
29207
29209
29211
29213
29215

29217
29219
29221
29223
29225
29227
29229

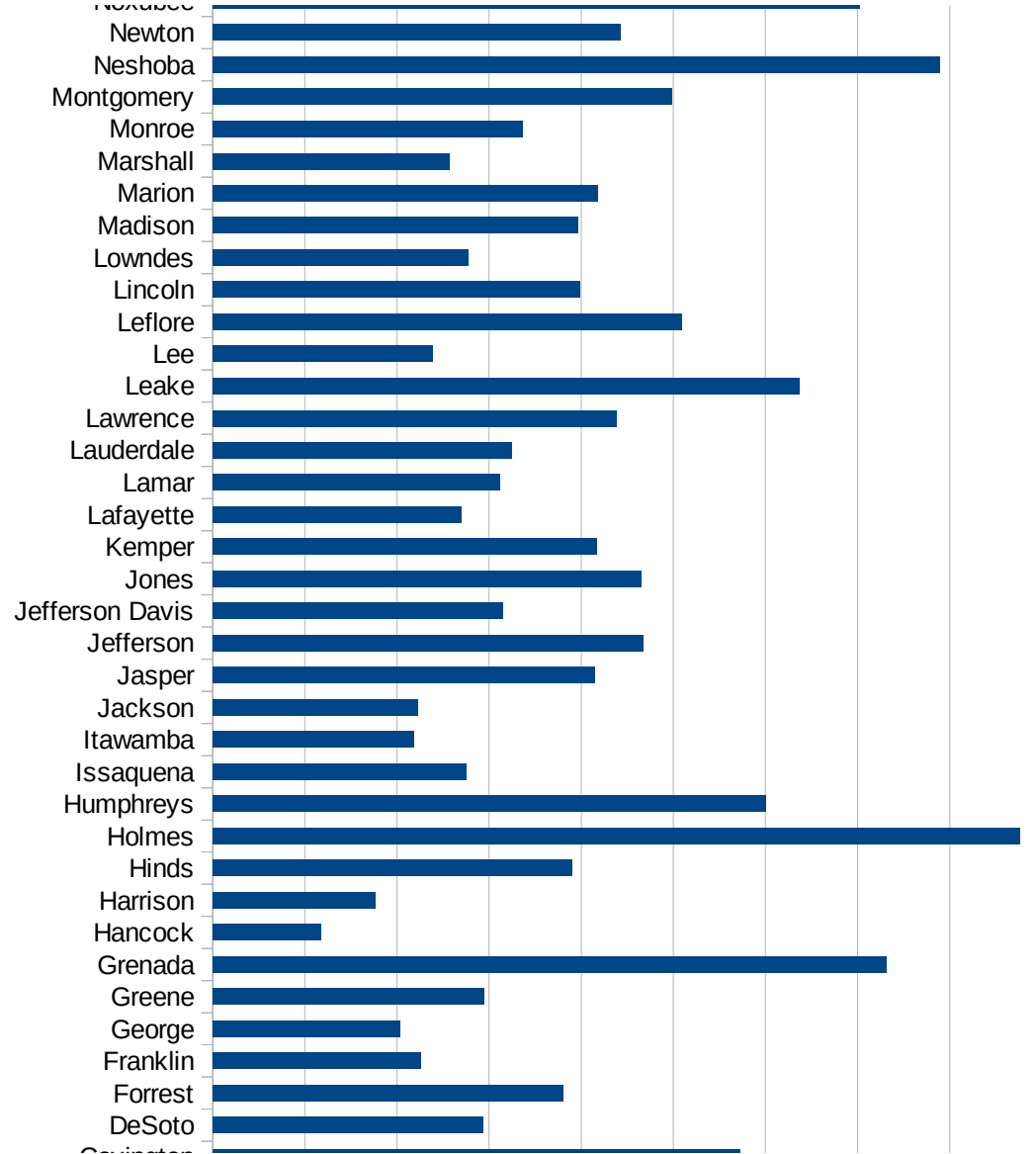
MS

FIPS	County	PC Infection
28001	Adams	1660.682226
28003	Alcorn	752.8774543
28005	Amite	1452.21483
28007	Attala	2499.319357
28009	Benton	1100.229718
28011	Bolivar	2444.706859
28013	Calhoun	2369.077307
28015	Carroll	2340.833417
28017	Chickasaw	2277.095102
28019	Choctaw	1280.502537
28021	Claiborne	4276.827372
28023	Clarke	1781.594463
28025	Clay	1779.634788
28027	Coahoma	2417.359024
28029	Copiah	2925.410784
28031	Covington	2864.265634
28033	DeSoto	1465.926011
28035	Forrest	1903.086518
28037	Franklin	1129.943503
28039	George	1018.556701
28041	Greene	1472.103636
28043	Grenada	3657.088578
28045	Hancock	585.2030253
28047	Harrison	882.6518268
28049	Hinds	1950.355358
28051	Holmes	4380.887527
28053	Humphreys	3003.512171
28055	Issaquena	1376.146789
28057	Itawamba	1092.826466
28059	Jackson	1113.926171
28061	Jasper	2075.724373
28063	Jefferson	2336.054039
28065	Jefferson Davis	1575.57415

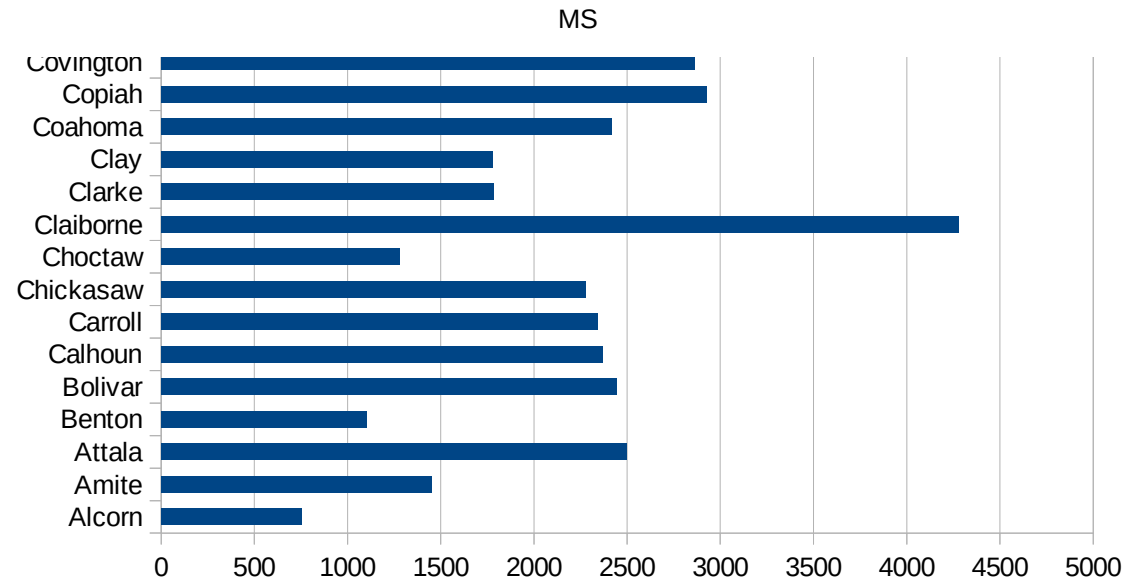


MS

28067 Jones	2323.950863
28069 Kemper	2084.372195
28071 Lafayette	1348.712427
28073 Lamar	1556.519929
28075 Lauderdale	1622.47567
28077 Lawrence	2191.890807
28079 Leake	3184.993191
28081 Lee	1197.154996
28083 Leflore	2545.039593
28085 Lincoln	1990.936998
28087 Lowndes	1384.693704
28089 Madison	1984.284768
28091 Marion	2087.800931
28093 Marshall	1286.282474
28095 Monroe	1684.287482
28097 Montgomery	2494.263195
28099 Neshoba	3945.064378
28101 Newton	2215.175115
28103 Noxubee	3512.102515
28105 Oktibbeha	1977.862457
28107 Panola	2185.616478
28109 Pearl River	778.1609403
28111 Perry	1500.293353
28113 Pike	1845.158355
28115 Pontotoc	1938.240191
28117 Prentiss	1007.30792
28119 Quitman	2439.370302
28121 Rankin	1205.962236
28123 Scott	3294.799731
28125 Sharkey	2353.209961
28127 Simpson	2339.487256
28129 Smith	2187.226597
28131 Stone	689.2130149
28133 Sunflower	3096.949679



28135 Tallahatchie	2495.17409
28137 Tate	1964.602385
28139 Tippah	1091.157081
28141 Tishomingo	1182.276139
28143 Tunica	1850.362027
28145 Union	1433.265748
28147 Walthall	2744.555824
28149 Warren	1853.776854
28151 Washington	2847.125136
28153 Wayne	3414.129471
28155 Webster	1747.037188
28157 Wilkinson	1751.592357
28159 Winston	2658.959538
28161 Yalobusha	2251.45255
28163 Yazoo	2456.811102



MS

FIPS

29001
29003
29005
29007
29009
29011
29013
29015
29017
29019
29021
29023
29025
29027
29029
29031
29033
29035
29037

MS

29039
29041
29043
29045
29047
29049
29051
29053
29055
29057
29059
29061
29063
29065
29067
29069
29071
29073
29075
29077
29079
29081
29083
29085
29087
29089
29091
29093
29095
29097
29099
29101

29103

MS

29105
29107
29109
29111
29113
29115
29117
29121
29123
29125
29127
29119
29129
29131
29133
29135
29137
29139
29141
29143
29145
29147
29149
29151
29153
29155
29157
29159
29161
29163
29165
29167
29169
29171

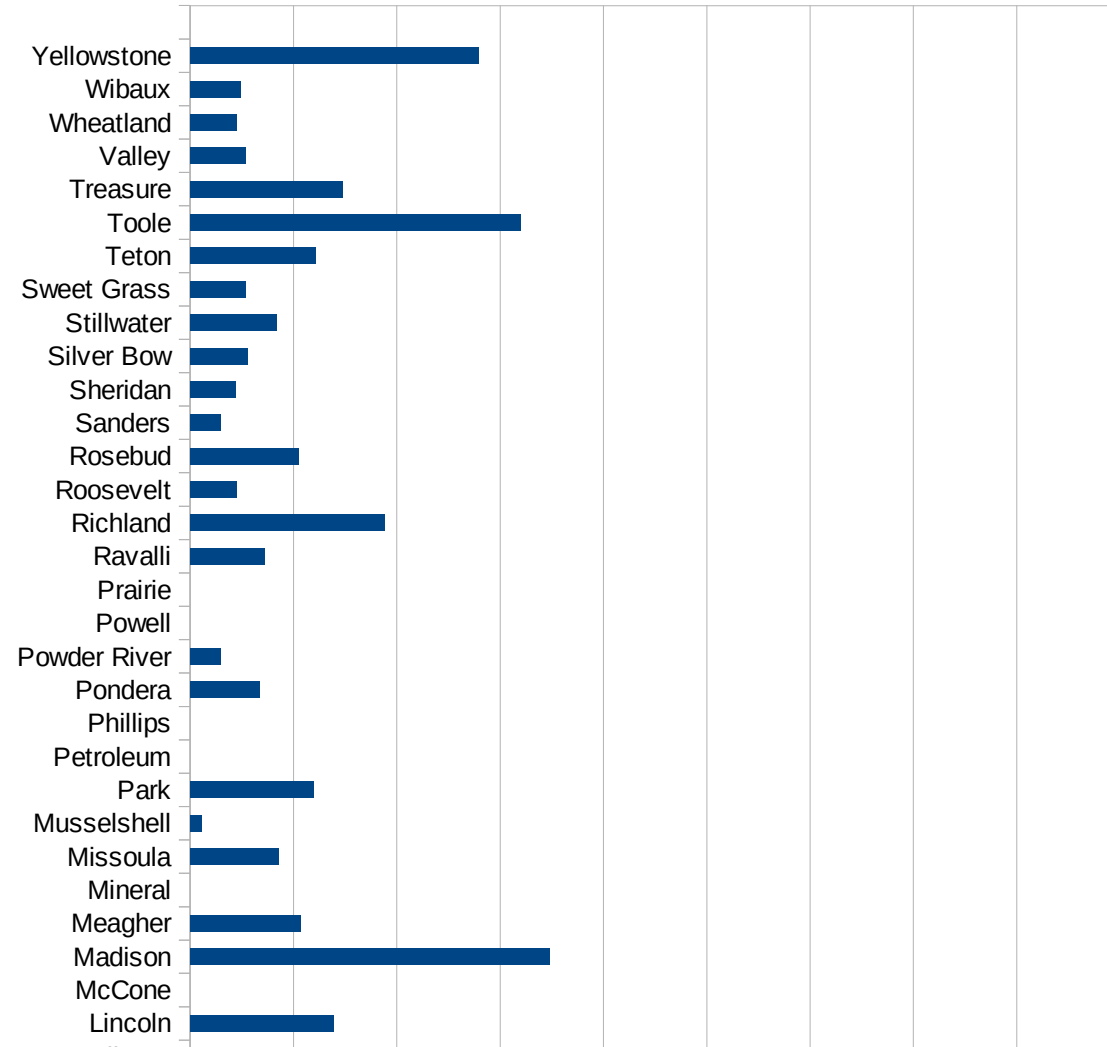
MS

29173
29175
29177
29179
29181
29195
29197
29199
29201
29203
29205
29183
29185
29187
29189
29510
29186
29207
29209
29211
29213
29215

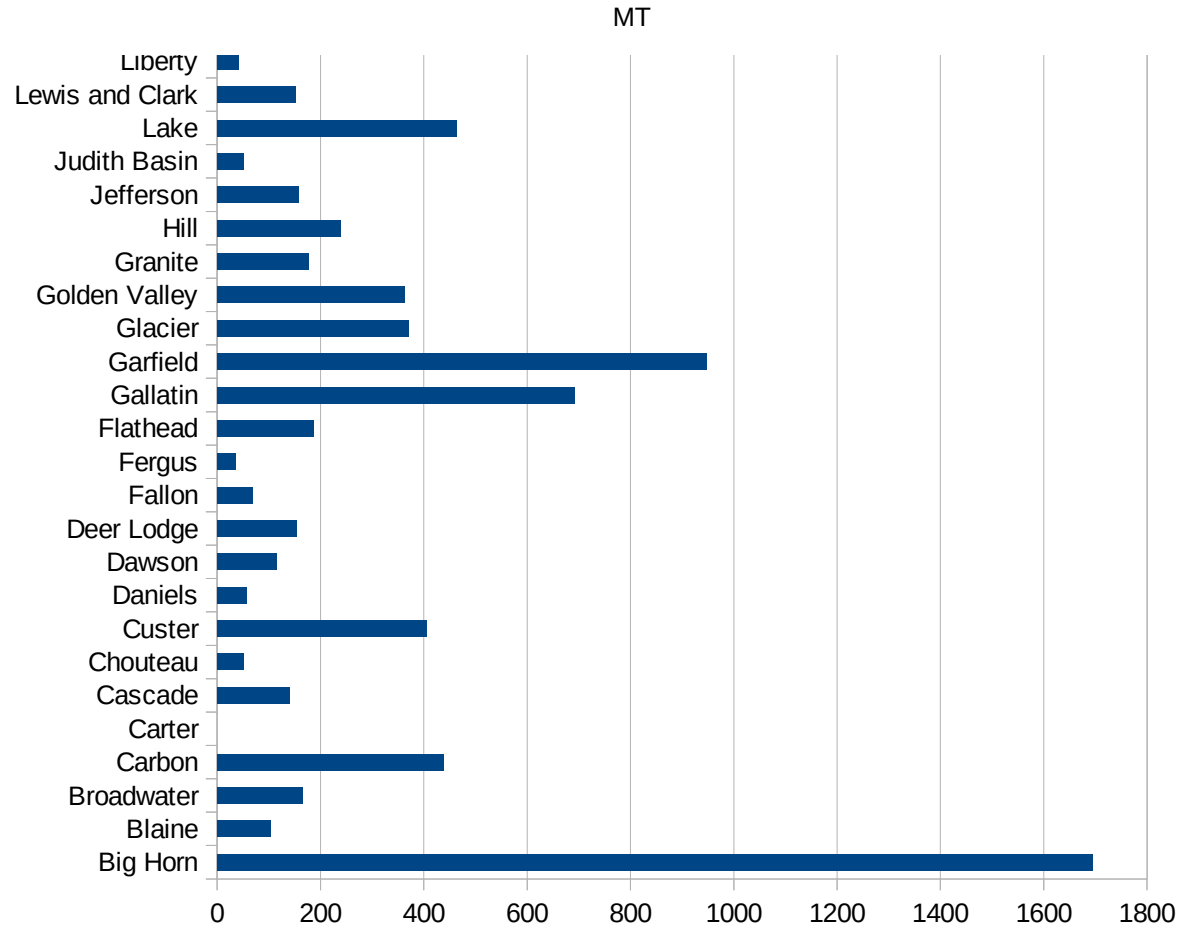
29217
29219
29221
29223
29225
29227
29229

MT

FIPS	County	PC Infection
30001	Beaverhead	276.4780944
30003	Big Horn	1694.406958
30005	Blaine	102.8353166
30007	Broadwater	164.3385374
30009	Carbon	438.6783648
30011	Carter	0
30013	Cascade	140.8571464
30015	Chouteau	52.21932115
30017	Custer	405.6620059
30019	Daniels	57.24098454
30021	Dawson	115.2073733
30023	Deer Lodge	153.3238419
30025	Fallon	68.49315068
30027	Fergus	35.99388104
30029	Flathead	186.0811314
30031	Gallatin	691.8373914
30033	Garfield	946.3722397
30035	Glacier	370.9900342
30037	Golden Valley	363.1961259
30039	Granite	177.6198934
30041	Hill	238.5758855
30043	Jefferson	157.0637348
30045	Judith Basin	51.2295082
30047	Lake	462.8099174
30049	Lewis and Clark	152.8384279
30051	Liberty	41.15226337
30053	Lincoln	277.8619784
30055	McCone	0
30057	Madison	695.7116788
30059	Meagher	214.3622722
30061	Mineral	0
30063	Missoula	171.7301816
30065	Musselshell	21.50075253



30067 Park	239.0057361
30069 Petroleum	0
30071 Phillips	0
30073 Pondera	133.9584729
30075 Powder River	58.27505828
30077 Powell	0
30079 Prairie	0
30081 Ravalli	143.6116001
30083 Richland	375.698708
30085 Roosevelt	90.42408898
30087 Rosebud	209.6436059
30089 Sanders	59.10165485
30091 Sheridan	87.61682243
30093 Silver Bow	111.4508616
30095 Stillwater	167.8204321
30097 Sweet Grass	107.8167116
30099 Teton	243.4274586
30101 Toole	638.780136
30103 Treasure	294.55081
30105 Valley	107.5702568
30107 Wheatland	89.44543828
30109 Wibaux	96.71179884
30111 Yellowstone	557.6475143



MT

FIPS

29001
29003
29005
29007
29009
29011
29013
29015
29017
29019
29021
29023
29025
29027
29029
29031
29033
29035
29037

MT

29039
29041
29043
29045
29047
29049
29051
29053
29055
29057
29059
29061
29063
29065
29067
29069
29071
29073
29075
29077
29079
29081
29083
29085
29087
29089
29091
29093
29095
29097
29099
29101

29103

MT

29105
29107
29109
29111
29113
29115
29117
29121
29123
29125
29127
29119
29129
29131
29133
29135
29137
29139
29141
29143
29145
29147
29149
29151
29153
29155
29157
29159
29161
29163
29165
29167
29169
29171

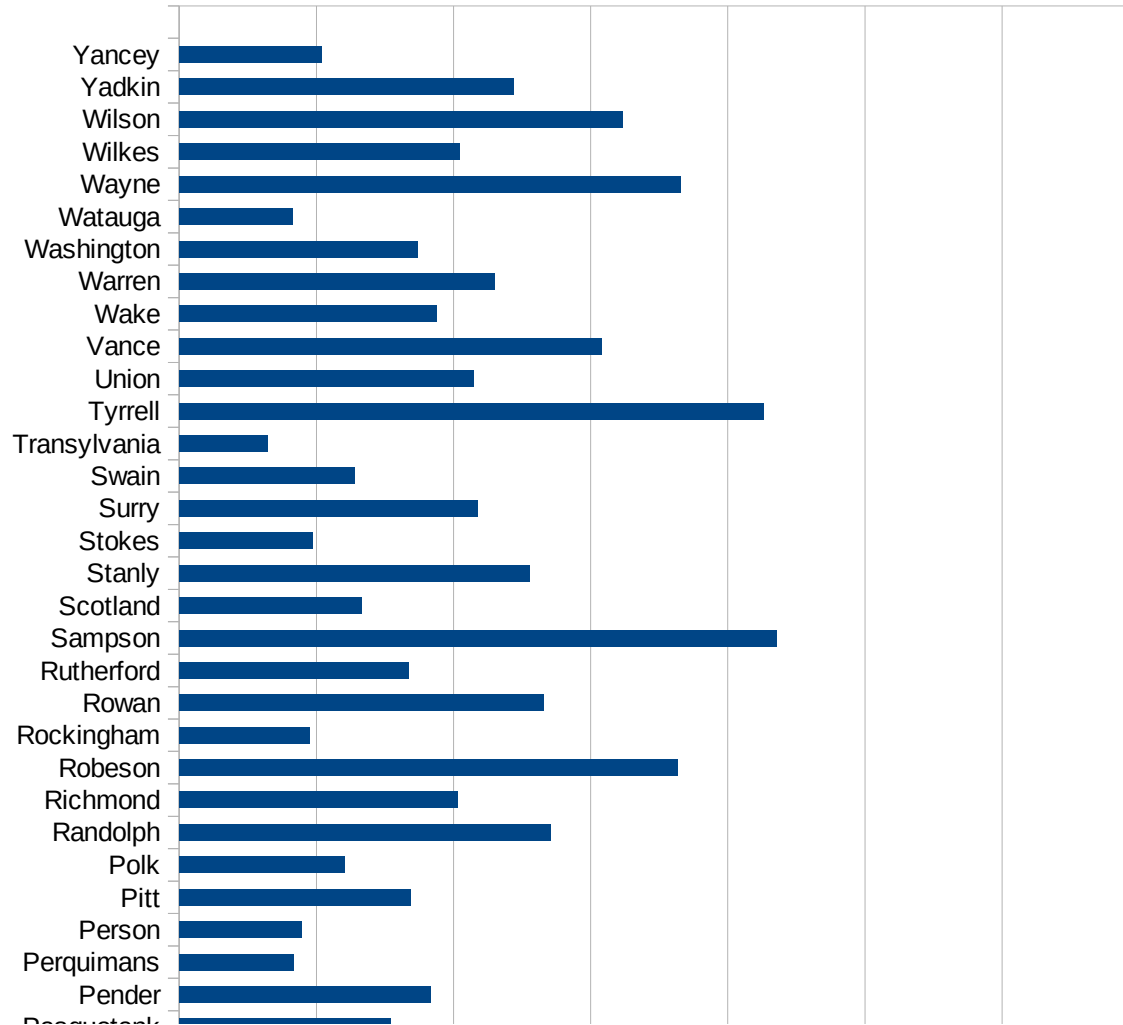
MT

29173
29175
29177
29179
29181
29195
29197
29199
29201
29203
29205
29183
29185
29187
29189
29510
29186
29207
29209
29211
29213
29215

29217
29219
29221
29223
29225
29227
29229

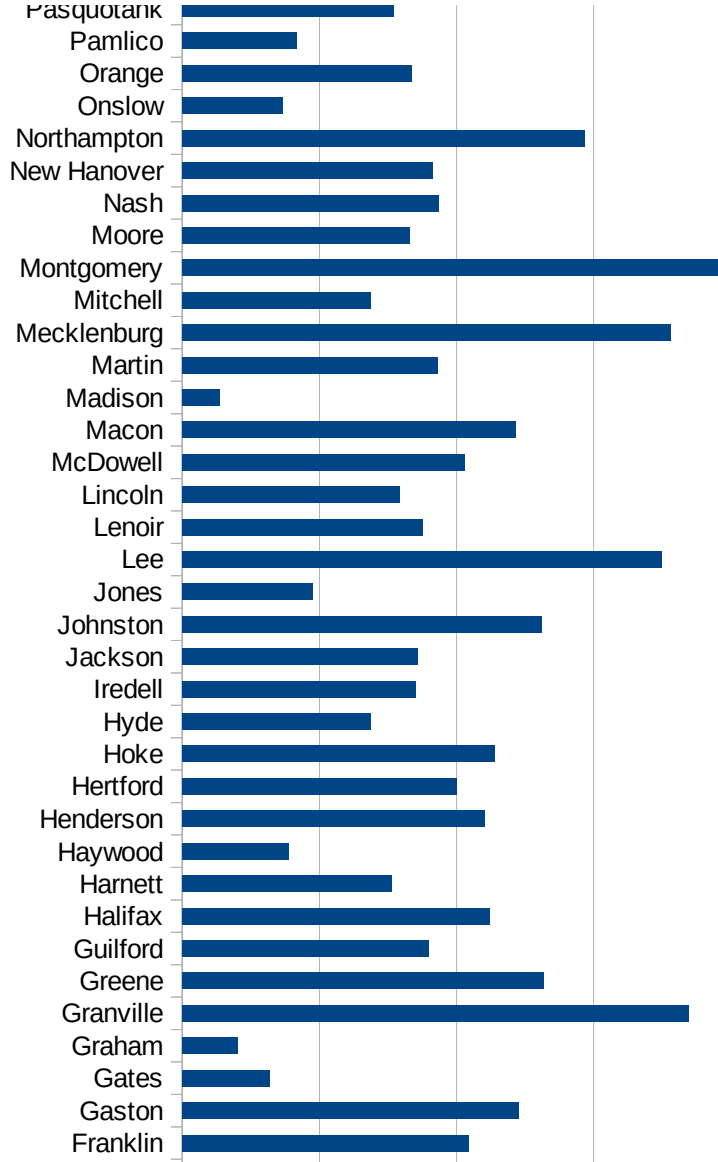
NC

FIPS	County	PC Infection
37001	Alamance	1205.268091
37003	Alexander	685.3532514
37005	Alleghany	564.4655497
37007	Anson	1153.676086
37009	Ashe	354.125936
37011	Avery	411.311054
37013	Beaufort	618.1099853
37015	Bertie	1130.032587
37017	Bladen	1614.94426
37019	Brunswick	786.1405254
37021	Buncombe	568.4997858
37023	Burke	1644.132681
37025	Cabarrus	1033.396107
37027	Caldwell	1195.918517
37029	Camden	485.5275444
37031	Carteret	384.0400437
37033	Caswell	762.18169
37035	Catawba	1113.758415
37037	Chatham	1614.733589
37039	Cherokee	778.6350985
37041	Chowan	741.3215482
37043	Clay	511.7155939
37045	Cleveland	899.175585
37047	Columbus	1374.539574
37049	Craven	593.7111318
37051	Cumberland	709.2347967
37053	Currituck	243.7943262
37055	Dare	501.3561272
37057	Davidson	922.4915073
37059	Davie	723.0945639
37061	Duplin	3184.042409
37063	Durham	1747.495572
37065	Edgecombe	1011.441208

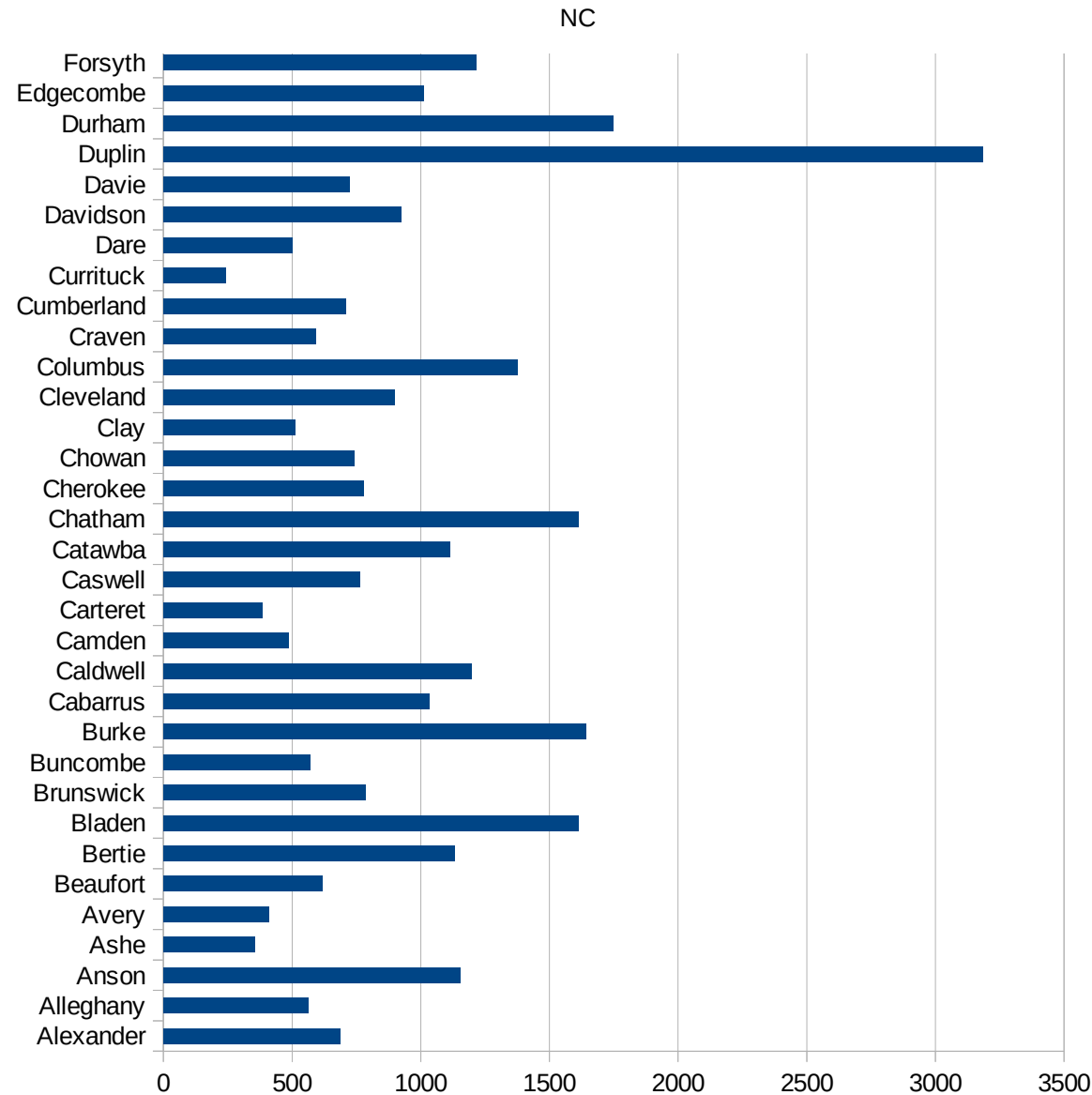


NC

37067 Forsyth	1215.249842
37069 Franklin	1043.516874
37071 Gaston	1227.753695
37073 Gates	319.7096691
37075 Graham	200.3771806
37077 Granville	1846.46095
37079 Greene	1318.294308
37081 Guilford	897.3710345
37083 Halifax	1119.152134
37085 Harnett	761.4704874
37087 Haywood	387.2779203
37089 Henderson	1103.23089
37091 Hertford	1001.732956
37093 Hoke	1137.608648
37095 Hyde	688.3365201
37097 Iredell	852.4112422
37099 Jackson	858.5870243
37101 Johnston	1309.48563
37103 Jones	477.326969
37105 Lee	1747.705526
37107 Lenoir	877.1616407
37109 Lincoln	792.6465322
37111 McDowell	1028.413211
37113 Macon	1215.814085
37115 Madison	137.8486422
37117 Martin	930.7044242
37119 Mecklenburg	1780.782722
37121 Mitchell	686.6666667
37123 Montgomery	1991.126105
37125 Moore	829.9385906
37127 Nash	936.0108918
37129 New Hanover	912.2846294
37131 Northampton	1468.79447
37133 Onslow	365.2312035



37135 Orange	834.7771303
37137 Pamlico	418.3109708
37139 Pasquotank	769.4442342
37141 Pender	915.350214
37143 Perquimans	417.2254508
37145 Person	445.4906725
37147 Pitt	844.292273
37149 Polk	601.6204939
37151 Randolph	1352.623979
37153 Richmond	1015.884332
37155 Robeson	1816.719891
37157 Rockingham	474.1426839
37159 Rowan	1328.028769
37161 Rutherford	837.9971867
37163 Sampson	2178.354761
37165 Scotland	666.4751508
37167 Stanly	1277.486911
37169 Stokes	486.0668177
37171 Surry	1089.675877
37173 Swain	638.8206388
37175 Transylvania	321.4964197
37177 Tyrrell	2130.23481
37179 Union	1073.723655
37181 Vance	1540.980665
37183 Wake	937.4670994
37185 Warren	1151.108194
37187 Washington	868.5386626
37189 Watauga	414.6930021
37191 Wayne	1828.832922
37193 Wilkes	1022.506819
37195 Wilson	1615.615984
37197 Yadkin	1219.934475
37199 Yancey	519.4660113



NC

NC

FIPS

- 29001
- 29003
- 29005
- 29007
- 29009
- 29011
- 29013
- 29015
- 29017
- 29019
- 29021
- 29023
- 29025
- 29027
- 29029
- 29031
- 29033
- 29035
- 29037

This work is licensed under the Creative Commons Attribution-NoDerivatives 4.0 International License. To view a copy of this license, visit <http://creativecommons.org/licenses/by-nd/4.0/>.

Tom McKellips, DM
www.creatingtomorrow.us
Page 278

NC

29039
29041
29043
29045
29047
29049
29051
29053
29055
29057
29059
29061
29063
29065
29067
29069
29071
29073
29075
29077
29079
29081
29083
29085
29087
29089
29091
29093
29095
29097
29099
29101

29103

NC

29105
29107
29109
29111
29113
29115
29117
29121
29123
29125
29127
29119
29129
29131
29133
29135
29137
29139
29141
29143
29145
29147
29149
29151
29153
29155
29157
29159
29161
29163
29165
29167
29169
29171

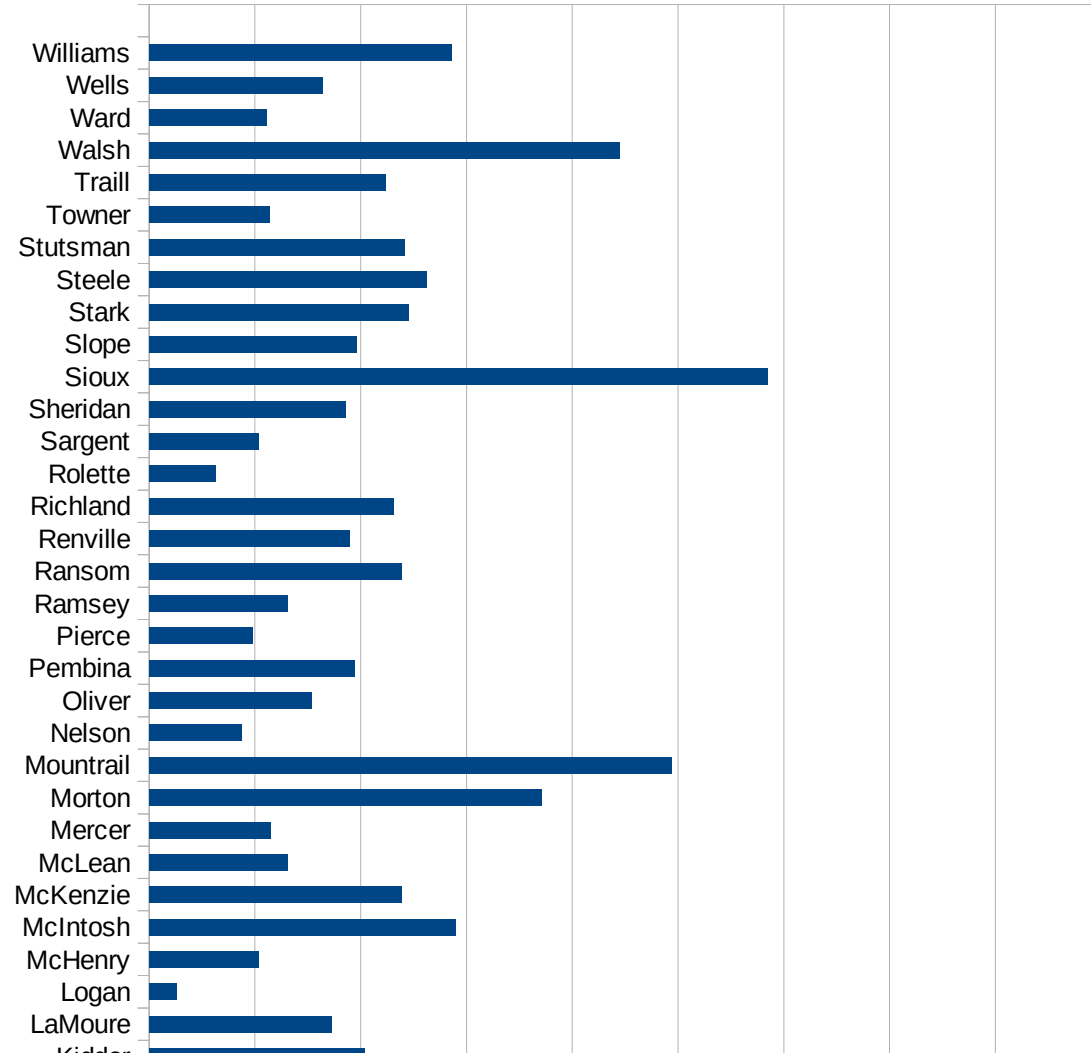
NC

29173
29175
29177
29179
29181
29195
29197
29199
29201
29203
29205
29183
29185
29187
29189
29510
29186
29207
29209
29211
29213
29215

29217
29219
29221
29223
29225
29227
29229

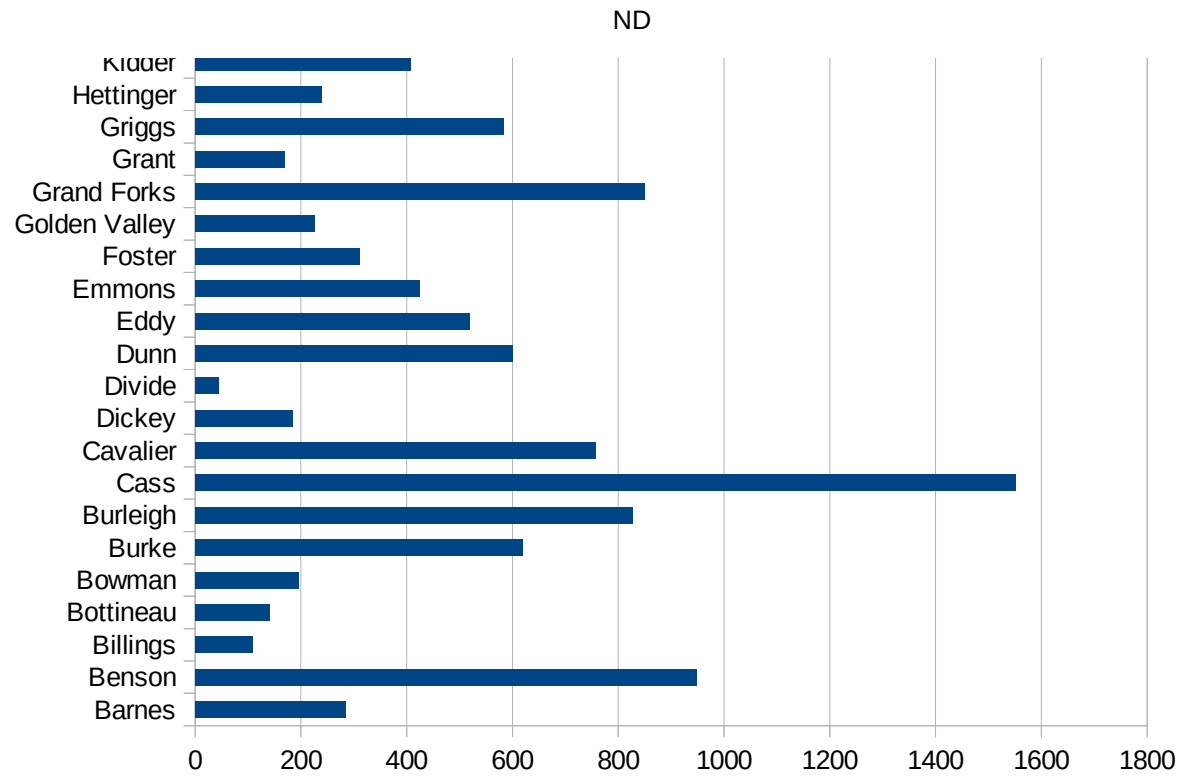
ND

FIPS	County	PC Infection
38001	Adams	0
38003	Barnes	284.5759818
38005	Benson	948.0034473
38007	Billings	108.8139282
38009	Bottineau	140.3837155
38011	Bowman	195.0585176
38013	Burke	619.047619
38015	Burleigh	827.096869
38017	Cass	1551.378391
38019	Cavalier	757.3779055
38021	Dickey	183.561085
38023	Divide	43.80201489
38025	Dunn	600.1846722
38027	Eddy	518.8067445
38029	Emmons	424.8861912
38031	Foster	310.9452736
38033	Golden Valley	226.11645
38035	Grand Forks	849.2298997
38037	Grant	168.4919966
38039	Griggs	582.437276
38041	Hettinger	238.6634845
38043	Kidder	408.1632653
38045	LaMoure	344.657804
38047	Logan	52.54860746
38049	McHenry	206.3273728
38051	McIntosh	580.270793
38053	McKenzie	476.8192488
38055	McLean	262.0270412
38057	Mercer	229.8294424
38059	Morton	742.8847082
38061	Mountrail	988.4517518
38063	Nelson	174.2767515
38065	Oliver	307.3770492



This work is licensed under the Creative Commons Attribution-NoDerivatives 4.0 International License. To view a copy of this license, visit <http://creativecommons.org/licenses/by-nd/4.0/>.

38067 Pembina	388.6569742
38069 Pierce	196.0303847
38071 Ramsey	261.3012804
38073 Ransom	477.3725415
38075 Renville	379.1069924
38077 Richland	461.8510992
38079 Rolette	125.8653241
38081 Sargent	206.7183463
38083 Sheridan	370.6449222
38085 Sioux	1170.261588
38087 Slope	393.1847969
38089 Stark	490.3700358
38091 Steele	525.4860746
38093 Stutsman	482.8608309
38095 Towner	228.1021898
38097 Traill	447.9283315
38099 Walsh	890.5971688
38101 Ward	222.8979688
38103 Wells	328.5317159
38105 Williams	571.4285714



ND

FIPS

29001
29003
29005
29007
29009
29011
29013
29015
29017
29019
29021
29023
29025
29027
29029
29031
29033
29035
29037

ND

29039
29041
29043
29045
29047
29049
29051
29053
29055
29057
29059
29061
29063
29065
29067
29069
29071
29073
29075
29077
29079
29081
29083
29085
29087
29089
29091
29093
29095
29097
29099
29101

29103

ND

29105
29107
29109
29111
29113
29115
29117
29121
29123
29125
29127
29119
29129
29131
29133
29135
29137
29139
29141
29143
29145
29147
29149
29151
29153
29155
29157
29159
29161
29163
29165
29167
29169
29171

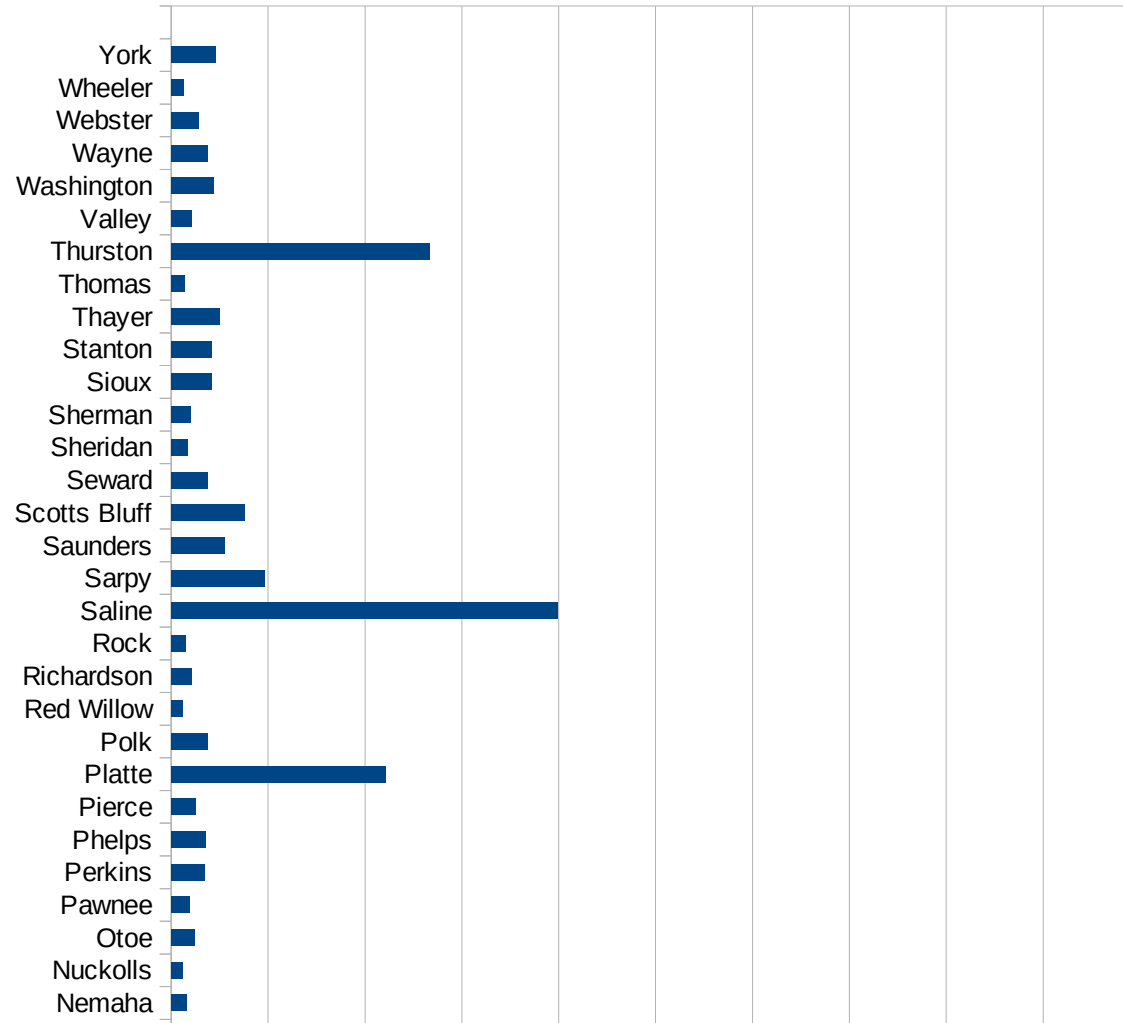
ND

29173
29175
29177
29179
29181
29195
29197
29199
29201
29203
29205
29183
29185
29187
29189
29510
29186
29207
29209
29211
29213
29215

29217
29219
29221
29223
29225
29227
29229

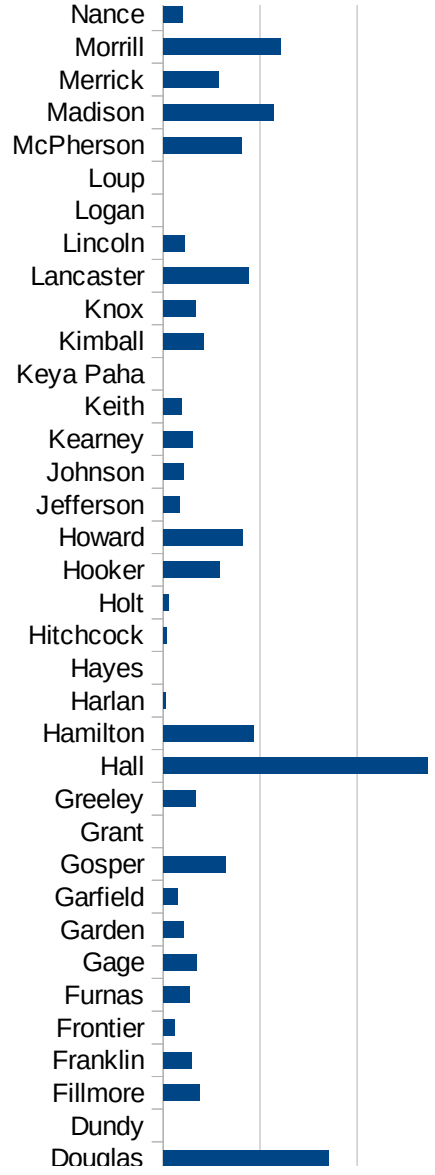
NE

FIPS	County	PC Infection
31001	Adams	1040.90635
31003	Antelope	268.3080808
31005	Arthur	0
31007	Banner	273.9726027
31009	Blaine	0
31011	Boone	133.613285
31013	Box Butte	92.83327144
31015	Boyd	51.15089514
31017	Brown	0
31019	Buffalo	578.4540965
31021	Burt	246.6091245
31023	Butler	670.1414743
31025	Cass	539.0114301
31027	Cedar	236.7984845
31029	Chase	100.5783254
31031	Cherry	86.79048776
31033	Cheyenne	247.0461869
31035	Clay	724.1712263
31037	Colfax	6341.328922
31039	Cuming	536.9127517
31041	Custer	387.4538745
31043	Dakota	9410.94458
31045	Dawes	45.89261129
31047	Dawson	3863.511747
31049	Deuel	54.79452055
31051	Dixon	980.9073393
31053	Dodge	2027.669811
31055	Douglas	1713.237369
31057	Dundy	0
31059	Fillmore	379.9529582
31061	Franklin	297.7174992
31063	Frontier	115.0306748
31065	Furnas	275.7158006

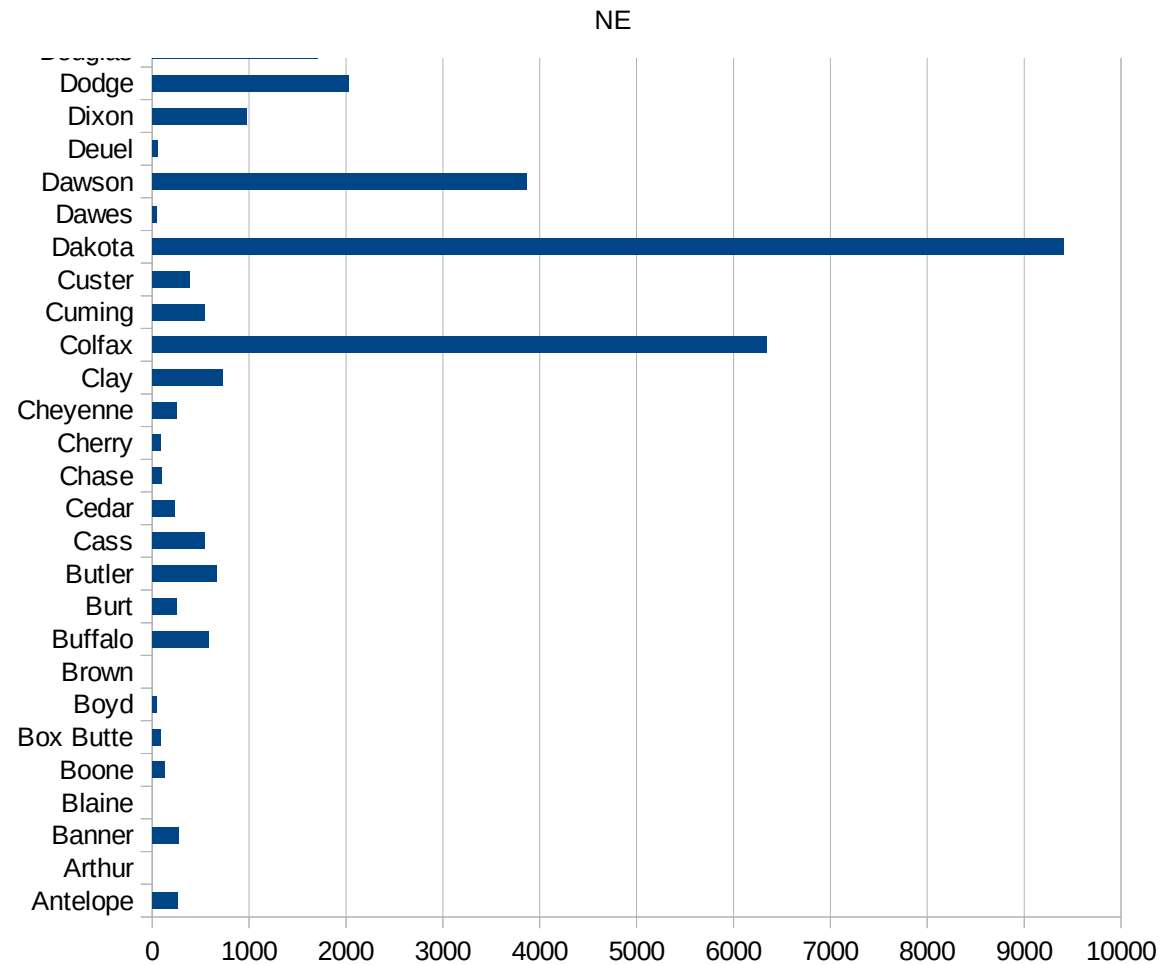


NE

31067 Gage	344.2981436
31069 Garden	210.8592514
31071 Garfield	150.981379
31073 Gosper	651.3026052
31075 Grant	0
31077 Greeley	339.5585739
31079 Hall	2731.832422
31081 Hamilton	937.5
31083 Harlan	29.40311673
31085 Hayes	0
31087 Hitchcock	35.63791875
31089 Holt	58.95067793
31091 Hooker	586.5102639
31093 Howard	819.4186766
31095 Jefferson	169.0855291
31097 Johnson	214.2578886
31099 Kearney	305.6234719
31101 Keith	187.0091011
31103 Keya Paha	0
31105 Kimball	414.5936982
31107 Knox	332.5810666
31109 Lancaster	886.9361305
31111 Lincoln	227.3696177
31113 Logan	0
31115 Loup	0
31117 McPherson	813.0081301
31119 Madison	1144.326401
31121 Merrick	568.9900427
31123 Morrill	1216.389245
31125 Nance	198.1879955
31127 Nemaha	158.0914056
31129 Nuckolls	119.1895113
31131 Otoe	243.9787301
31133 Pawnee	189.9696049



31135 Perkins	341.4134517
31137 Phelps	355.7136505
31139 Pierce	252.0302436
31141 Platte	2212.031292
31143 Polk	378.9314134
31145 Red Willow	121.2008204
31147 Richardson	214.1867204
31149 Rock	147.0588235
31151 Saline	3986.062718
31153 Sarpy	967.1525922
31155 Saunders	549.2184199
31157 Scotts Bluff	761.3437439
31159 Seward	381.1063633
31161 Sheridan	173.4104046
31163 Sherman	197.4983542
31165 Sioux	421.2299916
31167 Stanton	418.760469
31169 Thayer	496.1301846
31171 Thomas	138.8888889
31173 Thurston	2670.135561
31175 Valley	214.797136
31177 Washington	435.4768471
31179 Wayne	372.2216314
31181 Webster	283.0455703
31183 Wheeler	124.2236025
31185 York	457.4498983



NE

FIPS

29001
29003
29005
29007
29009
29011
29013
29015
29017
29019
29021
29023
29025
29027
29029
29031
29033
29035
29037

NE

29039
29041
29043
29045
29047
29049
29051
29053
29055
29057
29059
29061
29063
29065
29067
29069
29071
29073
29075
29077
29079
29081
29083
29085
29087
29089
29091
29093
29095
29097
29099
29101

29103

NE

29105
29107
29109
29111
29113
29115
29117
29121
29123
29125
29127
29119
29129
29131
29133
29135
29137
29139
29141
29143
29145
29147
29149
29151
29153
29155
29157
29159
29161
29163
29165
29167
29169
29171

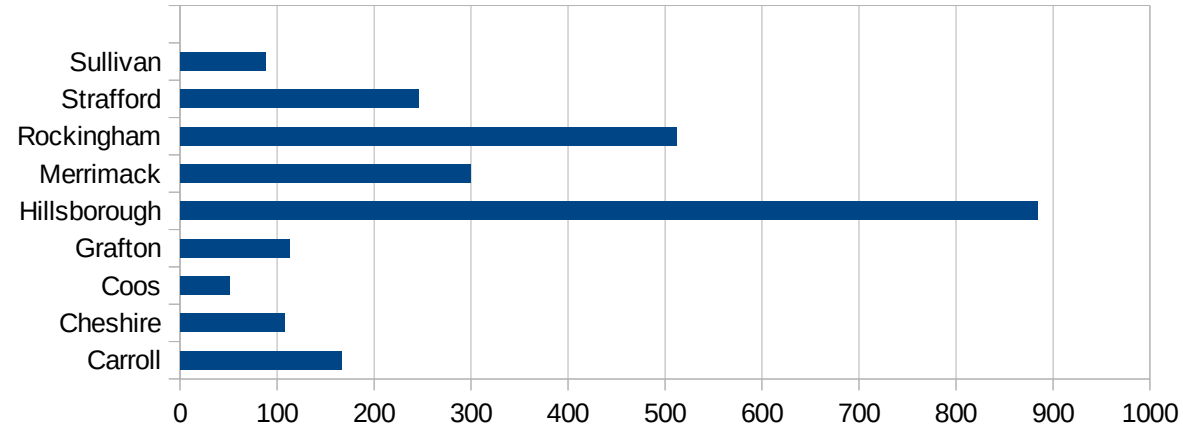
NE

29173
29175
29177
29179
29181
29195
29197
29199
29201
29203
29205
29183
29185
29187
29189
29510
29186
29207
29209
29211
29213
29215

29217
29219
29221
29223
29225
29227
29229

NH

FIPS	County	Cases	Per Capita Cases 100,000
33001	Belknap	165.5140769	
33003	Carroll	166.0550647	
33005	Cheshire	107.1993516	
33007	Coos	50.65054291	
33009	Grafton	112.4896977	
33011	Hillsborough	883.5705014	
33013	Merrimack	299.0763042	
33015	Rockingham	511.3592258	
33017	Strafford	245.9835499	
33019	Sullivan	88.07713703	



NH

FIPS

29001
29003
29005
29007
29009
29011
29013
29015
29017
29019
29021
29023
29025
29027
29029
29031
29033
29035
29037

NH

29039
29041
29043
29045
29047
29049
29051
29053
29055
29057
29059
29061
29063
29065
29067
29069
29071
29073
29075
29077
29079
29081
29083
29085
29087
29089
29091
29093
29095
29097
29099
29101

29103

NH

29105
29107
29109
29111
29113
29115
29117
29121
29123
29125
29127
29119
29129
29131
29133
29135
29137
29139
29141
29143
29145
29147
29149
29151
29153
29155
29157
29159
29161
29163
29165
29167
29169
29171

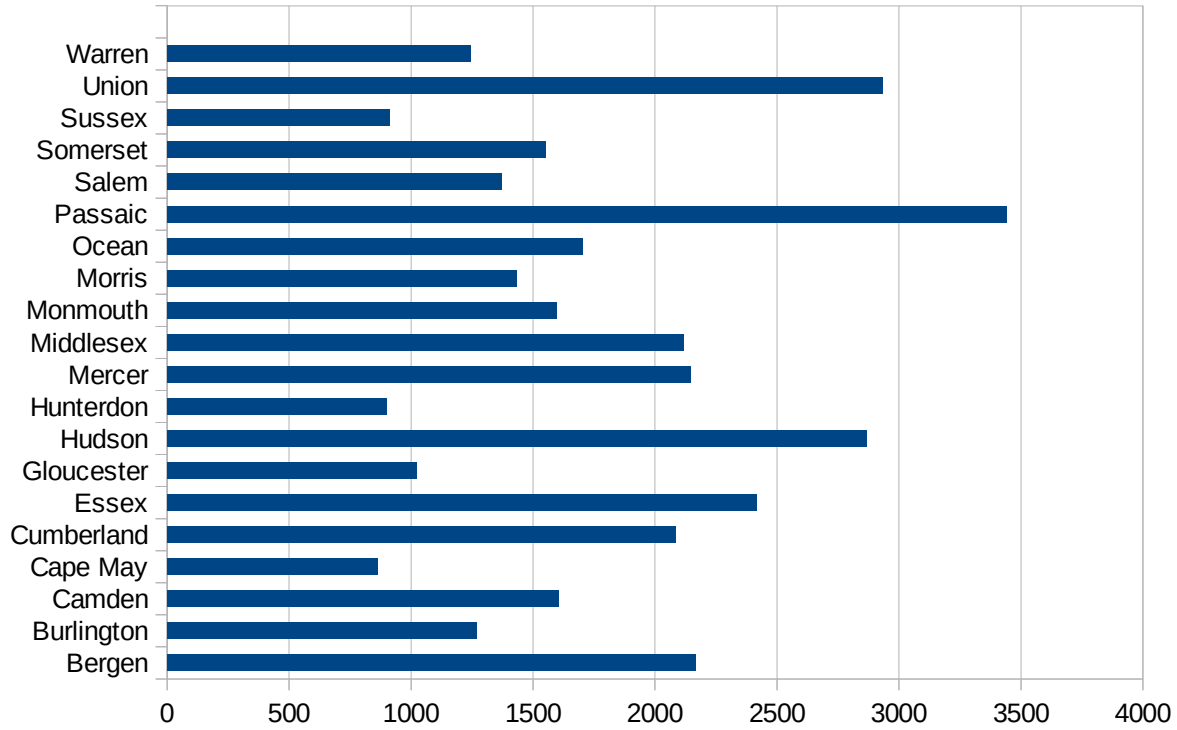
NH

29173
29175
29177
29179
29181
29195
29197
29199
29201
29203
29205
29183
29185
29187
29189
29510
29186
29207
29209
29211
29213
29215

29217
29219
29221
29223
29225
29227
29229

NJ

FIPS	County	PC Infection
34001	Atlantic	1232.344619
34003	Bergen	2165.065998
34005	Burlington	1266.772044
34007	Camden	1603.303634
34009	Cape May	864.3042351
34011	Cumberland	2082.505365
34013	Essex	2417.57912
34015	Gloucester	1024.680174
34017	Hudson	2867.640642
34019	Hunterdon	899.6584185
34021	Mercer	2145.420228
34023	Middlesex	2116.104305
34025	Monmouth	1594.582154
34027	Morris	1431.727866
34029	Ocean	1701.650957
34031	Passaic	3442.609922
34033	Salem	1372.051049
34035	Somerset	1551.799109
34037	Sussex	912.6485273
34039	Union	2934.414685
34041	Warren	1243.157905



FIPS

- 29001
- 29003
- 29005
- 29007
- 29009
- 29011
- 29013
- 29015
- 29017
- 29019
- 29021
- 29023
- 29025
- 29027
- 29029
- 29031
- 29033
- 29035
- 29037

NJ

29039
29041
29043
29045
29047
29049
29051
29053
29055
29057
29059
29061
29063
29065
29067
29069
29071
29073
29075
29077
29079
29081
29083
29085
29087
29089
29091
29093
29095
29097
29099
29101

29103

NJ

29105
29107
29109
29111
29113
29115
29117
29121
29123
29125
29127
29119
29129
29131
29133
29135
29137
29139
29141
29143
29145
29147
29149
29151
29153
29155
29157
29159
29161
29163
29165
29167
29169
29171

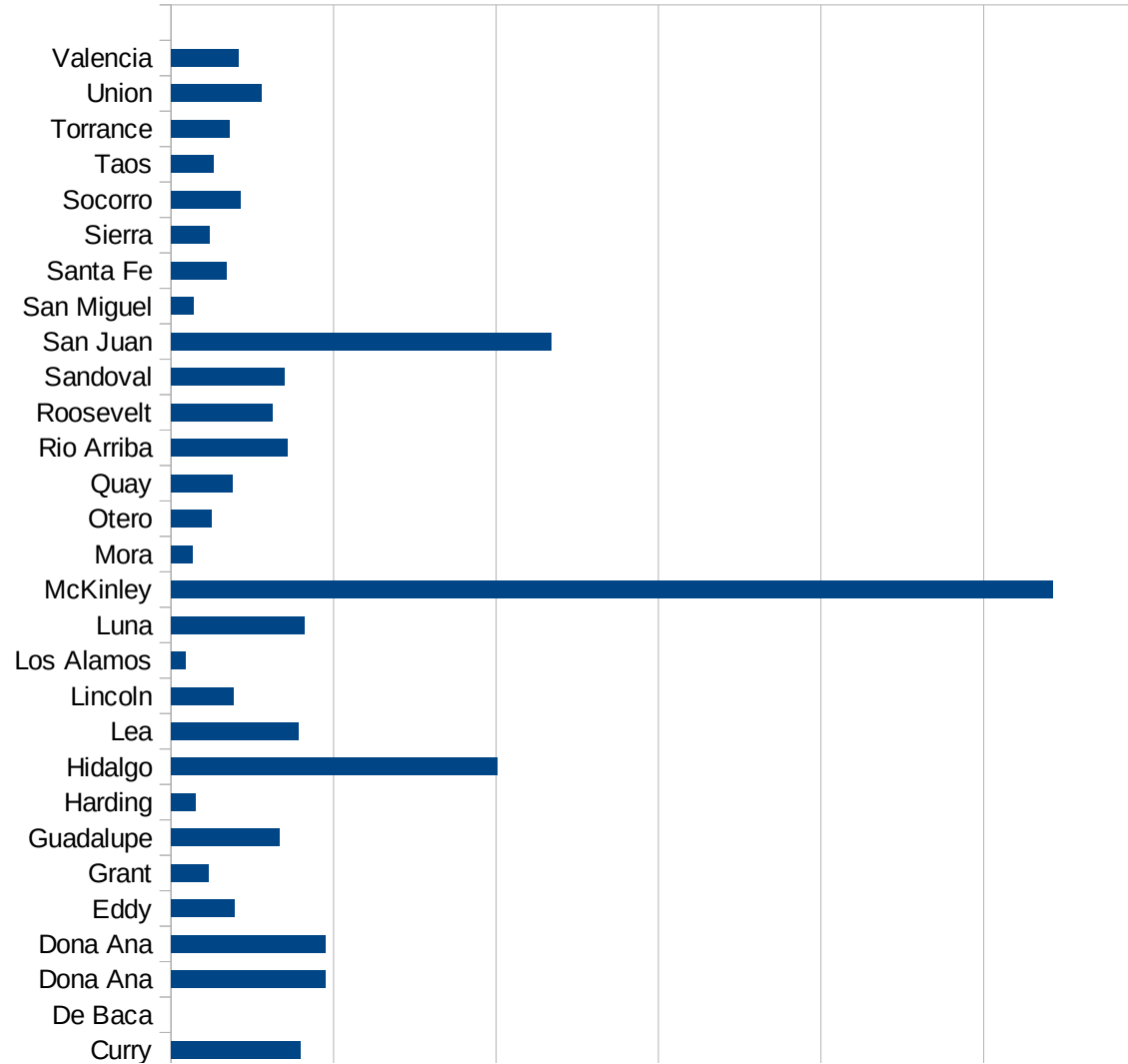
NJ

29173
29175
29177
29179
29181
29195
29197
29199
29201
29203
29205
29183
29185
29187
29189
29510
29186
29207
29209
29211
29213
29215

29217
29219
29221
29223
29225
29227
29229

NM

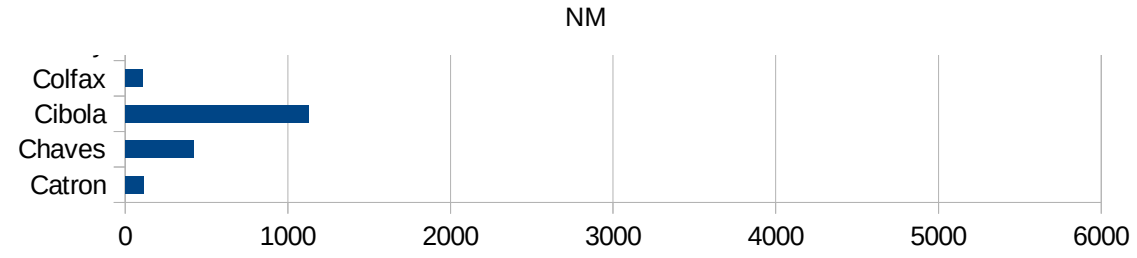
FIPS	County	PC Infection
35001	Bernalillo	658.0217209
35003	Catron	111.7942985
35005	Chaves	417.3816259
35006	Cibola	1129.140806
35007	Colfax	107.3492981
35009	Curry	798.9967029
35011	De Baca	0
35013	Dona Ana	948.8695396
35013	Dona Ana	948.8695396
35015	Eddy	388.6010363
35017	Grant	230.3810429
35019	Guadalupe	668.0488367
35021	Harding	152.6717557
35023	Hidalgo	2004.716981
35025	Lea	784.3587939
35027	Lincoln	383.514011
35028	Los Alamos	89.00057589
35029	Luna	822.1007386
35031	McKinley	5423.98672
35033	Mora	133.1557923
35035	Otero	251.5685599
35037	Quay	375.6209863
35039	Rio Arriba	717.8382813
35041	Roosevelt	624.233047
35043	Sandoval	701.2033421
35045	San Juan	2339.995042
35047	San Miguel	141.3504404
35049	Santa Fe	339.873114
35051	Sierra	237.0532458
35053	Socorro	424.2605318
35055	Taos	261.9156388
35057	Torrance	359.1815791
35059	Union	558.5235551



This work is licensed under the Creative Commons Attribution-NoDerivatives 4.0 International License. To view a copy of this license, visit <http://creativecommons.org/licenses/by-nd/4.0/>.

35061 Valencia

417.2334415



NM

FIPS

29001
29003
29005
29007
29009
29011
29013
29015
29017
29019
29021
29023
29025
29027
29029
29031
29033
29035
29037

NM

29039
29041
29043
29045
29047
29049
29051
29053
29055
29057
29059
29061
29063
29065
29067
29069
29071
29073
29075
29077
29079
29081
29083
29085
29087
29089
29091
29093
29095
29097
29099
29101

29103

NM

29105
29107
29109
29111
29113
29115
29117
29121
29123
29125
29127
29119
29129
29131
29133
29135
29137
29139
29141
29143
29145
29147
29149
29151
29153
29155
29157
29159
29161
29163
29165
29167
29169
29171

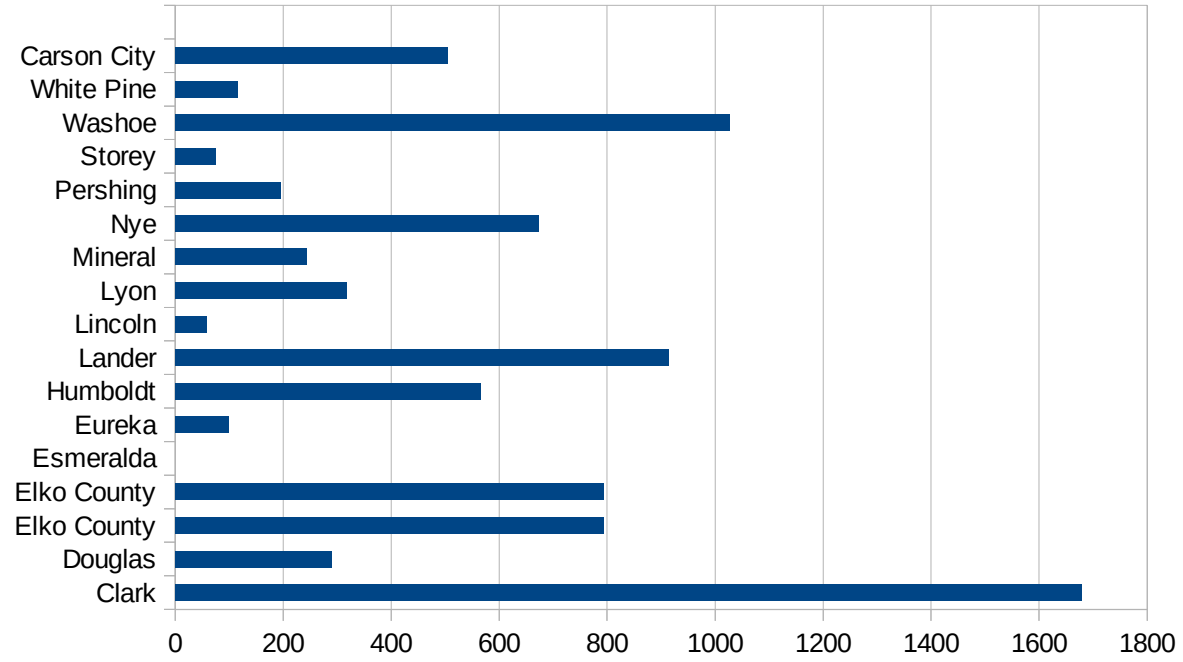
NM

29173
29175
29177
29179
29181
29195
29197
29199
29201
29203
29205
29183
29185
29187
29189
29510
29186
29207
29209
29211
29213
29215

29217
29219
29221
29223
29225
29227
29229

NV

FIPS	County	PC Infection
32001	Churchill	180.0327332
32003	Clark	1680.014805
32005	Douglas	288.8563352
32007	Elko County	792.9851315
32007	Elko County	792.9851315
32009	Esmeralda	0
32011	Eureka	99.85022466
32013	Humboldt	565.9478137
32015	Lander	914.7982063
32017	Lincoln	57.68121515
32019	Lyon	317.1588303
32021	Mineral	243.6863093
32023	Nye	672.6061836
32027	Pershing	195.019502
32029	Storey	74.46016381
32031	Washoe	1028.052433
32033	White Pine	116.0949868
32510	Carson City	505.2874725



NV

FIPS

29001
29003
29005
29007
29009
29011
29013
29015
29017
29019
29021
29023
29025
29027
29029
29031
29033
29035
29037

NV

29039
29041
29043
29045
29047
29049
29051
29053
29055
29057
29059
29061
29063
29065
29067
29069
29071
29073
29075
29077
29079
29081
29083
29085
29087
29089
29091
29093
29095
29097
29099
29101

29103

NV

29105
29107
29109
29111
29113
29115
29117
29121
29123
29125
29127
29119
29129
29131
29133
29135
29137
29139
29141
29143
29145
29147
29149
29151
29153
29155
29157
29159
29161
29163
29165
29167
29169
29171

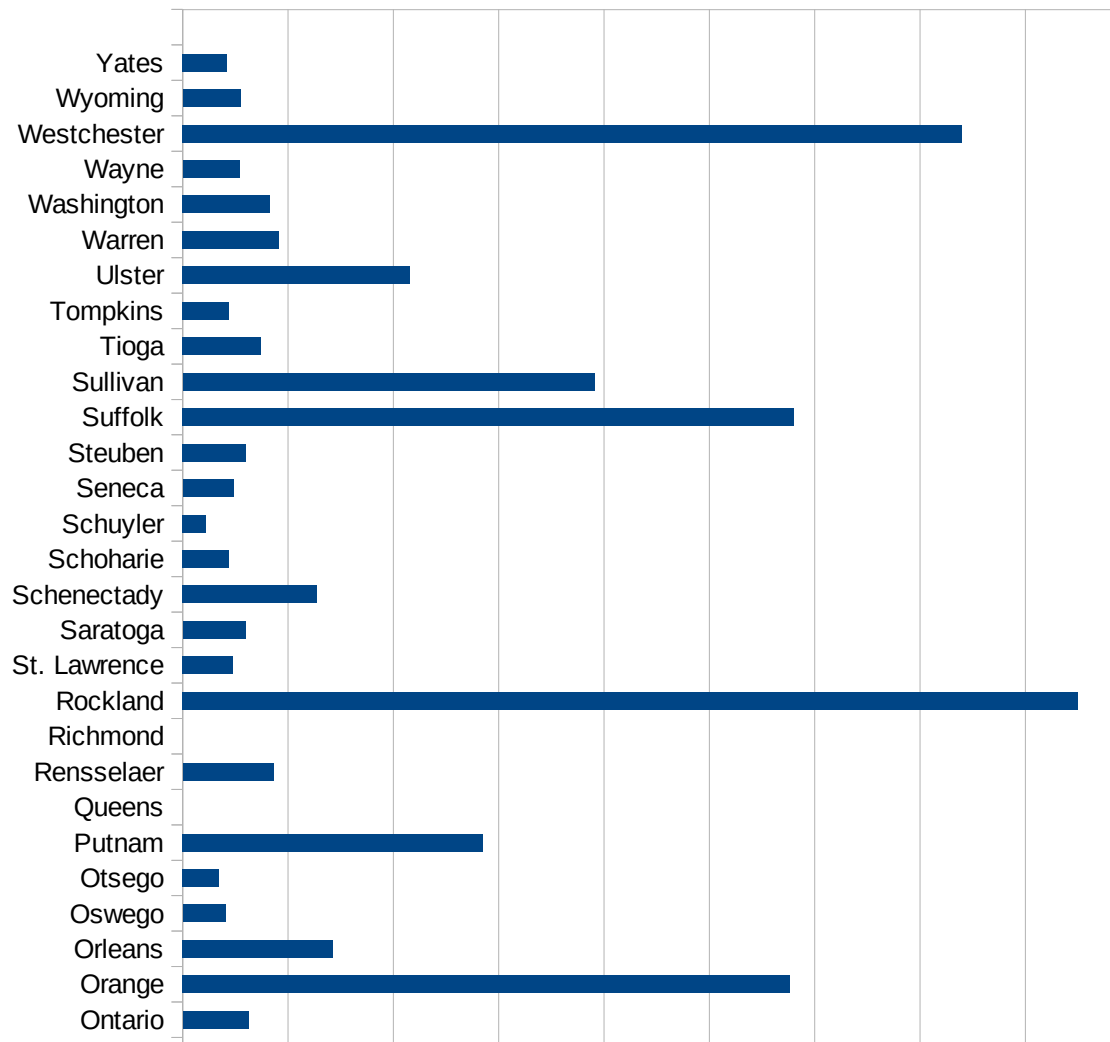
NV

29173
29175
29177
29179
29181
29195
29197
29199
29201
29203
29205
29183
29185
29187
29189
29510
29186
29207
29209
29211
29213
29215

29217
29219
29221
29223
29225
29227
29229

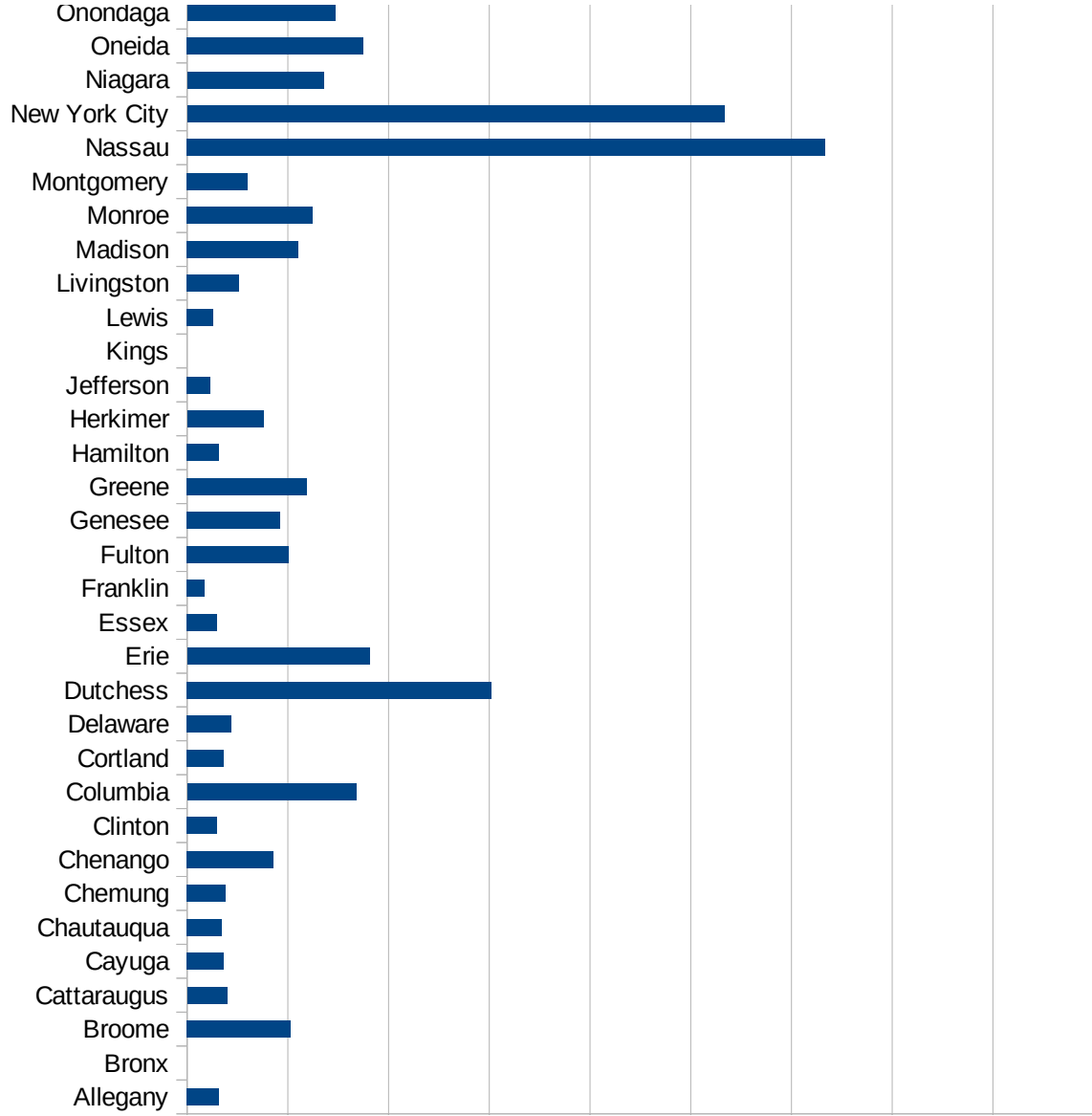
NY

FIPS	County	PC Infection
36001	Albany	798.718403735
36003	Allegany	159.379711393
36005	Bronx	0
36007	Broome	514.455360823
36009	Cattaraugus	199.115044248
36011	Cayuga	181.476440469
36013	Chautauqua	170.393703249
36015	Chemung	189.901963112
36017	Chenango	427.044766072
36019	Clinton	148.708098395
36021	Columbia	839.508645437
36023	Cortland	181.920833072
36025	Delaware	220.091180632
36027	Dutchess	1511.6540355
36029	Erie	905.385231794
36031	Essex	147.45308311
36033	Franklin	87.4873242797
36035	Fulton	503.815939244
36037	Genesee	462.520213524
36039	Greene	593.796719378
36041	Hamilton	157.870996843
36043	Herkimer	378.438697783
36045	Jefferson	114.53626236
36047	Kings	0
36049	Lewis	128.559004802
36051	Livingston	256.219652996
36053	Madison	550.886362031
36055	Monroe	622.244011238
36057	Montgomery	299.261955313
36059	Nassau	3166.87316826
36061	New York City	2667.6714196
36063	Niagara	676.699947252
36065	Oneida	875.523244924



NY

36067 Onondaga	735.80203071
36069 Ontario	312.204179713
36071 Orange	2882.56870646
36073 Orleans	714.074657737
36075 Oswego	202.717603352
36077 Otsego	172.38782239
36079 Putnam	1423.77543178
36081 Queens	0
36083 Rensselaer	430.87768593
36085 Richmond	0
36087 Rockland	4249.68145044
36089 St. Lawrence	238.784973206
36091 Saratoga	298.918592476
36093 Schenectady	637.270679112
36095 Schoharie	218.670611313
36097 Schuyler	111.656989728
36099 Seneca	241.982507289
36101 Steuben	300.638857572
36103 Suffolk	2901.03322344
36105 Sullivan	1955.01867599
36107 Tioga	370.675453048
36109 Tompkins	218.886500054
36111 Ulster	1078.39349604
36113 Warren	457.480743795
36115 Washington	415.053025475
36117 Wayne	269.808136436
36119 Westchester	3699.72674998
36121 Wyoming	274.416864164
36123 Yates	209.331347369



NY
0 500 1000 1500 2000 2500 3000 3500 4000 4500

NY

FIPS

29001
29003
29005
29007
29009
29011
29013
29015
29017
29019
29021
29023
29025
29027
29029
29031
29033
29035
29037

NY

29039
29041
29043
29045
29047
29049
29051
29053
29055
29057
29059
29061
29063
29065
29067
29069
29071
29073
29075
29077
29079
29081
29083
29085
29087
29089
29091
29093
29095
29097
29099
29101

29103

NY

29105
29107
29109
29111
29113
29115
29117
29121
29123
29125
29127
29119
29129
29131
29133
29135
29137
29139
29141
29143
29145
29147
29149
29151
29153
29155
29157
29159
29161
29163
29165
29167
29169
29171

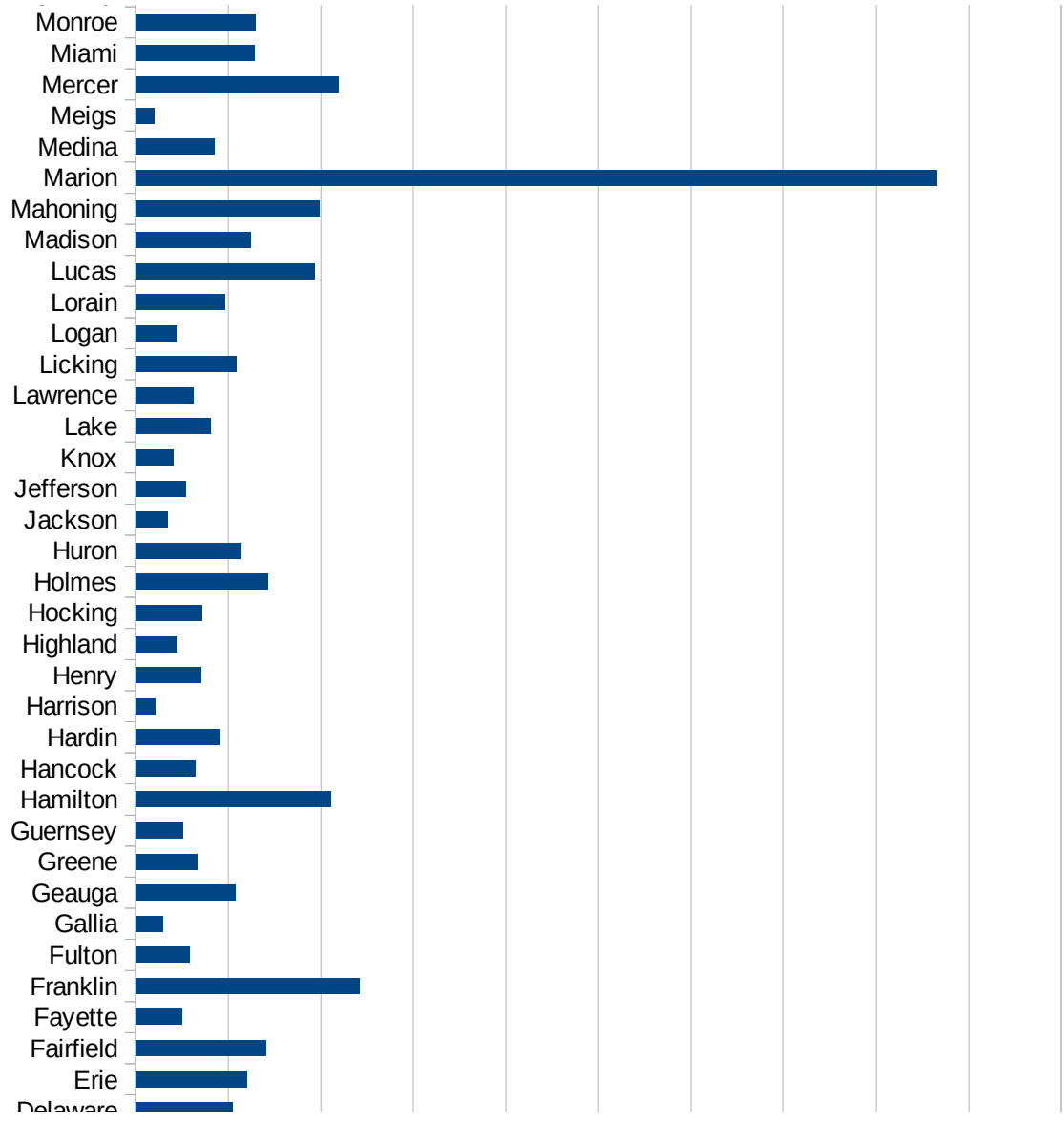
NY

29173
29175
29177
29179
29181
29195
29197
29199
29201
29203
29205
29183
29185
29187
29189
29510
29186
29207
29209
29211
29213
29215

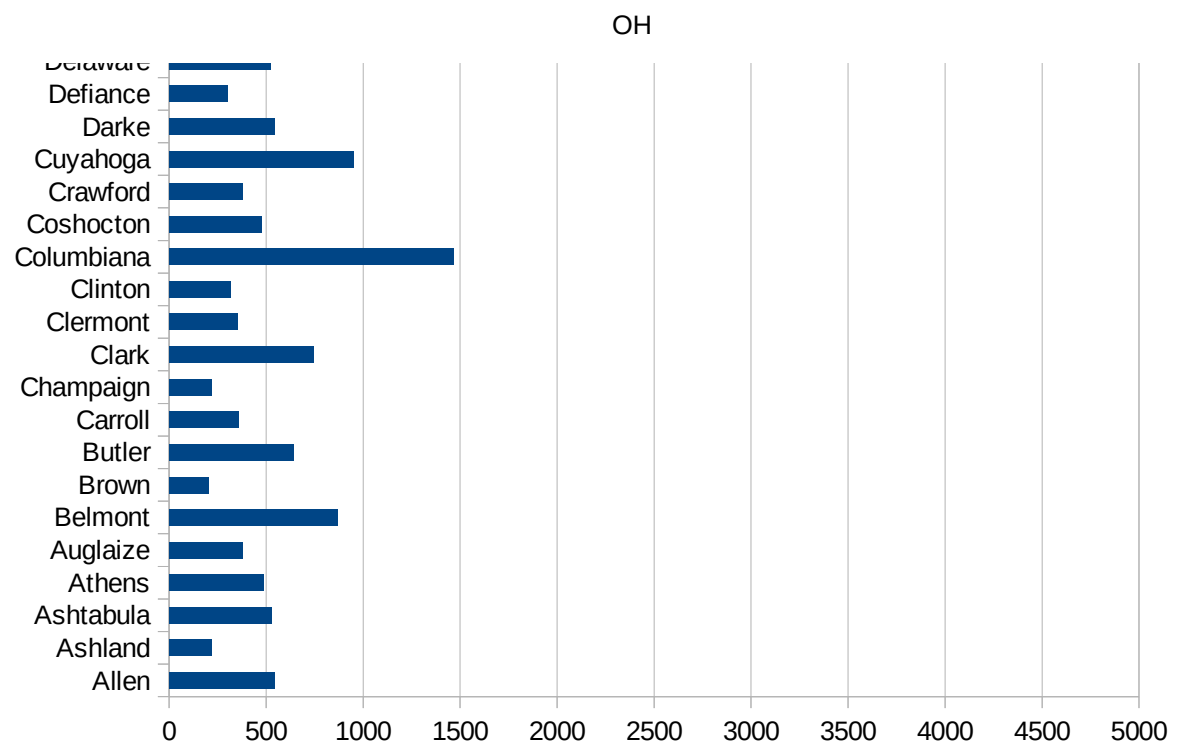
29217
29219
29221
29223
29225
29227
29229

OH

39067 Harrison	105.4435218
39069 Henry	350.7346969
39071 Highland	222.9550838
39073 Hocking	355.8217368
39075 Holmes	713.1140071
39077 Huron	570.901135
39079 Jackson	169.8369565
39081 Jefferson	270.6524549
39083 Knox	205.1928328
39085 Lake	403.0123984
39087 Lawrence	310.693883
39089 Licking	542.1888957
39091 Logan	224.8776401
39093 Lorain	479.5434643
39095 Lucas	964.4125713
39097 Madison	621.4396686
39099 Mahoning	992.84974
39101 Marion	4329.103837
39103 Medina	427.0260011
39105 Meigs	99.5412447
39107 Mercer	1096.218169
39109 Miami	641.1101278
39111 Monroe	645.3952139
39113 Montgomery	670.0718162
39115 Morgan	109.5590249
39117 Morrow	430.0524037
39119 Muskingum	174.0482462
39121 Noble	111.4671868
39123 Ottawa	775.098727
39125 Paulding	293.1769723
39127 Perry	205.3673022
39129 Pickaway	3983.748235
39131 Pike	178.1451527
39133 Portage	406.9307113



39135 Preble	307.3395614
39137 Putnam	521.0183541
39139 Richland	402.1503068
39141 Ross	367.8621102
39143 Sandusky	479.5999932
39145 Scioto	182.7766152
39147 Seneca	202.8728241
39149 Shelby	248.8329529
39151 Stark	412.5692325
39153 Summit	544.54733
39155 Trumbull	660.5345698
39157 Tuscarawas	784.3690332
39159 Union	328.5207919
39161 Van Wert	215.6925144
39163 Vinton	197.8841617
39165 Warren	612.0436054
39167 Washington	299.2269969
39169 Wayne	385.4544827
39171 Williams	293.4463645
39173 Wood	573.0856338
39175 Wyandot	483.245954



OH

FIPS

29001
29003
29005
29007
29009
29011
29013
29015
29017
29019
29021
29023
29025
29027
29029
29031
29033
29035
29037

OH

29039
29041
29043
29045
29047
29049
29051
29053
29055
29057
29059
29061
29063
29065
29067
29069
29071
29073
29075
29077
29079
29081
29083
29085
29087
29089
29091
29093
29095
29097
29099
29101

29103

OH

29105
29107
29109
29111
29113
29115
29117
29121
29123
29125
29127
29119
29129
29131
29133
29135
29137
29139
29141
29143
29145
29147
29149
29151
29153
29155
29157
29159
29161
29163
29165
29167
29169
29171

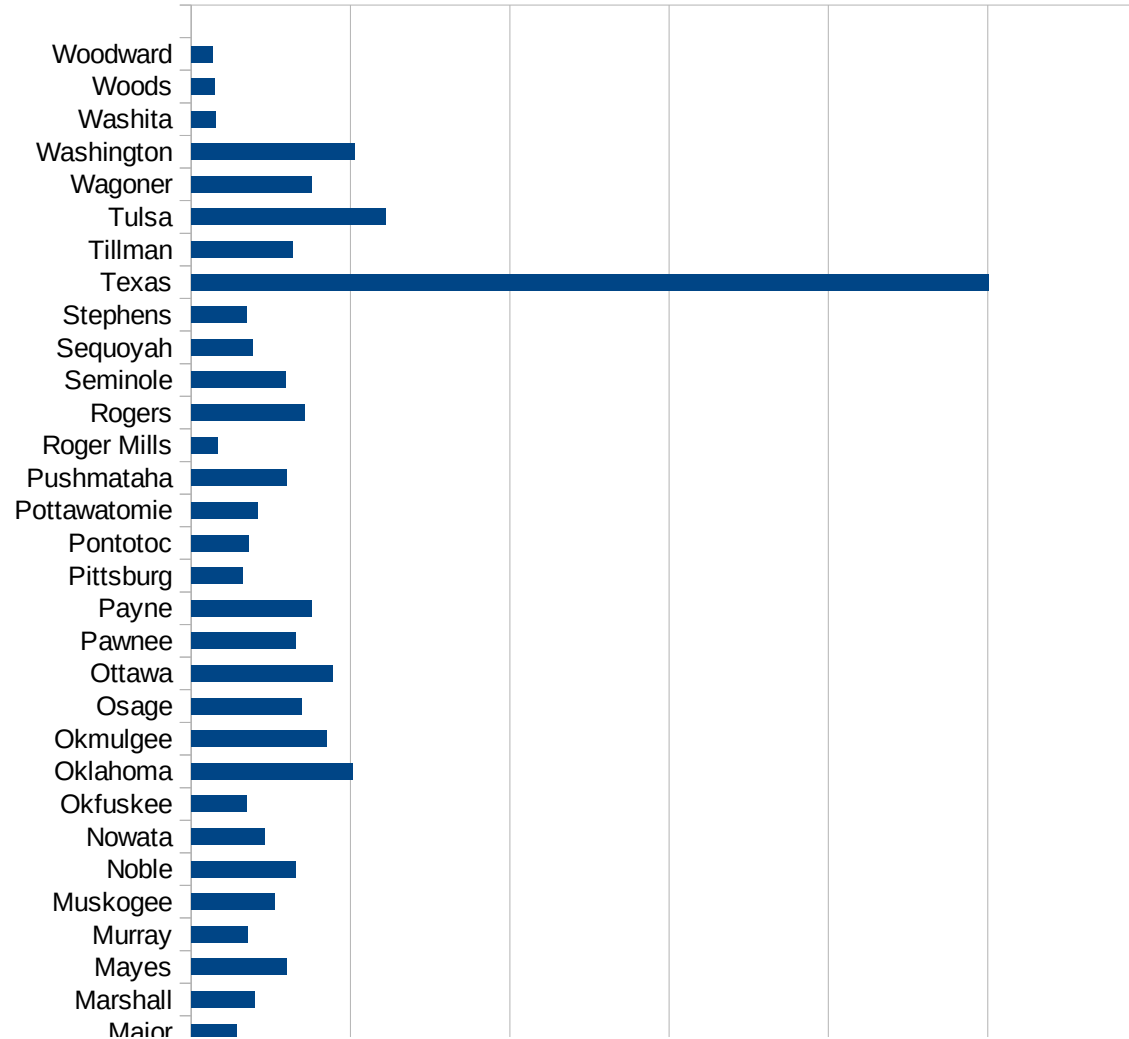
OH

29173
29175
29177
29179
29181
29195
29197
29199
29201
29203
29205
29183
29185
29187
29189
29510
29186
29207
29209
29211
29213
29215

29217
29219
29221
29223
29225
29227
29229

OK

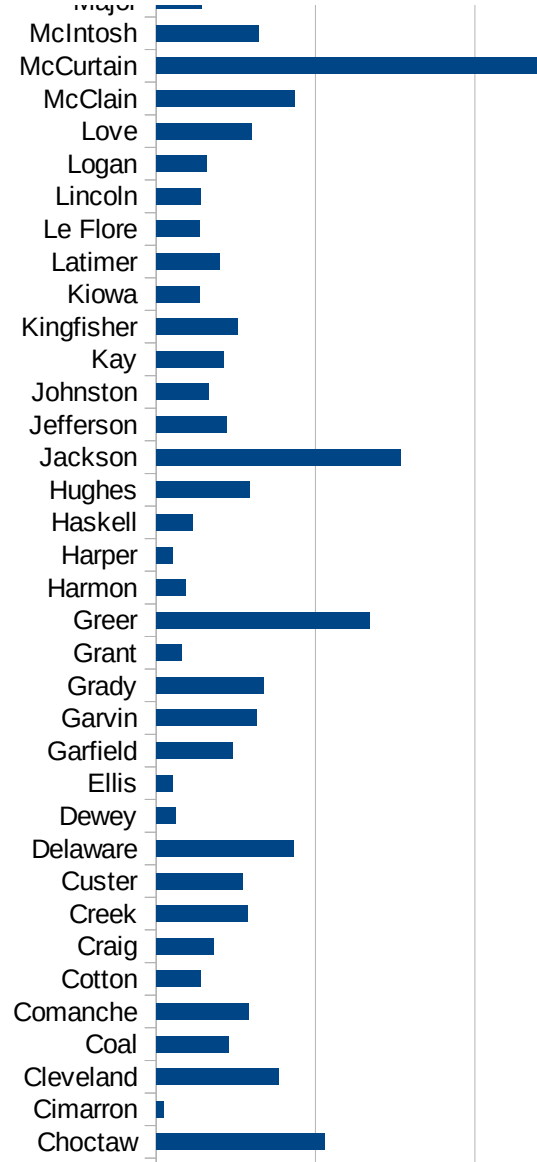
FIPS	County	PC Infection
40001	Adair	1114.029526
40003	Alfalfa	52.13764338
40005	Atoka	419.1357133
40007	Beaver	658.0184245
40009	Beckham	170.4362246
40011	Blaine	305.7459146
40013	Bryan	684.4380403
40015	Caddo	997.3427201
40017	Canadian	607.1431044
40019	Carter	537.6009299
40021	Cherokee	493.0662558
40023	Choctaw	1056.722116
40025	Cimarron	46.44681839
40027	Cleveland	770.4078191
40029	Coal	452.8985507
40031	Comanche	581.2891332
40033	Cotton	277.0083102
40035	Craig	363.4838529
40037	Creek	572.5937098
40039	Custer	540.7080865
40041	Delaware	865.8413872
40043	Dewey	122.5991009
40045	Ellis	101.2145749
40047	Garfield	477.7305337
40049	Garvin	632.8431196
40051	Grady	676.8555022
40053	Grant	161.8122977
40055	Greer	1339.975949
40057	Harmon	187.6876877
40059	Harper	105.346326
40061	Haskell	228.9232712
40063	Hughes	584.9268841
40065	Jackson	1535.131669



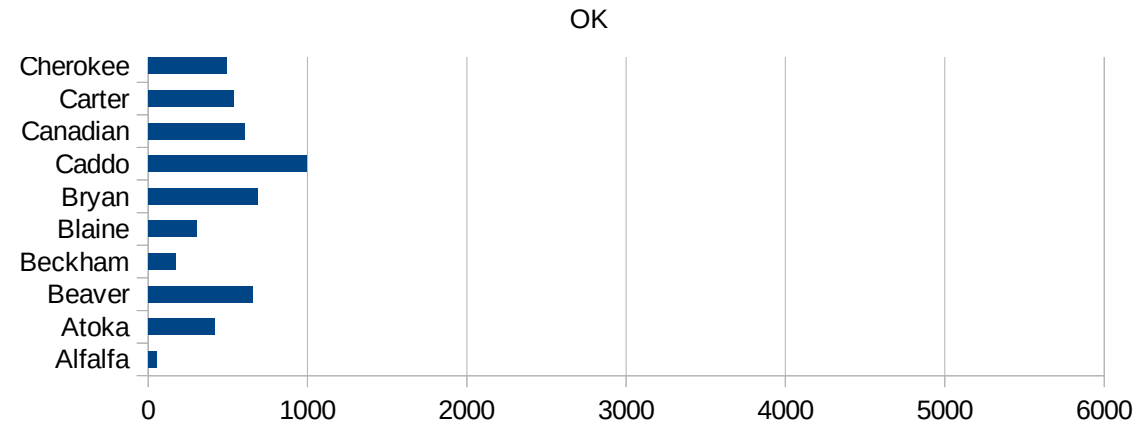
This work is licensed under the Creative Commons Attribution-NoDerivatives 4.0 International License. To view a copy of this license, visit <http://creativecommons.org/licenses/by-nd/4.0/>.

OK

40067 Jefferson	440.9603136
40069 Johnston	328.7971504
40071 Kay	425.7149974
40073 Kingfisher	512.1396055
40075 Kiowa	274.9455837
40077 Latimer	400.7428404
40079 Le Flore	272.1088435
40081 Lincoln	277.7777778
40083 Logan	317.1850881
40085 Love	601.9340833
40087 McClain	872.8273102
40089 McCurtain	2418.738342
40091 McIntosh	640.9285895
40093 Major	287.8074307
40095 Marshall	398.6671427
40097 Mayes	600.8708979
40099 Murray	351.1789579
40101 Muskogee	525.1455487
40103 Noble	655.5053592
40105 Nowata	459.9725974
40107 Okfuskee	347.1648206
40109 Oklahoma	1011.756512
40111 Okmulgee	850.3978088
40113 Osage	691.2834475
40115 Ottawa	888.5324779
40117 Pawnee	652.8370958
40119 Payne	758.1667479
40121 Pittsburg	325.9110696
40123 Pontotoc	360.8126128
40125 Pottawatomie	419.653545
40127 Pushmataha	599.3380445
40129 Roger Mills	164.1137856
40131 Rogers	710.9932162
40133 Seminole	594.0271788



40135 Sequoyah	388.5475606
40137 Stephens	349.0119034
40139 Texas	5006.110975
40141 Tillman	639.6298312
40143 Tulsa	1220.309704
40145 Wagoner	756.4598677
40147 Washington	1024.246282
40149 Washita	152.7815224
40151 Woods	146.1166685
40153 Woodward	138.46306



OK

FIPS

29001
29003
29005
29007
29009
29011
29013
29015
29017
29019
29021
29023
29025
29027
29029
29031
29033
29035
29037

OK

29039
29041
29043
29045
29047
29049
29051
29053
29055
29057
29059
29061
29063
29065
29067
29069
29071
29073
29075
29077
29079
29081
29083
29085
29087
29089
29091
29093
29095
29097
29099
29101

29103

OK

29105
29107
29109
29111
29113
29115
29117
29121
29123
29125
29127
29119
29129
29131
29133
29135
29137
29139
29141
29143
29145
29147
29149
29151
29153
29155
29157
29159
29161
29163
29165
29167
29169
29171

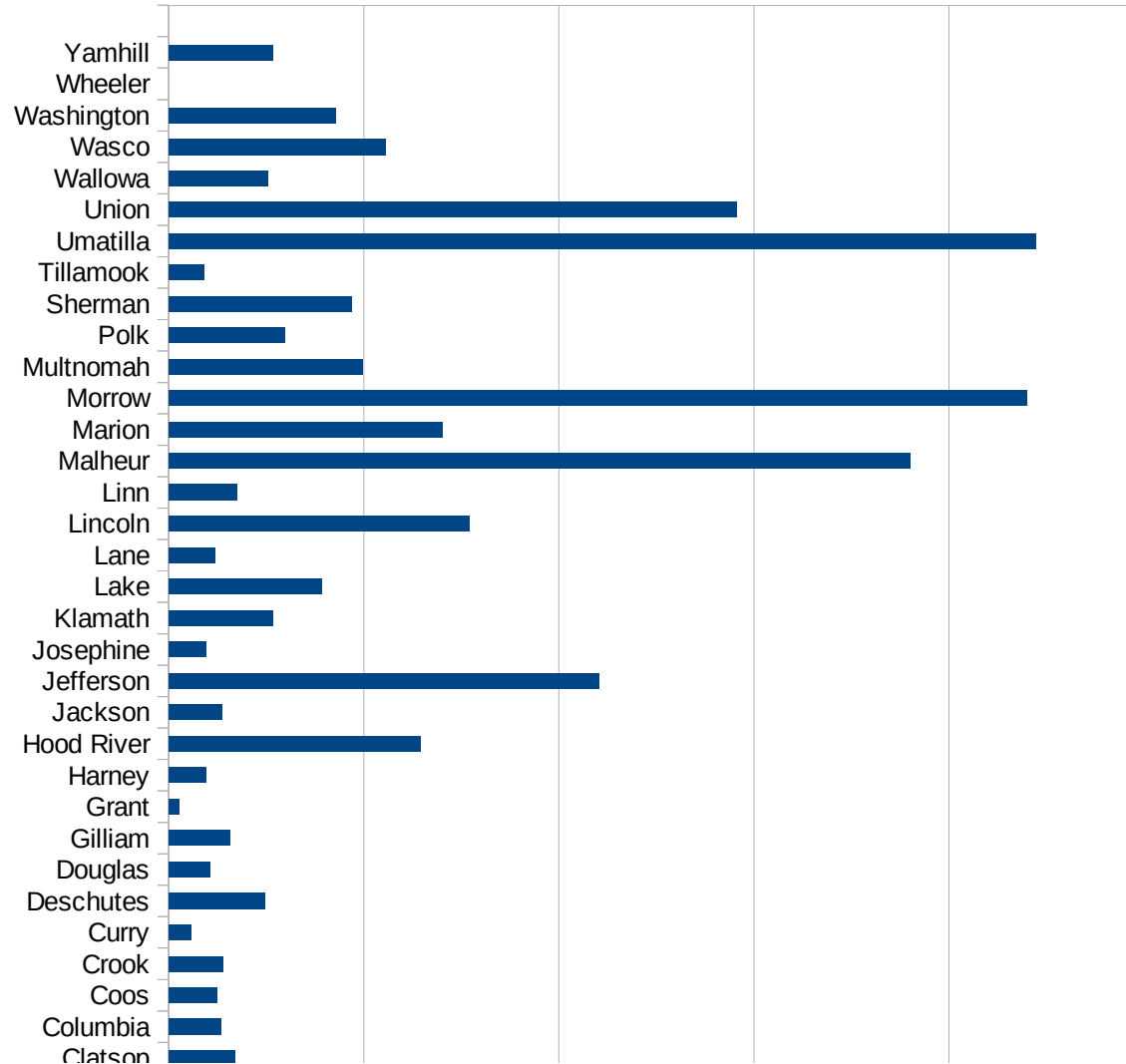
OK

29173
29175
29177
29179
29181
29195
29197
29199
29201
29203
29205
29183
29185
29187
29189
29510
29186
29207
29209
29211
29213
29215

29217
29219
29221
29223
29225
29227
29229

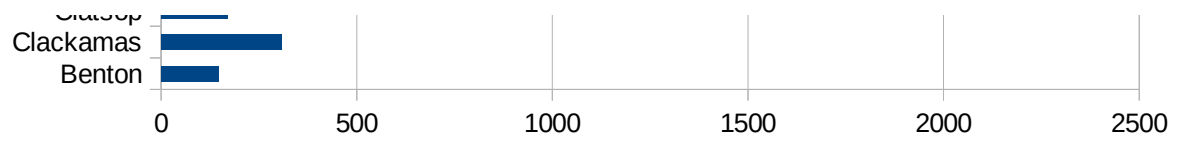
OR

FIPS	County	PC Infection
41001	Baker	137.4484568
41003	Benton	147.6639776
41005	Clackamas	308.3578682
41007	Clatsop	171.0089528
41009	Columbia	133.6464479
41011	Coos	124.2448244
41013	Crook	138.2662253
41015	Curry	56.98505238
41017	Deschutes	245.3176108
41019	Douglas	106.0906939
41021	Gilliam	158.3949314
41023	Grant	27.87068004
41025	Harney	95.51098376
41027	Hood River	644.5279153
41029	Jackson	137.5453171
41031	Jefferson	1103.670635
41033	Josephine	96.11753802
41035	Klamath	266.0635892
41037	Lake	393.4509456
41039	Lane	119.8595404
41041	Lincoln	771.4424557
41043	Linn	175.9139278
41045	Malheur	1900.732303
41047	Marion	702.5727366
41049	Morrow	2198.381991
41051	Multnomah	497.4873134
41053	Polk	298.0031443
41055	Sherman	468.3840749
41057	Tillamook	89.59569941
41059	Umatilla	2222.766913
41061	Union	1454.971467
41063	Wallowa	254.201384
41065	Wasco	554.6123373



41067 Washington
41069 Wheeler
41071 Yamhill

427.1409331
0
267.2847237



OR

FIPS

29001
29003
29005
29007
29009
29011
29013
29015
29017
29019
29021
29023
29025
29027
29029
29031
29033
29035
29037

This work is licensed under the Creative Commons Attribution-NoDerivatives 4.0 International License. To view a copy of this license, visit <http://creativecommons.org/licenses/by-nd/4.0/>.

Tom McKellips, DM
www.creatingtomorrow.us
Page 339

OR

29039
29041
29043
29045
29047
29049
29051
29053
29055
29057
29059
29061
29063
29065
29067
29069
29071
29073
29075
29077
29079
29081
29083
29085
29087
29089
29091
29093
29095
29097
29099
29101

29103

OR

29105
29107
29109
29111
29113
29115
29117
29121
29123
29125
29127
29119
29129
29131
29133
29135
29137
29139
29141
29143
29145
29147
29149
29151
29153
29155
29157
29159
29161
29163
29165
29167
29169
29171

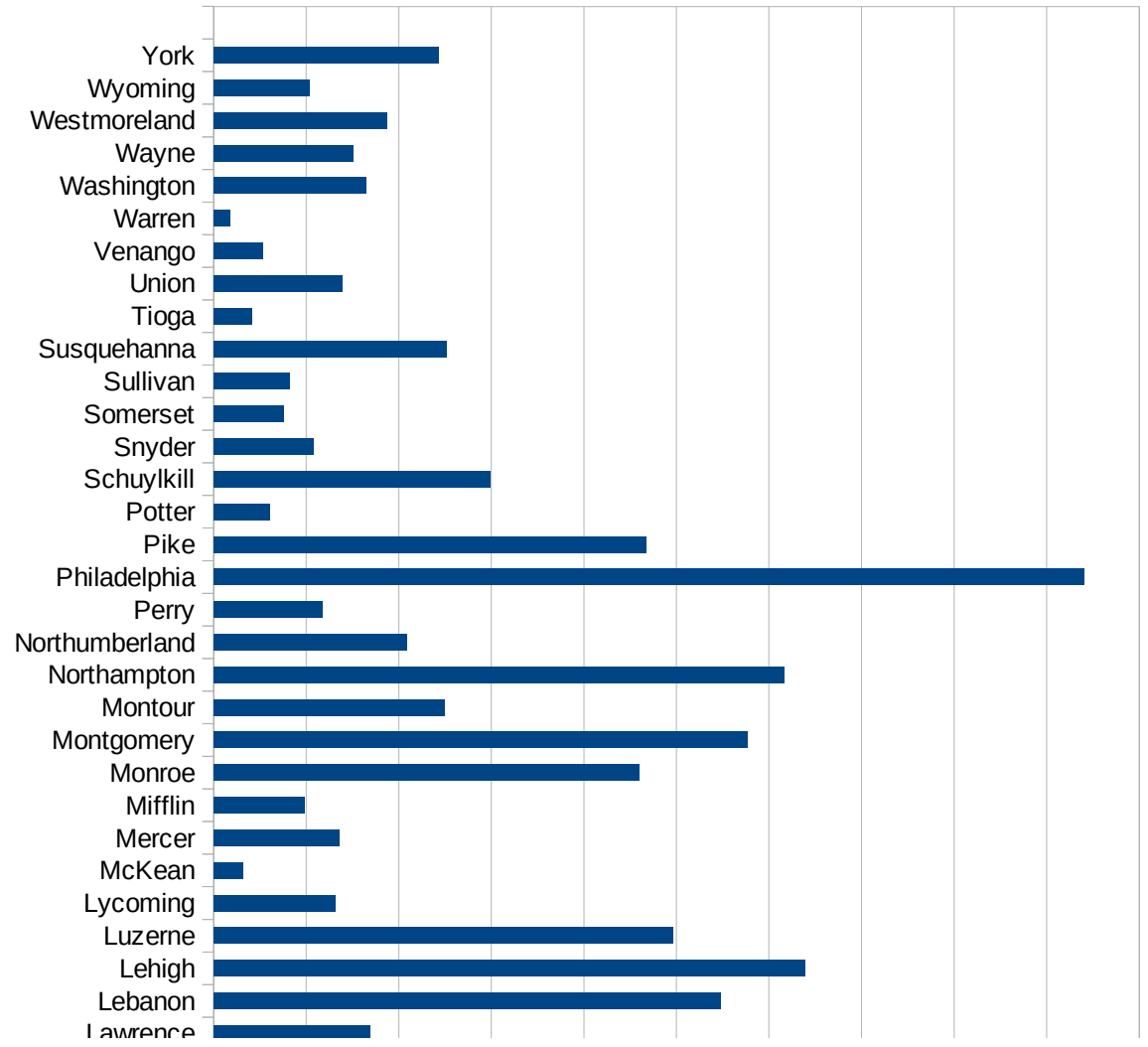
OR

29173
29175
29177
29179
29181
29195
29197
29199
29201
29203
29205
29183
29185
29187
29189
29510
29186
29207
29209
29211
29213
29215

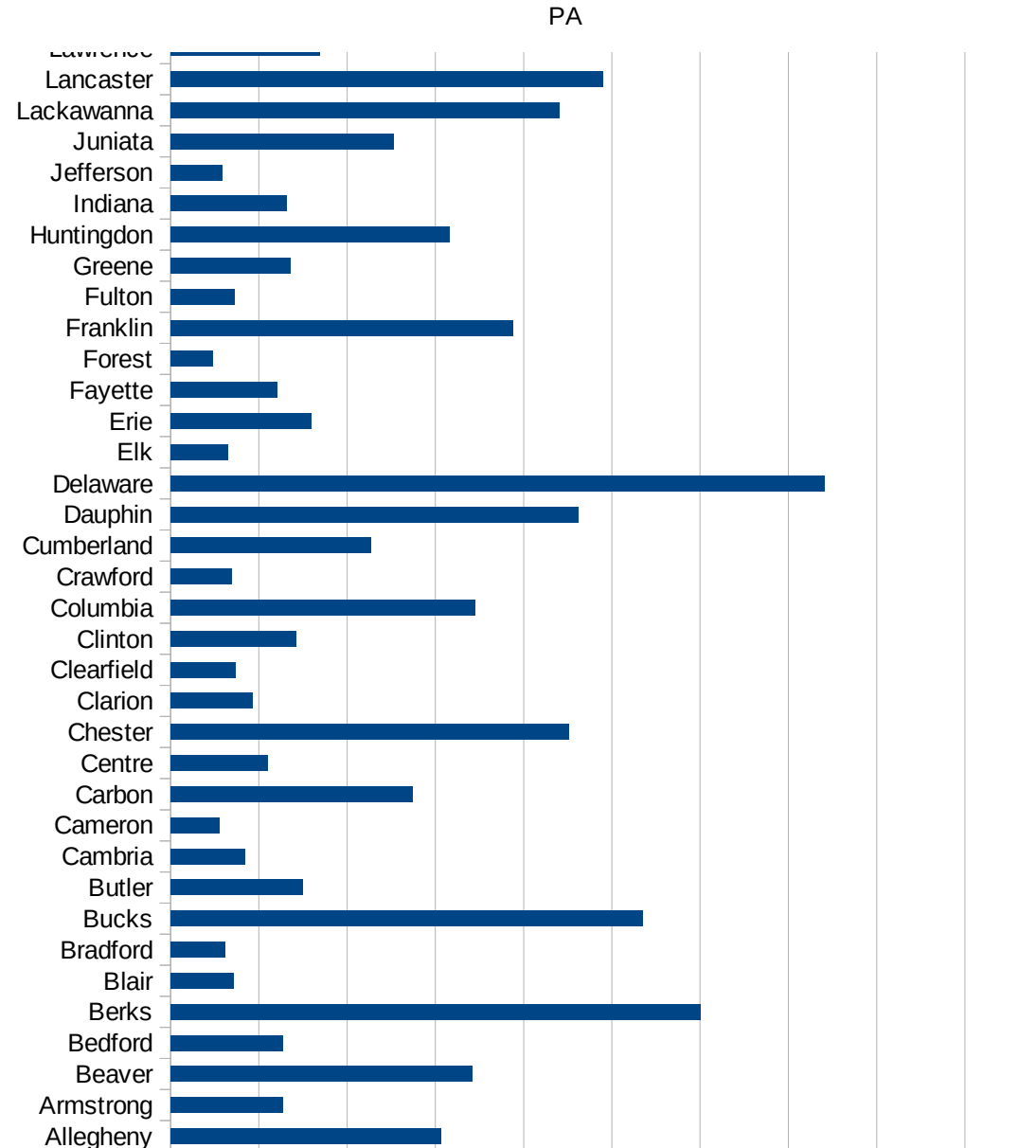
29217
29219
29221
29223
29225
29227
29229

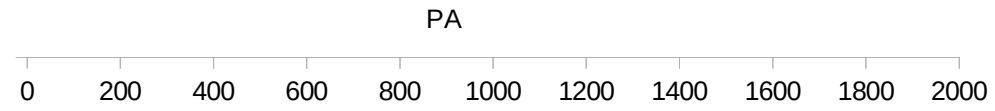
PA

FIPS	County	PC Infection
42001	Adams	429.9150869
42003	Allegheny	613.4012665
42005	Armstrong	254.3554541
42007	Beaver	684.0999866
42009	Bedford	255.3138492
42011	Berks	1200.517908
42013	Blair	143.6828528
42015	Bradford	123.2883468
42017	Bucks	1069.41316
42019	Butler	299.114366
42021	Cambria	167.767403
42023	Cameron	111.3089938
42025	Carbon	548.0561135
42027	Centre	219.2807346
42029	Chester	902.0277907
42031	Clarion	185.6675005
42033	Clearfield	146.1178012
42035	Clinton	284.355289
42037	Columbia	690.5402102
42039	Crawford	138.7207129
42041	Cumberland	454.2146104
42043	Dauphin	923.5033219
42045	Delaware	1482.246158
42047	Elk	129.271769
42049	Erie	317.9434024
42051	Fayette	240.7218589
42053	Forest	96.16705591
42055	Franklin	775.664417
42057	Fulton	144.5982235
42059	Greene	271.1882978
42061	Huntingdon	633.1916401
42063	Indiana	263.9022023
42065	Jefferson	116.8625834



42067 Juniata	505.9909326
42069 Lackawanna	882.3822423
42071 Lancaster	980.2099872
42073 Lawrence	337.6496798
42075 Lebanon	1095.432866
42077 Lehigh	1277.641945
42079 Luzerne	993.5588674
42081 Lycoming	263.0560248
42083 McKean	63.46416715
42085 Mercer	271.0443338
42087 Mifflin	196.8759465
42089 Monroe	918.5461367
42091 Montgomery	1153.144325
42093 Montour	498.9035088
42095 Northampton	1232.911318
42097 Northumberland	418.2997925
42099 Perry	234.0752942
42101 Philadelphia	1881.338621
42103 Pike	935.0472887
42105 Potter	120.3224642
42107 Schuylkill	597.6053552
42109 Snyder	214.6028614
42111 Somerset	151.4495889
42113 Sullivan	164.7175095
42115 Susquehanna	502.5992264
42117 Tioga	83.40897382
42119 Union	276.8784191
42121 Venango	107.2835798
42123 Warren	35.44483265
42125 Washington	328.4365264
42127 Wayne	300.3354396
42129 Westmoreland	374.4891062
42131 Wyoming	207.0546476
42133 York	486.7569539





FIPS

- 29001
- 29003
- 29005
- 29007
- 29009
- 29011
- 29013
- 29015
- 29017
- 29019
- 29021
- 29023
- 29025
- 29027
- 29029
- 29031
- 29033
- 29035
- 29037

PA

29039
29041
29043
29045
29047
29049
29051
29053
29055
29057
29059
29061
29063
29065
29067
29069
29071
29073
29075
29077
29079
29081
29083
29085
29087
29089
29091
29093
29095
29097
29099
29101

29103

PA

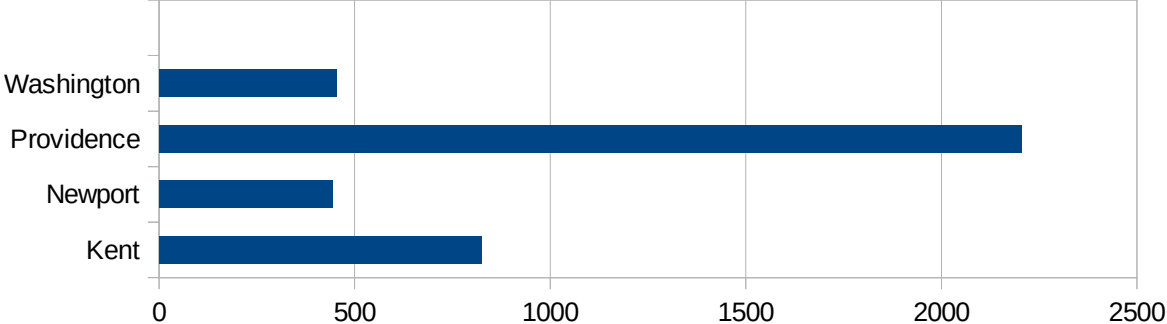
29105
29107
29109
29111
29113
29115
29117
29121
29123
29125
29127
29119
29129
29131
29133
29135
29137
29139
29141
29143
29145
29147
29149
29151
29153
29155
29157
29159
29161
29163
29165
29167
29169
29171

PA

29173
29175
29177
29179
29181
29195
29197
29199
29201
29203
29205
29183
29185
29187
29189
29510
29186
29207
29209
29211
29213
29215

29217
29219
29221
29223
29225
29227
29229

FIPS	County	PC Infection
44001	Bristol	596.1068059
44003	Kent	824.4792843
44005	Newport	442.1991229
44007	Providence	2206.155162
44009	Washington	454.9092955



RI

FIPS

- 29001
- 29003
- 29005
- 29007
- 29009
- 29011
- 29013
- 29015
- 29017
- 29019
- 29021
- 29023
- 29025
- 29027
- 29029
- 29031
- 29033
- 29035
- 29037

RI

29039
29041
29043
29045
29047
29049
29051
29053
29055
29057
29059
29061
29063
29065
29067
29069
29071
29073
29075
29077
29079
29081
29083
29085
29087
29089
29091
29093
29095
29097
29099
29101

29103

RI

29105
29107
29109
29111
29113
29115
29117
29121
29123
29125
29127
29119
29129
29131
29133
29135
29137
29139
29141
29143
29145
29147
29149
29151
29153
29155
29157
29159
29161
29163
29165
29167
29169
29171

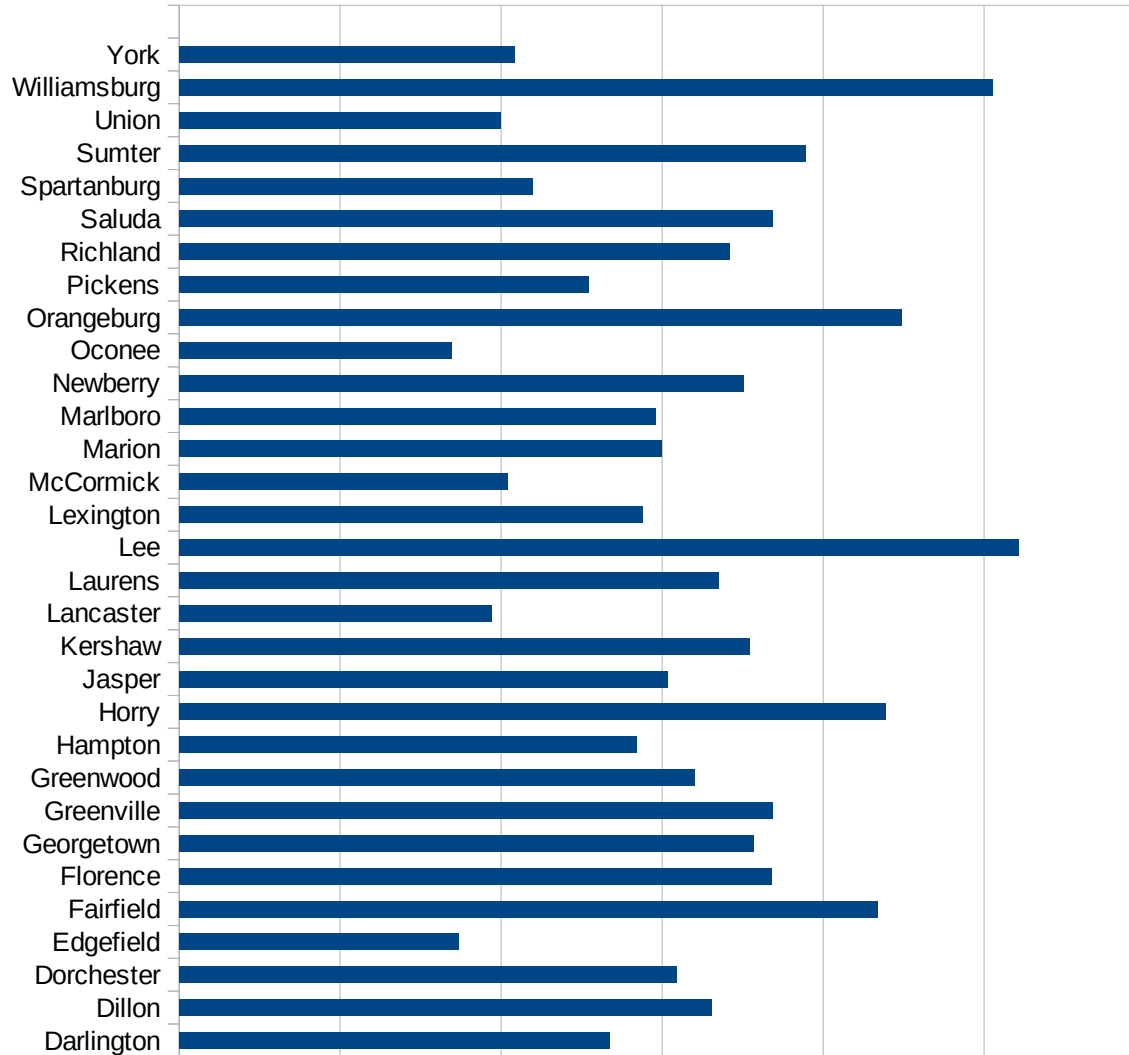
RI

29173
29175
29177
29179
29181
29195
29197
29199
29201
29203
29205
29183
29185
29187
29189
29510
29186
29207
29209
29211
29213
29215

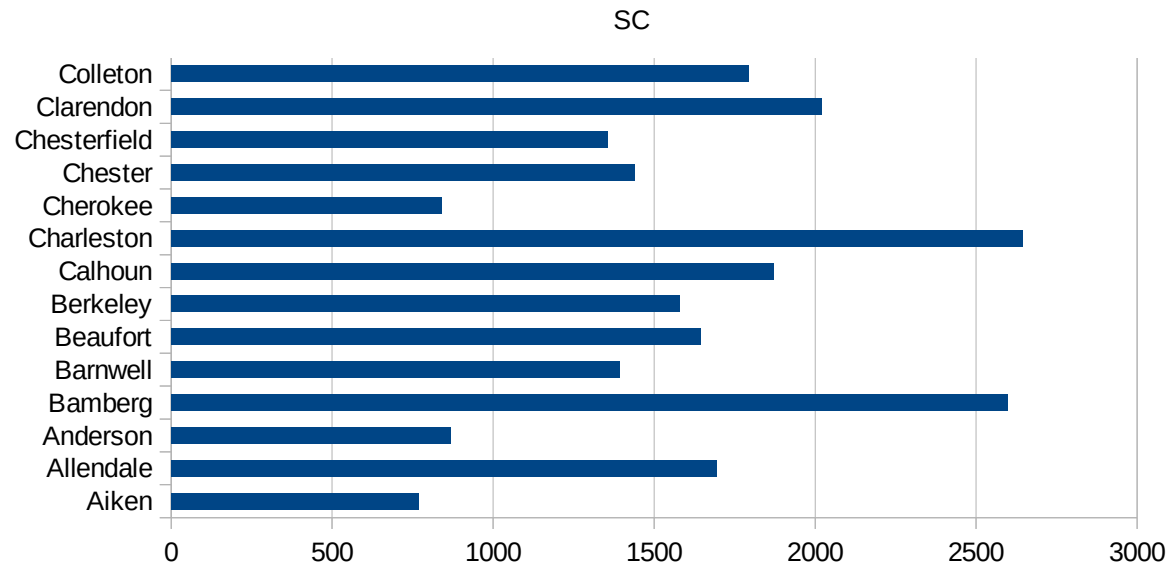
29217
29219
29221
29223
29225
29227
29229

SC

FIPS	County	PC Infection
45001	Abbeville	1108.349293
45003	Aiken	768.0001889
45005	Allendale	1696.057509
45007	Anderson	866.9107451
45009	Bamberg	2598.949212
45011	Barnwell	1392.572944
45013	Beaufort	1643.21861
45015	Berkeley	1578.987838
45017	Calhoun	1873.278237
45019	Charleston	2645.939321
45021	Cherokee	840.9544833
45023	Chester	1438.715079
45025	Chesterfield	1357.258382
45027	Clarendon	2020.771513
45029	Colleton	1792.352629
45031	Darlington	1336.786324
45033	Dillon	1653.648812
45035	Dorchester	1544.379914
45037	Edgefield	868.6973237
45039	Fairfield	2169.449156
45041	Florence	1841.356698
45043	Georgetown	1784.767627
45045	Greenville	1843.788469
45047	Greenwood	1600.203559
45049	Hampton	1421.115188
45051	Horry	2194.701683
45053	Jasper	1518.760139
45055	Kershaw	1773.082083
45057	Lancaster	969.8049906
45059	Laurens	1676.269517
45061	Lee	2607.630382
45063	Lexington	1438.488028
45065	McCormick	1020.191286



45067 Marion	1498.115274
45069 Marlboro	1481.172816
45071 Newberry	1752.336449
45073 Oconee	844.6678746
45075 Orangeburg	2243.080958
45077 Pickens	1271.841008
45079 Richland	1710.663425
45081 Saluda	1844.820872
45083 Spartanburg	1099.118157
45085 Sumter	1945.320715
45087 Union	999.6351696
45089 Williamsburg	2525.648566
45091 York	1042.616683



FIPS

- 29001
- 29003
- 29005
- 29007
- 29009
- 29011
- 29013
- 29015
- 29017
- 29019
- 29021
- 29023
- 29025
- 29027
- 29029
- 29031
- 29033
- 29035
- 29037

SC

29039
29041
29043
29045
29047
29049
29051
29053
29055
29057
29059
29061
29063
29065
29067
29069
29071
29073
29075
29077
29079
29081
29083
29085
29087
29089
29091
29093
29095
29097
29099
29101

29103

SC

29105
29107
29109
29111
29113
29115
29117
29121
29123
29125
29127
29119
29129
29131
29133
29135
29137
29139
29141
29143
29145
29147
29149
29151
29153
29155
29157
29159
29161
29163
29165
29167
29169
29171

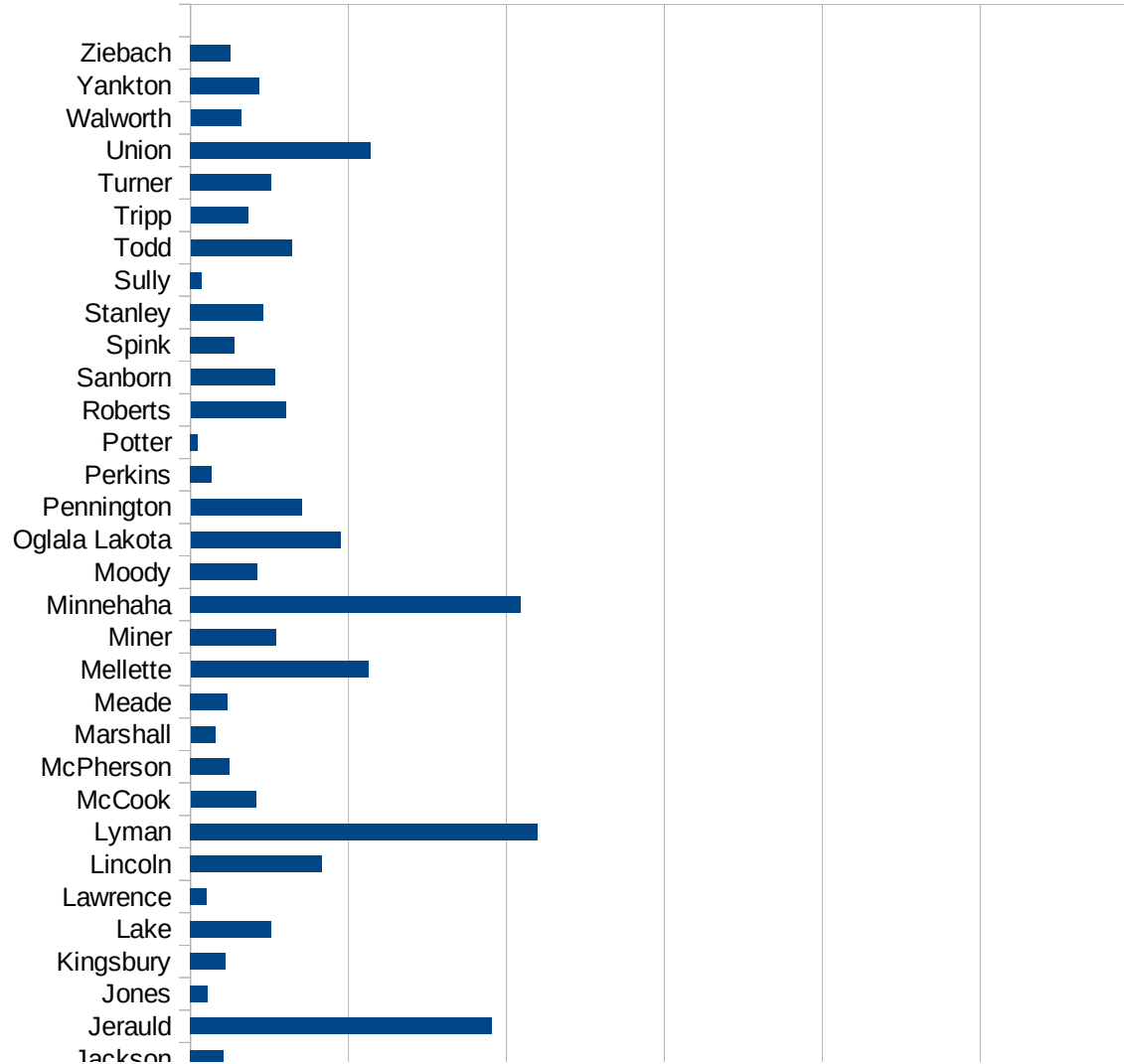
SC

29173
29175
29177
29179
29181
29195
29197
29199
29201
29203
29205
29183
29185
29187
29189
29510
29186
29207
29209
29211
29213
29215

29217
29219
29221
29223
29225
29227
29229

SD

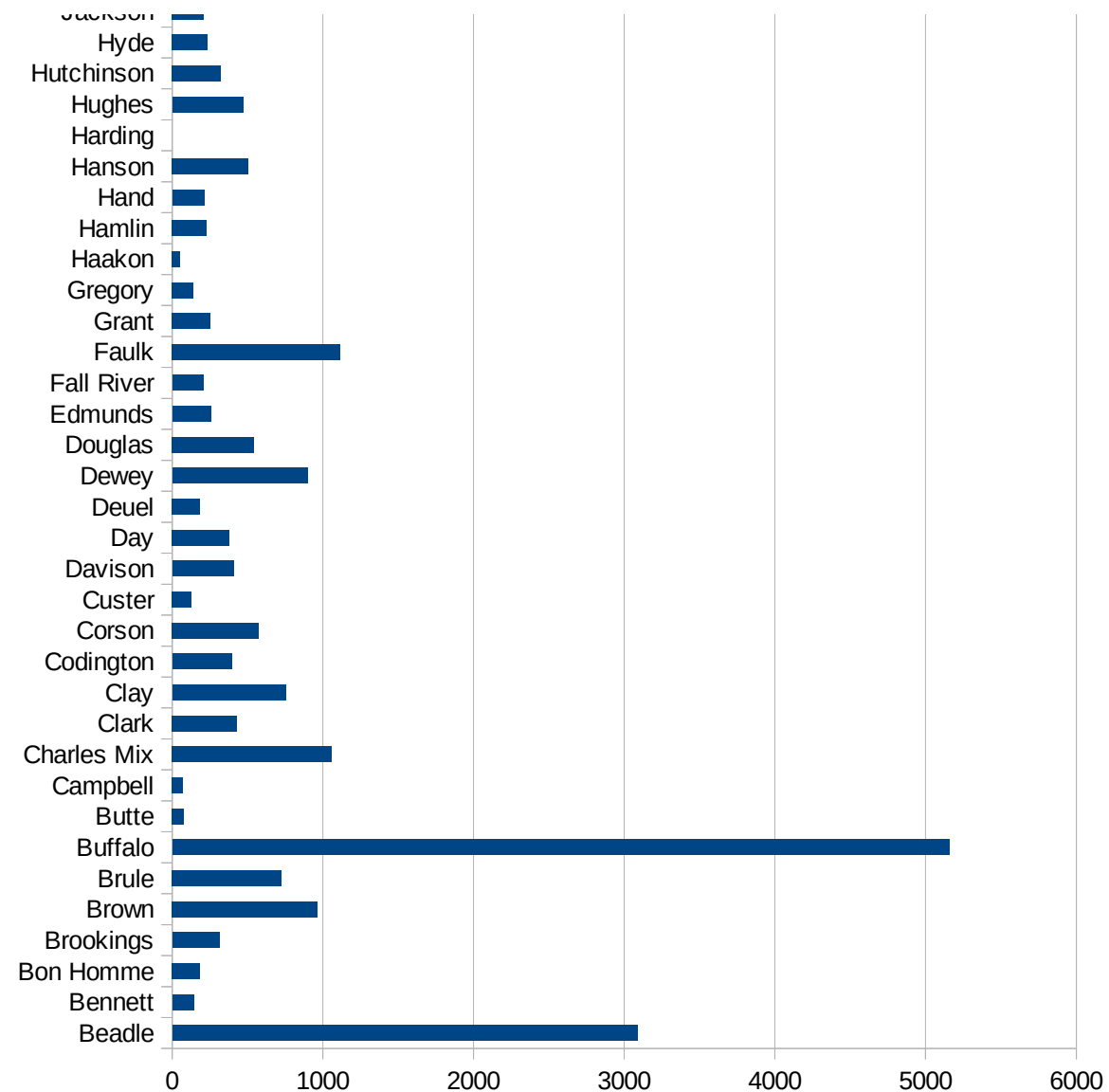
FIPS	County	PC Infection
46003	Aurora	1320.956801
46005	Beadle	3087.433141
46007	Bennett	144.1753172
46009	Bon Homme	186.2464183
46011	Brookings	315.0544959
46013	Brown	963.9841286
46015	Brule	726.7163894
46017	Buffalo	5157.170923
46019	Butte	78.26257093
46021	Campbell	72.62164125
46023	Charles Mix	1060.184194
46025	Clark	427.9219043
46027	Clay	754.9319849
46029	Codington	396.2163127
46031	Corson	576.2304922
46033	Custer	126.0600504
46035	Davison	409.2976251
46037	Day	381.4713896
46039	Deuel	184.4593037
46041	Dewey	897.696477
46043	Douglas	545.1448041
46045	Edmunds	258.0645161
46047	Fall River	207.1618822
46049	Faulk	1115.879828
46051	Grant	251.8539247
46053	Gregory	142.4501425
46055	Haakon	52.13764338
46057	Hamlin	229.0950745
46059	Hand	214.5922747
46061	Hanson	503.5545024
46063	Harding	0
46065	Hughes	470.2549575
46067	Hutchinson	325.203252



This work is licensed under the Creative Commons Attribution-NoDerivatives 4.0 International License. To view a copy of this license, visit <http://creativecommons.org/licenses/by-nd/4.0/>.

SD

46069 Hyde	234.0093604
46071 Jackson	211.6722105
46073 Jerauld	1908.957416
46075 Jones	107.7586207
46077 Kingsbury	223.6226875
46079 Lake	513.134717
46081 Lawrence	101.0061769
46083 Lincoln	831.533661
46085 Lyman	2198.377388
46087 McCook	414.7133069
46089 McPherson	249.2729539
46091 Marshall	156.4945227
46093 Meade	236.7993214
46095 Mellette	1126.346719
46097 Miner	542.2503389
46099 Minnehaha	2092.536137
46101 Moody	425.5965952
46102 Oglala Lakota	950.4507653
46103 Pennington	703.4879038
46105 Perkins	136.8925394
46107 Potter	45.31037608
46109 Roberts	603.0439361
46111 Sanborn	535.1996706
46115 Spink	277.1362587
46117 Stanley	463.269358
46119 Sully	71.83908046
46121 Todd	641.8360401
46123 Tripp	365.0967506
46125 Turner	510.4463438
46127 Union	1139.637621
46129 Walworth	322.1764811
46135 Yankton	437.2731645
46137 Ziebach	255.2881109



SD

SD

FIPS

29001
29003
29005
29007
29009
29011
29013
29015
29017
29019
29021
29023
29025
29027
29029
29031
29033
29035
29037

SD

29039
29041
29043
29045
29047
29049
29051
29053
29055
29057
29059
29061
29063
29065
29067
29069
29071
29073
29075
29077
29079
29081
29083
29085
29087
29089
29091
29093
29095
29097
29099
29101

29103

SD

29105
29107
29109
29111
29113
29115
29117
29121
29123
29125
29127
29119
29129
29131
29133
29135
29137
29139
29141
29143
29145
29147
29149
29151
29153
29155
29157
29159
29161
29163
29165
29167
29169
29171

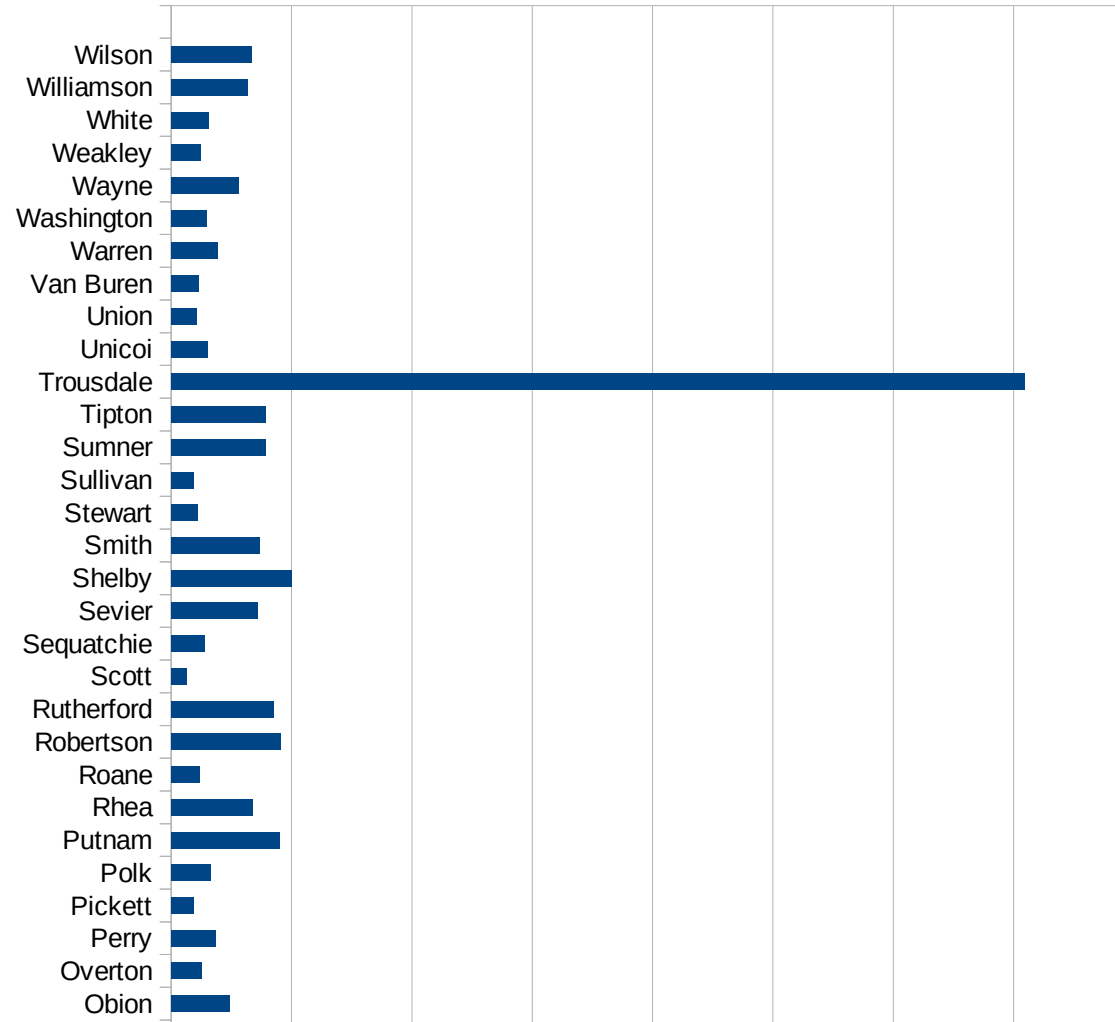
SD

29173
29175
29177
29179
29181
29195
29197
29199
29201
29203
29205
29183
29185
29187
29189
29510
29186
29207
29209
29211
29213
29215

29217
29219
29221
29223
29225
29227
29229

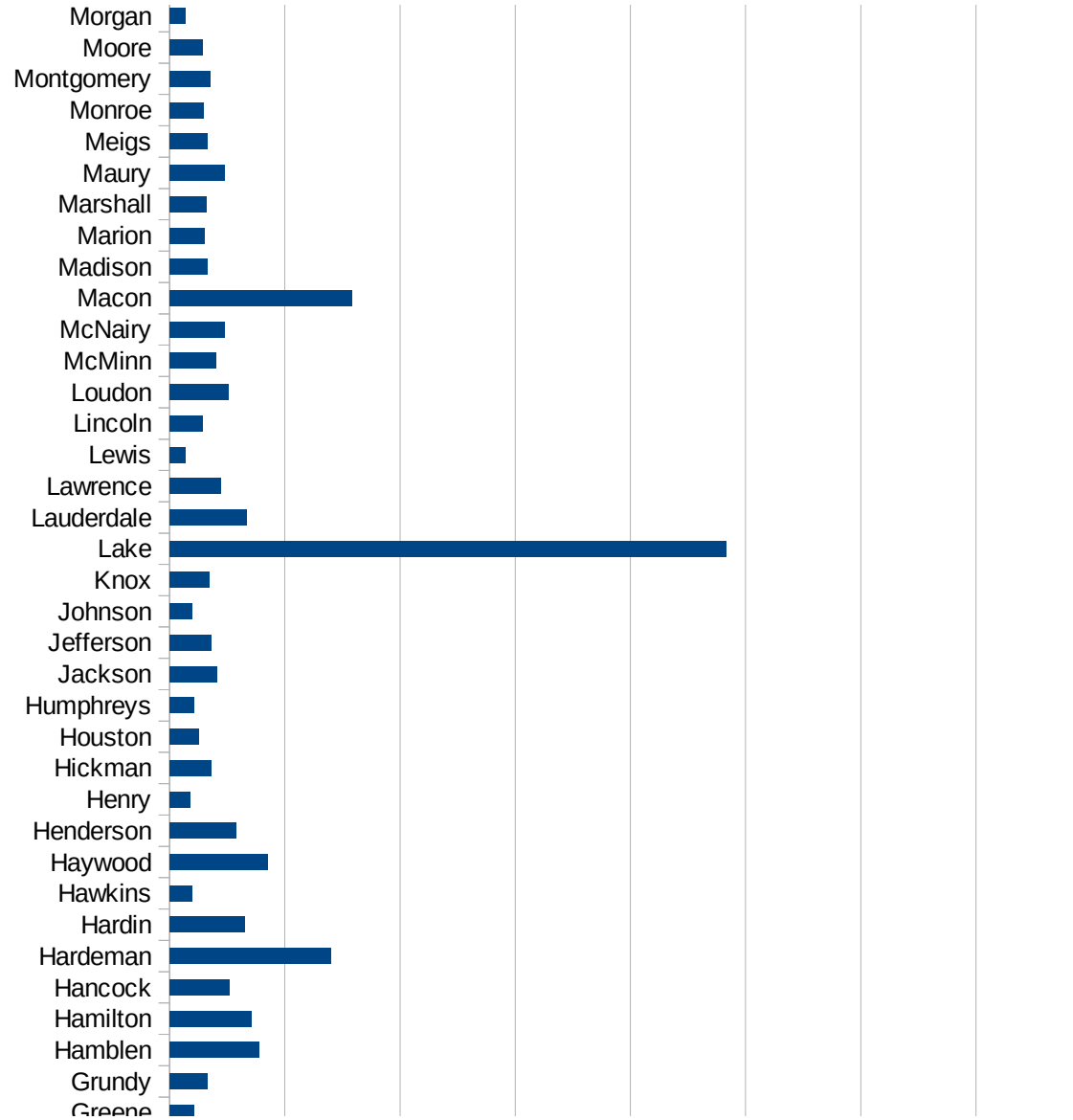
TN

FIPS	County	PC Infection
47001	Anderson	613.2161816
47003	Bedford	1590.603206
47005	Benton	308.9471083
47007	Bledsoe	4398.50898
47009	Blount	647.130926
47011	Bradley	1397.959279
47013	Campbell	373.8978855
47015	Cannon	677.6379477
47017	Carroll	496.0742327
47019	Carter	564.3200653
47021	Cheatham	1120.205742
47023	Chester	897.1984256
47025	Claiborne	513.2888273
47027	Clay	596.0865621
47029	Cocke	844.1885168
47031	Coffee	554.7576302
47033	Crockett	1130.653266
47035	Cumberland	544.634927
47037	Davidson	2618.58799
47039	Decatur	896.9759098
47041	DeKalb	1266.262787
47043	Dickson	933.6526588
47045	Dyer	1195.069668
47047	Fayette	1335.57163
47049	Fentress	307.405171
47051	Franklin	508.4745763
47053	Gibson	893.0573963
47055	Giles	925.3296275
47057	Grainger	496.867574
47059	Greene	426.9978433
47061	Grundy	651.8807133
47063	Hamblen	1561.120662
47065	Hamilton	1415.920458



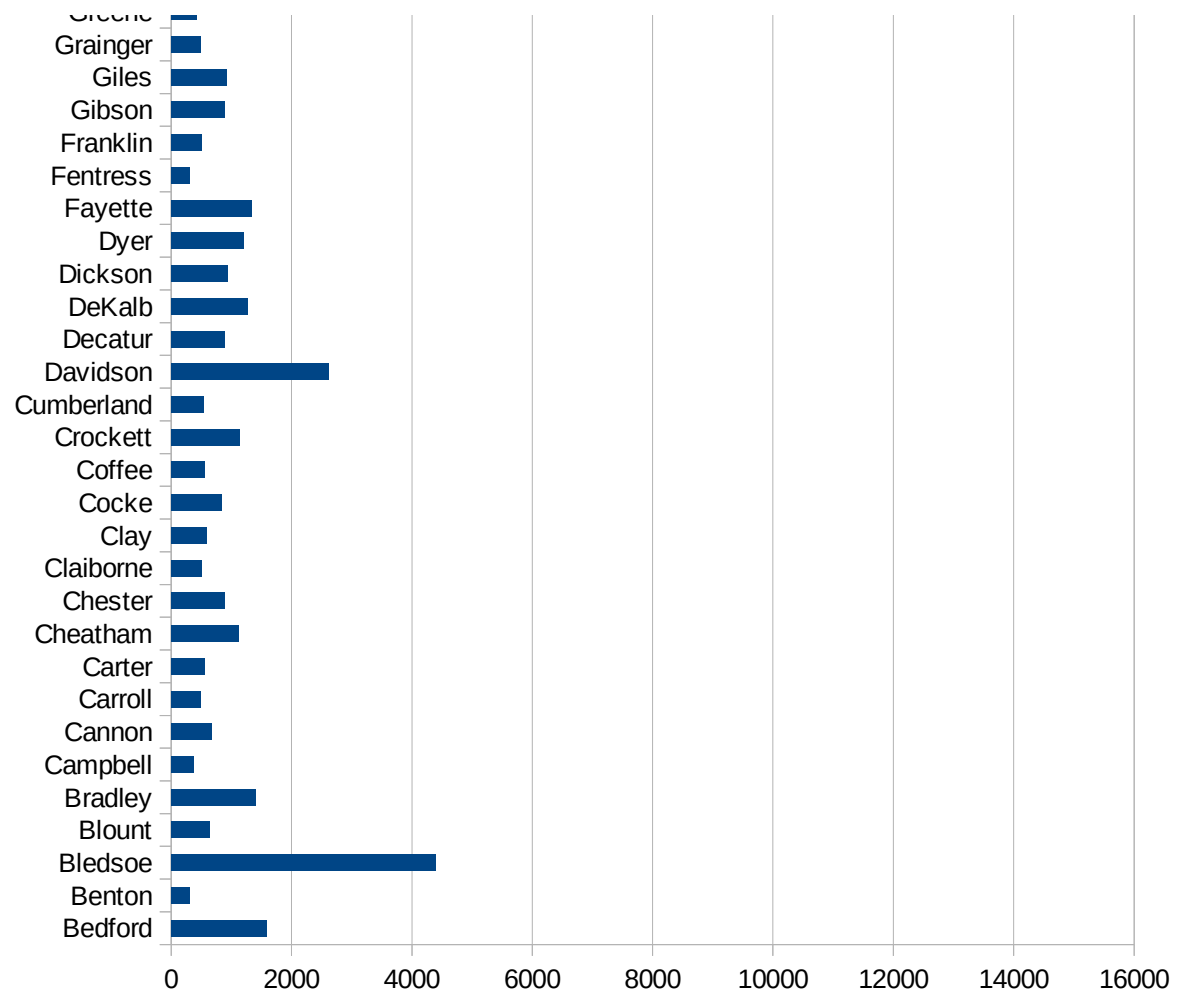
TN

47067 Hancock	1038.326462
47069 Hardeman	2791.435369
47071 Hardin	1303.538175
47073 Hawkins	396.2497789
47075 Haywood	1695.99077
47077 Henderson	1149.136352
47079 Henry	355.398974
47081 Hickman	722.1801061
47083 Houston	508.2899673
47085 Humphreys	416.5314292
47087 Jackson	824.970233
47089 Jefferson	725.7646449
47091 Johnson	393.7450782
47093 Knox	696.3414136
47095 Lake	9661.314263
47097 Lauderdale	1335.914811
47099 Lawrence	887.1815978
47101 Lewis	281.3172265
47103 Lincoln	577.4247443
47105 Loudon	1025.370377
47107 McMinn	806.9813268
47109 McNairy	956.1783834
47111 Macon	3173.294869
47113 Madison	651.6059628
47115 Marion	612.4234471
47117 Marshall	647.2107591
47119 Maury	958.2361671
47121 Meigs	658.2155046
47123 Monroe	584.593481
47125 Montgomery	706.4821559
47127 Moore	577.1330526
47129 Morgan	273.4139673
47131 Obion	971.354941
47133 Overton	502.9907558



TN

47135 Perry	744.047619
47137 Pickett	373.8685557
47139 Polk	650.9646112
47141 Putnam	1809.926056
47143 Rhea	1361.820603
47145 Roane	468.5735792
47147 Robertson	1825.043655
47149 Rutherford	1697.189818
47151 Scott	258.6324243
47153 Sequatchie	557.9456843
47155 Sevier	1431.169043
47157 Shelby	1993.45134
47159 Smith	1474.275399
47161 Stewart	435.0711599
47163 Sullivan	379.2779765
47165 Sumner	1562.925797
47167 Tipton	1568.66566
47169 Trousdale	14175.44497
47171 Unicoi	608.0738697
47173 Union	426.655831
47175 Van Buren	450.9973981
47177 Warren	775.4782524
47179 Washington	583.1719891
47181 Wayne	1123.324073
47183 Weakley	493.790214
47185 White	619.7661121
47187 Williamson	1270.017995
47189 Wilson	1334.044444



TN

FIPS

29001
29003
29005
29007
29009
29011
29013
29015
29017
29019
29021
29023
29025
29027
29029
29031
29033
29035
29037

TN

29039
29041
29043
29045
29047
29049
29051
29053
29055
29057
29059
29061
29063
29065
29067
29069
29071
29073
29075
29077
29079
29081
29083
29085
29087
29089
29091
29093
29095
29097
29099
29101

29103

TN

29105
29107
29109
29111
29113
29115
29117
29121
29123
29125
29127
29119
29129
29131
29133
29135
29137
29139
29141
29143
29145
29147
29149
29151
29153
29155
29157
29159
29161
29163
29165
29167
29169
29171

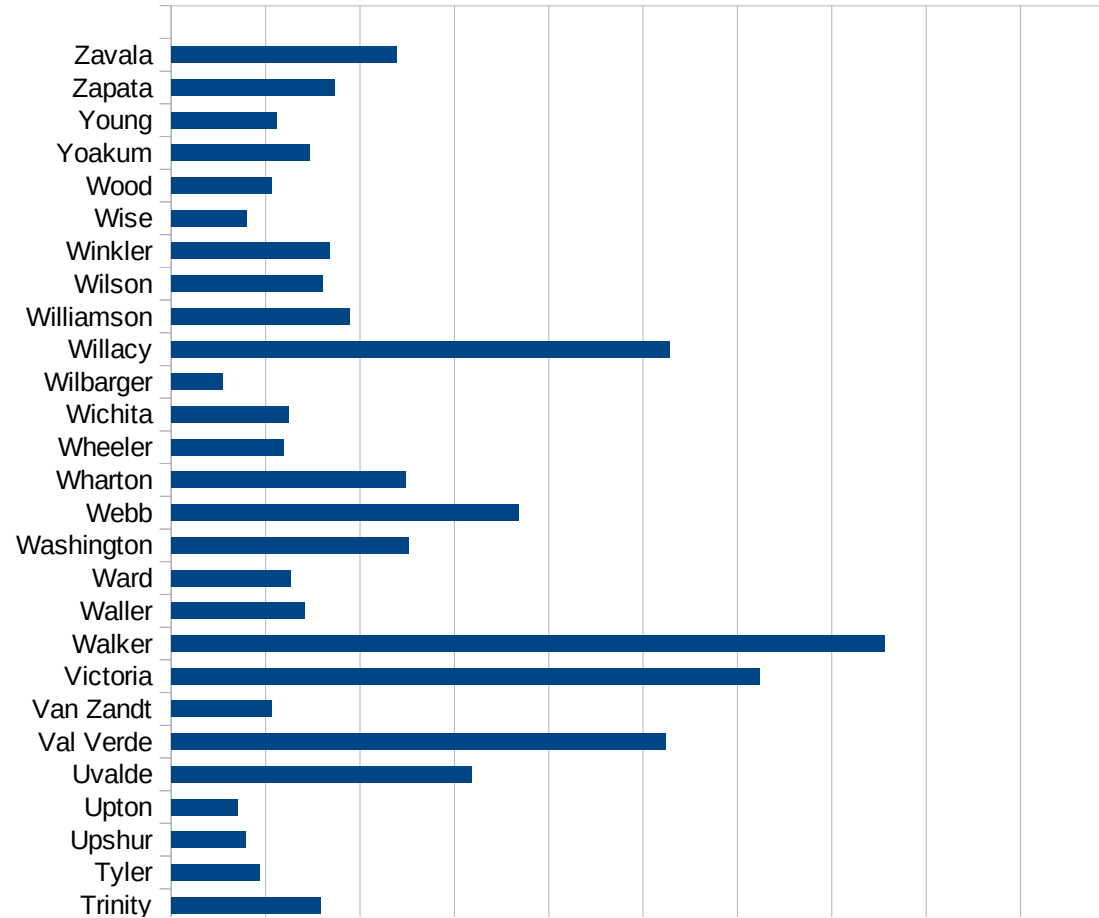
TN

29173
29175
29177
29179
29181
29195
29197
29199
29201
29203
29205
29183
29185
29187
29189
29510
29186
29207
29209
29211
29213
29215

29217
29219
29221
29223
29225
29227
29229

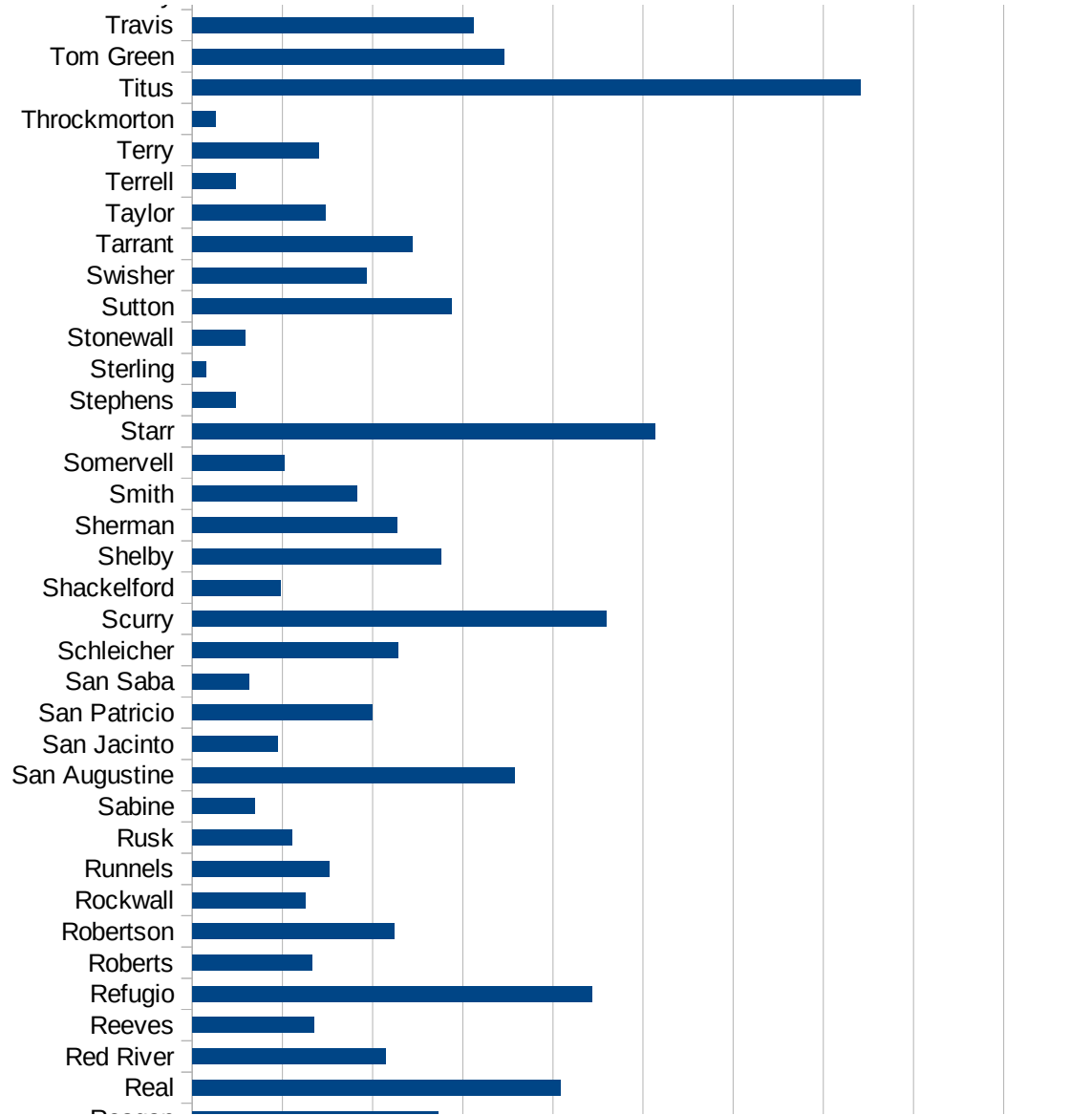
TX

FIPS	County	PC Infection
48001	Anderson	3689.477582
48003	Andrews	1257.72286
48005	Angelina	1613.236577
48007	Aransas	550.6052455
48009	Archer	170.7261552
48011	Armstrong	211.4164905
48013	Atascosa	781.1568277
48015	Austin	643.5693087
48017	Bailey	1878.468763
48019	Bandera	311.0760603
48021	Bastrop	1373.942237
48023	Baylor	139.586823
48025	Bee	1224.414644
48027	Bell	865.4770809
48029	Bexar	1834.697935
48031	Blanco	726.3715604
48033	Borden	0
48035	Bosque	551.0673586
48037	Bowie	721.9795598
48039	Brazoria	1505.402485
48041	Brazos	1642.279434
48043	Brewster	1899.212259
48045	Briscoe	659.6306069
48047	Brooks	1082.372786
48049	Brown	820.061175
48051	Burleson	1190.92936
48053	Burnet	1066.425476
48055	Caldwell	2309.98682
48057	Calhoun	1822.735495
48059	Callahan	271.5449478
48061	Cameron	1846.391198
48063	Camp	1450.164966
48065	Carson	166.5278934



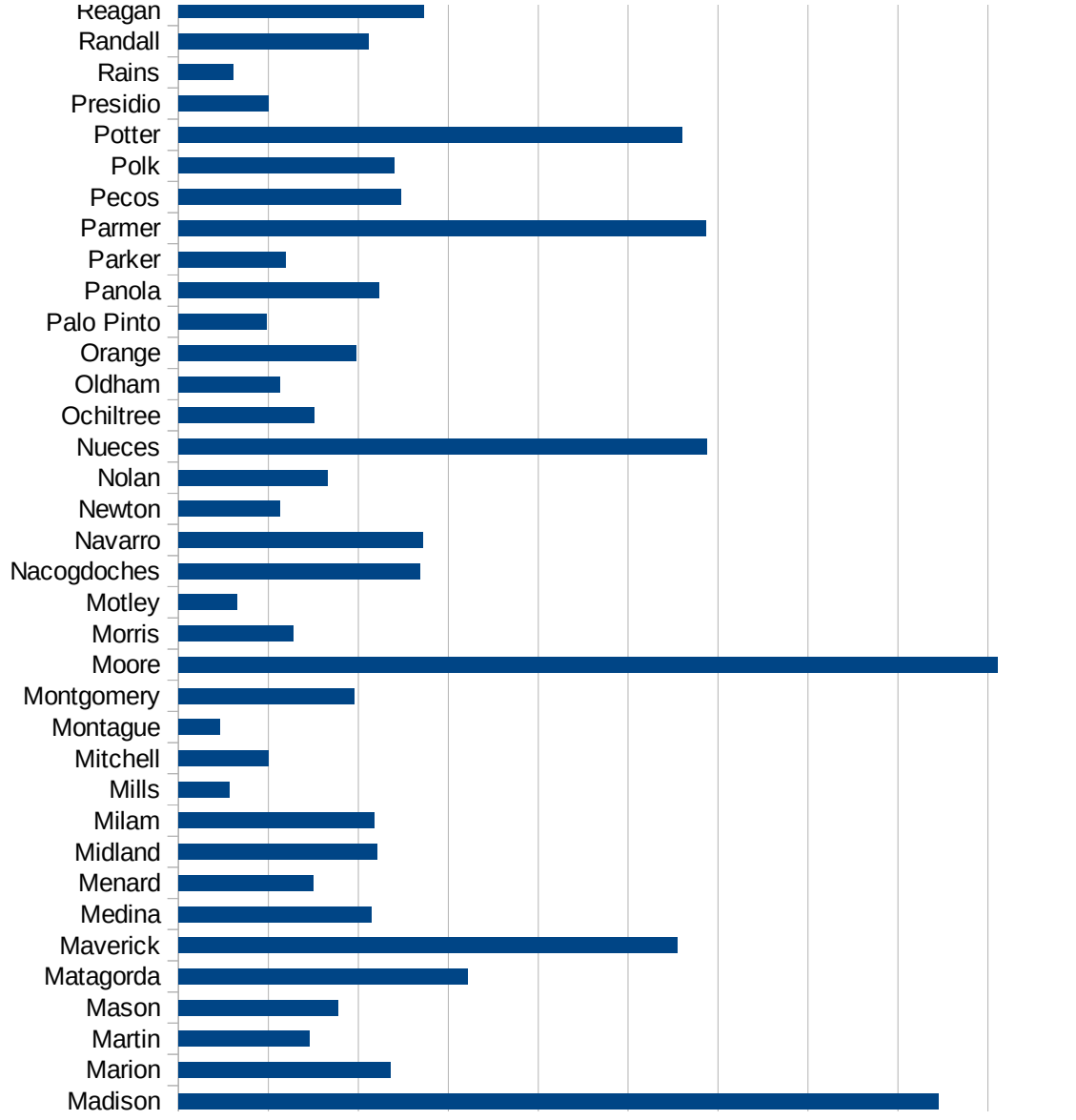
TX

48067 Cass	451.5422159
48069 Castro	1917.808219
48071 Chambers	1912.658407
48073 Cherokee	1245.436568
48075 Childress	274.3107941
48077 Clay	239.0971691
48079 Cochran	387.8702398
48081 Coke	949.5548961
48083 Coleman	107.1811361
48085 Collin	575.9362321
48087 Collingsworth	202.5658339
48089 Colorado	1098.175991
48091 Comal	1037.250713
48093 Comanche	1507.314911
48095 Concho	514.4995323
48097 Cooke	423.916794
48099 Coryell	760.6138381
48101 Cottle	503.9596832
48103 Crane	1355.861494
48105 Crockett	3858.245213
48107 Crosby	795.9854646
48109 Culberson	635.2087114
48111 Dallam	2402.777778
48113 Dallas	1790.867444
48115 Dawson	966.7961011
48117 Deaf Smith	2718.550107
48119 Delta	224.3409983
48121 Denton	712.5196726
48123 DeWitt	2486.748898
48125 Dickens	177.8568253
48127 Dimmit	844.0046566
48129 Donley	1144.92317
48131 Duval	1150.552979
48133 Eastland	212.8588582



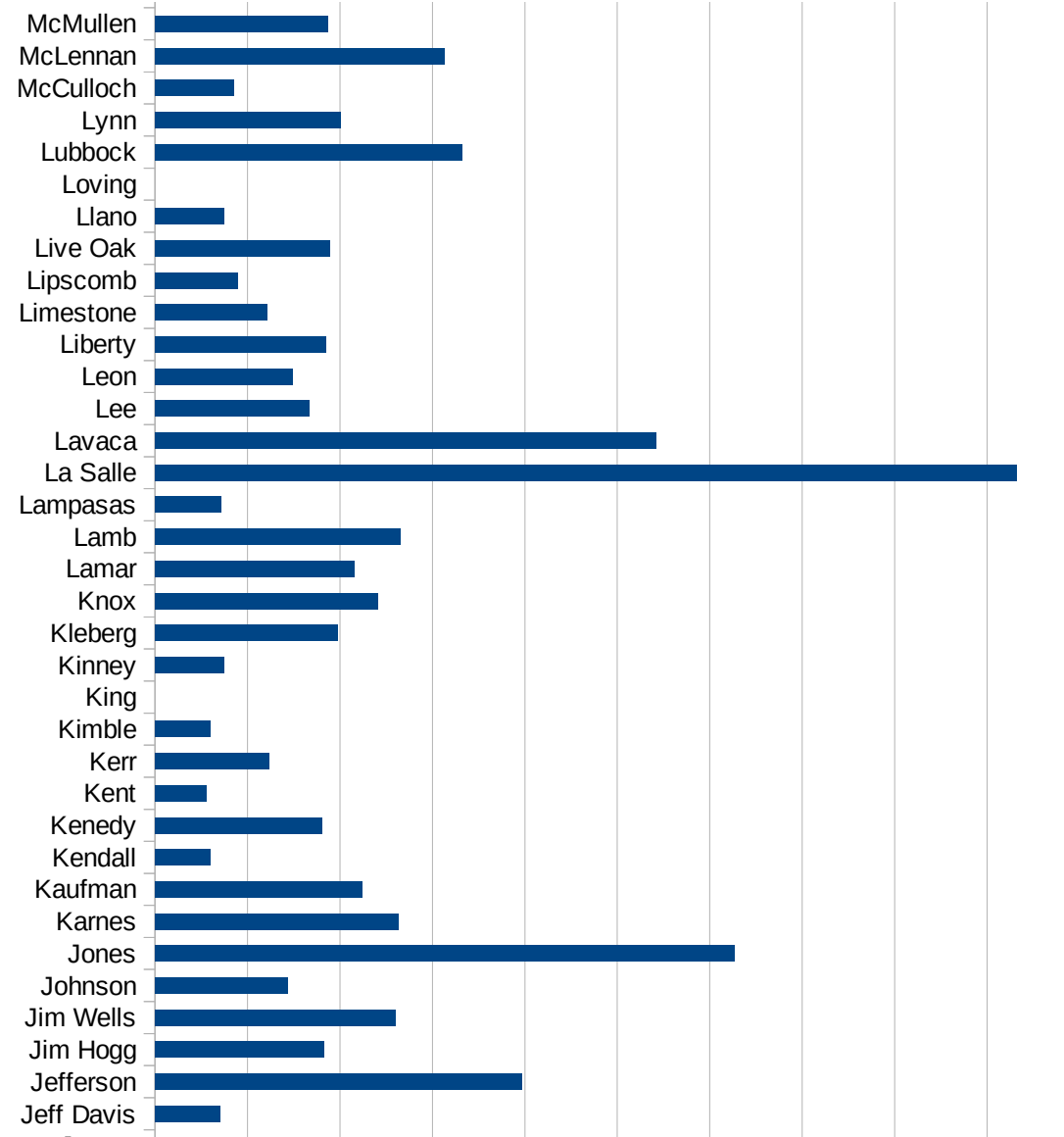
TX

48135 Ector	1909.032592
48137 Edwards	1141.078838
48139 Ellis	1263.960409
48141 El Paso	1574.769434
48143 Erath	874.0517363
48145 Falls	594.1736372
48147 Fannin	527.1212379
48149 Fayette	1364.945363
48151 Fisher	599.1143527
48153 Floyd	1113.585746
48155 Foard	166.6666667
48157 Fort Bend	847.7415981
48159 Franklin	724.5030652
48161 Freestone	651.2520194
48163 Frio	2144.73153
48165 Gaines	411.4635663
48167 Galveston	2428.30507
48169 Garza	1429.005777
48171 Gillespie	582.0026862
48173 Glasscock	432.2766571
48175 Goliad	896.6244726
48177 Gonzales	2732.161721
48179 Gray	685.0879196
48181 Grayson	688.8522363
48183 Gregg	965.9922236
48185 Grimes	2834.978843
48187 Guadalupe	927.9509328
48189 Hale	3207.212533
48191 Hall	198.1505945
48193 Hamilton	636.4922207
48195 Hansford	860.3331503
48197 Hardeman	280.4691484
48199 Hardin	1192.161798
48201 Harris	1408.711794



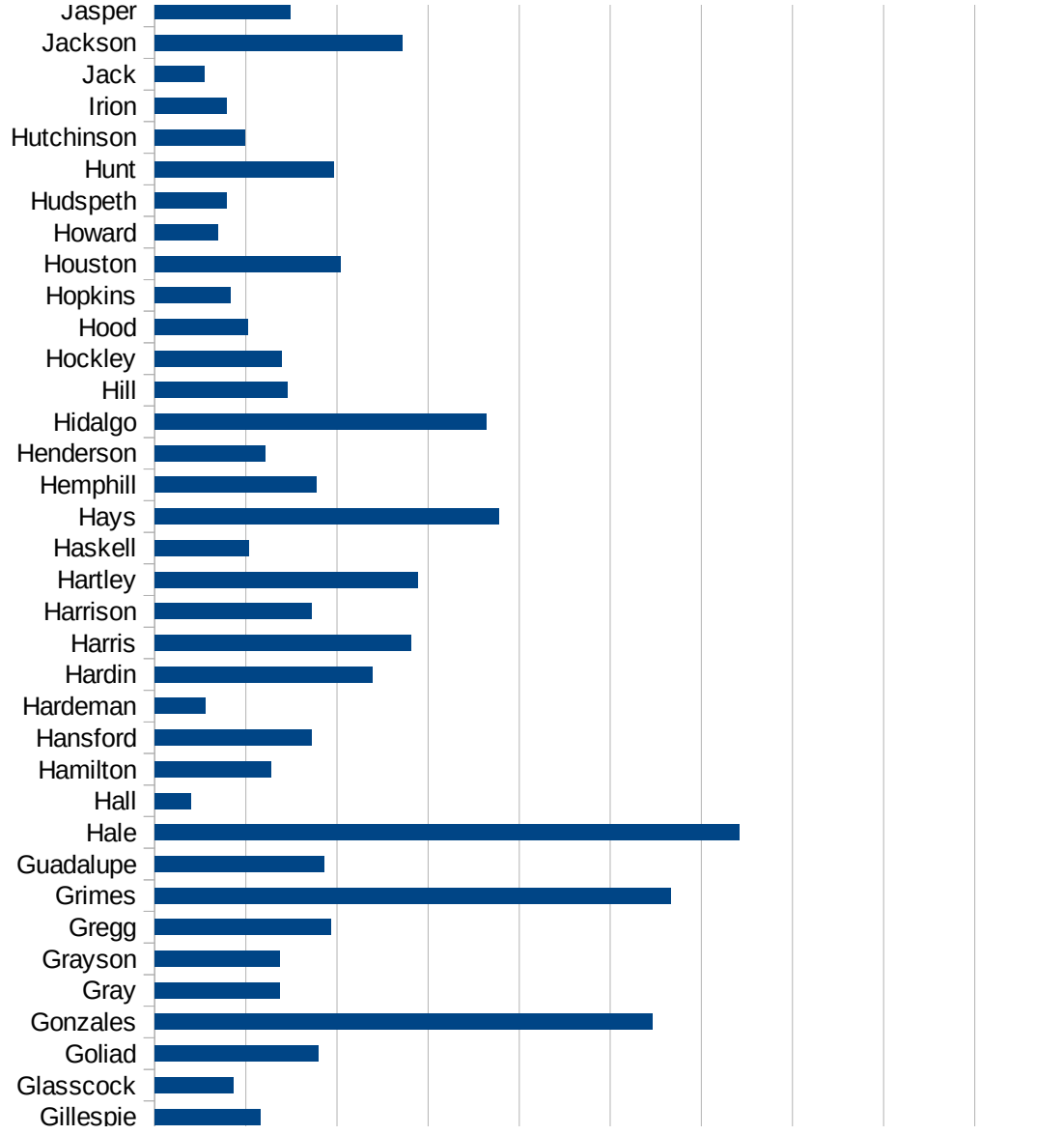
TX

48203 Harrison	860.2343914
48205 Hartley	1441.53764
48207 Haskell	516.0846379
48209 Hays	1887.87725
48211 Hemphill	888.8888889
48213 Henderson	607.5407964
48215 Hidalgo	1818.719332
48217 Hill	726.192441
48219 Hockley	696.2576153
48221 Hood	508.7797545
48223 Hopkins	418.3645748
48225 Houston	1018.602443
48227 Howard	345.5936806
48229 Hudspeth	396.2460897
48231 Hunt	982.4546858
48233 Hutchinson	495.3297481
48235 Irion	394.218134
48237 Jack	271.4011082
48239 Jackson	1358.074492
48241 Jasper	747.1008029
48243 Jeff Davis	355.2397869
48245 Jefferson	1985.874565
48247 Jim Hogg	914.6341463
48249 Jim Wells	1300.769193
48251 Johnson	720.1171795
48253 Jones	3133.673109
48255 Karnes	1316.29393
48257 Kaufman	1119.55964
48259 Kendall	300.168708
48261 Kenedy	904.9773756
48263 Kent	275.4820937
48265 Kerr	618.2616163
48267 Kimble	298.0284273
48269 King	0

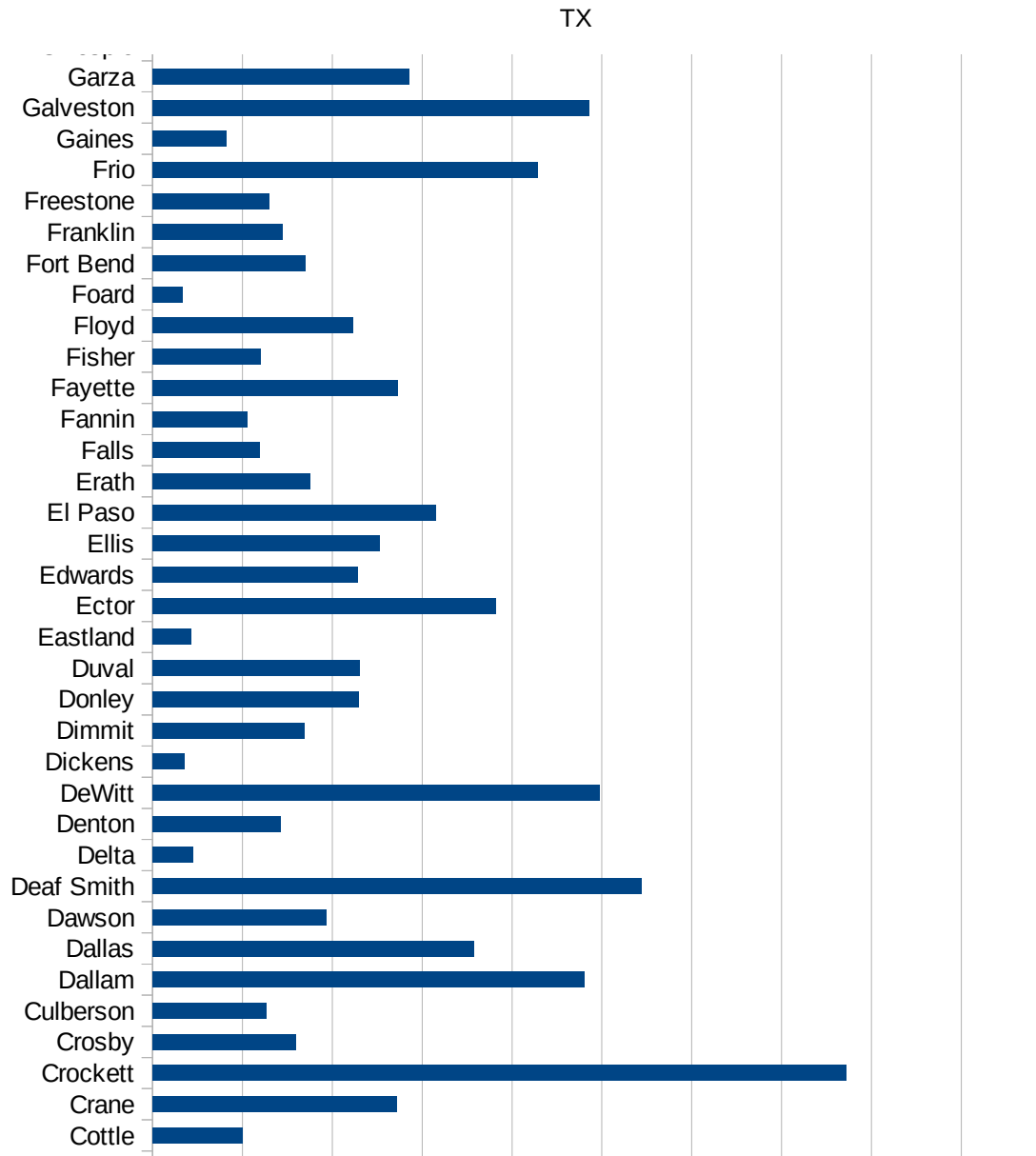


TX

48271 Kinney	371.6485267
48273 Kleberg	989.4310771
48275 Knox	1204.489461
48277 Lamar	1079.874517
48279 Lamb	1329.98936
48281 Lampasas	358.0008479
48283 La Salle	4660.735626
48285 Lavaca	2710.09448
48287 Lee	834.1110593
48289 Leon	741.1696584
48291 Liberty	923.2765312
48293 Limestone	608.0190484
48295 Lipscomb	447.0938897
48297 Live Oak	945.2572744
48299 Llano	374.203086
48301 Loving	0
48303 Lubbock	1659.011359
48305 Lynn	1003.913561
48307 McCulloch	425.6917491
48309 McLennan	1565.550044
48311 McMullen	934.5794393
48313 Madison	4222.715296
48315 Marion	1178.485093
48317 Martin	730.0538849
48319 Mason	887.8504673
48321 Matagorda	1608.667104
48323 Maverick	2773.360691
48325 Medina	1072.24917
48327 Menard	748.0130902
48329 Midland	1101.530902
48331 Milam	1086.307747
48333 Mills	284.4950213
48335 Mitchell	503.3763045
48337 Montague	229.6387018

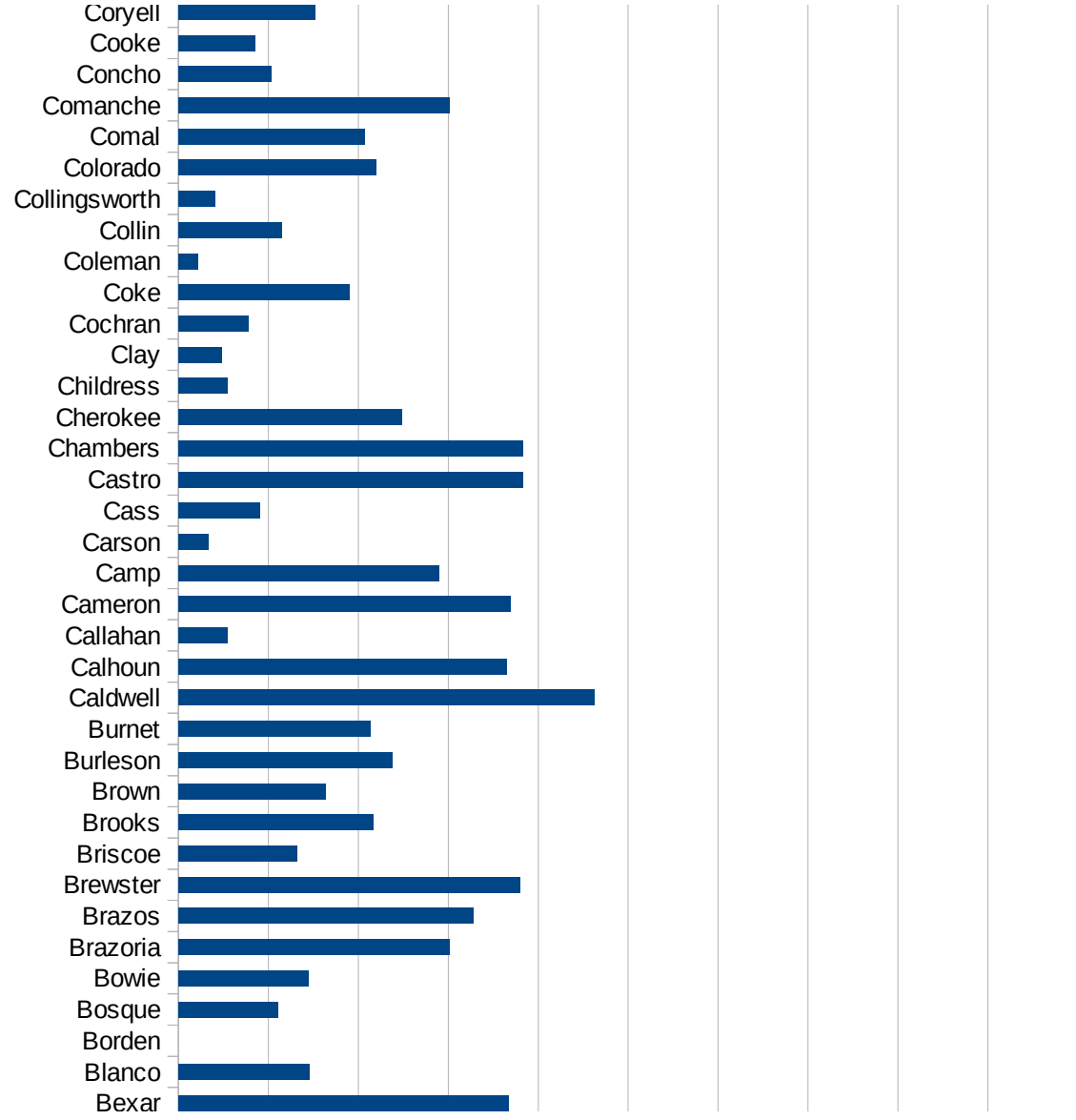


48339 Montgomery	978.127512
48341 Moore	4552.013032
48343 Morris	640.2463733
48345 Motley	324.1491086
48347 Nacogdoches	1342.241025
48349 Navarro	1355.79542
48351 Newton	567.4378001
48353 Nolan	827.062572
48355 Nueces	2939.008737
48357 Ochiltree	753.9961798
48359 Oldham	563.115908
48361 Orange	989.5658833
48363 Palo Pinto	491.7748918
48365 Panola	1114.567133
48367 Parker	595.5005023
48369 Parmer	2929.845904
48371 Pecos	1237.797486
48373 Polk	1201.255222
48375 Potter	2802.387002
48377 Presidio	503.7420841
48379 Rains	304.3013406
48381 Randall	1058.185527
48383 Reagan	1363.271852
48385 Real	2041.403105
48387 Red River	1075.975359
48389 Reeves	675.374323
48391 Refugio	2218.430034
48393 Roberts	664.4518272
48395 Robertson	1122.425364
48397 Rockwall	630.8552808
48399 Runnels	762.1653312
48401 Rusk	550.9641873
48403 Sabine	349.4192086
48405 San Augustine	1785.714286

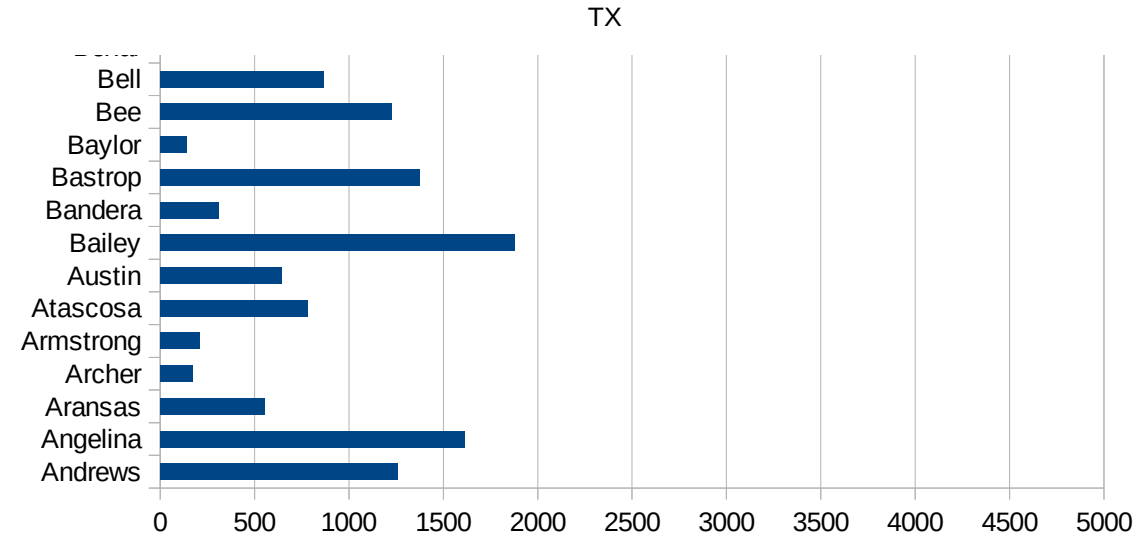


TX

48407 San Jacinto	473.5540931
48409 San Patricio	995.6198705
48411 San Saba	313.8420879
48413 Schleicher	1139.896373
48415 Scurry	2294.557097
48417 Shackelford	491.8536735
48419 Shelby	1380.911165
48421 Sherman	1136.732705
48423 Smith	914.7731962
48425 Somervell	510.2040816
48427 Starr	2564.897327
48429 Stephens	243.8248701
48431 Sterling	76.27765065
48433 Stonewall	293.6857562
48435 Sutton	1436.93454
48437 Swisher	964.8887698
48439 Tarrant	1223.014095
48441 Taylor	740.3371113
48443 Terrell	243.0133657
48445 Terry	699.9267519
48447 Throckmorton	132.0132013
48449 Titus	3705.385524
48451 Tom Green	1731.12557
48453 Travis	1559.968705
48455 Trinity	793.7584803
48457 Tyler	470.1327434
48459 Upshur	397.4793989
48461 Upton	354.1269409
48463 Uvalde	1590.553528
48465 Val Verde	2617.460576
48467 Van Zandt	530.1772613
48469 Victoria	3118.378878
48471 Walker	3777.593819
48473 Waller	709.633701



48475 Ward	631.3993174
48477 Washington	1256.12396
48479 Webb	1841.542532
48481 Wharton	1242.221101
48483 Wheeler	597.1874398
48485 Wichita	623.9399079
48487 Wilbarger	273.0109204
48489 Willacy	2640.018592
48491 Williamson	946.8537317
48493 Wilson	802.4052246
48495 Winkler	841.9689119
48497 Wise	398.2138936
48499 Wood	534.0246848
48501 Yoakum	733.3255733
48503 Young	559.7118315
48505 Zapata	866.807611
48507 Zavala	1193.357256



TX

FIPS

29001
29003
29005
29007
29009
29011
29013
29015
29017
29019
29021
29023
29025
29027
29029
29031
29033
29035
29037

TX

29039
29041
29043
29045
29047
29049
29051
29053
29055
29057
29059
29061
29063
29065
29067
29069
29071
29073
29075
29077
29079
29081
29083
29085
29087
29089
29091
29093
29095
29097
29099
29101

29103

TX

29105
29107
29109
29111
29113
29115
29117
29121
29123
29125
29127
29119
29129
29131
29133
29135
29137
29139
29141
29143
29145
29147
29149
29151
29153
29155
29157
29159
29161
29163
29165
29167
29169
29171

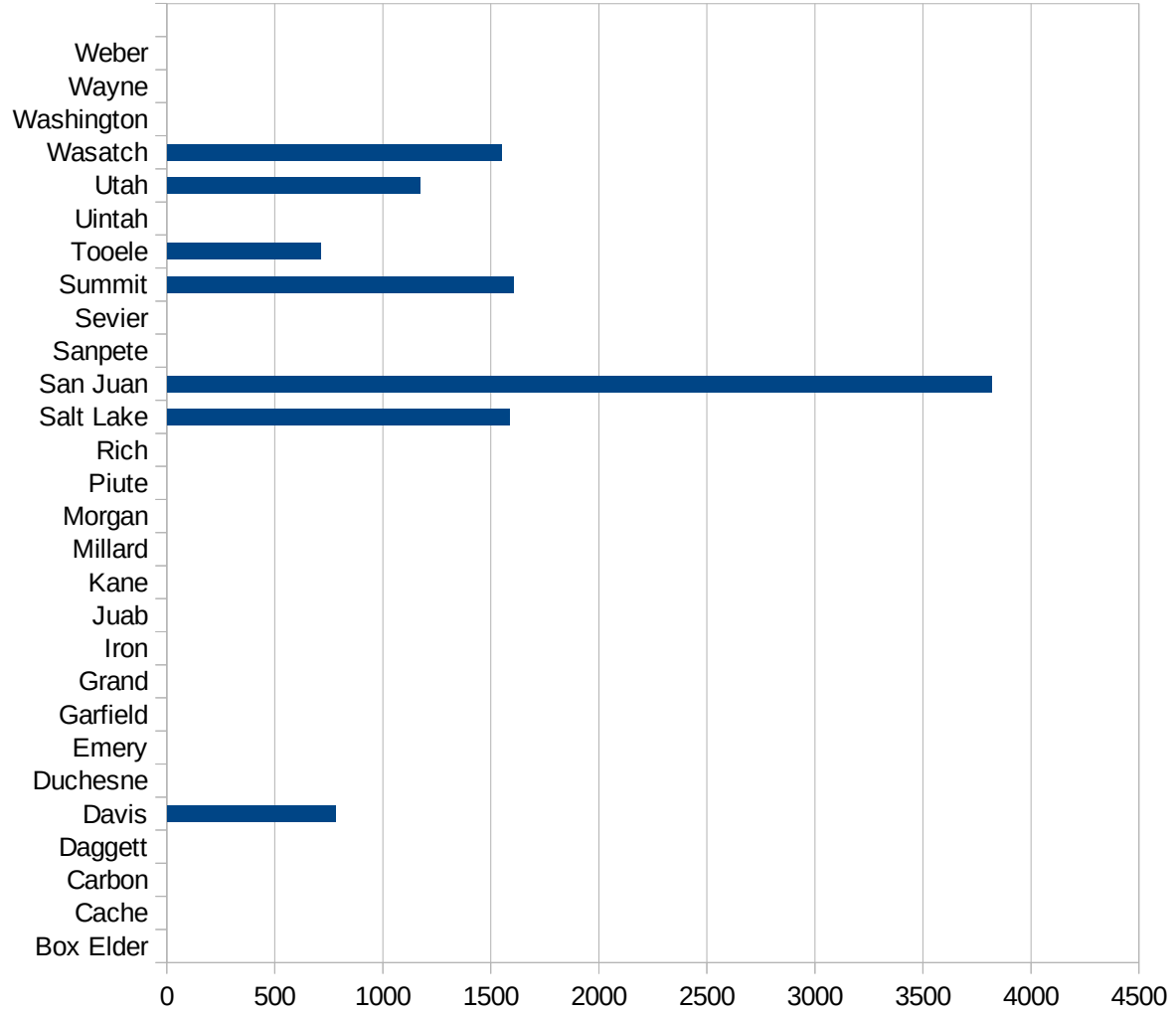
TX

29173
29175
29177
29179
29181
29195
29197
29199
29201
29203
29205
29183
29185
29187
29189
29510
29186
29207
29209
29211
29213
29215

29217
29219
29221
29223
29225
29227
29229

UT

FIPS	County	PC Infection
49001	Beaver	0
49003	Box Elder	0
49005	Cache	0
49007	Carbon	0
49009	Daggett	0
49011	Davis	779.89724577
49013	Duchesne	0
49015	Emery	0
49017	Garfield	0
49019	Grand	0
49021	Iron	0
49023	Juab	0
49025	Kane	0
49027	Millard	0
49029	Morgan	0
49031	Piute	0
49033	Rich	0
49035	Salt Lake	1585.9341178
49037	San Juan	3819.0174121
49039	Sanpete	0
49041	Sevier	0
49043	Summit	1604.9412157
49045	Tooele	712.37501252
49047	Uintah	0
49049	Utah	1172.588808
49051	Wasatch	1549.3381468
49053	Washington	0
49055	Wayne	0
49057	Weber	0



UT

FIPS

29001
29003
29005
29007
29009
29011
29013
29015
29017
29019
29021
29023
29025
29027
29029
29031
29033
29035
29037

UT

29039
29041
29043
29045
29047
29049
29051
29053
29055
29057
29059
29061
29063
29065
29067
29069
29071
29073
29075
29077
29079
29081
29083
29085
29087
29089
29091
29093
29095
29097
29099
29101

29103

UT

29105
29107
29109
29111
29113
29115
29117
29121
29123
29125
29127
29119
29129
29131
29133
29135
29137
29139
29141
29143
29145
29147
29149
29151
29153
29155
29157
29159
29161
29163
29165
29167
29169
29171

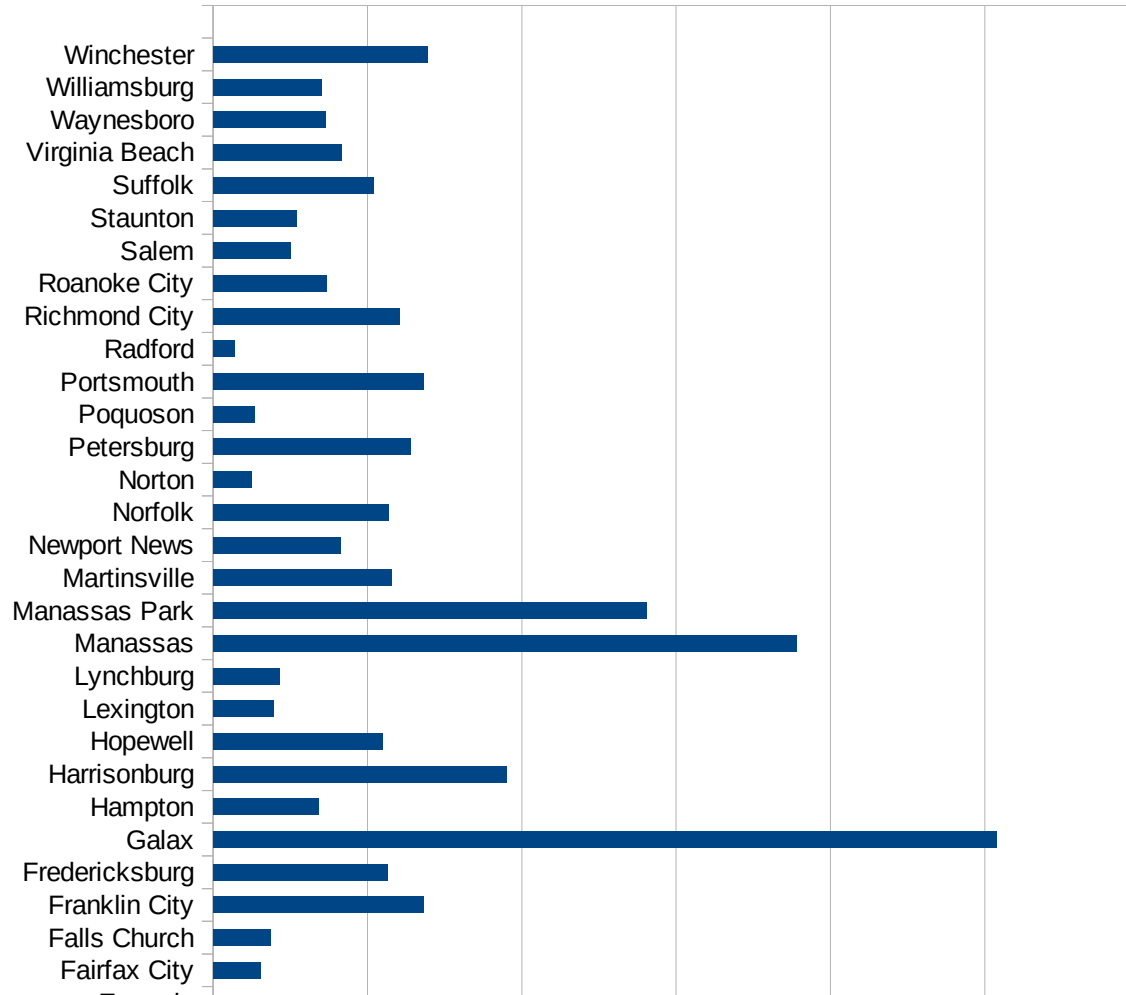
UT

29173
29175
29177
29179
29181
29195
29197
29199
29201
29203
29205
29183
29185
29187
29189
29510
29186
29207
29209
29211
29213
29215

29217
29219
29221
29223
29225
29227
29229

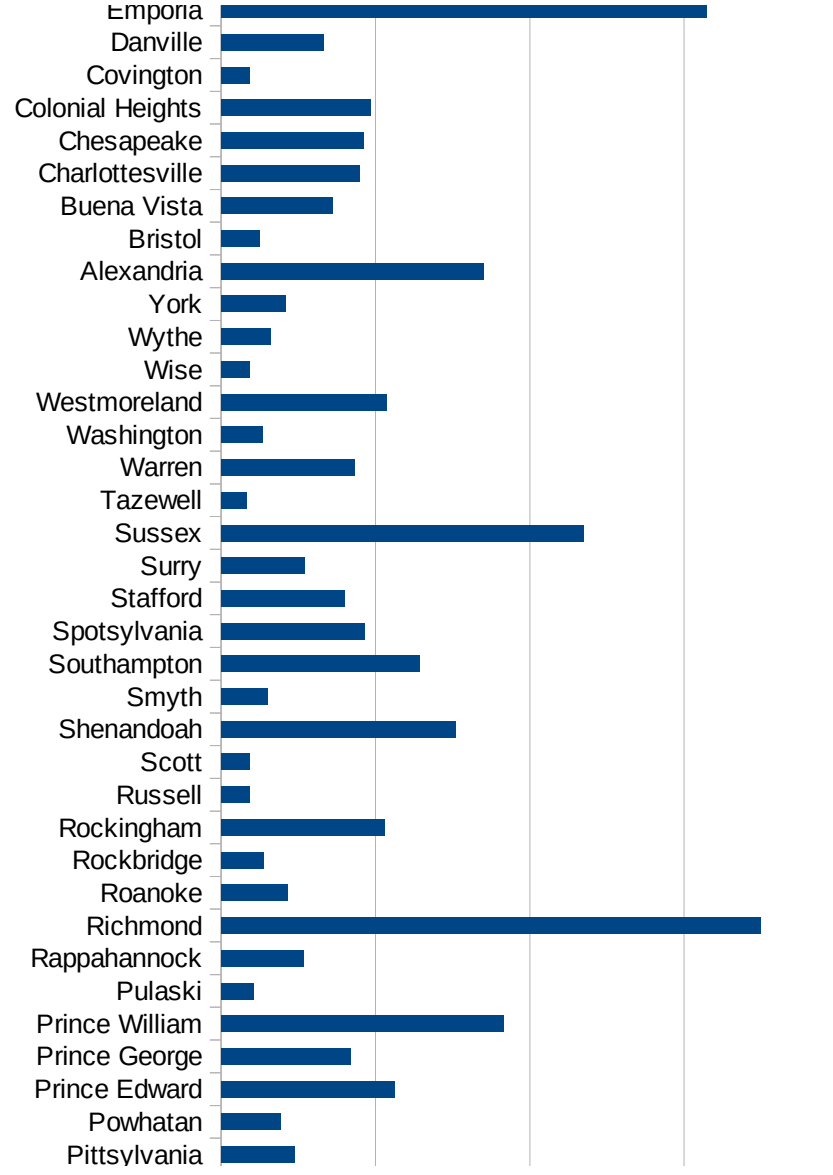
VA

FIPS	County	PC Infection
51001	Accomack	3285.820067
51003	Albemarle	660.4242168
51005	Alleghany	382.2937626
51007	Amelia	507.1851226
51009	Amherst	277.9005874
51011	Appomattox	385.0766997
51013	Arlington	1188.526488
51015	Augusta	322.0377168
51017	Bath	69.89748369
51019	Bedford	299.6939566
51021	Bland	111.2347052
51023	Botetourt	537.9090663
51025	Brunswick	1092.529297
51027	Buchanan	301.5880496
51029	Buckingham	3482.557798
51031	Campbell	212.8317538
51033	Caroline	555.699987
51035	Carroll	1008.908085
51036	Charles City	648.3215675
51037	Charlotte	385.3241749
51041	Chesterfield	1080.45766
51043	Clarke	440.6803002
51045	Craig	276.4612954
51047	Culpeper	1785.610984
51049	Cumberland	611.6831481
51051	Dickenson	110.1700751
51053	Dinwiddie	655.473378
51057	Essex	668.5593919
51059	Fairfax	1342.984632
51061	Fauquier	802.263884
51063	Floyd	183.6024058
51065	Fluvanna	616.0624277
51067	Franklin	250.9120028



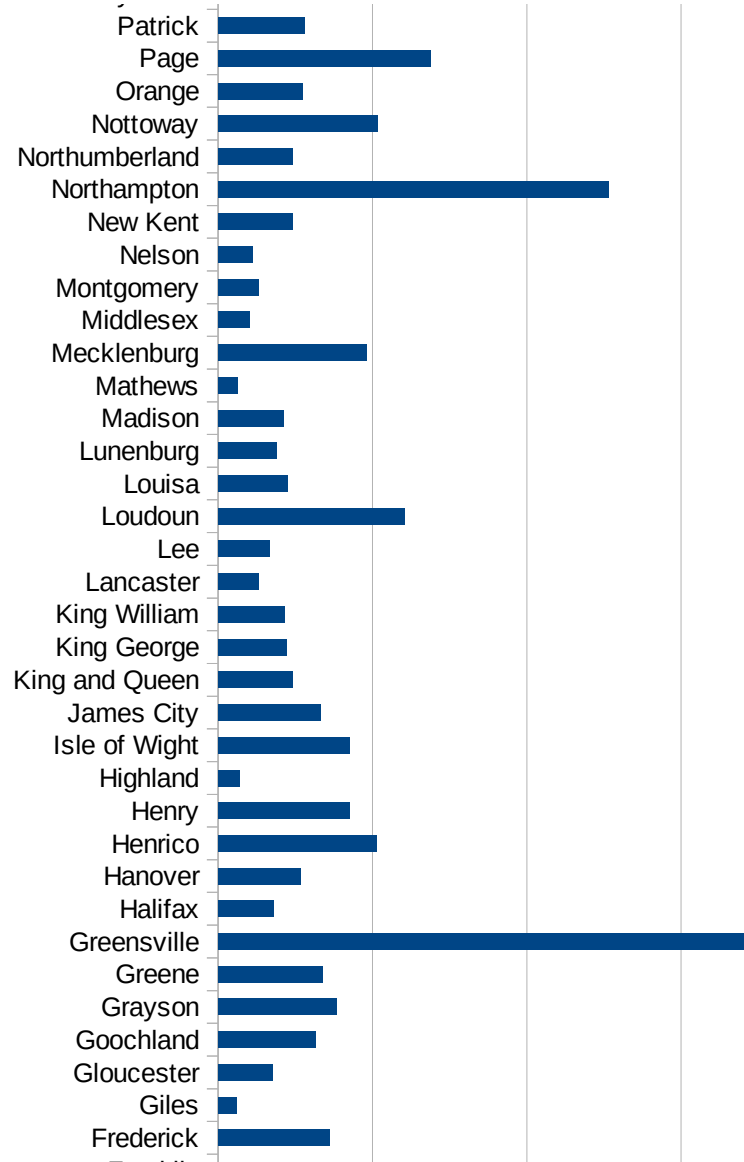
VA

51069 Frederick	723.2188331
51071 Giles	118.7366421
51073 Gloucester	353.4231171
51075 Goochland	632.42127
51077 Grayson	767.7052012
51079 Greene	677.4862228
51081 Greensville	3491.872366
51083 Halifax	360.4923798
51085 Hanover	536.1855295
51087 Henrico	1023.807861
51089 Henry	851.7653524
51091 Highland	135.7466063
51093 Isle of Wight	852.4341731
51095 James City	667.5654803
51097 King and Queen	482.8173814
51099 King George	444.0263405
51101 King William	430.9581439
51103 Lancaster	259.6679959
51105 Lee	331.3368166
51107 Loudoun	1207.816148
51109 Louisa	448.6377726
51111 Lunenburg	380.6056594
51113 Madison	421.2109816
51115 Mathews	124.9715974
51117 Mecklenburg	962.4796085
51119 Middlesex	204.2900919
51121 Montgomery	259.6352983
51125 Nelson	222.4319224
51127 New Kent	482.3366531
51131 Northampton	2530.890499
51133 Northumberland	485.7166379
51135 Nottoway	1031.128405
51137 Orange	548.5209038
51139 Page	1374.670956



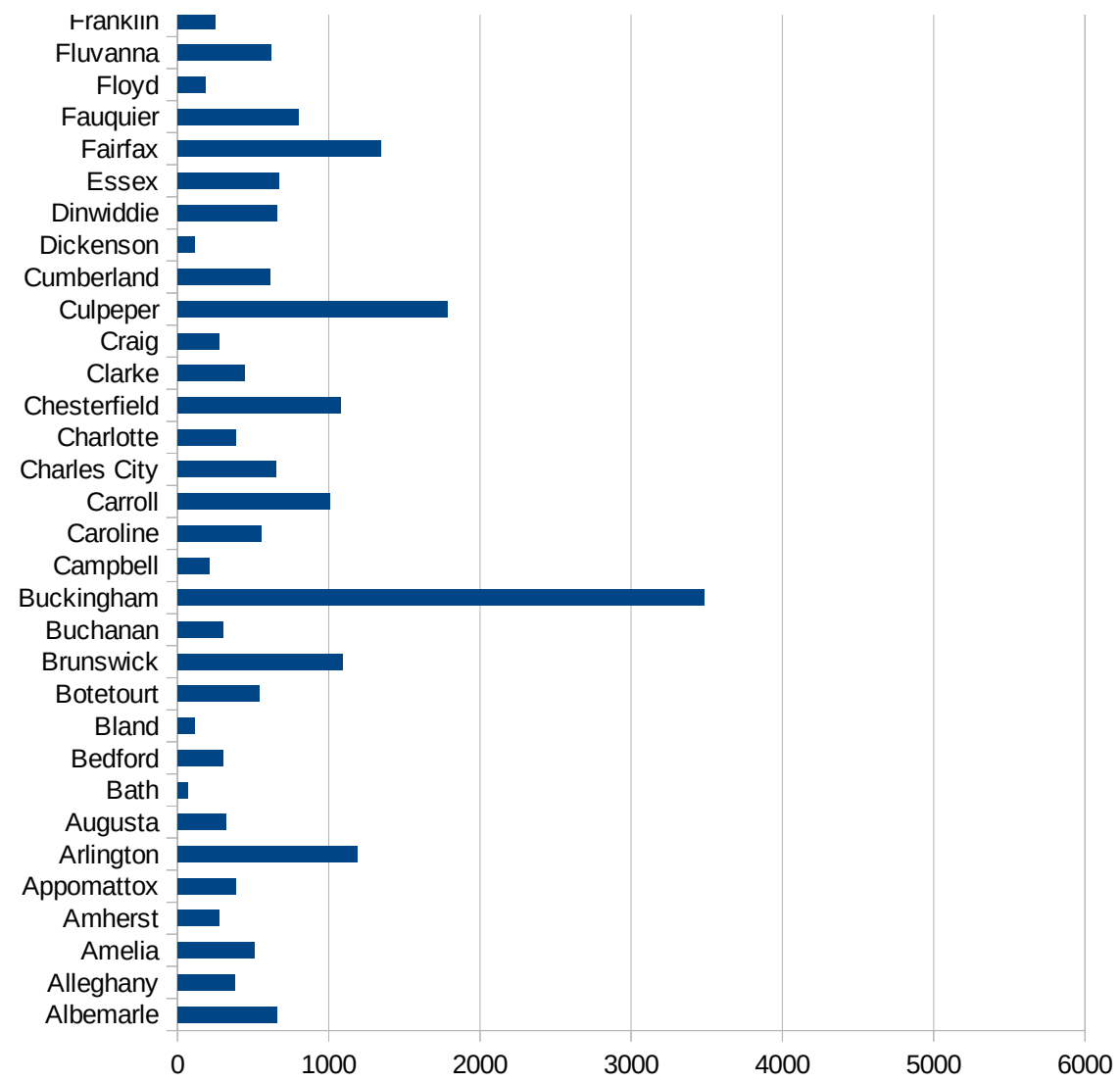
VA

51141 Patrick	560.1765405
51143 Pittsylvania	477.4483585
51145 Powhatan	383.7061907
51147 Prince Edward	1124.183007
51149 Prince George	837.666089
51153 Prince William	1833.290243
51155 Pulaski	208.4189514
51157 Rappahannock	537.7826806
51159 Richmond	3496.34875
51161 Roanoke	430.5167264
51163 Rockbridge	272.5035162
51165 Rockingham	1058.539708
51167 Russell	186.9298639
51169 Scott	185.7527631
51171 Shenandoah	1517.346024
51173 Smyth	298.6348123
51175 Southampton	1285.113158
51177 Spotsylvania	926.7122573
51179 Stafford	801.5470792
51181 Surry	540.6240346
51183 Sussex	2349.381508
51185 Tazewell	166.4422959
51187 Warren	862.4353174
51191 Washington	268.3724863
51193 Westmoreland	1071.228267
51195 Wise	184.1523729
51197 Wythe	323.4332615
51199 York	415.647201
51510 Alexandria	1703.73139
51520 Bristol	248.7562189
51530 Buena Vista	721.5007215
51540 Charlottesville	899.8898518
51550 Chesapeake	925.6740605
51570 Colonial Heights	970.1115909



VA

51580 Covington	183.1501832
51590 Danville	661.0473546
51595 Emporia	3143.917204
51600 Fairfax City	309.2699601
51610 Falls Church	372.3260222
51620 Franklin City	1360.28953
51630 Fredericksburg	1128.877299
51640 Galax	5075.509886
51650 Hampton	681.9890852
51660 Harrisonburg	1902.54104
51670 Hopewell	1097.539388
51678 Lexington	392.3766816
51680 Lynchburg	431.0449797
51683 Manassas	3782.329915
51685 Manassas Park	2808.112324
51690 Martinsville	1154.859712
51700 Newport News	825.1878226
51710 Norfolk	1138.579787
51720 Norton	252.016129
51730 Petersburg	1279.817531
51735 Poquoson	270.7136998
51740 Portsmouth	1364.231972
51750 Radford	136.3215006
51760 Richmond City	1207.257532
51770 Roanoke City	737.5900721
51775 Salem	499.1615646
51790 Staunton	541.690073
51800 Suffolk	1039.644678
51810 Virginia Beach	831.2064488
51820 Waynesboro	724.7657769
51830 Williamsburg	704.887218
51840 Winchester	1387.505337



VA

VA

FIPS

29001
29003
29005
29007
29009
29011
29013
29015
29017
29019
29021
29023
29025
29027
29029
29031
29033
29035
29037

VA

29039
29041
29043
29045
29047
29049
29051
29053
29055
29057
29059
29061
29063
29065
29067
29069
29071
29073
29075
29077
29079
29081
29083
29085
29087
29089
29091
29093
29095
29097
29099
29101

29103

VA

29105
29107
29109
29111
29113
29115
29117
29121
29123
29125
29127
29119
29129
29131
29133
29135
29137
29139
29141
29143
29145
29147
29149
29151
29153
29155
29157
29159
29161
29163
29165
29167
29169
29171

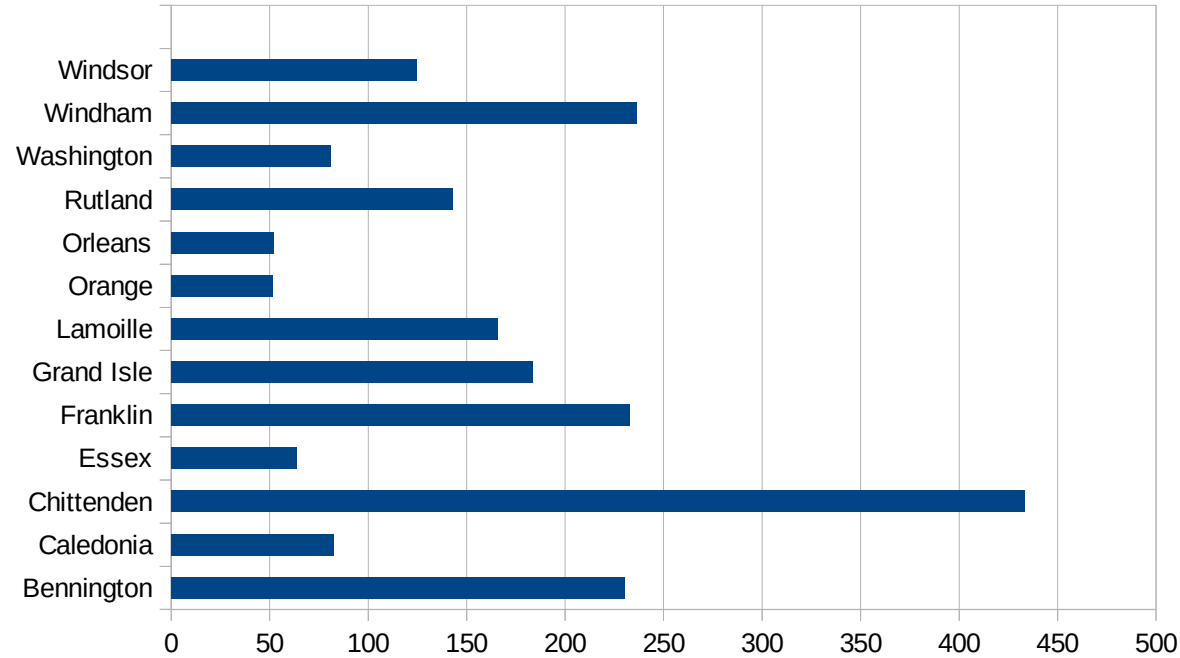
VA

29173
29175
29177
29179
29181
29195
29197
29199
29201
29203
29205
29183
29185
29187
29189
29510
29186
29207
29209
29211
29213
29215

29217
29219
29221
29223
29225
29227
29229

VT

FIPS	County	PC Infection
50001	Addison	192.0320234
50003	Bennington	230.1366787
50005	Caledonia	82.5028051
50007	Chittenden	433.2450235
50009	Essex	64
50011	Franklin	232.6946035
50013	Grand Isle	183.3568406
50015	Lamoille	166.0079051
50017	Orange	51.72592158
50019	Orleans	52.03106998
50021	Rutland	143.1688028
50023	Washington	80.83935329
50025	Windham	236.2241557
50027	Windsor	124.8055566



FIPS

- 29001
- 29003
- 29005
- 29007
- 29009
- 29011
- 29013
- 29015
- 29017
- 29019
- 29021
- 29023
- 29025
- 29027
- 29029
- 29031
- 29033
- 29035
- 29037

VT

29039
29041
29043
29045
29047
29049
29051
29053
29055
29057
29059
29061
29063
29065
29067
29069
29071
29073
29075
29077
29079
29081
29083
29085
29087
29089
29091
29093
29095
29097
29099
29101

29103

VT

29105
29107
29109
29111
29113
29115
29117
29121
29123
29125
29127
29119
29129
29131
29133
29135
29137
29139
29141
29143
29145
29147
29149
29151
29153
29155
29157
29159
29161
29163
29165
29167
29169
29171

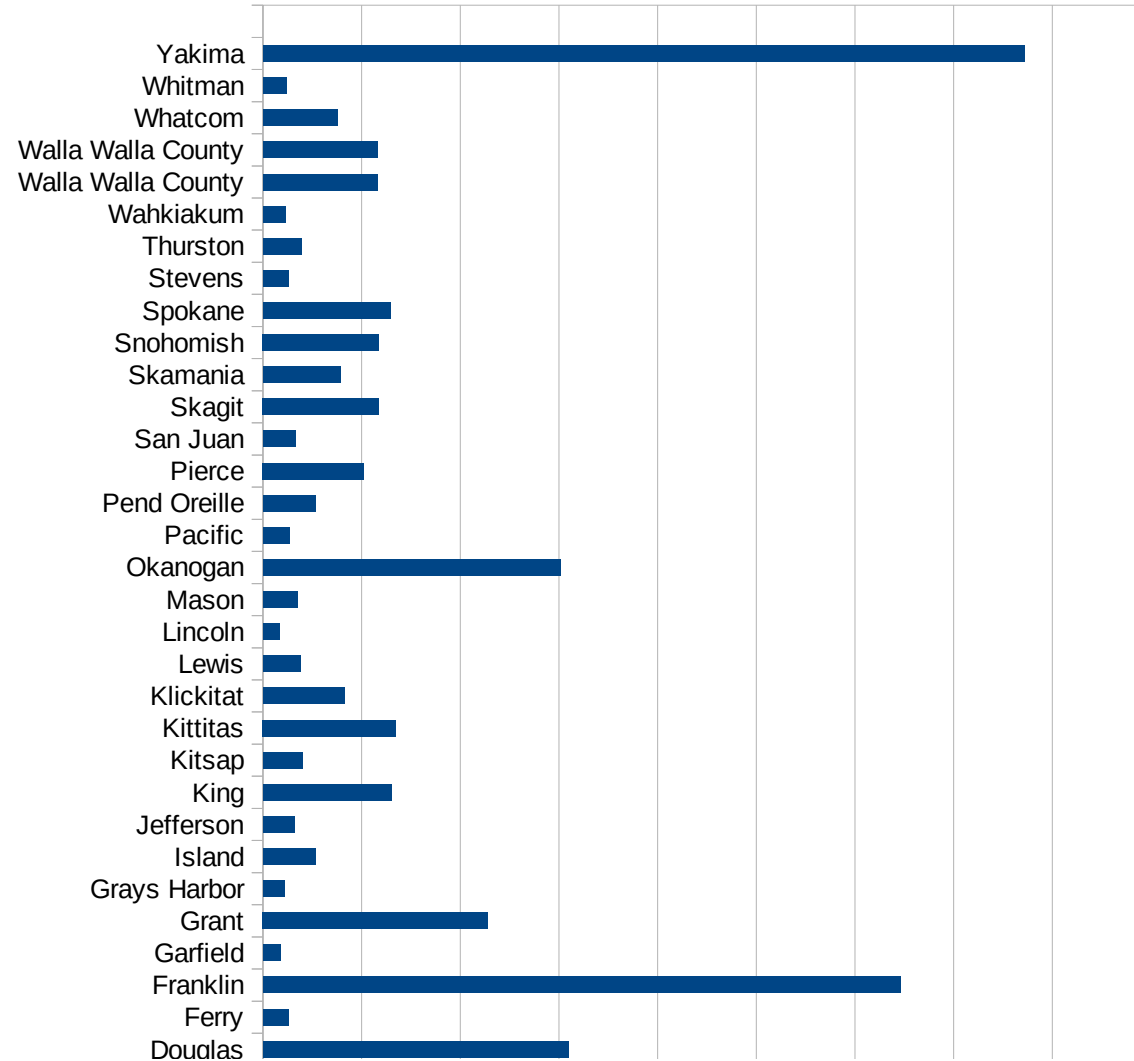
VT

29173
29175
29177
29179
29181
29195
29197
29199
29201
29203
29205
29183
29185
29187
29189
29510
29186
29207
29209
29211
29213
29215

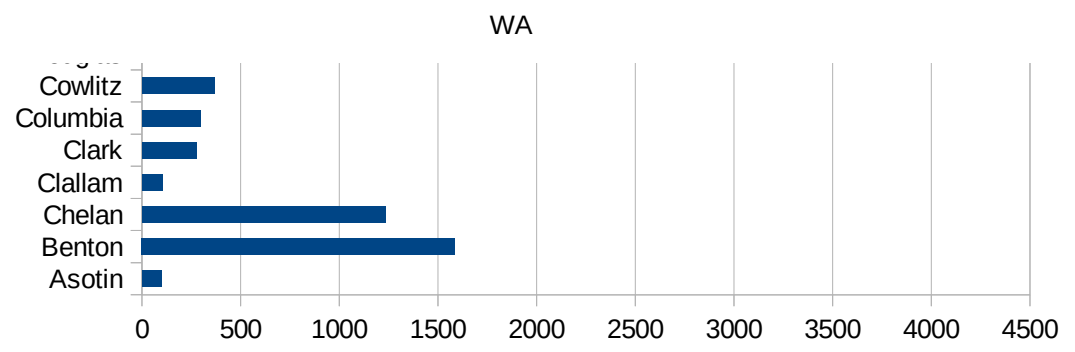
29217
29219
29221
29223
29225
29227
29229

WA

FIPS	County	PC Infection
53001	Adams	1837.137507
53003	Asotin	97.30207873
53005	Benton	1586.609668
53007	Chelan	1234.487772
53009	Clallam	102.9490337
53011	Clark	276.6380897
53013	Columbia	295.63932
53015	Cowlitz	368.8513309
53017	Douglas	1549.863659
53019	Ferry	130.7360439
53021	Franklin	3230.627365
53023	Garfield	89.00756564
53025	Grant	1140.438298
53027	Grays Harbor	109.6060946
53029	Island	266.3982951
53031	Jefferson	157.5845441
53033	King	652.8408361
53035	Kitsap	200.8858249
53037	Kittitas	673.5073051
53039	Klickitat	411.634324
53041	Lewis	189.6889604
53043	Lincoln	83.79888268
53045	Mason	175.5537576
53047	Okanogan	1507.167948
53049	Pacific	136.1408604
53051	Pend Oreille	264.6669607
53053	Pierce	511.1640426
53055	San Juan	163.4750117
53057	Skagit	587.3360061
53059	Skamania	394.1630325
53061	Snohomish	587.5560344
53063	Spokane	644.9281135
53065	Stevens	130.3579319



53067 Thurston	196.9143109
53069 Wahkiakum	112.9688206
53071 Walla Walla Cou	581.0708775
53071 Walla Walla Cou	581.0708775
53073 Whatcom	377.9604316
53075 Whitman	118.4953104
53077 Yakima	3857.687138



WA

FIPS

29001
29003
29005
29007
29009
29011
29013
29015
29017
29019
29021
29023
29025
29027
29029
29031
29033
29035
29037

WA

29039
29041
29043
29045
29047
29049
29051
29053
29055
29057
29059
29061
29063
29065
29067
29069
29071
29073
29075
29077
29079
29081
29083
29085
29087
29089
29091
29093
29095
29097
29099
29101

29103

WA

29105
29107
29109
29111
29113
29115
29117
29121
29123
29125
29127
29119
29129
29131
29133
29135
29137
29139
29141
29143
29145
29147
29149
29151
29153
29155
29157
29159
29161
29163
29165
29167
29169
29171

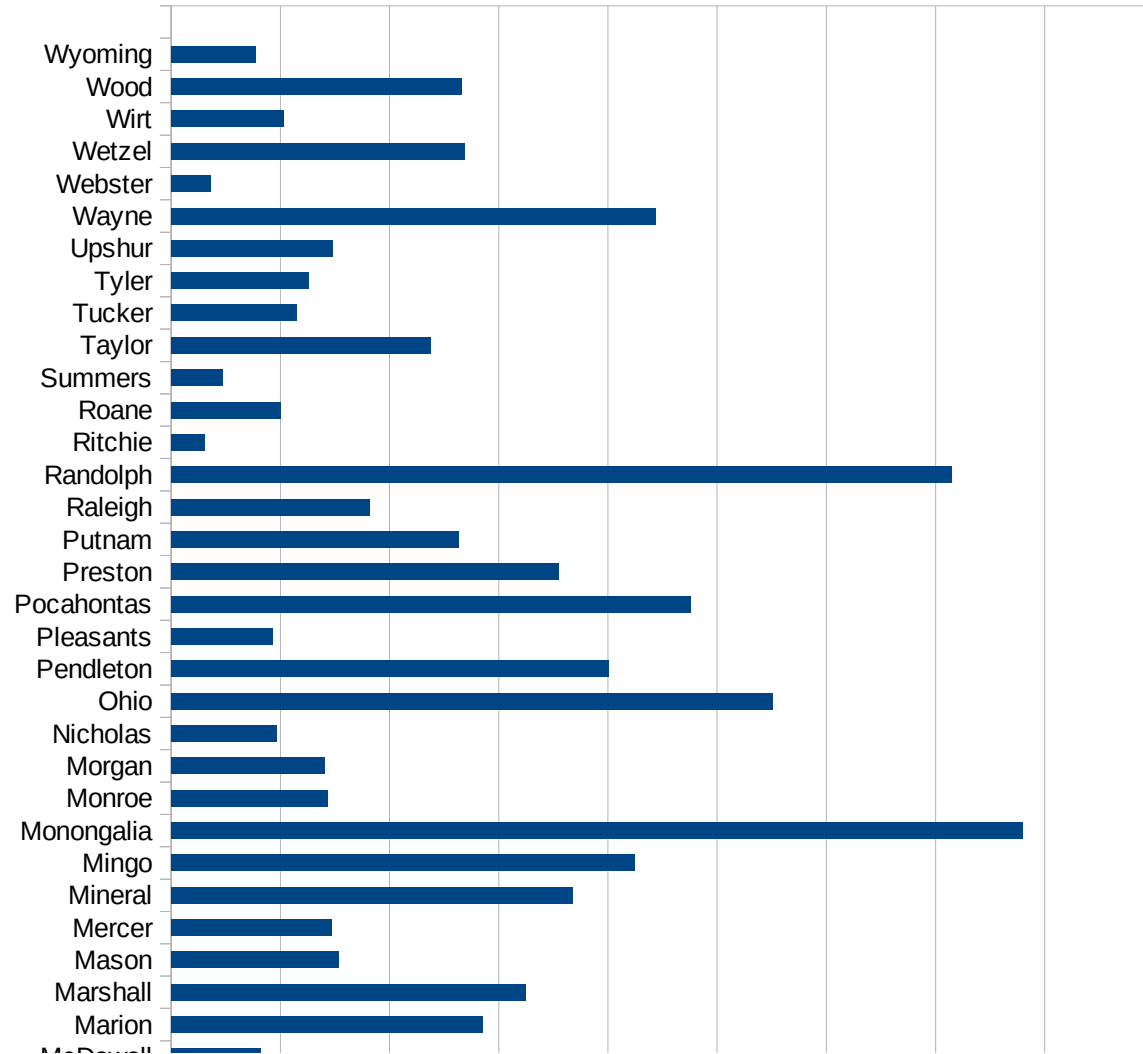
WA

29173
29175
29177
29179
29181
29195
29197
29199
29201
29203
29205
29183
29185
29187
29189
29510
29186
29207
29209
29211
29213
29215

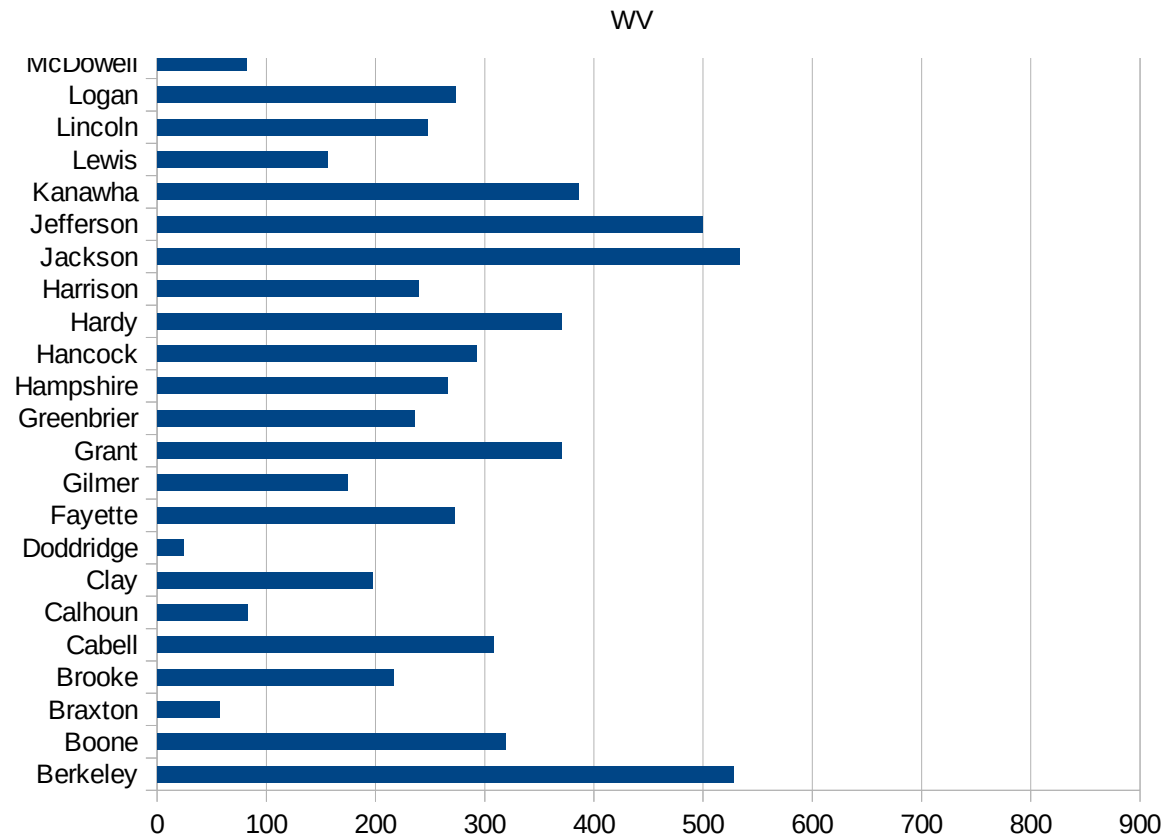
29217
29219
29221
29223
29225
29227
29229

WV

FIPS	County	PC Infection
54001	Barbour	169.3377684
54003	Berkeley	527.6504188
54005	Boone	318.8920778
54007	Braxton	56.78188658
54009	Brooke	216.1870018
54011	Cabell	307.8606367
54013	Calhoun	82.71298594
54015	Clay	196.9416126
54017	Doddridge	23.79252915
54019	Fayette	271.9791715
54021	Gilmer	174.4330924
54023	Grant	369.8606571
54025	Greenbrier	235.7270166
54027	Hampshire	265.5587442
54029	Hancock	292.1564584
54031	Hardy	370.2359347
54033	Harrison	239.8081535
54035	Jackson	532.9896189
54037	Jefferson	499.9031878
54039	Kanawha	385.693861
54041	Lewis	156.015976
54043	Lincoln	247.5848342
54045	Logan	272.9475266
54047	McDowell	82.31355979
54049	Marion	285.2202435
54051	Marshall	324.8335228
54053	Mason	153.4545999
54055	Mercer	147.1309465
54057	Mineral	367.4832962
54059	Mingo	424.6373765
54061	Monongalia	779.9285849
54063	Monroe	143.0722892
54065	Morgan	140.5520886



54067 Nicholas	96.61057886
54069 Ohio	550.8322357
54071 Pendleton	400.1715021
54073 Pleasants	93.24630345
54075 Pocahontas	475.3981459
54077 Preston	354.6204084
54079 Putnam	262.8700469
54081 Raleigh	181.8083874
54083 Randolph	714.7070048
54085 Ritchie	30.86102253
54087 Roane	100.488085
54089 Summers	47.02194357
54091 Taylor	237.2197841
54093 Tucker	115.0251618
54095 Tyler	125.7717814
54097 Upshur	147.4503379
54099 Wayne	443.1203685
54101 Webster	36.21001811
54103 Wetzel	268.5003274
54105 Wirt	102.915952
54107 Wood	266.0237759
54109 Wyoming	76.97488694



FIPS

- 29001
- 29003
- 29005
- 29007
- 29009
- 29011
- 29013
- 29015
- 29017
- 29019
- 29021
- 29023
- 29025
- 29027
- 29029
- 29031
- 29033
- 29035
- 29037

WV

29039
29041
29043
29045
29047
29049
29051
29053
29055
29057
29059
29061
29063
29065
29067
29069
29071
29073
29075
29077
29079
29081
29083
29085
29087
29089
29091
29093
29095
29097
29099
29101

29103

WV

29105
29107
29109
29111
29113
29115
29117
29121
29123
29125
29127
29119
29129
29131
29133
29135
29137
29139
29141
29143
29145
29147
29149
29151
29153
29155
29157
29159
29161
29163
29165
29167
29169
29171

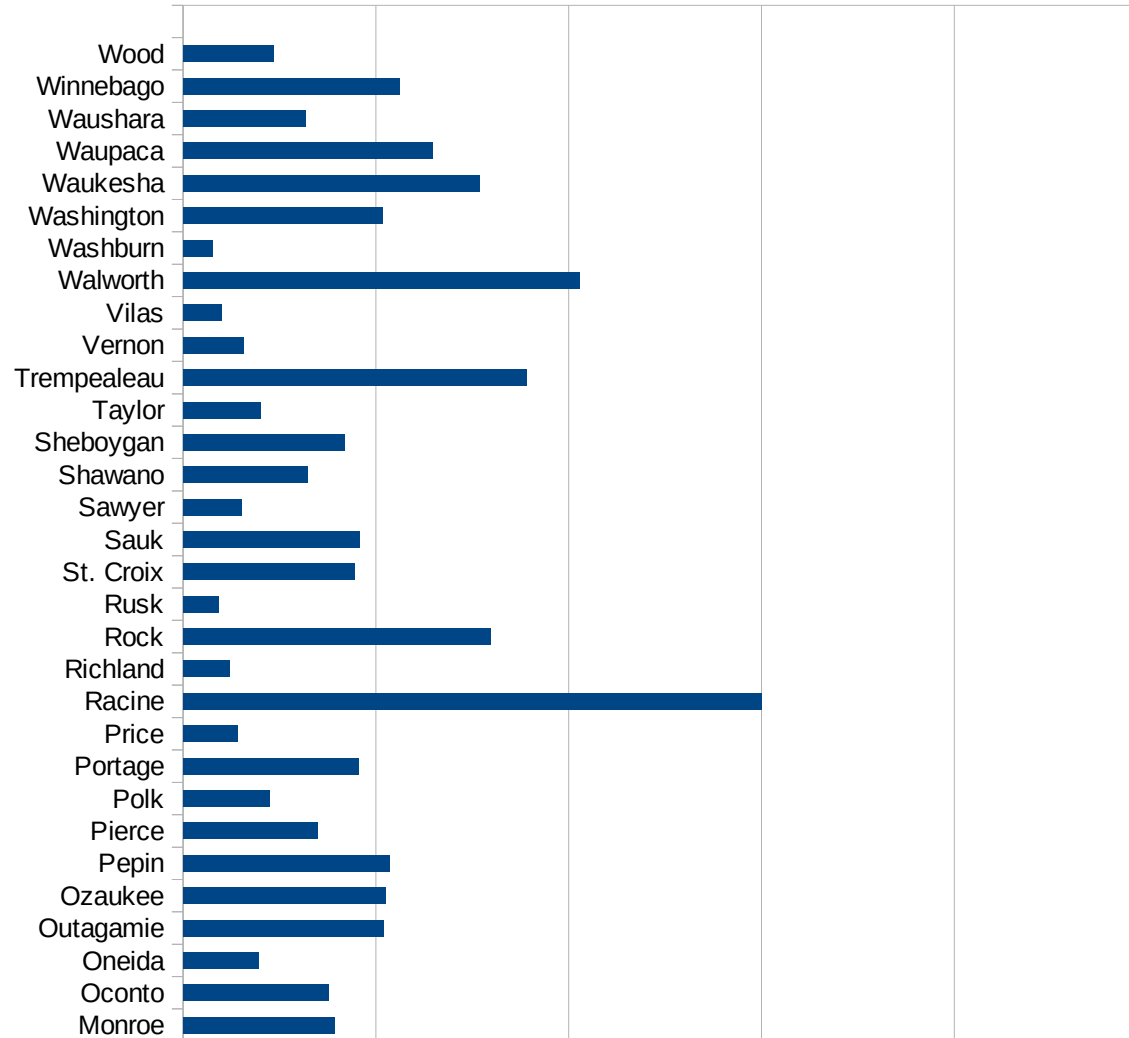
WV

29173
29175
29177
29179
29181
29195
29197
29199
29201
29203
29205
29183
29185
29187
29189
29510
29186
29207
29209
29211
29213
29215

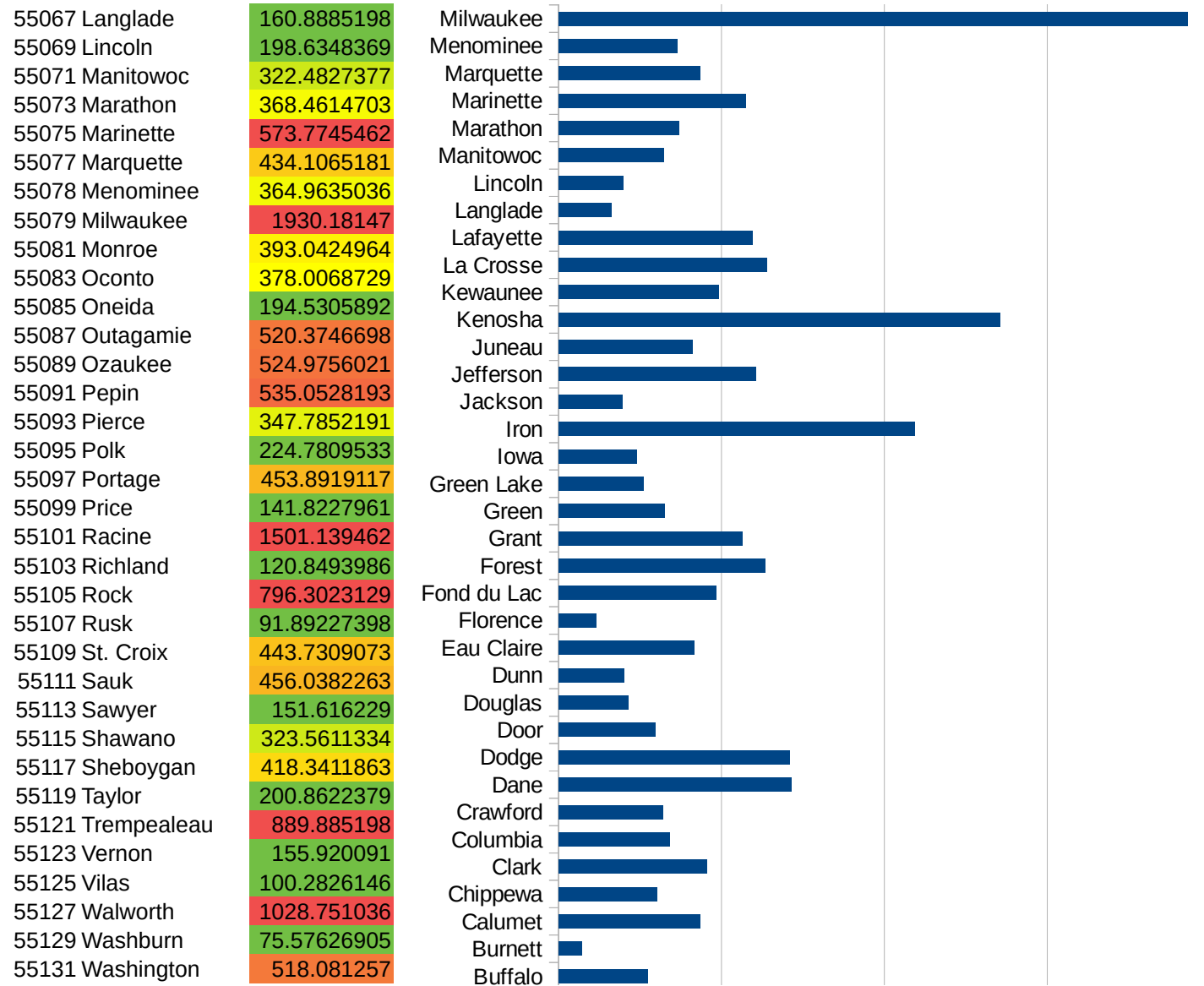
29217
29219
29221
29223
29225
29227
29229

WI

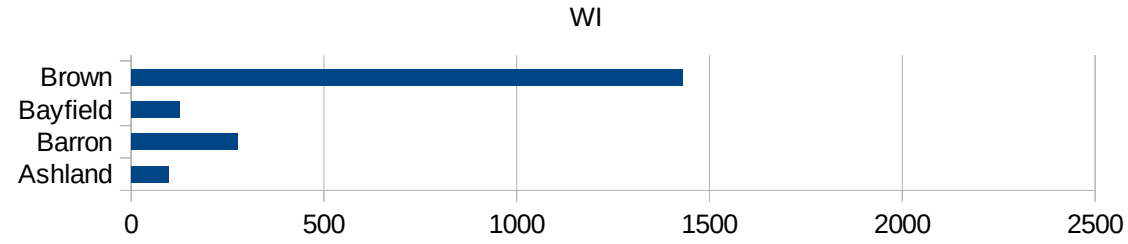
FIPS	County	PC Infection
55001	Adams	304.6982504
55003	Ashland	96.15384615
55005	Barron	276.7691081
55007	Bayfield	126.3129903
55009	Brown	1430.64341
55011	Buffalo	274.2857143
55013	Burnett	71.46569647
55015	Calumet	434.617915
55017	Chippewa	302.4869416
55019	Clark	455.2133452
55021	Columbia	341.7134489
55023	Crawford	319.1946474
55025	Dane	713.5429343
55027	Dodge	708.0492219
55029	Door	296.9938428
55031	Douglas	212.9235327
55033	Dunn	201.6352396
55035	Eau Claire	417.0891767
55037	Florence	115.7139551
55039	Fond du Lac	484.1557837
55041	Forest	633.9673006
55043	Grant	564.4566862
55045	Green	324.9478729
55047	Green Lake	259.0125806
55049	Iowa	239.7879769
55051	Iron	1092.318534
55053	Jackson	195.3315753
55055	Jefferson	606.1389186
55057	Juneau	409.5127174
55059	Kenosha	1353.889775
55061	Kewaunee	490.6049159
55063	La Crosse	637.7399983
55065	Lafayette	594.0594059



WI



55133 Waukesha	767.1086059
55135 Waupaca	645.4388985
55137 Waushara	317.3556444
55139 Winnebago	561.3378552
55141 Wood	234.0702211



FIPS

- 29001
- 29003
- 29005
- 29007
- 29009
- 29011
- 29013
- 29015
- 29017
- 29019
- 29021
- 29023
- 29025
- 29027
- 29029
- 29031
- 29033
- 29035
- 29037

29039
29041
29043
29045
29047
29049
29051
29053
29055
29057
29059
29061
29063
29065
29067
29069
29071
29073
29075
29077
29079
29081
29083
29085
29087
29089
29091
29093
29095
29097
29099
29101

29103

WI

29105
29107
29109
29111
29113
29115
29117
29121
29123
29125
29127
29119
29129
29131
29133
29135
29137
29139
29141
29143
29145
29147
29149
29151
29153
29155
29157
29159
29161
29163
29165
29167
29169
29171

WI

29173
29175
29177
29179
29181
29195
29197
29199
29201
29203
29205
29183
29185
29187
29189
29510
29186
29207
29209
29211
29213
29215

29217
29219
29221
29223
29225
29227
29229