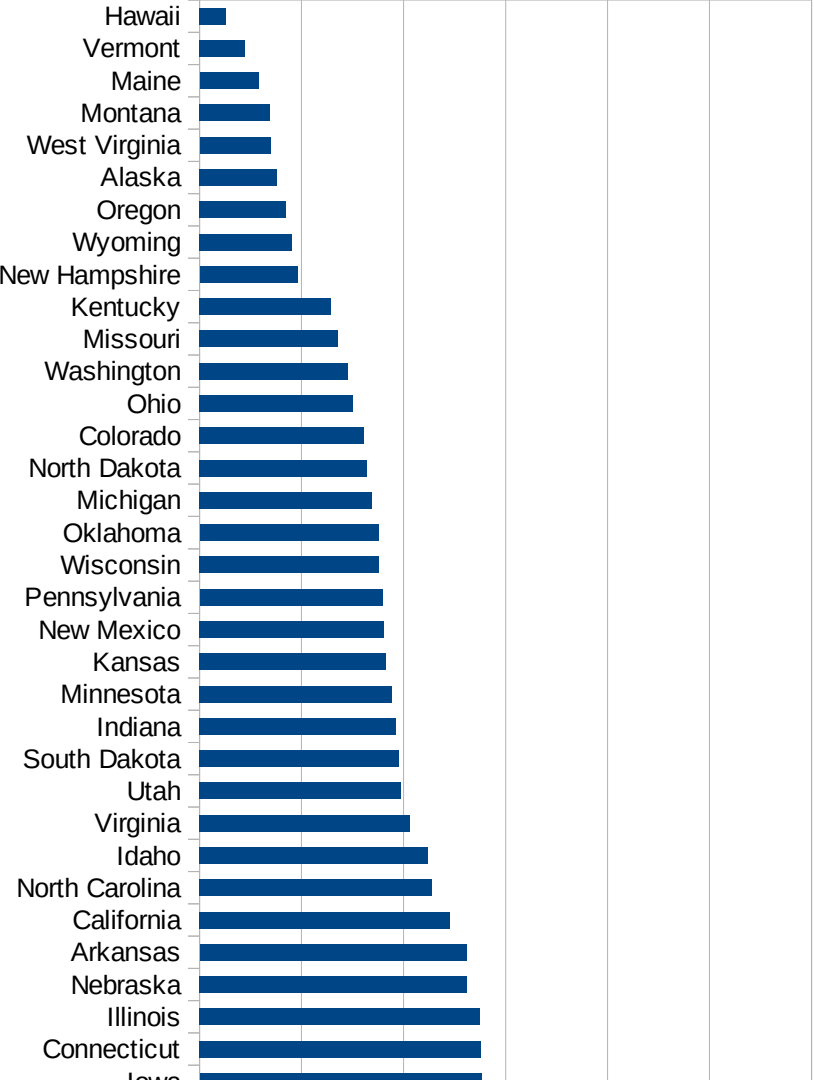


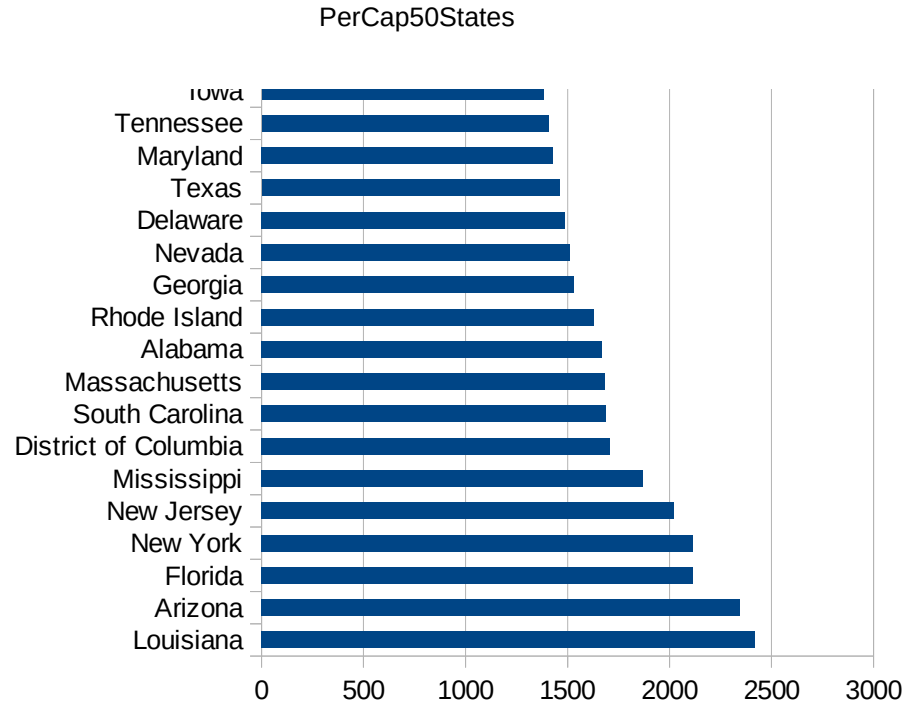
PerCap50States

Idx	State	Population	Cases per 100,000
19	Louisiana	4659978	2419.81829098764
3	Arizona	7171646	2346.36511618114
10	Florida	21299325	2116.94502055816
33	New York	19542209	2116.40864141817
31	New Jersey	8908520	2021.78364082923
25	Mississippi	2986530	1868.52300161057
9	District of Columbia	702455	1708.15212362358
41	South Carolina	5084127	1688.51014146578
22	Massachusetts	6902149	1684.2870242297
1	Alabama	4887871	1668.86564723169
40	Rhode Island	1057315	1630.92361311435
11	Georgia	10519475	1531.61635918142
29	Nevada	3034392	1509.56105868985
8	Delaware	967171	1488.77499428746
44	Texas	28701845	1459.81904647593
21	Maryland	6042718	1427.91703998102
43	Tennessee	6770010	1406.24607644597
16	Iowa	3156145	1382.12914805879
7	Connecticut	3572665	1379.64236781226
14	Illinois	12741080	1374.01225013892
28	Nebraska	1929268	1309.97870694999
4	Arkansas	3013825	1308.07196834587
5	California	39557045	1225.85749264132
34	North Carolina	10383620	1140.13224675017
13	Idaho	1754208	1121.53176818256
47	Virginia	8517685	1033.06238725663
45	Utah	3161105	986.743559609693
42	South Dakota	882235	979.444252381735
15	Indiana	6691878	960.851348455546
24	Minnesota	5611179	941.566825795434
17	Kansas	2911505	913.307722294827
32	New Mexico	2095428	901.391028467693
39	Pennsylvania	12807060	897.465928948564



This work is licensed under the Creative Commons Attribution-NoDerivatives 4.0 International License. To view a copy of this license, visit <http://creativecommons.org/licenses/by-nd/4.0/>.

Idx	State	Population	Cases per 100,000
50	Wisconsin	5813568	878.101021610137
37	Oklahoma	3943079	877.613661810986
23	Michigan	9995915	844.905143751222
35	North Dakota	760077	819.259101380518
6	Colorado	5695564	803.748320622857
36	Ohio	11689442	751.90073230185
48	Washington	7535591	727.666881071438
26	Missouri	6126452	677.618954657606
18	Kentucky	4468402	642.892022696257
30	New Hampshire	1356458	480.147560779619
51	Wyoming	577737	454.878257753961
38	Oregon	4190713	422.86360340114
2	Alaska	737438	379.421727657105
49	West Virginia	1805832	347.596011146109
27	Montana	1062305	346.039979102047
20	Maine	1338404	288.77678189844
46	Vermont	626299	223.375735870567
12	Hawaii	1420491	129.673472060013



Counties_Cities

FIPS	County	State	Cases Per 100,000
47169	Trousdale	Tennessee	14211.76897930
5077	Lee	Arkansas	9771.84195882
47095	Lake	Tennessee	9742.27499663
31043	Dakota	Nebraska	9420.90325151
19021	Buena Vista	Iowa	8951.39378082
5079	Lincoln	Arkansas	8630.35193903
27105	Nobles	Minnesota	7909.14066776
22035	East Carroll	Louisiana	6991.61574535
31037	Colfax	Nebraska	6341.32892197
20057	Ford	Kansas	5951.95939566
13101	Echols	Georgia	5500.00000000
4023	Santa Cruz	Arizona	5467.52381157
35031	McKinley	New Mexico	5453.03638124
1085	Lowndes	Alabama	5424.10266693
20175	Seward	Kansas	5367.30945822
5133	Sevier	Arkansas	5356.20514616
13053	Chattahoochee	Georgia	5166.60426806
46017	Buffalo	South Dakota	5157.17092338
51640	Galax	Virginia	5091.07893508
6025	Imperial	California	5082.30350828
4027	Yuma	Arizona	5023.85352240
40139	Texas	Oklahoma	5015.88853581
22065	Madison	Louisiana	4775.55774572
20055	Finney	Kansas	4665.26453798
48341	Moore	Texas	4654.41005353
48283	La Salle	Texas	4647.45717700
4017	Navajo	Arizona	4644.84585088
5017	Chicot	Arkansas	4627.32324200
18017	Cass	Indiana	4563.29864313
5149	Yell	Arkansas	4560.01857441
28051	Holmes	Mississippi	4534.10509590
47007	Bledsoe	Tennessee	4432.39579803
1105	Perry	Alabama	4409.19037199

This work is licensed under the Creative Commons Attribution-NoDerivatives 4.0 International License. To view a copy of this license, visit <http://creativecommons.org/licenses/by-nd/4.0/>.

Counties_Cities

48313 Madison	Texas	4389.12772154
39101 Marion	Ohio	4353.62265539
28021 Claiborne	Mississippi	4299.04465674
5123 St. Francis	Arkansas	4269.03573254
36087 Rockland	New York	4253.05884340
5059 Hot Spring	Arkansas	4210.55755022
1011 Bullock	Alabama	4192.14835273
12077 Liberty	Florida	4114.93437389
4001 Apache	Arizona	4107.60533571
12086 Miami-Dade	Florida	4097.03716820
19047 Crawford	Iowa	4079.72957221
48105 Crockett	Texas	4029.72277794
39129 Pickaway	Ohio	4014.73676962
31151 Saline	Nebraska	4013.93728223
28099 Neshoba	Mississippi	4000.00000000
22003 Allen	Louisiana	3987.50244093
29119 McDonald	Missouri	3943.14931970
12047 Hamilton	Florida	3941.29979036
13259 Stewart	Georgia	3936.11872883
31047 Dawson	Nebraska	3909.90763001
53077 Yakima	Washington	3899.04790691
12051 Hendry	Florida	3864.66454904
49037 San Juan	Utah	3857.85487734
48449 Titus	Texas	3829.50382950
51683 Manassas	Virginia	3808.74618765
48471 Walker	Texas	3803.80794702
48001 Anderson	Texas	3741.15093787
28043 Grenada	Mississippi	3709.33270007
36119 Westchester	New York	3707.47779068
1013 Butler	Alabama	3699.18699187
22041 Franklin	Louisiana	3696.16987498
28103 Noxubee	Mississippi	3692.45372568
1131 Wilcox	Alabama	3688.71741790
22001 Acadia	Louisiana	3643.67261618

Counties_Cities

1059 Franklin	Alabama	3561.52153812
13005 Bacon	Georgia	3540.45596781
51081 Greenville	Virginia	3534.87572031
13243 Randolph	Georgia	3527.00131714
19193 Woodbury	Iowa	3496.23070246
28153 Wayne	Mississippi	3488.02837718
51159 Richmond	Virginia	3485.28435495
51029 Buckingham	Virginia	3482.55779752
34031 Passaic	New Jersey	3451.15336473
19197 Wright	Iowa	3443.65642238
48189 Hale	Texas	3434.82116465
19127 Marshall	Iowa	3371.60151072
53021 Franklin	Washington	3363.11700425
19115 Louisa	Iowa	3357.50738652
28123 Scott	Mississippi	3326.61646693
28133 Sunflower	Mississippi	3318.43792500
13273 Terrell	Georgia	3309.72012542
12027 DeSoto	Florida	3307.63690683
51001 Accomack	Virginia	3307.41700605
13003 Atkinson	Georgia	3302.39845727
12023 Columbia	Florida	3294.89525268
13141 Hancock	Georgia	3294.20220412
47111 Macon	Tennessee	3272.20276118
13099 Early	Georgia	3269.24953645
22047 Iberville	Louisiana	3257.84664283
28079 Leake	Mississippi	3242.10341343
48469 Victoria	Texas	3216.16776226
37061 Duplin	North Carolina	3211.22740247
1047 Dallas	Alabama	3202.81910728
51595 Emporia	Virginia	3202.49951181
12063 Jackson	Florida	3196.35648484
22051 Jefferson	Louisiana	3195.93780454
36059 Nassau	New York	3172.98355423
13071 Colquitt	Georgia	3151.86874890

Counties_Cities

48253 Jones	Texas	3133.67310895
19171 Tama	Iowa	3129.43681969
46005 Beadle	South Dakota	3098.02467828
28053 Humphreys	Mississippi	3088.28872472
48323 Maverick	Texas	3081.13191417
22077 Pointe Coupee	Louisiana	3081.13035552
48355 Nueces	Texas	3080.61777980
22095 St. John the Baptist	Louisiana	3047.42497221
12079 Madison	Florida	3043.87716552
13285 Troup	Georgia	3041.37990119
48369 Parmer	Texas	3031.22465531
28029 Copiah	Mississippi	3020.00490488
8075 Logan	Colorado	3005.38833148
12049 Hardee	Florida	2980.36336943
22045 Iberia	Louisiana	2975.71221156
28031 Covington	Mississippi	2959.74115525
34039 Union	New Jersey	2945.70365207
28151 Washington	Mississippi	2933.67063888
1065 Hale	Alabama	2933.58685318
13277 Tift	Georgia	2930.66476054
22053 Jefferson Davis	Louisiana	2925.71718067
48185 Grimes	Texas	2919.60507757
48177 Gonzales	Texas	2909.82425814
13299 Ware	Georgia	2909.19282511
36103 Suffolk	New York	2908.93279490
47069 Hardeman	Tennessee	2902.45836638
28159 Winston	Mississippi	2901.18359483
13001 Appling	Georgia	2896.20143729
48285 Lavaca	Texas	2894.08254600
13069 Coffee	Georgia	2889.10031792
36071 Orange	New York	2888.85223497
13037 Calhoun	Georgia	2880.98236776
1063 Greene	Alabama	2878.65905502
28147 Walthall	Mississippi	2875.90736260

Counties_Cities

34017 Hudson	New Jersey	2874.00101470
22093 St. James	Louisiana	2871.13181537
48117 Deaf Smith	Texas	2867.80383795
22019 Calcasieu	Louisiana	2860.49076372
48375 Potter	Texas	2857.54880984
1035 Conecuh	Alabama	2850.85933046
51685 Manassas Park	Virginia	2848.55838678
12043 Glades	Florida	2841.73710289
1095 Marshall	Alabama	2837.40336493
48465 Val Verde	Texas	2836.93708340
45061 Lee	South Carolina	2794.30638199
28125 Sharkey	Mississippi	2787.29723555
13313 Whitfield	Georgia	2768.54183083
28119 Quitman	Mississippi	2765.56516806
13095 Dougherty	Georgia	2765.14362746
12039 Gadsden	Florida	2760.70946093
1119 Sumter	Alabama	2757.85990072
31079 Hall	Nebraska	2752.93391985
22073 Ouachita	Louisiana	2748.66483250
28011 Bolivar	Mississippi	2744.71005011
45019 Charleston	South Carolina	2740.78910090
48427 Starr	Texas	2729.17473847
31173 Thurston	Nebraska	2724.90757223
12011 Broward	Florida	2714.65617088
28083 Leflore	Mississippi	2714.47837062
45009 Bamberg	South Carolina	2711.03327496
22099 St. Martin	Louisiana	2709.75923612
27165 Watonwan	Minnesota	2704.91803279
13287 Turner	Georgia	2704.75227503
22101 St. Mary	Louisiana	2696.18676417
47037 Davidson	Tennessee	2677.64194246
36061 New York City	New York	2673.62468787
6031 Kings	California	2666.38478919
48489 Willacy	Texas	2658.61027190

Counties_Cities

45089 Williamsburg	South Carolina	2653.07456054
28135 Tallahatchie	Mississippi	2652.46300136
27099 Mower	Minnesota	2634.27557422
28027 Coahoma	Mississippi	2620.64698604
1101 Montgomery	Alabama	2606.71589233
25025 Suffolk	Massachusetts	2605.13445615
1091 Marengo	Alabama	2601.48956257
22013 Bienville	Louisiana	2592.42560866
13127 Glynn	Georgia	2592.14494420
22071 Orleans	Louisiana	2588.19557756
28007 Attala	Mississippi	2586.44160087
48123 DeWitt	Texas	2585.82255907
20209 Wyandotte	Kansas	2581.59734824
13205 Mitchell	Georgia	2577.50540735
22127 Winn	Louisiana	2575.35021933
28097 Montgomery	Mississippi	2574.07961688
28163 Yazoo	Mississippi	2570.09345794
4013 Maricopa	Arizona	2565.23497650
22025 Catahoula	Louisiana	2560.36636137
13139 Hall	Georgia	2555.05866989
13163 Jefferson	Georgia	2553.46727155
48391 Refugio	Texas	2545.50625711
51131 Northampton	Virginia	2530.89049851
48167 Galveston	Texas	2513.83586374
22111 Union	Louisiana	2512.31527094
16013 Blaine	Idaho	2508.73855139
22037 East Feliciana	Louisiana	2507.12250712
28063 Jefferson	Mississippi	2504.92541514
13165 Jenkins	Georgia	2499.13624323
13065 Clinch	Georgia	2496.99157641
22057 Lafourche	Louisiana	2492.99291648
28127 Simpson	Mississippi	2485.23805965
22055 Lafayette	Louisiana	2480.82642041
40089 McCurtain	Oklahoma	2473.77916399

Counties_Cities

28013 Calhoun	Mississippi	2459.12995290
22097 St. Landry	Louisiana	2457.59025663
22089 St. Charles	Louisiana	2454.66064033
5143 Washington	Arkansas	2452.72428796
22017 Caddo	Louisiana	2442.34774948
48055 Caldwell	Texas	2434.85097232
22117 Washington	Louisiana	2432.26997553
10005 Sussex	Delaware	2431.46114460
34013 Essex	New Jersey	2429.20750669
12021 Collier	Florida	2424.91175414
24033 Prince George's	Maryland	2424.26108645
28107 Panola	Mississippi	2416.75931886
22083 Richland	Louisiana	2411.84627575
51183 Sussex	Virginia	2411.67571416
28161 Yalobusha	Mississippi	2404.77727566
48111 Dallam	Texas	2402.77777778
12121 Suwannee	Florida	2398.67846394
13061 Clay	Georgia	2390.02424662
48415 Scurry	Texas	2389.42250682
28067 Jones	Mississippi	2388.22103095
28015 Carroll	Mississippi	2381.19261427
13261 Sumter	Georgia	2381.19261427
1053 Escambia	Alabama	2372.91825405
35045 San Juan	New Mexico	2370.38458770
1017 Chambers	Alabama	2367.99048044
13185 Lowndes	Georgia	2358.98934844
8087 Morgan	Colorado	2356.60760557
12033 Escambia	Florida	2354.42139357
22033 East Baton Rouge	Louisiana	2346.03906059
22109 Terrebonne	Louisiana	2342.80001081
22007 Assumption	Louisiana	2336.32286996
45075 Orangeburg	South Carolina	2332.80419629
5035 Crittenden	Arkansas	2331.30611063
41059 Umatilla	Oregon	2324.68135611

Counties_Cities

28101 Newton	Mississippi	2322.43622627
8079 Mineral	Colorado	2319.58762887
28017 Chickasaw	Mississippi	2317.86151069
19179 Wapello	Iowa	2306.49055532
44007 Providence	Rhode Island	2287.27652323
41049 Morrow	Oregon	2286.31727049
13049 Charlton	Georgia	2282.54164096
28077 Lawrence	Mississippi	2280.20875151
45039 Fairfield	South Carolina	2267.65467369
22023 Cameron	Louisiana	2267.50861079
45051 Horry	South Carolina	2264.14875039
28129 Smith	Mississippi	2255.96800400
48163 Frio	Texas	2255.75292693
21031 Butler	Kentucky	2247.10303790
31141 Platte	Nebraska	2245.00194827
22121 West Baton Rouge	Louisiana	2243.91720589
22091 St. Helena	Louisiana	2241.27850322
5071 Johnson	Arkansas	2232.44334754
13027 Brooks	Georgia	2230.38741701
28091 Marion	Mississippi	2225.36920898
46085 Lyman	South Dakota	2224.54854750
12097 Osceola	Florida	2209.29916574
22105 Tangipahoa	Louisiana	2208.89988563
4012 La Paz	Arizona	2208.74016494
1127 Walker	Alabama	2208.40985073
19013 Black Hawk	Iowa	2203.79433267
37177 Tyrrell	North Carolina	2202.85645122
13161 Jeff Davis	Georgia	2195.75487391
13167 Johnson	Georgia	2194.06674907
12085 Martin	Florida	2191.88127672
37163 Sampson	North Carolina	2190.92823688
22031 De Soto	Louisiana	2190.55255868
34003 Bergen	New Jersey	2176.91621152
28069 Kemper	Mississippi	2174.12984941

Counties_Cities

22049 Jackson	Louisiana	2169.53842284
28061 Jasper	Mississippi	2167.03189676
13137 Habersham	Georgia	2165.77068829
25009 Essex	Massachusetts	2165.21340993
12099 Palm Beach	Florida	2165.02539468
1005 Barbour	Alabama	2162.29251236
34021 Mercer	New Jersey	2158.94064806
22079 Rapides	Louisiana	2157.59562507
1049 DeKalb	Alabama	2153.11339917
18039 Elkhart	Indiana	2151.68320685
12031 Duval	Florida	2146.74888258
22009 Avoyelles	Louisiana	2142.75122337
13075 Cook	Georgia	2138.44540263
46099 Minnehaha	South Dakota	2135.05049877
22123 West Carroll	Louisiana	2130.75942451
19059 Dickinson	Iowa	2127.90765464
48385 Real	Texas	2127.65957447
34023 Middlesex	New Jersey	2123.09490951
13087 Decatur	Georgia	2122.29539040
22087 St. Bernard	Louisiana	2118.96149483
5061 Howard	Arkansas	2113.78457387
45027 Clarendon	South Carolina	2112.75964392
13201 Miller	Georgia	2110.44671122
48017 Bailey	Texas	2106.16194678
34011 Cumberland	New Jersey	2105.02609755
28143 Tunica	Mississippi	2101.76991150
48069 Castro	Texas	2100.45662100
20025 Clark	Kansas	2094.76309227
29211 Sullivan	Missouri	2089.69619032
48245 Jefferson	Texas	2086.65848369
47157 Shelby	Tennessee	2086.20977084
13215 Muscogee	Georgia	2082.81829419
22125 West Feliciana	Louisiana	2076.32600259
13279 Toombs	Georgia	2075.35240079

Counties_Cities

12081 Manatee	Florida	2073.41935647
48061 Cameron	Texas	2070.49642847
22085 Sabine	Louisiana	2068.07589880
12093 Okeechobee	Florida	2065.62823507
12059 Holmes	Florida	2063.97289110
1023 Choctaw	Alabama	2063.70220388
37123 Montgomery	North Carolina	2057.13028492
28089 Madison	Mississippi	2051.50052069
12095 Orange	Florida	2041.87173386
28137 Tate	Mississippi	2041.10017734
28085 Lincoln	Mississippi	2040.63733372
28049 Hinds	Mississippi	2040.61834363
22119 Webster	Louisiana	2038.76488479
28115 Pontotoc	Mississippi	2038.76480382
31053 Dodge	Nebraska	2038.54203474
28105 Oktibbeha	Mississippi	2038.34754733
48057 Calhoun	Texas	2036.08366959
4005 Coconino	Arizona	2032.14470718
30003 Big Horn	Montana	2031.78887389
45085 Sumter	South Carolina	2031.69595914
13275 Thomas	Georgia	2029.33765299
22081 Red River	Louisiana	2017.22307420
13321 Worth	Georgia	2009.95122912
17031 Cook	Illinois	2007.55024667
41045 Malheur	Oregon	2004.88201790
35023 Hidalgo	New Mexico	2004.71698113
48071 Chambers	Texas	2002.16705140
22039 Evangeline	Louisiana	1994.43829800
13173 Lanier	Georgia	1992.26305609
16027 Canyon	Idaho	1990.61293339
28035 Forrest	Mississippi	1987.04621782
55079 Milwaukee	Wisconsin	1979.43263085
22113 Vermilion	Louisiana	1978.94033094
28113 Pike	Mississippi	1974.06667846

Counties_Cities

13009 Baldwin	Georgia	1972.20177141
12071 Lee	Florida	1971.48195757
12057 Hillsborough	Florida	1967.30712484
16067 Minidoka	Idaho	1963.98559424
21177 Muhlenberg	Kentucky	1962.69578215
13263 Talbot	Georgia	1961.09693878
48029 Bexar	Texas	1960.17318807
48479 Webb	Texas	1955.71019535
36105 Sullivan	New York	1955.01867599
6107 Tulare	California	1948.22060658
13257 Stephens	Georgia	1943.53754561
28149 Warren	Mississippi	1942.56756757
1113 Russell	Alabama	1940.08411069
45041 Florence	South Carolina	1936.89879052
48135 Ector	Texas	1935.55550073
6029 Kern	California	1934.06514981
45017 Calhoun	South Carolina	1928.37465565
48209 Hays	Texas	1920.66693318
51660 Harrisonburg	Virginia	1919.19752744
45081 Saluda	South Carolina	1917.83489097
22005 Ascension	Louisiana	1911.41555441
48043 Brewster	Texas	1910.00323729
1041 Crenshaw	Alabama	1909.72222222
46073 Jerauld	South Dakota	1908.95741557
45043 Georgetown	South Carolina	1908.46439300
1123 Tallapoosa	Alabama	1903.84472924
19153 Polk	Iowa	1901.05171550
13017 Ben Hill	Georgia	1900.27997855
42101 Philadelphia	Pennsylvania	1898.63509366
1025 Clarke	Alabama	1893.81270903
45045 Greenville	South Carolina	1893.57328578
47147 Robertson	Tennessee	1892.63786402
19049 Dallas	Iowa	1891.77201153
13021 Bibb	Georgia	1890.32953395

Counties_Cities

12133 Washington	Florida	1885.04823151
20111 Lyon	Kansas	1882.89528827
9001 Fairfield	Connecticut	1878.84804672
53001 Adams	Washington	1877.62538590
13229 Pierce	Georgia	1877.35313838
45071 Newberry	South Carolina	1874.35098650
37077 Granville	North Carolina	1873.07660318
45029 Colleton	South Carolina	1866.70207116
37155 Robeson	North Carolina	1865.26689474
51153 Prince William	Virginia	1864.05875076
48405 San Augustine	Texas	1858.60058309
47141 Putnam	Tennessee	1858.12310541
48215 Hidalgo	Texas	1857.86758652
12013 Calhoun	Florida	1857.81860561
22021 Caldwell	Louisiana	1857.42971888
1097 Mobile	Alabama	1856.88701339
6041 Marin	California	1855.07536605
45055 Kershaw	South Carolina	1853.88462008
1109 Pike	Alabama	1847.74131622
48113 Dallas	Texas	1847.46824214
13303 Washington	Georgia	1844.40302168
37191 Wayne	North Carolina	1843.43762171
19187 Webster	Iowa	1841.38710478
47075 Haywood	Tennessee	1840.20767234
19139 Muscatine	Iowa	1837.91842344
28025 Clay	Mississippi	1831.21840503
45005 Allendale	South Carolina	1830.84353589
12041 Gilchrist	Florida	1829.53549518
48239 Jackson	Texas	1828.69436601
19069 Franklin	Iowa	1827.34097195
16031 Cassia	Idaho	1822.82936641
8037 Eagle	Colorado	1822.05007910
37119 Mecklenburg	North Carolina	1821.37140381
28023 Clarke	Mississippi	1820.04614201

Counties_Cities

22011 Beauregard	Louisiana	1819.98765200
28157 Wilkinson	Mississippi	1819.83621474
5069 Jefferson	Arkansas	1819.00930792
13043 Candler	Georgia	1818.01402732
6037 Los Angeles	California	1815.40421777
13305 Wayne	Georgia	1814.94900698
1051 Elmore	Alabama	1814.69586137
37105 Lee	North Carolina	1814.42426609
6035 Lassen	California	1811.57067723
48451 Tom Green	Texas	1803.04427654
51047 Culpeper	Virginia	1801.03742841
13109 Evans	Georgia	1800.20520474
48005 Angelina	Texas	1798.09856244
24510 Baltimore City	Maryland	1796.86138474
1129 Washington	Alabama	1795.09097570
13319 Wilkinson	Georgia	1792.82868526
28155 Webster	Mississippi	1787.90355537
13035 Butts	Georgia	1785.64047452
45079 Richland	South Carolina	1783.75014473
22075 Plaquemines	Louisiana	1781.29004699
37063 Durham	North Carolina	1777.17300364
12045 Gulf	Florida	1769.36401881
1125 Tuscaloosa	Alabama	1768.21708766
22063 Livingston	Louisiana	1764.74381480
32003 Clark	Nevada	1763.04765046
16073 Owyhee	Idaho	1761.73779184
19039 Clarke	Iowa	1761.64703385
1039 Covington	Alabama	1760.12545287
12005 Bay	Florida	1757.81355411
1099 Monroe	Alabama	1756.30132435
21227 Warren	Kentucky	1756.00316919
48321 Matagorda	Texas	1753.66601007
13135 Gwinnett	Georgia	1752.02984325
19063 Emmet	Iowa	1750.78352967

Counties_Cities

47149 Rutherford	Tennessee	1748.89962757
5115 Pope	Arkansas	1748.43750000
13315 Wilcox	Georgia	1747.61688606
31055 Douglas	Nebraska	1745.34292972
25023 Plymouth	Massachusetts	1745.30814541
28095 Monroe	Mississippi	1743.33595771
13293 Upton	Georgia	1743.27674995
12113 Santa Rosa	Florida	1742.41283754
16087 Washington	Idaho	1741.95453203
45013 Beaufort	South Carolina	1740.72013353
22103 St. Tammany	Louisiana	1738.39937081
1033 Colbert	Alabama	1734.77959169
27145 Stearns	Minnesota	1731.80288341
26127 Oceana	Michigan	1731.45539906
28001 Adams	Mississippi	1728.00718133
4021 Pinal	Arizona	1726.53632659
45059 Laurens	South Carolina	1724.03498821
13093 Dooly	Georgia	1721.87363199
51510 Alexandria	Virginia	1718.68186632
34029 Ocean	New Jersey	1716.94221401
13145 Harris	Georgia	1714.28571429
13007 Baker	Georgia	1714.10090556
48303 Lubbock	Texas	1709.10699647
11001 District of Colum	District of Col	1708.15212362
1001 Autauga	Alabama	1706.80383446
1103 Morgan	Alabama	1705.44718656
1107 Pickens	Alabama	1705.28638780
47063 Hamblen	Tennessee	1705.15262742
12105 Polk	Florida	1703.22693638
45033 Dillon	South Carolina	1702.67002190
13317 Wilkes	Georgia	1701.09356015
1055 Etowah	Alabama	1700.47121491
40065 Jackson	Oklahoma	1699.46691250
29195 Saline	Missouri	1699.06093033

Counties_Cities

1133 Winston	Alabama	1694.84361792
20103 Leavenworth	Kansas	1691.41508506
37023 Burke	North Carolina	1688.38928105
19149 Plymouth	Iowa	1685.59473999
53005 Benton	Washington	1679.24032951
48093 Comanche	Texas	1677.25727797
22069 Natchitoches	Louisiana	1676.19441786
27153 Todd	Minnesota	1676.02310634
12129 Wakulla	Florida	1672.77656264
28075 Lauderdale	Mississippi	1671.60136490
48463 Uvalde	Texas	1668.77747150
48041 Brazos	Texas	1667.41636458
1093 Marion	Alabama	1666.49867285
47167 Tipton	Tennessee	1666.09830954
28065 Jefferson Davis	Mississippi	1664.58963860
1111 Randolph	Alabama	1663.36633663
17089 Kane	Illinois	1662.99773874
17097 Lake	Illinois	1662.16725264
19151 Pocahontas	Iowa	1661.72106825
13033 Burke	Georgia	1659.01083709
16053 Jerome	Idaho	1657.29752238
45035 Dorchester	South Carolina	1655.80434120
37017 Bladen	North Carolina	1654.11268454
13107 Emanuel	Georgia	1653.98903237
45047 Greenwood	South Carolina	1653.92064008
22067 Morehouse	Louisiana	1653.67351760
12107 Putnam	Florida	1649.07029112
17153 Pulaski	Illinois	1647.44645799
13177 Lee	Georgia	1646.28410160
53017 Douglas	Washington	1645.41916237
45015 Berkeley	South Carolina	1644.57169220
19167 Sioux	Iowa	1644.27511530
24031 Montgomery	Maryland	1644.07586405
47003 Bedford	Tennessee	1643.62331253

Counties_Cities

28111 Perry	Mississippi	1642.77931439
37195 Wilson	North Carolina	1642.62476214
48141 El Paso	Texas	1642.20857845
17181 Union	Illinois	1632.91966035
28033 DeSoto	Mississippi	1631.85916561
37037 Chatham	North Carolina	1631.14070469
48039 Brazoria	Texas	1629.38951918
34007 Camden	New Jersey	1622.03842407
1073 Jefferson	Alabama	1621.41665403
12103 Pinellas	Florida	1620.04757608
49043 Summit	Utah	1619.24975556
28073 Lamar	Mississippi	1618.97288901
47159 Smith	Tennessee	1614.68257948
48309 McLennan	Texas	1613.46702958
49035 Salt Lake	Utah	1611.52769355
47165 Sumner	Tennessee	1610.48148801
45053 Jasper	South Carolina	1608.50505678
27083 Lyon	Minnesota	1607.55394280
34025 Monmouth	New Jersey	1606.97444613
13121 Fulton	Georgia	1606.20656424
13199 Meriwether	Georgia	1604.32883995
13105 Elbert	Georgia	1600.41841004
13129 Gordon	Georgia	1600.06934212
1087 Macon	Alabama	1599.86984110
16001 Ada	Idaho	1599.05184630
48453 Travis	Texas	1597.76671421
5007 Benton	Arkansas	1597.53198732
53047 Okanogan	Washington	1597.36067597
12087 Monroe	Florida	1596.75850027
25005 Bristol	Massachusetts	1593.37756329
25027 Worcester	Massachusetts	1589.23690390
13245 Richmond	Georgia	1587.66385187
13051 Chatham	Georgia	1587.16437006
25017 Middlesex	Massachusetts	1581.39459991

Counties_Cities

28145 Union	Mississippi	1580.08809341
37181 Vance	North Carolina	1576.86958862
47155 Sevier	Tennessee	1574.18379439
13237 Putnam	Georgia	1572.74519694
19079 Hamilton	Iowa	1571.69609417
45049 Hampton	South Carolina	1570.97824402
49051 Wasatch	Utah	1570.39711191
38017 Cass	North Dakota	1570.10952203
12131 Walton	Florida	1567.77583187
45067 Marion	South Carolina	1565.77209317
8109 Saguache	Colorado	1563.64167763
25013 Hampden	Massachusetts	1563.11781737
37131 Northampton	North Carolina	1560.27647896
34035 Somerset	New Jersey	1559.04627315
28039 George	Mississippi	1558.76288660
18099 Marshall	Indiana	1556.82407888
22015 Bossier	Louisiana	1555.21484452
28041 Greene	Mississippi	1553.06933608
13081 Crisp	Georgia	1548.60404407
45023 Chester	South Carolina	1547.23884531
6099 Stanislaus	California	1544.51952020
13089 DeKalb	Georgia	1543.70187084
48435 Sutton	Texas	1543.37413518
5099 Nevada	Arkansas	1537.35287053
13197 Marion	Georgia	1532.75056879
55101 Racine	Wisconsin	1531.66076588
51171 Shenandoah	Virginia	1528.84106950
48255 Karnes	Texas	1527.15654952
27117 Pipestone	Minnesota	1525.36752515
28005 Amite	Mississippi	1525.23121856
26163 Wayne	Michigan	1521.70058265
19173 Taylor	Iowa	1518.33306413
27067 Kandiyohi	Minnesota	1516.74250379
36027 Dutchess	New York	1516.08004957

Counties_Cities

5093 Mississippi	Arkansas	1515.55566333
13131 Grady	Georgia	1515.27396153
42045 Delaware	Pennsylvania	1514.11861157
9009 New Haven	Connecticut	1513.84062872
48063 Camp	Texas	1511.54760991
45069 Marlboro	South Carolina	1511.47814228
13123 Gilmer	Georgia	1502.46625130
28087 Lowndes	Mississippi	1501.78177499
4019 Pima	Arizona	1501.43445167
45063 Lexington	South Carolina	1501.19309092
13155 Irwin	Georgia	1500.31921685
1007 Bibb	Alabama	1500.00000000
13271 Telfair	Georgia	1499.11816578
12111 St. Lucie	Florida	1496.28808450
17017 Cass	Illinois	1492.65905383
5087 Madison	Arkansas	1492.62787452
6077 San Joaquin	California	1489.25145484
1045 Dale	Alabama	1489.09224610
6071 San Bernardino	California	1487.79496068
17091 Kankakee	Illinois	1485.13051698
13097 Douglas	Georgia	1484.88622524
39029 Columbiana	Ohio	1483.46564068
48349 Navarro	Texas	1480.88368809
18097 Marion	Indiana	1476.53115736
6065 Riverside	California	1475.42107381
48279 Lamb	Texas	1474.38820489
13119 Franklin	Georgia	1472.44060288
48201 Harris	Texas	1471.13439076
48383 Reagan	Texas	1470.19513499
51740 Portsmouth	Virginia	1468.84774706
47065 Hamilton	Tennessee	1466.97924158
13063 Clayton	Georgia	1466.77485627
55009 Brown	Wisconsin	1463.67578158
48021 Bastrop	Texas	1463.62214864

Counties_Cities

19061 Dubuque	Iowa	1461.99434200
41061 Union	Oregon	1458.75061411
47011 Bradley	Tennessee	1456.98839094
13181 Lincoln	Georgia	1452.93746052
28055 Issaquena	Mississippi	1452.59938838
13207 Monroe	Georgia	1449.85465116
27131 Rice	Minnesota	1444.61314132
48169 Garza	Texas	1444.20796595
12029 Dixie	Florida	1443.11377246
1021 Chilton	Alabama	1442.71057459
5107 Phillips	Arkansas	1442.12102723
48205 Hartley	Texas	1441.53764015
48419 Shelby	Texas	1439.92446298
13267 Tattnall	Georgia	1437.51723051
1081 Lee	Alabama	1437.10237219
34027 Morris	New Jersey	1436.98859636
47097 Lauderdale	Tennessee	1436.59244918
27033 Cottonwood	Minnesota	1436.55227454
28071 Lafayette	Mississippi	1436.31485774
51620 Franklin City	Virginia	1435.16785224
25021 Norfolk	Massachusetts	1432.26139373
48149 Fayette	Texas	1432.00915223
36079 Putnam	New York	1431.86506492
27101 Murray	Minnesota	1425.80956984
48347 Nacogdoches	Texas	1424.41904704
6047 Merced	California	1421.57843976
45011 Barnwell	South Carolina	1420.99280030
45025 Chesterfield	South Carolina	1418.45521703
48481 Wharton	Texas	1417.62175929
47047 Fayette	Tennessee	1417.03903029
8051 Gunnison	Colorado	1414.82082802
48025 Bee	Texas	1414.67456348
45031 Darlington	South Carolina	1414.62830454
28019 Choctaw	Mississippi	1413.38487557

Counties_Cities

28093 Marshall	Mississippi	1410.39745000
48507 Zavala	Texas	1410.33130268
18089 Lake	Indiana	1408.10179785
13067 Cobb	Georgia	1407.51653201
6011 Colusa	California	1405.65034448
9003 Hartford	Connecticut	1404.95599291
8015 Chaffee	Colorado	1403.10580716
22061 Lincoln	Louisiana	1402.66124248
13045 Carroll	Georgia	1399.41246688
29510 St. Louis City	Missouri	1398.76765796
37101 Johnston	North Carolina	1397.31096583
21183 Ohio	Kentucky	1394.94333043
22059 LaSalle	Louisiana	1394.38224844
37047 Columbus	North Carolina	1392.50741173
51840 Winchester	Virginia	1387.50533656
34033 Salem	New Jersey	1383.23190698
13253 Seminole	Georgia	1383.04269393
21211 Shelby	Kentucky	1382.99187930
55059 Kenosha	Wisconsin	1382.83418985
20075 Hamilton	Kansas	1380.89758343
47189 Wilson	Tennessee	1380.26666667
24005 Baltimore	Maryland	1378.87162600
51139 Page	Virginia	1378.84928759
13307 Webster	Georgia	1378.78207583
56039 Teton	Wyoming	1377.75659633
48103 Crane	Texas	1376.72090113
37167 Stanly	North Carolina	1375.75513492
18181 White	Indiana	1375.70960925
13233 Polk	Georgia	1375.08829762
48199 Hardin	Texas	1373.95773245
47143 Rhea	Tennessee	1373.92567486
48249 Jim Wells	Texas	1371.80931850
1027 Clay	Alabama	1370.99811676
20093 Kearny	Kansas	1369.51559726

Counties_Cities

12073 Leon	Florida	1368.87952903
37151 Randolph	North Carolina	1367.97092451
18037 Dubois	Indiana	1364.97122049
48073 Cherokee	Texas	1363.32522057
47071 Hardin	Tennessee	1357.85226567
40055 Greer	Oklahoma	1357.15512798
37159 Rowan	North Carolina	1354.92913876
4007 Gila	Arizona	1354.63638219
12117 Seminole	Florida	1353.69106859
13015 Bartow	Georgia	1353.28170814
51059 Fairfax	Virginia	1352.97772410
37079 Greene	North Carolina	1351.60860461
18087 LaGrange	Indiana	1350.11441648
4015 Mohave	Arizona	1349.55857791
6083 Santa Barbara	California	1348.40670329
13175 Laurens	Georgia	1346.01162176
12061 Indian River	Florida	1345.50513617
6019 Fresno	California	1341.11021722
27053 Hennepin	Minnesota	1340.37039037
47077 Henderson	Tennessee	1339.46206055
12125 Union	Florida	1338.68808568
47041 DeKalb	Tennessee	1335.78309663
29145 Newton	Missouri	1335.25555212
1071 Jackson	Alabama	1333.69413948
12123 Taylor	Florida	1331.91509041
16083 Twin Falls	Idaho	1331.30423671
48139 Ellis	Texas	1330.27931965
13217 Newton	Georgia	1328.26978026
48371 Pecos	Texas	1327.12307790
17007 Boone	Illinois	1325.19551300
8003 Alamosa	Colorado	1324.70179224
8031 Denver	Colorado	1323.39230585
46003 Aurora	South Dakota	1320.95680114
29097 Jasper	Missouri	1319.67240293

Counties_Cities

1067 Henry	Alabama	1319.07722703
12065 Jefferson	Florida	1315.78947368
1003 Baldwin	Alabama	1314.08756914
48003 Andrews	Texas	1312.88614298
19033 Cerro Gordo	Iowa	1308.41559781
22027 Claiborne	Louisiana	1304.56598093
13029 Bryan	Georgia	1304.15387441
47187 Williamson	Tennessee	1303.67800318
48131 Duval	Texas	1302.17623974
51175 Southampton	Virginia	1302.17218242
48153 Floyd	Texas	1302.03871852
51730 Petersburg	Virginia	1301.99258720
42077 Lehigh	Pennsylvania	1297.20184732
13031 Bulloch	Georgia	1296.31546264
48129 Donley	Texas	1295.57095511
53007 Chelan	Washington	1295.49820863
48373 Polk	Texas	1295.19697787
28009 Benton	Mississippi	1293.67670173
45077 Pickens	South Carolina	1293.45189976
17157 Randolph	Illinois	1292.59328474
28121 Rankin	Mississippi	1291.73110161
22115 Vernon	Louisiana	1291.44494474
1117 Shelby	Alabama	1290.63961763
48477 Washington	Texas	1287.45585052
38085 Sioux	North Dakota	1284.99311611
34005 Burlington	New Jersey	1284.50954682
40143 Tulsa	Oklahoma	1283.08347215
16075 Payette	Idaho	1282.32346822
17163 St. Clair	Illinois	1279.40427260
1031 Coffee	Alabama	1279.16160974
18113 Noble	Indiana	1279.13826475
1075 Lamar	Alabama	1278.53221612
19183 Washington	Iowa	1269.13870196
13019 Berrien	Georgia	1267.40078953

Counties_Cities

21041 Carroll	Kentucky	1266.64803949
28141 Tishomingo	Mississippi	1264.52143518
13193 Macon	Georgia	1263.02974968
48439 Tarrant	Texas	1262.15208081
37113 Macon	North Carolina	1261.15913278
17201 Winnebago	Illinois	1260.90798047
51147 Prince Edward	Virginia	1259.25925926
37071 Gaston	North Carolina	1258.71678199
48257 Kaufman	Texas	1257.17217894
24011 Caroline	Maryland	1255.10449195
28081 Lee	Mississippi	1254.66538344
34041 Warren	New Jersey	1254.50231142
13133 Greene	Georgia	1254.37902588
12115 Sarasota	Florida	1253.52106075
34001 Atlantic	New Jersey	1251.93554585
13209 Montgomery	Georgia	1250.95181116
47033 Crockett	Tennessee	1249.30206588
42095 Northampton	Pennsylvania	1248.65898749
12075 Levy	Florida	1248.46701006
12019 Clay	Florida	1248.19504610
37027 Caldwell	North Carolina	1245.90083995
39049 Franklin	Ohio	1244.82942838
12091 Okaloosa	Florida	1243.31183148
13013 Barrow	Georgia	1242.43586729
12001 Alachua	Florida	1242.05426069
19143 Osceola	Iowa	1241.72185430
37001 Alamance	North Carolina	1241.31798409
37067 Forsyth	North Carolina	1240.57304293
13213 Murray	Georgia	1239.94889908
48051 Burleson	Texas	1239.87166241
31123 Morrill	Nebraska	1237.72940674
51760 Richmond City	Virginia	1237.41711578
1115 St. Clair	Alabama	1236.89254707
28059 Jackson	Mississippi	1236.76514723

Counties_Cities

22029 Concordia	Louisiana	1236.46024934
19165 Shelby	Iowa	1235.10105372
12109 St. Johns	Florida	1233.37830025
47045 Dyer	Tennessee	1229.90353698
8025 Crowley	Colorado	1229.08842608
48315 Marion	Texas	1228.84770346
1089 Madison	Alabama	1228.04001975
37197 Yadkin	North Carolina	1227.92531231
13059 Clarke	Georgia	1222.80687976
29075 Gentry	Missouri	1222.08811104
21083 Graves	Kentucky	1221.96318032
24045 Wicomico	Maryland	1220.98938902
51107 Loudoun	Virginia	1220.35148089
1043 Cullman	Alabama	1220.00910812
28037 Franklin	Mississippi	1219.82537237
42011 Berks	Pennsylvania	1213.84641749
40001 Adair	Oklahoma	1213.65818314
12069 Lake	Florida	1213.48125500
13255 Spalding	Georgia	1213.31316188
20067 Grant	Kansas	1213.19520174
13189 McDuffie	Georgia	1212.20565696
18071 Jackson	Indiana	1210.58239441
22107 Tensas	Louisiana	1210.21963245
51690 Martinsville	Virginia	1209.11486591
5131 Sebastian	Arkansas	1207.79942545
56041 Uinta	Wyoming	1206.95600769
53025 Grant	Washington	1206.19329915
13157 Jackson	Georgia	1205.58916248
29189 St. Louis	Missouri	1205.48274980
19103 Johnson	Iowa	1204.54845961
48275 Knox	Texas	1204.48946072
51710 Norfolk	Virginia	1203.31372196
51013 Arlington	Virginia	1202.84101195
49049 Utah	Utah	1202.64282488

Counties_Cities

12127 Volusia	Florida	1200.28198956
28139 Tippah	Mississippi	1200.27278927
10001 Kent	Delaware	1199.66395968
48329 Midland	Texas	1198.87818841
12083 Marion	Florida	1198.40989841
55051 Iron	Wisconsin	1198.02677942
46127 Union	South Dakota	1197.25974774
13151 Henry	Georgia	1194.94396664
10003 New Castle	Delaware	1194.63291230
17043 DuPage	Illinois	1193.63895114
17197 Will	Illinois	1193.10713409
19099 Jasper	Iowa	1192.55929146
48277 Lamar	Texas	1190.47619048
37007 Anson	North Carolina	1185.83430478
13239 Quitman	Georgia	1184.73014480
27123 Ramsey	Minnesota	1181.91236074
5041 Desha	Arkansas	1181.37595552
29155 Pemiscot	Missouri	1179.94100295
37093 Hoke	North Carolina	1177.78102403
27013 Blue Earth	Minnesota	1177.56981625
20069 Gray	Kansas	1176.86060003
12089 Nassau	Florida	1175.55224159
48413 Schleicher	Texas	1174.43868739
13011 Banks	Georgia	1174.42595323
6039 Madera	California	1173.32183267
29021 Buchanan	Missouri	1173.07019228
5015 Carroll	Arkansas	1172.80232435
28057 Itawamba	Mississippi	1169.36684101
48421 Sherman	Texas	1169.21078272
48395 Robertson	Texas	1168.71094654
19155 Pottawattamie	Iowa	1167.50237884
42091 Montgomery	Pennsylvania	1167.38514417
37015 Bertie	North Carolina	1166.82434563
13247 Rockdale	Georgia	1166.74393448

Counties_Cities

51630 Fredericksburg	Virginia	1166.62091683
37185 Warren	North Carolina	1166.25435452
48331 Milam	Texas	1165.89073256
5119 Pulaski	Arkansas	1165.07079556
13221 Oglethorpe	Georgia	1162.48173243
13115 Floyd	Georgia	1162.09012836
41031 Jefferson	Oregon	1161.54100529
56013 Fremont	Wyoming	1161.11406238
4009 Graham	Arizona	1160.95818449
12003 Baker	Florida	1160.28919062
37083 Halifax	North Carolina	1156.72084470
22043 Grant	Louisiana	1156.48074015
24029 Kent	Maryland	1155.65185988
13251 Screven	Georgia	1155.11551155
48127 Dimmit	Texas	1154.44315095
47181 Wayne	Tennessee	1153.52095664
5101 Newton	Arkansas	1153.10698270
24021 Frederick	Maryland	1152.75691576
47021 Cheatham	Tennessee	1152.35292663
20081 Haskell	Kansas	1150.86314736
13025 Brantley	Georgia	1148.33042282
39107 Mercer	Ohio	1147.48895237
51025 Brunswick	Virginia	1147.46093750
27047 Freeborn	Minnesota	1146.36710025
24003 Anne Arundel	Maryland	1145.59806677
13283 Treutlen	Georgia	1145.54266412
35006 Cibola	New Mexico	1144.09631347
31119 Madison	Nebraska	1141.50090416
48137 Edwards	Texas	1141.07883817
26125 Oakland	Michigan	1140.56453259
19077 Guthrie	Iowa	1138.05970149
4003 Cochise	Arizona	1137.49309774
45001 Abbeville	South Carolina	1136.87298806
37035 Catawba	North Carolina	1135.18896705

Counties_Cities

27027 Clay	Minnesota	1133.60956923
1069 Houston	Alabama	1133.47720632
8001 Adams	Colorado	1131.93245134
40015 Caddo	Oklahoma	1131.93222211
37089 Henderson	North Carolina	1131.49689930
48261 Kenedy	Texas	1131.22171946
48361 Orange	Texas	1130.76149907
12101 Pasco	Florida	1130.58947798
45083 Spartanburg	South Carolina	1129.06514426
5011 Bradley	Arkansas	1128.75103239
48365 Panola	Texas	1127.52721617
46095 Mellette	South Dakota	1126.34671890
48047 Brooks	Texas	1124.54315434
1083 Limestone	Alabama	1122.96462661
48325 Medina	Texas	1121.34482826
48053 Burnet	Texas	1121.11396239
51670 Hopewell	Virginia	1119.66719773
5081 Little River	Arkansas	1119.58461788
48089 Colorado	Texas	1117.02879766
18145 Shelby	Indiana	1116.76720562
46049 Faulk	South Dakota	1115.87982833
13171 Lamar	Georgia	1115.78947368
37171 Surry	North Carolina	1114.69394563
28117 Prentiss	Mississippi	1113.96405293
24017 Charles	Maryland	1112.05364606
8045 Garfield	Colorado	1110.92521332
6021 Glenn	California	1108.85299676
6059 Orange	California	1107.10465391
12007 Bradford	Florida	1107.02437617
37179 Union	North Carolina	1106.78739170
36111 Ulster	New York	1104.70943286
48381 Randall	Texas	1104.41693390
42075 Lebanon	Pennsylvania	1103.21694949
45087 Union	South Carolina	1101.78766873

Counties_Cities

8123 Weld	Colorado	1101.47786386
51041 Chesterfield	Virginia	1098.53223012
1015 Calhoun	Alabama	1096.45860497
19169 Story	Iowa	1095.76474186
13073 Columbia	Georgia	1094.68471913
48387 Red River	Texas	1092.40246407
47131 Obion	Tennessee	1090.29636237
51135 Nottoway	Virginia	1089.49416342
21141 Logan	Kentucky	1089.33269110
12067 Lafayette	Florida	1087.95235914
51800 Suffolk	Virginia	1084.60821407
45091 York	South Carolina	1084.20461261
47105 Loudon	Tennessee	1083.80140988
37111 McDowell	North Carolina	1083.34981431
18031 Decatur	Indiana	1082.33186534
37069 Franklin	North Carolina	1082.00118413
42017 Bucks	Pennsylvania	1081.82968664
51165 Rockingham	Virginia	1080.69518980
48195 Hansford	Texas	1079.99267802
48091 Comal	Texas	1079.71126822
40023 Choctaw	Oklahoma	1077.17480229
1009 Blount	Alabama	1077.10926694
51193 Westmoreland	Virginia	1076.83679192
47067 Hancock	Tennessee	1068.86547565
18141 St. Joseph	Indiana	1068.43051878
39061 Hamilton	Ohio	1065.52840511
40109 Oklahoma	Oklahoma	1065.37872422
24027 Howard	Maryland	1064.67901830
37025 Cabarrus	North Carolina	1063.67877658
55127 Walworth	Wisconsin	1063.46053723
26081 Kent	Michigan	1062.27419981
46023 Charles Mix	South Dakota	1060.18419362
13039 Camden	Georgia	1058.18134396
12055 Highlands	Florida	1057.63393535

Counties_Cities

37065 Edgcombe	North Carolina	1055.66772426
19005 Allamakee	Iowa	1055.52342394
40147 Washington	Oklahoma	1055.10869356
48305 Lynn	Texas	1054.96001361
51087 Henrico	Virginia	1052.66035151
13149 Heard	Georgia	1052.27712770
45065 McCormick	South Carolina	1052.07226355
31001 Adams	Nebraska	1050.42683507
37153 Richmond	North Carolina	1049.30157952
37091 Hertford	North Carolina	1048.22689040
26099 Macomb	Michigan	1047.83145986
38061 Mountrail	North Dakota	1047.17165786
48231 Hunt	Texas	1046.70805136
32031 Washoe	Nevada	1043.72658271
19041 Clay	Iowa	1041.27928598
13309 Wheeler	Georgia	1040.74121081
37193 Wilkes	North Carolina	1040.01050221
48081 Coke	Texas	1038.57566766
48409 San Patricio	Texas	1037.47776299
47109 McNairy	Tennessee	1037.47290183
8005 Arapahoe	Colorado	1036.37047672
48297 Live Oak	Texas	1035.67318757
34015 Gloucester	New Jersey	1035.31817932
13057 Cherokee	Georgia	1032.07173745
8117 Summit	Colorado	1032.02502661
45057 Lancaster	South Carolina	1031.66282239
47055 Giles	Tennessee	1030.40368776
17161 Rock Island	Illinois	1030.13026478
5075 Lawrence	Arkansas	1028.35584763
17187 Warren	Illinois	1027.47768906
48225 Houston	Texas	1027.23466701
13225 Peach	Georgia	1025.75374583
19133 Monona	Iowa	1025.46376311
39095 Lucas	Ohio	1025.12450599

Counties_Cities

47039 Decatur	Tennessee	1025.11532547
20085 Jackson	Kansas	1024.09638554
1077 Lauderdale	Alabama	1023.95358654
51035 Carroll	Virginia	1022.40518289
48183 Gregg	Texas	1021.76918040
13085 Dawson	Georgia	1020.61156959
13241 Rabun	Georgia	1019.74269283
31153 Sarpy	Nebraska	1019.19667785
5001 Arkansas	Arkansas	1018.62794755
18023 Clinton	Indiana	1017.05426357
48175 Goliad	Texas	1015.29535865
42079 Luzerne	Pennsylvania	1015.28116205
18081 Johnson	Indiana	1015.20243239
48115 Dawson	Texas	1014.34345035
48339 Montgomery	Texas	1013.66501671
21003 Allen	Kentucky	1013.16163242
48143 Erath	Texas	1013.05187768
48273 Kleberg	Texas	1011.91814707
13153 Houston	Georgia	1011.13405245
39099 Mahoning	Ohio	1010.70361693
47119 Maury	Tennessee	1010.17595930
27091 Martin	Minnesota	1005.81248421
38005 Benson	North Dakota	1005.45820167
5091 Miller	Arkansas	1004.77151771
18063 Hendricks	Indiana	1001.74242107
21001 Adair	Kentucky	999.21935988
47043 Dickson	Tennessee	999.13931819
19081 Hancock	Iowa	998.87976102
29157 Perry	Missouri	997.38903394
24019 Dorchester	Maryland	996.93730858
37127 Nash	North Carolina	996.63886998
17077 Jackson	Illinois	996.18593149
42071 Lancaster	Pennsylvania	996.03169493
48211 Hemphill	Texas	993.46405229

Counties_Cities

46013 Brown	South Dakota	991.96255977
13195 Madison	Georgia	991.56829680
27109 Olmsted	Minnesota	989.90894373
1121 Talladega	Alabama	989.62769955
21109 Jackson	Kentucky	989.43609582
51117 Mecklenburg	Virginia	988.58075041
6053 Monterey	California	984.40290729
37129 New Hanover	North Carolina	982.89089610
5003 Ashley	Arkansas	982.73969869
51570 Colonial Heights	Virginia	981.32675377
31051 Dixon	Nebraska	980.90733929
24047 Worcester	Maryland	980.25973024
48491 Williamson	Texas	979.49777579
21013 Bell	Kentucky	978.58406413
48437 Swisher	Texas	978.29000268
47023 Chester	Tennessee	978.23570271
48399 Runnels	Texas	977.13504006
12015 Charlotte	Florida	976.76731640
6069 San Benito	California	976.64819539
18143 Scott	Indiana	975.79361756
40115 Ottawa	Oklahoma	975.14033681
35013 Dona Ana	New Mexico	973.69461480
35013 Dona Ana	New Mexico	973.69461480
39035 Cuyahoga	Ohio	971.81589202
46102 Oglala Lakota	South Dakota	971.41659096
13111 Fannin	Georgia	970.57464181
31081 Hamilton	Nebraska	969.82758621
18085 Kosciusko	Indiana	969.19741883
5139 Union	Arkansas	968.66533763
51550 Chesapeake	Virginia	967.71268660
47053 Gibson	Tennessee	966.45937404
48423 Smith	Texas	965.15956407
17093 Kendall	Illinois	963.13958488
29033 Carroll	Missouri	960.76861489

Counties_Cities

29133 Mississippi	Missouri	959.80803839
37183 Wake	North Carolina	957.97419219
37117 Martin	North Carolina	957.16995280
47029 Cocke	Tennessee	956.00156538
13231 Pike	Georgia	955.24310400
55121 Trempealeau	Wisconsin	954.41885741
45037 Edgefield	South Carolina	953.71876386
19181 Warren	Iowa	951.89595738
5031 Craighead	Arkansas	949.72272886
1057 Fayette	Alabama	949.30931662
37057 Davidson	North Carolina	947.09928337
51177 Spotsylvania	Virginia	946.82578703
30033 Garfield	Montana	946.37223975
48187 Guadalupe	Texas	942.00153946
48291 Liberty	Texas	941.81156818
13191 McIntosh	Georgia	941.42259414
28047 Harrison	Mississippi	940.72102589
42043 Dauphin	Pennsylvania	939.74312244
26145 Saginaw	Michigan	939.20335430
13211 Morgan	Georgia	938.84262452
20037 Crawford	Kansas	938.00456188
8121 Washington	Colorado	937.05438990
42103 Pike	Pennsylvania	936.83514204
37141 Pender	North Carolina	936.26331199
5037 Cross	Arkansas	935.47613337
48311 McMullen	Texas	934.57943925
27081 Lincoln	Minnesota	934.24995593
48247 Jim Hogg	Texas	933.68902439
47099 Lawrence	Tennessee	932.91260804
16063 Lincoln	Idaho	932.83582090
37045 Cleveland	North Carolina	931.94736034
13289 Twiggs	Georgia	928.18759160
13311 White	Georgia	927.59426093
37187 Washington	North Carolina	927.56556202

Counties_Cities

18067 Howard	Indiana	926.35310686
42089 Monroe	Pennsylvania	926.21543653
37081 Guilford	North Carolina	924.16661982
31109 Lancaster	Nebraska	921.29151012
40111 Okmulgee	Oklahoma	920.82952915
51540 Charlottesville	Virginia	920.67252738
13023 Bleckley	Georgia	919.14628447
42029 Chester	Pennsylvania	918.69298874
13103 Effingham	Georgia	918.15404406
40087 McClain	Oklahoma	917.84419157
18003 Allen	Indiana	916.74192955
34037 Sussex	New Jersey	916.19968892
46041 Dewey	South Dakota	914.63414634
36029 Erie	New York	914.40972732
13219 Oconee	Georgia	914.13729884
5045 Faulkner	Arkansas	911.81513709
48319 Mason	Texas	911.21495327
37161 Rutherford	North Carolina	909.82551701
35029 Luna	New Mexico	909.73584276
38015 Burleigh	North Dakota	908.96686364
48027 Bell	Texas	908.49787146
45007 Anderson	South Carolina	905.81698108
37107 Lenoir	North Carolina	905.74531942
51089 Henry	Virginia	904.75536279
48049 Brown	Texas	904.44045987
13281 Towns	Georgia	902.80121498
34019 Hunterdon	New Jersey	902.06392225
17111 McHenry	Illinois	901.90232362
13297 Walton	Georgia	898.36689732
37097 Iredell	North Carolina	897.80592373
45021 Cherokee	South Carolina	897.01811556
38039 Griggs	North Dakota	896.05734767
48505 Zapata	Texas	894.99647639
36065 Oneida	New York	894.25334419

Counties_Cities

48203 Harrison	Texas	893.20504751
18011 Boone	Indiana	892.55063508
40041 Delaware	Oklahoma	891.58261765
8097 Pitkin	Colorado	891.36490251
33011 Hillsborough	New Hampshire	891.27675817
8113 San Miguel	Colorado	891.22207301
13179 Liberty	Georgia	891.10037888
42069 Lackawanna	Pennsylvania	890.92142528
26149 St. Joseph	Michigan	889.53688384
21045 Casey	Kentucky	887.46223565
46083 Lincoln	South Dakota	885.94895166
27003 Anoka	Minnesota	884.64810507
16055 Kootenai	Idaho	882.94480047
48107 Crosby	Texas	882.50562381
13147 Hart	Georgia	881.25981838
38099 Walsh	North Dakota	881.22246180
12009 Brevard	Florida	880.28965450
19163 Scott	Iowa	880.06324914
9005 Litchfield	Connecticut	879.57109176
32015 Lander	Nevada	878.92376682
13249 Schley	Georgia	878.53323147
37147 Pitt	North Carolina	877.64153985
12037 Franklin	Florida	877.64144513
19083 Hardin	Iowa	877.40099597
6051 Mono	California	877.19298246
13301 Warren	Georgia	876.02361455
47087 Jackson	Tennessee	875.99931961
5057 Hempstead	Arkansas	873.92484246
24041 Talbot	Maryland	873.72863017
21077 Gallatin	Kentucky	871.82971014
39013 Belmont	Ohio	871.04658914
48157 Fort Bend	Texas	869.69986977
17075 Iroquois	Illinois	869.43921171
19091 Humboldt	Iowa	869.38305227

Counties_Cities

8065 Lake	Colorado	869.12065440
20119 Meade	Kansas	868.30680174
51810 Virginia Beach	Virginia	868.07985091
37099 Jackson	North Carolina	867.81914280
44003 Kent	Rhode Island	867.19841817
34009 Cape May	New Jersey	866.46499568
18123 Perry	Indiana	863.78389697
45073 Oconee	South Carolina	862.53094138
13077 Coweta	Georgia	862.44721110
37125 Moore	North Carolina	862.36598366
35009 Curry	New Mexico	861.70277323
29143 New Madrid	Missouri	861.47086031
48353 Nolan	Texas	860.95857908
51093 Isle of Wight	Virginia	860.55259384
51187 Warren	Virginia	859.93550484
13091 Dodge	Georgia	859.69572567
27037 Dakota	Minnesota	859.37995830
51149 Prince George	Virginia	858.67338900
19027 Carroll	Iowa	858.39039397
38035 Grand Forks	North Dakota	857.70806839
19035 Cherokee	Iowa	856.81476901
21107 Hopkins	Kentucky	856.48353599
27147 Steele	Minnesota	855.90848572
19113 Linn	Iowa	855.21161176
18029 Dearborn	Indiana	853.37314396
48287 Lee	Texas	851.60989267
36021 Columbia	New York	851.19166834
51700 Newport News	Virginia	850.38012383
21111 Jefferson	Kentucky	849.94880061
37135 Orange	North Carolina	849.84283728
18005 Bartholomew	Indiana	848.30761423
17027 Clinton	Illinois	847.52517336
27139 Scott	Minnesota	847.46337723
19135 Monroe	Iowa	847.24005135

Counties_Cities

5121 Randolph	Arkansas	846.89101850
48445 Terry	Texas	846.42304875
6073 San Diego	California	846.06402414
40027 Cleveland	Oklahoma	845.67346779
9007 Middlesex	Connecticut	845.20721407
28003 Alcorn	Mississippi	844.95599188
18107 Montgomery	Indiana	844.93819434
18163 Vanderburgh	Indiana	844.87274415
48495 Winkler	Texas	841.96891192
24013 Carroll	Maryland	839.52288501
19015 Boone	Iowa	838.83701511
35025 Lea	New Mexico	834.63820373
47107 McMinn	Tennessee	829.50173595
47177 Warren	Tennessee	829.29693234
26049 Genesee	Michigan	829.21266577
16047 Gooding	Idaho	829.16556989
45003 Aiken	South Carolina	828.21234822
2282 Yakutat	Alaska	827.81456954
48455 Trinity	Texas	827.67978290
20147 Phillips	Kansas	827.53432387
12053 Hernando	Florida	827.28630184
13159 Jasper	Georgia	826.21082621
37109 Lincoln	North Carolina	826.07138594
48217 Hill	Texas	825.21868295
29159 Pettis	Missouri	825.06699262
18019 Clark	Indiana	823.96046353
19141 O'Brien	Iowa	823.69942197
6111 Ventura	California	822.24105048
1037 Coosa	Alabama	821.27858143
13169 Jones	Georgia	821.21889852
27103 Nicollet	Minnesota	821.15721800
48493 Wilson	Texas	820.32494425
37019 Brunswick	North Carolina	819.78002691
31093 Howard	Nebraska	819.41867656

Counties_Cities

48251 Johnson	Texas	818.73938644
51179 Stafford	Virginia	818.21819152
47089 Jefferson	Tennessee	816.48522551
28109 Pearl River	Mississippi	816.07597451
55133 Waukesha	Wisconsin	814.74277548
29101 Johnson	Missouri	814.50831283
29201 Scott	Missouri	813.87487649
37039 Cherokee	North Carolina	813.86745587
26021 Berrien	Michigan	813.54084896
31117 McPherson	Nebraska	813.00813008
5043 Drew	Arkansas	812.96377128
55105 Rock	Wisconsin	812.24061939
32007 Elko County	Nevada	812.04727411
32007 Elko County	Nevada	812.04727411
12119 Sumter	Florida	811.62526989
25001 Barnstable	Massachusetts	811.10335359
18117 Orange	Indiana	810.71373595
17059 Gallatin	Illinois	810.59707394
1019 Cherokee	Alabama	810.54087277
38059 Morton	North Dakota	810.41968162
1079 Lawrence	Alabama	810.14655460
13269 Taylor	Georgia	808.55827839
36001 Albany	New York	807.50984153
51061 Fauquier	Virginia	806.50866643
20187 Stanton	Kansas	805.23402114
19025 Calhoun	Iowa	804.20661924
54061 Monongalia	West Virginia	803.42040970
49011 Davis	Utah	801.50577317
40145 Wagoner	Oklahoma	798.90151042
13223 Paulding	Georgia	796.12786813
18047 Franklin	Indiana	796.09429979
19119 Lyon	Iowa	795.86825840
42055 Franklin	Pennsylvania	795.03988116
39123 Ottawa	Ohio	794.72147956

Counties_Cities

18043 Floyd	Indiana	794.53851198
16045 Gem	Idaho	793.92083475
47135 Perry	Tennessee	793.65079365
19161 Sac	Iowa	792.26257845
37139 Pasquotank	North Carolina	792.14914604
39157 Tuscarawas	Ohio	791.96320083
48501 Yoakum	Texas	791.52601560
21067 Fayette	Kentucky	791.27802829
47081 Hickman	Tennessee	790.00917687
20091 Johnson	Kansas	789.38340404
2290 Yukon-Koyukuk	Alaska	788.43626807
37085 Harnett	North Carolina	788.29332260
13227 Pickens	Georgia	787.99249531
48013 Atascosa	Texas	787.11985689
51077 Grayson	Virginia	786.89783123
48031 Blanco	Texas	786.19039480
13187 Lumpkin	Georgia	785.92019420
5025 Cleveland	Arkansas	785.73210277
12017 Citrus	Florida	784.15996863
48357 Ochiltree	Texas	784.15602694
46027 Clay	South Dakota	783.41998433
48241 Jasper	Texas	783.34076717
48099 Coryell	Texas	782.00192493
48289 Leon	Texas	781.70237406
51770 Roanoke City	Virginia	780.62449960
29183 St. Charles	Missouri	779.34375799
21185 Oldham	Kentucky	779.29893185
20031 Coffey	Kansas	777.35940726
37041 Chowan	North Carolina	776.96200727
30057 Madison	Montana	775.54744526
41041 Lincoln	Oregon	775.49202235
6095 Solano	California	775.17296971
29069 Dunklin	Missouri	774.90398668
21171 Monroe	Kentucky	774.39820862

Counties_Cities

40119 Payne	Oklahoma	774.01267674
20189 Stevens	Kansas	773.52041734
8105 Rio Grande	Colorado	773.33333333
19147 Palo Alto	Iowa	772.76290738
27023 Chippewa	Minnesota	771.55317008
18111 Newton	Indiana	770.82292484
20177 Shawnee	Kansas	770.14518392
13113 Fayette	Georgia	769.44094342
18059 Hancock	Indiana	768.81769721
5033 Crawford	Arkansas	768.06611362
13291 Union	Georgia	766.63472355
39023 Clark	Ohio	766.05862466
24037 St. Mary's	Maryland	765.99446141
48317 Martin	Texas	764.81835564
37059 Davie	North Carolina	762.87646550
17037 DeKalb	Illinois	762.41322028
37033 Caswell	North Carolina	762.18169002
48441 Taylor	Texas	762.13310084
40131 Rogers	Oklahoma	762.08905897
40013 Bryan	Oklahoma	760.72215630
31157 Scotts Bluff	Nebraska	758.56511712
12035 Flagler	Florida	758.47484094
48389 Reeves	Texas	758.20324944
38019 Cavalier	North Dakota	757.37790546
6101 Sutter	California	755.11068414
51530 Buena Vista	Virginia	753.56742023
20173 Sedgwick	Kansas	753.49440331
1061 Geneva	Alabama	752.45116668
21075 Fulton	Kentucky	751.63398693
37051 Cumberland	North Carolina	750.45888123
24035 Queen Anne's	Maryland	748.24381604
48327 Menard	Texas	748.01309023
17119 Madison	Illinois	746.80198593
21117 Kenton	Kentucky	746.15630138

Counties_Cities

36067 Onondaga	New York	744.24708050
48219 Hockley	Texas	744.12532637
48367 Parker	Texas	743.65293306
48159 Franklin	Texas	743.08006688
5051 Garland	Arkansas	741.27115396
49045 Tooele	Utah	740.98445077
47093 Knox	Tennessee	740.18513225
47125 Montgomery	Tennessee	739.98543336
19195 Worth	Iowa	737.95786931
48121 Denton	Texas	736.96488271
48037 Bowie	Texas	734.70166660
29007 Audrain	Missouri	734.11062694
39045 Fairfield	Ohio	732.43378567
55025 Dane	Wisconsin	731.98073618
13117 Forsyth	Georgia	731.15480195
5027 Columbia	Arkansas	730.76432850
48179 Gray	Texas	730.76044759
35039 Rio Arriba	New Mexico	730.65682203
48473 Waller	Texas	730.33919362
51820 Waynesboro	Virginia	729.18508043
51069 Frederick	Virginia	728.87782242
47009 Blount	Tennessee	728.59328963
13047 Catoosa	Georgia	728.27054287
47139 Polk	Tennessee	727.89679252
21015 Boone	Kentucky	727.57406886
1029 Cleburne	Alabama	727.29699073
46015 Brule	South Dakota	726.71638937
30031 Gallatin	Montana	726.69741500
13295 Walker	Georgia	726.12015560
47015 Cannon	Tennessee	726.04065828
48045 Briscoe	Texas	725.59366755
31035 Clay	Nebraska	724.17122626
40113 Osage	Oklahoma	723.18883737
35043 Sandoval	New Mexico	722.55629258

Counties_Cities

19157 Poweshiek	Iowa	721.96374138
55027 Dodge	Wisconsin	721.70933555
18065 Henry	Indiana	720.92975078
18053 Grant	Indiana	720.39553506
27009 Benton	Minnesota	720.18744605
37121 Mitchell	North Carolina	720.00000000
41047 Marion	Oregon	719.29379476
19131 Mitchell	Iowa	719.08411392
48181 Grayson	Texas	718.70498765
5073 Lafayette	Arkansas	718.34780006
39075 Holmes	Ohio	717.67064613
29031 Cape Girardeau	Missouri	717.43298668
47113 Madison	Tennessee	717.17637416
51650 Hampton	Virginia	716.98197494
21061 Edmonson	Kentucky	716.96268535
36073 Orleans	New York	716.53698414
4025 Yavapai	Arizona	715.96987840
28131 Stone	Mississippi	715.92669765
18055 Greene	Indiana	715.49084547
54083 Randolph	West Virginia	714.70700482
27051 Grant	Minnesota	714.16708188
35019 Guadalupe	New Mexico	714.12117024
42007 Beaver	Pennsylvania	713.84346433
17141 Ogle	Illinois	712.84095595
18173 Warrick	Indiana	712.83583998
46103 Pennington	South Dakota	712.43813155
40133 Seminole	Oklahoma	712.01887867
40091 McIntosh	Oklahoma	711.58213475
26023 Branch	Michigan	710.65058915
5039 Dallas	Arkansas	710.10860485
18079 Jennings	Indiana	709.86201152
17029 Coles	Illinois	709.44286135
37095 Hyde	North Carolina	707.45697897
40127 Pushmataha	Oklahoma	706.68217193

Counties_Cities

5063 Independence	Arkansas	705.98227082
5117 Prairie	Arkansas	705.96977954
51830 Williamsburg	Virginia	704.88721805
13235 Pulaski	Georgia	704.67070196
39113 Montgomery	Ohio	703.88536456
40117 Pawnee	Oklahoma	701.64734594
18057 Hamilton	Indiana	701.63533140
21213 Simpson	Kentucky	701.60289276
6075 San Francisco	California	701.56967299
19023 Butler	Iowa	701.56131783
31073 Gosper	Nebraska	701.40280561
5023 Cleburne	Arkansas	700.98137392
47001 Anderson	Tennessee	700.81849324
5021 Clay	Arkansas	700.47821109
18091 LaPorte	Indiana	699.95545738
35041 Roosevelt	New Mexico	698.92759964
13079 Crawford	Georgia	698.16528657
19017 Bremer	Iowa	697.47865475
48015 Austin	Texas	696.92220481
48161 Freestone	Texas	696.68820679
40051 Grady	Oklahoma	696.65712588
17133 Monroe	Illinois	696.08271443
5095 Monroe	Arkansas	695.65217391
37165 Scotland	North Carolina	695.20252801
37173 Swain	North Carolina	694.98069498
17177 Stephenson	Illinois	694.92547986
47117 Marshall	Tennessee	694.71246623
48397 Rockwall	Texas	694.43754533
40141 Tillman	Oklahoma	694.06641263
48293 Limestone	Texas	693.05667758
42037 Columbia	Pennsylvania	692.06795405
29207 Stoddard	Missouri	691.63870438
21051 Clay	Kentucky	691.37030589
23005 Cumberland	Maine	691.17752259

Counties_Cities

48475 Ward	Texas	691.12627986
37003 Alexander	North Carolina	690.70757369
40063 Hughes	Oklahoma	689.91376078
6081 San Mateo	California	689.49833993
53037 Kittitas	Washington	688.28646229
37013 Beaufort	North Carolina	688.20493214
51095 James City	Virginia	687.19975915
17019 Champaign	Illinois	686.72225847
32023 Nye	Nevada	685.83778062
27019 Carver	Minnesota	685.65248042
18115 Ohio	Indiana	684.46269678
2060 Bristol Bay	Alaska	684.15051311
51053 Dinwiddie	Virginia	683.51501980
40049 Garvin	Oklahoma	683.18291324
51590 Danville	Virginia	683.16418057
25015 Hampshire	Massachusetts	682.96613058
47121 Meigs	Tennessee	682.59385666
53063 Spokane	Washington	682.23639851
35001 Bernalillo	New Mexico	681.74350708
48343 Morris	Texas	680.76829565
48109 Culberson	Texas	680.58076225
27133 Rock	Minnesota	679.83853835
36063 Niagara	New York	679.55121107
27163 Washington	Minnesota	679.00972604
39155 Trumbull	Ohio	678.15553777
51057 Essex	Virginia	677.71773972
51079 Greene	Virginia	677.48622276
40007 Beaver	Oklahoma	676.81895093
27063 Jackson	Minnesota	676.01654727
47171 Unicoi	Tennessee	675.63763302
16039 Elmore	Idaho	675.00641990
47027 Clay	Tennessee	673.83698328
39097 Madison	Ohio	673.22630761
18093 Lawrence	Indiana	672.24314619

Counties_Cities

5019 Clark	Arkansas	670.86714111
5053 Grant	Arkansas	670.77193754
6013 Contra Costa	California	670.65722495
21095 Harlan	Kentucky	670.22605930
41027 Hood River	Oregon	670.13829606
6113 Yolo	California	670.12086676
39109 Miami	Ohio	669.35286475
18103 Miami	Indiana	669.15961425
26039 Crawford	Michigan	669.01661751
47061 Grundy	Tennessee	666.86647685
27079 Le Sueur	Minnesota	666.80704710
18027 Daviess	Indiana	666.72700395
38013 Burke	North Dakota	666.66666667
5125 Saline	Arkansas	666.27683844
51003 Albemarle	Virginia	665.94308210
53033 King	Washington	665.24476718
48393 Roberts	Texas	664.45182724
19097 Jackson	Iowa	663.85343763
21059 Daviess	Kentucky	663.67304953
9013 Tolland	Connecticut	663.26091134
18149 Starke	Indiana	662.74253325
51036 Charles City	Virginia	662.72871344
48485 Wichita	Texas	661.80033923
24025 Harford	Maryland	659.95684292
18061 Harrison	Indiana	659.23172243
39017 Butler	Ohio	658.24916705
31023 Butler	Nebraska	657.73144701
21009 Barren	Kentucky	656.46504890
19189 Winnebago	Iowa	656.01825442
55135 Waupaca	Wisconsin	653.26240025
47179 Washington	Tennessee	653.15262777
8059 Jefferson	Colorado	651.80711886
40017 Canadian	Oklahoma	651.45001281
36093 Schenectady	New York	650.14483425

Counties_Cities

18127 Porter	Indiana	649.78713870
48101 Cottle	Texas	647.94816415
18007 Benton	Indiana	647.17439038
21101 Henderson	Kentucky	647.05753329
40103 Noble	Oklahoma	646.64717867
6001 Alameda	California	646.34651925
47185 White	Tennessee	645.58970008
39111 Monroe	Ohio	645.39521392
55063 La Crosse	Wisconsin	644.50647044
51049 Cumberland	Virginia	642.26730554
21085 Grayson	Kentucky	642.07286957
46121 Todd	South Dakota	641.83604007
46109 Roberts	South Dakota	641.33243993
48265 Kerr	Texas	641.16019464
51075 Goochland	Virginia	641.02564103
19067 Floyd	Iowa	640.82228285
47123 Monroe	Tennessee	640.67994046
47115 Marion	Tennessee	640.41994751
21193 Perry	Kentucky	640.04292503
48213 Henderson	Texas	639.13291778
47103 Lincoln	Tennessee	638.97763578
30101 Toole	Montana	638.78013600
39165 Warren	Ohio	637.88640367
13055 Chattooga	Georgia	637.35377168
27161 Waseca	Minnesota	636.67005511
48193 Hamilton	Texas	636.49222065
55075 Marinette	Wisconsin	635.60369986
26121 Muskegon	Michigan	635.41258612
42061 Huntingdon	Pennsylvania	635.40559688
21047 Christian	Kentucky	634.84533493
51065 Fluvanna	Virginia	634.73098607
48079 Cochran	Texas	634.69675599
13125 Glascock	Georgia	634.39065109
55041 Forest	Wisconsin	633.96730063

Counties_Cities

42003 Allegheny	Pennsylvania	633.42667581
29135 Moniteau	Missouri	632.71509212
48503 Young	Texas	631.75394846
40097 Mayes	Oklahoma	630.06300630
29081 Harrison	Missouri	629.90254338
28045 Hancock	Mississippi	629.56859763
53071 Walla Walla Cou	Washington	628.67272906
53071 Walla Walla Cou	Washington	628.67272906
13083 Dade	Georgia	628.62073216
55055 Jefferson	Wisconsin	628.45798729
8085 Montrose	Colorado	627.75382575
48221 Hood	Texas	627.71528156
18137 Ripley	Indiana	627.56372051
39043 Erie	Ohio	627.21972794
36055 Monroe	New York	627.09266587
26161 Washtenaw	Michigan	627.01671056
44001 Bristol	Rhode Island	624.88437584
46031 Corson	South Dakota	624.24969988
19085 Harrison	Iowa	622.61214094
18049 Fulton	Indiana	622.13816444
27141 Sherburne	Minnesota	619.55933192
39173 Wood	Ohio	618.99369529
38051 McIntosh	North Dakota	618.95551257
5113 Polk	Arkansas	618.48471245
5029 Conway	Arkansas	617.49078551
6067 Sacramento	California	617.40132059
19031 Cedar	Iowa	617.38336823
24043 Washington	Maryland	616.85859295
6055 Napa	California	616.85447255
37149 Polk	North Carolina	616.17582844
40037 Creek	Oklahoma	615.88738059
48171 Gillespie	Texas	615.57976421
31019 Buffalo	Nebraska	614.73344755
17143 Peoria	Illinois	612.33189939

Counties_Cities

40085 Love	Oklahoma	611.80185514
48085 Collin	Texas	611.55294853
48145 Falls	Texas	611.47966542
18015 Carroll	Indiana	611.11939186
40031 Comanche	Oklahoma	610.35358988
42107 Schuylkill	Pennsylvania	610.27543342
48359 Oldham	Texas	610.04223369
5109 Pike	Arkansas	609.01339829
24009 Calvert	Maryland	607.58888297
40073 Kingfisher	Oklahoma	606.98027314
8041 El Paso	Colorado	606.14465663
13143 Haralson	Georgia	606.10164900
55065 Lafayette	Wisconsin	606.06060606
18095 Madison	Indiana	605.51831596
20083 Hodgeman	Kansas	605.06050605
47057 Grainger	Tennessee	604.88226399
20169 Saline	Kansas	604.76829470
19123 Mahaska	Iowa	604.54545455
48351 Newton	Texas	603.81201804
37049 Craven	North Carolina	602.45646766
6079 San Luis Obispo	California	602.09147565
20065 Graham	Kansas	601.92616372
53061 Snohomish	Washington	601.66817810
38025 Dunn	North Dakota	600.18467221
36039 Greene	New York	600.11370575
48151 Fisher	Texas	599.11435270
18041 Fayette	Indiana	598.77641342
20161 Riley	Kansas	598.34742141
5083 Logan	Arkansas	598.05860974
47031 Coffee	Tennessee	597.84560144
53057 Skagit	Washington	597.47593716
46079 Lake	South Dakota	597.38071533
48483 Wheeler	Texas	597.18743980
48401 Rusk	Texas	596.87786961

Counties_Cities

39077 Huron	Ohio	596.54040749
24015 Cecil	Maryland	595.18020734
31121 Merrick	Nebraska	594.85322643
38105 Williams	North Dakota	594.05940594
29019 Boone	Missouri	593.87239243
48035 Bosque	Texas	593.86870686
37021 Buncombe	North Carolina	593.58633439
29009 Barry	Missouri	593.54622973
5055 Greene	Arkansas	593.49145063
30111 Yellowstone	Montana	593.24203651
46061 Hanson	South Dakota	592.41706161
39037 Darke	Ohio	592.32702687
47153 Sequatchie	Tennessee	591.55687013
21097 Harrison	Kentucky	591.11726488
47019 Carter	Tennessee	590.93893631
51141 Patrick	Virginia	588.46828495
18159 Tipton	Indiana	588.31306187
55043 Grant	Wisconsin	587.73325057
46097 Miner	South Dakota	587.43786715
18129 Posey	Indiana	587.31401723
31091 Hooker	Nebraska	586.51026393
8063 Kit Carson	Colorado	586.34650286
48147 Fannin	Texas	583.80094088
37043 Clay	North Carolina	583.53532633
35059 Union	New Mexico	582.80718796
47083 Houston	Tennessee	580.90281980
48499 Wood	Texas	580.55795608
19045 Clinton	Iowa	580.42048239
47035 Cumberland	Tennessee	579.82672230
20197 Wabaunsee	Kansas	579.79417307
40101 Muskogee	Oklahoma	579.26918463
9015 Windham	Connecticut	577.64447521
17003 Alexander	Illinois	577.55775578
54069 Ohio	West Virginia	577.17638606

Counties_Cities

47127 Moore	Tennessee	577.13305257
39089 Licking	Ohio	576.89353640
51033 Caroline	Virginia	575.19823216
40019 Carter	Oklahoma	574.96315669
8023 Costilla	Colorado	574.71264368
37005 Alleghany	North Carolina	573.42532031
18109 Morgan	Indiana	573.33561527
20043 Doniphan	Kansas	572.76750846
31155 Saunders	Nebraska	572.68929259
29029 Camden	Missouri	571.86510968
55139 Winnebago	Wisconsin	571.86294001
8057 Jackson	Colorado	571.83702645
21121 Knox	Kentucky	571.81190902
48007 Aransas	Texas	571.62071284
27039 Dodge	Minnesota	571.51090193
29167 Polk	Missouri	571.41082575
37103 Jones	North Carolina	570.71702812
56043 Washakie	Wyoming	570.70386810
48467 Van Zandt	Texas	569.44965101
8125 Yuma	Colorado	568.86227545
39003 Allen	Ohio	567.87742419
54023 Grant	West Virginia	567.69310167
18073 Jasper	Indiana	566.37698532
39153 Summit	Ohio	565.95278252
32013 Humboldt	Nevada	565.94781365
41065 Wasco	Oregon	565.93095642
6115 Yuba	California	565.08758217
18051 Gibson	Indiana	564.98864044
26139 Ottawa	Michigan	564.89979139
21233 Webster	Kentucky	564.41156281
40021 Cherokee	Oklahoma	562.91730868
55091 Pepin	Wisconsin	562.49142544
21125 Laurel	Kentucky	562.06629415
38027 Eddy	North Dakota	562.04063986

Counties_Cities

31025 Cass	Nebraska	561.94808670
18133 Putnam	Indiana	561.15831547
47025 Claiborne	Tennessee	560.52399547
29147 Nodaway	Missouri	560.43758967
19121 Madison	Iowa	560.03446366
8013 Boulder	Colorado	559.68203927
25011 Franklin	Massachusetts	559.44647211
8014 Broomfield	Colorado	558.70760968
51790 Staunton	Virginia	557.74014927
40077 Latimer	Oklahoma	557.13029029
51137 Orange	Virginia	556.70778299
26157 Tuscola	Michigan	556.02102216
36053 Madison	New York	555.12394943
5111 Poinsett	Arkansas	554.76766497
26077 Kalamazoo	Michigan	554.61169630
40039 Custer	Oklahoma	554.48408872
19105 Jones	Iowa	554.37716930
42025 Carbon	Pennsylvania	554.28402385
55089 Ozaukee	Wisconsin	554.14091332
20059 Franklin	Kansas	554.01662050
47051 Franklin	Tennessee	553.83146336
26115 Monroe	Michigan	553.71280054
18131 Pulaski	Indiana	553.37236346
47145 Roane	Tennessee	553.25555137
13183 Long	Georgia	552.68975682
19075 Grundy	Iowa	552.66579974
27043 Faribault	Minnesota	552.40587295
51157 Rappahannock	Virginia	551.57198014
20171 Scott	Kansas	551.35797427
55131 Washington	Wisconsin	550.50739537
47017 Carroll	Tennessee	549.60742327
4011 Greenlee	Arizona	548.34967837
31039 Cuming	Nebraska	548.09843400
48363 Palo Pinto	Texas	547.18614719

Counties_Cities

51023 Botetourt	Virginia	546.92430207
54035 Jackson	West Virginia	546.92398802
18151 Steuben	Indiana	546.46388712
27151 Swift	Minnesota	545.74638844
27171 Wright	Minnesota	545.65856735
51007 Amelia	Virginia	545.60823792
39055 Geauga	Ohio	545.56476056
46043 Douglas	South Dakota	545.14480409
47183 Weakley	Tennessee	544.66556936
29213 Taney	Missouri	544.29563847
56037 Sweetwater	Wyoming	543.54138115
48425 Somervell	Texas	543.47826087
19051 Davis	Iowa	543.41798824
39041 Delaware	Ohio	542.89982717
32510 Carson City	Nevada	541.37943480
5135 Sharp	Arkansas	541.28757342
51181 Surry	Virginia	540.62403460
51085 Hanover	Virginia	539.91551581
5047 Franklin	Arkansas	539.02302077
54003 Berkeley	West Virginia	538.74986126
39007 Ashtabula	Ohio	538.50020001
55087 Outagamie	Wisconsin	537.98735089
48095 Concho	Texas	537.88587465
18147 Spencer	Indiana	536.23259704
20157 Republic	Kansas	536.02058319
20099 Labette	Kansas	535.96473653
46111 Sanborn	South Dakota	535.19967065
26137 Otsego	Michigan	535.17129536
47133 Overton	Tennessee	534.71089360
17001 Adams	Illinois	534.31976983
19175 Union	Iowa	534.02378833
17195 Whiteside	Illinois	533.92298565
19087 Henry	Iowa	533.21373399
29037 Cass	Missouri	532.61428816

Counties_Cities

6097 Sonoma	California	532.46176556
53053 Pierce	Washington	531.35928572
16009 Benewah	Idaho	531.10773900
36007 Broome	New York	529.58640085
38089 Stark	North Dakota	529.08345969
30047 Lake	Montana	528.92561983
54071 Pendleton	West Virginia	528.79805631
17041 Douglas	Illinois	528.77457775
40047 Garfield	Oklahoma	528.62278988
37169 Stokes	North Carolina	527.85536763
18157 Tippecanoe	Indiana	527.84799635
26025 Calhoun	Michigan	526.44493520
2020 Anchorage	Alaska	526.17497547
29011 Barton	Missouri	525.51279878
38091 Steele	North Dakota	525.48607462
37199 Yancey	North Carolina	525.05166732
39137 Putnam	Ohio	523.97868561
38097 Traill	North Dakota	522.58305338
38053 McKenzie	North Dakota	520.83333333
33015 Rockingham	New Hampshire	520.41555619
17079 Jasper	Illinois	520.23722818
26059 Hillsdale	Michigan	520.22995038
55061 Kewaunee	Wisconsin	520.04121081
5085 Lonoke	Arkansas	519.97773463
9011 New London	Connecticut	519.89624565
26027 Cass	Michigan	518.84692080
20045 Douglas	Kansas	518.79179156
47173 Union	Tennessee	518.08208046
41051 Multnomah	Oregon	517.44100113
20143 Ottawa	Kansas	517.06308170
48207 Haskell	Texas	516.08463788
16019 Bonneville	Idaho	516.02854845
48335 Mitchell	Texas	515.65377532
21103 Henry	Kentucky	515.33589966

Counties_Cities

29105 Laclede	Missouri	515.21854787
39175 Wyandot	Ohio	515.15842261
48233 Hutchinson	Texas	514.19945278
26017 Bay	Michigan	513.84197916
25003 Berkshire	Massachusetts	512.86921835
37055 Dare	North Carolina	512.31473110
19089 Howard	Iowa	511.59246762
21209 Scott	Kentucky	510.43172529
26069 Iosco	Michigan	510.34647741
21037 Campbell	Kentucky	509.91927173
17063 Grundy	Illinois	508.12210625
42115 Susquehanna	Pennsylvania	507.52666979
48165 Gaines	Texas	507.15276781
23001 Androscoggin	Maine	506.13397227
42067 Juniata	Pennsylvania	505.99093264
27143 Sibley	Minnesota	505.72265105
29001 Adair	Missouri	505.15016378
21207 Russell	Kentucky	505.02216486
29099 Jefferson	Missouri	505.02123942
18035 Delaware	Indiana	504.47844422
42093 Montour	Pennsylvania	504.38596491
29023 Butler	Missouri	504.23321372
36035 Fulton	New York	503.81593924
48377 Presidio	Texas	503.74208405
26123 Newaygo	Michigan	503.14979956
47175 Van Buren	Tennessee	503.03555941
48457 Tyler	Texas	502.39675516
19095 Iowa	Iowa	501.82764389
54037 Jefferson	West Virginia	501.66341026
39009 Athens	Ohio	501.38260050
29203 Shannon	Missouri	500.67163268
51127 New Kent	Virginia	500.20097361
21155 Marion	Kentucky	499.89692847
51775 Salem	Virginia	499.16156456

Counties_Cities

40105 Nowata	Oklahoma	499.11920141
46125 Turner	South Dakota	498.57549858
39143 Sandusky	Ohio	498.30779435
55039 Fond du Lac	Wisconsin	497.73931267
51097 King and Queen	Virginia	497.01789264
55111 Sauk	Wisconsin	496.50578219
19109 Kossuth	Iowa	496.37778374
31169 Thayer	Nebraska	496.13018456
17085 Jo Daviess	Illinois	496.11532341
6085 Santa Clara	California	496.08530272
42133 York	Pennsylvania	495.90316615
26159 Van Buren	Michigan	495.70565157
39093 Lorain	Ohio	495.70058909
37029 Camden	North Carolina	494.86461251
27107 Norman	Minnesota	494.20849421
51133 Northumberland	Virginia	493.94912324
38093 Stutsman	North Dakota	492.42243152
48417 Shackelford	Texas	491.85367353
37157 Rockingham	North Carolina	491.78520234
17137 Morgan	Illinois	491.52342830
39031 Coshocton	Ohio	491.41390701
19009 Audubon	Iowa	490.37413730
27071 Koochiching	Minnesota	490.35369775
2122 Kenai Peninsula	Alaska	490.32169887
40029 Coal	Oklahoma	489.13043478
26037 Clinton	Michigan	489.08385015
26065 Ingham	Michigan	488.49642168
54075 Pocahontas	West Virginia	487.28309960
51143 Pittsylvania	Virginia	485.65193851
55117 Sheboygan	Wisconsin	483.30099778
40135 Sequoyah	Oklahoma	483.25602856
48407 San Jacinto	Texas	480.51812389
21091 Hancock	Kentucky	479.56154373
31185 York	Nebraska	479.23322684

Counties_Cities

18033 DeKalb	Indiana	478.87845278
19043 Clayton	Iowa	478.46889952
55019 Clark	Wisconsin	478.26212222
19129 Mills	Iowa	477.99243179
8115 Sedgwick	Colorado	477.63786366
38073 Ransom	North Dakota	477.37254153
51680 Lynchburg	Virginia	477.31534471
19055 Delaware	Iowa	474.54449587
38077 Richland	North Dakota	474.16712852
18139 Rush	Indiana	474.10430295
55109 St. Croix	Wisconsin	472.71835351
37145 Person	North Carolina	470.80264257
47085 Humphreys	Tennessee	470.62641999
46065 Hughes	South Dakota	470.25495751
18169 Wabash	Indiana	469.94884910
27173 Yellow Medicine	Minnesota	469.62736090
42041 Cumberland	Pennsylvania	469.32858171
37011 Avery	North Carolina	468.43758926
41055 Sherman	Oregon	468.38407494
21145 McCracken	Kentucky	468.27655863
48067 Cass	Texas	468.14303264
19011 Benton	Iowa	467.98221668
44009 Washington	Rhode Island	467.58969401
56007 Carbon	Wyoming	467.57063656
29071 Franklin	Missouri	466.86601717
54059 Mingo	West Virginia	466.68068110
47079 Henry	Tennessee	466.65430496
48097 Cooke	Texas	465.81554690
26147 St. Clair	Michigan	465.67966009
21057 Cumberland	Kentucky	465.53536567
21113 Jessamine	Kentucky	465.50445104
47161 Stewart	Tennessee	464.56750977
36037 Genesee	New York	464.25901132
40095 Marshall	Oklahoma	464.11995716

Counties_Cities

16081 Teton	Idaho	463.91752577
39065 Hardin	Ohio	463.78653113
35005 Chaves	New Mexico	463.75736215
36113 Warren	New York	463.70497160
46117 Stanley	South Dakota	463.26935804
19117 Lucas	Iowa	462.69519954
17135 Montgomery	Illinois	461.52232439
16079 Shoshone	Idaho	461.08158800
55097 Portage	Wisconsin	460.93992275
44005 Newport	Rhode Island	460.37168956
8035 Douglas	Colorado	460.06721591
48235 Irion	Texas	459.92115637
31177 Washington	Nebraska	459.67000532
27113 Pennington	Minnesota	458.45676400
2261 Valdez-Cordova	Alaska	458.31514622
56023 Lincoln	Wyoming	457.96027581
47059 Greene	Tennessee	457.39429994
40067 Jefferson	Oklahoma	457.29217704
26063 Huron	Michigan	455.62471925
47091 Johnson	Tennessee	455.61930476
6061 Placer	California	455.29811853
27169 Winona	Minnesota	454.50073783
51043 Clarke	Virginia	454.45155960
29003 Andrew	Missouri	454.36474130
17095 Knox	Illinois	452.98531290
40125 Pottawatomie	Oklahoma	452.67546334
21105 Hickman	Kentucky	452.38633793
53039 Klickitat	Washington	452.34541096
21239 Woodford	Kentucky	452.26698828
24039 Somerset	Maryland	451.80136319
40071 Kay	Oklahoma	450.62385363
16077 Power	Idaho	450.56642636
40057 Harmon	Oklahoma	450.45045045
26155 Shiawassee	Michigan	450.19943688

Counties_Cities

18077 Jefferson	Indiana	450.19870840
35027 Lincoln	New Mexico	449.98977296
47073 Hawkins	Tennessee	449.31894569
30017 Custer	Montana	448.81753841
51101 King William	Virginia	448.66875258
51109 Louisa	Virginia	448.63777258
19019 Buchanan	Iowa	448.13434596
30009 Carbon	Montana	448.01194699
17167 Sangamon	Illinois	447.91858632
51099 King George	Virginia	447.78927563
40035 Craig	Oklahoma	447.36474207
35061 Valencia	New Mexico	447.31610338
29113 Lincoln	Missouri	447.24889921
48295 Lipscomb	Texas	447.09388972
21215 Spencer	Kentucky	446.95115462
17081 Jefferson	Illinois	446.85351666
21073 Franklin	Kentucky	446.71848864
55015 Calumet	Wisconsin	446.57987599
56021 Laramie	Wyoming	446.57290656
26087 Lapeer	Michigan	446.44885718
54099 Wayne	West Virginia	445.62387342
16015 Boise	Idaho	445.37594970
5105 Perry	Arkansas	444.35857805
26007 Alpena	Michigan	444.28772920
17145 Perry	Illinois	443.94068197
26053 Gogebic	Michigan	443.82617912
20011 Bourbon	Kansas	443.59516822
8095 Phillips	Colorado	443.30377975
20131 Nemaha	Kansas	443.13146233
46135 Yankton	South Dakota	441.64589619
42001 Adams	Pennsylvania	441.58698972
41067 Washington	Oregon	441.36223325
27011 Big Stone	Minnesota	440.97013430
46101 Moody	South Dakota	440.79647363

Counties_Cities

51161 Roanoke	Virginia	440.08376474
20123 Mitchell	Kansas	439.02439024
39103 Medina	Ohio	438.74828352
21229 Washington	Kentucky	438.59649123
51111 Lunenburg	Virginia	438.52391196
48497 Wise	Texas	437.74247859
42097 Northumberland	Pennsylvania	436.96408770
51113 Madison	Virginia	436.25423091
31143 Polk	Nebraska	435.77112543
29017 Bollinger	Missouri	435.53291150
31167 Stanton	Nebraska	435.51088777
20051 Ellis	Kansas	435.38836642
13265 Taliaferro	Georgia	435.32338308
36083 Rensselaer	New York	435.26799714
20113 McPherson	Kansas	434.52360094
50007 Chittenden	Vermont	434.46029701
37189 Watauga	North Carolina	434.35517026
55077 Marquette	Wisconsin	434.10651808
18013 Brown	Indiana	433.24143364
47137 Pickett	Tennessee	432.90043290
18105 Monroe	Indiana	432.89748634
46087 McCook	South Dakota	432.74432023
48173 Glasscock	Texas	432.27665706
21093 Hardin	Kentucky	432.23748595
37143 Perquimans	North Carolina	432.12635971
36017 Chenango	New York	431.25210367
39117 Morrow	Ohio	430.05240374
20079 Harvey	Kansas	429.69891844
55035 Eau Claire	Wisconsin	428.56869535
55057 Juneau	Wisconsin	428.29770447
46025 Clark	South Dakota	427.92190425
18009 Blackford	Indiana	427.49371333
51199 York	Virginia	427.43861097
39151 Stark	Ohio	427.10200391

Counties_Cities

48459 Upshur	Texas	426.56325739
48223 Hopkins	Texas	426.51453409
8017 Cheyenne	Colorado	426.43923241
19145 Page	Iowa	426.25745951
37137 Pamlico	North Carolina	426.20363062
18177 Wayne	Indiana	426.17083232
48307 McCulloch	Texas	425.69174909
39141 Ross	Ohio	425.05621921
38029 Emmons	North Dakota	424.88619120
48271 Kinney	Texas	424.74117335
35053 Socorro	New Mexico	424.26053182
19093 Ida	Iowa	423.91463236
37133 Onslow	North Carolina	423.91100904
16003 Adams	Idaho	423.52941176
51011 Appomattox	Virginia	422.95309640
19159 Ringgold	Iowa	422.70531401
8119 Teller	Colorado	422.59697803
29095 Jackson	Missouri	422.24338754
19125 Marion	Iowa	422.06723142
39085 Lake	Ohio	421.23254987
31165 Sioux	Nebraska	421.22999158
39133 Portage	Ohio	421.04746297
29107 Lafayette	Missouri	420.27118228
46035 Davison	South Dakota	419.40373926
29067 Douglas	Missouri	418.75420624
46029 Codrington	South Dakota	417.63341067
17199 Williamson	Illinois	417.56144118
20125 Montgomery	Kansas	417.18555417
55081 Monroe	Wisconsin	416.92905692
20149 Pottawatomie	Kansas	416.03163488
40123 Pontotoc	Oklahoma	415.71887991
40099 Murray	Oklahoma	415.68121551
36115 Washington	New York	415.05302548
20193 Thomas	Kansas	414.99157048

Counties_Cities

18179 Wells	Indiana	414.80536056
29053 Cooper	Missouri	414.70203943
31105 Kimball	Nebraska	414.59369818
20035 Cowley	Kansas	414.56073599
29109 Lawrence	Missouri	414.50507052
27115 Pine	Minnesota	413.79778177
39011 Auglaize	Ohio	412.62771810
30083 Richland	Montana	412.35224045
47163 Sullivan	Tennessee	412.25867012
19073 Greene	Iowa	411.98084846
40005 Atoka	Oklahoma	411.90923544
19003 Adams	Iowa	411.52263374
37087 Haywood	North Carolina	411.48279034
18101 Martin	Indiana	411.07957326
18183 Whitley	Indiana	410.87045841
26005 Allegan	Michigan	410.81762936
21149 McLean	Kentucky	410.72200605
26075 Jackson	Michigan	410.51988692
39139 Richland	Ohio	409.58224263
17087 Johnson	Illinois	409.44123314
17069 Hardin	Illinois	409.20716113
38043 Kidder	North Dakota	408.16326531
35015 Eddy	New Mexico	407.59930915
16085 Valley	Idaho	407.57177792
55083 Oconto	Wisconsin	407.08432461
20137 Norton	Kansas	405.15653775
40107 Okfuskee	Oklahoma	405.02562407
51145 Powhatan	Virginia	404.26187948
47013 Campbell	Tennessee	404.21393022
31159 Seward	Nebraska	404.20371867
17023 Clark	Illinois	403.94973070
17109 McDonough	Illinois	403.93924220
17099 LaSalle	Illinois	403.91117609
26067 Ionia	Michigan	403.36396200

Counties_Cities

38067 Pembina	North Dakota	403.05167698
21165 Menifee	Kentucky	403.03828864
51037 Charlotte	Virginia	402.07739990
21021 Boyle	Kentucky	401.99335548
20115 Marion	Kansas	401.67364017
37031 Carteret	North Carolina	401.30027041
19037 Chickasaw	Iowa	401.20361083
21035 Calloway	Kentucky	401.17541842
54039 Kanawha	West Virginia	400.65612289
40011 Blaine	Oklahoma	400.63257775
20191 Sumner	Kansas	400.06957732
19137 Montgomery	Iowa	399.88003599
27167 Wilkin	Minnesota	399.74416374
39169 Wayne	Ohio	399.25151121
31059 Fillmore	Nebraska	398.04595621
31041 Custer	Nebraska	396.67896679
48229 Hudspeth	Texas	396.24608968
29089 Howard	Missouri	394.59406136
18135 Randolph	Indiana	394.35032795
26045 Eaton	Michigan	394.26001129
53059 Skamania	Washington	394.16303254
8083 Montezuma	Colorado	393.76099090
41037 Lake	Oregon	393.45094555
38087 Slope	North Dakota	393.18479685
48299 Llano	Texas	392.68225076
51678 Lexington	Virginia	392.37668161
29219 Warren	Missouri	391.80663190
19101 Jefferson	Iowa	391.70882977
29187 St. Francois	Missouri	391.35128651
8009 Baca	Colorado	390.51603905
53073 Whatcom	Washington	389.48091366
29127 Marion	Missouri	388.22048125
21179 Nelson	Kentucky	388.21399751
17115 Macon	Illinois	387.73015509

Counties_Cities

55078 Menominee	Wisconsin	386.43194504
48281 Lampasas	Texas	386.26407273
19071 Fremont	Iowa	386.10038610
26093 Livingston	Michigan	385.41187299
53015 Cowlitz	Washington	385.36706213
42129 Westmoreland	Pennsylvania	385.32732858
39033 Crawford	Ohio	385.07821901
26091 Lenawee	Michigan	384.67018094
48075 Childress	Texas	384.03511178
2090 Fairbanks North	Alaska	383.95085429
27119 Polk	Minnesota	383.77366869
17103 Lee	Illinois	382.78350817
55073 Marathon	Wisconsin	382.49106536
54057 Mineral	West Virginia	382.33110616
6007 Butte	California	381.82793095
36043 Herkimer	New York	381.67321657
19065 Fayette	Iowa	381.48524924
46037 Day	South Dakota	381.47138965
21099 Hart	Kentucky	380.83148207
20061 Geary	Kansas	380.43811744
39019 Carroll	Ohio	380.34046010
20009 Barton	Kansas	379.15054958
38075 Renville	North Dakota	379.10699242
40137 Stephens	Oklahoma	379.05928580
21169 Metcalfe	Kentucky	378.86340977
18025 Crawford	Indiana	378.85963251
35057 Torrance	New Mexico	378.42344943
30035 Glacier	Montana	378.26434859
8099 Prowers	Colorado	378.16507728
21049 Clark	Kentucky	377.94146045
54031 Hardy	West Virginia	377.49546279
21039 Carlisle	Kentucky	377.27939635
36107 Tioga	New York	376.85337727
21187 Owen	Kentucky	376.83823529

Counties_Cities

54051 Marshall	West Virginia	376.80688647
35037 Quay	New Mexico	375.62098631
51005 Alleghany	Virginia	375.58685446
6087 Santa Cruz	California	375.56288855
31135 Perkins	Nebraska	375.55479686
51083 Halifax	Virginia	375.14654162
8069 Larimer	Colorado	374.87375827
55093 Pierce	Wisconsin	373.63412055
56017 Hot Springs	Wyoming	373.21624588
8107 Routt	Colorado	373.06182723
31179 Wayne	Nebraska	372.22163139
17189 Washington	Illinois	371.56127188
38083 Sheridan	North Dakota	370.64492216
16051 Jefferson	Idaho	370.25714189
42073 Lawrence	Pennsylvania	370.13830873
8053 Hinsdale	Colorado	369.91368681
51073 Gloucester	Virginia	369.48780423
37009 Ashe	North Carolina	368.88118337
48403 Sabine	Texas	368.30673340
56029 Park	Wyoming	368.29900423
39063 Hancock	Ohio	367.44369814
39025 Clermont	Ohio	366.97069101
31137 Phelps	Nebraska	366.82970209
55137 Waushara	Wisconsin	366.81366690
24001 Allegany	Maryland	366.32617119
18075 Jay	Indiana	366.01810826
18167 Vigo	Indiana	365.96949323
21151 Madison	Kentucky	365.92759397
17193 White	Illinois	365.89828028
51610 Falls Church	Virginia	365.55645816
21173 Montgomery	Kentucky	365.20937489
21137 Lincoln	Kentucky	365.20045447
46123 Tripp	South Dakota	365.09675064
17073 Henry	Illinois	364.63638216

Counties_Cities

19191 Winneshiek	Iowa	364.47151630
21079 Garrard	Kentucky	364.46469248
20005 Atchison	Kansas	364.35496820
21007 Ballard	Kentucky	363.45406693
30037 Golden Valley	Montana	363.19612591
39073 Hocking	Ohio	362.86771182
27129 Renville	Minnesota	362.71557624
27087 Mahnomon	Minnesota	362.38448994
40121 Pittsburg	Oklahoma	362.37664380
21157 Marshall	Kentucky	362.28399218
48227 Howard	Texas	362.05052250
39069 Henry	Ohio	361.81052942
5137 Stone	Arkansas	361.24267480
17035 Cumberland	Illinois	360.84381939
17165 Saline	Illinois	359.74232410
20021 Cherokee	Kansas	359.73020235
31067 Gage	Nebraska	358.25617643
48197 Hardeman	Texas	356.96073432
35049 Santa Fe	New Mexico	356.53356080
21217 Taylor	Kentucky	356.17832400
19177 Van Buren	Iowa	356.12535613
55021 Columbia	Wisconsin	355.66093657
48243 Jeff Davis	Texas	355.23978686
18045 Fountain	Indiana	354.71836585
16011 Bingham	Idaho	354.70196384
54077 Preston	West Virginia	354.62040840
18155 Switzerland	Indiana	354.57684053
27093 Meeker	Minnesota	354.34942310
21081 Grant	Kentucky	354.28525934
48461 Upton	Texas	354.12694089
38103 Wells	North Dakota	353.80338640
29077 Greene	Missouri	352.83276754
21195 Pike	Kentucky	352.72764631
51105 Lee	Virginia	352.57635614

Counties_Cities

20151 Pratt	Kansas	351.88739603
31099 Kearney	Nebraska	351.46699267
29163 Pike	Missouri	351.27539991
20047 Edwards	Kansas	351.00035100
27007 Beltrami	Minnesota	350.07577860
21143 Lyon	Kentucky	349.60669247
39057 Greene	Ohio	349.41516117
27005 Becker	Minnesota	349.13153531
38063 Nelson	North Dakota	348.55350296
8067 La Plata	Colorado	348.07316640
20121 Miami	Kansas	347.38717340
27049 Goodhue	Minnesota	346.96032584
48411 San Saba	Texas	346.87809713
5009 Boone	Arkansas	346.85165422
40083 Logan	Oklahoma	346.78902963
17139 Moultrie	Illinois	346.53801726
21139 Livingston	Kentucky	346.24540143
48019 Bandera	Texas	346.12688398
47049 Fentress	Tennessee	345.83081737
20207 Woodson	Kansas	345.58592523
21225 Union	Kentucky	344.70872113
38045 LaMoure	North Dakota	344.65780404
8101 Pueblo	Colorado	344.41798136
55071 Manitowoc	Wisconsin	343.98158687
18175 Washington	Indiana	343.55652578
29227 Worth	Missouri	343.13725490
6103 Tehama	California	342.63721134
26111 Midland	Michigan	342.51102645
42125 Washington	Pennsylvania	342.42281018
38031 Foster	North Dakota	342.03980100
27157 Wabasha	Minnesota	341.88034188
21029 Bullitt	Kentucky	341.68424429
18161 Union	Indiana	341.05442660
55115 Shawano	Wisconsin	340.71967840

Counties_Cities

39159 Union	Ohio	340.62418950
30001 Beaverhead	Montana	340.28073160
18021 Clay	Indiana	340.08406572
21023 Bracken	Kentucky	339.84706882
47005 Benton	Tennessee	339.84181908
31077 Greeley	Nebraska	339.55857385
21033 Caldwell	Kentucky	338.18324813
20129 Morton	Kansas	337.45781777
48379 Rains	Texas	337.19878279
18119 Owen	Indiana	335.81194531
29047 Clay	Missouri	335.27489700
26109 Menominee	Michigan	335.03023974
19057 Des Moines	Iowa	334.71306658
29169 Pulaski	Missouri	334.52532011
40079 Le Flore	Oklahoma	334.13365346
20013 Brown	Kansas	333.40279225
17131 Mercer	Illinois	333.31196718
21043 Carter	Kentucky	333.28395793
16005 Bannock	Idaho	332.80543506
31107 Knox	Nebraska	332.58106663
26057 Gratiot	Michigan	332.52050543
21019 Boyd	Kentucky	332.34546994
20155 Reno	Kansas	332.03939559
27085 McLeod	Minnesota	331.72581050
55023 Crawford	Wisconsin	331.47136456
39087 Lawrence	Ohio	330.73864965
51197 Wythe	Virginia	330.38881547
37175 Transylvania	North Carolina	330.26450387
20003 Anderson	Kansas	330.03300330
5127 Scott	Arkansas	329.48929160
21223 Trimble	Kentucky	328.83147387
40069 Johnston	Oklahoma	328.79715042
32019 Lyon	Nevada	327.90997706
16041 Franklin	Idaho	327.84496576

Counties_Cities

55045 Green	Wisconsin	327.65577189
42049 Erie	Pennsylvania	327.50008270
5067 Jackson	Arkansas	327.16673607
21017 Bourbon	Kentucky	326.99167658
29015 Benton	Missouri	326.79738562
21199 Pulaski	Kentucky	326.50913761
16065 Madison	Idaho	325.66659882
29051 Cole	Missouri	325.53778843
17129 Menard	Illinois	325.52083333
46067 Hutchinson	South Dakota	325.20325203
51015 Augusta	Virginia	324.68823303
17121 Marion	Illinois	324.29558745
48345 Motley	Texas	324.14910859
51019 Bedford	Virginia	323.82185988
27017 Carlton	Minnesota	323.68780869
8029 Delta	Colorado	323.07046167
26105 Mason	Michigan	323.02405498
47101 Lewis	Tennessee	322.68740692
46129 Walworth	South Dakota	322.17648112
21197 Powell	Kentucky	321.49172159
51600 Fairfax City	Virginia	321.47798486
55005 Barron	Wisconsin	321.05216544
20029 Cloud	Kansas	320.76984763
20101 Lane	Kansas	320.51282051
53013 Columbia	Washington	320.27593003
18069 Huntington	Indiana	320.08830022
18083 Knox	Indiana	319.82653476
48487 Wilbarger	Texas	319.81279251
37073 Gates	North Carolina	319.70966906
29131 Miller	Missouri	319.70318914
54029 Hancock	West Virginia	319.65353681
6045 Mendocino	California	319.61281191
39135 Preble	Ohio	319.53557577
55001 Adams	Wisconsin	319.44171417

Counties_Cities

18153 Sullivan	Indiana	318.99468342
16043 Fremont	Idaho	318.95504253
21069 Fleming	Kentucky	318.73614191
39027 Clinton	Ohio	318.61521269
29025 Caldwell	Missouri	318.40140536
51173 Smyth	Virginia	318.32501969
41005 Clackamas	Oregon	317.01015442
6015 Del Norte	California	316.22825931
56035 Sublette	Wyoming	315.90746968
54045 Logan	West Virginia	315.88309259
39167 Washington	Ohio	315.85071898
36069 Ontario	New York	315.84504478
51027 Buchanan	Virginia	315.72498940
41053 Polk	Oregon	315.60175517
27121 Pope	Minnesota	315.40055871
16017 Bonner	Idaho	315.24582467
46011 Brookings	South Dakota	315.05449591
29177 Ray	Missouri	314.64405891
39039 Defiance	Ohio	314.42421066
54005 Boone	West Virginia	314.33647670
5129 Searcy	Arkansas	314.14928374
27041 Douglas	Minnesota	313.45485197
51009 Amherst	Virginia	312.63816080
54011 Cabell	West Virginia	312.15137733
8039 Elbert	Colorado	312.00060878
42019 Butler	Pennsylvania	311.88793324
16029 Caribou	Idaho	311.61473088
21203 Rockcastle	Kentucky	310.44776119
29117 Livingston	Missouri	310.31295392
29121 Macon	Missouri	310.16960338
6017 El Dorado	California	308.89772286
55017 Chippewa	Wisconsin	308.72378576
47151 Scott	Tennessee	308.54394483
21123 Larue	Kentucky	307.54176277

Counties_Cities

32005 Douglas	Nevada	307.42567108
38065 Oliver	North Dakota	307.37704918
36057 Montgomery	New York	307.35011627
21221 Trigg	Kentucky	307.31407498
23031 York	Maine	306.94034302
16069 Nez Perce	Idaho	306.86992675
5145 White	Arkansas	306.12115284
48077 Clay	Texas	306.04437643
5103 Ouachita	Arkansas	305.00720156
55011 Buffalo	Wisconsin	304.76190476
36091 Saratoga	New York	304.56676355
48259 Kendall	Texas	304.55073289
42127 Wayne	Pennsylvania	304.23589984
38055 McLean	North Dakota	303.95136778
40081 Lincoln	Oklahoma	303.55097365
30053 Lincoln	Montana	303.12215823
36101 Steuben	New York	302.72662742
27015 Brown	Minnesota	302.65620644
17125 Mason	Illinois	302.24843347
29091 Howell	Missouri	301.92633995
20133 Neosho	Kansas	300.92157232
39051 Fulton	Ohio	300.40685022
29229 Wright	Missouri	299.27086734
33013 Merrimack	New Hampshire	299.07630416
39171 Williams	Ohio	298.88055646
39125 Paulding	Ohio	298.50746269
48267 Kimble	Texas	298.02842733
31061 Franklin	Nebraska	297.71749917
19007 Appanoose	Iowa	297.49939696
20107 Linn	Kansas	297.43589744
55029 Door	Wisconsin	296.99384281
31065 Furnas	Nebraska	296.92470838
48429 Stephens	Texas	296.83027669
47129 Morgan	Tennessee	296.58464248

Counties_Cities

51045 Craig	Virginia	296.20853081
38071 Ramsey	North Dakota	296.14145109
5141 Van Buren	Arkansas	295.12738662
56003 Big Horn	Wyoming	294.58799764
30103 Treasure	Montana	294.55081001
38003 Barnes	North Dakota	294.06184785
48237 Jack	Texas	294.01786724
48433 Stonewall	Texas	293.68575624
46115 Spink	South Dakota	292.53271747
21235 Whitley	Kentucky	292.47834005
6043 Mariposa	California	291.91231183
46137 Ziebach	South Dakota	291.75784099
17113 McLean	Illinois	291.61941352
51520 Bristol	Virginia	291.22679286
20053 Ellsworth	Kansas	290.51000646
53011 Clark	Washington	290.12756897
26135 Oscoda	Michigan	289.99516675
42035 Clinton	Pennsylvania	289.52538517
6057 Nevada	California	288.87818970
54049 Marion	West Virginia	288.78549655
51191 Washington	Virginia	288.59233116
42119 Union	Pennsylvania	288.04287150
40093 Major	Oklahoma	287.80743066
39081 Jefferson	Ohio	287.37816838
54027 Hampshire	West Virginia	286.97477192
41071 Yamhill	Oregon	286.91052504
17053 Ford	Illinois	286.48974668
19029 Cass	Iowa	286.15622583
42063 Indiana	Pennsylvania	285.20372540
26089 Leelanau	Michigan	284.87410402
29083 Henry	Missouri	284.50807636
48333 Mills	Texas	284.49502134
29111 Lewis	Missouri	284.11973617
31003 Antelope	Nebraska	284.09090909

Counties_Cities

54019 Fayette	West Virginia	283.60221303
29181 Ripley	Missouri	283.56092829
26073 Isabella	Michigan	283.43867804
19001 Adair	Iowa	283.16579357
31181 Webster	Nebraska	283.04557034
27025 Chisago	Minnesota	282.53638997
42059 Greene	Pennsylvania	282.14540076
20089 Jewell	Kansas	281.59098909
6033 Lake	California	281.13447858
21161 Mason	Kentucky	279.88338192
20087 Jefferson	Kansas	279.31488801
20163 Rooks	Kansas	279.27388789
21181 Nicholas	Kentucky	279.09572984
51735 Poquoson	Virginia	278.91714520
26133 Osceola	Michigan	278.47992802
29049 Clinton	Missouri	278.45627748
42085 Mercer	Pennsylvania	278.27218272
39149 Shelby	Ohio	277.62354248
40033 Cotton	Oklahoma	277.00831025
36121 Wyoming	New York	276.91156293
51163 Rockbridge	Virginia	276.89873418
27089 Marshall	Minnesota	276.89030884
17055 Franklin	Illinois	276.47864396
20179 Sheridan	Kansas	276.35215160
17011 Bureau	Illinois	275.81608220
48263 Kent	Texas	275.48209366
40075 Kiowa	Oklahoma	274.94558369
29165 Platte	Missouri	274.79730058
26015 Barry	Michigan	274.70281407
53029 Island	Washington	274.68624201
31007 Banner	Nebraska	273.97260274
17015 Carroll	Illinois	272.49860257
17021 Christian	Illinois	272.49624935
5065 Izard	Arkansas	272.19892592

Counties_Cities

27155 Traverse	Minnesota	272.06771463
41035 Klamath	Oregon	271.97611340
54107 Wood	West Virginia	271.96180659
54043 Lincoln	West Virginia	271.85785718
48059 Callahan	Texas	271.54494783
20015 Butler	Kansas	271.10012731
35055 Taos	New Mexico	271.05223085
8019 Clear Creek	Colorado	270.69234774
27135 Roseau	Minnesota	270.62706271
27061 Itasca	Minnesota	270.46200231
26117 Montcalm	Michigan	270.44772386
27111 Otter Tail	Minnesota	270.35298919
26001 Alcona	Michigan	270.21810461
29141 Morgan	Missouri	270.16406327
17083 Jersey	Illinois	270.05996247
54079 Putnam	West Virginia	269.92696094
42051 Fayette	Pennsylvania	269.85380364
36117 Wayne	New York	269.80813644
17117 Macoupin	Illinois	269.23840840
42081 Lycoming	Pennsylvania	269.21452703
51103 Lancaster	Virginia	268.94185292
5097 Montgomery	Arkansas	268.93769610
29139 Montgomery	Missouri	268.77059130
54103 Wetzel	West Virginia	268.50032744
41063 Wallowa	Oregon	268.32368310
21163 Meade	Kentucky	268.15253352
16021 Boundary	Idaho	267.82725142
51067 Franklin	Virginia	266.92766260
42005 Armstrong	Pennsylvania	266.61354826
26011 Arenac	Michigan	265.93976464
27045 Fillmore	Minnesota	265.93218729
56025 Natrona	Wyoming	265.43639007
39047 Fayette	Ohio	265.12244471
21005 Anderson	Kentucky	264.74870935

Counties_Cities

2110 Juneau	Alaska	264.69031233
26113 Missaukee	Michigan	264.67279825
29043 Christian	Missouri	264.41948427
55047 Green Lake	Wisconsin	264.29855164
48011 Armstrong	Texas	264.27061311
8049 Grand	Colorado	264.09017713
19107 Keokuk	Iowa	264.05867971
21231 Wayne	Kentucky	263.82646082
26079 Kalkaska	Michigan	263.68940754
35035 Otero	New Mexico	263.54801515
29225 Webster	Missouri	263.36648853
30041 Hill	Montana	263.04520707
30067 Park	Montana	262.90630975
51121 Montgomery	Virginia	262.66606051
29059 Dallas	Missouri	262.49850853
8111 San Juan	Colorado	262.46719160
27035 Crow Wing	Minnesota	261.98585276
5147 Woodruff	Arkansas	261.94144838
39059 Guernsey	Ohio	261.39101020
6027 Inyo	California	261.29982765
21205 Rowan	Kentucky	260.34251312
56019 Johnson	Wyoming	260.04728132
37075 Graham	North Carolina	259.31164545
55141 Wood	Wisconsin	258.70919170
46045 Edmunds	South Dakota	258.06451613
21055 Crittenden	Kentucky	257.99214807
36051 Livingston	New York	257.80125579
31033 Cheyenne	Nebraska	257.78732546
42009 Bedford	Pennsylvania	257.38957157
53051 Pend Oreille	Washington	257.31510072
41017 Deschutes	Oregon	257.29702702
21159 Martin	Kentucky	256.11587035
8021 Conejos	Colorado	256.09756098
35051 Sierra	New Mexico	255.28811087

Counties_Cities

54091 Taylor	West Virginia	255.01126794
37053 Currituck	North Carolina	254.87588652
54033 Harrison	West Virginia	253.13082867
27059 Isanti	Minnesota	252.71480759
17005 Bond	Illinois	252.55562237
51720 Norton	Virginia	252.01612903
46051 Grant	South Dakota	251.85392472
21219 Todd	Kentucky	251.80732678
21011 Bath	Kentucky	250.34321247
27125 Red Lake	Minnesota	250.06251563
46089 McPherson	South Dakota	249.27295388
29115 Linn	Missouri	249.23153610
31027 Cedar	Nebraska	248.63840871
31183 Wheeler	Nebraska	248.44720497
8091 Ouray	Colorado	248.29298572
33017 Strafford	New Hampshire	248.28964563
20073 Greenwood	Kansas	247.72914946
2188 Northwest Arctic	Alaska	247.68609047
17101 Lawrence	Illinois	247.38344434
31021 Burt	Nebraska	246.60912454
39071 Highland	Ohio	246.17957174
48133 Eastland	Texas	245.60637485
56005 Campbell	Wyoming	244.90680537
36099 Seneca	New York	244.89795918
17183 Vermilion	Illinois	244.77254381
20071 Greeley	Kansas	244.49877751
2130 Ketchikan Gateway	Alaska	244.28797241
31131 Otoe	Nebraska	243.97873006
19111 Lee	Iowa	243.72338864
32021 Mineral	Nevada	243.68630926
30099 Teton	Montana	243.42745862
48119 Delta	Texas	243.03608151
48443 Terrell	Texas	243.01336574
2220 Sitka	Alaska	242.85879496

Counties_Cities

38101 Ward	North Dakota	242.08786018
29079 Grundy	Missouri	242.08190438
6109 Tuolumne	California	242.02864006
17107 Logan	Illinois	242.00518583
38057 Mercer	North Dakota	241.92572880
18125 Pike	Indiana	241.74053183
29199 Scotland	Missouri	241.64317358
27097 Morrison	Minnesota	241.18906208
55095 Polk	Wisconsin	240.83673563
38049 McHenry	North Dakota	240.71526823
42099 Perry	Pennsylvania	240.57738573
29186 Ste. Genevieve	Missouri	240.38461538
46093 Meade	South Dakota	240.33363964
29179 Reynolds	Missouri	239.84649824
48337 Montague	Texas	239.84486630
36089 St. Lawrence	New York	239.71049636
8089 Otero	Colorado	238.71527778
54009 Brooke	West Virginia	238.70648111
38041 Hettinger	North Dakota	238.66348449
26129 Ogemaw	Michigan	238.64070256
54025 Greenbrier	West Virginia	238.60173633
20097 Kiowa	Kansas	238.47376789
51031 Campbell	Virginia	238.29880123
17051 Fayette	Illinois	238.13970863
31139 Pierce	Nebraska	238.02856343
35017 Grant	New Mexico	237.69472683
39021 Champaign	Ohio	237.39484956
6009 Calaveras	California	236.83171791
40061 Haskell	Oklahoma	236.81717714
18121 Parke	Indiana	236.30885567
50025 Windham	Vermont	236.22415567
55031 Douglas	Wisconsin	236.06739493
39091 Logan	Ohio	235.90105384
31111 Lincoln	Nebraska	235.89597840

Counties_Cities

55049 Iowa	Wisconsin	235.58117033
46069 Hyde	South Dakota	234.00936037
29151 Osage	Missouri	233.33819455
50003 Bennington	Vermont	232.94322360
50011 Franklin	Vermont	232.69460351
51119 Middlesex	Virginia	232.14783174
20139 Osage	Kansas	232.10589047
48191 Hall	Texas	231.17569353
20159 Rice	Kansas	230.82572658
18171 Warren	Indiana	229.94069950
17179 Tazewell	Illinois	229.73218064
29063 DeKalb	Missouri	229.61203484
46057 Hamlin	South Dakota	229.09507446
20017 Chase	Kansas	228.22365919
38095 Towner	North Dakota	228.10218978
31133 Pawnee	Nebraska	227.96352584
2170 Matanuska-Susit	Alaska	227.67400799
17127 Massac	Illinois	227.27272727
42027 Centre	Pennsylvania	227.26574737
29027 Callaway	Missouri	227.22716033
42109 Snyder	Pennsylvania	226.93635915
36025 Delaware	New York	226.82866575
31147 Richardson	Nebraska	226.78593927
31125 Nance	Nebraska	226.50056625
21087 Green	Kentucky	226.26482035
38033 Golden Valley	North Dakota	226.11644997
6005 Amador	California	225.98583145
29039 Cedar	Missouri	225.90893046
29173 Ralls	Missouri	225.22522523
39005 Ashland	Ohio	225.13722207
17185 Wabash	Illinois	225.12771669
39083 Knox	Ohio	224.58113195
31101 Keith	Nebraska	224.41092133
29217 Vernon	Missouri	224.08417771

Counties_Cities

29209 Stone	Missouri	223.62909068
46077 Kingsbury	South Dakota	223.62268754
39161 Van Wert	Ohio	222.76440013
51125 Nelson	Virginia	222.43192235
39127 Perry	Ohio	222.01870508
8093 Park	Colorado	220.95279155
17105 Livingston	Illinois	220.91104835
30087 Rosebud	Montana	220.67747986
51167 Russell	Virginia	220.57723942
21191 Pendleton	Kentucky	220.24915686
39015 Brown	Ohio	220.17338654
56009 Converse	Wyoming	219.94134897
29129 Mercer	Missouri	219.71985718
36109 Tompkins	New York	218.88650005
21135 Lewis	Kentucky	218.75235725
19185 Wayne	Iowa	218.71582565
36095 Schoharie	New York	218.67061131
26151 Sanilac	Michigan	218.54208149
8007 Archuleta	Colorado	217.94406102
39147 Seneca	Ohio	217.36374011
51155 Pulaski	Virginia	217.22538602
17169 Schuyler	Illinois	217.17098596
55033 Dunn	Wisconsin	217.14564268
29061 Daviess	Missouri	216.52832912
31127 Nemaha	Nebraska	215.57918942
19053 Decatur	Iowa	215.46261090
31175 Valley	Nebraska	214.79713604
46059 Hand	South Dakota	214.59227468
30059 Meagher	Montana	214.36227224
31097 Johnson	Nebraska	214.25788859
20041 Dickinson	Kansas	213.70946199
17049 Effingham	Illinois	213.40037418
53035 Kitsap	Washington	213.11688071
39163 Vinton	Ohio	213.10602025

Counties_Cities

29005 Atchison	Missouri	212.72481145
20027 Clay	Kansas	212.57971739
8047 Gilpin	Colorado	212.38359745
5049 Fulton	Arkansas	211.91621159
46071 Jackson	South Dakota	211.67221046
17173 Shelby	Illinois	211.58180396
21119 Knott	Kentucky	211.55626074
54055 Mercer	West Virginia	211.39503814
21027 Breckinridge	Kentucky	210.90837748
31069 Garden	Nebraska	210.85925145
42131 Wyoming	Pennsylvania	210.75205206
55053 Jackson	Wisconsin	209.98144350
21089 Greenup	Kentucky	209.82193490
21175 Morgan	Kentucky	209.81641064
36123 Yates	New York	209.33134737
21071 Floyd	Kentucky	209.23420282
51169 Scott	Virginia	208.97185846
55085 Oneida	Wisconsin	208.62700874
30029 Flathead	Montana	208.60674201
17191 Wayne	Illinois	208.18025961
40053 Grant	Oklahoma	208.04438280
46039 Deuel	South Dakota	207.51671662
17147 Piatt	Illinois	207.36765065
56001 Albany	Wyoming	207.24851688
46047 Fall River	South Dakota	207.16188221
21131 Leslie	Kentucky	207.03933747
38081 Sargent	North Dakota	206.71834625
40149 Washita	Oklahoma	206.70441269
55119 Taylor	Wisconsin	205.76131687
21127 Lawrence	Kentucky	205.51024340
46105 Perkins	South Dakota	205.33880903
39145 Scioto	Ohio	205.29257503
18001 Adams	Indiana	204.84902907
53045 Mason	Washington	204.55829148

Counties_Cities

36009	Cattaraugus	New York	204.32066632
38021	Dickey	North Dakota	203.95676117
20181	Sherman	Kansas	203.42430920
17203	Woodford	Illinois	202.79229389
36075	Oswego	New York	202.71760335
48087	Collingsworth	Texas	202.56583390
2240	Southeast Fairbanks	Alaska	202.37062735
55069	Lincoln	Wisconsin	202.24637943
8027	Custer	Colorado	201.85708518
53067	Thurston	Washington	201.80225474
51580	Covington	Virginia	201.46520147
21189	Owsley	Kentucky	201.25223614
42087	Mifflin	Pennsylvania	201.20289040
53041	Lewis	Washington	200.99492488
29221	Washington	Missouri	200.45704206
48065	Carson	Texas	199.83347211
2275	Wrangell	Alaska	199.76028765
27055	Houston	Minnesota	199.16029713
27095	Mille Lacs	Minnesota	198.93645511
20105	Lincoln	Kansas	198.47833278
17009	Brown	Illinois	198.29164124
54081	Raleigh	West Virginia	197.96913298
8043	Fremont	Colorado	197.83011599
31163	Sherman	Nebraska	197.49835418
55067	Langlade	Wisconsin	197.21818559
30023	Deer Lodge	Montana	197.13065382
54015	Clay	West Virginia	196.94161260
27127	Redwood	Minnesota	196.73421208
51063	Floyd	Virginia	196.26464071
29013	Bates	Missouri	196.07843137
38069	Pierce	North Dakota	196.03038471
39131	Pike	Ohio	195.95966794
51185	Tazewell	Virginia	195.81446579
29197	Schuyler	Missouri	195.69471624

Counties_Cities

38011 Bowman	North Dakota	195.05851756
32027 Pershing	Nevada	195.01950195
51195 Wise	Virginia	194.67536567
29175 Randolph	Missouri	193.83758026
6089 Shasta	California	193.29037992
26143 Roscommon	Michigan	192.59755485
50001 Addison	Vermont	192.03202337
40129 Roger Mills	Oklahoma	191.46608315
39079 Jackson	Ohio	191.45256917
36015 Chemung	New York	191.08885038
5013 Calhoun	Arkansas	189.50161076
30063 Missoula	Montana	188.56647389
36023 Cortland	New York	188.19396525
29041 Chariton	Missouri	187.89424238
21133 Letcher	Kentucky	187.22316087
26055 Grand Traverse	Michigan	186.87954371
2195 Petersburg	Alaska	186.27755355
46009 Bon Homme	South Dakota	186.24641834
42031 Clarion	Pennsylvania	185.66750045
29057 Dade	Missouri	184.96498877
40009 Beckham	Oklahoma	184.25537795
39001 Adams	Ohio	183.95613909
26103 Marquette	Michigan	183.41451681
50013 Grand Isle	Vermont	183.35684062
39119 Muskingum	Ohio	183.33081930
36011 Cayuga	New York	182.77270076
26165 Wexford	Michigan	182.27454730
8081 Moffat	Colorado	181.98362147
16057 Latah	Idaho	181.89066627
29205 Shelby	Missouri	181.81818182
6003 Alpine	California	181.65304269
41043 Linn	Oregon	179.84057800
36077 Otsego	New York	179.08249510
20195 Trego	Kansas	179.01897601

Counties_Cities

41007 Clatsop	Oregon	178.55346545
42021 Cambria	Pennsylvania	178.39520231
30095 Stillwater	Montana	178.30920915
16071 Oneida	Idaho	178.25311943
48125 Dickens	Texas	177.85682526
30039 Granite	Montana	177.61989343
26051 Gladwin	Michigan	177.60587283
21053 Clinton	Kentucky	176.36684303
26097 Mackinac	Michigan	176.13794382
20135 Ness	Kansas	176.05633803
32001 Churchill	Nevada	175.94108020
26041 Delta	Michigan	175.69791115
26035 Clare	Michigan	175.56978899
54001 Barbour	West Virginia	175.38554581
21167 Mercer	Kentucky	174.52006981
54021 Gilmer	West Virginia	174.43309245
36013 Chautauqua	New York	174.30181571
27137 St. Louis	Minnesota	174.21428357
20039 Decatur	Kansas	174.15534657
31161 Sheridan	Nebraska	173.41040462
21025 Breathitt	Kentucky	172.87443030
33003 Carroll	New Hampshire	172.20525226
20033 Comanche	Kansas	171.62471396
17065 Hamilton	Illinois	171.50557393
16035 Clearwater	Idaho	171.27197990
48009 Archer	Texas	170.72615525
2180 Nome	Alaska	169.86410871
26043 Dickinson	Michigan	169.40471969
31095 Jefferson	Nebraska	169.08552910
26019 Benzie	Michigan	168.98552357
53075 Whitman	Washington	168.70518768
40151 Woods	Oklahoma	168.59615601
38037 Grant	North Dakota	168.49199663
26047 Emmet	Michigan	168.12777711

Counties_Cities

6023 Humboldt	California	167.18851972
33001 Belknap	New Hampshire	167.15283013
27159 Wadena	Minnesota	166.99339287
48155 Foard	Texas	166.66666667
17151 Pope	Illinois	166.19183286
46053 Gregory	South Dakota	166.19183286
50015 Lamoille	Vermont	166.00790514
55123 Vernon	Wisconsin	165.66509664
30043 Jefferson	Montana	165.33024717
29035 Carter	Missouri	165.18004625
17039 De Witt	Illinois	164.88046167
6063 Plumas	California	164.85854074
42113 Sullivan	Pennsylvania	164.71750947
30049 Lewis and Clark	Montana	164.48326055
30007 Broadwater	Montana	164.33853739
26029 Charlevoix	Michigan	163.84697455
55113 Sawyer	Wisconsin	163.74552732
16037 Custer	Idaho	163.55140187
16049 Idaho	Idaho	163.50753951
53055 San Juan	Washington	163.47501168
39053 Gallia	Ohio	163.44774676
41013 Crook	Oregon	163.40553903
42013 Blair	Pennsylvania	162.45958920
2100 Haines	Alaska	161.68148747
30013 Cascade	Montana	161.67950712
20165 Rush	Kansas	161.65535079
53031 Jefferson	Washington	160.73623499
29185 St. Clair	Missouri	159.65939329
17033 Crawford	Illinois	159.51507417
36003 Allegany	New York	159.37971139
8077 Mesa	Colorado	159.26165254
27029 Clearwater	Minnesota	158.91032917
41021 Gilliam	Oregon	158.39493136
36041 Hamilton	New York	157.87099684

Counties_Cities

29085 Hickory	Missouri	157.74529393
38047 Logan	North Dakota	157.64582239
27001 Aitkin	Minnesota	157.21292919
53019 Ferry	Washington	156.88325271
46091 Marshall	South Dakota	156.49452269
17047 Edwards	Illinois	156.44555695
37115 Madison	North Carolina	156.22846115
23027 Waldo	Maine	156.19489092
54041 Lewis	West Virginia	156.01597604
38009 Bottineau	North Dakota	155.98190610
27021 Cass	Minnesota	155.83183712
54097 Upshur	West Virginia	155.64202335
21147 McCreary	Kentucky	155.10110294
18165 Vermillion	Indiana	155.04877576
15003 Honolulu	Hawaii	154.68125051
24023 Garrett	Maryland	154.30511264
42111 Somerset	Pennsylvania	154.15404587
27149 Stevens	Minnesota	153.79883113
54053 Mason	West Virginia	153.45459990
40153 Woodward	Oklahoma	153.29838789
6093 Siskiyou	California	153.23392187
41003 Benton	Oregon	153.09280030
35021 Harding	New Mexico	152.67175573
53065 Stevens	Washington	152.45249669
36019 Clinton	New York	152.42580086
29103 Knox	Missouri	152.01418799
42057 Fulton	Pennsylvania	151.48385320
17067 Hancock	Illinois	151.31136516
42033 Clearfield	Pennsylvania	151.15634605
20019 Chautauqua	Kansas	151.10305228
31071 Garfield	Nebraska	150.98137896
30073 Pondera	Montana	150.70328198
23007 Franklin	Maine	150.51677426
29055 Crawford	Missouri	150.26923237

Counties_Cities

17045 Edgar	Illinois	149.76958525
46033 Custer	South Dakota	148.98005959
56033 Sheridan	Wyoming	148.84397843
41029 Jackson	Oregon	148.02062269
29161 Phelps	Missouri	147.54538138
36031 Essex	New York	147.45308311
17123 Marshall	Illinois	147.39032426
31149 Rock	Nebraska	147.05882353
38079 Rolette	North Dakota	146.84287812
30081 Ravalli	Montana	145.92791624
26009 Antrim	Michigan	145.51679863
20077 Harper	Kansas	145.29604068
53049 Pacific	Washington	145.21691777
35047 San Miguel	New Mexico	144.97481063
46007 Bennett	South Dakota	144.17531719
50021 Rutland	Vermont	143.16880284
54063 Monroe	West Virginia	143.07228916
40043 Dewey	Oklahoma	143.03228443
20203 Wichita	Kansas	142.51781473
26083 Keweenaw	Michigan	141.97823000
27065 Kanabec	Minnesota	141.91398778
51750 Radford	Virginia	141.77436065
26031 Cheboygan	Michigan	141.65978043
42039 Crawford	Pennsylvania	141.07191141
54065 Morgan	West Virginia	140.55208860
21201 Robertson	Kentucky	140.51522248
48023 Baylor	Texas	139.58682300
42047 Elk	Pennsylvania	139.21575127
31171 Thomas	Nebraska	138.88888889
29137 Monroe	Missouri	138.50415512
30021 Dawson	Montana	138.24884793
16059 Lemhi	Idaho	138.17359628
41001 Baker	Oregon	137.44845683
51115 Mathews	Virginia	136.33265167

Counties_Cities

51091 Highland	Virginia	135.74660633
26071 Iron	Michigan	134.92848790
26085 Lake	Michigan	134.66879892
5005 Baxter	Arkansas	134.55392970
55099 Price	Wisconsin	134.35843846
30093 Silver Bow	Montana	134.31257680
17071 Henderson	Illinois	134.14815919
41009 Columbia	Oregon	133.64644787
31011 Boone	Nebraska	133.61328498
35033 Mora	New Mexico	133.15579228
48447 Throckmorton	Texas	132.01320132
40059 Harper	Oklahoma	131.68290756
42015 Bradford	Pennsylvania	131.50756990
27075 Lake	Minnesota	131.35672734
29123 Madison	Missouri	131.27666557
23011 Kennebec	Maine	131.05837832
42065 Jefferson	Pennsylvania	130.61112257
17061 Greene	Illinois	130.32812021
20167 Russell	Kansas	130.30259157
26061 Houghton	Michigan	129.76614484
29223 Wayne	Missouri	129.55342173
21115 Johnson	Kentucky	129.54525150
21153 Magoffin	Kentucky	129.42889500
54093 Tucker	West Virginia	129.40330697
17175 Stark	Illinois	128.98470610
36049 Lewis	New York	128.55900480
20127 Morris	Kansas	126.78862525
55103 Richland	Wisconsin	126.60413190
30085 Roosevelt	Montana	126.59372457
26101 Manistee	Michigan	126.38617091
55007 Bayfield	Wisconsin	126.31299029
29171 Putnam	Missouri	126.12991381
54095 Tyler	West Virginia	125.77178139
5089 Marion	Arkansas	125.58306423

Counties_Cities

21237 Wolfe	Kentucky	125.40058520
17013 Calhoun	Illinois	124.94793836
41039 Lane	Oregon	124.86466409
50027 Windsor	Vermont	124.80555656
41011 Coos	Oregon	124.24482443
51051 Dickenson	Virginia	123.94133444
42053 Forest	Pennsylvania	123.64335760
17155 Putnam	Illinois	121.95121951
17171 Scott	Illinois	121.80267966
53027 Grays Harbor	Washington	121.78454960
2185 North Slope	Alaska	121.55591572
31145 Red Willow	Nebraska	121.20082044
56011 Crook	Wyoming	120.80536913
23023 Sagadahoc	Maine	120.67126901
42105 Potter	Pennsylvania	120.32246420
26107 Mecosta	Michigan	119.41669537
31129 Nuckolls	Nebraska	119.18951132
51071 Giles	Virginia	118.73664213
39067 Harrison	Ohio	118.62396204
16033 Clark	Idaho	117.37089202
42121 Venango	Pennsylvania	117.03663247
39115 Morgan	Ohio	116.40646398
32033 White Pine	Nevada	116.09498681
55037 Florence	Wisconsin	115.71395510
31063 Frontier	Nebraska	115.03067485
20063 Gove	Kansas	114.85451761
33009 Grafton	New Hampshire	114.71721649
53009 Clallam	Washington	114.67740464
36045 Jefferson	New York	114.53626236
30019 Daniels	Montana	114.48196909
29125 Maries	Missouri	114.03808872
55125 Vilas	Wisconsin	113.95751664
29149 Oregon	Missouri	113.84119154
29087 Holt	Missouri	113.53315168

Counties_Cities

53069 Wahkiakum	Washington	112.96882061
54067 Nicholas	West Virginia	112.71234200
20001 Allen	Kansas	112.50401800
41033 Josephine	Oregon	112.13712769
35003 Catron	New Mexico	111.79429849
36097 Schuyler	New York	111.65698973
39121 Noble	Ohio	111.46718685
42023 Cameron	Pennsylvania	111.30899377
51021 Bland	Virginia	111.23470523
33005 Cheshire	New Hampshire	111.12127907
26141 Presque Isle	Michigan	109.90736379
41019 Douglas	Oregon	109.71772621
20095 Kingman	Kansas	109.43912449
41025 Harney	Oregon	109.15541002
2198 Prince of Wales-	Alaska	109.00031143
38007 Billings	North Dakota	108.81392818
30097 Sweet Grass	Montana	107.81671159
46075 Jones	South Dakota	107.75862069
30105 Valley	Montana	107.57025682
35007 Colfax	New Mexico	107.34929810
48083 Coleman	Texas	107.18113612
8073 Lincoln	Colorado	106.95187166
20145 Pawnee	Kansas	106.67479427
56015 Goshen	Wyoming	104.66507177
54047 McDowell	West Virginia	104.26384240
27057 Hubbard	Minnesota	103.13144572
54105 Wirt	West Virginia	102.91595197
30005 Blaine	Montana	102.83531659
46081 Lawrence	South Dakota	101.00617692
31029 Chase	Nebraska	100.57832537
54087 Roane	West Virginia	100.48808498
32011 Eureka	Nevada	99.85022466
39105 Meigs	Ohio	99.54124470
32029 Storey	Nevada	99.28021842

Counties_Cities

16007 Bear Lake	Idaho	99.17355372
26153 Schoolcraft	Michigan	99.15716411
2050 Bethel	Alaska	98.81422925
29093 Iron	Missouri	98.26078412
46019 Butte	South Dakota	97.82821366
29215 Texas	Missouri	97.76700168
15009 Maui	Hawaii	97.48395701
53003 Asotin	Washington	97.30207873
30109 Wibaux	Montana	96.71179884
8071 Las Animas	Colorado	96.53175205
55003 Ashland	Wisconsin	96.15384615
23015 Lincoln	Maine	96.09224856
36033 Franklin	New York	95.44071740
29073 Gasconade	Missouri	95.20571234
8103 Rio Blanco	Colorado	94.69696970
23019 Penobscot	Maine	93.31815534
54073 Pleasants	West Virginia	93.24630345
21063 Elliott	Kentucky	93.23388386
51017 Bath	Virginia	93.19664492
53043 Lincoln	Washington	93.10986965
31013 Box Butte	Nebraska	92.83327144
20117 Marshall	Kansas	92.57354454
20205 Wilson	Kansas	92.32544720
55107 Rusk	Wisconsin	91.89227398
27073 Lac qui Parle	Minnesota	90.11715230
41057 Tillamook	Oregon	89.59569941
30107 Wheatland	Montana	89.44543828
20007 Barber	Kansas	89.44543828
53023 Garfield	Washington	89.00756564
35028 Los Alamos	New Mexico	89.00057589
16025 Camas	Idaho	88.73114463
23017 Oxford	Maine	88.51400604
55129 Washburn	Wisconsin	88.17231389
33019 Sullivan	New Hampshire	88.07713703

Counties_Cities

30091 Sheridan	Montana	87.61682243
38001 Adams	North Dakota	87.18395815
8055 Huerfano	Colorado	87.09536943
20141 Osborne	Kansas	86.33093525
50005 Caledonia	Vermont	85.80291730
8011 Bent	Colorado	85.00510031
55013 Burnett	Wisconsin	84.45945946
56027 Niobrara	Wyoming	83.75209380
42117 Tioga	Pennsylvania	83.40897382
20183 Smith	Kansas	83.26394671
54013 Calhoun	West Virginia	82.71298594
54109 Wyoming	West Virginia	81.78581738
50023 Washington	Vermont	80.83935329
21065 Estill	Kentucky	77.47570080
48431 Sterling	Texas	76.27765065
17159 Richland	Illinois	76.12764068
30089 Sanders	Montana	75.98784195
40045 Ellis	Oklahoma	75.91093117
26119 Montmorency	Michigan	75.55315704
17025 Clay	Illinois	75.45461405
20023 Cheyenne	Kansas	75.18796992
46021 Campbell	South Dakota	72.62164125
26033 Chippewa	Michigan	71.96737479
46119 Sully	South Dakota	71.83908046
20185 Stafford	Kansas	71.80469124
56045 Weston	Wyoming	71.76690111
27069 Kittson	Minnesota	70.62146893
17149 Pike	Illinois	70.46313497
20109 Logan	Kansas	70.32348805
40003 Alfalfa	Oklahoma	69.51685784
31031 Cherry	Nebraska	69.43239021
17057 Fulton	Illinois	68.87842957
30025 Fallon	Montana	68.49315068
23025 Somerset	Maine	67.20430108

Counties_Cities

6091 Sierra	California	66.95681286
15007 Kauai	Hawaii	65.15741755
50009 Essex	Vermont	64.00000000
42083 McKean	Pennsylvania	63.46416715
23013 Knox	Maine	62.85987277
41015 Curry	Oregon	61.36851795
26013 Baraga	Michigan	60.09615385
30055 McCone	Montana	59.70149254
31089 Holt	Nebraska	58.95067793
56031 Platte	Wyoming	58.37030119
29065 Dent	Missouri	58.28638042
30075 Powder River	Montana	58.27505828
15001 Hawaii	Hawaii	57.71632427
32017 Lincoln	Nevada	57.68121515
54007 Braxton	West Virginia	56.78188658
31057 Dundy	Nebraska	56.49717514
29153 Ozark	Missouri	55.45081513
26003 Alger	Michigan	54.96317467
31049 Deuel	Nebraska	54.79452055
2016 Aleutians West	Alaska	52.42005941
30015 Chouteau	Montana	52.21932115
46055 Haakon	South Dakota	52.13764338
50019 Orleans	Vermont	52.03106998
26131 Ontonagon	Michigan	51.76876618
50017 Orange	Vermont	51.72592158
30045 Judith Basin	Montana	51.22950820
31015 Boyd	Nebraska	51.15089514
33007 Coos	New Hampshire	50.65054291
2068 Denali	Alaska	48.56726566
8033 Dolores	Colorado	48.21600771
2158 Kusilvak	Alaska	48.17535830
26095 Luce	Michigan	47.74789113
40025 Cimarron	Oklahoma	46.44681839
23003 Aroostook	Maine	46.19212946

Counties_Cities

31045 Dawes	Nebraska	45.89261129
46107 Potter	South Dakota	45.31037608
30027 Fergus	Montana	44.99235130
29045 Clark	Missouri	43.84682841
38023 Divide	North Dakota	43.80201489
30065 Musselshell	Montana	43.00150505
21129 Lee	Kentucky	42.65605005
23009 Hancock	Maine	41.96237981
30051 Liberty	Montana	41.15226337
20049 Elk	Kansas	39.87240829
54089 Summers	West Virginia	39.18495298
42123 Warren	Pennsylvania	37.97660641
2150 Kodiak Island	Alaska	37.46721619
27031 Cook	Minnesota	37.08511033
20201 Washington	Kansas	36.90036900
54101 Webster	West Virginia	36.21001811
54017 Doddridge	West Virginia	35.68879372
31087 Hitchcock	Nebraska	35.63791875
6105 Trinity	California	31.91065018
54085 Ritchie	West Virginia	30.86102253
31083 Harlan	Nebraska	29.40311673
2013 Aleutians East	Alaska	28.44950213
41023 Grant	Oregon	27.87068004
27077 Lake of the Woo	Minnesota	26.60989888
16061 Lewis	Idaho	25.90002590
6049 Modoc	California	22.78682921
23029 Washington	Maine	22.22927914
2070 Dillingham	Alaska	20.00000000
23021 Piscataquis	Maine	17.85714286
30077 Powell	Montana	14.35132032
31115 Loup	Nebraska	0.00000000
31103 Keya Paha	Nebraska	0.00000000
25007 Dukes	Massachusetts	0.00000000
25019 Nantucket	Massachusetts	0.00000000

Counties_Cities

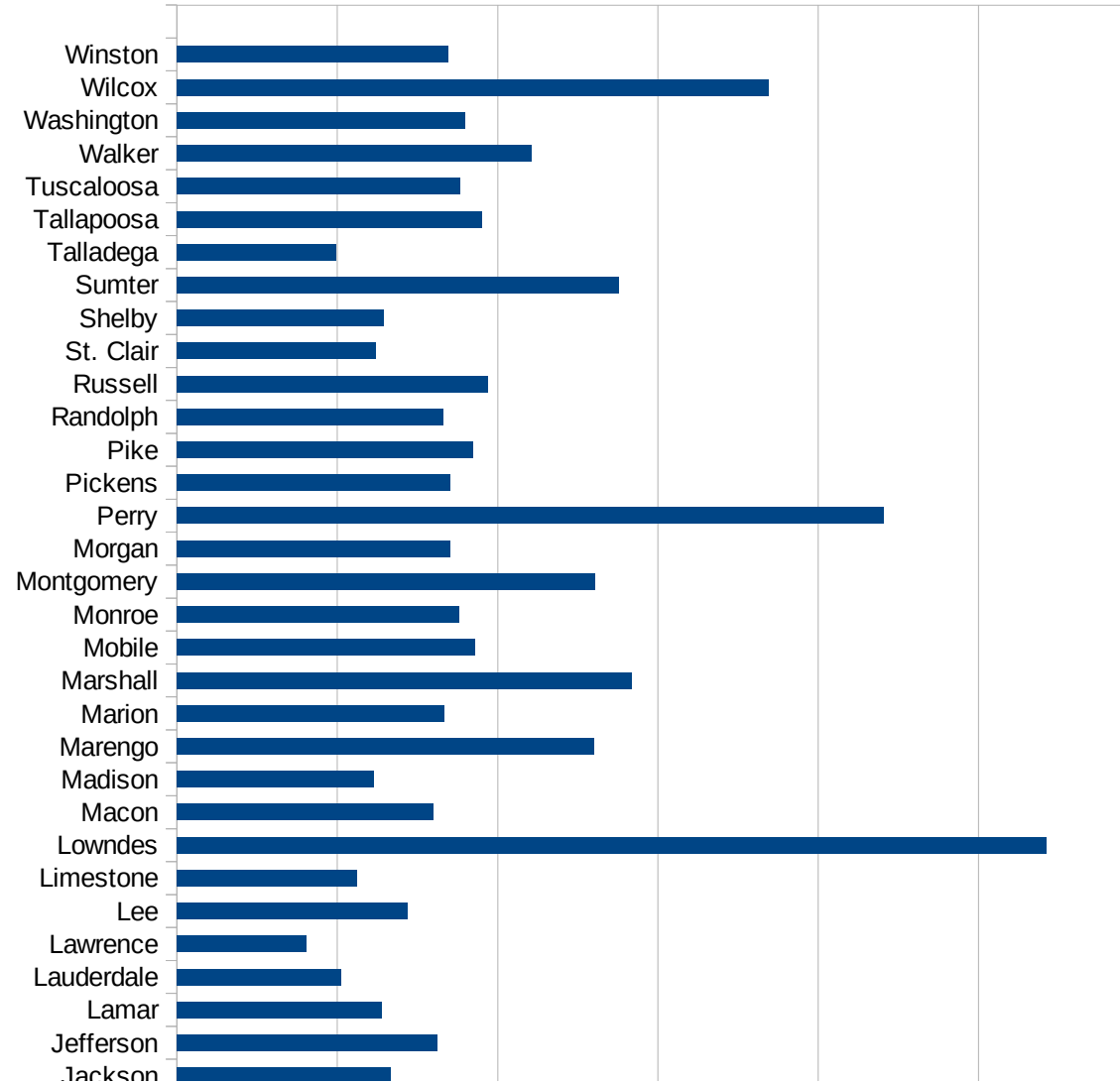
35011 De Baca	New Mexico	0.00000000
15005 Kalawao	Hawaii	0.00000000
8061 Kiowa	Colorado	0.00000000
48033 Borden	Texas	0.00000000
41069 Wheeler	Oregon	0.00000000
31005 Arthur	Nebraska	0.00000000
2105 Hoonah-Angoon	Alaska	0.00000000
2230 Skagway	Alaska	0.00000000
30079 Prairie	Montana	0.00000000
46063 Harding	South Dakota	0.00000000
49019 Grand	Utah	0.00000000
31085 Hayes	Nebraska	0.00000000
48269 King	Texas	0.00000000
49015 Emery	Utah	0.00000000
16023 Butte	Idaho	0.00000000
31075 Grant	Nebraska	0.00000000
49055 Wayne	Utah	0.00000000
2164 Lake and Penins	Alaska	0.00000000
49033 Rich	Utah	0.00000000
49001 Beaver	Utah	0.00000000
49017 Garfield	Utah	0.00000000
30061 Mineral	Montana	0.00000000
49047 Uintah	Utah	0.00000000
30071 Phillips	Montana	0.00000000
36085 Richmond	New York	0.00000000
49023 Juab	Utah	0.00000000
49041 Sevier	Utah	0.00000000
49003 Box Elder	Utah	0.00000000
36005 Bronx	New York	0.00000000
49025 Kane	Utah	0.00000000
49005 Cache	Utah	0.00000000
49053 Washington	Utah	0.00000000
36081 Queens	New York	0.00000000
36047 Kings	New York	0.00000000

Counties_Cities

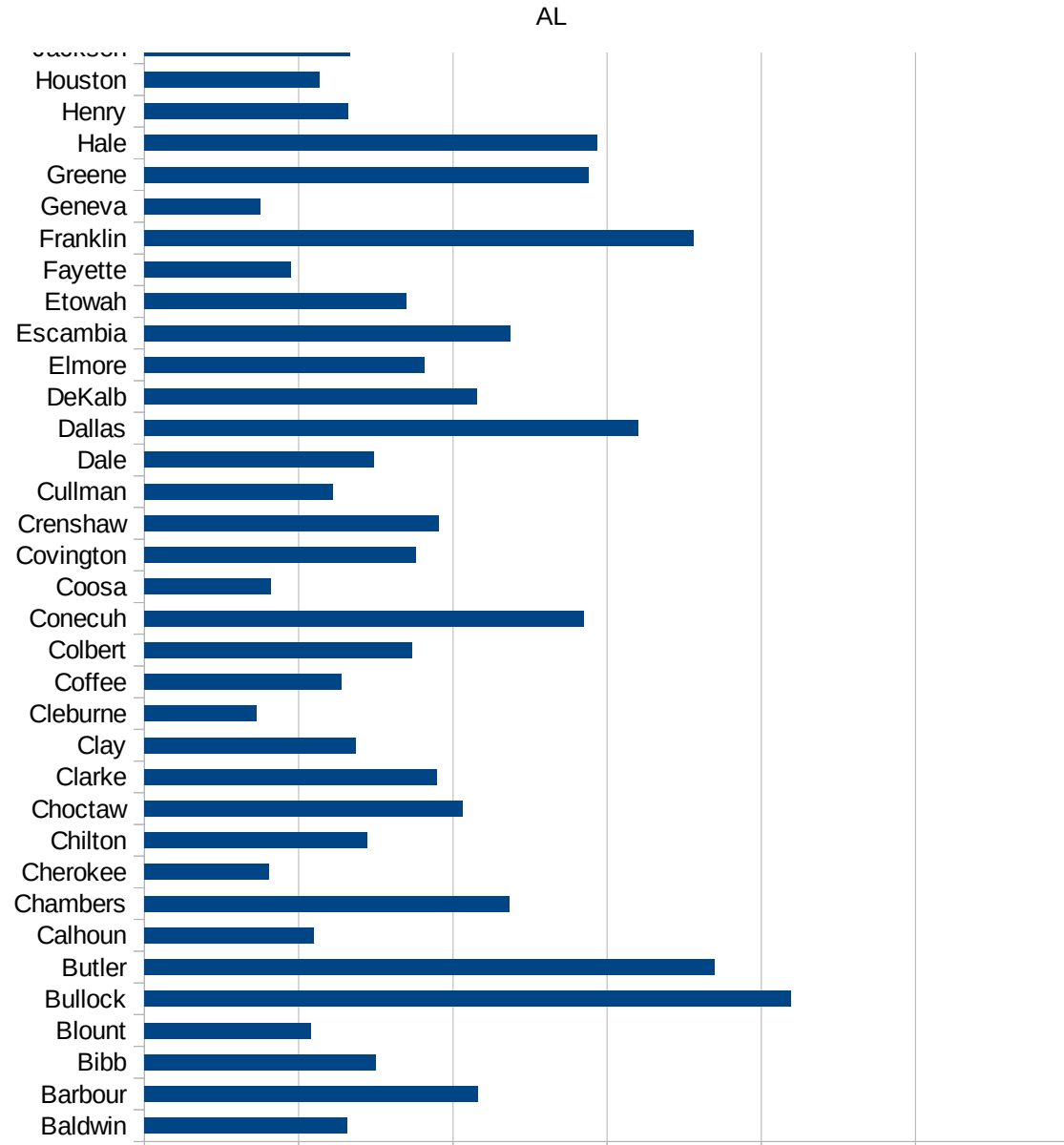
49057 Weber	Utah	0.00000000
49021 Iron	Utah	0.00000000
49013 Duchesne	Utah	0.00000000
49007 Carbon	Utah	0.00000000
31113 Logan	Nebraska	0.00000000
48301 Loving	Texas	0.00000000
49009 Daggett	Utah	0.00000000
20153 Rawlins	Kansas	0.00000000
20199 Wallace	Kansas	0.00000000
30011 Carter	Montana	0.00000000
30069 Petroleum	Montana	0.00000000
31009 Blaine	Nebraska	0.00000000
31017 Brown	Nebraska	0.00000000
32009 Esmeralda	Nevada	0.00000000
49027 Millard	Utah	0.00000000
49029 Morgan	Utah	0.00000000
49031 Piute	Utah	0.00000000
49039 Sanpete	Utah	0.00000000

AL

FIPS	County	Current Inf. P/C
1001	Autauga	1706.803834463
1003	Baldwin	1314.087569144
1005	Barbour	2162.292512359
1007	Bibb	1500
1009	Blount	1077.109266943
1011	Bullock	4192.148352732
1013	Butler	3699.18699187
1015	Calhoun	1096.458604969
1017	Chambers	2367.99048044
1019	Cherokee	810.540872772
1021	Chilton	1442.710574593
1023	Choctaw	2063.702203878
1025	Clarke	1893.81270903
1027	Clay	1370.998116761
1029	Cleburne	727.2969907253
1031	Coffee	1279.16160974
1033	Colbert	1734.779591688
1035	Conecuh	2850.859330455
1037	Coosa	821.2785814279
1039	Covington	1760.125452874
1041	Crenshaw	1909.722222222
1043	Cullman	1220.009108123
1045	Dale	1489.092246099
1047	Dallas	3202.819107283
1049	DeKalb	2153.113399174
1051	Elmore	1814.69586137
1053	Escambia	2372.918254055
1055	Etowah	1700.471214915
1057	Fayette	949.309316619
1059	Franklin	3561.521538118
1061	Geneva	752.4511666793
1063	Greene	2878.659055022
1065	Hale	2933.586853185



1067 Henry	1319.077227032
1069 Houston	1133.477206318
1071 Jackson	1333.694139477
1073 Jefferson	1621.416654027
1075 Lamar	1278.532216123
1077 Lauderdale	1023.953586544
1079 Lawrence	810.1465546015
1081 Lee	1437.102372195
1083 Limestone	1122.964626614
1085 Lowndes	5424.102666934
1087 Macon	1599.869841098
1089 Madison	1228.040019753
1091 Marengo	2601.489562572
1093 Marion	1666.498672849
1095 Marshall	2837.403364929
1097 Mobile	1856.887013392
1099 Monroe	1756.301324346
1101 Montgomery	2606.71589233
1103 Morgan	1705.447186558
1105 Perry	4409.190371991
1107 Pickens	1705.286387802
1109 Pike	1847.741316216
1111 Randolph	1663.366336634
1113 Russell	1940.084110694
1115 St. Clair	1236.892547074
1117 Shelby	1290.639617629
1119 Sumter	2757.859900717
1121 Talladega	989.627699554
1123 Tallapoosa	1903.844729239
1125 Tuscaloosa	1768.217087659
1127 Walker	2208.409850732
1129 Washington	1795.090975699
1131 Wilcox	3688.717417898
1133 Winston	1694.843617921



AL
0 1000 2000 3000 4000 5000 6000

AL

FIPS

29001
29003
29005
29007
29009
29011
29013
29015
29017
29019
29021
29023
29025
29027
29029
29031
29033
29035
29037

AL

29039
29041
29043
29045
29047
29049
29051
29053
29055
29057
29059
29061
29063
29065
29067
29069
29071
29073
29075
29077
29079
29081
29083
29085
29087
29089
29091
29093
29095
29097
29099
29101

29103

AL

29105
29107
29109
29111
29113
29115
29117
29121
29123
29125
29127
29119
29129
29131
29133
29135
29137
29139
29141
29143
29145
29147
29149
29151
29153
29155
29157
29159
29161
29163
29165
29167
29169
29171

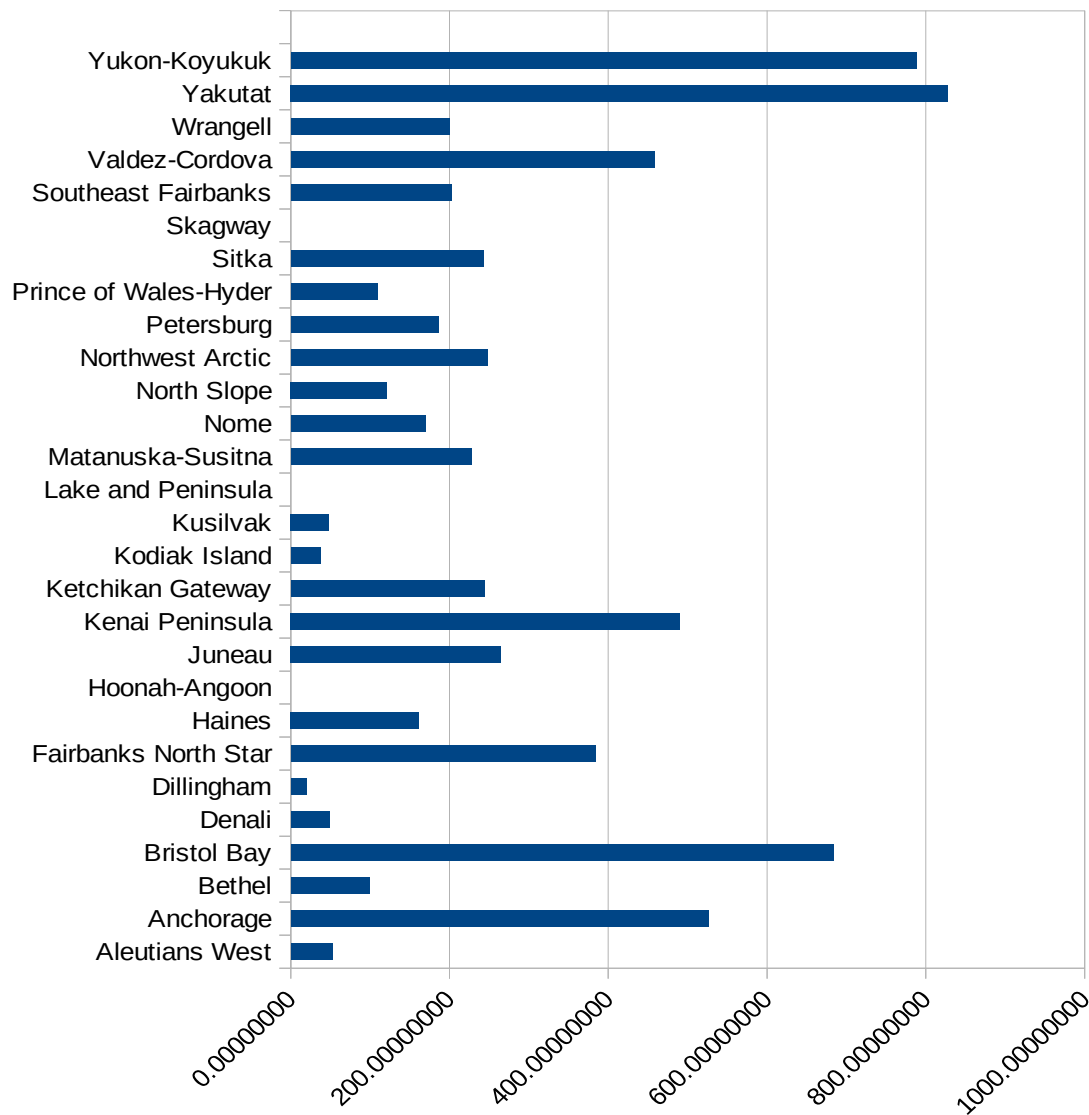
AL

29173
29175
29177
29179
29181
29195
29197
29199
29201
29203
29205
29183
29185
29187
29189
29510
29186
29207
29209
29211
29213
29215

29217
29219
29221
29223
29225
29227
29229

AK

FIPS	County	PC Infection
2013	Aleutians East	28.44950213
2016	Aleutians West	52.42005941
2020	Anchorage	###
2050	Bethel	98.81422925
2060	Bristol Bay	###
2068	Denali	48.56726566
2070	Dillingham	20.00000000
2090	Fairbanks North Star	###
2100	Haines	###
2105	Hoonah-Angoon	0.00000000
2110	Juneau	###
2122	Kenai Peninsula	###
2130	Ketchikan Gateway	###
2150	Kodiak Island	37.46721619
2158	Kusilvak	48.17535830
2164	Lake and Peninsula	0.00000000
2170	Matanuska-Susitna	###
2180	Nome	###
2185	North Slope	###
2188	Northwest Arctic	###
2195	Petersburg	###
2198	Prince of Wales-Hyder	###
2220	Sitka	###
2230	Skagway	0.00000000
2240	Southeast Fairbanks	###
2261	Valdez-Cordova	###
2275	Wrangell	###
2282	Yakutat	###
2290	Yukon-Koyukuk	###



AK

AK

FIPS

29001
29003
29005
29007
29009
29011
29013
29015
29017
29019
29021
29023
29025
29027
29029
29031
29033
29035
29037

AK

29039
29041
29043
29045
29047
29049
29051
29053
29055
29057
29059
29061
29063
29065
29067
29069
29071
29073
29075
29077
29079
29081
29083
29085
29087
29089
29091
29093
29095
29097
29099
29101

29103

AK

29105
29107
29109
29111
29113
29115
29117
29121
29123
29125
29127
29119
29129
29131
29133
29135
29137
29139
29141
29143
29145
29147
29149
29151
29153
29155
29157
29159
29161
29163
29165
29167
29169
29171

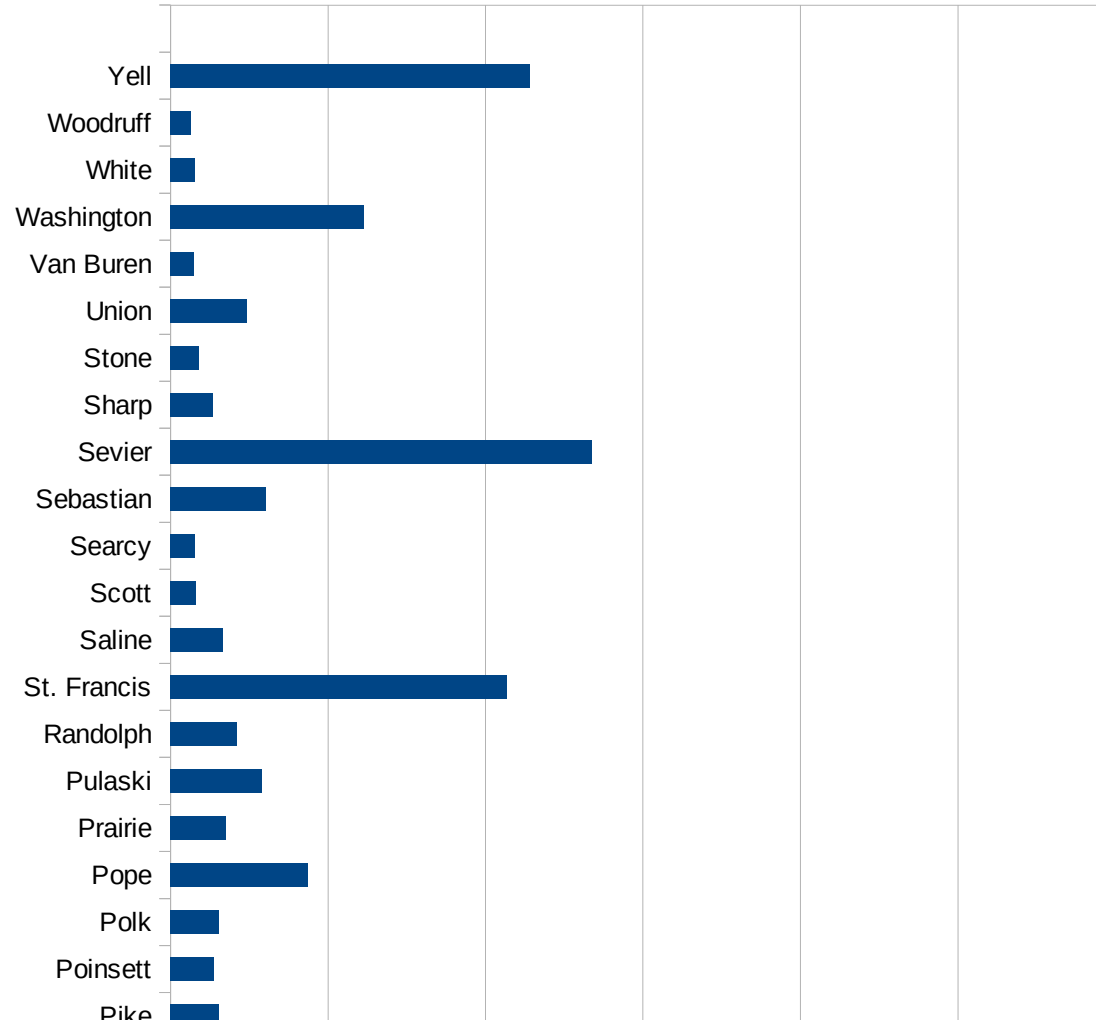
AK

29173
29175
29177
29179
29181
29195
29197
29199
29201
29203
29205
29183
29185
29187
29189
29510
29186
29207
29209
29211
29213
29215

29217
29219
29221
29223
29225
29227
29229

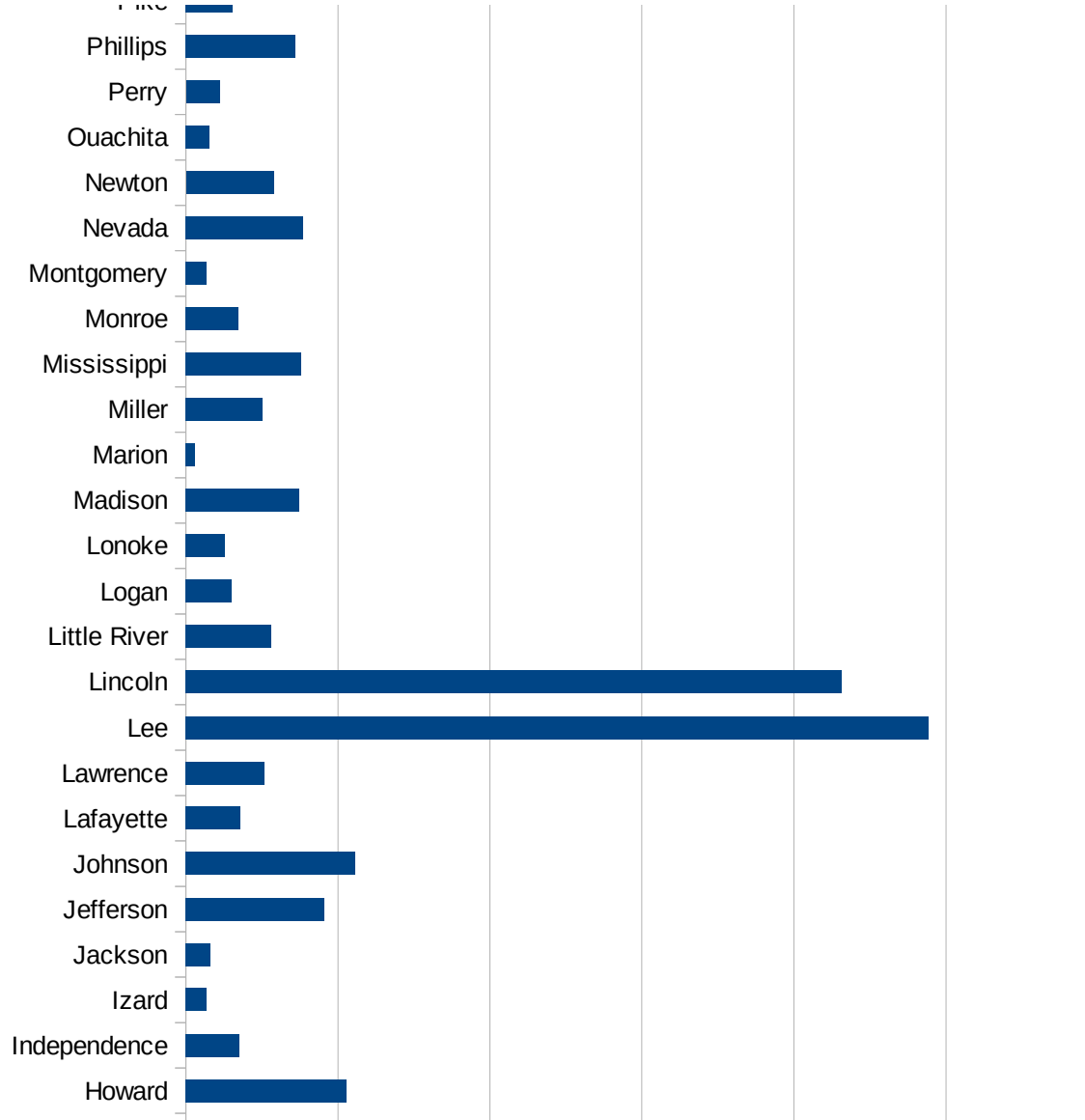
AR

FIPS	County	PC Infection
5001	Arkansas	1018.62794755
5003	Ashley	982.739698693
5005	Baxter	134.553929696
5007	Benton	1597.53198732
5009	Boone	346.851654216
5011	Bradley	1128.75103239
5013	Calhoun	189.501610764
5015	Carroll	1172.80232435
5017	Chicot	4627.323242
5019	Clark	670.867141109
5021	Clay	700.478211086
5023	Cleburne	700.981373923
5025	Cleveland	785.732102769
5027	Columbia	730.764328504
5029	Conway	617.490785506
5031	Craighead	949.722728864
5033	Crawford	768.066113617
5035	Crittenden	2331.30611063
5037	Cross	935.476133365
5039	Dallas	710.108604845
5041	Desha	1181.37595552
5043	Drew	812.963771279
5045	Faulkner	911.815137093
5047	Franklin	539.023020775
5049	Fulton	211.91621159
5051	Garland	741.271153963
5053	Grant	670.771937541
5055	Greene	593.491450634
5057	Hempstead	873.924842464
5059	Hot Spring	4210.55755022
5061	Howard	2113.78457387
5063	Independence	705.982270821



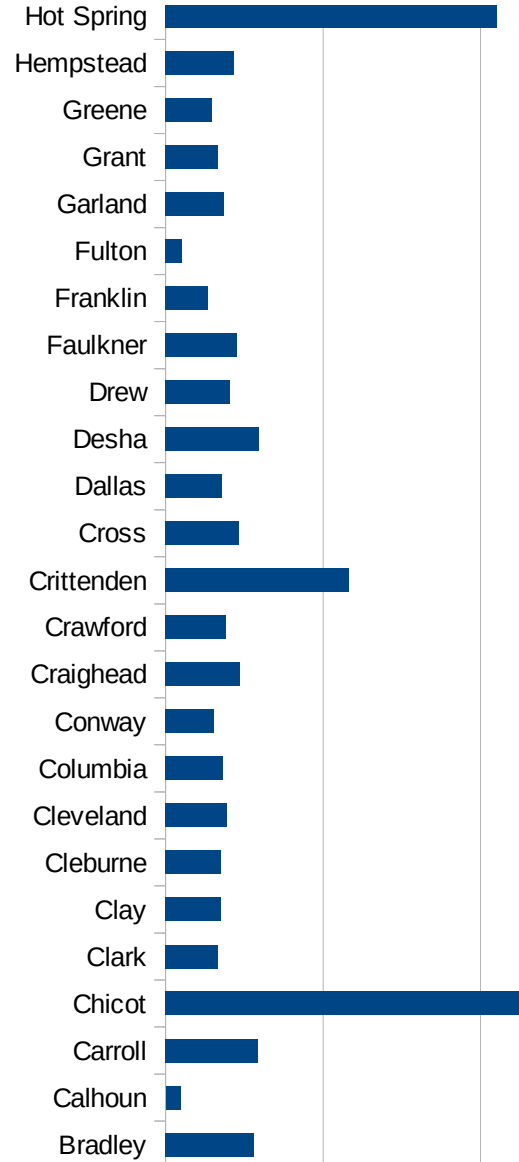
AR

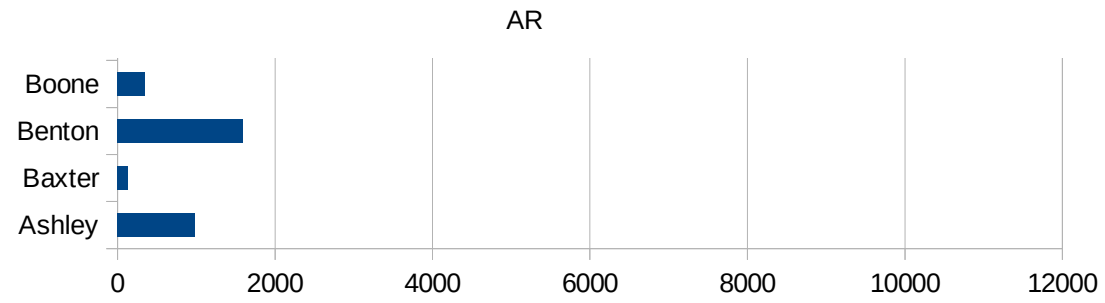
5065 Izard	272.198925918
5067 Jackson	327.166736066
5069 Jefferson	1819.00930792
5071 Johnson	2232.44334754
5073 Lafayette	718.34780006
5075 Lawrence	1028.35584763
5077 Lee	9771.84195882
5079 Lincoln	8630.35193903
5081 Little River	1119.58461788
5083 Logan	598.058609744
5085 Lonoke	519.977734635
5087 Madison	1492.62787452
5089 Marion	125.583064227
5091 Miller	1004.77151771
5093 Mississippi	1515.55566333
5095 Monroe	695.652173913
5097 Montgomery	268.9376961
5099 Nevada	1537.35287053
5101 Newton	1153.1069827
5103 Ouachita	305.007201559
5105 Perry	444.358578053
5107 Phillips	1442.12102723
5109 Pike	609.013398295
5111 Poinsett	554.76766497
5113 Polk	618.484712454
5115 Pope	1748.4375
5117 Prairie	705.969779539
5119 Pulaski	1165.07079556
5121 Randolph	846.891018498
5123 St. Francis	4269.03573254
5125 Saline	666.276838438
5127 Scott	329.489291598
5129 Searcy	314.14928374
5131 Sebastian	1207.79942545



AR

5133 Sevier	5356.20514616
5135 Sharp	541.287573419
5137 Stone	361.242674801
5139 Union	968.665337627
5141 Van Buren	295.127386617
5143 Washington	2452.72428796
5145 White	306.121152845
5147 Woodruff	261.941448382
5149 Yell	4560.01857441





AR

FIPS

29001
29003
29005
29007
29009
29011
29013
29015
29017
29019
29021
29023
29025
29027
29029
29031
29033
29035

AR

29037
29039
29041
29043
29045
29047
29049
29051
29053
29055
29057
29059
29061
29063
29065
29067
29069
29071
29073
29075
29077
29079
29081
29083
29085
29087
29089
29091
29093
29095
29097
29099
29101

AR

29103
29105
29107
29109
29111
29113
29115
29117
29121
29123
29125
29127
29119
29129
29131
29133
29135
29137
29139
29141
29143
29145
29147
29149
29151
29153
29155
29157
29159
29161
29163
29165
29167
29169

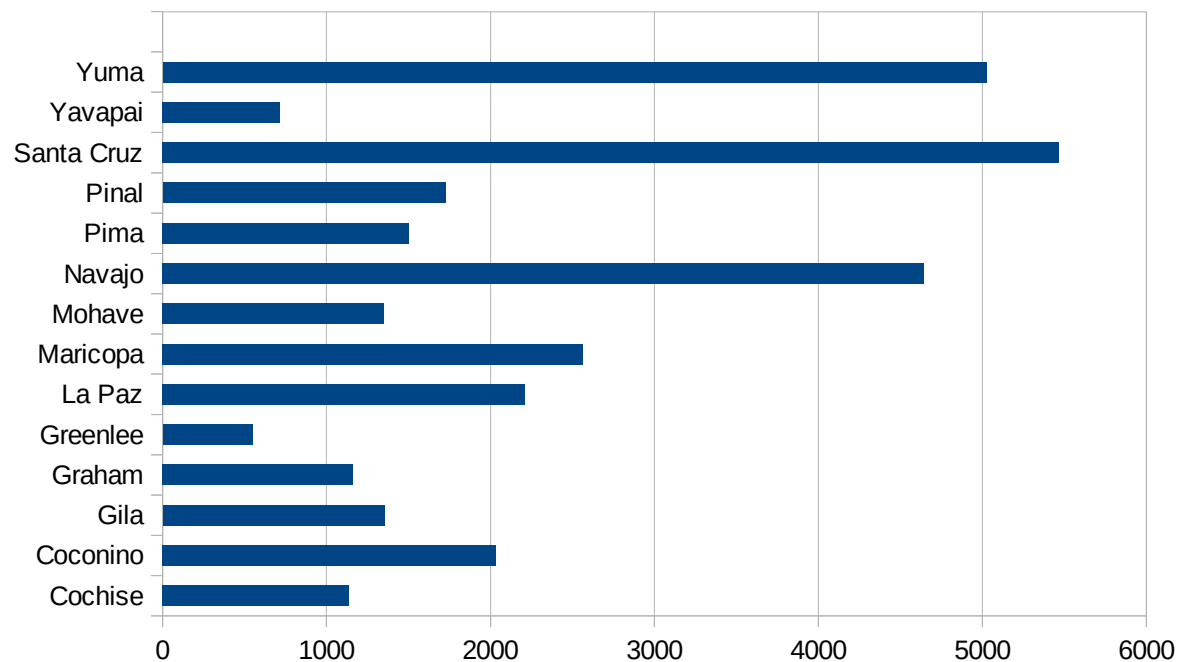
AR

29171
29173
29175
29177
29179
29181
29195
29197
29199
29201
29203
29205
29183
29185
29187
29189
29510
29186
29207
29209
29211
29213
29215

29217
29219
29221
29223
29225
29227
29229

AZ

FIPS	County	PC Infection
4001	Apache	4107.605336
4003	Cochise	1137.493098
4005	Coconino	2032.144707
4007	Gila	1354.636382
4009	Graham	1160.958184
4011	Greenlee	548.3496784
4012	La Paz	2208.740165
4013	Maricopa	2565.234977
4015	Mohave	1349.558578
4017	Navajo	4644.845851
4019	Pima	1501.434452
4021	Pinal	1726.536327
4023	Santa Cruz	5467.523812
4025	Yavapai	715.9698784
4027	Yuma	5023.853522



AZ

FIPS

29001
29003
29005
29007
29009
29011
29013
29015
29017
29019
29021
29023
29025
29027
29029
29031
29033
29035
29037

AZ

29039
29041
29043
29045
29047
29049
29051
29053
29055
29057
29059
29061
29063
29065
29067
29069
29071
29073
29075
29077
29079
29081
29083
29085
29087
29089
29091
29093
29095
29097
29099
29101

29103

AZ

29105
29107
29109
29111
29113
29115
29117
29121
29123
29125
29127
29119
29129
29131
29133
29135
29137
29139
29141
29143
29145
29147
29149
29151
29153
29155
29157
29159
29161
29163
29165
29167
29169
29171

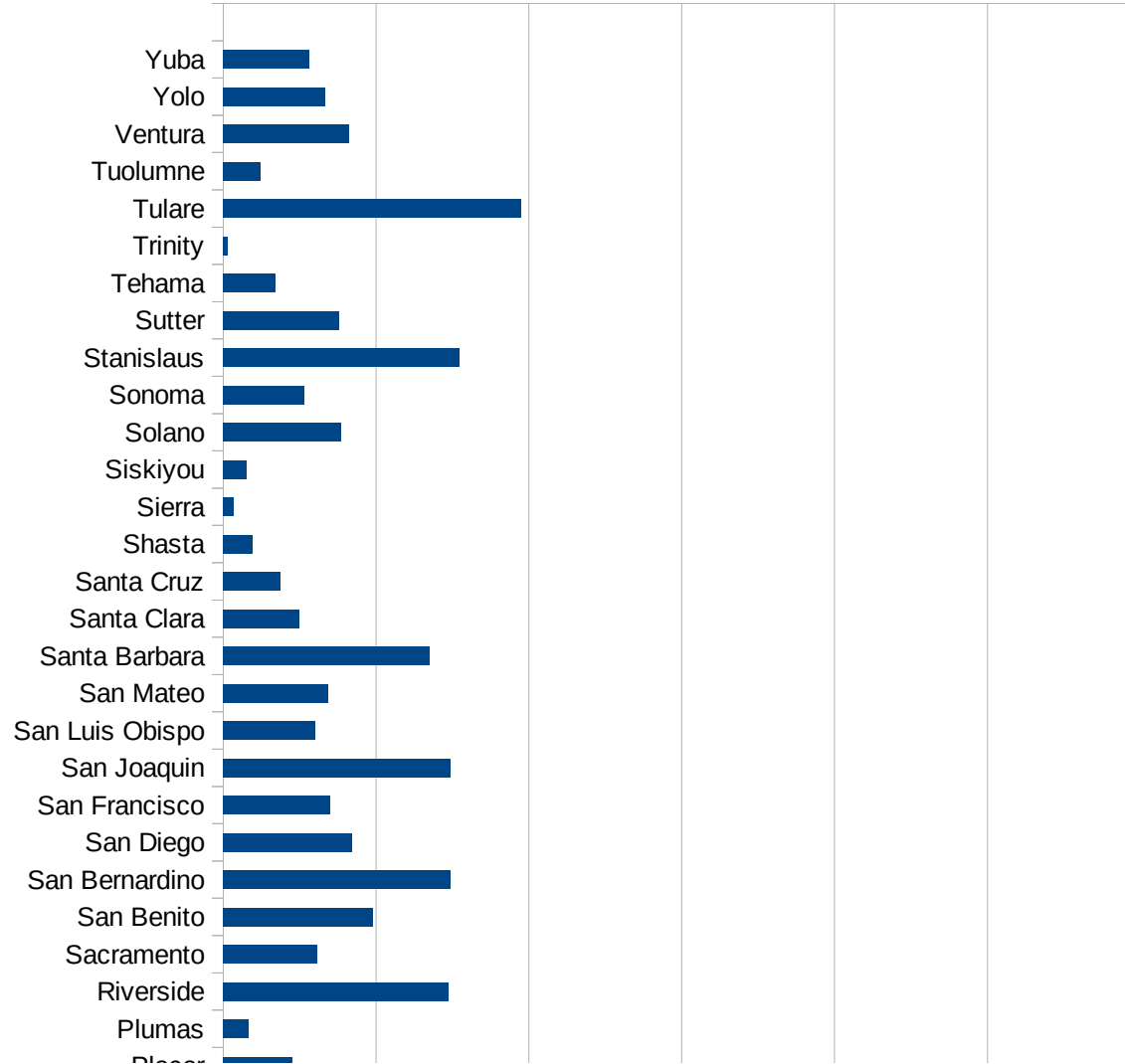
AZ

29173
29175
29177
29179
29181
29195
29197
29199
29201
29203
29205
29183
29185
29187
29189
29510
29186
29207
29209
29211
29213
29215

29217
29219
29221
29223
29225
29227
29229

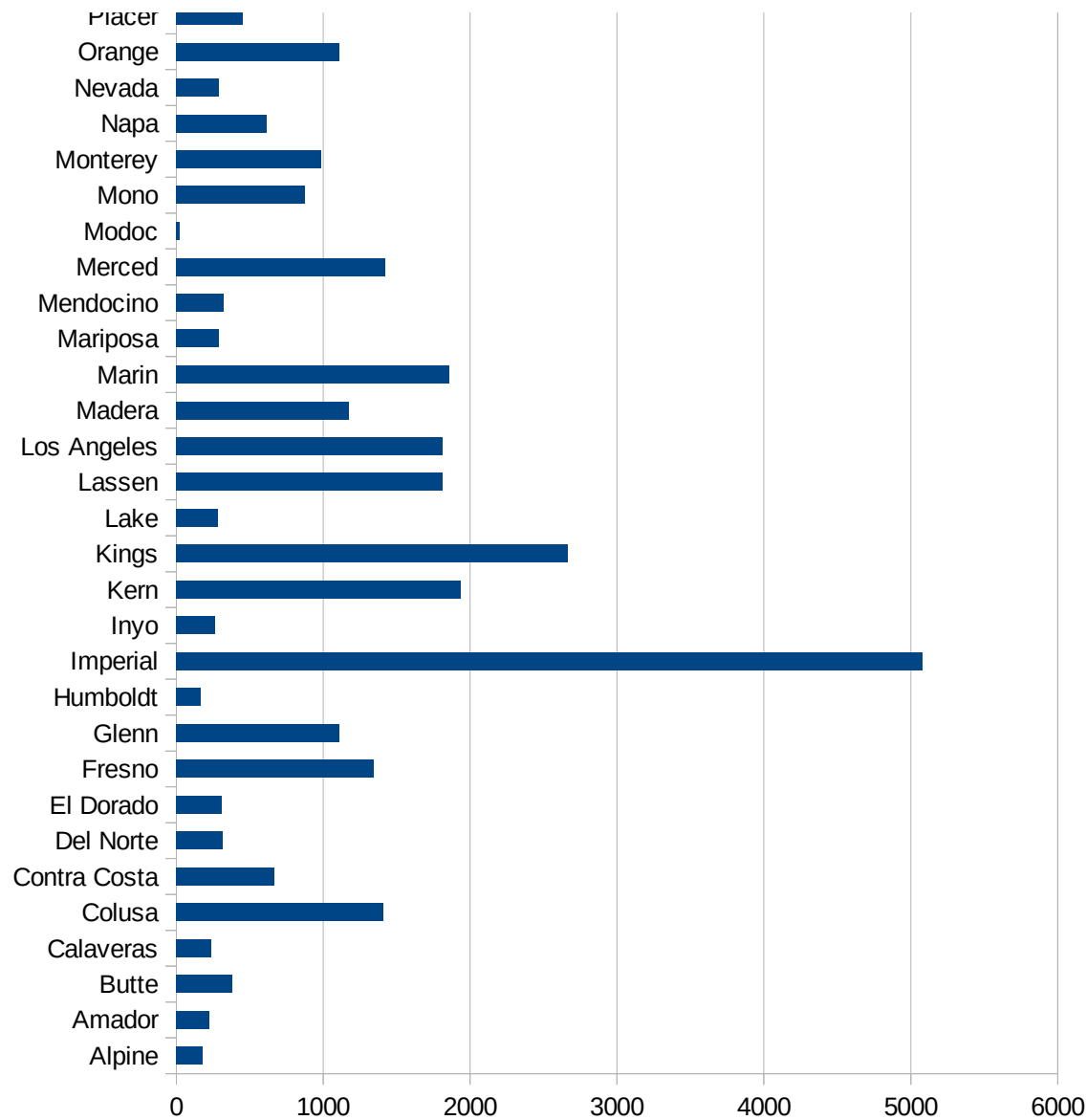
CA

FIPS	County	PC Infection
6001	Alameda	646.3465193
6003	Alpine	181.6530427
6005	Amador	225.9858315
6007	Butte	381.827931
6009	Calaveras	236.8317179
6011	Colusa	1405.650344
6013	Contra Costa	670.657225
6015	Del Norte	316.2282593
6017	El Dorado	308.8977229
6019	Fresno	1341.110217
6021	Glenn	1108.852997
6023	Humboldt	167.1885197
6025	Imperial	5082.303508
6027	Inyo	261.2998277
6029	Kern	1934.06515
6031	Kings	2666.384789
6033	Lake	281.1344786
6035	Lassen	1811.570677
6037	Los Angeles	1815.404218
6039	Madera	1173.321833
6041	Marin	1855.075366
6043	Mariposa	291.9123118
6045	Mendocino	319.6128119
6047	Merced	1421.57844
6049	Modoc	22.78682921
6051	Mono	877.1929825
6053	Monterey	984.4029073
6055	Napa	616.8544726
6057	Nevada	288.8781897
6059	Orange	1107.104654
6061	Placer	455.2981185
6063	Plumas	164.8585407
6065	Riverside	1475.421074



CA

6067 Sacramento	617.4013206
6069 San Benito	976.6481954
6071 San Bernardino	1487.794961
6073 San Diego	846.0640241
6075 San Francisco	701.569673
6077 San Joaquin	1489.251455
6079 San Luis Obispo	602.0914757
6081 San Mateo	689.4983399
6083 Santa Barbara	1348.406703
6085 Santa Clara	496.0853027
6087 Santa Cruz	375.5628886
6089 Shasta	193.2903799
6091 Sierra	66.95681286
6093 Siskiyou	153.2339219
6095 Solano	775.1729697
6097 Sonoma	532.4617656
6099 Stanislaus	1544.51952
6101 Sutter	755.1106841
6103 Tehama	342.6372113
6105 Trinity	31.91065018
6107 Tulare	1948.220607
6109 Tuolumne	242.0286401
6111 Ventura	822.2410505
6113 Yolo	670.1208668
6115 Yuba	565.0875822



CA

CA

FIPS

29001
29003
29005
29007
29009
29011
29013
29015
29017
29019
29021
29023
29025
29027
29029
29031
29033
29035
29037

CA

29039
29041
29043
29045
29047
29049
29051
29053
29055
29057
29059
29061
29063
29065
29067
29069
29071
29073
29075
29077
29079
29081
29083
29085
29087
29089
29091
29093
29095
29097
29099
29101

29103

CA

29105
29107
29109
29111
29113
29115
29117
29121
29123
29125
29127
29119
29129
29131
29133
29135
29137
29139
29141
29143
29145
29147
29149
29151
29153
29155
29157
29159
29161
29163
29165
29167
29169
29171

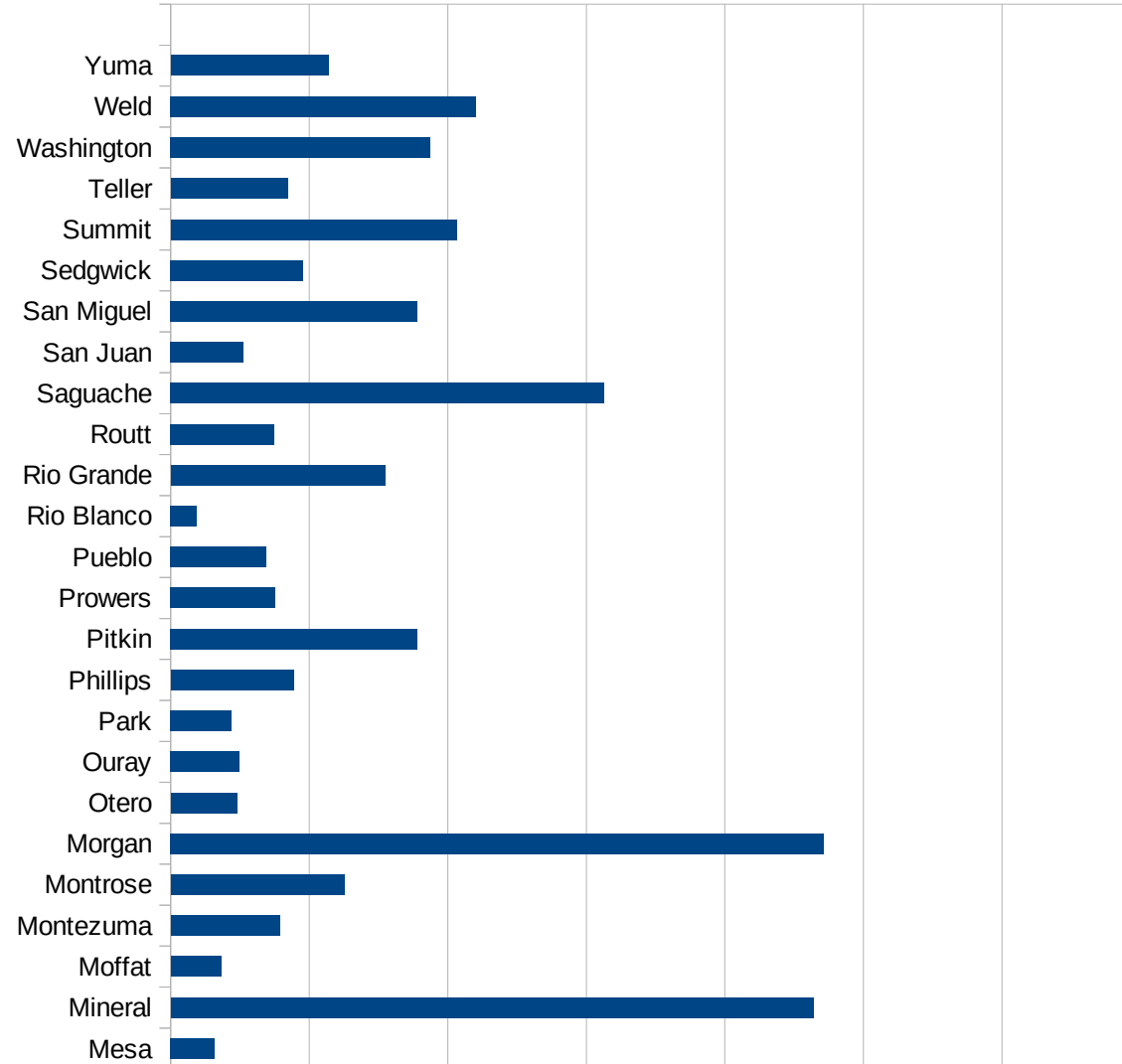
CA

29173
29175
29177
29179
29181
29195
29197
29199
29201
29203
29205
29183
29185
29187
29189
29510
29186
29207
29209
29211
29213
29215

29217
29219
29221
29223
29225
29227
29229

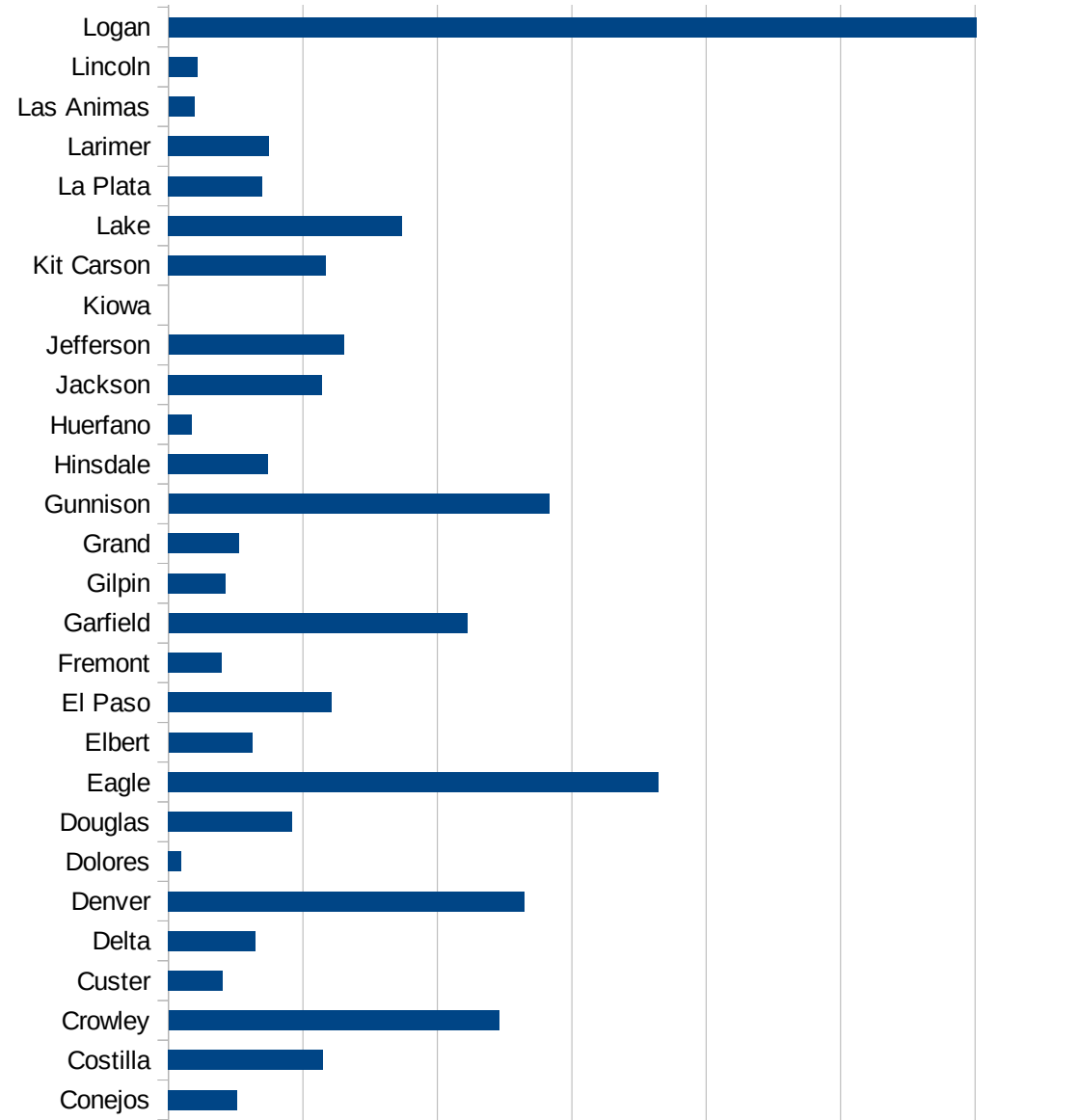
CO

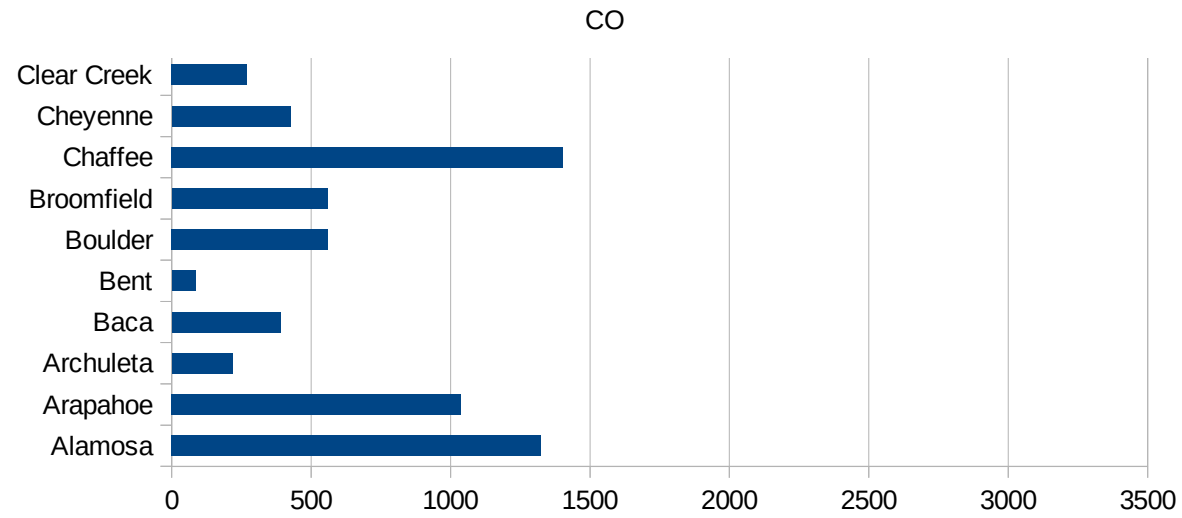
FIPS	County	PC Infection
8001	Adams	1131.9324513
8003	Alamosa	1324.7017922
8005	Arapahoe	1036.3704767
8007	Archuleta	217.94406102
8009	Baca	390.51603905
8011	Bent	85.005100306
8013	Boulder	559.68203927
8014	Broomfield	558.70760968
8015	Chaffee	1403.1058072
8017	Cheyenne	426.43923241
8019	Clear Creek	270.69234774
8021	Conejos	256.09756098
8023	Costilla	574.71264368
8025	Crowley	1229.0884261
8027	Custer	201.85708518
8029	Delta	323.07046167
8031	Denver	1323.3923058
8033	Dolores	48.216007715
8035	Douglas	460.06721591
8037	Eagle	1822.0500791
8039	Elbert	312.00060878
8041	El Paso	606.14465663
8043	Fremont	197.83011599
8045	Garfield	1110.9252133
8047	Gilpin	212.38359745
8049	Grand	264.09017713
8051	Gunnison	1414.820828
8053	Hinsdale	369.91368681
8055	Huerfano	87.09536943
8057	Jackson	571.83702645
8059	Jefferson	651.80711886
8061	Kiowa	0
8063	Kit Carson	586.34650286



CO

8065 Lake	869.1206544
8067 La Plata	348.0731664
8069 Larimer	374.87375827
8071 Las Animas	96.531752051
8073 Lincoln	106.95187166
8075 Logan	3005.3883315
8077 Mesa	159.26165254
8079 Mineral	2319.5876289
8081 Moffat	181.98362147
8083 Montezuma	393.7609909
8085 Montrose	627.75382575
8087 Morgan	2356.6076056
8089 Otero	238.71527778
8091 Ouray	248.29298572
8093 Park	220.95279155
8095 Phillips	443.30377975
8097 Pitkin	891.36490251
8099 Prowers	378.16507728
8101 Pueblo	344.41798136
8103 Rio Blanco	94.696969697
8105 Rio Grande	773.33333333
8107 Routt	373.06182723
8109 Saguache	1563.6416776
8111 San Juan	262.4671916
8113 San Miguel	891.22207301
8115 Sedgwick	477.63786366
8117 Summit	1032.0250266
8119 Teller	422.59697803
8121 Washington	937.0543899
8123 Weld	1101.4778639
8125 Yuma	568.86227545





CO

FIPS

29001
29003
29005
29007
29009
29011
29013
29015
29017
29019
29021
29023
29025
29027
29029
29031
29033
29035
29037

CO

29039
29041
29043
29045
29047
29049
29051
29053
29055
29057
29059
29061
29063
29065
29067
29069
29071
29073
29075
29077
29079
29081
29083
29085
29087
29089
29091
29093
29095
29097
29099
29101

29103

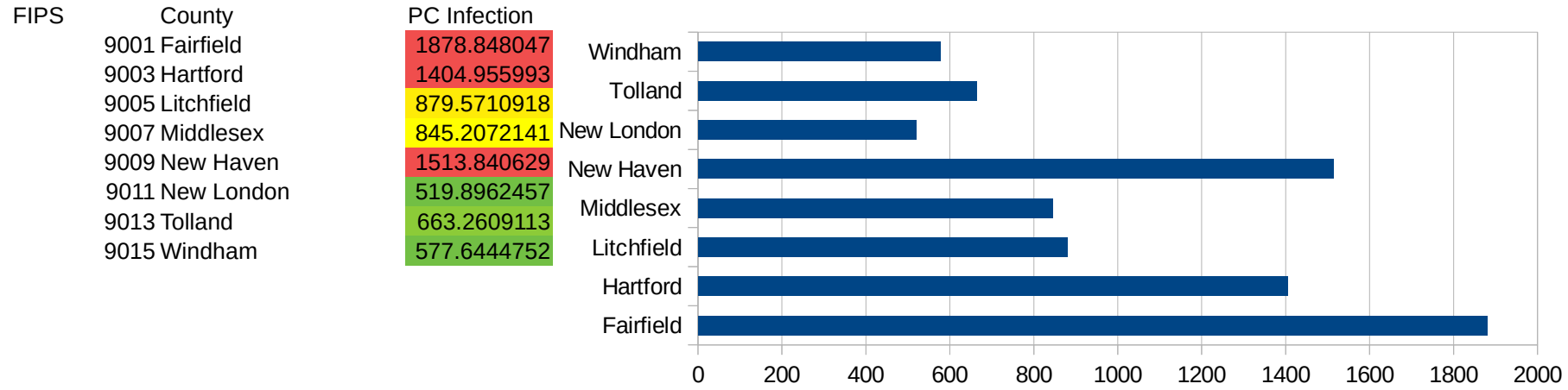
29105
29107
29109
29111
29113
29115
29117
29121
29123
29125
29127
29119
29129
29131
29133
29135
29137
29139
29141
29143
29145
29147
29149
29151
29153
29155
29157
29159
29161
29163
29165
29167
29169
29171

CO

29173
29175
29177
29179
29181
29195
29197
29199
29201
29203
29205
29183
29185
29187
29189
29510
29186
29207
29209
29211
29213
29215

29217
29219
29221
29223
29225
29227
29229

CT



CT

FIPS

29001
29003
29005
29007
29009
29011
29013
29015
29017
29019
29021
29023
29025
29027
29029
29031
29033
29035
29037

CT

29039
29041
29043
29045
29047
29049
29051
29053
29055
29057
29059
29061
29063
29065
29067
29069
29071
29073
29075
29077
29079
29081
29083
29085
29087
29089
29091
29093
29095
29097
29099
29101

29103

CT

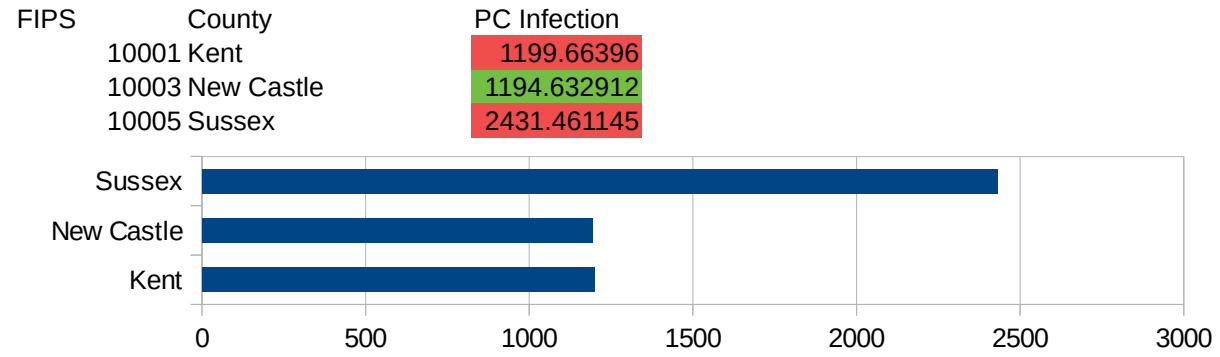
29105
29107
29109
29111
29113
29115
29117
29121
29123
29125
29127
29119
29129
29131
29133
29135
29137
29139
29141
29143
29145
29147
29149
29151
29153
29155
29157
29159
29161
29163
29165
29167
29169
29171

CT

29173
29175
29177
29179
29181
29195
29197
29199
29201
29203
29205
29183
29185
29187
29189
29510
29186
29207
29209
29211
29213
29215

29217
29219
29221
29223
29225
29227
29229

DE



DE

FIPS

29001
29003
29005
29007
29009
29011
29013
29015
29017
29019
29021
29023
29025
29027
29029
29031
29033
29035
29037

DE

29039
29041
29043
29045
29047
29049
29051
29053
29055
29057
29059
29061
29063
29065
29067
29069
29071
29073
29075
29077
29079
29081
29083
29085
29087
29089
29091
29093
29095
29097
29099
29101

29103

DE

29105
29107
29109
29111
29113
29115
29117
29121
29123
29125
29127
29119
29129
29131
29133
29135
29137
29139
29141
29143
29145
29147
29149
29151
29153
29155
29157
29159
29161
29163
29165
29167
29169
29171

DE

29173
29175
29177
29179
29181
29195
29197
29199
29201
29203
29205
29183
29185
29187
29189
29510
29186
29207
29209
29211
29213
29215

29217
29219
29221
29223
29225
29227
29229

DC

FIPS	County	PC Infection
11001	District of Columbia	1708.152124

DC

FIPS

29001
29003
29005
29007
29009
29011
29013
29015
29017
29019
29021
29023
29025
29027
29029
29031
29033
29035
29037

DC

29039
29041
29043
29045
29047
29049
29051
29053
29055
29057
29059
29061
29063
29065
29067
29069
29071
29073
29075
29077
29079
29081
29083
29085
29087
29089
29091
29093
29095
29097
29099
29101

29103

DC

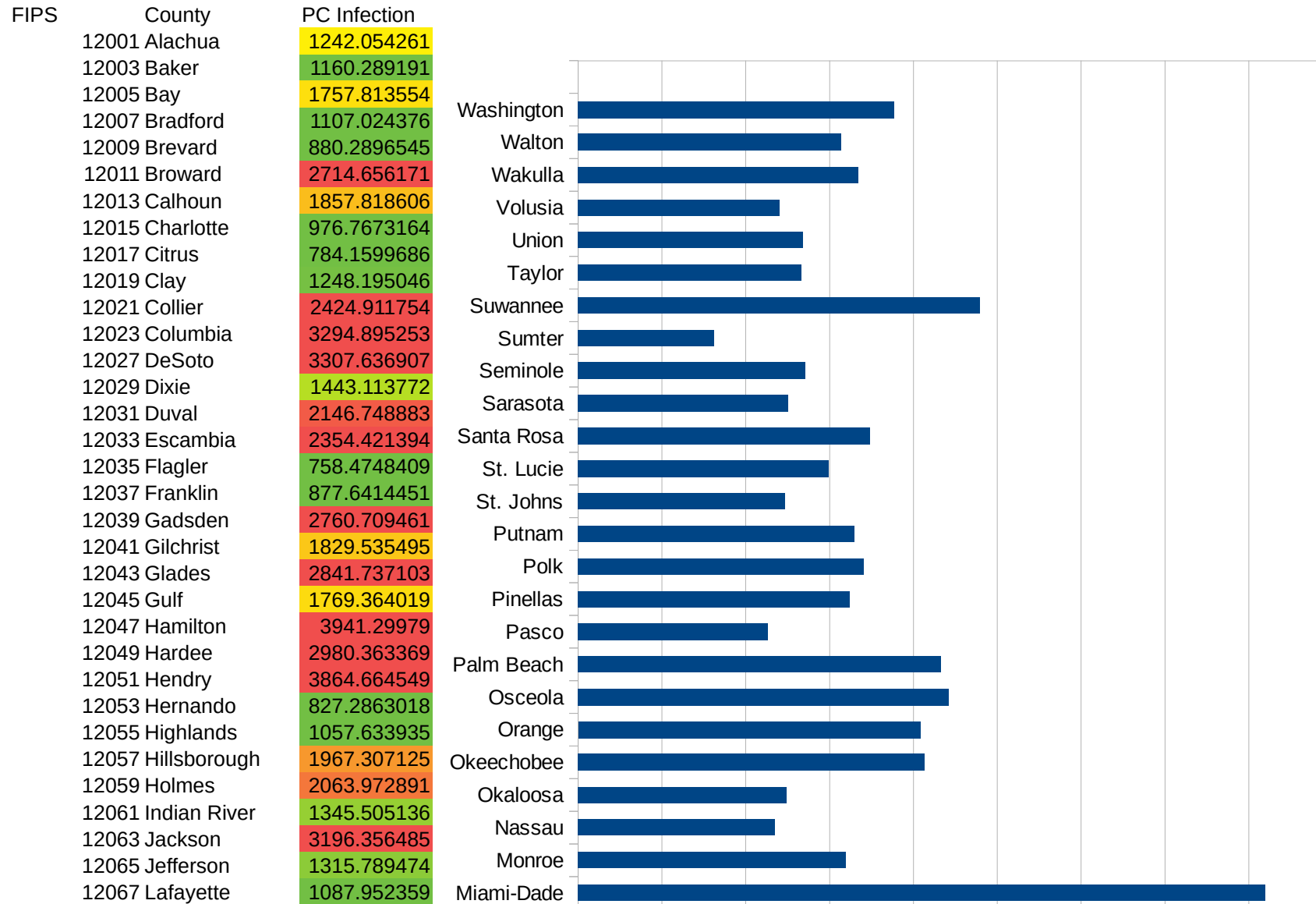
29105
29107
29109
29111
29113
29115
29117
29121
29123
29125
29127
29119
29129
29131
29133
29135
29137
29139
29141
29143
29145
29147
29149
29151
29153
29155
29157
29159
29161
29163
29165
29167
29169
29171

DC

29173
29175
29177
29179
29181
29195
29197
29199
29201
29203
29205
29183
29185
29187
29189
29510
29186
29207
29209
29211
29213
29215

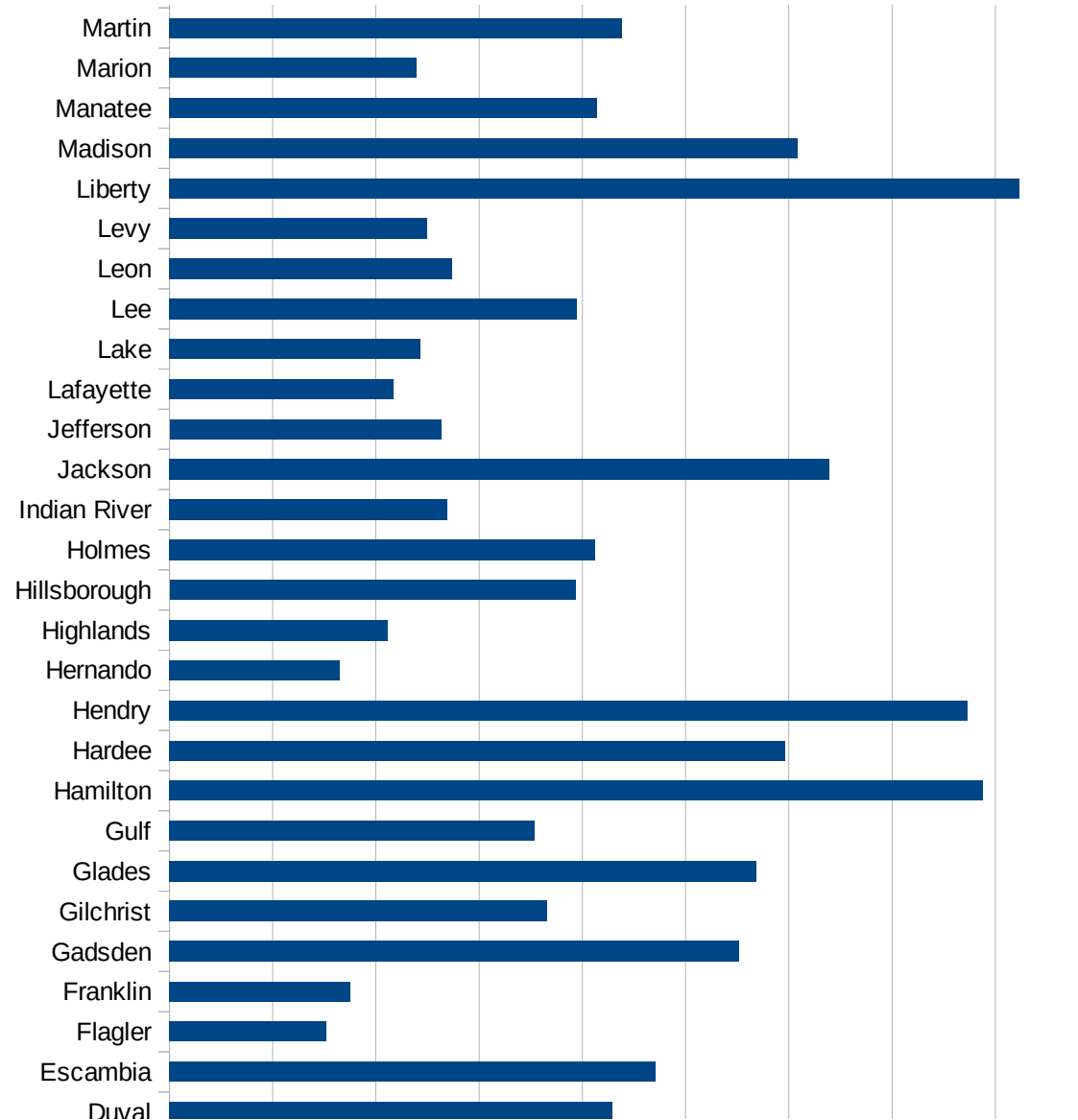
29217
29219
29221
29223
29225
29227
29229

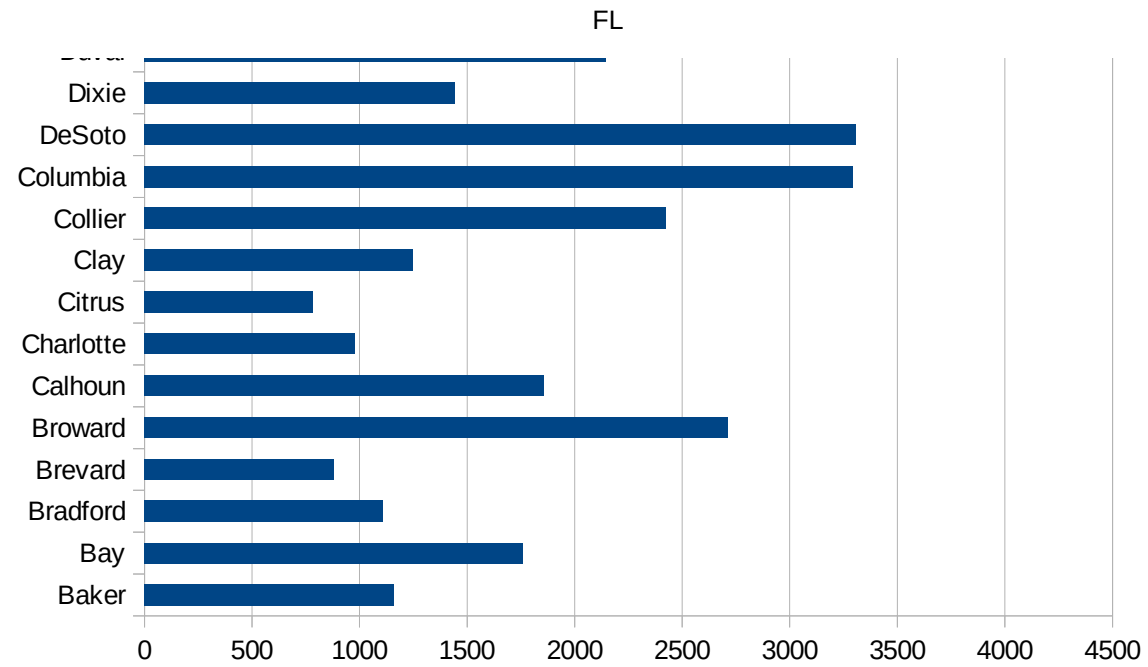
FL



FL

12069 Lake	1213.481255
12071 Lee	1971.481958
12073 Leon	1368.879529
12075 Levy	1248.46701
12077 Liberty	4114.934374
12079 Madison	3043.877166
12081 Manatee	2073.419356
12083 Marion	1198.409898
12085 Martin	2191.881277
12086 Miami-Dade	4097.037168
12087 Monroe	1596.7585
12089 Nassau	1175.552242
12091 Okaloosa	1243.311831
12093 Okeechobee	2065.628235
12095 Orange	2041.871734
12097 Osceola	2209.299166
12099 Palm Beach	2165.025395
12101 Pasco	1130.589478
12103 Pinellas	1620.047576
12105 Polk	1703.226936
12107 Putnam	1649.070291
12109 St. Johns	1233.3783
12111 St. Lucie	1496.288085
12113 Santa Rosa	1742.412838
12115 Sarasota	1253.521061
12117 Seminole	1353.691069
12119 Sumter	811.6252699
12121 Suwannee	2398.678464
12123 Taylor	1331.91509
12125 Union	1338.688086
12127 Volusia	1200.28199
12129 Wakulla	1672.776563
12131 Walton	1567.775832
12133 Washington	1885.048232





FL

FIPS

29001
29003
29005
29007
29009
29011
29013
29015
29017
29019
29021
29023
29025
29027
29029
29031
29033
29035
29037

FL

29039
29041
29043
29045
29047
29049
29051
29053
29055
29057
29059
29061
29063
29065
29067
29069
29071
29073
29075
29077
29079
29081
29083
29085
29087
29089
29091
29093
29095
29097
29099
29101

29103

FL

29105
29107
29109
29111
29113
29115
29117
29121
29123
29125
29127
29119
29129
29131
29133
29135
29137
29139
29141
29143
29145
29147
29149
29151
29153
29155
29157
29159
29161
29163
29165
29167
29169
29171

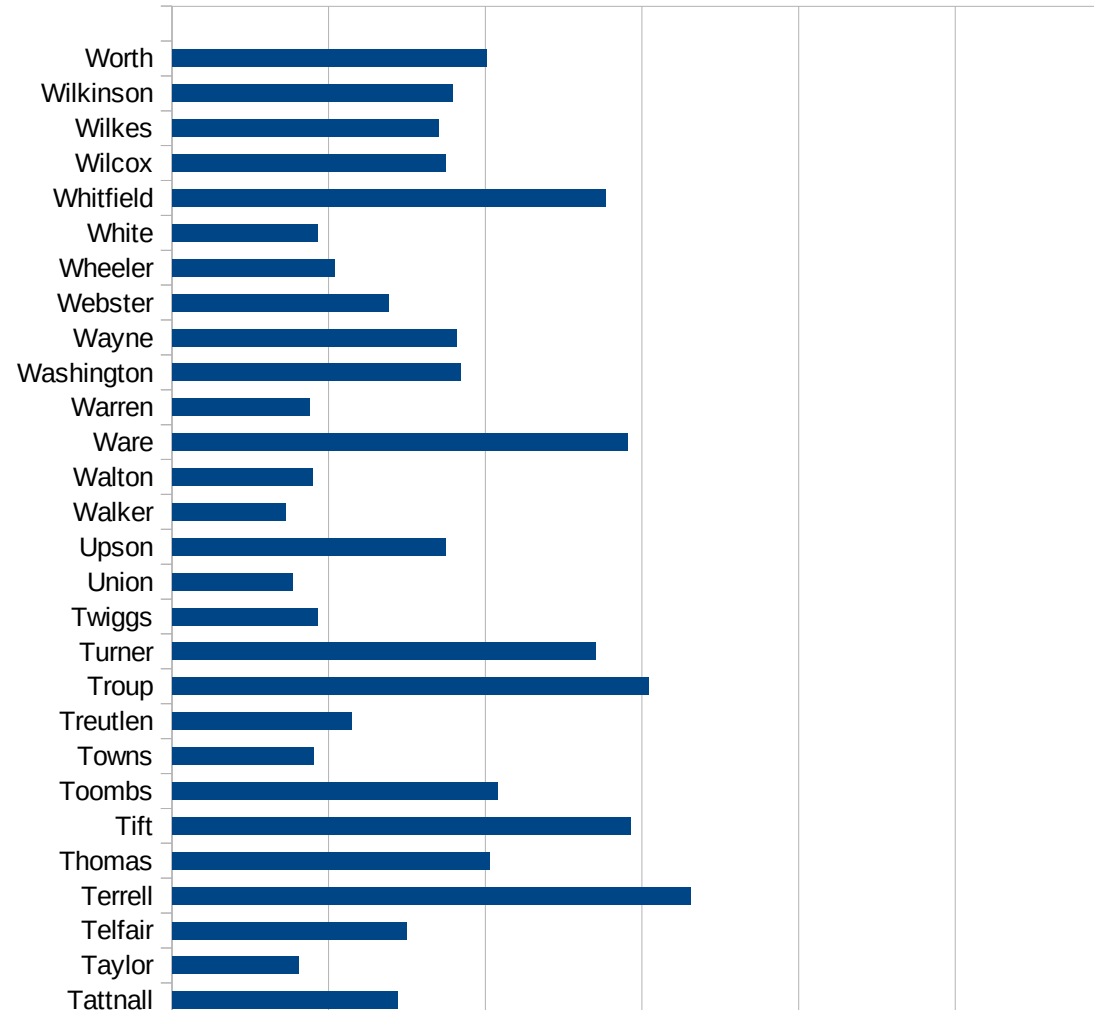
FL

29173
29175
29177
29179
29181
29195
29197
29199
29201
29203
29205
29183
29185
29187
29189
29510
29186
29207
29209
29211
29213
29215

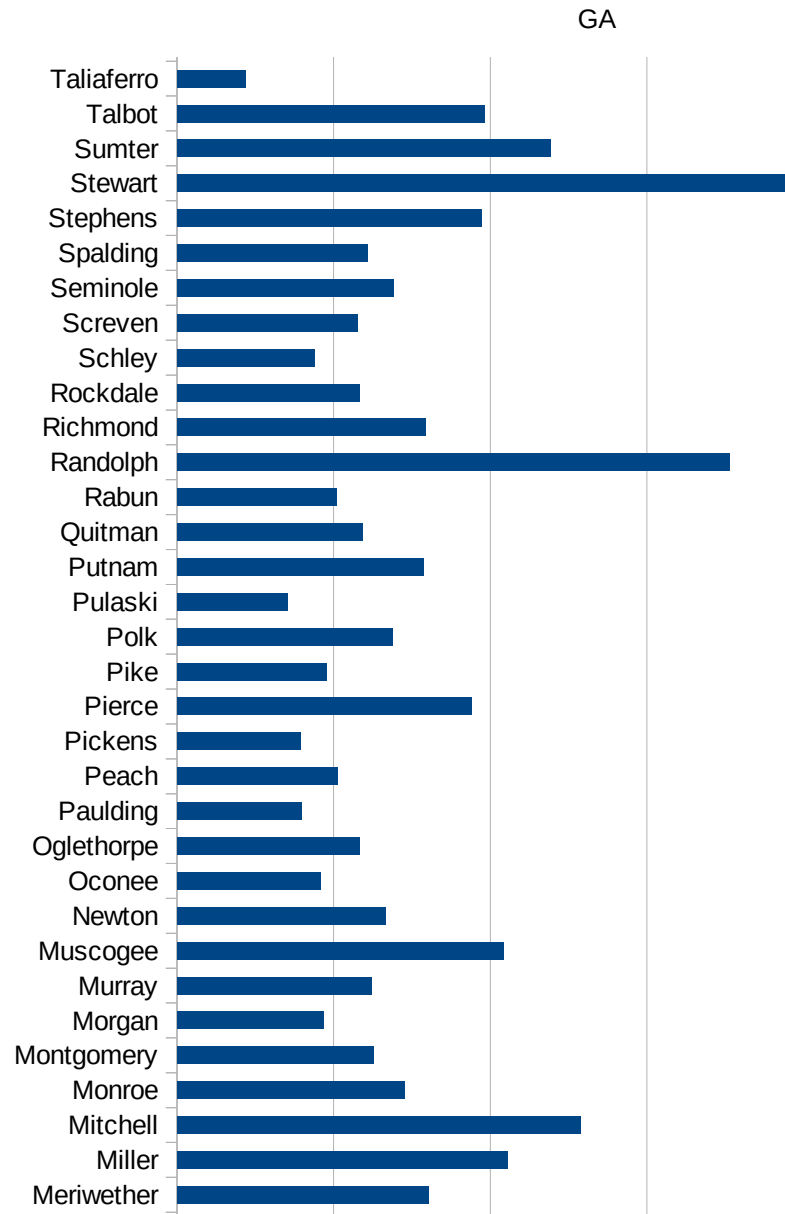
29217
29219
29221
29223
29225
29227
29229

GA

FIPS	County	PC Infection
13001	Appling	2896.201437
13003	Atkinson	3302.398457
13005	Bacon	3540.455968
13007	Baker	1714.100906
13009	Baldwin	1972.201771
13011	Banks	1174.425953
13013	Barrow	1242.435867
13015	Bartow	1353.281708
13017	Ben Hill	1900.279979
13019	Berrien	1267.40079
13021	Bibb	1890.329534
13023	Bleckley	919.1462845
13025	Brantley	1148.330423
13027	Brooks	2230.387417
13029	Bryan	1304.153874
13031	Bulloch	1296.315463
13033	Burke	1659.010837
13035	Butts	1785.640475
13037	Calhoun	2880.982368
13039	Camden	1058.181344
13043	Candler	1818.014027
13045	Carroll	1399.412467
13047	Catoosa	728.2705429
13049	Charlton	2282.541641
13051	Chatham	1587.16437
13053	Chattahoochee	5166.604268
13055	Chattooga	637.3537717
13057	Cherokee	1032.071737
13059	Clarke	1222.80688
13061	Clay	2390.024247
13063	Clayton	1466.774856
13065	Clinch	2496.991576
13067	Cobb	1407.516532

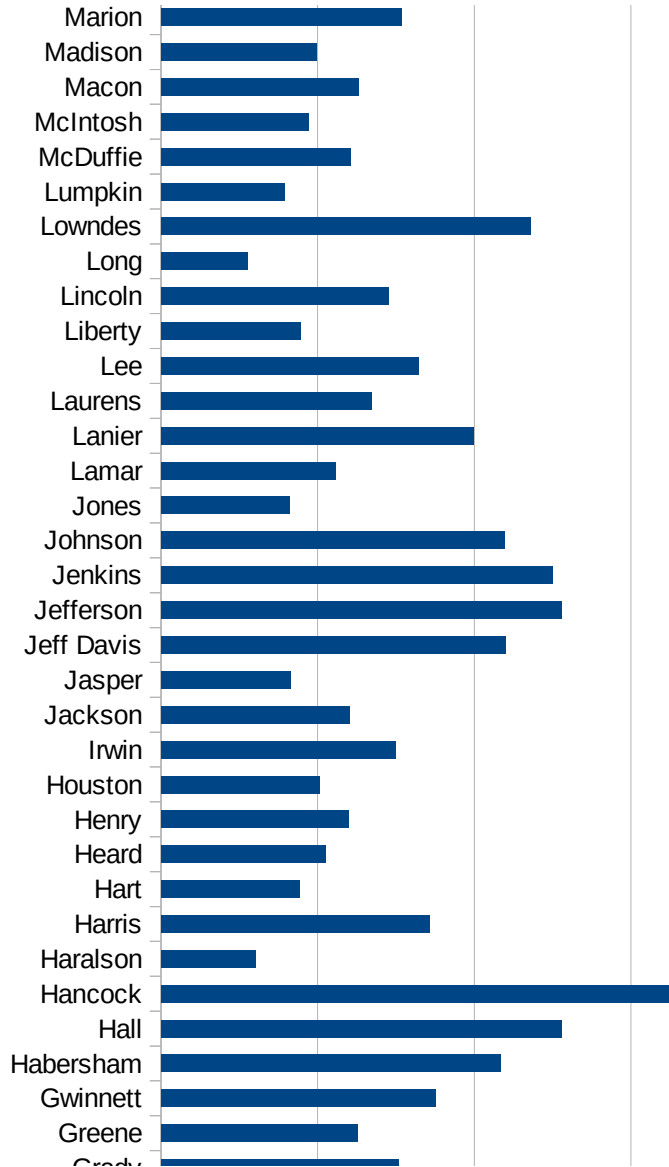


13069 Coffee	2889.100318
13071 Colquitt	3151.868749
13073 Columbia	1094.684719
13075 Cook	2138.445403
13077 Coweta	862.4472111
13079 Crawford	698.1652866
13081 Crisp	1548.604044
13083 Dade	628.6207322
13085 Dawson	1020.61157
13087 Decatur	2122.29539
13089 DeKalb	1543.701871
13091 Dodge	859.6957257
13093 Dooly	1721.873632
13095 Dougherty	2765.143627
13097 Douglas	1484.886225
13099 Early	3269.249536
13101 Echols	5500
13103 Effingham	918.1540441
13105 Elbert	1600.41841
13107 Emanuel	1653.989032
13109 Evans	1800.205205
13111 Fannin	970.5746418
13113 Fayette	769.4409434
13115 Floyd	1162.090128
13117 Forsyth	731.154802
13119 Franklin	1472.440603
13121 Fulton	1606.206564
13123 Gilmer	1502.466251
13125 Glascock	634.3906511
13127 Glynn	2592.144944
13129 Gordon	1600.069342
13131 Grady	1515.273962
13133 Greene	1254.379026
13135 Gwinnett	1752.029843

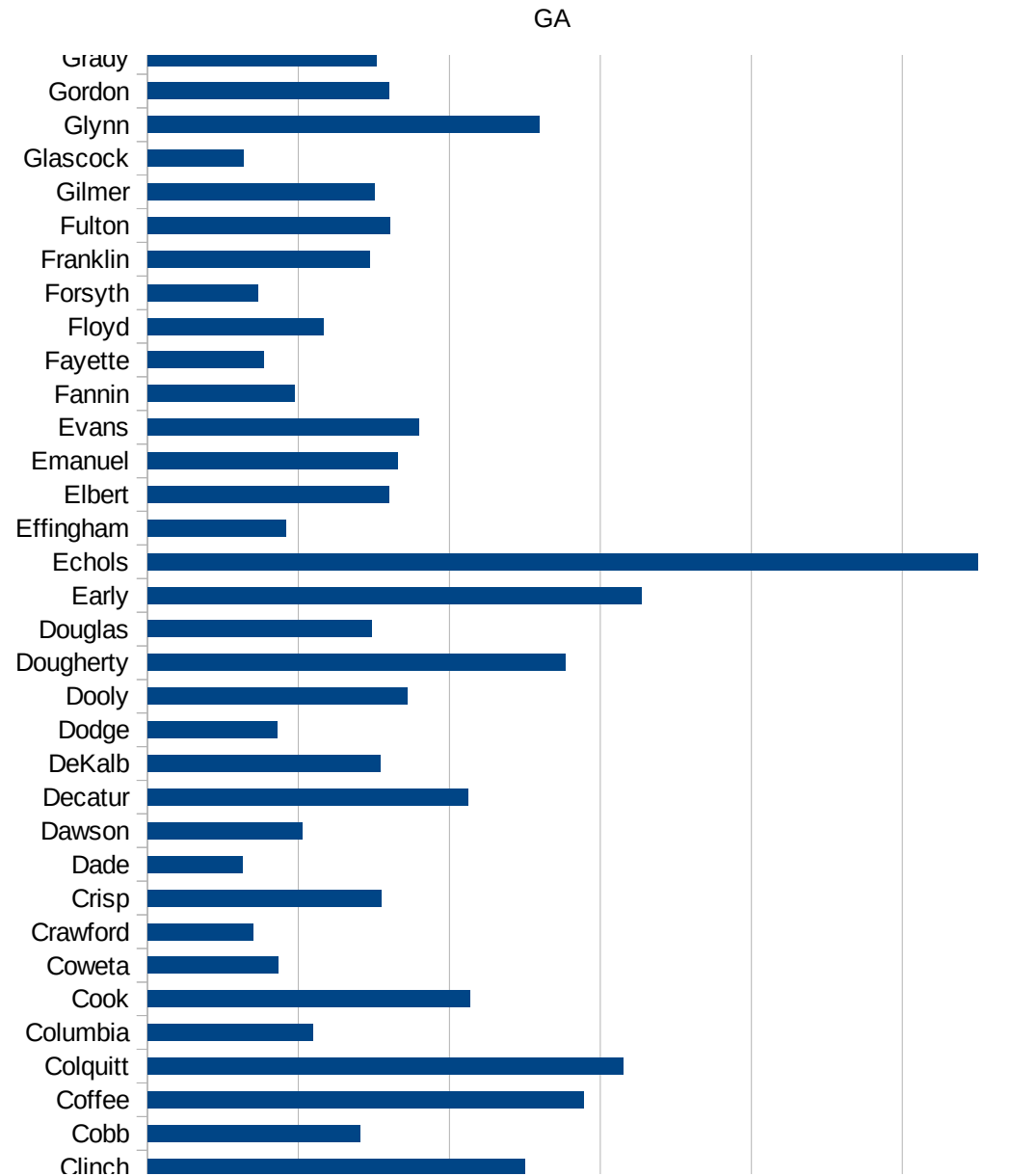


GA

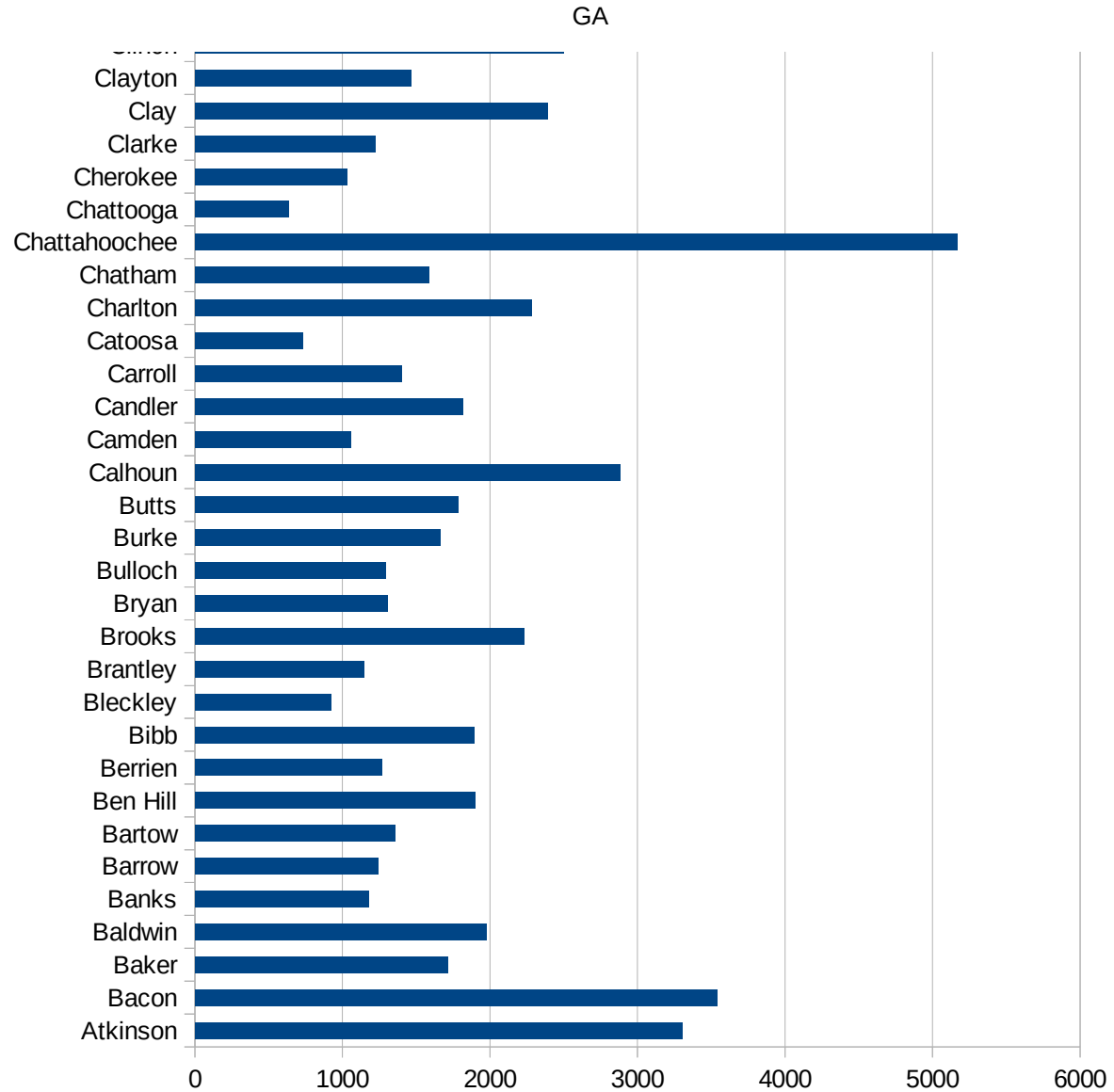
13137 Habersham	2165.770688
13139 Hall	2555.05867
13141 Hancock	3294.202204
13143 Haralson	606.101649
13145 Harris	1714.285714
13147 Hart	881.2598184
13149 Heard	1052.277128
13151 Henry	1194.943967
13153 Houston	1011.134052
13155 Irwin	1500.319217
13157 Jackson	1205.589162
13159 Jasper	826.2108262
13161 Jeff Davis	2195.754874
13163 Jefferson	2553.467272
13165 Jenkins	2499.136243
13167 Johnson	2194.066749
13169 Jones	821.2188985
13171 Lamar	1115.789474
13173 Lanier	1992.263056
13175 Laurens	1346.011622
13177 Lee	1646.284102
13179 Liberty	891.1003789
13181 Lincoln	1452.937461
13183 Long	552.6897568
13185 Lowndes	2358.989348
13187 Lumpkin	785.9201942
13189 McDuffie	1212.205657
13191 McIntosh	941.4225941
13193 Macon	1263.02975
13195 Madison	991.5682968
13197 Marion	1532.750569
13199 Meriwether	1604.32884
13201 Miller	2110.446711
13205 Mitchell	2577.505407



13207 Monroe	1449.854651
13209 Montgomery	1250.951811
13211 Morgan	938.8426245
13213 Murray	1239.948899
13215 Muscogee	2082.818294
13217 Newton	1328.26978
13219 Oconee	914.1372988
13221 Oglethorpe	1162.481732
13223 Paulding	796.1278681
13225 Peach	1025.753746
13227 Pickens	787.9924953
13229 Pierce	1877.353138
13231 Pike	955.243104
13233 Polk	1375.088298
13235 Pulaski	704.670702
13237 Putnam	1572.745197
13239 Quitman	1184.730145
13241 Rabun	1019.742693
13243 Randolph	3527.001317
13245 Richmond	1587.663852
13247 Rockdale	1166.743934
13249 Schley	878.5332315
13251 Screven	1155.115512
13253 Seminole	1383.042694
13255 Spalding	1213.313162
13257 Stephens	1943.537546
13259 Stewart	3936.118729
13261 Sumter	2381.192614
13263 Talbot	1961.096939
13265 Taliaferro	435.3233831
13267 Tattnall	1437.517231
13269 Taylor	808.5582784
13271 Telfair	1499.118166
13273 Terrell	3309.720125



13275 Thomas	2029.337653
13277 Tift	2930.664761
13279 Toombs	2075.352401
13281 Towns	902.801215
13283 Treutlen	1145.542664
13285 Troup	3041.379901
13287 Turner	2704.752275
13289 Twiggs	928.1875916
13291 Union	766.6347236
13293 Upson	1743.27675
13295 Walker	726.1201556
13297 Walton	898.3668973
13299 Ware	2909.192825
13301 Warren	876.0236145
13303 Washington	1844.403022
13305 Wayne	1814.949007
13307 Webster	1378.782076
13309 Wheeler	1040.741211
13311 White	927.5942609
13313 Whitfield	2768.541831
13315 Wilcox	1747.616886
13317 Wilkes	1701.09356
13319 Wilkinson	1792.828685
13321 Worth	2009.951229



GA

FIPS

- 29001
- 29003
- 29005
- 29007
- 29009
- 29011
- 29013
- 29015
- 29017
- 29019
- 29021
- 29023
- 29025
- 29027
- 29029
- 29031
- 29033
- 29035
- 29037

GA

29039
29041
29043
29045
29047
29049
29051
29053
29055
29057
29059
29061
29063
29065
29067
29069
29071
29073
29075
29077
29079
29081
29083
29085
29087
29089
29091
29093
29095
29097
29099
29101

29103

29105
29107
29109
29111
29113
29115
29117
29121
29123
29125
29127
29119
29129
29131
29133
29135
29137
29139
29141
29143
29145
29147
29149
29151
29153
29155
29157
29159
29161
29163
29165
29167
29169
29171

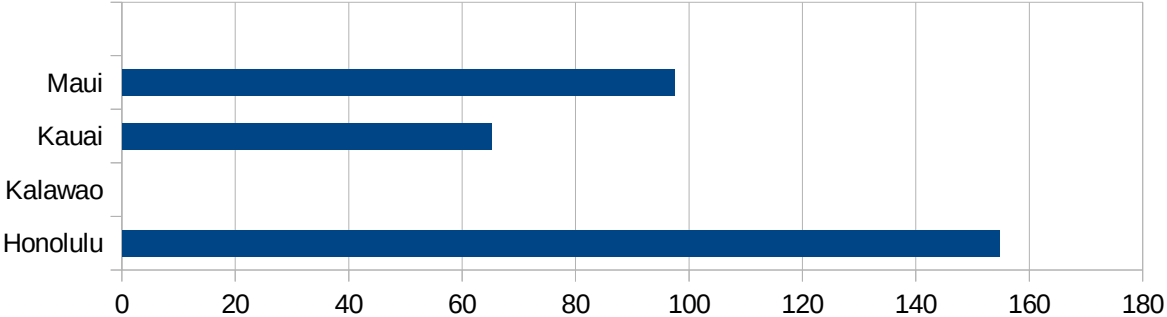
GA

29173
29175
29177
29179
29181
29195
29197
29199
29201
29203
29205
29183
29185
29187
29189
29510
29186
29207
29209
29211
29213
29215

29217
29219
29221
29223
29225
29227
29229

HI

FIPS	County	PC Infection
15001	Hawaii	57.71632427
15003	Honolulu	154.6812505
15005	Kalawao	0
15007	Kauai	65.15741755
15009	Maui	97.48395701



HI

FIPS

29001
29003
29005
29007
29009
29011
29013
29015
29017
29019
29021
29023
29025
29027
29029
29031
29033
29035
29037

HI

29039
29041
29043
29045
29047
29049
29051
29053
29055
29057
29059
29061
29063
29065
29067
29069
29071
29073
29075
29077
29079
29081
29083
29085
29087
29089
29091
29093
29095
29097
29099
29101

29103

HI

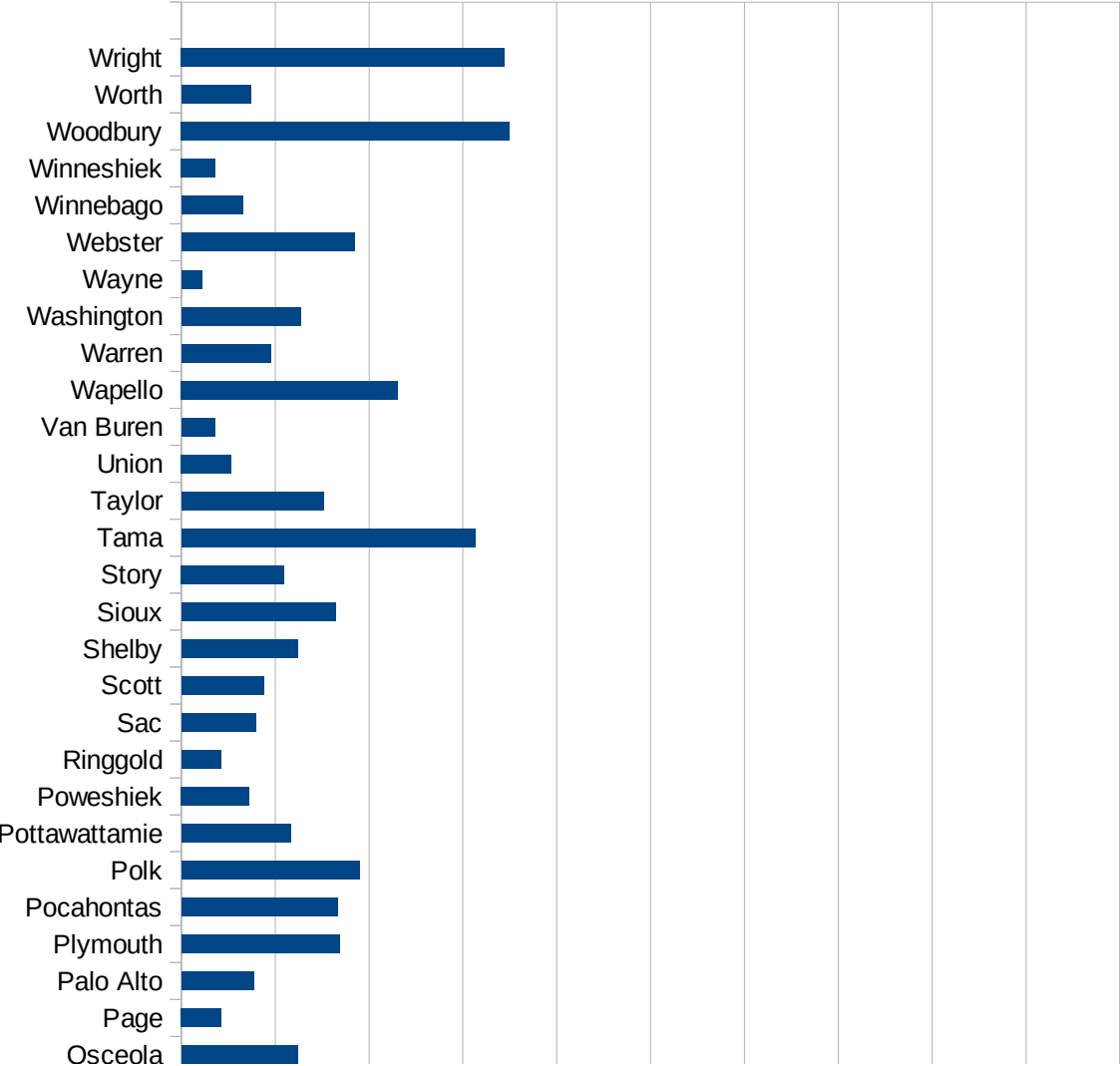
29105
29107
29109
29111
29113
29115
29117
29121
29123
29125
29127
29119
29129
29131
29133
29135
29137
29139
29141
29143
29145
29147
29149
29151
29153
29155
29157
29159
29161
29163
29165
29167
29169
29171

HI

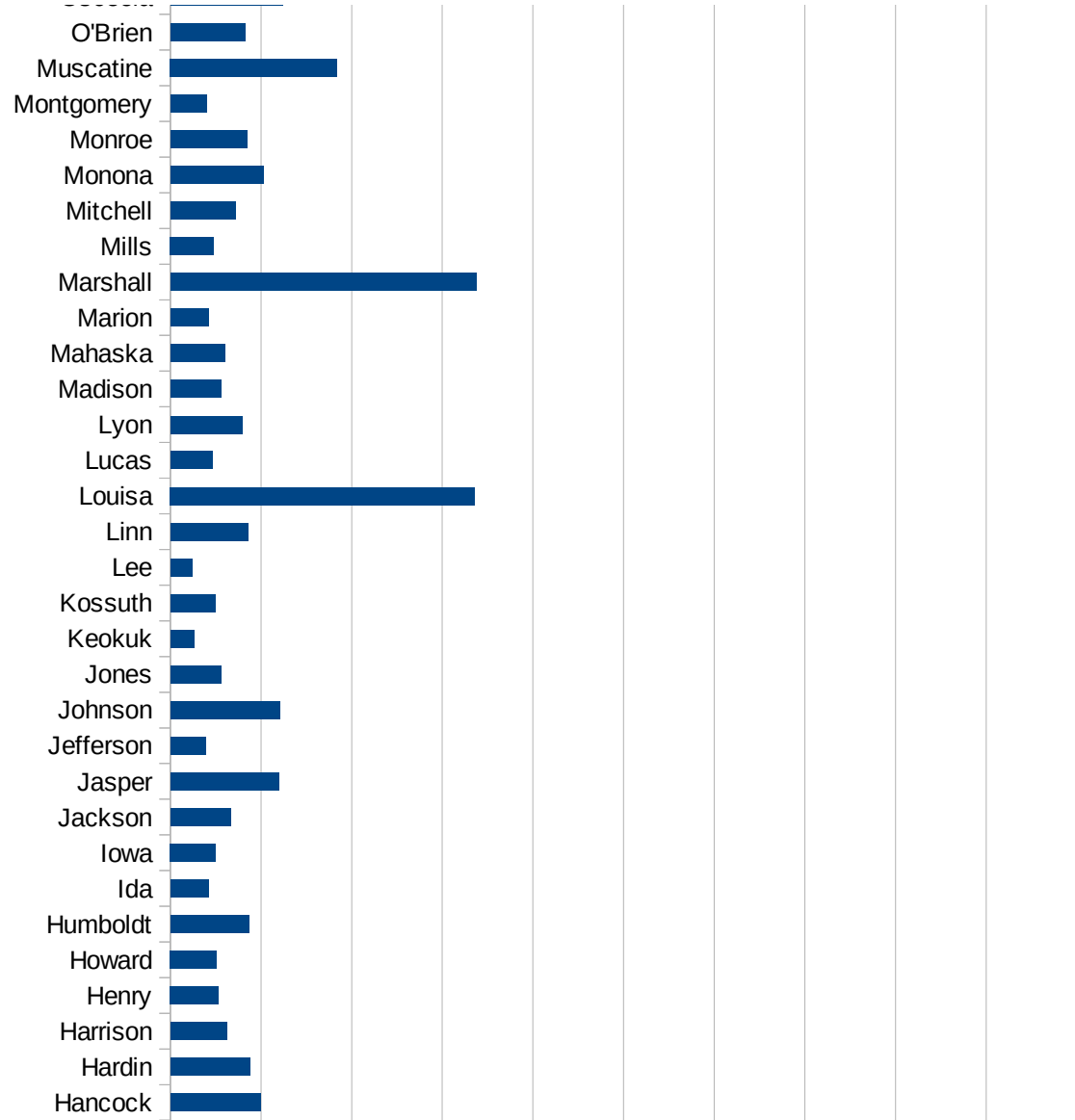
29173
29175
29177
29179
29181
29195
29197
29199
29201
29203
29205
29183
29185
29187
29189
29510
29186
29207
29209
29211
29213
29215

29217
29219
29221
29223
29225
29227
29229

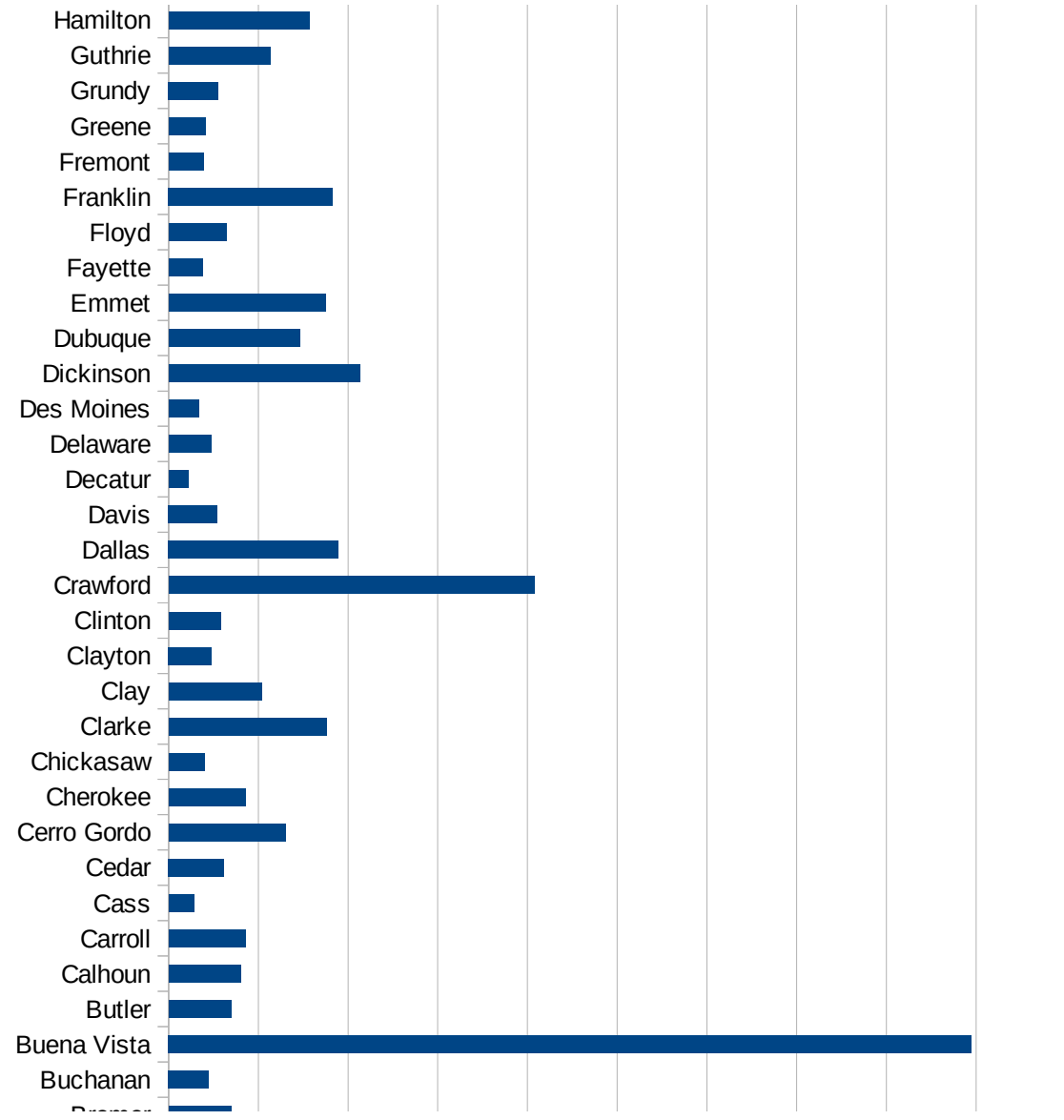
FIPS	County	PC Infection
19001	Adair	283.1657936
19003	Adams	411.5226337
19005	Allamakee	1055.523424
19007	Appanoose	297.499397
19009	Audubon	490.3741373
19011	Benton	467.9822167
19013	Black Hawk	2203.794333
19015	Boone	838.8370151
19017	Bremer	697.4786547
19019	Buchanan	448.134346
19021	Buena Vista	8951.393781
19023	Butler	701.5613178
19025	Calhoun	804.2066192
19027	Carroll	858.390394
19029	Cass	286.1562258
19031	Cedar	617.3833682
19033	Cerro Gordo	1308.415598
19035	Cherokee	856.814769
19037	Chickasaw	401.2036108
19039	Clarke	1761.647034
19041	Clay	1041.279286
19043	Clayton	478.4688995
19045	Clinton	580.4204824
19047	Crawford	4079.729572
19049	Dallas	1891.772012
19051	Davis	543.4179882
19053	Decatur	215.4626109
19055	Delaware	474.5444959
19057	Des Moines	334.7130666
19059	Dickinson	2127.907655
19061	Dubuque	1461.994342
19063	Emmet	1750.78353
19065	Fayette	381.4852492

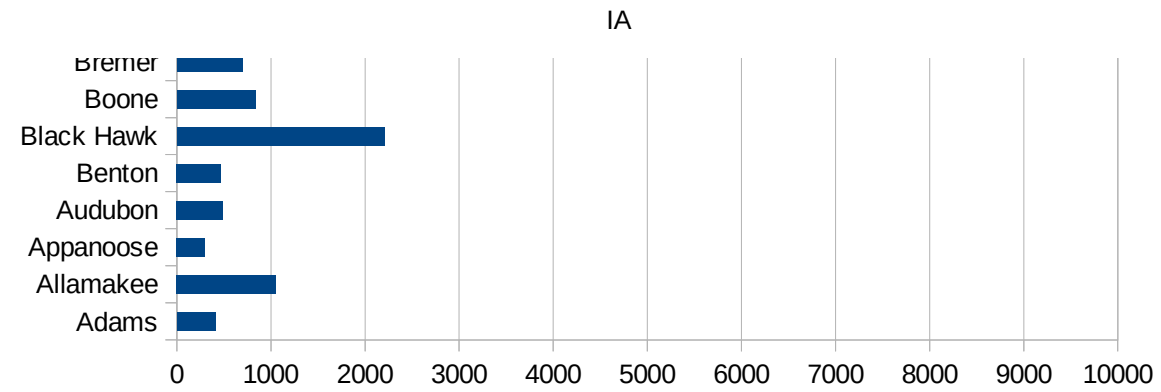


19067 Floyd	640.8222829
19069 Franklin	1827.340972
19071 Fremont	386.1003861
19073 Greene	411.9808485
19075 Grundy	552.6657997
19077 Guthrie	1138.059701
19079 Hamilton	1571.696094
19081 Hancock	998.879761
19083 Hardin	877.400996
19085 Harrison	622.6121409
19087 Henry	533.213734
19089 Howard	511.5924676
19091 Humboldt	869.3830523
19093 Ida	423.9146324
19095 Iowa	501.8276439
19097 Jackson	663.8534376
19099 Jasper	1192.559291
19101 Jefferson	391.7088298
19103 Johnson	1204.54846
19105 Jones	554.3771693
19107 Keokuk	264.0586797
19109 Kossuth	496.3777837
19111 Lee	243.7233886
19113 Linn	855.2116118
19115 Louisa	3357.507387
19117 Lucas	462.6951995
19119 Lyon	795.8682584
19121 Madison	560.0344637
19123 Mahaska	604.5454545
19125 Marion	422.0672314
19127 Marshall	3371.601511
19129 Mills	477.9924318
19131 Mitchell	719.0841139
19133 Monona	1025.463763



19135 Monroe	847.2400513
19137 Montgomery	399.880036
19139 Muscatine	1837.918423
19141 O'Brien	823.699422
19143 Osceola	1241.721854
19145 Page	426.2574595
19147 Palo Alto	772.7629074
19149 Plymouth	1685.59474
19151 Pocahontas	1661.721068
19153 Polk	1901.051716
19155 Pottawattamie	1167.502379
19157 Poweshiek	721.9637414
19159 Ringgold	422.705314
19161 Sac	792.2625785
19163 Scott	880.0632491
19165 Shelby	1235.101054
19167 Sioux	1644.275115
19169 Story	1095.764742
19171 Tama	3129.43682
19173 Taylor	1518.333064
19175 Union	534.0237883
19177 Van Buren	356.1253561
19179 Wapello	2306.490555
19181 Warren	951.8959574
19183 Washington	1269.138702
19185 Wayne	218.7158257
19187 Webster	1841.387105
19189 Winnebago	656.0182544
19191 Winneshiek	364.4715163
19193 Woodbury	3496.230702
19195 Worth	737.9578693
19197 Wright	3443.656422





FIPS

- 29001
- 29003
- 29005
- 29007
- 29009
- 29011
- 29013
- 29015
- 29017
- 29019
- 29021
- 29023
- 29025
- 29027
- 29029
- 29031
- 29033
- 29035
- 29037

IA

29039
29041
29043
29045
29047
29049
29051
29053
29055
29057
29059
29061
29063
29065
29067
29069
29071
29073
29075
29077
29079
29081
29083
29085
29087
29089
29091
29093
29095
29097
29099
29101

29103

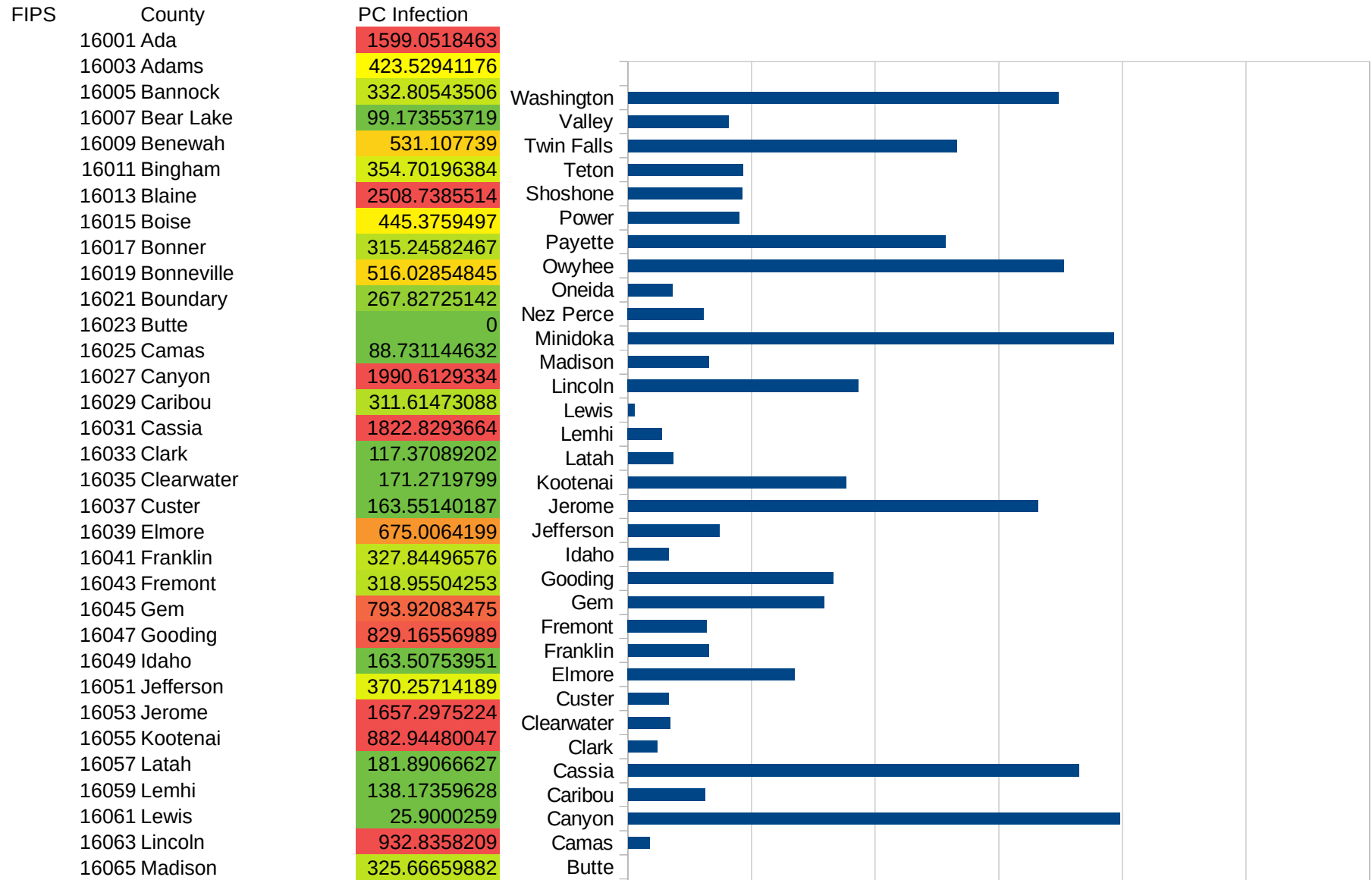
29105
29107
29109
29111
29113
29115
29117
29121
29123
29125
29127
29119
29129
29131
29133
29135
29137
29139
29141
29143
29145
29147
29149
29151
29153
29155
29157
29159
29161
29163
29165
29167
29169
29171

IA

29173
29175
29177
29179
29181
29195
29197
29199
29201
29203
29205
29183
29185
29187
29189
29510
29186
29207
29209
29211
29213
29215

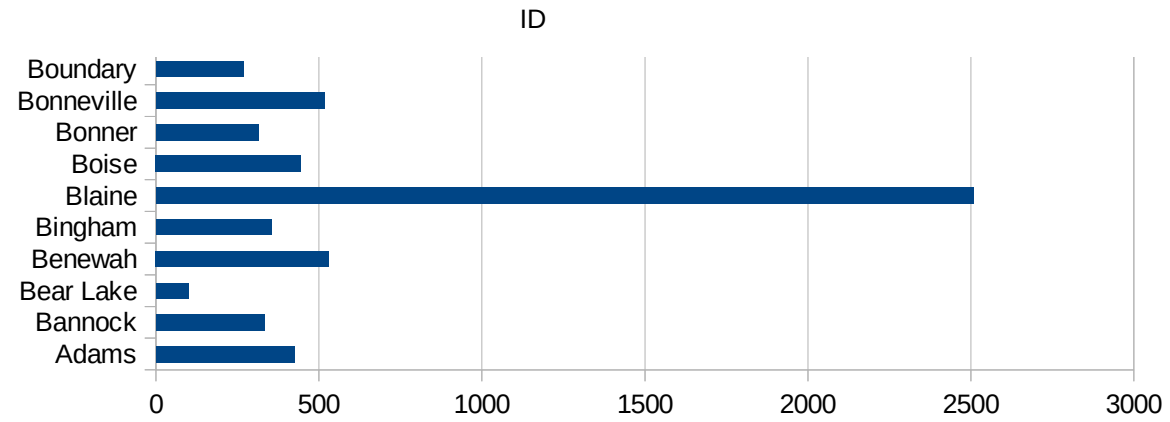
29217
29219
29221
29223
29225
29227
29229

ID



This work is licensed under the Creative Commons Attribution-NoDerivatives 4.0 International License. To view a copy of this license, visit <http://creativecommons.org/licenses/by-nd/4.0/>.

16067 Minidoka	1963.9855942
16069 Nez Perce	306.86992675
16071 Oneida	178.25311943
16073 Owyhee	1761.7377918
16075 Payette	1282.3234682
16077 Power	450.56642636
16079 Shoshone	461.081588
16081 Teton	463.91752577
16083 Twin Falls	1331.3042367
16085 Valley	407.57177792
16087 Washington	1741.954532



ID

FIPS

29001
29003
29005
29007
29009
29011
29013
29015
29017
29019
29021
29023
29025
29027
29029
29031
29033
29035
29037

ID

29039
29041
29043
29045
29047
29049
29051
29053
29055
29057
29059
29061
29063
29065
29067
29069
29071
29073
29075
29077
29079
29081
29083
29085
29087
29089
29091
29093
29095
29097
29099
29101

29103

ID

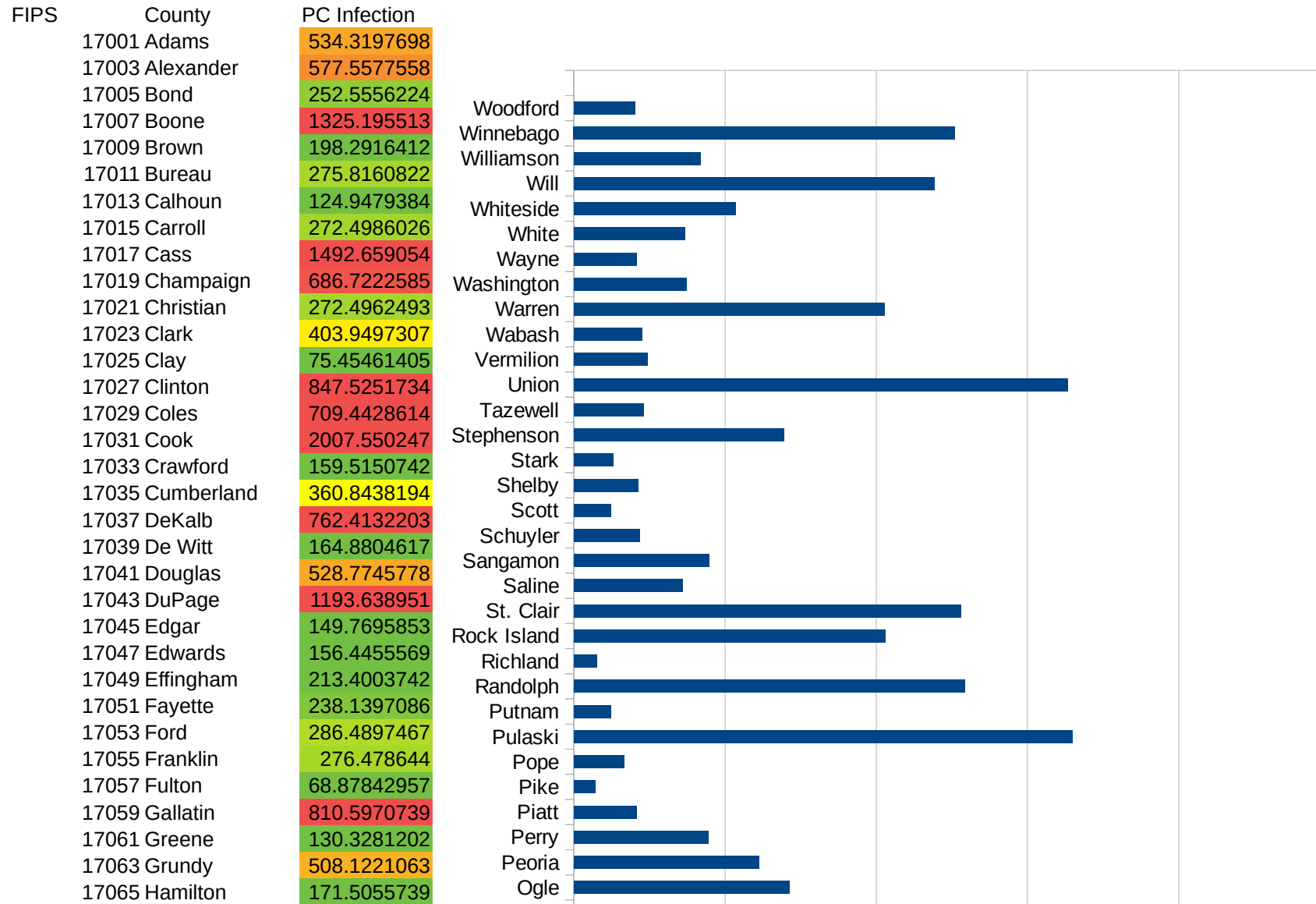
29105
29107
29109
29111
29113
29115
29117
29121
29123
29125
29127
29119
29129
29131
29133
29135
29137
29139
29141
29143
29145
29147
29149
29151
29153
29155
29157
29159
29161
29163
29165
29167
29169
29171

ID


29173
29175
29177
29179
29181
29195
29197
29199
29201
29203
29205
29183
29185
29187
29189
29510
29186
29207
29209
29211
29213
29215

29217
29219
29221
29223
29225
29227
29229

IL

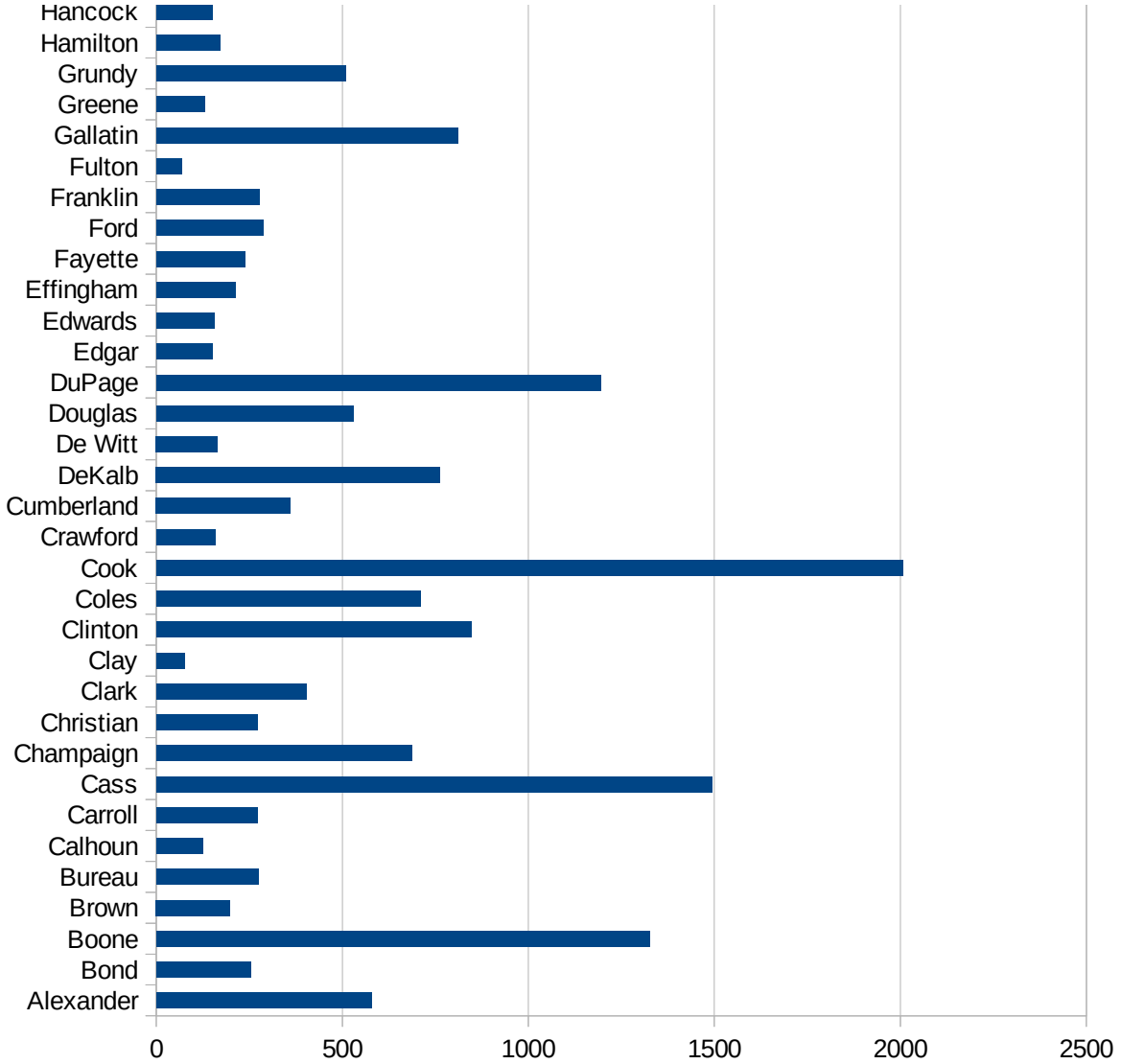


IL



IL

17135 Montgomery	461.5223244
17137 Morgan	491.5234283
17139 Moultrie	346.5380173
17141 Ogle	712.840956
17143 Peoria	612.3318994
17145 Perry	443.940682
17147 Piatt	207.3676506
17149 Pike	70.46313497
17151 Pope	166.1918329
17153 Pulaski	1647.446458
17155 Putnam	121.9512195
17157 Randolph	1292.593285
17159 Richland	76.12764068
17161 Rock Island	1030.130265
17163 St. Clair	1279.404273
17165 Saline	359.7423241
17167 Sangamon	447.9185863
17169 Schuyler	217.170986
17171 Scott	121.8026797
17173 Shelby	211.581804
17175 Stark	128.9847061
17177 Stephenson	694.9254799
17179 Tazewell	229.7321806
17181 Union	1632.91966
17183 Vermilion	244.7725438
17185 Wabash	225.1277167
17187 Warren	1027.477689
17189 Washington	371.5612719
17191 Wayne	208.1802596
17193 White	365.8982803
17195 Whiteside	533.9229857
17197 Will	1193.107134
17199 Williamson	417.5614412
17201 Winnebago	1260.90798



17203 Woodford

202.7922939

IL

IL

FIPS

29001
29003
29005
29007
29009
29011
29013
29015
29017
29019
29021
29023
29025
29027
29029
29031
29033
29035
29037

IL

29039
29041
29043
29045
29047
29049
29051
29053
29055
29057
29059
29061
29063
29065
29067
29069
29071
29073
29075
29077
29079
29081
29083
29085
29087
29089
29091
29093
29095
29097
29099
29101

29103

IL

29105
29107
29109
29111
29113
29115
29117
29121
29123
29125
29127
29119
29129
29131
29133
29135
29137
29139
29141
29143
29145
29147
29149
29151
29153
29155
29157
29159
29161
29163
29165
29167
29169
29171

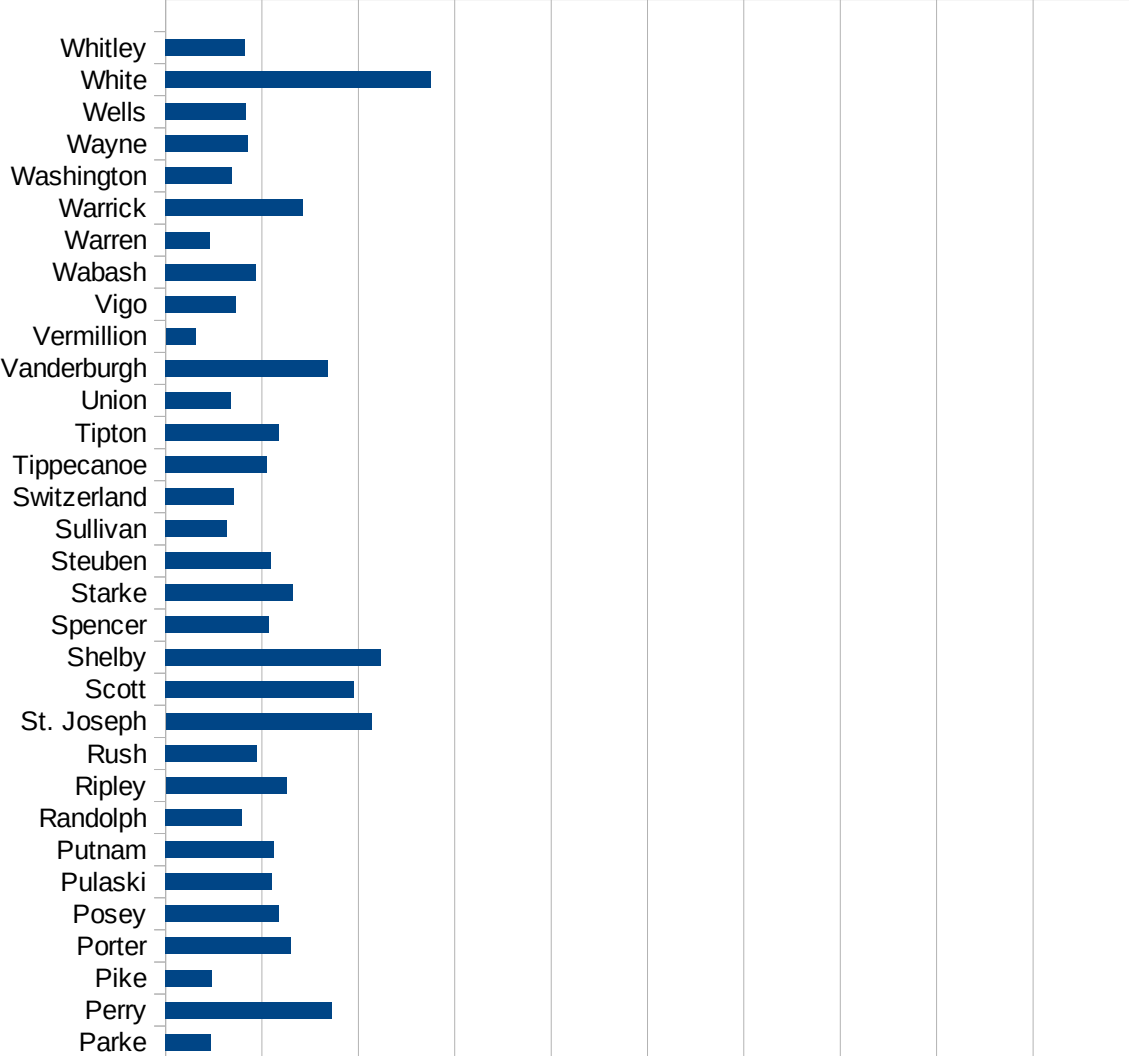
IL

29173
29175
29177
29179
29181
29195
29197
29199
29201
29203
29205
29183
29185
29187
29189
29510
29186
29207
29209
29211
29213
29215

29217
29219
29221
29223
29225
29227
29229

IN

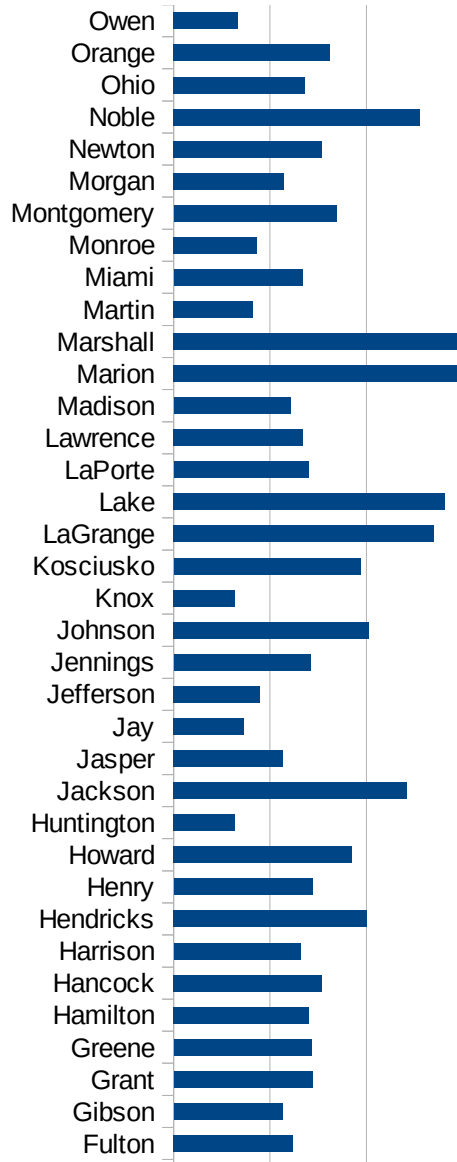
FIPS	County	PC Infection
18001	Adams	204.8490291
18003	Allen	916.7419296
18005	Bartholomew	848.3076142
18007	Benton	647.1743904
18009	Blackford	427.4937133
18011	Boone	892.5506351
18013	Brown	433.2414336
18015	Carroll	611.1193919
18017	Cass	4563.298643
18019	Clark	823.9604635
18021	Clay	340.0840657
18023	Clinton	1017.054264
18025	Crawford	378.8596325
18027	Daviess	666.727004
18029	Dearborn	853.373144
18031	Decatur	1082.331865
18033	DeKalb	478.8784528
18035	Delaware	504.4784442
18037	Dubois	1364.97122
18039	Elkhart	2151.683207
18041	Fayette	598.7764134
18043	Floyd	794.538512
18045	Fountain	354.7183658
18047	Franklin	796.0942998
18049	Fulton	622.1381644
18051	Gibson	564.9886404
18053	Grant	720.3955351
18055	Greene	715.4908455
18057	Hamilton	701.6353314
18059	Hancock	768.8176972
18061	Harrison	659.2317224
18063	Hendricks	1001.742421
18065	Henry	720.9297508



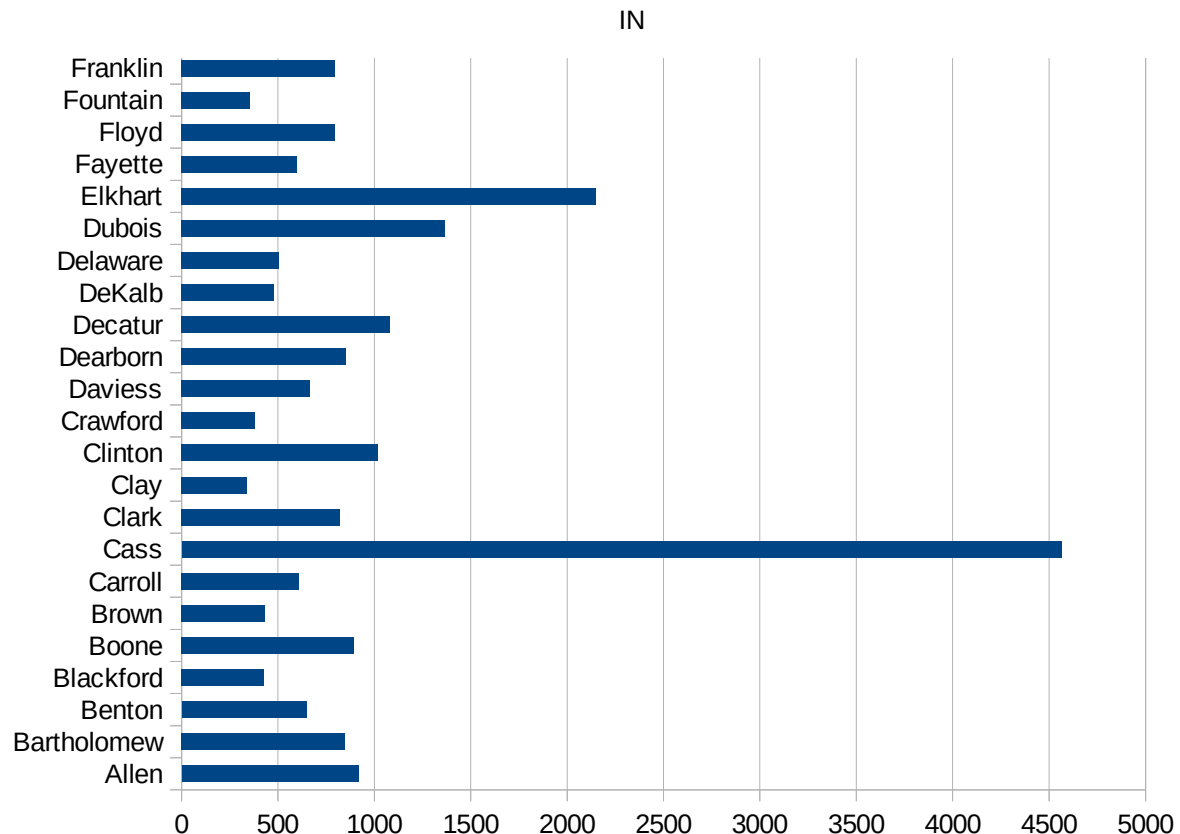
This work is licensed under the Creative Commons Attribution-NoDerivatives 4.0 International License. To view a copy of this license, visit <http://creativecommons.org/licenses/by-nd/4.0/>.

IN

18067 Howard	926.3531069
18069 Huntington	320.0883002
18071 Jackson	1210.582394
18073 Jasper	566.3769853
18075 Jay	366.0181083
18077 Jefferson	450.1987084
18079 Jennings	709.8620115
18081 Johnson	1015.202432
18083 Knox	319.8265348
18085 Kosciusko	969.1974188
18087 LaGrange	1350.114416
18089 Lake	1408.101798
18091 LaPorte	699.9554574
18093 Lawrence	672.2431462
18095 Madison	605.518316
18097 Marion	1476.531157
18099 Marshall	1556.824079
18101 Martin	411.0795733
18103 Miami	669.1596142
18105 Monroe	432.8974863
18107 Montgomery	844.9381943
18109 Morgan	573.3356153
18111 Newton	770.8229248
18113 Noble	1279.138265
18115 Ohio	684.4626968
18117 Orange	810.713736
18119 Owen	335.8119453
18121 Parke	236.3088557
18123 Perry	863.783897
18125 Pike	241.7405318
18127 Porter	649.7871387
18129 Posey	587.3140172
18131 Pulaski	553.3723635
18133 Putnam	561.1583155



18135 Randolph	394.350328
18137 Ripley	627.5637205
18139 Rush	474.1043029
18141 St. Joseph	1068.430519
18143 Scott	975.7936176
18145 Shelby	1116.767206
18147 Spencer	536.232597
18149 Starke	662.7425332
18151 Steuben	546.4638871
18153 Sullivan	318.9946834
18155 Switzerland	354.5768405
18157 Tippecanoe	527.8479964
18159 Tipton	588.3130619
18161 Union	341.0544266
18163 Vanderburgh	844.8727442
18165 Vermillion	155.0487758
18167 Vigo	365.9694932
18169 Wabash	469.9488491
18171 Warren	229.9406995
18173 Warrick	712.83584
18175 Washington	343.5565258
18177 Wayne	426.1708323
18179 Wells	414.8053606
18181 White	1375.709609
18183 Whitley	410.8704584



IN

FIPS

29001
29003
29005
29007
29009
29011
29013
29015
29017
29019
29021
29023
29025
29027
29029
29031
29033
29035
29037

This work is licensed under the Creative Commons Attribution-NoDerivatives 4.0 International License. To view a copy of this license, visit <http://creativecommons.org/licenses/by-nd/4.0/>.

Tom McKellips, DM
www.creatingtomorrow.us
Page 198

IN

29039
29041
29043
29045
29047
29049
29051
29053
29055
29057
29059
29061
29063
29065
29067
29069
29071
29073
29075
29077
29079
29081
29083
29085
29087
29089
29091
29093
29095
29097
29099
29101

29103

IN

29105
29107
29109
29111
29113
29115
29117
29121
29123
29125
29127
29119
29129
29131
29133
29135
29137
29139
29141
29143
29145
29147
29149
29151
29153
29155
29157
29159
29161
29163
29165
29167
29169
29171

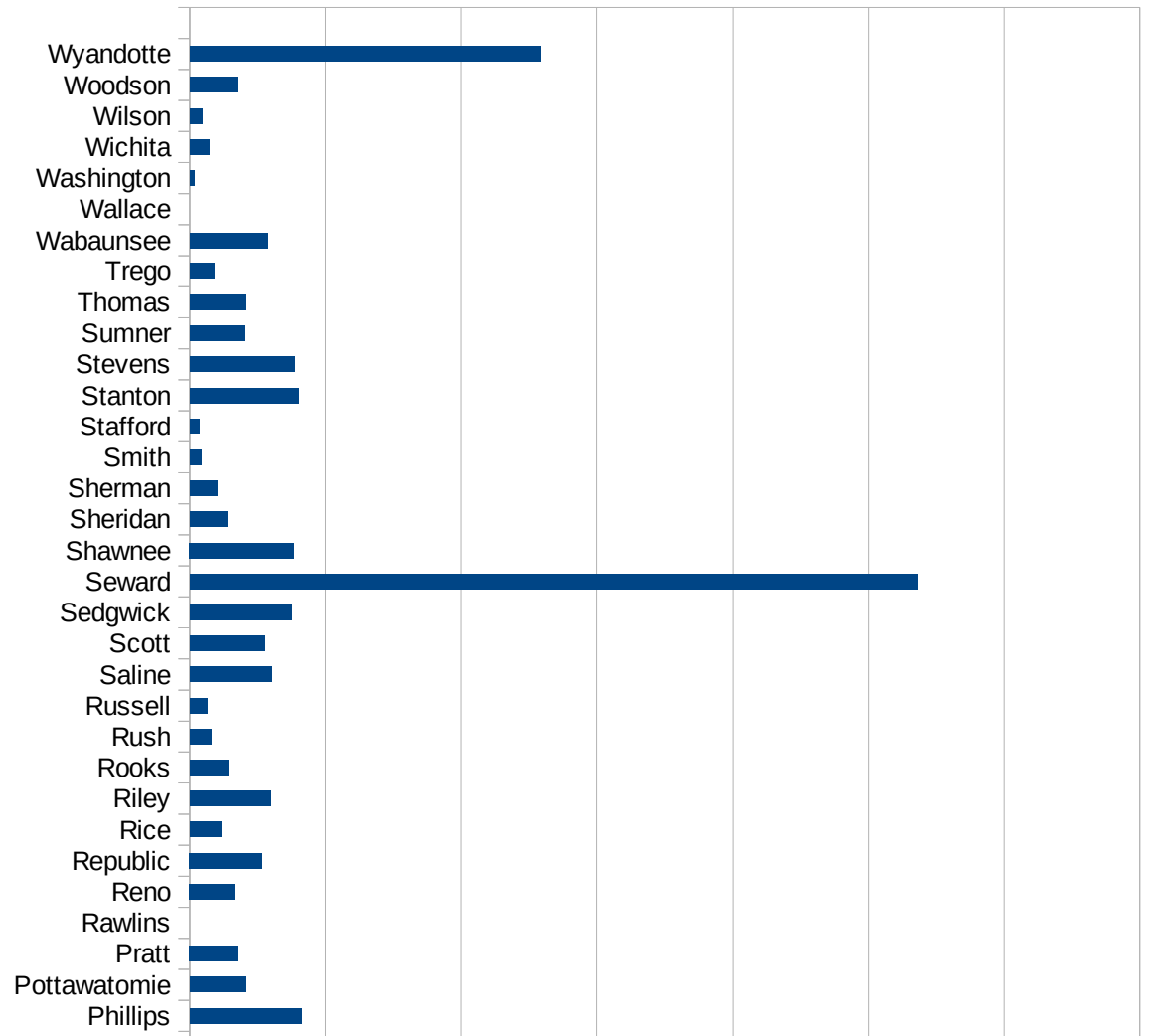
IN

29173
29175
29177
29179
29181
29195
29197
29199
29201
29203
29205
29183
29185
29187
29189
29510
29186
29207
29209
29211
29213
29215

29217
29219
29221
29223
29225
29227
29229

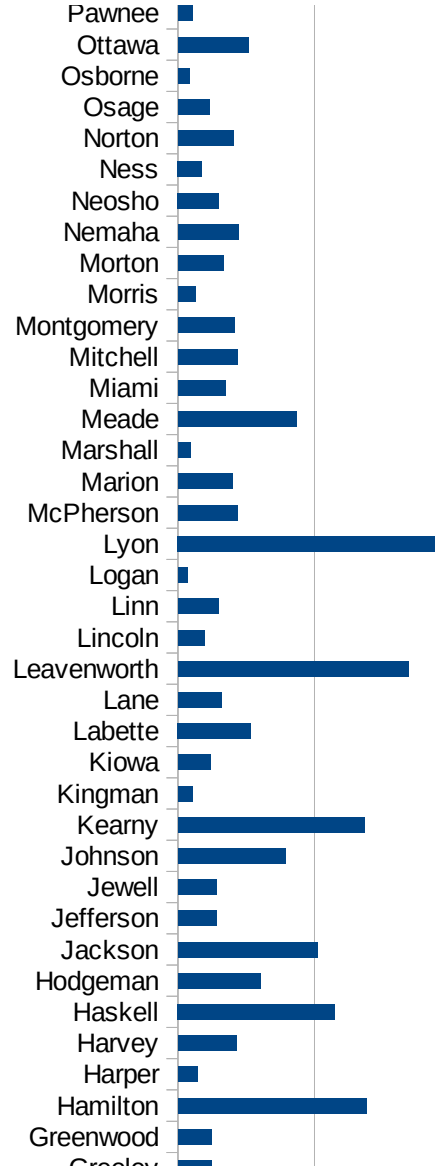
KS

FIPS	County	PC Infection
20001	Allen	112.504018
20003	Anderson	330.0330033
20005	Atchison	364.3549682
20007	Barber	89.44543828
20009	Barton	379.1505496
20011	Bourbon	443.5951682
20013	Brown	333.4027922
20015	Butler	271.1001273
20017	Chase	228.2236592
20019	Chautauqua	151.1030523
20021	Cherokee	359.7302023
20023	Cheyenne	75.18796992
20025	Clark	2094.763092
20027	Clay	212.5797174
20029	Cloud	320.7698476
20031	Coffey	777.3594073
20033	Comanche	171.624714
20035	Cowley	414.560736
20037	Crawford	938.0045619
20039	Decatur	174.1553466
20041	Dickinson	213.709462
20043	Doniphan	572.7675085
20045	Douglas	518.7917916
20047	Edwards	351.000351
20049	Elk	39.87240829
20051	Ellis	435.3883664
20053	Ellsworth	290.5100065
20055	Finney	4665.264538
20057	Ford	5951.959396
20059	Franklin	554.0166205
20061	Geary	380.4381174
20063	Gove	114.8545176
20065	Graham	601.9261637

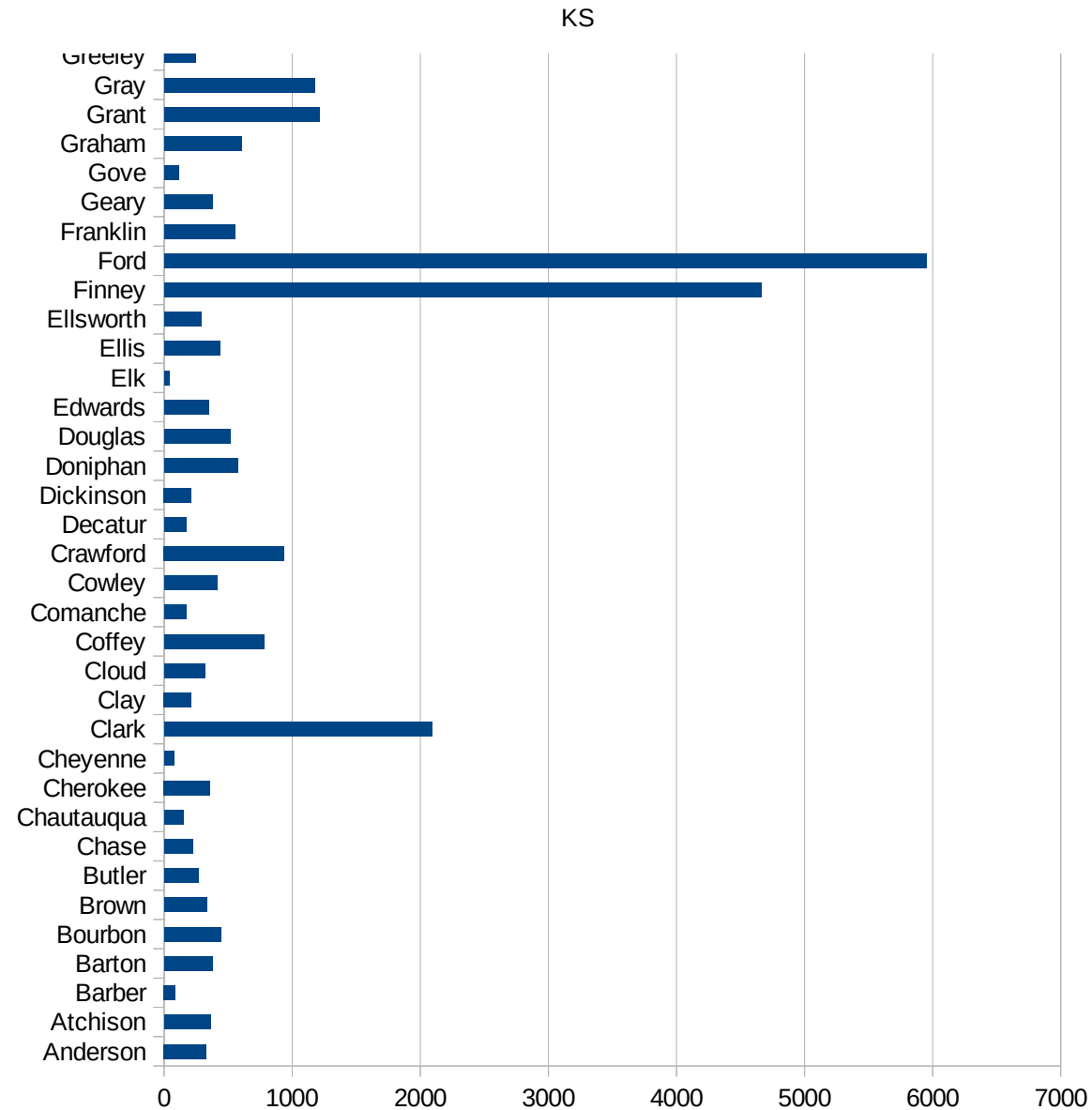


KS

20067 Grant	1213.195202
20069 Gray	1176.8606
20071 Greeley	244.4987775
20073 Greenwood	247.7291495
20075 Hamilton	1380.897583
20077 Harper	145.2960407
20079 Harvey	429.6989184
20081 Haskell	1150.863147
20083 Hodgeman	605.0605061
20085 Jackson	1024.096386
20087 Jefferson	279.314888
20089 Jewell	281.5909891
20091 Johnson	789.383404
20093 Kearny	1369.515597
20095 Kingman	109.4391245
20097 Kiowa	238.4737679
20099 Labette	535.9647365
20101 Lane	320.5128205
20103 Leavenworth	1691.415085
20105 Lincoln	198.4783328
20107 Linn	297.4358974
20109 Logan	70.32348805
20111 Lyon	1882.895288
20113 McPherson	434.5236009
20115 Marion	401.6736402
20117 Marshall	92.57354454
20119 Meade	868.3068017
20121 Miami	347.3871734
20123 Mitchell	439.0243902
20125 Montgomery	417.1855542
20127 Morris	126.7886252
20129 Morton	337.4578178
20131 Nemaha	443.1314623
20133 Neosho	300.9215723



20135 Ness	176.056338
20137 Norton	405.1565378
20139 Osage	232.1058905
20141 Osborne	86.33093525
20143 Ottawa	517.0630817
20145 Pawnee	106.6747943
20147 Phillips	827.5343239
20149 Pottawatomie	416.0316349
20151 Pratt	351.887396
20153 Rawlins	0
20155 Reno	332.0393956
20157 Republic	536.0205832
20159 Rice	230.8257266
20161 Riley	598.3474214
20163 Rooks	279.2738879
20165 Rush	161.6553508
20167 Russell	130.3025916
20169 Saline	604.7682947
20171 Scott	551.3579743
20173 Sedgwick	753.4944033
20175 Seward	5367.309458
20177 Shawnee	770.1451839
20179 Sheridan	276.3521516
20181 Sherman	203.4243092
20183 Smith	83.26394671
20185 Stafford	71.80469124
20187 Stanton	805.2340211
20189 Stevens	773.5204173
20191 Sumner	400.0695773
20193 Thomas	414.9915705
20195 Trego	179.018976
20197 Wabaunsee	579.7941731
20199 Wallace	0
20201 Washington	36.900369



KS

20203 Wichita	142.5178147
20205 Wilson	92.3254472
20207 Woodson	345.5859252
20209 Wyandotte	2581.597348

KS

FIPS

29001
29003
29005
29007
29009
29011
29013
29015
29017
29019
29021
29023
29025
29027
29029
29031
29033
29035
29037

KS

29039
29041
29043
29045
29047
29049
29051
29053
29055
29057
29059
29061
29063
29065
29067
29069
29071
29073
29075
29077
29079
29081
29083
29085
29087
29089
29091
29093
29095
29097
29099
29101

29103

KS

29105
29107
29109
29111
29113
29115
29117
29121
29123
29125
29127
29119
29129
29131
29133
29135
29137
29139
29141
29143
29145
29147
29149
29151
29153
29155
29157
29159
29161
29163
29165
29167
29169
29171

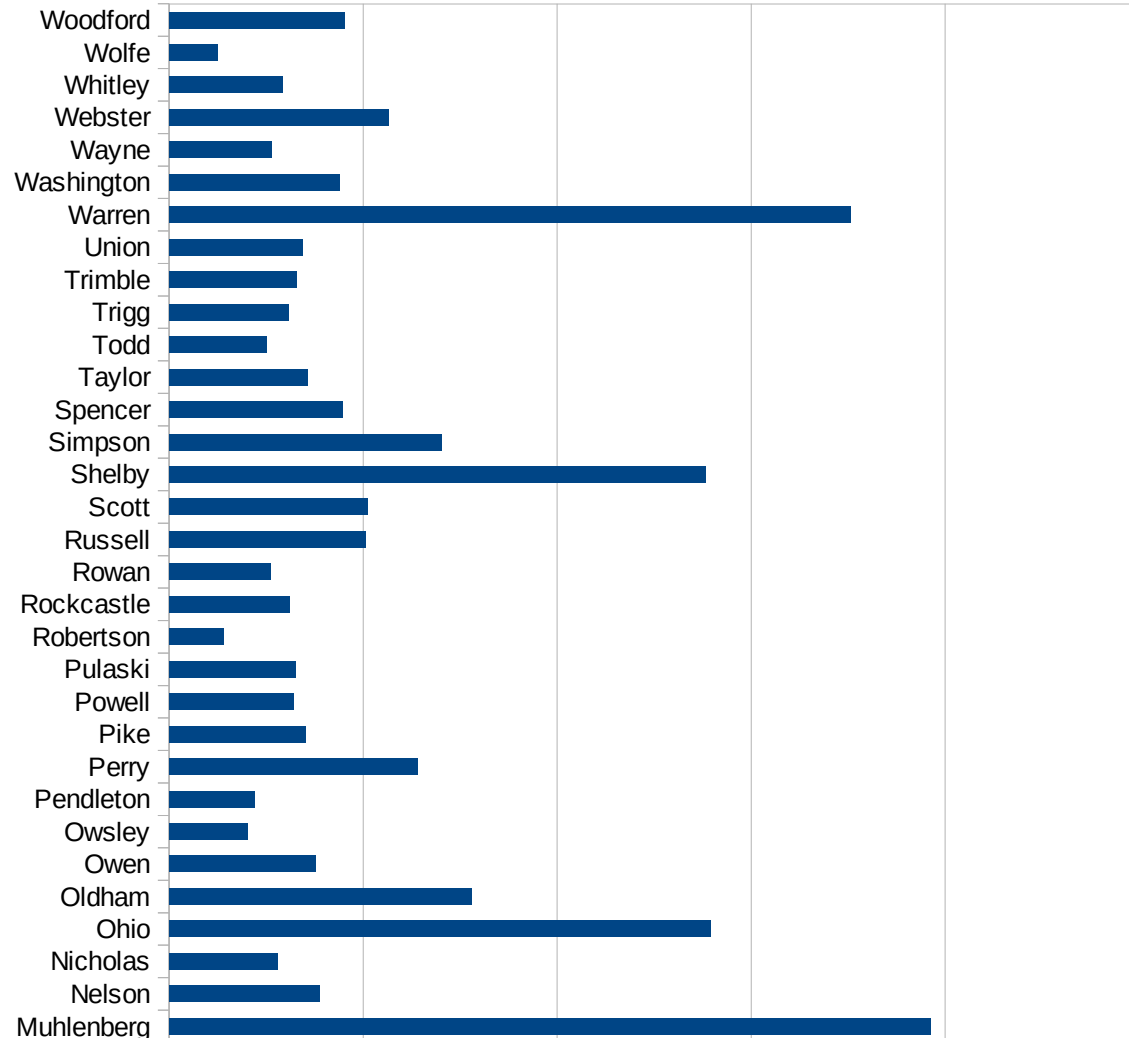
KS

29173
29175
29177
29179
29181
29195
29197
29199
29201
29203
29205
29183
29185
29187
29189
29510
29186
29207
29209
29211
29213
29215

29217
29219
29221
29223
29225
29227
29229

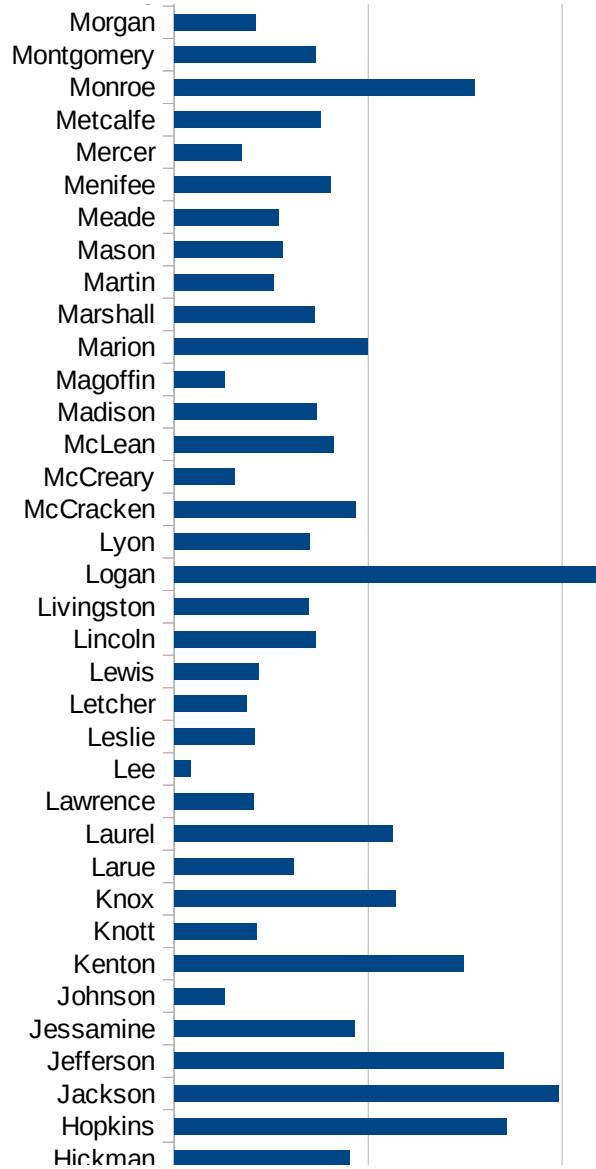
KY

FIPS	County	PC Infection
21001	Adair	999.2193599
21003	Allen	1013.161632
21005	Anderson	264.7487094
21007	Ballard	363.4540669
21009	Barren	656.4650489
21011	Bath	250.3432125
21013	Bell	978.5840641
21015	Boone	727.5740689
21017	Bourbon	326.9916766
21019	Boyd	332.3454699
21021	Boyle	401.9933555
21023	Bracken	339.8470688
21025	Breathitt	172.8744303
21027	Breckinridge	210.9083775
21029	Bullitt	341.6842443
21031	Butler	2247.103038
21033	Caldwell	338.1832481
21035	Calloway	401.1754184
21037	Campbell	509.9192717
21039	Carlisle	377.2793964
21041	Carroll	1266.648039
21043	Carter	333.2839579
21045	Casey	887.4622356
21047	Christian	634.8453349
21049	Clark	377.9414605
21051	Clay	691.3703059
21053	Clinton	176.366843
21055	Crittenden	257.9921481
21057	Cumberland	465.5353657
21059	Daviess	663.6730495
21061	Edmonson	716.9626854
21063	Elliott	93.23388386
21065	Estill	77.4757008



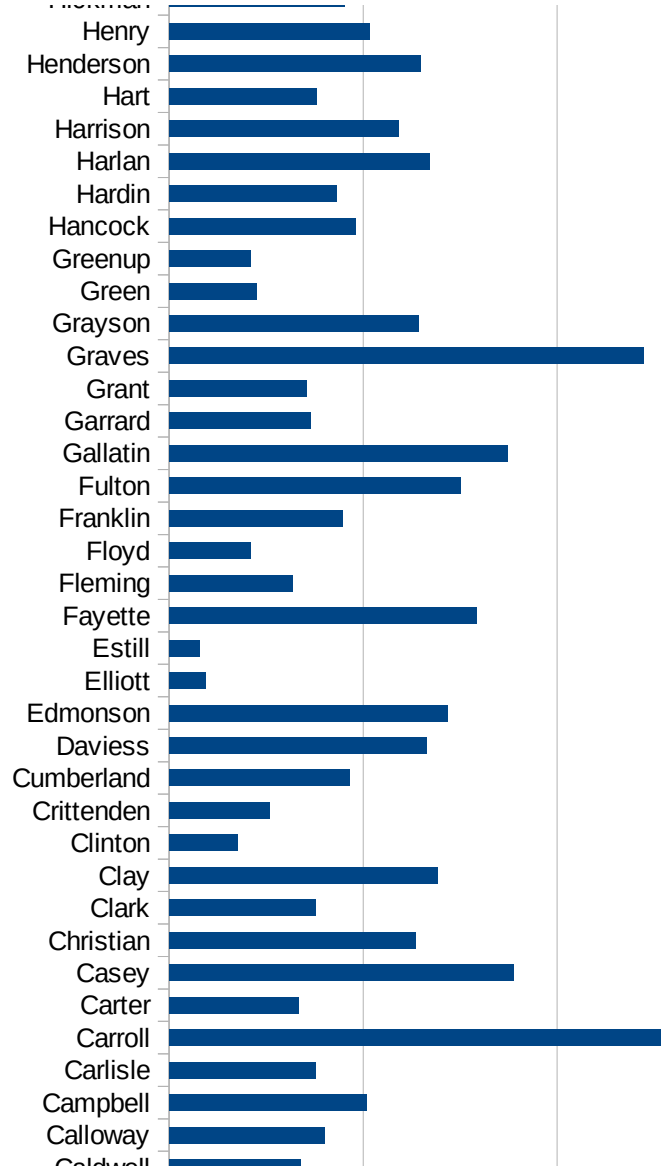
KY

21067 Fayette	791.2780283
21069 Fleming	318.7361419
21071 Floyd	209.2342028
21073 Franklin	446.7184886
21075 Fulton	751.6339869
21077 Gallatin	871.8297101
21079 Garrard	364.4646925
21081 Grant	354.2852593
21083 Graves	1221.96318
21085 Grayson	642.0728696
21087 Green	226.2648203
21089 Greenup	209.8219349
21091 Hancock	479.5615437
21093 Hardin	432.237486
21095 Harlan	670.2260593
21097 Harrison	591.1172649
21099 Hart	380.8314821
21101 Henderson	647.0575333
21103 Henry	515.3358997
21105 Hickman	452.3863379
21107 Hopkins	856.483536
21109 Jackson	989.4360958
21111 Jefferson	849.9488006
21113 Jessamine	465.504451
21115 Johnson	129.5452515
21117 Kenton	746.1563014
21119 Knott	211.5562607
21121 Knox	571.811909
21123 Larue	307.5417628
21125 Laurel	562.0662942
21127 Lawrence	205.5102434
21129 Lee	42.65605005
21131 Leslie	207.0393375
21133 Letcher	187.2231609

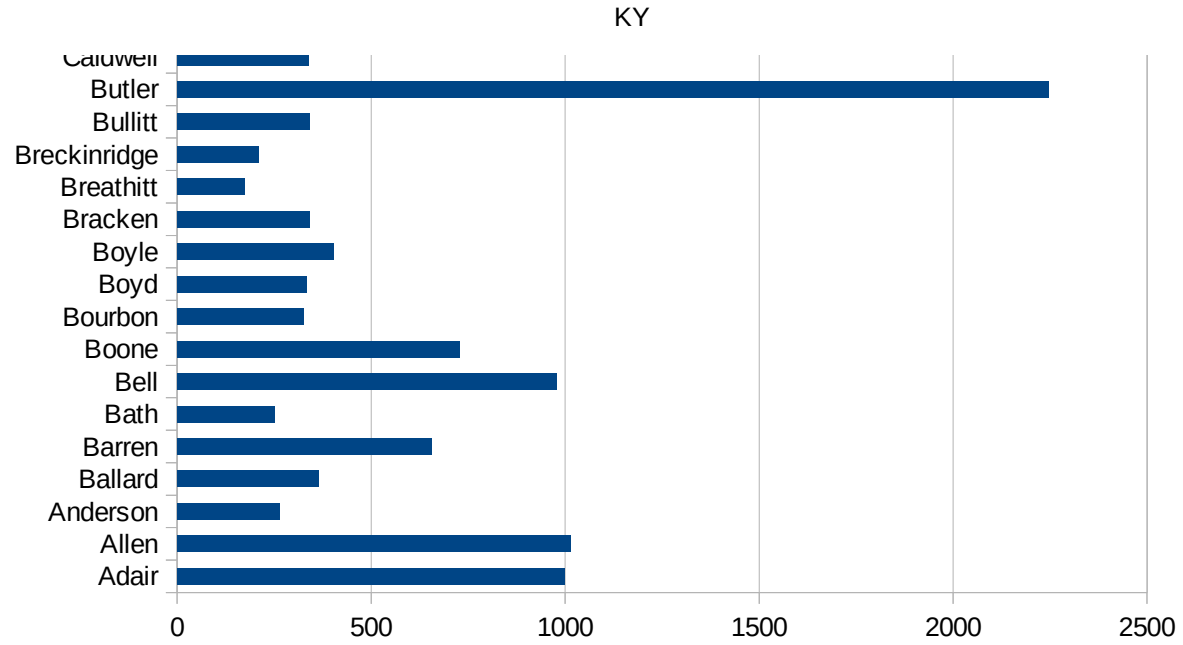


KY

21135 Lewis	218.7523572
21137 Lincoln	365.2004545
21139 Livingston	346.2454014
21141 Logan	1089.332691
21143 Lyon	349.6066925
21145 McCracken	468.2765586
21147 McCreary	155.1011029
21149 McLean	410.7220061
21151 Madison	365.927594
21153 Magoffin	129.428895
21155 Marion	499.8969285
21157 Marshall	362.2839922
21159 Martin	256.1158704
21161 Mason	279.8833819
21163 Meade	268.1525335
21165 Menifee	403.0382886
21167 Mercer	174.5200698
21169 Metcalfe	378.8634098
21171 Monroe	774.3982086
21173 Montgomery	365.2093749
21175 Morgan	209.8164106
21177 Muhlenberg	1962.695782
21179 Nelson	388.2139975
21181 Nicholas	279.0957298
21183 Ohio	1394.94333
21185 Oldham	779.2989318
21187 Owen	376.8382353
21189 Owsley	201.2522361
21191 Pendleton	220.2491569
21193 Perry	640.042925
21195 Pike	352.7276463
21197 Powell	321.4917216
21199 Pulaski	326.5091376
21201 Robertson	140.5152225



21203 Rockcastle	310.4477612
21205 Rowan	260.3425131
21207 Russell	505.0221649
21209 Scott	510.4317253
21211 Shelby	1382.991879
21213 Simpson	701.6028928
21215 Spencer	446.9511546
21217 Taylor	356.178324
21219 Todd	251.8073268
21221 Trigg	307.314075
21223 Trimble	328.8314739
21225 Union	344.7087211
21227 Warren	1756.003169
21229 Washington	438.5964912
21231 Wayne	263.8264608
21233 Webster	564.4115628
21235 Whitley	292.47834
21237 Wolfe	125.4005852
21239 Woodford	452.2669883



KY

FIPS

29001
29003
29005
29007
29009
29011
29013
29015
29017
29019
29021
29023
29025
29027
29029
29031
29033
29035
29037

KY

29039
29041
29043
29045
29047
29049
29051
29053
29055
29057
29059
29061
29063
29065
29067
29069
29071
29073
29075
29077
29079
29081
29083
29085
29087
29089
29091
29093
29095
29097
29099
29101

29103

KY

29105
29107
29109
29111
29113
29115
29117
29121
29123
29125
29127
29119
29129
29131
29133
29135
29137
29139
29141
29143
29145
29147
29149
29151
29153
29155
29157
29159
29161
29163
29165
29167
29169
29171

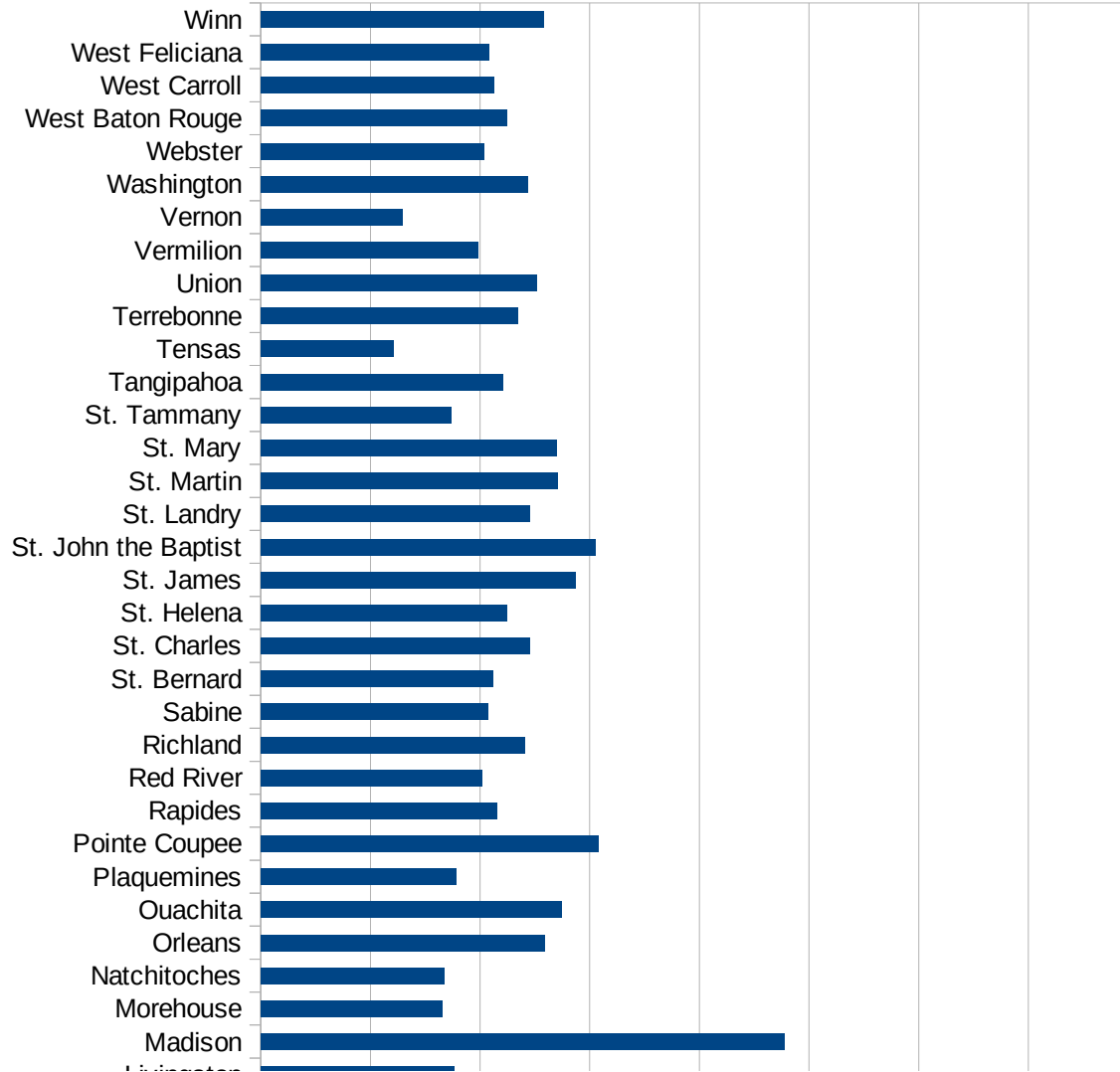
KY

29173
29175
29177
29179
29181
29195
29197
29199
29201
29203
29205
29183
29185
29187
29189
29510
29186
29207
29209
29211
29213
29215

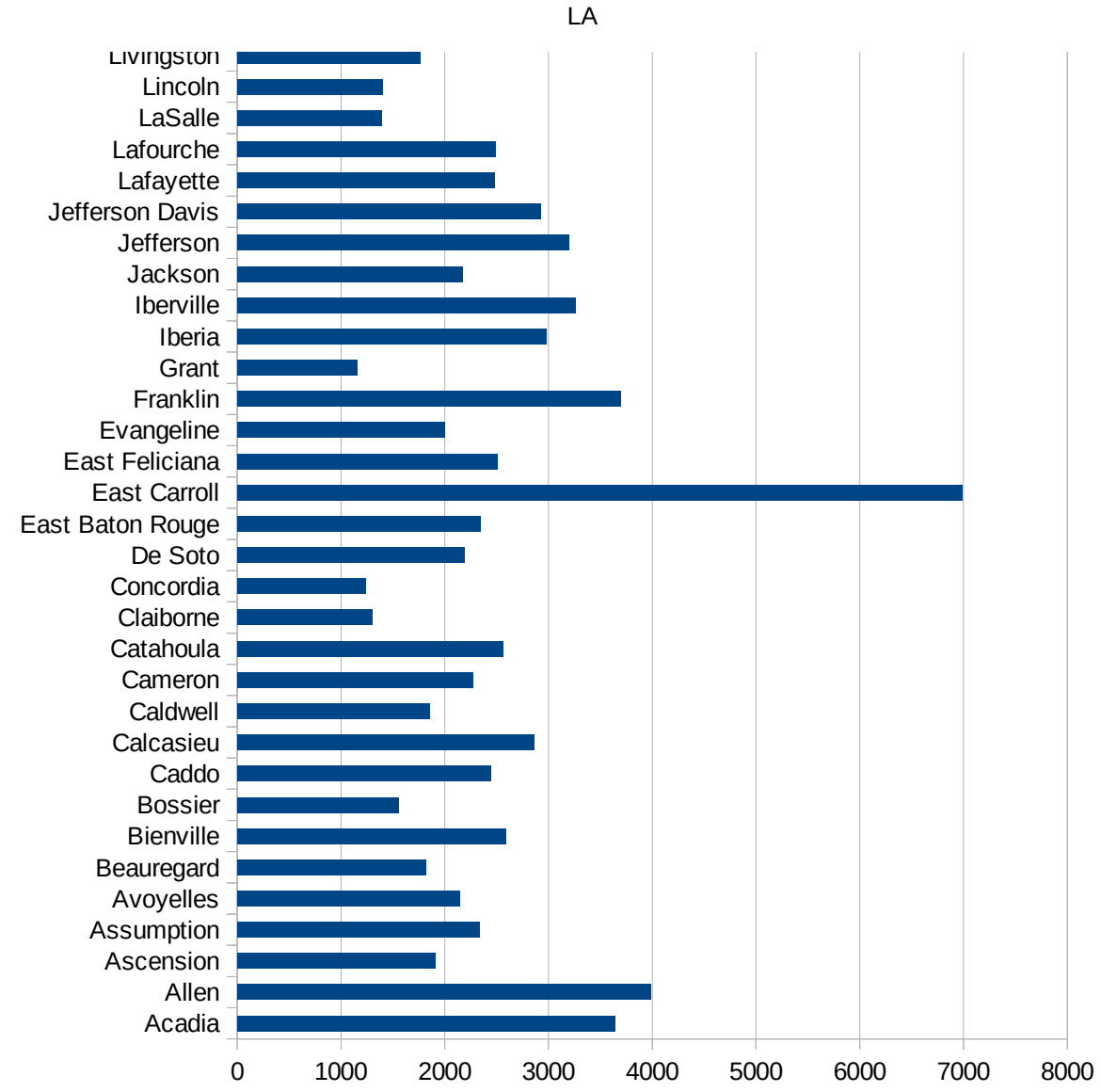
29217
29219
29221
29223
29225
29227
29229

LA

FIPS	County	PC Infection
22001	Acadia	3643.672616
22003	Allen	3987.502441
22005	Ascension	1911.415554
22007	Assumption	2336.32287
22009	Avoyelles	2142.751223
22011	Beauregard	1819.987652
22013	Bienville	2592.425609
22015	Bossier	1555.214845
22017	Caddo	2442.347749
22019	Calcasieu	2860.490764
22021	Caldwell	1857.429719
22023	Cameron	2267.508611
22025	Catahoula	2560.366361
22027	Claiborne	1304.565981
22029	Concordia	1236.460249
22031	De Soto	2190.552559
22033	East Baton Rouge	2346.039061
22035	East Carroll	6991.615745
22037	East Feliciana	2507.122507
22039	Evangeline	1994.438298
22041	Franklin	3696.169875
22043	Grant	1156.48074
22045	Iberia	2975.712212
22047	Iberville	3257.846643
22049	Jackson	2169.538423
22051	Jefferson	3195.937805
22053	Jefferson Davis	2925.717181
22055	Lafayette	2480.82642
22057	Lafourche	2492.992916
22059	LaSalle	1394.382248
22061	Lincoln	1402.661242
22063	Livingston	1764.743815
22065	Madison	4775.557746



22067 Morehouse	1653.673518
22069 Natchitoches	1676.194418
22071 Orleans	2588.195578
22073 Ouachita	2748.664832
22075 Plaquemines	1781.290047
22077 Pointe Coupee	3081.130356
22079 Rapides	2157.595625
22081 Red River	2017.223074
22083 Richland	2411.846276
22085 Sabine	2068.075899
22087 St. Bernard	2118.961495
22089 St. Charles	2454.66064
22091 St. Helena	2241.278503
22093 St. James	2871.131815
22095 St. John the Baptist	3047.424972
22097 St. Landry	2457.590257
22099 St. Martin	2709.759236
22101 St. Mary	2696.186764
22103 St. Tammany	1738.399371
22105 Tangipahoa	2208.899886
22107 Tensas	1210.219632
22109 Terrebonne	2342.800011
22111 Union	2512.315271
22113 Vermilion	1978.940331
22115 Vernon	1291.444945
22117 Washington	2432.269976
22119 Webster	2038.764885
22121 West Baton Rouge	2243.917206
22123 West Carroll	2130.759425
22125 West Feliciana	2076.326003
22127 Winn	2575.350219



LA

FIPS

29001
29003
29005
29007
29009
29011
29013
29015
29017
29019
29021
29023
29025
29027
29029
29031
29033
29035
29037

LA

29039
29041
29043
29045
29047
29049
29051
29053
29055
29057
29059
29061
29063
29065
29067
29069
29071
29073
29075
29077
29079
29081
29083
29085
29087
29089
29091
29093
29095
29097
29099
29101

29103

LA

29105
29107
29109
29111
29113
29115
29117
29121
29123
29125
29127
29119
29129
29131
29133
29135
29137
29139
29141
29143
29145
29147
29149
29151
29153
29155
29157
29159
29161
29163
29165
29167
29169
29171

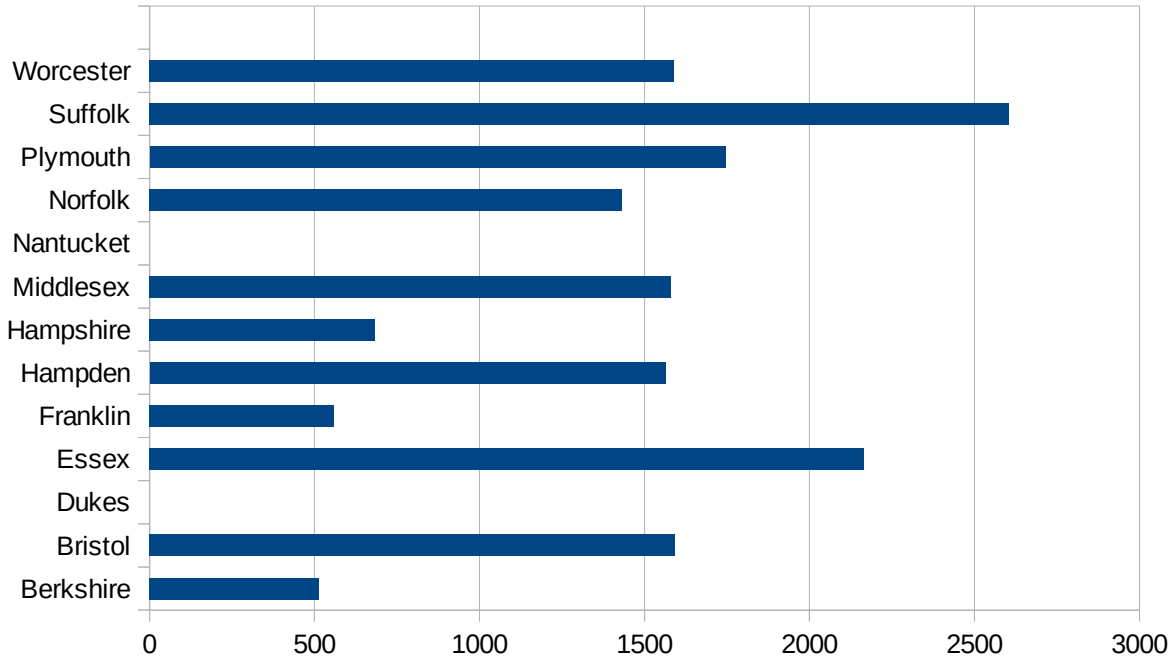
LA

29173
29175
29177
29179
29181
29195
29197
29199
29201
29203
29205
29183
29185
29187
29189
29510
29186
29207
29209
29211
29213
29215

29217
29219
29221
29223
29225
29227
29229

MA

FIPS	County	PC Infection
25001	Barnstable	811.1033536
25003	Berkshire	512.8692183
25005	Bristol	1593.377563
25007	Dukes	0
25009	Essex	2165.21341
25011	Franklin	559.4464721
25013	Hampden	1563.117817
25015	Hampshire	682.9661306
25017	Middlesex	1581.3946
25019	Nantucket	0
25021	Norfolk	1432.261394
25023	Plymouth	1745.308145
25025	Suffolk	2605.134456
25027	Worcester	1589.236904



MA

FIPS

29001
29003
29005
29007
29009
29011
29013
29015
29017
29019
29021
29023
29025
29027
29029
29031
29033
29035
29037

MA

29039
29041
29043
29045
29047
29049
29051
29053
29055
29057
29059
29061
29063
29065
29067
29069
29071
29073
29075
29077
29079
29081
29083
29085
29087
29089
29091
29093
29095
29097
29099
29101

29103

MA

29105
29107
29109
29111
29113
29115
29117
29121
29123
29125
29127
29119
29129
29131
29133
29135
29137
29139
29141
29143
29145
29147
29149
29151
29153
29155
29157
29159
29161
29163
29165
29167
29169
29171

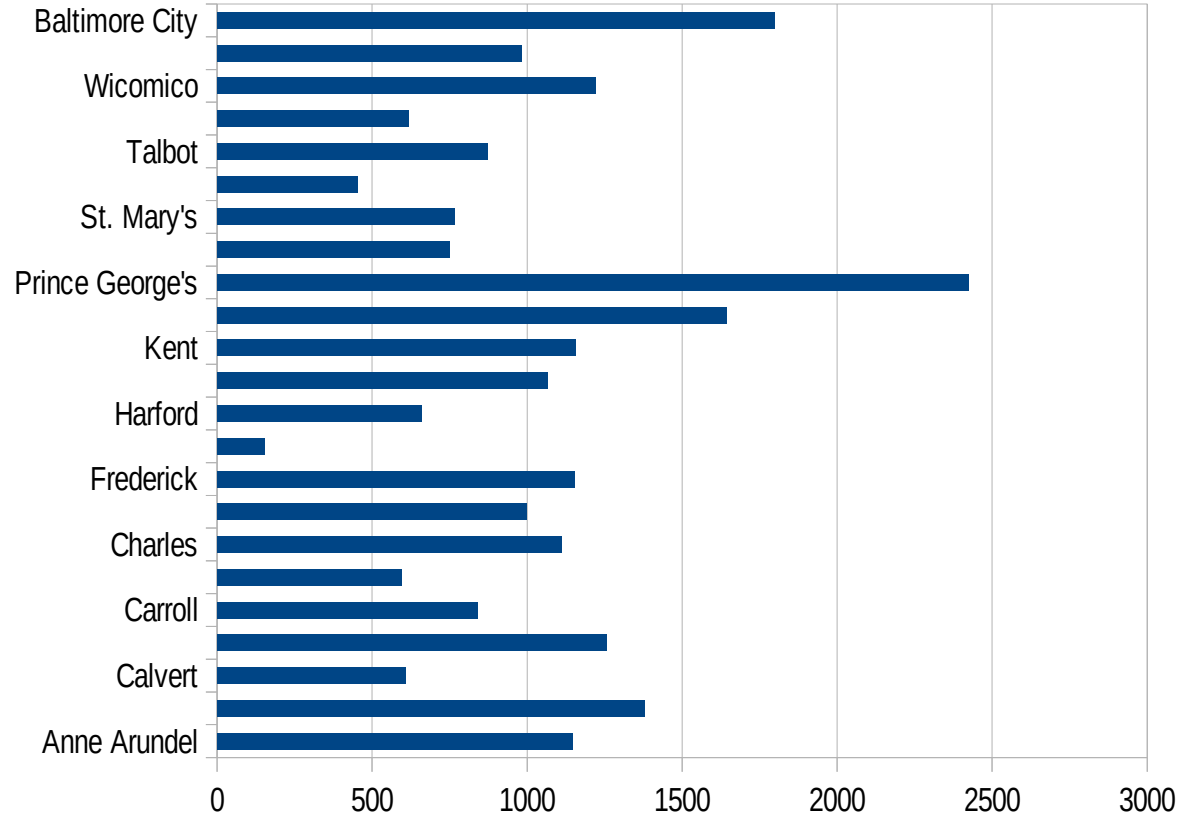
MA

29173
29175
29177
29179
29181
29195
29197
29199
29201
29203
29205
29183
29185
29187
29189
29510
29186
29207
29209
29211
29213
29215

29217
29219
29221
29223
29225
29227
29229

MD

FIPS	County	PC Infection
24001	Allegany	366.3261712
24003	Anne Arundel	1145.598067
24005	Baltimore	1378.871626
24009	Calvert	607.588883
24011	Caroline	1255.104492
24013	Carroll	839.522885
24015	Cecil	595.1802073
24017	Charles	1112.053646
24019	Dorchester	996.9373086
24021	Frederick	1152.756916
24023	Garrett	154.3051126
24025	Harford	659.9568429
24027	Howard	1064.679018
24029	Kent	1155.65186
24031	Montgomery	1644.075864
24033	Prince George's	2424.261086
24035	Queen Anne's	748.243816
24037	St. Mary's	765.9944614
24039	Somerset	451.8013632
24041	Talbot	873.7286302
24043	Washington	616.858593
24045	Wicomico	1220.989389
24047	Worcester	980.2597302
24510	Baltimore City	1796.861385



MD

FIPS

29001
29003
29005
29007
29009
29011
29013
29015
29017
29019
29021
29023
29025
29027
29029
29031
29033
29035
29037

MD

29039
29041
29043
29045
29047
29049
29051
29053
29055
29057
29059
29061
29063
29065
29067
29069
29071
29073
29075
29077
29079
29081
29083
29085
29087
29089
29091
29093
29095
29097
29099
29101

29103

MD

29105
29107
29109
29111
29113
29115
29117
29121
29123
29125
29127
29119
29129
29131
29133
29135
29137
29139
29141
29143
29145
29147
29149
29151
29153
29155
29157
29159
29161
29163
29165
29167
29169
29171

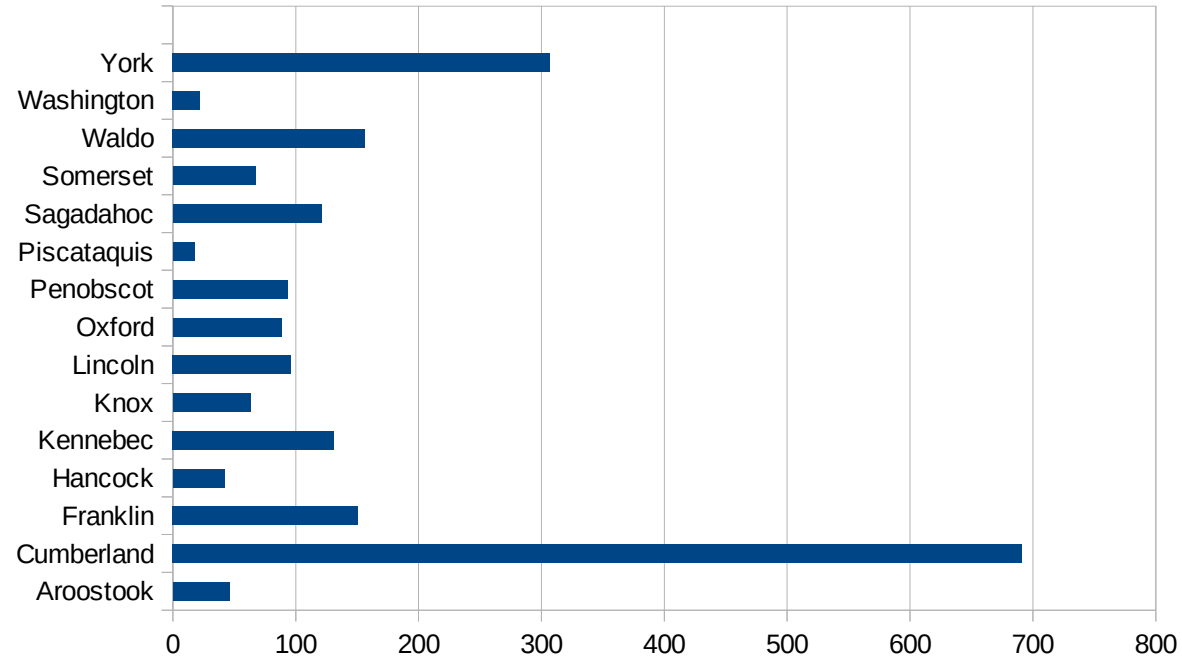
MD

29173
29175
29177
29179
29181
29195
29197
29199
29201
29203
29205
29183
29185
29187
29189
29510
29186
29207
29209
29211
29213
29215

29217
29219
29221
29223
29225
29227
29229

ME

FIPS	County	PC Infection
23001	Androscoggin	506.1339723
23003	Aroostook	46.19212946
23005	Cumberland	691.1775226
23007	Franklin	150.5167743
23009	Hancock	41.96237981
23011	Kennebec	131.0583783
23013	Knox	62.85987277
23015	Lincoln	96.09224856
23017	Oxford	88.51400604
23019	Penobscot	93.31815534
23021	Piscataquis	17.85714286
23023	Sagadahoc	120.671269
23025	Somerset	67.20430108
23027	Waldo	156.1948909
23029	Washington	22.22927914
23031	York	306.940343



ME

FIPS

29001
29003
29005
29007
29009
29011
29013
29015
29017
29019
29021
29023
29025
29027
29029
29031
29033
29035
29037

ME

29039
29041
29043
29045
29047
29049
29051
29053
29055
29057
29059
29061
29063
29065
29067
29069
29071
29073
29075
29077
29079
29081
29083
29085
29087
29089
29091
29093
29095
29097
29099
29101

29103

ME

29105
29107
29109
29111
29113
29115
29117
29121
29123
29125
29127
29119
29129
29131
29133
29135
29137
29139
29141
29143
29145
29147
29149
29151
29153
29155
29157
29159
29161
29163
29165
29167
29169
29171

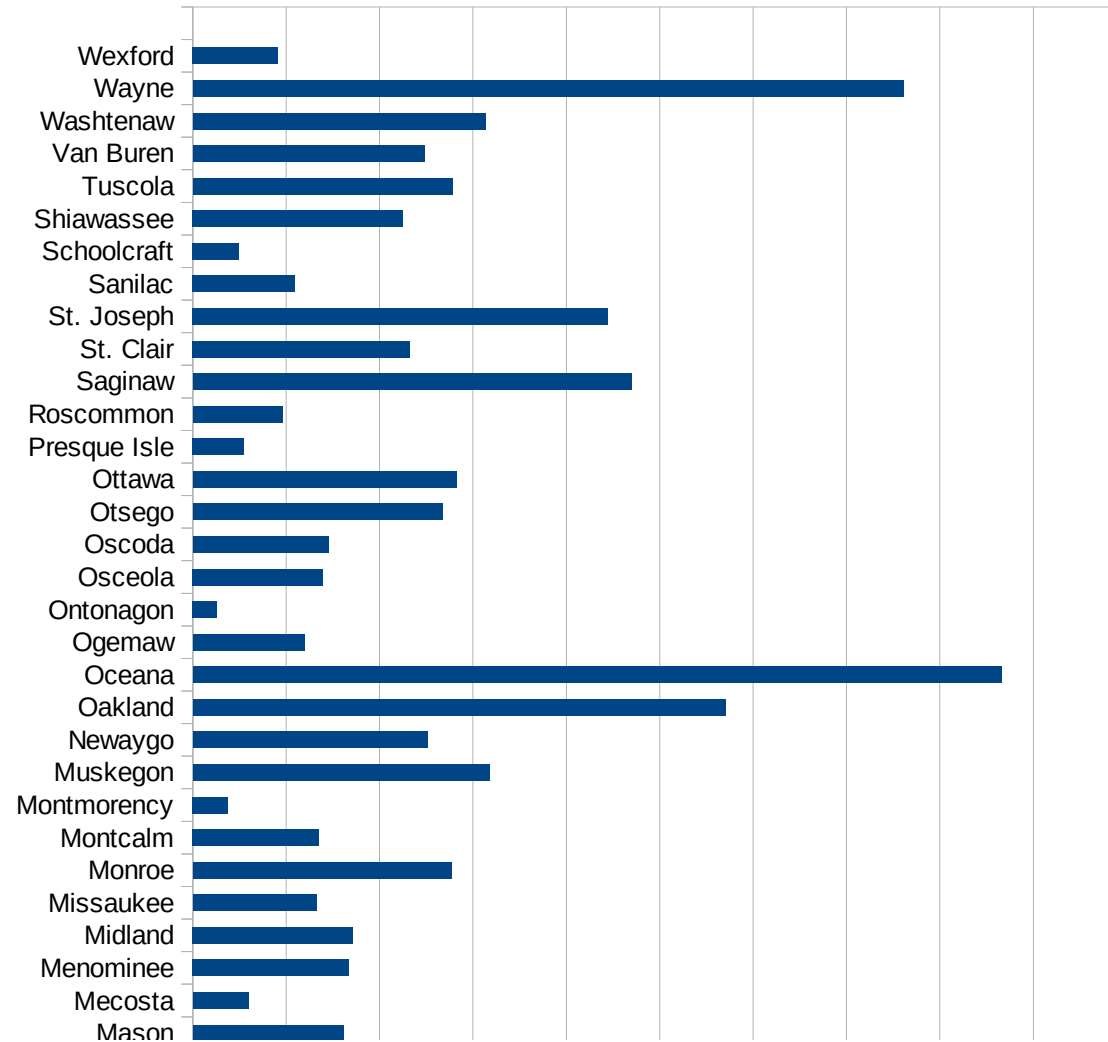
ME

29173
29175
29177
29179
29181
29195
29197
29199
29201
29203
29205
29183
29185
29187
29189
29510
29186
29207
29209
29211
29213
29215

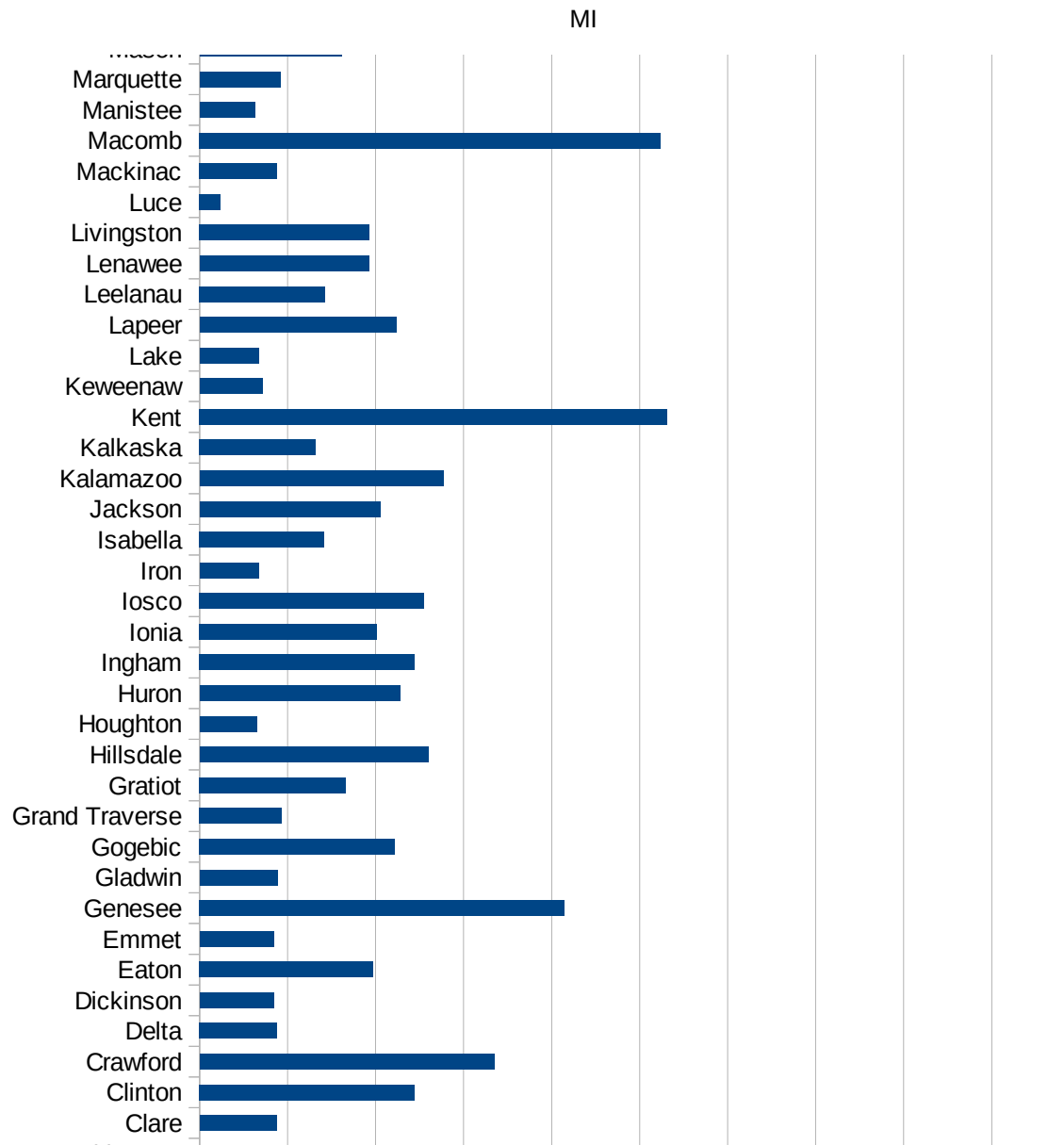
29217
29219
29221
29223
29225
29227
29229

MI

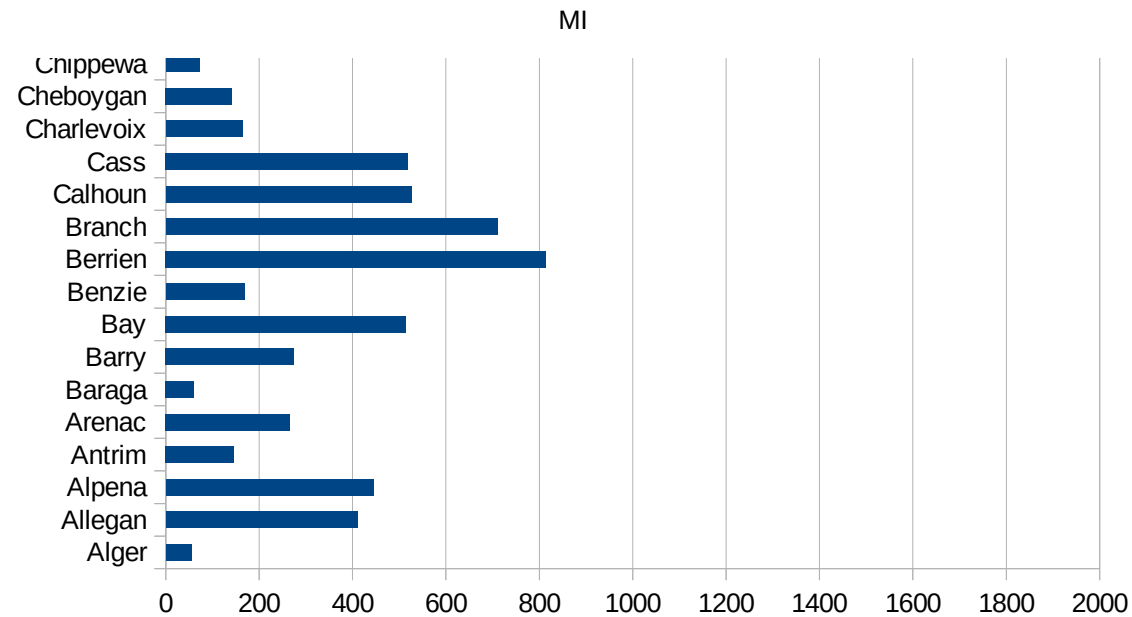
FIPS	County	PC Infection
26001	Alcona	270.2181046
26003	Alger	54.96317467
26005	Allegan	410.8176294
26007	Alpena	444.2877292
26009	Antrim	145.5167986
26011	Arenac	265.9397646
26013	Baraga	60.09615385
26015	Barry	274.7028141
26017	Bay	513.8419792
26019	Benzie	168.9855236
26021	Berrien	813.540849
26023	Branch	710.6505892
26025	Calhoun	526.4449352
26027	Cass	518.8469208
26029	Charlevoix	163.8469745
26031	Cheboygan	141.6597804
26033	Chippewa	71.96737479
26035	Clare	175.569789
26037	Clinton	489.0838501
26039	Crawford	669.0166175
26041	Delta	175.6979111
26043	Dickinson	169.4047197
26045	Eaton	394.2600113
26047	Emmet	168.1277771
26049	Genesee	829.2126658
26051	Gladwin	177.6058728
26053	Gogebic	443.8261791
26055	Grand Traverse	186.8795437
26057	Gratiot	332.5205054
26059	Hillsdale	520.2299504
26061	Houghton	129.7661448
26063	Huron	455.6247192
26065	Ingham	488.4964217



26067 Ionia	403.363962
26069 Iosco	510.3464774
26071 Iron	134.9284879
26073 Isabella	283.438678
26075 Jackson	410.5198869
26077 Kalamazoo	554.6116963
26079 Kalkaska	263.6894075
26081 Kent	1062.2742
26083 Keweenaw	141.97823
26085 Lake	134.6687989
26087 Lapeer	446.4488572
26089 Leelanau	284.874104
26091 Lenawee	384.6701809
26093 Livingston	385.411873
26095 Luce	47.74789113
26097 Mackinac	176.1379438
26099 Macomb	1047.83146
26101 Manistee	126.3861709
26103 Marquette	183.4145168
26105 Mason	323.024055
26107 Mecosta	119.4166954
26109 Menominee	335.0302397
26111 Midland	342.5110265
26113 Missaukee	264.6727983
26115 Monroe	553.7128005
26117 Montcalm	270.4477239
26119 Montmorency	75.55315704
26121 Muskegon	635.4125861
26123 Newaygo	503.1497996
26125 Oakland	1140.564533
26127 Oceana	1731.455399
26129 Ogemaw	238.6407026
26131 Ontonagon	51.76876618
26133 Osceola	278.479928



26135 Oscoda	289.9951667
26137 Otsego	535.1712954
26139 Ottawa	564.8997914
26141 Presque Isle	109.9073638
26143 Roscommon	192.5975548
26145 Saginaw	939.2033543
26147 St. Clair	465.6796601
26149 St. Joseph	889.5368838
26151 Sanilac	218.5420815
26153 Schoolcraft	99.15716411
26155 Shiawassee	450.1994369
26157 Tuscola	556.0210222
26159 Van Buren	495.7056516
26161 Washtenaw	627.0167106
26163 Wayne	1521.700583
26165 Wexford	182.2745473



FIPS

- 29001
- 29003
- 29005
- 29007
- 29009
- 29011
- 29013
- 29015
- 29017
- 29019
- 29021
- 29023
- 29025
- 29027
- 29029
- 29031
- 29033
- 29035
- 29037

MI

29039
29041
29043
29045
29047
29049
29051
29053
29055
29057
29059
29061
29063
29065
29067
29069
29071
29073
29075
29077
29079
29081
29083
29085
29087
29089
29091
29093
29095
29097
29099
29101

29103

MI

29105
29107
29109
29111
29113
29115
29117
29121
29123
29125
29127
29119
29129
29131
29133
29135
29137
29139
29141
29143
29145
29147
29149
29151
29153
29155
29157
29159
29161
29163
29165
29167
29169
29171

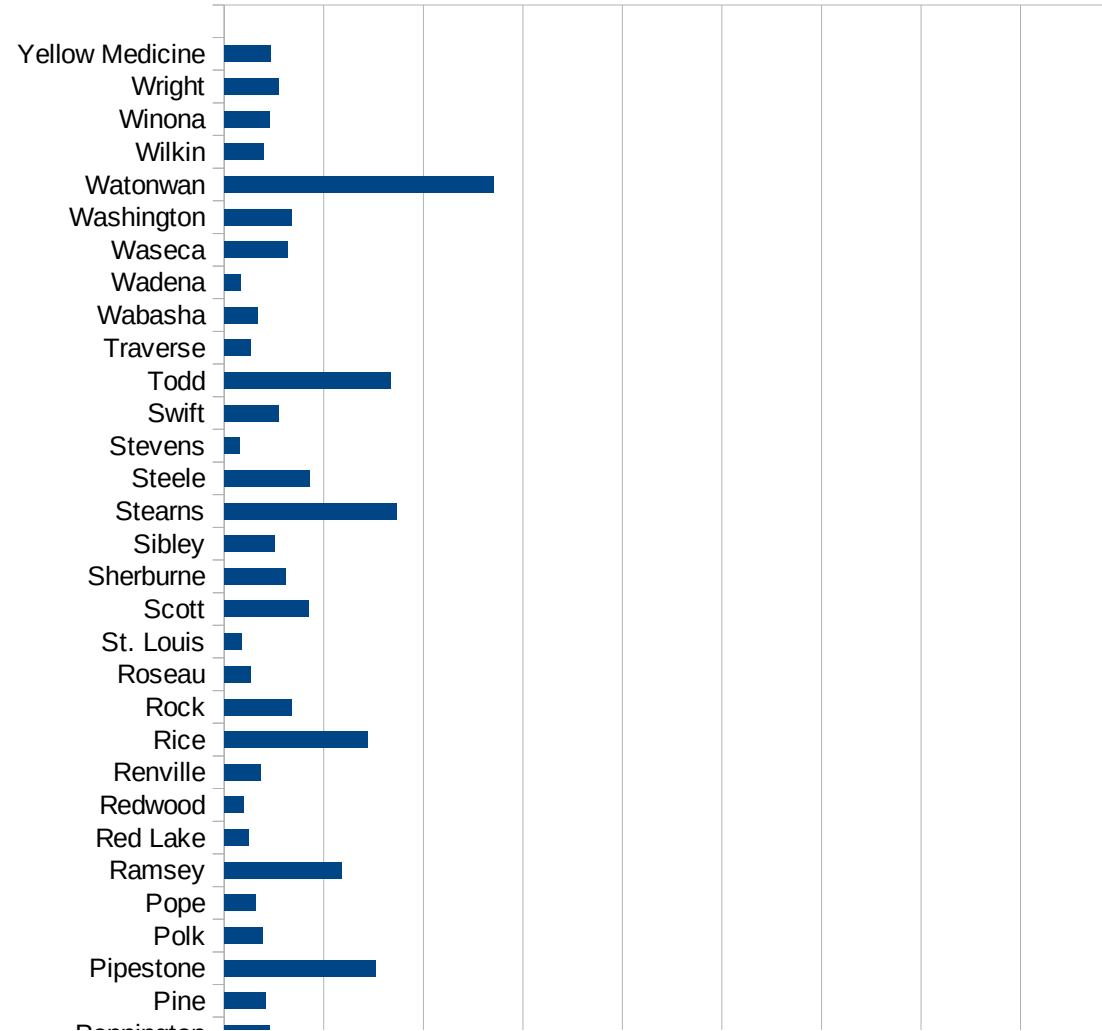
MI

29173
29175
29177
29179
29181
29195
29197
29199
29201
29203
29205
29183
29185
29187
29189
29510
29186
29207
29209
29211
29213
29215

29217
29219
29221
29223
29225
29227
29229

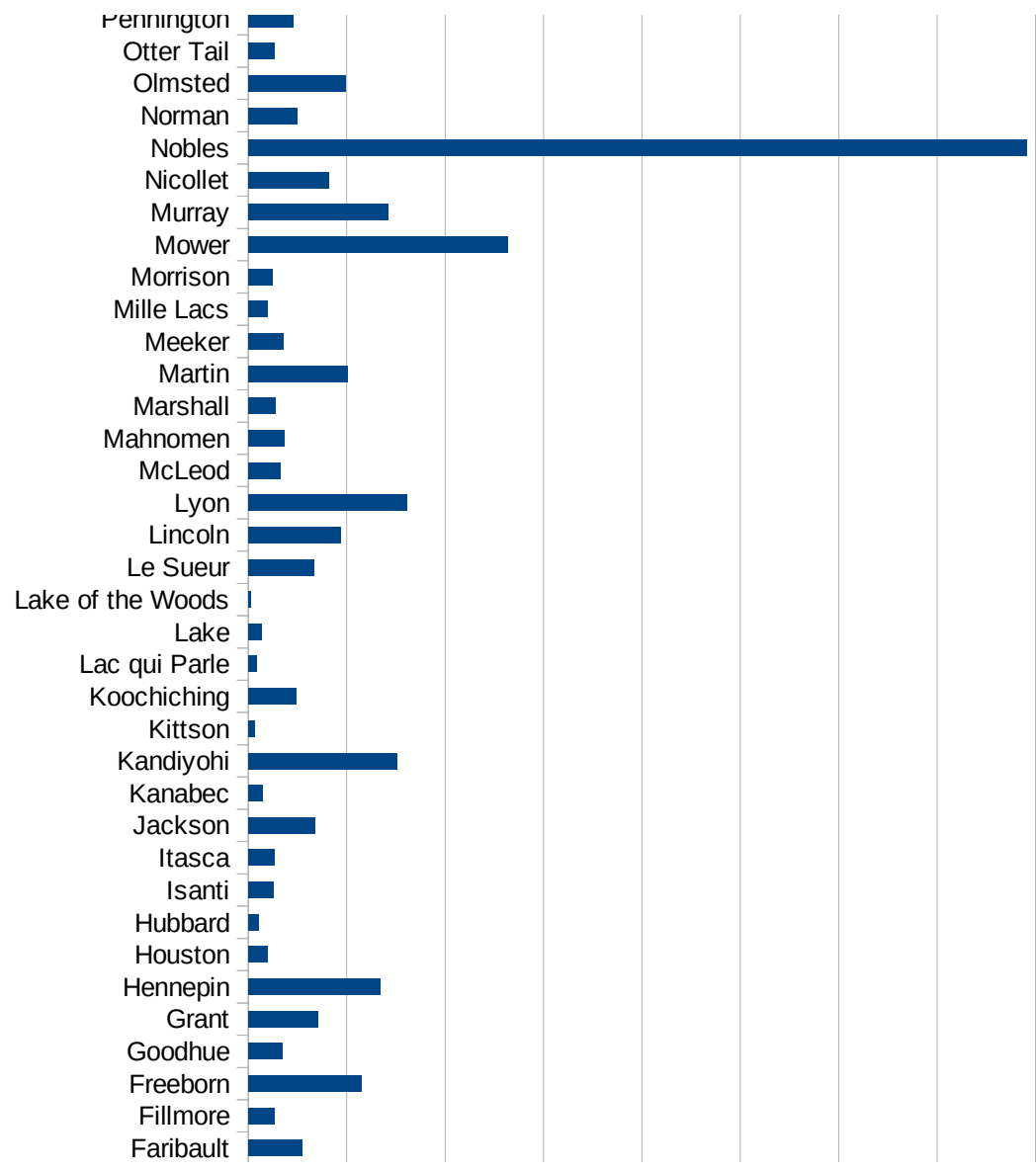
MN

FIPS	County	PC Infection
27001	Aitkin	157.2129292
27003	Anoka	884.6481051
27005	Becker	349.1315353
27007	Beltrami	350.0757786
27009	Benton	720.187446
27011	Big Stone	440.9701343
27013	Blue Earth	1177.569816
27015	Brown	302.6562064
27017	Carlton	323.6878087
27019	Carver	685.6524804
27021	Cass	155.8318371
27023	Chippewa	771.5531701
27025	Chisago	282.53639
27027	Clay	1133.609569
27029	Clearwater	158.9103292
27031	Cook	37.08511033
27033	Cottonwood	1436.552275
27035	Crow Wing	261.9858528
27037	Dakota	859.3799583
27039	Dodge	571.5109019
27041	Douglas	313.454852
27043	Faribault	552.4058729
27045	Fillmore	265.9321873
27047	Freeborn	1146.3671
27049	Goodhue	346.9603258
27051	Grant	714.1670819
27053	Hennepin	1340.37039
27055	Houston	199.1602971
27057	Hubbard	103.1314457
27059	Isanti	252.7148076
27061	Itasca	270.4620023
27063	Jackson	676.0165473
27065	Kanabec	141.9139878

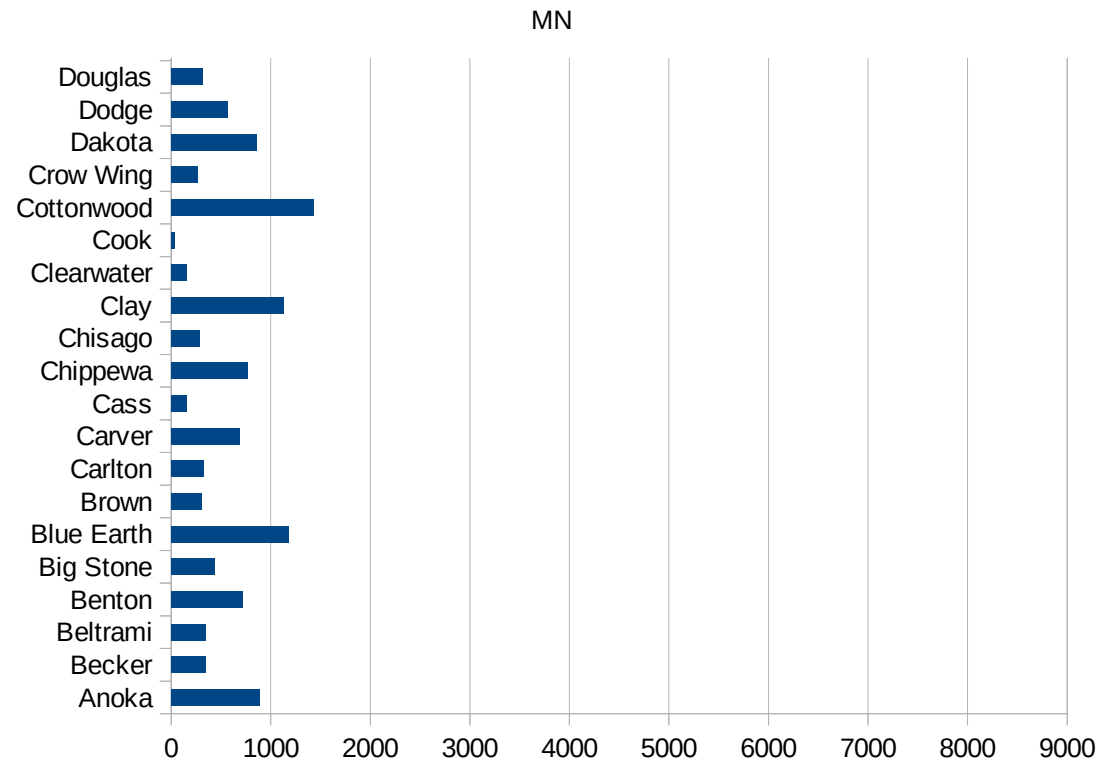


MN

27067 Kandiyohi	1516.742504
27069 Kittson	70.62146893
27071 Koochiching	490.3536977
27073 Lac qui Parle	90.1171523
27075 Lake	131.3567273
27077 Lake of the Woo	26.60989888
27079 Le Sueur	666.8070471
27081 Lincoln	934.2499559
27083 Lyon	1607.553943
27085 McLeod	331.7258105
27087 Mahnommen	362.3844899
27089 Marshall	276.8903088
27091 Martin	1005.812484
27093 Meeker	354.3494231
27095 Mille Lacs	198.9364551
27097 Morrison	241.1890621
27099 Mower	2634.275574
27101 Murray	1425.80957
27103 Nicollet	821.157218
27105 Nobles	7909.140668
27107 Norman	494.2084942
27109 Olmsted	989.9089437
27111 Otter Tail	270.3529892
27113 Pennington	458.456764
27115 Pine	413.7977818
27117 Pipestone	1525.367525
27119 Polk	383.7736687
27121 Pope	315.4005587
27123 Ramsey	1181.912361
27125 Red Lake	250.0625156
27127 Redwood	196.7342121
27129 Renville	362.7155762
27131 Rice	1444.613141
27133 Rock	679.8385383



27135 Roseau	270.6270627
27137 St. Louis	174.2142836
27139 Scott	847.4633772
27141 Sherburne	619.5593319
27143 Sibley	505.7226511
27145 Stearns	1731.802883
27147 Steele	855.9084857
27149 Stevens	153.7988311
27151 Swift	545.7463884
27153 Todd	1676.023106
27155 Traverse	272.0677146
27157 Wabasha	341.8803419
27159 Wadena	166.9933929
27161 Waseca	636.6700551
27163 Washington	679.009726
27165 Watonwan	2704.918033
27167 Wilkin	399.7441637
27169 Winona	454.5007378
27171 Wright	545.6585674
27173 Yellow Medicine	469.6273609



MN

FIPS

29001
29003
29005
29007
29009
29011
29013
29015
29017
29019
29021
29023
29025
29027
29029
29031
29033
29035
29037

MN

29039
29041
29043
29045
29047
29049
29051
29053
29055
29057
29059
29061
29063
29065
29067
29069
29071
29073
29075
29077
29079
29081
29083
29085
29087
29089
29091
29093
29095
29097
29099
29101

29103

MN

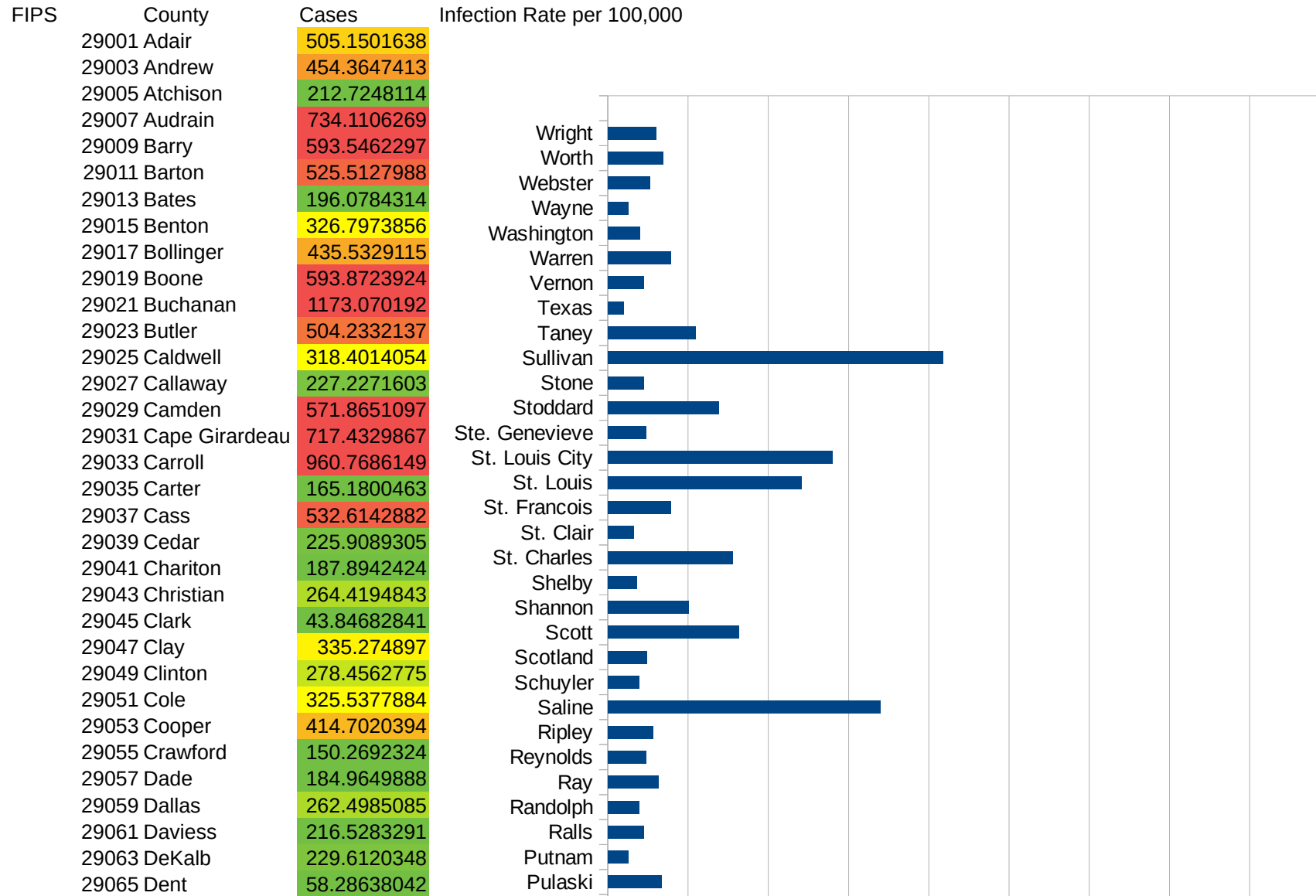
29105
29107
29109
29111
29113
29115
29117
29121
29123
29125
29127
29119
29129
29131
29133
29135
29137
29139
29141
29143
29145
29147
29149
29151
29153
29155
29157
29159
29161
29163
29165
29167
29169
29171

MN

29173
29175
29177
29179
29181
29195
29197
29199
29201
29203
29205
29183
29185
29187
29189
29510
29186
29207
29209
29211
29213
29215

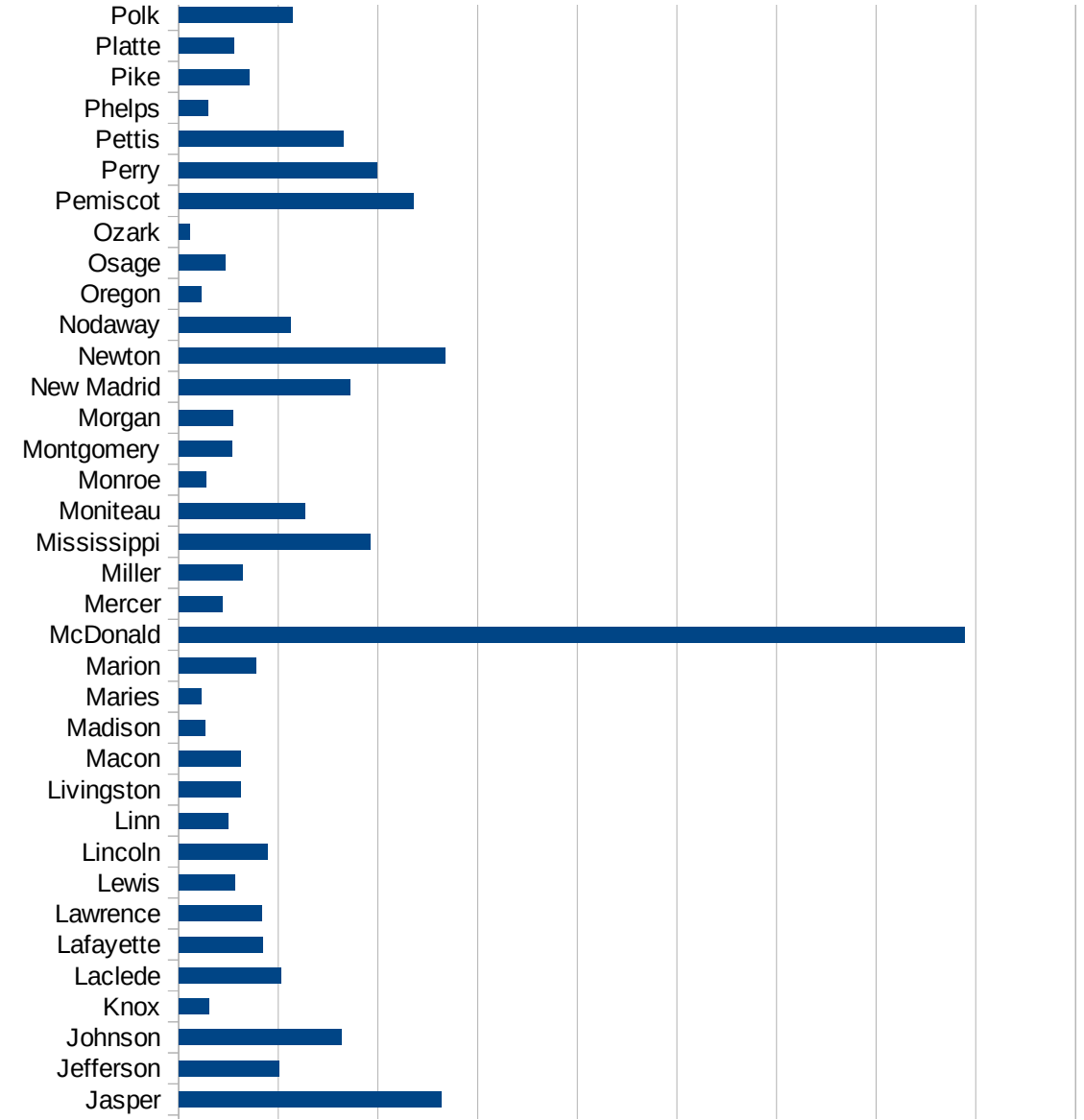
29217
29219
29221
29223
29225
29227
29229

MO



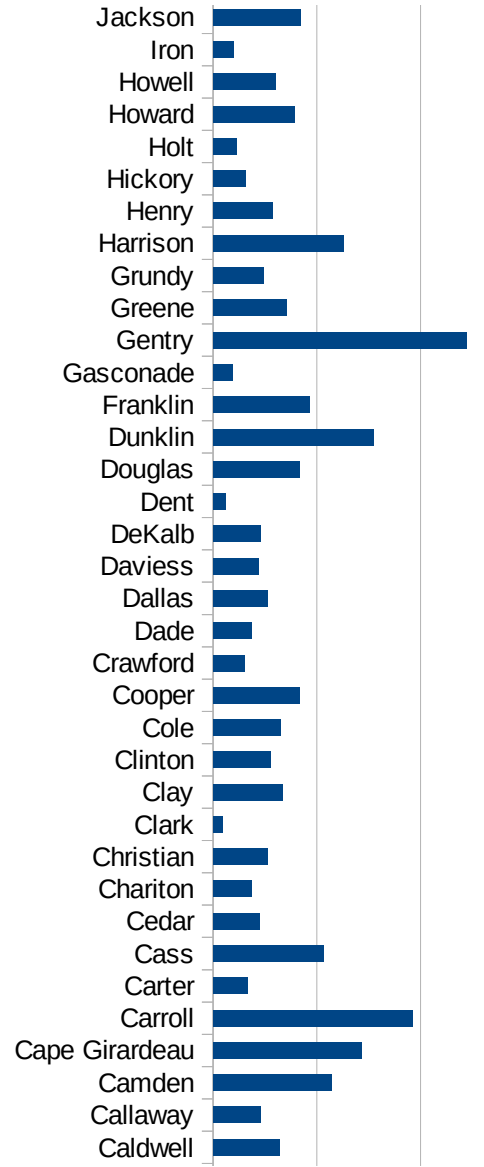
MO

29067 Douglas	418.7542062
29069 Dunklin	774.9039867
29071 Franklin	466.8660172
29073 Gasconade	95.20571234
29075 Gentry	1222.088111
29077 Greene	352.8327675
29079 Grundy	242.0819044
29081 Harrison	629.9025434
29083 Henry	284.5080764
29085 Hickory	157.7452939
29087 Holt	113.5331517
29089 Howard	394.5940614
29091 Howell	301.92634
29093 Iron	98.26078412
29095 Jackson	422.2433875
29097 Jasper	1319.672403
29099 Jefferson	505.0212394
29101 Johnson	814.5083128
29103 Knox	152.014188
29105 Laclede	515.2185479
29107 Lafayette	420.2711823
29109 Lawrence	414.5050705
29111 Lewis	284.1197362
29113 Lincoln	447.2488992
29115 Linn	249.2315361
29117 Livingston	310.3129539
29121 Macon	310.1696034
29123 Madison	131.2766656
29125 Maries	114.0380887
29127 Marion	388.2204813
29119 McDonald	3943.14932
29129 Mercer	219.7198572
29131 Miller	319.7031891
29133 Mississippi	959.8080384

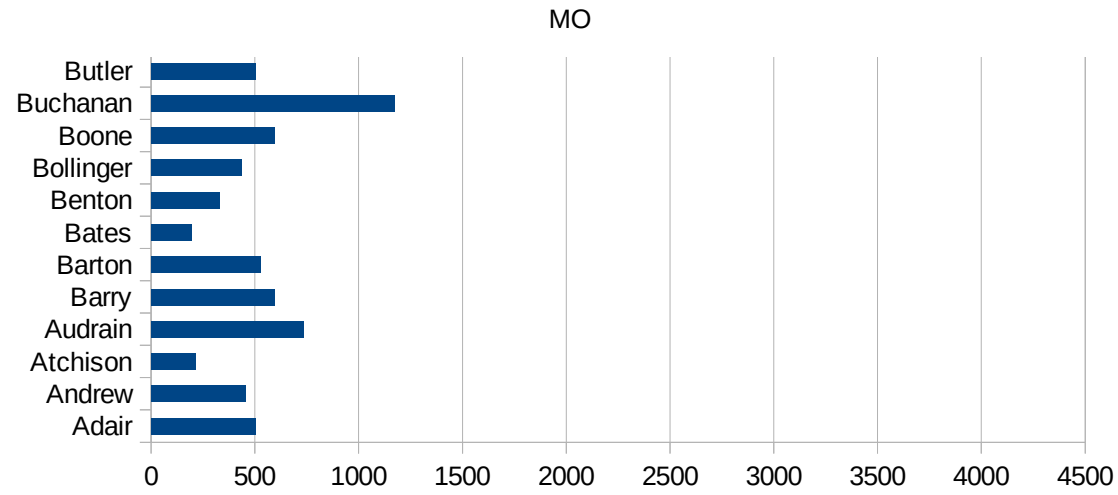


MO

29135 Moniteau	632.7150921
29137 Monroe	138.5041551
29139 Montgomery	268.7705913
29141 Morgan	270.1640633
29143 New Madrid	861.4708603
29145 Newton	1335.255552
29147 Nodaway	560.4375897
29149 Oregon	113.8411915
29151 Osage	233.3381945
29153 Ozark	55.45081513
29155 Pemiscot	1179.941003
29157 Perry	997.3890339
29159 Pettis	825.0669926
29161 Phelps	147.5453814
29163 Pike	351.2753999
29165 Platte	274.7973006
29167 Polk	571.4108258
29169 Pulaski	334.5253201
29171 Putnam	126.1299138
29173 Ralls	225.2252252
29175 Randolph	193.8375803
29177 Ray	314.6440589
29179 Reynolds	239.8464982
29181 Ripley	283.5609283
29195 Saline	1699.06093
29197 Schuyler	195.6947162
29199 Scotland	241.6431736
29201 Scott	813.8748765
29203 Shannon	500.6716327
29205 Shelby	181.8181818
29183 St. Charles	779.343758
29185 St. Clair	159.6593933
29187 St. Francois	391.3512865
29189 St. Louis	1205.48275



29510 St. Louis City	1398.767658
29186 Ste. Genevieve	240.3846154
29207 Stoddard	691.6387044
29209 Stone	223.6290907
29211 Sullivan	2089.69619
29213 Taney	544.2956385
29215 Texas	97.76700168
29217 Vernon	224.0841777
29219 Warren	391.8066319
29221 Washington	200.4570421
29223 Wayne	129.5534217
29225 Webster	263.3664885
29227 Worth	343.1372549
29229 Wright	299.2708673



MO

FIPS

29001
29003
29005
29007
29009
29011
29013
29015
29017
29019
29021
29023
29025
29027
29029
29031
29033
29035
29037

MO

29039
29041
29043
29045
29047
29049
29051
29053
29055
29057
29059
29061
29063
29065
29067
29069
29071
29073
29075
29077
29079
29081
29083
29085
29087
29089
29091
29093
29095
29097
29099
29101

29103

MO

29105
29107
29109
29111
29113
29115
29117
29121
29123
29125
29127
29119
29129
29131
29133
29135
29137
29139
29141
29143
29145
29147
29149
29151
29153
29155
29157
29159
29161
29163
29165
29167
29169
29171

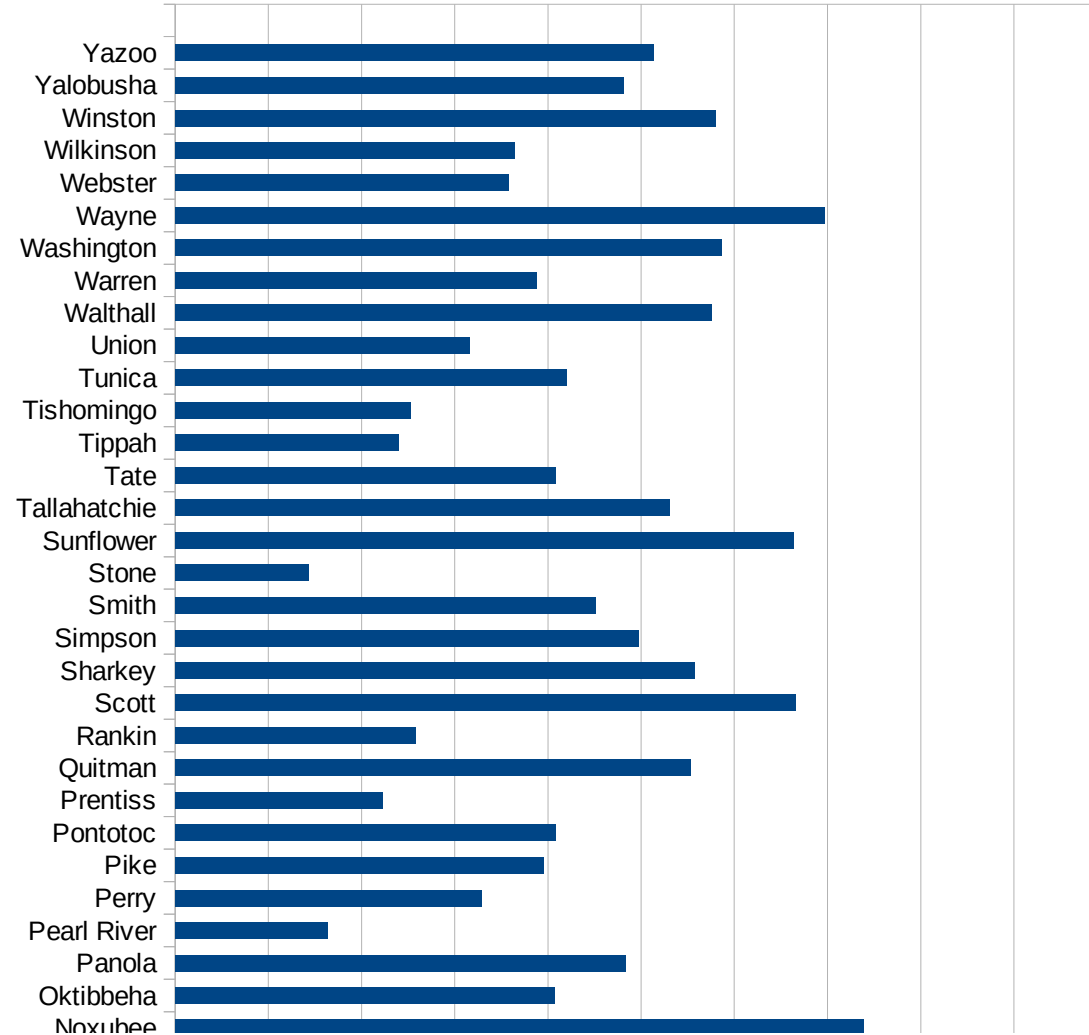
MO

29173
29175
29177
29179
29181
29195
29197
29199
29201
29203
29205
29183
29185
29187
29189
29510
29186
29207
29209
29211
29213
29215

29217
29219
29221
29223
29225
29227
29229

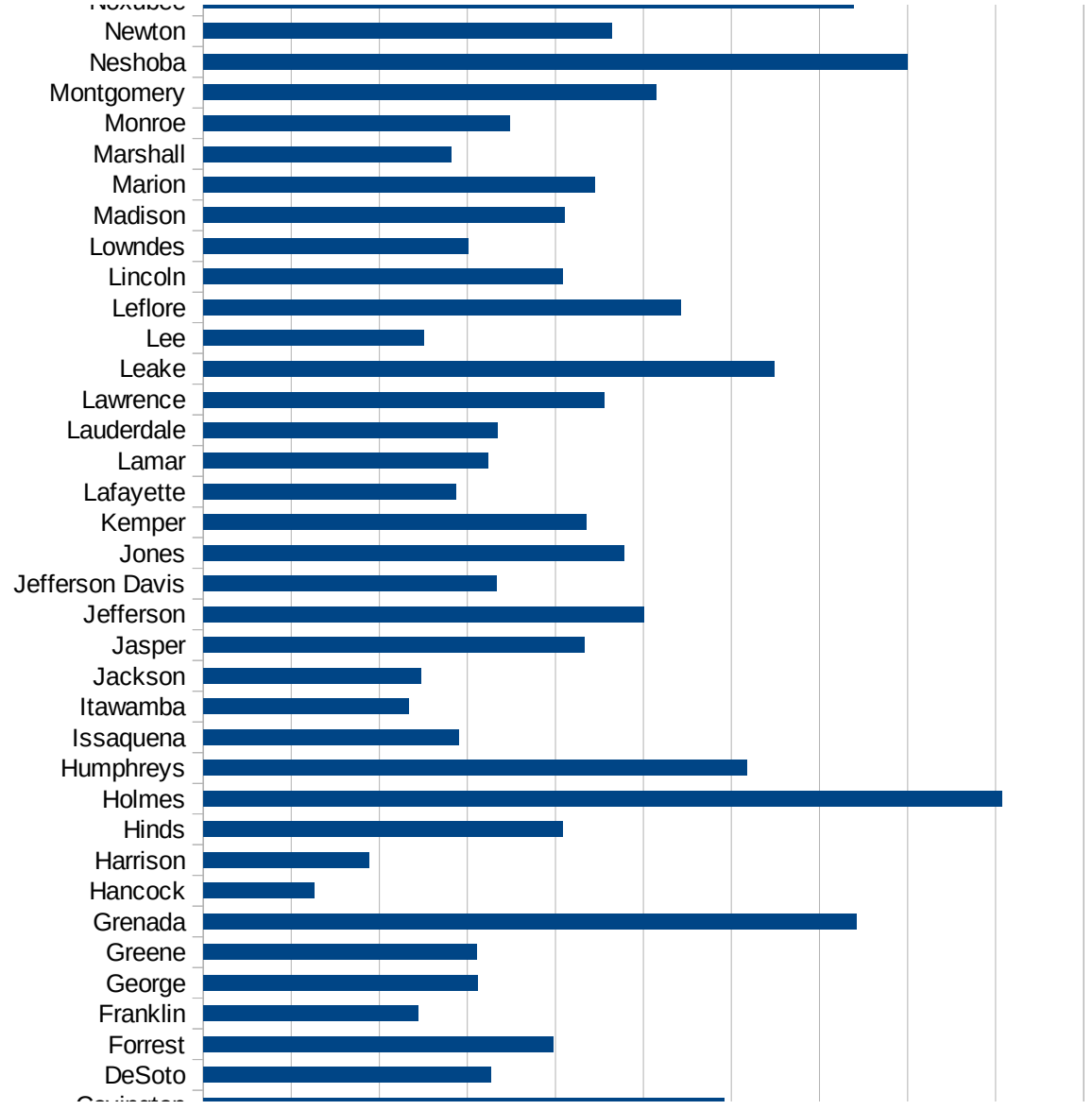
MS

FIPS	County	PC Infection
28001	Adams	1728.007181
28003	Alcorn	844.9559919
28005	Amite	1525.231219
28007	Attala	2586.441601
28009	Benton	1293.676702
28011	Bolivar	2744.71005
28013	Calhoun	2459.129953
28015	Carroll	2381.192614
28017	Chickasaw	2317.861511
28019	Choctaw	1413.384876
28021	Claiborne	4299.044657
28023	Clarke	1820.046142
28025	Clay	1831.218405
28027	Coahoma	2620.646986
28029	Copiah	3020.004905
28031	Covington	2959.741155
28033	DeSoto	1631.859166
28035	Forrest	1987.046218
28037	Franklin	1219.825372
28039	George	1558.762887
28041	Greene	1553.069336
28043	Grenada	3709.3327
28045	Hancock	629.5685976
28047	Harrison	940.7210259
28049	Hinds	2040.618344
28051	Holmes	4534.105096
28053	Humphreys	3088.288725
28055	Issaquena	1452.599388
28057	Itawamba	1169.366841
28059	Jackson	1236.765147
28061	Jasper	2167.031897
28063	Jefferson	2504.925415
28065	Jefferson Davis	1664.589639

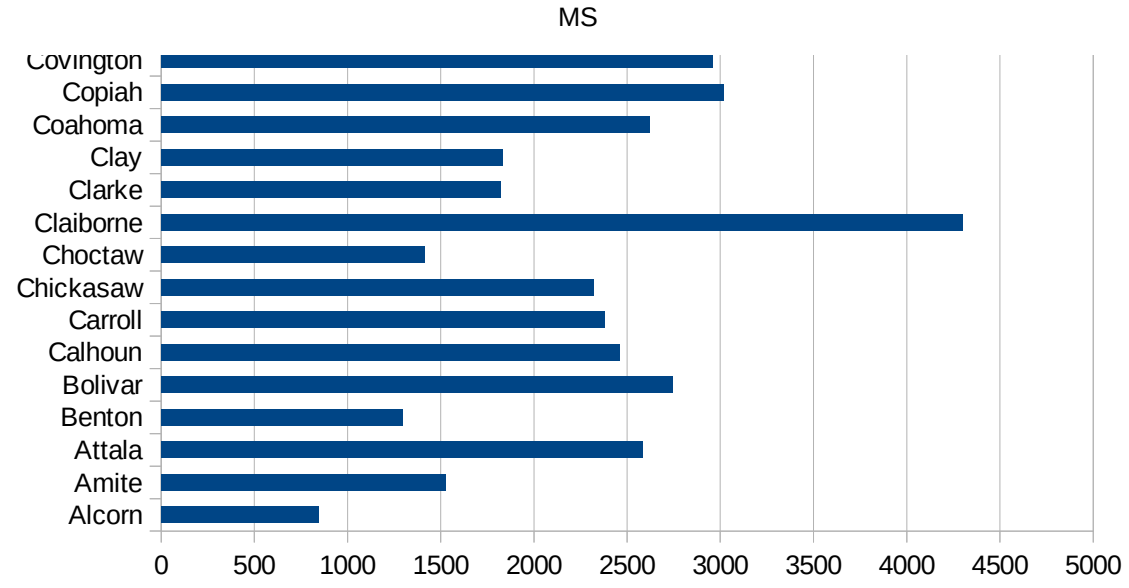


MS

28067 Jones	2388.221031
28069 Kemper	2174.129849
28071 Lafayette	1436.314858
28073 Lamar	1618.972889
28075 Lauderdale	1671.601365
28077 Lawrence	2280.208752
28079 Leake	3242.103413
28081 Lee	1254.665383
28083 Leflore	2714.478371
28085 Lincoln	2040.637334
28087 Lowndes	1501.781775
28089 Madison	2051.500521
28091 Marion	2225.369209
28093 Marshall	1410.39745
28095 Monroe	1743.335958
28097 Montgomery	2574.079617
28099 Neshoba	4000
28101 Newton	2322.436226
28103 Noxubee	3692.453726
28105 Oktibbeha	2038.347547
28107 Panola	2416.759319
28109 Pearl River	816.0759745
28111 Perry	1642.779314
28113 Pike	1974.066678
28115 Pontotoc	2038.764804
28117 Prentiss	1113.964053
28119 Quitman	2765.565168
28121 Rankin	1291.731102
28123 Scott	3326.616467
28125 Sharkey	2787.297236
28127 Simpson	2485.23806
28129 Smith	2255.968004
28131 Stone	715.9266977
28133 Sunflower	3318.437925



28135 Tallahatchie	2652.463001
28137 Tate	2041.100177
28139 Tippah	1200.272789
28141 Tishomingo	1264.521435
28143 Tunica	2101.769912
28145 Union	1580.088093
28147 Walthall	2875.907363
28149 Warren	1942.567568
28151 Washington	2933.670639
28153 Wayne	3488.028377
28155 Webster	1787.903555
28157 Wilkinson	1819.836215
28159 Winston	2901.183595
28161 Yalobusha	2404.777276
28163 Yazoo	2570.093458



MS

FIPS

29001
29003
29005
29007
29009
29011
29013
29015
29017
29019
29021
29023
29025
29027
29029
29031
29033
29035
29037

MS

29039
29041
29043
29045
29047
29049
29051
29053
29055
29057
29059
29061
29063
29065
29067
29069
29071
29073
29075
29077
29079
29081
29083
29085
29087
29089
29091
29093
29095
29097
29099
29101

29103

MS

29105
29107
29109
29111
29113
29115
29117
29121
29123
29125
29127
29119
29129
29131
29133
29135
29137
29139
29141
29143
29145
29147
29149
29151
29153
29155
29157
29159
29161
29163
29165
29167
29169
29171

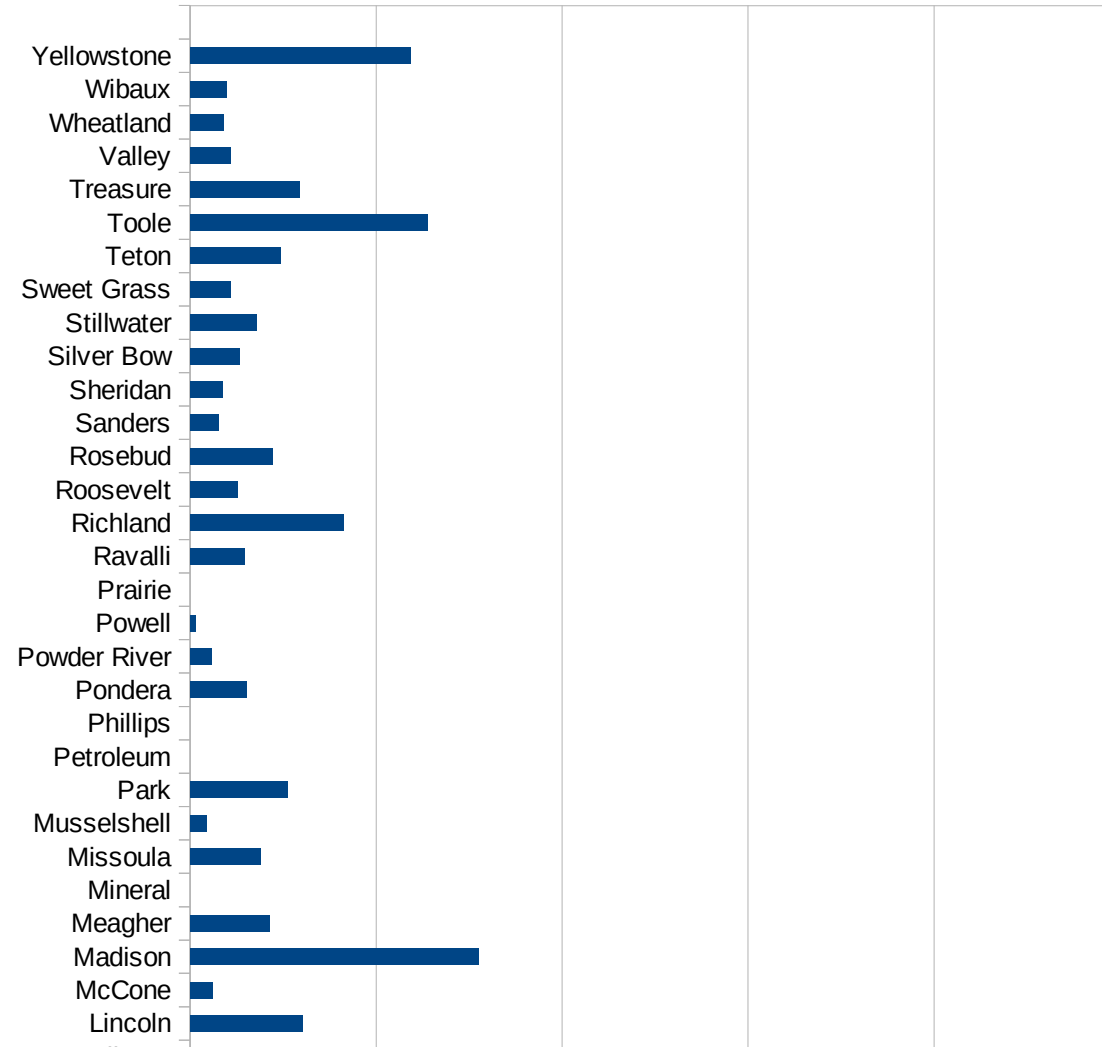
MS

29173
29175
29177
29179
29181
29195
29197
29199
29201
29203
29205
29183
29185
29187
29189
29510
29186
29207
29209
29211
29213
29215

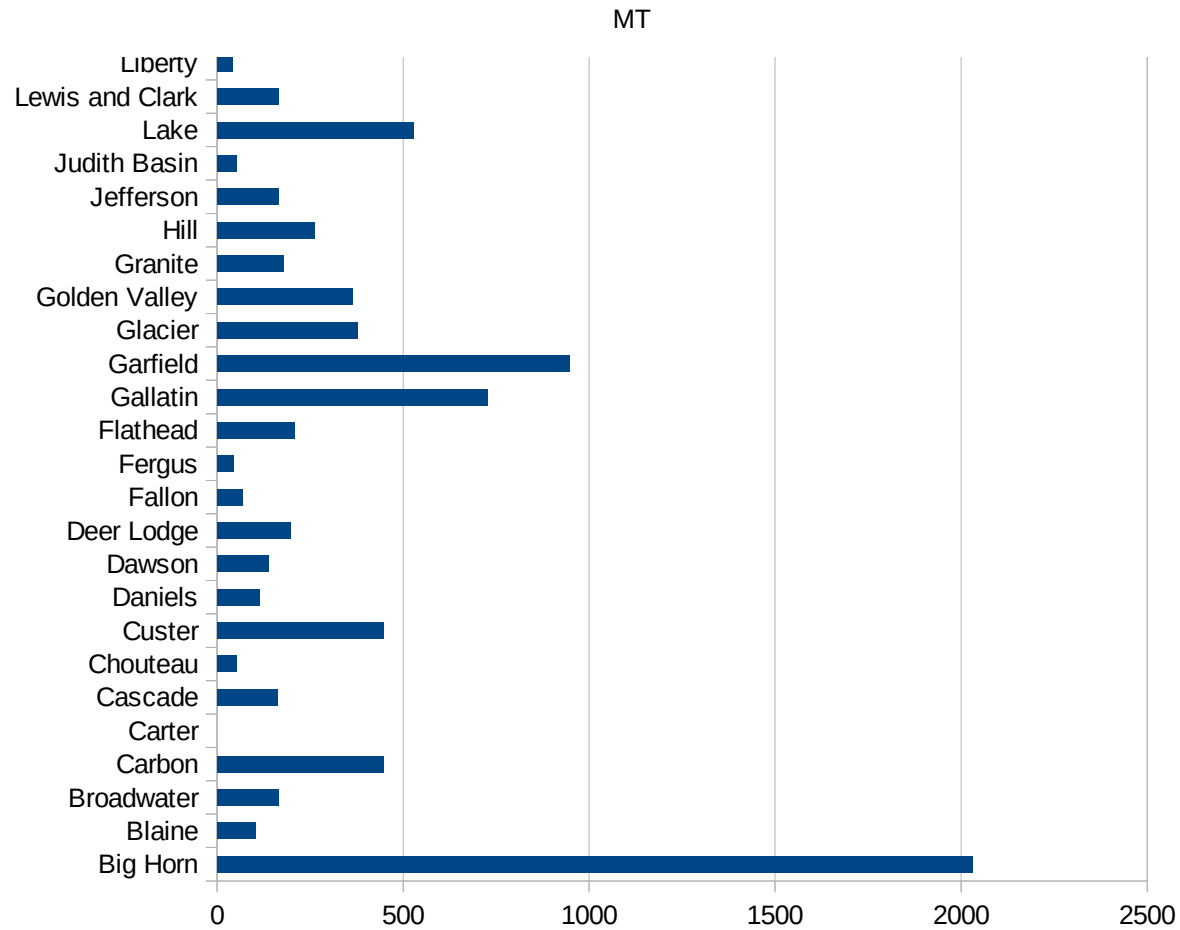
29217
29219
29221
29223
29225
29227
29229

MT

FIPS	County	PC Infection
30001	Beaverhead	340.2807316
30003	Big Horn	2031.788874
30005	Blaine	102.8353166
30007	Broadwater	164.3385374
30009	Carbon	448.011947
30011	Carter	0
30013	Cascade	161.6795071
30015	Chouteau	52.21932115
30017	Custer	448.8175384
30019	Daniels	114.4819691
30021	Dawson	138.2488479
30023	Deer Lodge	197.1306538
30025	Fallon	68.49315068
30027	Fergus	44.9923513
30029	Flathead	208.606742
30031	Gallatin	726.697415
30033	Garfield	946.3722397
30035	Glacier	378.2643486
30037	Golden Valley	363.1961259
30039	Granite	177.6198934
30041	Hill	263.0452071
30043	Jefferson	165.3302472
30045	Judith Basin	51.2295082
30047	Lake	528.9256198
30049	Lewis and Clark	164.4832606
30051	Liberty	41.15226337
30053	Lincoln	303.1221582
30055	McCone	59.70149254
30057	Madison	775.5474453
30059	Meagher	214.3622722
30061	Mineral	0
30063	Missoula	188.5664739
30065	Musselshell	43.00150505



30067 Park	262.9063098
30069 Petroleum	0
30071 Phillips	0
30073 Pondera	150.703282
30075 Powder River	58.27505828
30077 Powell	14.35132032
30079 Prairie	0
30081 Ravalli	145.9279162
30083 Richland	412.3522404
30085 Roosevelt	126.5937246
30087 Rosebud	220.6774799
30089 Sanders	75.98784195
30091 Sheridan	87.61682243
30093 Silver Bow	134.3125768
30095 Stillwater	178.3092091
30097 Sweet Grass	107.8167116
30099 Teton	243.4274586
30101 Toole	638.780136
30103 Treasure	294.55081
30105 Valley	107.5702568
30107 Wheatland	89.44543828
30109 Wibaux	96.71179884
30111 Yellowstone	593.2420365



MT

FIPS

29001
29003
29005
29007
29009
29011
29013
29015
29017
29019
29021
29023
29025
29027
29029
29031
29033
29035
29037

MT

29039
29041
29043
29045
29047
29049
29051
29053
29055
29057
29059
29061
29063
29065
29067
29069
29071
29073
29075
29077
29079
29081
29083
29085
29087
29089
29091
29093
29095
29097
29099
29101

29103

MT

29105
29107
29109
29111
29113
29115
29117
29121
29123
29125
29127
29119
29129
29131
29133
29135
29137
29139
29141
29143
29145
29147
29149
29151
29153
29155
29157
29159
29161
29163
29165
29167
29169
29171

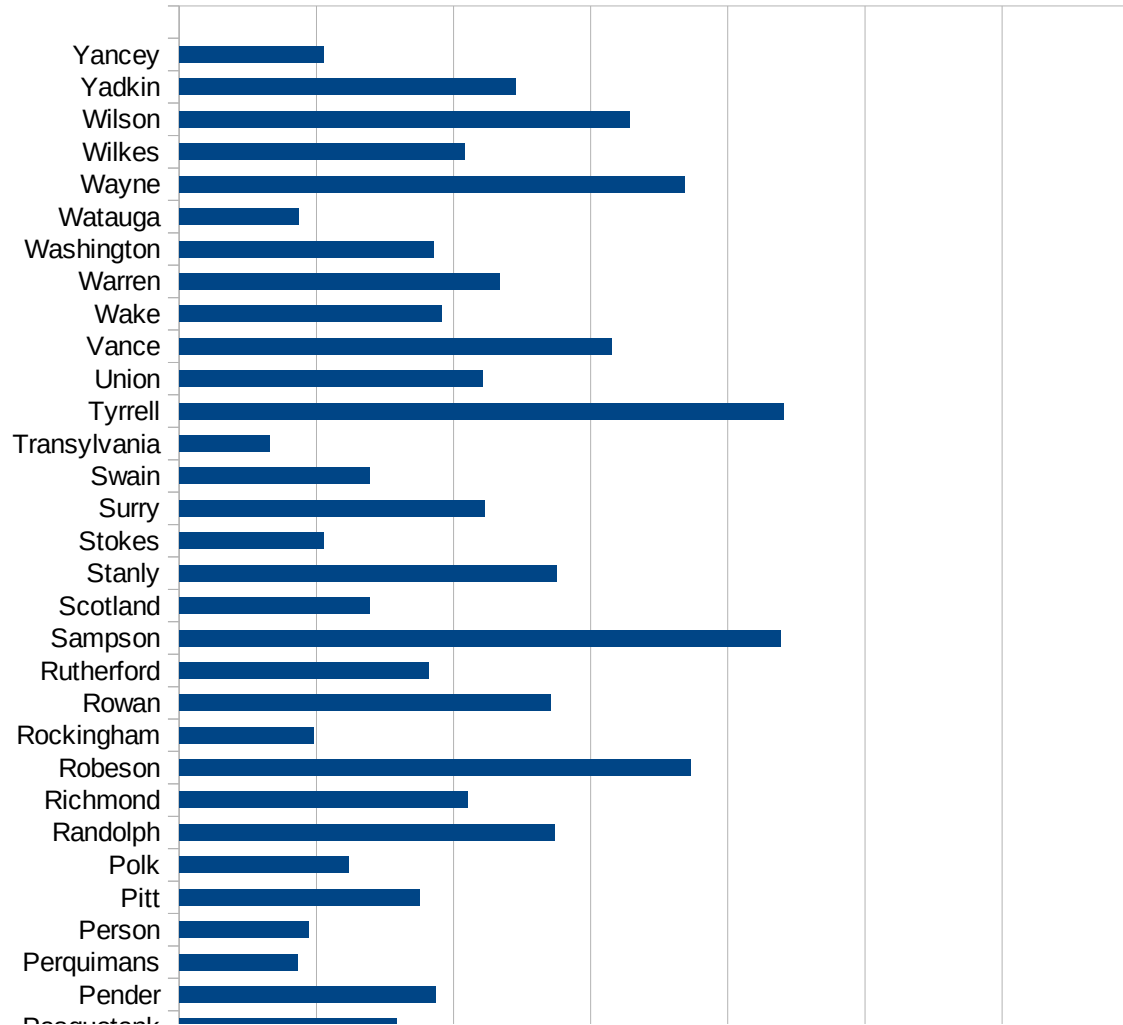
MT

29173
29175
29177
29179
29181
29195
29197
29199
29201
29203
29205
29183
29185
29187
29189
29510
29186
29207
29209
29211
29213
29215

29217
29219
29221
29223
29225
29227
29229

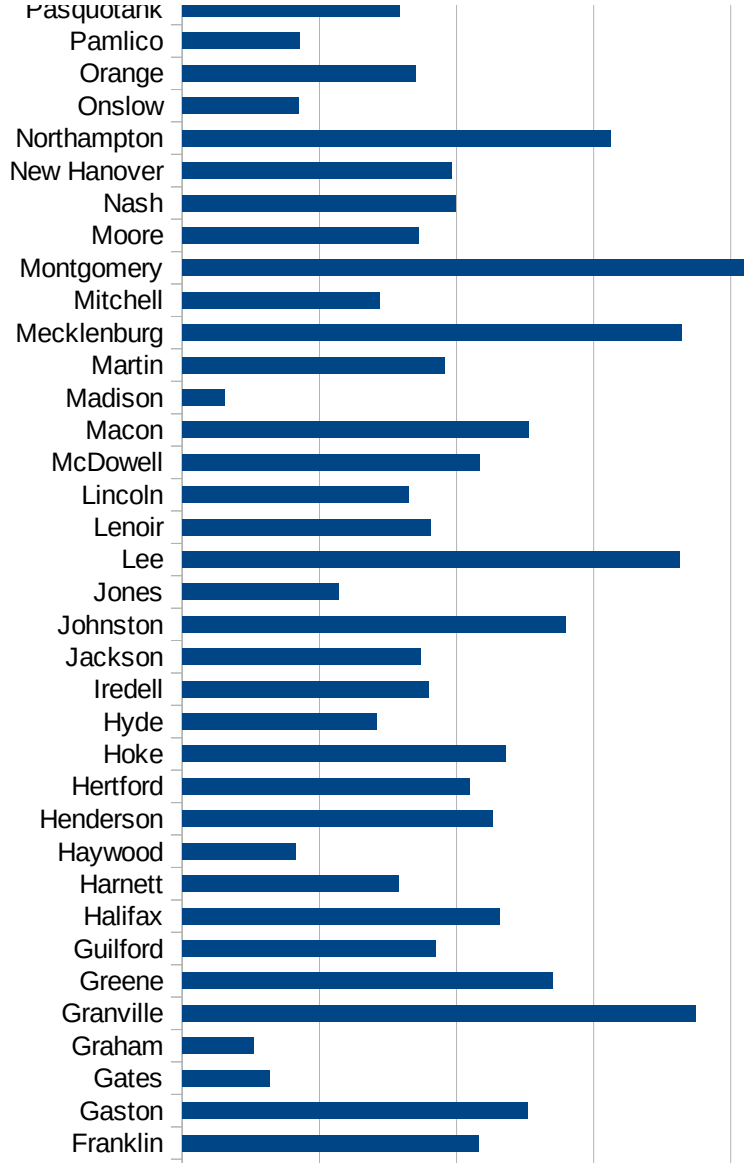
NC

FIPS	County	PC Infection
37001	Alamance	1241.317984
37003	Alexander	690.7075737
37005	Alleghany	573.4253203
37007	Anson	1185.834305
37009	Ashe	368.8811834
37011	Avery	468.4375893
37013	Beaufort	688.2049321
37015	Bertie	1166.824346
37017	Bladen	1654.112685
37019	Brunswick	819.7800269
37021	Buncombe	593.5863344
37023	Burke	1688.389281
37025	Cabarrus	1063.678777
37027	Caldwell	1245.90084
37029	Camden	494.8646125
37031	Carteret	401.3002704
37033	Caswell	762.18169
37035	Catawba	1135.188967
37037	Chatham	1631.140705
37039	Cherokee	813.8674559
37041	Chowan	776.9620073
37043	Clay	583.5353263
37045	Cleveland	931.9473603
37047	Columbus	1392.507412
37049	Craven	602.4564677
37051	Cumberland	750.4588812
37053	Currituck	254.8758865
37055	Dare	512.3147311
37057	Davidson	947.0992834
37059	Davie	762.8764655
37061	Duplin	3211.227402
37063	Durham	1777.173004
37065	Edgecombe	1055.667724

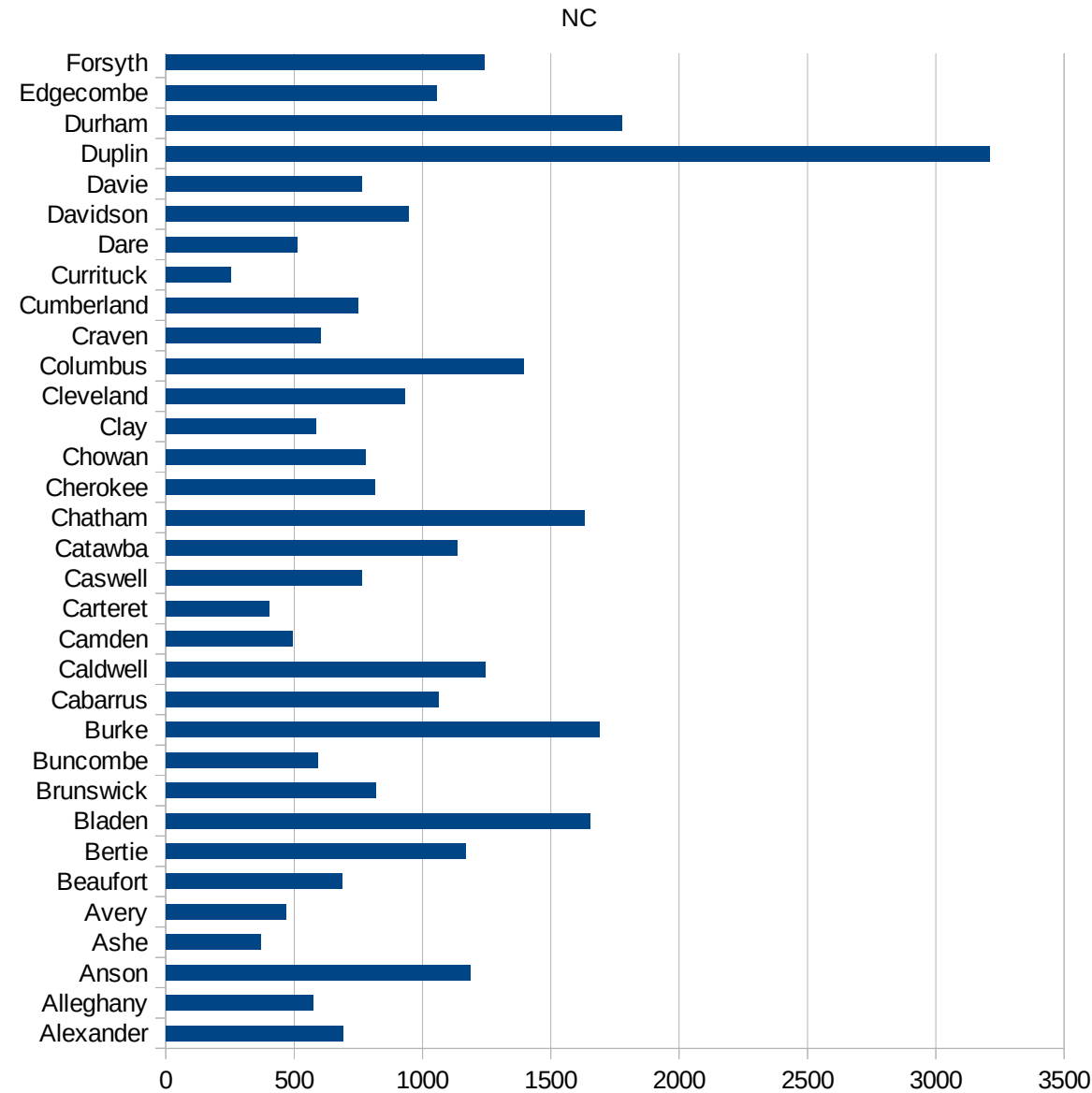


NC

37067 Forsyth	1240.573043
37069 Franklin	1082.001184
37071 Gaston	1258.716782
37073 Gates	319.7096691
37075 Graham	259.3116455
37077 Granville	1873.076603
37079 Greene	1351.608605
37081 Guilford	924.1666198
37083 Halifax	1156.720845
37085 Harnett	788.2933226
37087 Haywood	411.4827903
37089 Henderson	1131.496899
37091 Hertford	1048.22689
37093 Hoke	1177.781024
37095 Hyde	707.456979
37097 Iredell	897.8059237
37099 Jackson	867.8191428
37101 Johnston	1397.310966
37103 Jones	570.7170281
37105 Lee	1814.424266
37107 Lenoir	905.7453194
37109 Lincoln	826.0713859
37111 McDowell	1083.349814
37113 Macon	1261.159133
37115 Madison	156.2284611
37117 Martin	957.1699528
37119 Mecklenburg	1821.371404
37121 Mitchell	720
37123 Montgomery	2057.130285
37125 Moore	862.3659837
37127 Nash	996.63887
37129 New Hanover	982.8908961
37131 Northampton	1560.276479
37133 Onslow	423.911009



37135 Orange	849.8428373
37137 Pamlico	426.2036306
37139 Pasquotank	792.149146
37141 Pender	936.263312
37143 Perquimans	432.1263597
37145 Person	470.8026426
37147 Pitt	877.6415398
37149 Polk	616.1758284
37151 Randolph	1367.970925
37153 Richmond	1049.30158
37155 Robeson	1865.266895
37157 Rockingham	491.7852023
37159 Rowan	1354.929139
37161 Rutherford	909.825517
37163 Sampson	2190.928237
37165 Scotland	695.202528
37167 Stanly	1375.755135
37169 Stokes	527.8553676
37171 Surry	1114.693946
37173 Swain	694.980695
37175 Transylvania	330.2645039
37177 Tyrrell	2202.856451
37179 Union	1106.787392
37181 Vance	1576.869589
37183 Wake	957.9741922
37185 Warren	1166.254355
37187 Washington	927.565562
37189 Watauga	434.3551703
37191 Wayne	1843.437622
37193 Wilkes	1040.010502
37195 Wilson	1642.624762
37197 Yadkin	1227.925312
37199 Yancey	525.0516673



NC

NC

FIPS

29001
29003
29005
29007
29009
29011
29013
29015
29017
29019
29021
29023
29025
29027
29029
29031
29033
29035
29037

NC

29039
29041
29043
29045
29047
29049
29051
29053
29055
29057
29059
29061
29063
29065
29067
29069
29071
29073
29075
29077
29079
29081
29083
29085
29087
29089
29091
29093
29095
29097
29099
29101

29103

NC

29105
29107
29109
29111
29113
29115
29117
29121
29123
29125
29127
29119
29129
29131
29133
29135
29137
29139
29141
29143
29145
29147
29149
29151
29153
29155
29157
29159
29161
29163
29165
29167
29169
29171

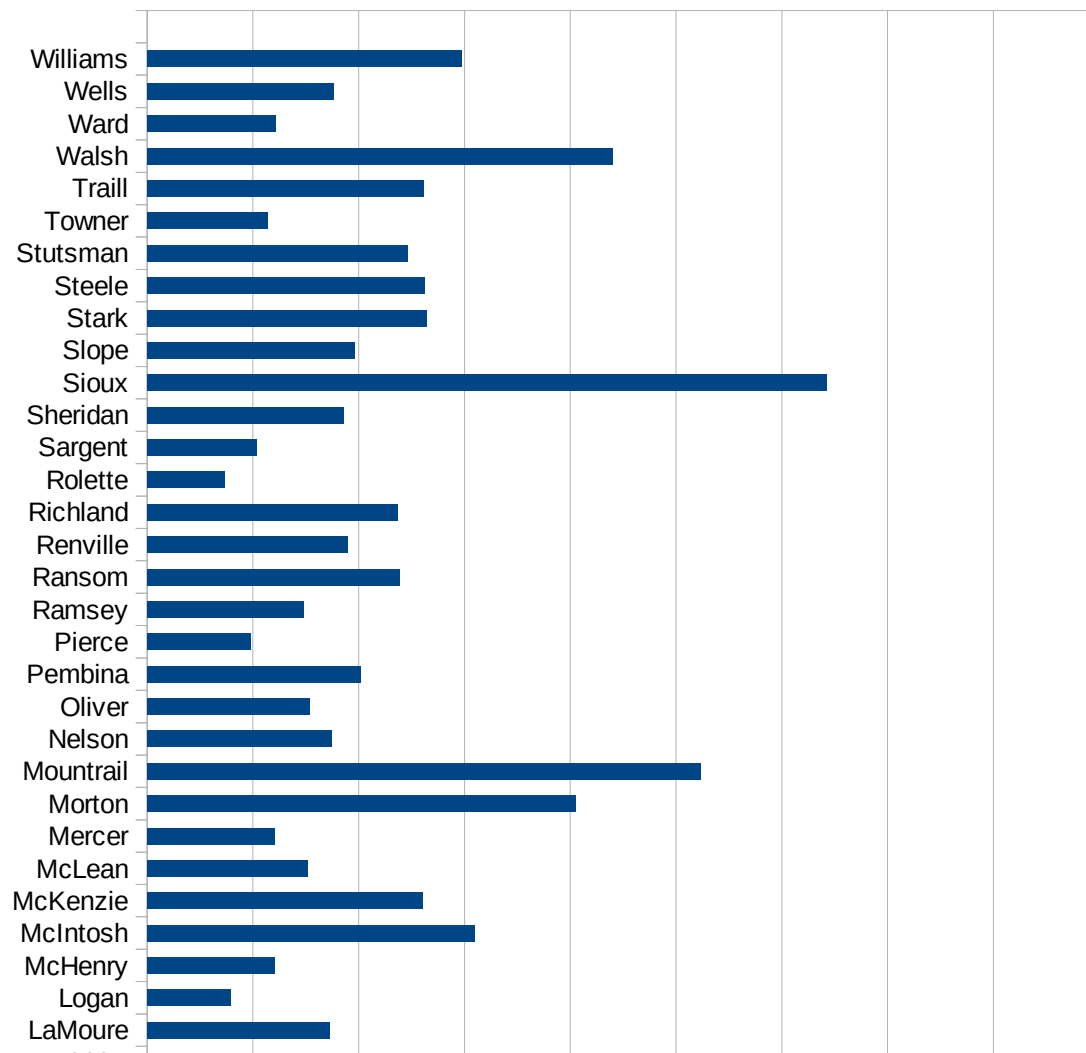
NC

29173
29175
29177
29179
29181
29195
29197
29199
29201
29203
29205
29183
29185
29187
29189
29510
29186
29207
29209
29211
29213
29215

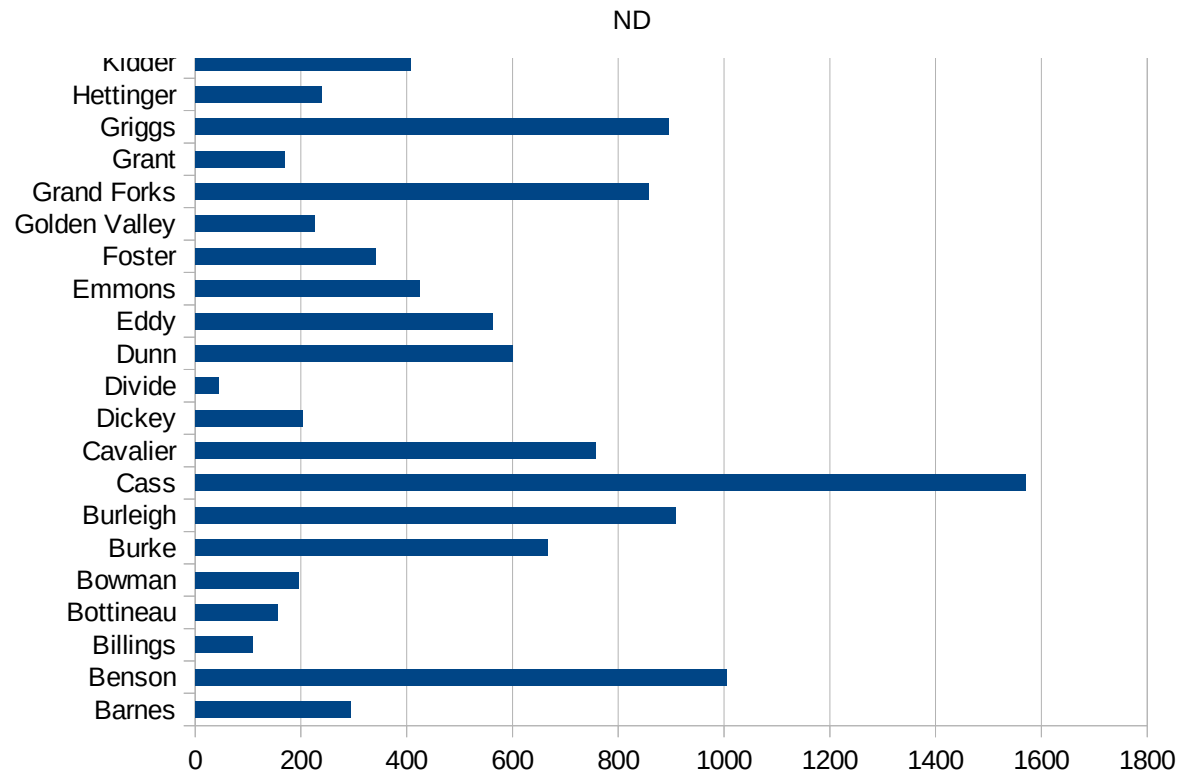
29217
29219
29221
29223
29225
29227
29229

ND

FIPS	County	PC Infection
38001	Adams	87.18395815
38003	Barnes	294.0618478
38005	Benson	1005.458202
38007	Billings	108.8139282
38009	Bottineau	155.9819061
38011	Bowman	195.0585176
38013	Burke	666.6666667
38015	Burleigh	908.9668636
38017	Cass	1570.109522
38019	Cavalier	757.3779055
38021	Dickey	203.9567612
38023	Divide	43.80201489
38025	Dunn	600.1846722
38027	Eddy	562.0406399
38029	Emmons	424.8861912
38031	Foster	342.039801
38033	Golden Valley	226.11645
38035	Grand Forks	857.7080684
38037	Grant	168.4919966
38039	Griggs	896.0573477
38041	Hettinger	238.6634845
38043	Kidder	408.1632653
38045	LaMoure	344.657804
38047	Logan	157.6458224
38049	McHenry	240.7152682
38051	McIntosh	618.9555126
38053	McKenzie	520.8333333
38055	McLean	303.9513678
38057	Mercer	241.9257288
38059	Morton	810.4196816
38061	Mountrail	1047.171658
38063	Nelson	348.553503
38065	Oliver	307.3770492



38067 Pembina	403.051677
38069 Pierce	196.0303847
38071 Ramsey	296.1414511
38073 Ransom	477.3725415
38075 Renville	379.1069924
38077 Richland	474.1671285
38079 Rolette	146.8428781
38081 Sargent	206.7183463
38083 Sheridan	370.6449222
38085 Sioux	1284.993116
38087 Slope	393.1847969
38089 Stark	529.0834597
38091 Steele	525.4860746
38093 Stutsman	492.4224315
38095 Towner	228.1021898
38097 Traill	522.5830534
38099 Walsh	881.2224618
38101 Ward	242.0878602
38103 Wells	353.8033864
38105 Williams	594.0594059



ND

FIPS

29001
29003
29005
29007
29009
29011
29013
29015
29017
29019
29021
29023
29025
29027
29029
29031
29033
29035
29037

ND

29039
29041
29043
29045
29047
29049
29051
29053
29055
29057
29059
29061
29063
29065
29067
29069
29071
29073
29075
29077
29079
29081
29083
29085
29087
29089
29091
29093
29095
29097
29099
29101

29103

ND

29105
29107
29109
29111
29113
29115
29117
29121
29123
29125
29127
29119
29129
29131
29133
29135
29137
29139
29141
29143
29145
29147
29149
29151
29153
29155
29157
29159
29161
29163
29165
29167
29169
29171

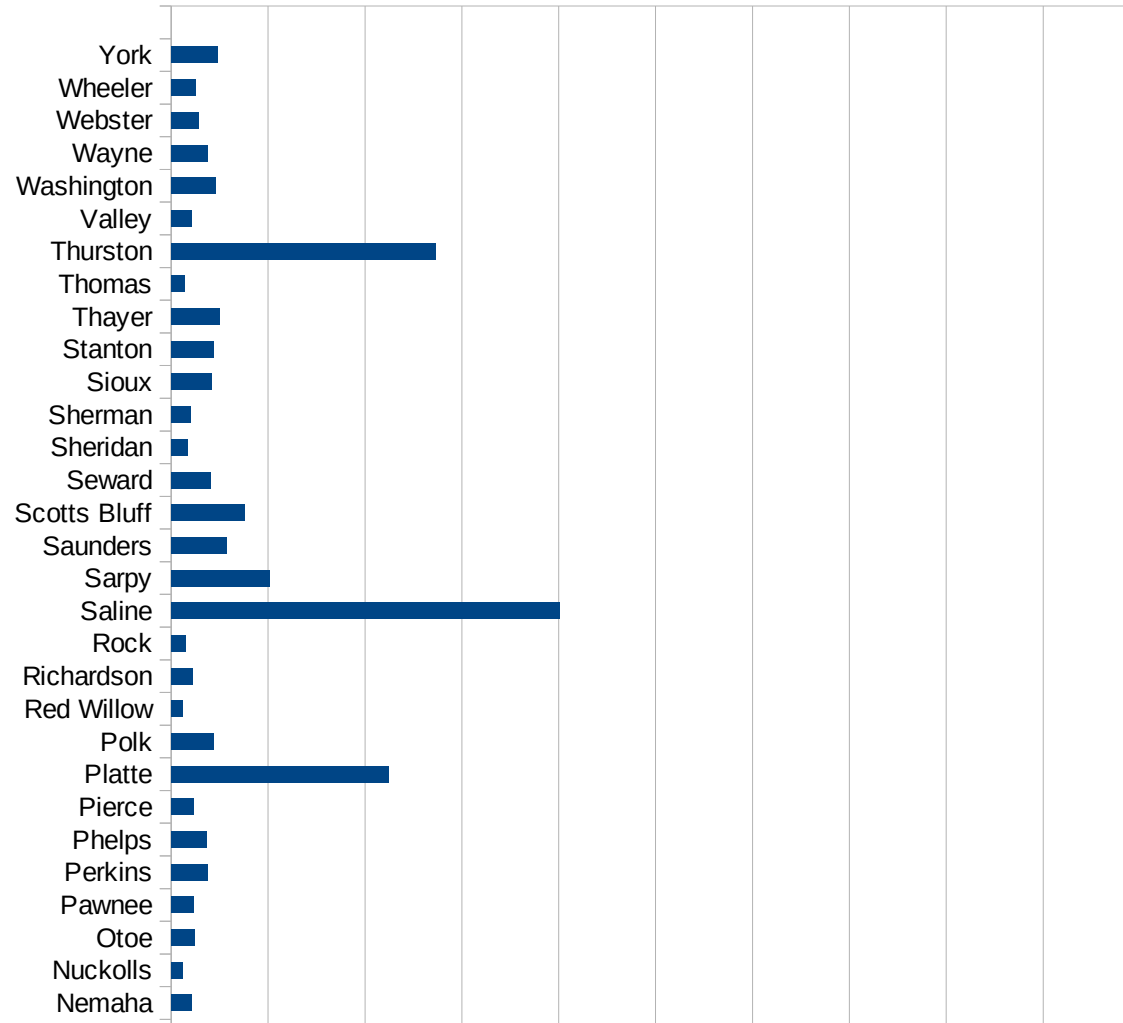
ND

29173
29175
29177
29179
29181
29195
29197
29199
29201
29203
29205
29183
29185
29187
29189
29510
29186
29207
29209
29211
29213
29215

29217
29219
29221
29223
29225
29227
29229

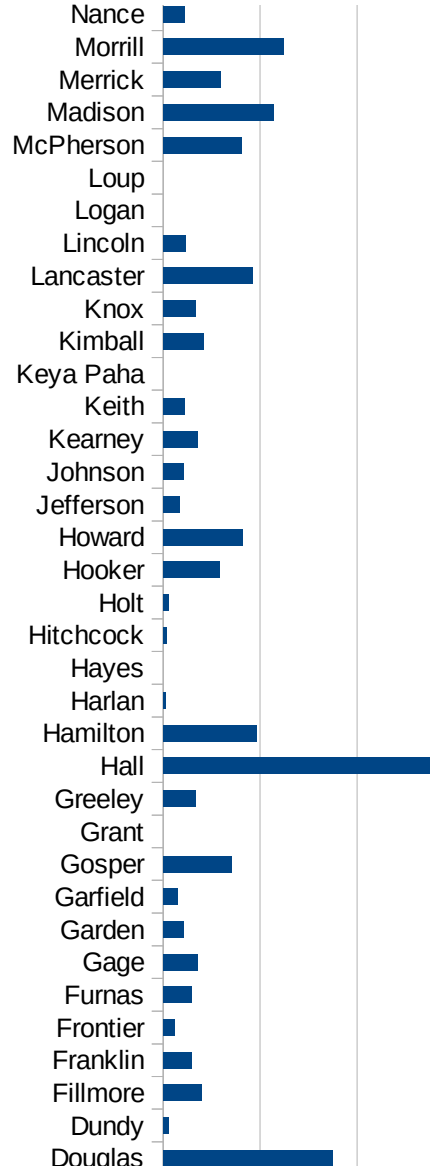
NE

FIPS	County	PC Infection
31001	Adams	1050.426835
31003	Antelope	284.0909091
31005	Arthur	0
31007	Banner	273.9726027
31009	Blaine	0
31011	Boone	133.613285
31013	Box Butte	92.83327144
31015	Boyd	51.15089514
31017	Brown	0
31019	Buffalo	614.7334475
31021	Burt	246.6091245
31023	Butler	657.731447
31025	Cass	561.9480867
31027	Cedar	248.6384087
31029	Chase	100.5783254
31031	Cherry	69.43239021
31033	Cheyenne	257.7873255
31035	Clay	724.1712263
31037	Colfax	6341.328922
31039	Cuming	548.098434
31041	Custer	396.6789668
31043	Dakota	9420.903252
31045	Dawes	45.89261129
31047	Dawson	3909.90763
31049	Deuel	54.79452055
31051	Dixon	980.9073393
31053	Dodge	2038.542035
31055	Douglas	1745.34293
31057	Dundy	56.49717514
31059	Fillmore	398.0459562
31061	Franklin	297.7174992
31063	Frontier	115.0306748
31065	Furnas	296.9247084

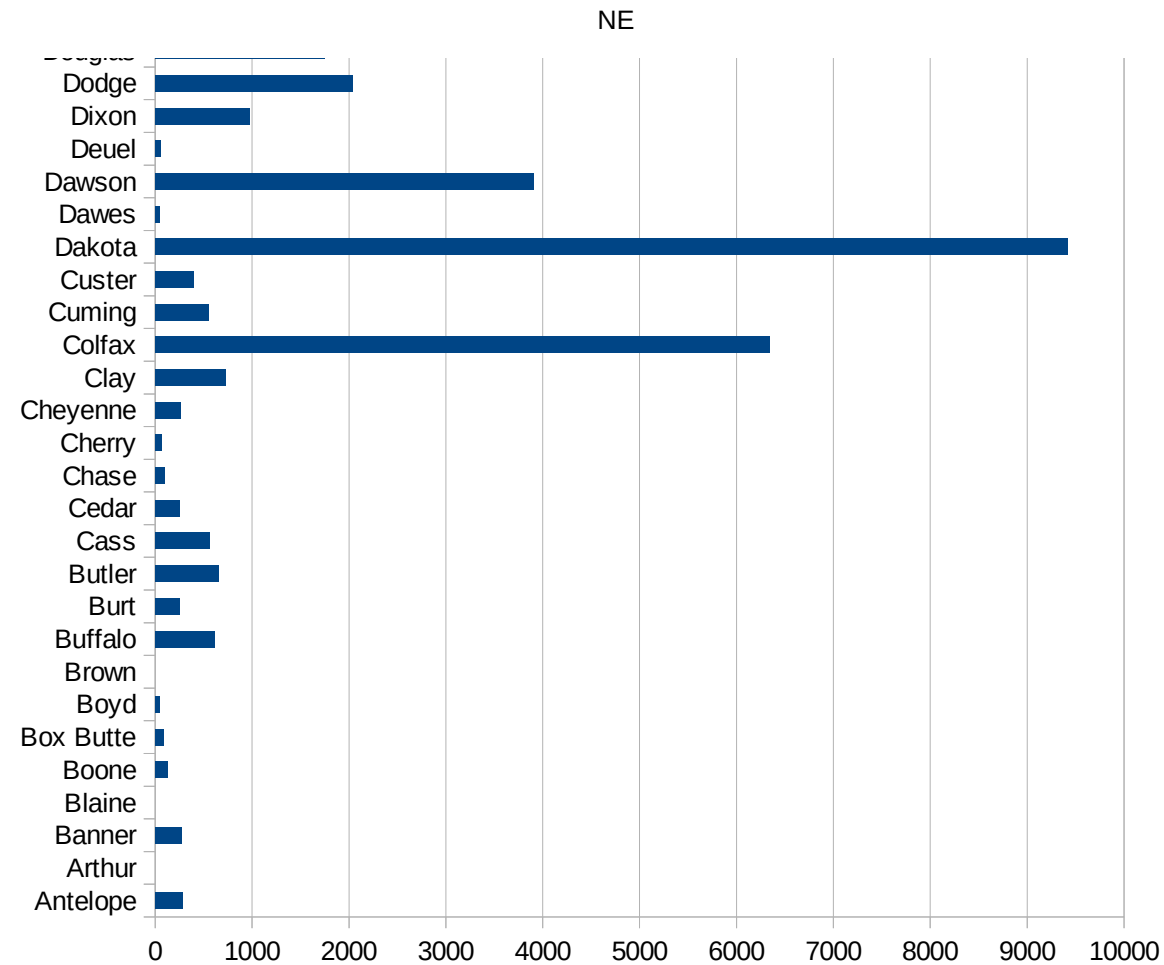


NE

31067 Gage	358.2561764
31069 Garden	210.8592514
31071 Garfield	150.981379
31073 Gosper	701.4028056
31075 Grant	0
31077 Greeley	339.5585739
31079 Hall	2752.93392
31081 Hamilton	969.8275862
31083 Harlan	29.40311673
31085 Hayes	0
31087 Hitchcock	35.63791875
31089 Holt	58.95067793
31091 Hooker	586.5102639
31093 Howard	819.4186766
31095 Jefferson	169.0855291
31097 Johnson	214.2578886
31099 Kearney	351.4669927
31101 Keith	224.4109213
31103 Keya Paha	0
31105 Kimball	414.5936982
31107 Knox	332.5810666
31109 Lancaster	921.2915101
31111 Lincoln	235.8959784
31113 Logan	0
31115 Loup	0
31117 McPherson	813.0081301
31119 Madison	1141.500904
31121 Merrick	594.8532264
31123 Morrill	1237.729407
31125 Nance	226.5005663
31127 Nemaha	215.5791894
31129 Nuckolls	119.1895113
31131 Otoe	243.9787301
31133 Pawnee	227.9635258



31135 Perkins	375.5547969
31137 Phelps	366.8297021
31139 Pierce	238.0285634
31141 Platte	2245.001948
31143 Polk	435.7711254
31145 Red Willow	121.2008204
31147 Richardson	226.7859393
31149 Rock	147.0588235
31151 Saline	4013.937282
31153 Sarpy	1019.196678
31155 Saunders	572.6892926
31157 Scotts Bluff	758.5651171
31159 Seward	404.2037187
31161 Sheridan	173.4104046
31163 Sherman	197.4983542
31165 Sioux	421.2299916
31167 Stanton	435.5108878
31169 Thayer	496.1301846
31171 Thomas	138.8888889
31173 Thurston	2724.907572
31175 Valley	214.797136
31177 Washington	459.6700053
31179 Wayne	372.2216314
31181 Webster	283.0455703
31183 Wheeler	248.447205
31185 York	479.2332268



NE

FIPS

29001
29003
29005
29007
29009
29011
29013
29015
29017
29019
29021
29023
29025
29027
29029
29031
29033
29035
29037

NE

29039
29041
29043
29045
29047
29049
29051
29053
29055
29057
29059
29061
29063
29065
29067
29069
29071
29073
29075
29077
29079
29081
29083
29085
29087
29089
29091
29093
29095
29097
29099
29101

29103

NE

29105
29107
29109
29111
29113
29115
29117
29121
29123
29125
29127
29119
29129
29131
29133
29135
29137
29139
29141
29143
29145
29147
29149
29151
29153
29155
29157
29159
29161
29163
29165
29167
29169
29171

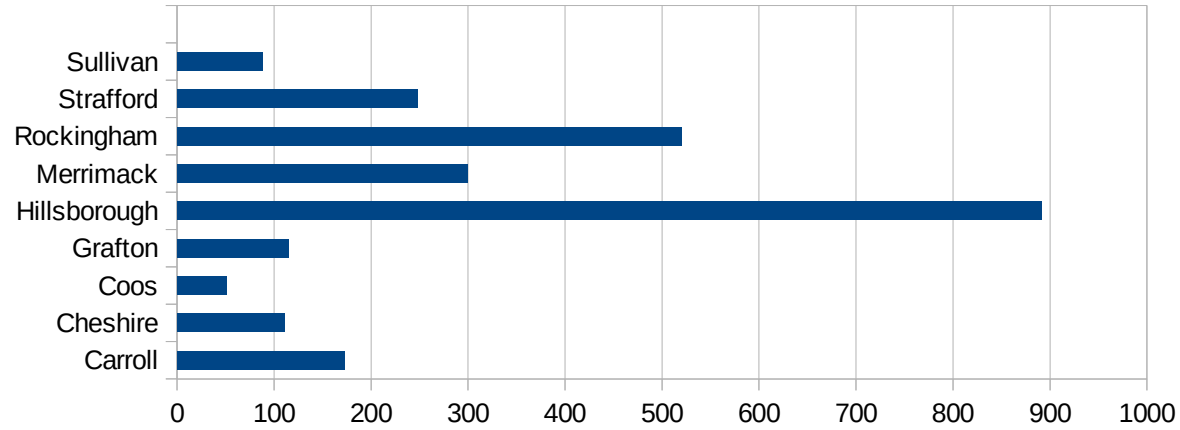
NE

29173
29175
29177
29179
29181
29195
29197
29199
29201
29203
29205
29183
29185
29187
29189
29510
29186
29207
29209
29211
29213
29215

29217
29219
29221
29223
29225
29227
29229

NH

FIPS	County	Cases	Per Capita Cases 100,000
33001	Belknap	167.1528301	
33003	Carroll	172.2052523	
33005	Cheshire	111.1212791	
33007	Coos	50.65054291	
33009	Grafton	114.7172165	
33011	Hillsborough	891.2767582	
33013	Merrimack	299.0763042	
33015	Rockingham	520.4155562	
33017	Strafford	248.2896456	
33019	Sullivan	88.07713703	



NH

FIPS

29001
29003
29005
29007
29009
29011
29013
29015
29017
29019
29021
29023
29025
29027
29029
29031
29033
29035
29037

NH

29039
29041
29043
29045
29047
29049
29051
29053
29055
29057
29059
29061
29063
29065
29067
29069
29071
29073
29075
29077
29079
29081
29083
29085
29087
29089
29091
29093
29095
29097
29099
29101

29103

NH

29105
29107
29109
29111
29113
29115
29117
29121
29123
29125
29127
29119
29129
29131
29133
29135
29137
29139
29141
29143
29145
29147
29149
29151
29153
29155
29157
29159
29161
29163
29165
29167
29169
29171

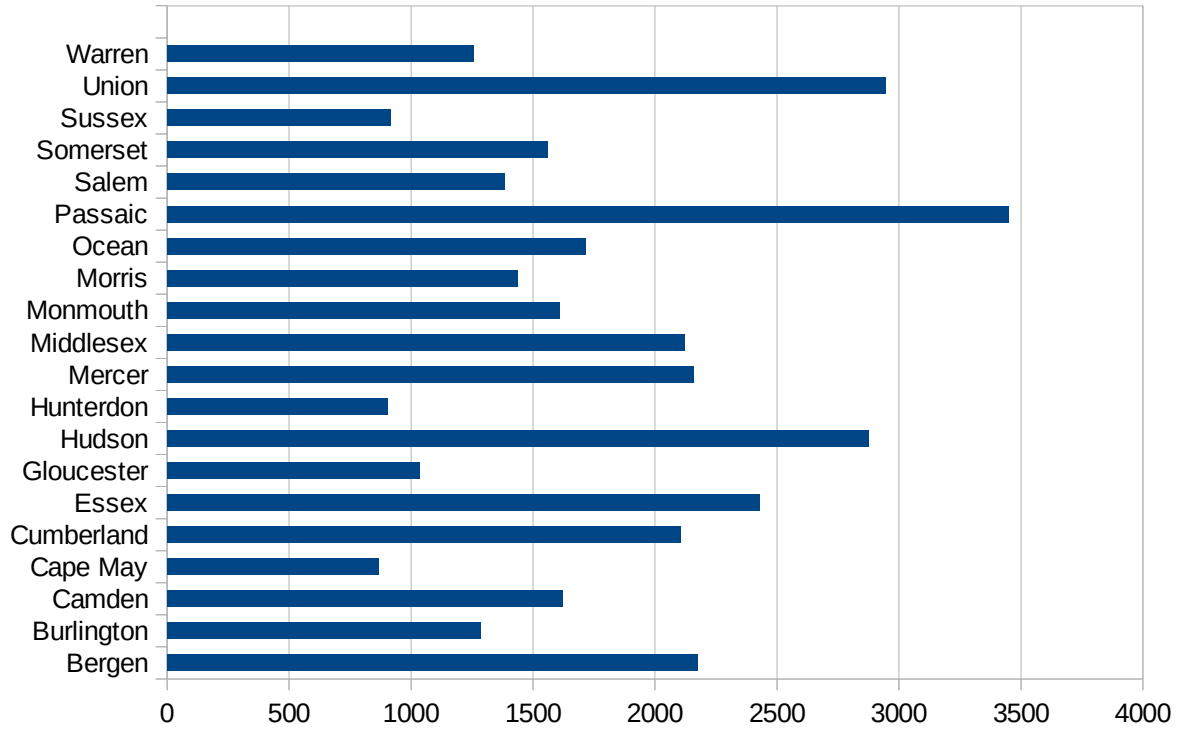
NH

29173
29175
29177
29179
29181
29195
29197
29199
29201
29203
29205
29183
29185
29187
29189
29510
29186
29207
29209
29211
29213
29215

29217
29219
29221
29223
29225
29227
29229

NJ

FIPS	County	PC Infection
34001	Atlantic	1251.935546
34003	Bergen	2176.916212
34005	Burlington	1284.509547
34007	Camden	1622.038424
34009	Cape May	866.4649957
34011	Cumberland	2105.026098
34013	Essex	2429.207507
34015	Gloucester	1035.318179
34017	Hudson	2874.001015
34019	Hunterdon	902.0639223
34021	Mercer	2158.940648
34023	Middlesex	2123.09491
34025	Monmouth	1606.974446
34027	Morris	1436.988596
34029	Ocean	1716.942214
34031	Passaic	3451.153365
34033	Salem	1383.231907
34035	Somerset	1559.046273
34037	Sussex	916.1996889
34039	Union	2945.703652
34041	Warren	1254.502311



FIPS

- 29001
- 29003
- 29005
- 29007
- 29009
- 29011
- 29013
- 29015
- 29017
- 29019
- 29021
- 29023
- 29025
- 29027
- 29029
- 29031
- 29033
- 29035
- 29037

NJ

29039
29041
29043
29045
29047
29049
29051
29053
29055
29057
29059
29061
29063
29065
29067
29069
29071
29073
29075
29077
29079
29081
29083
29085
29087
29089
29091
29093
29095
29097
29099
29101

29103

NJ

29105
29107
29109
29111
29113
29115
29117
29121
29123
29125
29127
29119
29129
29131
29133
29135
29137
29139
29141
29143
29145
29147
29149
29151
29153
29155
29157
29159
29161
29163
29165
29167
29169
29171

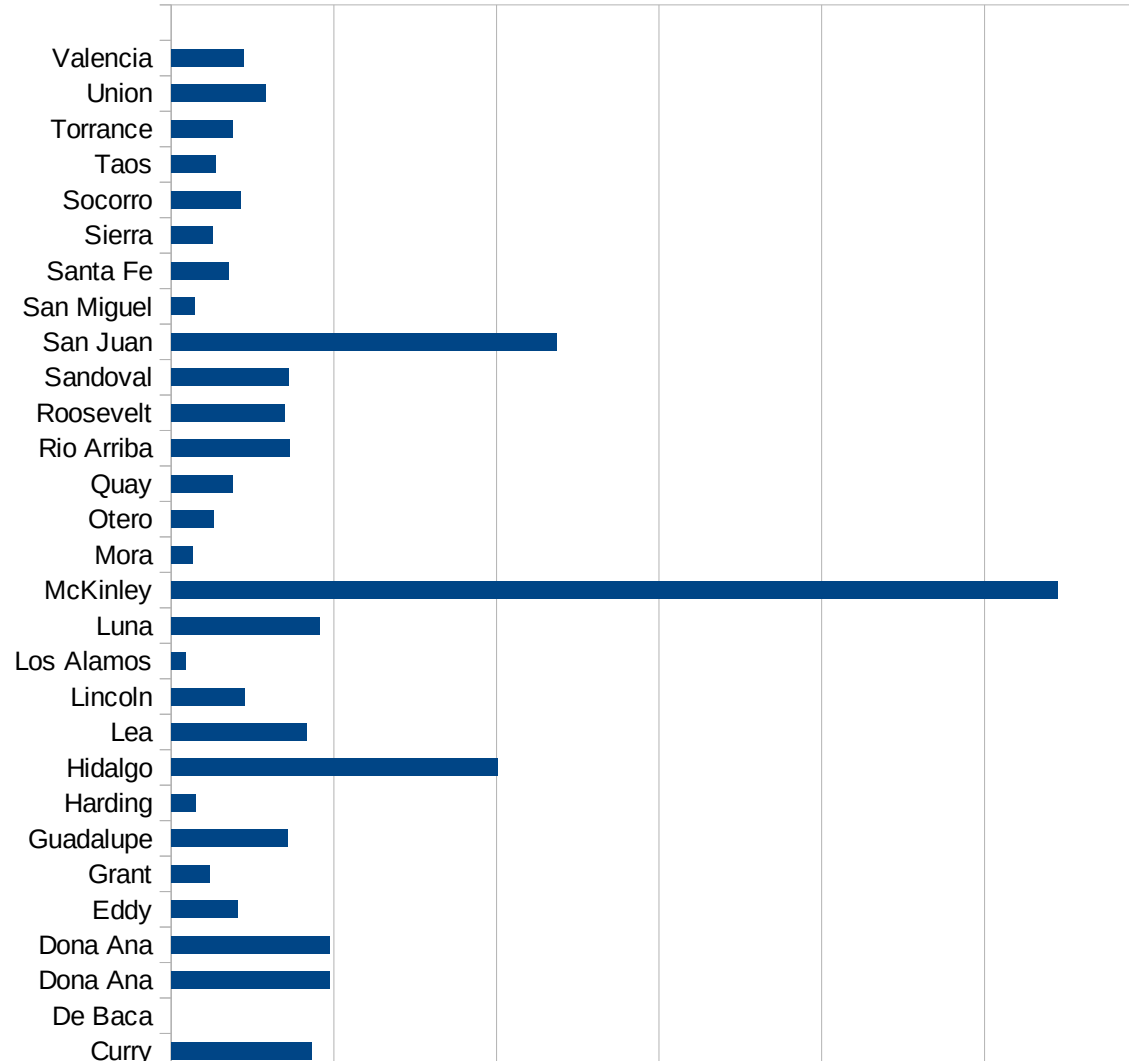
NJ

29173
29175
29177
29179
29181
29195
29197
29199
29201
29203
29205
29183
29185
29187
29189
29510
29186
29207
29209
29211
29213
29215

29217
29219
29221
29223
29225
29227
29229

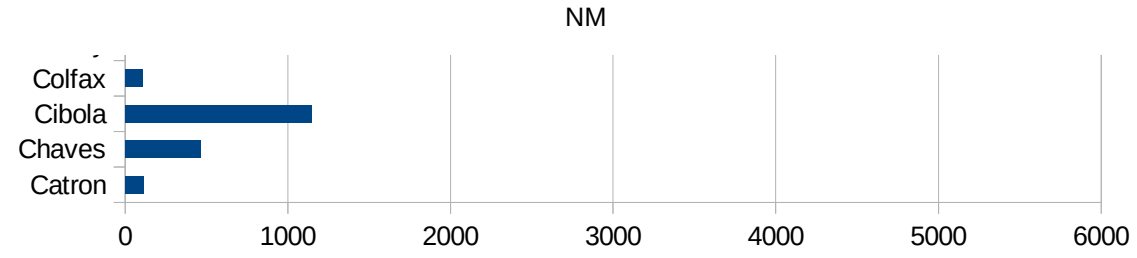
NM

FIPS	County	PC Infection
35001	Bernalillo	681.7435071
35003	Catron	111.7942985
35005	Chaves	463.7573621
35006	Cibola	1144.096313
35007	Colfax	107.3492981
35009	Curry	861.7027732
35011	De Baca	0
35013	Dona Ana	973.6946148
35013	Dona Ana	973.6946148
35015	Eddy	407.5993092
35017	Grant	237.6947268
35019	Guadalupe	714.1211702
35021	Harding	152.6717557
35023	Hidalgo	2004.716981
35025	Lea	834.6382037
35027	Lincoln	449.989773
35028	Los Alamos	89.00057589
35029	Luna	909.7358428
35031	McKinley	5453.036381
35033	Mora	133.1557923
35035	Otero	263.5480152
35037	Quay	375.6209863
35039	Rio Arriba	730.656822
35041	Roosevelt	698.9275996
35043	Sandoval	722.5562926
35045	San Juan	2370.384588
35047	San Miguel	144.9748106
35049	Santa Fe	356.5335608
35051	Sierra	255.2881109
35053	Socorro	424.2605318
35055	Taos	271.0522309
35057	Torrance	378.4234494
35059	Union	582.807188



35061 Valencia

447.3161034



NM

FIPS

29001
29003
29005
29007
29009
29011
29013
29015
29017
29019
29021
29023
29025
29027
29029
29031
29033
29035
29037

NM

29039
29041
29043
29045
29047
29049
29051
29053
29055
29057
29059
29061
29063
29065
29067
29069
29071
29073
29075
29077
29079
29081
29083
29085
29087
29089
29091
29093
29095
29097
29099
29101

29103

NM

29105
29107
29109
29111
29113
29115
29117
29121
29123
29125
29127
29119
29129
29131
29133
29135
29137
29139
29141
29143
29145
29147
29149
29151
29153
29155
29157
29159
29161
29163
29165
29167
29169
29171

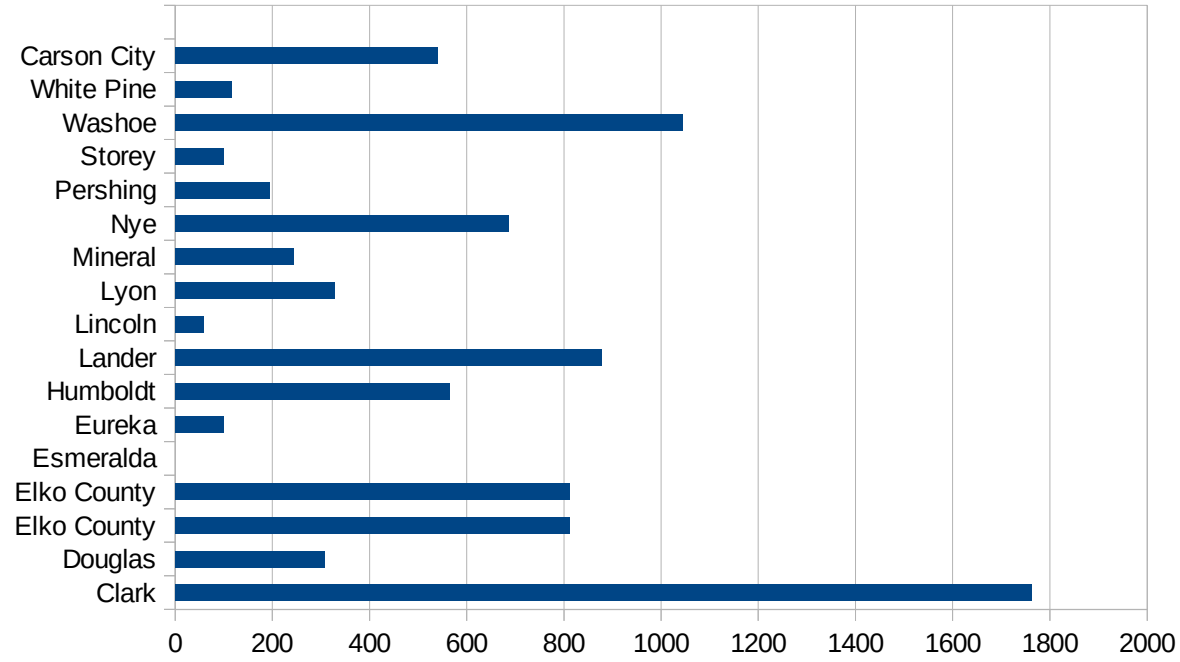
NM

29173
29175
29177
29179
29181
29195
29197
29199
29201
29203
29205
29183
29185
29187
29189
29510
29186
29207
29209
29211
29213
29215

29217
29219
29221
29223
29225
29227
29229

NV

FIPS	County	PC Infection
32001	Churchill	175.9410802
32003	Clark	1763.04765
32005	Douglas	307.4256711
32007	Elko County	812.0472741
32007	Elko County	812.0472741
32009	Esmeralda	0
32011	Eureka	99.85022466
32013	Humboldt	565.9478137
32015	Lander	878.9237668
32017	Lincoln	57.68121515
32019	Lyon	327.9099771
32021	Mineral	243.6863093
32023	Nye	685.8377806
32027	Pershing	195.019502
32029	Storey	99.28021842
32031	Washoe	1043.726583
32033	White Pine	116.0949868
32510	Carson City	541.3794348



NV

FIPS

29001
29003
29005
29007
29009
29011
29013
29015
29017
29019
29021
29023
29025
29027
29029
29031
29033
29035
29037

NV

29039
29041
29043
29045
29047
29049
29051
29053
29055
29057
29059
29061
29063
29065
29067
29069
29071
29073
29075
29077
29079
29081
29083
29085
29087
29089
29091
29093
29095
29097
29099
29101

29103

NV

29105
29107
29109
29111
29113
29115
29117
29121
29123
29125
29127
29119
29129
29131
29133
29135
29137
29139
29141
29143
29145
29147
29149
29151
29153
29155
29157
29159
29161
29163
29165
29167
29169
29171

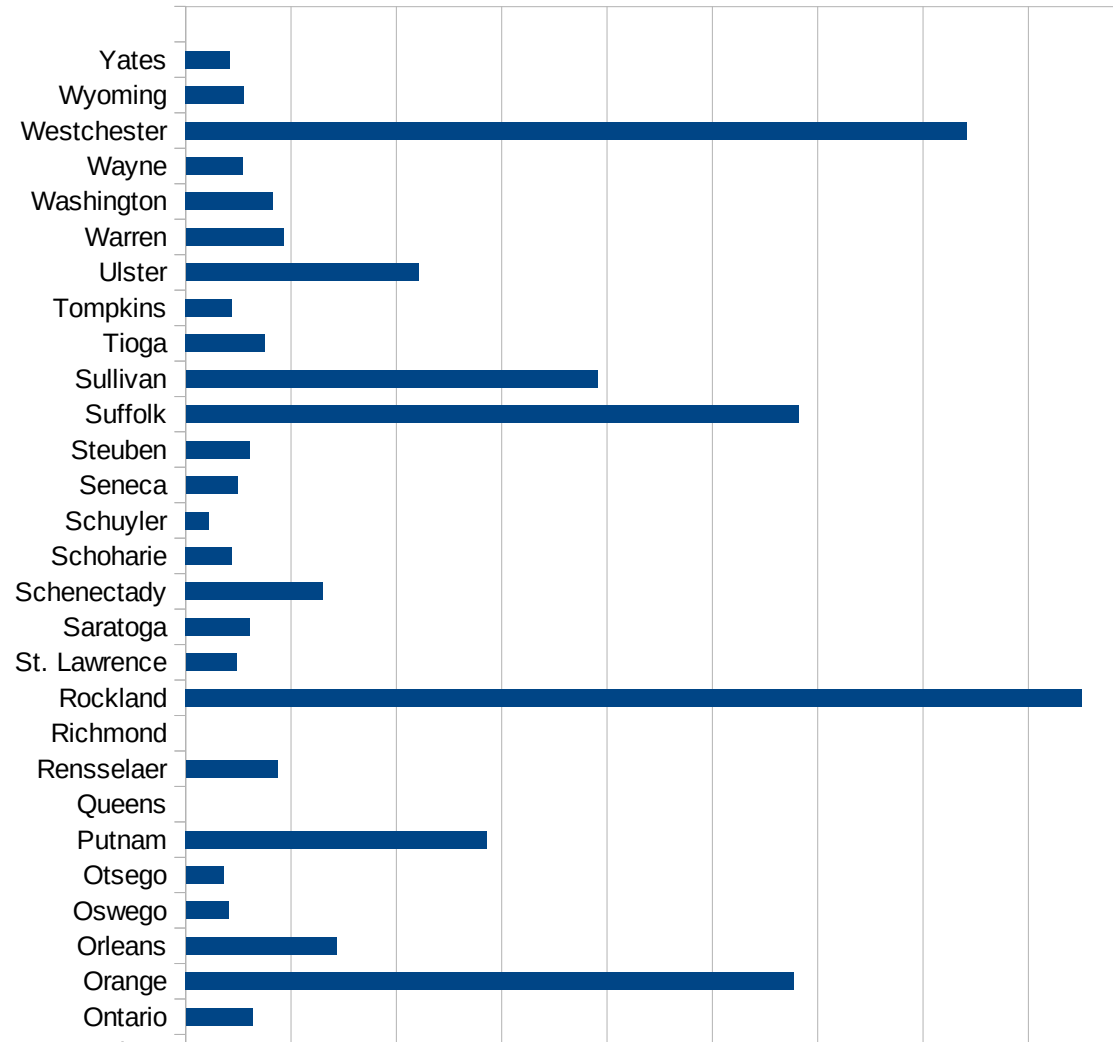
NV

29173
29175
29177
29179
29181
29195
29197
29199
29201
29203
29205
29183
29185
29187
29189
29510
29186
29207
29209
29211
29213
29215

29217
29219
29221
29223
29225
29227
29229

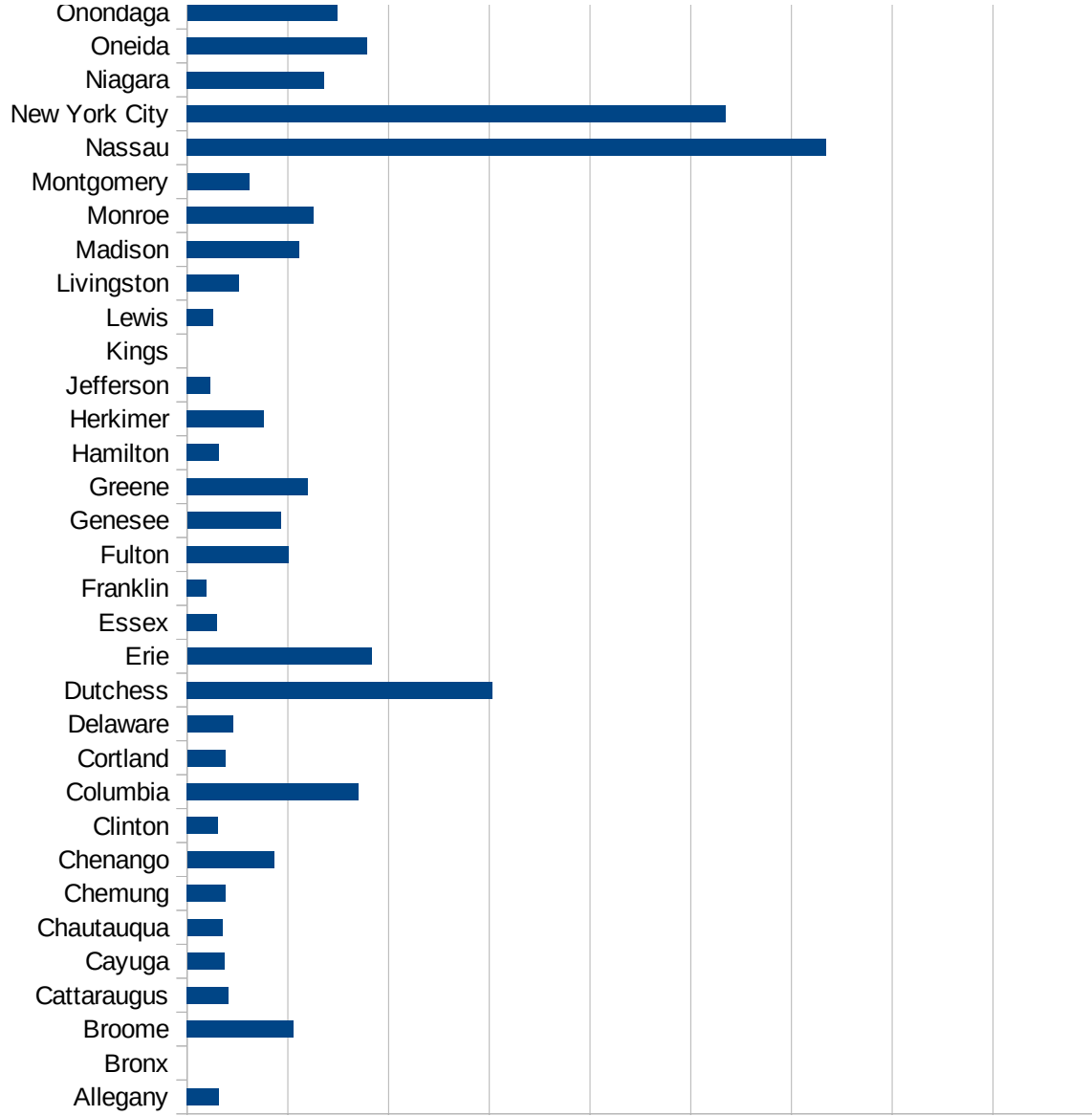
NY

FIPS	County	PC Infection
36001	Albany	807.509841526
36003	Allegany	159.379711393
36005	Bronx	0
36007	Broome	529.586400847
36009	Cattaraugus	204.32066632
36011	Cayuga	182.772700758
36013	Chautauqua	174.301815709
36015	Chemung	191.088850381
36017	Chenango	431.252103669
36019	Clinton	152.425800855
36021	Columbia	851.191668336
36023	Cortland	188.193965247
36025	Delaware	226.828665753
36027	Dutchess	1516.08004957
36029	Erie	914.409727319
36031	Essex	147.45308311
36033	Franklin	95.4407173961
36035	Fulton	503.815939244
36037	Genesee	464.25901132
36039	Greene	600.113705755
36041	Hamilton	157.870996843
36043	Herkimer	381.673216567
36045	Jefferson	114.53626236
36047	Kings	0
36049	Lewis	128.559004802
36051	Livingston	257.801255793
36053	Madison	555.123949431
36055	Monroe	627.092665871
36057	Montgomery	307.350116267
36059	Nassau	3172.98355423
36061	New York City	2673.62468787
36063	Niagara	679.551211074
36065	Oneida	894.253344194



NY

36067 Onondaga	744.247080503
36069 Ontario	315.845044783
36071 Orange	2888.85223497
36073 Orleans	716.536984143
36075 Oswego	202.717603352
36077 Otsego	179.082495105
36079 Putnam	1431.86506492
36081 Queens	0
36083 Rensselaer	435.26799714
36085 Richmond	0
36087 Rockland	4253.0588434
36089 St. Lawrence	239.710496358
36091 Saratoga	304.566763555
36093 Schenectady	650.144834245
36095 Schoharie	218.670611313
36097 Schuyler	111.656989728
36099 Seneca	244.897959184
36101 Steuben	302.726627417
36103 Suffolk	2908.9327949
36105 Sullivan	1955.01867599
36107 Tioga	376.853377265
36109 Tompkins	218.886500054
36111 Ulster	1104.70943286
36113 Warren	463.704971602
36115 Washington	415.053025475
36117 Wayne	269.808136436
36119 Westchester	3707.47779068
36121 Wyoming	276.911562929
36123 Yates	209.331347369



NY
0 500 1000 1500 2000 2500 3000 3500 4000 4500

NY

FIPS

29001
29003
29005
29007
29009
29011
29013
29015
29017
29019
29021
29023
29025
29027
29029
29031
29033
29035
29037

NY

29039
29041
29043
29045
29047
29049
29051
29053
29055
29057
29059
29061
29063
29065
29067
29069
29071
29073
29075
29077
29079
29081
29083
29085
29087
29089
29091
29093
29095
29097
29099
29101

29103

NY

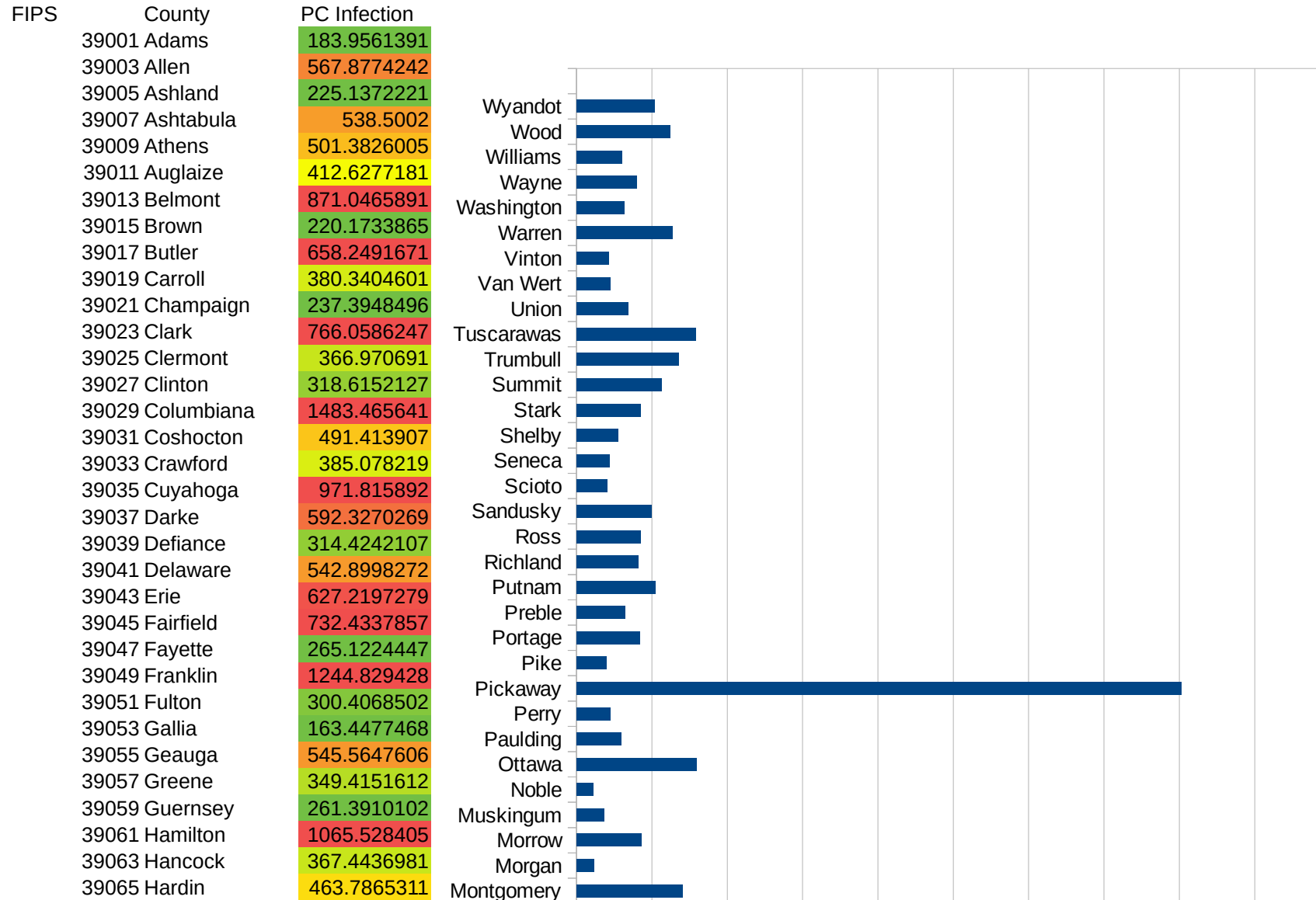
29105
29107
29109
29111
29113
29115
29117
29121
29123
29125
29127
29119
29129
29131
29133
29135
29137
29139
29141
29143
29145
29147
29149
29151
29153
29155
29157
29159
29161
29163
29165
29167
29169
29171

NY

29173
29175
29177
29179
29181
29195
29197
29199
29201
29203
29205
29183
29185
29187
29189
29510
29186
29207
29209
29211
29213
29215

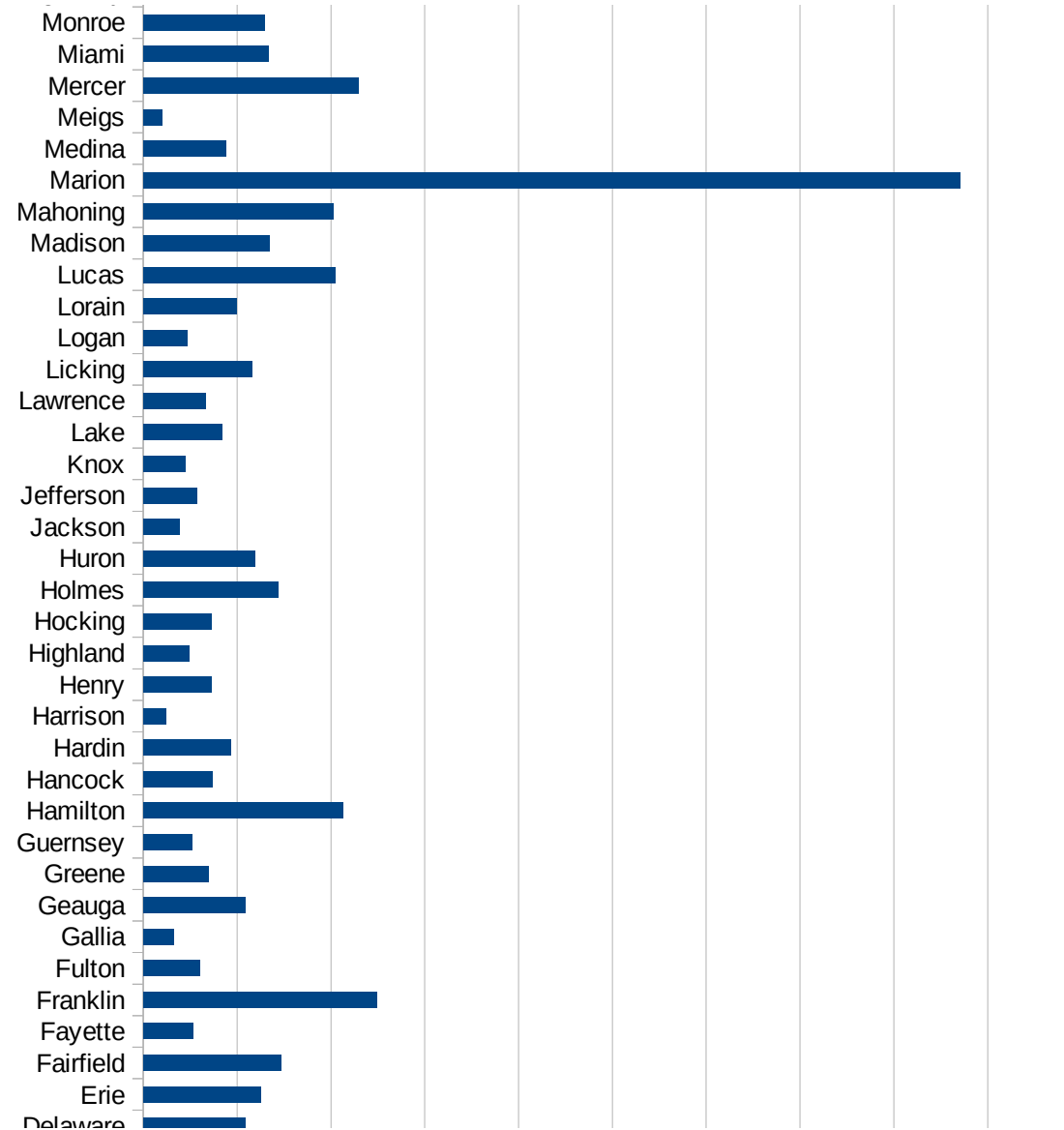
29217
29219
29221
29223
29225
29227
29229

OH

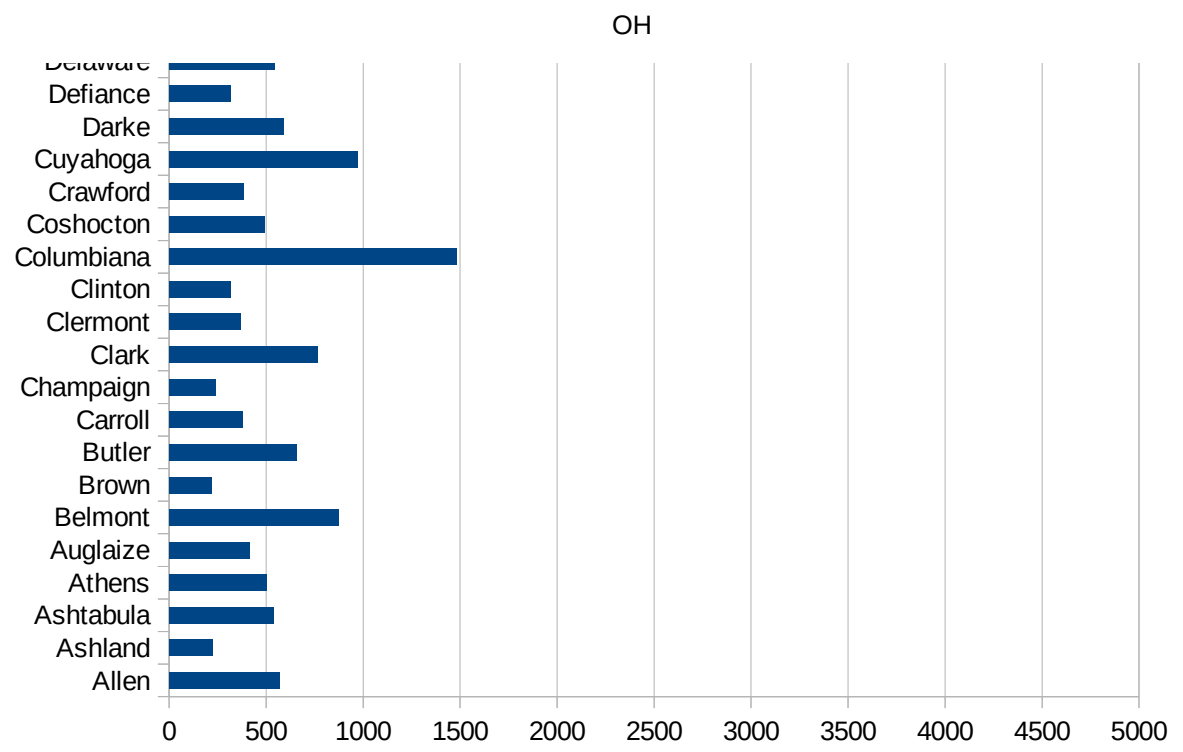


OH

39067 Harrison	118.623962
39069 Henry	361.8105294
39071 Highland	246.1795717
39073 Hocking	362.8677118
39075 Holmes	717.6706461
39077 Huron	596.5404075
39079 Jackson	191.4525692
39081 Jefferson	287.3781684
39083 Knox	224.581132
39085 Lake	421.2325499
39087 Lawrence	330.7386497
39089 Licking	576.8935364
39091 Logan	235.9010538
39093 Lorain	495.7005891
39095 Lucas	1025.124506
39097 Madison	673.2263076
39099 Mahoning	1010.703617
39101 Marion	4353.622655
39103 Medina	438.7482835
39105 Meigs	99.5412447
39107 Mercer	1147.488952
39109 Miami	669.3528648
39111 Monroe	645.3952139
39113 Montgomery	703.8853646
39115 Morgan	116.406464
39117 Morrow	430.0524037
39119 Muskingum	183.3308193
39121 Noble	111.4671868
39123 Ottawa	794.7214796
39125 Paulding	298.5074627
39127 Perry	222.0187051
39129 Pickaway	4014.73677
39131 Pike	195.9596679
39133 Portage	421.047463



39135 Preble	319.5355758
39137 Putnam	523.9786856
39139 Richland	409.5822426
39141 Ross	425.0562192
39143 Sandusky	498.3077944
39145 Scioto	205.292575
39147 Seneca	217.3637401
39149 Shelby	277.6235425
39151 Stark	427.1020039
39153 Summit	565.9527825
39155 Trumbull	678.1555378
39157 Tuscarawas	791.9632008
39159 Union	340.6241895
39161 Van Wert	222.7644001
39163 Vinton	213.1060202
39165 Warren	637.8864037
39167 Washington	315.850719
39169 Wayne	399.2515112
39171 Williams	298.8805565
39173 Wood	618.9936953
39175 Wyandot	515.1584226



OH

FIPS

29001
29003
29005
29007
29009
29011
29013
29015
29017
29019
29021
29023
29025
29027
29029
29031
29033
29035
29037

OH

29039
29041
29043
29045
29047
29049
29051
29053
29055
29057
29059
29061
29063
29065
29067
29069
29071
29073
29075
29077
29079
29081
29083
29085
29087
29089
29091
29093
29095
29097
29099
29101

29103

OH

29105
29107
29109
29111
29113
29115
29117
29121
29123
29125
29127
29119
29129
29131
29133
29135
29137
29139
29141
29143
29145
29147
29149
29151
29153
29155
29157
29159
29161
29163
29165
29167
29169
29171

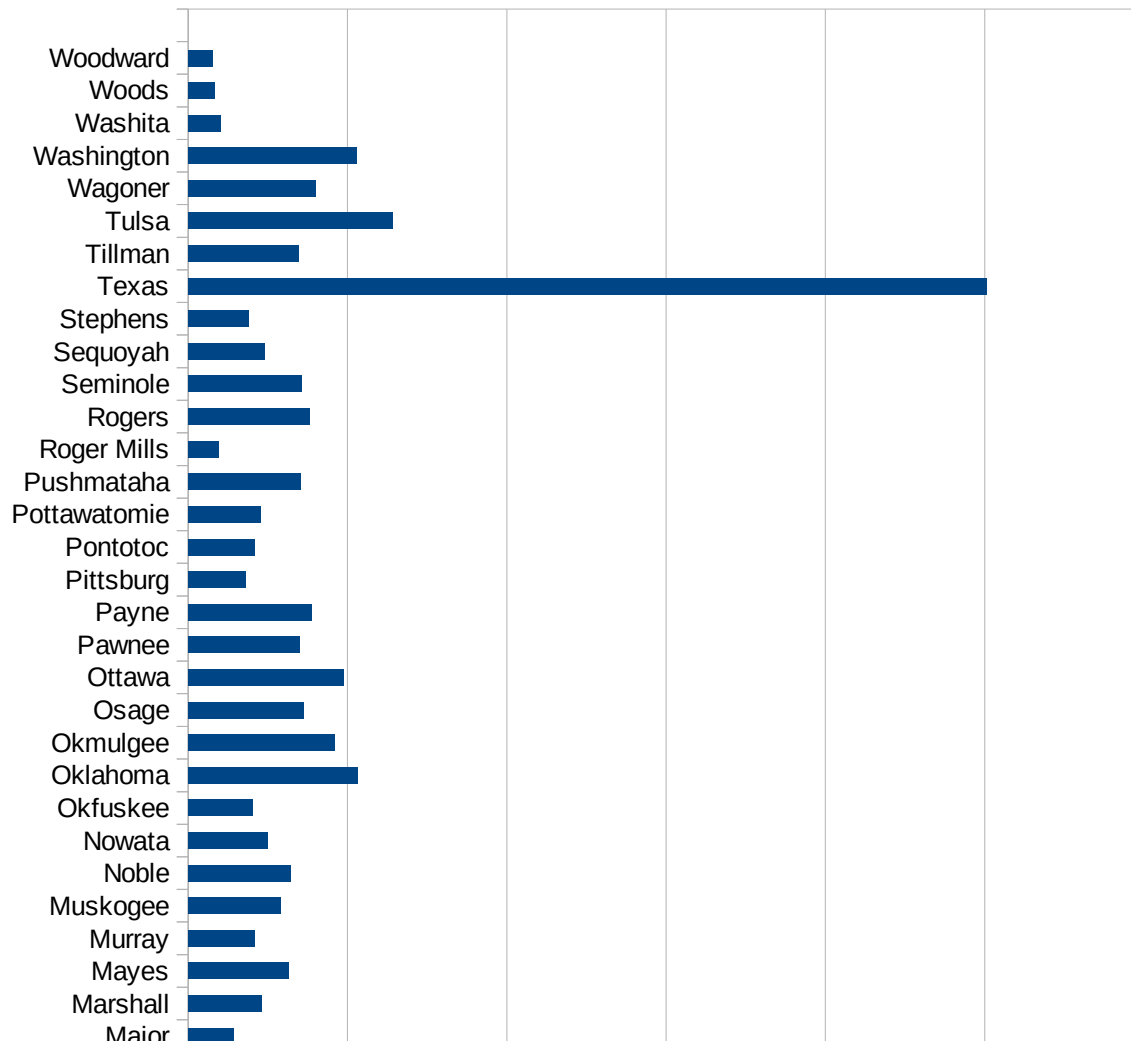
OH

29173
29175
29177
29179
29181
29195
29197
29199
29201
29203
29205
29183
29185
29187
29189
29510
29186
29207
29209
29211
29213
29215

29217
29219
29221
29223
29225
29227
29229

OK

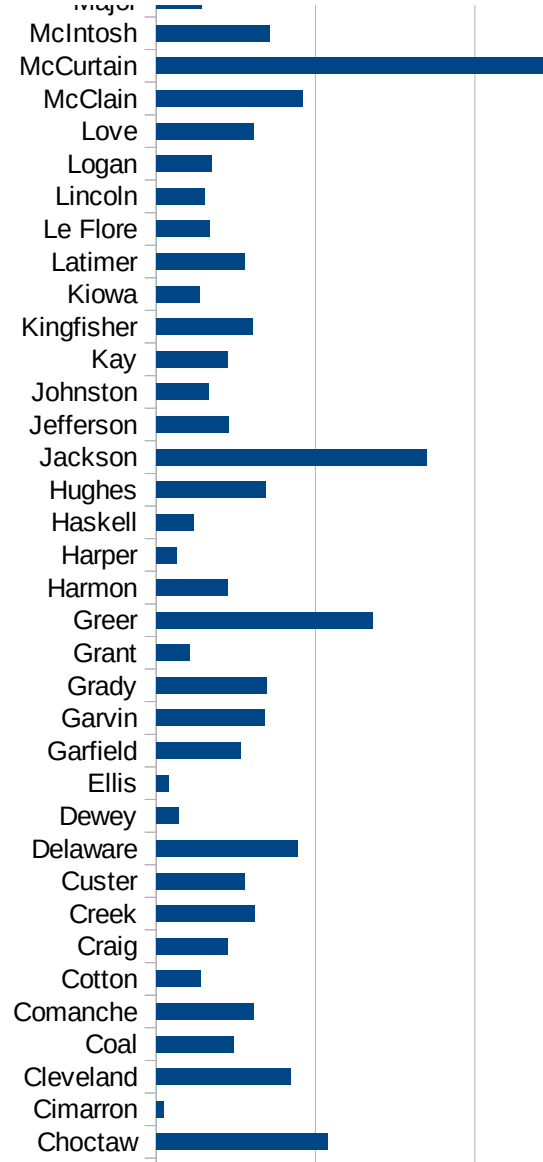
FIPS	County	PC Infection
40001	Adair	1213.658183
40003	Alfalfa	69.51685784
40005	Atoka	411.9092354
40007	Beaver	676.8189509
40009	Beckham	184.255378
40011	Blaine	400.6325778
40013	Bryan	760.7221563
40015	Caddo	1131.932222
40017	Canadian	651.4500128
40019	Carter	574.9631567
40021	Cherokee	562.9173087
40023	Choctaw	1077.174802
40025	Cimarron	46.44681839
40027	Cleveland	845.6734678
40029	Coal	489.1304348
40031	Comanche	610.3535899
40033	Cotton	277.0083102
40035	Craig	447.3647421
40037	Creek	615.8873806
40039	Custer	554.4840887
40041	Delaware	891.5826176
40043	Dewey	143.0322844
40045	Ellis	75.91093117
40047	Garfield	528.6227899
40049	Garvin	683.1829132
40051	Grady	696.6571259
40053	Grant	208.0443828
40055	Greer	1357.155128
40057	Harmon	450.4504505
40059	Harper	131.6829076
40061	Haskell	236.8171771
40063	Hughes	689.9137608
40065	Jackson	1699.466913



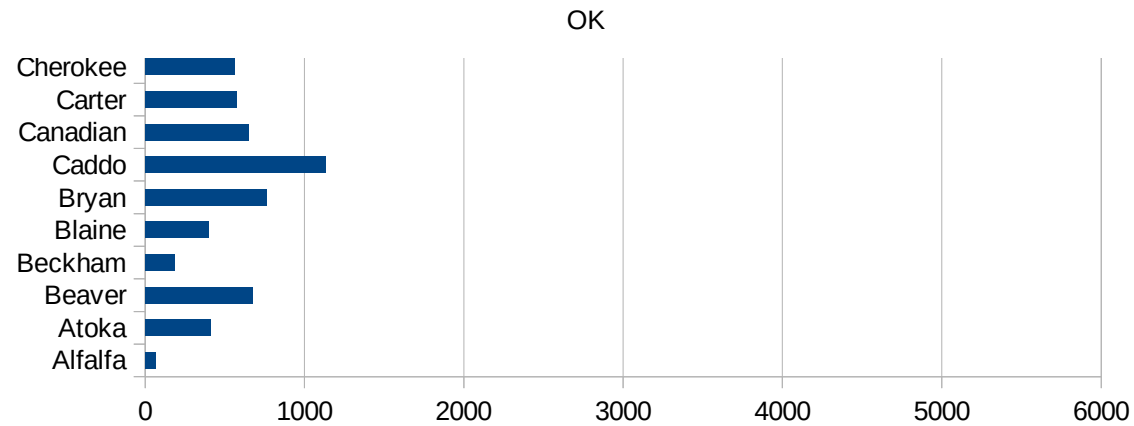
This work is licensed under the Creative Commons Attribution-NoDerivatives 4.0 International License. To view a copy of this license, visit <http://creativecommons.org/licenses/by-nd/4.0/>.

OK

40067 Jefferson	457.292177
40069 Johnston	328.7971504
40071 Kay	450.6238536
40073 Kingfisher	606.9802731
40075 Kiowa	274.9455837
40077 Latimer	557.1302903
40079 Le Flore	334.1336535
40081 Lincoln	303.5509737
40083 Logan	346.7890296
40085 Love	611.8018551
40087 McClain	917.8441916
40089 McCurtain	2473.779164
40091 McIntosh	711.5821347
40093 Major	287.8074307
40095 Marshall	464.1199572
40097 Mayes	630.0630063
40099 Murray	415.6812155
40101 Muskogee	579.2691846
40103 Noble	646.6471787
40105 Nowata	499.1192014
40107 Okfuskee	405.0256241
40109 Oklahoma	1065.378724
40111 Okmulgee	920.8295292
40113 Osage	723.1888374
40115 Ottawa	975.1403368
40117 Pawnee	701.6473459
40119 Payne	774.0126767
40121 Pittsburg	362.3766438
40123 Pontotoc	415.7188799
40125 Pottawatomie	452.6754633
40127 Pushmataha	706.6821719
40129 Roger Mills	191.4660832
40131 Rogers	762.089059
40133 Seminole	712.0188787



40135 Sequoyah	483.2560286
40137 Stephens	379.0592858
40139 Texas	5015.888536
40141 Tillman	694.0664126
40143 Tulsa	1283.083472
40145 Wagoner	798.9015104
40147 Washington	1055.108694
40149 Washita	206.7044127
40151 Woods	168.596156
40153 Woodward	153.2983879



OK

FIPS

29001
29003
29005
29007
29009
29011
29013
29015
29017
29019
29021
29023
29025
29027
29029
29031
29033
29035
29037

OK

29039
29041
29043
29045
29047
29049
29051
29053
29055
29057
29059
29061
29063
29065
29067
29069
29071
29073
29075
29077
29079
29081
29083
29085
29087
29089
29091
29093
29095
29097
29099
29101

29103

OK

29105
29107
29109
29111
29113
29115
29117
29121
29123
29125
29127
29119
29129
29131
29133
29135
29137
29139
29141
29143
29145
29147
29149
29151
29153
29155
29157
29159
29161
29163
29165
29167
29169
29171

OK

29173
29175
29177
29179
29181
29195
29197
29199
29201
29203
29205
29183
29185
29187
29189
29510
29186
29207
29209
29211
29213
29215

29217
29219
29221
29223
29225
29227
29229

41067 Washington
41069 Wheeler
41071 Yamhill

441.3622332
0
286.910525



OR

FIPS

29001
29003
29005
29007
29009
29011
29013
29015
29017
29019
29021
29023
29025
29027
29029
29031
29033
29035
29037

This work is licensed under the Creative Commons Attribution-NoDerivatives 4.0 International License. To view a copy of this license, visit <http://creativecommons.org/licenses/by-nd/4.0/>.

Tom McKellips, DM
www.creatingtomorrow.us
Page 339

OR

29039
29041
29043
29045
29047
29049
29051
29053
29055
29057
29059
29061
29063
29065
29067
29069
29071
29073
29075
29077
29079
29081
29083
29085
29087
29089
29091
29093
29095
29097
29099
29101

29103

OR

29105
29107
29109
29111
29113
29115
29117
29121
29123
29125
29127
29119
29129
29131
29133
29135
29137
29139
29141
29143
29145
29147
29149
29151
29153
29155
29157
29159
29161
29163
29165
29167
29169
29171

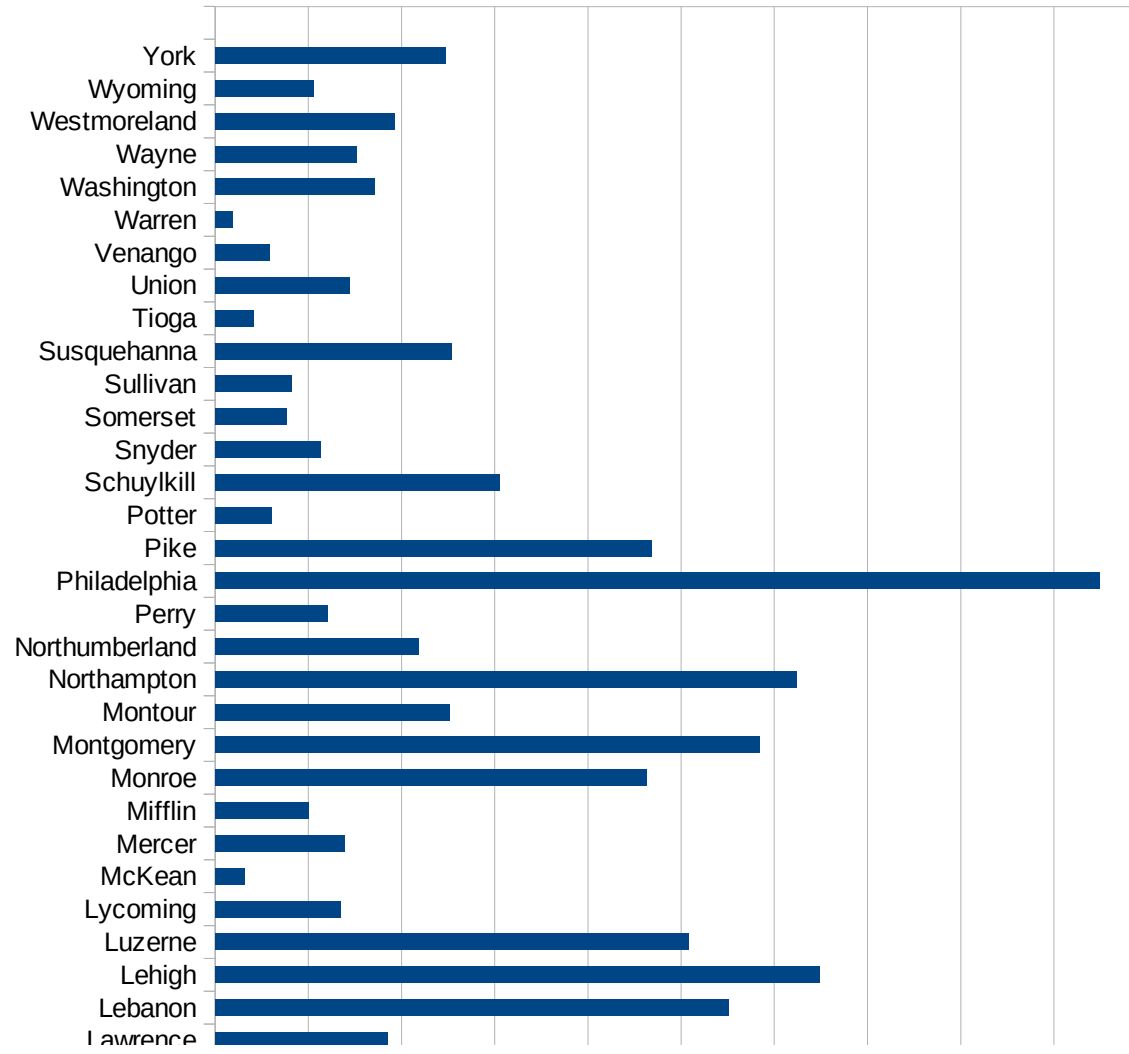
OR

29173
29175
29177
29179
29181
29195
29197
29199
29201
29203
29205
29183
29185
29187
29189
29510
29186
29207
29209
29211
29213
29215

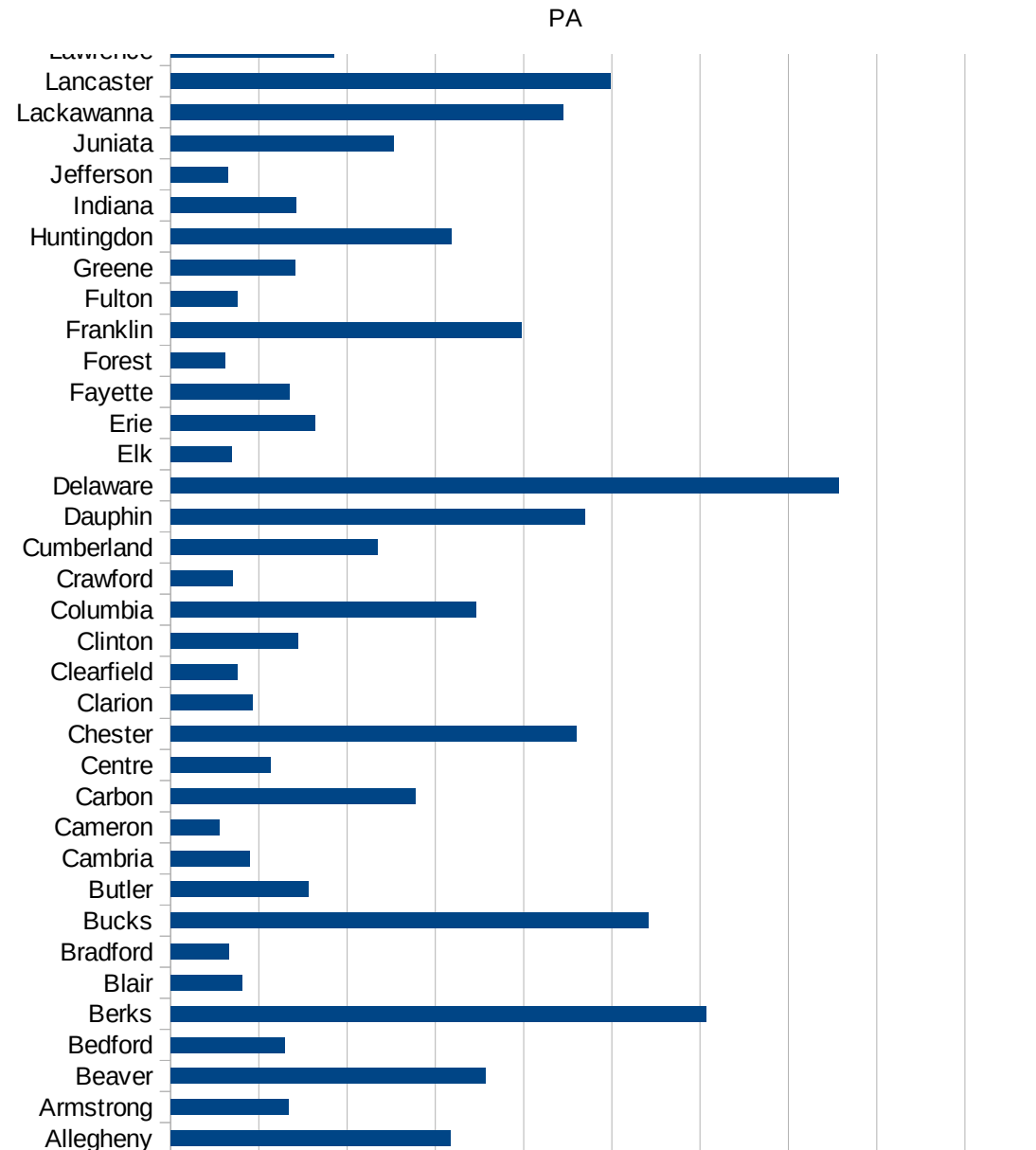
29217
29219
29221
29223
29225
29227
29229

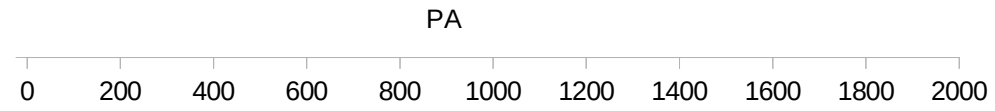
PA

FIPS	County	PC Infection
42001	Adams	441.5869897
42003	Allegheny	633.4266758
42005	Armstrong	266.6135483
42007	Beaver	713.8434643
42009	Bedford	257.3895716
42011	Berks	1213.846417
42013	Blair	162.4595892
42015	Bradford	131.5075699
42017	Bucks	1081.829687
42019	Butler	311.8879332
42021	Cambria	178.3952023
42023	Cameron	111.3089938
42025	Carbon	554.2840239
42027	Centre	227.2657474
42029	Chester	918.6929887
42031	Clarion	185.6675005
42033	Clearfield	151.156346
42035	Clinton	289.5253852
42037	Columbia	692.067954
42039	Crawford	141.0719114
42041	Cumberland	469.3285817
42043	Dauphin	939.7431224
42045	Delaware	1514.118612
42047	Elk	139.2157513
42049	Erie	327.5000827
42051	Fayette	269.8538036
42053	Forest	123.6433576
42055	Franklin	795.0398812
42057	Fulton	151.4838532
42059	Greene	282.1454008
42061	Huntingdon	635.4055969
42063	Indiana	285.2037254
42065	Jefferson	130.6111226



42067 Juniata	505.9909326
42069 Lackawanna	890.9214253
42071 Lancaster	996.0316949
42073 Lawrence	370.1383087
42075 Lebanon	1103.216949
42077 Lehigh	1297.201847
42079 Luzerne	1015.281162
42081 Lycoming	269.214527
42083 McKean	63.46416715
42085 Mercer	278.2721827
42087 Mifflin	201.2028904
42089 Monroe	926.2154365
42091 Montgomery	1167.385144
42093 Montour	504.3859649
42095 Northampton	1248.658987
42097 Northumberland	436.9640877
42099 Perry	240.5773857
42101 Philadelphia	1898.635094
42103 Pike	936.835142
42105 Potter	120.3224642
42107 Schuylkill	610.2754334
42109 Snyder	226.9363592
42111 Somerset	154.1540459
42113 Sullivan	164.7175095
42115 Susquehanna	507.5266698
42117 Tioga	83.40897382
42119 Union	288.0428715
42121 Venango	117.0366325
42123 Warren	37.97660641
42125 Washington	342.4228102
42127 Wayne	304.2358998
42129 Westmoreland	385.3273286
42131 Wyoming	210.7520521
42133 York	495.9031662





FIPS

- 29001
- 29003
- 29005
- 29007
- 29009
- 29011
- 29013
- 29015
- 29017
- 29019
- 29021
- 29023
- 29025
- 29027
- 29029
- 29031
- 29033
- 29035
- 29037

PA

29039
29041
29043
29045
29047
29049
29051
29053
29055
29057
29059
29061
29063
29065
29067
29069
29071
29073
29075
29077
29079
29081
29083
29085
29087
29089
29091
29093
29095
29097
29099
29101

29103

PA

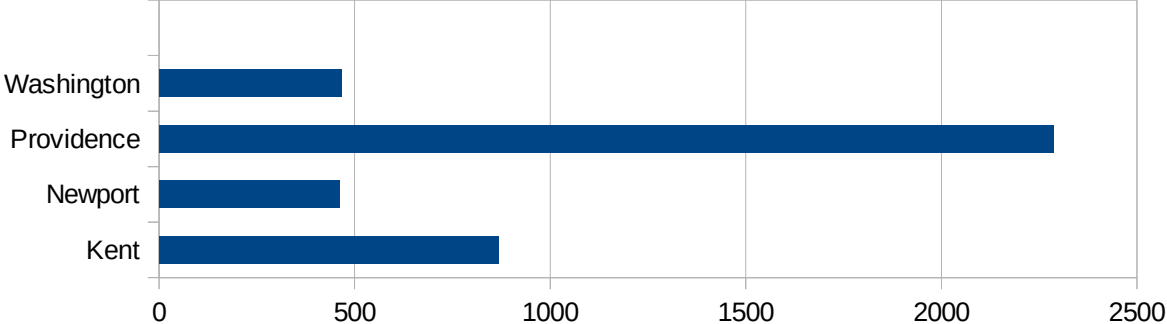
29105
29107
29109
29111
29113
29115
29117
29121
29123
29125
29127
29119
29129
29131
29133
29135
29137
29139
29141
29143
29145
29147
29149
29151
29153
29155
29157
29159
29161
29163
29165
29167
29169
29171

PA

29173
29175
29177
29179
29181
29195
29197
29199
29201
29203
29205
29183
29185
29187
29189
29510
29186
29207
29209
29211
29213
29215

29217
29219
29221
29223
29225
29227
29229

FIPS	County	PC Infection
44001	Bristol	624.8843758
44003	Kent	867.1984182
44005	Newport	460.3716896
44007	Providence	2287.276523
44009	Washington	467.589694



RI

FIPS

- 29001
- 29003
- 29005
- 29007
- 29009
- 29011
- 29013
- 29015
- 29017
- 29019
- 29021
- 29023
- 29025
- 29027
- 29029
- 29031
- 29033
- 29035
- 29037

RI

29039
29041
29043
29045
29047
29049
29051
29053
29055
29057
29059
29061
29063
29065
29067
29069
29071
29073
29075
29077
29079
29081
29083
29085
29087
29089
29091
29093
29095
29097
29099
29101

29103

RI

29105
29107
29109
29111
29113
29115
29117
29121
29123
29125
29127
29119
29129
29131
29133
29135
29137
29139
29141
29143
29145
29147
29149
29151
29153
29155
29157
29159
29161
29163
29165
29167
29169
29171

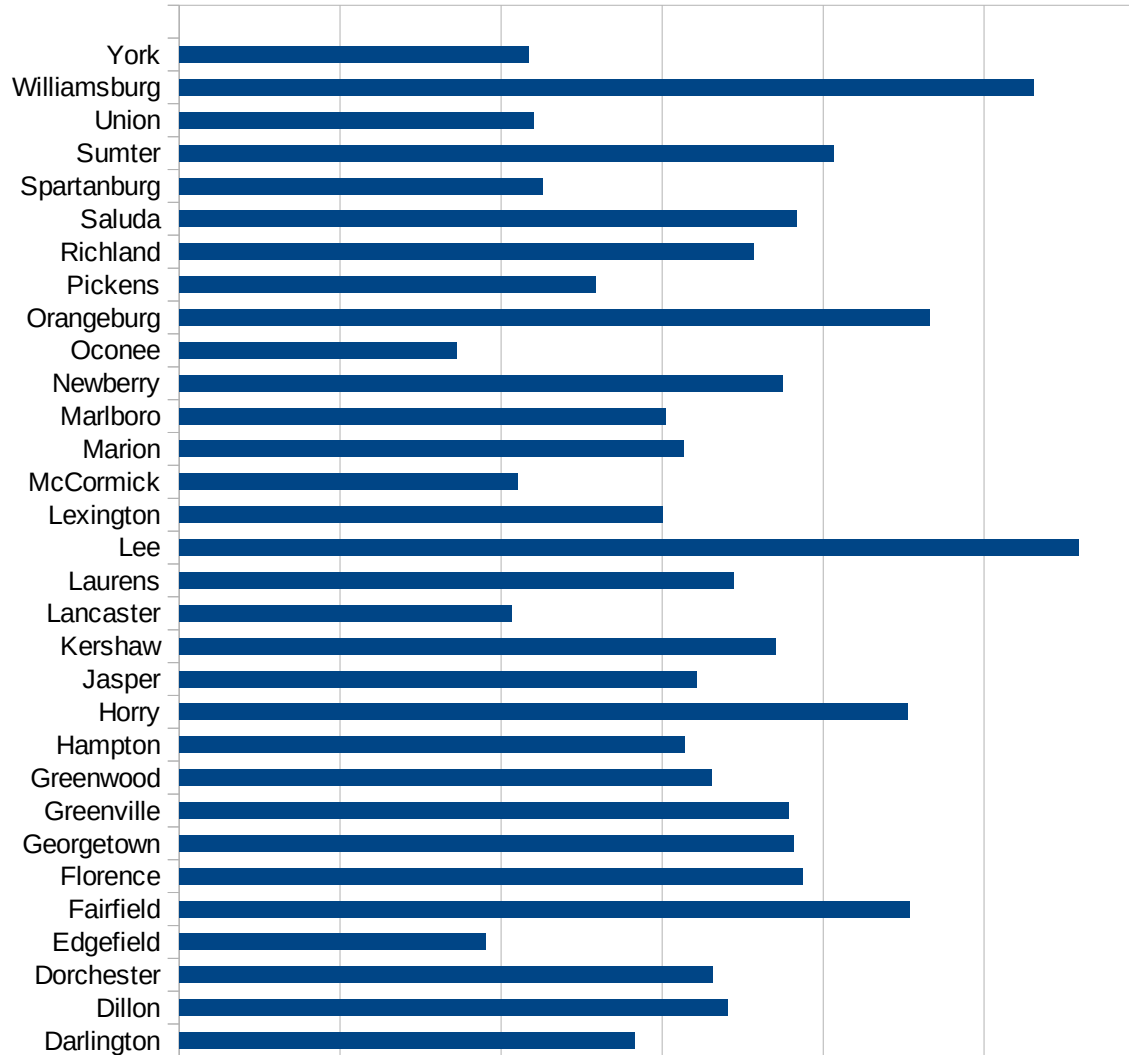
RI

29173
29175
29177
29179
29181
29195
29197
29199
29201
29203
29205
29183
29185
29187
29189
29510
29186
29207
29209
29211
29213
29215

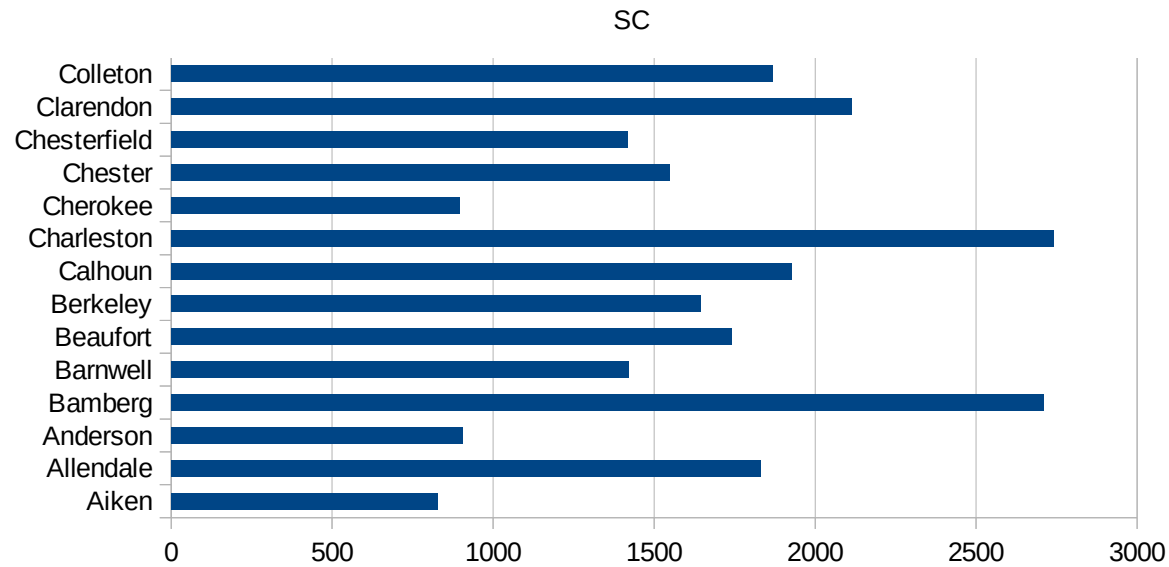
29217
29219
29221
29223
29225
29227
29229

SC

FIPS	County	PC Infection
45001	Abbeville	1136.872988
45003	Aiken	828.2123482
45005	Allendale	1830.843536
45007	Anderson	905.8169811
45009	Bamberg	2711.033275
45011	Barnwell	1420.9928
45013	Beaufort	1740.720134
45015	Berkeley	1644.571692
45017	Calhoun	1928.374656
45019	Charleston	2740.789101
45021	Cherokee	897.0181156
45023	Chester	1547.238845
45025	Chesterfield	1418.455217
45027	Clarendon	2112.759644
45029	Colleton	1866.702071
45031	Darlington	1414.628305
45033	Dillon	1702.670022
45035	Dorchester	1655.804341
45037	Edgefield	953.7187639
45039	Fairfield	2267.654674
45041	Florence	1936.898791
45043	Georgetown	1908.464393
45045	Greenville	1893.573286
45047	Greenwood	1653.92064
45049	Hampton	1570.978244
45051	Horry	2264.14875
45053	Jasper	1608.505057
45055	Kershaw	1853.88462
45057	Lancaster	1031.662822
45059	Laurens	1724.034988
45061	Lee	2794.306382
45063	Lexington	1501.193091
45065	McCormick	1052.072264



45067 Marion	1565.772093
45069 Marlboro	1511.478142
45071 Newberry	1874.350987
45073 Oconee	862.5309414
45075 Orangeburg	2332.804196
45077 Pickens	1293.4519
45079 Richland	1783.750145
45081 Saluda	1917.834891
45083 Spartanburg	1129.065144
45085 Sumter	2031.695959
45087 Union	1101.787669
45089 Williamsburg	2653.074561
45091 York	1084.204613



FIPS

- 29001
- 29003
- 29005
- 29007
- 29009
- 29011
- 29013
- 29015
- 29017
- 29019
- 29021
- 29023
- 29025
- 29027
- 29029
- 29031
- 29033
- 29035
- 29037

SC

29039
29041
29043
29045
29047
29049
29051
29053
29055
29057
29059
29061
29063
29065
29067
29069
29071
29073
29075
29077
29079
29081
29083
29085
29087
29089
29091
29093
29095
29097
29099
29101

29103

SC

29105
29107
29109
29111
29113
29115
29117
29121
29123
29125
29127
29119
29129
29131
29133
29135
29137
29139
29141
29143
29145
29147
29149
29151
29153
29155
29157
29159
29161
29163
29165
29167
29169
29171

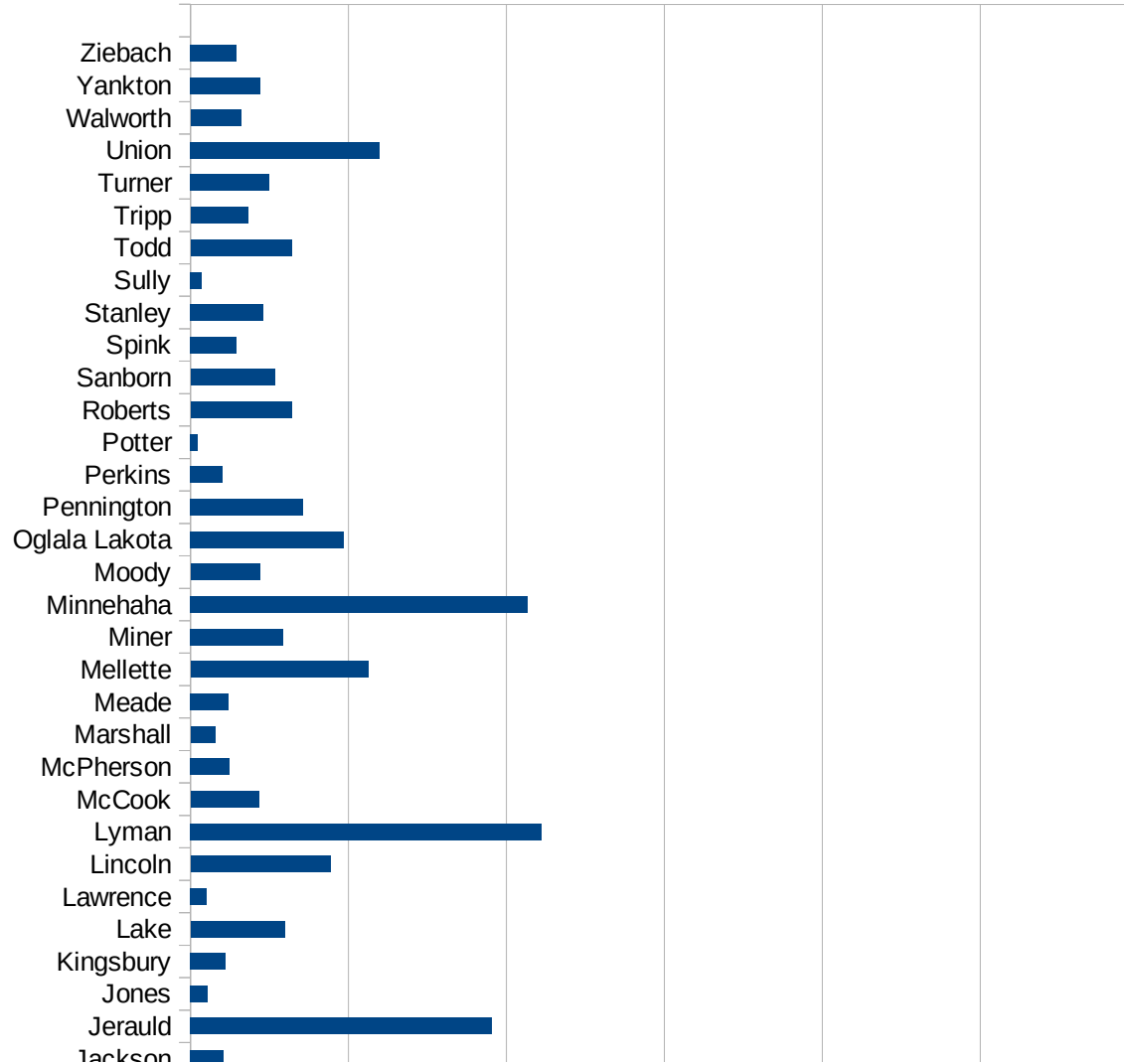
SC

29173
29175
29177
29179
29181
29195
29197
29199
29201
29203
29205
29183
29185
29187
29189
29510
29186
29207
29209
29211
29213
29215

29217
29219
29221
29223
29225
29227
29229

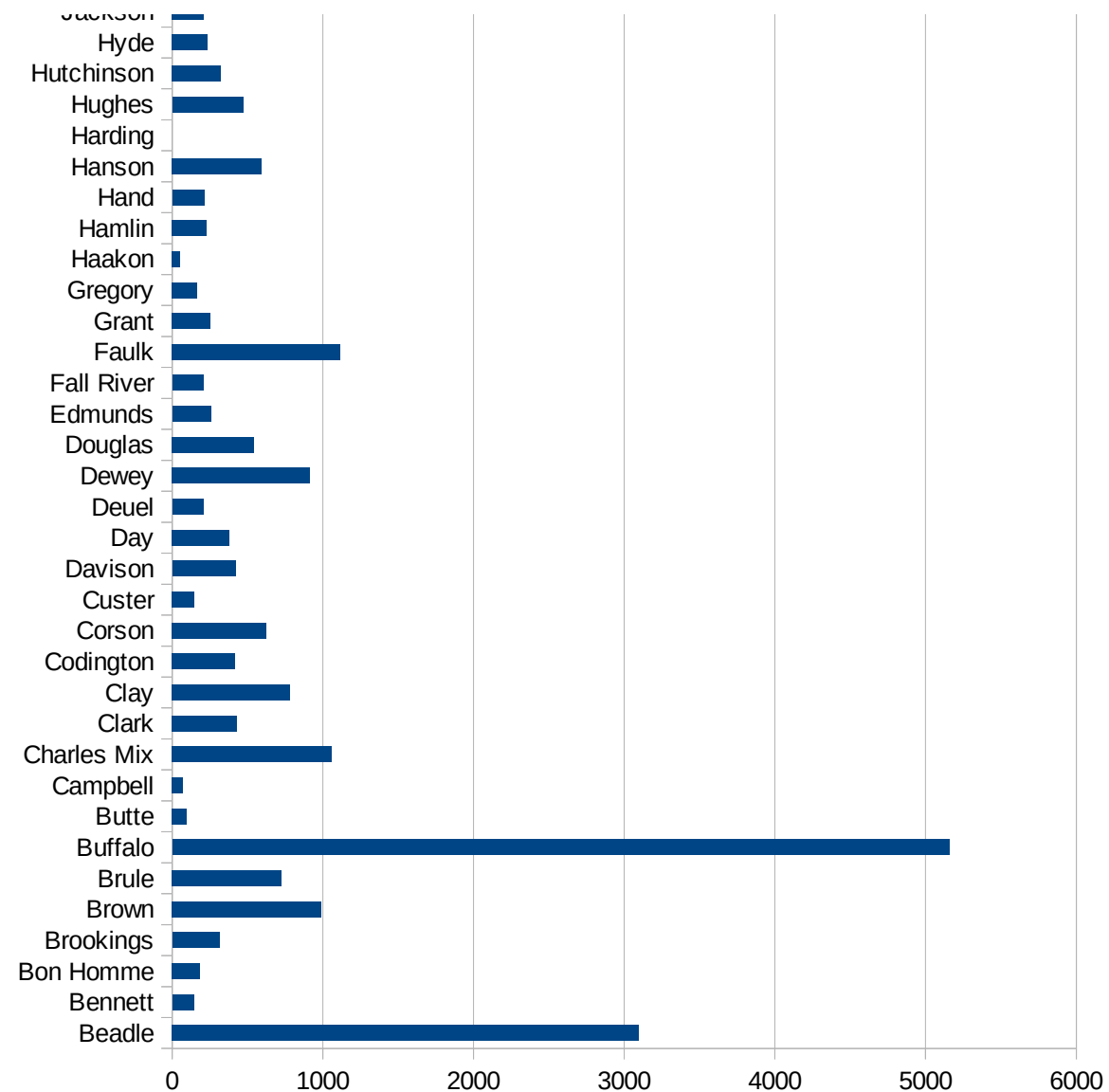
SD

FIPS	County	PC Infection
46003	Aurora	1320.956801
46005	Beadle	3098.024678
46007	Bennett	144.1753172
46009	Bon Homme	186.2464183
46011	Brookings	315.0544959
46013	Brown	991.9625598
46015	Brule	726.7163894
46017	Buffalo	5157.170923
46019	Butte	97.82821366
46021	Campbell	72.62164125
46023	Charles Mix	1060.184194
46025	Clark	427.9219043
46027	Clay	783.4199843
46029	Codington	417.6334107
46031	Corson	624.2496999
46033	Custer	148.9800596
46035	Davison	419.4037393
46037	Day	381.4713896
46039	Deuel	207.5167166
46041	Dewey	914.6341463
46043	Douglas	545.1448041
46045	Edmunds	258.0645161
46047	Fall River	207.1618822
46049	Faulk	1115.879828
46051	Grant	251.8539247
46053	Gregory	166.1918329
46055	Haakon	52.13764338
46057	Hamlin	229.0950745
46059	Hand	214.5922747
46061	Hanson	592.4170616
46063	Harding	0
46065	Hughes	470.2549575
46067	Hutchinson	325.203252



SD

46069 Hyde	234.0093604
46071 Jackson	211.6722105
46073 Jerauld	1908.957416
46075 Jones	107.7586207
46077 Kingsbury	223.6226875
46079 Lake	597.3807153
46081 Lawrence	101.0061769
46083 Lincoln	885.9489517
46085 Lyman	2224.548548
46087 McCook	432.7443202
46089 McPherson	249.2729539
46091 Marshall	156.4945227
46093 Meade	240.3336396
46095 Mellette	1126.346719
46097 Miner	587.4378671
46099 Minnehaha	2135.050499
46101 Moody	440.7964736
46102 Oglala Lakota	971.416591
46103 Pennington	712.4381316
46105 Perkins	205.338809
46107 Potter	45.31037608
46109 Roberts	641.3324399
46111 Sanborn	535.1996706
46115 Spink	292.5327175
46117 Stanley	463.269358
46119 Sully	71.83908046
46121 Todd	641.8360401
46123 Tripp	365.0967506
46125 Turner	498.5754986
46127 Union	1197.259748
46129 Walworth	322.1764811
46135 Yankton	441.6458962
46137 Ziebach	291.757841



SD

SD

FIPS

29001
29003
29005
29007
29009
29011
29013
29015
29017
29019
29021
29023
29025
29027
29029
29031
29033
29035
29037

SD

29039
29041
29043
29045
29047
29049
29051
29053
29055
29057
29059
29061
29063
29065
29067
29069
29071
29073
29075
29077
29079
29081
29083
29085
29087
29089
29091
29093
29095
29097
29099
29101

29103

SD

29105
29107
29109
29111
29113
29115
29117
29121
29123
29125
29127
29119
29129
29131
29133
29135
29137
29139
29141
29143
29145
29147
29149
29151
29153
29155
29157
29159
29161
29163
29165
29167
29169
29171

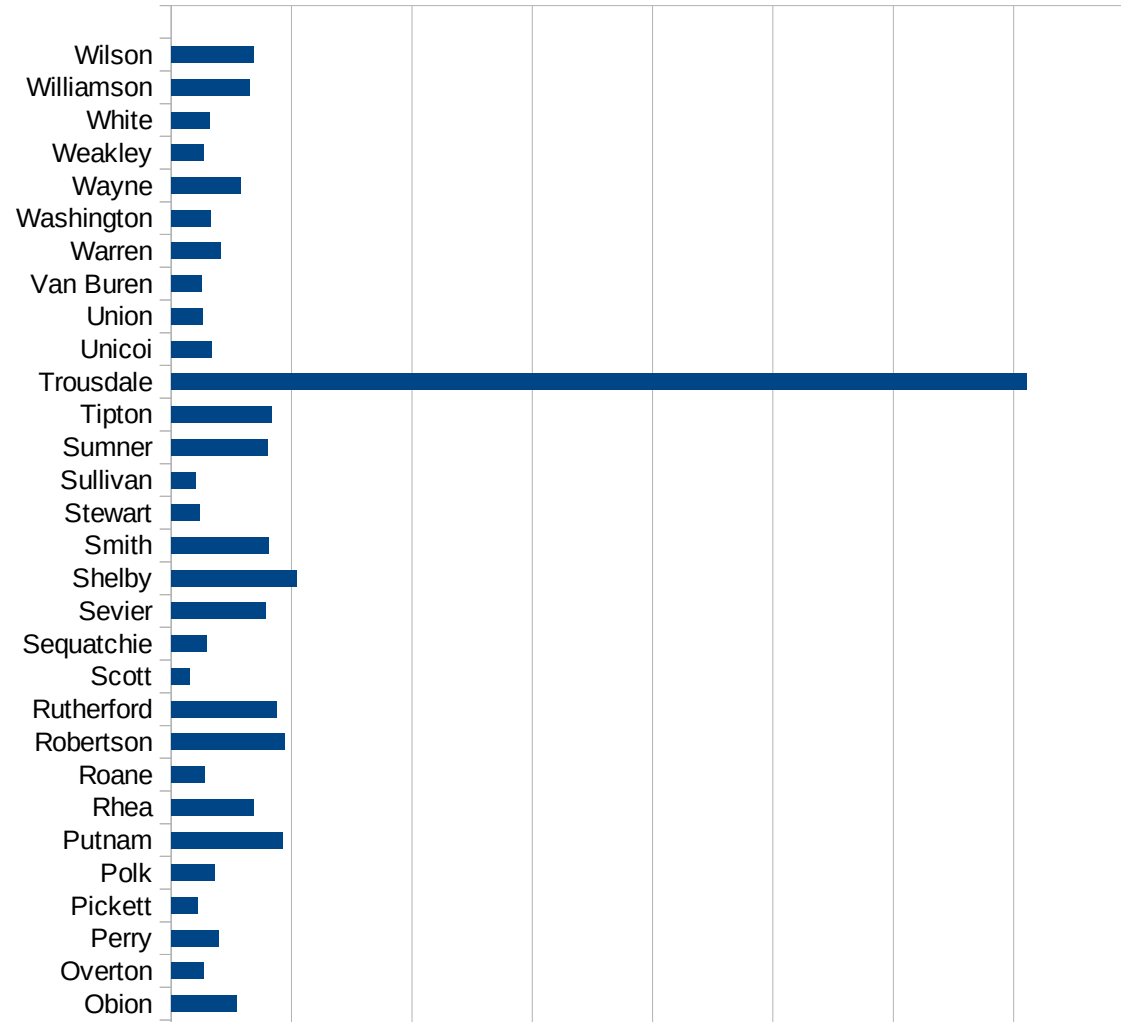
SD

29173
29175
29177
29179
29181
29195
29197
29199
29201
29203
29205
29183
29185
29187
29189
29510
29186
29207
29209
29211
29213
29215

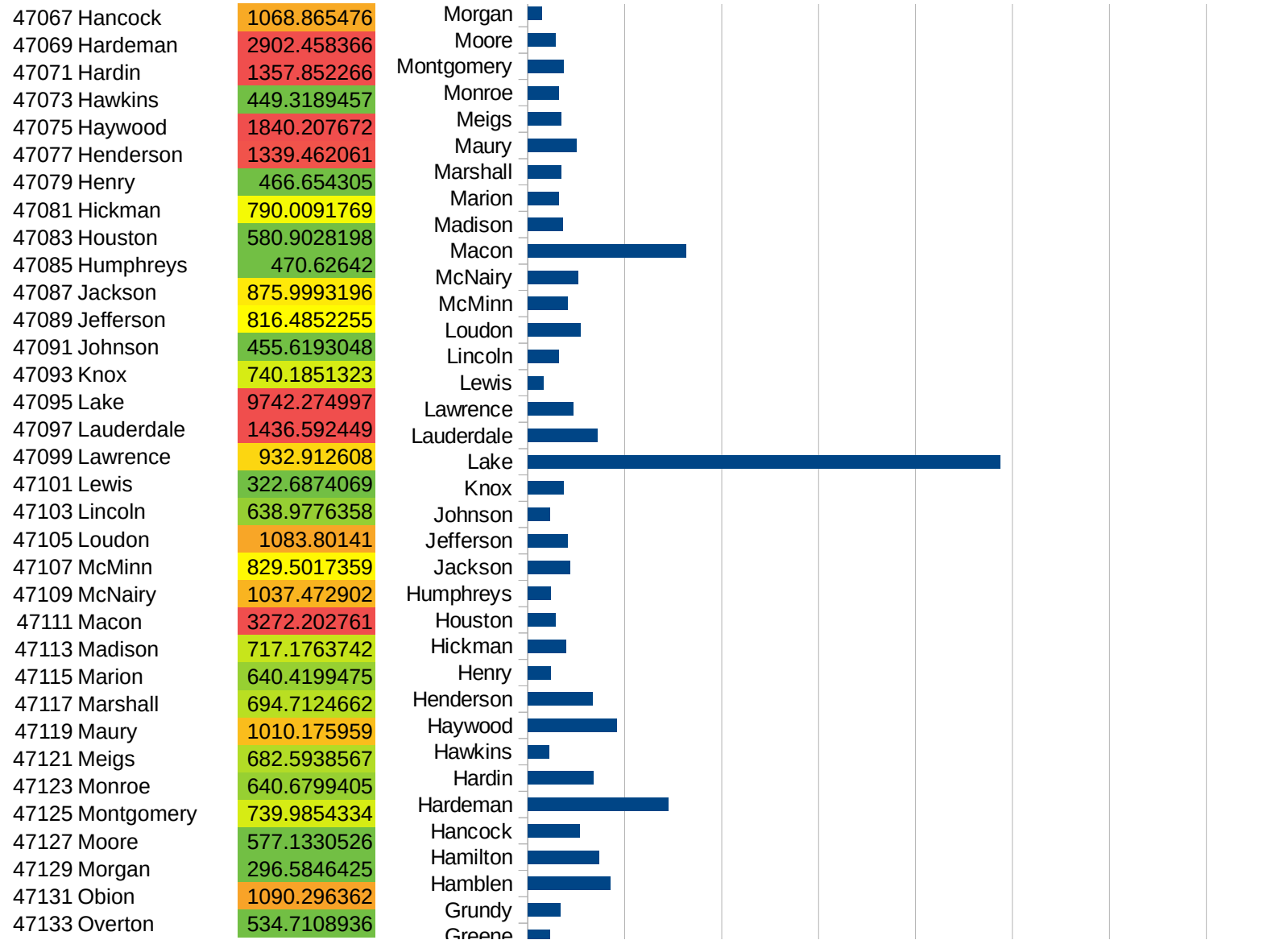
29217
29219
29221
29223
29225
29227
29229

TN

FIPS	County	PC Infection
47001	Anderson	700.8184932
47003	Bedford	1643.623313
47005	Benton	339.8418191
47007	Bledsoe	4432.395798
47009	Blount	728.5932896
47011	Bradley	1456.988391
47013	Campbell	404.2139302
47015	Cannon	726.0406583
47017	Carroll	549.6074233
47019	Carter	590.9389363
47021	Cheatham	1152.352927
47023	Chester	978.2357027
47025	Claiborne	560.5239955
47027	Clay	673.8369833
47029	Cocke	956.0015654
47031	Coffee	597.8456014
47033	Crockett	1249.302066
47035	Cumberland	579.8267223
47037	Davidson	2677.641942
47039	Decatur	1025.115325
47041	DeKalb	1335.783097
47043	Dickson	999.1393182
47045	Dyer	1229.903537
47047	Fayette	1417.03903
47049	Fentress	345.8308174
47051	Franklin	553.8314634
47053	Gibson	966.459374
47055	Giles	1030.403688
47057	Grainger	604.882264
47059	Greene	457.3942999
47061	Grundy	666.8664768
47063	Hamblen	1705.152627
47065	Hamilton	1466.979242

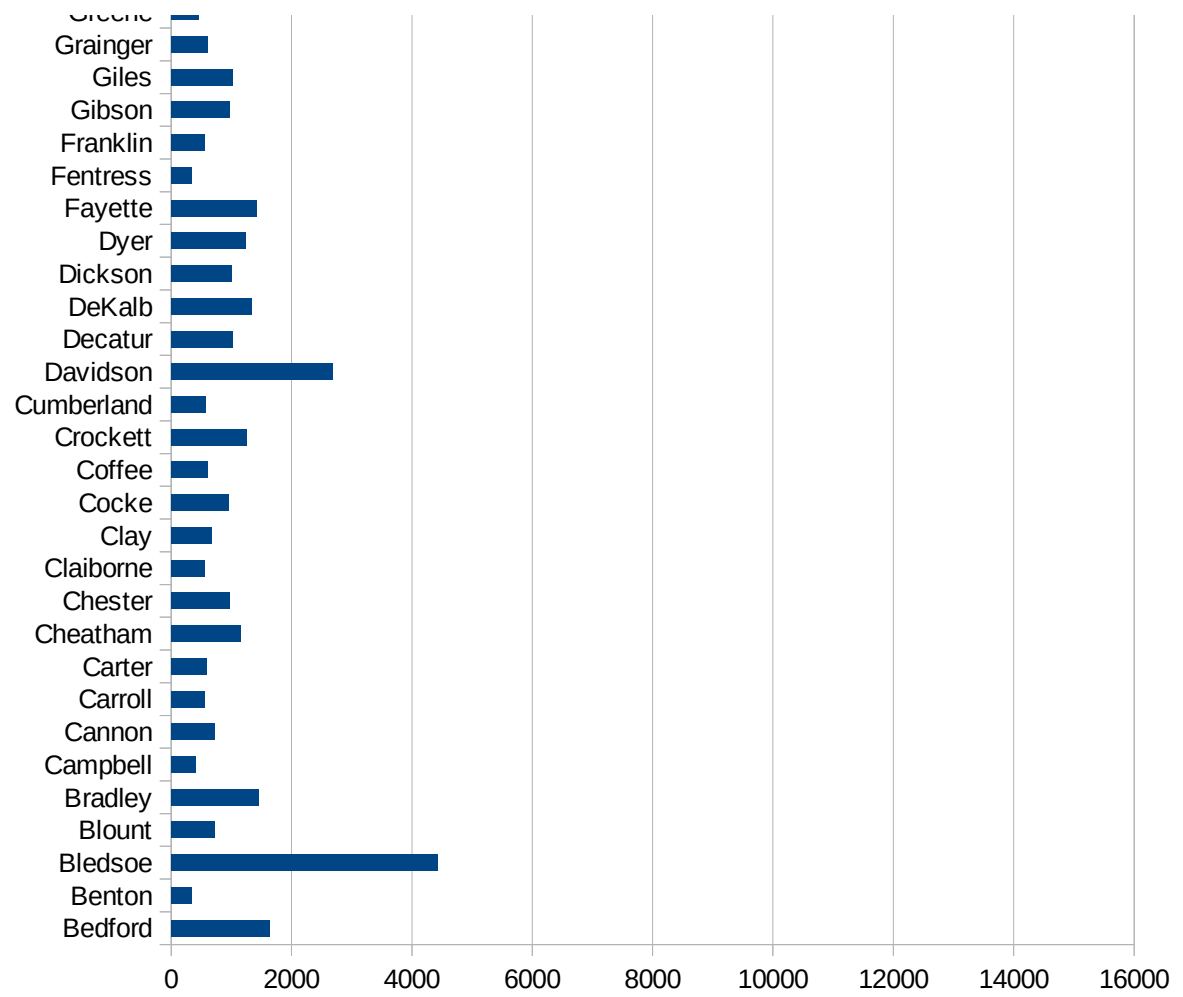


TN



TN

47135 Perry	793.6507937
47137 Pickett	432.9004329
47139 Polk	727.8967925
47141 Putnam	1858.123105
47143 Rhea	1373.925675
47145 Roane	553.2555514
47147 Robertson	1892.637864
47149 Rutherford	1748.899628
47151 Scott	308.5439448
47153 Sequatchie	591.5568701
47155 Sevier	1574.183794
47157 Shelby	2086.209771
47159 Smith	1614.682579
47161 Stewart	464.5675098
47163 Sullivan	412.2586701
47165 Sumner	1610.481488
47167 Tipton	1666.09831
47169 Trousdale	14211.76898
47171 Unicoi	675.637633
47173 Union	518.0820805
47175 Van Buren	503.0355594
47177 Warren	829.2969323
47179 Washington	653.1526278
47181 Wayne	1153.520957
47183 Weakley	544.6655694
47185 White	645.5897001
47187 Williamson	1303.678003
47189 Wilson	1380.266667



TN

FIPS

29001
29003
29005
29007
29009
29011
29013
29015
29017
29019
29021
29023
29025
29027
29029
29031
29033
29035
29037

TN

29039
29041
29043
29045
29047
29049
29051
29053
29055
29057
29059
29061
29063
29065
29067
29069
29071
29073
29075
29077
29079
29081
29083
29085
29087
29089
29091
29093
29095
29097
29099
29101

29103

TN

29105
29107
29109
29111
29113
29115
29117
29121
29123
29125
29127
29119
29129
29131
29133
29135
29137
29139
29141
29143
29145
29147
29149
29151
29153
29155
29157
29159
29161
29163
29165
29167
29169
29171

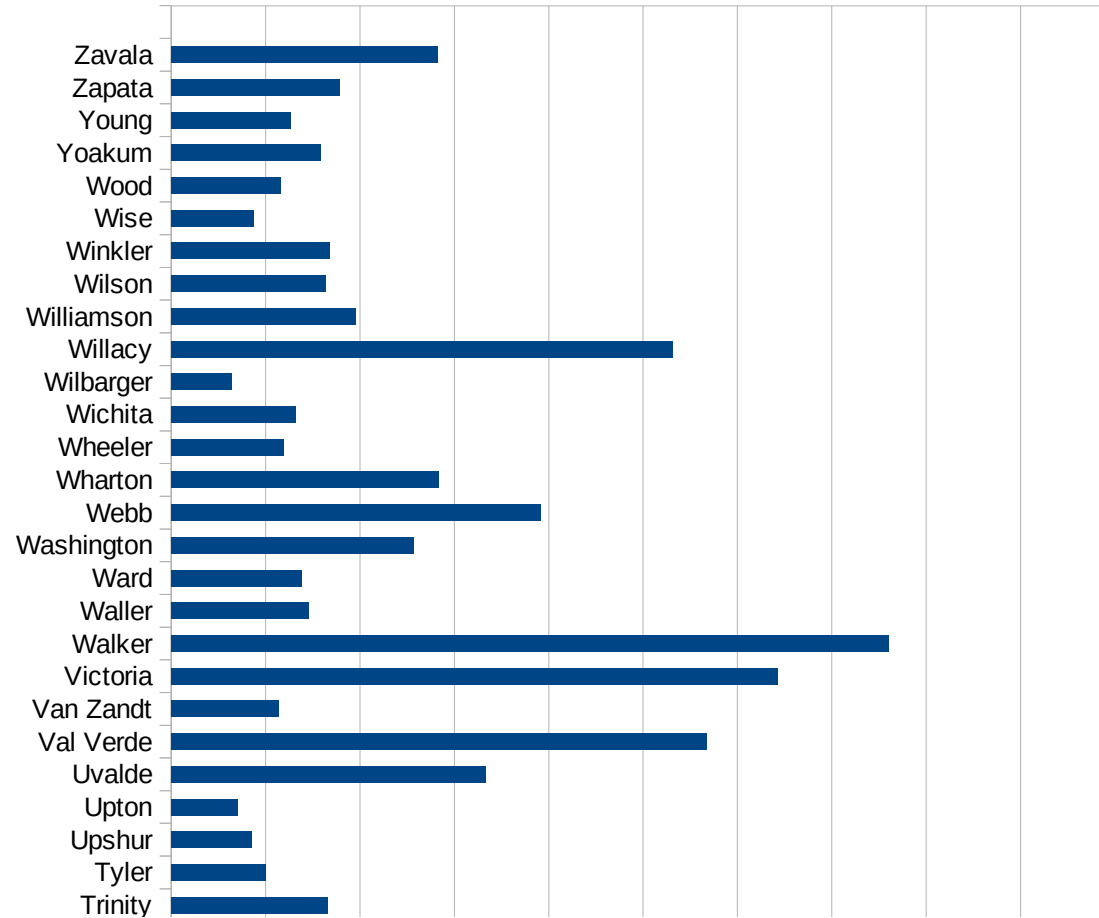
TN

29173
29175
29177
29179
29181
29195
29197
29199
29201
29203
29205
29183
29185
29187
29189
29510
29186
29207
29209
29211
29213
29215

29217
29219
29221
29223
29225
29227
29229

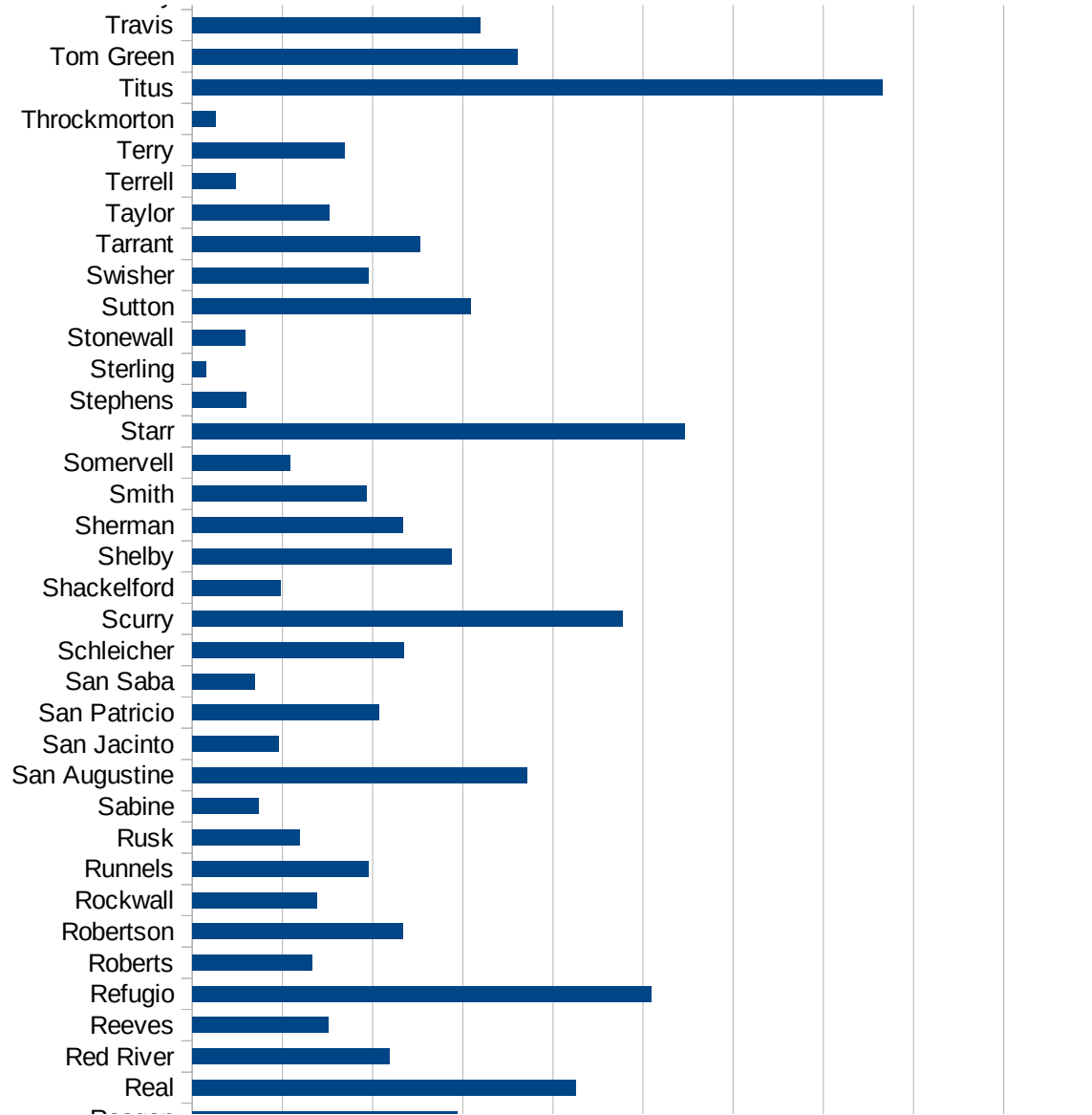
TX

FIPS	County	PC Infection
48001	Anderson	3741.150938
48003	Andrews	1312.886143
48005	Angelina	1798.098562
48007	Aransas	571.6207128
48009	Archer	170.7261552
48011	Armstrong	264.2706131
48013	Atascosa	787.1198569
48015	Austin	696.9222048
48017	Bailey	2106.161947
48019	Bandera	346.126884
48021	Bastrop	1463.622149
48023	Baylor	139.586823
48025	Bee	1414.674563
48027	Bell	908.4978715
48029	Bexar	1960.173188
48031	Blanco	786.1903948
48033	Borden	0
48035	Bosque	593.8687069
48037	Bowie	734.7016666
48039	Brazoria	1629.389519
48041	Brazos	1667.416365
48043	Brewster	1910.003237
48045	Briscoe	725.5936675
48047	Brooks	1124.543154
48049	Brown	904.4404599
48051	Burleson	1239.871662
48053	Burnet	1121.113962
48055	Caldwell	2434.850972
48057	Calhoun	2036.08367
48059	Callahan	271.5449478
48061	Cameron	2070.496428
48063	Camp	1511.54761
48065	Carson	199.8334721



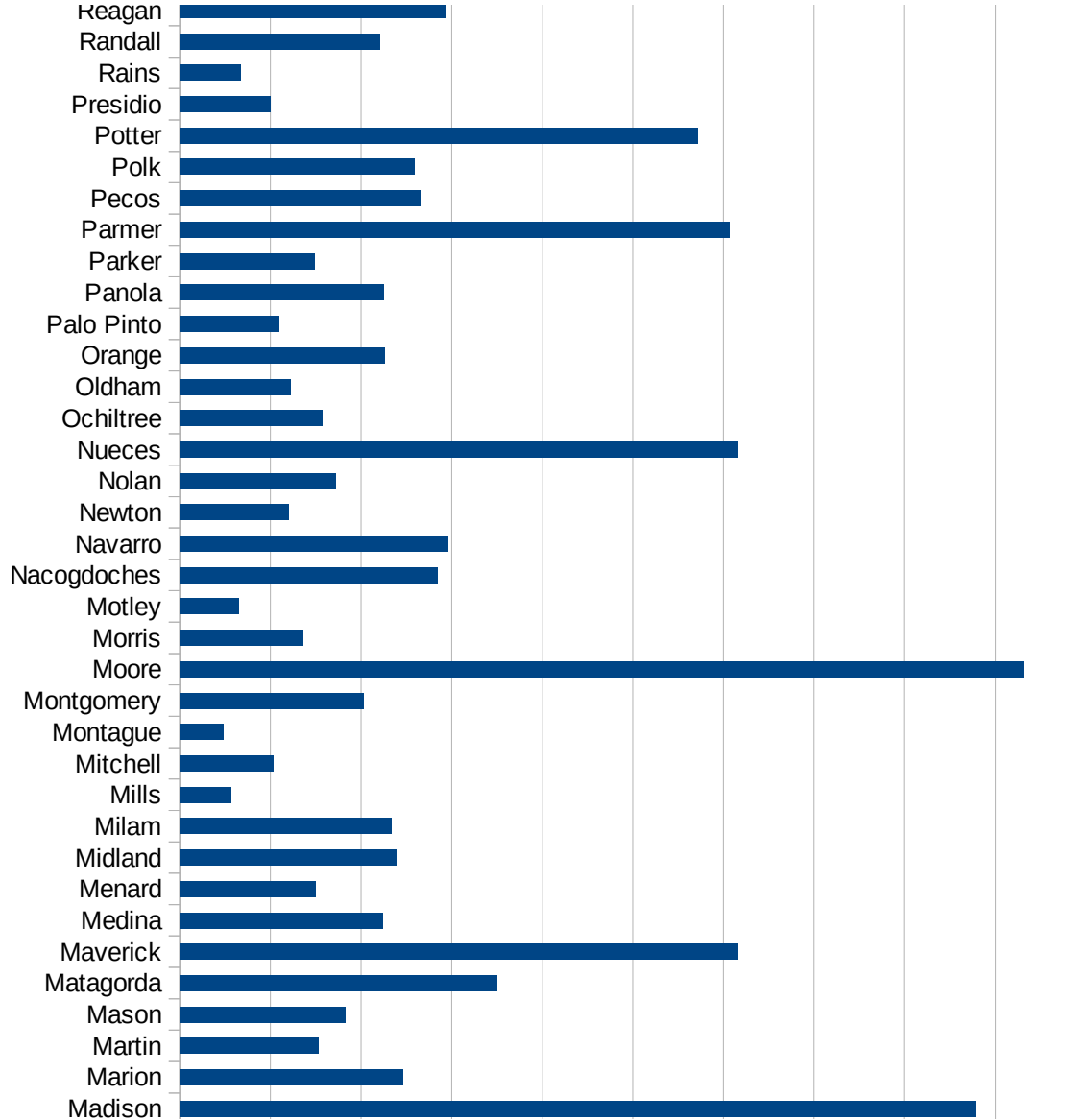
TX

48067 Cass	468.1430326
48069 Castro	2100.456621
48071 Chambers	2002.167051
48073 Cherokee	1363.325221
48075 Childress	384.0351118
48077 Clay	306.0443764
48079 Cochran	634.696756
48081 Coke	1038.575668
48083 Coleman	107.1811361
48085 Collin	611.5529485
48087 Collingsworth	202.5658339
48089 Colorado	1117.028798
48091 Comal	1079.711268
48093 Comanche	1677.257278
48095 Concho	537.8858746
48097 Cooke	465.8155469
48099 Coryell	782.0019249
48101 Cottle	647.9481641
48103 Crane	1376.720901
48105 Crockett	4029.722778
48107 Crosby	882.5056238
48109 Culberson	680.5807623
48111 Dallam	2402.777778
48113 Dallas	1847.468242
48115 Dawson	1014.34345
48117 Deaf Smith	2867.803838
48119 Delta	243.0360815
48121 Denton	736.9648827
48123 DeWitt	2585.822559
48125 Dickens	177.8568253
48127 Dimmit	1154.443151
48129 Donley	1295.570955
48131 Duval	1302.17624
48133 Eastland	245.6063748



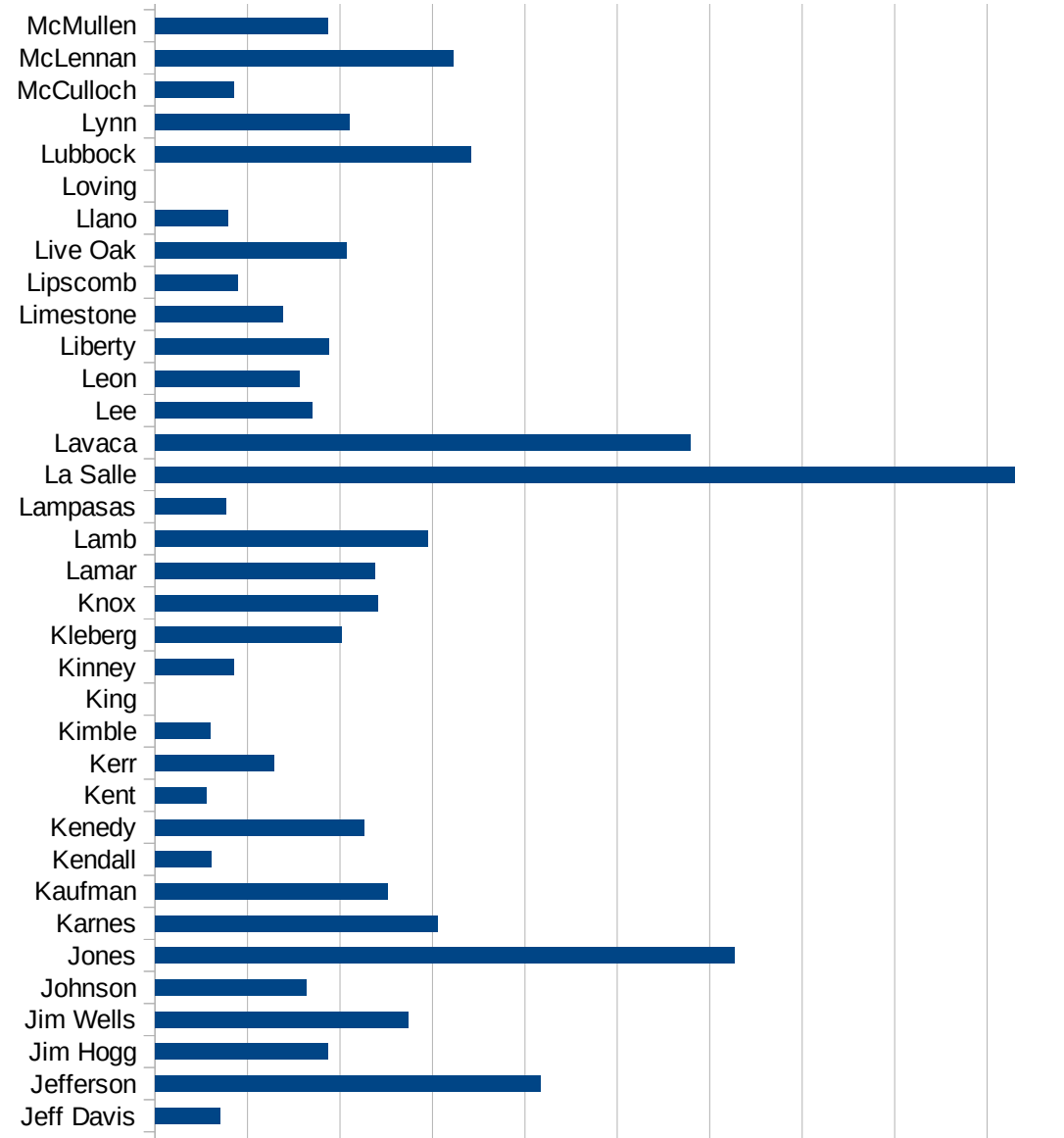
TX

48135 Ector	1935.555501
48137 Edwards	1141.078838
48139 Ellis	1330.27932
48141 El Paso	1642.208578
48143 Erath	1013.051878
48145 Falls	611.4796654
48147 Fannin	583.8009409
48149 Fayette	1432.009152
48151 Fisher	599.1143527
48153 Floyd	1302.038719
48155 Foard	166.6666667
48157 Fort Bend	869.6998698
48159 Franklin	743.0800669
48161 Freestone	696.6882068
48163 Frio	2255.752927
48165 Gaines	507.1527678
48167 Galveston	2513.835864
48169 Garza	1444.207966
48171 Gillespie	615.5797642
48173 Glasscock	432.2766571
48175 Goliad	1015.295359
48177 Gonzales	2909.824258
48179 Gray	730.7604476
48181 Grayson	718.7049876
48183 Gregg	1021.76918
48185 Grimes	2919.605078
48187 Guadalupe	942.0015395
48189 Hale	3434.821165
48191 Hall	231.1756935
48193 Hamilton	636.4922207
48195 Hansford	1079.992678
48197 Hardeman	356.9607343
48199 Hardin	1373.957732
48201 Harris	1471.134391



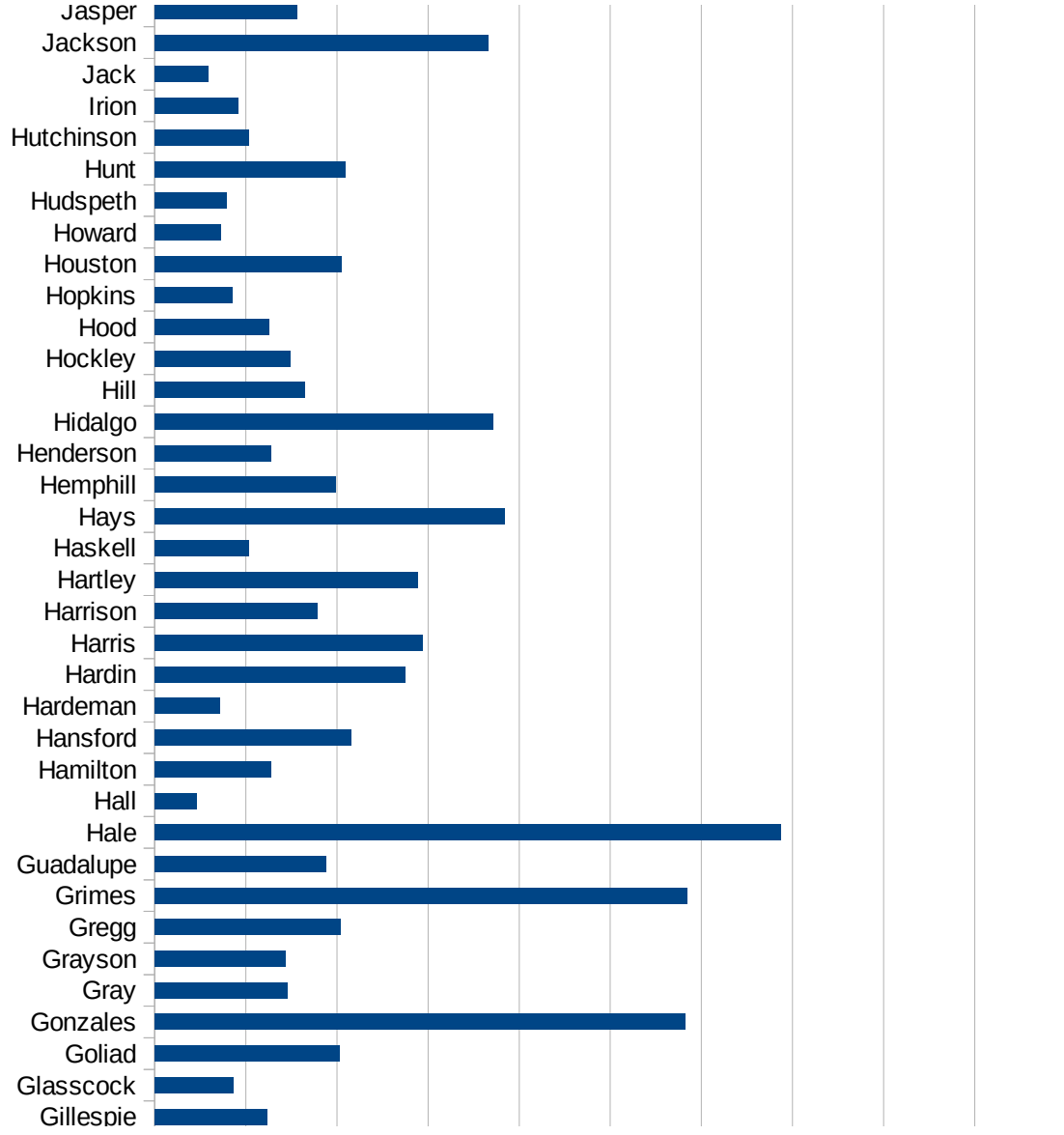
TX

48203 Harrison	893.2050475
48205 Hartley	1441.53764
48207 Haskell	516.0846379
48209 Hays	1920.666933
48211 Hemphill	993.4640523
48213 Henderson	639.1329178
48215 Hidalgo	1857.867587
48217 Hill	825.218683
48219 Hockley	744.1253264
48221 Hood	627.7152816
48223 Hopkins	426.5145341
48225 Houston	1027.234667
48227 Howard	362.0505225
48229 Hudspeth	396.2460897
48231 Hunt	1046.708051
48233 Hutchinson	514.1994528
48235 Irion	459.9211564
48237 Jack	294.0178672
48239 Jackson	1828.694366
48241 Jasper	783.3407672
48243 Jeff Davis	355.2397869
48245 Jefferson	2086.658484
48247 Jim Hogg	933.6890244
48249 Jim Wells	1371.809319
48251 Johnson	818.7393864
48253 Jones	3133.673109
48255 Karnes	1527.15655
48257 Kaufman	1257.172179
48259 Kendall	304.5507329
48261 Kenedy	1131.221719
48263 Kent	275.4820937
48265 Kerr	641.1601946
48267 Kimble	298.0284273
48269 King	0



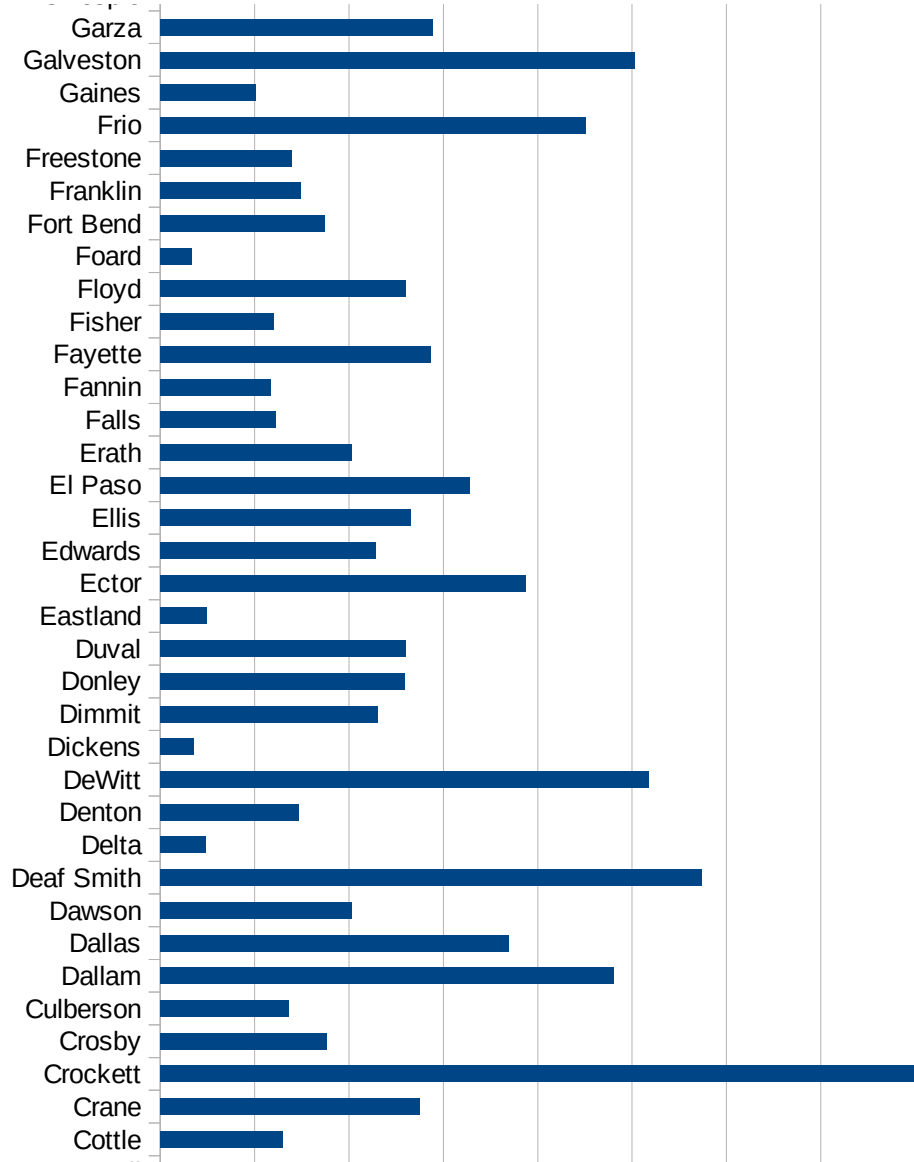
TX

48271 Kinney	424.7411733
48273 Kleberg	1011.918147
48275 Knox	1204.489461
48277 Lamar	1190.47619
48279 Lamb	1474.388205
48281 Lampasas	386.2640727
48283 La Salle	4647.457177
48285 Lavaca	2894.082546
48287 Lee	851.6098927
48289 Leon	781.7023741
48291 Liberty	941.8115682
48293 Limestone	693.0566776
48295 Lipscomb	447.0938897
48297 Live Oak	1035.673188
48299 Llano	392.6822508
48301 Loving	0
48303 Lubbock	1709.106996
48305 Lynn	1054.960014
48307 McCulloch	425.6917491
48309 McLennan	1613.46703
48311 McMullen	934.5794393
48313 Madison	4389.127722
48315 Marion	1228.847703
48317 Martin	764.8183556
48319 Mason	911.2149533
48321 Matagorda	1753.66601
48323 Maverick	3081.131914
48325 Medina	1121.344828
48327 Menard	748.0130902
48329 Midland	1198.878188
48331 Milam	1165.890733
48333 Mills	284.4950213
48335 Mitchell	515.6537753
48337 Montague	239.8448663



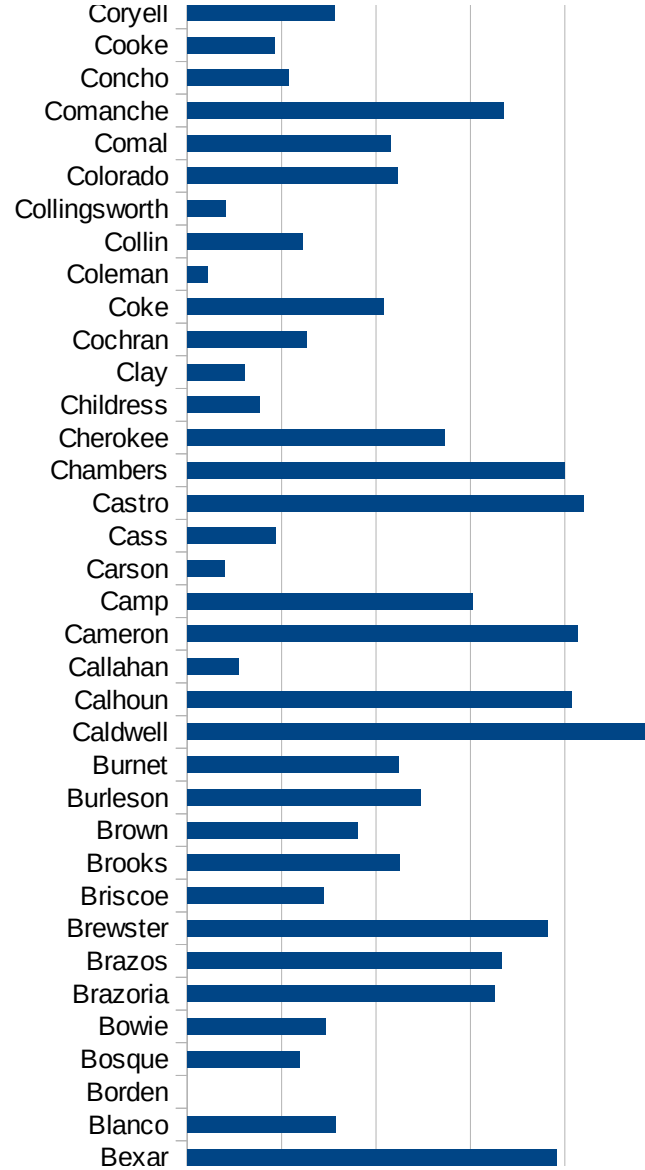
TX

48339 Montgomery	1013.665017
48341 Moore	4654.410054
48343 Morris	680.7682956
48345 Motley	324.1491086
48347 Nacogdoches	1424.419047
48349 Navarro	1480.883688
48351 Newton	603.812018
48353 Nolan	860.9585791
48355 Nueces	3080.61778
48357 Ochiltree	784.1560269
48359 Oldham	610.0422337
48361 Orange	1130.761499
48363 Palo Pinto	547.1861472
48365 Panola	1127.527216
48367 Parker	743.6529331
48369 Parmer	3031.224655
48371 Pecos	1327.123078
48373 Polk	1295.196978
48375 Potter	2857.54881
48377 Presidio	503.7420841
48379 Rains	337.1987828
48381 Randall	1104.416934
48383 Reagan	1470.195135
48385 Real	2127.659574
48387 Red River	1092.402464
48389 Reeves	758.2032494
48391 Refugio	2545.506257
48393 Roberts	664.4518272
48395 Robertson	1168.710947
48397 Rockwall	694.4375453
48399 Runnels	977.1350401
48401 Rusk	596.8778696
48403 Sabine	368.3067334
48405 San Augustine	1858.600583

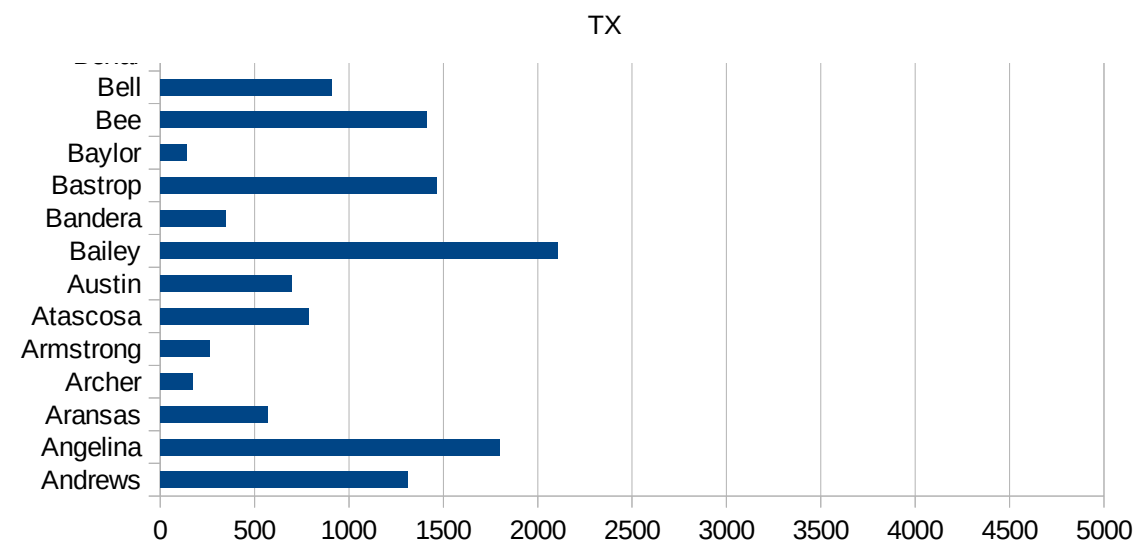


TX

48407 San Jacinto	480.5181239
48409 San Patricio	1037.477763
48411 San Saba	346.8780971
48413 Schleicher	1174.438687
48415 Scurry	2389.422507
48417 Shackelford	491.8536735
48419 Shelby	1439.924463
48421 Sherman	1169.210783
48423 Smith	965.1595641
48425 Somervell	543.4782609
48427 Starr	2729.174738
48429 Stephens	296.8302767
48431 Sterling	76.27765065
48433 Stonewall	293.6857562
48435 Sutton	1543.374135
48437 Swisher	978.2900027
48439 Tarrant	1262.152081
48441 Taylor	762.1331008
48443 Terrell	243.0133657
48445 Terry	846.4230488
48447 Throckmorton	132.0132013
48449 Titus	3829.50383
48451 Tom Green	1803.044277
48453 Travis	1597.766714
48455 Trinity	827.6797829
48457 Tyler	502.3967552
48459 Upshur	426.5632574
48461 Upton	354.1269409
48463 Uvalde	1668.777472
48465 Val Verde	2836.937083
48467 Van Zandt	569.449651
48469 Victoria	3216.167762
48471 Walker	3803.807947
48473 Waller	730.3391936



48475 Ward	691.1262799
48477 Washington	1287.455851
48479 Webb	1955.710195
48481 Wharton	1417.621759
48483 Wheeler	597.1874398
48485 Wichita	661.8003392
48487 Wilbarger	319.8127925
48489 Willacy	2658.610272
48491 Williamson	979.4977758
48493 Wilson	820.3249442
48495 Winkler	841.9689119
48497 Wise	437.7424786
48499 Wood	580.5579561
48501 Yoakum	791.5260156
48503 Young	631.7539485
48505 Zapata	894.9964764
48507 Zavala	1410.331303



TX

FIPS

29001
29003
29005
29007
29009
29011
29013
29015
29017
29019
29021
29023
29025
29027
29029
29031
29033
29035
29037

TX

29039
29041
29043
29045
29047
29049
29051
29053
29055
29057
29059
29061
29063
29065
29067
29069
29071
29073
29075
29077
29079
29081
29083
29085
29087
29089
29091
29093
29095
29097
29099
29101

29103

TX

29105
29107
29109
29111
29113
29115
29117
29121
29123
29125
29127
29119
29129
29131
29133
29135
29137
29139
29141
29143
29145
29147
29149
29151
29153
29155
29157
29159
29161
29163
29165
29167
29169
29171

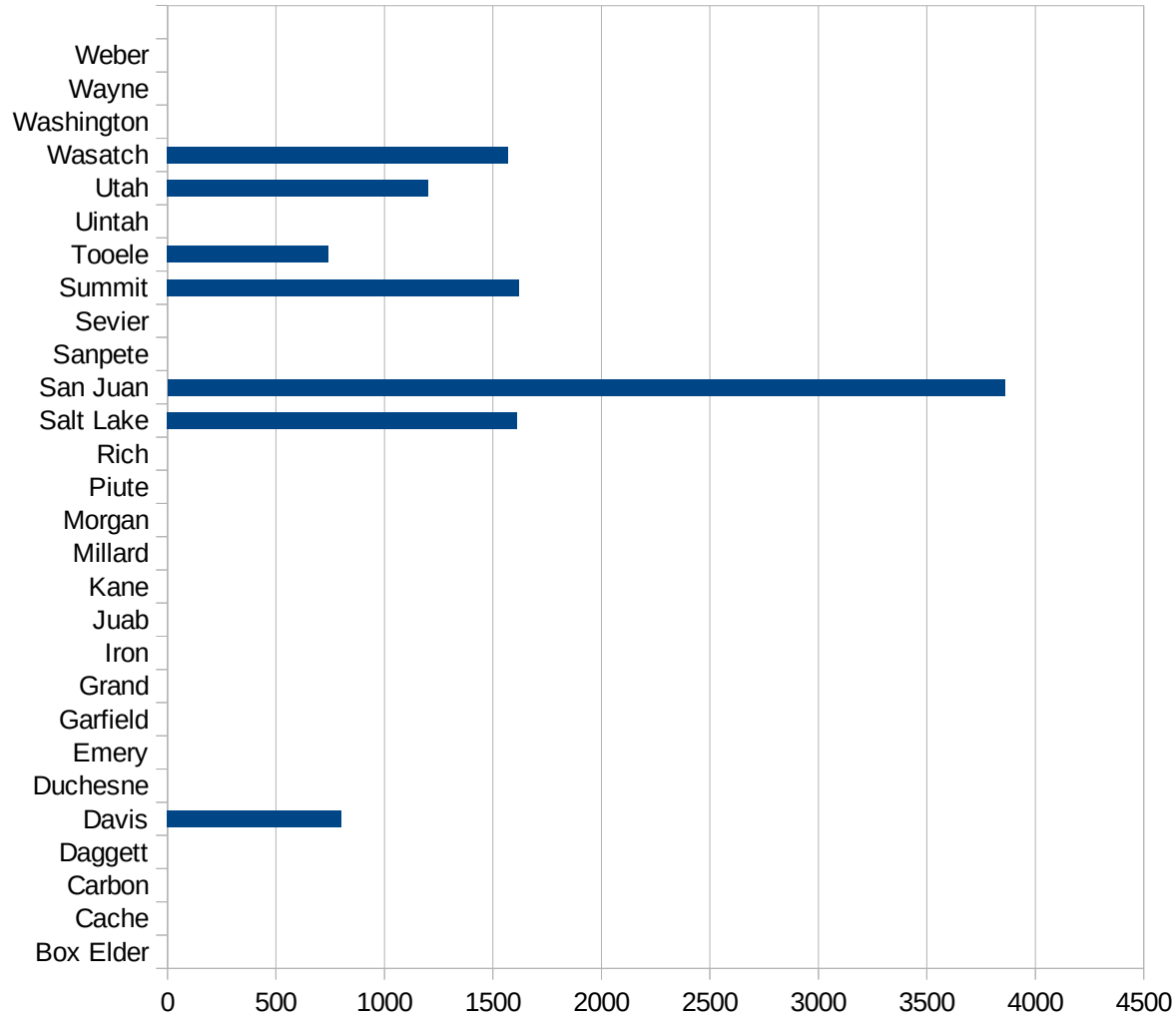
TX

29173
29175
29177
29179
29181
29195
29197
29199
29201
29203
29205
29183
29185
29187
29189
29510
29186
29207
29209
29211
29213
29215

29217
29219
29221
29223
29225
29227
29229

UT

FIPS	County	PC Infection
49001	Beaver	0
49003	Box Elder	0
49005	Cache	0
49007	Carbon	0
49009	Daggett	0
49011	Davis	801.50577317
49013	Duchesne	0
49015	Emery	0
49017	Garfield	0
49019	Grand	0
49021	Iron	0
49023	Juab	0
49025	Kane	0
49027	Millard	0
49029	Morgan	0
49031	Piute	0
49033	Rich	0
49035	Salt Lake	1611.5276936
49037	San Juan	3857.8548773
49039	Sanpete	0
49041	Sevier	0
49043	Summit	1619.2497556
49045	Tooele	740.98445077
49047	Uintah	0
49049	Utah	1202.6428249
49051	Wasatch	1570.3971119
49053	Washington	0
49055	Wayne	0
49057	Weber	0



UT

FIPS

29001
29003
29005
29007
29009
29011
29013
29015
29017
29019
29021
29023
29025
29027
29029
29031
29033
29035
29037

UT

29039
29041
29043
29045
29047
29049
29051
29053
29055
29057
29059
29061
29063
29065
29067
29069
29071
29073
29075
29077
29079
29081
29083
29085
29087
29089
29091
29093
29095
29097
29099
29101

29103

UT

29105
29107
29109
29111
29113
29115
29117
29121
29123
29125
29127
29119
29129
29131
29133
29135
29137
29139
29141
29143
29145
29147
29149
29151
29153
29155
29157
29159
29161
29163
29165
29167
29169
29171

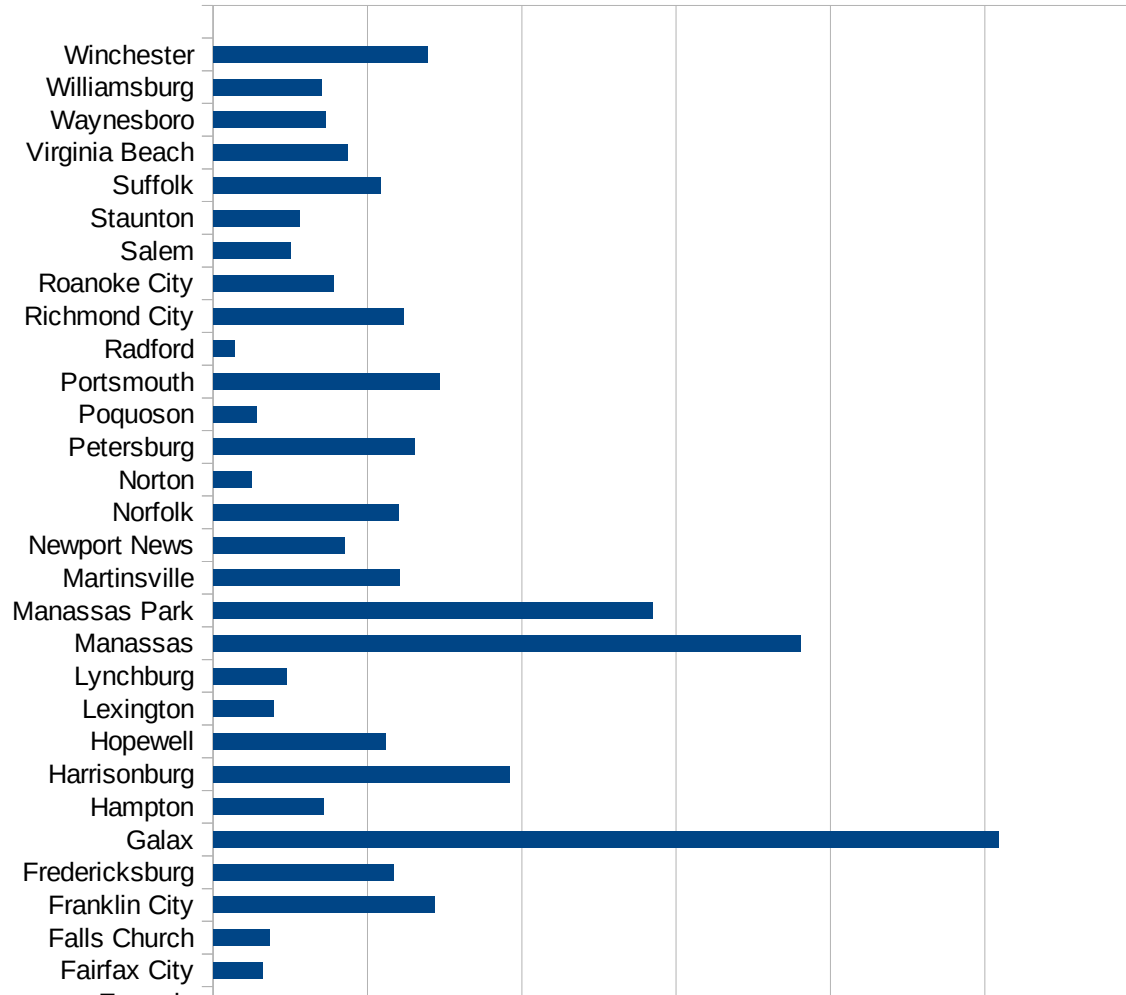
UT

29173
29175
29177
29179
29181
29195
29197
29199
29201
29203
29205
29183
29185
29187
29189
29510
29186
29207
29209
29211
29213
29215

29217
29219
29221
29223
29225
29227
29229

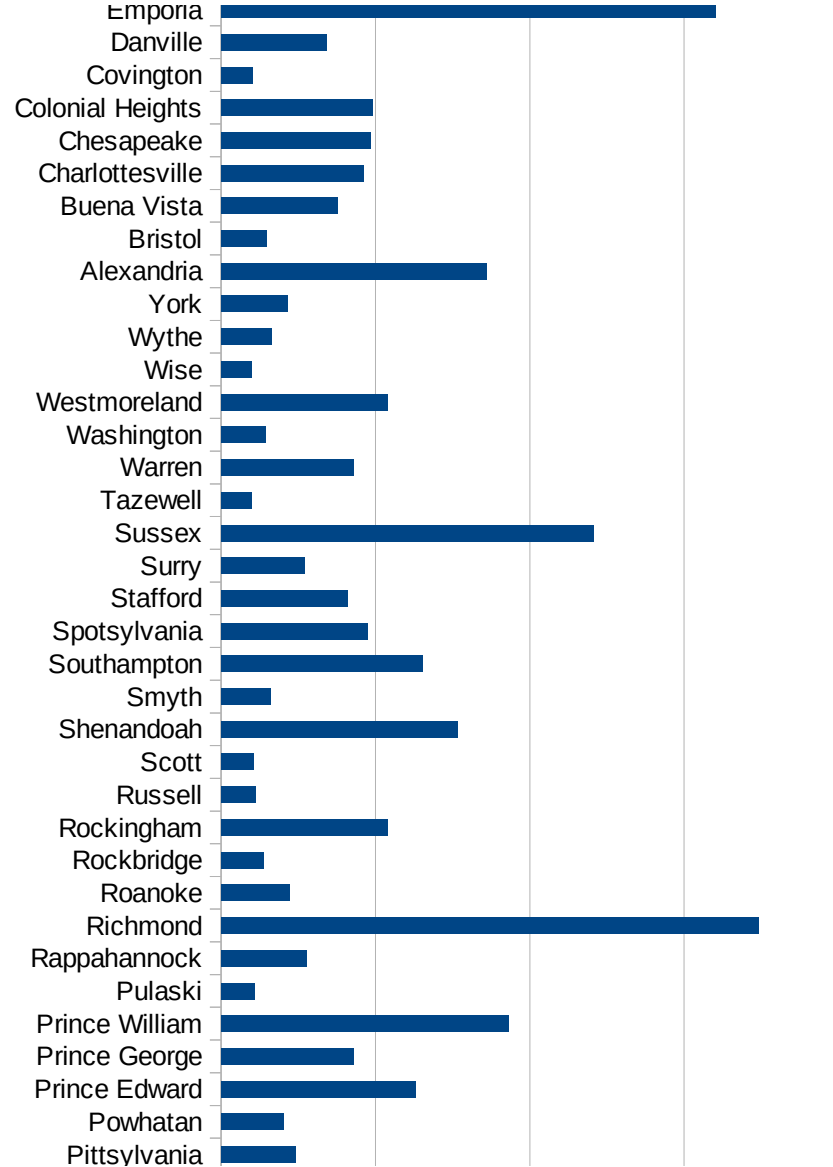
VA

FIPS	County	PC Infection
51001	Accomack	3307.417006
51003	Albemarle	665.9430821
51005	Alleghany	375.5868545
51007	Amelia	545.6082379
51009	Amherst	312.6381608
51011	Appomattox	422.9530964
51013	Arlington	1202.841012
51015	Augusta	324.688233
51017	Bath	93.19664492
51019	Bedford	323.8218599
51021	Bland	111.2347052
51023	Botetourt	546.9243021
51025	Brunswick	1147.460938
51027	Buchanan	315.7249894
51029	Buckingham	3482.557798
51031	Campbell	238.2988012
51033	Caroline	575.1982322
51035	Carroll	1022.405183
51036	Charles City	662.7287134
51037	Charlotte	402.0773999
51041	Chesterfield	1098.53223
51043	Clarke	454.4515596
51045	Craig	296.2085308
51047	Culpeper	1801.037428
51049	Cumberland	642.2673055
51051	Dickenson	123.9413344
51053	Dinwiddie	683.5150198
51057	Essex	677.7177397
51059	Fairfax	1352.977724
51061	Fauquier	806.5086664
51063	Floyd	196.2646407
51065	Fluvanna	634.7309861
51067	Franklin	266.9276626



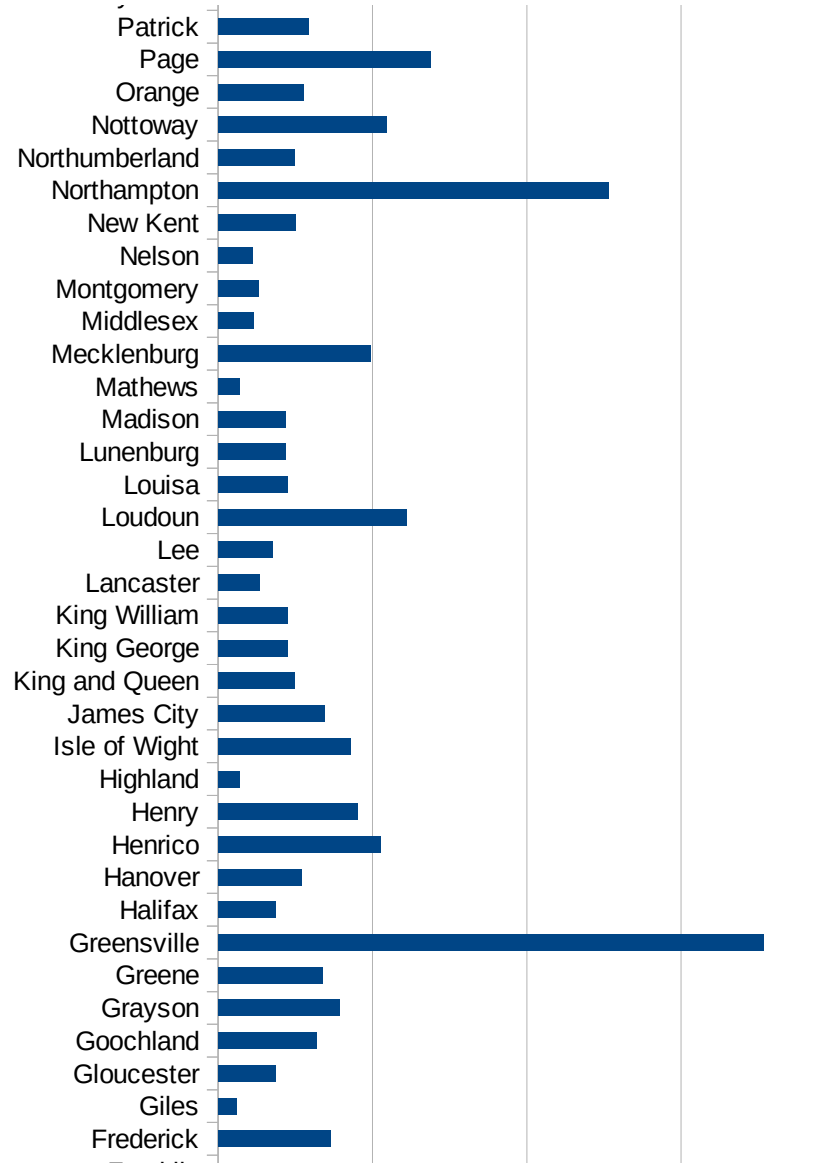
VA

51069 Frederick	728.8778224
51071 Giles	118.7366421
51073 Gloucester	369.4878042
51075 Goochland	641.025641
51077 Grayson	786.8978312
51079 Greene	677.4862228
51081 Greensville	3534.87572
51083 Halifax	375.1465416
51085 Hanover	539.9155158
51087 Henrico	1052.660352
51089 Henry	904.7553628
51091 Highland	135.7466063
51093 Isle of Wight	860.5525938
51095 James City	687.1997592
51097 King and Queen	497.0178926
51099 King George	447.7892756
51101 King William	448.6687526
51103 Lancaster	268.9418529
51105 Lee	352.5763561
51107 Loudoun	1220.351481
51109 Louisa	448.6377726
51111 Lunenburg	438.523912
51113 Madison	436.2542309
51115 Mathews	136.3326517
51117 Mecklenburg	988.5807504
51119 Middlesex	232.1478317
51121 Montgomery	262.6660605
51125 Nelson	222.4319224
51127 New Kent	500.2009736
51131 Northampton	2530.890499
51133 Northumberland	493.9491232
51135 Nottoway	1089.494163
51137 Orange	556.707783
51139 Page	1378.849288



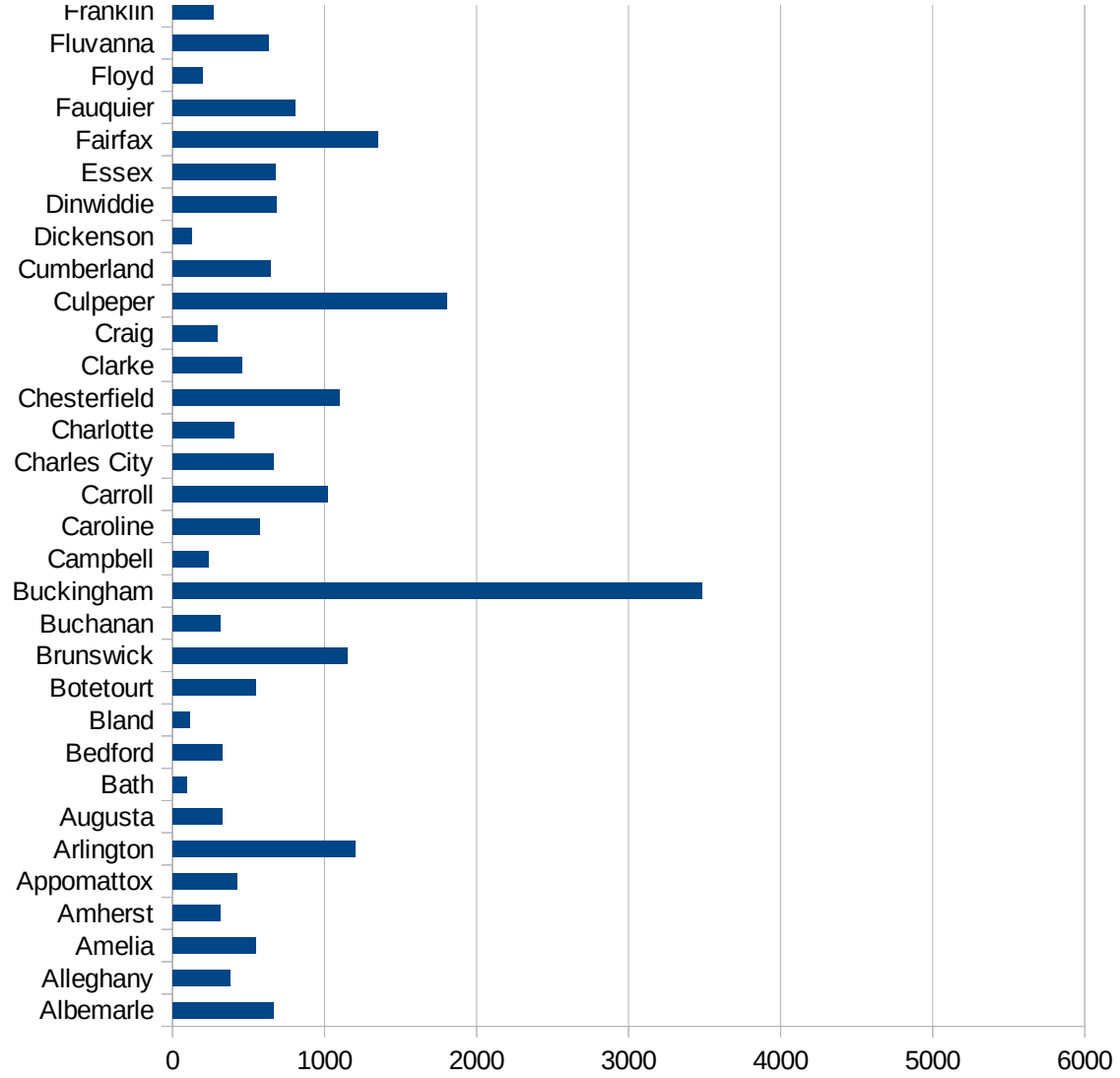
VA

51141 Patrick	588.468285
51143 Pittsylvania	485.6519385
51145 Powhatan	404.2618795
51147 Prince Edward	1259.259259
51149 Prince George	858.673389
51153 Prince William	1864.058751
51155 Pulaski	217.225386
51157 Rappahannock	551.5719801
51159 Richmond	3485.284355
51161 Roanoke	440.0837647
51163 Rockbridge	276.8987342
51165 Rockingham	1080.69519
51167 Russell	220.5772394
51169 Scott	208.9718585
51171 Shenandoah	1528.841069
51173 Smyth	318.3250197
51175 Southampton	1302.172182
51177 Spotsylvania	946.825787
51179 Stafford	818.2181915
51181 Surry	540.6240346
51183 Sussex	2411.675714
51185 Tazewell	195.8144658
51187 Warren	859.9355048
51191 Washington	288.5923312
51193 Westmoreland	1076.836792
51195 Wise	194.6753657
51197 Wythe	330.3888155
51199 York	427.438611
51510 Alexandria	1718.681866
51520 Bristol	291.2267929
51530 Buena Vista	753.5674202
51540 Charlottesville	920.6725274
51550 Chesapeake	967.7126866
51570 Colonial Heights	981.3267538



VA

51580 Covington	201.4652015
51590 Danville	683.1641806
51595 Emporia	3202.499512
51600 Fairfax City	321.4779849
51610 Falls Church	365.5564582
51620 Franklin City	1435.167852
51630 Fredericksburg	1166.620917
51640 Galax	5091.078935
51650 Hampton	716.9819749
51660 Harrisonburg	1919.197527
51670 Hopewell	1119.667198
51678 Lexington	392.3766816
51680 Lynchburg	477.3153447
51683 Manassas	3808.746188
51685 Manassas Park	2848.558387
51690 Martinsville	1209.114866
51700 Newport News	850.3801238
51710 Norfolk	1203.313722
51720 Norton	252.016129
51730 Petersburg	1301.992587
51735 Poquoson	278.9171452
51740 Portsmouth	1468.847747
51750 Radford	141.7743607
51760 Richmond City	1237.417116
51770 Roanoke City	780.6244996
51775 Salem	499.1615646
51790 Staunton	557.7401493
51800 Suffolk	1084.608214
51810 Virginia Beach	868.0798509
51820 Waynesboro	729.1850804
51830 Williamsburg	704.887218
51840 Winchester	1387.505337



VA

VA

FIPS

29001
29003
29005
29007
29009
29011
29013
29015
29017
29019
29021
29023
29025
29027
29029
29031
29033
29035
29037

VA

29039
29041
29043
29045
29047
29049
29051
29053
29055
29057
29059
29061
29063
29065
29067
29069
29071
29073
29075
29077
29079
29081
29083
29085
29087
29089
29091
29093
29095
29097
29099
29101

29103

VA

29105
29107
29109
29111
29113
29115
29117
29121
29123
29125
29127
29119
29129
29131
29133
29135
29137
29139
29141
29143
29145
29147
29149
29151
29153
29155
29157
29159
29161
29163
29165
29167
29169
29171

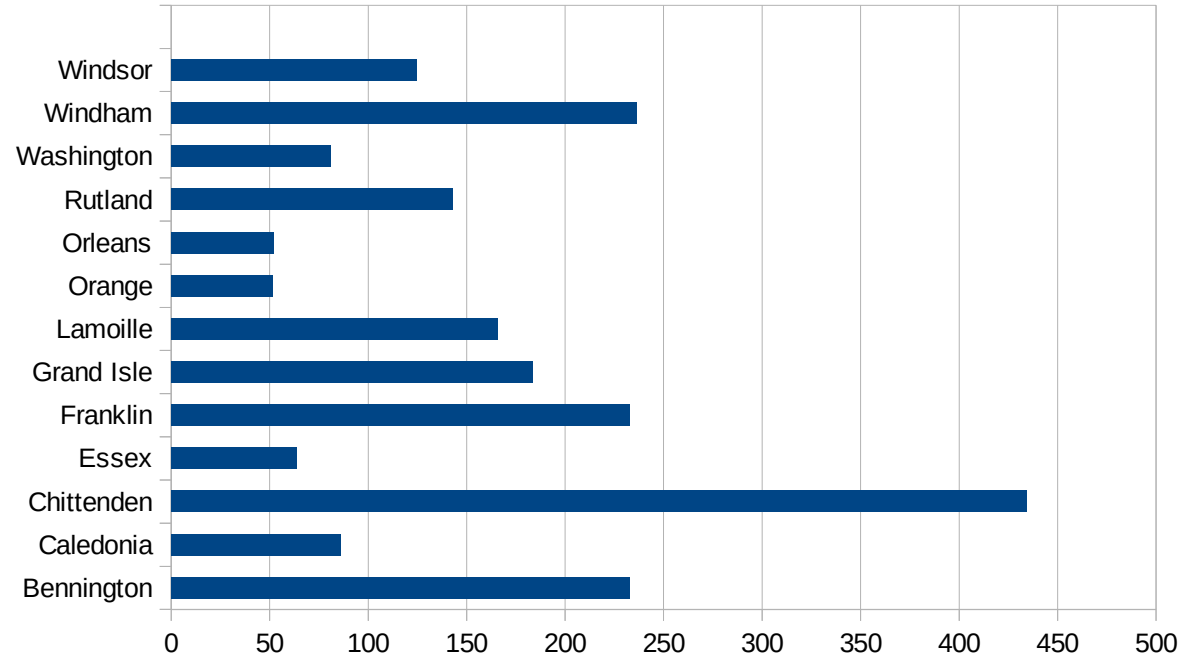
VA

29173
29175
29177
29179
29181
29195
29197
29199
29201
29203
29205
29183
29185
29187
29189
29510
29186
29207
29209
29211
29213
29215

29217
29219
29221
29223
29225
29227
29229

VT

FIPS	County	PC Infection
50001	Addison	192.0320234
50003	Bennington	232.9432236
50005	Caledonia	85.8029173
50007	Chittenden	434.460297
50009	Essex	64
50011	Franklin	232.6946035
50013	Grand Isle	183.3568406
50015	Lamoille	166.0079051
50017	Orange	51.72592158
50019	Orleans	52.03106998
50021	Rutland	143.1688028
50023	Washington	80.83935329
50025	Windham	236.2241557
50027	Windsor	124.8055566



FIPS

- 29001
- 29003
- 29005
- 29007
- 29009
- 29011
- 29013
- 29015
- 29017
- 29019
- 29021
- 29023
- 29025
- 29027
- 29029
- 29031
- 29033
- 29035
- 29037

VT

29039
29041
29043
29045
29047
29049
29051
29053
29055
29057
29059
29061
29063
29065
29067
29069
29071
29073
29075
29077
29079
29081
29083
29085
29087
29089
29091
29093
29095
29097
29099
29101

29103

VT

29105
29107
29109
29111
29113
29115
29117
29121
29123
29125
29127
29119
29129
29131
29133
29135
29137
29139
29141
29143
29145
29147
29149
29151
29153
29155
29157
29159
29161
29163
29165
29167
29169
29171

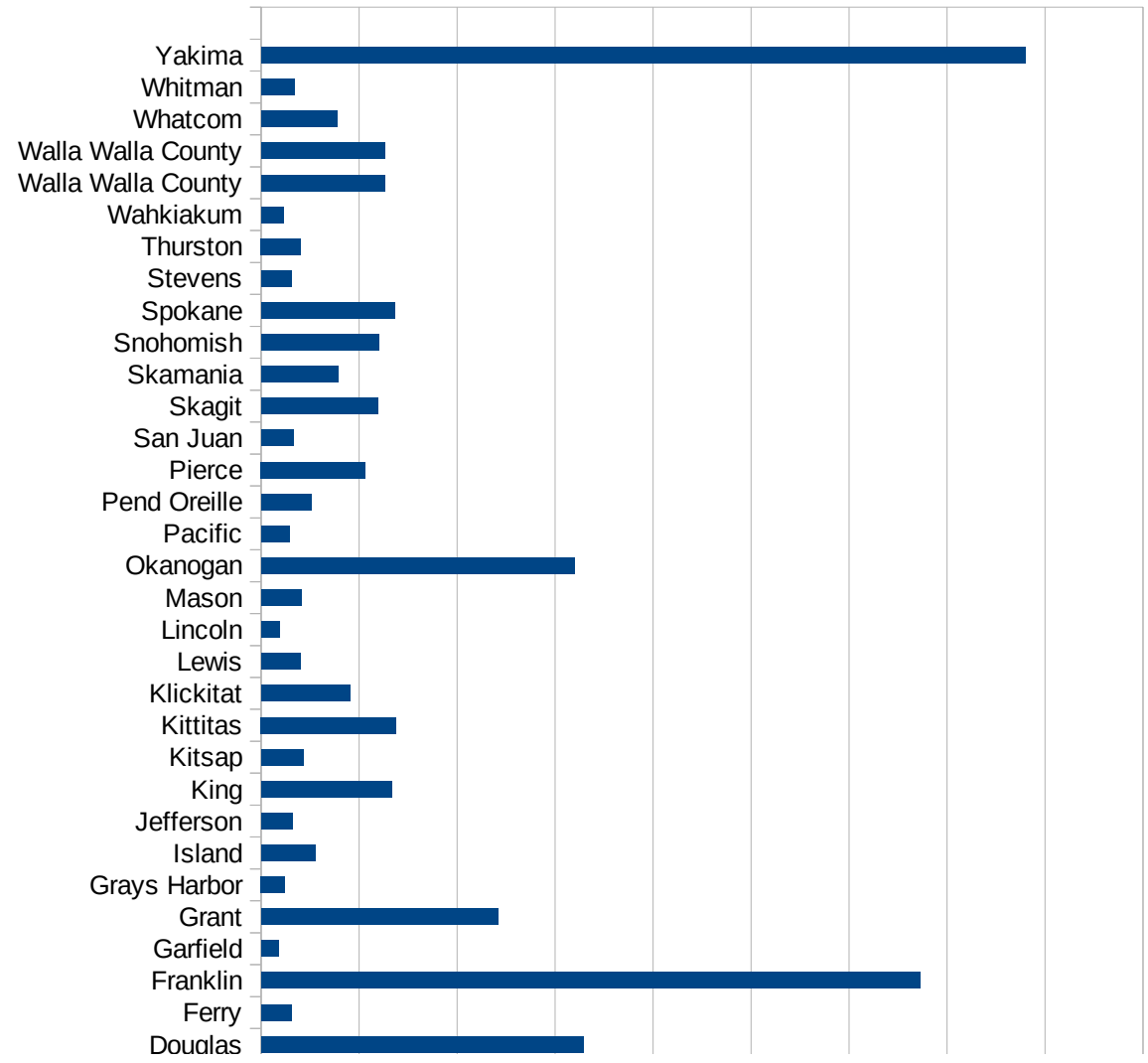
VT

29173
29175
29177
29179
29181
29195
29197
29199
29201
29203
29205
29183
29185
29187
29189
29510
29186
29207
29209
29211
29213
29215

29217
29219
29221
29223
29225
29227
29229

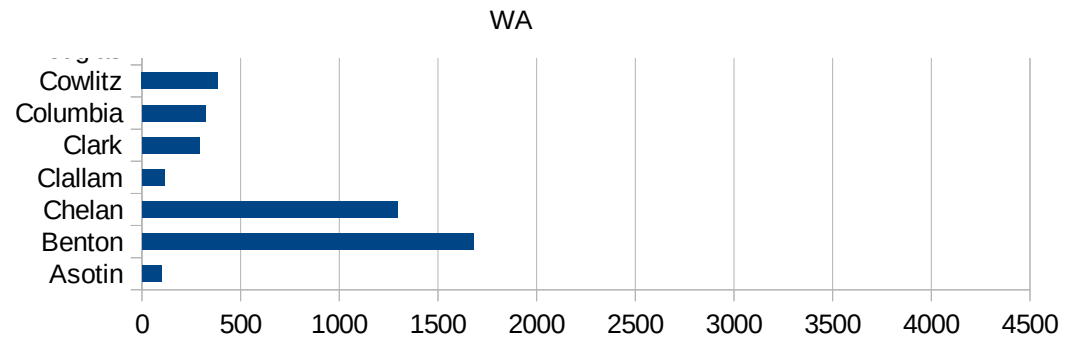
WA

FIPS	County	PC Infection
53001	Adams	1877.625386
53003	Asotin	97.30207873
53005	Benton	1679.24033
53007	Chelan	1295.498209
53009	Clallam	114.6774046
53011	Clark	290.127569
53013	Columbia	320.27593
53015	Cowlitz	385.3670621
53017	Douglas	1645.419162
53019	Ferry	156.8832527
53021	Franklin	3363.117004
53023	Garfield	89.00756564
53025	Grant	1206.193299
53027	Grays Harbor	121.7845496
53029	Island	274.686242
53031	Jefferson	160.736235
53033	King	665.2447672
53035	Kitsap	213.1168807
53037	Kittitas	688.2864623
53039	Klickitat	452.345411
53041	Lewis	200.9949249
53043	Lincoln	93.10986965
53045	Mason	204.5582915
53047	Okanogan	1597.360676
53049	Pacific	145.2169178
53051	Pend Oreille	257.3151007
53053	Pierce	531.3592857
53055	San Juan	163.4750117
53057	Skagit	597.4759372
53059	Skamania	394.1630325
53061	Snohomish	601.6681781
53063	Spokane	682.2363985
53065	Stevens	152.4524967



This work is licensed under the Creative Commons Attribution-NoDerivatives 4.0 International License. To view a copy of this license, visit <http://creativecommons.org/licenses/by-nd/4.0/>.

53067 Thurston	201.8022547
53069 Wahkiakum	112.9688206
53071 Walla Walla Cou	628.6727291
53071 Walla Walla Cou	628.6727291
53073 Whatcom	389.4809137
53075 Whitman	168.7051877
53077 Yakima	3899.047907



WA

FIPS

29001
29003
29005
29007
29009
29011
29013
29015
29017
29019
29021
29023
29025
29027
29029
29031
29033
29035
29037

WA

29039
29041
29043
29045
29047
29049
29051
29053
29055
29057
29059
29061
29063
29065
29067
29069
29071
29073
29075
29077
29079
29081
29083
29085
29087
29089
29091
29093
29095
29097
29099
29101

29103

WA

29105
29107
29109
29111
29113
29115
29117
29121
29123
29125
29127
29119
29129
29131
29133
29135
29137
29139
29141
29143
29145
29147
29149
29151
29153
29155
29157
29159
29161
29163
29165
29167
29169
29171

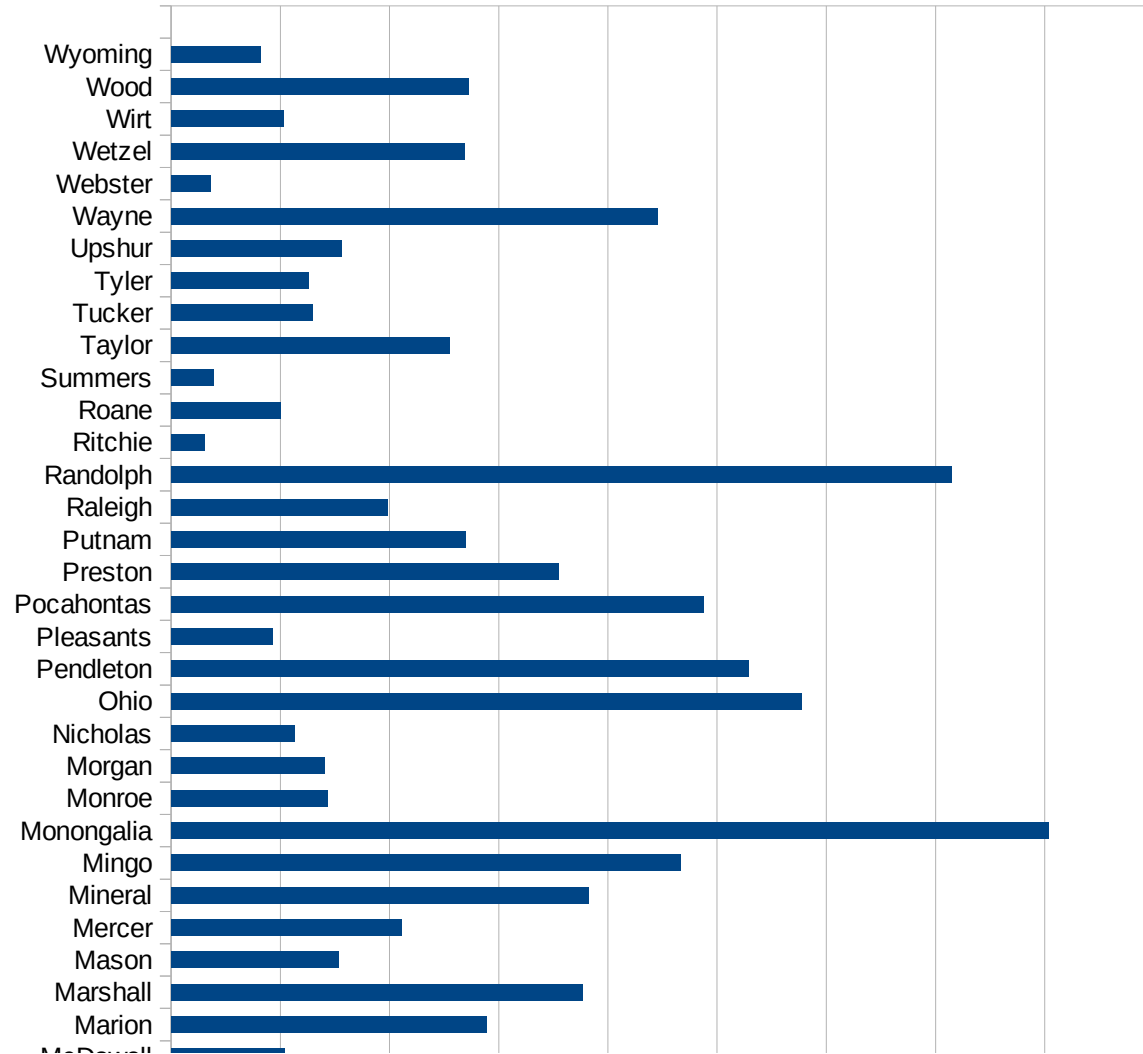
WA

29173
29175
29177
29179
29181
29195
29197
29199
29201
29203
29205
29183
29185
29187
29189
29510
29186
29207
29209
29211
29213
29215

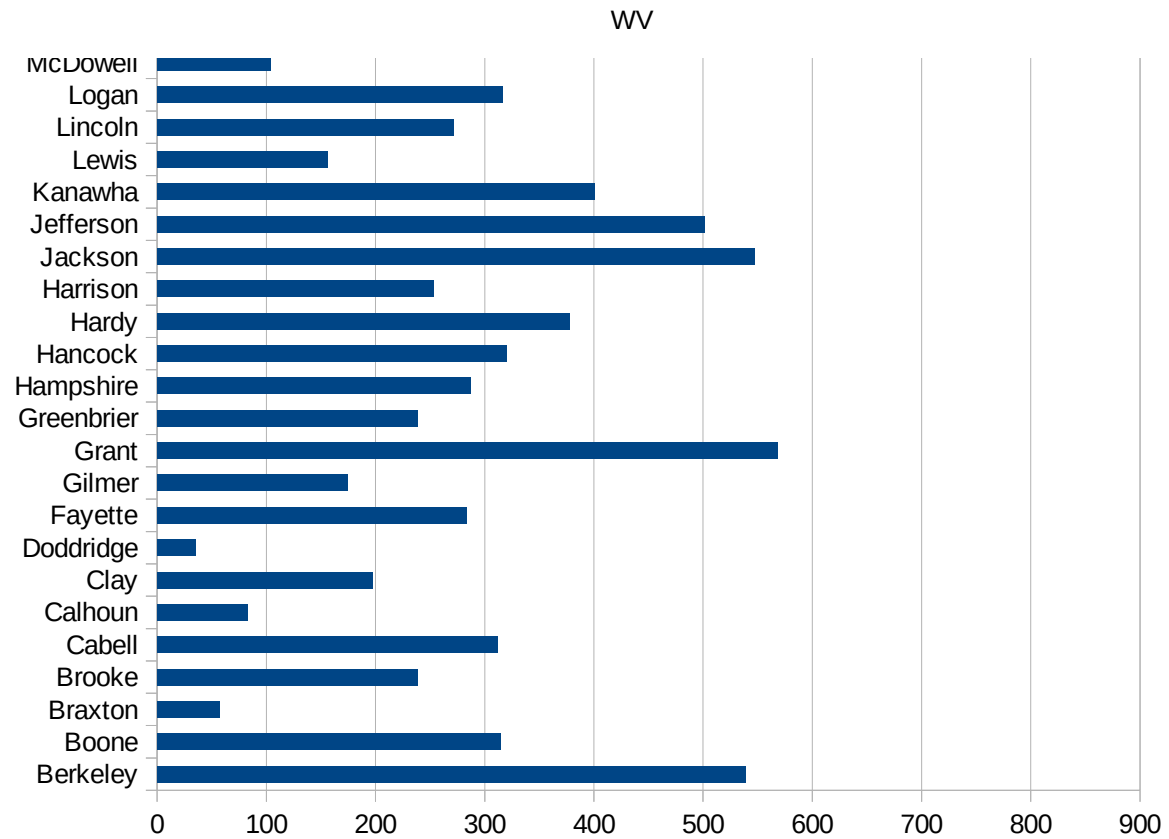
29217
29219
29221
29223
29225
29227
29229

WV

FIPS	County	PC Infection
54001	Barbour	175.3855458
54003	Berkeley	538.7498613
54005	Boone	314.3364767
54007	Braxton	56.78188658
54009	Brooke	238.7064811
54011	Cabell	312.1513773
54013	Calhoun	82.71298594
54015	Clay	196.9416126
54017	Doddridge	35.68879372
54019	Fayette	283.602213
54021	Gilmer	174.4330924
54023	Grant	567.6931017
54025	Greenbrier	238.6017363
54027	Hampshire	286.9747719
54029	Hancock	319.6535368
54031	Hardy	377.4954628
54033	Harrison	253.1308287
54035	Jackson	546.923988
54037	Jefferson	501.6634103
54039	Kanawha	400.6561229
54041	Lewis	156.015976
54043	Lincoln	271.8578572
54045	Logan	315.8830926
54047	McDowell	104.2638424
54049	Marion	288.7854966
54051	Marshall	376.8068865
54053	Mason	153.4545999
54055	Mercer	211.3950381
54057	Mineral	382.3311062
54059	Mingo	466.6806811
54061	Monongalia	803.4204097
54063	Monroe	143.0722892
54065	Morgan	140.5520886



54067 Nicholas	112.712342
54069 Ohio	577.1763861
54071 Pendleton	528.7980563
54073 Pleasants	93.24630345
54075 Pocahontas	487.2830996
54077 Preston	354.6204084
54079 Putnam	269.9269609
54081 Raleigh	197.969133
54083 Randolph	714.7070048
54085 Ritchie	30.86102253
54087 Roane	100.488085
54089 Summers	39.18495298
54091 Taylor	255.0112679
54093 Tucker	129.403307
54095 Tyler	125.7717814
54097 Upshur	155.6420233
54099 Wayne	445.6238734
54101 Webster	36.21001811
54103 Wetzel	268.5003274
54105 Wirt	102.915952
54107 Wood	271.9618066
54109 Wyoming	81.78581738



FIPS

- 29001
- 29003
- 29005
- 29007
- 29009
- 29011
- 29013
- 29015
- 29017
- 29019
- 29021
- 29023
- 29025
- 29027
- 29029
- 29031
- 29033
- 29035
- 29037

WV

29039
29041
29043
29045
29047
29049
29051
29053
29055
29057
29059
29061
29063
29065
29067
29069
29071
29073
29075
29077
29079
29081
29083
29085
29087
29089
29091
29093
29095
29097
29099
29101

29103

WV

29105
29107
29109
29111
29113
29115
29117
29121
29123
29125
29127
29119
29129
29131
29133
29135
29137
29139
29141
29143
29145
29147
29149
29151
29153
29155
29157
29159
29161
29163
29165
29167
29169
29171

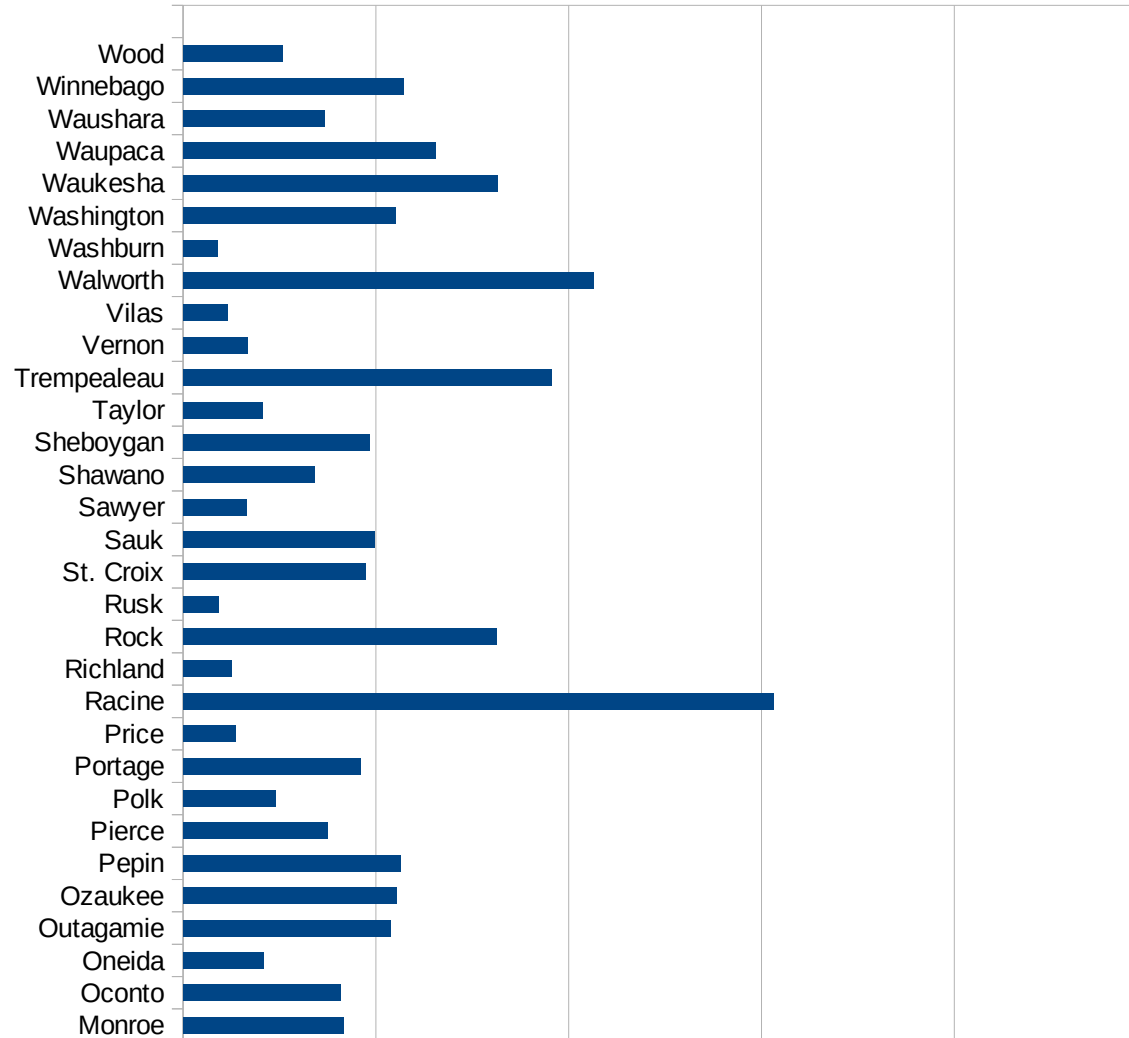
WV

29173
29175
29177
29179
29181
29195
29197
29199
29201
29203
29205
29183
29185
29187
29189
29510
29186
29207
29209
29211
29213
29215

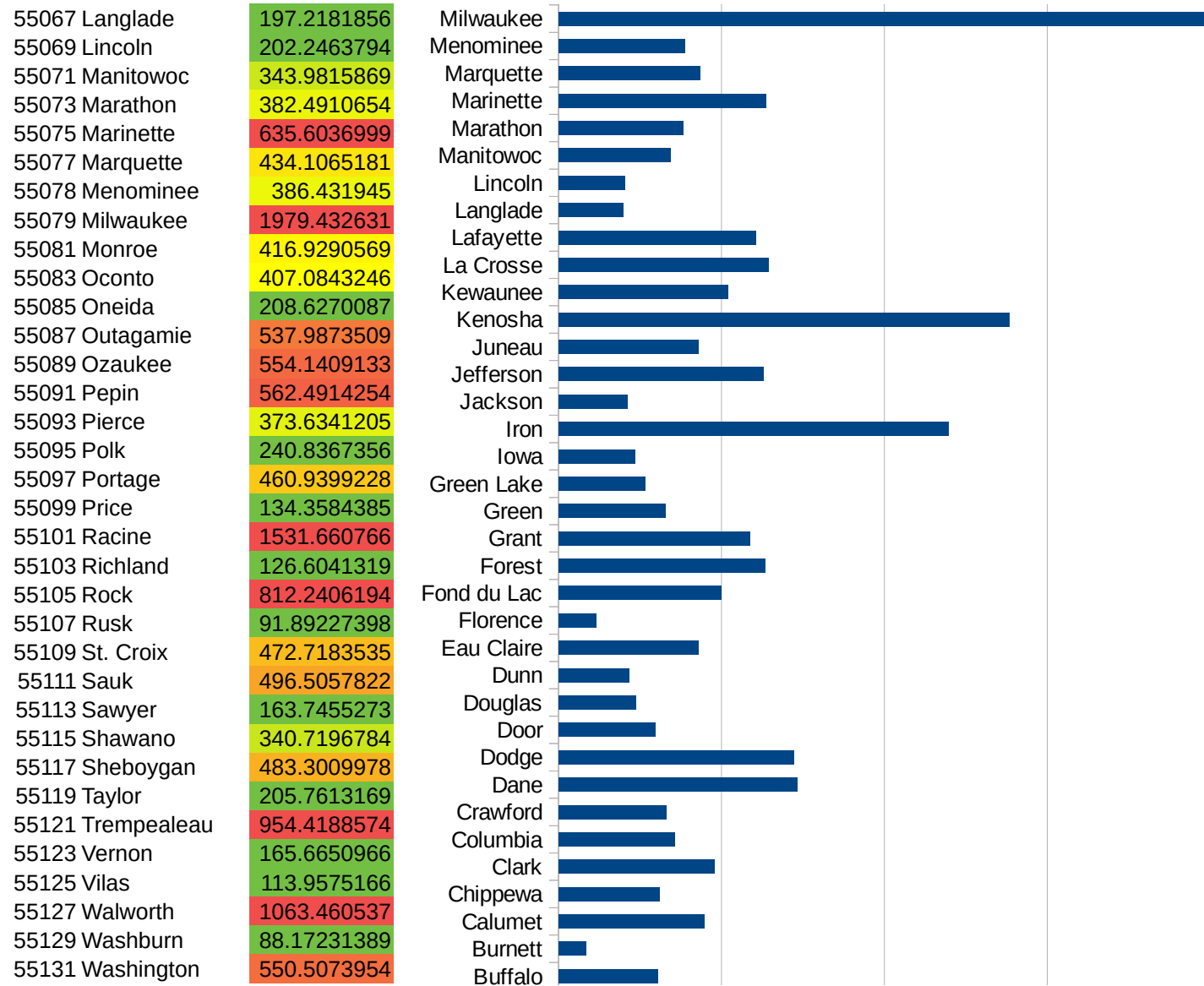
29217
29219
29221
29223
29225
29227
29229

WI

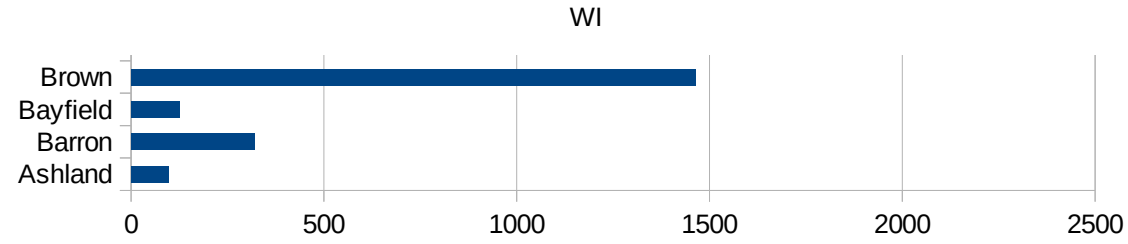
FIPS	County	PC Infection
55001	Adams	319.4417142
55003	Ashland	96.15384615
55005	Barron	321.0521654
55007	Bayfield	126.3129903
55009	Brown	1463.675782
55011	Buffalo	304.7619048
55013	Burnett	84.45945946
55015	Calumet	446.579876
55017	Chippewa	308.7237858
55019	Clark	478.2621222
55021	Columbia	355.6609366
55023	Crawford	331.4713646
55025	Dane	731.9807362
55027	Dodge	721.7093355
55029	Door	296.9938428
55031	Douglas	236.0673949
55033	Dunn	217.1456427
55035	Eau Claire	428.5686954
55037	Florence	115.7139551
55039	Fond du Lac	497.7393127
55041	Forest	633.9673006
55043	Grant	587.7332506
55045	Green	327.6557719
55047	Green Lake	264.2985516
55049	Iowa	235.5811703
55051	Iron	1198.026779
55053	Jackson	209.9814435
55055	Jefferson	628.4579873
55057	Juneau	428.2977045
55059	Kenosha	1382.83419
55061	Kewaunee	520.0412108
55063	La Crosse	644.5064704
55065	Lafayette	606.0606061



WI



55133 Waukesha	814.7427755
55135 Waupaca	653.2624003
55137 Waushara	366.8136669
55139 Winnebago	571.86294
55141 Wood	258.7091917



FIPS

- 29001
- 29003
- 29005
- 29007
- 29009
- 29011
- 29013
- 29015
- 29017
- 29019
- 29021
- 29023
- 29025
- 29027
- 29029
- 29031
- 29033
- 29035
- 29037

29039
29041
29043
29045
29047
29049
29051
29053
29055
29057
29059
29061
29063
29065
29067
29069
29071
29073
29075
29077
29079
29081
29083
29085
29087
29089
29091
29093
29095
29097
29099
29101

29103

WI

29105
29107
29109
29111
29113
29115
29117
29121
29123
29125
29127
29119
29129
29131
29133
29135
29137
29139
29141
29143
29145
29147
29149
29151
29153
29155
29157
29159
29161
29163
29165
29167
29169
29171

WI

29173
29175
29177
29179
29181
29195
29197
29199
29201
29203
29205
29183
29185
29187
29189
29510
29186
29207
29209
29211
29213
29215

29217
29219
29221
29223
29225
29227
29229