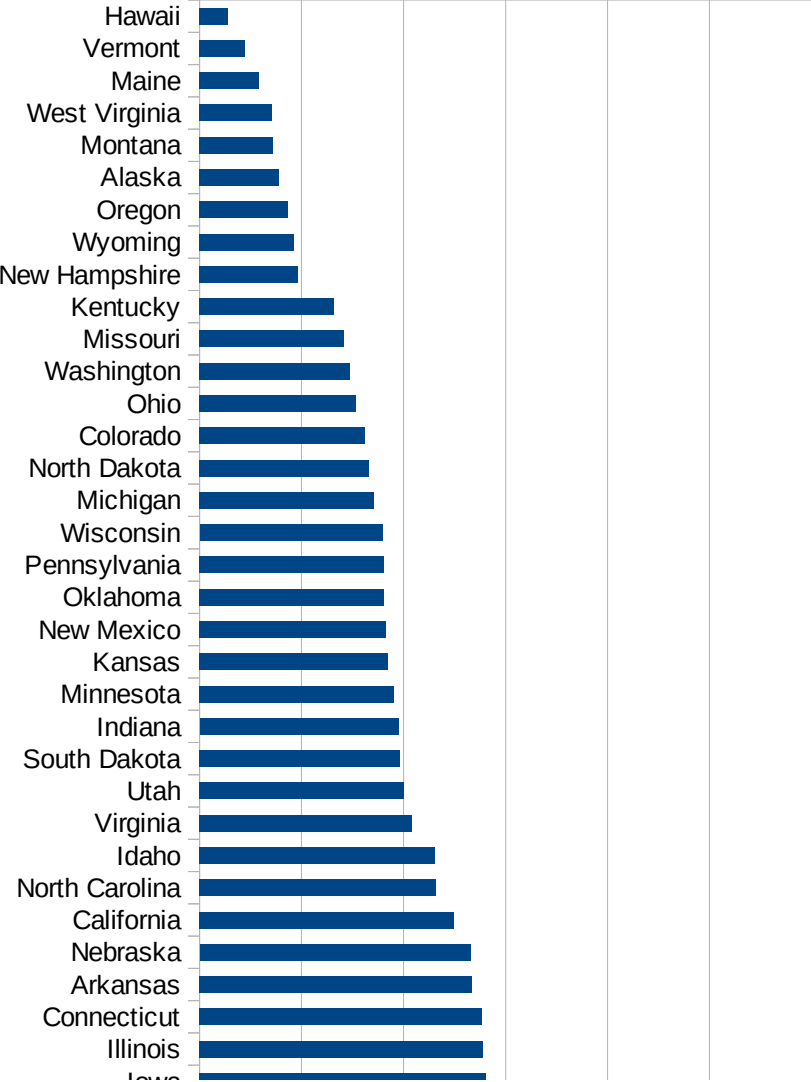


PerCap50States

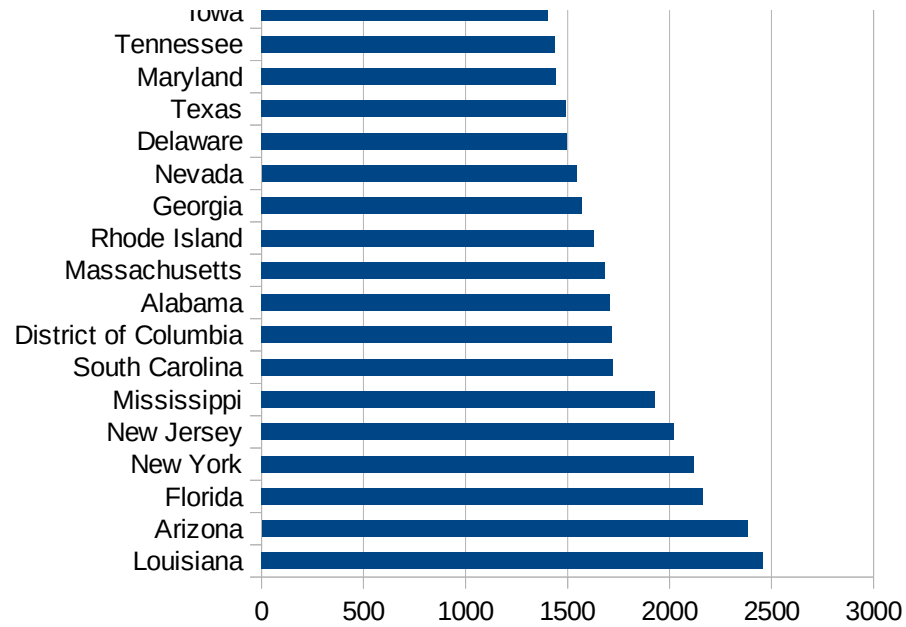
Idx	State	Population	Cases per 100,000
19	Louisiana	4659978	2456.47082454037
3	Arizona	7171646	2381.57321206317
10	Florida	21299325	2163.54274137795
33	New York	19542209	2120.38465047631
31	New Jersey	8908520	2024.17461037299
25	Mississippi	2986530	1927.95652479634
41	South Carolina	5084127	1722.45893936166
9	District of Columbia	702455	1716.40888028415
1	Alabama	4887871	1708.20792938275
22	Massachusetts	6902149	1684.2870242297
40	Rhode Island	1057315	1630.92361311435
11	Georgia	10519475	1571.04798480913
29	Nevada	3034392	1543.10978937461
8	Delaware	967171	1496.83975222582
44	Texas	28701845	1491.9911942943
21	Maryland	6042718	1442.6786091954
43	Tennessee	6770010	1437.41294326005
16	Iowa	3156145	1402.91399793102
14	Illinois	12741080	1387.9592624801
7	Connecticut	3572665	1383.50503055842
4	Arkansas	3013825	1333.02364934925
28	Nebraska	1929268	1327.80930383959
5	California	39557045	1246.13453810819
34	North Carolina	10383620	1160.78978236877
13	Idaho	1754208	1153.91105273719
47	Virginia	8517685	1043.7577816038
45	Utah	3161105	999.52390066132
42	South Dakota	882235	984.43158568862
15	Indiana	6691878	975.10743620849
24	Minnesota	5611179	954.772606612621
17	Kansas	2911505	923.405592640232
32	New Mexico	2095428	913.274042343617
37	Oklahoma	3943079	905.637447284216



This work is licensed under the Creative Commons Attribution-NoDerivatives 4.0 International License. To view a copy of this license, visit <http://creativecommons.org/licenses/by-nd/4.0/>.

Idx	State	Population	Cases per 100,000
39	Pennsylvania	12807060	904.243440727224
50	Wisconsin	5813568	896.317029404318
23	Michigan	9995915	853.908821753686
35	North Dakota	760077	828.994957089874
6	Colorado	5695564	810.911790298555
36	Ohio	11689442	766.726076402963
48	Washington	7535591	738.057572392132
26	Missouri	6126452	709.497111868337
18	Kentucky	4468402	657.617644965695
30	New Hampshire	1356458	482.211760334636
51	Wyoming	577737	464.917427826156
38	Oregon	4190713	432.647141429155
2	Alaska	737438	390.405701903075
27	Montana	1062305	359.030598556912
49	West Virginia	1805832	353.022872559574
20	Maine	1338404	290.420530721665
46	Vermont	626299	223.535404016292
12	Hawaii	1420491	138.402848029308

PerCap50States



Counties\_Cities

FIPS	County	State	Cases Per 100,000
47169	Trousdale	Tennessee	14229.93098438
47095	Lake	Tennessee	9796.24881932
5077	Lee	Arkansas	9782.97161937
31043	Dakota	Nebraska	9440.82059453
19021	Buena Vista	Iowa	8966.48887994
5079	Lincoln	Arkansas	8675.18493611
27105	Nobles	Minnesota	7922.82430213
22035	East Carroll	Louisiana	6991.61574535
31037	Colfax	Nebraska	6359.70958552
20057	Ford	Kansas	5951.95939566
4023	Santa Cruz	Arizona	5540.62479843
13101	Echols	Georgia	5525.00000000
35031	McKinley	New Mexico	5501.45248305
1085	Lowndes	Alabama	5484.25907359
13053	Chattahoochee	Georgia	5409.95881692
5133	Sevier	Arkansas	5408.71696132
20175	Seward	Kansas	5367.30945822
46017	Buffalo	South Dakota	5157.17092338
51640	Galax	Virginia	5122.21703254
6025	Imperial	California	5113.65198788
4027	Yuma	Arizona	5072.88052497
40139	Texas	Oklahoma	5030.55487656
22065	Madison	Louisiana	4802.43705761
5017	Chicot	Arkansas	4771.02893275
48283	La Salle	Texas	4740.40632054
4017	Navajo	Arizona	4691.92810901
48341	Moore	Texas	4691.64533395
20055	Finney	Kansas	4687.11589413
5149	Yell	Arkansas	4601.81100534
28051	Holmes	Mississippi	4590.85234366
18017	Cass	Indiana	4584.37623502
1105	Perry	Alabama	4496.71772429
47007	Bledsoe	Tennessee	4445.95052525

This work is licensed under the Creative Commons Attribution-NoDerivatives 4.0 International License. To view a copy of this license, visit <http://creativecommons.org/licenses/by-nd/4.0/>.

Counties\_Cities

48313 Madison	Texas	4416.86312578
39101 Marion	Ohio	4375.07662131
5123 St. Francis	Arkansas	4339.79323087
28021 Claiborne	Mississippi	4332.37058431
48105 Crockett	Texas	4286.93912546
36087 Rockland	New York	4255.51512919
5059 Hot Spring	Arkansas	4240.23026023
1011 Bullock	Alabama	4221.73998816
12077 Liberty	Florida	4209.53056639
12086 Miami-Dade	Florida	4197.45066323
4001 Apache	Arizona	4134.06109889
19047 Crawford	Iowa	4126.35505304
39129 Pickaway	Ohio	4031.95262197
31151 Saline	Nebraska	4027.87456446
22003 Allen	Louisiana	4018.74633861
28099 Neshoba	Mississippi	4006.86695279
29119 McDonald	Missouri	3969.14810642
12047 Hamilton	Florida	3962.26415094
31047 Dawson	Nebraska	3960.52132102
13259 Stewart	Georgia	3952.25036296
53077 Yakima	Washington	3923.30758891
49037 San Juan	Utah	3922.58398602
12051 Hendry	Florida	3893.54124555
48449 Titus	Texas	3862.80386280
51683 Manassas	Virginia	3832.76098076
28103 Noxubee	Mississippi	3825.34409112
48471 Walker	Texas	3824.50331126
22041 Franklin	Louisiana	3765.62810081
28043 Grenada	Mississippi	3747.32842555
48001 Anderson	Texas	3744.59582824
1013 Butler	Alabama	3724.59349593
1131 Wilcox	Alabama	3716.94739814
36119 Westchester	New York	3711.50833185
22001 Acadia	Louisiana	3696.73580962

Counties\_Cities

1059 Franklin	Alabama	3647.61024137
13243 Randolph	Georgia	3600.17561832
51081 Greenville	Virginia	3569.27840372
13005 Bacon	Georgia	3567.27760393
28153 Wayne	Mississippi	3532.36772096
19193 Woodbury	Iowa	3522.56214709
51159 Richmond	Virginia	3507.41314450
51029 Buckingham	Virginia	3482.55779752
19197 Wright	Iowa	3459.41686367
12023 Columbia	Florida	3456.59049970
34031 Passaic	New Jersey	3453.93495063
48189 Hale	Texas	3434.82116465
19127 Marshall	Iowa	3411.62051975
53021 Franklin	Washington	3402.33393749
28133 Sunflower	Mississippi	3392.26734020
48469 Victoria	Texas	3390.01466833
19115 Louisa	Iowa	3375.41409258
13141 Hancock	Georgia	3354.09678965
13273 Terrell	Georgia	3344.55928464
28123 Scott	Mississippi	3337.22204546
12027 DeSoto	Florida	3336.97884713
13003 Atkinson	Georgia	3326.50355550
51001 Accomack	Virginia	3313.58756016
22047 Iberville	Louisiana	3309.80104520
47111 Macon	Tennessee	3309.29322069
13099 Early	Georgia	3308.28535181
28079 Leake	Mississippi	3250.88960155
22051 Jefferson	Louisiana	3231.41750624
37061 Duplin	North Carolina	3228.21802365
1047 Dallas	Alabama	3218.48081441
12063 Jackson	Florida	3214.98809647
51595 Emporia	Virginia	3182.97207577
36059 Nassau	New York	3177.25346249
13071 Colquitt	Georgia	3169.41568696

Counties\_Cities

48323 Maverick	Texas	3166.62392066
19171 Tama	Iowa	3147.18409844
12079 Madison	Florida	3146.41912677
48355 Nueces	Texas	3144.10721433
48253 Jones	Texas	3133.67310895
22077 Pointe Coupee	Louisiana	3113.03555150
28053 Humphreys	Mississippi	3112.51059707
28125 Sharkey	Mississippi	3107.15101668
28029 Copiah	Mississippi	3100.58508216
46005 Beadle	South Dakota	3098.02467828
48369 Parmer	Texas	3092.05190592
28151 Washington	Mississippi	3082.35137474
22095 St. John the Baptist	Louisiana	3068.26602445
13285 Troup	Georgia	3055.65868007
28031 Covington	Mississippi	3018.08730706
48117 Deaf Smith	Texas	3011.72707889
12049 Hardee	Florida	3006.05615709
8075 Logan	Colorado	3005.38833148
22045 Iberia	Louisiana	2996.85654276
28159 Winston	Mississippi	2994.77016240
13277 Tift	Georgia	2977.49624116
1065 Hale	Alabama	2974.33111503
13069 Coffee	Georgia	2972.64056807
47069 Hardeman	Tennessee	2961.93497224
22053 Jefferson Davis	Louisiana	2957.38078652
48285 Lavaca	Texas	2948.78170065
34039 Union	New Jersey	2948.74988129
48177 Gonzales	Texas	2943.43608950
13001 Appling	Georgia	2939.42832442
48185 Grimes	Texas	2933.70944993
13299 Ware	Georgia	2931.61434978
36103 Suffolk	New York	2914.73931752
13037 Calhoun	Georgia	2912.46851385
22019 Calcasieu	Louisiana	2911.20170152

Counties\_Cities

1095 Marshall	Alabama	2908.15636413
22093 St. James	Louisiana	2904.40652184
28147 Walthall	Mississippi	2903.56031801
45009 Bamberg	South Carolina	2900.17513135
36071 Orange	New York	2898.80115512
28119 Quitman	Mississippi	2893.20663736
1063 Greene	Alabama	2890.80529576
48375 Potter	Texas	2886.80128377
1035 Conecuh	Alabama	2883.44057995
34017 Hudson	New Jersey	2874.59267729
12039 Gadsden	Florida	2865.29829607
51685 Manassas Park	Virginia	2860.11440458
13313 Whitfield	Georgia	2845.41907709
28011 Bolivar	Mississippi	2837.26422622
48465 Val Verde	Texas	2836.93708340
12043 Glades	Florida	2834.45059749
45061 Lee	South Carolina	2829.30813207
28135 Tallahatchie	Mississippi	2824.05090441
13095 Dougherty	Georgia	2799.11883651
22073 Ouachita	Louisiana	2786.21136106
12011 Broward	Florida	2783.43224378
45019 Charleston	South Carolina	2774.04811471
1119 Sumter	Alabama	2773.61910015
45089 Williamsburg	South Carolina	2770.69855584
28027 Coahoma	Mississippi	2766.48400212
48427 Starr	Texas	2764.81983727
31079 Hall	Nebraska	2761.04988070
28083 Leflore	Mississippi	2735.22597600
13287 Turner	Georgia	2730.03033367
22099 St. Martin	Louisiana	2724.67876392
22101 St. Mary	Louisiana	2724.31389882
27165 Watonwan	Minnesota	2714.02550091
6031 Kings	California	2712.63031328
31173 Thurston	Nebraska	2711.21456936

Counties\_Cities

47037 Davidson	Tennessee	2696.55653369
13049 Charlton	Georgia	2691.23997532
48489 Willacy	Texas	2681.84987218
36061 New York City	New York	2677.33952727
13205 Mitchell	Georgia	2676.64023071
28097 Montgomery	Mississippi	2653.89603911
27099 Mower	Minnesota	2646.77213766
28163 Yazoo	Mississippi	2644.43500425
1101 Montgomery	Alabama	2638.60774352
1091 Marengo	Alabama	2632.95919438
22127 Winn	Louisiana	2624.87618509
13127 Glynn	Georgia	2623.82801957
20209 Wyandotte	Kansas	2616.07510101
22013 Bienville	Louisiana	2614.96844004
28007 Attala	Mississippi	2613.66730193
22071 Orleans	Louisiana	2609.67862386
13139 Hall	Georgia	2607.99018541
25025 Suffolk	Massachusetts	2605.13445615
4013 Maricopa	Arizona	2603.86721393
28063 Jefferson	Mississippi	2603.43371798
13163 Jefferson	Georgia	2592.35255995
22025 Catahoula	Louisiana	2591.59034138
48391 Refugio	Texas	2588.16837315
48123 DeWitt	Texas	2585.82255907
13165 Jenkins	Georgia	2568.23678452
22111 Union	Louisiana	2566.05463502
28127 Simpson	Mississippi	2559.98206144
48167 Galveston	Texas	2546.68679156
28107 Panola	Mississippi	2536.71952718
13065 Clinch	Georgia	2527.07581227
28013 Calhoun	Mississippi	2521.47409255
22037 East Feliciana	Louisiana	2517.48251748
22057 Lafourche	Louisiana	2515.41558375
22055 Lafayette	Louisiana	2510.89454737



Counties\_Cities

16013 Blaine	Idaho	2508.73855139
22089 St. Charles	Louisiana	2496.26505796
40089 McCurtain	Oklahoma	2489.06828120
51131 Northampton	Virginia	2488.28291436
22097 St. Landry	Louisiana	2481.75535257
22083 Richland	Louisiana	2476.22820919
1053 Escambia	Alabama	2473.60400566
22017 Caddo	Louisiana	2472.81020245
12021 Collier	Florida	2471.67677707
22117 Washington	Louisiana	2470.91151088
5143 Washington	Arkansas	2470.87073400
48415 Scurry	Texas	2460.57156409
48111 Dallam	Texas	2458.33333333
51183 Sussex	Virginia	2456.17157604
41059 Umatilla	Oregon	2453.68698075
12121 Suwannee	Florida	2448.46235659
28067 Jones	Mississippi	2445.18777114
28161 Yalobusha	Mississippi	2445.12588767
48055 Caldwell	Texas	2441.78786968
24033 Prince George's	Maryland	2439.54743607
10005 Sussex	Delaware	2434.95023682
34013 Essex	New Jersey	2430.83298011
13185 Lowndes	Georgia	2428.62423810
13061 Clay	Georgia	2424.66227918
12033 Escambia	Florida	2407.98139028
28017 Chickasaw	Mississippi	2405.21810029
22033 East Baton Rouge	Louisiana	2398.42523971
13261 Sumter	Georgia	2398.00894629
28015 Carroll	Mississippi	2391.28241348
22109 Terrebonne	Louisiana	2389.63799642
35045 San Juan	New Mexico	2387.97853538
28077 Lawrence	Mississippi	2384.58450422
41049 Morrow	Oregon	2383.04607809
22007 Assumption	Louisiana	2381.16591928

Counties\_Cities

1017 Chambers	Alabama	2379.88993009
28101 Newton	Mississippi	2373.73501842
45075 Orangeburg	South Carolina	2370.76402788
8087 Morgan	Colorado	2356.60760557
5035 Crittenden	Arkansas	2347.85486740
19179 Wapello	Iowa	2332.05510581
8079 Mineral	Colorado	2319.58762887
48163 Frio	Texas	2311.26362535
45039 Fairfield	South Carolina	2307.82965807
22121 West Baton Rou	Louisiana	2304.46134635
28091 Marion	Mississippi	2302.24559984
13027 Brooks	Georgia	2288.40327467
45051 Horry	South Carolina	2287.68520429
44007 Providence	Rhode Island	2287.27652323
28129 Smith	Mississippi	2287.21409824
22091 St. Helena	Louisiana	2280.25725979
22031 De Soto	Louisiana	2270.73917481
21031 Butler	Kentucky	2270.59191982
22023 Cameron	Louisiana	2267.50861079
5071 Johnson	Arkansas	2266.09827238
31141 Platte	Nebraska	2259.98861014
30003 Big Horn	Montana	2256.71015145
28143 Tunica	Mississippi	2252.61464200
12097 Osceola	Florida	2250.33288948
13161 Jeff Davis	Georgia	2248.98529510
22105 Tangipahoa	Louisiana	2243.28546761
1049 DeKalb	Alabama	2232.96210689
1127 Walker	Alabama	2228.81449043
19013 Black Hawk	Iowa	2225.69633255
13167 Johnson	Georgia	2224.96909765
46085 Lyman	South Dakota	2224.54854750
48061 Cameron	Texas	2223.12388537
22079 Rapides	Louisiana	2221.93287480
13075 Cook	Georgia	2220.02097658

Counties\_Cities

4012 La Paz	Arizona	2218.21973647
28069 Kemper	Mississippi	2214.02214022
12085 Martin	Florida	2213.01083822
13087 Decatur	Georgia	2212.60583255
22009 Avoyelles	Louisiana	2211.95195492
13137 Habersham	Georgia	2207.63197321
22123 West Carroll	Louisiana	2203.60590056
37163 Sampson	North Carolina	2203.50171314
37177 Tyrrell	North Carolina	2202.85645122
12099 Palm Beach	Florida	2200.35654175
45027 Clarendon	South Carolina	2195.84569733
28061 Jasper	Mississippi	2191.38056976
12031 Duval	Florida	2190.74050102
48385 Real	Texas	2185.16388729
22049 Jackson	Louisiana	2182.11545718
13201 Miller	Georgia	2180.79493493
34003 Bergen	New Jersey	2179.15814377
18039 Elkhart	Indiana	2173.08814945
1005 Barbour	Alabama	2166.31164342
25009 Essex	Massachusetts	2165.21340993
34021 Mercer	New Jersey	2163.26718243
5061 Howard	Arkansas	2151.26302376
48017 Bailey	Texas	2148.85441867
47157 Shelby	Tennessee	2146.05391958
48239 Jackson	Texas	2144.68199543
46099 Minnehaha	South Dakota	2142.82751612
19059 Dickinson	Iowa	2139.56742261
22087 St. Bernard	Louisiana	2136.08441600
28039 George	Mississippi	2131.95876289
13215 Muscogee	Georgia	2130.71693449
48069 Castro	Texas	2126.54924984
34023 Middlesex	New Jersey	2124.42071389
13279 Toombs	Georgia	2123.70290475
29211 Sullivan	Missouri	2121.84536248

Counties\_Cities

12059 Holmes	Florida	2120.44976126
28115 Pontotoc	Mississippi	2114.15826344
12093 Okeechobee	Florida	2113.77807738
12081 Manatee	Florida	2111.40798521
28049 Hinds	Mississippi	2109.37005715
34011 Cumberland	New Jersey	2109.00034443
22085 Sabine	Louisiana	2105.52596538
48245 Jefferson	Texas	2105.48193929
48057 Calhoun	Texas	2101.01572283
20025 Clark	Kansas	2094.76309227
28085 Lincoln	Mississippi	2093.26121912
28089 Madison	Mississippi	2093.15535359
22125 West Feliciana	Louisiana	2076.32600259
12095 Orange	Florida	2070.84369986
45085 Sumter	South Carolina	2066.43382905
28137 Tate	Mississippi	2065.44038388
28105 Oktibbeha	Mississippi	2064.55775318
37123 Montgomery	North Carolina	2064.46408273
1023 Choctaw	Alabama	2063.70220388
41045 Malheur	Oregon	2063.46623271
22119 Webster	Louisiana	2061.96195680
48479 Webb	Texas	2057.19256279
16027 Canyon	Idaho	2055.93761046
4005 Coconino	Arizona	2053.14516919
6029 Kern	California	2053.04851667
28035 Forrest	Mississippi	2052.34820619
13275 Thomas	Georgia	2051.83585313
22039 Evangeline	Louisiana	2051.25138295
48071 Chambers	Texas	2049.27686437
6035 Lassen	California	2048.56827479
13321 Worth	Georgia	2044.43568649
31053 Dodge	Nebraska	2038.54203474
13009 Baldwin	Georgia	2036.90069830
28113 Pike	Mississippi	2029.67419053

Counties\_Cities

13257 Stephens	Georgia	2028.03917803
48029 Bexar	Texas	2026.78785871
17031 Cook	Illinois	2020.79222962
45041 Florence	South Carolina	2018.68861240
22081 Red River	Louisiana	2017.22307420
19069 Franklin	Iowa	2015.01382853
48135 Ector	Texas	2014.50741408
28149 Warren	Mississippi	2014.03326403
22113 Vermilion	Louisiana	2012.36837707
55079 Milwaukee	Wisconsin	2011.07149223
12071 Lee	Florida	2005.93684155
35023 Hidalgo	New Mexico	2004.71698113
13173 Lanier	Georgia	2001.93423598
12057 Hillsborough	Florida	2000.29508215
16067 Minidoka	Idaho	1997.59903962
6107 Tulare	California	1983.63889658
1113 Russell	Alabama	1978.15891037
47075 Haywood	Tennessee	1972.88722238
21177 Muhlenberg	Kentucky	1972.44427114
28157 Wilkinson	Mississippi	1967.69790719
12133 Washington	Florida	1961.41479100
13263 Talbot	Georgia	1961.09693878
1025 Clarke	Alabama	1960.70234114
1041 Crenshaw	Alabama	1960.35879630
22005 Ascension	Louisiana	1960.34394251
36105 Sullivan	New York	1958.99229119
13021 Bibb	Georgia	1957.60802116
45017 Calhoun	South Carolina	1955.92286501
13017 Ben Hill	Georgia	1947.93590278
45043 Georgetown	South Carolina	1945.41277772
48043 Brewster	Texas	1942.37617352
47147 Robertson	Tennessee	1934.88424492
45005 Allendale	South Carolina	1931.93305627
45029 Colleton	South Carolina	1930.43016463

Counties\_Cities

48209 Hays	Texas	1930.09958182
1123 Tallapoosa	Alabama	1928.53791639
19153 Polk	Iowa	1926.91357214
45081 Saluda	South Carolina	1922.70249221
45045 Greenville	South Carolina	1920.60488552
37155 Robeson	North Carolina	1919.88227352
51660 Harrisonburg	Virginia	1919.19752744
20111 Lyon	Kansas	1915.82350476
45071 Newberry	South Carolina	1913.29179647
19049 Dallas	Iowa	1909.51430472
46073 Jerauld	South Dakota	1908.95741557
13229 Pierce	Georgia	1908.29851978
42101 Philadelphia	Pennsylvania	1907.22020430
16073 Owyhee	Idaho	1907.12392029
12013 Calhoun	Florida	1905.80654007
47141 Putnam	Tennessee	1905.05181183
1097 Mobile	Alabama	1904.25781316
6041 Marin	California	1900.13324810
45055 Kershaw	South Carolina	1899.62190511
13303 Washington	Georgia	1898.36162072
37077 Granville	North Carolina	1893.03834318
53001 Adams	Washington	1892.80834050
1109 Pike	Alabama	1892.73501710
13043 Candler	Georgia	1891.84200812
48215 Hidalgo	Texas	1891.01079868
19187 Webster	Iowa	1885.49218513
9001 Fairfield	Connecticut	1884.46350640
16031 Cassia	Idaho	1877.30472679
51153 Prince William	Virginia	1876.87896225
22011 Beauregard	Louisiana	1870.99025582
48113 Dallas	Texas	1867.82633222
22021 Caldwell	Louisiana	1867.46987952
5069 Jefferson	Arkansas	1864.52124380
12045 Gulf	Florida	1862.16283098

Counties\_Cities

48405 San Augustine	Texas	1858.60058309
28025 Clay	Mississippi	1857.01021356
37191 Wayne	North Carolina	1853.98546021
37119 Mecklenburg	North Carolina	1852.17857923
19139 Muscatine	Iowa	1851.89498940
13305 Wayne	Georgia	1851.85185185
1051 Elmore	Alabama	1848.88932309
13319 Wilkinson	Georgia	1848.16290394
19063 Emmet	Iowa	1848.04928131
28023 Clarke	Mississippi	1845.68059472
48005 Angelina	Texas	1844.02700592
6037 Los Angeles	California	1840.93482392
48451 Tom Green	Texas	1840.27278342
1033 Colbert	Alabama	1838.86636719
45079 Richland	South Carolina	1837.29883061
13035 Butts	Georgia	1835.24159881
8037 Eagle	Colorado	1829.32373211
37105 Lee	North Carolina	1829.06984313
12113 Santa Rosa	Florida	1828.27894217
24510 Baltimore City	Maryland	1826.40519838
28095 Monroe	Mississippi	1824.87909122
13109 Evans	Georgia	1818.86018095
19039 Clarke	Iowa	1814.70869150
12005 Bay	Florida	1811.78388122
51047 Culpeper	Virginia	1808.75065080
1129 Washington	Alabama	1807.30247894
22063 Livingston	Louisiana	1806.30091641
13135 Gwinnett	Georgia	1801.17937315
32003 Clark	Nevada	1801.04649167
45013 Beaufort	South Carolina	1800.59878653
28155 Webster	Mississippi	1798.12014712
1125 Tuscaloosa	Alabama	1797.41612457
5115 Pope	Arkansas	1796.87500000
37063 Durham	North Carolina	1795.48461036

Counties\_Cities

22075	Plaquemines	Louisiana	1789.83340453
1099	Monroe	Alabama	1784.78188636
1039	Covington	Alabama	1781.75525875
16087	Washington	Idaho	1781.32073615
13007	Baker	Georgia	1778.78395860
31055	Douglas	Nebraska	1772.86198137
21227	Warren	Kentucky	1772.76328620
40065	Jackson	Oklahoma	1771.61409275
47149	Rutherford	Tennessee	1770.75317800
22103	St. Tammany	Louisiana	1769.78121816
28001	Adams	Mississippi	1769.68453450
48321	Matagorda	Texas	1761.87349529
1103	Morgan	Alabama	1761.70763043
4021	Pinal	Arizona	1761.20123989
13315	Wilcox	Georgia	1758.96504766
45059	Laurens	South Carolina	1755.38107890
13293	Upson	Georgia	1754.72057982
1055	Etowah	Alabama	1753.15362777
45033	Dillon	South Carolina	1751.69123174
25023	Plymouth	Massachusetts	1745.30814541
29195	Saline	Missouri	1742.73858921
47063	Hamblen	Tennessee	1742.32216698
12129	Wakulla	Florida	1740.55019870
1107	Pickens	Alabama	1740.39522520
13145	Harris	Georgia	1737.49093546
1133	Winston	Alabama	1737.10904480
13093	Dooly	Georgia	1736.46578141
26127	Oceana	Michigan	1735.21126761
27145	Stearns	Minnesota	1734.94248254
12105	Polk	Florida	1734.58247000
48303	Lubbock	Texas	1733.17892600
1001	Autauga	Alabama	1731.98323771
51510	Alexandria	Virginia	1731.14059677
34029	Ocean	New Jersey	1721.26365617



Counties\_Cities

28111 Perry	Mississippi	1718.21305842
11001 District of Colum	District of Col	1716.40888028
1093 Marion	Alabama	1713.53694184
13107 Emanuel	Georgia	1711.48062975
13317 Wilkes	Georgia	1711.21911705
19149 Plymouth	Iowa	1709.50388524
16053 Jerome	Idaho	1703.10222777
28073 Lamar	Mississippi	1702.24350249
48297 Live Oak	Texas	1701.46309387
53005 Benton	Washington	1701.03577921
28075 Lauderdale	Mississippi	1700.81123783
12107 Putnam	Florida	1700.30877931
48255 Karnes	Texas	1699.68051118
48463 Uvalde	Texas	1698.57706921
37017 Bladen	North Carolina	1696.29406448
13033 Burke	Georgia	1694.68848950
48093 Comanche	Texas	1692.03487513
53017 Douglas	Washington	1692.03160323
22069 Natchitoches	Louisiana	1691.71473654
20103 Leavenworth	Kansas	1691.41508506
28065 Jefferson Davis	Mississippi	1691.29428521
47167 Tipton	Tennessee	1688.83259447
37023 Burke	North Carolina	1688.38928105
45015 Berkeley	South Carolina	1687.54042453
28033 DeSoto	Mississippi	1682.40833842
48041 Brazos	Texas	1681.52832535
27153 Todd	Minnesota	1680.09112359
48039 Brazoria	Texas	1679.63263101
17089 Kane	Illinois	1677.97295476
17097 Lake	Illinois	1676.86407013
19151 Pocahontas	Iowa	1676.55786350
12041 Gilchrist	Florida	1670.68361087
37195 Wilson	North Carolina	1667.17819655
13177 Lee	Georgia	1666.44268244

Counties\_Cities

47159 Smith	Tennessee	1664.82800120
1111 Randolph	Alabama	1663.36633663
22067 Morehouse	Louisiana	1661.54815340
13129 Gordon	Georgia	1660.74369420
45047 Greenwood	South Carolina	1659.57506962
1073 Jefferson	Alabama	1659.18398301
48141 El Paso	Texas	1657.90869668
19167 Sioux	Iowa	1655.73347847
13245 Richmond	Georgia	1654.14727567
24031 Montgomery	Maryland	1652.81640029
12103 Pinellas	Florida	1652.24345829
45035 Dorchester	South Carolina	1651.44696135
47003 Bedford	Tennessee	1647.70178229
17153 Pulaski	Illinois	1647.44645799
48309 McLennan	Texas	1646.45905258
13121 Fulton	Georgia	1646.10699410
13105 Elbert	Georgia	1642.25941423
37037 Chatham	North Carolina	1640.71152190
12087 Monroe	Florida	1639.40981247
17181 Union	Illinois	1638.85755003
45053 Jasper	South Carolina	1636.11887750
53047 Okanogan	Washington	1635.33656128
16001 Ada	Idaho	1634.37355043
13199 Meriwether	Georgia	1632.80805012
28145 Union	Mississippi	1632.52464518
49035 Salt Lake	Utah	1632.52310146
49043 Summit	Utah	1628.78878210
13237 Putnam	Georgia	1627.76835252
13051 Chatham	Georgia	1627.62150106
47165 Sumner	Tennessee	1626.51149619
34007 Camden	New Jersey	1624.99654885
45023 Chester	South Carolina	1621.65514248
5007 Benton	Arkansas	1616.97382322
48453 Travis	Texas	1616.58563852

Counties\_Cities

1087 Macon	Alabama	1616.13970389
27083 Lyon	Minnesota	1615.35760272
28041 Greene	Mississippi	1611.95348153
34025 Monmouth	New Jersey	1610.03228433
12131 Walton	Florida	1609.80735552
47155 Sevier	Tennessee	1605.85134638
45067 Marion	South Carolina	1604.43313251
45049 Hampton	South Carolina	1596.81670198
13155 Irwin	Georgia	1596.08427325
25005 Bristol	Massachusetts	1593.37756329
37181 Vance	North Carolina	1592.57099278
6099 Stanislaus	California	1590.53499814
25027 Worcester	Massachusetts	1589.23690390
22015 Bossier	Louisiana	1585.87883791
19079 Hamilton	Iowa	1585.07223114
38017 Cass	North Dakota	1582.22966570
25017 Middlesex	Massachusetts	1581.39459991
13081 Crisp	Georgia	1575.15154197
13089 DeKalb	Georgia	1575.02795556
49051 Wasatch	Utah	1573.40553550
5093 Mississippi	Arkansas	1571.32811174
48435 Sutton	Texas	1569.98403406
13197 Marion	Georgia	1568.67441025
28087 Lowndes	Mississippi	1564.56813168
13131 Grady	Georgia	1563.76272830
8109 Saguache	Colorado	1563.64167763
25013 Hampden	Massachusetts	1563.11781737
34035 Somerset	New Jersey	1561.16002947
18099 Marshall	Indiana	1561.14859021
37131 Northampton	North Carolina	1560.27647896
28005 Amite	Mississippi	1557.68294662
55101 Racine	Wisconsin	1555.56912058
13253 Seminole	Georgia	1551.41310884
45069 Marlboro	South Carolina	1549.35979998

Counties\_Cities

27117 Pipestone	Minnesota	1547.47430087
17017 Cass	Illinois	1541.59869494
5099 Nevada	Arkansas	1537.35287053
1007 Bibb	Alabama	1535.71428571
5087 Madison	Arkansas	1535.10102542
26163 Wayne	Michigan	1535.09934757
28055 Issaquena	Mississippi	1529.05198777
51171 Shenandoah	Virginia	1528.84106950
4019 Pima	Arizona	1528.67026667
48063 Camp	Texas	1526.89327093
12111 St. Lucie	Florida	1526.80551058
13123 Gilmer	Georgia	1525.18172378
42045 Delaware	Pennsylvania	1524.56569355
27067 Kandiyohi	Minnesota	1523.74285381
45063 Lexington	South Carolina	1521.19092166
36027 Dutchess	New York	1521.18698888
9009 New Haven	Connecticut	1517.33868147
13097 Douglas	Georgia	1515.85002512
48349 Navarro	Texas	1515.18208413
48201 Harris	Texas	1507.82602292
1045 Dale	Alabama	1507.47610099
6077 San Joaquin	California	1506.92211623
39029 Columbiana	Ohio	1506.84264355
47097 Lauderdale	Tennessee	1506.29235237
28141 Tishomingo	Mississippi	1506.11699393
13119 Franklin	Georgia	1502.84498111
19173 Taylor	Iowa	1502.18058472
48103 Crane	Texas	1501.87734668
19061 Dubuque	Iowa	1499.16368968
28071 Lafayette	Mississippi	1498.36657967
13063 Clayton	Georgia	1498.19588074
51740 Portsmouth	Virginia	1497.37932201
18097 Marion	Indiana	1494.75735071
6065 Riverside	California	1494.59881392

Counties\_Cities

17091 Kankakee	Illinois	1493.31055043
47011 Bradley	Tennessee	1492.59325194
48279 Lamb	Texas	1489.58808330
13267 Tattnall	Georgia	1488.71647434
45031 Darlington	South Carolina	1487.97940181
13271 Telfair	Georgia	1486.52053414
28093 Marshall	Mississippi	1483.73811740
45011 Barnwell	South Carolina	1482.56915498
47065 Hamilton	Tennessee	1480.97923060
6047 Merced	California	1479.44607210
55009 Brown	Wisconsin	1479.24276135
48025 Bee	Texas	1479.11743947
12029 Dixie	Florida	1479.04191617
13181 Lincoln	Georgia	1478.20593809
12123 Taylor	Florida	1475.28095084
1021 Chilton	Alabama	1472.15364754
48383 Reagan	Texas	1470.19513499
5107 Phillips	Arkansas	1469.85412391
48021 Bastrop	Texas	1468.22111847
13207 Monroe	Georgia	1468.02325581
27033 Cottonwood	Minnesota	1463.15509444
51620 Franklin City	Virginia	1460.12729315
48419 Shelby	Texas	1459.59556220
48205 Hartley	Texas	1459.33440114
6071 San Bernardino	California	1459.19857359
41061 Union	Oregon	1458.75061411
27131 Rice	Minnesota	1458.14229665
29510 St. Louis City	Missouri	1456.55432938
48347 Nacogdoches	Texas	1456.37716668
1081 Lee	Alabama	1455.40163839
28019 Choctaw	Mississippi	1449.62551341
13233 Polk	Georgia	1445.72639510
48169 Garza	Texas	1444.20796595
4007 Gila	Arizona	1443.70836349

Counties\_Cities

13067 Cobb	Georgia	1442.79362898
6011 Colusa	California	1442.64114302
45025 Chesterfield	South Carolina	1442.49683088
47047 Fayette	Tennessee	1441.72612141
48149 Fayette	Texas	1439.89900982
6019 Fresno	California	1439.25985519
34027 Morris	New Jersey	1438.40494670
27101 Murray	Minnesota	1437.89270179
37047 Columbus	North Carolina	1435.63022190
47041 DeKalb	Tennessee	1435.09782501
56039 Teton	Wyoming	1434.07997920
36079 Putnam	New York	1433.88747320
25021 Norfolk	Massachusetts	1432.26139373
37101 Johnston	North Carolina	1428.39521401
22059 LaSalle	Louisiana	1427.90105249
8051 Gunnison	Colorado	1426.41772005
22061 Lincoln	Louisiana	1423.84947877
1027 Clay	Alabama	1423.72881356
48481 Wharton	Texas	1420.02450804
18089 Lake	Indiana	1419.86866525
48507 Zavala	Texas	1418.67645832
48073 Cherokee	Texas	1418.46668695
13045 Carroll	Georgia	1418.03743619
21211 Shelby	Kentucky	1418.03042170
13175 Laurens	Georgia	1413.62916006
47143 Rhea	Tennessee	1410.24089093
47071 Hardin	Tennessee	1408.28677840
47077 Henderson	Tennessee	1407.69203146
9003 Hartford	Connecticut	1407.08437465
13015 Bartow	Georgia	1404.96955116
48153 Floyd	Texas	1404.83124893
48249 Jim Wells	Texas	1403.65489197
8015 Chaffee	Colorado	1403.10580716
47189 Wilson	Tennessee	1403.02222222

Counties\_Cities

12073 Leon	Florida	1402.38357345
55059 Kenosha	Wisconsin	1402.32736724
24005 Baltimore	Maryland	1402.04796778
48199 Hardin	Texas	1398.43026203
48003 Andrews	Texas	1395.63106796
21183 Ohio	Kentucky	1394.94333043
37151 Randolph	North Carolina	1394.47928511
1071 Jackson	Alabama	1391.68084119
28009 Benton	Mississippi	1390.40019345
47033 Crockett	Tennessee	1388.88888889
51840 Winchester	Virginia	1387.50533656
34033 Salem	New Jersey	1384.82917246
18181 White	Indiana	1383.99701653
51139 Page	Virginia	1383.02761877
20075 Hamilton	Kansas	1380.89758343
18037 Dubois	Indiana	1379.06730882
12125 Union	Florida	1378.84872825
13307 Webster	Georgia	1378.78207583
12061 Indian River	Florida	1376.63344196
37167 Stanly	North Carolina	1375.75513492
37159 Rowan	North Carolina	1373.33465476
13217 Newton	Georgia	1372.08898951
12117 Seminole	Florida	1372.07373587
20093 Kearny	Kansas	1369.51559726
1003 Baldwin	Alabama	1368.66921687
4015 Mohave	Arizona	1367.21546170
37079 Greene	North Carolina	1365.88616029
1075 Lamar	Alabama	1365.21236637
6083 Santa Barbara	California	1364.75509880
16083 Twin Falls	Idaho	1360.34665025
18087 LaGrange	Indiana	1360.28476990
13029 Bryan	Georgia	1359.25896770
40055 Greer	Oklahoma	1357.15512798
27053 Hennepin	Minnesota	1357.12402773

Counties\_Cities

51059 Fairfax	Virginia	1356.10599629
51730 Petersburg	Virginia	1349.51056483
12065 Jefferson	Florida	1343.78499440
1067 Henry	Alabama	1342.32087861
22027 Claiborne	Louisiana	1342.19769192
48139 Ellis	Texas	1341.42535500
29145 Newton	Missouri	1340.40435245
12075 Levy	Florida	1339.22001472
22115 Vernon	Louisiana	1338.51821531
13031 Bulloch	Georgia	1335.12730284
29097 Jasper	Missouri	1332.93544216
40143 Tulsa	Oklahoma	1331.97606268
28121 Rankin	Mississippi	1330.71694975
8003 Alamosa	Colorado	1330.69591800
8031 Denver	Colorado	1329.95204413
19033 Cerro Gordo	Iowa	1329.51907520
17007 Boone	Illinois	1328.92845811
48371 Pecos	Texas	1327.12307790
45077 Pickens	South Carolina	1323.06682568
53007 Chelan	Washington	1322.75819098
46003 Aurora	South Dakota	1320.95680114
16075 Payette	Idaho	1320.53840601
48131 Duval	Texas	1320.01427042
47187 Williamson	Tennessee	1318.78185294
1117 Shelby	Alabama	1314.74639210
48373 Polk	Texas	1311.18706402
17163 St. Clair	Illinois	1309.66563114
13019 Berrien	Georgia	1308.95491378
28081 Lee	Mississippi	1308.65472641
38085 Sioux	North Dakota	1307.93942175
51147 Prince Edward	Virginia	1307.18954248
48257 Kaufman	Texas	1306.93038516
47045 Dyer	Tennessee	1304.93033226
12091 Okaloosa	Florida	1304.58486315



Counties\_Cities

42077 Lehigh	Pennsylvania	1302.63515349
48439 Tarrant	Texas	1302.24933103
51175 Southampton	Virginia	1302.17218242
12083 Marion	Florida	1300.63865191
37027 Caldwell	North Carolina	1299.54040644
28037 Franklin	Mississippi	1296.86697483
17157 Randolph	Illinois	1295.70796736
48129 Donley	Texas	1295.57095511
1031 Coffee	Alabama	1294.57319540
13193 Macon	Georgia	1293.46420148
18113 Noble	Indiana	1289.65749390
48477 Washington	Texas	1287.45585052
34005 Burlington	New Jersey	1286.97932571
19165 Shelby	Iowa	1286.92347556
21041 Carroll	Kentucky	1285.27521654
37071 Gaston	North Carolina	1284.74372437
19183 Washington	Iowa	1282.68822546
22029 Concordia	Louisiana	1277.33496832
12001 Alachua	Florida	1277.24518070
12019 Clay	Florida	1276.42637639
12115 Sarasota	Florida	1275.54966043
19143 Osceola	Iowa	1274.83443709
13013 Barrow	Georgia	1274.61050131
13209 Montgomery	Georgia	1272.70749483
13239 Quitman	Georgia	1272.48793330
13133 Greene	Georgia	1271.33009380
1089 Madison	Alabama	1270.87545257
17201 Winnebago	Illinois	1270.76432426
28059 Jackson	Mississippi	1270.26668621
13213 Murray	Georgia	1270.00826633
39049 Franklin	Ohio	1269.17499809
37197 Yadkin	North Carolina	1267.87949818
37067 Forsyth	North Carolina	1263.78597675
13189 McDuffie	Georgia	1263.29478426

Counties\_Cities

37001 Alamance	North Carolina	1262.34708837
21083 Graves	Kentucky	1262.15933757
51710 Norfolk	Virginia	1261.90203052
37113 Macon	North Carolina	1261.15913278
29189 St. Louis	Missouri	1258.64516097
1043 Cullman	Alabama	1258.35909973
13157 Jackson	Georgia	1255.28954020
24011 Caroline	Maryland	1255.10449195
34001 Atlantic	New Jersey	1254.94953453
20067 Grant	Kansas	1254.08942203
1115 St. Clair	Alabama	1253.80538956
34041 Warren	New Jersey	1253.55694419
5131 Sebastian	Arkansas	1253.19953347
42095 Northampton	Pennsylvania	1251.93975204
13059 Clarke	Georgia	1249.50914945
51760 Richmond City	Virginia	1248.78159653
12109 St. Johns	Florida	1245.96379311
13255 Spalding	Georgia	1245.08320726
48137 Edwards	Texas	1244.81327801
40001 Adair	Oklahoma	1240.82963500
48051 Burleson	Texas	1239.87166241
31123 Morrill	Nebraska	1237.72940674
29075 Gentry	Missouri	1237.17561859
12069 Lake	Florida	1236.48298013
13151 Henry	Georgia	1234.03700808
51690 Martinsville	Virginia	1232.36707487
24045 Wicomico	Maryland	1229.71074180
5011 Bradley	Arkansas	1229.69624667
8025 Crowley	Colorado	1229.08842608
48315 Marion	Texas	1228.84770346
19103 Johnson	Iowa	1227.02631231
48329 Midland	Texas	1225.53280256
51107 Loudoun	Virginia	1225.26729753
12127 Volusia	Florida	1224.93781254

Counties\_Cities

28057 Itawamba	Mississippi	1224.64600077
28139 Tippah	Mississippi	1223.00522846
18071 Jackson	Indiana	1221.91743556
47021 Cheatham	Tennessee	1221.59301664
42011 Berks	Pennsylvania	1219.79664502
49049 Utah	Utah	1218.87520833
53025 Grant	Washington	1218.52236184
56041 Uinta	Wyoming	1216.80870979
48277 Lamar	Texas	1216.61840412
55051 Iron	Wisconsin	1215.64482030
19155 Pottawattamie	Iowa	1215.61374060
28117 Prentiss	Mississippi	1212.71973138
41031 Jefferson	Oregon	1211.14417989
22107 Tensas	Louisiana	1210.21963245
51013 Arlington	Virginia	1209.99827384
12003 Baker	Florida	1209.66319873
12089 Nassau	Florida	1208.17410756
17197 Will	Illinois	1206.39597868
10003 New Castle	Delaware	1205.53872009
10001 Kent	Delaware	1204.70456455
48275 Knox	Texas	1204.48946072
13283 Treutlen	Georgia	1204.28844177
17043 DuPage	Illinois	1203.65414624
13247 Rockdale	Georgia	1203.17018787
51025 Brunswick	Virginia	1202.39257813
48421 Sherman	Texas	1201.68886002
27123 Ramsey	Minnesota	1200.81423456
13011 Banks	Georgia	1200.75837371
5041 Desha	Arkansas	1198.74913134
19099 Jasper	Iowa	1197.94330632
37007 Anson	North Carolina	1197.89363669
46127 Union	South Dakota	1197.25974774
6039 Madera	California	1196.15404130
48361 Orange	Texas	1195.37644187

Counties\_Cities

13115 Floyd	Georgia	1192.72519326
29155 Pemiscot	Missouri	1192.23205506
47181 Wayne	Tennessee	1189.75721706
35006 Cibola	New Mexico	1188.96283556
27013 Blue Earth	Minnesota	1187.95141412
37015 Bertie	North Carolina	1187.84820772
37185 Warren	North Carolina	1186.44923512
5119 Pulaski	Arkansas	1185.18895793
37111 McDowell	North Carolina	1184.43316413
29021 Buchanan	Missouri	1184.36056949
13251 Screven	Georgia	1183.81403358
51630 Fredericksburg	Virginia	1183.77710678
37093 Hoke	North Carolina	1183.25907530
22043 Grant	Louisiana	1183.16875723
48331 Milam	Texas	1181.80732959
24029 Kent	Maryland	1181.44766032
48395 Robertson	Texas	1180.28234205
20069 Gray	Kansas	1176.86060003
37083 Halifax	North Carolina	1176.49385060
5081 Little River	Arkansas	1176.37514198
13221 Oglethorpe	Georgia	1175.76723794
46095 Mellette	South Dakota	1175.31831538
48413 Schleicher	Texas	1174.43868739
48127 Dimmit	Texas	1173.84555685
56013 Fremont	Wyoming	1173.76236371
42091 Montgomery	Pennsylvania	1173.41938972
5015 Carroll	Arkansas	1172.80232435
1069 Houston	Alabama	1164.03430034
47131 Obion	Tennessee	1162.98278653
39107 Mercer	Ohio	1162.13774750
1083 Limestone	Alabama	1161.43656290
45001 Abbeville	South Carolina	1161.32186952
24003 Anne Arundel	Maryland	1160.35421705
24021 Frederick	Maryland	1159.40668419

Counties\_Cities

4003 Cochise	Arizona	1157.21385186
37171 Surry	North Carolina	1156.39072664
27047 Freeborn	Minnesota	1156.22125870
13025 Brantley	Georgia	1153.62226808
48365 Panola	Texas	1153.44738206
37035 Catawba	North Carolina	1152.83765726
26125 Oakland	Michigan	1151.04737052
20081 Haskell	Kansas	1150.86314736
31119 Madison	Nebraska	1149.97739602
45083 Spartanburg	South Carolina	1149.77316750
12101 Pasco	Florida	1149.12069381
27027 Clay	Minnesota	1147.68196388
19077 Guthrie	Iowa	1147.38805970
8001 Adams	Colorado	1146.38930349
40015 Caddo	Oklahoma	1145.73627360
12067 Lafayette	Florida	1145.21300962
48325 Medina	Texas	1142.94691777
4009 Graham	Arizona	1142.57196890
13171 Lamar	Georgia	1142.10526316
8045 Garfield	Colorado	1141.04065585
5101 Newton	Arkansas	1140.29468290
12007 Bradford	Florida	1139.47785951
48047 Brooks	Texas	1138.59994377
1009 Blount	Alabama	1137.62102351
47039 Decatur	Tennessee	1136.16948573
1015 Calhoun	Alabama	1134.96154082
37089 Henderson	North Carolina	1134.92308219
18031 Decatur	Indiana	1134.58236919
37179 Union	North Carolina	1132.22103532
48261 Kenedy	Texas	1131.22171946
48053 Burnet	Texas	1127.42417231
13073 Columbia	Georgia	1127.09101633
24017 Charles	Maryland	1126.29486759
36111 Ulster	New York	1125.42623419

Counties\_Cities

6021 Glenn	California	1123.11477163
6059 Orange	California	1122.98679711
48089 Colorado	Texas	1121.74199934
48381 Randall	Texas	1121.29506645
37091 Hertford	North Carolina	1120.08115305
45087 Union	South Carolina	1120.02918643
51670 Hopewell	Virginia	1119.66719773
18145 Shelby	Indiana	1119.00971004
46049 Faulk	South Dakota	1115.87982833
51041 Chesterfield	Virginia	1112.30333146
47105 Loudon	Tennessee	1112.07449014
8123 Weld	Colorado	1106.25029828
37069 Franklin	North Carolina	1105.68383659
42075 Lebanon	Pennsylvania	1105.33988140
19169 Story	Iowa	1104.93858621
45091 York	South Carolina	1102.44493247
48091 Comal	Texas	1101.95251158
55127 Walworth	Wisconsin	1101.06249638
13039 Camden	Georgia	1101.03023641
21141 Logan	Kentucky	1100.44833080
48081 Coke	Texas	1097.92284866
51800 Suffolk	Virginia	1097.76827329
40023 Choctaw	Oklahoma	1097.62748841
51135 Nottoway	Virginia	1095.97924773
37025 Cabarrus	North Carolina	1095.85411324
18141 St. Joseph	Indiana	1095.75988566
47109 McNairy	Tennessee	1095.54041499
40109 Oklahoma	Oklahoma	1093.76695408
48387 Red River	Texas	1092.40246407
42017 Bucks	Pennsylvania	1089.94818488
51165 Rockingham	Virginia	1086.84949042
39061 Hamilton	Ohio	1086.34428984
51193 Westmoreland	Virginia	1082.44531688
48195 Hansford	Texas	1079.99267802

Counties\_Cities

48505 Zapata	Texas	1078.22410148
13225 Peach	Georgia	1077.04143312
37065 Edgecombe	North Carolina	1076.81953658
24027 Howard	Maryland	1074.27072117
12055 Highlands	Florida	1073.75929580
40147 Washington	Oklahoma	1072.46880003
48305 Lynn	Texas	1071.97549770
1077 Lauderdale	Alabama	1071.57933475
26081 Kent	Michigan	1069.31014124
20085 Jackson	Kansas	1069.27710843
13149 Heard	Georgia	1069.11356175
5003 Ashley	Arkansas	1067.54464731
31001 Adams	Nebraska	1066.29430992
13309 Wheeler	Georgia	1066.12514278
32031 Washoe	Nevada	1066.05687784
51087 Henrico	Virginia	1065.71990002
26099 Macomb	Michigan	1064.75040554
38005 Benson	North Dakota	1062.91295605
45065 McCormick	South Carolina	1062.69925611
13289 Twiggs	Georgia	1062.53053249
17161 Rock Island	Illinois	1062.19115259
46023 Charles Mix	South Dakota	1060.18419362
13057 Cherokee	Georgia	1057.25381568
38061 Mountrail	North Dakota	1056.95830887
13085 Dawson	Georgia	1056.49244508
19005 Allamakee	Iowa	1055.52342394
48115 Dawson	Texas	1053.96624138
48273 Kleberg	Texas	1053.67984837
47067 Hancock	Tennessee	1053.59596885
48143 Erath	Texas	1053.10276587
5075 Lawrence	Arkansas	1052.69563101
37193 Wilkes	North Carolina	1051.67962425
39095 Lucas	Ohio	1051.64236251
45057 Lancaster	South Carolina	1051.58314112

Counties\_Cities

37153 Richmond	North Carolina	1049.30157952
48231 Hunt	Texas	1046.70805136
13153 Houston	Georgia	1046.51087998
48211 Hemphill	Texas	1045.75163399
47055 Giles	Tennessee	1043.96163102
8005 Arapahoe	Colorado	1043.89487343
13241 Rabun	Georgia	1043.45763918
19041 Clay	Iowa	1041.27928598
34015 Gloucester	New Jersey	1040.12244002
31153 Sarpy	Nebraska	1039.79746177
48409 San Patricio	Texas	1037.47776299
37117 Martin	North Carolina	1036.56653875
48225 Houston	Texas	1035.86689110
8117 Summit	Colorado	1035.25010482
5001 Arkansas	Arkansas	1029.88350498
18023 Clinton	Indiana	1029.45736434
17077 Jackson	Illinois	1029.27602362
47119 Maury	Tennessee	1029.25588298
51035 Carroll	Virginia	1029.15373195
47043 Dickson	Tennessee	1029.07607679
48339 Montgomery	Texas	1028.38769725
17187 Warren	Illinois	1027.47768906
48183 Gregg	Texas	1026.61935056
19133 Monona	Iowa	1025.46376311
13195 Madison	Georgia	1025.29510961
21001 Adair	Kentucky	1025.24069737
37127 Nash	North Carolina	1024.29373724
18081 Johnson	Indiana	1024.16386622
6053 Monterey	California	1023.20050322
39099 Mahoning	Ohio	1022.89650848
1121 Talladega	Alabama	1022.19772511
12015 Charlotte	Florida	1021.09211991
42079 Luzerne	Pennsylvania	1019.68858415
47053 Gibson	Tennessee	1019.47191355



Counties\_Cities

21109 Jackson	Kentucky	1019.19357239
24019 Dorchester	Maryland	1018.81367585
29033 Carroll	Missouri	1017.95722292
21003 Allen	Kentucky	1017.89603257
48175 Goliad	Texas	1015.29535865
5091 Miller	Arkansas	1013.94751331
29157 Perry	Missouri	1013.05483029
5139 Union	Arkansas	1012.11470633
42071 Lancaster	Pennsylvania	1009.64572253
19081 Hancock	Iowa	1008.21508588
18063 Hendricks	Indiana	1007.73012233
46013 Brown	South Dakota	1004.68002849
27109 Olmsted	Minnesota	1002.70673228
27091 Martin	Minnesota	1000.75815011
24047 Worcester	Maryland	999.55618162
40115 Ottawa	Oklahoma	997.59422614
13111 Fannin	Georgia	997.53504853
2282 Yakutat	Alaska	993.37748344
18085 Kosciusko	Indiana	993.14377899
51570 Colonial Heights	Virginia	992.54191667
48437 Swisher	Texas	991.69123559
31081 Hamilton	Nebraska	991.37931034
48491 Williamson	Texas	990.96730478
47023 Chester	Tennessee	989.81245659
6069 San Benito	California	989.64850415
51117 Mecklenburg	Virginia	988.58075041
18143 Scott	Indiana	988.35748388
48399 Runnels	Texas	986.90639046
21013 Bell	Kentucky	986.11163386
1057 Fayette	Alabama	985.82121341
51550 Chesapeake	Virginia	985.43485249
35013 Dona Ana	New Mexico	983.34881070
35013 Dona Ana	New Mexico	983.34881070
13191 McIntosh	Georgia	983.26359833

Counties\_Cities

37129 New Hanover	North Carolina	982.89089610
39035 Cuyahoga	Ohio	981.78488363
31051 Dixon	Nebraska	980.90733929
46102 Oglala Lakota	South Dakota	978.40519952
5031 Craighead	Arkansas	978.27889239
37183 Wake	North Carolina	978.11508690
48423 Smith	Texas	977.75615604
19181 Warren	Iowa	977.35819492
45037 Edgefield	South Carolina	975.89827000
17093 Kendall	Illinois	974.86612203
48187 Guadalupe	Texas	973.15723240
47029 Cocke	Tennessee	972.77352267
13211 Morgan	Georgia	970.66779823
55121 Trempealeau	Wisconsin	968.00489097
29133 Mississippi	Missouri	967.30653869
13231 Pike	Georgia	965.97617259
37057 Davidson	North Carolina	963.90459385
47099 Lawrence	Tennessee	962.63776467
40111 Okmulgee	Oklahoma	962.56684492
51177 Spotsylvania	Virginia	961.72469792
37187 Washington	North Carolina	961.29521882
37141 Pender	North Carolina	960.39380972
28047 Harrison	Mississippi	959.10960561
37045 Cleveland	North Carolina	958.57442777
13023 Bleckley	Georgia	958.09316093
48247 Jim Hogg	Texas	952.74390244
13301 Warren	Georgia	952.19958103
13311 White	Georgia	950.95095095
48027 Bell	Texas	948.98802729
46041 Dewey	South Dakota	948.50948509
42043 Dauphin	Pennsylvania	948.40434938
40087 McClain	Oklahoma	947.85544579
26145 Saginaw	Michigan	947.06498952
30033 Garfield	Montana	946.37223975

Counties\_Cities

37081 Guilford	North Carolina	944.77860850
48291 Liberty	Texas	944.12844781
13103 Effingham	Georgia	943.88165300
18067 Howard	Indiana	943.35041158
5037 Cross	Arkansas	941.47277525
13297 Walton	Georgia	941.14627338
38039 Griggs	North Dakota	940.86021505
45007 Anderson	South Carolina	938.73764228
20037 Crawford	Kansas	938.00456188
51540 Charlottesville	Virginia	937.29866783
8121 Washington	Colorado	937.05438990
13219 Oconee	Georgia	937.05438990
42103 Pike	Pennsylvania	936.83514204
31109 Lancaster	Nebraska	935.15973676
48311 McMullen	Texas	934.57943925
27081 Lincoln	Minnesota	934.24995593
16063 Lincoln	Idaho	932.83582090
29143 New Madrid	Missouri	930.85106383
16055 Kootenai	Idaho	928.14463948
42089 Monroe	Pennsylvania	927.98527494
5045 Faulkner	Arkansas	927.84000769
18003 Allen	Indiana	927.13220426
42029 Chester	Pennsylvania	926.35514878
37161 Rutherford	North Carolina	926.28617604
13147 Hart	Georgia	923.40702709
38015 Burleigh	North Dakota	920.51263212
19083 Hardin	Iowa	918.89969172
34037 Sussex	New Jersey	918.33038587
35029 Luna	New Mexico	918.08204315
48049 Brown	Texas	917.62472313
36029 Erie	New York	917.01922000
51089 Henry	Virginia	916.53092065
17111 McHenry	Illinois	915.18942217
13179 Liberty	Georgia	913.86571703

Counties\_Cities

37107 Lenoir	North Carolina	912.89123910
48319 Mason	Texas	911.21495327
37147 Pitt	North Carolina	910.99080672
18011 Boone	Indiana	908.96879058
48501 Yoakum	Texas	907.92690024
21045 Casey	Kentucky	906.34441088
48203 Harrison	Texas	905.19437700
13281 Towns	Georgia	902.80121498
26149 St. Joseph	Michigan	902.64239962
8097 Pitkin	Colorado	902.50696379
45021 Cherokee	South Carolina	902.27408108
34019 Hunterdon	New Jersey	902.06392225
27003 Anoka	Minnesota	901.60621571
40041 Delaware	Oklahoma	900.94306508
19091 Humboldt	Iowa	900.80653608
37097 Iredell	North Carolina	899.48720823
6051 Mono	California	898.24561404
36065 Oneida	New York	898.17359753
29159 Pettis	Missouri	897.93615721
13249 Schley	Georgia	897.63177998
28003 Alcorn	Mississippi	896.41164523
33011 Hillsborough	New Hampshire	895.12988655
12037 Franklin	Florida	894.68302658
42069 Lackawanna	Pennsylvania	894.24221867
12009 Brevard	Florida	893.52583317
24041 Talbot	Maryland	892.66392556
45073 Oconee	South Carolina	891.87740832
8113 San Miguel	Colorado	891.22207301
18123 Perry	Indiana	889.95916658
19163 Scott	Iowa	889.87379027
18029 Dearborn	Indiana	889.68689477
46083 Lincoln	South Dakota	889.34990732
51810 Virginia Beach	Virginia	883.85100480
13091 Dodge	Georgia	883.84448201

Counties\_Cities

48157 Fort Bend	Texas	883.40792376
5057 Hempstead	Arkansas	883.12405133
40027 Cleveland	Oklahoma	882.95126549
9005 Litchfield	Connecticut	882.88397723
48107 Crosby	Texas	882.50562381
8065 Lake	Colorado	881.90184049
37099 Jackson	North Carolina	881.66732061
38099 Walsh	North Dakota	881.22246180
32015 Lander	Nevada	878.92376682
47087 Jackson	Tennessee	875.99931961
48455 Trinity	Texas	875.16960651
13077 Coweta	Georgia	874.10190314
51093 Isle of Wight	Virginia	874.08329500
18163 Vanderburgh	Indiana	872.50102225
27037 Dakota	Minnesota	872.07320714
19113 Linn	Iowa	872.03254408
21077 Gallatin	Kentucky	871.82971014
35009 Curry	New Mexico	871.81665554
39013 Belmont	Ohio	871.04658914
37125 Moore	North Carolina	869.45947589
17075 Iroquois	Illinois	869.43921171
20119 Meade	Kansas	868.30680174
21111 Jefferson	Kentucky	867.85885321
34009 Cape May	New Jersey	867.54537597
44003 Kent	Rhode Island	867.19841817
21107 Hopkins	Kentucky	865.35901305
51700 Newport News	Virginia	864.37584674
27147 Steele	Minnesota	864.05999511
18005 Bartholomew	Indiana	864.01701449
5121 Randolph	Arkansas	863.60597281
19027 Carroll	Iowa	863.35218815
48287 Lee	Texas	863.27578161
27139 Scott	Minnesota	863.06918802
51187 Warren	Virginia	862.43531735

Counties\_Cities

51149 Prince George	Virginia	861.29930151
48353 Nolan	Texas	860.95857908
38035 Grand Forks	North Dakota	859.12109651
29201 Scott	Missouri	858.07894326
6073 San Diego	California	858.05793207
19035 Cherokee	Iowa	856.81476901
36021 Columbia	New York	856.19867815
35025 Lea	New Mexico	856.18652225
37135 Orange	North Carolina	856.00608107
48495 Winkler	Texas	854.92227979
13159 Jasper	Georgia	854.70085470
48445 Terry	Texas	854.56173191
47177 Warren	Tennessee	853.75996869
17027 Clinton	Illinois	852.83881081
1079 Lawrence	Alabama	852.62614922
45003 Aiken	South Carolina	852.41527500
24013 Carroll	Maryland	851.99104667
31093 Howard	Nebraska	850.34013605
19015 Boone	Iowa	850.22394291
18107 Montgomery	Indiana	850.15386220
47107 McMinn	Tennessee	848.26874355
37139 Pasquotank	North Carolina	847.65004163
37109 Lincoln	North Carolina	847.55879193
19135 Monroe	Iowa	847.24005135
12053 Hernando	Florida	847.19566186
18019 Clark	Indiana	846.96659850
9007 Middlesex	Connecticut	846.43660639
13269 Taylor	Georgia	845.87635278
13169 Jones	Georgia	845.68073805
32007 Elko County	Nevada	844.45291651
32007 Elko County	Nevada	844.45291651
47135 Perry	Tennessee	843.25396825
16047 Gooding	Idaho	842.32692814
37019 Brunswick	North Carolina	840.98753876

Counties\_Cities

40145 Wagoner	Oklahoma	840.09486955
26049 Genesee	Michigan	839.28904967
27103 Nicollet	Minnesota	838.69082408
55133 Waukesha	Wisconsin	838.55986027
48251 Johnson	Texas	835.66272372
19025 Calhoun	Iowa	835.13764306
47089 Jefferson	Tennessee	834.99962971
6111 Ventura	California	834.69746770
13187 Lumpkin	Georgia	834.47124867
28109 Pearl River	Mississippi	834.13075270
1019 Cherokee	Alabama	833.58942840
13227 Pickens	Georgia	831.76985616
19141 O'Brien	Iowa	830.92485549
1037 Coosa	Alabama	830.61129258
17059 Gallatin	Illinois	830.36773428
19119 Lyon	Iowa	829.73499280
29101 Johnson	Missouri	829.41922016
5043 Drew	Arkansas	829.33216936
19147 Palo Alto	Iowa	828.76021951
48217 Hill	Texas	827.96941189
20147 Phillips	Kansas	827.53432387
51179 Stafford	Virginia	824.88663644
48493 Wilson	Texas	824.30710417
29183 St. Charles	Missouri	823.68443467
18047 Franklin	Indiana	822.48416608
12119 Sumter	Florida	821.72204359
39123 Ottawa	Ohio	821.70276436
13291 Union	Georgia	820.79913337
13223 Paulding	Georgia	818.68279242
18043 Floyd	Indiana	817.68041038
26021 Berrien	Michigan	817.43338891
38059 Morton	North Dakota	816.85158386
16045 Gem	Idaho	816.60428717
48389 Reeves	Texas	815.54635234

Counties\_Cities

55105 Rock	Wisconsin	815.30567833
54061 Monongalia	West Virginia	814.69648562
37039 Cherokee	North Carolina	813.86745587
42055 Franklin	Pennsylvania	813.12364775
31117 McPherson	Nebraska	813.00813008
49011 Davis	Utah	812.87868233
19161 Sac	Iowa	812.84082725
36001 Albany	New York	811.74275602
25001 Barnstable	Massachusetts	811.10335359
18117 Orange	Indiana	810.71373595
47081 Hickman	Tennessee	809.95890356
40131 Rogers	Oklahoma	809.92346495
51061 Fauquier	Virginia	807.92359392
12017 Citrus	Florida	805.79196777
51770 Roanoke City	Virginia	805.64451561
20187 Stanton	Kansas	805.23402114
48013 Atascosa	Texas	805.00894454
21067 Fayette	Kentucky	804.24979925
21171 Monroe	Kentucky	802.38850532
37085 Harnett	North Carolina	800.21458268
20091 Johnson	Kansas	800.09371522
37059 Davie	North Carolina	797.97814336
21185 Oldham	Kentucky	797.35218896
48241 Jasper	Texas	797.27921499
29069 Dunklin	Missouri	795.29619685
48031 Blanco	Texas	794.73594257
5063 Independence	Arkansas	793.56653750
51077 Grayson	Virginia	793.29537458
48289 Leon	Texas	793.28314997
47139 Polk	Tennessee	792.99325364
5051 Garland	Arkansas	792.70629526
39157 Tuscarawas	Ohio	791.96320083
48101 Cottle	Texas	791.93664507
13113 Fayette	Georgia	791.47533470



Counties\_Cities

46027 Clay	South Dakota	790.54198419
37003 Alexander	North Carolina	789.76253581
37033 Caswell	North Carolina	788.61573707
2290 Yukon-Koyukuk	Alaska	788.43626807
6095 Solano	California	788.15969190
48099 Coryell	Texas	787.34894664
30057 Madison	Montana	786.95255474
5025 Cleveland	Arkansas	785.73210277
48357 Ochiltree	Texas	784.15602694
38019 Cavalier	North Dakota	783.49438496
5033 Crawford	Arkansas	780.68321610
48159 Franklin	Texas	780.23407022
40013 Bryan	Oklahoma	779.79318529
41041 Lincoln	Oregon	779.54158905
40119 Payne	Oklahoma	777.66942955
20031 Coffey	Kansas	777.35940726
39023 Clark	Ohio	777.20399747
37041 Chowan	North Carolina	776.96200727
20177 Shawnee	Kansas	776.90578538
48441 Taylor	Texas	775.93722755
24037 St. Mary's	Maryland	775.75800611
1061 Geneva	Alabama	775.25271718
18059 Hancock	Indiana	774.05665938
17119 Madison	Illinois	774.02717225
12035 Flagler	Florida	773.64433776
20189 Stevens	Kansas	773.52041734
8105 Rio Grande	Colorado	773.33333333
31157 Scotts Bluff	Nebraska	772.45825113
27023 Chippewa	Minnesota	771.55317008
20173 Sedgwick	Kansas	771.40693176
18111 Newton	Indiana	770.82292484
37051 Cumberland	North Carolina	770.31865916
48219 Hockley	Texas	770.23498695
17037 DeKalb	Illinois	769.13474741

Counties\_Cities

47093 Knox	Tennessee	768.33967706
21075 Fulton	Kentucky	767.97385621
5039 Dallas	Arkansas	765.80339738
48317 Martin	Texas	764.81835564
48179 Gray	Texas	762.73121717
47125 Montgomery	Tennessee	761.34984219
13047 Catoosa	Georgia	760.90180955
13117 Forsyth	Georgia	759.04856897
47113 Madison	Tennessee	757.13334358
32023 Nye	Nevada	756.40629824
5027 Columbia	Arkansas	756.25610741
48121 Denton	Texas	755.82261624
39045 Fairfield	Ohio	755.54300240
6101 Sutter	California	755.11068414
21117 Kenton	Kentucky	753.98522141
51530 Buena Vista	Virginia	753.56742023
24035 Queen Anne's	Maryland	752.22383634
31073 Gosper	Nebraska	751.50300601
19195 Worth	Iowa	751.37528512
13295 Walker	Georgia	750.61230370
49045 Tooele	Utah	749.56728225
36067 Onondaga	New York	749.01095475
35039 Rio Arriba	New Mexico	748.60277906
48327 Menard	Texas	748.01309023
29007 Audrain	Missouri	745.88780277
46015 Brule	South Dakota	745.84050488
30031 Gallatin	Montana	744.57435017
37165 Scotland	North Carolina	744.03906923
27133 Rock	Minnesota	743.57340132
40127 Pushmataha	Oklahoma	742.46354772
48367 Parker	Texas	741.48484870
31035 Clay	Nebraska	740.26392018
18053 Grant	Indiana	740.11162339
47009 Blount	Tennessee	740.01324715

Counties\_Cities

47015 Cannon	Tennessee	739.87000415
55025 Dane	Wisconsin	738.80272289
28131 Stone	Mississippi	737.29764385
48473 Waller	Texas	735.98614614
40113 Osage	Oklahoma	735.95099332
18079 Jennings	Indiana	735.21422621
40141 Tillman	Oklahoma	734.89384867
48037 Bowie	Texas	734.70166660
51069 Frederick	Virginia	734.53681173
1029 Cleburne	Alabama	733.96944018
29031 Cape Girardeau	Missouri	733.94029434
21015 Boone	Kentucky	733.65619274
18065 Henry	Indiana	733.35957407
35043 Sandoval	New Mexico	732.19956054
18173 Warrick	Indiana	732.01527962
4025 Yavapai	Arizona	731.91863548
55027 Dodge	Wisconsin	730.81607795
27051 Grant	Minnesota	730.77561867
41047 Marion	Oregon	730.24897079
51820 Waynesboro	Virginia	729.18508043
40133 Seminole	Oklahoma	728.29359590
19157 Poweshiek	Iowa	727.31162094
6075 San Francisco	California	727.15539932
48045 Briscoe	Texas	725.59366755
48181 Grayson	Texas	725.42185669
27009 Benton	Minnesota	725.12023677
21061 Edmonson	Kentucky	725.10998859
51650 Hampton	Virginia	724.42727063
21213 Simpson	Kentucky	723.19067408
17133 Monroe	Illinois	722.29503422
39113 Montgomery	Ohio	722.29496310
19023 Butler	Iowa	722.19547424
18055 Greene	Indiana	721.73967381
42007 Beaver	Pennsylvania	721.73459106

Counties\_Cities

37121 Mitchell	North Carolina	720.00000000
40063 Hughes	Oklahoma	719.91001125
46103 Pennington	South Dakota	719.59831378
17029 Coles	Illinois	719.26893977
47001 Anderson	Tennessee	719.12345388
19131 Mitchell	Iowa	719.08411392
18115 Ohio	Indiana	718.68583162
48293 Limestone	Texas	718.56796633
47117 Marshall	Tennessee	718.46331978
5073 Lafayette	Arkansas	718.34780006
39075 Holmes	Ohio	717.67064613
26023 Branch	Michigan	717.52785292
19017 Bremer	Iowa	717.52114483
18057 Hamilton	Indiana	716.78289900
17141 Ogle	Illinois	716.76845433
36073 Orleans	New York	716.53698414
18091 LaPorte	Indiana	715.40901943
51590 Danville	Virginia	715.11070700
35041 Roosevelt	New Mexico	714.93357520
54083 Randolph	West Virginia	714.70700482
38013 Burke	North Dakota	714.28571429
35019 Guadalupe	New Mexico	714.12117024
48397 Rockwall	Texas	713.31353011
51830 Williamsburg	Virginia	711.60042965
40091 McIntosh	Oklahoma	711.58213475
37095 Hyde	North Carolina	707.45697897
47121 Meigs	Tennessee	706.97220868
13079 Crawford	Georgia	706.28348758
5117 Prairie	Arkansas	705.96977954
48079 Cochran	Texas	705.21861777
40049 Garvin	Oklahoma	704.75711050
13235 Pulaski	Georgia	704.67070196
47061 Grundy	Tennessee	704.33088566
40051 Grady	Oklahoma	703.85771633

Counties\_Cities

48015 Austin	Texas	703.59131682
37013 Beaufort	North Carolina	703.07355721
53063 Spokane	Washington	702.05642489
29207 Stoddard	Missouri	701.91056632
6081 San Mateo	California	701.45345626
21051 Clay	Kentucky	701.31808008
13125 Glascock	Georgia	701.16861436
5023 Cleburne	Arkansas	700.98137392
48475 Ward	Texas	699.65870307
27019 Carver	Minnesota	698.20668077
17177 Stephenson	Illinois	697.15996693
42037 Columbia	Pennsylvania	696.65118553
27063 Jackson	Minnesota	696.19614570
5095 Monroe	Arkansas	695.65217391
51095 James City	Virginia	695.05347069
37173 Swain	North Carolina	694.98069498
5021 Clay	Arkansas	693.74284367
5019 Clark	Arkansas	693.53157155
39097 Madison	Ohio	693.49064463
23005 Cumberland	Maine	692.19947063
17019 Champaign	Illinois	691.96077778
39155 Trumbull	Ohio	691.74885590
48161 Freestone	Texas	691.63974152
41027 Hood River	Oregon	691.48028001
27163 Washington	Minnesota	691.35535743
35001 Bernalillo	New Mexico	690.73126458
40117 Pawnee	Oklahoma	689.44478340
29081 Harrison	Missouri	689.32731162
48343 Morris	Texas	688.87268012
53037 Kittitas	Washington	688.28646229
27079 Le Sueur	Minnesota	687.86411174
51053 Dinwiddie	Virginia	687.02022503
47171 Unicoi	Tennessee	686.89826023
47027 Clay	Tennessee	686.79538681

Counties\_Cities

18103 Miami	Indiana	686.02918436
39109 Miami	Ohio	685.35708234
2060 Bristol Bay	Alaska	684.15051311
40017 Canadian	Oklahoma	683.98789868
21009 Barren	Kentucky	683.62911988
25015 Hampshire	Massachusetts	682.96613058
16039 Elmore	Idaho	682.34344620
36063 Niagara	New York	681.45205362
39017 Butler	Ohio	681.26304338
5125 Saline	Arkansas	681.10129220
18093 Lawrence	Indiana	681.00201454
48109 Culberson	Texas	680.58076225
21101 Henderson	Kentucky	679.95876379
6113 Yolo	California	677.83383543
51057 Essex	Virginia	677.71773972
21059 Daviess	Kentucky	677.52017724
51079 Greene	Virginia	677.48622276
51036 Charles City	Virginia	677.13585939
40007 Beaver	Oklahoma	676.81895093
47179 Washington	Tennessee	676.47950734
18027 Daviess	Indiana	675.77759677
24025 Harford	Maryland	675.70760289
19189 Winnebago	Iowa	675.03327629
51003 Albemarle	Virginia	674.22138008
21095 Harlan	Kentucky	674.01264720
55135 Waupaca	Wisconsin	672.82115475
53033 King	Washington	672.81250854
55075 Marinette	Wisconsin	672.70119207
18149 Starke	Indiana	671.46282974
48485 Wichita	Texas	670.88684274
5053 Grant	Arkansas	670.77193754
31023 Butler	Nebraska	670.14147431
9013 Tolland	Connecticut	669.88689447
29213 Taney	Missouri	669.62687102

Counties\_Cities

13055 Chattooga	Georgia	669.62484873
26039 Crawford	Michigan	669.01661751
19097 Jackson	Iowa	668.99958831
6001 Alameda	California	667.82540664
47185 White	Tennessee	667.72420408
19067 Floyd	Iowa	666.20138316
47115 Marion	Tennessee	664.91688539
48393 Roberts	Texas	664.45182724
18061 Harrison	Indiana	664.18835192
48265 Kerr	Texas	664.05877302
48221 Hood	Texas	664.05669260
47103 Lincoln	Tennessee	662.42635636
18127 Porter	Indiana	660.99036523
46109 Roberts	South Dakota	660.47669187
6013 Contra Costa	California	658.74640828
48213 Henderson	Texas	658.57422326
8059 Jefferson	Colorado	658.52855663
17143 Peoria	Illinois	658.28447412
27161 Waseca	Minnesota	658.07072923
47123 Monroe	Tennessee	657.93731260
29135 Moniteau	Missouri	657.52744867
40097 Mayes	Oklahoma	656.82243900
40103 Noble	Oklahoma	655.50535920
55063 La Crosse	Wisconsin	655.50198765
36093 Schenectady	New York	655.29449630
28045 Hancock	Mississippi	654.92035323
21047 Christian	Kentucky	654.37903755
39043 Erie	Ohio	654.02398981
40037 Creek	Oklahoma	653.59477124
39165 Warren	Ohio	653.39208263
51049 Cumberland	Virginia	652.46202467
39173 Wood	Ohio	651.89447267
21193 Perry	Kentucky	651.54070213
21085 Grayson	Kentucky	649.67136507

Counties\_Cities

53071 Walla Walla Cou	Washington	648.37004695
53071 Walla Walla Cou	Washington	648.37004695
18007 Benton	Indiana	647.17439038
13083 Dade	Georgia	647.10957722
18049 Fulton	Indiana	647.02369102
5109 Pike	Arkansas	646.49114588
47017 Carroll	Tennessee	645.96716631
39111 Monroe	Ohio	645.39521392
42003 Allegheny	Pennsylvania	644.26009396
31019 Buffalo	Nebraska	642.95072055
48503 Young	Texas	642.83735107
46121 Todd	South Dakota	641.83604007
51075 Goochland	Virginia	641.02564103
47127 Moore	Tennessee	639.52581501
30101 Toole	Montana	638.78013600
18137 Ripley	Indiana	638.08154822
48171 Gillespie	Texas	637.96448291
26121 Muskegon	Michigan	637.71689287
55055 Jefferson	Wisconsin	636.68080208
5029 Conway	Arkansas	636.63778661
48193 Hamilton	Texas	636.49222065
37149 Polk	North Carolina	635.58294115
42061 Huntingdon	Pennsylvania	635.40559688
47057 Grainger	Tennessee	635.12637719
51065 Fluvanna	Virginia	634.73098607
55041 Forest	Wisconsin	633.96730063
47031 Coffee	Tennessee	633.75224417
26161 Washtenaw	Michigan	632.13851516
40085 Love	Oklahoma	631.53739886
36055 Monroe	New York	629.92104774
19085 Harrison	Iowa	629.68727890
47019 Carter	Tennessee	628.20535572
8085 Montrose	Colorado	627.75382575
6067 Sacramento	California	627.13541751



Counties\_Cities

27141 Sherburne	Minnesota	626.84826523
48007 Aransas	Texas	626.26092804
29019 Boone	Missouri	624.98263937
44001 Bristol	Rhode Island	624.88437584
46031 Corson	South Dakota	624.24969988
40031 Comanche	Oklahoma	623.64019863
5113 Polk	Arkansas	623.47249239
38025 Dunn	North Dakota	623.26869806
13143 Haralson	Georgia	623.03186266
48145 Falls	Texas	623.01701759
19031 Cedar	Iowa	622.75191926
38105 Williams	North Dakota	622.34794908
18015 Carroll	Indiana	621.05629254
18041 Fayette	Indiana	620.47121100
6055 Napa	California	620.44083577
24043 Washington	Maryland	620.17147476
38051 McIntosh	North Dakota	618.95551257
5055 Greene	Arkansas	617.76061776
5083 Logan	Arkansas	616.46041312
42107 Schuylkill	Pennsylvania	615.90657929
48085 Collin	Texas	614.53758956
29147 Nodaway	Missouri	614.23959828
24009 Calvert	Maryland	614.11040944
47025 Claiborne	Tennessee	614.05718604
30111 Yellowstone	Montana	613.84939146
8041 El Paso	Colorado	613.70920746
39077 Huron	Ohio	613.63325585
6079 San Luis Obispo	California	612.65448400
55065 Lafayette	Wisconsin	612.06120612
48499 Wood	Texas	611.58013694
53057 Skagit	Washington	610.73584700
48359 Oldham	Texas	610.04223369
18095 Madison	Indiana	608.60375961
37021 Buncombe	North Carolina	608.25231665

Counties\_Cities

53061 Snohomish	Washington	607.31303557
55043 Grant	Wisconsin	607.13038755
35059 Union	New Mexico	607.09082079
40073 Kingfisher	Oklahoma	606.98027314
47083 Houston	Tennessee	605.10710396
20083 Hodgeman	Kansas	605.06050605
46079 Lake	South Dakota	605.03944244
20169 Saline	Kansas	604.76829470
29029 Camden	Missouri	604.60547856
19123 Mahaska	Iowa	604.54545455
48377 Presidio	Texas	604.49050086
36039 Greene	New York	604.32503001
48351 Newton	Texas	603.81201804
20161 Riley	Kansas	603.77460890
39089 Licking	Ohio	602.49532056
37049 Craven	North Carolina	602.45646766
48401 Rusk	Texas	602.38751148
24015 Cecil	Maryland	601.98782409
20065 Graham	Kansas	601.92616372
19045 Clinton	Iowa	601.91753730
21097 Harrison	Kentucky	601.76802641
40101 Muskogee	Oklahoma	601.21119920
21121 Knox	Kentucky	600.56222847
39037 Darke	Ohio	600.12080354
40021 Cherokee	Oklahoma	599.89727786
51141 Patrick	Virginia	599.78498274
48035 Bosque	Texas	599.21887539
48151 Fisher	Texas	599.11435270
18129 Posey	Indiana	599.06029757
47153 Sequatchie	Tennessee	598.27910729
48147 Fannin	Texas	597.97086663
48483 Wheeler	Texas	597.18743980
47035 Cumberland	Tennessee	596.58472006
40039 Custer	Oklahoma	595.81209533

Counties\_Cities

21125 Laurel	Kentucky	595.03205921
18159 Tipton	Indiana	594.92332099
31121 Merrick	Nebraska	594.85322643
29009 Barry	Missouri	593.54622973
46061 Hanson	South Dakota	592.41706161
40019 Carter	Oklahoma	591.56859082
37005 Alleghany	North Carolina	591.34486157
5111 Poinsett	Arkansas	588.13714858
46097 Miner	South Dakota	587.43786715
39003 Allen	Ohio	587.35863943
21233 Webster	Kentucky	587.29311265
47183 Weakley	Tennessee	586.56292084
31091 Hooker	Nebraska	586.51026393
8063 Kit Carson	Colorado	586.34650286
9015 Windham	Connecticut	585.33500816
13183 Long	Georgia	584.27202863
37043 Clay	North Carolina	583.53532633
56043 Washakie	Wyoming	583.38617628
55139 Winnebago	Wisconsin	582.97275172
55131 Washington	Wisconsin	582.93353379
54069 Ohio	West Virginia	581.96623159
18109 Morgan	Indiana	581.89286326
51033 Caroline	Virginia	581.69764721
31039 Cuming	Nebraska	581.65548098
18073 Jasper	Indiana	581.36050345
27039 Dodge	Minnesota	581.11612717
31025 Cass	Nebraska	581.06196720
20197 Wabaunsee	Kansas	579.79417307
39153 Summit	Ohio	577.76268734
47051 Franklin	Tennessee	577.70350919
29167 Polk	Missouri	577.62181299
17003 Alexander	Illinois	577.55775578
31155 Saunders	Nebraska	577.38346712
19075 Grundy	Iowa	577.04811443

Counties\_Cities

48335 Mitchell	Texas	577.04112953
18051 Gibson	Indiana	576.94607198
55089 Ozaukee	Wisconsin	576.57576811
48363 Palo Pinto	Texas	574.89177489
8023 Costilla	Colorado	574.71264368
19105 Jones	Iowa	573.65985345
41065 Wasco	Oregon	573.47670251
48467 Van Zandt	Texas	573.01986826
20043 Doniphan	Kansas	572.76750846
19121 Madison	Iowa	572.34291341
8057 Jackson	Colorado	571.83702645
20171 Scott	Kansas	571.77863998
37103 Jones	North Carolina	570.71702812
26139 Ottawa	Michigan	570.40765042
4011 Greenlee	Arizona	569.44005062
8125 Yuma	Colorado	568.86227545
47145 Roane	Tennessee	568.31012420
54023 Grant	West Virginia	567.69310167
48207 Haskell	Texas	567.69310167
26115 Monroe	Michigan	567.67194677
5047 Franklin	Arkansas	567.09713644
27043 Faribault	Minnesota	566.94286960
40077 Latimer	Oklahoma	566.90450591
32013 Humboldt	Nevada	565.94781365
8014 Broomfield	Colorado	565.92605425
48425 Somervell	Texas	565.66104703
26157 Tuscola	Michigan	565.54193008
6115 Yuba	California	565.08758217
8013 Boulder	Colorado	564.28216562
29037 Cass	Missouri	564.05663434
18133 Putnam	Indiana	563.80528865
40057 Harmon	Oklahoma	563.06306306
26077 Kalamazoo	Michigan	562.16257032
38027 Eddy	North Dakota	562.04063986

Counties\_Cities

51790 Staunton	Virginia	561.75266833
18131 Pulaski	Indiana	561.39225279
13265 Taliaferro	Georgia	559.70149254
25011 Franklin	Massachusetts	559.44647211
51137 Orange	Virginia	559.43674271
36053 Madison	New York	559.36153683
5135 Sharp	Arkansas	558.56270874
47133 Overton	Tennessee	557.36813486
39041 Delaware	Ohio	557.05818597
27171 Wright	Minnesota	556.65974815
42025 Carbon	Pennsylvania	554.28402385
20059 Franklin	Kansas	554.01662050
55087 Outagamie	Wisconsin	553.46516158
51007 Amelia	Virginia	553.29286099
17001 Adams	Illinois	552.58711239
18151 Steuben	Indiana	552.24657376
51157 Rappahannock	Virginia	551.57198014
56037 Sweetwater	Wyoming	550.50986040
51023 Botetourt	Virginia	549.92938065
6097 Sonoma	California	549.66376100
55091 Pepin	Wisconsin	548.77212238
29099 Jefferson	Missouri	548.70357081
39055 Geauga	Ohio	547.69171869
54035 Jackson	West Virginia	546.92398802
27151 Swift	Minnesota	545.74638844
48165 Gaines	Texas	545.42844840
46043 Douglas	South Dakota	545.14480409
32510 Carson City	Nevada	544.98863103
16019 Bonneville	Idaho	544.26891677
51085 Hanover	Virginia	543.64550210
39007 Ashtabula	Ohio	543.62877335
19051 Davis	Iowa	543.41798824
17195 Whiteside	Illinois	542.91158811
21105 Hickman	Kentucky	542.86360552

Counties\_Cities

53053 Pierce	Washington	542.57886523
29011 Barton	Missouri	542.46482455
19175 Union	Iowa	542.11505785
54003 Berkeley	West Virginia	541.31127106
18147 Spencer	Indiana	541.15216215
51181 Surry	Virginia	540.62403460
2020 Anchorage	Alaska	540.58133074
21103 Henry	Kentucky	540.17136471
19087 Henry	Iowa	538.19703992
48095 Concho	Texas	537.88587465
36007 Broome	New York	536.89104086
20157 Republic	Kansas	536.02058319
20099 Labette	Kansas	535.96473653
39137 Putnam	Ohio	535.82001184
38089 Stark	North Dakota	535.53569700
38053 McKenzie	North Dakota	535.50469484
46111 Sanborn	South Dakota	535.19967065
55061 Kewaunee	Wisconsin	534.75935829
18157 Tippecanoe	Indiana	534.06406697
5085 Lonoke	Arkansas	533.55417679
26059 Hillsdale	Michigan	533.34499115
47173 Union	Tennessee	533.31978870
26025 Calhoun	Michigan	533.13703183
29023 Butler	Missouri	532.37646286
40047 Garfield	Oklahoma	531.90616125
21209 Scott	Kentucky	531.84844104
26137 Otsego	Michigan	531.11696736
16009 Benewah	Idaho	531.10773900
27071 Koochiching	Minnesota	530.54662379
30047 Lake	Montana	528.92561983
17041 Douglas	Illinois	528.77457775
37169 Stokes	North Carolina	527.85536763
26027 Cass	Michigan	526.59090469
55111 Sauk	Wisconsin	526.07822690

Counties\_Cities

48235 Irion	Texas	525.62417871
38091 Steele	North Dakota	525.48607462
29203 Shannon	Missouri	525.09463915
37199 Yancey	North Carolina	525.05166732
41051 Multnomah	Oregon	524.70808494
29105 Laclede	Missouri	523.61885028
9011 New London	Connecticut	523.26976131
20045 Douglas	Kansas	522.90918673
48417 Shackelford	Texas	522.59452813
38097 Traill	North Dakota	522.58305338
21207 Russell	Kentucky	521.85623702
33015 Rockingham	New Hampshire	521.70931767
17079 Jasper	Illinois	520.23722818
18035 Delaware	Indiana	520.16171192
39175 Wyandot	Ohio	519.71734671
40135 Sequoyah	Oklahoma	519.68236237
48233 Hutchinson	Texas	518.91687895
21037 Campbell	Kentucky	518.50738578
17137 Morgan	Illinois	518.01271486
47091 Johnson	Tennessee	517.49353133
20143 Ottawa	Kansas	517.06308170
26053 Gogebic	Michigan	516.69316375
48457 Tyler	Texas	516.22418879
26017 Bay	Michigan	515.76648095
37055 Dare	North Carolina	515.05438207
16077 Power	Idaho	514.93305870
19095 Iowa	Iowa	514.21844991
37029 Camden	North Carolina	513.53874883
36035 Fulton	New York	513.14586404
29001 Adair	Missouri	513.04313509
25003 Berkshire	Massachusetts	512.86921835
42115 Susquehanna	Pennsylvania	512.45411318
19089 Howard	Iowa	511.59246762
51133 Northumberland	Virginia	510.41409401

Counties\_Cities

26069 Iosco	Michigan	510.34647741
26159 Van Buren	Michigan	510.28522956
17063 Grundy	Illinois	510.08396767
42093 Montour	Pennsylvania	509.86842105
19109 Kossuth	Iowa	509.79339952
27107 Norman	Minnesota	509.65250965
19009 Audubon	Iowa	508.53614239
23001 Androscoggin	Maine	507.99134464
39009 Athens	Ohio	507.45996536
51143 Pittsylvania	Virginia	506.98124662
19043 Clayton	Iowa	506.94919116
39143 Sandusky	Ohio	506.81134033
55039 Fond du Lac	Wisconsin	506.47158132
42067 Juniata	Pennsylvania	505.99093264
27143 Sibley	Minnesota	505.72265105
17085 Jo Daviess	Illinois	505.47598989
39093 Lorain	Ohio	505.07172148
38077 Richland	North Dakota	504.95720180
51127 New Kent	Virginia	504.66705373
26123 Newaygo	Michigan	503.14979956
51775 Salem	Virginia	503.06126428
6085 Santa Clara	California	502.22701631
54037 Jefferson	West Virginia	501.66341026
26037 Clinton	Michigan	500.42857863
42133 York	Pennsylvania	500.36473310
54071 Pendleton	West Virginia	500.21437759
21155 Marion	Kentucky	499.89692847
40105 Nowata	Oklahoma	499.11920141
2122 Kenai Peninsula	Alaska	498.86388875
46125 Turner	South Dakota	498.57549858
48407 San Jacinto	Texas	497.92820084
19129 Mills	Iowa	497.90878311
47085 Humphreys	Tennessee	497.67391540
38093 Stutsman	North Dakota	497.20323182



Counties\_Cities

51097 King and Queen	Virginia	497.01789264
39031 Coshocton	Ohio	496.87406154
38073 Ransom	North Dakota	496.46744319
55117 Sheboygan	Wisconsin	496.29296009
31169 Thayer	Nebraska	496.13018456
47079 Henry	Tennessee	494.46813771
40095 Marshall	Oklahoma	493.87123646
37157 Rockingham	North Carolina	491.78520234
26065 Ingham	Michigan	491.22926879
21091 Hancock	Kentucky	490.97967573
35005 Chaves	New Mexico	490.03694600
40029 Coal	Oklahoma	489.13043478
54075 Pocahontas	West Virginia	487.28309960
27113 Pennington	Minnesota	486.66948794
31185 York	Nebraska	486.49433633
19019 Buchanan	Iowa	485.87197509
47175 Van Buren	Tennessee	485.68950564
18033 DeKalb	Indiana	483.50529774
55109 St. Croix	Wisconsin	482.75246951
51680 Lynchburg	Virginia	482.18590946
55019 Clark	Wisconsin	481.14321934
21057 Cumberland	Kentucky	480.55263553
19055 Delaware	Iowa	480.40306989
18139 Rush	Indiana	480.10562324
27173 Yellow Medicine	Minnesota	479.83665135
31177 Washington	Nebraska	479.02453186
21145 McCracken	Kentucky	478.98876748
21239 Woodford	Kentucky	478.64922926
21113 Jessamine	Kentucky	478.48664688
8115 Sedgwick	Colorado	477.63786366
40125 Pottawatomie	Oklahoma	477.44190206
19011 Benton	Iowa	475.78192029
40035 Craig	Oklahoma	475.32503845
48067 Cass	Texas	474.78335934

Counties\_Cities

19117 Lucas	Iowa	474.26257953
56007 Carbon	Wyoming	474.25021709
37145 Person	North Carolina	473.33383957
18169 Wabash	Indiana	473.14578005
42041 Cumberland	Pennsylvania	472.90820649
29071 Franklin	Missouri	472.65361242
16081 Teton	Idaho	472.50859107
47073 Hawkins	Tennessee	472.31558465
29113 Lincoln	Missouri	471.51821933
54059 Mingo	West Virginia	470.88501156
46065 Hughes	South Dakota	470.25495751
27169 Winona	Minnesota	470.24102312
36037 Genesee	New York	469.47540471
47059 Greene	Tennessee	468.97390247
17095 Knox	Illinois	468.94955300
16079 Shoshone	Idaho	468.89653017
37011 Avery	North Carolina	468.43758926
41055 Sherman	Oregon	468.38407494
21073 Franklin	Kentucky	468.36564007
26147 St. Clair	Michigan	468.19006257
44009 Washington	Rhode Island	467.58969401
17145 Perry	Illinois	467.55454803
39065 Hardin	Ohio	466.96315121
30009 Carbon	Montana	466.67911144
39141 Ross	Ohio	466.65193485
48097 Cooke	Texas	465.81554690
35027 Lincoln	New Mexico	465.33033340
55097 Portage	Wisconsin	465.16872938
8035 Douglas	Colorado	465.02672299
17135 Montgomery	Illinois	465.01870564
47161 Stewart	Tennessee	464.56750977
40071 Kay	Oklahoma	464.21050248
17167 Sangamon	Illinois	463.78770195
36113 Warren	New York	463.70497160

Counties\_Cities

5105 Perry	Arkansas	463.67851623
6061 Placer	California	463.43752623
46117 Stanley	South Dakota	463.26935804
56023 Lincoln	Wyoming	463.10589688
21215 Spencer	Kentucky	462.91369586
26155 Shiawassee	Michigan	461.93101830
37143 Perquimans	North Carolina	461.92817762
44005 Newport	Rhode Island	460.37168956
26063 Huron	Michigan	458.83334403
55015 Calumet	Wisconsin	458.54183696
16015 Boise	Idaho	458.47524234
55005 Barron	Wisconsin	458.32964308
2261 Valdez-Cordova	Alaska	458.31514622
29067 Douglas	Missouri	456.14297465
46101 Moody	South Dakota	455.99635203
24039 Somerset	Maryland	455.69620253
29095 Jackson	Missouri	455.37171555
51099 King George	Virginia	455.31514581
38029 Emmons	North Dakota	455.23520486
51043 Clarke	Virginia	454.45155960
29003 Andrew	Missouri	454.36474130
56021 Laramie	Wyoming	453.64532816
26087 Lapeer	Michigan	453.26487027
48075 Childress	Texas	452.61281031
35061 Valencia	New Mexico	452.54787067
53039 Klickitat	Washington	452.34541096
17081 Jefferson	Illinois	452.14172396
29017 Bollinger	Missouri	451.96811570
51161 Roanoke	Virginia	451.77681163
41067 Washington	Oregon	451.73541689
20125 Montgomery	Kansas	451.43212951
48271 Kinney	Texas	451.28749668
36083 Rensselaer	New York	450.32049272
18077 Jefferson	Indiana	450.19870840

Counties\_Cities

30017 Custer	Montana	448.81753841
51101 King William	Virginia	448.66875258
37189 Watauga	North Carolina	448.65492895
51109 Louisa	Virginia	448.63777258
21093 Hardin	Kentucky	448.54833448
42001 Adams	Pennsylvania	448.39559969
29109 Lawrence	Missouri	448.39542220
48295 Lipscomb	Texas	447.09388972
21229 Washington	Kentucky	446.87189672
51111 Lunenburg	Virginia	446.79794804
54099 Wayne	West Virginia	445.62387342
29107 Lafayette	Missouri	444.81256519
31159 Seward	Nebraska	444.62409054
29127 Marion	Missouri	444.18019026
18105 Monroe	Indiana	443.78798914
39103 Medina	Ohio	443.77211883
48497 Wise	Texas	443.59856526
20011 Bourbon	Kansas	443.59516822
8095 Phillips	Colorado	443.30377975
19071 Fremont	Iowa	443.30044330
20131 Nemaha	Kansas	443.13146233
18177 Wayne	Indiana	442.85367629
19159 Ringgold	Iowa	442.83413849
55035 Eau Claire	Wisconsin	441.96146708
46135 Yankton	South Dakota	441.64589619
39117 Morrow	Ohio	441.44452039
27011 Big Stone	Minnesota	440.97013430
40067 Jefferson	Oklahoma	440.96031357
26007 Alpena	Michigan	440.76163611
18013 Brown	Indiana	439.80569778
55057 Juneau	Wisconsin	439.56869670
42097 Northumberland	Pennsylvania	439.15988714
20123 Mitchell	Kansas	439.02439024
48307 McCulloch	Texas	438.21209465

Counties\_Cities

29053 Cooper	Missouri	437.42543885
48459 Upshur	Texas	436.25787688
51113 Madison	Virginia	436.25423091
35053 Socorro	New Mexico	436.21153272
39151 Stark	Ohio	435.71401659
31167 Stanton	Nebraska	435.51088777
20051 Ellis	Kansas	435.38836642
20113 McPherson	Kansas	434.52360094
50007 Chittenden	Vermont	434.46029701
55081 Monroe	Wisconsin	434.30110095
55077 Marquette	Wisconsin	434.10651808
21165 Menifee	Kentucky	434.04123392
47163 Sullivan	Tennessee	433.82296978
40005 Atoka	Oklahoma	433.58866888
55083 Oconto	Wisconsin	433.51837166
36017 Chenango	New York	433.35577247
19145 Page	Iowa	432.81526657
46087 McCook	South Dakota	432.74432023
47005 Benton	Tennessee	432.52595156
37087 Haywood	North Carolina	432.46034435
48173 Glasscock	Texas	432.27665706
48223 Hopkins	Texas	431.94784026
51199 York	Virginia	431.86038971
17199 Williamson	Illinois	430.98305894
20079 Harvey	Kansas	429.69891844
40123 Pontotoc	Oklahoma	428.79180066
46025 Clark	South Dakota	427.92190425
18009 Blackford	Indiana	427.49371333
8017 Cheyenne	Colorado	426.43923241
39085 Lake	Ohio	426.43830743
37137 Pamlico	North Carolina	426.20363062
18179 Wells	Indiana	425.44139545
39133 Portage	Ohio	425.34386566
19125 Marion	Iowa	425.06061604

Counties\_Cities

46035 Davison	South Dakota	424.45679636
21035 Calloway	Kentucky	424.17273540
19093 Ida	Iowa	423.91463236
37133 Onslow	North Carolina	423.91100904
16003 Adams	Idaho	423.52941176
17099 LaSalle	Illinois	423.10152609
51011 Appomattox	Virginia	422.95309640
40099 Murray	Oklahoma	422.84813302
31165 Sioux	Nebraska	421.22999158
39139 Richland	Ohio	420.31726108
26075 Jackson	Michigan	419.33473112
39011 Auglaize	Ohio	419.17736442
21169 Metcalfe	Kentucky	418.74376869
8119 Teller	Colorado	418.61021409
46029 Codington	South Dakota	417.63341067
27115 Pine	Minnesota	417.18956687
47013 Campbell	Tennessee	416.84561554
31143 Polk	Nebraska	416.82455476
17023 Clark	Illinois	416.77353167
16085 Valley	Idaho	416.62892854
20149 Pottawatomie	Kansas	416.03163488
21021 Boyle	Kentucky	415.28239203
36115 Washington	New York	415.05302548
20193 Thomas	Kansas	414.99157048
29219 Warren	Missouri	414.85408084
31105 Kimball	Nebraska	414.59369818
20035 Cowley	Kansas	414.56073599
16051 Jefferson	Idaho	414.41625055
29089 Howard	Missouri	414.32376443
54039 Kanawha	West Virginia	413.95591120
18183 Whitley	Indiana	413.80524740
26005 Allegan	Michigan	413.37458556
51610 Falls Church	Virginia	412.94340644
35015 Eddy	New Mexico	412.78065630

Counties\_Cities

30083 Richland	Montana	412.35224045
19073 Greene	Iowa	411.98084846
19003 Adams	Iowa	411.52263374
40011 Blaine	Oklahoma	411.17554033
26067 Ionia	Michigan	411.15091107
51145 Powhatan	Virginia	411.11377574
18101 Martin	Indiana	411.07957326
21149 McLean	Kentucky	410.72200605
17109 McDonough	Illinois	410.61592389
51037 Charlotte	Virginia	410.45401240
19137 Montgomery	Iowa	409.87703689
31135 Perkins	Nebraska	409.69614203
17087 Johnson	Illinois	409.44123314
17069 Hardin	Illinois	409.20716113
8083 Montezuma	Colorado	409.05267987
48227 Howard	Texas	408.67824131
48461 Upton	Texas	408.60800872
38043 Kidder	North Dakota	408.16326531
19101 Jefferson	Iowa	408.03003101
29187 St. Francois	Missouri	407.84501889
39169 Wayne	Ohio	407.01233972
41037 Lake	Oregon	406.14291154
20137 Norton	Kansas	405.15653775
17115 Macon	Illinois	404.92016197
17193 White	Illinois	402.48810831
26045 Eaton	Michigan	402.45479213
18135 Randolph	Indiana	402.39829383
37009 Ashe	North Carolina	402.08048987
20115 Marion	Kansas	401.67364017
5137 Stone	Arkansas	401.38074978
37031 Carteret	North Carolina	401.30027041
19037 Chickasaw	Iowa	401.20361083
20191 Sumner	Kansas	400.06957732
27167 Wilkin	Minnesota	399.74416374

Counties\_Cities

19177 Van Buren	Iowa	398.86039886
20009 Barton	Kansas	398.29956723
31059 Fillmore	Nebraska	398.04595621
18161 Union	Indiana	397.89683104
17035 Cumberland	Illinois	397.85344189
17103 Lee	Illinois	397.39356573
40107 Okfuskee	Oklahoma	396.75979501
31041 Custer	Nebraska	396.67896679
48229 Hudspeth	Texas	396.24608968
53073 Whatcom	Washington	396.12734564
56017 Hot Springs	Wyoming	395.17014270
21179 Nelson	Kentucky	394.75693006
21049 Clark	Kentucky	394.49364120
42129 Westmoreland	Pennsylvania	394.16903634
53059 Skamania	Washington	394.16303254
26091 Lenawee	Michigan	393.82899477
27119 Polk	Minnesota	393.28871832
17165 Saline	Illinois	393.20672634
38087 Slope	North Dakota	393.18479685
55073 Marathon	Wisconsin	392.82866172
48299 Llano	Texas	392.68225076
51678 Lexington	Virginia	392.37668161
6087 Santa Cruz	California	392.33560008
6007 Butte	California	392.20604006
29227 Worth	Missouri	392.15686275
54031 Hardy	West Virginia	392.01451906
55137 Waushara	Wisconsin	391.54267815
48281 Lampasas	Texas	390.97461020
53015 Cowlitz	Washington	390.87230587
8009 Baca	Colorado	390.51603905
2090 Fairbanks North	Alaska	390.01323620
26093 Livingston	Michigan	389.59544827
38067 Pembina	North Dakota	388.65697423
40137 Stephens	Oklahoma	388.30463423



Counties\_Cities

20061 Geary	Kansas	386.57421611
36043 Herkimer	New York	386.52499474
55078 Menominee	Wisconsin	386.43194504
8099 Prowers	Colorado	386.38605722
21099 Hart	Kentucky	386.12080821
54057 Mineral	West Virginia	386.04305865
21187 Owen	Kentucky	386.02941176
29077 Greene	Missouri	385.71815170
39025 Clermont	Ohio	385.46523512
39033 Crawford	Ohio	385.07821901
27007 Beltrami	Minnesota	384.22951310
39019 Carroll	Ohio	384.03308593
38063 Nelson	North Dakota	383.40885326
54051 Marshall	West Virginia	383.30355693
39063 Hancock	Ohio	383.24772817
31099 Kearney	Nebraska	382.02933985
21079 Garrard	Kentucky	381.54897494
19065 Fayette	Iowa	381.48524924
46037 Day	South Dakota	381.47138965
51083 Halifax	Virginia	381.00820633
8069 Larimer	Colorado	380.86489139
8107 Routt	Colorado	380.83394863
38075 Renville	North Dakota	379.10699242
36107 Tioga	New York	378.91268534
17073 Henry	Illinois	378.89590548
5009 Boone	Arkansas	378.86872999
18025 Crawford	Indiana	378.85963251
17189 Washington	Illinois	378.70668096
56029 Park	Wyoming	378.52953212
35057 Torrance	New Mexico	378.42344943
30035 Glacier	Montana	378.26434859
18167 Vigo	Indiana	378.07535433
21039 Carlisle	Kentucky	377.27939635
21007 Ballard	Kentucky	375.98696579

Counties\_Cities

55093 Pierce	Wisconsin	375.98402068
42073 Lawrence	Pennsylvania	375.93984962
21223 Trimble	Kentucky	375.80739871
35037 Quay	New Mexico	375.62098631
51005 Alleghany	Virginia	375.58685446
27005 Becker	Minnesota	375.31640045
51073 Gloucester	Virginia	374.84269994
26109 Menominee	Michigan	374.18961841
16011 Bingham	Idaho	374.16731551
47137 Pickett	Tennessee	373.86855569
21137 Lincoln	Kentucky	373.31602013
38031 Foster	North Dakota	373.13432836
21151 Madison	Kentucky	372.42335008
31179 Wayne	Nebraska	372.22163139
24001 Allegany	Maryland	371.96195844
21217 Taylor	Kentucky	371.83451407
18075 Jay	Indiana	370.83413600
38083 Sheridan	North Dakota	370.64492216
8053 Hinsdale	Colorado	369.91368681
27129 Renville	Minnesota	369.55926636
19191 Winneshiek	Iowa	369.46427680
21173 Montgomery	Kentucky	368.75509698
21157 Marshall	Kentucky	368.69609823
48403 Sabine	Texas	368.30673340
40079 Le Flore	Oklahoma	368.14725890
18045 Fountain	Indiana	366.95003364
31137 Phelps	Nebraska	366.82970209
35049 Santa Fe	New Mexico	366.52982886
39073 Hocking	Ohio	366.39069931
55021 Columbia	Wisconsin	366.12155236
39069 Henry	Ohio	365.50247360
51105 Lee	Virginia	365.32007986
46123 Tripp	South Dakota	365.09675064
2188 Northwest Arctic	Alaska	365.01108069

Counties\_Cities

20021 Cherokee	Kansas	364.72645516
40121 Pittsburg	Oklahoma	364.65574219
20005 Atchison	Kansas	364.35496820
18155 Switzerland	Indiana	363.90781002
48019 Bandera	Texas	363.65229583
30037 Golden Valley	Montana	363.19612591
47151 Scott	Tennessee	362.99287626
31067 Gage	Nebraska	362.90885405
27087 Mahanomen	Minnesota	362.38448994
47049 Fentress	Tennessee	362.29895153
21143 Lyon	Kentucky	362.09264577
29163 Pike	Missouri	362.08387376
21195 Pike	Kentucky	361.28899695
27093 Meeker	Minnesota	358.67075753
21225 Union	Kentucky	358.49706998
21081 Grant	Kentucky	358.26599260
48197 Hardeman	Texas	356.96073432
39057 Greene	Ohio	356.55823090
55071 Manitowoc	Wisconsin	355.36333055
48243 Jeff Davis	Texas	355.23978686
6103 Tehama	California	355.15363915
54077 Preston	West Virginia	354.62040840
18175 Washington	Indiana	354.29266722
21033 Caldwell	Kentucky	353.91270153
38103 Wells	North Dakota	353.80338640
17139 Moultrie	Illinois	353.33288034
39159 Union	Ohio	352.72758710
8101 Pueblo	Colorado	352.17783190
20151 Pratt	Kansas	351.88739603
18021 Clay	Indiana	351.54757356
27049 Goodhue	Minnesota	351.27039200
20047 Edwards	Kansas	351.00035100
30001 Beaverhead	Montana	350.91450447
55115 Shawano	Wisconsin	350.52456123

Counties\_Cities

21029 Bullitt	Kentucky	350.31886418
29051 Cole	Missouri	350.27866035
19057 Des Moines	Iowa	350.04343605
17129 Menard	Illinois	349.93489583
8067 La Plata	Colorado	349.84904990
26057 Gratiot	Michigan	349.76230942
42125 Washington	Pennsylvania	348.69252361
29047 Clay	Missouri	347.85785319
20121 Miami	Kansas	347.38717340
26111 Midland	Michigan	347.31819875
21019 Boyd	Kentucky	347.16342083
48411 San Saba	Texas	346.87809713
40083 Logan	Oklahoma	346.78902963
21139 Livingston	Kentucky	346.24540143
17131 Mercer	Illinois	346.13165823
20207 Woodson	Kansas	345.58592523
48379 Rains	Texas	345.42314335
18119 Owen	Indiana	345.40657232
29177 Ray	Missouri	345.23445352
38045 LaMoure	North Dakota	344.65780404
31107 Knox	Nebraska	344.45896187
21199 Pulaski	Kentucky	343.53094100
16005 Bannock	Idaho	343.13387959
16041 Franklin	Idaho	342.41585313
29015 Benton	Missouri	342.35916589
27157 Wabasha	Minnesota	341.88034188
39135 Preble	Ohio	341.48840159
51197 Wythe	Virginia	340.82214648
21023 Bracken	Kentucky	339.84706882
31077 Greeley	Nebraska	339.55857385
21069 Fleming	Kentucky	339.52328160
47101 Lewis	Tennessee	339.23547907
5127 Scott	Arkansas	339.18015312
37175 Transylvania	North Carolina	339.03258805

Counties\_Cities

46067 Hutchinson	South Dakota	338.75338753
20155 Reno	Kansas	338.45561580
29169 Pulaski	Missouri	338.37043873
40069 Johnston	Oklahoma	337.93040460
39027 Clinton	Ohio	337.63701643
55023 Crawford	Wisconsin	337.60972316
20129 Morton	Kansas	337.45781777
27085 McLeod	Minnesota	337.30103420
21043 Carter	Kentucky	336.98711302
32019 Lyon	Nevada	336.86926606
48487 Wilbarger	Texas	335.41341654
27017 Carlton	Minnesota	334.84945726
51173 Smyth	Virginia	334.73352586
6045 Mendocino	California	334.45197818
21203 Rockcastle	Kentucky	334.32835821
16043 Fremont	Idaho	334.14337789
18153 Sullivan	Indiana	333.49444176
20013 Brown	Kansas	333.40279225
16065 Madison	Idaho	333.29940973
5067 Jackson	Arkansas	333.11522218
42049 Erie	Pennsylvania	332.64598748
39087 Lawrence	Ohio	332.40904687
17121 Marion	Illinois	332.27006911
51019 Bedford	Virginia	331.44119776
54045 Logan	West Virginia	331.21722330
20003 Anderson	Kansas	330.03300330
51600 Fairfax City	Virginia	329.61666802
21197 Powell	Kentucky	329.52901463
18069 Huntington	Indiana	328.36644592
37073 Gates	North Carolina	328.35047092
54011 Cabell	West Virginia	328.24165451
21221 Trigg	Kentucky	327.80167998
55045 Green	Wisconsin	327.65577189
17011 Bureau	Illinois	327.34216349

Counties\_Cities

21017 Bourbon	Kentucky	326.99167658
8029 Delta	Colorado	326.30116628
56035 Sublette	Wyoming	326.09803322
51015 Augusta	Virginia	326.01349113
32005 Douglas	Nevada	325.99500691
18083 Knox	Indiana	325.24732349
51027 Buchanan	Virginia	325.14961595
27125 Red Lake	Minnesota	325.08127032
39039 Defiance	Ohio	324.90501769
55001 Adams	Wisconsin	324.35620208
48345 Motley	Texas	324.14910859
41053 Polk	Oregon	323.81444025
29131 Miller	Missouri	323.65014209
26105 Mason	Michigan	323.02405498
46129 Walworth	South Dakota	322.17648112
41005 Clackamas	Oregon	321.81698011
19007 Appanoose	Iowa	321.62096969
6017 El Dorado	California	321.48438729
20029 Cloud	Kansas	320.76984763
40081 Lincoln	Oklahoma	320.73310424
20101 Lane	Kansas	320.51282051
53013 Columbia	Washington	320.27593003
16017 Bonner	Idaho	319.71739665
16069 Nez Perce	Idaho	319.24371412
51009 Amherst	Virginia	318.95408324
54005 Boone	West Virginia	318.89207781
29025 Caldwell	Missouri	318.40140536
31065 Furnas	Nebraska	318.13361612
46011 Brookings	South Dakota	317.89282470
48259 Kendall	Texas	317.69680769
36069 Ontario	New York	317.66547732
39167 Washington	Ohio	317.51309118
48237 Jack	Texas	316.63462626
55017 Chippewa	Wisconsin	316.51984096

Counties\_Cities

6015 Del Norte	California	316.22825931
54029 Hancock	West Virginia	316.21640201
27041 Douglas	Minnesota	316.08892635
8039 Elbert	Colorado	315.80549425
42019 Butler	Pennsylvania	315.61355701
27121 Pope	Minnesota	315.40055871
39051 Fulton	Ohio	314.59929984
21123 Larue	Kentucky	314.53134829
38055 McLean	North Dakota	314.43244943
5129 Searcy	Arkansas	314.14928374
5103 Ouachita	Arkansas	313.47962382
55011 Buffalo	Wisconsin	312.38095238
16029 Caribou	Idaho	311.61473088
23031 York	Maine	310.81952587
27015 Brown	Minnesota	310.62084346
29117 Livingston	Missouri	310.31295392
29121 Macon	Missouri	310.16960338
17125 Mason	Illinois	309.62034648
19029 Cass	Iowa	309.35808198
21235 Whitley	Kentucky	309.03371779
5145 White	Arkansas	308.66157735
36091 Saratoga	New York	308.04256114
38065 Oliver	North Dakota	307.37704918
36057 Montgomery	New York	307.35011627
29091 Howell	Missouri	306.91685797
42127 Wayne	Pennsylvania	306.18612996
48077 Clay	Texas	306.04437643
38071 Ramsey	North Dakota	304.85149377
39171 Williams	Ohio	304.31474840
55029 Door	Wisconsin	304.23759507
39125 Paulding	Ohio	303.83795309
51520 Bristol	Virginia	303.36124257
6043 Mariposa	California	303.35985347
30053 Lincoln	Montana	303.12215823

Counties\_Cities

36101 Steuben	New York	302.72662742
27155 Traverse	Minnesota	302.29746070
33013 Merrimack	New Hampshire	301.72299712
51191 Washington	Virginia	301.45950517
42119 Union	Pennsylvania	301.44021436
54049 Marion	West Virginia	301.26388220
47129 Morgan	Tennessee	301.21877752
5141 Van Buren	Arkansas	301.15039451
20133 Neosho	Kansas	300.92157232
40093 Major	Oklahoma	300.88958660
17113 McLean	Illinois	300.87717268
17015 Carroll	Illinois	300.44717719
54027 Hampshire	West Virginia	299.82438857
29141 Morgan	Missouri	299.63650653
48267 Kimble	Texas	298.02842733
31061 Franklin	Nebraska	297.71749917
20107 Linn	Kansas	297.43589744
41071 Yamhill	Oregon	297.19070672
17021 Christian	Illinois	296.99029423
48429 Stephens	Texas	296.83027669
51045 Craig	Virginia	296.20853081
42063 Indiana	Pennsylvania	295.85448693
21005 Anderson	Kentucky	295.63605877
56003 Big Horn	Wyoming	294.58799764
30103 Treasure	Montana	294.55081001
40033 Cotton	Oklahoma	294.32132964
38003 Barnes	North Dakota	294.06184785
6057 Nevada	California	293.89343605
29229 Wright	Missouri	293.82957884
48433 Stonewall	Texas	293.68575624
29083 Henry	Missouri	293.68575624
53011 Clark	Washington	292.82546482
46115 Spink	South Dakota	292.53271747
42035 Clinton	Pennsylvania	292.11043325



Counties\_Cities

46137 Ziebach	South Dakota	291.75784099
29181 Ripley	Missouri	291.02305798
20053 Ellsworth	Kansas	290.51000646
39081 Jefferson	Ohio	290.41920720
26135 Oscoda	Michigan	289.99516675
54019 Fayette	West Virginia	288.25142963
29049 Clinton	Missouri	288.22667318
42059 Greene	Pennsylvania	287.62395223
27089 Marshall	Minnesota	287.53993610
42085 Mercer	Pennsylvania	287.30699385
51735 Poquoson	Virginia	287.12059065
17053 Ford	Illinois	286.48974668
29165 Platte	Missouri	286.44948293
29043 Christian	Missouri	286.26283297
27025 Chisago	Minnesota	286.11279997
29139 Montgomery	Missouri	286.11062944
51163 Rockbridge	Virginia	285.68917018
26089 Leelanau	Michigan	284.87410402
48333 Mills	Texas	284.49502134
6033 Lake	California	284.24093691
17055 Franklin	Illinois	284.23038164
31003 Antelope	Nebraska	284.09090909
39149 Shelby	Ohio	283.79295453
26073 Isabella	Michigan	283.43867804
19001 Adair	Iowa	283.16579357
27035 Crow Wing	Minnesota	282.02006503
20089 Jewell	Kansas	281.59098909
30067 Park	Montana	280.83173996
8021 Conejos	Colorado	280.48780488
20015 Butler	Kansas	280.08687186
21161 Mason	Kentucky	279.88338192
5065 IZard	Arkansas	279.55565365
20087 Jefferson	Kansas	279.31488801
6005 Amador	California	279.30833101

Counties\_Cities

20163 Rooks	Kansas	279.27388789
55141 Wood	Wisconsin	279.24166724
17083 Jersey	Illinois	279.21453747
21181 Nicholas	Kentucky	279.09572984
39047 Fayette	Ohio	279.07625759
26133 Osceola	Michigan	278.47992802
42051 Fayette	Pennsylvania	278.28673500
6027 Inyo	California	277.97854006
31021 Burt	Nebraska	277.43526510
27135 Roseau	Minnesota	277.22772277
35055 Taos	New Mexico	277.14329222
53029 Island	Washington	277.05422685
36121 Wyoming	New York	276.91156293
20179 Sheridan	Kansas	276.35215160
26015 Barry	Michigan	276.33794987
42081 Lycoming	Pennsylvania	276.25281532
16021 Boundary	Idaho	276.19685303
48263 Kent	Texas	275.48209366
27111 Otter Tail	Minnesota	275.45398898
27045 Fillmore	Minnesota	275.42976541
40075 Kiowa	Oklahoma	274.94558369
29059 Dallas	Missouri	274.43025892
31007 Banner	Nebraska	273.97260274
19107 Keokuk	Iowa	273.83863081
29225 Webster	Missouri	273.59431333
26117 Montcalm	Michigan	273.57428714
41035 Klamath	Oregon	273.45424445
54107 Wood	West Virginia	273.14941273
42005 Armstrong	Pennsylvania	272.74259534
27061 Itasca	Minnesota	272.67890396
21205 Rowan	Kentucky	272.54606842
21163 Meade	Kentucky	271.63503395
48059 Callahan	Texas	271.54494783
17117 Macoupin	Illinois	271.44528060

Counties\_Cities

37075 Graham	North Carolina	271.09853843
2110 Juneau	Alaska	270.91831968
8019 Clear Creek	Colorado	270.69234774
17005 Bond	Illinois	270.59530968
56025 Natrona	Wyoming	270.49232130
26001 Alcona	Michigan	270.21810461
36117 Wayne	New York	269.80813644
26079 Kalkaska	Michigan	269.29982047
51103 Lancaster	Virginia	268.94185292
5097 Montgomery	Arkansas	268.93769610
31033 Cheyenne	Nebraska	268.52846402
54103 Wetzel	West Virginia	268.50032744
41063 Wallowa	Oregon	268.32368310
48133 Eastland	Texas	267.43805261
54043 Lincoln	West Virginia	267.00325259
51067 Franklin	Virginia	266.92766260
54091 Taylor	West Virginia	266.87225715
51121 Montgomery	Virginia	266.70707683
35035 Otero	New Mexico	266.54287896
26011 Arenac	Michigan	265.93976464
8089 Otero	Colorado	265.84201389
41017 Deschutes	Oregon	265.10968979
39071 Highland	Ohio	264.75916206
26113 Missaukee	Michigan	264.67279825
53051 Pend Oreille	Washington	264.66696074
54079 Putnam	West Virginia	264.63427543
55047 Green Lake	Wisconsin	264.29855164
48011 Armstrong	Texas	264.27061311
48191 Hall	Texas	264.20079260
8049 Grand	Colorado	264.09017713
39059 Guernsey	Ohio	263.95366716
21231 Wayne	Kentucky	263.82646082
29111 Lewis	Missouri	263.82546930
42009 Bedford	Pennsylvania	263.61673863

Counties\_Cities

30041 Hill	Montana	263.04520707
8111 San Juan	Colorado	262.46719160
5147 Woodruff	Arkansas	261.94144838
55049 Iowa	Wisconsin	260.82201001
54033 Harrison	West Virginia	260.53231489
17101 Lawrence	Illinois	260.06977482
56019 Johnson	Wyoming	260.04728132
18121 Parke	Indiana	259.93974124
36051 Livingston	New York	259.38285859
37053 Currituck	North Carolina	258.56973995
21011 Bath	Kentucky	258.41879997
46045 Edmunds	South Dakota	258.06451613
21055 Crittenden	Kentucky	257.99214807
18125 Pike	Indiana	257.85656728
21159 Martin	Kentucky	256.11587035
29179 Reynolds	Missouri	255.83626479
17107 Logan	Illinois	255.83405359
19111 Lee	Iowa	255.46909411
35051 Sierra	New Mexico	255.28811087
27059 Isanti	Minnesota	255.21693439
31181 Webster	Nebraska	254.74101330
55031 Douglas	Wisconsin	254.58248473
19053 Decatur	Iowa	253.48542459
21087 Green	Kentucky	253.41659879
40061 Haskell	Oklahoma	252.60498895
31139 Pierce	Nebraska	252.03024363
51720 Norton	Virginia	252.01612903
46051 Grant	South Dakota	251.85392472
21219 Todd	Kentucky	251.80732678
29186 Ste. Genevieve	Missouri	251.56529517
31131 Otoe	Nebraska	250.23459493
31111 Lincoln	Nebraska	250.10657951
48337 Montague	Texas	250.05103082
46089 McPherson	South Dakota	249.27295388

Counties\_Cities

56005 Campbell	Wyoming	249.24143910
29115 Linn	Missouri	249.23153610
29209 Stone	Missouri	248.82673470
31027 Cedar	Nebraska	248.63840871
31183 Wheeler	Nebraska	248.44720497
8091 Ouray	Colorado	248.29298572
33017 Strafford	New Hampshire	248.28964563
20073 Greenwood	Kansas	247.72914946
55095 Polk	Wisconsin	247.71778522
6109 Tuolumne	California	245.69574066
29063 DeKalb	Missouri	245.44734759
39021 Champaign	Ohio	245.13598596
36099 Seneca	New York	244.89795918
17183 Vermilion	Illinois	244.77254381
20071 Greeley	Kansas	244.49877751
2130 Ketchikan Gateway	Alaska	244.28797241
46093 Meade	South Dakota	243.86795787
32021 Mineral	Nevada	243.68630926
38101 Ward	North Dakota	243.56400567
30099 Teton	Montana	243.42745862
54009 Brooke	West Virginia	243.21037698
48119 Delta	Texas	243.03608151
48443 Terrell	Texas	243.01336574
2220 Sitka	Alaska	242.85879496
17051 Fayette	Illinois	242.80911468
17179 Tazewell	Illinois	242.57904601
29079 Grundy	Missouri	242.08190438
38057 Mercer	North Dakota	241.92572880
29199 Scotland	Missouri	241.64317358
51119 Middlesex	Virginia	241.43374501
35017 Grant	New Mexico	241.35156879
27097 Morrison	Minnesota	241.18906208
38049 McHenry	North Dakota	240.71526823
2170 Matanuska-Susitna	Alaska	240.68395131

Counties\_Cities

36089 St. Lawrence	New York	240.63601951
42099 Perry	Pennsylvania	240.57738573
39091 Logan	Ohio	240.31041933
51031 Campbell	Virginia	240.11787605
29039 Cedar	Missouri	240.02823862
17173 Shelby	Illinois	239.17943057
38041 Hettinger	North Dakota	238.66348449
26129 Ogemaw	Michigan	238.64070256
54025 Greenbrier	West Virginia	238.60173633
20097 Kiowa	Kansas	238.47376789
20181 Sherman	Kansas	237.32836074
6009 Calaveras	California	236.83171791
17049 Effingham	Illinois	236.78671656
48087 Collingsworth	Texas	236.32680621
50025 Windham	Vermont	236.22415567
29027 Callaway	Missouri	236.13802936
21027 Breckinridge	Kentucky	235.43260742
29173 Ralls	Missouri	235.01762632
17127 Massac	Illinois	234.37500000
19185 Wayne	Iowa	234.33838463
21167 Mercer	Kentucky	234.22430422
46069 Hyde	South Dakota	234.00936037
21135 Lewis	Kentucky	233.83872671
31097 Johnson	Nebraska	233.73587846
39147 Seneca	Ohio	233.66602061
29151 Osage	Missouri	233.33819455
39127 Perry	Ohio	233.11964033
50003 Bennington	Vermont	232.94322360
50011 Franklin	Vermont	232.69460351
38081 Sargent	North Dakota	232.55813953
20139 Osage	Kansas	232.10589047
17105 Livingston	Illinois	232.09641789
29035 Carter	Missouri	231.25206475
20159 Rice	Kansas	230.82572658

Counties\_Cities

31163 Sherman	Nebraska	230.41474654
31127 Nemaha	Nebraska	229.95113538
18171 Warren	Indiana	229.94069950
39161 Van Wert	Ohio	229.83628585
39083 Knox	Ohio	229.42820674
46057 Hamlin	South Dakota	229.09507446
39005 Ashland	Ohio	228.85849846
20017 Chase	Kansas	228.22365919
38095 Towner	North Dakota	228.10218978
29103 Knox	Missouri	228.02128199
31133 Pawnee	Nebraska	227.96352584
5013 Calhoun	Arkansas	227.40193292
21191 Pendleton	Kentucky	227.13194301
39015 Brown	Ohio	227.05380487
42109 Snyder	Pennsylvania	226.93635915
21089 Greenup	Kentucky	226.83452421
36025 Delaware	New York	226.82866575
31147 Richardson	Nebraska	226.78593927
21131 Leslie	Kentucky	226.75736961
31125 Nance	Nebraska	226.50056625
38033 Golden Valley	North Dakota	226.11644997
8007 Archuleta	Colorado	225.20886306
17185 Wabash	Illinois	225.12771669
21119 Knott	Kentucky	224.77852704
31101 Keith	Nebraska	224.41092133
51167 Russell	Virginia	224.31583670
29217 Vernon	Missouri	224.08417771
55033 Dunn	Wisconsin	223.79295828
46077 Kingsbury	South Dakota	223.62268754
55085 Oneida	Wisconsin	222.72342825
53035 Kitsap	Washington	221.64155594
53045 Mason	Washington	221.35039003
39145 Scioto	Ohio	221.18619374
8093 Park	Colorado	220.95279155

Counties\_Cities

36109 Tompkins	New York	220.83215783
39163 Vinton	Ohio	220.71694954
30087 Rosebud	Montana	220.67747986
56009 Converse	Wyoming	219.94134897
55053 Jackson	Wisconsin	219.74802227
29129 Mercer	Missouri	219.71985718
30023 Deer Lodge	Montana	219.03405980
40129 Roger Mills	Oklahoma	218.81838074
36095 Schoharie	New York	218.67061131
26151 Sanilac	Michigan	218.54208149
17203 Woodford	Illinois	218.39170112
51169 Scott	Virginia	218.25949661
55067 Langlade	Wisconsin	217.97799460
21071 Floyd	Kentucky	217.60357093
39131 Pike	Ohio	217.33708626
51155 Pulaski	Virginia	217.22538602
17169 Schuyler	Illinois	217.17098596
42027 Centre	Pennsylvania	216.82380762
55069 Lincoln	Wisconsin	216.69254939
29221 Washington	Missouri	216.49360542
48065 Carson	Texas	216.48626145
51125 Nelson	Virginia	215.69156107
55119 Taylor	Wisconsin	215.55947482
21053 Clinton	Kentucky	215.55947482
30029 Flathead	Montana	215.46236264
56001 Albany	Wyoming	215.02033626
31175 Valley	Nebraska	214.79713604
46059 Hand	South Dakota	214.59227468
30059 Meagher	Montana	214.36227224
17191 Wayne	Illinois	214.30320843
20041 Dickinson	Kansas	213.70946199
54055 Mercer	West Virginia	213.08619844
29005 Atchison	Missouri	212.72481145
20027 Clay	Kansas	212.57971739



Counties\_Cities

8047 Gilpin	Colorado	212.38359745
42087 Mifflin	Pennsylvania	212.02025010
5049 Fulton	Arkansas	211.91621159
46071 Jackson	South Dakota	211.67221046
31069 Garden	Nebraska	210.85925145
42131 Wyoming	Pennsylvania	210.75205206
53067 Thurston	Washington	210.53072596
8043 Fremont	Colorado	210.32464963
21175 Morgan	Kentucky	209.81641064
36123 Yates	New York	209.33134737
53041 Lewis	Washington	208.53223456
29013 Bates	Missouri	208.33333333
17065 Hamilton	Illinois	208.25676834
40053 Grant	Oklahoma	208.04438280
46039 Deuel	South Dakota	207.51671662
54081 Raleigh	West Virginia	207.39623455
17147 Piatt	Illinois	207.36765065
46047 Fall River	South Dakota	207.16188221
40149 Washita	Oklahoma	206.70441269
21127 Lawrence	Kentucky	205.51024340
21133 Letcher	Kentucky	205.48883511
46105 Perkins	South Dakota	205.33880903
18001 Adams	Indiana	204.84902907
29061 Daviess	Missouri	204.49897751
36009 Cattaraugus	New York	204.32066632
38021 Dickey	North Dakota	203.95676117
36075 Oswego	New York	203.56579416
26055 Grand Traverse	Michigan	203.08297236
27095 Mille Lacs	Minnesota	202.76215617
2240 Southeast Fairbanks	Alaska	202.37062735
29175 Randolph	Missouri	201.91414611
8027 Custer	Colorado	201.85708518
51580 Covington	Virginia	201.46520147
21189 Owsley	Kentucky	201.25223614

Counties\_Cities

6089 Shasta	California	199.95556543
2275 Wrangell	Alaska	199.76028765
27055 Houston	Minnesota	199.16029713
20105 Lincoln	Kansas	198.47833278
17009 Brown	Illinois	198.29164124
51185 Tazewell	Virginia	198.26214662
51195 Wise	Virginia	197.30611386
31095 Jefferson	Nebraska	197.26645061
30063 Missoula	Montana	196.98462005
54015 Clay	West Virginia	196.94161260
26143 Roscommon	Michigan	196.78445821
27127 Redwood	Minnesota	196.73421208
51063 Floyd	Virginia	196.26464071
38069 Pierce	North Dakota	196.03038471
29197 Schuyler	Missouri	195.69471624
38011 Bowman	North Dakota	195.05851756
32027 Pershing	Nevada	195.01950195
39079 Jackson	Ohio	194.54051383
48009 Archer	Texas	193.48964261
26051 Gladwin	Michigan	193.39306153
36015 Chemung	New York	192.27573765
50001 Addison	Vermont	192.03202337
39001 Adams	Ohio	191.17010532
39119 Muskingum	Ohio	189.13242751
40009 Beckham	Oklahoma	188.86176240
30095 Stillwater	Montana	188.79798615
21025 Breathitt	Kentucky	188.59028760
42031 Clarion	Pennsylvania	188.24621574
36023 Cortland	New York	188.19396525
55113 Sawyer	Wisconsin	188.00412396
29041 Chariton	Missouri	187.89424238
17047 Edwards	Illinois	187.73466834
2195 Petersburg	Alaska	186.27755355
46009 Bon Homme	South Dakota	186.24641834

Counties\_Cities

26097 Mackinac	Michigan	185.40836192
26165 Wexford	Michigan	185.26265463
56033 Sheridan	Wyoming	185.22806205
29057 Dade	Missouri	184.96498877
16057 Latah	Idaho	184.38231923
41007 Clatsop	Oregon	183.58314053
26103 Marquette	Michigan	183.41451681
50013 Grand Isle	Vermont	183.35684062
27137 St. Louis	Minnesota	183.22536720
41043 Linn	Oregon	182.98189814
29223 Wayne	Missouri	182.89894833
36011 Cayuga	New York	182.77270076
26035 Clare	Michigan	182.07237377
8081 Moffat	Colorado	181.98362147
29205 Shelby	Missouri	181.81818182
6003 Alpine	California	181.65304269
42021 Cambria	Pennsylvania	181.43171639
26041 Delta	Michigan	181.27562261
53065 Stevens	Washington	181.17543084
32001 Churchill	Nevada	180.03273322
36077 Otsego	New York	179.08249510
20195 Trego	Kansas	179.01897601
16071 Oneida	Idaho	178.25311943
48125 Dickens	Texas	177.85682526
30039 Granite	Montana	177.61989343
33003 Carroll	New Hampshire	176.30537731
20135 Ness	Kansas	176.05633803
55123 Vernon	Wisconsin	175.41010232
54001 Barbour	West Virginia	175.38554581
36013 Chautauqua	New York	175.08343820
54021 Gilmer	West Virginia	174.43309245
20039 Decatur	Kansas	174.15534657
30043 Jefferson	Montana	173.59675953
31161 Sheridan	Nebraska	173.41040462

Counties\_Cities

26043 Dickinson	Michigan	173.34436434
30049 Lewis and Clark	Montana	173.21688501
20033 Comanche	Kansas	171.62471396
16035 Clearwater	Idaho	171.27197990
33001 Belknap	New Hampshire	170.43033660
6063 Plumas	California	170.17655818
2180 Nome	Alaska	169.86410871
6023 Humboldt	California	169.38836867
27021 Cass	Minnesota	169.38243165
53075 Whitman	Washington	168.70518768
40151 Woods	Oklahoma	168.59615601
38037 Grant	North Dakota	168.49199663
54053 Mason	West Virginia	168.42578037
29085 Hickory	Missouri	168.26164686
26047 Emmet	Michigan	168.12777711
18165 Vermillion	Indiana	167.96950707
41013 Crook	Oregon	167.59542464
15003 Honolulu	Hawaii	167.02718145
27159 Wadena	Minnesota	166.99339287
29055 Crawford	Missouri	166.96581375
48155 Foard	Texas	166.66666667
17151 Pope	Illinois	166.19183286
46053 Gregory	South Dakota	166.19183286
50015 Lamoille	Vermont	166.00790514
37115 Madison	North Carolina	165.41837063
30013 Cascade	Montana	165.35404138
17039 De Witt	Illinois	164.88046167
42113 Sullivan	Pennsylvania	164.71750947
6093 Siskiyou	California	164.66928918
30007 Broadwater	Montana	164.33853739
42013 Blair	Pennsylvania	164.09234889
16037 Custer	Idaho	163.55140187
16049 Idaho	Idaho	163.50753951
53055 San Juan	Washington	163.47501168

Counties\_Cities

39053 Gallia	Ohio	163.44774676
8077 Mesa	Colorado	163.17792268
55037 Florence	Wisconsin	161.99953714
2100 Haines	Alaska	161.68148747
20165 Rush	Kansas	161.65535079
30021 Dawson	Montana	161.29032258
21147 McCreary	Kentucky	160.84558824
53031 Jefferson	Washington	160.73623499
41003 Benton	Oregon	160.69315208
26029 Charlevoix	Michigan	160.03657979
29185 St. Clair	Missouri	159.65939329
36003 Allegany	New York	159.37971139
27029 Clearwater	Minnesota	158.91032917
41021 Gilliam	Oregon	158.39493136
42111 Somerset	Pennsylvania	158.21073129
36041 Hamilton	New York	157.87099684
26019 Benzie	Michigan	157.71982200
38047 Logan	North Dakota	157.64582239
27001 Aitkin	Minnesota	157.21292919
17067 Hancock	Illinois	156.91548980
53019 Ferry	Washington	156.88325271
46091 Marshall	South Dakota	156.49452269
23027 Waldo	Maine	156.19489092
41001 Baker	Oregon	156.19142821
17123 Marshall	Illinois	156.06034333
54041 Lewis	West Virginia	156.01597604
38009 Bottineau	North Dakota	155.98190610
54097 Upshur	West Virginia	155.64202335
36019 Clinton	New York	154.90426916
24023 Garrett	Maryland	154.30511264
29161 Phelps	Missouri	154.25198963
17033 Crawford	Illinois	154.19790504
38079 Rolette	North Dakota	153.83539613
27149 Stevens	Minnesota	153.79883113

Counties\_Cities

30085 Roosevelt	Montana	153.72095126
30045 Judith Basin	Montana	153.68852459
42033 Clearfield	Pennsylvania	153.67561848
35021 Harding	New Mexico	152.67175573
41029 Jackson	Oregon	152.57510339
42057 Fulton	Pennsylvania	151.48385320
20019 Chautauqua	Kansas	151.10305228
31071 Garfield	Nebraska	150.98137896
30073 Pondera	Montana	150.70328198
23007 Franklin	Maine	150.51677426
29137 Monroe	Missouri	150.04616805
53049 Pacific	Washington	149.75494645
46033 Custer	South Dakota	148.98005959
35047 San Miguel	New Mexico	148.59918089
40153 Woodward	Oklahoma	148.35327861
30081 Ravalli	Montana	148.24423237
30105 Valley	Montana	147.90910313
36031 Essex	New York	147.45308311
17175 Stark	Illinois	147.41109268
29171 Putnam	Missouri	147.15156611
31149 Rock	Nebraska	147.05882353
5005 Baxter	Arkansas	146.56767342
30093 Silver Bow	Montana	145.74343440
26031 Cheboygan	Michigan	145.59477433
26009 Antrim	Michigan	145.51679863
20077 Harper	Kansas	145.29604068
51051 Dickenson	Virginia	144.59822351
46007 Bennett	South Dakota	144.17531719
17045 Edgar	Illinois	144.00921659
26071 Iron	Michigan	143.92372043
55103 Richland	Wisconsin	143.86833170
42039 Crawford	Pennsylvania	143.42310993
50021 Rutland	Vermont	143.16880284
54063 Monroe	West Virginia	143.07228916

Counties\_Cities

40043 Dewey	Oklahoma	143.03228443
20203 Wichita	Kansas	142.51781473
17171 Scott	Illinois	142.10312627
26083 Keweenaw	Michigan	141.97823000
27065 Kanabec	Minnesota	141.91398778
54065 Morgan	West Virginia	140.55208860
21201 Robertson	Kentucky	140.51522248
48023 Baylor	Texas	139.58682300
41009 Columbia	Oregon	139.37415278
42047 Elk	Pennsylvania	139.21575127
31171 Thomas	Nebraska	138.88888889
16059 Lemhi	Idaho	138.17359628
51115 Mathews	Virginia	136.33265167
51750 Radford	Virginia	136.32150063
29087 Holt	Missouri	136.23978202
51091 Highland	Virginia	135.74660633
26085 Lake	Michigan	134.66879892
55099 Price	Wisconsin	134.35843846
30107 Wheatland	Montana	134.16815742
17071 Henderson	Illinois	134.14815919
31011 Boone	Nebraska	133.61328498
35033 Mora	New Mexico	133.15579228
23011 Kennebec	Maine	132.69660805
48447 Throckmorton	Texas	132.01320132
2185 North Slope	Alaska	131.68557536
40059 Harper	Oklahoma	131.68290756
5089 Marion	Arkansas	131.56321014
42015 Bradford	Pennsylvania	131.50756990
27075 Lake	Minnesota	131.35672734
29123 Madison	Missouri	131.27666557
48083 Coleman	Texas	130.99916637
42065 Jefferson	Pennsylvania	130.61112257
31145 Red Willow	Nebraska	130.52396047
41011 Coos	Oregon	130.45706565

Counties\_Cities

17061 Greene	Illinois	130.32812021
20167 Russell	Kansas	130.30259157
26061 Houghton	Michigan	129.76614484
21115 Johnson	Kentucky	129.54525150
21153 Magoffin	Kentucky	129.42889500
54093 Tucker	West Virginia	129.40330697
29073 Gasconade	Missouri	129.20775247
36049 Lewis	New York	128.55900480
55125 Vilas	Wisconsin	127.63241863
41039 Lane	Oregon	127.49893970
20127 Morris	Kansas	126.78862525
50027 Windsor	Vermont	126.61433274
26101 Manistee	Michigan	126.38617091
26107 Mecosta	Michigan	126.30612011
23023 Sagadahoc	Maine	126.28388618
54095 Tyler	West Virginia	125.77178139
29125 Maries	Missouri	125.44189759
21237 Wolfe	Kentucky	125.40058520
39067 Harrison	Ohio	125.21418215
17013 Calhoun	Illinois	124.94793836
51071 Giles	Virginia	124.67347423
53027 Grays Harbor	Washington	124.49087292
42053 Forest	Pennsylvania	123.64335760
29149 Oregon	Missouri	123.32795750
17155 Putnam	Illinois	121.95121951
29215 Texas	Missouri	121.23108209
56011 Crook	Wyoming	120.80536913
42105 Potter	Pennsylvania	120.32246420
55007 Bayfield	Wisconsin	119.66493817
31129 Nuckolls	Nebraska	119.18951132
53009 Clallam	Washington	118.58686162
16033 Clark	Idaho	117.37089202
27057 Hubbard	Minnesota	117.19482468
42121 Venango	Pennsylvania	117.03663247



Counties\_Cities

29045 Clark	Missouri	116.92487577
54067 Nicholas	West Virginia	116.73778279
39115 Morgan	Ohio	116.40646398
32033 White Pine	Nevada	116.09498681
31063 Frontier	Nebraska	115.03067485
20063 Gove	Kansas	114.85451761
33009 Grafton	New Hampshire	114.71721649
36045 Jefferson	New York	114.53626236
30019 Daniels	Montana	114.48196909
53069 Wahkiakum	Washington	112.96882061
20001 Allen	Kansas	112.50401800
41033 Josephine	Oregon	112.13712769
35003 Catron	New Mexico	111.79429849
36097 Schuyler	New York	111.65698973
41019 Douglas	Oregon	111.53124235
39121 Noble	Ohio	111.46718685
42023 Cameron	Pennsylvania	111.30899377
51021 Bland	Virginia	111.23470523
33005 Cheshire	New Hampshire	111.12127907
26141 Presque Isle	Michigan	109.90736379
54047 McDowell	West Virginia	109.75141305
20095 Kingman	Kansas	109.43912449
41025 Harney	Oregon	109.15541002
38007 Billings	North Dakota	108.81392818
30097 Sweet Grass	Montana	107.81671159
46075 Jones	South Dakota	107.75862069
35007 Colfax	New Mexico	107.34929810
55129 Washburn	Wisconsin	107.06638116
8073 Lincoln	Colorado	106.95187166
20145 Pawnee	Kansas	106.67479427
53003 Asotin	Washington	106.14772225
56015 Goshen	Wyoming	104.66507177
2050 Bethel	Alaska	104.30390865
8071 Las Animas	Colorado	103.42687720

Counties\_Cities

54105 Wirt	West Virginia	102.91595197
30005 Blaine	Montana	102.83531659
46081 Lawrence	South Dakota	101.00617692
31029 Chase	Nebraska	100.57832537
54087 Roane	West Virginia	100.48808498
15009 Maui	Hawaii	99.87620136
32011 Eureka	Nevada	99.85022466
39105 Meigs	Ohio	99.54124470
32029 Storey	Nevada	99.28021842
16007 Bear Lake	Idaho	99.17355372
26153 Schoolcraft	Michigan	99.15716411
29093 Iron	Missouri	98.26078412
46019 Butte	South Dakota	97.82821366
30109 Wibaux	Montana	96.71179884
55003 Ashland	Wisconsin	96.15384615
23015 Lincoln	Maine	96.09224856
36033 Franklin	New York	95.44071740
8103 Rio Blanco	Colorado	94.69696970
35028 Los Alamos	New Mexico	94.23590388
23019 Penobscot	Maine	93.31815534
54073 Pleasants	West Virginia	93.24630345
21063 Elliott	Kentucky	93.23388386
51017 Bath	Virginia	93.19664492
53043 Lincoln	Washington	93.10986965
31013 Box Butte	Nebraska	92.83327144
20117 Marshall	Kansas	92.57354454
20205 Wilson	Kansas	92.32544720
55107 Rusk	Wisconsin	91.89227398
17025 Clay	Illinois	90.54553686
27073 Lac qui Parle	Minnesota	90.11715230
41057 Tillamook	Oregon	89.59569941
20007 Barber	Kansas	89.44543828
53023 Garfield	Washington	89.00756564
16025 Camas	Idaho	88.73114463

Counties\_Cities

23017 Oxford	Maine	88.51400604
33019 Sullivan	New Hampshire	88.07713703
30091 Sheridan	Montana	87.61682243
38001 Adams	North Dakota	87.18395815
8055 Huerfano	Colorado	87.09536943
54109 Wyoming	West Virginia	86.59674781
20141 Osborne	Kansas	86.33093525
50005 Caledonia	Vermont	85.80291730
8011 Bent	Colorado	85.00510031
55013 Burnett	Wisconsin	84.45945946
56027 Niobrara	Wyoming	83.75209380
42117 Tioga	Pennsylvania	83.40897382
20183 Smith	Kansas	83.26394671
54013 Calhoun	West Virginia	82.71298594
50023 Washington	Vermont	80.83935329
2198 Prince of Wales-	Alaska	77.85736531
21065 Estill	Kentucky	77.47570080
17149 Pike	Illinois	76.86887451
48431 Sterling	Texas	76.27765065
17159 Richland	Illinois	76.12764068
30089 Sanders	Montana	75.98784195
40045 Ellis	Oklahoma	75.91093117
26119 Montmorency	Michigan	75.55315704
20023 Cheyenne	Kansas	75.18796992
46021 Campbell	South Dakota	72.62164125
26033 Chippewa	Michigan	71.96737479
46119 Sully	South Dakota	71.83908046
20185 Stafford	Kansas	71.80469124
56045 Weston	Wyoming	71.76690111
17057 Fulton	Illinois	71.74836414
27069 Kittson	Minnesota	70.62146893
20109 Logan	Kansas	70.32348805
2016 Aleutians West	Alaska	69.89341255
40003 Alfalfa	Oklahoma	69.51685784

Counties\_Cities

31031 Cherry	Nebraska	69.43239021
26131 Ontonagon	Michigan	69.02502157
31089 Holt	Nebraska	68.77579092
30025 Fallon	Montana	68.49315068
23025 Somerset	Maine	67.20430108
6091 Sierra	California	66.95681286
29153 Ozark	Missouri	66.54097815
26003 Alger	Michigan	65.95580961
15007 Kauai	Hawaii	65.15741755
50009 Essex	Vermont	64.00000000
42083 McKean	Pennsylvania	63.46416715
23013 Knox	Maine	62.85987277
41015 Curry	Oregon	61.36851795
26013 Baraga	Michigan	60.09615385
30055 McCone	Montana	59.70149254
56031 Platte	Wyoming	58.37030119
29065 Dent	Missouri	58.28638042
30075 Powder River	Montana	58.27505828
32017 Lincoln	Nevada	57.68121515
31045 Dawes	Nebraska	57.36576411
15001 Hawaii	Hawaii	57.21876975
54007 Braxton	West Virginia	56.78188658
31057 Dundy	Nebraska	56.49717514
31049 Deuel	Nebraska	54.79452055
30027 Fergus	Montana	53.99082156
30015 Chouteau	Montana	52.21932115
46055 Haakon	South Dakota	52.13764338
50019 Orleans	Vermont	52.03106998
50017 Orange	Vermont	51.72592158
31015 Boyd	Nebraska	51.15089514
33007 Coos	New Hampshire	50.65054291
23009 Hancock	Maine	49.26018500
2068 Denali	Alaska	48.56726566
8033 Dolores	Colorado	48.21600771

Counties\_Cities

2158 Kusilvak	Alaska	48.17535830
26095 Luce	Michigan	47.74789113
23003 Aroostook	Maine	47.68219815
54017 Doddridge	West Virginia	47.58505829
40025 Cimarron	Oklahoma	46.44681839
46107 Potter	South Dakota	45.31037608
2150 Kodiak Island	Alaska	44.96065942
38023 Divide	North Dakota	43.80201489
30065 Musselshell	Montana	43.00150505
21129 Lee	Kentucky	42.65605005
30051 Liberty	Montana	41.15226337
6105 Trinity	California	39.88831272
20049 Elk	Kansas	39.87240829
54089 Summers	West Virginia	39.18495298
42123 Warren	Pennsylvania	37.97660641
27031 Cook	Minnesota	37.08511033
20201 Washington	Kansas	36.90036900
54101 Webster	West Virginia	36.21001811
31087 Hitchcock	Nebraska	35.63791875
54085 Ritchie	West Virginia	30.86102253
31083 Harlan	Nebraska	29.40311673
30077 Powell	Montana	28.70264064
2013 Aleutians East	Alaska	28.44950213
41023 Grant	Oregon	27.87068004
27077 Lake of the Woo	Minnesota	26.60989888
16061 Lewis	Idaho	25.90002590
6049 Modoc	California	22.78682921
23029 Washington	Maine	22.22927914
2070 Dillingham	Alaska	20.00000000
23021 Piscataquis	Maine	17.85714286
31115 Loup	Nebraska	0.00000000
31103 Keya Paha	Nebraska	0.00000000
25007 Dukes	Massachusetts	0.00000000
25019 Nantucket	Massachusetts	0.00000000

Counties\_Cities

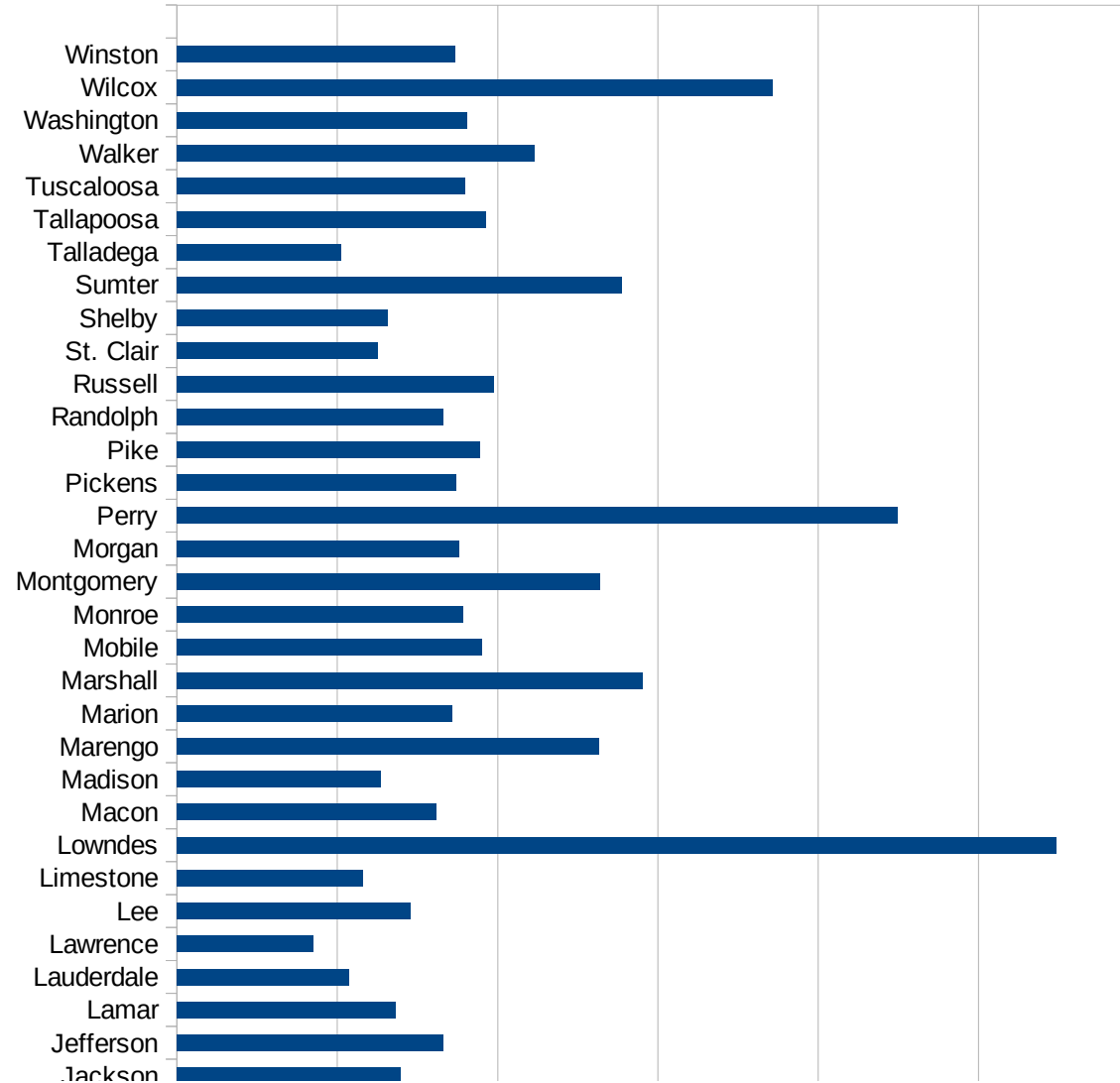
35011 De Baca	New Mexico	0.00000000
15005 Kalawao	Hawaii	0.00000000
8061 Kiowa	Colorado	0.00000000
48033 Borden	Texas	0.00000000
41069 Wheeler	Oregon	0.00000000
31005 Arthur	Nebraska	0.00000000
2105 Hoonah-Angoon	Alaska	0.00000000
2230 Skagway	Alaska	0.00000000
30079 Prairie	Montana	0.00000000
46063 Harding	South Dakota	0.00000000
49019 Grand	Utah	0.00000000
31085 Hayes	Nebraska	0.00000000
48269 King	Texas	0.00000000
49015 Emery	Utah	0.00000000
16023 Butte	Idaho	0.00000000
31075 Grant	Nebraska	0.00000000
49055 Wayne	Utah	0.00000000
2164 Lake and Penins	Alaska	0.00000000
49033 Rich	Utah	0.00000000
49001 Beaver	Utah	0.00000000
49017 Garfield	Utah	0.00000000
30061 Mineral	Montana	0.00000000
49047 Uintah	Utah	0.00000000
30071 Phillips	Montana	0.00000000
36085 Richmond	New York	0.00000000
49023 Juab	Utah	0.00000000
49041 Sevier	Utah	0.00000000
49003 Box Elder	Utah	0.00000000
36005 Bronx	New York	0.00000000
49025 Kane	Utah	0.00000000
49005 Cache	Utah	0.00000000
49053 Washington	Utah	0.00000000
36081 Queens	New York	0.00000000
36047 Kings	New York	0.00000000

Counties\_Cities

49057 Weber	Utah	0.00000000
49021 Iron	Utah	0.00000000
49013 Duchesne	Utah	0.00000000
49007 Carbon	Utah	0.00000000
31113 Logan	Nebraska	0.00000000
48301 Loving	Texas	0.00000000
49009 Daggett	Utah	0.00000000
20153 Rawlins	Kansas	0.00000000
20199 Wallace	Kansas	0.00000000
30011 Carter	Montana	0.00000000
30069 Petroleum	Montana	0.00000000
31009 Blaine	Nebraska	0.00000000
31017 Brown	Nebraska	0.00000000
32009 Esmeralda	Nevada	0.00000000
49027 Millard	Utah	0.00000000
49029 Morgan	Utah	0.00000000
49031 Piute	Utah	0.00000000
49039 Sanpete	Utah	0.00000000

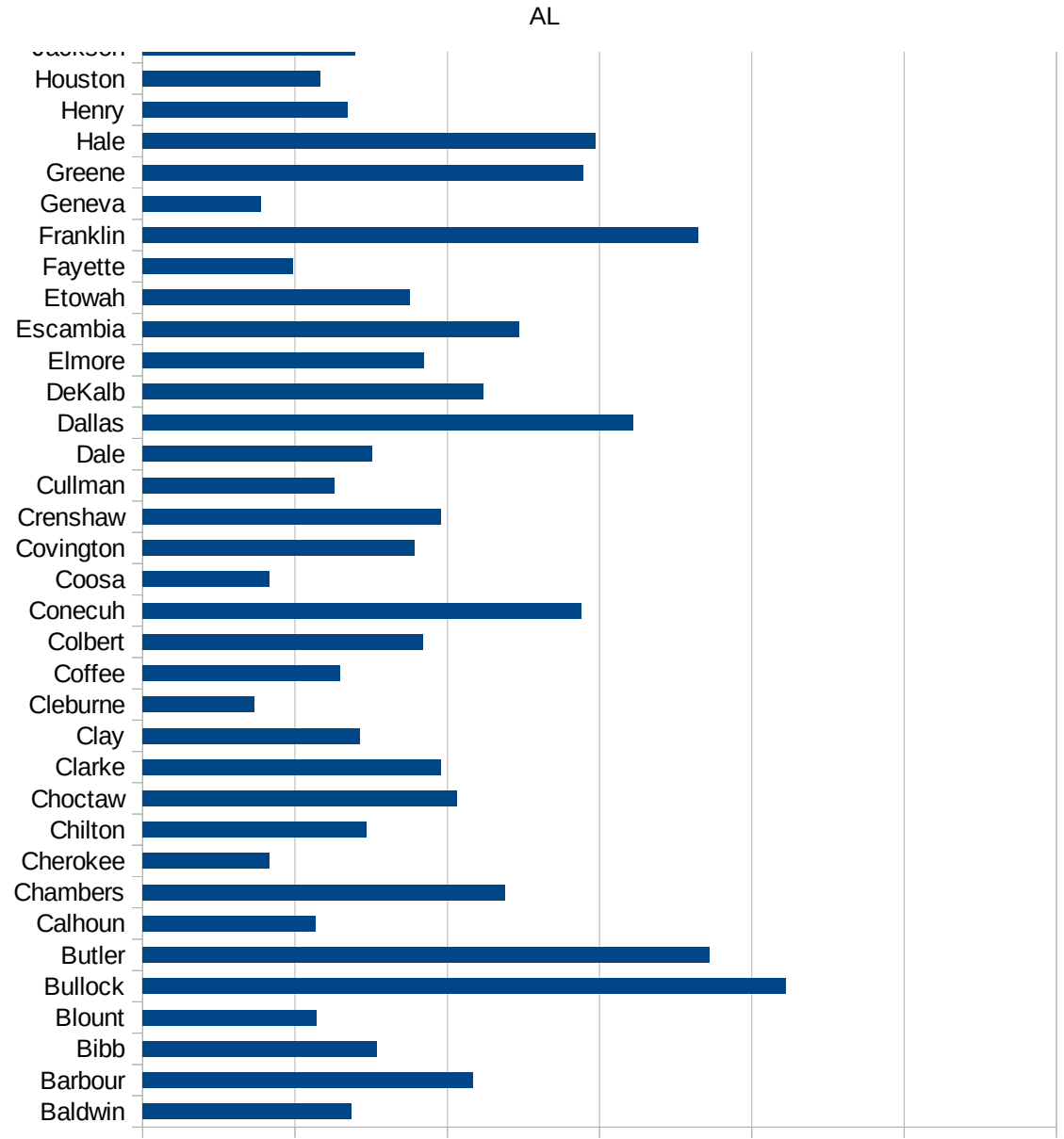
AL

FIPS	County	Current Inf. P/C
1001	Autauga	1731.983237712
1003	Baldwin	1368.669216868
1005	Barbour	2166.311643423
1007	Bibb	1535.714285714
1009	Blount	1137.621023513
1011	Bullock	4221.739988163
1013	Butler	3724.593495935
1015	Calhoun	1134.961540817
1017	Chambers	2379.889930091
1019	Cherokee	833.5894283958
1021	Chilton	1472.153647544
1023	Choctaw	2063.702203878
1025	Clarke	1960.702341137
1027	Clay	1423.728813559
1029	Cleburne	733.9694401815
1031	Coffee	1294.5731954
1033	Colbert	1838.866367189
1035	Conecuh	2883.440579946
1037	Coosa	830.6112925805
1039	Covington	1781.755258747
1041	Crenshaw	1960.358796296
1043	Cullman	1258.359099734
1045	Dale	1507.476100989
1047	Dallas	3218.480814409
1049	DeKalb	2232.962106885
1051	Elmore	1848.889323092
1053	Escambia	2473.60400566
1055	Etowah	1753.153627769
1057	Fayette	985.821213412
1059	Franklin	3647.610241367
1061	Geneva	775.2527171848
1063	Greene	2890.805295761
1065	Hale	2974.331115035





1067 Henry	1342.32087861
1069 Houston	1164.034300338
1071 Jackson	1391.680841194
1073 Jefferson	1659.183983012
1075 Lamar	1365.212366368
1077 Lauderdale	1071.579334755
1079 Lawrence	852.6261492247
1081 Lee	1455.401638394
1083 Limestone	1161.436562896
1085 Lowndes	5484.259073591
1087 Macon	1616.139703889
1089 Madison	1270.875452569
1091 Marengo	2632.959194377
1093 Marion	1713.536941841
1095 Marshall	2908.156364128
1097 Mobile	1904.257813161
1099 Monroe	1784.781886363
1101 Montgomery	2638.607743519
1103 Morgan	1761.707630428
1105 Perry	4496.717724289
1107 Pickens	1740.395225198
1109 Pike	1892.735017098
1111 Randolph	1663.366336634
1113 Russell	1978.158910368
1115 St. Clair	1253.805389559
1117 Shelby	1314.746392097
1119 Sumter	2773.61910015
1121 Talladega	1022.197725109
1123 Tallapoosa	1928.537916389
1125 Tuscaloosa	1797.41612457
1127 Walker	2228.814490433
1129 Washington	1807.302478935
1131 Wilcox	3716.947398137
1133 Winston	1737.109044801



AL  
0 1000 2000 3000 4000 5000 6000

AL

FIPS

29001  
29003  
29005  
29007  
29009  
29011  
29013  
29015  
29017  
29019  
29021  
29023  
29025  
29027  
29029  
29031  
29033  
29035  
29037

AL

29039  
29041  
29043  
29045  
29047  
29049  
29051  
29053  
29055  
29057  
29059  
29061  
29063  
29065  
29067  
29069  
29071  
29073  
29075  
29077  
29079  
29081  
29083  
29085  
29087  
29089  
29091  
29093  
29095  
29097  
29099  
29101

29103

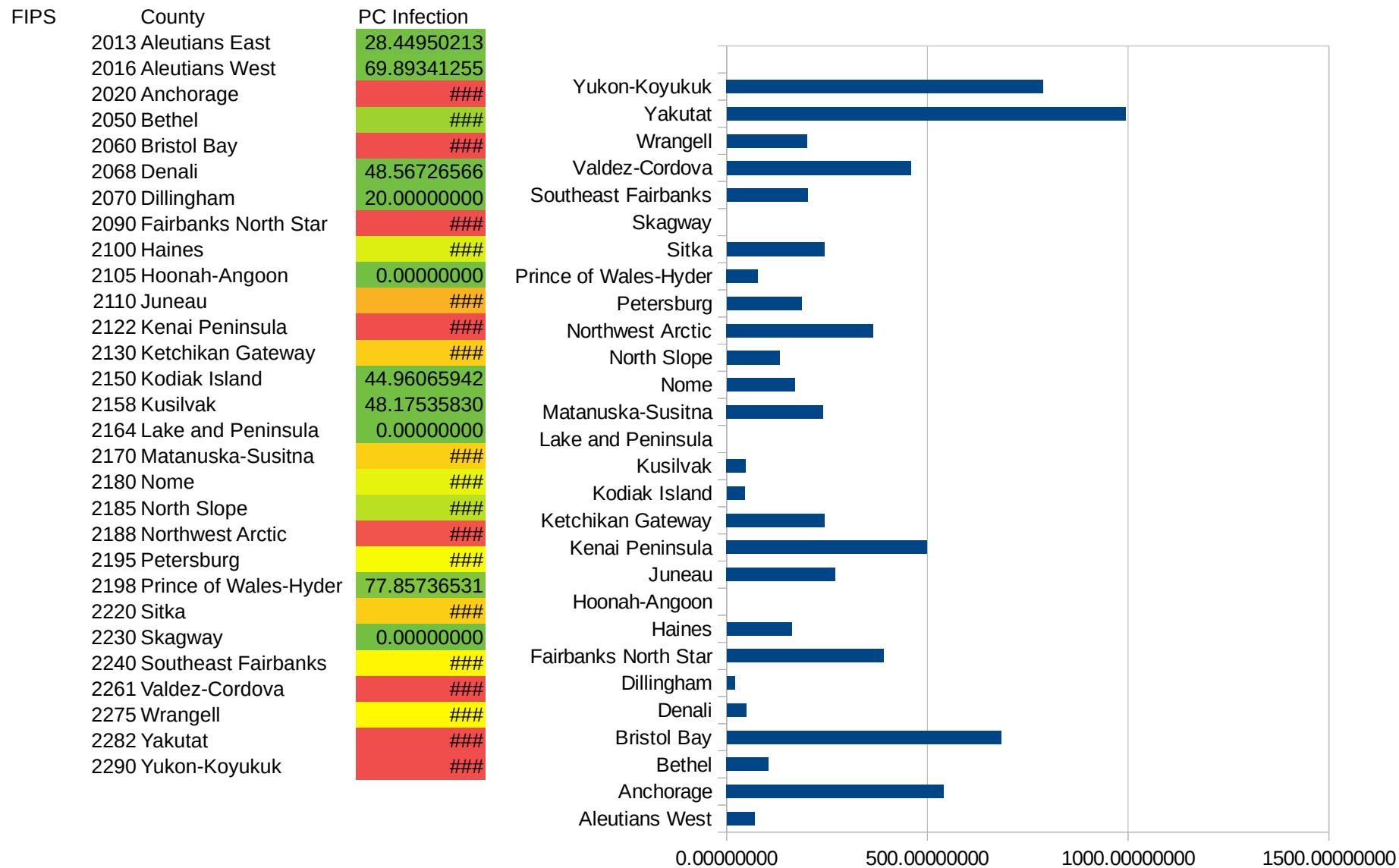
AL

29105  
29107  
29109  
29111  
29113  
29115  
29117  
29121  
29123  
29125  
29127  
29119  
29129  
29131  
29133  
29135  
29137  
29139  
29141  
29143  
29145  
29147  
29149  
29151  
29153  
29155  
29157  
29159  
29161  
29163  
29165  
29167  
29169  
29171

AL

29173  
29175  
29177  
29179  
29181  
29195  
29197  
29199  
29201  
29203  
29205  
29183  
29185  
29187  
29189  
29510  
29186  
29207  
29209  
29211  
29213  
29215  
  
29217  
29219  
29221  
29223  
29225  
29227  
29229

AK



AK



AK

FIPS

29001  
29003  
29005  
29007  
29009  
29011  
29013  
29015  
29017  
29019  
29021  
29023  
29025  
29027  
29029  
29031  
29033  
29035  
29037

AK

29039  
29041  
29043  
29045  
29047  
29049  
29051  
29053  
29055  
29057  
29059  
29061  
29063  
29065  
29067  
29069  
29071  
29073  
29075  
29077  
29079  
29081  
29083  
29085  
29087  
29089  
29091  
29093  
29095  
29097  
29099  
29101

29103

AK

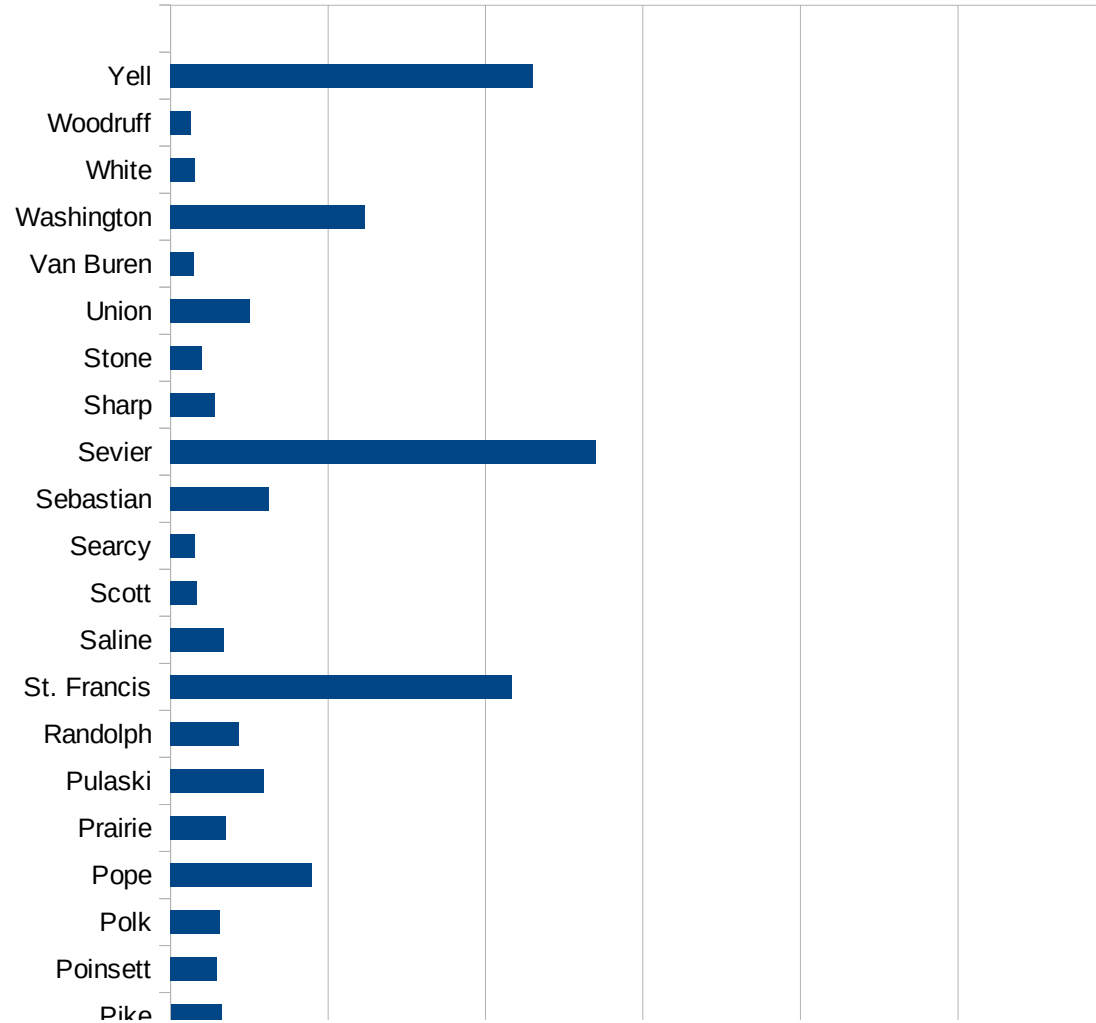
29105  
29107  
29109  
29111  
29113  
29115  
29117  
29121  
29123  
29125  
29127  
29119  
29129  
29131  
29133  
29135  
29137  
29139  
29141  
29143  
29145  
29147  
29149  
29151  
29153  
29155  
29157  
29159  
29161  
29163  
29165  
29167  
29169  
29171

AK

29173  
29175  
29177  
29179  
29181  
29195  
29197  
29199  
29201  
29203  
29205  
29183  
29185  
29187  
29189  
29510  
29186  
29207  
29209  
29211  
29213  
29215  
  
29217  
29219  
29221  
29223  
29225  
29227  
29229

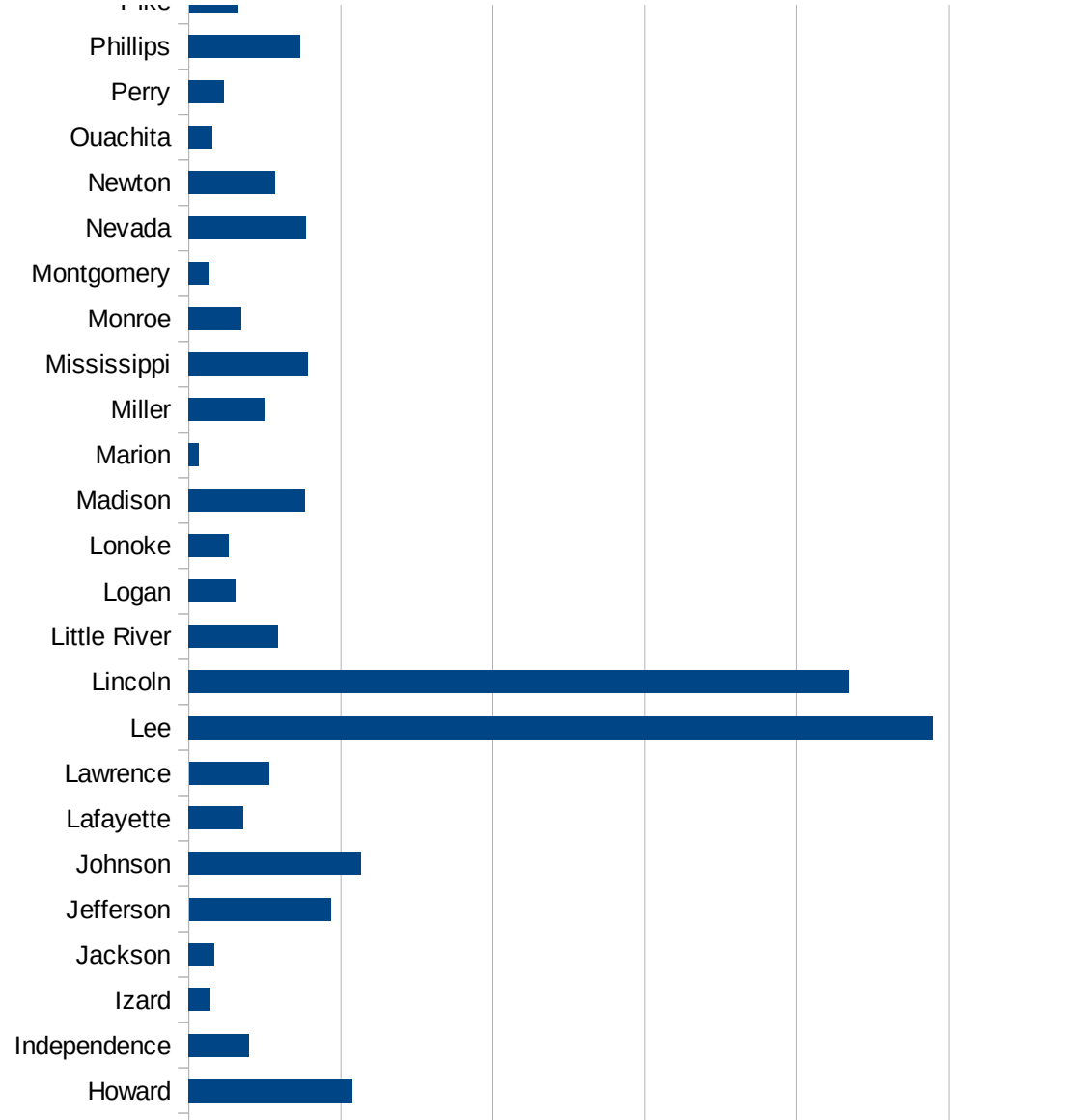
AR

FIPS	County	PC Infection
5001	Arkansas	1029.88350498
5003	Ashley	1067.54464731
5005	Baxter	146.567673418
5007	Benton	1616.97382322
5009	Boone	378.868729989
5011	Bradley	1229.69624667
5013	Calhoun	227.401932916
5015	Carroll	1172.80232435
5017	Chicot	4771.02893275
5019	Clark	693.531571552
5021	Clay	693.742843672
5023	Cleburne	700.981373923
5025	Cleveland	785.732102769
5027	Columbia	756.256107405
5029	Conway	636.637786607
5031	Craighead	978.278892389
5033	Crawford	780.683216099
5035	Crittenden	2347.8548674
5037	Cross	941.472775246
5039	Dallas	765.803397382
5041	Desha	1198.74913134
5043	Drew	829.332169358
5045	Faulkner	927.840007692
5047	Franklin	567.09713644
5049	Fulton	211.91621159
5051	Garland	792.706295258
5053	Grant	670.771937541
5055	Greene	617.760617761
5057	Hempstead	883.124051332
5059	Hot Spring	4240.23026023
5061	Howard	2151.26302376
5063	Independence	793.566537502



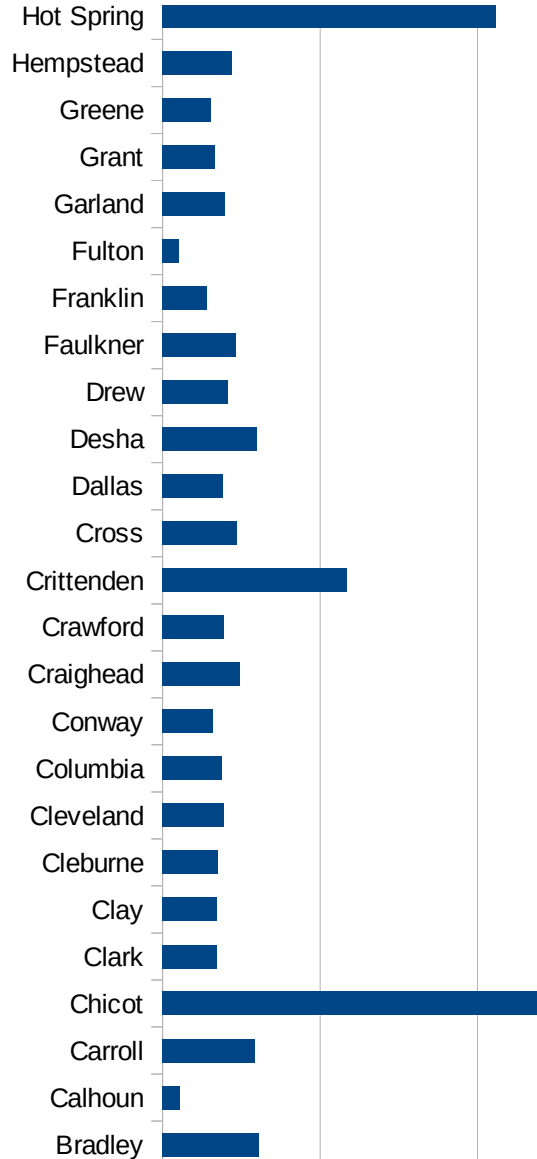
AR

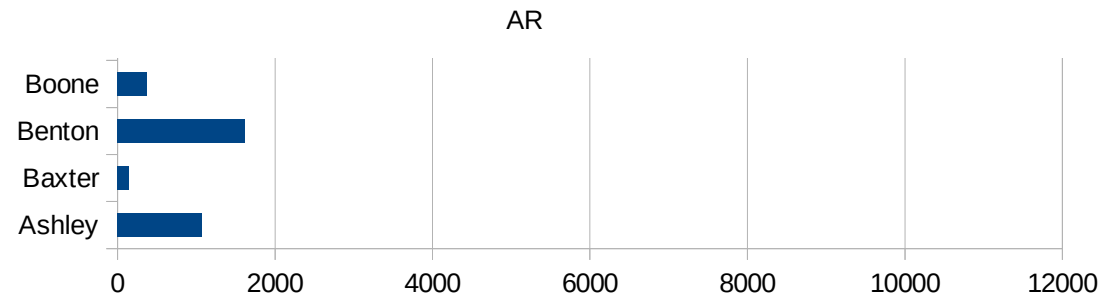
5065 Izard	279.555653645
5067 Jackson	333.115222176
5069 Jefferson	1864.5212438
5071 Johnson	2266.09827238
5073 Lafayette	718.34780006
5075 Lawrence	1052.69563101
5077 Lee	9782.97161937
5079 Lincoln	8675.18493611
5081 Little River	1176.37514198
5083 Logan	616.46041312
5085 Lonoke	533.554176792
5087 Madison	1535.10102542
5089 Marion	131.563210142
5091 Miller	1013.94751331
5093 Mississippi	1571.32811174
5095 Monroe	695.652173913
5097 Montgomery	268.9376961
5099 Nevada	1537.35287053
5101 Newton	1140.2946829
5103 Ouachita	313.479623824
5105 Perry	463.678516229
5107 Phillips	1469.85412391
5109 Pike	646.491145882
5111 Poinsett	588.137148578
5113 Polk	623.472492394
5115 Pope	1796.875
5117 Prairie	705.969779539
5119 Pulaski	1185.18895793
5121 Randolph	863.60597281
5123 St. Francis	4339.79323087
5125 Saline	681.101292198
5127 Scott	339.180153116
5129 Searcy	314.14928374
5131 Sebastian	1253.19953347



AR

5133 Sevier	5408.71696132
5135 Sharp	558.562708741
5137 Stone	401.380749779
5139 Union	1012.11470633
5141 Van Buren	301.150394507
5143 Washington	2470.870734
5145 White	308.66157735
5147 Woodruff	261.941448382
5149 Yell	4601.81100534







AR

FIPS

29001  
29003  
29005  
29007  
29009  
29011  
29013  
29015  
29017  
29019  
29021  
29023  
29025  
29027  
29029  
29031  
29033  
29035

AR

29037  
29039  
29041  
29043  
29045  
29047  
29049  
29051  
29053  
29055  
29057  
29059  
29061  
29063  
29065  
29067  
29069  
29071  
29073  
29075  
29077  
29079  
29081  
29083  
29085  
29087  
29089  
29091  
29093  
29095  
29097  
29099  
29101

AR

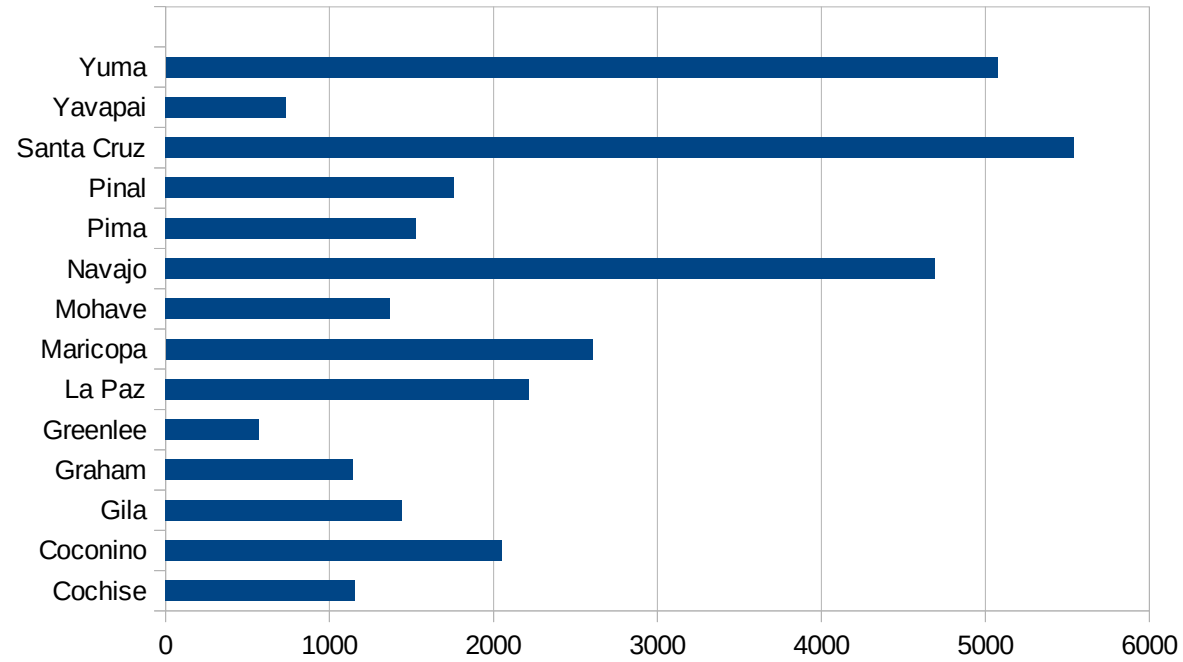
29103  
29105  
29107  
29109  
29111  
29113  
29115  
29117  
29121  
29123  
29125  
29127  
29119  
29129  
29131  
29133  
29135  
29137  
29139  
29141  
29143  
29145  
29147  
29149  
29151  
29153  
29155  
29157  
29159  
29161  
29163  
29165  
29167  
29169

AR

29171  
29173  
29175  
29177  
29179  
29181  
29195  
29197  
29199  
29201  
29203  
29205  
29183  
29185  
29187  
29189  
29510  
29186  
29207  
29209  
29211  
29213  
29215  
  
29217  
29219  
29221  
29223  
29225  
29227  
29229

AZ

FIPS	County	PC Infection
4001	Apache	4134.061099
4003	Cochise	1157.213852
4005	Coconino	2053.145169
4007	Gila	1443.708363
4009	Graham	1142.571969
4011	Greenlee	569.4400506
4012	La Paz	2218.219736
4013	Maricopa	2603.867214
4015	Mohave	1367.215462
4017	Navajo	4691.928109
4019	Pima	1528.670267
4021	Pinal	1761.20124
4023	Santa Cruz	5540.624798
4025	Yavapai	731.9186355
4027	Yuma	5072.880525



AZ

FIPS

29001  
29003  
29005  
29007  
29009  
29011  
29013  
29015  
29017  
29019  
29021  
29023  
29025  
29027  
29029  
29031  
29033  
29035  
29037

AZ

29039  
29041  
29043  
29045  
29047  
29049  
29051  
29053  
29055  
29057  
29059  
29061  
29063  
29065  
29067  
29069  
29071  
29073  
29075  
29077  
29079  
29081  
29083  
29085  
29087  
29089  
29091  
29093  
29095  
29097  
29099  
29101

29103

AZ

29105  
29107  
29109  
29111  
29113  
29115  
29117  
29121  
29123  
29125  
29127  
29119  
29129  
29131  
29133  
29135  
29137  
29139  
29141  
29143  
29145  
29147  
29149  
29151  
29153  
29155  
29157  
29159  
29161  
29163  
29165  
29167  
29169  
29171

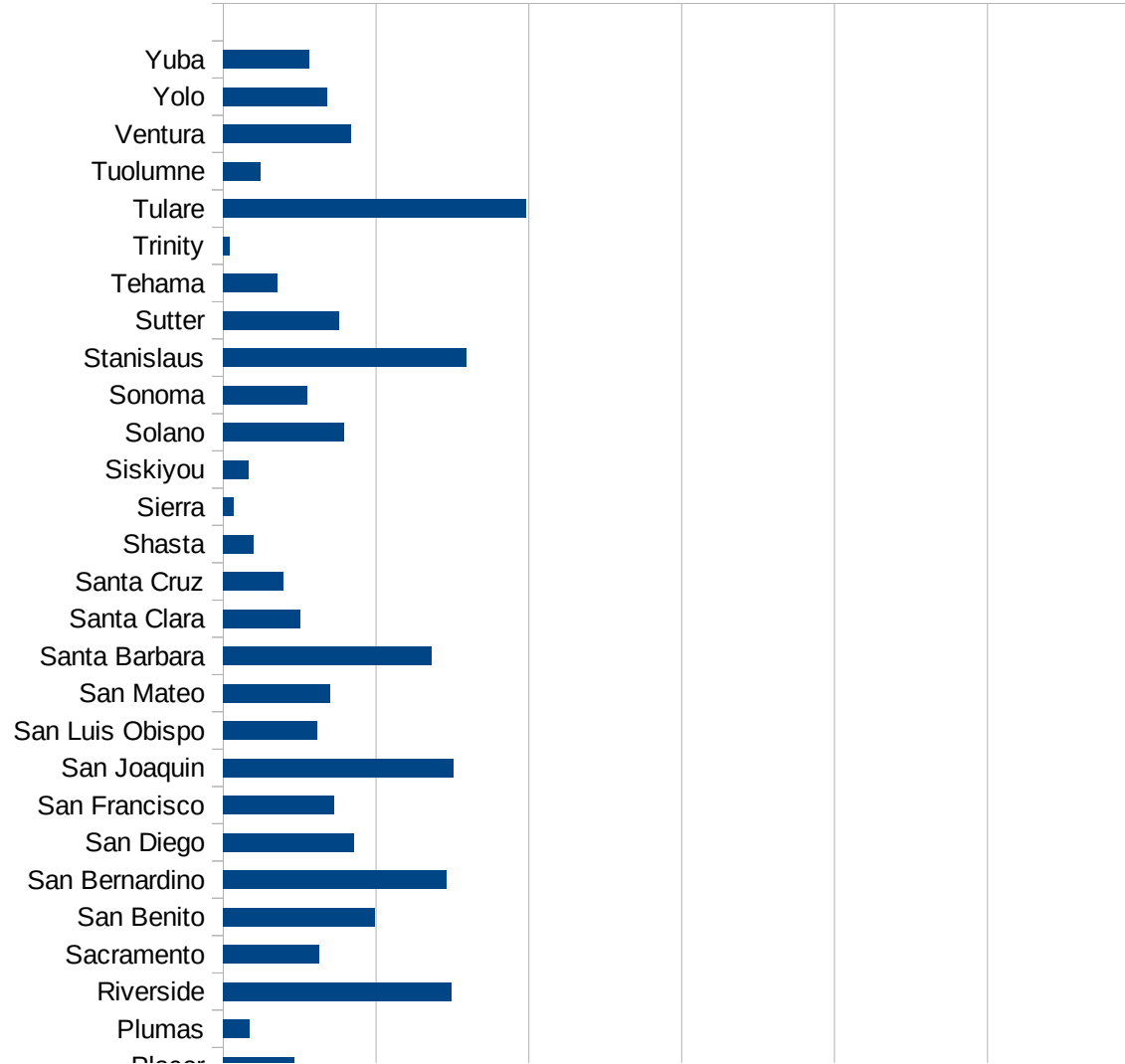


AZ

29173  
29175  
29177  
29179  
29181  
29195  
29197  
29199  
29201  
29203  
29205  
29183  
29185  
29187  
29189  
29510  
29186  
29207  
29209  
29211  
29213  
29215  
  
29217  
29219  
29221  
29223  
29225  
29227  
29229

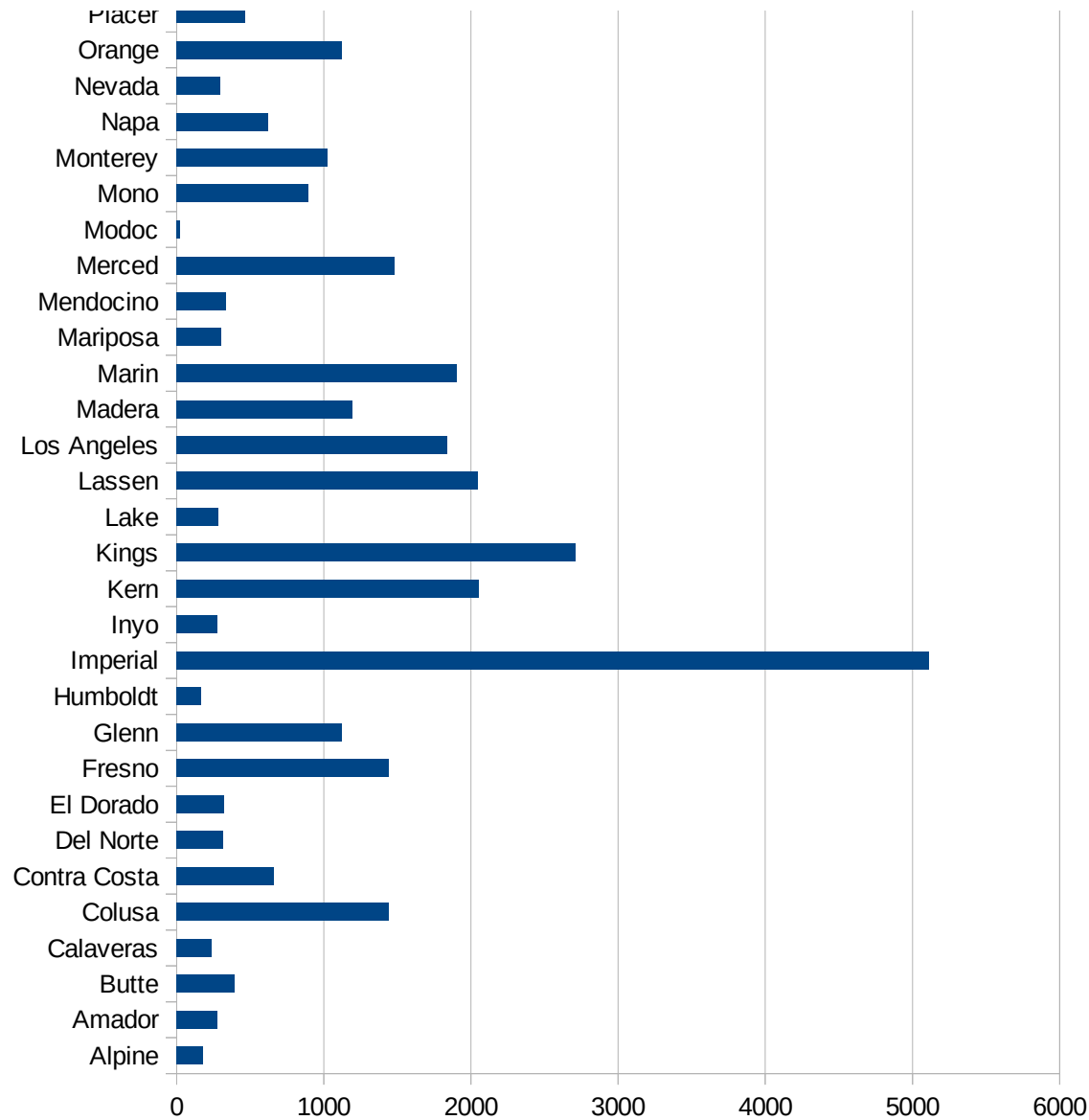
CA

FIPS	County	PC Infection
6001	Alameda	667.8254066
6003	Alpine	181.6530427
6005	Amador	279.308331
6007	Butte	392.2060401
6009	Calaveras	236.8317179
6011	Colusa	1442.641143
6013	Contra Costa	658.7464083
6015	Del Norte	316.2282593
6017	El Dorado	321.4843873
6019	Fresno	1439.259855
6021	Glenn	1123.114772
6023	Humboldt	169.3883687
6025	Imperial	5113.651988
6027	Inyo	277.9785401
6029	Kern	2053.048517
6031	Kings	2712.630313
6033	Lake	284.2409369
6035	Lassen	2048.568275
6037	Los Angeles	1840.934824
6039	Madera	1196.154041
6041	Marin	1900.133248
6043	Mariposa	303.3598535
6045	Mendocino	334.4519782
6047	Merced	1479.446072
6049	Modoc	22.78682921
6051	Mono	898.245614
6053	Monterey	1023.200503
6055	Napa	620.4408358
6057	Nevada	293.893436
6059	Orange	1122.986797
6061	Placer	463.4375262
6063	Plumas	170.1765582
6065	Riverside	1494.598814



CA

6067 Sacramento	627.1354175
6069 San Benito	989.6485042
6071 San Bernardino	1459.198574
6073 San Diego	858.0579321
6075 San Francisco	727.1553993
6077 San Joaquin	1506.922116
6079 San Luis Obispo	612.654484
6081 San Mateo	701.4534563
6083 Santa Barbara	1364.755099
6085 Santa Clara	502.2270163
6087 Santa Cruz	392.3356001
6089 Shasta	199.9555654
6091 Sierra	66.95681286
6093 Siskiyou	164.6692892
6095 Solano	788.1596919
6097 Sonoma	549.663761
6099 Stanislaus	1590.534998
6101 Sutter	755.1106841
6103 Tehama	355.1536392
6105 Trinity	39.88831272
6107 Tulare	1983.638897
6109 Tuolumne	245.6957407
6111 Ventura	834.6974677
6113 Yolo	677.8338354
6115 Yuba	565.0875822



CA

CA

FIPS

29001  
29003  
29005  
29007  
29009  
29011  
29013  
29015  
29017  
29019  
29021  
29023  
29025  
29027  
29029  
29031  
29033  
29035  
29037

CA

29039  
29041  
29043  
29045  
29047  
29049  
29051  
29053  
29055  
29057  
29059  
29061  
29063  
29065  
29067  
29069  
29071  
29073  
29075  
29077  
29079  
29081  
29083  
29085  
29087  
29089  
29091  
29093  
29095  
29097  
29099  
29101

29103

CA

29105  
29107  
29109  
29111  
29113  
29115  
29117  
29121  
29123  
29125  
29127  
29119  
29129  
29131  
29133  
29135  
29137  
29139  
29141  
29143  
29145  
29147  
29149  
29151  
29153  
29155  
29157  
29159  
29161  
29163  
29165  
29167  
29169  
29171

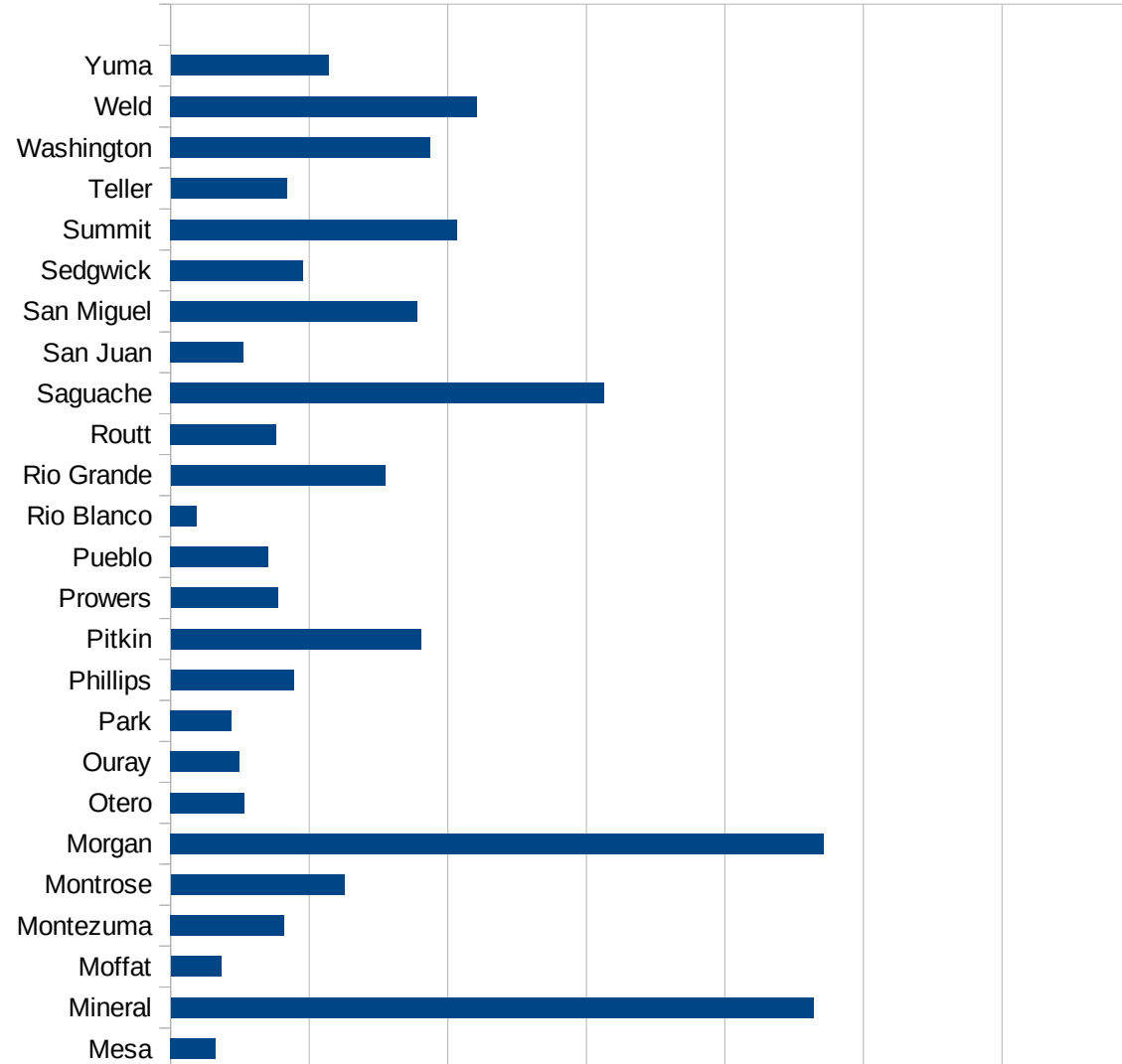
CA

29173  
29175  
29177  
29179  
29181  
29195  
29197  
29199  
29201  
29203  
29205  
29183  
29185  
29187  
29189  
29510  
29186  
29207  
29209  
29211  
29213  
29215  
  
29217  
29219  
29221  
29223  
29225  
29227  
29229



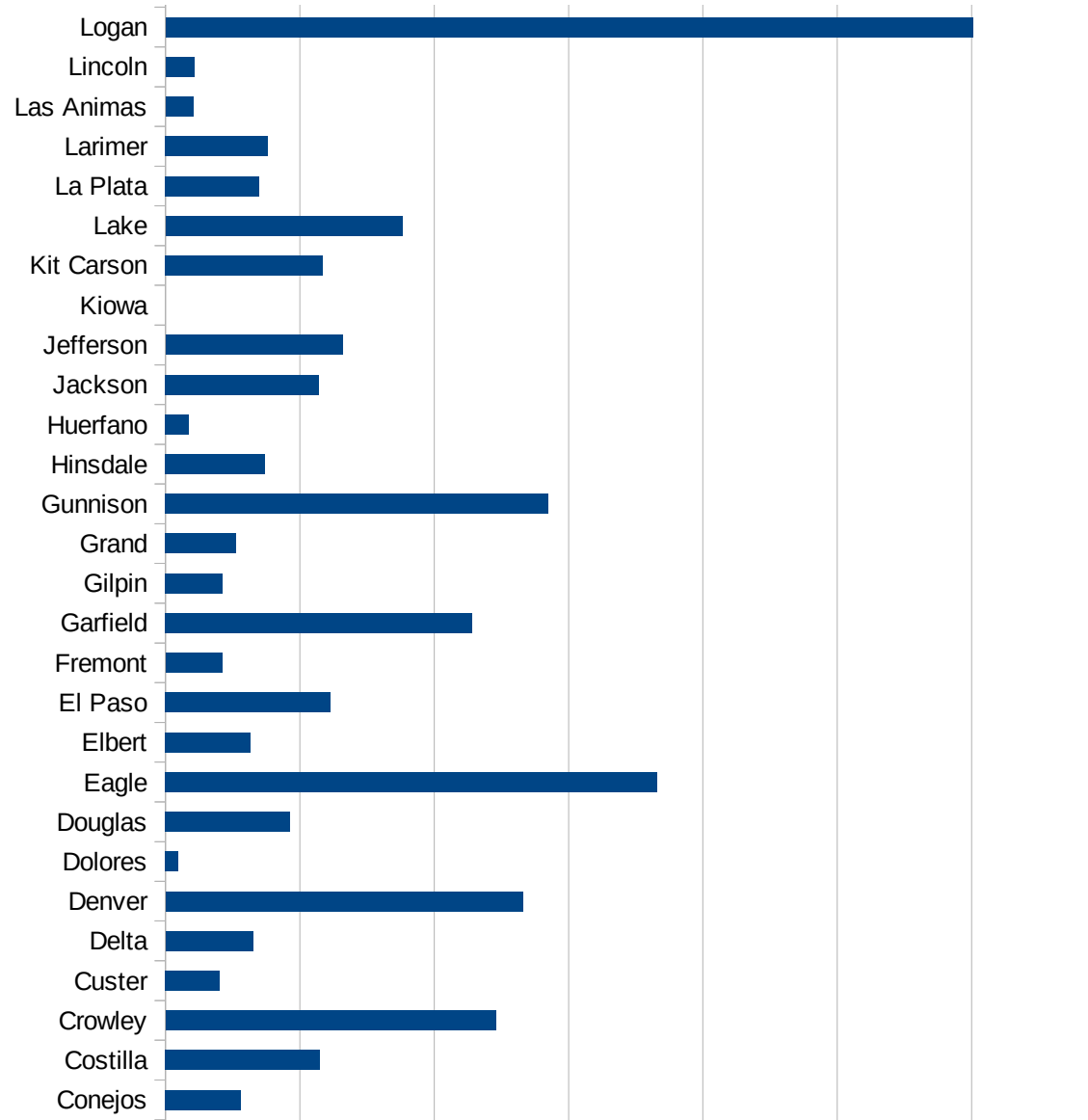
CO

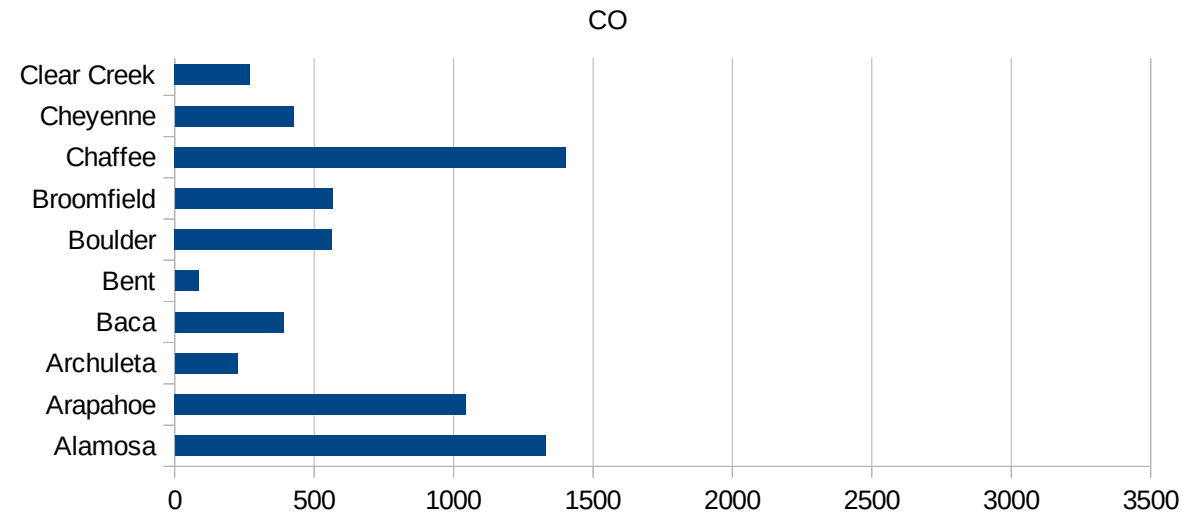
FIPS	County	PC Infection
8001	Adams	1146.3893035
8003	Alamosa	1330.695918
8005	Arapahoe	1043.8948734
8007	Archuleta	225.20886306
8009	Baca	390.51603905
8011	Bent	85.005100306
8013	Boulder	564.28216562
8014	Broomfield	565.92605425
8015	Chaffee	1403.1058072
8017	Cheyenne	426.43923241
8019	Clear Creek	270.69234774
8021	Conejos	280.48780488
8023	Costilla	574.71264368
8025	Crowley	1229.0884261
8027	Custer	201.85708518
8029	Delta	326.30116628
8031	Denver	1329.9520441
8033	Dolores	48.216007715
8035	Douglas	465.02672299
8037	Eagle	1829.3237321
8039	Elbert	315.80549425
8041	El Paso	613.70920746
8043	Fremont	210.32464963
8045	Garfield	1141.0406558
8047	Gilpin	212.38359745
8049	Grand	264.09017713
8051	Gunnison	1426.4177201
8053	Hinsdale	369.91368681
8055	Huerfano	87.09536943
8057	Jackson	571.83702645
8059	Jefferson	658.52855663
8061	Kiowa	0
8063	Kit Carson	586.34650286



CO

8065 Lake	881.90184049
8067 La Plata	349.8490499
8069 Larimer	380.86489139
8071 Las Animas	103.4268772
8073 Lincoln	106.95187166
8075 Logan	3005.3883315
8077 Mesa	163.17792268
8079 Mineral	2319.5876289
8081 Moffat	181.98362147
8083 Montezuma	409.05267987
8085 Montrose	627.75382575
8087 Morgan	2356.6076056
8089 Otero	265.84201389
8091 Ouray	248.29298572
8093 Park	220.95279155
8095 Phillips	443.30377975
8097 Pitkin	902.50696379
8099 Prowers	386.38605722
8101 Pueblo	352.1778319
8103 Rio Blanco	94.696969697
8105 Rio Grande	773.333333333
8107 Routt	380.83394863
8109 Saguache	1563.6416776
8111 San Juan	262.4671916
8113 San Miguel	891.22207301
8115 Sedgwick	477.63786366
8117 Summit	1035.2501048
8119 Teller	418.61021409
8121 Washington	937.0543899
8123 Weld	1106.2502983
8125 Yuma	568.86227545





CO

FIPS

29001  
29003  
29005  
29007  
29009  
29011  
29013  
29015  
29017  
29019  
29021  
29023  
29025  
29027  
29029  
29031  
29033  
29035  
29037

CO

29039  
29041  
29043  
29045  
29047  
29049  
29051  
29053  
29055  
29057  
29059  
29061  
29063  
29065  
29067  
29069  
29071  
29073  
29075  
29077  
29079  
29081  
29083  
29085  
29087  
29089  
29091  
29093  
29095  
29097  
29099  
29101

29103

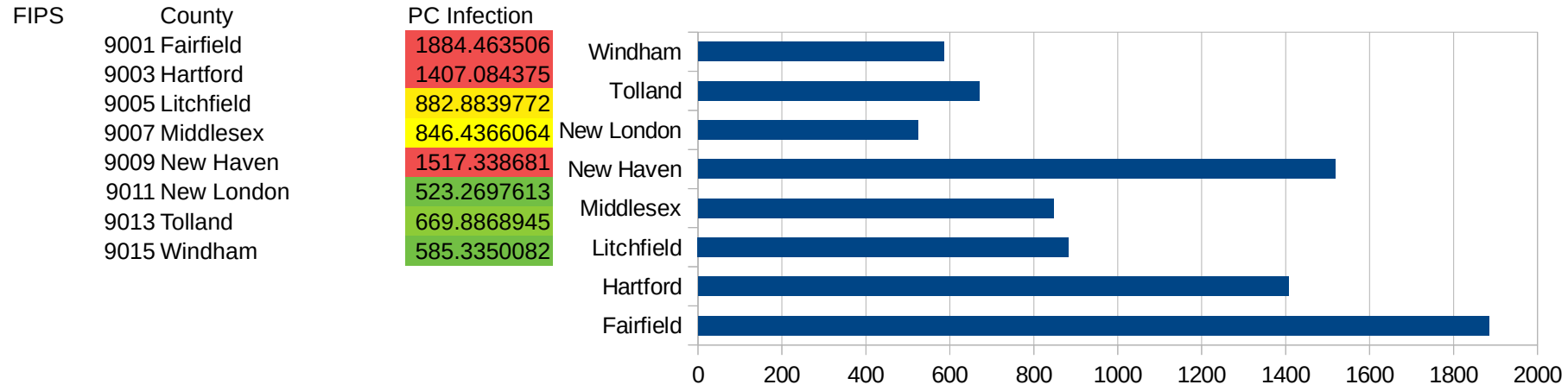
CO

29105  
29107  
29109  
29111  
29113  
29115  
29117  
29121  
29123  
29125  
29127  
29119  
29129  
29131  
29133  
29135  
29137  
29139  
29141  
29143  
29145  
29147  
29149  
29151  
29153  
29155  
29157  
29159  
29161  
29163  
29165  
29167  
29169  
29171

CO

29173  
29175  
29177  
29179  
29181  
29195  
29197  
29199  
29201  
29203  
29205  
29183  
29185  
29187  
29189  
29510  
29186  
29207  
29209  
29211  
29213  
29215  
  
29217  
29219  
29221  
29223  
29225  
29227  
29229

CT





CT

FIPS

29001  
29003  
29005  
29007  
29009  
29011  
29013  
29015  
29017  
29019  
29021  
29023  
29025  
29027  
29029  
29031  
29033  
29035  
29037

CT

29039  
29041  
29043  
29045  
29047  
29049  
29051  
29053  
29055  
29057  
29059  
29061  
29063  
29065  
29067  
29069  
29071  
29073  
29075  
29077  
29079  
29081  
29083  
29085  
29087  
29089  
29091  
29093  
29095  
29097  
29099  
29101

29103

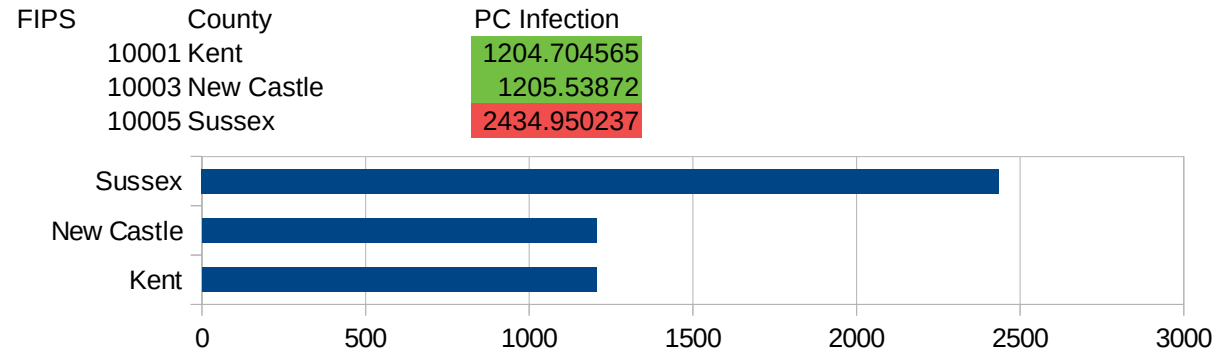
CT

29105  
29107  
29109  
29111  
29113  
29115  
29117  
29121  
29123  
29125  
29127  
29119  
29129  
29131  
29133  
29135  
29137  
29139  
29141  
29143  
29145  
29147  
29149  
29151  
29153  
29155  
29157  
29159  
29161  
29163  
29165  
29167  
29169  
29171

CT

29173  
29175  
29177  
29179  
29181  
29195  
29197  
29199  
29201  
29203  
29205  
29183  
29185  
29187  
29189  
29510  
29186  
29207  
29209  
29211  
29213  
29215  
  
29217  
29219  
29221  
29223  
29225  
29227  
29229

DE



DE

FIPS

29001  
29003  
29005  
29007  
29009  
29011  
29013  
29015  
29017  
29019  
29021  
29023  
29025  
29027  
29029  
29031  
29033  
29035  
29037

DE

29039  
29041  
29043  
29045  
29047  
29049  
29051  
29053  
29055  
29057  
29059  
29061  
29063  
29065  
29067  
29069  
29071  
29073  
29075  
29077  
29079  
29081  
29083  
29085  
29087  
29089  
29091  
29093  
29095  
29097  
29099  
29101

29103

DE

29105  
29107  
29109  
29111  
29113  
29115  
29117  
29121  
29123  
29125  
29127  
29119  
29129  
29131  
29133  
29135  
29137  
29139  
29141  
29143  
29145  
29147  
29149  
29151  
29153  
29155  
29157  
29159  
29161  
29163  
29165  
29167  
29169  
29171



DE

29173  
29175  
29177  
29179  
29181  
29195  
29197  
29199  
29201  
29203  
29205  
29183  
29185  
29187  
29189  
29510  
29186  
29207  
29209  
29211  
29213  
29215  
  
29217  
29219  
29221  
29223  
29225  
29227  
29229

DC

FIPS	County	PC Infection
11001	District of Columbia	1716.40888

DC

FIPS

29001  
29003  
29005  
29007  
29009  
29011  
29013  
29015  
29017  
29019  
29021  
29023  
29025  
29027  
29029  
29031  
29033  
29035  
29037

DC

29039  
29041  
29043  
29045  
29047  
29049  
29051  
29053  
29055  
29057  
29059  
29061  
29063  
29065  
29067  
29069  
29071  
29073  
29075  
29077  
29079  
29081  
29083  
29085  
29087  
29089  
29091  
29093  
29095  
29097  
29099  
29101

29103

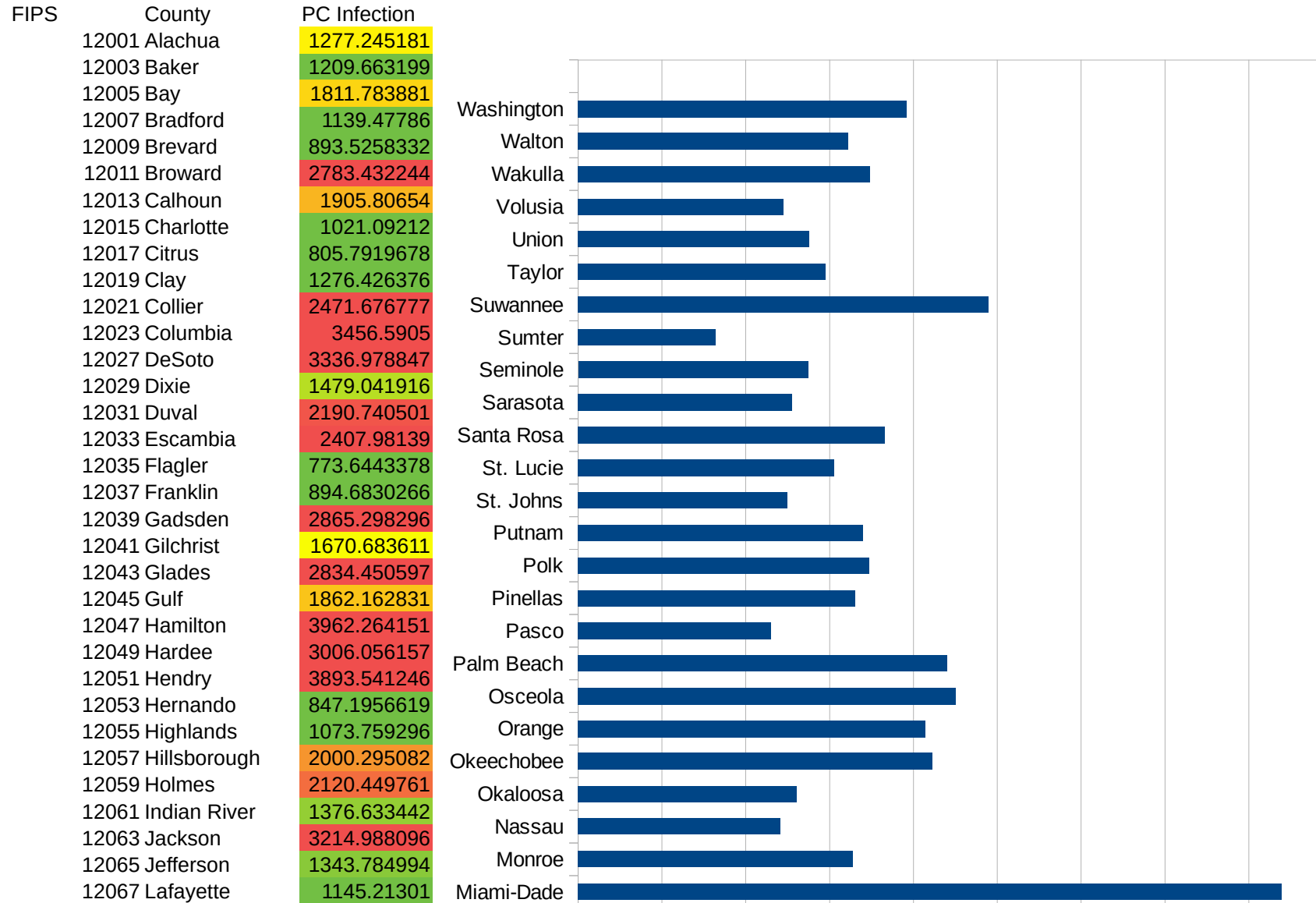
DC

29105  
29107  
29109  
29111  
29113  
29115  
29117  
29121  
29123  
29125  
29127  
29119  
29129  
29131  
29133  
29135  
29137  
29139  
29141  
29143  
29145  
29147  
29149  
29151  
29153  
29155  
29157  
29159  
29161  
29163  
29165  
29167  
29169  
29171

DC

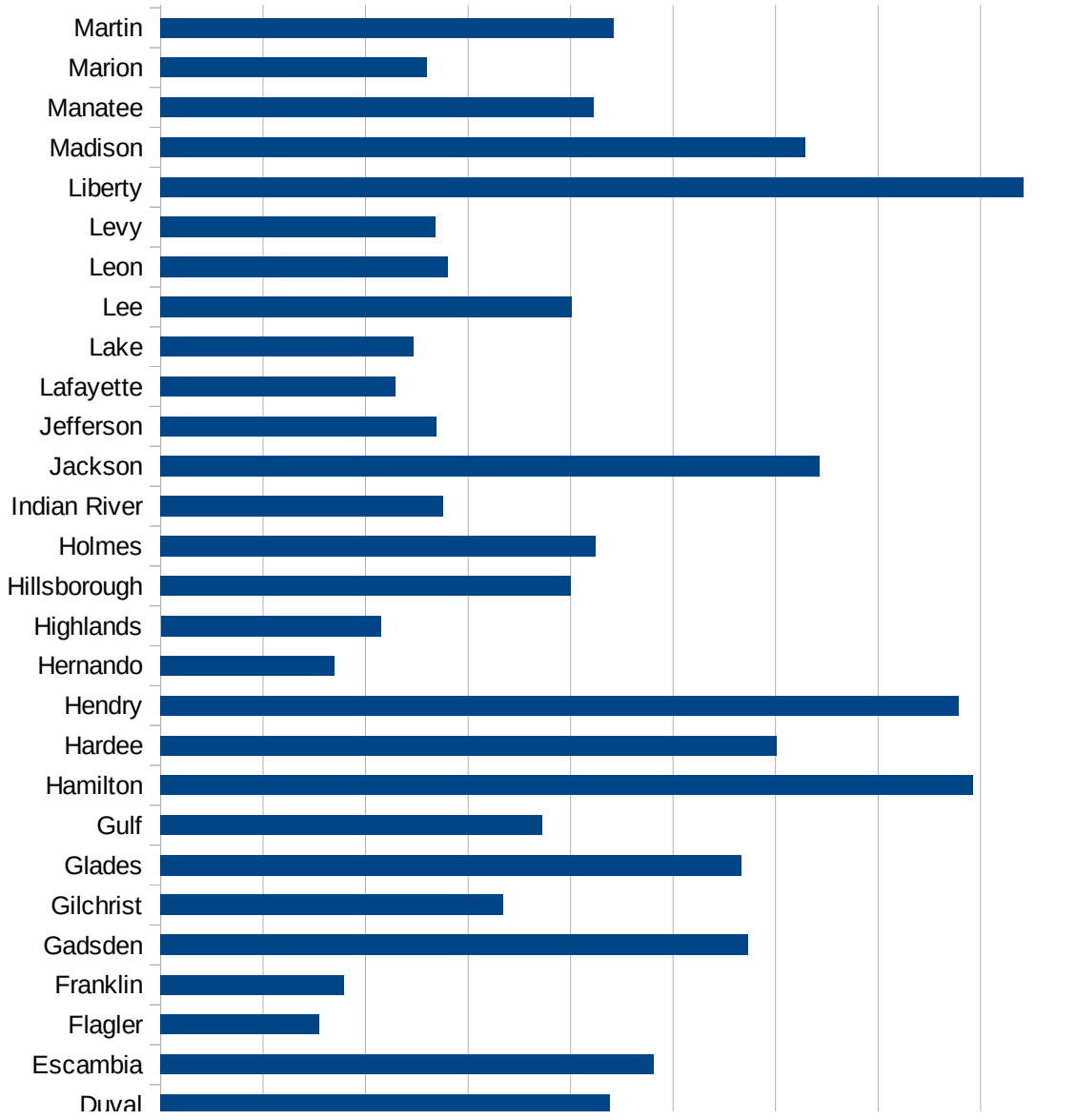
29173  
29175  
29177  
29179  
29181  
29195  
29197  
29199  
29201  
29203  
29205  
29183  
29185  
29187  
29189  
29510  
29186  
29207  
29209  
29211  
29213  
29215  
  
29217  
29219  
29221  
29223  
29225  
29227  
29229

FL

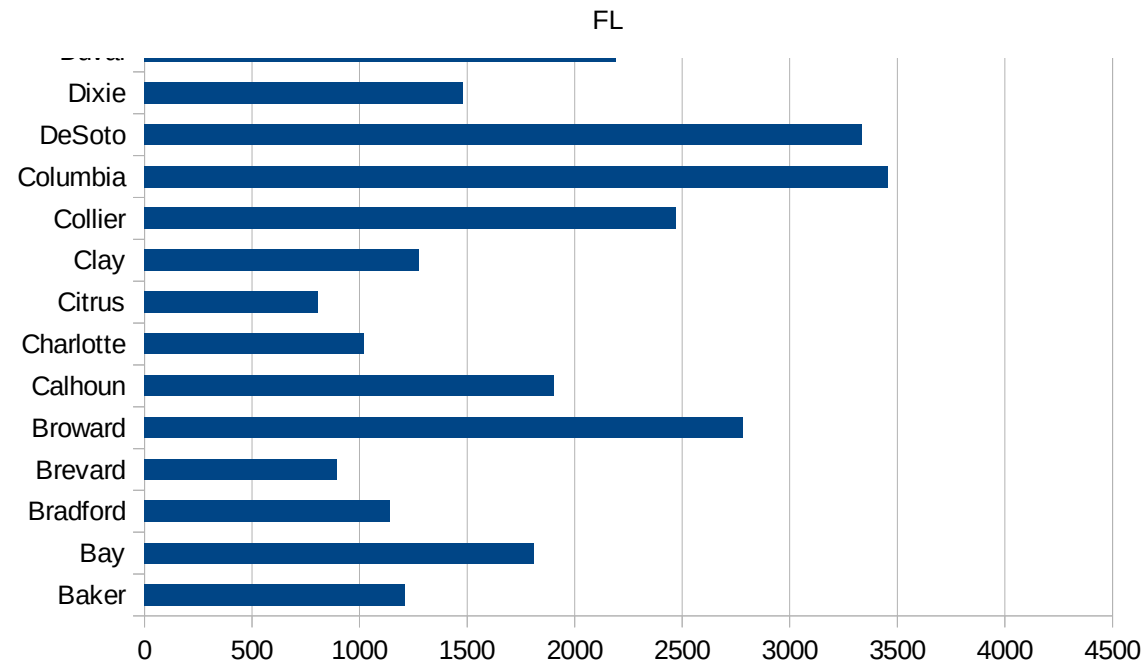


FL

12069 Lake	1236.48298
12071 Lee	2005.936842
12073 Leon	1402.383573
12075 Levy	1339.220015
12077 Liberty	4209.530566
12079 Madison	3146.419127
12081 Manatee	2111.407985
12083 Marion	1300.638652
12085 Martin	2213.010838
12086 Miami-Dade	4197.450663
12087 Monroe	1639.409812
12089 Nassau	1208.174108
12091 Okaloosa	1304.584863
12093 Okeechobee	2113.778077
12095 Orange	2070.8437
12097 Osceola	2250.332889
12099 Palm Beach	2200.356542
12101 Pasco	1149.120694
12103 Pinellas	1652.243458
12105 Polk	1734.58247
12107 Putnam	1700.308779
12109 St. Johns	1245.963793
12111 St. Lucie	1526.805511
12113 Santa Rosa	1828.278942
12115 Sarasota	1275.54966
12117 Seminole	1372.073736
12119 Sumter	821.7220436
12121 Suwannee	2448.462357
12123 Taylor	1475.280951
12125 Union	1378.848728
12127 Volusia	1224.937813
12129 Wakulla	1740.550199
12131 Walton	1609.807356
12133 Washington	1961.414791







FL

FIPS

29001  
29003  
29005  
29007  
29009  
29011  
29013  
29015  
29017  
29019  
29021  
29023  
29025  
29027  
29029  
29031  
29033  
29035  
29037

FL

29039  
29041  
29043  
29045  
29047  
29049  
29051  
29053  
29055  
29057  
29059  
29061  
29063  
29065  
29067  
29069  
29071  
29073  
29075  
29077  
29079  
29081  
29083  
29085  
29087  
29089  
29091  
29093  
29095  
29097  
29099  
29101

29103

FL

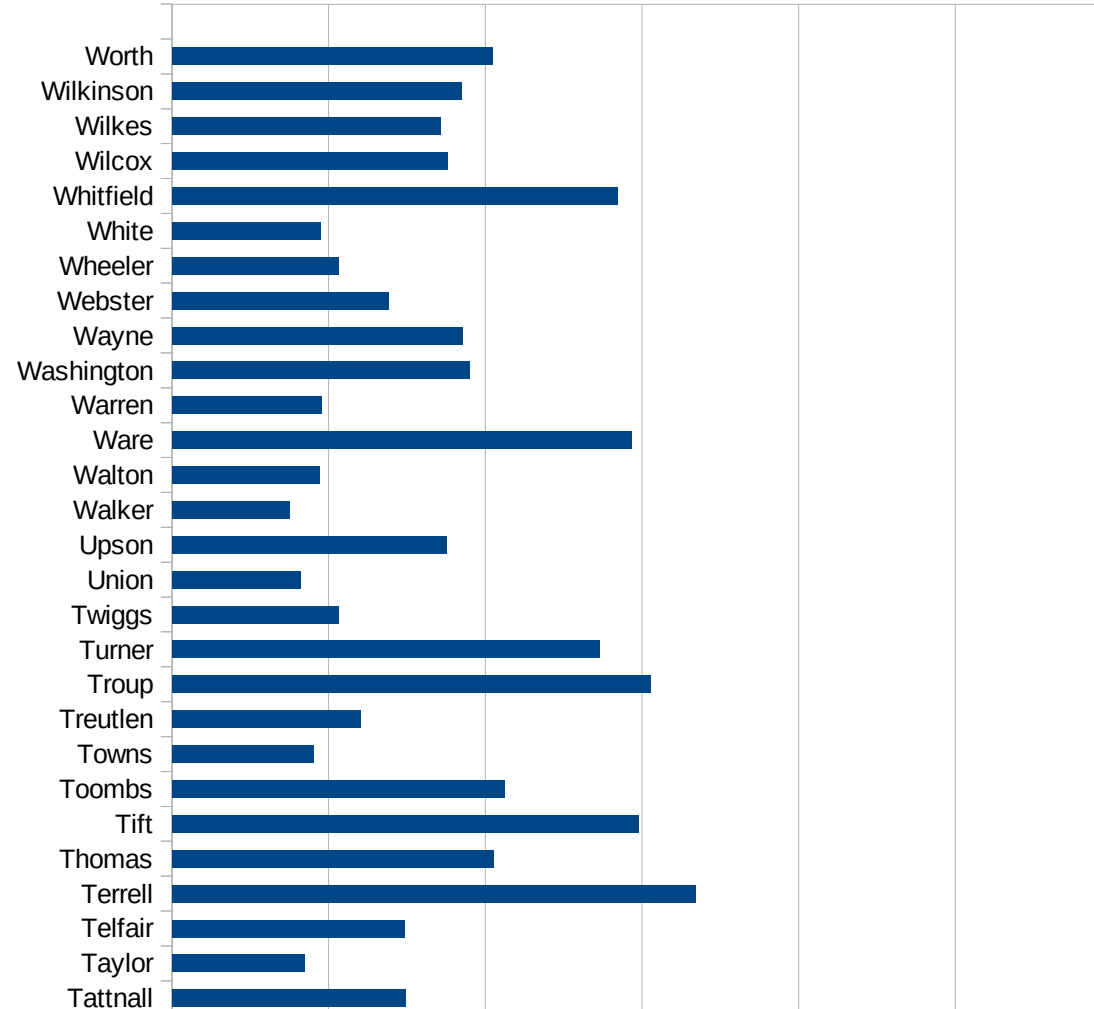
29105  
29107  
29109  
29111  
29113  
29115  
29117  
29121  
29123  
29125  
29127  
29119  
29129  
29131  
29133  
29135  
29137  
29139  
29141  
29143  
29145  
29147  
29149  
29151  
29153  
29155  
29157  
29159  
29161  
29163  
29165  
29167  
29169  
29171

FL

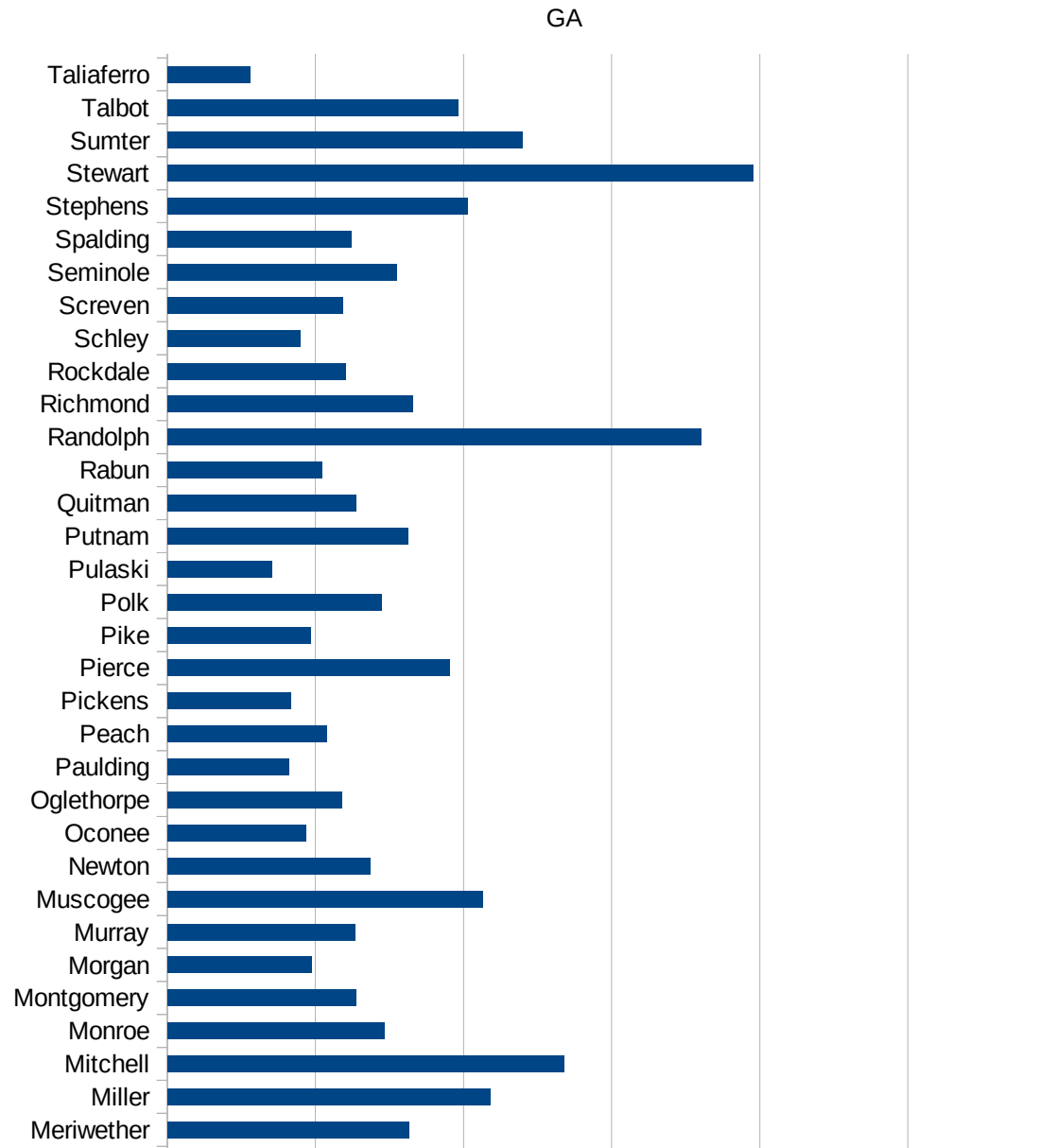
29173  
29175  
29177  
29179  
29181  
29195  
29197  
29199  
29201  
29203  
29205  
29183  
29185  
29187  
29189  
29510  
29186  
29207  
29209  
29211  
29213  
29215  
  
29217  
29219  
29221  
29223  
29225  
29227  
29229

GA

FIPS	County	PC Infection
13001	Appling	2939.428324
13003	Atkinson	3326.503556
13005	Bacon	3567.277604
13007	Baker	1778.783959
13009	Baldwin	2036.900698
13011	Banks	1200.758374
13013	Barrow	1274.610501
13015	Bartow	1404.969551
13017	Ben Hill	1947.935903
13019	Berrien	1308.954914
13021	Bibb	1957.608021
13023	Bleckley	958.0931609
13025	Brantley	1153.622268
13027	Brooks	2288.403275
13029	Bryan	1359.258968
13031	Bulloch	1335.127303
13033	Burke	1694.688489
13035	Butts	1835.241599
13037	Calhoun	2912.468514
13039	Camden	1101.030236
13043	Candler	1891.842008
13045	Carroll	1418.037436
13047	Catoosa	760.9018096
13049	Charlton	2691.239975
13051	Chatham	1627.621501
13053	Chattahoochee	5409.958817
13055	Chattooga	669.6248487
13057	Cherokee	1057.253816
13059	Clarke	1249.509149
13061	Clay	2424.662279
13063	Clayton	1498.195881
13065	Clinch	2527.075812
13067	Cobb	1442.793629

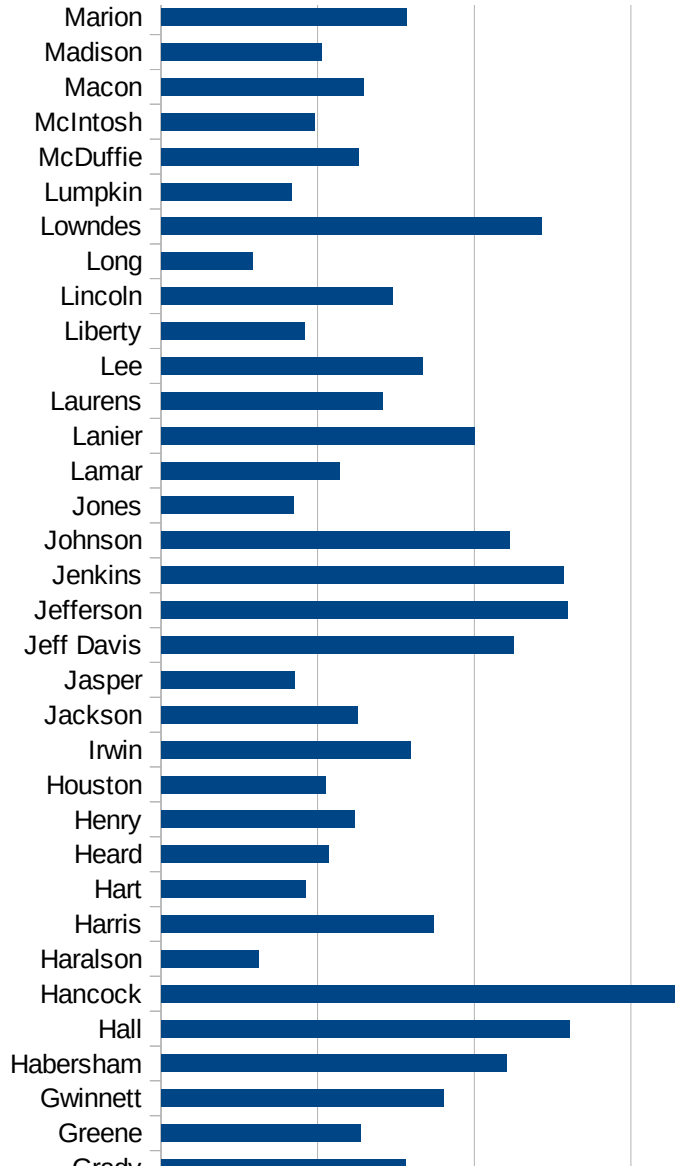


13069 Coffee	2972.640568
13071 Colquitt	3169.415687
13073 Columbia	1127.091016
13075 Cook	2220.020977
13077 Coweta	874.1019031
13079 Crawford	706.2834876
13081 Crisp	1575.151542
13083 Dade	647.1095772
13085 Dawson	1056.492445
13087 Decatur	2212.605833
13089 DeKalb	1575.027956
13091 Dodge	883.844482
13093 Dooly	1736.465781
13095 Dougherty	2799.118837
13097 Douglas	1515.850025
13099 Early	3308.285352
13101 Echols	5525
13103 Effingham	943.881653
13105 Elbert	1642.259414
13107 Emanuel	1711.48063
13109 Evans	1818.860181
13111 Fannin	997.5350485
13113 Fayette	791.4753347
13115 Floyd	1192.725193
13117 Forsyth	759.048569
13119 Franklin	1502.844981
13121 Fulton	1646.106994
13123 Gilmer	1525.181724
13125 Glascock	701.1686144
13127 Glynn	2623.82802
13129 Gordon	1660.743694
13131 Grady	1563.762728
13133 Greene	1271.330094
13135 Gwinnett	1801.179373



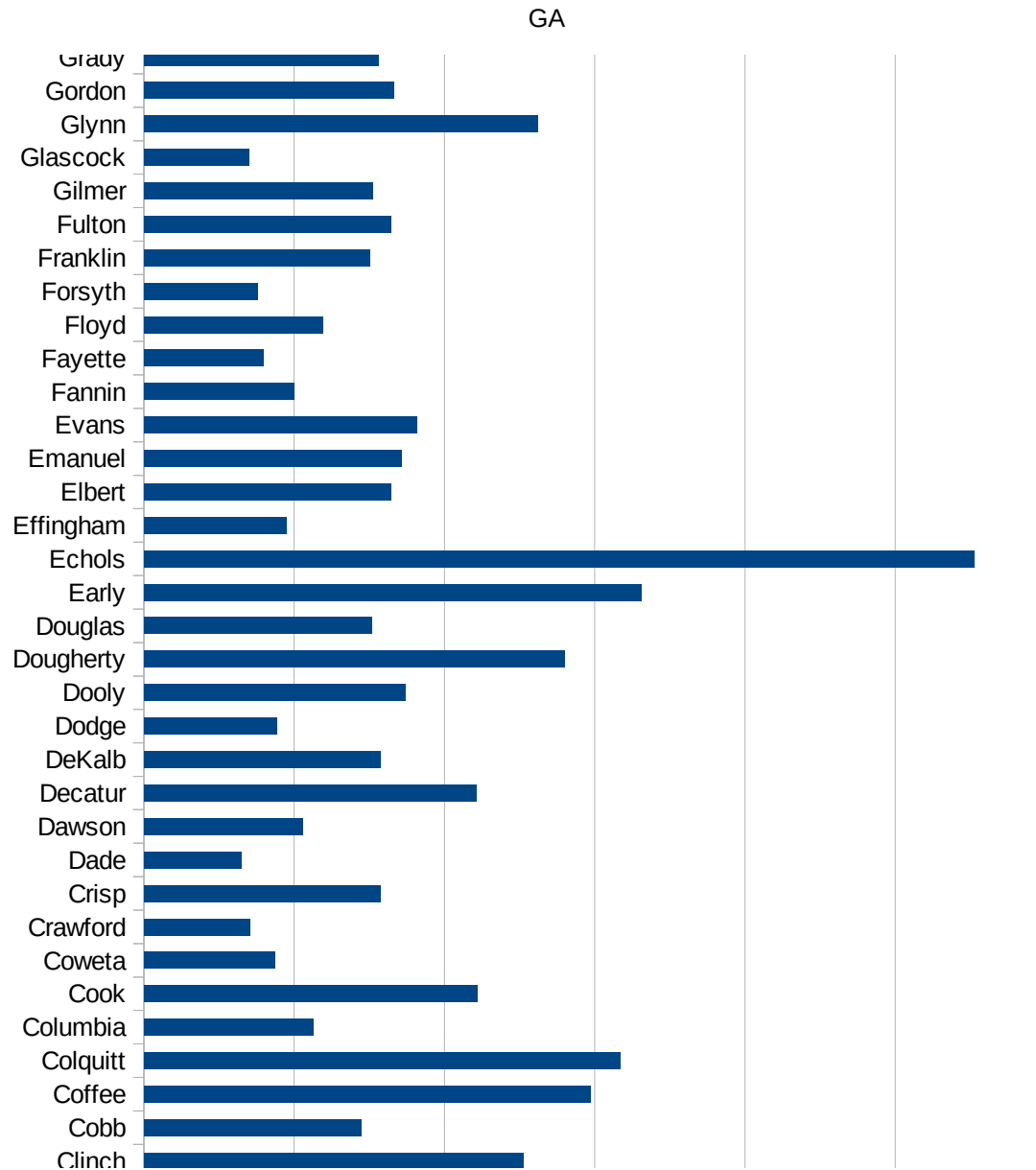
GA

13137 Habersham	2207.631973
13139 Hall	2607.990185
13141 Hancock	3354.09679
13143 Haralson	623.0318627
13145 Harris	1737.490935
13147 Hart	923.4070271
13149 Heard	1069.113562
13151 Henry	1234.037008
13153 Houston	1046.51088
13155 Irwin	1596.084273
13157 Jackson	1255.28954
13159 Jasper	854.7008547
13161 Jeff Davis	2248.985295
13163 Jefferson	2592.35256
13165 Jenkins	2568.236785
13167 Johnson	2224.969098
13169 Jones	845.680738
13171 Lamar	1142.105263
13173 Lanier	2001.934236
13175 Laurens	1413.62916
13177 Lee	1666.442682
13179 Liberty	913.865717
13181 Lincoln	1478.205938
13183 Long	584.2720286
13185 Lowndes	2428.624238
13187 Lumpkin	834.4712487
13189 McDuffie	1263.294784
13191 McIntosh	983.2635983
13193 Macon	1293.464201
13195 Madison	1025.29511
13197 Marion	1568.67441
13199 Meriwether	1632.80805
13201 Miller	2180.794935
13205 Mitchell	2676.640231

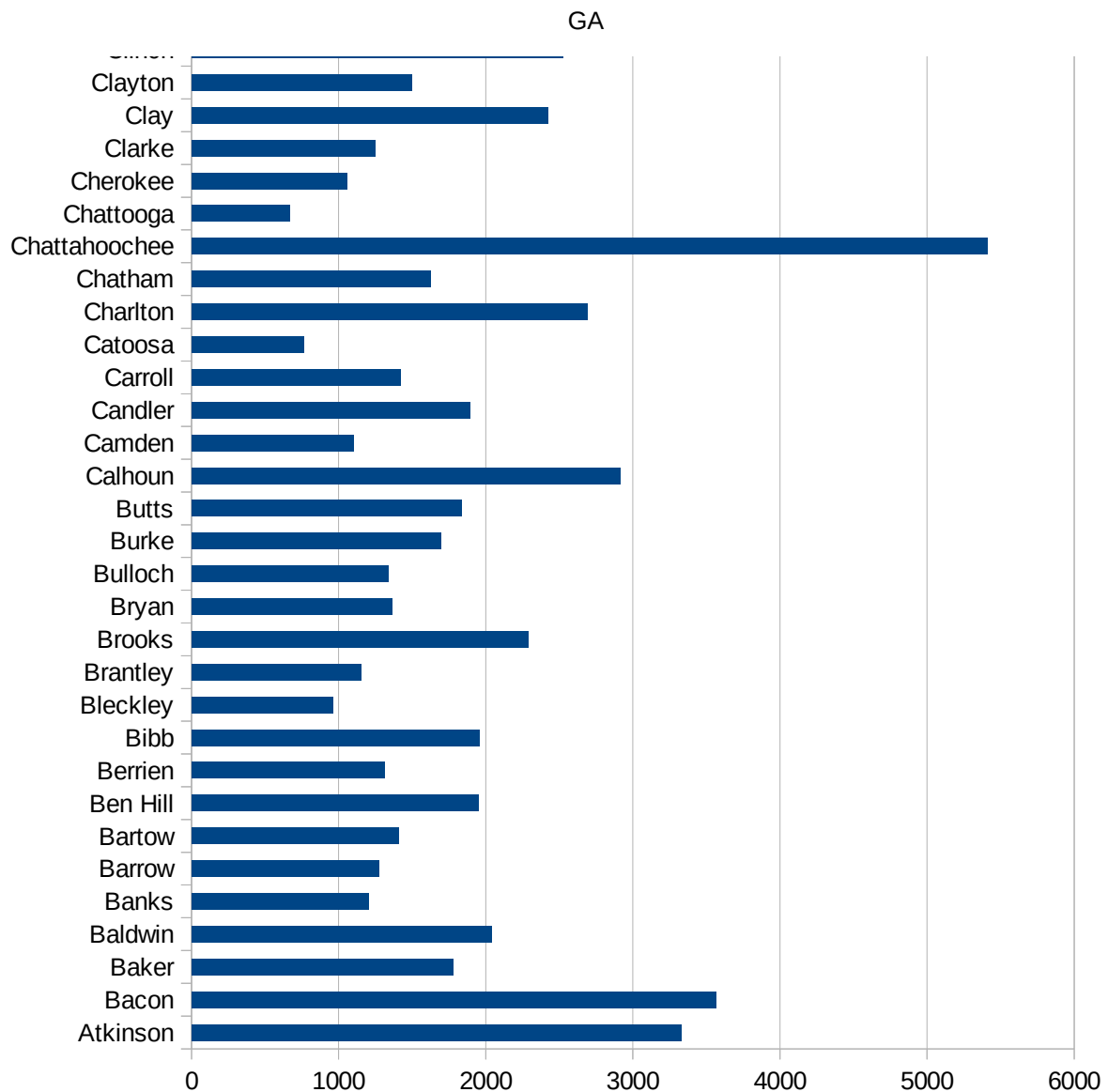




13207 Monroe	1468.023256
13209 Montgomery	1272.707495
13211 Morgan	970.6677982
13213 Murray	1270.008266
13215 Muscogee	2130.716934
13217 Newton	1372.08899
13219 Oconee	937.0543899
13221 Oglethorpe	1175.767238
13223 Paulding	818.6827924
13225 Peach	1077.041433
13227 Pickens	831.7698562
13229 Pierce	1908.29852
13231 Pike	965.9761726
13233 Polk	1445.726395
13235 Pulaski	704.670702
13237 Putnam	1627.768353
13239 Quitman	1272.487933
13241 Rabun	1043.457639
13243 Randolph	3600.175618
13245 Richmond	1654.147276
13247 Rockdale	1203.170188
13249 Schley	897.63178
13251 Screven	1183.814034
13253 Seminole	1551.413109
13255 Spalding	1245.083207
13257 Stephens	2028.039178
13259 Stewart	3952.250363
13261 Sumter	2398.008946
13263 Talbot	1961.096939
13265 Taliaferro	559.7014925
13267 Tattnall	1488.716474
13269 Taylor	845.8763528
13271 Telfair	1486.520534
13273 Terrell	3344.559285



13275 Thomas	2051.835853
13277 Tift	2977.496241
13279 Toombs	2123.702905
13281 Towns	902.801215
13283 Treutlen	1204.288442
13285 Troup	3055.65868
13287 Turner	2730.030334
13289 Twigg	1062.530532
13291 Union	820.7991334
13293 Upson	1754.72058
13295 Walker	750.6123037
13297 Walton	941.1462734
13299 Ware	2931.61435
13301 Warren	952.199581
13303 Washington	1898.361621
13305 Wayne	1851.851852
13307 Webster	1378.782076
13309 Wheeler	1066.125143
13311 White	950.950951
13313 Whitfield	2845.419077
13315 Wilcox	1758.965048
13317 Wilkes	1711.219117
13319 Wilkinson	1848.162904
13321 Worth	2044.435686



GA

GA

FIPS

29001  
29003  
29005  
29007  
29009  
29011  
29013  
29015  
29017  
29019  
29021  
29023  
29025  
29027  
29029  
29031  
29033  
29035  
29037

GA

29039  
29041  
29043  
29045  
29047  
29049  
29051  
29053  
29055  
29057  
29059  
29061  
29063  
29065  
29067  
29069  
29071  
29073  
29075  
29077  
29079  
29081  
29083  
29085  
29087  
29089  
29091  
29093  
29095  
29097  
29099  
29101

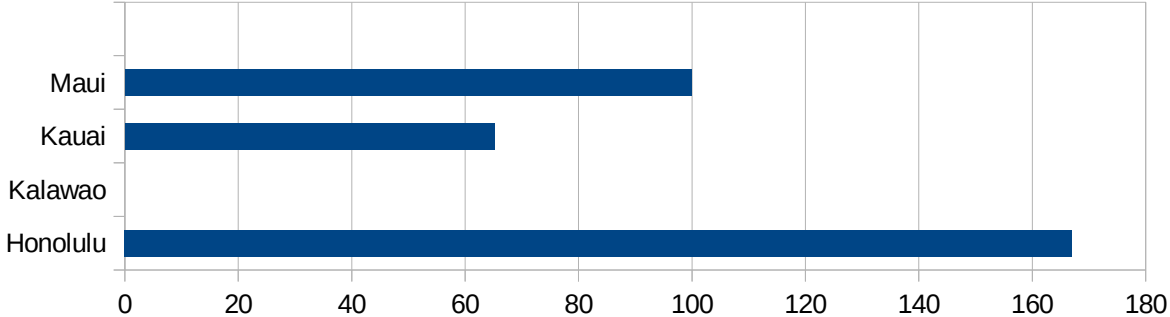
29103

29105  
29107  
29109  
29111  
29113  
29115  
29117  
29121  
29123  
29125  
29127  
29119  
29129  
29131  
29133  
29135  
29137  
29139  
29141  
29143  
29145  
29147  
29149  
29151  
29153  
29155  
29157  
29159  
29161  
29163  
29165  
29167  
29169  
29171

GA

29173  
29175  
29177  
29179  
29181  
29195  
29197  
29199  
29201  
29203  
29205  
29183  
29185  
29187  
29189  
29510  
29186  
29207  
29209  
29211  
29213  
29215  
  
29217  
29219  
29221  
29223  
29225  
29227  
29229

FIPS	County	PC Infection
15001	Hawaii	57.21876975
15003	Honolulu	167.0271815
15005	Kalawao	0
15007	Kauai	65.15741755
15009	Maui	99.87620136





HI

FIPS

29001  
29003  
29005  
29007  
29009  
29011  
29013  
29015  
29017  
29019  
29021  
29023  
29025  
29027  
29029  
29031  
29033  
29035  
29037

HI

29039  
29041  
29043  
29045  
29047  
29049  
29051  
29053  
29055  
29057  
29059  
29061  
29063  
29065  
29067  
29069  
29071  
29073  
29075  
29077  
29079  
29081  
29083  
29085  
29087  
29089  
29091  
29093  
29095  
29097  
29099  
29101

29103

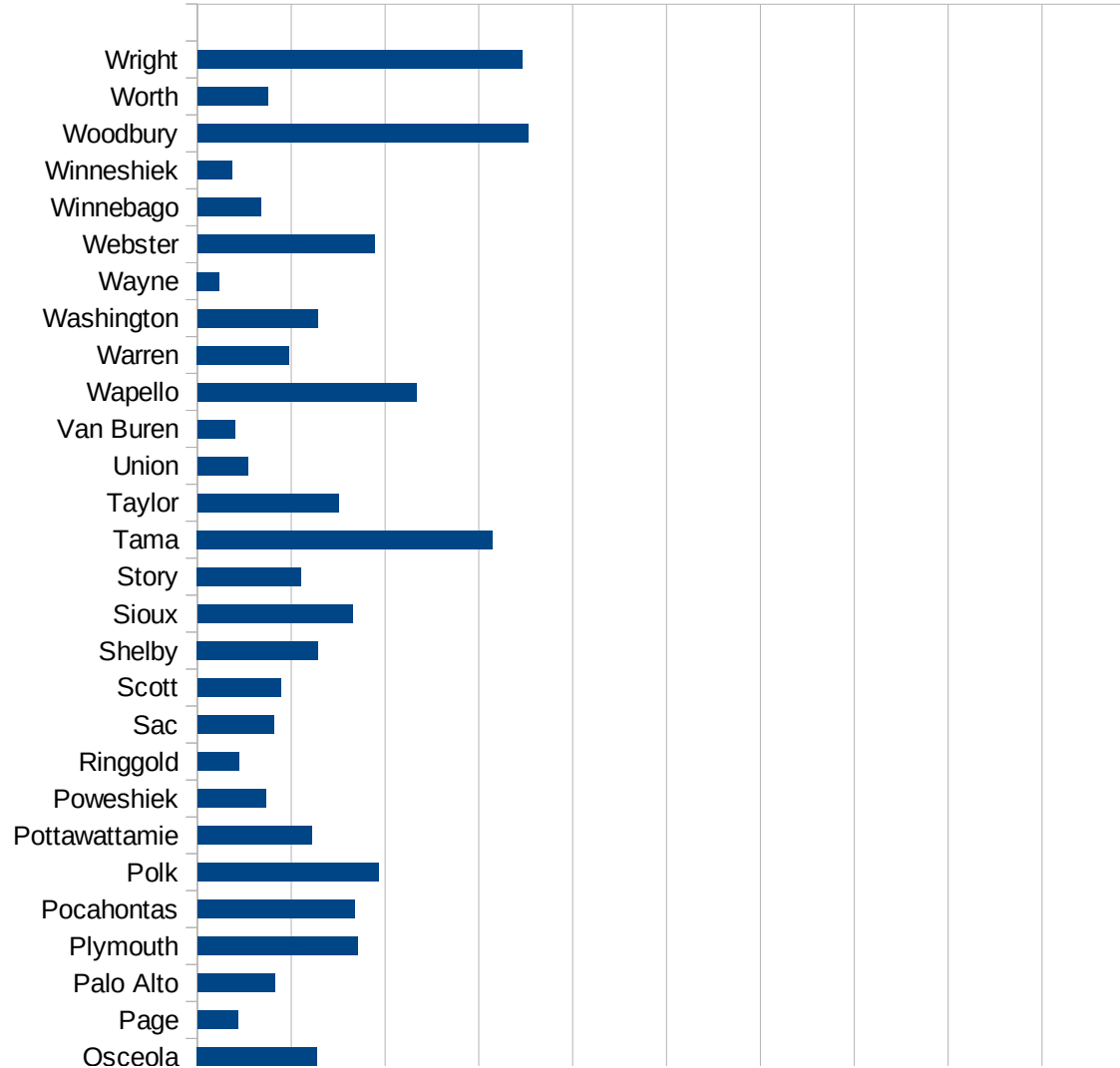
HI

29105  
29107  
29109  
29111  
29113  
29115  
29117  
29121  
29123  
29125  
29127  
29119  
29129  
29131  
29133  
29135  
29137  
29139  
29141  
29143  
29145  
29147  
29149  
29151  
29153  
29155  
29157  
29159  
29161  
29163  
29165  
29167  
29169  
29171

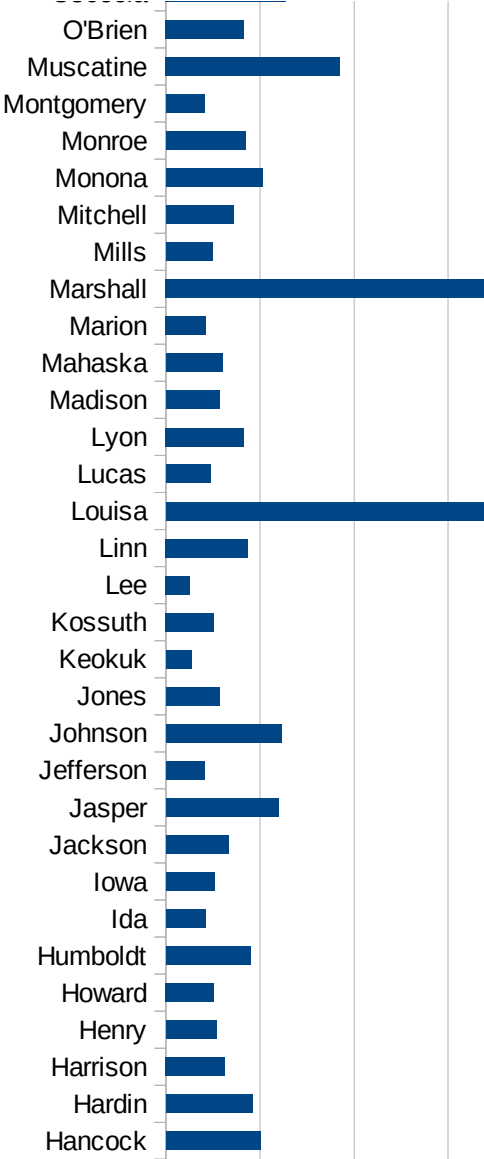
HI

29173  
29175  
29177  
29179  
29181  
29195  
29197  
29199  
29201  
29203  
29205  
29183  
29185  
29187  
29189  
29510  
29186  
29207  
29209  
29211  
29213  
29215  
  
29217  
29219  
29221  
29223  
29225  
29227  
29229

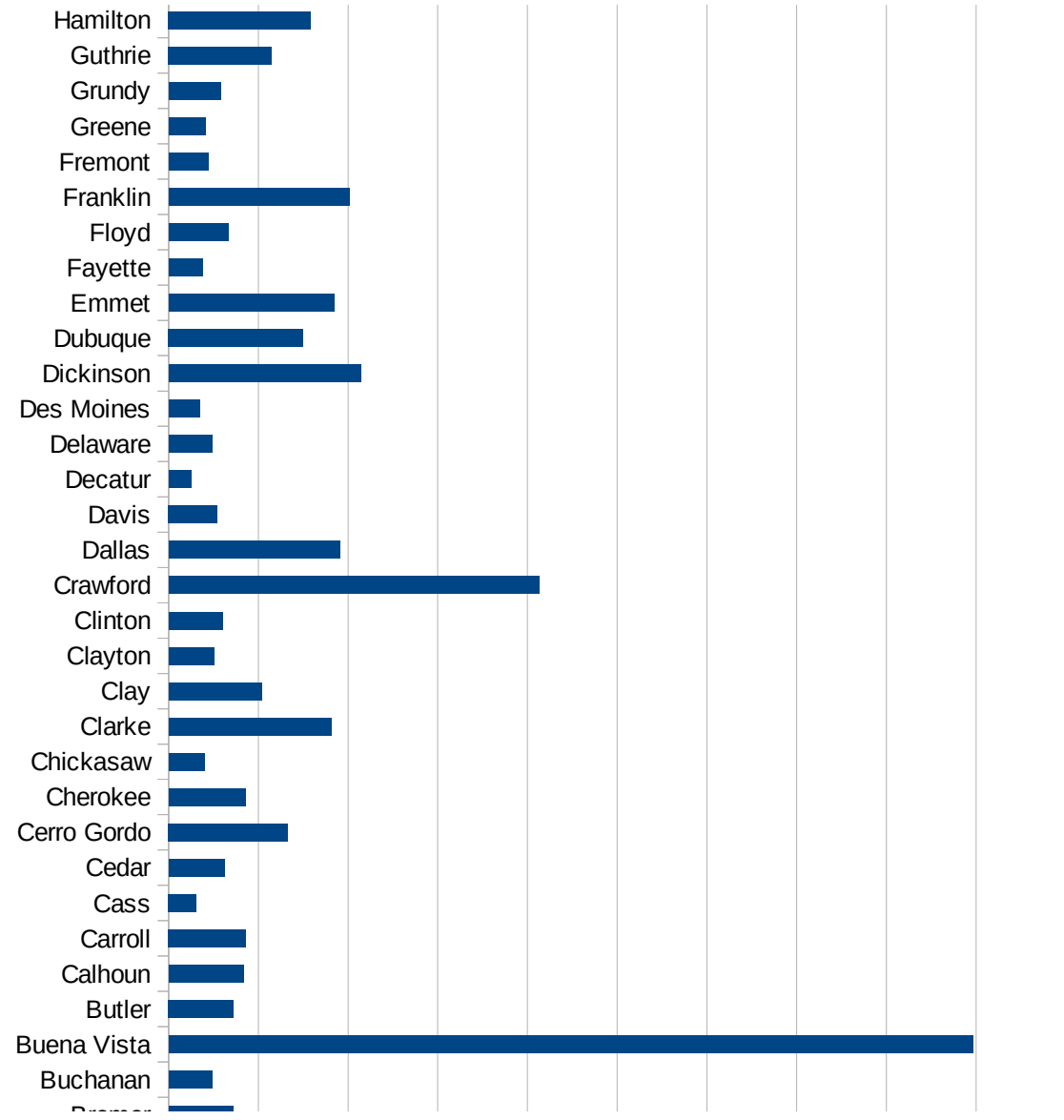
FIPS	County	PC Infection
19001	Adair	283.1657936
19003	Adams	411.5226337
19005	Allamakee	1055.523424
19007	Appanoose	321.6209697
19009	Audubon	508.5361424
19011	Benton	475.7819203
19013	Black Hawk	2225.696333
19015	Boone	850.2239429
19017	Bremer	717.5211448
19019	Buchanan	485.8719751
19021	Buena Vista	8966.48888
19023	Butler	722.1954742
19025	Calhoun	835.1376431
19027	Carroll	863.3521882
19029	Cass	309.358082
19031	Cedar	622.7519193
19033	Cerro Gordo	1329.519075
19035	Cherokee	856.814769
19037	Chickasaw	401.2036108
19039	Clarke	1814.708691
19041	Clay	1041.279286
19043	Clayton	506.9491912
19045	Clinton	601.9175373
19047	Crawford	4126.355053
19049	Dallas	1909.514305
19051	Davis	543.4179882
19053	Decatur	253.4854246
19055	Delaware	480.4030699
19057	Des Moines	350.043436
19059	Dickinson	2139.567423
19061	Dubuque	1499.16369
19063	Emmet	1848.049281
19065	Fayette	381.4852492

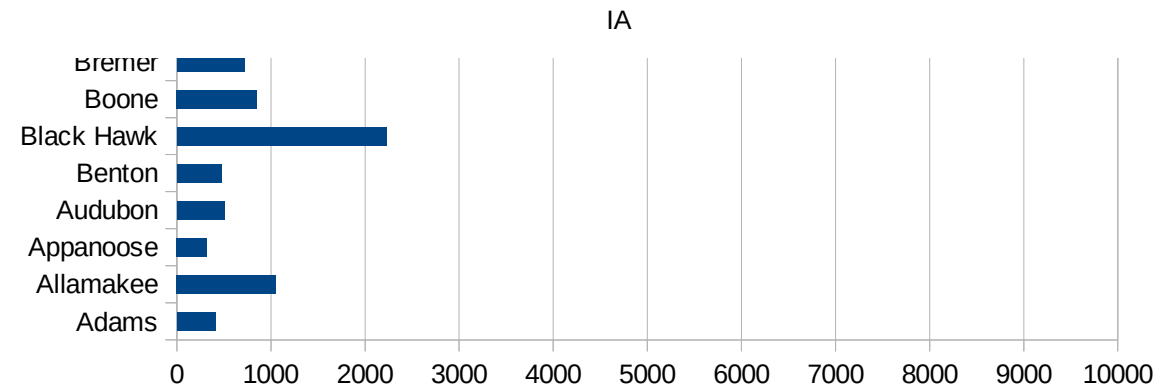


19067 Floyd	666.2013832
19069 Franklin	2015.013829
19071 Fremont	443.3004433
19073 Greene	411.9808485
19075 Grundy	577.0481144
19077 Guthrie	1147.38806
19079 Hamilton	1585.072231
19081 Hancock	1008.215086
19083 Hardin	918.8996917
19085 Harrison	629.6872789
19087 Henry	538.1970399
19089 Howard	511.5924676
19091 Humboldt	900.8065361
19093 Ida	423.9146324
19095 Iowa	514.2184499
19097 Jackson	668.9995883
19099 Jasper	1197.943306
19101 Jefferson	408.030031
19103 Johnson	1227.026312
19105 Jones	573.6598535
19107 Keokuk	273.8386308
19109 Kossuth	509.7933995
19111 Lee	255.4690941
19113 Linn	872.0325441
19115 Louisa	3375.414093
19117 Lucas	474.2625795
19119 Lyon	829.7349928
19121 Madison	572.3429134
19123 Mahaska	604.5454545
19125 Marion	425.060616
19127 Marshall	3411.62052
19129 Mills	497.9087831
19131 Mitchell	719.0841139
19133 Monona	1025.463763



19135 Monroe	847.2400513
19137 Montgomery	409.8770369
19139 Muscatine	1851.894989
19141 O'Brien	830.9248555
19143 Osceola	1274.834437
19145 Page	432.8152666
19147 Palo Alto	828.7602195
19149 Plymouth	1709.503885
19151 Pocahontas	1676.557864
19153 Polk	1926.913572
19155 Pottawattamie	1215.613741
19157 Poweshiek	727.3116209
19159 Ringgold	442.8341385
19161 Sac	812.8408272
19163 Scott	889.8737903
19165 Shelby	1286.923476
19167 Sioux	1655.733478
19169 Story	1104.938586
19171 Tama	3147.184098
19173 Taylor	1502.180585
19175 Union	542.1150579
19177 Van Buren	398.8603989
19179 Wapello	2332.055106
19181 Warren	977.3581949
19183 Washington	1282.688225
19185 Wayne	234.3383846
19187 Webster	1885.492185
19189 Winnebago	675.0332763
19191 Winneshiek	369.4642768
19193 Woodbury	3522.562147
19195 Worth	751.3752851
19197 Wright	3459.416864







FIPS

- 29001
- 29003
- 29005
- 29007
- 29009
- 29011
- 29013
- 29015
- 29017
- 29019
- 29021
- 29023
- 29025
- 29027
- 29029
- 29031
- 29033
- 29035
- 29037

IA

29039  
29041  
29043  
29045  
29047  
29049  
29051  
29053  
29055  
29057  
29059  
29061  
29063  
29065  
29067  
29069  
29071  
29073  
29075  
29077  
29079  
29081  
29083  
29085  
29087  
29089  
29091  
29093  
29095  
29097  
29099  
29101

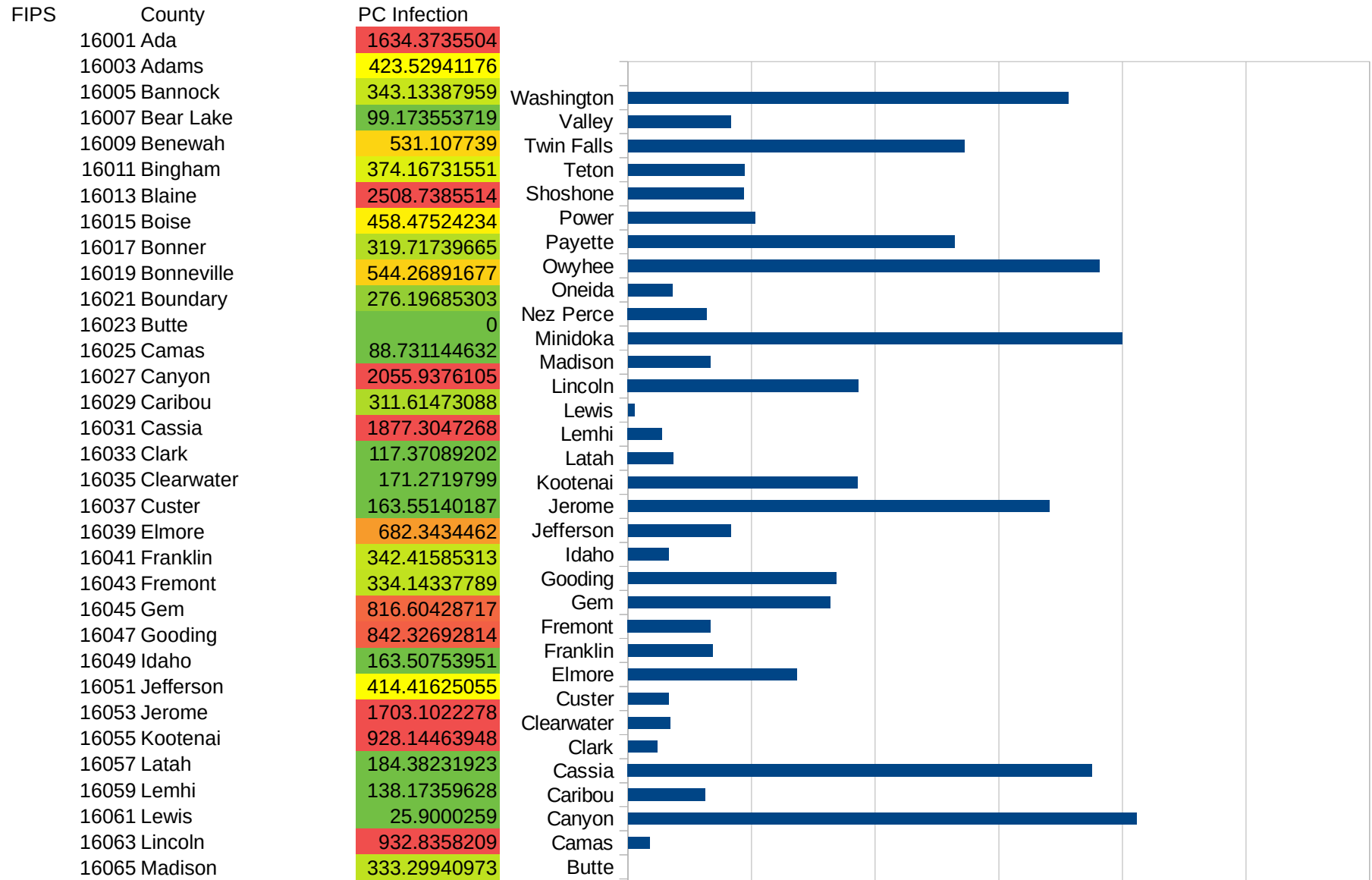
29103

29105  
29107  
29109  
29111  
29113  
29115  
29117  
29121  
29123  
29125  
29127  
29119  
29129  
29131  
29133  
29135  
29137  
29139  
29141  
29143  
29145  
29147  
29149  
29151  
29153  
29155  
29157  
29159  
29161  
29163  
29165  
29167  
29169  
29171

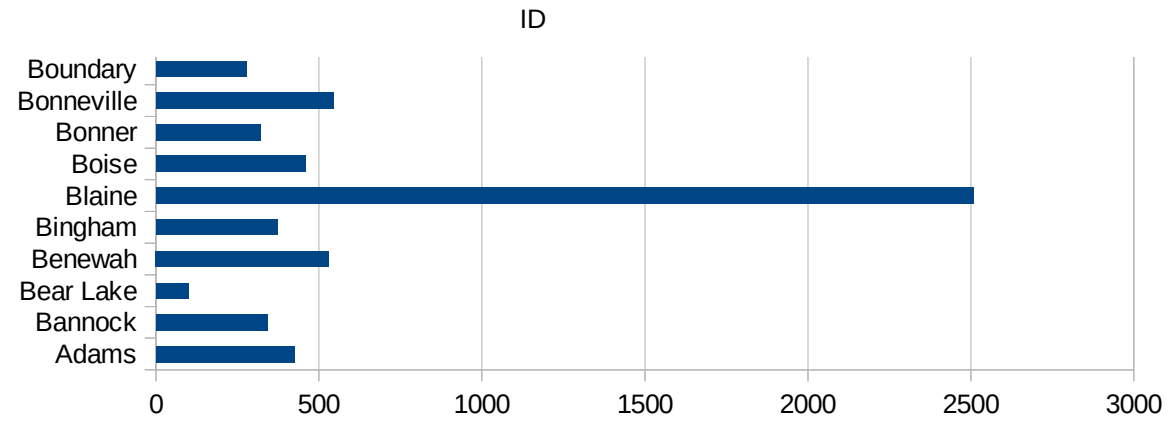
IA

29173  
29175  
29177  
29179  
29181  
29195  
29197  
29199  
29201  
29203  
29205  
29183  
29185  
29187  
29189  
29510  
29186  
29207  
29209  
29211  
29213  
29215  
  
29217  
29219  
29221  
29223  
29225  
29227  
29229

ID



16067 Minidoka	1997.5990396
16069 Nez Perce	319.24371412
16071 Oneida	178.25311943
16073 Owyhee	1907.1239203
16075 Payette	1320.538406
16077 Power	514.9330587
16079 Shoshone	468.89653017
16081 Teton	472.50859107
16083 Twin Falls	1360.3466502
16085 Valley	416.62892854
16087 Washington	1781.3207361



ID

FIPS

29001  
29003  
29005  
29007  
29009  
29011  
29013  
29015  
29017  
29019  
29021  
29023  
29025  
29027  
29029  
29031  
29033  
29035  
29037

ID

29039  
29041  
29043  
29045  
29047  
29049  
29051  
29053  
29055  
29057  
29059  
29061  
29063  
29065  
29067  
29069  
29071  
29073  
29075  
29077  
29079  
29081  
29083  
29085  
29087  
29089  
29091  
29093  
29095  
29097  
29099  
29101

29103



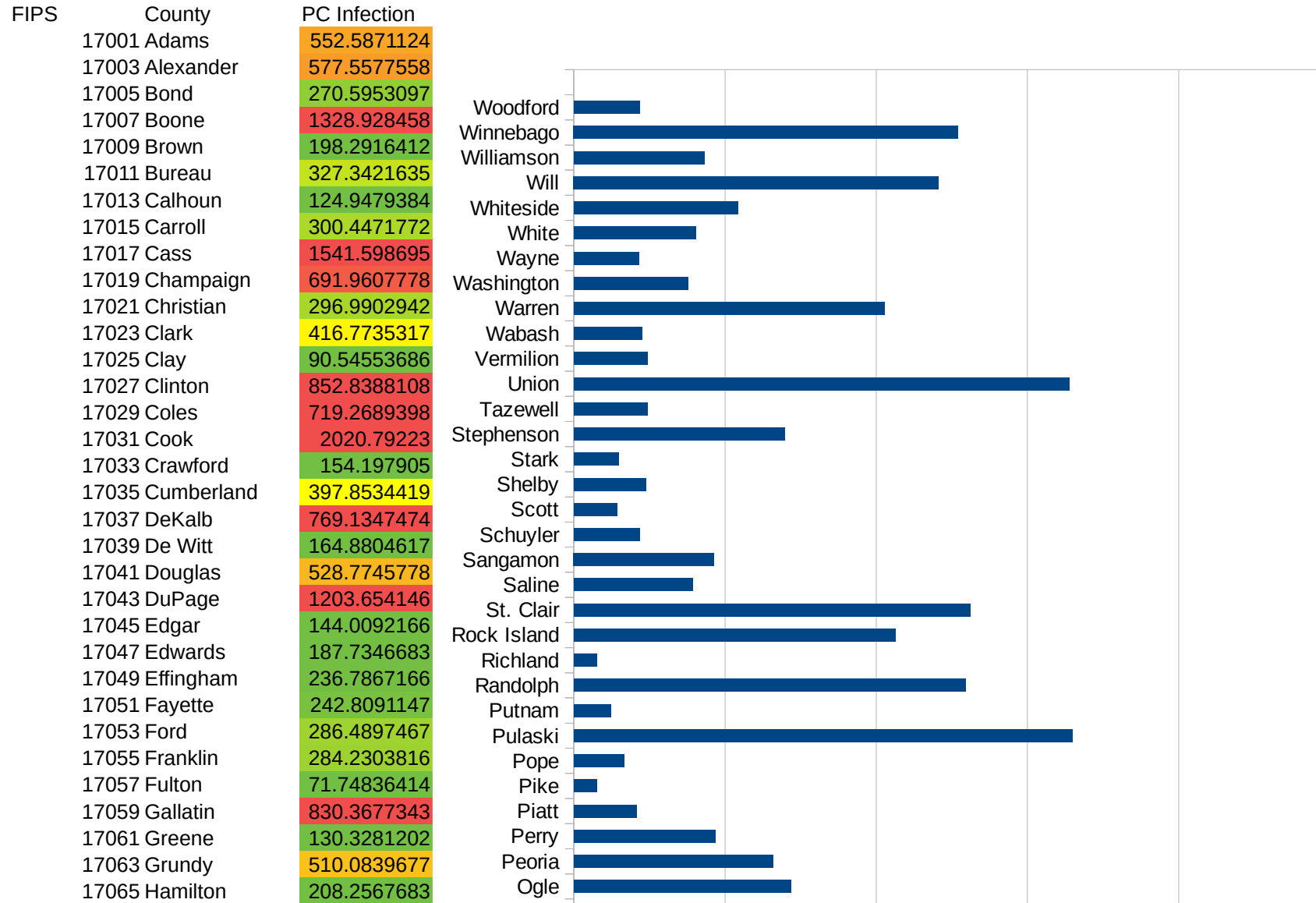
ID

29105  
29107  
29109  
29111  
29113  
29115  
29117  
29121  
29123  
29125  
29127  
29119  
29129  
29131  
29133  
29135  
29137  
29139  
29141  
29143  
29145  
29147  
29149  
29151  
29153  
29155  
29157  
29159  
29161  
29163  
29165  
29167  
29169  
29171

ID

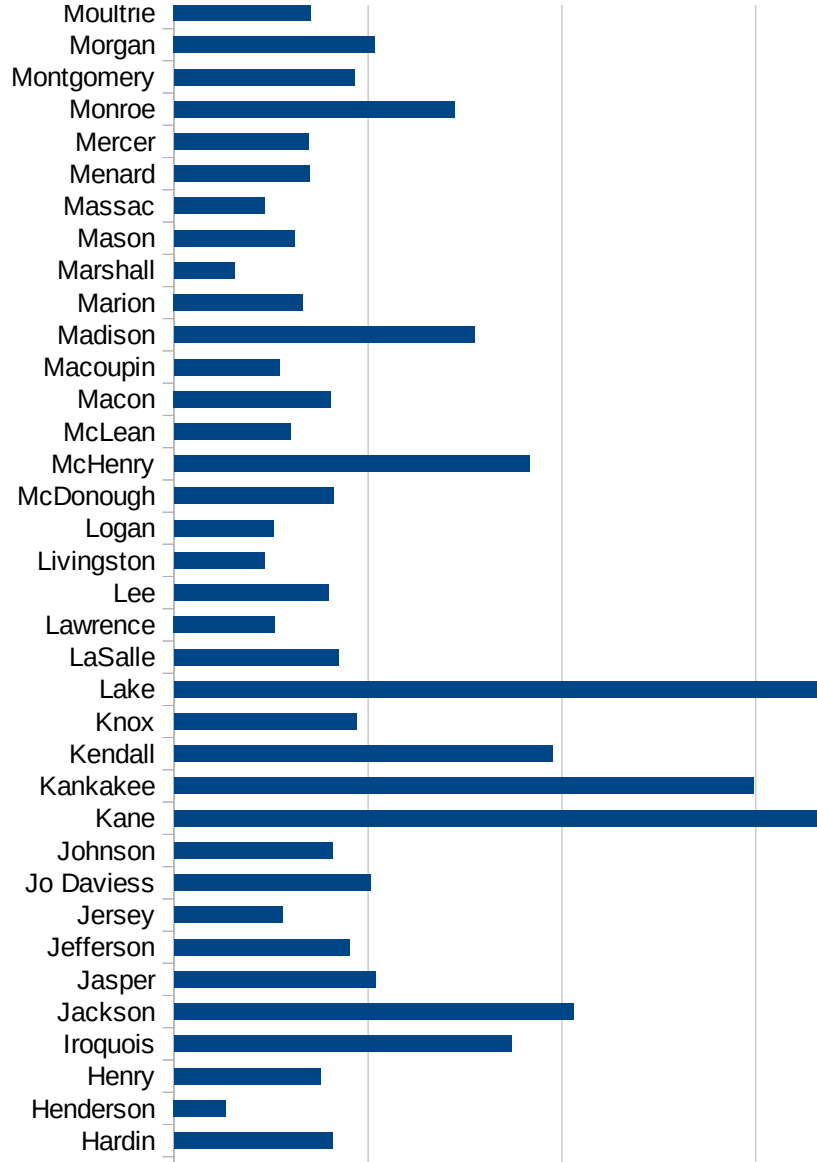
29173  
29175  
29177  
29179  
29181  
29195  
29197  
29199  
29201  
29203  
29205  
29183  
29185  
29187  
29189  
29510  
29186  
29207  
29209  
29211  
29213  
29215  
  
29217  
29219  
29221  
29223  
29225  
29227  
29229

IL



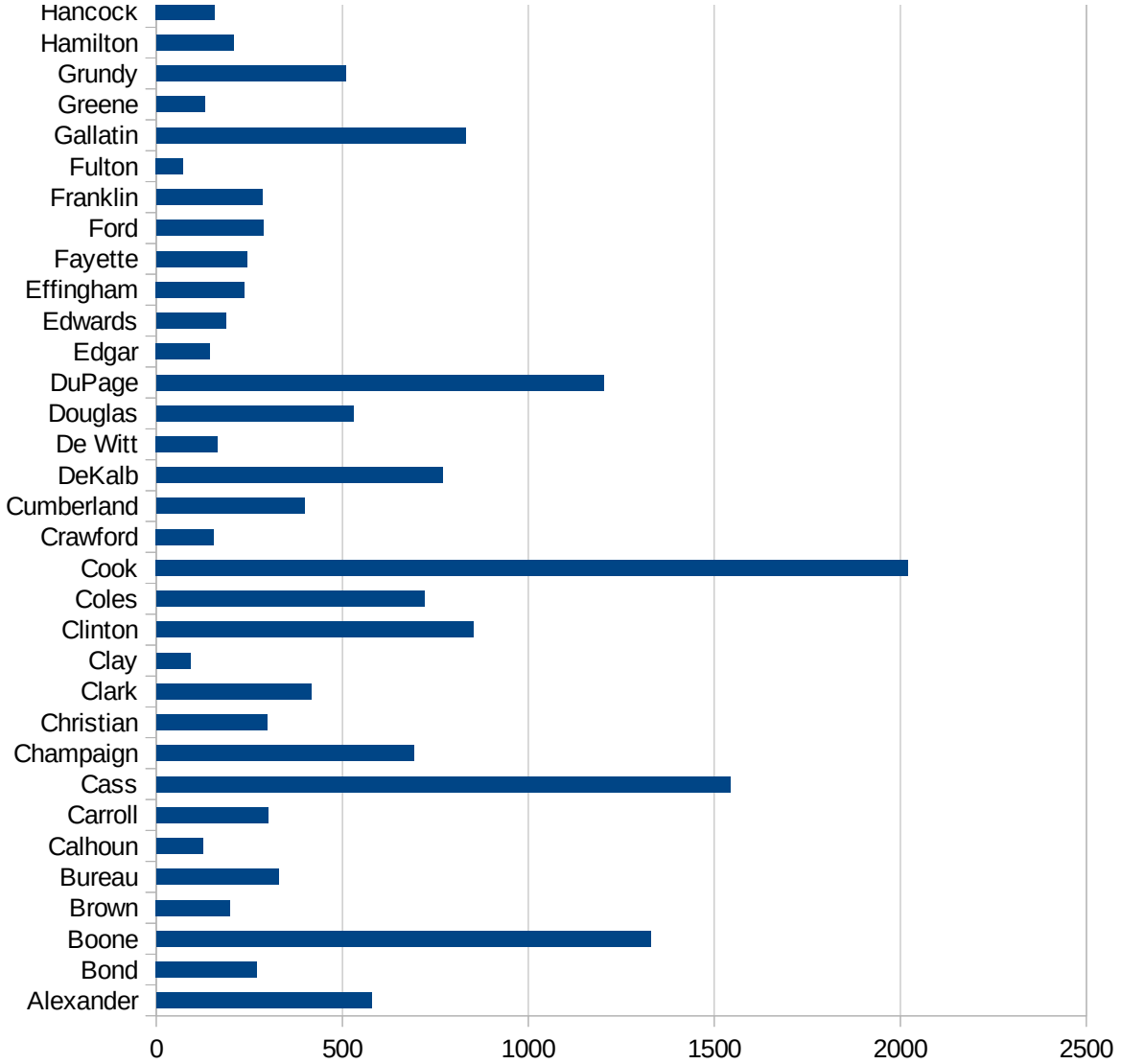
IL

17067 Hancock	156.9154898
17069 Hardin	409.2071611
17071 Henderson	134.1481592
17073 Henry	378.8959055
17075 Iroquois	869.4392117
17077 Jackson	1029.276024
17079 Jasper	520.2372282
17081 Jefferson	452.141724
17083 Jersey	279.2145375
17085 Jo Daviess	505.4759899
17087 Johnson	409.4412331
17089 Kane	1677.972955
17091 Kankakee	1493.31055
17093 Kendall	974.866122
17095 Knox	468.949553
17097 Lake	1676.86407
17099 LaSalle	423.1015261
17101 Lawrence	260.0697748
17103 Lee	397.3935657
17105 Livingston	232.0964179
17107 Logan	255.8340536
17109 McDonough	410.6159239
17111 McHenry	915.1894222
17113 McLean	300.8771727
17115 Macon	404.920162
17117 Macoupin	271.4452806
17119 Madison	774.0271722
17121 Marion	332.2700691
17123 Marshall	156.0603433
17125 Mason	309.6203465
17127 Massac	234.375
17129 Menard	349.9348958
17131 Mercer	346.1316582
17133 Monroe	722.2950342



IL

17135 Montgomery	465.0187056
17137 Morgan	518.0127149
17139 Moultrie	353.3328803
17141 Ogle	716.7684543
17143 Peoria	658.2844741
17145 Perry	467.554548
17147 Piatt	207.3676506
17149 Pike	76.86887451
17151 Pope	166.1918329
17153 Pulaski	1647.446458
17155 Putnam	121.9512195
17157 Randolph	1295.707967
17159 Richland	76.12764068
17161 Rock Island	1062.191153
17163 St. Clair	1309.665631
17165 Saline	393.2067263
17167 Sangamon	463.7877019
17169 Schuyler	217.170986
17171 Scott	142.1031263
17173 Shelby	239.1794306
17175 Stark	147.4110927
17177 Stephenson	697.1599669
17179 Tazewell	242.579046
17181 Union	1638.85755
17183 Vermilion	244.7725438
17185 Wabash	225.1277167
17187 Warren	1027.477689
17189 Washington	378.706681
17191 Wayne	214.3032084
17193 White	402.4881083
17195 Whiteside	542.9115881
17197 Will	1206.395979
17199 Williamson	430.9830589
17201 Winnebago	1270.764324



17203 Woodford

218.3917011

IL

IL

FIPS

29001  
29003  
29005  
29007  
29009  
29011  
29013  
29015  
29017  
29019  
29021  
29023  
29025  
29027  
29029  
29031  
29033  
29035  
29037

IL

29039  
29041  
29043  
29045  
29047  
29049  
29051  
29053  
29055  
29057  
29059  
29061  
29063  
29065  
29067  
29069  
29071  
29073  
29075  
29077  
29079  
29081  
29083  
29085  
29087  
29089  
29091  
29093  
29095  
29097  
29099  
29101

29103



IL

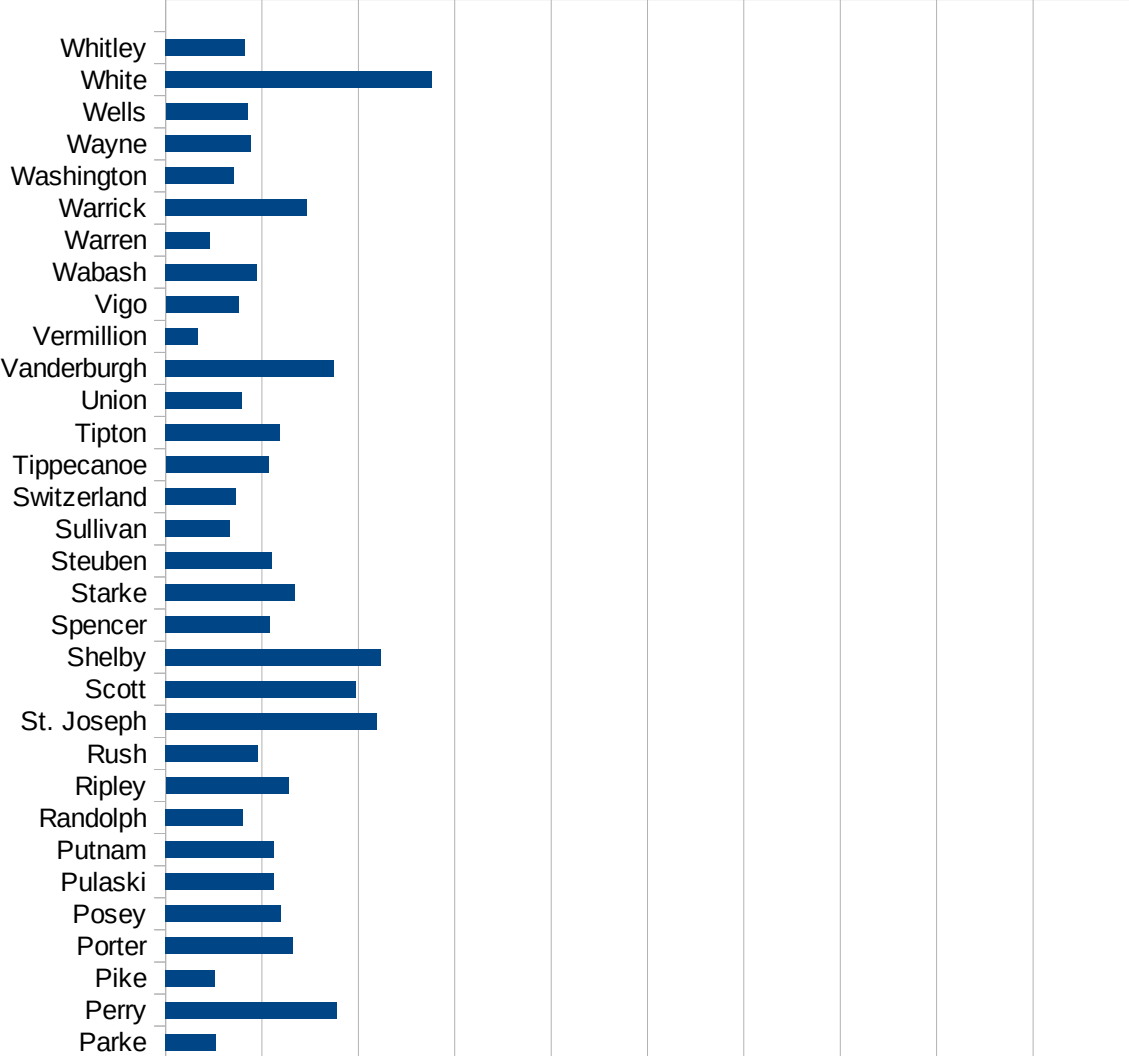
29105  
29107  
29109  
29111  
29113  
29115  
29117  
29121  
29123  
29125  
29127  
29119  
29129  
29131  
29133  
29135  
29137  
29139  
29141  
29143  
29145  
29147  
29149  
29151  
29153  
29155  
29157  
29159  
29161  
29163  
29165  
29167  
29169  
29171

IL

29173  
29175  
29177  
29179  
29181  
29195  
29197  
29199  
29201  
29203  
29205  
29183  
29185  
29187  
29189  
29510  
29186  
29207  
29209  
29211  
29213  
29215  
  
29217  
29219  
29221  
29223  
29225  
29227  
29229

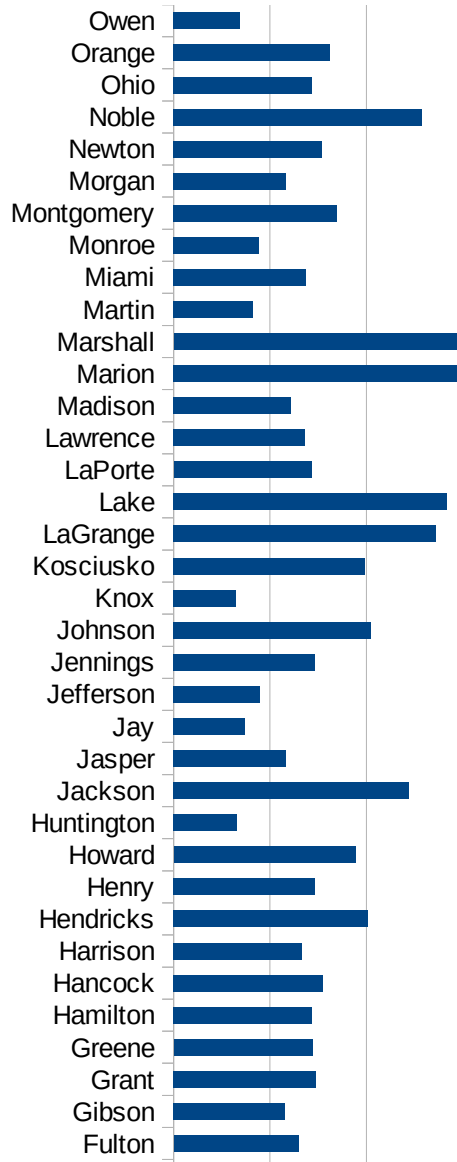
IN

FIPS	County	PC Infection
18001	Adams	204.8490291
18003	Allen	927.1322043
18005	Bartholomew	864.0170145
18007	Benton	647.1743904
18009	Blackford	427.4937133
18011	Boone	908.9687906
18013	Brown	439.8056978
18015	Carroll	621.0562925
18017	Cass	4584.376235
18019	Clark	846.9665985
18021	Clay	351.5475736
18023	Clinton	1029.457364
18025	Crawford	378.8596325
18027	Daviess	675.7775968
18029	Dearborn	889.6868948
18031	Decatur	1134.582369
18033	DeKalb	483.5052977
18035	Delaware	520.1617119
18037	Dubois	1379.067309
18039	Elkhart	2173.088149
18041	Fayette	620.471211
18043	Floyd	817.6804104
18045	Fountain	366.9500336
18047	Franklin	822.4841661
18049	Fulton	647.023691
18051	Gibson	576.946072
18053	Grant	740.1116234
18055	Greene	721.7396738
18057	Hamilton	716.782899
18059	Hancock	774.0566594
18061	Harrison	664.1883519
18063	Hendricks	1007.730122
18065	Henry	733.3595741

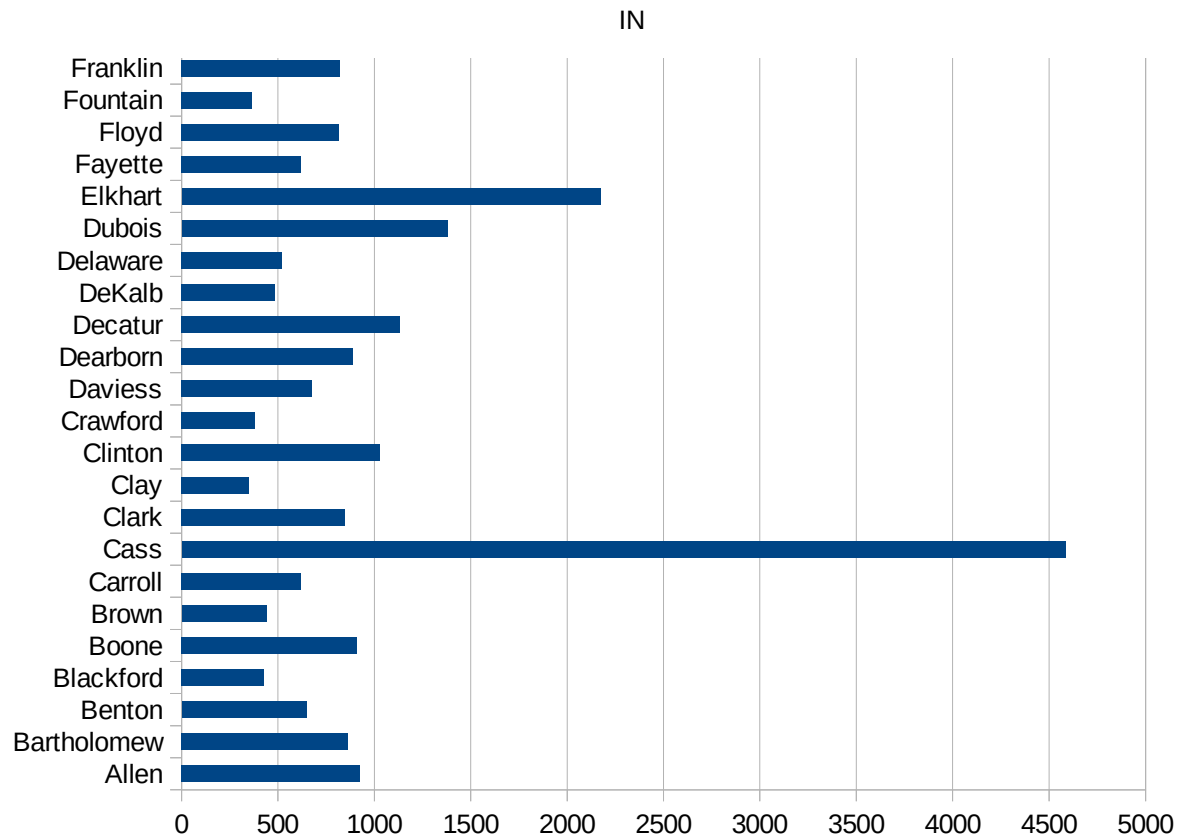


IN

18067 Howard	943.3504116
18069 Huntington	328.3664459
18071 Jackson	1221.917436
18073 Jasper	581.3605034
18075 Jay	370.834136
18077 Jefferson	450.1987084
18079 Jennings	735.2142262
18081 Johnson	1024.163866
18083 Knox	325.2473235
18085 Kosciusko	993.143779
18087 LaGrange	1360.28477
18089 Lake	1419.868665
18091 LaPorte	715.4090194
18093 Lawrence	681.0020145
18095 Madison	608.6037596
18097 Marion	1494.757351
18099 Marshall	1561.14859
18101 Martin	411.0795733
18103 Miami	686.0291844
18105 Monroe	443.7879891
18107 Montgomery	850.1538622
18109 Morgan	581.8928633
18111 Newton	770.8229248
18113 Noble	1289.657494
18115 Ohio	718.6858316
18117 Orange	810.713736
18119 Owen	345.4065723
18121 Parke	259.9397412
18123 Perry	889.9591666
18125 Pike	257.8565673
18127 Porter	660.9903652
18129 Posey	599.0602976
18131 Pulaski	561.3922528
18133 Putnam	563.8052887



18135 Randolph	402.3982938
18137 Ripley	638.0815482
18139 Rush	480.1056232
18141 St. Joseph	1095.759886
18143 Scott	988.3574839
18145 Shelby	1119.00971
18147 Spencer	541.1521621
18149 Starke	671.4628297
18151 Steuben	552.2465738
18153 Sullivan	333.4944418
18155 Switzerland	363.90781
18157 Tippecanoe	534.064067
18159 Tipton	594.923321
18161 Union	397.896831
18163 Vanderburgh	872.5010222
18165 Vermillion	167.9695071
18167 Vigo	378.0753543
18169 Wabash	473.1457801
18171 Warren	229.9406995
18173 Warrick	732.0152796
18175 Washington	354.2926672
18177 Wayne	442.8536763
18179 Wells	425.4413954
18181 White	1383.997017
18183 Whitley	413.8052474



IN

FIPS

29001  
29003  
29005  
29007  
29009  
29011  
29013  
29015  
29017  
29019  
29021  
29023  
29025  
29027  
29029  
29031  
29033  
29035  
29037

IN

29039  
29041  
29043  
29045  
29047  
29049  
29051  
29053  
29055  
29057  
29059  
29061  
29063  
29065  
29067  
29069  
29071  
29073  
29075  
29077  
29079  
29081  
29083  
29085  
29087  
29089  
29091  
29093  
29095  
29097  
29099  
29101

29103

IN

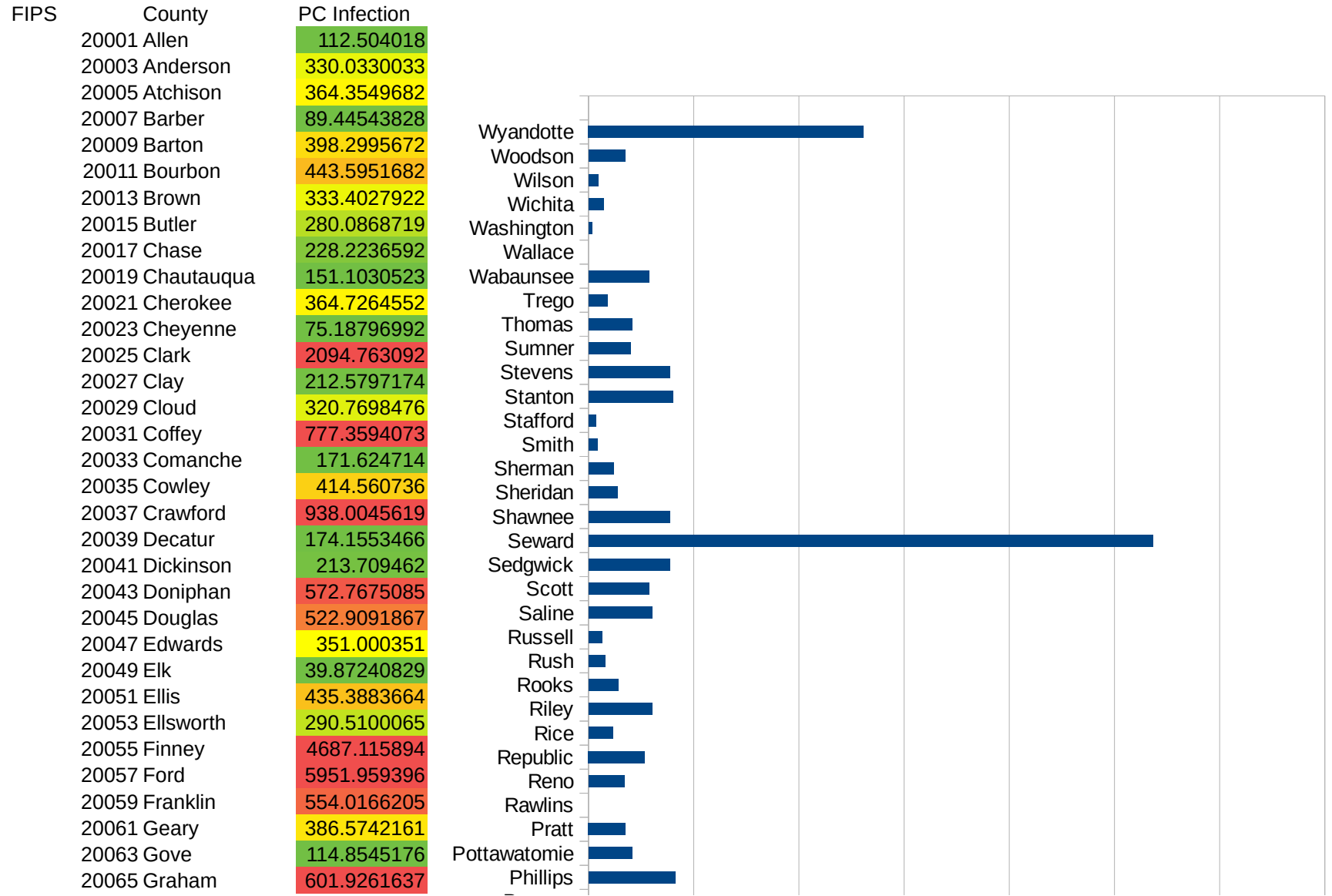
29105  
29107  
29109  
29111  
29113  
29115  
29117  
29121  
29123  
29125  
29127  
29119  
29129  
29131  
29133  
29135  
29137  
29139  
29141  
29143  
29145  
29147  
29149  
29151  
29153  
29155  
29157  
29159  
29161  
29163  
29165  
29167  
29169  
29171



IN

29173  
29175  
29177  
29179  
29181  
29195  
29197  
29199  
29201  
29203  
29205  
29183  
29185  
29187  
29189  
29510  
29186  
29207  
29209  
29211  
29213  
29215  
  
29217  
29219  
29221  
29223  
29225  
29227  
29229

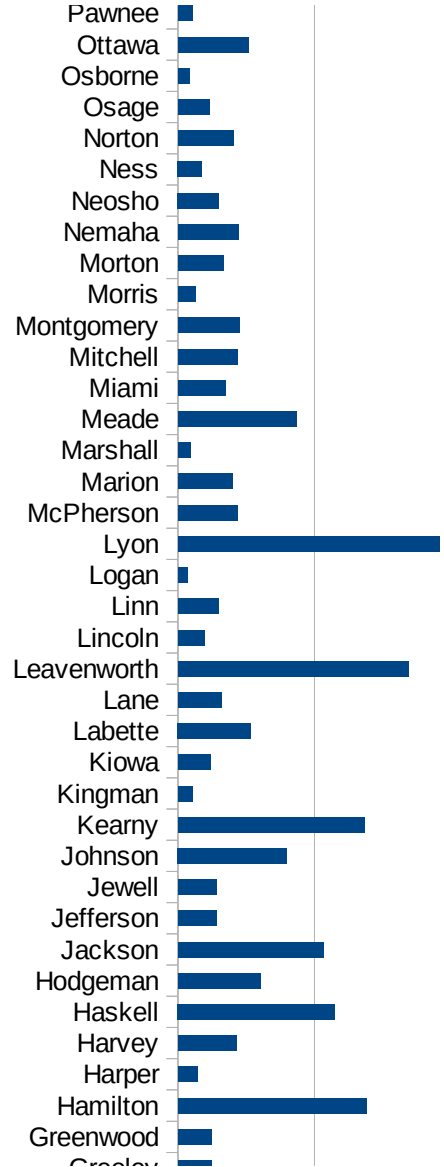
KS



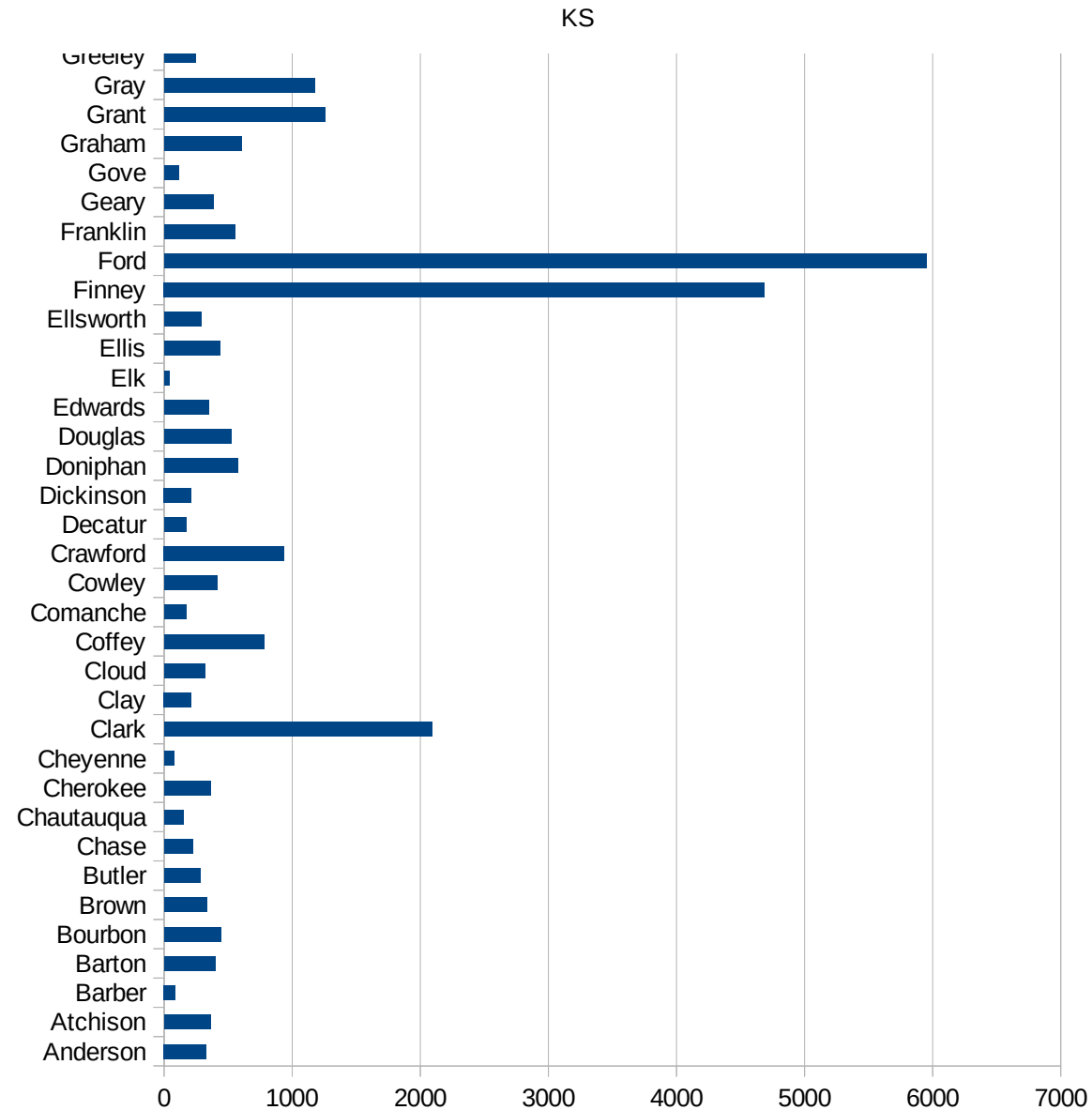
This work is licensed under the Creative Commons Attribution-NoDerivatives 4.0 International License. To view a copy of this license, visit <http://creativecommons.org/licenses/by-nd/4.0/>.

KS

20067 Grant	1254.089422
20069 Gray	1176.8606
20071 Greeley	244.4987775
20073 Greenwood	247.7291495
20075 Hamilton	1380.897583
20077 Harper	145.2960407
20079 Harvey	429.6989184
20081 Haskell	1150.863147
20083 Hodgeman	605.0605061
20085 Jackson	1069.277108
20087 Jefferson	279.314888
20089 Jewell	281.5909891
20091 Johnson	800.0937152
20093 Kearny	1369.515597
20095 Kingman	109.4391245
20097 Kiowa	238.4737679
20099 Labette	535.9647365
20101 Lane	320.5128205
20103 Leavenworth	1691.415085
20105 Lincoln	198.4783328
20107 Linn	297.4358974
20109 Logan	70.32348805
20111 Lyon	1915.823505
20113 McPherson	434.5236009
20115 Marion	401.6736402
20117 Marshall	92.57354454
20119 Meade	868.3068017
20121 Miami	347.3871734
20123 Mitchell	439.0243902
20125 Montgomery	451.4321295
20127 Morris	126.7886252
20129 Morton	337.4578178
20131 Nemaha	443.1314623
20133 Neosho	300.9215723



20135 Ness	176.056338
20137 Norton	405.1565378
20139 Osage	232.1058905
20141 Osborne	86.33093525
20143 Ottawa	517.0630817
20145 Pawnee	106.6747943
20147 Phillips	827.5343239
20149 Pottawatomie	416.0316349
20151 Pratt	351.887396
20153 Rawlins	0
20155 Reno	338.4556158
20157 Republic	536.0205832
20159 Rice	230.8257266
20161 Riley	603.7746089
20163 Rooks	279.2738879
20165 Rush	161.6553508
20167 Russell	130.3025916
20169 Saline	604.7682947
20171 Scott	571.77864
20173 Sedgwick	771.4069318
20175 Seward	5367.309458
20177 Shawnee	776.9057854
20179 Sheridan	276.3521516
20181 Sherman	237.3283607
20183 Smith	83.26394671
20185 Stafford	71.80469124
20187 Stanton	805.2340211
20189 Stevens	773.5204173
20191 Sumner	400.0695773
20193 Thomas	414.9915705
20195 Trego	179.018976
20197 Wabaunsee	579.7941731
20199 Wallace	0
20201 Washington	36.900369



KS

20203 Wichita	142.5178147
20205 Wilson	92.3254472
20207 Woodson	345.5859252
20209 Wyandotte	2616.075101

KS

FIPS

29001  
29003  
29005  
29007  
29009  
29011  
29013  
29015  
29017  
29019  
29021  
29023  
29025  
29027  
29029  
29031  
29033  
29035  
29037

KS

29039  
29041  
29043  
29045  
29047  
29049  
29051  
29053  
29055  
29057  
29059  
29061  
29063  
29065  
29067  
29069  
29071  
29073  
29075  
29077  
29079  
29081  
29083  
29085  
29087  
29089  
29091  
29093  
29095  
29097  
29099  
29101

29103

KS

29105  
29107  
29109  
29111  
29113  
29115  
29117  
29121  
29123  
29125  
29127  
29119  
29129  
29131  
29133  
29135  
29137  
29139  
29141  
29143  
29145  
29147  
29149  
29151  
29153  
29155  
29157  
29159  
29161  
29163  
29165  
29167  
29169  
29171

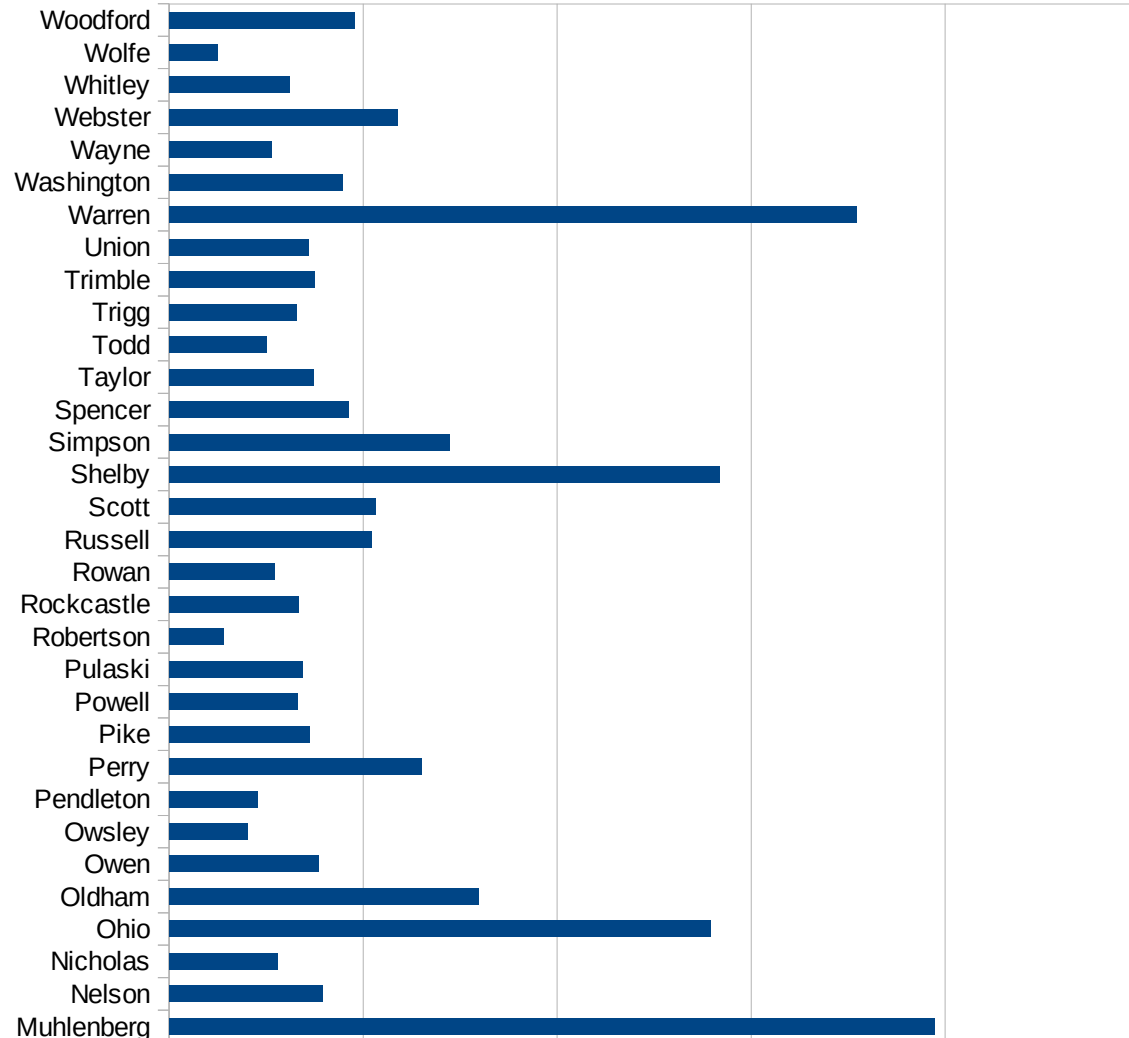


KS

29173  
29175  
29177  
29179  
29181  
29195  
29197  
29199  
29201  
29203  
29205  
29183  
29185  
29187  
29189  
29510  
29186  
29207  
29209  
29211  
29213  
29215  
  
29217  
29219  
29221  
29223  
29225  
29227  
29229

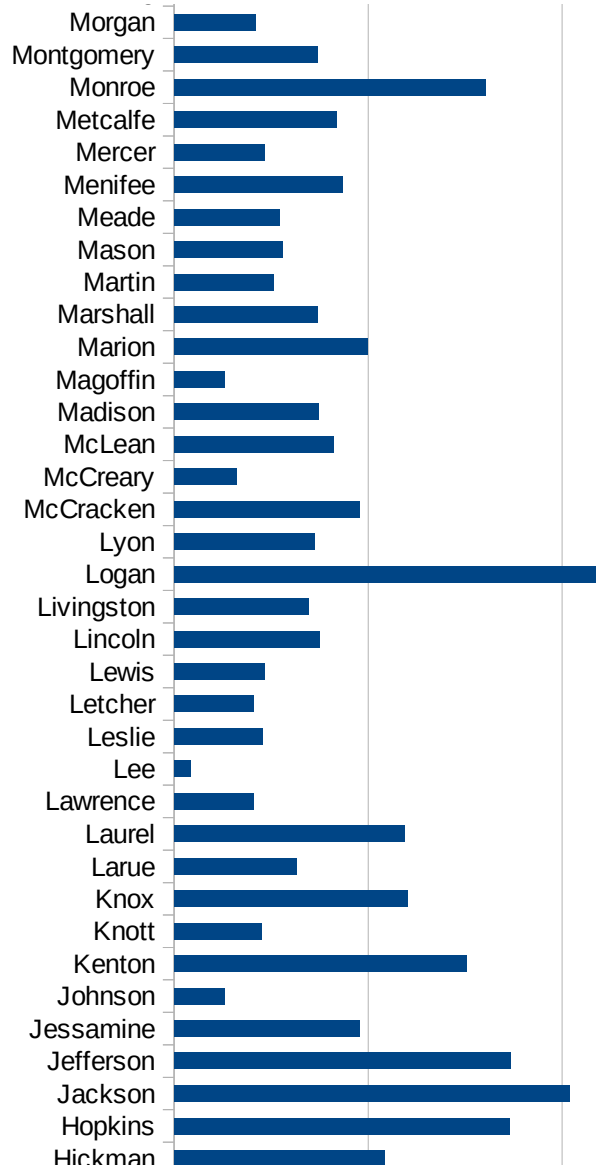
KY

FIPS	County	PC Infection
21001	Adair	1025.240697
21003	Allen	1017.896033
21005	Anderson	295.6360588
21007	Ballard	375.9869658
21009	Barren	683.6291199
21011	Bath	258.4188
21013	Bell	986.1116339
21015	Boone	733.6561927
21017	Bourbon	326.9916766
21019	Boyd	347.1634208
21021	Boyle	415.282392
21023	Bracken	339.8470688
21025	Breathitt	188.5902876
21027	Breckinridge	235.4326074
21029	Bullitt	350.3188642
21031	Butler	2270.59192
21033	Caldwell	353.9127015
21035	Calloway	424.1727354
21037	Campbell	518.5073858
21039	Carlisle	377.2793964
21041	Carroll	1285.275217
21043	Carter	336.987113
21045	Casey	906.3444109
21047	Christian	654.3790375
21049	Clark	394.4936412
21051	Clay	701.3180801
21053	Clinton	215.5594748
21055	Crittenden	257.9921481
21057	Cumberland	480.5526355
21059	Daviess	677.5201772
21061	Edmonson	725.1099886
21063	Elliott	93.23388386
21065	Estill	77.4757008



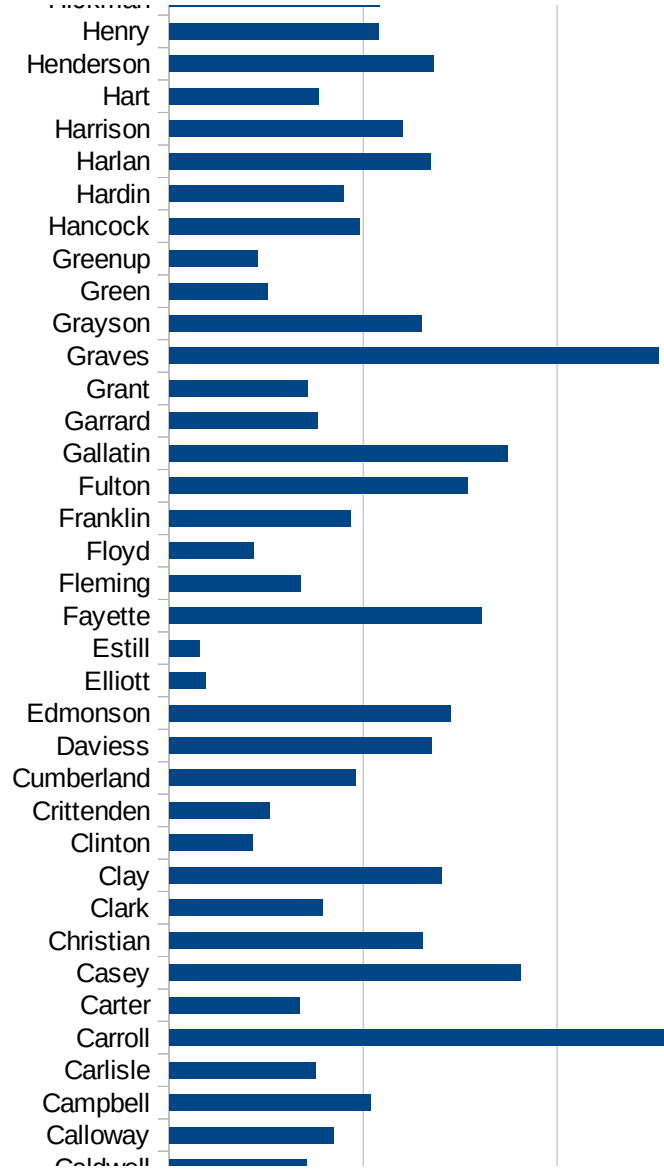
KY

21067 Fayette	804.2497992
21069 Fleming	339.5232816
21071 Floyd	217.6035709
21073 Franklin	468.3656401
21075 Fulton	767.9738562
21077 Gallatin	871.8297101
21079 Garrard	381.5489749
21081 Grant	358.2659926
21083 Graves	1262.159338
21085 Grayson	649.6713651
21087 Green	253.4165988
21089 Greenup	226.8345242
21091 Hancock	490.9796757
21093 Hardin	448.5483345
21095 Harlan	674.0126472
21097 Harrison	601.7680264
21099 Hart	386.1208082
21101 Henderson	679.9587638
21103 Henry	540.1713647
21105 Hickman	542.8636055
21107 Hopkins	865.359013
21109 Jackson	1019.193572
21111 Jefferson	867.8588532
21113 Jessamine	478.4866469
21115 Johnson	129.5452515
21117 Kenton	753.9852214
21119 Knott	224.778527
21121 Knox	600.5622285
21123 Larue	314.5313483
21125 Laurel	595.0320592
21127 Lawrence	205.5102434
21129 Lee	42.65605005
21131 Leslie	226.7573696
21133 Letcher	205.4888351

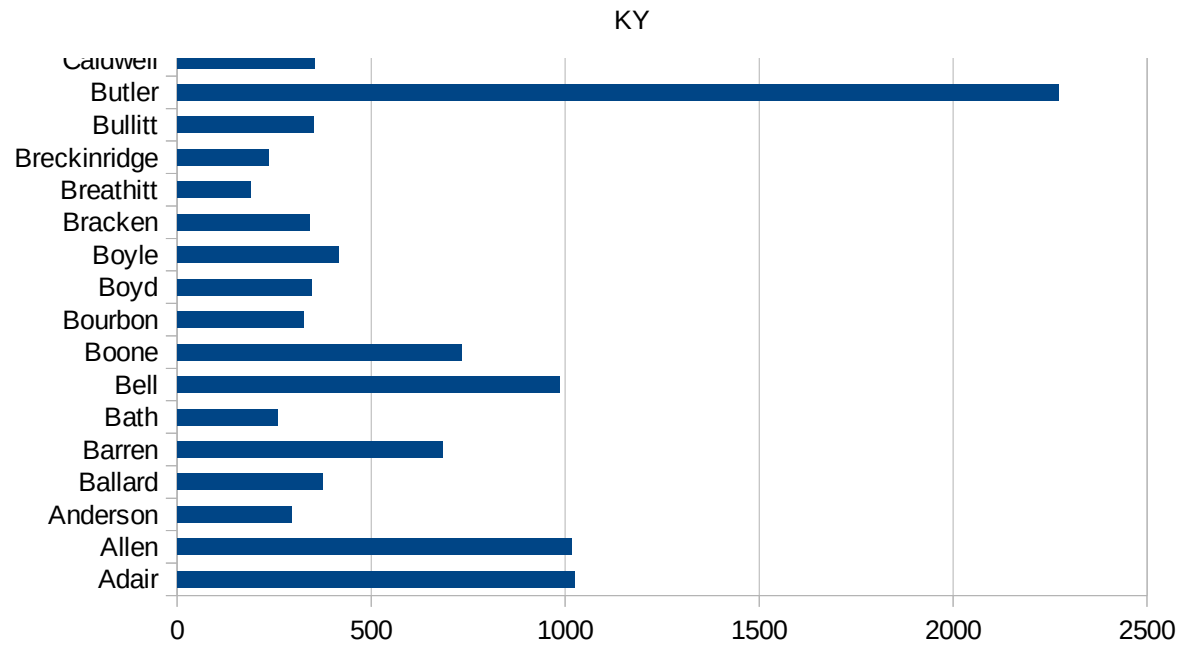


KY

21135 Lewis	233.8387267
21137 Lincoln	373.3160201
21139 Livingston	346.2454014
21141 Logan	1100.448331
21143 Lyon	362.0926458
21145 McCracken	478.9887675
21147 McCreary	160.8455882
21149 McLean	410.7220061
21151 Madison	372.4233501
21153 Magoffin	129.428895
21155 Marion	499.8969285
21157 Marshall	368.6960982
21159 Martin	256.1158704
21161 Mason	279.8833819
21163 Meade	271.635034
21165 Menifee	434.0412339
21167 Mercer	234.2243042
21169 Metcalfe	418.7437687
21171 Monroe	802.3885053
21173 Montgomery	368.755097
21175 Morgan	209.8164106
21177 Muhlenberg	1972.444271
21179 Nelson	394.7569301
21181 Nicholas	279.0957298
21183 Ohio	1394.94333
21185 Oldham	797.352189
21187 Owen	386.0294118
21189 Owsley	201.2522361
21191 Pendleton	227.131943
21193 Perry	651.5407021
21195 Pike	361.288997
21197 Powell	329.5290146
21199 Pulaski	343.530941
21201 Robertson	140.5152225



21203 Rockcastle	334.3283582
21205 Rowan	272.5460684
21207 Russell	521.856237
21209 Scott	531.848441
21211 Shelby	1418.030422
21213 Simpson	723.1906741
21215 Spencer	462.9136959
21217 Taylor	371.8345141
21219 Todd	251.8073268
21221 Trigg	327.80168
21223 Trimble	375.8073987
21225 Union	358.49707
21227 Warren	1772.763286
21229 Washington	446.8718967
21231 Wayne	263.8264608
21233 Webster	587.2931127
21235 Whitley	309.0337178
21237 Wolfe	125.4005852
21239 Woodford	478.6492293



KY

FIPS

29001  
29003  
29005  
29007  
29009  
29011  
29013  
29015  
29017  
29019  
29021  
29023  
29025  
29027  
29029  
29031  
29033  
29035  
29037

KY

29039  
29041  
29043  
29045  
29047  
29049  
29051  
29053  
29055  
29057  
29059  
29061  
29063  
29065  
29067  
29069  
29071  
29073  
29075  
29077  
29079  
29081  
29083  
29085  
29087  
29089  
29091  
29093  
29095  
29097  
29099  
29101

29103

KY

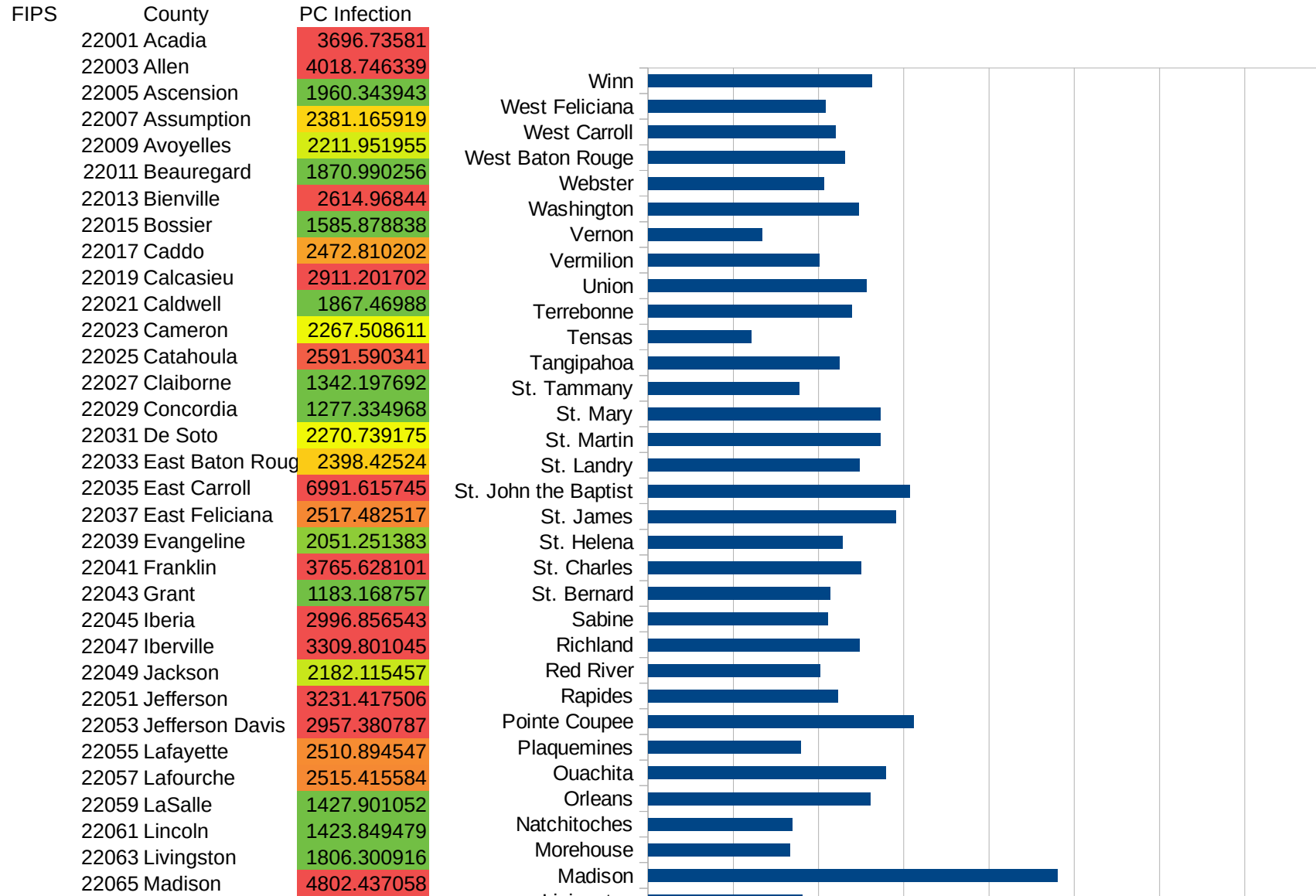
29105  
29107  
29109  
29111  
29113  
29115  
29117  
29121  
29123  
29125  
29127  
29119  
29129  
29131  
29133  
29135  
29137  
29139  
29141  
29143  
29145  
29147  
29149  
29151  
29153  
29155  
29157  
29159  
29161  
29163  
29165  
29167  
29169  
29171



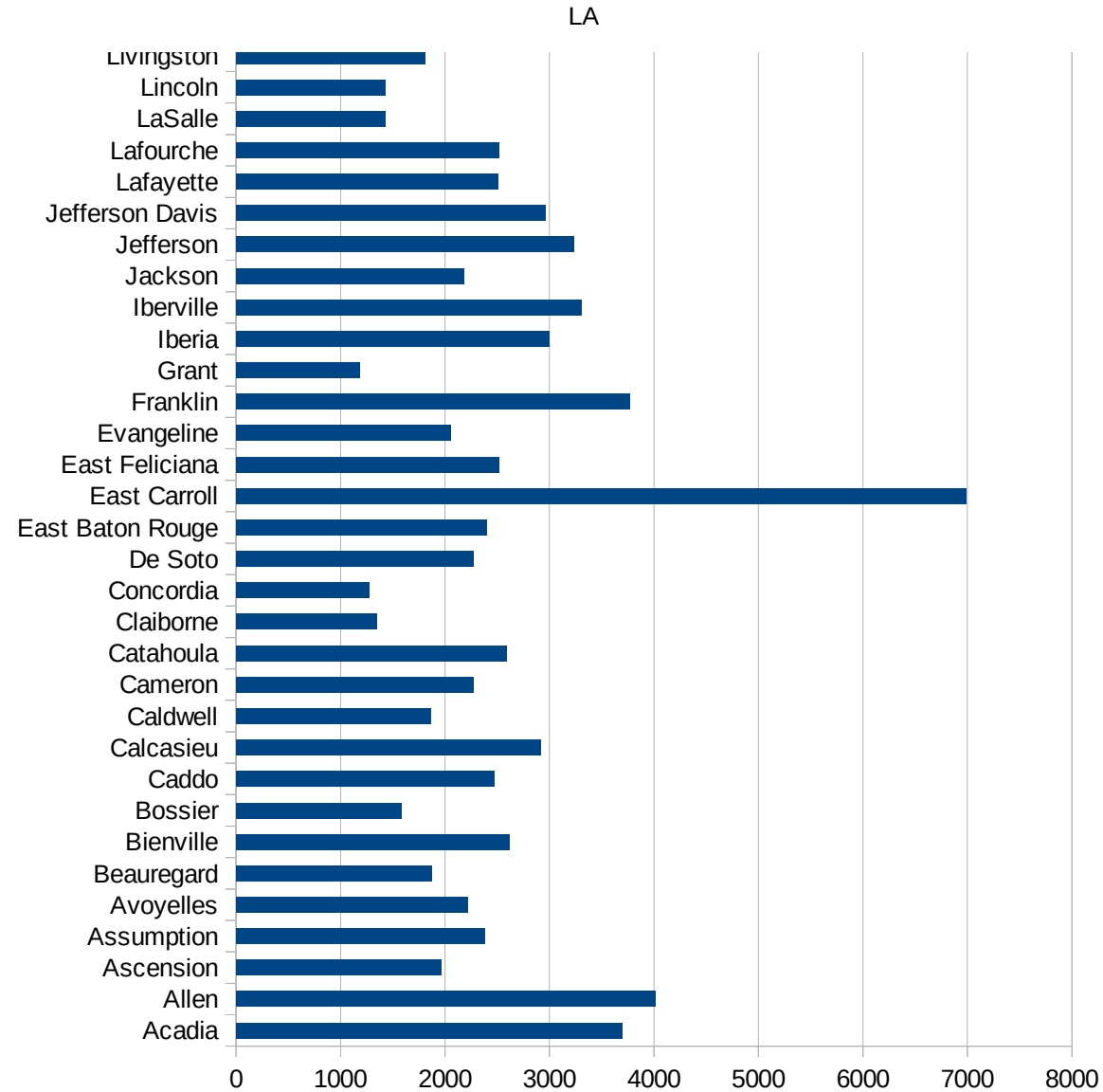
KY

29173  
29175  
29177  
29179  
29181  
29195  
29197  
29199  
29201  
29203  
29205  
29183  
29185  
29187  
29189  
29510  
29186  
29207  
29209  
29211  
29213  
29215  
  
29217  
29219  
29221  
29223  
29225  
29227  
29229

LA



22067 Morehouse	1661.548153
22069 Natchitoches	1691.714737
22071 Orleans	2609.678624
22073 Ouachita	2786.211361
22075 Plaquemines	1789.833405
22077 Pointe Coupee	3113.035552
22079 Rapides	2221.932875
22081 Red River	2017.223074
22083 Richland	2476.228209
22085 Sabine	2105.525965
22087 St. Bernard	2136.084416
22089 St. Charles	2496.265058
22091 St. Helena	2280.25726
22093 St. James	2904.406522
22095 St. John the Baptist	3068.266024
22097 St. Landry	2481.755353
22099 St. Martin	2724.678764
22101 St. Mary	2724.313899
22103 St. Tammany	1769.781218
22105 Tangipahoa	2243.285468
22107 Tensas	1210.219632
22109 Terrebonne	2389.637996
22111 Union	2566.054635
22113 Vermilion	2012.368377
22115 Vernon	1338.518215
22117 Washington	2470.911511
22119 Webster	2061.961957
22121 West Baton Rouge	2304.461346
22123 West Carroll	2203.605901
22125 West Feliciana	2076.326003
22127 Winn	2624.876185



LA

FIPS

29001  
29003  
29005  
29007  
29009  
29011  
29013  
29015  
29017  
29019  
29021  
29023  
29025  
29027  
29029  
29031  
29033  
29035  
29037

LA

29039  
29041  
29043  
29045  
29047  
29049  
29051  
29053  
29055  
29057  
29059  
29061  
29063  
29065  
29067  
29069  
29071  
29073  
29075  
29077  
29079  
29081  
29083  
29085  
29087  
29089  
29091  
29093  
29095  
29097  
29099  
29101

29103

LA

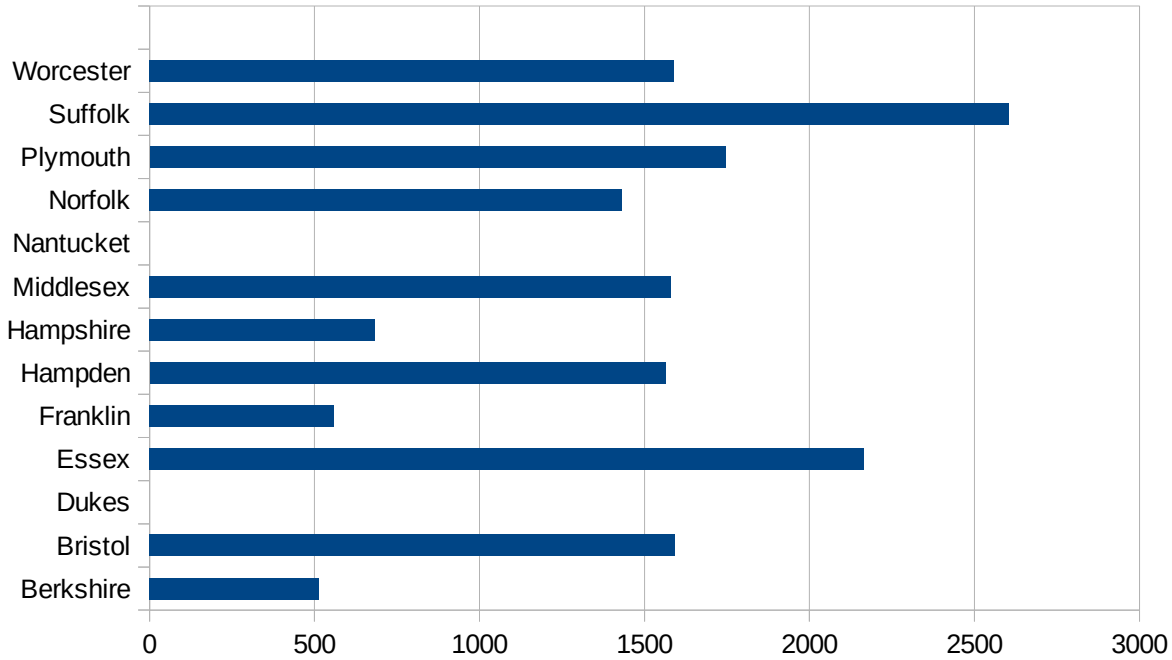
29105  
29107  
29109  
29111  
29113  
29115  
29117  
29121  
29123  
29125  
29127  
29119  
29129  
29131  
29133  
29135  
29137  
29139  
29141  
29143  
29145  
29147  
29149  
29151  
29153  
29155  
29157  
29159  
29161  
29163  
29165  
29167  
29169  
29171

LA

29173  
29175  
29177  
29179  
29181  
29195  
29197  
29199  
29201  
29203  
29205  
29183  
29185  
29187  
29189  
29510  
29186  
29207  
29209  
29211  
29213  
29215  
  
29217  
29219  
29221  
29223  
29225  
29227  
29229

MA

FIPS	County	PC Infection
25001	Barnstable	811.1033536
25003	Berkshire	512.8692183
25005	Bristol	1593.377563
25007	Dukes	0
25009	Essex	2165.21341
25011	Franklin	559.4464721
25013	Hampden	1563.117817
25015	Hampshire	682.9661306
25017	Middlesex	1581.3946
25019	Nantucket	0
25021	Norfolk	1432.261394
25023	Plymouth	1745.308145
25025	Suffolk	2605.134456
25027	Worcester	1589.236904





MA

FIPS

29001  
29003  
29005  
29007  
29009  
29011  
29013  
29015  
29017  
29019  
29021  
29023  
29025  
29027  
29029  
29031  
29033  
29035  
29037

MA

29039  
29041  
29043  
29045  
29047  
29049  
29051  
29053  
29055  
29057  
29059  
29061  
29063  
29065  
29067  
29069  
29071  
29073  
29075  
29077  
29079  
29081  
29083  
29085  
29087  
29089  
29091  
29093  
29095  
29097  
29099  
29101

29103

MA

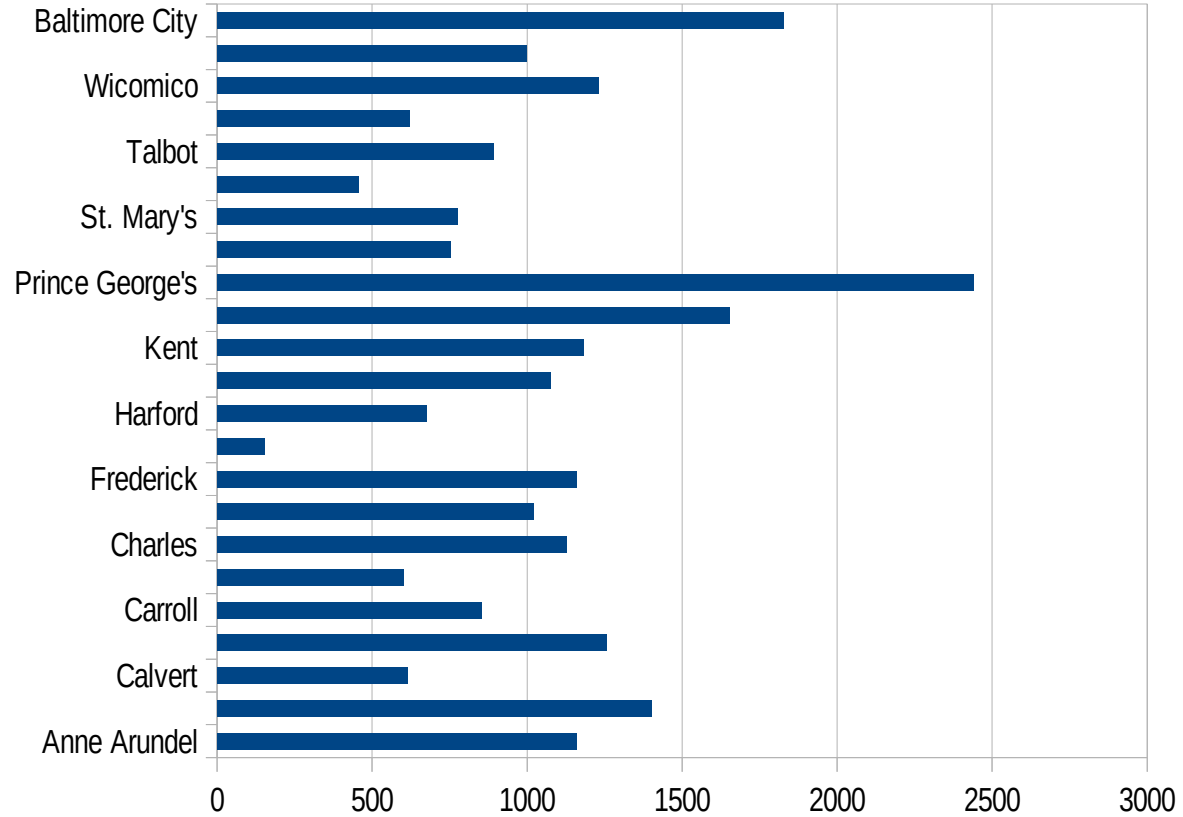
29105  
29107  
29109  
29111  
29113  
29115  
29117  
29121  
29123  
29125  
29127  
29119  
29129  
29131  
29133  
29135  
29137  
29139  
29141  
29143  
29145  
29147  
29149  
29151  
29153  
29155  
29157  
29159  
29161  
29163  
29165  
29167  
29169  
29171

MA

29173  
29175  
29177  
29179  
29181  
29195  
29197  
29199  
29201  
29203  
29205  
29183  
29185  
29187  
29189  
29510  
29186  
29207  
29209  
29211  
29213  
29215  
  
29217  
29219  
29221  
29223  
29225  
29227  
29229

MD

FIPS	County	PC Infection
24001	Allegany	371.9619584
24003	Anne Arundel	1160.354217
24005	Baltimore	1402.047968
24009	Calvert	614.1104094
24011	Caroline	1255.104492
24013	Carroll	851.9910467
24015	Cecil	601.9878241
24017	Charles	1126.294868
24019	Dorchester	1018.813676
24021	Frederick	1159.406684
24023	Garrett	154.3051126
24025	Harford	675.7076029
24027	Howard	1074.270721
24029	Kent	1181.44766
24031	Montgomery	1652.8164
24033	Prince George's	2439.547436
24035	Queen Anne's	752.2238363
24037	St. Mary's	775.7580061
24039	Somerset	455.6962025
24041	Talbot	892.6639256
24043	Washington	620.1714748
24045	Wicomico	1229.710742
24047	Worcester	999.5561816
24510	Baltimore City	1826.405198



MD

FIPS

29001  
29003  
29005  
29007  
29009  
29011  
29013  
29015  
29017  
29019  
29021  
29023  
29025  
29027  
29029  
29031  
29033  
29035  
29037

MD

29039  
29041  
29043  
29045  
29047  
29049  
29051  
29053  
29055  
29057  
29059  
29061  
29063  
29065  
29067  
29069  
29071  
29073  
29075  
29077  
29079  
29081  
29083  
29085  
29087  
29089  
29091  
29093  
29095  
29097  
29099  
29101

29103

MD

29105  
29107  
29109  
29111  
29113  
29115  
29117  
29121  
29123  
29125  
29127  
29119  
29129  
29131  
29133  
29135  
29137  
29139  
29141  
29143  
29145  
29147  
29149  
29151  
29153  
29155  
29157  
29159  
29161  
29163  
29165  
29167  
29169  
29171

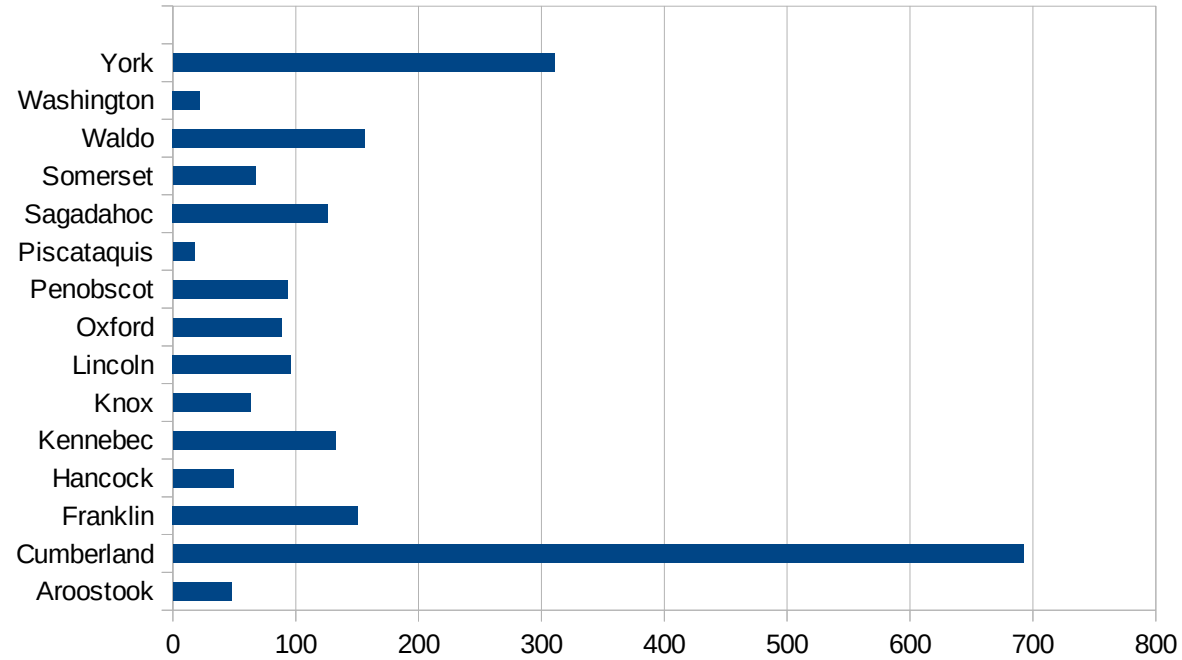


MD

29173  
29175  
29177  
29179  
29181  
29195  
29197  
29199  
29201  
29203  
29205  
29183  
29185  
29187  
29189  
29510  
29186  
29207  
29209  
29211  
29213  
29215  
  
29217  
29219  
29221  
29223  
29225  
29227  
29229

ME

FIPS	County	PC Infection
23001	Androscoggin	507.9913446
23003	Aroostook	47.68219815
23005	Cumberland	692.1994706
23007	Franklin	150.5167743
23009	Hancock	49.260185
23011	Kennebec	132.696608
23013	Knox	62.85987277
23015	Lincoln	96.09224856
23017	Oxford	88.51400604
23019	Penobscot	93.31815534
23021	Piscataquis	17.85714286
23023	Sagadahoc	126.2838862
23025	Somerset	67.20430108
23027	Waldo	156.1948909
23029	Washington	22.22927914
23031	York	310.8195259



ME

FIPS

29001  
29003  
29005  
29007  
29009  
29011  
29013  
29015  
29017  
29019  
29021  
29023  
29025  
29027  
29029  
29031  
29033  
29035  
29037

ME

29039  
29041  
29043  
29045  
29047  
29049  
29051  
29053  
29055  
29057  
29059  
29061  
29063  
29065  
29067  
29069  
29071  
29073  
29075  
29077  
29079  
29081  
29083  
29085  
29087  
29089  
29091  
29093  
29095  
29097  
29099  
29101

29103

ME

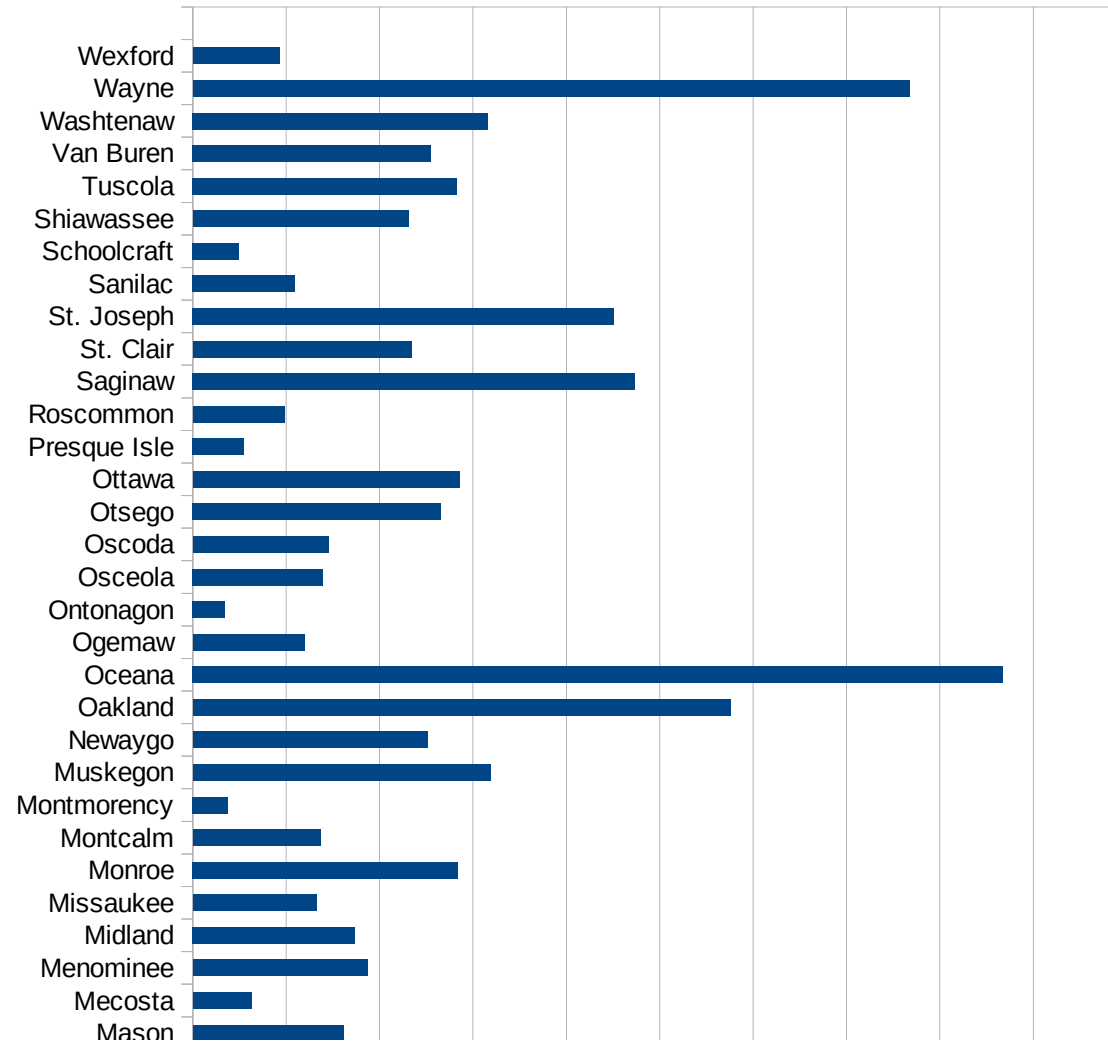
29105  
29107  
29109  
29111  
29113  
29115  
29117  
29121  
29123  
29125  
29127  
29119  
29129  
29131  
29133  
29135  
29137  
29139  
29141  
29143  
29145  
29147  
29149  
29151  
29153  
29155  
29157  
29159  
29161  
29163  
29165  
29167  
29169  
29171

ME

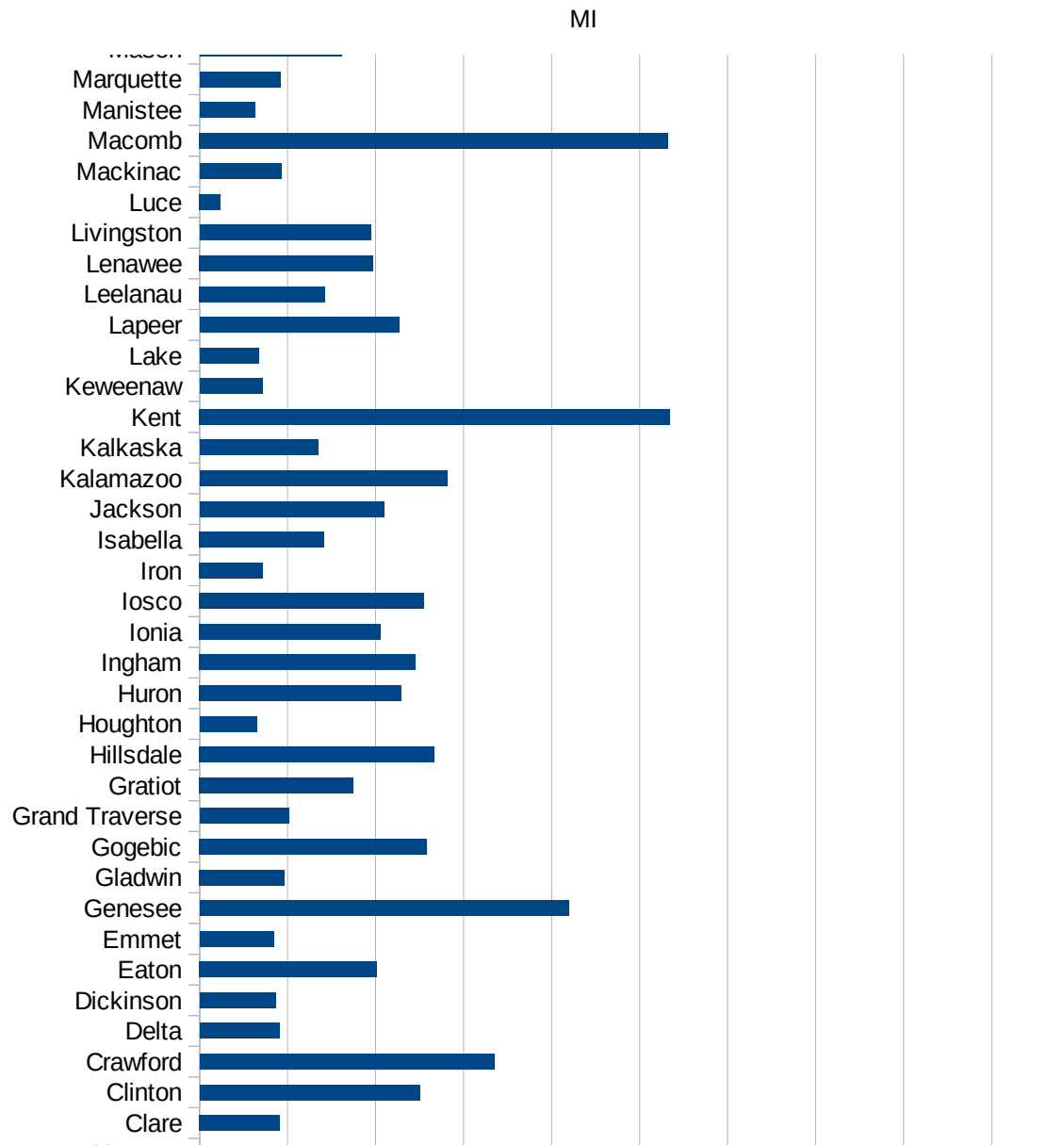
29173  
29175  
29177  
29179  
29181  
29195  
29197  
29199  
29201  
29203  
29205  
29183  
29185  
29187  
29189  
29510  
29186  
29207  
29209  
29211  
29213  
29215  
  
29217  
29219  
29221  
29223  
29225  
29227  
29229

MI

FIPS	County	PC Infection
26001	Alcona	270.2181046
26003	Alger	65.95580961
26005	Allegan	413.3745856
26007	Alpena	440.7616361
26009	Antrim	145.5167986
26011	Arenac	265.9397646
26013	Baraga	60.09615385
26015	Barry	276.3379499
26017	Bay	515.766481
26019	Benzie	157.719822
26021	Berrien	817.4333889
26023	Branch	717.5278529
26025	Calhoun	533.1370318
26027	Cass	526.5909047
26029	Charlevoix	160.0365798
26031	Cheboygan	145.5947743
26033	Chippewa	71.96737479
26035	Clare	182.0723738
26037	Clinton	500.4285786
26039	Crawford	669.0166175
26041	Delta	181.2756226
26043	Dickinson	173.3443643
26045	Eaton	402.4547921
26047	Emmet	168.1277771
26049	Genesee	839.2890497
26051	Gladwin	193.3930615
26053	Gogebic	516.6931638
26055	Grand Traverse	203.0829724
26057	Gratiot	349.7623094
26059	Hillsdale	533.3449911
26061	Houghton	129.7661448
26063	Huron	458.833344
26065	Ingham	491.2292688

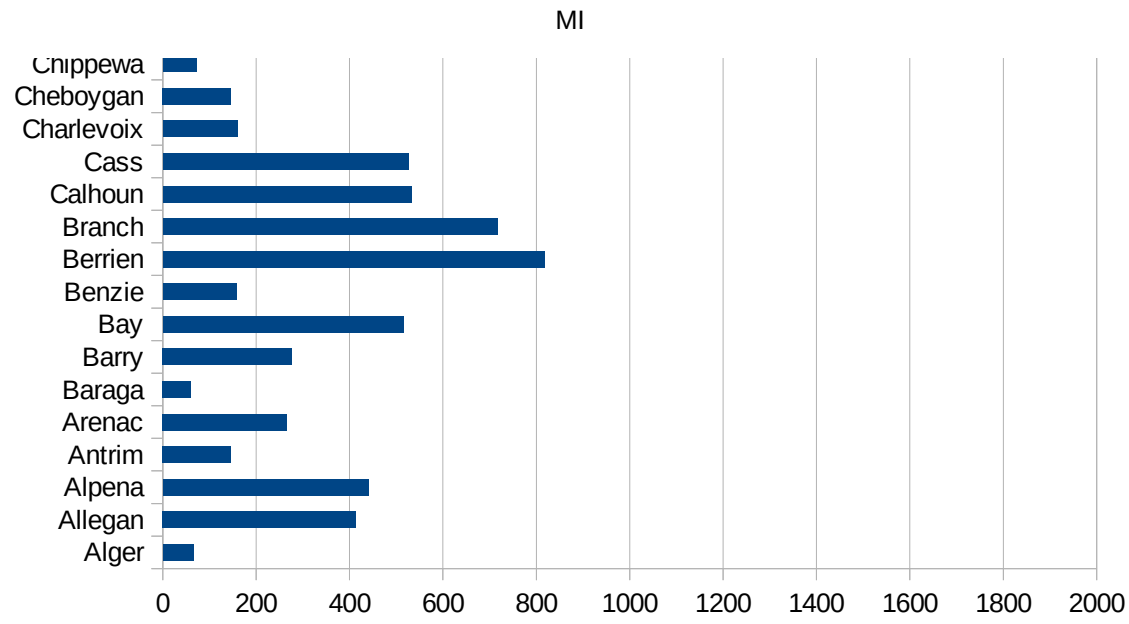


26067 Ionia	411.1509111
26069 Iosco	510.3464774
26071 Iron	143.9237204
26073 Isabella	283.438678
26075 Jackson	419.3347311
26077 Kalamazoo	562.1625703
26079 Kalkaska	269.2998205
26081 Kent	1069.310141
26083 Keweenaw	141.97823
26085 Lake	134.6687989
26087 Lapeer	453.2648703
26089 Leelanau	284.874104
26091 Lenawee	393.8289948
26093 Livingston	389.5954483
26095 Luce	47.74789113
26097 Mackinac	185.4083619
26099 Macomb	1064.750406
26101 Manistee	126.3861709
26103 Marquette	183.4145168
26105 Mason	323.024055
26107 Mecosta	126.3061201
26109 Menominee	374.1896184
26111 Midland	347.3181988
26113 Missaukee	264.6727983
26115 Monroe	567.6719468
26117 Montcalm	273.5742871
26119 Montmorency	75.55315704
26121 Muskegon	637.7168929
26123 Newaygo	503.1497996
26125 Oakland	1151.047371
26127 Oceana	1735.211268
26129 Ogemaw	238.6407026
26131 Ontonagon	69.02502157
26133 Osceola	278.479928





26135 Oscoda	289.9951667
26137 Otsego	531.1169674
26139 Ottawa	570.4076504
26141 Presque Isle	109.9073638
26143 Roscommon	196.7844582
26145 Saginaw	947.0649895
26147 St. Clair	468.1900626
26149 St. Joseph	902.6423996
26151 Sanilac	218.5420815
26153 Schoolcraft	99.15716411
26155 Shiawassee	461.9310183
26157 Tuscola	565.5419301
26159 Van Buren	510.2852296
26161 Washtenaw	632.1385152
26163 Wayne	1535.099348
26165 Wexford	185.2626546



FIPS

- 29001
- 29003
- 29005
- 29007
- 29009
- 29011
- 29013
- 29015
- 29017
- 29019
- 29021
- 29023
- 29025
- 29027
- 29029
- 29031
- 29033
- 29035
- 29037

MI

29039  
29041  
29043  
29045  
29047  
29049  
29051  
29053  
29055  
29057  
29059  
29061  
29063  
29065  
29067  
29069  
29071  
29073  
29075  
29077  
29079  
29081  
29083  
29085  
29087  
29089  
29091  
29093  
29095  
29097  
29099  
29101

29103

MI

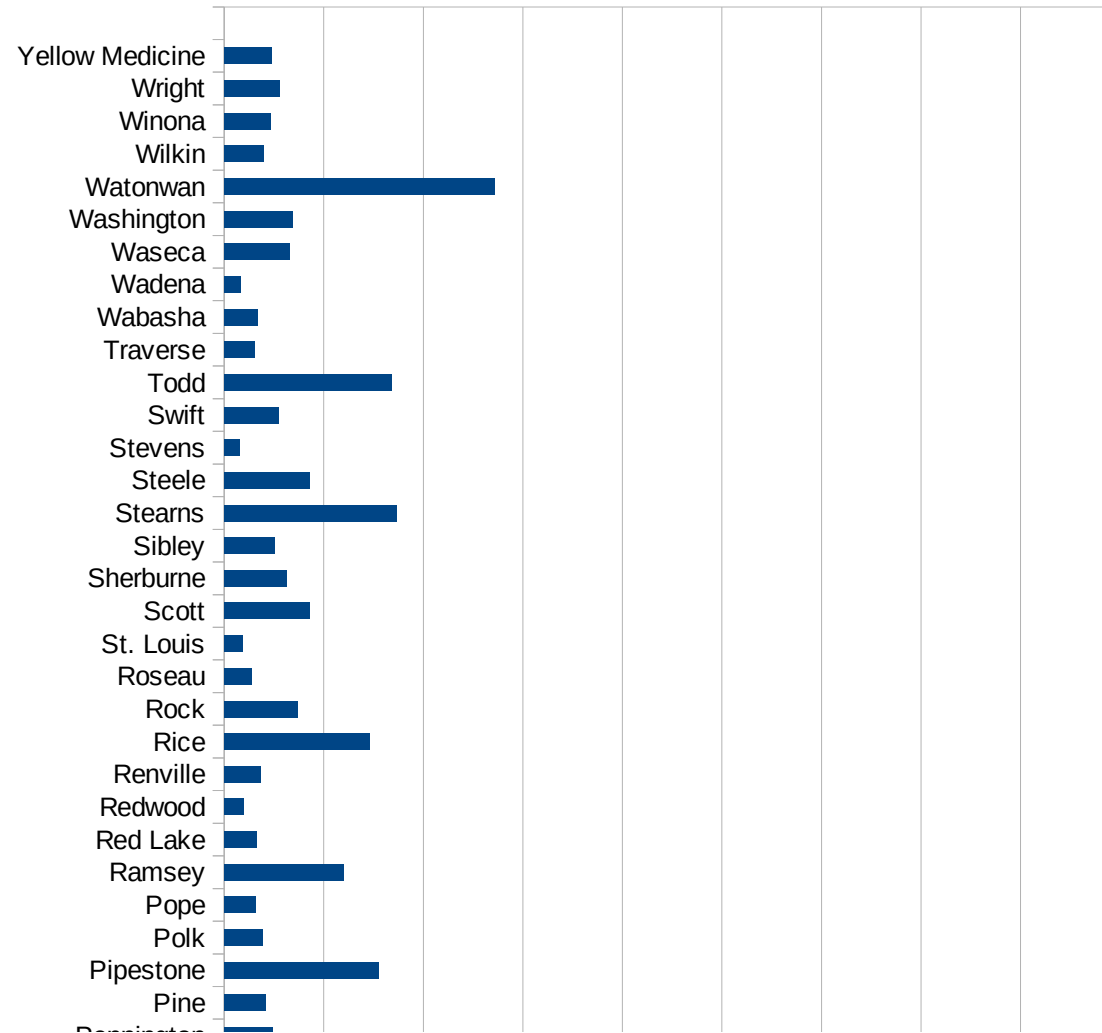
29105  
29107  
29109  
29111  
29113  
29115  
29117  
29121  
29123  
29125  
29127  
29119  
29129  
29131  
29133  
29135  
29137  
29139  
29141  
29143  
29145  
29147  
29149  
29151  
29153  
29155  
29157  
29159  
29161  
29163  
29165  
29167  
29169  
29171

MI

29173  
29175  
29177  
29179  
29181  
29195  
29197  
29199  
29201  
29203  
29205  
29183  
29185  
29187  
29189  
29510  
29186  
29207  
29209  
29211  
29213  
29215  
  
29217  
29219  
29221  
29223  
29225  
29227  
29229

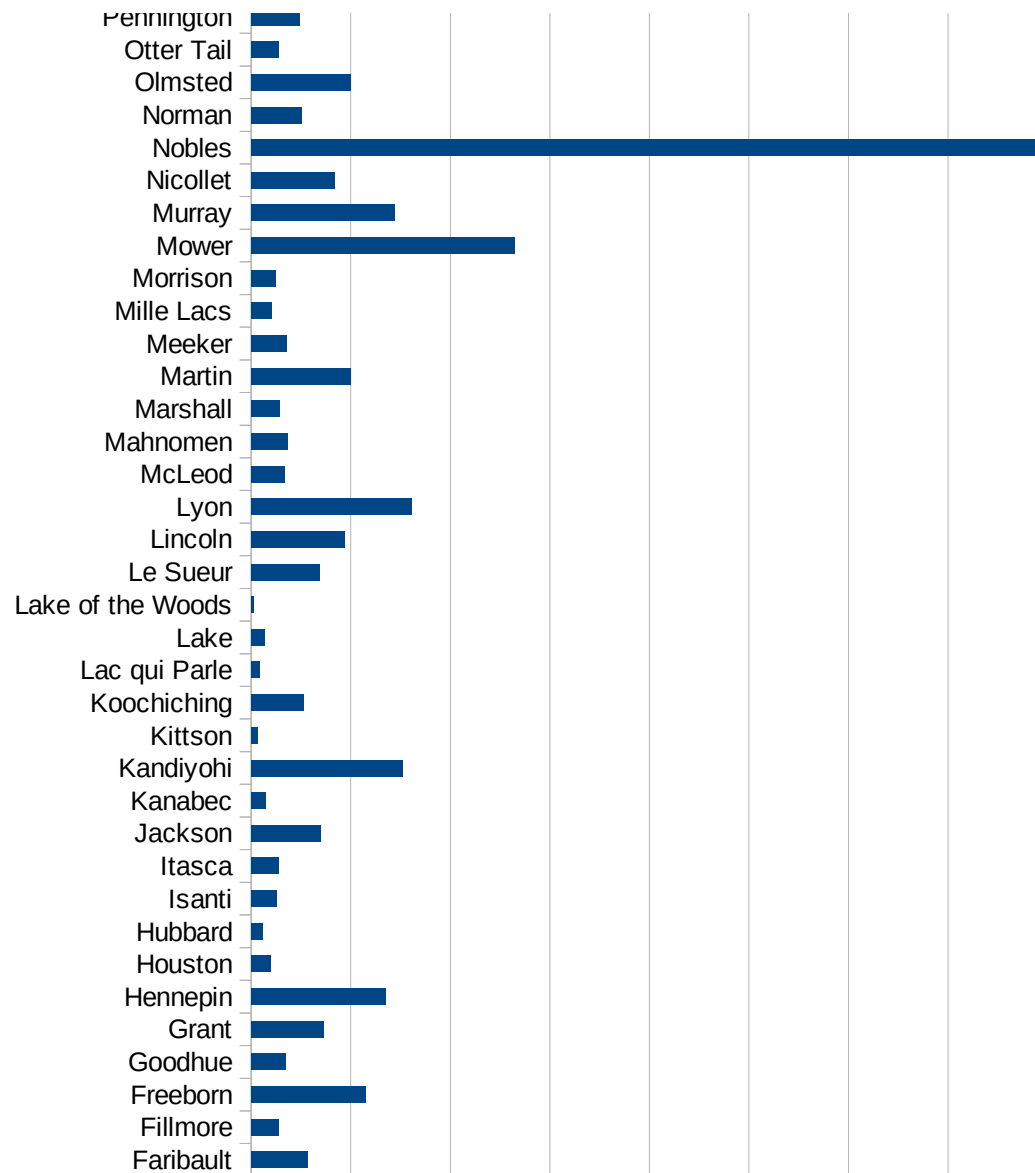
MN

FIPS	County	PC Infection
27001	Aitkin	157.2129292
27003	Anoka	901.6062157
27005	Becker	375.3164005
27007	Beltrami	384.2295131
27009	Benton	725.1202368
27011	Big Stone	440.9701343
27013	Blue Earth	1187.951414
27015	Brown	310.6208435
27017	Carlton	334.8494573
27019	Carver	698.2066808
27021	Cass	169.3824317
27023	Chippewa	771.5531701
27025	Chisago	286.1128
27027	Clay	1147.681964
27029	Clearwater	158.9103292
27031	Cook	37.08511033
27033	Cottonwood	1463.155094
27035	Crow Wing	282.020065
27037	Dakota	872.0732071
27039	Dodge	581.1161272
27041	Douglas	316.0889264
27043	Faribault	566.9428696
27045	Fillmore	275.4297654
27047	Freeborn	1156.221259
27049	Goodhue	351.270392
27051	Grant	730.7756187
27053	Hennepin	1357.124028
27055	Houston	199.1602971
27057	Hubbard	117.1948247
27059	Isanti	255.2169344
27061	Itasca	272.678904
27063	Jackson	696.1961457
27065	Kanabec	141.9139878

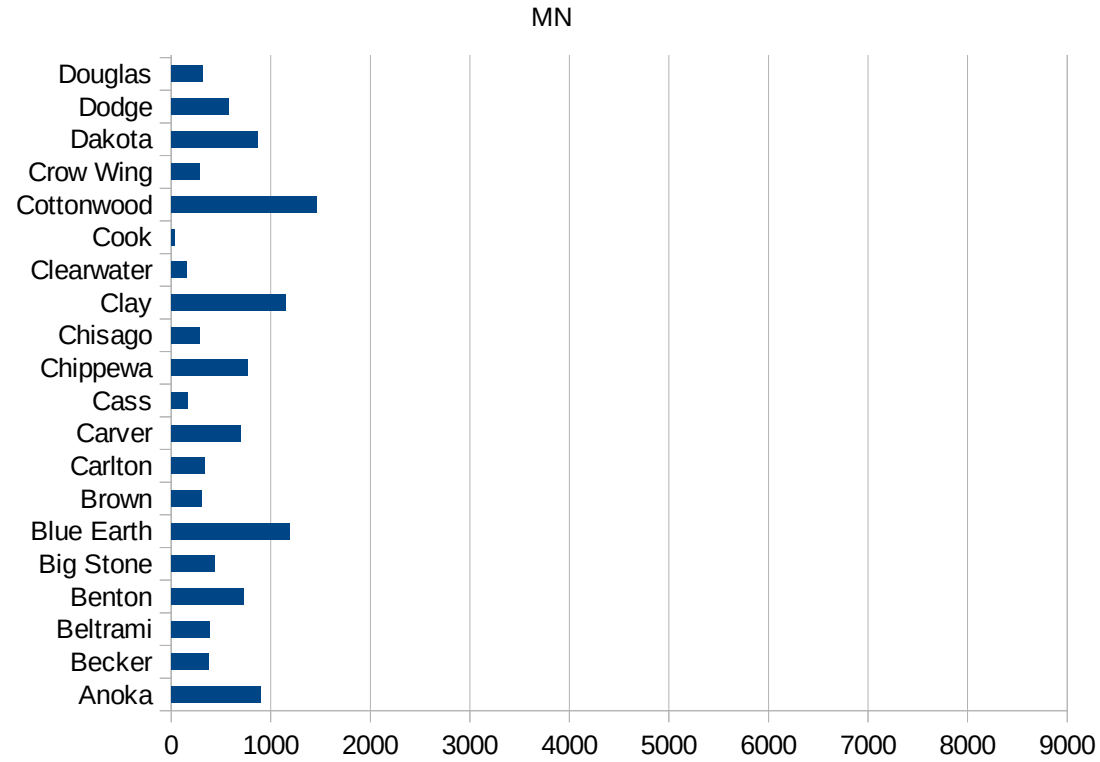


MN

27067 Kandiyohi	1523.742854
27069 Kittson	70.62146893
27071 Koochiching	530.5466238
27073 Lac qui Parle	90.1171523
27075 Lake	131.3567273
27077 Lake of the Woo	26.60989888
27079 Le Sueur	687.8641117
27081 Lincoln	934.2499559
27083 Lyon	1615.357603
27085 McLeod	337.3010342
27087 Mahnommen	362.3844899
27089 Marshall	287.5399361
27091 Martin	1000.75815
27093 Meeker	358.6707575
27095 Mille Lacs	202.7621562
27097 Morrison	241.1890621
27099 Mower	2646.772138
27101 Murray	1437.892702
27103 Nicollet	838.6908241
27105 Nobles	7922.824302
27107 Norman	509.6525097
27109 Olmsted	1002.706732
27111 Otter Tail	275.453989
27113 Pennington	486.6694879
27115 Pine	417.1895669
27117 Pipestone	1547.474301
27119 Polk	393.2887183
27121 Pope	315.4005587
27123 Ramsey	1200.814235
27125 Red Lake	325.0812703
27127 Redwood	196.7342121
27129 Renville	369.5592664
27131 Rice	1458.142297
27133 Rock	743.5734013



27135 Roseau	277.2277228
27137 St. Louis	183.2253672
27139 Scott	863.069188
27141 Sherburne	626.8482652
27143 Sibley	505.7226511
27145 Stearns	1734.942483
27147 Steele	864.0599951
27149 Stevens	153.7988311
27151 Swift	545.7463884
27153 Todd	1680.091124
27155 Traverse	302.2974607
27157 Wabasha	341.8803419
27159 Wadena	166.9933929
27161 Waseca	658.0707292
27163 Washington	691.3553574
27165 Watonwan	2714.025501
27167 Wilkin	399.7441637
27169 Winona	470.2410231
27171 Wright	556.6597481
27173 Yellow Medicine	479.8366514





MN

FIPS

29001  
29003  
29005  
29007  
29009  
29011  
29013  
29015  
29017  
29019  
29021  
29023  
29025  
29027  
29029  
29031  
29033  
29035  
29037

MN

29039  
29041  
29043  
29045  
29047  
29049  
29051  
29053  
29055  
29057  
29059  
29061  
29063  
29065  
29067  
29069  
29071  
29073  
29075  
29077  
29079  
29081  
29083  
29085  
29087  
29089  
29091  
29093  
29095  
29097  
29099  
29101

29103

MN

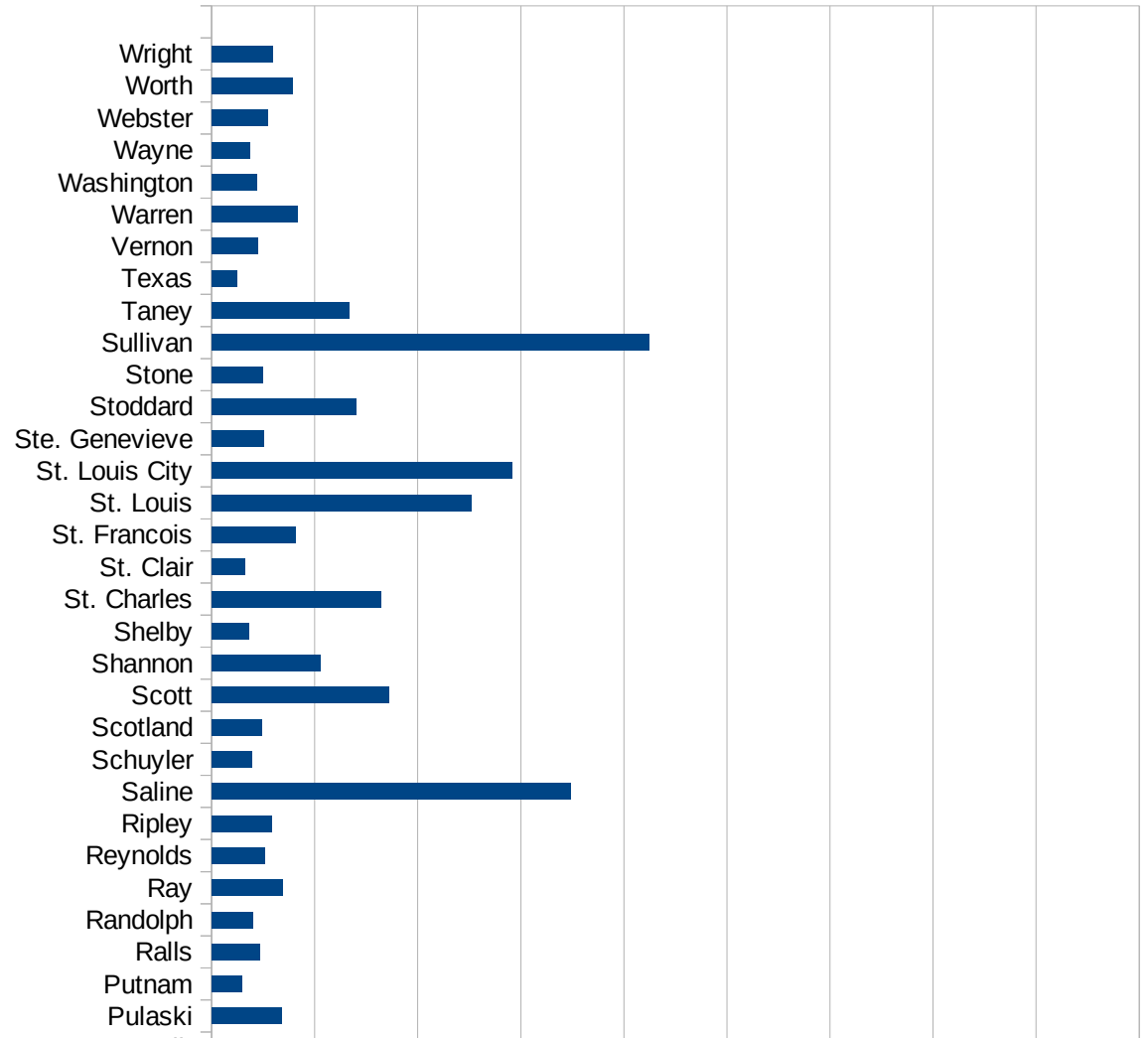
29105  
29107  
29109  
29111  
29113  
29115  
29117  
29121  
29123  
29125  
29127  
29119  
29129  
29131  
29133  
29135  
29137  
29139  
29141  
29143  
29145  
29147  
29149  
29151  
29153  
29155  
29157  
29159  
29161  
29163  
29165  
29167  
29169  
29171

MN

29173  
29175  
29177  
29179  
29181  
29195  
29197  
29199  
29201  
29203  
29205  
29183  
29185  
29187  
29189  
29510  
29186  
29207  
29209  
29211  
29213  
29215  
  
29217  
29219  
29221  
29223  
29225  
29227  
29229

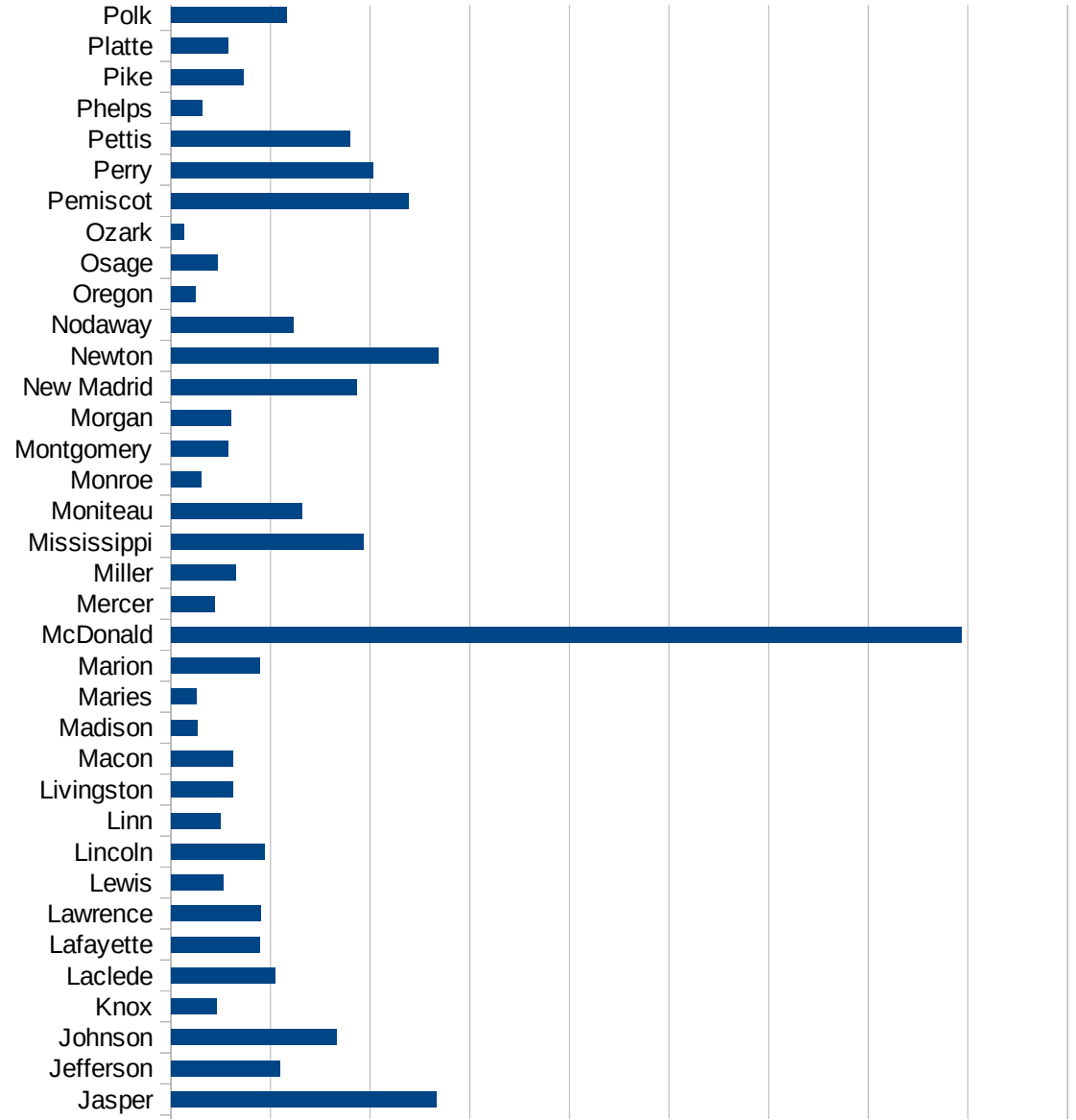
MO

FIPS	County	Cases	Infection Rate per 100,000
29001	Adair	513.0431351	
29003	Andrew	454.3647413	
29005	Atchison	212.7248114	
29007	Audrain	745.8878028	
29009	Barry	593.5462297	
29011	Barton	542.4648245	
29013	Bates	208.3333333	
29015	Benton	342.3591659	
29017	Bollinger	451.9681157	
29019	Boone	624.9826394	
29021	Buchanan	1184.360569	
29023	Butler	532.3764629	
29025	Caldwell	318.4014054	
29027	Callaway	236.1380294	
29029	Camden	604.6054786	
29031	Cape Girardeau	733.9402943	
29033	Carroll	1017.957223	
29035	Carter	231.2520648	
29037	Cass	564.0566343	
29039	Cedar	240.0282386	
29041	Chariton	187.8942424	
29043	Christian	286.262833	
29045	Clark	116.9248758	
29047	Clay	347.8578532	
29049	Clinton	288.2266732	
29051	Cole	350.2786603	
29053	Cooper	437.4254388	
29055	Crawford	166.9658137	
29057	Dade	184.9649888	
29059	Dallas	274.4302589	
29061	Daviess	204.4989775	
29063	DeKalb	245.4473476	
29065	Dent	58.28638042	



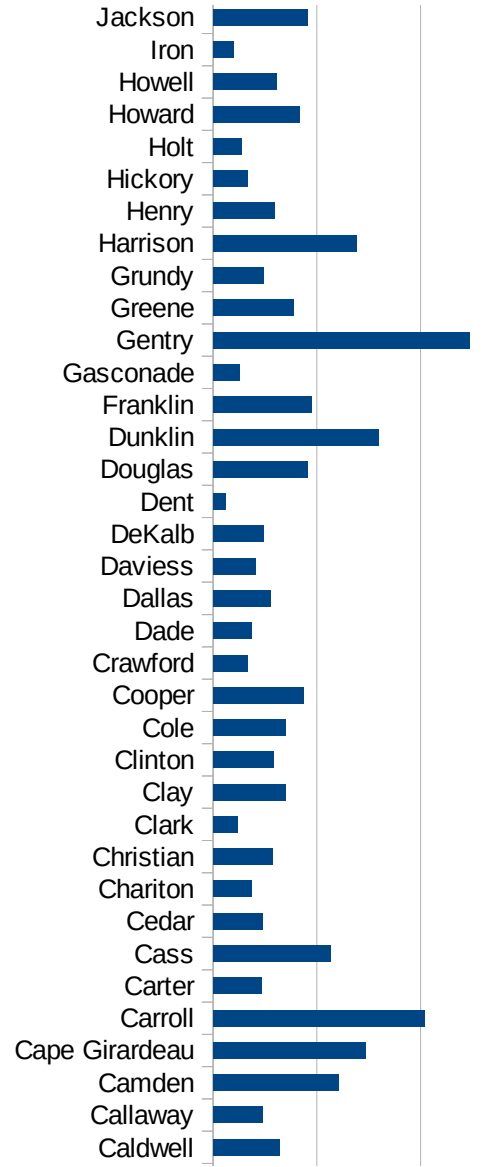
MO

29067 Douglas	456.1429747
29069 Dunklin	795.2961969
29071 Franklin	472.6536124
29073 Gasconade	129.2077525
29075 Gentry	1237.175619
29077 Greene	385.7181517
29079 Grundy	242.0819044
29081 Harrison	689.3273116
29083 Henry	293.6857562
29085 Hickory	168.2616469
29087 Holt	136.239782
29089 Howard	414.3237644
29091 Howell	306.916858
29093 Iron	98.26078412
29095 Jackson	455.3717155
29097 Jasper	1332.935442
29099 Jefferson	548.7035708
29101 Johnson	829.4192202
29103 Knox	228.021282
29105 Laclede	523.6188503
29107 Lafayette	444.8125652
29109 Lawrence	448.3954222
29111 Lewis	263.8254693
29113 Lincoln	471.5182193
29115 Linn	249.2315361
29117 Livingston	310.3129539
29121 Macon	310.1696034
29123 Madison	131.2766656
29125 Maries	125.4418976
29127 Marion	444.1801903
29119 McDonald	3969.148106
29129 Mercer	219.7198572
29131 Miller	323.6501421
29133 Mississippi	967.3065387

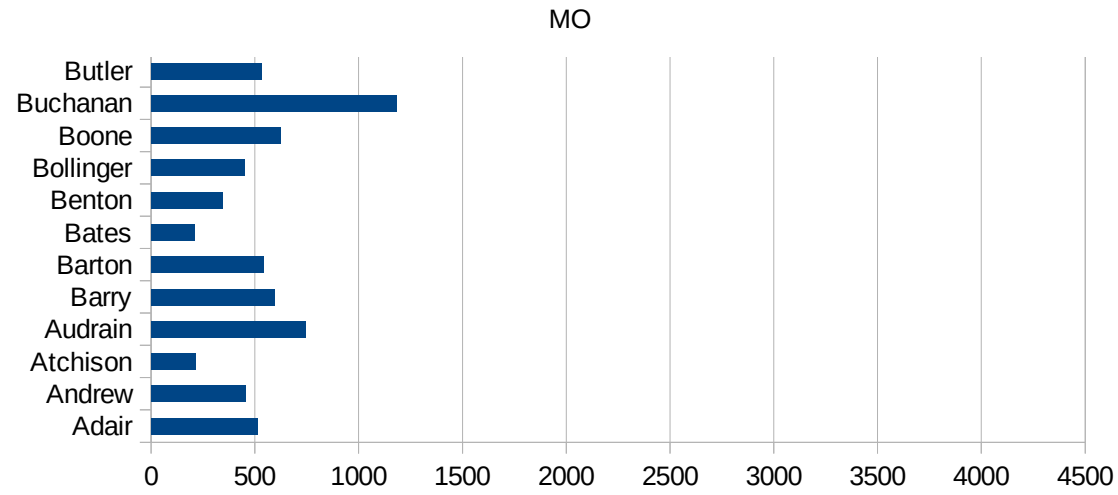


MO

29135 Moniteau	657.5274487
29137 Monroe	150.0461681
29139 Montgomery	286.1106294
29141 Morgan	299.6365065
29143 New Madrid	930.8510638
29145 Newton	1340.404352
29147 Nodaway	614.2395983
29149 Oregon	123.3279575
29151 Osage	233.3381945
29153 Ozark	66.54097815
29155 Pemiscot	1192.232055
29157 Perry	1013.05483
29159 Pettis	897.9361572
29161 Phelps	154.2519896
29163 Pike	362.0838738
29165 Platte	286.4494829
29167 Polk	577.621813
29169 Pulaski	338.3704387
29171 Putnam	147.1515661
29173 Ralls	235.0176263
29175 Randolph	201.9141461
29177 Ray	345.2344535
29179 Reynolds	255.8362648
29181 Ripley	291.023058
29195 Saline	1742.738589
29197 Schuyler	195.6947162
29199 Scotland	241.6431736
29201 Scott	858.0789433
29203 Shannon	525.0946392
29205 Shelby	181.8181818
29183 St. Charles	823.6844347
29185 St. Clair	159.6593933
29187 St. Francois	407.8450189
29189 St. Louis	1258.645161



29510 St. Louis City	1456.554329
29186 Ste. Genevieve	251.5652952
29207 Stoddard	701.9105663
29209 Stone	248.8267347
29211 Sullivan	2121.845362
29213 Taney	669.626871
29215 Texas	121.2310821
29217 Vernon	224.0841777
29219 Warren	414.8540808
29221 Washington	216.4936054
29223 Wayne	182.8989483
29225 Webster	273.5943133
29227 Worth	392.1568627
29229 Wright	293.8295788





MO

FIPS

29001  
29003  
29005  
29007  
29009  
29011  
29013  
29015  
29017  
29019  
29021  
29023  
29025  
29027  
29029  
29031  
29033  
29035  
29037

MO

29039  
29041  
29043  
29045  
29047  
29049  
29051  
29053  
29055  
29057  
29059  
29061  
29063  
29065  
29067  
29069  
29071  
29073  
29075  
29077  
29079  
29081  
29083  
29085  
29087  
29089  
29091  
29093  
29095  
29097  
29099  
29101

29103

MO

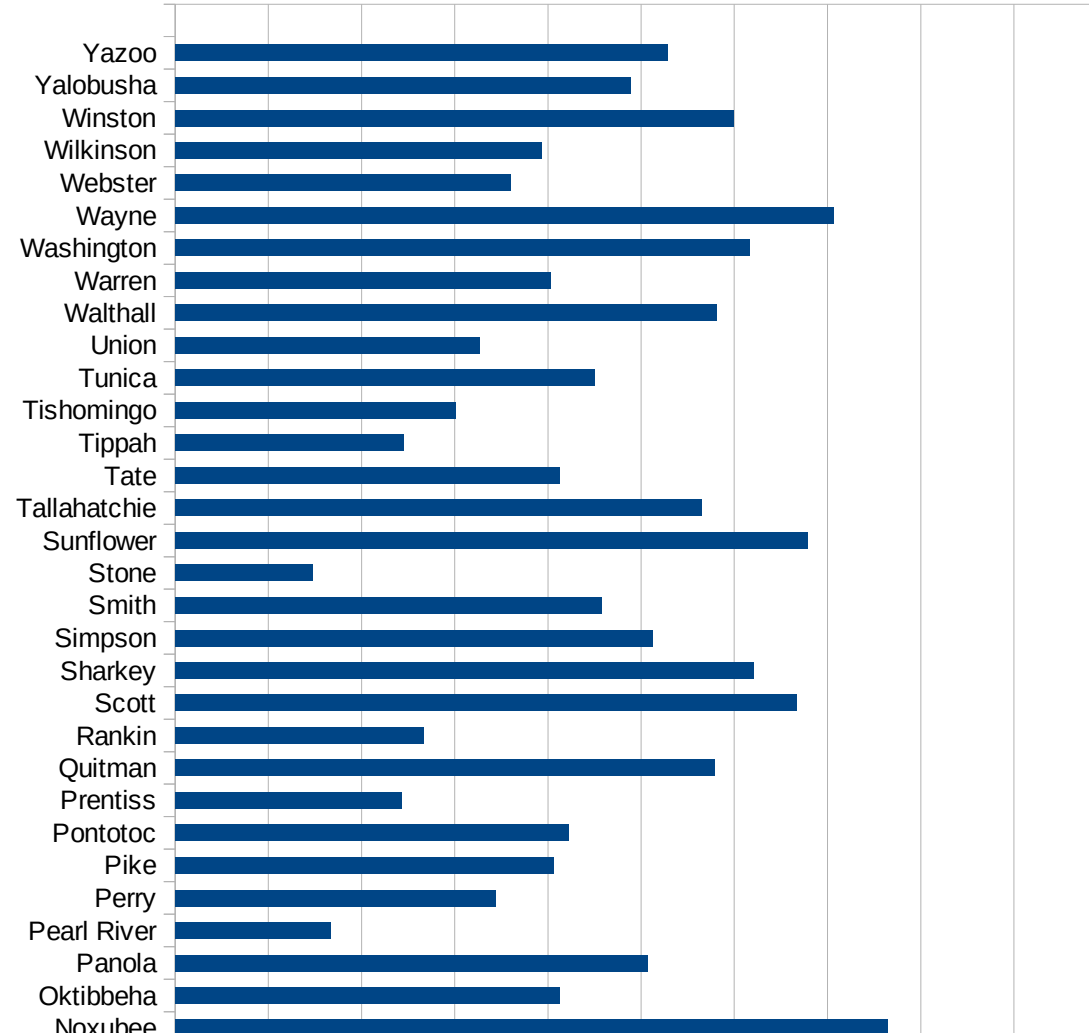
29105  
29107  
29109  
29111  
29113  
29115  
29117  
29121  
29123  
29125  
29127  
29119  
29129  
29131  
29133  
29135  
29137  
29139  
29141  
29143  
29145  
29147  
29149  
29151  
29153  
29155  
29157  
29159  
29161  
29163  
29165  
29167  
29169  
29171

MO

29173  
29175  
29177  
29179  
29181  
29195  
29197  
29199  
29201  
29203  
29205  
29183  
29185  
29187  
29189  
29510  
29186  
29207  
29209  
29211  
29213  
29215  
  
29217  
29219  
29221  
29223  
29225  
29227  
29229

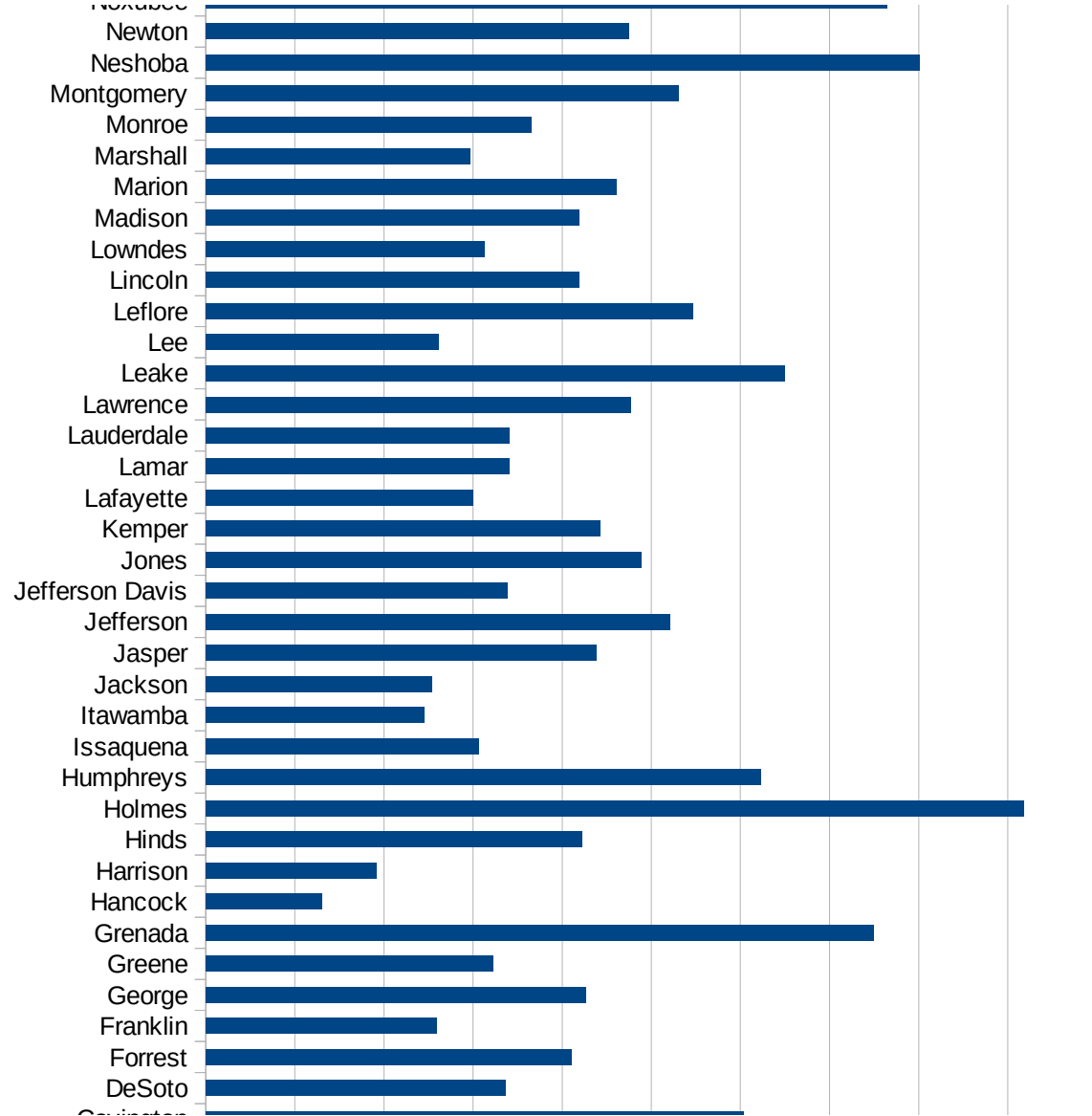
MS

FIPS	County	PC Infection
28001	Adams	1769.684534
28003	Alcorn	896.4116452
28005	Amite	1557.682947
28007	Attala	2613.667302
28009	Benton	1390.400193
28011	Bolivar	2837.264226
28013	Calhoun	2521.474093
28015	Carroll	2391.282413
28017	Chickasaw	2405.2181
28019	Choctaw	1449.625513
28021	Claiborne	4332.370584
28023	Clarke	1845.680595
28025	Clay	1857.010214
28027	Coahoma	2766.484002
28029	Copiah	3100.585082
28031	Covington	3018.087307
28033	DeSoto	1682.408338
28035	Forrest	2052.348206
28037	Franklin	1296.866975
28039	George	2131.958763
28041	Greene	1611.953482
28043	Grenada	3747.328426
28045	Hancock	654.9203532
28047	Harrison	959.1096056
28049	Hinds	2109.370057
28051	Holmes	4590.852344
28053	Humphreys	3112.510597
28055	Issaquena	1529.051988
28057	Itawamba	1224.646001
28059	Jackson	1270.266686
28061	Jasper	2191.38057
28063	Jefferson	2603.433718
28065	Jefferson Davis	1691.294285

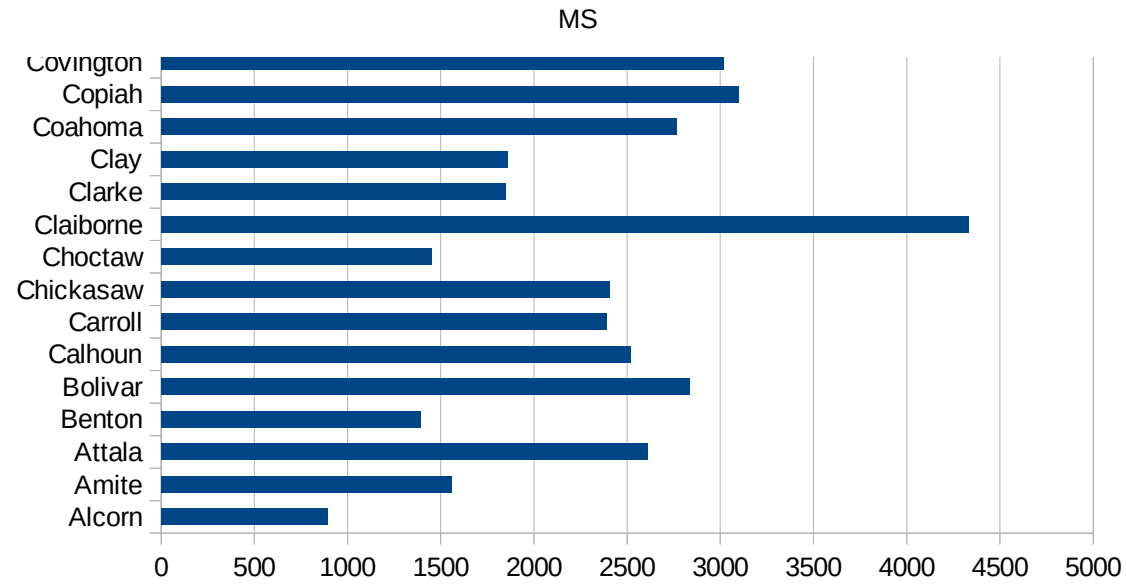


MS

28067 Jones	2445.187771
28069 Kemper	2214.02214
28071 Lafayette	1498.36658
28073 Lamar	1702.243502
28075 Lauderdale	1700.811238
28077 Lawrence	2384.584504
28079 Leake	3250.889602
28081 Lee	1308.654726
28083 Leflore	2735.225976
28085 Lincoln	2093.261219
28087 Lowndes	1564.568132
28089 Madison	2093.155354
28091 Marion	2302.2456
28093 Marshall	1483.738117
28095 Monroe	1824.879091
28097 Montgomery	2653.896039
28099 Neshoba	4006.866953
28101 Newton	2373.735018
28103 Noxubee	3825.344091
28105 Oktibbeha	2064.557753
28107 Panola	2536.719527
28109 Pearl River	834.1307527
28111 Perry	1718.213058
28113 Pike	2029.674191
28115 Pontotoc	2114.158263
28117 Prentiss	1212.719731
28119 Quitman	2893.206637
28121 Rankin	1330.71695
28123 Scott	3337.222045
28125 Sharkey	3107.151017
28127 Simpson	2559.982061
28129 Smith	2287.214098
28131 Stone	737.2976439
28133 Sunflower	3392.26734



28135 Tallahatchie	2824.050904
28137 Tate	2065.440384
28139 Tippah	1223.005228
28141 Tishomingo	1506.116994
28143 Tunica	2252.614642
28145 Union	1632.524645
28147 Walthall	2903.560318
28149 Warren	2014.033264
28151 Washington	3082.351375
28153 Wayne	3532.367721
28155 Webster	1798.120147
28157 Wilkinson	1967.697907
28159 Winston	2994.770162
28161 Yalobusha	2445.125888
28163 Yazoo	2644.435004



MS

FIPS

29001  
29003  
29005  
29007  
29009  
29011  
29013  
29015  
29017  
29019  
29021  
29023  
29025  
29027  
29029  
29031  
29033  
29035  
29037



MS

29039  
29041  
29043  
29045  
29047  
29049  
29051  
29053  
29055  
29057  
29059  
29061  
29063  
29065  
29067  
29069  
29071  
29073  
29075  
29077  
29079  
29081  
29083  
29085  
29087  
29089  
29091  
29093  
29095  
29097  
29099  
29101

29103

MS

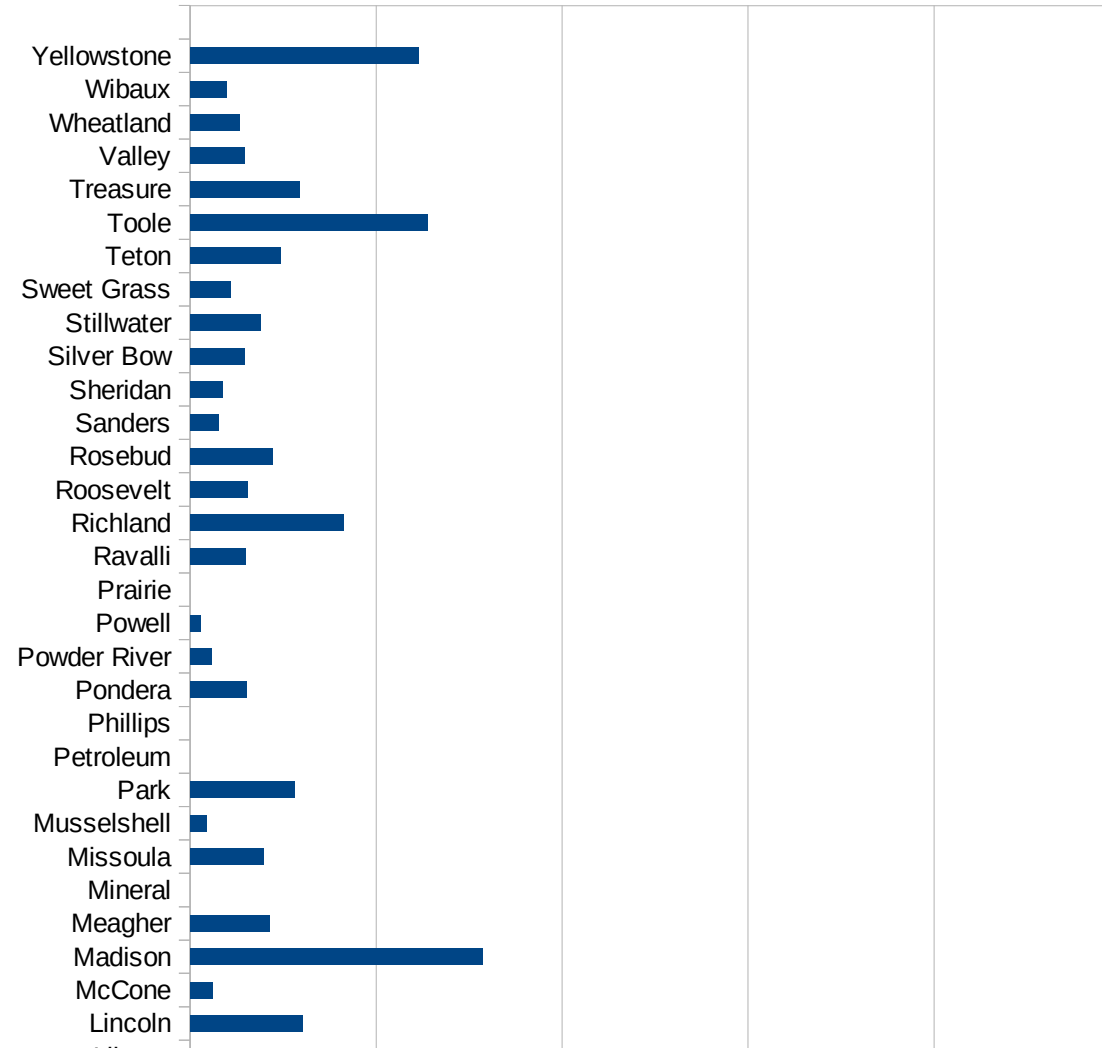
29105  
29107  
29109  
29111  
29113  
29115  
29117  
29121  
29123  
29125  
29127  
29119  
29129  
29131  
29133  
29135  
29137  
29139  
29141  
29143  
29145  
29147  
29149  
29151  
29153  
29155  
29157  
29159  
29161  
29163  
29165  
29167  
29169  
29171

MS

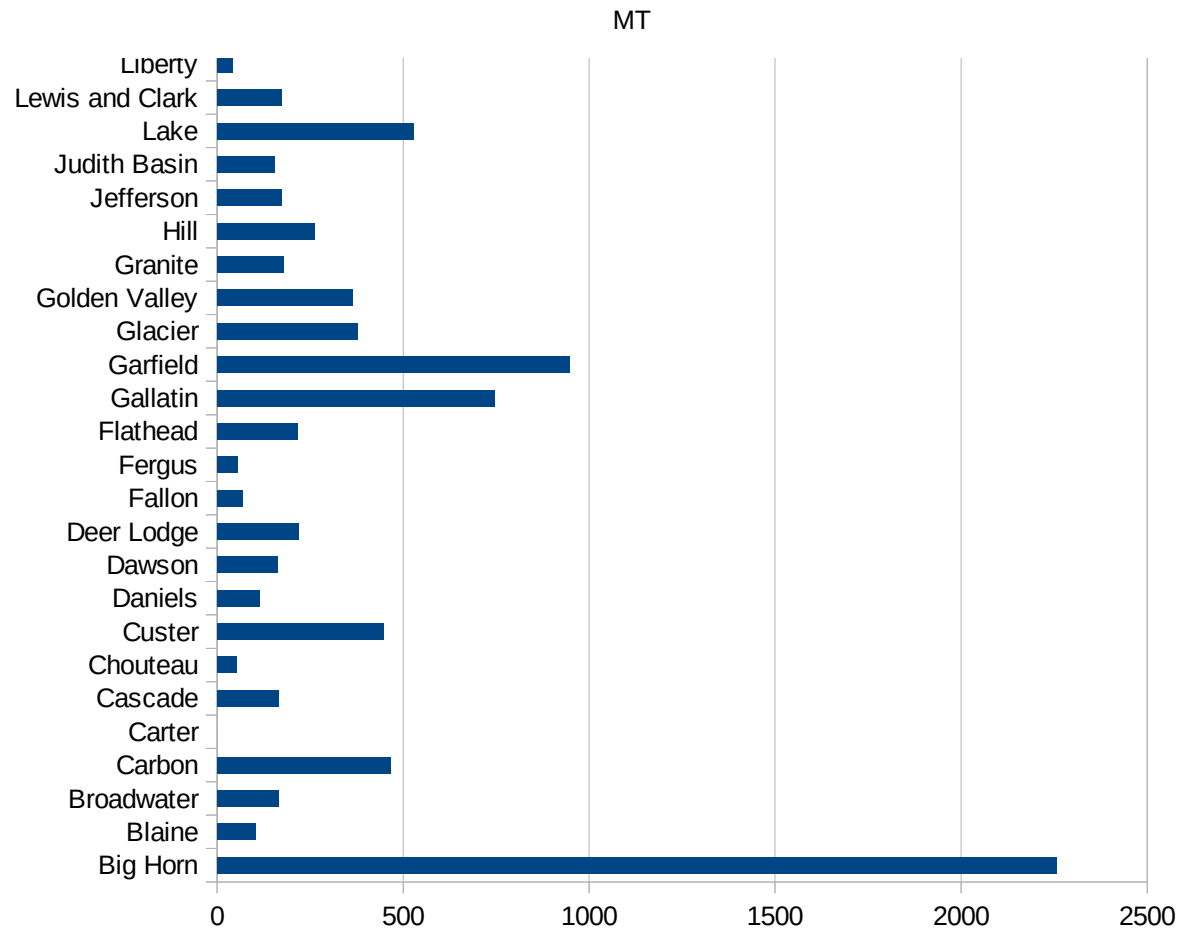
29173  
29175  
29177  
29179  
29181  
29195  
29197  
29199  
29201  
29203  
29205  
29183  
29185  
29187  
29189  
29510  
29186  
29207  
29209  
29211  
29213  
29215  
  
29217  
29219  
29221  
29223  
29225  
29227  
29229

MT

FIPS	County	PC Infection
30001	Beaverhead	350.9145045
30003	Big Horn	2256.710151
30005	Blaine	102.8353166
30007	Broadwater	164.3385374
30009	Carbon	466.6791114
30011	Carter	0
30013	Cascade	165.3540414
30015	Chouteau	52.21932115
30017	Custer	448.8175384
30019	Daniels	114.4819691
30021	Dawson	161.2903226
30023	Deer Lodge	219.0340598
30025	Fallon	68.49315068
30027	Fergus	53.99082156
30029	Flathead	215.4623626
30031	Gallatin	744.5743502
30033	Garfield	946.3722397
30035	Glacier	378.2643486
30037	Golden Valley	363.1961259
30039	Granite	177.6198934
30041	Hill	263.0452071
30043	Jefferson	173.5967595
30045	Judith Basin	153.6885246
30047	Lake	528.9256198
30049	Lewis and Clark	173.216885
30051	Liberty	41.15226337
30053	Lincoln	303.1221582
30055	McCone	59.70149254
30057	Madison	786.9525547
30059	Meagher	214.3622722
30061	Mineral	0
30063	Missoula	196.98462
30065	Musselshell	43.00150505



30067 Park	280.83174
30069 Petroleum	0
30071 Phillips	0
30073 Pondera	150.703282
30075 Powder River	58.27505828
30077 Powell	28.70264064
30079 Prairie	0
30081 Ravalli	148.2442324
30083 Richland	412.3522404
30085 Roosevelt	153.7209513
30087 Rosebud	220.6774799
30089 Sanders	75.98784195
30091 Sheridan	87.61682243
30093 Silver Bow	145.7434344
30095 Stillwater	188.7979862
30097 Sweet Grass	107.8167116
30099 Teton	243.4274586
30101 Toole	638.780136
30103 Treasure	294.55081
30105 Valley	147.9091031
30107 Wheatland	134.1681574
30109 Wibaux	96.71179884
30111 Yellowstone	613.8493915



MT

FIPS

29001  
29003  
29005  
29007  
29009  
29011  
29013  
29015  
29017  
29019  
29021  
29023  
29025  
29027  
29029  
29031  
29033  
29035  
29037

This work is licensed under the Creative Commons Attribution-  
NoDerivatives 4.0 International License. To view a copy of this license, visit  
<http://creativecommons.org/licenses/by-nd/4.0/>.

Tom McKellips, DM  
[www.creatingtomorrow.us](http://www.creatingtomorrow.us)  
Page 270

MT

29039  
29041  
29043  
29045  
29047  
29049  
29051  
29053  
29055  
29057  
29059  
29061  
29063  
29065  
29067  
29069  
29071  
29073  
29075  
29077  
29079  
29081  
29083  
29085  
29087  
29089  
29091  
29093  
29095  
29097  
29099  
29101

29103

MT

29105  
29107  
29109  
29111  
29113  
29115  
29117  
29121  
29123  
29125  
29127  
29119  
29129  
29131  
29133  
29135  
29137  
29139  
29141  
29143  
29145  
29147  
29149  
29151  
29153  
29155  
29157  
29159  
29161  
29163  
29165  
29167  
29169  
29171

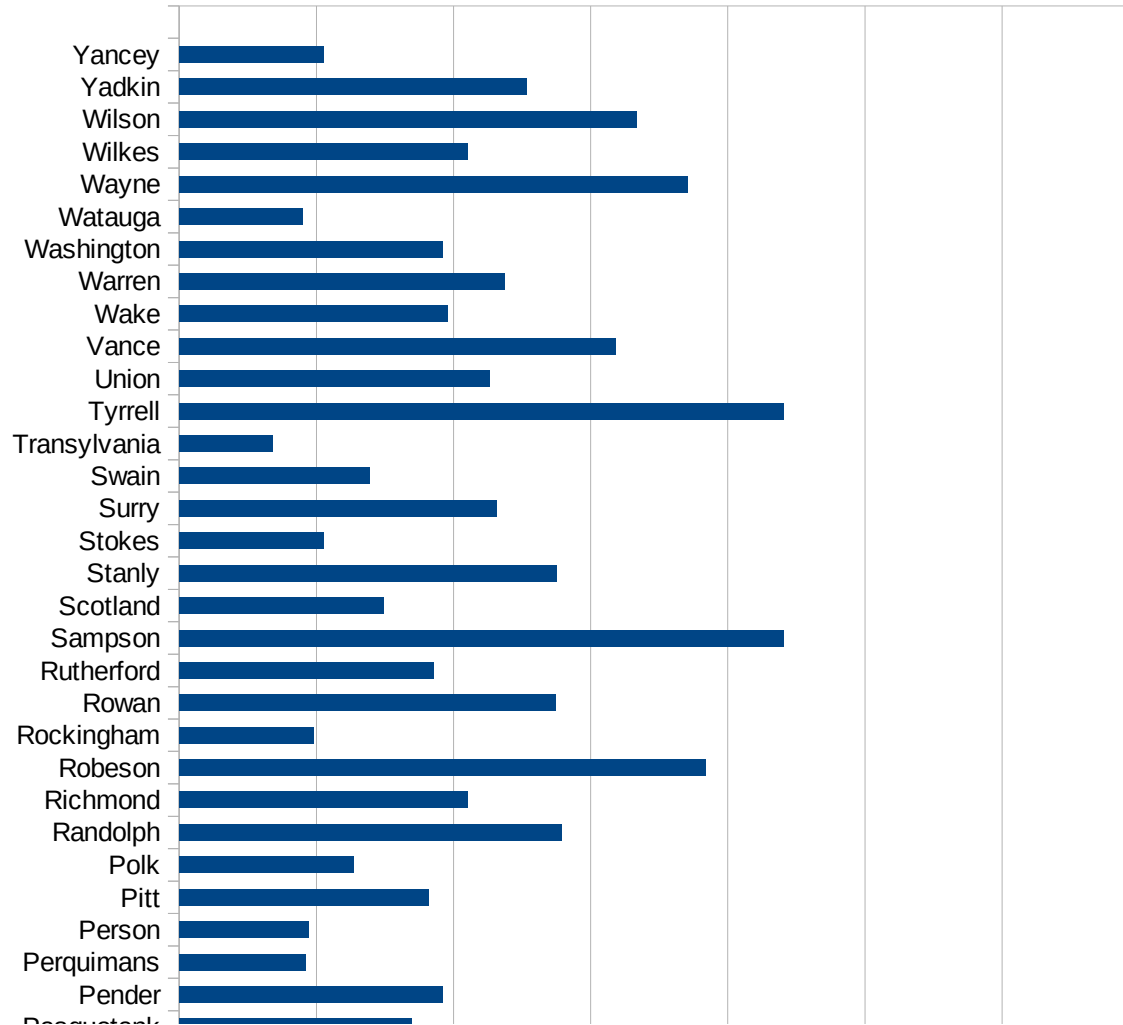


MT

29173  
29175  
29177  
29179  
29181  
29195  
29197  
29199  
29201  
29203  
29205  
29183  
29185  
29187  
29189  
29510  
29186  
29207  
29209  
29211  
29213  
29215  
  
29217  
29219  
29221  
29223  
29225  
29227  
29229

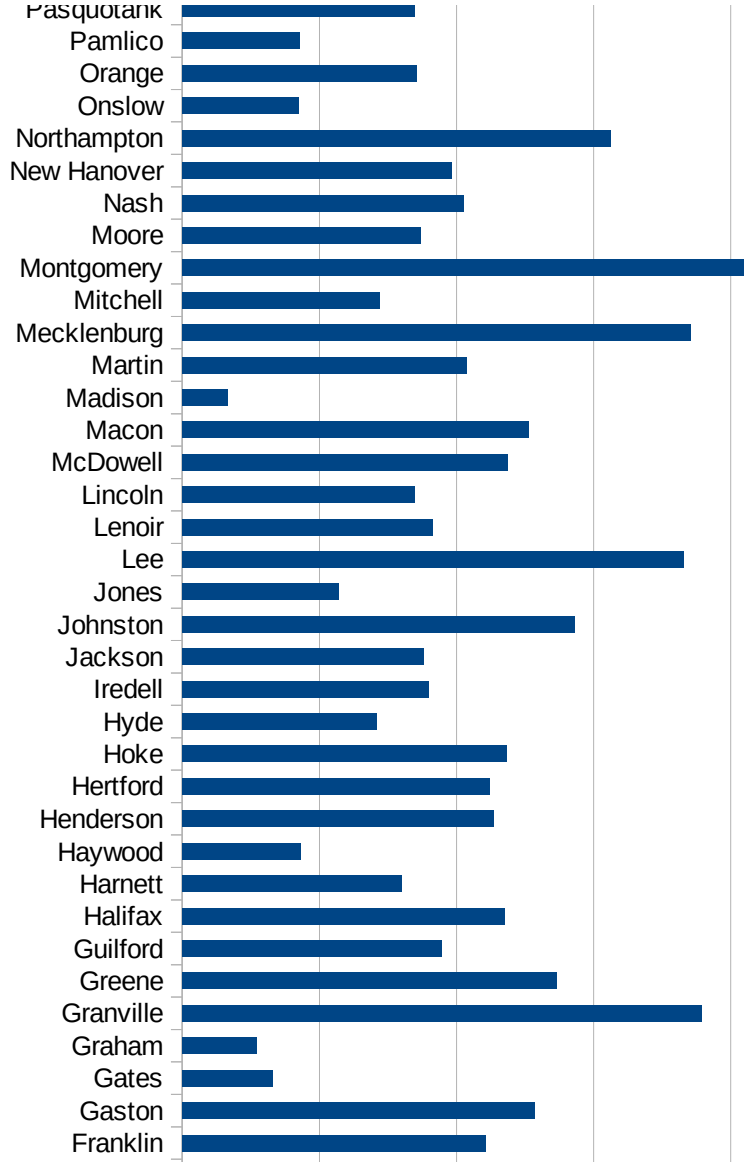
NC

FIPS	County	PC Infection
37001	Alamance	1262.347088
37003	Alexander	789.7625358
37005	Alleghany	591.3448616
37007	Anson	1197.893637
37009	Ashe	402.0804899
37011	Avery	468.4375893
37013	Beaufort	703.0735572
37015	Bertie	1187.848208
37017	Bladen	1696.294064
37019	Brunswick	840.9875388
37021	Buncombe	608.2523166
37023	Burke	1688.389281
37025	Cabarrus	1095.854113
37027	Caldwell	1299.540406
37029	Camden	513.5387488
37031	Carteret	401.3002704
37033	Caswell	788.6157371
37035	Catawba	1152.837657
37037	Chatham	1640.711522
37039	Cherokee	813.8674559
37041	Chowan	776.9620073
37043	Clay	583.5353263
37045	Cleveland	958.5744278
37047	Columbus	1435.630222
37049	Craven	602.4564677
37051	Cumberland	770.3186592
37053	Currituck	258.56974
37055	Dare	515.0543821
37057	Davidson	963.9045939
37059	Davie	797.9781434
37061	Duplin	3228.218024
37063	Durham	1795.48461
37065	Edgecombe	1076.819537

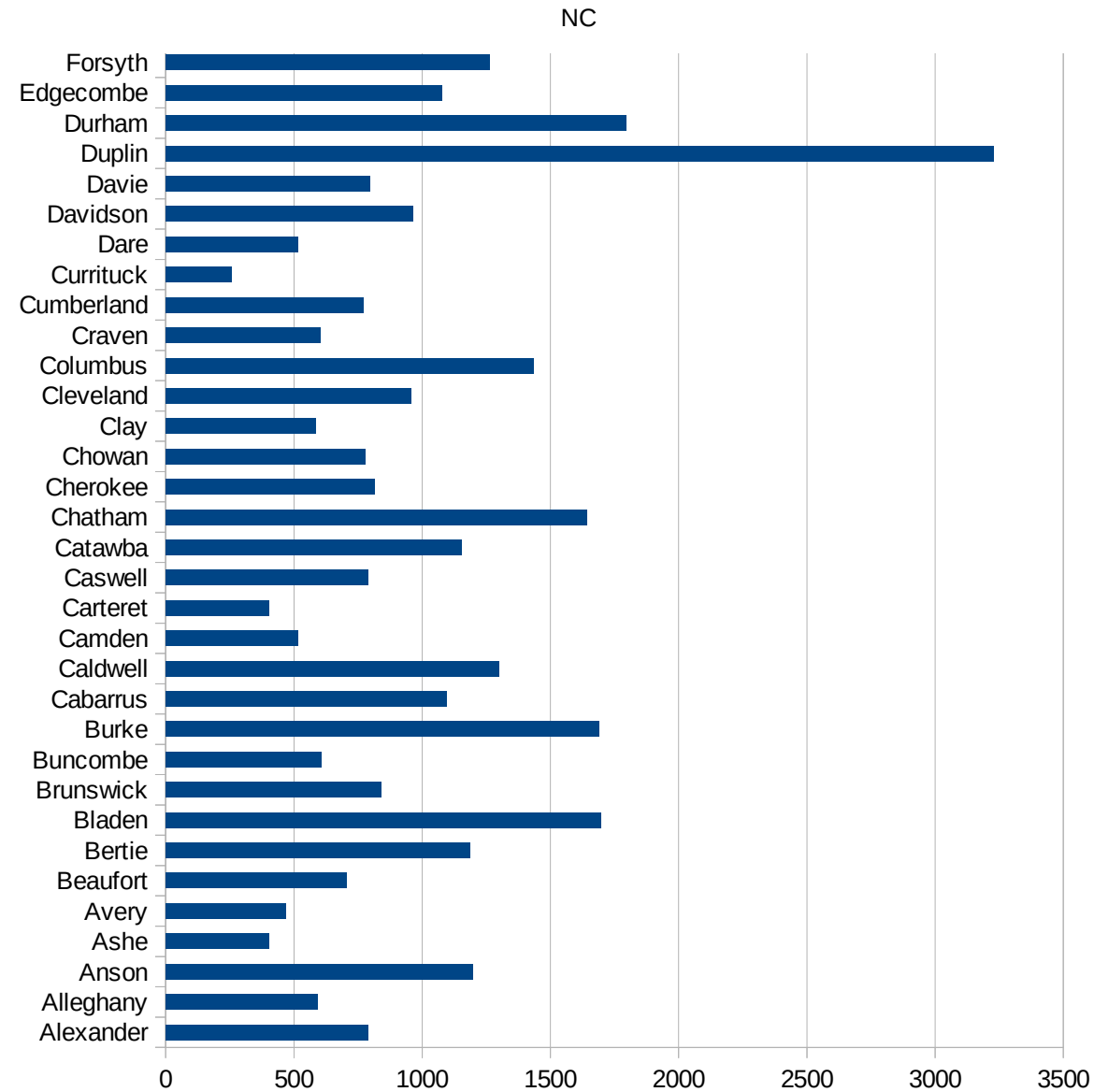


NC

37067 Forsyth	1263.785977
37069 Franklin	1105.683837
37071 Gaston	1284.743724
37073 Gates	328.3504709
37075 Graham	271.0985384
37077 Granville	1893.038343
37079 Greene	1365.88616
37081 Guilford	944.7786085
37083 Halifax	1176.493851
37085 Harnett	800.2145827
37087 Haywood	432.4603444
37089 Henderson	1134.923082
37091 Hertford	1120.081153
37093 Hoke	1183.259075
37095 Hyde	707.456979
37097 Iredell	899.4872082
37099 Jackson	881.6673206
37101 Johnston	1428.395214
37103 Jones	570.7170281
37105 Lee	1829.069843
37107 Lenoir	912.8912391
37109 Lincoln	847.5587919
37111 McDowell	1184.433164
37113 Macon	1261.159133
37115 Madison	165.4183706
37117 Martin	1036.566539
37119 Mecklenburg	1852.178579
37121 Mitchell	720
37123 Montgomery	2064.464083
37125 Moore	869.4594759
37127 Nash	1024.293737
37129 New Hanover	982.8908961
37131 Northampton	1560.276479
37133 Onslow	423.911009



37135 Orange	856.0060811
37137 Pamlico	426.2036306
37139 Pasquotank	847.6500416
37141 Pender	960.3938097
37143 Perquimans	461.9281776
37145 Person	473.3338396
37147 Pitt	910.9908067
37149 Polk	635.5829411
37151 Randolph	1394.479285
37153 Richmond	1049.30158
37155 Robeson	1919.882274
37157 Rockingham	491.7852023
37159 Rowan	1373.334655
37161 Rutherford	926.286176
37163 Sampson	2203.501713
37165 Scotland	744.0390692
37167 Stanly	1375.755135
37169 Stokes	527.8553676
37171 Surry	1156.390727
37173 Swain	694.980695
37175 Transylvania	339.032588
37177 Tyrrell	2202.856451
37179 Union	1132.221035
37181 Vance	1592.570993
37183 Wake	978.1150869
37185 Warren	1186.449235
37187 Washington	961.2952188
37189 Watauga	448.6549289
37191 Wayne	1853.98546
37193 Wilkes	1051.679624
37195 Wilson	1667.178197
37197 Yadkin	1267.879498
37199 Yancey	525.0516673



NC

NC

FIPS

29001  
29003  
29005  
29007  
29009  
29011  
29013  
29015  
29017  
29019  
29021  
29023  
29025  
29027  
29029  
29031  
29033  
29035  
29037

NC

29039  
29041  
29043  
29045  
29047  
29049  
29051  
29053  
29055  
29057  
29059  
29061  
29063  
29065  
29067  
29069  
29071  
29073  
29075  
29077  
29079  
29081  
29083  
29085  
29087  
29089  
29091  
29093  
29095  
29097  
29099  
29101

29103

NC

29105  
29107  
29109  
29111  
29113  
29115  
29117  
29121  
29123  
29125  
29127  
29119  
29129  
29131  
29133  
29135  
29137  
29139  
29141  
29143  
29145  
29147  
29149  
29151  
29153  
29155  
29157  
29159  
29161  
29163  
29165  
29167  
29169  
29171

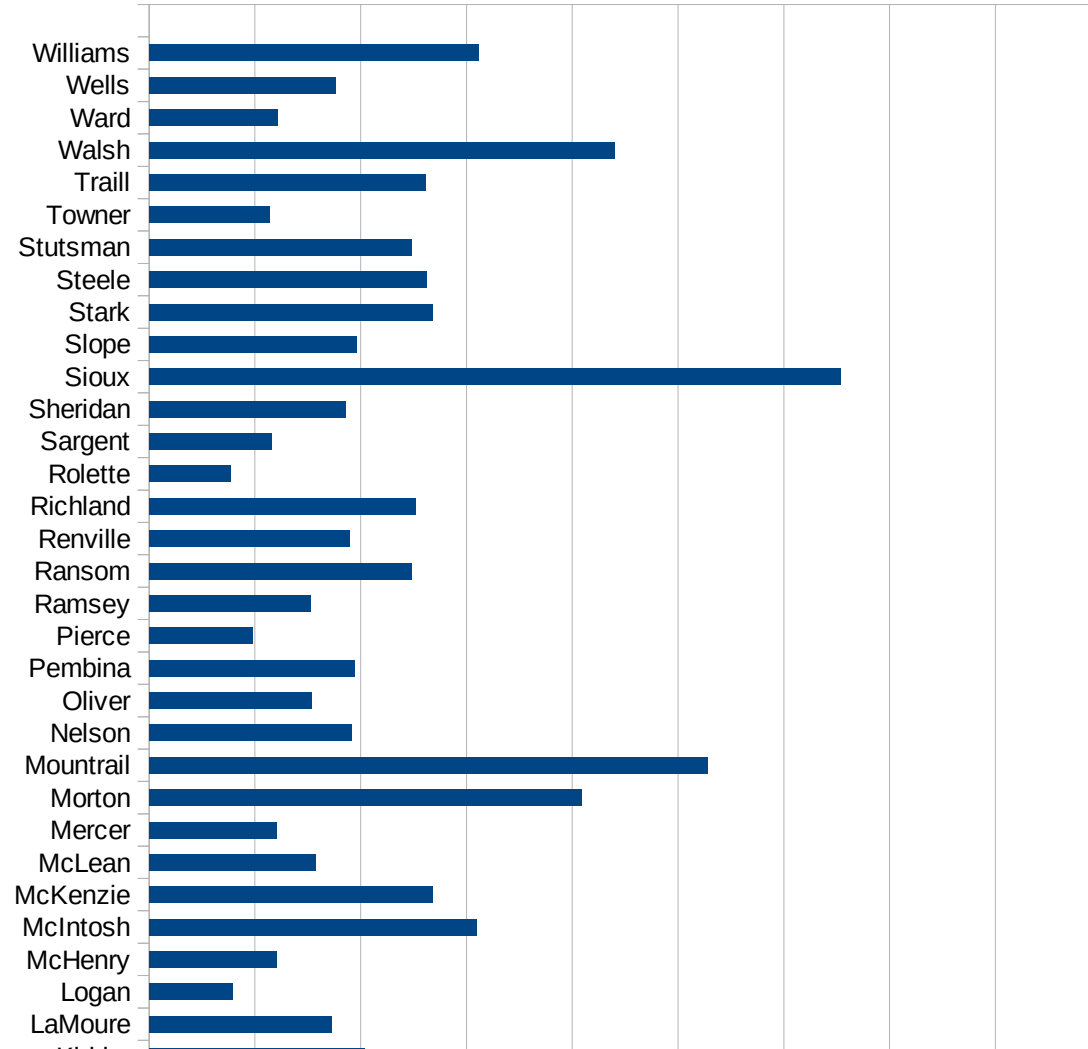


NC

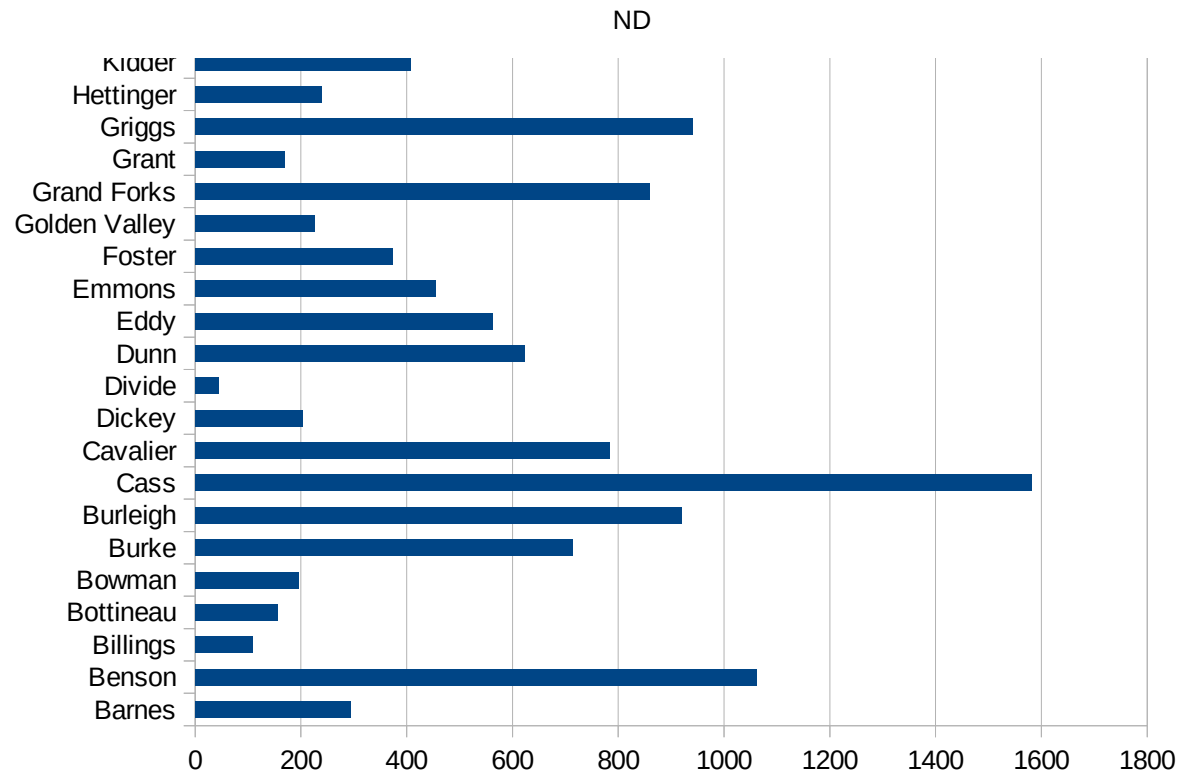
29173  
29175  
29177  
29179  
29181  
29195  
29197  
29199  
29201  
29203  
29205  
29183  
29185  
29187  
29189  
29510  
29186  
29207  
29209  
29211  
29213  
29215  
  
29217  
29219  
29221  
29223  
29225  
29227  
29229

ND

FIPS	County	PC Infection
38001	Adams	87.18395815
38003	Barnes	294.0618478
38005	Benson	1062.912956
38007	Billings	108.8139282
38009	Bottineau	155.9819061
38011	Bowman	195.0585176
38013	Burke	714.2857143
38015	Burleigh	920.5126321
38017	Cass	1582.229666
38019	Cavalier	783.494385
38021	Dickey	203.9567612
38023	Divide	43.80201489
38025	Dunn	623.2686981
38027	Eddy	562.0406399
38029	Emmons	455.2352049
38031	Foster	373.1343284
38033	Golden Valley	226.11645
38035	Grand Forks	859.1210965
38037	Grant	168.4919966
38039	Griggs	940.8602151
38041	Hettinger	238.6634845
38043	Kidder	408.1632653
38045	LaMoure	344.657804
38047	Logan	157.6458224
38049	McHenry	240.7152682
38051	McIntosh	618.9555126
38053	McKenzie	535.5046948
38055	McLean	314.4324494
38057	Mercer	241.9257288
38059	Morton	816.8515839
38061	Mountrail	1056.958309
38063	Nelson	383.4088533
38065	Oliver	307.3770492



38067 Pembina	388.6569742
38069 Pierce	196.0303847
38071 Ramsey	304.8514938
38073 Ransom	496.4674432
38075 Renville	379.1069924
38077 Richland	504.9572018
38079 Rolette	153.8353961
38081 Sargent	232.5581395
38083 Sheridan	370.6449222
38085 Sioux	1307.939422
38087 Slope	393.1847969
38089 Stark	535.535697
38091 Steele	525.4860746
38093 Stutsman	497.2032318
38095 Towner	228.1021898
38097 Traill	522.5830534
38099 Walsh	881.2224618
38101 Ward	243.5640057
38103 Wells	353.8033864
38105 Williams	622.3479491



ND

FIPS

29001  
29003  
29005  
29007  
29009  
29011  
29013  
29015  
29017  
29019  
29021  
29023  
29025  
29027  
29029  
29031  
29033  
29035  
29037

ND

29039  
29041  
29043  
29045  
29047  
29049  
29051  
29053  
29055  
29057  
29059  
29061  
29063  
29065  
29067  
29069  
29071  
29073  
29075  
29077  
29079  
29081  
29083  
29085  
29087  
29089  
29091  
29093  
29095  
29097  
29099  
29101

29103

ND

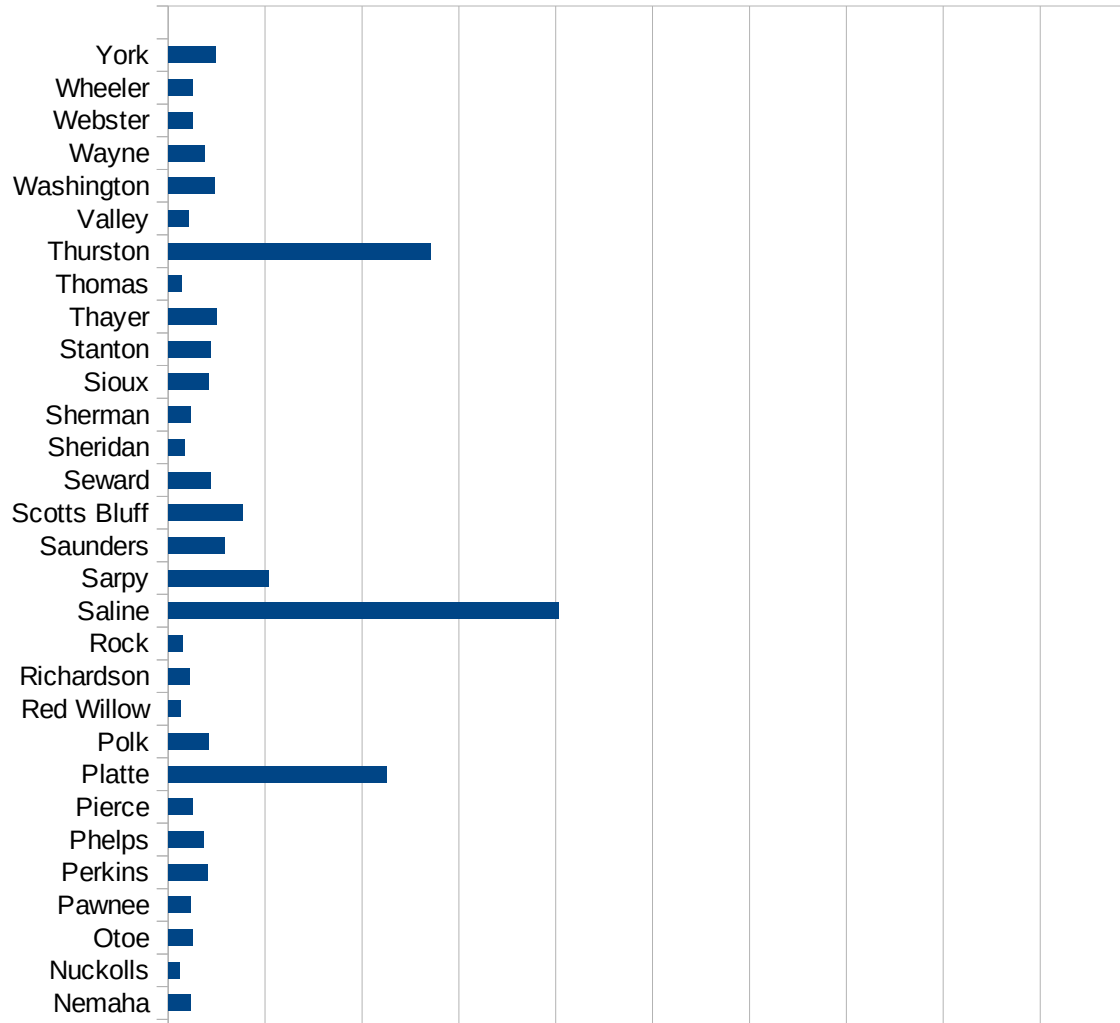
29105  
29107  
29109  
29111  
29113  
29115  
29117  
29121  
29123  
29125  
29127  
29119  
29129  
29131  
29133  
29135  
29137  
29139  
29141  
29143  
29145  
29147  
29149  
29151  
29153  
29155  
29157  
29159  
29161  
29163  
29165  
29167  
29169  
29171

ND

29173  
29175  
29177  
29179  
29181  
29195  
29197  
29199  
29201  
29203  
29205  
29183  
29185  
29187  
29189  
29510  
29186  
29207  
29209  
29211  
29213  
29215  
  
29217  
29219  
29221  
29223  
29225  
29227  
29229

NE

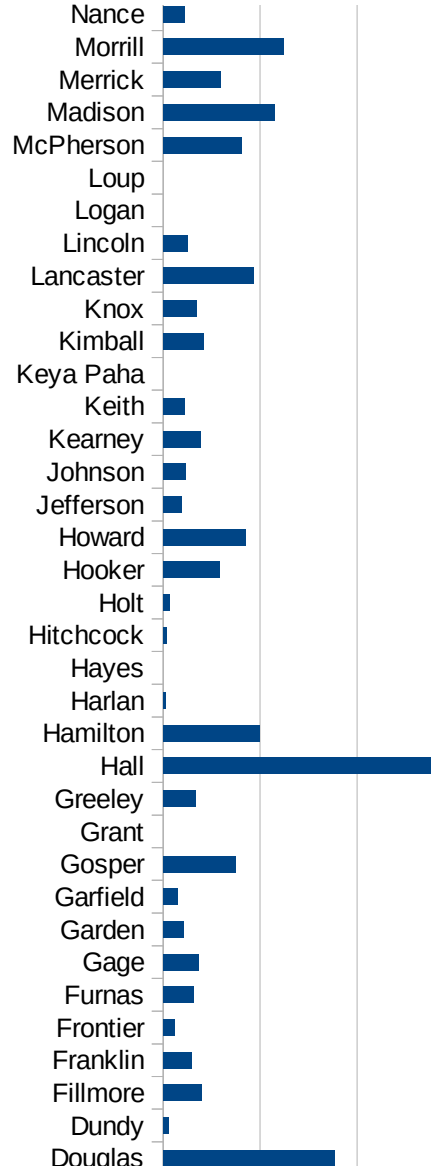
FIPS	County	PC Infection
31001	Adams	1066.29431
31003	Antelope	284.0909091
31005	Arthur	0
31007	Banner	273.9726027
31009	Blaine	0
31011	Boone	133.613285
31013	Box Butte	92.83327144
31015	Boyd	51.15089514
31017	Brown	0
31019	Buffalo	642.9507205
31021	Burt	277.4352651
31023	Butler	670.1414743
31025	Cass	581.0619672
31027	Cedar	248.6384087
31029	Chase	100.5783254
31031	Cherry	69.43239021
31033	Cheyenne	268.528464
31035	Clay	740.2639202
31037	Colfax	6359.709586
31039	Cuming	581.655481
31041	Custer	396.6789668
31043	Dakota	9440.820595
31045	Dawes	57.36576411
31047	Dawson	3960.521321
31049	Deuel	54.79452055
31051	Dixon	980.9073393
31053	Dodge	2038.542035
31055	Douglas	1772.861981
31057	Dundy	56.49717514
31059	Fillmore	398.0459562
31061	Franklin	297.7174992
31063	Frontier	115.0306748
31065	Furnas	318.1336161



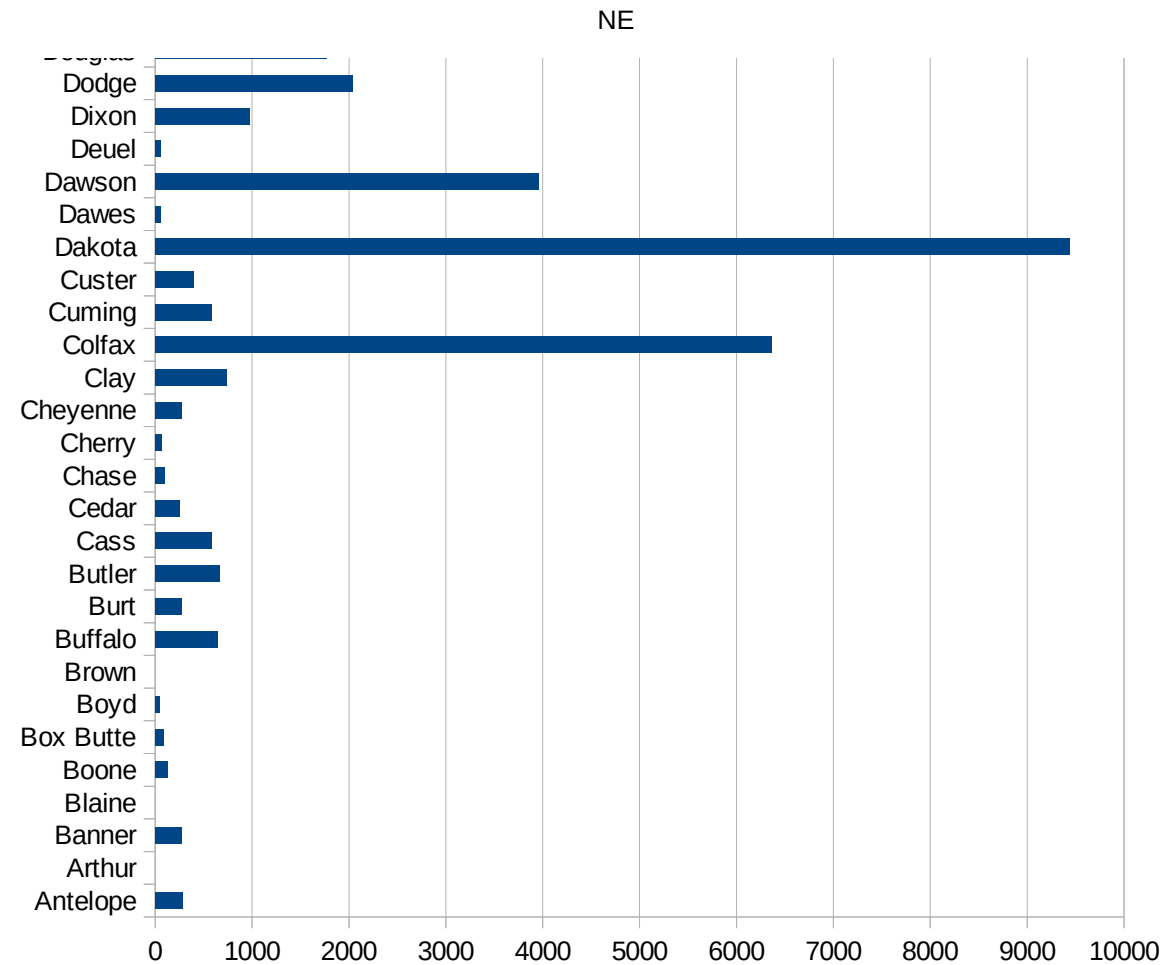


NE

31067 Gage	362.908854
31069 Garden	210.8592514
31071 Garfield	150.981379
31073 Gosper	751.503006
31075 Grant	0
31077 Greeley	339.5585739
31079 Hall	2761.049881
31081 Hamilton	991.3793103
31083 Harlan	29.40311673
31085 Hayes	0
31087 Hitchcock	35.63791875
31089 Holt	68.77579092
31091 Hooker	586.5102639
31093 Howard	850.3401361
31095 Jefferson	197.2664506
31097 Johnson	233.7358785
31099 Kearney	382.0293399
31101 Keith	224.4109213
31103 Keya Paha	0
31105 Kimball	414.5936982
31107 Knox	344.4589619
31109 Lancaster	935.1597368
31111 Lincoln	250.1065795
31113 Logan	0
31115 Loup	0
31117 McPherson	813.0081301
31119 Madison	1149.977396
31121 Merrick	594.8532264
31123 Morrill	1237.729407
31125 Nance	226.5005663
31127 Nemaha	229.9511354
31129 Nuckolls	119.1895113
31131 Otoe	250.2345949
31133 Pawnee	227.9635258



31135 Perkins	409.696142
31137 Phelps	366.8297021
31139 Pierce	252.0302436
31141 Platte	2259.98861
31143 Polk	416.8245548
31145 Red Willow	130.5239605
31147 Richardson	226.7859393
31149 Rock	147.0588235
31151 Saline	4027.874564
31153 Sarpy	1039.797462
31155 Saunders	577.3834671
31157 Scotts Bluff	772.4582511
31159 Seward	444.6240905
31161 Sheridan	173.4104046
31163 Sherman	230.4147465
31165 Sioux	421.2299916
31167 Stanton	435.5108878
31169 Thayer	496.1301846
31171 Thomas	138.8888889
31173 Thurston	2711.214569
31175 Valley	214.797136
31177 Washington	479.0245319
31179 Wayne	372.2216314
31181 Webster	254.7410133
31183 Wheeler	248.447205
31185 York	486.4943363



NE

FIPS

29001  
29003  
29005  
29007  
29009  
29011  
29013  
29015  
29017  
29019  
29021  
29023  
29025  
29027  
29029  
29031  
29033  
29035  
29037

NE

29039  
29041  
29043  
29045  
29047  
29049  
29051  
29053  
29055  
29057  
29059  
29061  
29063  
29065  
29067  
29069  
29071  
29073  
29075  
29077  
29079  
29081  
29083  
29085  
29087  
29089  
29091  
29093  
29095  
29097  
29099  
29101

29103

NE

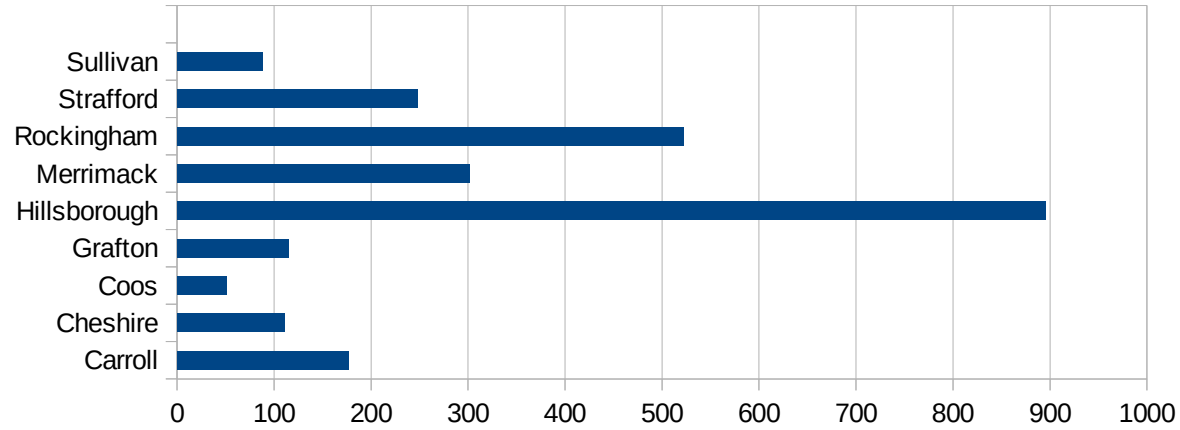
29105  
29107  
29109  
29111  
29113  
29115  
29117  
29121  
29123  
29125  
29127  
29119  
29129  
29131  
29133  
29135  
29137  
29139  
29141  
29143  
29145  
29147  
29149  
29151  
29153  
29155  
29157  
29159  
29161  
29163  
29165  
29167  
29169  
29171

NE

29173  
29175  
29177  
29179  
29181  
29195  
29197  
29199  
29201  
29203  
29205  
29183  
29185  
29187  
29189  
29510  
29186  
29207  
29209  
29211  
29213  
29215  
  
29217  
29219  
29221  
29223  
29225  
29227  
29229

NH

FIPS	County	Cases	Per Capita Cases 100,000
33001	Belknap	170.4303366	
33003	Carroll	176.3053773	
33005	Cheshire	111.1212791	
33007	Coos	50.65054291	
33009	Grafton	114.7172165	
33011	Hillsborough	895.1298865	
33013	Merrimack	301.7229971	
33015	Rockingham	521.7093177	
33017	Strafford	248.2896456	
33019	Sullivan	88.07713703	



NH

FIPS

29001  
29003  
29005  
29007  
29009  
29011  
29013  
29015  
29017  
29019  
29021  
29023  
29025  
29027  
29029  
29031  
29033  
29035  
29037



NH

29039  
29041  
29043  
29045  
29047  
29049  
29051  
29053  
29055  
29057  
29059  
29061  
29063  
29065  
29067  
29069  
29071  
29073  
29075  
29077  
29079  
29081  
29083  
29085  
29087  
29089  
29091  
29093  
29095  
29097  
29099  
29101

29103

NH

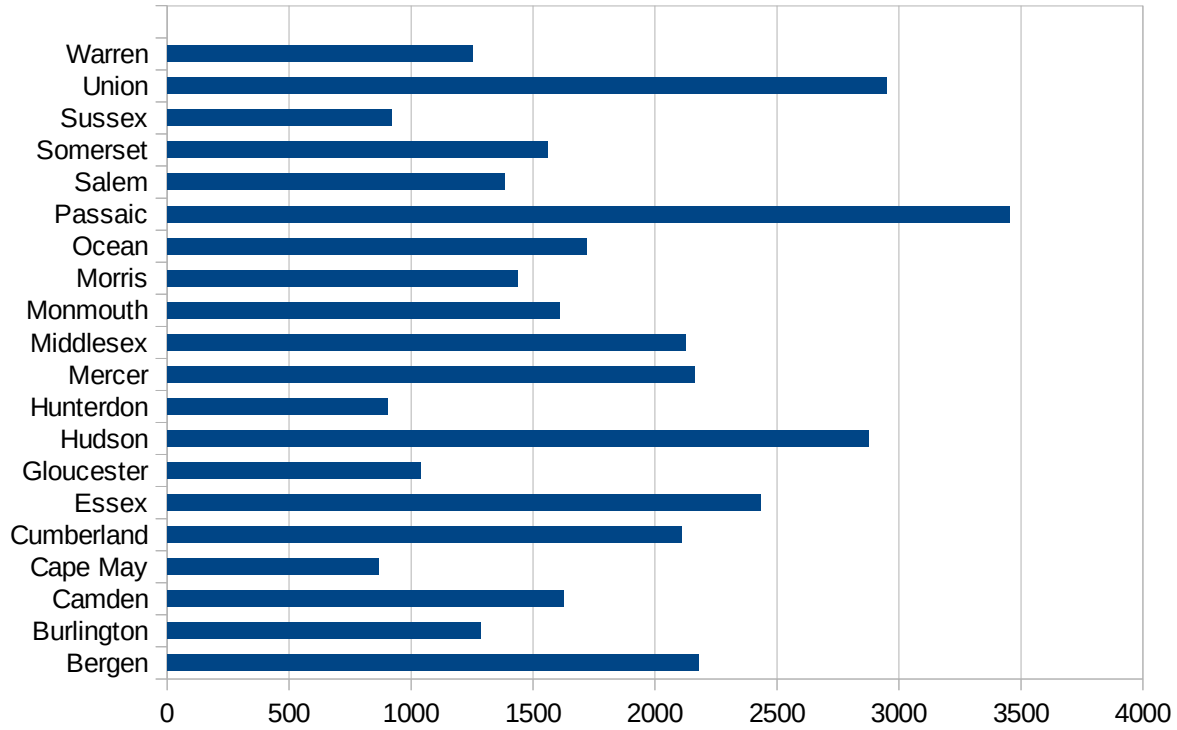
29105  
29107  
29109  
29111  
29113  
29115  
29117  
29121  
29123  
29125  
29127  
29119  
29129  
29131  
29133  
29135  
29137  
29139  
29141  
29143  
29145  
29147  
29149  
29151  
29153  
29155  
29157  
29159  
29161  
29163  
29165  
29167  
29169  
29171

NH

29173  
29175  
29177  
29179  
29181  
29195  
29197  
29199  
29201  
29203  
29205  
29183  
29185  
29187  
29189  
29510  
29186  
29207  
29209  
29211  
29213  
29215  
  
29217  
29219  
29221  
29223  
29225  
29227  
29229

NJ

FIPS	County	PC Infection
34001	Atlantic	1254.949535
34003	Bergen	2179.158144
34005	Burlington	1286.979326
34007	Camden	1624.996549
34009	Cape May	867.545376
34011	Cumberland	2109.000344
34013	Essex	2430.83298
34015	Gloucester	1040.12244
34017	Hudson	2874.592677
34019	Hunterdon	902.0639223
34021	Mercer	2163.267182
34023	Middlesex	2124.420714
34025	Monmouth	1610.032284
34027	Morris	1438.404947
34029	Ocean	1721.263656
34031	Passaic	3453.934951
34033	Salem	1384.829172
34035	Somerset	1561.160029
34037	Sussex	918.3303859
34039	Union	2948.749881
34041	Warren	1253.556944



FIPS

- 29001
- 29003
- 29005
- 29007
- 29009
- 29011
- 29013
- 29015
- 29017
- 29019
- 29021
- 29023
- 29025
- 29027
- 29029
- 29031
- 29033
- 29035
- 29037

NJ

29039  
29041  
29043  
29045  
29047  
29049  
29051  
29053  
29055  
29057  
29059  
29061  
29063  
29065  
29067  
29069  
29071  
29073  
29075  
29077  
29079  
29081  
29083  
29085  
29087  
29089  
29091  
29093  
29095  
29097  
29099  
29101

29103

NJ

29105  
29107  
29109  
29111  
29113  
29115  
29117  
29121  
29123  
29125  
29127  
29119  
29129  
29131  
29133  
29135  
29137  
29139  
29141  
29143  
29145  
29147  
29149  
29151  
29153  
29155  
29157  
29159  
29161  
29163  
29165  
29167  
29169  
29171

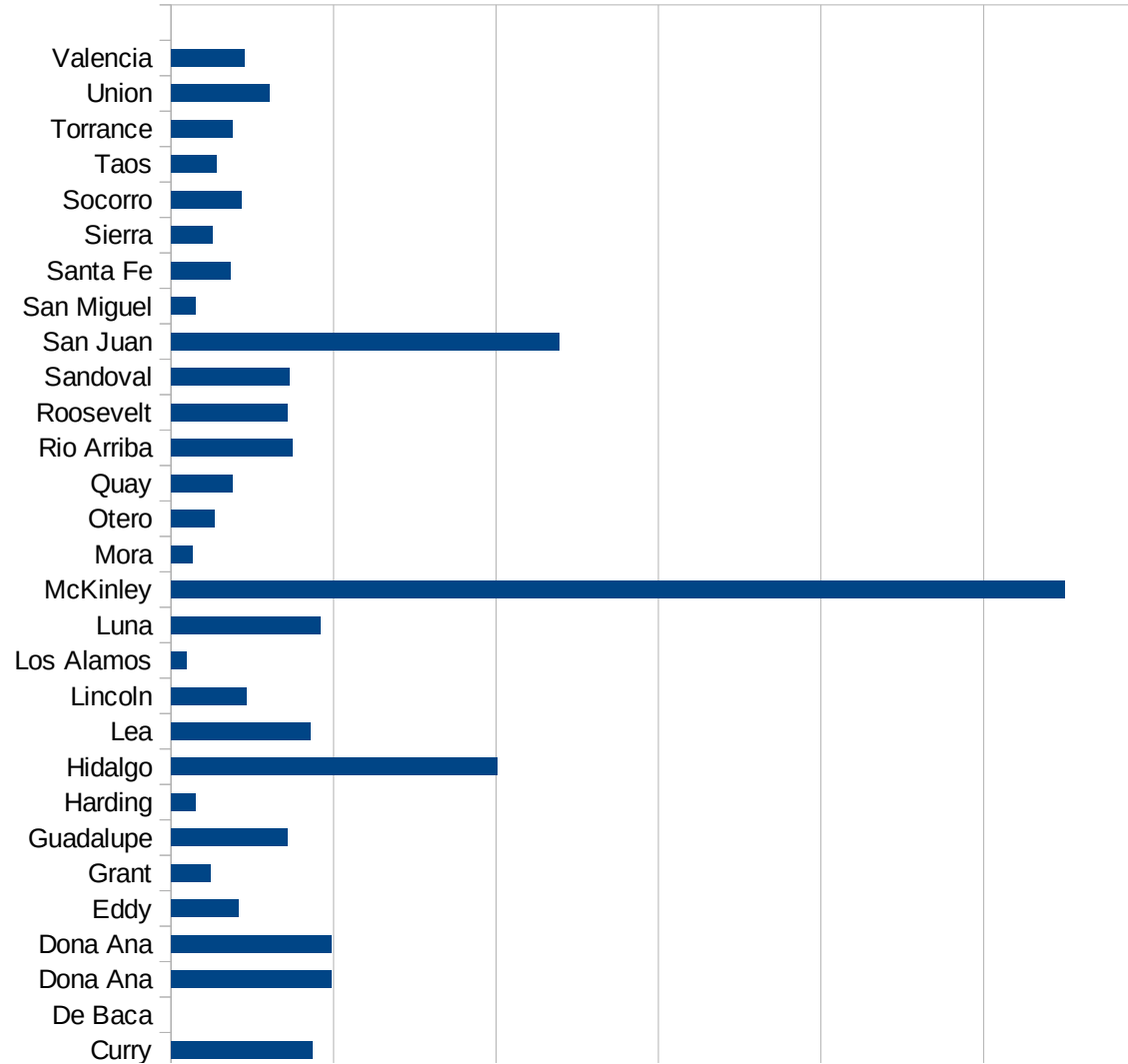
NJ

29173  
29175  
29177  
29179  
29181  
29195  
29197  
29199  
29201  
29203  
29205  
29183  
29185  
29187  
29189  
29510  
29186  
29207  
29209  
29211  
29213  
29215  
  
29217  
29219  
29221  
29223  
29225  
29227  
29229



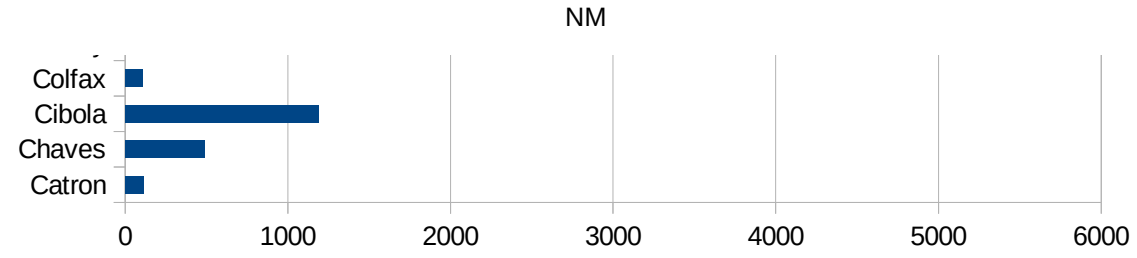
NM

FIPS	County	PC Infection
35001	Bernalillo	690.7312646
35003	Catron	111.7942985
35005	Chaves	490.036946
35006	Cibola	1188.962836
35007	Colfax	107.3492981
35009	Curry	871.8166555
35011	De Baca	0
35013	Dona Ana	983.3488107
35013	Dona Ana	983.3488107
35015	Eddy	412.7806563
35017	Grant	241.3515688
35019	Guadalupe	714.1211702
35021	Harding	152.6717557
35023	Hidalgo	2004.716981
35025	Lea	856.1865222
35027	Lincoln	465.3303334
35028	Los Alamos	94.23590388
35029	Luna	918.0820431
35031	McKinley	5501.452483
35033	Mora	133.1557923
35035	Otero	266.542879
35037	Quay	375.6209863
35039	Rio Arriba	748.6027791
35041	Roosevelt	714.9335752
35043	Sandoval	732.1995605
35045	San Juan	2387.978535
35047	San Miguel	148.5991809
35049	Santa Fe	366.5298289
35051	Sierra	255.2881109
35053	Socorro	436.2115327
35055	Taos	277.1432922
35057	Torrance	378.4234494
35059	Union	607.0908208



35061 Valencia

452.5478707



NM

FIPS

29001  
29003  
29005  
29007  
29009  
29011  
29013  
29015  
29017  
29019  
29021  
29023  
29025  
29027  
29029  
29031  
29033  
29035  
29037

NM

29039  
29041  
29043  
29045  
29047  
29049  
29051  
29053  
29055  
29057  
29059  
29061  
29063  
29065  
29067  
29069  
29071  
29073  
29075  
29077  
29079  
29081  
29083  
29085  
29087  
29089  
29091  
29093  
29095  
29097  
29099  
29101

29103

NM

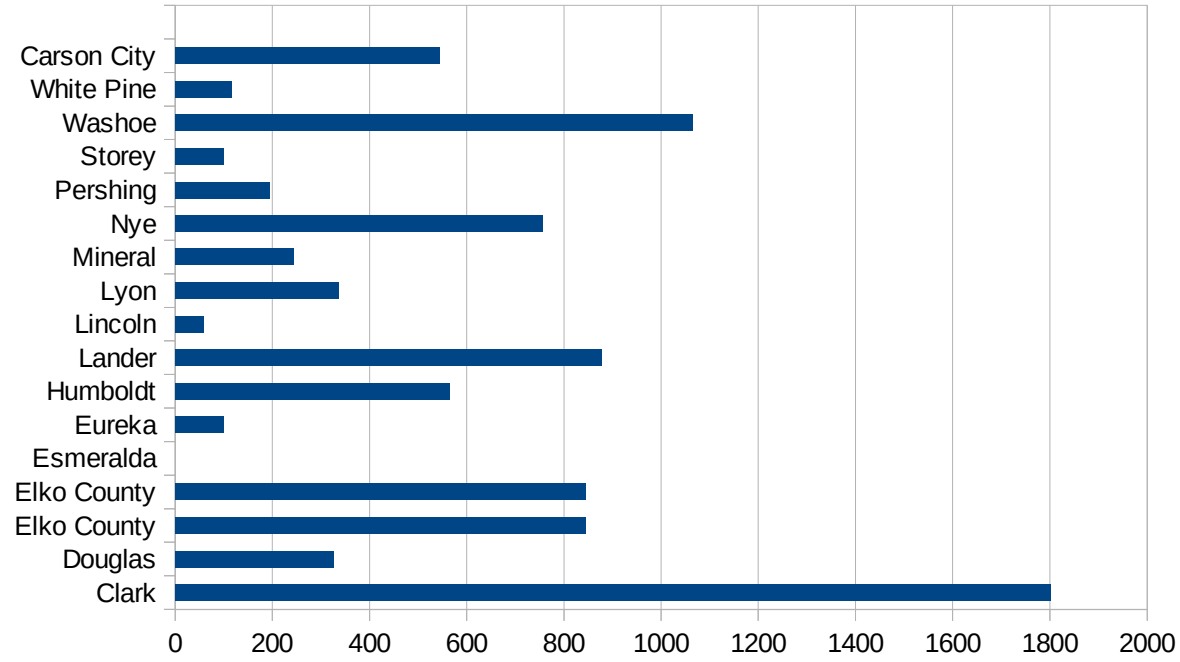
29105  
29107  
29109  
29111  
29113  
29115  
29117  
29121  
29123  
29125  
29127  
29119  
29129  
29131  
29133  
29135  
29137  
29139  
29141  
29143  
29145  
29147  
29149  
29151  
29153  
29155  
29157  
29159  
29161  
29163  
29165  
29167  
29169  
29171

NM

29173  
29175  
29177  
29179  
29181  
29195  
29197  
29199  
29201  
29203  
29205  
29183  
29185  
29187  
29189  
29510  
29186  
29207  
29209  
29211  
29213  
29215  
  
29217  
29219  
29221  
29223  
29225  
29227  
29229

NV

FIPS	County	PC Infection
32001	Churchill	180.0327332
32003	Clark	1801.046492
32005	Douglas	325.9950069
32007	Elko County	844.4529165
32007	Elko County	844.4529165
32009	Esmeralda	0
32011	Eureka	99.85022466
32013	Humboldt	565.9478137
32015	Lander	878.9237668
32017	Lincoln	57.68121515
32019	Lyon	336.8692661
32021	Mineral	243.6863093
32023	Nye	756.4062982
32027	Pershing	195.019502
32029	Storey	99.28021842
32031	Washoe	1066.056878
32033	White Pine	116.0949868
32510	Carson City	544.988631



NV

FIPS

29001  
29003  
29005  
29007  
29009  
29011  
29013  
29015  
29017  
29019  
29021  
29023  
29025  
29027  
29029  
29031  
29033  
29035  
29037



NV

29039  
29041  
29043  
29045  
29047  
29049  
29051  
29053  
29055  
29057  
29059  
29061  
29063  
29065  
29067  
29069  
29071  
29073  
29075  
29077  
29079  
29081  
29083  
29085  
29087  
29089  
29091  
29093  
29095  
29097  
29099  
29101

29103

NV

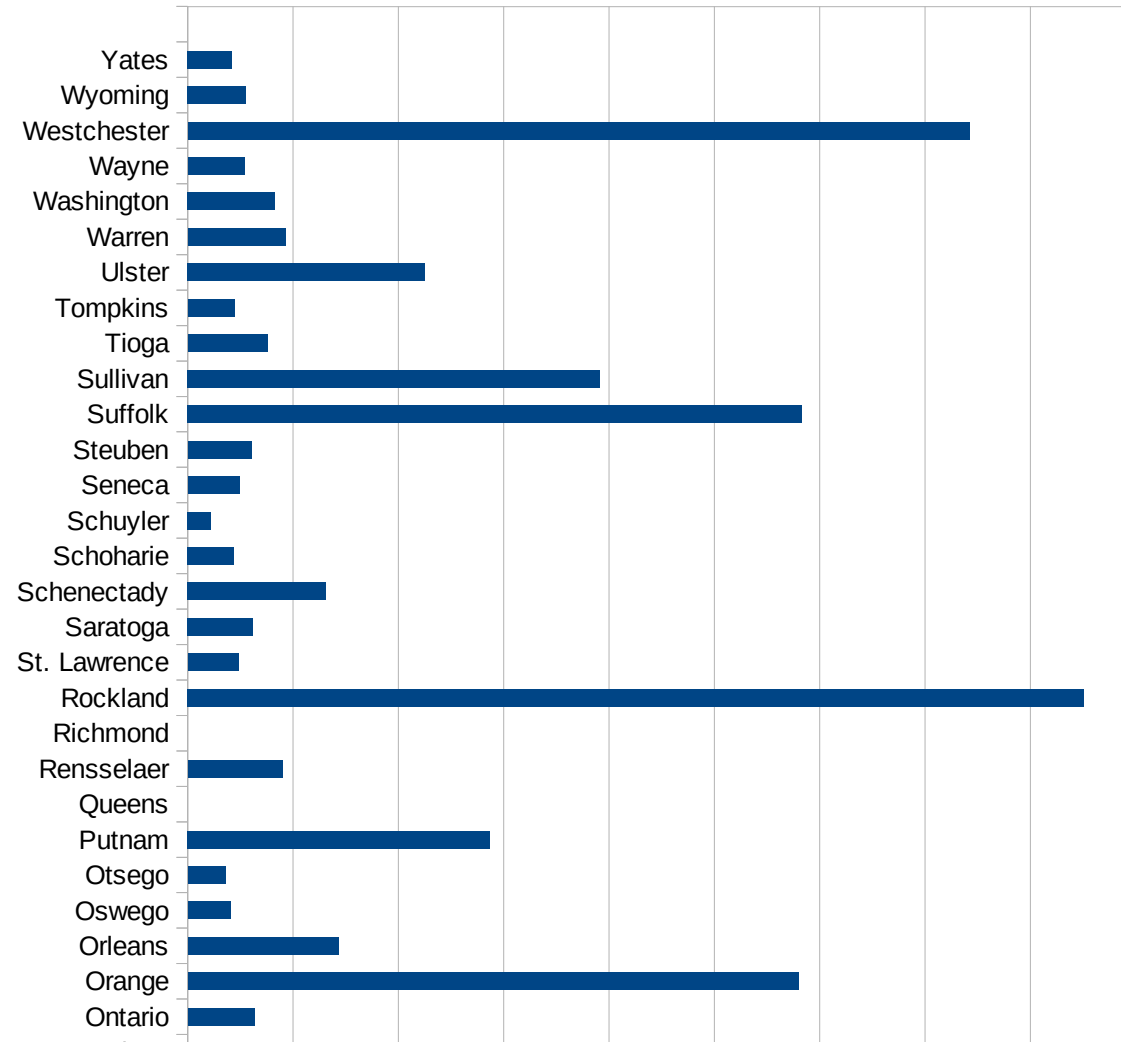
29105  
29107  
29109  
29111  
29113  
29115  
29117  
29121  
29123  
29125  
29127  
29119  
29129  
29131  
29133  
29135  
29137  
29139  
29141  
29143  
29145  
29147  
29149  
29151  
29153  
29155  
29157  
29159  
29161  
29163  
29165  
29167  
29169  
29171

NV

29173  
29175  
29177  
29179  
29181  
29195  
29197  
29199  
29201  
29203  
29205  
29183  
29185  
29187  
29189  
29510  
29186  
29207  
29209  
29211  
29213  
29215  
  
29217  
29219  
29221  
29223  
29225  
29227  
29229

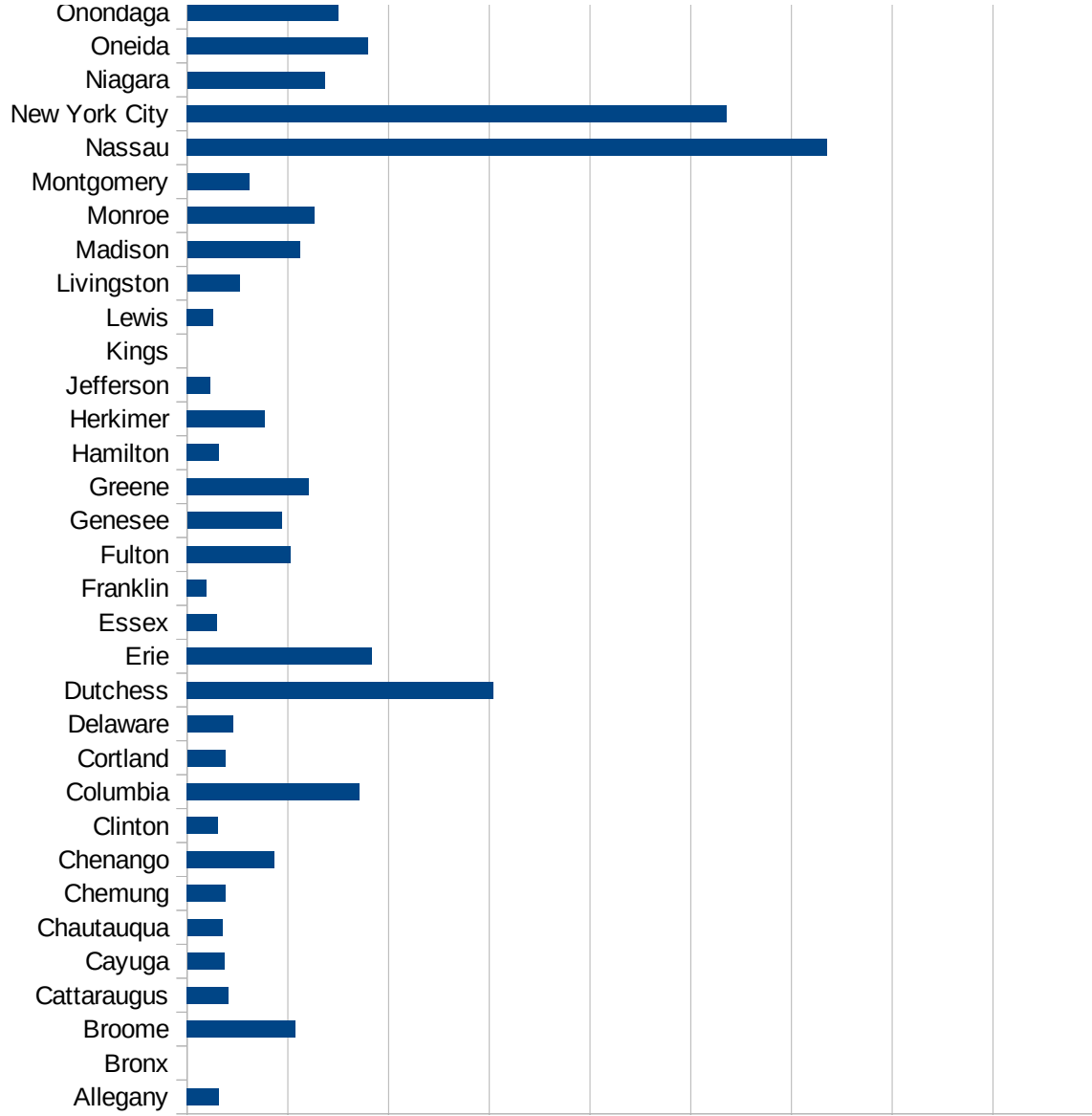
NY

FIPS	County	PC Infection
36001	Albany	811.742756018
36003	Allegany	159.379711393
36005	Bronx	0
36007	Broome	536.891040859
36009	Cattaraugus	204.32066632
36011	Cayuga	182.772700758
36013	Chautauqua	175.083438201
36015	Chemung	192.27573765
36017	Chenango	433.355772467
36019	Clinton	154.904269162
36021	Columbia	856.198678149
36023	Cortland	188.193965247
36025	Delaware	226.828665753
36027	Dutchess	1521.18698888
36029	Erie	917.019220001
36031	Essex	147.45308311
36033	Franklin	95.4407173961
36035	Fulton	513.145864044
36037	Genesee	469.475404705
36039	Greene	604.325030006
36041	Hamilton	157.870996843
36043	Herkimer	386.524994744
36045	Jefferson	114.53626236
36047	Kings	0
36049	Lewis	128.559004802
36051	Livingston	259.382858589
36053	Madison	559.361536832
36055	Monroe	629.92104774
36057	Montgomery	307.350116267
36059	Nassau	3177.25346249
36061	New York City	2677.33952727
36063	Niagara	681.452053623
36065	Oneida	898.173597529



NY

36067 Onondaga	749.010954745
36069 Ontario	317.665477317
36071 Orange	2898.80115512
36073 Orleans	716.536984143
36075 Oswego	203.565794161
36077 Otsego	179.082495105
36079 Putnam	1433.8874732
36081 Queens	0
36083 Rensselaer	450.320492718
36085 Richmond	0
36087 Rockland	4255.51512919
36089 St. Lawrence	240.63601951
36091 Saratoga	308.042561141
36093 Schenectady	655.294496299
36095 Schoharie	218.670611313
36097 Schuyler	111.656989728
36099 Seneca	244.897959184
36101 Steuben	302.726627417
36103 Suffolk	2914.73931752
36105 Sullivan	1958.99229119
36107 Tioga	378.912685338
36109 Tompkins	220.832157832
36111 Ulster	1125.42623419
36113 Warren	463.704971602
36115 Washington	415.053025475
36117 Wayne	269.808136436
36119 Westchester	3711.50833185
36121 Wyoming	276.911562929
36123 Yates	209.331347369



NY  
0 500 1000 1500 2000 2500 3000 3500 4000 4500

NY

FIPS

29001  
29003  
29005  
29007  
29009  
29011  
29013  
29015  
29017  
29019  
29021  
29023  
29025  
29027  
29029  
29031  
29033  
29035  
29037

NY

29039  
29041  
29043  
29045  
29047  
29049  
29051  
29053  
29055  
29057  
29059  
29061  
29063  
29065  
29067  
29069  
29071  
29073  
29075  
29077  
29079  
29081  
29083  
29085  
29087  
29089  
29091  
29093  
29095  
29097  
29099  
29101

29103



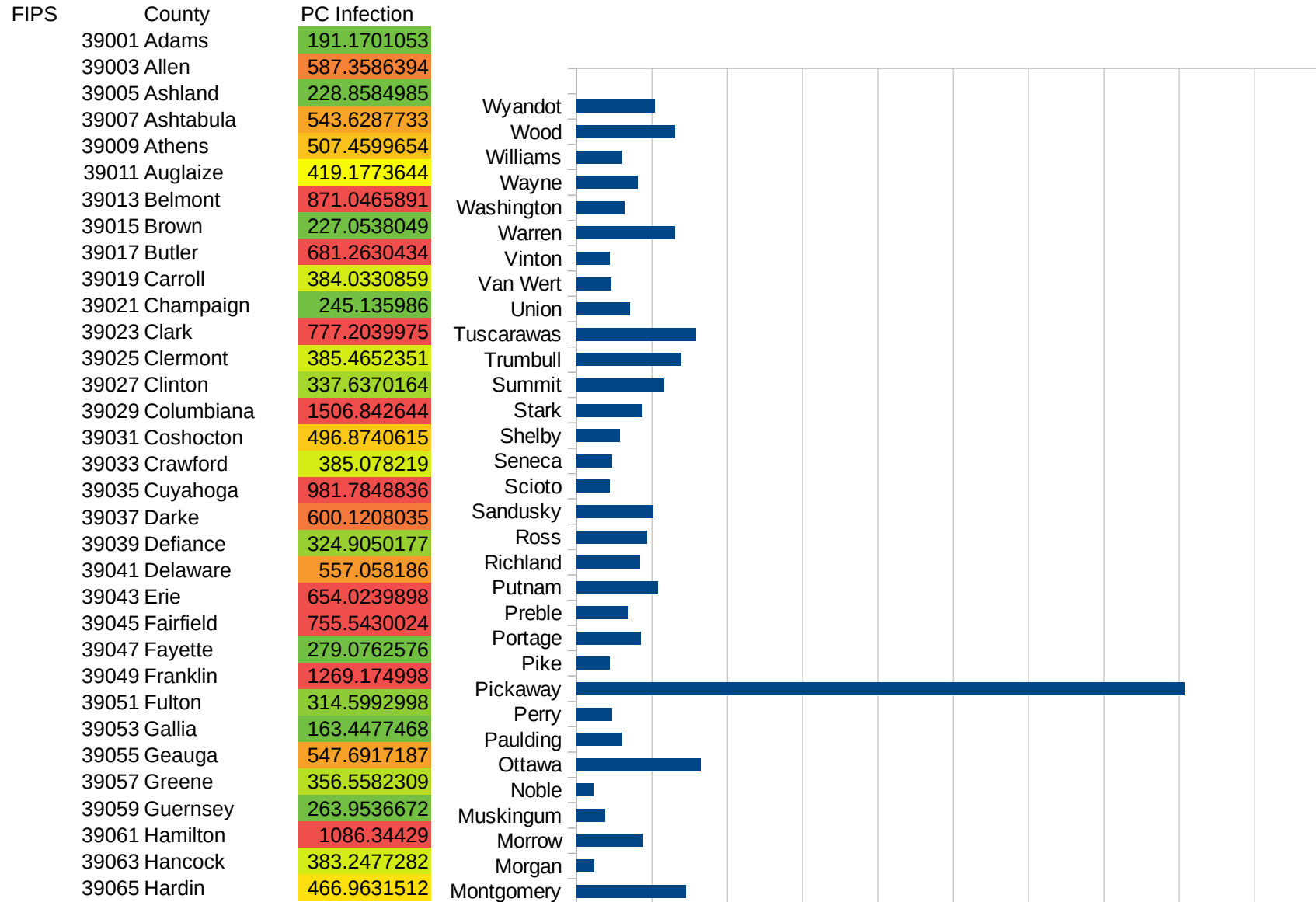
NY

29105  
29107  
29109  
29111  
29113  
29115  
29117  
29121  
29123  
29125  
29127  
29119  
29129  
29131  
29133  
29135  
29137  
29139  
29141  
29143  
29145  
29147  
29149  
29151  
29153  
29155  
29157  
29159  
29161  
29163  
29165  
29167  
29169  
29171

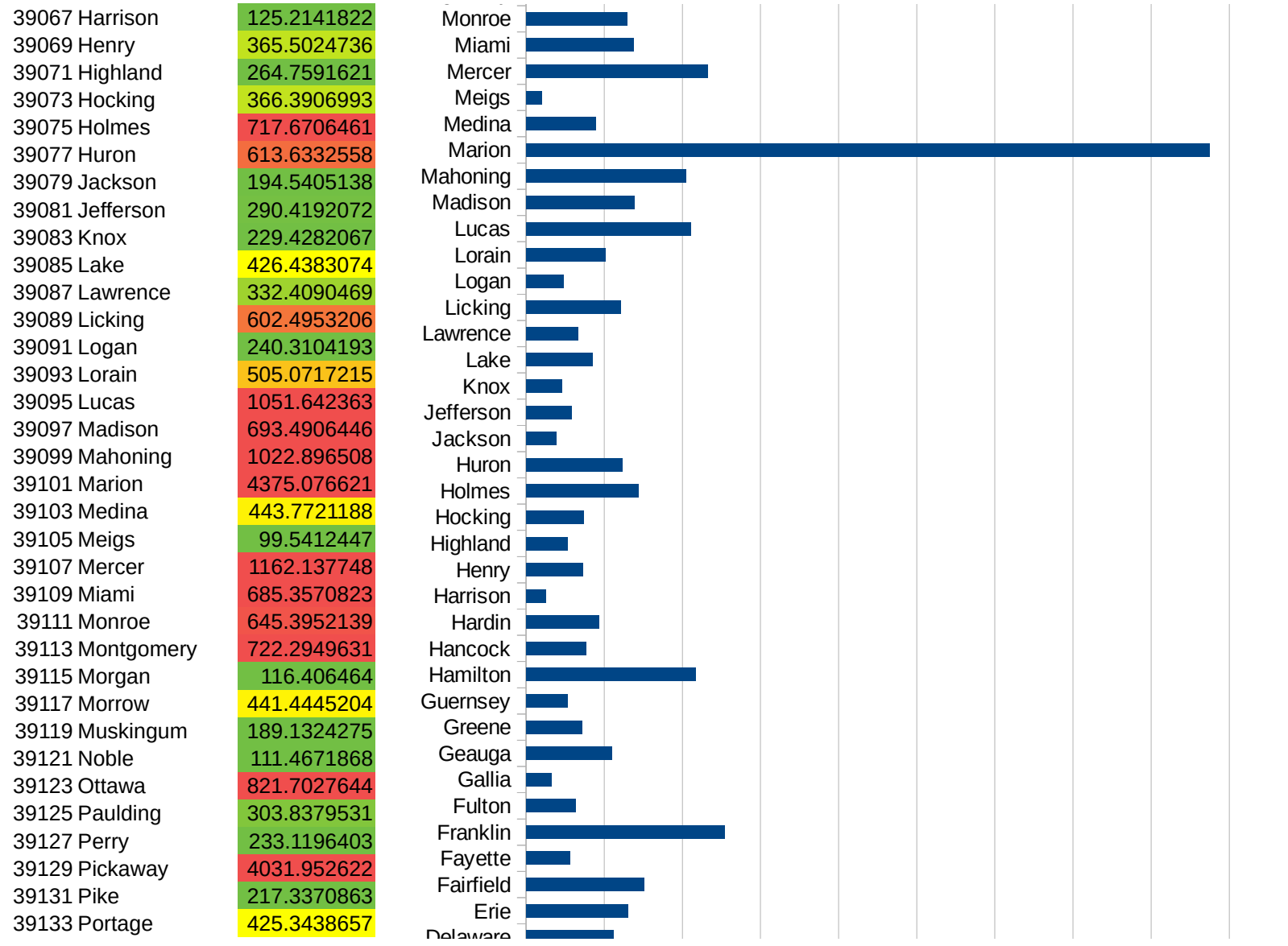
NY

29173  
29175  
29177  
29179  
29181  
29195  
29197  
29199  
29201  
29203  
29205  
29183  
29185  
29187  
29189  
29510  
29186  
29207  
29209  
29211  
29213  
29215  
  
29217  
29219  
29221  
29223  
29225  
29227  
29229

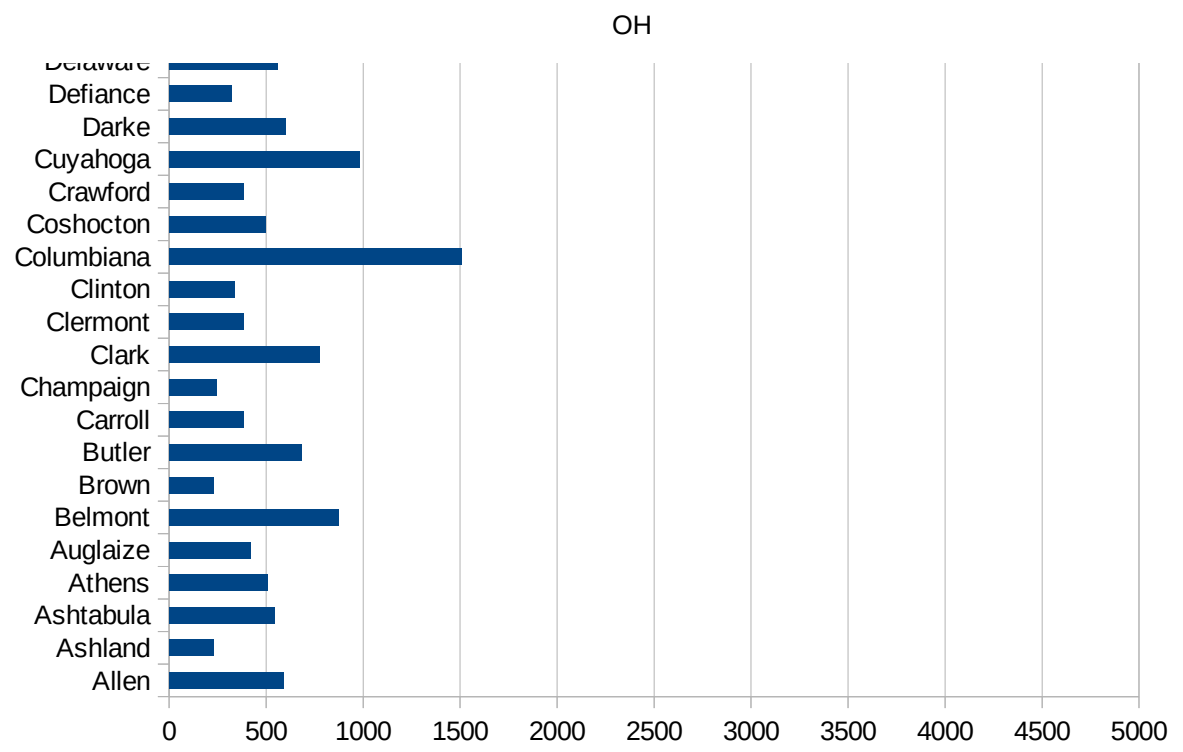
OH



OH



39135 Preble	341.4884016
39137 Putnam	535.8200118
39139 Richland	420.3172611
39141 Ross	466.6519349
39143 Sandusky	506.8113403
39145 Scioto	221.1861937
39147 Seneca	233.6660206
39149 Shelby	283.7929545
39151 Stark	435.7140166
39153 Summit	577.7626873
39155 Trumbull	691.7488559
39157 Tuscarawas	791.9632008
39159 Union	352.7275871
39161 Van Wert	229.8362858
39163 Vinton	220.7169495
39165 Warren	653.3920826
39167 Washington	317.5130912
39169 Wayne	407.0123397
39171 Williams	304.3147484
39173 Wood	651.8944727
39175 Wyandot	519.7173467



OH

FIPS

29001  
29003  
29005  
29007  
29009  
29011  
29013  
29015  
29017  
29019  
29021  
29023  
29025  
29027  
29029  
29031  
29033  
29035  
29037

OH

29039  
29041  
29043  
29045  
29047  
29049  
29051  
29053  
29055  
29057  
29059  
29061  
29063  
29065  
29067  
29069  
29071  
29073  
29075  
29077  
29079  
29081  
29083  
29085  
29087  
29089  
29091  
29093  
29095  
29097  
29099  
29101

29103

OH

29105  
29107  
29109  
29111  
29113  
29115  
29117  
29121  
29123  
29125  
29127  
29119  
29129  
29131  
29133  
29135  
29137  
29139  
29141  
29143  
29145  
29147  
29149  
29151  
29153  
29155  
29157  
29159  
29161  
29163  
29165  
29167  
29169  
29171

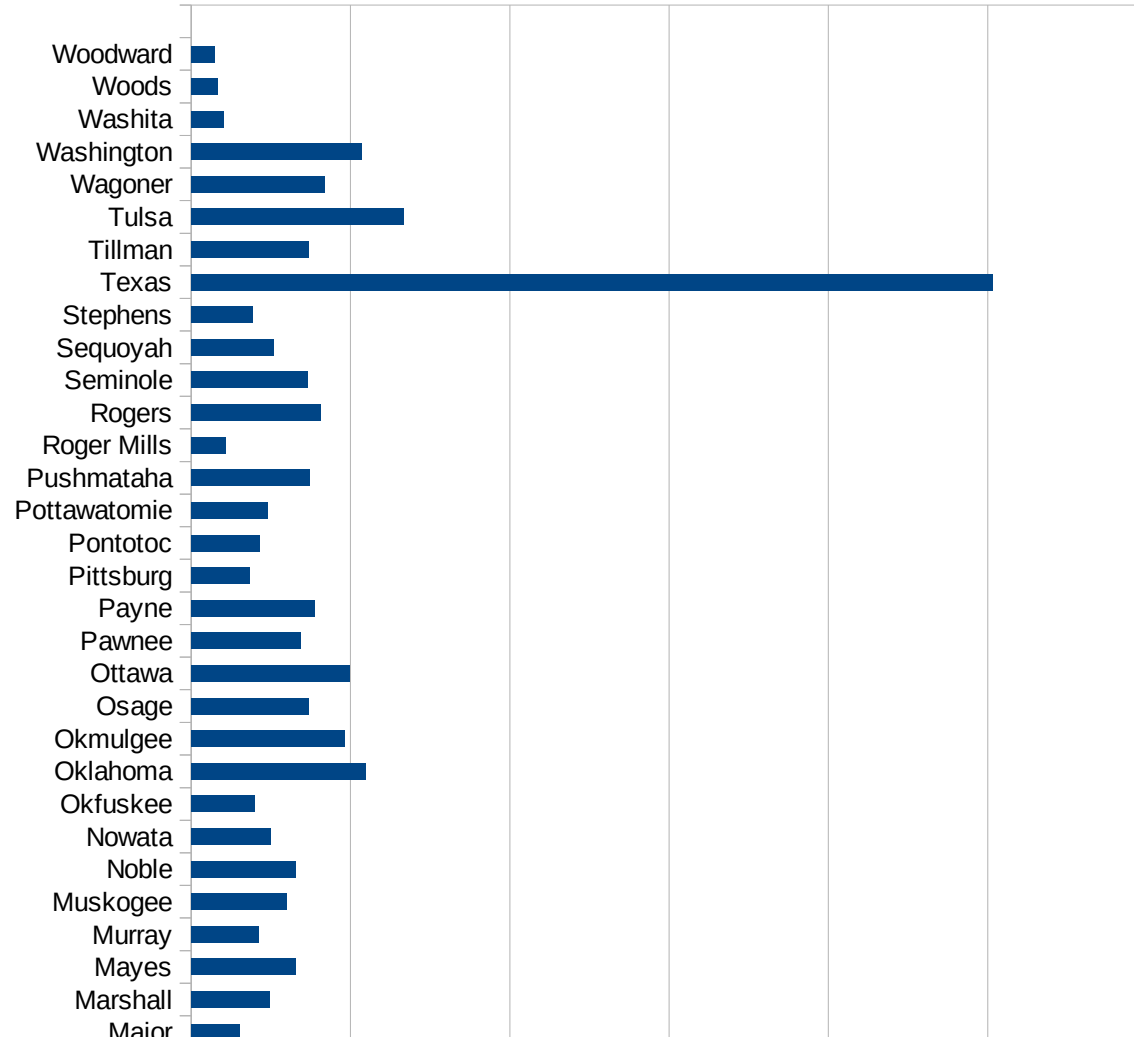


OH

29173  
29175  
29177  
29179  
29181  
29195  
29197  
29199  
29201  
29203  
29205  
29183  
29185  
29187  
29189  
29510  
29186  
29207  
29209  
29211  
29213  
29215  
  
29217  
29219  
29221  
29223  
29225  
29227  
29229

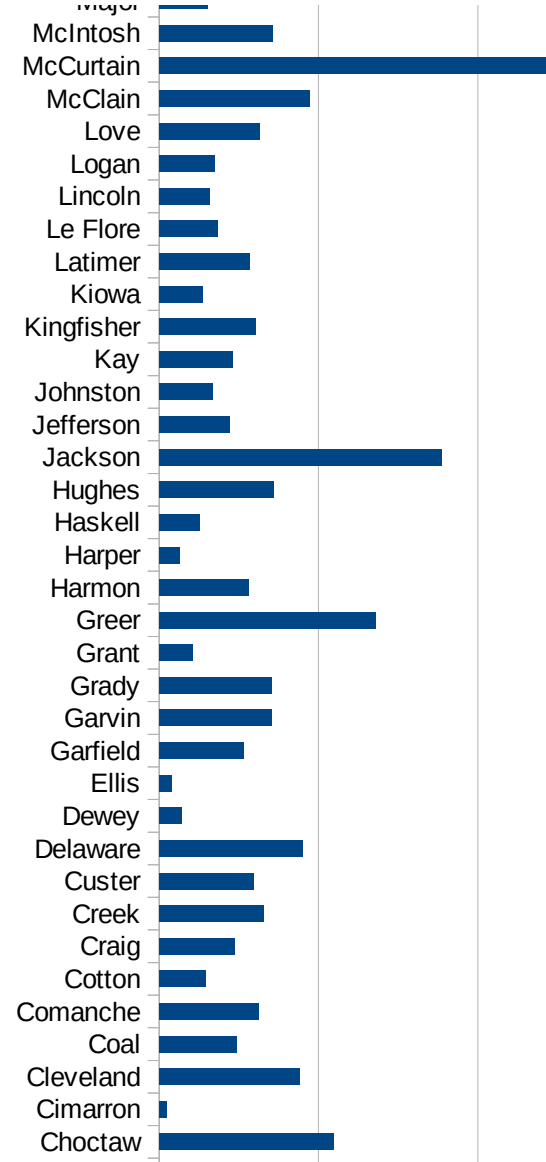
OK

FIPS	County	PC Infection
40001	Adair	1240.829635
40003	Alfalfa	69.51685784
40005	Atoka	433.5886689
40007	Beaver	676.8189509
40009	Beckham	188.8617624
40011	Blaine	411.1755403
40013	Bryan	779.7931853
40015	Caddo	1145.736274
40017	Canadian	683.9878987
40019	Carter	591.5685908
40021	Cherokee	599.8972779
40023	Choctaw	1097.627488
40025	Cimarron	46.44681839
40027	Cleveland	882.9512655
40029	Coal	489.1304348
40031	Comanche	623.6401986
40033	Cotton	294.3213296
40035	Craig	475.3250384
40037	Creek	653.5947712
40039	Custer	595.8120953
40041	Delaware	900.9430651
40043	Dewey	143.0322844
40045	Ellis	75.91093117
40047	Garfield	531.9061612
40049	Garvin	704.7571105
40051	Grady	703.8577163
40053	Grant	208.0443828
40055	Greer	1357.155128
40057	Harmon	563.0630631
40059	Harper	131.6829076
40061	Haskell	252.6049889
40063	Hughes	719.9100112
40065	Jackson	1771.614093

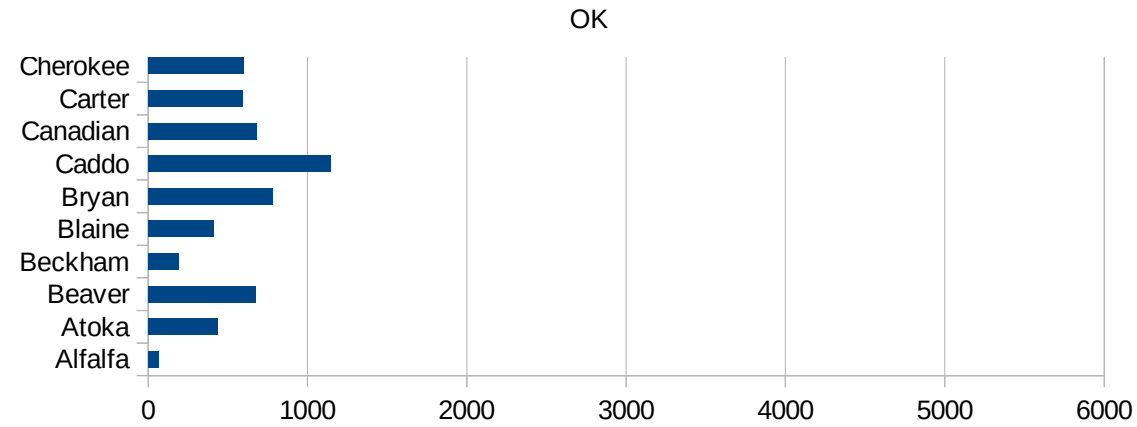


OK

40067 Jefferson	440.9603136
40069 Johnston	337.9304046
40071 Kay	464.2105025
40073 Kingfisher	606.9802731
40075 Kiowa	274.9455837
40077 Latimer	566.9045059
40079 Le Flore	368.1472589
40081 Lincoln	320.7331042
40083 Logan	346.7890296
40085 Love	631.5373989
40087 McClain	947.8554458
40089 McCurtain	2489.068281
40091 McIntosh	711.5821347
40093 Major	300.8895866
40095 Marshall	493.8712365
40097 Mayes	656.822439
40099 Murray	422.848133
40101 Muskogee	601.2111992
40103 Noble	655.5053592
40105 Nowata	499.1192014
40107 Okfuskee	396.759795
40109 Oklahoma	1093.766954
40111 Okmulgee	962.5668449
40113 Osage	735.9509933
40115 Ottawa	997.5942261
40117 Pawnee	689.4447834
40119 Payne	777.6694295
40121 Pittsburg	364.6557422
40123 Pontotoc	428.7918007
40125 Pottawatomie	477.4419021
40127 Pushmataha	742.4635477
40129 Roger Mills	218.8183807
40131 Rogers	809.923465
40133 Seminole	728.2935959



40135 Sequoyah	519.6823624
40137 Stephens	388.3046342
40139 Texas	5030.554877
40141 Tillman	734.8938487
40143 Tulsa	1331.976063
40145 Wagoner	840.0948696
40147 Washington	1072.4688
40149 Washita	206.7044127
40151 Woods	168.596156
40153 Woodward	148.3532786



OK

FIPS

- 29001
- 29003
- 29005
- 29007
- 29009
- 29011
- 29013
- 29015
- 29017
- 29019
- 29021
- 29023
- 29025
- 29027
- 29029
- 29031
- 29033
- 29035
- 29037

This work is licensed under the Creative Commons Attribution-NoDerivatives 4.0 International License. To view a copy of this license, visit <http://creativecommons.org/licenses/by-nd/4.0/>.

Tom McKellips, DM  
[www.creatingtomorrow.us](http://www.creatingtomorrow.us)  
Page 333

OK

29039  
29041  
29043  
29045  
29047  
29049  
29051  
29053  
29055  
29057  
29059  
29061  
29063  
29065  
29067  
29069  
29071  
29073  
29075  
29077  
29079  
29081  
29083  
29085  
29087  
29089  
29091  
29093  
29095  
29097  
29099  
29101

29103

OK

29105  
29107  
29109  
29111  
29113  
29115  
29117  
29121  
29123  
29125  
29127  
29119  
29129  
29131  
29133  
29135  
29137  
29139  
29141  
29143  
29145  
29147  
29149  
29151  
29153  
29155  
29157  
29159  
29161  
29163  
29165  
29167  
29169  
29171

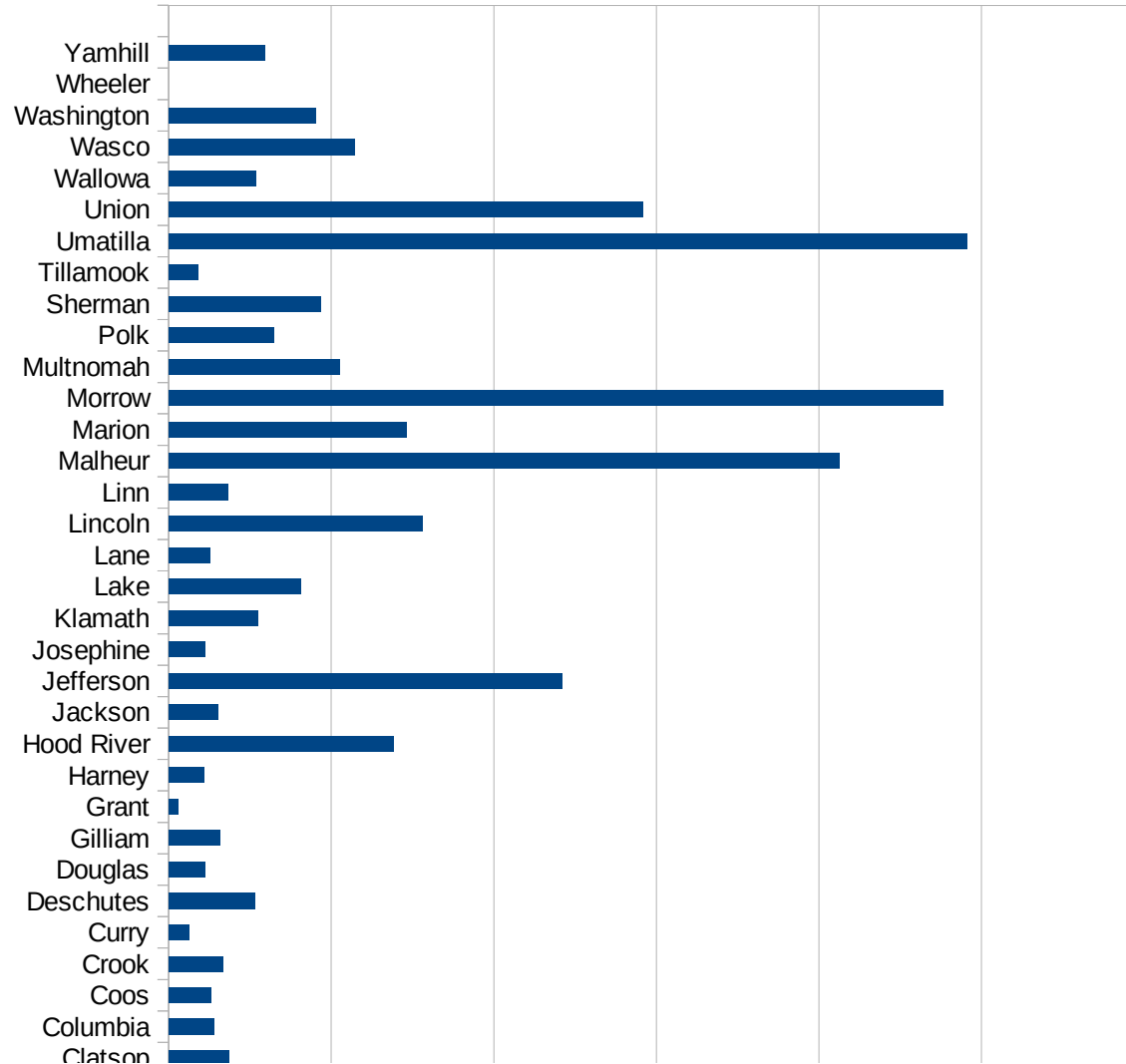
OK

29173  
29175  
29177  
29179  
29181  
29195  
29197  
29199  
29201  
29203  
29205  
29183  
29185  
29187  
29189  
29510  
29186  
29207  
29209  
29211  
29213  
29215  
  
29217  
29219  
29221  
29223  
29225  
29227  
29229



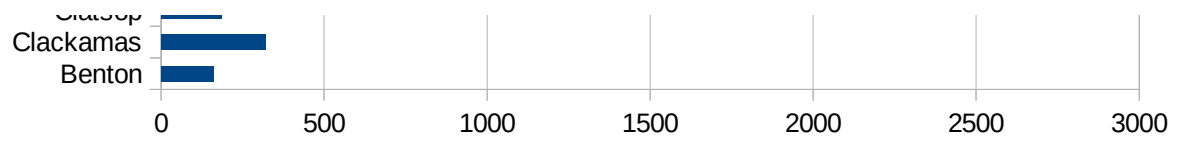
OR

FIPS	County	PC Infection
41001	Baker	156.1914282
41003	Benton	160.6931521
41005	Clackamas	321.8169801
41007	Clatsop	183.5831405
41009	Columbia	139.3741528
41011	Coos	130.4570656
41013	Crook	167.5954246
41015	Curry	61.36851795
41017	Deschutes	265.1096898
41019	Douglas	111.5312423
41021	Gilliam	158.3949314
41023	Grant	27.87068004
41025	Harney	109.15541
41027	Hood River	691.48028
41029	Jackson	152.5751034
41031	Jefferson	1211.14418
41033	Josephine	112.1371277
41035	Klamath	273.4542445
41037	Lake	406.1429115
41039	Lane	127.4989397
41041	Lincoln	779.541589
41043	Linn	182.9818981
41045	Malheur	2063.466233
41047	Marion	730.2489708
41049	Morrow	2383.046078
41051	Multnomah	524.7080849
41053	Polk	323.8144402
41055	Sherman	468.3840749
41057	Tillamook	89.59569941
41059	Umatilla	2453.686981
41061	Union	1458.750614
41063	Wallowa	268.3236831
41065	Wasco	573.4767025



41067 Washington  
41069 Wheeler  
41071 Yamhill

451.7354169  
0  
297.1907067



OR

FIPS

29001  
29003  
29005  
29007  
29009  
29011  
29013  
29015  
29017  
29019  
29021  
29023  
29025  
29027  
29029  
29031  
29033  
29035  
29037

This work is licensed under the Creative Commons Attribution-NoDerivatives 4.0 International License. To view a copy of this license, visit <http://creativecommons.org/licenses/by-nd/4.0/>.

Tom McKellips, DM  
[www.creatingtomorrow.us](http://www.creatingtomorrow.us)  
Page 339

OR

29039  
29041  
29043  
29045  
29047  
29049  
29051  
29053  
29055  
29057  
29059  
29061  
29063  
29065  
29067  
29069  
29071  
29073  
29075  
29077  
29079  
29081  
29083  
29085  
29087  
29089  
29091  
29093  
29095  
29097  
29099  
29101

29103

OR

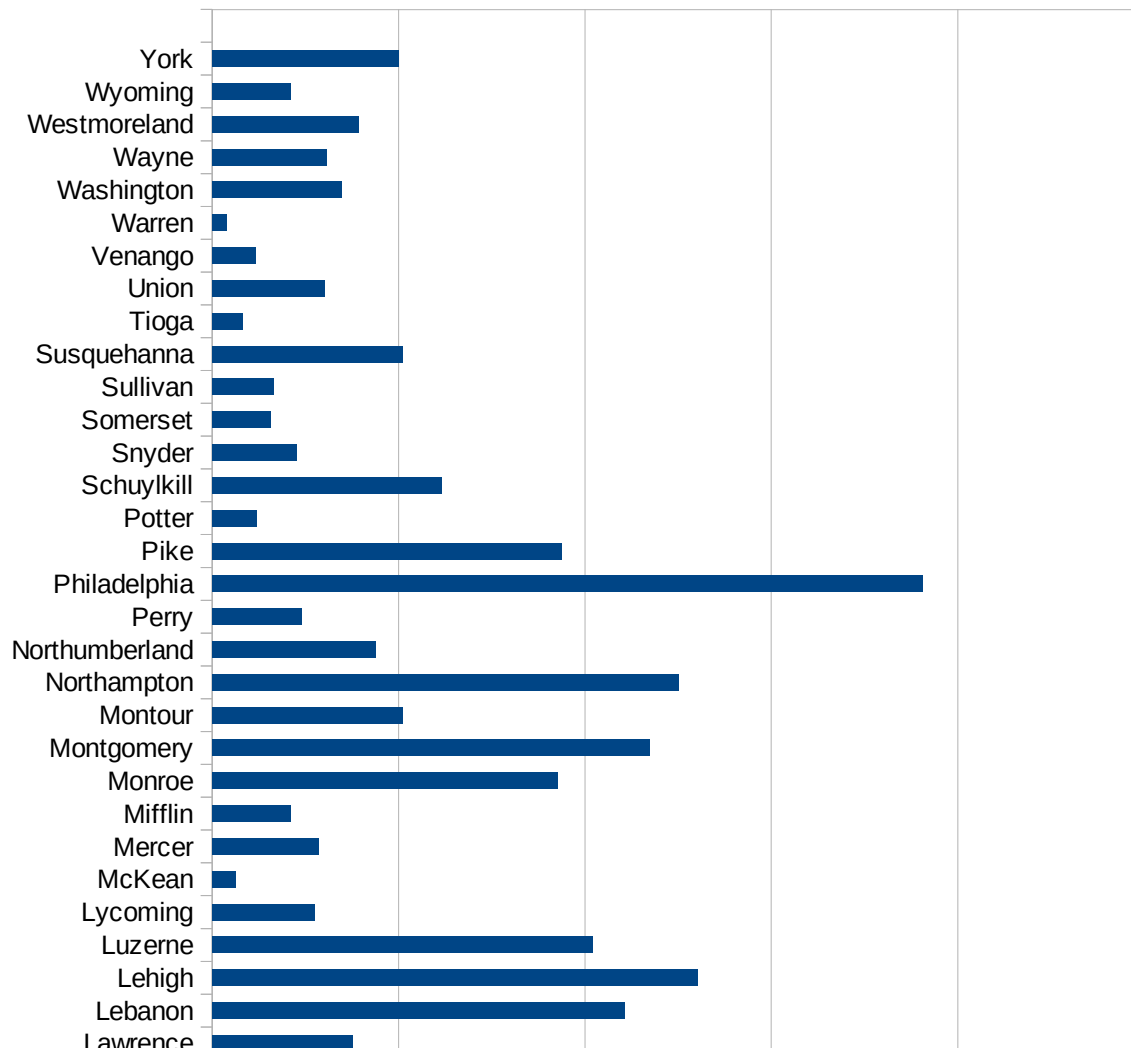
29105  
29107  
29109  
29111  
29113  
29115  
29117  
29121  
29123  
29125  
29127  
29119  
29129  
29131  
29133  
29135  
29137  
29139  
29141  
29143  
29145  
29147  
29149  
29151  
29153  
29155  
29157  
29159  
29161  
29163  
29165  
29167  
29169  
29171

OR

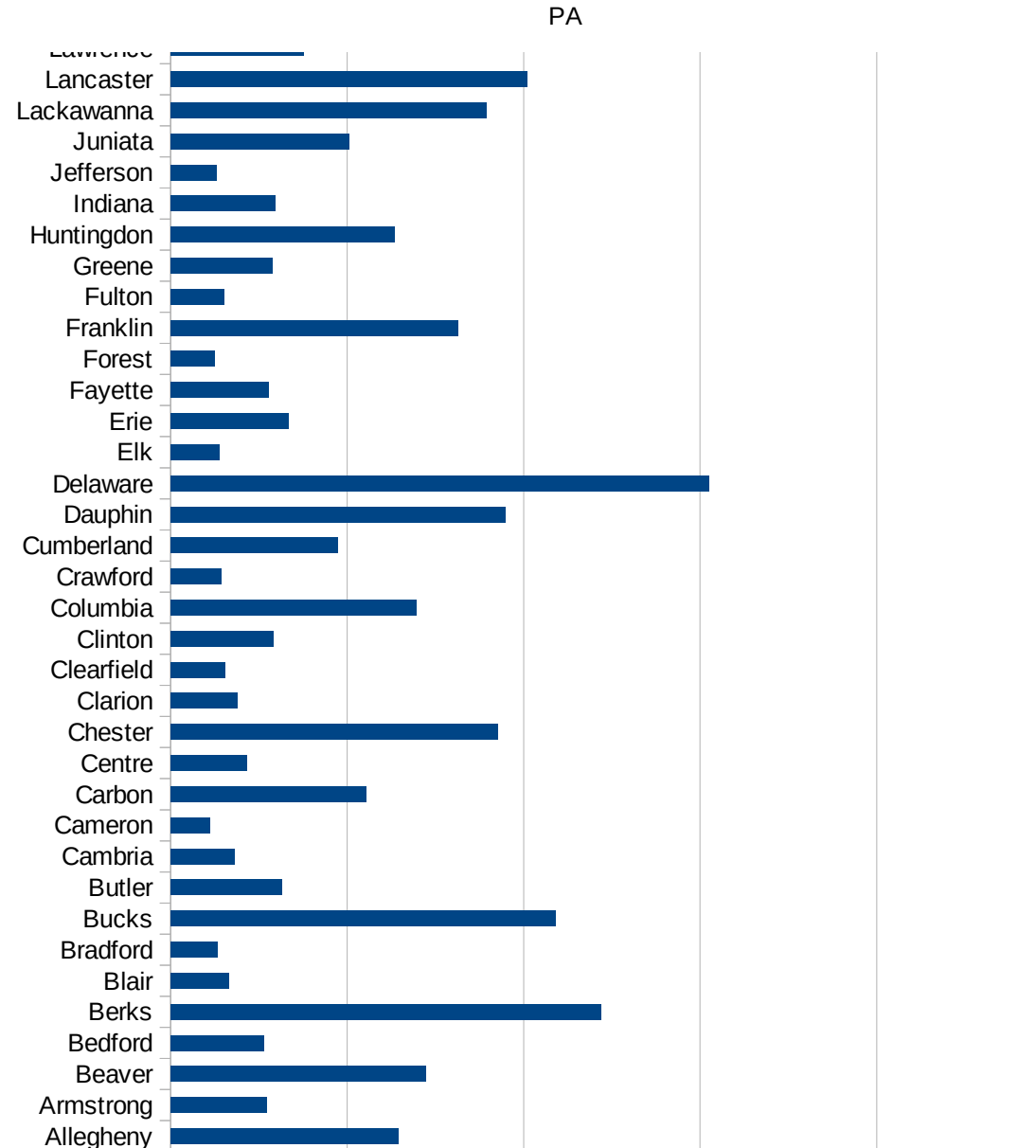
29173  
29175  
29177  
29179  
29181  
29195  
29197  
29199  
29201  
29203  
29205  
29183  
29185  
29187  
29189  
29510  
29186  
29207  
29209  
29211  
29213  
29215  
  
29217  
29219  
29221  
29223  
29225  
29227  
29229

PA


FIPS	County	PC Infection
42001	Adams	448.3955997
42003	Allegheny	644.260094
42005	Armstrong	272.7425953
42007	Beaver	721.7345911
42009	Bedford	263.6167386
42011	Berks	1219.796645
42013	Blair	164.0923489
42015	Bradford	131.5075699
42017	Bucks	1089.948185
42019	Butler	315.613557
42021	Cambria	181.4317164
42023	Cameron	111.3089938
42025	Carbon	554.2840239
42027	Centre	216.8238076
42029	Chester	926.3551488
42031	Clarion	188.2462157
42033	Clearfield	153.6756185
42035	Clinton	292.1104333
42037	Columbia	696.6511855
42039	Crawford	143.4231099
42041	Cumberland	472.9082065
42043	Dauphin	948.4043494
42045	Delaware	1524.565694
42047	Elk	139.2157513
42049	Erie	332.6459875
42051	Fayette	278.286735
42053	Forest	123.6433576
42055	Franklin	813.1236478
42057	Fulton	151.4838532
42059	Greene	287.6239522
42061	Huntingdon	635.4055969
42063	Indiana	295.8544869
42065	Jefferson	130.6111226



42067 Juniata	505.9909326
42069 Lackawanna	894.2422187
42071 Lancaster	1009.645723
42073 Lawrence	375.9398496
42075 Lebanon	1105.339881
42077 Lehigh	1302.635153
42079 Luzerne	1019.688584
42081 Lycoming	276.2528153
42083 McKean	63.46416715
42085 Mercer	287.3069938
42087 Mifflin	212.0202501
42089 Monroe	927.9852749
42091 Montgomery	1173.41939
42093 Montour	509.8684211
42095 Northampton	1251.939752
42097 Northumberland	439.1598871
42099 Perry	240.5773857
42101 Philadelphia	1907.220204
42103 Pike	936.835142
42105 Potter	120.3224642
42107 Schuylkill	615.9065793
42109 Snyder	226.9363592
42111 Somerset	158.2107313
42113 Sullivan	164.7175095
42115 Susquehanna	512.4541132
42117 Tioga	83.40897382
42119 Union	301.4402144
42121 Venango	117.0366325
42123 Warren	37.97660641
42125 Washington	348.6925236
42127 Wayne	306.18613
42129 Westmoreland	394.1690363
42131 Wyoming	210.7520521
42133 York	500.3647331







FIPS

- 29001
- 29003
- 29005
- 29007
- 29009
- 29011
- 29013
- 29015
- 29017
- 29019
- 29021
- 29023
- 29025
- 29027
- 29029
- 29031
- 29033
- 29035
- 29037

PA

29039  
29041  
29043  
29045  
29047  
29049  
29051  
29053  
29055  
29057  
29059  
29061  
29063  
29065  
29067  
29069  
29071  
29073  
29075  
29077  
29079  
29081  
29083  
29085  
29087  
29089  
29091  
29093  
29095  
29097  
29099  
29101

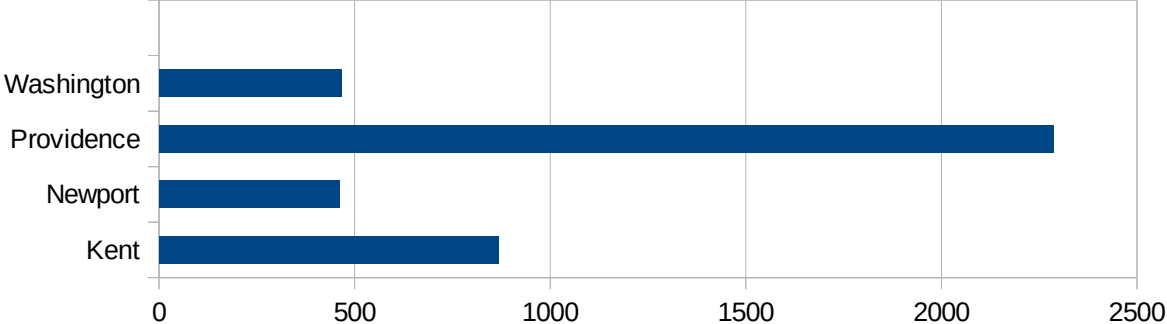
29103

29105  
29107  
29109  
29111  
29113  
29115  
29117  
29121  
29123  
29125  
29127  
29119  
29129  
29131  
29133  
29135  
29137  
29139  
29141  
29143  
29145  
29147  
29149  
29151  
29153  
29155  
29157  
29159  
29161  
29163  
29165  
29167  
29169  
29171

PA

29173  
29175  
29177  
29179  
29181  
29195  
29197  
29199  
29201  
29203  
29205  
29183  
29185  
29187  
29189  
29510  
29186  
29207  
29209  
29211  
29213  
29215  
  
29217  
29219  
29221  
29223  
29225  
29227  
29229

FIPS	County	PC Infection
44001	Bristol	624.8843758
44003	Kent	867.1984182
44005	Newport	460.3716896
44007	Providence	2287.276523
44009	Washington	467.589694



RI

FIPS

29001  
29003  
29005  
29007  
29009  
29011  
29013  
29015  
29017  
29019  
29021  
29023  
29025  
29027  
29029  
29031  
29033  
29035  
29037

RI

29039  
29041  
29043  
29045  
29047  
29049  
29051  
29053  
29055  
29057  
29059  
29061  
29063  
29065  
29067  
29069  
29071  
29073  
29075  
29077  
29079  
29081  
29083  
29085  
29087  
29089  
29091  
29093  
29095  
29097  
29099  
29101

29103



RI

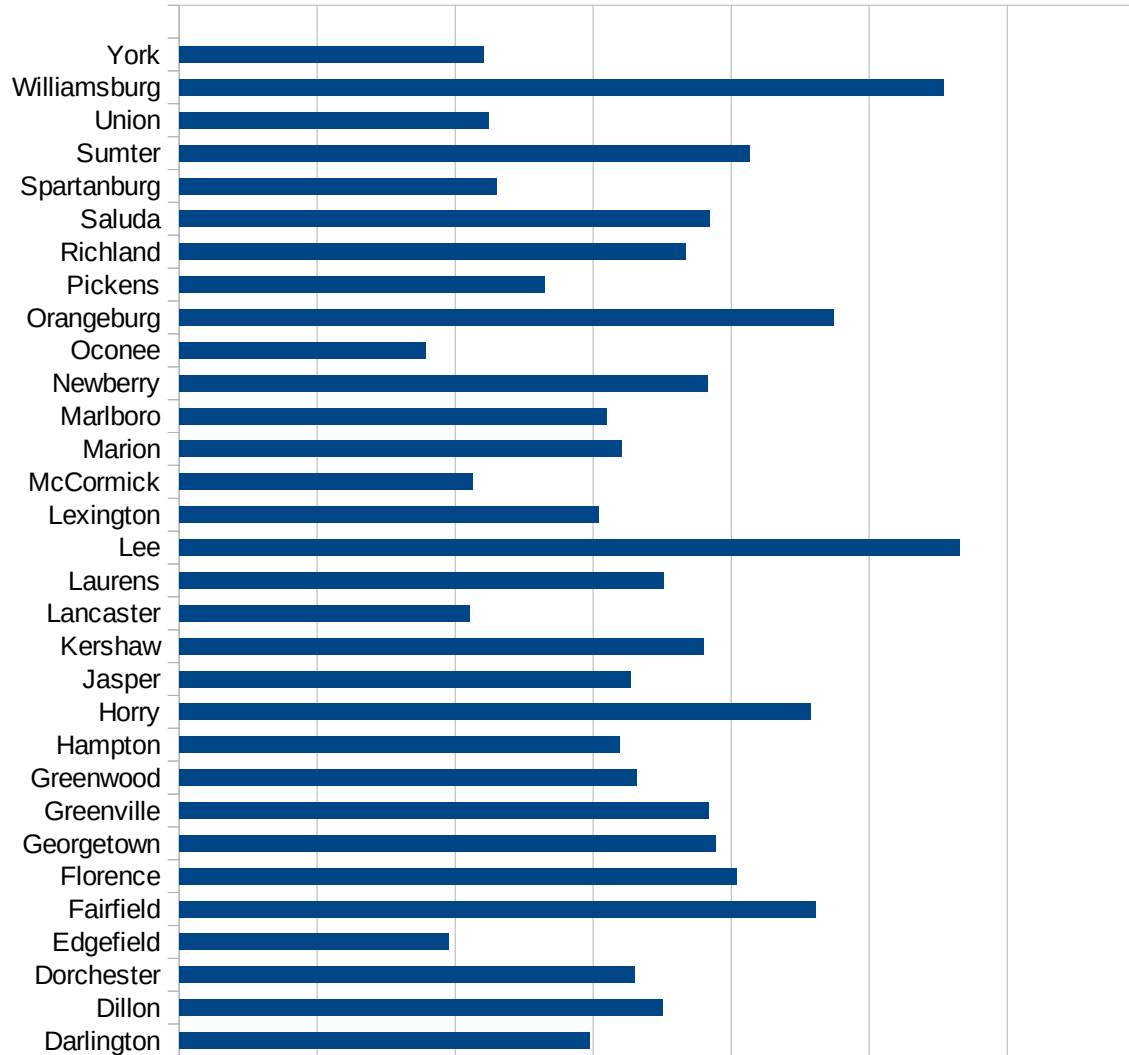
29105  
29107  
29109  
29111  
29113  
29115  
29117  
29121  
29123  
29125  
29127  
29119  
29129  
29131  
29133  
29135  
29137  
29139  
29141  
29143  
29145  
29147  
29149  
29151  
29153  
29155  
29157  
29159  
29161  
29163  
29165  
29167  
29169  
29171

RI

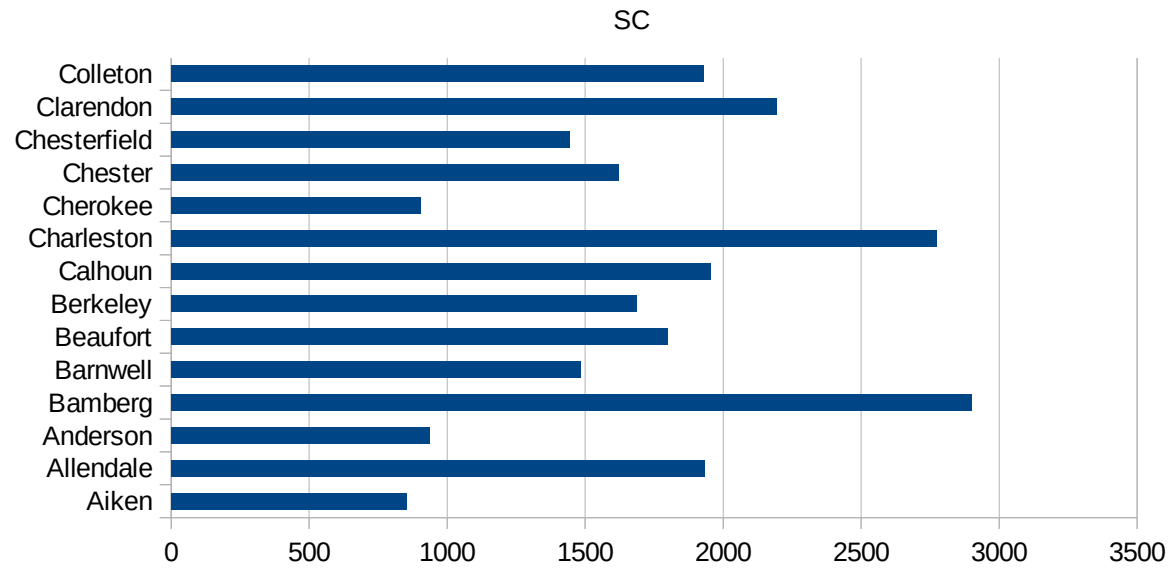
29173  
29175  
29177  
29179  
29181  
29195  
29197  
29199  
29201  
29203  
29205  
29183  
29185  
29187  
29189  
29510  
29186  
29207  
29209  
29211  
29213  
29215  
  
29217  
29219  
29221  
29223  
29225  
29227  
29229

SC

FIPS	County	PC Infection
45001	Abbeville	1161.32187
45003	Aiken	852.415275
45005	Allendale	1931.933056
45007	Anderson	938.7376423
45009	Bamberg	2900.175131
45011	Barnwell	1482.569155
45013	Beaufort	1800.598787
45015	Berkeley	1687.540425
45017	Calhoun	1955.922865
45019	Charleston	2774.048115
45021	Cherokee	902.2740811
45023	Chester	1621.655142
45025	Chesterfield	1442.496831
45027	Clarendon	2195.845697
45029	Colleton	1930.430165
45031	Darlington	1487.979402
45033	Dillon	1751.691232
45035	Dorchester	1651.446961
45037	Edgefield	975.89827
45039	Fairfield	2307.829658
45041	Florence	2018.688612
45043	Georgetown	1945.412778
45045	Greenville	1920.604886
45047	Greenwood	1659.57507
45049	Hampton	1596.816702
45051	Horry	2287.685204
45053	Jasper	1636.118877
45055	Kershaw	1899.621905
45057	Lancaster	1051.583141
45059	Laurens	1755.381079
45061	Lee	2829.308132
45063	Lexington	1521.190922
45065	McCormick	1062.699256



45067 Marion	1604.433133
45069 Marlboro	1549.3598
45071 Newberry	1913.291796
45073 Oconee	891.8774083
45075 Orangeburg	2370.764028
45077 Pickens	1323.066826
45079 Richland	1837.298831
45081 Saluda	1922.702492
45083 Spartanburg	1149.773167
45085 Sumter	2066.433829
45087 Union	1120.029186
45089 Williamsburg	2770.698556
45091 York	1102.444932



FIPS

- 29001
- 29003
- 29005
- 29007
- 29009
- 29011
- 29013
- 29015
- 29017
- 29019
- 29021
- 29023
- 29025
- 29027
- 29029
- 29031
- 29033
- 29035
- 29037

SC

29039  
29041  
29043  
29045  
29047  
29049  
29051  
29053  
29055  
29057  
29059  
29061  
29063  
29065  
29067  
29069  
29071  
29073  
29075  
29077  
29079  
29081  
29083  
29085  
29087  
29089  
29091  
29093  
29095  
29097  
29099  
29101

29103

SC

29105  
29107  
29109  
29111  
29113  
29115  
29117  
29121  
29123  
29125  
29127  
29119  
29129  
29131  
29133  
29135  
29137  
29139  
29141  
29143  
29145  
29147  
29149  
29151  
29153  
29155  
29157  
29159  
29161  
29163  
29165  
29167  
29169  
29171

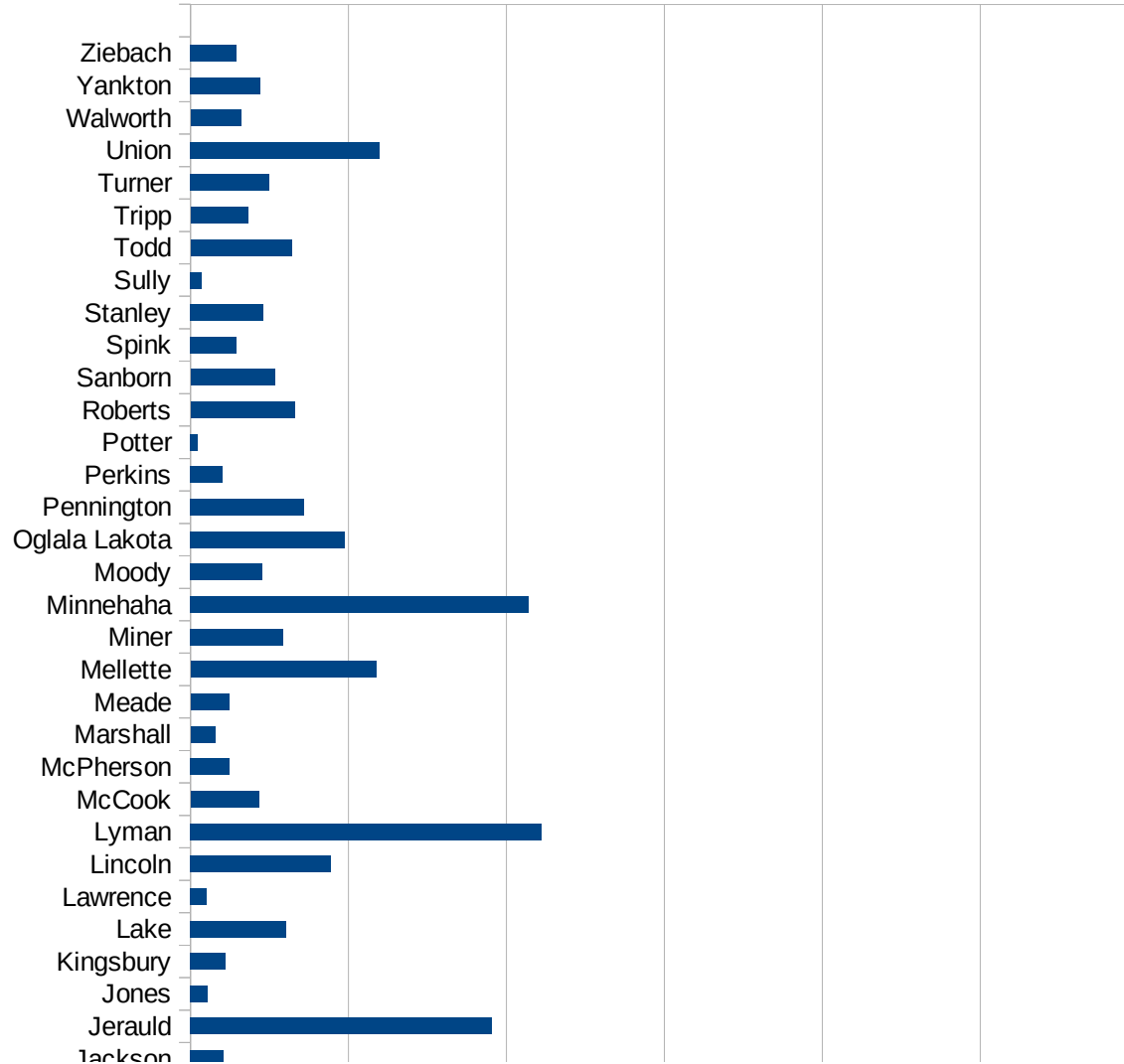
SC

29173  
29175  
29177  
29179  
29181  
29195  
29197  
29199  
29201  
29203  
29205  
29183  
29185  
29187  
29189  
29510  
29186  
29207  
29209  
29211  
29213  
29215  
  
29217  
29219  
29221  
29223  
29225  
29227  
29229



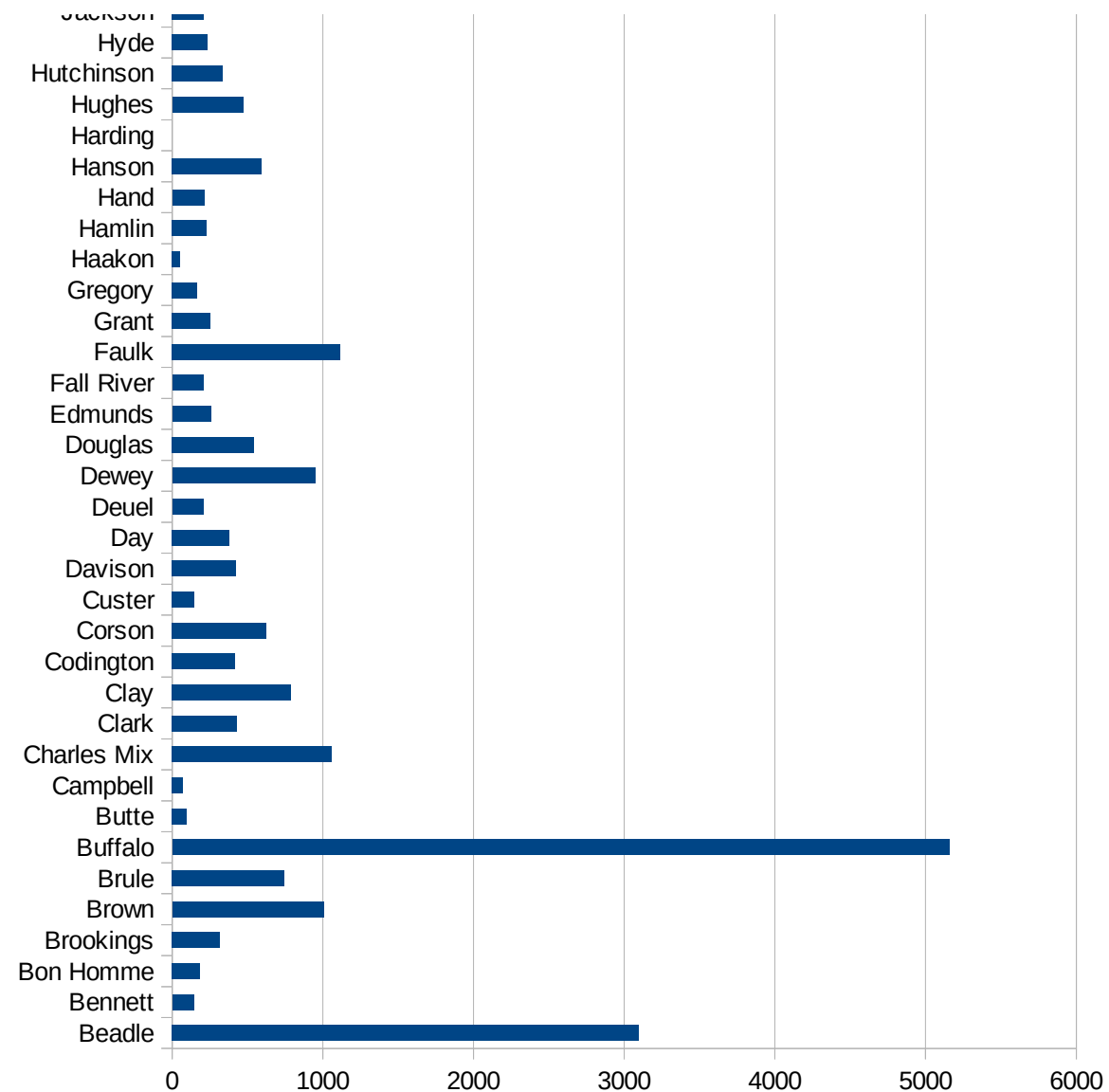
SD

FIPS	County	PC Infection
46003	Aurora	1320.956801
46005	Beadle	3098.024678
46007	Bennett	144.1753172
46009	Bon Homme	186.2464183
46011	Brookings	317.8928247
46013	Brown	1004.680028
46015	Brule	745.8405049
46017	Buffalo	5157.170923
46019	Butte	97.82821366
46021	Campbell	72.62164125
46023	Charles Mix	1060.184194
46025	Clark	427.9219043
46027	Clay	790.5419842
46029	Codington	417.6334107
46031	Corson	624.2496999
46033	Custer	148.9800596
46035	Davison	424.4567964
46037	Day	381.4713896
46039	Deuel	207.5167166
46041	Dewey	948.5094851
46043	Douglas	545.1448041
46045	Edmunds	258.0645161
46047	Fall River	207.1618822
46049	Faulk	1115.879828
46051	Grant	251.8539247
46053	Gregory	166.1918329
46055	Haakon	52.13764338
46057	Hamlin	229.0950745
46059	Hand	214.5922747
46061	Hanson	592.4170616
46063	Harding	0
46065	Hughes	470.2549575
46067	Hutchinson	338.7533875



SD

46069 Hyde	234.0093604
46071 Jackson	211.6722105
46073 Jerauld	1908.957416
46075 Jones	107.7586207
46077 Kingsbury	223.6226875
46079 Lake	605.0394424
46081 Lawrence	101.0061769
46083 Lincoln	889.3499073
46085 Lyman	2224.548548
46087 McCook	432.7443202
46089 McPherson	249.2729539
46091 Marshall	156.4945227
46093 Meade	243.8679579
46095 Mellette	1175.318315
46097 Miner	587.4378671
46099 Minnehaha	2142.827516
46101 Moody	455.996352
46102 Oglala Lakota	978.4051995
46103 Pennington	719.5983138
46105 Perkins	205.338809
46107 Potter	45.31037608
46109 Roberts	660.4766919
46111 Sanborn	535.1996706
46115 Spink	292.5327175
46117 Stanley	463.269358
46119 Sully	71.83908046
46121 Todd	641.8360401
46123 Tripp	365.0967506
46125 Turner	498.5754986
46127 Union	1197.259748
46129 Walworth	322.1764811
46135 Yankton	441.6458962
46137 Ziebach	291.757841



SD

SD

FIPS

29001  
29003  
29005  
29007  
29009  
29011  
29013  
29015  
29017  
29019  
29021  
29023  
29025  
29027  
29029  
29031  
29033  
29035  
29037

SD

29039  
29041  
29043  
29045  
29047  
29049  
29051  
29053  
29055  
29057  
29059  
29061  
29063  
29065  
29067  
29069  
29071  
29073  
29075  
29077  
29079  
29081  
29083  
29085  
29087  
29089  
29091  
29093  
29095  
29097  
29099  
29101

29103

SD

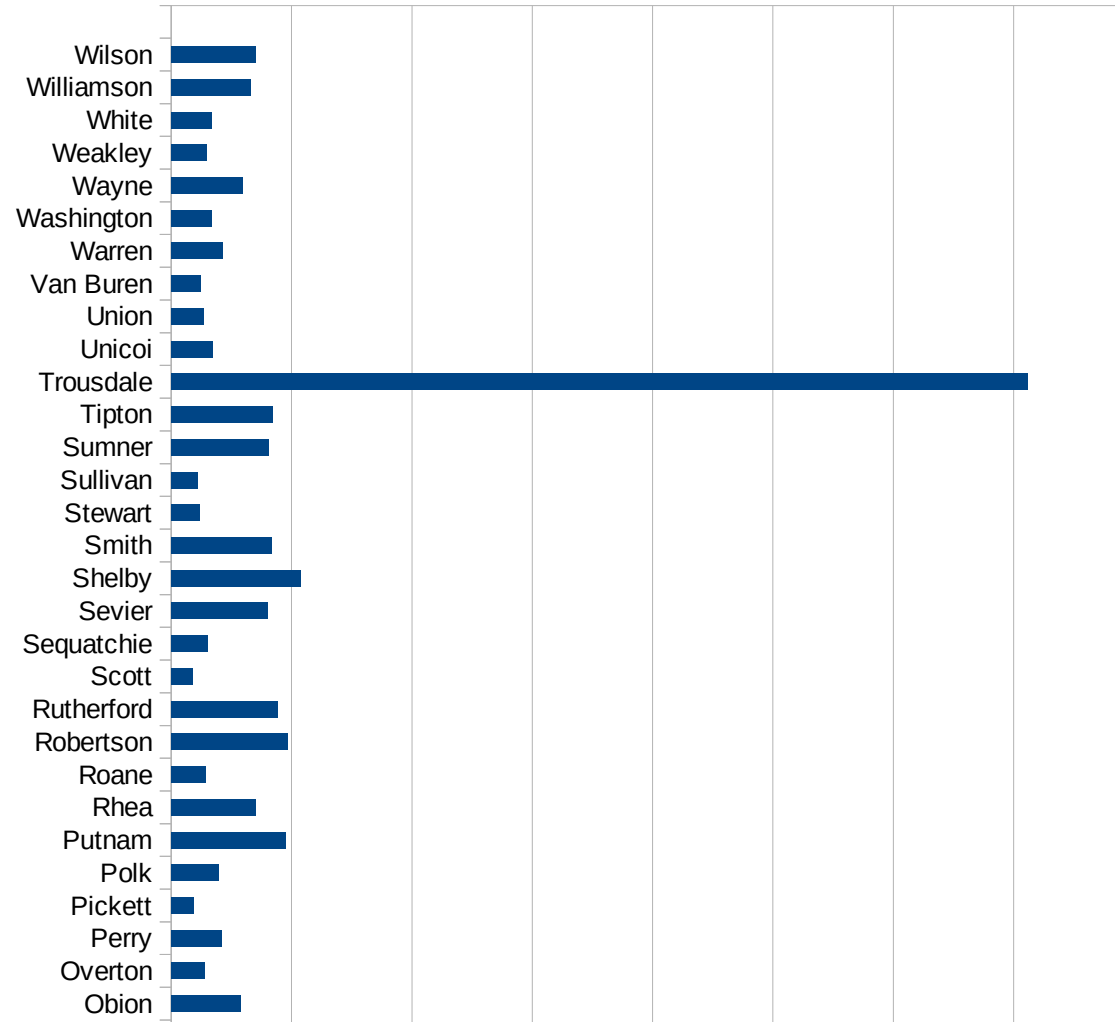
29105  
29107  
29109  
29111  
29113  
29115  
29117  
29121  
29123  
29125  
29127  
29119  
29129  
29131  
29133  
29135  
29137  
29139  
29141  
29143  
29145  
29147  
29149  
29151  
29153  
29155  
29157  
29159  
29161  
29163  
29165  
29167  
29169  
29171

SD

29173  
29175  
29177  
29179  
29181  
29195  
29197  
29199  
29201  
29203  
29205  
29183  
29185  
29187  
29189  
29510  
29186  
29207  
29209  
29211  
29213  
29215  
  
29217  
29219  
29221  
29223  
29225  
29227  
29229

TN

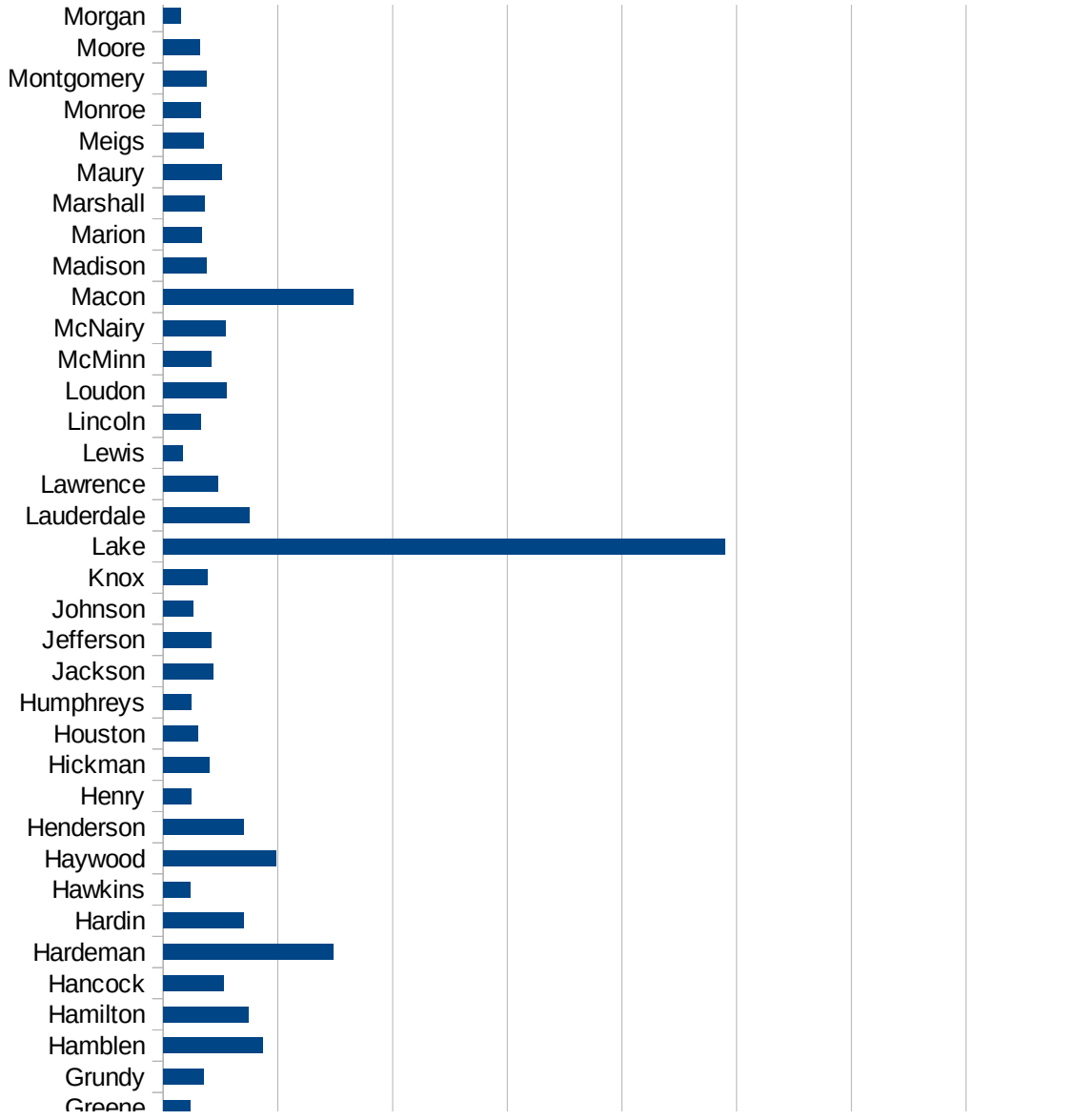
FIPS	County	PC Infection
47001	Anderson	719.1234539
47003	Bedford	1647.701782
47005	Benton	432.5259516
47007	Bledsoe	4445.950525
47009	Blount	740.0132472
47011	Bradley	1492.593252
47013	Campbell	416.8456155
47015	Cannon	739.8700041
47017	Carroll	645.9671663
47019	Carter	628.2053557
47021	Cheatham	1221.593017
47023	Chester	989.8124566
47025	Claiborne	614.057186
47027	Clay	686.7953868
47029	Cocke	972.7735227
47031	Coffee	633.7522442
47033	Crockett	1388.888889
47035	Cumberland	596.5847201
47037	Davidson	2696.556534
47039	Decatur	1136.169486
47041	DeKalb	1435.097825
47043	Dickson	1029.076077
47045	Dyer	1304.930332
47047	Fayette	1441.726121
47049	Fentress	362.2989515
47051	Franklin	577.7035092
47053	Gibson	1019.471914
47055	Giles	1043.961631
47057	Grainger	635.1263772
47059	Greene	468.9739025
47061	Grundy	704.3308857
47063	Hamblen	1742.322167
47065	Hamilton	1480.979231





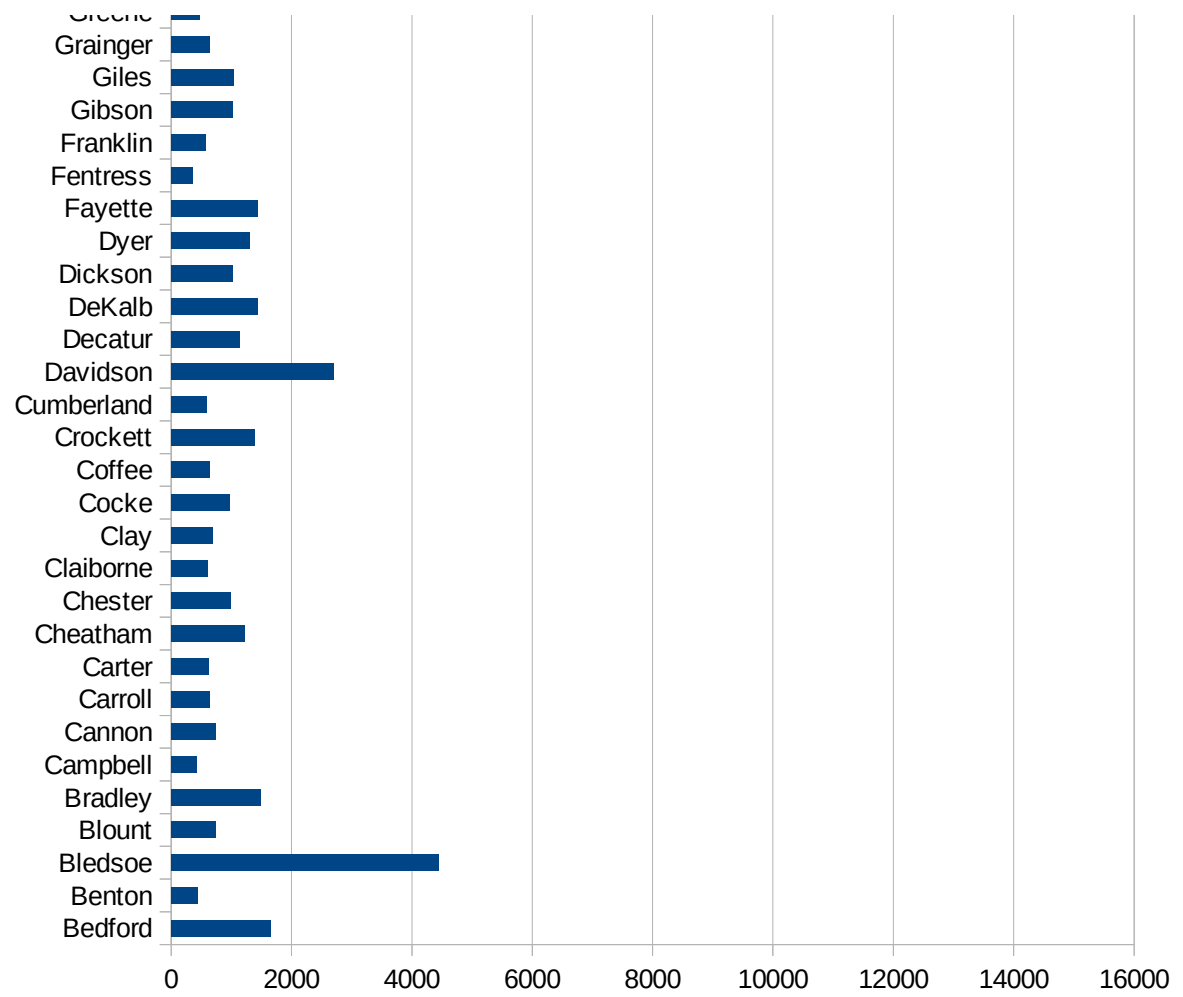
TN

47067 Hancock	1053.595969
47069 Hardeman	2961.934972
47071 Hardin	1408.286778
47073 Hawkins	472.3155846
47075 Haywood	1972.887222
47077 Henderson	1407.692031
47079 Henry	494.4681377
47081 Hickman	809.9589036
47083 Houston	605.107104
47085 Humphreys	497.6739154
47087 Jackson	875.9993196
47089 Jefferson	834.9996297
47091 Johnson	517.4935313
47093 Knox	768.3396771
47095 Lake	9796.248819
47097 Lauderdale	1506.292352
47099 Lawrence	962.6377647
47101 Lewis	339.2354791
47103 Lincoln	662.4263564
47105 Loudon	1112.07449
47107 McMinn	848.2687435
47109 McNairy	1095.540415
47111 Macon	3309.293221
47113 Madison	757.1333436
47115 Marion	664.9168854
47117 Marshall	718.4633198
47119 Maury	1029.255883
47121 Meigs	706.9722087
47123 Monroe	657.9373126
47125 Montgomery	761.3498422
47127 Moore	639.525815
47129 Morgan	301.2187775
47131 Obion	1162.982787
47133 Overton	557.3681349



TN

47135 Perry	843.2539683
47137 Pickett	373.8685557
47139 Polk	792.9932536
47141 Putnam	1905.051812
47143 Rhea	1410.240891
47145 Roane	568.3101242
47147 Robertson	1934.884245
47149 Rutherford	1770.753178
47151 Scott	362.9928763
47153 Sequatchie	598.2791073
47155 Sevier	1605.851346
47157 Shelby	2146.05392
47159 Smith	1664.828001
47161 Stewart	464.5675098
47163 Sullivan	433.8229698
47165 Sumner	1626.511496
47167 Tipton	1688.832594
47169 Trousdale	14229.93098
47171 Unicoi	686.8982602
47173 Union	533.3197887
47175 Van Buren	485.6895056
47177 Warren	853.7599687
47179 Washington	676.4795073
47181 Wayne	1189.757217
47183 Weakley	586.5629208
47185 White	667.7242041
47187 Williamson	1318.781853
47189 Wilson	1403.022222



TN

FIPS

29001  
29003  
29005  
29007  
29009  
29011  
29013  
29015  
29017  
29019  
29021  
29023  
29025  
29027  
29029  
29031  
29033  
29035  
29037

TN

29039  
29041  
29043  
29045  
29047  
29049  
29051  
29053  
29055  
29057  
29059  
29061  
29063  
29065  
29067  
29069  
29071  
29073  
29075  
29077  
29079  
29081  
29083  
29085  
29087  
29089  
29091  
29093  
29095  
29097  
29099  
29101

29103

TN

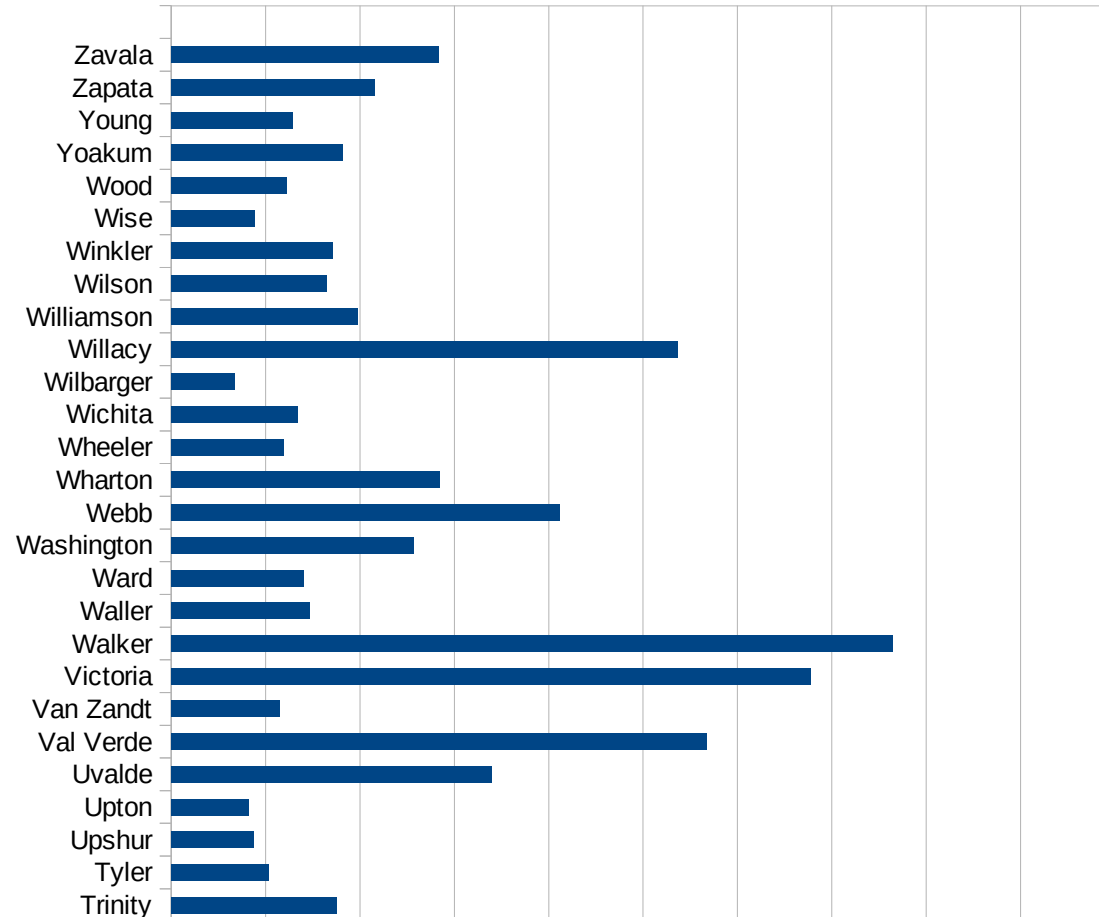
29105  
29107  
29109  
29111  
29113  
29115  
29117  
29121  
29123  
29125  
29127  
29119  
29129  
29131  
29133  
29135  
29137  
29139  
29141  
29143  
29145  
29147  
29149  
29151  
29153  
29155  
29157  
29159  
29161  
29163  
29165  
29167  
29169  
29171

TN

29173  
29175  
29177  
29179  
29181  
29195  
29197  
29199  
29201  
29203  
29205  
29183  
29185  
29187  
29189  
29510  
29186  
29207  
29209  
29211  
29213  
29215  
  
29217  
29219  
29221  
29223  
29225  
29227  
29229

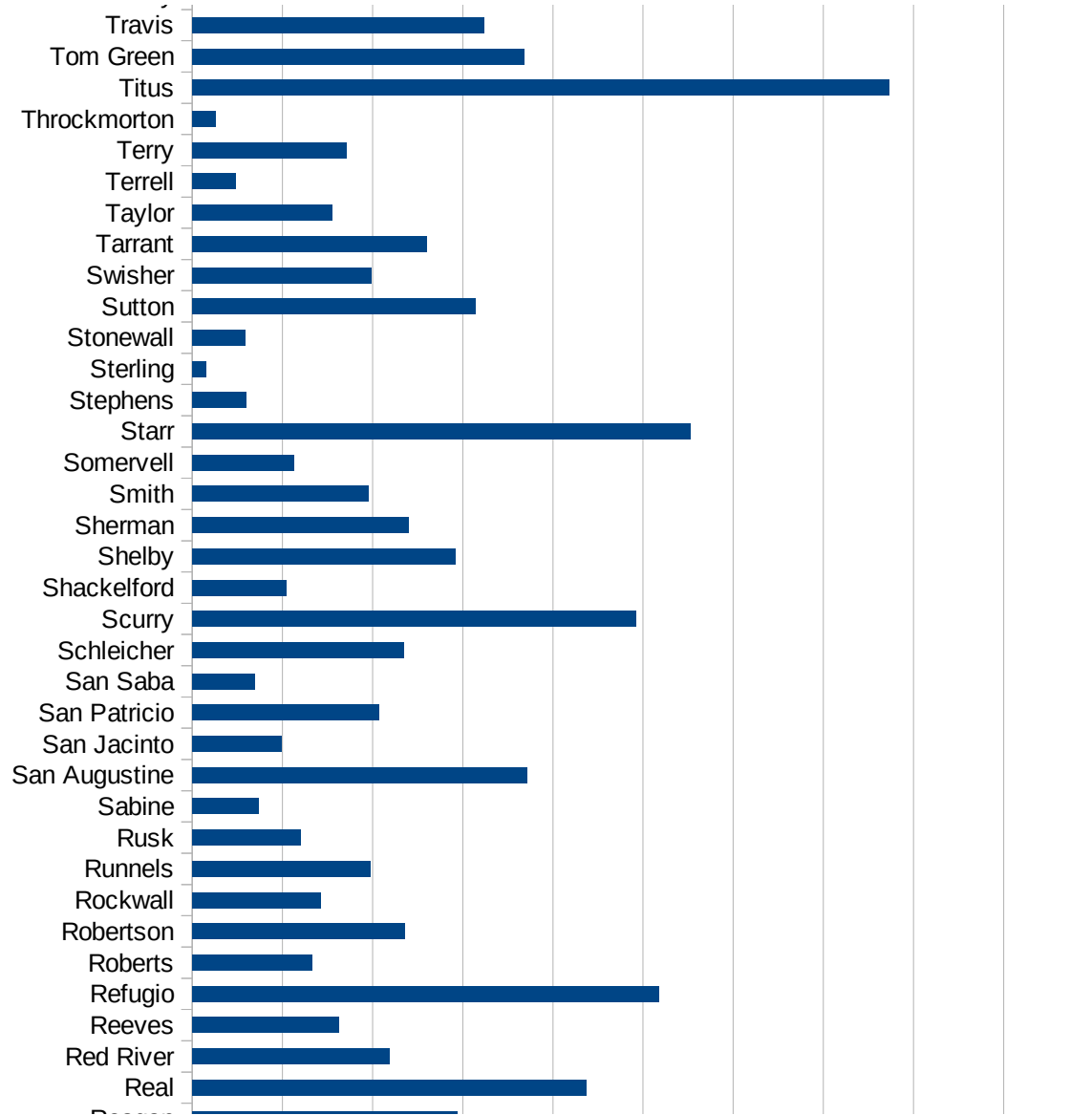
TX

FIPS	County	PC Infection
48001	Anderson	3744.595828
48003	Andrews	1395.631068
48005	Angelina	1844.027006
48007	Aransas	626.260928
48009	Archer	193.4896426
48011	Armstrong	264.2706131
48013	Atascosa	805.0089445
48015	Austin	703.5913168
48017	Bailey	2148.854419
48019	Bandera	363.6522958
48021	Bastrop	1468.221118
48023	Baylor	139.586823
48025	Bee	1479.117439
48027	Bell	948.9880273
48029	Bexar	2026.787859
48031	Blanco	794.7359426
48033	Borden	0
48035	Bosque	599.2188754
48037	Bowie	734.7016666
48039	Brazoria	1679.632631
48041	Brazos	1681.528325
48043	Brewster	1942.376174
48045	Briscoe	725.5936675
48047	Brooks	1138.599944
48049	Brown	917.6247231
48051	Burleson	1239.871662
48053	Burnet	1127.424172
48055	Caldwell	2441.78787
48057	Calhoun	2101.015723
48059	Callahan	271.5449478
48061	Cameron	2223.123885
48063	Camp	1526.893271
48065	Carson	216.4862614



TX

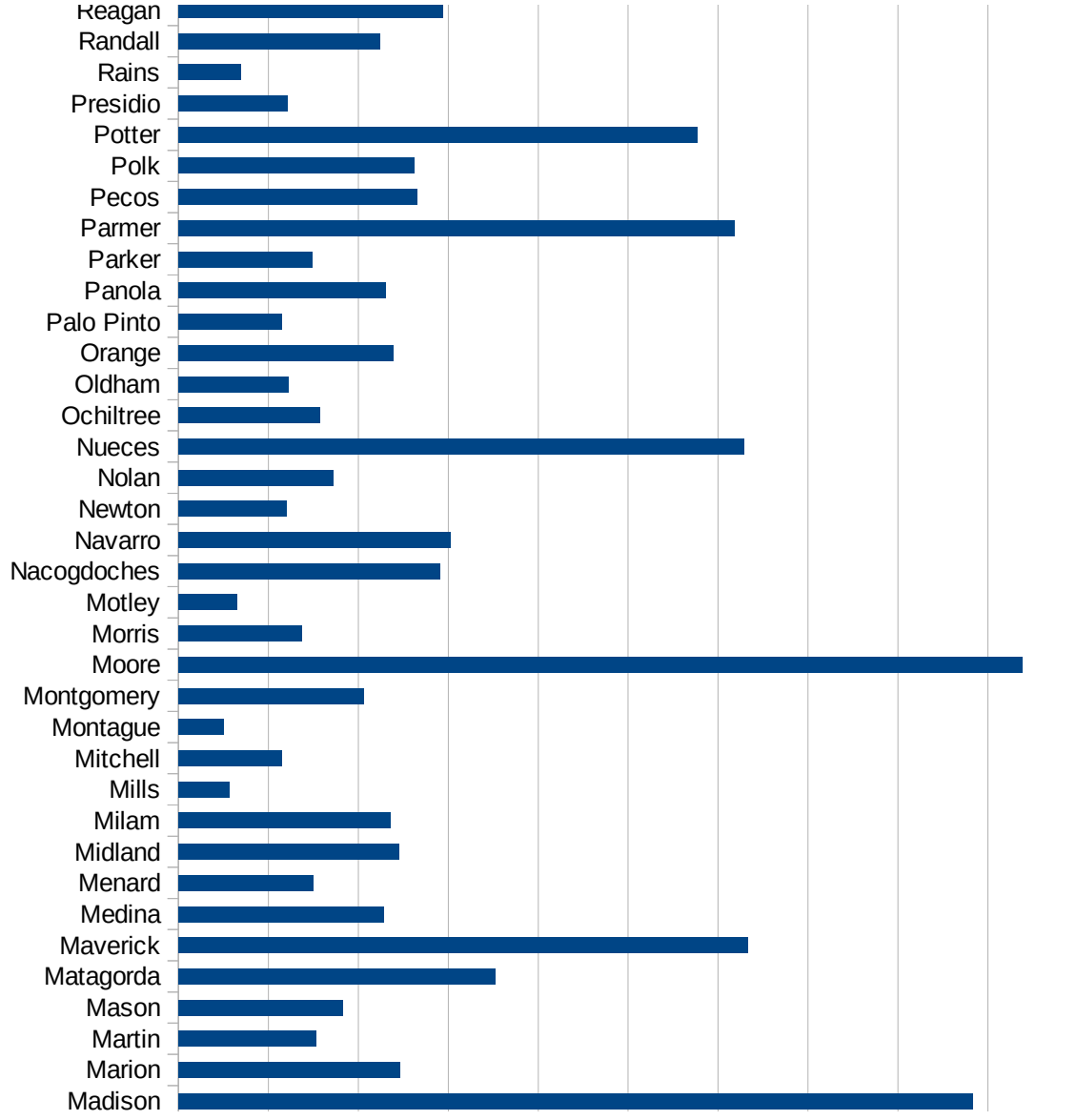
48067 Cass	474.7833593
48069 Castro	2126.54925
48071 Chambers	2049.276864
48073 Cherokee	1418.466687
48075 Childress	452.6128103
48077 Clay	306.0443764
48079 Cochran	705.2186178
48081 Coke	1097.922849
48083 Coleman	130.9991664
48085 Collin	614.5375896
48087 Collingsworth	236.3268062
48089 Colorado	1121.741999
48091 Comal	1101.952512
48093 Comanche	1692.034875
48095 Concho	537.8858746
48097 Cooke	465.8155469
48099 Coryell	787.3489466
48101 Cottle	791.9366451
48103 Crane	1501.877347
48105 Crockett	4286.939125
48107 Crosby	882.5056238
48109 Culberson	680.5807623
48111 Dallam	2458.333333
48113 Dallas	1867.826332
48115 Dawson	1053.966241
48117 Deaf Smith	3011.727079
48119 Delta	243.0360815
48121 Denton	755.8226162
48123 DeWitt	2585.822559
48125 Dickens	177.8568253
48127 Dimmit	1173.845557
48129 Donley	1295.570955
48131 Duval	1320.01427
48133 Eastland	267.4380526





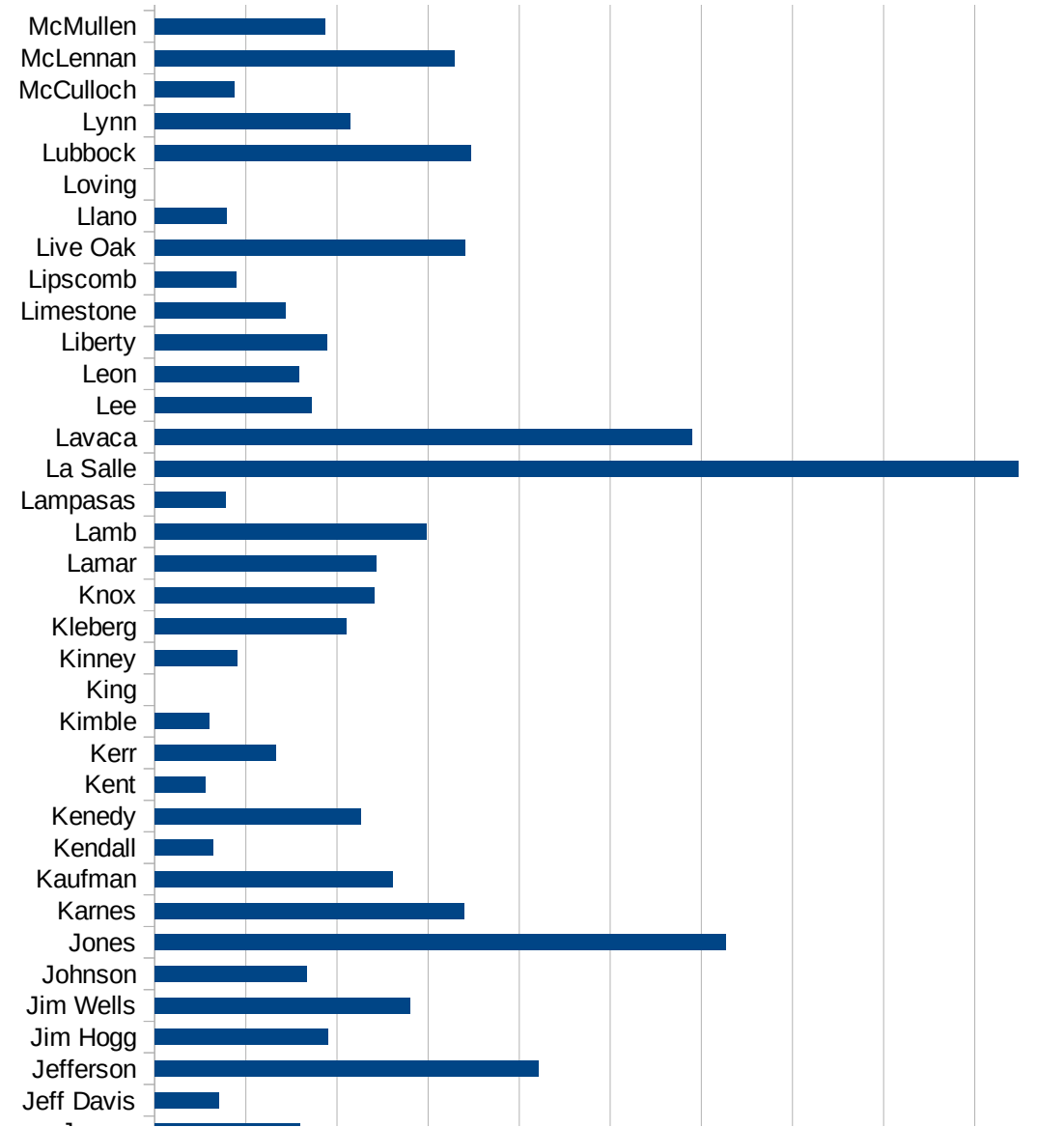
TX

48135 Ector	2014.507414
48137 Edwards	1244.813278
48139 Ellis	1341.425355
48141 El Paso	1657.908697
48143 Erath	1053.102766
48145 Falls	623.0170176
48147 Fannin	597.9708666
48149 Fayette	1439.89901
48151 Fisher	599.1143527
48153 Floyd	1404.831249
48155 Foard	166.6666667
48157 Fort Bend	883.4079238
48159 Franklin	780.2340702
48161 Freestone	691.6397415
48163 Frio	2311.263625
48165 Gaines	545.4284484
48167 Galveston	2546.686792
48169 Garza	1444.207966
48171 Gillespie	637.9644829
48173 Glasscock	432.2766571
48175 Goliad	1015.295359
48177 Gonzales	2943.43609
48179 Gray	762.7312172
48181 Grayson	725.4218567
48183 Gregg	1026.619351
48185 Grimes	2933.70945
48187 Guadalupe	973.1572324
48189 Hale	3434.821165
48191 Hall	264.2007926
48193 Hamilton	636.4922207
48195 Hansford	1079.992678
48197 Hardeman	356.9607343
48199 Hardin	1398.430262
48201 Harris	1507.826023



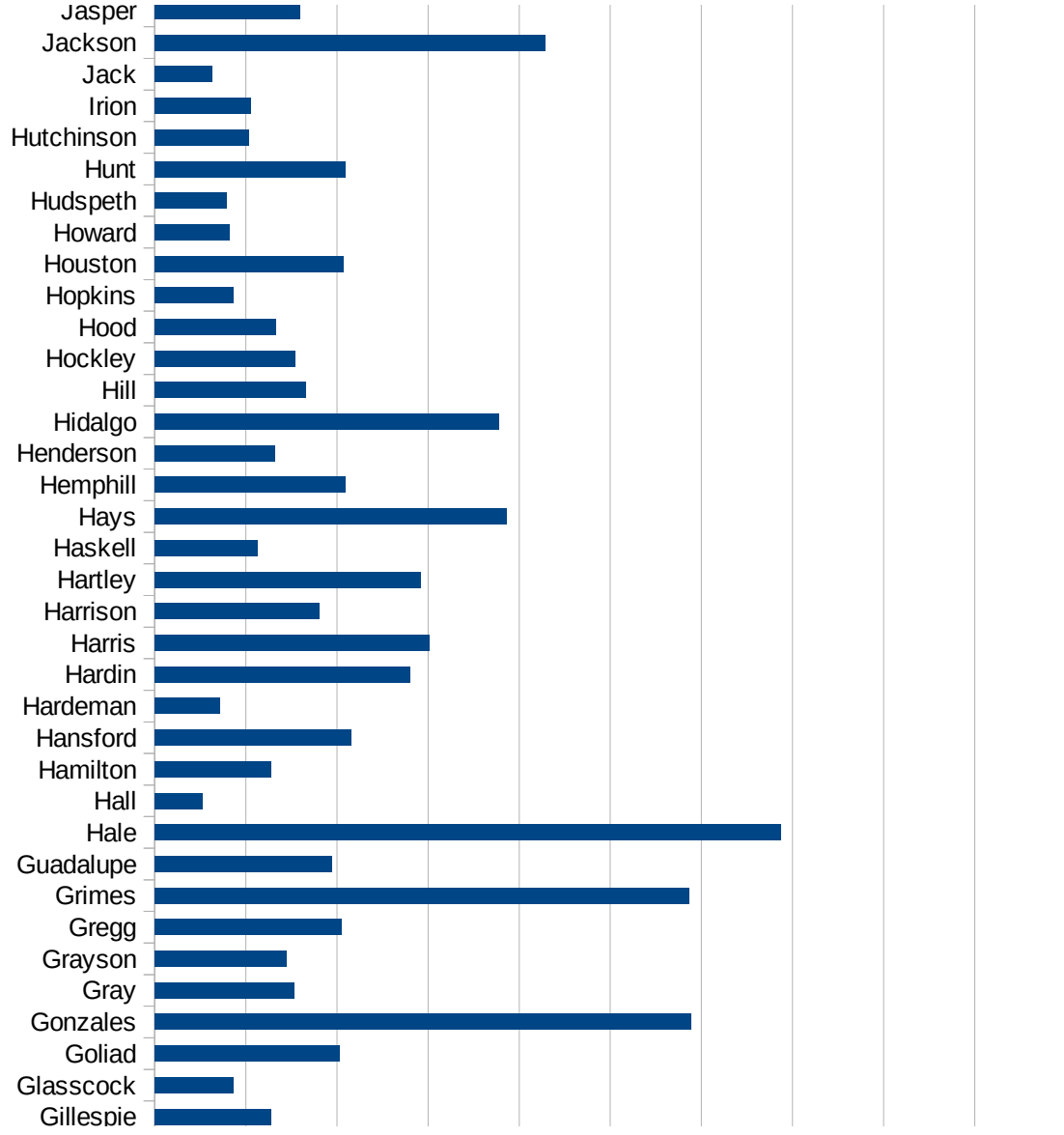
TX

48203 Harrison	905.194377
48205 Hartley	1459.334401
48207 Haskell	567.6931017
48209 Hays	1930.099582
48211 Hemphill	1045.751634
48213 Henderson	658.5742233
48215 Hidalgo	1891.010799
48217 Hill	827.9694119
48219 Hockley	770.2349869
48221 Hood	664.0566926
48223 Hopkins	431.9478403
48225 Houston	1035.866891
48227 Howard	408.6782413
48229 Hudspeth	396.2460897
48231 Hunt	1046.708051
48233 Hutchinson	518.916879
48235 Irion	525.6241787
48237 Jack	316.6346263
48239 Jackson	2144.681995
48241 Jasper	797.279215
48243 Jeff Davis	355.2397869
48245 Jefferson	2105.481939
48247 Jim Hogg	952.7439024
48249 Jim Wells	1403.654892
48251 Johnson	835.6627237
48253 Jones	3133.673109
48255 Karnes	1699.680511
48257 Kaufman	1306.930385
48259 Kendall	317.6968077
48261 Kenedy	1131.221719
48263 Kent	275.4820937
48265 Kerr	664.058773
48267 Kimble	298.0284273
48269 King	0



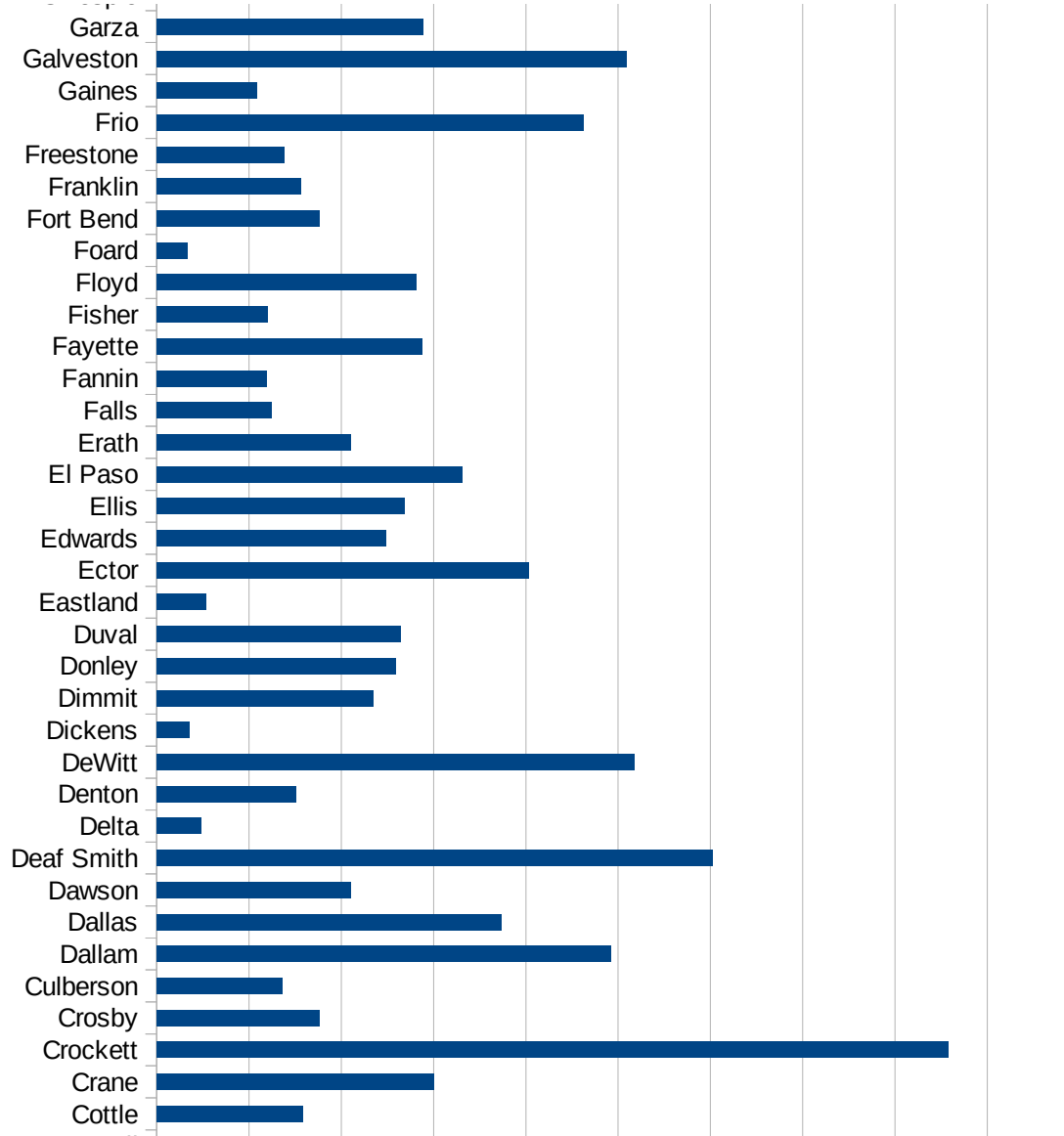
TX

48271 Kinney	451.2874967
48273 Kleberg	1053.679848
48275 Knox	1204.489461
48277 Lamar	1216.618404
48279 Lamb	1489.588083
48281 Lampasas	390.9746102
48283 La Salle	4740.406321
48285 Lavaca	2948.781701
48287 Lee	863.2757816
48289 Leon	793.28315
48291 Liberty	944.1284478
48293 Limestone	718.5679663
48295 Lipscomb	447.0938897
48297 Live Oak	1701.463094
48299 Llano	392.6822508
48301 Loving	0
48303 Lubbock	1733.178926
48305 Lynn	1071.975498
48307 McCulloch	438.2120947
48309 McLennan	1646.459053
48311 McMullen	934.5794393
48313 Madison	4416.863126
48315 Marion	1228.847703
48317 Martin	764.8183556
48319 Mason	911.2149533
48321 Matagorda	1761.873495
48323 Maverick	3166.623921
48325 Medina	1142.946918
48327 Menard	748.0130902
48329 Midland	1225.532803
48331 Milam	1181.80733
48333 Mills	284.4950213
48335 Mitchell	577.0411295
48337 Montague	250.0510308



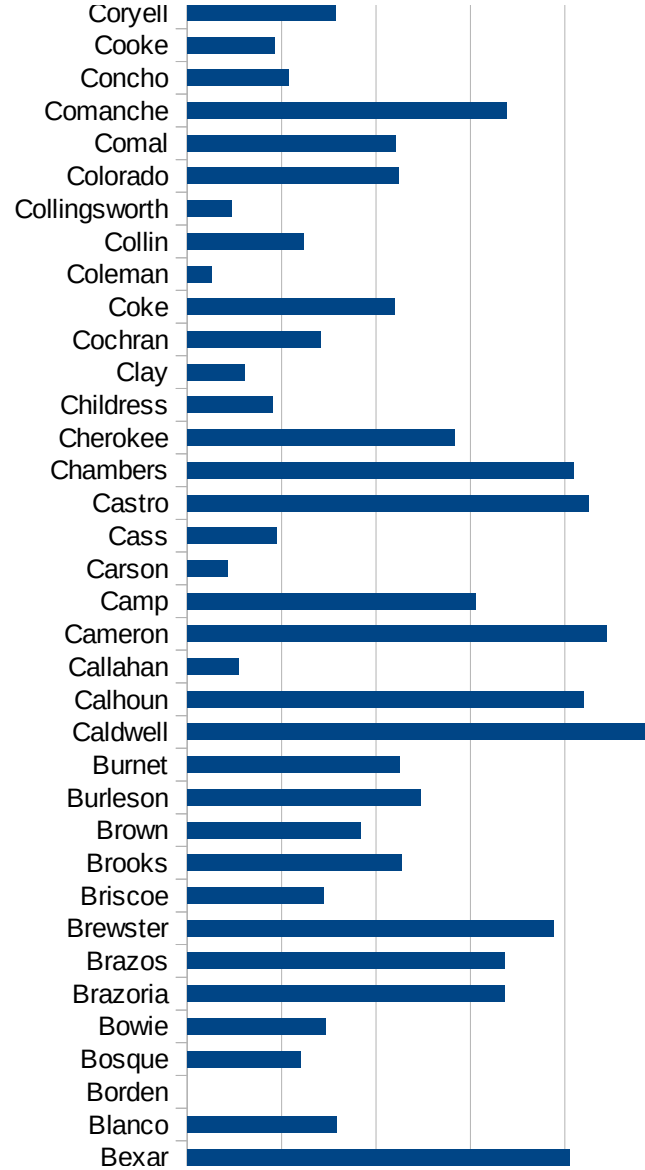
TX

48339 Montgomery	1028.387697
48341 Moore	4691.645334
48343 Morris	688.8726801
48345 Motley	324.1491086
48347 Nacogdoches	1456.377167
48349 Navarro	1515.182084
48351 Newton	603.812018
48353 Nolan	860.9585791
48355 Nueces	3144.107214
48357 Ochiltree	784.1560269
48359 Oldham	610.0422337
48361 Orange	1195.376442
48363 Palo Pinto	574.8917749
48365 Panola	1153.447382
48367 Parker	741.4848487
48369 Parmer	3092.051906
48371 Pecos	1327.123078
48373 Polk	1311.187064
48375 Potter	2886.801284
48377 Presidio	604.4905009
48379 Rains	345.4231434
48381 Randall	1121.295066
48383 Reagan	1470.195135
48385 Real	2185.163887
48387 Red River	1092.402464
48389 Reeves	815.5463523
48391 Refugio	2588.168373
48393 Roberts	664.4518272
48395 Robertson	1180.282342
48397 Rockwall	713.3135301
48399 Runnels	986.9063905
48401 Rusk	602.3875115
48403 Sabine	368.3067334
48405 San Augustine	1858.600583

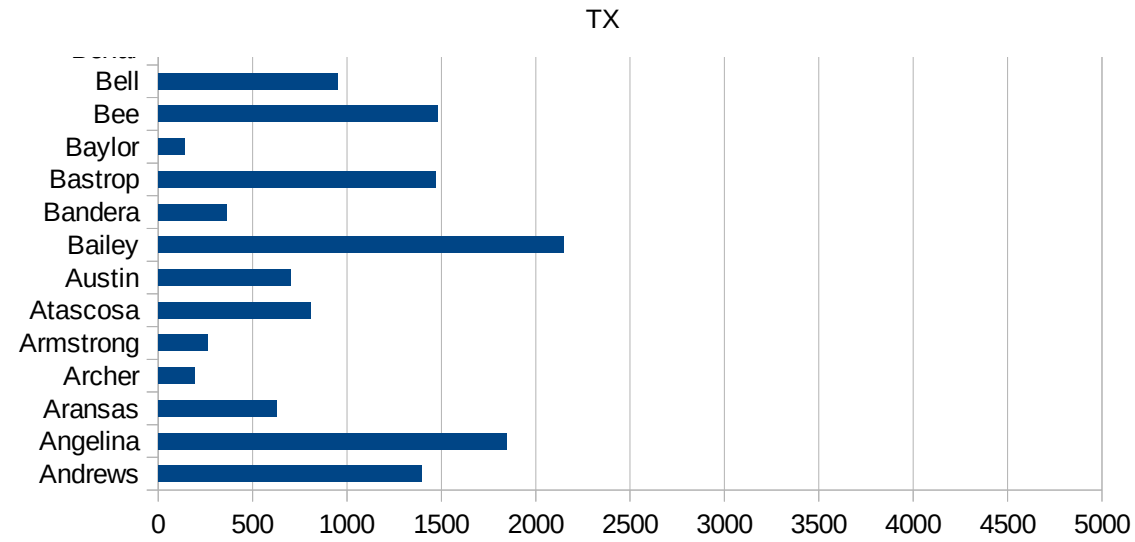


TX

48407 San Jacinto	497.9282008
48409 San Patricio	1037.477763
48411 San Saba	346.8780971
48413 Schleicher	1174.438687
48415 Scurry	2460.571564
48417 Shackelford	522.5945281
48419 Shelby	1459.595562
48421 Sherman	1201.68886
48423 Smith	977.756156
48425 Somervell	565.661047
48427 Starr	2764.819837
48429 Stephens	296.8302767
48431 Sterling	76.27765065
48433 Stonewall	293.6857562
48435 Sutton	1569.984034
48437 Swisher	991.6912356
48439 Tarrant	1302.249331
48441 Taylor	775.9372276
48443 Terrell	243.0133657
48445 Terry	854.5617319
48447 Throckmorton	132.0132013
48449 Titus	3862.803863
48451 Tom Green	1840.272783
48453 Travis	1616.585639
48455 Trinity	875.1696065
48457 Tyler	516.2241888
48459 Upshur	436.2578769
48461 Upton	408.6080087
48463 Uvalde	1698.577069
48465 Val Verde	2836.937083
48467 Van Zandt	573.0198683
48469 Victoria	3390.014668
48471 Walker	3824.503311
48473 Waller	735.9861461



48475 Ward	699.6587031
48477 Washington	1287.455851
48479 Webb	2057.192563
48481 Wharton	1420.024508
48483 Wheeler	597.1874398
48485 Wichita	670.8868427
48487 Wilbarger	335.4134165
48489 Willacy	2681.849872
48491 Williamson	990.9673048
48493 Wilson	824.3071042
48495 Winkler	854.9222798
48497 Wise	443.5985653
48499 Wood	611.5801369
48501 Yoakum	907.9269002
48503 Young	642.8373511
48505 Zapata	1078.224101
48507 Zavala	1418.676458



TX

FIPS

29001  
29003  
29005  
29007  
29009  
29011  
29013  
29015  
29017  
29019  
29021  
29023  
29025  
29027  
29029  
29031  
29033  
29035  
29037

TX

29039  
29041  
29043  
29045  
29047  
29049  
29051  
29053  
29055  
29057  
29059  
29061  
29063  
29065  
29067  
29069  
29071  
29073  
29075  
29077  
29079  
29081  
29083  
29085  
29087  
29089  
29091  
29093  
29095  
29097  
29099  
29101

29103



TX

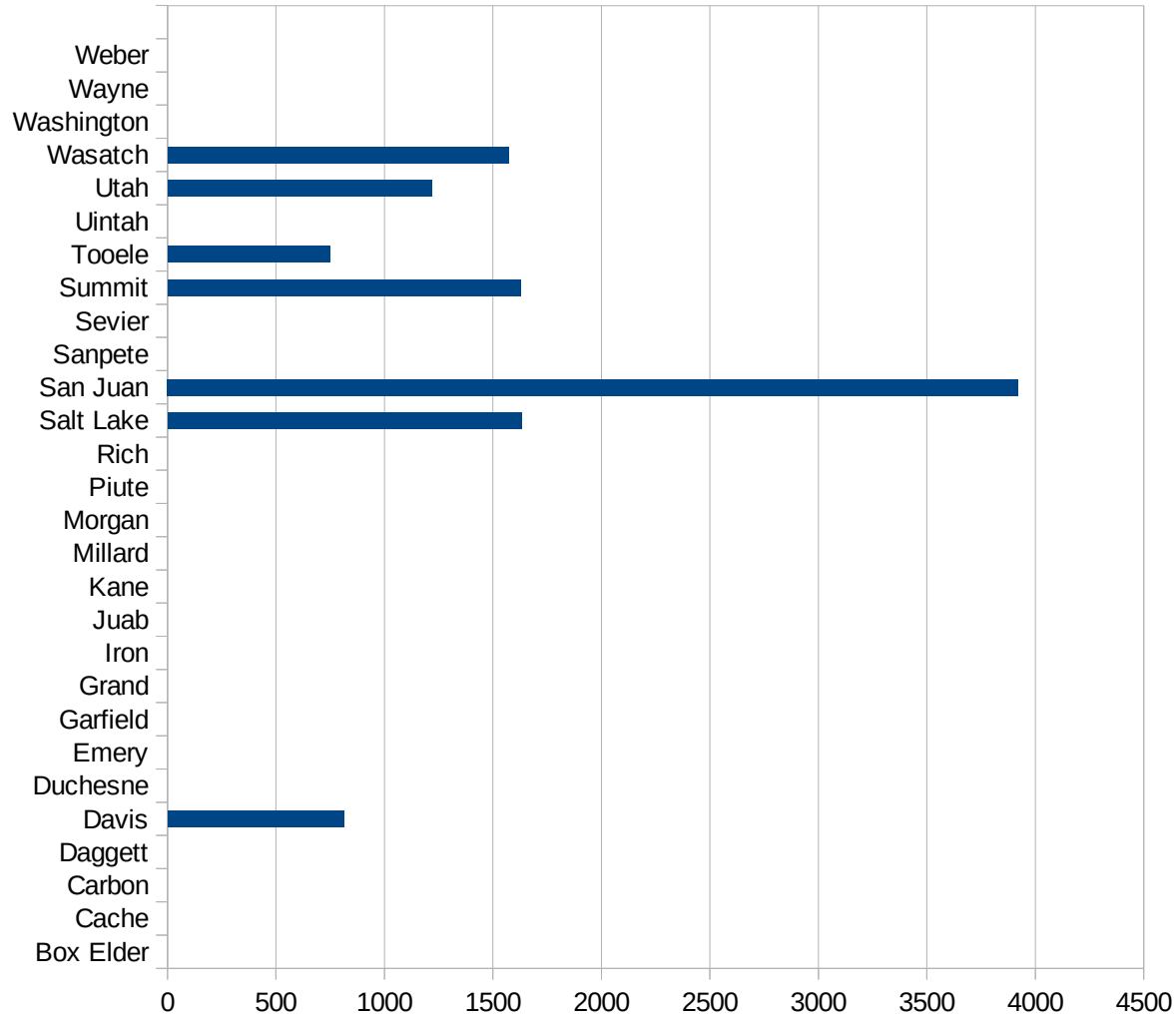
29105  
29107  
29109  
29111  
29113  
29115  
29117  
29121  
29123  
29125  
29127  
29119  
29129  
29131  
29133  
29135  
29137  
29139  
29141  
29143  
29145  
29147  
29149  
29151  
29153  
29155  
29157  
29159  
29161  
29163  
29165  
29167  
29169  
29171

TX

29173  
29175  
29177  
29179  
29181  
29195  
29197  
29199  
29201  
29203  
29205  
29183  
29185  
29187  
29189  
29510  
29186  
29207  
29209  
29211  
29213  
29215  
  
29217  
29219  
29221  
29223  
29225  
29227  
29229

UT

FIPS	County	PC Infection
49001	Beaver	0
49003	Box Elder	0
49005	Cache	0
49007	Carbon	0
49009	Daggett	0
49011	Davis	812.87868233
49013	Duchesne	0
49015	Emery	0
49017	Garfield	0
49019	Grand	0
49021	Iron	0
49023	Juab	0
49025	Kane	0
49027	Millard	0
49029	Morgan	0
49031	Piute	0
49033	Rich	0
49035	Salt Lake	1632.5231015
49037	San Juan	3922.583986
49039	Sanpete	0
49041	Sevier	0
49043	Summit	1628.7887821
49045	Tooele	749.56728225
49047	Uintah	0
49049	Utah	1218.8752083
49051	Wasatch	1573.4055355
49053	Washington	0
49055	Wayne	0
49057	Weber	0



UT

FIPS

29001  
29003  
29005  
29007  
29009  
29011  
29013  
29015  
29017  
29019  
29021  
29023  
29025  
29027  
29029  
29031  
29033  
29035  
29037

UT

29039  
29041  
29043  
29045  
29047  
29049  
29051  
29053  
29055  
29057  
29059  
29061  
29063  
29065  
29067  
29069  
29071  
29073  
29075  
29077  
29079  
29081  
29083  
29085  
29087  
29089  
29091  
29093  
29095  
29097  
29099  
29101

29103

UT

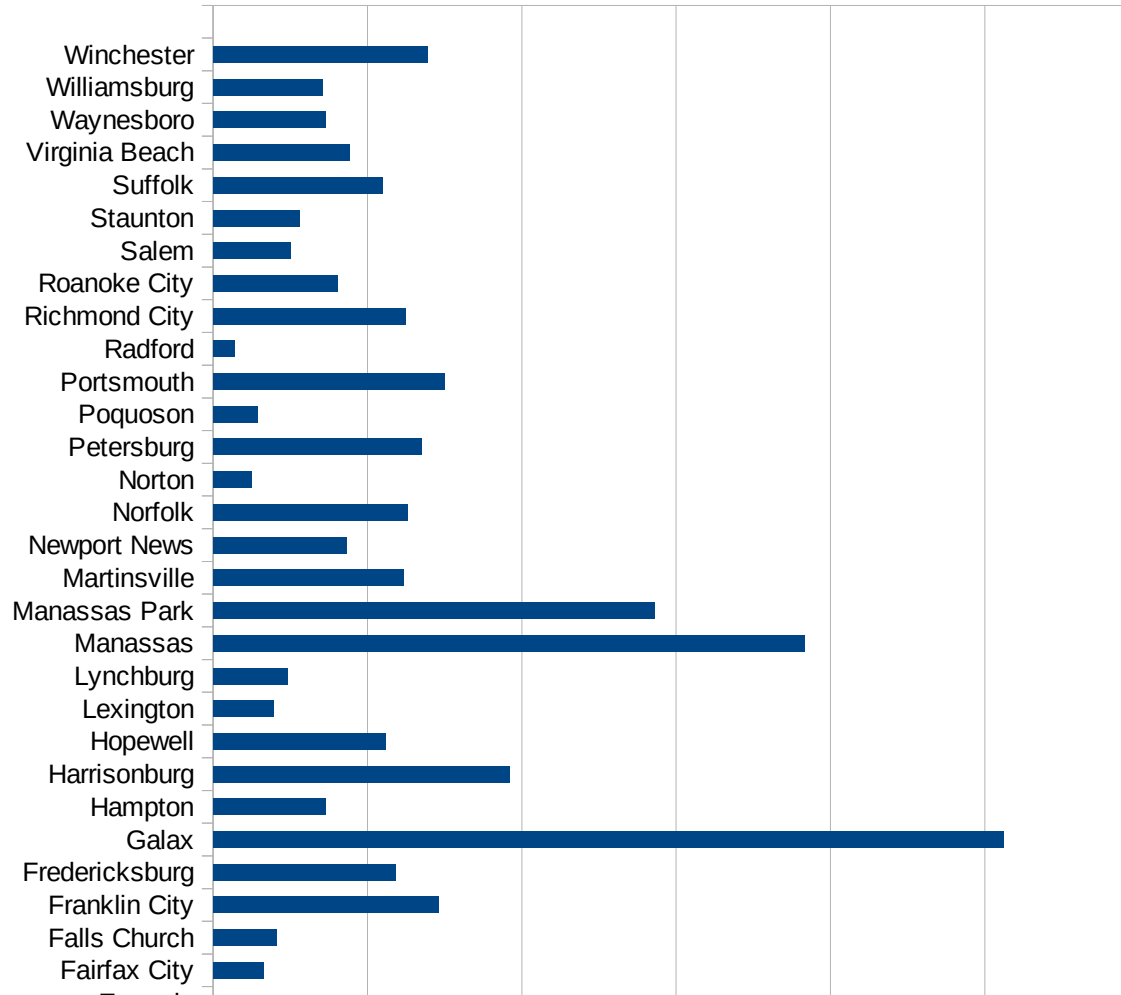
29105  
29107  
29109  
29111  
29113  
29115  
29117  
29121  
29123  
29125  
29127  
29119  
29129  
29131  
29133  
29135  
29137  
29139  
29141  
29143  
29145  
29147  
29149  
29151  
29153  
29155  
29157  
29159  
29161  
29163  
29165  
29167  
29169  
29171

UT

29173  
29175  
29177  
29179  
29181  
29195  
29197  
29199  
29201  
29203  
29205  
29183  
29185  
29187  
29189  
29510  
29186  
29207  
29209  
29211  
29213  
29215  
  
29217  
29219  
29221  
29223  
29225  
29227  
29229

VA

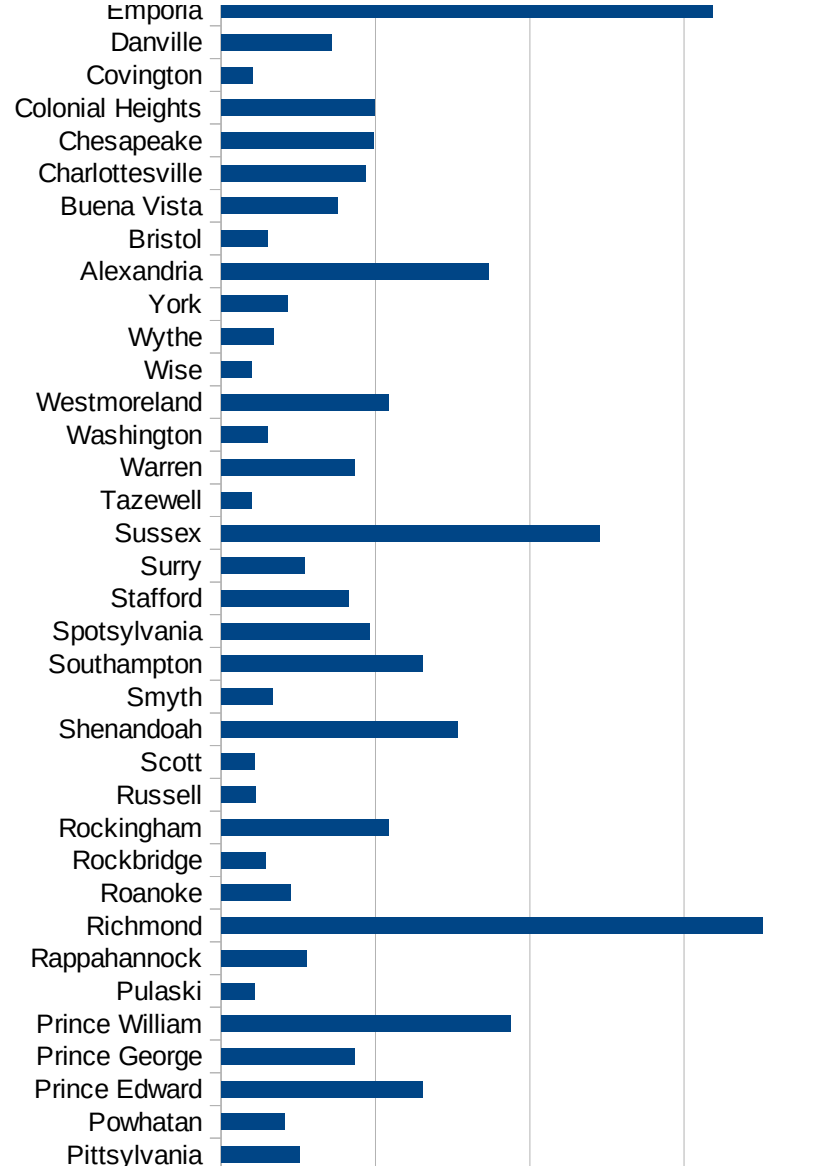
FIPS	County	PC Infection
51001	Accomack	3313.58756
51003	Albemarle	674.2213801
51005	Alleghany	375.5868545
51007	Amelia	553.292861
51009	Amherst	318.9540832
51011	Appomattox	422.9530964
51013	Arlington	1209.998274
51015	Augusta	326.0134911
51017	Bath	93.19664492
51019	Bedford	331.4411978
51021	Bland	111.2347052
51023	Botetourt	549.9293807
51025	Brunswick	1202.392578
51027	Buchanan	325.1496159
51029	Buckingham	3482.557798
51031	Campbell	240.117876
51033	Caroline	581.6976472
51035	Carroll	1029.153732
51036	Charles City	677.1358594
51037	Charlotte	410.4540124
51041	Chesterfield	1112.303331
51043	Clarke	454.4515596
51045	Craig	296.2085308
51047	Culpeper	1808.750651
51049	Cumberland	652.4620247
51051	Dickenson	144.5982235
51053	Dinwiddie	687.020225
51057	Essex	677.7177397
51059	Fairfax	1356.105996
51061	Fauquier	807.9235939
51063	Floyd	196.2646407
51065	Fluvanna	634.7309861
51067	Franklin	266.9276626





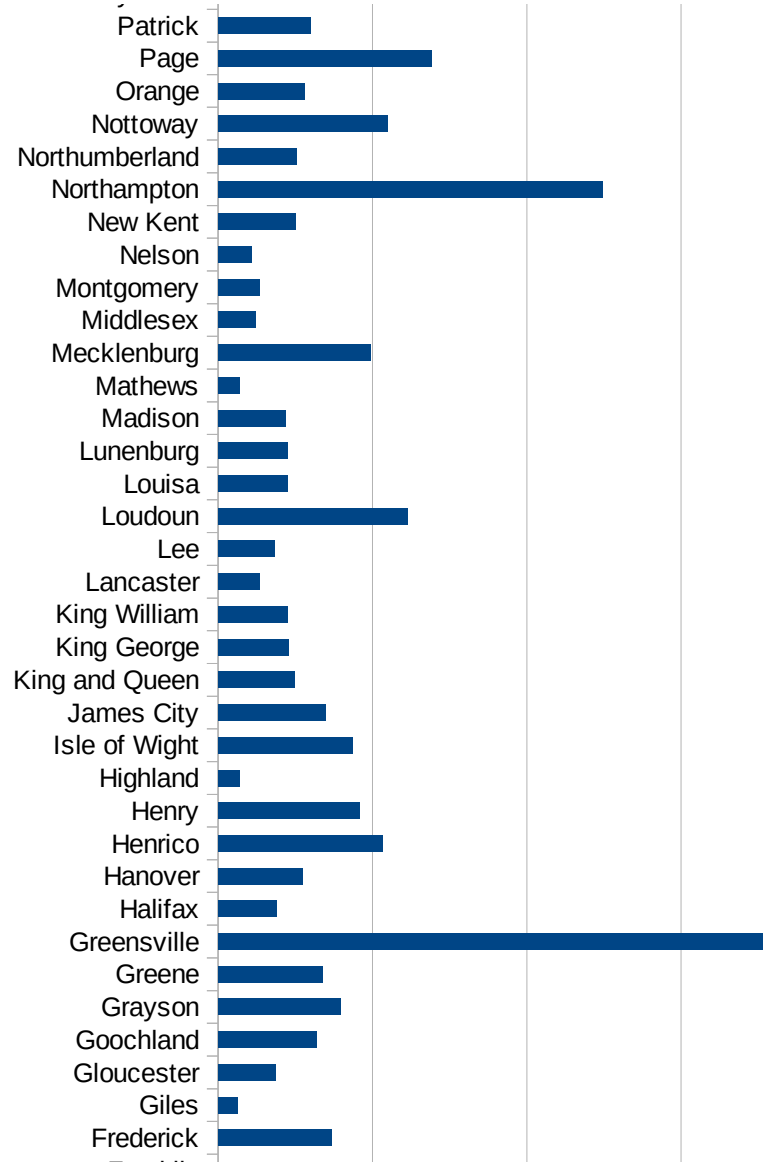
VA

51069 Frederick	734.5368117
51071 Giles	124.6734742
51073 Gloucester	374.8426999
51075 Goochland	641.025641
51077 Grayson	793.2953746
51079 Greene	677.4862228
51081 Greensville	3569.278404
51083 Halifax	381.0082063
51085 Hanover	543.6455021
51087 Henrico	1065.7199
51089 Henry	916.5309207
51091 Highland	135.7466063
51093 Isle of Wight	874.083295
51095 James City	695.0534707
51097 King and Queen	497.0178926
51099 King George	455.3151458
51101 King William	448.6687526
51103 Lancaster	268.9418529
51105 Lee	365.3200799
51107 Loudoun	1225.267298
51109 Louisa	448.6377726
51111 Lunenburg	446.797948
51113 Madison	436.2542309
51115 Mathews	136.3326517
51117 Mecklenburg	988.5807504
51119 Middlesex	241.433745
51121 Montgomery	266.7070768
51125 Nelson	215.6915611
51127 New Kent	504.6670537
51131 Northampton	2488.282914
51133 Northumberland	510.414094
51135 Nottoway	1095.979248
51137 Orange	559.4367427
51139 Page	1383.027619

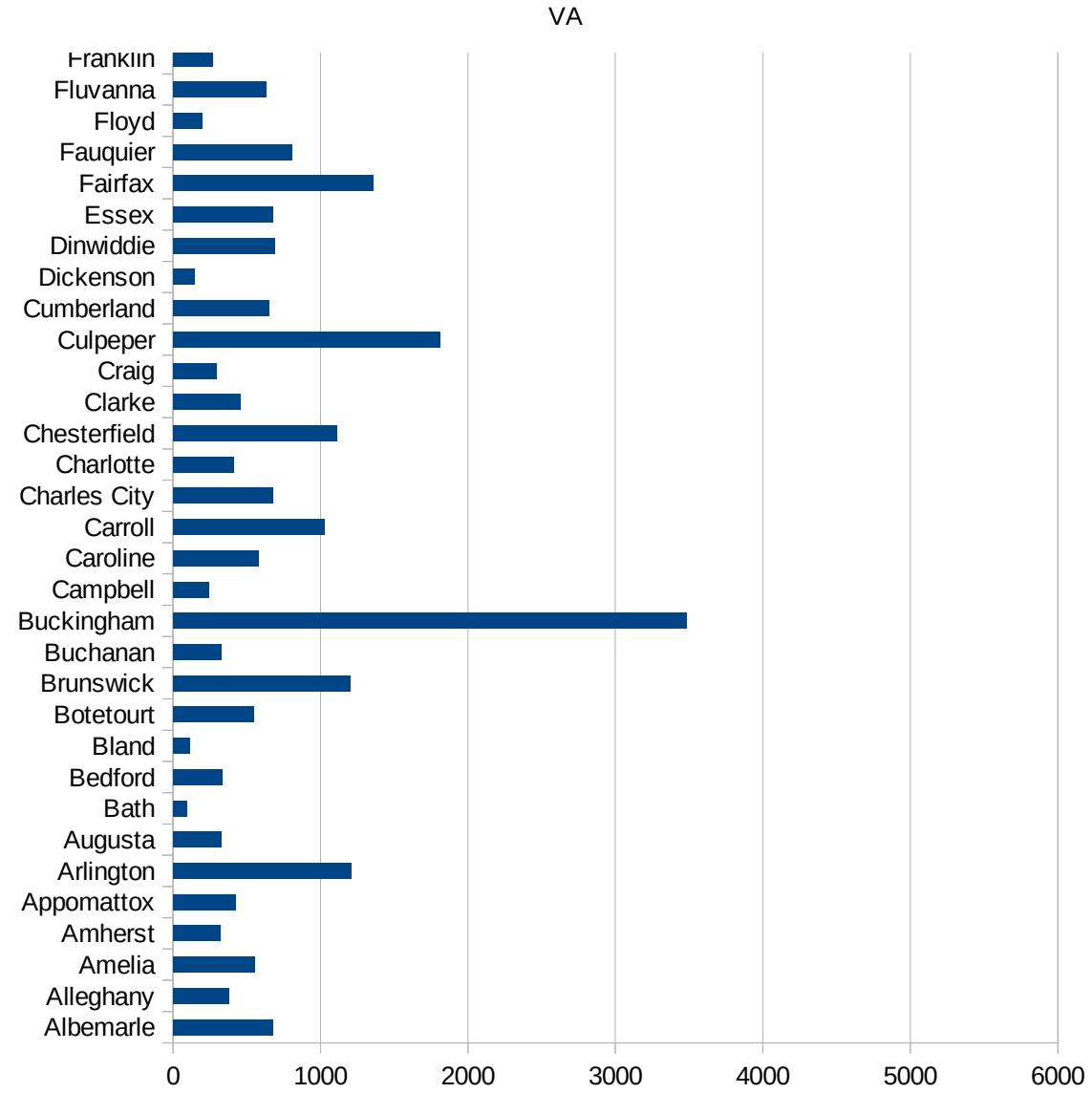


VA

51141 Patrick	599.7849827
51143 Pittsylvania	506.9812466
51145 Powhatan	411.1137757
51147 Prince Edward	1307.189542
51149 Prince George	861.2993015
51153 Prince William	1876.878962
51155 Pulaski	217.225386
51157 Rappahannock	551.5719801
51159 Richmond	3507.413145
51161 Roanoke	451.7768116
51163 Rockbridge	285.6891702
51165 Rockingham	1086.84949
51167 Russell	224.3158367
51169 Scott	218.2594966
51171 Shenandoah	1528.841069
51173 Smyth	334.7335259
51175 Southampton	1302.172182
51177 Spotsylvania	961.7246979
51179 Stafford	824.8866364
51181 Surry	540.6240346
51183 Sussex	2456.171576
51185 Tazewell	198.2621466
51187 Warren	862.4353174
51191 Washington	301.4595052
51193 Westmoreland	1082.445317
51195 Wise	197.3061139
51197 Wythe	340.8221465
51199 York	431.8603897
51510 Alexandria	1731.140597
51520 Bristol	303.3612426
51530 Buena Vista	753.5674202
51540 Charlottesville	937.2986678
51550 Chesapeake	985.4348525
51570 Colonial Heights	992.5419167



51580 Covington	201.4652015
51590 Danville	715.110707
51595 Emporia	3182.972076
51600 Fairfax City	329.616668
51610 Falls Church	412.9434064
51620 Franklin City	1460.127293
51630 Fredericksburg	1183.777107
51640 Galax	5122.217033
51650 Hampton	724.4272706
51660 Harrisonburg	1919.197527
51670 Hopewell	1119.667198
51678 Lexington	392.3766816
51680 Lynchburg	482.1859095
51683 Manassas	3832.760981
51685 Manassas Park	2860.114405
51690 Martinsville	1232.367075
51700 Newport News	864.3758467
51710 Norfolk	1261.902031
51720 Norton	252.016129
51730 Petersburg	1349.510565
51735 Poquoson	287.1205906
51740 Portsmouth	1497.379322
51750 Radford	136.3215006
51760 Richmond City	1248.781597
51770 Roanoke City	805.6445156
51775 Salem	503.0612643
51790 Staunton	561.7526683
51800 Suffolk	1097.768273
51810 Virginia Beach	883.8510048
51820 Waynesboro	729.1850804
51830 Williamsburg	711.6004296
51840 Winchester	1387.505337



VA

VA

FIPS

29001  
29003  
29005  
29007  
29009  
29011  
29013  
29015  
29017  
29019  
29021  
29023  
29025  
29027  
29029  
29031  
29033  
29035  
29037

VA

29039  
29041  
29043  
29045  
29047  
29049  
29051  
29053  
29055  
29057  
29059  
29061  
29063  
29065  
29067  
29069  
29071  
29073  
29075  
29077  
29079  
29081  
29083  
29085  
29087  
29089  
29091  
29093  
29095  
29097  
29099  
29101

29103

VA

29105  
29107  
29109  
29111  
29113  
29115  
29117  
29121  
29123  
29125  
29127  
29119  
29129  
29131  
29133  
29135  
29137  
29139  
29141  
29143  
29145  
29147  
29149  
29151  
29153  
29155  
29157  
29159  
29161  
29163  
29165  
29167  
29169  
29171

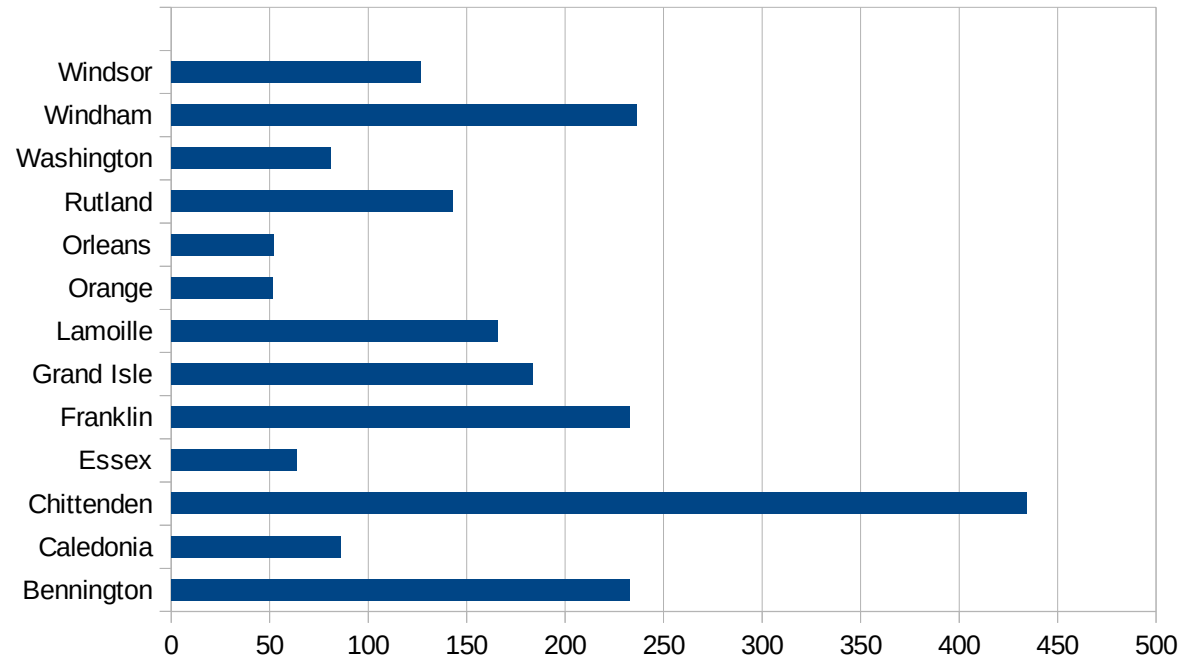
VA

29173  
29175  
29177  
29179  
29181  
29195  
29197  
29199  
29201  
29203  
29205  
29183  
29185  
29187  
29189  
29510  
29186  
29207  
29209  
29211  
29213  
29215  
  
29217  
29219  
29221  
29223  
29225  
29227  
29229



VT

FIPS	County	PC Infection
50001	Addison	192.0320234
50003	Bennington	232.9432236
50005	Caledonia	85.8029173
50007	Chittenden	434.460297
50009	Essex	64
50011	Franklin	232.6946035
50013	Grand Isle	183.3568406
50015	Lamoille	166.0079051
50017	Orange	51.72592158
50019	Orleans	52.03106998
50021	Rutland	143.1688028
50023	Washington	80.83935329
50025	Windham	236.2241557
50027	Windsor	126.6143327



FIPS

- 29001
- 29003
- 29005
- 29007
- 29009
- 29011
- 29013
- 29015
- 29017
- 29019
- 29021
- 29023
- 29025
- 29027
- 29029
- 29031
- 29033
- 29035
- 29037

VT

29039  
29041  
29043  
29045  
29047  
29049  
29051  
29053  
29055  
29057  
29059  
29061  
29063  
29065  
29067  
29069  
29071  
29073  
29075  
29077  
29079  
29081  
29083  
29085  
29087  
29089  
29091  
29093  
29095  
29097  
29099  
29101

29103

VT

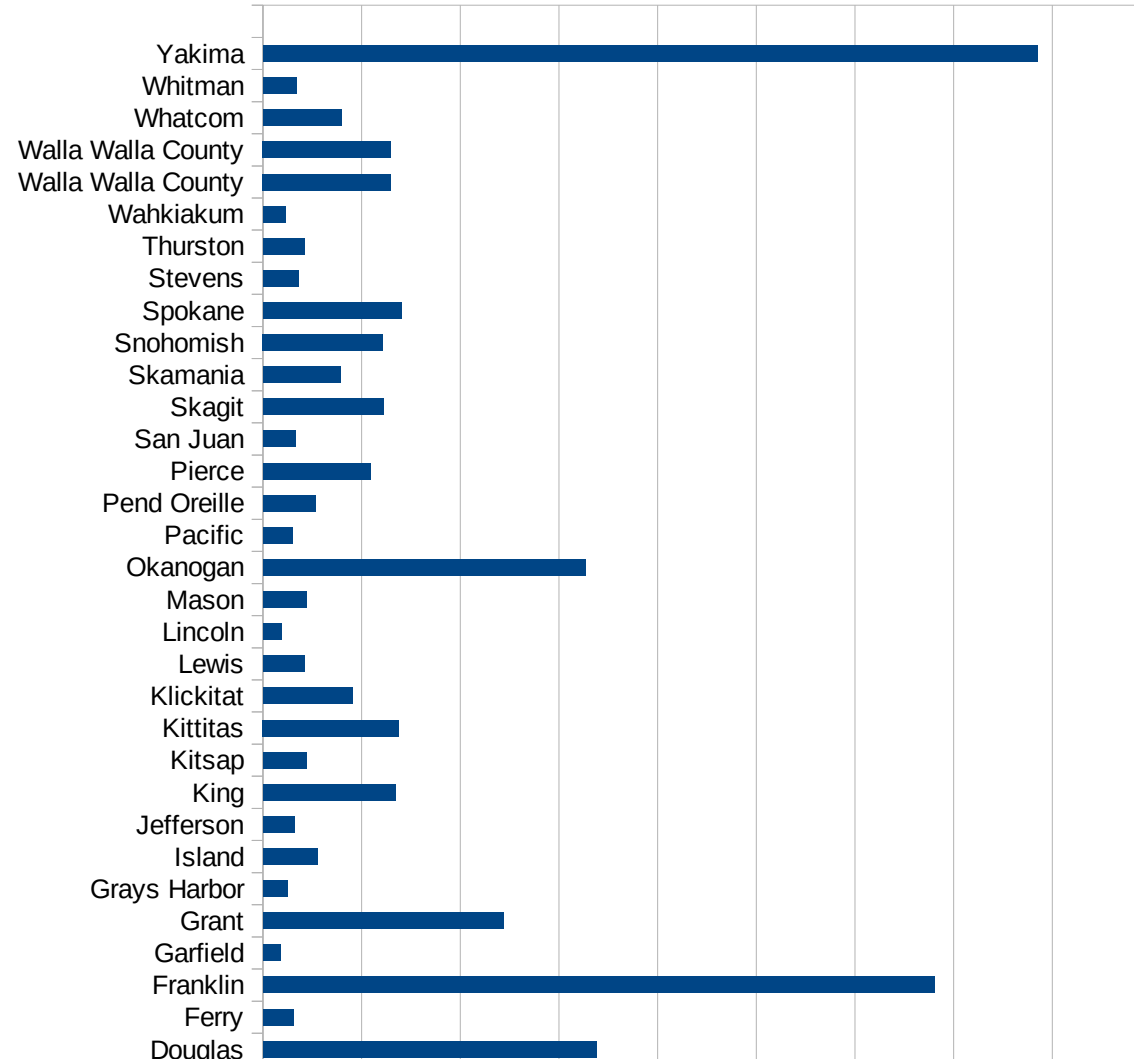
29105  
29107  
29109  
29111  
29113  
29115  
29117  
29121  
29123  
29125  
29127  
29119  
29129  
29131  
29133  
29135  
29137  
29139  
29141  
29143  
29145  
29147  
29149  
29151  
29153  
29155  
29157  
29159  
29161  
29163  
29165  
29167  
29169  
29171

VT

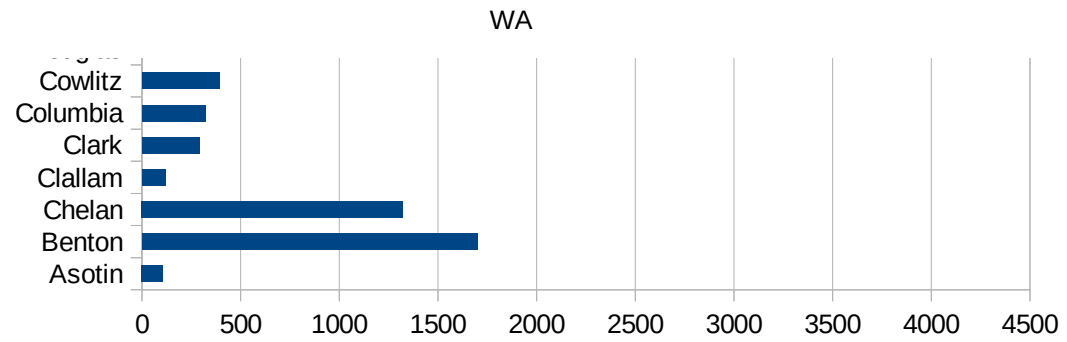
29173  
29175  
29177  
29179  
29181  
29195  
29197  
29199  
29201  
29203  
29205  
29183  
29185  
29187  
29189  
29510  
29186  
29207  
29209  
29211  
29213  
29215  
  
29217  
29219  
29221  
29223  
29225  
29227  
29229

WA

FIPS	County	PC Infection
53001	Adams	1892.808341
53003	Asotin	106.1477222
53005	Benton	1701.035779
53007	Chelan	1322.758191
53009	Clallam	118.5868616
53011	Clark	292.8254648
53013	Columbia	320.27593
53015	Cowlitz	390.8723059
53017	Douglas	1692.031603
53019	Ferry	156.8832527
53021	Franklin	3402.333937
53023	Garfield	89.00756564
53025	Grant	1218.522362
53027	Grays Harbor	124.4908729
53029	Island	277.0542269
53031	Jefferson	160.736235
53033	King	672.8125085
53035	Kitsap	221.6415559
53037	Kittitas	688.2864623
53039	Klickitat	452.345411
53041	Lewis	208.5322346
53043	Lincoln	93.10986965
53045	Mason	221.35039
53047	Okanogan	1635.336561
53049	Pacific	149.7549465
53051	Pend Oreille	264.6669607
53053	Pierce	542.5788652
53055	San Juan	163.4750117
53057	Skagit	610.735847
53059	Skamania	394.1630325
53061	Snohomish	607.3130356
53063	Spokane	702.0564249
53065	Stevens	181.1754308



53067 Thurston	210.530726
53069 Wahkiakum	112.9688206
53071 Walla Walla Cou	648.3700469
53071 Walla Walla Cou	648.3700469
53073 Whatcom	396.1273456
53075 Whitman	168.7051877
53077 Yakima	3923.307589



WA

FIPS

29001  
29003  
29005  
29007  
29009  
29011  
29013  
29015  
29017  
29019  
29021  
29023  
29025  
29027  
29029  
29031  
29033  
29035  
29037



WA

29039  
29041  
29043  
29045  
29047  
29049  
29051  
29053  
29055  
29057  
29059  
29061  
29063  
29065  
29067  
29069  
29071  
29073  
29075  
29077  
29079  
29081  
29083  
29085  
29087  
29089  
29091  
29093  
29095  
29097  
29099  
29101

29103

WA

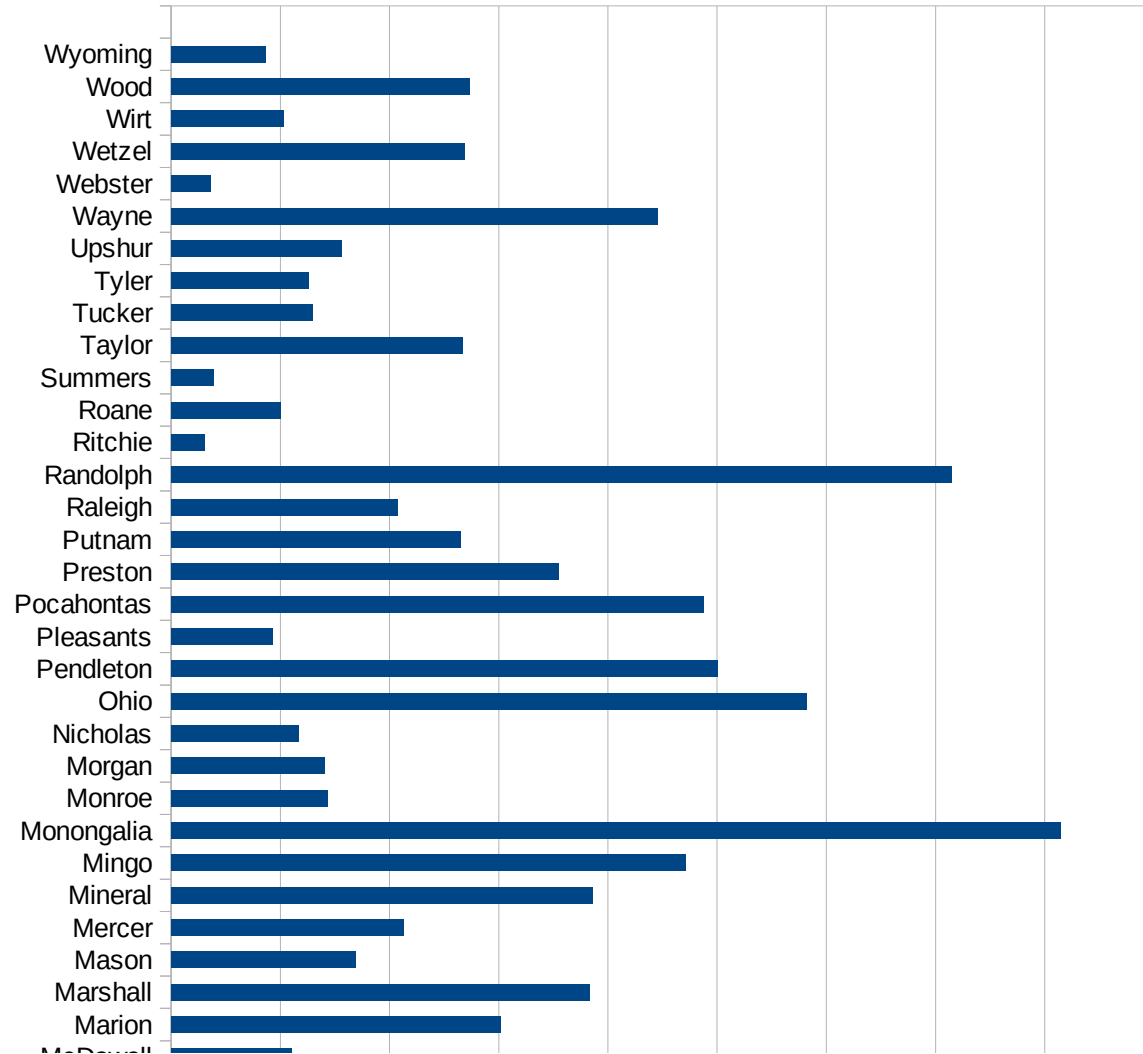
29105  
29107  
29109  
29111  
29113  
29115  
29117  
29121  
29123  
29125  
29127  
29119  
29129  
29131  
29133  
29135  
29137  
29139  
29141  
29143  
29145  
29147  
29149  
29151  
29153  
29155  
29157  
29159  
29161  
29163  
29165  
29167  
29169  
29171

WA

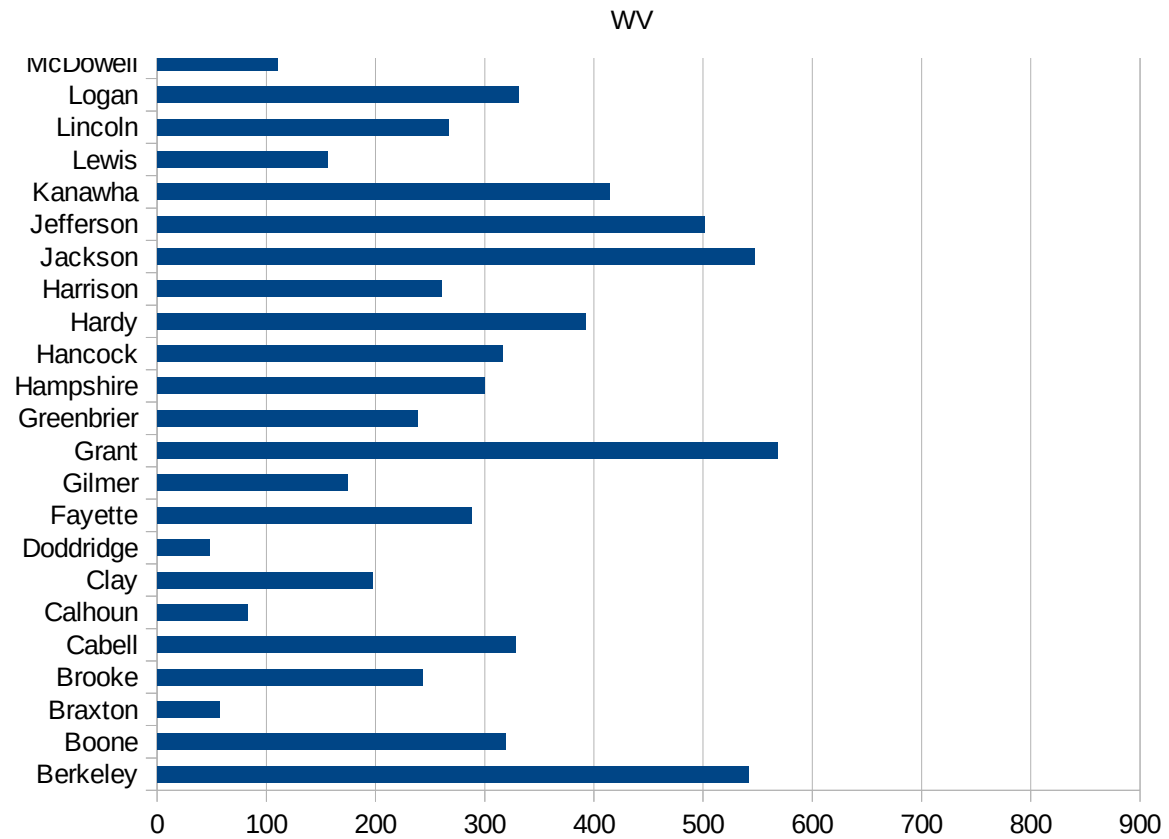
29173  
29175  
29177  
29179  
29181  
29195  
29197  
29199  
29201  
29203  
29205  
29183  
29185  
29187  
29189  
29510  
29186  
29207  
29209  
29211  
29213  
29215  
  
29217  
29219  
29221  
29223  
29225  
29227  
29229

WV

FIPS	County	PC Infection
54001	Barbour	175.3855458
54003	Berkeley	541.3112711
54005	Boone	318.8920778
54007	Braxton	56.78188658
54009	Brooke	243.210377
54011	Cabell	328.2416545
54013	Calhoun	82.71298594
54015	Clay	196.9416126
54017	Doddridge	47.58505829
54019	Fayette	288.2514296
54021	Gilmer	174.4330924
54023	Grant	567.6931017
54025	Greenbrier	238.6017363
54027	Hampshire	299.8243886
54029	Hancock	316.216402
54031	Hardy	392.0145191
54033	Harrison	260.5323149
54035	Jackson	546.923988
54037	Jefferson	501.6634103
54039	Kanawha	413.9559112
54041	Lewis	156.015976
54043	Lincoln	267.0032526
54045	Logan	331.2172233
54047	McDowell	109.751413
54049	Marion	301.2638822
54051	Marshall	383.3035569
54053	Mason	168.4257804
54055	Mercer	213.0861984
54057	Mineral	386.0430586
54059	Mingo	470.8850116
54061	Monongalia	814.6964856
54063	Monroe	143.0722892
54065	Morgan	140.5520886



54067 Nicholas	116.7377828
54069 Ohio	581.9662316
54071 Pendleton	500.2143776
54073 Pleasants	93.24630345
54075 Pocahontas	487.2830996
54077 Preston	354.6204084
54079 Putnam	264.6342754
54081 Raleigh	207.3962345
54083 Randolph	714.7070048
54085 Ritchie	30.86102253
54087 Roane	100.488085
54089 Summers	39.18495298
54091 Taylor	266.8722571
54093 Tucker	129.403307
54095 Tyler	125.7717814
54097 Upshur	155.6420233
54099 Wayne	445.6238734
54101 Webster	36.21001811
54103 Wetzel	268.5003274
54105 Wirt	102.915952
54107 Wood	273.1494127
54109 Wyoming	86.59674781



FIPS

- 29001
- 29003
- 29005
- 29007
- 29009
- 29011
- 29013
- 29015
- 29017
- 29019
- 29021
- 29023
- 29025
- 29027
- 29029
- 29031
- 29033
- 29035
- 29037

WV

29039  
29041  
29043  
29045  
29047  
29049  
29051  
29053  
29055  
29057  
29059  
29061  
29063  
29065  
29067  
29069  
29071  
29073  
29075  
29077  
29079  
29081  
29083  
29085  
29087  
29089  
29091  
29093  
29095  
29097  
29099  
29101

29103

29105  
29107  
29109  
29111  
29113  
29115  
29117  
29121  
29123  
29125  
29127  
29119  
29129  
29131  
29133  
29135  
29137  
29139  
29141  
29143  
29145  
29147  
29149  
29151  
29153  
29155  
29157  
29159  
29161  
29163  
29165  
29167  
29169  
29171

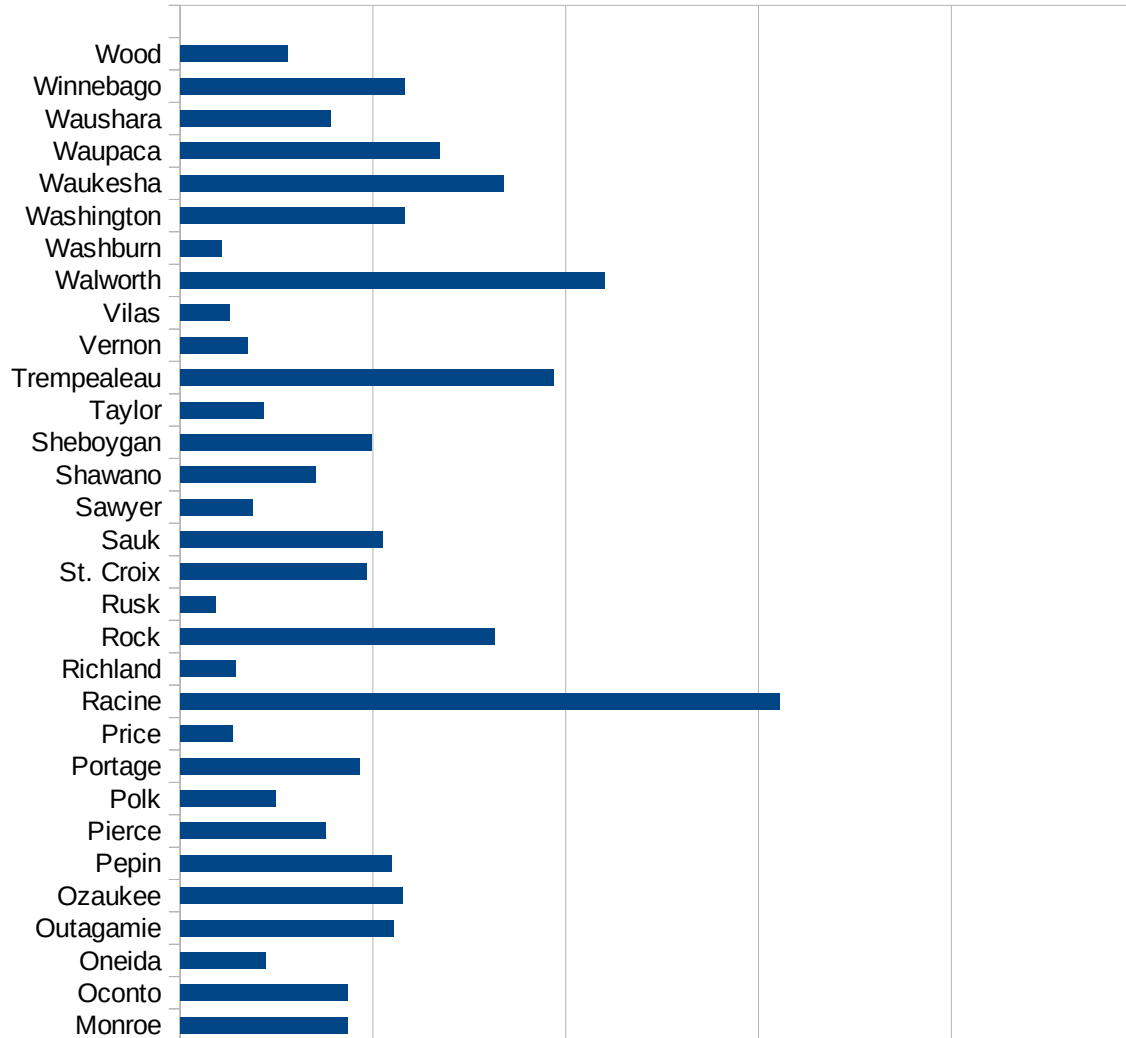


WV

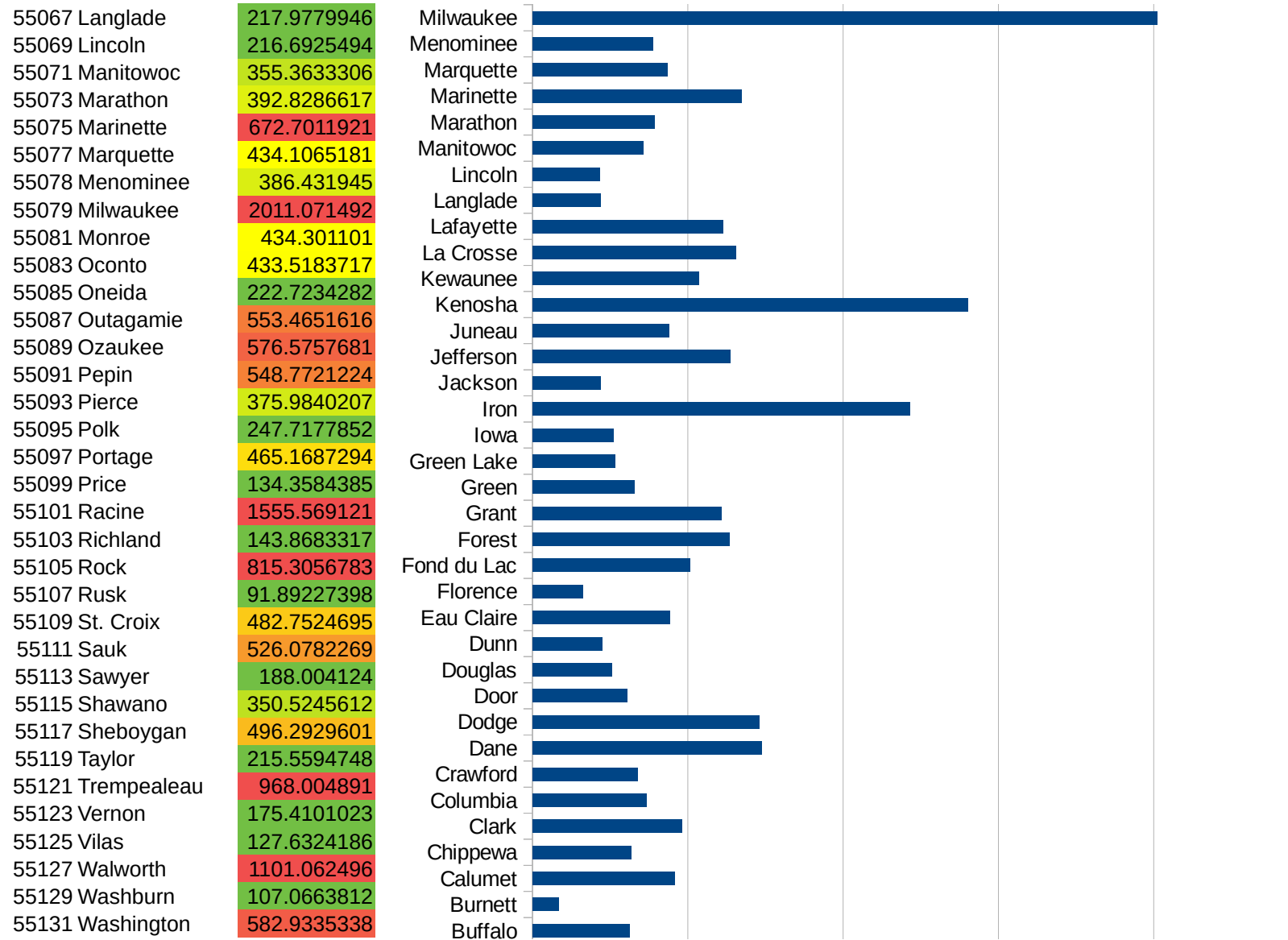
29173  
29175  
29177  
29179  
29181  
29195  
29197  
29199  
29201  
29203  
29205  
29183  
29185  
29187  
29189  
29510  
29186  
29207  
29209  
29211  
29213  
29215  
  
29217  
29219  
29221  
29223  
29225  
29227  
29229

WI

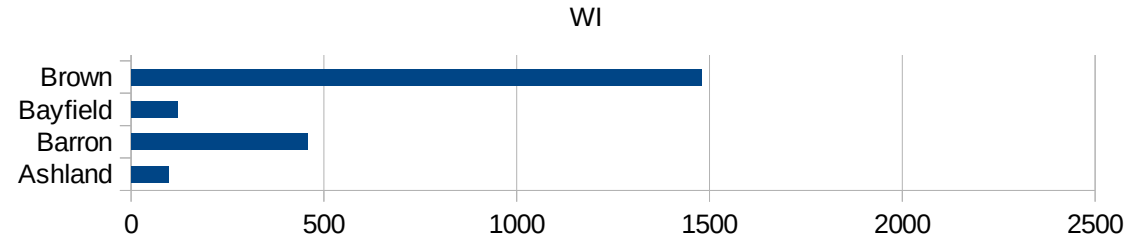
FIPS	County	PC Infection
55001	Adams	324.3562021
55003	Ashland	96.15384615
55005	Barron	458.3296431
55007	Bayfield	119.6649382
55009	Brown	1479.242761
55011	Buffalo	312.3809524
55013	Burnett	84.45945946
55015	Calumet	458.541837
55017	Chippewa	316.519841
55019	Clark	481.1432193
55021	Columbia	366.1215524
55023	Crawford	337.6097232
55025	Dane	738.8027229
55027	Dodge	730.816078
55029	Door	304.2375951
55031	Douglas	254.5824847
55033	Dunn	223.7929583
55035	Eau Claire	441.9614671
55037	Florence	161.9995371
55039	Fond du Lac	506.4715813
55041	Forest	633.9673006
55043	Grant	607.1303876
55045	Green	327.6557719
55047	Green Lake	264.2985516
55049	Iowa	260.82201
55051	Iron	1215.64482
55053	Jackson	219.7480223
55055	Jefferson	636.6808021
55057	Juneau	439.5686967
55059	Kenosha	1402.327367
55061	Kewaunee	534.7593583
55063	La Crosse	655.5019877
55065	Lafayette	612.0612061



WI



55133 Waukesha	838.5598603
55135 Waupaca	672.8211547
55137 Waushara	391.5426782
55139 Winnebago	582.9727517
55141 Wood	279.2416672



FIPS

- 29001
- 29003
- 29005
- 29007
- 29009
- 29011
- 29013
- 29015
- 29017
- 29019
- 29021
- 29023
- 29025
- 29027
- 29029
- 29031
- 29033
- 29035
- 29037

29039  
29041  
29043  
29045  
29047  
29049  
29051  
29053  
29055  
29057  
29059  
29061  
29063  
29065  
29067  
29069  
29071  
29073  
29075  
29077  
29079  
29081  
29083  
29085  
29087  
29089  
29091  
29093  
29095  
29097  
29099  
29101

29103

29105  
29107  
29109  
29111  
29113  
29115  
29117  
29121  
29123  
29125  
29127  
29119  
29129  
29131  
29133  
29135  
29137  
29139  
29141  
29143  
29145  
29147  
29149  
29151  
29153  
29155  
29157  
29159  
29161  
29163  
29165  
29167  
29169  
29171

WI

29173  
29175  
29177  
29179  
29181  
29195  
29197  
29199  
29201  
29203  
29205  
29183  
29185  
29187  
29189  
29510  
29186  
29207  
29209  
29211  
29213  
29215  
  
29217  
29219  
29221  
29223  
29225  
29227  
29229