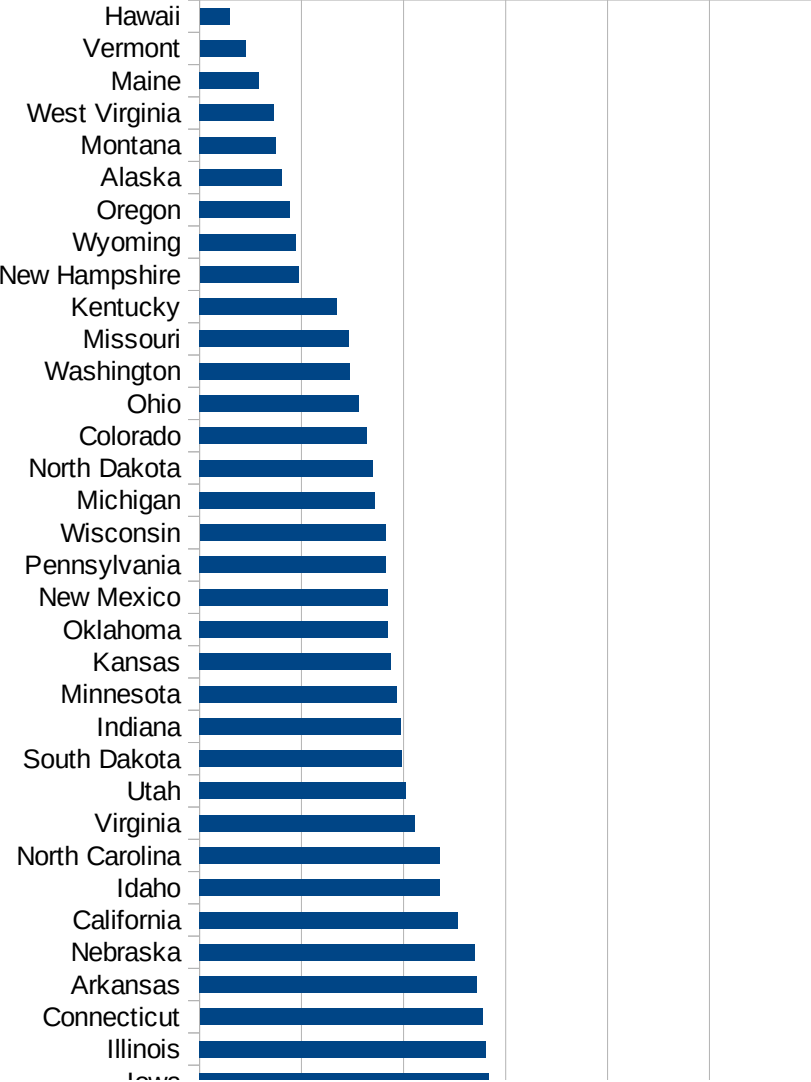


PerCap50States

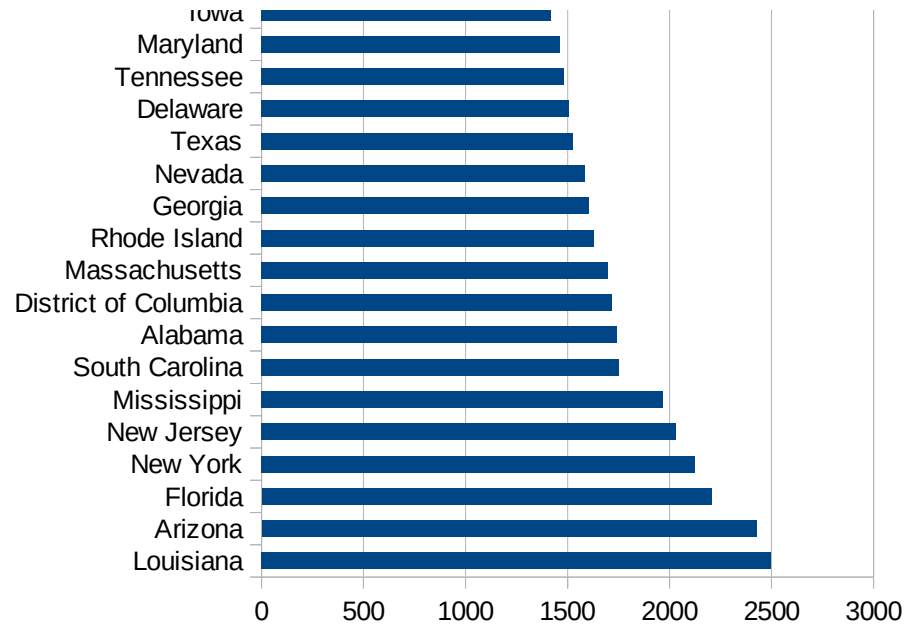
Idx	State	Population	Cases per 100,000
19	Louisiana	4659978	2495.0761570119
3	Arizona	7171646	2426.36069878519
10	Florida	21299325	2205.77882162932
33	New York	19542209	2123.68008140738
31	New Jersey	8908520	2031.89755425144
25	Mississippi	2986530	1967.06545723632
41	South Carolina	5084127	1750.86106228267
1	Alabama	4887871	1744.68597882391
9	District of Columbia	702455	1716.40888028415
22	Massachusetts	6902149	1698.12329464345
40	Rhode Island	1057315	1630.92361311435
11	Georgia	10519475	1606.83874432897
29	Nevada	3034392	1584.76558071601
44	Texas	28701845	1527.05514227395
8	Delaware	967171	1506.35203081978
43	Tennessee	6770010	1480.89884653051
21	Maryland	6042718	1462.02420831156
16	Iowa	3156145	1417.80558244314
14	Illinois	12741080	1403.0835690538
7	Connecticut	3572665	1387.39568361433
4	Arkansas	3013825	1358.97074315861
28	Nebraska	1929268	1351.08237943096
5	California	39557045	1265.40291369085
13	Idaho	1754208	1180.93179372116
34	North Carolina	10383620	1177.79733850045
47	Virginia	8517685	1055.31021633225
45	Utah	3161105	1011.82972409964
42	South Dakota	882235	993.386115944165
15	Indiana	6691878	988.571519086272
24	Minnesota	5611179	968.548677559564
17	Kansas	2911505	939.857565073733
37	Oklahoma	3943079	924.556672590126
32	New Mexico	2095428	923.391307169705



This work is licensed under the Creative Commons Attribution-NoDerivatives 4.0 International License. To view a copy of this license, visit <http://creativecommons.org/licenses/by-nd/4.0/>.

Idx	State	Population	Cases per 100,000
39	Pennsylvania	12807060	911.895470154743
50	Wisconsin	5813568	910.628378303995
23	Michigan	9995915	862.062152389251
35	North Dakota	760077	851.097980862465
6	Colorado	5695564	821.534092146098
36	Ohio	11689442	779.840474849013
48	Washington	7535591	738.057572392132
26	Missouri	6126452	731.54902707146
18	Kentucky	4468402	674.760238671453
30	New Hampshire	1356458	485.234338254483
51	Wyoming	577737	471.840993393188
38	Oregon	4190713	441.261427351384
2	Alaska	737438	405.457814758664
27	Montana	1062305	373.244972018394
49	West Virginia	1805832	364.31960448148
20	Maine	1338404	292.138995400492
46	Vermont	626299	224.653081036374
12	Hawaii	1420491	146.991427612002

PerCap50States



Counties_Cities

FIPS	County	State	Cases Per 100,000
47169	Trousdale	Tennessee	14257.17399201
47095	Lake	Tennessee	9931.18337606
5077	Lee	Arkansas	9816.36060100
31043	Dakota	Nebraska	9465.71727332
19021	Buena Vista	Iowa	8966.48887994
5079	Lincoln	Arkansas	8705.07360084
27105	Nobles	Minnesota	7927.38551359
22035	East Carroll	Louisiana	7005.82634645
31037	Colfax	Nebraska	6359.70958552
20057	Ford	Kansas	5978.51746931
4023	Santa Cruz	Arizona	5587.92543699
13053	Chattahoochee	Georgia	5559.71546237
35031	McKinley	New Mexico	5516.66897220
13101	Echols	Georgia	5500.00000000
1085	Lowndes	Alabama	5474.23300582
20175	Seward	Kansas	5454.54545455
5133	Sevier	Arkansas	5420.38625357
46017	Buffalo	South Dakota	5206.28683694
51640	Galax	Virginia	5153.35513000
6025	Imperial	California	5151.05017407
4027	Yuma	Arizona	5128.97872982
40139	Texas	Oklahoma	5040.33243706
22065	Madison	Louisiana	4936.83361706
5017	Chicot	Arkansas	4847.67196781
20055	Finney	Kansas	4744.47570402
48283	La Salle	Texas	4740.40632054
4017	Navajo	Arizona	4710.03666984
48341	Moore	Texas	4691.64533395
28051	Holmes	Mississippi	4681.64794007
5149	Yell	Arkansas	4662.17785001
18017	Cass	Indiana	4584.37623502
1105	Perry	Alabama	4562.36323851
48313	Madison	Texas	4472.33393427

This work is licensed under the Creative Commons Attribution-NoDerivatives 4.0 International License. To view a copy of this license, visit <http://creativecommons.org/licenses/by-nd/4.0/>.

Counties_Cities

47007 Bledsoe	Tennessee	4466.28261606
28021 Claiborne	Mississippi	4421.23972451
39101 Marion	Ohio	4382.73875199
12077 Liberty	Florida	4375.07390328
48105 Crockett	Texas	4372.67790797
5123 St. Francis	Arkansas	4371.24100790
12086 Miami-Dade	Florida	4289.64422916
5059 Hot Spring	Arkansas	4261.00115724
36087 Rockland	New York	4256.74327208
1011 Bullock	Alabama	4241.46774512
4001 Apache	Arizona	4168.87131360
19047 Crawford	Iowa	4120.52686793
28099 Neshoba	Mississippi	4072.10300429
31151 Saline	Nebraska	4048.78048780
22003 Allen	Louisiana	4046.08474907
39129 Pickaway	Ohio	4037.11737768
29119 McDonald	Missouri	4008.14628651
12047 Hamilton	Florida	3983.22851153
31047 Dawson	Nebraska	3973.17474377
49037 San Juan	Utah	3967.89436209
13259 Stewart	Georgia	3952.25036296
12051 Hendry	Florida	3927.23072481
53077 Yakima	Washington	3923.30758891
48449 Titus	Texas	3902.15844761
28103 Noxubee	Mississippi	3901.28144281
22041 Franklin	Louisiana	3894.62194880
48471 Walker	Texas	3852.09713024
51683 Manassas	Virginia	3851.97281525
48001 Anderson	Texas	3782.48962227
28043 Grenada	Mississippi	3780.57468535
13243 Randolph	Georgia	3761.15908093
1013 Butler	Alabama	3755.08130081
22001 Acadia	Louisiana	3748.19102750
1131 Wilcox	Alabama	3735.76738496

Counties_Cities

36119 Westchester	New York	3713.57527604
1059 Franklin	Alabama	3705.00271020
13005 Bacon	Georgia	3611.98033080
28153 Wayne	Mississippi	3591.48684599
51081 Greenville	Virginia	3586.47974542
19193 Woodbury	Iowa	3530.36405660
12023 Columbia	Florida	3511.90729473
51159 Richmond	Virginia	3496.34874972
51029 Buckingham	Virginia	3488.44049650
48469 Victoria	Texas	3480.19775086
28133 Sunflower	Mississippi	3469.98251409
48189 Hale	Texas	3467.33668342
34031 Passaic	New Jersey	3462.87576245
19197 Wright	Iowa	3459.41686367
19127 Marshall	Iowa	3434.13121233
13003 Atkinson	Georgia	3410.87139930
53021 Franklin	Washington	3402.33393749
48323 Maverick	Texas	3400.87201847
48355 Nueces	Texas	3395.58058327
19115 Louisa	Iowa	3384.36744561
47111 Macon	Tennessee	3379.35297754
12027 DeSoto	Florida	3371.65568567
22047 Iberville	Louisiana	3361.75544757
13273 Terrell	Georgia	3356.17233771
13141 Hancock	Georgia	3354.09678965
28123 Scott	Mississippi	3347.82762400
13099 Early	Georgia	3337.56221333
28079 Leake	Mississippi	3316.78601239
51001 Accomack	Virginia	3313.58756016
1047 Dallas	Alabama	3286.34821196
22051 Jefferson	Louisiana	3261.13751610
12079 Madison	Florida	3259.75497868
37061 Duplin	North Carolina	3250.30583118
12063 Jackson	Florida	3241.90042439

Counties_Cities

22077 Pointe Coupee	Louisiana	3217.86690975
13071 Colquitt	Georgia	3189.15599228
51595 Emporia	Virginia	3182.97207577
36059 Nassau	New York	3180.56632235
28125 Sharkey	Mississippi	3175.69111263
28053 Humphreys	Mississippi	3173.06527795
48369 Parmer	Texas	3163.01703163
19171 Tama	Iowa	3159.01561761
28151 Washington	Mississippi	3148.92483856
48253 Jones	Texas	3148.81162638
28029 Copiah	Mississippi	3142.62691378
46005 Beadle	South Dakota	3103.32044696
48117 Deaf Smith	Texas	3097.01492537
22019 Calcasieu	Louisiana	3090.90551026
22095 St. John the Baptist	Louisiana	3089.10707670
28159 Winston	Mississippi	3082.85163776
13285 Troup	Georgia	3081.36048205
12049 Hardee	Florida	3057.44173243
28031 Covington	Mississippi	3049.91248077
22045 Iberia	Louisiana	3044.78369349
1065 Hale	Alabama	3028.65679750
13069 Coffee	Georgia	3014.41069315
47069 Hardeman	Tennessee	3013.48136400
13277 Tift	Georgia	3007.07401839
8075 Logan	Colorado	3005.38833148
13001 Appling	Georgia	2998.86529421
28119 Quitman	Mississippi	2992.48333570
22053 Jefferson Davis	Louisiana	2989.04439238
13037 Calhoun	Georgia	2975.44080605
22093 St. James	Louisiana	2966.20240529
45009 Bamberg	South Carolina	2963.22241681
34039 Union	New Jersey	2960.75560820
13299 Ware	Georgia	2956.83856502
48185 Grimes	Texas	2954.86600846

Counties_Cities

48285 Lavaca	Texas	2948.78170065
48177 Gonzales	Texas	2943.43608950
13313 Whitfield	Georgia	2941.51563491
28147 Walthall	Mississippi	2938.12651227
1095 Marshall	Alabama	2937.28995203
12039 Gadsden	Florida	2935.02418617
28011 Bolivar	Mississippi	2926.62687901
36103 Suffolk	New York	2918.38527358
1035 Conecuh	Alabama	2916.02182944
48375 Potter	Texas	2909.36747794
1063 Greene	Alabama	2902.95153650
36071 Orange	New York	2901.41929200
34017 Hudson	New Jersey	2881.10096574
51685 Manassas Park	Virginia	2871.67042237
28135 Tallahatchie	Mississippi	2852.64888825
45061 Lee	South Carolina	2840.97538210
12011 Broward	Florida	2839.75482509
48465 Val Verde	Texas	2836.93708340
1119 Sumter	Alabama	2836.65589788
12043 Glades	Florida	2834.45059749
22073 Ouachita	Louisiana	2830.23142903
13095 Dougherty	Georgia	2817.75040277
28083 Leflore	Mississippi	2814.75846329
45089 Williamsburg	South Carolina	2809.90655427
13287 Turner	Georgia	2805.86450961
45019 Charleston	South Carolina	2794.98897525
28027 Coahoma	Mississippi	2792.99982323
48427 Starr	Texas	2777.21813251
22101 St. Mary	Louisiana	2774.54092498
31079 Hall	Nebraska	2772.41222588
28097 Montgomery	Mississippi	2753.66656690
47037 Davidson	Tennessee	2740.16116387
6031 Kings	California	2739.05632705
31173 Thurston	Nebraska	2738.60057511

Counties_Cities

22099 St. Martin	Louisiana	2737.73335074
27165 Watonwan	Minnesota	2723.13296903
13205 Mitchell	Georgia	2721.70151406
13163 Jefferson	Georgia	2702.52754375
48489 Willacy	Texas	2695.79363235
13049 Charlton	Georgia	2683.52868600
36061 New York City	New York	2680.73289019
28163 Yazoo	Mississippi	2679.83574058
1101 Montgomery	Alabama	2678.47255751
22111 Union	Louisiana	2669.05508285
27099 Mower	Minnesota	2659.26870111
4013 Maricopa	Arizona	2659.20834747
13139 Hall	Georgia	2657.45889151
28007 Attala	Mississippi	2646.33814321
22127 Winn	Louisiana	2646.10159898
28063 Jefferson	Mississippi	2645.65156206
20209 Wyandotte	Kansas	2645.10899809
1091 Marengo	Alabama	2643.44907165
13127 Glynn	Georgia	2640.25628088
25025 Suffolk	Massachusetts	2628.91885062
22071 Orleans	Louisiana	2622.72190197
48123 DeWitt	Texas	2615.54465745
22013 Bienville	Louisiana	2614.96844004
48391 Refugio	Texas	2602.38907850
28127 Simpson	Mississippi	2601.09126243
22025 Catahoula	Louisiana	2591.59034138
13165 Jenkins	Georgia	2591.27029828
48167 Galveston	Texas	2581.01749090
48415 Scurry	Texas	2567.29515001
1053 Escambia	Alabama	2566.12604768
28107 Panola	Mississippi	2565.97811458
22057 Lafourche	Louisiana	2564.33776691
12121 Suwannee	Florida	2559.34466294
13065 Clinch	Georgia	2542.11793020

Counties_Cities

41049 Morrow	Oregon	2541.32958143
22083 Richland	Louisiana	2540.61014263
22037 East Feliciana	Louisiana	2538.20253820
28013 Calhoun	Mississippi	2535.32834580
22055 Lafayette	Louisiana	2535.19618423
22089 St. Charles	Louisiana	2534.08725581
12021 Collier	Florida	2531.38804929
22017 Caddo	Louisiana	2529.20690592
22097 St. Landry	Louisiana	2515.58648688
16013 Blaine	Idaho	2513.16313437
41059 Umatilla	Oregon	2506.57928686
22117 Washington	Louisiana	2503.11279035
13061 Clay	Georgia	2493.93834430
40089 McCurtain	Oklahoma	2492.12610464
28067 Jones	Mississippi	2490.46902616
51131 Northampton	Virginia	2488.28291436
5143 Washington	Arkansas	2488.17315930
13185 Lowndes	Georgia	2487.94284781
28161 Yalobusha	Mississippi	2485.47449968
48111 Dallam	Texas	2472.22222222
24033 Prince George's	Maryland	2465.17131709
48055 Caldwell	Texas	2460.28626263
51183 Sussex	Virginia	2456.17157604
12033 Escambia	Florida	2452.35061832
28017 Chickasaw	Mississippi	2445.98450876
10005 Sussex	Delaware	2445.85365003
45075 Orangeburg	South Carolina	2438.63160559
34013 Essex	New Jersey	2436.70969170
22109 Terrebonne	Louisiana	2425.66721611
5035 Crittenden	Arkansas	2424.39286749
22033 East Baton Rouge	Louisiana	2424.27815927
28015 Carroll	Mississippi	2421.55181112
13261 Sumter	Georgia	2411.46201191
28077 Lawrence	Mississippi	2408.67121638

Counties_Cities

22007 Assumption	Louisiana	2408.07174888
1017 Chambers	Alabama	2397.73910457
28101 Newton	Mississippi	2397.05265121
48061 Cameron	Texas	2395.56696264
35045 San Juan	New Mexico	2394.37633454
8087 Morgan	Colorado	2360.10925135
22023 Cameron	Louisiana	2353.61653272
28091 Marion	Mississippi	2350.79910985
19179 Wapello	Iowa	2349.09813947
13027 Brooks	Georgia	2346.41913234
45039 Fairfield	South Carolina	2343.54075529
30003 Big Horn	Montana	2339.18128655
13161 Jeff Davis	Georgia	2322.17712423
22121 West Baton Rou	Louisiana	2319.59738147
8079 Mineral	Colorado	2319.58762887
22091 St. Helena	Louisiana	2319.23601637
45051 Horry	South Carolina	2317.32370179
48163 Frio	Texas	2311.26362535
22031 De Soto	Louisiana	2307.18763668
12097 Osceola	Florida	2301.69298079
31141 Platte	Nebraska	2295.95659863
13075 Cook	Georgia	2295.76972381
28129 Smith	Mississippi	2293.46331709
28143 Tunica	Mississippi	2292.83990346
5071 Johnson	Arkansas	2288.53488894
44007 Providence	Rhode Island	2287.27652323
1049 DeKalb	Alabama	2280.59116061
21031 Butler	Kentucky	2278.42154713
46085 Lyman	South Dakota	2276.89086627
13087 Decatur	Georgia	2272.81279398
22105 Tangipahoa	Louisiana	2270.19592307
1127 Walker	Alabama	2261.77583149
22079 Rapides	Louisiana	2255.63333895
22123 West Carroll	Louisiana	2249.13494810

Counties_Cities

19013 Black Hawk	Iowa	2243.06688418
22009 Avoyelles	Louisiana	2241.60941130
28061 Jasper	Mississippi	2240.07791575
12099 Palm Beach	Florida	2239.25445223
12085 Martin	Florida	2231.65456896
13137 Habersham	Georgia	2227.46100291
28069 Kemper	Mississippi	2223.99521293
4012 La Paz	Arizona	2222.95952223
45027 Clarendon	South Carolina	2222.55192878
48017 Bailey	Texas	2220.00853849
37163 Sampson	North Carolina	2217.64687392
13167 Johnson	Georgia	2214.66831479
12031 Duval	Florida	2214.10447062
1005 Barbour	Alabama	2210.52208513
37177 Tyrrell	North Carolina	2202.85645122
13279 Toombs	Georgia	2201.80756499
47157 Shelby	Tennessee	2199.91365344
18039 Elkhart	Indiana	2199.35785172
13201 Miller	Georgia	2198.38199085
28115 Pontotoc	Mississippi	2195.83451136
22049 Jackson	Louisiana	2194.69249151
34003 Bergen	New Jersey	2185.56366447
48385 Real	Texas	2185.16388729
5061 Howard	Arkansas	2181.24578367
25009 Essex	Massachusetts	2179.50566505
48069 Castro	Texas	2178.73450750
34021 Mercer	New Jersey	2168.67535038
12059 Holmes	Florida	2166.65810957
28039 George	Mississippi	2164.94845361
13215 Muscogee	Georgia	2163.67943964
19059 Dickinson	Iowa	2162.88695855
28137 Tate	Mississippi	2159.32403769
12081 Manatee	Florida	2156.99433969
6029 Kern	California	2156.08565910

Counties_Cities

22085 Sabine	Louisiana	2155.45938748
29211 Sullivan	Missouri	2153.99453464
46099 Minnehaha	South Dakota	2151.64146913
12093 Okeechobee	Florida	2149.89045911
28049 Hinds	Mississippi	2147.33112597
48239 Jackson	Texas	2144.68199543
20025 Clark	Kansas	2144.63840399
22087 St. Bernard	Louisiana	2142.50551144
28085 Lincoln	Mississippi	2134.19090776
48479 Webb	Texas	2130.40484216
34023 Middlesex	New Jersey	2130.08551438
28089 Madison	Mississippi	2130.07668276
48245 Jefferson	Texas	2129.79556943
34011 Cumberland	New Jersey	2129.53395332
13275 Thomas	Georgia	2121.58027358
22081 Red River	Louisiana	2111.59608352
1023 Choctaw	Alabama	2110.42753680
16027 Canyon	Idaho	2105.60226220
41045 Malheur	Oregon	2102.52237592
12095 Orange	Florida	2101.26426417
48057 Calhoun	Texas	2101.01572283
28105 Oktibbeha	Mississippi	2094.80029839
47075 Haywood	Tennessee	2094.02942025
45085 Sumter	South Carolina	2090.84422412
22119 Webster	Louisiana	2090.31393371
22039 Evangeline	Louisiana	2090.12349371
37123 Montgomery	North Carolina	2086.46547615
28035 Forrest	Mississippi	2084.33285356
22125 West Feliciana	Louisiana	2082.79430789
13257 Stephens	Georgia	2081.81294411
12045 Gulf	Florida	2078.69339272
45041 Florence	South Carolina	2065.01205133
19069 Franklin	Iowa	2064.40142236
4005 Coconino	Arizona	2062.94538480

Counties_Cities

13321 Worth	Georgia	2059.21473964
48029 Bexar	Texas	2054.48103244
31053 Dodge	Nebraska	2052.13231497
13173 Lanier	Georgia	2050.29013540
48071 Chambers	Texas	2049.27686437
28149 Warren	Mississippi	2048.68329868
6035 Lassen	California	2048.56827479
13009 Baldwin	Georgia	2045.82468822
22113 Vermilion	Louisiana	2045.79642320
12071 Lee	Florida	2042.90958243
28113 Pike	Mississippi	2042.31226146
17031 Cook	Illinois	2036.35059443
45017 Calhoun	South Carolina	2031.68044077
55079 Milwaukee	Wisconsin	2029.94934618
6107 Tulare	California	2029.36068913
48135 Ector	Texas	2027.46046236
12057 Hillsborough	Florida	2026.32355479
28157 Wilkinson	Mississippi	2024.56778890
16067 Minidoka	Idaho	2012.00480192
1113 Russell	Alabama	2009.31101919
35023 Hidalgo	New Mexico	2004.71698113
1041 Crenshaw	Alabama	1996.52777778
13017 Ben Hill	Georgia	1995.59182701
22011 Beauregard	Louisiana	1994.47024401
13021 Bibb	Georgia	1993.53342696
12133 Washington	Florida	1989.54983923
45043 Georgetown	South Carolina	1987.18051696
47147 Robertson	Tennessee	1984.17168929
21177 Muhlenberg	Kentucky	1978.94326379
1025 Clarke	Alabama	1977.42474916
22005 Ascension	Louisiana	1971.57340862
1123 Tallapoosa	Alabama	1970.51633454
48215 Hidalgo	Texas	1963.87967282
45029 Colleton	South Carolina	1962.29421136

Counties_Cities

13303 Washington	Georgia	1962.13087413
36105 Sullivan	New York	1960.31682958
48451 Tom Green	Texas	1954.49661136
1097 Mobile	Alabama	1953.80380272
45045 Greenville	South Carolina	1951.33145214
13043 Candler	Georgia	1947.21299372
19153 Polk	Iowa	1945.59157971
13263 Talbot	Georgia	1945.15306122
37155 Robeson	North Carolina	1944.15577520
45005 Allendale	South Carolina	1943.16522520
48043 Brewster	Texas	1942.37617352
16073 Owyhee	Idaho	1941.33242111
45081 Saluda	South Carolina	1937.30529595
45071 Newberry	South Carolina	1934.06022845
16031 Cassia	Idaho	1931.78008716
48209 Hays	Texas	1930.09958182
19049 Dallas	Iowa	1928.36549124
20111 Lyon	Kansas	1927.79740166
19187 Webster	Iowa	1926.84069796
12013 Calhoun	Florida	1926.37279770
47141 Putnam	Tennessee	1925.34530650
13229 Pierce	Georgia	1923.77121048
19063 Emmet	Iowa	1923.70042148
51660 Harrisonburg	Virginia	1922.89896915
45055 Kershaw	South Carolina	1920.96597146
6041 Marin	California	1920.54408355
1109 Pike	Alabama	1919.73123763
42101 Philadelphia	Pennsylvania	1916.12094401
46073 Jerauld	South Dakota	1908.95741557
22021 Caldwell	Louisiana	1907.63052209
13319 Wilkinson	Georgia	1903.49712262
28023 Clarke	Mississippi	1903.35811330
37077 Granville	North Carolina	1903.01921317
13035 Butts	Georgia	1901.37643120

Counties_Cities

1033 Colbert	Alabama	1900.95321573
5069 Jefferson	Arkansas	1898.28816396
28095 Monroe	Mississippi	1897.98672815
48113 Dallas	Texas	1894.62925530
53001 Adams	Washington	1892.80834050
51153 Prince William	Virginia	1888.41715259
1051 Elmore	Alabama	1885.52517494
9001 Fairfield	Connecticut	1885.20517088
13109 Evans	Georgia	1884.15259771
19139 Muscatine	Iowa	1879.84812132
45079 Richland	South Carolina	1876.61610899
40065 Jackson	Oklahoma	1875.82668644
12005 Bay	Florida	1875.46886722
13305 Wayne	Georgia	1875.33548041
37119 Mecklenburg	North Carolina	1874.20982338
28025 Clay	Mississippi	1872.48529867
6037 Los Angeles	California	1865.72326129
8037 Eagle	Colorado	1865.69199716
12113 Santa Rosa	Florida	1860.06055233
48405 San Augustine	Texas	1858.60058309
24510 Baltimore City	Maryland	1857.60877684
37105 Lee	North Carolina	1856.73371086
45013 Beaufort	South Carolina	1856.23824285
37191 Wayne	North Carolina	1853.98546021
28155 Webster	Mississippi	1849.20310584
32003 Clark	Nevada	1848.18656356
19039 Clarke	Iowa	1846.54568609
13135 Gwinnett	Georgia	1846.34089295
48005 Angelina	Texas	1844.02700592
1039 Covington	Alabama	1838.53349916
1129 Washington	Alabama	1837.83123703
22063 Livingston	Louisiana	1834.96098648
47063 Hamblen	Tennessee	1832.14855426
13315 Wilcox	Georgia	1827.05401725

Counties_Cities

1099 Monroe	Alabama	1822.75596905
1125 Tuscaloosa	Alabama	1821.34976138
37063 Durham	North Carolina	1818.84769479
51047 Culpeper	Virginia	1816.46387319
47149 Rutherford	Tennessee	1815.69146480
5115 Pope	Arkansas	1814.06250000
1055 Etowah	Alabama	1811.68964205
28001 Adams	Mississippi	1811.36188766
21227 Warren	Kentucky	1807.04534373
31055 Douglas	Nebraska	1806.55517923
16087 Washington	Idaho	1801.00383820
13293 Upton	Georgia	1796.68128934
22075 Plaquemines	Louisiana	1794.10508330
22103 St. Tammany	Louisiana	1790.31501951
48321 Matagorda	Texas	1789.23177938
1103 Morgan	Alabama	1787.73858207
4021 Pinal	Arizona	1786.92036910
13317 Wilkes	Georgia	1782.09801539
1107 Pickens	Alabama	1780.51961079
13007 Baker	Georgia	1778.78395860
29195 Saline	Missouri	1777.68071631
45059 Laurens	South Carolina	1774.78580171
45033 Dillon	South Carolina	1768.03163502
48303 Lubbock	Texas	1767.33504222
1133 Winston	Alabama	1766.69484362
12105 Polk	Florida	1763.81938648
12129 Wakulla	Florida	1762.11453744
13145 Harris	Georgia	1760.69615664
28145 Union	Mississippi	1758.37236943
1093 Marion	Alabama	1757.21533448
48463 Uvalde	Texas	1754.45131491
12107 Putnam	Florida	1754.24403004
25023 Plymouth	Massachusetts	1753.60718890
27145 Stearns	Minnesota	1752.52423771

Counties_Cities

28111 Perry	Mississippi	1751.73916688
1001 Autauga	Alabama	1748.16999694
28075 Lauderdale	Mississippi	1747.28149023
13093 Dooly	Georgia	1743.76185612
51510 Alexandria	Virginia	1742.97639071
13033 Burke	Georgia	1739.28555501
19149 Plymouth	Iowa	1733.41303048
12087 Monroe	Florida	1732.70955789
26127 Oceana	Michigan	1731.45539906
34029 Ocean	New Jersey	1730.90379639
28073 Lamar	Mississippi	1729.46658767
47167 Tipton	Tennessee	1729.42953184
13107 Emanuel	Georgia	1729.17035203
13245 Richmond	Georgia	1727.57672882
48039 Brazoria	Texas	1724.47325770
16053 Jerome	Idaho	1723.92254841
11001 District of Colum	District of Col	1716.40888028
22069 Natchitoches	Louisiana	1712.40849479
20103 Leavenworth	Kansas	1711.08270233
28033 DeSoto	Mississippi	1710.43016247
13129 Gordon	Georgia	1707.54962295
47159 Smith	Tennessee	1704.94433858
48297 Live Oak	Texas	1701.46309387
53005 Benton	Washington	1701.03577921
45015 Berkeley	South Carolina	1700.65719545
37023 Burke	North Carolina	1700.55984599
28065 Jefferson Davis	Mississippi	1700.19583408
48255 Karnes	Texas	1699.68051118
48093 Comanche	Texas	1699.42367371
48141 El Paso	Texas	1697.99157427
1073 Jefferson	Alabama	1697.86136812
48041 Brazos	Texas	1697.84527999
17089 Kane	Illinois	1697.62792578
37017 Bladen	North Carolina	1696.29406448

Counties_Cities

12041 Gilchrist	Florida	1692.59421560
45047 Greenwood	South Carolina	1692.08803947
53017 Douglas	Washington	1692.03160323
17097 Lake	Illinois	1691.56088763
1111 Randolph	Alabama	1689.76897690
12131 Walton	Florida	1688.26619965
22067 Morehouse	Louisiana	1685.17206079
19167 Sioux	Iowa	1684.37938640
13177 Lee	Georgia	1683.24149980
45035 Dorchester	South Carolina	1681.94862027
37195 Wilson	North Carolina	1681.91025720
13121 Fulton	Georgia	1680.38898634
27153 Todd	Minnesota	1680.09112359
47155 Sevier	Tennessee	1679.40178973
47003 Bedford	Tennessee	1678.29030548
12103 Pinellas	Florida	1677.05684521
19151 Pocahontas	Iowa	1676.55786350
48309 McLennan	Texas	1674.34516726
24031 Montgomery	Maryland	1669.06239698
13237 Putnam	Georgia	1669.03571920
45053 Jasper	South Carolina	1667.18442581
16001 Ada	Idaho	1665.65240890
13105 Elbert	Georgia	1663.17991632
13051 Chatham	Georgia	1662.54603295
47165 Sumner	Tennessee	1659.64017975
45049 Hampton	South Carolina	1653.66130949
37037 Chatham	North Carolina	1651.64959871
49035 Salt Lake	Utah	1651.52307803
45023 Chester	South Carolina	1649.56125391
17153 Pulaski	Illinois	1647.44645799
13199 Meriwether	Georgia	1647.04765521
45067 Marion	South Carolina	1646.31592513
5093 Mississippi	Arkansas	1641.64989452
28041 Greene	Mississippi	1641.39555425

Counties_Cities

17181 Union	Illinois	1638.85755003
48453 Travis	Texas	1638.84802557
49043 Summit	Utah	1638.32780865
34007 Camden	New Jersey	1637.02625632
53047 Okanogan	Washington	1635.33656128
5007 Benton	Arkansas	1635.31517784
13197 Marion	Georgia	1628.54747934
1087 Macon	Alabama	1626.98627908
13253 Seminole	Georgia	1623.57185809
48063 Camp	Texas	1618.96723701
34025 Monmouth	New Jersey	1618.56204354
13155 Irwin	Georgia	1617.36539689
37181 Vance	North Carolina	1617.24462788
6099 Stanislaus	California	1616.90750525
27083 Lyon	Minnesota	1615.35760272
22015 Bossier	Louisiana	1614.97031883
25005 Bristol	Massachusetts	1608.62519547
25027 Worcester	Massachusetts	1603.43941486
13089 DeKalb	Georgia	1602.91742338
12065 Jefferson	Florida	1602.74356103
45069 Marlboro	South Carolina	1602.39412077
28087 Lowndes	Mississippi	1596.80977431
38017 Cass	North Dakota	1596.00255625
13131 Grady	Georgia	1592.04784225
25017 Middlesex	Massachusetts	1591.98471061
47097 Lauderdale	Tennessee	1591.48112294
19079 Hamilton	Iowa	1585.07223114
1007 Bibb	Alabama	1584.82142857
13081 Crisp	Georgia	1584.00070793
18099 Marshall	Indiana	1582.77114686
13271 Telfair	Georgia	1581.00277148
49051 Wasatch	Utah	1579.42238267
55101 Racine	Wisconsin	1574.39059130
25013 Hampden	Massachusetts	1573.95951582

Counties_Cities

13123 Gilmer	Georgia	1570.61266874
27117 Pipestone	Minnesota	1569.58107660
13181 Lincoln	Georgia	1566.64560960
17017 Cass	Illinois	1566.06851550
28005 Amite	Mississippi	1565.79587863
8109 Saguache	Colorado	1563.64167763
34035 Somerset	New Jersey	1563.27378580
37131 Northampton	North Carolina	1560.27647896
12111 St. Lucie	Florida	1557.63433896
4019 Pima	Arizona	1555.90608167
48201 Harris	Texas	1552.81796630
13267 Tattnall	Georgia	1551.73092828
5099 Nevada	Arkansas	1549.36343983
47011 Bradley	Tennessee	1546.93751347
51740 Portsmouth	Virginia	1544.93194691
13097 Douglas	Georgia	1544.74957167
27067 Kandiyohi	Minnesota	1544.74390386
48435 Sutton	Texas	1543.37413518
26163 Wayne	Michigan	1543.25263856
48349 Navarro	Texas	1539.39271663
48347 Nacogdoches	Texas	1537.03337341
28141 Tishomingo	Mississippi	1536.95898016
45063 Lexington	South Carolina	1535.76561187
48279 Lamb	Texas	1535.18771850
5087 Madison	Arkansas	1535.10102542
42045 Delaware	Pennsylvania	1535.01277554
51171 Shenandoah	Virginia	1533.43908775
19061 Dubuque	Iowa	1532.20310984
45031 Darlington	South Carolina	1531.39127571
1045 Dale	Alabama	1529.94525697
28055 Issaquena	Mississippi	1529.05198777
36027 Dutchess	New York	1528.67716653
48025 Bee	Texas	1528.21677356
28071 Lafayette	Mississippi	1527.56739000

Counties_Cities

12123 Taylor	Florida	1526.15270776
6077 San Joaquin	California	1525.65567454
39029 Columbiana	Ohio	1524.37539570
13063 Clayton	Georgia	1523.74704349
9009 New Haven	Connecticut	1520.60353070
13119 Franklin	Georgia	1520.21891152
45011 Barnwell	South Carolina	1515.72565366
28093 Marshall	Mississippi	1511.94606640
18097 Marion	Indiana	1511.72656520
6065 Riverside	California	1510.18582822
12029 Dixie	Florida	1508.98203593
47077 Henderson	Tennessee	1508.24146228
17091 Kankakee	Illinois	1507.85283211
47033 Crockett	Tennessee	1507.53768844
47065 Hamilton	Tennessee	1505.13607440
19173 Taylor	Iowa	1502.18058472
48103 Crane	Texas	1501.87734668
4007 Gila	Arizona	1501.23401807
13233 Polk	Georgia	1499.88226984
28019 Choctaw	Mississippi	1497.94636386
5107 Phillips	Arkansas	1497.58722059
47071 Hardin	Tennessee	1497.51707014
1021 Chilton	Alabama	1494.80216520
6011 Colusa	California	1493.50349101
13175 Laurens	Georgia	1491.81193872
55009 Brown	Wisconsin	1487.97545733
51620 Franklin City	Virginia	1485.08673406
6071 San Bernardino	California	1484.15709501
29510 St. Louis City	Missouri	1482.97109346
13207 Monroe	Georgia	1482.55813953
1081 Lee	Alabama	1482.24056215
48021 Bastrop	Texas	1482.01802796
27033 Cottonwood	Minnesota	1480.89030771
13067 Cobb	Georgia	1480.58108117

Counties_Cities

6047 Merced	California	1479.44607210
48419 Shelby	Texas	1479.26666142
22061 Lincoln	Louisiana	1472.58242224
47047 Fayette	Tennessee	1471.35063076
48383 Reagan	Texas	1470.19513499
22059 LaSalle	Louisiana	1468.12361735
41061 Union	Oregon	1466.30890745
48481 Wharton	Texas	1465.67673418
27131 Rice	Minnesota	1465.65849405
47041 DeKalb	Tennessee	1464.89224352
45025 Chesterfield	South Carolina	1464.35284347
1027 Clay	Alabama	1461.39359699
48169 Garza	Texas	1459.41015506
48205 Hartley	Texas	1459.33440114
47143 Rhea	Tennessee	1455.63491103
6019 Fresno	California	1452.03137570
13015 Bartow	Georgia	1451.95849936
56039 Teton	Wyoming	1451.41025086
25021 Norfolk	Massachusetts	1451.11626509
37047 Columbus	North Carolina	1450.00449196
27101 Murray	Minnesota	1449.97583374
48149 Fayette	Texas	1447.78886741
1071 Jackson	Alabama	1447.73465285
20093 Kearny	Kansas	1445.59979711
37101 Johnston	North Carolina	1445.17084001
48073 Cherokee	Texas	1445.08670520
34027 Morris	New Jersey	1443.86801233
21211 Shelby	Kentucky	1440.70241972
12125 Union	Florida	1439.08969210
36079 Putnam	New York	1436.92108563
55059 Kenosha	Wisconsin	1433.04388918
18089 Lake	Indiana	1431.63553264
48249 Jim Wells	Texas	1430.60114644
13045 Carroll	Georgia	1428.19651036

Counties_Cities

8015 Chaffee	Colorado	1428.07210266
28009 Benton	Mississippi	1426.67150284
24005 Baltimore	Maryland	1426.55212082
8051 Gunnison	Colorado	1426.41772005
12073 Leon	Florida	1425.97315574
28037 Franklin	Mississippi	1425.26964561
47189 Wilson	Tennessee	1422.93333333
48153 Floyd	Texas	1421.96333733
18037 Dubois	Indiana	1421.35557383
20075 Hamilton	Kansas	1419.25584964
48507 Zavala	Texas	1418.67645832
9003 Hartford	Connecticut	1416.49406238
37079 Greene	North Carolina	1413.47801256
37151 Randolph	North Carolina	1413.31417290
18181 White	Indiana	1413.00294203
12075 Levy	Florida	1410.35074810
51147 Prince Edward	Virginia	1407.40740741
21183 Ohio	Kentucky	1407.39818159
48003 Andrews	Texas	1406.66372462
1003 Baldwin	Alabama	1401.69340709
51730 Petersburg	Virginia	1400.19640764
12061 Indian River	Florida	1400.13848920
13217 Newton	Georgia	1399.47599529
48199 Hardin	Texas	1398.43026203
37167 Stanly	North Carolina	1395.08658880
16083 Twin Falls	Idaho	1392.87415341
4015 Mohave	Arizona	1392.50775471
51840 Winchester	Virginia	1391.06304255
13029 Bryan	Georgia	1390.74759243
12117 Seminole	Florida	1386.60886814
37159 Rowan	North Carolina	1385.36903060
34033 Salem	New Jersey	1381.63464149
6083 Santa Barbara	California	1381.10349430
47045 Dyer	Tennessee	1379.95712755

Counties_Cities

1075 Lamar	Alabama	1379.65905808
51139 Page	Virginia	1378.84928759
13307 Webster	Georgia	1378.78207583
27053 Hennepin	Minnesota	1374.90987972
40055 Greer	Oklahoma	1374.33430682
16075 Payette	Idaho	1371.49165641
48139 Ellis	Texas	1366.50393455
13031 Bulloch	Georgia	1364.88304699
28081 Lee	Mississippi	1363.81775076
18087 LaGrange	Indiana	1362.82735825
29145 Newton	Missouri	1362.71582055
12083 Marion	Florida	1358.97571234
28121 Rankin	Mississippi	1358.65680758
51059 Fairfax	Virginia	1356.97496079
22115 Vernon	Louisiana	1356.93819075
22027 Claiborne	Louisiana	1354.74159558
1067 Henry	Alabama	1353.94270440
47187 Williamson	Tennessee	1351.57878384
48257 Kaufman	Texas	1351.24628757
1117 Shelby	Alabama	1349.51577835
13209 Montgomery	Georgia	1348.85238769
29097 Jasper	Missouri	1347.85636129
17007 Boone	Illinois	1347.59318364
45077 Pickens	South Carolina	1347.07892778
40143 Tulsa	Oklahoma	1343.38947498
17163 St. Clair	Illinois	1343.37448623
8031 Denver	Colorado	1343.07152069
8003 Alamosa	Colorado	1342.68416951
19033 Cerro Gordo	Iowa	1341.24322930
19165 Shelby	Iowa	1338.74589739
48131 Duval	Texas	1337.85230111
48439 Tarrant	Texas	1334.48061351
12091 Okaloosa	Florida	1334.01521694
22029 Concordia	Louisiana	1333.53770693

Counties_Cities

13133 Greene	Georgia	1333.48400949
51175 Southampton	Virginia	1330.60388946
13019 Berrien	Georgia	1329.73197590
1031 Coffee	Alabama	1327.32281493
48371 Pecos	Texas	1327.12307790
48477 Washington	Texas	1324.48444799
21083 Graves	Kentucky	1323.79344535
53007 Chelan	Washington	1322.75819098
37027 Caldwell	North Carolina	1322.70294652
5131 Sebastian	Arkansas	1322.08245599
46003 Aurora	South Dakota	1320.95680114
37071 Gaston	North Carolina	1318.84799368
13013 Barrow	Georgia	1312.97256494
48373 Polk	Texas	1311.18706402
12115 Sarasota	Florida	1309.52994718
38085 Sioux	North Dakota	1307.93942175
13059 Clarke	Georgia	1307.62585408
13283 Treutlen	Georgia	1307.09355265
42077 Lehigh	Pennsylvania	1306.71013312
12001 Alachua	Florida	1306.13877817
21041 Carroll	Kentucky	1303.90239359
51710 Norfolk	Virginia	1302.87287566
13213 Murray	Georgia	1302.57258085
13193 Macon	Georgia	1301.07281443
13189 McDuffie	Georgia	1300.45051321
12019 Clay	Florida	1299.56681106
17157 Randolph	Illinois	1298.82264997
18113 Noble	Indiana	1298.07287722
34005 Burlington	New Jersey	1297.98106802
1115 St. Clair	Alabama	1297.77878002
28139 Tippah	Mississippi	1295.74903387
48129 Donley	Texas	1295.57095511
13157 Jackson	Georgia	1295.04984238
29189 St. Louis	Missouri	1291.94689777

Counties_Cities

37001 Alamance	North Carolina	1290.58617126
1043 Cullman	Alabama	1288.32003068
1089 Madison	Alabama	1287.79135597
39049 Franklin	Ohio	1285.35449897
19183 Washington	Iowa	1282.68822546
28059 Jackson	Mississippi	1282.13181460
17201 Winnebago	Illinois	1281.67670488
40001 Adair	Oklahoma	1281.58681279
47039 Decatur	Tennessee	1281.39415684
37197 Yadkin	North Carolina	1278.53394774
47021 Cheatham	Tennessee	1275.99594451
37067 Forsyth	North Carolina	1274.86487698
19143 Osceola	Iowa	1274.83443709
13239 Quitman	Georgia	1272.48793330
24011 Caroline	Maryland	1270.11770358
34001 Atlantic	New Jersey	1267.38223781
12069 Lake	Florida	1266.77793517
5011 Bradley	Arkansas	1266.40359732
13255 Spalding	Georgia	1266.26323752
12109 St. Johns	Florida	1264.84203240
51760 Richmond City	Virginia	1264.51703142
28057 Itawamba	Mississippi	1262.91618829
48329 Midland	Texas	1262.61748311
37113 Macon	North Carolina	1261.15913278
37111 McDowell	North Carolina	1259.14694443
13151 Henry	Georgia	1257.49283294
34041 Warren	New Jersey	1256.39304588
28117 Prentiss	Mississippi	1256.17222990
42095 Northampton	Pennsylvania	1255.54859304
12003 Baker	Florida	1255.51049198
22107 Tensas	Louisiana	1255.04258180
20067 Grant	Kansas	1254.08942203
56041 Uinta	Wyoming	1251.29316715
55051 Iron	Wisconsin	1250.88090204

Counties_Cities

12127 Volusia	Florida	1248.13254970
47131 Obion	Tennessee	1245.58099580
48051 Burleson	Texas	1245.30969601
48137 Edwards	Texas	1244.81327801
47181 Wayne	Tennessee	1244.11160768
19103 Johnson	Iowa	1243.55414518
24045 Wicomico	Maryland	1239.40113378
48315 Marion	Texas	1238.92022562
13247 Rockdale	Georgia	1238.49261541
31123 Morrill	Nebraska	1237.72940674
13011 Banks	Georgia	1237.62376238
35006 Cibola	New Mexico	1237.56823450
41031 Jefferson	Oregon	1235.94576720
49049 Utah	Utah	1235.58974178
38005 Benson	North Dakota	1235.27721919
5041 Desha	Arkansas	1233.49548297
1015 Calhoun	Alabama	1232.96901389
19155 Pottawattamie	Iowa	1232.72000257
51690 Martinsville	Virginia	1232.36707487
6039 Madera	California	1232.30503831
13115 Floyd	Georgia	1231.52960879
18071 Jackson	Indiana	1230.98546848
8025 Crowley	Colorado	1229.08842608
12089 Nassau	Florida	1227.98024047
51107 Loudoun	Virginia	1227.72520585
48395 Robertson	Texas	1226.56792409
42011 Berks	Pennsylvania	1226.22289076
29155 Pemiscot	Missouri	1222.95968535
46127 Union	South Dakota	1222.86958192
27013 Blue Earth	Minnesota	1222.06237857
51013 Arlington	Virginia	1219.68162815
17197 Will	Illinois	1219.54037931
37015 Bertie	North Carolina	1219.38400084
53025 Grant	Washington	1218.52236184

Counties_Cities

48277 Lamar	Texas	1216.61840412
39107 Mercer	Ohio	1215.84999634
27123 Ramsey	Minnesota	1215.17238872
10003 New Castle	Delaware	1214.65669053
10001 Kent	Delaware	1213.66563988
17043 DuPage	Illinois	1213.34627052
19099 Jasper	Iowa	1211.40334347
37007 Anson	North Carolina	1209.95296861
5081 Little River	Arkansas	1208.82687003
37083 Halifax	North Carolina	1206.15335943
5119 Pulaski	Arkansas	1205.30712030
48275 Knox	Texas	1204.48946072
37093 Hoke	North Carolina	1203.34526331
51025 Brunswick	Virginia	1202.39257813
13221 Oglethorpe	Georgia	1202.33824897
48331 Milam	Texas	1201.70307588
48421 Sherman	Texas	1201.68886002
37185 Warren	North Carolina	1201.59539557
22043 Grant	Louisiana	1200.96076861
40015 Caddo	Oklahoma	1200.95247955
13251 Screven	Georgia	1198.16329459
24029 Kent	Maryland	1196.92514059
48361 Orange	Texas	1195.37644187
51630 Fredericksburg	Virginia	1194.07082075
29075 Gentry	Missouri	1191.91309596
1083 Limestone	Alabama	1191.59024269
29021 Buchanan	Missouri	1190.00575809
1069 Houston	Alabama	1185.99721167
4003 Cochise	Arizona	1185.61173779
4009 Graham	Arizona	1184.59760454
1009 Blount	Alabama	1184.30152144
56013 Fremont	Wyoming	1183.88100478
45087 Union	South Carolina	1182.05034659
48047 Brooks	Texas	1180.77031206

Counties_Cities

42091 Montgomery	Pennsylvania	1178.00541634
20069 Gray	Kansas	1176.86060003
46095 Mellette	South Dakota	1175.31831538
24003 Anne Arundel	Maryland	1175.28396909
37171 Surry	North Carolina	1174.45933174
48413 Schleicher	Texas	1174.43868739
48127 Dimmit	Texas	1173.84555685
5015 Carroll	Arkansas	1172.80232435
12007 Bradford	Florida	1171.93134285
37035 Catawba	North Carolina	1171.74696821
31119 Madison	Nebraska	1169.75587703
12067 Lafayette	Florida	1168.11726981
24021 Frederick	Maryland	1168.01226687
12101 Pasco	Florida	1167.28128533
5101 Newton	Arkansas	1165.91928251
45083 Spartanburg	South Carolina	1164.74666123
8001 Adams	Colorado	1163.77659865
13073 Columbia	Georgia	1162.08981729
48365 Panola	Texas	1162.08743736
47109 McNairy	Tennessee	1161.35026324
26125 Oakland	Michigan	1160.57722318
27047 Freeborn	Minnesota	1159.50597819
2282 Yakutat	Alaska	1158.94039735
13025 Brantley	Georgia	1158.91411335
6021 Glenn	California	1158.76920883
27027 Clay	Minnesota	1157.06356032
19077 Guthrie	Iowa	1156.71641791
13085 Dawson	Georgia	1156.16154368
8045 Garfield	Colorado	1156.09837711
48325 Medina	Texas	1154.72987569
37091 Hertford	North Carolina	1153.89492371
37179 Union	North Carolina	1152.99184428
13171 Lamar	Georgia	1152.63157895
37089 Henderson	North Carolina	1151.19745092

Counties_Cities

45001 Abbeville	South Carolina	1149.09742879
48409 San Patricio	Texas	1148.10219305
5003 Ashley	Arkansas	1147.36106954
48381 Randall	Texas	1143.31002194
47105 Loudon	Tennessee	1142.23244242
18031 Decatur	Indiana	1142.04672688
55127 Walworth	Wisconsin	1136.73614995
6059 Orange	California	1136.10682844
13289 Twiggs	Georgia	1135.80850024
24017 Charles	Maryland	1134.34425367
51800 Suffolk	Virginia	1133.95843615
48053 Burnet	Texas	1133.73438223
36111 Ulster	New York	1131.58528323
48261 Kenedy	Texas	1131.22171946
13039 Camden	Georgia	1130.83816160
51041 Chesterfield	Virginia	1129.51720814
13225 Peach	Georgia	1128.32912042
37069 Franklin	North Carolina	1127.88632327
40109 Oklahoma	Oklahoma	1124.17390251
51670 Hopewell	Virginia	1124.09275978
45091 York	South Carolina	1122.50928432
48089 Colorado	Texas	1121.74199934
18145 Shelby	Indiana	1121.25221447
48091 Comal	Texas	1120.14989250
38039 Griggs	North Dakota	1120.07168459
46049 Faulk	South Dakota	1115.87982833
51135 Nottoway	Virginia	1115.43450065
8123 Weld	Colorado	1114.52251794
18141 St. Joseph	Indiana	1113.48704256
19169 Story	Iowa	1109.01585036
37025 Cabarrus	North Carolina	1108.15644784
42075 Lebanon	Pennsylvania	1106.04752537
32031 Washoe	Nevada	1104.49075118
12055 Highlands	Florida	1103.16436485

Counties_Cities

13241 Rabun	Georgia	1102.74500504
13153 Houston	Georgia	1102.47058899
20081 Haskell	Kansas	1100.82561921
48387 Red River	Texas	1100.61601643
21141 Logan	Kentucky	1100.44833080
48505 Zapata	Texas	1099.36575053
39061 Hamilton	Ohio	1099.20115981
42017 Bucks	Pennsylvania	1098.70342808
48081 Coke	Texas	1097.92284866
1077 Lauderdale	Alabama	1097.55701560
51165 Rockingham	Virginia	1095.46551130
48273 Kleberg	Texas	1095.44154968
47053 Gibson	Tennessee	1094.91283515
5139 Union	Arkansas	1093.90175331
24027 Howard	Maryland	1092.21648783
40023 Choctaw	Oklahoma	1090.80992637
5075 Lawrence	Arkansas	1089.20530607
47055 Giles	Tennessee	1088.02494662
29033 Carroll	Missouri	1086.58355256
37065 Edgecombe	North Carolina	1084.51110470
20085 Jackson	Kansas	1084.33734940
47067 Hancock	Tennessee	1084.13498244
39095 Lucas	Ohio	1083.51031289
13195 Madison	Georgia	1082.63069140
51193 Westmoreland	Virginia	1082.44531688
26099 Macomb	Michigan	1080.06891041
48195 Hansford	Texas	1079.99267802
17161 Rock Island	Illinois	1079.61554814
13057 Cherokee	Georgia	1079.28813413
26081 Kent	Michigan	1078.79336664
13149 Heard	Georgia	1077.53177877
48143 Erath	Texas	1076.66211186
47043 Dickson	Tennessee	1075.85226210
31001 Adams	Nebraska	1075.81479483

Counties_Cities

51087 Henrico	Virginia	1075.43863379
40147 Washington	Oklahoma	1074.39770075
17077 Jackson	Illinois	1072.81561852
31153 Sarpy	Nebraska	1072.32501532
48305 Lynn	Texas	1071.97549770
48211 Hemphill	Texas	1071.89542484
47119 Maury	Tennessee	1070.59571762
19005 Allamakee	Iowa	1069.98264893
45057 Lancaster	South Carolina	1067.30970853
13309 Wheeler	Georgia	1066.12514278
19081 Hancock	Iowa	1064.22703510
5001 Arkansas	Arkansas	1063.65017728
24019 Dorchester	Maryland	1062.56641040
24047 Worcester	Maryland	1061.30482604
1121 Talladega	Alabama	1061.03121712
46023 Charles Mix	South Dakota	1060.18419362
48231 Hunt	Texas	1059.14418662
37153 Richmond	North Carolina	1058.21284559
18023 Clinton	Indiana	1057.36434109
37127 Nash	North Carolina	1057.26684820
38061 Mountrail	North Dakota	1056.95830887
8005 Arapahoe	Colorado	1056.02604363
37193 Wilkes	North Carolina	1054.59690477
48115 Dawson	Texas	1053.96624138
45065 McCormick	South Carolina	1052.07226355
12015 Charlotte	Florida	1051.90326382
17187 Warren	Illinois	1050.96289338
34015 Gloucester	New Jersey	1049.73096140
29157 Perry	Missouri	1049.60835509
40115 Ottawa	Oklahoma	1048.91740176
48339 Montgomery	Texas	1048.52561662
47023 Chester	Tennessee	1047.69622598
21001 Adair	Kentucky	1046.05776737
6053 Monterey	California	1042.71408697

Counties_Cities

21109 Jackson	Kentucky	1041.51167981
19041 Clay	Iowa	1041.27928598
37117 Martin	North Carolina	1040.97746019
48225 Houston	Texas	1040.18300315
48183 Gregg	Texas	1038.74477596
8117 Summit	Colorado	1038.47518302
51035 Carroll	Virginia	1035.90228101
5091 Miller	Arkansas	1034.59350340
31081 Hamilton	Nebraska	1034.48275862
18081 Johnson	Indiana	1034.40550488
39099 Mahoning	Ohio	1032.47663755
47029 Cocke	Tennessee	1031.47537318
48399 Runnels	Texas	1025.99179207
19133 Monona	Iowa	1025.46376311
18063 Hendricks	Indiana	1024.49568586
13111 Fannin	Georgia	1024.49545525
42079 Luzerne	Pennsylvania	1023.78119038
21003 Allen	Kentucky	1022.63043272
55121 Trempealeau	Wisconsin	1022.34902520
27091 Martin	Minnesota	1020.97548648
18143 Scott	Indiana	1017.67317196
42071 Lancaster	Pennsylvania	1016.45273633
27109 Olmsted	Minnesota	1016.14441025
48175 Goliad	Texas	1015.29535865
47099 Lawrence	Tennessee	1015.22842640
13211 Morgan	Georgia	1013.10136318
13191 McIntosh	Georgia	1011.15760112
6069 San Benito	California	1010.77400588
46013 Brown	South Dakota	1009.76701597
51550 Chesapeake	Virginia	1009.75131268
13301 Warren	Georgia	1009.33155589
45037 Edgefield	South Carolina	1009.16752920
48491 Williamson	Texas	1008.43627971
48101 Cottle	Texas	1007.91936645

Counties_Cities

48437 Swisher	Texas	1005.09246851
21013 Bell	Kentucky	1004.93055817
18085 Kosciusko	Indiana	1003.22645695
5031 Craighead	Arkansas	1002.22922309
13231 Pike	Georgia	998.17537834
51570 Colonial Heights	Virginia	998.14949812
35013 Dona Ana	New Mexico	998.05996635
35013 Dona Ana	New Mexico	998.05996635
39035 Cuyahoga	Ohio	996.81876614
6051 Mono	California	996.49122807
48423 Smith	Texas	995.56513090
37183 Wake	North Carolina	994.13625315
1057 Fayette	Alabama	991.90652954
28047 Harrison	Mississippi	991.04766513
48247 Jim Hogg	Texas	990.85365854
13023 Bleckley	Georgia	989.25066210
29143 New Madrid	Missouri	988.66790009
51117 Mecklenburg	Virginia	988.58075041
13103 Effingham	Georgia	987.29699309
37045 Cleveland	North Carolina	987.24973117
17093 Kendall	Illinois	986.59265919
46102 Oglala Lakota	South Dakota	985.39380809
19181 Warren	Iowa	985.19272955
37129 New Hanover	North Carolina	983.75194813
46041 Dewey	South Dakota	982.38482385
37141 Pender	North Carolina	981.30690776
31051 Dixon	Nebraska	980.90733929
13147 Hart	Georgia	977.04892908
48027 Bell	Texas	974.85673796
13311 White	Georgia	974.30764097
48187 Guadalupe	Texas	973.15723240
37057 Davidson	North Carolina	972.30724909
51177 Spotsylvania	Virginia	972.15393555
51540 Charlottesville	Virginia	968.47268117

Counties_Cities

29133 Mississippi	Missouri	967.30653869
45007 Anderson	South Carolina	967.16912241
40111 Okmulgee	Oklahoma	965.17542716
13297 Walton	Georgia	962.53596141
13219 Oconee	Georgia	962.51782440
37187 Washington	North Carolina	961.29521882
38015 Burleigh	North Dakota	960.39801413
48291 Liberty	Texas	959.18816538
40087 McClain	Oklahoma	957.85919720
8121 Washington	Colorado	957.42513750
26145 Saginaw	Michigan	954.92662474
19083 Hardin	Iowa	954.47000237
31109 Lancaster	Nebraska	954.38614186
37081 Guilford	North Carolina	954.33507598
18067 Howard	Indiana	954.27725032
42043 Dauphin	Pennsylvania	952.73496285
16055 Kootenai	Idaho	952.29249868
29159 Pettis	Missouri	952.00037610
30033 Garfield	Montana	946.37223975
37147 Pitt	North Carolina	944.34007359
20037 Crawford	Kansas	943.13026987
5037 Cross	Arkansas	941.47277525
5045 Faulkner	Arkansas	941.46114770
20119 Meade	Kansas	940.66570188
37161 Rutherford	North Carolina	939.75398797
42103 Pike	Pennsylvania	936.83514204
51089 Henry	Virginia	936.15685043
13249 Schley	Georgia	935.82887701
42029 Chester	Pennsylvania	935.74129483
13179 Liberty	Georgia	935.00495959
18003 Allen	Indiana	934.85830596
48311 McMullen	Texas	934.57943925
27081 Lincoln	Minnesota	934.24995593
16063 Lincoln	Idaho	932.83582090

Counties_Cities

37107 Lenoir	North Carolina	932.54251822
42089 Monroe	Pennsylvania	932.11489791
21045 Casey	Kentucky	931.52064451
37097 Iredell	North Carolina	930.87118559
35029 Luna	New Mexico	930.60134374
17111 McHenry	Illinois	928.80059630
48049 Brown	Texas	925.53528109
45021 Cherokee	South Carolina	925.04993167
8097 Pitkin	Colorado	924.79108635
36029 Erie	New York	923.32549398
46083 Lincoln	South Dakota	921.65898618
12037 Franklin	Florida	920.24539877
5057 Hempstead	Arkansas	919.92088680
34037 Sussex	New Jersey	919.75085050
24041 Talbot	Maryland	919.71434754
47177 Warren	Tennessee	917.36386320
27003 Anoka	Minnesota	917.15115047
35009 Curry	New Mexico	916.31773773
18011 Boone	Indiana	914.93902894
5121 Randolph	Arkansas	913.75083575
45073 Oconee	South Carolina	913.56827519
48203 Harrison	Texas	912.68770794
40041 Delaware	Oklahoma	912.64362437
19091 Humboldt	Iowa	911.28103069
48319 Mason	Texas	911.21495327
12009 Brevard	Florida	908.10238436
28003 Alcorn	Mississippi	907.24441435
40027 Cleveland	Oklahoma	907.09307734
34019 Hunterdon	New Jersey	906.07309524
13281 Towns	Georgia	902.80121498
18029 Dearborn	Indiana	901.79147837
36065 Oneida	New York	901.65826716
33011 Hillsborough	New Hampshire	901.39122017
51810 Virginia Beach	Virginia	900.73280333

Counties_Cities

38099 Walsh	North Dakota	899.97187588
48107 Crosby	Texas	899.80965565
26149 St. Joseph	Michigan	899.36602067
48157 Fort Bend	Texas	898.89294771
19163 Scott	Iowa	898.53015010
42069 Lackawanna	Pennsylvania	898.51181016
13091 Dodge	Georgia	898.33373581
37099 Jackson	North Carolina	897.82352805
48501 Yoakum	Texas	896.28681178
18163 Vanderburgh	Indiana	895.70877585
48445 Terry	Texas	895.25514772
1079 Lawrence	Alabama	895.10574385
8065 Lake	Colorado	894.68302658
21111 Jefferson	Kentucky	893.94523417
47087 Jackson	Tennessee	893.00901514
27037 Dakota	Minnesota	892.52344137
8113 San Miguel	Colorado	891.22207301
18123 Perry	Indiana	889.95916658
29201 Scott	Missouri	889.28181393
13077 Coweta	Georgia	888.49887567
19113 Linn	Iowa	887.52550806
13169 Jones	Georgia	884.12077160
20147 Phillips	Kansas	883.95711868
37125 Moore	North Carolina	883.64646035
13187 Lumpkin	Georgia	883.02230314
9005 Litchfield	Connecticut	881.77968207
48287 Lee	Texas	880.77461503
51700 Newport News	Virginia	880.61088531
45003 Aiken	South Carolina	880.16009351
51093 Isle of Wight	Virginia	879.49557546
27139 Scott	Minnesota	879.35351233
32015 Lander	Nevada	878.92376682
32007 Elko County	Nevada	878.76477316
32007 Elko County	Nevada	878.76477316

Counties_Cities

21107 Hopkins	Kentucky	878.67222863
5063 Independence	Arkansas	878.49673550
47089 Jefferson	Tennessee	877.58275939
12053 Hernando	Florida	877.05970188
17027 Clinton	Illinois	876.75017934
48455 Trinity	Texas	875.16960651
48251 Johnson	Texas	874.76146848
38035 Grand Forks	North Dakota	874.66440582
48353 Nolan	Texas	874.51698190
18005 Bartholomew	Indiana	873.68433773
37139 Pasquotank	North Carolina	872.87772144
39013 Belmont	Ohio	872.52796089
27147 Steele	Minnesota	872.21150450
21077 Gallatin	Kentucky	871.82971014
18019 Clark	Indiana	871.67689162
18107 Montgomery	Indiana	871.01653367
27103 Nicollet	Minnesota	870.83576856
34009 Cape May	New Jersey	870.78651685
51187 Warren	Virginia	869.93475489
17075 Iroquois	Illinois	869.43921171
35025 Lea	New Mexico	869.11551335
6073 San Diego	California	868.82553021
19027 Carroll	Iowa	868.31398234
44003 Kent	Rhode Island	867.19841817
47107 McMinn	Tennessee	867.03575115
37135 Orange	North Carolina	866.96295890
55133 Waukesha	Wisconsin	865.35408066
51149 Prince George	Virginia	863.92521401
6111 Ventura	California	863.01818989
16047 Gooding	Idaho	862.06896552
13159 Jasper	Georgia	861.82336182
36021 Columbia	New York	861.20568796
37109 Lincoln	North Carolina	860.68998448
24013 Carroll	Maryland	860.30315444

Counties_Cities

29183 St. Charles	Missouri	859.75820553
13269 Taylor	Georgia	858.31571091
19015 Boone	Iowa	857.81522812
19035 Cherokee	Iowa	856.81476901
13227 Pickens	Georgia	856.78549093
40145 Wagoner	Oklahoma	856.32255648
47135 Perry	Tennessee	855.65476190
37041 Chowan	North Carolina	855.37101718
48495 Winkler	Texas	854.92227979
37019 Brunswick	North Carolina	851.95694144
26049 Genesee	Michigan	851.08579181
16045 Gem	Idaho	850.62946580
28109 Pearl River	Mississippi	850.38005308
31093 Howard	Nebraska	850.34013605
19135 Monroe	Iowa	847.24005135
9007 Middlesex	Connecticut	846.43660639
29101 Johnson	Missouri	846.19399090
48293 Limestone	Texas	846.12441005
18043 Floyd	Indiana	845.96495288
5043 Drew	Arkansas	845.70056744
2290 Yukon-Koyukuk	Alaska	844.75314436
38059 Morton	North Dakota	842.57919280
48217 Hill	Texas	841.72305661
1019 Cherokee	Alabama	841.27228027
18047 Franklin	Indiana	840.07741027
19119 Lyon	Iowa	838.20167640
19141 O'Brien	Iowa	838.15028902
12119 Sumter	Florida	836.47886668
39123 Ottawa	Ohio	836.41982879
13223 Paulding	Georgia	835.14179123
19025 Calhoun	Iowa	835.13764306
30057 Madison	Montana	832.57299270
54061 Monongalia	West Virginia	831.61059951
1037 Coosa	Alabama	830.61129258

Counties_Cities

17059 Gallatin	Illinois	830.36773428
47081 Hickman	Tennessee	829.90863025
51179 Stafford	Virginia	828.88770339
19147 Palo Alto	Iowa	828.76021951
47139 Polk	Tennessee	828.50041425
49011 Davis	Utah	827.09481879
40057 Harmon	Oklahoma	825.82582583
48357 Ochiltree	Texas	824.36915653
48493 Wilson	Texas	824.30710417
26021 Berrien	Michigan	823.27219883
55105 Rock	Wisconsin	822.66181979
48389 Reeves	Texas	821.91780822
40131 Rogers	Oklahoma	821.88206645
5051 Garland	Arkansas	820.94519636
13291 Union	Georgia	820.79913337
48031 Blanco	Texas	820.37258588
21067 Fayette	Kentucky	819.69238372
42055 Franklin	Pennsylvania	818.93628702
51077 Grayson	Virginia	818.88554795
25001 Barnstable	Massachusetts	817.66340382
48179 Gray	Texas	817.53825074
20091 Johnson	Kansas	817.16327367
37059 Davie	North Carolina	816.69903821
21185 Oldham	Kentucky	815.40544607
37085 Harnett	North Carolina	815.11615778
36001 Albany	New York	814.99884409
51770 Roanoke City	Virginia	814.65172138
12017 Citrus	Florida	814.57996742
37039 Cherokee	North Carolina	813.86745587
31117 McPherson	Nebraska	813.00813008
19161 Sac	Iowa	812.84082725
29069 Dunklin	Missouri	812.28970533
21171 Monroe	Kentucky	811.71860422
18117 Orange	Indiana	810.71373595

Counties_Cities

5033 Crawford	Arkansas	810.64883450
38019 Cavalier	North Dakota	809.61086446
38013 Burke	North Dakota	809.52380952
13113 Fayette	Georgia	809.10284772
6095 Solano	California	808.53541121
51061 Fauquier	Virginia	807.92359392
37033 Caswell	North Carolina	806.23843510
48099 Coryell	Texas	806.06352262
20187 Stanton	Kansas	805.23402114
48013 Atascosa	Texas	805.00894454
46027 Clay	South Dakota	804.78598390
12035 Flagler	Florida	803.98333140
21075 Fulton	Kentucky	800.65359477
47125 Montgomery	Tennessee	799.22311241
39157 Tuscarawas	Ohio	798.47248742
1061 Geneva	Alabama	798.05426769
48241 Jasper	Texas	797.27921499
47093 Knox	Tennessee	796.27930168
40127 Pushmataha	Oklahoma	796.13561141
24037 St. Mary's	Maryland	795.28509551
47009 Blount	Tennessee	794.06771273
17119 Madison	Illinois	793.68980681
40119 Payne	Oklahoma	793.51535836
48289 Leon	Texas	793.28314997
37051 Cumberland	North Carolina	793.18749436
20173 Sedgwick	Kansas	792.82408534
40013 Bryan	Oklahoma	792.50720461
41041 Lincoln	Oregon	791.69028914
19195 Worth	Iowa	791.62753254
37003 Alexander	North Carolina	789.76253581
20031 Coffey	Kansas	789.50564800
31157 Scotts Bluff	Nebraska	789.13001195
47113 Madison	Tennessee	787.86947390
48219 Hockley	Texas	787.64142733

Counties_Cities

39023 Clark	Ohio	786.12029572
5025 Cleveland	Arkansas	785.73210277
13117 Forsyth	Georgia	785.25180464
20177 Shawnee	Kansas	782.53961994
48441 Taylor	Texas	782.47602441
48317 Martin	Texas	782.20059100
18059 Hancock	Indiana	781.91510262
5027 Columbia	Arkansas	781.74788631
13047 Catoosa	Georgia	781.66716108
39045 Fairfield	Ohio	780.57798719
27023 Chippewa	Minnesota	779.93961758
6101 Sutter	California	779.90227979
5039 Dallas	Arkansas	779.72709552
48121 Denton	Texas	777.70689960
13295 Walker	Georgia	776.54516640
17037 DeKalb	Illinois	775.85627455
20189 Stevens	Kansas	773.52041734
8105 Rio Grande	Colorado	773.33333333
48159 Franklin	Texas	770.94556939
18111 Newton	Indiana	770.82292484
28131 Stone	Mississippi	769.35406315
47117 Marshall	Tennessee	765.96502687
46015 Brule	South Dakota	764.96462039
27133 Rock	Minnesota	764.81835564
21117 Kenton	Kentucky	764.22303991
48367 Parker	Texas	763.88838702
19023 Butler	Iowa	763.46378706
24035 Queen Anne's	Maryland	762.17388709
40133 Seminole	Oklahoma	760.84303035
47015 Cannon	Tennessee	760.61402296
17133 Monroe	Illinois	760.15727392
30031 Gallatin	Montana	758.87589832
31035 Clay	Nebraska	756.35661410
37165 Scotland	North Carolina	755.53002011

Counties_Cities

29031 Cape Girardeau	Missouri	754.25698069
32023 Nye	Nevada	754.20103206
49045 Tooele	Utah	753.85869798
29007 Audrain	Missouri	753.73925333
51530 Buena Vista	Virginia	753.56742023
55025 Dane	Wisconsin	753.36858641
18173 Warrick	Indiana	752.79300590
47027 Clay	Tennessee	751.58740443
31073 Gosper	Nebraska	751.50300601
35039 Rio Arriba	New Mexico	751.16648721
36067 Onondaga	New York	750.09365344
40063 Hughes	Oklahoma	749.90626172
51650 Hampton	Virginia	749.74127597
21015 Boone	Kentucky	748.10123695
48327 Menard	Texas	748.01309023
18053 Grant	Indiana	747.69473429
47121 Meigs	Tennessee	747.60279538
4025 Yavapai	Arizona	747.00529757
40113 Osage	Oklahoma	746.58612328
47001 Anderson	Tennessee	746.58089485
21105 Hickman	Kentucky	746.43745759
13265 Taliaferro	Georgia	746.26865672
18079 Jennings	Indiana	746.07946108
55027 Dodge	Wisconsin	745.61453436
6075 San Francisco	California	744.36349845
41047 Marion	Oregon	742.35732325
35041 Roosevelt	New Mexico	741.61020114
1029 Cleburne	Alabama	740.64188964
48079 Cochran	Texas	740.47954866
48473 Waller	Texas	739.75078116
39113 Montgomery	Ohio	737.51105985
18065 Henry	Indiana	737.50284850
48343 Morris	Texas	737.49898695
27009 Benton	Minnesota	737.45221359

Counties_Cities

51590 Danville	Virginia	737.22753299
48503 Young	Texas	737.04627321
35043 Sandoval	New Mexico	737.02119453
51069 Frederick	Virginia	736.80040745
48181 Grayson	Texas	736.61663843
18115 Ohio	Indiana	735.79739904
42007 Beaver	Pennsylvania	735.69581527
48037 Bowie	Texas	734.70166660
21213 Simpson	Kentucky	733.98456474
51820 Waynesboro	Virginia	733.60438395
47179 Washington	Tennessee	733.24158094
19157 Poweshiek	Iowa	732.65950051
13235 Pulaski	Georgia	731.77342127
26023 Branch	Michigan	731.28238045
21095 Harlan	Kentucky	730.81146579
27051 Grant	Minnesota	730.77561867
5117 Prairie	Arkansas	730.74064900
18057 Hamilton	Indiana	730.11275849
18055 Greene	Indiana	727.98850216
18091 LaPorte	Indiana	727.22644923
47061 Grundy	Tennessee	726.80953095
47171 Unicoi	Tennessee	726.31045549
46103 Pennington	South Dakota	725.86347323
48045 Briscoe	Texas	725.59366755
19017 Bremer	Iowa	725.53814086
21061 Edmonson	Kentucky	725.10998859
39075 Holmes	Ohio	724.50560467
37173 Swain	North Carolina	723.06072306
16039 Elmore	Idaho	722.69709087
17141 Ogle	Illinois	722.65970190
40091 McIntosh	Oklahoma	721.67549836
36073 Orleans	New York	721.46163695
5109 Pike	Arkansas	721.44664106
40141 Tillman	Oklahoma	721.28470332

Counties_Cities

17029 Coles	Illinois	721.23415545
48397 Rockwall	Texas	720.26784029
37121 Mitchell	North Carolina	720.00000000
19131 Mitchell	Iowa	719.08411392
27019 Carver	Minnesota	718.48654286
5073 Lafayette	Arkansas	718.34780006
47123 Monroe	Tennessee	718.33811506
51830 Williamsburg	Virginia	718.31364125
54083 Randolph	West Virginia	718.17645630
40051 Grady	Oklahoma	714.65860201
13079 Crawford	Georgia	714.40168859
35019 Guadalupe	New Mexico	714.12117024
21009 Barren	Kentucky	713.05686346
5023 Cleburne	Arkansas	712.99819748
29207 Stoddard	Missouri	712.18242827
37013 Beaufort	North Carolina	711.56991440
6081 San Mateo	California	710.67968735
5095 Monroe	Arkansas	710.14492754
18027 Daviess	Indiana	708.96310375
40049 Garvin	Oklahoma	708.35281004
48475 Ward	Texas	708.19112628
40117 Pawnee	Oklahoma	707.74862721
17019 Champaign	Illinois	707.67633570
37095 Hyde	North Carolina	707.45697897
48015 Austin	Texas	706.92587282
21051 Clay	Kentucky	706.29196717
51036 Charles City	Virginia	705.95015128
13055 Chattooga	Georgia	705.92981041
39097 Madison	Ohio	704.74860964
41027 Hood River	Oregon	704.28547038
51095 James City	Virginia	704.21613414
5125 Saline	Arkansas	704.16155360
39109 Miami	Ohio	703.24414905
53063 Spokane	Washington	702.05642489

Counties_Cities

48221 Hood	Texas	702.04998596
39155 Trumbull	Ohio	701.31452421
29081 Harrison	Missouri	701.21226527
13125 Glascock	Georgia	701.16861436
27163 Washington	Minnesota	701.00038194
29213 Taney	Missouri	700.06445606
47057 Grainger	Tennessee	699.93519119
17177 Stephenson	Illinois	699.39445400
40017 Canadian	Oklahoma	698.52610300
42037 Columbia	Pennsylvania	698.17892936
25015 Hampshire	Massachusetts	697.84016609
35001 Bernalillo	New Mexico	697.65625806
48161 Freestone	Texas	696.68820679
38051 McIntosh	North Dakota	696.32495164
31023 Butler	Nebraska	694.96152892
23005 Cumberland	Maine	694.58401605
18103 Miami	Indiana	694.46396941
18093 Lawrence	Indiana	694.14031707
17143 Peoria	Illinois	693.16413928
48213 Henderson	Texas	692.59650786
55075 Marinette	Wisconsin	692.48652124
47019 Carter	Tennessee	692.09064613
19067 Floyd	Iowa	691.58048347
51053 Dinwiddie	Virginia	690.52543026
24025 Harford	Maryland	689.09574887
5019 Clark	Arkansas	688.99868546
21101 Henderson	Kentucky	688.73242526
29135 Moniteau	Missouri	688.54289436
53037 Kittitas	Washington	688.28646229
27079 Le Sueur	Minnesota	687.86411174
5021 Clay	Arkansas	687.00747626
51057 Essex	Virginia	686.87608755
47185 White	Tennessee	686.16962408
27063 Jackson	Minnesota	686.10634648

Counties_Cities

47103 Lincoln	Tennessee	685.87507694
47183 Weakley	Tennessee	685.32096364
6113 Yolo	California	685.09310007
39017 Butler	Ohio	684.92434188
27161 Waseca	Minnesota	684.82157188
55135 Waupaca	Wisconsin	684.55640745
36063 Niagara	New York	684.30331745
2060 Bristol Bay	Alaska	684.15051311
48485 Wichita	Texas	683.00218076
47115 Marion	Tennessee	682.41469816
28045 Hancock	Mississippi	682.38475514
40103 Noble	Oklahoma	682.07990079
18007 Benton	Indiana	681.84444701
5053 Grant	Arkansas	681.76819881
47017 Carroll	Tennessee	681.65596003
21059 Daviess	Kentucky	681.47649945
48109 Culberson	Texas	680.58076225
18149 Starke	Indiana	680.18312623
19097 Jackson	Iowa	679.29188967
21193 Perry	Kentucky	678.36884869
51079 Greene	Virginia	677.48622276
40007 Beaver	Oklahoma	676.81895093
51003 Albemarle	Virginia	676.06100186
9013 Tolland	Connecticut	675.18768097
19189 Winnebago	Iowa	675.03327629
39173 Wood	Ohio	673.31823468
53033 King	Washington	672.81250854
26039 Crawford	Michigan	669.01661751
39043 Erie	Ohio	668.76633385
6001 Alameda	California	668.30538178
39165 Warren	Ohio	668.03633497
8059 Jefferson	Colorado	667.66281821
18049 Fulton	Indiana	666.93211228
6013 Contra Costa	California	666.83185318

Counties_Cities

18061 Harrison	Indiana	666.66666667
55063 La Crosse	Wisconsin	666.49750486
18127 Porter	Indiana	666.29715674
48363 Palo Pinto	Texas	664.93506494
21085 Grayson	Kentucky	664.86835607
48393 Roberts	Texas	664.45182724
42003 Allegheny	Pennsylvania	664.28550325
47031 Coffee	Tennessee	664.27289048
48265 Kerr	Texas	664.05877302
31019 Buffalo	Nebraska	663.10591555
51049 Cumberland	Virginia	662.65674381
40037 Creek	Oklahoma	660.57762136
46109 Roberts	South Dakota	660.47669187
13083 Dade	Georgia	659.43547393
40097 Mayes	Oklahoma	659.25511470
29147 Nodaway	Missouri	659.07460545
36093 Schenectady	New York	658.51303508
21047 Christian	Kentucky	655.77430202
47127 Moore	Tennessee	655.12400562
47083 Houston	Tennessee	653.51567227
47091 Johnson	Tennessee	652.49184385
8085 Montrose	Colorado	649.07376700
47025 Claiborne	Tennessee	648.69630936
18137 Ripley	Indiana	648.59937594
53071 Walla Walla Cou	Washington	648.37004695
53071 Walla Walla Cou	Washington	648.37004695
48193 Hamilton	Texas	648.27911363
26121 Muskegon	Michigan	648.08627324
48035 Bosque	Texas	647.37039217
18041 Fayette	Indiana	646.50496811
5055 Greene	Arkansas	646.44236073
38025 Dunn	North Dakota	646.35272392
51065 Fluvanna	Virginia	645.93212112
39111 Monroe	Ohio	645.39521392

Counties_Cities

51075 Goochland	Virginia	645.32782654
55041 Forest	Wisconsin	645.08953398
48007 Aransas	Texas	643.07330195
20065 Graham	Kansas	642.05457464
46121 Todd	South Dakota	641.83604007
5029 Conway	Arkansas	641.42453688
37149 Polk	North Carolina	640.43471932
27141 Sherburne	Minnesota	640.38485568
29019 Boone	Missouri	639.98222272
13143 Haralson	Georgia	639.96207632
26161 Washtenaw	Michigan	639.95600639
5083 Logan	Arkansas	639.46266734
24009 Calvert	Maryland	639.10959425
55055 Jefferson	Wisconsin	639.03017773
30101 Toole	Montana	638.78013600
40073 Kingfisher	Oklahoma	638.59382903
30111 Yellowstone	Montana	638.20353822
48171 Gillespie	Texas	637.96448291
31039 Cuming	Nebraska	637.58389262
6067 Sacramento	California	637.25887831
40039 Custer	Oklahoma	637.14010194
6055 Napa	California	636.93810654
19085 Harrison	Iowa	636.76241687
18015 Carroll	Indiana	635.96164356
42061 Huntingdon	Pennsylvania	635.40559688
18159 Tipton	Indiana	634.58487573
36055 Monroe	New York	634.36564782
38105 Williams	North Dakota	633.66336634
46097 Miner	South Dakota	632.62539539
40085 Love	Oklahoma	631.53739886
24043 Washington	Maryland	630.77269655
39077 Huron	Ohio	630.72610420
5111 Poinsett	Arkansas	629.84900309
48499 Wood	Texas	629.30709743

Counties_Cities

48145 Falls	Texas	628.78569368
19031 Cedar	Iowa	628.12047029
6079 San Luis Obispo	California	627.79479596
40031 Comanche	Oklahoma	627.79226387
8041 El Paso	Colorado	626.59696073
18095 Madison	Indiana	626.34506059
40077 Latimer	Oklahoma	625.54979963
47153 Sequatchie	Tennessee	625.16805593
48151 Fisher	Texas	625.16280281
20169 Saline	Kansas	624.98851124
44001 Bristol	Rhode Island	624.88437584
46031 Corson	South Dakota	624.24969988
5113 Polk	Arkansas	623.47249239
48085 Collin	Texas	622.09868019
29029 Camden	Missouri	622.06700862
48425 Somervell	Texas	621.11801242
47145 Roane	Tennessee	621.00112909
21121 Knox	Kentucky	619.72910810
37021 Buncombe	North Carolina	619.44477679
42107 Schuylkill	Pennsylvania	619.42604546
19045 Clinton	Iowa	619.11518122
8125 Yuma	Colorado	618.76247505
40021 Cherokee	Oklahoma	618.38726246
55065 Lafayette	Wisconsin	618.06180618
55043 Grant	Wisconsin	616.82895605
47051 Franklin	Tennessee	615.89878253
39089 Licking	Ohio	615.01174837
39003 Allen	Ohio	611.71015848
47035 Cumberland	Tennessee	611.66691804
51141 Patrick	Virginia	611.10168053
53057 Skagit	Washington	610.73584700
48359 Oldham	Texas	610.04223369
20161 Riley	Kansas	609.20179640
56043 Washakie	Wyoming	608.75079264

Counties_Cities

36039 Greene	New York	608.53635426
40101 Muskogee	Oklahoma	608.52520406
39037 Darke	Ohio	607.91458021
31121 Merrick	Nebraska	607.78481831
29009 Barry	Missouri	607.47923981
53061 Snohomish	Washington	607.31303557
35059 Union	New Mexico	607.09082079
18129 Posey	Indiana	606.89115114
48147 Fannin	Texas	606.47282208
20083 Hodgeman	Kansas	605.06050605
21125 Laurel	Kentucky	604.92178872
24015 Cecil	Maryland	604.90537413
19123 Mahaska	Iowa	604.54545455
48351 Newton	Texas	603.81201804
37049 Craven	North Carolina	603.42817164
21233 Webster	Kentucky	602.54747922
37103 Jones	North Carolina	601.84704784
21097 Harrison	Kentucky	601.76802641
48335 Mitchell	Texas	601.59607121
31155 Saunders	Nebraska	600.85433976
37005 Alleghany	North Carolina	600.30463220
13183 Long	Georgia	600.06316454
40019 Carter	Oklahoma	599.87130789
17001 Adams	Illinois	598.25546879
46079 Lake	South Dakota	597.38071533
48483 Wheeler	Texas	597.18743980
6115 Yuba	California	595.84064786
51033 Caroline	Virginia	594.69647732
55131 Washington	Wisconsin	593.25094146
48401 Rusk	Texas	593.20477502
55139 Winnebago	Wisconsin	592.91310958
46061 Hanson	South Dakota	592.41706161
55089 Ozaukee	Wisconsin	592.28016647
9015 Windham	Connecticut	592.17103745

Counties_Cities

29037 Cass	Missouri	591.68778703
18073 Jasper	Indiana	590.35061432
48377 Presidio	Texas	590.09786989
54069 Ohio	West Virginia	589.15099988
31025 Cass	Nebraska	588.70751940
39153 Summit	Ohio	588.28088382
19105 Jones	Iowa	588.12186656
38089 Stark	North Dakota	587.15359551
31091 Hooker	Nebraska	586.51026393
8063 Kit Carson	Colorado	586.34650286
16019 Bonneville	Idaho	586.20158488
27039 Dodge	Minnesota	585.91873979
48467 Van Zandt	Texas	585.51562863
19075 Grundy	Iowa	585.17555267
48207 Haskell	Texas	584.89592293
18109 Morgan	Indiana	584.74527925
5047 Franklin	Arkansas	583.94160584
37043 Clay	North Carolina	583.53532633
27043 Faribault	Minnesota	581.47986626
20059 Franklin	Kansas	581.32729897
41065 Wasco	Oregon	581.02244859
29167 Polk	Missouri	580.72730661
4011 Greenlee	Arizona	579.98523674
18051 Gibson	Indiana	579.93542987
20157 Republic	Kansas	578.90222985
17003 Alexander	Illinois	577.55775578
29099 Jefferson	Missouri	577.23080763
26115 Monroe	Michigan	576.31332301
54023 Grant	West Virginia	576.29451230
26139 Ottawa	Michigan	575.57126825
8023 Costilla	Colorado	574.71264368
26077 Kalamazoo	Michigan	574.62151244
8014 Broomfield	Colorado	574.58818774
18133 Putnam	Indiana	574.39318140

Counties_Cities

8013 Boulder	Colorado	574.09576850
20043 Doniphan	Kansas	572.76750846
19121 Madison	Iowa	572.34291341
32013 Humboldt	Nevada	571.90515906
8057 Jackson	Colorado	571.83702645
20171 Scott	Kansas	571.77863998
26157 Tuscola	Michigan	571.25447483
39041 Delaware	Ohio	570.24010624
5135 Sharp	Arkansas	570.07946562
18131 Pulaski	Indiana	569.41214211
48165 Gaines	Texas	569.35074877
2020 Anchorage	Alaska	569.05103280
6097 Sonoma	California	568.46594205
25011 Franklin	Massachusetts	566.49239745
47133 Overton	Tennessee	566.43103136
55087 Outagamie	Wisconsin	566.27438422
20197 Wabaunsee	Kansas	565.29931874
51137 Orange	Virginia	564.89466215
27171 Wright	Minnesota	564.72728073
36053 Madison	New York	562.18659510
38027 Eddy	North Dakota	562.04063986
51790 Staunton	Virginia	561.75266833
48095 Concho	Texas	561.27221703
47173 Union	Tennessee	558.71596912
18151 Steuben	Indiana	558.02926039
56037 Sweetwater	Wyoming	557.47833964
39137 Putnam	Ohio	556.54233274
51023 Botetourt	Virginia	555.93953782
21209 Scott	Kentucky	555.04988310
42025 Carbon	Pennsylvania	554.28402385
29023 Butler	Missouri	553.48389972
40095 Marshall	Oklahoma	553.37379507
51007 Amelia	Virginia	553.29286099
39055 Geauga	Ohio	551.94563495

Counties_Cities

51157 Rappahannock	Virginia	551.57198014
29011 Barton	Missouri	550.94083743
32510 Carson City	Nevada	550.40242538
5085 Lonoke	Arkansas	549.84590738
26027 Cass	Michigan	549.82285637
26053 Gogebic	Michigan	549.81452040
55091 Pepin	Wisconsin	548.77212238
54003 Berkeley	West Virginia	548.14169719
39007 Ashtabula	Ohio	547.73163201
47079 Henry	Tennessee	547.00537734
54035 Jackson	West Virginia	546.92398802
27071 Koochiching	Minnesota	546.62379421
17195 Whiteside	Illinois	546.50702909
21103 Henry	Kentucky	546.38023097
27151 Swift	Minnesota	545.74638844
18157 Tippecanoe	Indiana	545.46019643
30047 Lake	Montana	545.45454545
37169 Stokes	North Carolina	545.45054655
46043 Douglas	South Dakota	545.14480409
51085 Hanover	Virginia	544.57799868
19051 Davis	Iowa	543.41798824
19087 Henry	Iowa	543.18034584
31159 Seward	Nebraska	542.78785079
53053 Pierce	Washington	542.57886523
39175 Wyandot	Ohio	542.51196718
16009 Benewah	Idaho	541.94667245
40047 Garfield	Oklahoma	541.75627534
17137 Morgan	Illinois	541.55874735
26025 Calhoun	Michigan	541.31626105
18147 Spencer	Indiana	541.15216215
36007 Broome	New York	541.06512087
51181 Surry	Virginia	540.62403460
55111 Sauk	Wisconsin	540.08622702
19095 Iowa	Iowa	539.00006195

Counties_Cities

26059 Hillsdale	Michigan	537.71667140
20099 Labette	Kansas	535.96473653
38077 Richland	North Dakota	535.74727508
39143 Sandusky	Ohio	535.72339666
47085 Humphreys	Tennessee	535.54040896
38053 McKenzie	North Dakota	535.50469484
19043 Clayton	Iowa	535.42948280
20045 Douglas	Kansas	535.26137225
46111 Sanborn	South Dakota	535.19967065
18035 Delaware	Indiana	534.97368696
55061 Kewaunee	Wisconsin	534.75935829
40135 Sequoyah	Oklahoma	534.25289589
19175 Union	Iowa	534.02378833
41051 Multnomah	Oregon	533.94590334
21207 Russell	Kentucky	533.07895180
30009 Carbon	Montana	532.01418704
26137 Otsego	Michigan	531.11696736
21037 Campbell	Kentucky	530.31604260
54071 Pendleton	West Virginia	528.79805631
17041 Douglas	Illinois	528.77457775
16077 Power	Idaho	527.80638517
17063 Grundy	Illinois	527.74072040
41055 Sherman	Oregon	526.93208431
29105 Laclede	Missouri	526.41895108
48235 Irion	Texas	525.62417871
9011 New London	Connecticut	525.51877174
38091 Steele	North Dakota	525.48607462
33015 Rockingham	New Hampshire	525.26716175
27107 Norman	Minnesota	525.09652510
29203 Shannon	Missouri	525.09463915
37199 Yancey	North Carolina	525.05166732
48233 Hutchinson	Texas	523.63430512
16079 Shoshone	Idaho	523.60112535
37029 Camden	North Carolina	522.87581699

Counties_Cities

48417 Shackelford	Texas	522.59452813
51680 Lynchburg	Virginia	522.36806858
46125 Turner	South Dakota	522.31718898
26159 Van Buren	Michigan	522.21397519
29001 Adair	Missouri	520.93610640
21155 Marion	Kentucky	520.51123480
47175 Van Buren	Tennessee	520.38161318
17079 Jasper	Illinois	520.23722818
26017 Bay	Michigan	518.65323364
51133 Northumberland	Virginia	518.64657940
51143 Pittsylvania	Virginia	518.46625868
37055 Dare	North Carolina	517.79403304
20143 Ottawa	Kansas	517.06308170
25003 Berkshire	Massachusetts	516.82654256
35005 Chaves	New Mexico	516.31652986
48457 Tyler	Texas	516.22418879
39009 Athens	Ohio	515.05667143
42115 Susquehanna	Pennsylvania	514.91783488
17085 Jo Daviess	Illinois	514.83665637
47073 Hawkins	Tennessee	514.77091810
26069 Iosco	Michigan	514.33355927
51127 New Kent	Virginia	513.59921397
55039 Fond du Lac	Wisconsin	513.26334582
36035 Fulton	New York	513.14586404
31135 Perkins	Nebraska	512.12017753
39093 Lorain	Ohio	511.85771390
6085 Santa Clara	California	511.62022533
19089 Howard	Iowa	511.59246762
51775 Salem	Virginia	510.86066373
38097 Traill	North Dakota	510.14059973
42093 Montour	Pennsylvania	509.86842105
19109 Kossuth	Iowa	509.79339952
26037 Clinton	Michigan	509.25225634
23001 Androscoggin	Maine	508.92003083

Counties_Cities

19009 Audubon	Iowa	508.53614239
29067 Douglas	Missouri	508.48725043
40029 Coal	Oklahoma	507.24637681
19011 Benton	Iowa	506.98073473
42133 York	Pennsylvania	506.16477013
42067 Juniata	Pennsylvania	505.99093264
27143 Sibley	Minnesota	505.72265105
26123 Newaygo	Michigan	505.19512395
54037 Jefferson	West Virginia	505.18385524
39031 Coshocton	Ohio	505.06429332
55005 Barron	Wisconsin	504.82685325
19129 Mills	Iowa	504.54756689
38093 Stutsman	North Dakota	501.98403213
31185 York	Nebraska	501.01655533
56007 Carbon	Wyoming	500.96853918
55117 Sheboygan	Wisconsin	500.62361419
2122 Kenai Peninsula	Alaska	500.57232672
21215 Spencer	Kentucky	500.15962541
29113 Lincoln	Missouri	499.25458517
40105 Nowata	Oklahoma	499.11920141
26065 Ingham	Michigan	498.40299247
19055 Delaware	Iowa	497.97879196
48407 San Jacinto	Texas	497.92820084
47059 Greene	Tennessee	497.92290880
16015 Boise	Idaho	497.77312025
21145 McCracken	Kentucky	497.35255410
51097 King and Queen	Virginia	497.01789264
38073 Ransom	North Dakota	496.46744319
37157 Rockingham	North Carolina	496.19583196
31169 Thayer	Nebraska	496.13018456
35027 Lincoln	New Mexico	496.01145429
21057 Cumberland	Kentucky	495.56990539
19019 Buchanan	Iowa	495.30638238
48067 Cass	Texas	494.70433945

Counties_Cities

47005 Benton	Tennessee	494.31537321
40125 Pottawatomie	Oklahoma	493.95286121
27113 Pennington	Minnesota	493.72266892
54059 Mingo	West Virginia	491.90666386
29071 Franklin	Missouri	490.98099740
21091 Hancock	Kentucky	490.97967573
18033 DeKalb	Indiana	490.44556517
16081 Teton	Idaho	489.69072165
21113 Jessamine	Kentucky	489.61424332
55109 St. Croix	Wisconsin	489.44188017
31177 Washington	Nebraska	488.70179513
29053 Cooper	Missouri	488.55308754
17167 Sangamon	Illinois	487.84732887
54075 Pocahontas	West Virginia	487.28309960
29127 Marion	Missouri	486.14997202
39141 Ross	Ohio	486.14992656
19117 Lucas	Iowa	485.82995951
48097 Cooke	Texas	485.53260709
55019 Clark	Wisconsin	484.02431646
18169 Wabash	Indiana	482.73657289
17135 Montgomery	Illinois	482.50061187
40035 Craig	Oklahoma	482.31511254
21073 Franklin	Kentucky	482.14110007
17095 Knox	Illinois	480.92273308
2261 Valdez-Cordova	Alaska	480.13967700
47013 Campbell	Tennessee	480.00404214
27173 Yellow Medicine	Minnesota	479.83665135
47161 Stewart	Tennessee	479.31568468
21239 Woodford	Kentucky	478.64922926
30001 Beaverhead	Montana	478.51977882
42041 Cumberland	Pennsylvania	478.47651170
37145 Person	North Carolina	478.39623358
8115 Sedgwick	Colorado	477.63786366
6061 Placer	California	477.17277673

Counties_Cities

17145 Perry	Illinois	477.00009446
37143 Perquimans	North Carolina	476.82908657
48307 McCulloch	Texas	475.77313134
51043 Clarke	Virginia	475.10844867
55097 Portage	Wisconsin	475.03594486
29109 Lawrence	Missouri	474.46492349
40011 Blaine	Oklahoma	474.43331576
18139 Rush	Indiana	474.10430295
29095 Jackson	Missouri	474.07779731
40067 Jefferson	Oklahoma	473.62404050
5105 Perry	Arkansas	473.33848532
39065 Hardin	Ohio	473.31639136
20125 Montgomery	Kansas	473.22540473
26147 St. Clair	Michigan	473.21086753
27169 Winona	Minnesota	472.20855878
8035 Douglas	Colorado	471.44490863
26155 Shiawassee	Michigan	470.72970436
55015 Calumet	Wisconsin	470.50379792
46065 Hughes	South Dakota	470.25495751
36037 Genesee	New York	469.47540471
40071 Kay	Oklahoma	468.73938543
26063 Huron	Michigan	468.45921838
37011 Avery	North Carolina	468.43758926
44009 Washington	Rhode Island	467.58969401
36113 Warren	New York	466.81708551
17081 Jefferson	Illinois	465.36224220
24039 Somerset	Maryland	463.48588121
46117 Stanley	South Dakota	463.26935804
21093 Hardin	Kentucky	463.04686650
35061 Valencia	New Mexico	463.01140525
20131 Nemaha	Kansas	462.82619399
47163 Sullivan	Tennessee	462.36395464
21039 Carlisle	Kentucky	461.11926221
18177 Wayne	Indiana	461.05314244

Counties_Cities

56021 Laramie	Wyoming	460.71774976
44005 Newport	Rhode Island	460.37168956
29017 Bollinger	Missouri	460.18571781
29107 Lafayette	Missouri	460.15092950
29003 Andrew	Missouri	460.04430056
51099 King George	Virginia	459.07808090
26087 Lapeer	Michigan	458.94488117
20079 Harvey	Kansas	458.93013739
21169 Metcalfe	Kentucky	458.62412762
41067 Washington	Oregon	458.42779344
56023 Lincoln	Wyoming	457.96027581
19071 Fremont	Iowa	457.60045760
51161 Roanoke	Virginia	457.09183294
46101 Moody	South Dakota	455.99635203
48459 Upshur	Texas	455.64711585
38029 Emmons	North Dakota	455.23520486
21229 Washington	Kentucky	455.14730222
51111 Lunenburg	Virginia	455.07198411
31143 Polk	Nebraska	454.71769610
51101 King William	Virginia	454.57228880
36083 Rensselaer	New York	454.08361661
55035 Eau Claire	Wisconsin	453.44098571
39103 Medina	Ohio	453.26158552
38063 Nelson	North Dakota	453.11955385
48075 Childress	Texas	452.61281031
19145 Page	Iowa	452.48868778
48497 Wise	Texas	452.38269526
53039 Klickitat	Washington	452.34541096
20113 McPherson	Kansas	452.04471388
51113 Madison	Virginia	451.29748026
48271 Kinney	Texas	451.28749668
37133 Onslow	North Carolina	450.21574946
18077 Jefferson	Indiana	450.19870840
18105 Monroe	Indiana	449.91389696

Counties_Cities

21165 Menifee	Kentucky	449.54270656
42001 Adams	Pennsylvania	449.36825826
38043 Kidder	North Dakota	448.97959184
17199 Williamson	Illinois	448.87854927
30017 Custer	Montana	448.81753841
37189 Watauga	North Carolina	448.65492895
51109 Louisa	Virginia	448.63777258
54099 Wayne	West Virginia	448.12737833
21035 Calloway	Kentucky	447.17005238
39117 Morrow	Ohio	447.14057872
48295 Lipscomb	Texas	447.09388972
55057 Juneau	Wisconsin	447.08269151
55077 Marquette	Wisconsin	447.06492160
18013 Brown	Indiana	446.36996193
20051 Ellis	Kansas	445.83768722
37087 Haywood	North Carolina	445.36960837
55081 Monroe	Wisconsin	445.15862848
16051 Jefferson	Idaho	444.98794117
51199 York	Virginia	443.65179966
20011 Bourbon	Kansas	443.59516822
8095 Phillips	Colorado	443.30377975
48223 Hopkins	Texas	442.81445259
39151 Stark	Ohio	442.17302610
46135 Yankton	South Dakota	441.64589619
48237 Jack	Texas	441.02680086
27011 Big Stone	Minnesota	440.97013430
29219 Warren	Missouri	440.78246089
26007 Alpena	Michigan	440.76163611
42097 Northumberland	Pennsylvania	440.25778685
19125 Marion	Iowa	440.02753914
18179 Wells	Indiana	439.62277530
20123 Mitchell	Kansas	439.02439024
17099 LaSalle	Illinois	438.63657132
8119 Teller	Colorado	438.54403381

Counties_Cities

40107 Okfuskee	Oklahoma	438.08894032
39085 Lake	Ohio	437.28363570
54039 Kanawha	West Virginia	437.23054075
39011 Auglaize	Ohio	436.64308794
35053 Socorro	New Mexico	436.21153272
40079 Le Flore	Oklahoma	436.17446979
31167 Stanton	Nebraska	435.51088777
36017 Chenango	New York	435.45944127
46035 Davison	South Dakota	434.56291056
50007 Chittenden	Vermont	434.46029701
40005 Atoka	Oklahoma	433.58866888
39139 Richland	Ohio	433.52959149
55083 Oconto	Wisconsin	433.51837166
46087 McCook	South Dakota	432.74432023
48173 Glasscock	Texas	432.27665706
39133 Portage	Ohio	432.09535559
51011 Appomattox	Virginia	429.26582918
40123 Pontotoc	Oklahoma	428.79180066
20035 Cowley	Kansas	428.75802147
21021 Boyle	Kentucky	428.57142857
46025 Clark	South Dakota	427.92190425
31099 Kearney	Nebraska	427.87286064
18009 Blackford	Indiana	427.49371333
29187 St. Francois	Missouri	427.33761171
17165 Saline	Illinois	426.67112859
8017 Cheyenne	Colorado	426.43923241
37137 Pamlico	North Carolina	426.20363062
17035 Cumberland	Illinois	425.61065877
17087 Johnson	Illinois	425.49775209
29089 Howard	Missouri	424.18861596
19093 Ida	Iowa	423.91463236
16003 Adams	Idaho	423.52941176
17023 Clark	Illinois	423.18543216
19073 Greene	Iowa	423.11546598

Counties_Cities

40099 Murray	Oklahoma	422.84813302
19159 Ringgold	Iowa	422.70531401
26075 Jackson	Michigan	422.48288976
26005 Allegan	Michigan	421.89777289
20191 Sumner	Kansas	421.81248913
31165 Sioux	Nebraska	421.22999158
27115 Pine	Minnesota	420.58135197
37009 Ashe	North Carolina	420.52454904
20149 Pottawatomie	Kansas	420.15075998
19137 Montgomery	Iowa	419.87403779
18183 Whitley	Indiana	419.67482538
5009 Boone	Arkansas	418.89007471
51037 Charlotte	Virginia	418.83062490
39169 Wayne	Ohio	418.22242535
51145 Powhatan	Virginia	417.96567200
35015 Eddy	New Mexico	417.96200345
46029 Codington	South Dakota	417.63341067
20009 Barton	Kansas	417.44858489
5137 Stone	Arkansas	417.43597977
17131 Mercer	Illinois	416.63995898
16085 Valley	Idaho	416.62892854
27167 Wilkin	Minnesota	415.73393028
36115 Washington	New York	415.05302548
20193 Thomas	Kansas	414.99157048
31105 Kimball	Nebraska	414.59369818
17115 Macon	Illinois	414.47016579
47137 Pickett	Tennessee	413.22314050
19177 Van Buren	Iowa	413.10541311
47151 Scott	Tennessee	412.90439675
26067 Ionia	Michigan	412.70830089
30083 Richland	Montana	412.35224045
19003 Adams	Iowa	411.52263374
48227 Howard	Texas	411.42104830
18101 Martin	Indiana	411.07957326

Counties_Cities

21149 McLean	Kentucky	410.72200605
17109 McDonough	Illinois	410.61592389
17193 White	Illinois	409.80607391
17069 Hardin	Illinois	409.20716113
8083 Montezuma	Colorado	409.05267987
48461 Upton	Texas	408.60800872
37031 Carteret	North Carolina	408.49203153
21049 Clark	Kentucky	408.28712516
19101 Jefferson	Iowa	408.03003101
55137 Waushara	Wisconsin	408.02868565
26045 Eaton	Michigan	407.00744815
6007 Butte	California	406.90836130
18135 Randolph	Indiana	406.42227677
51610 Falls Church	Virginia	406.17384240
41037 Lake	Oregon	406.14291154
21179 Nelson	Kentucky	405.66181763
20137 Norton	Kansas	405.15653775
29077 Greene	Missouri	404.90129246
6087 Santa Cruz	California	404.36819748
55073 Marathon	Wisconsin	403.90465783
2090 Fairbanks North	Alaska	402.13800002
21099 Hart	Kentucky	401.98878663
42129 Westmoreland	Pennsylvania	401.86987858
54045 Logan	West Virginia	401.75422455
20115 Marion	Kansas	401.67364017
19037 Chickasaw	Iowa	401.20361083
21151 Madison	Kentucky	400.57162654
17189 Washington	Illinois	400.14290818
27125 Red Lake	Minnesota	400.10002501
39063 Hancock	Ohio	399.05175820
27087 Mahanomen	Minnesota	398.62293894
31059 Fillmore	Nebraska	398.04595621
18161 Union	Indiana	397.89683104
26093 Livingston	Michigan	397.43965193

Counties_Cities

17103 Lee	Illinois	397.39356573
5127 Scott	Arkansas	397.32532222
48299 Llano	Texas	397.30204195
54057 Mineral	West Virginia	397.17891611
31041 Custer	Nebraska	396.67896679
27119 Polk	Minnesota	396.46040154
54051 Marshall	West Virginia	396.29689784
48229 Hudspeth	Texas	396.24608968
53073 Whatcom	Washington	396.12734564
17073 Henry	Illinois	395.19250356
56017 Hot Springs	Wyoming	395.17014270
39019 Carroll	Ohio	395.11096341
26091 Lenawee	Michigan	394.84664075
18167 Vigo	Indiana	394.83731585
53059 Skamania	Washington	394.16303254
38087 Slope	North Dakota	393.18479685
27007 Beltrami	Minnesota	392.76794672
20061 Geary	Kansas	392.71031478
51678 Lexington	Virginia	392.37668161
39033 Crawford	Ohio	392.29843562
42073 Lawrence	Pennsylvania	392.18416411
56029 Park	Wyoming	392.17023598
29227 Worth	Missouri	392.15686275
54031 Hardy	West Virginia	392.01451906
19065 Fayette	Iowa	391.65818922
21217 Taylor	Kentucky	391.40475165
48281 Lampasas	Texas	390.97461020
53015 Cowlitz	Washington	390.87230587
8009 Baca	Colorado	390.51603905
39025 Clermont	Ohio	390.33222042
21173 Montgomery	Kentucky	390.02942949
27005 Becker	Minnesota	389.86354776
47049 Fentress	Tennessee	389.74584180
40121 Pittsburg	Oklahoma	389.72582446

Counties_Cities

21137 Lincoln	Kentucky	389.54715144
47101 Lewis	Tennessee	388.87969552
38067 Pembina	North Dakota	388.65697423
40137 Stephens	Oklahoma	388.30463423
8069 Larimer	Colorado	387.71190067
51105 Lee	Virginia	386.55961939
36043 Herkimer	New York	386.52499474
55078 Menominee	Wisconsin	386.43194504
8099 Prowers	Colorado	386.38605722
21187 Owen	Kentucky	386.02941176
30035 Glacier	Montana	385.53866298
55093 Pierce	Wisconsin	385.38362120
18075 Jay	Indiana	385.28221923
36107 Tioga	New York	385.09060956
21157 Marshall	Kentucky	384.72636337
8107 Routt	Colorado	384.72000933
19191 Winneshiek	Iowa	384.44255829
27129 Renville	Minnesota	383.24664659
48197 Hardeman	Texas	382.45792963
48487 Wilbarger	Texas	382.21528861
21079 Garrard	Kentucky	381.54897494
46037 Day	South Dakota	381.47138965
51083 Halifax	Virginia	381.00820633
16011 Bingham	Idaho	380.65576607
29177 Ray	Missouri	380.19490451
38075 Renville	North Dakota	379.10699242
38103 Wells	North Dakota	379.07505686
18025 Crawford	Indiana	378.85963251
35057 Torrance	New Mexico	378.42344943
31137 Phelps	Nebraska	377.94575367
51073 Gloucester	Virginia	377.52014780
31067 Gage	Nebraska	376.86688689
20005 Atchison	Kansas	376.70598407
21007 Ballard	Kentucky	375.98696579

Counties_Cities

21223 Trimble	Kentucky	375.80739871
39135 Preble	Ohio	375.63724175
35037 Quay	New Mexico	375.62098631
51005 Alleghany	Virginia	375.58685446
29051 Cole	Missouri	375.01953227
24001 Allegany	Maryland	374.77985206
26109 Menominee	Michigan	374.18961841
35049 Santa Fe	New Mexico	373.86042544
39073 Hocking	Ohio	373.43667430
18155 Switzerland	Indiana	373.23877951
38031 Foster	North Dakota	373.13432836
18045 Fountain	Indiana	373.06586753
39069 Henry	Ohio	372.88636196
17011 Bureau	Illinois	372.80635286
31179 Wayne	Nebraska	372.22163139
18175 Washington	Indiana	372.18623627
55021 Columbia	Wisconsin	371.35186025
38083 Sheridan	North Dakota	370.64492216
21081 Grant	Kentucky	370.20819235
48379 Rains	Texas	370.09622502
21029 Bullitt	Kentucky	370.05513822
8053 Hinsdale	Colorado	369.91368681
48403 Sabine	Texas	368.30673340
29015 Benton	Missouri	368.29546633
19057 Des Moines	Iowa	367.92886709
29163 Pike	Missouri	367.48811068
21069 Fleming	Kentucky	367.23946785
38055 McLean	North Dakota	366.83785767
21225 Union	Kentucky	365.39124440
21199 Pulaski	Kentucky	365.19505439
46123 Tripp	South Dakota	365.09675064
2188 Northwest Arctic	Alaska	365.01108069
20021 Cherokee	Kansas	364.72645516
27049 Goodhue	Minnesota	364.20059048

Counties_Cities

48019 Bandera	Texas	363.65229583
54077 Preston	West Virginia	363.48591861
30037 Golden Valley	Montana	363.19612591
51019 Bedford	Virginia	363.18843892
39057 Greene	Ohio	363.10604482
21195 Pike	Kentucky	363.00126708
55071 Manitowoc	Wisconsin	362.95115967
21143 Lyon	Kentucky	362.09264577
39159 Union	Ohio	361.37287110
27157 Wabasha	Minnesota	360.36036036
55115 Shawano	Wisconsin	360.32944406
40083 Logan	Oklahoma	359.47643315
18021 Clay	Indiana	359.18991211
27093 Meeker	Minnesota	358.67075753
21203 Rockcastle	Kentucky	358.20895522
17129 Menard	Illinois	358.07291667
29047 Clay	Missouri	358.00539849
42125 Washington	Pennsylvania	356.89137963
8101 Pueblo	Colorado	356.35621295
31107 Knox	Nebraska	356.33685711
40069 Johnston	Oklahoma	356.19691296
6045 Mendocino	California	356.13999041
48243 Jeff Davis	Texas	355.23978686
6103 Tehama	California	355.15363915
37073 Gates	North Carolina	354.27287652
21033 Caldwell	Kentucky	353.91270153
37175 Transylvania	North Carolina	353.64606167
17139 Moultrie	Illinois	353.33288034
46067 Hutchinson	South Dakota	352.30352304
26057 Gratiot	Michigan	352.22542427
21023 Bracken	Kentucky	351.98446413
20151 Pratt	Kansas	351.88739603
29131 Miller	Missouri	351.27881276
51173 Smyth	Virginia	351.14203203

Counties_Cities

20047 Edwards	Kansas	351.00035100
26111 Midland	Michigan	350.92357798
18119 Owen	Indiana	350.20388582
8067 La Plata	Colorado	349.84904990
21019 Boyd	Kentucky	349.28027096
27085 McLeod	Minnesota	348.45148162
21043 Carter	Kentucky	348.09657828
51197 Wythe	Virginia	347.77770049
32019 Lyon	Nevada	347.62041284
20121 Miami	Kansas	347.38717340
48411 San Saba	Texas	346.87809713
56035 Sublette	Wyoming	346.47916030
21139 Livingston	Kentucky	346.24540143
51520 Bristol	Virginia	345.83181653
20207 Woodson	Kansas	345.58592523
17121 Marion	Illinois	345.56087188
16005 Bannock	Idaho	345.42908949
38045 LaMoure	North Dakota	344.65780404
39087 Lawrence	Ohio	344.10182741
55023 Crawford	Wisconsin	343.74808176
30053 Lincoln	Montana	343.53844599
20155 Reno	Kansas	343.26778095
29121 Macon	Missouri	343.16636970
20003 Anderson	Kansas	342.72658035
27121 Pope	Minnesota	342.43489231
16041 Franklin	Idaho	342.41585313
39027 Clinton	Ohio	342.39246737
29169 Pulaski	Missouri	342.21555735
16043 Fremont	Idaho	341.73754557
54005 Boone	West Virginia	341.67008337
40093 Major	Oklahoma	340.13605442
31077 Greeley	Nebraska	339.55857385
42049 Erie	Pennsylvania	339.26215077
55001 Adams	Wisconsin	339.09966581

Counties_Cities

5067 Jackson	Arkansas	339.06370829
18083 Knox	Indiana	338.79929530
40081 Lincoln	Oklahoma	337.91523482
27017 Carlton	Minnesota	337.63986941
21197 Powell	Kentucky	337.56630767
20129 Morton	Kansas	337.45781777
21017 Bourbon	Kentucky	336.90051526
29117 Livingston	Missouri	336.72256701
8029 Delta	Colorado	335.99328013
46045 Edmunds	South Dakota	335.48387097
54011 Cabell	West Virginia	334.67776538
51027 Buchanan	Virginia	334.57424250
32005 Douglas	Nevada	334.24804506
6017 El Dorado	California	334.07105172
18153 Sullivan	Indiana	333.49444176
20013 Brown	Kansas	333.40279225
16065 Madison	Idaho	333.29940973
55045 Green	Wisconsin	333.07156977
39039 Defiance	Ohio	332.76562295
20029 Cloud	Kansas	332.22591362
51009 Amherst	Virginia	331.58592812
41053 Polk	Oregon	330.85388460
51015 Augusta	Virginia	329.98926541
54029 Hancock	West Virginia	329.96494122
29025 Caldwell	Missouri	329.38076416
18069 Huntington	Indiana	328.36644592
21221 Trigg	Kentucky	327.80167998
41005 Clackamas	Oregon	327.10448837
27041 Douglas	Minnesota	326.62522390
26105 Mason	Michigan	326.46048110
16029 Caribou	Idaho	325.77903683
19029 Cass	Iowa	324.82598608
47129 Morgan	Tennessee	324.38945271
55017 Chippewa	Wisconsin	324.31589616

Counties_Cities

16017 Bonner	Idaho	324.18896863
48345 Motley	Texas	324.14910859
39051 Fulton	Ohio	324.06093292
8039 Elbert	Colorado	323.41526520
38071 Ramsey	North Dakota	322.27157913
46129 Walworth	South Dakota	322.17648112
16069 Nez Perce	Idaho	321.71847159
19007 Appanoose	Iowa	321.62096969
21123 Larue	Kentucky	321.52093381
21167 Mercer	Kentucky	321.48433912
51600 Fairfax City	Virginia	321.47798486
46011 Brookings	South Dakota	320.73115350
20101 Lane	Kansas	320.51282051
53013 Columbia	Washington	320.27593003
39167 Washington	Ohio	319.17546339
31065 Furnas	Nebraska	318.13361612
39171 Williams	Ohio	317.90022824
42019 Butler	Pennsylvania	317.74248488
5103 Ouachita	Arkansas	317.71583496
21005 Anderson	Kentucky	317.69845122
48259 Kendall	Texas	317.69680769
36069 Ontario	New York	317.66547732
5145 White	Arkansas	317.55306312
29091 Howell	Missouri	316.89789400
20089 Jewell	Kansas	316.78986272
29083 Henry	Missouri	316.62995595
5065 IZard	Arkansas	316.33929228
6015 Del Norte	California	316.22825931
48077 Clay	Texas	315.60826320
27015 Brown	Minnesota	314.60316196
21235 Whitley	Kentucky	314.55217703
5129 Searcy	Arkansas	314.14928374
41071 Yamhill	Oregon	314.01282219
20133 Neosho	Kansas	313.45997116

Counties_Cities

23031 York	Maine	312.75911729
51191 Washington	Virginia	312.48851145
55011 Buffalo	Wisconsin	312.38095238
36057 Montgomery	New York	311.39419674
20087 Jefferson	Kansas	310.93544137
36091 Saratoga	New York	310.64940933
17113 McLean	Illinois	310.13493184
17125 Mason	Illinois	309.62034648
17021 Christian	Illinois	309.23731668
39125 Paulding	Ohio	309.16844350
54091 Taylor	West Virginia	308.38571937
42127 Wayne	Pennsylvania	308.13636009
20107 Linn	Kansas	307.69230769
48429 Stephens	Texas	307.43135800
38065 Oliver	North Dakota	307.37704918
39047 Fayette	Ohio	306.98388335
29181 Ripley	Missouri	305.94731736
48333 Mills	Texas	304.81609429
29229 Wright	Missouri	304.71215584
29043 Christian	Missouri	304.65723187
29141 Morgan	Missouri	304.54858041
39149 Shelby	Ohio	304.35766138
55029 Door	Wisconsin	304.23759507
54027 Hampshire	West Virginia	304.10759412
6043 Mariposa	California	303.35985347
21161 Mason	Kentucky	303.20699708
54049 Marion	West Virginia	303.04650873
42063 Indiana	Pennsylvania	302.95499462
6033 Lake	California	302.87968687
36101 Steuben	New York	302.72662742
33013 Merrimack	New Hampshire	302.38467035
27155 Traverse	Minnesota	302.29746070
5141 Van Buren	Arkansas	301.15039451
17015 Carroll	Illinois	300.44717719

Counties_Cities

6057 Nevada	California	299.91173166
17055 Franklin	Illinois	299.73385701
20015 Butler	Kansas	299.55815173
20163 Rooks	Kansas	299.22202274
42085 Mercer	Pennsylvania	299.05224831
27025 Chisago	Minnesota	298.63023497
18125 Pike	Indiana	298.14665592
48267 Kimble	Texas	298.02842733
39081 Jefferson	Ohio	298.02180425
29049 Clinton	Missouri	297.99706888
31061 Franklin	Nebraska	297.71749917
29035 Carter	Missouri	297.32408325
42051 Fayette	Pennsylvania	296.68585797
51045 Craig	Virginia	296.20853081
27035 Crow Wing	Minnesota	295.88990430
55141 Wood	Wisconsin	295.66764766
51735 Poquoson	Virginia	295.32403610
42119 Union	Pennsylvania	294.74154293
56003 Big Horn	Wyoming	294.58799764
30103 Treasure	Montana	294.55081001
40033 Cotton	Oklahoma	294.32132964
26089 Leelanau	Michigan	294.06359125
38003 Barnes	North Dakota	294.06184785
48433 Stonewall	Texas	293.68575624
42059 Greene	Pennsylvania	293.10250370
31021 Burt	Nebraska	292.84833539
53011 Clark	Washington	292.82546482
46115 Spink	South Dakota	292.53271747
29165 Platte	Missouri	292.27557411
42035 Clinton	Pennsylvania	292.11043325
6005 Amador	California	292.00416423
46137 Ziebach	South Dakota	291.75784099
21055 Crittenden	Kentucky	291.64329781
54019 Fayette	West Virginia	290.57603794

Counties_Cities

20053 Ellsworth	Kansas	290.51000646
51163 Rockbridge	Virginia	290.08438819
26135 Oscoda	Michigan	289.99516675
17005 Bond	Illinois	288.63499699
27089 Marshall	Minnesota	287.53993610
41035 Klamath	Oregon	286.75742391
17053 Ford	Illinois	286.48974668
54043 Lincoln	West Virginia	286.42167095
35055 Taos	New Mexico	286.27988427
29139 Montgomery	Missouri	286.11062944
42081 Lycoming	Pennsylvania	285.93046171
48059 Callahan	Texas	285.83678719
31003 Antelope	Nebraska	284.09090909
29225 Webster	Missouri	283.82213813
48133 Eastland	Texas	283.81181094
17083 Jersey	Illinois	283.79182496
20159 Rice	Kansas	283.28611898
19001 Adair	Iowa	283.16579357
26133 Osceola	Michigan	282.76423461
8089 Otero	Colorado	282.11805556
21163 Meade	Kentucky	282.08253526
26073 Isabella	Michigan	282.02148465
30067 Park	Montana	280.83173996
8021 Conejos	Colorado	280.48780488
29059 Dallas	Missouri	280.39613411
17117 Macoupin	Illinois	280.27276940
27045 Fillmore	Minnesota	280.17855447
5097 Montgomery	Arkansas	280.14343344
36121 Wyoming	New York	279.40626169
31033 Cheyenne	Nebraska	279.26960258
21181 Nicholas	Kentucky	279.09572984
27111 Otter Tail	Minnesota	278.85465551
54079 Putnam	West Virginia	278.74810345
38057 Mercer	North Dakota	278.21458812

Counties_Cities

6027 Inyo	California	277.97854006
26015 Barry	Michigan	277.97308566
39127 Perry	Ohio	277.52338134
5147 Woodruff	Arkansas	277.34976888
27135 Roseau	Minnesota	277.22772277
51720 Norton	Virginia	277.21774194
27061 Itasca	Minnesota	277.11270728
53029 Island	Washington	277.05422685
20179 Sheridan	Kansas	276.35215160
40061 Haskell	Oklahoma	276.28670666
16021 Boundary	Idaho	276.19685303
51121 Montgomery	Virginia	275.79936354
48337 Montague	Texas	275.56644213
48263 Kent	Texas	275.48209366
40075 Kiowa	Oklahoma	274.94558369
55047 Green Lake	Wisconsin	274.87049371
54107 Wood	West Virginia	274.33701887
42005 Armstrong	Pennsylvania	274.27485712
39059 Guernsey	Ohio	274.20429501
6009 Calaveras	California	274.11078461
39071 Highland	Ohio	274.04895722
31007 Banner	Nebraska	273.97260274
29111 Lewis	Missouri	273.97260274
19107 Keokuk	Iowa	273.83863081
38095 Towner	North Dakota	273.72262774
17107 Logan	Illinois	273.12013829
31127 Nemaha	Nebraska	273.06697327
21205 Rowan	Kentucky	272.54606842
35035 Otero	New Mexico	272.53260658
36117 Wayne	New York	272.02877953
26117 Montcalm	Michigan	272.01100550
29179 Reynolds	Missouri	271.82603134
56025 Natrona	Wyoming	271.75630411
37075 Graham	North Carolina	271.09853843

Counties_Cities

2110 Juneau	Alaska	270.91831968
8019 Clear Creek	Colorado	270.69234774
8049 Grand	Colorado	270.53140097
54009 Brooke	West Virginia	270.23375220
26001 Alcona	Michigan	270.21810461
31111 Lincoln	Nebraska	270.00142106
38069 Pierce	North Dakota	269.54177898
26079 Kalkaska	Michigan	269.29982047
41017 Deschutes	Oregon	269.27644326
51103 Lancaster	Virginia	268.94185292
51067 Franklin	Virginia	268.70718035
54103 Wetzel	West Virginia	268.50032744
41063 Wallowa	Oregon	268.32368310
19053 Decatur	Iowa	266.15969582
31133 Pawnee	Nebraska	265.95744681
26011 Arenac	Michigan	265.93976464
18121 Parke	Indiana	265.84746263
42009 Bedford	Pennsylvania	265.69246098
54033 Harrison	West Virginia	264.97320662
26113 Missaukee	Michigan	264.67279825
53051 Pend Oreille	Washington	264.66696074
48011 Armstrong	Texas	264.27061311
48191 Hall	Texas	264.20079260
39021 Champaign	Ohio	263.19863756
29027 Callaway	Missouri	262.87063646
31131 Otoe	Nebraska	262.74632468
29151 Osage	Missouri	262.50546886
8111 San Juan	Colorado	262.46719160
21087 Green	Kentucky	262.46719160
51031 Campbell	Virginia	261.94677387
48119 Delta	Texas	261.73116470
55031 Douglas	Wisconsin	261.52564340
19111 Lee	Iowa	261.34194685
36051 Livingston	New York	260.96446139

Counties_Cities

55049 Iowa	Wisconsin	260.82201001
56019 Johnson	Wyoming	260.04728132
37053 Currituck	North Carolina	258.56973995
6109 Tuolumne	California	258.53059279
21011 Bath	Kentucky	258.41879997
29186 Ste. Genevieve	Missouri	257.15563506
38101 Ward	North Dakota	256.84931507
21159 Martin	Kentucky	256.11587035
35051 Sierra	New Mexico	255.28811087
27059 Isanti	Minnesota	255.21693439
31181 Webster	Nebraska	254.74101330
55095 Polk	Wisconsin	254.59883481
40053 Grant	Oklahoma	254.27646787
17101 Lawrence	Illinois	253.72660958
39147 Seneca	Ohio	253.59103012
29063 DeKalb	Missouri	253.36500396
17179 Tazewell	Illinois	253.15881748
31147 Richardson	Nebraska	251.98437697
29209 Stone	Missouri	251.97644020
46051 Grant	South Dakota	251.85392472
21219 Todd	Kentucky	251.80732678
39091 Logan	Ohio	251.33383306
21119 Knott	Kentucky	251.22305963
17185 Wabash	Illinois	251.10399169
46093 Meade	South Dakota	250.93659433
33017 Strafford	New Hampshire	249.82704282
21089 Greenup	Kentucky	249.51797664
46089 McPherson	South Dakota	249.27295388
56005 Campbell	Wyoming	249.24143910
29115 Linn	Missouri	249.23153610
21135 Lewis	Kentucky	248.92509618
39083 Knox	Ohio	248.81650591
31027 Cedar	Nebraska	248.63840871
8091 Ouray	Colorado	248.29298572

Counties_Cities

2170 Matanuska-Susit	Alaska	248.11820463
20073 Greenwood	Kansas	247.72914946
17051 Fayette	Illinois	247.47852073
21131 Leslie	Kentucky	246.47540175
17183 Vermilion	Illinois	246.07452543
39015 Brown	Ohio	245.40158708
17191 Wayne	Illinois	244.91795249
42099 Perry	Pennsylvania	244.91211340
36099 Seneca	New York	244.89795918
30041 Hill	Montana	244.69321588
20071 Greeley	Kansas	244.49877751
54025 Greenbrier	West Virginia	244.35117576
2130 Ketchikan Gatew	Alaska	244.28797241
21231 Wayne	Kentucky	244.28376002
27097 Morrison	Minnesota	244.20392535
46077 Kingsbury	South Dakota	243.95202277
17173 Shelby	Illinois	243.77903500
32021 Mineral	Nevada	243.68630926
30099 Teton	Montana	243.42745862
48443 Terrell	Texas	243.01336574
2220 Sitka	Alaska	242.85879496
30087 Rosebud	Montana	242.74522785
17049 Effingham	Illinois	242.63330215
29079 Grundy	Missouri	242.08190438
46071 Jackson	South Dakota	241.91109767
29199 Scotland	Missouri	241.64317358
51119 Middlesex	Virginia	241.43374501
35017 Grant	New Mexico	241.35156879
38049 McHenry	North Dakota	240.71526823
36089 St. Lawrence	New York	240.63601951
21027 Breckinridge	Kentucky	240.33745340
29039 Cedar	Missouri	240.02823862
38041 Hettinger	North Dakota	238.66348449
31175 Valley	Nebraska	238.66348449

Counties_Cities

26129 Ogemaw	Michigan	238.64070256
20097 Kiowa	Kansas	238.47376789
20139 Osage	Kansas	238.37902265
31139 Pierce	Nebraska	238.02856343
17105 Livingston	Illinois	237.68910265
20181 Sherman	Kansas	237.32836074
39145 Scioto	Ohio	237.07981246
51169 Scott	Virginia	236.83477292
50011 Franklin	Vermont	236.74146618
48087 Collingsworth	Texas	236.32680621
29223 Wayne	Missouri	236.24447493
50025 Windham	Vermont	236.22415567
39005 Ashland	Ohio	234.44041306
17127 Massac	Illinois	234.37500000
19185 Wayne	Iowa	234.33838463
21191 Pendleton	Kentucky	234.01472916
46069 Hyde	South Dakota	234.00936037
50003 Bennington	Vermont	232.94322360
17065 Hamilton	Illinois	232.75756462
8007 Archuleta	Colorado	232.47366509
30029 Flathead	Montana	232.11172703
29205 Shelby	Missouri	231.40495868
31163 Sherman	Nebraska	230.41474654
55119 Taylor	Wisconsin	230.25671174
54055 Mercer	West Virginia	229.99780149
18171 Warren	Indiana	229.94069950
39161 Van Wert	Ohio	229.83628585
42109 Snyder	Pennsylvania	229.40305871
46057 Hamlin	South Dakota	229.09507446
36025 Delaware	New York	229.07449413
55085 Oneida	Wisconsin	228.36199605
20017 Chase	Kansas	228.22365919
29103 Knox	Missouri	228.02128199
5013 Calhoun	Arkansas	227.40193292

Counties_Cities

31125 Nance	Nebraska	226.50056625
8093 Park	Colorado	226.34188403
17203 Woodford	Illinois	226.19140473
38033 Golden Valley	North Dakota	226.11644997
55033 Dunn	Wisconsin	226.00873014
17147 Piatt	Illinois	225.66479629
21053 Clinton	Kentucky	225.35763277
55053 Jackson	Wisconsin	224.63131165
31101 Keith	Nebraska	224.41092133
38021 Dickey	North Dakota	224.35243728
51167 Russell	Virginia	224.31583670
26151 Sanilac	Michigan	223.39857219
21071 Floyd	Kentucky	223.18314967
55067 Langlade	Wisconsin	223.16794685
36109 Tompkins	New York	221.80498672
53035 Kitsap	Washington	221.64155594
53045 Mason	Washington	221.35039003
54081 Raleigh	West Virginia	220.86352250
39163 Vinton	Ohio	220.71694954
29013 Bates	Missouri	220.58823529
29221 Washington	Missouri	220.50274626
5049 Fulton	Arkansas	220.06683511
56009 Converse	Wyoming	219.94134897
51580 Covington	Virginia	219.78021978
29129 Mercer	Missouri	219.71985718
42027 Centre	Pennsylvania	219.28073462
30023 Deer Lodge	Montana	219.03405980
40129 Roger Mills	Oklahoma	218.81838074
36095 Schoharie	New York	218.67061131
38007 Billings	North Dakota	217.62785637
56001 Albany	Wyoming	217.61094272
39131 Pike	Ohio	217.33708626
51155 Pulaski	Virginia	217.22538602
17169 Schuyler	Illinois	217.17098596

Counties_Cities

55069 Lincoln	Wisconsin	216.69254939
48065 Carson	Texas	216.48626145
42087 Mifflin	Pennsylvania	216.34719398
51125 Nelson	Virginia	215.69156107
40149 Washita	Oklahoma	215.69156107
46075 Jones	South Dakota	215.51724138
46059 Hand	South Dakota	214.59227468
30059 Meagher	Montana	214.36227224
29217 Vernon	Missouri	214.34138737
31097 Johnson	Nebraska	214.25788859
20041 Dickinson	Kansas	213.70946199
36123 Yates	New York	213.35695020
51185 Tazewell	Virginia	212.94823155
29005 Atchison	Missouri	212.72481145
20027 Clay	Kansas	212.57971739
8043 Fremont	Colorado	212.40707191
8047 Gilpin	Colorado	212.38359745
41021 Gilliam	Oregon	211.19324182
31069 Garden	Nebraska	210.85925145
42131 Wyoming	Pennsylvania	210.75205206
53067 Thurston	Washington	210.53072596
38047 Logan	North Dakota	210.19442985
21133 Letcher	Kentucky	210.05525366
29175 Randolph	Missouri	209.99071195
21175 Morgan	Kentucky	209.81641064
53041 Lewis	Washington	208.53223456
30063 Missoula	Montana	207.92821005
51195 Wise	Virginia	207.82910660
18001 Adams	Indiana	207.65518015
46039 Deuel	South Dakota	207.51671662
46047 Fall River	South Dakota	207.16188221
38081 Sargent	North Dakota	206.71834625
27095 Mille Lacs	Minnesota	206.58785722
26055 Grand Traverse	Michigan	206.32365809

Counties_Cities

46033 Custer	South Dakota	206.28008251
55113 Sawyer	Wisconsin	206.19807144
36009 Cattaraugus	New York	205.62207184
21127 Lawrence	Kentucky	205.51024340
46105 Perkins	South Dakota	205.33880903
6089 Shasta	California	204.95445457
29061 Daviess	Missouri	204.49897751
36075 Oswego	New York	204.41398497
38079 Rolette	North Dakota	202.78302217
51063 Floyd	Virginia	202.59575815
2240 Southeast Fairbanks	Alaska	202.37062735
8027 Custer	Colorado	201.85708518
26051 Gladwin	Michigan	201.28665588
21189 Owsley	Kentucky	201.25223614
26041 Delta	Michigan	200.79761274
2275 Wrangell	Alaska	199.76028765
39119 Muskingum	Ohio	199.57532228
54021 Gilmer	West Virginia	199.35210566
27055 Houston	Minnesota	199.16029713
20105 Lincoln	Kansas	198.47833278
17009 Brown	Illinois	198.29164124
48447 Throckmorton	Texas	198.01980198
39079 Jackson	Ohio	197.62845850
31095 Jefferson	Nebraska	197.26645061
54015 Clay	West Virginia	196.94161260
26143 Roscommon	Michigan	196.78445821
27127 Redwood	Minnesota	196.73421208
29055 Crawford	Missouri	196.18483116
29173 Ralls	Missouri	195.84802193
29197 Schuyler	Missouri	195.69471624
38011 Bowman	North Dakota	195.05851756
32027 Pershing	Nevada	195.01950195
16057 Latah	Idaho	194.34893108
18165 Vermillion	Indiana	193.81096970

Counties_Cities

48009 Archer	Texas	193.48964261
40009 Beckham	Oklahoma	193.46814685
36015 Chemung	New York	193.46262492
42031 Clarion	Pennsylvania	193.40364630
50001 Addison	Vermont	192.03202337
56033 Sheridan	Wyoming	191.84334998
27137 St. Louis	Minnesota	191.73583508
39001 Adams	Ohio	191.17010532
26103 Marquette	Michigan	190.93150520
36023 Cortland	New York	190.28500931
42021 Cambria	Pennsylvania	189.78213011
21147 McCreary	Kentucky	189.56801471
30095 Stillwater	Montana	188.79798615
21025 Breathitt	Kentucky	188.59028760
26035 Clare	Michigan	188.57495855
26165 Wexford	Michigan	188.25076197
29041 Chariton	Missouri	187.89424238
17047 Edwards	Illinois	187.73466834
36077 Otsego	New York	187.45083600
41043 Linn	Oregon	186.90854832
2195 Petersburg	Alaska	186.27755355
46009 Bon Homme	South Dakota	186.24641834
26097 Mackinac	Michigan	185.40836192
36011 Cayuga	New York	185.36522134
29057 Dade	Missouri	184.96498877
41007 Clatsop	Oregon	183.58314053
50013 Grand Isle	Vermont	183.35684062
27021 Cass	Minnesota	182.93302619
17171 Scott	Illinois	182.70401949
8081 Moffat	Colorado	181.98362147
30043 Jefferson	Montana	181.86327189
6003 Alpine	California	181.65304269
53065 Stevens	Washington	181.17543084
29185 St. Clair	Missouri	180.94731240

Counties_Cities

32001 Churchill	Nevada	180.03273322
15003 Honolulu	Hawaii	179.06701494
20195 Trego	Kansas	179.01897601
55123 Vernon	Wisconsin	178.65843755
16071 Oneida	Idaho	178.25311943
36013 Chautauqua	New York	178.20992817
48125 Dickens	Texas	177.85682526
30039 Granite	Montana	177.61989343
30049 Lewis and Clark	Montana	177.58369723
33003 Carroll	New Hampshire	176.30537731
20135 Ness	Kansas	176.05633803
41013 Crook	Oregon	175.97519588
16049 Idaho	Idaho	175.61920911
6063 Plumas	California	175.49457562
54001 Barbour	West Virginia	175.38554581
41001 Baker	Oregon	174.93439960
37115 Madison	North Carolina	174.60828011
30093 Silver Bow	Montana	174.32057840
20039 Decatur	Kansas	174.15534657
26047 Emmet	Michigan	174.13234058
31161 Sheridan	Nebraska	173.41040462
26043 Dickinson	Michigan	173.34436434
20033 Comanche	Kansas	171.62471396
38009 Bottineau	North Dakota	171.58009671
16035 Clearwater	Idaho	171.27197990
17039 De Witt	Illinois	171.22201788
6023 Humboldt	California	170.85493463
33001 Belknap	New Hampshire	170.43033660
2180 Nome	Alaska	169.86410871
27001 Aitkin	Minnesota	169.78996353
53075 Whitman	Washington	168.70518768
40151 Woods	Oklahoma	168.59615601
38037 Grant	North Dakota	168.49199663
54053 Mason	West Virginia	168.42578037

Counties_Cities

29085 Hickory	Missouri	168.26164686
29171 Putnam	Missouri	168.17321841
48023 Baylor	Texas	167.50418760
27159 Wadena	Minnesota	166.99339287
48155 Foard	Texas	166.66666667
30013 Cascade	Montana	166.57888613
42013 Blair	Pennsylvania	166.54148842
8077 Mesa	Colorado	166.44148113
17151 Pope	Illinois	166.19183286
46053 Gregory	South Dakota	166.19183286
50015 Lamoille	Vermont	166.00790514
42033 Clearfield	Pennsylvania	165.01234443
42113 Sullivan	Pennsylvania	164.71750947
6093 Siskiyou	California	164.66928918
30007 Broadwater	Montana	164.33853739
41003 Benton	Oregon	163.95044571
16037 Custer	Idaho	163.55140187
53055 San Juan	Washington	163.47501168
39053 Gallia	Ohio	163.44774676
20127 Morris	Kansas	163.01394675
42111 Somerset	Pennsylvania	162.26741670
54041 Lewis	West Virginia	162.25661508
55037 Florence	Wisconsin	161.99953714
2100 Haines	Alaska	161.68148747
20165 Rush	Kansas	161.65535079
29137 Monroe	Missouri	161.58818098
30021 Dawson	Montana	161.29032258
29161 Phelps	Missouri	160.95859787
29045 Clark	Missouri	160.77170418
53031 Jefferson	Washington	160.73623499
41029 Jackson	Oregon	160.31772057
26029 Charlevoix	Michigan	160.03657979
36003 Allegany	New York	159.37971139
27029 Clearwater	Minnesota	158.91032917

Counties_Cities

40153 Woodward	Oklahoma	158.24349718
36041 Hamilton	New York	157.87099684
17067 Hancock	Illinois	156.91548980
53019 Ferry	Washington	156.88325271
46091 Marshall	South Dakota	156.49452269
23027 Waldo	Maine	156.19489092
36019 Clinton	New York	156.14350331
17123 Marshall	Illinois	156.06034333
54097 Upshur	West Virginia	155.64202335
24023 Garrett	Maryland	154.30511264
17033 Crawford	Illinois	154.19790504
26009 Antrim	Michigan	154.07661031
27149 Stevens	Minnesota	153.79883113
30085 Roosevelt	Montana	153.72095126
30045 Judith Basin	Montana	153.68852459
26071 Iron	Michigan	152.91895295
35021 Harding	New Mexico	152.67175573
26019 Benzie	Michigan	152.08697122
50021 Rutland	Vermont	151.69075539
42057 Fulton	Pennsylvania	151.48385320
51051 Dickenson	Virginia	151.48385320
20019 Chautauqua	Kansas	151.10305228
31071 Garfield	Nebraska	150.98137896
31029 Chase	Nebraska	150.86748806
16059 Lemhi	Idaho	150.73483231
30073 Pondera	Montana	150.70328198
30081 Ravalli	Montana	150.56054850
23007 Franklin	Maine	150.51677426
53049 Pacific	Washington	149.75494645
5005 Baxter	Arkansas	148.97042216
35047 San Miguel	New Mexico	148.59918089
30105 Valley	Montana	147.90910313
36031 Essex	New York	147.45308311
51750 Radford	Virginia	147.22722068

Counties_Cities

31149 Rock	Nebraska	147.05882353
54065 Morgan	West Virginia	146.17417215
42039 Crawford	Pennsylvania	145.77430845
21153 Magoffin	Kentucky	145.60750688
26031 Cheboygan	Michigan	145.59477433
20077 Harper	Kansas	145.29604068
46021 Campbell	South Dakota	145.24328250
20167 Russell	Kansas	144.78065730
46007 Bennett	South Dakota	144.17531719
17045 Edgar	Illinois	144.00921659
55103 Richland	Wisconsin	143.86833170
54063 Monroe	West Virginia	143.07228916
40043 Dewey	Oklahoma	143.03228443
21115 Johnson	Kentucky	142.94648441
48083 Coleman	Texas	142.90818149
54047 McDowell	West Virginia	142.67683696
42047 Elk	Pennsylvania	142.53041201
20203 Wichita	Kansas	142.51781473
26083 Keweenaw	Michigan	141.97823000
27065 Kanabec	Minnesota	141.91398778
55099 Price	Wisconsin	141.82279615
27075 Lake	Minnesota	140.73935072
21201 Robertson	Kentucky	140.51522248
31145 Red Willow	Nebraska	139.84710050
29123 Madison	Missouri	139.48145717
41009 Columbia	Oregon	139.37415278
31171 Thomas	Nebraska	138.88888889
5089 Marion	Arkansas	137.54335606
54095 Tyler	West Virginia	137.20557969
32033 White Pine	Nevada	137.20316623
51071 Giles	Virginia	136.54713845
51115 Mathews	Virginia	136.33265167
29087 Holt	Missouri	136.23978202
51091 Highland	Virginia	135.74660633

Counties_Cities

26085 Lake	Michigan	134.66879892
23011 Kennebec	Maine	134.33483777
30107 Wheatland	Montana	134.16815742
17071 Henderson	Illinois	134.14815919
31011 Boone	Nebraska	133.61328498
35033 Mora	New Mexico	133.15579228
55129 Washburn	Wisconsin	132.25847084
55125 Vilas	Wisconsin	132.19071930
41039 Lane	Oregon	131.97720825
2185 North Slope	Alaska	131.68557536
40059 Harper	Oklahoma	131.68290756
42015 Bradford	Pennsylvania	131.50756990
42065 Jefferson	Pennsylvania	130.61112257
41011 Coos	Oregon	130.45706565
17061 Greene	Illinois	130.32812021
26061 Houghton	Michigan	129.76614484
54093 Tucker	West Virginia	129.40330697
29073 Gasconade	Missouri	129.20775247
23023 Sagadahoc	Maine	129.09019476
17175 Stark	Illinois	128.98470610
54067 Nicholas	West Virginia	128.81410514
36049 Lewis	New York	128.55900480
50027 Windsor	Vermont	126.61433274
27057 Hubbard	Minnesota	126.57041065
26101 Manistee	Michigan	126.38617091
26107 Mecosta	Michigan	126.30612011
29125 Maries	Missouri	125.44189759
21237 Wolfe	Kentucky	125.40058520
39067 Harrison	Ohio	125.21418215
29215 Texas	Missouri	125.14176215
17013 Calhoun	Illinois	124.94793836
53027 Grays Harbor	Washington	124.49087292
42053 Forest	Pennsylvania	123.64335760
29149 Oregon	Missouri	123.32795750

Counties_Cities

20095 Kingman	Kansas	123.11901505
17155 Putnam	Illinois	121.95121951
42121 Venango	Pennsylvania	120.93785355
56011 Crook	Wyoming	120.80536913
42105 Potter	Pennsylvania	120.32246420
55007 Bayfield	Wisconsin	119.66493817
31129 Nuckolls	Nebraska	119.18951132
53009 Clallam	Washington	118.58686162
29093 Iron	Missouri	117.91294095
26141 Presque Isle	Michigan	117.75788978
16033 Clark	Idaho	117.37089202
36097 Schuyler	New York	117.23983921
39115 Morgan	Ohio	116.40646398
36045 Jefferson	New York	115.43107691
20141 Osborne	Kansas	115.10791367
31063 Frontier	Nebraska	115.03067485
20063 Gove	Kansas	114.85451761
33009 Grafton	New Hampshire	114.71721649
30019 Daniels	Montana	114.48196909
41019 Douglas	Oregon	113.34475848
53069 Wahkiakum	Washington	112.96882061
20001 Allen	Kansas	112.50401800
41033 Josephine	Oregon	112.13712769
35003 Catron	New Mexico	111.79429849
39121 Noble	Ohio	111.46718685
42023 Cameron	Pennsylvania	111.30899377
51021 Bland	Virginia	111.23470523
33005 Cheshire	New Hampshire	111.12127907
41025 Harney	Oregon	109.15541002
30097 Sweet Grass	Montana	107.81671159
35007 Colfax	New Mexico	107.34929810
8073 Lincoln	Colorado	106.95187166
20145 Pawnee	Kansas	106.67479427
53003 Asotin	Washington	106.14772225

Counties_Cities

35028 Los Alamos	New Mexico	104.70655987
56015 Goshen	Wyoming	104.66507177
30015 Chouteau	Montana	104.43864230
2050 Bethel	Alaska	104.30390865
8071 Las Animas	Colorado	103.42687720
54105 Wirt	West Virginia	102.91595197
30005 Blaine	Montana	102.83531659
15009 Maui	Hawaii	102.26844570
54109 Wyoming	West Virginia	101.02953911
46081 Lawrence	South Dakota	101.00617692
54087 Roane	West Virginia	100.48808498
32011 Eureka	Nevada	99.85022466
39105 Meigs	Ohio	99.54124470
36033 Franklin	New York	99.41741395
32029 Storey	Nevada	99.28021842
16007 Bear Lake	Idaho	99.17355372
26153 Schoolcraft	Michigan	99.15716411
55107 Rusk	Wisconsin	98.96091044
46019 Butte	South Dakota	97.82821366
30109 Wibaux	Montana	96.71179884
55003 Ashland	Wisconsin	96.15384615
23015 Lincoln	Maine	96.09224856
23019 Penobscot	Maine	95.96547890
8103 Rio Blanco	Colorado	94.69696970
23017 Oxford	Maine	93.72071228
54073 Pleasants	West Virginia	93.24630345
21063 Elliott	Kentucky	93.23388386
51017 Bath	Virginia	93.19664492
53043 Lincoln	Washington	93.10986965
31013 Box Butte	Nebraska	92.83327144
20117 Marshall	Kansas	92.57354454
20205 Wilson	Kansas	92.32544720
31045 Dawes	Nebraska	91.78522258
17025 Clay	Illinois	90.54553686

Counties_Cities

33019 Sullivan	New Hampshire	90.39495642
27073 Lac qui Parle	Minnesota	90.11715230
41057 Tillamook	Oregon	89.59569941
20007 Barber	Kansas	89.44543828
53023 Garfield	Washington	89.00756564
16025 Camas	Idaho	88.73114463
26003 Alger	Michigan	87.94107948
30091 Sheridan	Montana	87.61682243
2016 Aleutians West	Alaska	87.36676568
38001 Adams	North Dakota	87.18395815
8055 Huerfano	Colorado	87.09536943
26119 Montmorency	Michigan	86.34646519
42117 Tioga	Pennsylvania	85.86217894
50005 Caledonia	Vermont	85.80291730
8011 Bent	Colorado	85.00510031
21065 Estill	Kentucky	84.51894633
55013 Burnett	Wisconsin	84.45945946
56027 Niobrara	Wyoming	83.75209380
17149 Pike	Illinois	83.27461405
20183 Smith	Kansas	83.26394671
54013 Calhoun	West Virginia	82.71298594
50023 Washington	Vermont	80.83935329
2198 Prince of Wales-	Alaska	77.85736531
26033 Chippewa	Michigan	77.29829144
48431 Sterling	Texas	76.27765065
17159 Richland	Illinois	76.12764068
30089 Sanders	Montana	75.98784195
40045 Ellis	Oklahoma	75.91093117
20023 Cheyenne	Kansas	75.18796992
46119 Sully	South Dakota	71.83908046
20185 Stafford	Kansas	71.80469124
56045 Weston	Wyoming	71.76690111
27069 Kittson	Minnesota	70.62146893
20109 Logan	Kansas	70.32348805

Counties_Cities

40003 Alfalfa	Oklahoma	69.51685784
31031 Cherry	Nebraska	69.43239021
26131 Ontonagon	Michigan	69.02502157
17057 Fulton	Illinois	68.87842957
31089 Holt	Nebraska	68.77579092
30025 Fallon	Montana	68.49315068
42083 McKean	Pennsylvania	68.34602617
23025 Somerset	Maine	67.20430108
6091 Sierra	California	66.95681286
29153 Ozark	Missouri	66.54097815
23013 Knox	Maine	65.37426768
15007 Kauai	Hawaii	65.15741755
50009 Essex	Vermont	64.00000000
41015 Curry	Oregon	61.36851795
26013 Baraga	Michigan	60.09615385
30055 McCone	Montana	59.70149254
56031 Platte	Wyoming	58.37030119
29065 Dent	Missouri	58.28638042
30075 Powder River	Montana	58.27505828
32017 Lincoln	Nevada	57.68121515
15001 Hawaii	Hawaii	57.21876975
54007 Braxton	West Virginia	56.78188658
31057 Dundy	Nebraska	56.49717514
54089 Summers	West Virginia	54.85893417
31049 Deuel	Nebraska	54.79452055
30027 Fergus	Montana	53.99082156
46055 Haakon	South Dakota	52.13764338
50019 Orleans	Vermont	52.03106998
50017 Orange	Vermont	51.72592158
31015 Boyd	Nebraska	51.15089514
33007 Coos	New Hampshire	50.65054291
23009 Hancock	Maine	49.26018500
2068 Denali	Alaska	48.56726566
8033 Dolores	Colorado	48.21600771

Counties_Cities

2158 Kusilvak	Alaska	48.17535830
26095 Luce	Michigan	47.74789113
23003 Aroostook	Maine	47.68219815
54017 Doddridge	West Virginia	47.58505829
40025 Cimarron	Oklahoma	46.44681839
46107 Potter	South Dakota	45.31037608
2150 Kodiak Island	Alaska	44.96065942
38023 Divide	North Dakota	43.80201489
30065 Musselshell	Montana	43.00150505
21129 Lee	Kentucky	42.65605005
30051 Liberty	Montana	41.15226337
6105 Trinity	California	39.88831272
20049 Elk	Kansas	39.87240829
42123 Warren	Pennsylvania	37.97660641
27031 Cook	Minnesota	37.08511033
20201 Washington	Kansas	36.90036900
54101 Webster	West Virginia	36.21001811
31087 Hitchcock	Nebraska	35.63791875
54085 Ritchie	West Virginia	30.86102253
31083 Harlan	Nebraska	29.40311673
30077 Powell	Montana	28.70264064
2013 Aleutians East	Alaska	28.44950213
41023 Grant	Oregon	27.87068004
27077 Lake of the Woo	Minnesota	26.60989888
16061 Lewis	Idaho	25.90002590
6049 Modoc	California	22.78682921
23029 Washington	Maine	22.22927914
2070 Dillingham	Alaska	20.00000000
23021 Piscataquis	Maine	17.85714286
31183 Wheeler	Nebraska	0.00000000
31115 Loup	Nebraska	0.00000000
31103 Keya Paha	Nebraska	0.00000000
25007 Dukes	Massachusetts	0.00000000
25019 Nantucket	Massachusetts	0.00000000

Counties_Cities

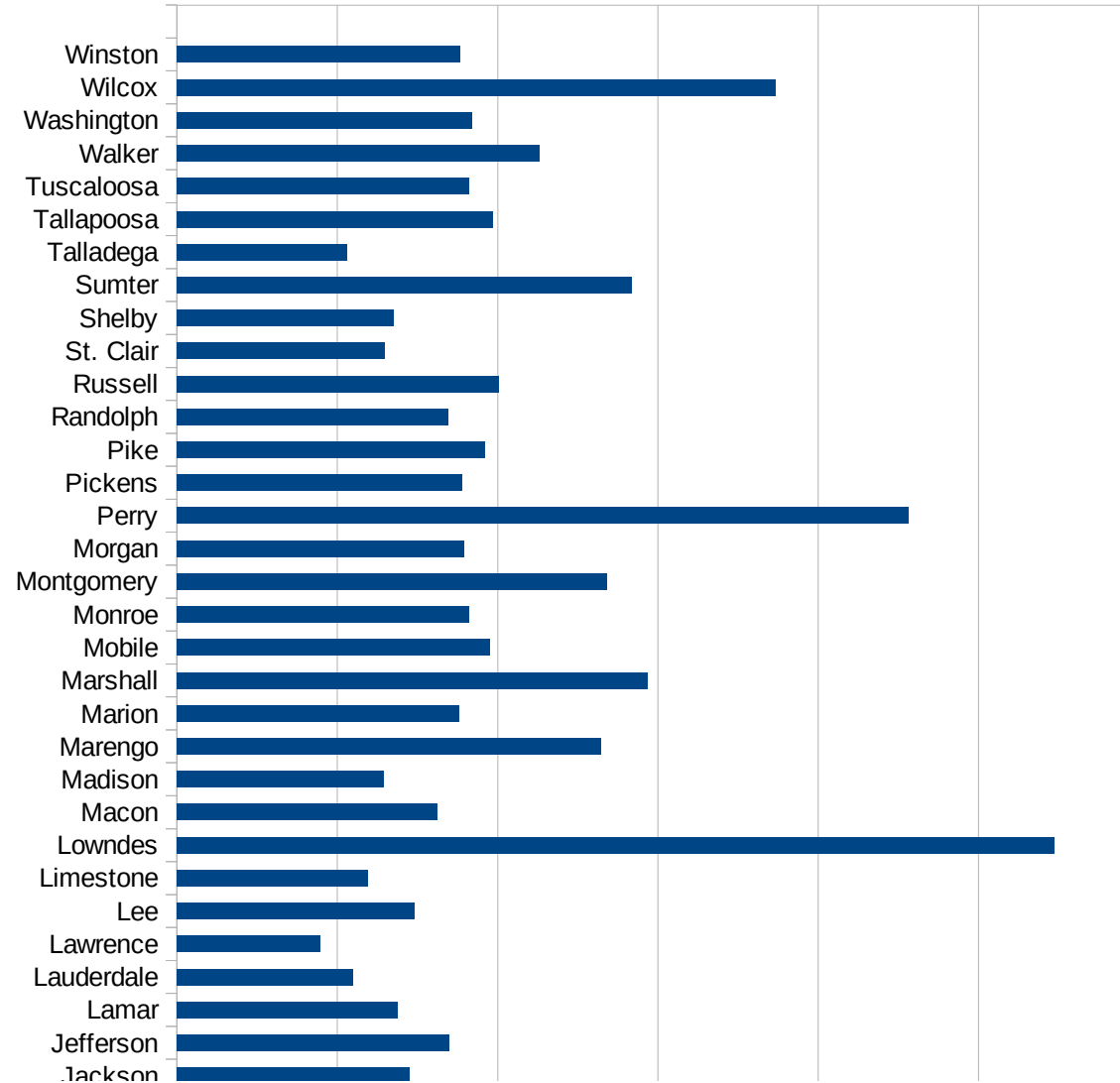
35011 De Baca	New Mexico	0.00000000
15005 Kalawao	Hawaii	0.00000000
8061 Kiowa	Colorado	0.00000000
48033 Borden	Texas	0.00000000
41069 Wheeler	Oregon	0.00000000
31005 Arthur	Nebraska	0.00000000
2105 Hoonah-Angoon	Alaska	0.00000000
2230 Skagway	Alaska	0.00000000
30079 Prairie	Montana	0.00000000
46063 Harding	South Dakota	0.00000000
49019 Grand	Utah	0.00000000
31085 Hayes	Nebraska	0.00000000
48269 King	Texas	0.00000000
49015 Emery	Utah	0.00000000
16023 Butte	Idaho	0.00000000
31075 Grant	Nebraska	0.00000000
49055 Wayne	Utah	0.00000000
2164 Lake and Penins	Alaska	0.00000000
49033 Rich	Utah	0.00000000
49001 Beaver	Utah	0.00000000
49017 Garfield	Utah	0.00000000
30061 Mineral	Montana	0.00000000
49047 Uintah	Utah	0.00000000
30071 Phillips	Montana	0.00000000
36085 Richmond	New York	0.00000000
49023 Juab	Utah	0.00000000
49041 Sevier	Utah	0.00000000
49003 Box Elder	Utah	0.00000000
36005 Bronx	New York	0.00000000
49025 Kane	Utah	0.00000000
49005 Cache	Utah	0.00000000
49053 Washington	Utah	0.00000000
36081 Queens	New York	0.00000000
36047 Kings	New York	0.00000000

Counties_Cities

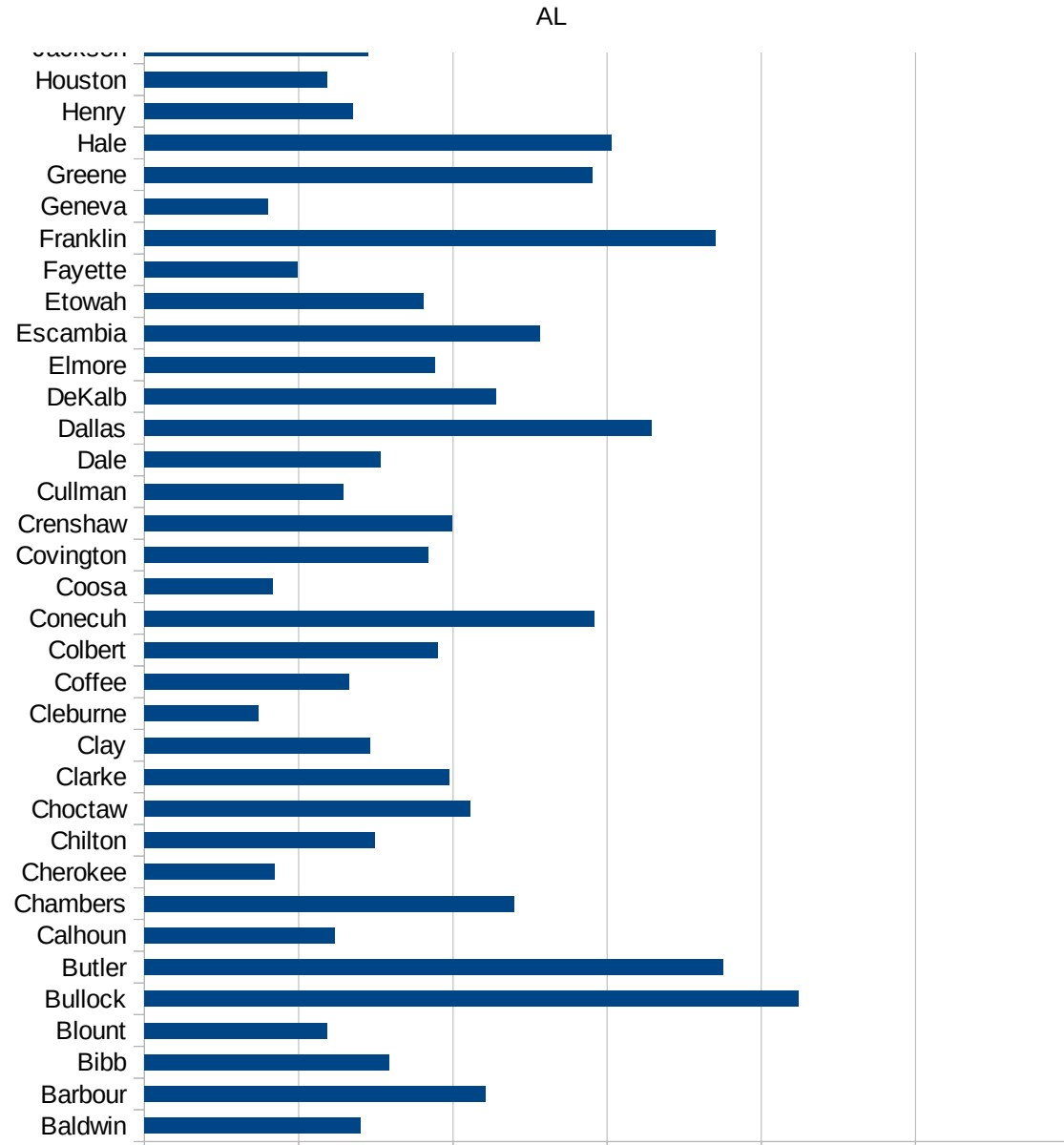
49057 Weber	Utah	0.00000000
49021 Iron	Utah	0.00000000
49013 Duchesne	Utah	0.00000000
49007 Carbon	Utah	0.00000000
31113 Logan	Nebraska	0.00000000
48301 Loving	Texas	0.00000000
49009 Daggett	Utah	0.00000000
20153 Rawlins	Kansas	0.00000000
20199 Wallace	Kansas	0.00000000
30011 Carter	Montana	0.00000000
30069 Petroleum	Montana	0.00000000
31009 Blaine	Nebraska	0.00000000
31017 Brown	Nebraska	0.00000000
32009 Esmeralda	Nevada	0.00000000
49027 Millard	Utah	0.00000000
49029 Morgan	Utah	0.00000000
49031 Piute	Utah	0.00000000
49039 Sanpete	Utah	0.00000000

AL

FIPS	County	Current Inf. P/C
1001	Autauga	1748.169996943
1003	Baldwin	1401.693407087
1005	Barbour	2210.522085125
1007	Bibb	1584.821428571
1009	Blount	1184.301521438
1011	Bullock	4241.467745117
1013	Butler	3755.081300813
1015	Calhoun	1232.969013887
1017	Chambers	2397.739104566
1019	Cherokee	841.2722802704
1021	Chilton	1494.802165198
1023	Choctaw	2110.427536796
1025	Clarke	1977.424749164
1027	Clay	1461.393596987
1029	Cleburne	740.6418896377
1031	Coffee	1327.322814926
1033	Colbert	1900.953215734
1035	Conecuh	2916.021829437
1037	Coosa	830.6112925805
1039	Covington	1838.533499162
1041	Crenshaw	1996.527777778
1043	Cullman	1288.32003068
1045	Dale	1529.945256965
1047	Dallas	3286.348211955
1049	DeKalb	2280.591160608
1051	Elmore	1885.525174936
1053	Escambia	2566.126047676
1055	Etowah	1811.689642052
1057	Fayette	991.9065295442
1059	Franklin	3705.0027102
1061	Geneva	798.0542676902
1063	Greene	2902.951536499
1065	Hale	3028.656797501



1067 Henry	1353.942704399
1069 Houston	1185.997211665
1071 Jackson	1447.734652853
1073 Jefferson	1697.861368118
1075 Lamar	1379.659058076
1077 Lauderdale	1097.557015597
1079 Lawrence	895.105743848
1081 Lee	1482.240562153
1083 Limestone	1191.590242685
1085 Lowndes	5474.233005815
1087 Macon	1626.986279082
1089 Madison	1287.791355973
1091 Marengo	2643.449071646
1093 Marion	1757.215334476
1095 Marshall	2937.289952034
1097 Mobile	1953.803802715
1099 Monroe	1822.755969051
1101 Montgomery	2678.472557505
1103 Morgan	1787.738582069
1105 Perry	4562.363238512
1107 Pickens	1780.519610793
1109 Pike	1919.731237627
1111 Randolph	1689.768976898
1113 Russell	2009.311019193
1115 St. Clair	1297.77878002
1117 Shelby	1349.515778347
1119 Sumter	2836.65589788
1121 Talladega	1061.031217117
1123 Tallapoosa	1970.516334543
1125 Tuscaloosa	1821.349761382
1127 Walker	2261.775831489
1129 Washington	1837.831237025
1131 Wilcox	3735.767384963
1133 Winston	1766.694843618



AL
0 1000 2000 3000 4000 5000 6000

AL

FIPS

29001
29003
29005
29007
29009
29011
29013
29015
29017
29019
29021
29023
29025
29027
29029
29031
29033
29035
29037

AL

29039
29041
29043
29045
29047
29049
29051
29053
29055
29057
29059
29061
29063
29065
29067
29069
29071
29073
29075
29077
29079
29081
29083
29085
29087
29089
29091
29093
29095
29097
29099
29101

29103

AL

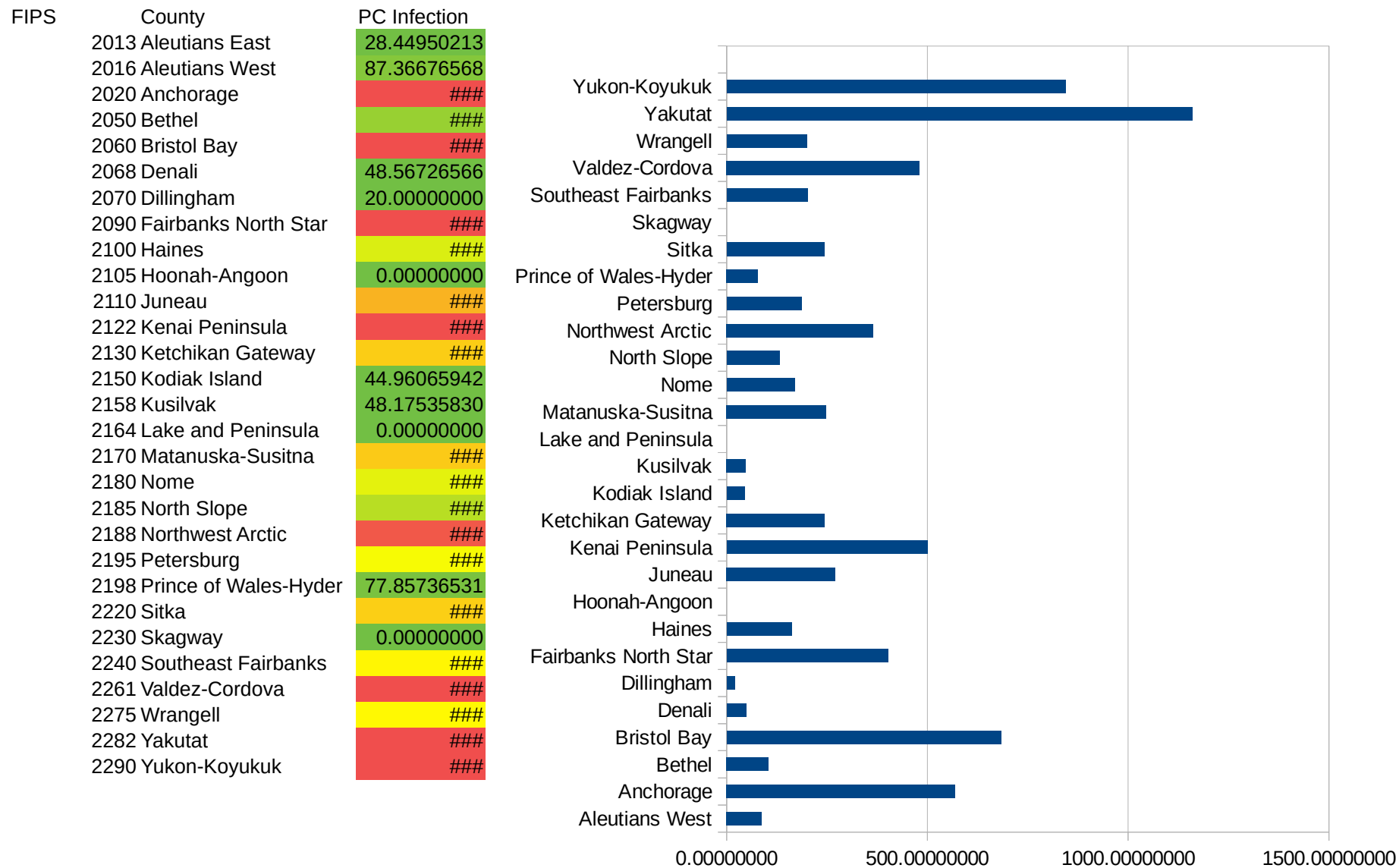
29105
29107
29109
29111
29113
29115
29117
29121
29123
29125
29127
29119
29129
29131
29133
29135
29137
29139
29141
29143
29145
29147
29149
29151
29153
29155
29157
29159
29161
29163
29165
29167
29169
29171

AL

29173
29175
29177
29179
29181
29195
29197
29199
29201
29203
29205
29183
29185
29187
29189
29510
29186
29207
29209
29211
29213
29215

29217
29219
29221
29223
29225
29227
29229

AK



AK

AK

FIPS

29001
29003
29005
29007
29009
29011
29013
29015
29017
29019
29021
29023
29025
29027
29029
29031
29033
29035
29037

AK

29039
29041
29043
29045
29047
29049
29051
29053
29055
29057
29059
29061
29063
29065
29067
29069
29071
29073
29075
29077
29079
29081
29083
29085
29087
29089
29091
29093
29095
29097
29099
29101

29103

AK

29105
29107
29109
29111
29113
29115
29117
29121
29123
29125
29127
29119
29129
29131
29133
29135
29137
29139
29141
29143
29145
29147
29149
29151
29153
29155
29157
29159
29161
29163
29165
29167
29169
29171

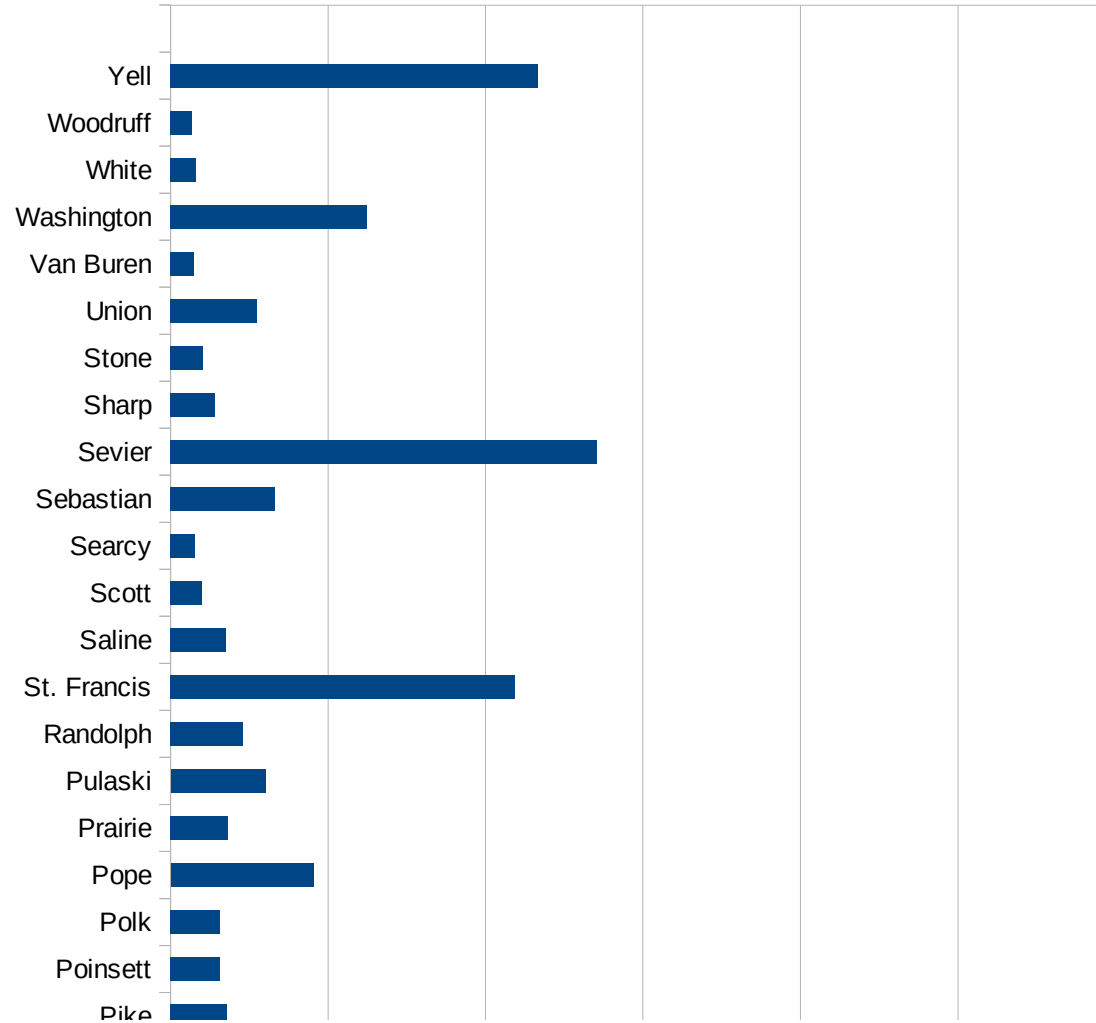
AK

29173
29175
29177
29179
29181
29195
29197
29199
29201
29203
29205
29183
29185
29187
29189
29510
29186
29207
29209
29211
29213
29215

29217
29219
29221
29223
29225
29227
29229

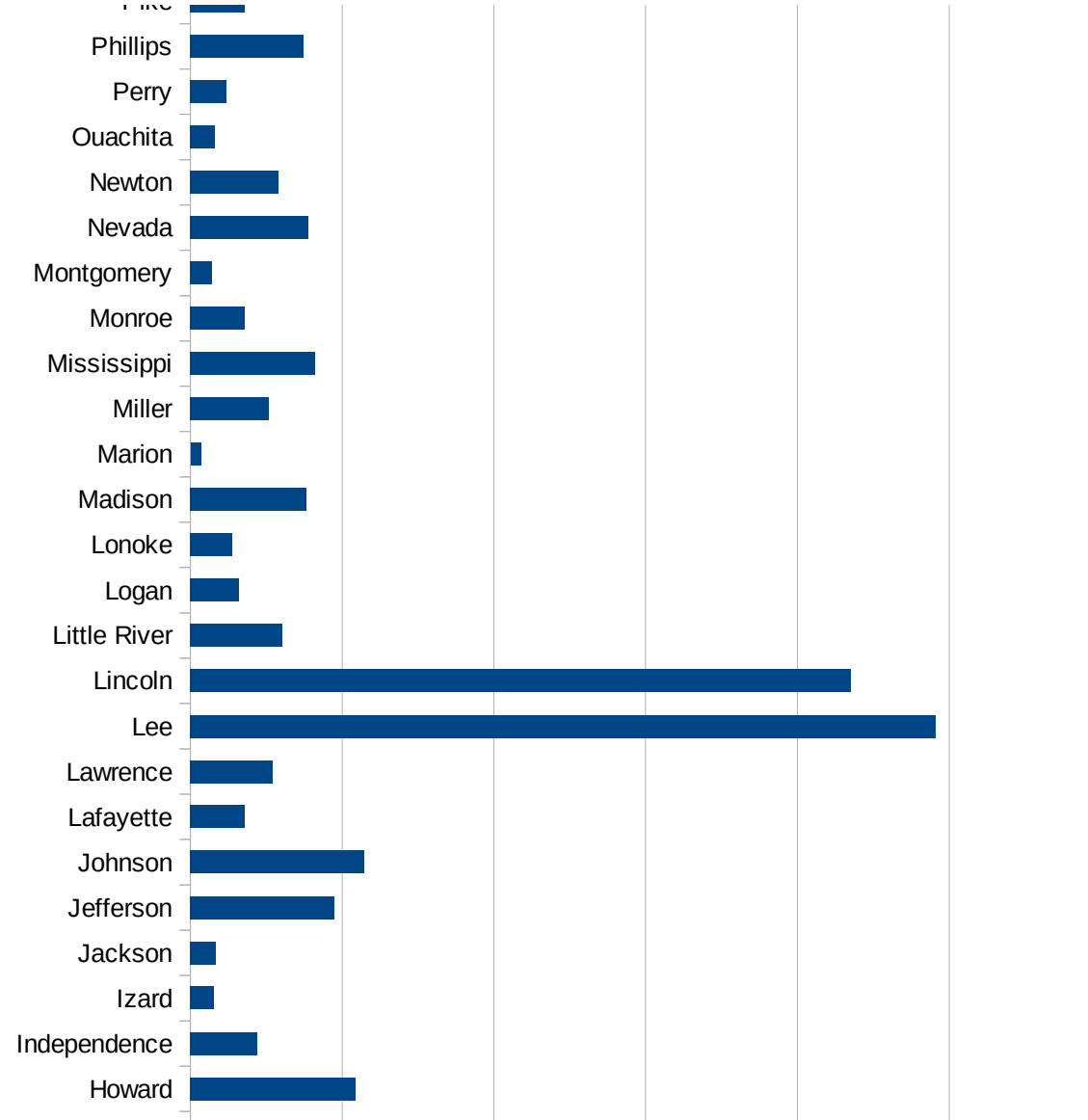
AR

FIPS	County	PC Infection
5001	Arkansas	1063.65017728
5003	Ashley	1147.36106954
5005	Baxter	148.970422163
5007	Benton	1635.31517784
5009	Boone	418.890074707
5011	Bradley	1266.40359732
5013	Calhoun	227.401932916
5015	Carroll	1172.80232435
5017	Chicot	4847.67196781
5019	Clark	688.998685463
5021	Clay	687.007476258
5023	Cleburne	712.998197476
5025	Cleveland	785.732102769
5027	Columbia	781.747886307
5029	Conway	641.424536882
5031	Craighead	1002.22922309
5033	Crawford	810.648834495
5035	Crittenden	2424.39286749
5037	Cross	941.472775246
5039	Dallas	779.727095517
5041	Desha	1233.49548297
5043	Drew	845.700567438
5045	Faulkner	941.461147701
5047	Franklin	583.941605839
5049	Fulton	220.066835113
5051	Garland	820.945196361
5053	Grant	681.768198812
5055	Greene	646.442360728
5057	Hempstead	919.920886804
5059	Hot Spring	4261.00115724
5061	Howard	2181.24578367
5063	Independence	878.496735496



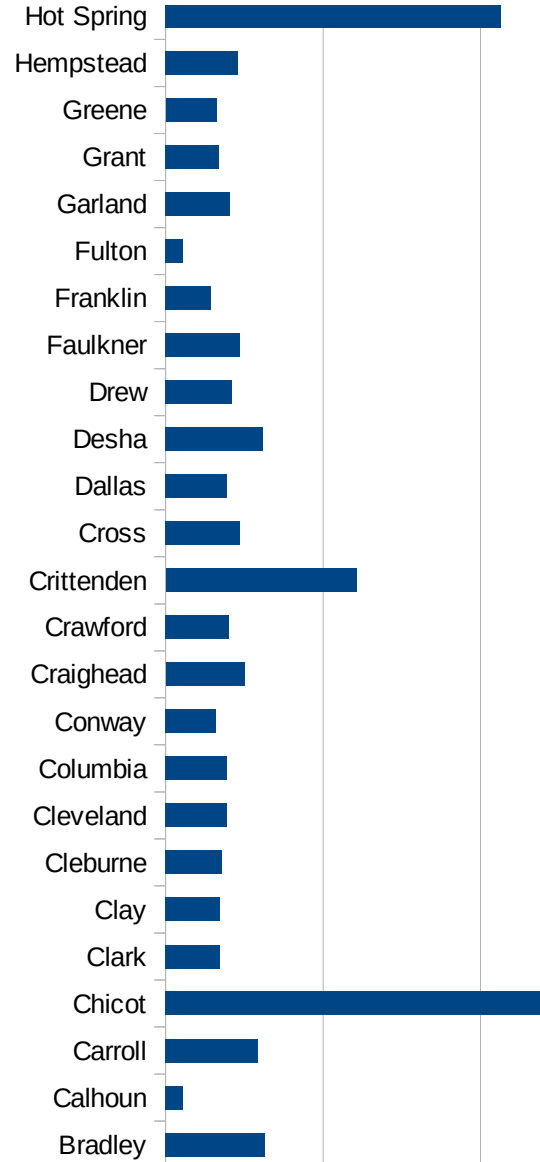
AR

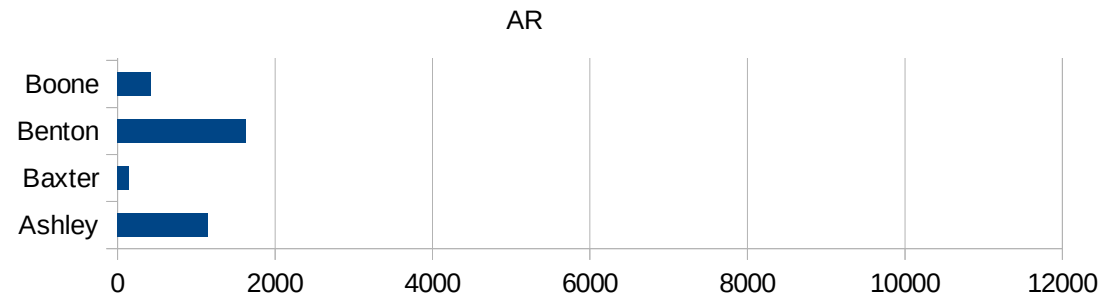
5065 Izard	316.339292283
5067 Jackson	339.063708286
5069 Jefferson	1898.28816396
5071 Johnson	2288.53488894
5073 Lafayette	718.34780006
5075 Lawrence	1089.20530607
5077 Lee	9816.360601
5079 Lincoln	8705.07360084
5081 Little River	1208.82687003
5083 Logan	639.462667341
5085 Lonoke	549.845907382
5087 Madison	1535.10102542
5089 Marion	137.543356058
5091 Miller	1034.5935034
5093 Mississippi	1641.64989452
5095 Monroe	710.144927536
5097 Montgomery	280.143433438
5099 Nevada	1549.36343983
5101 Newton	1165.91928251
5103 Ouachita	317.715834957
5105 Perry	473.338485317
5107 Phillips	1497.58722059
5109 Pike	721.446641057
5111 Poinsett	629.849003087
5113 Polk	623.472492394
5115 Pope	1814.0625
5117 Prairie	730.740648997
5119 Pulaski	1205.3071203
5121 Randolph	913.750835748
5123 St. Francis	4371.2410079
5125 Saline	704.161553603
5127 Scott	397.325322221
5129 Searcy	314.14928374
5131 Sebastian	1322.08245599



AR

5133 Sevier	5420.38625357
5135 Sharp	570.079465622
5137 Stone	417.43597977
5139 Union	1093.90175331
5141 Van Buren	301.150394507
5143 Washington	2488.1731593
5145 White	317.553063117
5147 Woodruff	277.349768875
5149 Yell	4662.17785001





AR

FIPS

29001
29003
29005
29007
29009
29011
29013
29015
29017
29019
29021
29023
29025
29027
29029
29031
29033
29035

AR

29037
29039
29041
29043
29045
29047
29049
29051
29053
29055
29057
29059
29061
29063
29065
29067
29069
29071
29073
29075
29077
29079
29081
29083
29085
29087
29089
29091
29093
29095
29097
29099
29101

AR

29103
29105
29107
29109
29111
29113
29115
29117
29121
29123
29125
29127
29119
29129
29131
29133
29135
29137
29139
29141
29143
29145
29147
29149
29151
29153
29155
29157
29159
29161
29163
29165
29167
29169

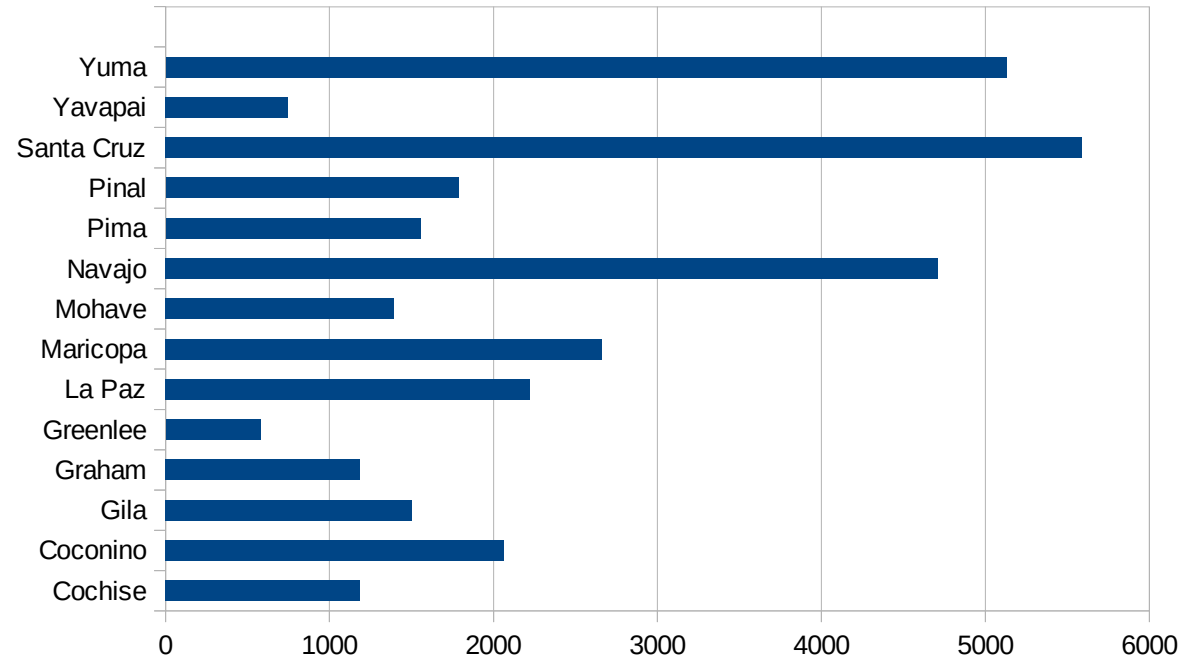
AR

29171
29173
29175
29177
29179
29181
29195
29197
29199
29201
29203
29205
29183
29185
29187
29189
29510
29186
29207
29209
29211
29213
29215

29217
29219
29221
29223
29225
29227
29229

AZ

FIPS	County	PC Infection
4001	Apache	4168.871314
4003	Cochise	1185.611738
4005	Coconino	2062.945385
4007	Gila	1501.234018
4009	Graham	1184.597605
4011	Greenlee	579.9852367
4012	La Paz	2222.959522
4013	Maricopa	2659.208347
4015	Mohave	1392.507755
4017	Navajo	4710.03667
4019	Pima	1555.906082
4021	Pinal	1786.920369
4023	Santa Cruz	5587.925437
4025	Yavapai	747.0052976
4027	Yuma	5128.97873



AZ

FIPS

29001
29003
29005
29007
29009
29011
29013
29015
29017
29019
29021
29023
29025
29027
29029
29031
29033
29035
29037

AZ

29039
29041
29043
29045
29047
29049
29051
29053
29055
29057
29059
29061
29063
29065
29067
29069
29071
29073
29075
29077
29079
29081
29083
29085
29087
29089
29091
29093
29095
29097
29099
29101

29103

AZ

29105
29107
29109
29111
29113
29115
29117
29121
29123
29125
29127
29119
29129
29131
29133
29135
29137
29139
29141
29143
29145
29147
29149
29151
29153
29155
29157
29159
29161
29163
29165
29167
29169
29171

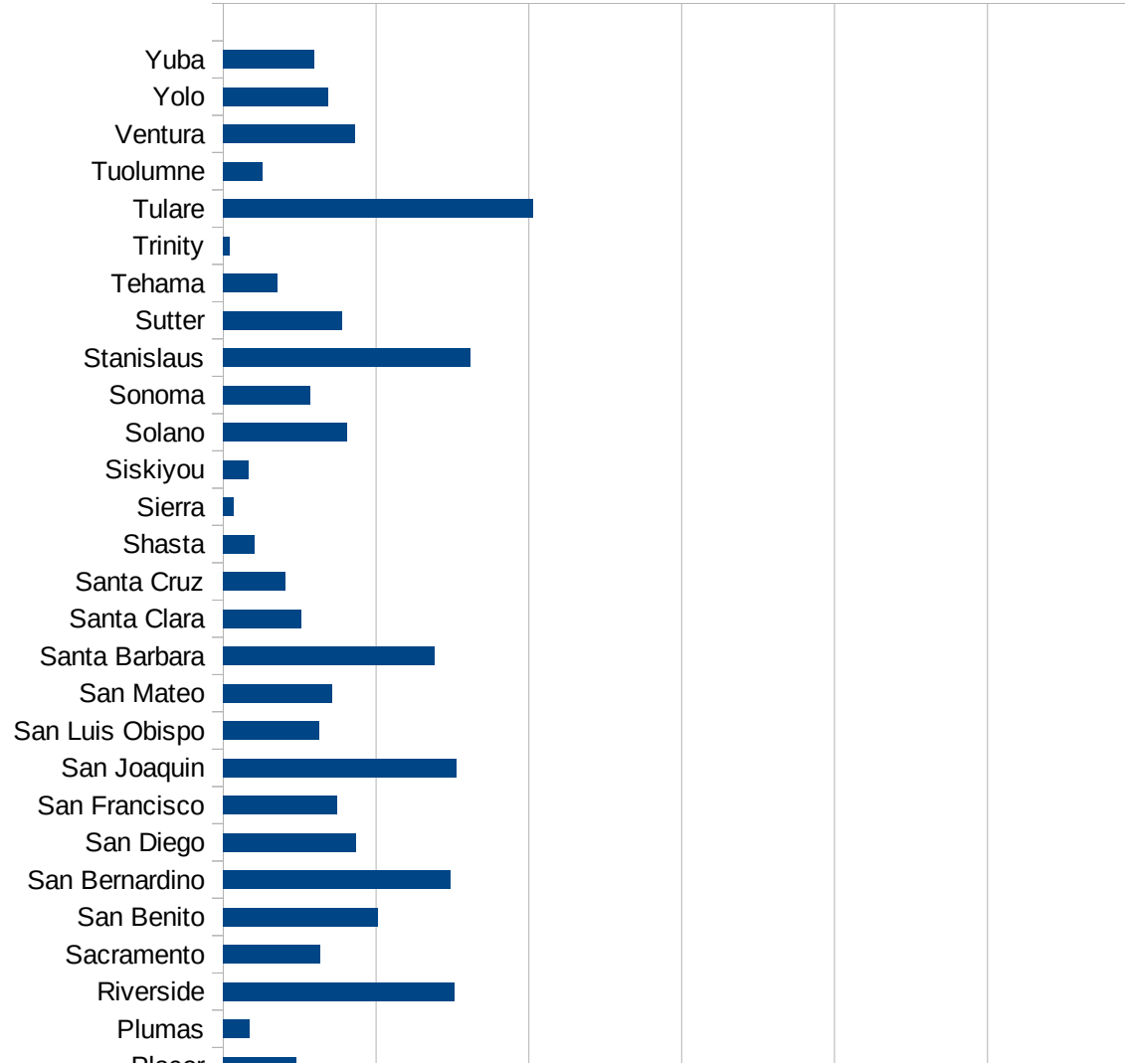
AZ

29173
29175
29177
29179
29181
29195
29197
29199
29201
29203
29205
29183
29185
29187
29189
29510
29186
29207
29209
29211
29213
29215

29217
29219
29221
29223
29225
29227
29229

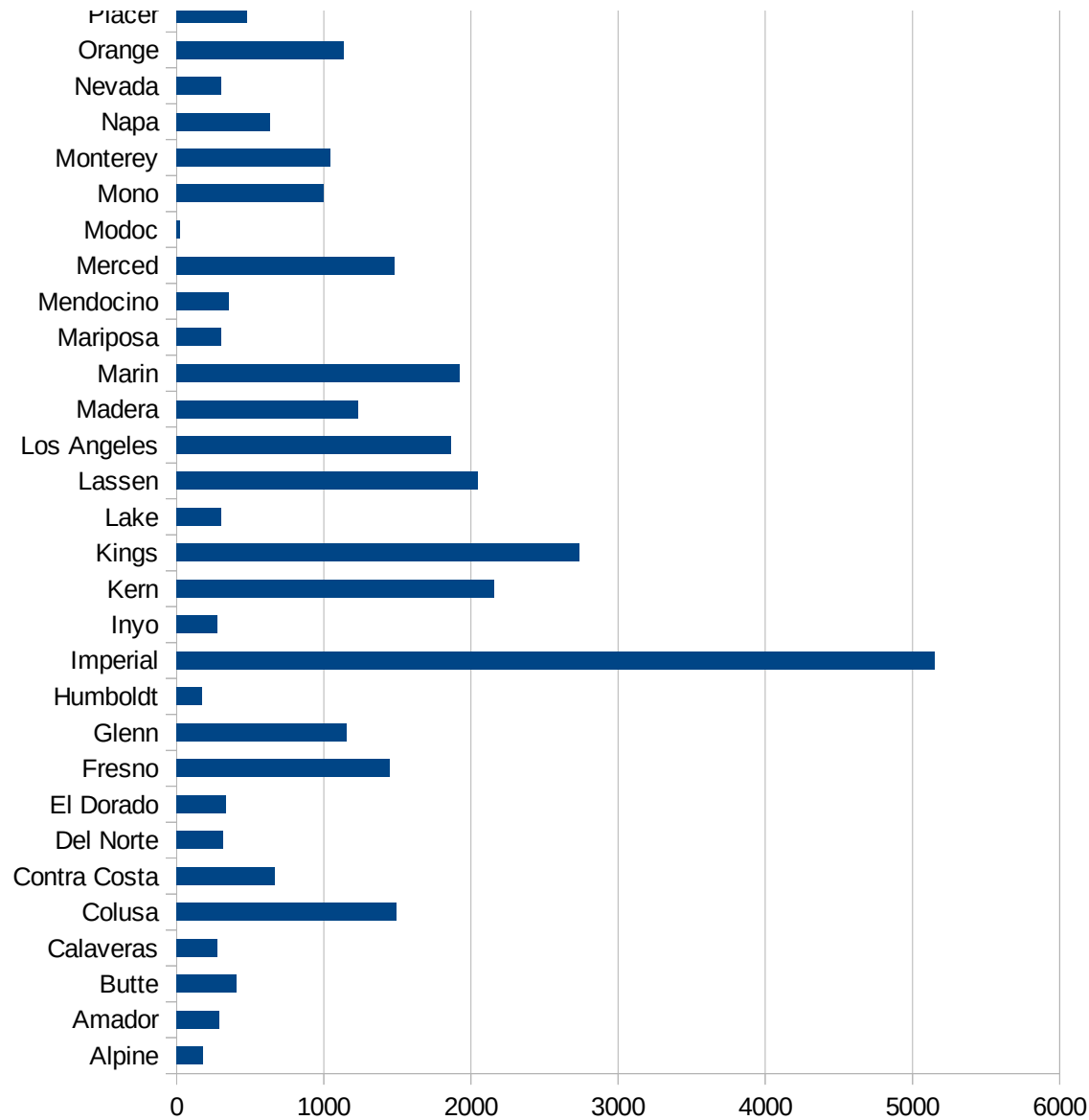
CA

FIPS	County	PC Infection
6001	Alameda	668.3053818
6003	Alpine	181.6530427
6005	Amador	292.0041642
6007	Butte	406.9083613
6009	Calaveras	274.1107846
6011	Colusa	1493.503491
6013	Contra Costa	666.8318532
6015	Del Norte	316.2282593
6017	El Dorado	334.0710517
6019	Fresno	1452.031376
6021	Glenn	1158.769209
6023	Humboldt	170.8549346
6025	Imperial	5151.050174
6027	Inyo	277.9785401
6029	Kern	2156.085659
6031	Kings	2739.056327
6033	Lake	302.8796869
6035	Lassen	2048.568275
6037	Los Angeles	1865.723261
6039	Madera	1232.305038
6041	Marin	1920.544084
6043	Mariposa	303.3598535
6045	Mendocino	356.1399904
6047	Merced	1479.446072
6049	Modoc	22.78682921
6051	Mono	996.4912281
6053	Monterey	1042.714087
6055	Napa	636.9381065
6057	Nevada	299.9117317
6059	Orange	1136.106828
6061	Placer	477.1727767
6063	Plumas	175.4945756
6065	Riverside	1510.185828



CA

6067 Sacramento	637.2588783
6069 San Benito	1010.774006
6071 San Bernardino	1484.157095
6073 San Diego	868.8255302
6075 San Francisco	744.3634985
6077 San Joaquin	1525.655675
6079 San Luis Obispo	627.794796
6081 San Mateo	710.6796873
6083 Santa Barbara	1381.103494
6085 Santa Clara	511.6202253
6087 Santa Cruz	404.3681975
6089 Shasta	204.9544546
6091 Sierra	66.95681286
6093 Siskiyou	164.6692892
6095 Solano	808.5354112
6097 Sonoma	568.465942
6099 Stanislaus	1616.907505
6101 Sutter	779.9022798
6103 Tehama	355.1536392
6105 Trinity	39.88831272
6107 Tulare	2029.360689
6109 Tuolumne	258.5305928
6111 Ventura	863.0181899
6113 Yolo	685.0931001
6115 Yuba	595.8406479



CA

CA

FIPS

29001
29003
29005
29007
29009
29011
29013
29015
29017
29019
29021
29023
29025
29027
29029
29031
29033
29035
29037

CA

29039
29041
29043
29045
29047
29049
29051
29053
29055
29057
29059
29061
29063
29065
29067
29069
29071
29073
29075
29077
29079
29081
29083
29085
29087
29089
29091
29093
29095
29097
29099
29101

29103

CA

29105
29107
29109
29111
29113
29115
29117
29121
29123
29125
29127
29119
29129
29131
29133
29135
29137
29139
29141
29143
29145
29147
29149
29151
29153
29155
29157
29159
29161
29163
29165
29167
29169
29171

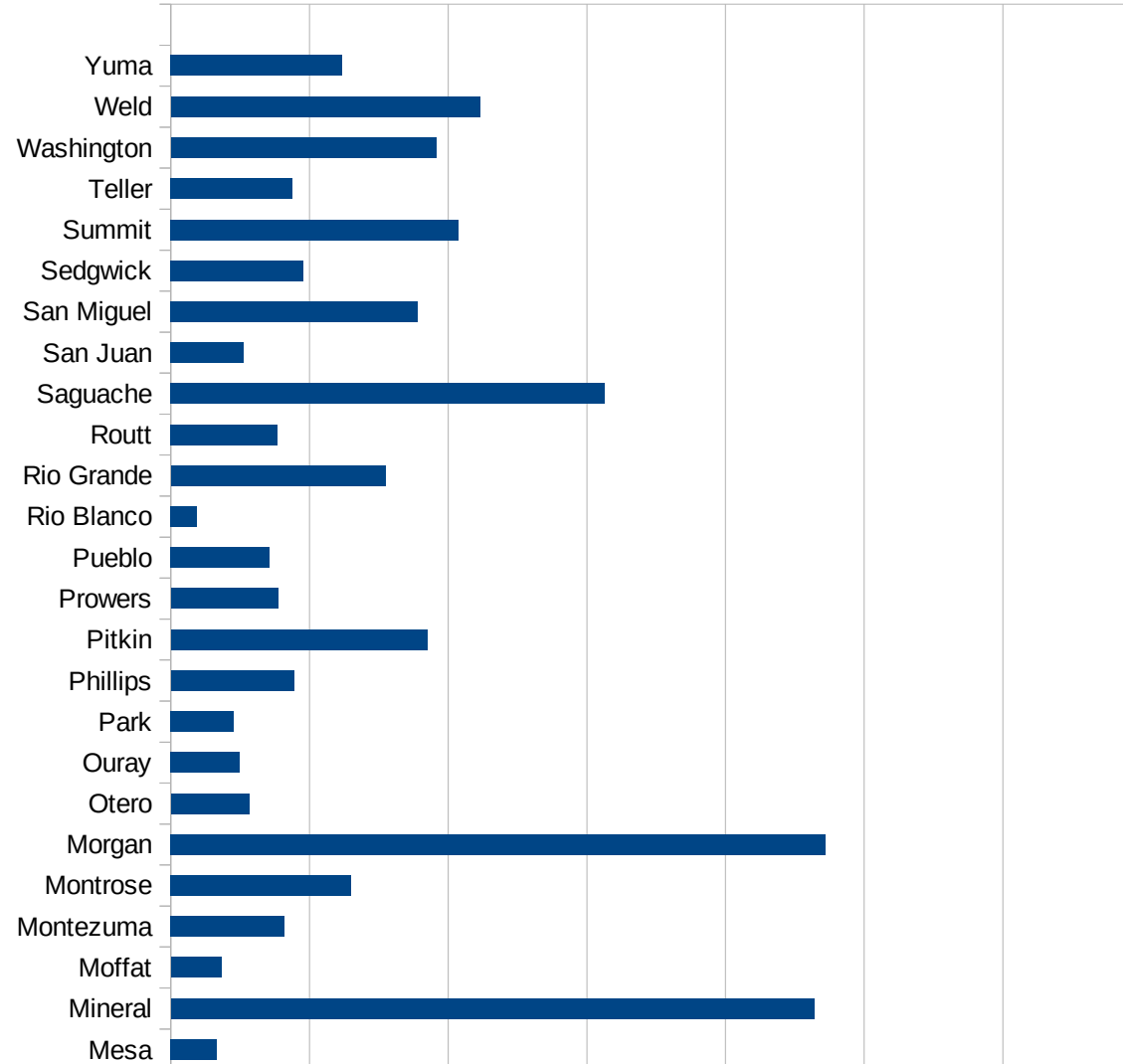
CA

29173
29175
29177
29179
29181
29195
29197
29199
29201
29203
29205
29183
29185
29187
29189
29510
29186
29207
29209
29211
29213
29215

29217
29219
29221
29223
29225
29227
29229

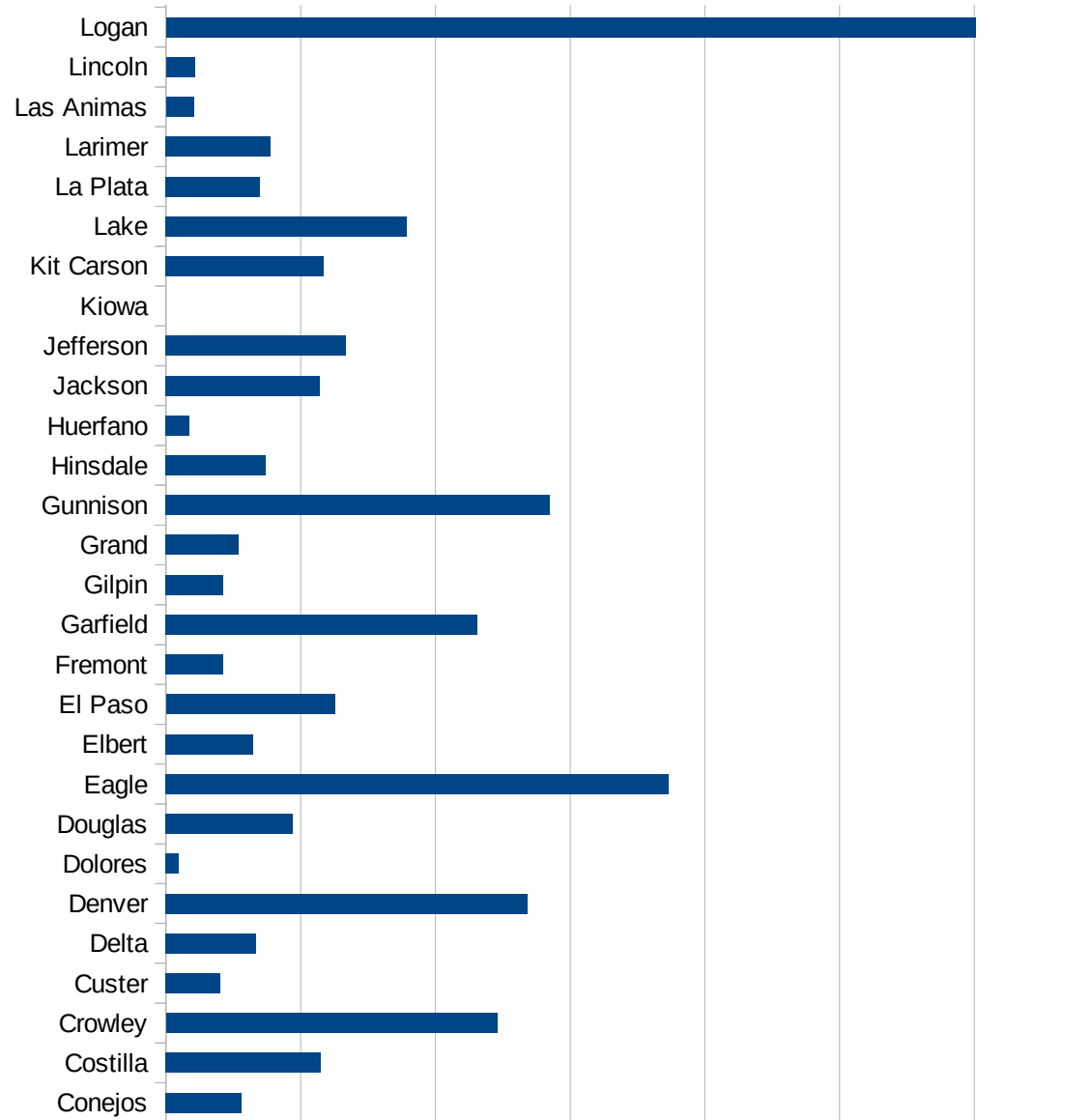
CO

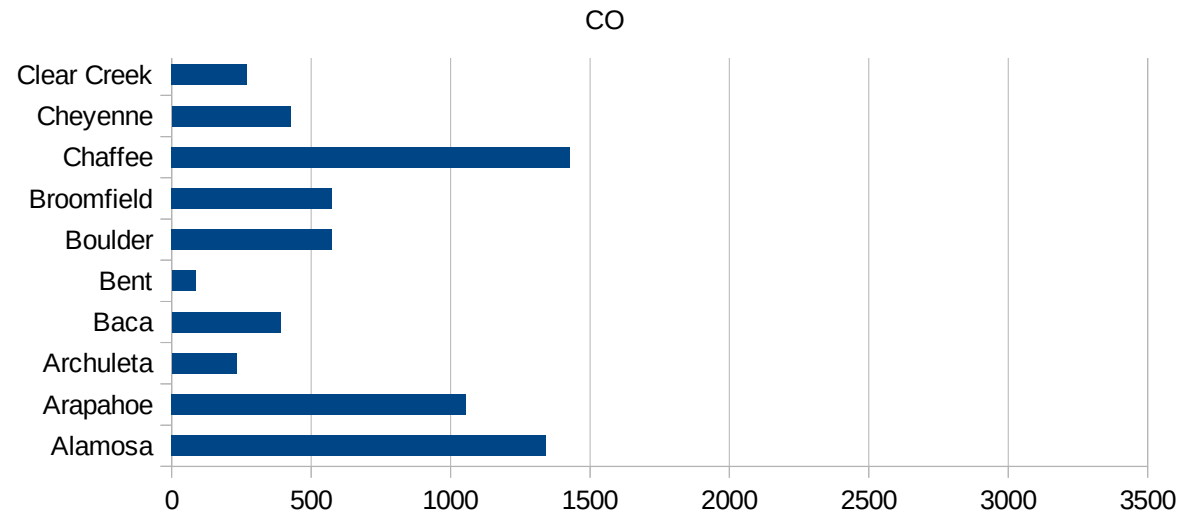
FIPS	County	PC Infection
8001	Adams	1163.7765987
8003	Alamosa	1342.6841695
8005	Arapahoe	1056.0260436
8007	Archuleta	232.47366509
8009	Baca	390.51603905
8011	Bent	85.005100306
8013	Boulder	574.0957685
8014	Broomfield	574.58818774
8015	Chaffee	1428.0721027
8017	Cheyenne	426.43923241
8019	Clear Creek	270.69234774
8021	Conejos	280.48780488
8023	Costilla	574.71264368
8025	Crowley	1229.0884261
8027	Custer	201.85708518
8029	Delta	335.99328013
8031	Denver	1343.0715207
8033	Dolores	48.216007715
8035	Douglas	471.44490863
8037	Eagle	1865.6919972
8039	Elbert	323.4152652
8041	El Paso	626.59696073
8043	Fremont	212.40707191
8045	Garfield	1156.0983771
8047	Gilpin	212.38359745
8049	Grand	270.53140097
8051	Gunnison	1426.4177201
8053	Hinsdale	369.91368681
8055	Huerfano	87.09536943
8057	Jackson	571.83702645
8059	Jefferson	667.66281821
8061	Kiowa	0
8063	Kit Carson	586.34650286



CO

8065 Lake	894.68302658
8067 La Plata	349.8490499
8069 Larimer	387.71190067
8071 Las Animas	103.4268772
8073 Lincoln	106.95187166
8075 Logan	3005.3883315
8077 Mesa	166.44148113
8079 Mineral	2319.5876289
8081 Moffat	181.98362147
8083 Montezuma	409.05267987
8085 Montrose	649.073767
8087 Morgan	2360.1092513
8089 Otero	282.11805556
8091 Ouray	248.29298572
8093 Park	226.34188403
8095 Phillips	443.30377975
8097 Pitkin	924.79108635
8099 Prowers	386.38605722
8101 Pueblo	356.35621295
8103 Rio Blanco	94.696969697
8105 Rio Grande	773.33333333
8107 Routt	384.72000933
8109 Saguache	1563.6416776
8111 San Juan	262.4671916
8113 San Miguel	891.22207301
8115 Sedgwick	477.63786366
8117 Summit	1038.475183
8119 Teller	438.54403381
8121 Washington	957.4251375
8123 Weld	1114.5225179
8125 Yuma	618.76247505





CO

FIPS

29001
29003
29005
29007
29009
29011
29013
29015
29017
29019
29021
29023
29025
29027
29029
29031
29033
29035
29037

CO

29039
29041
29043
29045
29047
29049
29051
29053
29055
29057
29059
29061
29063
29065
29067
29069
29071
29073
29075
29077
29079
29081
29083
29085
29087
29089
29091
29093
29095
29097
29099
29101

29103

CO

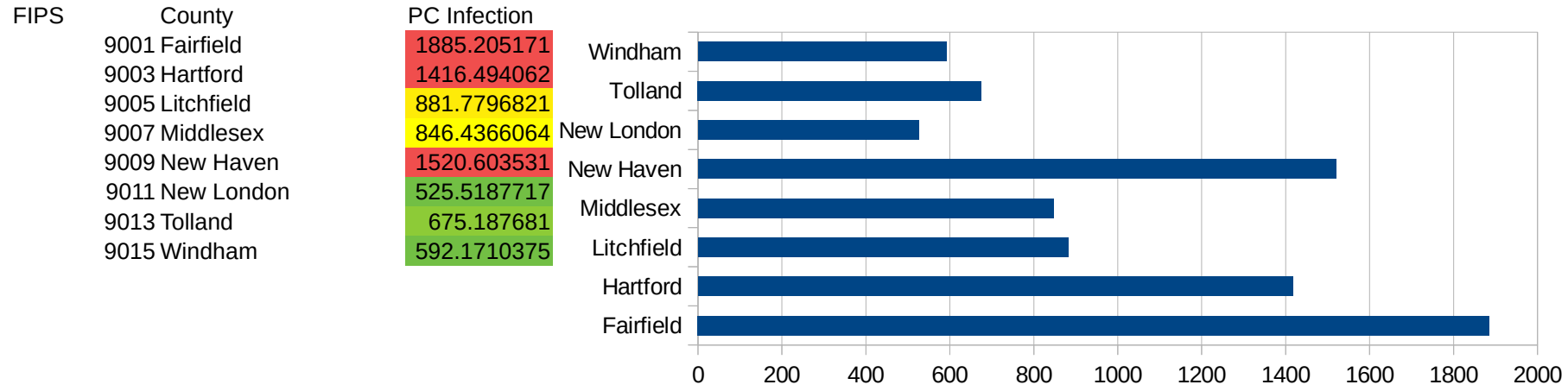
29105
29107
29109
29111
29113
29115
29117
29121
29123
29125
29127
29119
29129
29131
29133
29135
29137
29139
29141
29143
29145
29147
29149
29151
29153
29155
29157
29159
29161
29163
29165
29167
29169
29171

CO

29173
29175
29177
29179
29181
29195
29197
29199
29201
29203
29205
29183
29185
29187
29189
29510
29186
29207
29209
29211
29213
29215

29217
29219
29221
29223
29225
29227
29229

CT



CT

FIPS

29001
29003
29005
29007
29009
29011
29013
29015
29017
29019
29021
29023
29025
29027
29029
29031
29033
29035
29037

CT

29039
29041
29043
29045
29047
29049
29051
29053
29055
29057
29059
29061
29063
29065
29067
29069
29071
29073
29075
29077
29079
29081
29083
29085
29087
29089
29091
29093
29095
29097
29099
29101

29103

CT

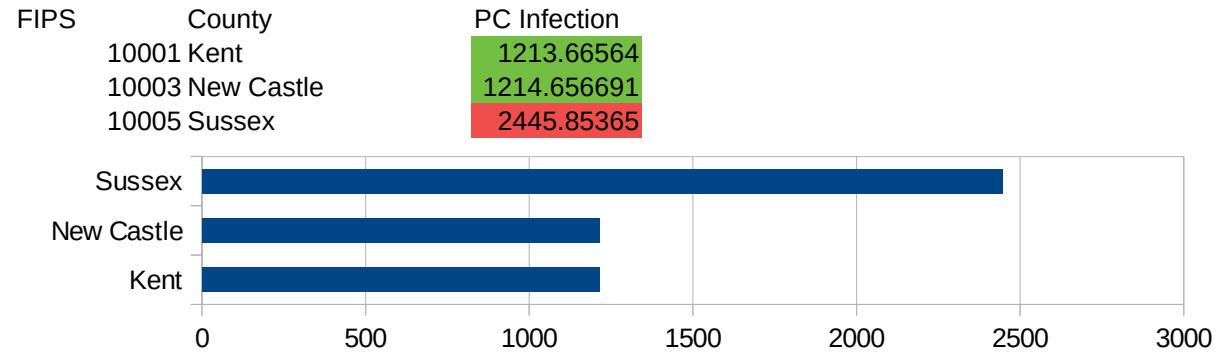
29105
29107
29109
29111
29113
29115
29117
29121
29123
29125
29127
29119
29129
29131
29133
29135
29137
29139
29141
29143
29145
29147
29149
29151
29153
29155
29157
29159
29161
29163
29165
29167
29169
29171

CT

29173
29175
29177
29179
29181
29195
29197
29199
29201
29203
29205
29183
29185
29187
29189
29510
29186
29207
29209
29211
29213
29215

29217
29219
29221
29223
29225
29227
29229

DE



DE

FIPS

29001
29003
29005
29007
29009
29011
29013
29015
29017
29019
29021
29023
29025
29027
29029
29031
29033
29035
29037

DE

29039
29041
29043
29045
29047
29049
29051
29053
29055
29057
29059
29061
29063
29065
29067
29069
29071
29073
29075
29077
29079
29081
29083
29085
29087
29089
29091
29093
29095
29097
29099
29101

29103

DE

29105
29107
29109
29111
29113
29115
29117
29121
29123
29125
29127
29119
29129
29131
29133
29135
29137
29139
29141
29143
29145
29147
29149
29151
29153
29155
29157
29159
29161
29163
29165
29167
29169
29171

DE

29173
29175
29177
29179
29181
29195
29197
29199
29201
29203
29205
29183
29185
29187
29189
29510
29186
29207
29209
29211
29213
29215

29217
29219
29221
29223
29225
29227
29229

DC

FIPS	County	PC Infection
11001	District of Columbia	1716.40888

DC

FIPS

29001
29003
29005
29007
29009
29011
29013
29015
29017
29019
29021
29023
29025
29027
29029
29031
29033
29035
29037

DC

29039
29041
29043
29045
29047
29049
29051
29053
29055
29057
29059
29061
29063
29065
29067
29069
29071
29073
29075
29077
29079
29081
29083
29085
29087
29089
29091
29093
29095
29097
29099
29101

29103

DC

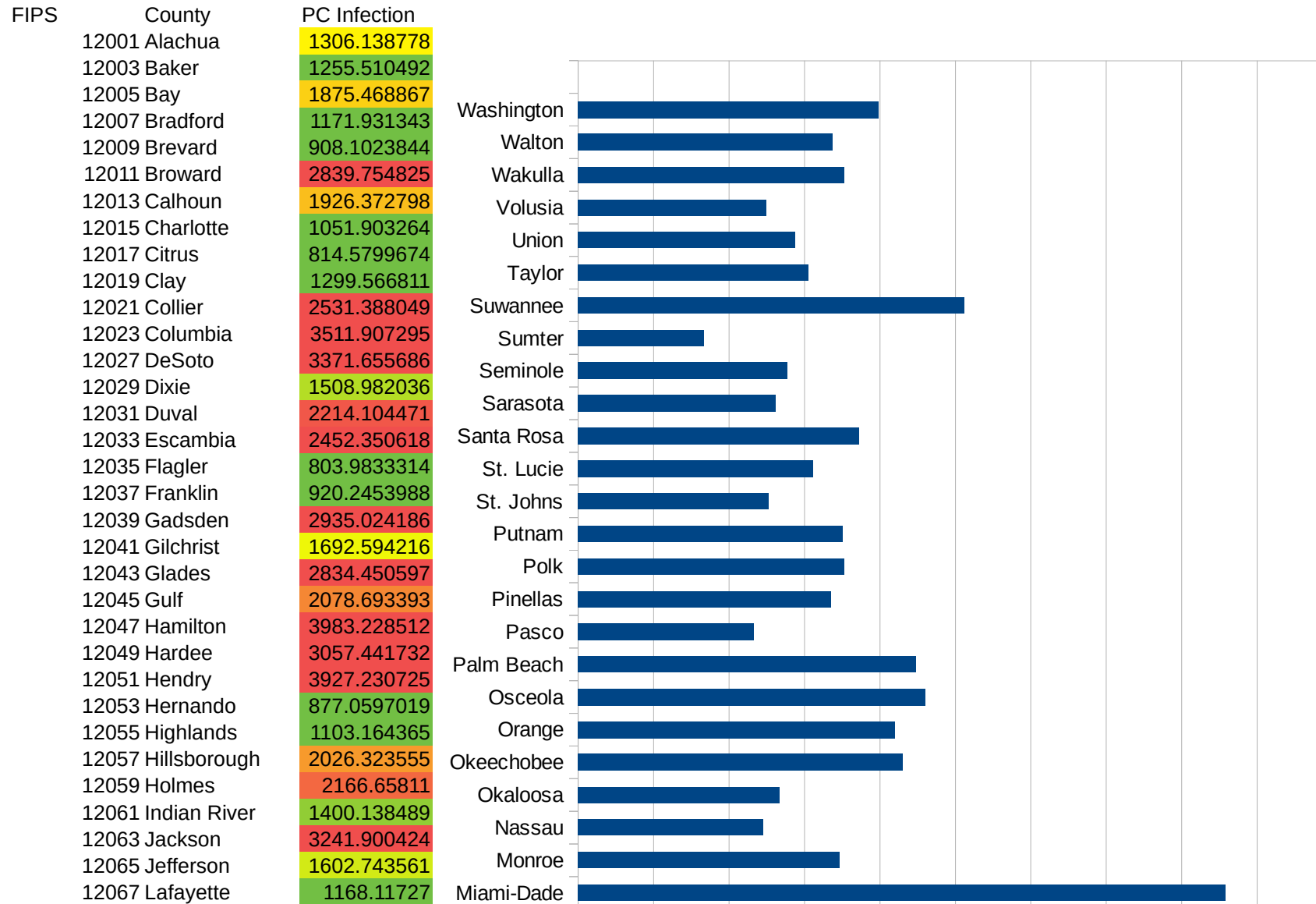
29105
29107
29109
29111
29113
29115
29117
29121
29123
29125
29127
29119
29129
29131
29133
29135
29137
29139
29141
29143
29145
29147
29149
29151
29153
29155
29157
29159
29161
29163
29165
29167
29169
29171

DC

29173
29175
29177
29179
29181
29195
29197
29199
29201
29203
29205
29183
29185
29187
29189
29510
29186
29207
29209
29211
29213
29215

29217
29219
29221
29223
29225
29227
29229

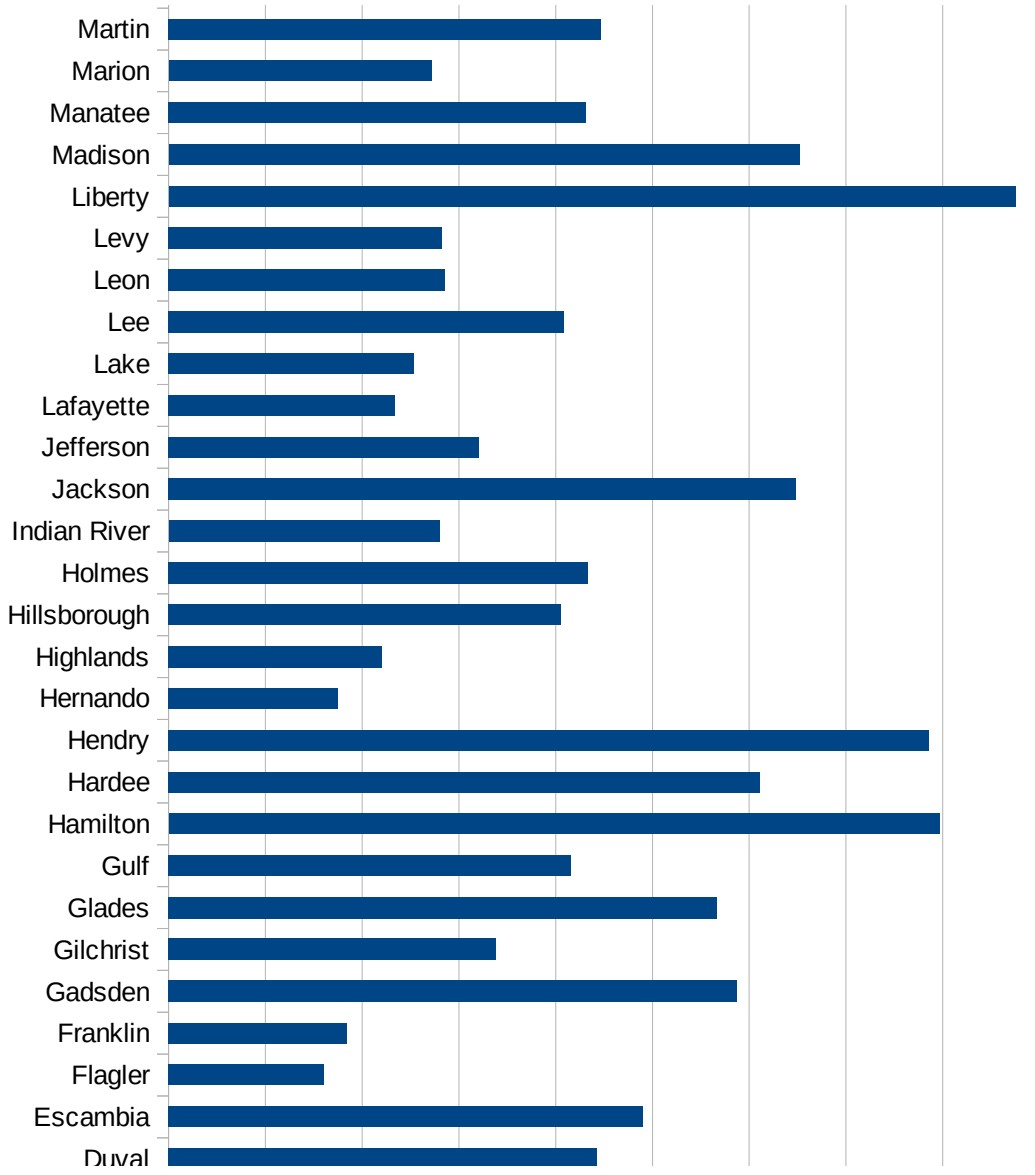
FL



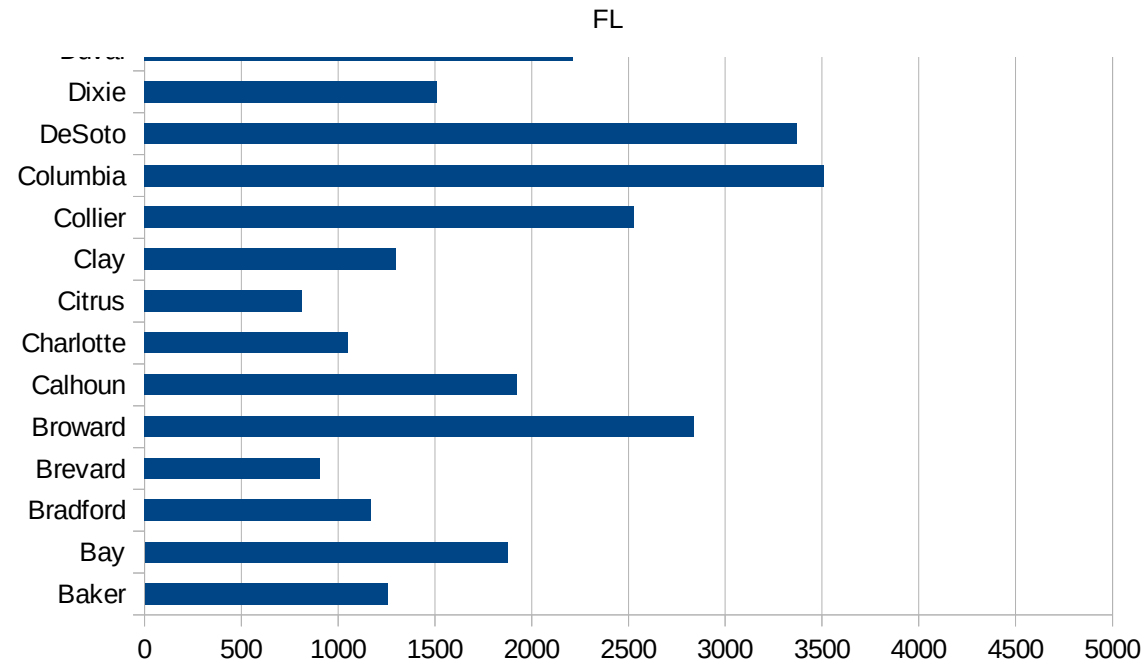
This work is licensed under the Creative Commons Attribution-NoDerivatives 4.0 International License. To view a copy of this license, visit <http://creativecommons.org/licenses/by-nd/4.0/>.

FL

12069 Lake	1266.777935
12071 Lee	2042.909582
12073 Leon	1425.973156
12075 Levy	1410.350748
12077 Liberty	4375.073903
12079 Madison	3259.754979
12081 Manatee	2156.99434
12083 Marion	1358.975712
12085 Martin	2231.654569
12086 Miami-Dade	4289.644229
12087 Monroe	1732.709558
12089 Nassau	1227.98024
12091 Okaloosa	1334.015217
12093 Okeechobee	2149.890459
12095 Orange	2101.264264
12097 Osceola	2301.692981
12099 Palm Beach	2239.254452
12101 Pasco	1167.281285
12103 Pinellas	1677.056845
12105 Polk	1763.819386
12107 Putnam	1754.24403
12109 St. Johns	1264.842032
12111 St. Lucie	1557.634339
12113 Santa Rosa	1860.060552
12115 Sarasota	1309.529947
12117 Seminole	1386.608868
12119 Sumter	836.4788667
12121 Suwannee	2559.344663
12123 Taylor	1526.152708
12125 Union	1439.089692
12127 Volusia	1248.13255
12129 Wakulla	1762.114537
12131 Walton	1688.2662
12133 Washington	1989.549839



This work is licensed under the Creative Commons Attribution-NoDerivatives 4.0 International License. To view a copy of this license, visit <http://creativecommons.org/licenses/by-nd/4.0/>.



FL

FIPS

29001
29003
29005
29007
29009
29011
29013
29015
29017
29019
29021
29023
29025
29027
29029
29031
29033
29035
29037

FL

29039
29041
29043
29045
29047
29049
29051
29053
29055
29057
29059
29061
29063
29065
29067
29069
29071
29073
29075
29077
29079
29081
29083
29085
29087
29089
29091
29093
29095
29097
29099
29101

29103

FL

29105
29107
29109
29111
29113
29115
29117
29121
29123
29125
29127
29119
29129
29131
29133
29135
29137
29139
29141
29143
29145
29147
29149
29151
29153
29155
29157
29159
29161
29163
29165
29167
29169
29171

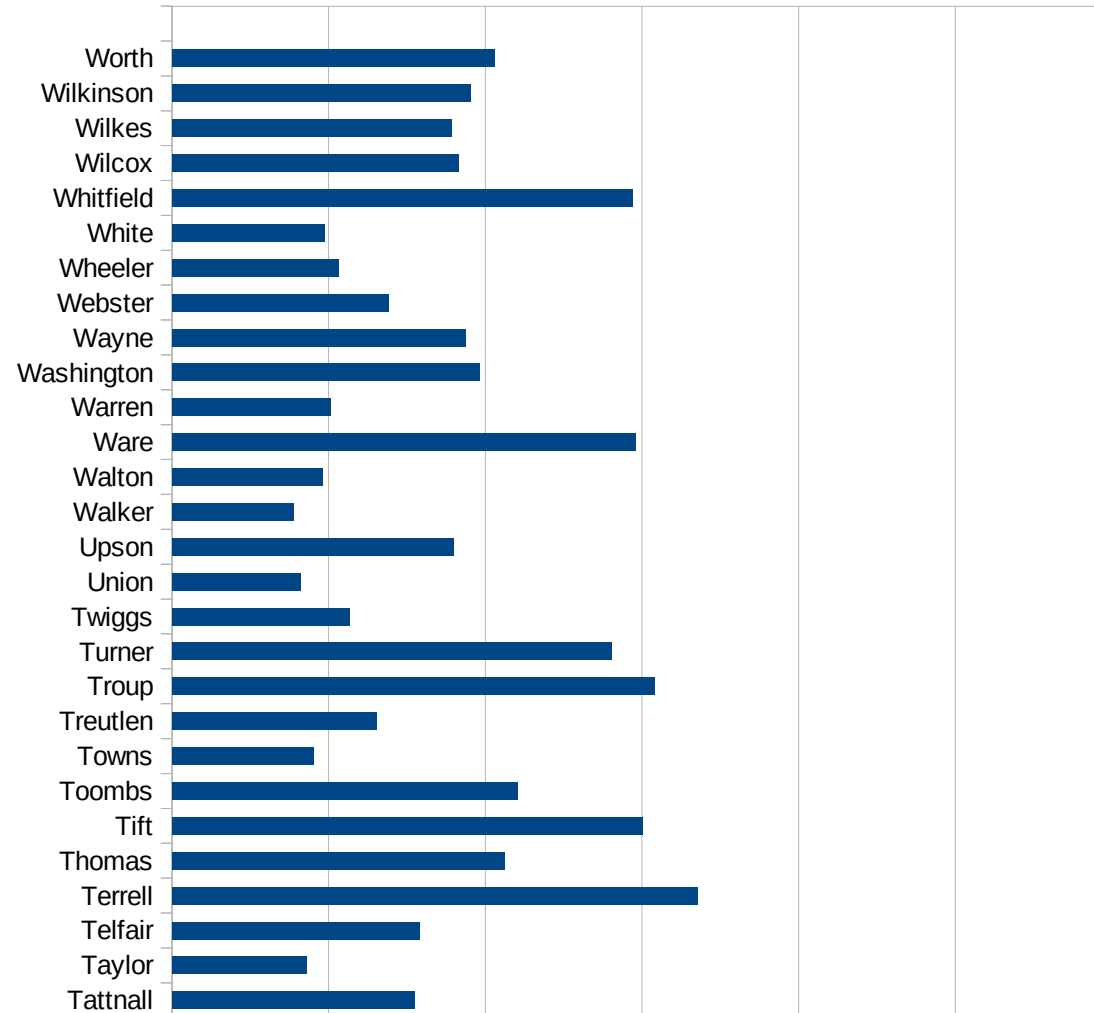
FL

29173
29175
29177
29179
29181
29195
29197
29199
29201
29203
29205
29183
29185
29187
29189
29510
29186
29207
29209
29211
29213
29215

29217
29219
29221
29223
29225
29227
29229

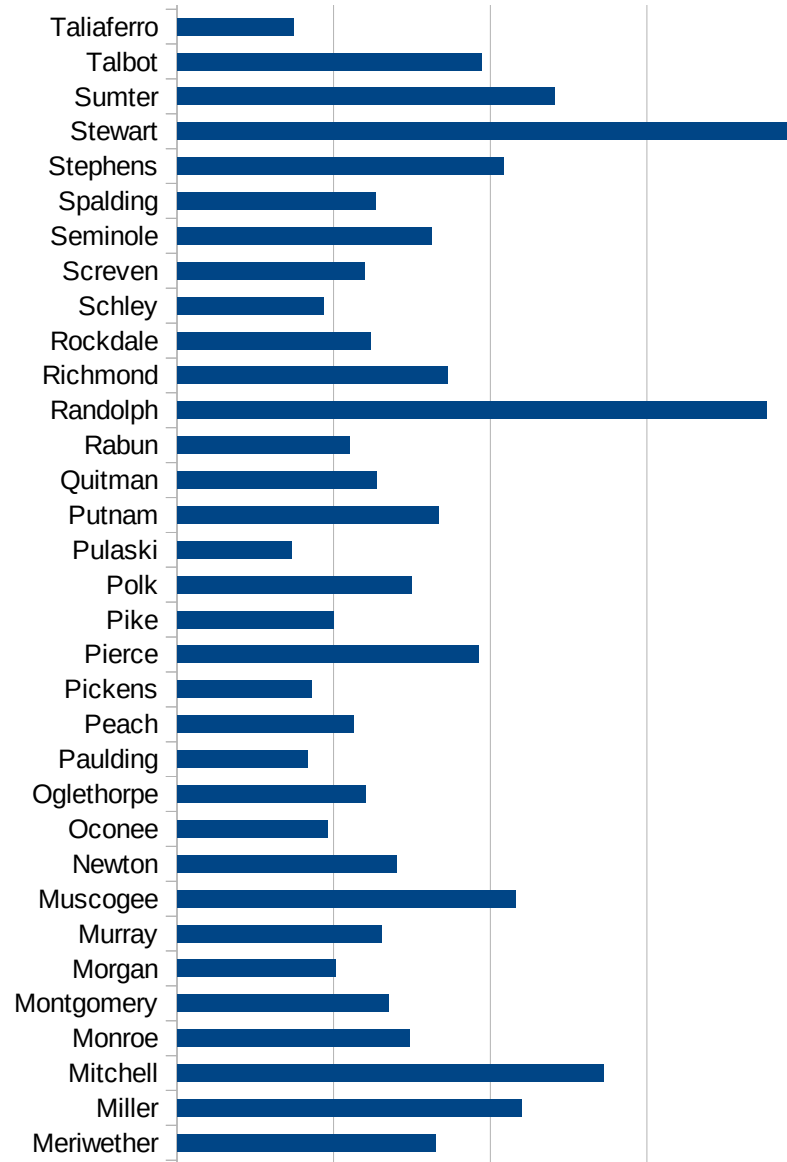
GA

FIPS	County	PC Infection
13001	Appling	2998.865294
13003	Atkinson	3410.871399
13005	Bacon	3611.980331
13007	Baker	1778.783959
13009	Baldwin	2045.824688
13011	Banks	1237.623762
13013	Barrow	1312.972565
13015	Bartow	1451.958499
13017	Ben Hill	1995.591827
13019	Berrien	1329.731976
13021	Bibb	1993.533427
13023	Bleckley	989.2506621
13025	Brantley	1158.914113
13027	Brooks	2346.419132
13029	Bryan	1390.747592
13031	Bulloch	1364.883047
13033	Burke	1739.285555
13035	Butts	1901.376431
13037	Calhoun	2975.440806
13039	Camden	1130.838162
13043	Candler	1947.212994
13045	Carroll	1428.19651
13047	Catoosa	781.6671611
13049	Charlton	2683.528686
13051	Chatham	1662.546033
13053	Chattahoochee	5559.715462
13055	Chattooga	705.9298104
13057	Cherokee	1079.288134
13059	Clarke	1307.625854
13061	Clay	2493.938344
13063	Clayton	1523.747043
13065	Clinch	2542.11793
13067	Cobb	1480.581081



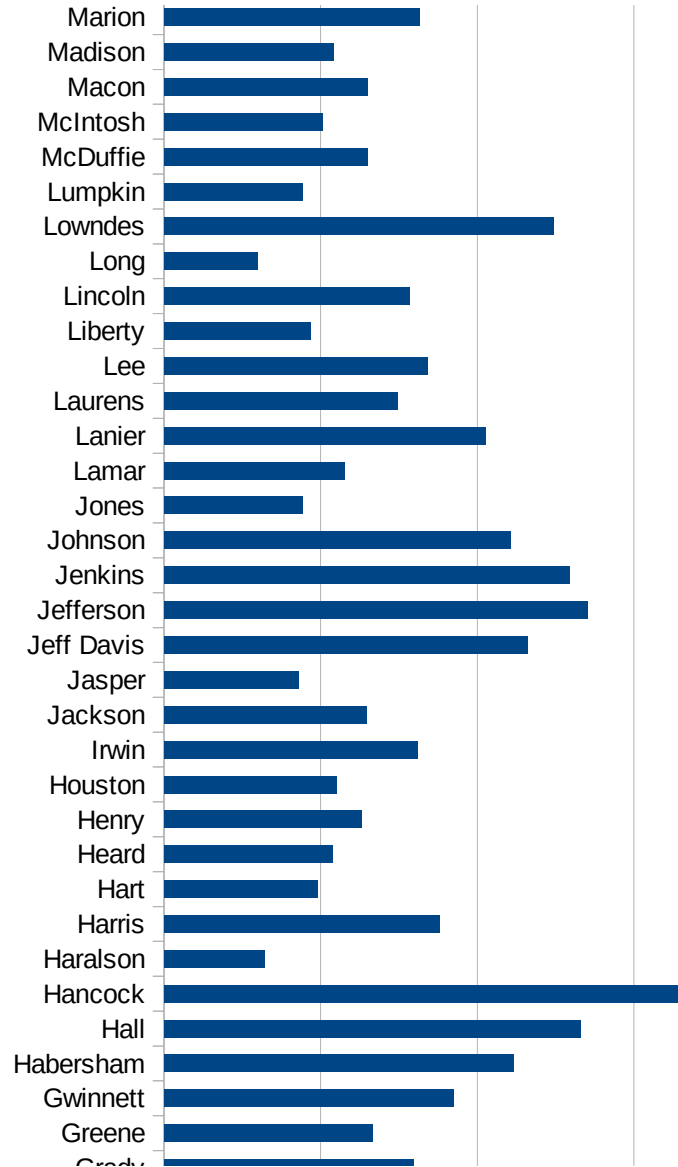
GA

13069 Coffee	3014.410693
13071 Colquitt	3189.155992
13073 Columbia	1162.089817
13075 Cook	2295.769724
13077 Coweta	888.4988757
13079 Crawford	714.4016886
13081 Crisp	1584.000708
13083 Dade	659.4354739
13085 Dawson	1156.161544
13087 Decatur	2272.812794
13089 DeKalb	1602.917423
13091 Dodge	898.3337358
13093 Dooly	1743.761856
13095 Dougherty	2817.750403
13097 Douglas	1544.749572
13099 Early	3337.562213
13101 Echols	5500
13103 Effingham	987.2969931
13105 Elbert	1663.179916
13107 Emanuel	1729.170352
13109 Evans	1884.152598
13111 Fannin	1024.495455
13113 Fayette	809.1028477
13115 Floyd	1231.529609
13117 Forsyth	785.2518046
13119 Franklin	1520.218912
13121 Fulton	1680.388986
13123 Gilmer	1570.612669
13125 Glascock	701.1686144
13127 Glynn	2640.256281
13129 Gordon	1707.549623
13131 Grady	1592.047842
13133 Greene	1333.484009
13135 Gwinnett	1846.340893

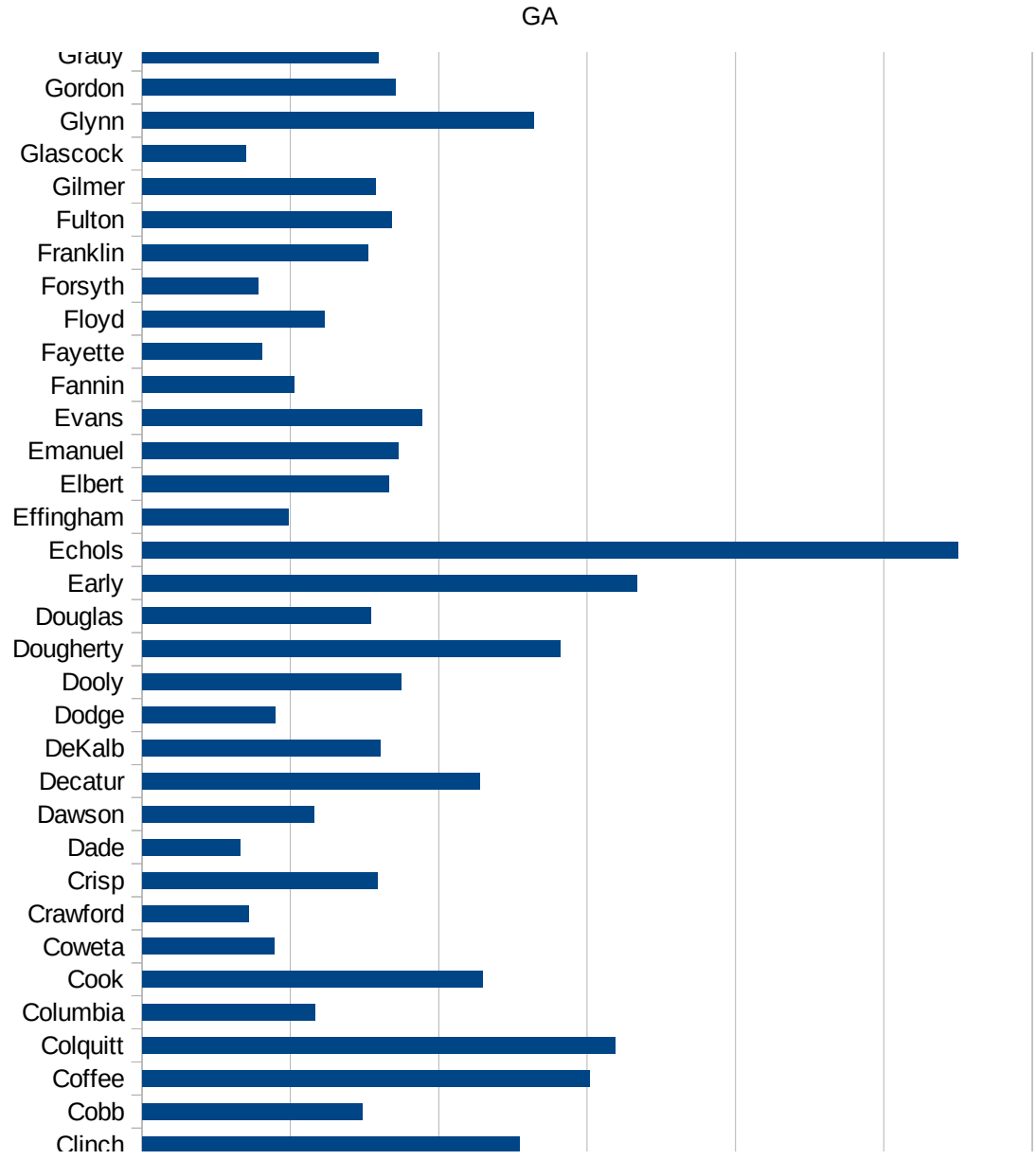


GA

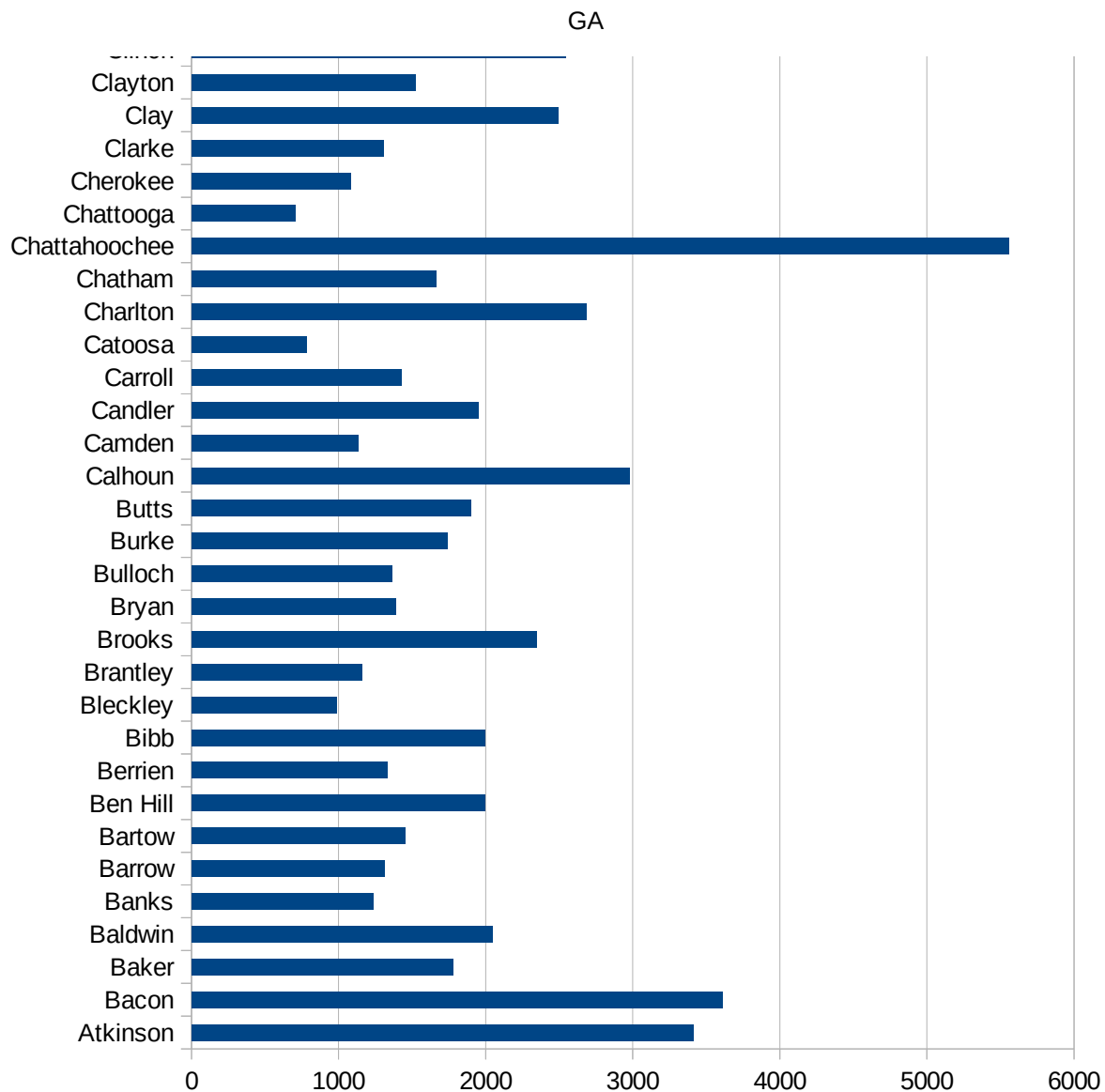
13137 Habersham	2227.461003
13139 Hall	2657.458892
13141 Hancock	3354.09679
13143 Haralson	639.9620763
13145 Harris	1760.696157
13147 Hart	977.0489291
13149 Heard	1077.531779
13151 Henry	1257.492833
13153 Houston	1102.470589
13155 Irwin	1617.365397
13157 Jackson	1295.049842
13159 Jasper	861.8233618
13161 Jeff Davis	2322.177124
13163 Jefferson	2702.527544
13165 Jenkins	2591.270298
13167 Johnson	2214.668315
13169 Jones	884.1207716
13171 Lamar	1152.631579
13173 Lanier	2050.290135
13175 Laurens	1491.811939
13177 Lee	1683.2415
13179 Liberty	935.0049596
13181 Lincoln	1566.64561
13183 Long	600.0631645
13185 Lowndes	2487.942848
13187 Lumpkin	883.0223031
13189 McDuffie	1300.450513
13191 McIntosh	1011.157601
13193 Macon	1301.072814
13195 Madison	1082.630691
13197 Marion	1628.547479
13199 Meriwether	1647.047655
13201 Miller	2198.381991
13205 Mitchell	2721.701514



13207 Monroe	1482.55814
13209 Montgomery	1348.852388
13211 Morgan	1013.101363
13213 Murray	1302.572581
13215 Muscogee	2163.67944
13217 Newton	1399.475995
13219 Oconee	962.5178244
13221 Oglethorpe	1202.338249
13223 Paulding	835.1417912
13225 Peach	1128.32912
13227 Pickens	856.7854909
13229 Pierce	1923.77121
13231 Pike	998.1753783
13233 Polk	1499.88227
13235 Pulaski	731.7734213
13237 Putnam	1669.035719
13239 Quitman	1272.487933
13241 Rabun	1102.745005
13243 Randolph	3761.159081
13245 Richmond	1727.576729
13247 Rockdale	1238.492615
13249 Schley	935.828877
13251 Screven	1198.163295
13253 Seminole	1623.571858
13255 Spalding	1266.263238
13257 Stephens	2081.812944
13259 Stewart	3952.250363
13261 Sumter	2411.462012
13263 Talbot	1945.153061
13265 Taliaferro	746.2686567
13267 Tattnall	1551.730928
13269 Taylor	858.3157109
13271 Telfair	1581.002771
13273 Terrell	3356.172338



13275 Thomas	2121.580274
13277 Tift	3007.074018
13279 Toombs	2201.807565
13281 Towns	902.801215
13283 Treutlen	1307.093553
13285 Troup	3081.360482
13287 Turner	2805.86451
13289 Twiggs	1135.8085
13291 Union	820.7991334
13293 Upson	1796.681289
13295 Walker	776.5451664
13297 Walton	962.5359614
13299 Ware	2956.838565
13301 Warren	1009.331556
13303 Washington	1962.130874
13305 Wayne	1875.33548
13307 Webster	1378.782076
13309 Wheeler	1066.125143
13311 White	974.307641
13313 Whitfield	2941.515635
13315 Wilcox	1827.054017
13317 Wilkes	1782.098015
13319 Wilkinson	1903.497123
13321 Worth	2059.21474



GA

FIPS

- 29001
- 29003
- 29005
- 29007
- 29009
- 29011
- 29013
- 29015
- 29017
- 29019
- 29021
- 29023
- 29025
- 29027
- 29029
- 29031
- 29033
- 29035
- 29037

29039
29041
29043
29045
29047
29049
29051
29053
29055
29057
29059
29061
29063
29065
29067
29069
29071
29073
29075
29077
29079
29081
29083
29085
29087
29089
29091
29093
29095
29097
29099
29101

29103

29105
29107
29109
29111
29113
29115
29117
29121
29123
29125
29127
29119
29129
29131
29133
29135
29137
29139
29141
29143
29145
29147
29149
29151
29153
29155
29157
29159
29161
29163
29165
29167
29169
29171

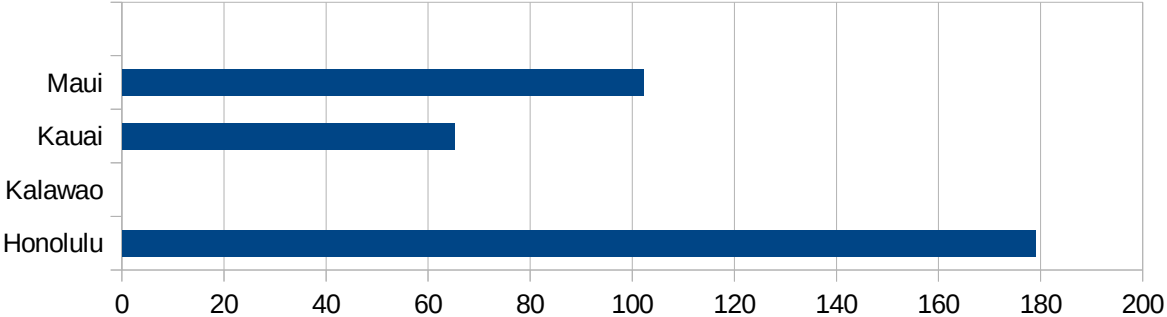
GA

29173
29175
29177
29179
29181
29195
29197
29199
29201
29203
29205
29183
29185
29187
29189
29510
29186
29207
29209
29211
29213
29215

29217
29219
29221
29223
29225
29227
29229

HI

FIPS	County	PC Infection
15001	Hawaii	57.21876975
15003	Honolulu	179.0670149
15005	Kalawao	0
15007	Kauai	65.15741755
15009	Maui	102.2684457



HI

FIPS

29001
29003
29005
29007
29009
29011
29013
29015
29017
29019
29021
29023
29025
29027
29029
29031
29033
29035
29037

HI

29039
29041
29043
29045
29047
29049
29051
29053
29055
29057
29059
29061
29063
29065
29067
29069
29071
29073
29075
29077
29079
29081
29083
29085
29087
29089
29091
29093
29095
29097
29099
29101

29103

HI

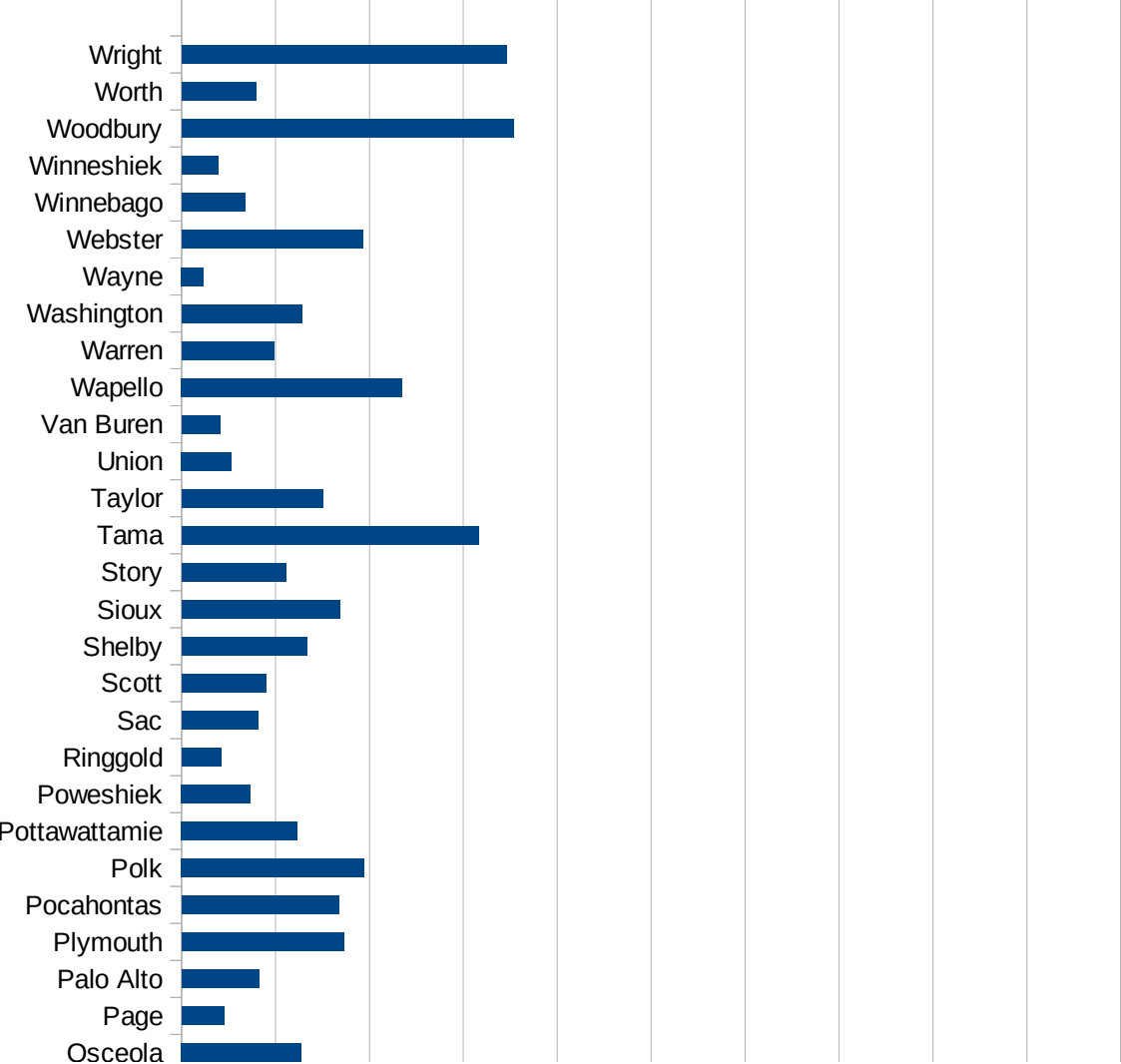
29105
29107
29109
29111
29113
29115
29117
29121
29123
29125
29127
29119
29129
29131
29133
29135
29137
29139
29141
29143
29145
29147
29149
29151
29153
29155
29157
29159
29161
29163
29165
29167
29169
29171

HI

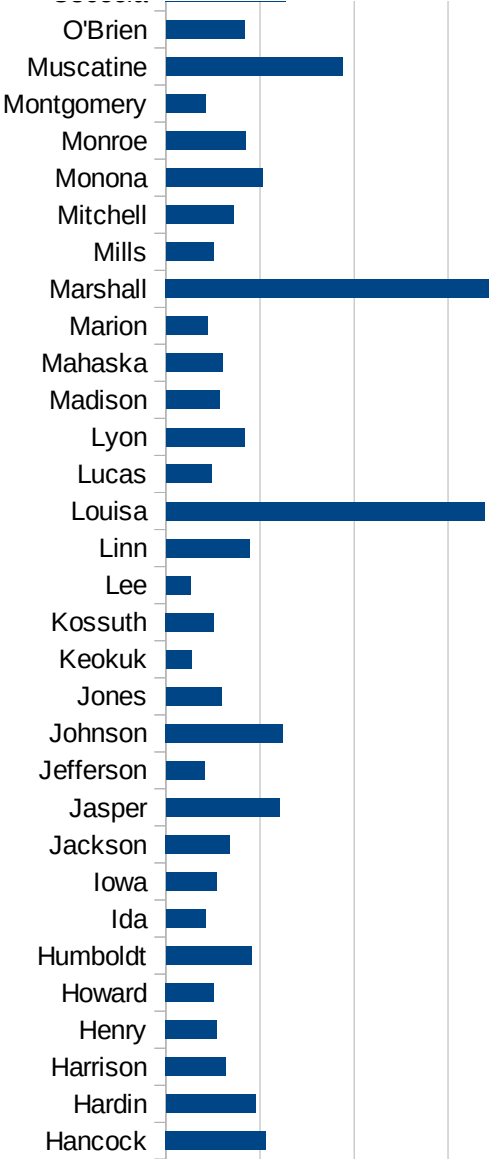
29173
29175
29177
29179
29181
29195
29197
29199
29201
29203
29205
29183
29185
29187
29189
29510
29186
29207
29209
29211
29213
29215

29217
29219
29221
29223
29225
29227
29229

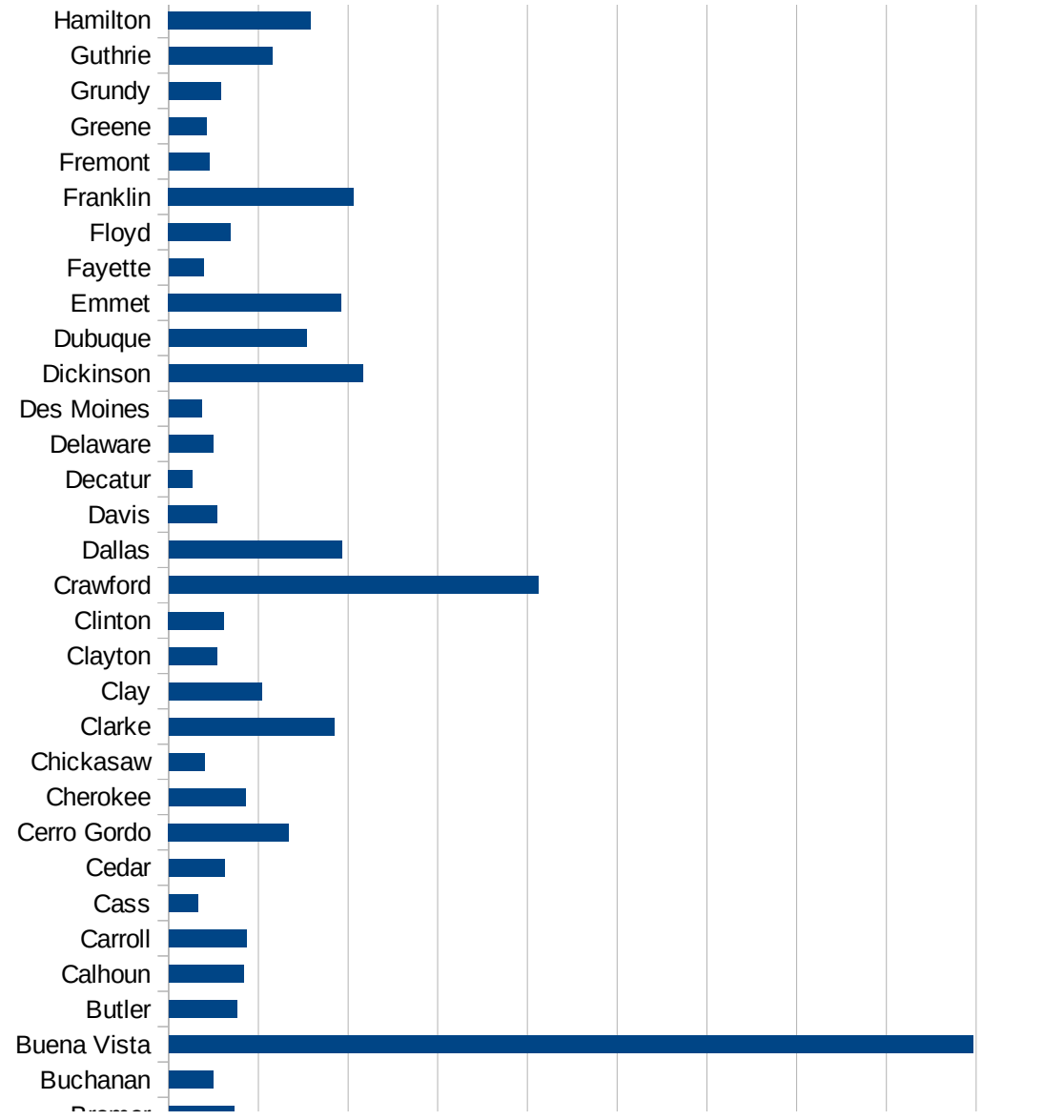
FIPS	County	PC Infection
19001	Adair	283.1657936
19003	Adams	411.5226337
19005	Allamakee	1069.982649
19007	Appanoose	321.6209697
19009	Audubon	508.5361424
19011	Benton	506.9807347
19013	Black Hawk	2243.066884
19015	Boone	857.8152281
19017	Bremer	725.5381409
19019	Buchanan	495.3063824
19021	Buena Vista	8966.48888
19023	Butler	763.4637871
19025	Calhoun	835.1376431
19027	Carroll	868.3139823
19029	Cass	324.8259861
19031	Cedar	628.1204703
19033	Cerro Gordo	1341.243229
19035	Cherokee	856.814769
19037	Chickasaw	401.2036108
19039	Clarke	1846.545686
19041	Clay	1041.279286
19043	Clayton	535.4294828
19045	Clinton	619.1151812
19047	Crawford	4120.526868
19049	Dallas	1928.365491
19051	Davis	543.4179882
19053	Decatur	266.1596958
19055	Delaware	497.978792
19057	Des Moines	367.9288671
19059	Dickinson	2162.886959
19061	Dubuque	1532.20311
19063	Emmet	1923.700421
19065	Fayette	391.6581892

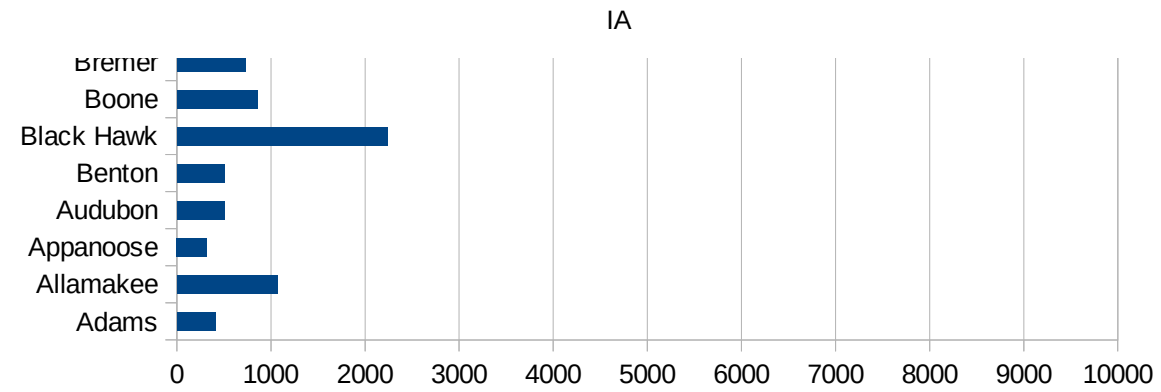


19067 Floyd	691.5804835
19069 Franklin	2064.401422
19071 Fremont	457.6004576
19073 Greene	423.115466
19075 Grundy	585.1755527
19077 Guthrie	1156.716418
19079 Hamilton	1585.072231
19081 Hancock	1064.227035
19083 Hardin	954.4700024
19085 Harrison	636.7624169
19087 Henry	543.1803458
19089 Howard	511.5924676
19091 Humboldt	911.2810307
19093 Ida	423.9146324
19095 Iowa	539.000062
19097 Jackson	679.2918897
19099 Jasper	1211.403343
19101 Jefferson	408.030031
19103 Johnson	1243.554145
19105 Jones	588.1218666
19107 Keokuk	273.8386308
19109 Kossuth	509.7933995
19111 Lee	261.3419469
19113 Linn	887.5255081
19115 Louisa	3384.367446
19117 Lucas	485.8299595
19119 Lyon	838.2016764
19121 Madison	572.3429134
19123 Mahaska	604.5454545
19125 Marion	440.0275391
19127 Marshall	3434.131212
19129 Mills	504.5475669
19131 Mitchell	719.0841139
19133 Monona	1025.463763



19135 Monroe	847.2400513
19137 Montgomery	419.8740378
19139 Muscatine	1879.848121
19141 O'Brien	838.150289
19143 Osceola	1274.834437
19145 Page	452.4886878
19147 Palo Alto	828.7602195
19149 Plymouth	1733.41303
19151 Pocahontas	1676.557864
19153 Polk	1945.59158
19155 Pottawattamie	1232.720003
19157 Poweshiek	732.6595005
19159 Ringgold	422.705314
19161 Sac	812.8408272
19163 Scott	898.5301501
19165 Shelby	1338.745897
19167 Sioux	1684.379386
19169 Story	1109.01585
19171 Tama	3159.015618
19173 Taylor	1502.180585
19175 Union	534.0237883
19177 Van Buren	413.1054131
19179 Wapello	2349.098139
19181 Warren	985.1927296
19183 Washington	1282.688225
19185 Wayne	234.3383846
19187 Webster	1926.840698
19189 Winnebago	675.0332763
19191 Winneshiek	384.4425583
19193 Woodbury	3530.364057
19195 Worth	791.6275325
19197 Wright	3459.416864





FIPS

- 29001
- 29003
- 29005
- 29007
- 29009
- 29011
- 29013
- 29015
- 29017
- 29019
- 29021
- 29023
- 29025
- 29027
- 29029
- 29031
- 29033
- 29035
- 29037

IA

29039
29041
29043
29045
29047
29049
29051
29053
29055
29057
29059
29061
29063
29065
29067
29069
29071
29073
29075
29077
29079
29081
29083
29085
29087
29089
29091
29093
29095
29097
29099
29101

29103

IA

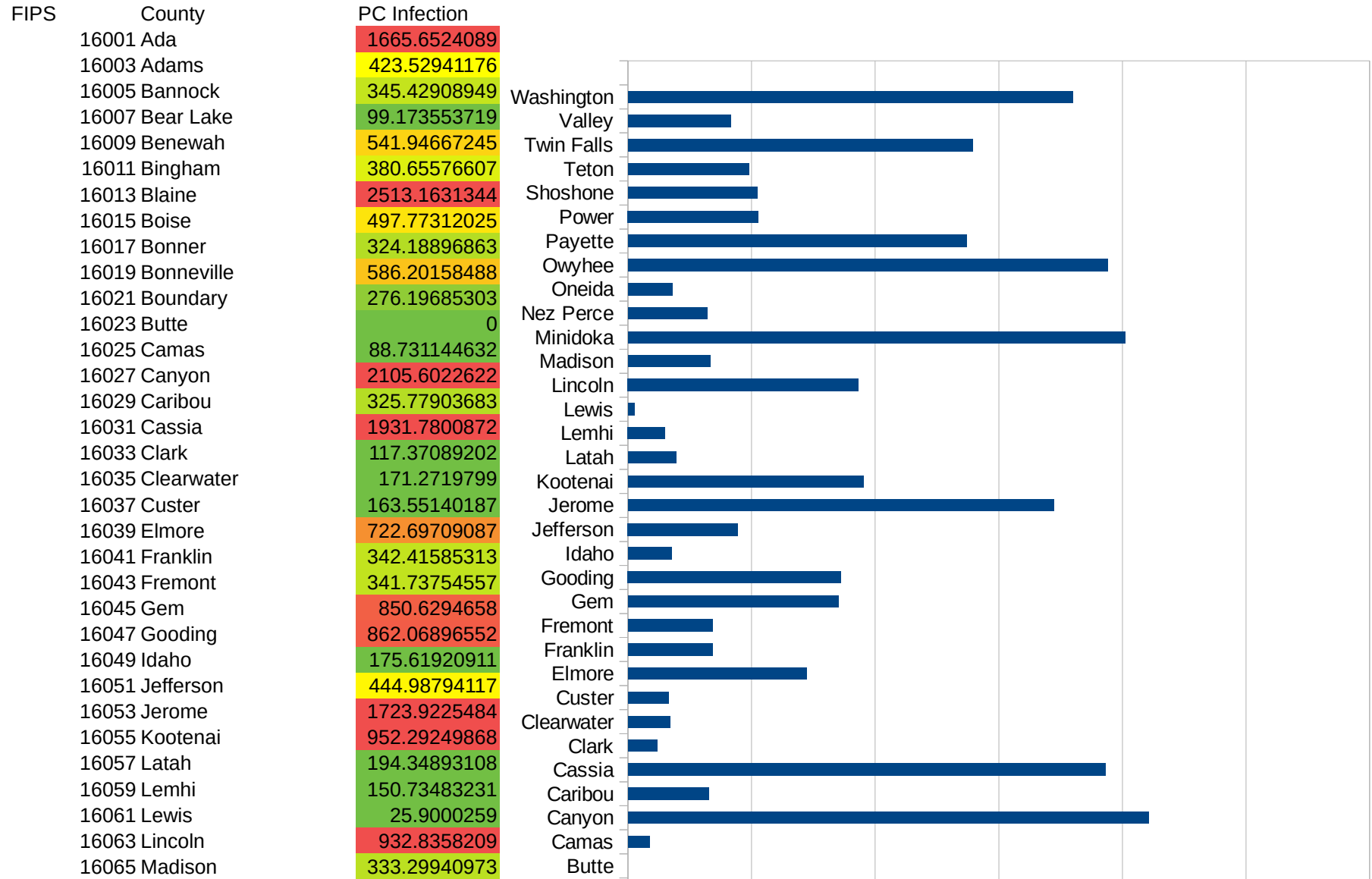
29105
29107
29109
29111
29113
29115
29117
29121
29123
29125
29127
29119
29129
29131
29133
29135
29137
29139
29141
29143
29145
29147
29149
29151
29153
29155
29157
29159
29161
29163
29165
29167
29169
29171

IA

29173
29175
29177
29179
29181
29195
29197
29199
29201
29203
29205
29183
29185
29187
29189
29510
29186
29207
29209
29211
29213
29215

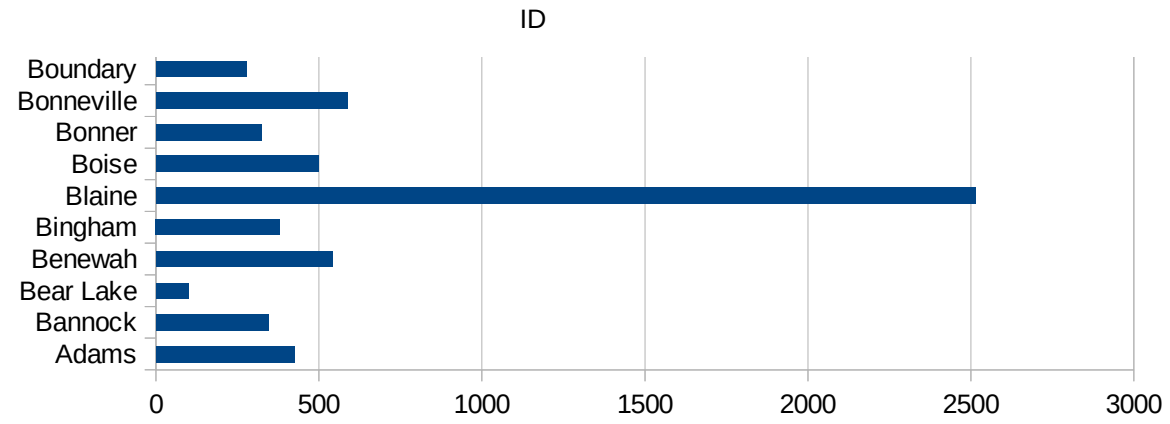
29217
29219
29221
29223
29225
29227
29229

ID



This work is licensed under the Creative Commons Attribution-NoDerivatives 4.0 International License. To view a copy of this license, visit <http://creativecommons.org/licenses/by-nd/4.0/>.

16067 Minidoka	2012.0048019
16069 Nez Perce	321.71847159
16071 Oneida	178.25311943
16073 Owyhee	1941.3324211
16075 Payette	1371.4916564
16077 Power	527.80638517
16079 Shoshone	523.60112535
16081 Teton	489.69072165
16083 Twin Falls	1392.8741534
16085 Valley	416.62892854
16087 Washington	1801.0038382



ID

FIPS

29001
29003
29005
29007
29009
29011
29013
29015
29017
29019
29021
29023
29025
29027
29029
29031
29033
29035
29037

ID

29039
29041
29043
29045
29047
29049
29051
29053
29055
29057
29059
29061
29063
29065
29067
29069
29071
29073
29075
29077
29079
29081
29083
29085
29087
29089
29091
29093
29095
29097
29099
29101

29103

ID

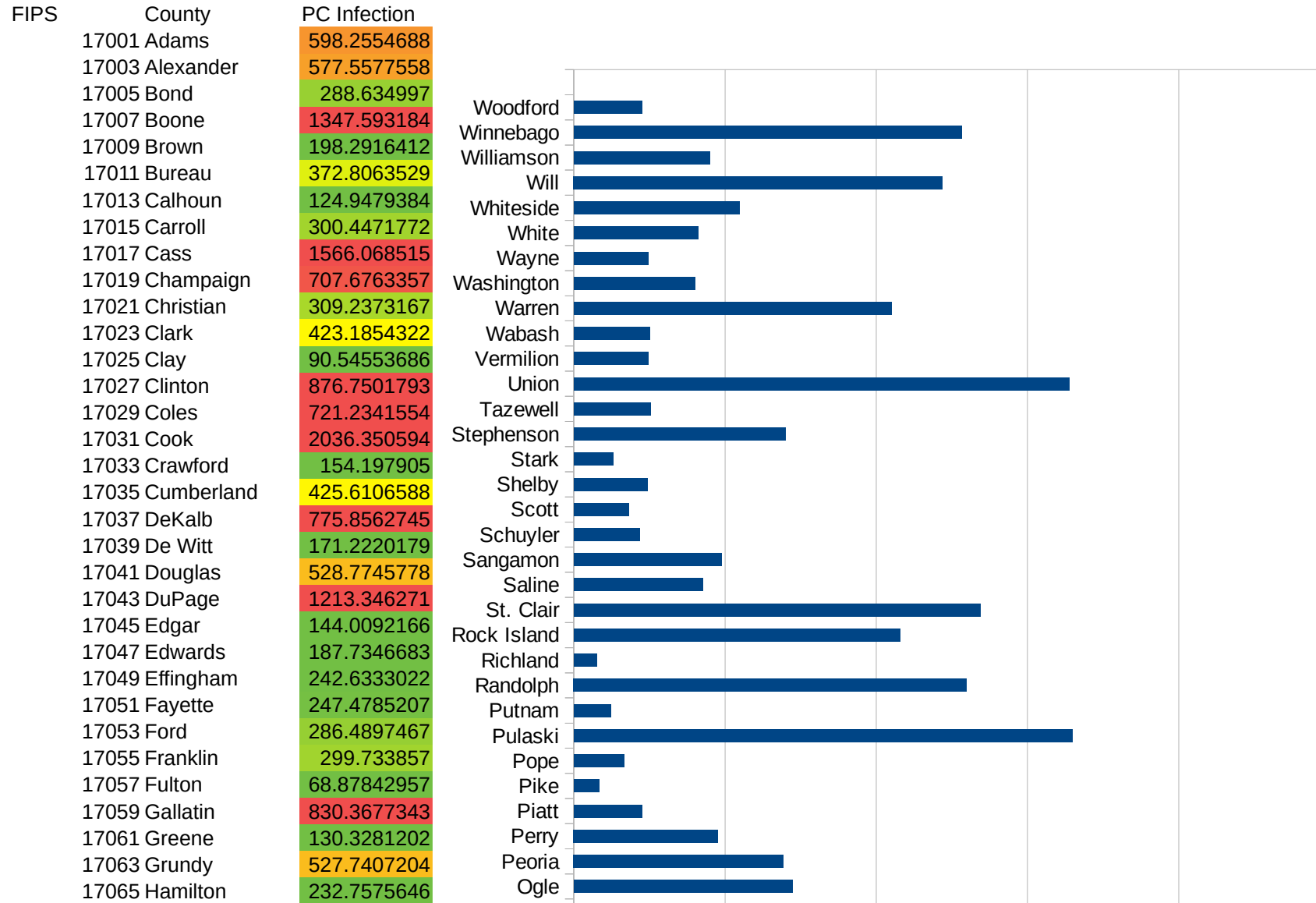
29105
29107
29109
29111
29113
29115
29117
29121
29123
29125
29127
29119
29129
29131
29133
29135
29137
29139
29141
29143
29145
29147
29149
29151
29153
29155
29157
29159
29161
29163
29165
29167
29169
29171

ID

29173
29175
29177
29179
29181
29195
29197
29199
29201
29203
29205
29183
29185
29187
29189
29510
29186
29207
29209
29211
29213
29215

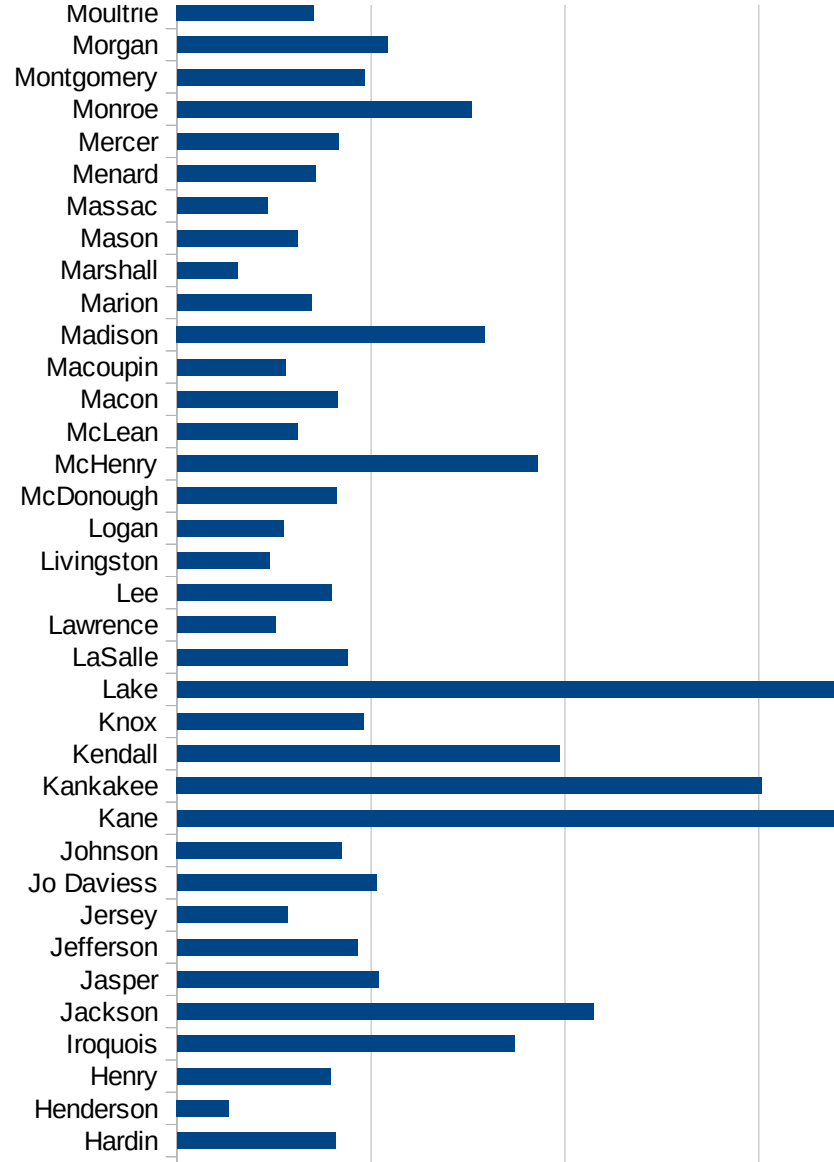
29217
29219
29221
29223
29225
29227
29229

IL



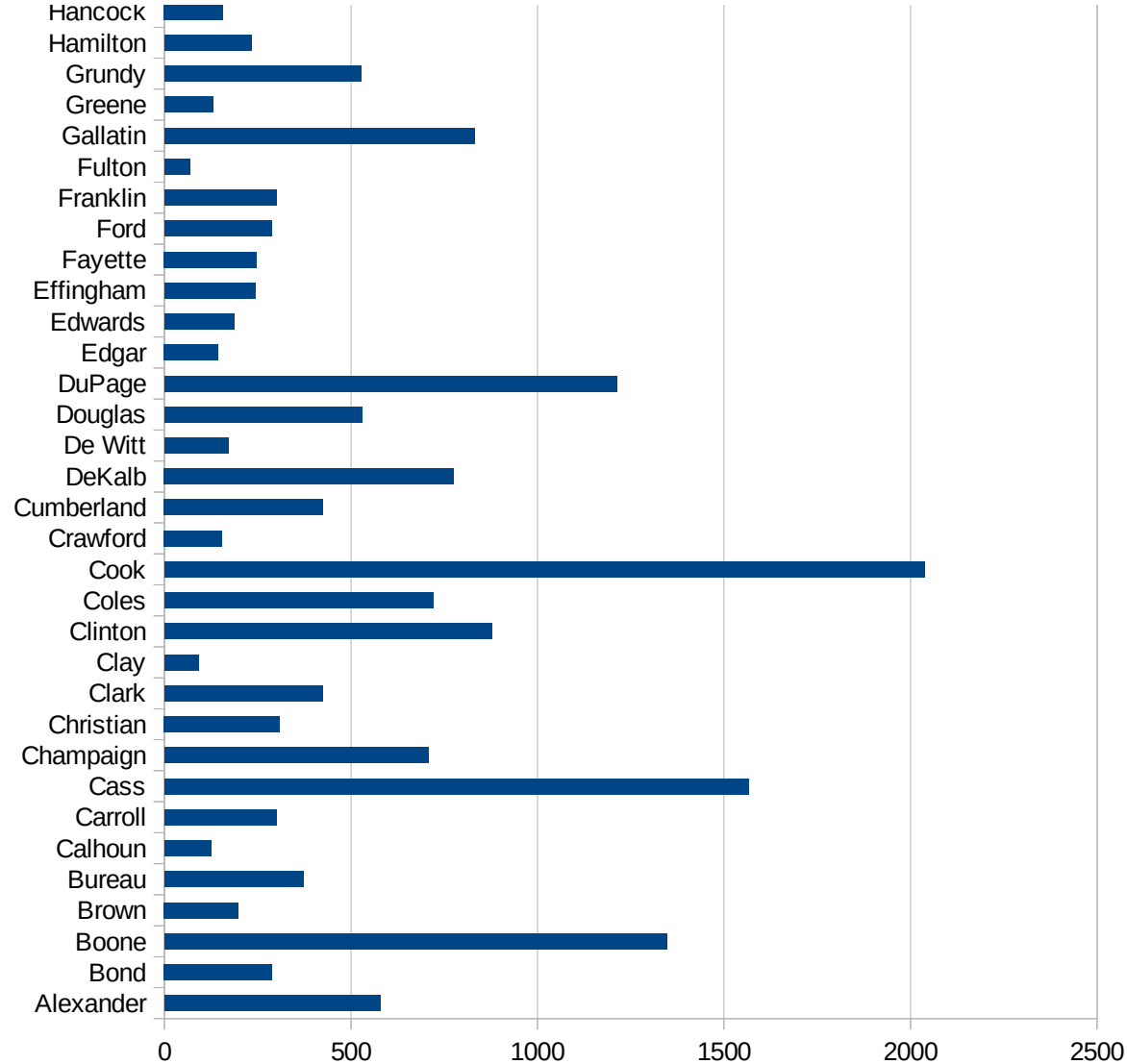
IL

17067 Hancock	156.9154898
17069 Hardin	409.2071611
17071 Henderson	134.1481592
17073 Henry	395.1925036
17075 Iroquois	869.4392117
17077 Jackson	1072.815619
17079 Jasper	520.2372282
17081 Jefferson	465.3622422
17083 Jersey	283.791825
17085 Jo Daviess	514.8366564
17087 Johnson	425.4977521
17089 Kane	1697.627926
17091 Kankakee	1507.852832
17093 Kendall	986.5926592
17095 Knox	480.9227331
17097 Lake	1691.560888
17099 LaSalle	438.6365713
17101 Lawrence	253.7266096
17103 Lee	397.3935657
17105 Livingston	237.6891027
17107 Logan	273.1201383
17109 McDonough	410.6159239
17111 McHenry	928.8005963
17113 McLean	310.1349318
17115 Macon	414.4701658
17117 Macoupin	280.2727694
17119 Madison	793.6898068
17121 Marion	345.5608719
17123 Marshall	156.0603433
17125 Mason	309.6203465
17127 Massac	234.375
17129 Menard	358.0729167
17131 Mercer	416.639959
17133 Monroe	760.1572739



IL

17135 Montgomery	482.5006119
17137 Morgan	541.5587474
17139 Moultrie	353.3328803
17141 Ogle	722.6597019
17143 Peoria	693.1641393
17145 Perry	477.0000945
17147 Piatt	225.6647963
17149 Pike	83.27461405
17151 Pope	166.1918329
17153 Pulaski	1647.446458
17155 Putnam	121.9512195
17157 Randolph	1298.82265
17159 Richland	76.12764068
17161 Rock Island	1079.615548
17163 St. Clair	1343.374486
17165 Saline	426.6711286
17167 Sangamon	487.8473289
17169 Schuyler	217.170986
17171 Scott	182.7040195
17173 Shelby	243.779035
17175 Stark	128.9847061
17177 Stephenson	699.394454
17179 Tazewell	253.1588175
17181 Union	1638.85755
17183 Vermilion	246.0745254
17185 Wabash	251.1039917
17187 Warren	1050.962893
17189 Washington	400.1429082
17191 Wayne	244.9179525
17193 White	409.8060739
17195 Whiteside	546.5070291
17197 Will	1219.540379
17199 Williamson	448.8785493
17201 Winnebago	1281.676705



17203 Woodford

226.1914047

IL

IL

FIPS

29001
29003
29005
29007
29009
29011
29013
29015
29017
29019
29021
29023
29025
29027
29029
29031
29033
29035
29037

IL

29039
29041
29043
29045
29047
29049
29051
29053
29055
29057
29059
29061
29063
29065
29067
29069
29071
29073
29075
29077
29079
29081
29083
29085
29087
29089
29091
29093
29095
29097
29099
29101

29103

IL

29105
29107
29109
29111
29113
29115
29117
29121
29123
29125
29127
29119
29129
29131
29133
29135
29137
29139
29141
29143
29145
29147
29149
29151
29153
29155
29157
29159
29161
29163
29165
29167
29169
29171

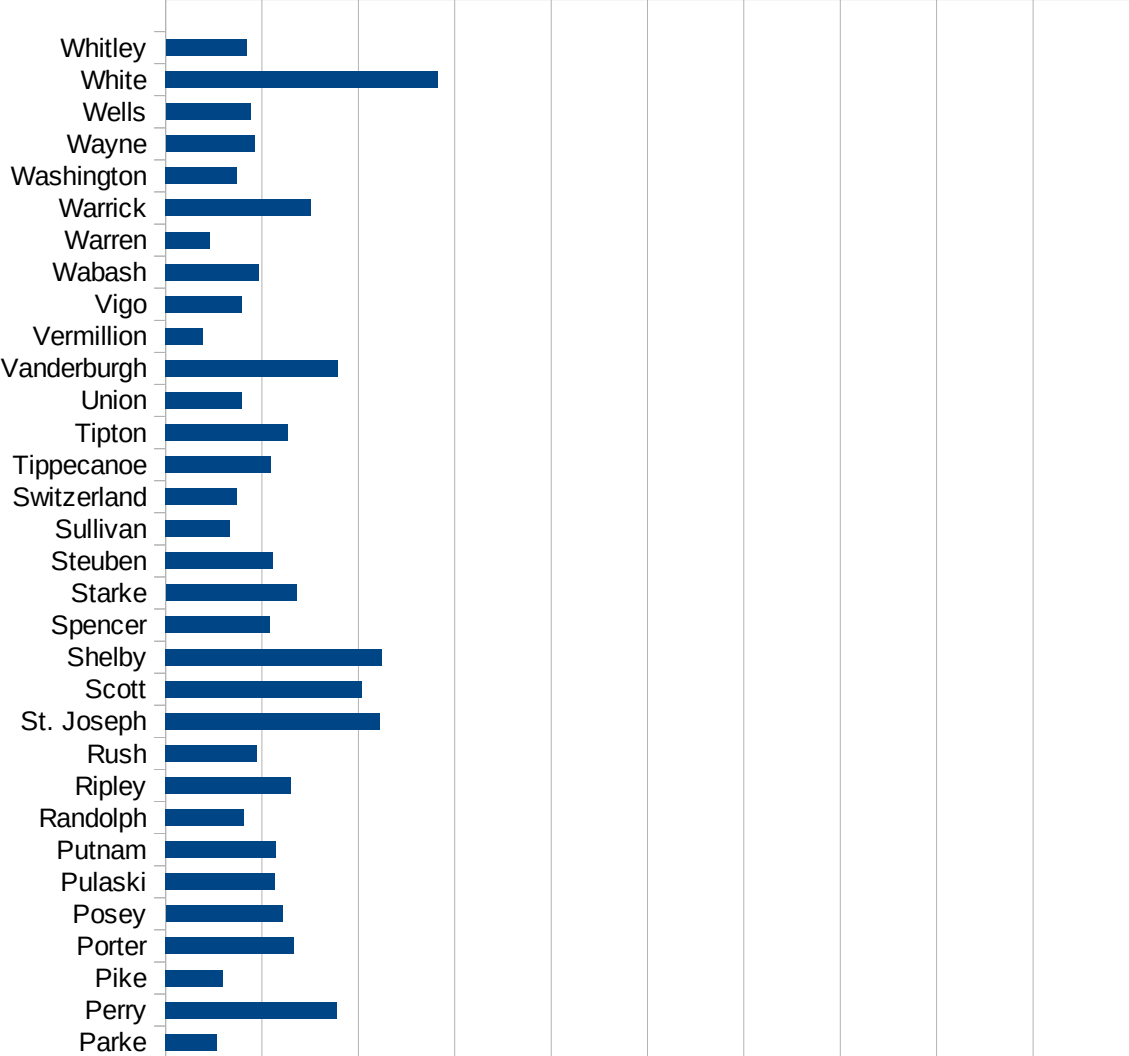
IL

29173
29175
29177
29179
29181
29195
29197
29199
29201
29203
29205
29183
29185
29187
29189
29510
29186
29207
29209
29211
29213
29215

29217
29219
29221
29223
29225
29227
29229

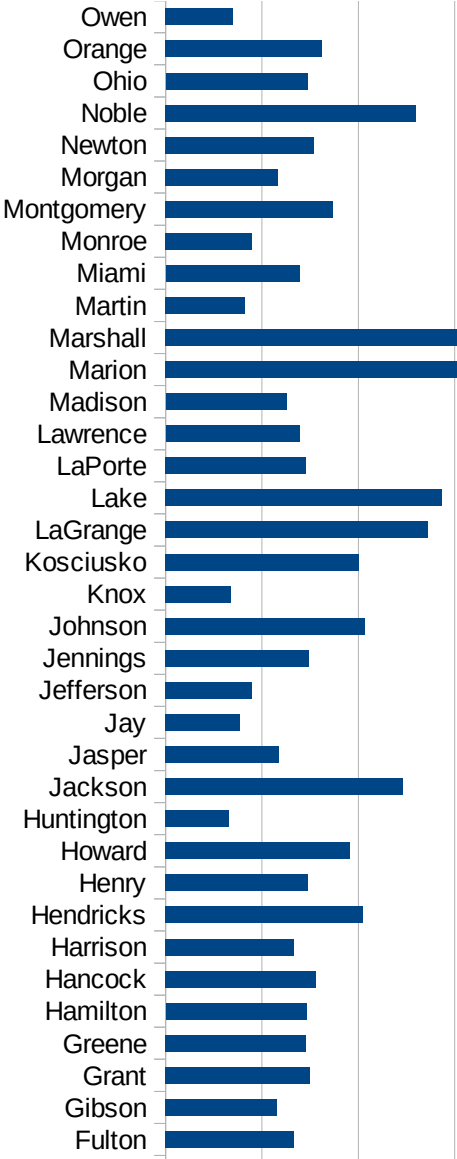
IN

FIPS	County	PC Infection
18001	Adams	207.6551802
18003	Allen	934.858306
18005	Bartholomew	873.6843377
18007	Benton	681.844447
18009	Blackford	427.4937133
18011	Boone	914.9390289
18013	Brown	446.3699619
18015	Carroll	635.9616436
18017	Cass	4584.376235
18019	Clark	871.6768916
18021	Clay	359.1899121
18023	Clinton	1057.364341
18025	Crawford	378.8596325
18027	Daviess	708.9631037
18029	Dearborn	901.7914784
18031	Decatur	1142.046727
18033	DeKalb	490.4455652
18035	Delaware	534.973687
18037	Dubois	1421.355574
18039	Elkhart	2199.357852
18041	Fayette	646.5049681
18043	Floyd	845.9649529
18045	Fountain	373.0658675
18047	Franklin	840.0774103
18049	Fulton	666.9321123
18051	Gibson	579.9354299
18053	Grant	747.6947343
18055	Greene	727.9885022
18057	Hamilton	730.1127585
18059	Hancock	781.9151026
18061	Harrison	666.6666667
18063	Hendricks	1024.495686
18065	Henry	737.5028485

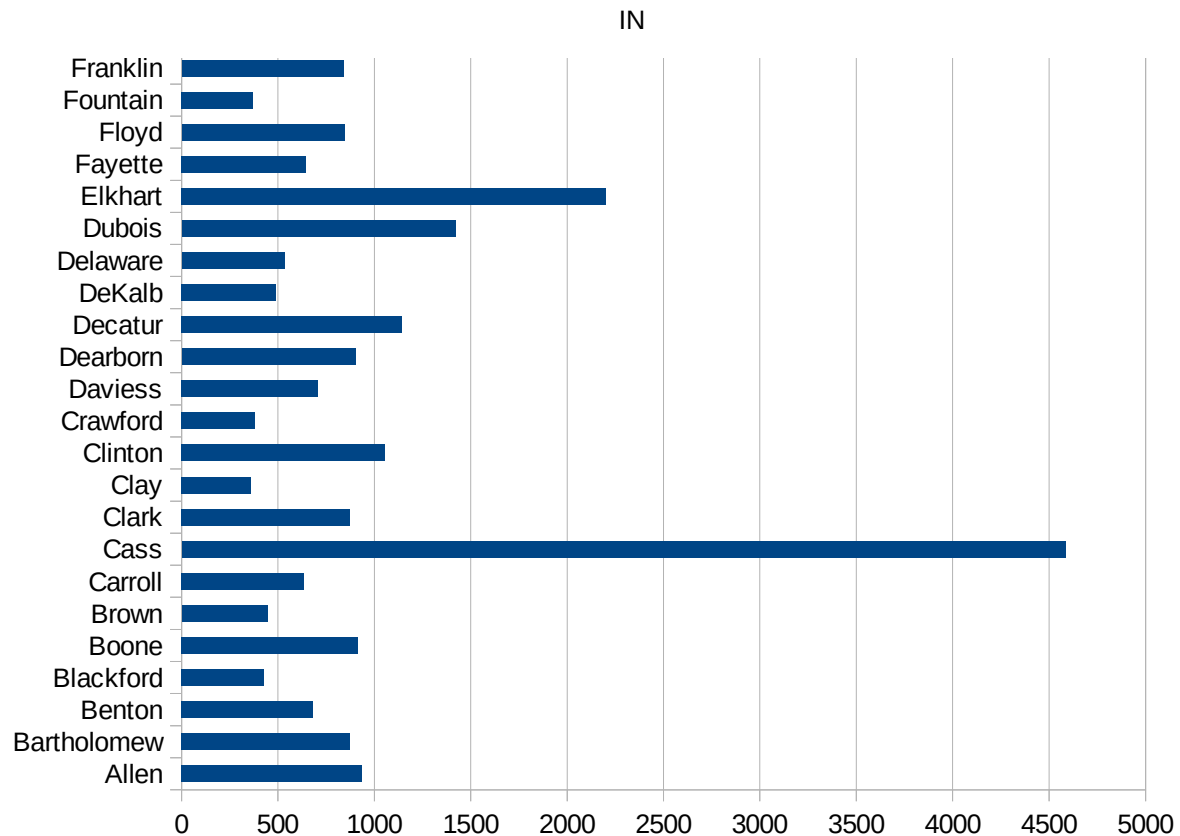


IN

18067 Howard	954.2772503
18069 Huntington	328.3664459
18071 Jackson	1230.985468
18073 Jasper	590.3506143
18075 Jay	385.2822192
18077 Jefferson	450.1987084
18079 Jennings	746.0794611
18081 Johnson	1034.405505
18083 Knox	338.7992953
18085 Kosciusko	1003.226457
18087 LaGrange	1362.827358
18089 Lake	1431.635533
18091 LaPorte	727.2264492
18093 Lawrence	694.1403171
18095 Madison	626.3450606
18097 Marion	1511.726565
18099 Marshall	1582.771147
18101 Martin	411.0795733
18103 Miami	694.4639694
18105 Monroe	449.913897
18107 Montgomery	871.0165337
18109 Morgan	584.7452793
18111 Newton	770.8229248
18113 Noble	1298.072877
18115 Ohio	735.797399
18117 Orange	810.713736
18119 Owen	350.2038858
18121 Parke	265.8474626
18123 Perry	889.9591666
18125 Pike	298.1466559
18127 Porter	666.2971567
18129 Posey	606.8911511
18131 Pulaski	569.4121421
18133 Putnam	574.3931814



18135 Randolph	406.4222768
18137 Ripley	648.5993759
18139 Rush	474.1043029
18141 St. Joseph	1113.487043
18143 Scott	1017.673172
18145 Shelby	1121.252214
18147 Spencer	541.1521621
18149 Starke	680.1831262
18151 Steuben	558.0292604
18153 Sullivan	333.4944418
18155 Switzerland	373.2387795
18157 Tippecanoe	545.4601964
18159 Tipton	634.5848757
18161 Union	397.896831
18163 Vanderburgh	895.7087758
18165 Vermillion	193.8109697
18167 Vigo	394.8373159
18169 Wabash	482.7365729
18171 Warren	229.9406995
18173 Warrick	752.7930059
18175 Washington	372.1862363
18177 Wayne	461.0531424
18179 Wells	439.6227753
18181 White	1413.002942
18183 Whitley	419.6748254



IN

FIPS

29001
29003
29005
29007
29009
29011
29013
29015
29017
29019
29021
29023
29025
29027
29029
29031
29033
29035
29037

IN

29039
29041
29043
29045
29047
29049
29051
29053
29055
29057
29059
29061
29063
29065
29067
29069
29071
29073
29075
29077
29079
29081
29083
29085
29087
29089
29091
29093
29095
29097
29099
29101

29103

IN

29105
29107
29109
29111
29113
29115
29117
29121
29123
29125
29127
29119
29129
29131
29133
29135
29137
29139
29141
29143
29145
29147
29149
29151
29153
29155
29157
29159
29161
29163
29165
29167
29169
29171

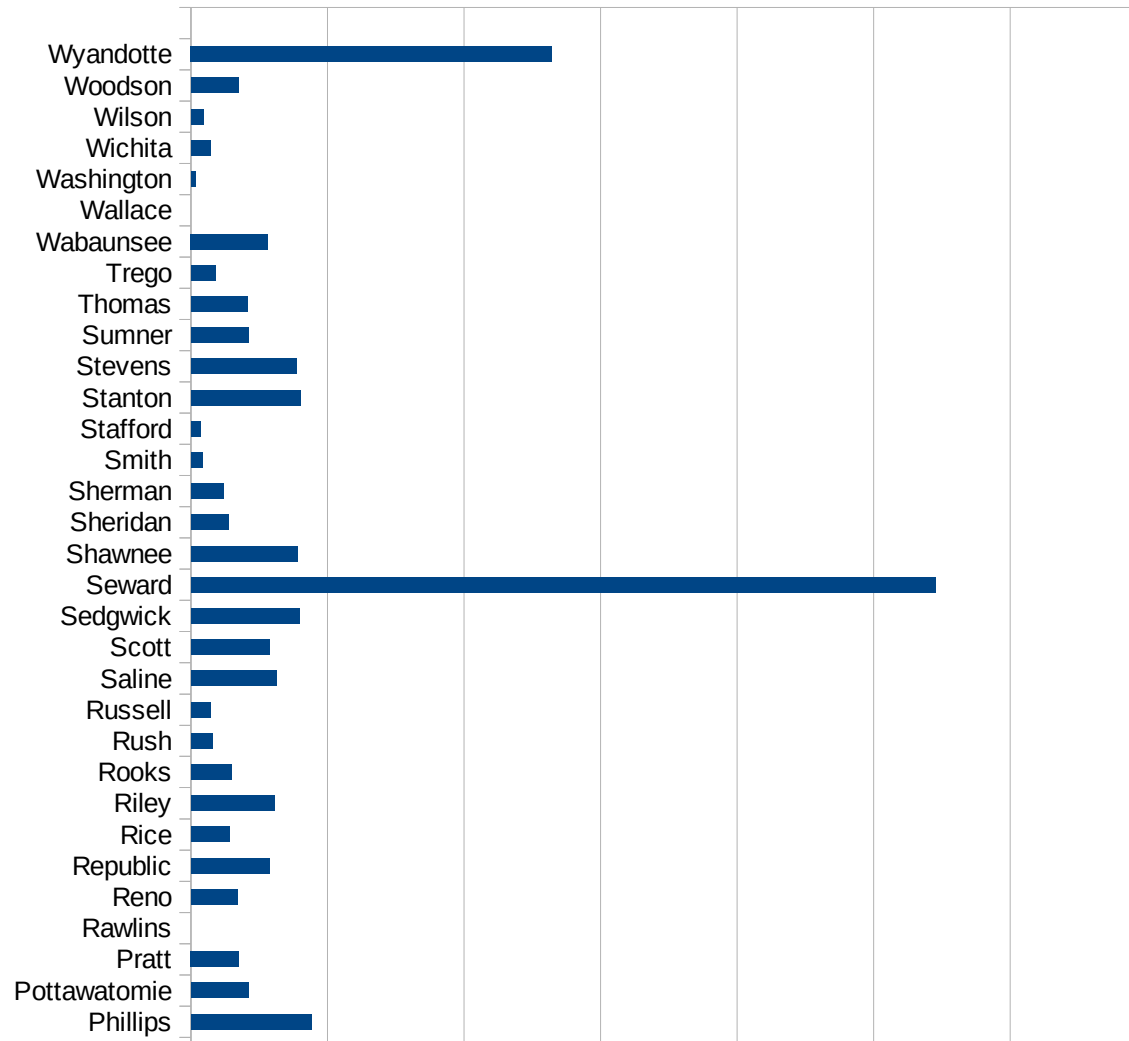
IN

29173
29175
29177
29179
29181
29195
29197
29199
29201
29203
29205
29183
29185
29187
29189
29510
29186
29207
29209
29211
29213
29215

29217
29219
29221
29223
29225
29227
29229

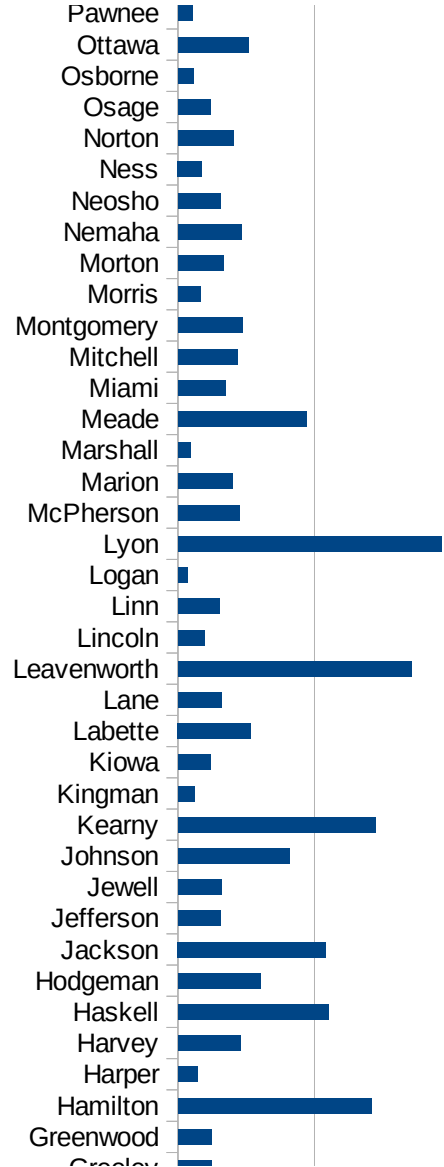
KS

FIPS	County	PC Infection
20001	Allen	112.504018
20003	Anderson	342.7265804
20005	Atchison	376.7059841
20007	Barber	89.44543828
20009	Barton	417.4485849
20011	Bourbon	443.5951682
20013	Brown	333.4027922
20015	Butler	299.5581517
20017	Chase	228.2236592
20019	Chautauqua	151.1030523
20021	Cherokee	364.7264552
20023	Cheyenne	75.18796992
20025	Clark	2144.638404
20027	Clay	212.5797174
20029	Cloud	332.2259136
20031	Coffey	789.505648
20033	Comanche	171.624714
20035	Cowley	428.7580215
20037	Crawford	943.1302699
20039	Decatur	174.1553466
20041	Dickinson	213.709462
20043	Doniphan	572.7675085
20045	Douglas	535.2613722
20047	Edwards	351.000351
20049	Elk	39.87240829
20051	Ellis	445.8376872
20053	Ellsworth	290.5100065
20055	Finney	4744.475704
20057	Ford	5978.517469
20059	Franklin	581.327299
20061	Geary	392.7103148
20063	Gove	114.8545176
20065	Graham	642.0545746

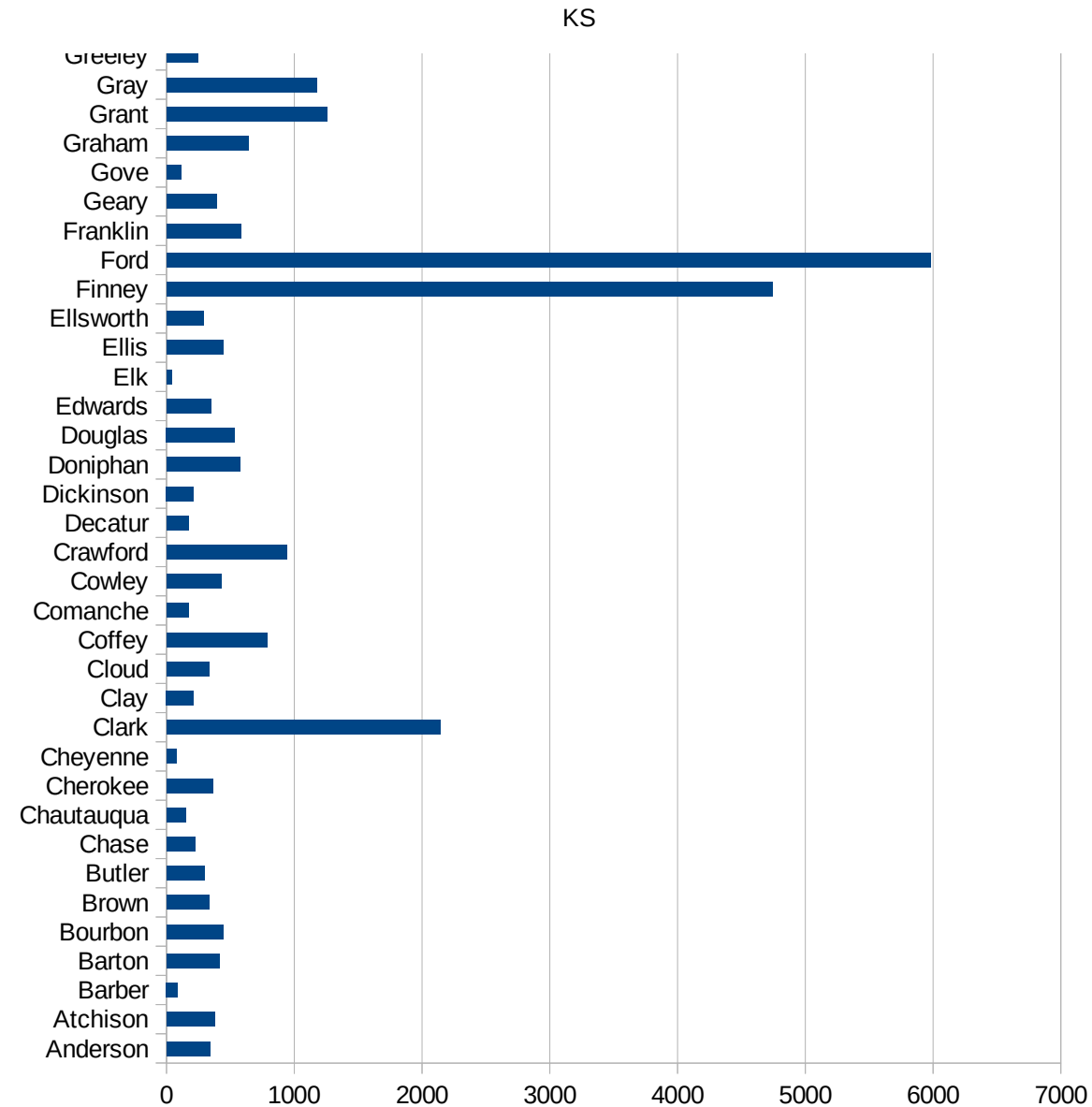


KS

20067 Grant	1254.089422
20069 Gray	1176.8606
20071 Greeley	244.4987775
20073 Greenwood	247.7291495
20075 Hamilton	1419.25585
20077 Harper	145.2960407
20079 Harvey	458.9301374
20081 Haskell	1100.825619
20083 Hodgeman	605.0605061
20085 Jackson	1084.337349
20087 Jefferson	310.9354414
20089 Jewell	316.7898627
20091 Johnson	817.1632737
20093 Kearny	1445.599797
20095 Kingman	123.119015
20097 Kiowa	238.4737679
20099 Labette	535.9647365
20101 Lane	320.5128205
20103 Leavenworth	1711.082702
20105 Lincoln	198.4783328
20107 Linn	307.6923077
20109 Logan	70.32348805
20111 Lyon	1927.797402
20113 McPherson	452.0447139
20115 Marion	401.6736402
20117 Marshall	92.57354454
20119 Meade	940.6657019
20121 Miami	347.3871734
20123 Mitchell	439.0243902
20125 Montgomery	473.2254047
20127 Morris	163.0139467
20129 Morton	337.4578178
20131 Nemaha	462.826194
20133 Neosho	313.4599712



20135 Ness	176.056338
20137 Norton	405.1565378
20139 Osage	238.3790226
20141 Osborne	115.1079137
20143 Ottawa	517.0630817
20145 Pawnee	106.6747943
20147 Phillips	883.9571187
20149 Pottawatomie	420.15076
20151 Pratt	351.887396
20153 Rawlins	0
20155 Reno	343.267781
20157 Republic	578.9022298
20159 Rice	283.286119
20161 Riley	609.2017964
20163 Rooks	299.2220227
20165 Rush	161.6553508
20167 Russell	144.7806573
20169 Saline	624.9885112
20171 Scott	571.77864
20173 Sedgwick	792.8240853
20175 Seward	5454.545455
20177 Shawnee	782.5396199
20179 Sheridan	276.3521516
20181 Sherman	237.3283607
20183 Smith	83.26394671
20185 Stafford	71.80469124
20187 Stanton	805.2340211
20189 Stevens	773.5204173
20191 Sumner	421.8124891
20193 Thomas	414.9915705
20195 Trego	179.018976
20197 Wabaunsee	565.2993187
20199 Wallace	0
20201 Washington	36.900369



KS

20203 Wichita	142.5178147
20205 Wilson	92.3254472
20207 Woodson	345.5859252
20209 Wyandotte	2645.108998

KS

FIPS

29001
29003
29005
29007
29009
29011
29013
29015
29017
29019
29021
29023
29025
29027
29029
29031
29033
29035
29037

KS

29039
29041
29043
29045
29047
29049
29051
29053
29055
29057
29059
29061
29063
29065
29067
29069
29071
29073
29075
29077
29079
29081
29083
29085
29087
29089
29091
29093
29095
29097
29099
29101

29103

KS

29105
29107
29109
29111
29113
29115
29117
29121
29123
29125
29127
29119
29129
29131
29133
29135
29137
29139
29141
29143
29145
29147
29149
29151
29153
29155
29157
29159
29161
29163
29165
29167
29169
29171

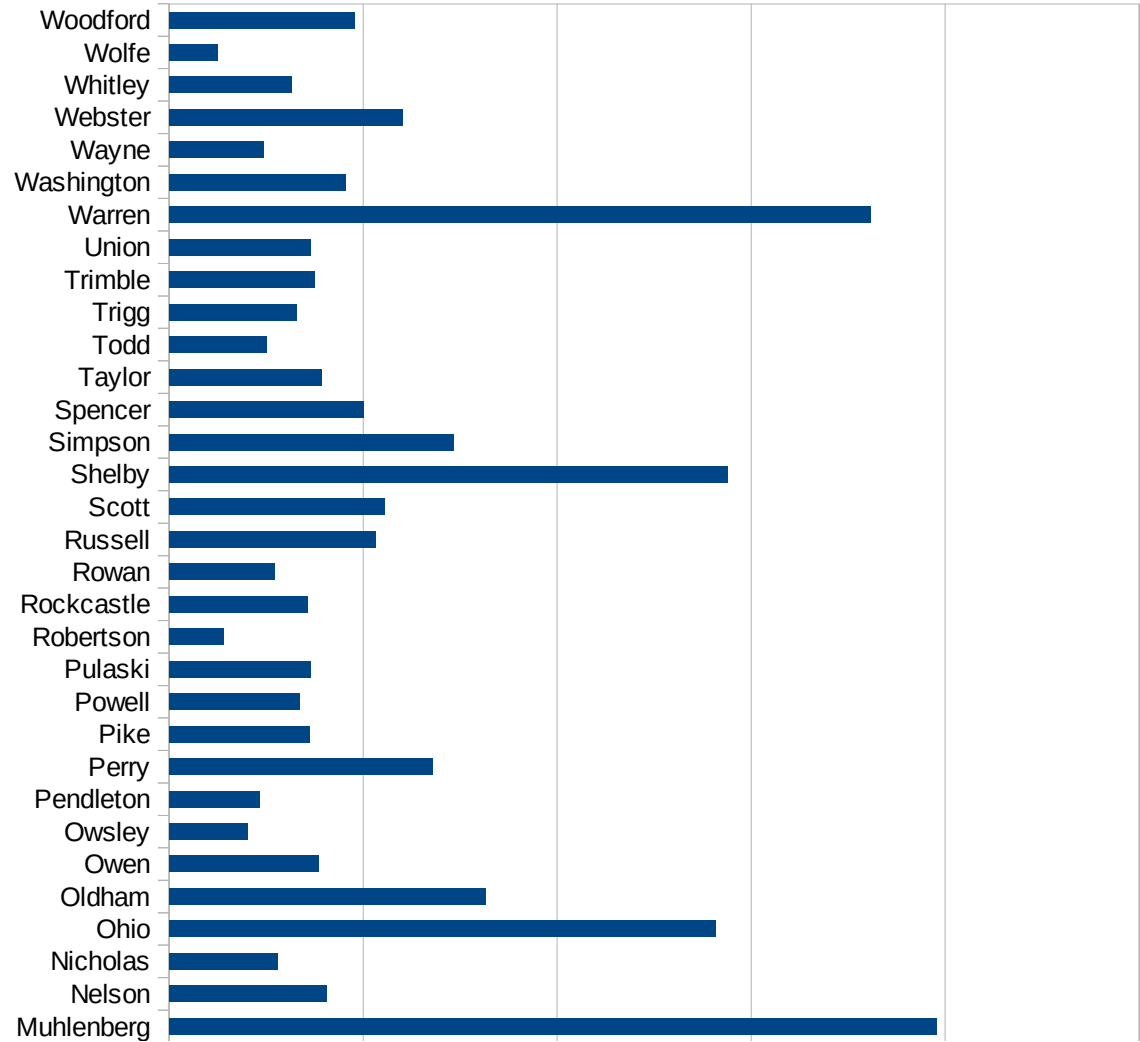
KS

29173
29175
29177
29179
29181
29195
29197
29199
29201
29203
29205
29183
29185
29187
29189
29510
29186
29207
29209
29211
29213
29215

29217
29219
29221
29223
29225
29227
29229

KY

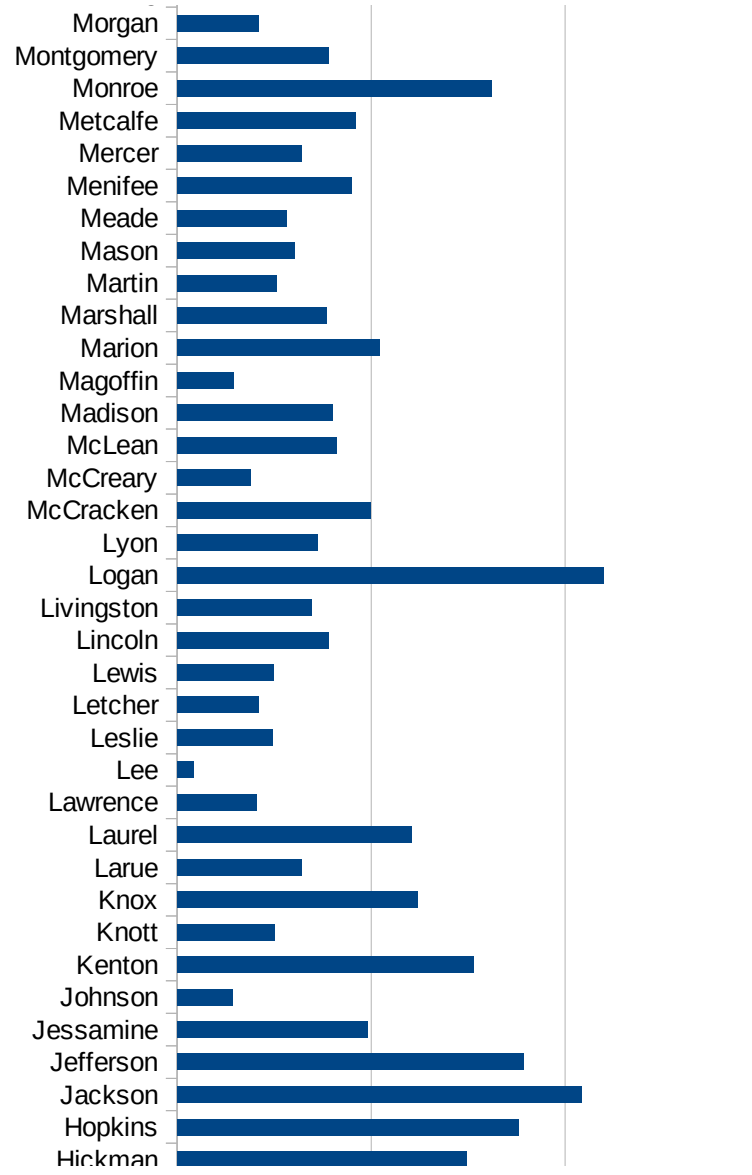
FIPS	County	PC Infection
21001	Adair	1046.057767
21003	Allen	1022.630433
21005	Anderson	317.6984512
21007	Ballard	375.9869658
21009	Barren	713.0568635
21011	Bath	258.4188
21013	Bell	1004.930558
21015	Boone	748.101237
21017	Bourbon	336.9005153
21019	Boyd	349.280271
21021	Boyle	428.5714286
21023	Bracken	351.9844641
21025	Breathitt	188.5902876
21027	Breckinridge	240.3374534
21029	Bullitt	370.0551382
21031	Butler	2278.421547
21033	Caldwell	353.9127015
21035	Calloway	447.1700524
21037	Campbell	530.3160426
21039	Carlisle	461.1192622
21041	Carroll	1303.902394
21043	Carter	348.0965783
21045	Casey	931.5206445
21047	Christian	655.774302
21049	Clark	408.2871252
21051	Clay	706.2919672
21053	Clinton	225.3576328
21055	Crittenden	291.6432978
21057	Cumberland	495.5699054
21059	Daviess	681.4764994
21061	Edmonson	725.1099886
21063	Elliott	93.23388386
21065	Estill	84.51894633



This work is licensed under the Creative Commons Attribution-NoDerivatives 4.0 International License. To view a copy of this license, visit <http://creativecommons.org/licenses/by-nd/4.0/>.

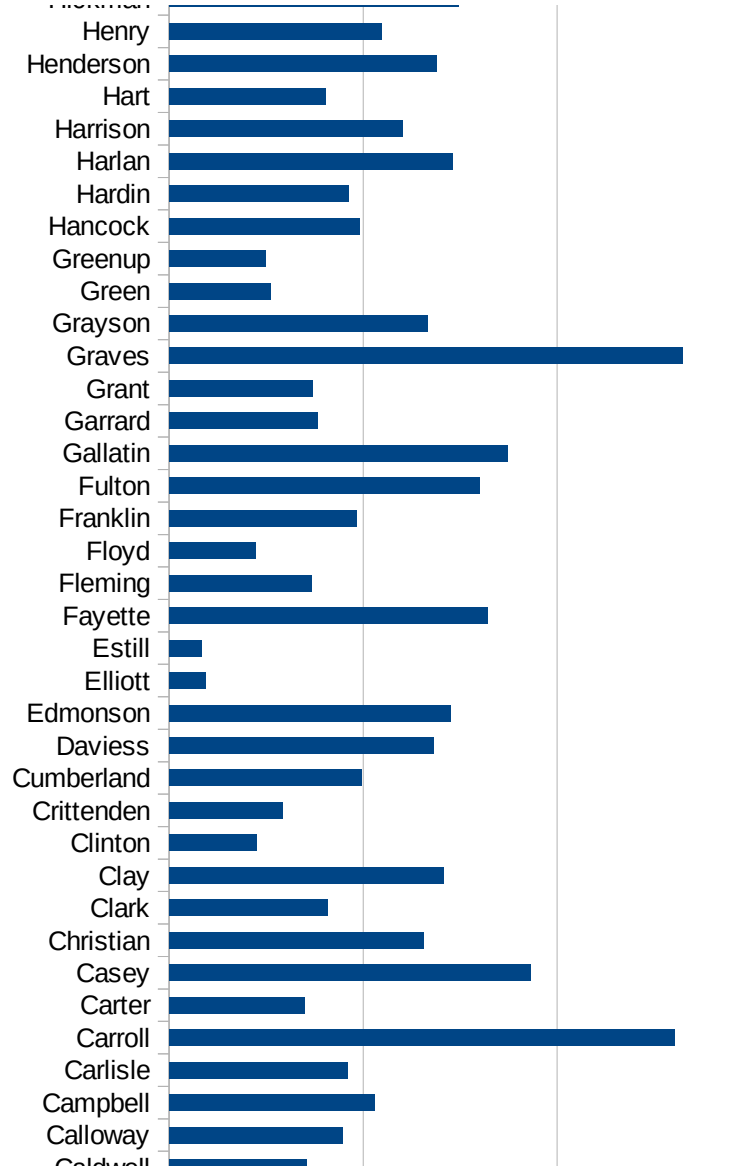
KY

21067 Fayette	819.6923837
21069 Fleming	367.2394678
21071 Floyd	223.1831497
21073 Franklin	482.1411001
21075 Fulton	800.6535948
21077 Gallatin	871.8297101
21079 Garrard	381.5489749
21081 Grant	370.2081923
21083 Graves	1323.793445
21085 Grayson	664.8683561
21087 Green	262.4671916
21089 Greenup	249.5179766
21091 Hancock	490.9796757
21093 Hardin	463.0468665
21095 Harlan	730.8114658
21097 Harrison	601.7680264
21099 Hart	401.9887866
21101 Henderson	688.7324253
21103 Henry	546.380231
21105 Hickman	746.4374576
21107 Hopkins	878.6722286
21109 Jackson	1041.51168
21111 Jefferson	893.9452342
21113 Jessamine	489.6142433
21115 Johnson	142.9464844
21117 Kenton	764.2230399
21119 Knott	251.2230596
21121 Knox	619.7291081
21123 Larue	321.5209338
21125 Laurel	604.9217887
21127 Lawrence	205.5102434
21129 Lee	42.65605005
21131 Leslie	246.4754018
21133 Letcher	210.0552537

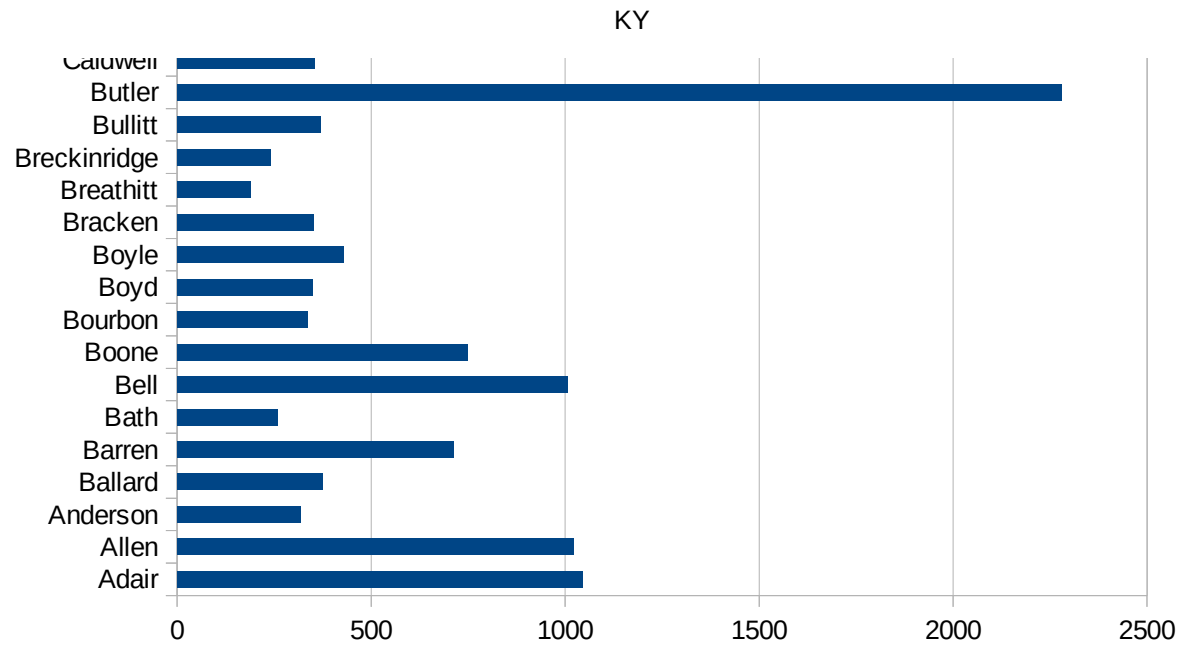


KY

21135 Lewis	248.9250962
21137 Lincoln	389.5471514
21139 Livingston	346.2454014
21141 Logan	1100.448331
21143 Lyon	362.0926458
21145 McCracken	497.3525541
21147 McCreary	189.5680147
21149 McLean	410.7220061
21151 Madison	400.5716265
21153 Magoffin	145.6075069
21155 Marion	520.5112348
21157 Marshall	384.7263634
21159 Martin	256.1158704
21161 Mason	303.2069971
21163 Meade	282.0825353
21165 Menifee	449.5427066
21167 Mercer	321.4843391
21169 Metcalfe	458.6241276
21171 Monroe	811.7186042
21173 Montgomery	390.0294295
21175 Morgan	209.8164106
21177 Muhlenberg	1978.943264
21179 Nelson	405.6618176
21181 Nicholas	279.0957298
21183 Ohio	1407.398182
21185 Oldham	815.4054461
21187 Owen	386.0294118
21189 Owsley	201.2522361
21191 Pendleton	234.0147292
21193 Perry	678.3688487
21195 Pike	363.0012671
21197 Powell	337.5663077
21199 Pulaski	365.1950544
21201 Robertson	140.5152225



21203 Rockcastle	358.2089552
21205 Rowan	272.5460684
21207 Russell	533.0789518
21209 Scott	555.0498831
21211 Shelby	1440.70242
21213 Simpson	733.9845647
21215 Spencer	500.1596254
21217 Taylor	391.4047517
21219 Todd	251.8073268
21221 Trigg	327.80168
21223 Trimble	375.8073987
21225 Union	365.3912444
21227 Warren	1807.045344
21229 Washington	455.1473022
21231 Wayne	244.28376
21233 Webster	602.5474792
21235 Whitley	314.552177
21237 Wolfe	125.4005852
21239 Woodford	478.6492293



KY

FIPS

29001
29003
29005
29007
29009
29011
29013
29015
29017
29019
29021
29023
29025
29027
29029
29031
29033
29035
29037

KY

29039
29041
29043
29045
29047
29049
29051
29053
29055
29057
29059
29061
29063
29065
29067
29069
29071
29073
29075
29077
29079
29081
29083
29085
29087
29089
29091
29093
29095
29097
29099
29101

29103

KY

29105
29107
29109
29111
29113
29115
29117
29121
29123
29125
29127
29119
29129
29131
29133
29135
29137
29139
29141
29143
29145
29147
29149
29151
29153
29155
29157
29159
29161
29163
29165
29167
29169
29171

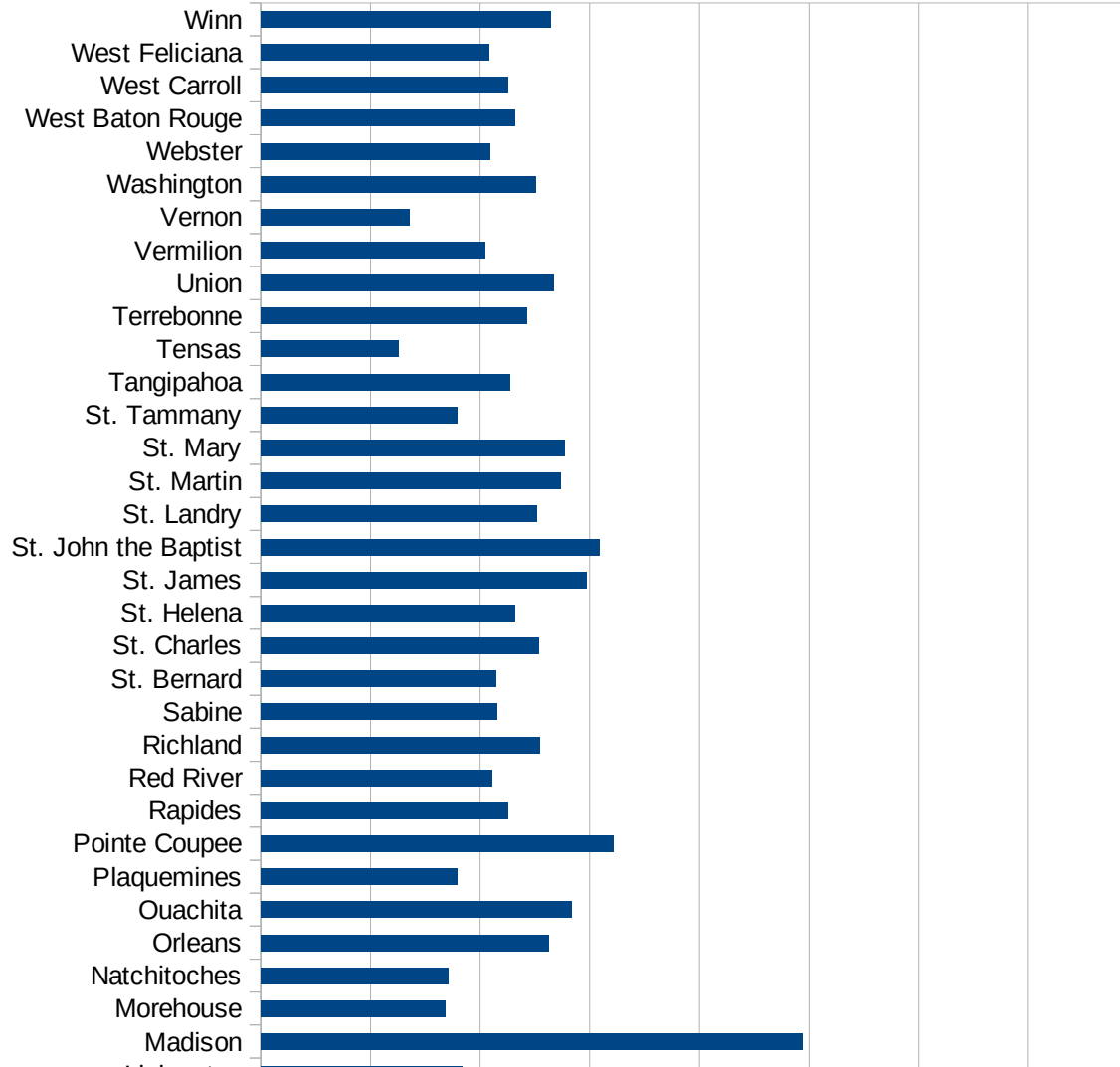
KY

29173
29175
29177
29179
29181
29195
29197
29199
29201
29203
29205
29183
29185
29187
29189
29510
29186
29207
29209
29211
29213
29215

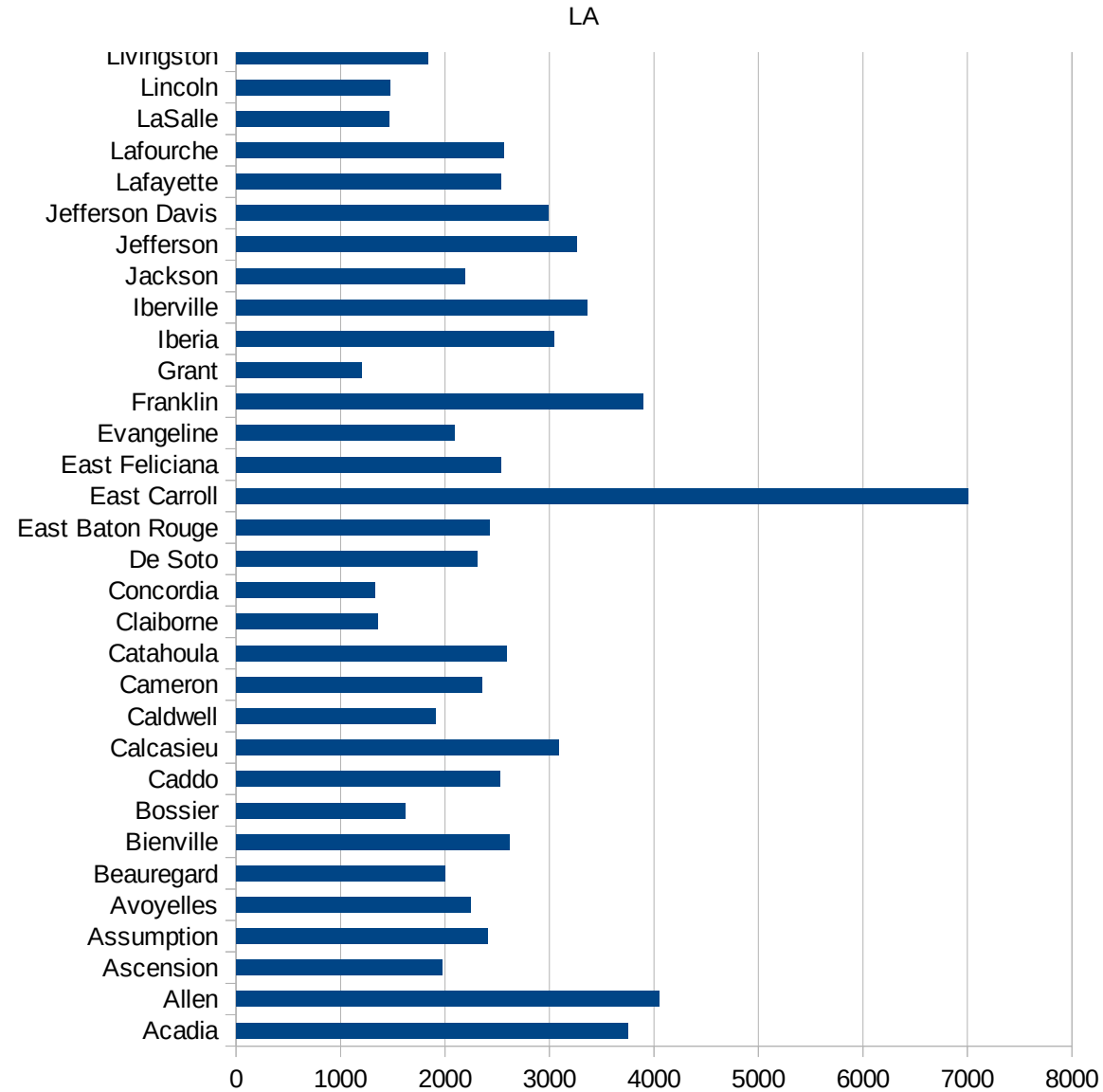
29217
29219
29221
29223
29225
29227
29229

LA

FIPS	County	PC Infection
22001	Acadia	3748.191027
22003	Allen	4046.084749
22005	Ascension	1971.573409
22007	Assumption	2408.071749
22009	Avoyelles	2241.609411
22011	Beauregard	1994.470244
22013	Bienville	2614.96844
22015	Bossier	1614.970319
22017	Caddo	2529.206906
22019	Calcasieu	3090.90551
22021	Caldwell	1907.630522
22023	Cameron	2353.616533
22025	Catahoula	2591.590341
22027	Claiborne	1354.741596
22029	Concordia	1333.537707
22031	De Soto	2307.187637
22033	East Baton Rouge	2424.278159
22035	East Carroll	7005.826346
22037	East Feliciana	2538.202538
22039	Evangeline	2090.123494
22041	Franklin	3894.621949
22043	Grant	1200.960769
22045	Iberia	3044.783693
22047	Iberville	3361.755448
22049	Jackson	2194.692492
22051	Jefferson	3261.137516
22053	Jefferson Davis	2989.044392
22055	Lafayette	2535.196184
22057	Lafourche	2564.337767
22059	LaSalle	1468.123617
22061	Lincoln	1472.582422
22063	Livingston	1834.960986
22065	Madison	4936.833617



22067 Morehouse	1685.172061
22069 Natchitoches	1712.408495
22071 Orleans	2622.721902
22073 Ouachita	2830.231429
22075 Plaquemines	1794.105083
22077 Pointe Coupee	3217.86691
22079 Rapides	2255.633339
22081 Red River	2111.596084
22083 Richland	2540.610143
22085 Sabine	2155.459387
22087 St. Bernard	2142.505511
22089 St. Charles	2534.087256
22091 St. Helena	2319.236016
22093 St. James	2966.202405
22095 St. John the Baptist	3089.107077
22097 St. Landry	2515.586487
22099 St. Martin	2737.733351
22101 St. Mary	2774.540925
22103 St. Tammany	1790.31502
22105 Tangipahoa	2270.195923
22107 Tensas	1255.042582
22109 Terrebonne	2425.667216
22111 Union	2669.055083
22113 Vermilion	2045.796423
22115 Vernon	1356.938191
22117 Washington	2503.11279
22119 Webster	2090.313934
22121 West Baton Rouge	2319.597381
22123 West Carroll	2249.134948
22125 West Feliciana	2082.794308
22127 Winn	2646.101599



LA

FIPS

29001
29003
29005
29007
29009
29011
29013
29015
29017
29019
29021
29023
29025
29027
29029
29031
29033
29035
29037

LA

29039
29041
29043
29045
29047
29049
29051
29053
29055
29057
29059
29061
29063
29065
29067
29069
29071
29073
29075
29077
29079
29081
29083
29085
29087
29089
29091
29093
29095
29097
29099
29101

29103

LA

29105
29107
29109
29111
29113
29115
29117
29121
29123
29125
29127
29119
29129
29131
29133
29135
29137
29139
29141
29143
29145
29147
29149
29151
29153
29155
29157
29159
29161
29163
29165
29167
29169
29171

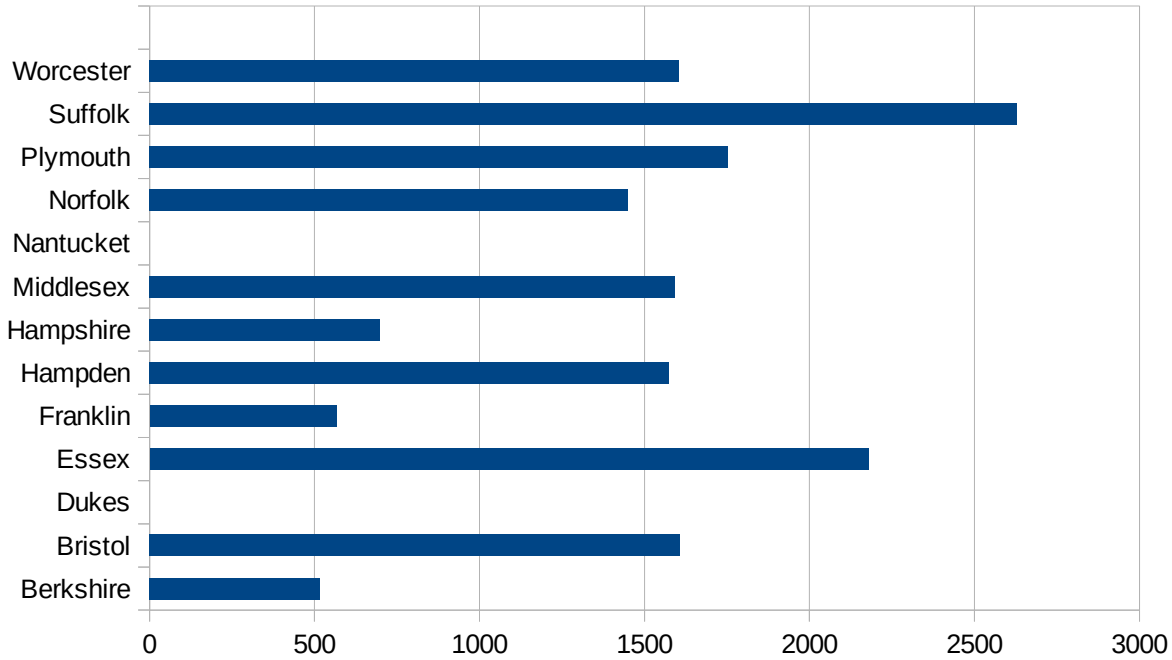
LA

29173
29175
29177
29179
29181
29195
29197
29199
29201
29203
29205
29183
29185
29187
29189
29510
29186
29207
29209
29211
29213
29215

29217
29219
29221
29223
29225
29227
29229

MA

FIPS	County	PC Infection
25001	Barnstable	817.6634038
25003	Berkshire	516.8265426
25005	Bristol	1608.625195
25007	Dukes	0
25009	Essex	2179.505665
25011	Franklin	566.4923974
25013	Hampden	1573.959516
25015	Hampshire	697.8401661
25017	Middlesex	1591.984711
25019	Nantucket	0
25021	Norfolk	1451.116265
25023	Plymouth	1753.607189
25025	Suffolk	2628.918851
25027	Worcester	1603.439415



MA

FIPS

29001
29003
29005
29007
29009
29011
29013
29015
29017
29019
29021
29023
29025
29027
29029
29031
29033
29035
29037

MA

29039
29041
29043
29045
29047
29049
29051
29053
29055
29057
29059
29061
29063
29065
29067
29069
29071
29073
29075
29077
29079
29081
29083
29085
29087
29089
29091
29093
29095
29097
29099
29101

29103

MA

29105
29107
29109
29111
29113
29115
29117
29121
29123
29125
29127
29119
29129
29131
29133
29135
29137
29139
29141
29143
29145
29147
29149
29151
29153
29155
29157
29159
29161
29163
29165
29167
29169
29171

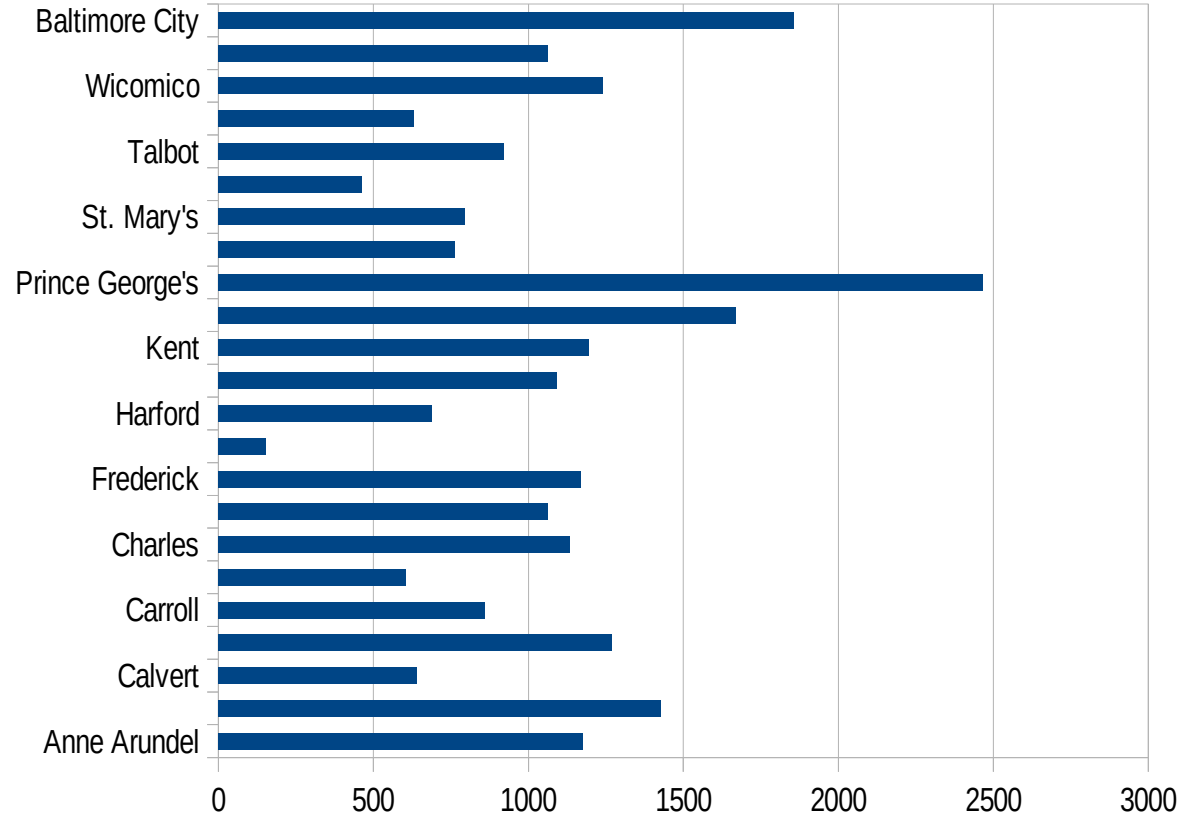
MA

29173
29175
29177
29179
29181
29195
29197
29199
29201
29203
29205
29183
29185
29187
29189
29510
29186
29207
29209
29211
29213
29215

29217
29219
29221
29223
29225
29227
29229

MD

FIPS	County	PC Infection
24001	Allegany	374.7798521
24003	Anne Arundel	1175.283969
24005	Baltimore	1426.552121
24009	Calvert	639.1095943
24011	Caroline	1270.117704
24013	Carroll	860.3031544
24015	Cecil	604.9053741
24017	Charles	1134.344254
24019	Dorchester	1062.56641
24021	Frederick	1168.012267
24023	Garrett	154.3051126
24025	Harford	689.0957489
24027	Howard	1092.216488
24029	Kent	1196.925141
24031	Montgomery	1669.062397
24033	Prince George's	2465.171317
24035	Queen Anne's	762.1738871
24037	St. Mary's	795.2850955
24039	Somerset	463.4858812
24041	Talbot	919.7143475
24043	Washington	630.7726966
24045	Wicomico	1239.401134
24047	Worcester	1061.304826
24510	Baltimore City	1857.608777



MD

FIPS

29001
29003
29005
29007
29009
29011
29013
29015
29017
29019
29021
29023
29025
29027
29029
29031
29033
29035
29037

MD

29039
29041
29043
29045
29047
29049
29051
29053
29055
29057
29059
29061
29063
29065
29067
29069
29071
29073
29075
29077
29079
29081
29083
29085
29087
29089
29091
29093
29095
29097
29099
29101

29103

MD

29105
29107
29109
29111
29113
29115
29117
29121
29123
29125
29127
29119
29129
29131
29133
29135
29137
29139
29141
29143
29145
29147
29149
29151
29153
29155
29157
29159
29161
29163
29165
29167
29169
29171

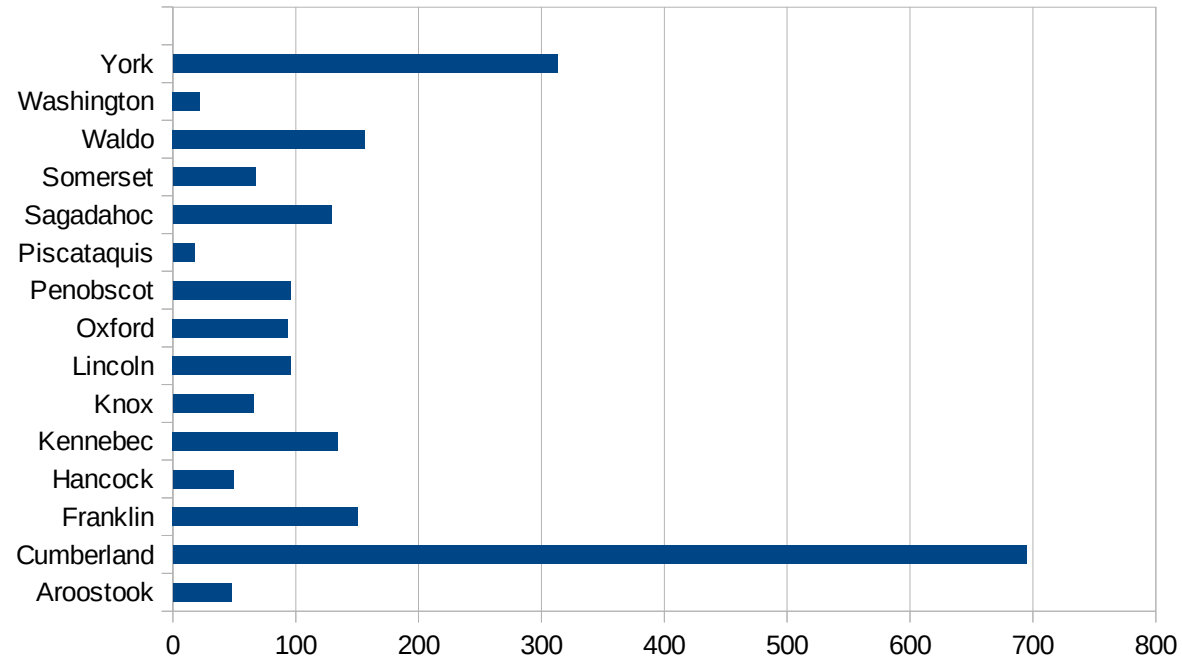
MD

29173
29175
29177
29179
29181
29195
29197
29199
29201
29203
29205
29183
29185
29187
29189
29510
29186
29207
29209
29211
29213
29215

29217
29219
29221
29223
29225
29227
29229

ME

FIPS	County	PC Infection
23001	Androscoggin	508.9200308
23003	Aroostook	47.68219815
23005	Cumberland	694.5840161
23007	Franklin	150.5167743
23009	Hancock	49.260185
23011	Kennebec	134.3348378
23013	Knox	65.37426768
23015	Lincoln	96.09224856
23017	Oxford	93.72071228
23019	Penobscot	95.9654789
23021	Piscataquis	17.85714286
23023	Sagadahoc	129.0901948
23025	Somerset	67.20430108
23027	Waldo	156.1948909
23029	Washington	22.22927914
23031	York	312.7591173



ME

FIPS

29001
29003
29005
29007
29009
29011
29013
29015
29017
29019
29021
29023
29025
29027
29029
29031
29033
29035
29037

ME

29039
29041
29043
29045
29047
29049
29051
29053
29055
29057
29059
29061
29063
29065
29067
29069
29071
29073
29075
29077
29079
29081
29083
29085
29087
29089
29091
29093
29095
29097
29099
29101

29103

ME

29105
29107
29109
29111
29113
29115
29117
29121
29123
29125
29127
29119
29129
29131
29133
29135
29137
29139
29141
29143
29145
29147
29149
29151
29153
29155
29157
29159
29161
29163
29165
29167
29169
29171

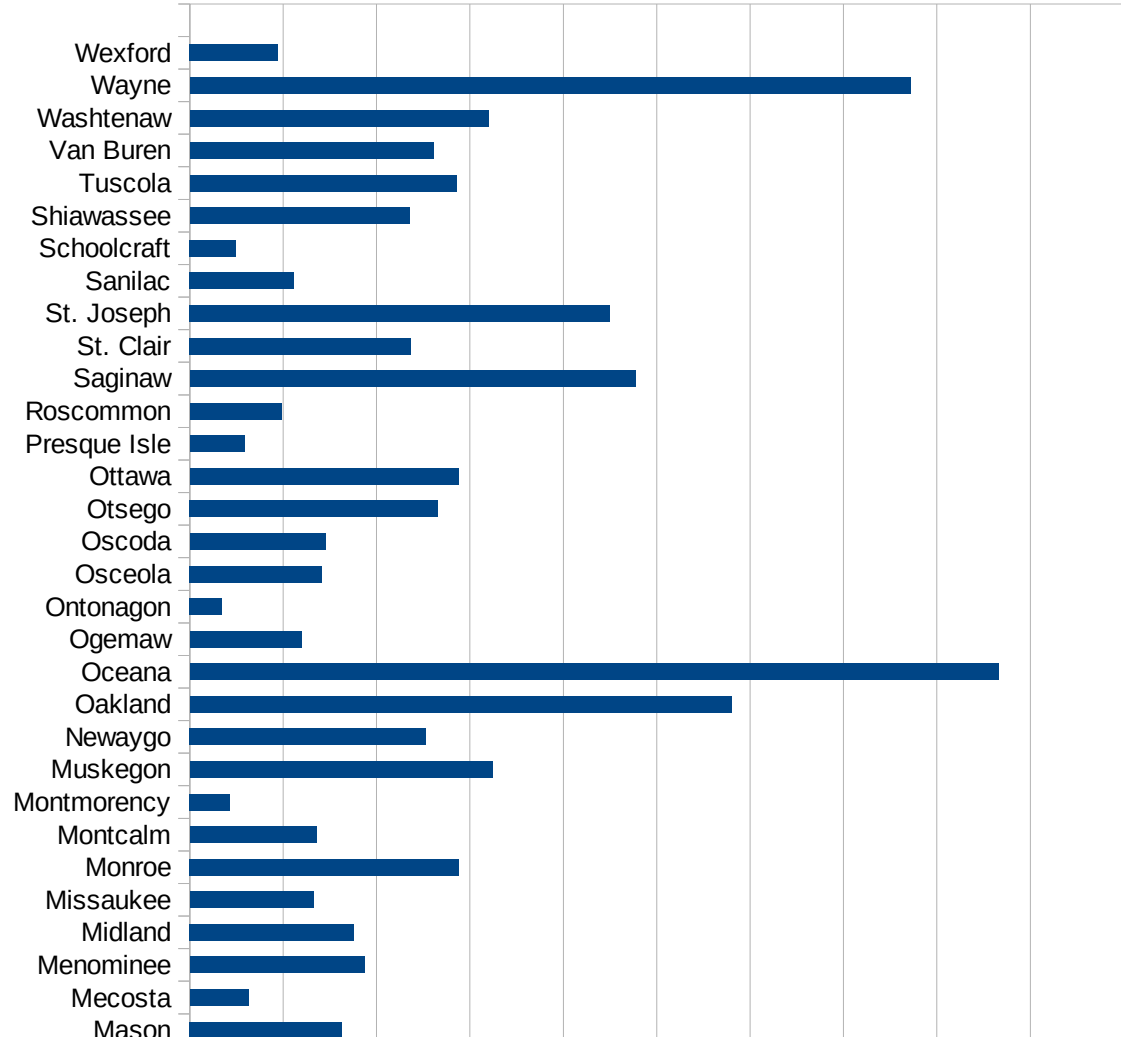
ME

29173
29175
29177
29179
29181
29195
29197
29199
29201
29203
29205
29183
29185
29187
29189
29510
29186
29207
29209
29211
29213
29215

29217
29219
29221
29223
29225
29227
29229

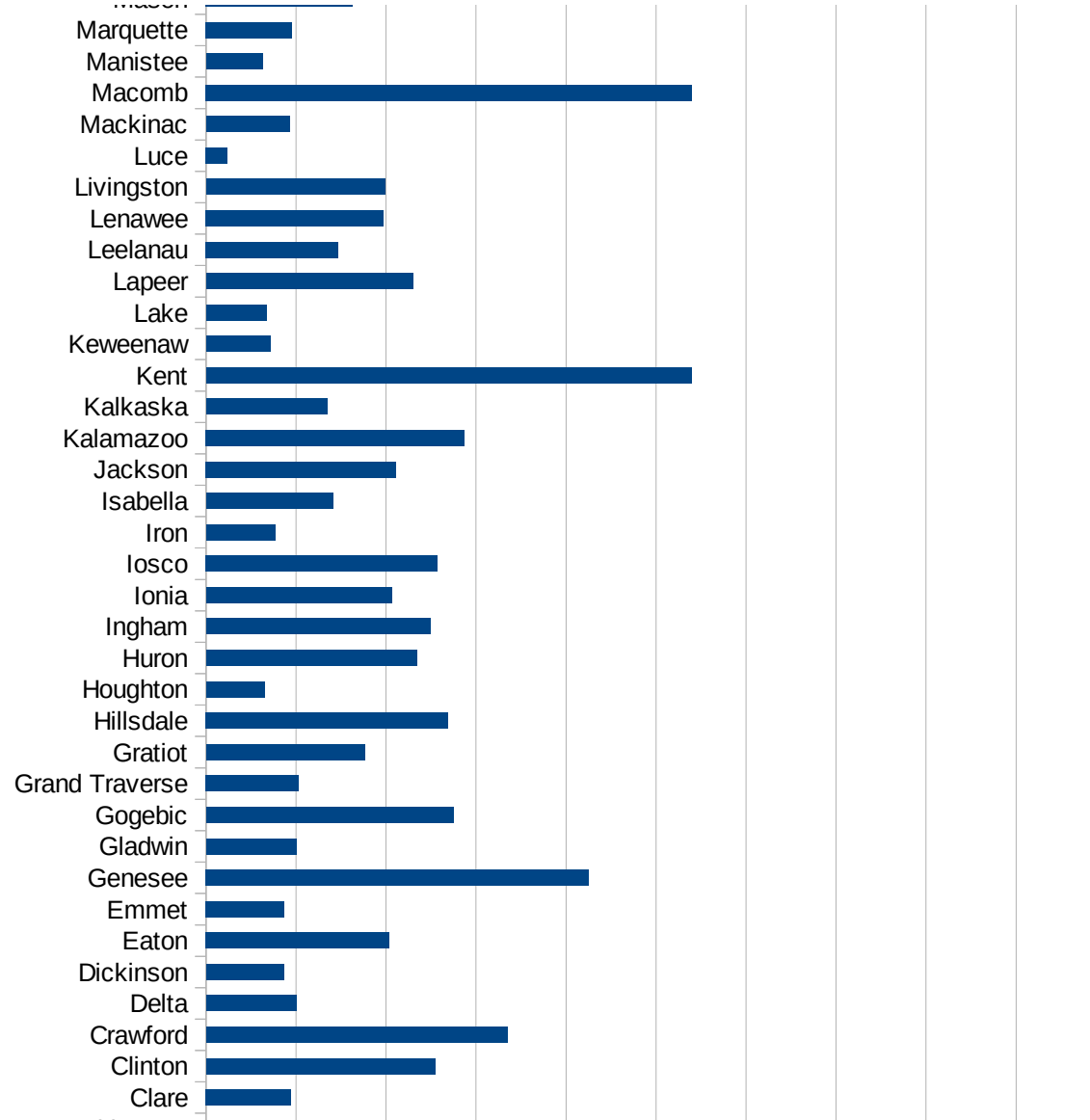
MI

FIPS	County	PC Infection
26001	Alcona	270.2181046
26003	Alger	87.94107948
26005	Allegan	421.8977729
26007	Alpena	440.7616361
26009	Antrim	154.0766103
26011	Arenac	265.9397646
26013	Baraga	60.09615385
26015	Barry	277.9730857
26017	Bay	518.6532336
26019	Benzie	152.0869712
26021	Berrien	823.2721988
26023	Branch	731.2823805
26025	Calhoun	541.3162611
26027	Cass	549.8228564
26029	Charlevoix	160.0365798
26031	Cheboygan	145.5947743
26033	Chippewa	77.29829144
26035	Clare	188.5749585
26037	Clinton	509.2522563
26039	Crawford	669.0166175
26041	Delta	200.7976127
26043	Dickinson	173.3443643
26045	Eaton	407.0074481
26047	Emmet	174.1323406
26049	Genesee	851.0857918
26051	Gladwin	201.2866559
26053	Gogebic	549.8145204
26055	Grand Traverse	206.3236581
26057	Gratiot	352.2254243
26059	Hillsdale	537.7166714
26061	Houghton	129.7661448
26063	Huron	468.4592184
26065	Ingham	498.4029925

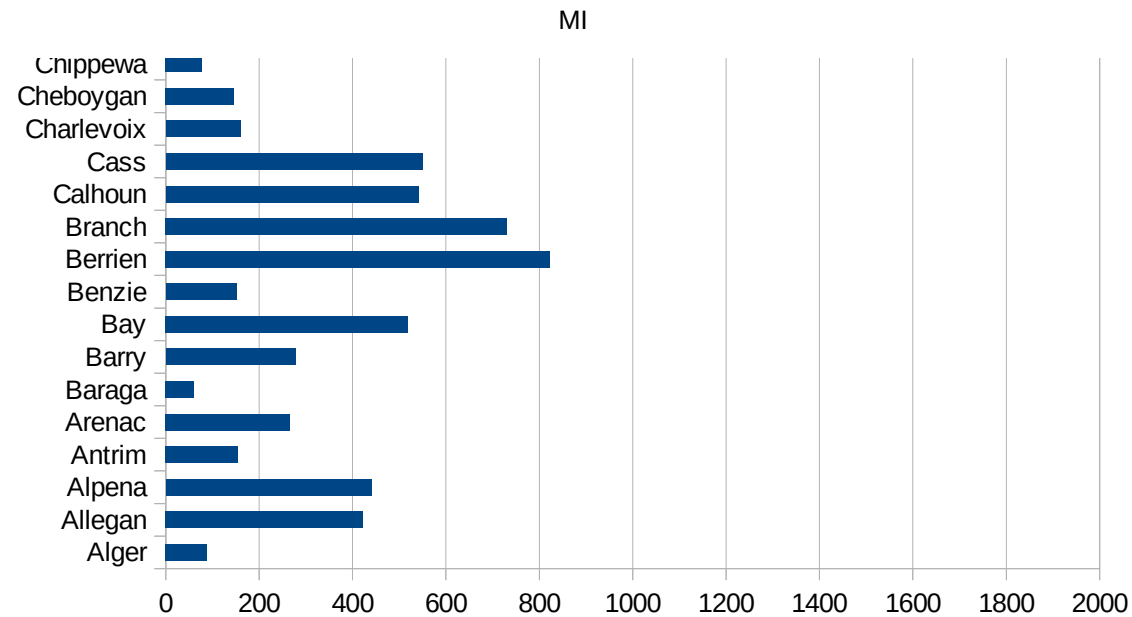


MI

26067 Ionia	412.7083009
26069 Iosco	514.3335593
26071 Iron	152.918953
26073 Isabella	282.0214847
26075 Jackson	422.4828898
26077 Kalamazoo	574.6215124
26079 Kalkaska	269.2998205
26081 Kent	1078.793367
26083 Keweenaw	141.97823
26085 Lake	134.6687989
26087 Lapeer	458.9448812
26089 Leelanau	294.0635913
26091 Lenawee	394.8466408
26093 Livingston	397.4396519
26095 Luce	47.74789113
26097 Mackinac	185.4083619
26099 Macomb	1080.06891
26101 Manistee	126.3861709
26103 Marquette	190.9315052
26105 Mason	326.4604811
26107 Mecosta	126.3061201
26109 Menominee	374.1896184
26111 Midland	350.923578
26113 Missaukee	264.6727983
26115 Monroe	576.313323
26117 Montcalm	272.0110055
26119 Montmorency	86.34646519
26121 Muskegon	648.0862732
26123 Newaygo	505.1951239
26125 Oakland	1160.577223
26127 Oceana	1731.455399
26129 Ogemaw	238.6407026
26131 Ontonagon	69.02502157
26133 Osceola	282.7642346



26135 Oscoda	289.9951667
26137 Otsego	531.1169674
26139 Ottawa	575.5712683
26141 Presque Isle	117.7578898
26143 Roscommon	196.7844582
26145 Saginaw	954.9266247
26147 St. Clair	473.2108675
26149 St. Joseph	899.3660207
26151 Sanilac	223.3985722
26153 Schoolcraft	99.15716411
26155 Shiawassee	470.7297044
26157 Tuscola	571.2544748
26159 Van Buren	522.2139752
26161 Washtenaw	639.9560064
26163 Wayne	1543.252639
26165 Wexford	188.250762



MI

FIPS

29001
29003
29005
29007
29009
29011
29013
29015
29017
29019
29021
29023
29025
29027
29029
29031
29033
29035
29037

MI

29039
29041
29043
29045
29047
29049
29051
29053
29055
29057
29059
29061
29063
29065
29067
29069
29071
29073
29075
29077
29079
29081
29083
29085
29087
29089
29091
29093
29095
29097
29099
29101

29103

29105
29107
29109
29111
29113
29115
29117
29121
29123
29125
29127
29119
29129
29131
29133
29135
29137
29139
29141
29143
29145
29147
29149
29151
29153
29155
29157
29159
29161
29163
29165
29167
29169
29171

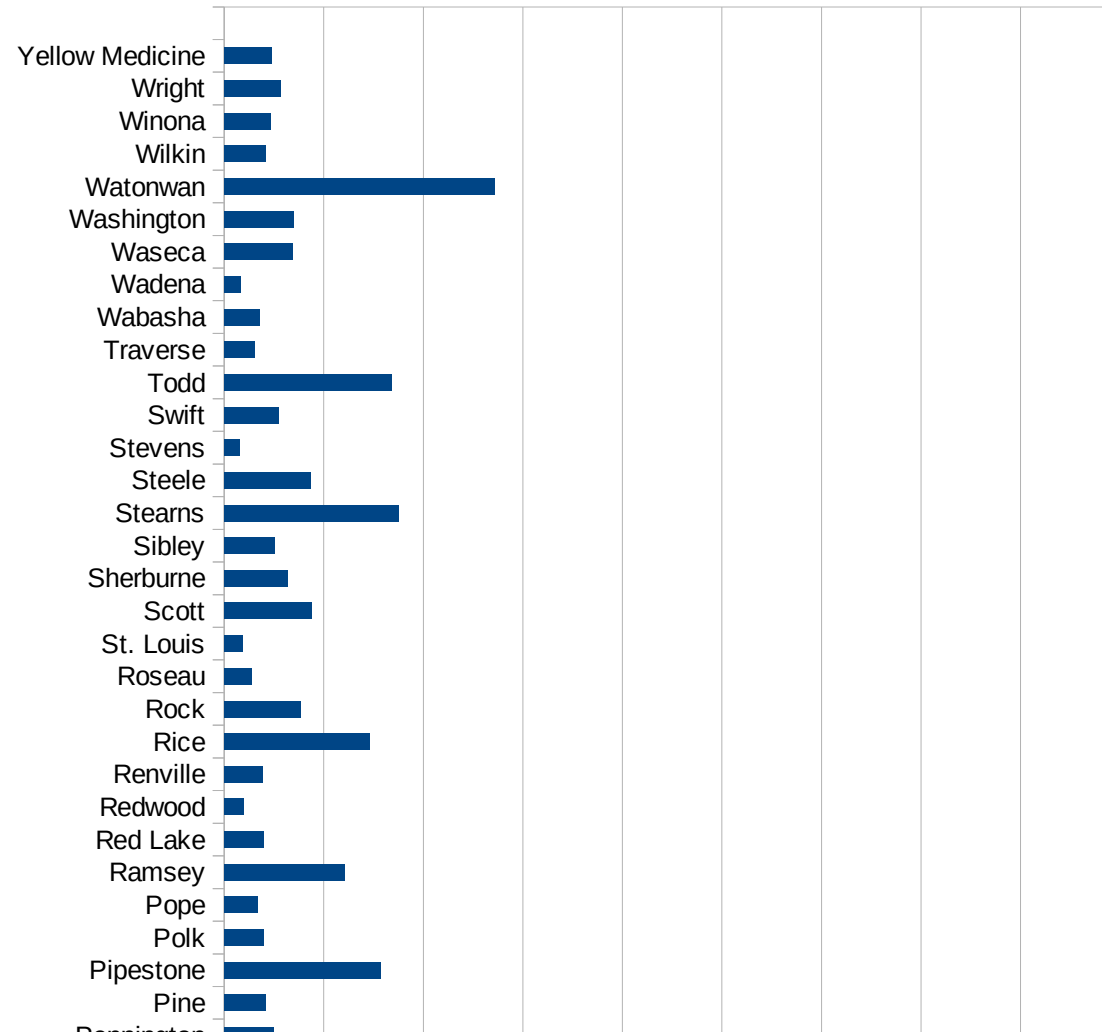
MI

29173
29175
29177
29179
29181
29195
29197
29199
29201
29203
29205
29183
29185
29187
29189
29510
29186
29207
29209
29211
29213
29215

29217
29219
29221
29223
29225
29227
29229

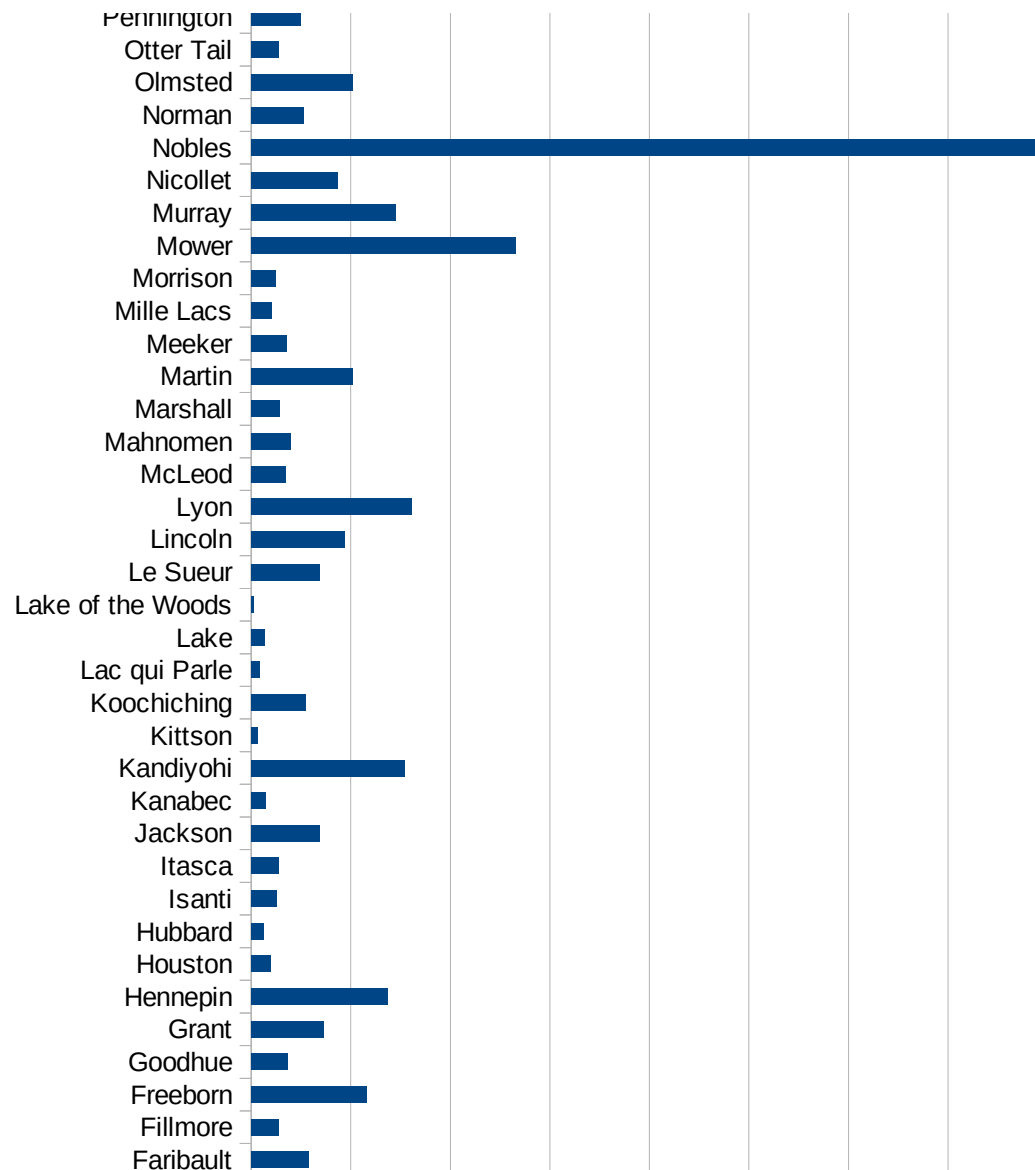
MN

FIPS	County	PC Infection
27001	Aitkin	169.7899635
27003	Anoka	917.1511505
27005	Becker	389.8635478
27007	Beltrami	392.7679467
27009	Benton	737.4522136
27011	Big Stone	440.9701343
27013	Blue Earth	1222.062379
27015	Brown	314.603162
27017	Carlton	337.6398694
27019	Carver	718.4865429
27021	Cass	182.9330262
27023	Chippewa	779.9396176
27025	Chisago	298.630235
27027	Clay	1157.06356
27029	Clearwater	158.9103292
27031	Cook	37.08511033
27033	Cottonwood	1480.890308
27035	Crow Wing	295.8899043
27037	Dakota	892.5234414
27039	Dodge	585.9187398
27041	Douglas	326.6252239
27043	Faribault	581.4798663
27045	Fillmore	280.1785545
27047	Freeborn	1159.505978
27049	Goodhue	364.2005905
27051	Grant	730.7756187
27053	Hennepin	1374.90988
27055	Houston	199.1602971
27057	Hubbard	126.5704107
27059	Isanti	255.2169344
27061	Itasca	277.1127073
27063	Jackson	686.1063465
27065	Kanabec	141.9139878

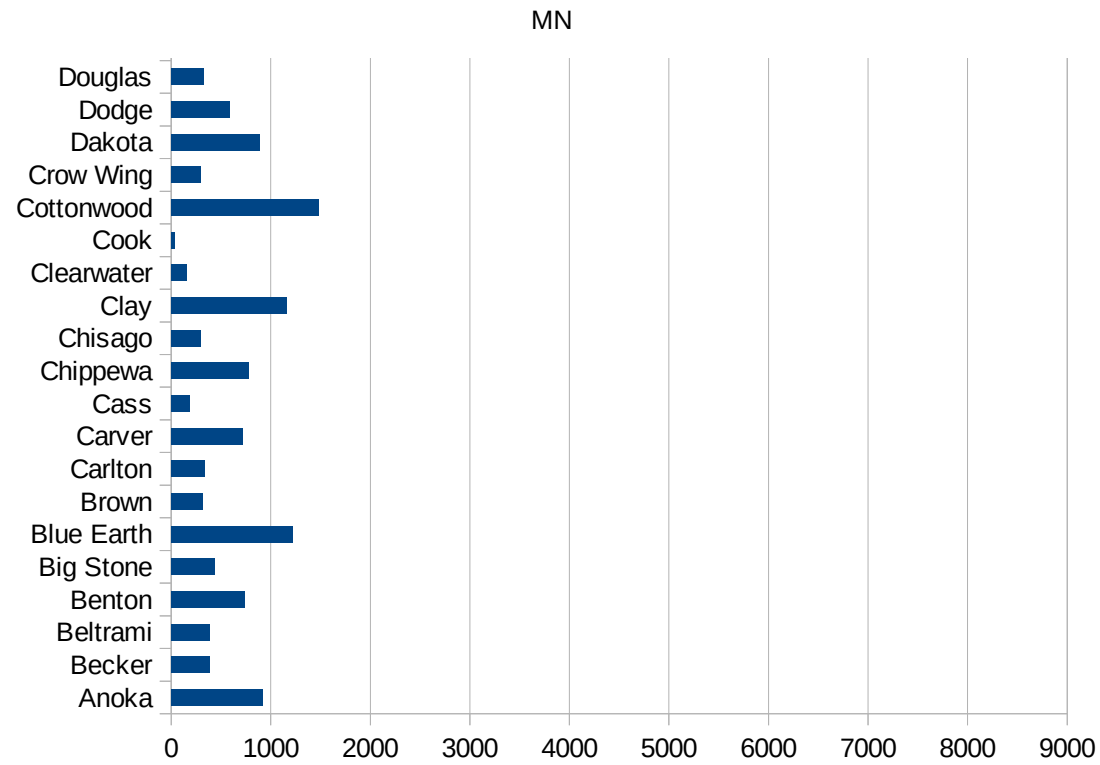


MN

27067 Kandiyohi	1544.743904
27069 Kittson	70.62146893
27071 Koochiching	546.6237942
27073 Lac qui Parle	90.1171523
27075 Lake	140.7393507
27077 Lake of the Woo	26.60989888
27079 Le Sueur	687.8641117
27081 Lincoln	934.2499559
27083 Lyon	1615.357603
27085 McLeod	348.4514816
27087 Mahnommen	398.6229389
27089 Marshall	287.5399361
27091 Martin	1020.975486
27093 Meeker	358.6707575
27095 Mille Lacs	206.5878572
27097 Morrison	244.2039254
27099 Mower	2659.268701
27101 Murray	1449.975834
27103 Nicollet	870.8357686
27105 Nobles	7927.385514
27107 Norman	525.0965251
27109 Olmsted	1016.14441
27111 Otter Tail	278.8546555
27113 Pennington	493.7226689
27115 Pine	420.581352
27117 Pipestone	1569.581077
27119 Polk	396.4604015
27121 Pope	342.4348923
27123 Ramsey	1215.172389
27125 Red Lake	400.100025
27127 Redwood	196.7342121
27129 Renville	383.2466466
27131 Rice	1465.658494
27133 Rock	764.8183556



27135 Roseau	277.2277228
27137 St. Louis	191.7358351
27139 Scott	879.3535123
27141 Sherburne	640.3848557
27143 Sibley	505.7226511
27145 Stearns	1752.524238
27147 Steele	872.2115045
27149 Stevens	153.7988311
27151 Swift	545.7463884
27153 Todd	1680.091124
27155 Traverse	302.2974607
27157 Wabasha	360.3603604
27159 Wadena	166.9933929
27161 Waseca	684.8215719
27163 Washington	701.0003819
27165 Watonwan	2723.132969
27167 Wilkin	415.7339303
27169 Winona	472.2085588
27171 Wright	564.7272807
27173 Yellow Medicine	479.8366514



MN

FIPS

29001
29003
29005
29007
29009
29011
29013
29015
29017
29019
29021
29023
29025
29027
29029
29031
29033
29035
29037

MN

29039
29041
29043
29045
29047
29049
29051
29053
29055
29057
29059
29061
29063
29065
29067
29069
29071
29073
29075
29077
29079
29081
29083
29085
29087
29089
29091
29093
29095
29097
29099
29101

29103

MN

29105
29107
29109
29111
29113
29115
29117
29121
29123
29125
29127
29119
29129
29131
29133
29135
29137
29139
29141
29143
29145
29147
29149
29151
29153
29155
29157
29159
29161
29163
29165
29167
29169
29171

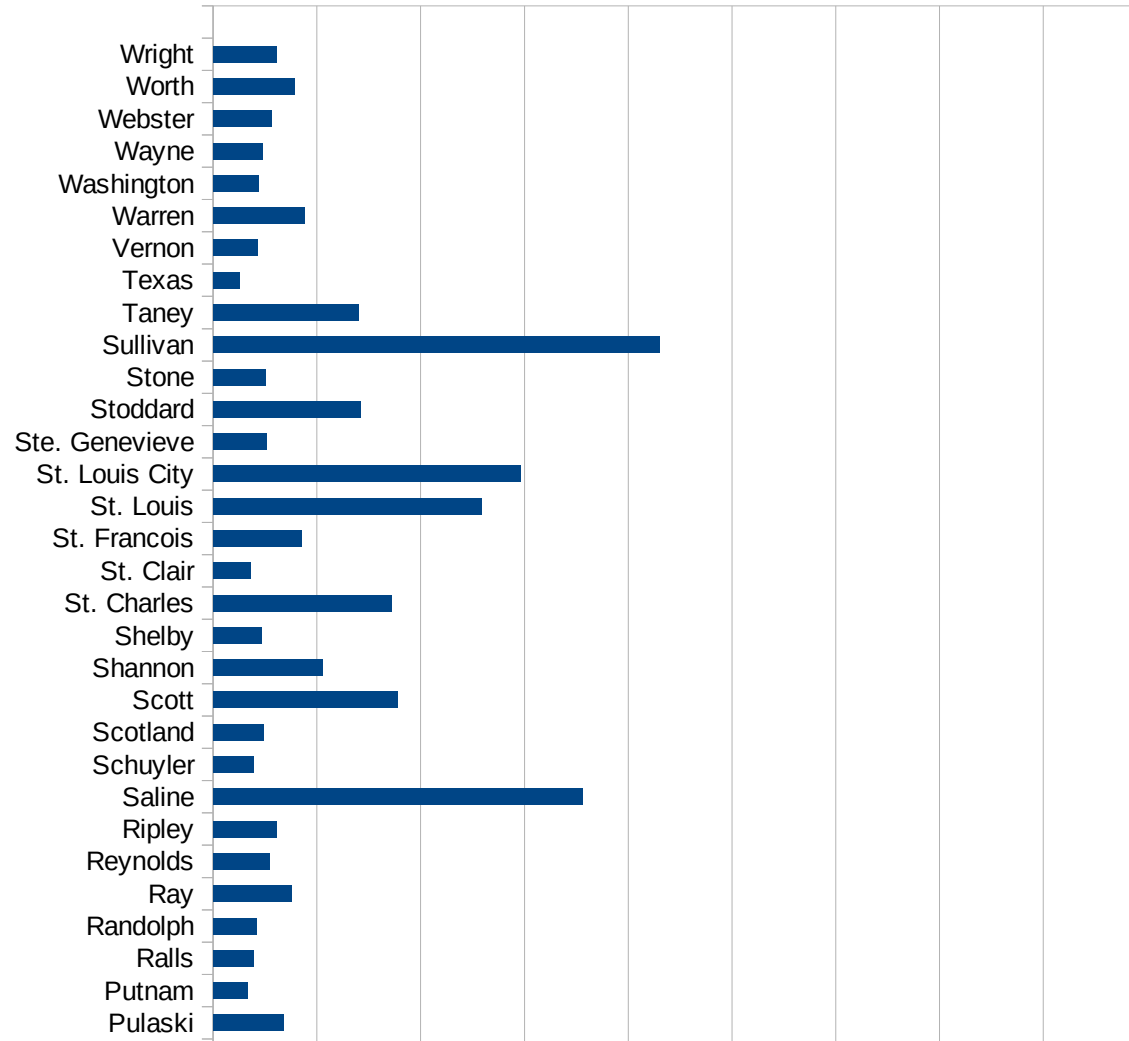
MN

29173
29175
29177
29179
29181
29195
29197
29199
29201
29203
29205
29183
29185
29187
29189
29510
29186
29207
29209
29211
29213
29215

29217
29219
29221
29223
29225
29227
29229

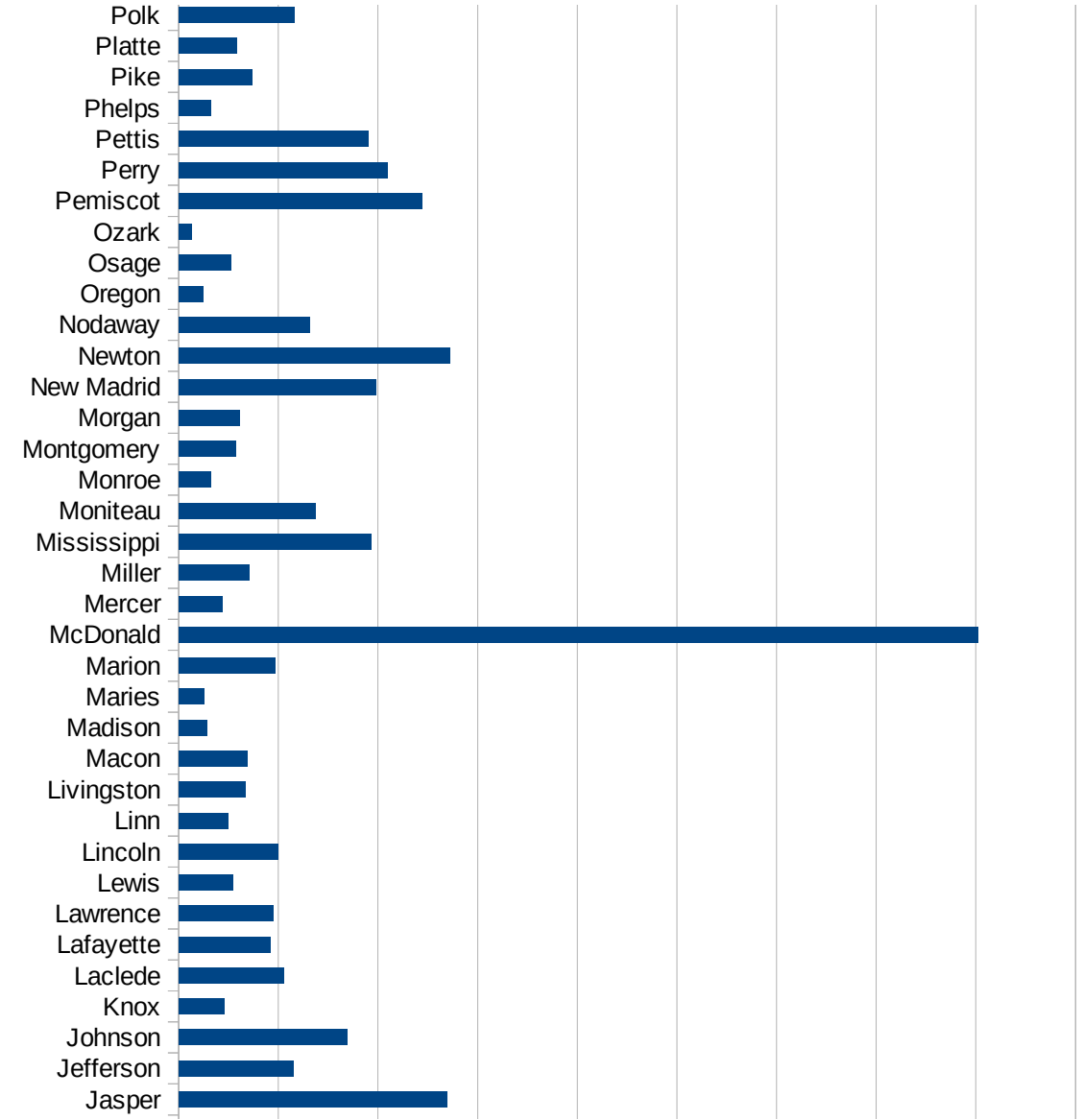
MO

FIPS	County	Cases	Infection Rate per 100,000
29001	Adair	520.9361064	
29003	Andrew	460.0443006	
29005	Atchison	212.7248114	
29007	Audrain	753.7392533	
29009	Barry	607.4792398	
29011	Barton	550.9408374	
29013	Bates	220.5882353	
29015	Benton	368.2954663	
29017	Bollinger	460.1857178	
29019	Boone	639.9822227	
29021	Buchanan	1190.005758	
29023	Butler	553.4838997	
29025	Caldwell	329.3807642	
29027	Callaway	262.8706365	
29029	Camden	622.0670086	
29031	Cape Girardeau	754.2569807	
29033	Carroll	1086.583553	
29035	Carter	297.3240833	
29037	Cass	591.687787	
29039	Cedar	240.0282386	
29041	Chariton	187.8942424	
29043	Christian	304.6572319	
29045	Clark	160.7717042	
29047	Clay	358.0053985	
29049	Clinton	297.9970689	
29051	Cole	375.0195323	
29053	Cooper	488.5530875	
29055	Crawford	196.1848312	
29057	Dade	184.9649888	
29059	Dallas	280.3961341	
29061	Daviess	204.4989775	
29063	DeKalb	253.365004	
29065	Dent	58.28638042	



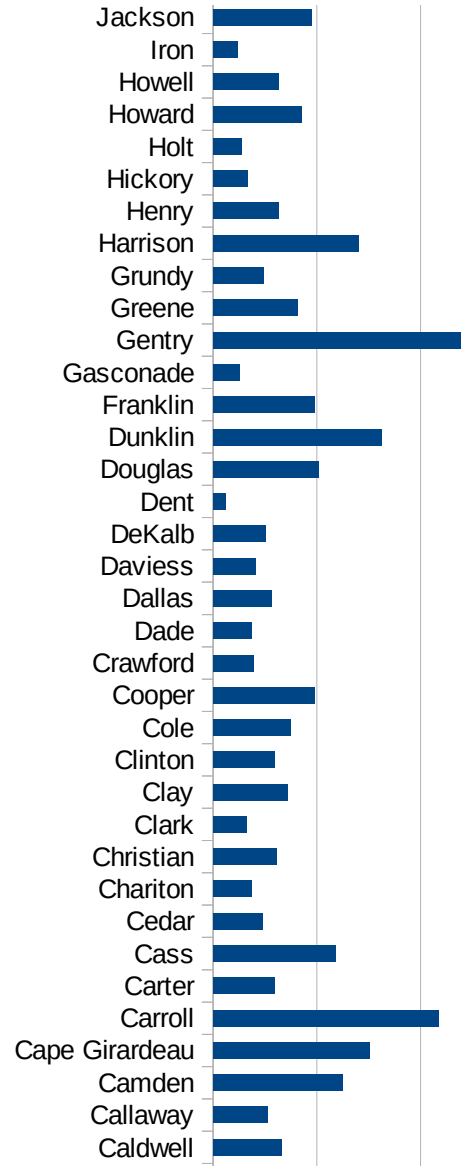
MO

29067 Douglas	508.4872504
29069 Dunklin	812.2897053
29071 Franklin	490.9809974
29073 Gasconade	129.2077525
29075 Gentry	1191.913096
29077 Greene	404.9012925
29079 Grundy	242.0819044
29081 Harrison	701.2122653
29083 Henry	316.6299559
29085 Hickory	168.2616469
29087 Holt	136.239782
29089 Howard	424.188616
29091 Howell	316.897894
29093 Iron	117.9129409
29095 Jackson	474.0777973
29097 Jasper	1347.856361
29099 Jefferson	577.2308076
29101 Johnson	846.1939909
29103 Knox	228.021282
29105 Laclede	526.4189511
29107 Lafayette	460.1509295
29109 Lawrence	474.4649235
29111 Lewis	273.9726027
29113 Lincoln	499.2545852
29115 Linn	249.2315361
29117 Livingston	336.722567
29121 Macon	343.1663697
29123 Madison	139.4814572
29125 Maries	125.4418976
29127 Marion	486.149972
29119 McDonald	4008.146287
29129 Mercer	219.7198572
29131 Miller	351.2788128
29133 Mississippi	967.3065387

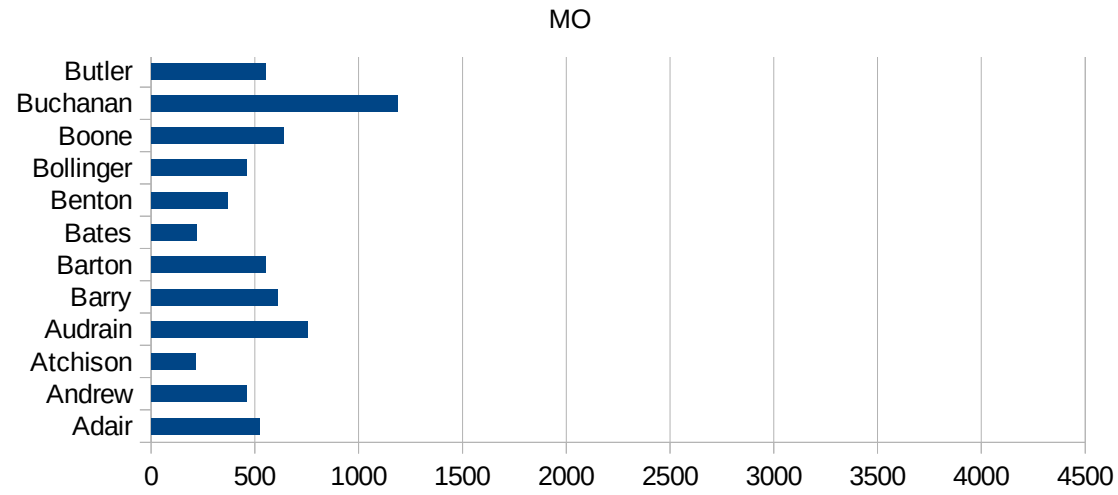


MO

29135 Moniteau	688.5428944
29137 Monroe	161.588181
29139 Montgomery	286.1106294
29141 Morgan	304.5485804
29143 New Madrid	988.6679001
29145 Newton	1362.715821
29147 Nodaway	659.0746055
29149 Oregon	123.3279575
29151 Osage	262.5054689
29153 Ozark	66.54097815
29155 Pemiscot	1222.959685
29157 Perry	1049.608355
29159 Pettis	952.0003761
29161 Phelps	160.9585979
29163 Pike	367.4881107
29165 Platte	292.2755741
29167 Polk	580.7273066
29169 Pulaski	342.2155573
29171 Putnam	168.1732184
29173 Ralls	195.8480219
29175 Randolph	209.9907119
29177 Ray	380.1949045
29179 Reynolds	271.8260313
29181 Ripley	305.9473174
29195 Saline	1777.680716
29197 Schuyler	195.6947162
29199 Scotland	241.6431736
29201 Scott	889.2818139
29203 Shannon	525.0946392
29205 Shelby	231.4049587
29183 St. Charles	859.7582055
29185 St. Clair	180.9473124
29187 St. Francois	427.3376117
29189 St. Louis	1291.946898



29510 St. Louis City	1482.971093
29186 Ste. Genevieve	257.1556351
29207 Stoddard	712.1824283
29209 Stone	251.9764402
29211 Sullivan	2153.994535
29213 Taney	700.0644561
29215 Texas	125.1417622
29217 Vernon	214.3413874
29219 Warren	440.7824609
29221 Washington	220.5027463
29223 Wayne	236.2444749
29225 Webster	283.8221381
29227 Worth	392.1568627
29229 Wright	304.7121558



MO

FIPS

29001
29003
29005
29007
29009
29011
29013
29015
29017
29019
29021
29023
29025
29027
29029
29031
29033
29035
29037

MO

29039
29041
29043
29045
29047
29049
29051
29053
29055
29057
29059
29061
29063
29065
29067
29069
29071
29073
29075
29077
29079
29081
29083
29085
29087
29089
29091
29093
29095
29097
29099
29101

29103

MO

29105
29107
29109
29111
29113
29115
29117
29121
29123
29125
29127
29119
29129
29131
29133
29135
29137
29139
29141
29143
29145
29147
29149
29151
29153
29155
29157
29159
29161
29163
29165
29167
29169
29171

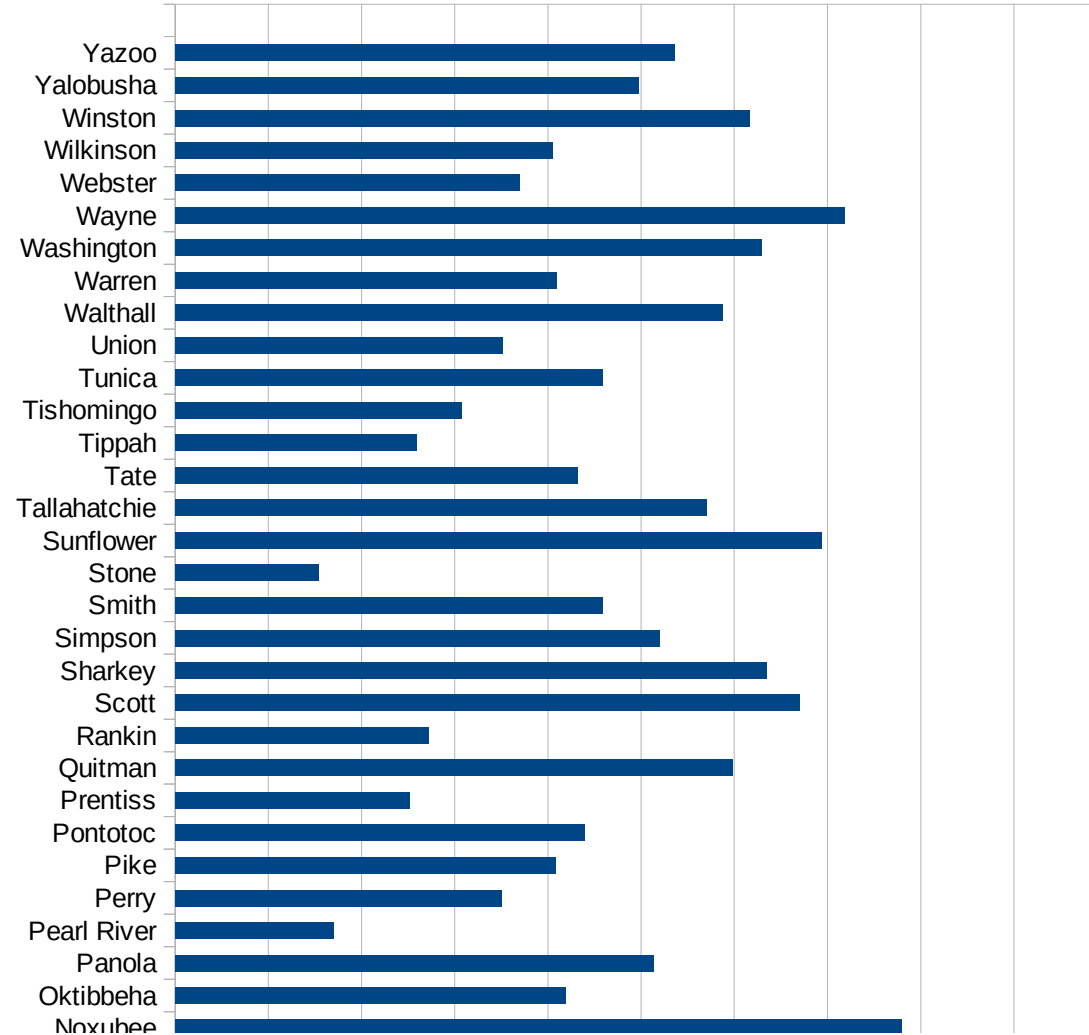
MO

29173
29175
29177
29179
29181
29195
29197
29199
29201
29203
29205
29183
29185
29187
29189
29510
29186
29207
29209
29211
29213
29215

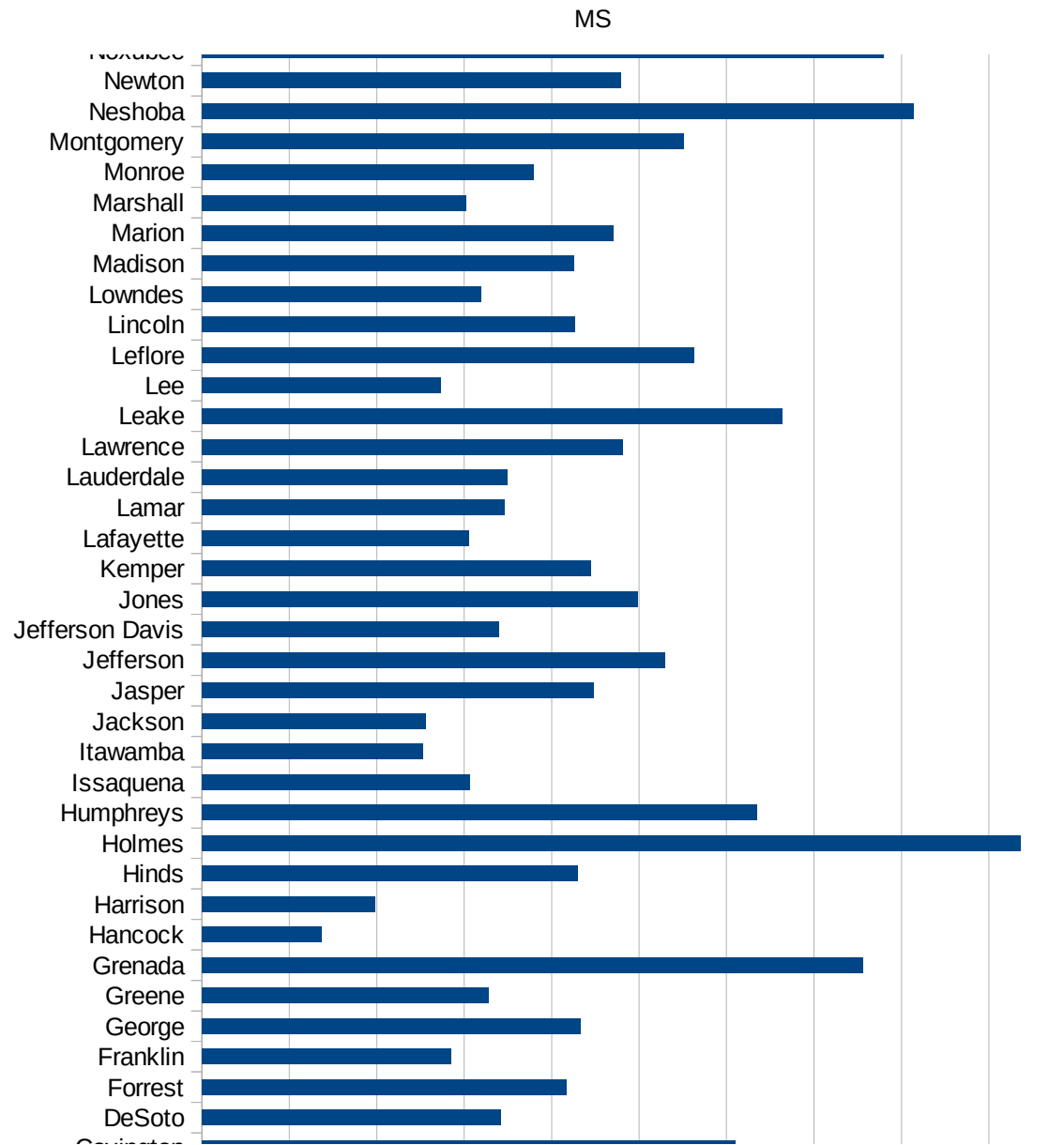
29217
29219
29221
29223
29225
29227
29229

MS

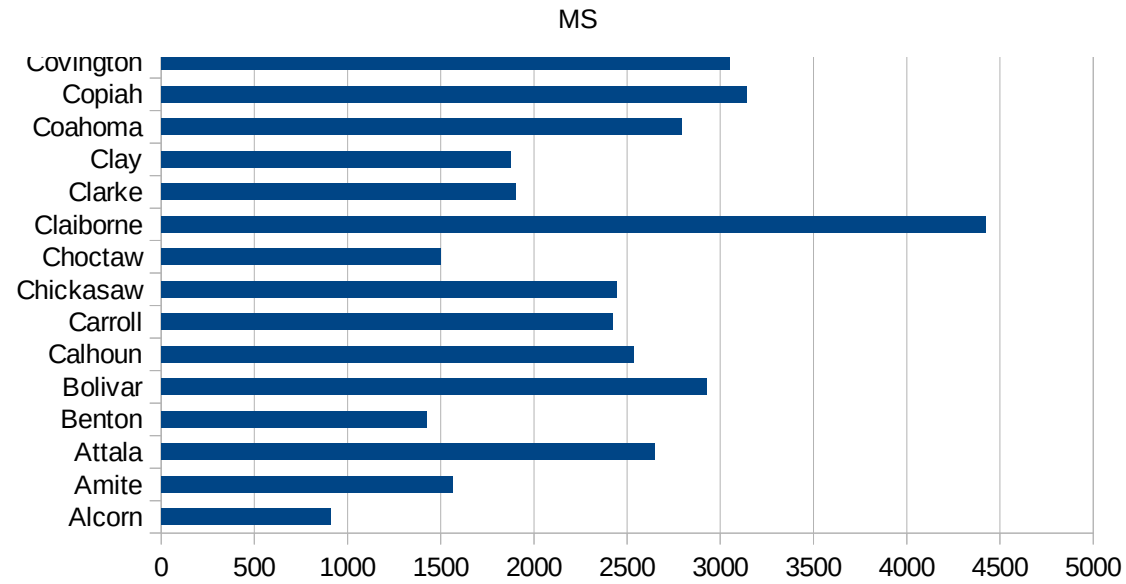
FIPS	County	PC Infection
28001	Adams	1811.361888
28003	Alcorn	907.2444144
28005	Amite	1565.795879
28007	Attala	2646.338143
28009	Benton	1426.671503
28011	Bolivar	2926.626879
28013	Calhoun	2535.328346
28015	Carroll	2421.551811
28017	Chickasaw	2445.984509
28019	Choctaw	1497.946364
28021	Claiborne	4421.239725
28023	Clarke	1903.358113
28025	Clay	1872.485299
28027	Coahoma	2792.999823
28029	Copiah	3142.626914
28031	Covington	3049.912481
28033	DeSoto	1710.430162
28035	Forrest	2084.332854
28037	Franklin	1425.269646
28039	George	2164.948454
28041	Greene	1641.395554
28043	Grenada	3780.574685
28045	Hancock	682.3847551
28047	Harrison	991.0476651
28049	Hinds	2147.331126
28051	Holmes	4681.64794
28053	Humphreys	3173.065278
28055	Issaquena	1529.051988
28057	Itawamba	1262.916188
28059	Jackson	1282.131815
28061	Jasper	2240.077916
28063	Jefferson	2645.651562
28065	Jefferson Davis	1700.195834



28067 Jones	2490.469026
28069 Kemper	2223.995213
28071 Lafayette	1527.56739
28073 Lamar	1729.466588
28075 Lauderdale	1747.28149
28077 Lawrence	2408.671216
28079 Leake	3316.786012
28081 Lee	1363.817751
28083 Leflore	2814.758463
28085 Lincoln	2134.190908
28087 Lowndes	1596.809774
28089 Madison	2130.076683
28091 Marion	2350.79911
28093 Marshall	1511.946066
28095 Monroe	1897.986728
28097 Montgomery	2753.666567
28099 Neshoba	4072.103004
28101 Newton	2397.052651
28103 Noxubee	3901.281443
28105 Oktibbeha	2094.800298
28107 Panola	2565.978115
28109 Pearl River	850.3800531
28111 Perry	1751.739167
28113 Pike	2042.312261
28115 Pontotoc	2195.834511
28117 Prentiss	1256.17223
28119 Quitman	2992.483336
28121 Rankin	1358.656808
28123 Scott	3347.827624
28125 Sharkey	3175.691113
28127 Simpson	2601.091262
28129 Smith	2293.463317
28131 Stone	769.3540632
28133 Sunflower	3469.982514



28135 Tallahatchie	2852.648888
28137 Tate	2159.324038
28139 Tippah	1295.749034
28141 Tishomingo	1536.95898
28143 Tunica	2292.839903
28145 Union	1758.372369
28147 Walthall	2938.126512
28149 Warren	2048.683299
28151 Washington	3148.924839
28153 Wayne	3591.486846
28155 Webster	1849.203106
28157 Wilkinson	2024.567789
28159 Winston	3082.851638
28161 Yalobusha	2485.4745
28163 Yazoo	2679.835741



MS

FIPS

29001
29003
29005
29007
29009
29011
29013
29015
29017
29019
29021
29023
29025
29027
29029
29031
29033
29035
29037

MS

29039
29041
29043
29045
29047
29049
29051
29053
29055
29057
29059
29061
29063
29065
29067
29069
29071
29073
29075
29077
29079
29081
29083
29085
29087
29089
29091
29093
29095
29097
29099
29101

29103

MS

29105
29107
29109
29111
29113
29115
29117
29121
29123
29125
29127
29119
29129
29131
29133
29135
29137
29139
29141
29143
29145
29147
29149
29151
29153
29155
29157
29159
29161
29163
29165
29167
29169
29171

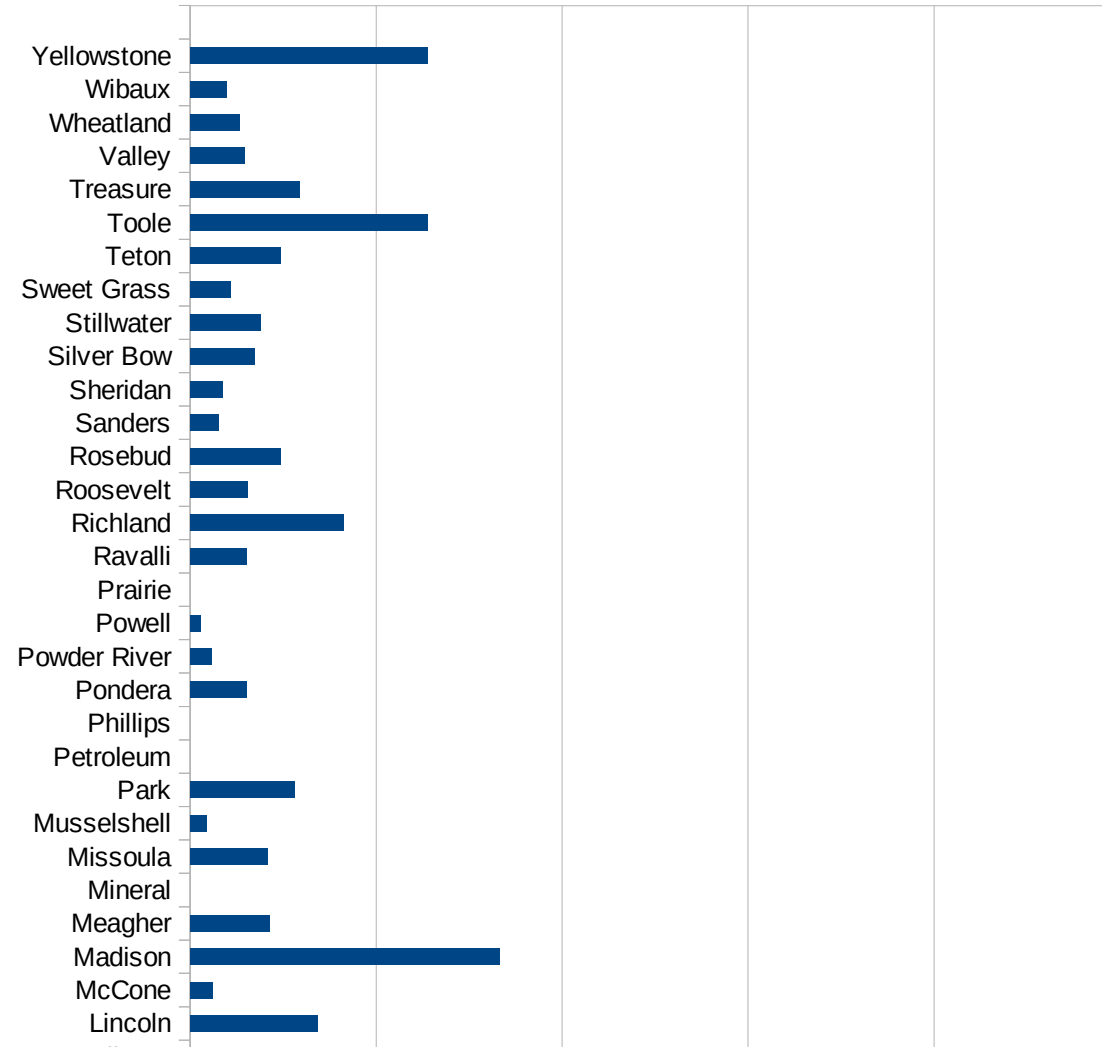
MS

29173
29175
29177
29179
29181
29195
29197
29199
29201
29203
29205
29183
29185
29187
29189
29510
29186
29207
29209
29211
29213
29215

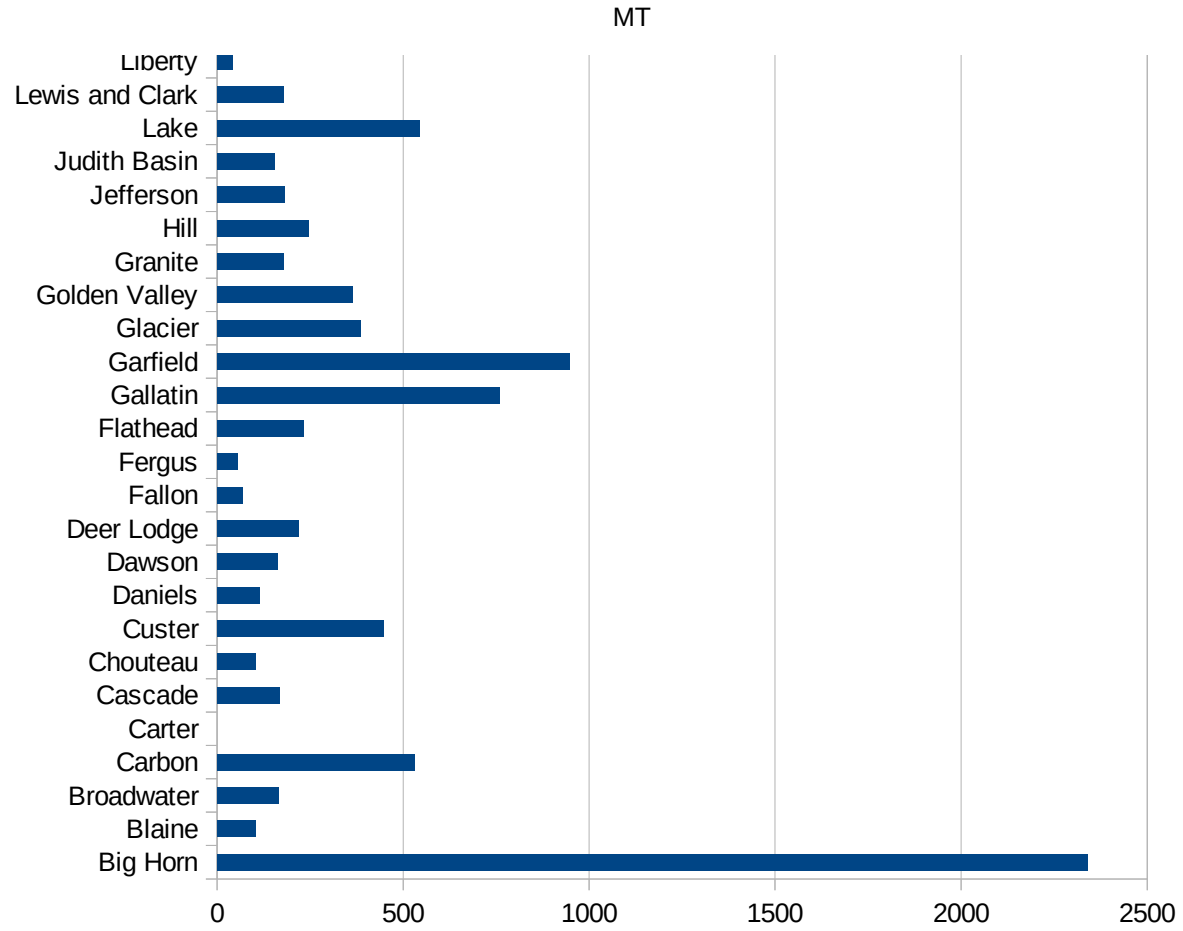
29217
29219
29221
29223
29225
29227
29229

MT

FIPS	County	PC Infection
30001	Beaverhead	478.5197788
30003	Big Horn	2339.181287
30005	Blaine	102.8353166
30007	Broadwater	164.3385374
30009	Carbon	532.014187
30011	Carter	0
30013	Cascade	166.5788861
30015	Chouteau	104.4386423
30017	Custer	448.8175384
30019	Daniels	114.4819691
30021	Dawson	161.2903226
30023	Deer Lodge	219.0340598
30025	Fallon	68.49315068
30027	Fergus	53.99082156
30029	Flathead	232.111727
30031	Gallatin	758.8758983
30033	Garfield	946.3722397
30035	Glacier	385.538663
30037	Golden Valley	363.1961259
30039	Granite	177.6198934
30041	Hill	244.6932159
30043	Jefferson	181.8632719
30045	Judith Basin	153.6885246
30047	Lake	545.4545455
30049	Lewis and Clark	177.5836972
30051	Liberty	41.15226337
30053	Lincoln	343.538446
30055	McCone	59.70149254
30057	Madison	832.5729927
30059	Meagher	214.3622722
30061	Mineral	0
30063	Missoula	207.92821
30065	Musselshell	43.00150505



30067 Park	280.83174
30069 Petroleum	0
30071 Phillips	0
30073 Pondera	150.703282
30075 Powder River	58.27505828
30077 Powell	28.70264064
30079 Prairie	0
30081 Ravalli	150.5605485
30083 Richland	412.3522404
30085 Roosevelt	153.7209513
30087 Rosebud	242.7452278
30089 Sanders	75.98784195
30091 Sheridan	87.61682243
30093 Silver Bow	174.3205784
30095 Stillwater	188.7979862
30097 Sweet Grass	107.8167116
30099 Teton	243.4274586
30101 Toole	638.780136
30103 Treasure	294.55081
30105 Valley	147.9091031
30107 Wheatland	134.1681574
30109 Wibaux	96.71179884
30111 Yellowstone	638.2035382



MT

FIPS

29001
29003
29005
29007
29009
29011
29013
29015
29017
29019
29021
29023
29025
29027
29029
29031
29033
29035
29037

MT

29039
29041
29043
29045
29047
29049
29051
29053
29055
29057
29059
29061
29063
29065
29067
29069
29071
29073
29075
29077
29079
29081
29083
29085
29087
29089
29091
29093
29095
29097
29099
29101

29103

MT

29105
29107
29109
29111
29113
29115
29117
29121
29123
29125
29127
29119
29129
29131
29133
29135
29137
29139
29141
29143
29145
29147
29149
29151
29153
29155
29157
29159
29161
29163
29165
29167
29169
29171

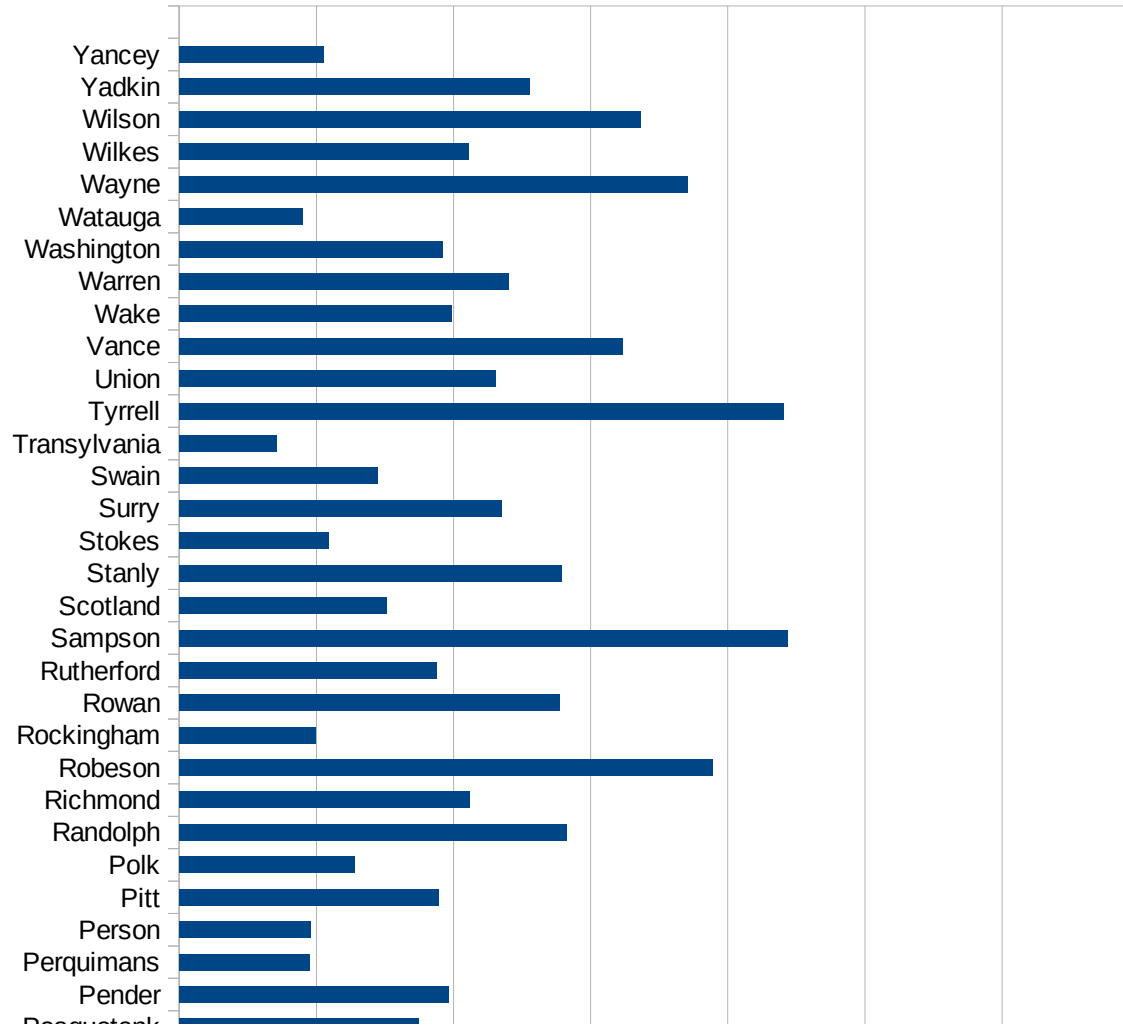
MT

29173
29175
29177
29179
29181
29195
29197
29199
29201
29203
29205
29183
29185
29187
29189
29510
29186
29207
29209
29211
29213
29215

29217
29219
29221
29223
29225
29227
29229

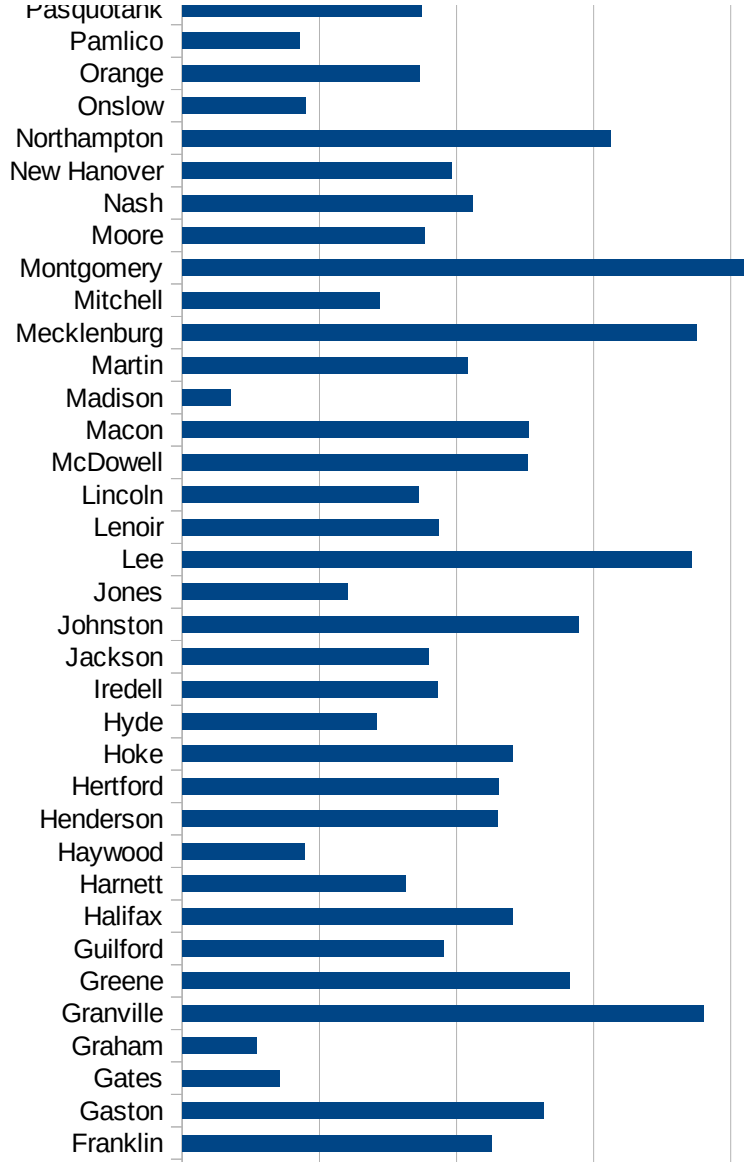
NC

FIPS	County	PC Infection
37001	Alamance	1290.586171
37003	Alexander	789.7625358
37005	Alleghany	600.3046322
37007	Anson	1209.952969
37009	Ashe	420.524549
37011	Avery	468.4375893
37013	Beaufort	711.5699144
37015	Bertie	1219.384001
37017	Bladen	1696.294064
37019	Brunswick	851.9569414
37021	Buncombe	619.4447768
37023	Burke	1700.559846
37025	Cabarrus	1108.156448
37027	Caldwell	1322.702947
37029	Camden	522.875817
37031	Carteret	408.4920315
37033	Caswell	806.2384351
37035	Catawba	1171.746968
37037	Chatham	1651.649599
37039	Cherokee	813.8674559
37041	Chowan	855.3710172
37043	Clay	583.5353263
37045	Cleveland	987.2497312
37047	Columbus	1450.004492
37049	Craven	603.4281716
37051	Cumberland	793.1874944
37053	Currituck	258.56974
37055	Dare	517.794033
37057	Davidson	972.3072491
37059	Davie	816.6990382
37061	Duplin	3250.305831
37063	Durham	1818.847695
37065	Edgecombe	1084.511105

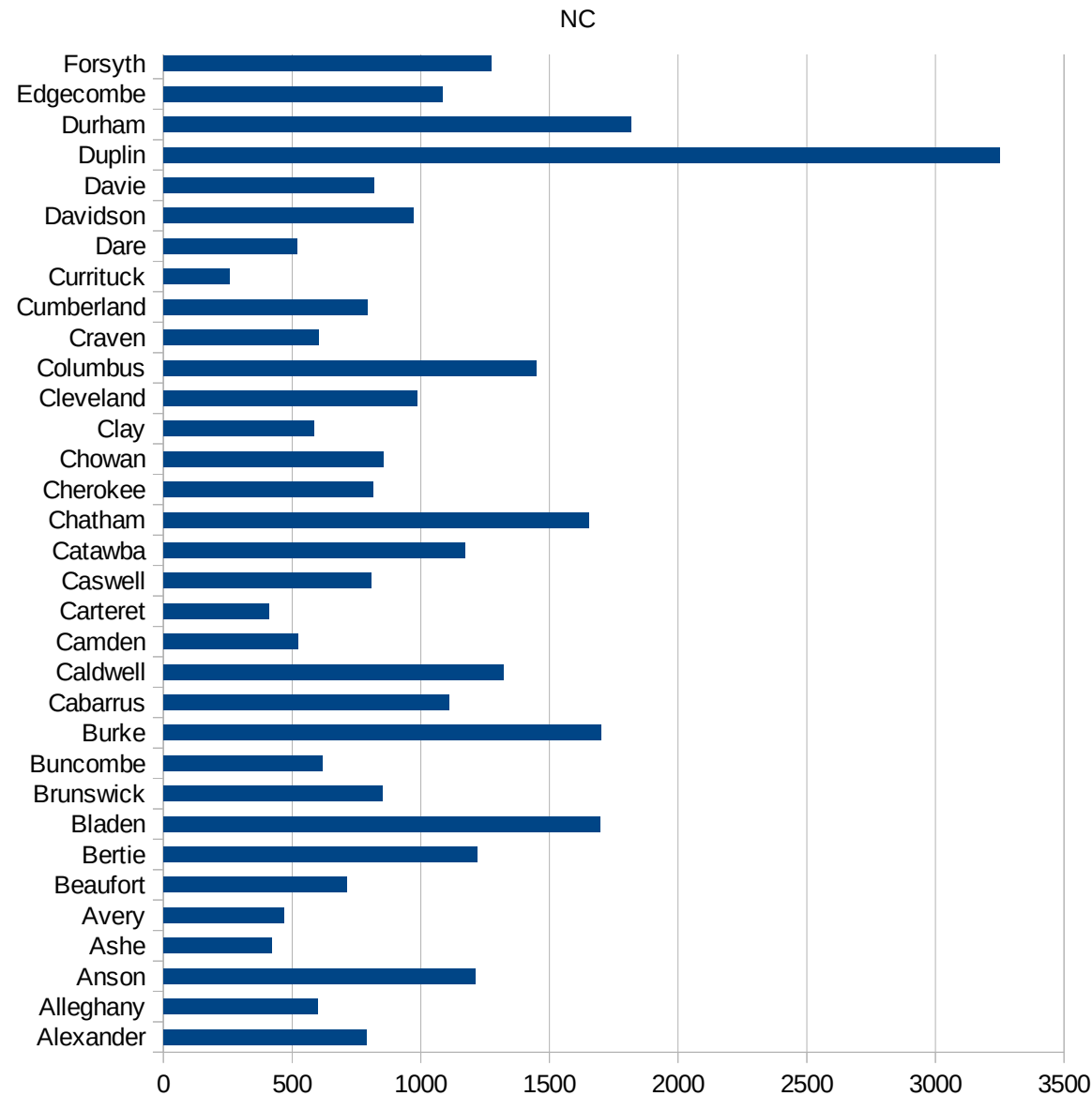


NC

37067 Forsyth	1274.864877
37069 Franklin	1127.886323
37071 Gaston	1318.847994
37073 Gates	354.2728765
37075 Graham	271.0985384
37077 Granville	1903.019213
37079 Greene	1413.478013
37081 Guilford	954.335076
37083 Halifax	1206.153359
37085 Harnett	815.1161578
37087 Haywood	445.3696084
37089 Henderson	1151.197451
37091 Hertford	1153.894924
37093 Hoke	1203.345263
37095 Hyde	707.456979
37097 Iredell	930.8711856
37099 Jackson	897.8235281
37101 Johnston	1445.17084
37103 Jones	601.8470478
37105 Lee	1856.733711
37107 Lenoir	932.5425182
37109 Lincoln	860.6899845
37111 McDowell	1259.146944
37113 Macon	1261.159133
37115 Madison	174.6082801
37117 Martin	1040.97746
37119 Mecklenburg	1874.209823
37121 Mitchell	720
37123 Montgomery	2086.465476
37125 Moore	883.6464603
37127 Nash	1057.266848
37129 New Hanover	983.7519481
37131 Northampton	1560.276479
37133 Onslow	450.2157495



37135 Orange	866.9629589
37137 Pamlico	426.2036306
37139 Pasquotank	872.8777214
37141 Pender	981.3069078
37143 Perquimans	476.8290866
37145 Person	478.3962336
37147 Pitt	944.3400736
37149 Polk	640.4347193
37151 Randolph	1413.314173
37153 Richmond	1058.212846
37155 Robeson	1944.155775
37157 Rockingham	496.195832
37159 Rowan	1385.369031
37161 Rutherford	939.753988
37163 Sampson	2217.646874
37165 Scotland	755.5300201
37167 Stanly	1395.086589
37169 Stokes	545.4505466
37171 Surry	1174.459332
37173 Swain	723.0607231
37175 Transylvania	353.6460617
37177 Tyrrell	2202.856451
37179 Union	1152.991844
37181 Vance	1617.244628
37183 Wake	994.1362532
37185 Warren	1201.595396
37187 Washington	961.2952188
37189 Watauga	448.6549289
37191 Wayne	1853.98546
37193 Wilkes	1054.596905
37195 Wilson	1681.910257
37197 Yadkin	1278.533948
37199 Yancey	525.0516673



NC

NC

FIPS

- 29001
- 29003
- 29005
- 29007
- 29009
- 29011
- 29013
- 29015
- 29017
- 29019
- 29021
- 29023
- 29025
- 29027
- 29029
- 29031
- 29033
- 29035
- 29037

NC

29039
29041
29043
29045
29047
29049
29051
29053
29055
29057
29059
29061
29063
29065
29067
29069
29071
29073
29075
29077
29079
29081
29083
29085
29087
29089
29091
29093
29095
29097
29099
29101

29103

NC

29105
29107
29109
29111
29113
29115
29117
29121
29123
29125
29127
29119
29129
29131
29133
29135
29137
29139
29141
29143
29145
29147
29149
29151
29153
29155
29157
29159
29161
29163
29165
29167
29169
29171

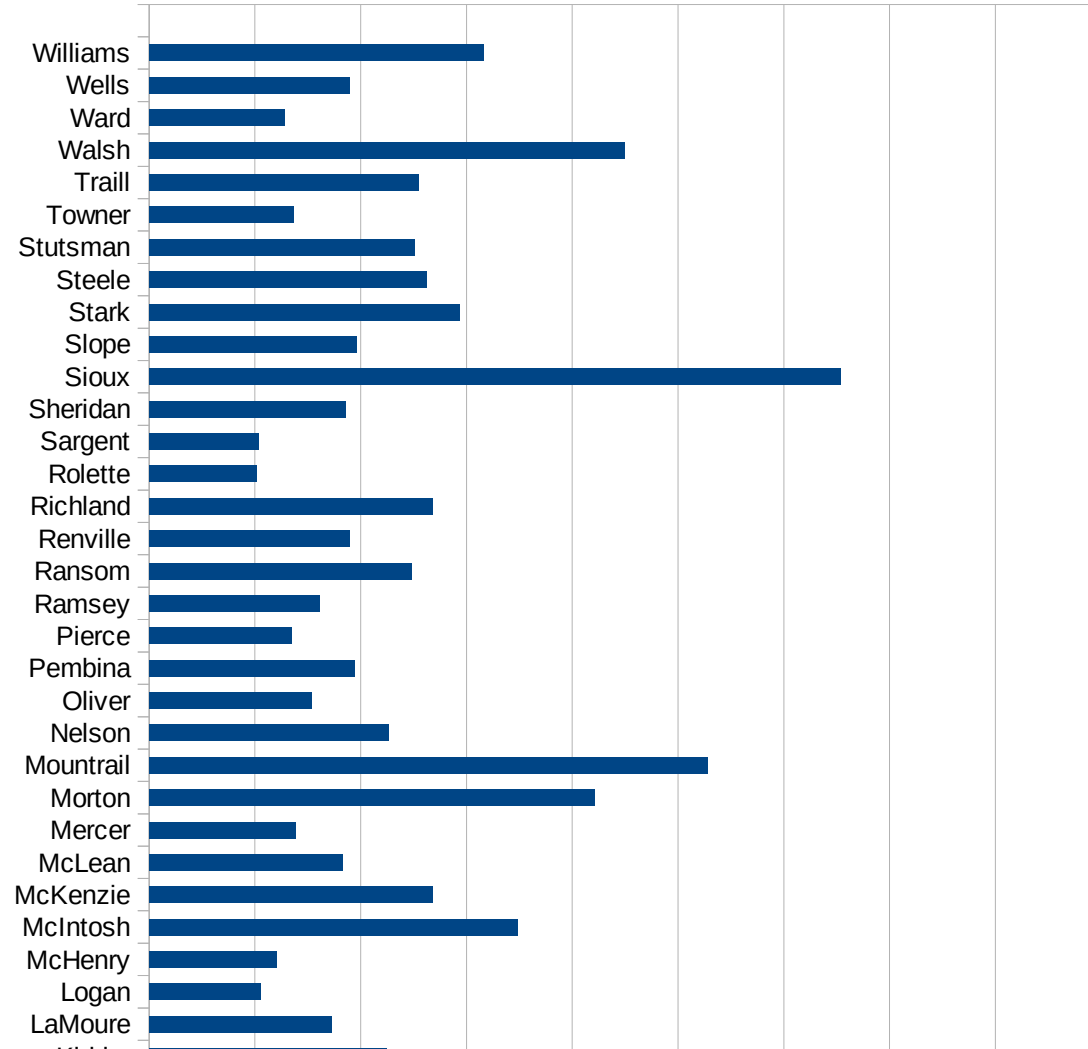
NC

29173
29175
29177
29179
29181
29195
29197
29199
29201
29203
29205
29183
29185
29187
29189
29510
29186
29207
29209
29211
29213
29215

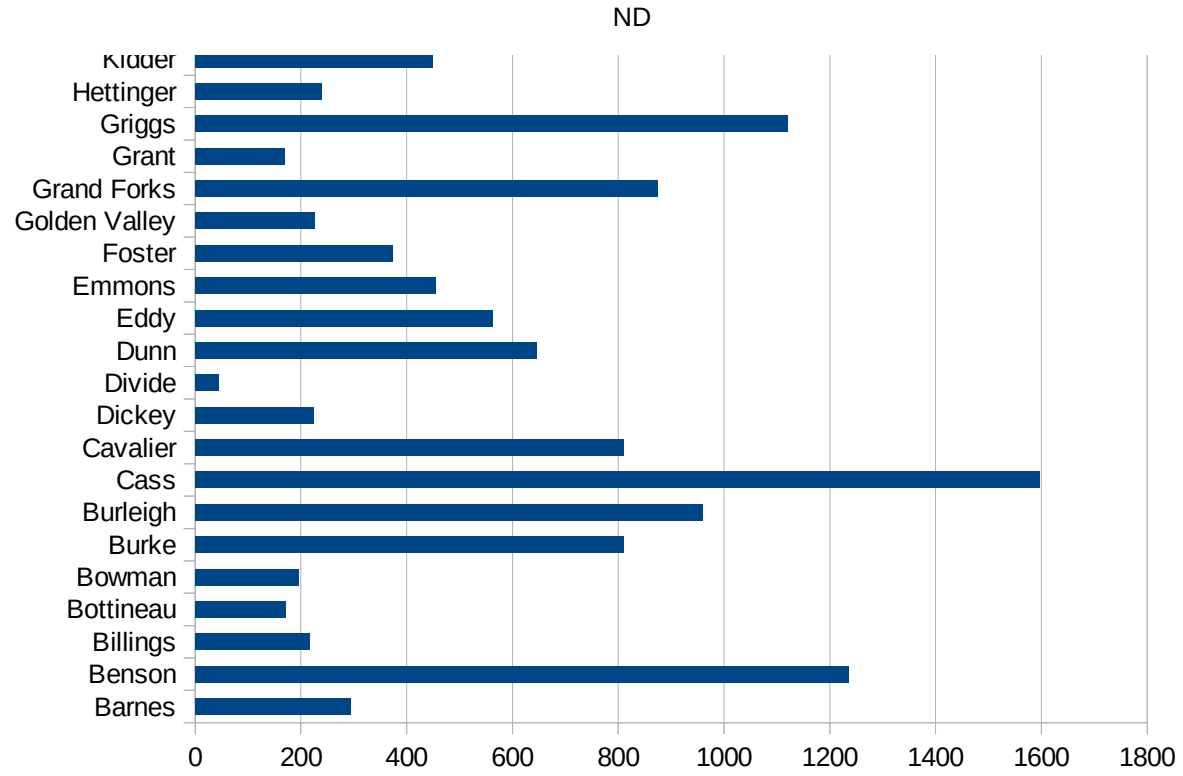
29217
29219
29221
29223
29225
29227
29229

ND

FIPS	County	PC Infection
38001	Adams	87.18395815
38003	Barnes	294.0618478
38005	Benson	1235.277219
38007	Billings	217.6278564
38009	Bottineau	171.5800967
38011	Bowman	195.0585176
38013	Burke	809.5238095
38015	Burleigh	960.3980141
38017	Cass	1596.002556
38019	Cavalier	809.6108645
38021	Dickey	224.3524373
38023	Divide	43.80201489
38025	Dunn	646.3527239
38027	Eddy	562.0406399
38029	Emmons	455.2352049
38031	Foster	373.1343284
38033	Golden Valley	226.11645
38035	Grand Forks	874.6644058
38037	Grant	168.4919966
38039	Griggs	1120.071685
38041	Hettinger	238.6634845
38043	Kidder	448.9795918
38045	LaMoure	344.657804
38047	Logan	210.1944298
38049	McHenry	240.7152682
38051	McIntosh	696.3249516
38053	McKenzie	535.5046948
38055	McLean	366.8378577
38057	Mercer	278.2145881
38059	Morton	842.5791928
38061	Mountrail	1056.958309
38063	Nelson	453.1195539
38065	Oliver	307.3770492



38067 Pembina	388.6569742
38069 Pierce	269.541779
38071 Ramsey	322.2715791
38073 Ransom	496.4674432
38075 Renville	379.1069924
38077 Richland	535.7472751
38079 Rolette	202.7830222
38081 Sargent	206.7183463
38083 Sheridan	370.6449222
38085 Sioux	1307.939422
38087 Slope	393.1847969
38089 Stark	587.1535955
38091 Steele	525.4860746
38093 Stutsman	501.9840321
38095 Towner	273.7226277
38097 Traill	510.1405997
38099 Walsh	899.9718759
38101 Ward	256.8493151
38103 Wells	379.0750569
38105 Williams	633.6633663



ND

FIPS

29001
29003
29005
29007
29009
29011
29013
29015
29017
29019
29021
29023
29025
29027
29029
29031
29033
29035
29037

ND

29039
29041
29043
29045
29047
29049
29051
29053
29055
29057
29059
29061
29063
29065
29067
29069
29071
29073
29075
29077
29079
29081
29083
29085
29087
29089
29091
29093
29095
29097
29099
29101

29103

ND

29105
29107
29109
29111
29113
29115
29117
29121
29123
29125
29127
29119
29129
29131
29133
29135
29137
29139
29141
29143
29145
29147
29149
29151
29153
29155
29157
29159
29161
29163
29165
29167
29169
29171

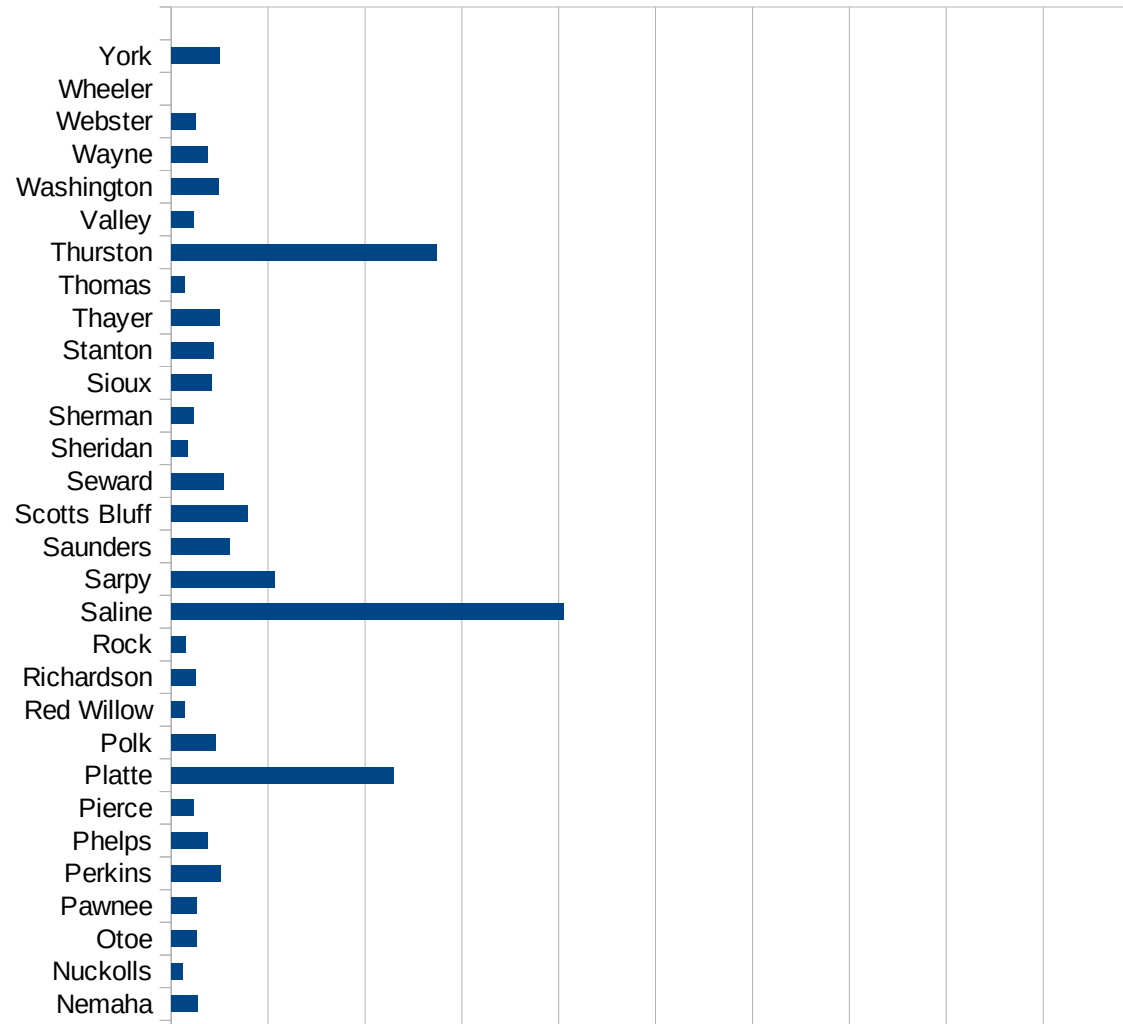
ND

29173
29175
29177
29179
29181
29195
29197
29199
29201
29203
29205
29183
29185
29187
29189
29510
29186
29207
29209
29211
29213
29215

29217
29219
29221
29223
29225
29227
29229

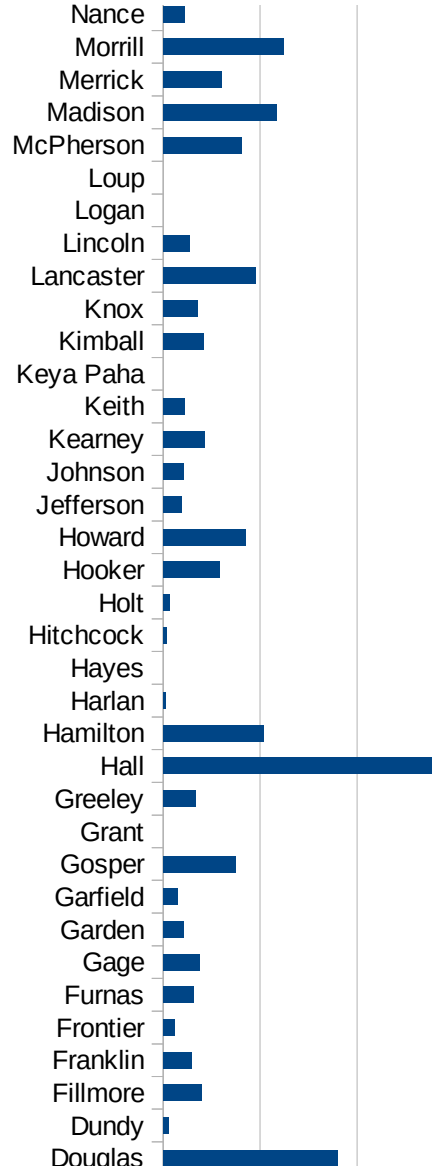
NE

FIPS	County	PC Infection
31001	Adams	1075.814795
31003	Antelope	284.0909091
31005	Arthur	0
31007	Banner	273.9726027
31009	Blaine	0
31011	Boone	133.613285
31013	Box Butte	92.83327144
31015	Boyd	51.15089514
31017	Brown	0
31019	Buffalo	663.1059155
31021	Burt	292.8483354
31023	Butler	694.9615289
31025	Cass	588.7075194
31027	Cedar	248.6384087
31029	Chase	150.8674881
31031	Cherry	69.43239021
31033	Cheyenne	279.2696026
31035	Clay	756.3566141
31037	Colfax	6359.709586
31039	Cuming	637.5838926
31041	Custer	396.6789668
31043	Dakota	9465.717273
31045	Dawes	91.78522258
31047	Dawson	3973.174744
31049	Deuel	54.79452055
31051	Dixon	980.9073393
31053	Dodge	2052.132315
31055	Douglas	1806.555179
31057	Dundy	56.49717514
31059	Fillmore	398.0459562
31061	Franklin	297.7174992
31063	Frontier	115.0306748
31065	Furnas	318.1336161

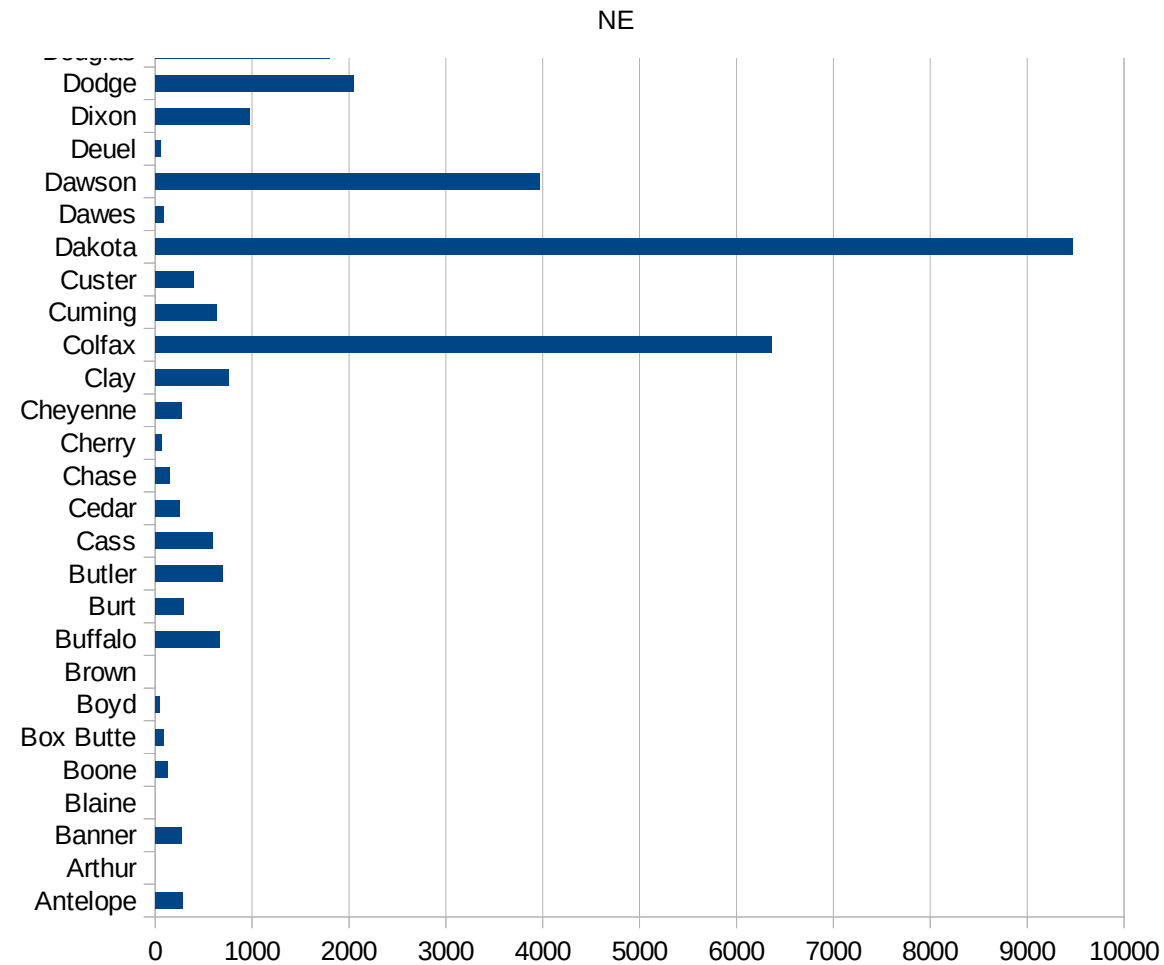


NE

31067 Gage	376.8668869
31069 Garden	210.8592514
31071 Garfield	150.981379
31073 Gosper	751.503006
31075 Grant	0
31077 Greeley	339.5585739
31079 Hall	2772.412226
31081 Hamilton	1034.482759
31083 Harlan	29.40311673
31085 Hayes	0
31087 Hitchcock	35.63791875
31089 Holt	68.77579092
31091 Hooker	586.5102639
31093 Howard	850.3401361
31095 Jefferson	197.2664506
31097 Johnson	214.2578886
31099 Kearney	427.8728606
31101 Keith	224.4109213
31103 Keya Paha	0
31105 Kimball	414.5936982
31107 Knox	356.3368571
31109 Lancaster	954.3861419
31111 Lincoln	270.0014211
31113 Logan	0
31115 Loup	0
31117 McPherson	813.0081301
31119 Madison	1169.755877
31121 Merrick	607.7848183
31123 Morrill	1237.729407
31125 Nance	226.5005663
31127 Nemaha	273.0669733
31129 Nuckolls	119.1895113
31131 Otoe	262.7463247
31133 Pawnee	265.9574468



31135 Perkins	512.1201775
31137 Phelps	377.9457537
31139 Pierce	238.0285634
31141 Platte	2295.956599
31143 Polk	454.7176961
31145 Red Willow	139.8471005
31147 Richardson	251.984377
31149 Rock	147.0588235
31151 Saline	4048.780488
31153 Sarpy	1072.325015
31155 Saunders	600.8543398
31157 Scotts Bluff	789.1300119
31159 Seward	542.7878508
31161 Sheridan	173.4104046
31163 Sherman	230.4147465
31165 Sioux	421.2299916
31167 Stanton	435.5108878
31169 Thayer	496.1301846
31171 Thomas	138.8888889
31173 Thurston	2738.600575
31175 Valley	238.6634845
31177 Washington	488.7017951
31179 Wayne	372.2216314
31181 Webster	254.7410133
31183 Wheeler	0
31185 York	501.0165553



NE

FIPS

29001
29003
29005
29007
29009
29011
29013
29015
29017
29019
29021
29023
29025
29027
29029
29031
29033
29035
29037

NE

29039
29041
29043
29045
29047
29049
29051
29053
29055
29057
29059
29061
29063
29065
29067
29069
29071
29073
29075
29077
29079
29081
29083
29085
29087
29089
29091
29093
29095
29097
29099
29101

29103

NE

29105
29107
29109
29111
29113
29115
29117
29121
29123
29125
29127
29119
29129
29131
29133
29135
29137
29139
29141
29143
29145
29147
29149
29151
29153
29155
29157
29159
29161
29163
29165
29167
29169
29171

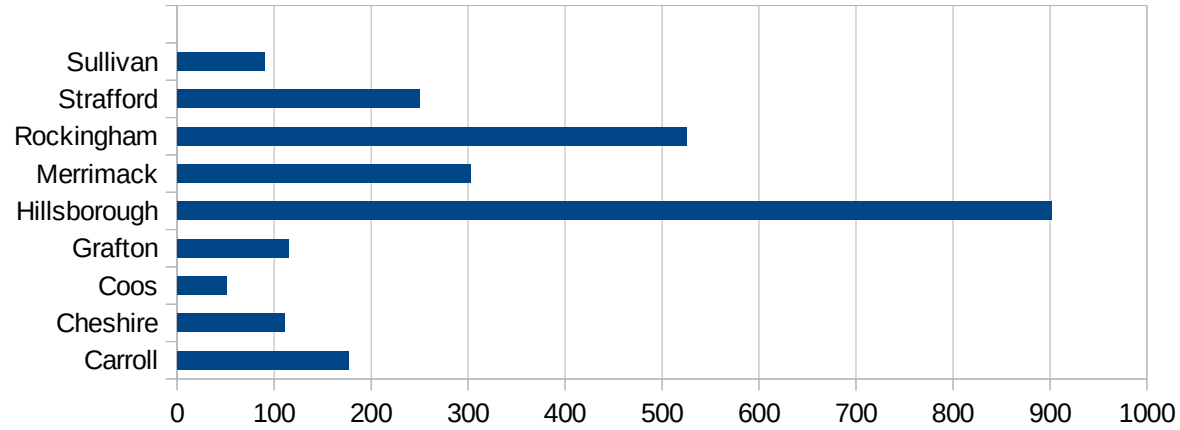
NE

29173
29175
29177
29179
29181
29195
29197
29199
29201
29203
29205
29183
29185
29187
29189
29510
29186
29207
29209
29211
29213
29215

29217
29219
29221
29223
29225
29227
29229

NH

FIPS	County	Cases	Per Capita Cases 100,000
33001	Belknap	170.4303366	3366
33003	Carroll	176.3053773	3773
33005	Cheshire	111.1212791	2791
33007	Coos	50.65054291	291
33009	Grafton	114.7172165	2165
33011	Hillsborough	901.3912202	2202
33013	Merrimack	302.3846704	704
33015	Rockingham	525.2671617	1617
33017	Strafford	249.8270428	428
33019	Sullivan	90.39495642	642



NH

FIPS

29001
29003
29005
29007
29009
29011
29013
29015
29017
29019
29021
29023
29025
29027
29029
29031
29033
29035
29037

NH

29039
29041
29043
29045
29047
29049
29051
29053
29055
29057
29059
29061
29063
29065
29067
29069
29071
29073
29075
29077
29079
29081
29083
29085
29087
29089
29091
29093
29095
29097
29099
29101

29103

NH

29105
29107
29109
29111
29113
29115
29117
29121
29123
29125
29127
29119
29129
29131
29133
29135
29137
29139
29141
29143
29145
29147
29149
29151
29153
29155
29157
29159
29161
29163
29165
29167
29169
29171

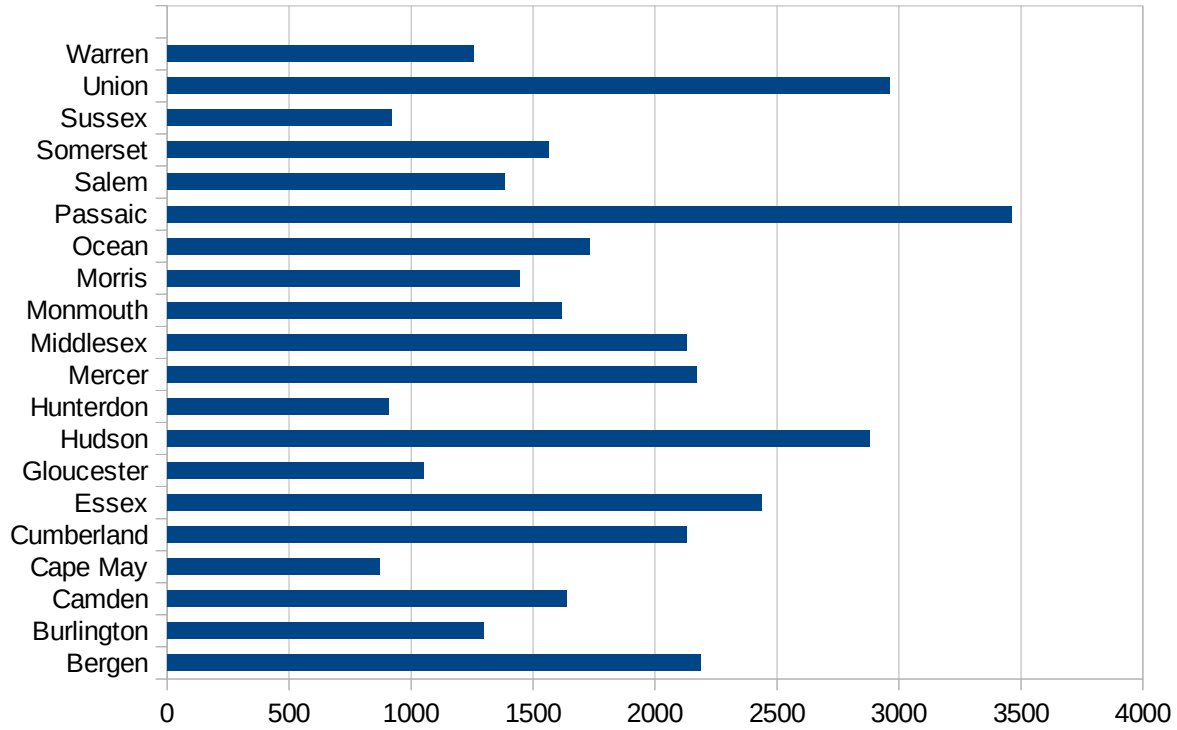
NH

29173
29175
29177
29179
29181
29195
29197
29199
29201
29203
29205
29183
29185
29187
29189
29510
29186
29207
29209
29211
29213
29215

29217
29219
29221
29223
29225
29227
29229

NJ

FIPS	County	PC Infection
34001	Atlantic	1267.382238
34003	Bergen	2185.563664
34005	Burlington	1297.981068
34007	Camden	1637.026256
34009	Cape May	870.7865169
34011	Cumberland	2129.533953
34013	Essex	2436.709692
34015	Gloucester	1049.730961
34017	Hudson	2881.100966
34019	Hunterdon	906.0730952
34021	Mercer	2168.67535
34023	Middlesex	2130.085514
34025	Monmouth	1618.562044
34027	Morris	1443.868012
34029	Ocean	1730.903796
34031	Passaic	3462.875762
34033	Salem	1381.634641
34035	Somerset	1563.273786
34037	Sussex	919.7508505
34039	Union	2960.755608
34041	Warren	1256.393046



FIPS

- 29001
- 29003
- 29005
- 29007
- 29009
- 29011
- 29013
- 29015
- 29017
- 29019
- 29021
- 29023
- 29025
- 29027
- 29029
- 29031
- 29033
- 29035
- 29037

NJ

29039
29041
29043
29045
29047
29049
29051
29053
29055
29057
29059
29061
29063
29065
29067
29069
29071
29073
29075
29077
29079
29081
29083
29085
29087
29089
29091
29093
29095
29097
29099
29101

29103

NJ

29105
29107
29109
29111
29113
29115
29117
29121
29123
29125
29127
29119
29129
29131
29133
29135
29137
29139
29141
29143
29145
29147
29149
29151
29153
29155
29157
29159
29161
29163
29165
29167
29169
29171

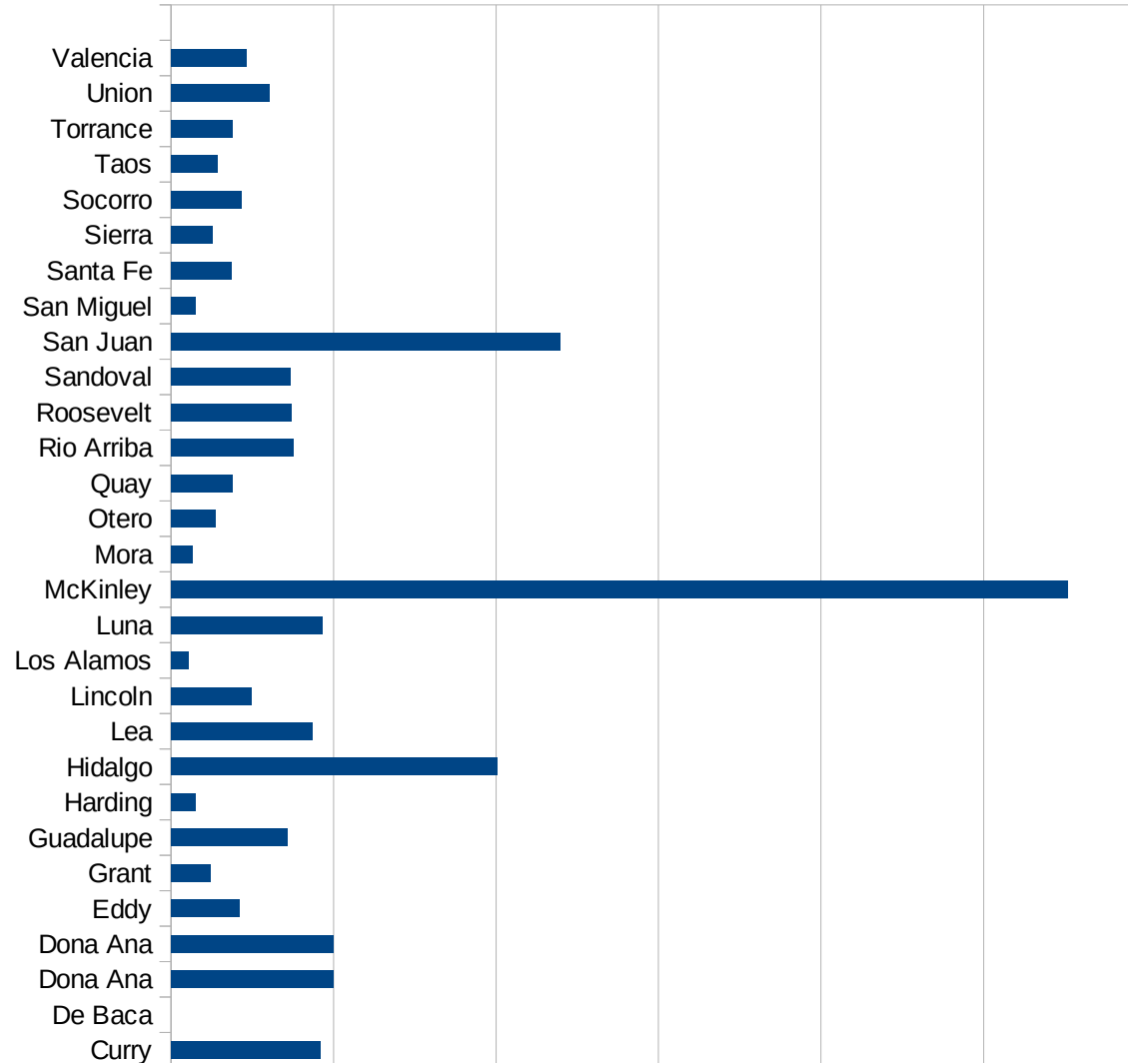
NJ

29173
29175
29177
29179
29181
29195
29197
29199
29201
29203
29205
29183
29185
29187
29189
29510
29186
29207
29209
29211
29213
29215

29217
29219
29221
29223
29225
29227
29229

NM

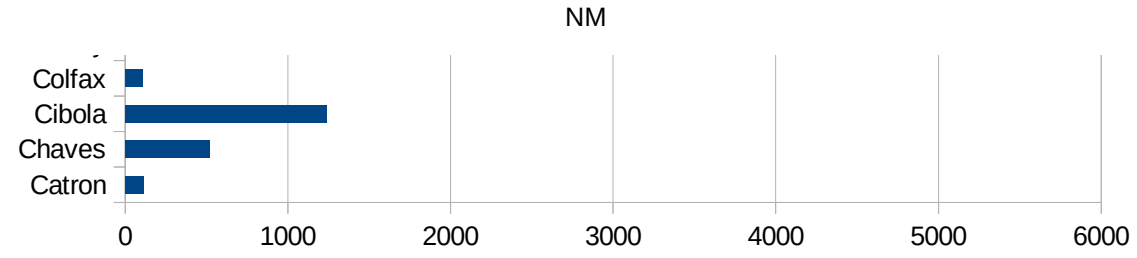
FIPS	County	PC Infection
35001	Bernalillo	697.6562581
35003	Catron	111.7942985
35005	Chaves	516.3165299
35006	Cibola	1237.568235
35007	Colfax	107.3492981
35009	Curry	916.3177377
35011	De Baca	0
35013	Dona Ana	998.0599663
35013	Dona Ana	998.0599663
35015	Eddy	417.9620035
35017	Grant	241.3515688
35019	Guadalupe	714.1211702
35021	Harding	152.6717557
35023	Hidalgo	2004.716981
35025	Lea	869.1155134
35027	Lincoln	496.0114543
35028	Los Alamos	104.7065599
35029	Luna	930.6013437
35031	McKinley	5516.668972
35033	Mora	133.1557923
35035	Otero	272.5326066
35037	Quay	375.6209863
35039	Rio Arriba	751.1664872
35041	Roosevelt	741.6102011
35043	Sandoval	737.0211945
35045	San Juan	2394.376335
35047	San Miguel	148.5991809
35049	Santa Fe	373.8604254
35051	Sierra	255.2881109
35053	Socorro	436.2115327
35055	Taos	286.2798843
35057	Torrance	378.4234494
35059	Union	607.0908208



This work is licensed under the Creative Commons Attribution-NoDerivatives 4.0 International License. To view a copy of this license, visit <http://creativecommons.org/licenses/by-nd/4.0/>.

35061 Valencia

463.0114053



NM

FIPS

29001
29003
29005
29007
29009
29011
29013
29015
29017
29019
29021
29023
29025
29027
29029
29031
29033
29035
29037

NM

29039
29041
29043
29045
29047
29049
29051
29053
29055
29057
29059
29061
29063
29065
29067
29069
29071
29073
29075
29077
29079
29081
29083
29085
29087
29089
29091
29093
29095
29097
29099
29101

29103

NM

29105
29107
29109
29111
29113
29115
29117
29121
29123
29125
29127
29119
29129
29131
29133
29135
29137
29139
29141
29143
29145
29147
29149
29151
29153
29155
29157
29159
29161
29163
29165
29167
29169
29171

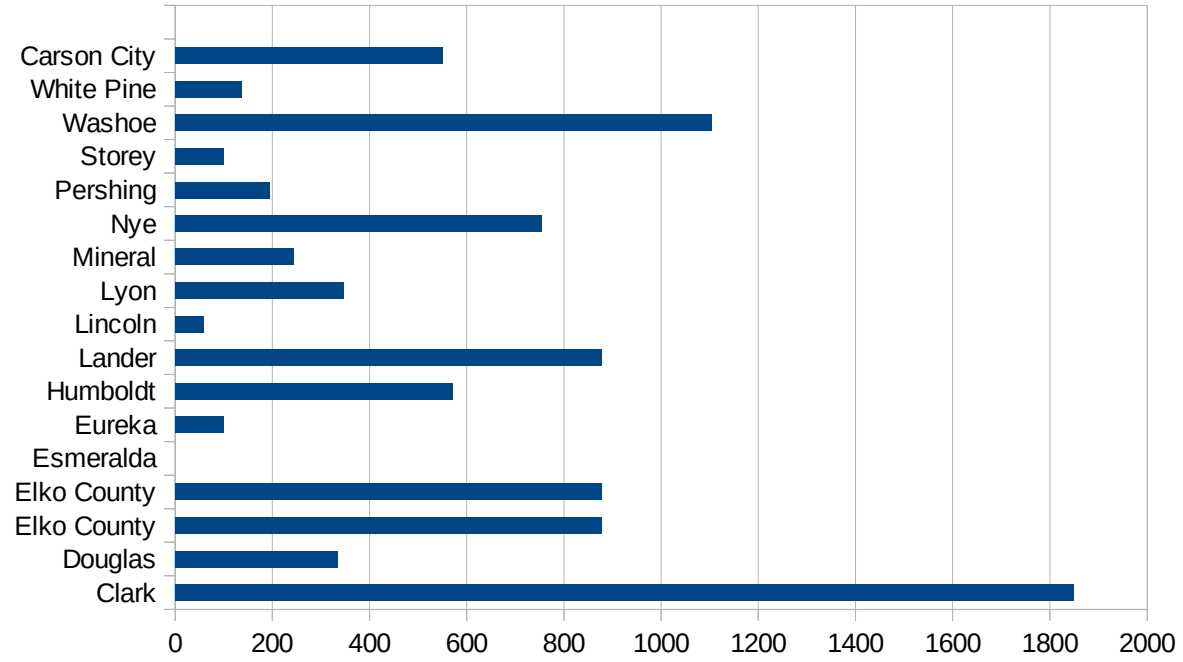
NM

29173
29175
29177
29179
29181
29195
29197
29199
29201
29203
29205
29183
29185
29187
29189
29510
29186
29207
29209
29211
29213
29215

29217
29219
29221
29223
29225
29227
29229

NV

FIPS	County	PC Infection
32001	Churchill	180.0327332
32003	Clark	1848.186564
32005	Douglas	334.2480451
32007	Elko County	878.7647732
32007	Elko County	878.7647732
32009	Esmeralda	0
32011	Eureka	99.85022466
32013	Humboldt	571.9051591
32015	Lander	878.9237668
32017	Lincoln	57.68121515
32019	Lyon	347.6204128
32021	Mineral	243.6863093
32023	Nye	754.2010321
32027	Pershing	195.019502
32029	Storey	99.28021842
32031	Washoe	1104.490751
32033	White Pine	137.2031662
32510	Carson City	550.4024254



NV

FIPS

29001
29003
29005
29007
29009
29011
29013
29015
29017
29019
29021
29023
29025
29027
29029
29031
29033
29035
29037

NV

29039
29041
29043
29045
29047
29049
29051
29053
29055
29057
29059
29061
29063
29065
29067
29069
29071
29073
29075
29077
29079
29081
29083
29085
29087
29089
29091
29093
29095
29097
29099
29101

29103

NV

29105
29107
29109
29111
29113
29115
29117
29121
29123
29125
29127
29119
29129
29131
29133
29135
29137
29139
29141
29143
29145
29147
29149
29151
29153
29155
29157
29159
29161
29163
29165
29167
29169
29171

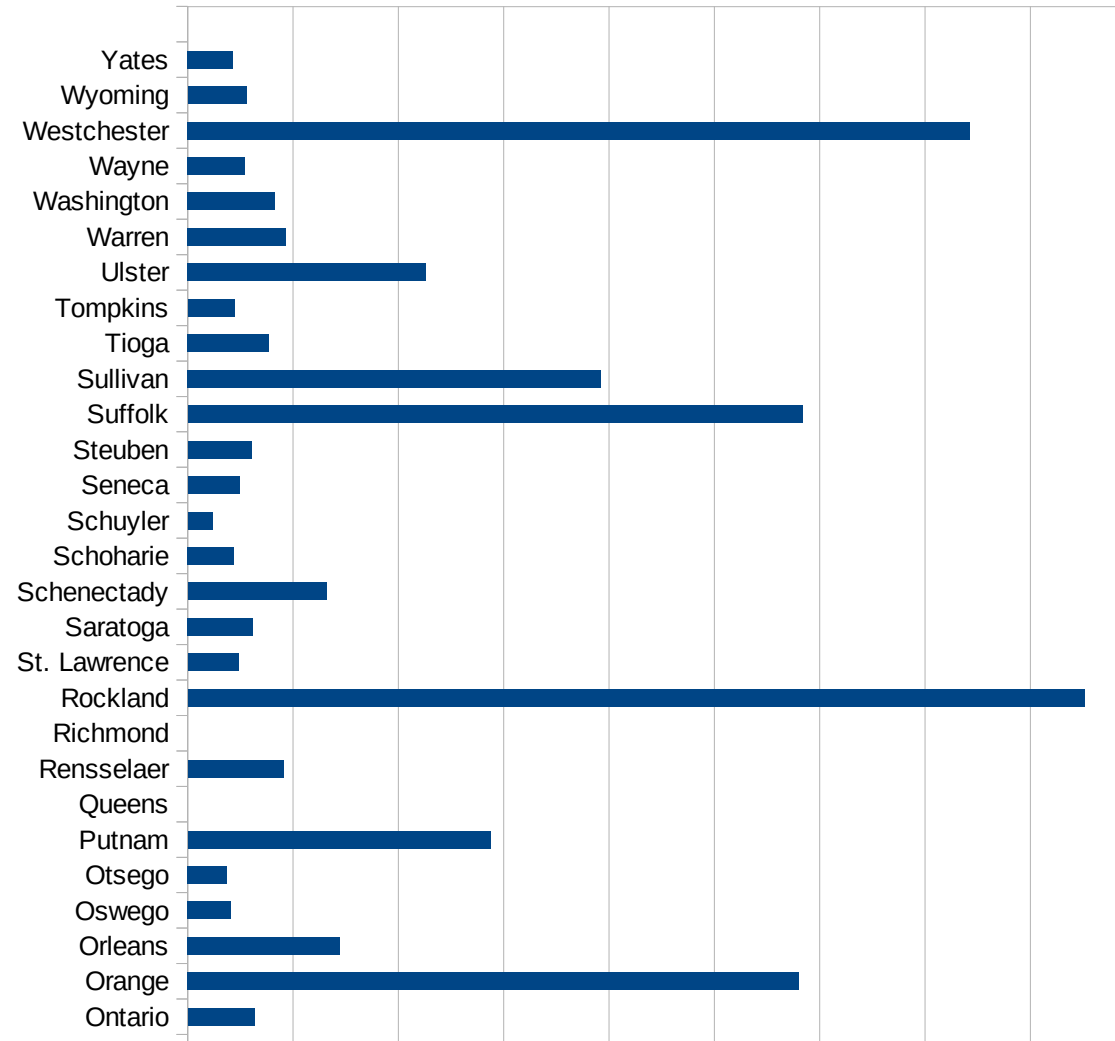
NV

29173
29175
29177
29179
29181
29195
29197
29199
29201
29203
29205
29183
29185
29187
29189
29510
29186
29207
29209
29211
29213
29215

29217
29219
29221
29223
29225
29227
29229

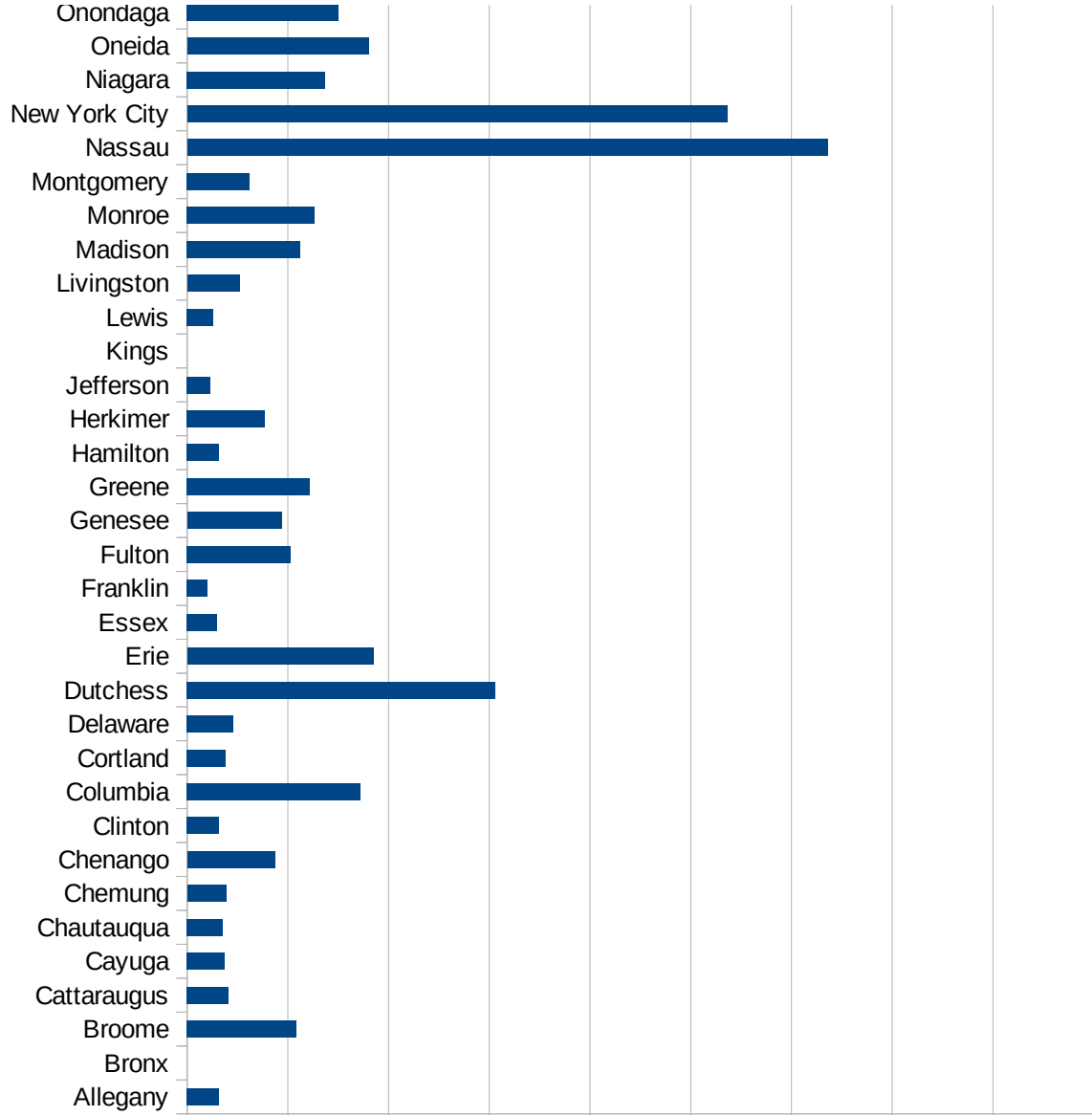
NY

FIPS	County	PC Infection
36001	Albany	814.998844089
36003	Allegany	159.379711393
36005	Bronx	0
36007	Broome	541.065120866
36009	Cattaraugus	205.622071838
36011	Cayuga	185.365221336
36013	Chautauqua	178.209928169
36015	Chemung	193.46262492
36017	Chenango	435.459441266
36019	Clinton	156.143503315
36021	Columbia	861.205687963
36023	Cortland	190.285009305
36025	Delaware	229.074494127
36027	Dutchess	1528.67716653
36029	Erie	923.325493982
36031	Essex	147.45308311
36033	Franklin	99.4174139542
36035	Fulton	513.145864044
36037	Genesee	469.475404705
36039	Greene	608.536354257
36041	Hamilton	157.870996843
36043	Herkimer	386.524994744
36045	Jefferson	115.431076909
36047	Kings	0
36049	Lewis	128.559004802
36051	Livingston	260.964461385
36053	Madison	562.186595099
36055	Monroe	634.365647821
36057	Montgomery	311.394196745
36059	Nassau	3180.56632235
36061	New York City	2680.73289019
36063	Niagara	684.303317445
36065	Oneida	901.658267161



NY

36067 Onondaga	750.093653437
36069 Ontario	317.665477317
36071 Orange	2901.419292
36073 Orleans	721.461636955
36075 Oswego	204.41398497
36077 Otsego	187.450835997
36079 Putnam	1436.92108563
36081 Queens	0
36083 Rensselaer	454.083616613
36085 Richmond	0
36087 Rockland	4256.74327208
36089 St. Lawrence	240.63601951
36091 Saratoga	310.649409332
36093 Schenectady	658.513035082
36095 Schoharie	218.670611313
36097 Schuyler	117.239839214
36099 Seneca	244.897959184
36101 Steuben	302.726627417
36103 Suffolk	2918.38527358
36105 Sullivan	1960.31682958
36107 Tioga	385.090609555
36109 Tompkins	221.804986721
36111 Ulster	1131.58528323
36113 Warren	466.817085505
36115 Washington	415.053025475
36117 Wayne	272.028779535
36119 Westchester	3713.57527604
36121 Wyoming	279.406261694
36123 Yates	213.356950203



NY
0 500 1000 1500 2000 2500 3000 3500 4000 4500

NY

FIPS

29001
29003
29005
29007
29009
29011
29013
29015
29017
29019
29021
29023
29025
29027
29029
29031
29033
29035
29037

NY

29039
29041
29043
29045
29047
29049
29051
29053
29055
29057
29059
29061
29063
29065
29067
29069
29071
29073
29075
29077
29079
29081
29083
29085
29087
29089
29091
29093
29095
29097
29099
29101

29103

NY

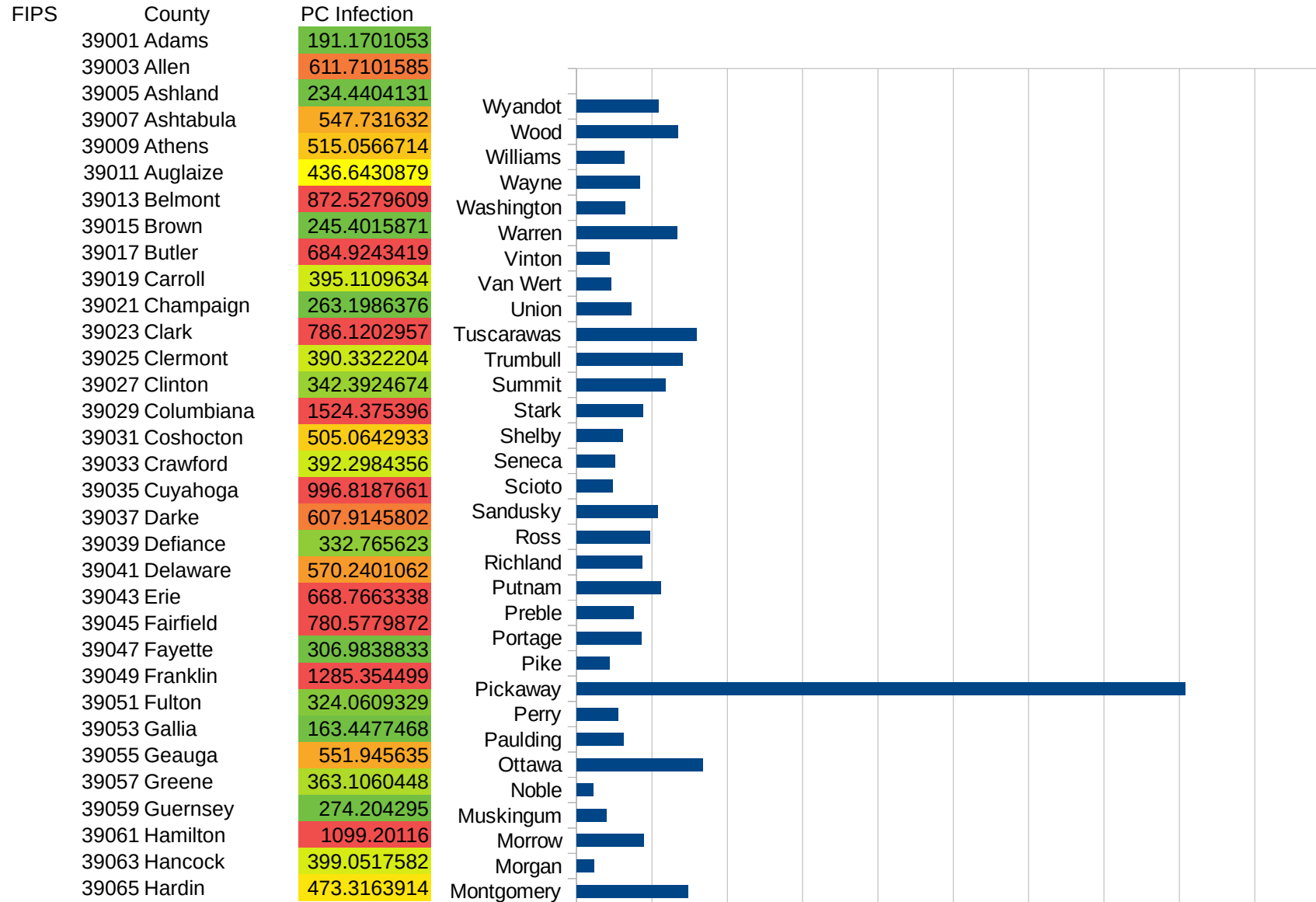
29105
29107
29109
29111
29113
29115
29117
29121
29123
29125
29127
29119
29129
29131
29133
29135
29137
29139
29141
29143
29145
29147
29149
29151
29153
29155
29157
29159
29161
29163
29165
29167
29169
29171

NY

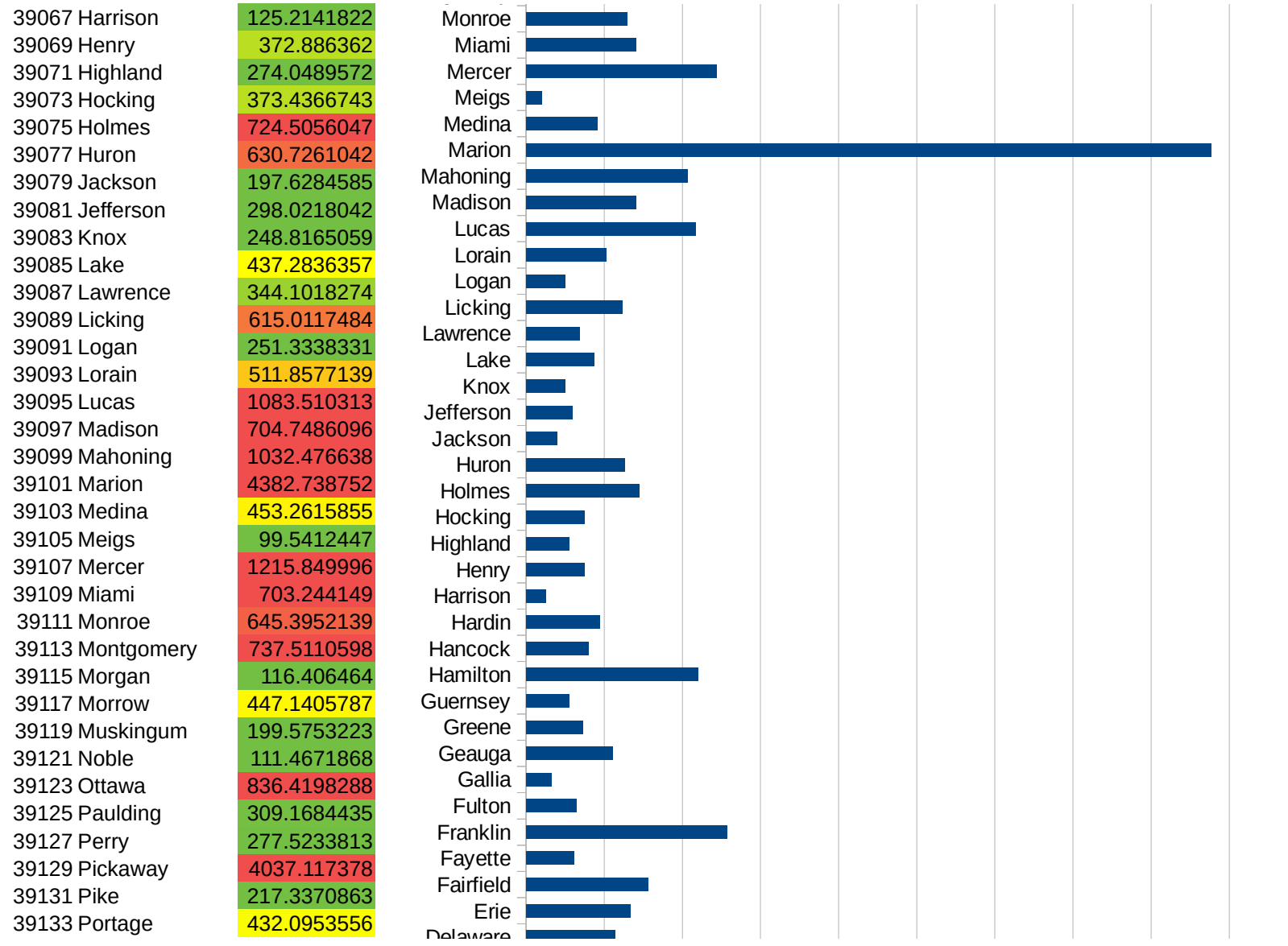
29173
29175
29177
29179
29181
29195
29197
29199
29201
29203
29205
29183
29185
29187
29189
29510
29186
29207
29209
29211
29213
29215

29217
29219
29221
29223
29225
29227
29229

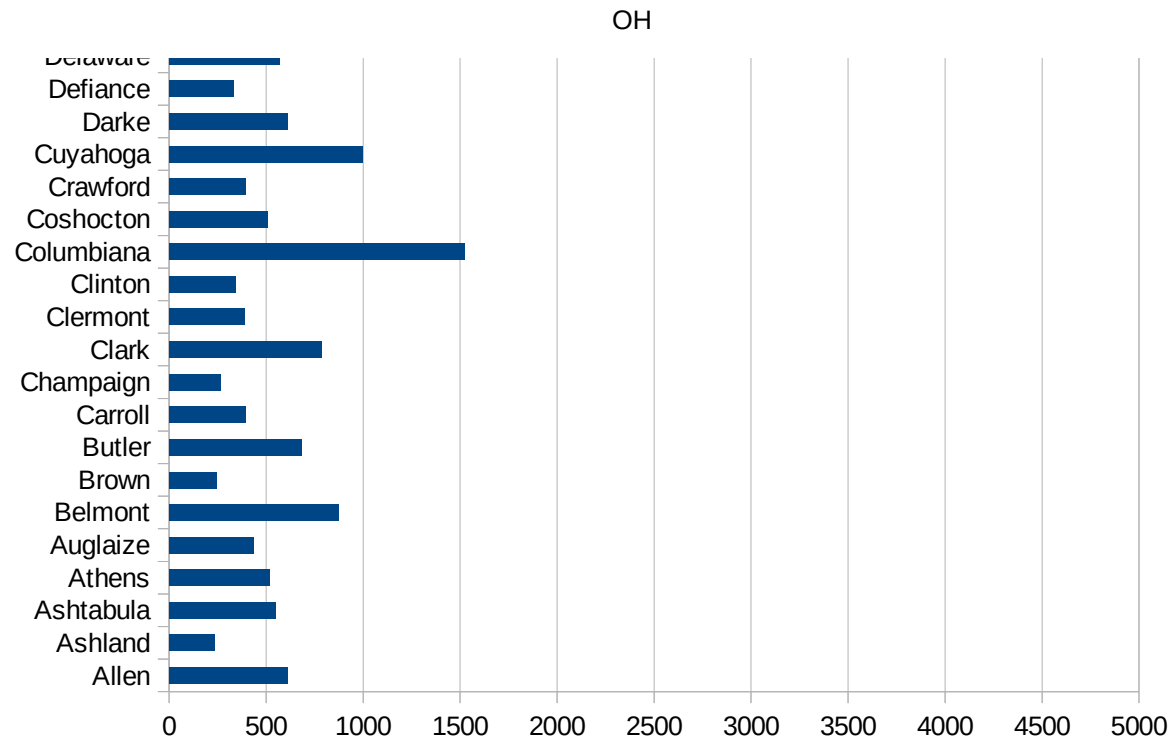
OH



OH



39135 Preble	375.6372417
39137 Putnam	556.5423327
39139 Richland	433.5295915
39141 Ross	486.1499266
39143 Sandusky	535.7233967
39145 Scioto	237.0798125
39147 Seneca	253.5910301
39149 Shelby	304.3576614
39151 Stark	442.1730261
39153 Summit	588.2808838
39155 Trumbull	701.3145242
39157 Tuscarawas	798.4724874
39159 Union	361.3728711
39161 Van Wert	229.8362858
39163 Vinton	220.7169495
39165 Warren	668.036335
39167 Washington	319.1754634
39169 Wayne	418.2224253
39171 Williams	317.9002282
39173 Wood	673.3182347
39175 Wyandot	542.5119672



OH

FIPS

29001
29003
29005
29007
29009
29011
29013
29015
29017
29019
29021
29023
29025
29027
29029
29031
29033
29035
29037

OH

29039
29041
29043
29045
29047
29049
29051
29053
29055
29057
29059
29061
29063
29065
29067
29069
29071
29073
29075
29077
29079
29081
29083
29085
29087
29089
29091
29093
29095
29097
29099
29101

29103

OH

29105
29107
29109
29111
29113
29115
29117
29121
29123
29125
29127
29119
29129
29131
29133
29135
29137
29139
29141
29143
29145
29147
29149
29151
29153
29155
29157
29159
29161
29163
29165
29167
29169
29171

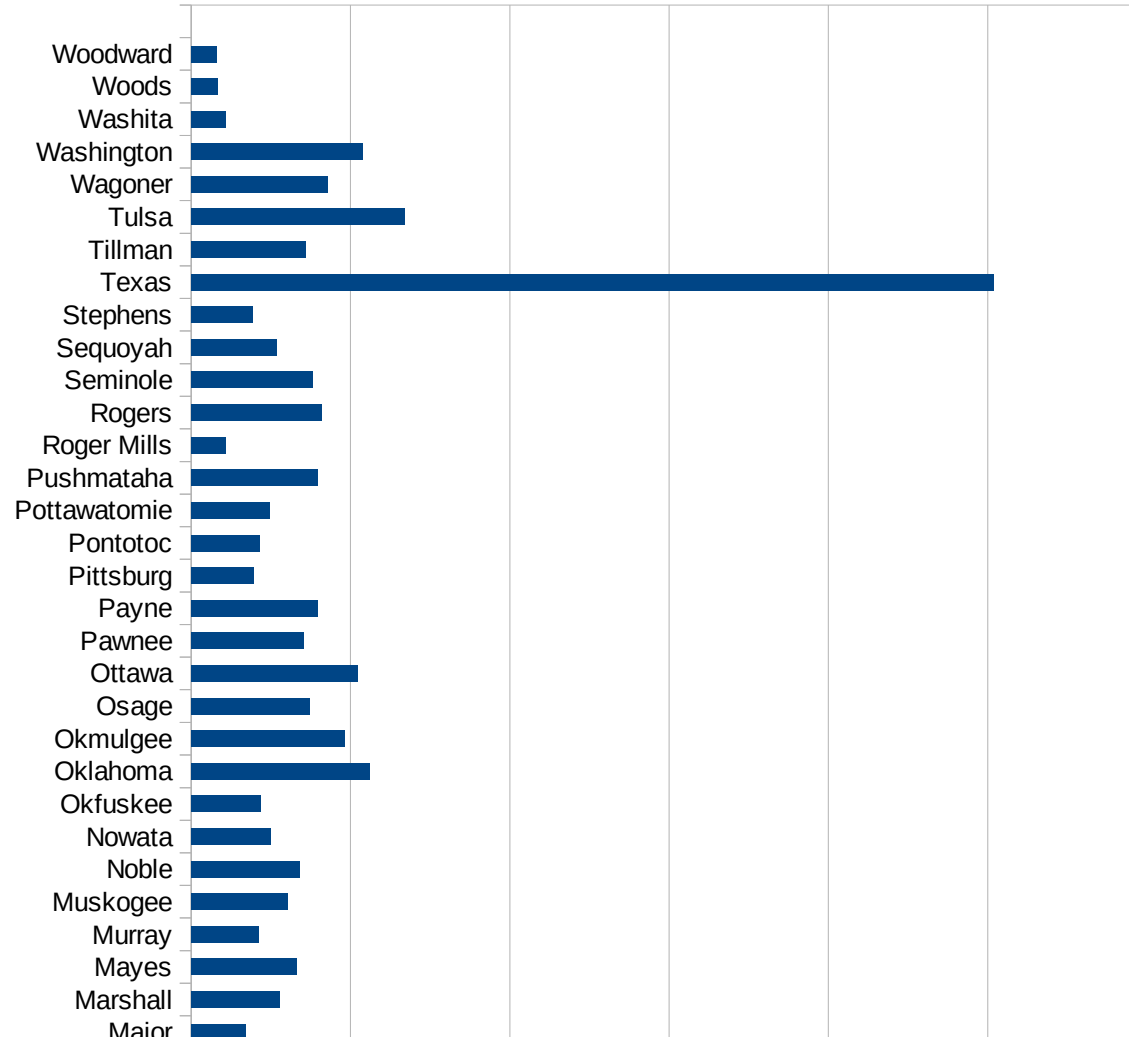
OH

29173
29175
29177
29179
29181
29195
29197
29199
29201
29203
29205
29183
29185
29187
29189
29510
29186
29207
29209
29211
29213
29215

29217
29219
29221
29223
29225
29227
29229

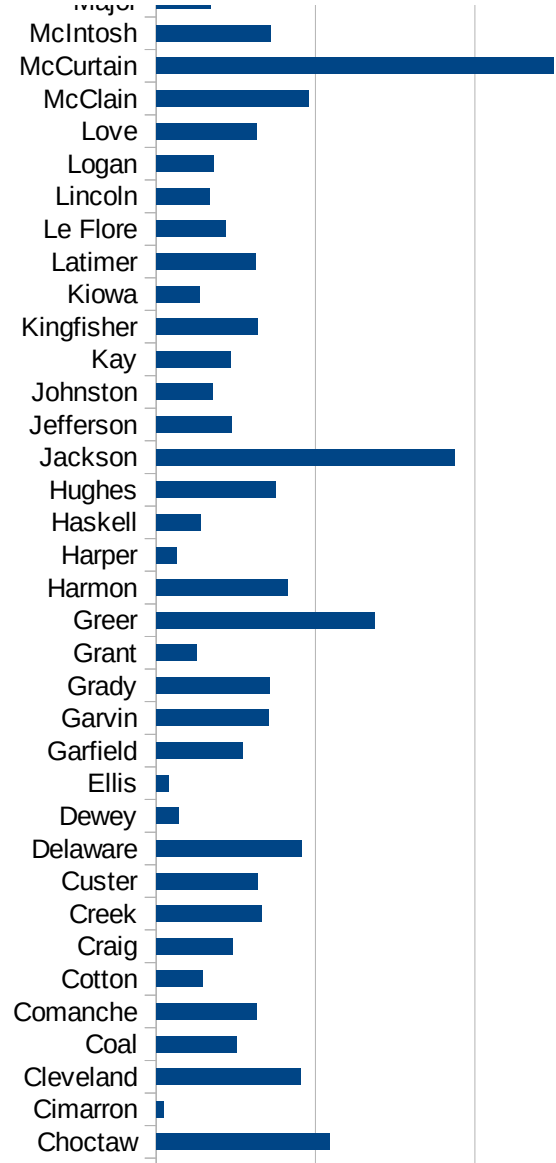
OK

FIPS	County	PC Infection
40001	Adair	1281.586813
40003	Alfalfa	69.51685784
40005	Atoka	433.5886689
40007	Beaver	676.8189509
40009	Beckham	193.4681469
40011	Blaine	474.4333158
40013	Bryan	792.5072046
40015	Caddo	1200.95248
40017	Canadian	698.526103
40019	Carter	599.8713079
40021	Cherokee	618.3872625
40023	Choctaw	1090.809926
40025	Cimarron	46.44681839
40027	Cleveland	907.0930773
40029	Coal	507.2463768
40031	Comanche	627.7922639
40033	Cotton	294.3213296
40035	Craig	482.3151125
40037	Creek	660.5776214
40039	Custer	637.1401019
40041	Delaware	912.6436244
40043	Dewey	143.0322844
40045	Ellis	75.91093117
40047	Garfield	541.7562753
40049	Garvin	708.35281
40051	Grady	714.658602
40053	Grant	254.2764679
40055	Greer	1374.334307
40057	Harmon	825.8258258
40059	Harper	131.6829076
40061	Haskell	276.2867067
40063	Hughes	749.9062617
40065	Jackson	1875.826686

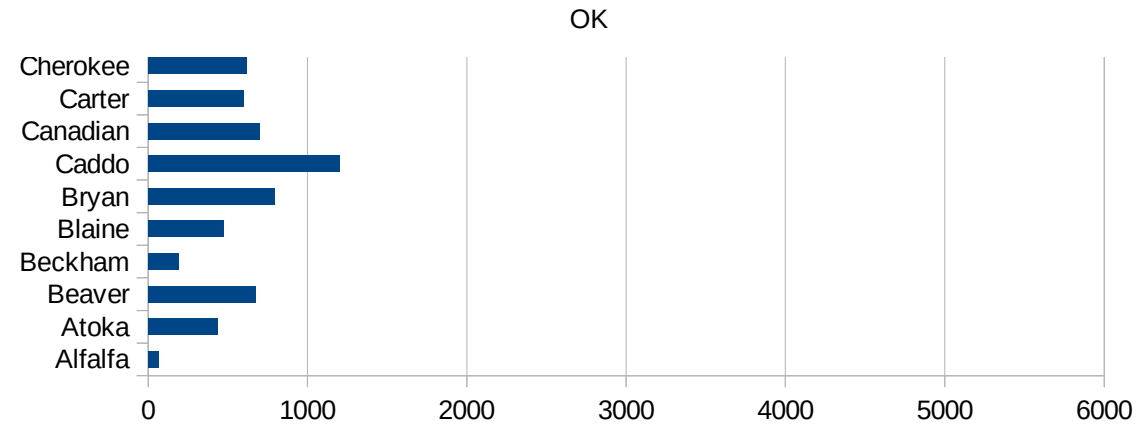


OK

40067 Jefferson	473.6240405
40069 Johnston	356.196913
40071 Kay	468.7393854
40073 Kingfisher	638.593829
40075 Kiowa	274.9455837
40077 Latimer	625.5497996
40079 Le Flore	436.1744698
40081 Lincoln	337.9152348
40083 Logan	359.4764331
40085 Love	631.5373989
40087 McClain	957.8591972
40089 McCurtain	2492.126105
40091 McIntosh	721.6754984
40093 Major	340.1360544
40095 Marshall	553.3737951
40097 Mayes	659.2551147
40099 Murray	422.848133
40101 Muskogee	608.5252041
40103 Noble	682.0799008
40105 Nowata	499.1192014
40107 Okfuskee	438.0889403
40109 Oklahoma	1124.173903
40111 Okmulgee	965.1754272
40113 Osage	746.5861233
40115 Ottawa	1048.917402
40117 Pawnee	707.7486272
40119 Payne	793.5153584
40121 Pittsburg	389.7258245
40123 Pontotoc	428.7918007
40125 Pottawatomie	493.9528612
40127 Pushmataha	796.1356114
40129 Roger Mills	218.8183807
40131 Rogers	821.8820664
40133 Seminole	760.8430304



40135 Sequoyah	534.2528959
40137 Stephens	388.3046342
40139 Texas	5040.332437
40141 Tillman	721.2847033
40143 Tulsa	1343.389475
40145 Wagoner	856.3225565
40147 Washington	1074.397701
40149 Washita	215.6915611
40151 Woods	168.596156
40153 Woodward	158.2434972



OK

FIPS

- 29001
- 29003
- 29005
- 29007
- 29009
- 29011
- 29013
- 29015
- 29017
- 29019
- 29021
- 29023
- 29025
- 29027
- 29029
- 29031
- 29033
- 29035
- 29037

This work is licensed under the Creative Commons Attribution-NoDerivatives 4.0 International License. To view a copy of this license, visit <http://creativecommons.org/licenses/by-nd/4.0/>.

Tom McKellips, DM
www.creatingtomorrow.us
Page 333

OK

29039
29041
29043
29045
29047
29049
29051
29053
29055
29057
29059
29061
29063
29065
29067
29069
29071
29073
29075
29077
29079
29081
29083
29085
29087
29089
29091
29093
29095
29097
29099
29101

29103

OK

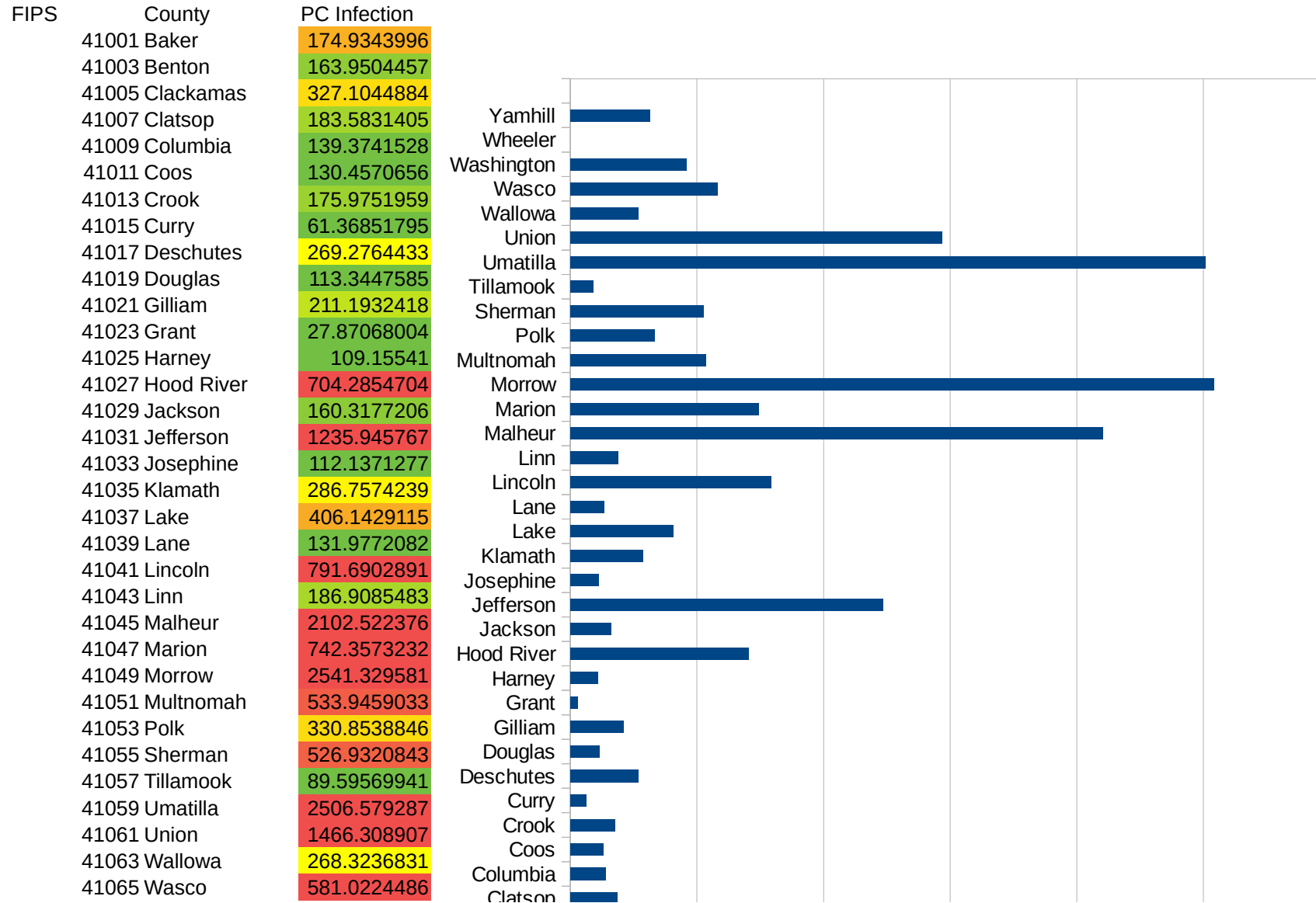
29105
29107
29109
29111
29113
29115
29117
29121
29123
29125
29127
29119
29129
29131
29133
29135
29137
29139
29141
29143
29145
29147
29149
29151
29153
29155
29157
29159
29161
29163
29165
29167
29169
29171

OK

29173
29175
29177
29179
29181
29195
29197
29199
29201
29203
29205
29183
29185
29187
29189
29510
29186
29207
29209
29211
29213
29215

29217
29219
29221
29223
29225
29227
29229


OR



This work is licensed under the Creative Commons Attribution-NoDerivatives 4.0 International License. To view a copy of this license, visit <http://creativecommons.org/licenses/by-nd/4.0/>.

41067 Washington
41069 Wheeler
41071 Yamhill

458.4277934
0
314.0128222



OR

FIPS

29001
29003
29005
29007
29009
29011
29013
29015
29017
29019
29021
29023
29025
29027
29029
29031
29033
29035
29037

This work is licensed under the Creative Commons Attribution-NoDerivatives 4.0 International License. To view a copy of this license, visit <http://creativecommons.org/licenses/by-nd/4.0/>.

Tom McKellips, DM
www.creatingtomorrow.us
Page 339

OR

29039
29041
29043
29045
29047
29049
29051
29053
29055
29057
29059
29061
29063
29065
29067
29069
29071
29073
29075
29077
29079
29081
29083
29085
29087
29089
29091
29093
29095
29097
29099
29101

29103

OR

29105
29107
29109
29111
29113
29115
29117
29121
29123
29125
29127
29119
29129
29131
29133
29135
29137
29139
29141
29143
29145
29147
29149
29151
29153
29155
29157
29159
29161
29163
29165
29167
29169
29171

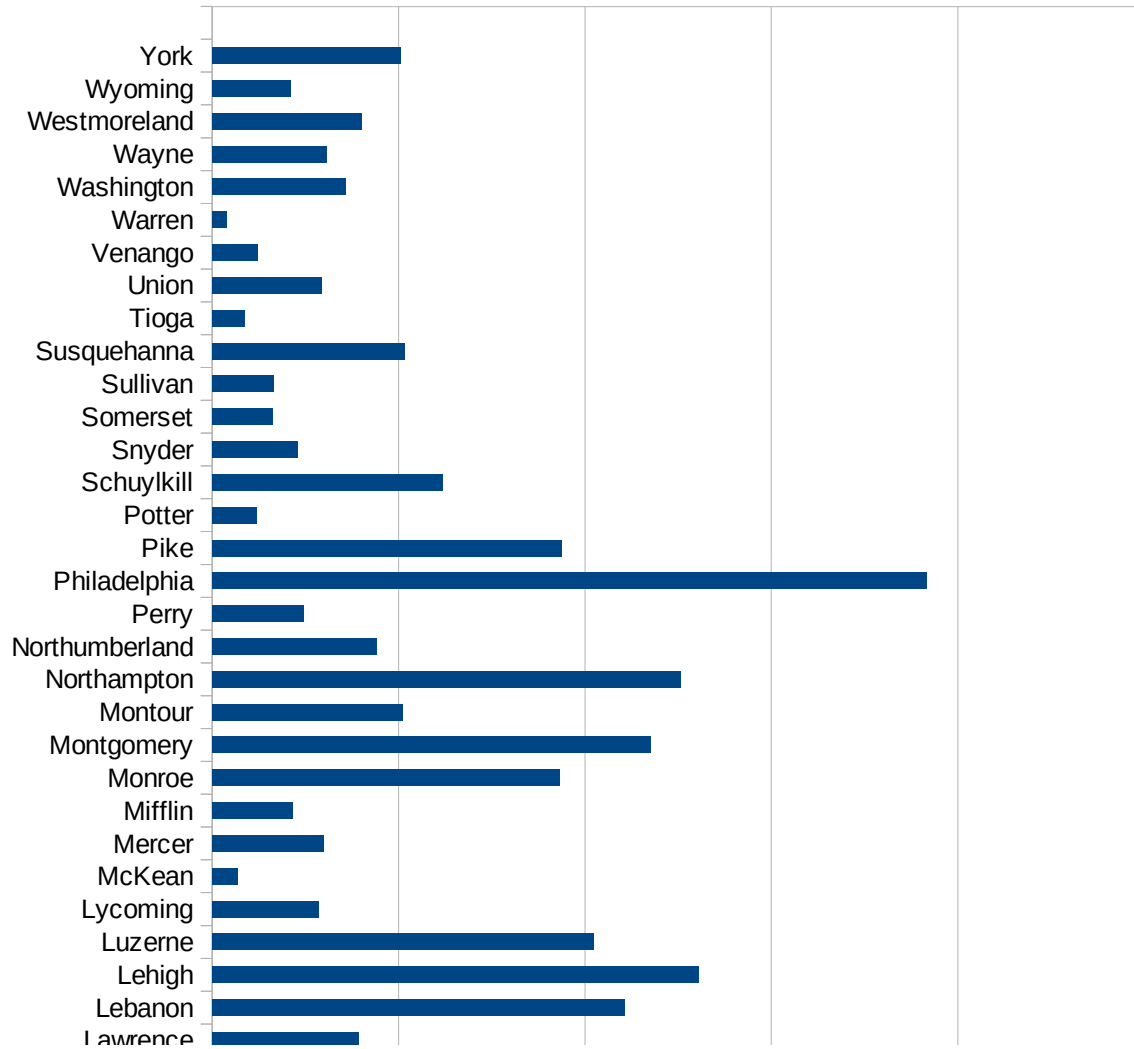
OR

29173
29175
29177
29179
29181
29195
29197
29199
29201
29203
29205
29183
29185
29187
29189
29510
29186
29207
29209
29211
29213
29215

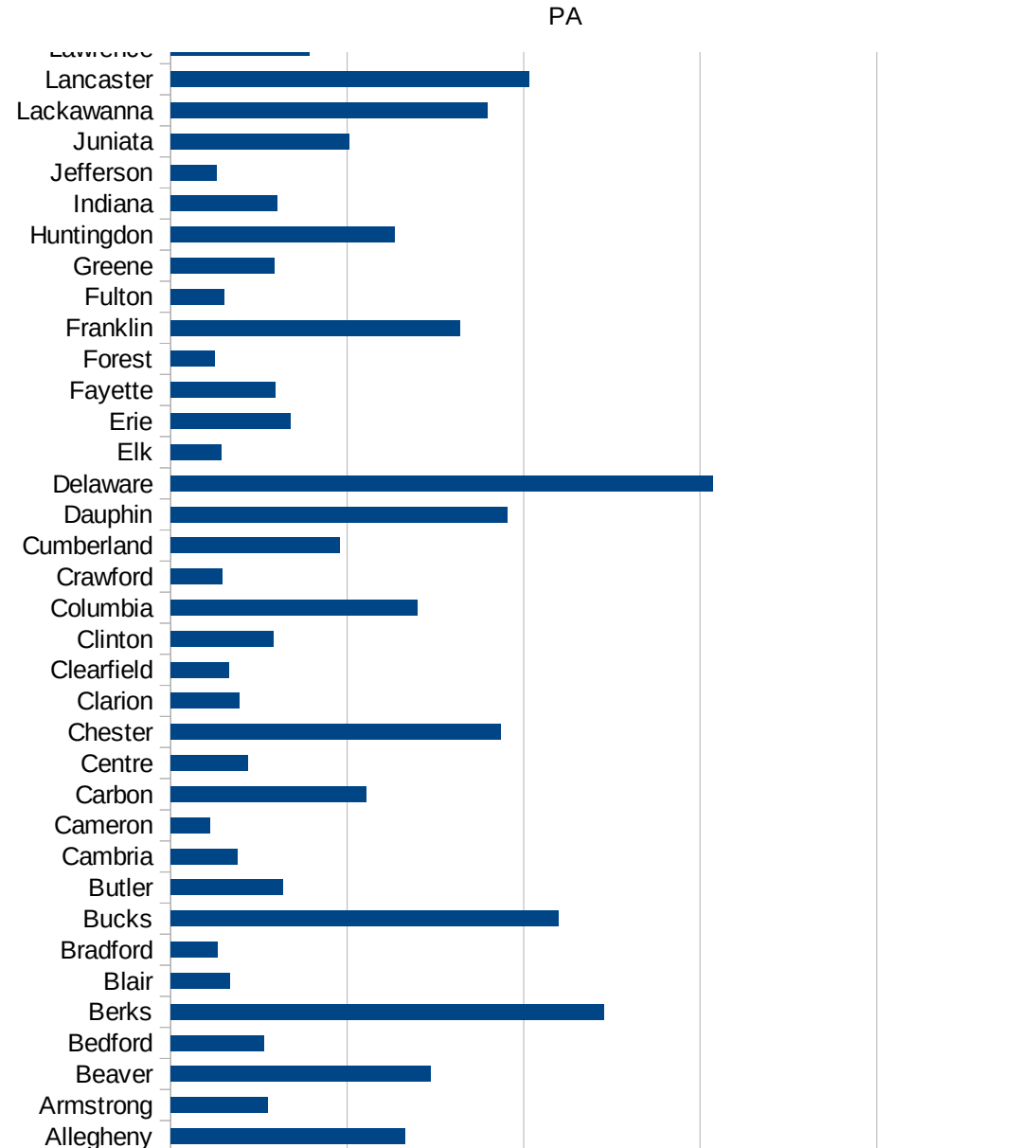
29217
29219
29221
29223
29225
29227
29229


PA

FIPS	County	PC Infection
42001	Adams	449.3682583
42003	Allegheny	664.2855032
42005	Armstrong	274.2748571
42007	Beaver	735.6958153
42009	Bedford	265.692461
42011	Berks	1226.222891
42013	Blair	166.5414884
42015	Bradford	131.5075699
42017	Bucks	1098.703428
42019	Butler	317.7424849
42021	Cambria	189.7821301
42023	Cameron	111.3089938
42025	Carbon	554.2840239
42027	Centre	219.2807346
42029	Chester	935.7412948
42031	Clarion	193.4036463
42033	Clearfield	165.0123444
42035	Clinton	292.1104333
42037	Columbia	698.1789294
42039	Crawford	145.7743085
42041	Cumberland	478.4765117
42043	Dauphin	952.7349628
42045	Delaware	1535.012776
42047	Elk	142.530412
42049	Erie	339.2621508
42051	Fayette	296.685858
42053	Forest	123.6433576
42055	Franklin	818.936287
42057	Fulton	151.4838532
42059	Greene	293.1025037
42061	Huntingdon	635.4055969
42063	Indiana	302.9549946
42065	Jefferson	130.6111226



42067 Juniata	505.9909326
42069 Lackawanna	898.5118102
42071 Lancaster	1016.452736
42073 Lawrence	392.1841641
42075 Lebanon	1106.047525
42077 Lehigh	1306.710133
42079 Luzerne	1023.78119
42081 Lycoming	285.9304617
42083 McKean	68.34602617
42085 Mercer	299.0522483
42087 Mifflin	216.347194
42089 Monroe	932.1148979
42091 Montgomery	1178.005416
42093 Montour	509.8684211
42095 Northampton	1255.548593
42097 Northumberland	440.2577869
42099 Perry	244.9121134
42101 Philadelphia	1916.120944
42103 Pike	936.835142
42105 Potter	120.3224642
42107 Schuylkill	619.4260455
42109 Snyder	229.4030587
42111 Somerset	162.2674167
42113 Sullivan	164.7175095
42115 Susquehanna	514.9178349
42117 Tioga	85.86217894
42119 Union	294.7415429
42121 Venango	120.9378535
42123 Warren	37.97660641
42125 Washington	356.8913796
42127 Wayne	308.1363601
42129 Westmoreland	401.8698786
42131 Wyoming	210.7520521
42133 York	506.1647701





FIPS

- 29001
- 29003
- 29005
- 29007
- 29009
- 29011
- 29013
- 29015
- 29017
- 29019
- 29021
- 29023
- 29025
- 29027
- 29029
- 29031
- 29033
- 29035
- 29037

PA

29039
29041
29043
29045
29047
29049
29051
29053
29055
29057
29059
29061
29063
29065
29067
29069
29071
29073
29075
29077
29079
29081
29083
29085
29087
29089
29091
29093
29095
29097
29099
29101

29103

PA

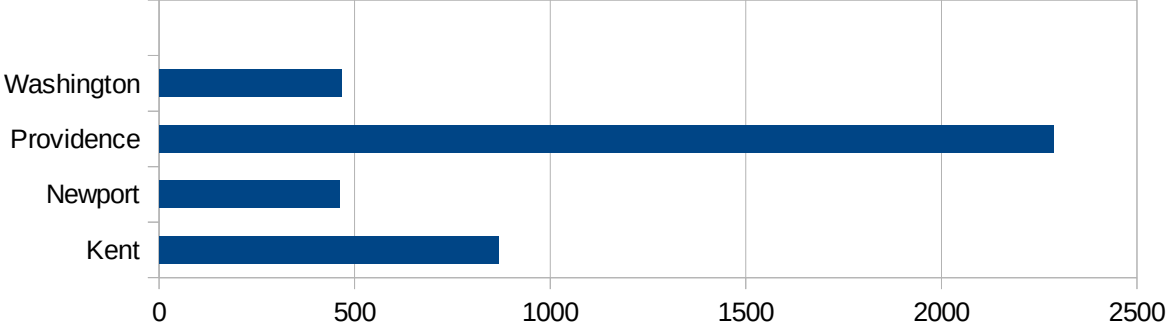
29105
29107
29109
29111
29113
29115
29117
29121
29123
29125
29127
29119
29129
29131
29133
29135
29137
29139
29141
29143
29145
29147
29149
29151
29153
29155
29157
29159
29161
29163
29165
29167
29169
29171

PA

29173
29175
29177
29179
29181
29195
29197
29199
29201
29203
29205
29183
29185
29187
29189
29510
29186
29207
29209
29211
29213
29215

29217
29219
29221
29223
29225
29227
29229

FIPS	County	PC Infection
44001	Bristol	624.8843758
44003	Kent	867.1984182
44005	Newport	460.3716896
44007	Providence	2287.276523
44009	Washington	467.589694



RI

FIPS

29001
29003
29005
29007
29009
29011
29013
29015
29017
29019
29021
29023
29025
29027
29029
29031
29033
29035
29037

RI

29039
29041
29043
29045
29047
29049
29051
29053
29055
29057
29059
29061
29063
29065
29067
29069
29071
29073
29075
29077
29079
29081
29083
29085
29087
29089
29091
29093
29095
29097
29099
29101

29103

RI

29105
29107
29109
29111
29113
29115
29117
29121
29123
29125
29127
29119
29129
29131
29133
29135
29137
29139
29141
29143
29145
29147
29149
29151
29153
29155
29157
29159
29161
29163
29165
29167
29169
29171

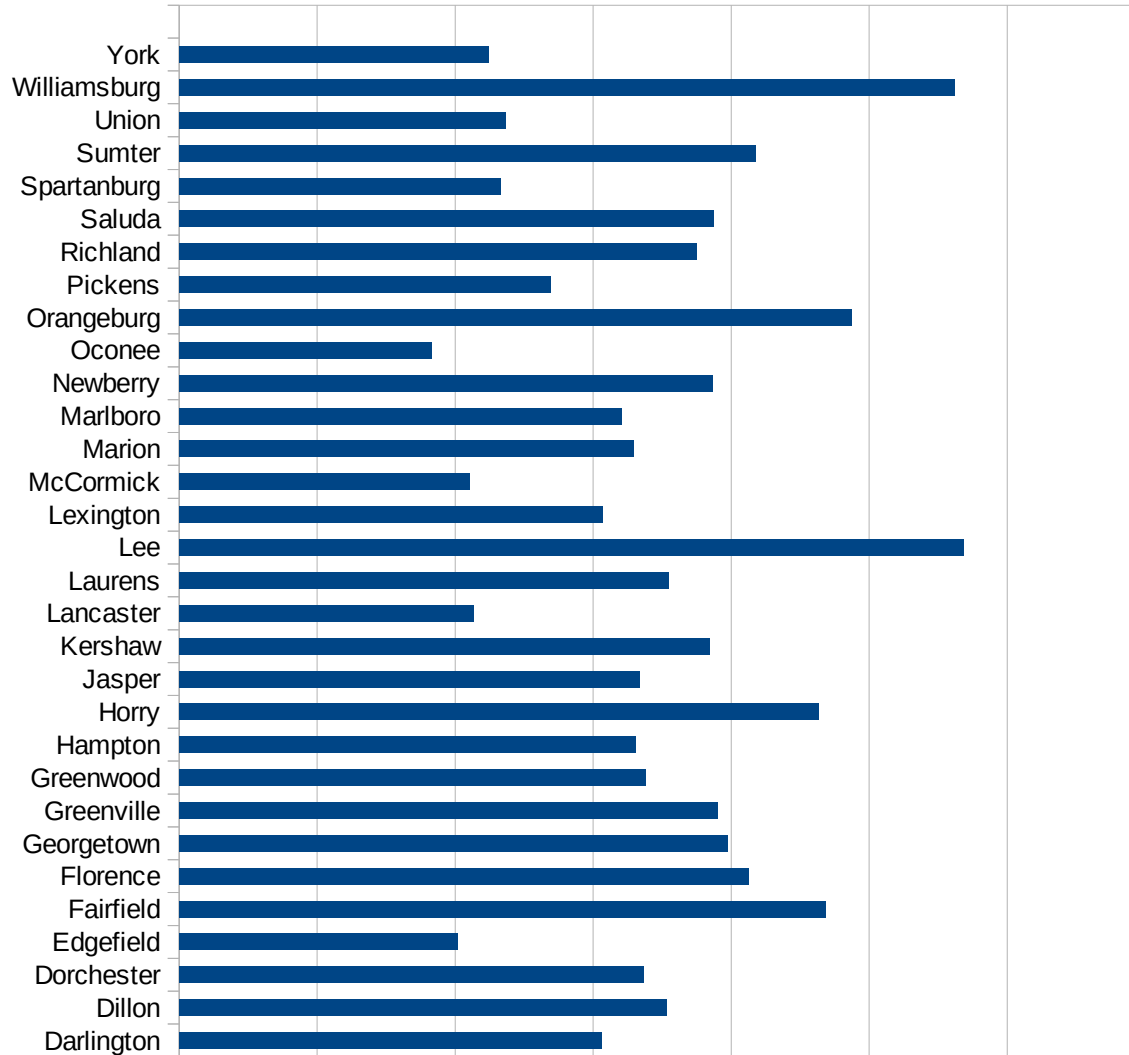
RI

29173
29175
29177
29179
29181
29195
29197
29199
29201
29203
29205
29183
29185
29187
29189
29510
29186
29207
29209
29211
29213
29215

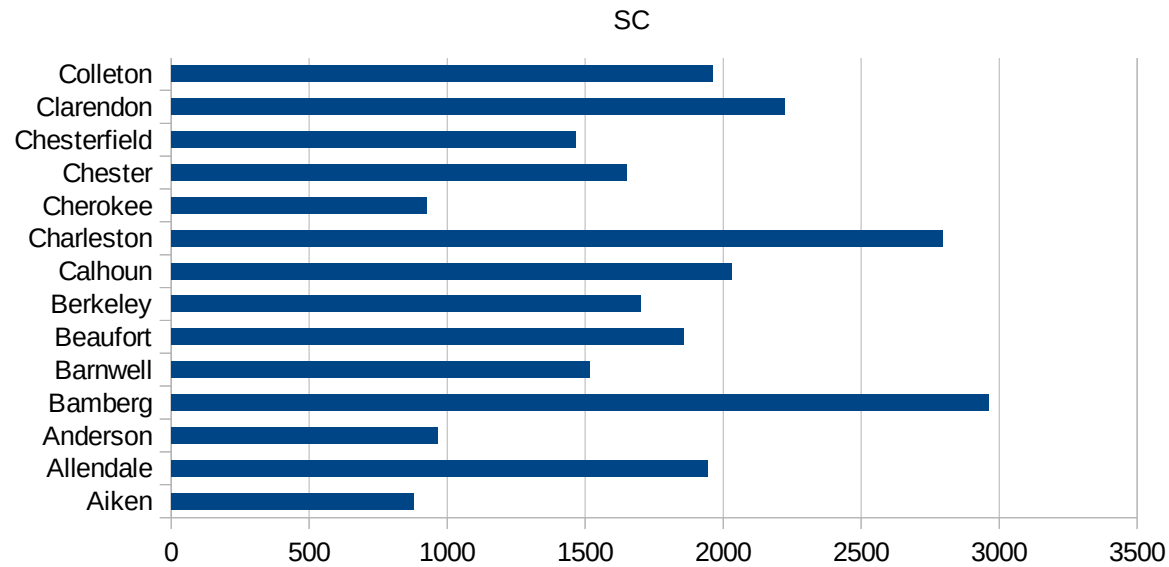
29217
29219
29221
29223
29225
29227
29229

SC

FIPS	County	PC Infection
45001	Abbeville	1149.097429
45003	Aiken	880.1600935
45005	Allendale	1943.165225
45007	Anderson	967.1691224
45009	Bamberg	2963.222417
45011	Barnwell	1515.725654
45013	Beaufort	1856.238243
45015	Berkeley	1700.657195
45017	Calhoun	2031.680441
45019	Charleston	2794.988975
45021	Cherokee	925.0499317
45023	Chester	1649.561254
45025	Chesterfield	1464.352843
45027	Clarendon	2222.551929
45029	Colleton	1962.294211
45031	Darlington	1531.391276
45033	Dillon	1768.031635
45035	Dorchester	1681.94862
45037	Edgefield	1009.167529
45039	Fairfield	2343.540755
45041	Florence	2065.012051
45043	Georgetown	1987.180517
45045	Greenville	1951.331452
45047	Greenwood	1692.088039
45049	Hampton	1653.661309
45051	Horry	2317.323702
45053	Jasper	1667.184426
45055	Kershaw	1920.965971
45057	Lancaster	1067.309709
45059	Laurens	1774.785802
45061	Lee	2840.975382
45063	Lexington	1535.765612
45065	McCormick	1052.072264



45067 Marion	1646.315925
45069 Marlboro	1602.394121
45071 Newberry	1934.060228
45073 Oconee	913.5682752
45075 Orangeburg	2438.631606
45077 Pickens	1347.078928
45079 Richland	1876.616109
45081 Saluda	1937.305296
45083 Spartanburg	1164.746661
45085 Sumter	2090.844224
45087 Union	1182.050347
45089 Williamsburg	2809.906554
45091 York	1122.509284



FIPS

- 29001
- 29003
- 29005
- 29007
- 29009
- 29011
- 29013
- 29015
- 29017
- 29019
- 29021
- 29023
- 29025
- 29027
- 29029
- 29031
- 29033
- 29035
- 29037

SC

29039
29041
29043
29045
29047
29049
29051
29053
29055
29057
29059
29061
29063
29065
29067
29069
29071
29073
29075
29077
29079
29081
29083
29085
29087
29089
29091
29093
29095
29097
29099
29101

29103

SC

29105
29107
29109
29111
29113
29115
29117
29121
29123
29125
29127
29119
29129
29131
29133
29135
29137
29139
29141
29143
29145
29147
29149
29151
29153
29155
29157
29159
29161
29163
29165
29167
29169
29171

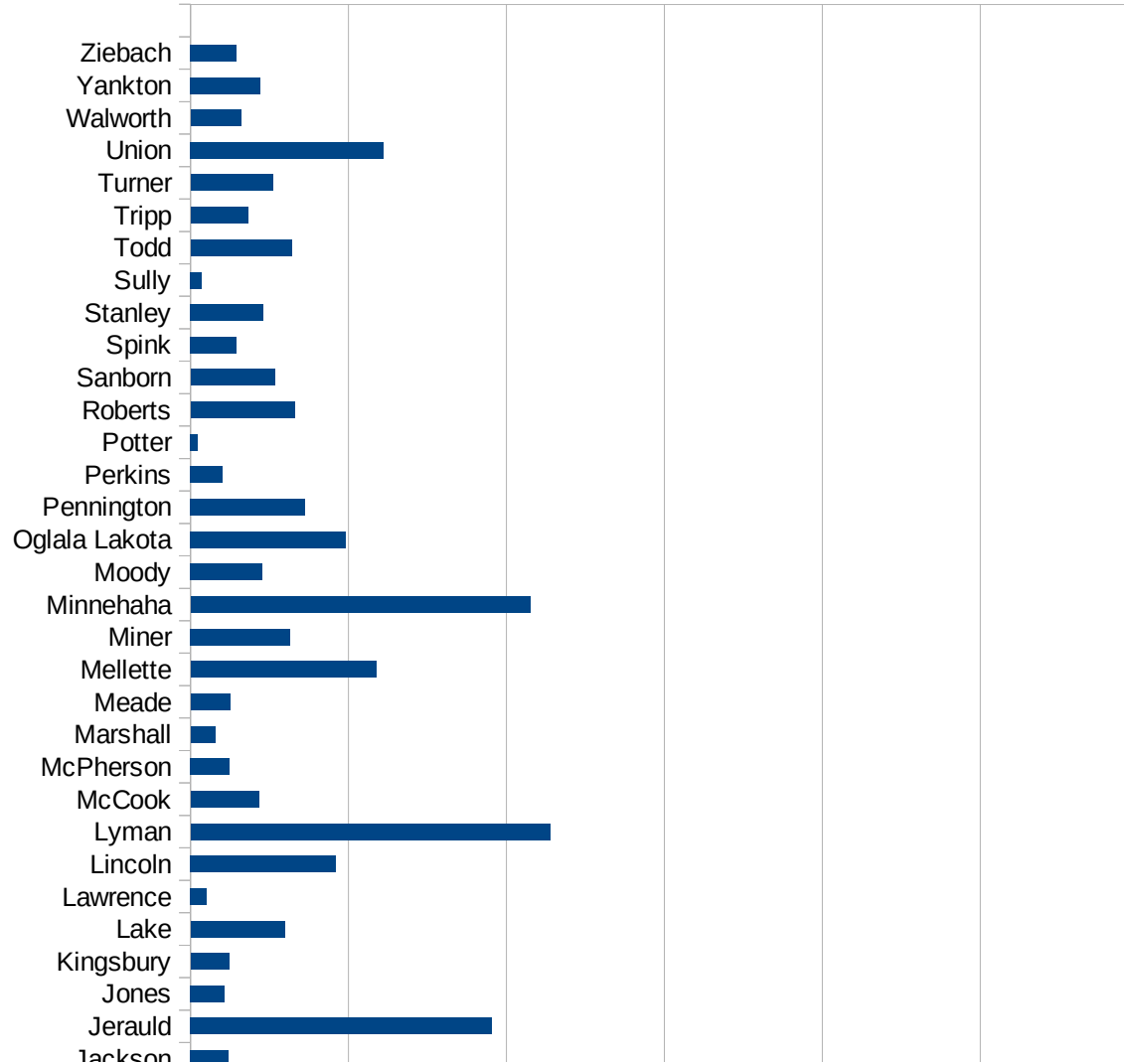
SC

29173
29175
29177
29179
29181
29195
29197
29199
29201
29203
29205
29183
29185
29187
29189
29510
29186
29207
29209
29211
29213
29215

29217
29219
29221
29223
29225
29227
29229

SD

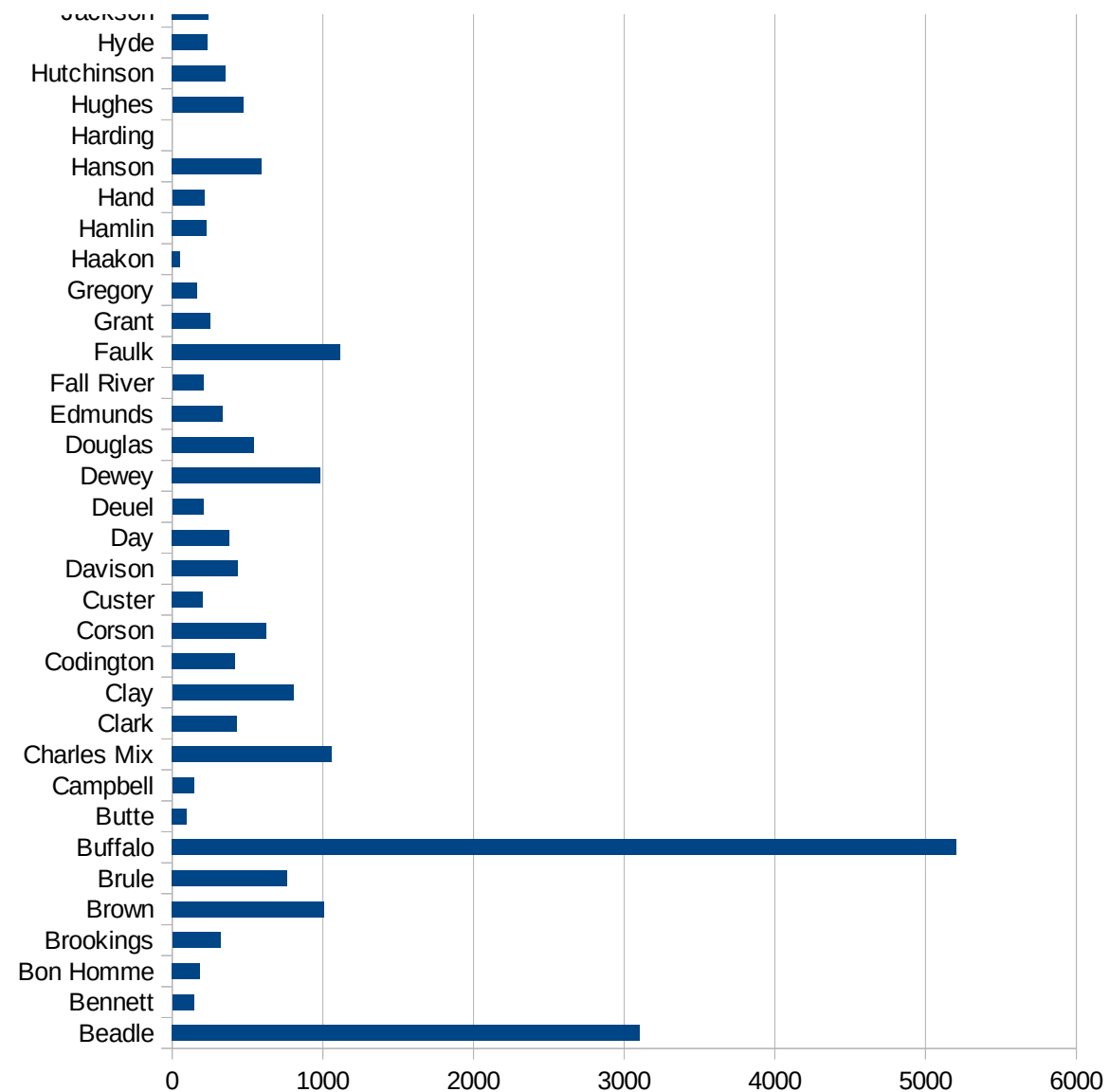
FIPS	County	PC Infection
46003	Aurora	1320.956801
46005	Beadle	3103.320447
46007	Bennett	144.1753172
46009	Bon Homme	186.2464183
46011	Brookings	320.7311535
46013	Brown	1009.767016
46015	Brule	764.9646204
46017	Buffalo	5206.286837
46019	Butte	97.82821366
46021	Campbell	145.2432825
46023	Charles Mix	1060.184194
46025	Clark	427.9219043
46027	Clay	804.7859839
46029	Codington	417.6334107
46031	Corson	624.2496999
46033	Custer	206.2800825
46035	Davison	434.5629106
46037	Day	381.4713896
46039	Deuel	207.5167166
46041	Dewey	982.3848238
46043	Douglas	545.1448041
46045	Edmunds	335.483871
46047	Fall River	207.1618822
46049	Faulk	1115.879828
46051	Grant	251.8539247
46053	Gregory	166.1918329
46055	Haakon	52.13764338
46057	Hamlin	229.0950745
46059	Hand	214.5922747
46061	Hanson	592.4170616
46063	Harding	0
46065	Hughes	470.2549575
46067	Hutchinson	352.303523



This work is licensed under the Creative Commons Attribution-NoDerivatives 4.0 International License. To view a copy of this license, visit <http://creativecommons.org/licenses/by-nd/4.0/>.

SD

46069 Hyde	234.0093604
46071 Jackson	241.9110977
46073 Jerauld	1908.957416
46075 Jones	215.5172414
46077 Kingsbury	243.9520228
46079 Lake	597.3807153
46081 Lawrence	101.0061769
46083 Lincoln	921.6589862
46085 Lyman	2276.890866
46087 McCook	432.7443202
46089 McPherson	249.2729539
46091 Marshall	156.4945227
46093 Meade	250.9365943
46095 Mellette	1175.318315
46097 Miner	632.6253954
46099 Minnehaha	2151.641469
46101 Moody	455.996352
46102 Oglala Lakota	985.3938081
46103 Pennington	725.8634732
46105 Perkins	205.338809
46107 Potter	45.31037608
46109 Roberts	660.4766919
46111 Sanborn	535.1996706
46115 Spink	292.5327175
46117 Stanley	463.269358
46119 Sully	71.83908046
46121 Todd	641.8360401
46123 Tripp	365.0967506
46125 Turner	522.317189
46127 Union	1222.869582
46129 Walworth	322.1764811
46135 Yankton	441.6458962
46137 Ziebach	291.757841



SD

SD

FIPS

29001
29003
29005
29007
29009
29011
29013
29015
29017
29019
29021
29023
29025
29027
29029
29031
29033
29035
29037

SD

29039
29041
29043
29045
29047
29049
29051
29053
29055
29057
29059
29061
29063
29065
29067
29069
29071
29073
29075
29077
29079
29081
29083
29085
29087
29089
29091
29093
29095
29097
29099
29101

29103

SD

29105
29107
29109
29111
29113
29115
29117
29121
29123
29125
29127
29119
29129
29131
29133
29135
29137
29139
29141
29143
29145
29147
29149
29151
29153
29155
29157
29159
29161
29163
29165
29167
29169
29171

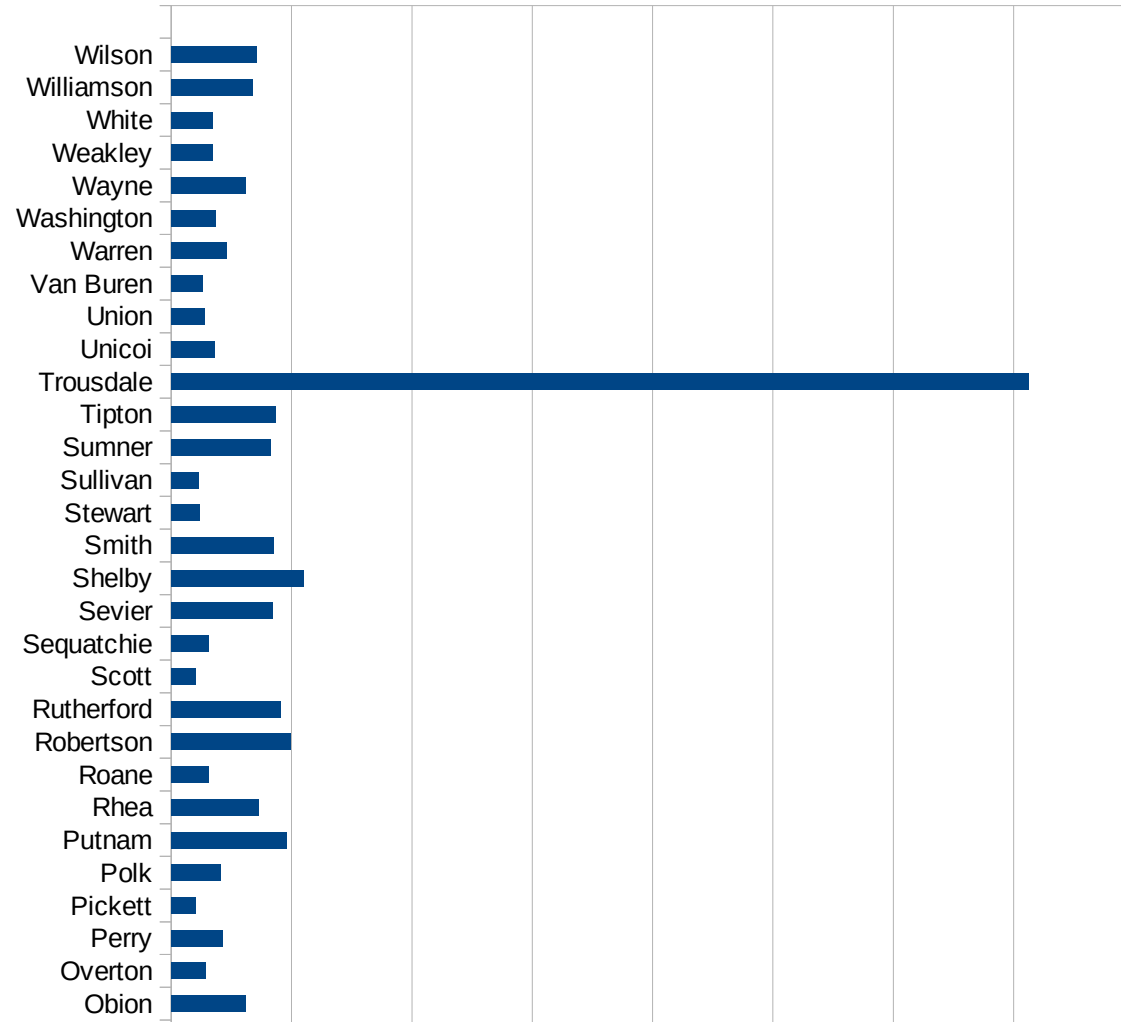
SD

29173
29175
29177
29179
29181
29195
29197
29199
29201
29203
29205
29183
29185
29187
29189
29510
29186
29207
29209
29211
29213
29215

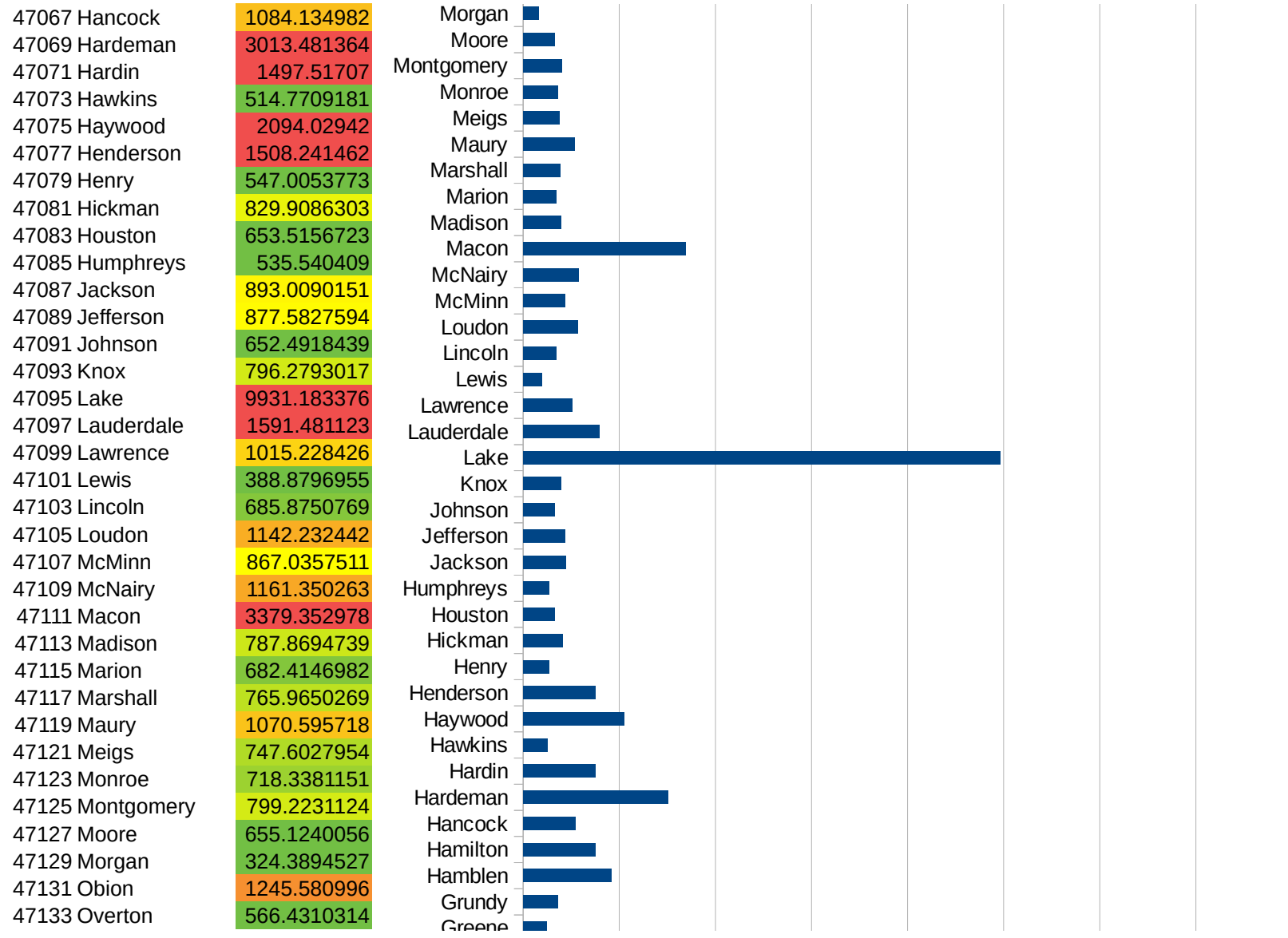
29217
29219
29221
29223
29225
29227
29229

TN

FIPS	County	PC Infection
47001	Anderson	746.5808949
47003	Bedford	1678.290305
47005	Benton	494.3153732
47007	Bledsoe	4466.282616
47009	Blount	794.0677127
47011	Bradley	1546.937513
47013	Campbell	480.0040421
47015	Cannon	760.614023
47017	Carroll	681.65596
47019	Carter	692.0906461
47021	Cheatham	1275.995945
47023	Chester	1047.696226
47025	Claiborne	648.6963094
47027	Clay	751.5874044
47029	Cocke	1031.475373
47031	Coffee	664.2728905
47033	Crockett	1507.537688
47035	Cumberland	611.666918
47037	Davidson	2740.161164
47039	Decatur	1281.394157
47041	DeKalb	1464.892244
47043	Dickson	1075.852262
47045	Dyer	1379.957128
47047	Fayette	1471.350631
47049	Fentress	389.7458418
47051	Franklin	615.8987825
47053	Gibson	1094.912835
47055	Giles	1088.024947
47057	Grainger	699.9351912
47059	Greene	497.9229088
47061	Grundy	726.8095309
47063	Hamblen	1832.148554
47065	Hamilton	1505.136074

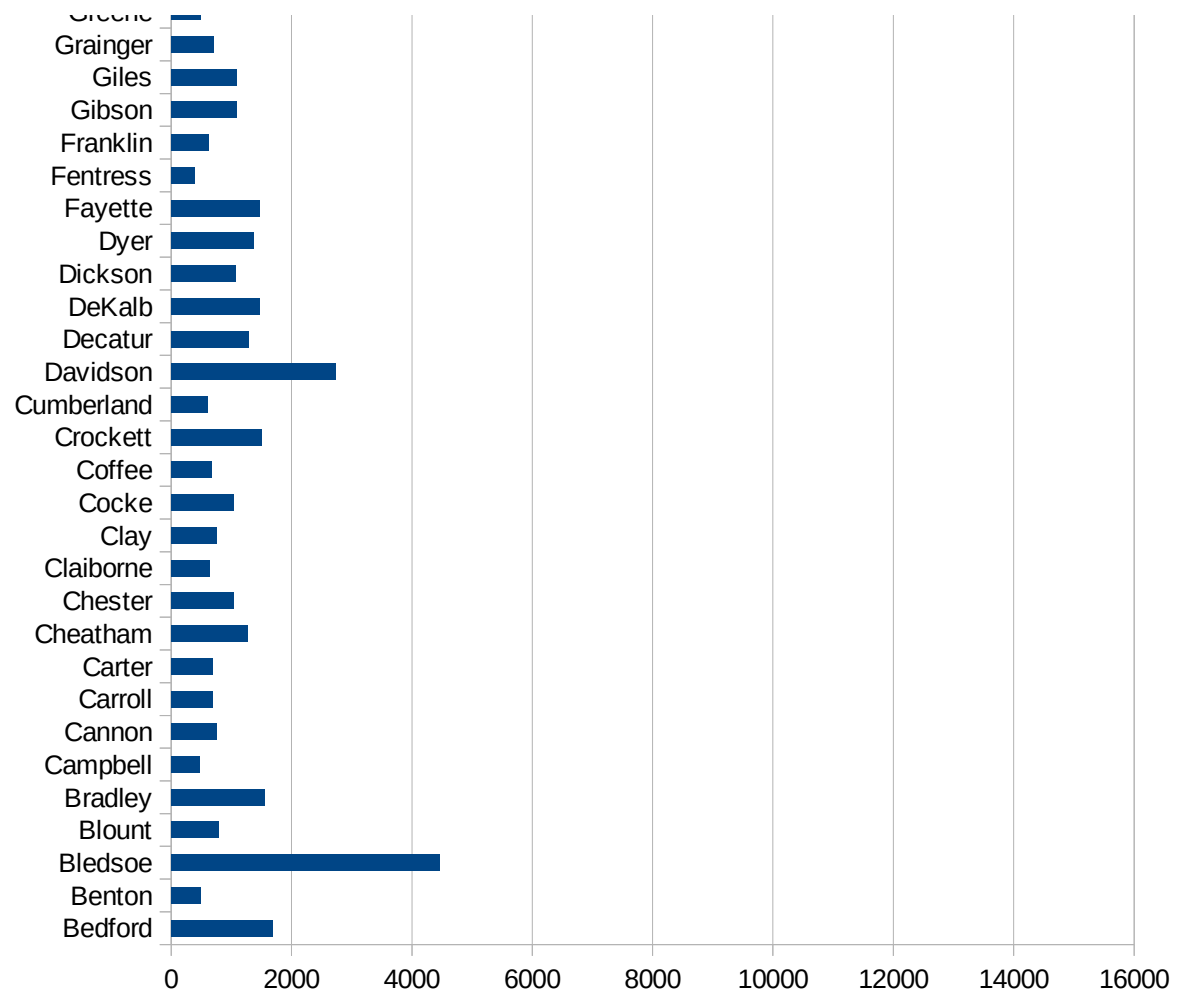


TN



TN

47135 Perry	855.6547619
47137 Pickett	413.2231405
47139 Polk	828.5004143
47141 Putnam	1925.345306
47143 Rhea	1455.634911
47145 Roane	621.0011291
47147 Robertson	1984.171689
47149 Rutherford	1815.691465
47151 Scott	412.9043968
47153 Sequatchie	625.1680559
47155 Sevier	1679.40179
47157 Shelby	2199.913653
47159 Smith	1704.944339
47161 Stewart	479.3156847
47163 Sullivan	462.3639546
47165 Sumner	1659.64018
47167 Tipton	1729.429532
47169 Trousdale	14257.17399
47171 Unicoi	726.3104555
47173 Union	558.7159691
47175 Van Buren	520.3816132
47177 Warren	917.3638632
47179 Washington	733.2415809
47181 Wayne	1244.111608
47183 Weakley	685.3209636
47185 White	686.1696241
47187 Williamson	1351.578784
47189 Wilson	1422.933333



TN

FIPS

29001
29003
29005
29007
29009
29011
29013
29015
29017
29019
29021
29023
29025
29027
29029
29031
29033
29035
29037

TN

29039
29041
29043
29045
29047
29049
29051
29053
29055
29057
29059
29061
29063
29065
29067
29069
29071
29073
29075
29077
29079
29081
29083
29085
29087
29089
29091
29093
29095
29097
29099
29101

29103

TN

29105
29107
29109
29111
29113
29115
29117
29121
29123
29125
29127
29119
29129
29131
29133
29135
29137
29139
29141
29143
29145
29147
29149
29151
29153
29155
29157
29159
29161
29163
29165
29167
29169
29171

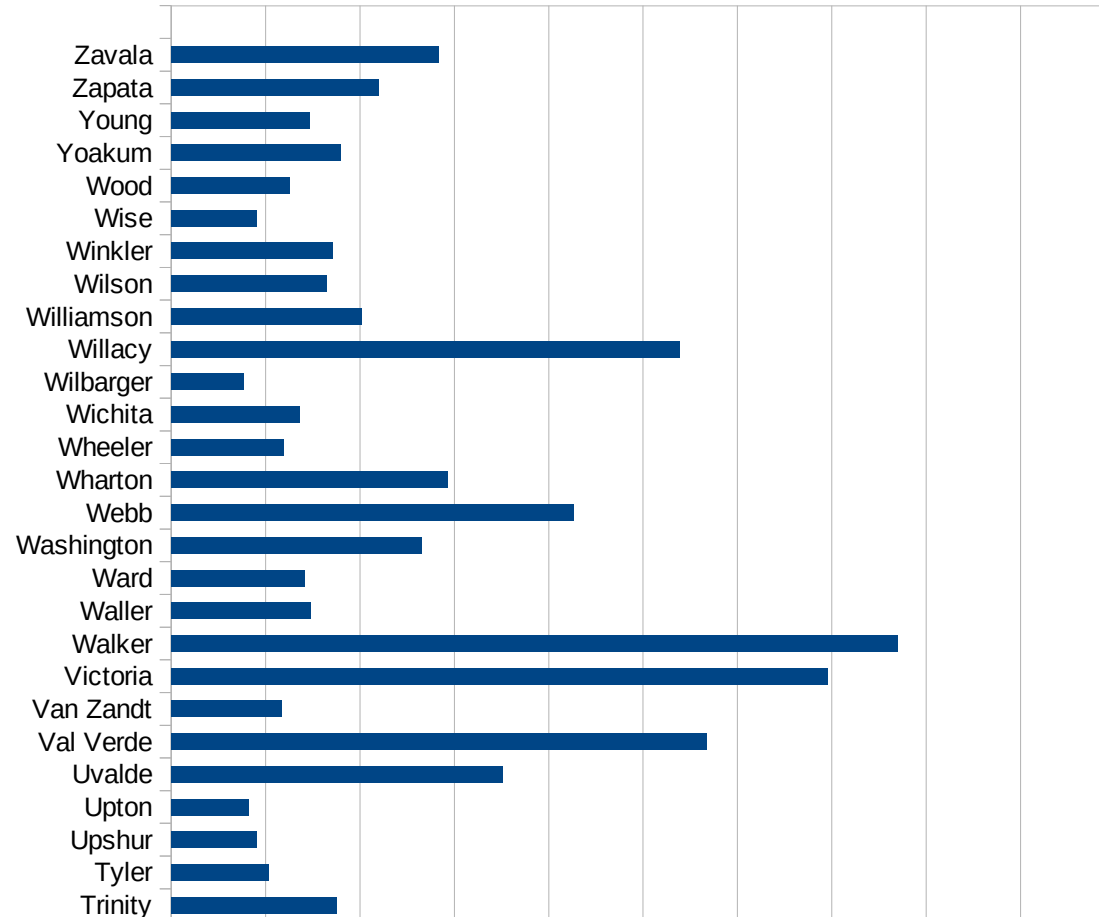
TN

29173
29175
29177
29179
29181
29195
29197
29199
29201
29203
29205
29183
29185
29187
29189
29510
29186
29207
29209
29211
29213
29215

29217
29219
29221
29223
29225
29227
29229

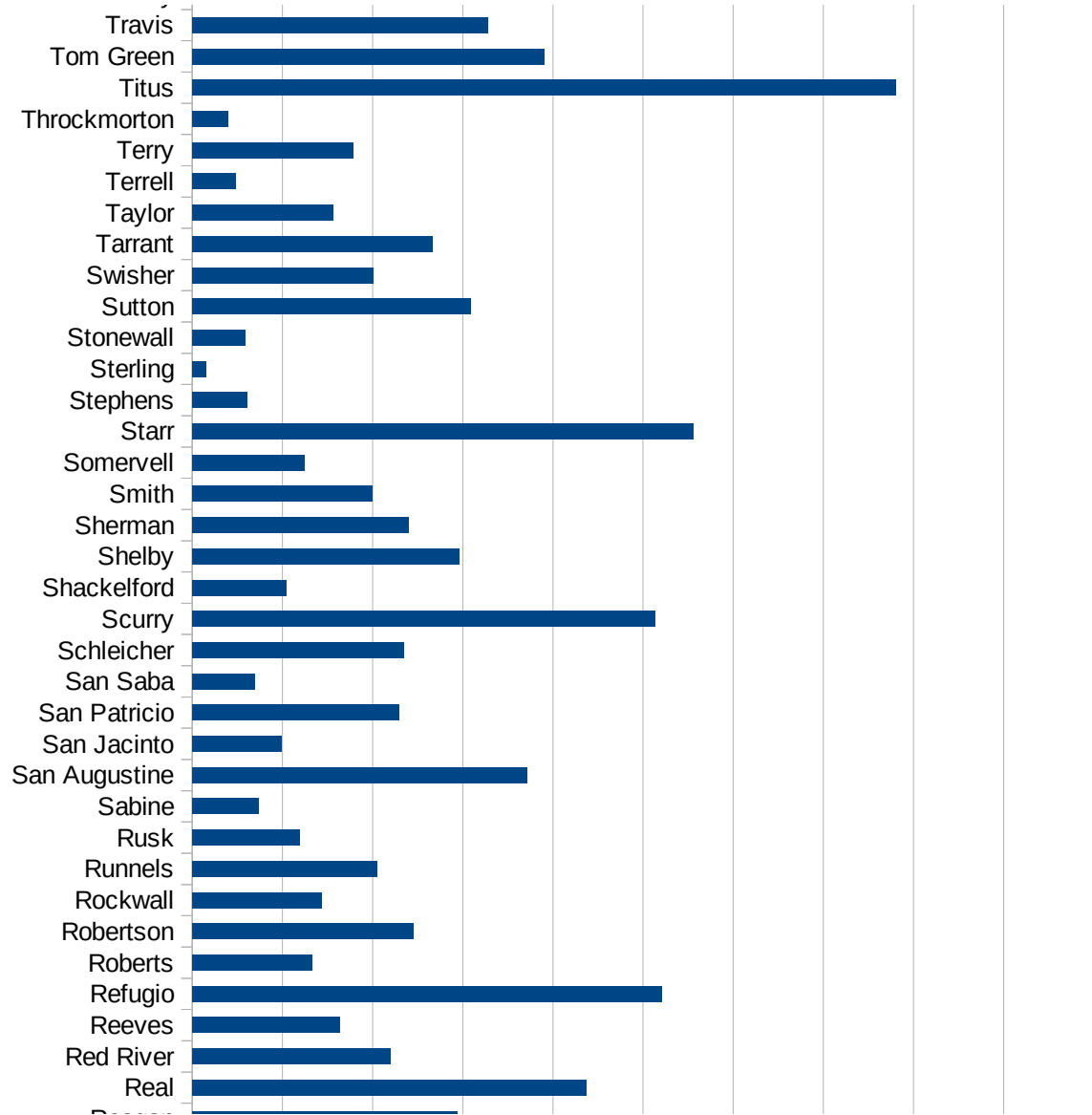
TX

FIPS	County	PC Infection
48001	Anderson	3782.489622
48003	Andrews	1406.663725
48005	Angelina	1844.027006
48007	Aransas	643.073302
48009	Archer	193.4896426
48011	Armstrong	264.2706131
48013	Atascosa	805.0089445
48015	Austin	706.9258728
48017	Bailey	2220.008538
48019	Bandera	363.6522958
48021	Bastrop	1482.018028
48023	Baylor	167.5041876
48025	Bee	1528.216774
48027	Bell	974.856738
48029	Bexar	2054.481032
48031	Blanco	820.3725859
48033	Borden	0
48035	Bosque	647.3703922
48037	Bowie	734.7016666
48039	Brazoria	1724.473258
48041	Brazos	1697.84528
48043	Brewster	1942.376174
48045	Briscoe	725.5936675
48047	Brooks	1180.770312
48049	Brown	925.5352811
48051	Burleson	1245.309696
48053	Burnet	1133.734382
48055	Caldwell	2460.286263
48057	Calhoun	2101.015723
48059	Callahan	285.8367872
48061	Cameron	2395.566963
48063	Camp	1618.967237
48065	Carson	216.4862614



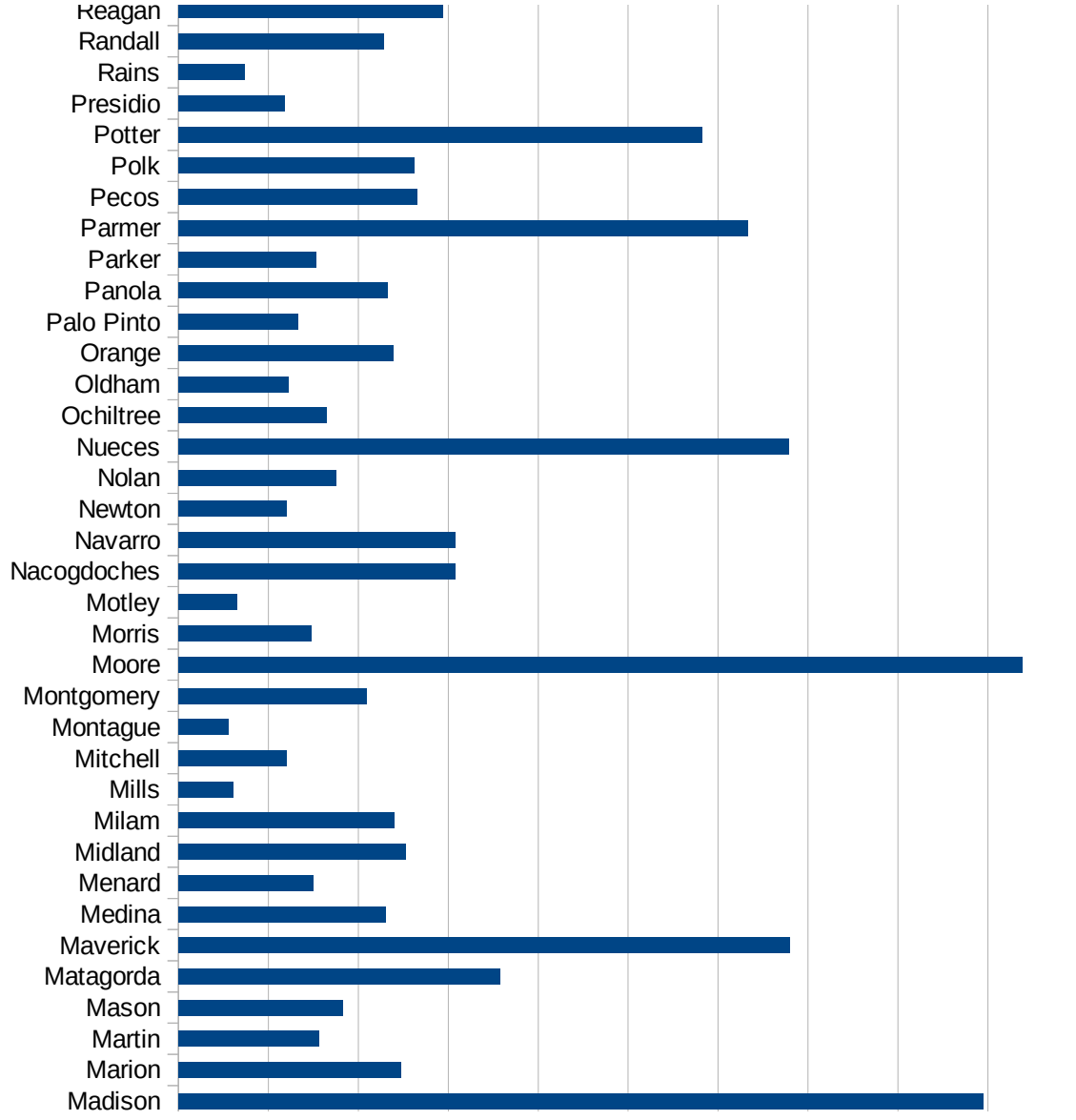
TX

48067 Cass	494.7043395
48069 Castro	2178.734508
48071 Chambers	2049.276864
48073 Cherokee	1445.086705
48075 Childress	452.6128103
48077 Clay	315.6082632
48079 Cochran	740.4795487
48081 Coke	1097.922849
48083 Coleman	142.9081815
48085 Collin	622.0986802
48087 Collingsworth	236.3268062
48089 Colorado	1121.741999
48091 Comal	1120.149893
48093 Comanche	1699.423674
48095 Concho	561.272217
48097 Cooke	485.5326071
48099 Coryell	806.0635226
48101 Cottle	1007.919366
48103 Crane	1501.877347
48105 Crockett	4372.677908
48107 Crosby	899.8096556
48109 Culberson	680.5807623
48111 Dallam	2472.222222
48113 Dallas	1894.629255
48115 Dawson	1053.966241
48117 Deaf Smith	3097.014925
48119 Delta	261.7311647
48121 Denton	777.7068996
48123 DeWitt	2615.544657
48125 Dickens	177.8568253
48127 Dimmit	1173.845557
48129 Donley	1295.570955
48131 Duval	1337.852301
48133 Eastland	283.8118109



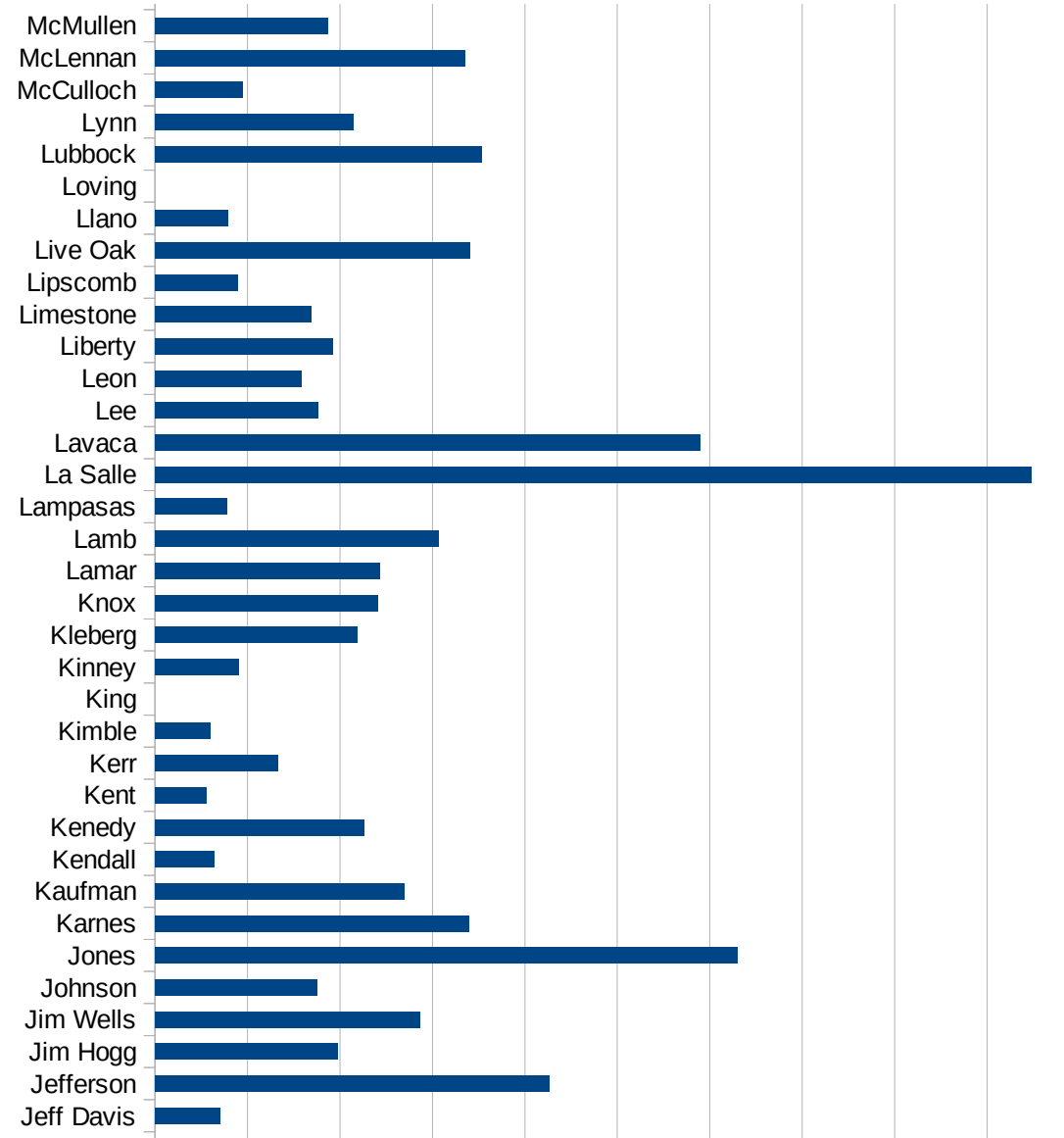
TX

48135 Ector	2027.460462
48137 Edwards	1244.813278
48139 Ellis	1366.503935
48141 El Paso	1697.991574
48143 Erath	1076.662112
48145 Falls	628.7856937
48147 Fannin	606.4728221
48149 Fayette	1447.788867
48151 Fisher	625.1628028
48153 Floyd	1421.963337
48155 Foard	166.6666667
48157 Fort Bend	898.8929477
48159 Franklin	770.9455694
48161 Freestone	696.6882068
48163 Frio	2311.263625
48165 Gaines	569.3507488
48167 Galveston	2581.017491
48169 Garza	1459.410155
48171 Gillespie	637.9644829
48173 Glasscock	432.2766571
48175 Goliad	1015.295359
48177 Gonzales	2943.43609
48179 Gray	817.5382507
48181 Grayson	736.6166384
48183 Gregg	1038.744776
48185 Grimes	2954.866008
48187 Guadalupe	973.1572324
48189 Hale	3467.336683
48191 Hall	264.2007926
48193 Hamilton	648.2791136
48195 Hansford	1079.992678
48197 Hardeman	382.4579296
48199 Hardin	1398.430262
48201 Harris	1552.817966



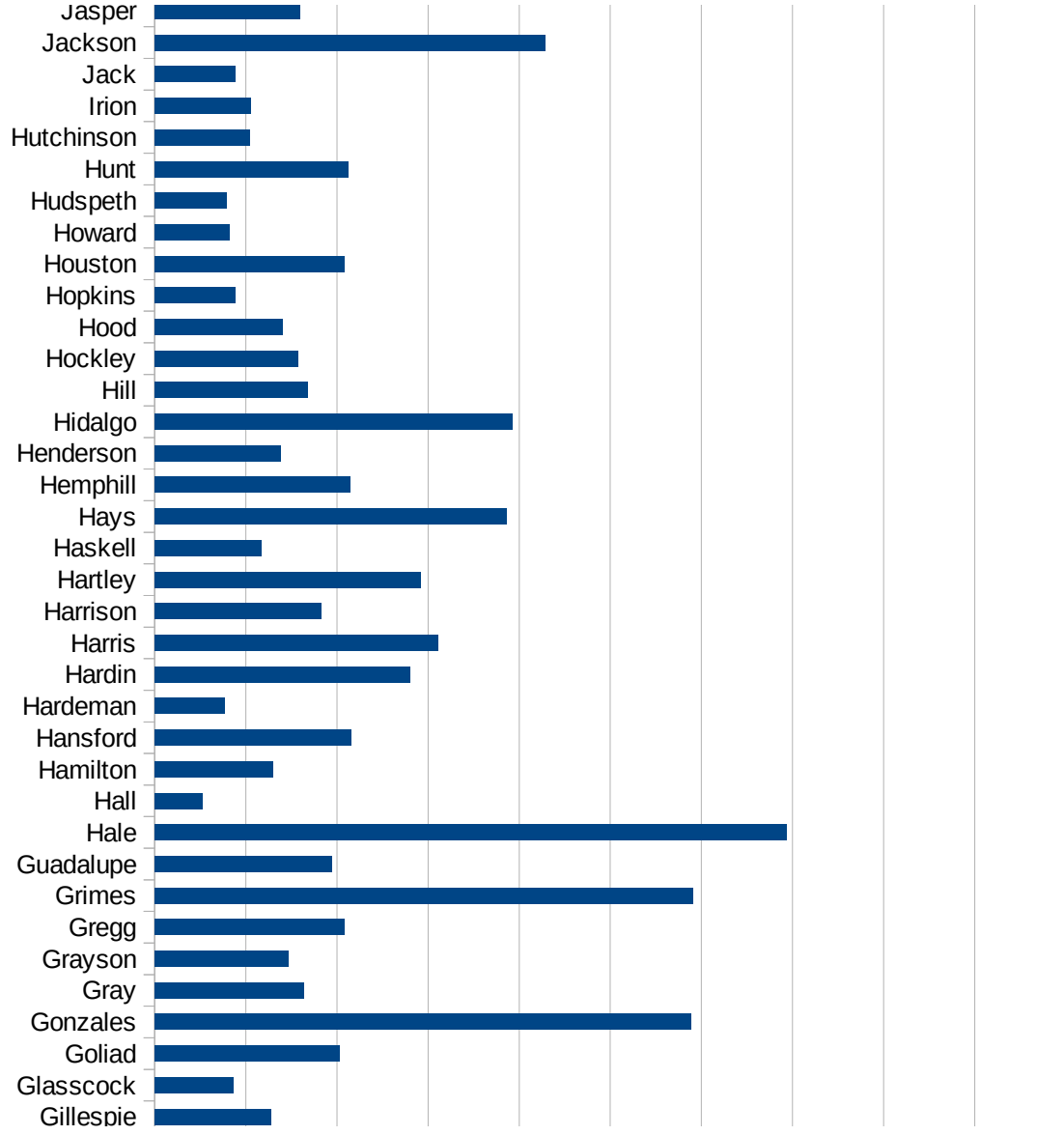
TX

48203 Harrison	912.6877079
48205 Hartley	1459.334401
48207 Haskell	584.8959229
48209 Hays	1930.099582
48211 Hemphill	1071.895425
48213 Henderson	692.5965079
48215 Hidalgo	1963.879673
48217 Hill	841.7230566
48219 Hockley	787.6414273
48221 Hood	702.049986
48223 Hopkins	442.8144526
48225 Houston	1040.183003
48227 Howard	411.4210483
48229 Hudspeth	396.2460897
48231 Hunt	1059.144187
48233 Hutchinson	523.6343051
48235 Irion	525.6241787
48237 Jack	441.0268009
48239 Jackson	2144.681995
48241 Jasper	797.279215
48243 Jeff Davis	355.2397869
48245 Jefferson	2129.795569
48247 Jim Hogg	990.8536585
48249 Jim Wells	1430.601146
48251 Johnson	874.7614685
48253 Jones	3148.811626
48255 Karnes	1699.680511
48257 Kaufman	1351.246288
48259 Kendall	317.6968077
48261 Kenedy	1131.221719
48263 Kent	275.4820937
48265 Kerr	664.058773
48267 Kimble	298.0284273
48269 King	0

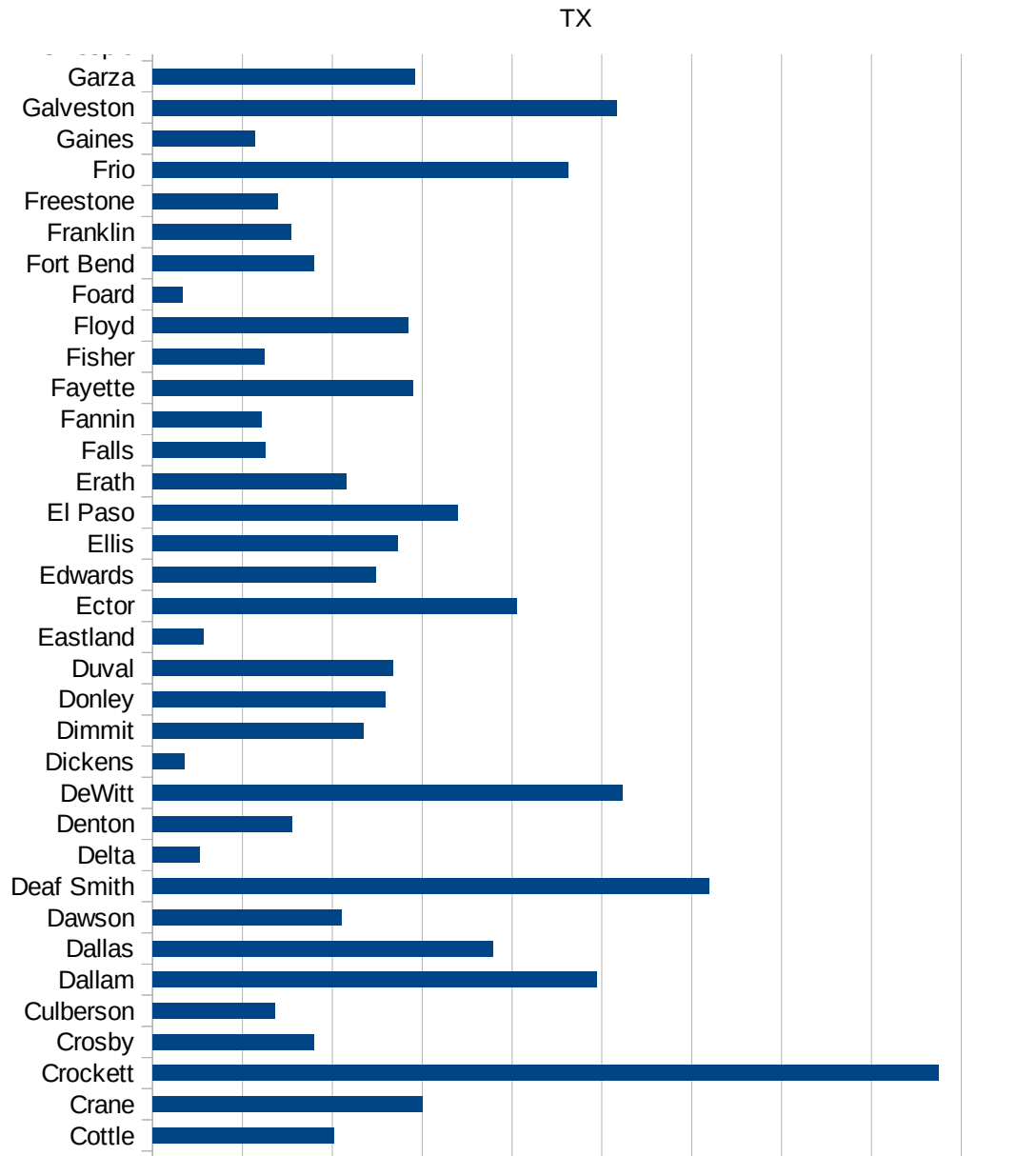


TX

48271 Kinney	451.2874967
48273 Kleberg	1095.44155
48275 Knox	1204.489461
48277 Lamar	1216.618404
48279 Lamb	1535.187718
48281 Lampasas	390.9746102
48283 La Salle	4740.406321
48285 Lavaca	2948.781701
48287 Lee	880.774615
48289 Leon	793.28315
48291 Liberty	959.1881654
48293 Limestone	846.1244101
48295 Lipscomb	447.0938897
48297 Live Oak	1701.463094
48299 Llano	397.3020419
48301 Loving	0
48303 Lubbock	1767.335042
48305 Lynn	1071.975498
48307 McCulloch	475.7731313
48309 McLennan	1674.345167
48311 McMullen	934.5794393
48313 Madison	4472.333934
48315 Marion	1238.920226
48317 Martin	782.200591
48319 Mason	911.2149533
48321 Matagorda	1789.231779
48323 Maverick	3400.872018
48325 Medina	1154.729876
48327 Menard	748.0130902
48329 Midland	1262.617483
48331 Milam	1201.703076
48333 Mills	304.8160943
48335 Mitchell	601.5960712
48337 Montague	275.5664421

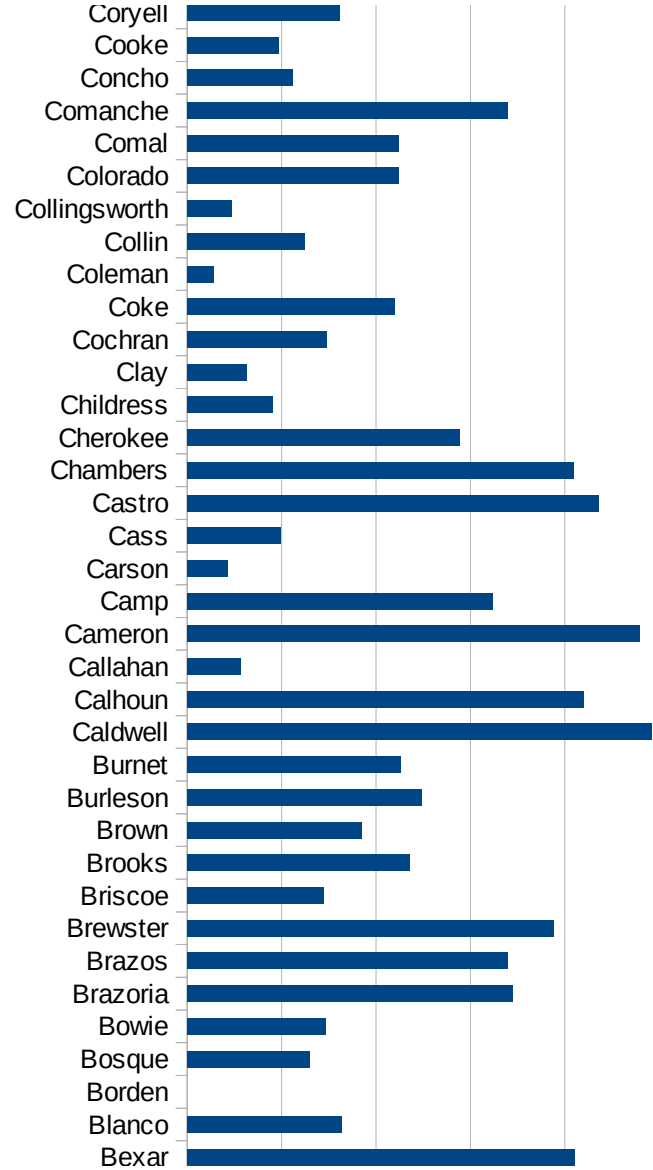


48339 Montgomery	1048.525617
48341 Moore	4691.645334
48343 Morris	737.498987
48345 Motley	324.1491086
48347 Nacogdoches	1537.033373
48349 Navarro	1539.392717
48351 Newton	603.812018
48353 Nolan	874.5169819
48355 Nueces	3395.580583
48357 Ochiltree	824.3691565
48359 Oldham	610.0422337
48361 Orange	1195.376442
48363 Palo Pinto	664.9350649
48365 Panola	1162.087437
48367 Parker	763.888387
48369 Parmer	3163.017032
48371 Pecos	1327.123078
48373 Polk	1311.187064
48375 Potter	2909.367478
48377 Presidio	590.0978699
48379 Rains	370.096225
48381 Randall	1143.310022
48383 Reagan	1470.195135
48385 Real	2185.163887
48387 Red River	1100.616016
48389 Reeves	821.9178082
48391 Refugio	2602.389078
48393 Roberts	664.4518272
48395 Robertson	1226.567924
48397 Rockwall	720.2678403
48399 Runnels	1025.991792
48401 Rusk	593.204775
48403 Sabine	368.3067334
48405 San Augustine	1858.600583

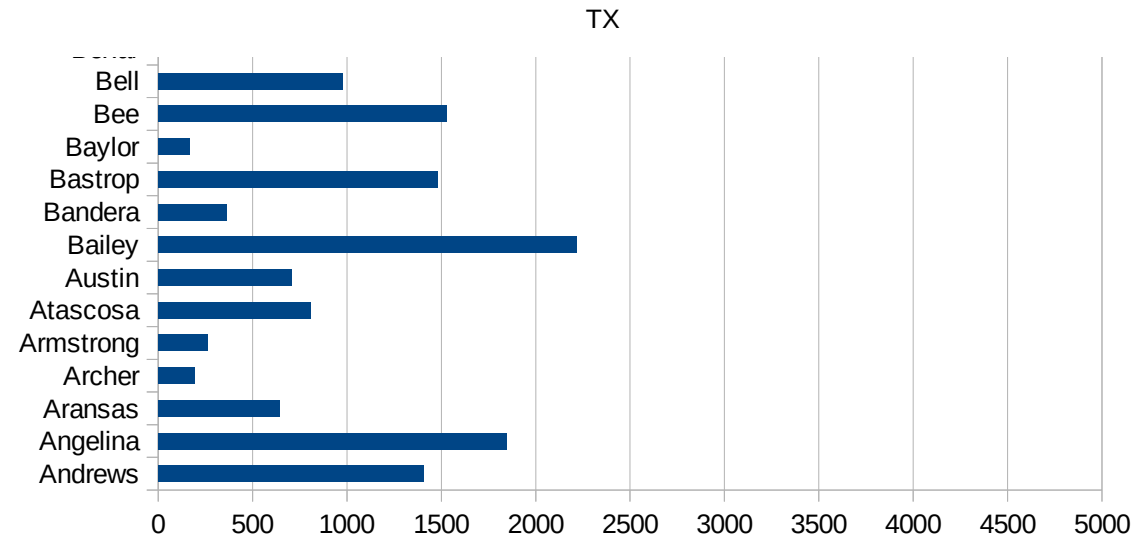


TX

48407 San Jacinto	497.9282008
48409 San Patricio	1148.102193
48411 San Saba	346.8780971
48413 Schleicher	1174.438687
48415 Scurry	2567.29515
48417 Shackelford	522.5945281
48419 Shelby	1479.266661
48421 Sherman	1201.68886
48423 Smith	995.5651309
48425 Somervell	621.1180124
48427 Starr	2777.218133
48429 Stephens	307.431358
48431 Sterling	76.27765065
48433 Stonewall	293.6857562
48435 Sutton	1543.374135
48437 Swisher	1005.092469
48439 Tarrant	1334.480614
48441 Taylor	782.4760244
48443 Terrell	243.0133657
48445 Terry	895.2551477
48447 Throckmorton	198.019802
48449 Titus	3902.158448
48451 Tom Green	1954.496611
48453 Travis	1638.848026
48455 Trinity	875.1696065
48457 Tyler	516.2241888
48459 Upshur	455.6471159
48461 Upton	408.6080087
48463 Uvalde	1754.451315
48465 Val Verde	2836.937083
48467 Van Zandt	585.5156286
48469 Victoria	3480.197751
48471 Walker	3852.09713
48473 Waller	739.7507812



48475 Ward	708.1911263
48477 Washington	1324.484448
48479 Webb	2130.404842
48481 Wharton	1465.676734
48483 Wheeler	597.1874398
48485 Wichita	683.0021808
48487 Wilbarger	382.2152886
48489 Willacy	2695.793632
48491 Williamson	1008.43628
48493 Wilson	824.3071042
48495 Winkler	854.9222798
48497 Wise	452.3826953
48499 Wood	629.3070974
48501 Yoakum	896.2868118
48503 Young	737.0462732
48505 Zapata	1099.365751
48507 Zavala	1418.676458



TX

FIPS

- 29001
- 29003
- 29005
- 29007
- 29009
- 29011
- 29013
- 29015
- 29017
- 29019
- 29021
- 29023
- 29025
- 29027
- 29029
- 29031
- 29033
- 29035
- 29037

TX

29039
29041
29043
29045
29047
29049
29051
29053
29055
29057
29059
29061
29063
29065
29067
29069
29071
29073
29075
29077
29079
29081
29083
29085
29087
29089
29091
29093
29095
29097
29099
29101

29103

TX

29105
29107
29109
29111
29113
29115
29117
29121
29123
29125
29127
29119
29129
29131
29133
29135
29137
29139
29141
29143
29145
29147
29149
29151
29153
29155
29157
29159
29161
29163
29165
29167
29169
29171

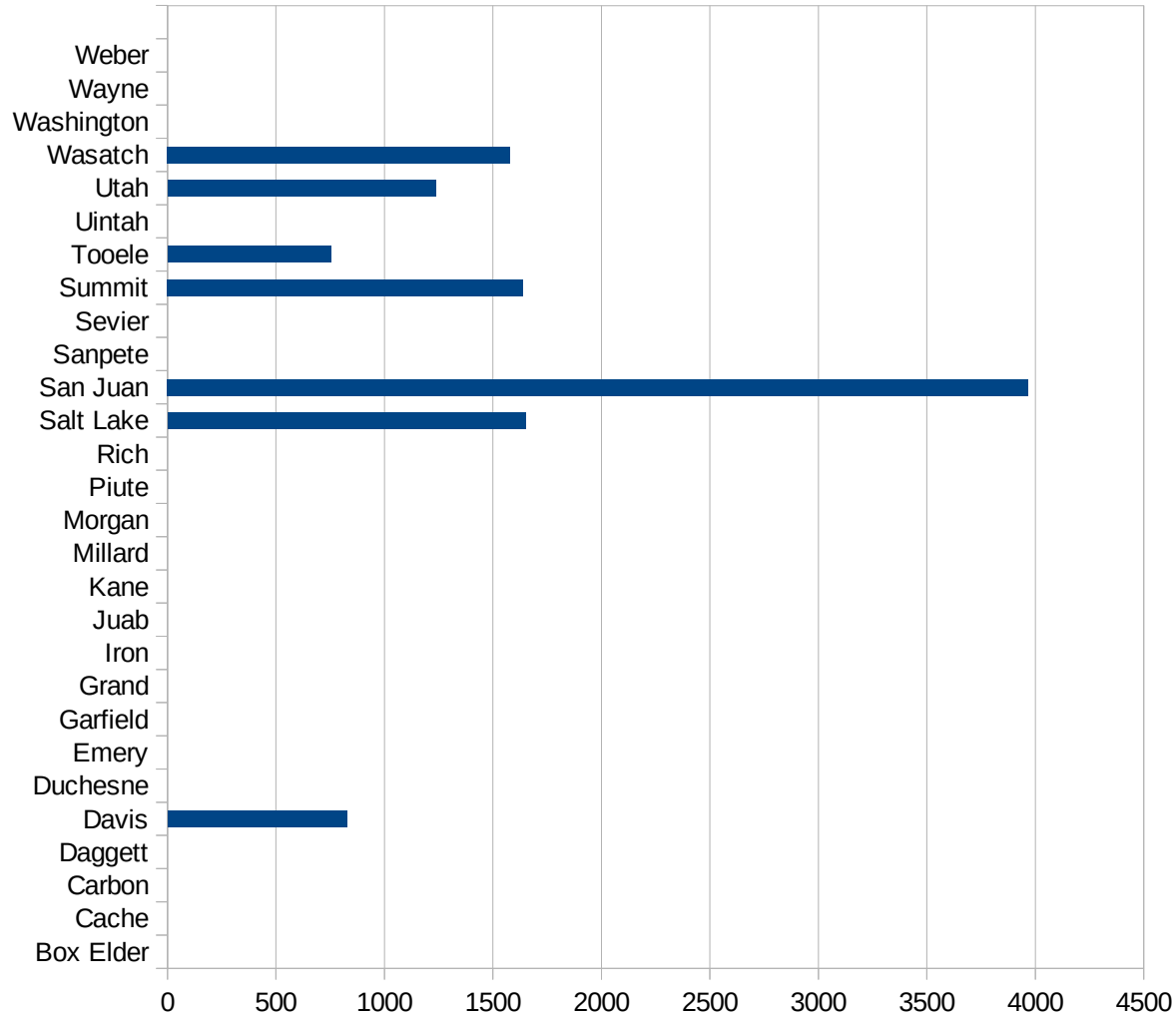
TX

29173
29175
29177
29179
29181
29195
29197
29199
29201
29203
29205
29183
29185
29187
29189
29510
29186
29207
29209
29211
29213
29215

29217
29219
29221
29223
29225
29227
29229

UT

FIPS	County	PC Infection
49001	Beaver	0
49003	Box Elder	0
49005	Cache	0
49007	Carbon	0
49009	Daggett	0
49011	Davis	827.09481879
49013	Duchesne	0
49015	Emery	0
49017	Garfield	0
49019	Grand	0
49021	Iron	0
49023	Juab	0
49025	Kane	0
49027	Millard	0
49029	Morgan	0
49031	Piute	0
49033	Rich	0
49035	Salt Lake	1651.523078
49037	San Juan	3967.8943621
49039	Sanpete	0
49041	Sevier	0
49043	Summit	1638.3278086
49045	Tooele	753.85869798
49047	Uintah	0
49049	Utah	1235.5897418
49051	Wasatch	1579.4223827
49053	Washington	0
49055	Wayne	0
49057	Weber	0



UT

FIPS

29001
29003
29005
29007
29009
29011
29013
29015
29017
29019
29021
29023
29025
29027
29029
29031
29033
29035
29037

UT

29039
29041
29043
29045
29047
29049
29051
29053
29055
29057
29059
29061
29063
29065
29067
29069
29071
29073
29075
29077
29079
29081
29083
29085
29087
29089
29091
29093
29095
29097
29099
29101

29103

UT

29105
29107
29109
29111
29113
29115
29117
29121
29123
29125
29127
29119
29129
29131
29133
29135
29137
29139
29141
29143
29145
29147
29149
29151
29153
29155
29157
29159
29161
29163
29165
29167
29169
29171

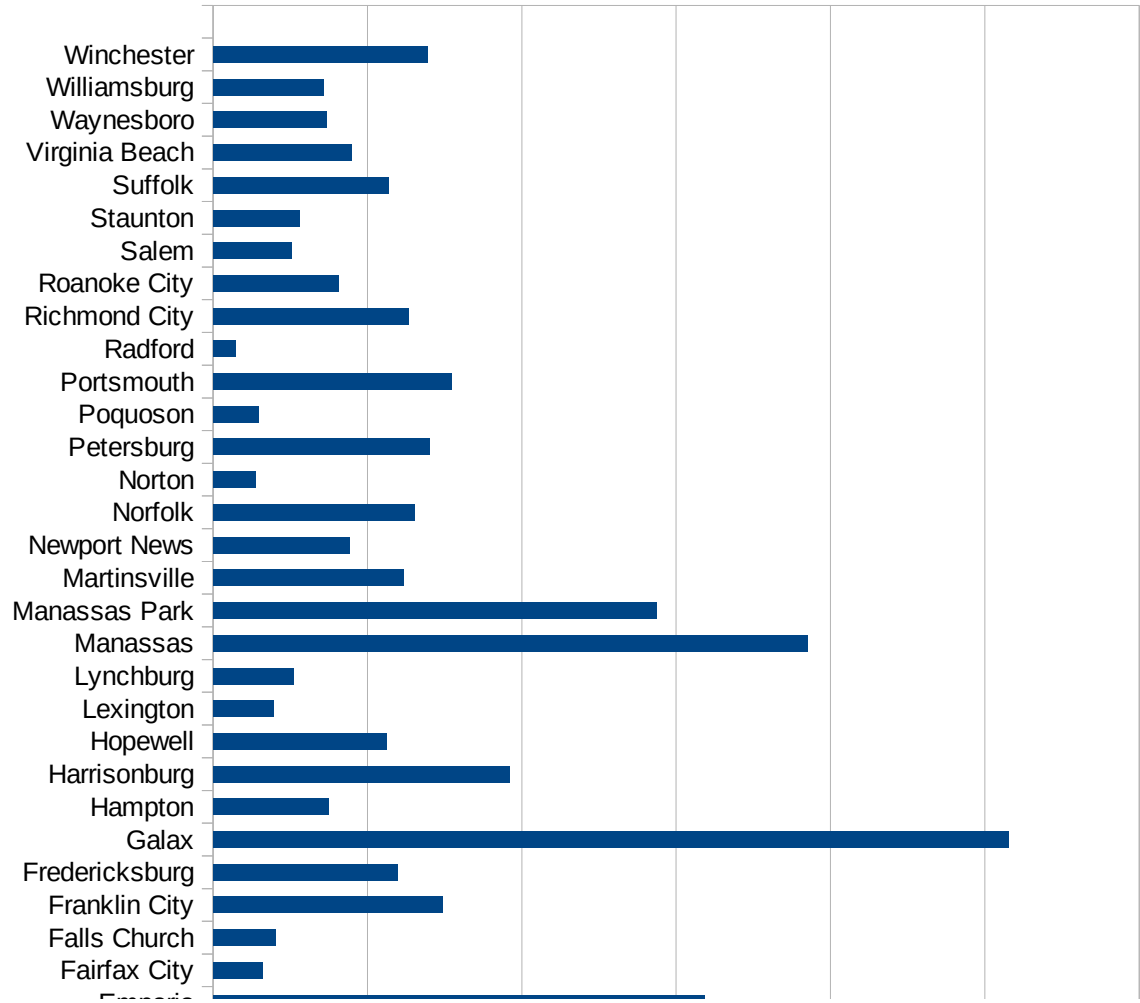
UT

29173
29175
29177
29179
29181
29195
29197
29199
29201
29203
29205
29183
29185
29187
29189
29510
29186
29207
29209
29211
29213
29215

29217
29219
29221
29223
29225
29227
29229

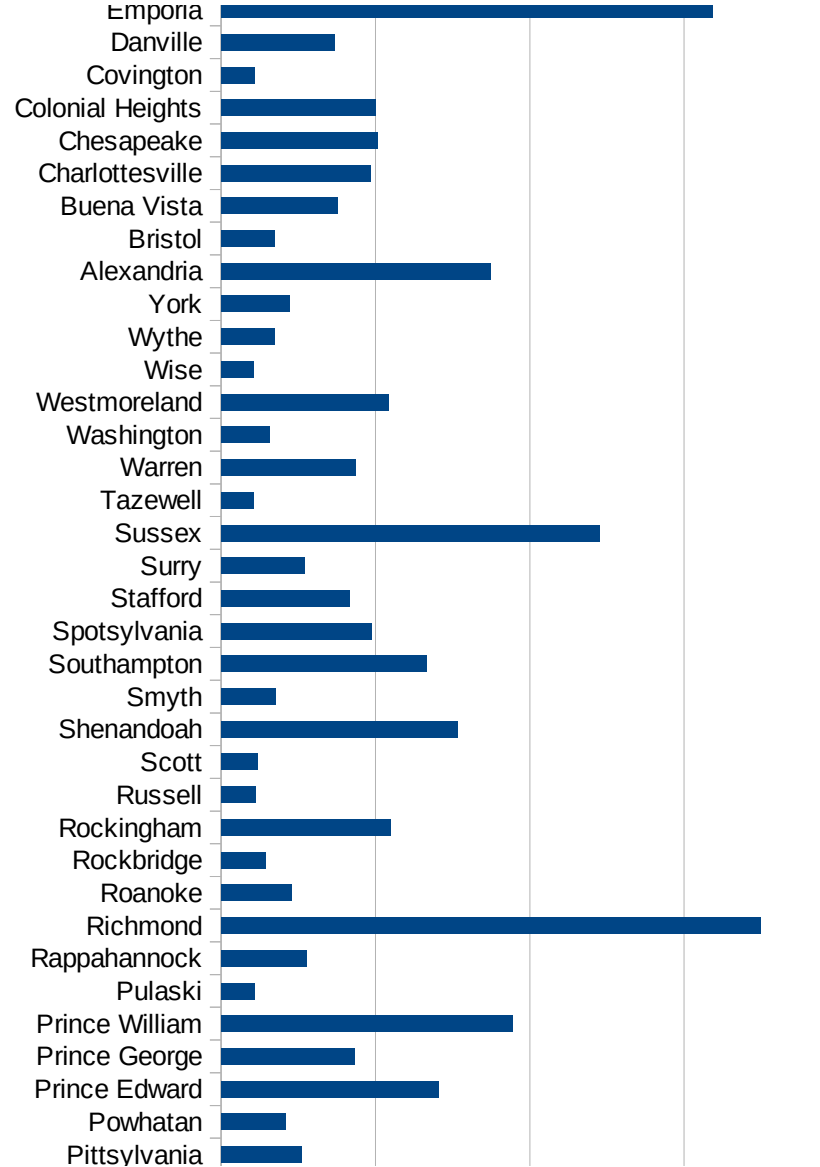
VA

FIPS	County	PC Infection
51001	Accomack	3313.58756
51003	Albemarle	676.0610019
51005	Alleghany	375.5868545
51007	Amelia	553.292861
51009	Amherst	331.5859281
51011	Appomattox	429.2658292
51013	Arlington	1219.681628
51015	Augusta	329.9892654
51017	Bath	93.19664492
51019	Bedford	363.1884389
51021	Bland	111.2347052
51023	Botetourt	555.9395378
51025	Brunswick	1202.392578
51027	Buchanan	334.5742425
51029	Buckingham	3488.440496
51031	Campbell	261.9467739
51033	Caroline	594.6964773
51035	Carroll	1035.902281
51036	Charles City	705.9501513
51037	Charlotte	418.8306249
51041	Chesterfield	1129.517208
51043	Clarke	475.1084487
51045	Craig	296.2085308
51047	Culpeper	1816.463873
51049	Cumberland	662.6567438
51051	Dickenson	151.4838532
51053	Dinwiddie	690.5254303
51057	Essex	686.8760876
51059	Fairfax	1356.974961
51061	Fauquier	807.9235939
51063	Floyd	202.5957582
51065	Fluvanna	645.9321211
51067	Franklin	268.7071804



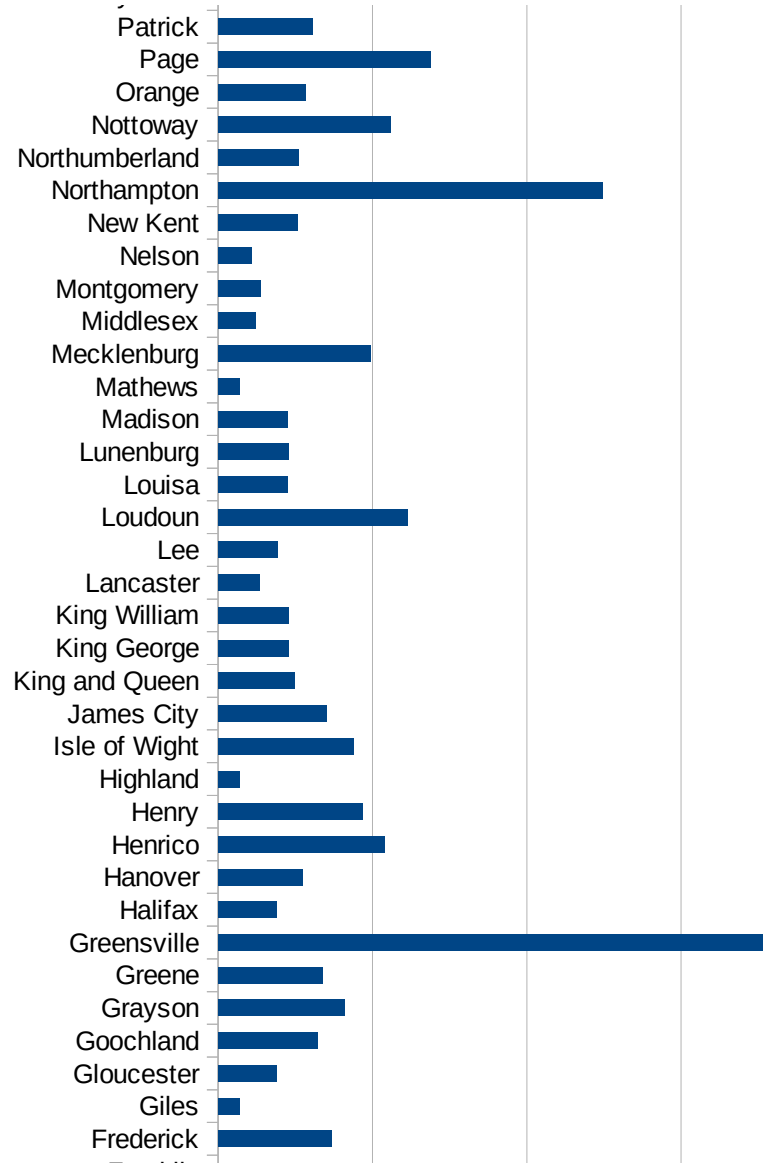
VA

51069 Frederick	736.8004074
51071 Giles	136.5471384
51073 Gloucester	377.5201478
51075 Goochland	645.3278265
51077 Grayson	818.8855479
51079 Greene	677.4862228
51081 Greensville	3586.479745
51083 Halifax	381.0082063
51085 Hanover	544.5779987
51087 Henrico	1075.438634
51089 Henry	936.1568504
51091 Highland	135.7466063
51093 Isle of Wight	879.4955755
51095 James City	704.2161341
51097 King and Queen	497.0178926
51099 King George	459.0780809
51101 King William	454.5722888
51103 Lancaster	268.9418529
51105 Lee	386.5596194
51107 Loudoun	1227.725206
51109 Louisa	448.6377726
51111 Lunenburg	455.0719841
51113 Madison	451.2974803
51115 Mathews	136.3326517
51117 Mecklenburg	988.5807504
51119 Middlesex	241.433745
51121 Montgomery	275.7993635
51125 Nelson	215.6915611
51127 New Kent	513.599214
51131 Northampton	2488.282914
51133 Northumberland	518.6465794
51135 Nottoway	1115.434501
51137 Orange	564.8946622
51139 Page	1378.849288



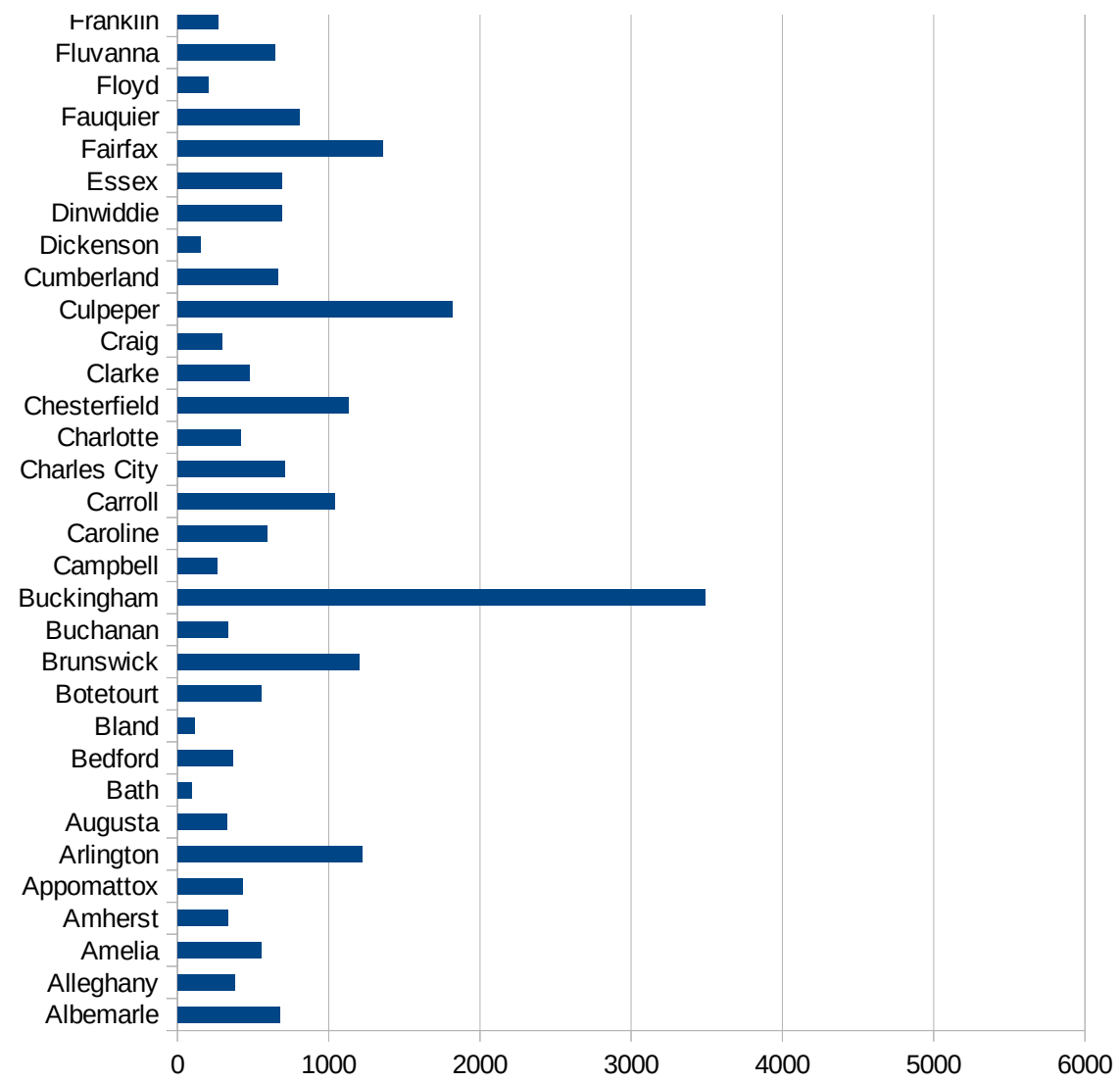
VA

51141 Patrick	611.1016805
51143 Pittsylvania	518.4662587
51145 Powhatan	417.965672
51147 Prince Edward	1407.407407
51149 Prince George	863.925214
51153 Prince William	1888.417153
51155 Pulaski	217.225386
51157 Rappahannock	551.5719801
51159 Richmond	3496.34875
51161 Roanoke	457.0918329
51163 Rockbridge	290.0843882
51165 Rockingham	1095.465511
51167 Russell	224.3158367
51169 Scott	236.8347729
51171 Shenandoah	1533.439088
51173 Smyth	351.142032
51175 Southampton	1330.603889
51177 Spotsylvania	972.1539355
51179 Stafford	828.8877034
51181 Surry	540.6240346
51183 Sussex	2456.171576
51185 Tazewell	212.9482316
51187 Warren	869.9347549
51191 Washington	312.4885115
51193 Westmoreland	1082.445317
51195 Wise	207.8291066
51197 Wythe	347.7777005
51199 York	443.6517997
51510 Alexandria	1742.976391
51520 Bristol	345.8318165
51530 Buena Vista	753.5674202
51540 Charlottesville	968.4726812
51550 Chesapeake	1009.751313
51570 Colonial Heights	998.1494981



VA

51580 Covington	219.7802198
51590 Danville	737.227533
51595 Emporia	3182.972076
51600 Fairfax City	321.4779849
51610 Falls Church	406.1738424
51620 Franklin City	1485.086734
51630 Fredericksburg	1194.070821
51640 Galax	5153.35513
51650 Hampton	749.741276
51660 Harrisonburg	1922.898969
51670 Hopewell	1124.09276
51678 Lexington	392.3766816
51680 Lynchburg	522.3680686
51683 Manassas	3851.972815
51685 Manassas Park	2871.670422
51690 Martinsville	1232.367075
51700 Newport News	880.6108853
51710 Norfolk	1302.872876
51720 Norton	277.2177419
51730 Petersburg	1400.196408
51735 Poquoson	295.3240361
51740 Portsmouth	1544.931947
51750 Radford	147.2272207
51760 Richmond City	1264.517031
51770 Roanoke City	814.6517214
51775 Salem	510.8606637
51790 Staunton	561.7526683
51800 Suffolk	1133.958436
51810 Virginia Beach	900.7328033
51820 Waynesboro	733.6043839
51830 Williamsburg	718.3136412
51840 Winchester	1391.063043



VA

VA

FIPS

29001
29003
29005
29007
29009
29011
29013
29015
29017
29019
29021
29023
29025
29027
29029
29031
29033
29035
29037

VA

29039
29041
29043
29045
29047
29049
29051
29053
29055
29057
29059
29061
29063
29065
29067
29069
29071
29073
29075
29077
29079
29081
29083
29085
29087
29089
29091
29093
29095
29097
29099
29101

29103

VA

29105
29107
29109
29111
29113
29115
29117
29121
29123
29125
29127
29119
29129
29131
29133
29135
29137
29139
29141
29143
29145
29147
29149
29151
29153
29155
29157
29159
29161
29163
29165
29167
29169
29171

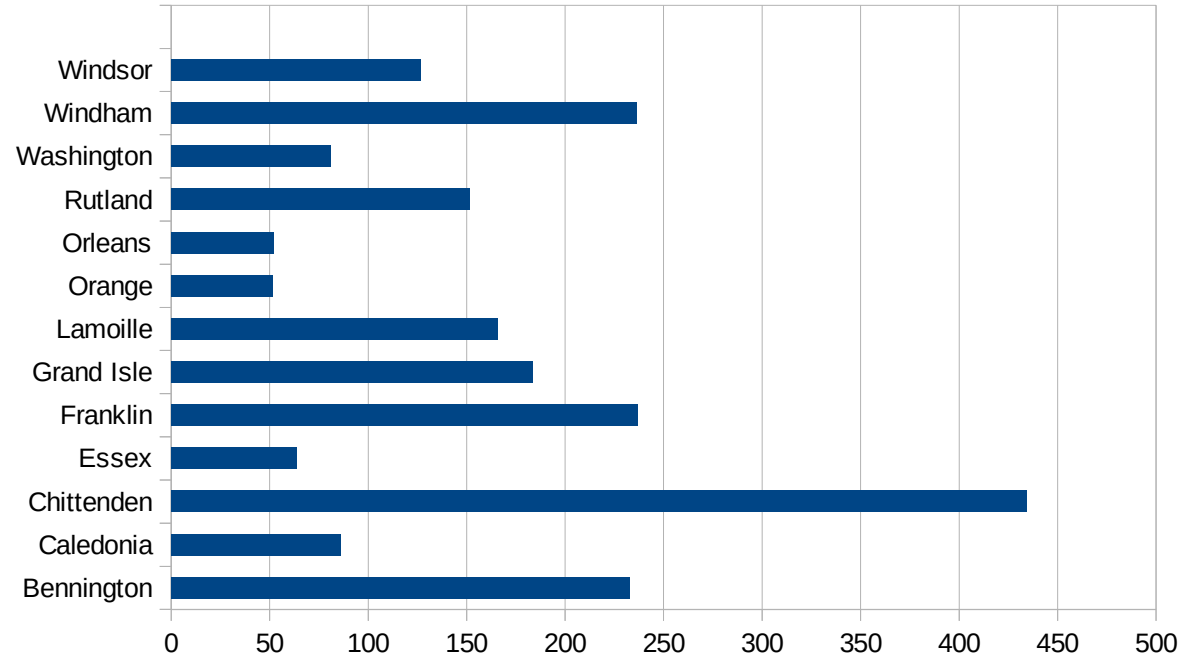
VA

29173
29175
29177
29179
29181
29195
29197
29199
29201
29203
29205
29183
29185
29187
29189
29510
29186
29207
29209
29211
29213
29215

29217
29219
29221
29223
29225
29227
29229

VT

FIPS	County	PC Infection
50001	Addison	192.0320234
50003	Bennington	232.9432236
50005	Caledonia	85.8029173
50007	Chittenden	434.460297
50009	Essex	64
50011	Franklin	236.7414662
50013	Grand Isle	183.3568406
50015	Lamoille	166.0079051
50017	Orange	51.72592158
50019	Orleans	52.03106998
50021	Rutland	151.6907554
50023	Washington	80.83935329
50025	Windham	236.2241557
50027	Windsor	126.6143327



FIPS

- 29001
- 29003
- 29005
- 29007
- 29009
- 29011
- 29013
- 29015
- 29017
- 29019
- 29021
- 29023
- 29025
- 29027
- 29029
- 29031
- 29033
- 29035
- 29037

VT

29039
29041
29043
29045
29047
29049
29051
29053
29055
29057
29059
29061
29063
29065
29067
29069
29071
29073
29075
29077
29079
29081
29083
29085
29087
29089
29091
29093
29095
29097
29099
29101

29103

VT

29105
29107
29109
29111
29113
29115
29117
29121
29123
29125
29127
29119
29129
29131
29133
29135
29137
29139
29141
29143
29145
29147
29149
29151
29153
29155
29157
29159
29161
29163
29165
29167
29169
29171

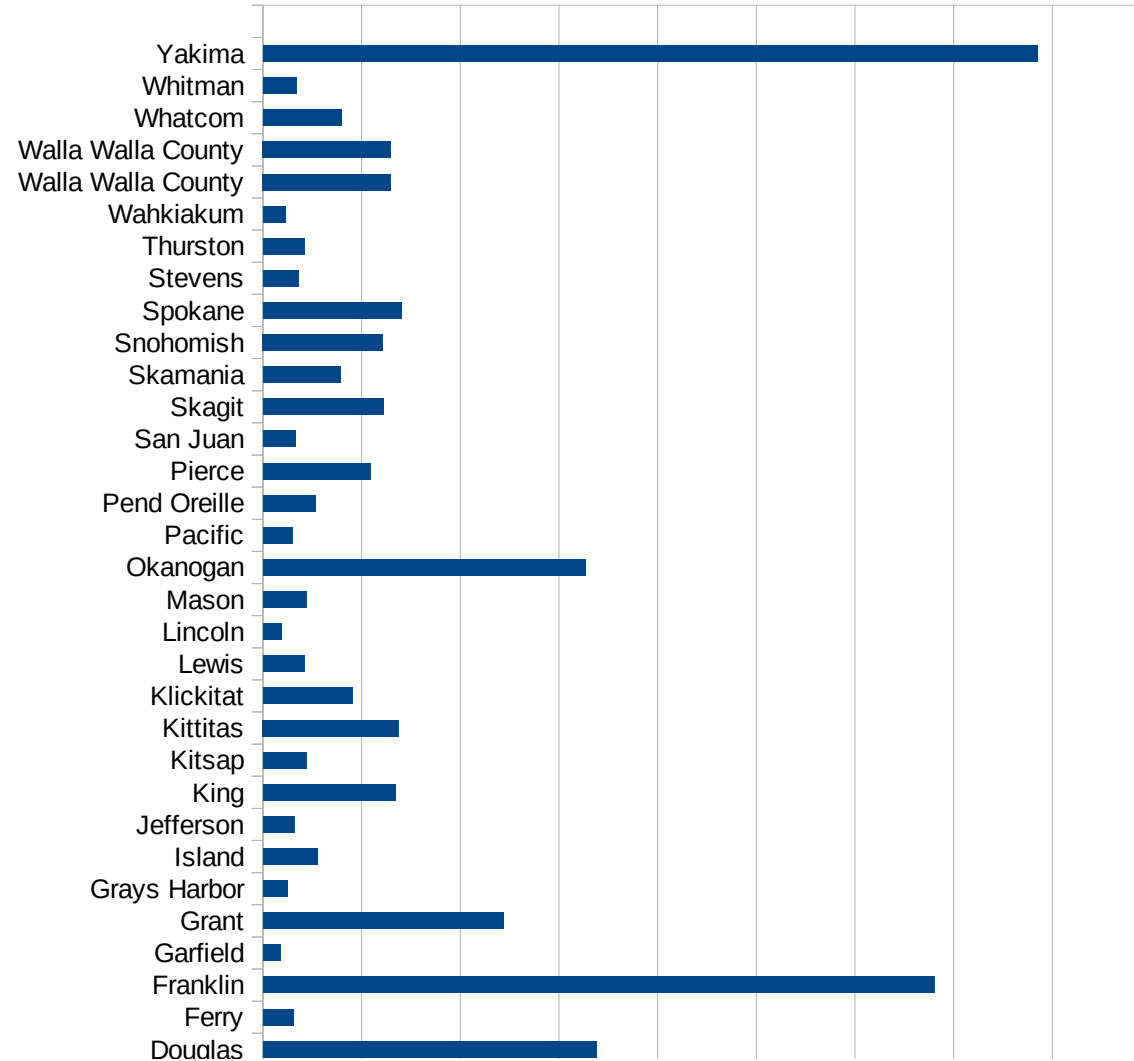
VT

29173
29175
29177
29179
29181
29195
29197
29199
29201
29203
29205
29183
29185
29187
29189
29510
29186
29207
29209
29211
29213
29215

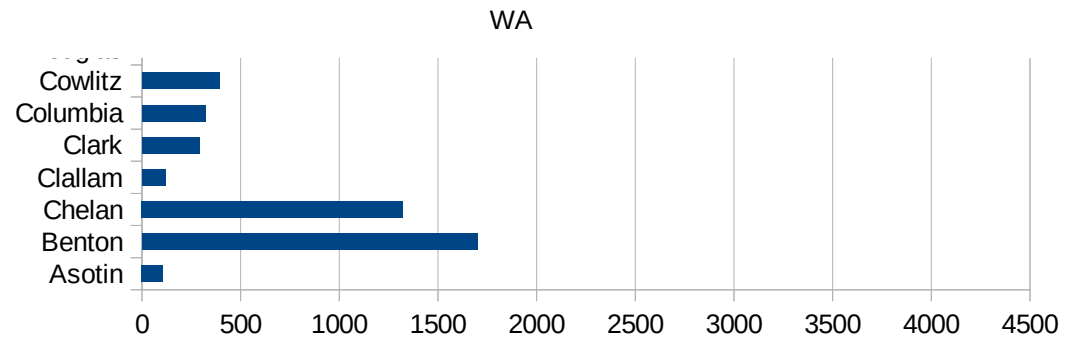
29217
29219
29221
29223
29225
29227
29229

WA

FIPS	County	PC Infection
53001	Adams	1892.808341
53003	Asotin	106.1477222
53005	Benton	1701.035779
53007	Chelan	1322.758191
53009	Clallam	118.5868616
53011	Clark	292.8254648
53013	Columbia	320.27593
53015	Cowlitz	390.8723059
53017	Douglas	1692.031603
53019	Ferry	156.8832527
53021	Franklin	3402.333937
53023	Garfield	89.00756564
53025	Grant	1218.522362
53027	Grays Harbor	124.4908729
53029	Island	277.0542269
53031	Jefferson	160.736235
53033	King	672.8125085
53035	Kitsap	221.6415559
53037	Kittitas	688.2864623
53039	Klickitat	452.345411
53041	Lewis	208.5322346
53043	Lincoln	93.10986965
53045	Mason	221.35039
53047	Okanogan	1635.336561
53049	Pacific	149.7549465
53051	Pend Oreille	264.6669607
53053	Pierce	542.5788652
53055	San Juan	163.4750117
53057	Skagit	610.735847
53059	Skamania	394.1630325
53061	Snohomish	607.3130356
53063	Spokane	702.0564249
53065	Stevens	181.1754308



53067 Thurston	210.530726
53069 Wahkiakum	112.9688206
53071 Walla Walla Cou	648.3700469
53071 Walla Walla Cou	648.3700469
53073 Whatcom	396.1273456
53075 Whitman	168.7051877
53077 Yakima	3923.307589



WA

FIPS

29001
29003
29005
29007
29009
29011
29013
29015
29017
29019
29021
29023
29025
29027
29029
29031
29033
29035
29037

WA

29039
29041
29043
29045
29047
29049
29051
29053
29055
29057
29059
29061
29063
29065
29067
29069
29071
29073
29075
29077
29079
29081
29083
29085
29087
29089
29091
29093
29095
29097
29099
29101

29103

WA

29105
29107
29109
29111
29113
29115
29117
29121
29123
29125
29127
29119
29129
29131
29133
29135
29137
29139
29141
29143
29145
29147
29149
29151
29153
29155
29157
29159
29161
29163
29165
29167
29169
29171

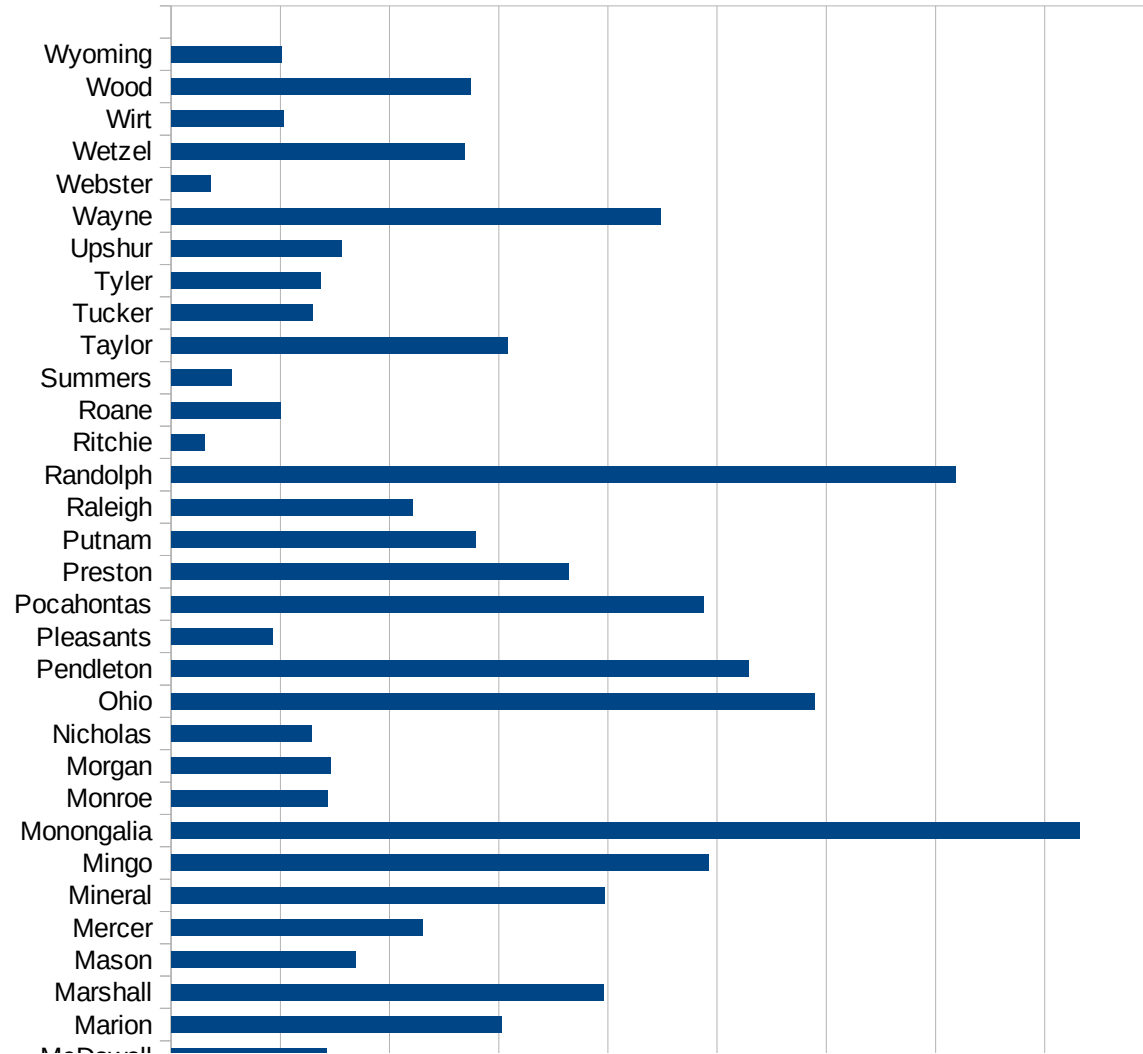
WA

29173
29175
29177
29179
29181
29195
29197
29199
29201
29203
29205
29183
29185
29187
29189
29510
29186
29207
29209
29211
29213
29215

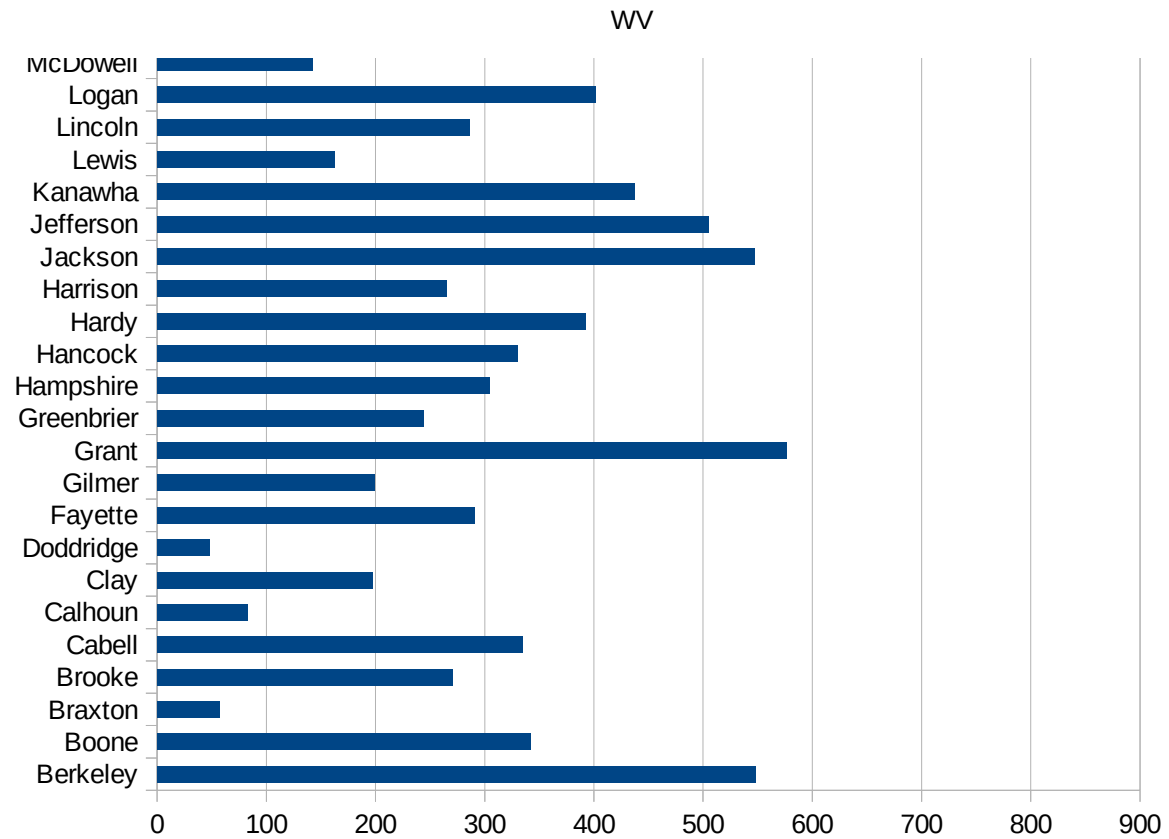
29217
29219
29221
29223
29225
29227
29229

WV

FIPS	County	PC Infection
54001	Barbour	175.3855458
54003	Berkeley	548.1416972
54005	Boone	341.6700834
54007	Braxton	56.78188658
54009	Brooke	270.2337522
54011	Cabell	334.6777654
54013	Calhoun	82.71298594
54015	Clay	196.9416126
54017	Doddridge	47.58505829
54019	Fayette	290.5760379
54021	Gilmer	199.3521057
54023	Grant	576.2945123
54025	Greenbrier	244.3511758
54027	Hampshire	304.1075941
54029	Hancock	329.9649412
54031	Hardy	392.0145191
54033	Harrison	264.9732066
54035	Jackson	546.923988
54037	Jefferson	505.1838552
54039	Kanawha	437.2305407
54041	Lewis	162.2566151
54043	Lincoln	286.421671
54045	Logan	401.7542246
54047	McDowell	142.676837
54049	Marion	303.0465087
54051	Marshall	396.2968978
54053	Mason	168.4257804
54055	Mercer	229.9978015
54057	Mineral	397.1789161
54059	Mingo	491.9066639
54061	Monongalia	831.6105995
54063	Monroe	143.0722892
54065	Morgan	146.1741721



54067 Nicholas	128.8141051
54069 Ohio	589.1509999
54071 Pendleton	528.7980563
54073 Pleasants	93.24630345
54075 Pocahontas	487.2830996
54077 Preston	363.4859186
54079 Putnam	278.7481035
54081 Raleigh	220.8635225
54083 Randolph	718.1764563
54085 Ritchie	30.86102253
54087 Roane	100.488085
54089 Summers	54.85893417
54091 Taylor	308.3857194
54093 Tucker	129.403307
54095 Tyler	137.2055797
54097 Upshur	155.6420233
54099 Wayne	448.1273783
54101 Webster	36.21001811
54103 Wetzel	268.5003274
54105 Wirt	102.915952
54107 Wood	274.3370189
54109 Wyoming	101.0295391



FIPS

- 29001
- 29003
- 29005
- 29007
- 29009
- 29011
- 29013
- 29015
- 29017
- 29019
- 29021
- 29023
- 29025
- 29027
- 29029
- 29031
- 29033
- 29035
- 29037

WV

29039
29041
29043
29045
29047
29049
29051
29053
29055
29057
29059
29061
29063
29065
29067
29069
29071
29073
29075
29077
29079
29081
29083
29085
29087
29089
29091
29093
29095
29097
29099
29101

29103

29105
29107
29109
29111
29113
29115
29117
29121
29123
29125
29127
29119
29129
29131
29133
29135
29137
29139
29141
29143
29145
29147
29149
29151
29153
29155
29157
29159
29161
29163
29165
29167
29169
29171

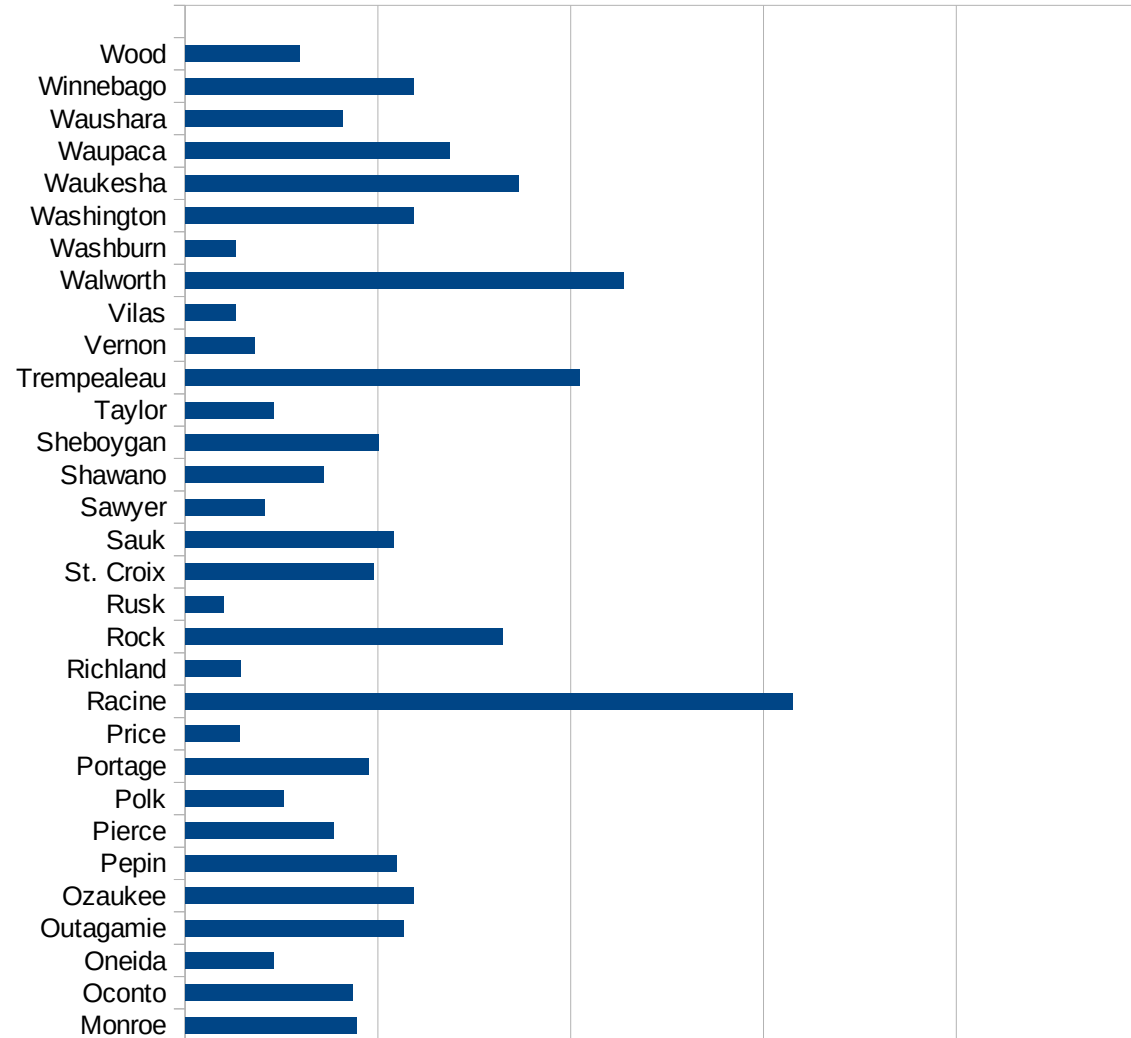
WV

29173
29175
29177
29179
29181
29195
29197
29199
29201
29203
29205
29183
29185
29187
29189
29510
29186
29207
29209
29211
29213
29215

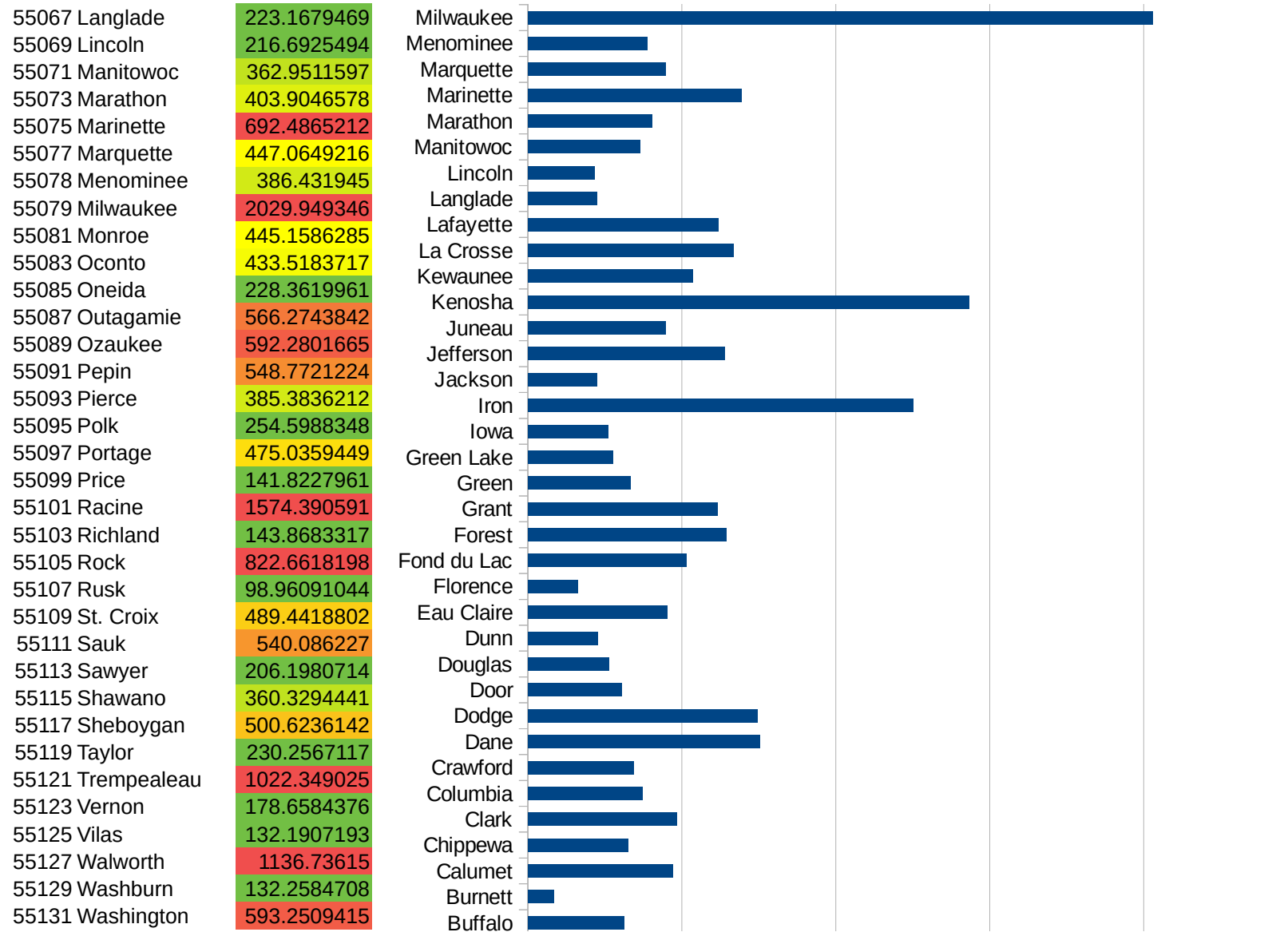
29217
29219
29221
29223
29225
29227
29229

WI

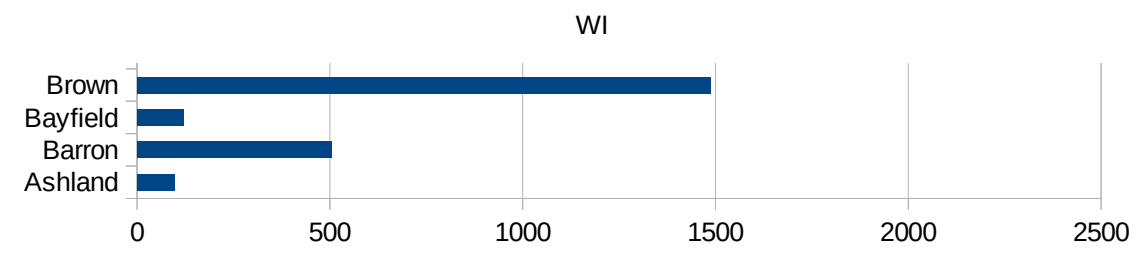
FIPS	County	PC Infection
55001	Adams	339.0996658
55003	Ashland	96.15384615
55005	Barron	504.8268532
55007	Bayfield	119.6649382
55009	Brown	1487.975457
55011	Buffalo	312.3809524
55013	Burnett	84.45945946
55015	Calumet	470.5037979
55017	Chippewa	324.3158962
55019	Clark	484.0243165
55021	Columbia	371.3518602
55023	Crawford	343.7480818
55025	Dane	753.3685864
55027	Dodge	745.6145344
55029	Door	304.2375951
55031	Douglas	261.5256434
55033	Dunn	226.0087301
55035	Eau Claire	453.4409857
55037	Florence	161.9995371
55039	Fond du Lac	513.2633458
55041	Forest	645.089534
55043	Grant	616.828956
55045	Green	333.0715698
55047	Green Lake	274.8704937
55049	Iowa	260.82201
55051	Iron	1250.880902
55053	Jackson	224.6313117
55055	Jefferson	639.0301777
55057	Juneau	447.0826915
55059	Kenosha	1433.043889
55061	Kewaunee	534.7593583
55063	La Crosse	666.4975049
55065	Lafayette	618.0618062



WI



55133 Waukesha	865.3540807
55135 Waupaca	684.5564074
55137 Waushara	408.0286857
55139 Winnebago	592.9131096
55141 Wood	295.6676477



FIPS

- 29001
- 29003
- 29005
- 29007
- 29009
- 29011
- 29013
- 29015
- 29017
- 29019
- 29021
- 29023
- 29025
- 29027
- 29029
- 29031
- 29033
- 29035
- 29037

29039
29041
29043
29045
29047
29049
29051
29053
29055
29057
29059
29061
29063
29065
29067
29069
29071
29073
29075
29077
29079
29081
29083
29085
29087
29089
29091
29093
29095
29097
29099
29101

29103

29105
29107
29109
29111
29113
29115
29117
29121
29123
29125
29127
29119
29129
29131
29133
29135
29137
29139
29141
29143
29145
29147
29149
29151
29153
29155
29157
29159
29161
29163
29165
29167
29169
29171

WI

29173
29175
29177
29179
29181
29195
29197
29199
29201
29203
29205
29183
29185
29187
29189
29510
29186
29207
29209
29211
29213
29215

29217
29219
29221
29223
29225
29227
29229