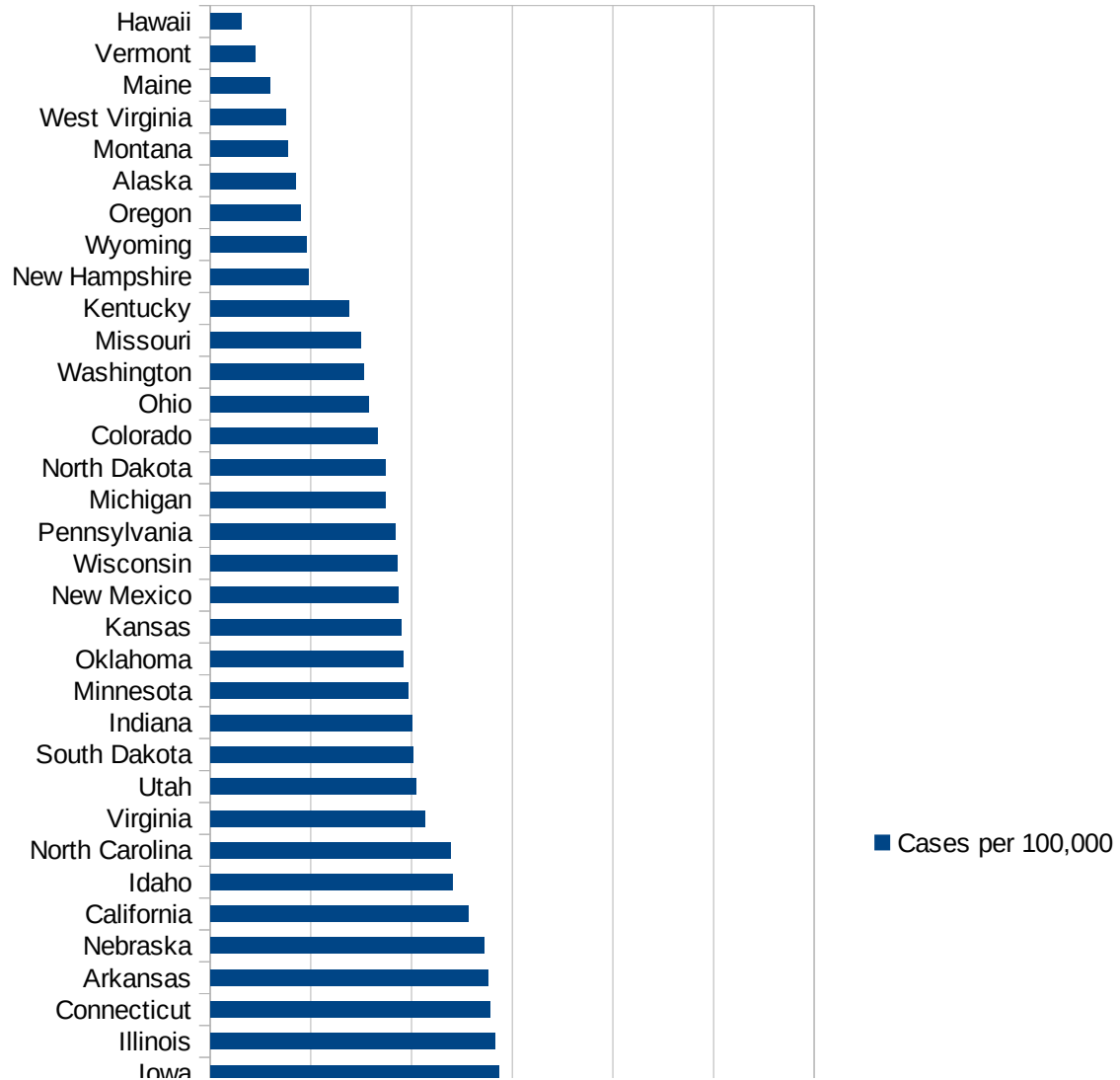


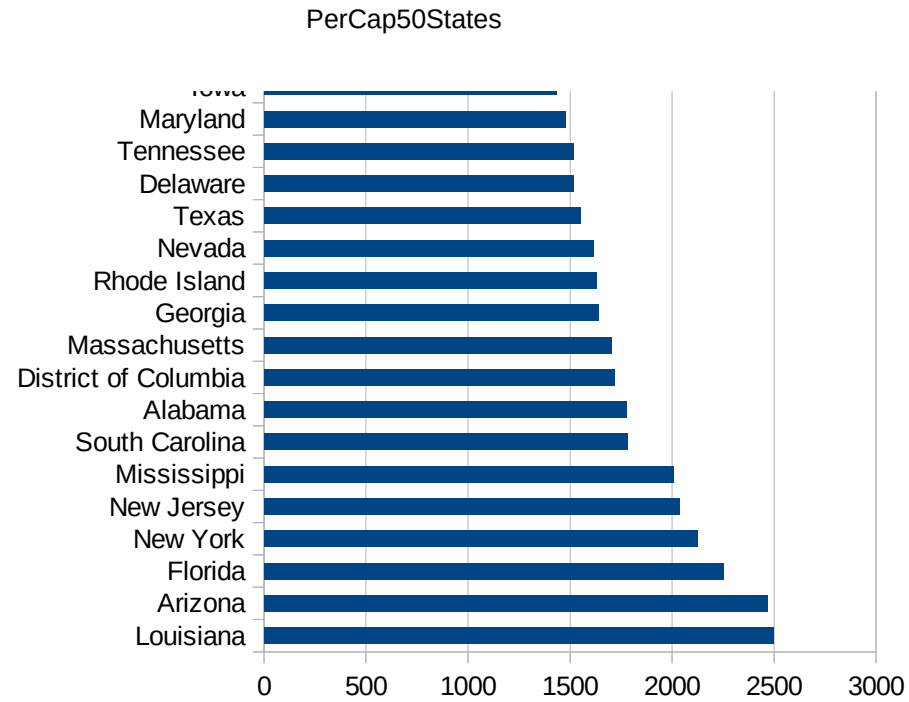
PerCap50States

Idx	State	Population	Cases per 100,000
19	Louisiana	4659978	2495.0761570119
3	Arizona	7171646	2468.08054943035
10	Florida	21299325	2250.90231732696
33	New York	19542209	2127.53327937492
31	New Jersey	8908520	2035.94985474579
25	Mississippi	2986530	2005.03594472515
41	South Carolina	5084127	1781.99718457072
1	Alabama	4887871	1775.41510404018
9	District of Columbia	702455	1716.40888028415
22	Massachusetts	6902149	1704.3822148725
11	Georgia	10519475	1639.40690956535
40	Rhode Island	1057315	1630.92361311435
29	Nevada	3034392	1617.25973440478
44	Texas	28701845	1549.51014473111
8	Delaware	967171	1515.34733775103
43	Tennessee	6770010	1515.01991872981
21	Maryland	6042718	1478.88748076611
16	Iowa	3156145	1434.91506252089
14	Illinois	12741080	1416.00241109859
7	Connecticut	3572665	1387.39568361433
4	Arkansas	3013825	1380.90300531716
28	Nebraska	1929268	1360.67150857216
5	California	39557045	1280.71497757226
13	Idaho	1754208	1203.39207209179
34	North Carolina	10383620	1194.24632257344
47	Virginia	8517685	1066.02909123782
45	Utah	3161105	1023.88247147754
42	South Dakota	882235	1005.06100982165
15	Indiana	6691878	1003.03681567417
24	Minnesota	5611179	981.255454513214
37	Oklahoma	3943079	956.257787378848
17	Kansas	2911505	947.688566566089
32	New Mexico	2095428	932.076883577007



This work is licensed under the Creative Commons Attribution-NoDerivatives 4.0 International License. To view a copy of this license, visit <http://creativecommons.org/licenses/by-nd/4.0/>.

Idx	State	Population	Cases per 100,000
50	Wisconsin	5813568	928.895989519689
39	Pennsylvania	12807060	917.212849787539
23	Michigan	9995915	869.395147917925
35	North Dakota	760077	868.596208015767
6	Colorado	5695564	829.575438007544
36	Ohio	11689442	787.779262688501
48	Washington	7535591	760.696805333517
26	Missouri	6126452	747.039232495415
18	Kentucky	4468402	687.561235537895
30	New Hampshire	1356458	487.519702047539
51	Wyoming	577737	479.283826377746
38	Oregon	4190713	449.016670910177
2	Alaska	737438	425.256089325476
27	Montana	1062305	384.164623154367
49	West Virginia	1805832	373.124410244142
20	Maine	1338404	294.006891790521
46	Vermont	626299	225.61108991073
12	Hawaii	1420491	153.045672235868



Counties_Cities

FIPS	County	State	Cases Per 100,000
47169	Trousdale	Tennessee	14275.33599709
47095	Lake	Tennessee	9985.15719876
5077	Lee	Arkansas	9849.74958264
31043	Dakota	Nebraska	9465.71727332
19021	Buena Vista	Iowa	8971.52057965
5079	Lincoln	Arkansas	8727.49009938
27105	Nobles	Minnesota	7936.50793651
22035	East Carroll	Louisiana	7005.82634645
31037	Colfax	Nebraska	6359.70958552
13053	Chattahoochee	Georgia	6177.46162486
20057	Ford	Kansas	5978.51746931
4023	Santa Cruz	Arizona	5611.57575627
35031	McKinley	New Mexico	5531.88546134
1085	Lowndes	Alabama	5464.20693804
20175	Seward	Kansas	5454.54545455
13101	Echols	Georgia	5450.00000000
5133	Sevier	Arkansas	5443.72483809
46017	Buffalo	South Dakota	5255.40275049
4027	Yuma	Arizona	5222.31860009
6025	Imperial	California	5174.69902710
51640	Galax	Virginia	5153.35513000
40139	Texas	Oklahoma	5054.99877780
5017	Chicot	Arkansas	5000.95803794
22065	Madison	Louisiana	4936.83361706
4017	Navajo	Arizona	4758.02435601
20055	Finney	Kansas	4744.47570402
48283	La Salle	Texas	4740.40632054
28051	Holmes	Mississippi	4738.39518783
12077	Liberty	Florida	4717.98510110
48341	Moore	Texas	4714.91738422
5149	Yell	Arkansas	4699.32667750
18017	Cass	Indiana	4592.28033197
1105	Perry	Alabama	4584.24507659

This work is licensed under the Creative Commons Attribution-NoDerivatives 4.0 International License. To view a copy of this license, visit <http://creativecommons.org/licenses/by-nd/4.0/>.

Counties_Cities

47007 Bledsoe	Tennessee	4479.83734327
48313 Madison	Texas	4472.33393427
28021 Claiborne	Mississippi	4432.34836703
39101 Marion	Ohio	4393.46573495
5123 St. Francis	Arkansas	4390.89586855
12086 Miami-Dade	Florida	4389.04381222
48105 Crockett	Texas	4372.67790797
5059 Hot Spring	Arkansas	4305.51022225
1011 Bullock	Alabama	4300.65101598
36087 Rockland	New York	4261.65584366
4001 Apache	Arizona	4252.41582890
19047 Crawford	Iowa	4138.01142324
28125 Sharkey	Mississippi	4112.40575737
28099 Neshoba	Mississippi	4085.83690987
31151 Saline	Nebraska	4048.78048780
22003 Allen	Louisiana	4046.08474907
39129 Pickaway	Ohio	4042.28213339
49037 San Juan	Utah	4026.15055991
29119 McDonald	Missouri	4012.47941763
12047 Hamilton	Florida	4011.18099231
13259 Stewart	Georgia	3984.51363123
31047 Dawson	Nebraska	3977.39255135
12051 Hendry	Florida	3968.13937819
53077 Yakima	Washington	3961.48676058
28103 Noxubee	Mississippi	3929.75794969
48449 Titus	Texas	3902.15844761
22041 Franklin	Louisiana	3894.62194880
48471 Walker	Texas	3882.45033113
51683 Manassas	Virginia	3859.17725319
28043 Grenada	Mississippi	3823.31987651
48001 Anderson	Texas	3804.88140965
13243 Randolph	Georgia	3790.42880140
1013 Butler	Alabama	3775.40650407
1131 Wilcox	Alabama	3763.99736520

Counties_Cities

22001 Acadia	Louisiana	3748.19102750
36119 Westchester	New York	3717.81251163
1059 Franklin	Alabama	3714.56812167
13005 Bacon	Georgia	3665.62360304
12023 Columbia	Florida	3616.86736735
51081 Greensville	Virginia	3612.28175798
28153 Wayne	Mississippi	3601.34003350
19193 Woodbury	Iowa	3540.11644350
51159 Richmond	Virginia	3518.47753928
28133 Sunflower	Mississippi	3508.84010103
48189 Hale	Texas	3502.80815844
51029 Buckingham	Virginia	3494.32319548
13003 Atkinson	Georgia	3483.18669399
48469 Victoria	Texas	3480.19775086
53021 Franklin	Washington	3477.58805261
34031 Passaic	New Jersey	3470.02841191
19197 Wright	Iowa	3467.29708432
19127 Marshall	Iowa	3454.14071684
47111 Macon	Tennessee	3437.04924789
12027 DeSoto	Florida	3427.67211715
48323 Maverick	Texas	3400.87201847
48355 Nueces	Texas	3395.58058327
13273 Terrell	Georgia	3379.39844385
13099 Early	Georgia	3376.59802869
19115 Louisa	Iowa	3375.41409258
13141 Hancock	Georgia	3366.07570676
28123 Scott	Mississippi	3361.96839538
22047 Iberville	Louisiana	3361.75544757
28079 Leake	Mississippi	3347.53767078
12079 Madison	Florida	3335.31221329
51001 Accomack	Virginia	3322.84339134
1047 Dallas	Alabama	3302.00991908
12063 Jackson	Florida	3287.44436394
37061 Duplin	North Carolina	3268.99551448

Counties_Cities

22051 Jefferson	Louisiana	3261.13751610
28151 Washington	Mississippi	3233.25122606
13071 Colquitt	Georgia	3230.82997017
51595 Emporia	Virginia	3222.02694786
22077 Pointe Coupee	Louisiana	3217.86690975
28053 Humphreys	Mississippi	3209.39808647
28135 Tallahatchie	Mississippi	3188.67519840
36059 Nassau	New York	3185.57242169
48117 Deaf Smith	Texas	3182.30277186
13001 Appling	Georgia	3166.36948182
19171 Tama	Iowa	3164.93137719
28029 Copiah	Mississippi	3163.64782959
48369 Parmer	Texas	3152.87915653
48253 Jones	Texas	3138.71928143
12039 Gadsden	Florida	3131.12825206
47069 Hardeman	Tennessee	3120.53925456
28119 Quitman	Mississippi	3120.12480499
28159 Winston	Mississippi	3115.88219103
46005 Beadle	South Dakota	3108.61621564
22019 Calcasieu	Louisiana	3090.90551026
22095 St. John the Baptist	Louisiana	3089.10707670
12049 Hardee	Florida	3086.80491833
13285 Troup	Georgia	3082.78835994
13069 Coffee	Georgia	3072.42475576
48465 Val Verde	Texas	3062.51016095
13277 Tift	Georgia	3058.83512854
28031 Covington	Mississippi	3055.21667639
22045 Iberia	Louisiana	3044.78369349
1065 Hale	Alabama	3042.23821812
45009 Bamberg	South Carolina	3040.28021016
13037 Calhoun	Georgia	3038.41309824
28147 Walthall	Mississippi	3034.91185620
13313 Whitfield	Georgia	3012.62708770
13299 Ware	Georgia	3007.28699552

Counties_Cities

8075 Logan	Colorado	3005.38833148
1095 Marshall	Alabama	2994.51664256
45061 Lee	South Carolina	2992.64963248
22053 Jefferson Davis	Louisiana	2989.04439238
28011 Bolivar	Mississippi	2977.69125203
22093 St. James	Louisiana	2966.20240529
34039 Union	New Jersey	2964.69778718
48177 Gonzales	Texas	2962.64285028
48185 Grimes	Texas	2958.39210155
1035 Conecuh	Alabama	2956.74839130
48285 Lavaca	Texas	2948.78170065
45089 Williamsburg	South Carolina	2943.86721558
48375 Potter	Texas	2929.42631720
36103 Suffolk	New York	2923.51661915
12011 Broward	Florida	2910.78585119
13049 Charlton	Georgia	2907.15607650
28097 Montgomery	Mississippi	2903.32235858
36071 Orange	New York	2902.99017413
1063 Greene	Alabama	2902.95153650
6031 Kings	California	2893.64850759
34017 Hudson	New Jersey	2883.91136303
51685 Manassas Park	Virginia	2877.44843127
28027 Coahoma	Mississippi	2863.70867951
28083 Leflore	Mississippi	2859.71160829
12043 Glades	Florida	2849.02360828
1119 Sumter	Alabama	2844.53549760
13095 Dougherty	Georgia	2837.47794351
13287 Turner	Georgia	2831.14256825
22073 Ouachita	Louisiana	2830.23142903
45019 Charleston	South Carolina	2826.03072147
48427 Starr	Texas	2798.91514917
22101 St. Mary	Louisiana	2774.54092498
48391 Refugio	Texas	2773.03754266
31079 Hall	Nebraska	2772.41222588

Counties_Cities

47037 Davidson	Tennessee	2768.74963001
31173 Thurston	Nebraska	2752.29357798
13205 Mitchell	Georgia	2744.23215573
22099 St. Martin	Louisiana	2737.73335074
13163 Jefferson	Georgia	2734.93195075
48489 Willacy	Texas	2723.68115268
27165 Watonwan	Minnesota	2714.02550091
13139 Hall	Georgia	2711.87446821
28163 Yazoo	Mississippi	2704.61625602
4013 Maricopa	Arizona	2704.59669214
1101 Montgomery	Alabama	2698.84790688
28007 Attala	Mississippi	2695.34440512
28063 Jefferson	Mississippi	2687.86940614
36061 New York City	New York	2684.44772959
13127 Glynn	Georgia	2676.63314519
22111 Union	Louisiana	2669.05508285
27099 Mower	Minnesota	2666.76663917
1091 Marengo	Alabama	2653.93894891
13165 Jenkins	Georgia	2648.85408269
22127 Winn	Louisiana	2646.10159898
20209 Wyandotte	Kansas	2645.10899809
28127 Simpson	Mississippi	2642.20046341
25025 Suffolk	Massachusetts	2635.97984273
13061 Clay	Georgia	2632.49047454
48123 DeWitt	Texas	2630.40570664
22071 Orleans	Louisiana	2622.72190197
28107 Panola	Mississippi	2621.56943063
22013 Bienville	Louisiana	2614.96844004
12121 Suwannee	Florida	2613.65436401
41049 Morrow	Oregon	2602.88427717
22025 Catahoula	Louisiana	2591.59034138
1053 Escambia	Alabama	2590.61717644
48061 Cameron	Texas	2588.06156053
13065 Clinch	Georgia	2587.24428400

Counties_Cities

28013 Calhoun	Mississippi	2583.81823220
48167 Galveston	Texas	2581.01749090
48415 Scurry	Texas	2567.29515001
22057 Lafourche	Louisiana	2564.33776691
12021 Collier	Florida	2552.78899199
41059 Umatilla	Oregon	2550.44119924
28067 Jones	Mississippi	2541.59302377
22083 Richland	Louisiana	2540.61014263
22037 East Feliciana	Louisiana	2538.20253820
22055 Lafayette	Louisiana	2535.19618423
28143 Tunica	Mississippi	2534.19147224
22089 St. Charles	Louisiana	2534.08725581
22017 Caddo	Louisiana	2529.20690592
13185 Lowndes	Georgia	2519.75137765
28161 Yalobusha	Mississippi	2517.75338928
16013 Blaine	Idaho	2517.58771736
22097 St. Landry	Louisiana	2515.58648688
5143 Washington	Arkansas	2511.80574019
12033 Escambia	Florida	2506.22753808
22117 Washington	Louisiana	2503.11279035
40089 McCurtain	Oklahoma	2501.29957496
51131 Northampton	Virginia	2488.28291436
28017 Chickasaw	Mississippi	2486.75091724
48111 Dallam	Texas	2486.11111111
24033 Prince George's	Maryland	2486.06632736
45075 Orangeburg	South Carolina	2475.44113926
48055 Caldwell	Texas	2474.16005735
28015 Carroll	Mississippi	2472.00080718
51183 Sussex	Virginia	2465.07074842
28077 Lawrence	Mississippi	2464.87354476
5035 Crittenden	Arkansas	2463.69616483
10005 Sussex	Delaware	2455.44865365
34013 Essex	New Jersey	2438.83531078
13161 Jeff Davis	Georgia	2435.29176925

Counties_Cities

13261 Sumter	Georgia	2435.00487674
22109 Terrebonne	Louisiana	2425.66721611
22033 East Baton Rouge	Louisiana	2424.27815927
22007 Assumption	Louisiana	2408.07174888
28091 Marion	Mississippi	2403.39874570
1017 Chambers	Alabama	2400.71396698
35045 San Juan	New Mexico	2398.37495901
48163 Frio	Texas	2397.05288656
28101 Newton	Mississippi	2397.05265121
30003 Big Horn	Montana	2391.66291798
13027 Brooks	Georgia	2385.09637079
13087 Decatur	Georgia	2370.64910630
45039 Fairfield	South Carolina	2370.32407821
8087 Morgan	Colorado	2367.11254290
12065 Jefferson	Florida	2358.62262038
19179 Wapello	Iowa	2354.77915069
22023 Cameron	Louisiana	2353.61653272
12097 Osceola	Florida	2350.33560695
45051 Horry	South Carolina	2339.11671466
28129 Smith	Mississippi	2337.20784902
22121 West Baton Rouge	Louisiana	2319.59738147
8079 Mineral	Colorado	2319.58762887
22091 St. Helena	Louisiana	2319.23601637
13279 Toombs	Georgia	2313.38565106
13075 Cook	Georgia	2313.25020394
1049 DeKalb	Alabama	2311.40996008
12045 Gulf	Florida	2307.59712942
5071 Johnson	Arkansas	2307.23206940
22031 De Soto	Louisiana	2307.18763668
45027 Clarendon	South Carolina	2305.63798220
46085 Lyman	South Dakota	2303.06202565
31141 Platte	Nebraska	2289.96193388
44007 Providence	Rhode Island	2287.27652323
13201 Miller	Georgia	2286.31727049

Counties_Cities

21031 Butler	Kentucky	2278.42154713
12099 Palm Beach	Florida	2278.28695756
13167 Johnson	Georgia	2276.47301195
1127 Walker	Alabama	2275.90212051
28061 Jasper	Mississippi	2270.51375700
22105 Tangipahoa	Louisiana	2270.19592307
13137 Habersham	Georgia	2260.50938574
22079 Rapides	Louisiana	2255.63333895
19013 Black Hawk	Iowa	2253.64026343
12085 Martin	Florida	2253.40558815
28115 Pontotoc	Mississippi	2249.23821192
22123 West Carroll	Louisiana	2249.13494810
48017 Bailey	Texas	2248.47018642
47157 Shelby	Tennessee	2246.39973327
12031 Duval	Florida	2243.99351281
12133 Washington	Florida	2242.76527331
22009 Avoyelles	Louisiana	2241.60941130
4012 La Paz	Arizona	2237.17887951
37163 Sampson	North Carolina	2227.07698111
1005 Barbour	Alabama	2226.59860938
28069 Kemper	Mississippi	2223.99521293
12059 Holmes	Florida	2223.13497972
28039 George	Mississippi	2222.68041237
48479 Webb	Texas	2222.10140988
18039 Elkhart	Indiana	2221.24927029
28137 Tate	Mississippi	2218.43596787
48069 Castro	Texas	2217.87345075
6029 Kern	California	2217.08275533
12093 Okeechobee	Florida	2214.89274623
13275 Thomas	Georgia	2209.32325414
5061 Howard	Arkansas	2203.73285361
37177 Tyrrell	North Carolina	2202.85645122
22049 Jackson	Louisiana	2194.69249151
13215 Muscogee	Georgia	2193.55170993

Counties_Cities

12081 Manatee	Florida	2191.94387813
25009 Essex	Massachusetts	2188.73871481
34003 Bergen	New Jersey	2187.91235540
48385 Real	Texas	2185.16388729
28049 Hinds	Mississippi	2183.18324651
19059 Dickinson	Iowa	2180.37661051
46099 Minnehaha	South Dakota	2171.86171426
34021 Mercer	New Jersey	2170.56820917
41045 Malheur	Oregon	2157.85191212
22085 Sabine	Louisiana	2155.45938748
29211 Sullivan	Missouri	2153.99453464
48245 Jefferson	Texas	2153.32488892
28035 Forrest	Mississippi	2152.30022922
48239 Jackson	Texas	2151.40513648
28089 Madison	Mississippi	2150.90409921
45085 Sumter	South Carolina	2149.05362776
28085 Lincoln	Mississippi	2148.80865371
37123 Montgomery	North Carolina	2145.13585860
20025 Clark	Kansas	2144.63840399
22087 St. Bernard	Louisiana	2142.50551144
34011 Cumberland	New Jersey	2138.14482156
16027 Canyon	Idaho	2137.81717144
12095 Orange	Florida	2134.21987549
34023 Middlesex	New Jersey	2133.33976148
45017 Calhoun	South Carolina	2128.09917355
45041 Florence	South Carolina	2126.53536867
22081 Red River	Louisiana	2111.59608352
47075 Haywood	Tennessee	2111.33544851
1023 Choctaw	Alabama	2110.42753680
28105 Oktibbeha	Mississippi	2104.88114680
13009 Baldwin	Georgia	2103.83062267
13257 Stephens	Georgia	2101.01786057
48057 Calhoun	Texas	2101.01572283
19069 Franklin	Iowa	2094.03397866

Counties_Cities

22119 Webster	Louisiana	2090.31393371
22039 Evangeline	Louisiana	2090.12349371
48071 Chambers	Texas	2089.32020540
28149 Warren	Mississippi	2087.66458766
22125 West Feliciana	Louisiana	2082.79430789
28157 Wilkinson	Mississippi	2081.43767061
35023 Hidalgo	New Mexico	2075.47169811
4005 Coconino	Arizona	2074.84564660
13321 Worth	Georgia	2073.99379280
28113 Pike	Mississippi	2070.11601749
13173 Lanier	Georgia	2069.63249516
13305 Wayne	Georgia	2063.20450886
12071 Lee	Florida	2060.79961835
31053 Dodge	Nebraska	2060.28648311
12057 Hillsborough	Florida	2059.24191725
55079 Milwaukee	Wisconsin	2058.52978430
13043 Candler	Georgia	2057.95496493
16067 Minidoka	Idaho	2055.22208884
48029 Bexar	Texas	2054.48103244
1113 Russell	Alabama	2050.84716429
17031 Cook	Illinois	2048.66602464
6035 Lassen	California	2048.56827479
45043 Georgetown	South Carolina	2048.22567431
1097 Mobile	Alabama	2046.12852471
22113 Vermilion	Louisiana	2045.79642320
13017 Ben Hill	Georgia	2043.24775124
13021 Bibb	Georgia	2029.45883275
6107 Tulare	California	2029.36068913
48135 Ector	Texas	2027.46046236
1041 Crenshaw	Alabama	2018.22916667
13303 Washington	Georgia	2011.18414598
45005 Allendale	South Carolina	2010.55823880
13263 Talbot	Georgia	2008.92857143
1025 Clarke	Alabama	2002.50836120

Counties_Cities

45029 Colleton	South Carolina	1996.81359533
47147 Robertson	Tennessee	1995.43739086
22011 Beauregard	Louisiana	1994.47024401
28155 Webster	Mississippi	1992.23539027
45081 Saluda	South Carolina	1985.98130841
16073 Owyhee	Idaho	1984.09304712
48451 Tom Green	Texas	1982.41799152
21177 Muhlenberg	Kentucky	1982.19276012
1123 Tallapoosa	Alabama	1977.92429069
16031 Cassia	Idaho	1977.87462286
37155 Robeson	North Carolina	1976.77329308
45071 Newberry	South Carolina	1973.00103842
19153 Polk	Iowa	1972.27444766
45045 Greenville	South Carolina	1971.75100591
22005 Ascension	Louisiana	1971.57340862
13319 Wilkinson	Georgia	1969.89818504
12013 Calhoun	Florida	1967.50531295
36105 Sullivan	New York	1964.29044478
48215 Hidalgo	Texas	1963.87967282
19049 Dallas	Iowa	1959.41450432
13109 Evans	Georgia	1958.77250257
47141 Putnam	Tennessee	1957.05389191
19187 Webster	Iowa	1954.40637318
12005 Bay	Florida	1953.72584153
53001 Adams	Washington	1953.54015891
48043 Brewster	Texas	1953.16715226
13229 Pierce	Georgia	1939.24390118
37077 Granville	North Carolina	1936.28877984
51660 Harrisonburg	Virginia	1934.00329428
1109 Pike	Alabama	1931.72955786
28095 Monroe	Mississippi	1931.72871443
45055 Kershaw	South Carolina	1931.63800463
5069 Jefferson	Arkansas	1930.58695716
48209 Hays	Texas	1930.09958182

Counties_Cities

20111 Lyon	Kansas	1927.79740166
19063 Emmet	Iowa	1923.70042148
6041 Marin	California	1923.23985427
48113 Dallas	Texas	1917.90647562
1033 Colbert	Alabama	1917.38796976
37105 Lee	North Carolina	1916.94330534
42101 Philadelphia	Pennsylvania	1916.12094401
40065 Jackson	Oklahoma	1915.90845324
13035 Butts	Georgia	1913.77671227
46073 Jerauld	South Dakota	1908.95741557
22021 Caldwell	Louisiana	1907.63052209
1051 Elmore	Alabama	1907.50668604
48255 Karnes	Texas	1904.15335463
28023 Clarke	Mississippi	1903.35811330
51153 Prince William	Virginia	1900.16901312
19139 Muscatine	Iowa	1898.48354259
45079 Richland	South Carolina	1897.36019451
45013 Beaufort	South Carolina	1895.45081207
12113 Santa Rosa	Florida	1895.18759514
24510 Baltimore City	Maryland	1893.12774380
8037 Eagle	Colorado	1892.96819595
48005 Angelina	Texas	1891.10366050
37119 Mecklenburg	North Carolina	1890.39044667
32003 Clark	Nevada	1889.50134139
19039 Clarke	Iowa	1888.99501220
6037 Los Angeles	California	1888.64143332
13135 Gwinnett	Georgia	1887.40661859
9001 Fairfield	Connecticut	1885.20517088
48405 San Augustine	Texas	1882.89601555
28025 Clay	Mississippi	1877.64366037
13007 Baker	Georgia	1875.80853816
47063 Hamblen	Tennessee	1870.86682464
37191 Wayne	North Carolina	1865.34467091
13315 Wilcox	Georgia	1861.09850204

Counties_Cities

16087 Washington	Idaho	1860.05314438
1129 Washington	Alabama	1856.14849188
28001 Adams	Mississippi	1853.03924083
1039 Covington	Alabama	1849.34840210
47149 Rutherford	Tennessee	1846.47111330
1125 Tuscaloosa	Alabama	1843.36870725
12129 Wakulla	Florida	1842.21065278
48321 Matagorda	Texas	1841.21251915
37063 Durham	North Carolina	1840.63219244
1055 Etowah	Alabama	1838.03084848
53017 Douglas	Washington	1836.53016990
22063 Livingston	Louisiana	1834.96098648
13293 Upton	Georgia	1834.82738890
5115 Pope	Arkansas	1834.37500000
21227 Warren	Kentucky	1831.42369576
1099 Monroe	Alabama	1827.50272939
51047 Culpeper	Virginia	1824.17709559
31055 Douglas	Nebraska	1824.01919277
5093 Mississippi	Arkansas	1823.51657412
4021 Pinal	Arizona	1823.37443921
1103 Morgan	Alabama	1810.41070124
13107 Emanuel	Georgia	1808.77410225
47159 Smith	Tennessee	1805.23518203
45033 Dillon	South Carolina	1803.98052224
12041 Gilchrist	Florida	1802.14723926
1107 Pickens	Alabama	1800.58180359
1133 Winston	Alabama	1800.50718512
45059 Laurens	South Carolina	1800.16120847
12105 Polk	Florida	1798.70594865
48463 Uvalde	Texas	1795.42576175
22075 Plaquemines	Louisiana	1794.10508330
28145 Union	Mississippi	1793.33007061
48303 Lubbock	Texas	1793.03345348
22103 St. Tammany	Louisiana	1790.31501951

Counties_Cities

13145 Harris	Georgia	1786.80203046
29195 Saline	Missouri	1786.41624809
28111 Perry	Mississippi	1785.26527533
13033 Burke	Georgia	1783.88262052
45049 Hampton	South Carolina	1782.85359930
13317 Wilkes	Georgia	1782.09801539
13245 Richmond	Georgia	1780.16809391
1001 Autauga	Alabama	1776.94645780
47167 Tipton	Tennessee	1776.52197918
12107 Putnam	Florida	1775.81813033
1093 Marion	Alabama	1774.01471626
28073 Lamar	Mississippi	1769.50053645
28033 DeSoto	Mississippi	1766.47381058
12087 Monroe	Florida	1766.03089554
13093 Dooly	Georgia	1765.65008026
48039 Brazoria	Texas	1764.99189627
27145 Stearns	Minnesota	1762.57095494
25023 Plymouth	Massachusetts	1757.66021014
17181 Union	Illinois	1757.61534351
28075 Lauderdale	Mississippi	1753.92009772
19149 Plymouth	Iowa	1753.33731819
51510 Alexandria	Virginia	1751.07456550
16053 Jerome	Idaho	1748.90693317
45047 Greenwood	South Carolina	1748.63233486
28065 Jefferson Davis	Mississippi	1744.70357842
53047 Okanogan	Washington	1744.51723156
1073 Jefferson	Alabama	1738.96556954
37017 Bladen	North Carolina	1738.47544441
12131 Walton	Florida	1735.90192644
47003 Bedford	Tennessee	1735.38888209
13129 Gordon	Georgia	1735.28646962
26127 Oceana	Michigan	1735.21126761
34029 Ocean	New Jersey	1735.05902924
13253 Seminole	Georgia	1731.80998196

Counties_Cities

13237 Putnam	Georgia	1728.64413774
45015 Berkeley	South Carolina	1726.89073730
53005 Benton	Washington	1726.29868682
45053 Jasper	South Carolina	1725.86379483
11001 District of Colum	District of Col	1716.40888028
47155 Sevier	Tennessee	1715.15547746
37023 Burke	North Carolina	1714.94324091
48141 El Paso	Texas	1713.92957308
22069 Natchitoches	Louisiana	1712.40849479
20103 Leavenworth	Kansas	1711.08270233
17089 Kane	Illinois	1710.54404960
48041 Brazos	Texas	1709.75224689
45035 Dorchester	South Carolina	1708.09289934
17097 Lake	Illinois	1705.40157984
45023 Chester	South Carolina	1705.37347679
16001 Ada	Idaho	1703.10192652
12103 Pinellas	Florida	1702.48544008
48297 Live Oak	Texas	1701.46309387
13121 Fulton	Georgia	1700.57727066
13197 Marion	Georgia	1700.39516226
13177 Lee	Georgia	1700.04031716
48093 Comanche	Texas	1699.42367371
48309 McLennan	Texas	1699.08918451
1111 Randolph	Alabama	1698.56985699
13051 Chatham	Georgia	1698.16213973
37195 Wilson	North Carolina	1696.64231784
13105 Elbert	Georgia	1689.33054393
22067 Morehouse	Louisiana	1685.17206079
19167 Sioux	Iowa	1684.37938640
27153 Todd	Minnesota	1680.09112359
24031 Montgomery	Maryland	1678.27796235
19151 Pocahontas	Iowa	1676.55786350
47165 Sumner	Tennessee	1675.67018793
49035 Salt Lake	Utah	1668.96141270

Counties_Cities

37037 Chatham	North Carolina	1668.05671393
12123 Taylor	Florida	1664.89386302
28041 Greene	Mississippi	1663.47710879
48453 Travis	Texas	1661.27057369
28005 Amite	Mississippi	1655.03813078
45067 Marion	South Carolina	1652.75943168
5007 Benton	Arkansas	1648.88778026
1087 Macon	Alabama	1648.67942947
17153 Pulaski	Illinois	1647.44645799
13199 Meriwether	Georgia	1647.04765521
34007 Camden	New Jersey	1643.53413084
49043 Summit	Utah	1643.09732192
48063 Camp	Texas	1641.98572854
13089 DeKalb	Georgia	1632.12866694
37181 Vance	North Carolina	1630.70297429
13155 Irwin	Georgia	1628.00595871
47097 Lauderdale	Tennessee	1626.33107454
28087 Lowndes	Mississippi	1625.65755982
45069 Marlboro	South Carolina	1625.12311539
34025 Monmouth	New Jersey	1624.35584224
55101 Racine	Wisconsin	1623.22467749
6099 Stanislaus	California	1616.90750525
13131 Grady	Georgia	1616.29222563
27083 Lyon	Minnesota	1615.35760272
17017 Cass	Illinois	1615.00815661
22015 Bossier	Louisiana	1614.97031883
25005 Bristol	Massachusetts	1611.28466620
25027 Worcester	Massachusetts	1609.93886902
1007 Bibb	Alabama	1607.14285714
38017 Cass	North Dakota	1607.02086868
28055 Issaquena	Mississippi	1605.50458716
13267 Tattnall	Georgia	1602.93017211
18099 Marshall	Indiana	1597.90693652
25017 Middlesex	Massachusetts	1597.86810544

Counties_Cities

13081 Crisp	Georgia	1597.27445688
48201 Harris	Texas	1593.68103692
13123 Gilmer	Georgia	1593.32814123
19079 Hamilton	Iowa	1591.76029963
12111 St. Lucie	Florida	1590.02017887
4019 Pima	Arizona	1585.54788740
45031 Darlington	South Carolina	1585.28187779
13271 Telfair	Georgia	1581.00277148
12029 Dixie	Florida	1580.83832335
25013 Hampden	Massachusetts	1580.12440318
49051 Wasatch	Utah	1579.42238267
13181 Lincoln	Georgia	1579.27984839
51740 Portsmouth	Virginia	1576.63369685
47011 Bradley	Tennessee	1575.04661426
28141 Tishomingo	Mississippi	1572.94129742
28071 Lafayette	Mississippi	1571.36860548
27117 Pipestone	Minnesota	1569.58107660
28093 Marshall	Mississippi	1568.36196440
13097 Douglas	Georgia	1568.14444269
48025 Bee	Texas	1568.10998251
34035 Somerset	New Jersey	1565.99147250
48103 Crane	Texas	1564.45556946
8109 Saguache	Colorado	1563.64167763
13233 Polk	Georgia	1563.45655757
37131 Northampton	North Carolina	1560.27647896
6047 Merced	California	1559.51449420
1045 Dale	Alabama	1558.54236457
48347 Nacogdoches	Texas	1556.81697128
27067 Kandiyohi	Minnesota	1556.41115389
45011 Barnwell	South Carolina	1553.61879500
42045 Delaware	Pennsylvania	1552.89676335
45063 Lexington	South Carolina	1552.37397977
51171 Shenandoah	Virginia	1551.83116077
19061 Dubuque	Iowa	1551.82026555

Counties_Cities

48383 Reagan	Texas	1550.38759690
26163 Wayne	Michigan	1549.86649699
5099 Nevada	Arkansas	1549.36343983
48349 Navarro	Texas	1547.46292747
48435 Sutton	Texas	1543.37413518
48279 Lamb	Texas	1542.78765770
13063 Clayton	Georgia	1542.73777256
5087 Madison	Arkansas	1541.16861841
13119 Franklin	Georgia	1537.59284194
13175 Laurens	Georgia	1536.18594823
47033 Crockett	Tennessee	1535.45505304
36027 Dutchess	New York	1533.44364322
47071 Hardin	Tennessee	1528.55369336
18097 Marion	Indiana	1527.01980789
6077 San Joaquin	California	1525.65567454
4007 Gila	Arizona	1525.35767967
39029 Columbiana	Ohio	1525.34943749
1021 Chilton	Alabama	1524.24523815
47065 Hamilton	Tennessee	1523.25370725
47047 Fayette	Tennessee	1520.72481300
9009 New Haven	Connecticut	1520.60353070
17091 Kankakee	Illinois	1519.66843598
47077 Henderson	Tennessee	1519.01461558
5107 Phillips	Arkansas	1514.22707860
1071 Jackson	Alabama	1513.45291480
29510 St. Louis City	Missouri	1512.02953394
13207 Monroe	Georgia	1511.62790698
13067 Cobb	Georgia	1510.96959167
6065 Riverside	California	1510.18582822
28019 Choctaw	Mississippi	1510.02657647
56039 Teton	Wyoming	1507.73363372
27033 Cottonwood	Minnesota	1507.49312760
1027 Clay	Alabama	1506.59133710
6071 San Bernardino	California	1505.61589757

Counties_Cities

47041 DeKalb	Tennessee	1504.61813487
55009 Brown	Wisconsin	1504.30180197
19173 Taylor	Iowa	1502.18058472
45025 Chesterfield	South Carolina	1501.50806487
48481 Wharton	Texas	1499.31521661
28009 Benton	Mississippi	1499.21412163
51620 Franklin City	Virginia	1497.56645451
1081 Lee	Alabama	1497.48995065
6011 Colusa	California	1493.50349101
48419 Shelby	Texas	1491.06932095
48021 Bastrop	Texas	1490.06622517
48073 Cherokee	Texas	1488.81959233
13015 Bartow	Georgia	1487.67009999
47143 Rhea	Tennessee	1485.89759109
51147 Prince Edward	Virginia	1485.83877996
37101 Johnston	North Carolina	1480.20229431
27131 Rice	Minnesota	1476.18117042
37047 Columbus	North Carolina	1475.15946456
48169 Garza	Texas	1474.61234418
22061 Lincoln	Louisiana	1472.58242224
22059 LaSalle	Louisiana	1468.12361735
12073 Leon	Florida	1468.02415026
41061 Union	Oregon	1466.30890745
25021 Norfolk	Massachusetts	1460.89811565
48507 Zavala	Texas	1460.40223650
48205 Hartley	Texas	1459.33440114
12125 Union	Florida	1459.17001339
6019 Fresno	California	1452.03137570
37079 Greene	North Carolina	1451.55149438
47189 Wilson	Tennessee	1451.37777778
27101 Murray	Minnesota	1449.97583374
55059 Kenosha	Wisconsin	1448.99285250
21211 Shelby	Kentucky	1448.94678264
24005 Baltimore	Maryland	1448.15923112

Counties_Cities

48149 Fayette	Texas	1447.78886741
48249 Jim Wells	Texas	1447.74876292
18037 Dubois	Indiana	1447.19840244
20093 Kearny	Kansas	1445.59979711
34027 Morris	New Jersey	1445.48669845
18089 Lake	Indiana	1443.81527257
12061 Indian River	Florida	1442.06641129
36079 Putnam	New York	1440.96590220
13045 Carroll	Georgia	1440.04876356
51730 Petersburg	Virginia	1438.21078975
53007 Chelan	Washington	1435.69240355
13029 Bryan	Georgia	1432.73242541
47045 Dyer	Tennessee	1430.86816720
12075 Levy	Florida	1429.97301938
13217 Newton	Georgia	1429.60170165
37151 Randolph	North Carolina	1429.35870695
8015 Chaffee	Colorado	1428.07210266
4015 Mohave	Arizona	1426.86709616
8051 Gunnison	Colorado	1426.41772005
18181 White	Indiana	1425.43405296
28037 Franklin	Mississippi	1425.26964561
37167 Stanly	North Carolina	1424.08376963
48153 Floyd	Texas	1421.96333733
1003 Baldwin	Alabama	1419.58151012
20075 Hamilton	Kansas	1419.25584964
48199 Hardin	Texas	1417.65867813
9003 Hartford	Connecticut	1416.49406238
13031 Bulloch	Georgia	1414.04471124
48257 Kaufman	Texas	1411.88910140
13283 Treutlen	Georgia	1409.89866353
12083 Marion	Florida	1408.14552041
21183 Ohio	Kentucky	1407.39818159
48003 Andrews	Texas	1406.66372462
37159 Rowan	North Carolina	1405.89825997

Counties_Cities

12117 Seminole	Florida	1403.49527181
28081 Lee	Mississippi	1401.37555456
16083 Twin Falls	Idaho	1401.00602921
13133 Greene	Georgia	1395.63792519
27053 Hennepin	Minnesota	1393.25153959
13209 Montgomery	Georgia	1392.36375503
51840 Winchester	Virginia	1391.06304255
34033 Salem	New Jersey	1388.02370342
40143 Tulsa	Oklahoma	1385.95841816
47131 Obion	Tennessee	1384.34598738
16075 Payette	Idaho	1384.22996900
51139 Page	Virginia	1383.02761877
1067 Henry	Alabama	1382.99726887
6083 Santa Barbara	California	1381.10349430
1075 Lamar	Alabama	1379.65905808
13307 Webster	Georgia	1378.78207583
47187 Williamson	Tennessee	1377.90263627
48139 Ellis	Texas	1377.64996991
12091 Okaloosa	Florida	1375.02472632
40055 Greer	Oklahoma	1374.33430682
28121 Rankin	Mississippi	1371.65209029
29145 Newton	Missouri	1371.29715443
18087 LaGrange	Indiana	1370.45512332
1117 Shelby	Alabama	1369.45022646
17163 St. Clair	Illinois	1367.12390686
45077 Pickens	South Carolina	1367.08901286
29097 Jasper	Missouri	1364.43516032
51059 Fairfax	Virginia	1363.31840163
48439 Tarrant	Texas	1362.63502245
48477 Washington	Texas	1358.66469181
47039 Decatur	Tennessee	1358.27780625
48261 Kenedy	Texas	1357.46606335
22115 Vernon	Louisiana	1356.93819075
17007 Boone	Illinois	1356.92554641

Counties_Cities

13013 Barrow	Georgia	1356.28457226
19033 Cerro Gordo	Iowa	1355.31221422
22027 Claiborne	Louisiana	1354.74159558
8031 Denver	Colorado	1352.84134366
5131 Sebastian	Arkansas	1349.47907290
19165 Shelby	Iowa	1347.38296770
13019 Berrien	Georgia	1345.31477249
37027 Caldwell	North Carolina	1344.64640554
37071 Gaston	North Carolina	1343.52871490
8003 Alamosa	Colorado	1342.68416951
21083 Graves	Kentucky	1342.55165206
51175 Southampton	Virginia	1341.97657227
1031 Coffee	Alabama	1338.88150417
48131 Duval	Texas	1337.85230111
28139 Tippah	Mississippi	1336.66742441
38005 Benson	North Dakota	1335.82303936
22029 Concordia	Louisiana	1333.53770693
48371 Pecos	Texas	1333.50347732
38085 Sioux	North Dakota	1330.88572740
13059 Clarke	Georgia	1330.40131941
12001 Alachua	Florida	1329.84634533
12115 Sarasota	Florida	1329.21507881
13157 Jackson	Georgia	1329.13010139
13189 McDuffie	Georgia	1328.31730993
13193 Macon	Georgia	1323.89865328
46003 Aurora	South Dakota	1320.95680114
12019 Clay	Florida	1320.39320227
29189 St. Louis	Missouri	1320.23331277
13213 Murray	Georgia	1320.10721174
1115 St. Clair	Alabama	1318.07419100
47021 Cheatham	Tennessee	1318.03457059
48373 Polk	Texas	1317.18334633
37001 Alamance	North Carolina	1315.22026485
17157 Randolph	Illinois	1314.39606304

Counties_Cities

1089 Madison	Alabama	1314.25655969
18113 Noble	Indiana	1312.79979803
42077 Lehigh	Pennsylvania	1311.60010867
40001 Adair	Oklahoma	1308.75826465
12003 Baker	Florida	1308.41121495
28059 Jackson	Mississippi	1307.95591756
28117 Prentiss	Mississippi	1307.52518270
37111 McDowell	North Carolina	1307.49115521
1043 Cullman	Alabama	1306.29658925
34005 Burlington	New Jersey	1304.94135398
51710 Norfolk	Virginia	1304.92141792
21041 Carroll	Kentucky	1303.90239359
5011 Bradley	Arkansas	1303.11094797
51690 Martinsville	Virginia	1302.12370175
28057 Itawamba	Mississippi	1301.18637581
38039 Griggs	North Dakota	1299.28315412
48129 Donley	Texas	1295.57095511
37197 Yadkin	North Carolina	1294.51562209
39049 Franklin	Ohio	1293.74952301
12069 Lake	Florida	1293.70678411
24011 Caroline	Maryland	1291.13619986
17201 Winnebago	Illinois	1289.42097500
37067 Forsyth	North Carolina	1288.05404393
37015 Bertie	North Carolina	1287.71155261
19155 Pottawattamie	Iowa	1287.24621257
19183 Washington	Iowa	1287.20473330
12109 St. Johns	Florida	1283.72027169
51760 Richmond City	Virginia	1283.31213421
13151 Henry	Georgia	1283.12049344
20067 Grant	Kansas	1281.35223555
47181 Wayne	Tennessee	1280.34786810
13255 Spalding	Georgia	1279.87897126
56041 Uinta	Wyoming	1275.92492241
19143 Osceola	Iowa	1274.83443709

Counties_Cities

34001 Atlantic	New Jersey	1273.78696375
13239 Quitman	Georgia	1272.48793330
13247 Rockdale	Georgia	1271.60739122
12067 Lafayette	Florida	1271.18644068
12127 Volusia	Florida	1270.96201542
13115 Floyd	Georgia	1269.31285549
13011 Banks	Georgia	1269.22266695
53025 Grant	Washington	1264.75634690
48329 Midland	Texas	1262.61748311
39107 Mercer	Ohio	1262.23784760
37113 Macon	North Carolina	1261.15913278
42095 Northampton	Pennsylvania	1260.79781632
48275 Knox	Texas	1259.23898166
1015 Calhoun	Alabama	1258.34594888
12089 Nassau	Florida	1257.10690652
19103 Johnson	Iowa	1256.77641148
34041 Warren	New Jersey	1256.39304588
48051 Burleson	Texas	1256.18576323
4009 Graham	Arizona	1255.51586468
22107 Tensas	Louisiana	1255.04258180
49049 Utah	Utah	1254.87574191
29155 Pemiscot	Missouri	1253.68731563
41031 Jefferson	Oregon	1252.48015873
55051 Iron	Wisconsin	1250.88090204
5041 Desha	Arkansas	1250.86865879
46127 Union	South Dakota	1248.47941610
27013 Blue Earth	Minnesota	1247.27483056
24045 Wicomico	Maryland	1247.15344736
48277 Lamar	Texas	1246.78249678
51025 Brunswick	Virginia	1245.11718750
35006 Cibola	New Mexico	1245.04598819
48137 Edwards	Texas	1244.81327801
18071 Jackson	Indiana	1240.05350139
48315 Marion	Texas	1238.92022562

Counties_Cities

40015 Caddo	Oklahoma	1238.91362115
48395 Robertson	Texas	1238.13931960
31123 Morrill	Nebraska	1237.72940674
13251 Screven	Georgia	1234.03644712
5081 Little River	Arkansas	1233.16566607
51107 Loudoun	Virginia	1232.39523166
6039 Madera	California	1232.30503831
42011 Berks	Pennsylvania	1230.03103639
37083 Halifax	North Carolina	1229.88096650
27123 Ramsey	Minnesota	1229.16704531
8025 Crowley	Colorado	1229.08842608
17197 Will	Illinois	1228.06257312
17043 DuPage	Illinois	1225.51527102
51013 Arlington	Virginia	1223.47076680
10003 New Castle	Delaware	1223.41709351
5119 Pulaski	Arkansas	1223.13334012
10001 Kent	Delaware	1222.62671521
13221 Oglethorpe	Georgia	1222.26650724
48361 Orange	Texas	1221.70104820
51630 Fredericksburg	Virginia	1221.52072468
19099 Jasper	Iowa	1219.47936576
48331 Milam	Texas	1217.61967291
1069 Houston	Alabama	1217.50921487
1009 Blount	Alabama	1217.15076072
37093 Hoke	North Carolina	1216.12738295
24029 Kent	Maryland	1212.40262085
47105 Loudon	Tennessee	1211.97270705
45087 Union	South Carolina	1211.23677490
37007 Anson	North Carolina	1209.95296861
48413 Schleicher	Texas	1208.98100173
37185 Warren	North Carolina	1206.64411572
48127 Dimmit	Texas	1202.94916570
48421 Sherman	Texas	1201.68886002
4003 Cochise	Arizona	1201.38834109

Counties_Cities

22043 Grant	Louisiana	1200.96076861
1083 Limestone	Alabama	1200.94828124
13073 Columbia	Georgia	1197.73674420
12007 Bradford	Florida	1197.17294101
56013 Fremont	Wyoming	1196.52930611
47109 McNairy	Tennessee	1196.19077114
37171 Surry	North Carolina	1195.30772224
48047 Brooks	Texas	1194.82710149
5015 Carroll	Arkansas	1194.06158098
29021 Buchanan	Missouri	1192.26383353
29075 Gentry	Missouri	1191.91309596
5101 Newton	Arkansas	1191.54388213
48409 San Patricio	Texas	1191.45501024
24003 Anne Arundel	Maryland	1190.04011937
5003 Ashley	Arkansas	1187.26928065
37035 Catawba	North Carolina	1186.87441696
13025 Brantley	Georgia	1185.37333968
12101 Pasco	Florida	1184.88594037
42091 Montgomery	Pennsylvania	1184.28103171
13039 Camden	Georgia	1181.13903534
55127 Walworth	Wisconsin	1181.08717870
8045 Garfield	Colorado	1179.52149908
45083 Spartanburg	South Carolina	1178.76440004
20069 Gray	Kansas	1176.86060003
13085 Dawson	Georgia	1176.09536339
8001 Adams	Colorado	1175.69373354
46095 Mellette	South Dakota	1175.31831538
45001 Abbeville	South Carolina	1173.54631026
31119 Madison	Nebraska	1172.58137432
37091 Hertford	North Carolina	1170.80180904
37179 Union	North Carolina	1170.79539481
24021 Frederick	Maryland	1169.18575541
26125 Oakland	Michigan	1169.07467513
48325 Medina	Texas	1166.51283361

Counties_Cities

19077 Guthrie	Iowa	1166.04477612
13225 Peach	Georgia	1164.96318277
48381 Randall	Texas	1163.85731374
37089 Henderson	North Carolina	1163.18909103
13171 Lamar	Georgia	1163.15789474
27047 Freeborn	Minnesota	1162.79069767
40109 Oklahoma	Oklahoma	1162.52955530
48365 Panola	Texas	1162.08743736
51800 Suffolk	Virginia	1161.37522619
27027 Clay	Minnesota	1160.19075913
2282 Yakutat	Alaska	1158.94039735
6021 Glenn	California	1158.76920883
48081 Coke	Texas	1157.27002967
18031 Decatur	Indiana	1156.97544226
6059 Orange	California	1156.10075180
24017 Charles	Maryland	1148.58547519
13211 Morgan	Georgia	1145.70625365
37069 Franklin	North Carolina	1145.64831261
45091 York	South Carolina	1143.30324897
48089 Colorado	Texas	1140.59480605
48053 Burnet	Texas	1140.04459215
18145 Shelby	Indiana	1139.19224990
51041 Chesterfield	Virginia	1138.41104442
13289 Twiggs	Georgia	1135.80850024
12055 Highlands	Florida	1135.41508575
36111 Ulster	New York	1134.38485098
18141 St. Joseph	Indiana	1134.16872560
47055 Giles	Tennessee	1132.08826221
51135 Nottoway	Virginia	1128.40466926
13241 Rabun	Georgia	1126.45995138
24047 Worcester	Maryland	1124.98311561
48091 Comal	Texas	1124.86773200
37025 Cabarrus	North Carolina	1123.77094946
13153 Houston	Georgia	1123.05347047

Counties_Cities

19169 Story	Iowa	1122.26695887
8123 Weld	Colorado	1121.52208842
47053 Gibson	Tennessee	1121.41910490
29033 Carroll	Missouri	1120.89671737
51670 Hopewell	Virginia	1119.66719773
40023 Choctaw	Oklahoma	1118.08017453
46049 Faulk	South Dakota	1115.87982833
32031 Washoe	Nevada	1113.50875498
47119 Maury	Tennessee	1112.99554802
1077 Lauderdale	Alabama	1112.71066276
21141 Logan	Kentucky	1111.56397051
48273 Kleberg	Texas	1111.50374249
39061 Hamilton	Ohio	1107.89485284
42017 Bucks	Pennsylvania	1107.77704375
39095 Lucas	Ohio	1107.70204164
42075 Lebanon	Pennsylvania	1107.46281331
5075 Lawrence	Arkansas	1107.46014360
48305 Lynn	Texas	1106.00646588
38061 Mountrail	North Dakota	1105.89156391
51165 Rockingham	Virginia	1105.31239230
24027 Howard	Maryland	1104.59287862
37065 Edgecombe	North Carolina	1103.74002500
6053 Monterey	California	1101.25483822
20081 Haskell	Kansas	1100.82561921
48387 Red River	Texas	1100.61601643
47023 Chester	Tennessee	1099.79161843
13195 Madison	Georgia	1099.49409781
47067 Hancock	Tennessee	1099.40448924
48505 Zapata	Texas	1099.36575053
5139 Union	Arkansas	1099.01344375
17077 Jackson	Illinois	1098.93937547
13057 Cherokee	Georgia	1098.17469280
45065 McCormick	South Carolina	1094.58023379
51087 Henrico	Virginia	1093.66125961

Counties_Cities

26099 Macomb	Michigan	1093.44402287
5001 Arkansas	Arkansas	1091.78907085
40147 Washington	Oklahoma	1091.75780723
24019 Dorchester	Maryland	1090.69316832
17161 Rock Island	Illinois	1090.07018547
45057 Lancaster	South Carolina	1089.32690291
31153 Sarpy	Nebraska	1088.58879209
48143 Erath	Texas	1088.44178486
48231 Hunt	Texas	1087.12549097
26081 Kent	Michigan	1086.74703955
13149 Heard	Georgia	1085.94999579
48115 Dawson	Texas	1085.66447421
47043 Dickson	Tennessee	1085.20749916
20085 Jackson	Kansas	1084.33734940
51193 Westmoreland	Virginia	1082.44531688
18023 Clinton	Indiana	1082.17054264
40115 Ottawa	Oklahoma	1080.99438653
48195 Hansford	Texas	1079.99267802
1121 Talladega	Alabama	1079.82161648
31001 Adams	Nebraska	1078.98828980
37127 Nash	North Carolina	1078.53982301
19005 Allamakee	Iowa	1077.21226142
47029 Cocke	Tennessee	1076.20059261
12015 Charlotte	Florida	1072.44402642
48211 Hemphill	Texas	1071.89542484
48225 Houston	Texas	1070.39578747
48311 McMullen	Texas	1068.09078772
13309 Wheeler	Georgia	1066.12514278
37153 Richmond	North Carolina	1064.89629514
8005 Arapahoe	Colorado	1064.47179503
19081 Hancock	Iowa	1064.22703510
37193 Wilkes	North Carolina	1063.34874630
48183 Gregg	Texas	1061.37890338
46023 Charles Mix	South Dakota	1060.18419362

Counties_Cities

34015 Gloucester	New Jersey	1056.93735244
17187 Warren	Illinois	1056.83419446
29157 Perry	Missouri	1054.83028721
37117 Martin	North Carolina	1054.21022452
19041 Clay	Iowa	1053.67546796
48339 Montgomery	Texas	1048.52561662
5091 Miller	Arkansas	1048.35749679
13301 Warren	Georgia	1047.41953914
47099 Lawrence	Tennessee	1047.24013353
21001 Adair	Kentucky	1046.05776737
48399 Runnels	Texas	1045.53449287
18081 Johnson	Indiana	1044.00704113
21109 Jackson	Kentucky	1041.51167981
13111 Fannin	Georgia	1039.90140194
51035 Carroll	Virginia	1039.27655554
8117 Summit	Colorado	1038.47518302
39099 Mahoning	Ohio	1037.70216250
19133 Monona	Iowa	1036.98582786
18063 Hendricks	Indiana	1036.47108838
55121 Trempealeau	Wisconsin	1035.93505876
29143 New Madrid	Missouri	1034.92136910
46013 Brown	South Dakota	1032.65845966
42079 Luzerne	Pennsylvania	1031.33677112
27109 Olmsted	Minnesota	1028.94219879
42071 Lancaster	Pennsylvania	1028.41100381
40111 Okmulgee	Oklahoma	1027.78140081
21003 Allen	Kentucky	1027.36483288
45007 Anderson	South Carolina	1027.02487006
18085 Kosciusko	Indiana	1025.91248236
13191 McIntosh	Georgia	1025.10460251
45037 Edgefield	South Carolina	1023.95386663
31081 Hamilton	Nebraska	1023.70689655
37045 Cleveland	North Carolina	1023.09386041
18143 Scott	Indiana	1021.86112740

Counties_Cities

46102 Oglala Lakota	South Dakota	1020.33685093
5031 Craighead	Arkansas	1016.96788813
1057 Fayette	Alabama	1016.24779407
21013 Bell	Kentucky	1016.22191276
27091 Martin	Minnesota	1015.92115239
48175 Goliad	Texas	1015.29535865
51570 Colonial Heights	Virginia	1014.97224247
51550 Chesapeake	Virginia	1014.69703339
19181 Warren	Iowa	1012.61360075
6069 San Benito	California	1010.77400588
48247 Jim Hogg	Texas	1009.90853659
48491 Williamson	Texas	1008.43627971
48101 Cottle	Texas	1007.91936645
13147 Hart	Georgia	1007.70144450
13103 Effingham	Georgia	1006.59269979
39035 Cuyahoga	Ohio	1006.38578229
48437 Swisher	Texas	1005.09246851
13023 Bleckley	Georgia	1004.82941268
37183 Wake	North Carolina	1004.20670051
13231 Pike	Georgia	1003.54191263
48423 Smith	Texas	1002.94933998
35013 Dona Ana	New Mexico	1001.27803165
35013 Dona Ana	New Mexico	1001.27803165
28047 Harrison	Mississippi	1000.24195500
37129 New Hanover	North Carolina	999.68141075
46041 Dewey	South Dakota	999.32249322
13297 Walton	Georgia	998.89843107
17093 Kendall	Illinois	998.31919634
13311 White	Georgia	997.66433100
6051 Mono	California	996.49122807
51117 Mecklenburg	Virginia	995.10603589
37187 Washington	North Carolina	995.02487562
38015 Burleigh	North Dakota	990.83685829
48501 Yoakum	Texas	989.40751950

Counties_Cities

12037 Franklin	Florida	988.41172461
13219 Oconee	Georgia	985.43491546
51089 Henry	Virginia	985.22167488
37141 Pender	North Carolina	984.52430745
48027 Bell	Texas	983.01100545
51177 Spotsylvania	Virginia	981.83822763
37057 Davidson	North Carolina	981.31009399
31051 Dixon	Nebraska	980.90733929
51540 Charlottesville	Virginia	978.86401895
24041 Talbot	Maryland	976.52023372
48187 Guadalupe	Texas	975.60081616
48291 Liberty	Texas	975.40632276
16055 Kootenai	Idaho	974.58283025
40087 McClain	Oklahoma	972.86482431
5037 Cross	Arkansas	971.45598465
18067 Howard	Indiana	968.84636865
37081 Guilford	North Carolina	968.20132291
29133 Mississippi	Missouri	967.30653869
37147 Pitt	North Carolina	966.57291817
13179 Liberty	Georgia	965.90077565
31109 Lancaster	Nebraska	962.26581608
26145 Saginaw	Michigan	962.26415094
47177 Warren	Tennessee	961.39732864
19083 Hardin	Iowa	960.39838748
45021 Cherokee	South Carolina	958.33771330
8121 Washington	Colorado	957.42513750
29159 Pettis	Missouri	956.70161252
42043 Dauphin	Pennsylvania	955.98292295
13249 Schley	Georgia	954.92742552
37161 Rutherford	North Carolina	954.71822345
46083 Lincoln	South Dakota	953.96806503
5045 Faulkner	Arkansas	953.47980065
5057 Hempstead	Arkansas	952.11811784
37107 Lenoir	North Carolina	948.62083750

Counties_Cities

18003 Allen	Indiana	947.64633636
5121 Randolph	Arkansas	947.18074437
30033 Garfield	Montana	946.37223975
28003 Alcorn	Mississippi	945.15910630
48445 Terry	Texas	944.08724668
20037 Crawford	Kansas	943.13026987
17111 McHenry	Illinois	942.73584600
45073 Oconee	South Carolina	941.63880879
40027 Cleveland	Oklahoma	941.53066188
20119 Meade	Kansas	940.66570188
35029 Luna	New Mexico	938.94754413
21045 Casey	Kentucky	937.81470292
42103 Pike	Pennsylvania	936.83514204
13281 Towns	Georgia	936.55079312
42089 Monroe	Pennsylvania	936.24452088
8097 Pitkin	Colorado	935.93314763
37097 Iredell	North Carolina	935.91503909
42029 Chester	Pennsylvania	935.74129483
48319 Mason	Texas	934.57943925
18011 Boone	Indiana	934.34230362
27081 Lincoln	Minnesota	934.24995593
40041 Delaware	Oklahoma	933.70463108
16063 Lincoln	Idaho	932.83582090
19091 Humboldt	Iowa	932.23001990
36029 Erie	New York	929.41431024
48203 Harrison	Texas	929.17303600
47139 Polk	Tennessee	929.10403598
35009 Curry	New Mexico	928.45439650
51810 Virginia Beach	Virginia	928.05466149
8113 San Miguel	Colorado	927.84763765
18163 Vanderburgh	Indiana	927.75757844
27003 Anoka	Minnesota	926.19547614
48049 Brown	Texas	925.53528109
12009 Brevard	Florida	925.02458746

Counties_Cities

34037 Sussex	New Jersey	923.30201209
18029 Dearborn	Indiana	919.94835378
38099 Walsh	North Dakota	918.72128996
48455 Trinity	Texas	915.87516961
5063 Independence	Arkansas	915.65369712
21075 Fulton	Kentucky	915.03267974
21111 Jefferson	Kentucky	913.67224863
19113 Linn	Iowa	913.64221877
13187 Lumpkin	Georgia	913.36671218
37099 Jackson	North Carolina	911.67170586
34019 Hunterdon	New Jersey	910.88410283
19163 Scott	Iowa	909.49487255
27139 Scott	Minnesota	908.52959337
13091 Dodge	Georgia	907.99323835
45003 Aiken	South Carolina	907.90491201
27037 Dakota	Minnesota	907.33223168
36065 Oneida	New York	906.44968790
40145 Wagoner	Oklahoma	906.25390089
47135 Perry	Tennessee	905.25793651
18019 Clark	Indiana	904.90797546
38013 Burke	North Dakota	904.76190476
33011 Hillsborough	New Hampshire	904.28106645
1079 Lawrence	Alabama	904.20851412
40127 Pushmataha	Oklahoma	903.47973880
26149 St. Joseph	Michigan	902.64239962
13169 Jones	Georgia	901.59351412
40057 Harmon	Oklahoma	900.90090090
42069 Lackawanna	Pennsylvania	900.40940638
13077 Coweta	Georgia	900.15356771
37125 Moore	North Carolina	899.86015687
48107 Crosby	Texas	899.80965565
35025 Lea	New Mexico	899.28315927
48251 Johnson	Texas	899.27112937
48157 Fort Bend	Texas	898.89294771

Counties_Cities

37041 Chowan	North Carolina	898.13956804
32015 Lander	Nevada	896.86098655
51093 Isle of Wight	Virginia	895.73241685
8065 Lake	Colorado	894.68302658
21077 Gallatin	Kentucky	894.47463768
12053 Hernando	Florida	894.34940927
21107 Hopkins	Kentucky	894.20431348
47087 Jackson	Tennessee	893.00901514
32007 Elko County	Nevada	890.20205871
32007 Elko County	Nevada	890.20205871
18123 Perry	Indiana	889.95916658
51700 Newport News	Virginia	889.56814797
47089 Jefferson	Tennessee	888.69140191
48353 Nolan	Texas	888.07538472
55133 Waukesha	Wisconsin	887.68259765
17075 Iroquois	Illinois	887.55252862
29201 Scott	Missouri	886.68157470
48287 Lee	Texas	886.60755950
47107 McMinn	Tennessee	885.80275875
27147 Steele	Minnesota	885.79735348
37139 Pasquotank	North Carolina	885.49156134
27103 Nicollet	Minnesota	885.44710695
17027 Clinton	Illinois	884.72063551
47113 Madison	Tennessee	884.17601557
20147 Phillips	Kansas	883.95711868
16047 Gooding	Idaho	881.81100290
9005 Litchfield	Connecticut	881.77968207
38035 Grand Forks	North Dakota	881.72954642
48495 Winkler	Texas	880.82901554
29183 St. Charles	Missouri	878.79714015
18005 Bartholomew	Indiana	878.51799935
18107 Montgomery	Indiana	876.23220153
13159 Jasper	Georgia	876.06837607
37135 Orange	North Carolina	875.18061728

Counties_Cities

34009 Cape May	New Jersey	874.02765774
19027 Carroll	Iowa	873.27577652
39013 Belmont	Ohio	872.52796089
51149 Prince George	Virginia	871.80295153
24013 Carroll	Maryland	870.99015015
37109 Lincoln	North Carolina	870.23994270
51187 Warren	Virginia	869.93475489
47081 Hickman	Tennessee	869.80808363
6073 San Diego	California	868.82553021
44003 Kent	Rhode Island	867.19841817
28109 Pearl River	Mississippi	866.62935346
18047 Franklin	Indiana	866.46727657
36021 Columbia	New York	866.21269778
19015 Boone	Iowa	865.40651332
13227 Pickens	Georgia	863.03939962
6111 Ventura	California	863.01818989
29101 Johnson	Missouri	862.96876165
38059 Morton	North Dakota	861.87489950
51770 Roanoke City	Virginia	861.68935148
48389 Reeves	Texas	860.14654349
37019 Brunswick	North Carolina	858.53858305
13269 Taylor	Georgia	858.31571091
26049 Genesee	Michigan	856.98416287
19035 Cherokee	Iowa	856.81476901
16045 Gem	Idaho	856.30032891
18043 Floyd	Indiana	854.96458004
54061 Monongalia	West Virginia	854.16275136
13291 Union	Georgia	854.13107787
13223 Paulding	Georgia	854.03916023
1019 Cherokee	Alabama	852.79655808
31093 Howard	Nebraska	850.34013605
17059 Gallatin	Illinois	850.13839462
39123 Ottawa	Ohio	848.68404915
12119 Sumter	Florida	847.35231527

Counties_Cities

19135 Monroe	Iowa	847.24005135
48217 Hill	Texas	847.22451450
9007 Middlesex	Connecticut	846.43660639
48293 Limestone	Texas	846.12441005
40131 Rogers	Oklahoma	845.79926944
5043 Drew	Arkansas	845.70056744
37059 Davie	North Carolina	844.78038050
2290 Yukon-Koyukuk	Alaska	844.75314436
48357 Ochiltree	Texas	844.47572132
5051 Garland	Arkansas	844.14143655
30057 Madison	Montana	843.97810219
49011 Davis	Utah	839.60501886
20091 Johnson	Kansas	839.08594188
51179 Stafford	Virginia	838.89037077
19119 Lyon	Iowa	838.20167640
19141 O'Brien	Iowa	838.15028902
48031 Blanco	Texas	837.46368142
37085 Harnett	North Carolina	836.72344167
13113 Fayette	Georgia	836.42549291
48179 Gray	Texas	835.80726193
5025 Cleveland	Arkansas	835.61985533
19025 Calhoun	Iowa	835.13764306
19161 Sac	Iowa	833.41907604
21067 Fayette	Kentucky	832.97300636
26021 Berrien	Michigan	832.35479204
55105 Rock	Wisconsin	831.85699661
1037 Coosa	Alabama	830.61129258
12017 Citrus	Florida	830.12796679
47009 Blount	Tennessee	829.08891579
19147 Palo Alto	Iowa	828.76021951
37039 Cherokee	North Carolina	827.96039883
47093 Knox	Tennessee	827.01288876
18117 Orange	Indiana	826.10703474
51077 Grayson	Virginia	825.28309129

Counties_Cities

48493 Wilson	Texas	824.30710417
42055 Franklin	Pennsylvania	824.10307747
5033 Crawford	Arkansas	823.26593698
29069 Dunklin	Missouri	822.48581042
25001 Barnstable	Massachusetts	822.34915399
21185 Oldham	Kentucky	821.42319844
21171 Monroe	Kentucky	821.04870312
1061 Geneva	Alabama	820.85581820
12035 Flagler	Florida	820.04515156
36001 Albany	New York	818.90614977
48099 Coryell	Texas	818.09432146
47125 Montgomery	Tennessee	814.27530954
31117 McPherson	Nebraska	813.00813008
46027 Clay	South Dakota	811.90798376
48241 Jasper	Texas	811.21766280
37051 Cumberland	North Carolina	810.64002648
38019 Cavalier	North Dakota	809.61086446
20173 Sedgwick	Kansas	809.56840542
51061 Fauquier	Virginia	809.33852140
6095 Solano	California	808.53541121
17119 Madison	Illinois	808.05865515
40013 Bryan	Oklahoma	807.34022716
37033 Caswell	North Carolina	806.23843510
39157 Tuscarawas	Ohio	806.06665509
40119 Payne	Oklahoma	805.70453437
20187 Stanton	Kansas	805.23402114
27023 Chippewa	Minnesota	805.09896008
19195 Worth	Iowa	805.04494834
48013 Atascosa	Texas	805.00894454
40063 Hughes	Oklahoma	802.39970004
24037 St. Mary's	Maryland	802.38585529
13117 Forsyth	Georgia	802.15711798
13047 Catoosa	Georgia	799.46603382
48289 Leon	Texas	799.07353793

Counties_Cities

31157 Scotts Bluff	Nebraska	797.46589236
27051 Grant	Minnesota	797.20976582
18059 Hancock	Indiana	796.32224856
47015 Cannon	Tennessee	795.18738764
17037 DeKalb	Illinois	794.10041962
6101 Sutter	California	793.33106077
47091 Johnson	Tennessee	793.11508606
39023 Clark	Ohio	792.80751941
5055 Greene	Arkansas	792.05736349
48121 Denton	Texas	791.90840263
41041 Lincoln	Oregon	791.69028914
47027 Clay	Tennessee	790.46261501
5027 Columbia	Arkansas	790.24514594
37003 Alexander	North Carolina	789.76253581
13295 Walker	Georgia	789.51159775
20031 Coffey	Kansas	789.50564800
39045 Fairfield	Ohio	788.28105943
48219 Hockley	Texas	787.64142733
17133 Monroe	Illinois	786.36959371
48441 Taylor	Texas	786.10868933
37165 Scotland	North Carolina	784.25739730
20177 Shawnee	Kansas	782.53961994
48317 Martin	Texas	782.20059100
21117 Kenton	Kentucky	781.08532921
5117 Prairie	Arkansas	780.28238791
48159 Franklin	Texas	780.23407022
47121 Meigs	Tennessee	780.10726475
28131 Stone	Mississippi	780.03953625
18173 Warrick	Indiana	779.96387872
5039 Dallas	Arkansas	779.72709552
48343 Morris	Texas	778.02090931
18111 Newton	Indiana	777.96017415
19157 Poweshiek	Iowa	775.44253703
27133 Rock	Minnesota	775.44083280

Counties_Cities

48393 Roberts	Texas	775.19379845
47117 Marshall	Tennessee	774.87159695
20189 Stevens	Kansas	773.52041734
8105 Rio Grande	Colorado	773.33333333
48367 Parker	Texas	773.28341921
30031 Gallatin	Montana	772.28359970
47179 Washington	Tennessee	772.11971355
51590 Danville	Virginia	771.63148453
47017 Carroll	Tennessee	770.87794433
48503 Young	Texas	770.29648102
18115 Ohio	Indiana	770.02053388
40133 Seminole	Oklahoma	768.98038897
55027 Dodge	Wisconsin	768.38139037
24035 Queen Anne's	Maryland	768.14391753
13235 Pulaski	Georgia	767.91038034
4025 Yavapai	Arizona	766.40243456
40113 Osage	Oklahoma	765.72935721
47171 Unicoi	Tennessee	765.72265075
46015 Brule	South Dakota	764.96462039
21015 Boone	Kentucky	764.82707762
19023 Butler	Iowa	763.46378706
47001 Anderson	Tennessee	762.27086112
40091 McIntosh	Oklahoma	762.04895281
41055 Sherman	Oregon	761.12412178
6075 San Francisco	California	761.11875287
49045 Tooele	Utah	761.01105755
47123 Monroe	Tennessee	759.32437388
55025 Dane	Wisconsin	758.16241491
29031 Cape Girardeau	Missouri	756.79656648
17029 Coles	Illinois	756.60803773
31035 Clay	Nebraska	756.35661410
13055 Chattooga	Georgia	754.33642598
29007 Audrain	Missouri	753.73925333
35039 Rio Arriba	New Mexico	753.73019535

Counties_Cities

41047 Marion	Oregon	753.60079339
51530 Buena Vista	Virginia	753.56742023
18079 Jennings	Indiana	753.32295100
36067 Onondaga	New York	752.90867003
18053 Grant	Indiana	752.24460083
31073 Gosper	Nebraska	751.50300601
51650 Hampton	Virginia	751.23033511
47183 Weakley	Tennessee	751.15965884
48473 Waller	Texas	751.04468622
48037 Bowie	Texas	750.60430007
29135 Moniteau	Missouri	750.57378575
48181 Grayson	Texas	750.05037652
32023 Nye	Nevada	749.79049971
21095 Harlan	Kentucky	749.74440532
26023 Branch	Michigan	749.62175049
19017 Bremer	Iowa	749.58912895
40141 Tillman	Oklahoma	748.50299401
51069 Frederick	Virginia	748.11838606
48327 Menard	Texas	748.01309023
1029 Cleburne	Alabama	747.31433909
35041 Roosevelt	New Mexico	746.94552633
21105 Hickman	Kentucky	746.43745759
13265 Taliaferro	Georgia	746.26865672
39113 Montgomery	Ohio	745.77659389
35043 Sandoval	New Mexico	745.28685278
21213 Simpson	Kentucky	744.77845539
40117 Pawnee	Oklahoma	744.35631483
18091 LaPorte	Indiana	743.58904433
18065 Henry	Indiana	741.64612293
21061 Edmonson	Kentucky	741.40459508
18057 Hamilton	Indiana	741.01900717
48079 Cochran	Texas	740.47954866
42007 Beaver	Pennsylvania	739.94488351
27009 Benton	Minnesota	739.91860895

Counties_Cities

53063 Spokane	Washington	739.55902384
5095 Monroe	Arkansas	739.13043478
55075 Marinette	Wisconsin	737.00351190
19067 Floyd	Iowa	735.99390902
38051 McIntosh	North Dakota	735.00967118
13125 Glascock	Georgia	734.55759599
47061 Grundy	Tennessee	734.30241271
18055 Greene	Indiana	734.23733050
16039 Elmore	Idaho	733.70263032
51820 Waynesboro	Virginia	733.60438395
21009 Barren	Kentucky	733.42991670
5073 Lafayette	Arkansas	733.31337923
40017 Canadian	Oklahoma	733.14087520
47103 Lincoln	Tennessee	732.77251810
53037 Kittitas	Washington	732.62393379
46103 Pennington	South Dakota	732.12863267
51830 Williamsburg	Virginia	731.74006445
40051 Grady	Oklahoma	730.85993051
13079 Crawford	Georgia	730.63809060
17141 Ogle	Illinois	728.55094947
39075 Holmes	Ohio	726.78392418
36073 Orleans	New York	726.38628977
40049 Garvin	Oklahoma	726.33130776
48045 Briscoe	Texas	725.59366755
27019 Carver	Minnesota	725.24649690
39097 Madison	Ohio	725.01294666
18027 Daviess	Indiana	724.04742511
37173 Swain	North Carolina	723.06072306
47019 Carter	Tennessee	722.25869993
48221 Hood	Texas	721.87257380
29213 Taney	Missouri	721.54981021
5109 Pike	Arkansas	721.44664106
17019 Champaign	Illinois	720.53451946
6081 San Mateo	California	720.42570610

Counties_Cities

51036 Charles City	Virginia	720.35729722
37013 Beaufort	North Carolina	720.06627159
37121 Mitchell	North Carolina	720.00000000
18103 Miami	Indiana	719.76832457
19131 Mitchell	Iowa	719.08411392
54083 Randolph	West Virginia	718.17645630
39109 Miami	Ohio	717.36551750
5023 Cleburne	Arkansas	717.00380533
48397 Rockwall	Texas	715.30047587
5125 Saline	Arkansas	714.86810354
27163 Washington	Minnesota	714.50341627
35019 Guadalupe	New Mexico	714.12117024
29081 Harrison	Missouri	713.09721892
18093 Lawrence	Indiana	711.65805378
48015 Austin	Texas	710.26042882
47031 Coffee	Tennessee	709.15619390
39155 Trumbull	Ohio	708.86636761
29207 Stoddard	Missouri	708.75847429
17143 Peoria	Illinois	708.66621268
47057 Grainger	Tennessee	708.57636639
48475 Ward	Texas	708.19112628
51095 James City	Virginia	708.14298991
37095 Hyde	North Carolina	707.45697897
35001 Bernalillo	New Mexico	707.23337670
5021 Clay	Arkansas	707.21357850
21051 Clay	Kentucky	706.29196717
21193 Perry	Kentucky	705.19699525
41027 Hood River	Oregon	704.28547038
55135 Waupaca	Wisconsin	702.15928650
18149 Starke	Indiana	701.98386745
25015 Hampshire	Massachusetts	701.55867497
42037 Columbia	Pennsylvania	701.23441701
48213 Henderson	Texas	701.10207900
24025 Harford	Maryland	700.90881885

Counties_Cities

21101 Henderson	Kentucky	699.69950209
17177 Stephenson	Illinois	699.39445400
18061 Harrison	Indiana	698.88475836
23005 Cumberland	Maine	697.30921082
48161 Freestone	Texas	696.68820679
47115 Marion	Tennessee	696.41294838
27063 Jackson	Minnesota	696.19614570
51057 Essex	Virginia	696.03443539
31023 Butler	Nebraska	694.96152892
51053 Dinwiddie	Virginia	694.03063549
39017 Butler	Ohio	693.55454550
47185 White	Tennessee	693.54779208
18007 Benton	Indiana	693.40113256
51079 Greene	Virginia	692.65382476
18049 Fulton	Indiana	691.81763886
21059 Daviess	Kentucky	691.36730495
40037 Creek	Oklahoma	691.30216189
18015 Carroll	Indiana	690.61459731
19097 Jackson	Iowa	689.58419103
53033 King	Washington	689.15703869
6001 Alameda	California	689.00430958
5019 Clark	Arkansas	688.99868546
27079 Le Sueur	Minnesota	687.86411174
36063 Niagara	New York	686.20415999
40097 Mayes	Oklahoma	686.01454740
29147 Nodaway	Missouri	685.97560976
6113 Yolo	California	685.09310007
39173 Wood	Ohio	684.79525005
28045 Hancock	Mississippi	684.49740145
2060 Bristol Bay	Alaska	684.15051311
26039 Crawford	Michigan	683.40407165
48485 Wichita	Texas	683.00218076
40103 Noble	Oklahoma	682.07990079
5053 Grant	Arkansas	681.76819881

Counties_Cities

51003 Albemarle	Virginia	681.57986718
48109 Culberson	Texas	680.58076225
39165 Warren	Ohio	680.09630749
39043 Erie	Ohio	679.48803860
27161 Waseca	Minnesota	679.47140335
6013 Contra Costa	California	678.65572958
53071 Walla Walla Cou	Washington	677.91602377
53071 Walla Walla Cou	Washington	677.91602377
40007 Beaver	Oklahoma	676.81895093
40073 Kingfisher	Oklahoma	676.53009611
9013 Tolland	Connecticut	675.18768097
19189 Winnebago	Iowa	675.03327629
8059 Jefferson	Colorado	674.72894510
18127 Porter	Indiana	674.55216576
18159 Tipton	Indiana	674.24643046
55063 La Crosse	Wisconsin	672.41816798
46031 Corson	South Dakota	672.26890756
19085 Harrison	Iowa	672.13810669
48363 Palo Pinto	Texas	671.86147186
13083 Dade	Georgia	671.76137064
31019 Buffalo	Nebraska	671.16799355
47127 Moore	Tennessee	670.72219623
46109 Roberts	South Dakota	670.04881784
42003 Allegheny	Pennsylvania	669.70221232
38025 Dunn	North Dakota	669.43674977
29019 Boone	Missouri	669.42584928
48035 Bosque	Texas	668.77106629
21085 Grayson	Kentucky	668.66760381
24009 Calvert	Maryland	665.19570014
36093 Schenectady	New York	664.30640489
48265 Kerr	Texas	664.05877302
51049 Cumberland	Virginia	662.65674381
47025 Claiborne	Tennessee	661.29235420
37149 Polk	North Carolina	659.84183203

Counties_Cities

40021 Cherokee	Oklahoma	659.47611710
21047 Christian	Kentucky	658.56483096
8085 Montrose	Colorado	658.54929644
55041 Forest	Wisconsin	656.21176732
35059 Union	New Mexico	655.65808645
27141 Sherburne	Minnesota	654.96272231
40077 Latimer	Oklahoma	654.87244649
30111 Yellowstone	Montana	654.43963606
40039 Custer	Oklahoma	654.36010470
47083 Houston	Tennessee	653.51567227
19045 Clinton	Iowa	653.51046907
47145 Roane	Tennessee	652.99209635
18137 Ripley	Indiana	652.10531851
18041 Fayette	Indiana	650.84392763
5111 Poinsett	Arkansas	650.70493034
51075 Goochland	Virginia	649.63001205
5083 Logan	Arkansas	648.66356903
48193 Hamilton	Texas	648.27911363
38105 Williams	North Dakota	647.80763791
47051 Franklin	Tennessee	646.93244211
13143 Haralson	Georgia	646.73416179
26121 Muskegon	Michigan	646.35804318
55055 Jefferson	Wisconsin	646.07830469
51065 Fluvanna	Virginia	645.93212112
39111 Monroe	Ohio	645.39521392
48499 Wood	Texas	644.81818786
48425 Somervell	Texas	643.30079858
48007 Aransas	Texas	643.07330195
26161 Washtenaw	Michigan	642.92126169
18095 Madison	Indiana	642.54363974
13183 Long	Georgia	642.17286030
20065 Graham	Kansas	642.05457464
46121 Todd	South Dakota	641.83604007
29029 Camden	Missouri	641.71122995

Counties_Cities

5029 Conway	Arkansas	641.42453688
24043 Washington	Maryland	640.71134198
37021 Buncombe	North Carolina	639.51401566
21121 Knox	Kentucky	638.89598773
19031 Cedar	Iowa	638.85757234
30101 Toole	Montana	638.78013600
36055 Monroe	New York	638.67556305
5113 Polk	Arkansas	638.43583221
48335 Mitchell	Texas	638.42848373
48171 Gillespie	Texas	637.96448291
42061 Huntingdon	Pennsylvania	637.61955367
31039 Cuming	Nebraska	637.58389262
6067 Sacramento	California	637.25887831
6055 Napa	California	636.93810654
8041 El Paso	Colorado	636.12269141
48145 Falls	Texas	634.55436977
55131 Washington	Wisconsin	633.78361448
47079 Henry	Tennessee	633.53730144
40101 Muskogee	Oklahoma	633.39282057
48377 Presidio	Texas	633.27576281
40031 Comanche	Oklahoma	632.77474216
46097 Miner	South Dakota	632.62539539
29009 Barry	Missouri	632.55865797
48085 Collin	Texas	632.04748365
47153 Sequatchie	Tennessee	631.89029309
48165 Gaines	Texas	631.54872973
40085 Love	Oklahoma	631.53739886
55065 Lafayette	Wisconsin	630.06300630
39077 Huron	Ohio	629.01681936
51141 Patrick	Virginia	628.07672721
54023 Grant	West Virginia	627.90297609
53057 Skagit	Washington	627.89573031
6079 San Luis Obispo	California	627.79479596
40019 Carter	Oklahoma	626.85513834

Counties_Cities

47035 Cumberland	Tennessee	626.74911602
55089 Ozaukee	Wisconsin	625.93244865
48351 Newton	Texas	625.63654881
48151 Fisher	Texas	625.16280281
20169 Saline	Kansas	624.98851124
44001 Bristol	Rhode Island	624.88437584
53061 Snohomish	Washington	624.24760799
17001 Adams	Illinois	624.13420408
42107 Schuylkill	Pennsylvania	622.94551162
39089 Licking	Ohio	622.40781935
56043 Washakie	Wyoming	621.43310082
31121 Merrick	Nebraska	620.71641019
55043 Grant	Wisconsin	620.70838344
8125 Yuma	Colorado	618.76247505
39003 Allen	Ohio	618.52858381
51033 Caroline	Virginia	617.44443000
21125 Laurel	Kentucky	614.81151824
19123 Mahaska	Iowa	613.63636364
24015 Cecil	Maryland	612.68550756
21097 Harrison	Kentucky	612.41878794
40135 Sequoyah	Oklahoma	611.96240802
48359 Oldham	Texas	610.04223369
39037 Darke	Ohio	609.86302438
48401 Rusk	Texas	609.73370064
20161 Riley	Kansas	609.20179640
55139 Winnebago	Wisconsin	608.70073676
36039 Greene	New York	608.53635426
37049 Craven	North Carolina	608.28669154
48095 Concho	Texas	608.04490178
47133 Overton	Tennessee	607.21406562
2020 Anchorage	Alaska	606.78196324
16019 Bonneville	Idaho	606.74003457
48147 Fannin	Texas	606.47282208
20083 Hodgeman	Kansas	605.06050605

Counties_Cities

46079 Lake	South Dakota	605.03944244
6115 Yuba	California	603.52891429
38089 Stark	North Dakota	603.28418879
18129 Posey	Indiana	602.97572435
21233 Webster	Kentucky	602.54747922
48207 Haskell	Texas	602.09874419
37103 Jones	North Carolina	601.84704784
31155 Saunders	Nebraska	600.85433976
8063 Kit Carson	Colorado	600.30713388
37005 Alleghany	North Carolina	600.30463220
29037 Cass	Missouri	600.26297235
26139 Ottawa	Michigan	598.63542793
48483 Wheeler	Texas	597.18743980
31025 Cass	Nebraska	596.35307160
18073 Jasper	Indiana	596.34402158
54069 Ohio	West Virginia	596.33576817
41065 Wasco	Oregon	596.11394077
27043 Faribault	Minnesota	596.01686292
40047 Garfield	Oklahoma	595.93190288
17003 Alexander	Illinois	594.05940594
39153 Summit	Ohio	592.70959813
48467 Van Zandt	Texas	592.65606312
38063 Nelson	North Dakota	592.54095504
46061 Hanson	South Dakota	592.41706161
9015 Windham	Connecticut	592.17103745
29099 Jefferson	Missouri	591.94016412
48235 Irion	Texas	591.32720105
19121 Madison	Iowa	590.80558804
5047 Franklin	Arkansas	589.55642897
6097 Sonoma	California	588.86830872
19105 Jones	Iowa	588.12186656
18109 Morgan	Indiana	587.59769525
5135 Sharp	Arkansas	587.35460094
29167 Polk	Missouri	586.93829384

Counties_Cities

31091 Hooker	Nebraska	586.51026393
26115 Monroe	Michigan	586.28414175
8014 Broomfield	Colorado	586.13769905
27039 Dodge	Minnesota	585.91873979
18051 Gibson	Indiana	585.91414564
19075 Grundy	Iowa	585.17555267
37043 Clay	North Carolina	583.53532633
26053 Gogebic	Michigan	582.93587705
26077 Kalamazoo	Michigan	581.79484275
20059 Franklin	Kansas	581.32729897
4011 Greenlee	Arizona	579.98523674
8013 Boulder	Colorado	579.61592012
47173 Union	Tennessee	579.03291345
55111 Sauk	Wisconsin	578.99733848
20157 Republic	Kansas	578.90222985
37029 Camden	North Carolina	578.89822596
26157 Tuscola	Michigan	578.87120116
40095 Marshall	Oklahoma	577.17481852
27171 Wright	Minnesota	576.46187357
39041 Delaware	Ohio	576.09873746
55087 Outagamie	Wisconsin	574.81386598
8023 Costilla	Colorado	574.71264368
18133 Putnam	Indiana	574.39318140
51137 Orange	Virginia	573.08154132
20043 Doniphan	Kansas	572.76750846
38053 McKenzie	North Dakota	572.18309859
32013 Humboldt	Nevada	571.90515906
8057 Jackson	Colorado	571.83702645
20171 Scott	Kansas	571.77863998
51181 Surry	Virginia	571.51683658
16079 Shoshone	Idaho	570.49077837
18131 Pulaski	Indiana	569.41214211
25011 Franklin	Massachusetts	569.31076758
39137 Putnam	Ohio	568.38365897

Counties_Cities

53053 Pierce	Washington	568.15950652
21209 Scott	Kentucky	567.54296729
19175 Union	Iowa	566.38886641
51790 Staunton	Virginia	565.76518738
20197 Wabaunsee	Kansas	565.29931874
5085 Lonoke	Arkansas	564.77999375
18151 Steuben	Indiana	563.81194703
36053 Madison	New York	563.59912423
37169 Stokes	North Carolina	563.04572547
27071 Koochiching	Minnesota	562.70096463
47005 Benton	Tennessee	562.28373702
56037 Sweetwater	Wyoming	562.12399247
38027 Eddy	North Dakota	562.04063986
18157 Tippecanoe	Indiana	562.03638473
26027 Cass	Michigan	561.43883221
51007 Amelia	Virginia	560.97748405
29023 Butler	Missouri	560.51971200
38077 Richland	North Dakota	560.37933370
55005 Barron	Wisconsin	560.18067487
42025 Carbon	Pennsylvania	558.95495664
19095 Iowa	Iowa	557.58627099
17137 Morgan	Illinois	556.27501766
51023 Botetourt	Virginia	555.93953782
54003 Berkeley	West Virginia	555.82592659
32510 Carson City	Nevada	555.81621973
21057 Cumberland	Kentucky	555.63898483
39055 Geauga	Ohio	555.13607215
47175 Van Buren	Tennessee	555.07372073
21037 Campbell	Kentucky	555.00687049
19087 Henry	Iowa	553.14695769
16009 Benewah	Idaho	552.78560590
21103 Henry	Kentucky	552.58909723
17195 Whiteside	Illinois	551.90019056
51157 Rappahannock	Virginia	551.57198014

Counties_Cities

29011 Barton	Missouri	550.94083743
39007 Ashtabula	Ohio	550.80877601
55091 Pepin	Wisconsin	548.77212238
31159 Seward	Nebraska	548.56218963
51085 Hanover	Virginia	548.30798497
26025 Calhoun	Michigan	548.00835769
18035 Delaware	Indiana	547.17178406
54035 Jackson	West Virginia	546.92398802
36007 Broome	New York	546.80448087
26059 Hillsdale	Michigan	546.46003191
29067 Douglas	Missouri	545.87601884
27151 Swift	Minnesota	545.74638844
30047 Lake	Montana	545.45454545
46043 Douglas	South Dakota	545.14480409
21039 Carlisle	Kentucky	544.95912807
19051 Davis	Iowa	543.41798824
29105 Laclede	Missouri	543.21955590
39143 Sandusky	Ohio	542.52623344
39175 Wyandot	Ohio	542.51196718
37055 Dare	North Carolina	542.45089176
41051 Multnomah	Oregon	542.32152535
19011 Benton	Iowa	542.07940098
18147 Spencer	Indiana	541.15216215
19043 Clayton	Iowa	541.12554113
47085 Humphreys	Tennessee	540.94990804
16077 Power	Idaho	540.67971164
51143 Pittsylvania	Virginia	539.79556679
55061 Kewaunee	Wisconsin	539.66540745
40105 Nowata	Oklahoma	538.26580544
35005 Chaves	New Mexico	537.95854009
48233 Hutchinson	Texas	537.78658364
47073 Hawkins	Tennessee	537.76755705
17063 Grundy	Illinois	537.55002747
20099 Labette	Kansas	535.96473653

Counties_Cities

51680 Lynchburg	Virginia	535.76212162
26159 Van Buren	Michigan	535.46813700
20045 Douglas	Kansas	535.26137225
46111 Sanborn	South Dakota	535.19967065
51133 Northumberland	Virginia	535.11155018
21207 Russell	Kentucky	533.07895180
6085 Santa Clara	California	532.67752907
30009 Carbon	Montana	532.01418704
26137 Otsego	Michigan	531.11696736
17079 Jasper	Illinois	530.64197274
31185 York	Nebraska	530.06099332
48457 Tyler	Texas	530.05162242
29001 Adair	Missouri	528.82907771
54071 Pendleton	West Virginia	528.79805631
55039 Fond du Lac	Wisconsin	528.78737896
38031 Foster	North Dakota	528.60696517
40125 Pottawatomie	Oklahoma	526.97477951
33015 Rockingham	New Hampshire	526.88436360
36035 Fulton	New York	526.20775877
21155 Marion	Kentucky	525.66481138
54059 Mingo	West Virginia	525.54130755
9011 New London	Connecticut	525.51877174
38091 Steele	North Dakota	525.48607462
27107 Norman	Minnesota	525.09652510
29203 Shannon	Missouri	525.09463915
37199 Yancey	North Carolina	525.05166732
29127 Marion	Missouri	524.62227196
19129 Mills	Iowa	524.46391821
17085 Jo Daviess	Illinois	524.19732285
47059 Greene	Tennessee	523.97701449
17041 Douglas	Illinois	523.64084399
48417 Shackelford	Texas	522.59452813
38097 Traill	North Dakota	522.58305338
19089 Howard	Iowa	522.47741374

Counties_Cities

46125 Turner	South Dakota	522.31718898
26017 Bay	Michigan	521.53998634
38093 Stutsman	North Dakota	521.10723335
56007 Carbon	Wyoming	521.00728074
39009 Athens	Ohio	519.61469507
26037 Clinton	Michigan	519.33645944
51127 New Kent	Virginia	518.06529409
25003 Berkshire	Massachusetts	517.61800741
20143 Ottawa	Kansas	517.06308170
29053 Cooper	Missouri	516.95733682
19109 Kossuth	Iowa	516.50120741
39093 Lorain	Ohio	515.73542385
21113 Jessamine	Kentucky	515.57863501
42115 Susquehanna	Pennsylvania	514.91783488
26069 Iosco	Michigan	514.33355927
21091 Hancock	Kentucky	513.81593971
48307 McCulloch	Texas	513.33416802
47013 Campbell	Tennessee	512.84642397
2122 Kenai Peninsula	Alaska	512.53139255
27143 Sibley	Minnesota	512.37689646
31135 Perkins	Nebraska	512.12017753
51775 Salem	Virginia	510.86066373
21215 Spencer	Kentucky	510.80131957
23001 Androscoggin	Maine	510.77740321
42067 Juniata	Pennsylvania	510.03886010
42133 York	Pennsylvania	509.95710203
42093 Montour	Pennsylvania	509.86842105
19055 Delaware	Iowa	509.69594001
19019 Buchanan	Iowa	509.45799330
19009 Audubon	Iowa	508.53614239
37157 Rockingham	North Carolina	508.32506340
48067 Cass	Texas	507.98499286
29113 Lincoln	Missouri	507.92219949
55117 Sheboygan	Wisconsin	507.55266075

Counties_Cities

35027 Lincoln	New Mexico	506.23849458
54037 Jefferson	West Virginia	505.18385524
39031 Coshocton	Ohio	505.06429332
48407 San Jacinto	Texas	504.89223162
17167 Sangamon	Illinois	504.74025841
40035 Craig	Oklahoma	503.28533482
31177 Washington	Nebraska	503.21769004
26065 Ingham	Michigan	503.18547492
26123 Newaygo	Michigan	503.14979956
21145 McCracken	Kentucky	501.94350075
17095 Knox	Illinois	500.87803321
19071 Fremont	Iowa	500.50050050
27173 Yellow Medicine	Minnesota	500.25523226
30001 Beaverhead	Montana	499.78732454
21169 Metcalfe	Kentucky	498.50448654
55019 Clark	Wisconsin	498.42980207
16081 Teton	Idaho	498.28178694
16015 Boise	Idaho	497.77312025
29071 Franklin	Missouri	497.73319186
51097 King and Queen	Virginia	497.01789264
38073 Ransom	North Dakota	496.46744319
31169 Thayer	Nebraska	496.13018456
18169 Wabash	Indiana	495.52429668
39141 Ross	Ohio	495.24898935
18033 DeKalb	Indiana	495.07241012
47161 Stewart	Tennessee	494.06385960
27113 Pennington	Minnesota	493.72266892
17135 Montgomery	Illinois	492.98975560
48097 Cooke	Texas	492.92650466
55109 St. Croix	Wisconsin	492.78658550
21073 Franklin	Kentucky	491.98071436
2261 Valdez-Cordova	Alaska	491.05194238
55015 Calumet	Wisconsin	490.44039953
40067 Jefferson	Oklahoma	489.95590397

Counties_Cities

21229 Washington	Kentucky	488.24892420
54075 Pocahontas	West Virginia	487.28309960
17081 Jefferson	Illinois	486.51507139
6061 Placer	California	486.32961040
19117 Lucas	Iowa	485.82995951
40011 Blaine	Oklahoma	484.97627833
29095 Jackson	Missouri	484.93018062
55097 Portage	Wisconsin	484.90316033
42041 Cumberland	Pennsylvania	484.84028907
40071 Kay	Oklahoma	484.59047576
37143 Perquimans	North Carolina	484.27954105
26147 St. Clair	Michigan	483.88007807
37145 Person	North Carolina	483.45862758
47163 Sullivan	Tennessee	480.75703377
29109 Lawrence	Missouri	479.67882374
21239 Woodford	Kentucky	478.64922926
27169 Winona	Minnesota	478.11116576
8115 Sedgwick	Colorado	477.63786366
17145 Perry	Illinois	477.00009446
26155 Shiawassee	Michigan	476.59549507
39065 Hardin	Ohio	476.49301144
37087 Haywood	North Carolina	476.02911039
51043 Clarke	Virginia	475.10844867
18177 Wayne	Indiana	474.70274205
18139 Rush	Indiana	474.10430295
8035 Douglas	Colorado	473.77879431
5105 Perry	Arkansas	473.33848532
20125 Montgomery	Kansas	473.22540473
36037 Genesee	New York	472.95300030
29003 Andrew	Missouri	471.40341909
24039 Somerset	Maryland	471.27555988
40029 Coal	Oklahoma	471.01449275
55083 Oconto	Wisconsin	470.52603754
46065 Hughes	South Dakota	470.25495751

Counties_Cities

17199 Williamson	Illinois	469.75662133
21093 Hardin	Kentucky	468.48381601
26063 Huron	Michigan	468.45921838
37011 Avery	North Carolina	468.43758926
26087 Lapeer	Michigan	468.03289862
44009 Washington	Rhode Island	467.58969401
35061 Valencia	New Mexico	466.93523072
36113 Warren	New York	466.81708551
56021 Laramie	Wyoming	466.77982541
51099 King George	Virginia	466.60395108
48075 Childress	Texas	466.32835002
53039 Klickitat	Washington	465.91577328
41067 Washington	Oregon	465.62209823
19145 Page	Iowa	465.60430192
51161 Roanoke	Virginia	464.53286278
55035 Eau Claire	Wisconsin	463.96387778
37133 Onslow	North Carolina	463.87398006
46117 Stanley	South Dakota	463.26935804
29107 Lafayette	Missouri	463.21860237
48459 Upshur	Texas	462.91808047
20131 Nemaha	Kansas	462.82619399
29205 Shelby	Missouri	462.80991736
44005 Newport	Rhode Island	460.37168956
55081 Monroe	Wisconsin	460.35916701
36083 Rensselaer	New York	460.35548977
29017 Bollinger	Missouri	460.18571781
18077 Jefferson	Indiana	459.51316443
48223 Hopkins	Texas	459.11437109
20079 Harvey	Kansas	458.93013739
51113 Madison	Virginia	458.81910493
48229 Hudspeth	Texas	458.81126173
18105 Monroe	Indiana	458.76243049
16051 Jefferson	Idaho	458.57535922
55057 Juneau	Wisconsin	458.35368374

Counties_Cities

39103 Medina	Ohio	458.28542083
40079 Le Flore	Oklahoma	458.18327331
56023 Lincoln	Wyoming	457.96027581
18179 Wells	Indiana	457.34950011
42001 Adams	Pennsylvania	456.17686823
46101 Moody	South Dakota	455.99635203
54099 Wayne	West Virginia	455.63789305
48497 Wise	Texas	455.31073860
38029 Emmons	North Dakota	455.23520486
51111 Lunenburg	Virginia	455.07198411
21035 Calloway	Kentucky	454.83582471
31143 Polk	Nebraska	454.71769610
40107 Okfuskee	Oklahoma	454.62059845
51101 King William	Virginia	454.57228880
17099 LaSalle	Illinois	454.17161656
39011 Auglaize	Ohio	454.10881146
51199 York	Virginia	453.96928338
18013 Brown	Indiana	452.93422607
48237 Jack	Texas	452.33518037
29219 Warren	Missouri	452.30618536
20113 McPherson	Kansas	452.04471388
51109 Louisa	Virginia	451.35678938
48271 Kinney	Texas	451.28749668
39117 Morrow	Ohio	449.98860788
37137 Pamlico	North Carolina	449.88161010
21165 Menifee	Kentucky	449.54270656
38043 Kidder	North Dakota	448.97959184
30017 Custer	Montana	448.81753841
37189 Watauga	North Carolina	448.65492895
40005 Atoka	Oklahoma	448.04162451
54039 Kanawha	West Virginia	447.75953983
48295 Lipscomb	Texas	447.09388972
40123 Pontotoc	Oklahoma	447.09388972
55077 Marquette	Wisconsin	447.06492160

Counties_Cities

39151 Stark	Ohio	447.01728323
8119 Teller	Colorado	446.51756170
20051 Ellis	Kansas	445.83768722
29187 St. Francois	Missouri	445.33077431
47151 Scott	Tennessee	444.66627342
39085 Lake	Ohio	444.22464579
29089 Howard	Missouri	443.91831903
20011 Bourbon	Kansas	443.59516822
8095 Phillips	Colorado	443.30377975
31099 Kearney	Nebraska	443.15403423
19125 Marion	Iowa	443.02092376
46135 Yankton	South Dakota	441.64589619
17087 Johnson	Illinois	441.55427103
27011 Big Stone	Minnesota	440.97013430
26007 Alpena	Michigan	440.76163611
42097 Northumberland	Pennsylvania	440.25778685
36017 Chenango	New York	439.66677886
46035 Davison	South Dakota	439.61596766
17165 Saline	Illinois	439.22027943
20123 Mitchell	Kansas	439.02439024
37009 Ashe	North Carolina	438.96860821
19003 Adams	Iowa	438.95747599
39139 Richland	Ohio	438.48421539
20009 Barton	Kansas	436.59760254
35053 Socorro	New Mexico	436.21153272
53059 Skamania	Washington	436.09527004
17131 Mercer	Illinois	435.86949555
48461 Upton	Texas	435.84854263
50007 Chittenden	Vermont	435.67557057
31167 Stanton	Nebraska	435.51088777
40121 Pittsburg	Oklahoma	435.30779224
21021 Boyle	Kentucky	435.21594684
39133 Portage	Ohio	434.55044284
47137 Pickett	Tennessee	432.90043290

Counties_Cities

46087 McCook	South Dakota	432.74432023
48173 Glasscock	Texas	432.27665706
5009 Boone	Arkansas	432.23052295
27167 Wilkin	Minnesota	431.72369683
48227 Howard	Texas	430.62069722
19137 Montgomery	Iowa	429.87103869
17115 Macon	Illinois	429.75017190
51011 Appomattox	Virginia	429.26582918
20035 Cowley	Kansas	428.75802147
26075 Jackson	Michigan	428.14957531
46025 Clark	South Dakota	427.92190425
18009 Blackford	Indiana	427.49371333
27115 Pine	Minnesota	427.36492216
19177 Van Buren	Iowa	427.35042735
17103 Lee	Illinois	426.61368086
35015 Eddy	New Mexico	426.59758204
8017 Cheyenne	Colorado	426.43923241
17035 Cumberland	Illinois	425.61065877
27125 Red Lake	Minnesota	425.10627657
26005 Allegan	Michigan	424.45472909
19093 Ida	Iowa	423.91463236
20137 Norton	Kansas	423.57274401
16003 Adams	Idaho	423.52941176
17023 Clark	Illinois	423.18543216
19073 Greene	Iowa	423.11546598
40099 Murray	Oklahoma	422.84813302
48011 Armstrong	Texas	422.83298097
18167 Vigo	Indiana	422.77391839
19159 Ringgold	Iowa	422.70531401
18183 Whitley	Indiana	422.60961437
47101 Lewis	Tennessee	421.97583981
20191 Sumner	Kansas	421.81248913
30083 Richland	Montana	421.51562357
31165 Sioux	Nebraska	421.22999158

Counties_Cities

46029 Codington	South Dakota	421.20292700
39169 Wayne	Ohio	420.80936818
54045 Logan	West Virginia	420.15518140
20149 Pottawatomie	Kansas	420.15075998
6087 Santa Cruz	California	420.04703652
21049 Clark	Kentucky	419.32191233
51145 Powhatan	Virginia	417.96567200
19037 Chickasaw	Iowa	417.92042795
5137 Stone	Arkansas	417.43597977
17109 McDonough	Illinois	417.29260558
17193 White	Illinois	417.12403952
36115 Washington	New York	416.68709250
16085 Valley	Idaho	416.62892854
31059 Fillmore	Nebraska	416.13895422
48403 Sabine	Texas	415.52554538
20193 Thomas	Kansas	414.99157048
31105 Kimball	Nebraska	414.59369818
26067 Ionia	Michigan	414.26569070
55073 Marathon	Wisconsin	414.24225419
19101 Jefferson	Iowa	413.47043142
8083 Montezuma	Colorado	412.87560211
29077 Greene	Missouri	412.43752633
55137 Waushara	Wisconsin	412.15018753
8107 Routt	Colorado	411.92243423
21151 Madison	Kentucky	411.39788671
37031 Carteret	North Carolina	411.36873598
18101 Martin	Indiana	411.07957326
21149 McLean	Kentucky	410.72200605
26045 Eaton	Michigan	410.64957296
51037 Charlotte	Virginia	410.45401240
18135 Randolph	Indiana	410.44625971
17069 Hardin	Illinois	409.20716113
21179 Nelson	Kentucky	407.84279514
21099 Hart	Kentucky	407.27811277

Counties_Cities

2090 Fairbanks North	Alaska	407.18998495
39063 Hancock	Ohio	406.95377321
6007 Butte	California	406.90836130
51678 Lexington	Virginia	406.39013453
41037 Lake	Oregon	406.14291154
42129 Westmoreland	Pennsylvania	405.57769152
53015 Cowlitz	Washington	404.63541523
54057 Mineral	West Virginia	404.60282108
51105 Lee	Virginia	403.55125101
53073 Whatcom	Washington	403.21687308
27119 Polk	Minnesota	402.80376796
54051 Marshall	West Virginia	402.79356830
40137 Stephens	Oklahoma	402.17265688
26093 Livingston	Michigan	402.14617412
27005 Becker	Minnesota	401.50126560
27007 Beltrami	Minnesota	401.30638034
18155 Switzerland	Indiana	401.23168797
47049 Fentress	Tennessee	400.72459790
17189 Washington	Illinois	400.14290818
17011 Bureau	Illinois	400.08486649
29051 Cole	Missouri	399.76040419
39025 Clermont	Ohio	399.57949247
51610 Falls Church	Virginia	399.40427836
56029 Park	Wyoming	398.99058791
27087 Mahanomen	Minnesota	398.62293894
18161 Union	Indiana	397.89683104
21137 Lincoln	Kentucky	397.66271709
21157 Marshall	Kentucky	397.55057549
5127 Scott	Arkansas	397.32532222
48299 Llano	Texas	397.30204195
17073 Henry	Illinois	397.22957833
55093 Pierce	Wisconsin	397.13312184
26091 Lenawee	Michigan	396.88193271
31041 Custer	Nebraska	396.67896679

Counties_Cities

26109 Menominee	Michigan	395.94482879
48281 Lampasas	Texas	395.68514768
51083 Halifax	Virginia	395.66236811
56017 Hot Springs	Wyoming	395.17014270
39135 Preble	Ohio	395.15086470
39019 Carroll	Ohio	395.11096341
39033 Crawford	Ohio	394.70517449
8099 Prowers	Colorado	394.60703716
29177 Ray	Missouri	393.30507364
38087 Slope	North Dakota	393.18479685
30035 Glacier	Montana	392.81297738
20061 Geary	Kansas	392.71031478
8069 Larimer	Colorado	392.56186558
42073 Lawrence	Pennsylvania	392.18416411
29227 Worth	Missouri	392.15686275
54031 Hardy	West Virginia	392.01451906
19065 Fayette	Iowa	391.65818922
21217 Taylor	Kentucky	391.40475165
8009 Baca	Colorado	390.51603905
18075 Jay	Indiana	390.09824697
27129 Renville	Minnesota	390.09033671
21173 Montgomery	Kentucky	390.02942949
48487 Wilbarger	Texas	390.01560062
19191 Winneshiek	Iowa	389.43531879
38067 Pembina	North Dakota	388.65697423
18025 Crawford	Indiana	388.33112332
36043 Herkimer	New York	388.14225414
38055 McLean	North Dakota	387.80002096
36107 Tioga	New York	387.14991763
16011 Bingham	Idaho	387.14421663
55078 Menominee	Wisconsin	386.43194504
21081 Grant	Kentucky	386.13112535
21187 Owen	Kentucky	386.02941176
21033 Caldwell	Kentucky	385.37160834

Counties_Cities

39069 Henry	Ohio	383.96219449
35049 Santa Fe	New Mexico	383.85669350
21029 Bullitt	Kentucky	383.62382662
18175 Washington	Indiana	382.92237770
51073 Gloucester	Virginia	382.87504351
48197 Hardeman	Texas	382.45792963
55021 Columbia	Wisconsin	381.81247603
21079 Garrard	Kentucky	381.54897494
46037 Day	South Dakota	381.47138965
40083 Logan	Oklahoma	380.62210569
16043 Fremont	Idaho	379.70838396
18045 Fountain	Indiana	379.18170142
38075 Renville	North Dakota	379.10699242
38103 Wells	North Dakota	379.07505686
35057 Torrance	New Mexico	378.42344943
31137 Phelps	Nebraska	377.94575367
31067 Gage	Nebraska	376.86688689
20005 Atchison	Kansas	376.70598407
24001 Allegany	Maryland	376.18879887
21007 Ballard	Kentucky	375.98696579
21223 Trimble	Kentucky	375.80739871
35037 Quay	New Mexico	375.62098631
51005 Alleghany	Virginia	375.58685446
55115 Shawano	Wisconsin	375.03676831
21195 Pike	Kentucky	374.98715797
21143 Lyon	Kentucky	374.57859908
18119 Owen	Indiana	374.19045335
21069 Fleming	Kentucky	374.16851441
39073 Hocking	Ohio	373.43667430
55071 Manitowoc	Wisconsin	373.06826517
29163 Pike	Missouri	372.89234760
27049 Goodhue	Minnesota	372.82072280
31179 Wayne	Nebraska	372.22163139
51019 Bedford	Virginia	372.07766645

Counties_Cities

37073 Gates	North Carolina	371.55448026
38083 Sheridan	North Dakota	370.64492216
48379 Rains	Texas	370.09622502
8053 Hinsdale	Colorado	369.91368681
21199 Pulaski	Kentucky	369.83736441
42119 Union	Pennsylvania	368.42692866
29015 Benton	Missouri	368.29546633
31107 Knox	Nebraska	368.21475235
27085 McLeod	Minnesota	367.96476459
51173 Smyth	Virginia	367.55053820
39057 Greene	Ohio	367.27283550
29131 Miller	Missouri	367.06662457
21235 Whitley	Kentucky	366.97753987
56035 Sublette	Wyoming	366.86028737
39159 Union	Ohio	366.56004150
17129 Menard	Illinois	366.21093750
6103 Tehama	California	366.10551349
21225 Union	Kentucky	365.39124440
40069 Johnston	Oklahoma	365.33016714
46123 Tripp	South Dakota	365.09675064
2188 Northwest Arctic	Alaska	365.01108069
20021 Cherokee	Kansas	364.72645516
8101 Pueblo	Colorado	364.71297507
29047 Clay	Missouri	363.68802387
48019 Bandera	Texas	363.65229583
54077 Preston	West Virginia	363.48591861
48411 San Saba	Texas	363.39610175
30037 Golden Valley	Montana	363.19612591
27157 Wabasha	Minnesota	360.36036036
42125 Washington	Pennsylvania	360.26737916
32019 Lyon	Nevada	360.16341743
18021 Clay	Indiana	359.18991211
27093 Meeker	Minnesota	358.67075753
21203 Rockcastle	Kentucky	358.20895522

Counties_Cities

26111 Midland	Michigan	358.13433643
51520 Bristol	Virginia	357.96626623
40081 Lincoln	Oklahoma	357.96105384
18153 Sullivan	Indiana	357.66070565
37175 Transylvania	North Carolina	356.56875639
6045 Mendocino	California	356.13999041
48243 Jeff Davis	Texas	355.23978686
51197 Wythe	Virginia	354.73325450
26057 Gratiot	Michigan	354.68853913
21197 Powell	Kentucky	353.64089375
17139 Moultrie	Illinois	353.33288034
19057 Des Moines	Iowa	352.59849762
39087 Lawrence	Ohio	352.45381352
46067 Hutchinson	South Dakota	352.30352304
47129 Morgan	Tennessee	352.19426294
21023 Bracken	Kentucky	351.98446413
20151 Pratt	Kansas	351.88739603
21043 Carter	Kentucky	351.79973337
8067 La Plata	Colorado	351.62493340
20115 Marion	Kansas	351.46443515
27121 Pope	Minnesota	351.44633685
21019 Boyd	Kentucky	351.39712108
20155 Reno	Kansas	351.28805621
20047 Edwards	Kansas	351.00035100
17121 Marion	Illinois	350.87719298
42049 Erie	Pennsylvania	350.65665421
29117 Livingston	Missouri	349.92737356
55023 Crawford	Wisconsin	349.88644037
29121 Macon	Missouri	349.76572296
32005 Douglas	Nevada	348.69086182
54011 Cabell	West Virginia	348.62267227
30053 Lincoln	Montana	348.59048196
38071 Ramsey	North Dakota	348.40170717
20121 Miami	Kansas	347.38717340

Counties_Cities

16005 Bannock	Idaho	346.57669444
21139 Livingston	Kentucky	346.24540143
54005 Boone	West Virginia	346.22568448
20207 Woodson	Kansas	345.58592523
5067 Jackson	Arkansas	345.01219440
38045 LaMoure	North Dakota	344.65780404
29169 Pulaski	Missouri	344.13811666
54029 Hancock	West Virginia	343.71348044
20003 Anderson	Kansas	342.72658035
16041 Franklin	Idaho	342.41585313
39027 Clinton	Ohio	342.39246737
21017 Bourbon	Kentucky	341.85493460
18083 Knox	Indiana	341.50968966
51009 Amherst	Virginia	341.05981179
17021 Christian	Illinois	339.85487278
16017 Bonner	Idaho	339.83947057
31077 Greeley	Nebraska	339.55857385
8029 Delta	Colorado	339.22398475
55001 Adams	Wisconsin	339.09966581
31021 Burt	Nebraska	339.08754624
55045 Green	Wisconsin	338.48736765
39039 Defiance	Ohio	338.00602646
27017 Carlton	Minnesota	337.63986941
20129 Morton	Kansas	337.45781777
16065 Madison	Idaho	335.84368003
41053 Polk	Oregon	335.54684750
46045 Edmunds	South Dakota	335.48387097
21167 Mercer	Kentucky	335.26223937
46011 Brookings	South Dakota	334.92279746
51027 Buchanan	Virginia	334.57424250
6017 El Dorado	California	334.07105172
20013 Brown	Kansas	333.40279225
26105 Mason	Michigan	333.33333333
51015 Augusta	Virginia	332.63978160

Counties_Cities

19029 Cass	Iowa	332.55993813
20029 Cloud	Kansas	332.22591362
27041 Douglas	Minnesota	331.89337267
29091 Howell	Missouri	331.86944805
41005 Clackamas	Oregon	330.94994893
18125 Pike	Indiana	330.37872683
29025 Caldwell	Missouri	329.38076416
21123 Larue	Kentucky	328.51051933
21221 Trigg	Kentucky	327.80167998
51720 Norton	Virginia	327.62096774
41071 Yamhill	Oregon	327.09668978
40093 Major	Oklahoma	327.05389848
27015 Brown	Minnesota	326.55011748
21005 Anderson	Kentucky	326.52340820
39051 Fulton	Ohio	326.42634119
39171 Williams	Ohio	326.05151614
55017 Chippewa	Wisconsin	325.87510720
16029 Caribou	Idaho	325.77903683
18069 Huntington	Indiana	325.60706402
51600 Fairfax City	Virginia	325.54732644
48077 Clay	Texas	325.17214996
29111 Lewis	Missouri	324.70826991
39167 Washington	Ohio	324.16258000
48345 Motley	Texas	324.14910859
5065 IZard	Arkansas	323.69602001
8039 Elbert	Colorado	323.41526520
5145 White	Arkansas	322.63391213
46129 Walworth	South Dakota	322.17648112
5103 Ouachita	Arkansas	321.95204609
16069 Nez Perce	Idaho	321.71847159
19007 Appanoose	Iowa	321.62096969
20101 Lane	Kansas	320.51282051
53013 Columbia	Washington	320.27593003
17113 McLean	Illinois	319.39269100

Counties_Cities

42019 Butler	Pennsylvania	319.33918079
31065 Furnas	Nebraska	318.13361612
48259 Kendall	Texas	317.69680769
36069 Ontario	New York	317.66547732
39047 Fayette	Ohio	317.44924301
6005 Amador	California	317.39583069
54027 Hampshire	West Virginia	316.95721078
20089 Jewell	Kansas	316.78986272
29083 Henry	Missouri	316.62995595
6015 Del Norte	California	316.22825931
51191 Washington	Virginia	316.16484688
29043 Christian	Missouri	316.15373119
51045 Craig	Virginia	315.95576619
40061 Haskell	Oklahoma	315.75623619
29229 Wright	Missouri	315.59473283
36091 Saratoga	New York	315.42863101
23031 York	Maine	315.18360657
39149 Shelby	Ohio	314.64001481
39125 Paulding	Ohio	314.49893390
5129 Searcy	Arkansas	314.14928374
53011 Clark	Washington	313.99357071
29035 Carter	Missouri	313.84208788
20073 Greenwood	Kansas	313.79025599
42063 Indiana	Pennsylvania	313.60575614
55141 Wood	Wisconsin	313.46245979
20133 Neosho	Kansas	313.45997116
36057 Montgomery	New York	313.41623698
55011 Buffalo	Wisconsin	312.38095238
20087 Jefferson	Kansas	310.93544137
17125 Mason	Illinois	309.62034648
40075 Kiowa	Oklahoma	309.31378165
6043 Mariposa	California	309.08362429
21161 Mason	Kentucky	309.03790087
42051 Fayette	Pennsylvania	308.95193996

Counties_Cities

39081 Jefferson	Ohio	308.66544011
54091 Taylor	West Virginia	308.38571937
42127 Wayne	Pennsylvania	308.13636009
42085 Mercer	Pennsylvania	308.08705944
55029 Door	Wisconsin	307.85947121
20107 Linn	Kansas	307.69230769
27025 Chisago	Minnesota	307.57125997
17015 Carroll	Illinois	307.43432085
48429 Stephens	Texas	307.43135800
38065 Oliver	North Dakota	307.37704918
54049 Marion	West Virginia	306.61176177
37075 Graham	North Carolina	306.45921735
29181 Ripley	Missouri	305.94731736
27035 Crow Wing	Minnesota	305.13646381
17055 Franklin	Illinois	304.90168213
48333 Mills	Texas	304.81609429
29141 Morgan	Missouri	304.54858041
38003 Barnes	North Dakota	303.54771391
33013 Merrimack	New Hampshire	303.04634359
6033 Lake	California	302.87968687
36101 Steuben	New York	302.72662742
27155 Traverse	Minnesota	302.29746070
5141 Van Buren	Arkansas	301.15039451
54043 Lincoln	West Virginia	300.98548473
6057 Nevada	California	299.91173166
54019 Fayette	West Virginia	299.87447115
20015 Butler	Kansas	299.55815173
20163 Rooks	Kansas	299.22202274
29165 Platte	Missouri	299.07268049
27089 Marshall	Minnesota	298.18956337
48267 Kimble	Texas	298.02842733
29049 Clinton	Missouri	297.99706888
31061 Franklin	Nebraska	297.71749917
17083 Jersey	Illinois	297.52368746

Counties_Cities

42035 Clinton	Pennsylvania	297.28052942
51735 Poquoson	Virginia	295.32403610
17005 Bond	Illinois	294.64822610
56003 Big Horn	Wyoming	294.58799764
30103 Treasure	Montana	294.55081001
40033 Cotton	Oklahoma	294.32132964
26089 Leelanau	Michigan	294.06359125
17053 Ford	Illinois	294.02895054
17107 Logan	Illinois	293.86343993
48433 Stonewall	Texas	293.68575624
19107 Keokuk	Iowa	293.39853301
42059 Greene	Pennsylvania	293.10250370
48059 Callahan	Texas	292.98270687
8089 Otero	Colorado	292.96875000
5147 Woodruff	Arkansas	292.75808937
46115 Spink	South Dakota	292.53271747
35055 Taos	New Mexico	292.37094564
42081 Lycoming	Pennsylvania	292.08896396
46137 Ziebach	South Dakota	291.75784099
21055 Crittenden	Kentucky	291.64329781
26133 Osceola	Michigan	291.33284778
48337 Montague	Texas	290.87568892
27111 Otter Tail	Minnesota	290.75698837
20053 Ellsworth	Kansas	290.51000646
30109 Wibaux	Montana	290.13539652
51163 Rockbridge	Virginia	290.08438819
26135 Oscoda	Michigan	289.99516675
27045 Fillmore	Minnesota	289.67613259
17117 Macoupin	Illinois	289.10025820
29225 Webster	Missouri	288.93605053
54079 Putnam	West Virginia	287.56924597
51103 Lancaster	Virginia	287.48956691
31127 Nemaha	Nebraska	287.43891923
41035 Klamath	Oregon	286.75742391

Counties_Cities

29059 Dallas	Missouri	286.36200931
29139 Montgomery	Missouri	286.11062944
21163 Meade	Kentucky	285.56503570
31003 Antelope	Nebraska	284.09090909
6027 Inyo	California	283.53811086
20159 Rice	Kansas	283.28611898
19001 Adair	Iowa	283.16579357
39127 Perry	Ohio	283.07384897
55031 Douglas	Wisconsin	282.35511942
42005 Armstrong	Pennsylvania	281.93616597
39059 Guernsey	Ohio	281.89226590
8019 Clear Creek	Colorado	281.10359188
39071 Highland	Ohio	281.01630359
30067 Park	Montana	280.83173996
53029 Island	Washington	280.60620412
26073 Isabella	Michigan	280.60429126
8021 Conejos	Colorado	280.48780488
5097 Montgomery	Arkansas	280.14343344
26117 Montcalm	Michigan	279.82741371
26015 Barry	Michigan	279.60822146
36121 Wyoming	New York	279.40626169
31033 Cheyenne	Nebraska	279.26960258
21181 Nicholas	Kentucky	279.09572984
29103 Knox	Missouri	278.69267798
48133 Eastland	Texas	278.35389150
38057 Mercer	North Dakota	278.21458812
54107 Wood	West Virginia	277.89983730
51121 Montgomery	Virginia	277.81987170
17049 Effingham	Illinois	277.71281572
51067 Franklin	Virginia	277.60476911
27135 Roseau	Minnesota	277.22772277
27061 Itasca	Minnesota	277.11270728
8049 Grand	Colorado	276.97262480
54033 Harrison	West Virginia	276.81558457

Counties_Cities

21205 Rowan	Kentucky	276.61392019
20179 Sheridan	Kansas	276.35215160
16021 Boundary	Idaho	276.19685303
41017 Deschutes	Oregon	276.04741765
48263 Kent	Texas	275.48209366
55047 Green Lake	Wisconsin	274.87049371
54009 Brooke	West Virginia	274.73764807
21011 Bath	Kentucky	274.56997497
6009 Calaveras	California	274.11078461
35035 Otero	New Mexico	274.03003848
29027 Callaway	Missouri	274.00922275
31007 Banner	Nebraska	273.97260274
38095 Towner	North Dakota	273.72262774
17179 Tazewell	Illinois	272.80696451
36117 Wayne	New York	272.02877953
56025 Natrona	Wyoming	271.75630411
18121 Parke	Indiana	271.75518403
21087 Green	Kentucky	271.51778441
51031 Campbell	Virginia	271.04214796
2110 Juneau	Alaska	270.91831968
26001 Alcona	Michigan	270.21810461
29151 Osage	Missouri	269.79728744
38069 Pierce	North Dakota	269.54177898
26079 Kalkaska	Michigan	269.29982047
54103 Wetzell	West Virginia	268.50032744
55095 Polk	Wisconsin	268.36093399
41063 Wallowa	Oregon	268.32368310
21219 Todd	Kentucky	268.05296077
31111 Lincoln	Nebraska	267.15930084
2170 Matanuska-Susit	Alaska	266.70383793
39147 Seneca	Ohio	266.27058163
19053 Decatur	Iowa	266.15969582
31133 Pawnee	Nebraska	265.95744681
26011 Arenac	Michigan	265.93976464

Counties_Cities

46051 Grant	South Dakota	265.84580943
42009 Bedford	Pennsylvania	265.69246098
38009 Bottineau	North Dakota	265.16924037
55049 Iowa	Wisconsin	265.02881663
26113 Missaukee	Michigan	264.67279825
21119 Knott	Kentucky	264.44532593
35051 Sierra	New Mexico	264.40554340
48191 Hall	Texas	264.20079260
48447 Throckmorton	Texas	264.02640264
17191 Wayne	Illinois	263.28679892
39021 Champaign	Ohio	263.19863756
31131 Otoe	Nebraska	262.74632468
36051 Livingston	New York	262.54606418
8111 San Juan	Colorado	262.46719160
48119 Delta	Texas	261.73116470
8047 Gilpin	Colorado	261.39519686
17183 Vermilion	Illinois	260.39632320
56019 Johnson	Wyoming	260.04728132
38101 Ward	North Dakota	259.80160605
17185 Wabash	Illinois	259.76275002
39015 Brown	Ohio	259.16242374
29223 Wayne	Missouri	259.10684347
37053 Currituck	North Carolina	258.56973995
6109 Tuolumne	California	258.53059279
19111 Lee	Iowa	258.40552048
29209 Stone	Missouri	258.27585121
17173 Shelby	Illinois	257.57784831
53051 Pend Oreille	Washington	257.31510072
17105 Livingston	Illinois	257.26349934
21131 Leslie	Kentucky	256.33441783
21159 Martin	Kentucky	256.11587035
29179 Reynolds	Missouri	255.83626479
42099 Perry	Pennsylvania	255.74893257
39091 Logan	Ohio	255.74319855

Counties_Cities

27059 Isanti	Minnesota	255.21693439
31181 Webster	Nebraska	254.74101330
2220 Sitka	Alaska	254.42349948
40053 Grant	Oklahoma	254.27646787
17101 Lawrence	Illinois	253.72660958
39083 Knox	Ohio	253.66358070
29063 DeKalb	Missouri	253.36500396
17051 Fayette	Illinois	252.14792678
33017 Strafford	New Hampshire	252.13313860
31139 Pierce	Nebraska	252.03024363
31147 Richardson	Nebraska	251.98437697
2130 Ketchikan Gateway	Alaska	251.47291277
56005 Campbell	Wyoming	251.40875596
46093 Meade	South Dakota	250.93659433
51119 Middlesex	Virginia	250.71965828
21027 Breckinridge	Kentucky	250.14714538
21089 Greenup	Kentucky	249.51797664
46089 McPherson	South Dakota	249.27295388
29115 Linn	Missouri	249.23153610
21135 Lewis	Kentucky	248.92509618
31027 Cedar	Nebraska	248.63840871
8091 Ouray	Colorado	248.29298572
36099 Seneca	New York	247.81341108
30029 Flathead	Montana	247.78171704
21191 Pendleton	Kentucky	247.78030147
5013 Calhoun	Arkansas	246.35209399
51169 Scott	Virginia	246.12241107
55085 Oneida	Wisconsin	245.27769946
54081 Raleigh	West Virginia	245.10464083
35017 Grant	New Mexico	245.00841074
17065 Hamilton	Illinois	245.00796276
55119 Taylor	Wisconsin	244.95394866
30041 Hill	Montana	244.69321588
20071 Greeley	Kansas	244.49877751

Counties_Cities

54025 Greenbrier	West Virginia	244.35117576
21231 Wayne	Kentucky	244.28376002
27097 Morrison	Minnesota	244.20392535
17147 Piatt	Illinois	243.96194194
46077 Kingsbury	South Dakota	243.95202277
32021 Mineral	Nevada	243.68630926
30099 Teton	Montana	243.42745862
26129 Ogemaw	Michigan	243.41351661
48443 Terrell	Texas	243.01336574
30087 Rosebud	Montana	242.74522785
29079 Grundy	Missouri	242.08190438
46071 Jackson	South Dakota	241.91109767
29199 Scotland	Missouri	241.64317358
36089 St. Lawrence	New York	241.56154266
17127 Massac	Illinois	241.47727273
38049 McHenry	North Dakota	240.71526823
29186 Ste. Genevieve	Missouri	240.38461538
29039 Cedar	Missouri	240.02823862
8007 Archuleta	Colorado	239.73846713
29013 Bates	Missouri	238.97058824
55067 Langlade	Wisconsin	238.73780361
38041 Hettinger	North Dakota	238.66348449
31175 Valley	Nebraska	238.66348449
20097 Kiowa	Kansas	238.47376789
39145 Scioto	Ohio	238.40428068
20139 Osage	Kansas	238.37902265
20181 Sherman	Kansas	237.32836074
40059 Harper	Oklahoma	237.02923361
50011 Franklin	Vermont	236.74146618
17203 Woodford	Illinois	236.59100954
48087 Collingsworth	Texas	236.32680621
39005 Ashland	Ohio	236.30105126
50025 Windham	Vermont	236.22415567
50003 Bennington	Vermont	235.74976846

Counties_Cities

54055 Mercer	West Virginia	235.07128241
53035 Kitsap	Washington	234.61388781
19185 Wayne	Iowa	234.33838463
46069 Hyde	South Dakota	234.00936037
39161 Van Wert	Ohio	233.37222870
55033 Dunn	Wisconsin	232.65604573
42109 Snyder	Pennsylvania	231.86975826
36025 Delaware	New York	231.32032250
31163 Sherman	Nebraska	230.41474654
18171 Warren	Indiana	229.94069950
55053 Jackson	Wisconsin	229.51460104
46057 Hamlin	South Dakota	229.09507446
8043 Fremont	Colorado	229.06645009
39163 Vinton	Ohio	228.32787883
20017 Chase	Kansas	228.22365919
48009 Archer	Texas	227.63487366
53045 Mason	Washington	227.45660769
42087 Mifflin	Pennsylvania	227.16455368
31125 Nance	Nebraska	226.50056625
38033 Golden Valley	North Dakota	226.11644997
21071 Floyd	Kentucky	225.97293904
21053 Clinton	Kentucky	225.35763277
51185 Tazewell	Virginia	225.18663566
39131 Pike	Ohio	224.46289236
31101 Keith	Nebraska	224.41092133
38021 Dickey	North Dakota	224.35243728
51167 Russell	Virginia	224.31583670
38079 Rolette	North Dakota	223.76057618
21133 Letcher	Kentucky	223.75450934
36109 Tompkins	New York	223.75064450
29175 Randolph	Missouri	222.10556072
53067 Thurston	Washington	222.05230798
46047 Fall River	South Dakota	221.95915951
18001 Adams	Indiana	221.68593557

Counties_Cities

36123 Yates	New York	221.40815587
53041 Lewis	Washington	221.09441737
51195 Wise	Virginia	220.98284752
26151 Sanilac	Michigan	220.97032684
8093 Park	Colorado	220.95279155
55069 Lincoln	Wisconsin	220.30409188
56001 Albany	Wyoming	220.20154918
5049 Fulton	Arkansas	220.06683511
56009 Converse	Wyoming	219.94134897
51580 Covington	Virginia	219.78021978
29129 Mercer	Missouri	219.71985718
18165 Vermillion	Indiana	219.65243233
30023 Deer Lodge	Montana	219.03405980
40129 Roger Mills	Oklahoma	218.81838074
36095 Schoharie	New York	218.67061131
55113 Sawyer	Wisconsin	218.32736976
46033 Custer	South Dakota	217.74008710
38007 Billings	North Dakota	217.62785637
42027 Centre	Pennsylvania	217.43803937
51155 Pulaski	Virginia	217.22538602
17169 Schuyler	Illinois	217.17098596
29055 Crawford	Missouri	217.05555787
29221 Washington	Missouri	216.49360542
48065 Carson	Texas	216.48626145
51125 Nelson	Virginia	215.69156107
40149 Washita	Oklahoma	215.69156107
46075 Jones	South Dakota	215.51724138
30063 Missoula	Montana	215.50454159
26041 Delta	Michigan	214.74189140
46059 Hand	South Dakota	214.59227468
30059 Meagher	Montana	214.36227224
29217 Vernon	Missouri	214.34138737
31097 Johnson	Nebraska	214.25788859
27095 Mille Lacs	Minnesota	214.23925934

Counties_Cities

20041 Dickinson	Kansas	213.70946199
29005 Atchison	Missouri	212.72481145
20027 Clay	Kansas	212.57971739
21127 Lawrence	Kentucky	211.93243851
26055 Grand Traverse	Michigan	211.72480097
41021 Gilliam	Oregon	211.19324182
31069 Garden	Nebraska	210.85925145
42131 Wyoming	Pennsylvania	210.75205206
29171 Putnam	Missouri	210.21652302
38047 Logan	North Dakota	210.19442985
21175 Morgan	Kentucky	209.81641064
51063 Floyd	Virginia	208.92687559
30039 Granite	Montana	207.22320900
36075 Oswego	New York	206.95855740
38081 Sargent	North Dakota	206.71834625
30043 Jefferson	Montana	206.66280896
29173 Ralls	Missouri	205.64042303
36009 Cattaraugus	New York	205.62207184
46105 Perkins	South Dakota	205.33880903
26051 Gladwin	Michigan	205.23345305
6089 Shasta	California	204.95445457
27137 St. Louis	Minnesota	204.75184477
27055 Houston	Minnesota	204.54300786
29061 Daviess	Missouri	204.49897751
17047 Edwards	Illinois	203.37922403
39119 Muskingum	Ohio	203.05628720
17171 Scott	Illinois	203.00446610
2240 Southeast Fairbanks	Alaska	202.37062735
8027 Custer	Colorado	201.85708518
21189 Owsley	Kentucky	201.25223614
21147 McCreary	Kentucky	201.05698529
39079 Jackson	Ohio	200.71640316
26103 Marquette	Michigan	199.95189127
2275 Wrangell	Alaska	199.76028765

Counties_Cities

54021 Gilmer	West Virginia	199.35210566
30095 Stillwater	Montana	199.28676316
20105 Lincoln	Kansas	198.47833278
56033 Sheridan	Wyoming	198.45863791
17009 Brown	Illinois	198.29164124
40009 Beckham	Oklahoma	198.07453130
31095 Jefferson	Nebraska	197.26645061
54015 Clay	West Virginia	196.94161260
16057 Latah	Idaho	196.84058404
26143 Roscommon	Michigan	196.78445821
27127 Redwood	Minnesota	196.73421208
53065 Stevens	Washington	196.64162616
42021 Cambria	Pennsylvania	196.61428680
21025 Breathitt	Kentucky	196.44821625
29137 Monroe	Missouri	196.21421976
41007 Clatsop	Oregon	196.15732824
42031 Clarion	Pennsylvania	195.98236159
29197 Schuyler	Missouri	195.69471624
48023 Baylor	Texas	195.42155221
38011 Bowman	North Dakota	195.05851756
32027 Pershing	Nevada	195.01950195
50001 Addison	Vermont	194.73669975
39053 Gallia	Ohio	193.46876147
36015 Chemung	New York	193.46262492
27021 Cass	Minnesota	193.09597209
26035 Clare	Michigan	191.82625093
41043 Linn	Oregon	191.62052853
29185 St. Clair	Missouri	191.59127195
26165 Wexford	Michigan	191.23886930
39001 Adams	Ohio	191.17010532
36023 Cortland	New York	190.28500931
29045 Clark	Missouri	190.00292312
8081 Moffat	Colorado	189.56627237
55123 Vernon	Wisconsin	188.40344324

Counties_Cities

15003 Honolulu	Hawaii	187.94384132
29041 Chariton	Missouri	187.89424238
30049 Lewis and Clark	Montana	187.77292576
36077 Otsego	New York	187.45083600
41001 Baker	Oregon	187.42971386
36011 Cayuga	New York	186.66148163
2195 Petersburg	Alaska	186.27755355
46009 Bon Homme	South Dakota	186.24641834
26097 Mackinac	Michigan	185.40836192
29057 Dade	Missouri	184.96498877
46039 Deuel	South Dakota	184.45930367
30021 Dawson	Montana	184.33179724
50013 Grand Isle	Vermont	183.35684062
30093 Silver Bow	Montana	182.89372160
55129 Washburn	Wisconsin	182.64265021
33003 Carroll	New Hampshire	182.45556489
17123 Marshall	Illinois	182.07040055
6003 Alpine	California	181.65304269
53049 Pacific	Washington	181.52114721
36013 Chautauqua	New York	180.55479564
41013 Crook	Oregon	180.16508149
32001 Churchill	Nevada	180.03273322
20195 Trego	Kansas	179.01897601
16071 Oneida	Idaho	178.25311943
48125 Dickens	Texas	177.85682526
26043 Dickinson	Michigan	177.28400898
53075 Whitman	Washington	176.73876805
30013 Cascade	Montana	176.37764413
27001 Aitkin	Minnesota	176.07848069
20135 Ness	Kansas	176.05633803
16049 Idaho	Idaho	175.61920911
54047 McDowell	West Virginia	175.60226088
6063 Plumas	California	175.49457562
54001 Barbour	West Virginia	175.38554581

Counties_Cities

42013 Blair	Pennsylvania	174.70528688
37115 Madison	North Carolina	174.60828011
20039 Decatur	Kansas	174.15534657
31161 Sheridan	Nebraska	173.41040462
54053 Mason	West Virginia	172.16857549
33001 Belknap	New Hampshire	172.06908984
30085 Roosevelt	Montana	171.80576906
20033 Comanche	Kansas	171.62471396
16035 Clearwater	Idaho	171.27197990
17039 De Witt	Illinois	171.22201788
6023 Humboldt	California	170.85493463
53019 Ferry	Washington	169.95685711
2180 Nome	Alaska	169.86410871
8077 Mesa	Colorado	169.70503959
42033 Clearfield	Pennsylvania	168.79125309
40151 Woods	Oklahoma	168.59615601
41029 Jackson	Oregon	168.51578583
38037 Grant	North Dakota	168.49199663
29085 Hickory	Missouri	168.26164686
26047 Emmet	Michigan	168.12777711
17067 Hancock	Illinois	168.12373907
42111 Somerset	Pennsylvania	167.67633059
29161 Phelps	Missouri	167.66520612
41003 Benton	Oregon	167.20773933
27159 Wadena	Minnesota	166.99339287
6093 Siskiyou	California	166.95636264
30081 Ravalli	Montana	166.77476142
48155 Foard	Texas	166.66666667
27065 Kanabec	Minnesota	166.59468131
17151 Pope	Illinois	166.19183286
46053 Gregory	South Dakota	166.19183286
50015 Lamoille	Vermont	166.00790514
21115 Johnson	Kentucky	165.28187260
42113 Sullivan	Pennsylvania	164.71750947

Counties_Cities

30007 Broadwater	Montana	164.33853739
16037 Custer	Idaho	163.55140187
53055 San Juan	Washington	163.47501168
20127 Morris	Kansas	163.01394675
54041 Lewis	West Virginia	162.25661508
55037 Florence	Wisconsin	161.99953714
2100 Haines	Alaska	161.68148747
20165 Rush	Kansas	161.65535079
53031 Jefferson	Washington	160.73623499
26029 Charlevoix	Michigan	160.03657979
29125 Maries	Missouri	159.65332421
27075 Lake	Minnesota	159.50459749
36003 Allegany	New York	159.37971139
27029 Clearwater	Minnesota	158.91032917
51051 Dickenson	Virginia	158.36948289
40153 Woodward	Oklahoma	158.24349718
36041 Hamilton	New York	157.87099684
26019 Benzie	Michigan	157.71982200
36019 Clinton	New York	157.38273747
55099 Price	Wisconsin	156.75151153
46091 Marshall	South Dakota	156.49452269
23027 Waldo	Maine	156.19489092
54097 Upshur	West Virginia	155.64202335
55103 Richland	Wisconsin	155.37779824
17033 Crawford	Illinois	154.19790504
26009 Antrim	Michigan	154.07661031
27149 Stevens	Minnesota	153.79883113
21153 Magoffin	Kentucky	153.69681281
30045 Judith Basin	Montana	153.68852459
26071 Iron	Michigan	152.91895295
35021 Harding	New Mexico	152.67175573
50021 Rutland	Vermont	151.69075539
42057 Fulton	Pennsylvania	151.48385320
20019 Chautauqua	Kansas	151.10305228

Counties_Cities

31071 Garfield	Nebraska	150.98137896
31029 Chase	Nebraska	150.86748806
16059 Lemhi	Idaho	150.73483231
30073 Pondera	Montana	150.70328198
23007 Franklin	Maine	150.51677426
26031 Cheboygan	Michigan	149.52976823
31145 Red Willow	Nebraska	149.17024054
41009 Columbia	Oregon	148.92032762
35047 San Miguel	New Mexico	148.59918089
42039 Crawford	Pennsylvania	148.12550698
30105 Valley	Montana	147.90910313
51115 Mathews	Virginia	147.69370598
36031 Essex	New York	147.45308311
24023 Garrett	Maryland	147.44710764
31149 Rock	Nebraska	147.05882353
54065 Morgan	West Virginia	146.17417215
17013 Calhoun	Illinois	145.77259475
17061 Greene	Illinois	145.66084023
20077 Harper	Kansas	145.29604068
46021 Campbell	South Dakota	145.24328250
20167 Russell	Kansas	144.78065730
46007 Bennett	South Dakota	144.17531719
5005 Baxter	Arkansas	144.16492467
17045 Edgar	Illinois	144.00921659
54093 Tucker	West Virginia	143.78145219
26085 Lake	Michigan	143.08559886
54063 Monroe	West Virginia	143.07228916
40043 Dewey	Oklahoma	143.03228443
42047 Elk	Pennsylvania	142.53041201
20203 Wichita	Kansas	142.51781473
26083 Keweenaw	Michigan	141.97823000
51750 Radford	Virginia	141.77436065
21201 Robertson	Kentucky	140.51522248
23023 Sagadahoc	Maine	140.31542908

Counties_Cities

29123 Madison	Missouri	139.48145717
31171 Thomas	Nebraska	138.88888889
29093 Iron	Missouri	137.56509777
5089 Marion	Arkansas	137.54335606
54095 Tyler	West Virginia	137.20557969
32033 White Pine	Nevada	137.20316623
29215 Texas	Missouri	136.87380235
23011 Kennebec	Maine	136.79218237
55125 Vilas	Wisconsin	136.74901997
51071 Giles	Virginia	136.54713845
29087 Holt	Missouri	136.23978202
29073 Gasconade	Missouri	136.00816049
51091 Highland	Virginia	135.74660633
41039 Lane	Oregon	134.61148386
30107 Wheatland	Montana	134.16815742
17071 Henderson	Illinois	134.14815919
31011 Boone	Nebraska	133.61328498
42023 Cameron	Pennsylvania	133.57079252
35033 Mora	New Mexico	133.15579228
42015 Bradford	Pennsylvania	133.15141453
42065 Jefferson	Pennsylvania	132.90254577
2185 North Slope	Alaska	131.68557536
48083 Coleman	Texas	130.99916637
26101 Manistee	Michigan	130.46314416
41011 Coos	Oregon	130.45706565
53027 Grays Harbor	Washington	129.90351957
26061 Houghton	Michigan	129.76614484
17175 Stark	Illinois	128.98470610
54067 Nicholas	West Virginia	128.81410514
26107 Mecosta	Michigan	128.60259502
36049 Lewis	New York	128.55900480
50027 Windsor	Vermont	128.42310892
27057 Hubbard	Minnesota	126.57041065
55007 Bayfield	Wisconsin	126.31299029

Counties_Cities

26141 Presque Isle	Michigan	125.60841576
21237 Wolfe	Kentucky	125.40058520
39067 Harrison	Ohio	125.21418215
42053 Forest	Pennsylvania	123.64335760
29149 Oregon	Missouri	123.32795750
39115 Morgan	Ohio	123.25390304
20095 Kingman	Kansas	123.11901505
36097 Schuyler	New York	122.82268870
17155 Putnam	Illinois	121.95121951
55003 Ashland	Wisconsin	121.79487179
53043 Lincoln	Washington	121.04283054
42121 Venango	Pennsylvania	120.93785355
56011 Crook	Wyoming	120.80536913
42105 Potter	Pennsylvania	120.32246420
31129 Nuckolls	Nebraska	119.18951132
53009 Clallam	Washington	118.58686162
41033 Josephine	Oregon	117.85840971
33005 Cheshire	New Hampshire	117.65782490
30005 Blaine	Montana	117.52607610
16033 Clark	Idaho	117.37089202
36045 Jefferson	New York	116.32589146
41019 Douglas	Oregon	116.06503269
20141 Osborne	Kansas	115.10791367
31063 Frontier	Nebraska	115.03067485
20063 Gove	Kansas	114.85451761
33009 Grafton	New Hampshire	114.71721649
30019 Daniels	Montana	114.48196909
53069 Wahkiakum	Washington	112.96882061
20001 Allen	Kansas	112.50401800
35003 Catron	New Mexico	111.79429849
26153 Schoolcraft	Michigan	111.55180962
39121 Noble	Ohio	111.46718685
51021 Bland	Virginia	111.23470523
8103 Rio Blanco	Colorado	110.47979798

Counties_Cities

2050 Bethel	Alaska	109.79358805
41025 Harney	Oregon	109.15541002
30097 Sweet Grass	Montana	107.81671159
35007 Colfax	New Mexico	107.34929810
8073 Lincoln	Colorado	106.95187166
20145 Pawnee	Kansas	106.67479427
54073 Pleasants	West Virginia	106.56720394
53003 Asotin	Washington	106.14772225
55107 Rusk	Wisconsin	106.02954690
46081 Lawrence	South Dakota	104.89102987
35028 Los Alamos	New Mexico	104.70655987
56015 Goshen	Wyoming	104.66507177
30015 Chouteau	Montana	104.43864230
46055 Haakon	South Dakota	104.27528676
8071 Las Animas	Colorado	103.42687720
54105 Wirt	West Virginia	102.91595197
31013 Box Butte	Nebraska	102.11659859
15009 Maui	Hawaii	101.67038461
54109 Wyoming	West Virginia	101.02953911
54087 Roane	West Virginia	100.48808498
32011 Eureka	Nevada	99.85022466
39105 Meigs	Ohio	99.54124470
36033 Franklin	New York	99.41741395
32029 Storey	Nevada	99.28021842
16007 Bear Lake	Idaho	99.17355372
23015 Lincoln	Maine	99.00413488
17025 Clay	Illinois	98.09099826
46019 Butte	South Dakota	97.82821366
23019 Penobscot	Maine	96.62730979
23017 Oxford	Maine	93.72071228
21063 Elliott	Kentucky	93.23388386
51017 Bath	Virginia	93.19664492
33019 Sullivan	New Hampshire	92.71277582
20117 Marshall	Kansas	92.57354454

Counties_Cities

20205 Wilson	Kansas	92.32544720
31045 Dawes	Nebraska	91.78522258
55013 Burnett	Wisconsin	90.95634096
27073 Lac qui Parle	Minnesota	90.11715230
41057 Tillamook	Oregon	89.59569941
20007 Barber	Kansas	89.44543828
53023 Garfield	Washington	89.00756564
16025 Camas	Idaho	88.73114463
26003 Alger	Michigan	87.94107948
30091 Sheridan	Montana	87.61682243
2016 Aleutians West	Alaska	87.36676568
38001 Adams	North Dakota	87.18395815
8055 Huerfano	Colorado	87.09536943
26119 Montmorency	Michigan	86.34646519
42117 Tioga	Pennsylvania	85.86217894
50005 Caledonia	Vermont	85.80291730
8011 Bent	Colorado	85.00510031
21065 Estill	Kentucky	84.51894633
56027 Niobrara	Wyoming	83.75209380
17149 Pike	Illinois	83.27461405
20183 Smith	Kansas	83.26394671
54013 Calhoun	West Virginia	82.71298594
26033 Chippewa	Michigan	82.62920809
50023 Washington	Vermont	80.83935329
2198 Prince of Wales-	Alaska	77.85736531
48431 Sterling	Texas	76.27765065
17159 Richland	Illinois	76.12764068
30089 Sanders	Montana	75.98784195
40045 Ellis	Oklahoma	75.91093117
20023 Cheyenne	Kansas	75.18796992
46119 Sully	South Dakota	71.83908046
20185 Stafford	Kansas	71.80469124
56045 Weston	Wyoming	71.76690111
17057 Fulton	Illinois	71.74836414

Counties_Cities

27069 Kittson	Minnesota	70.62146893
20109 Logan	Kansas	70.32348805
31031 Cherry	Nebraska	69.43239021
26131 Ontonagon	Michigan	69.02502157
31089 Holt	Nebraska	68.77579092
30025 Fallon	Montana	68.49315068
42083 McKean	Pennsylvania	68.34602617
23025 Somerset	Maine	67.20430108
6091 Sierra	California	66.95681286
29153 Ozark	Missouri	66.54097815
23013 Knox	Maine	65.37426768
15007 Kauai	Hawaii	65.15741755
50009 Essex	Vermont	64.00000000
41015 Curry	Oregon	61.36851795
26013 Baraga	Michigan	60.09615385
30055 McCone	Montana	59.70149254
56031 Platte	Wyoming	58.37030119
29065 Dent	Missouri	58.28638042
30075 Powder River	Montana	58.27505828
32017 Lincoln	Nevada	57.68121515
15001 Hawaii	Hawaii	57.21876975
54007 Braxton	West Virginia	56.78188658
31057 Dundy	Nebraska	56.49717514
50017 Orange	Vermont	55.17431636
54089 Summers	West Virginia	54.85893417
31049 Deuel	Nebraska	54.79452055
30027 Fergus	Montana	53.99082156
40003 Alfalfa	Oklahoma	52.13764338
50019 Orleans	Vermont	52.03106998
31015 Boyd	Nebraska	51.15089514
33007 Coos	New Hampshire	50.65054291
23009 Hancock	Maine	49.26018500
2068 Denali	Alaska	48.56726566
8033 Dolores	Colorado	48.21600771

Counties_Cities

2158 Kusilvak	Alaska	48.17535830
26095 Luce	Michigan	47.74789113
23003 Aroostook	Maine	47.68219815
54017 Doddridge	West Virginia	47.58505829
40025 Cimarron	Oklahoma	46.44681839
46107 Potter	South Dakota	45.31037608
2150 Kodiak Island	Alaska	44.96065942
38023 Divide	North Dakota	43.80201489
30065 Musselshell	Montana	43.00150505
21129 Lee	Kentucky	42.65605005
30051 Liberty	Montana	41.15226337
42123 Warren	Pennsylvania	40.50838017
6105 Trinity	California	39.88831272
20049 Elk	Kansas	39.87240829
27031 Cook	Minnesota	37.08511033
20201 Washington	Kansas	36.90036900
54101 Webster	West Virginia	36.21001811
31087 Hitchcock	Nebraska	35.63791875
54085 Ritchie	West Virginia	30.86102253
31083 Harlan	Nebraska	29.40311673
30077 Powell	Montana	28.70264064
2013 Aleutians East	Alaska	28.44950213
41023 Grant	Oregon	27.87068004
27077 Lake of the Woo	Minnesota	26.60989888
16061 Lewis	Idaho	25.90002590
23029 Washington	Maine	25.40489044
6049 Modoc	California	22.78682921
2070 Dillingham	Alaska	20.00000000
23021 Piscataquis	Maine	17.85714286
31183 Wheeler	Nebraska	0.00000000
31115 Loup	Nebraska	0.00000000
31103 Keya Paha	Nebraska	0.00000000
25007 Dukes	Massachusetts	0.00000000
25019 Nantucket	Massachusetts	0.00000000

Counties_Cities

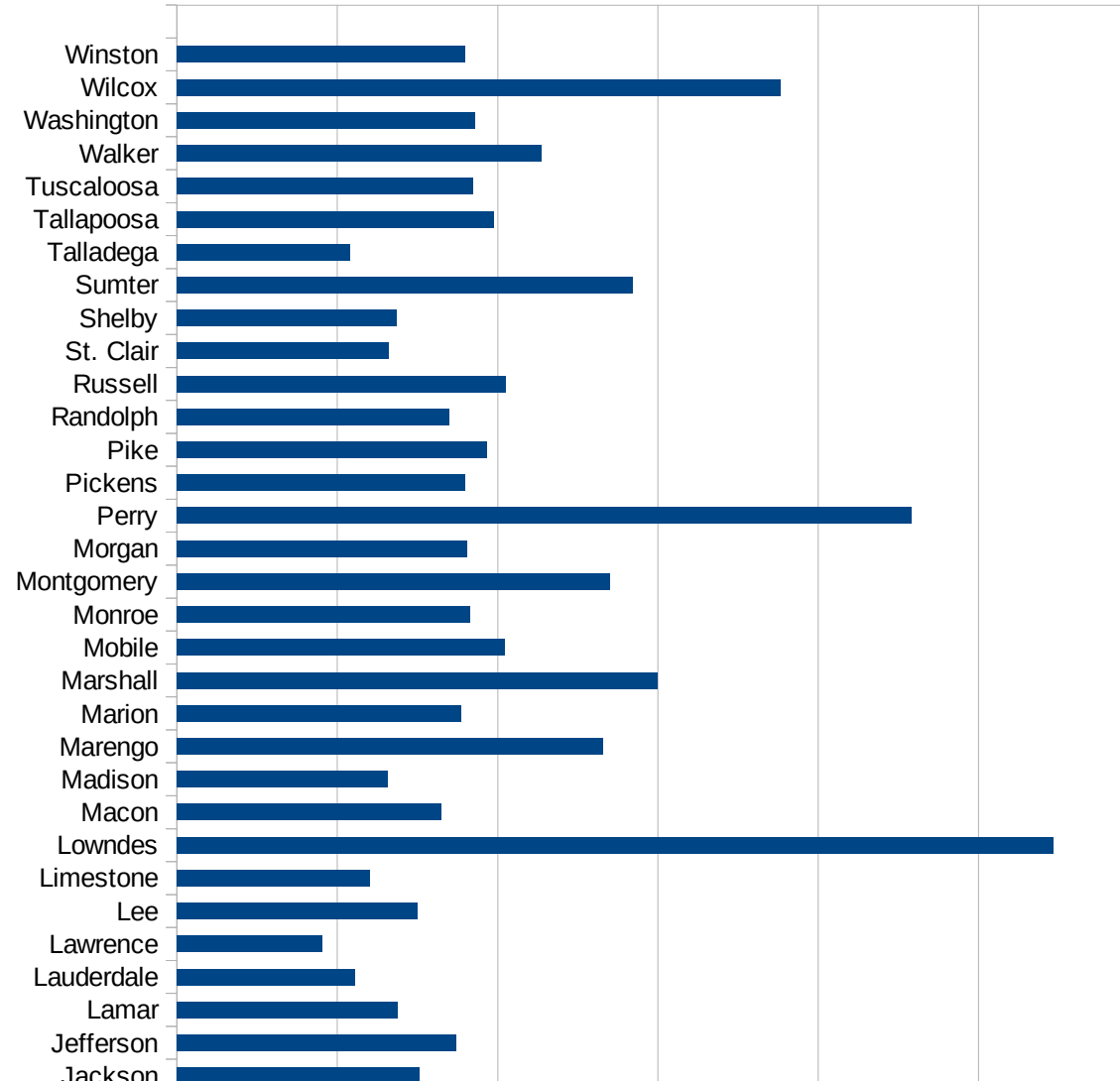
35011 De Baca	New Mexico	0.00000000
15005 Kalawao	Hawaii	0.00000000
8061 Kiowa	Colorado	0.00000000
48033 Borden	Texas	0.00000000
41069 Wheeler	Oregon	0.00000000
31005 Arthur	Nebraska	0.00000000
2105 Hoonah-Angoon	Alaska	0.00000000
2230 Skagway	Alaska	0.00000000
30079 Prairie	Montana	0.00000000
46063 Harding	South Dakota	0.00000000
49019 Grand	Utah	0.00000000
31085 Hayes	Nebraska	0.00000000
48269 King	Texas	0.00000000
49015 Emery	Utah	0.00000000
16023 Butte	Idaho	0.00000000
31075 Grant	Nebraska	0.00000000
49055 Wayne	Utah	0.00000000
2164 Lake and Penins	Alaska	0.00000000
49033 Rich	Utah	0.00000000
49001 Beaver	Utah	0.00000000
49017 Garfield	Utah	0.00000000
30061 Mineral	Montana	0.00000000
49047 Uintah	Utah	0.00000000
30071 Phillips	Montana	0.00000000
36085 Richmond	New York	0.00000000
49023 Juab	Utah	0.00000000
49041 Sevier	Utah	0.00000000
49003 Box Elder	Utah	0.00000000
36005 Bronx	New York	0.00000000
49025 Kane	Utah	0.00000000
49005 Cache	Utah	0.00000000
49053 Washington	Utah	0.00000000
36081 Queens	New York	0.00000000
36047 Kings	New York	0.00000000

Counties_Cities

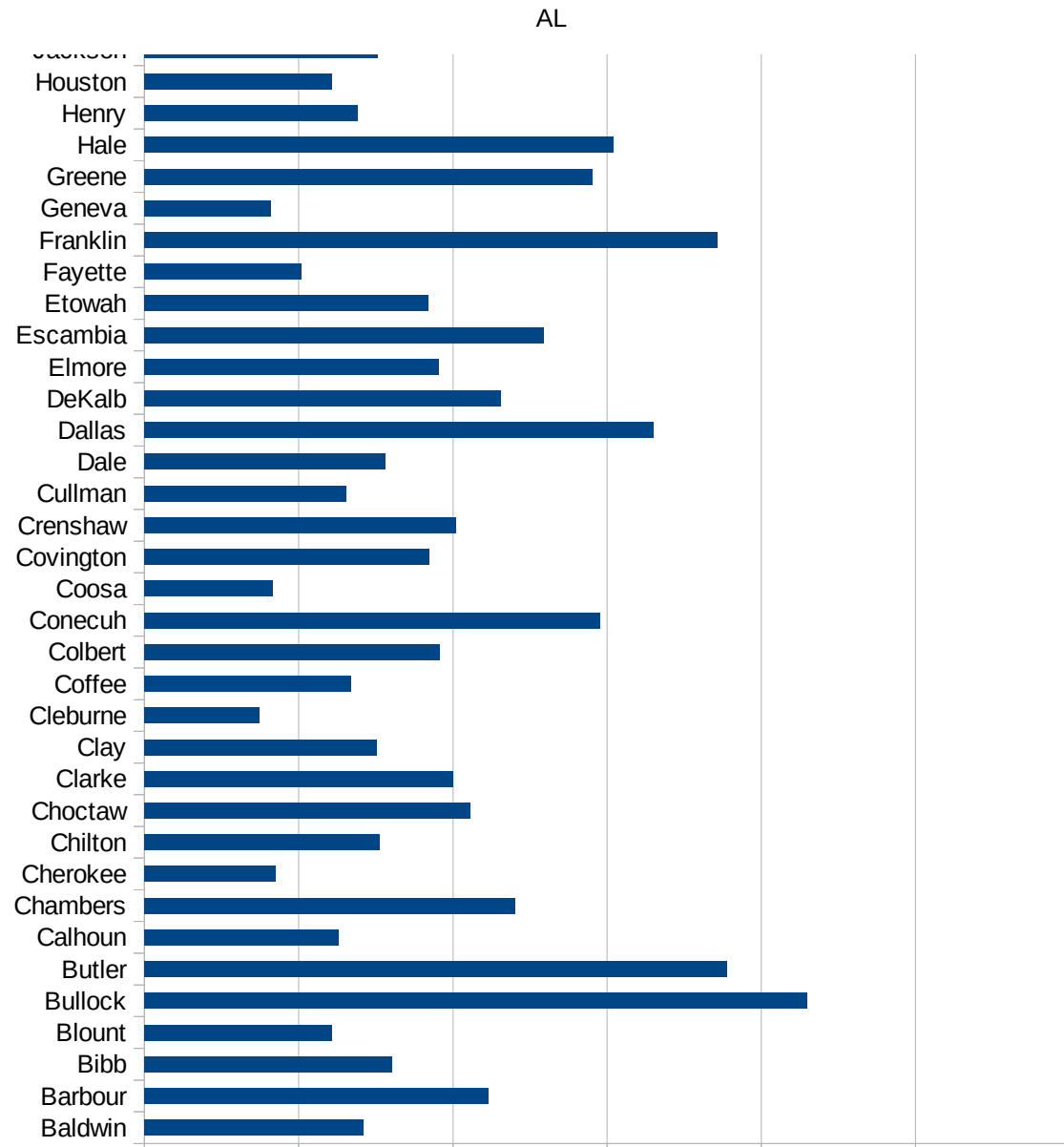
49057 Weber	Utah	0.00000000
49021 Iron	Utah	0.00000000
49013 Duchesne	Utah	0.00000000
49007 Carbon	Utah	0.00000000
31113 Logan	Nebraska	0.00000000
48301 Loving	Texas	0.00000000
49009 Daggett	Utah	0.00000000
20153 Rawlins	Kansas	0.00000000
20199 Wallace	Kansas	0.00000000
30011 Carter	Montana	0.00000000
30069 Petroleum	Montana	0.00000000
31009 Blaine	Nebraska	0.00000000
31017 Brown	Nebraska	0.00000000
32009 Esmeralda	Nevada	0.00000000
49027 Millard	Utah	0.00000000
49029 Morgan	Utah	0.00000000
49031 Piute	Utah	0.00000000
49039 Sanpete	Utah	0.00000000

AL

FIPS	County	Current Inf. P/C
1001	Autauga	1776.946457798
1003	Baldwin	1419.581510123
1005	Barbour	2226.598609381
1007	Bibb	1607.142857143
1009	Blount	1217.150760719
1011	Bullock	4300.651015979
1013	Butler	3775.406504065
1015	Calhoun	1258.345948879
1017	Chambers	2400.713966979
1019	Cherokee	852.7965580824
1021	Chilton	1524.245238149
1023	Choctaw	2110.427536796
1025	Clarke	2002.508361204
1027	Clay	1506.5913371
1029	Cleburne	747.3143390939
1031	Coffee	1338.881504171
1033	Colbert	1917.38796976
1035	Conecuh	2956.748391301
1037	Coosa	830.6112925805
1039	Covington	1849.348402098
1041	Crenshaw	2018.229166667
1043	Cullman	1306.296589248
1045	Dale	1558.542364572
1047	Dallas	3302.009919081
1049	DeKalb	2311.409960076
1051	Elmore	1907.506686043
1053	Escambia	2590.617176445
1055	Etowah	1838.03084848
1057	Fayette	1016.247794073
1059	Franklin	3714.568121672
1061	Geneva	820.8558181956
1063	Greene	2902.951536499
1065	Hale	3042.238218118



1067 Henry	1382.997268871
1069 Houston	1217.509214874
1071 Jackson	1513.452914798
1073 Jefferson	1738.965569543
1075 Lamar	1379.659058076
1077 Lauderdale	1112.710662756
1079 Lawrence	904.2085141245
1081 Lee	1497.489950653
1083 Limestone	1200.94828124
1085 Lowndes	5464.206938039
1087 Macon	1648.67942947
1089 Madison	1314.256559687
1091 Marengo	2653.938948914
1093 Marion	1774.014716258
1095 Marshall	2994.516642562
1097 Mobile	2046.128524714
1099 Monroe	1827.502729387
1101 Montgomery	2698.847906876
1103 Morgan	1810.41070124
1105 Perry	4584.245076586
1107 Pickens	1800.581803591
1109 Pike	1931.729557862
1111 Randolph	1698.569856986
1113 Russell	2050.847164293
1115 St. Clair	1318.074191002
1117 Shelby	1369.450226465
1119 Sumter	2844.535497597
1121 Talladega	1079.821616475
1123 Tallapoosa	1977.924290688
1125 Tuscaloosa	1843.368707249
1127 Walker	2275.902120513
1129 Washington	1856.148491879
1131 Wilcox	3763.997365202
1133 Winston	1800.507185123



AL
0 1000 2000 3000 4000 5000 6000

AL

FIPS

29001
29003
29005
29007
29009
29011
29013
29015
29017
29019
29021
29023
29025
29027
29029
29031
29033
29035
29037

AL

29039
29041
29043
29045
29047
29049
29051
29053
29055
29057
29059
29061
29063
29065
29067
29069
29071
29073
29075
29077
29079
29081
29083
29085
29087
29089
29091
29093
29095
29097
29099
29101

29103

AL

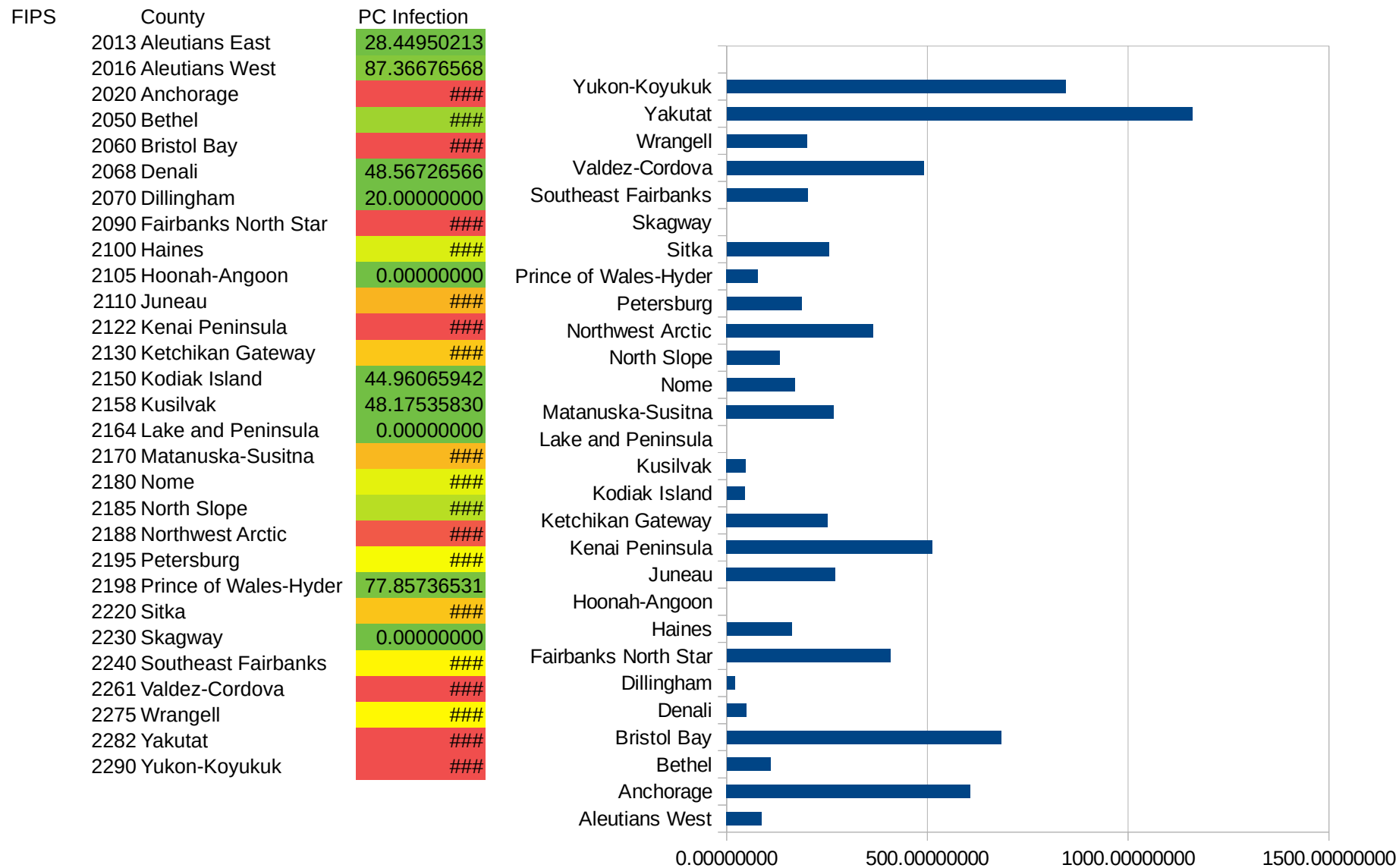
29105
29107
29109
29111
29113
29115
29117
29121
29123
29125
29127
29119
29129
29131
29133
29135
29137
29139
29141
29143
29145
29147
29149
29151
29153
29155
29157
29159
29161
29163
29165
29167
29169
29171

AL

29173
29175
29177
29179
29181
29195
29197
29199
29201
29203
29205
29183
29185
29187
29189
29510
29186
29207
29209
29211
29213
29215

29217
29219
29221
29223
29225
29227
29229

AK



AK

AK

FIPS

29001
29003
29005
29007
29009
29011
29013
29015
29017
29019
29021
29023
29025
29027
29029
29031
29033
29035
29037

AK

29039
29041
29043
29045
29047
29049
29051
29053
29055
29057
29059
29061
29063
29065
29067
29069
29071
29073
29075
29077
29079
29081
29083
29085
29087
29089
29091
29093
29095
29097
29099
29101

29103

AK

29105
29107
29109
29111
29113
29115
29117
29121
29123
29125
29127
29119
29129
29131
29133
29135
29137
29139
29141
29143
29145
29147
29149
29151
29153
29155
29157
29159
29161
29163
29165
29167
29169
29171

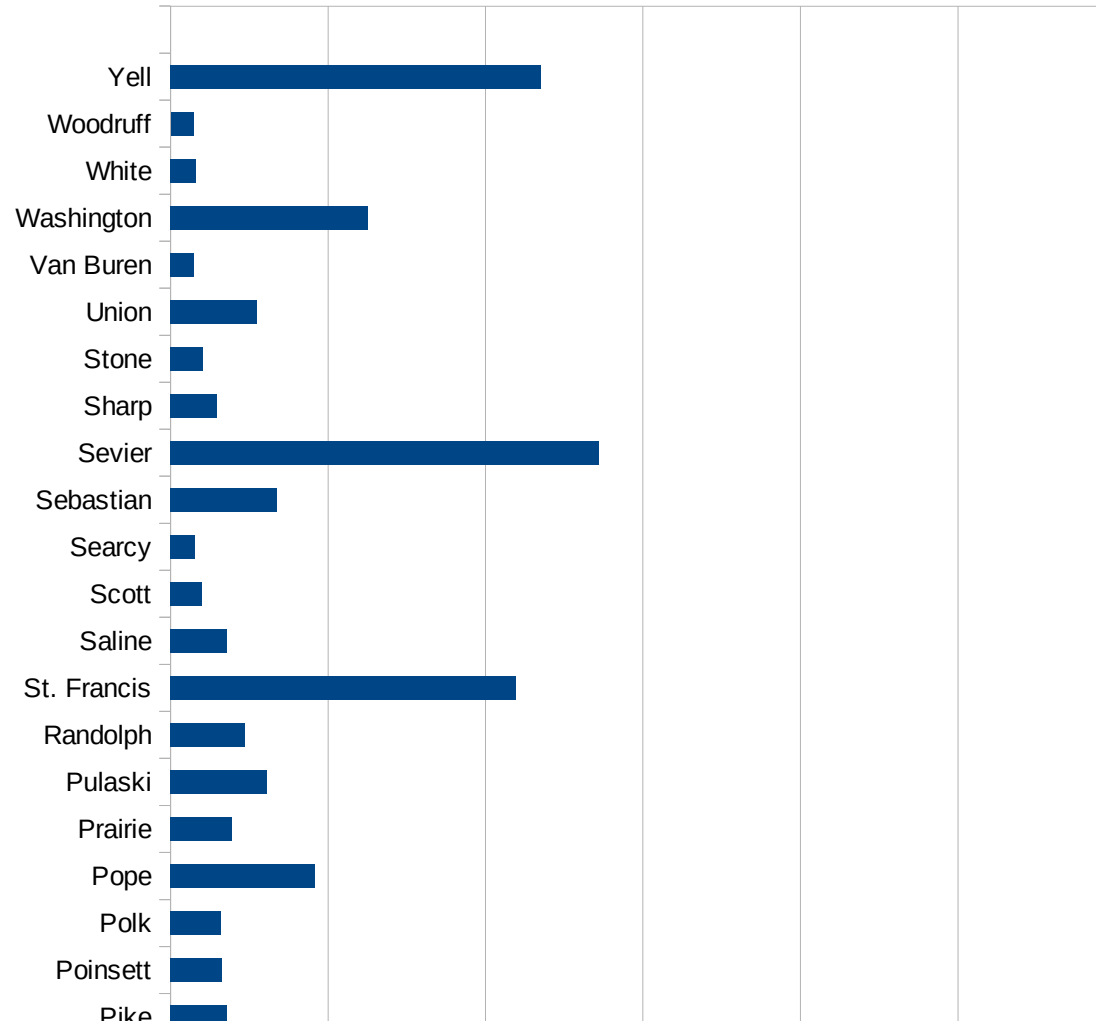
AK

29173
29175
29177
29179
29181
29195
29197
29199
29201
29203
29205
29183
29185
29187
29189
29510
29186
29207
29209
29211
29213
29215

29217
29219
29221
29223
29225
29227
29229

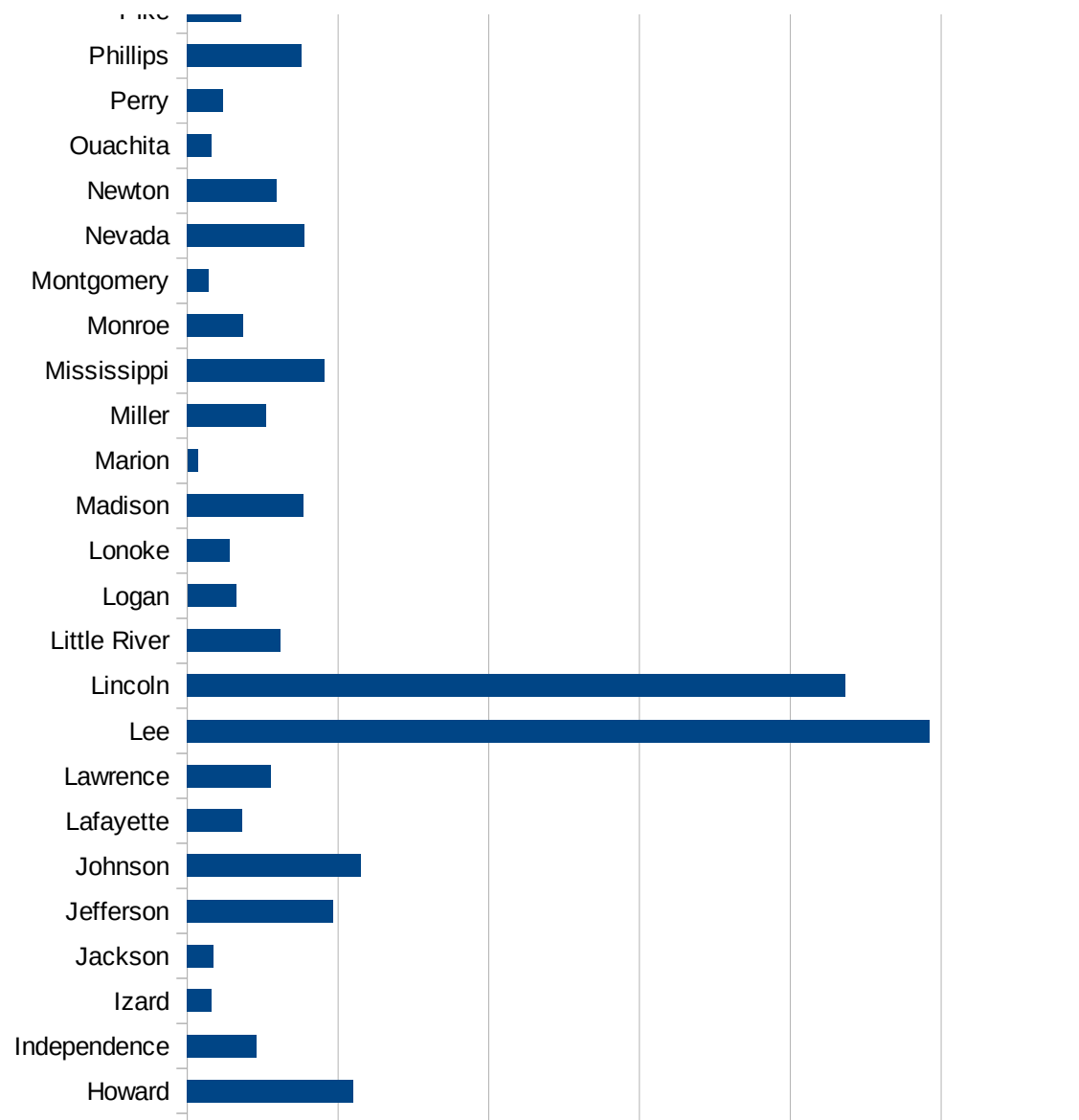
AR

FIPS	County	PC Infection
5001	Arkansas	1091.78907085
5003	Ashley	1187.26928065
5005	Baxter	144.164924674
5007	Benton	1648.88778026
5009	Boone	432.230522946
5011	Bradley	1303.11094797
5013	Calhoun	246.352093993
5015	Carroll	1194.06158098
5017	Chicot	5000.95803794
5019	Clark	688.998685463
5021	Clay	707.213578501
5023	Cleburne	717.003805327
5025	Cleveland	835.619855326
5027	Columbia	790.24514594
5029	Conway	641.424536882
5031	Craighead	1016.96788813
5033	Crawford	823.265936978
5035	Crittenden	2463.69616483
5037	Cross	971.455984649
5039	Dallas	779.727095517
5041	Desha	1250.86865879
5043	Drew	845.700567438
5045	Faulkner	953.479800651
5047	Franklin	589.556428972
5049	Fulton	220.066835113
5051	Garland	844.141436553
5053	Grant	681.768198812
5055	Greene	792.057363486
5057	Hempstead	952.118117842
5059	Hot Spring	4305.51022225
5061	Howard	2203.73285361
5063	Independence	915.653697118



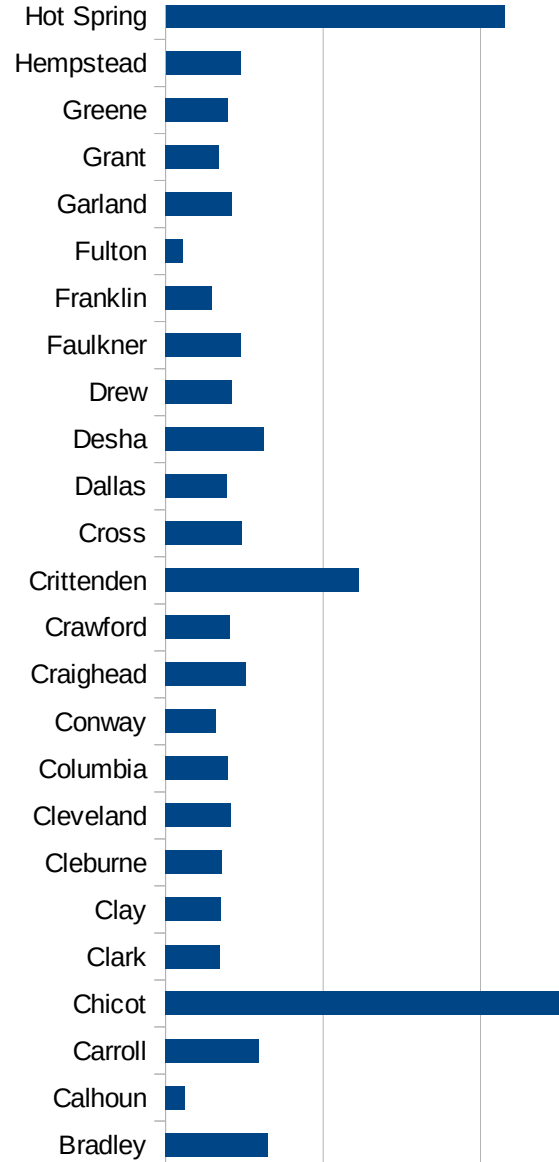
AR

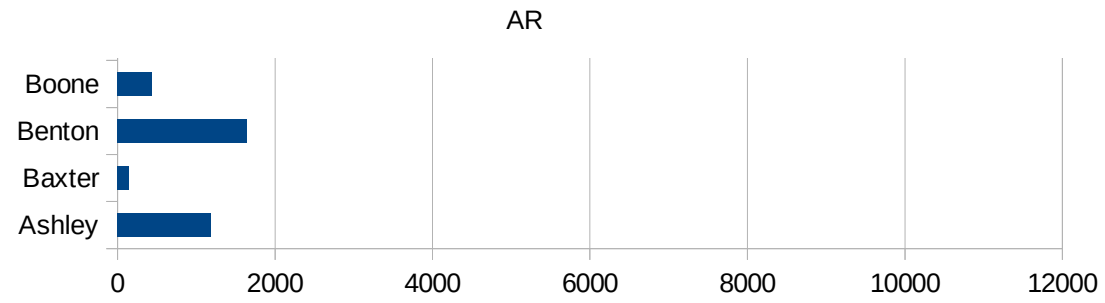
5065 Izard	323.69602001
5067 Jackson	345.012194397
5069 Jefferson	1930.58695716
5071 Johnson	2307.2320694
5073 Lafayette	733.313379228
5075 Lawrence	1107.4601436
5077 Lee	9849.74958264
5079 Lincoln	8727.49009938
5081 Little River	1233.16566607
5083 Logan	648.66356903
5085 Lonoke	564.779993755
5087 Madison	1541.16861841
5089 Marion	137.543356058
5091 Miller	1048.35749679
5093 Mississippi	1823.51657412
5095 Monroe	739.130434783
5097 Montgomery	280.143433438
5099 Nevada	1549.36343983
5101 Newton	1191.54388213
5103 Ouachita	321.95204609
5105 Perry	473.338485317
5107 Phillips	1514.2270786
5109 Pike	721.446641057
5111 Poinsett	650.704930341
5113 Polk	638.435832211
5115 Pope	1834.375
5117 Prairie	780.282387912
5119 Pulaski	1223.13334012
5121 Randolph	947.180744373
5123 St. Francis	4390.89586855
5125 Saline	714.868103541
5127 Scott	397.325322221
5129 Searcy	314.14928374
5131 Sebastian	1349.4790729



AR

5133 Sevier	5443.72483809
5135 Sharp	587.354600944
5137 Stone	417.43597977
5139 Union	1099.01344375
5141 Van Buren	301.150394507
5143 Washington	2511.80574019
5145 White	322.633912127
5147 Woodruff	292.758089368
5149 Yell	4699.3266775





AR

FIPS

29001
29003
29005
29007
29009
29011
29013
29015
29017
29019
29021
29023
29025
29027
29029
29031
29033
29035

AR

29037
29039
29041
29043
29045
29047
29049
29051
29053
29055
29057
29059
29061
29063
29065
29067
29069
29071
29073
29075
29077
29079
29081
29083
29085
29087
29089
29091
29093
29095
29097
29099
29101

AR

29103
29105
29107
29109
29111
29113
29115
29117
29121
29123
29125
29127
29119
29129
29131
29133
29135
29137
29139
29141
29143
29145
29147
29149
29151
29153
29155
29157
29159
29161
29163
29165
29167
29169

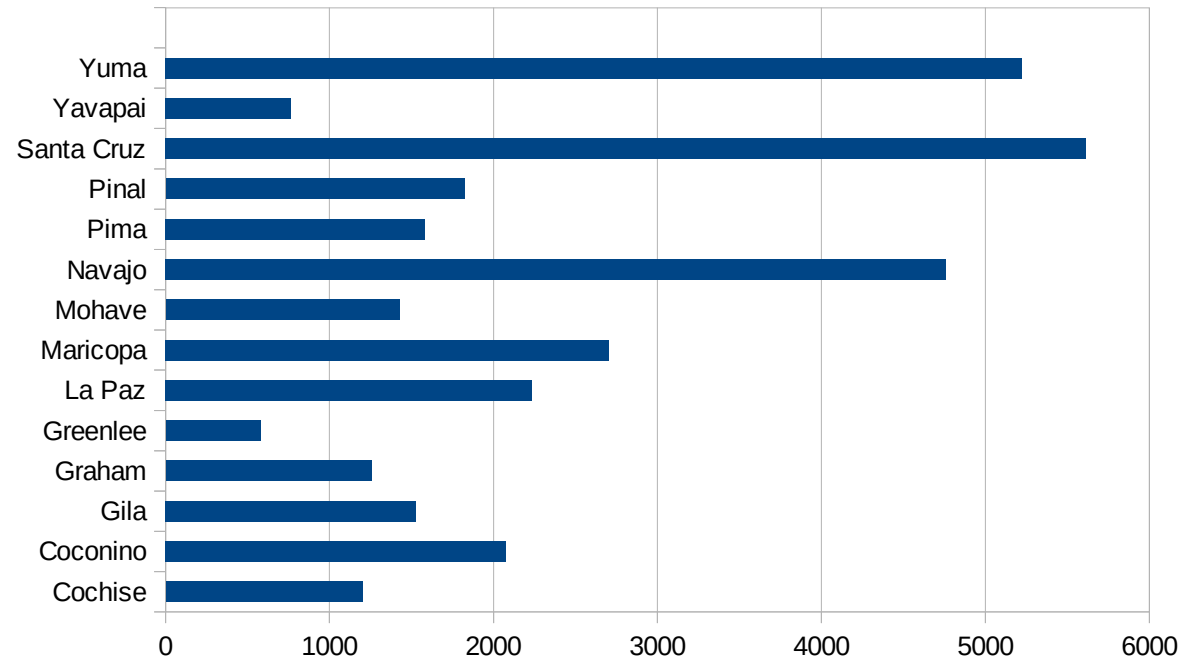
AR

29171
29173
29175
29177
29179
29181
29195
29197
29199
29201
29203
29205
29183
29185
29187
29189
29510
29186
29207
29209
29211
29213
29215

29217
29219
29221
29223
29225
29227
29229

AZ

FIPS	County	PC Infection
4001	Apache	4252.415829
4003	Cochise	1201.388341
4005	Coconino	2074.845647
4007	Gila	1525.35768
4009	Graham	1255.515865
4011	Greenlee	579.9852367
4012	La Paz	2237.17888
4013	Maricopa	2704.596692
4015	Mohave	1426.867096
4017	Navajo	4758.024356
4019	Pima	1585.547887
4021	Pinal	1823.374439
4023	Santa Cruz	5611.575756
4025	Yavapai	766.4024346
4027	Yuma	5222.3186



AZ

FIPS

29001
29003
29005
29007
29009
29011
29013
29015
29017
29019
29021
29023
29025
29027
29029
29031
29033
29035
29037

AZ

29039
29041
29043
29045
29047
29049
29051
29053
29055
29057
29059
29061
29063
29065
29067
29069
29071
29073
29075
29077
29079
29081
29083
29085
29087
29089
29091
29093
29095
29097
29099
29101

29103

AZ

29105
29107
29109
29111
29113
29115
29117
29121
29123
29125
29127
29119
29129
29131
29133
29135
29137
29139
29141
29143
29145
29147
29149
29151
29153
29155
29157
29159
29161
29163
29165
29167
29169
29171

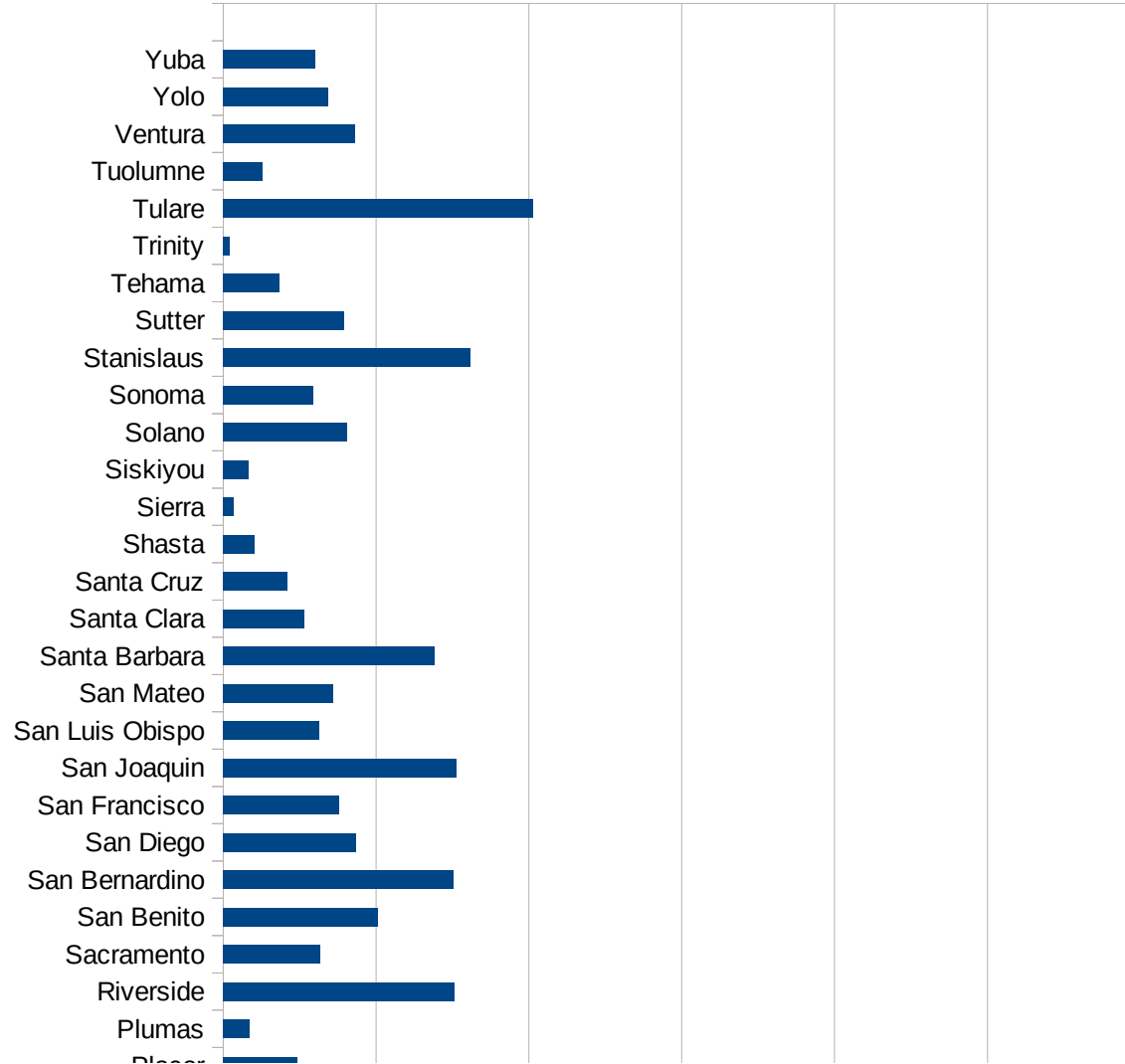
AZ

29173
29175
29177
29179
29181
29195
29197
29199
29201
29203
29205
29183
29185
29187
29189
29510
29186
29207
29209
29211
29213
29215

29217
29219
29221
29223
29225
29227
29229

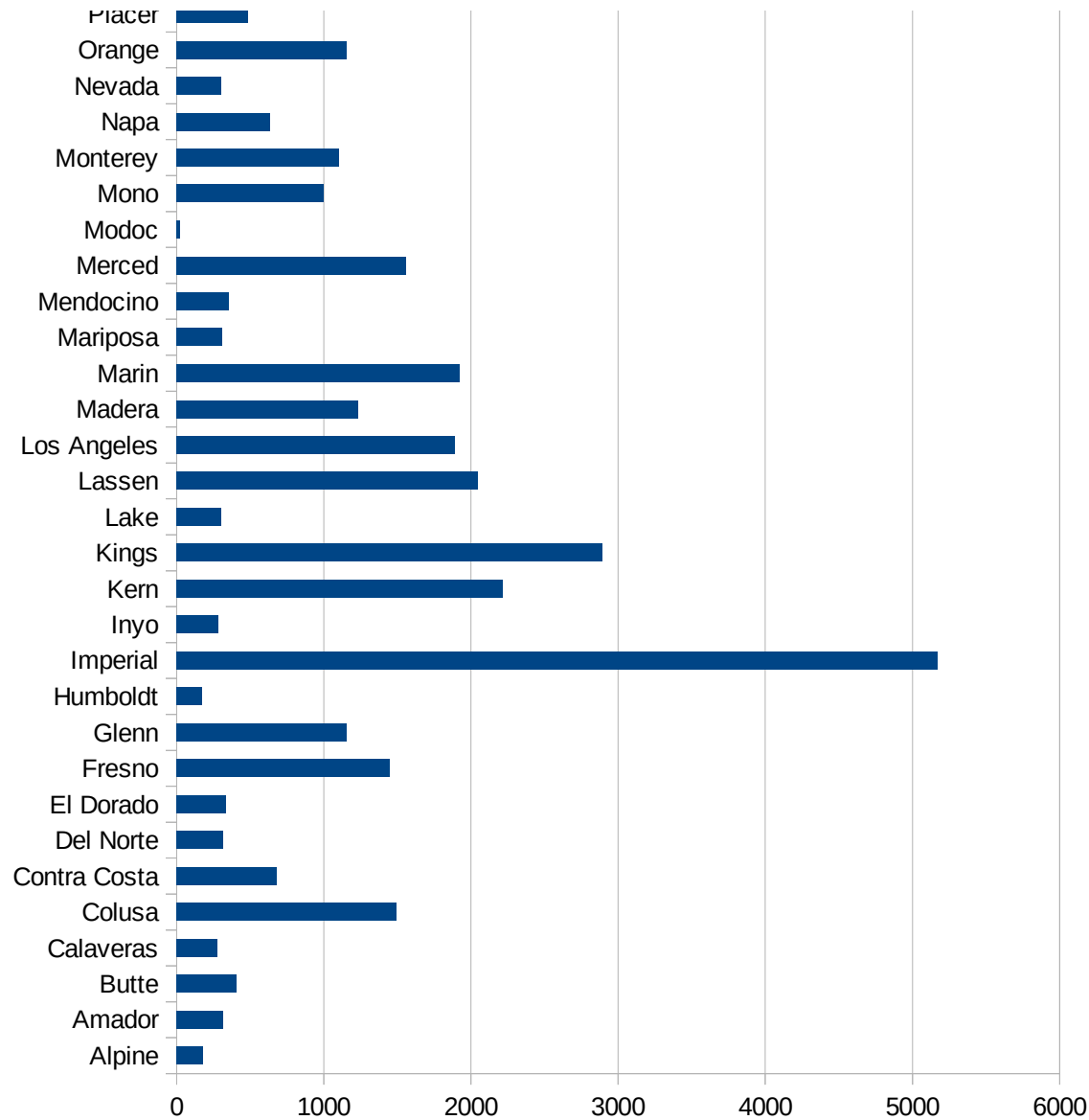
CA

FIPS	County	PC Infection
6001	Alameda	689.0043096
6003	Alpine	181.6530427
6005	Amador	317.3958307
6007	Butte	406.9083613
6009	Calaveras	274.1107846
6011	Colusa	1493.503491
6013	Contra Costa	678.6557296
6015	Del Norte	316.2282593
6017	El Dorado	334.0710517
6019	Fresno	1452.031376
6021	Glenn	1158.769209
6023	Humboldt	170.8549346
6025	Imperial	5174.699027
6027	Inyo	283.5381109
6029	Kern	2217.082755
6031	Kings	2893.648508
6033	Lake	302.8796869
6035	Lassen	2048.568275
6037	Los Angeles	1888.641433
6039	Madera	1232.305038
6041	Marin	1923.239854
6043	Mariposa	309.0836243
6045	Mendocino	356.1399904
6047	Merced	1559.514494
6049	Modoc	22.78682921
6051	Mono	996.4912281
6053	Monterey	1101.254838
6055	Napa	636.9381065
6057	Nevada	299.9117317
6059	Orange	1156.100752
6061	Placer	486.3296104
6063	Plumas	175.4945756
6065	Riverside	1510.185828



CA

6067 Sacramento	637.2588783
6069 San Benito	1010.774006
6071 San Bernardino	1505.615898
6073 San Diego	868.8255302
6075 San Francisco	761.1187529
6077 San Joaquin	1525.655675
6079 San Luis Obispo	627.794796
6081 San Mateo	720.4257061
6083 Santa Barbara	1381.103494
6085 Santa Clara	532.6775291
6087 Santa Cruz	420.0470365
6089 Shasta	204.9544546
6091 Sierra	66.95681286
6093 Siskiyou	166.9563626
6095 Solano	808.5354112
6097 Sonoma	588.8683087
6099 Stanislaus	1616.907505
6101 Sutter	793.3310608
6103 Tehama	366.1055135
6105 Trinity	39.88831272
6107 Tulare	2029.360689
6109 Tuolumne	258.5305928
6111 Ventura	863.0181899
6113 Yolo	685.0931001
6115 Yuba	603.5289143



CA

CA

FIPS

29001
29003
29005
29007
29009
29011
29013
29015
29017
29019
29021
29023
29025
29027
29029
29031
29033
29035
29037

CA

29039
29041
29043
29045
29047
29049
29051
29053
29055
29057
29059
29061
29063
29065
29067
29069
29071
29073
29075
29077
29079
29081
29083
29085
29087
29089
29091
29093
29095
29097
29099
29101

29103

CA

29105
29107
29109
29111
29113
29115
29117
29121
29123
29125
29127
29119
29129
29131
29133
29135
29137
29139
29141
29143
29145
29147
29149
29151
29153
29155
29157
29159
29161
29163
29165
29167
29169
29171

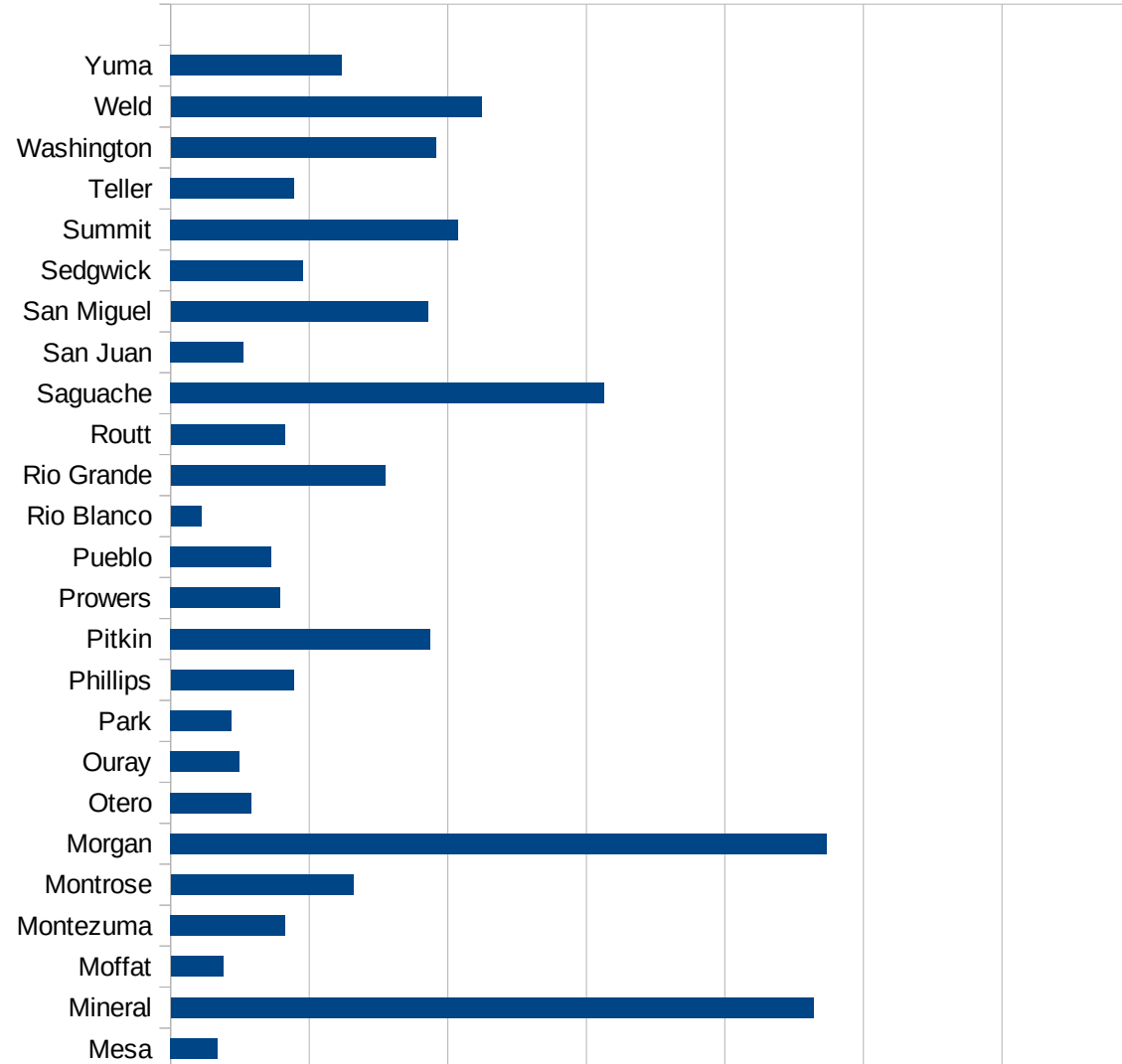
CA

29173
29175
29177
29179
29181
29195
29197
29199
29201
29203
29205
29183
29185
29187
29189
29510
29186
29207
29209
29211
29213
29215

29217
29219
29221
29223
29225
29227
29229

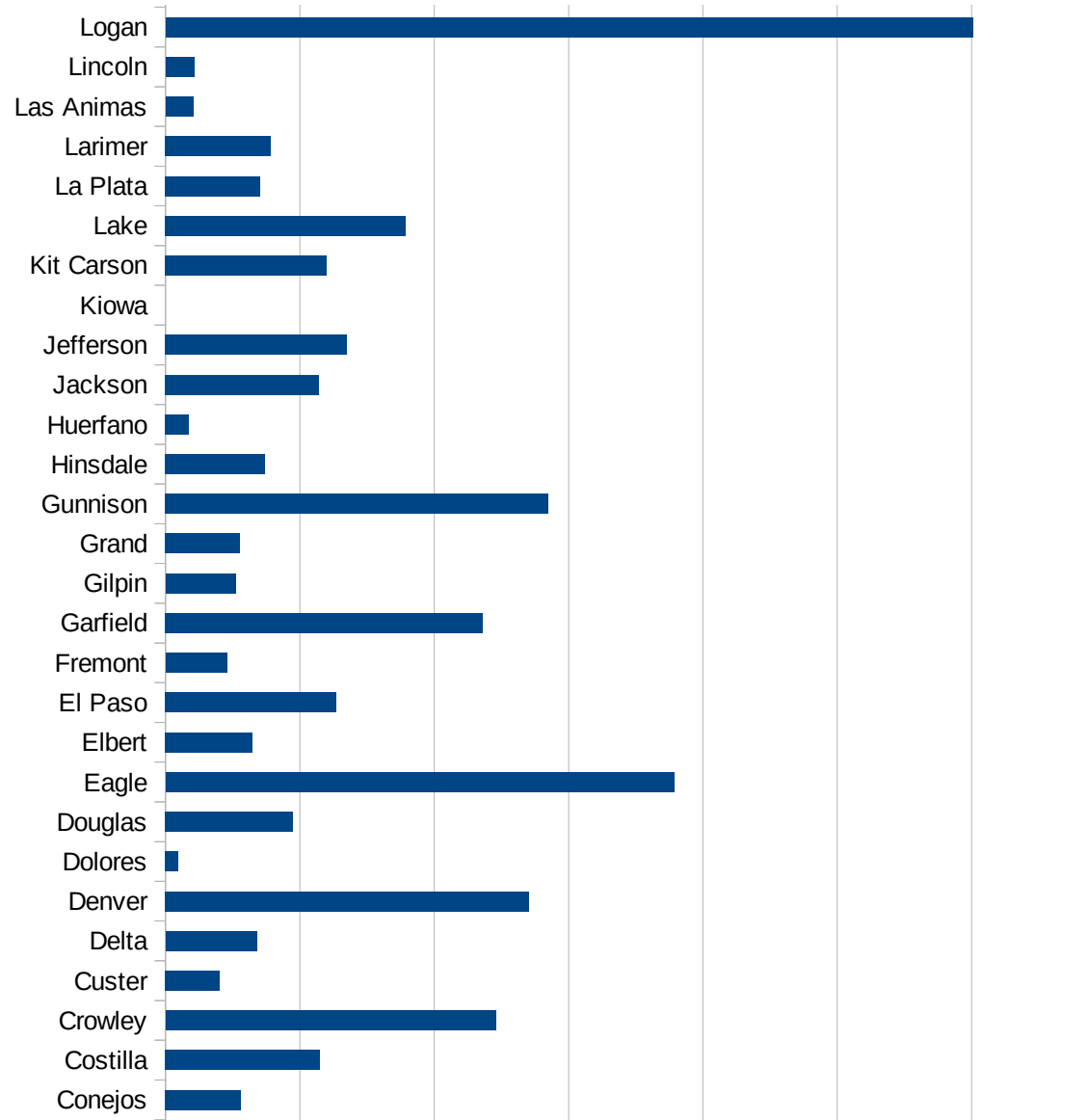
CO

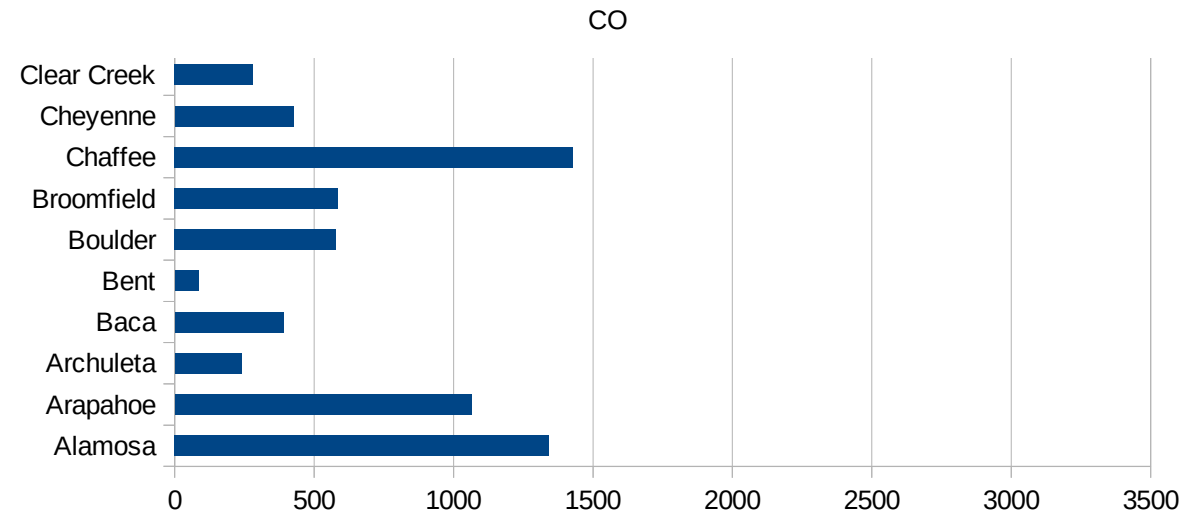
FIPS	County	PC Infection
8001	Adams	1175.6937335
8003	Alamosa	1342.6841695
8005	Arapahoe	1064.471795
8007	Archuleta	239.73846713
8009	Baca	390.51603905
8011	Bent	85.005100306
8013	Boulder	579.61592012
8014	Broomfield	586.13769905
8015	Chaffee	1428.0721027
8017	Cheyenne	426.43923241
8019	Clear Creek	281.10359188
8021	Conejos	280.48780488
8023	Costilla	574.71264368
8025	Crowley	1229.0884261
8027	Custer	201.85708518
8029	Delta	339.22398475
8031	Denver	1352.8413437
8033	Dolores	48.216007715
8035	Douglas	473.77879431
8037	Eagle	1892.968196
8039	Elbert	323.4152652
8041	El Paso	636.12269141
8043	Fremont	229.06645009
8045	Garfield	1179.5214991
8047	Gilpin	261.39519686
8049	Grand	276.9726248
8051	Gunnison	1426.4177201
8053	Hinsdale	369.91368681
8055	Huerfano	87.09536943
8057	Jackson	571.83702645
8059	Jefferson	674.7289451
8061	Kiowa	0
8063	Kit Carson	600.30713388



CO

8065 Lake	894.68302658
8067 La Plata	351.6249334
8069 Larimer	392.56186558
8071 Las Animas	103.4268772
8073 Lincoln	106.95187166
8075 Logan	3005.3883315
8077 Mesa	169.70503959
8079 Mineral	2319.5876289
8081 Moffat	189.56627237
8083 Montezuma	412.87560211
8085 Montrose	658.54929644
8087 Morgan	2367.1125429
8089 Otero	292.96875
8091 Ouray	248.29298572
8093 Park	220.95279155
8095 Phillips	443.30377975
8097 Pitkin	935.93314763
8099 Prowers	394.60703716
8101 Pueblo	364.71297507
8103 Rio Blanco	110.47979798
8105 Rio Grande	773.33333333
8107 Routt	411.92243423
8109 Saguache	1563.6416776
8111 San Juan	262.4671916
8113 San Miguel	927.84763765
8115 Sedgwick	477.63786366
8117 Summit	1038.475183
8119 Teller	446.5175617
8121 Washington	957.4251375
8123 Weld	1121.5220884
8125 Yuma	618.76247505





CO

FIPS

29001
29003
29005
29007
29009
29011
29013
29015
29017
29019
29021
29023
29025
29027
29029
29031
29033
29035
29037

CO

29039
29041
29043
29045
29047
29049
29051
29053
29055
29057
29059
29061
29063
29065
29067
29069
29071
29073
29075
29077
29079
29081
29083
29085
29087
29089
29091
29093
29095
29097
29099
29101

29103

CO

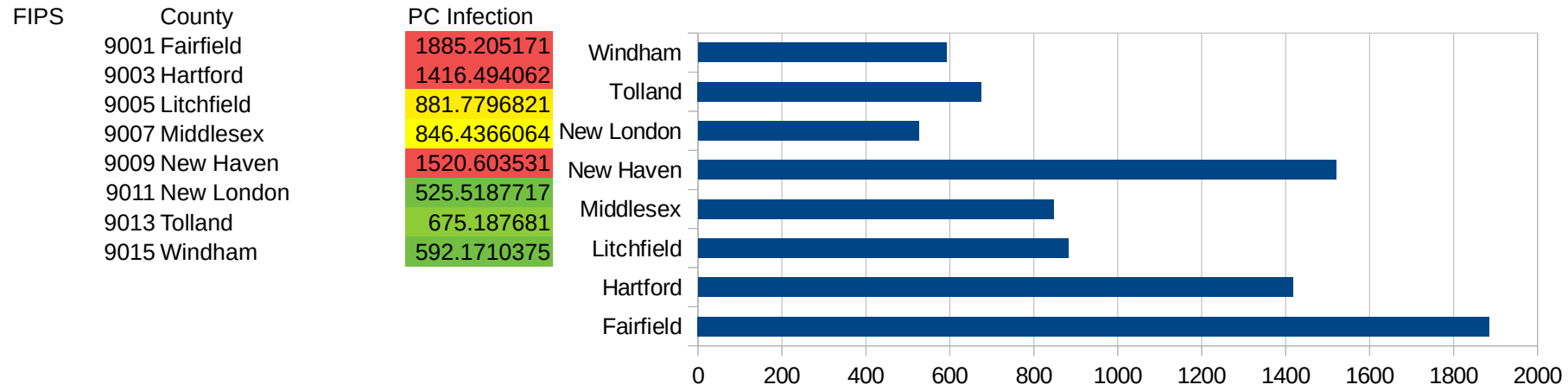
29105
29107
29109
29111
29113
29115
29117
29121
29123
29125
29127
29119
29129
29131
29133
29135
29137
29139
29141
29143
29145
29147
29149
29151
29153
29155
29157
29159
29161
29163
29165
29167
29169
29171

CO

29173
29175
29177
29179
29181
29195
29197
29199
29201
29203
29205
29183
29185
29187
29189
29510
29186
29207
29209
29211
29213
29215

29217
29219
29221
29223
29225
29227
29229

CT



CT

FIPS

29001
29003
29005
29007
29009
29011
29013
29015
29017
29019
29021
29023
29025
29027
29029
29031
29033
29035
29037

CT

29039
29041
29043
29045
29047
29049
29051
29053
29055
29057
29059
29061
29063
29065
29067
29069
29071
29073
29075
29077
29079
29081
29083
29085
29087
29089
29091
29093
29095
29097
29099
29101

29103

CT

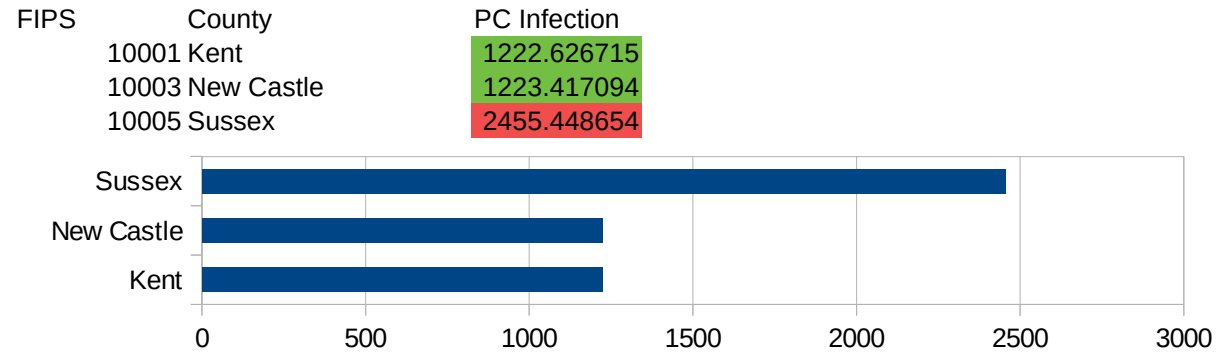
29105
29107
29109
29111
29113
29115
29117
29121
29123
29125
29127
29119
29129
29131
29133
29135
29137
29139
29141
29143
29145
29147
29149
29151
29153
29155
29157
29159
29161
29163
29165
29167
29169
29171

CT

29173
29175
29177
29179
29181
29195
29197
29199
29201
29203
29205
29183
29185
29187
29189
29510
29186
29207
29209
29211
29213
29215

29217
29219
29221
29223
29225
29227
29229

DE



DE

FIPS

29001
29003
29005
29007
29009
29011
29013
29015
29017
29019
29021
29023
29025
29027
29029
29031
29033
29035
29037

DE

29039
29041
29043
29045
29047
29049
29051
29053
29055
29057
29059
29061
29063
29065
29067
29069
29071
29073
29075
29077
29079
29081
29083
29085
29087
29089
29091
29093
29095
29097
29099
29101

29103

DE

29105
29107
29109
29111
29113
29115
29117
29121
29123
29125
29127
29119
29129
29131
29133
29135
29137
29139
29141
29143
29145
29147
29149
29151
29153
29155
29157
29159
29161
29163
29165
29167
29169
29171

DE

29173
29175
29177
29179
29181
29195
29197
29199
29201
29203
29205
29183
29185
29187
29189
29510
29186
29207
29209
29211
29213
29215

29217
29219
29221
29223
29225
29227
29229

DC

FIPS	County	PC Infection
11001	District of Columbia	1716.40888

DC

FIPS

29001
29003
29005
29007
29009
29011
29013
29015
29017
29019
29021
29023
29025
29027
29029
29031
29033
29035
29037

DC

29039
29041
29043
29045
29047
29049
29051
29053
29055
29057
29059
29061
29063
29065
29067
29069
29071
29073
29075
29077
29079
29081
29083
29085
29087
29089
29091
29093
29095
29097
29099
29101

29103

DC

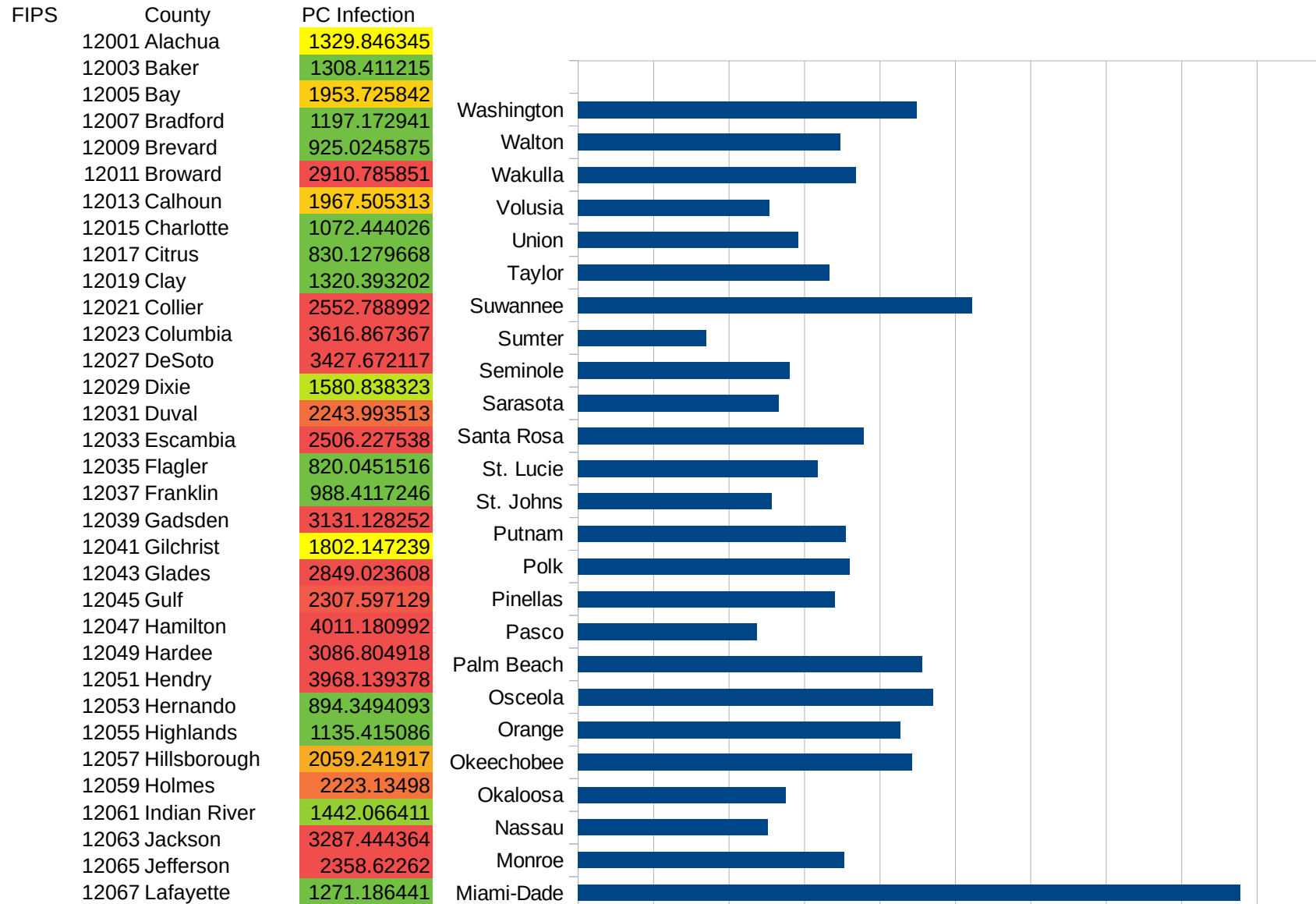
29105
29107
29109
29111
29113
29115
29117
29121
29123
29125
29127
29119
29129
29131
29133
29135
29137
29139
29141
29143
29145
29147
29149
29151
29153
29155
29157
29159
29161
29163
29165
29167
29169
29171

DC

29173
29175
29177
29179
29181
29195
29197
29199
29201
29203
29205
29183
29185
29187
29189
29510
29186
29207
29209
29211
29213
29215

29217
29219
29221
29223
29225
29227
29229

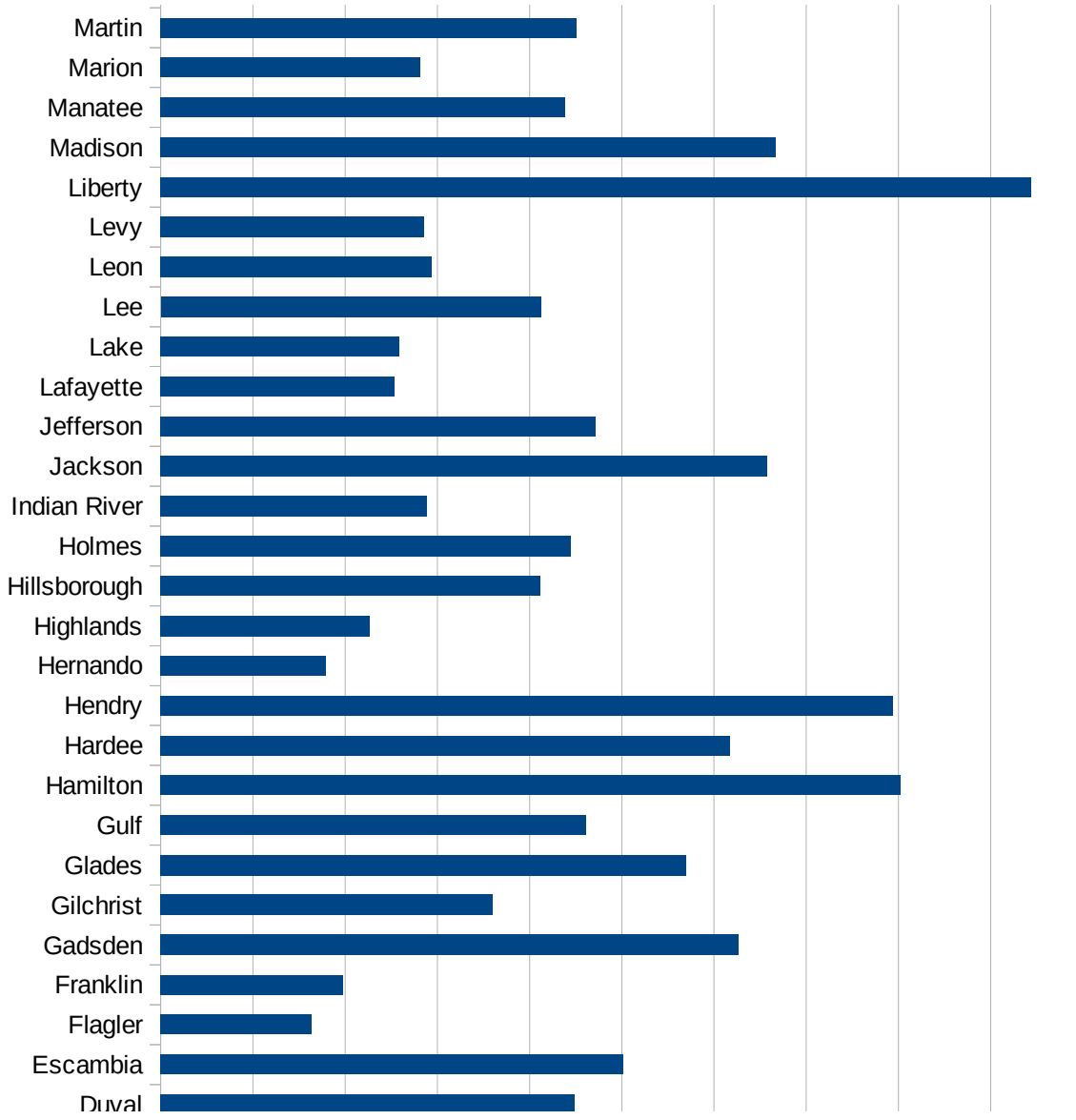
FL

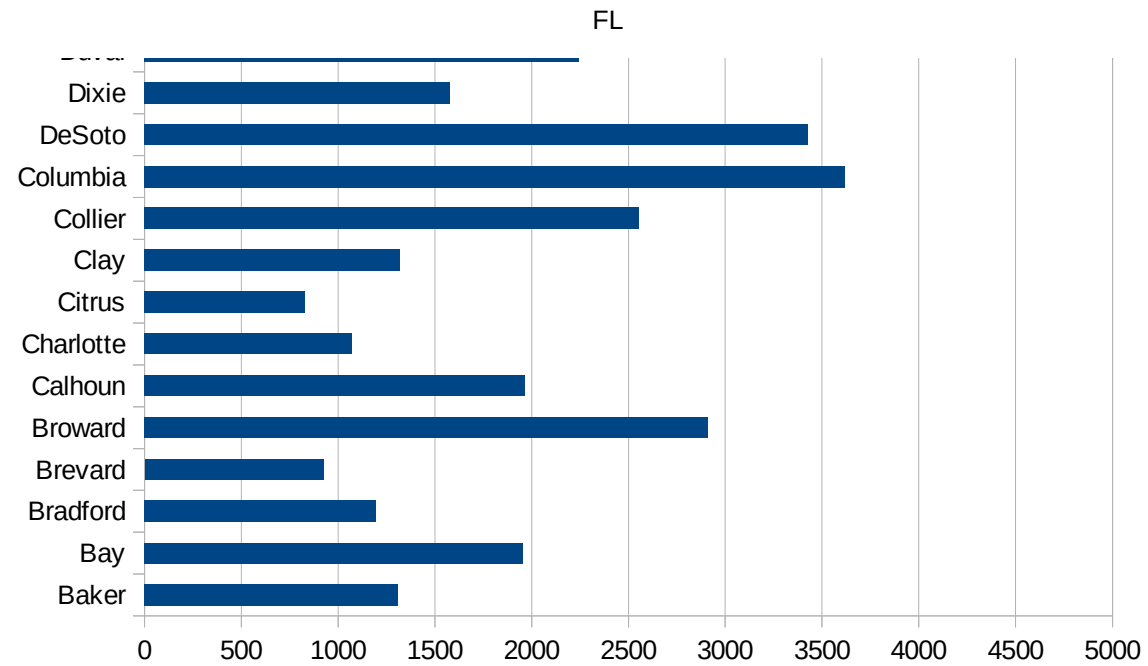


This work is licensed under the Creative Commons Attribution-NoDerivatives 4.0 International License. To view a copy of this license, visit <http://creativecommons.org/licenses/by-nd/4.0/>.

FL

12069 Lake	1293.706784
12071 Lee	2060.799618
12073 Leon	1468.02415
12075 Levy	1429.973019
12077 Liberty	4717.985101
12079 Madison	3335.312213
12081 Manatee	2191.943878
12083 Marion	1408.14552
12085 Martin	2253.405588
12086 Miami-Dade	4389.043812
12087 Monroe	1766.030896
12089 Nassau	1257.106907
12091 Okaloosa	1375.024726
12093 Okeechobee	2214.892746
12095 Orange	2134.219875
12097 Osceola	2350.335607
12099 Palm Beach	2278.286958
12101 Pasco	1184.88594
12103 Pinellas	1702.48544
12105 Polk	1798.705949
12107 Putnam	1775.81813
12109 St. Johns	1283.720272
12111 St. Lucie	1590.020179
12113 Santa Rosa	1895.187595
12115 Sarasota	1329.215079
12117 Seminole	1403.495272
12119 Sumter	847.3523153
12121 Suwannee	2613.654364
12123 Taylor	1664.893863
12125 Union	1459.170013
12127 Volusia	1270.962015
12129 Wakulla	1842.210653
12131 Walton	1735.901926
12133 Washington	2242.765273





FL

FIPS

29001
29003
29005
29007
29009
29011
29013
29015
29017
29019
29021
29023
29025
29027
29029
29031
29033
29035
29037

FL

29039
29041
29043
29045
29047
29049
29051
29053
29055
29057
29059
29061
29063
29065
29067
29069
29071
29073
29075
29077
29079
29081
29083
29085
29087
29089
29091
29093
29095
29097
29099
29101

29103

FL

29105
29107
29109
29111
29113
29115
29117
29121
29123
29125
29127
29119
29129
29131
29133
29135
29137
29139
29141
29143
29145
29147
29149
29151
29153
29155
29157
29159
29161
29163
29165
29167
29169
29171

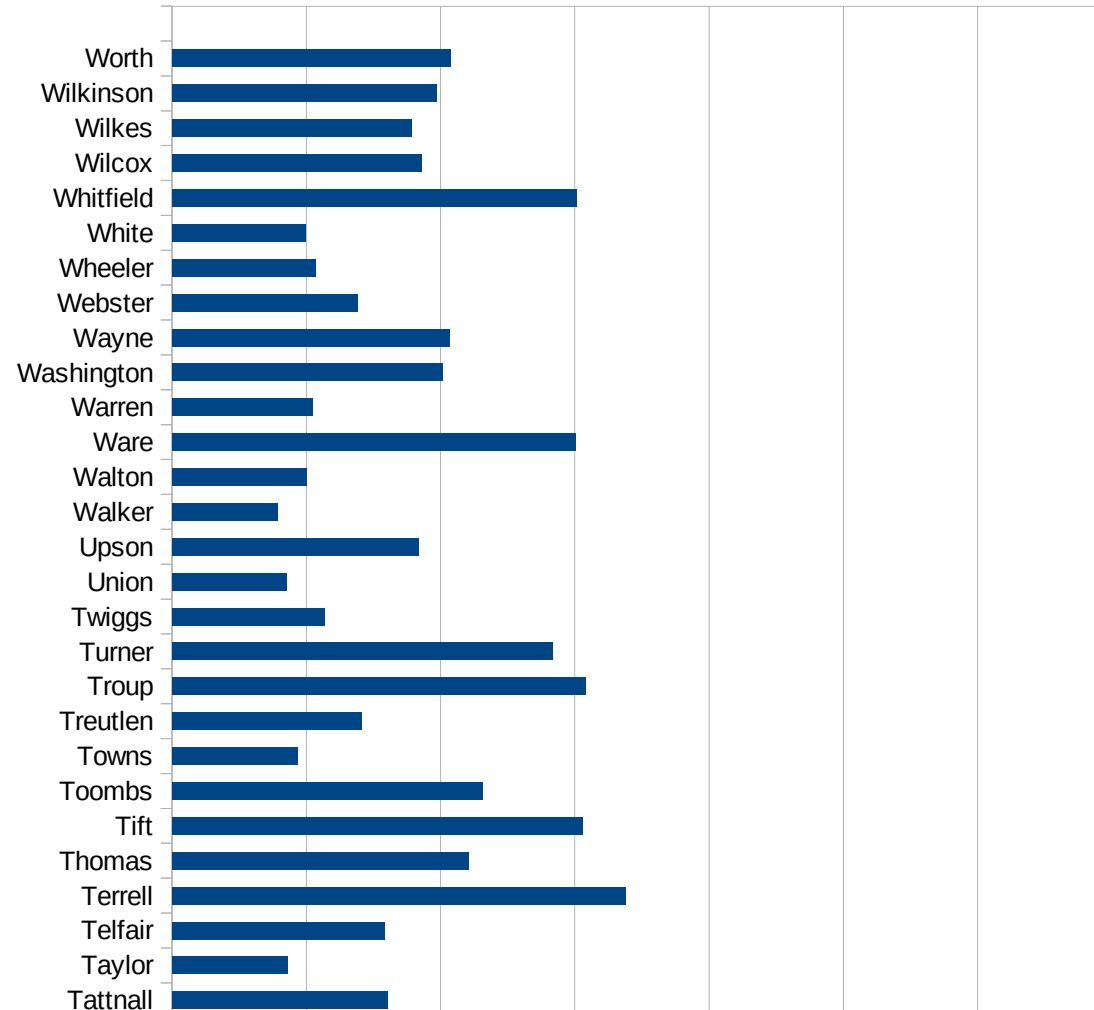
FL

29173
29175
29177
29179
29181
29195
29197
29199
29201
29203
29205
29183
29185
29187
29189
29510
29186
29207
29209
29211
29213
29215

29217
29219
29221
29223
29225
29227
29229

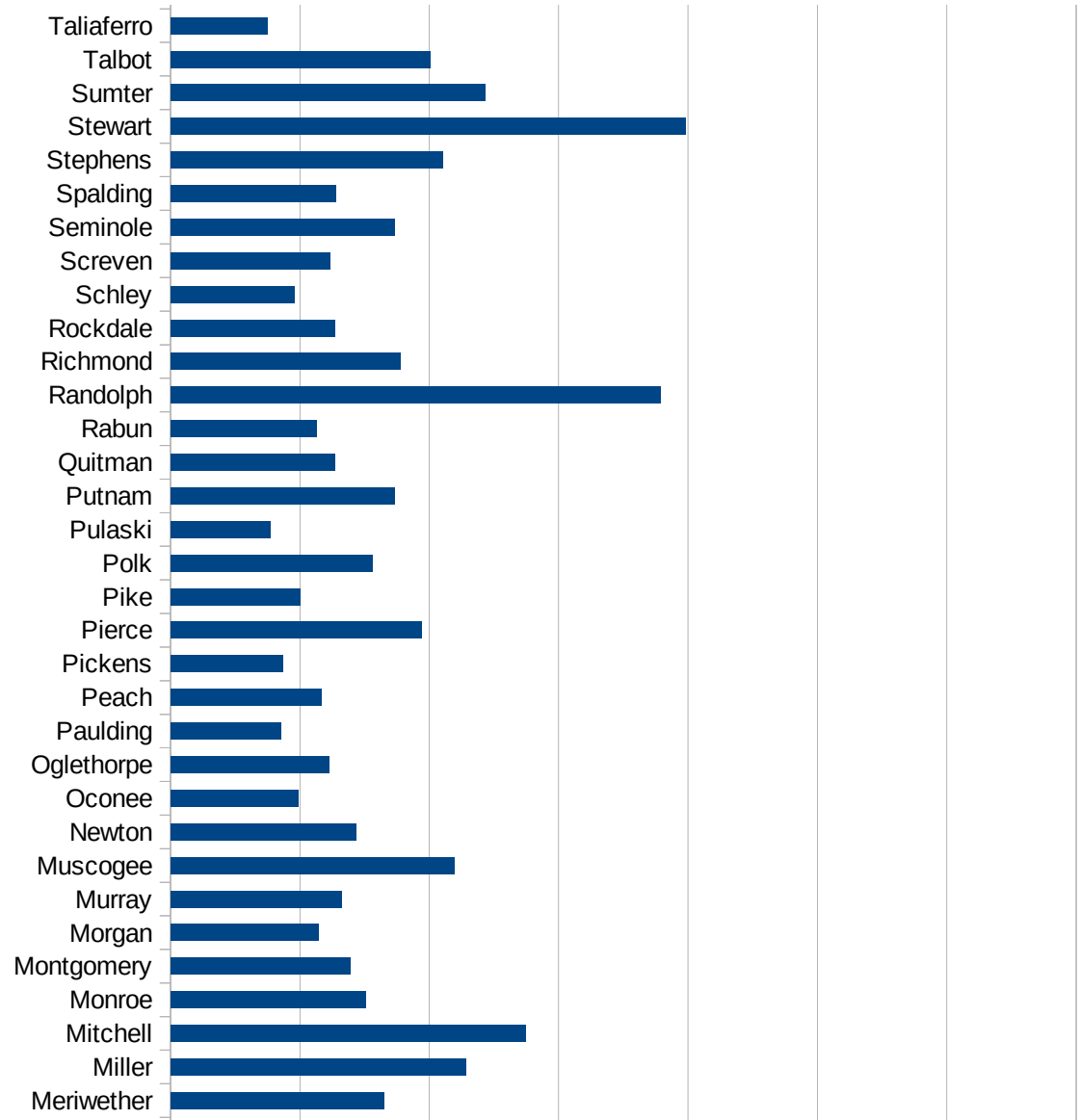
GA

FIPS	County	PC Infection
13001	Appling	3166.369482
13003	Atkinson	3483.186694
13005	Bacon	3665.623603
13007	Baker	1875.808538
13009	Baldwin	2103.830623
13011	Banks	1269.222667
13013	Barrow	1356.284572
13015	Bartow	1487.6701
13017	Ben Hill	2043.247751
13019	Berrien	1345.314772
13021	Bibb	2029.458833
13023	Bleckley	1004.829413
13025	Brantley	1185.37334
13027	Brooks	2385.096371
13029	Bryan	1432.732425
13031	Bulloch	1414.044711
13033	Burke	1783.882621
13035	Butts	1913.776712
13037	Calhoun	3038.413098
13039	Camden	1181.139035
13043	Candler	2057.954965
13045	Carroll	1440.048764
13047	Catoosa	799.4660338
13049	Charlton	2907.156076
13051	Chatham	1698.16214
13053	Chattahoochee	6177.461625
13055	Chattooga	754.336426
13057	Cherokee	1098.174693
13059	Clarke	1330.401319
13061	Clay	2632.490475
13063	Clayton	1542.737773
13065	Clinch	2587.244284
13067	Cobb	1510.969592



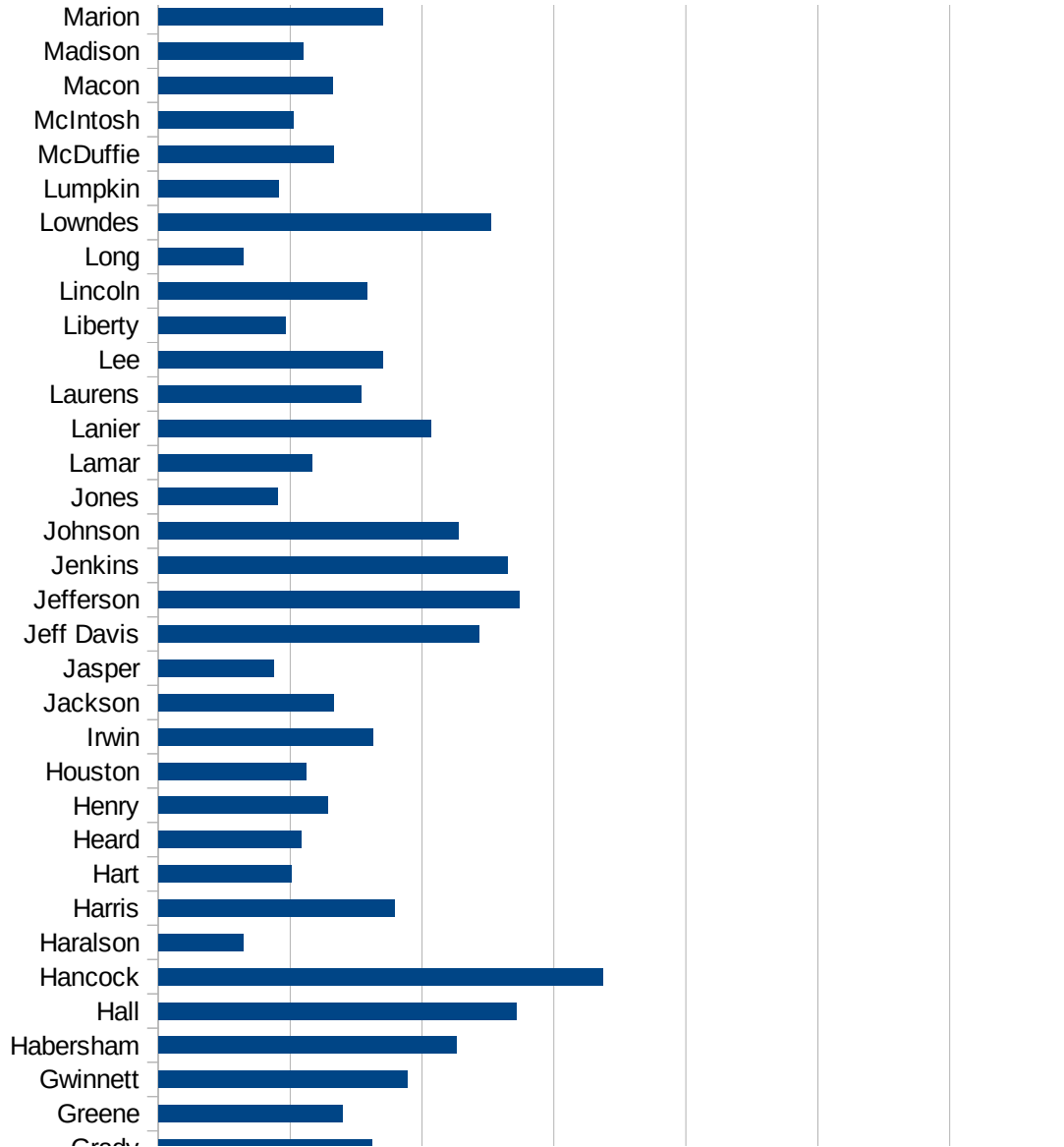
GA

13069 Coffee	3072.424756
13071 Colquitt	3230.82997
13073 Columbia	1197.736744
13075 Cook	2313.250204
13077 Coweta	900.1535677
13079 Crawford	730.6380906
13081 Crisp	1597.274457
13083 Dade	671.7613706
13085 Dawson	1176.095363
13087 Decatur	2370.649106
13089 DeKalb	1632.128667
13091 Dodge	907.9932383
13093 Dooly	1765.65008
13095 Dougherty	2837.477944
13097 Douglas	1568.144443
13099 Early	3376.598029
13101 Echols	5450
13103 Effingham	1006.5927
13105 Elbert	1689.330544
13107 Emanuel	1808.774102
13109 Evans	1958.772503
13111 Fannin	1039.901402
13113 Fayette	836.4254929
13115 Floyd	1269.312855
13117 Forsyth	802.157118
13119 Franklin	1537.592842
13121 Fulton	1700.577271
13123 Gilmer	1593.328141
13125 Glascock	734.557596
13127 Glynn	2676.633145
13129 Gordon	1735.28647
13131 Grady	1616.292226
13133 Greene	1395.637925
13135 Gwinnett	1887.406619



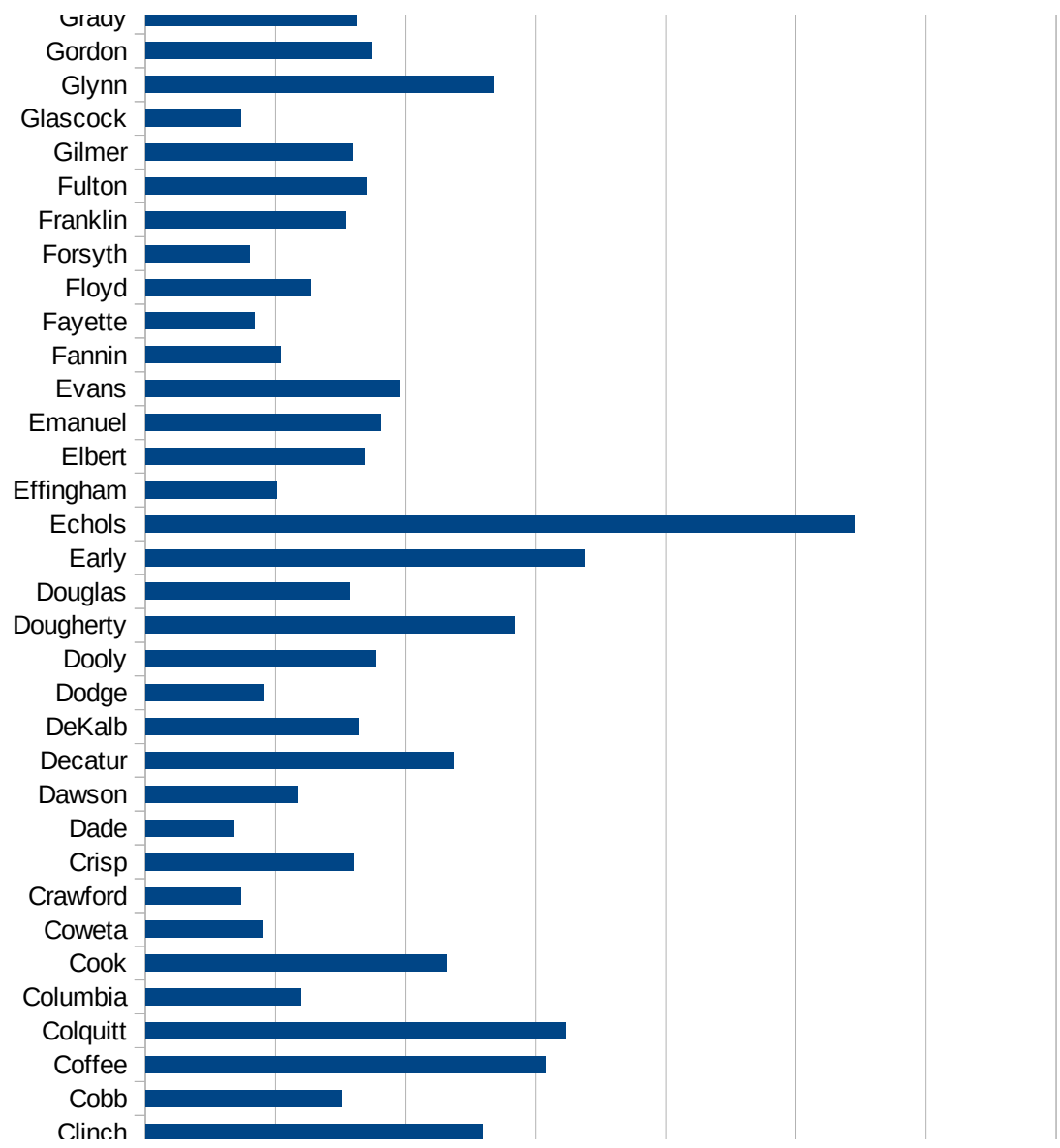
GA

13137 Habersham	2260.509386
13139 Hall	2711.874468
13141 Hancock	3366.075707
13143 Haralson	646.7341618
13145 Harris	1786.80203
13147 Hart	1007.701444
13149 Heard	1085.949996
13151 Henry	1283.120493
13153 Houston	1123.05347
13155 Irwin	1628.005959
13157 Jackson	1329.130101
13159 Jasper	876.0683761
13161 Jeff Davis	2435.291769
13163 Jefferson	2734.931951
13165 Jenkins	2648.854083
13167 Johnson	2276.473012
13169 Jones	901.5935141
13171 Lamar	1163.157895
13173 Lanier	2069.632495
13175 Laurens	1536.185948
13177 Lee	1700.040317
13179 Liberty	965.9007756
13181 Lincoln	1579.279848
13183 Long	642.1728603
13185 Lowndes	2519.751378
13187 Lumpkin	913.3667122
13189 McDuffie	1328.31731
13191 McIntosh	1025.104603
13193 Macon	1323.898653
13195 Madison	1099.494098
13197 Marion	1700.395162
13199 Meriwether	1647.047655
13201 Miller	2286.31727
13205 Mitchell	2744.232156

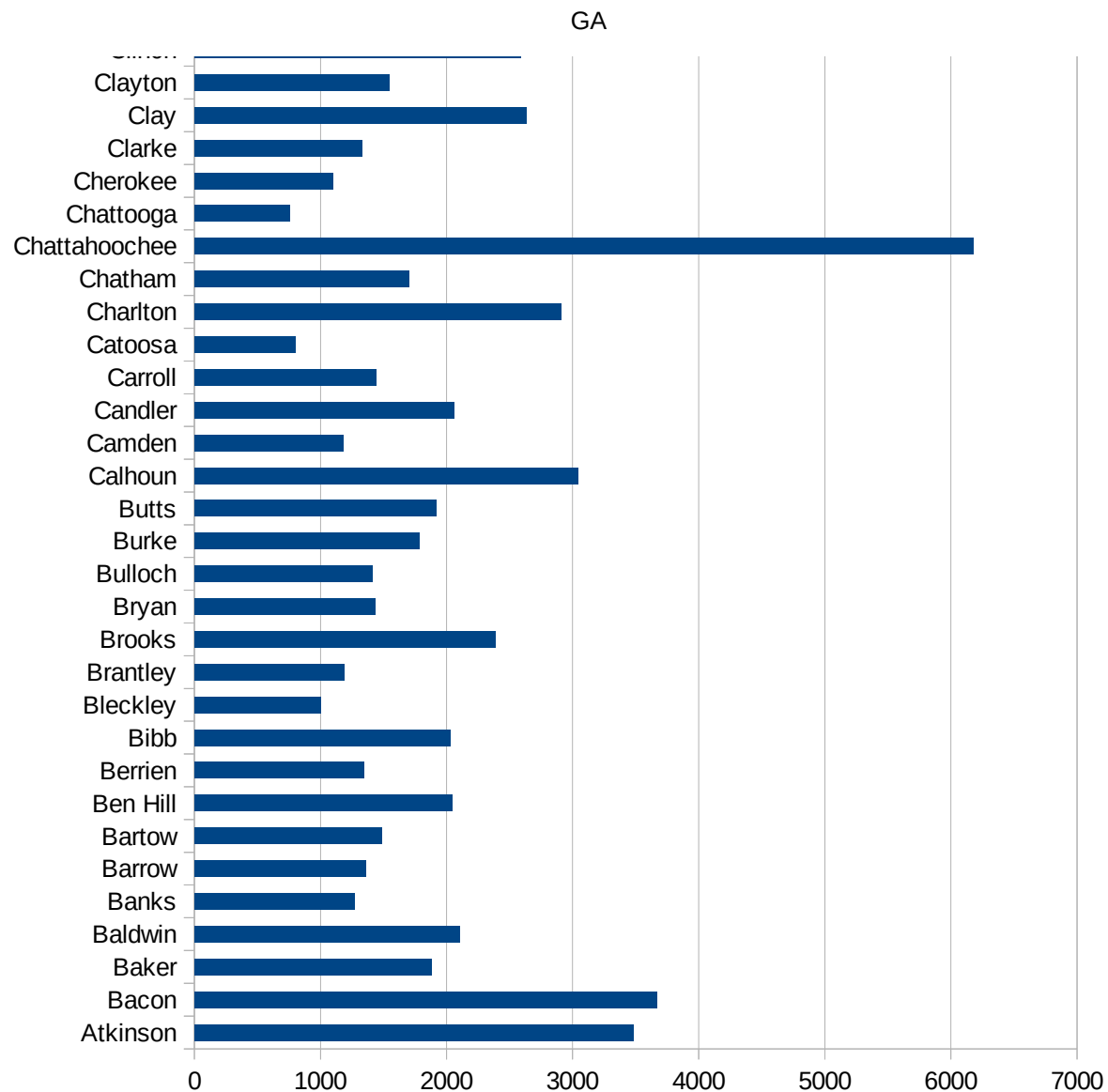


GA

13207 Monroe	1511.627907
13209 Montgomery	1392.363755
13211 Morgan	1145.706254
13213 Murray	1320.107212
13215 Muscogee	2193.55171
13217 Newton	1429.601702
13219 Oconee	985.4349155
13221 Oglethorpe	1222.266507
13223 Paulding	854.0391602
13225 Peach	1164.963183
13227 Pickens	863.0393996
13229 Pierce	1939.243901
13231 Pike	1003.541913
13233 Polk	1563.456558
13235 Pulaski	767.9103803
13237 Putnam	1728.644138
13239 Quitman	1272.487933
13241 Rabun	1126.459951
13243 Randolph	3790.428801
13245 Richmond	1780.168094
13247 Rockdale	1271.607391
13249 Schley	954.9274255
13251 Screven	1234.036447
13253 Seminole	1731.809982
13255 Spalding	1279.878971
13257 Stephens	2101.017861
13259 Stewart	3984.513631
13261 Sumter	2435.004877
13263 Talbot	2008.928571
13265 Taliaferro	746.2686567
13267 Tattnall	1602.930172
13269 Taylor	858.3157109
13271 Telfair	1581.002771
13273 Terrell	3379.398444



13275 Thomas	2209.323254
13277 Tift	3058.835129
13279 Toombs	2313.385651
13281 Towns	936.5507931
13283 Treutlen	1409.898664
13285 Troup	3082.78836
13287 Turner	2831.142568
13289 Twiggs	1135.8085
13291 Union	854.1310779
13293 Upson	1834.827389
13295 Walker	789.5115978
13297 Walton	998.8984311
13299 Ware	3007.286996
13301 Warren	1047.419539
13303 Washington	2011.184146
13305 Wayne	2063.204509
13307 Webster	1378.782076
13309 Wheeler	1066.125143
13311 White	997.664331
13313 Whitfield	3012.627088
13315 Wilcox	1861.098502
13317 Wilkes	1782.098015
13319 Wilkinson	1969.898185
13321 Worth	2073.993793



GA

FIPS

- 29001
- 29003
- 29005
- 29007
- 29009
- 29011
- 29013
- 29015
- 29017
- 29019
- 29021
- 29023
- 29025
- 29027
- 29029
- 29031
- 29033
- 29035
- 29037

GA

29039
29041
29043
29045
29047
29049
29051
29053
29055
29057
29059
29061
29063
29065
29067
29069
29071
29073
29075
29077
29079
29081
29083
29085
29087
29089
29091
29093
29095
29097
29099
29101

29103

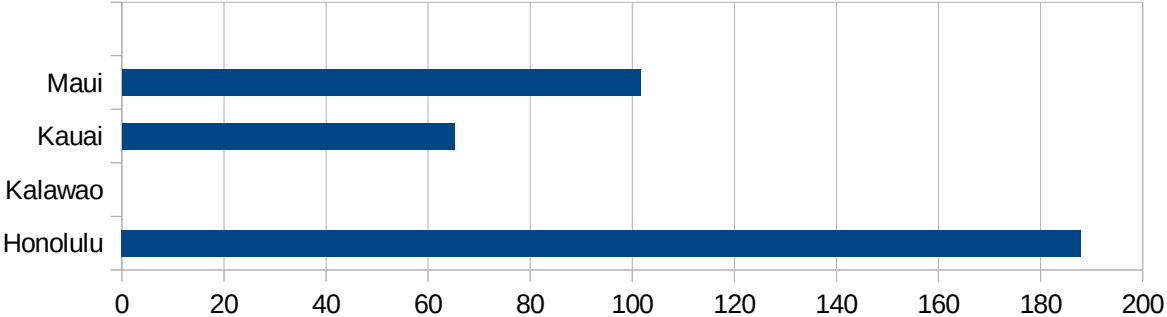
29105
29107
29109
29111
29113
29115
29117
29121
29123
29125
29127
29119
29129
29131
29133
29135
29137
29139
29141
29143
29145
29147
29149
29151
29153
29155
29157
29159
29161
29163
29165
29167
29169
29171

GA

29173
29175
29177
29179
29181
29195
29197
29199
29201
29203
29205
29183
29185
29187
29189
29510
29186
29207
29209
29211
29213
29215

29217
29219
29221
29223
29225
29227
29229

FIPS	County	PC Infection
15001	Hawaii	57.21876975
15003	Honolulu	187.9438413
15005	Kalawao	0
15007	Kauai	65.15741755
15009	Maui	101.6703846



HI

FIPS

29001
29003
29005
29007
29009
29011
29013
29015
29017
29019
29021
29023
29025
29027
29029
29031
29033
29035
29037

HI

29039
29041
29043
29045
29047
29049
29051
29053
29055
29057
29059
29061
29063
29065
29067
29069
29071
29073
29075
29077
29079
29081
29083
29085
29087
29089
29091
29093
29095
29097
29099
29101

29103

HI

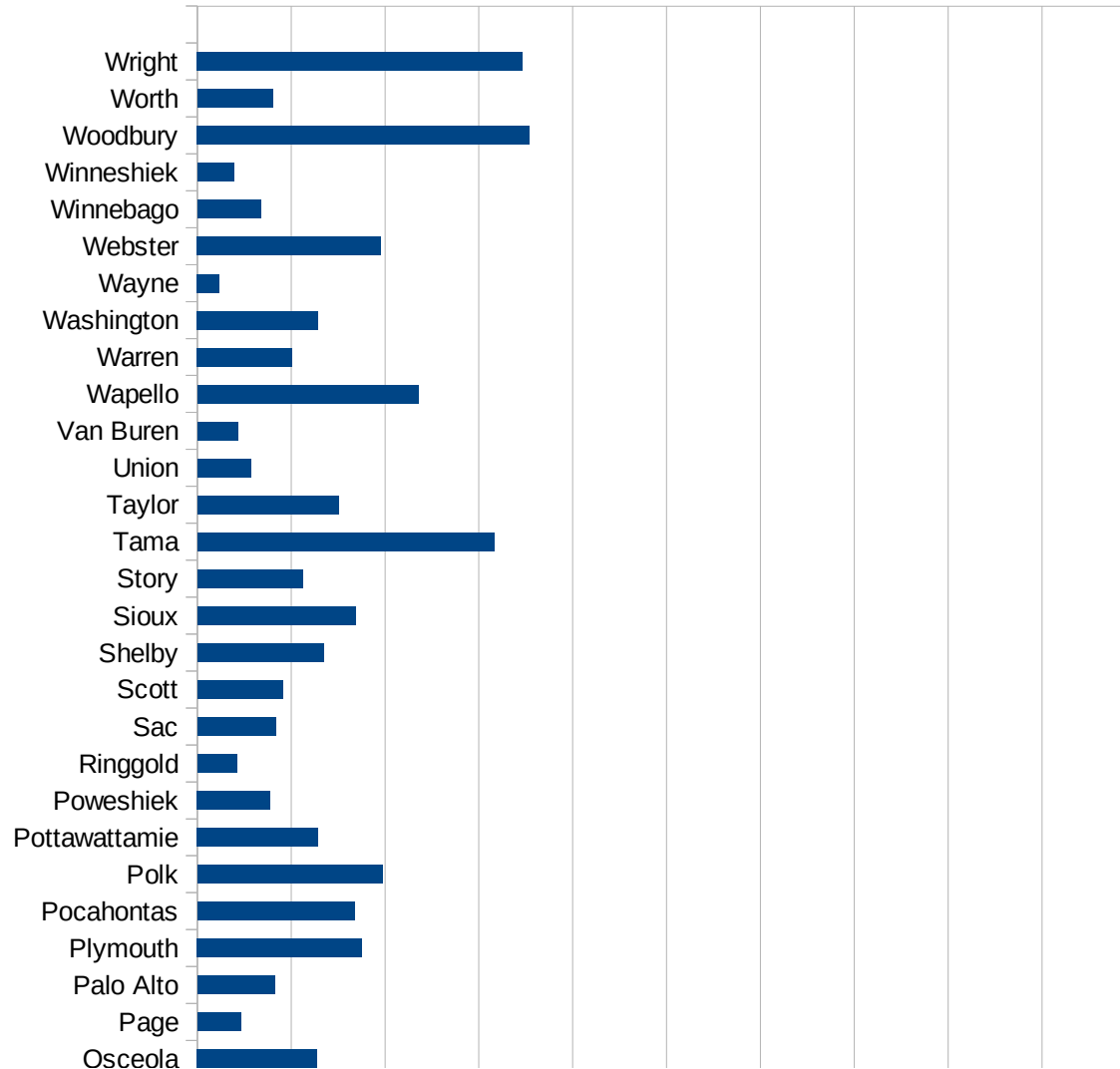
29105
29107
29109
29111
29113
29115
29117
29121
29123
29125
29127
29119
29129
29131
29133
29135
29137
29139
29141
29143
29145
29147
29149
29151
29153
29155
29157
29159
29161
29163
29165
29167
29169
29171

HI

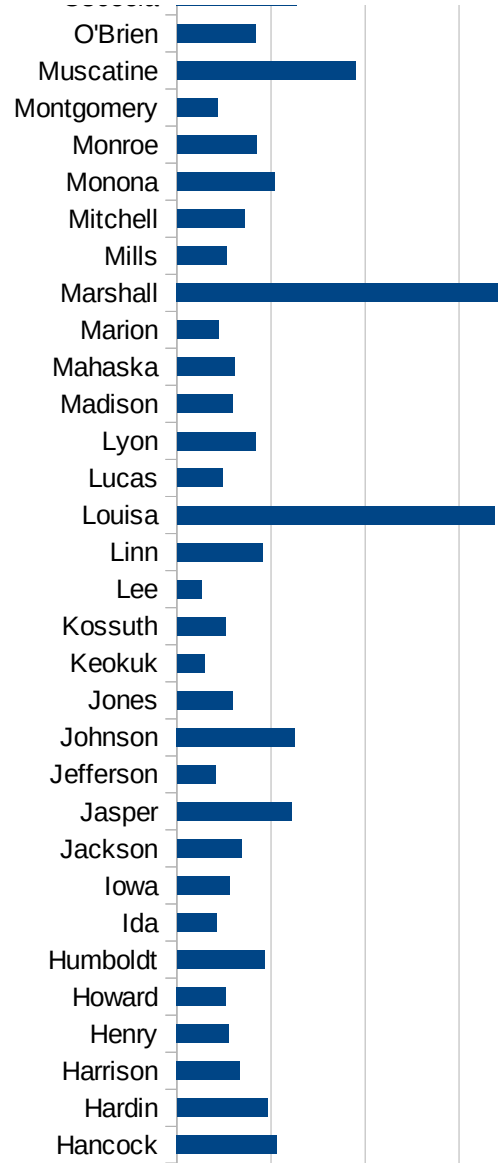
29173
29175
29177
29179
29181
29195
29197
29199
29201
29203
29205
29183
29185
29187
29189
29510
29186
29207
29209
29211
29213
29215

29217
29219
29221
29223
29225
29227
29229

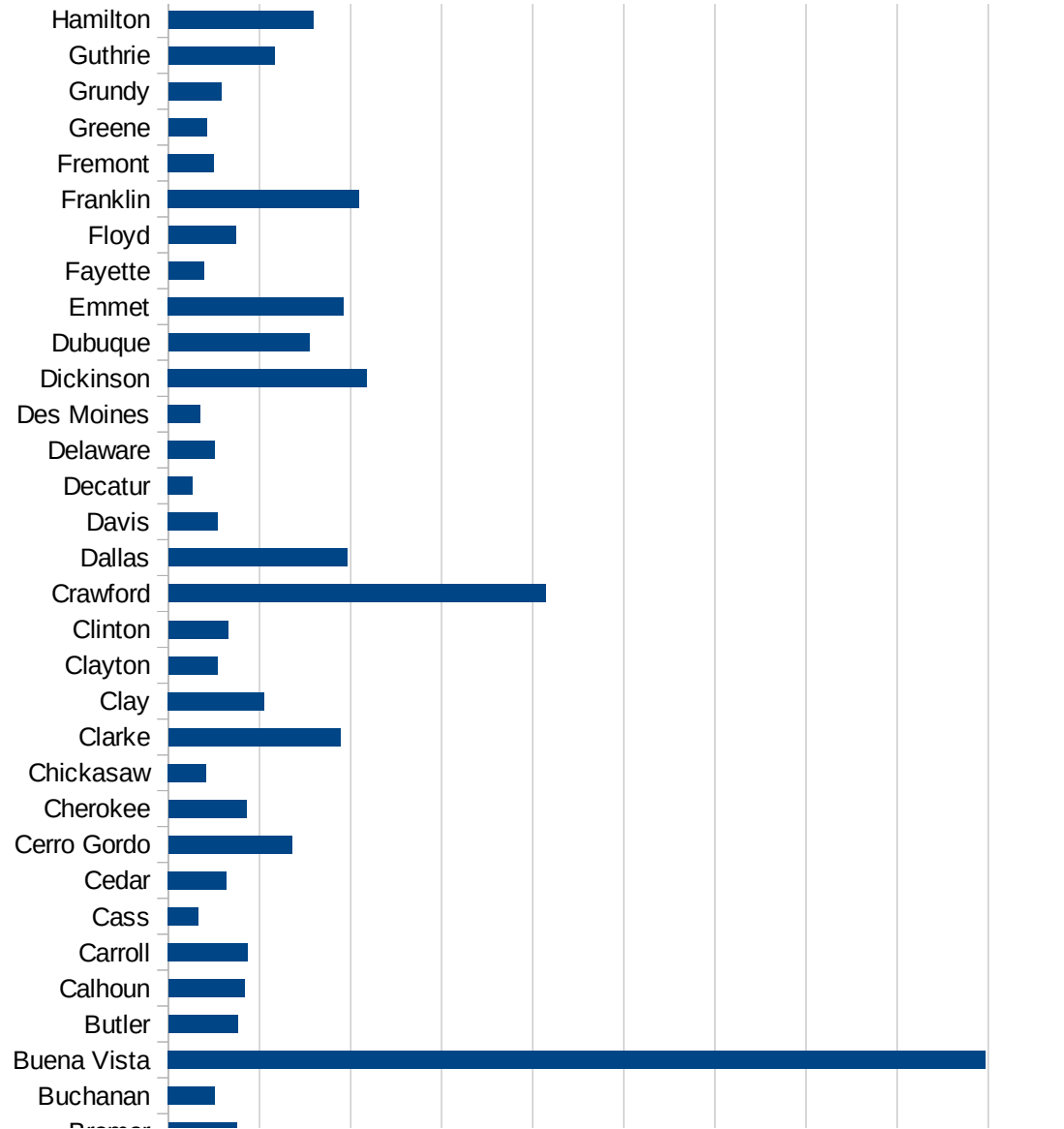
FIPS	County	PC Infection
19001	Adair	283.1657936
19003	Adams	438.957476
19005	Allamakee	1077.212261
19007	Appanoose	321.6209697
19009	Audubon	508.5361424
19011	Benton	542.079401
19013	Black Hawk	2253.640263
19015	Boone	865.4065133
19017	Bremer	749.589129
19019	Buchanan	509.4579933
19021	Buena Vista	8971.52058
19023	Butler	763.4637871
19025	Calhoun	835.1376431
19027	Carroll	873.2757765
19029	Cass	332.5599381
19031	Cedar	638.8575723
19033	Cerro Gordo	1355.312214
19035	Cherokee	856.814769
19037	Chickasaw	417.920428
19039	Clarke	1888.995012
19041	Clay	1053.675468
19043	Clayton	541.1255411
19045	Clinton	653.5104691
19047	Crawford	4138.011423
19049	Dallas	1959.414504
19051	Davis	543.4179882
19053	Decatur	266.1596958
19055	Delaware	509.69594
19057	Des Moines	352.5984976
19059	Dickinson	2180.376611
19061	Dubuque	1551.820266
19063	Emmet	1923.700421
19065	Fayette	391.6581892

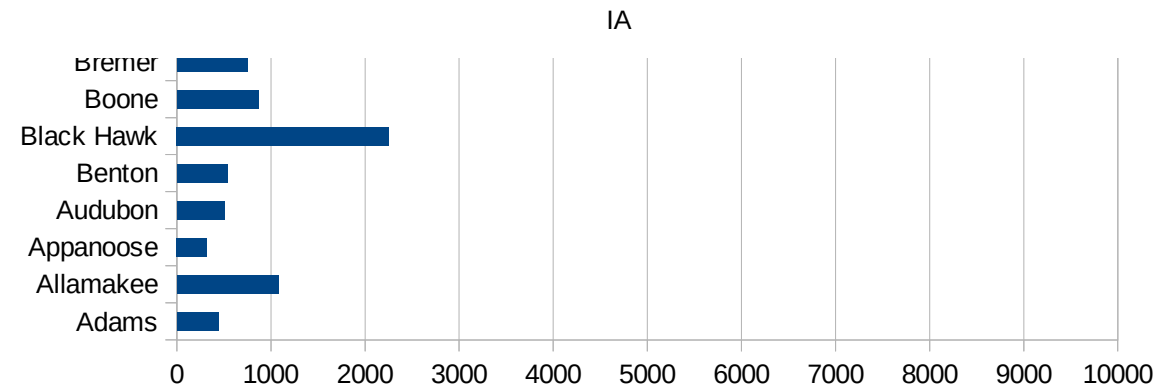


19067 Floyd	735.993909
19069 Franklin	2094.033979
19071 Fremont	500.5005005
19073 Greene	423.115466
19075 Grundy	585.1755527
19077 Guthrie	1166.044776
19079 Hamilton	1591.7603
19081 Hancock	1064.227035
19083 Hardin	960.3983875
19085 Harrison	672.1381067
19087 Henry	553.1469577
19089 Howard	522.4774137
19091 Humboldt	932.2300199
19093 Ida	423.9146324
19095 Iowa	557.586271
19097 Jackson	689.584191
19099 Jasper	1219.479366
19101 Jefferson	413.4704314
19103 Johnson	1256.776411
19105 Jones	588.1218666
19107 Keokuk	293.398533
19109 Kossuth	516.5012074
19111 Lee	258.4055205
19113 Linn	913.6422188
19115 Louisa	3375.414093
19117 Lucas	485.8299595
19119 Lyon	838.2016764
19121 Madison	590.805588
19123 Mahaska	613.6363636
19125 Marion	443.0209238
19127 Marshall	3454.140717
19129 Mills	524.4639182
19131 Mitchell	719.0841139
19133 Monona	1036.985828



19135 Monroe	847.2400513
19137 Montgomery	429.8710387
19139 Muscatine	1898.483543
19141 O'Brien	838.150289
19143 Osceola	1274.834437
19145 Page	465.6043019
19147 Palo Alto	828.7602195
19149 Plymouth	1753.337318
19151 Pocahontas	1676.557864
19153 Polk	1972.274448
19155 Pottawattamie	1287.246213
19157 Poweshiek	775.442537
19159 Ringgold	422.705314
19161 Sac	833.419076
19163 Scott	909.4948725
19165 Shelby	1347.382968
19167 Sioux	1684.379386
19169 Story	1122.266959
19171 Tama	3164.931377
19173 Taylor	1502.180585
19175 Union	566.3888664
19177 Van Buren	427.3504274
19179 Wapello	2354.779151
19181 Warren	1012.613601
19183 Washington	1287.204733
19185 Wayne	234.3383846
19187 Webster	1954.406373
19189 Winnebago	675.0332763
19191 Winneshiek	389.4353188
19193 Woodbury	3540.116443
19195 Worth	805.0449483
19197 Wright	3467.297084





FIPS

- 29001
- 29003
- 29005
- 29007
- 29009
- 29011
- 29013
- 29015
- 29017
- 29019
- 29021
- 29023
- 29025
- 29027
- 29029
- 29031
- 29033
- 29035
- 29037

IA

29039
29041
29043
29045
29047
29049
29051
29053
29055
29057
29059
29061
29063
29065
29067
29069
29071
29073
29075
29077
29079
29081
29083
29085
29087
29089
29091
29093
29095
29097
29099
29101

29103

IA

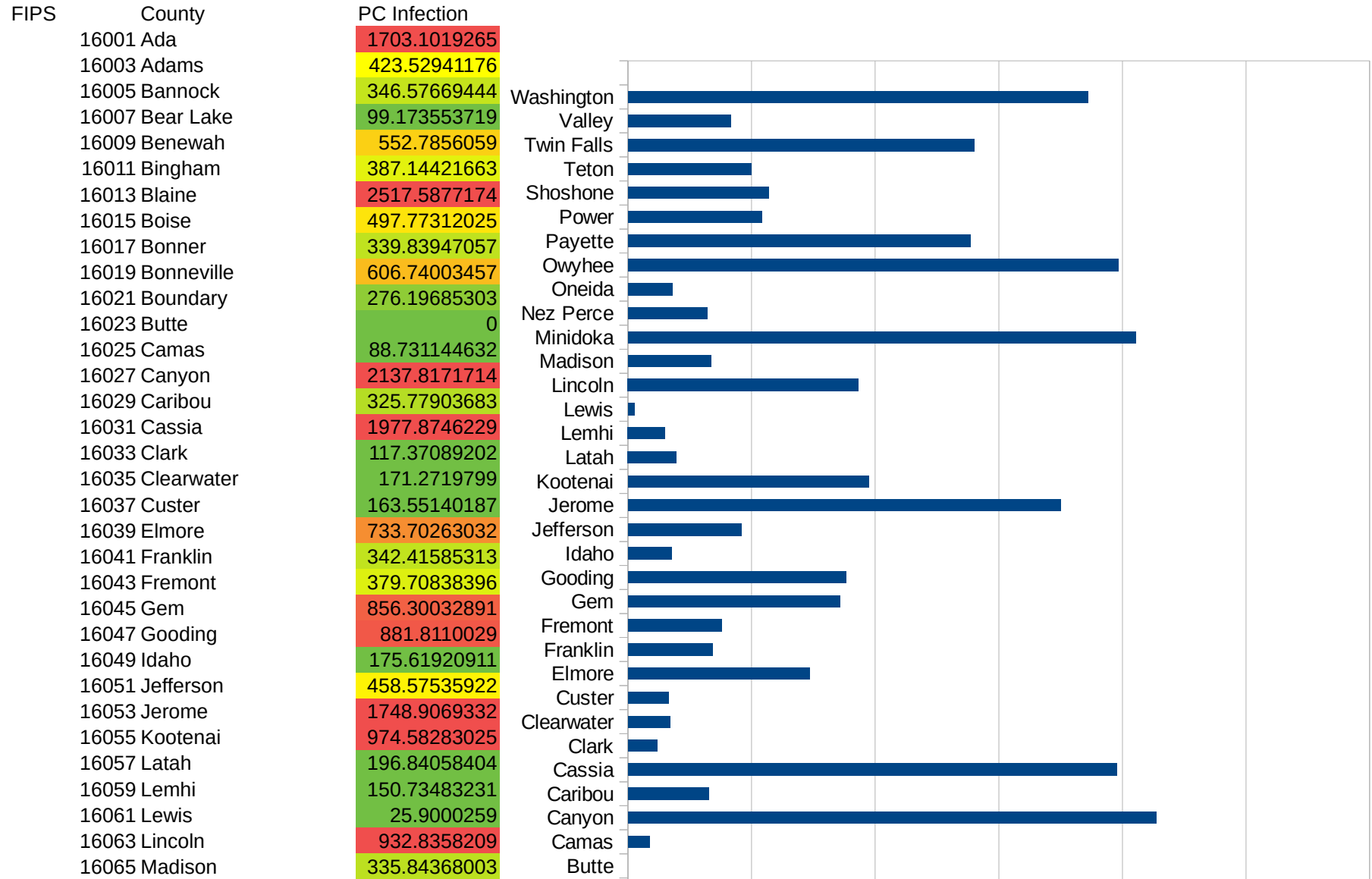
29105
29107
29109
29111
29113
29115
29117
29121
29123
29125
29127
29119
29129
29131
29133
29135
29137
29139
29141
29143
29145
29147
29149
29151
29153
29155
29157
29159
29161
29163
29165
29167
29169
29171

IA

29173
29175
29177
29179
29181
29195
29197
29199
29201
29203
29205
29183
29185
29187
29189
29510
29186
29207
29209
29211
29213
29215

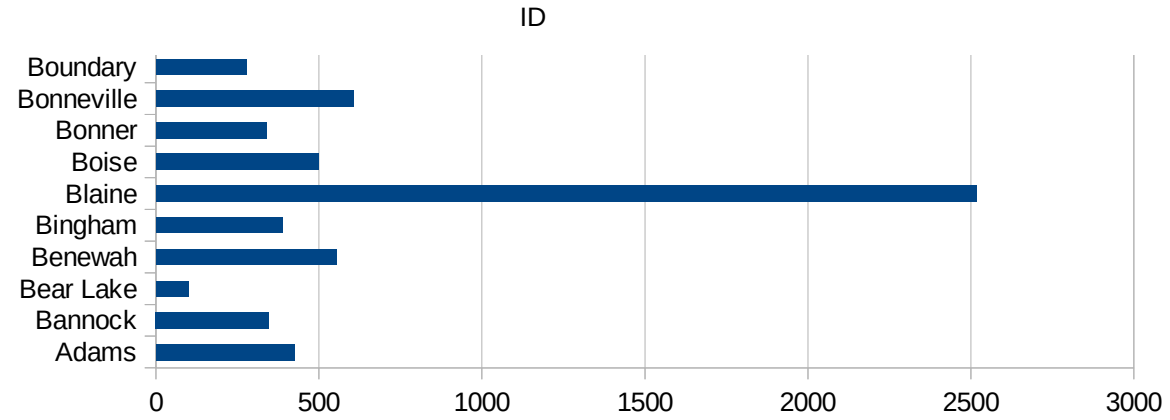
29217
29219
29221
29223
29225
29227
29229

ID



This work is licensed under the Creative Commons Attribution-NoDerivatives 4.0 International License. To view a copy of this license, visit <http://creativecommons.org/licenses/by-nd/4.0/>.

16067 Minidoka	2055.2220888
16069 Nez Perce	321.71847159
16071 Oneida	178.25311943
16073 Owyhee	1984.0930471
16075 Payette	1384.229969
16077 Power	540.67971164
16079 Shoshone	570.49077837
16081 Teton	498.28178694
16083 Twin Falls	1401.0060292
16085 Valley	416.62892854
16087 Washington	1860.0531444



ID

FIPS

29001
29003
29005
29007
29009
29011
29013
29015
29017
29019
29021
29023
29025
29027
29029
29031
29033
29035
29037

ID

29039
29041
29043
29045
29047
29049
29051
29053
29055
29057
29059
29061
29063
29065
29067
29069
29071
29073
29075
29077
29079
29081
29083
29085
29087
29089
29091
29093
29095
29097
29099
29101

29103

ID

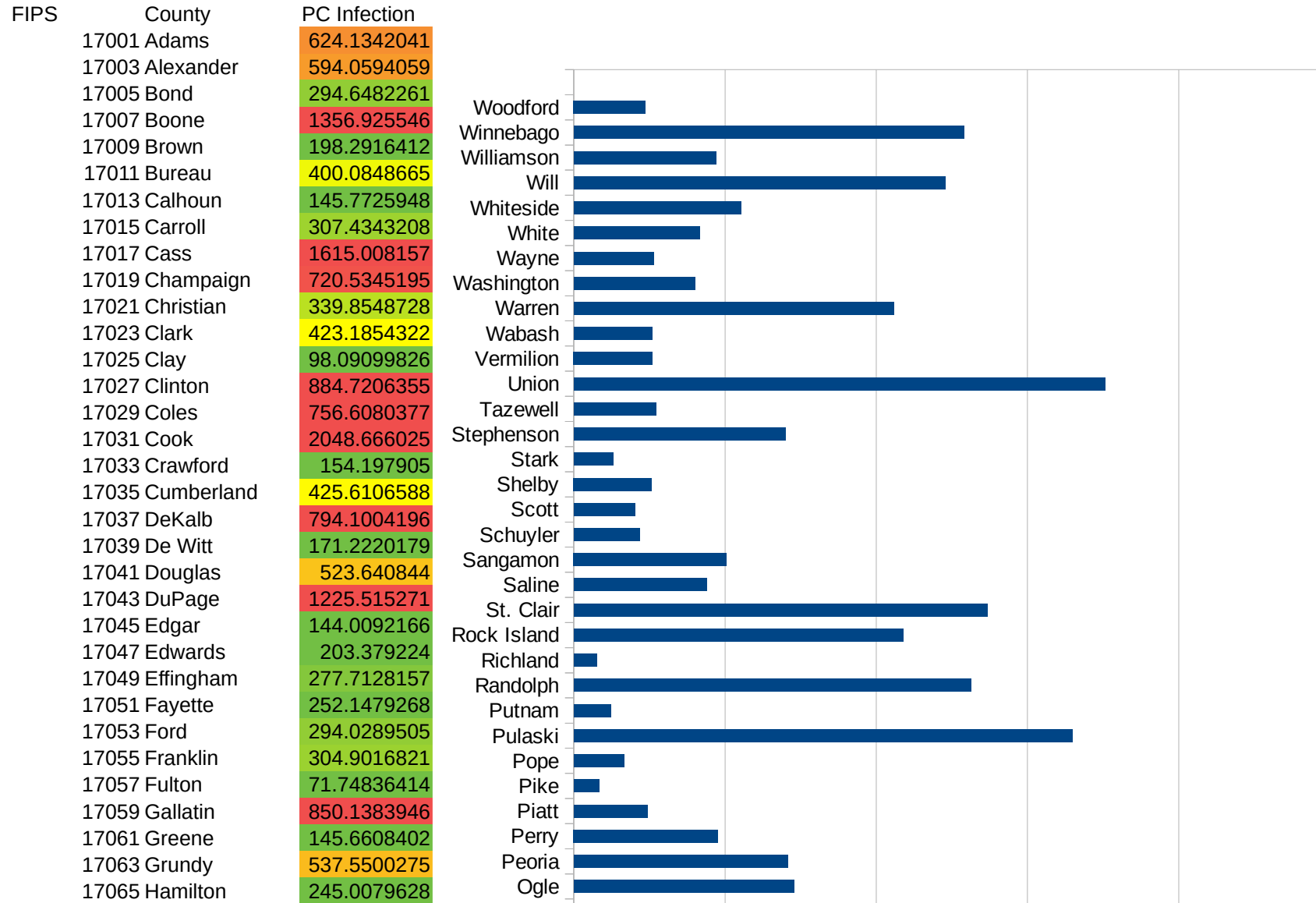
29105
29107
29109
29111
29113
29115
29117
29121
29123
29125
29127
29119
29129
29131
29133
29135
29137
29139
29141
29143
29145
29147
29149
29151
29153
29155
29157
29159
29161
29163
29165
29167
29169
29171

ID

29173
29175
29177
29179
29181
29195
29197
29199
29201
29203
29205
29183
29185
29187
29189
29510
29186
29207
29209
29211
29213
29215

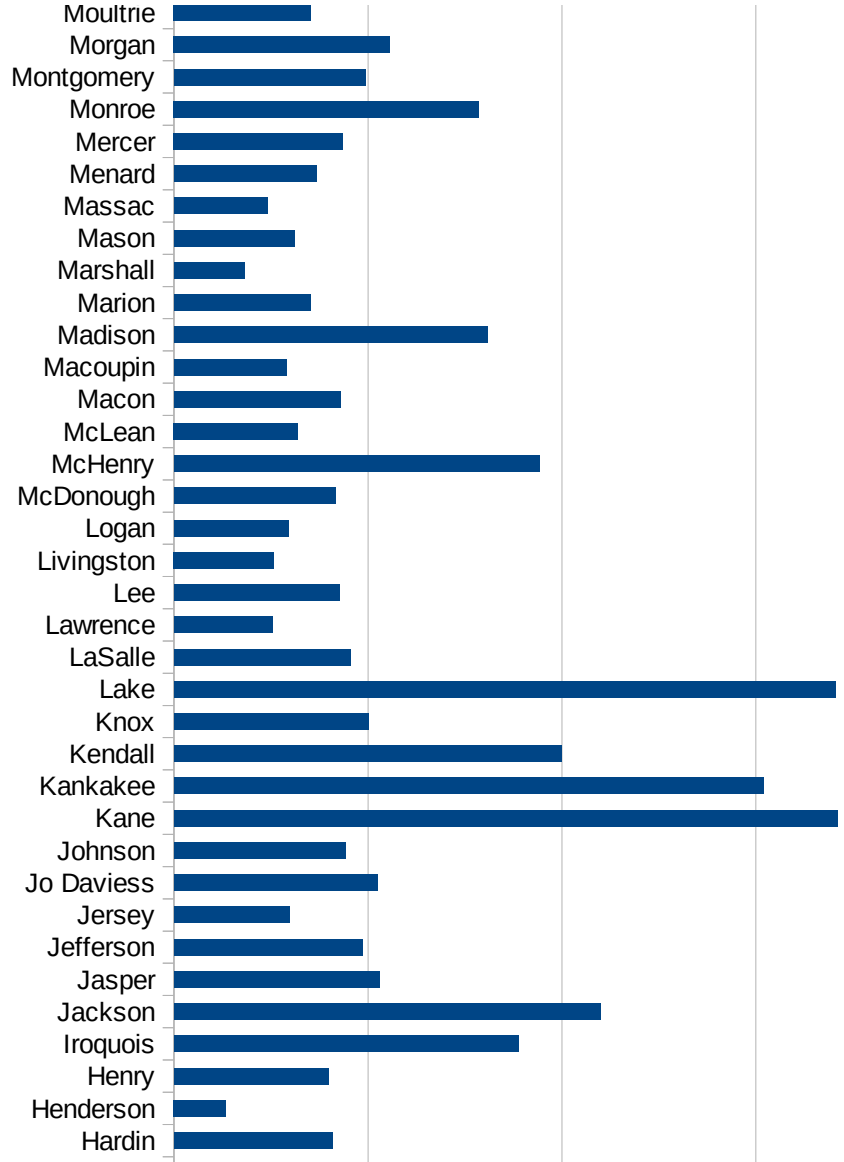
29217
29219
29221
29223
29225
29227
29229

IL



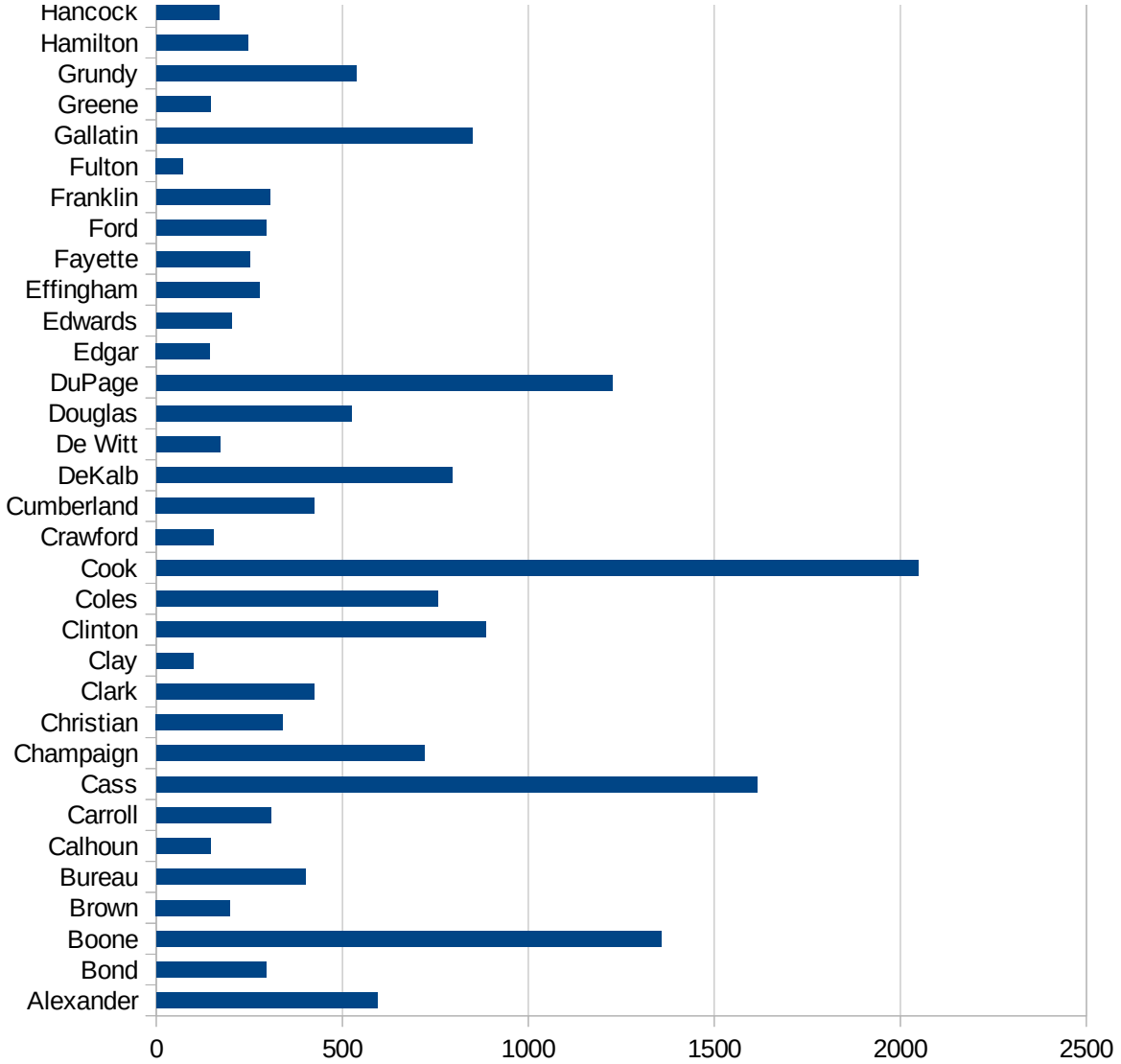
IL

17067 Hancock	168.1237391
17069 Hardin	409.2071611
17071 Henderson	134.1481592
17073 Henry	397.2295783
17075 Iroquois	887.5525286
17077 Jackson	1098.939375
17079 Jasper	530.6419727
17081 Jefferson	486.5150714
17083 Jersey	297.5236875
17085 Jo Daviess	524.1973228
17087 Johnson	441.554271
17089 Kane	1710.54405
17091 Kankakee	1519.668436
17093 Kendall	998.3191963
17095 Knox	500.8780332
17097 Lake	1705.40158
17099 LaSalle	454.1716166
17101 Lawrence	253.7266096
17103 Lee	426.6136809
17105 Livingston	257.2634993
17107 Logan	293.8634399
17109 McDonough	417.2926056
17111 McHenry	942.735846
17113 McLean	319.392691
17115 Macon	429.7501719
17117 Macoupin	289.1002582
17119 Madison	808.0586552
17121 Marion	350.877193
17123 Marshall	182.0704006
17125 Mason	309.6203465
17127 Massac	241.4772727
17129 Menard	366.2109375
17131 Mercer	435.8694955
17133 Monroe	786.3695937



IL

17135 Montgomery	492.9897556
17137 Morgan	556.2750177
17139 Moultrie	353.3328803
17141 Ogle	728.5509495
17143 Peoria	708.6662127
17145 Perry	477.0000945
17147 Piatt	243.9619419
17149 Pike	83.27461405
17151 Pope	166.1918329
17153 Pulaski	1647.446458
17155 Putnam	121.9512195
17157 Randolph	1314.396063
17159 Richland	76.12764068
17161 Rock Island	1090.070185
17163 St. Clair	1367.123907
17165 Saline	439.2202794
17167 Sangamon	504.7402584
17169 Schuyler	217.170986
17171 Scott	203.0044661
17173 Shelby	257.5778483
17175 Stark	128.9847061
17177 Stephenson	699.394454
17179 Tazewell	272.8069645
17181 Union	1757.615344
17183 Vermilion	260.3963232
17185 Wabash	259.76275
17187 Warren	1056.834194
17189 Washington	400.1429082
17191 Wayne	263.2867989
17193 White	417.1240395
17195 Whiteside	551.9001906
17197 Will	1228.062573
17199 Williamson	469.7566213
17201 Winnebago	1289.420975



IL

17203 Woodford

236.5910095

IL

FIPS

29001
29003
29005
29007
29009
29011
29013
29015
29017
29019
29021
29023
29025
29027
29029
29031
29033
29035
29037

IL

29039
29041
29043
29045
29047
29049
29051
29053
29055
29057
29059
29061
29063
29065
29067
29069
29071
29073
29075
29077
29079
29081
29083
29085
29087
29089
29091
29093
29095
29097
29099
29101

29103

IL

29105
29107
29109
29111
29113
29115
29117
29121
29123
29125
29127
29119
29129
29131
29133
29135
29137
29139
29141
29143
29145
29147
29149
29151
29153
29155
29157
29159
29161
29163
29165
29167
29169
29171

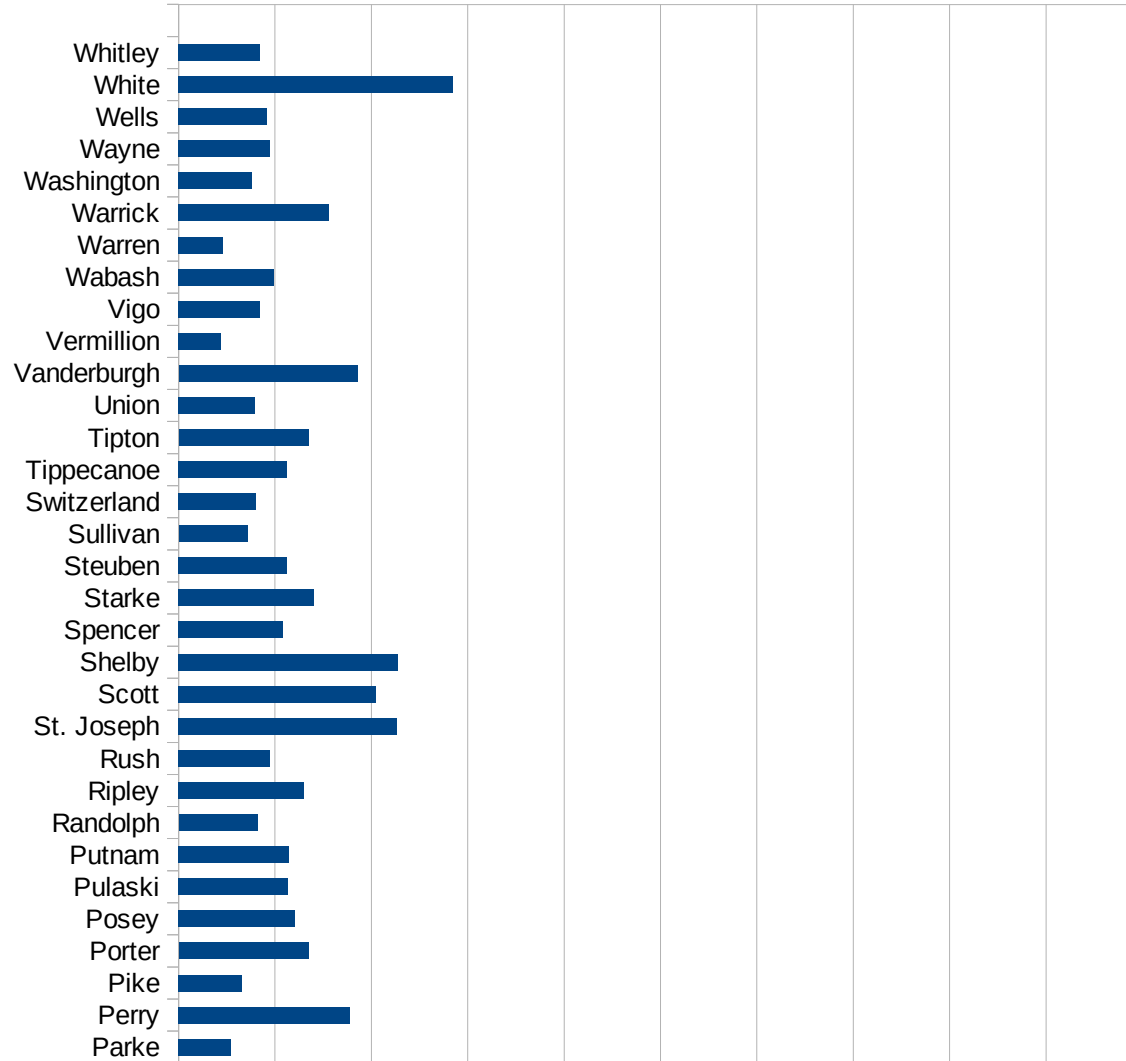
IL

29173
29175
29177
29179
29181
29195
29197
29199
29201
29203
29205
29183
29185
29187
29189
29510
29186
29207
29209
29211
29213
29215

29217
29219
29221
29223
29225
29227
29229

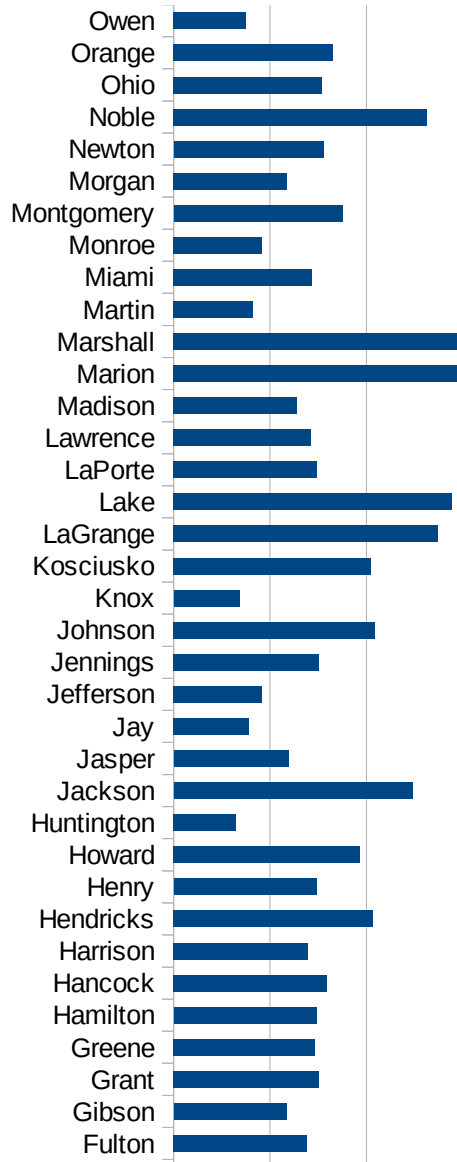
IN

FIPS	County	PC Infection
18001	Adams	221.6859356
18003	Allen	947.6463364
18005	Bartholomew	878.5179993
18007	Benton	693.4011326
18009	Blackford	427.4937133
18011	Boone	934.3423036
18013	Brown	452.9342261
18015	Carroll	690.6145973
18017	Cass	4592.280332
18019	Clark	904.9079755
18021	Clay	359.1899121
18023	Clinton	1082.170543
18025	Crawford	388.3311233
18027	Daviess	724.0474251
18029	Dearborn	919.9483538
18031	Decatur	1156.975442
18033	DeKalb	495.0724101
18035	Delaware	547.1717841
18037	Dubois	1447.198402
18039	Elkhart	2221.24927
18041	Fayette	650.8439276
18043	Floyd	854.96458
18045	Fountain	379.1817014
18047	Franklin	866.4672766
18049	Fulton	691.8176389
18051	Gibson	585.9141456
18053	Grant	752.2446008
18055	Greene	734.2373305
18057	Hamilton	741.0190072
18059	Hancock	796.3222486
18061	Harrison	698.8847584
18063	Hendricks	1036.471088
18065	Henry	741.6461229

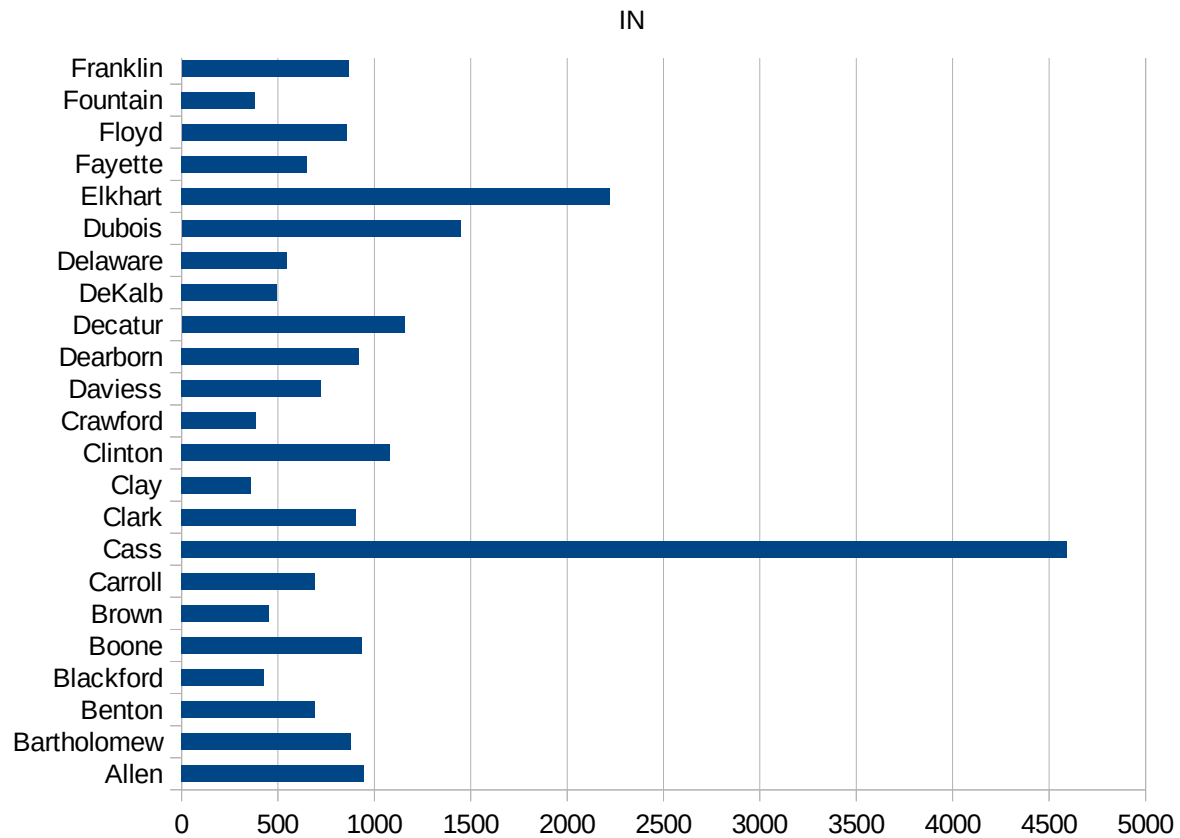


IN

18067 Howard	968.8463686
18069 Huntington	325.607064
18071 Jackson	1240.053501
18073 Jasper	596.3440216
18075 Jay	390.098247
18077 Jefferson	459.5131644
18079 Jennings	753.322951
18081 Johnson	1044.007041
18083 Knox	341.5096897
18085 Kosciusko	1025.912482
18087 LaGrange	1370.455123
18089 Lake	1443.815273
18091 LaPorte	743.5890443
18093 Lawrence	711.6580538
18095 Madison	642.5436397
18097 Marion	1527.019808
18099 Marshall	1597.906937
18101 Martin	411.0795733
18103 Miami	719.7683246
18105 Monroe	458.7624305
18107 Montgomery	876.2322015
18109 Morgan	587.5976952
18111 Newton	777.9601741
18113 Noble	1312.799798
18115 Ohio	770.0205339
18117 Orange	826.1070347
18119 Owen	374.1904533
18121 Parke	271.755184
18123 Perry	889.9591666
18125 Pike	330.3787268
18127 Porter	674.5521658
18129 Posey	602.9757244
18131 Pulaski	569.4121421
18133 Putnam	574.3931814



18135 Randolph	410.4462597
18137 Ripley	652.1053185
18139 Rush	474.1043029
18141 St. Joseph	1134.168726
18143 Scott	1021.861127
18145 Shelby	1139.19225
18147 Spencer	541.1521621
18149 Starke	701.9838675
18151 Steuben	563.811947
18153 Sullivan	357.6607057
18155 Switzerland	401.231688
18157 Tippecanoe	562.0363847
18159 Tipton	674.2464305
18161 Union	397.896831
18163 Vanderburgh	927.7575784
18165 Vermillion	219.6524323
18167 Vigo	422.7739184
18169 Wabash	495.5242967
18171 Warren	229.9406995
18173 Warrick	779.9638787
18175 Washington	382.9223777
18177 Wayne	474.7027421
18179 Wells	457.3495001
18181 White	1425.434053
18183 Whitley	422.6096144



IN

FIPS

29001
29003
29005
29007
29009
29011
29013
29015
29017
29019
29021
29023
29025
29027
29029
29031
29033
29035
29037

This work is licensed under the Creative Commons Attribution-
NoDerivatives 4.0 International License. To view a copy of this license, visit
<http://creativecommons.org/licenses/by-nd/4.0/>.

Tom McKellips, DM
www.creatingtomorrow.us
Page 198

IN

29039
29041
29043
29045
29047
29049
29051
29053
29055
29057
29059
29061
29063
29065
29067
29069
29071
29073
29075
29077
29079
29081
29083
29085
29087
29089
29091
29093
29095
29097
29099
29101

29103

IN

29105
29107
29109
29111
29113
29115
29117
29121
29123
29125
29127
29119
29129
29131
29133
29135
29137
29139
29141
29143
29145
29147
29149
29151
29153
29155
29157
29159
29161
29163
29165
29167
29169
29171

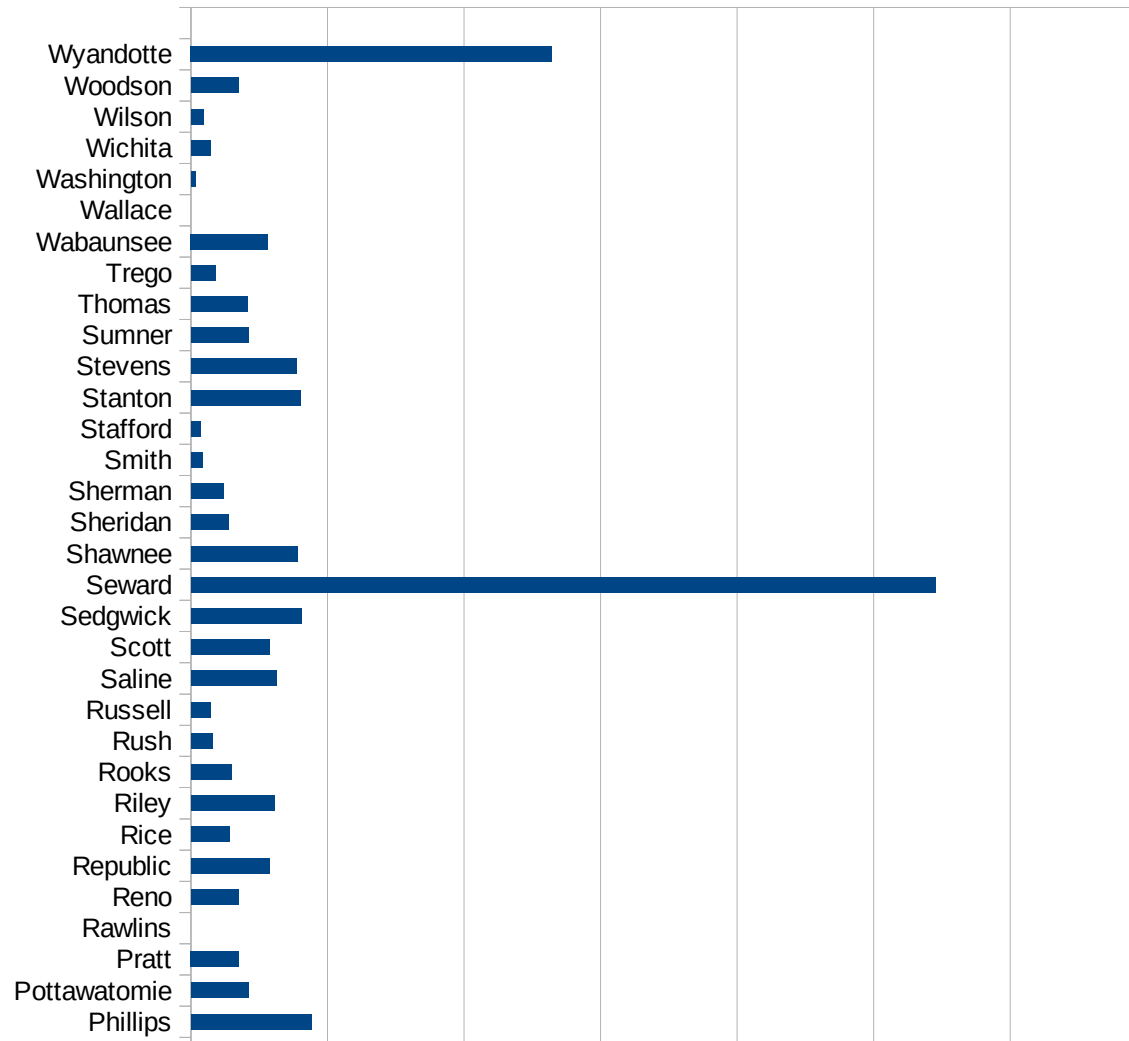
IN

29173
29175
29177
29179
29181
29195
29197
29199
29201
29203
29205
29183
29185
29187
29189
29510
29186
29207
29209
29211
29213
29215

29217
29219
29221
29223
29225
29227
29229

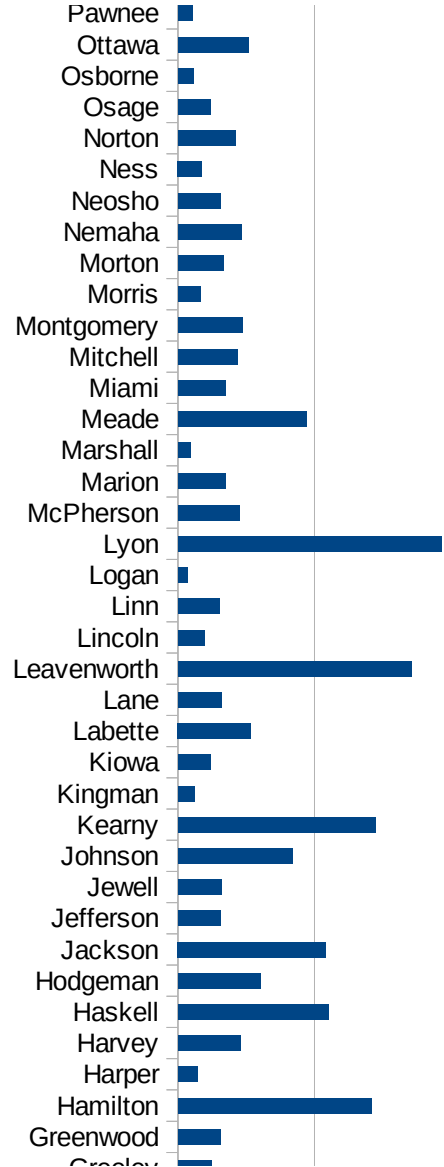
KS

FIPS	County	PC Infection
20001	Allen	112.504018
20003	Anderson	342.7265804
20005	Atchison	376.7059841
20007	Barber	89.44543828
20009	Barton	436.5976025
20011	Bourbon	443.5951682
20013	Brown	333.4027922
20015	Butler	299.5581517
20017	Chase	228.2236592
20019	Chautauqua	151.1030523
20021	Cherokee	364.7264552
20023	Cheyenne	75.18796992
20025	Clark	2144.638404
20027	Clay	212.5797174
20029	Cloud	332.2259136
20031	Coffey	789.505648
20033	Comanche	171.624714
20035	Cowley	428.7580215
20037	Crawford	943.1302699
20039	Decatur	174.1553466
20041	Dickinson	213.709462
20043	Doniphan	572.7675085
20045	Douglas	535.2613722
20047	Edwards	351.000351
20049	Elk	39.87240829
20051	Ellis	445.8376872
20053	Ellsworth	290.5100065
20055	Finney	4744.475704
20057	Ford	5978.517469
20059	Franklin	581.327299
20061	Geary	392.7103148
20063	Gove	114.8545176
20065	Graham	642.0545746

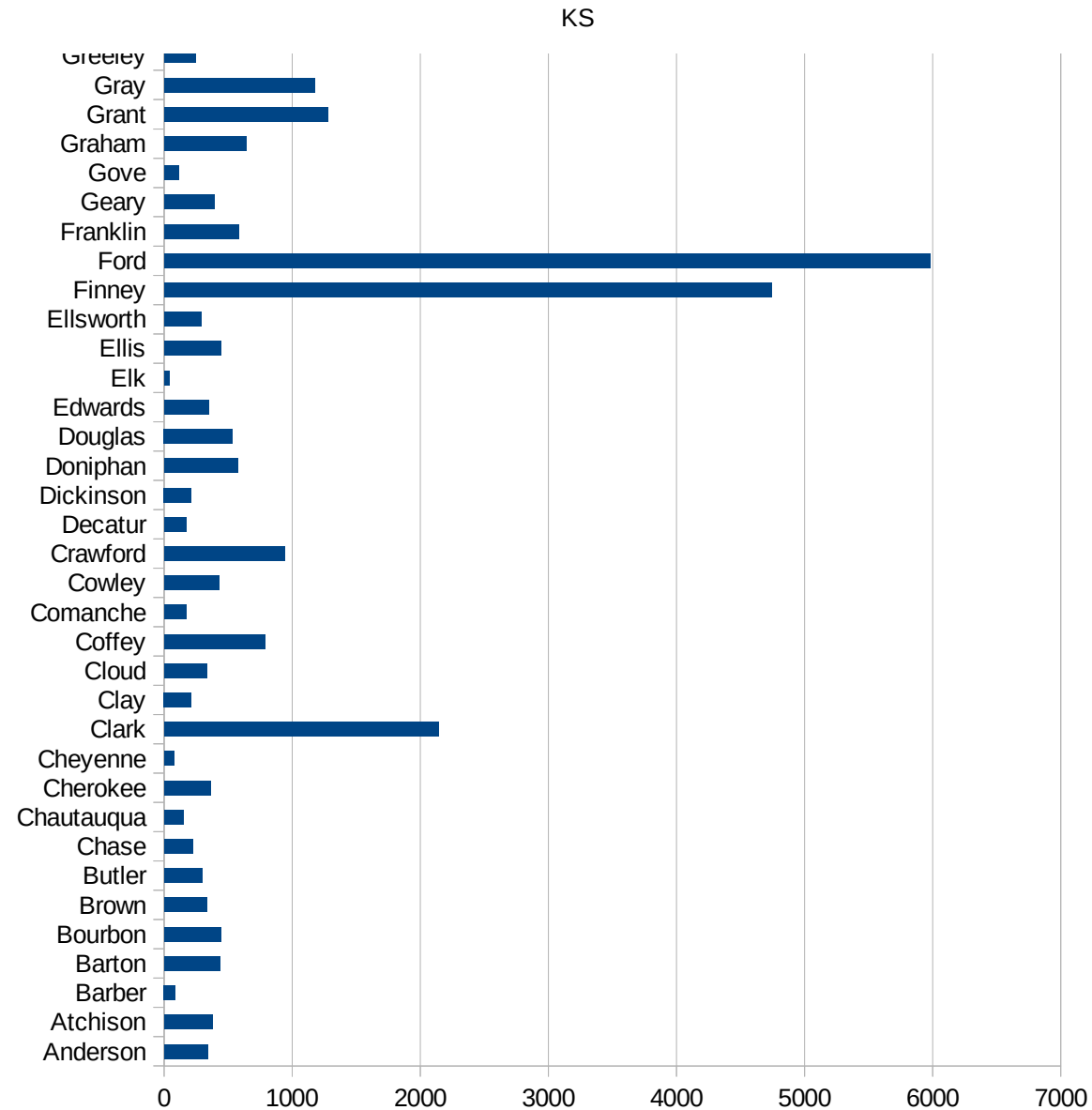


KS

20067 Grant	1281.352236
20069 Gray	1176.8606
20071 Greeley	244.4987775
20073 Greenwood	313.790256
20075 Hamilton	1419.25585
20077 Harper	145.2960407
20079 Harvey	458.9301374
20081 Haskell	1100.825619
20083 Hodgeman	605.0605061
20085 Jackson	1084.337349
20087 Jefferson	310.9354414
20089 Jewell	316.7898627
20091 Johnson	839.0859419
20093 Kearny	1445.599797
20095 Kingman	123.119015
20097 Kiowa	238.4737679
20099 Labette	535.9647365
20101 Lane	320.5128205
20103 Leavenworth	1711.082702
20105 Lincoln	198.4783328
20107 Linn	307.6923077
20109 Logan	70.32348805
20111 Lyon	1927.797402
20113 McPherson	452.0447139
20115 Marion	351.4644351
20117 Marshall	92.57354454
20119 Meade	940.6657019
20121 Miami	347.3871734
20123 Mitchell	439.0243902
20125 Montgomery	473.2254047
20127 Morris	163.0139467
20129 Morton	337.4578178
20131 Nemaha	462.826194
20133 Neosho	313.4599712



20135 Ness	176.056338
20137 Norton	423.572744
20139 Osage	238.3790226
20141 Osborne	115.1079137
20143 Ottawa	517.0630817
20145 Pawnee	106.6747943
20147 Phillips	883.9571187
20149 Pottawatomie	420.15076
20151 Pratt	351.887396
20153 Rawlins	0
20155 Reno	351.2880562
20157 Republic	578.9022298
20159 Rice	283.286119
20161 Riley	609.2017964
20163 Rooks	299.2220227
20165 Rush	161.6553508
20167 Russell	144.7806573
20169 Saline	624.9885112
20171 Scott	571.77864
20173 Sedgwick	809.5684054
20175 Seward	5454.545455
20177 Shawnee	782.5396199
20179 Sheridan	276.3521516
20181 Sherman	237.3283607
20183 Smith	83.26394671
20185 Stafford	71.80469124
20187 Stanton	805.2340211
20189 Stevens	773.5204173
20191 Sumner	421.8124891
20193 Thomas	414.9915705
20195 Trego	179.018976
20197 Wabaunsee	565.2993187
20199 Wallace	0
20201 Washington	36.900369



KS

20203 Wichita	142.5178147
20205 Wilson	92.3254472
20207 Woodson	345.5859252
20209 Wyandotte	2645.108998

KS

FIPS

29001
29003
29005
29007
29009
29011
29013
29015
29017
29019
29021
29023
29025
29027
29029
29031
29033
29035
29037

KS

29039
29041
29043
29045
29047
29049
29051
29053
29055
29057
29059
29061
29063
29065
29067
29069
29071
29073
29075
29077
29079
29081
29083
29085
29087
29089
29091
29093
29095
29097
29099
29101

29103

KS

29105
29107
29109
29111
29113
29115
29117
29121
29123
29125
29127
29119
29129
29131
29133
29135
29137
29139
29141
29143
29145
29147
29149
29151
29153
29155
29157
29159
29161
29163
29165
29167
29169
29171

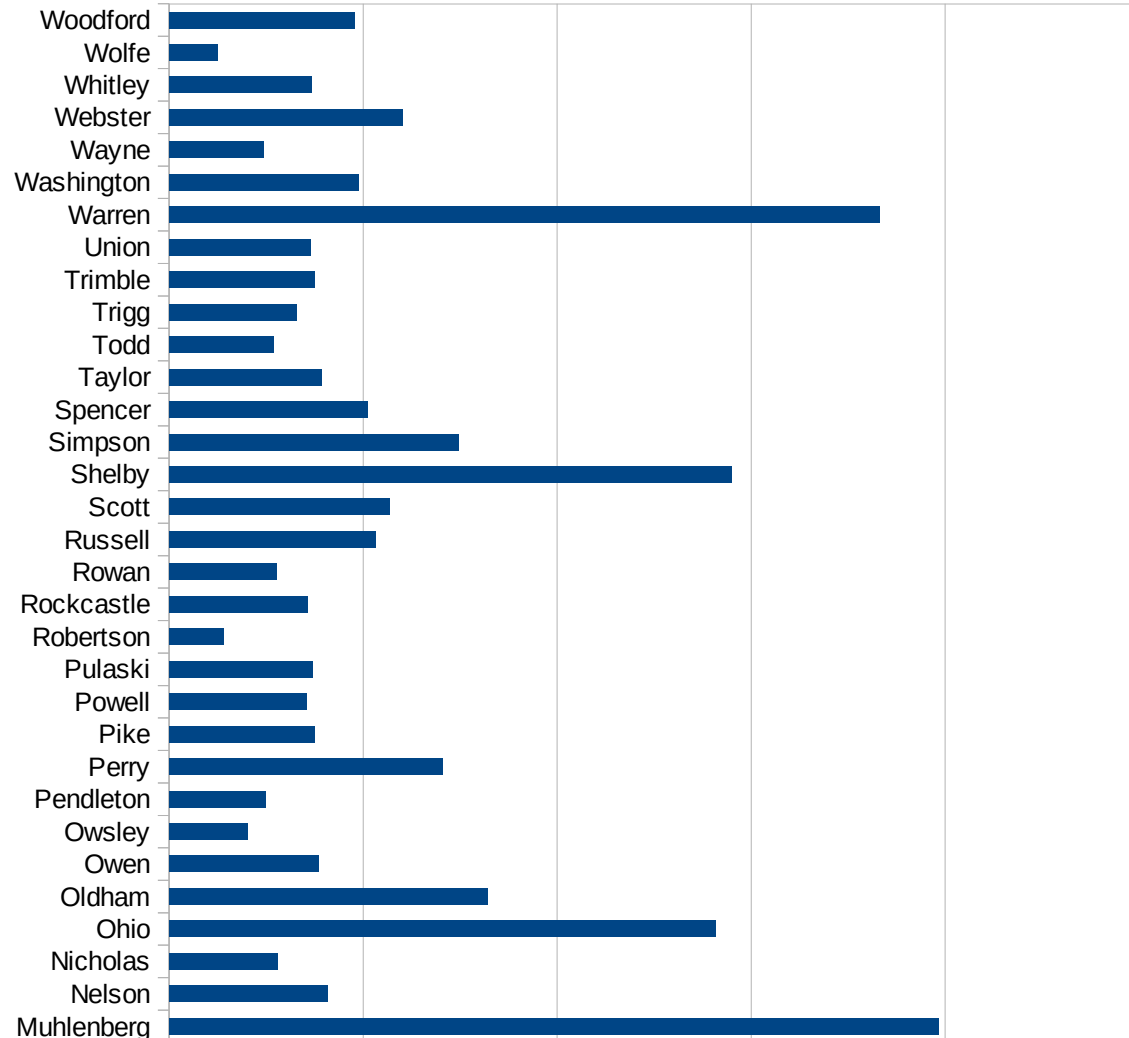
KS

29173
29175
29177
29179
29181
29195
29197
29199
29201
29203
29205
29183
29185
29187
29189
29510
29186
29207
29209
29211
29213
29215

29217
29219
29221
29223
29225
29227
29229

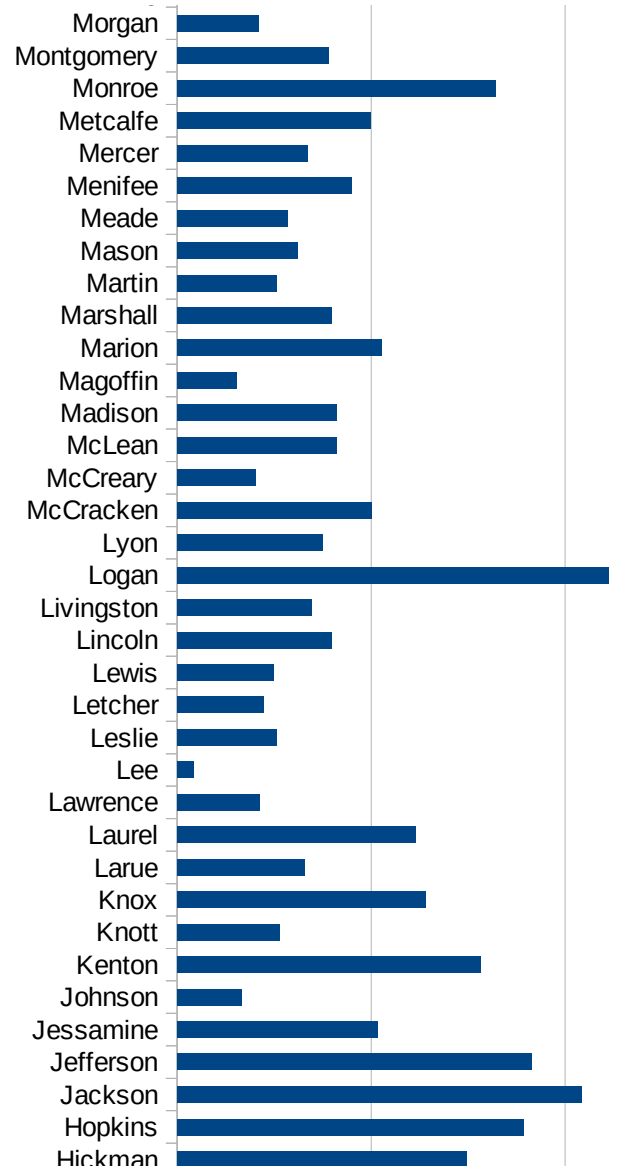
KY

FIPS	County	PC Infection
21001	Adair	1046.057767
21003	Allen	1027.364833
21005	Anderson	326.5234082
21007	Ballard	375.9869658
21009	Barren	733.4299167
21011	Bath	274.569975
21013	Bell	1016.221913
21015	Boone	764.8270776
21017	Bourbon	341.8549346
21019	Boyd	351.3971211
21021	Boyle	435.2159468
21023	Bracken	351.9844641
21025	Breathitt	196.4482163
21027	Breckinridge	250.1471454
21029	Bullitt	383.6238266
21031	Butler	2278.421547
21033	Caldwell	385.3716083
21035	Calloway	454.8358247
21037	Campbell	555.0068705
21039	Carlisle	544.9591281
21041	Carroll	1303.902394
21043	Carter	351.7997334
21045	Casey	937.8147029
21047	Christian	658.564831
21049	Clark	419.3219123
21051	Clay	706.2919672
21053	Clinton	225.3576328
21055	Crittenden	291.6432978
21057	Cumberland	555.6389848
21059	Daviess	691.367305
21061	Edmonson	741.4045951
21063	Elliott	93.23388386
21065	Estill	84.51894633



KY

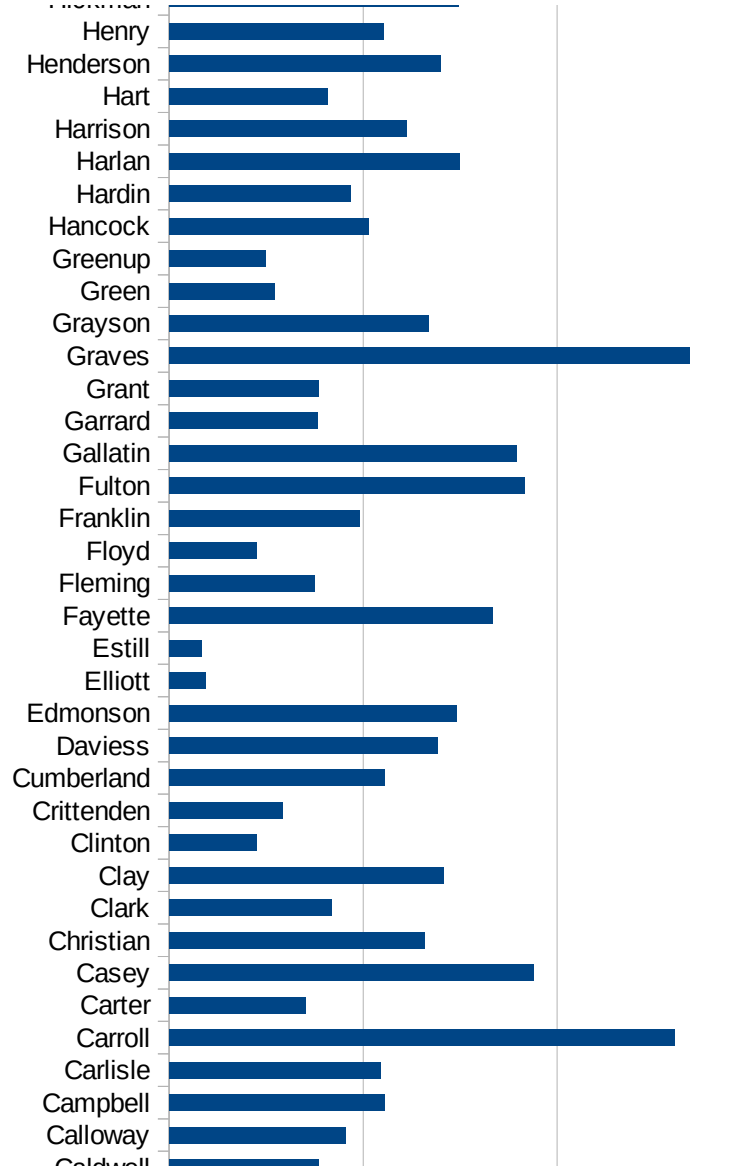
21067 Fayette	832.9730064
21069 Fleming	374.1685144
21071 Floyd	225.972939
21073 Franklin	491.9807144
21075 Fulton	915.0326797
21077 Gallatin	894.4746377
21079 Garrard	381.5489749
21081 Grant	386.1311254
21083 Graves	1342.551652
21085 Grayson	668.6676038
21087 Green	271.5177844
21089 Greenup	249.5179766
21091 Hancock	513.8159397
21093 Hardin	468.483816
21095 Harlan	749.7444053
21097 Harrison	612.4187879
21099 Hart	407.2781128
21101 Henderson	699.6995021
21103 Henry	552.5890972
21105 Hickman	746.4374576
21107 Hopkins	894.2043135
21109 Jackson	1041.51168
21111 Jefferson	913.6722486
21113 Jessamine	515.578635
21115 Johnson	165.2818726
21117 Kenton	781.0853292
21119 Knott	264.4453259
21121 Knox	638.8959877
21123 Larue	328.5105193
21125 Laurel	614.8115182
21127 Lawrence	211.9324385
21129 Lee	42.65605005
21131 Leslie	256.3344178
21133 Letcher	223.7545093



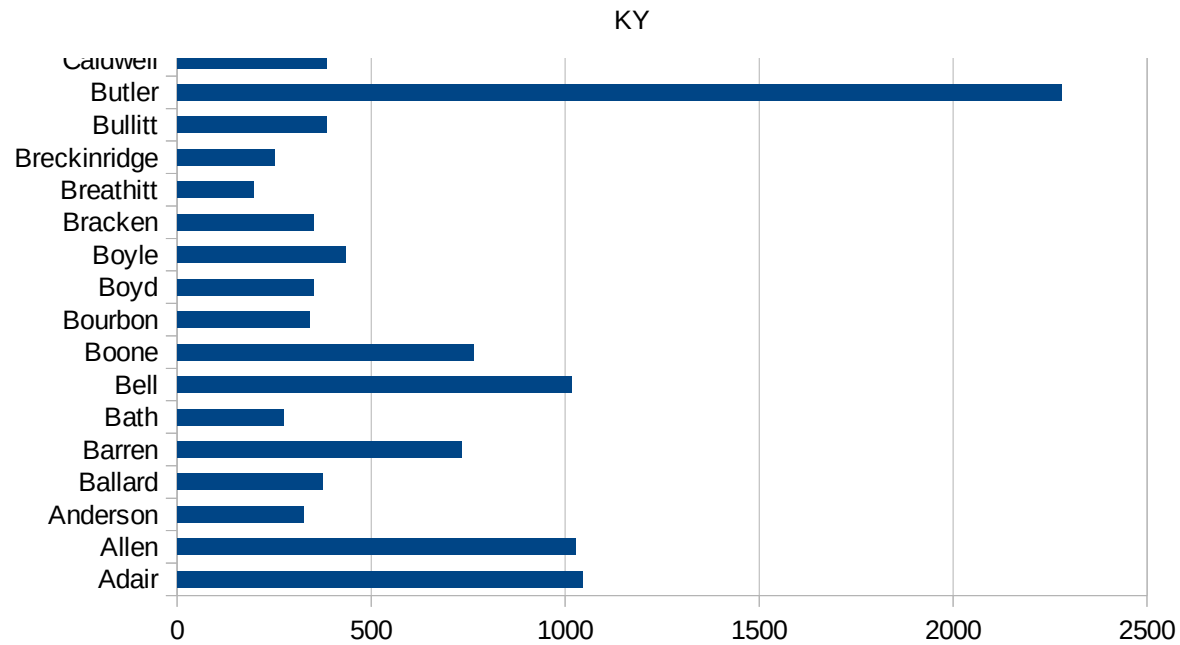
This work is licensed under the Creative Commons Attribution-NoDerivatives 4.0 International License. To view a copy of this license, visit <http://creativecommons.org/licenses/by-nd/4.0/>.

KY

21135 Lewis	248.9250962
21137 Lincoln	397.6627171
21139 Livingston	346.2454014
21141 Logan	1111.563971
21143 Lyon	374.5785991
21145 McCracken	501.9435007
21147 McCreary	201.0569853
21149 McLean	410.7220061
21151 Madison	411.3978867
21153 Magoffin	153.6968128
21155 Marion	525.6648114
21157 Marshall	397.5505755
21159 Martin	256.1158704
21161 Mason	309.0379009
21163 Meade	285.5650357
21165 Menifee	449.5427066
21167 Mercer	335.2622394
21169 Metcalfe	498.5044865
21171 Monroe	821.0487031
21173 Montgomery	390.0294295
21175 Morgan	209.8164106
21177 Muhlenberg	1982.19276
21179 Nelson	407.8427951
21181 Nicholas	279.0957298
21183 Ohio	1407.398182
21185 Oldham	821.4231984
21187 Owen	386.0294118
21189 Owsley	201.2522361
21191 Pendleton	247.7803015
21193 Perry	705.1969952
21195 Pike	374.987158
21197 Powell	353.6408937
21199 Pulaski	369.8373644
21201 Robertson	140.5152225



21203 Rockcastle	358.2089552
21205 Rowan	276.6139202
21207 Russell	533.0789518
21209 Scott	567.5429673
21211 Shelby	1448.946783
21213 Simpson	744.7784554
21215 Spencer	510.8013196
21217 Taylor	391.4047517
21219 Todd	268.0529608
21221 Trigg	327.80168
21223 Trimble	375.8073987
21225 Union	365.3912444
21227 Warren	1831.423696
21229 Washington	488.2489242
21231 Wayne	244.28376
21233 Webster	602.5474792
21235 Whitley	366.9775399
21237 Wolfe	125.4005852
21239 Woodford	478.6492293



KY

FIPS

29001
29003
29005
29007
29009
29011
29013
29015
29017
29019
29021
29023
29025
29027
29029
29031
29033
29035
29037

KY

29039
29041
29043
29045
29047
29049
29051
29053
29055
29057
29059
29061
29063
29065
29067
29069
29071
29073
29075
29077
29079
29081
29083
29085
29087
29089
29091
29093
29095
29097
29099
29101

29103

KY

29105
29107
29109
29111
29113
29115
29117
29121
29123
29125
29127
29119
29129
29131
29133
29135
29137
29139
29141
29143
29145
29147
29149
29151
29153
29155
29157
29159
29161
29163
29165
29167
29169
29171

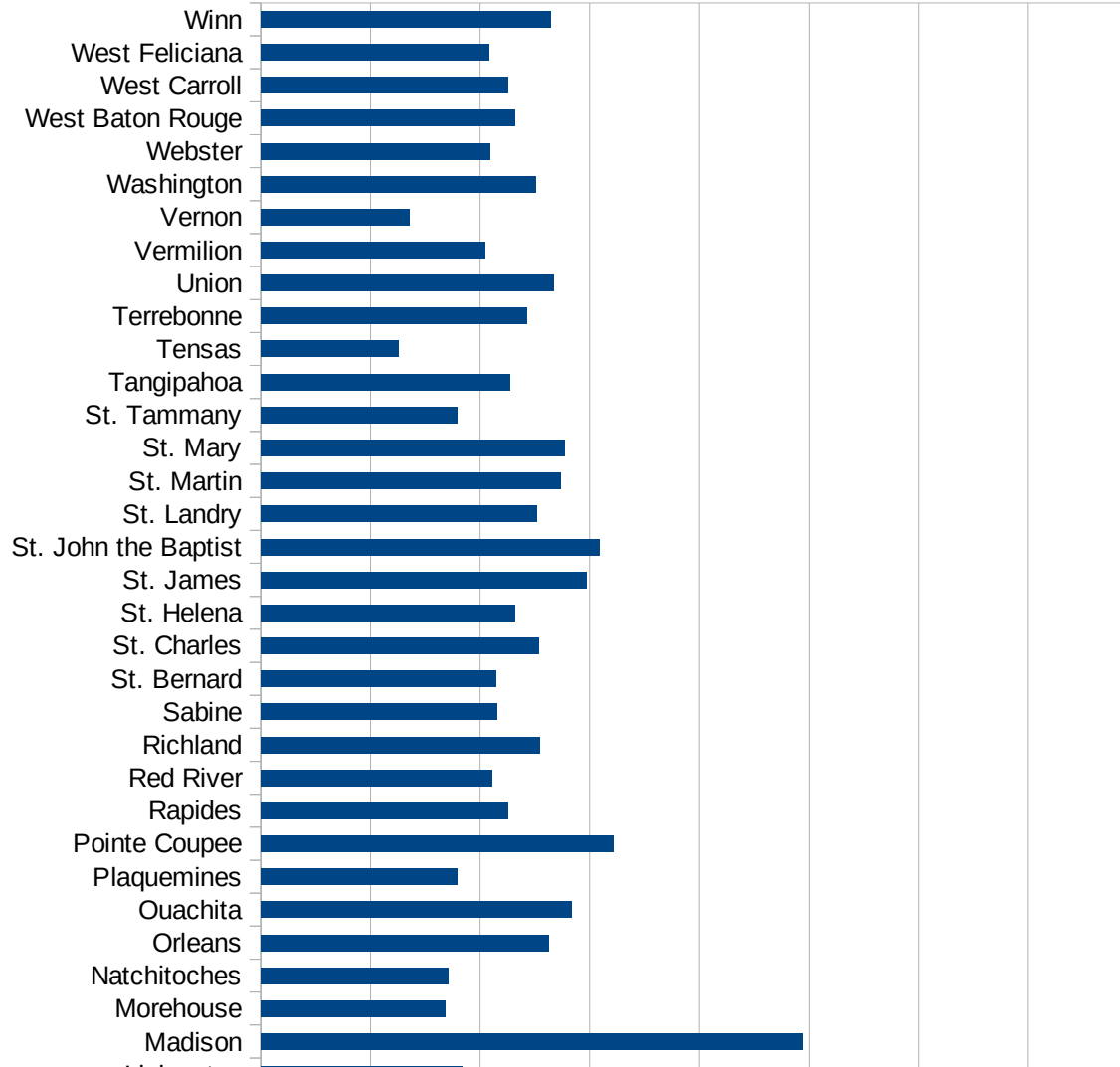
KY

29173
29175
29177
29179
29181
29195
29197
29199
29201
29203
29205
29183
29185
29187
29189
29510
29186
29207
29209
29211
29213
29215

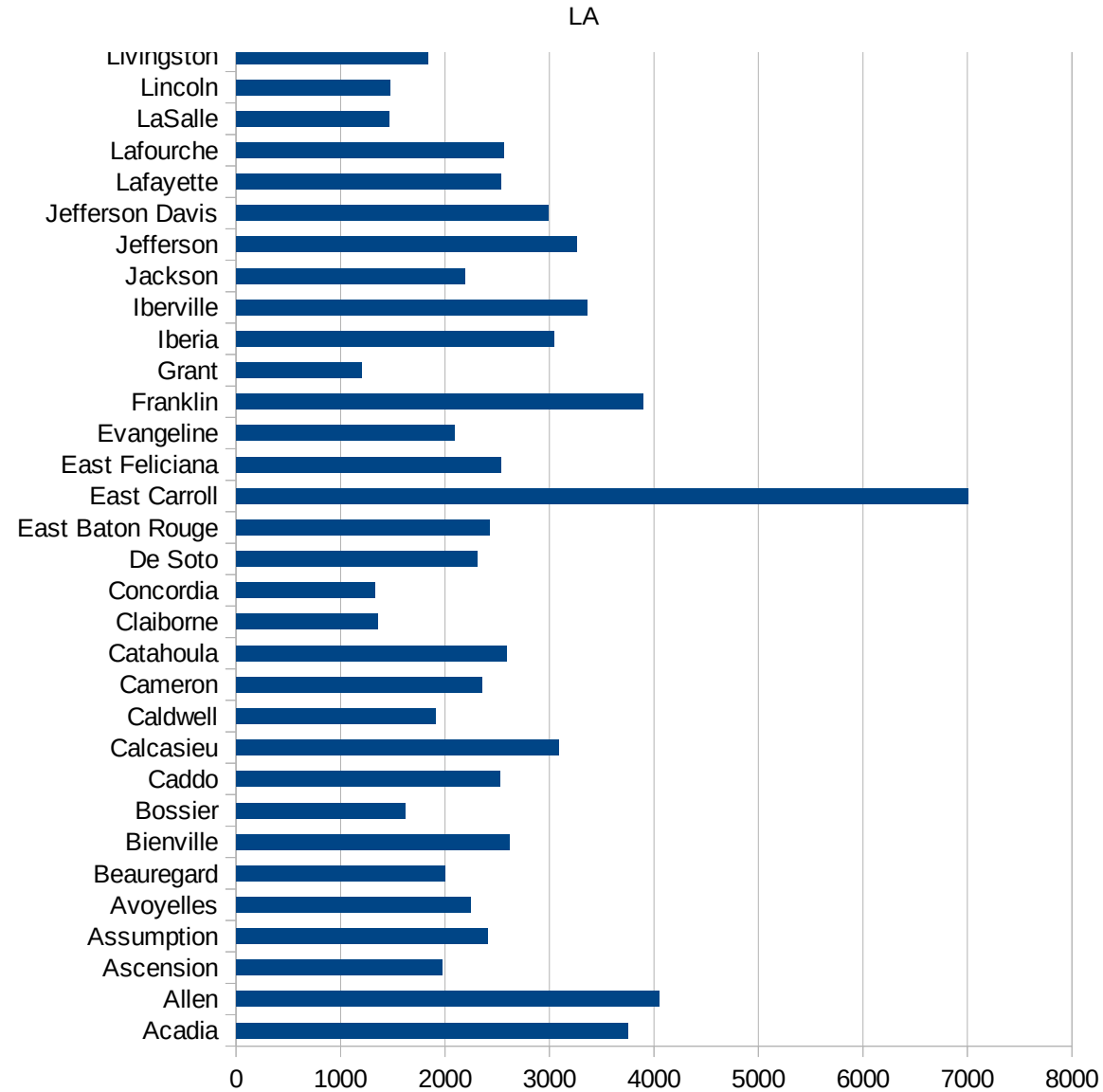
29217
29219
29221
29223
29225
29227
29229

LA

FIPS	County	PC Infection
22001	Acadia	3748.191027
22003	Allen	4046.084749
22005	Ascension	1971.573409
22007	Assumption	2408.071749
22009	Avoyelles	2241.609411
22011	Beauregard	1994.470244
22013	Bienville	2614.96844
22015	Bossier	1614.970319
22017	Caddo	2529.206906
22019	Calcasieu	3090.90551
22021	Caldwell	1907.630522
22023	Cameron	2353.616533
22025	Catahoula	2591.590341
22027	Claiborne	1354.741596
22029	Concordia	1333.537707
22031	De Soto	2307.187637
22033	East Baton Rouge	2424.278159
22035	East Carroll	7005.826346
22037	East Feliciana	2538.202538
22039	Evangeline	2090.123494
22041	Franklin	3894.621949
22043	Grant	1200.960769
22045	Iberia	3044.783693
22047	Iberville	3361.755448
22049	Jackson	2194.692492
22051	Jefferson	3261.137516
22053	Jefferson Davis	2989.044392
22055	Lafayette	2535.196184
22057	Lafourche	2564.337767
22059	LaSalle	1468.123617
22061	Lincoln	1472.582422
22063	Livingston	1834.960986
22065	Madison	4936.833617



22067 Morehouse	1685.172061
22069 Natchitoches	1712.408495
22071 Orleans	2622.721902
22073 Ouachita	2830.231429
22075 Plaquemines	1794.105083
22077 Pointe Coupee	3217.86691
22079 Rapides	2255.633339
22081 Red River	2111.596084
22083 Richland	2540.610143
22085 Sabine	2155.459387
22087 St. Bernard	2142.505511
22089 St. Charles	2534.087256
22091 St. Helena	2319.236016
22093 St. James	2966.202405
22095 St. John the Baptist	3089.107077
22097 St. Landry	2515.586487
22099 St. Martin	2737.733351
22101 St. Mary	2774.540925
22103 St. Tammany	1790.31502
22105 Tangipahoa	2270.195923
22107 Tensas	1255.042582
22109 Terrebonne	2425.667216
22111 Union	2669.055083
22113 Vermilion	2045.796423
22115 Vernon	1356.938191
22117 Washington	2503.11279
22119 Webster	2090.313934
22121 West Baton Rouge	2319.597381
22123 West Carroll	2249.134948
22125 West Feliciana	2082.794308
22127 Winn	2646.101599



LA

FIPS

29001
29003
29005
29007
29009
29011
29013
29015
29017
29019
29021
29023
29025
29027
29029
29031
29033
29035
29037

LA

29039
29041
29043
29045
29047
29049
29051
29053
29055
29057
29059
29061
29063
29065
29067
29069
29071
29073
29075
29077
29079
29081
29083
29085
29087
29089
29091
29093
29095
29097
29099
29101

29103

LA

29105
29107
29109
29111
29113
29115
29117
29121
29123
29125
29127
29119
29129
29131
29133
29135
29137
29139
29141
29143
29145
29147
29149
29151
29153
29155
29157
29159
29161
29163
29165
29167
29169
29171

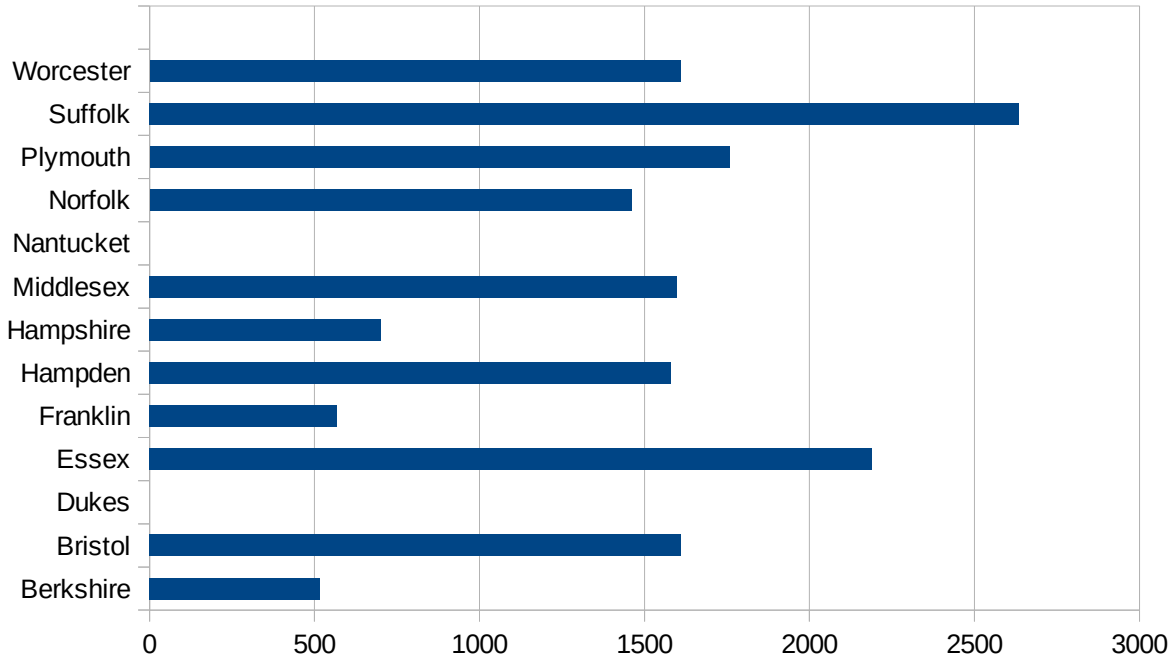
LA

29173
29175
29177
29179
29181
29195
29197
29199
29201
29203
29205
29183
29185
29187
29189
29510
29186
29207
29209
29211
29213
29215

29217
29219
29221
29223
29225
29227
29229

MA

FIPS	County	PC Infection
25001	Barnstable	822.349154
25003	Berkshire	517.6180074
25005	Bristol	1611.284666
25007	Dukes	0
25009	Essex	2188.738715
25011	Franklin	569.3107676
25013	Hampden	1580.124403
25015	Hampshire	701.558675
25017	Middlesex	1597.868105
25019	Nantucket	0
25021	Norfolk	1460.898116
25023	Plymouth	1757.66021
25025	Suffolk	2635.979843
25027	Worcester	1609.938869



MA

FIPS

29001
29003
29005
29007
29009
29011
29013
29015
29017
29019
29021
29023
29025
29027
29029
29031
29033
29035
29037

MA

29039
29041
29043
29045
29047
29049
29051
29053
29055
29057
29059
29061
29063
29065
29067
29069
29071
29073
29075
29077
29079
29081
29083
29085
29087
29089
29091
29093
29095
29097
29099
29101

29103

MA

29105
29107
29109
29111
29113
29115
29117
29121
29123
29125
29127
29119
29129
29131
29133
29135
29137
29139
29141
29143
29145
29147
29149
29151
29153
29155
29157
29159
29161
29163
29165
29167
29169
29171

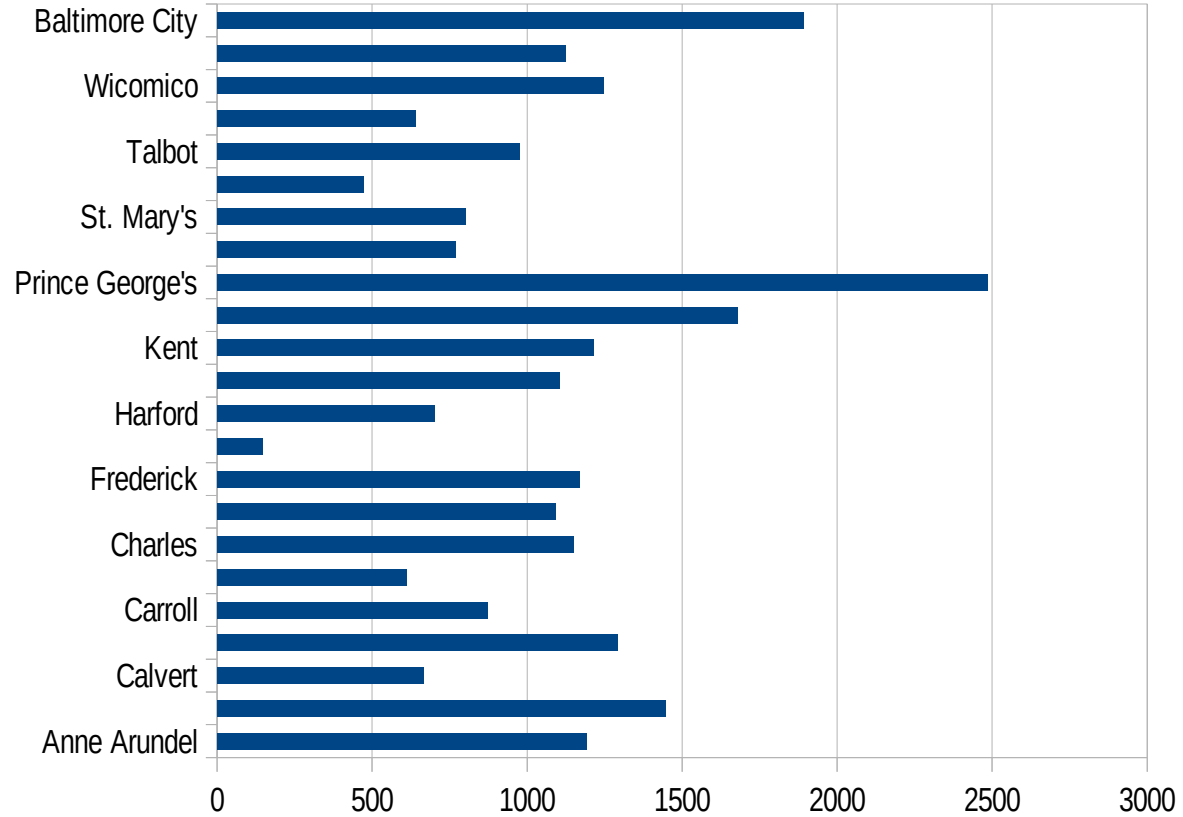
MA

29173
29175
29177
29179
29181
29195
29197
29199
29201
29203
29205
29183
29185
29187
29189
29510
29186
29207
29209
29211
29213
29215

29217
29219
29221
29223
29225
29227
29229

MD

FIPS	County	PC Infection
24001	Allegany	376.1887989
24003	Anne Arundel	1190.040119
24005	Baltimore	1448.159231
24009	Calvert	665.1957001
24011	Caroline	1291.1362
24013	Carroll	870.9901502
24015	Cecil	612.6855076
24017	Charles	1148.585475
24019	Dorchester	1090.693168
24021	Frederick	1169.185755
24023	Garrett	147.4471076
24025	Harford	700.9088189
24027	Howard	1104.592879
24029	Kent	1212.402621
24031	Montgomery	1678.277962
24033	Prince George's	2486.066327
24035	Queen Anne's	768.1439175
24037	St. Mary's	802.3858553
24039	Somerset	471.2755599
24041	Talbot	976.5202337
24043	Washington	640.711342
24045	Wicomico	1247.153447
24047	Worcester	1124.983116
24510	Baltimore City	1893.127744



MD

FIPS

29001
29003
29005
29007
29009
29011
29013
29015
29017
29019
29021
29023
29025
29027
29029
29031
29033
29035
29037

MD

29039
29041
29043
29045
29047
29049
29051
29053
29055
29057
29059
29061
29063
29065
29067
29069
29071
29073
29075
29077
29079
29081
29083
29085
29087
29089
29091
29093
29095
29097
29099
29101

29103

MD

29105
29107
29109
29111
29113
29115
29117
29121
29123
29125
29127
29119
29129
29131
29133
29135
29137
29139
29141
29143
29145
29147
29149
29151
29153
29155
29157
29159
29161
29163
29165
29167
29169
29171

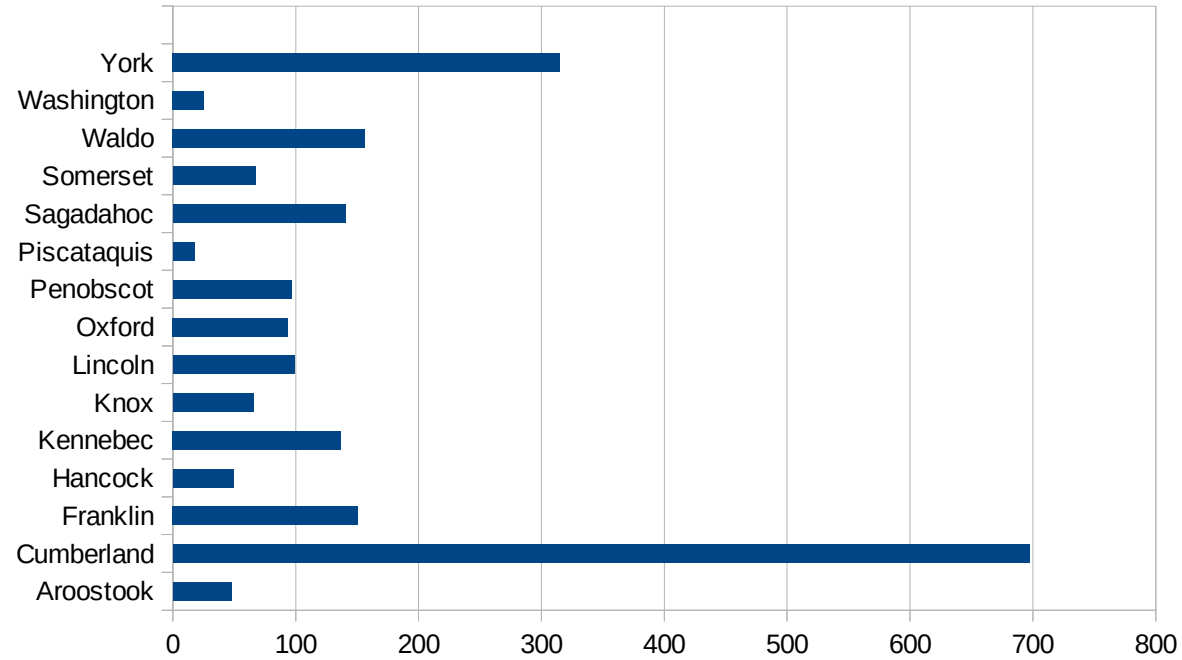
MD

29173
29175
29177
29179
29181
29195
29197
29199
29201
29203
29205
29183
29185
29187
29189
29510
29186
29207
29209
29211
29213
29215

29217
29219
29221
29223
29225
29227
29229

ME

FIPS	County	PC Infection
23001	Androscoggin	510.7774032
23003	Aroostook	47.68219815
23005	Cumberland	697.3092108
23007	Franklin	150.5167743
23009	Hancock	49.260185
23011	Kennebec	136.7921824
23013	Knox	65.37426768
23015	Lincoln	99.00413488
23017	Oxford	93.72071228
23019	Penobscot	96.62730979
23021	Piscataquis	17.85714286
23023	Sagadahoc	140.3154291
23025	Somerset	67.20430108
23027	Waldo	156.1948909
23029	Washington	25.40489044
23031	York	315.1836066



ME

FIPS

29001
29003
29005
29007
29009
29011
29013
29015
29017
29019
29021
29023
29025
29027
29029
29031
29033
29035
29037

ME

29039
29041
29043
29045
29047
29049
29051
29053
29055
29057
29059
29061
29063
29065
29067
29069
29071
29073
29075
29077
29079
29081
29083
29085
29087
29089
29091
29093
29095
29097
29099
29101

29103

ME

29105
29107
29109
29111
29113
29115
29117
29121
29123
29125
29127
29119
29129
29131
29133
29135
29137
29139
29141
29143
29145
29147
29149
29151
29153
29155
29157
29159
29161
29163
29165
29167
29169
29171

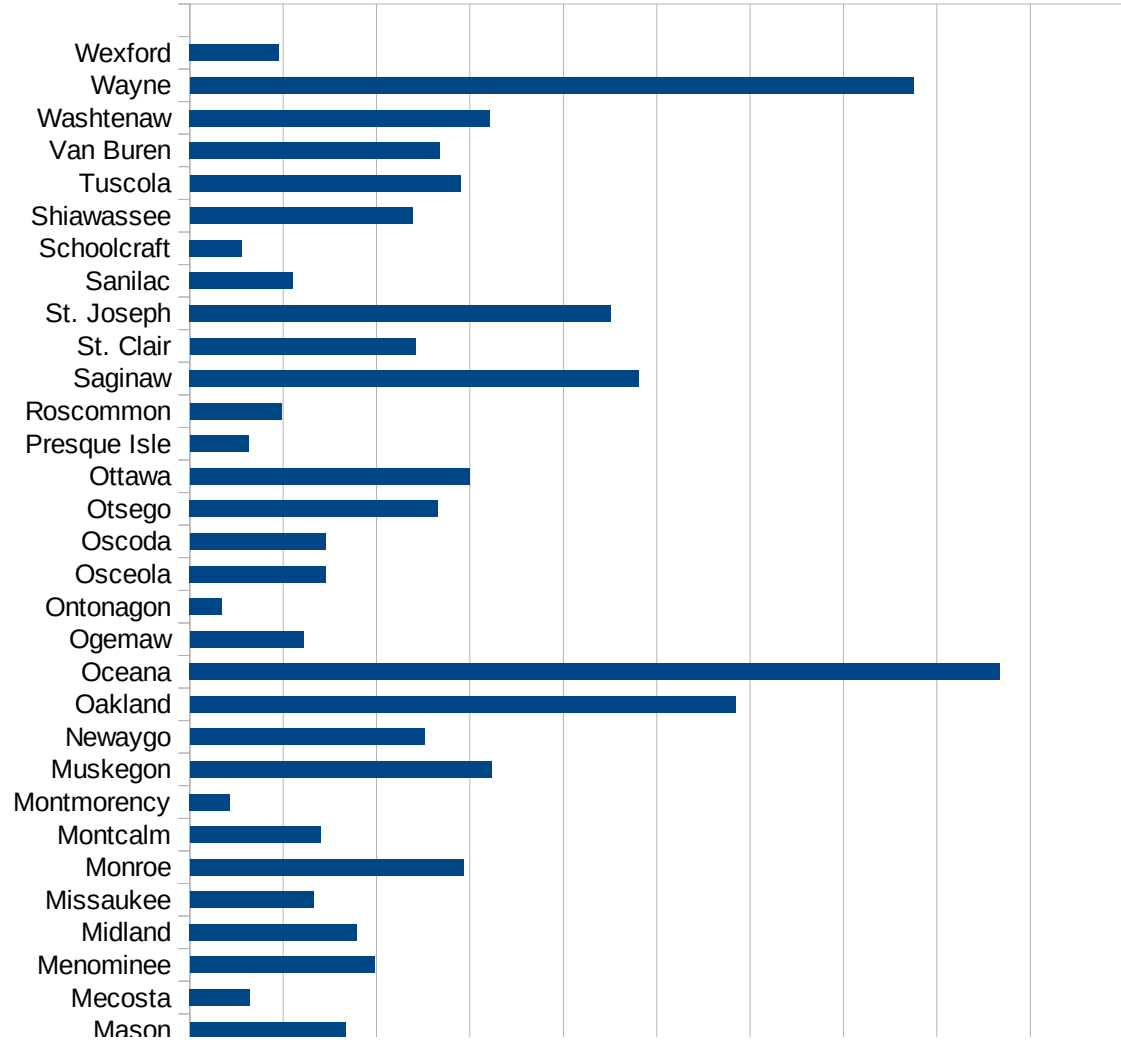
ME

29173
29175
29177
29179
29181
29195
29197
29199
29201
29203
29205
29183
29185
29187
29189
29510
29186
29207
29209
29211
29213
29215

29217
29219
29221
29223
29225
29227
29229

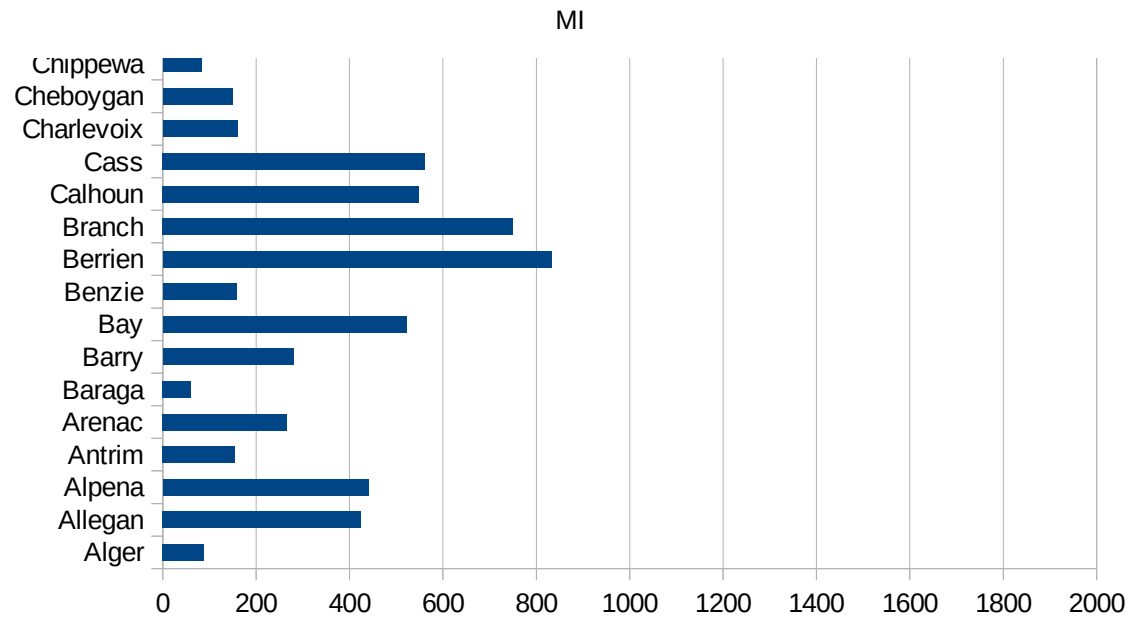
MI

FIPS	County	PC Infection
26001	Alcona	270.2181046
26003	Alger	87.94107948
26005	Allegan	424.4547291
26007	Alpena	440.7616361
26009	Antrim	154.0766103
26011	Arenac	265.9397646
26013	Baraga	60.09615385
26015	Barry	279.6082215
26017	Bay	521.5399863
26019	Benzie	157.719822
26021	Berrien	832.354792
26023	Branch	749.6217505
26025	Calhoun	548.0083577
26027	Cass	561.4388322
26029	Charlevoix	160.0365798
26031	Cheboygan	149.5297682
26033	Chippewa	82.62920809
26035	Clare	191.8262509
26037	Clinton	519.3364594
26039	Crawford	683.4040716
26041	Delta	214.7418914
26043	Dickinson	177.284009
26045	Eaton	410.649573
26047	Emmet	168.1277771
26049	Genesee	856.9841629
26051	Gladwin	205.2334531
26053	Gogebic	582.9358771
26055	Grand Traverse	211.724801
26057	Gratiot	354.6885391
26059	Hillsdale	546.4600319
26061	Houghton	129.7661448
26063	Huron	468.4592184
26065	Ingham	503.1854749



This work is licensed under the Creative Commons Attribution-NoDerivatives 4.0 International License. To view a copy of this license, visit <http://creativecommons.org/licenses/by-nd/4.0/>.

26135 Oscoda	289.9951667
26137 Otsego	531.1169674
26139 Ottawa	598.6354279
26141 Presque Isle	125.6084158
26143 Roscommon	196.7844582
26145 Saginaw	962.2641509
26147 St. Clair	483.8800781
26149 St. Joseph	902.6423996
26151 Sanilac	220.9703268
26153 Schoolcraft	111.5518096
26155 Shiawassee	476.5954951
26157 Tuscola	578.8712012
26159 Van Buren	535.468137
26161 Washtenaw	642.9212617
26163 Wayne	1549.866497
26165 Wexford	191.2388693



FIPS

- 29001
- 29003
- 29005
- 29007
- 29009
- 29011
- 29013
- 29015
- 29017
- 29019
- 29021
- 29023
- 29025
- 29027
- 29029
- 29031
- 29033
- 29035
- 29037

MI

29039
29041
29043
29045
29047
29049
29051
29053
29055
29057
29059
29061
29063
29065
29067
29069
29071
29073
29075
29077
29079
29081
29083
29085
29087
29089
29091
29093
29095
29097
29099
29101

29103

MI

29105
29107
29109
29111
29113
29115
29117
29121
29123
29125
29127
29119
29129
29131
29133
29135
29137
29139
29141
29143
29145
29147
29149
29151
29153
29155
29157
29159
29161
29163
29165
29167
29169
29171

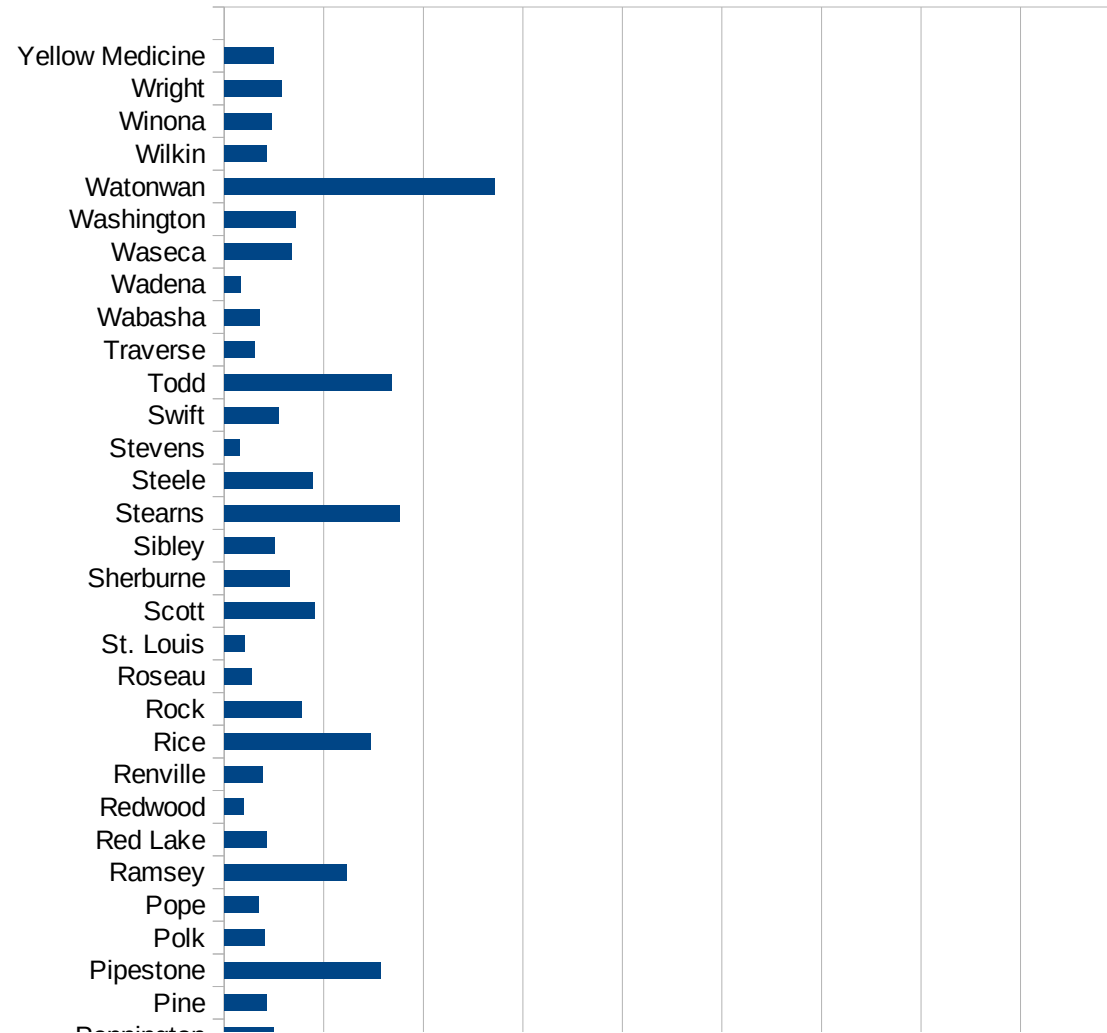
MI

29173
29175
29177
29179
29181
29195
29197
29199
29201
29203
29205
29183
29185
29187
29189
29510
29186
29207
29209
29211
29213
29215

29217
29219
29221
29223
29225
29227
29229

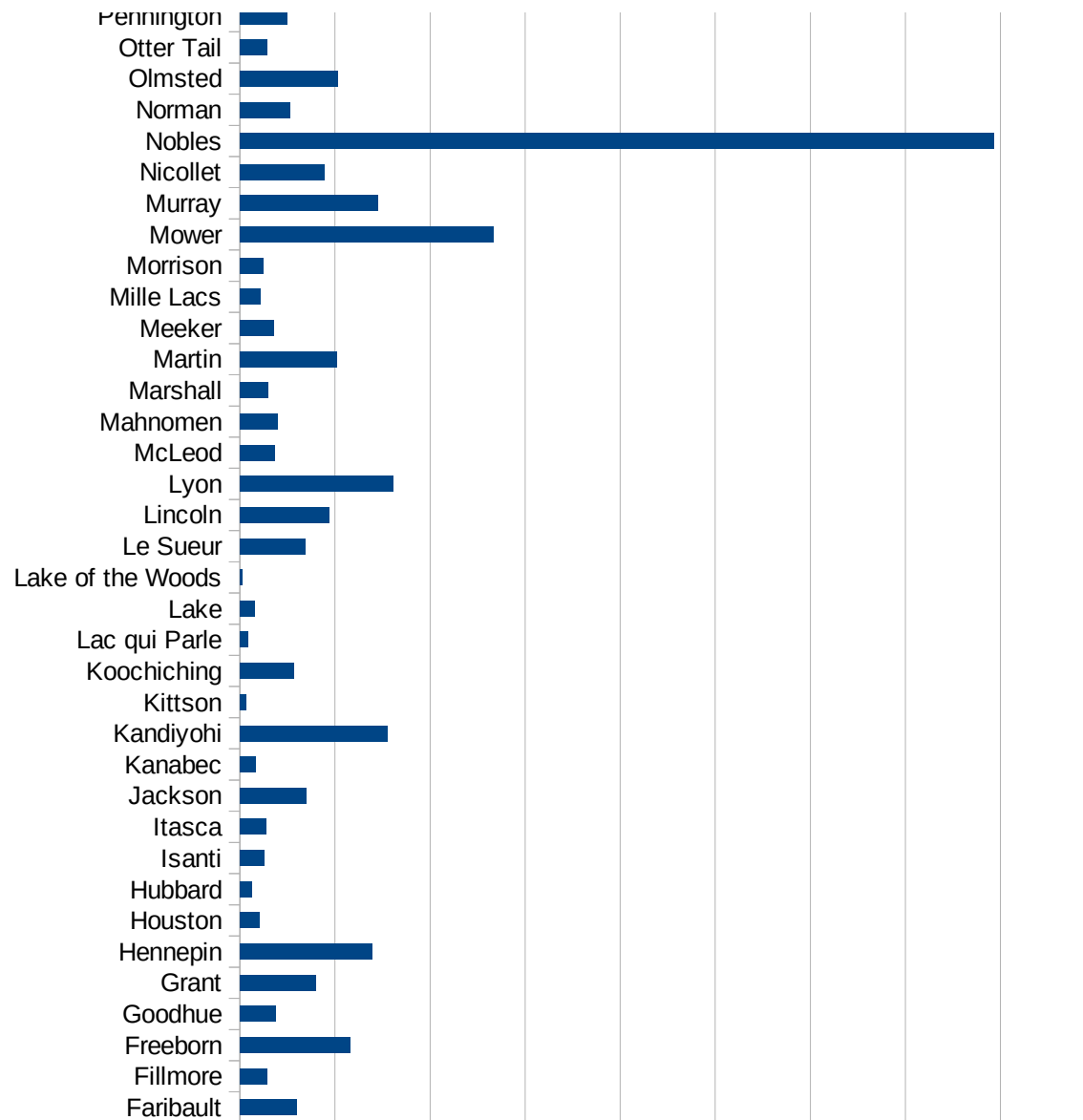
MN

FIPS	County	PC Infection
27001	Aitkin	176.0784807
27003	Anoka	926.1954761
27005	Becker	401.5012656
27007	Beltrami	401.3063803
27009	Benton	739.918609
27011	Big Stone	440.9701343
27013	Blue Earth	1247.274831
27015	Brown	326.5501175
27017	Carlton	337.6398694
27019	Carver	725.2464969
27021	Cass	193.0959721
27023	Chippewa	805.0989601
27025	Chisago	307.57126
27027	Clay	1160.190759
27029	Clearwater	158.9103292
27031	Cook	37.08511033
27033	Cottonwood	1507.493128
27035	Crow Wing	305.1364638
27037	Dakota	907.3322317
27039	Dodge	585.9187398
27041	Douglas	331.8933727
27043	Faribault	596.0168629
27045	Fillmore	289.6761326
27047	Freeborn	1162.790698
27049	Goodhue	372.8207228
27051	Grant	797.2097658
27053	Hennepin	1393.25154
27055	Houston	204.5430079
27057	Hubbard	126.5704107
27059	Isanti	255.2169344
27061	Itasca	277.1127073
27063	Jackson	696.1961457
27065	Kanabec	166.5946813

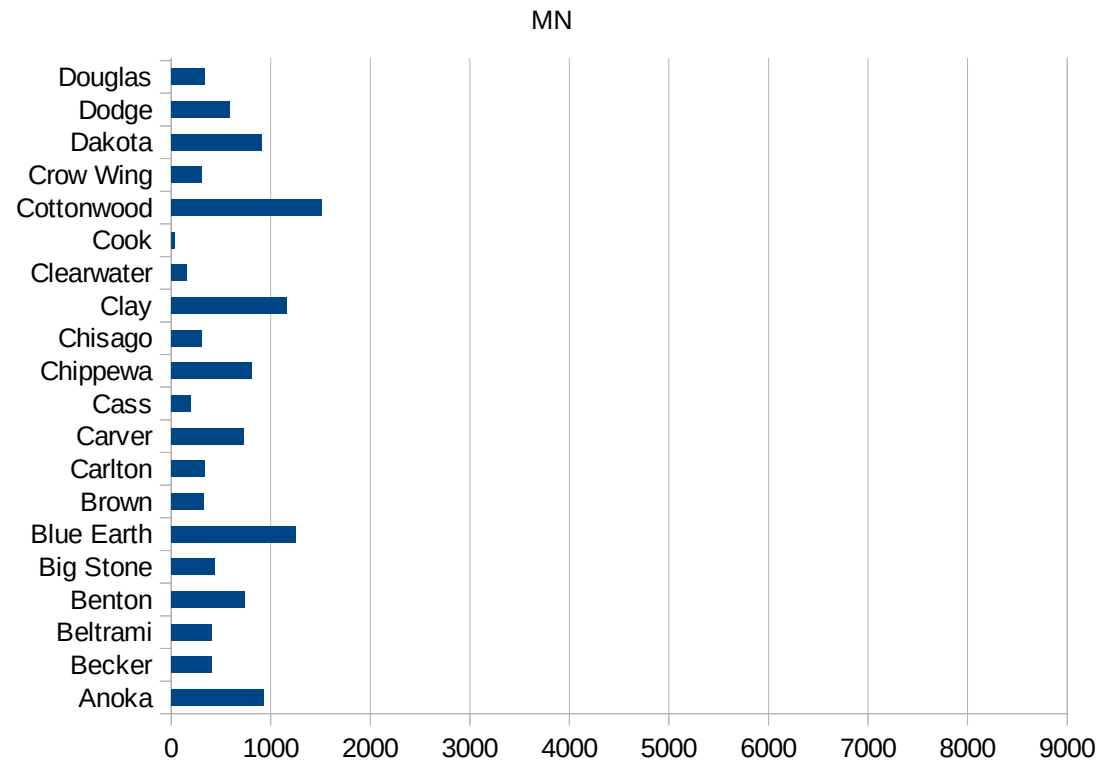


MN

27067 Kandiyohi	1556.411154
27069 Kittson	70.62146893
27071 Koochiching	562.7009646
27073 Lac qui Parle	90.1171523
27075 Lake	159.5045975
27077 Lake of the Woo	26.60989888
27079 Le Sueur	687.8641117
27081 Lincoln	934.2499559
27083 Lyon	1615.357603
27085 McLeod	367.9647646
27087 Mahnommen	398.6229389
27089 Marshall	298.1895634
27091 Martin	1015.921152
27093 Meeker	358.6707575
27095 Mille Lacs	214.2392593
27097 Morrison	244.2039254
27099 Mower	2666.766639
27101 Murray	1449.975834
27103 Nicollet	885.447107
27105 Nobles	7936.507937
27107 Norman	525.0965251
27109 Olmsted	1028.942199
27111 Otter Tail	290.7569884
27113 Pennington	493.7226689
27115 Pine	427.3649222
27117 Pipestone	1569.581077
27119 Polk	402.803768
27121 Pope	351.4463368
27123 Ramsey	1229.167045
27125 Red Lake	425.1062766
27127 Redwood	196.7342121
27129 Renville	390.0903367
27131 Rice	1476.18117
27133 Rock	775.4408328



27135 Roseau	277.2277228
27137 St. Louis	204.7518448
27139 Scott	908.5295934
27141 Sherburne	654.9627223
27143 Sibley	512.3768965
27145 Stearns	1762.570955
27147 Steele	885.7973535
27149 Stevens	153.7988311
27151 Swift	545.7463884
27153 Todd	1680.091124
27155 Traverse	302.2974607
27157 Wabasha	360.3603604
27159 Wadena	166.9933929
27161 Waseca	679.4714033
27163 Washington	714.5034163
27165 Watonwan	2714.025501
27167 Wilkin	431.7236968
27169 Winona	478.1111658
27171 Wright	576.4618736
27173 Yellow Medicine	500.2552323



MN

FIPS

29001
29003
29005
29007
29009
29011
29013
29015
29017
29019
29021
29023
29025
29027
29029
29031
29033
29035
29037

MN

29039
29041
29043
29045
29047
29049
29051
29053
29055
29057
29059
29061
29063
29065
29067
29069
29071
29073
29075
29077
29079
29081
29083
29085
29087
29089
29091
29093
29095
29097
29099
29101

29103

MN

29105
29107
29109
29111
29113
29115
29117
29121
29123
29125
29127
29119
29129
29131
29133
29135
29137
29139
29141
29143
29145
29147
29149
29151
29153
29155
29157
29159
29161
29163
29165
29167
29169
29171

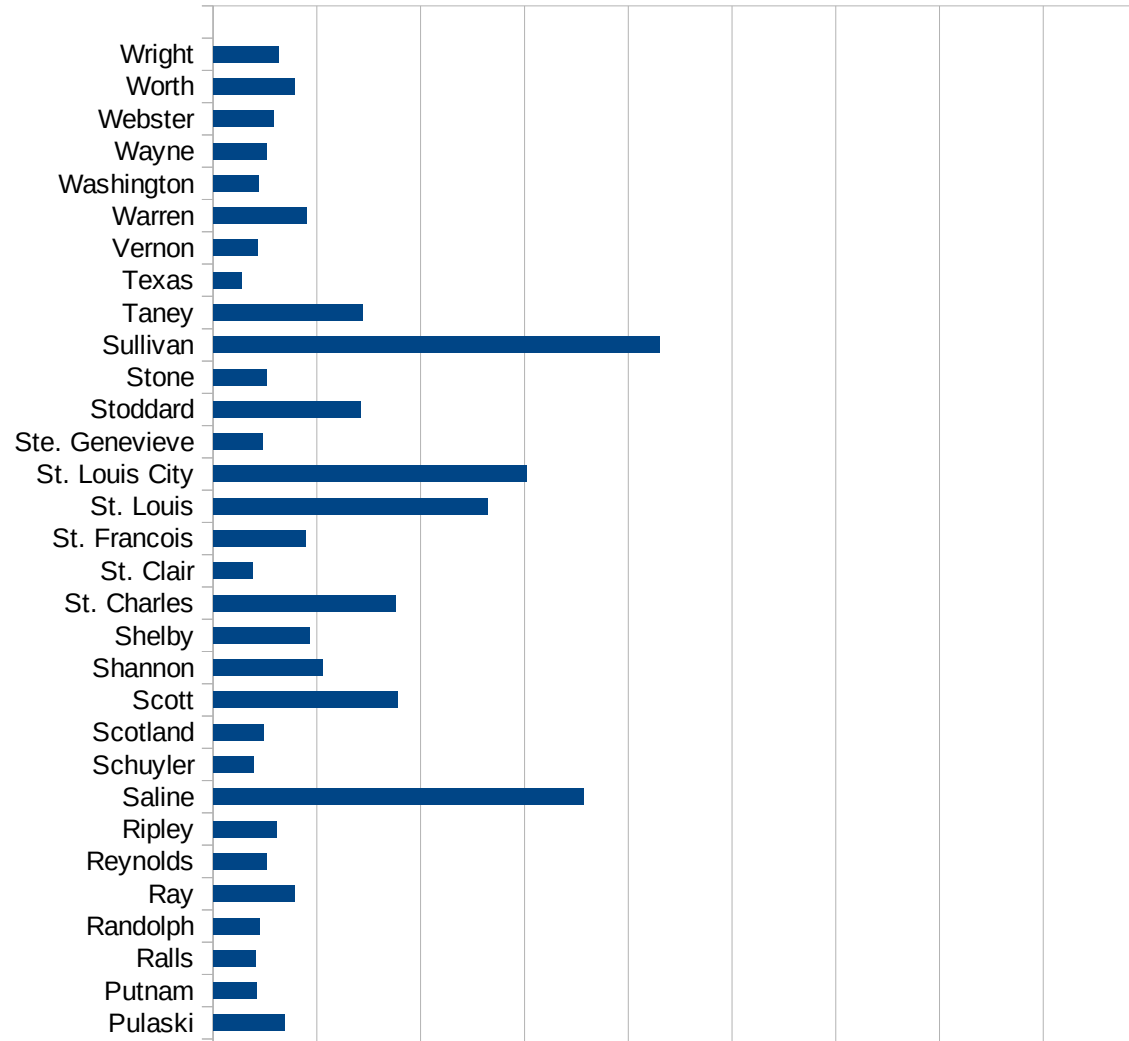
MN

29173
29175
29177
29179
29181
29195
29197
29199
29201
29203
29205
29183
29185
29187
29189
29510
29186
29207
29209
29211
29213
29215

29217
29219
29221
29223
29225
29227
29229

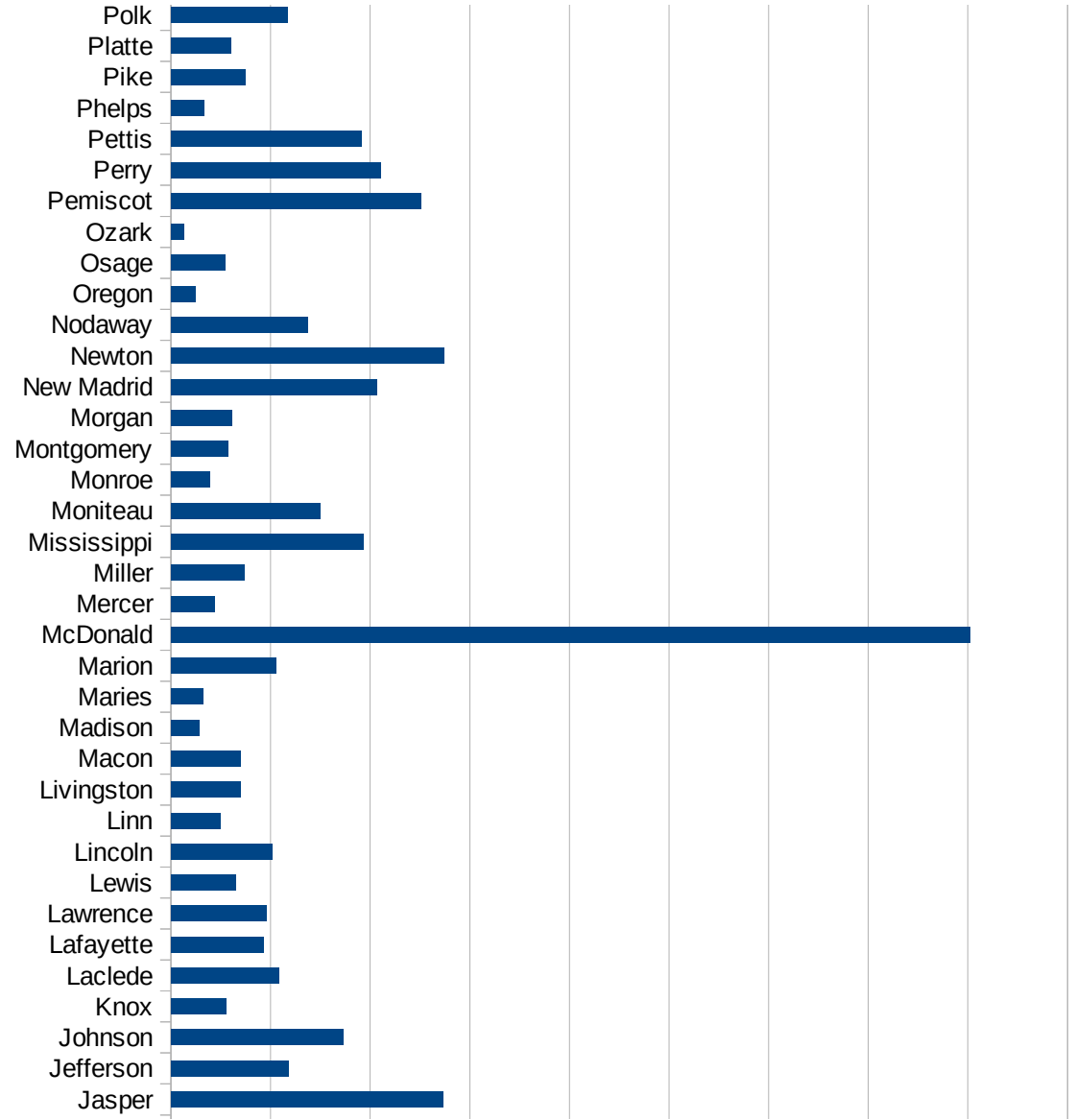
MO

FIPS	County	Cases	Infection Rate per 100,000
29001	Adair	528.8290777	
29003	Andrew	471.4034191	
29005	Atchison	212.7248114	
29007	Audrain	753.7392533	
29009	Barry	632.558658	
29011	Barton	550.9408374	
29013	Bates	238.9705882	
29015	Benton	368.2954663	
29017	Bollinger	460.1857178	
29019	Boone	669.4258493	
29021	Buchanan	1192.263834	
29023	Butler	560.519712	
29025	Caldwell	329.3807642	
29027	Callaway	274.0092227	
29029	Camden	641.7112299	
29031	Cape Girardeau	756.7965665	
29033	Carroll	1120.896717	
29035	Carter	313.8420879	
29037	Cass	600.2629723	
29039	Cedar	240.0282386	
29041	Chariton	187.8942424	
29043	Christian	316.1537312	
29045	Clark	190.0029231	
29047	Clay	363.6880239	
29049	Clinton	297.9970689	
29051	Cole	399.7604042	
29053	Cooper	516.9573368	
29055	Crawford	217.0555579	
29057	Dade	184.9649888	
29059	Dallas	286.3620093	
29061	Daviess	204.4989775	
29063	DeKalb	253.365004	
29065	Dent	58.28638042	



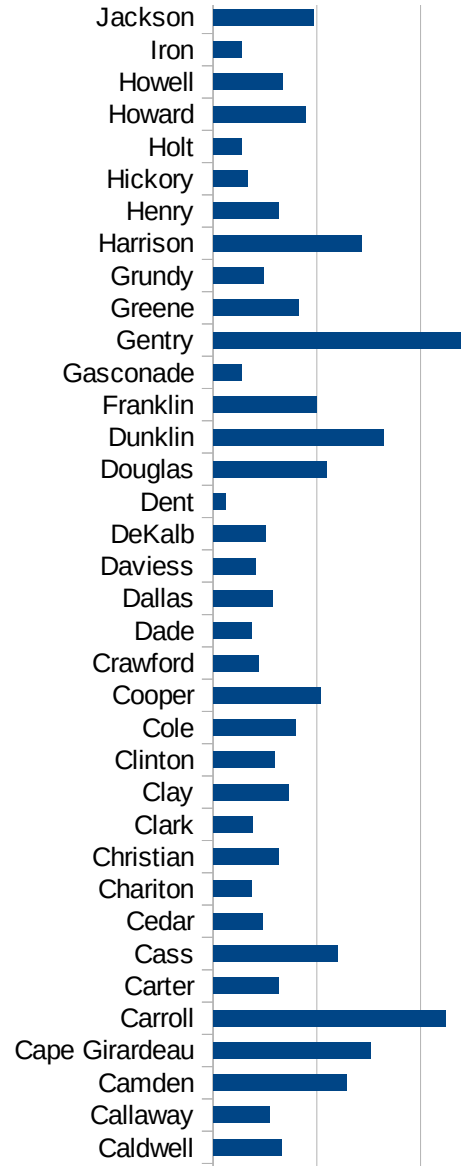
MO

29067 Douglas	545.8760188
29069 Dunklin	822.4858104
29071 Franklin	497.7331919
29073 Gasconade	136.0081605
29075 Gentry	1191.913096
29077 Greene	412.4375263
29079 Grundy	242.0819044
29081 Harrison	713.0972189
29083 Henry	316.6299559
29085 Hickory	168.2616469
29087 Holt	136.239782
29089 Howard	443.918319
29091 Howell	331.869448
29093 Iron	137.5650978
29095 Jackson	484.9301806
29097 Jasper	1364.43516
29099 Jefferson	591.9401641
29101 Johnson	862.9687616
29103 Knox	278.692678
29105 Laclede	543.2195559
29107 Lafayette	463.2186024
29109 Lawrence	479.6788237
29111 Lewis	324.7082699
29113 Lincoln	507.9221995
29115 Linn	249.2315361
29117 Livingston	349.9273736
29121 Macon	349.765723
29123 Madison	139.4814572
29125 Maries	159.6533242
29127 Marion	524.622272
29119 McDonald	4012.479418
29129 Mercer	219.7198572
29131 Miller	367.0666246
29133 Mississippi	967.3065387

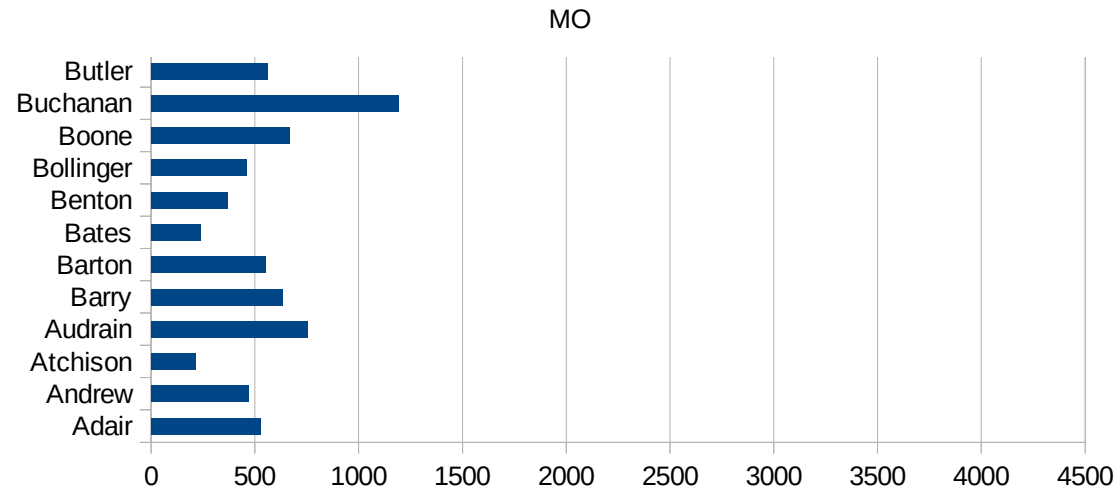


MO

29135 Moniteau	750.5737857
29137 Monroe	196.2142198
29139 Montgomery	286.1106294
29141 Morgan	304.5485804
29143 New Madrid	1034.921369
29145 Newton	1371.297154
29147 Nodaway	685.9756098
29149 Oregon	123.3279575
29151 Osage	269.7972874
29153 Ozark	66.54097815
29155 Pemiscot	1253.687316
29157 Perry	1054.830287
29159 Pettis	956.7016125
29161 Phelps	167.6652061
29163 Pike	372.8923476
29165 Platte	299.0726805
29167 Polk	586.9382938
29169 Pulaski	344.1381167
29171 Putnam	210.216523
29173 Ralls	205.640423
29175 Randolph	222.1055607
29177 Ray	393.3050736
29179 Reynolds	255.8362648
29181 Ripley	305.9473174
29195 Saline	1786.416248
29197 Schuyler	195.6947162
29199 Scotland	241.6431736
29201 Scott	886.6815747
29203 Shannon	525.0946392
29205 Shelby	462.8099174
29183 St. Charles	878.7971402
29185 St. Clair	191.591272
29187 St. Francois	445.3307743
29189 St. Louis	1320.233313



29510 St. Louis City	1512.029534
29186 Ste. Genevieve	240.3846154
29207 Stoddard	708.7584743
29209 Stone	258.2758512
29211 Sullivan	2153.994535
29213 Taney	721.5498102
29215 Texas	136.8738024
29217 Vernon	214.3413874
29219 Warren	452.3061854
29221 Washington	216.4936054
29223 Wayne	259.1068435
29225 Webster	288.9360505
29227 Worth	392.1568627
29229 Wright	315.5947328



MO

FIPS

29001
29003
29005
29007
29009
29011
29013
29015
29017
29019
29021
29023
29025
29027
29029
29031
29033
29035
29037

MO

29039
29041
29043
29045
29047
29049
29051
29053
29055
29057
29059
29061
29063
29065
29067
29069
29071
29073
29075
29077
29079
29081
29083
29085
29087
29089
29091
29093
29095
29097
29099
29101

29103

MO

29105
29107
29109
29111
29113
29115
29117
29121
29123
29125
29127
29119
29129
29131
29133
29135
29137
29139
29141
29143
29145
29147
29149
29151
29153
29155
29157
29159
29161
29163
29165
29167
29169
29171

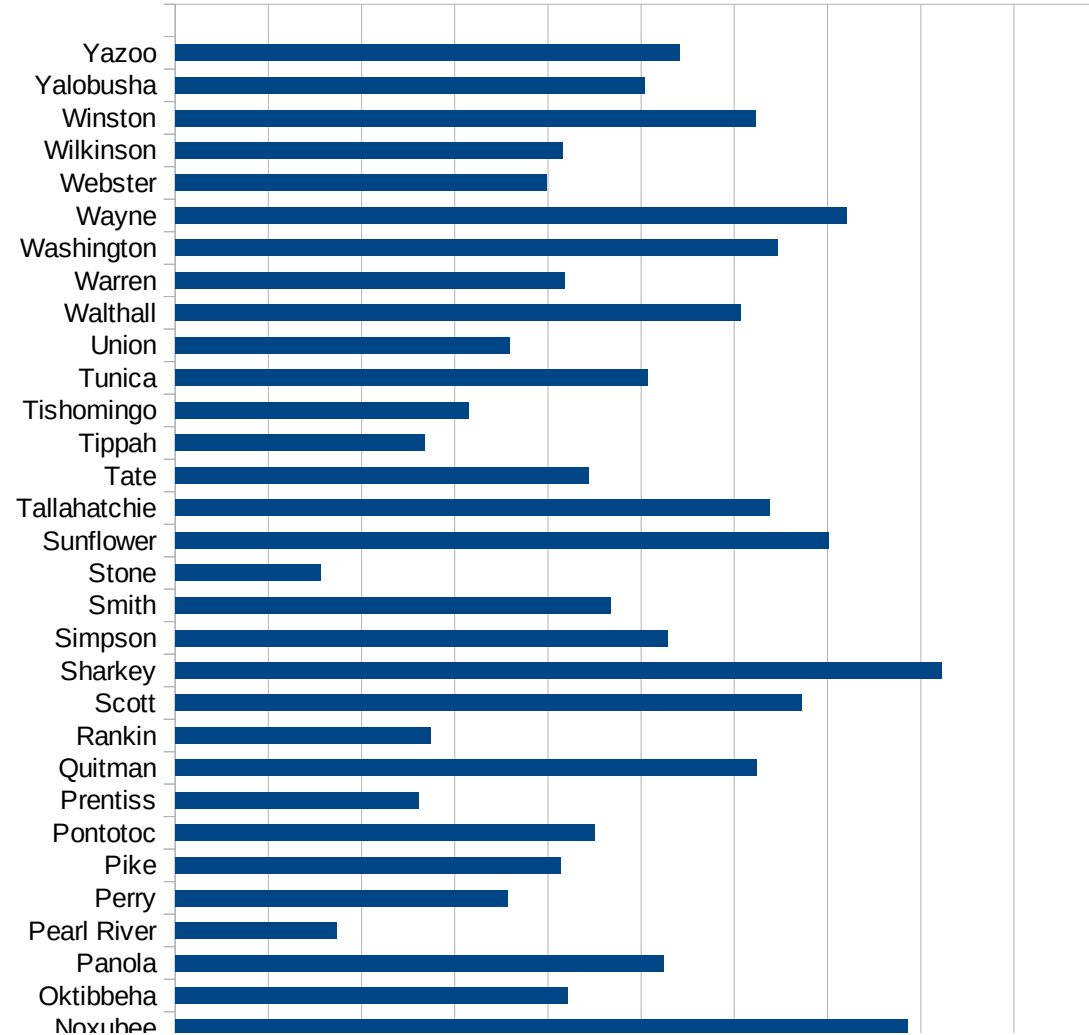
MO

29173
29175
29177
29179
29181
29195
29197
29199
29201
29203
29205
29183
29185
29187
29189
29510
29186
29207
29209
29211
29213
29215

29217
29219
29221
29223
29225
29227
29229

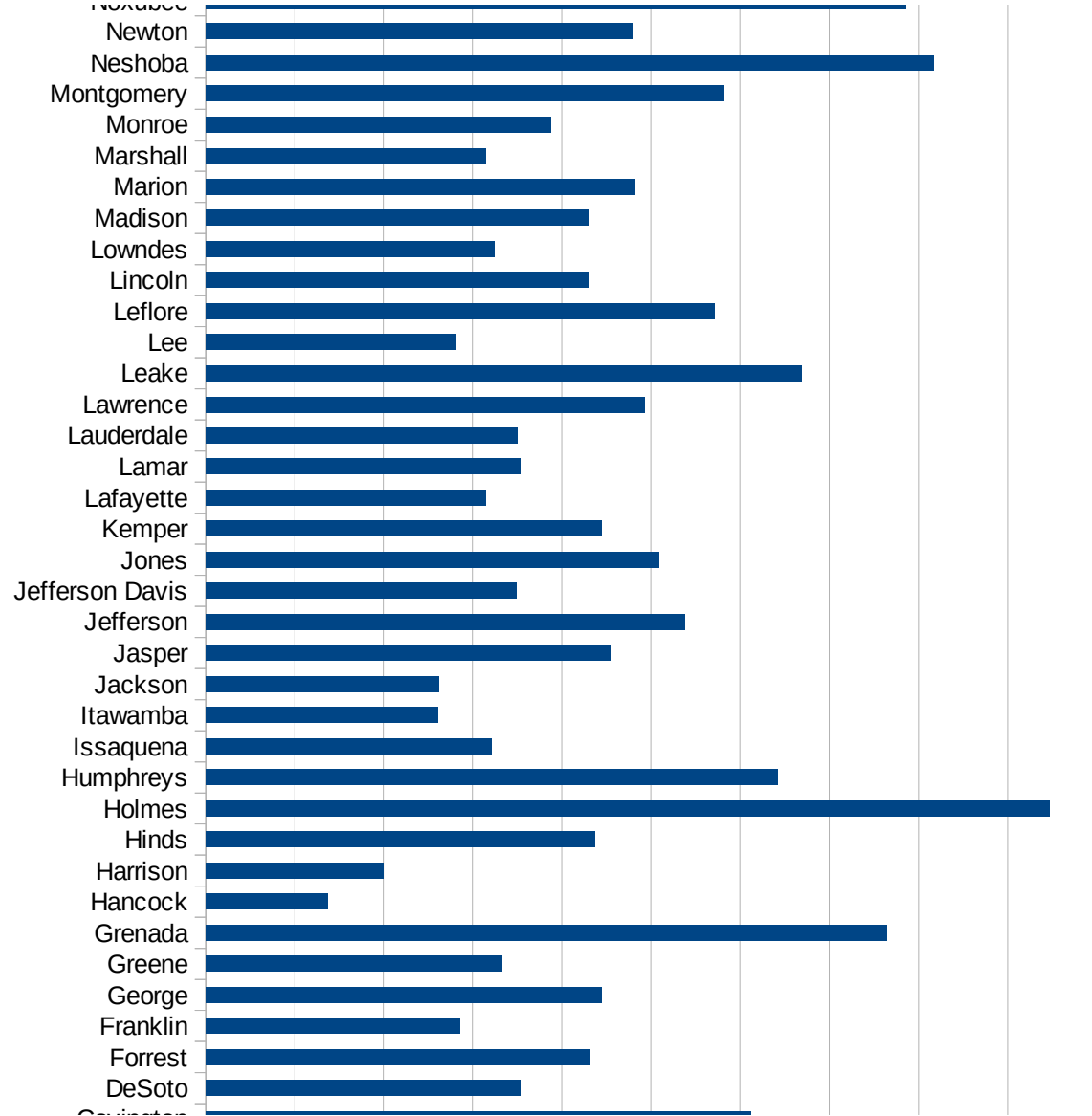
MS

FIPS	County	PC Infection
28001	Adams	1853.039241
28003	Alcorn	945.1591063
28005	Amite	1655.038131
28007	Attala	2695.344405
28009	Benton	1499.214122
28011	Bolivar	2977.691252
28013	Calhoun	2583.818232
28015	Carroll	2472.000807
28017	Chickasaw	2486.750917
28019	Choctaw	1510.026576
28021	Claiborne	4432.348367
28023	Clarke	1903.358113
28025	Clay	1877.64366
28027	Coahoma	2863.70868
28029	Copiah	3163.64783
28031	Covington	3055.216676
28033	DeSoto	1766.473811
28035	Forrest	2152.300229
28037	Franklin	1425.269646
28039	George	2222.680412
28041	Greene	1663.477109
28043	Grenada	3823.319877
28045	Hancock	684.4974014
28047	Harrison	1000.241955
28049	Hinds	2183.183247
28051	Holmes	4738.395188
28053	Humphreys	3209.398086
28055	Issaquena	1605.504587
28057	Itawamba	1301.186376
28059	Jackson	1307.955918
28061	Jasper	2270.513757
28063	Jefferson	2687.869406
28065	Jefferson Davis	1744.703578

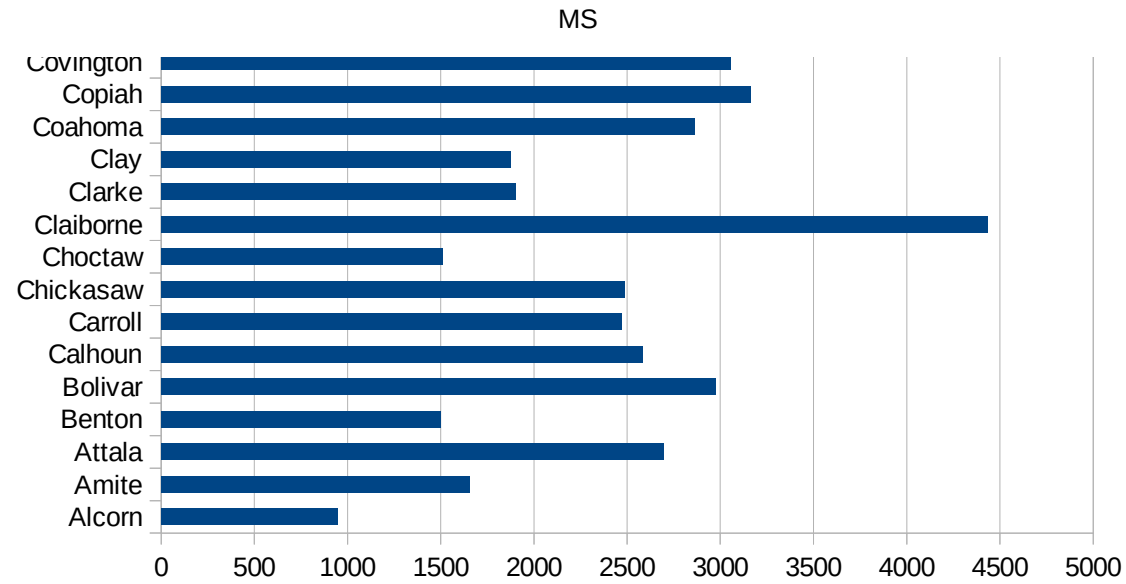


MS

28067 Jones	2541.593024
28069 Kemper	2223.995213
28071 Lafayette	1571.368605
28073 Lamar	1769.500536
28075 Lauderdale	1753.920098
28077 Lawrence	2464.873545
28079 Leake	3347.537671
28081 Lee	1401.375555
28083 Leflore	2859.711608
28085 Lincoln	2148.808654
28087 Lowndes	1625.65756
28089 Madison	2150.904099
28091 Marion	2403.398746
28093 Marshall	1568.361964
28095 Monroe	1931.728714
28097 Montgomery	2903.322359
28099 Neshoba	4085.83691
28101 Newton	2397.052651
28103 Noxubee	3929.75795
28105 Oktibbeha	2104.881147
28107 Panola	2621.569431
28109 Pearl River	866.6293535
28111 Perry	1785.265275
28113 Pike	2070.116017
28115 Pontotoc	2249.238212
28117 Prentiss	1307.525183
28119 Quitman	3120.124805
28121 Rankin	1371.65209
28123 Scott	3361.968395
28125 Sharkey	4112.405757
28127 Simpson	2642.200463
28129 Smith	2337.207849
28131 Stone	780.0395363
28133 Sunflower	3508.840101



28135 Tallahatchie	3188.675198
28137 Tate	2218.435968
28139 Tippah	1336.667424
28141 Tishomingo	1572.941297
28143 Tunica	2534.191472
28145 Union	1793.330071
28147 Walthall	3034.911856
28149 Warren	2087.664588
28151 Washington	3233.251226
28153 Wayne	3601.340034
28155 Webster	1992.23539
28157 Wilkinson	2081.437671
28159 Winston	3115.882191
28161 Yalobusha	2517.753389
28163 Yazoo	2704.616256



MS

FIPS

29001
29003
29005
29007
29009
29011
29013
29015
29017
29019
29021
29023
29025
29027
29029
29031
29033
29035
29037

MS

29039
29041
29043
29045
29047
29049
29051
29053
29055
29057
29059
29061
29063
29065
29067
29069
29071
29073
29075
29077
29079
29081
29083
29085
29087
29089
29091
29093
29095
29097
29099
29101

29103

MS

29105
29107
29109
29111
29113
29115
29117
29121
29123
29125
29127
29119
29129
29131
29133
29135
29137
29139
29141
29143
29145
29147
29149
29151
29153
29155
29157
29159
29161
29163
29165
29167
29169
29171

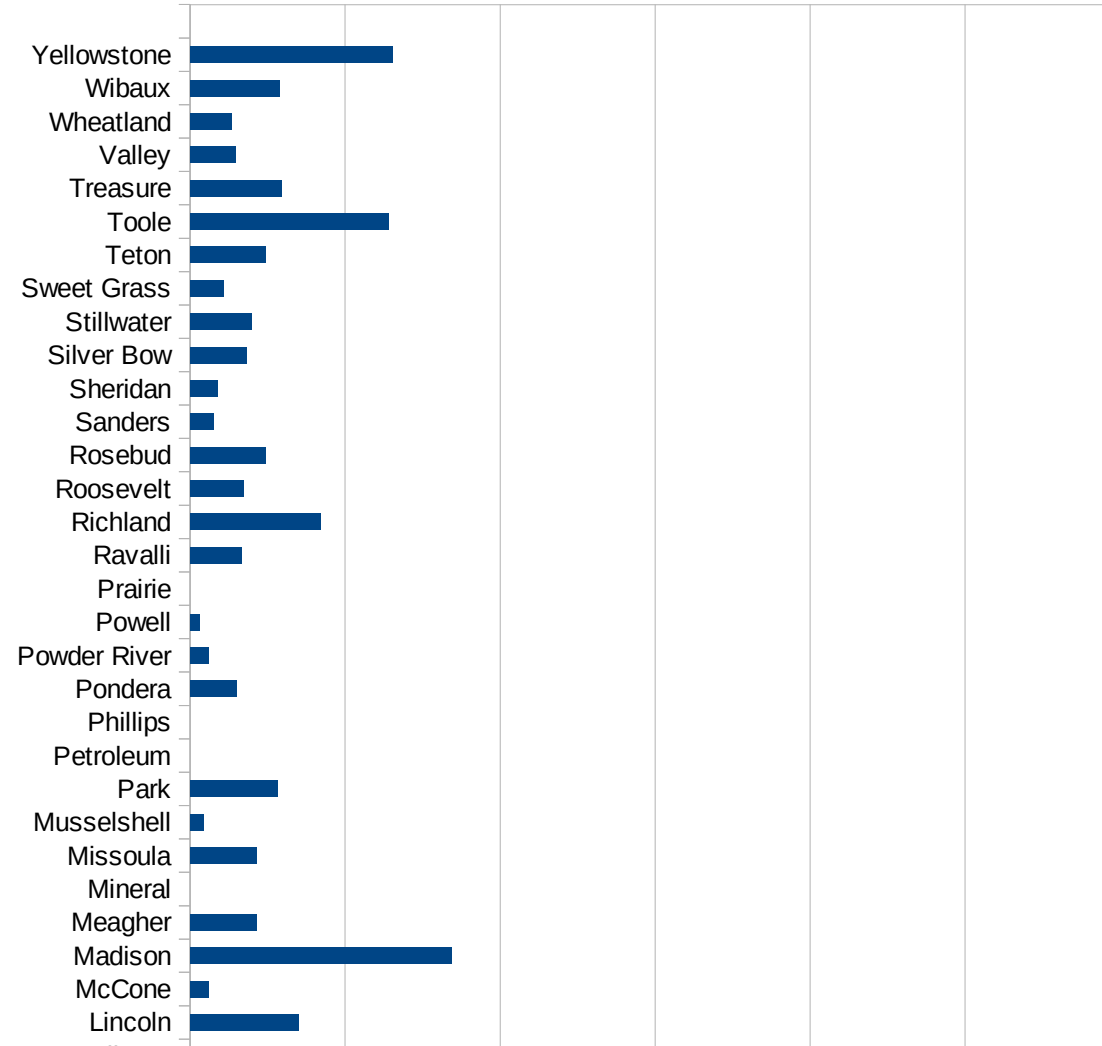
MS

29173
29175
29177
29179
29181
29195
29197
29199
29201
29203
29205
29183
29185
29187
29189
29510
29186
29207
29209
29211
29213
29215

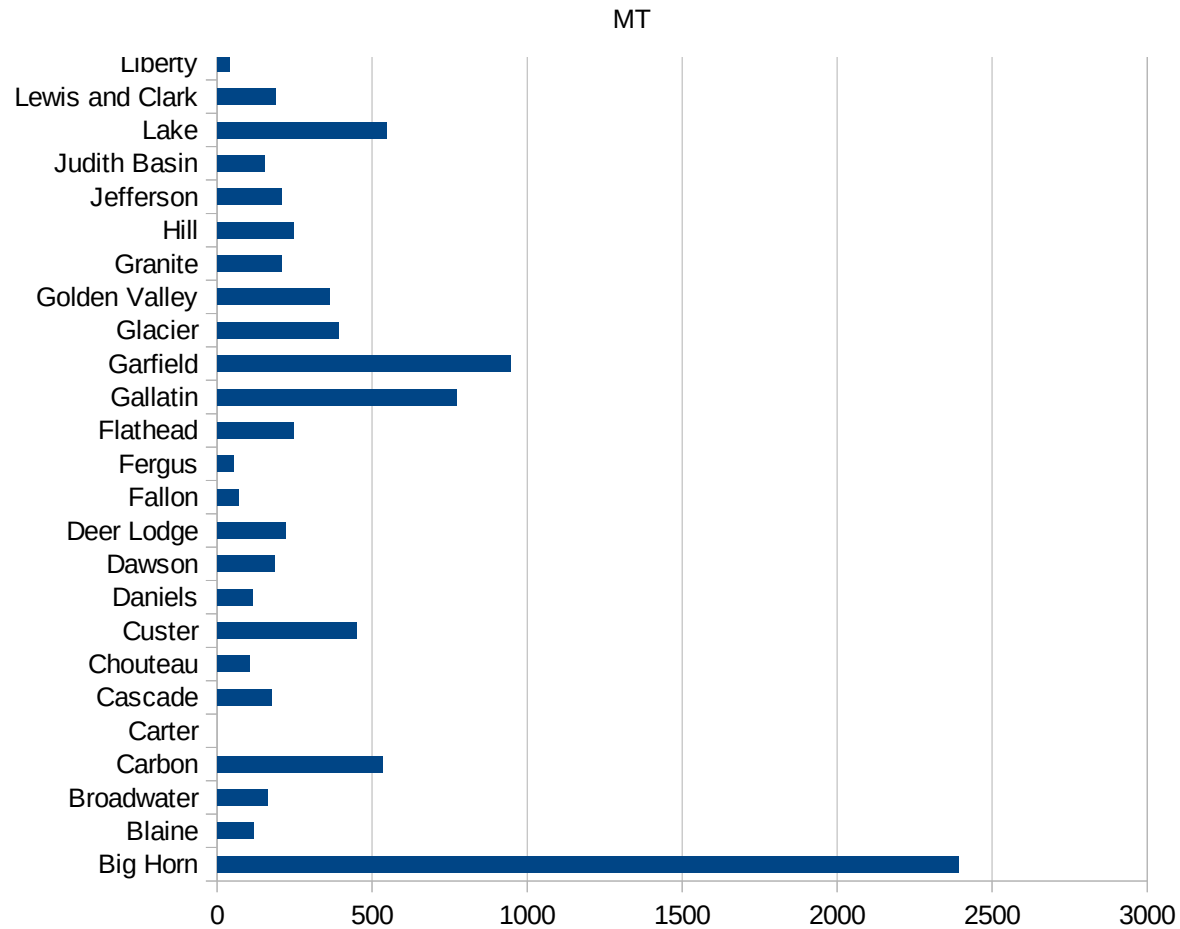
29217
29219
29221
29223
29225
29227
29229

MT

FIPS	County	PC Infection
30001	Beaverhead	499.7873245
30003	Big Horn	2391.662918
30005	Blaine	117.5260761
30007	Broadwater	164.3385374
30009	Carbon	532.014187
30011	Carter	0
30013	Cascade	176.3776441
30015	Chouteau	104.4386423
30017	Custer	448.8175384
30019	Daniels	114.4819691
30021	Dawson	184.3317972
30023	Deer Lodge	219.0340598
30025	Fallon	68.49315068
30027	Fergus	53.99082156
30029	Flathead	247.781717
30031	Gallatin	772.2835997
30033	Garfield	946.3722397
30035	Glacier	392.8129774
30037	Golden Valley	363.1961259
30039	Granite	207.223209
30041	Hill	244.6932159
30043	Jefferson	206.662809
30045	Judith Basin	153.6885246
30047	Lake	545.4545455
30049	Lewis and Clark	187.7729258
30051	Liberty	41.15226337
30053	Lincoln	348.590482
30055	McCone	59.70149254
30057	Madison	843.9781022
30059	Meagher	214.3622722
30061	Mineral	0
30063	Missoula	215.5045416
30065	Musselshell	43.00150505



30067 Park	280.83174
30069 Petroleum	0
30071 Phillips	0
30073 Pondera	150.703282
30075 Powder River	58.27505828
30077 Powell	28.70264064
30079 Prairie	0
30081 Ravalli	166.7747614
30083 Richland	421.5156236
30085 Roosevelt	171.8057691
30087 Rosebud	242.7452278
30089 Sanders	75.98784195
30091 Sheridan	87.61682243
30093 Silver Bow	182.8937216
30095 Stillwater	199.2867632
30097 Sweet Grass	107.8167116
30099 Teton	243.4274586
30101 Toole	638.780136
30103 Treasure	294.55081
30105 Valley	147.9091031
30107 Wheatland	134.1681574
30109 Wibaux	290.1353965
30111 Yellowstone	654.4396361



MT

FIPS

29001
29003
29005
29007
29009
29011
29013
29015
29017
29019
29021
29023
29025
29027
29029
29031
29033
29035
29037

MT

29039
29041
29043
29045
29047
29049
29051
29053
29055
29057
29059
29061
29063
29065
29067
29069
29071
29073
29075
29077
29079
29081
29083
29085
29087
29089
29091
29093
29095
29097
29099
29101

29103

MT

29105
29107
29109
29111
29113
29115
29117
29121
29123
29125
29127
29119
29129
29131
29133
29135
29137
29139
29141
29143
29145
29147
29149
29151
29153
29155
29157
29159
29161
29163
29165
29167
29169
29171

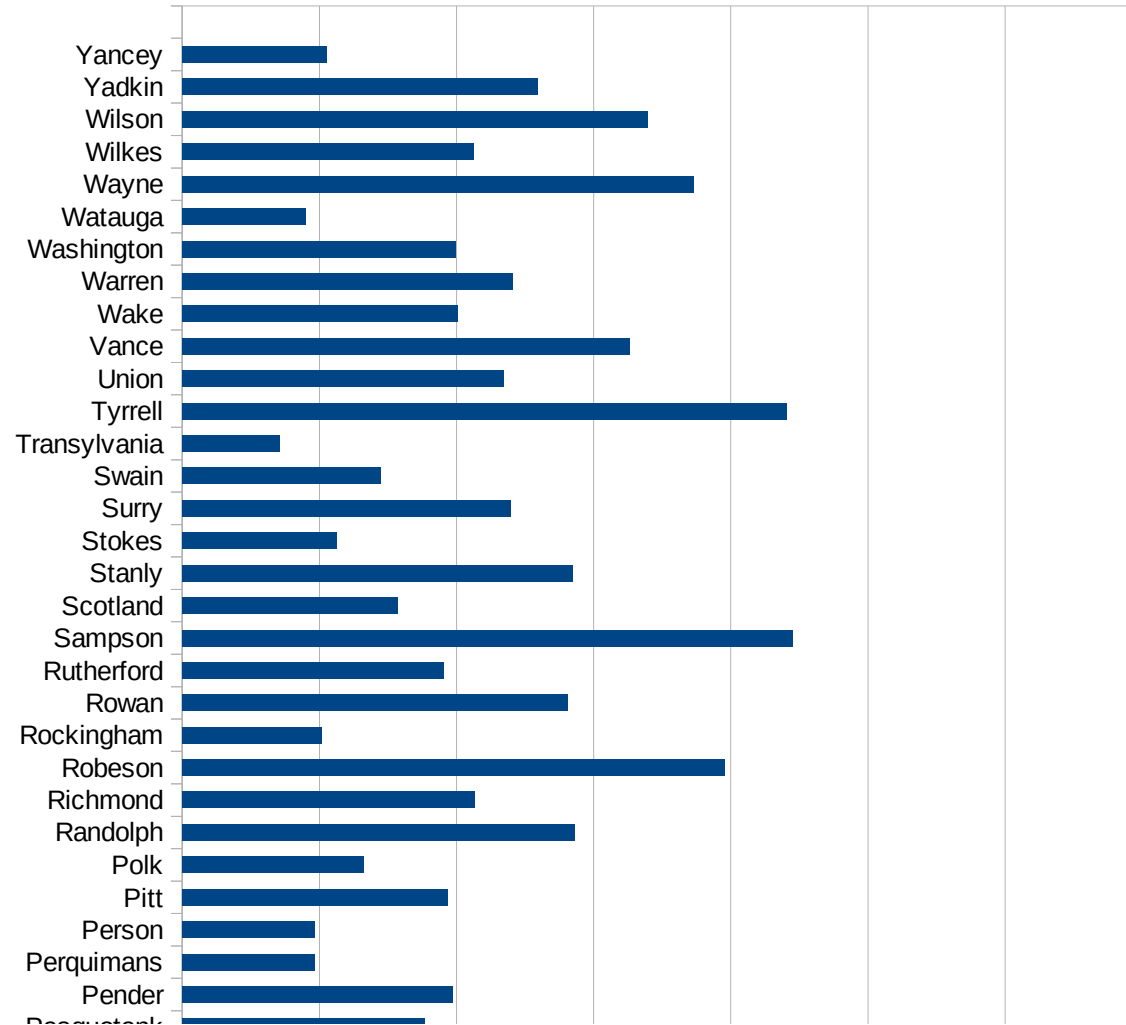
MT

29173
29175
29177
29179
29181
29195
29197
29199
29201
29203
29205
29183
29185
29187
29189
29510
29186
29207
29209
29211
29213
29215

29217
29219
29221
29223
29225
29227
29229

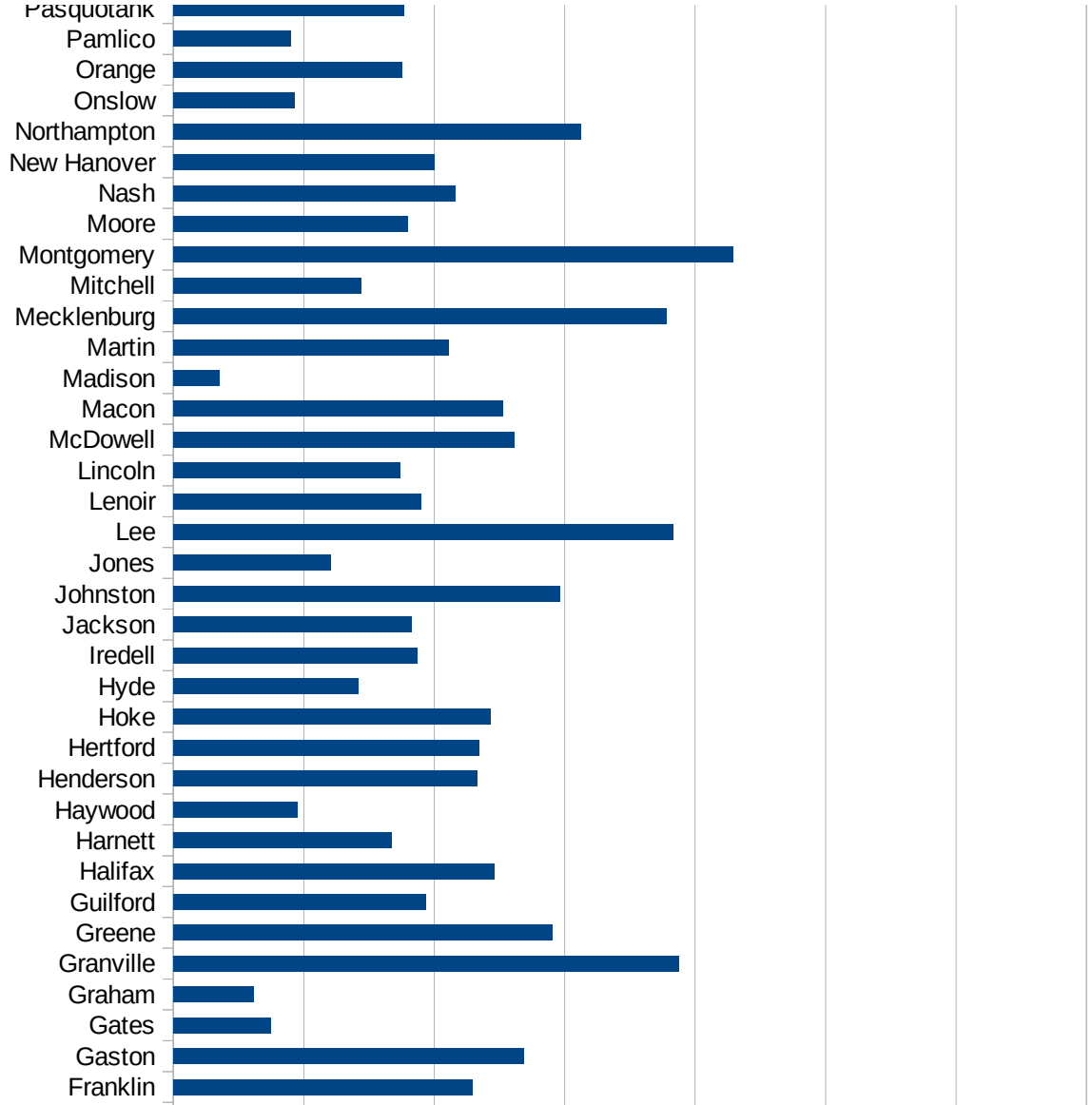
NC

FIPS	County	PC Infection
37001	Alamance	1315.220265
37003	Alexander	789.7625358
37005	Alleghany	600.3046322
37007	Anson	1209.952969
37009	Ashe	438.9686082
37011	Avery	468.4375893
37013	Beaufort	720.0662716
37015	Bertie	1287.711553
37017	Bladen	1738.475444
37019	Brunswick	858.538583
37021	Buncombe	639.5140157
37023	Burke	1714.943241
37025	Cabarrus	1123.770949
37027	Caldwell	1344.646406
37029	Camden	578.898226
37031	Carteret	411.368736
37033	Caswell	806.2384351
37035	Catawba	1186.874417
37037	Chatham	1668.056714
37039	Cherokee	827.9603988
37041	Chowan	898.139568
37043	Clay	583.5353263
37045	Cleveland	1023.09386
37047	Columbus	1475.159465
37049	Craven	608.2866915
37051	Cumberland	810.6400265
37053	Currituck	258.56974
37055	Dare	542.4508918
37057	Davidson	981.310094
37059	Davie	844.7803805
37061	Duplin	3268.995514
37063	Durham	1840.632192
37065	Edgecombe	1103.740025

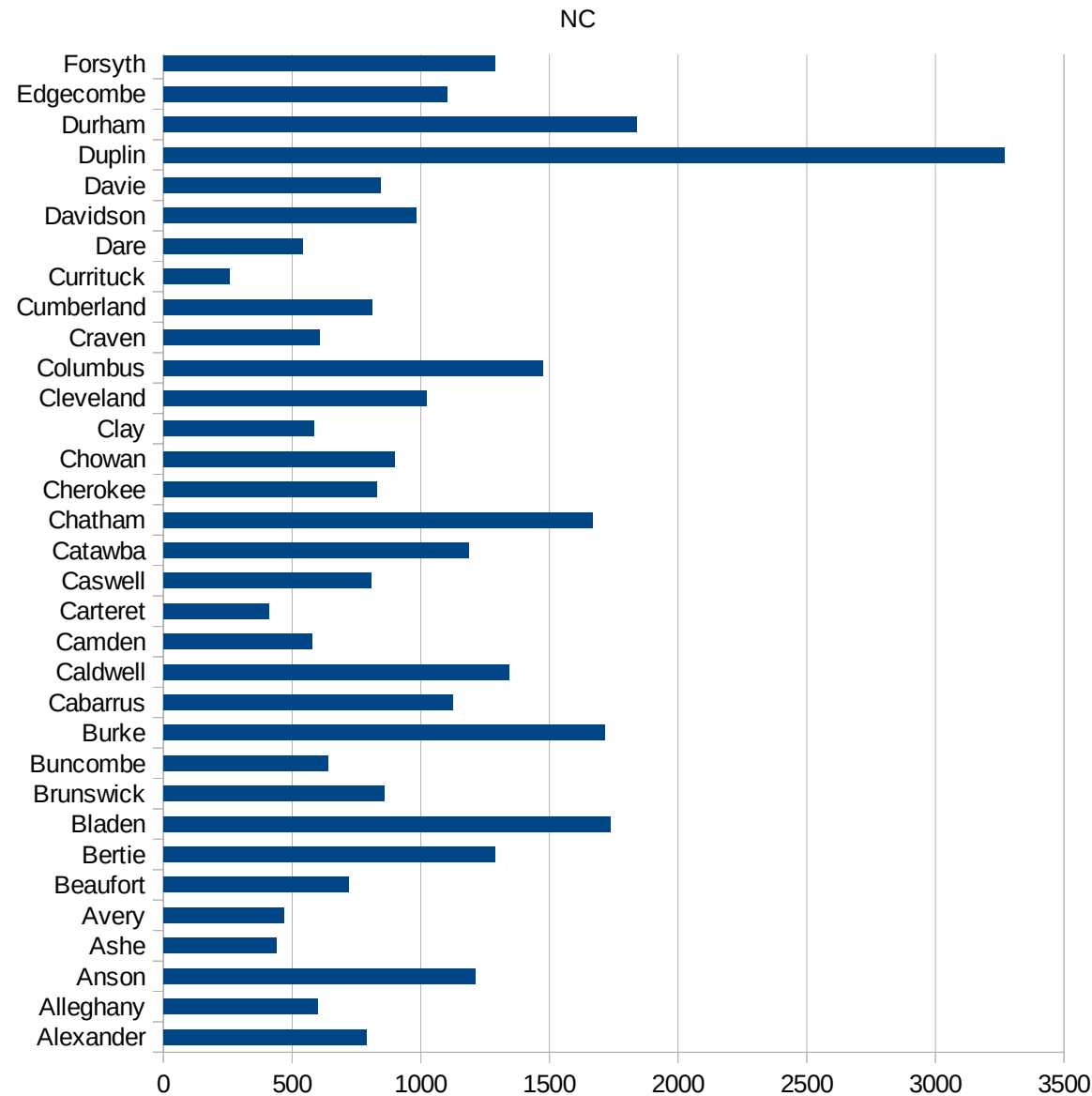


NC

37067 Forsyth	1288.054044
37069 Franklin	1145.648313
37071 Gaston	1343.528715
37073 Gates	371.5544803
37075 Graham	306.4592174
37077 Granville	1936.28878
37079 Greene	1451.551494
37081 Guilford	968.2013229
37083 Halifax	1229.880967
37085 Harnett	836.7234417
37087 Haywood	476.0291104
37089 Henderson	1163.189091
37091 Hertford	1170.801809
37093 Hoke	1216.127383
37095 Hyde	707.456979
37097 Iredell	935.9150391
37099 Jackson	911.6717059
37101 Johnston	1480.202294
37103 Jones	601.8470478
37105 Lee	1916.943305
37107 Lenoir	948.6208375
37109 Lincoln	870.2399427
37111 McDowell	1307.491155
37113 Macon	1261.159133
37115 Madison	174.6082801
37117 Martin	1054.210225
37119 Mecklenburg	1890.390447
37121 Mitchell	720
37123 Montgomery	2145.135859
37125 Moore	899.8601569
37127 Nash	1078.539823
37129 New Hanover	999.6814107
37131 Northampton	1560.276479
37133 Onslow	463.8739801



37135 Orange	875.1806173
37137 Pamlico	449.8816101
37139 Pasquotank	885.4915613
37141 Pender	984.5243075
37143 Perquimans	484.2795411
37145 Person	483.4586276
37147 Pitt	966.5729182
37149 Polk	659.841832
37151 Randolph	1429.358707
37153 Richmond	1064.896295
37155 Robeson	1976.773293
37157 Rockingham	508.3250634
37159 Rowan	1405.89826
37161 Rutherford	954.7182234
37163 Sampson	2227.076981
37165 Scotland	784.2573973
37167 Stanly	1424.08377
37169 Stokes	563.0457255
37171 Surry	1195.307722
37173 Swain	723.0607231
37175 Transylvania	356.5687564
37177 Tyrrell	2202.856451
37179 Union	1170.795395
37181 Vance	1630.702974
37183 Wake	1004.206701
37185 Warren	1206.644116
37187 Washington	995.0248756
37189 Watauga	448.6549289
37191 Wayne	1865.344671
37193 Wilkes	1063.348746
37195 Wilson	1696.642318
37197 Yadkin	1294.515622
37199 Yancey	525.0516673



NC

NC

FIPS

- 29001
- 29003
- 29005
- 29007
- 29009
- 29011
- 29013
- 29015
- 29017
- 29019
- 29021
- 29023
- 29025
- 29027
- 29029
- 29031
- 29033
- 29035
- 29037

This work is licensed under the Creative Commons Attribution-NoDerivatives 4.0 International License. To view a copy of this license, visit <http://creativecommons.org/licenses/by-nd/4.0/>.

Tom McKellips, DM
www.creatingtomorrow.us
Page 278

NC

29039
29041
29043
29045
29047
29049
29051
29053
29055
29057
29059
29061
29063
29065
29067
29069
29071
29073
29075
29077
29079
29081
29083
29085
29087
29089
29091
29093
29095
29097
29099
29101

29103

NC

29105
29107
29109
29111
29113
29115
29117
29121
29123
29125
29127
29119
29129
29131
29133
29135
29137
29139
29141
29143
29145
29147
29149
29151
29153
29155
29157
29159
29161
29163
29165
29167
29169
29171

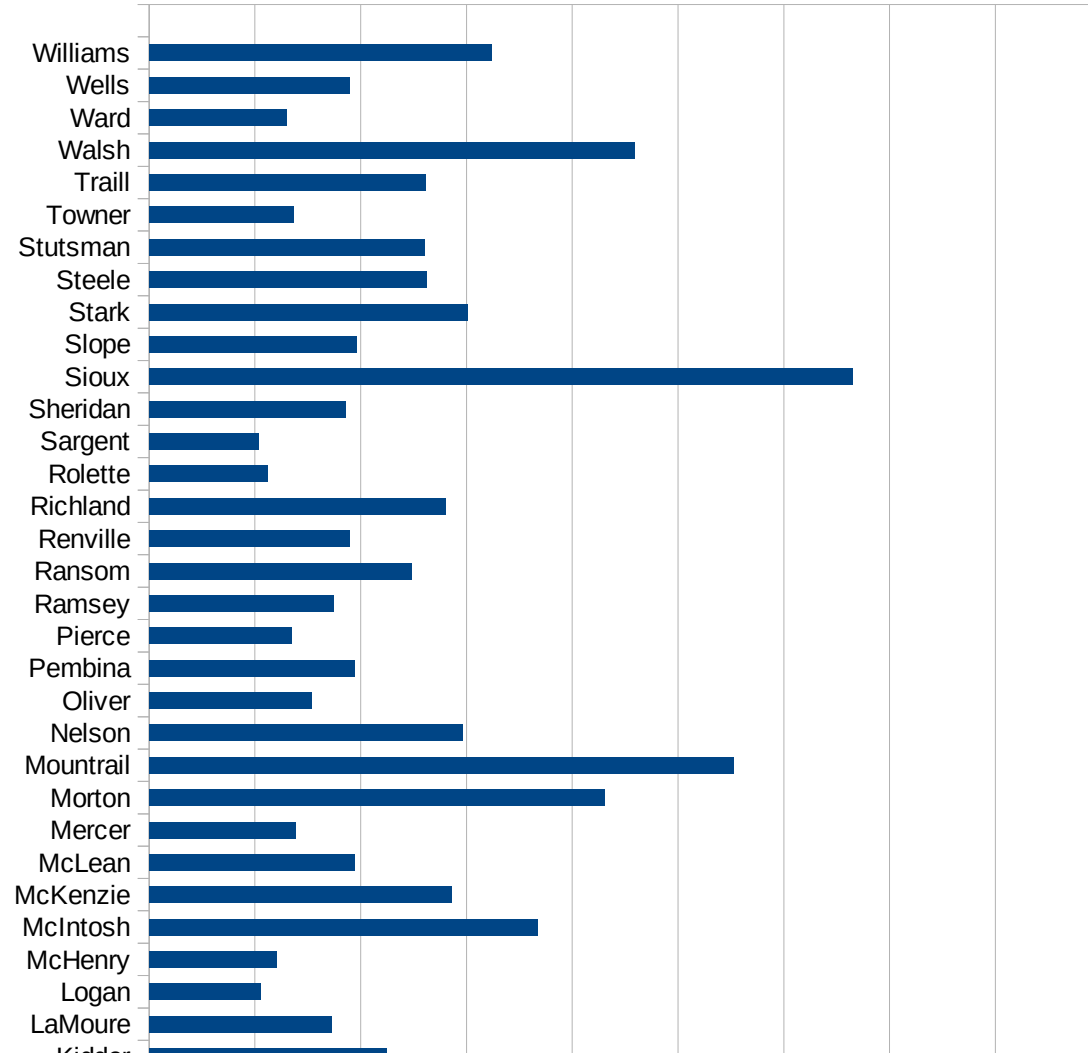
NC

29173
29175
29177
29179
29181
29195
29197
29199
29201
29203
29205
29183
29185
29187
29189
29510
29186
29207
29209
29211
29213
29215

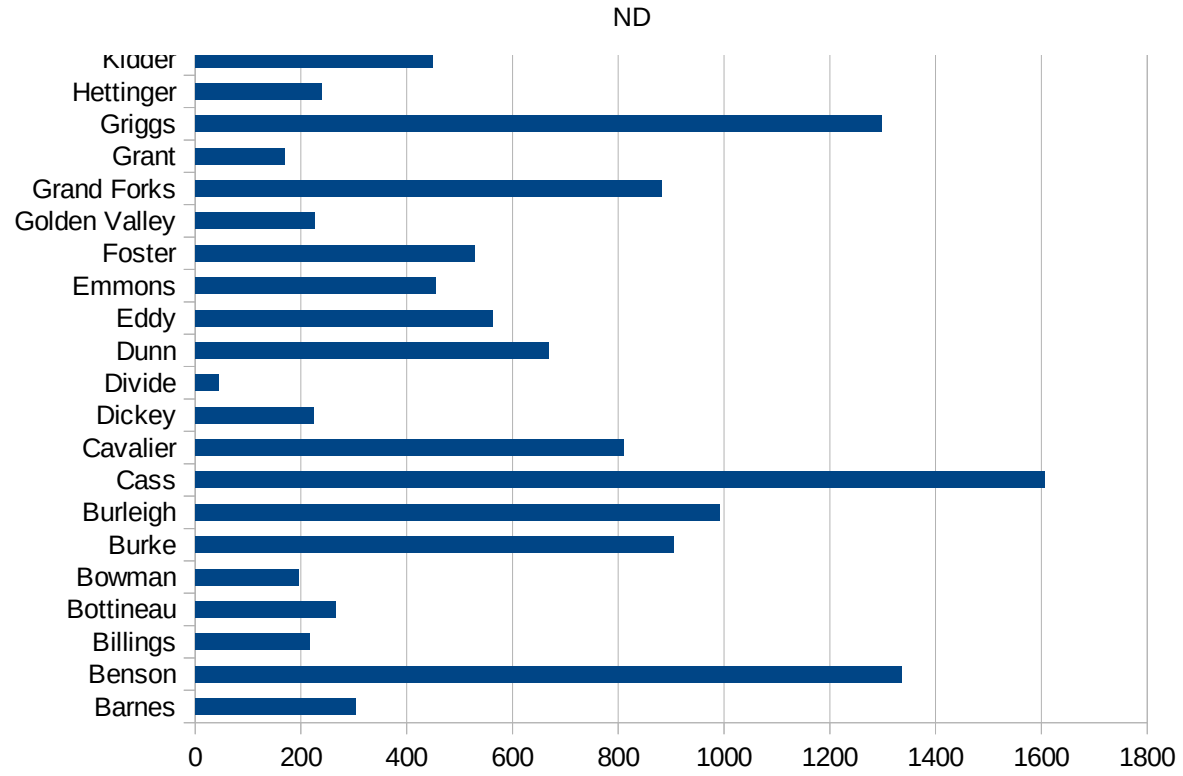
29217
29219
29221
29223
29225
29227
29229

ND

FIPS	County	PC Infection
38001	Adams	87.18395815
38003	Barnes	303.5477139
38005	Benson	1335.823039
38007	Billings	217.6278564
38009	Bottineau	265.1692404
38011	Bowman	195.0585176
38013	Burke	904.7619048
38015	Burleigh	990.8368583
38017	Cass	1607.020869
38019	Cavalier	809.6108645
38021	Dickey	224.3524373
38023	Divide	43.80201489
38025	Dunn	669.4367498
38027	Eddy	562.0406399
38029	Emmons	455.2352049
38031	Foster	528.6069652
38033	Golden Valley	226.11645
38035	Grand Forks	881.7295464
38037	Grant	168.4919966
38039	Griggs	1299.283154
38041	Hettinger	238.6634845
38043	Kidder	448.9795918
38045	LaMoure	344.657804
38047	Logan	210.1944298
38049	McHenry	240.7152682
38051	McIntosh	735.0096712
38053	McKenzie	572.1830986
38055	McLean	387.800021
38057	Mercer	278.2145881
38059	Morton	861.8748995
38061	Mountrail	1105.891564
38063	Nelson	592.540955
38065	Oliver	307.3770492



38067 Pembina	388.6569742
38069 Pierce	269.541779
38071 Ramsey	348.4017072
38073 Ransom	496.4674432
38075 Renville	379.1069924
38077 Richland	560.3793337
38079 Rolette	223.7605762
38081 Sargent	206.7183463
38083 Sheridan	370.6449222
38085 Sioux	1330.885727
38087 Slope	393.1847969
38089 Stark	603.2841888
38091 Steele	525.4860746
38093 Stutsman	521.1072334
38095 Towner	273.7226277
38097 Traill	522.5830534
38099 Walsh	918.72129
38101 Ward	259.801606
38103 Wells	379.0750569
38105 Williams	647.8076379



ND

FIPS

29001
29003
29005
29007
29009
29011
29013
29015
29017
29019
29021
29023
29025
29027
29029
29031
29033
29035
29037

ND

29039
29041
29043
29045
29047
29049
29051
29053
29055
29057
29059
29061
29063
29065
29067
29069
29071
29073
29075
29077
29079
29081
29083
29085
29087
29089
29091
29093
29095
29097
29099
29101

29103

ND

29105
29107
29109
29111
29113
29115
29117
29121
29123
29125
29127
29119
29129
29131
29133
29135
29137
29139
29141
29143
29145
29147
29149
29151
29153
29155
29157
29159
29161
29163
29165
29167
29169
29171

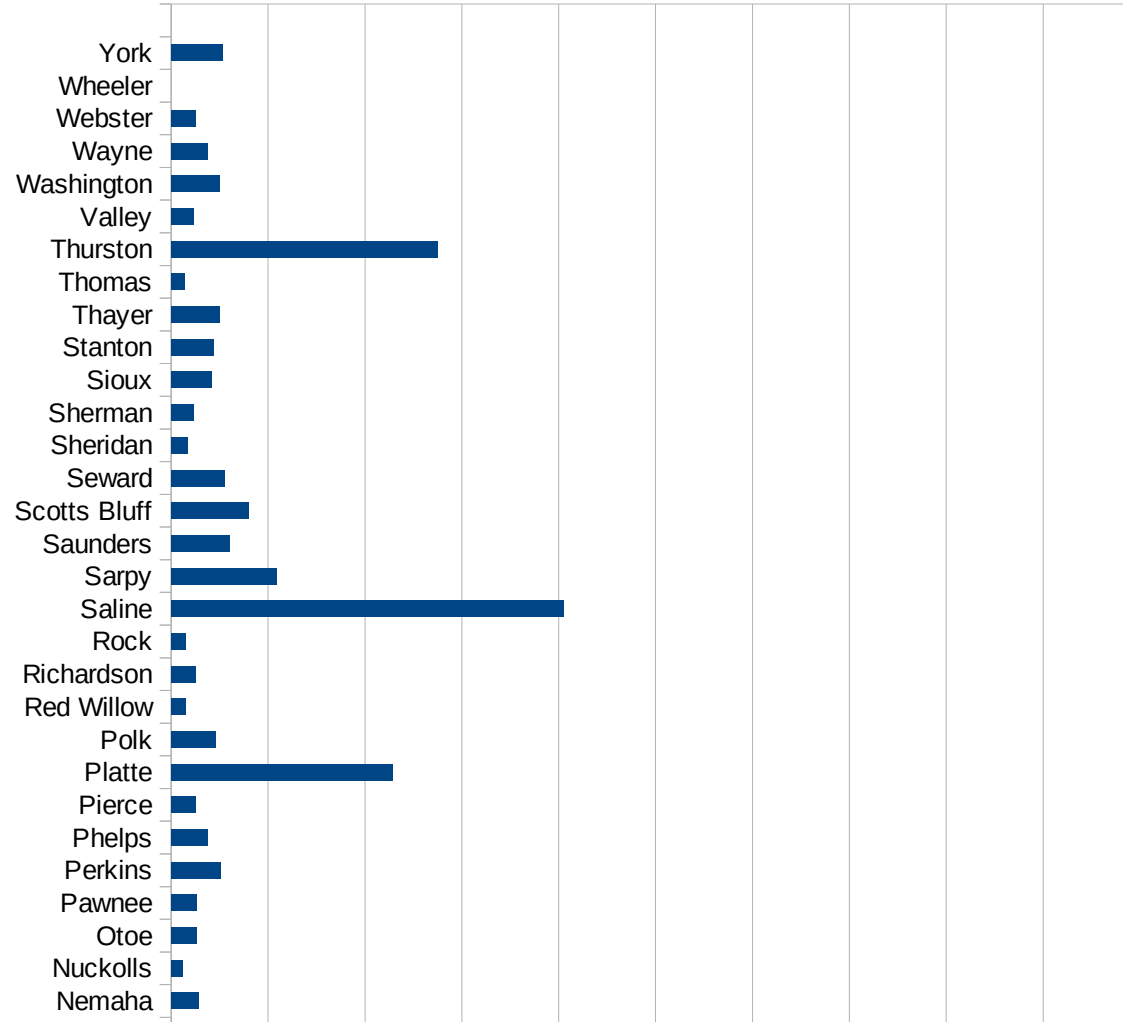
ND

29173
29175
29177
29179
29181
29195
29197
29199
29201
29203
29205
29183
29185
29187
29189
29510
29186
29207
29209
29211
29213
29215

29217
29219
29221
29223
29225
29227
29229

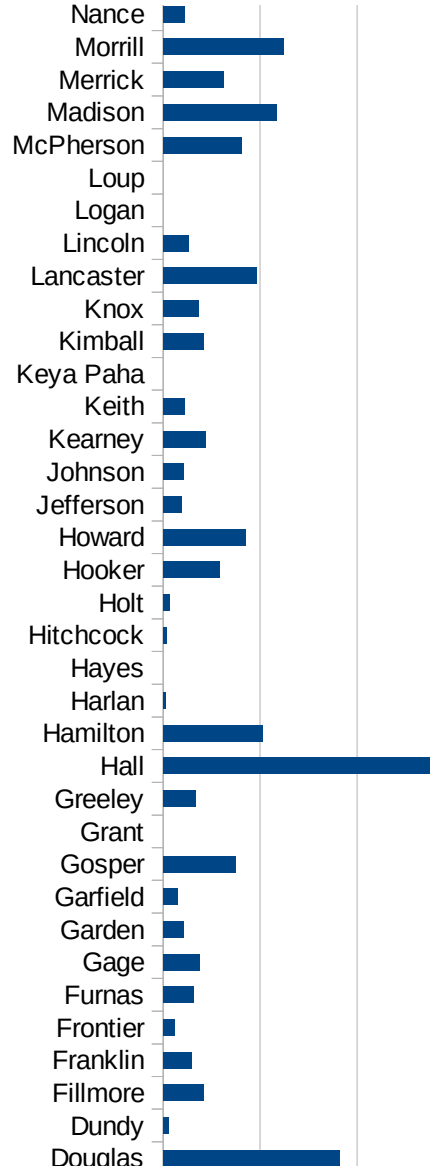
NE

FIPS	County	PC Infection
31001	Adams	1078.98829
31003	Antelope	284.0909091
31005	Arthur	0
31007	Banner	273.9726027
31009	Blaine	0
31011	Boone	133.613285
31013	Box Butte	102.1165986
31015	Boyd	51.15089514
31017	Brown	0
31019	Buffalo	671.1679936
31021	Burt	339.0875462
31023	Butler	694.9615289
31025	Cass	596.3530716
31027	Cedar	248.6384087
31029	Chase	150.8674881
31031	Cherry	69.43239021
31033	Cheyenne	279.2696026
31035	Clay	756.3566141
31037	Colfax	6359.709586
31039	Cuming	637.5838926
31041	Custer	396.6789668
31043	Dakota	9465.717273
31045	Dawes	91.78522258
31047	Dawson	3977.392551
31049	Deuel	54.79452055
31051	Dixon	980.9073393
31053	Dodge	2060.286483
31055	Douglas	1824.019193
31057	Dundy	56.49717514
31059	Fillmore	416.1389542
31061	Franklin	297.7174992
31063	Frontier	115.0306748
31065	Furnas	318.1336161

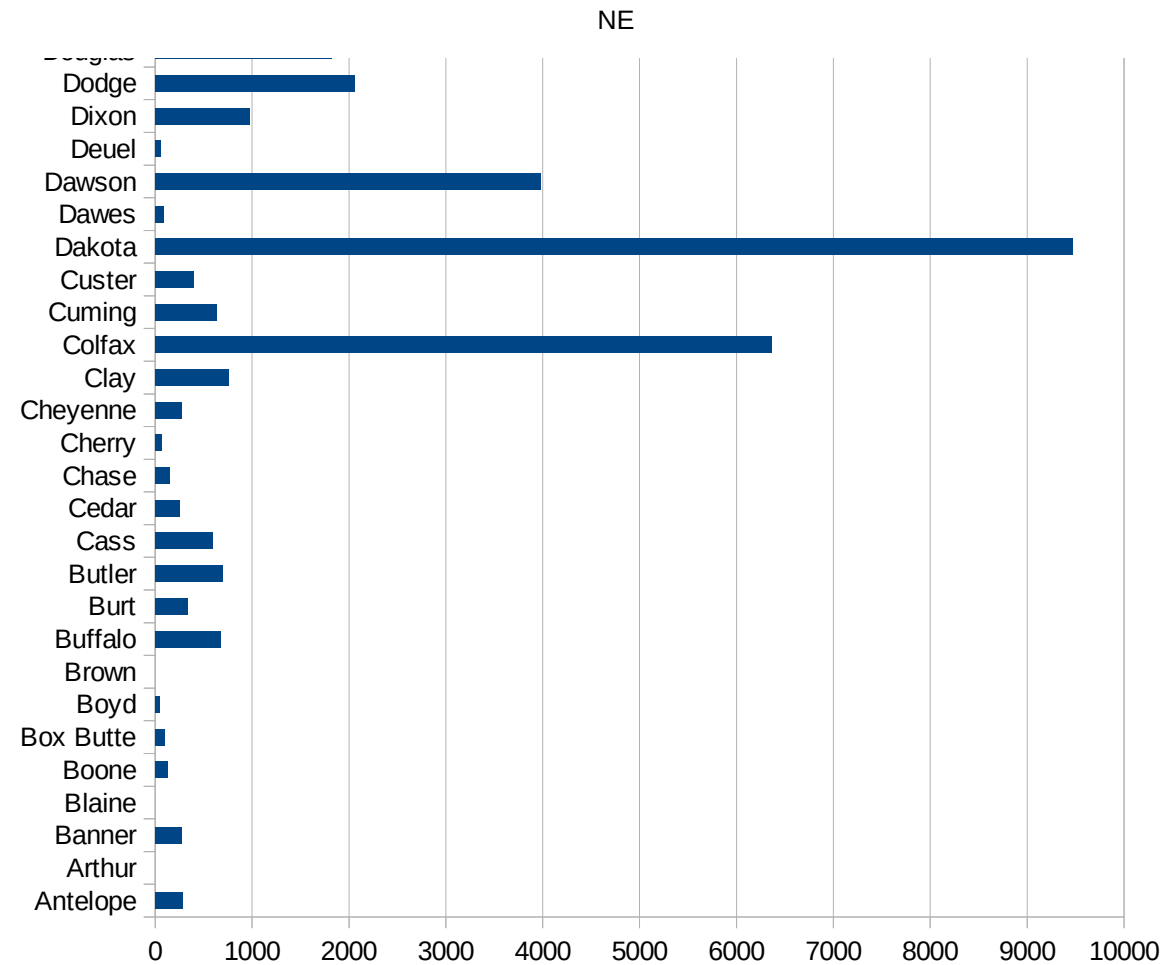


NE

31067 Gage	376.8668869
31069 Garden	210.8592514
31071 Garfield	150.981379
31073 Gosper	751.503006
31075 Grant	0
31077 Greeley	339.5585739
31079 Hall	2772.412226
31081 Hamilton	1023.706897
31083 Harlan	29.40311673
31085 Hayes	0
31087 Hitchcock	35.63791875
31089 Holt	68.77579092
31091 Hooker	586.5102639
31093 Howard	850.3401361
31095 Jefferson	197.2664506
31097 Johnson	214.2578886
31099 Kearney	443.1540342
31101 Keith	224.4109213
31103 Keya Paha	0
31105 Kimball	414.5936982
31107 Knox	368.2147523
31109 Lancaster	962.2658161
31111 Lincoln	267.1593008
31113 Logan	0
31115 Loup	0
31117 McPherson	813.0081301
31119 Madison	1172.581374
31121 Merrick	620.7164102
31123 Morrill	1237.729407
31125 Nance	226.5005663
31127 Nemaha	287.4389192
31129 Nuckolls	119.1895113
31131 Otoe	262.7463247
31133 Pawnee	265.9574468



31135 Perkins	512.1201775
31137 Phelps	377.9457537
31139 Pierce	252.0302436
31141 Platte	2289.961934
31143 Polk	454.7176961
31145 Red Willow	149.1702405
31147 Richardson	251.984377
31149 Rock	147.0588235
31151 Saline	4048.780488
31153 Sarpy	1088.588792
31155 Saunders	600.8543398
31157 Scotts Bluff	797.4658924
31159 Seward	548.5621896
31161 Sheridan	173.4104046
31163 Sherman	230.4147465
31165 Sioux	421.2299916
31167 Stanton	435.5108878
31169 Thayer	496.1301846
31171 Thomas	138.8888889
31173 Thurston	2752.293578
31175 Valley	238.6634845
31177 Washington	503.21769
31179 Wayne	372.2216314
31181 Webster	254.7410133
31183 Wheeler	0
31185 York	530.0609933



NE

FIPS

29001
29003
29005
29007
29009
29011
29013
29015
29017
29019
29021
29023
29025
29027
29029
29031
29033
29035
29037

NE

29039
29041
29043
29045
29047
29049
29051
29053
29055
29057
29059
29061
29063
29065
29067
29069
29071
29073
29075
29077
29079
29081
29083
29085
29087
29089
29091
29093
29095
29097
29099
29101

29103

NE

29105
29107
29109
29111
29113
29115
29117
29121
29123
29125
29127
29119
29129
29131
29133
29135
29137
29139
29141
29143
29145
29147
29149
29151
29153
29155
29157
29159
29161
29163
29165
29167
29169
29171

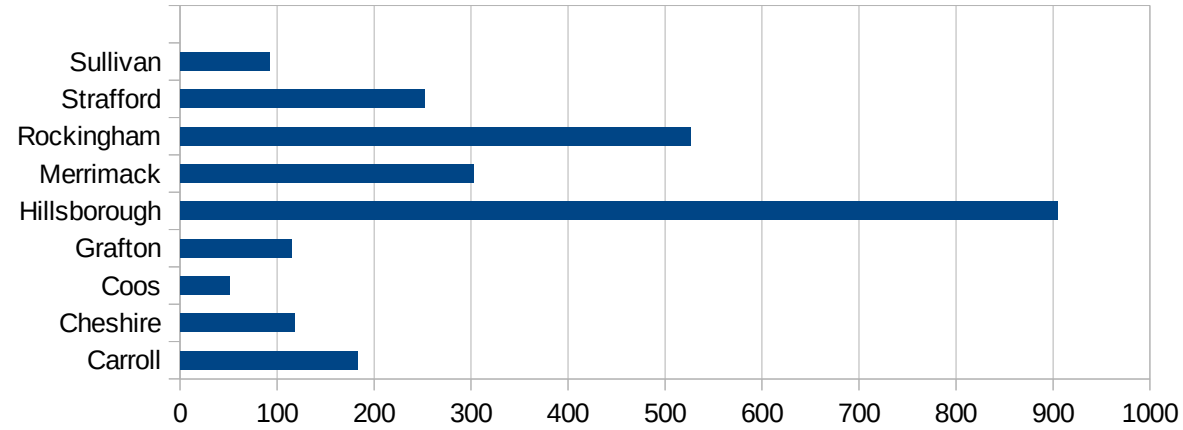
NE

29173
29175
29177
29179
29181
29195
29197
29199
29201
29203
29205
29183
29185
29187
29189
29510
29186
29207
29209
29211
29213
29215

29217
29219
29221
29223
29225
29227
29229

NH

FIPS	County	Cases	Per Capita Cases 100,000
33001	Belknap	172.0690898	
33003	Carroll	182.4555649	
33005	Cheshire	117.6578249	
33007	Coos	50.65054291	
33009	Grafton	114.7172165	
33011	Hillsborough	904.2810664	
33013	Merrimack	303.0463436	
33015	Rockingham	526.8843636	
33017	Strafford	252.1331386	
33019	Sullivan	92.71277582	



NH

FIPS

29001
29003
29005
29007
29009
29011
29013
29015
29017
29019
29021
29023
29025
29027
29029
29031
29033
29035
29037

NH

29039
29041
29043
29045
29047
29049
29051
29053
29055
29057
29059
29061
29063
29065
29067
29069
29071
29073
29075
29077
29079
29081
29083
29085
29087
29089
29091
29093
29095
29097
29099
29101

29103

NH

29105
29107
29109
29111
29113
29115
29117
29121
29123
29125
29127
29119
29129
29131
29133
29135
29137
29139
29141
29143
29145
29147
29149
29151
29153
29155
29157
29159
29161
29163
29165
29167
29169
29171

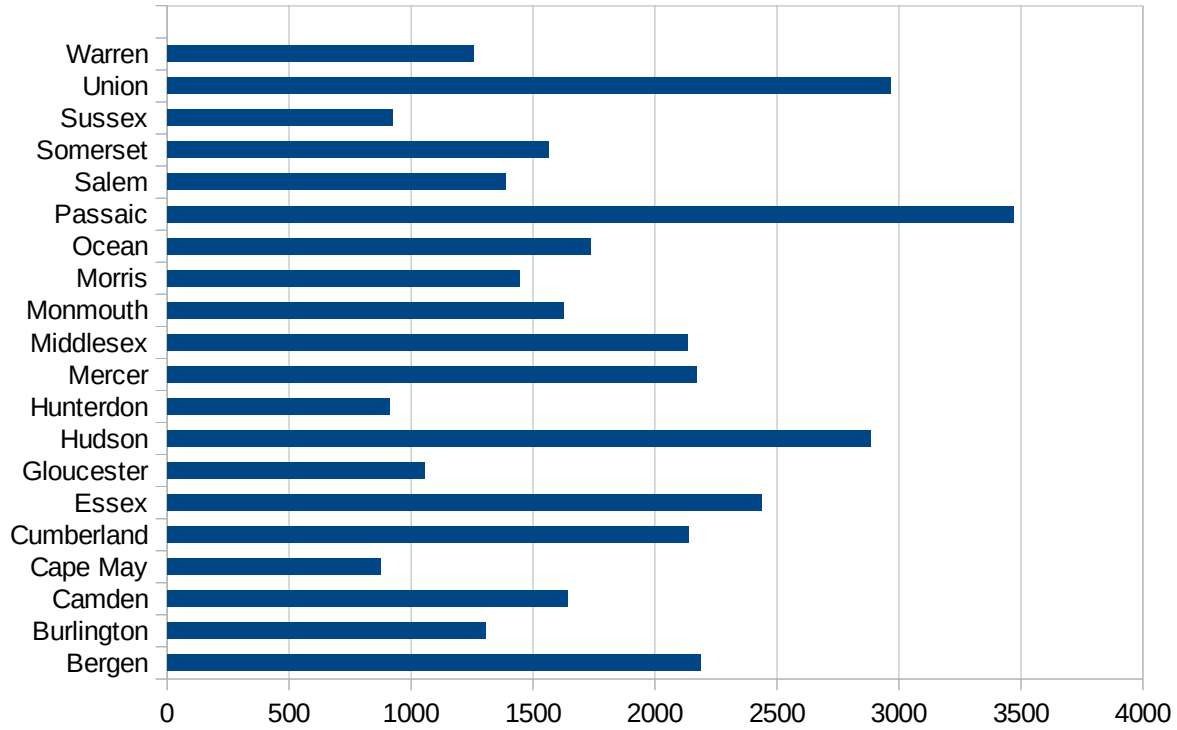
NH

29173
29175
29177
29179
29181
29195
29197
29199
29201
29203
29205
29183
29185
29187
29189
29510
29186
29207
29209
29211
29213
29215

29217
29219
29221
29223
29225
29227
29229

NJ

FIPS	County	PC Infection
34001	Atlantic	1273.786964
34003	Bergen	2187.912355
34005	Burlington	1304.941354
34007	Camden	1643.534131
34009	Cape May	874.0276577
34011	Cumberland	2138.144822
34013	Essex	2438.835311
34015	Gloucester	1056.937352
34017	Hudson	2883.911363
34019	Hunterdon	910.8841028
34021	Mercer	2170.568209
34023	Middlesex	2133.339761
34025	Monmouth	1624.355842
34027	Morris	1445.486698
34029	Ocean	1735.059029
34031	Passaic	3470.028412
34033	Salem	1388.023703
34035	Somerset	1565.991473
34037	Sussex	923.3020121
34039	Union	2964.697787
34041	Warren	1256.393046



FIPS

- 29001
- 29003
- 29005
- 29007
- 29009
- 29011
- 29013
- 29015
- 29017
- 29019
- 29021
- 29023
- 29025
- 29027
- 29029
- 29031
- 29033
- 29035
- 29037

NJ

29039
29041
29043
29045
29047
29049
29051
29053
29055
29057
29059
29061
29063
29065
29067
29069
29071
29073
29075
29077
29079
29081
29083
29085
29087
29089
29091
29093
29095
29097
29099
29101

29103

NJ

29105
29107
29109
29111
29113
29115
29117
29121
29123
29125
29127
29119
29129
29131
29133
29135
29137
29139
29141
29143
29145
29147
29149
29151
29153
29155
29157
29159
29161
29163
29165
29167
29169
29171

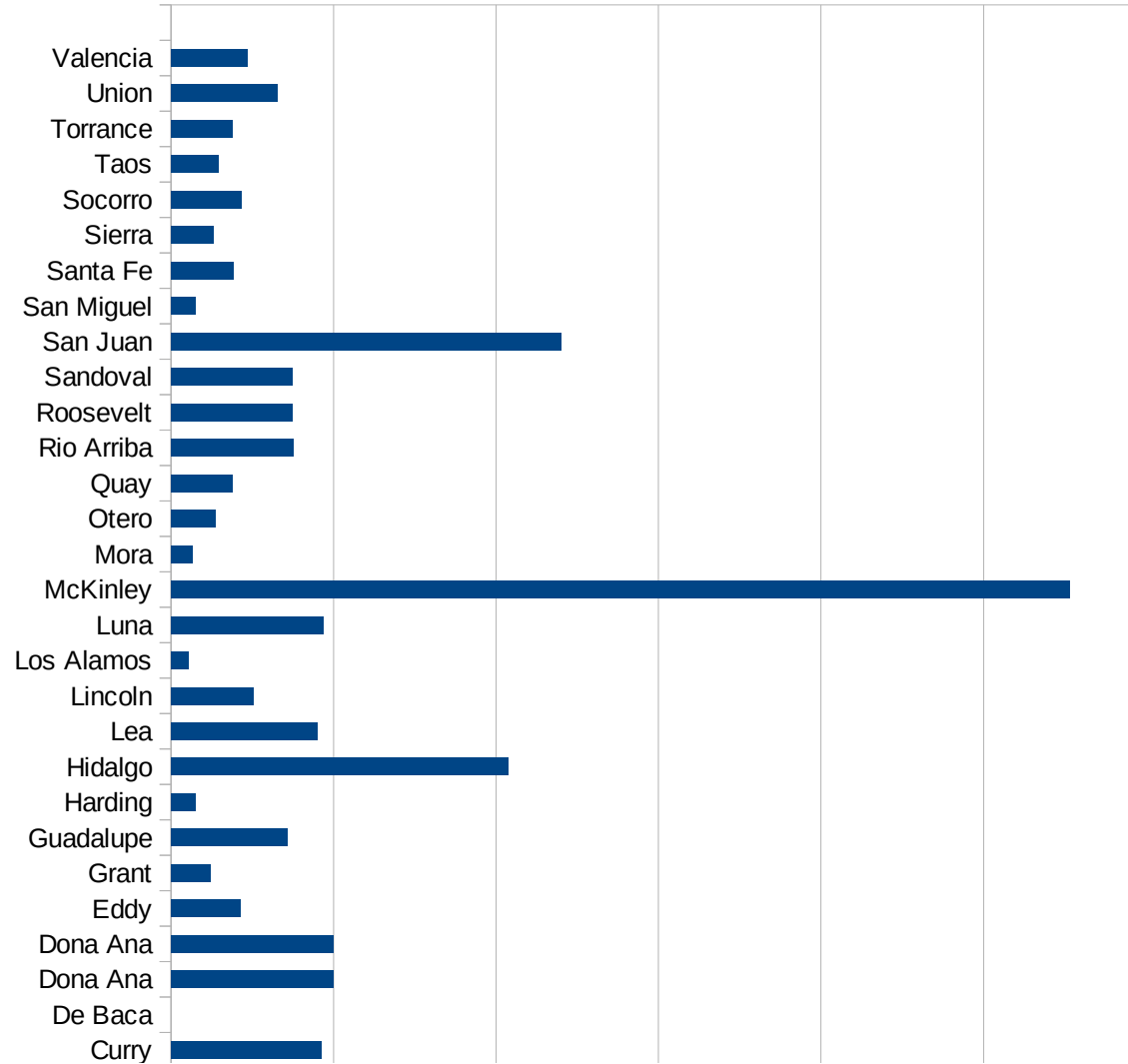
NJ

29173
29175
29177
29179
29181
29195
29197
29199
29201
29203
29205
29183
29185
29187
29189
29510
29186
29207
29209
29211
29213
29215

29217
29219
29221
29223
29225
29227
29229

NM

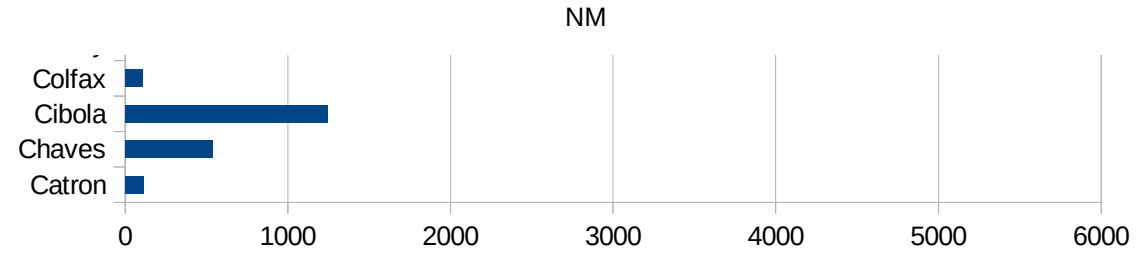
FIPS	County	PC Infection
35001	Bernalillo	707.2333767
35003	Catron	111.7942985
35005	Chaves	537.9585401
35006	Cibola	1245.045988
35007	Colfax	107.3492981
35009	Curry	928.4543965
35011	De Baca	0
35013	Dona Ana	1001.278032
35013	Dona Ana	1001.278032
35015	Eddy	426.597582
35017	Grant	245.0084107
35019	Guadalupe	714.1211702
35021	Harding	152.6717557
35023	Hidalgo	2075.471698
35025	Lea	899.2831593
35027	Lincoln	506.2384946
35028	Los Alamos	104.7065599
35029	Luna	938.9475441
35031	McKinley	5531.885461
35033	Mora	133.1557923
35035	Otero	274.0300385
35037	Quay	375.6209863
35039	Rio Arriba	753.7301954
35041	Roosevelt	746.9455263
35043	Sandoval	745.2868528
35045	San Juan	2398.374959
35047	San Miguel	148.5991809
35049	Santa Fe	383.8566935
35051	Sierra	264.4055434
35053	Socorro	436.2115327
35055	Taos	292.3709456
35057	Torrance	378.4234494
35059	Union	655.6580864



This work is licensed under the Creative Commons Attribution-NoDerivatives 4.0 International License. To view a copy of this license, visit <http://creativecommons.org/licenses/by-nd/4.0/>.

35061 Valencia

466.9352307



NM

FIPS

29001
29003
29005
29007
29009
29011
29013
29015
29017
29019
29021
29023
29025
29027
29029
29031
29033
29035
29037

NM

29039
29041
29043
29045
29047
29049
29051
29053
29055
29057
29059
29061
29063
29065
29067
29069
29071
29073
29075
29077
29079
29081
29083
29085
29087
29089
29091
29093
29095
29097
29099
29101

29103

NM

29105
29107
29109
29111
29113
29115
29117
29121
29123
29125
29127
29119
29129
29131
29133
29135
29137
29139
29141
29143
29145
29147
29149
29151
29153
29155
29157
29159
29161
29163
29165
29167
29169
29171

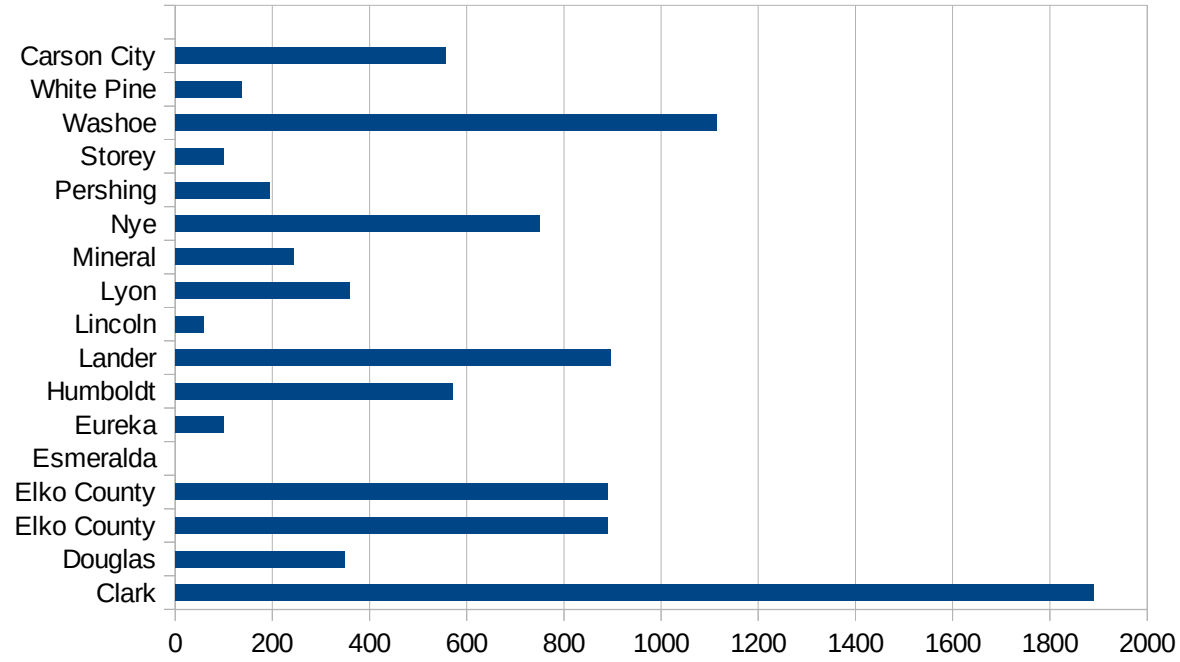
NM

29173
29175
29177
29179
29181
29195
29197
29199
29201
29203
29205
29183
29185
29187
29189
29510
29186
29207
29209
29211
29213
29215

29217
29219
29221
29223
29225
29227
29229

NV

FIPS	County	PC Infection
32001	Churchill	180.0327332
32003	Clark	1889.501341
32005	Douglas	348.6908618
32007	Elko County	890.2020587
32007	Elko County	890.2020587
32009	Esmeralda	0
32011	Eureka	99.85022466
32013	Humboldt	571.9051591
32015	Lander	896.8609865
32017	Lincoln	57.68121515
32019	Lyon	360.1634174
32021	Mineral	243.6863093
32023	Nye	749.7904997
32027	Pershing	195.019502
32029	Storey	99.28021842
32031	Washoe	1113.508755
32033	White Pine	137.2031662
32510	Carson City	555.8162197



NV

FIPS

29001
29003
29005
29007
29009
29011
29013
29015
29017
29019
29021
29023
29025
29027
29029
29031
29033
29035
29037

NV

29039
29041
29043
29045
29047
29049
29051
29053
29055
29057
29059
29061
29063
29065
29067
29069
29071
29073
29075
29077
29079
29081
29083
29085
29087
29089
29091
29093
29095
29097
29099
29101

29103

NV

29105
29107
29109
29111
29113
29115
29117
29121
29123
29125
29127
29119
29129
29131
29133
29135
29137
29139
29141
29143
29145
29147
29149
29151
29153
29155
29157
29159
29161
29163
29165
29167
29169
29171

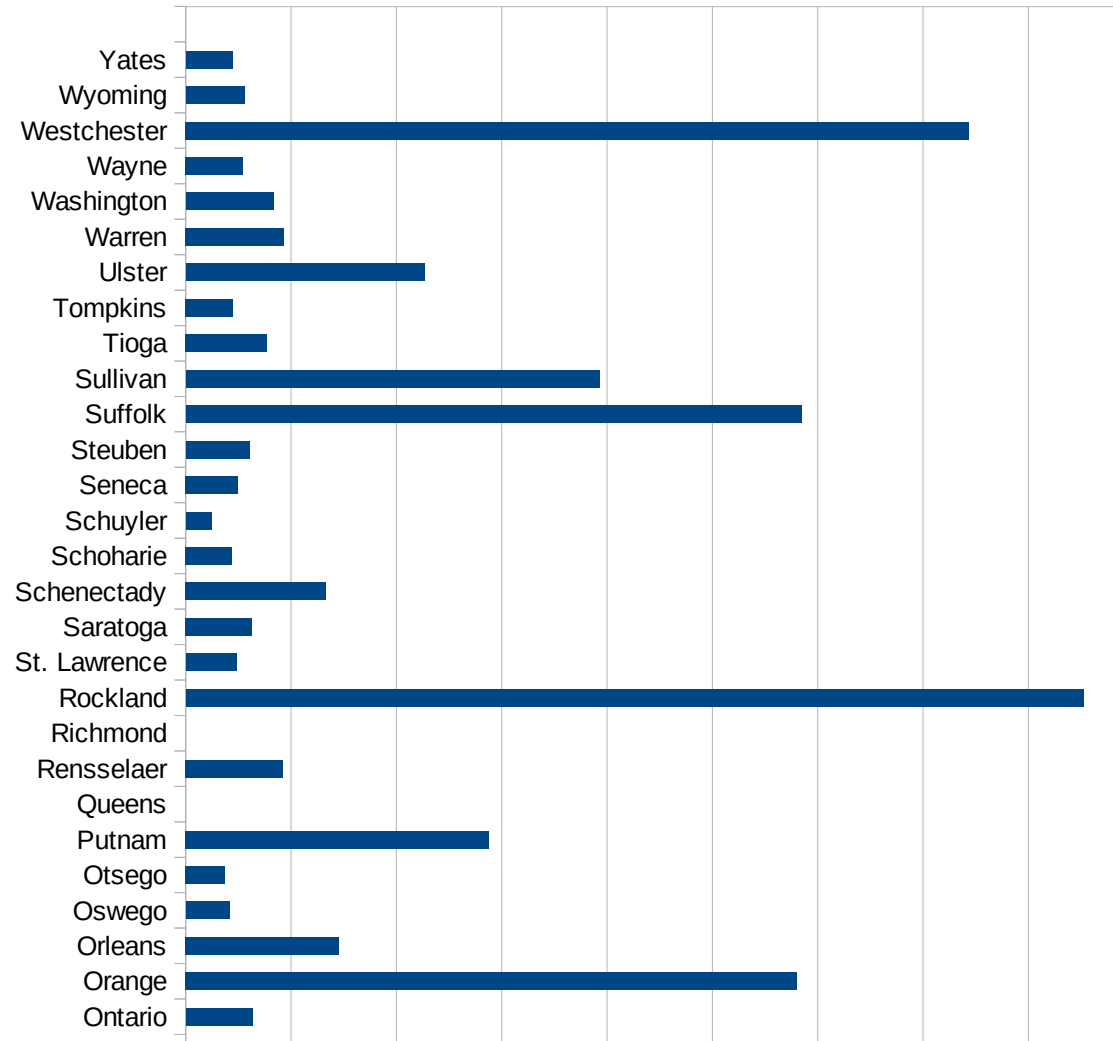
NV

29173
29175
29177
29179
29181
29195
29197
29199
29201
29203
29205
29183
29185
29187
29189
29510
29186
29207
29209
29211
29213
29215

29217
29219
29221
29223
29225
29227
29229

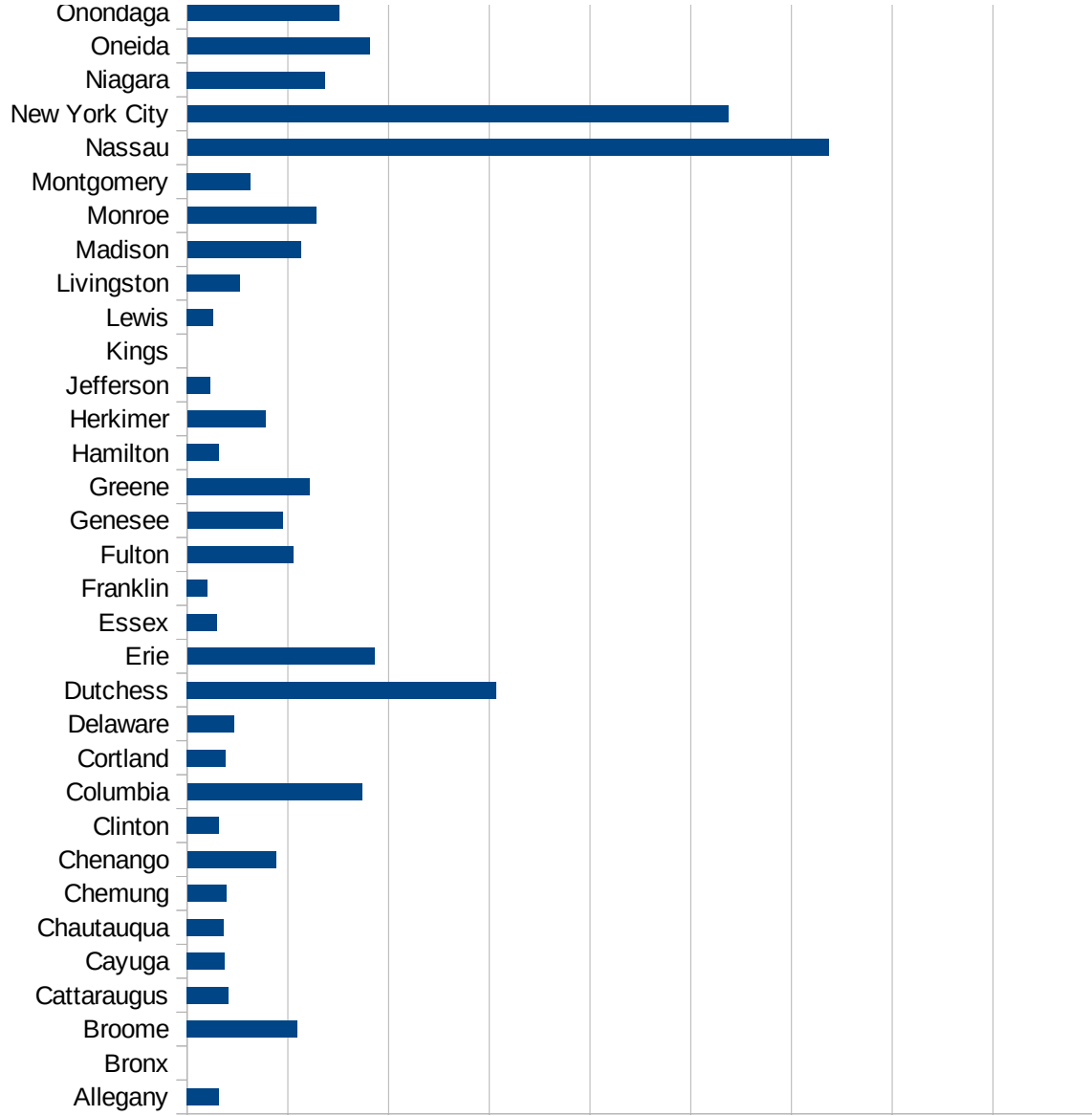
NY

FIPS	County	PC Infection
36001	Albany	818.906149774
36003	Allegany	159.379711393
36005	Bronx	0
36007	Broome	546.804480875
36009	Cattaraugus	205.622071838
36011	Cayuga	186.661481626
36013	Chautauqua	180.554795645
36015	Chemung	193.46262492
36017	Chenango	439.666778862
36019	Clinton	157.382737468
36021	Columbia	866.212697777
36023	Cortland	190.285009305
36025	Delaware	231.320322501
36027	Dutchess	1533.44364322
36029	Erie	929.41431024
36031	Essex	147.45308311
36033	Franklin	99.4174139542
36035	Fulton	526.207758765
36037	Genesee	472.953000296
36039	Greene	608.536354257
36041	Hamilton	157.870996843
36043	Herkimer	388.142254136
36045	Jefferson	116.325891459
36047	Kings	0
36049	Lewis	128.559004802
36051	Livingston	262.546064181
36053	Madison	563.599124232
36055	Monroe	638.67556305
36057	Montgomery	313.416236983
36059	Nassau	3185.57242169
36061	New York City	2684.44772959
36063	Niagara	686.204159994
36065	Oneida	906.449687904



NY

36067 Onondaga	752.908670035
36069 Ontario	317.665477317
36071 Orange	2902.99017413
36073 Orleans	726.386289767
36075 Oswego	206.958557397
36077 Otsego	187.450835997
36079 Putnam	1440.9659022
36081 Queens	0
36083 Rensselaer	460.355489771
36085 Richmond	0
36087 Rockland	4261.65584366
36089 St. Lawrence	241.561542662
36091 Saratoga	315.428631014
36093 Schenectady	664.306404892
36095 Schoharie	218.670611313
36097 Schuyler	122.8226887
36099 Seneca	247.813411079
36101 Steuben	302.726627417
36103 Suffolk	2923.51661915
36105 Sullivan	1964.29044478
36107 Tioga	387.149917628
36109 Tompkins	223.750644499
36111 Ulster	1134.38485098
36113 Warren	466.817085505
36115 Washington	416.687092505
36117 Wayne	272.028779535
36119 Westchester	3717.81251163
36121 Wyoming	279.406261694
36123 Yates	221.408155871



NY
0 500 1000 1500 2000 2500 3000 3500 4000 4500

NY

FIPS

29001
29003
29005
29007
29009
29011
29013
29015
29017
29019
29021
29023
29025
29027
29029
29031
29033
29035
29037

NY

29039
29041
29043
29045
29047
29049
29051
29053
29055
29057
29059
29061
29063
29065
29067
29069
29071
29073
29075
29077
29079
29081
29083
29085
29087
29089
29091
29093
29095
29097
29099
29101

29103

NY

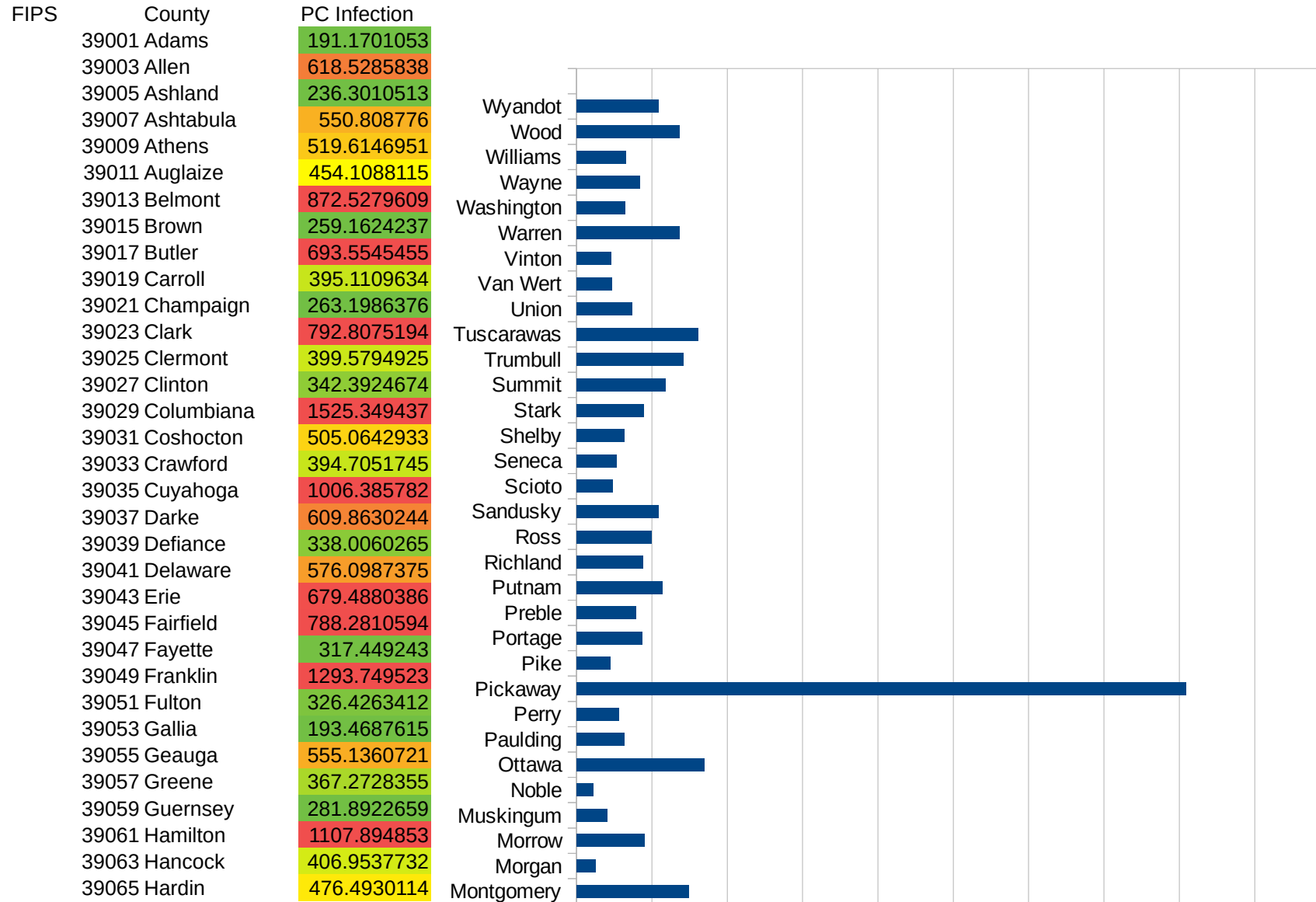
29105
29107
29109
29111
29113
29115
29117
29121
29123
29125
29127
29119
29129
29131
29133
29135
29137
29139
29141
29143
29145
29147
29149
29151
29153
29155
29157
29159
29161
29163
29165
29167
29169
29171

NY

29173
29175
29177
29179
29181
29195
29197
29199
29201
29203
29205
29183
29185
29187
29189
29510
29186
29207
29209
29211
29213
29215

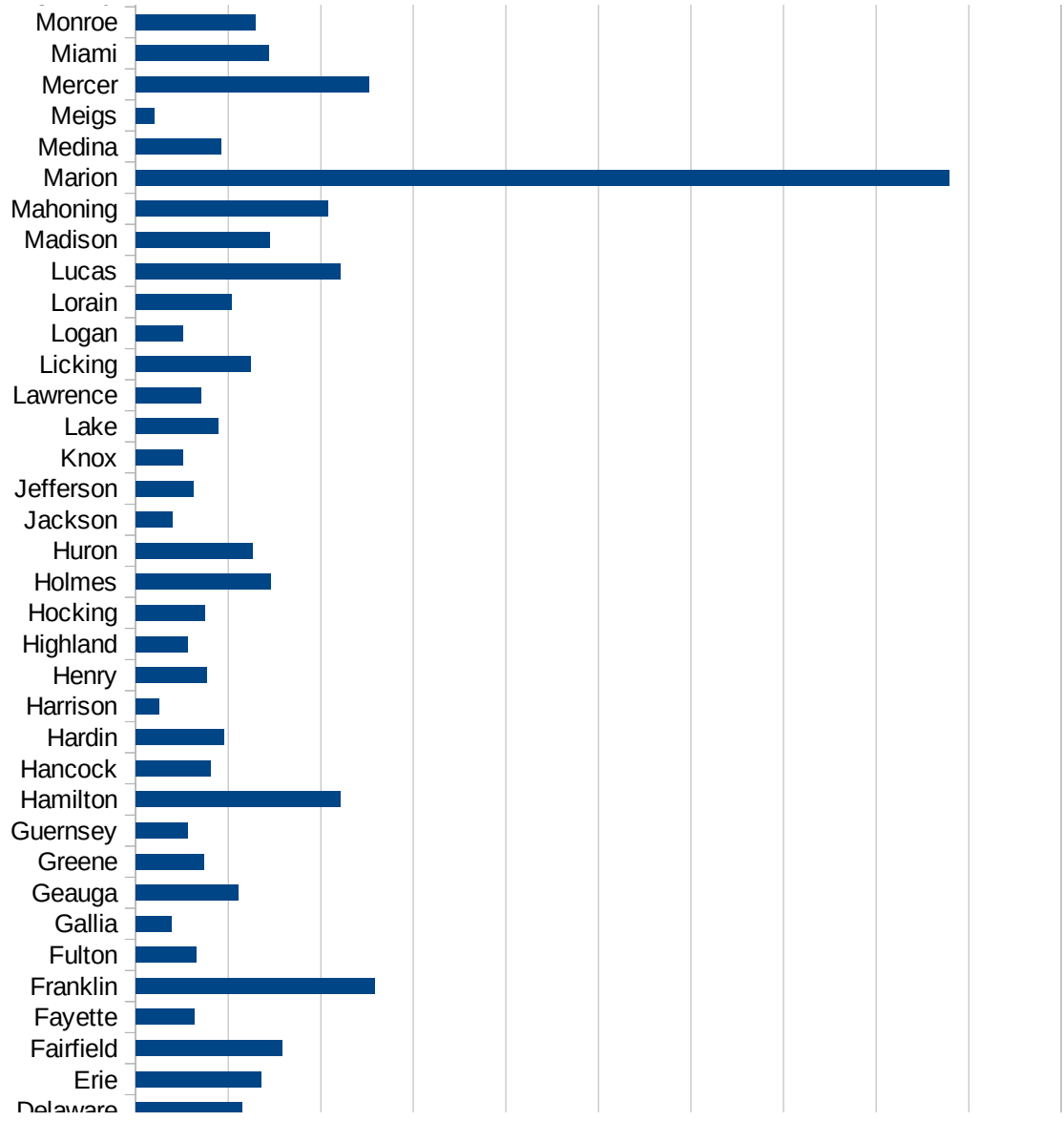
29217
29219
29221
29223
29225
29227
29229

OH

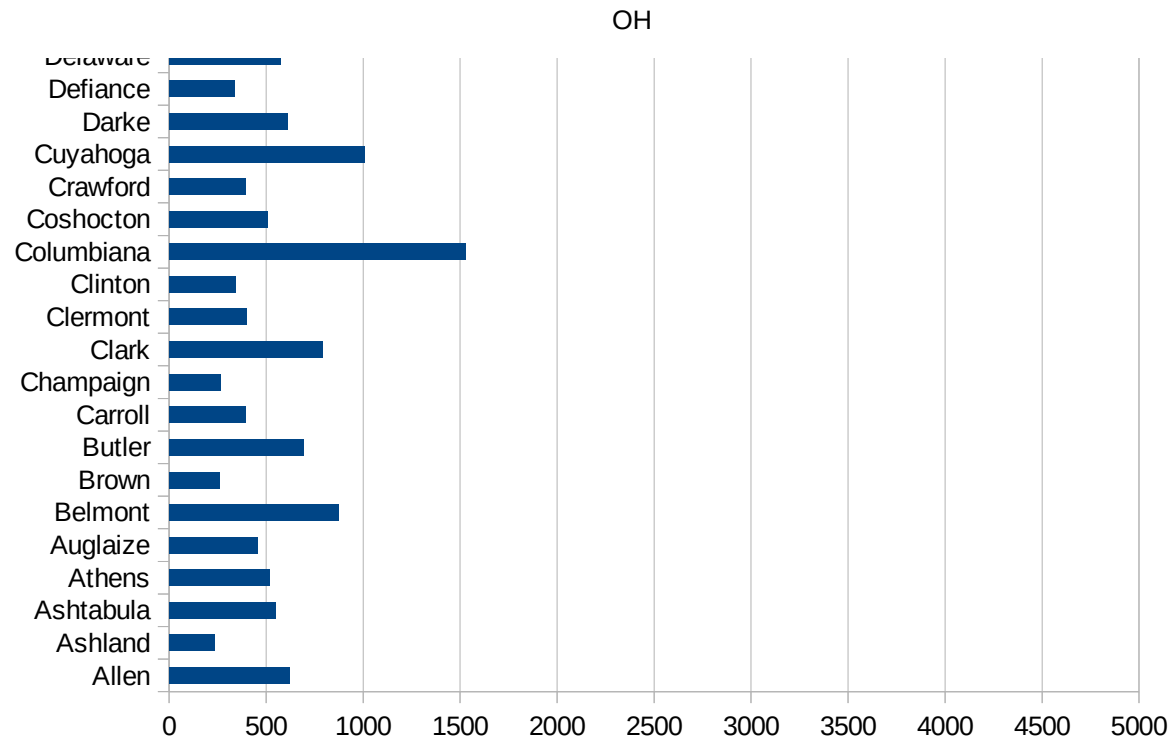


OH

39067 Harrison	125.2141822
39069 Henry	383.9621945
39071 Highland	281.0163036
39073 Hocking	373.4366743
39075 Holmes	726.7839242
39077 Huron	629.0168194
39079 Jackson	200.7164032
39081 Jefferson	308.6654401
39083 Knox	253.6635807
39085 Lake	444.2246458
39087 Lawrence	352.4538135
39089 Licking	622.4078194
39091 Logan	255.7431986
39093 Lorain	515.7354238
39095 Lucas	1107.702042
39097 Madison	725.0129467
39099 Mahoning	1037.702162
39101 Marion	4393.465735
39103 Medina	458.2854208
39105 Meigs	99.5412447
39107 Mercer	1262.237848
39109 Miami	717.3655175
39111 Monroe	645.3952139
39113 Montgomery	745.7765939
39115 Morgan	123.253903
39117 Morrow	449.9886079
39119 Muskingum	203.0562872
39121 Noble	111.4671868
39123 Ottawa	848.6840492
39125 Paulding	314.4989339
39127 Perry	283.073849
39129 Pickaway	4042.282133
39131 Pike	224.4628924
39133 Portage	434.5504428



39135 Preble	395.1508647
39137 Putnam	568.383659
39139 Richland	438.4842154
39141 Ross	495.2489894
39143 Sandusky	542.5262334
39145 Scioto	238.4042807
39147 Seneca	266.2705816
39149 Shelby	314.6400148
39151 Stark	447.0172832
39153 Summit	592.7095981
39155 Trumbull	708.8663676
39157 Tuscarawas	806.0666551
39159 Union	366.5600415
39161 Van Wert	233.3722287
39163 Vinton	228.3278788
39165 Warren	680.0963075
39167 Washington	324.16258
39169 Wayne	420.8093682
39171 Williams	326.0515161
39173 Wood	684.79525
39175 Wyandot	542.5119672



OH

FIPS

29001
29003
29005
29007
29009
29011
29013
29015
29017
29019
29021
29023
29025
29027
29029
29031
29033
29035
29037

OH

29039
29041
29043
29045
29047
29049
29051
29053
29055
29057
29059
29061
29063
29065
29067
29069
29071
29073
29075
29077
29079
29081
29083
29085
29087
29089
29091
29093
29095
29097
29099
29101

29103

OH

29105
29107
29109
29111
29113
29115
29117
29121
29123
29125
29127
29119
29129
29131
29133
29135
29137
29139
29141
29143
29145
29147
29149
29151
29153
29155
29157
29159
29161
29163
29165
29167
29169
29171

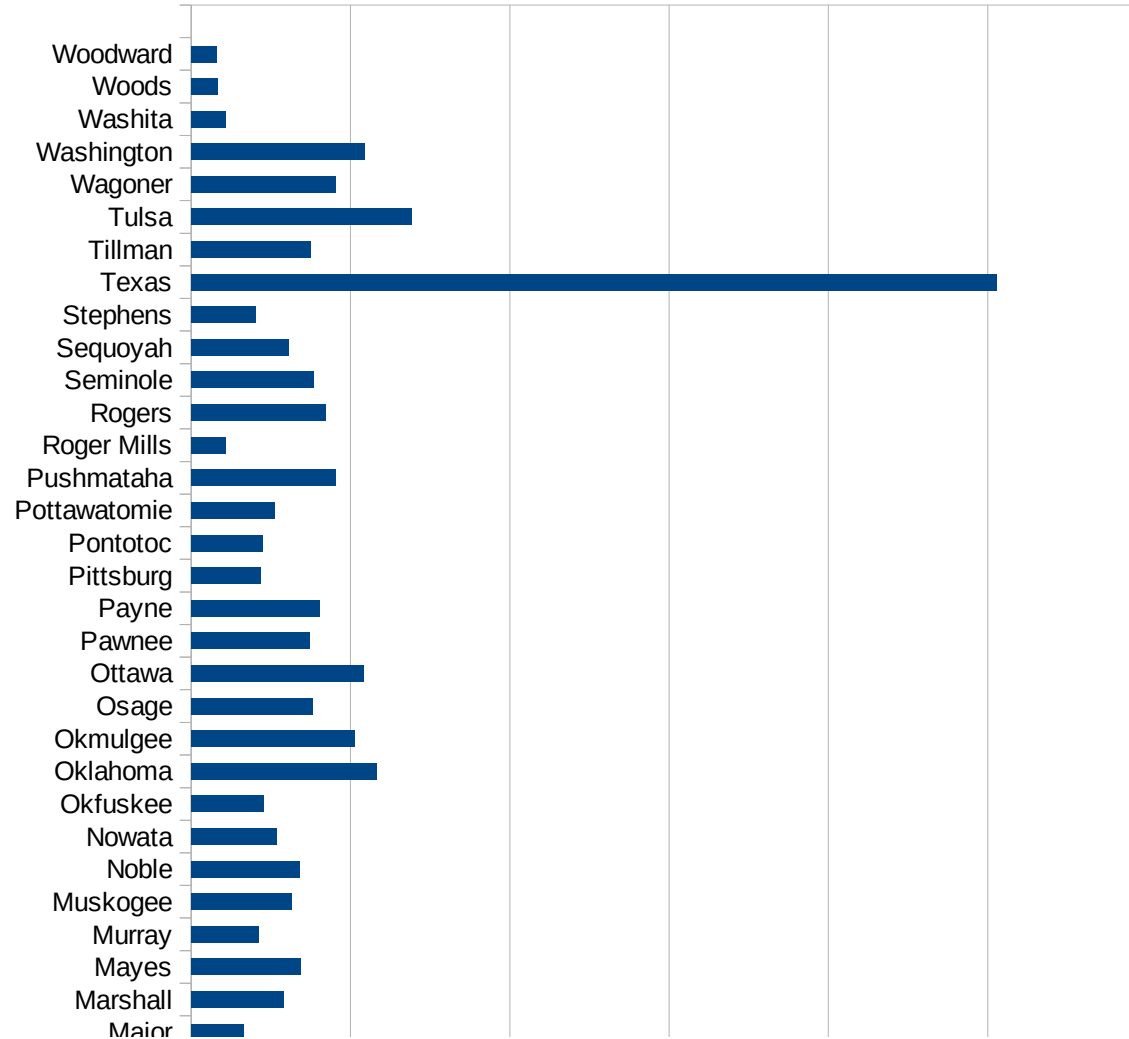
OH

29173
29175
29177
29179
29181
29195
29197
29199
29201
29203
29205
29183
29185
29187
29189
29510
29186
29207
29209
29211
29213
29215

29217
29219
29221
29223
29225
29227
29229

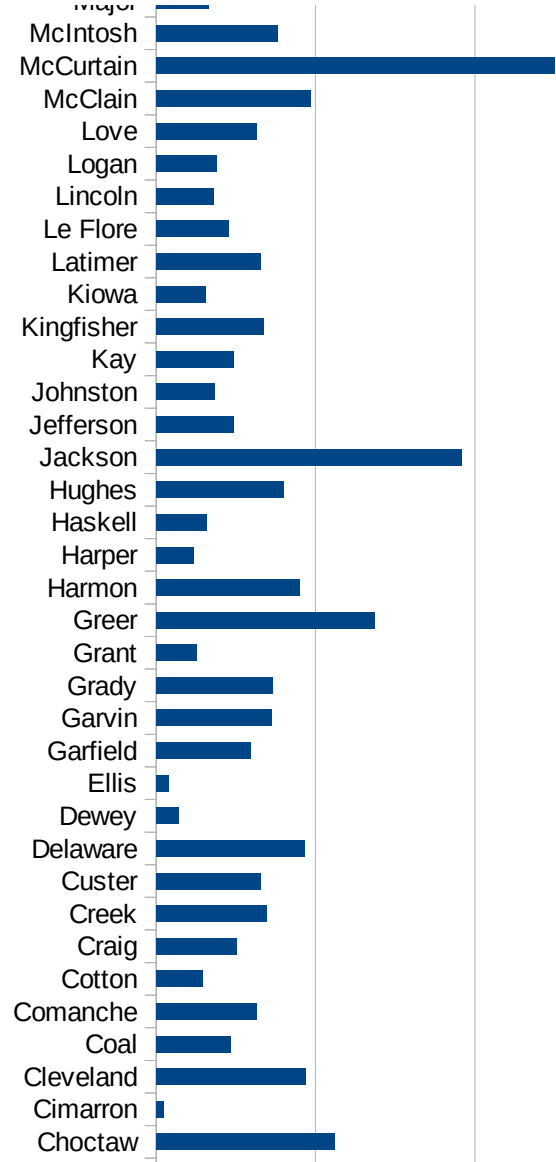
OK

FIPS	County	PC Infection
40001	Adair	1308.758265
40003	Alfalfa	52.13764338
40005	Atoka	448.0416245
40007	Beaver	676.8189509
40009	Beckham	198.0745313
40011	Blaine	484.9762783
40013	Bryan	807.3402272
40015	Caddo	1238.913621
40017	Canadian	733.1408752
40019	Carter	626.8551383
40021	Cherokee	659.4761171
40023	Choctaw	1118.080175
40025	Cimarron	46.44681839
40027	Cleveland	941.5306619
40029	Coal	471.0144928
40031	Comanche	632.7747422
40033	Cotton	294.3213296
40035	Craig	503.2853348
40037	Creek	691.3021619
40039	Custer	654.3601047
40041	Delaware	933.7046311
40043	Dewey	143.0322844
40045	Ellis	75.91093117
40047	Garfield	595.9319029
40049	Garvin	726.3313078
40051	Grady	730.8599305
40053	Grant	254.2764679
40055	Greer	1374.334307
40057	Harmon	900.9009009
40059	Harper	237.0292336
40061	Haskell	315.7562362
40063	Hughes	802.3997
40065	Jackson	1915.908453

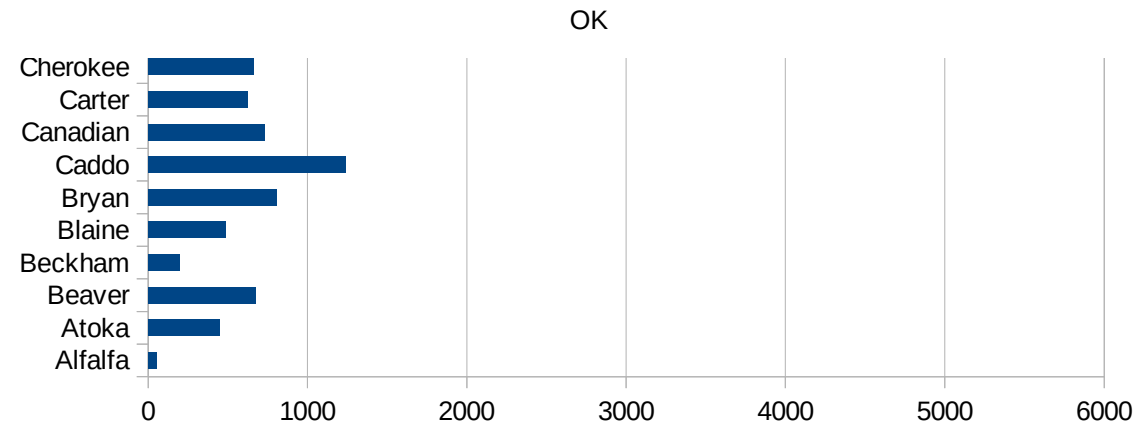


OK

40067 Jefferson	489.955904
40069 Johnston	365.3301671
40071 Kay	484.5904758
40073 Kingfisher	676.5300961
40075 Kiowa	309.3137816
40077 Latimer	654.8724465
40079 Le Flore	458.1832733
40081 Lincoln	357.9610538
40083 Logan	380.6221057
40085 Love	631.5373989
40087 McClain	972.8648243
40089 McCurtain	2501.299575
40091 McIntosh	762.0489528
40093 Major	327.0538985
40095 Marshall	577.1748185
40097 Mayes	686.0145474
40099 Murray	422.848133
40101 Muskogee	633.3928206
40103 Noble	682.0799008
40105 Nowata	538.2658054
40107 Okfuskee	454.6205984
40109 Oklahoma	1162.529555
40111 Okmulgee	1027.781401
40113 Osage	765.7293572
40115 Ottawa	1080.994387
40117 Pawnee	744.3563148
40119 Payne	805.7045344
40121 Pittsburg	435.3077922
40123 Pontotoc	447.0938897
40125 Pottawatomie	526.9747795
40127 Pushmataha	903.4797388
40129 Roger Mills	218.8183807
40131 Rogers	845.7992694
40133 Seminole	768.980389



40135 Sequoyah	611.962408
40137 Stephens	402.1726569
40139 Texas	5054.998778
40141 Tillman	748.502994
40143 Tulsa	1385.958418
40145 Wagoner	906.2539009
40147 Washington	1091.757807
40149 Washita	215.6915611
40151 Woods	168.596156
40153 Woodward	158.2434972



OK

FIPS

- 29001
- 29003
- 29005
- 29007
- 29009
- 29011
- 29013
- 29015
- 29017
- 29019
- 29021
- 29023
- 29025
- 29027
- 29029
- 29031
- 29033
- 29035
- 29037

OK

29039
29041
29043
29045
29047
29049
29051
29053
29055
29057
29059
29061
29063
29065
29067
29069
29071
29073
29075
29077
29079
29081
29083
29085
29087
29089
29091
29093
29095
29097
29099
29101

29103

OK

29105
29107
29109
29111
29113
29115
29117
29121
29123
29125
29127
29119
29129
29131
29133
29135
29137
29139
29141
29143
29145
29147
29149
29151
29153
29155
29157
29159
29161
29163
29165
29167
29169
29171

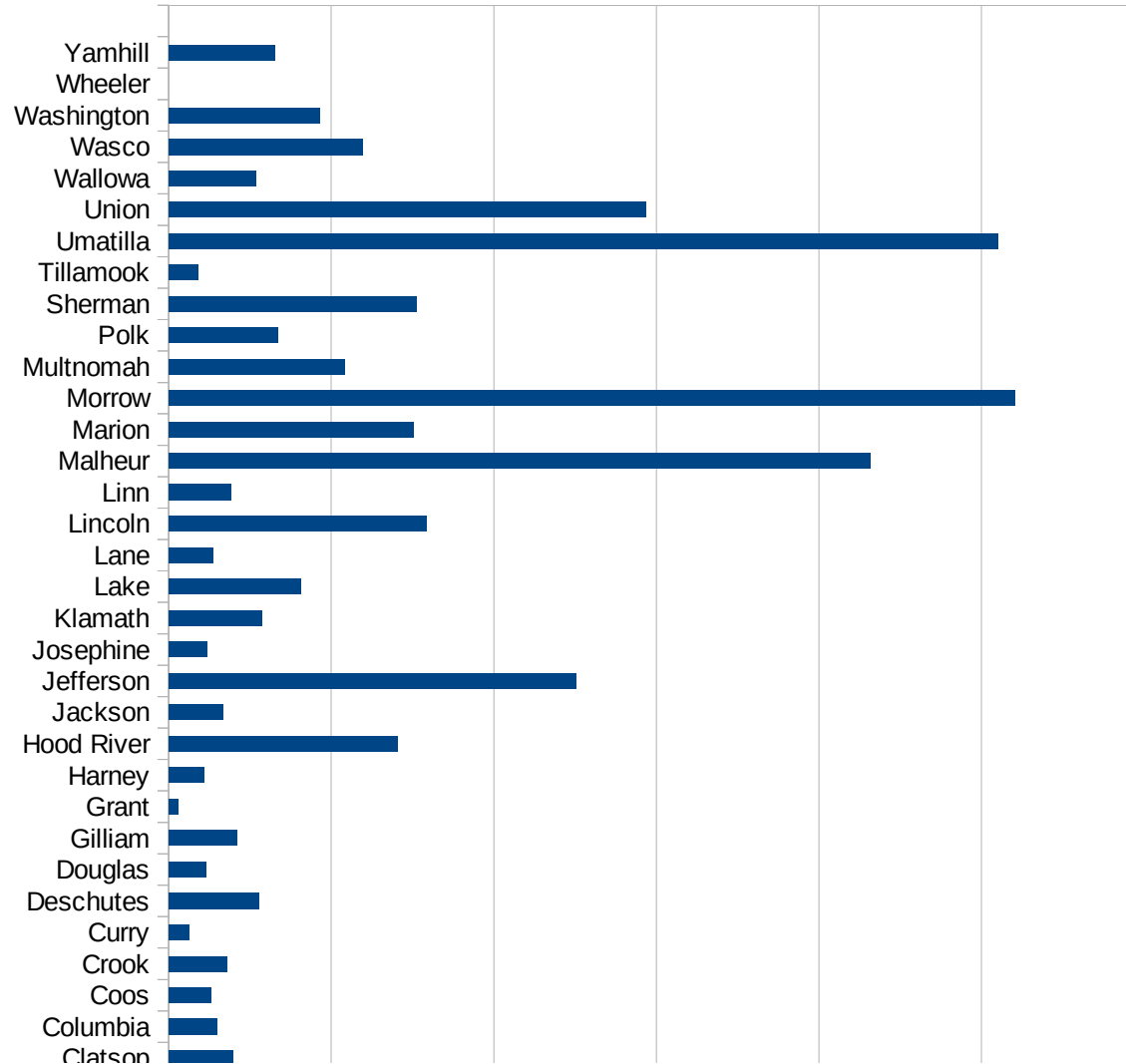
OK

29173
29175
29177
29179
29181
29195
29197
29199
29201
29203
29205
29183
29185
29187
29189
29510
29186
29207
29209
29211
29213
29215


29217
29219
29221
29223
29225
29227
29229

OR

FIPS	County	PC Infection
41001	Baker	187.4297139
41003	Benton	167.2077393
41005	Clackamas	330.9499489
41007	Clatsop	196.1573282
41009	Columbia	148.9203276
41011	Coos	130.4570656
41013	Crook	180.1650815
41015	Curry	61.36851795
41017	Deschutes	276.0474177
41019	Douglas	116.0650327
41021	Gilliam	211.1932418
41023	Grant	27.87068004
41025	Harney	109.15541
41027	Hood River	704.2854704
41029	Jackson	168.5157858
41031	Jefferson	1252.480159
41033	Josephine	117.8584097
41035	Klamath	286.7574239
41037	Lake	406.1429115
41039	Lane	134.6114839
41041	Lincoln	791.6902891
41043	Linn	191.6205285
41045	Malheur	2157.851912
41047	Marion	753.6007934
41049	Morrow	2602.884277
41051	Multnomah	542.3215253
41053	Polk	335.5468475
41055	Sherman	761.1241218
41057	Tillamook	89.59569941
41059	Umatilla	2550.441199
41061	Union	1466.308907
41063	Wallowa	268.3236831
41065	Wasco	596.1139408



41067 Washington	465.6220982
41069 Wheeler	0
41071 Yamhill	327.0966898



OR

FIPS

29001
29003
29005
29007
29009
29011
29013
29015
29017
29019
29021
29023
29025
29027
29029
29031
29033
29035
29037

This work is licensed under the Creative Commons Attribution-NoDerivatives 4.0 International License. To view a copy of this license, visit <http://creativecommons.org/licenses/by-nd/4.0/>.

Tom McKellips, DM
www.creatingtomorrow.us
Page 339

OR

29039
29041
29043
29045
29047
29049
29051
29053
29055
29057
29059
29061
29063
29065
29067
29069
29071
29073
29075
29077
29079
29081
29083
29085
29087
29089
29091
29093
29095
29097
29099
29101

29103

OR

29105
29107
29109
29111
29113
29115
29117
29121
29123
29125
29127
29119
29129
29131
29133
29135
29137
29139
29141
29143
29145
29147
29149
29151
29153
29155
29157
29159
29161
29163
29165
29167
29169
29171

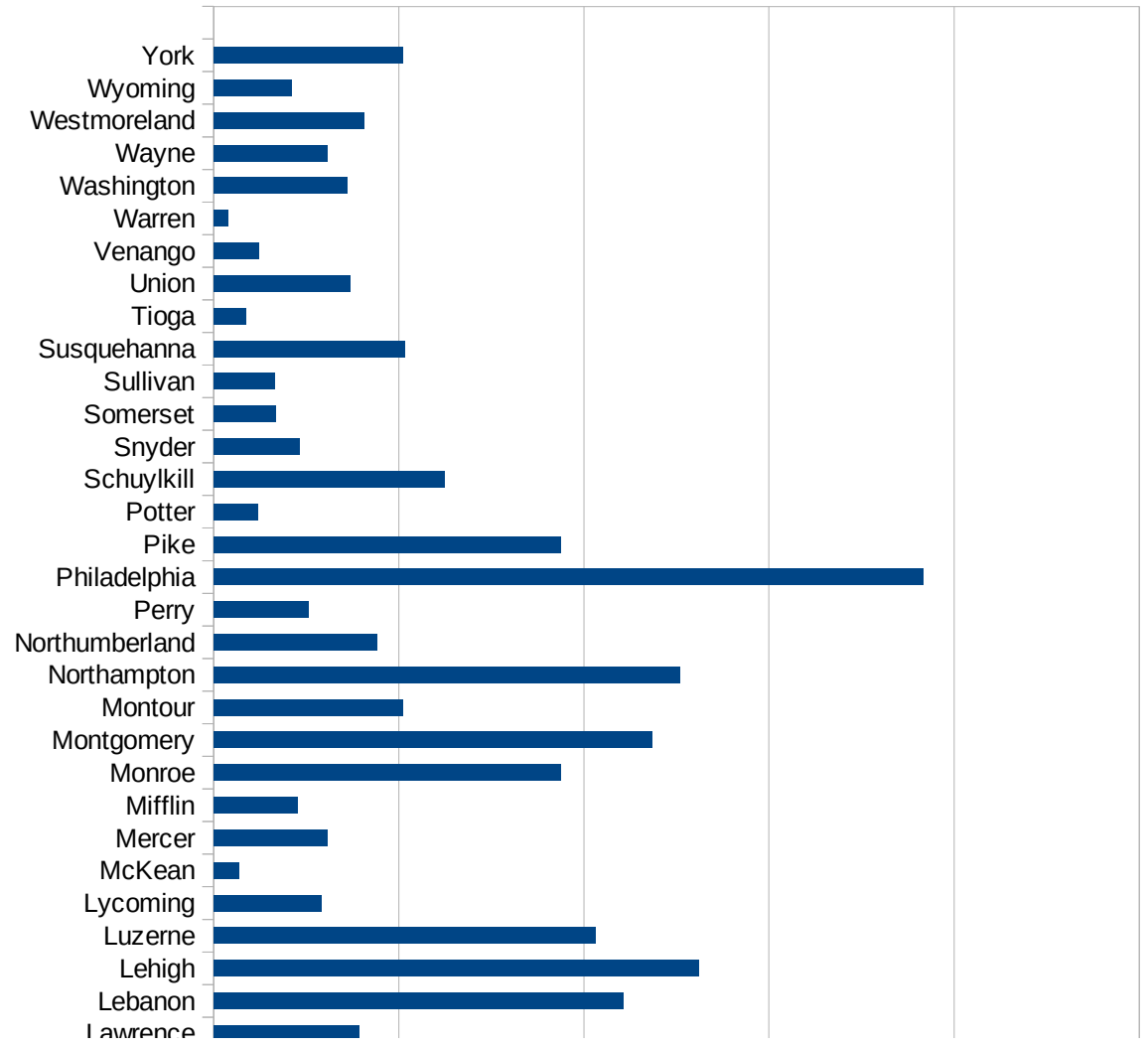
OR

29173
29175
29177
29179
29181
29195
29197
29199
29201
29203
29205
29183
29185
29187
29189
29510
29186
29207
29209
29211
29213
29215

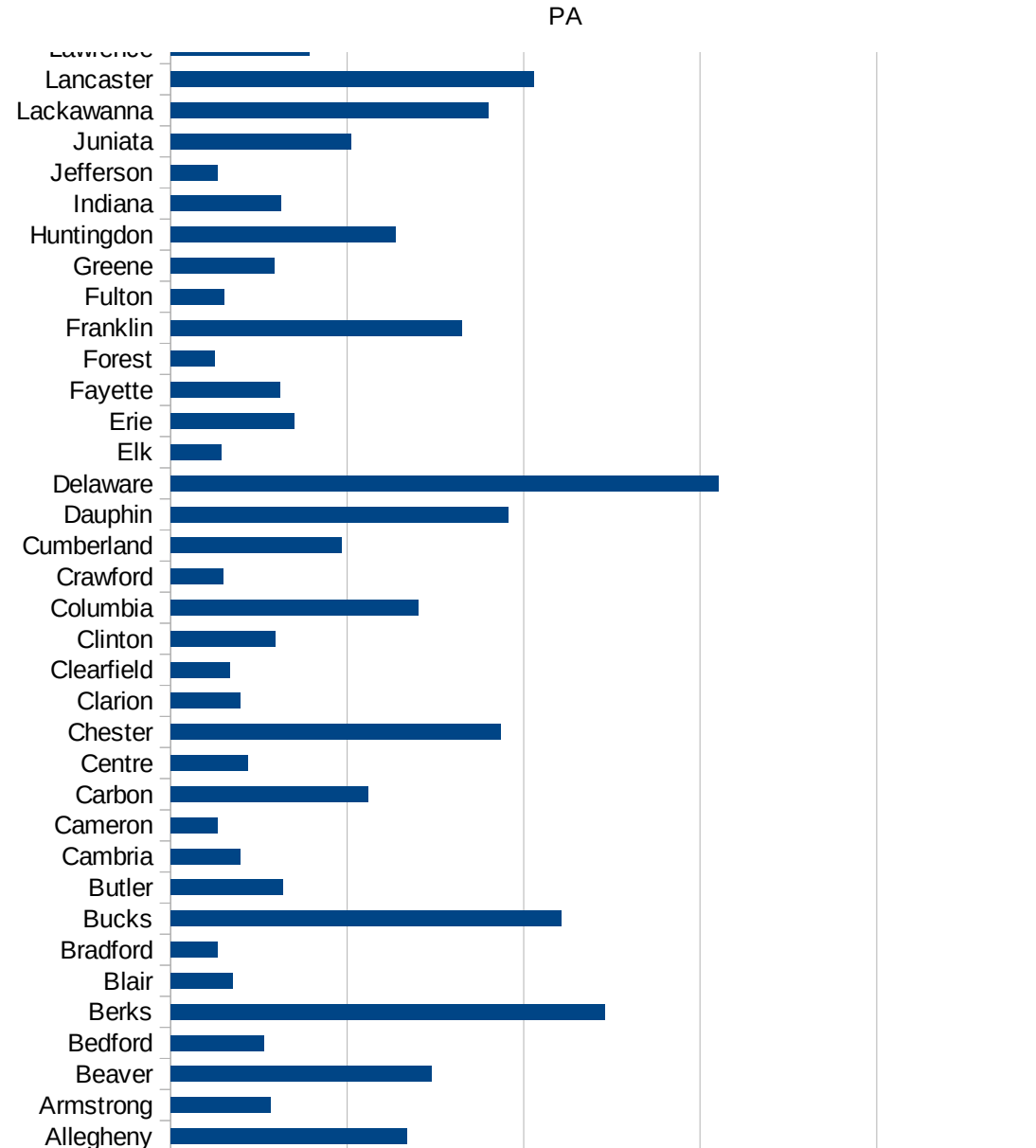
29217
29219
29221
29223
29225
29227
29229


PA

FIPS	County	PC Infection
42001	Adams	456.1768682
42003	Allegheny	669.7022123
42005	Armstrong	281.936166
42007	Beaver	739.9448835
42009	Bedford	265.692461
42011	Berks	1230.031036
42013	Blair	174.7052869
42015	Bradford	133.1514145
42017	Bucks	1107.777044
42019	Butler	319.3391808
42021	Cambria	196.6142868
42023	Cameron	133.5707925
42025	Carbon	558.9549566
42027	Centre	217.4380394
42029	Chester	935.7412948
42031	Clarion	195.9823616
42033	Clearfield	168.7912531
42035	Clinton	297.2805294
42037	Columbia	701.234417
42039	Crawford	148.125507
42041	Cumberland	484.8402891
42043	Dauphin	955.9829229
42045	Delaware	1552.896763
42047	Elk	142.530412
42049	Erie	350.6566542
42051	Fayette	308.95194
42053	Forest	123.6433576
42055	Franklin	824.1030775
42057	Fulton	151.4838532
42059	Greene	293.1025037
42061	Huntingdon	637.6195537
42063	Indiana	313.6057561
42065	Jefferson	132.9025458



42067 Juniata	510.0388601
42069 Lackawanna	900.4094064
42071 Lancaster	1028.411004
42073 Lawrence	392.1841641
42075 Lebanon	1107.462813
42077 Lehigh	1311.600109
42079 Luzerne	1031.336771
42081 Lycoming	292.088964
42083 McKean	68.34602617
42085 Mercer	308.0870594
42087 Mifflin	227.1645537
42089 Monroe	936.2445209
42091 Montgomery	1184.281032
42093 Montour	509.8684211
42095 Northampton	1260.797816
42097 Northumberland	440.2577869
42099 Perry	255.7489326
42101 Philadelphia	1916.120944
42103 Pike	936.835142
42105 Potter	120.3224642
42107 Schuylkill	622.9455116
42109 Snyder	231.8697583
42111 Somerset	167.6763306
42113 Sullivan	164.7175095
42115 Susquehanna	514.9178349
42117 Tioga	85.86217894
42119 Union	368.4269287
42121 Venango	120.9378535
42123 Warren	40.50838017
42125 Washington	360.2673792
42127 Wayne	308.1363601
42129 Westmoreland	405.5776915
42131 Wyoming	210.7520521
42133 York	509.957102





FIPS

- 29001
- 29003
- 29005
- 29007
- 29009
- 29011
- 29013
- 29015
- 29017
- 29019
- 29021
- 29023
- 29025
- 29027
- 29029
- 29031
- 29033
- 29035
- 29037

PA

29039
29041
29043
29045
29047
29049
29051
29053
29055
29057
29059
29061
29063
29065
29067
29069
29071
29073
29075
29077
29079
29081
29083
29085
29087
29089
29091
29093
29095
29097
29099
29101

29103

PA

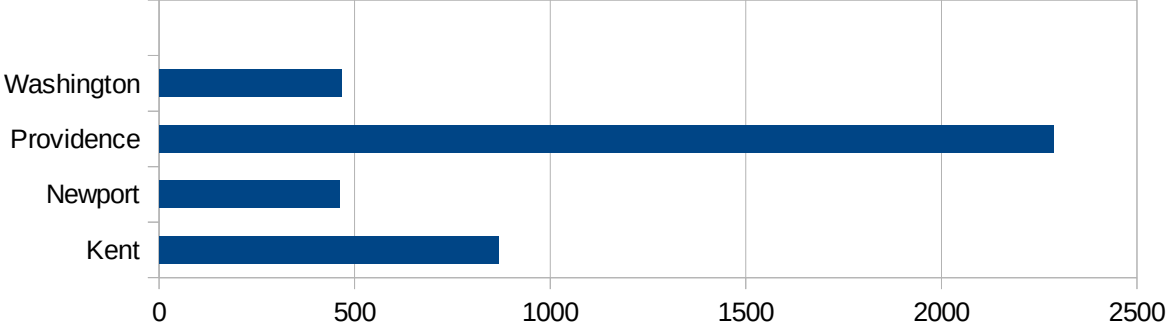
29105
29107
29109
29111
29113
29115
29117
29121
29123
29125
29127
29119
29129
29131
29133
29135
29137
29139
29141
29143
29145
29147
29149
29151
29153
29155
29157
29159
29161
29163
29165
29167
29169
29171

PA

29173
29175
29177
29179
29181
29195
29197
29199
29201
29203
29205
29183
29185
29187
29189
29510
29186
29207
29209
29211
29213
29215

29217
29219
29221
29223
29225
29227
29229

FIPS	County	PC Infection
44001	Bristol	624.8843758
44003	Kent	867.1984182
44005	Newport	460.3716896
44007	Providence	2287.276523
44009	Washington	467.589694



RI

FIPS

29001
29003
29005
29007
29009
29011
29013
29015
29017
29019
29021
29023
29025
29027
29029
29031
29033
29035
29037

RI

29039
29041
29043
29045
29047
29049
29051
29053
29055
29057
29059
29061
29063
29065
29067
29069
29071
29073
29075
29077
29079
29081
29083
29085
29087
29089
29091
29093
29095
29097
29099
29101

29103

RI

29105
29107
29109
29111
29113
29115
29117
29121
29123
29125
29127
29119
29129
29131
29133
29135
29137
29139
29141
29143
29145
29147
29149
29151
29153
29155
29157
29159
29161
29163
29165
29167
29169
29171

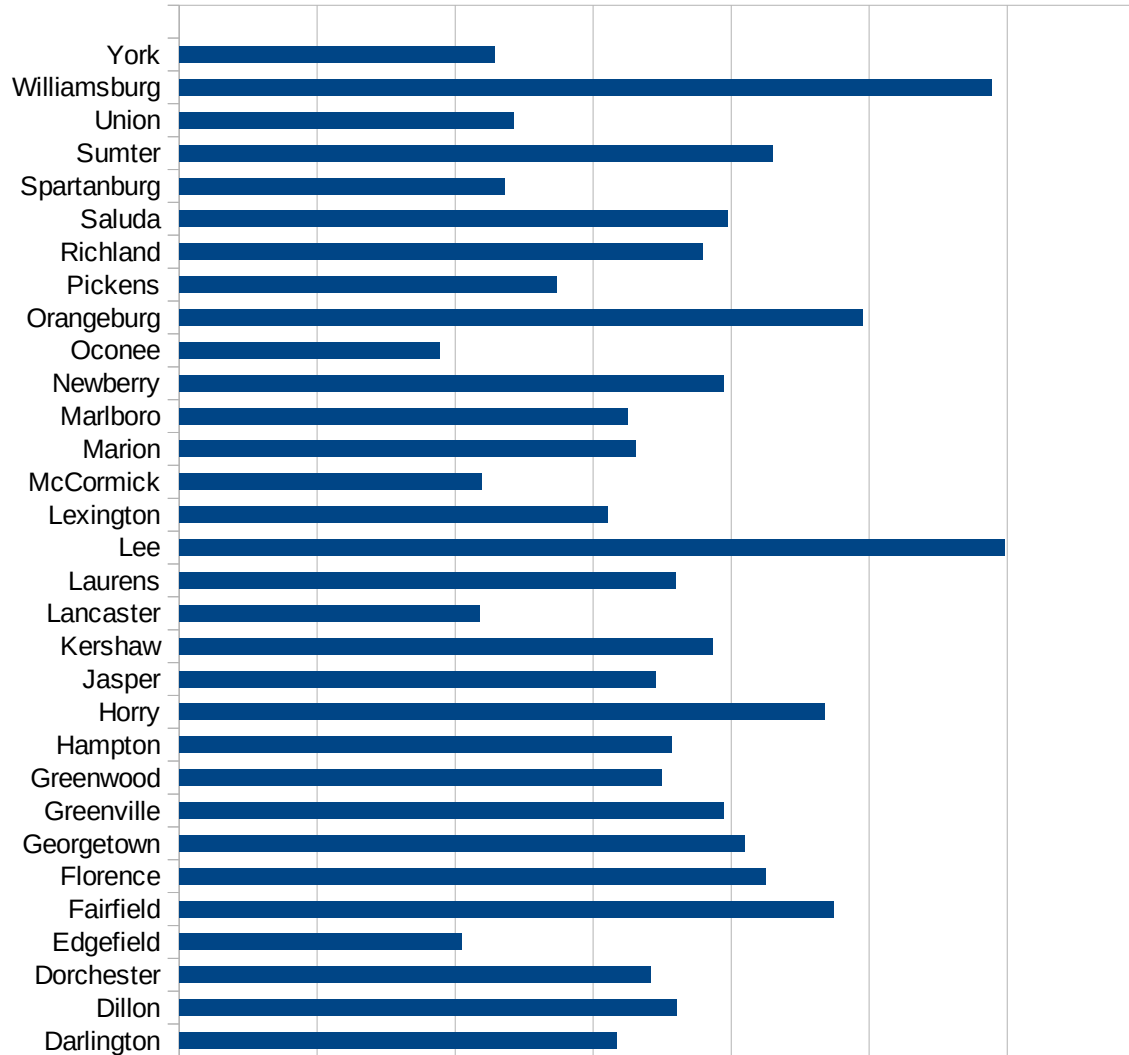
RI

29173
29175
29177
29179
29181
29195
29197
29199
29201
29203
29205
29183
29185
29187
29189
29510
29186
29207
29209
29211
29213
29215

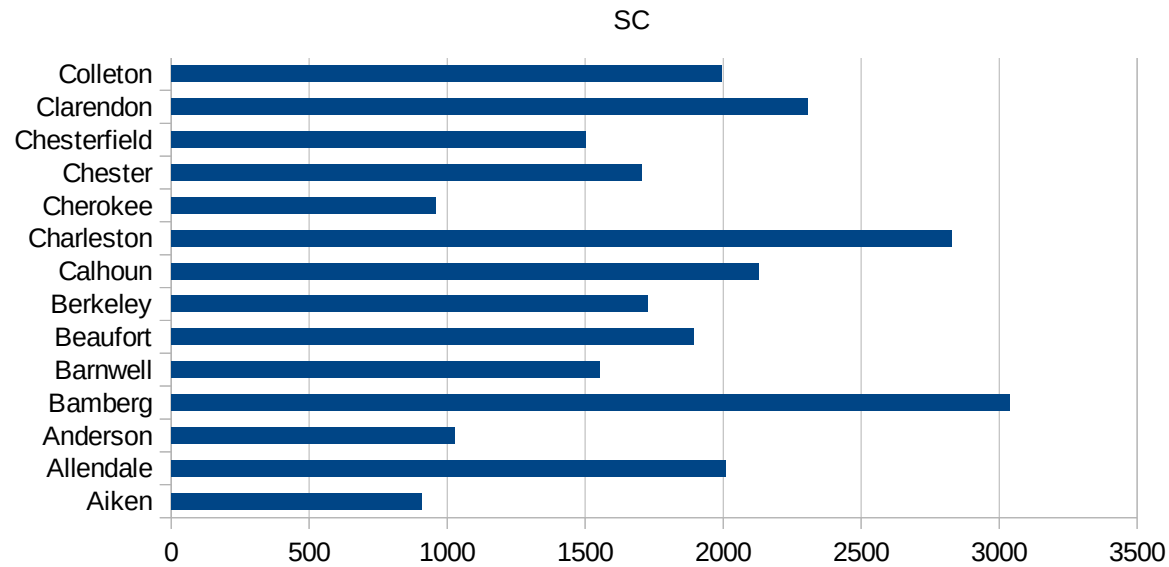
29217
29219
29221
29223
29225
29227
29229

SC

FIPS	County	PC Infection
45001	Abbeville	1173.54631
45003	Aiken	907.904912
45005	Allendale	2010.558239
45007	Anderson	1027.02487
45009	Bamberg	3040.28021
45011	Barnwell	1553.618795
45013	Beaufort	1895.450812
45015	Berkeley	1726.890737
45017	Calhoun	2128.099174
45019	Charleston	2826.030721
45021	Cherokee	958.3377133
45023	Chester	1705.373477
45025	Chesterfield	1501.508065
45027	Clarendon	2305.637982
45029	Colleton	1996.813595
45031	Darlington	1585.281878
45033	Dillon	1803.980522
45035	Dorchester	1708.092899
45037	Edgefield	1023.953867
45039	Fairfield	2370.324078
45041	Florence	2126.535369
45043	Georgetown	2048.225674
45045	Greenville	1971.751006
45047	Greenwood	1748.632335
45049	Hampton	1782.853599
45051	Horry	2339.116715
45053	Jasper	1725.863795
45055	Kershaw	1931.638005
45057	Lancaster	1089.326903
45059	Laurens	1800.161208
45061	Lee	2992.649632
45063	Lexington	1552.37398
45065	McCormick	1094.580234



45067 Marion	1652.759432
45069 Marlboro	1625.123115
45071 Newberry	1973.001038
45073 Oconee	941.6388088
45075 Orangeburg	2475.441139
45077 Pickens	1367.089013
45079 Richland	1897.360195
45081 Saluda	1985.981308
45083 Spartanburg	1178.7644
45085 Sumter	2149.053628
45087 Union	1211.236775
45089 Williamsburg	2943.867216
45091 York	1143.303249



FIPS

- 29001
- 29003
- 29005
- 29007
- 29009
- 29011
- 29013
- 29015
- 29017
- 29019
- 29021
- 29023
- 29025
- 29027
- 29029
- 29031
- 29033
- 29035
- 29037

SC

29039
29041
29043
29045
29047
29049
29051
29053
29055
29057
29059
29061
29063
29065
29067
29069
29071
29073
29075
29077
29079
29081
29083
29085
29087
29089
29091
29093
29095
29097
29099
29101

29103

SC

29105
29107
29109
29111
29113
29115
29117
29121
29123
29125
29127
29119
29129
29131
29133
29135
29137
29139
29141
29143
29145
29147
29149
29151
29153
29155
29157
29159
29161
29163
29165
29167
29169
29171

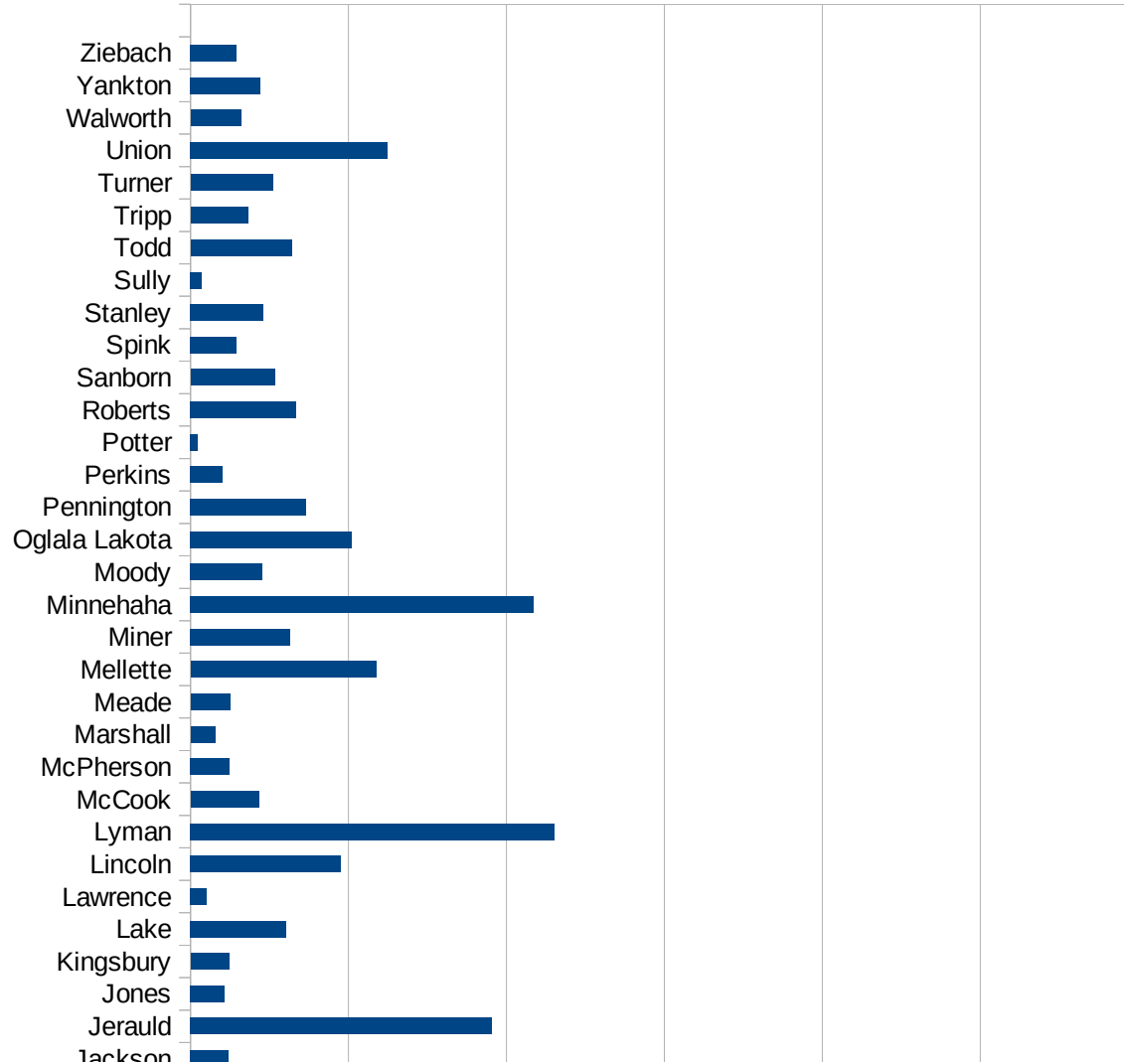
SC

29173
29175
29177
29179
29181
29195
29197
29199
29201
29203
29205
29183
29185
29187
29189
29510
29186
29207
29209
29211
29213
29215

29217
29219
29221
29223
29225
29227
29229

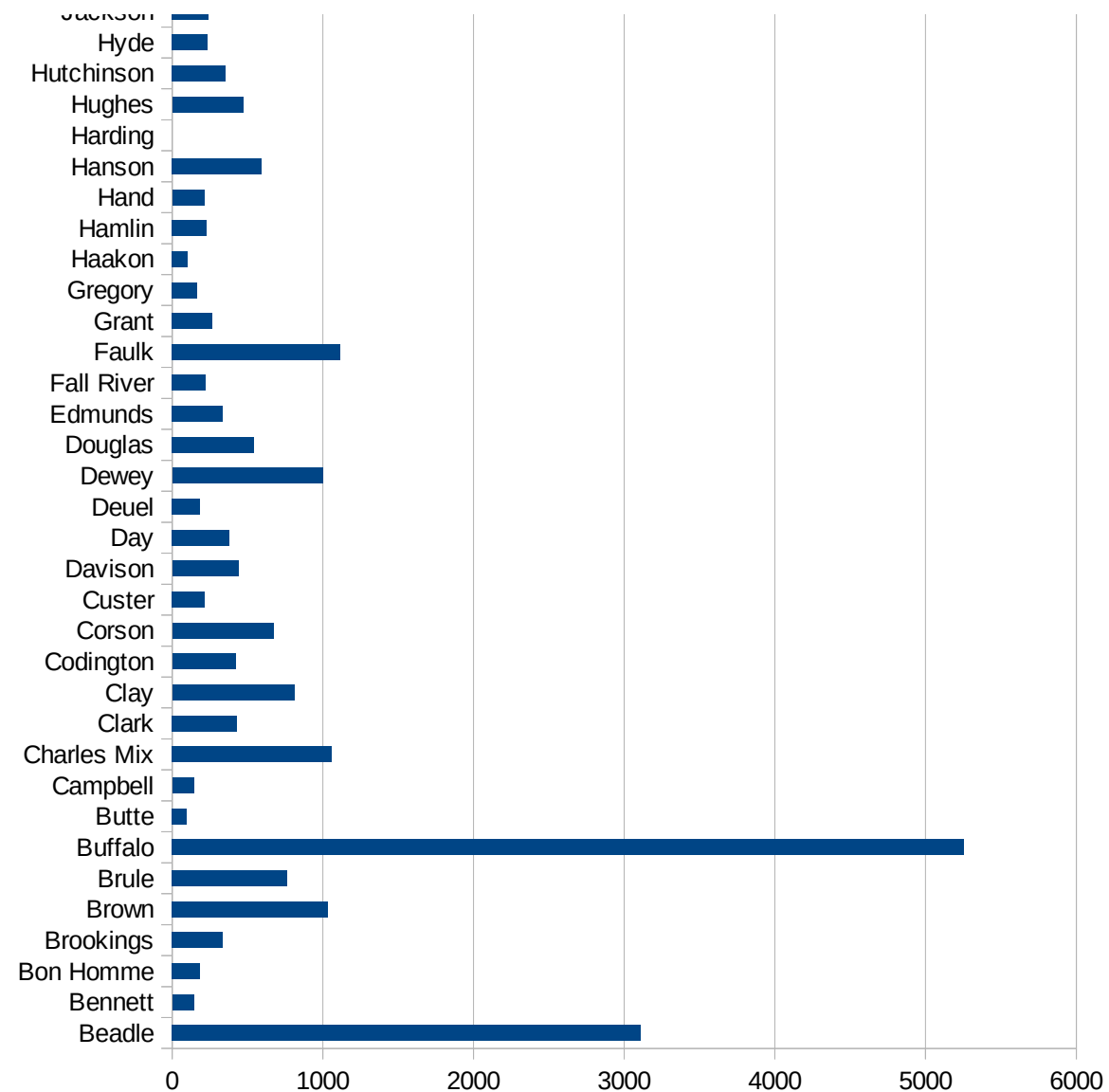
SD

FIPS	County	PC Infection
46003	Aurora	1320.956801
46005	Beadle	3108.616216
46007	Bennett	144.1753172
46009	Bon Homme	186.2464183
46011	Brookings	334.9227975
46013	Brown	1032.65846
46015	Brule	764.9646204
46017	Buffalo	5255.40275
46019	Butte	97.82821366
46021	Campbell	145.2432825
46023	Charles Mix	1060.184194
46025	Clark	427.9219043
46027	Clay	811.9079838
46029	Codington	421.202927
46031	Corson	672.2689076
46033	Custer	217.7400871
46035	Davison	439.6159677
46037	Day	381.4713896
46039	Deuel	184.4593037
46041	Dewey	999.3224932
46043	Douglas	545.1448041
46045	Edmunds	335.483871
46047	Fall River	221.9591595
46049	Faulk	1115.879828
46051	Grant	265.8458094
46053	Gregory	166.1918329
46055	Haakon	104.2752868
46057	Hamlin	229.0950745
46059	Hand	214.5922747
46061	Hanson	592.4170616
46063	Harding	0
46065	Hughes	470.2549575
46067	Hutchinson	352.303523



SD

46069 Hyde	234.0093604
46071 Jackson	241.9110977
46073 Jerauld	1908.957416
46075 Jones	215.5172414
46077 Kingsbury	243.9520228
46079 Lake	605.0394424
46081 Lawrence	104.8910299
46083 Lincoln	953.968065
46085 Lyman	2303.062026
46087 McCook	432.7443202
46089 McPherson	249.2729539
46091 Marshall	156.4945227
46093 Meade	250.9365943
46095 Mellette	1175.318315
46097 Miner	632.6253954
46099 Minnehaha	2171.861714
46101 Moody	455.996352
46102 Oglala Lakota	1020.336851
46103 Pennington	732.1286327
46105 Perkins	205.338809
46107 Potter	45.31037608
46109 Roberts	670.0488178
46111 Sanborn	535.1996706
46115 Spink	292.5327175
46117 Stanley	463.269358
46119 Sully	71.83908046
46121 Todd	641.8360401
46123 Tripp	365.0967506
46125 Turner	522.317189
46127 Union	1248.479416
46129 Walworth	322.1764811
46135 Yankton	441.6458962
46137 Ziebach	291.757841



SD

SD

FIPS

29001
29003
29005
29007
29009
29011
29013
29015
29017
29019
29021
29023
29025
29027
29029
29031
29033
29035
29037

SD

29039
29041
29043
29045
29047
29049
29051
29053
29055
29057
29059
29061
29063
29065
29067
29069
29071
29073
29075
29077
29079
29081
29083
29085
29087
29089
29091
29093
29095
29097
29099
29101

29103

SD

29105
29107
29109
29111
29113
29115
29117
29121
29123
29125
29127
29119
29129
29131
29133
29135
29137
29139
29141
29143
29145
29147
29149
29151
29153
29155
29157
29159
29161
29163
29165
29167
29169
29171

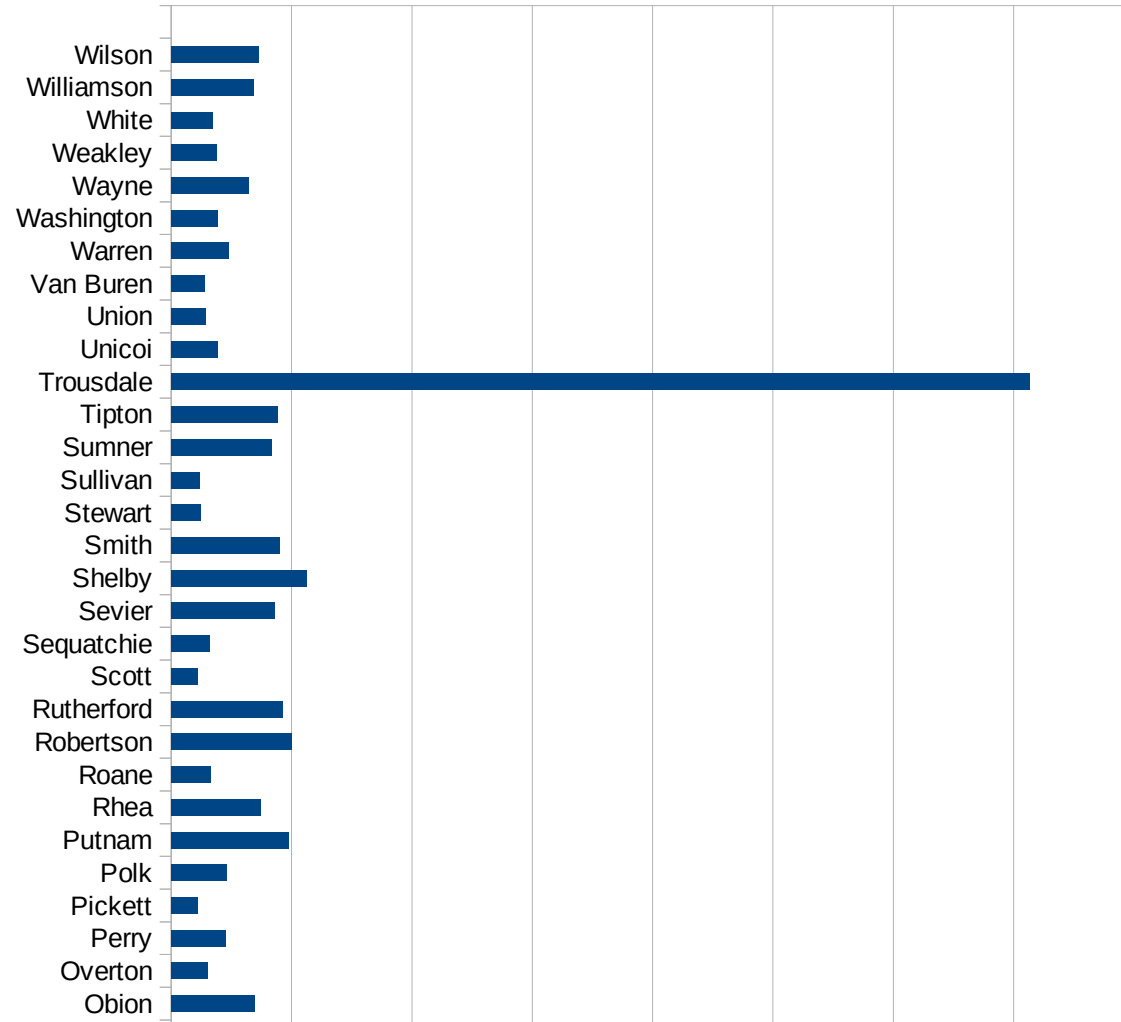
SD

29173
29175
29177
29179
29181
29195
29197
29199
29201
29203
29205
29183
29185
29187
29189
29510
29186
29207
29209
29211
29213
29215

29217
29219
29221
29223
29225
29227
29229

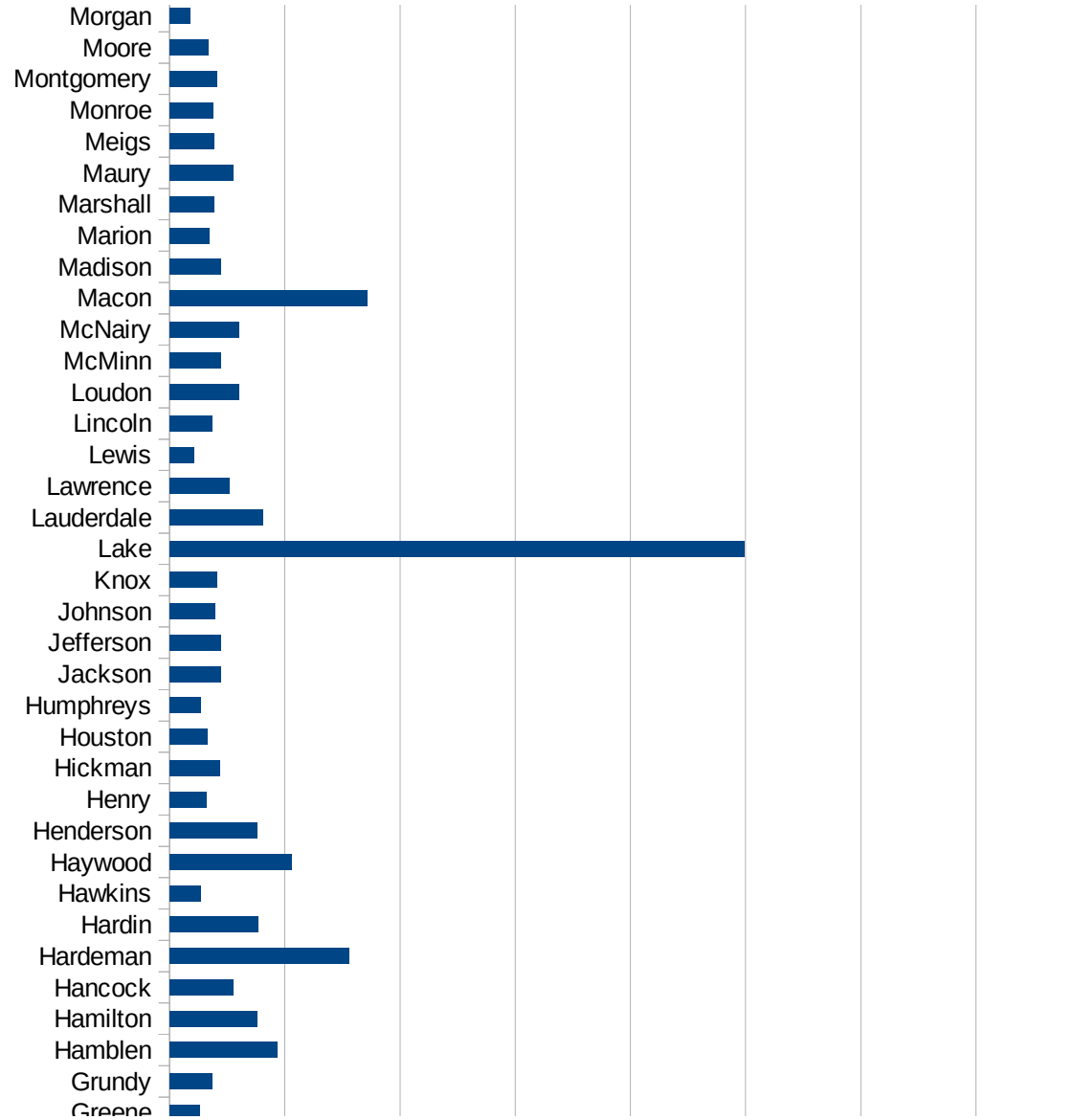
TN

FIPS	County	PC Infection
47001	Anderson	762.2708611
47003	Bedford	1735.388882
47005	Benton	562.283737
47007	Bledsoe	4479.837343
47009	Blount	829.0889158
47011	Bradley	1575.046614
47013	Campbell	512.846424
47015	Cannon	795.1873876
47017	Carroll	770.8779443
47019	Carter	722.2586999
47021	Cheatham	1318.034571
47023	Chester	1099.791618
47025	Claiborne	661.2923542
47027	Clay	790.462615
47029	Cocke	1076.200593
47031	Coffee	709.1561939
47033	Crockett	1535.455053
47035	Cumberland	626.749116
47037	Davidson	2768.74963
47039	Decatur	1358.277806
47041	DeKalb	1504.618135
47043	Dickson	1085.207499
47045	Dyer	1430.868167
47047	Fayette	1520.724813
47049	Fentress	400.7245979
47051	Franklin	646.9324421
47053	Gibson	1121.419105
47055	Giles	1132.088262
47057	Grainger	708.5763664
47059	Greene	523.9770145
47061	Grundy	734.3024127
47063	Hamblen	1870.866825
47065	Hamilton	1523.253707



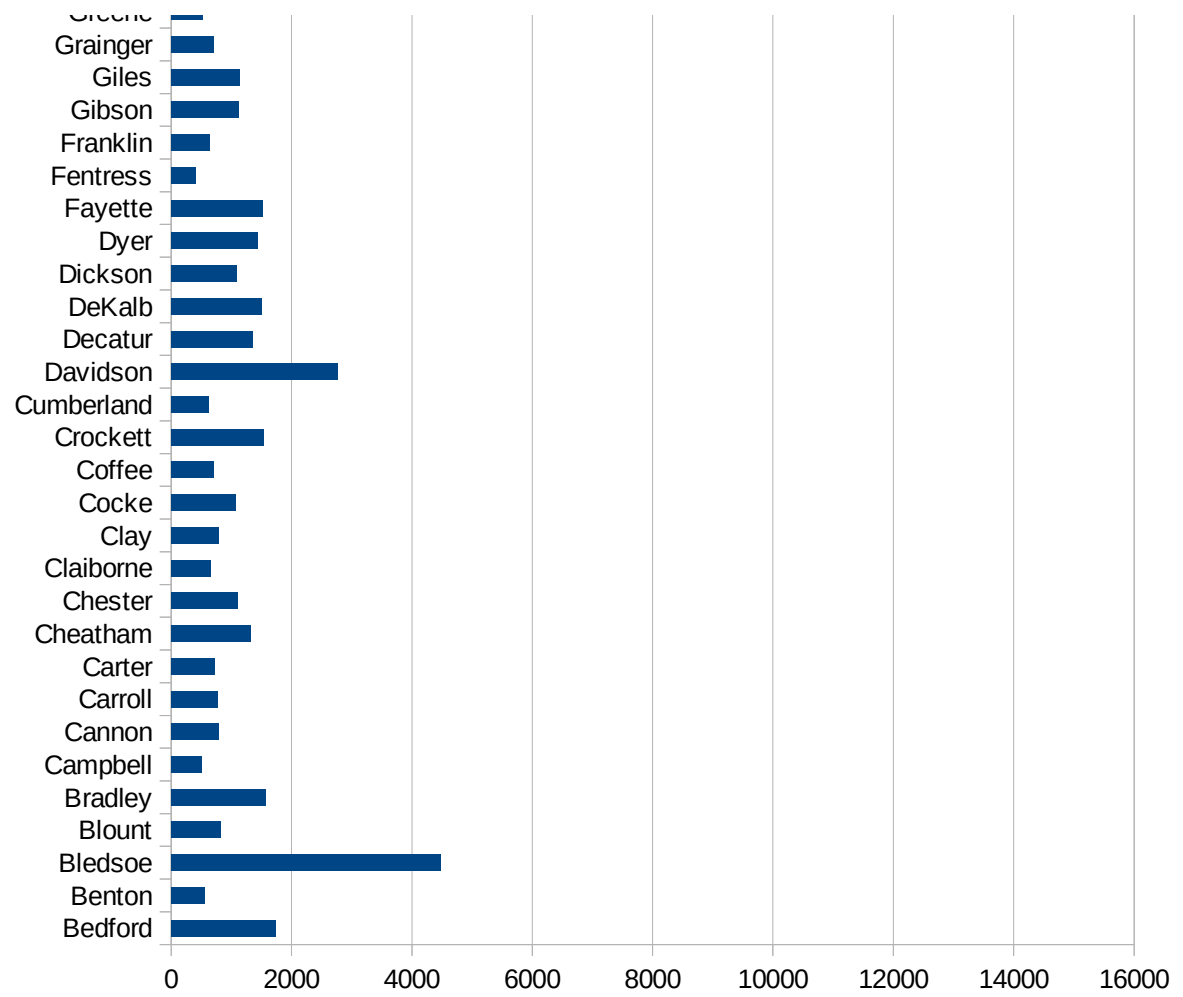
TN

47067 Hancock	1099.404489
47069 Hardeman	3120.539255
47071 Hardin	1528.553693
47073 Hawkins	537.767557
47075 Haywood	2111.335449
47077 Henderson	1519.014616
47079 Henry	633.5373014
47081 Hickman	869.8080836
47083 Houston	653.5156723
47085 Humphreys	540.949908
47087 Jackson	893.0090151
47089 Jefferson	888.6914019
47091 Johnson	793.1150861
47093 Knox	827.0128888
47095 Lake	9985.157199
47097 Lauderdale	1626.331075
47099 Lawrence	1047.240134
47101 Lewis	421.9758398
47103 Lincoln	732.7725181
47105 Loudon	1211.972707
47107 McMinn	885.8027588
47109 McNairy	1196.190771
47111 Macon	3437.049248
47113 Madison	884.1760156
47115 Marion	696.4129484
47117 Marshall	774.8715969
47119 Maury	1112.995548
47121 Meigs	780.1072647
47123 Monroe	759.3243739
47125 Montgomery	814.2753095
47127 Moore	670.7221962
47129 Morgan	352.1942629
47131 Obion	1384.345987
47133 Overton	607.2140656



TN

47135 Perry	905.2579365
47137 Pickett	432.9004329
47139 Polk	929.104036
47141 Putnam	1957.053892
47143 Rhea	1485.897591
47145 Roane	652.9920963
47147 Robertson	1995.437391
47149 Rutherford	1846.471113
47151 Scott	444.6662734
47153 Sequatchie	631.8902931
47155 Sevier	1715.155477
47157 Shelby	2246.399733
47159 Smith	1805.235182
47161 Stewart	494.0638596
47163 Sullivan	480.7570338
47165 Sumner	1675.670188
47167 Tipton	1776.521979
47169 Trousdale	14275.336
47171 Unicoi	765.7226508
47173 Union	579.0329134
47175 Van Buren	555.0737207
47177 Warren	961.3973286
47179 Washington	772.1197135
47181 Wayne	1280.347868
47183 Weakley	751.1596588
47185 White	693.5477921
47187 Williamson	1377.902636
47189 Wilson	1451.377778



TN

FIPS

29001
29003
29005
29007
29009
29011
29013
29015
29017
29019
29021
29023
29025
29027
29029
29031
29033
29035
29037

TN

29039
29041
29043
29045
29047
29049
29051
29053
29055
29057
29059
29061
29063
29065
29067
29069
29071
29073
29075
29077
29079
29081
29083
29085
29087
29089
29091
29093
29095
29097
29099
29101

29103

TN

29105
29107
29109
29111
29113
29115
29117
29121
29123
29125
29127
29119
29129
29131
29133
29135
29137
29139
29141
29143
29145
29147
29149
29151
29153
29155
29157
29159
29161
29163
29165
29167
29169
29171

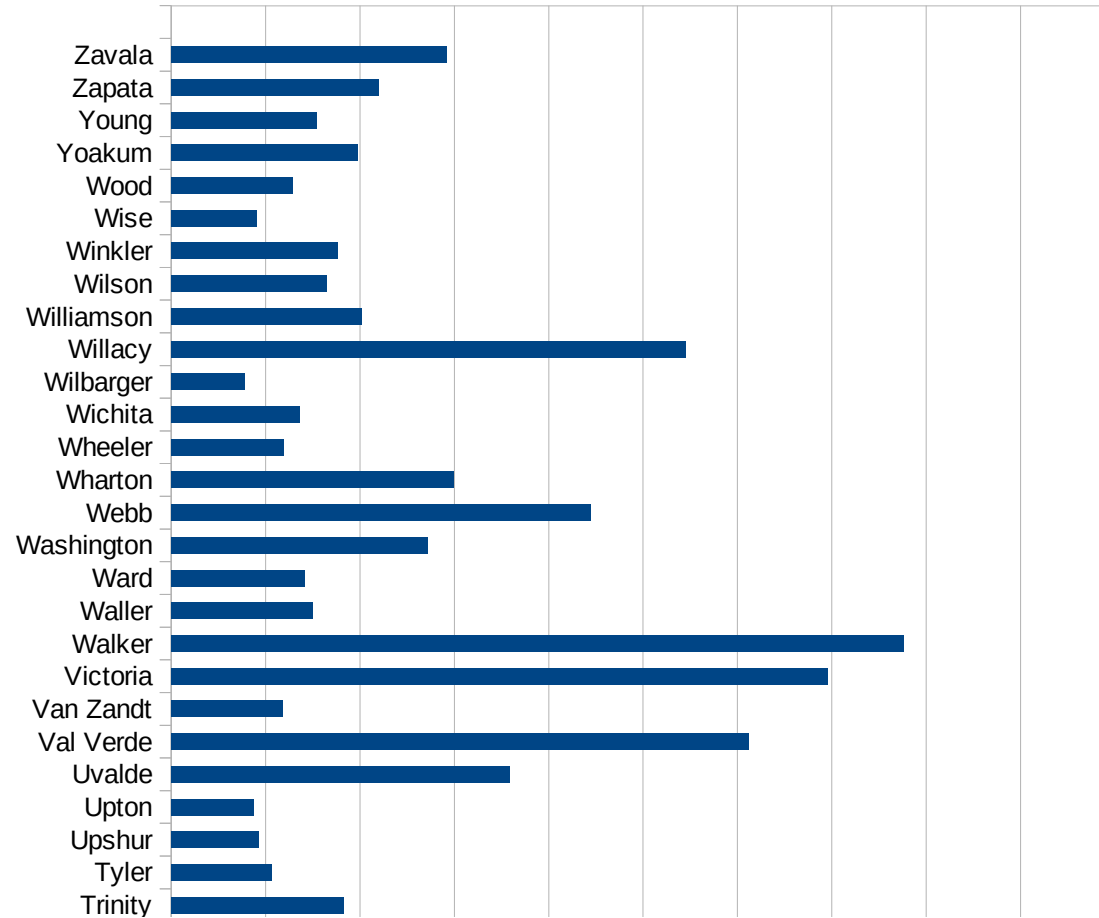
TN

29173
29175
29177
29179
29181
29195
29197
29199
29201
29203
29205
29183
29185
29187
29189
29510
29186
29207
29209
29211
29213
29215

29217
29219
29221
29223
29225
29227
29229

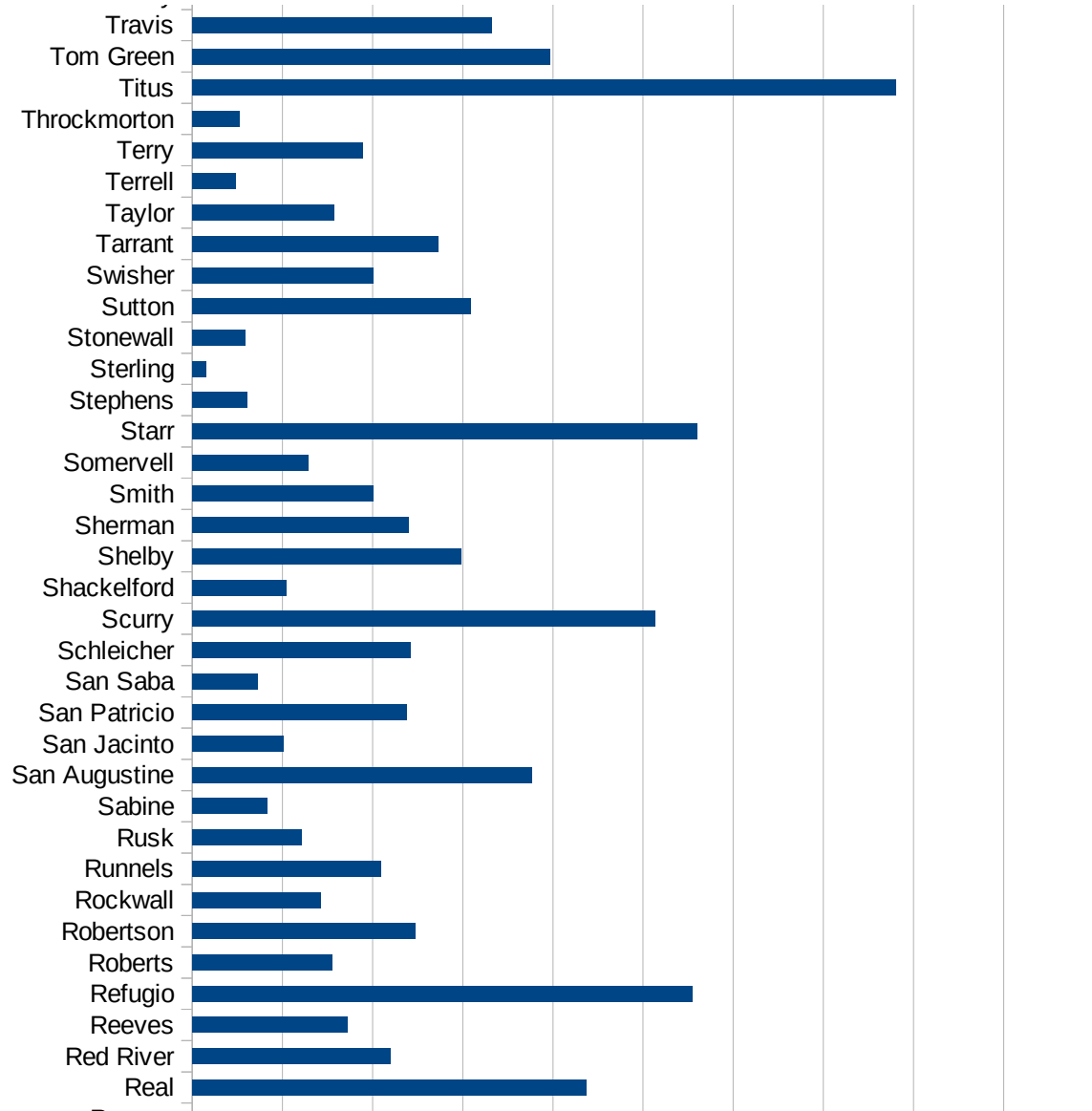
TX

FIPS	County	PC Infection
48001	Anderson	3804.88141
48003	Andrews	1406.663725
48005	Angelina	1891.10366
48007	Aransas	643.073302
48009	Archer	227.6348737
48011	Armstrong	422.832981
48013	Atascosa	805.0089445
48015	Austin	710.2604288
48017	Bailey	2248.470186
48019	Bandera	363.6522958
48021	Bastrop	1490.066225
48023	Baylor	195.4215522
48025	Bee	1568.109983
48027	Bell	983.0110054
48029	Bexar	2054.481032
48031	Blanco	837.4636814
48033	Borden	0
48035	Bosque	668.7710663
48037	Bowie	750.6043001
48039	Brazoria	1764.991896
48041	Brazos	1709.752247
48043	Brewster	1953.167152
48045	Briscoe	725.5936675
48047	Brooks	1194.827101
48049	Brown	925.5352811
48051	Burleson	1256.185763
48053	Burnet	1140.044592
48055	Caldwell	2474.160057
48057	Calhoun	2101.015723
48059	Callahan	292.9827069
48061	Cameron	2588.061561
48063	Camp	1641.985729
48065	Carson	216.4862614



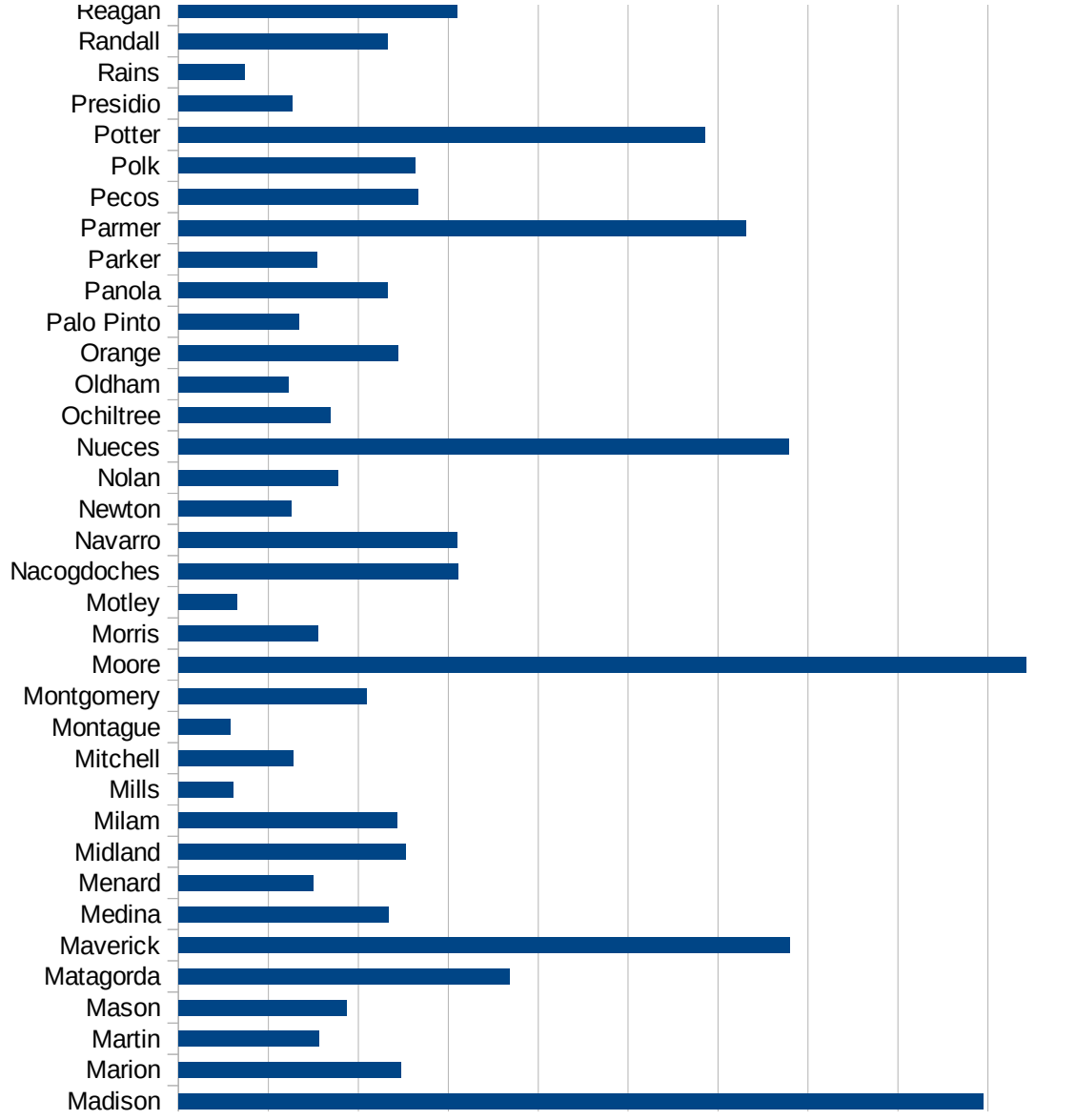
TX

48067 Cass	507.9849929
48069 Castro	2217.873451
48071 Chambers	2089.320205
48073 Cherokee	1488.819592
48075 Childress	466.32835
48077 Clay	325.17215
48079 Cochran	740.4795487
48081 Coke	1157.27003
48083 Coleman	130.9991664
48085 Collin	632.0474836
48087 Collingsworth	236.3268062
48089 Colorado	1140.594806
48091 Comal	1124.867732
48093 Comanche	1699.423674
48095 Concho	608.0449018
48097 Cooke	492.9265047
48099 Coryell	818.0943215
48101 Cottle	1007.919366
48103 Crane	1564.455569
48105 Crockett	4372.677908
48107 Crosby	899.8096556
48109 Culberson	680.5807623
48111 Dallam	2486.111111
48113 Dallas	1917.906476
48115 Dawson	1085.664474
48117 Deaf Smith	3182.302772
48119 Delta	261.7311647
48121 Denton	791.9084026
48123 DeWitt	2630.405707
48125 Dickens	177.8568253
48127 Dimmit	1202.949166
48129 Donley	1295.570955
48131 Duval	1337.852301
48133 Eastland	278.3538915



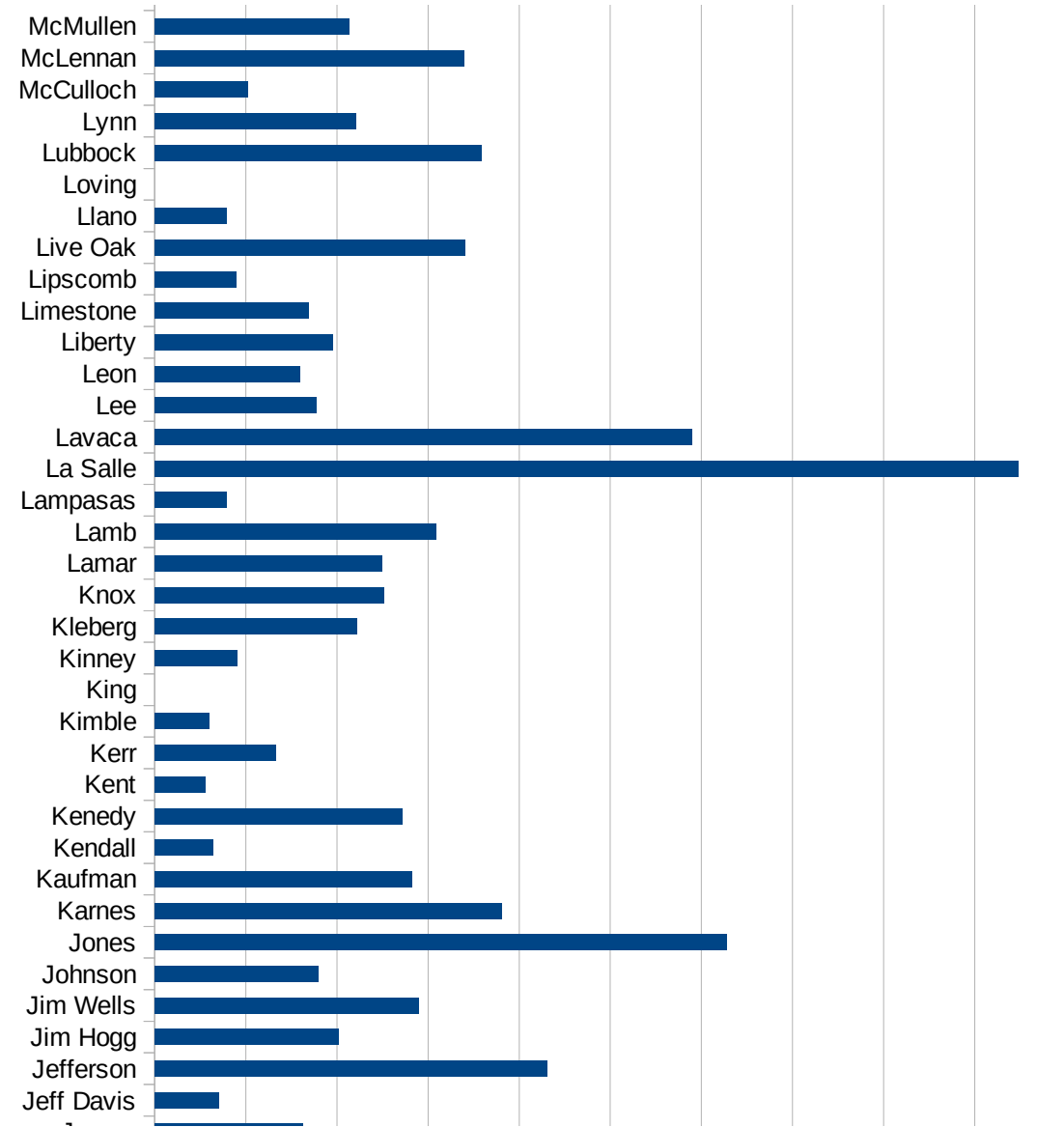
TX

48135 Ector	2027.460462
48137 Edwards	1244.813278
48139 Ellis	1377.64997
48141 El Paso	1713.929573
48143 Erath	1088.441785
48145 Falls	634.5543698
48147 Fannin	606.4728221
48149 Fayette	1447.788867
48151 Fisher	625.1628028
48153 Floyd	1421.963337
48155 Foard	166.6666667
48157 Fort Bend	898.8929477
48159 Franklin	780.2340702
48161 Freestone	696.6882068
48163 Frio	2397.052887
48165 Gaines	631.5487297
48167 Galveston	2581.017491
48169 Garza	1474.612344
48171 Gillespie	637.9644829
48173 Glasscock	432.2766571
48175 Goliad	1015.295359
48177 Gonzales	2962.64285
48179 Gray	835.8072619
48181 Grayson	750.0503765
48183 Gregg	1061.378903
48185 Grimes	2958.392102
48187 Guadalupe	975.6008162
48189 Hale	3502.808158
48191 Hall	264.2007926
48193 Hamilton	648.2791136
48195 Hansford	1079.992678
48197 Hardeman	382.4579296
48199 Hardin	1417.658678
48201 Harris	1593.681037



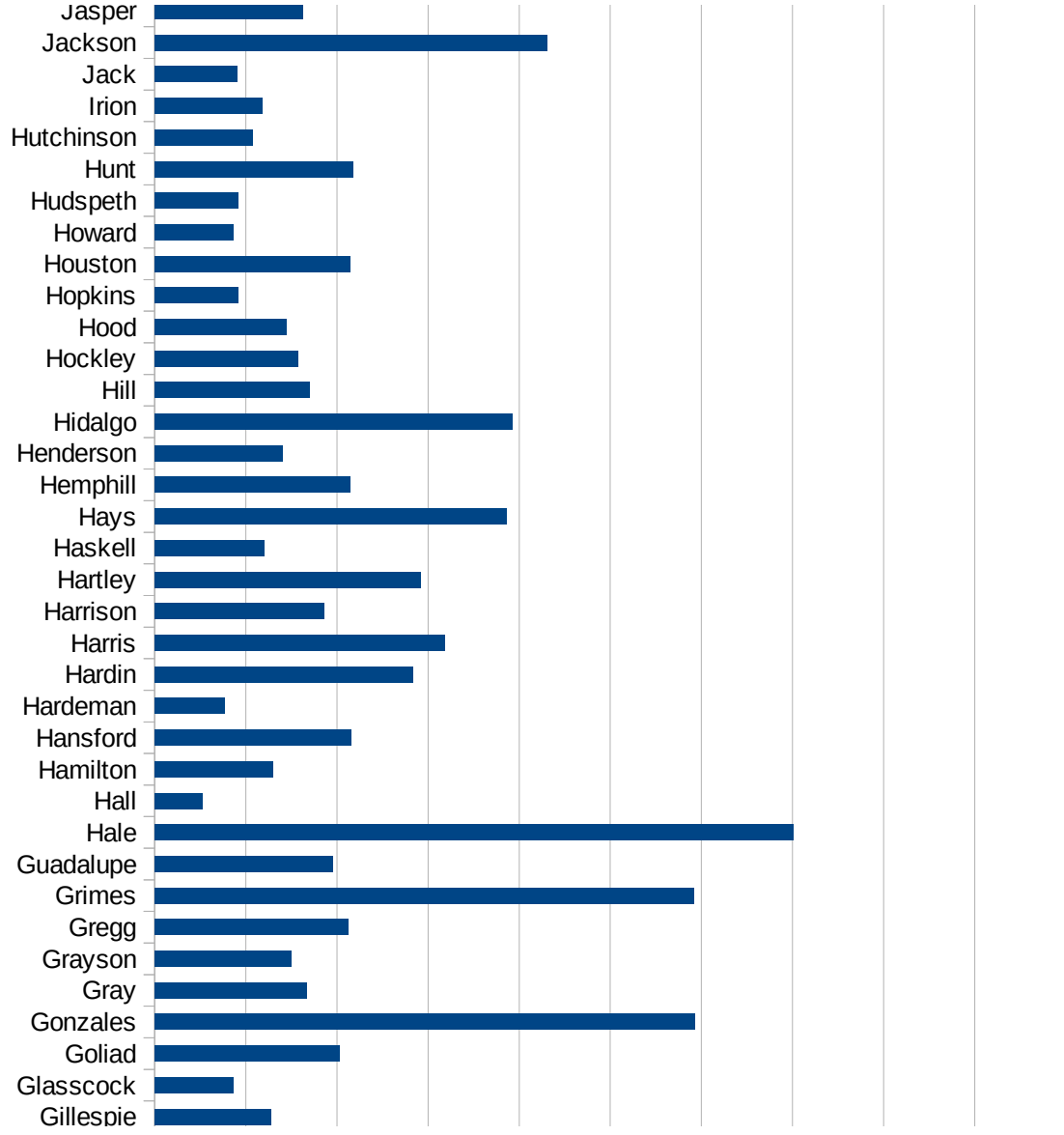
TX

48203 Harrison	929.173036
48205 Hartley	1459.334401
48207 Haskell	602.0987442
48209 Hays	1930.099582
48211 Hemphill	1071.895425
48213 Henderson	701.102079
48215 Hidalgo	1963.879673
48217 Hill	847.2245145
48219 Hockley	787.6414273
48221 Hood	721.8725738
48223 Hopkins	459.1143711
48225 Houston	1070.395787
48227 Howard	430.6206972
48229 Hudspeth	458.8112617
48231 Hunt	1087.125491
48233 Hutchinson	537.7865836
48235 Irion	591.3272011
48237 Jack	452.3351804
48239 Jackson	2151.405136
48241 Jasper	811.2176628
48243 Jeff Davis	355.2397869
48245 Jefferson	2153.324889
48247 Jim Hogg	1009.908537
48249 Jim Wells	1447.748763
48251 Johnson	899.2711294
48253 Jones	3138.719281
48255 Karnes	1904.153355
48257 Kaufman	1411.889101
48259 Kendall	317.6968077
48261 Kenedy	1357.466063
48263 Kent	275.4820937
48265 Kerr	664.058773
48267 Kimble	298.0284273
48269 King	0

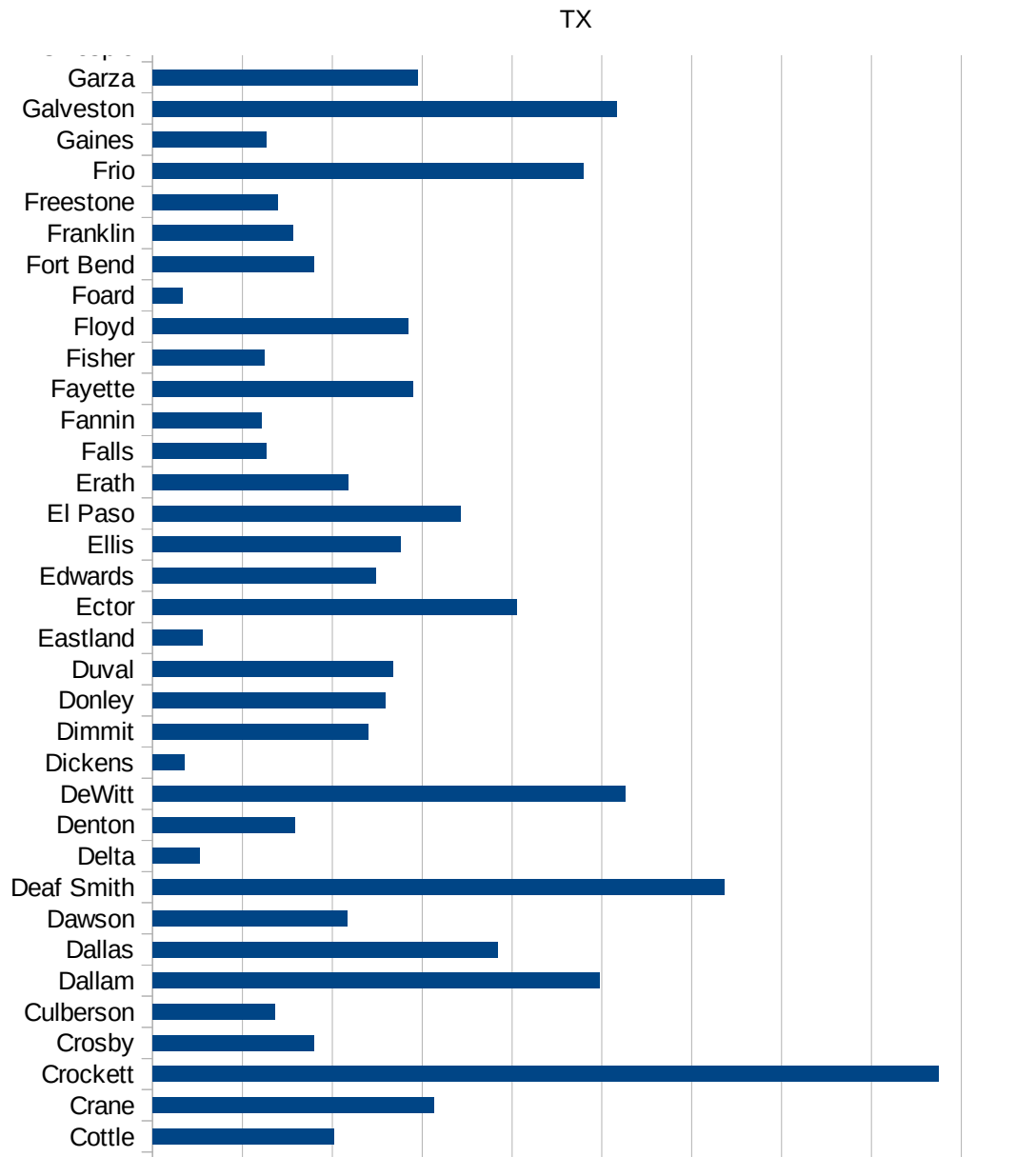


TX

48271 Kinney	451.2874967
48273 Kleberg	1111.503742
48275 Knox	1259.238982
48277 Lamar	1246.782497
48279 Lamb	1542.787658
48281 Lampasas	395.6851477
48283 La Salle	4740.406321
48285 Lavaca	2948.781701
48287 Lee	886.6075595
48289 Leon	799.0735379
48291 Liberty	975.4063228
48293 Limestone	846.1244101
48295 Lipscomb	447.0938897
48297 Live Oak	1701.463094
48299 Llano	397.3020419
48301 Loving	0
48303 Lubbock	1793.033453
48305 Lynn	1106.006466
48307 McCulloch	513.334168
48309 McLennan	1699.089185
48311 McMullen	1068.090788
48313 Madison	4472.333934
48315 Marion	1238.920226
48317 Martin	782.200591
48319 Mason	934.5794393
48321 Matagorda	1841.212519
48323 Maverick	3400.872018
48325 Medina	1166.512834
48327 Menard	748.0130902
48329 Midland	1262.617483
48331 Milam	1217.619673
48333 Mills	304.8160943
48335 Mitchell	638.4284837
48337 Montague	290.8756889

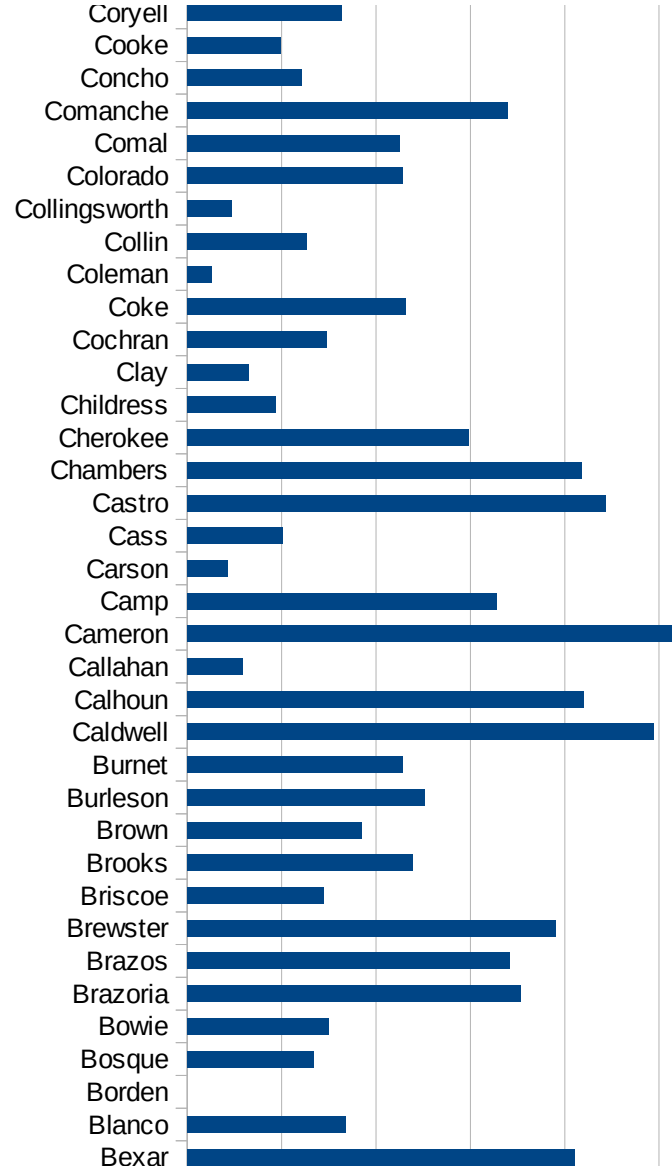


48339 Montgomery	1048.525617
48341 Moore	4714.917384
48343 Morris	778.0209093
48345 Motley	324.1491086
48347 Nacogdoches	1556.816971
48349 Navarro	1547.462927
48351 Newton	625.6365488
48353 Nolan	888.0753847
48355 Nueces	3395.580583
48357 Ochiltree	844.4757213
48359 Oldham	610.0422337
48361 Orange	1221.701048
48363 Palo Pinto	671.8614719
48365 Panola	1162.087437
48367 Parker	773.2834192
48369 Parmer	3152.879157
48371 Pecos	1333.503477
48373 Polk	1317.183346
48375 Potter	2929.426317
48377 Presidio	633.2757628
48379 Rains	370.096225
48381 Randall	1163.857314
48383 Reagan	1550.387597
48385 Real	2185.163887
48387 Red River	1100.616016
48389 Reeves	860.1465435
48391 Refugio	2773.037543
48393 Roberts	775.1937984
48395 Robertson	1238.13932
48397 Rockwall	715.3004759
48399 Runnels	1045.534493
48401 Rusk	609.7337006
48403 Sabine	415.5255454
48405 San Augustine	1882.896016

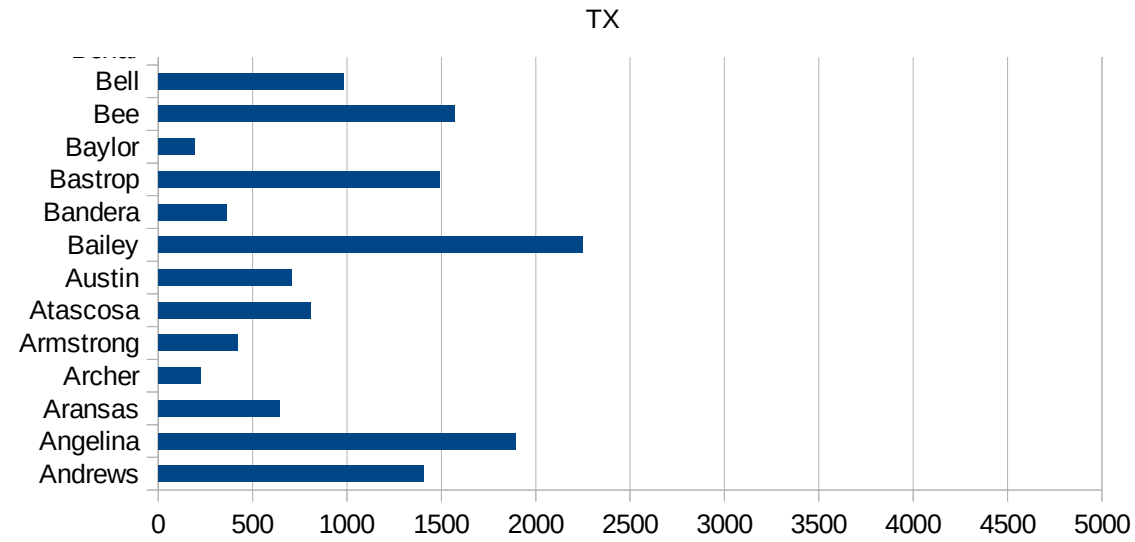


TX

48407 San Jacinto	504.8922316
48409 San Patricio	1191.45501
48411 San Saba	363.3961018
48413 Schleicher	1208.981002
48415 Scurry	2567.29515
48417 Shackelford	522.5945281
48419 Shelby	1491.069321
48421 Sherman	1201.68886
48423 Smith	1002.94934
48425 Somervell	643.3007986
48427 Starr	2798.915149
48429 Stephens	307.431358
48431 Sterling	76.27765065
48433 Stonewall	293.6857562
48435 Sutton	1543.374135
48437 Swisher	1005.092469
48439 Tarrant	1362.635022
48441 Taylor	786.1086893
48443 Terrell	243.0133657
48445 Terry	944.0872467
48447 Throckmorton	264.0264026
48449 Titus	3902.158448
48451 Tom Green	1982.417992
48453 Travis	1661.270574
48455 Trinity	915.8751696
48457 Tyler	530.0516224
48459 Upshur	462.9180805
48461 Upton	435.8485426
48463 Uvalde	1795.425762
48465 Val Verde	3062.510161
48467 Van Zandt	592.6560631
48469 Victoria	3480.197751
48471 Walker	3882.450331
48473 Waller	751.0446862



48475 Ward	708.1911263
48477 Washington	1358.664692
48479 Webb	2222.10141
48481 Wharton	1499.315217
48483 Wheeler	597.1874398
48485 Wichita	683.0021808
48487 Wilbarger	390.0156006
48489 Willacy	2723.681153
48491 Williamson	1008.43628
48493 Wilson	824.3071042
48495 Winkler	880.8290155
48497 Wise	455.3107386
48499 Wood	644.8181879
48501 Yoakum	989.4075195
48503 Young	770.296481
48505 Zapata	1099.365751
48507 Zavala	1460.402237



TX

FIPS

29001
29003
29005
29007
29009
29011
29013
29015
29017
29019
29021
29023
29025
29027
29029
29031
29033
29035
29037

TX

29039
29041
29043
29045
29047
29049
29051
29053
29055
29057
29059
29061
29063
29065
29067
29069
29071
29073
29075
29077
29079
29081
29083
29085
29087
29089
29091
29093
29095
29097
29099
29101

29103

TX

29105
29107
29109
29111
29113
29115
29117
29121
29123
29125
29127
29119
29129
29131
29133
29135
29137
29139
29141
29143
29145
29147
29149
29151
29153
29155
29157
29159
29161
29163
29165
29167
29169
29171

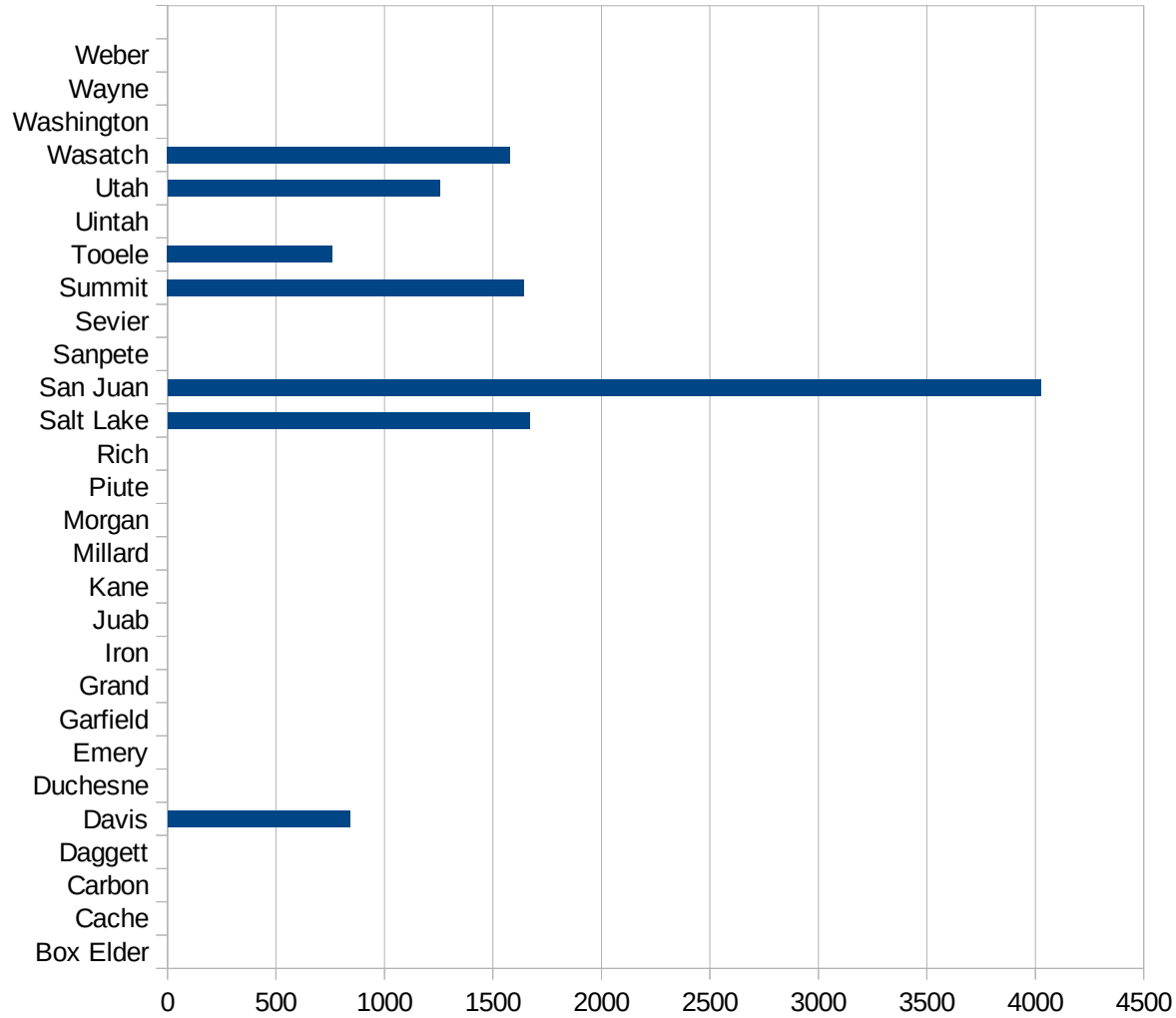
TX

29173
29175
29177
29179
29181
29195
29197
29199
29201
29203
29205
29183
29185
29187
29189
29510
29186
29207
29209
29211
29213
29215

29217
29219
29221
29223
29225
29227
29229

UT

FIPS	County	PC Infection
49001	Beaver	0
49003	Box Elder	0
49005	Cache	0
49007	Carbon	0
49009	Daggett	0
49011	Davis	839.60501886
49013	Duchesne	0
49015	Emery	0
49017	Garfield	0
49019	Grand	0
49021	Iron	0
49023	Juab	0
49025	Kane	0
49027	Millard	0
49029	Morgan	0
49031	Piute	0
49033	Rich	0
49035	Salt Lake	1668.9614127
49037	San Juan	4026.1505599
49039	Sanpete	0
49041	Sevier	0
49043	Summit	1643.0973219
49045	Tooele	761.01105755
49047	Uintah	0
49049	Utah	1254.8757419
49051	Wasatch	1579.4223827
49053	Washington	0
49055	Wayne	0
49057	Weber	0



UT

FIPS

29001
29003
29005
29007
29009
29011
29013
29015
29017
29019
29021
29023
29025
29027
29029
29031
29033
29035
29037

UT

29039
29041
29043
29045
29047
29049
29051
29053
29055
29057
29059
29061
29063
29065
29067
29069
29071
29073
29075
29077
29079
29081
29083
29085
29087
29089
29091
29093
29095
29097
29099
29101

29103

UT

29105
29107
29109
29111
29113
29115
29117
29121
29123
29125
29127
29119
29129
29131
29133
29135
29137
29139
29141
29143
29145
29147
29149
29151
29153
29155
29157
29159
29161
29163
29165
29167
29169
29171

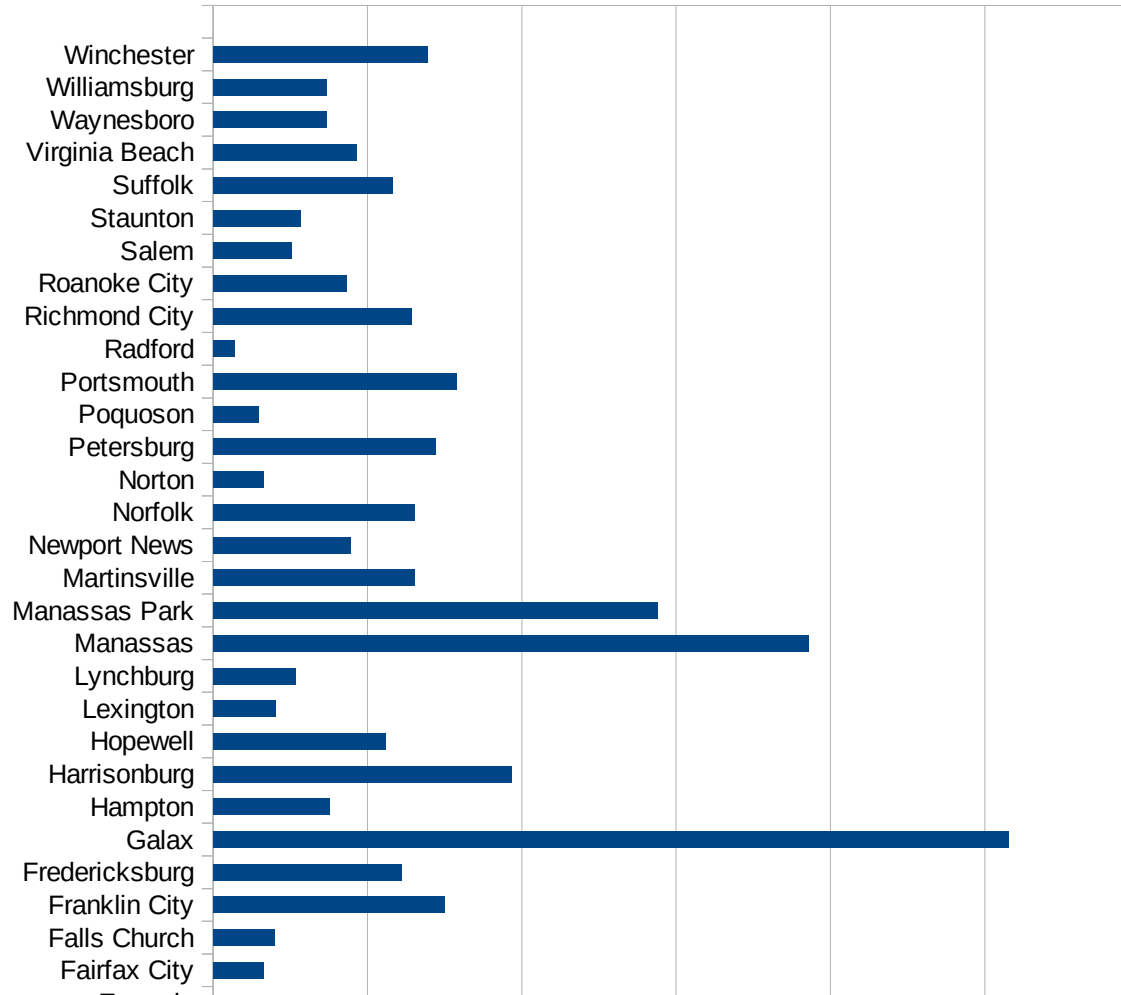
UT

29173
29175
29177
29179
29181
29195
29197
29199
29201
29203
29205
29183
29185
29187
29189
29510
29186
29207
29209
29211
29213
29215

29217
29219
29221
29223
29225
29227
29229

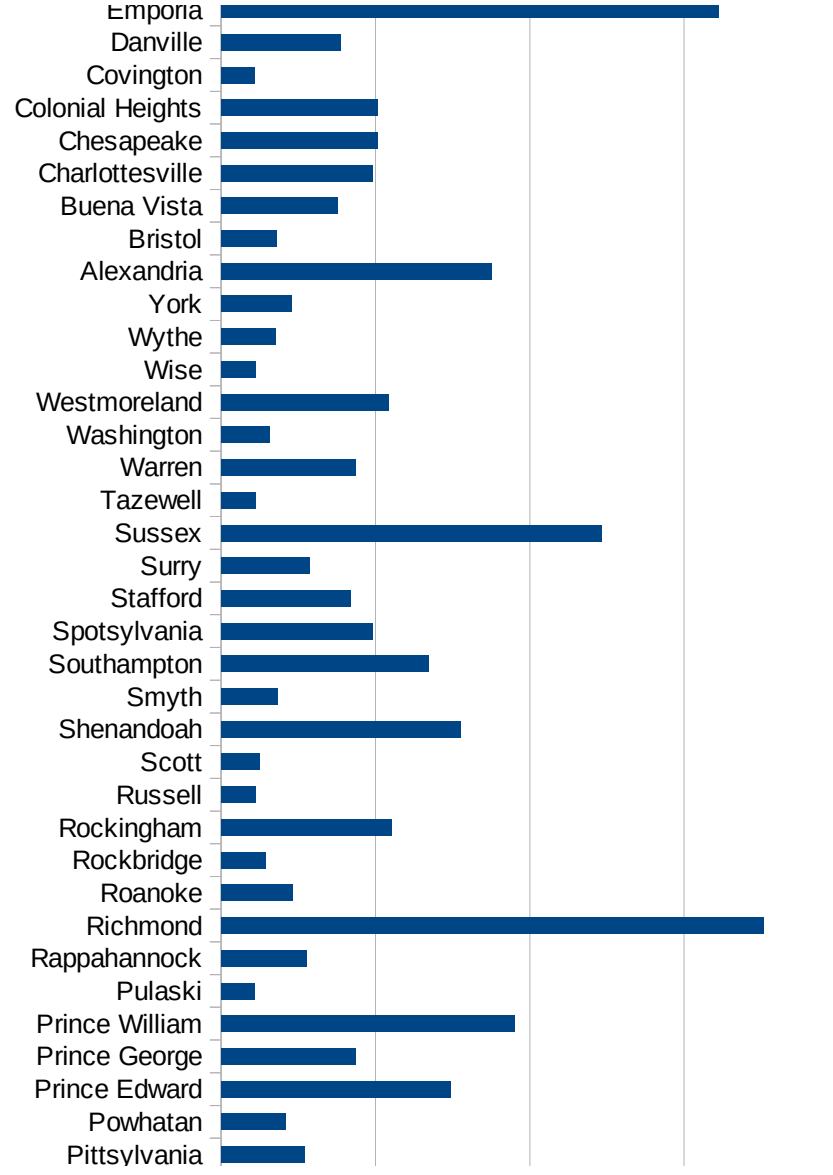
VA

FIPS	County	PC Infection
51001	Accomack	3322.843391
51003	Albemarle	681.5798672
51005	Alleghany	375.5868545
51007	Amelia	560.9774841
51009	Amherst	341.0598118
51011	Appomattox	429.2658292
51013	Arlington	1223.470767
51015	Augusta	332.6397816
51017	Bath	93.19664492
51019	Bedford	372.0776665
51021	Bland	111.2347052
51023	Botetourt	555.9395378
51025	Brunswick	1245.117188
51027	Buchanan	334.5742425
51029	Buckingham	3494.323195
51031	Campbell	271.042148
51033	Caroline	617.44443
51035	Carroll	1039.276556
51036	Charles City	720.3572972
51037	Charlotte	410.4540124
51041	Chesterfield	1138.411044
51043	Clarke	475.1084487
51045	Craig	315.9557662
51047	Culpeper	1824.177096
51049	Cumberland	662.6567438
51051	Dickenson	158.3694829
51053	Dinwiddie	694.0306355
51057	Essex	696.0344354
51059	Fairfax	1363.318402
51061	Fauquier	809.3385214
51063	Floyd	208.9268756
51065	Fluvanna	645.9321211
51067	Franklin	277.6047691



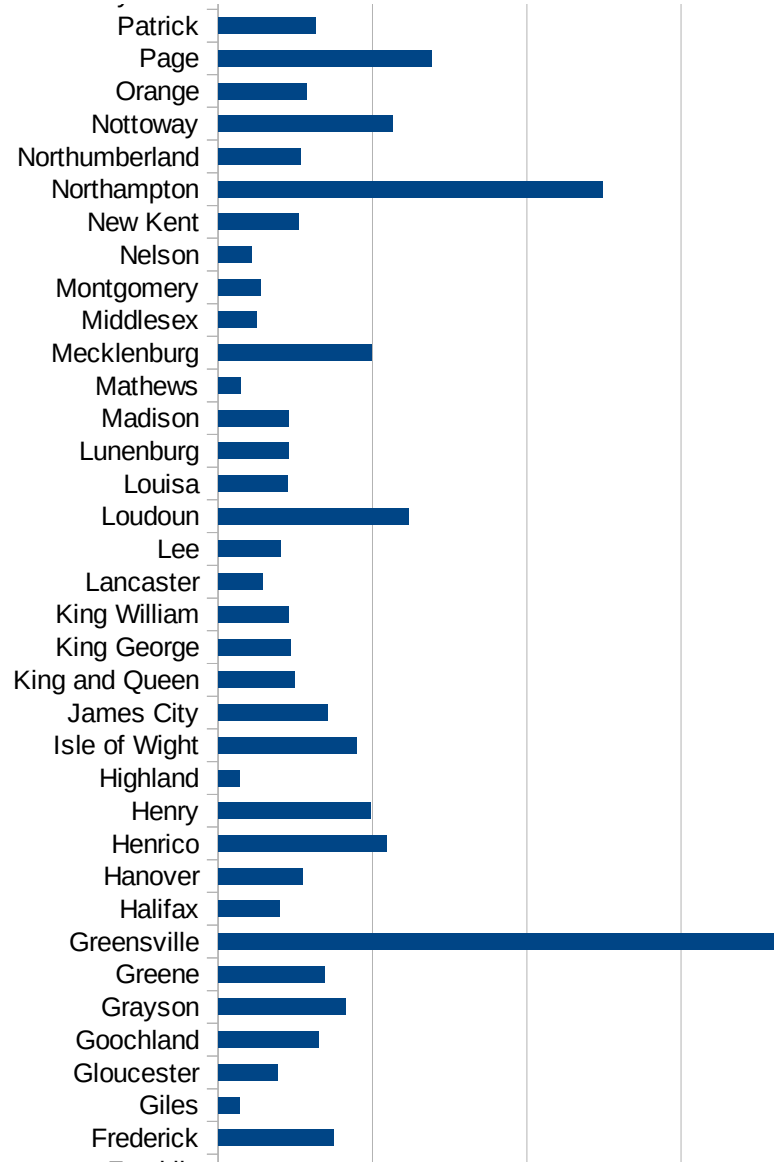
VA

51069 Frederick	748.1183861
51071 Giles	136.5471384
51073 Gloucester	382.8750435
51075 Goochland	649.630012
51077 Grayson	825.2830913
51079 Greene	692.6538248
51081 Greensville	3612.281758
51083 Halifax	395.6623681
51085 Hanover	548.307985
51087 Henrico	1093.66126
51089 Henry	985.2216749
51091 Highland	135.7466063
51093 Isle of Wight	895.7324169
51095 James City	708.1429899
51097 King and Queen	497.0178926
51099 King George	466.6039511
51101 King William	454.5722888
51103 Lancaster	287.4895669
51105 Lee	403.551251
51107 Loudoun	1232.395232
51109 Louisa	451.3567894
51111 Lunenburg	455.0719841
51113 Madison	458.8191049
51115 Mathews	147.693706
51117 Mecklenburg	995.1060359
51119 Middlesex	250.7196583
51121 Montgomery	277.8198717
51125 Nelson	215.6915611
51127 New Kent	518.0652941
51131 Northampton	2488.282914
51133 Northumberland	535.1115502
51135 Nottoway	1128.404669
51137 Orange	573.0815413
51139 Page	1383.027619



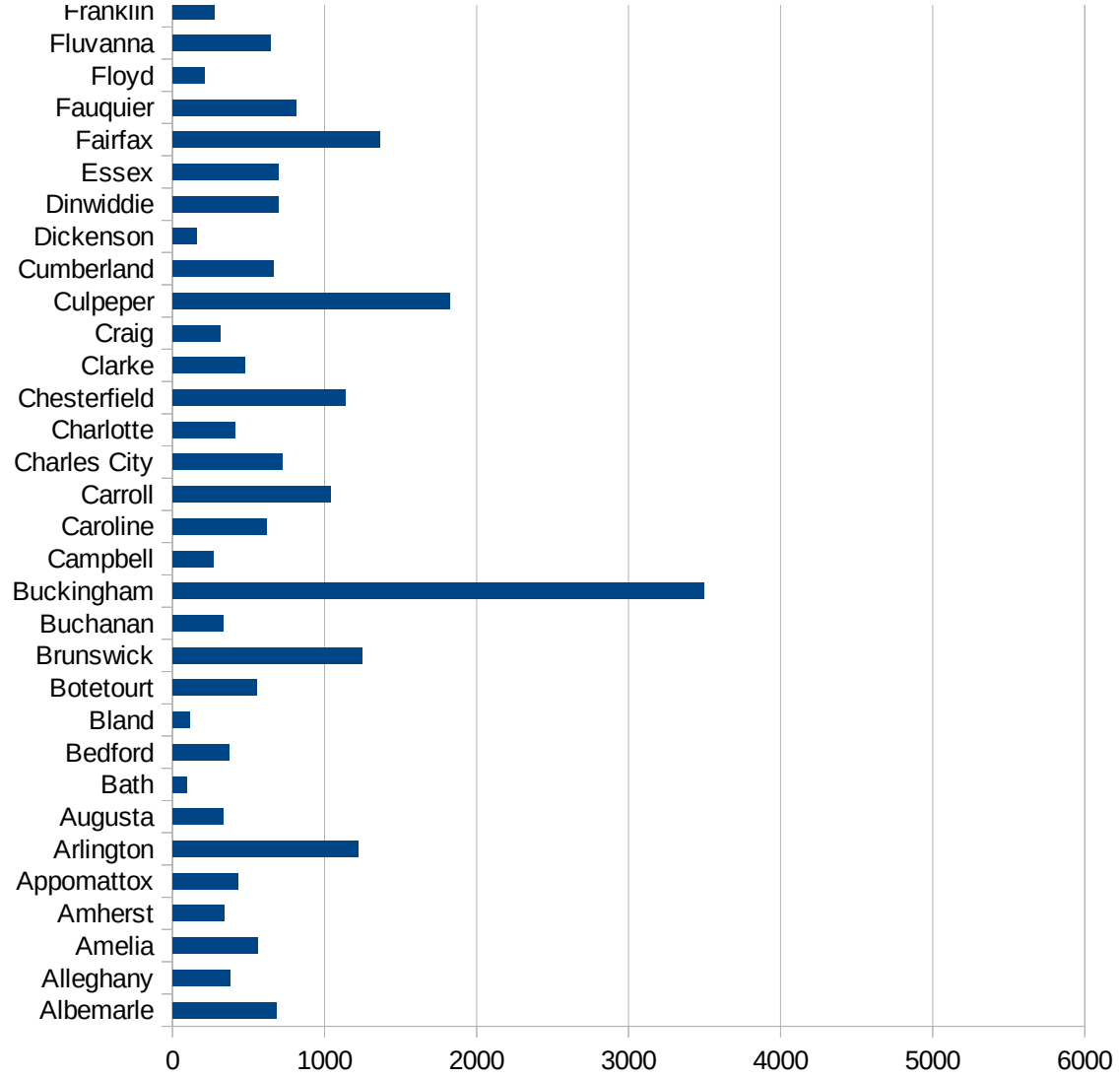
VA

51141 Patrick	628.0767272
51143 Pittsylvania	539.7955668
51145 Powhatan	417.965672
51147 Prince Edward	1485.83878
51149 Prince George	871.8029515
51153 Prince William	1900.169013
51155 Pulaski	217.225386
51157 Rappahannock	551.5719801
51159 Richmond	3518.477539
51161 Roanoke	464.5328628
51163 Rockbridge	290.0843882
51165 Rockingham	1105.312392
51167 Russell	224.3158367
51169 Scott	246.1224111
51171 Shenandoah	1551.831161
51173 Smyth	367.5505382
51175 Southampton	1341.976572
51177 Spotsylvania	981.8382276
51179 Stafford	838.8903708
51181 Surry	571.5168366
51183 Sussex	2465.070748
51185 Tazewell	225.1866357
51187 Warren	869.9347549
51191 Washington	316.1648469
51193 Westmoreland	1082.445317
51195 Wise	220.9828475
51197 Wythe	354.7332545
51199 York	453.9692834
51510 Alexandria	1751.074566
51520 Bristol	357.9662662
51530 Buena Vista	753.5674202
51540 Charlottesville	978.864019
51550 Chesapeake	1014.697033
51570 Colonial Heights	1014.972242



VA

51580 Covington	219.7802198
51590 Danville	771.6314845
51595 Emporia	3222.026948
51600 Fairfax City	325.5473264
51610 Falls Church	399.4042784
51620 Franklin City	1497.566455
51630 Fredericksburg	1221.520725
51640 Galax	5153.35513
51650 Hampton	751.2303351
51660 Harrisonburg	1934.003294
51670 Hopewell	1119.667198
51678 Lexington	406.3901345
51680 Lynchburg	535.7621216
51683 Manassas	3859.177253
51685 Manassas Park	2877.448431
51690 Martinsville	1302.123702
51700 Newport News	889.568148
51710 Norfolk	1304.921418
51720 Norton	327.6209677
51730 Petersburg	1438.21079
51735 Poquoson	295.3240361
51740 Portsmouth	1576.633697
51750 Radford	141.7743607
51760 Richmond City	1283.312134
51770 Roanoke City	861.6893515
51775 Salem	510.8606637
51790 Staunton	565.7651874
51800 Suffolk	1161.375226
51810 Virginia Beach	928.0546615
51820 Waynesboro	733.6043839
51830 Williamsburg	731.7400644
51840 Winchester	1391.063043



VA

VA

FIPS

29001
29003
29005
29007
29009
29011
29013
29015
29017
29019
29021
29023
29025
29027
29029
29031
29033
29035
29037

VA

29039
29041
29043
29045
29047
29049
29051
29053
29055
29057
29059
29061
29063
29065
29067
29069
29071
29073
29075
29077
29079
29081
29083
29085
29087
29089
29091
29093
29095
29097
29099
29101

29103

VA

29105
29107
29109
29111
29113
29115
29117
29121
29123
29125
29127
29119
29129
29131
29133
29135
29137
29139
29141
29143
29145
29147
29149
29151
29153
29155
29157
29159
29161
29163
29165
29167
29169
29171

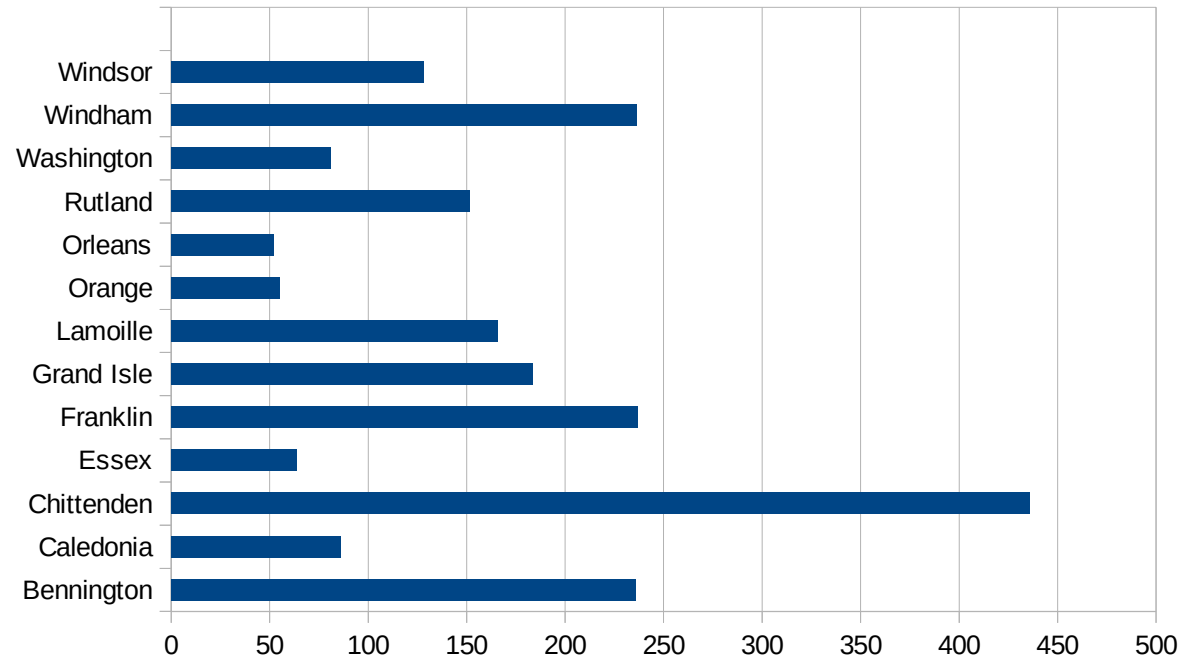
VA

29173
29175
29177
29179
29181
29195
29197
29199
29201
29203
29205
29183
29185
29187
29189
29510
29186
29207
29209
29211
29213
29215

29217
29219
29221
29223
29225
29227
29229

VT

FIPS	County	PC Infection
50001	Addison	194.7366998
50003	Bennington	235.7497685
50005	Caledonia	85.8029173
50007	Chittenden	435.6755706
50009	Essex	64
50011	Franklin	236.7414662
50013	Grand Isle	183.3568406
50015	Lamoille	166.0079051
50017	Orange	55.17431636
50019	Orleans	52.03106998
50021	Rutland	151.6907554
50023	Washington	80.83935329
50025	Windham	236.2241557
50027	Windsor	128.4231089



FIPS

- 29001
- 29003
- 29005
- 29007
- 29009
- 29011
- 29013
- 29015
- 29017
- 29019
- 29021
- 29023
- 29025
- 29027
- 29029
- 29031
- 29033
- 29035
- 29037

VT

29039
29041
29043
29045
29047
29049
29051
29053
29055
29057
29059
29061
29063
29065
29067
29069
29071
29073
29075
29077
29079
29081
29083
29085
29087
29089
29091
29093
29095
29097
29099
29101

29103

VT

29105
29107
29109
29111
29113
29115
29117
29121
29123
29125
29127
29119
29129
29131
29133
29135
29137
29139
29141
29143
29145
29147
29149
29151
29153
29155
29157
29159
29161
29163
29165
29167
29169
29171

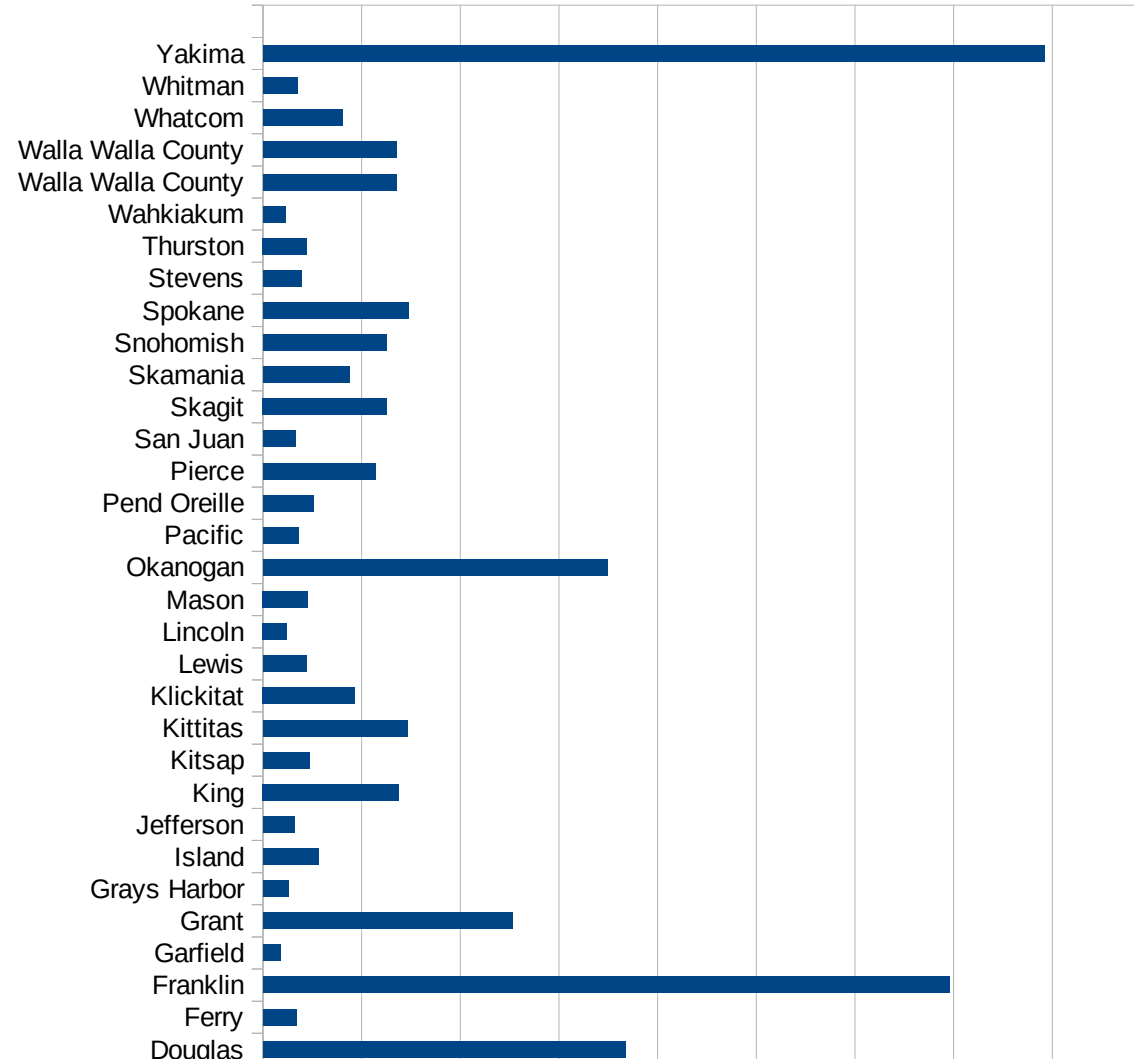
VT

29173
29175
29177
29179
29181
29195
29197
29199
29201
29203
29205
29183
29185
29187
29189
29510
29186
29207
29209
29211
29213
29215

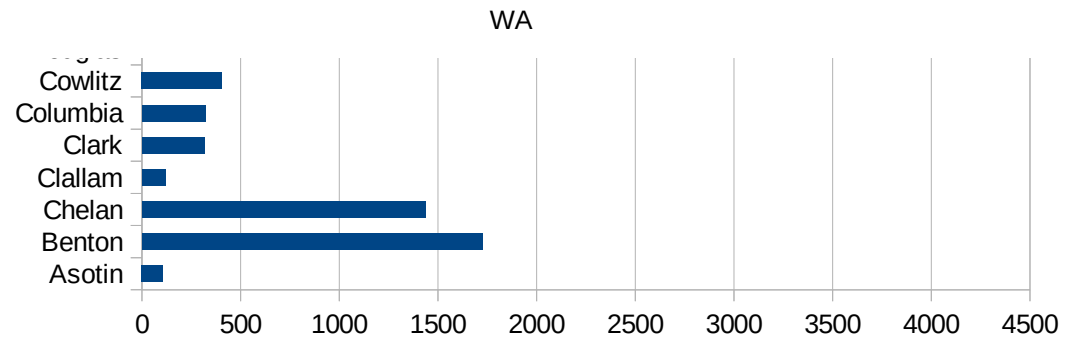
29217
29219
29221
29223
29225
29227
29229

WA

FIPS	County	PC Infection
53001	Adams	1953.540159
53003	Asotin	106.1477222
53005	Benton	1726.298687
53007	Chelan	1435.692404
53009	Clallam	118.5868616
53011	Clark	313.9935707
53013	Columbia	320.27593
53015	Cowlitz	404.6354152
53017	Douglas	1836.53017
53019	Ferry	169.9568571
53021	Franklin	3477.588053
53023	Garfield	89.00756564
53025	Grant	1264.756347
53027	Grays Harbor	129.9035196
53029	Island	280.6062041
53031	Jefferson	160.736235
53033	King	689.1570387
53035	Kitsap	234.6138878
53037	Kittitas	732.6239338
53039	Klickitat	465.9157733
53041	Lewis	221.0944174
53043	Lincoln	121.0428305
53045	Mason	227.4566077
53047	Okanogan	1744.517232
53049	Pacific	181.5211472
53051	Pend Oreille	257.3151007
53053	Pierce	568.1595065
53055	San Juan	163.4750117
53057	Skagit	627.8957303
53059	Skamania	436.09527
53061	Snohomish	624.247608
53063	Spokane	739.5590238
53065	Stevens	196.6416262



53067 Thurston	222.052308
53069 Wahkiakum	112.9688206
53071 Walla Walla Cou	677.9160238
53071 Walla Walla Cou	677.9160238
53073 Whatcom	403.2168731
53075 Whitman	176.7387681
53077 Yakima	3961.486761



WA

FIPS

29001
29003
29005
29007
29009
29011
29013
29015
29017
29019
29021
29023
29025
29027
29029
29031
29033
29035
29037

WA

29039
29041
29043
29045
29047
29049
29051
29053
29055
29057
29059
29061
29063
29065
29067
29069
29071
29073
29075
29077
29079
29081
29083
29085
29087
29089
29091
29093
29095
29097
29099
29101

29103

WA

29105
29107
29109
29111
29113
29115
29117
29121
29123
29125
29127
29119
29129
29131
29133
29135
29137
29139
29141
29143
29145
29147
29149
29151
29153
29155
29157
29159
29161
29163
29165
29167
29169
29171

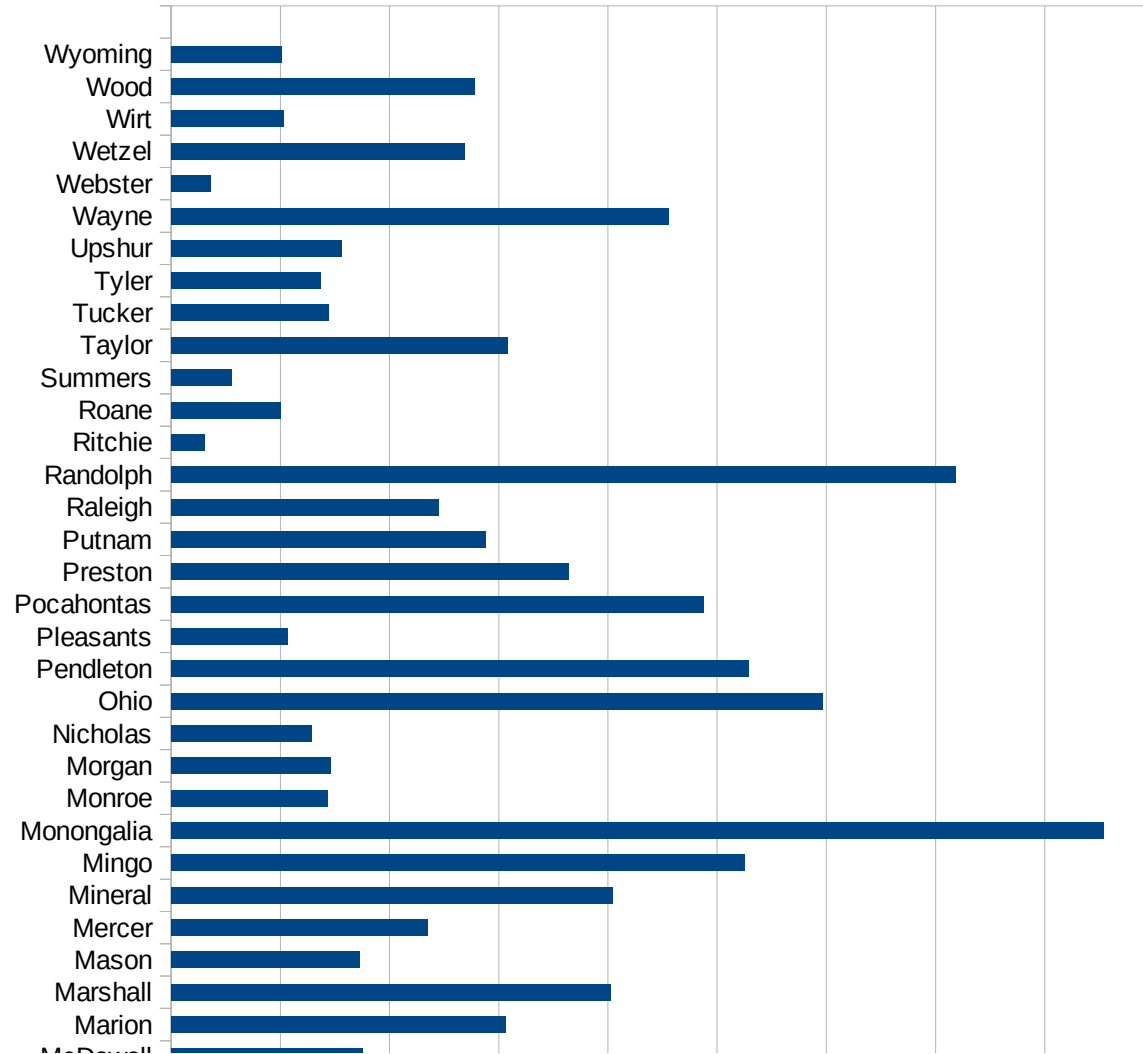
WA

29173
29175
29177
29179
29181
29195
29197
29199
29201
29203
29205
29183
29185
29187
29189
29510
29186
29207
29209
29211
29213
29215

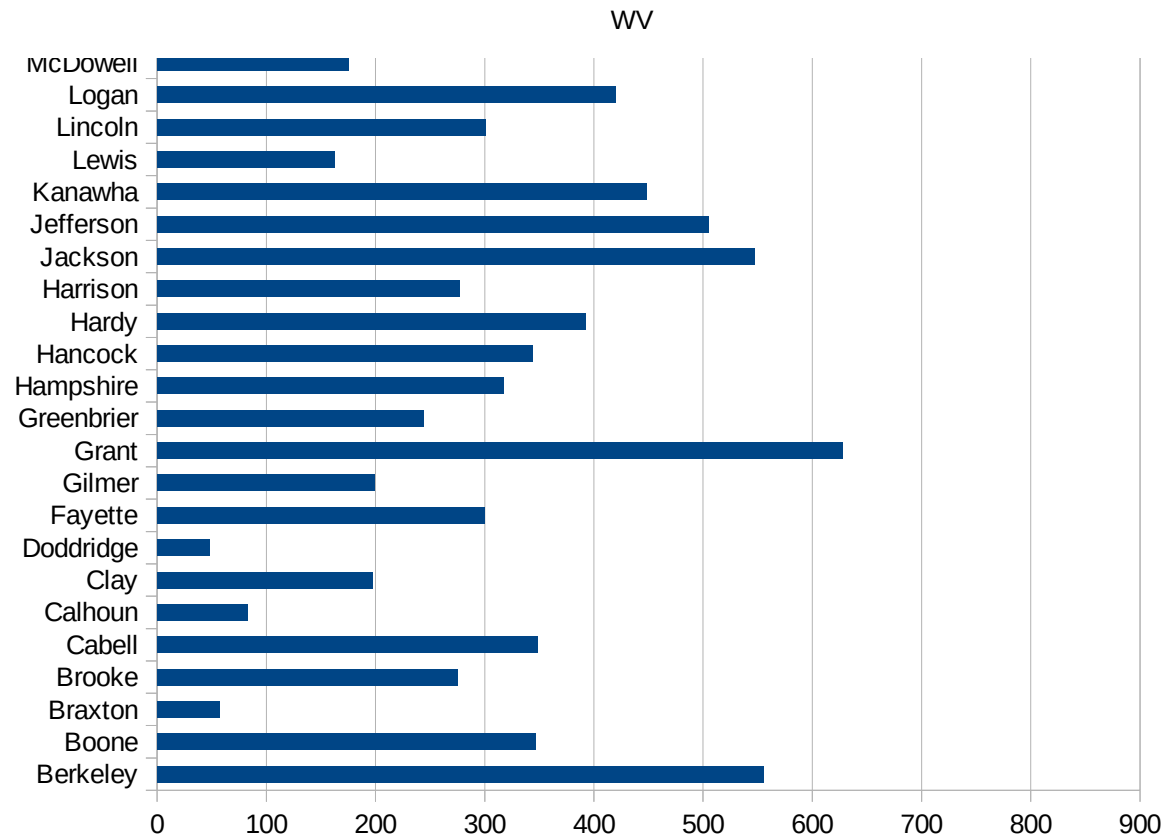
29217
29219
29221
29223
29225
29227
29229

WV

FIPS	County	PC Infection
54001	Barbour	175.3855458
54003	Berkeley	555.8259266
54005	Boone	346.2256845
54007	Braxton	56.78188658
54009	Brooke	274.7376481
54011	Cabell	348.6226723
54013	Calhoun	82.71298594
54015	Clay	196.9416126
54017	Doddridge	47.58505829
54019	Fayette	299.8744712
54021	Gilmer	199.3521057
54023	Grant	627.9029761
54025	Greenbrier	244.3511758
54027	Hampshire	316.9572108
54029	Hancock	343.7134804
54031	Hardy	392.0145191
54033	Harrison	276.8155846
54035	Jackson	546.923988
54037	Jefferson	505.1838552
54039	Kanawha	447.7595398
54041	Lewis	162.2566151
54043	Lincoln	300.9854847
54045	Logan	420.1551814
54047	McDowell	175.6022609
54049	Marion	306.6117618
54051	Marshall	402.7935683
54053	Mason	172.1685755
54055	Mercer	235.0712824
54057	Mineral	404.6028211
54059	Mingo	525.5413075
54061	Monongalia	854.1627514
54063	Monroe	143.0722892
54065	Morgan	146.1741721



54067 Nicholas	128.8141051
54069 Ohio	596.3357682
54071 Pendleton	528.7980563
54073 Pleasants	106.5672039
54075 Pocahontas	487.2830996
54077 Preston	363.4859186
54079 Putnam	287.569246
54081 Raleigh	245.1046408
54083 Randolph	718.1764563
54085 Ritchie	30.86102253
54087 Roane	100.488085
54089 Summers	54.85893417
54091 Taylor	308.3857194
54093 Tucker	143.7814522
54095 Tyler	137.2055797
54097 Upshur	155.6420233
54099 Wayne	455.6378931
54101 Webster	36.21001811
54103 Wetzel	268.5003274
54105 Wirt	102.915952
54107 Wood	277.8998373
54109 Wyoming	101.0295391



FIPS

- 29001
- 29003
- 29005
- 29007
- 29009
- 29011
- 29013
- 29015
- 29017
- 29019
- 29021
- 29023
- 29025
- 29027
- 29029
- 29031
- 29033
- 29035
- 29037

WV

29039
29041
29043
29045
29047
29049
29051
29053
29055
29057
29059
29061
29063
29065
29067
29069
29071
29073
29075
29077
29079
29081
29083
29085
29087
29089
29091
29093
29095
29097
29099
29101

29103

WV

29105
29107
29109
29111
29113
29115
29117
29121
29123
29125
29127
29119
29129
29131
29133
29135
29137
29139
29141
29143
29145
29147
29149
29151
29153
29155
29157
29159
29161
29163
29165
29167
29169
29171

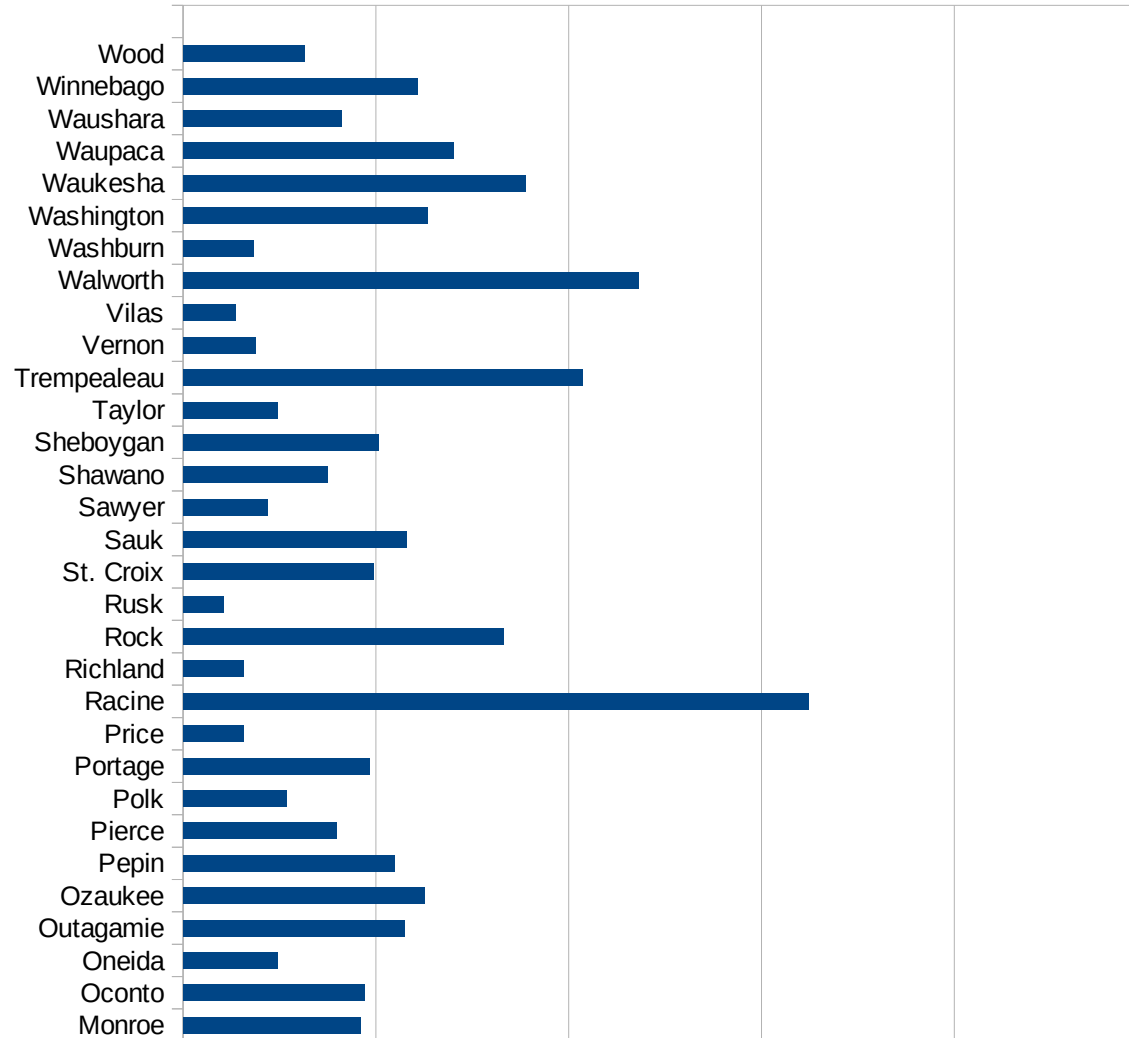
WV

29173
29175
29177
29179
29181
29195
29197
29199
29201
29203
29205
29183
29185
29187
29189
29510
29186
29207
29209
29211
29213
29215

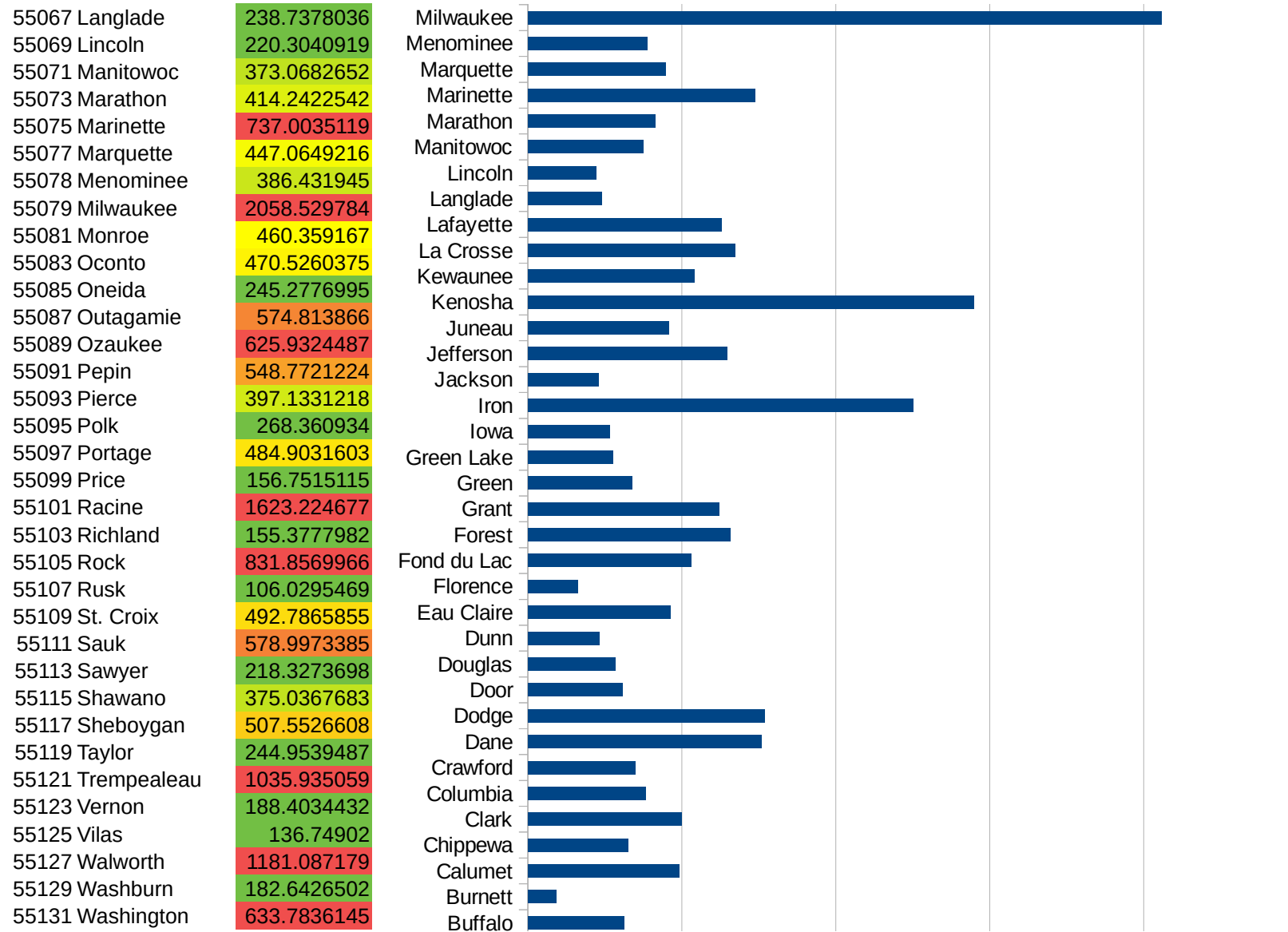
29217
29219
29221
29223
29225
29227
29229

WI

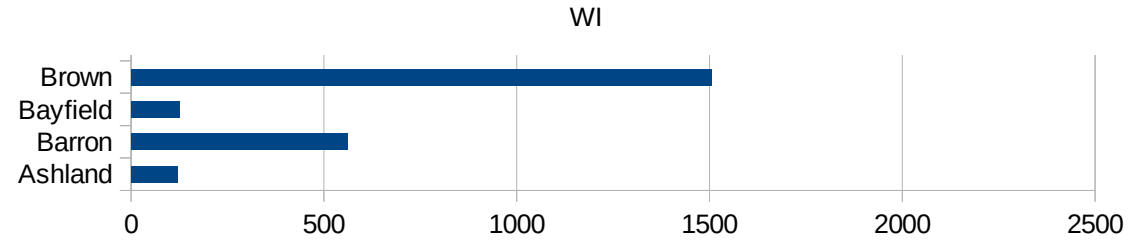
FIPS	County	PC Infection
55001	Adams	339.0996658
55003	Ashland	121.7948718
55005	Barron	560.1806749
55007	Bayfield	126.3129903
55009	Brown	1504.301802
55011	Buffalo	312.3809524
55013	Burnett	90.95634096
55015	Calumet	490.4403995
55017	Chippewa	325.8751072
55019	Clark	498.4298021
55021	Columbia	381.812476
55023	Crawford	349.8864404
55025	Dane	758.1624149
55027	Dodge	768.3813904
55029	Door	307.8594712
55031	Douglas	282.3551194
55033	Dunn	232.6560457
55035	Eau Claire	463.9638778
55037	Florence	161.9995371
55039	Fond du Lac	528.787379
55041	Forest	656.2117673
55043	Grant	620.7083834
55045	Green	338.4873677
55047	Green Lake	274.8704937
55049	Iowa	265.0288166
55051	Iron	1250.880902
55053	Jackson	229.514601
55055	Jefferson	646.0783047
55057	Juneau	458.3536837
55059	Kenosha	1448.992853
55061	Kewaunee	539.6654074
55063	La Crosse	672.418168
55065	Lafayette	630.0630063



WI



55133 Waukesha	887.6825977
55135 Waupaca	702.1592865
55137 Waushara	412.1501875
55139 Winnebago	608.7007368
55141 Wood	313.4624598



FIPS

- 29001
- 29003
- 29005
- 29007
- 29009
- 29011
- 29013
- 29015
- 29017
- 29019
- 29021
- 29023
- 29025
- 29027
- 29029
- 29031
- 29033
- 29035
- 29037

29039
29041
29043
29045
29047
29049
29051
29053
29055
29057
29059
29061
29063
29065
29067
29069
29071
29073
29075
29077
29079
29081
29083
29085
29087
29089
29091
29093
29095
29097
29099
29101

29103

WI

29105
29107
29109
29111
29113
29115
29117
29121
29123
29125
29127
29119
29129
29131
29133
29135
29137
29139
29141
29143
29145
29147
29149
29151
29153
29155
29157
29159
29161
29163
29165
29167
29169
29171

WI

29173
29175
29177
29179
29181
29195
29197
29199
29201
29203
29205
29183
29185
29187
29189
29510
29186
29207
29209
29211
29213
29215

29217
29219
29221
29223
29225
29227
29229