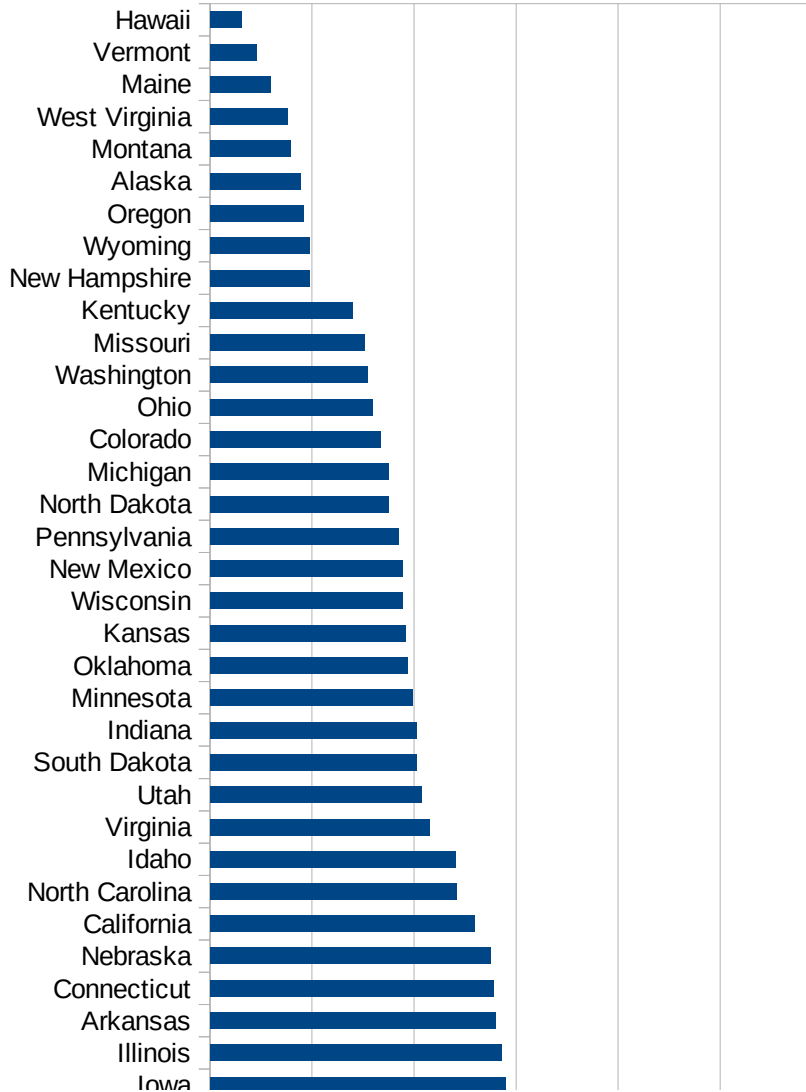


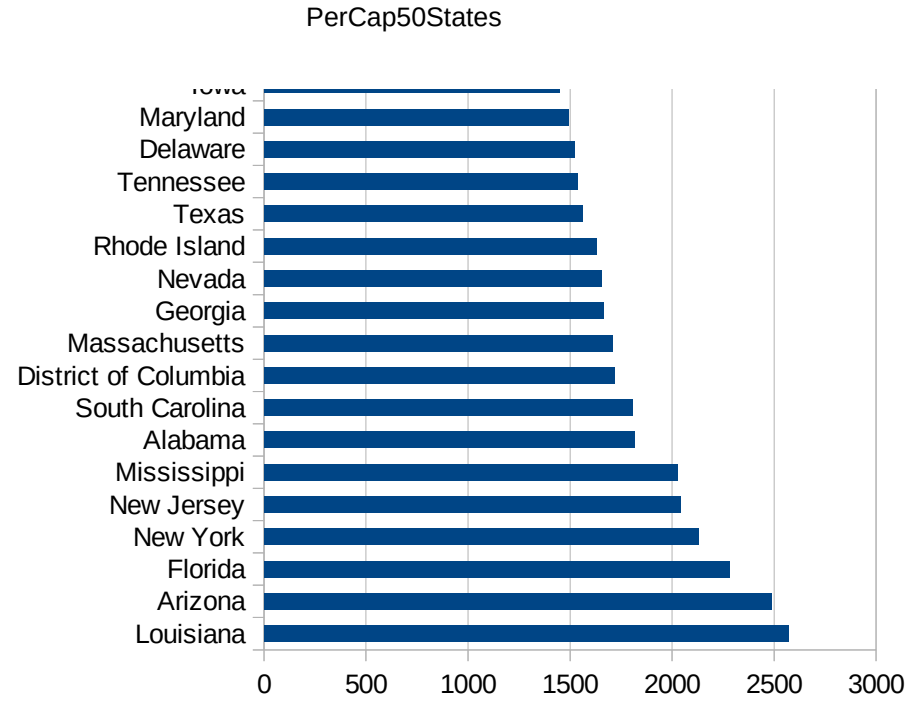
PerCap50States

Idx	State	Population	Cases per 100,000
19	Louisiana	4659978	2569.45419055626
3	Arizona	7171646	2488.50821694211
10	Florida	21299325	2284.10524746676
33	New York	19542209	2130.25047475441
31	New Jersey	8908520	2039.35109311086
25	Mississippi	2986530	2027.53697434816
1	Alabama	4887871	1816.96693713889
41	South Carolina	5084127	1805.38369714211
9	District of Columbia	702455	1716.40888028415
22	Massachusetts	6902149	1710.39483499994
11	Georgia	10519475	1664.38914489554
29	Nevada	3034392	1654.53244010662
40	Rhode Island	1057315	1630.92361311435
44	Texas	28701845	1561.38046177868
43	Tennessee	6770010	1534.41427708379
8	Delaware	967171	1522.27475803141
21	Maryland	6042718	1493.93038033547
16	Iowa	3156145	1448.47590969363
14	Illinois	12741080	1427.56344046188
4	Arkansas	3013825	1401.27578741301
7	Connecticut	3572665	1387.39568361433
28	Nebraska	1929268	1376.63611276401
5	California	39557045	1294.77568407853
34	North Carolina	10383620	1206.99717439583
13	Idaho	1754208	1203.39207209179
47	Virginia	8517685	1077.54630512868
45	Utah	3161105	1036.06175688565
42	South Dakota	882235	1015.03567643542
15	Indiana	6691878	1014.02027950898
24	Minnesota	5611179	994.657272562504
37	Oklahoma	3943079	968.811428835182
17	Kansas	2911505	957.271239444892
50	Wisconsin	5813568	944.755441064764



This work is licensed under the Creative Commons Attribution-NoDerivatives 4.0 International License. To view a copy of this license, visit <http://creativecommons.org/licenses/by-nd/4.0/>.

Idx	State	Population	Cases per 100,000
32	New Mexico	2095428	942.575931981438
39	Pennsylvania	12807060	921.624478998302
35	North Dakota	760077	876.227013842018
23	Michigan	9995915	873.49682345238
6	Colorado	5695564	837.65189891642
36	Ohio	11689442	795.854926180394
48	Washington	7535591	769.866623599927
26	Missouri	6126452	755.004691132812
18	Kentucky	4468402	697.900502237713
30	New Hampshire	1356458	489.067851713802
51	Wyoming	577737	486.034302805602
38	Oregon	4190713	455.698111514675
2	Alaska	737438	444.783154651645
27	Montana	1062305	394.707734595996
49	West Virginia	1805832	379.769546668793
20	Maine	1338404	295.575924758145
46	Vermont	626299	226.409430639359
12	Hawaii	1420491	156.213590934402



Counties\_Cities

FIPS	County	State	Cases Per 100,000
47169	Trousdale	Tennessee	14275.33599709
47095	Lake	Tennessee	10039.13102145
5077	Lee	Arkansas	9849.74958264
31043	Dakota	Nebraska	9465.71727332
19021	Buena Vista	Iowa	8976.55227936
5079	Lincoln	Arkansas	8832.10042591
27105	Nobles	Minnesota	7959.31399380
22035	East Carroll	Louisiana	7119.51115532
31037	Colfax	Nebraska	6378.09024906
13053	Chattahoochee	Georgia	6177.46162486
20057	Ford	Kansas	5978.51746931
4023	Santa Cruz	Arizona	5607.27569822
35031	McKinley	New Mexico	5536.03541292
1085	Lowndes	Alabama	5474.23300582
5133	Sevier	Arkansas	5455.39413035
20175	Seward	Kansas	5454.54545455
13101	Echols	Georgia	5450.00000000
46017	Buffalo	South Dakota	5255.40275049
4027	Yuma	Arizona	5252.48906321
6025	Imperial	California	5174.69902710
51640	Galax	Virginia	5153.35513000
5017	Chicot	Arkansas	5068.02069362
40139	Texas	Oklahoma	5059.88755805
22065	Madison	Louisiana	5053.31063525
12077	Liberty	Florida	4836.23034173
28051	Holmes	Mississippi	4783.79298604
4017	Navajo	Arizona	4772.51120467
5149	Yell	Arkansas	4745.76271186
20055	Finney	Kansas	4744.47570402
48283	La Salle	Texas	4740.40632054
48341	Moore	Texas	4714.91738422
1105	Perry	Alabama	4682.71334792
18017	Cass	Indiana	4610.72322487

This work is licensed under the Creative Commons Attribution-NoDerivatives 4.0 International License. To view a copy of this license, visit <http://creativecommons.org/licenses/by-nd/4.0/>.

Counties\_Cities

47007 Bledsoe	Tennessee	4527.27888851
48313 Madison	Texas	4472.33393427
5123 St. Francis	Arkansas	4445.92947836
28021 Claiborne	Mississippi	4443.45700955
12086 Miami-Dade	Florida	4442.74493488
39101 Marion	Ohio	4405.72514405
48105 Crockett	Texas	4372.67790797
22003 Allen	Louisiana	4362.42921304
5059 Hot Spring	Arkansas	4323.31384825
1011 Bullock	Alabama	4310.51489446
4001 Apache	Arizona	4266.33991478
36087 Rockland	New York	4262.26991510
19047 Crawford	Iowa	4167.15234876
28125 Sharkey	Mississippi	4112.40575737
12047 Hamilton	Florida	4102.02655486
28099 Neshoba	Mississippi	4099.57081545
22041 Franklin	Louisiana	4098.03532447
31151 Saline	Nebraska	4062.71777003
39129 Pickaway	Ohio	4049.16847433
49037 San Juan	Utah	4032.62347077
29119 McDonald	Missouri	4012.47941763
31047 Dawson	Nebraska	4002.69939685
13259 Stewart	Georgia	4000.64526537
53077 Yakima	Washington	3983.75794405
12051 Hendry	Florida	3975.35855231
28103 Noxubee	Mississippi	3958.23445657
48449 Titus	Texas	3902.15844761
48471 Walker	Texas	3882.45033113
51683 Manassas	Virginia	3863.98021181
28043 Grenada	Mississippi	3856.56613631
22001 Acadia	Louisiana	3826.98182988
1013 Butler	Alabama	3816.05691057
48001 Anderson	Texas	3804.88140965
13243 Randolph	Georgia	3790.42880140

Counties\_Cities

1131 Wilcox	Alabama	3782.81735203
1059 Franklin	Alabama	3775.14906100
36119 Westchester	New York	3720.29284465
13005 Bacon	Georgia	3710.32632991
51081 Greenville	Virginia	3655.28511224
12023 Columbia	Florida	3648.07171326
28153 Wayne	Mississippi	3606.26662725
19193 Woodbury	Iowa	3551.81930778
13003 Atkinson	Georgia	3531.39689044
28135 Tallahatchie	Mississippi	3524.70150854
28133 Sunflower	Mississippi	3520.49737711
51159 Richmond	Virginia	3507.41314450
53021 Franklin	Washington	3507.26573182
51029 Buckingham	Virginia	3506.08859345
48189 Hale	Texas	3502.80815844
48469 Victoria	Texas	3480.19775086
22047 Iberville	Louisiana	3477.88881758
34031 Passaic	New Jersey	3475.59158372
19197 Wright	Iowa	3475.17730496
12079 Madison	Florida	3470.23584651
19127 Marshall	Iowa	3459.14309297
12027 DeSoto	Florida	3446.34426098
48355 Nueces	Texas	3444.43984376
47111 Macon	Tennessee	3437.04924789
48323 Maverick	Texas	3400.87201847
13273 Terrell	Georgia	3391.01149692
19115 Louisa	Iowa	3384.36744561
12039 Gadsden	Florida	3381.70566959
13141 Hancock	Georgia	3378.05462386
13099 Early	Georgia	3376.59802869
28079 Leake	Mississippi	3369.50314106
28123 Scott	Mississippi	3369.03878107
1047 Dallas	Alabama	3341.16418690
12063 Jackson	Florida	3339.19884070

Counties\_Cities

22051 Jefferson	Louisiana	3329.79304275
51001 Accomack	Virginia	3329.01394545
22077 Pointe Coupee	Louisiana	3309.02461258
37061 Duplin	North Carolina	3291.08332201
28151 Washington	Mississippi	3284.29088165
28053 Humphreys	Mississippi	3257.84183117
13071 Colquitt	Georgia	3248.37690823
51595 Emporia	Virginia	3222.02694786
13001 Appling	Georgia	3209.59636894
36059 Nassau	New York	3189.32699620
28029 Copiah	Mississippi	3184.66874540
48117 Deaf Smith	Texas	3182.30277186
19171 Tama	Iowa	3176.76289636
22019 Calcasieu	Louisiana	3170.66446099
48369 Parmer	Texas	3152.87915653
47069 Hardeman	Tennessee	3148.29500397
12049 Hardee	Florida	3145.53129014
28159 Winston	Mississippi	3143.40765208
48253 Jones	Texas	3138.71928143
28119 Quitman	Mississippi	3134.30719047
22045 Iberia	Louisiana	3126.54177415
22095 St. John the Baptist	Louisiana	3121.52649129
13069 Coffee	Georgia	3111.87431833
46005 Beadle	South Dakota	3108.61621564
13285 Troup	Georgia	3097.06713882
45009 Bamberg	South Carolina	3089.31698774
13313 Whitfield	Georgia	3078.93371259
13277 Tift	Georgia	3071.15920239
1095 Marshall	Alabama	3066.31012704
22093 St. James	Louisiana	3066.02652469
28031 Covington	Mississippi	3065.82506763
48465 Val Verde	Texas	3062.51016095
28147 Walthall	Mississippi	3055.65157276
13037 Calhoun	Georgia	3054.15617128

Counties\_Cities

1065 Hale	Alabama	3049.02892843
45061 Lee	South Carolina	3045.15225761
1035 Conecuh	Alabama	3021.91089028
22053 Jefferson Davis	Louisiana	3020.70799823
13299 Ware	Georgia	3018.49775785
8075 Logan	Colorado	3010.03344482
28011 Bolivar	Mississippi	2996.84039192
45089 Williamsburg	South Carolina	2996.14454682
12011 Broward	Florida	2971.15709849
34039 Union	New Jersey	2970.07348580
48177 Gonzales	Texas	2962.64285028
48185 Grimes	Texas	2958.39210155
48285 Lavaca	Texas	2948.78170065
13049 Charlton	Georgia	2930.28994448
48375 Potter	Texas	2929.42631720
36103 Suffolk	New York	2926.55491586
1063 Greene	Alabama	2915.09777724
28027 Coahoma	Mississippi	2912.32101821
36071 Orange	New York	2904.29924257
28097 Montgomery	Mississippi	2903.32235858
22073 Ouachita	Louisiana	2896.26153099
6031 Kings	California	2893.64850759
51685 Manassas Park	Virginia	2889.00444907
34017 Hudson	New Jersey	2885.98218208
22101 St. Mary	Louisiana	2881.02222044
28083 Leflore	Mississippi	2877.00127944
45019 Charleston	South Carolina	2856.33337850
13095 Dougherty	Georgia	2851.72561183
12043 Glades	Florida	2849.02360828
1119 Sumter	Alabama	2844.53549760
13287 Turner	Georgia	2843.78159757
13163 Jefferson	Georgia	2812.70252754
22099 St. Martin	Louisiana	2799.27640290
48427 Starr	Texas	2798.91514917

Counties\_Cities

47037 Davidson	Tennessee	2789.54124175
13205 Mitchell	Georgia	2789.29343908
31079 Hall	Nebraska	2780.52818673
48391 Refugio	Texas	2773.03754266
22111 Union	Louisiana	2772.05553068
13061 Clay	Georgia	2771.04260478
31173 Thurston	Nebraska	2752.29357798
1101 Montgomery	Alabama	2745.35685653
28163 Yazoo	Mississippi	2736.47691872
13139 Hall	Georgia	2732.15663771
22127 Winn	Louisiana	2731.00325456
4013 Maricopa	Arizona	2726.90544896
48489 Willacy	Texas	2723.68115268
20209 Wyandotte	Kansas	2717.08886792
27165 Watonwan	Minnesota	2714.02550091
13127 Glynn	Georgia	2711.83656227
1091 Marengo	Alabama	2701.14339662
28007 Attala	Mississippi	2695.34440512
27099 Mower	Minnesota	2694.25907875
28063 Jefferson	Mississippi	2687.86940614
36061 New York City	New York	2687.57914870
22037 East Feliciana	Louisiana	2683.24268324
41049 Morrow	Oregon	2673.23250088
28143 Tunica	Mississippi	2664.92357200
22025 Catahoula	Louisiana	2664.44629475
22083 Richland	Louisiana	2664.42155309
28127 Simpson	Mississippi	2657.14926377
22071 Orleans	Louisiana	2655.71372306
28107 Panola	Mississippi	2653.75387676
22013 Bienville	Louisiana	2652.53982567
12121 Suwannee	Florida	2649.86083139
13165 Jenkins	Georgia	2648.85408269
25025 Suffolk	Massachusetts	2645.39449887
22097 St. Landry	Louisiana	2637.62022135



Counties\_Cities

48123 DeWitt	Texas	2630.40570664
1053 Escambia	Alabama	2625.99325133
13161 Jeff Davis	Georgia	2621.59824340
22057 Lafourche	Louisiana	2621.41364725
13065 Clinch	Georgia	2617.32851986
22055 Lafayette	Louisiana	2615.51515351
28013 Calhoun	Mississippi	2590.74535883
48061 Cameron	Texas	2588.06156053
22089 St. Charles	Louisiana	2585.14722291
48167 Galveston	Texas	2581.01749090
28067 Jones	Mississippi	2578.11016491
22017 Caddo	Louisiana	2577.37051399
41059 Umatilla	Oregon	2574.95226792
12021 Collier	Florida	2571.81205217
48415 Scurry	Texas	2567.29515001
22117 Washington	Louisiana	2561.07509338
13185 Lowndes	Georgia	2554.13897748
28161 Yalobusha	Mississippi	2550.03227889
12033 Escambia	Florida	2537.60292076
5143 Washington	Arkansas	2534.17228995
30003 Big Horn	Montana	2534.11306043
28017 Chickasaw	Mississippi	2533.34109836
22033 East Baton Rouge	Louisiana	2532.90577745
40089 McCurtain	Oklahoma	2525.76216249
45075 Orangeburg	South Carolina	2519.15246049
16013 Blaine	Idaho	2517.58771736
28077 Lawrence	Mississippi	2513.04696909
5035 Crittenden	Arkansas	2509.20524596
13087 Decatur	Georgia	2506.11476952
22109 Terrebonne	Louisiana	2504.93149945
24033 Prince George's	Maryland	2501.13272950
51131 Northampton	Virginia	2488.28291436
48111 Dallam	Texas	2486.11111111
22121 West Baton Rouge	Louisiana	2478.52575018

Counties\_Cities

22007 Assumption	Louisiana	2475.33632287
48055 Caldwell	Texas	2474.16005735
28015 Carroll	Mississippi	2472.00080718
10005 Sussex	Delaware	2466.78820338
51183 Sussex	Virginia	2465.07074842
13261 Sumter	Georgia	2451.82120876
34013 Essex	New Jersey	2441.46107554
28091 Marion	Mississippi	2423.62937487
1017 Chambers	Alabama	2421.53800387
12065 Jefferson	Florida	2407.61478163
28101 Newton	Mississippi	2406.37970433
35045 San Juan	New Mexico	2400.77413370
19179 Wapello	Iowa	2400.22724045
22091 St. Helena	Louisiana	2397.19352953
48163 Frio	Texas	2397.05288656
22023 Cameron	Louisiana	2396.67049369
45039 Fairfield	South Carolina	2392.64351397
13027 Brooks	Georgia	2391.54257719
22031 De Soto	Louisiana	2387.37425281
12097 Osceola	Florida	2386.47789342
12133 Washington	Florida	2371.38263666
8087 Morgan	Colorado	2370.61418867
5071 Johnson	Arkansas	2359.58417471
45051 Horry	South Carolina	2358.29456598
28129 Smith	Mississippi	2355.95550556
13279 Toombs	Georgia	2350.57834641
22123 West Carroll	Louisiana	2349.29885267
1049 DeKalb	Alabama	2349.23303215
22105 Tangipahoa	Louisiana	2344.94718823
12045 Gulf	Florida	2344.71665429
13075 Cook	Georgia	2342.38433749
13167 Johnson	Georgia	2338.27770911
22079 Rapides	Louisiana	2326.09794580
22009 Avoyelles	Louisiana	2320.69596164

Counties\_Cities

8079 Mineral	Colorado	2319.58762887
45027 Clarendon	South Carolina	2311.57270030
12099 Palm Beach	Florida	2303.32159891
46085 Lyman	South Dakota	2303.06202565
31141 Platte	Nebraska	2295.95659863
6029 Kern	California	2291.01525039
44007 Providence	Rhode Island	2287.27652323
1127 Walker	Alabama	2286.88923420
13201 Miller	Georgia	2286.31727049
21031 Butler	Kentucky	2286.25117444
12059 Holmes	Florida	2284.74611080
13137 Habersham	Georgia	2284.74486648
28061 Jasper	Mississippi	2282.68809350
12031 Duval	Florida	2280.09189828
47157 Shelby	Tennessee	2275.78748488
12093 Okeechobee	Florida	2275.08004911
28115 Pontotoc	Mississippi	2274.36936512
19013 Black Hawk	Iowa	2263.45840131
12085 Martin	Florida	2260.24162275
1005 Barbour	Alabama	2258.75165789
48017 Bailey	Texas	2248.47018642
22049 Jackson	Louisiana	2245.00062885
13275 Thomas	Georgia	2243.07055436
28137 Tate	Mississippi	2242.77617441
4012 La Paz	Arizona	2241.91866528
37163 Sampson	North Carolina	2233.36371923
28039 George	Mississippi	2230.92783505
22081 Red River	Louisiana	2229.56234517
18039 Elkhart	Indiana	2229.03288578
28069 Kemper	Mississippi	2223.99521293
48479 Webb	Texas	2222.10140988
22085 Sabine	Louisiana	2222.03728362
5061 Howard	Arkansas	2218.72423357
13215 Muscogee	Georgia	2218.27358879

Counties\_Cities

48069 Castro	Texas	2217.87345075
22113 Vermilion	Louisiana	2214.60805616
12081 Manatee	Florida	2211.69796508
37177 Tyrrell	North Carolina	2202.85645122
22087 St. Bernard	Louisiana	2200.29537039
25009 Essex	Massachusetts	2198.98360565
28049 Hinds	Mississippi	2197.10230508
45041 Florence	South Carolina	2195.29672334
34003 Bergen	New Jersey	2190.79483971
41045 Malheur	Oregon	2190.39869813
46099 Minnehaha	South Dakota	2189.48962027
12013 Calhoun	Florida	2186.87872763
19059 Dickinson	Iowa	2186.20649449
48385 Real	Texas	2185.16388729
1097 Mobile	Alabama	2174.70640980
34021 Mercer	New Jersey	2174.62433513
28035 Forrest	Mississippi	2173.62332747
28085 Lincoln	Mississippi	2172.19704722
45085 Sumter	South Carolina	2170.64743879
29211 Sullivan	Missouri	2170.06912072
45017 Calhoun	South Carolina	2162.53443526
28089 Madison	Mississippi	2159.42440595
48245 Jefferson	Texas	2153.32488892
22039 Evangeline	Louisiana	2152.91690339
13009 Baldwin	Georgia	2152.91256721
37123 Montgomery	North Carolina	2152.46965641
48239 Jackson	Texas	2151.40513648
12095 Orange	Florida	2151.09604569
34011 Cumberland	New Jersey	2146.09331532
20025 Clark	Kansas	2144.63840399
16027 Canyon	Idaho	2137.81717144
13257 Stephens	Georgia	2135.58671020
34023 Middlesex	New Jersey	2134.90662119
47075 Haywood	Tennessee	2128.64147678

Counties\_Cities

28157 Wilkinson	Mississippi	2126.93357598
1023 Choctaw	Alabama	2126.00264777
45005 Allendale	South Carolina	2122.87992811
22119 Webster	Louisiana	2121.24336306
28105 Oktibbeha	Mississippi	2121.01050424
13043 Candler	Georgia	2113.32595054
1113 Russell	Alabama	2111.42070923
19069 Franklin	Iowa	2103.91149743
48057 Calhoun	Texas	2101.01572283
31053 Dodge	Nebraska	2098.33926776
12057 Hillsborough	Florida	2096.05759113
22125 West Feliciana	Louisiana	2095.73091850
4005 Coconino	Arizona	2093.04604701
22005 Ascension	Louisiana	2092.69122177
48071 Chambers	Texas	2089.32020540
13321 Worth	Georgia	2088.77284595
28113 Pike	Mississippi	2087.80931679
28149 Warren	Mississippi	2087.66458766
13305 Wayne	Georgia	2086.68813741
55079 Milwaukee	Wisconsin	2080.46606152
13173 Lanier	Georgia	2079.30367505
12071 Lee	Florida	2077.09942884
35023 Hidalgo	New Mexico	2075.47169811
22011 Beauregard	Louisiana	2075.00067109
48029 Bexar	Texas	2068.52902421
45043 Georgetown	South Carolina	2067.50309242
13303 Washington	Georgia	2065.14274502
13017 Ben Hill	Georgia	2061.11872282
17031 Cook	Illinois	2059.90047665
13021 Bibb	Georgia	2057.54596819
16067 Minidoka	Idaho	2055.22208884
1041 Crenshaw	Alabama	2054.39814815
13109 Evans	Georgia	2052.04738364
6035 Lassen	California	2048.56827479

Counties\_Cities

6107 Tulare	California	2029.36068913
48135 Ector	Texas	2027.46046236
45029 Colleton	South Carolina	2026.02230483
45081 Saluda	South Carolina	2024.92211838
1025 Clarke	Alabama	2023.41137124
47147 Robertson	Tennessee	2016.56058131
13319 Wilkinson	Georgia	2014.16555998
28155 Webster	Mississippi	2012.66857376
45071 Newberry	South Carolina	2011.94184839
13263 Talbot	Georgia	2008.92857143
48451 Tom Green	Texas	2008.64716683
53001 Adams	Washington	2004.15000759
37155 Robeson	North Carolina	1998.77115398
19153 Polk	Iowa	1992.79973071
5069 Jefferson	Arkansas	1992.24828963
45045 Greenville	South Carolina	1985.75298563
21177 Muhlenberg	Kentucky	1985.44225645
1123 Tallapoosa	Alabama	1985.33224683
16073 Owyhee	Idaho	1984.09304712
12005 Bay	Florida	1982.33011490
19049 Dallas	Iowa	1981.59237081
22021 Caldwell	Louisiana	1977.91164659
16031 Cassia	Idaho	1977.87462286
1033 Colbert	Alabama	1964.86614806
36105 Sullivan	New York	1964.29044478
48215 Hidalgo	Texas	1963.87967282
19039 Clarke	Iowa	1963.28133291
19187 Webster	Iowa	1962.67607575
47141 Putnam	Tennessee	1962.12726558
1109 Pike	Alabama	1961.72535845
28095 Monroe	Mississippi	1959.84703633
46073 Jerauld	South Dakota	1957.90504161
45055 Kershaw	South Carolina	1957.55579949
37077 Granville	North Carolina	1956.25051984

Counties\_Cities

48043 Brewster	Texas	1953.16715226
37105 Lee	North Carolina	1951.11631843
13229 Pierce	Georgia	1949.55902832
40065 Jackson	Oklahoma	1947.97386669
51660 Harrisonburg	Virginia	1939.55545685
48113 Dallas	Texas	1937.54426084
19063 Emmet	Iowa	1934.50772722
1051 Elmore	Alabama	1934.37297740
32003 Clark	Nevada	1933.41509656
48209 Hays	Texas	1930.09958182
20111 Lyon	Kansas	1927.79740166
12113 Santa Rosa	Florida	1925.85406108
45013 Beaufort	South Carolina	1924.59528919
45079 Richland	South Carolina	1923.65211686
6041 Marin	California	1923.23985427
13035 Butts	Georgia	1922.04356632
24510 Baltimore City	Maryland	1921.50972207
19139 Muscatine	Iowa	1919.44839153
13135 Gwinnett	Georgia	1916.50831392
42101 Philadelphia	Pennsylvania	1916.12094401
28023 Clarke	Mississippi	1909.76672648
8037 Eagle	Colorado	1909.33391523
37119 Mecklenburg	North Carolina	1907.30239757
22063 Livingston	Louisiana	1905.89465991
48255 Karnes	Texas	1904.15335463
1039 Covington	Alabama	1903.42291678
51153 Prince William	Virginia	1903.16039580
6037 Los Angeles	California	1901.70360391
28025 Clay	Mississippi	1898.27710719
1129 Washington	Alabama	1892.78300159
48005 Angelina	Texas	1891.10366050
9001 Fairfield	Connecticut	1885.20517088
47063 Hamblen	Tennessee	1884.80540197
13107 Emanuel	Georgia	1883.95542190

Counties\_Cities

13315 Wilcox	Georgia	1883.79482524
53017 Douglas	Washington	1883.14261076
48405 San Augustine	Texas	1882.89601555
12129 Wakulla	Florida	1882.25871045
45049 Hampton	South Carolina	1881.03973955
5093 Mississippi	Arkansas	1879.28902253
5115 Pope	Arkansas	1878.12500000
37191 Wayne	North Carolina	1875.89250941
13007 Baker	Georgia	1875.80853816
1125 Tuscaloosa	Alabama	1872.56774416
1055 Etowah	Alabama	1867.29885562
16087 Washington	Idaho	1860.05314438
47149 Rutherford	Tennessee	1859.70636215
28001 Adams	Mississippi	1859.45114132
37063 Durham	North Carolina	1853.57660408
1103 Morgan	Alabama	1852.39610711
28111 Perry	Mississippi	1852.31749225
21227 Warren	Kentucky	1848.94563627
31055 Douglas	Nebraska	1848.71577759
13293 Upton	Georgia	1846.27121877
13245 Richmond	Georgia	1845.16308285
12107 Putnam	Florida	1844.58557502
22103 St. Tammany	Louisiana	1843.78038906
45033 Dillon	South Carolina	1843.19749011
1099 Monroe	Alabama	1841.74301040
48321 Matagorda	Texas	1841.21251915
4021 Pinal	Arizona	1839.92413975
12105 Polk	Florida	1834.86368111
51047 Culpeper	Virginia	1833.81862358
12041 Gilchrist	Florida	1829.53549518
45059 Laurens	South Carolina	1824.04394423
1107 Pickens	Alabama	1820.64399639
13033 Burke	Georgia	1819.56027293
1001 Autauga	Alabama	1816.51409147



Counties\_Cities

22075 Plaquemines	Louisiana	1815.46347715
28145 Union	Mississippi	1814.30469132
47159 Smith	Tennessee	1810.24972420
1133 Winston	Alabama	1808.96027050
12087 Monroe	Florida	1808.68220774
28033 DeSoto	Mississippi	1802.18790007
17181 Union	Illinois	1799.18057122
13145 Harris	Georgia	1798.40464104
1093 Marion	Alabama	1797.53385075
48463 Uvalde	Texas	1795.42576175
48303 Lubbock	Texas	1793.03345348
47167 Tipton	Tennessee	1792.76075413
13317 Wilkes	Georgia	1792.22357230
53047 Okanogan	Washington	1791.98708820
29195 Saline	Missouri	1790.78401398
28073 Lamar	Mississippi	1785.51411597
45047 Greenwood	South Carolina	1778.31808993
22069 Natchitoches	Louisiana	1777.07648930
27145 Stearns	Minnesota	1768.85015321
1073 Jefferson	Alabama	1767.02563325
13093 Dooly	Georgia	1765.65008026
19149 Plymouth	Iowa	1765.29189081
48039 Brazoria	Texas	1764.99189627
28065 Jefferson Davis	Mississippi	1762.50667616
37017 Bladen	North Carolina	1759.56613438
25023 Plymouth	Massachusetts	1759.20421823
13129 Gordon	Georgia	1757.82265754
47003 Bedford	Tennessee	1757.82046576
51510 Alexandria	Virginia	1756.68099421
28075 Lauderdale	Mississippi	1756.57554071
45023 Chester	South Carolina	1754.98434157
16053 Jerome	Idaho	1748.90693317
13237 Putnam	Georgia	1746.98518960
26127 Oceana	Michigan	1746.47887324

Counties\_Cities

12131 Walton	Florida	1744.30823117
13253 Seminole	Georgia	1743.83644017
45015 Berkeley	South Carolina	1743.17362534
45053 Jasper	South Carolina	1743.12243278
47155 Sevier	Tennessee	1738.65075798
34029 Ocean	New Jersey	1738.38321552
22067 Morehouse	Louisiana	1736.35719348
53005 Benton	Washington	1734.22430490
45035 Dorchester	South Carolina	1730.50228140
13177 Lee	Georgia	1730.27818842
17089 Kane	Illinois	1722.14984201
13121 Fulton	Georgia	1721.62260478
37023 Burke	North Carolina	1721.58173088
12123 Taylor	Florida	1720.39032512
12103 Pinellas	Florida	1719.91633172
37195 Wilson	North Carolina	1717.51273709
11001 District of Colum	District of Col	1716.40888028
13051 Chatham	Georgia	1715.10572451
48141 El Paso	Texas	1713.92957308
13197 Marion	Georgia	1712.36977607
20103 Leavenworth	Kansas	1711.08270233
48041 Brazos	Texas	1709.75224689
17097 Lake	Illinois	1709.68220629
1111 Randolph	Alabama	1707.37073707
28005 Amite	Mississippi	1703.71572286
16001 Ada	Idaho	1703.10192652
48297 Live Oak	Texas	1701.46309387
27153 Todd	Minnesota	1700.43120983
48093 Comanche	Texas	1699.42367371
48309 McLennan	Texas	1699.08918451
19167 Sioux	Iowa	1698.70234037
13105 Elbert	Georgia	1689.33054393
47165 Sumner	Tennessee	1688.49419447
37037 Chatham	North Carolina	1687.19834835

Counties\_Cities

24031 Montgomery	Maryland	1687.11350441
13199 Meriwether	Georgia	1685.01993545
49035 Salt Lake	Utah	1683.79701084
45067 Marion	South Carolina	1681.75521119
19151 Pocahontas	Iowa	1676.55786350
1087 Macon	Alabama	1670.37257986
17153 Pulaski	Illinois	1665.75141863
28041 Greene	Mississippi	1663.47710879
13123 Gilmer	Georgia	1661.47455867
48453 Travis	Texas	1661.27057369
5007 Benton	Arkansas	1660.99307430
13155 Irwin	Georgia	1659.92764418
22015 Bossier	Louisiana	1659.78692456
49043 Summit	Utah	1657.40586173
45069 Marlboro	South Carolina	1651.64027578
28087 Lowndes	Mississippi	1651.11148821
55101 Racine	Wisconsin	1650.69385097
13089 DeKalb	Georgia	1649.04739623
34007 Camden	New Jersey	1648.06992218
6099 Stanislaus	California	1648.00887571
17017 Cass	Illinois	1647.63458401
13131 Grady	Georgia	1644.57733958
48063 Camp	Texas	1641.98572854
37181 Vance	North Carolina	1639.67520524
13267 Tattnall	Georgia	1638.37580245
48201 Harris	Texas	1631.09628595
47097 Lauderdale	Tennessee	1630.20329138
45031 Darlington	South Carolina	1630.19071285
13181 Lincoln	Georgia	1629.81680354
12029 Dixie	Florida	1628.74251497
34025 Monmouth	New Jersey	1628.21837471
1027 Clay	Alabama	1627.11864407
51740 Portsmouth	Virginia	1626.29977175
1007 Bibb	Alabama	1625.00000000

Counties\_Cities

28141 Tishomingo	Mississippi	1624.34460779
12111 St. Lucie	Florida	1622.40601878
27083 Lyon	Minnesota	1619.25943267
25005 Bristol	Massachusetts	1617.66739595
25027 Worcester	Massachusetts	1614.63291925
45011 Barnwell	South Carolina	1610.45850701
38017 Cass	North Dakota	1609.77544679
13081 Crisp	Georgia	1606.12362285
28055 Issaquena	Mississippi	1605.50458716
18099 Marshall	Indiana	1604.39370351
25017 Middlesex	Massachusetts	1603.62763932
4019 Pima	Arizona	1602.87102061
19079 Hamilton	Iowa	1598.44836811
47011 Bradley	Tennessee	1597.53389489
49051 Wasatch	Utah	1597.47292419
28093 Marshall	Mississippi	1596.56991340
13097 Douglas	Georgia	1594.29165147
13271 Telfair	Georgia	1593.60040312
13233 Polk	Georgia	1589.35719331
25013 Hampden	Massachusetts	1587.35220214
28071 Lafayette	Mississippi	1585.96901064
13119 Franklin	Georgia	1585.37115059
1045 Dale	Alabama	1585.09682164
13175 Laurens	Georgia	1582.67300581
22059 LaSalle	Louisiana	1582.08755112
27117 Pipestone	Minnesota	1580.63446446
1021 Chilton	Alabama	1578.60168052
45063 Lexington	South Carolina	1577.45600477
1071 Jackson	Alabama	1577.23828669
19061 Dubuque	Iowa	1576.59983067
51620 Franklin City	Virginia	1572.44477724
5087 Madison	Arkansas	1571.50658334
48025 Bee	Texas	1568.10998251
34035 Somerset	New Jersey	1567.19933326

Counties\_Cities

48103 Crane	Texas	1564.45556946
5107 Phillips	Arkansas	1564.14665262
8109 Saguache	Colorado	1563.64167763
27067 Kandiyohi	Minnesota	1563.41150391
51171 Shenandoah	Virginia	1563.32620641
5099 Nevada	Arkansas	1561.37400913
37131 Northampton	North Carolina	1560.27647896
13063 Clayton	Georgia	1560.00207172
6047 Merced	California	1559.51449420
42045 Delaware	Pennsylvania	1558.91711568
48347 Nacogdoches	Texas	1556.81697128
47033 Crockett	Tennessee	1556.39307649
26163 Wayne	Michigan	1552.77431405
48383 Reagan	Texas	1550.38759690
48349 Navarro	Texas	1547.46292747
4007 Gila	Arizona	1545.77000872
13067 Cobb	Georgia	1544.52907718
47071 Hardin	Tennessee	1544.07200497
48435 Sutton	Texas	1543.37413518
47065 Hamilton	Tennessee	1543.01839763
48279 Lamb	Texas	1542.78765770
18097 Marion	Indiana	1540.84657526
36027 Dutchess	New York	1538.89104515
13207 Monroe	Georgia	1537.06395349
56039 Teton	Wyoming	1533.72904120
17091 Kankakee	Illinois	1530.57514724
47077 Henderson	Tennessee	1529.78776888
51147 Prince Edward	Virginia	1529.41176471
39029 Columbiana	Ohio	1529.24560464
29510 St. Louis City	Missouri	1525.89833508
6077 San Joaquin	California	1525.65567454
47047 Fayette	Tennessee	1523.19352211
28019 Choctaw	Mississippi	1522.10678908
55009 Brown	Wisconsin	1521.76719392

Counties\_Cities

45025 Chesterfield	South Carolina	1521.17847620
9009 New Haven	Connecticut	1520.60353070
1081 Lee	Alabama	1519.44907009
6071 San Bernardino	California	1518.69379440
22061 Lincoln	Louisiana	1517.07771845
6019 Fresno	California	1516.79404666
27033 Cottonwood	Minnesota	1516.36073424
13015 Bartow	Georgia	1510.22479513
6065 Riverside	California	1510.18582822
47041 DeKalb	Tennessee	1509.58387129
37101 Johnston	North Carolina	1508.32613791
12125 Union	Florida	1506.02409639
47143 Rhea	Tennessee	1504.05519913
19173 Taylor	Iowa	1502.18058472
12073 Leon	Florida	1499.81880466
48481 Wharton	Texas	1499.31521661
28009 Benton	Mississippi	1499.21412163
6011 Colusa	California	1493.50349101
48419 Shelby	Texas	1491.06932095
48021 Bastrop	Texas	1490.06622517
48073 Cherokee	Texas	1488.81959233
27131 Rice	Minnesota	1486.70384679
37047 Columbus	North Carolina	1484.14338334
48169 Garza	Texas	1474.61234418
27101 Murray	Minnesota	1474.14209763
51730 Petersburg	Virginia	1473.05730668
8051 Gunnison	Colorado	1472.80528818
53007 Chelan	Washington	1470.74095228
13045 Carroll	Georgia	1470.52598607
24005 Baltimore	Maryland	1469.64563132
47189 Wilson	Tennessee	1467.73333333
41061 Union	Oregon	1466.30890745
25021 Norfolk	Massachusetts	1466.28522175
18037 Dubois	Indiana	1465.99318689

Counties\_Cities

37079 Greene	North Carolina	1465.82905007
28037 Franklin	Mississippi	1463.79044684
12061 Indian River	Florida	1462.39510079
55059 Kenosha	Wisconsin	1461.39760175
48507 Zavala	Texas	1460.40223650
12075 Levy	Florida	1459.40642629
48205 Hartley	Texas	1459.33440114
21211 Shelby	Kentucky	1459.25223628
13217 Newton	Georgia	1456.98870742
1003 Baldwin	Alabama	1456.27505481
13283 Treutlen	Georgia	1453.95799677
18089 Lake	Indiana	1452.69203218
47045 Dyer	Tennessee	1452.30439443
34027 Morris	New Jersey	1447.91472762
48149 Fayette	Texas	1447.78886741
48249 Jim Wells	Texas	1447.74876292
28081 Lee	Mississippi	1445.97544659
13029 Bryan	Georgia	1445.85268572
20093 Kearny	Kansas	1445.59979711
37167 Stanly	North Carolina	1445.02617801
4015 Mohave	Arizona	1444.52397996
36079 Putnam	New York	1443.99951462
12083 Marion	Florida	1437.03625509
8015 Chaffee	Colorado	1433.06536176
37151 Randolph	North Carolina	1432.84664913
18181 White	Indiana	1429.57775660
13031 Bulloch	Georgia	1424.39453529
48153 Floyd	Texas	1421.96333733
37159 Rowan	North Carolina	1420.76425366
22029 Concordia	Louisiana	1420.39648477
20075 Hamilton	Kansas	1419.25584964
12117 Seminole	Florida	1419.09916380
48199 Hardin	Texas	1417.65867813
9003 Hartford	Connecticut	1416.49406238

Counties\_Cities

12091 Okaloosa	Florida	1414.10437644
27053 Hennepin	Minnesota	1412.46661183
1067 Henry	Alabama	1412.05183334
22107 Tensas	Louisiana	1411.92290453
48257 Kaufman	Texas	1411.88910140
21183 Ohio	Kentucky	1411.54979865
47131 Obion	Tennessee	1410.77741435
48003 Andrews	Texas	1406.66372462
13209 Montgomery	Georgia	1403.24159687
1075 Lamar	Alabama	1401.32909564
13133 Greene	Georgia	1401.28828116
16083 Twin Falls	Idaho	1401.00602921
22115 Vernon	Louisiana	1399.91813344
40143 Tulsa	Oklahoma	1395.98371275
51840 Winchester	Virginia	1394.62074854
47187 Williamson	Tennessee	1393.86956315
48439 Tarrant	Texas	1393.52333482
22027 Claiborne	Louisiana	1392.37330657
1117 Shelby	Alabama	1391.70263367
34033 Salem	New Jersey	1391.21823438
51139 Page	Virginia	1387.20594994
16075 Payette	Idaho	1384.22996900
5131 Sebastian	Arkansas	1383.92053416
17163 St. Clair	Illinois	1382.82916889
28139 Tippah	Mississippi	1382.13230280
6083 Santa Barbara	California	1381.10349430
45077 Pickens	South Carolina	1380.69587072
28121 Rankin	Mississippi	1380.09902405
13307 Webster	Georgia	1378.78207583
18087 LaGrange	Indiana	1378.08288838
48139 Ellis	Texas	1377.64996991
13013 Barrow	Georgia	1376.08434704
29145 Newton	Missouri	1374.72968798
40055 Greer	Oklahoma	1374.33430682



Counties\_Cities

19165 Shelby	Iowa	1373.29417861
40001 Adair	Oklahoma	1372.15831899
51059 Fairfax	Virginia	1370.18322116
29097 Jasper	Missouri	1369.40880003
37027 Caldwell	North Carolina	1366.58986456
8031 Denver	Colorado	1364.56513122
19033 Cerro Gordo	Iowa	1362.34670669
12003 Baker	Florida	1361.31193793
21083 Graves	Kentucky	1361.30985878
13189 McDuffie	Georgia	1360.82857276
17007 Boone	Illinois	1358.79201896
48477 Washington	Texas	1358.66469181
47039 Decatur	Tennessee	1358.27780625
48261 Kenedy	Texas	1357.46606335
46003 Aurora	South Dakota	1356.65833631
12001 Alachua	Florida	1356.51735838
13019 Berrien	Georgia	1355.70330355
1031 Coffee	Alabama	1354.29308983
51175 Southampton	Virginia	1353.34925509
37071 Gaston	North Carolina	1352.05478223
38005 Benson	North Dakota	1350.18672795
13157 Jackson	Georgia	1349.01025248
13059 Clarke	Georgia	1348.46461949
28059 Jackson	Mississippi	1346.34309764
12019 Clay	Florida	1345.84768040
1089 Madison	Alabama	1345.63283213
17157 Randolph	Illinois	1345.54288918
47021 Cheatham	Tennessee	1345.23603452
38039 Griggs	North Dakota	1344.08602151
1015 Calhoun	Alabama	1343.22742109
8003 Alamosa	Colorado	1342.68416951
12115 Sarasota	Florida	1341.40111268
13213 Murray	Georgia	1340.14678991
48131 Duval	Texas	1337.85230111

Counties\_Cities

18113 Noble	Indiana	1335.94210216
1043 Cullman	Alabama	1333.86064572
48371 Pecos	Texas	1333.50347732
1115 St. Clair	Alabama	1332.73198782
13193 Macon	Georgia	1331.50726623
28117 Prentiss	Mississippi	1331.22654553
29189 St. Louis	Missouri	1331.16671431
38085 Sioux	North Dakota	1330.88572740
37111 McDowell	North Carolina	1327.26833234
37001 Alamance	North Carolina	1326.03523276
42077 Lehigh	Pennsylvania	1317.30508014
48373 Polk	Texas	1317.18334633
51710 Norfolk	Virginia	1315.16412921
21041 Carroll	Kentucky	1313.21598212
5041 Desha	Arkansas	1311.67477415
53025 Grant	Washington	1310.99033196
51690 Martinsville	Virginia	1309.87443807
34005 Burlington	New Jersey	1309.20733569
12069 Lake	Florida	1307.45171742
12109 St. Johns	Florida	1306.92477415
39049 Franklin	Ohio	1305.57887507
28057 Itawamba	Mississippi	1305.43861887
37197 Yadkin	North Carolina	1305.17007165
5011 Bradley	Arkansas	1303.11094797
13255 Spalding	Georgia	1302.57186082
37067 Forsyth	North Carolina	1299.13294416
37015 Bertie	North Carolina	1298.22348365
13151 Henry	Georgia	1297.45460864
24011 Caroline	Maryland	1297.14148451
19183 Washington	Iowa	1296.23774897
12127 Volusia	Florida	1296.16574557
19155 Pottawattamie	Iowa	1295.79934355
48129 Donley	Texas	1295.57095511
17201 Winnebago	Illinois	1292.94109779

Counties\_Cities

13115 Floyd	Georgia	1292.79973858
47181 Wayne	Tennessee	1292.42662157
56041 Uinta	Wyoming	1290.70397557
13247 Rockdale	Georgia	1290.37243085
51760 Richmond City	Virginia	1287.68308834
12089 Nassau	Florida	1286.23357256
4009 Graham	Arizona	1284.40848918
41031 Jefferson	Oregon	1281.41534392
20067 Grant	Kansas	1281.35223555
34001 Atlantic	New Jersey	1278.30794676
49049 Utah	Utah	1277.53679206
19143 Osceola	Iowa	1274.83443709
13011 Banks	Georgia	1274.48915104
39107 Mercer	Ohio	1274.44517688
13239 Quitman	Georgia	1272.48793330
55051 Iron	Wisconsin	1268.49894292
19103 Johnson	Iowa	1268.01533783
42095 Northampton	Pennsylvania	1266.37511606
37113 Macon	North Carolina	1263.99319824
37083 Halifax	North Carolina	1263.49507652
48329 Midland	Texas	1262.61748311
29155 Pemiscot	Missouri	1259.83284169
12067 Lafayette	Florida	1259.73431058
48275 Knox	Texas	1259.23898166
27013 Blue Earth	Minnesota	1257.65642843
34041 Warren	New Jersey	1257.33841311
35006 Cibola	New Mexico	1256.26261871
48051 Burleson	Texas	1256.18576323
46127 Union	South Dakota	1254.88187464
24045 Wicomico	Maryland	1253.93672174
51025 Brunswick	Virginia	1251.22070313
1069 Houston	Alabama	1249.97612727
18071 Jackson	Indiana	1249.12153431
1009 Blount	Alabama	1248.27109267

Counties\_Cities

13039 Camden	Georgia	1248.20686700
27123 Ramsey	Minnesota	1246.97842642
48277 Lamar	Texas	1246.78249678
22043 Grant	Louisiana	1245.44079708
48137 Edwards	Texas	1244.81327801
13073 Columbia	Georgia	1243.75368622
13221 Oglethorpe	Georgia	1242.19476551
5003 Ashley	Arkansas	1242.14307094
5081 Little River	Arkansas	1241.27859809
13251 Screven	Georgia	1241.21107763
17197 Will	Illinois	1241.06252979
48315 Marion	Texas	1238.92022562
48395 Robertson	Texas	1238.13931960
31123 Morrill	Nebraska	1237.72940674
51107 Loudoun	Virginia	1237.31104830
40015 Caddo	Oklahoma	1235.46260828
42011 Berks	Pennsylvania	1235.26723662
17043 DuPage	Illinois	1235.20739531
6039 Madera	California	1232.30503831
5119 Pulaski	Arkansas	1232.04645004
10001 Kent	Delaware	1231.58779053
51013 Arlington	Virginia	1231.47005949
1083 Limestone	Alabama	1230.06217897
8025 Crowley	Colorado	1229.08842608
51630 Fredericksburg	Virginia	1228.38320066
10003 New Castle	Delaware	1227.88668687
37093 Hoke	North Carolina	1223.43145132
47105 Loudon	Tennessee	1223.28193916
19099 Jasper	Iowa	1222.17137319
48361 Orange	Texas	1221.70104820
45087 Union	South Carolina	1218.53338198
48331 Milam	Texas	1217.61967291
12007 Bradford	Florida	1215.20265397
37007 Anson	North Carolina	1213.97274591

Counties\_Cities

24029 Kent	Maryland	1212.40262085
37185 Warren	North Carolina	1211.69283587
4003 Cochise	Arizona	1211.64313323
48413 Schleicher	Texas	1208.98100173
24003 Anne Arundel	Maryland	1207.92110147
37171 Surry	North Carolina	1207.81675655
5015 Carroll	Arkansas	1204.69120930
5101 Newton	Arkansas	1204.35618193
48127 Dimmit	Texas	1202.94916570
48421 Sherman	Texas	1201.68886002
56013 Fremont	Wyoming	1201.58862665
12101 Pasco	Florida	1200.63747382
47109 McNairy	Tennessee	1200.06193868
51800 Suffolk	Virginia	1197.56538904
37035 Catawba	North Carolina	1196.32907244
37091 Hertford	North Carolina	1196.16213703
48047 Brooks	Texas	1194.82710149
13225 Peach	Georgia	1194.27043265
8045 Garfield	Colorado	1192.90614020
55127 Walworth	Wisconsin	1192.65701228
29021 Buchanan	Missouri	1192.26383353
29075 Gentry	Missouri	1191.91309596
45083 Spartanburg	South Carolina	1191.82638393
48409 San Patricio	Texas	1191.45501024
8001 Adams	Colorado	1189.75985996
13085 Dawson	Georgia	1188.05565522
37179 Union	North Carolina	1187.75115723
12055 Highlands	Florida	1187.58536956
42091 Montgomery	Pennsylvania	1186.93609975
13025 Brantley	Georgia	1185.37333968
31119 Madison	Nebraska	1183.88336347
45001 Abbeville	South Carolina	1181.69593741
40109 Oklahoma	Oklahoma	1180.57185250
20069 Gray	Kansas	1176.86060003

Counties\_Cities

19077 Guthrie	Iowa	1175.37313433
46095 Mellette	South Dakota	1175.31831538
13171 Lamar	Georgia	1173.68421053
6059 Orange	California	1173.61505200
26125 Oakland	Michigan	1173.52193971
24021 Frederick	Maryland	1172.70622105
18031 Decatur	Indiana	1168.17197880
37089 Henderson	North Carolina	1167.47181965
48325 Medina	Texas	1166.51283361
47055 Giles	Tennessee	1165.98312036
48381 Randall	Texas	1163.85731374
24017 Charles	Maryland	1162.82669672
27047 Freeborn	Minnesota	1162.79069767
48365 Panola	Texas	1162.08743736
27027 Clay	Minnesota	1161.75435853
13211 Morgan	Georgia	1161.61884050
37069 Franklin	North Carolina	1158.96980462
2282 Yakutat	Alaska	1158.94039735
6021 Glenn	California	1158.76920883
48081 Coke	Texas	1157.27002967
45091 York	South Carolina	1156.43627927
51041 Chesterfield	Virginia	1153.32973755
18141 St. Joseph	Indiana	1150.04930366
13153 Houston	Georgia	1148.13885726
18145 Shelby	Indiana	1141.43475433
51135 Nottoway	Virginia	1141.37483787
48089 Colorado	Texas	1140.59480605
48053 Burnet	Texas	1140.04459215
1077 Lauderdale	Alabama	1139.77074697
37025 Cabarrus	North Carolina	1138.43911764
47053 Gibson	Tennessee	1137.73065552
32031 Washoe	Nevada	1136.48319323
13289 Twiggs	Georgia	1135.80850024
36111 Ulster	New York	1135.50467808

Counties\_Cities

24047 Worcester	Maryland	1134.63134130
13241 Rabun	Georgia	1132.38868797
40023 Choctaw	Oklahoma	1131.71529861
19169 Story	Iowa	1131.44080322
47119 Maury	Tennessee	1129.95548018
47067 Hancock	Tennessee	1129.94350282
13195 Madison	Georgia	1129.84822934
39095 Lucas	Ohio	1128.63719153
8123 Weld	Colorado	1128.20349660
45065 McCormick	South Carolina	1126.46121148
5075 Lawrence	Arkansas	1125.71498114
38061 Mountrail	North Dakota	1125.46486592
48091 Comal	Texas	1124.86773200
51670 Hopewell	Virginia	1124.09275978
13057 Cherokee	Georgia	1122.56983108
17077 Jackson	Illinois	1121.57996482
29033 Carroll	Missouri	1120.89671737
24027 Howard	Maryland	1120.68218666
5001 Arkansas	Arkansas	1119.92796443
46049 Faulk	South Dakota	1115.87982833
39061 Hamilton	Ohio	1115.48652845
21141 Logan	Kentucky	1115.26918374
1121 Talladega	Alabama	1114.89702861
45057 Lancaster	South Carolina	1114.48941078
42017 Bucks	Pennsylvania	1113.50774839
37065 Edgecombe	North Carolina	1113.35448515
42075 Lebanon	Pennsylvania	1111.70867713
48273 Kleberg	Texas	1111.50374249
47023 Chester	Tennessee	1111.36837231
51165 Rockingham	Virginia	1109.00497267
12037 Franklin	Florida	1107.70279482
6053 Monterey	California	1106.99412756
5139 Union	Arkansas	1106.68097940
40115 Ottawa	Oklahoma	1106.65597434

Counties\_Cities

48305 Lynn	Texas	1106.00646588
37127 Nash	North Carolina	1104.06739278
17161 Rock Island	Illinois	1103.31272608
40147 Washington	Oklahoma	1101.40231082
26081 Kent	Michigan	1100.97187765
20081 Haskell	Kansas	1100.82561921
48387 Red River	Texas	1100.61601643
31153 Sarpy	Nebraska	1099.43130994
48505 Zapata	Texas	1099.36575053
47043 Dickson	Tennessee	1098.30483104
26099 Macomb	Michigan	1097.67375929
24019 Dorchester	Maryland	1096.94355897
51087 Henrico	Virginia	1096.09094305
13149 Heard	Georgia	1094.36821281
12015 Charlotte	Florida	1094.06588179
47029 Cocke	Tennessee	1092.97254990
18023 Clinton	Indiana	1091.47286822
48143 Erath	Texas	1088.44178486
48231 Hunt	Texas	1087.12549097
48115 Dawson	Texas	1085.66447421
20085 Jackson	Kansas	1084.33734940
47099 Lawrence	Tennessee	1083.82494169
19081 Hancock	Iowa	1082.89768484
51193 Westmoreland	Virginia	1082.44531688
13111 Fannin	Georgia	1082.26775535
31001 Adams	Nebraska	1082.16178477
48195 Hansford	Texas	1079.99267802
19005 Allamakee	Iowa	1077.21226142
8005 Arapahoe	Colorado	1075.83516964
29157 Perry	Missouri	1075.71801567
48211 Hemphill	Texas	1071.89542484
37193 Wilkes	North Carolina	1070.64194758
48225 Houston	Texas	1070.39578747
48311 McMullen	Texas	1068.09078772



Counties\_Cities

37153 Richmond	North Carolina	1064.89629514
29143 New Madrid	Missouri	1063.82978723
34015 Gloucester	New Jersey	1062.77109757
48183 Gregg	Texas	1061.37890338
45037 Edgefield	South Carolina	1060.91971019
46023 Charles Mix	South Dakota	1060.18419362
19041 Clay	Iowa	1059.87355894
5091 Miller	Arkansas	1059.82749128
17187 Warren	Illinois	1056.83419446
21001 Adair	Kentucky	1056.46630237
21109 Jackson	Kentucky	1056.39041809
18081 Johnson	Indiana	1054.88878221
37117 Martin	North Carolina	1054.21022452
13309 Wheeler	Georgia	1053.43317680
51035 Carroll	Virginia	1049.39937913
48339 Montgomery	Texas	1048.52561662
13301 Warren	Georgia	1047.41953914
42079 Luzerne	Pennsylvania	1046.44793260
13191 McIntosh	Georgia	1046.02510460
51550 Chesapeake	Virginia	1046.01993125
48399 Runnels	Texas	1045.53449287
6069 San Benito	California	1044.89981637
37045 Cleveland	North Carolina	1043.57621998
18063 Hendricks	Indiana	1043.05755977
55121 Trempealeau	Wisconsin	1042.72807554
39099 Mahoning	Ohio	1042.05676662
8117 Summit	Colorado	1041.70026123
40111 Okmulgee	Oklahoma	1040.82431199
42071 Lancaster	Pennsylvania	1040.18529795
19133 Monona	Iowa	1036.98582786
27109 Olmsted	Minnesota	1036.62087191
46013 Brown	South Dakota	1035.20195340
31081 Hamilton	Nebraska	1034.48275862
18143 Scott	Indiana	1034.42499372

Counties\_Cities

46102 Oglala Lakota	South Dakota	1034.31406807
51570 Colonial Heights	Virginia	1031.79498682
5031 Craighead	Arkansas	1031.70655318
21013 Bell	Kentucky	1031.27705220
45007 Anderson	South Carolina	1030.51645534
13231 Pike	Georgia	1030.37458409
19181 Warren	Iowa	1030.24130367
18085 Kosciusko	Indiana	1028.43315185
1057 Fayette	Alabama	1028.41842634
13023 Bleckley	Georgia	1028.19753856
21003 Allen	Kentucky	1027.36483288
27091 Martin	Minnesota	1026.02982057
13297 Walton	Georgia	1021.35760350
13147 Hart	Georgia	1019.19613778
35013 Dona Ana	New Mexico	1017.82808176
35013 Dona Ana	New Mexico	1017.82808176
6051 Mono	California	1017.54385965
37183 Wake	North Carolina	1017.38983159
39035 Cuyahoga	Ohio	1016.67635428
48175 Goliad	Texas	1015.29535865
28047 Harrison	Mississippi	1015.24316477
13103 Effingham	Georgia	1014.63257758
37187 Washington	North Carolina	1011.88970402
48247 Jim Hogg	Texas	1009.90853659
38015 Burleigh	North Dakota	1008.68031866
48491 Williamson	Texas	1008.43627971
48101 Cottle	Texas	1007.91936645
37129 New Hanover	North Carolina	1006.13930100
48437 Swisher	Texas	1005.09246851
51117 Mecklenburg	Virginia	1004.89396411
13311 White	Georgia	1004.33767100
17093 Kendall	Illinois	1003.79158035
13219 Oconee	Georgia	1003.25931962
48423 Smith	Texas	1002.94933998

Counties\_Cities

51089 Henry	Virginia	1002.88501168
46041 Dewey	South Dakota	999.32249322
37141 Pender	North Carolina	995.78520640
51540 Charlottesville	Virginia	995.49015940
5037 Cross	Arkansas	995.44255217
51177 Spotsylvania	Virginia	992.26746525
40087 McClain	Oklahoma	990.37138927
24041 Talbot	Maryland	990.04544471
48501 Yoakum	Texas	989.40751950
37057 Davidson	North Carolina	986.11161127
19083 Hardin	Iowa	984.11192791
13179 Liberty	Georgia	983.78782705
37041 Chowan	North Carolina	983.67666976
48027 Bell	Texas	983.01100545
47139 Polk	Tennessee	982.36477690
37147 Pitt	North Carolina	981.58008826
31051 Dixon	Nebraska	980.90733929
47177 Warren	Tennessee	978.52145408
31109 Lancaster	Nebraska	977.70997756
18067 Howard	Indiana	976.13092781
37081 Guilford	North Carolina	976.07135496
48187 Guadalupe	Texas	975.60081616
48291 Liberty	Texas	975.40632276
29133 Mississippi	Missouri	974.80503899
16055 Kootenai	Idaho	974.58283025
5063 Independence	Arkansas	974.04320824
13249 Schley	Georgia	974.02597403
46083 Lincoln	South Dakota	970.97284337
35009 Curry	New Mexico	970.93270223
13281 Towns	Georgia	970.30037125
21045 Casey	Kentucky	969.28499496
26145 Saginaw	Michigan	966.98113208
5057 Hempstead	Arkansas	965.91693114
21075 Fulton	Kentucky	964.05228758

Counties\_Cities

5045 Faulkner	Arkansas	963.89596654
5121 Randolph	Arkansas	963.89569869
29159 Pettis	Missouri	963.75346716
18003 Allen	Indiana	962.03287057
45021 Cherokee	South Carolina	961.84169032
37161 Rutherford	North Carolina	960.70391764
40027 Cleveland	Oklahoma	959.63702076
42043 Dauphin	Pennsylvania	958.86999859
28003 Alcorn	Mississippi	958.70006770
8121 Washington	Colorado	957.42513750
37107 Lenoir	North Carolina	955.76675718
51810 Virginia Beach	Virginia	954.93226178
17111 McHenry	Illinois	953.10626438
27081 Lincoln	Minnesota	951.87731359
45073 Oconee	South Carolina	951.84627555
37097 Iredell	North Carolina	947.68403060
19141 O'Brien	Iowa	946.53179191
30033 Garfield	Montana	946.37223975
48445 Terry	Texas	944.08724668
18011 Boone	Indiana	943.29766116
20037 Crawford	Kansas	943.13026987
35029 Luna	New Mexico	943.12064433
8097 Pitkin	Colorado	941.50417827
20119 Meade	Kansas	940.66570188
27003 Anoka	Minnesota	940.32723501
18163 Vanderburgh	Indiana	939.36145524
42103 Pike	Pennsylvania	938.62299537
42089 Monroe	Pennsylvania	938.60430543
40041 Delaware	Oklahoma	938.38485480
12009 Brevard	Florida	936.08266077
42029 Chester	Pennsylvania	935.74129483
48319 Mason	Texas	934.57943925
16063 Lincoln	Idaho	932.83582090
19091 Humboldt	Iowa	932.23001990

Counties\_Cities

36029 Erie	New York	932.02380292
18029 Dearborn	Indiana	930.03550678
45003 Aiken	South Carolina	929.74657765
48203 Harrison	Texas	929.17303600
1079 Lawrence	Alabama	928.48256819
38051 McIntosh	North Dakota	928.43326886
34037 Sussex	New Jersey	928.27363831
8113 San Miguel	Colorado	927.84763765
27037 Dakota	Minnesota	926.60716510
48049 Brown	Texas	925.53528109
21111 Jefferson	Kentucky	925.48250071
19113 Linn	Iowa	924.70862161
27139 Scott	Minnesota	924.13540416
17075 Iroquois	Illinois	923.77916244
35025 Lea	New Mexico	920.83147778
32007 Elko County	Nevada	918.79527259
32007 Elko County	Nevada	918.79527259
38099 Walsh	North Dakota	918.72128996
47135 Perry	Tennessee	917.65873016
19163 Scott	Iowa	917.57414172
51700 Newport News	Virginia	917.55959379
13077 Coweta	Georgia	917.29282071
12053 Hernando	Florida	916.35449139
18019 Clark	Indiana	915.98500341
48455 Trinity	Texas	915.87516961
40145 Wagoner	Oklahoma	914.99188616
51093 Isle of Wight	Virginia	914.67539848
13187 Lumpkin	Georgia	913.36671218
13091 Dodge	Georgia	912.82298962
26149 St. Joseph	Michigan	912.47153646
40127 Pushmataha	Oklahoma	912.42508274
13169 Jones	Georgia	912.07715963
34019 Hunterdon	New Jersey	911.68593742
47113 Madison	Tennessee	910.81399518

Counties\_Cities

47087 Jackson	Tennessee	910.01871067
37099 Jackson	North Carolina	909.36367623
36065 Oneida	New York	909.06319013
55133 Waukesha	Wisconsin	908.77064147
13291 Union	Georgia	908.29548769
8065 Lake	Colorado	907.46421268
33011 Hillsborough	New Hampshire	907.17091273
13227 Pickens	Georgia	906.81676048
47089 Jefferson	Tennessee	905.35436570
38013 Burke	North Dakota	904.76190476
51770 Roanoke City	Virginia	903.72297838
37125 Moore	North Carolina	901.88686893
47081 Hickman	Tennessee	901.72764633
18047 Franklin	Indiana	901.65376495
42069 Lackawanna	Pennsylvania	901.35820449
40057 Harmon	Oklahoma	900.90090090
47091 Johnson	Tennessee	899.98875014
48107 Crosby	Texas	899.80965565
48251 Johnson	Texas	899.27112937
47107 McMinn	Tennessee	898.93966407
48157 Fort Bend	Texas	898.89294771
19027 Carroll	Iowa	898.08474744
17027 Clinton	Illinois	898.00472914
27103 Nicollet	Minnesota	897.13617767
29201 Scott	Missouri	897.08253159
32015 Lander	Nevada	896.86098655
18123 Perry	Indiana	895.19422050
1019 Cherokee	Alabama	895.05224339
21077 Gallatin	Kentucky	894.47463768
21107 Hopkins	Kentucky	894.20431348
6073 San Diego	California	893.80037591
18005 Bartholomew	Indiana	891.81056880
37109 Lincoln	North Carolina	890.53360392
29183 St. Charles	Missouri	890.07019355

Counties\_Cities

17059 Gallatin	Illinois	889.67971530
27147 Steele	Minnesota	888.51452327
48353 Nolan	Texas	888.07538472
48287 Lee	Texas	886.60755950
37139 Pasquotank	North Carolina	885.49156134
38035 Grand Forks	North Dakota	884.55560266
20147 Phillips	Kansas	883.95711868
5043 Drew	Arkansas	883.89349629
13159 Jasper	Georgia	883.19088319
16047 Gooding	Idaho	881.81100290
9005 Litchfield	Connecticut	881.77968207
18107 Montgomery	Indiana	881.44786940
48495 Winkler	Texas	880.82901554
37135 Orange	North Carolina	880.65905620
18043 Floyd	Indiana	879.39213947
24013 Carroll	Maryland	879.30225792
12119 Sumter	Florida	878.41931124
37005 Alleghany	North Carolina	878.05752173
51149 Prince George	Virginia	877.05477653
34009 Cape May	New Jersey	875.10803803
38059 Morton	North Dakota	874.73870397
19147 Palo Alto	Iowa	873.55806921
12017 Citrus	Florida	872.71596509
39013 Belmont	Ohio	872.52796089
13223 Paulding	Georgia	871.71734413
36021 Columbia	New York	871.21970759
13269 Taylor	Georgia	870.75506904
28109 Pearl River	Mississippi	870.24030910
51187 Warren	Virginia	869.93475489
40131 Rogers	Oklahoma	869.71647243
37019 Brunswick	North Carolina	868.77669221
37059 Davie	North Carolina	868.18149908
44003 Kent	Rhode Island	867.19841817
19015 Boone	Iowa	865.40651332

Counties\_Cities

29101 Johnson	Missouri	864.83262507
2290 Yukon-Koyukuk	Alaska	863.52543646
39123 Ottawa	Ohio	863.40111359
6111 Ventura	California	863.01818989
54061 Monongalia	West Virginia	860.74046232
48389 Reeves	Texas	860.14654349
26049 Genesee	Michigan	859.44181748
1061 Geneva	Alabama	858.85840237
21067 Fayette	Kentucky	857.68114152
19035 Cherokee	Iowa	856.81476901
16045 Gem	Idaho	856.30032891
18115 Ohio	Indiana	855.57837098
30057 Madison	Montana	855.38321168
49011 Davis	Utah	855.24276896
13113 Fayette	Georgia	854.93438158
31073 Gosper	Nebraska	851.70340681
31093 Howard	Nebraska	850.34013605
5051 Garland	Arkansas	850.19262965
37085 Harnett	North Carolina	850.13485925
5025 Cleveland	Arkansas	848.09179346
19135 Monroe	Iowa	847.24005135
48217 Hill	Texas	847.22451450
19119 Lyon	Iowa	846.66836000
9007 Middlesex	Connecticut	846.43660639
48293 Limestone	Texas	846.12441005
5033 Crawford	Arkansas	845.34586632
5055 Greene	Arkansas	845.00827358
48357 Ochiltree	Texas	844.47572132
51179 Stafford	Virginia	844.22512670
47093 Knox	Tennessee	843.77666354
1037 Coosa	Alabama	839.94400373
29069 Dunklin	Missouri	839.47931890
20091 Johnson	Kansas	839.08594188
26021 Berrien	Michigan	837.54484530



Counties\_Cities

48031 Blanco	Texas	837.46368142
55105 Rock	Wisconsin	837.37410270
18117 Orange	Indiana	836.36923393
47009 Blount	Tennessee	835.94089030
48179 Gray	Texas	835.80726193
19025 Calhoun	Iowa	835.13764306
21185 Oldham	Kentucky	834.96314127
20173 Sedgwick	Kansas	834.68488553
19161 Sac	Iowa	833.41907604
46027 Clay	South Dakota	833.27398333
40063 Hughes	Oklahoma	832.39595051
51077 Grayson	Virginia	831.68063464
37039 Cherokee	North Carolina	831.48363457
47125 Montgomery	Tennessee	830.78417092
12035 Flagler	Florida	829.86070833
42055 Franklin	Pennsylvania	827.33232150
17119 Madison	Illinois	826.58690695
48493 Wilson	Texas	824.30710417
25001 Barnstable	Massachusetts	823.28630402
37051 Cumberland	North Carolina	822.67625553
21171 Monroe	Kentucky	821.04870312
36001 Albany	New York	820.85980262
5027 Columbia	Arkansas	819.98555466
41055 Sherman	Oregon	819.67213115
19195 Worth	Iowa	818.46236415
24037 St. Mary's	Maryland	818.36256479
48099 Coryell	Texas	818.09432146
40013 Bryan	Oklahoma	817.93524326
5117 Prairie	Arkansas	817.43869210
13117 Forsyth	Georgia	813.99083732
27051 Grant	Minnesota	813.81830261
27023 Chippewa	Minnesota	813.48540758
31117 McPherson	Nebraska	813.00813008
17037 DeKalb	Illinois	812.34456469

Counties\_Cities

51061 Fauquier	Virginia	812.16837637
6101 Sutter	California	811.92475751
48241 Jasper	Texas	811.21766280
51590 Danville	Virginia	810.95028629
37033 Caswell	North Carolina	810.64410961
17133 Monroe	Illinois	809.66943352
38019 Cavalier	North Dakota	809.61086446
39157 Tuscarawas	Ohio	809.32129839
47015 Cannon	Tennessee	809.01673351
6095 Solano	California	808.53541121
13265 Taliaferro	Georgia	808.45771144
40119 Payne	Oklahoma	808.14236958
5039 Dallas	Arkansas	807.57449179
37165 Scotland	North Carolina	807.23929905
47179 Washington	Tennessee	807.11003289
18059 Hancock	Indiana	806.80017289
47017 Carroll	Tennessee	806.56673804
20187 Stanton	Kansas	805.23402114
48013 Atascosa	Texas	805.00894454
47027 Clay	Tennessee	803.42101853
31157 Scotts Bluff	Nebraska	803.02314596
18173 Warrick	Indiana	802.33989164
13047 Catoosa	Georgia	800.94927321
20177 Shawnee	Kansas	800.00450707
39023 Clark	Ohio	799.49474310
55027 Dodge	Wisconsin	799.11664599
48289 Leon	Texas	799.07353793
13055 Chattooga	Georgia	798.70915692
13295 Walker	Georgia	796.71517072
39045 Fairfield	Ohio	794.70028630
21117 Kenton	Kentucky	793.12982156
48121 Denton	Texas	791.90840263
41041 Lincoln	Oregon	791.69028914
28131 Stone	Mississippi	790.72500935

Counties\_Cities

24035 Queen Anne's	Maryland	790.03402917
37003 Alexander	North Carolina	789.76253581
20031 Coffey	Kansas	789.50564800
48219 Hockley	Texas	787.64142733
19067 Floyd	Iowa	786.75210964
48441 Taylor	Texas	786.10868933
40133 Seminole	Oklahoma	785.25510619
17029 Coles	Illinois	784.12105729
4025 Yavapai	Arizona	783.64433410
47001 Anderson	Tennessee	783.19081614
48317 Martin	Texas	782.20059100
47117 Marshall	Tennessee	780.80931033
19157 Poweshiek	Iowa	780.79041660
51650 Hampton	Virginia	780.26698830
48159 Franklin	Texas	780.23407022
47121 Meigs	Tennessee	780.10726475
55075 Marinette	Wisconsin	779.04733640
40113 Osage	Oklahoma	778.49151317
47183 Weakley	Tennessee	778.09367051
48343 Morris	Texas	778.02090931
18111 Newton	Indiana	777.96017415
30031 Gallatin	Montana	777.64668025
19023 Butler	Iowa	777.21989133
13235 Pulaski	Georgia	776.94462011
27133 Rock	Minnesota	775.44083280
48393 Roberts	Texas	775.19379845
32023 Nye	Nevada	774.04842765
55025 Dane	Wisconsin	774.01892456
21015 Boone	Kentucky	773.95026343
20189 Stevens	Kansas	773.52041734
8105 Rio Grande	Colorado	773.33333333
48367 Parker	Texas	773.28341921
31035 Clay	Nebraska	772.44930801
6075 San Francisco	California	771.08133657

Counties\_Cities

48503 Young	Texas	770.29648102
51530 Buena Vista	Virginia	769.60076960
41047 Marion	Oregon	768.88038101
49045 Tooele	Utah	768.16341711
47123 Monroe	Tennessee	767.95305995
29213 Taney	Missouri	766.31096469
47171 Unicoi	Tennessee	765.72265075
46015 Brule	South Dakota	764.96462039
29135 Moniteau	Missouri	762.97996402
40091 McIntosh	Oklahoma	762.04895281
1029 Cleburne	Alabama	760.65923801
29031 Cape Girardeau	Missouri	758.06635938
21061 Edmonson	Kentucky	757.69920156
29007 Audrain	Missouri	757.66497860
21095 Harlan	Kentucky	757.31758113
47061 Grundy	Tennessee	756.78105799
39113 Montgomery	Ohio	755.92065839
36067 Onondaga	New York	754.64098794
35043 Sandoval	New Mexico	754.24131589
18057 Hamilton	Indiana	754.04591531
35039 Rio Arriba	New Mexico	753.73019535
5095 Monroe	Arkansas	753.62318841
18091 LaPorte	Indiana	753.58840801
47019 Carter	Tennessee	752.42675374
35041 Roosevelt	New Mexico	752.28085152
18053 Grant	Indiana	752.24460083
48473 Waller	Texas	751.04468622
53063 Spokane	Washington	750.63492094
48037 Bowie	Texas	750.60430007
51069 Frederick	Virginia	750.38198178
48181 Grayson	Texas	750.05037652
27009 Benton	Minnesota	749.78419041
18079 Jennings	Indiana	749.70120604
26023 Branch	Michigan	749.62175049

Counties\_Cities

19017 Bremer	Iowa	749.58912895
40141 Tillman	Oklahoma	748.50299401
48327 Menard	Texas	748.01309023
18065 Henry	Indiana	747.86103458
42007 Beaver	Pennsylvania	747.83601025
21105 Hickman	Kentucky	746.43745759
40017 Canadian	Oklahoma	746.29448864
51830 Williamsburg	Virginia	745.16648765
21213 Simpson	Kentucky	744.77845539
18055 Greene	Indiana	743.61057302
27019 Carver	Minnesota	742.62923584
21009 Barren	Kentucky	742.48460703
39097 Madison	Ohio	740.77409767
40049 Garvin	Oklahoma	740.71410593
48079 Cochran	Texas	740.47954866
46103 Pennington	South Dakota	739.28881490
37013 Beaufort	North Carolina	739.18307526
47031 Coffee	Tennessee	737.88150808
37173 Swain	North Carolina	737.10073710
40051 Grady	Oklahoma	736.26037335
47103 Lincoln	Tennessee	735.70360817
17019 Champaign	Illinois	735.29761933
53037 Kittitas	Washington	734.73524196
13125 Glascock	Georgia	734.55759599
16039 Elmore	Idaho	733.70263032
51820 Waynesboro	Virginia	733.60438395
5073 Lafayette	Arkansas	733.31337923
18027 Daviess	Indiana	733.09801792
40117 Pawnee	Oklahoma	732.15375229
5109 Pike	Arkansas	730.81607795
39075 Holmes	Ohio	729.06224369
17141 Ogle	Illinois	728.55094947
27163 Washington	Minnesota	727.62064961
5083 Logan	Arkansas	726.87123338

Counties\_Cities

36073 Orleans	New York	726.38628977
47057 Grainger	Tennessee	725.85871679
48045 Briscoe	Texas	725.59366755
18103 Miami	Indiana	725.39151461
5023 Cleburne	Arkansas	725.01502103
5125 Saline	Arkansas	723.92749195
55135 Waupaca	Wisconsin	723.67391645
39109 Miami	Ohio	723.01406488
13079 Crawford	Georgia	722.51988959
48221 Hood	Texas	721.87257380
41027 Hood River	Oregon	721.35905754
47115 Marion	Tennessee	720.90988626
17143 Peoria	Illinois	720.84641321
5021 Clay	Arkansas	720.68431333
6081 San Mateo	California	720.42570610
51036 Charles City	Virginia	720.35729722
37121 Mitchell	North Carolina	720.00000000
19131 Mitchell	Iowa	719.08411392
29207 Stoddard	Missouri	719.03033623
51095 James City	Virginia	718.61460529
54083 Randolph	West Virginia	718.17645630
18049 Fulton	Indiana	716.70316544
21193 Perry	Kentucky	716.69477234
18061 Harrison	Indiana	716.23296159
35001 Bernalillo	New Mexico	716.07379391
24025 Harford	Maryland	715.87204083
39155 Trumbull	Ohio	715.41129856
19097 Jackson	Iowa	715.31494442
48397 Rockwall	Texas	715.30047587
18149 Starke	Indiana	715.06431219
35019 Guadalupe	New Mexico	714.12117024
18093 Lawrence	Indiana	713.84777087
29081 Harrison	Missouri	713.09721892
21051 Clay	Kentucky	711.26585427

Counties\_Cities

40021 Cherokee	Oklahoma	710.83718541
48015 Austin	Texas	710.26042882
21101 Henderson	Kentucky	708.47316356
17177 Stephenson	Illinois	708.33240230
48475 Ward	Texas	708.19112628
37095 Hyde	North Carolina	707.45697897
27063 Jackson	Minnesota	706.28594491
18015 Carroll	Indiana	705.51994833
51057 Essex	Virginia	705.19278322
47185 White	Tennessee	704.61504408
42037 Columbia	Pennsylvania	704.28990467
21059 Daviess	Kentucky	704.22535211
25015 Hampshire	Massachusetts	704.03768089
29147 Nodaway	Missouri	703.90961263
39017 Butler	Ohio	701.66170648
48213 Henderson	Texas	701.10207900
51053 Dinwiddie	Virginia	701.04104595
18159 Tipton	Indiana	700.68746695
6113 Yolo	California	700.51903742
31019 Buffalo	Nebraska	699.38526655
23005 Cumberland	Maine	699.01245755
27079 Le Sueur	Minnesota	698.39264407
31121 Merrick	Nebraska	698.30596146
5019 Clark	Arkansas	698.06445764
26039 Crawford	Michigan	697.79152579
51079 Greene	Virginia	697.70969210
51003 Albemarle	Virginia	697.21665226
48161 Freestone	Texas	696.68820679
39173 Wood	Ohio	696.27226541
31023 Butler	Nebraska	694.96152892
55063 La Crosse	Wisconsin	694.40920240
53033 King	Washington	694.12756704
19189 Winnebago	Iowa	694.04829816
18007 Benton	Indiana	693.40113256

Counties\_Cities

40097 Mayes	Oklahoma	693.31257450
51049 Cumberland	Virginia	693.24090121
6013 Contra Costa	California	692.56617241
18127 Porter	Indiana	692.24147081
39043 Erie	Ohio	691.54995644
6001 Alameda	California	691.40418526
53071 Walla Walla Cou	Washington	689.40612587
53071 Walla Walla Cou	Washington	689.40612587
40073 Kingfisher	Oklahoma	689.17551846
39165 Warren	Ohio	689.14128689
28045 Hancock	Mississippi	688.72269405
40037 Creek	Oklahoma	688.50902184
5053 Grant	Arkansas	687.26632945
36063 Niagara	New York	687.15458127
30111 Yellowstone	Montana	685.66290114
27161 Waseca	Minnesota	684.82157188
2060 Bristol Bay	Alaska	684.15051311
48485 Wichita	Texas	683.00218076
40103 Noble	Oklahoma	682.07990079
8059 Jefferson	Colorado	680.58866007
48109 Culberson	Texas	680.58076225
47051 Franklin	Tennessee	680.35330628
21085 Grayson	Kentucky	680.06534706
19085 Harrison	Iowa	679.21324466
13083 Dade	Georgia	677.92431899
46097 Miner	South Dakota	677.81292363
40007 Beaver	Oklahoma	676.81895093
29019 Boone	Missouri	676.64787089
42003 Allegheny	Pennsylvania	676.43206298
9013 Tolland	Connecticut	675.18768097
40077 Latimer	Oklahoma	674.42087772
24009 Calvert	Maryland	672.80414769
46031 Corson	South Dakota	672.26890756
48363 Palo Pinto	Texas	671.86147186



Counties\_Cities

19045 Clinton	Iowa	670.70811299
46109 Roberts	South Dakota	670.04881784
47145 Roane	Tennessee	669.92849078
38025 Dunn	North Dakota	669.43674977
48035 Bosque	Texas	668.77106629
18041 Fayette	Indiana	668.19976570
47025 Claiborne	Tennessee	667.59037662
36093 Schenectady	New York	666.23752816
47083 Houston	Tennessee	665.61781435
37149 Polk	North Carolina	664.69361021
27141 Sherburne	Minnesota	664.33420801
48265 Kerr	Texas	664.05877302
5111 Poinsett	Arkansas	663.21848669
21047 Christian	Kentucky	662.75062438
54023 Grant	West Virginia	662.30861861
8085 Montrose	Colorado	660.91817880
18137 Ripley	Indiana	659.11720366
55041 Forest	Wisconsin	656.21176732
35059 Union	New Mexico	655.65808645
47127 Moore	Tennessee	655.12400562
29029 Camden	Missouri	654.80737750
40039 Custer	Oklahoma	654.36010470
6067 Sacramento	California	653.28769123
55055 Jefferson	Wisconsin	653.12643165
39111 Monroe	Ohio	652.64684554
47079 Henry	Tennessee	652.07985660
37021 Buncombe	North Carolina	651.86431651
5029 Conway	Arkansas	650.99803743
51141 Patrick	Virginia	650.71012279
38105 Williams	North Dakota	650.63649222
13143 Haralson	Georgia	650.12020452
51065 Fluvanna	Virginia	649.66583280
51075 Goochland	Virginia	649.63001205
18095 Madison	Indiana	649.48588795

Counties\_Cities

31039 Cuming	Nebraska	648.76957494
55131 Washington	Wisconsin	648.52276831
48193 Hamilton	Texas	648.27911363
55065 Lafayette	Wisconsin	648.06480648
24043 Washington	Maryland	647.99968196
31155 Saunders	Nebraska	647.79608506
26161 Washtenaw	Michigan	647.77349763
26121 Muskegon	Michigan	647.51019656
13183 Long	Georgia	647.43657227
17001 Adams	Illinois	645.44610373
48499 Wood	Texas	644.81818786
19031 Cedar	Iowa	644.22612337
2020 Anchorage	Alaska	643.82687677
48425 Somervell	Texas	643.30079858
48007 Aransas	Texas	643.07330195
36055 Monroe	New York	642.17736917
8041 El Paso	Colorado	642.14631522
21121 Knox	Kentucky	642.09046767
20065 Graham	Kansas	642.05457464
46121 Todd	South Dakota	641.83604007
40085 Love	Oklahoma	641.40517071
40101 Muskogee	Oklahoma	640.70682543
40031 Comanche	Oklahoma	640.24845958
30101 Toole	Montana	638.78013600
5113 Polk	Arkansas	638.43583221
48335 Mitchell	Texas	638.42848373
48171 Gillespie	Texas	637.96448291
42061 Huntingdon	Pennsylvania	637.61955367
55089 Ozaukee	Wisconsin	637.14987605
6055 Napa	California	636.93810654
55043 Grant	Wisconsin	636.22609303
26053 Gogebic	Michigan	635.93004769
53057 Skagit	Washington	635.69567727
29009 Barry	Missouri	635.34525999

Counties\_Cities

39089 Licking	Ohio	634.92424717
48145 Falls	Texas	634.55436977
39077 Huron	Ohio	634.14467387
48377 Presidio	Texas	633.27576281
48085 Collin	Texas	632.04748365
47153 Sequatchie	Tennessee	631.89029309
48165 Gaines	Texas	631.54872973
53061 Snohomish	Washington	631.11960839
40019 Carter	Oklahoma	631.00649688
39003 Allen	Ohio	629.24325219
24015 Cecil	Maryland	629.21829109
47035 Cumberland	Tennessee	628.42491579
42107 Schuylkill	Pennsylvania	627.87276426
6079 San Luis Obispo	California	627.79479596
40135 Sequoyah	Oklahoma	626.53294155
48351 Newton	Texas	625.63654881
48151 Fisher	Texas	625.16280281
20169 Saline	Kansas	624.98851124
44001 Bristol	Rhode Island	624.88437584
46061 Hanson	South Dakota	622.03791469
6115 Yuba	California	621.46820261
56043 Washakie	Wyoming	621.43310082
51033 Caroline	Virginia	620.69413753
46079 Lake	South Dakota	620.35689668
38089 Stark	North Dakota	619.41478208
8125 Yuma	Colorado	618.76247505
19123 Mahaska	Iowa	618.18181818
21233 Webster	Kentucky	617.80184578
21097 Harrison	Kentucky	617.74416871
55139 Winnebago	Wisconsin	616.88691381
21125 Laurel	Kentucky	616.45980649
39037 Darke	Ohio	615.70835688
19121 Madison	Iowa	615.42248754
18129 Posey	Indiana	614.72200470

Counties\_Cities

37049 Craven	North Carolina	613.14521144
37103 Jones	North Carolina	612.22372108
6097 Sonoma	California	611.07088422
48359 Oldham	Texas	610.04223369
48401 Rusk	Texas	609.73370064
20161 Riley	Kansas	609.20179640
36039 Greene	New York	608.53635426
18073 Jasper	Indiana	608.33083608
48095 Concho	Texas	608.04490178
41065 Wasco	Oregon	607.43255989
47133 Overton	Tennessee	607.21406562
16019 Bonneville	Idaho	606.74003457
48147 Fannin	Texas	606.47282208
5047 Franklin	Arkansas	606.40089837
29037 Cass	Missouri	605.97976256
20083 Hodgeman	Kansas	605.06050605
54069 Ohio	West Virginia	603.52053646
48207 Haskell	Texas	602.09874419
29099 Jefferson	Missouri	601.30066370
55111 Sauk	Wisconsin	600.78756090
21057 Cumberland	Kentucky	600.69079441
8063 Kit Carson	Colorado	600.30713388
31025 Cass	Nebraska	600.17584770
39153 Summit	Ohio	599.35266959
47173 Union	Tennessee	599.34985778
40047 Garfield	Oklahoma	599.21527424
8014 Broomfield	Colorado	599.13089927
5135 Sharp	Arkansas	598.87135783
48483 Wheeler	Texas	597.18743980
18109 Morgan	Indiana	596.15494324
27043 Faribault	Minnesota	596.01686292
26139 Ottawa	Michigan	595.19301603
17145 Perry	Illinois	595.06942477
17003 Alexander	Illinois	594.05940594

Counties\_Cities

29167 Polk	Missouri	593.14928108
19105 Jones	Iowa	592.94253760
48467 Van Zandt	Texas	592.65606312
38063 Nelson	North Dakota	592.54095504
9015 Windham	Connecticut	592.17103745
18051 Gibson	Indiana	591.89286141
48235 Irion	Texas	591.32720105
26115 Monroe	Michigan	588.27830549
37029 Camden	North Carolina	588.23529412
55087 Outagamie	Wisconsin	588.15680623
5085 Lonoke	Arkansas	587.85994542
27171 Wright	Minnesota	587.46305437
27071 Koochiching	Minnesota	586.81672026
31091 Hooker	Nebraska	586.51026393
8013 Boulder	Colorado	586.36277210
27039 Dodge	Minnesota	585.91873979
19075 Grundy	Iowa	585.17555267
18133 Putnam	Indiana	584.98107414
26157 Tuscola	Michigan	584.58374591
26077 Kalamazoo	Michigan	583.68256126
37043 Clay	North Carolina	583.53532633
39041 Delaware	Ohio	582.93380723
37169 Stokes	North Carolina	582.84030176
20059 Franklin	Kansas	581.32729897
51143 Pittsylvania	Virginia	580.81346700
31135 Perkins	Nebraska	580.40286787
4011 Greenlee	Arizona	579.98523674
38053 McKenzie	North Dakota	579.51877934
20157 Republic	Kansas	578.90222985
51137 Orange	Virginia	578.53946076
17137 Morgan	Illinois	576.87779609
21209 Scott	Kentucky	576.46659885
18151 Steuben	Indiana	575.37732030
53053 Pierce	Washington	575.22784161

Counties\_Cities

8023 Costilla	Colorado	574.71264368
56037 Sweetwater	Wyoming	573.73812455
47073 Hawkins	Tennessee	573.14700159
20043 Doniphan	Kansas	572.76750846
32013 Humboldt	Nevada	571.90515906
8057 Jackson	Colorado	571.83702645
20171 Scott	Kansas	571.77863998
51181 Surry	Virginia	571.51683658
39137 Putnam	Ohio	571.34399053
40095 Marshall	Oklahoma	571.22456266
25011 Franklin	Massachusetts	570.71995265
16079 Shoshone	Idaho	570.49077837
51790 Staunton	Virginia	569.77770644
18131 Pulaski	Indiana	569.41214211
47005 Benton	Tennessee	568.46267919
18157 Tippecanoe	Indiana	566.69843769
38077 Richland	North Dakota	566.53734836
19175 Union	Iowa	566.38886641
20197 Wabaunsee	Kansas	565.29931874
36053 Madison	New York	565.01165337
21103 Henry	Kentucky	565.00682975
51023 Botetourt	Virginia	564.95477357
32510 Carson City	Nevada	564.83921031
55005 Barron	Wisconsin	564.60898060
26027 Cass	Michigan	563.37482818
38027 Eddy	North Dakota	562.04063986
17079 Jasper	Illinois	561.85620643
39055 Geauga	Ohio	561.51694654
21037 Campbell	Kentucky	561.44795603
21207 Russell	Kentucky	561.13573874
51007 Amelia	Virginia	560.97748405
29023 Butler	Missouri	560.51971200
42025 Carbon	Pennsylvania	560.51193423
35005 Chaves	New Mexico	559.60055033

Counties\_Cities

39143 Sandusky	Ohio	559.53332540
54003 Berkeley	West Virginia	559.24113966
51680 Lynchburg	Virginia	558.89730414
19087 Henry	Iowa	558.13026362
27151 Swift	Minnesota	556.44729802
18147 Spencer	Indiana	555.91085748
26025 Calhoun	Michigan	555.44402061
47175 Van Buren	Tennessee	555.07372073
31159 Seward	Nebraska	554.33652847
19011 Benton	Iowa	553.77895640
17195 Whiteside	Illinois	553.69791105
16009 Benewah	Idaho	552.78560590
19043 Clayton	Iowa	552.51765778
39007 Ashtabula	Ohio	551.83449068
29105 Laclede	Missouri	551.61985831
51157 Rappahannock	Virginia	551.57198014
18035 Delaware	Indiana	551.52824731
17063 Grundy	Illinois	551.28305736
29011 Barton	Missouri	550.94083743
51085 Hanover	Virginia	550.17297811
36007 Broome	New York	549.93504088
38093 Stutsman	North Dakota	549.79203519
55091 Pepin	Wisconsin	548.77212238
30047 Lake	Montana	548.76033058
26059 Hillsdale	Michigan	548.64587204
6085 Santa Clara	California	548.41889583
41051 Multnomah	Oregon	548.11055821
54035 Jackson	West Virginia	546.92398802
47085 Humphreys	Tennessee	546.35940712
29067 Douglas	Missouri	545.87601884
19095 Iowa	Iowa	545.19546496
37055 Dare	North Carolina	545.19054272
46043 Douglas	South Dakota	545.14480409
21039 Carlisle	Kentucky	544.95912807

Counties\_Cities

19051 Davis	Iowa	543.41798824
51133 Northumberland	Virginia	543.34403556
55039 Fond du Lac	Wisconsin	543.34116003
39175 Wyandot	Ohio	542.51196718
30009 Carbon	Montana	541.34776927
21155 Marion	Kentucky	541.12554113
26159 Van Buren	Michigan	540.76980172
40125 Pottawatomie	Oklahoma	540.73391213
16077 Power	Idaho	540.67971164
55061 Kewaunee	Wisconsin	539.66540745
40105 Nowata	Oklahoma	538.26580544
40035 Craig	Oklahoma	538.23570530
51775 Salem	Virginia	538.15856179
21113 Jessamine	Kentucky	537.83382789
48233 Hutchinson	Texas	537.78658364
19129 Mills	Iowa	537.74148576
31185 York	Nebraska	537.32210282
35027 Lincoln	New Mexico	536.91961546
21091 Hancock	Kentucky	536.65220370
20099 Labette	Kansas	535.96473653
20045 Douglas	Kansas	535.26137225
46111 Sanborn	South Dakota	535.19967065
47059 Greene	Tennessee	534.10916670
29053 Cooper	Missouri	533.99988638
54059 Mingo	West Virginia	533.94996847
26137 Otsego	Michigan	531.11696736
48457 Tyler	Texas	530.05162242
29001 Adair	Missouri	528.82907771
54071 Pendleton	West Virginia	528.79805631
38031 Foster	North Dakota	528.60696517
36035 Fulton	New York	528.07374373
33015 Rockingham	New Hampshire	527.85468471
55117 Sheboygan	Wisconsin	527.47366962
19055 Delaware	Iowa	527.27166208



Counties\_Cities

26017 Bay	Michigan	526.35124082
9011 New London	Connecticut	525.51877174
38091 Steele	North Dakota	525.48607462
27107 Norman	Minnesota	525.09652510
29203 Shannon	Missouri	525.09463915
37199 Yancey	North Carolina	525.05166732
29127 Marion	Missouri	524.62227196
17085 Jo Daviess	Illinois	524.19732285
2261 Valdez-Cordova	Alaska	523.78873854
17041 Douglas	Illinois	523.64084399
39093 Lorain	Ohio	523.49084376
47013 Campbell	Tennessee	522.95177223
39009 Athens	Ohio	522.65337750
48417 Shackelford	Texas	522.59452813
38097 Traill	North Dakota	522.58305338
51127 New Kent	Virginia	522.53137421
19089 Howard	Iowa	522.47741374
46125 Turner	South Dakota	522.31718898
29113 Lincoln	Missouri	521.79038242
56007 Carbon	Wyoming	521.00728074
26037 Clinton	Michigan	520.59698482
25003 Berkshire	Massachusetts	519.99240194
31099 Kearney	Nebraska	519.55990220
2122 Kenai Peninsula	Alaska	519.36514445
27143 Sibley	Minnesota	519.03114187
19019 Buchanan	Iowa	518.89240058
42133 York	Pennsylvania	518.65715758
17167 Sangamon	Illinois	518.56174622
37157 Rockingham	North Carolina	518.24898004
42115 Susquehanna	Pennsylvania	517.38155658
20143 Ottawa	Kansas	517.06308170
17095 Knox	Illinois	516.84227331
19109 Kossuth	Iowa	516.50120741
47161 Stewart	Tennessee	516.18612197

Counties\_Cities

21215 Spencer	Kentucky	516.12216665
19071 Fremont	Iowa	514.80051480
26069 Iosco	Michigan	514.33355927
48307 McCulloch	Texas	513.33416802
21229 Washington	Kentucky	513.07514068
31177 Washington	Nebraska	512.89495331
18033 DeKalb	Indiana	511.26636746
23001 Androscoggin	Maine	510.77740321
55015 Calumet	Wisconsin	510.37700114
42067 Juniata	Pennsylvania	510.03886010
42093 Montour	Pennsylvania	509.86842105
54037 Jefferson	West Virginia	508.70430022
19009 Audubon	Iowa	508.53614239
48067 Cass	Texas	507.98499286
40067 Jefferson	Oklahoma	506.28776743
26065 Ingham	Michigan	506.25992792
18169 Wabash	Indiana	505.11508951
39031 Coshocton	Ohio	505.06429332
21145 McCracken	Kentucky	505.00413185
48407 San Jacinto	Texas	504.89223162
26123 Newaygo	Michigan	503.14979956
39141 Ross	Ohio	503.04818604
21073 Franklin	Kentucky	501.82032864
55019 Clark	Wisconsin	501.31089919
29071 Franklin	Missouri	500.62698949
27173 Yellow Medicine	Minnesota	500.25523226
17135 Montgomery	Illinois	499.98251809
30001 Beaverhead	Montana	499.78732454
37143 Perquimans	North Carolina	499.18045001
55097 Portage	Wisconsin	498.99918243
21169 Metcalfe	Kentucky	498.50448654
55109 St. Croix	Wisconsin	498.36109439
16081 Teton	Idaho	498.28178694
16015 Boise	Idaho	497.77312025

Counties\_Cities

19117 Lucas	Iowa	497.39733950
51097 King and Queen	Virginia	497.01789264
38073 Ransom	North Dakota	496.46744319
31169 Thayer	Nebraska	496.13018456
40011 Blaine	Oklahoma	495.51924091
47163 Sullivan	Tennessee	494.71040414
17081 Jefferson	Illinois	494.44738234
27113 Pennington	Minnesota	493.72266892
48097 Cooke	Texas	492.92650466
29095 Jackson	Missouri	492.64108455
17199 Williamson	Illinois	490.63469339
21035 Calloway	Kentucky	490.60942890
6061 Placer	California	489.63624478
40029 Coal	Oklahoma	489.13043478
37145 Person	North Carolina	488.52102159
54075 Pocahontas	West Virginia	487.28309960
42041 Cumberland	Pennsylvania	487.22670559
21239 Woodford	Kentucky	486.18701240
26147 St. Clair	Michigan	485.76287993
19145 Page	Iowa	485.27772313
29109 Lawrence	Missouri	484.89272400
55057 Juneau	Wisconsin	484.65266559
40071 Kay	Oklahoma	484.59047576
55083 Oconto	Wisconsin	483.74306106
35061 Valencia	New Mexico	482.63053259
55081 Monroe	Wisconsin	482.07422206
27169 Winona	Minnesota	482.04623709
55035 Eau Claire	Wisconsin	481.18315572
37087 Haywood	North Carolina	480.87008439
8035 Douglas	Colorado	480.48871566
53039 Klickitat	Washington	479.48613561
24039 Somerset	Maryland	479.06523856
56021 Laramie	Wyoming	477.89363078
18177 Wayne	Indiana	477.73598641

Counties\_Cities

8115 Sedgwick	Colorado	477.63786366
29003 Andrew	Missouri	477.08297836
39065 Hardin	Ohio	476.49301144
46065 Hughes	South Dakota	475.92067989
51161 Roanoke	Virginia	475.16290540
27125 Red Lake	Minnesota	475.11877969
51043 Clarke	Virginia	475.10844867
37011 Avery	North Carolina	474.15024279
18139 Rush	Indiana	474.10430295
26155 Shiawassee	Michigan	473.66259972
41067 Washington	Oregon	473.48564067
56023 Lincoln	Wyoming	473.39713903
5105 Perry	Arkansas	473.33848532
20125 Montgomery	Kansas	473.22540473
36037 Genesee	New York	472.95300030
40079 Le Flore	Oklahoma	472.18887555
21093 Hardin	Kentucky	472.10844902
26087 Lapeer	Michigan	471.44090517
17099 LaSalle	Illinois	470.62048798
37133 Onslow	North Carolina	470.45016516
31167 Stanton	Nebraska	469.01172529
26063 Huron	Michigan	468.45921838
44009 Washington	Rhode Island	467.58969401
36113 Warren	New York	466.81708551
51099 King George	Virginia	466.60395108
48075 Childress	Texas	466.32835002
29107 Lafayette	Missouri	466.28627523
18105 Monroe	Indiana	465.56899474
39011 Auglaize	Ohio	465.02488866
18179 Wells	Indiana	464.44019003
17165 Saline	Illinois	464.31858111
39103 Medina	Ohio	463.86746006
29219 Warren	Missouri	463.82990983
47101 Lewis	Tennessee	463.34602019

Counties\_Cities

46117 Stanley	South Dakota	463.26935804
48459 Upshur	Texas	462.91808047
40107 Okfuskee	Oklahoma	462.88642751
20131 Nemaha	Kansas	462.82619399
29205 Shelby	Missouri	462.80991736
18077 Jefferson	Indiana	462.61798311
36083 Rensselaer	New York	461.60986440
42001 Adams	Pennsylvania	461.04016107
54099 Wayne	West Virginia	460.64490286
44005 Newport	Rhode Island	460.37168956
29017 Bollinger	Missouri	460.18571781
40123 Pontotoc	Oklahoma	460.16681047
55077 Marquette	Wisconsin	460.02332513
18013 Brown	Indiana	459.49849022
48223 Hopkins	Texas	459.11437109
20079 Harvey	Kansas	458.93013739
51113 Madison	Virginia	458.81910493
48229 Hudspeth	Texas	458.81126173
16051 Jefferson	Idaho	458.57535922
47151 Scott	Tennessee	458.27850628
37137 Pamlico	North Carolina	457.77426993
17087 Johnson	Illinois	457.61078998
37189 Watauga	North Carolina	457.59227813
51199 York	Virginia	456.91713587
46101 Moody	South Dakota	455.99635203
54039 Kanawha	West Virginia	455.51774968
48497 Wise	Texas	455.31073860
40005 Atoka	Oklahoma	455.26810233
38029 Emmons	North Dakota	455.23520486
51111 Lunenburg	Virginia	455.07198411
19125 Marion	Iowa	454.99446224
18161 Union	Indiana	454.73923547
31143 Polk	Nebraska	454.71769610
51101 King William	Virginia	454.57228880

Counties\_Cities

54045 Logan	West Virginia	453.89026896
29089 Howard	Missouri	453.78317056
5009 Boone	Arkansas	453.57524013
48237 Jack	Texas	452.33518037
20113 McPherson	Kansas	452.04471388
39151 Stark	Ohio	451.86154037
17115 Macon	Illinois	451.71518069
51109 Louisa	Virginia	451.35678938
48271 Kinney	Texas	451.28749668
8119 Teller	Colorado	450.50432564
39117 Morrow	Ohio	449.98860788
21165 Menifee	Kentucky	449.54270656
38043 Kidder	North Dakota	448.97959184
30017 Custer	Montana	448.81753841
17131 Mercer	Illinois	448.68918659
39085 Lake	Ohio	448.56277710
51678 Lexington	Virginia	448.43049327
29187 St. Francois	Missouri	448.32963474
27167 Wilkin	Minnesota	447.71346338
48295 Lipscomb	Texas	447.09388972
46135 Yankton	South Dakota	446.01862784
20051 Ellis	Kansas	445.83768722
21021 Boyle	Kentucky	445.18272425
46035 Davison	South Dakota	444.66902476
53059 Skamania	Washington	444.48171754
18009 Blackford	Indiana	444.25817267
36017 Chenango	New York	443.87411646
20011 Bourbon	Kansas	443.59516822
8095 Phillips	Colorado	443.30377975
39139 Richland	Ohio	442.61306865
42097 Northumberland	Pennsylvania	442.45358629
51011 Appomattox	Virginia	441.89129474
19177 Van Buren	Iowa	441.59544160
27011 Big Stone	Minnesota	440.97013430

Counties\_Cities

26007 Alpena	Michigan	440.76163611
40121 Pittsburg	Oklahoma	439.86598901
20123 Mitchell	Kansas	439.02439024
37009 Ashe	North Carolina	438.96860821
19003 Adams	Iowa	438.95747599
50007 Chittenden	Vermont	437.49848091
35015 Eddy	New Mexico	436.96027634
55137 Waushara	Wisconsin	436.87919878
20009 Barton	Kansas	436.59760254
39133 Portage	Ohio	436.39175827
35053 Socorro	New Mexico	436.21153272
48461 Upton	Texas	435.84854263
18167 Vigo	Indiana	435.81099957
51145 Powhatan	Virginia	435.09541266
17069 Hardin	Illinois	434.78260870
18183 Whitley	Indiana	434.34877032
31059 Fillmore	Nebraska	434.23195223
47137 Pickett	Tennessee	432.90043290
46087 McCook	South Dakota	432.74432023
48173 Glasscock	Texas	432.27665706
26005 Allegan	Michigan	432.12559769
26075 Jackson	Michigan	430.66810223
48227 Howard	Texas	430.62069722
21049 Clark	Kentucky	430.35669950
19137 Montgomery	Iowa	429.87103869
20035 Cowley	Kansas	428.75802147
46025 Clark	South Dakota	427.92190425
27115 Pine	Minnesota	427.36492216
17011 Bureau	Illinois	427.36338011
17109 McDonough	Illinois	427.30762811
55073 Marathon	Wisconsin	426.79504977
17103 Lee	Illinois	426.61368086
8017 Cheyenne	Colorado	426.43923241
17035 Cumberland	Illinois	425.61065877

Counties\_Cities

5137 Stone	Arkansas	425.46359477
19101 Jefferson	Iowa	424.35123225
37031 Carteret	North Carolina	424.31390599
39169 Wayne	Ohio	424.25862530
19093 Ida	Iowa	423.91463236
20137 Norton	Kansas	423.57274401
16003 Adams	Idaho	423.52941176
17023 Clark	Illinois	423.18543216
19073 Greene	Iowa	423.11546598
40099 Murray	Oklahoma	422.84813302
48011 Armstrong	Texas	422.83298097
19159 Ringgold	Iowa	422.70531401
20191 Sumner	Kansas	421.81248913
30083 Richland	Montana	421.51562357
31165 Sioux	Nebraska	421.22999158
46029 Codington	South Dakota	421.20292700
20149 Pottawatomie	Kansas	420.15075998
6087 Santa Cruz	California	420.04703652
19037 Chickasaw	Iowa	417.92042795
29077 Greene	Missouri	417.91842369
17073 Henry	Illinois	417.60032593
17193 White	Illinois	417.12403952
27087 Mahanomen	Minnesota	416.74216344
36115 Washington	New York	416.68709250
16085 Valley	Idaho	416.62892854
8107 Routt	Colorado	415.80849493
48403 Sabine	Texas	415.52554538
20193 Thomas	Kansas	414.99157048
39063 Hancock	Ohio	414.85578823
21151 Madison	Kentucky	414.64576477
31105 Kimball	Nebraska	414.59369818
26045 Eaton	Michigan	413.38116657
27005 Becker	Minnesota	413.13898345
8083 Montezuma	Colorado	412.87560211



Counties\_Cities

26067 Ionia	Michigan	412.70830089
21179 Nelson	Kentucky	412.20475017
18175 Washington	Indiana	411.55208818
18101 Martin	Indiana	411.07957326
21149 McLean	Kentucky	410.72200605
51037 Charlotte	Virginia	410.45401240
18135 Randolph	Indiana	410.44625971
2090 Fairbanks North	Alaska	410.22117590
29051 Cole	Missouri	410.17761342
42129 Westmoreland	Pennsylvania	410.14115359
19191 Winneshiek	Iowa	409.40636078
53015 Cowlitz	Washington	409.22311835
27119 Polk	Minnesota	409.14713438
26109 Menominee	Michigan	408.99795501
53073 Whatcom	Washington	408.53401865
54057 Mineral	West Virginia	408.31477357
55078 Menominee	Wisconsin	407.90038643
27007 Beltrami	Minnesota	407.71020556
30035 Glacier	Montana	407.36160617
17189 Washington	Illinois	407.28831726
21099 Hart	Kentucky	407.27811277
5127 Scott	Arkansas	407.01618374
6007 Butte	California	406.90836130
26093 Livingston	Michigan	406.85269631
39025 Clermont	Ohio	406.39327188
47049 Fentress	Tennessee	406.21397596
41037 Lake	Oregon	406.14291154
54051 Marshall	West Virginia	406.04190352
2188 Northwest Arctic	Alaska	404.11941077
51105 Lee	Virginia	403.55125101
40137 Stephens	Oklahoma	402.17265688
19065 Fayette	Iowa	401.83112920
21137 Lincoln	Kentucky	401.72049992
51083 Halifax	Virginia	401.52403283

Counties\_Cities

18155 Switzerland	Indiana	401.23168797
21173 Montgomery	Kentucky	400.66659575
31137 Phelps	Nebraska	400.17785683
39135 Preble	Ohio	400.02927043
8069 Larimer	Colorado	399.69416692
55093 Pierce	Wisconsin	399.48302197
51610 Falls Church	Virginia	399.40427836
21199 Pulaski	Kentucky	399.23866116
56029 Park	Wyoming	398.99058791
26091 Lenawee	Michigan	398.91722468
21081 Grant	Kentucky	398.07332511
42073 Lawrence	Pennsylvania	397.98570500
18025 Crawford	Indiana	397.80261413
21157 Marshall	Kentucky	397.55057549
48299 Llano	Texas	397.30204195
27129 Renville	Minnesota	396.93402683
31041 Custer	Nebraska	396.67896679
35049 Santa Fe	New Mexico	396.51863304
48281 Lampasas	Texas	395.68514768
21217 Taylor	Kentucky	395.31879917
56017 Hot Springs	Wyoming	395.17014270
39019 Carroll	Ohio	395.11096341
18075 Jay	Indiana	394.91427471
39033 Crawford	Ohio	394.70517449
8099 Prowers	Colorado	394.60703716
51173 Smyth	Virginia	393.80414807
29177 Ray	Missouri	393.30507364
38087 Slope	North Dakota	393.18479685
20061 Geary	Kansas	392.71031478
29227 Worth	Missouri	392.15686275
54031 Hardy	West Virginia	392.01451906
39069 Henry	Ohio	391.34608285
40083 Logan	Oklahoma	391.19494196
55021 Columbia	Wisconsin	390.52965585

Counties\_Cities

8009 Baca	Colorado	390.51603905
48487 Wilbarger	Texas	390.01560062
36043 Herkimer	New York	389.75951353
36107 Tioga	New York	389.20922570
38067 Pembina	North Dakota	388.65697423
21029 Bullitt	Kentucky	388.55789513
51073 Gloucester	Virginia	388.22993922
38055 McLean	North Dakota	387.80002096
35037 Quay	New Mexico	387.73779232
55115 Shawano	Wisconsin	387.29287185
21079 Garrard	Kentucky	387.24373576
16011 Bingham	Idaho	387.14421663
21187 Owen	Kentucky	386.02941176
21197 Powell	Kentucky	385.79006591
21033 Caldwell	Kentucky	385.37160834
31021 Burt	Nebraska	385.32675709
18045 Fountain	Indiana	385.29753532
35057 Torrance	New Mexico	384.83740620
42119 Union	Pennsylvania	384.05716200
48197 Hardeman	Texas	382.45792963
51520 Bristol	Virginia	382.23516564
24001 Allegany	Maryland	381.82458612
31067 Gage	Nebraska	381.51956451
46037 Day	South Dakota	381.47138965
21069 Fleming	Kentucky	381.09756098
55071 Manitowoc	Wisconsin	380.65609429
55023 Crawford	Wisconsin	380.57823338
39073 Hocking	Ohio	380.48264929
29103 Knox	Missouri	380.03546998
16043 Fremont	Idaho	379.70838396
51019 Bedford	Virginia	379.69700433
38075 Renville	North Dakota	379.10699242
38103 Wells	North Dakota	379.07505686
29131 Miller	Missouri	378.90748342

Counties\_Cities

27049 Goodhue	Minnesota	377.13078896
56035 Sublette	Wyoming	377.05085091
20005 Atchison	Kansas	376.70598407
27085 McLeod	Minnesota	376.32760014
21007 Ballard	Kentucky	375.98696579
21223 Trimble	Kentucky	375.80739871
51005 Alleghany	Virginia	375.58685446
21235 Whitley	Kentucky	375.25522874
21195 Pike	Kentucky	374.98715797
21143 Lyon	Kentucky	374.57859908
38071 Ramsey	North Dakota	374.53183521
17129 Menard	Illinois	374.34895833
18119 Owen	Indiana	374.19045335
26111 Midland	Michigan	373.75764641
29163 Pike	Missouri	372.89234760
40081 Lincoln	Oklahoma	372.27949599
31179 Wayne	Nebraska	372.22163139
37073 Gates	North Carolina	371.55448026
37175 Transylvania	North Carolina	371.18223002
18021 Clay	Indiana	370.65341995
38083 Sheridan	North Dakota	370.64492216
48379 Rains	Texas	370.09622502
39159 Union	Ohio	370.01815510
8053 Hinsdale	Colorado	369.91368681
39057 Greene	Ohio	368.46334712
29015 Benton	Missouri	368.29546633
31107 Knox	Nebraska	368.21475235
6103 Tehama	California	366.10551349
47129 Morgan	Tennessee	366.09666806
8101 Pueblo	Colorado	365.90679823
32019 Lyon	Nevada	365.53899083
21225 Union	Kentucky	365.39124440
40069 Johnston	Oklahoma	365.33016714
29047 Clay	Missouri	365.31163112

Counties\_Cities

51197 Wythe	Virginia	365.16658552
46123 Tripp	South Dakota	365.09675064
20021 Cherokee	Kansas	364.72645516
42125 Washington	Pennsylvania	364.60795000
21203 Rockcastle	Kentucky	364.17910448
48019 Bandera	Texas	363.65229583
19029 Cass	Iowa	363.49574633
54077 Preston	West Virginia	363.48591861
48411 San Saba	Texas	363.39610175
30037 Golden Valley	Montana	363.19612591
18125 Pike	Indiana	362.61079774
18153 Sullivan	Indiana	362.49395843
21019 Boyd	Kentucky	361.98137172
6045 Mendocino	California	361.84736205
17121 Marion	Illinois	361.50983519
39087 Lawrence	Ohio	360.80579962
27157 Wabasha	Minnesota	360.36036036
17139 Moultrie	Illinois	360.12774343
51009 Amherst	Virginia	360.00757911
32005 Douglas	Nevada	359.00715951
55001 Adams	Wisconsin	358.75761746
27093 Meeker	Minnesota	358.67075753
38065 Oliver	North Dakota	358.60655738
42049 Erie	Pennsylvania	355.43499436
48243 Jeff Davis	Texas	355.23978686
8067 La Plata	Colorado	355.17670041
19057 Des Moines	Iowa	355.15355920
26057 Gratiot	Michigan	354.68853913
30053 Lincoln	Montana	353.64251793
46067 Hutchinson	South Dakota	352.30352304
8029 Delta	Colorado	352.14680322
55045 Green	Wisconsin	352.02686236
21023 Bracken	Kentucky	351.98446413
20151 Pratt	Kansas	351.88739603

Counties\_Cities

54011 Cabell	West Virginia	351.84072771
21043 Carter	Kentucky	351.79973337
20115 Marion	Kansas	351.46443515
27121 Pope	Minnesota	351.44633685
20155 Reno	Kansas	351.28805621
20047 Edwards	Kansas	351.00035100
54005 Boone	West Virginia	350.78128559
29117 Livingston	Missouri	349.92737356
29121 Macon	Missouri	349.76572296
18083 Knox	Indiana	349.64087275
20121 Miami	Kansas	347.38717340
39027 Clinton	Ohio	347.14791830
16005 Bannock	Idaho	346.57669444
21139 Livingston	Kentucky	346.24540143
29169 Pulaski	Missouri	346.06067597
27017 Carlton	Minnesota	346.01110584
17021 Christian	Illinois	345.97838401
19007 Appanoose	Iowa	345.74254241
20207 Woodson	Kansas	345.58592523
5067 Jackson	Arkansas	345.01219440
38045 LaMoure	North Dakota	344.65780404
54029 Hancock	West Virginia	343.71348044
20003 Anderson	Kansas	342.72658035
21123 Larue	Kentucky	342.48969036
16041 Franklin	Idaho	342.41585313
21017 Bourbon	Kentucky	341.85493460
29091 Howell	Missouri	341.85048408
21167 Mercer	Kentucky	339.85487278
16017 Bonner	Idaho	339.83947057
27041 Douglas	Minnesota	339.79559583
31077 Greeley	Nebraska	339.55857385
39039 Defiance	Ohio	338.00602646
41053 Polk	Oregon	337.89332895
46011 Brookings	South Dakota	337.76112625

Counties\_Cities

20129 Morton	Kansas	337.45781777
41005 Clackamas	Oregon	336.71813976
16065 Madison	Idaho	335.84368003
41071 Yamhill	Oregon	335.50774752
46045 Edmunds	South Dakota	335.48387097
29111 Lewis	Missouri	334.85540335
21221 Trigg	Kentucky	334.63088165
51027 Buchanan	Virginia	334.57424250
39171 Williams	Ohio	334.20280404
53011 Clark	Washington	334.12402435
6017 El Dorado	California	334.07105172
51015 Augusta	Virginia	333.96503969
20013 Brown	Kansas	333.40279225
26105 Mason	Michigan	333.33333333
17055 Franklin	Illinois	333.32472029
5145 White	Arkansas	332.79561015
51191 Washington	Virginia	332.70835631
20029 Cloud	Kansas	332.22591362
21005 Anderson	Kentucky	330.93588669
27015 Brown	Minnesota	330.53243598
29035 Carter	Missouri	330.36009250
17049 Effingham	Illinois	330.33208606
54043 Lincoln	West Virginia	330.11311229
51600 Fairfax City	Virginia	329.61666802
29025 Caldwell	Missouri	329.38076416
29141 Morgan	Missouri	329.10894980
39051 Fulton	Ohio	328.79174946
39047 Fayette	Ohio	327.91460267
51720 Norton	Virginia	327.62096774
39167 Washington	Ohio	327.48732441
8039 Elbert	Colorado	327.22015067
40093 Major	Oklahoma	327.05389848
5103 Ouachita	Arkansas	326.18825722
55017 Chippewa	Wisconsin	325.87510720

Counties\_Cities

55141 Wood	Wisconsin	325.78194511
16029 Caribou	Idaho	325.77903683
18069 Huntington	Indiana	325.60706402
17113 McLean	Illinois	325.17879047
48077 Clay	Texas	325.17214996
17005 Bond	Illinois	324.71437162
48345 Motley	Texas	324.14910859
5065 Izard	Arkansas	323.69602001
40061 Haskell	Oklahoma	323.65014209
29043 Christian	Missouri	323.05163078
39149 Shelby	Ohio	322.86589755
46129 Walworth	South Dakota	322.17648112
42063 Indiana	Pennsylvania	321.88968178
46051 Grant	South Dakota	321.81334826
16069 Nez Perce	Idaho	321.71847159
6043 Mariposa	California	320.53116593
20101 Lane	Kansas	320.51282051
42019 Butler	Pennsylvania	320.40364472
53013 Columbia	Washington	320.27593003
6005 Amador	California	319.93499733
2275 Wrangell	Alaska	319.61646025
37075 Graham	North Carolina	318.24611033
31065 Furnas	Nebraska	318.13361612
36091 Saratoga	New York	318.03547920
48259 Kendall	Texas	317.69680769
36069 Ontario	New York	317.66547732
23031 York	Maine	317.60809585
27035 Crow Wing	Minnesota	317.46520982
36057 Montgomery	New York	317.46031746
54027 Hampshire	West Virginia	316.95721078
20089 Jewell	Kansas	316.78986272
29083 Henry	Missouri	316.62995595
6015 Del Norte	California	316.22825931
51045 Craig	Virginia	315.95576619



Counties\_Cities

17083 Jersey	Illinois	315.83283746
29229 Wright	Missouri	315.59473283
27025 Chisago	Minnesota	314.72407997
39125 Paulding	Ohio	314.49893390
17015 Carroll	Illinois	314.42146451
42085 Mercer	Pennsylvania	314.41142723
54091 Taylor	West Virginia	314.31621397
5129 Searcy	Arkansas	314.14928374
20073 Greenwood	Kansas	313.79025599
54049 Marion	West Virginia	313.74226786
20133 Neosho	Kansas	313.45997116
38003 Barnes	North Dakota	313.03357997
42051 Fayette	Pennsylvania	312.78509058
55011 Buffalo	Wisconsin	312.38095238
29139 Montgomery	Missouri	312.12068667
20087 Jefferson	Kansas	310.93544137
39081 Jefferson	Ohio	310.18595952
17125 Mason	Illinois	309.62034648
40075 Kiowa	Oklahoma	309.31378165
17053 Ford	Illinois	309.10735826
21161 Mason	Kentucky	309.03790087
42127 Wayne	Pennsylvania	308.13636009
46115 Spink	South Dakota	307.92917629
55029 Door	Wisconsin	307.85947121
55031 Douglas	Wisconsin	307.81336789
20107 Linn	Kansas	307.69230769
48429 Stephens	Texas	307.43135800
48333 Mills	Texas	304.81609429
36101 Steuben	New York	304.81439726
8089 Otero	Colorado	303.81944444
33013 Merrimack	New Hampshire	303.04634359
56003 Big Horn	Wyoming	303.00479758
29165 Platte	Missouri	302.95674127
6033 Lake	California	302.87968687

Counties\_Cities

27155 Traverse	Minnesota	302.29746070
31127 Nemaha	Nebraska	301.81086519
5141 Van Buren	Arkansas	301.15039451
6057 Nevada	California	299.91173166
26133 Osceola	Michigan	299.90146095
54019 Fayette	West Virginia	299.87447115
20015 Butler	Kansas	299.55815173
20163 Rooks	Kansas	299.22202274
51163 Rockbridge	Virginia	298.87482419
29181 Ripley	Missouri	298.48518767
35055 Taos	New Mexico	298.46200700
27089 Marshall	Minnesota	298.18956337
48267 Kimble	Texas	298.02842733
29049 Clinton	Missouri	297.99706888
17117 Macoupin	Illinois	297.92774700
31061 Franklin	Nebraska	297.71749917
27111 Otter Tail	Minnesota	297.55832143
42035 Clinton	Pennsylvania	297.28052942
27135 Roseau	Minnesota	297.02970297
29225 Webster	Missouri	296.60691912
42081 Lycoming	Pennsylvania	296.48789414
21163 Meade	Kentucky	296.01253700
42059 Greene	Pennsylvania	295.84177943
51735 Poquoson	Virginia	295.32403610
39071 Highland	Ohio	294.95099633
54079 Putnam	West Virginia	294.62615998
30103 Treasure	Montana	294.55081001
40033 Cotton	Oklahoma	294.32132964
26089 Leelanau	Michigan	294.06359125
17107 Logan	Illinois	293.86343993
48433 Stonewall	Texas	293.68575624
19107 Keokuk	Iowa	293.39853301
48059 Callahan	Texas	292.98270687
5147 Woodruff	Arkansas	292.75808937

Counties\_Cities

29059 Dallas	Missouri	292.32788450
46137 Ziebach	South Dakota	291.75784099
21055 Crittenden	Kentucky	291.64329781
39127 Perry	Ohio	291.39955041
48337 Montague	Texas	290.87568892
20053 Ellsworth	Kansas	290.51000646
30109 Wibaux	Montana	290.13539652
26135 Oscoda	Michigan	289.99516675
27045 Fillmore	Minnesota	289.67613259
51103 Lancaster	Virginia	287.48956691
30067 Park	Montana	286.80688337
41035 Klamath	Oregon	286.75742391
42005 Armstrong	Pennsylvania	286.53295129
27061 Itasca	Minnesota	285.98031391
54033 Harrison	West Virginia	285.69736803
51067 Franklin	Virginia	284.72284011
29151 Osage	Missouri	284.38092460
31003 Antelope	Nebraska	284.09090909
6027 Inyo	California	283.53811086
26073 Isabella	Michigan	283.43867804
20159 Rice	Kansas	283.28611898
19001 Adair	Iowa	283.16579357
53029 Island	Washington	282.97418897
51121 Montgomery	Virginia	282.87114209
21011 Bath	Kentucky	282.64556246
39059 Guernsey	Ohio	281.89226590
26117 Montcalm	Michigan	281.39069535
8019 Clear Creek	Colorado	281.10359188
8021 Conejos	Colorado	280.48780488
5097 Montgomery	Arkansas	280.14343344
2170 Matanuska-Susit	Alaska	279.71378125
41017 Deschutes	Oregon	279.69332694
26015 Barry	Michigan	279.60822146
36121 Wyoming	New York	279.40626169

Counties\_Cities

31033 Cheyenne	Nebraska	279.26960258
54009 Brooke	West Virginia	279.24154394
21181 Nicholas	Kentucky	279.09572984
54107 Wood	West Virginia	279.08744344
17179 Tazewell	Illinois	278.85254821
29027 Callaway	Missouri	278.46465727
48133 Eastland	Texas	278.35389150
38057 Mercer	North Dakota	278.21458812
54055 Mercer	West Virginia	277.35029003
39147 Seneca	Ohio	277.13876863
17185 Wabash	Illinois	277.08026669
8049 Grand	Colorado	276.97262480
21205 Rowan	Kentucky	276.61392019
20179 Sheridan	Kansas	276.35215160
16021 Boundary	Idaho	276.19685303
17183 Vermilion	Illinois	276.02010260
17173 Shelby	Illinois	275.97626604
35035 Otero	New Mexico	275.52747039
48263 Kent	Texas	275.48209366
55095 Polk	Wisconsin	275.24198358
55047 Green Lake	Wisconsin	274.87049371
51031 Campbell	Virginia	274.68029760
6009 Calaveras	California	274.11078461
2110 Juneau	Alaska	274.03232336
31007 Banner	Nebraska	273.97260274
36117 Wayne	New York	273.13910108
56025 Natrona	Wyoming	273.02028692
46071 Jackson	South Dakota	272.14998488
21087 Green	Kentucky	271.51778441
39021 Champaign	Ohio	270.93977396
29209 Stone	Missouri	270.87467322
27059 Isanti	Minnesota	270.22969524
26001 Alcona	Michigan	270.21810461
19111 Lee	Iowa	270.15122596

Counties\_Cities

31111 Lincoln	Nebraska	270.00142106
42009 Bedford	Pennsylvania	269.84390568
38069 Pierce	North Dakota	269.54177898
17065 Hamilton	Illinois	269.50875903
17191 Wayne	Illinois	269.40974773
26079 Kalkaska	Michigan	269.29982047
54103 Wetzel	West Virginia	268.50032744
17147 Piatt	Illinois	268.35813613
41063 Wallowa	Oregon	268.32368310
21219 Todd	Kentucky	268.05296077
29223 Wayne	Missouri	266.72763298
39083 Knox	Ohio	266.58911347
17101 Lawrence	Illinois	266.41294006
19053 Decatur	Iowa	266.15969582
2220 Sitka	Alaska	265.98820400
31133 Pawnee	Nebraska	265.95744681
26011 Arenac	Michigan	265.93976464
18121 Parke	Indiana	265.84746263
38009 Bottineau	North Dakota	265.16924037
55049 Iowa	Wisconsin	265.02881663
21159 Martin	Kentucky	264.94745209
26113 Missaukee	Michigan	264.67279825
53051 Pend Oreille	Washington	264.66696074
39091 Logan	Ohio	264.56192954
21119 Knott	Kentucky	264.44532593
35051 Sierra	New Mexico	264.40554340
48191 Hall	Texas	264.20079260
36051 Livingston	New York	264.12766698
48447 Throckmorton	Texas	264.02640264
21135 Lewis	Kentucky	264.01146564
46033 Custer	South Dakota	263.58010543
31163 Sherman	Nebraska	263.33113891
31131 Otoe	Nebraska	262.74632468
38047 Logan	North Dakota	262.74303731

Counties\_Cities

8111 San Juan	Colorado	262.46719160
48119 Delta	Texas	261.73116470
46093 Meade	South Dakota	261.53954902
8047 Gilpin	Colorado	261.39519686
38101 Ward	North Dakota	261.27775154
42099 Perry	Pennsylvania	260.08366024
56019 Johnson	Wyoming	260.04728132
37053 Currituck	North Carolina	258.56973995
6109 Tuolumne	California	258.53059279
30029 Flathead	Montana	257.57546080
29115 Linn	Missouri	257.53925397
17105 Livingston	Illinois	257.26349934
39015 Brown	Ohio	256.86895097
17051 Fayette	Illinois	256.81733284
21131 Leslie	Kentucky	256.33441783
29179 Reynolds	Missouri	255.83626479
56005 Campbell	Wyoming	255.74338968
21027 Breckinridge	Kentucky	255.05199137
55119 Taylor	Wisconsin	254.75210660
21053 Clinton	Kentucky	254.75210660
31181 Webster	Nebraska	254.74101330
54081 Raleigh	West Virginia	254.53174240
40053 Grant	Oklahoma	254.27646787
21231 Wayne	Kentucky	254.05511042
33017 Strafford	New Hampshire	253.67053578
29063 DeKalb	Missouri	253.36500396
21089 Greenup	Kentucky	252.35340819
31147 Richardson	Nebraska	251.98437697
2130 Ketchikan Gateway	Alaska	251.47291277
51169 Scott	Virginia	250.76623015
36099 Seneca	New York	250.72886297
51119 Middlesex	Virginia	250.71965828
27097 Morrison	Minnesota	250.23365190
54025 Greenbrier	West Virginia	250.10061519

Counties\_Cities

46089 McPherson	South Dakota	249.27295388
55067 Langlade	Wisconsin	249.11770812
31027 Cedar	Nebraska	248.63840871
8091 Ouray	Colorado	248.29298572
55085 Oneida	Wisconsin	248.09698337
21191 Pendleton	Kentucky	247.78030147
29129 Mercer	Missouri	247.18483933
17203 Woodford	Illinois	246.99061436
5013 Calhoun	Arkansas	246.35209399
29186 Ste. Genevieve	Missouri	245.97495528
18165 Vermillion	Indiana	245.49389495
39145 Scioto	Ohio	245.02662181
35017 Grant	New Mexico	245.00841074
27095 Mille Lacs	Minnesota	244.84486782
30041 Hill	Montana	244.69321588
20071 Greeley	Kansas	244.49877751
46077 Kingsbury	South Dakota	243.95202277
32021 Mineral	Nevada	243.68630926
30099 Teton	Montana	243.42745862
26129 Ogemaw	Michigan	243.41351661
48443 Terrell	Texas	243.01336574
30087 Rosebud	Montana	242.74522785
36089 St. Lawrence	New York	242.48706581
29079 Grundy	Missouri	242.08190438
39005 Ashland	Ohio	241.88296586
29199 Scotland	Missouri	241.64317358
17127 Massac	Illinois	241.47727273
38049 McHenry	North Dakota	240.71526823
39161 Van Wert	Ohio	240.44411442
29039 Cedar	Missouri	240.02823862
8007 Archuleta	Colorado	239.73846713
53045 Mason	Washington	239.66904300
42109 Snyder	Pennsylvania	239.26985693
53035 Kitsap	Washington	239.06154445

Counties\_Cities

29013 Bates	Missouri	238.97058824
38041 Hettinger	North Dakota	238.66348449
31175 Valley	Nebraska	238.66348449
20097 Kiowa	Kansas	238.47376789
20139 Osage	Kansas	238.37902265
31139 Pierce	Nebraska	238.02856343
20181 Sherman	Kansas	237.32836074
40059 Harper	Oklahoma	237.02923361
31101 Keith	Nebraska	236.87819474
46047 Fall River	South Dakota	236.75643682
50011 Franklin	Vermont	236.74146618
5049 Fulton	Arkansas	236.36808216
48087 Collingsworth	Texas	236.32680621
50025 Windham	Vermont	236.22415567
50003 Bennington	Vermont	235.74976846
53019 Ferry	Washington	235.32487907
39131 Pike	Ohio	235.15160152
55053 Jackson	Wisconsin	234.39789042
19185 Wayne	Iowa	234.33838463
51063 Floyd	Virginia	234.25134536
46069 Hyde	South Dakota	234.00936037
29055 Crawford	Missouri	233.75213925
31097 Johnson	Nebraska	233.73587846
53041 Lewis	Washington	233.65660017
55033 Dunn	Wisconsin	232.65604573
51185 Tazewell	Virginia	232.52967813
29005 Atchison	Missouri	232.06343067
51167 Russell	Virginia	231.79303125
17169 Schuyler	Illinois	231.64905169
36025 Delaware	New York	231.32032250
8043 Fremont	Colorado	231.14887237
38079 Rolette	North Dakota	230.75309419
26151 Sanilac	Michigan	230.68330824
18171 Warren	Indiana	229.94069950



Counties\_Cities

42087 Mifflin	Pennsylvania	229.32802562
51125 Nelson	Virginia	229.17228363
46057 Hamlin	South Dakota	229.09507446
39163 Vinton	Ohio	228.32787883
20017 Chase	Kansas	228.22365919
38095 Towner	North Dakota	228.10218978
48009 Archer	Texas	227.63487366
55069 Lincoln	Wisconsin	227.52717686
18001 Adams	Indiana	227.29823774
56009 Converse	Wyoming	227.27272727
31125 Nance	Nebraska	226.50056625
38033 Golden Valley	North Dakota	226.11644997
21071 Floyd	Kentucky	225.97293904
56001 Albany	Wyoming	225.38276210
40149 Washita	Oklahoma	224.67870945
29221 Washington	Missouri	224.51188710
55113 Sawyer	Wisconsin	224.39201892
38021 Dickey	North Dakota	224.35243728
30063 Missoula	Montana	223.92268775
21133 Letcher	Kentucky	223.75450934
36109 Tompkins	New York	223.75064450
21189 Owsley	Kentucky	223.61359571
26041 Delta	Michigan	223.10845860
53067 Thurston	Washington	222.75058568
29175 Randolph	Missouri	222.10556072
36123 Yates	New York	221.40815587
51195 Wise	Virginia	220.98284752
8093 Park	Colorado	220.95279155
51580 Covington	Virginia	219.78021978
42027 Centre	Pennsylvania	219.28073462
29217 Vernon	Missouri	219.21278254
30023 Deer Lodge	Montana	219.03405980
40129 Roger Mills	Oklahoma	218.81838074
36095 Schoharie	New York	218.67061131

Counties\_Cities

38007 Billings	North Dakota	217.62785637
21175 Morgan	Kentucky	217.30985388
51155 Pulaski	Virginia	217.22538602
48065 Carson	Texas	216.48626145
26055 Grand Traverse	Michigan	216.04571527
46075 Jones	South Dakota	215.51724138
27055 Houston	Minnesota	215.30842933
46059 Hand	South Dakota	214.59227468
30059 Meagher	Montana	214.36227224
55129 Washburn	Wisconsin	214.13276231
27137 St. Louis	Minnesota	213.76292840
20041 Dickinson	Kansas	213.70946199
20027 Clay	Kansas	212.57971739
21127 Lawrence	Kentucky	211.93243851
41021 Gilliam	Oregon	211.19324182
31069 Garden	Nebraska	210.85925145
42131 Wyoming	Pennsylvania	210.75205206
29171 Putnam	Missouri	210.21652302
36075 Oswego	New York	208.65493902
40009 Beckham	Oklahoma	207.28730020
30039 Granite	Montana	207.22320900
36009 Cattaraugus	New York	206.92347736
21147 McCreary	Kentucky	206.80147059
38081 Sargent	North Dakota	206.71834625
30043 Jefferson	Montana	206.66280896
39119 Muskingum	Ohio	206.53725213
29173 Ralls	Missouri	205.64042303
46105 Perkins	South Dakota	205.33880903
26051 Gladwin	Michigan	205.23345305
6089 Shasta	California	204.95445457
29045 Clark	Missouri	204.61853259
29061 Daviess	Missouri	204.49897751
26103 Marquette	Michigan	204.46208431
21025 Breathitt	Kentucky	204.30614490

Counties\_Cities

17047 Edwards	Illinois	203.37922403
54047 McDowell	West Virginia	203.04011414
17171 Scott	Illinois	203.00446610
42021 Cambria	Pennsylvania	202.68731496
2240 Southeast Fairbanks	Alaska	202.37062735
8027 Custer	Colorado	201.85708518
41007 Clatsop	Oregon	201.18700332
26143 Roscommon	Michigan	200.97136158
39079 Jackson	Ohio	200.71640316
54021 Gilmer	West Virginia	199.35210566
30095 Stillwater	Montana	199.28676316
20105 Lincoln	Kansas	198.47833278
56033 Sheridan	Wyoming	198.45863791
17009 Brown	Illinois	198.29164124
29057 Dade	Missouri	198.17677368
31095 Jefferson	Nebraska	197.26645061
54015 Clay	West Virginia	196.94161260
16057 Latah	Idaho	196.84058404
27127 Redwood	Minnesota	196.73421208
53065 Stevens	Washington	196.64162616
27021 Cass	Minnesota	196.48362072
29137 Monroe	Missouri	196.21421976
42031 Clarion	Pennsylvania	195.98236159
29197 Schuyler	Missouri	195.69471624
48023 Baylor	Texas	195.42155221
26035 Clare	Michigan	195.07754332
38011 Bowman	North Dakota	195.05851756
32027 Pershing	Nevada	195.01950195
41043 Linn	Oregon	194.76184867
50001 Addison	Vermont	194.73669975
36015 Chemung	New York	193.46262492
15003 Honolulu	Hawaii	192.43327075
36023 Cortland	New York	192.37605336
32001 Churchill	Nevada	192.30769231

Counties\_Cities

36011 Cayuga	New York	191.84652278
29185 St. Clair	Missouri	191.59127195
26165 Wexford	Michigan	191.23886930
39001 Adams	Ohio	191.17010532
30049 Lewis and Clark	Montana	190.68413392
39053 Gallia	Ohio	190.13309317
17151 Pope	Illinois	189.93352327
8081 Moffat	Colorado	189.56627237
30093 Silver Bow	Montana	188.60915040
55123 Vernon	Wisconsin	188.40344324
29041 Chariton	Missouri	187.89424238
36077 Otsego	New York	187.45083600
41001 Baker	Oregon	187.42971386
2195 Petersburg	Alaska	186.27755355
46009 Bon Homme	South Dakota	186.24641834
46039 Deuel	South Dakota	184.45930367
30021 Dawson	Montana	184.33179724
55103 Richland	Wisconsin	184.15146458
17039 De Witt	Illinois	183.90513032
50013 Grand Isle	Vermont	183.35684062
42013 Blair	Pennsylvania	182.86908533
33003 Carroll	New Hampshire	182.45556489
17123 Marshall	Illinois	182.07040055
6003 Alpine	California	181.65304269
53049 Pacific	Washington	181.52114721
36013 Chautauqua	New York	181.33641814
41013 Crook	Oregon	180.16508149
17067 Hancock	Illinois	179.33198834
20195 Trego	Kansas	179.01897601
30013 Cascade	Montana	178.82733364
29085 Hickory	Missouri	178.77799979
33001 Belknap	New Hampshire	178.62410278
16071 Oneida	Idaho	178.25311943
48125 Dickens	Texas	177.85682526

Counties\_Cities

26043 Dickinson	Michigan	177.28400898
53075 Whitman	Washington	176.73876805
26097 Mackinac	Michigan	176.13794382
27001 Aitkin	Minnesota	176.07848069
20135 Ness	Kansas	176.05633803
16049 Idaho	Idaho	175.61920911
6063 Plumas	California	175.49457562
54001 Barbour	West Virginia	175.38554581
41029 Jackson	Oregon	175.34750688
30105 Valley	Montana	174.80166734
37115 Madison	North Carolina	174.60828011
8077 Mesa	Colorado	174.27402142
21115 Johnson	Kentucky	174.21602787
20039 Decatur	Kansas	174.15534657
31161 Sheridan	Nebraska	173.41040462
55125 Vilas	Wisconsin	173.21542529
46007 Bennett	South Dakota	173.01038062
27065 Kanabec	Minnesota	172.76485469
54053 Mason	West Virginia	172.16857549
30085 Roosevelt	Montana	171.80576906
20033 Comanche	Kansas	171.62471396
42033 Clearfield	Pennsylvania	171.31052552
16035 Clearwater	Idaho	171.27197990
6023 Humboldt	California	170.85493463
2180 Nome	Alaska	169.86410871
40151 Woods	Oklahoma	168.59615601
54041 Lewis	West Virginia	168.49725412
38037 Grant	North Dakota	168.49199663
41003 Benton	Oregon	168.29350387
26047 Emmet	Michigan	168.12777711
42111 Somerset	Pennsylvania	167.67633059
29161 Phelps	Missouri	167.66520612
53031 Jefferson	Washington	167.03961675
27159 Wadena	Minnesota	166.99339287

Counties\_Cities

6093 Siskiyou	California	166.95636264
30081 Ravalli	Montana	166.77476142
48155 Foard	Texas	166.66666667
46053 Gregory	South Dakota	166.19183286
50015 Lamoille	Vermont	166.00790514
51051 Dickenson	Virginia	165.25511258
42057 Fulton	Pennsylvania	165.25511258
42113 Sullivan	Pennsylvania	164.71750947
30007 Broadwater	Montana	164.33853739
55099 Price	Wisconsin	164.21586922
16037 Custer	Idaho	163.55140187
53055 San Juan	Washington	163.47501168
20127 Morris	Kansas	163.01394675
26009 Antrim	Michigan	162.63642200
55037 Florence	Wisconsin	161.99953714
21153 Magoffin	Kentucky	161.78611875
2100 Haines	Alaska	161.68148747
20165 Rush	Kansas	161.65535079
26029 Charlevoix	Michigan	160.03657979
29125 Maries	Missouri	159.65332421
27075 Lake	Minnesota	159.50459749
36003 Allegany	New York	159.37971139
51115 Mathews	Virginia	159.05476028
27029 Clearwater	Minnesota	158.91032917
40153 Woodward	Oklahoma	158.24349718
36041 Hamilton	New York	157.87099684
26019 Benzie	Michigan	157.71982200
36019 Clinton	New York	157.38273747
29093 Iron	Missouri	157.21725459
46091 Marshall	South Dakota	156.49452269
23027 Waldo	Maine	156.19489092
54097 Upshur	West Virginia	155.64202335
17033 Crawford	Illinois	154.19790504
27149 Stevens	Minnesota	153.79883113

Counties\_Cities

30045 Judith Basin	Montana	153.68852459
26071 Iron	Michigan	152.91895295
35021 Harding	New Mexico	152.67175573
35047 San Miguel	New Mexico	152.22355116
50021 Rutland	Vermont	151.69075539
20019 Chautauqua	Kansas	151.10305228
31071 Garfield	Nebraska	150.98137896
31029 Chase	Nebraska	150.86748806
16059 Lemhi	Idaho	150.73483231
30073 Pondera	Montana	150.70328198
23007 Franklin	Maine	150.51677426
17045 Edgar	Illinois	149.76958525
26031 Cheboygan	Michigan	149.52976823
42039 Crawford	Pennsylvania	149.30110624
31145 Red Willow	Nebraska	149.17024054
41009 Columbia	Oregon	148.92032762
26153 Schoolcraft	Michigan	148.73574616
32033 White Pine	Nevada	147.75725594
36031 Essex	New York	147.45308311
24023 Garrett	Maryland	147.44710764
31149 Rock	Nebraska	147.05882353
5005 Baxter	Arkansas	146.56767342
54065 Morgan	West Virginia	146.17417215
42047 Elk	Pennsylvania	145.84507276
17013 Calhoun	Illinois	145.77259475
17061 Greene	Illinois	145.66084023
20077 Harper	Kansas	145.29604068
46021 Campbell	South Dakota	145.24328250
20167 Russell	Kansas	144.78065730
54093 Tucker	West Virginia	143.78145219
26085 Lake	Michigan	143.08559886
54063 Monroe	West Virginia	143.07228916
40043 Dewey	Oklahoma	143.03228443
20203 Wichita	Kansas	142.51781473

Counties\_Cities

26083 Keweenaw	Michigan	141.97823000
51750 Radford	Virginia	141.77436065
29215 Texas	Missouri	140.78448242
21201 Robertson	Kentucky	140.51522248
23023 Sagadahoc	Maine	140.31542908
29123 Madison	Missouri	139.48145717
31171 Thomas	Nebraska	138.88888889
26101 Manistee	Michigan	138.61709067
5089 Marion	Arkansas	137.54335606
54095 Tyler	West Virginia	137.20557969
39115 Morgan	Ohio	136.94878116
23011 Kennebec	Maine	136.79218237
51071 Giles	Virginia	136.54713845
41039 Lane	Oregon	136.45547679
29087 Holt	Missouri	136.23978202
29073 Gasconade	Missouri	136.00816049
51091 Highland	Virginia	135.74660633
30107 Wheatland	Montana	134.16815742
17071 Henderson	Illinois	134.14815919
31011 Boone	Nebraska	133.61328498
42023 Cameron	Pennsylvania	133.57079252
26141 Presque Isle	Michigan	133.45894175
35033 Mora	New Mexico	133.15579228
42015 Bradford	Pennsylvania	133.15141453
55007 Bayfield	Wisconsin	132.96104241
42065 Jefferson	Pennsylvania	132.90254577
29149 Oregon	Missouri	132.81472346
36049 Lewis	New York	132.34015200
30005 Blaine	Montana	132.21683561
2185 North Slope	Alaska	131.68557536
27057 Hubbard	Minnesota	131.25820364
53027 Grays Harbor	Washington	131.25668124
48083 Coleman	Texas	130.99916637
41011 Coos	Oregon	130.45706565



Counties\_Cities

26061 Houghton	Michigan	129.76614484
17175 Stark	Illinois	128.98470610
54067 Nicholas	West Virginia	128.81410514
26107 Mecosta	Michigan	128.60259502
50027 Windsor	Vermont	128.42310892
55003 Ashland	Wisconsin	128.20512821
21237 Wolfe	Kentucky	125.40058520
39067 Harrison	Ohio	125.21418215
42053 Forest	Pennsylvania	123.64335760
20095 Kingman	Kansas	123.11901505
36097 Schuyler	New York	122.82268870
53009 Clallam	Washington	122.49631859
17155 Putnam	Illinois	121.95121951
30015 Chouteau	Montana	121.84508268
53043 Lincoln	Washington	121.04283054
42121 Venango	Pennsylvania	120.93785355
56011 Crook	Wyoming	120.80536913
42105 Potter	Pennsylvania	120.32246420
41033 Josephine	Oregon	120.14692252
36045 Jefferson	New York	119.90514966
41019 Douglas	Oregon	119.69206496
31129 Nuckolls	Nebraska	119.18951132
33005 Cheshire	New Hampshire	117.65782490
16033 Clark	Idaho	117.37089202
46081 Lawrence	South Dakota	116.54558875
35007 Colfax	New Mexico	115.60693642
2050 Bethel	Alaska	115.28326746
20141 Osborne	Kansas	115.10791367
31063 Frontier	Nebraska	115.03067485
20063 Gove	Kansas	114.85451761
33009 Grafton	New Hampshire	114.71721649
30019 Daniels	Montana	114.48196909
55107 Rusk	Wisconsin	113.09818336
53069 Wahkiakum	Washington	112.96882061

Counties\_Cities

20001 Allen	Kansas	112.50401800
56015 Goshen	Wyoming	112.14114833
35003 Catron	New Mexico	111.79429849
39121 Noble	Ohio	111.46718685
51021 Bland	Virginia	111.23470523
54109 Wyoming	West Virginia	110.65139998
8103 Rio Blanco	Colorado	110.47979798
41025 Harney	Oregon	109.15541002
2198 Prince of Wales-	Alaska	109.00031143
30097 Sweet Grass	Montana	107.81671159
46019 Butte	South Dakota	107.61103502
8073 Lincoln	Colorado	106.95187166
20145 Pawnee	Kansas	106.67479427
54073 Pleasants	West Virginia	106.56720394
53003 Asotin	Washington	106.14772225
17025 Clay	Illinois	105.63645967
35028 Los Alamos	New Mexico	104.70655987
41057 Tillamook	Oregon	104.52831597
46055 Haakon	South Dakota	104.27528676
39105 Meigs	Ohio	103.86912490
8071 Las Animas	Colorado	103.42687720
54105 Wirt	West Virginia	102.91595197
15009 Maui	Hawaii	102.26844570
31013 Box Butte	Nebraska	102.11659859
54087 Roane	West Virginia	100.48808498
32011 Eureka	Nevada	99.85022466
36033 Franklin	New York	99.41741395
32029 Storey	Nevada	99.28021842
16007 Bear Lake	Idaho	99.17355372
23015 Lincoln	Maine	99.00413488
23019 Penobscot	Maine	97.95097157
23017 Oxford	Maine	95.45628102
27069 Kittson	Minnesota	94.16195857
21063 Elliott	Kentucky	93.23388386

Counties\_Cities

51017 Bath	Virginia	93.19664492
33019 Sullivan	New Hampshire	92.71277582
20117 Marshall	Kansas	92.57354454
20205 Wilson	Kansas	92.32544720
31045 Dawes	Nebraska	91.78522258
55013 Burnett	Wisconsin	90.95634096
27073 Lac qui Parle	Minnesota	90.11715230
20007 Barber	Kansas	89.44543828
53023 Garfield	Washington	89.00756564
16025 Camas	Idaho	88.73114463
26003 Alger	Michigan	87.94107948
30091 Sheridan	Montana	87.61682243
2016 Aleutians West	Alaska	87.36676568
38001 Adams	North Dakota	87.18395815
8055 Huerfano	Colorado	87.09536943
26119 Montmorency	Michigan	86.34646519
42117 Tioga	Pennsylvania	85.86217894
50005 Caledonia	Vermont	85.80291730
26033 Chippewa	Michigan	85.29466642
8011 Bent	Colorado	85.00510031
21065 Estill	Kentucky	84.51894633
50023 Washington	Vermont	84.27932577
56027 Niobrara	Wyoming	83.75209380
17149 Pike	Illinois	83.27461405
20183 Smith	Kansas	83.26394671
54013 Calhoun	West Virginia	82.71298594
31089 Holt	Nebraska	78.60090391
29153 Ozark	Missouri	77.63114118
32017 Lincoln	Nevada	76.90828687
48431 Sterling	Texas	76.27765065
17159 Richland	Illinois	76.12764068
30089 Sanders	Montana	75.98784195
40045 Ellis	Oklahoma	75.91093117
20023 Cheyenne	Kansas	75.18796992

Counties\_Cities

17057 Fulton	Illinois	74.61829870
46119 Sully	South Dakota	71.83908046
20185 Stafford	Kansas	71.80469124
56045 Weston	Wyoming	71.76690111
20109 Logan	Kansas	70.32348805
31031 Cherry	Nebraska	69.43239021
26131 Ontonagon	Michigan	69.02502157
30025 Fallon	Montana	68.49315068
42083 McKean	Pennsylvania	68.34602617
23025 Somerset	Maine	67.20430108
6091 Sierra	California	66.95681286
23013 Knox	Maine	65.37426768
15007 Kauai	Hawaii	65.15741755
50009 Essex	Vermont	64.00000000
23009 Hancock	Maine	62.03134407
41015 Curry	Oregon	61.36851795
26013 Baraga	Michigan	60.09615385
30055 McCone	Montana	59.70149254
56031 Platte	Wyoming	58.37030119
29065 Dent	Missouri	58.28638042
30075 Powder River	Montana	58.27505828
15001 Hawaii	Hawaii	57.21876975
21129 Lee	Kentucky	56.87473340
54007 Braxton	West Virginia	56.78188658
31057 Dundy	Nebraska	56.49717514
50017 Orange	Vermont	55.17431636
54089 Summers	West Virginia	54.85893417
31049 Deuel	Nebraska	54.79452055
30027 Fergus	Montana	53.99082156
40003 Alfalfa	Oklahoma	52.13764338
50019 Orleans	Vermont	52.03106998
31015 Boyd	Nebraska	51.15089514
33007 Coos	New Hampshire	50.65054291
2068 Denali	Alaska	48.56726566

Counties\_Cities

8033 Dolores	Colorado	48.21600771
2158 Kusilvak	Alaska	48.17535830
26095 Luce	Michigan	47.74789113
23003 Aroostook	Maine	47.68219815
54017 Doddridge	West Virginia	47.58505829
40025 Cimarron	Oklahoma	46.44681839
42123 Warren	Pennsylvania	45.57192769
46107 Potter	South Dakota	45.31037608
2150 Kodiak Island	Alaska	44.96065942
38023 Divide	North Dakota	43.80201489
30065 Musselshell	Montana	43.00150505
30051 Liberty	Montana	41.15226337
6105 Trinity	California	39.88831272
20049 Elk	Kansas	39.87240829
27031 Cook	Minnesota	37.08511033
20201 Washington	Kansas	36.90036900
54101 Webster	West Virginia	36.21001811
31087 Hitchcock	Nebraska	35.63791875
54085 Ritchie	West Virginia	30.86102253
31083 Harlan	Nebraska	29.40311673
30077 Powell	Montana	28.70264064
23029 Washington	Maine	28.58050175
2013 Aleutians East	Alaska	28.44950213
41023 Grant	Oregon	27.87068004
27077 Lake of the Woo	Minnesota	26.60989888
16061 Lewis	Idaho	25.90002590
6049 Modoc	California	22.78682921
2070 Dillingham	Alaska	20.00000000
23021 Piscataquis	Maine	17.85714286
31183 Wheeler	Nebraska	0.00000000
31115 Loup	Nebraska	0.00000000
31103 Keya Paha	Nebraska	0.00000000
25007 Dukes	Massachusetts	0.00000000
25019 Nantucket	Massachusetts	0.00000000

Counties\_Cities

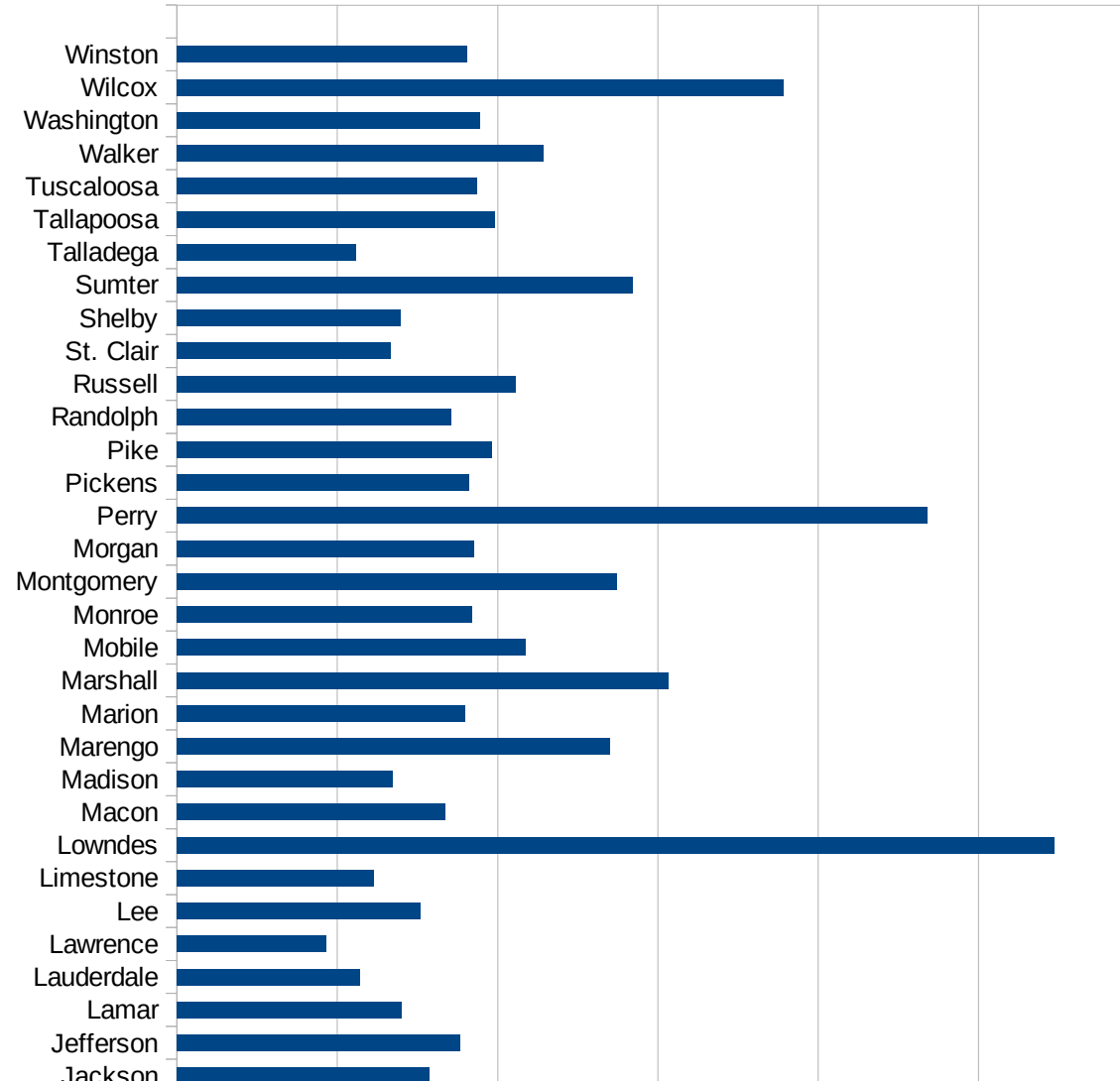
35011 De Baca	New Mexico	0.00000000
15005 Kalawao	Hawaii	0.00000000
8061 Kiowa	Colorado	0.00000000
48033 Borden	Texas	0.00000000
41069 Wheeler	Oregon	0.00000000
31005 Arthur	Nebraska	0.00000000
2105 Hoonah-Angoon	Alaska	0.00000000
2230 Skagway	Alaska	0.00000000
30079 Prairie	Montana	0.00000000
46063 Harding	South Dakota	0.00000000
49019 Grand	Utah	0.00000000
31085 Hayes	Nebraska	0.00000000
48269 King	Texas	0.00000000
49015 Emery	Utah	0.00000000
16023 Butte	Idaho	0.00000000
31075 Grant	Nebraska	0.00000000
49055 Wayne	Utah	0.00000000
2164 Lake and Penins	Alaska	0.00000000
49033 Rich	Utah	0.00000000
49001 Beaver	Utah	0.00000000
49017 Garfield	Utah	0.00000000
30061 Mineral	Montana	0.00000000
49047 Uintah	Utah	0.00000000
30071 Phillips	Montana	0.00000000
36085 Richmond	New York	0.00000000
49023 Juab	Utah	0.00000000
49041 Sevier	Utah	0.00000000
49003 Box Elder	Utah	0.00000000
36005 Bronx	New York	0.00000000
49025 Kane	Utah	0.00000000
49005 Cache	Utah	0.00000000
49053 Washington	Utah	0.00000000
36081 Queens	New York	0.00000000
36047 Kings	New York	0.00000000

Counties\_Cities

49057 Weber	Utah	0.00000000
49021 Iron	Utah	0.00000000
49013 Duchesne	Utah	0.00000000
49007 Carbon	Utah	0.00000000
31113 Logan	Nebraska	0.00000000
48301 Loving	Texas	0.00000000
49009 Daggett	Utah	0.00000000
20153 Rawlins	Kansas	0.00000000
20199 Wallace	Kansas	0.00000000
30011 Carter	Montana	0.00000000
30069 Petroleum	Montana	0.00000000
31009 Blaine	Nebraska	0.00000000
31017 Brown	Nebraska	0.00000000
32009 Esmeralda	Nevada	0.00000000
49027 Millard	Utah	0.00000000
49029 Morgan	Utah	0.00000000
49031 Piute	Utah	0.00000000
49039 Sanpete	Utah	0.00000000

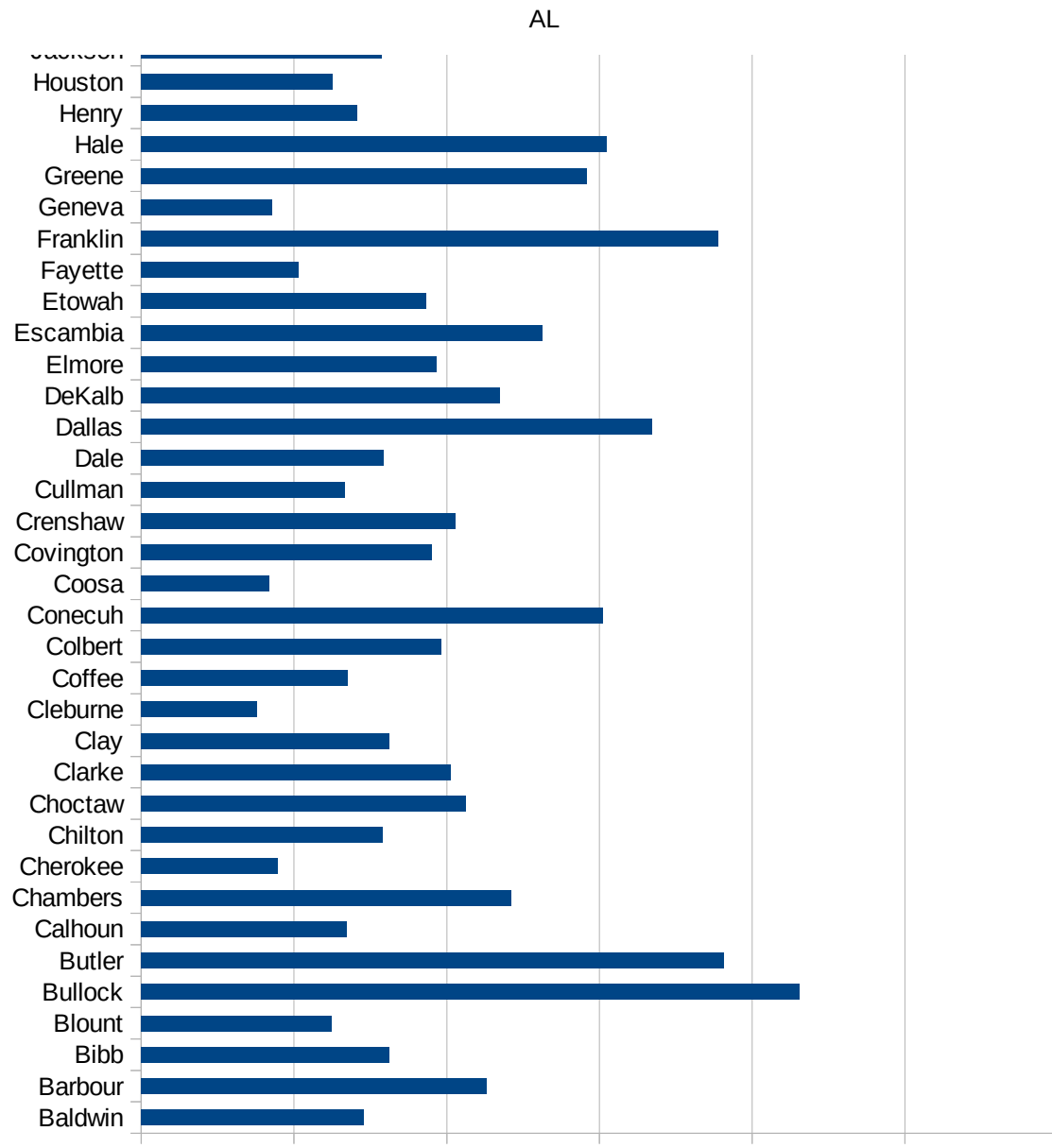
AL

FIPS	County	Current Inf. P/C
1001	Autauga	1816.514091473
1003	Baldwin	1456.275054811
1005	Barbour	2258.751657892
1007	Bibb	1625
1009	Blount	1248.271092669
1011	Bullock	4310.514894457
1013	Butler	3816.056910569
1015	Calhoun	1343.227421091
1017	Chambers	2421.538003867
1019	Cherokee	895.0522433927
1021	Chilton	1578.60168052
1023	Choctaw	2126.002647769
1025	Clarke	2023.411371237
1027	Clay	1627.118644068
1029	Cleburne	760.6592380063
1031	Coffee	1354.29308983
1033	Colbert	1964.866148059
1035	Conecuh	3021.910890283
1037	Coosa	839.9440037331
1039	Covington	1903.422916779
1041	Crenshaw	2054.398148148
1043	Cullman	1333.860645718
1045	Dale	1585.096821636
1047	Dallas	3341.164186896
1049	DeKalb	2349.23303215
1051	Elmore	1934.372977396
1053	Escambia	2625.993251333
1055	Etowah	1867.298855621
1057	Fayette	1028.418426337
1059	Franklin	3775.149060995
1061	Geneva	858.8584023714
1063	Greene	2915.097777238
1065	Hale	3049.028928426





1067 Henry	1412.051833343
1069 Houston	1249.97612727
1071 Jackson	1577.238286686
1073 Jefferson	1767.025633247
1075 Lamar	1401.329095637
1077 Lauderdale	1139.770746967
1079 Lawrence	928.4825681949
1081 Lee	1519.449070092
1083 Limestone	1230.062178967
1085 Lowndes	5474.233005815
1087 Macon	1670.372579858
1089 Madison	1345.632832131
1091 Marengo	2701.143396622
1093 Marion	1797.533850754
1095 Marshall	3066.310127043
1097 Mobile	2174.706409801
1099 Monroe	1841.743010395
1101 Montgomery	2745.356856527
1103 Morgan	1852.396107113
1105 Perry	4682.713347921
1107 Pickens	1820.643996389
1109 Pike	1961.72535845
1111 Randolph	1707.370737074
1113 Russell	2111.42070923
1115 St. Clair	1332.731987823
1117 Shelby	1391.702633665
1119 Sumter	2844.535497597
1121 Talladega	1114.897028612
1123 Tallapoosa	1985.332246833
1125 Tuscaloosa	1872.567744159
1127 Walker	2286.889234198
1129 Washington	1892.783001588
1131 Wilcox	3782.817352028
1133 Winston	1808.960270499



AL  
0 1000 2000 3000 4000 5000 6000

AL

FIPS

29001  
29003  
29005  
29007  
29009  
29011  
29013  
29015  
29017  
29019  
29021  
29023  
29025  
29027  
29029  
29031  
29033  
29035  
29037

AL

29039  
29041  
29043  
29045  
29047  
29049  
29051  
29053  
29055  
29057  
29059  
29061  
29063  
29065  
29067  
29069  
29071  
29073  
29075  
29077  
29079  
29081  
29083  
29085  
29087  
29089  
29091  
29093  
29095  
29097  
29099  
29101

29103

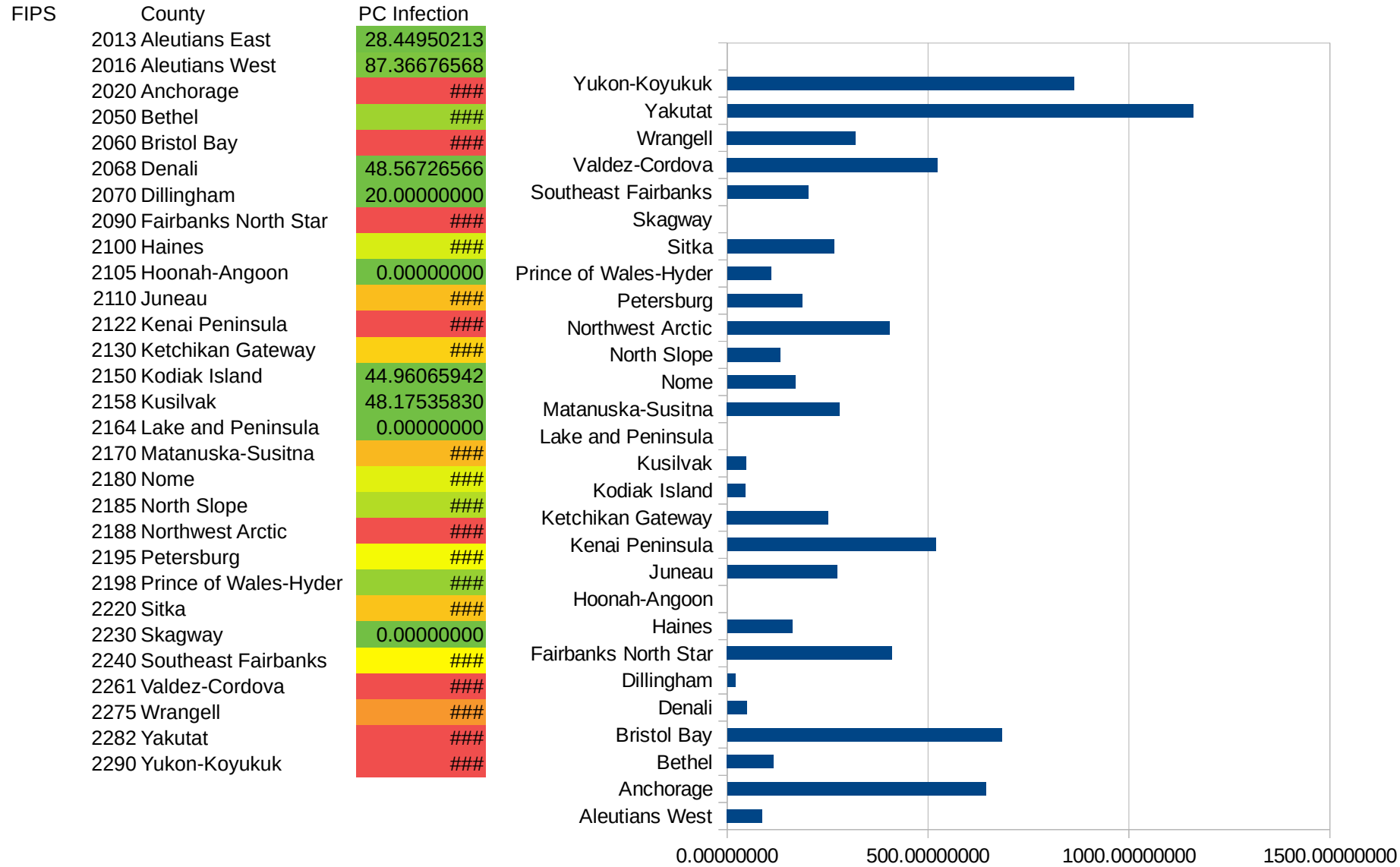
AL

29105  
29107  
29109  
29111  
29113  
29115  
29117  
29121  
29123  
29125  
29127  
29119  
29129  
29131  
29133  
29135  
29137  
29139  
29141  
29143  
29145  
29147  
29149  
29151  
29153  
29155  
29157  
29159  
29161  
29163  
29165  
29167  
29169  
29171

AL

29173  
29175  
29177  
29179  
29181  
29195  
29197  
29199  
29201  
29203  
29205  
29183  
29185  
29187  
29189  
29510  
29186  
29207  
29209  
29211  
29213  
29215  
  
29217  
29219  
29221  
29223  
29225  
29227  
29229

AK



AK



AK

FIPS

29001  
29003  
29005  
29007  
29009  
29011  
29013  
29015  
29017  
29019  
29021  
29023  
29025  
29027  
29029  
29031  
29033  
29035  
29037

AK

29039  
29041  
29043  
29045  
29047  
29049  
29051  
29053  
29055  
29057  
29059  
29061  
29063  
29065  
29067  
29069  
29071  
29073  
29075  
29077  
29079  
29081  
29083  
29085  
29087  
29089  
29091  
29093  
29095  
29097  
29099  
29101

29103

AK

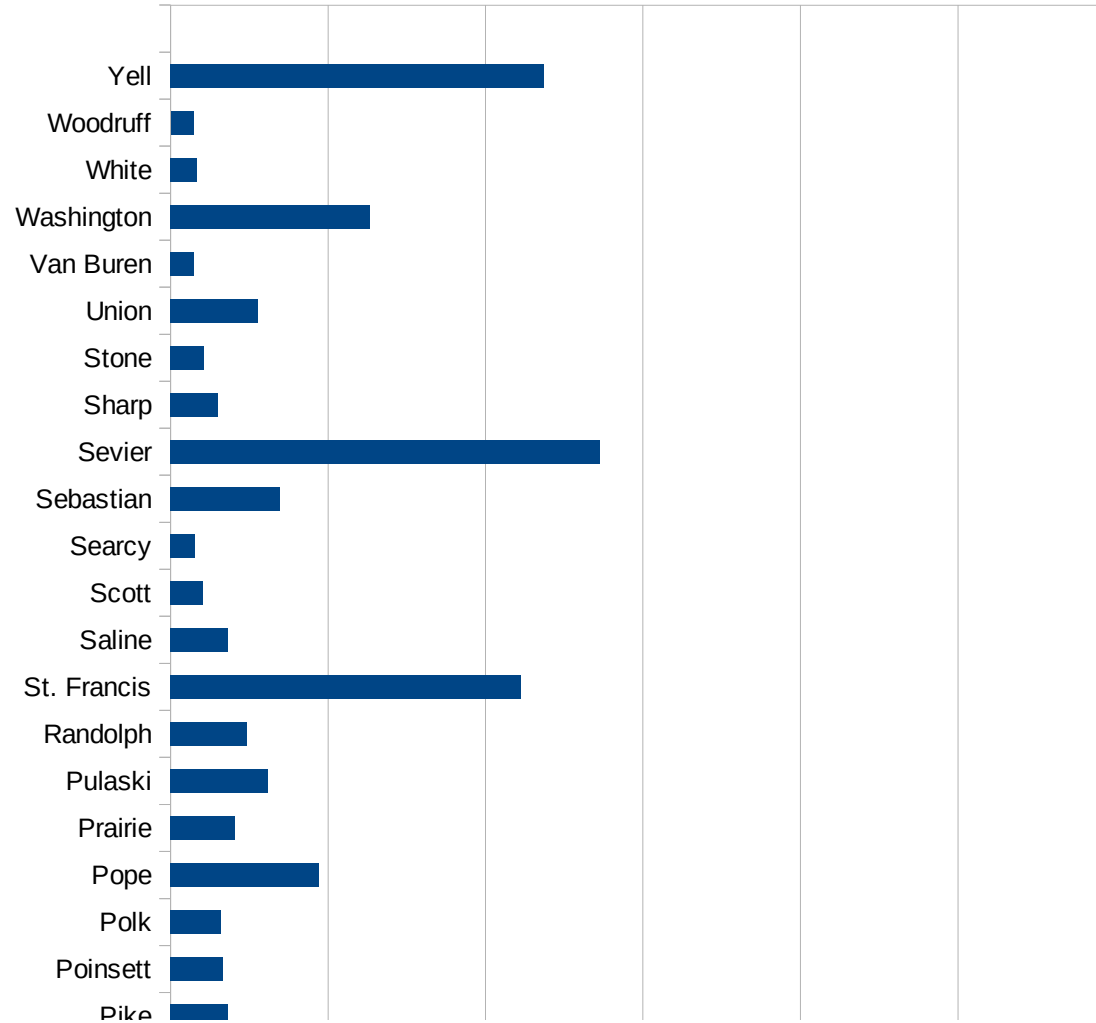
29105  
29107  
29109  
29111  
29113  
29115  
29117  
29121  
29123  
29125  
29127  
29119  
29129  
29131  
29133  
29135  
29137  
29139  
29141  
29143  
29145  
29147  
29149  
29151  
29153  
29155  
29157  
29159  
29161  
29163  
29165  
29167  
29169  
29171

AK

29173  
29175  
29177  
29179  
29181  
29195  
29197  
29199  
29201  
29203  
29205  
29183  
29185  
29187  
29189  
29510  
29186  
29207  
29209  
29211  
29213  
29215  
  
29217  
29219  
29221  
29223  
29225  
29227  
29229

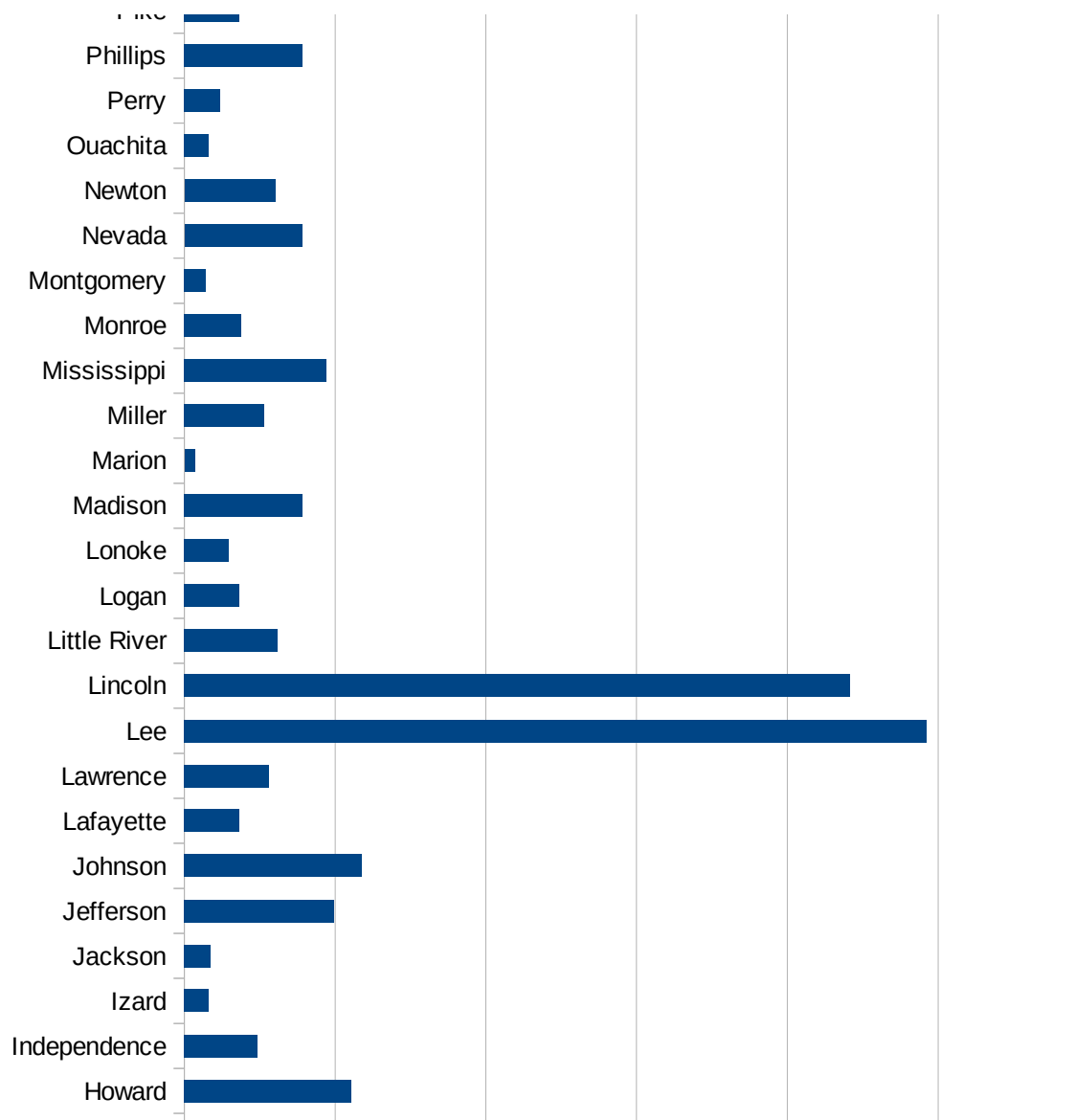
AR

FIPS	County	PC Infection
5001	Arkansas	1119.92796443
5003	Ashley	1242.14307094
5005	Baxter	146.567673418
5007	Benton	1660.9930743
5009	Boone	453.575240128
5011	Bradley	1303.11094797
5013	Calhoun	246.352093993
5015	Carroll	1204.6912093
5017	Chicot	5068.02069362
5019	Clark	698.06445764
5021	Clay	720.684313329
5023	Cleburne	725.015021029
5025	Cleveland	848.091793465
5027	Columbia	819.985554659
5029	Conway	650.998037432
5031	Craighead	1031.70655318
5033	Crawford	845.345866322
5035	Crittenden	2509.20524596
5037	Cross	995.442552171
5039	Dallas	807.574491785
5041	Desha	1311.67477415
5043	Drew	883.89349629
5045	Faulkner	963.89596654
5047	Franklin	606.400898372
5049	Fulton	236.368082158
5051	Garland	850.192629647
5053	Grant	687.266329448
5055	Greene	845.00827358
5057	Hempstead	965.916931144
5059	Hot Spring	4323.31384825
5061	Howard	2218.72423357
5063	Independence	974.043208238



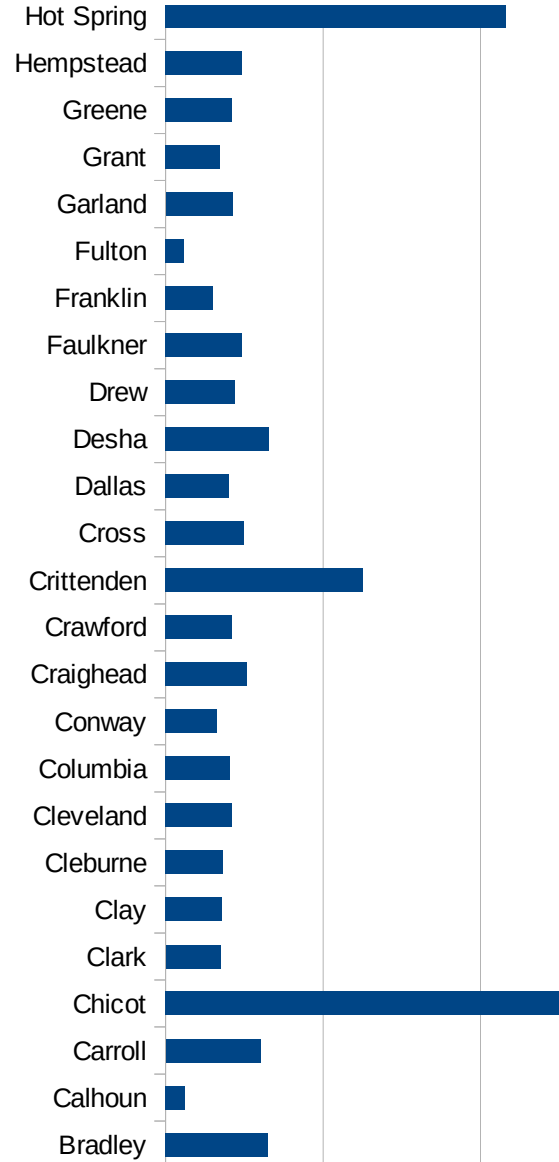
AR

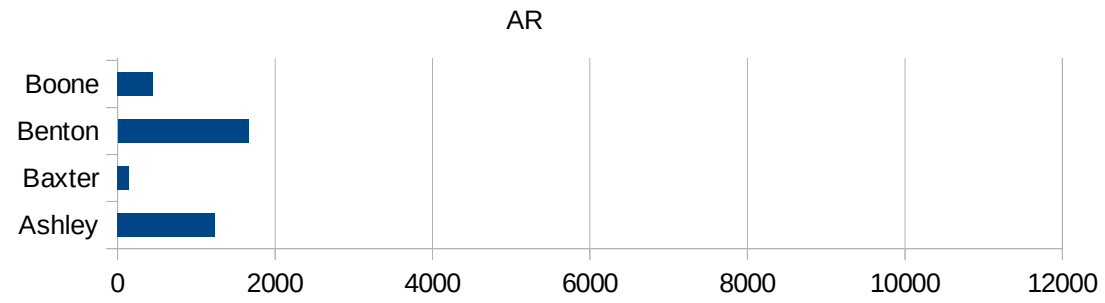
5065 Izard	323.69602001
5067 Jackson	345.012194397
5069 Jefferson	1992.24828963
5071 Johnson	2359.58417471
5073 Lafayette	733.313379228
5075 Lawrence	1125.71498114
5077 Lee	9849.74958264
5079 Lincoln	8832.10042591
5081 Little River	1241.27859809
5083 Logan	726.871233381
5085 Lonoke	587.859945423
5087 Madison	1571.50658334
5089 Marion	137.543356058
5091 Miller	1059.82749128
5093 Mississippi	1879.28902253
5095 Monroe	753.623188406
5097 Montgomery	280.143433438
5099 Nevada	1561.37400913
5101 Newton	1204.35618193
5103 Ouachita	326.188257223
5105 Perry	473.338485317
5107 Phillips	1564.14665262
5109 Pike	730.816077954
5111 Poinsett	663.218486694
5113 Polk	638.435832211
5115 Pope	1878.125
5117 Prairie	817.438692098
5119 Pulaski	1232.04645004
5121 Randolph	963.895698685
5123 St. Francis	4445.92947836
5125 Saline	723.927491949
5127 Scott	407.016183739
5129 Searcy	314.14928374
5131 Sebastian	1383.92053416



AR

5133 Sevier	5455.39413035
5135 Sharp	598.871357826
5137 Stone	425.463594766
5139 Union	1106.6809794
5141 Van Buren	301.150394507
5143 Washington	2534.17228995
5145 White	332.795610146
5147 Woodruff	292.758089368
5149 Yell	4745.76271186







AR

FIPS

29001  
29003  
29005  
29007  
29009  
29011  
29013  
29015  
29017  
29019  
29021  
29023  
29025  
29027  
29029  
29031  
29033  
29035

AR

29037  
29039  
29041  
29043  
29045  
29047  
29049  
29051  
29053  
29055  
29057  
29059  
29061  
29063  
29065  
29067  
29069  
29071  
29073  
29075  
29077  
29079  
29081  
29083  
29085  
29087  
29089  
29091  
29093  
29095  
29097  
29099  
29101

AR

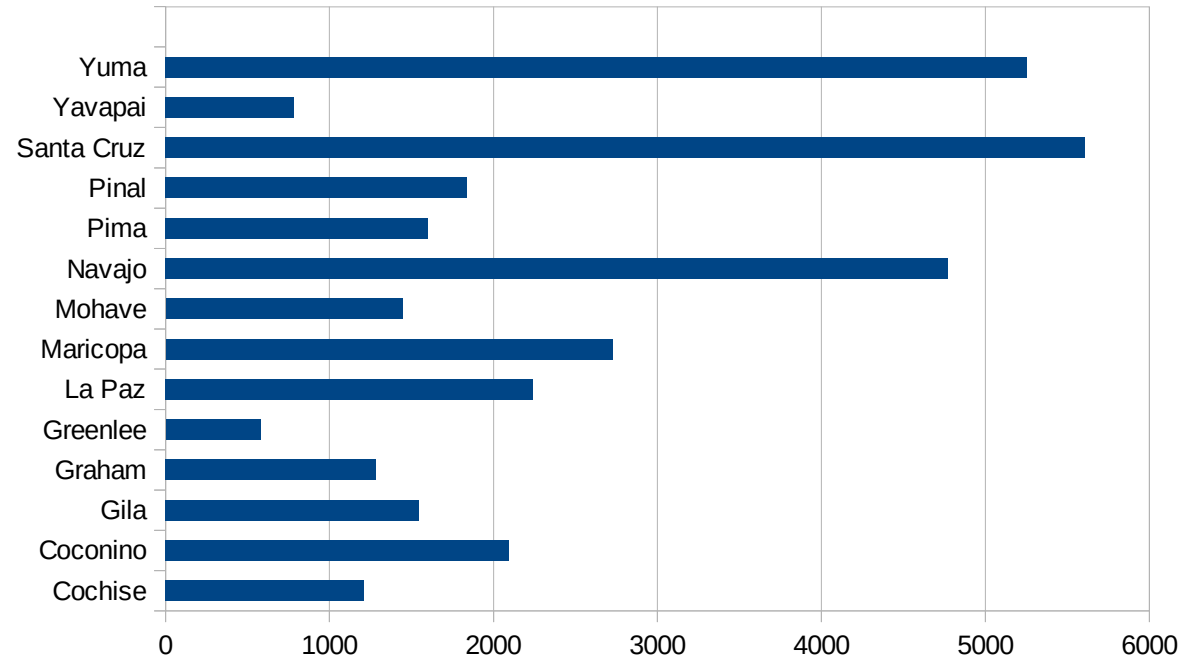
29103  
29105  
29107  
29109  
29111  
29113  
29115  
29117  
29121  
29123  
29125  
29127  
29119  
29129  
29131  
29133  
29135  
29137  
29139  
29141  
29143  
29145  
29147  
29149  
29151  
29153  
29155  
29157  
29159  
29161  
29163  
29165  
29167  
29169

AR

29171  
29173  
29175  
29177  
29179  
29181  
29195  
29197  
29199  
29201  
29203  
29205  
29183  
29185  
29187  
29189  
29510  
29186  
29207  
29209  
29211  
29213  
29215  
  
29217  
29219  
29221  
29223  
29225  
29227  
29229

AZ

FIPS	County	PC Infection
4001	Apache	4266.339915
4003	Cochise	1211.643133
4005	Coconino	2093.046047
4007	Gila	1545.770009
4009	Graham	1284.408489
4011	Greenlee	579.9852367
4012	La Paz	2241.918665
4013	Maricopa	2726.905449
4015	Mohave	1444.52398
4017	Navajo	4772.511205
4019	Pima	1602.871021
4021	Pinal	1839.92414
4023	Santa Cruz	5607.275698
4025	Yavapai	783.6443341
4027	Yuma	5252.489063



AZ

FIPS

29001  
29003  
29005  
29007  
29009  
29011  
29013  
29015  
29017  
29019  
29021  
29023  
29025  
29027  
29029  
29031  
29033  
29035  
29037

AZ

29039  
29041  
29043  
29045  
29047  
29049  
29051  
29053  
29055  
29057  
29059  
29061  
29063  
29065  
29067  
29069  
29071  
29073  
29075  
29077  
29079  
29081  
29083  
29085  
29087  
29089  
29091  
29093  
29095  
29097  
29099  
29101

29103

AZ

29105  
29107  
29109  
29111  
29113  
29115  
29117  
29121  
29123  
29125  
29127  
29119  
29129  
29131  
29133  
29135  
29137  
29139  
29141  
29143  
29145  
29147  
29149  
29151  
29153  
29155  
29157  
29159  
29161  
29163  
29165  
29167  
29169  
29171

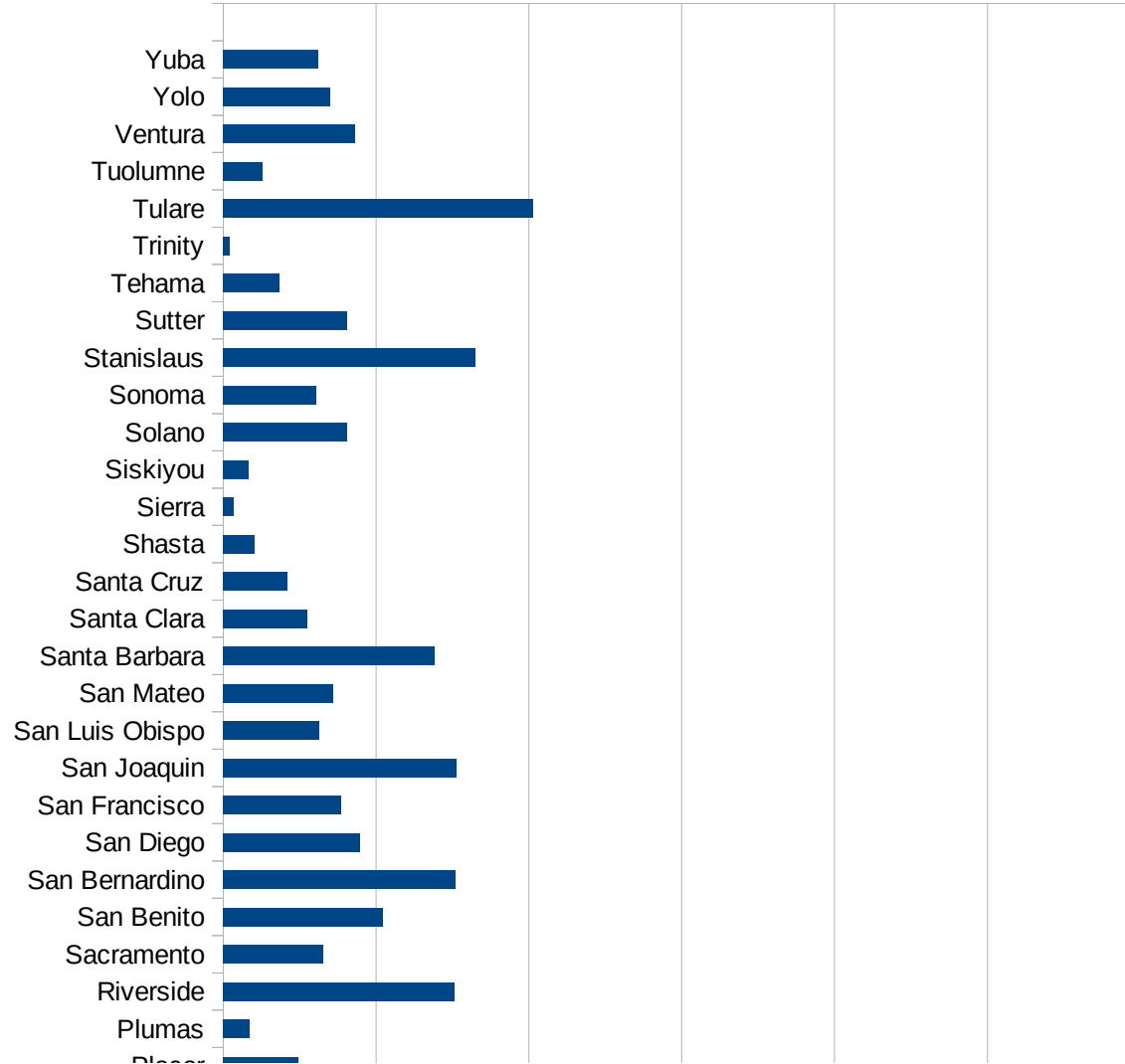


AZ

29173  
29175  
29177  
29179  
29181  
29195  
29197  
29199  
29201  
29203  
29205  
29183  
29185  
29187  
29189  
29510  
29186  
29207  
29209  
29211  
29213  
29215  
  
29217  
29219  
29221  
29223  
29225  
29227  
29229

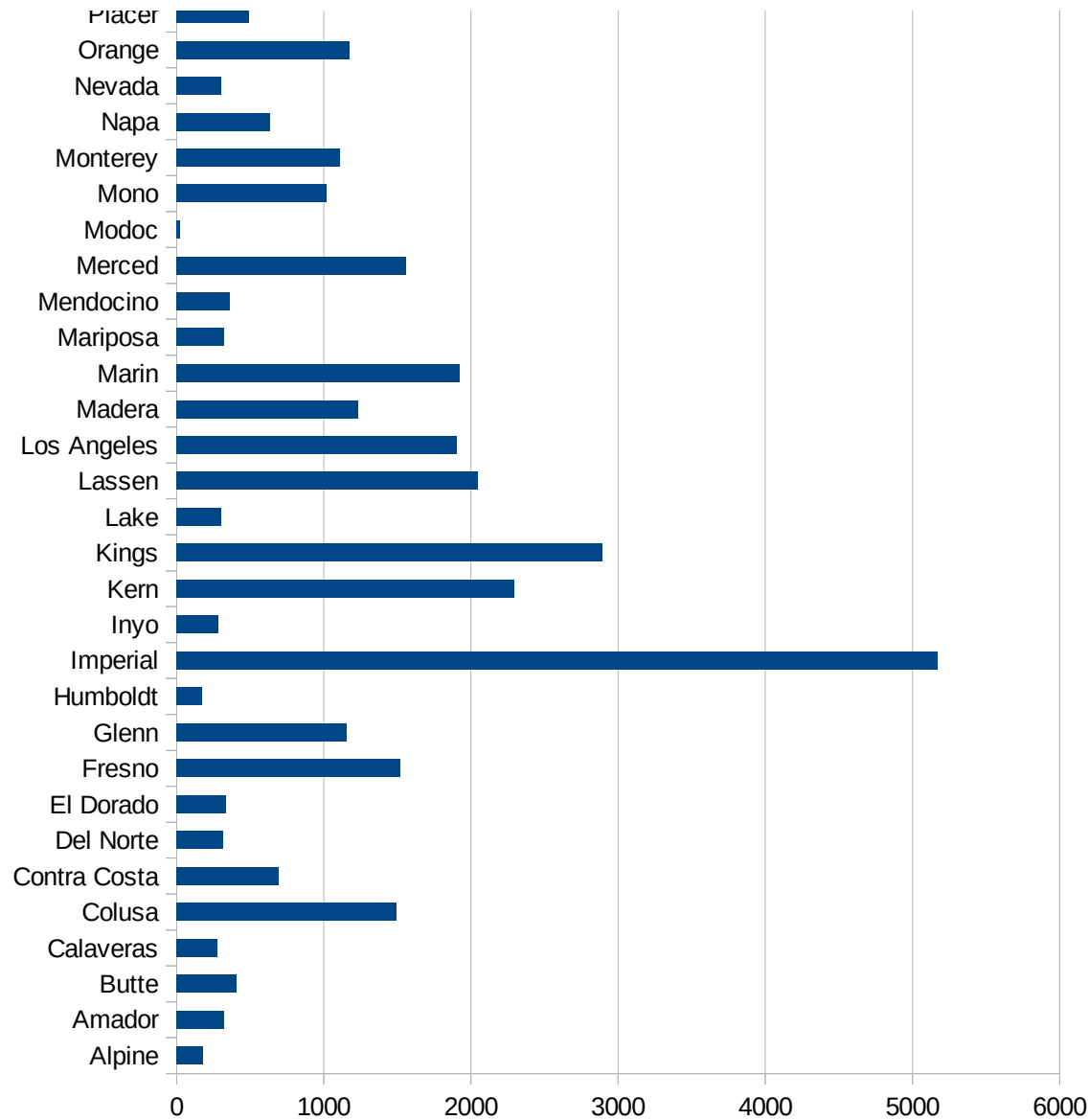
CA

FIPS	County	PC Infection
6001	Alameda	691.4041853
6003	Alpine	181.6530427
6005	Amador	319.9349973
6007	Butte	406.9083613
6009	Calaveras	274.1107846
6011	Colusa	1493.503491
6013	Contra Costa	692.5661724
6015	Del Norte	316.2282593
6017	El Dorado	334.0710517
6019	Fresno	1516.794047
6021	Glenn	1158.769209
6023	Humboldt	170.8549346
6025	Imperial	5174.699027
6027	Inyo	283.5381109
6029	Kern	2291.01525
6031	Kings	2893.648508
6033	Lake	302.8796869
6035	Lassen	2048.568275
6037	Los Angeles	1901.703604
6039	Madera	1232.305038
6041	Marin	1923.239854
6043	Mariposa	320.5311659
6045	Mendocino	361.8473621
6047	Merced	1559.514494
6049	Modoc	22.78682921
6051	Mono	1017.54386
6053	Monterey	1106.994128
6055	Napa	636.9381065
6057	Nevada	299.9117317
6059	Orange	1173.615052
6061	Placer	489.6362448
6063	Plumas	175.4945756
6065	Riverside	1510.185828



CA

6067 Sacramento	653.2876912
6069 San Benito	1044.899816
6071 San Bernardino	1518.693794
6073 San Diego	893.8003759
6075 San Francisco	771.0813366
6077 San Joaquin	1525.655675
6079 San Luis Obispo	627.794796
6081 San Mateo	720.4257061
6083 Santa Barbara	1381.103494
6085 Santa Clara	548.4188958
6087 Santa Cruz	420.0470365
6089 Shasta	204.9544546
6091 Sierra	66.95681286
6093 Siskiyou	166.9563626
6095 Solano	808.5354112
6097 Sonoma	611.0708842
6099 Stanislaus	1648.008876
6101 Sutter	811.9247575
6103 Tehama	366.1055135
6105 Trinity	39.88831272
6107 Tulare	2029.360689
6109 Tuolumne	258.5305928
6111 Ventura	863.0181899
6113 Yolo	700.5190374
6115 Yuba	621.4682026



CA

CA

FIPS

29001  
29003  
29005  
29007  
29009  
29011  
29013  
29015  
29017  
29019  
29021  
29023  
29025  
29027  
29029  
29031  
29033  
29035  
29037

CA

29039  
29041  
29043  
29045  
29047  
29049  
29051  
29053  
29055  
29057  
29059  
29061  
29063  
29065  
29067  
29069  
29071  
29073  
29075  
29077  
29079  
29081  
29083  
29085  
29087  
29089  
29091  
29093  
29095  
29097  
29099  
29101

29103

CA

29105  
29107  
29109  
29111  
29113  
29115  
29117  
29121  
29123  
29125  
29127  
29119  
29129  
29131  
29133  
29135  
29137  
29139  
29141  
29143  
29145  
29147  
29149  
29151  
29153  
29155  
29157  
29159  
29161  
29163  
29165  
29167  
29169  
29171

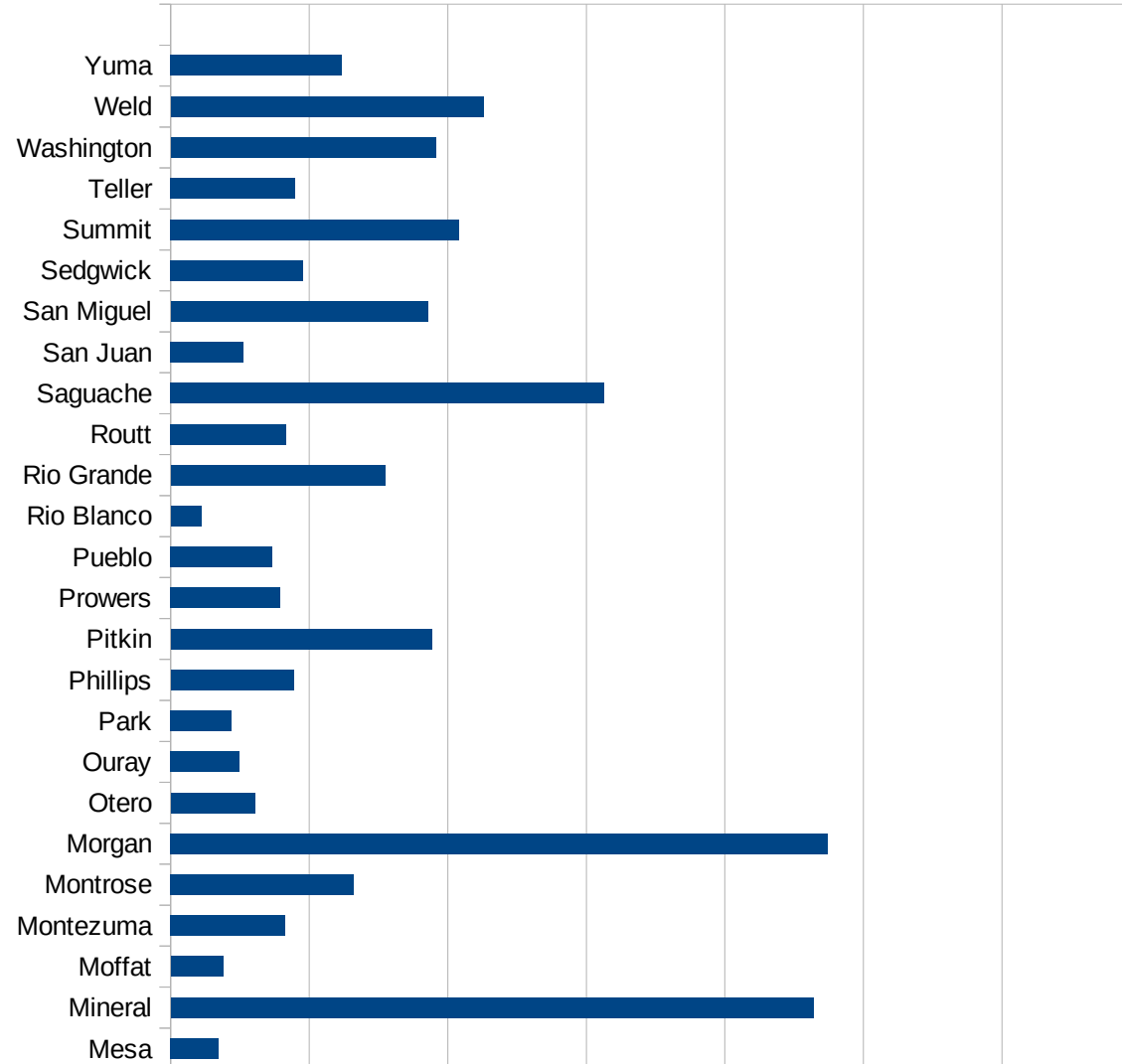
CA

29173  
29175  
29177  
29179  
29181  
29195  
29197  
29199  
29201  
29203  
29205  
29183  
29185  
29187  
29189  
29510  
29186  
29207  
29209  
29211  
29213  
29215  
  
29217  
29219  
29221  
29223  
29225  
29227  
29229



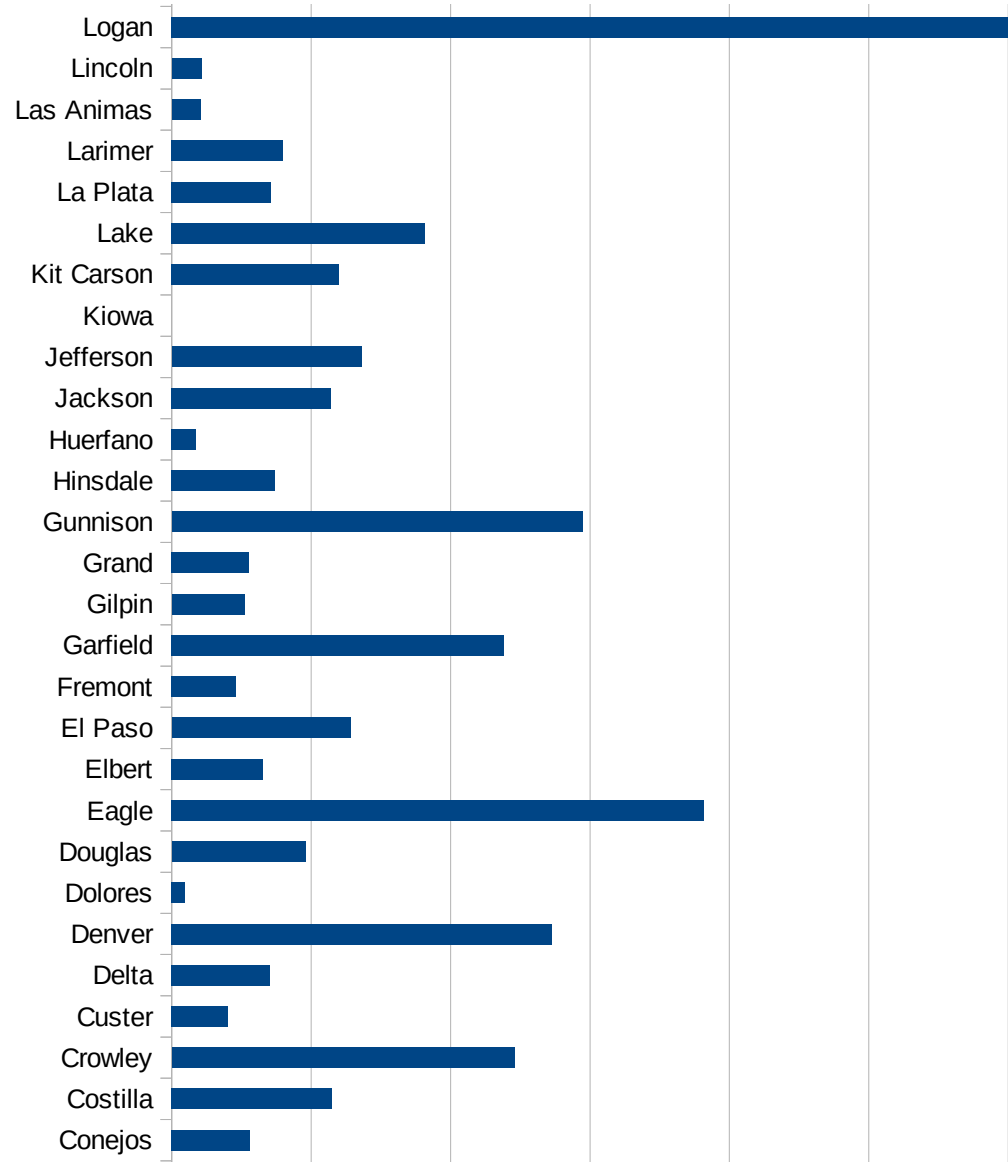
CO

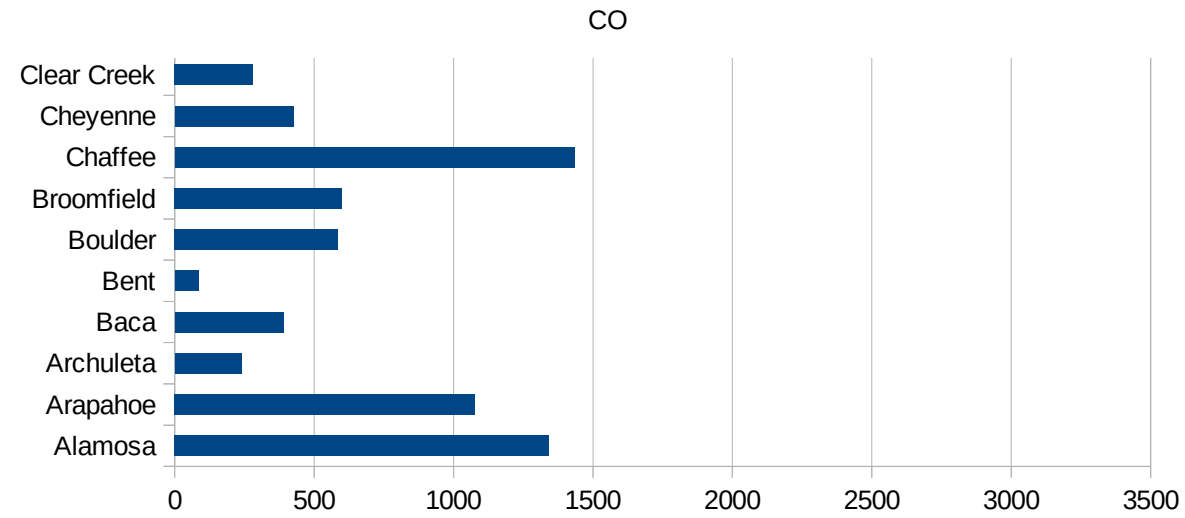
FIPS	County	PC Infection
8001	Adams	1189.75986
8003	Alamosa	1342.6841695
8005	Arapahoe	1075.8351696
8007	Archuleta	239.73846713
8009	Baca	390.51603905
8011	Bent	85.005100306
8013	Boulder	586.3627721
8014	Broomfield	599.13089927
8015	Chaffee	1433.0653618
8017	Cheyenne	426.43923241
8019	Clear Creek	281.10359188
8021	Conejos	280.48780488
8023	Costilla	574.71264368
8025	Crowley	1229.0884261
8027	Custer	201.85708518
8029	Delta	352.14680322
8031	Denver	1364.5651312
8033	Dolores	48.216007715
8035	Douglas	480.48871566
8037	Eagle	1909.3339152
8039	Elbert	327.22015067
8041	El Paso	642.14631522
8043	Fremont	231.14887237
8045	Garfield	1192.9061402
8047	Gilpin	261.39519686
8049	Grand	276.9726248
8051	Gunnison	1472.8052882
8053	Hinsdale	369.91368681
8055	Huerfano	87.09536943
8057	Jackson	571.83702645
8059	Jefferson	680.58866007
8061	Kiowa	0
8063	Kit Carson	600.30713388



CO

8065 Lake	907.46421268
8067 La Plata	355.17670041
8069 Larimer	399.69416692
8071 Las Animas	103.4268772
8073 Lincoln	106.95187166
8075 Logan	3010.0334448
8077 Mesa	174.27402142
8079 Mineral	2319.5876289
8081 Moffat	189.56627237
8083 Montezuma	412.87560211
8085 Montrose	660.9181788
8087 Morgan	2370.6141887
8089 Otero	303.81944444
8091 Ouray	248.29298572
8093 Park	220.95279155
8095 Phillips	443.30377975
8097 Pitkin	941.50417827
8099 Prowers	394.60703716
8101 Pueblo	365.90679823
8103 Rio Blanco	110.47979798
8105 Rio Grande	773.33333333
8107 Routt	415.80849493
8109 Saguache	1563.6416776
8111 San Juan	262.4671916
8113 San Miguel	927.84763765
8115 Sedgwick	477.63786366
8117 Summit	1041.7002612
8119 Teller	450.50432564
8121 Washington	957.4251375
8123 Weld	1128.2034966
8125 Yuma	618.76247505





CO

FIPS

29001  
29003  
29005  
29007  
29009  
29011  
29013  
29015  
29017  
29019  
29021  
29023  
29025  
29027  
29029  
29031  
29033  
29035  
29037

CO

29039  
29041  
29043  
29045  
29047  
29049  
29051  
29053  
29055  
29057  
29059  
29061  
29063  
29065  
29067  
29069  
29071  
29073  
29075  
29077  
29079  
29081  
29083  
29085  
29087  
29089  
29091  
29093  
29095  
29097  
29099  
29101

29103

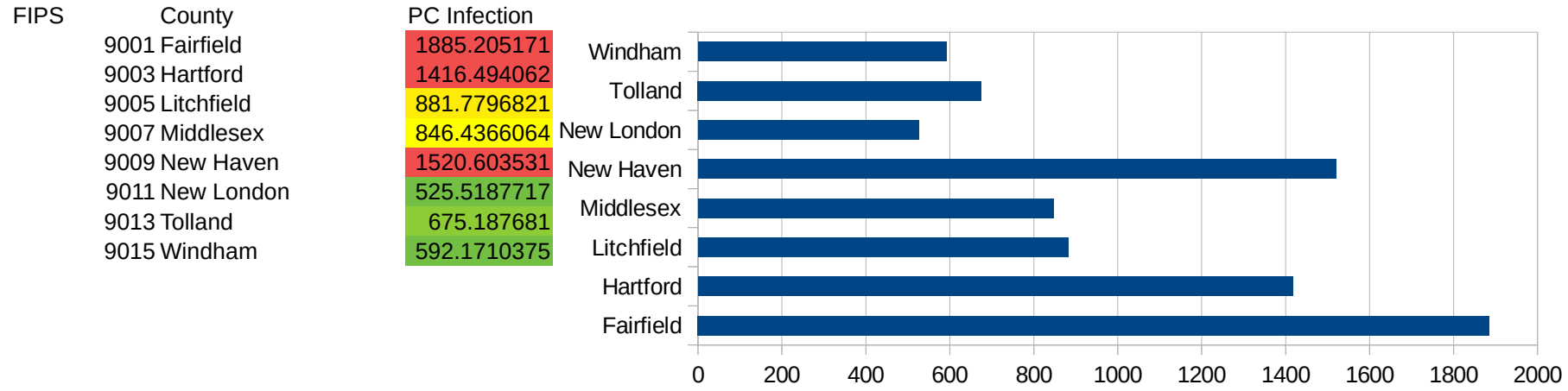
CO

29105  
29107  
29109  
29111  
29113  
29115  
29117  
29121  
29123  
29125  
29127  
29119  
29129  
29131  
29133  
29135  
29137  
29139  
29141  
29143  
29145  
29147  
29149  
29151  
29153  
29155  
29157  
29159  
29161  
29163  
29165  
29167  
29169  
29171

CO

29173  
29175  
29177  
29179  
29181  
29195  
29197  
29199  
29201  
29203  
29205  
29183  
29185  
29187  
29189  
29510  
29186  
29207  
29209  
29211  
29213  
29215  
  
29217  
29219  
29221  
29223  
29225  
29227  
29229

CT





CT

FIPS

29001  
29003  
29005  
29007  
29009  
29011  
29013  
29015  
29017  
29019  
29021  
29023  
29025  
29027  
29029  
29031  
29033  
29035  
29037

CT

29039  
29041  
29043  
29045  
29047  
29049  
29051  
29053  
29055  
29057  
29059  
29061  
29063  
29065  
29067  
29069  
29071  
29073  
29075  
29077  
29079  
29081  
29083  
29085  
29087  
29089  
29091  
29093  
29095  
29097  
29099  
29101

29103

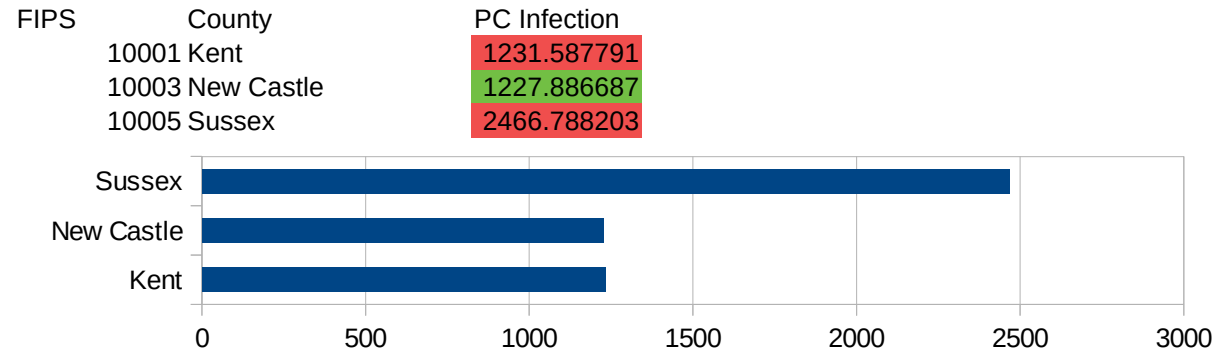
CT

29105  
29107  
29109  
29111  
29113  
29115  
29117  
29121  
29123  
29125  
29127  
29119  
29129  
29131  
29133  
29135  
29137  
29139  
29141  
29143  
29145  
29147  
29149  
29151  
29153  
29155  
29157  
29159  
29161  
29163  
29165  
29167  
29169  
29171

CT

29173  
29175  
29177  
29179  
29181  
29195  
29197  
29199  
29201  
29203  
29205  
29183  
29185  
29187  
29189  
29510  
29186  
29207  
29209  
29211  
29213  
29215  
  
29217  
29219  
29221  
29223  
29225  
29227  
29229

DE



DE

FIPS

29001  
29003  
29005  
29007  
29009  
29011  
29013  
29015  
29017  
29019  
29021  
29023  
29025  
29027  
29029  
29031  
29033  
29035  
29037

DE

29039  
29041  
29043  
29045  
29047  
29049  
29051  
29053  
29055  
29057  
29059  
29061  
29063  
29065  
29067  
29069  
29071  
29073  
29075  
29077  
29079  
29081  
29083  
29085  
29087  
29089  
29091  
29093  
29095  
29097  
29099  
29101

29103

DE

29105  
29107  
29109  
29111  
29113  
29115  
29117  
29121  
29123  
29125  
29127  
29119  
29129  
29131  
29133  
29135  
29137  
29139  
29141  
29143  
29145  
29147  
29149  
29151  
29153  
29155  
29157  
29159  
29161  
29163  
29165  
29167  
29169  
29171



DE

29173  
29175  
29177  
29179  
29181  
29195  
29197  
29199  
29201  
29203  
29205  
29183  
29185  
29187  
29189  
29510  
29186  
29207  
29209  
29211  
29213  
29215  
  
29217  
29219  
29221  
29223  
29225  
29227  
29229

DC

FIPS	County	PC Infection
11001	District of Columbia	1716.40888

DC

FIPS

29001  
29003  
29005  
29007  
29009  
29011  
29013  
29015  
29017  
29019  
29021  
29023  
29025  
29027  
29029  
29031  
29033  
29035  
29037

DC

29039  
29041  
29043  
29045  
29047  
29049  
29051  
29053  
29055  
29057  
29059  
29061  
29063  
29065  
29067  
29069  
29071  
29073  
29075  
29077  
29079  
29081  
29083  
29085  
29087  
29089  
29091  
29093  
29095  
29097  
29099  
29101

29103

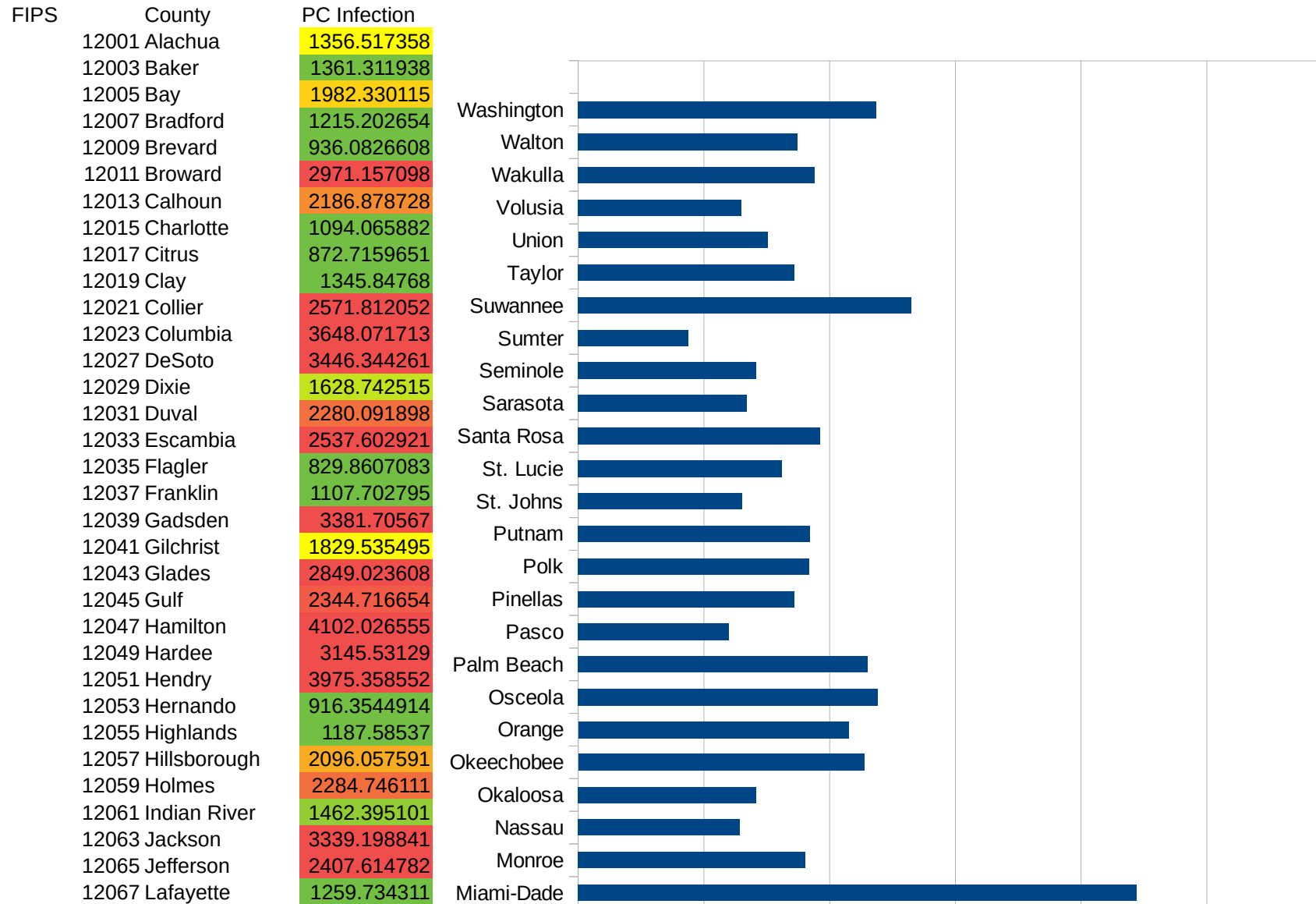
DC

29105  
29107  
29109  
29111  
29113  
29115  
29117  
29121  
29123  
29125  
29127  
29119  
29129  
29131  
29133  
29135  
29137  
29139  
29141  
29143  
29145  
29147  
29149  
29151  
29153  
29155  
29157  
29159  
29161  
29163  
29165  
29167  
29169  
29171

DC

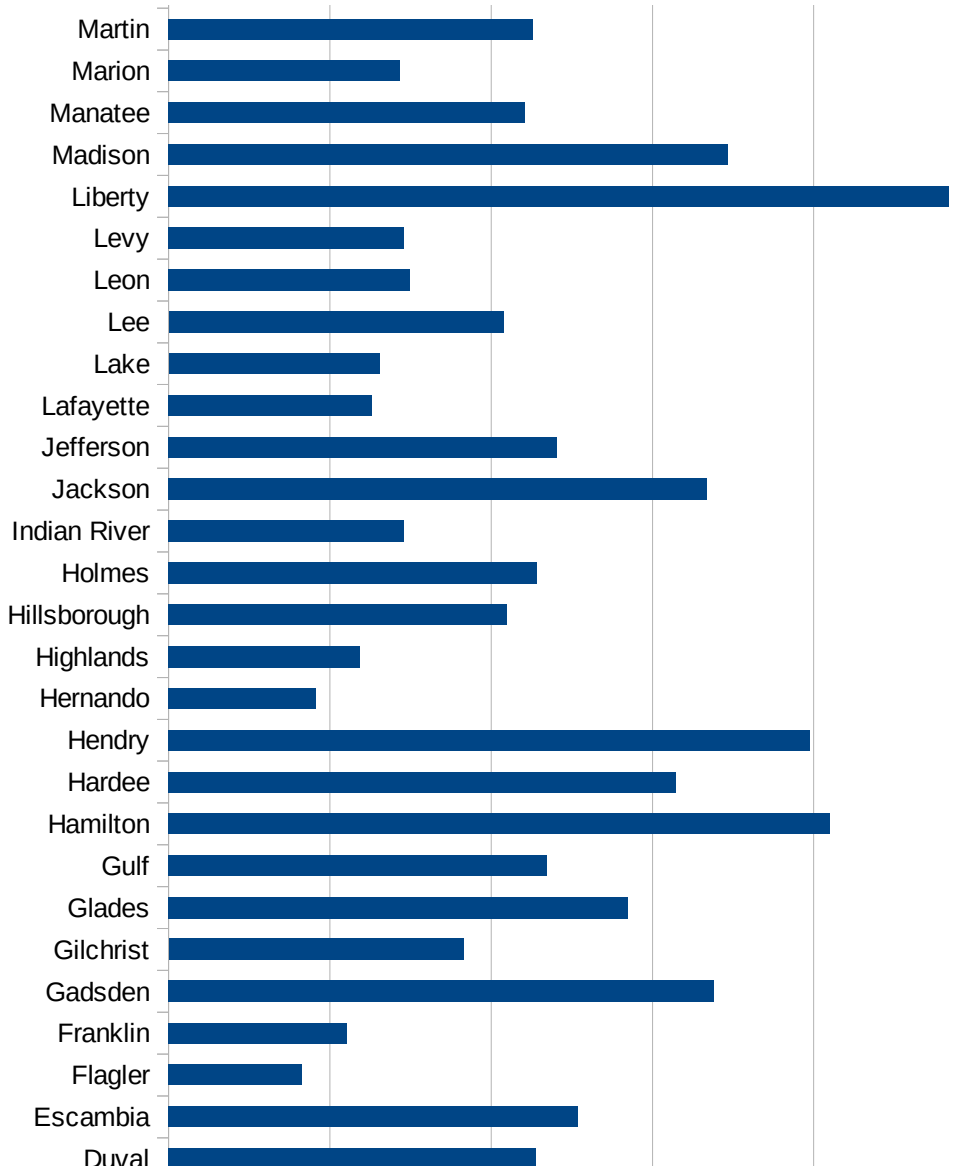
29173  
29175  
29177  
29179  
29181  
29195  
29197  
29199  
29201  
29203  
29205  
29183  
29185  
29187  
29189  
29510  
29186  
29207  
29209  
29211  
29213  
29215  
  
29217  
29219  
29221  
29223  
29225  
29227  
29229

FL

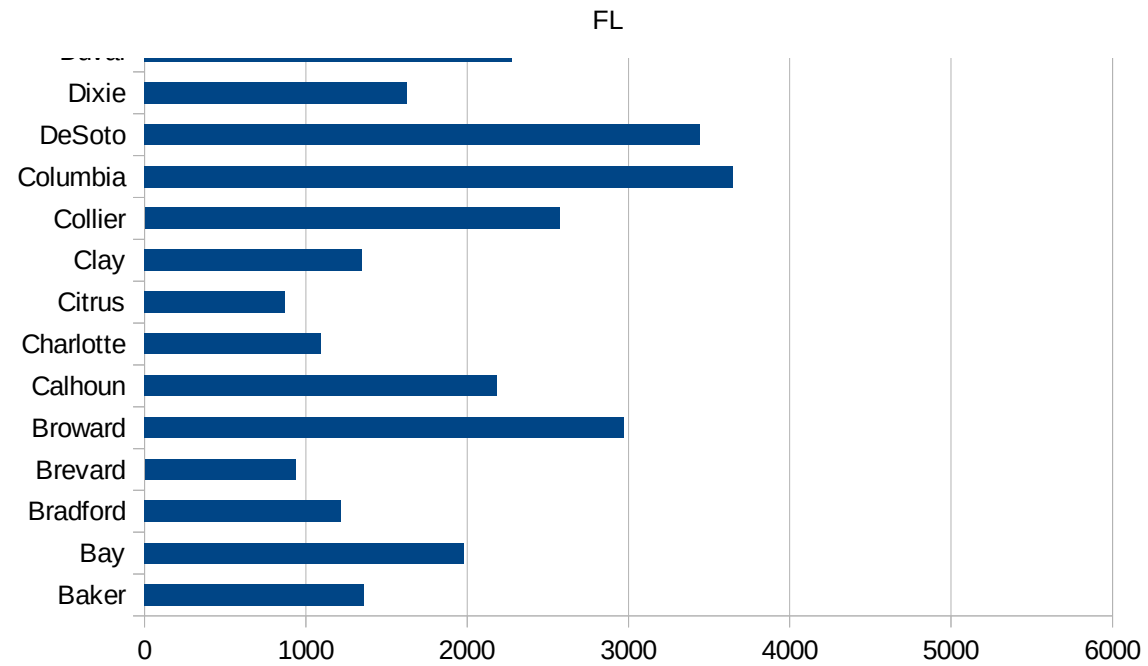


FL

12069 Lake	1307.451717
12071 Lee	2077.099429
12073 Leon	1499.818805
12075 Levy	1459.406426
12077 Liberty	4836.230342
12079 Madison	3470.235847
12081 Manatee	2211.697965
12083 Marion	1437.036255
12085 Martin	2260.241623
12086 Miami-Dade	4442.744935
12087 Monroe	1808.682208
12089 Nassau	1286.233573
12091 Okaloosa	1414.104376
12093 Okeechobee	2275.080049
12095 Orange	2151.096046
12097 Osceola	2386.477893
12099 Palm Beach	2303.321599
12101 Pasco	1200.637474
12103 Pinellas	1719.916332
12105 Polk	1834.863681
12107 Putnam	1844.585575
12109 St. Johns	1306.924774
12111 St. Lucie	1622.406019
12113 Santa Rosa	1925.854061
12115 Sarasota	1341.401113
12117 Seminole	1419.099164
12119 Sumter	878.4193112
12121 Suwannee	2649.860831
12123 Taylor	1720.390325
12125 Union	1506.024096
12127 Volusia	1296.165746
12129 Wakulla	1882.25871
12131 Walton	1744.308231
12133 Washington	2371.382637







FL

FIPS

29001  
29003  
29005  
29007  
29009  
29011  
29013  
29015  
29017  
29019  
29021  
29023  
29025  
29027  
29029  
29031  
29033  
29035  
29037

FL

29039  
29041  
29043  
29045  
29047  
29049  
29051  
29053  
29055  
29057  
29059  
29061  
29063  
29065  
29067  
29069  
29071  
29073  
29075  
29077  
29079  
29081  
29083  
29085  
29087  
29089  
29091  
29093  
29095  
29097  
29099  
29101

29103

FL

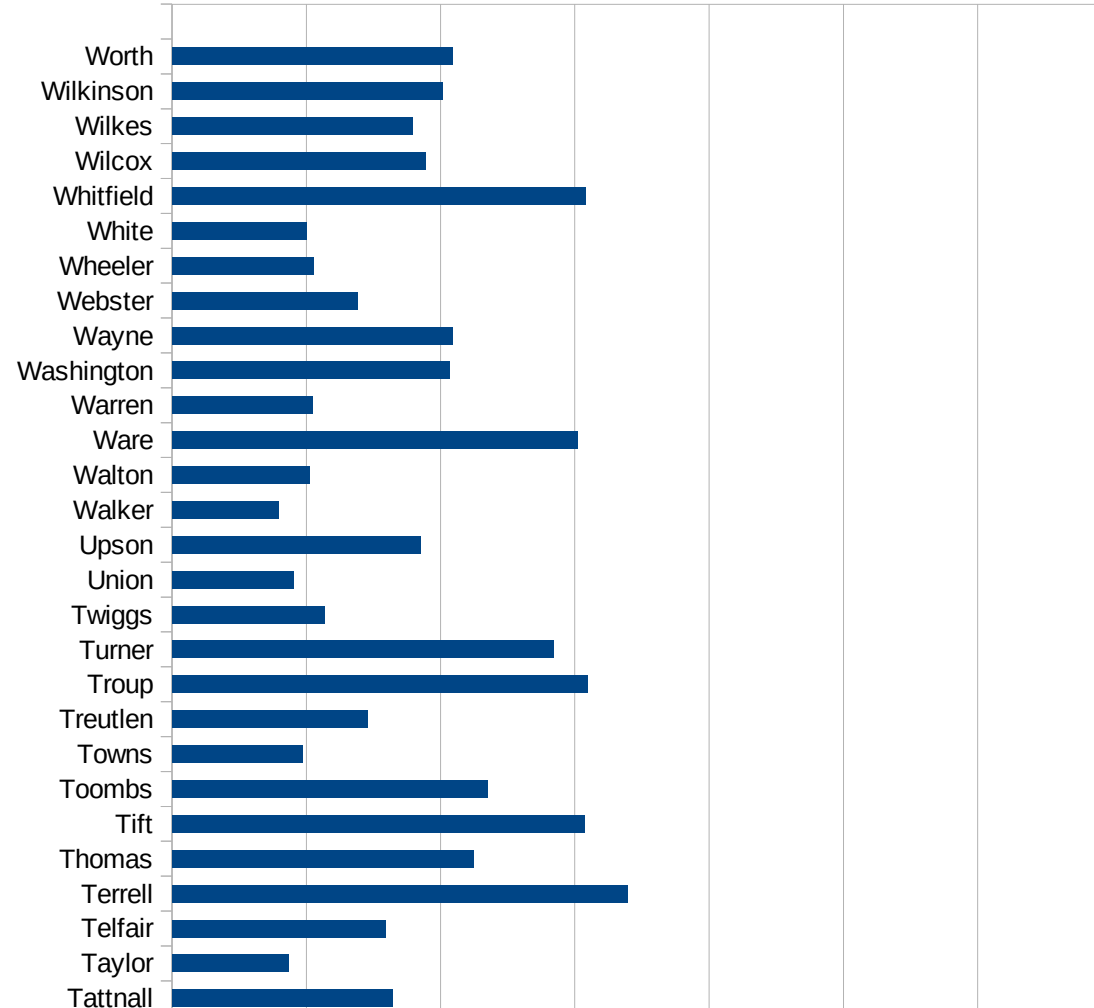
29105  
29107  
29109  
29111  
29113  
29115  
29117  
29121  
29123  
29125  
29127  
29119  
29129  
29131  
29133  
29135  
29137  
29139  
29141  
29143  
29145  
29147  
29149  
29151  
29153  
29155  
29157  
29159  
29161  
29163  
29165  
29167  
29169  
29171

FL

29173  
29175  
29177  
29179  
29181  
29195  
29197  
29199  
29201  
29203  
29205  
29183  
29185  
29187  
29189  
29510  
29186  
29207  
29209  
29211  
29213  
29215  
  
29217  
29219  
29221  
29223  
29225  
29227  
29229

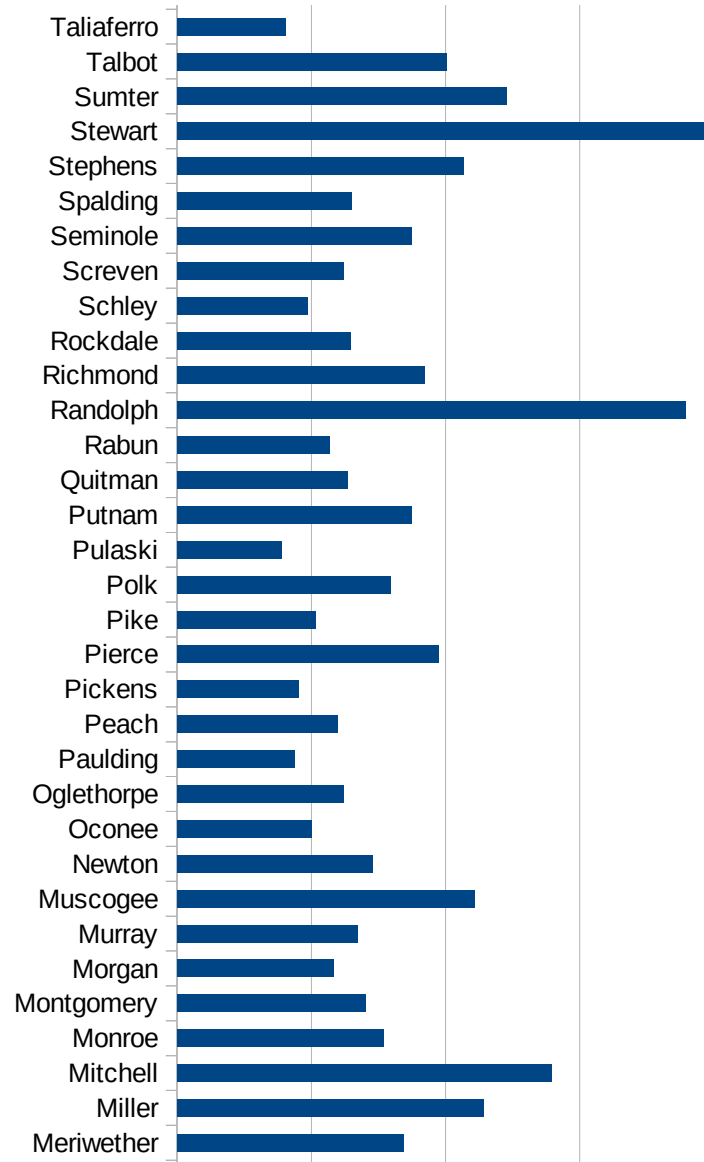
GA

FIPS	County	PC Infection
13001	Appling	3209.596369
13003	Atkinson	3531.39689
13005	Bacon	3710.32633
13007	Baker	1875.808538
13009	Baldwin	2152.912567
13011	Banks	1274.489151
13013	Barrow	1376.084347
13015	Bartow	1510.224795
13017	Ben Hill	2061.118723
13019	Berrien	1355.703304
13021	Bibb	2057.545968
13023	Bleckley	1028.197539
13025	Brantley	1185.37334
13027	Brooks	2391.542577
13029	Bryan	1445.852686
13031	Bulloch	1424.394535
13033	Burke	1819.560273
13035	Butts	1922.043566
13037	Calhoun	3054.156171
13039	Camden	1248.206867
13043	Candler	2113.325951
13045	Carroll	1470.525986
13047	Catoosa	800.9492732
13049	Charlton	2930.289944
13051	Chatham	1715.105725
13053	Chattahoochee	6177.461625
13055	Chattooga	798.7091569
13057	Cherokee	1122.569831
13059	Clarke	1348.464619
13061	Clay	2771.042605
13063	Clayton	1560.002072
13065	Clinch	2617.32852
13067	Cobb	1544.529077



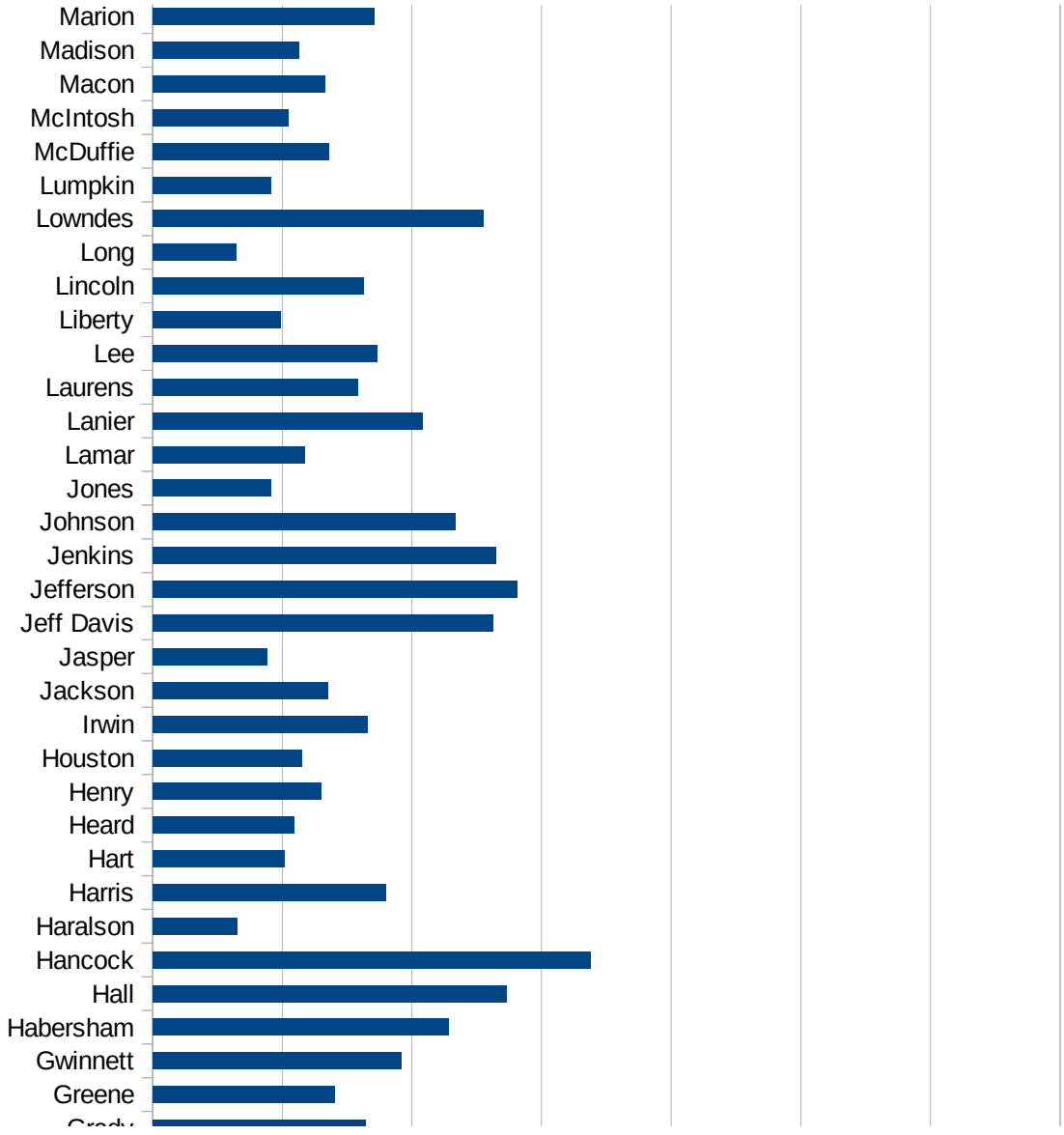
GA

13069 Coffee	3111.874318
13071 Colquitt	3248.376908
13073 Columbia	1243.753686
13075 Cook	2342.384337
13077 Coweta	917.2928207
13079 Crawford	722.5198896
13081 Crisp	1606.123623
13083 Dade	677.924319
13085 Dawson	1188.055655
13087 Decatur	2506.11477
13089 DeKalb	1649.047396
13091 Dodge	912.8229896
13093 Dooly	1765.65008
13095 Dougherty	2851.725612
13097 Douglas	1594.291651
13099 Early	3376.598029
13101 Echols	5450
13103 Effingham	1014.632578
13105 Elbert	1689.330544
13107 Emanuel	1883.955422
13109 Evans	2052.047384
13111 Fannin	1082.267755
13113 Fayette	854.9343816
13115 Floyd	1292.799739
13117 Forsyth	813.9908373
13119 Franklin	1585.371151
13121 Fulton	1721.622605
13123 Gilmer	1661.474559
13125 Glascock	734.557596
13127 Glynn	2711.836562
13129 Gordon	1757.822658
13131 Grady	1644.57734
13133 Greene	1401.288281
13135 Gwinnett	1916.508314



GA

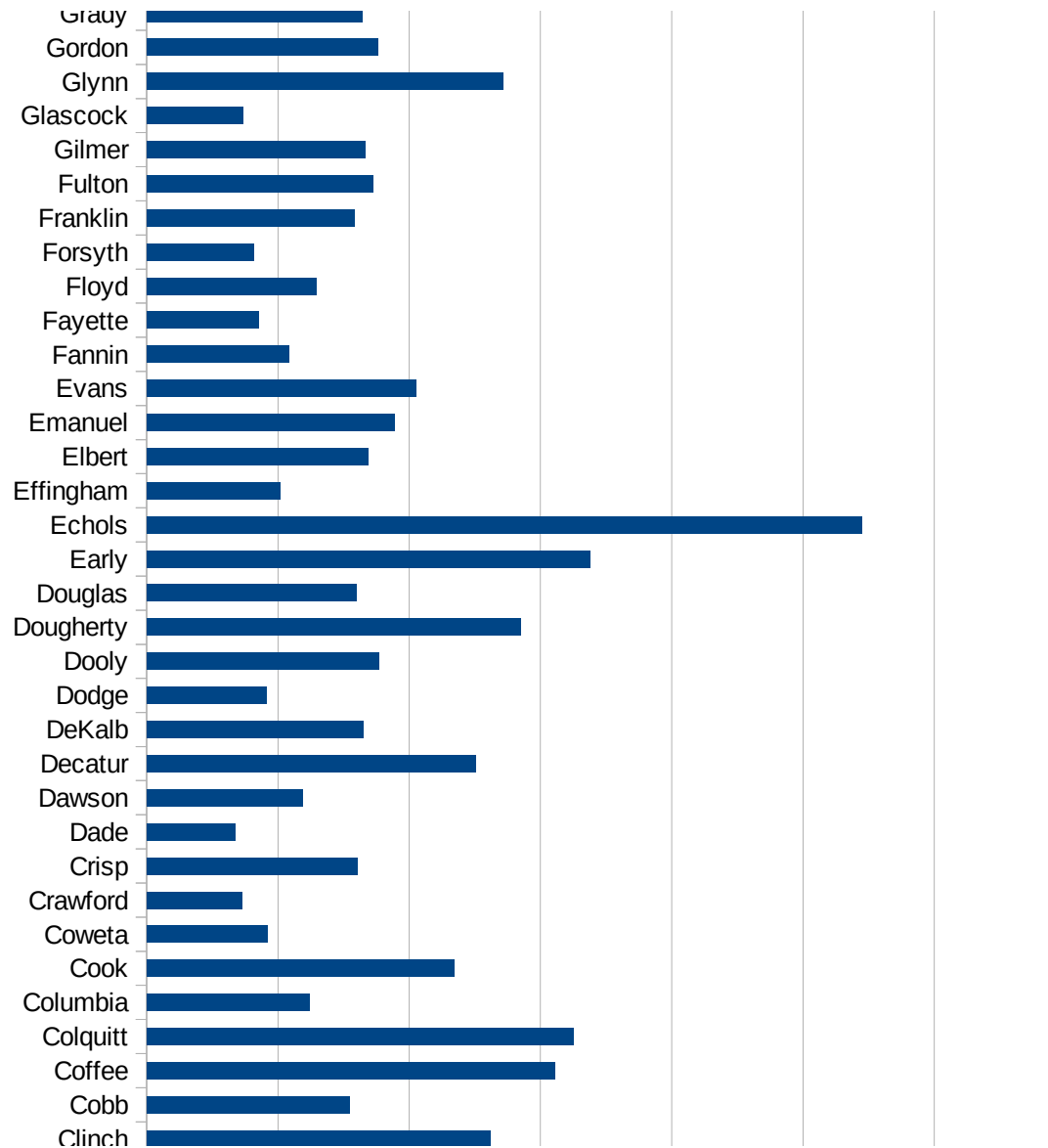
13137 Habersham	2284.744866
13139 Hall	2732.156638
13141 Hancock	3378.054624
13143 Haralson	650.1202045
13145 Harris	1798.404641
13147 Hart	1019.196138
13149 Heard	1094.368213
13151 Henry	1297.454609
13153 Houston	1148.138857
13155 Irwin	1659.927644
13157 Jackson	1349.010252
13159 Jasper	883.1908832
13161 Jeff Davis	2621.598243
13163 Jefferson	2812.702528
13165 Jenkins	2648.854083
13167 Johnson	2338.277709
13169 Jones	912.0771596
13171 Lamar	1173.684211
13173 Lanier	2079.303675
13175 Laurens	1582.673006
13177 Lee	1730.278188
13179 Liberty	983.787827
13181 Lincoln	1629.816804
13183 Long	647.4365723
13185 Lowndes	2554.138977
13187 Lumpkin	913.3667122
13189 McDuffie	1360.828573
13191 McIntosh	1046.025105
13193 Macon	1331.507266
13195 Madison	1129.848229
13197 Marion	1712.369776
13199 Meriwether	1685.019935
13201 Miller	2286.31727
13205 Mitchell	2789.293439



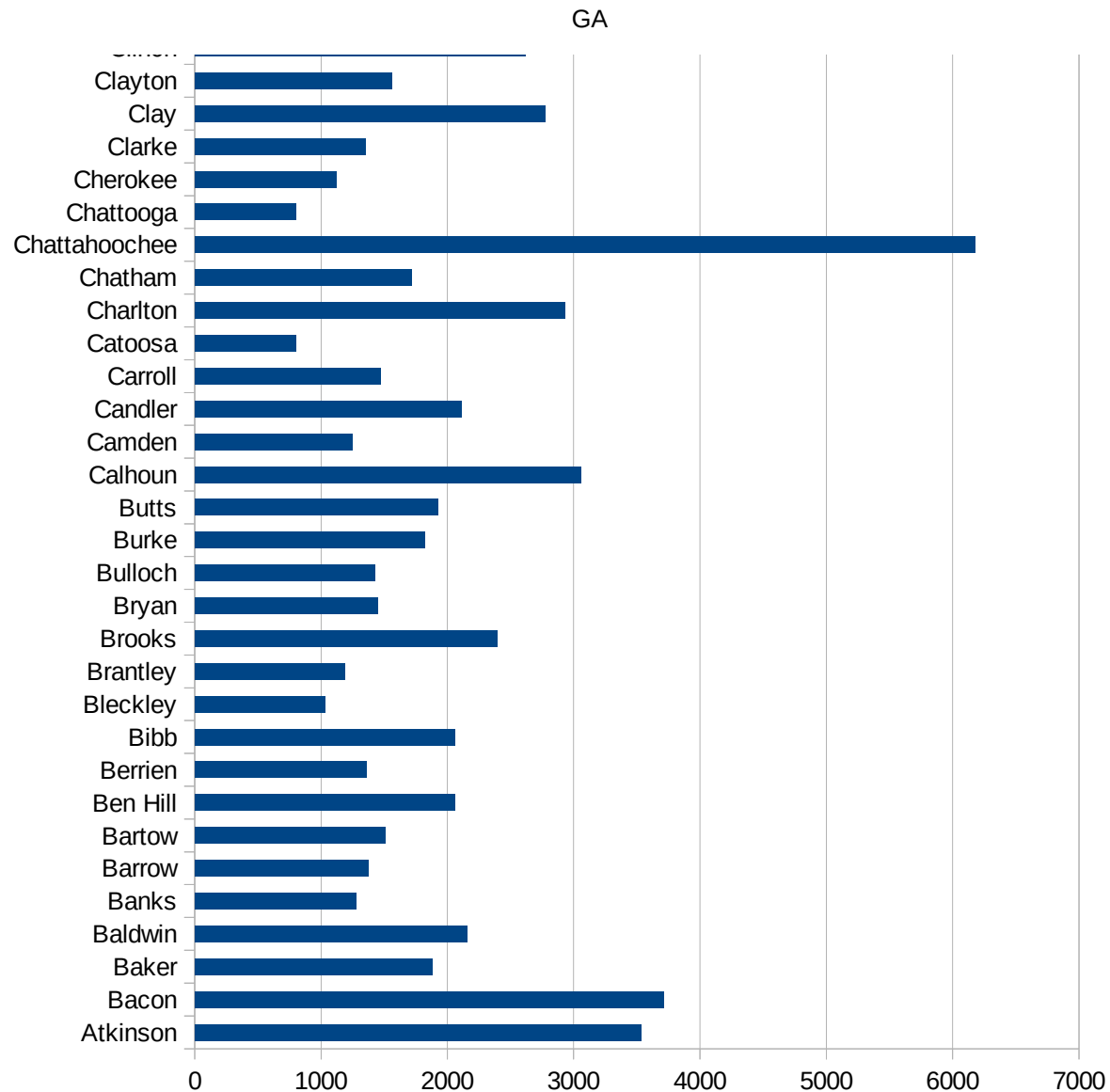


GA

13207 Monroe	1537.063953
13209 Montgomery	1403.241597
13211 Morgan	1161.618841
13213 Murray	1340.14679
13215 Muscogee	2218.273589
13217 Newton	1456.988707
13219 Oconee	1003.25932
13221 Oglethorpe	1242.194766
13223 Paulding	871.7173441
13225 Peach	1194.270433
13227 Pickens	906.8167605
13229 Pierce	1949.559028
13231 Pike	1030.374584
13233 Polk	1589.357193
13235 Pulaski	776.9446201
13237 Putnam	1746.98519
13239 Quitman	1272.487933
13241 Rabun	1132.388688
13243 Randolph	3790.428801
13245 Richmond	1845.163083
13247 Rockdale	1290.372431
13249 Schley	974.025974
13251 Screven	1241.211078
13253 Seminole	1743.83644
13255 Spalding	1302.571861
13257 Stephens	2135.58671
13259 Stewart	4000.645265
13261 Sumter	2451.821209
13263 Talbot	2008.928571
13265 Taliaferro	808.4577114
13267 Tattnall	1638.375802
13269 Taylor	870.755069
13271 Telfair	1593.600403
13273 Terrell	3391.011497



13275 Thomas	2243.070554
13277 Tift	3071.159202
13279 Toombs	2350.578346
13281 Towns	970.3003712
13283 Treutlen	1453.957997
13285 Troup	3097.067139
13287 Turner	2843.781598
13289 Twiggs	1135.8085
13291 Union	908.2954877
13293 Upson	1846.271219
13295 Walker	796.7151707
13297 Walton	1021.357603
13299 Ware	3018.497758
13301 Warren	1047.419539
13303 Washington	2065.142745
13305 Wayne	2086.688137
13307 Webster	1378.782076
13309 Wheeler	1053.433177
13311 White	1004.337671
13313 Whitfield	3078.933713
13315 Wilcox	1883.794825
13317 Wilkes	1792.223572
13319 Wilkinson	2014.16556
13321 Worth	2088.772846



GA

GA

FIPS

29001  
29003  
29005  
29007  
29009  
29011  
29013  
29015  
29017  
29019  
29021  
29023  
29025  
29027  
29029  
29031  
29033  
29035  
29037

GA

29039  
29041  
29043  
29045  
29047  
29049  
29051  
29053  
29055  
29057  
29059  
29061  
29063  
29065  
29067  
29069  
29071  
29073  
29075  
29077  
29079  
29081  
29083  
29085  
29087  
29089  
29091  
29093  
29095  
29097  
29099  
29101

29103

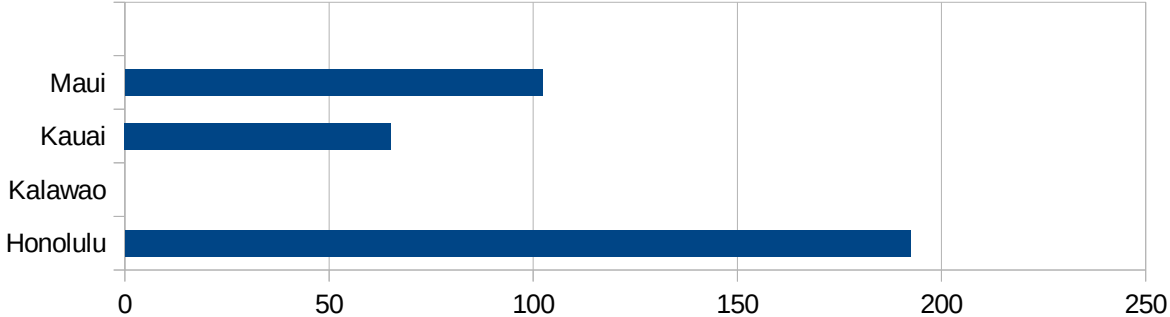
29105  
29107  
29109  
29111  
29113  
29115  
29117  
29121  
29123  
29125  
29127  
29119  
29129  
29131  
29133  
29135  
29137  
29139  
29141  
29143  
29145  
29147  
29149  
29151  
29153  
29155  
29157  
29159  
29161  
29163  
29165  
29167  
29169  
29171

GA

29173  
29175  
29177  
29179  
29181  
29195  
29197  
29199  
29201  
29203  
29205  
29183  
29185  
29187  
29189  
29510  
29186  
29207  
29209  
29211  
29213  
29215  
  
29217  
29219  
29221  
29223  
29225  
29227  
29229

HI

FIPS	County	PC Infection
15001	Hawaii	57.21876975
15003	Honolulu	192.4332708
15005	Kalawao	0
15007	Kauai	65.15741755
15009	Maui	102.2684457





HI

FIPS

29001  
29003  
29005  
29007  
29009  
29011  
29013  
29015  
29017  
29019  
29021  
29023  
29025  
29027  
29029  
29031  
29033  
29035  
29037

HI

29039  
29041  
29043  
29045  
29047  
29049  
29051  
29053  
29055  
29057  
29059  
29061  
29063  
29065  
29067  
29069  
29071  
29073  
29075  
29077  
29079  
29081  
29083  
29085  
29087  
29089  
29091  
29093  
29095  
29097  
29099  
29101

29103

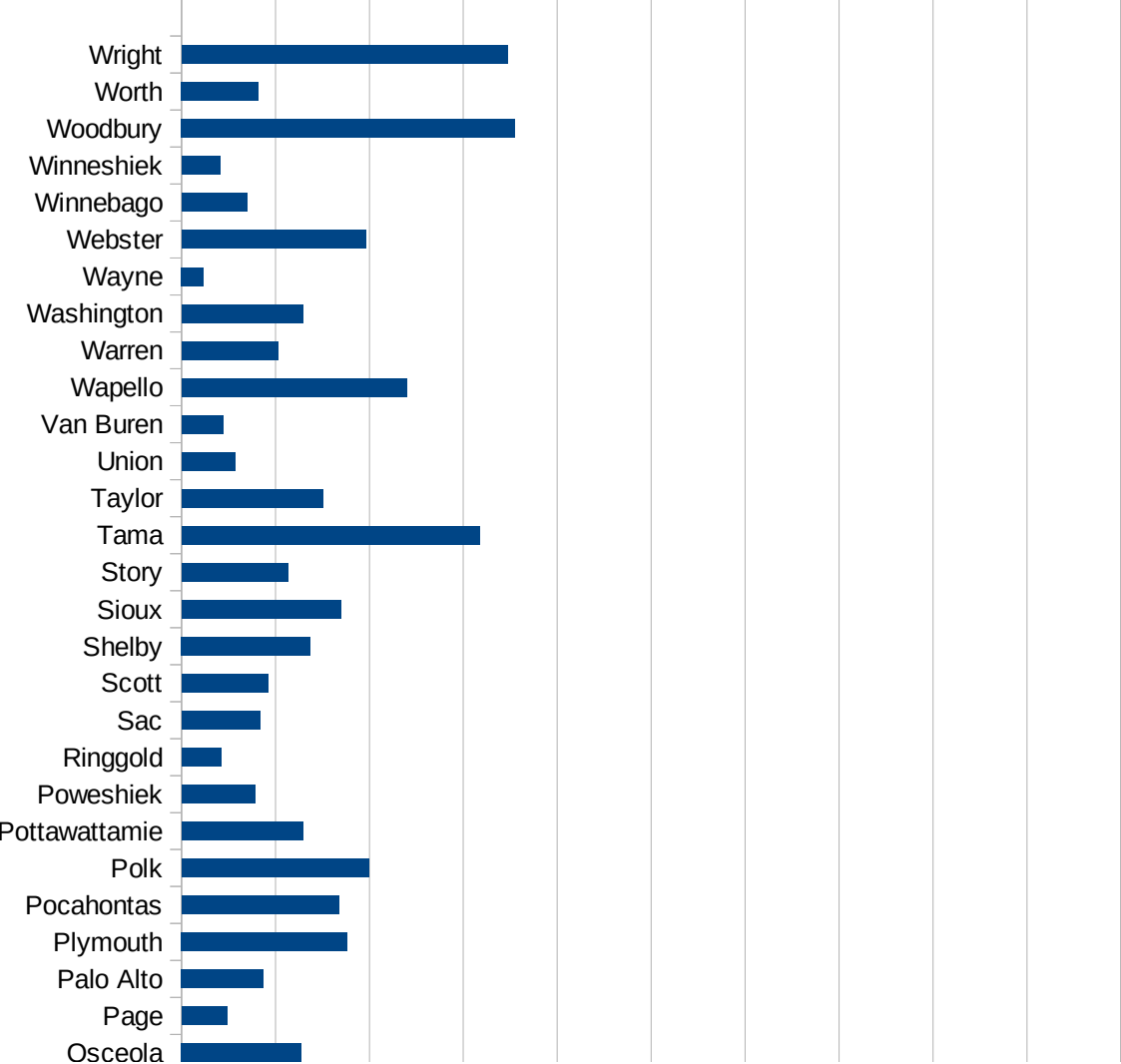
HI

29105  
29107  
29109  
29111  
29113  
29115  
29117  
29121  
29123  
29125  
29127  
29119  
29129  
29131  
29133  
29135  
29137  
29139  
29141  
29143  
29145  
29147  
29149  
29151  
29153  
29155  
29157  
29159  
29161  
29163  
29165  
29167  
29169  
29171

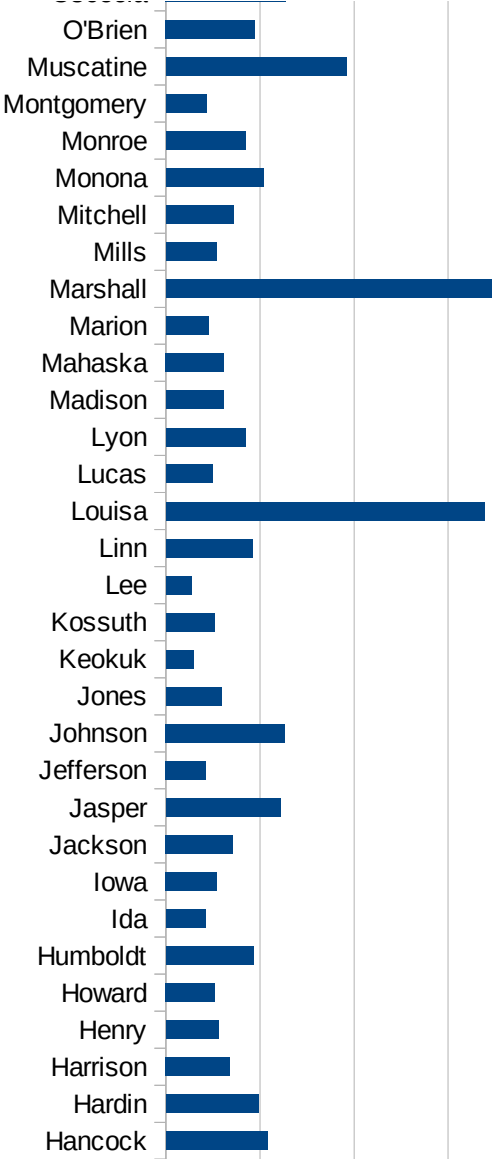
HI

29173  
29175  
29177  
29179  
29181  
29195  
29197  
29199  
29201  
29203  
29205  
29183  
29185  
29187  
29189  
29510  
29186  
29207  
29209  
29211  
29213  
29215  
  
29217  
29219  
29221  
29223  
29225  
29227  
29229

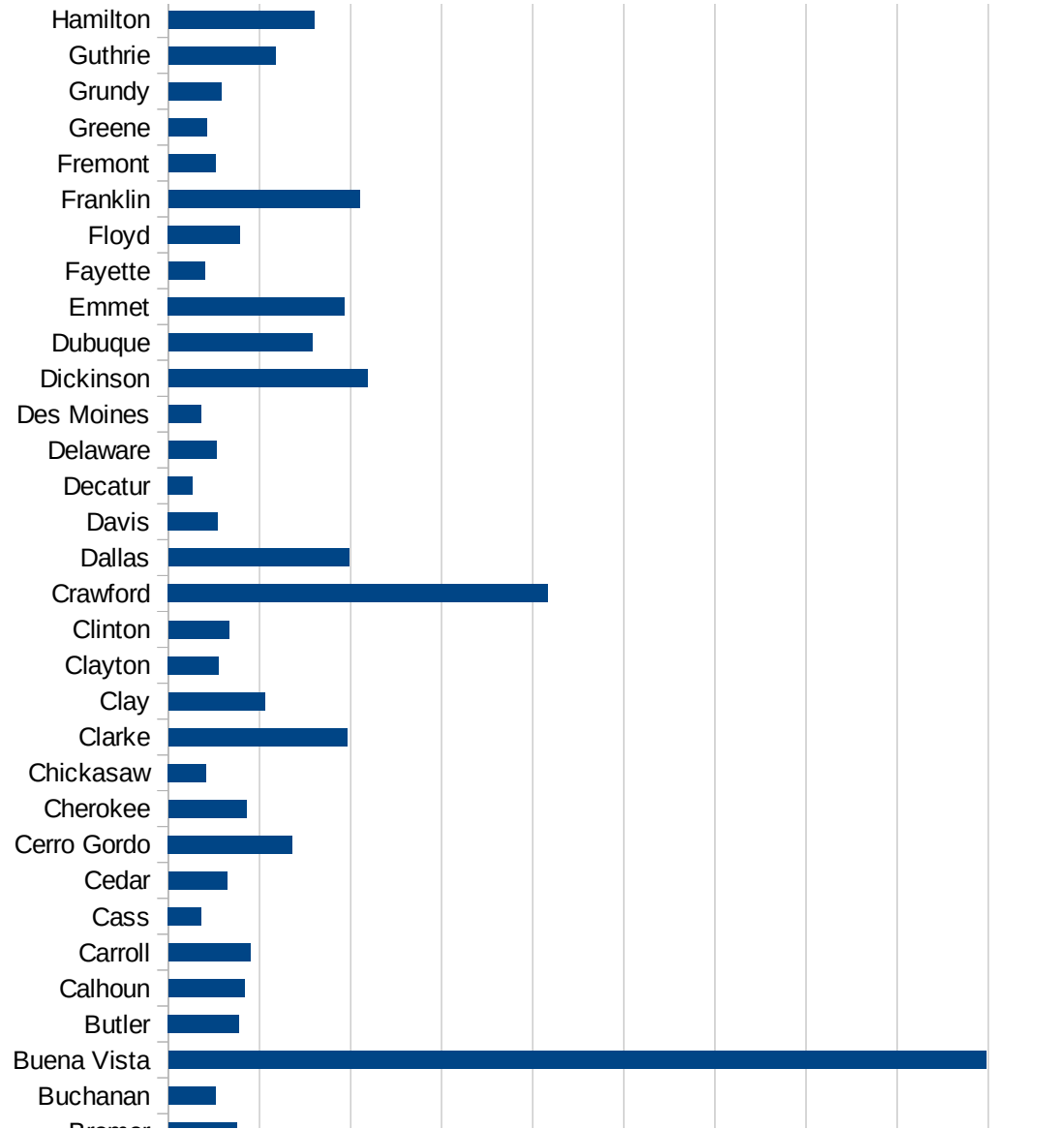
FIPS	County	PC Infection
19001	Adair	283.1657936
19003	Adams	438.957476
19005	Allamakee	1077.212261
19007	Appanoose	345.7425424
19009	Audubon	508.5361424
19011	Benton	553.7789564
19013	Black Hawk	2263.458401
19015	Boone	865.4065133
19017	Bremer	749.589129
19019	Buchanan	518.8924006
19021	Buena Vista	8976.552279
19023	Butler	777.2198913
19025	Calhoun	835.1376431
19027	Carroll	898.0847474
19029	Cass	363.4957463
19031	Cedar	644.2261234
19033	Cerro Gordo	1362.346707
19035	Cherokee	856.814769
19037	Chickasaw	417.920428
19039	Clarke	1963.281333
19041	Clay	1059.873559
19043	Clayton	552.5176578
19045	Clinton	670.708113
19047	Crawford	4167.152349
19049	Dallas	1981.592371
19051	Davis	543.4179882
19053	Decatur	266.1596958
19055	Delaware	527.2716621
19057	Des Moines	355.1535592
19059	Dickinson	2186.206494
19061	Dubuque	1576.599831
19063	Emmet	1934.507727
19065	Fayette	401.8311292

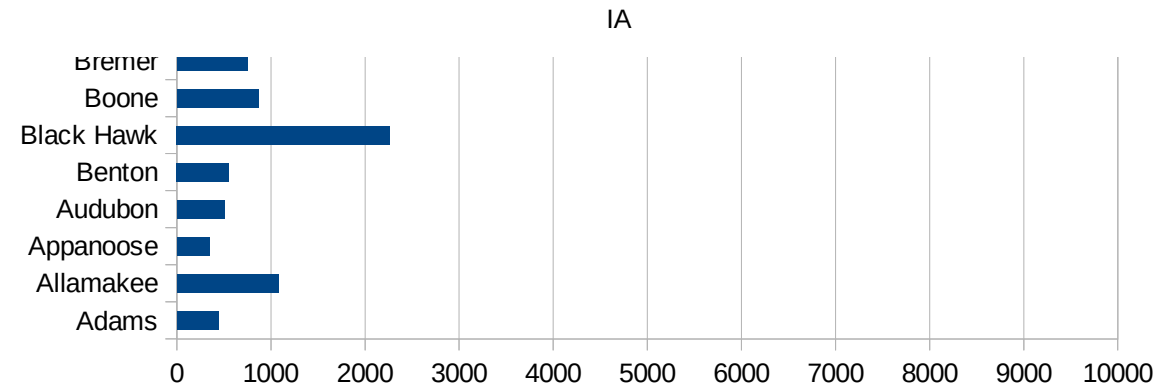


19067 Floyd	786.7521096
19069 Franklin	2103.911497
19071 Fremont	514.8005148
19073 Greene	423.115466
19075 Grundy	585.1755527
19077 Guthrie	1175.373134
19079 Hamilton	1598.448368
19081 Hancock	1082.897685
19083 Hardin	984.1119279
19085 Harrison	679.2132447
19087 Henry	558.1302636
19089 Howard	522.4774137
19091 Humboldt	932.2300199
19093 Ida	423.9146324
19095 Iowa	545.195465
19097 Jackson	715.3149444
19099 Jasper	1222.171373
19101 Jefferson	424.3512323
19103 Johnson	1268.015338
19105 Jones	592.9425376
19107 Keokuk	293.398533
19109 Kossuth	516.5012074
19111 Lee	270.151226
19113 Linn	924.7086216
19115 Louisa	3384.367446
19117 Lucas	497.3973395
19119 Lyon	846.66836
19121 Madison	615.4224875
19123 Mahaska	618.1818182
19125 Marion	454.9944622
19127 Marshall	3459.143093
19129 Mills	537.7414858
19131 Mitchell	719.0841139
19133 Monona	1036.985828



19135 Monroe	847.2400513
19137 Montgomery	429.8710387
19139 Muscatine	1919.448392
19141 O'Brien	946.5317919
19143 Osceola	1274.834437
19145 Page	485.2777231
19147 Palo Alto	873.5580692
19149 Plymouth	1765.291891
19151 Pocahontas	1676.557864
19153 Polk	1992.799731
19155 Pottawattamie	1295.799344
19157 Poweshiek	780.7904166
19159 Ringgold	422.705314
19161 Sac	833.419076
19163 Scott	917.5741417
19165 Shelby	1373.294179
19167 Sioux	1698.70234
19169 Story	1131.440803
19171 Tama	3176.762896
19173 Taylor	1502.180585
19175 Union	566.3888664
19177 Van Buren	441.5954416
19179 Wapello	2400.22724
19181 Warren	1030.241304
19183 Washington	1296.237749
19185 Wayne	234.3383846
19187 Webster	1962.676076
19189 Winnebago	694.0482982
19191 Winneshiek	409.4063608
19193 Woodbury	3551.819308
19195 Worth	818.4623641
19197 Wright	3475.177305







FIPS

- 29001
- 29003
- 29005
- 29007
- 29009
- 29011
- 29013
- 29015
- 29017
- 29019
- 29021
- 29023
- 29025
- 29027
- 29029
- 29031
- 29033
- 29035
- 29037

IA

29039  
29041  
29043  
29045  
29047  
29049  
29051  
29053  
29055  
29057  
29059  
29061  
29063  
29065  
29067  
29069  
29071  
29073  
29075  
29077  
29079  
29081  
29083  
29085  
29087  
29089  
29091  
29093  
29095  
29097  
29099  
29101

29103

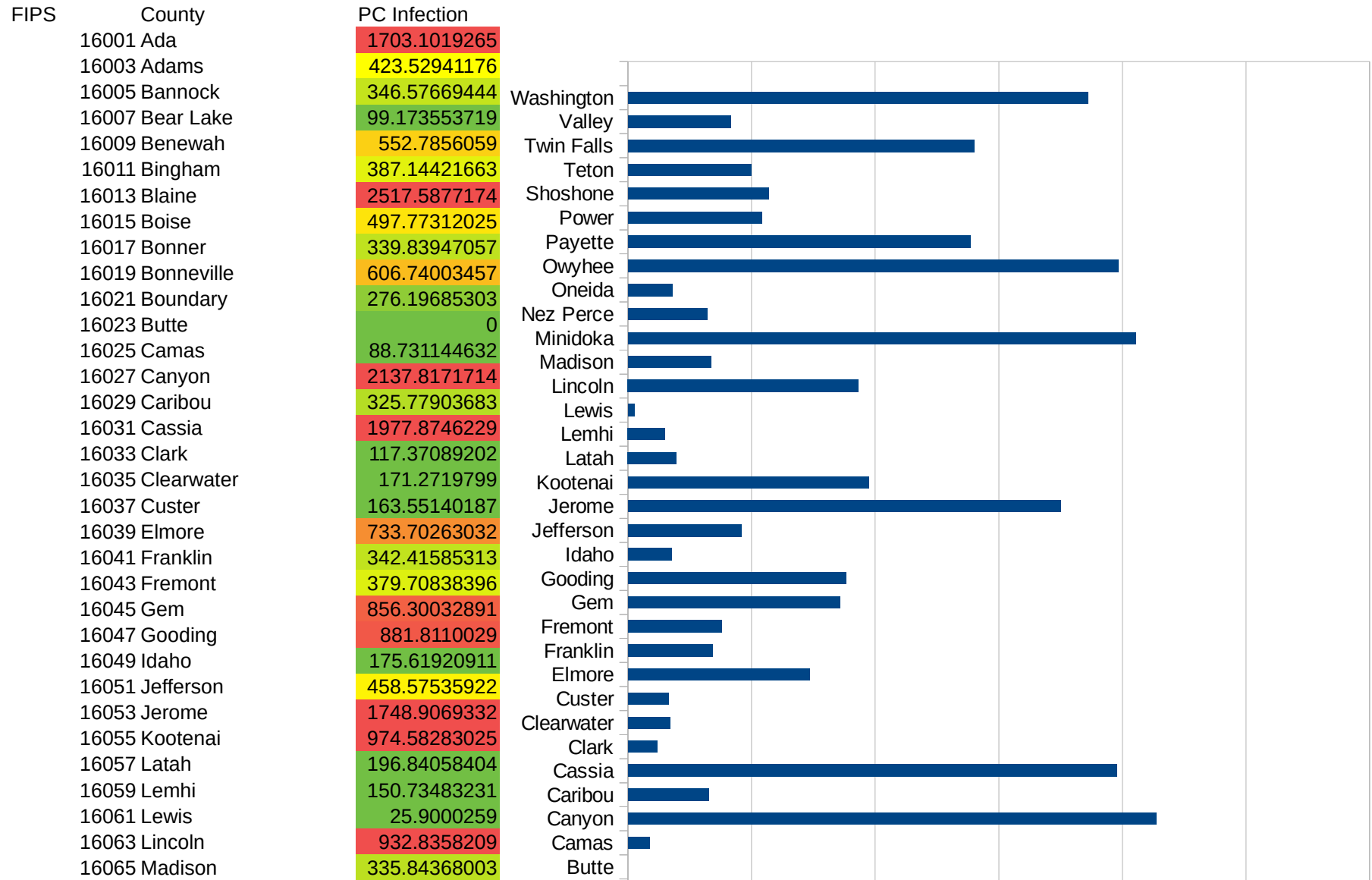
IA

29105  
29107  
29109  
29111  
29113  
29115  
29117  
29121  
29123  
29125  
29127  
29119  
29129  
29131  
29133  
29135  
29137  
29139  
29141  
29143  
29145  
29147  
29149  
29151  
29153  
29155  
29157  
29159  
29161  
29163  
29165  
29167  
29169  
29171

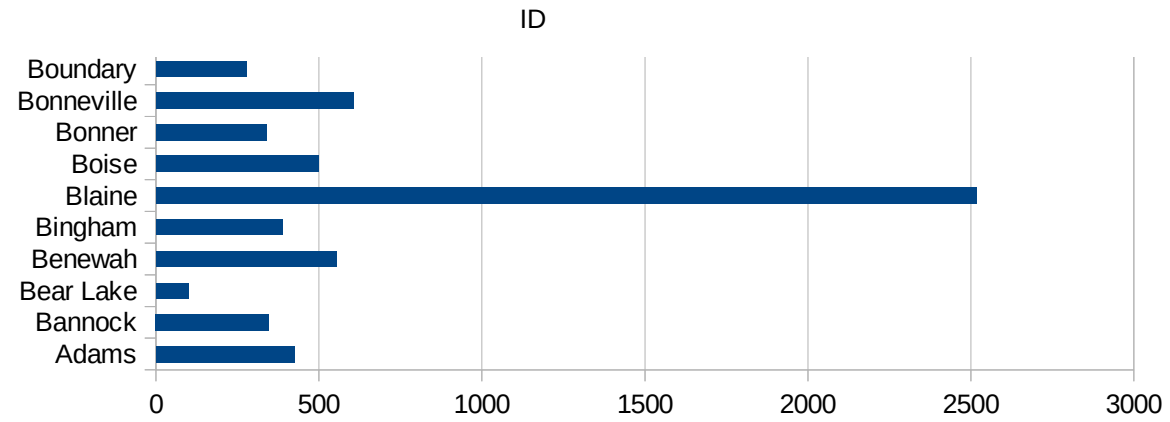
IA

29173  
29175  
29177  
29179  
29181  
29195  
29197  
29199  
29201  
29203  
29205  
29183  
29185  
29187  
29189  
29510  
29186  
29207  
29209  
29211  
29213  
29215  
  
29217  
29219  
29221  
29223  
29225  
29227  
29229

ID



16067 Minidoka	2055.2220888
16069 Nez Perce	321.71847159
16071 Oneida	178.25311943
16073 Owyhee	1984.0930471
16075 Payette	1384.229969
16077 Power	540.67971164
16079 Shoshone	570.49077837
16081 Teton	498.28178694
16083 Twin Falls	1401.0060292
16085 Valley	416.62892854
16087 Washington	1860.0531444



ID

FIPS

29001  
29003  
29005  
29007  
29009  
29011  
29013  
29015  
29017  
29019  
29021  
29023  
29025  
29027  
29029  
29031  
29033  
29035  
29037

ID

29039  
29041  
29043  
29045  
29047  
29049  
29051  
29053  
29055  
29057  
29059  
29061  
29063  
29065  
29067  
29069  
29071  
29073  
29075  
29077  
29079  
29081  
29083  
29085  
29087  
29089  
29091  
29093  
29095  
29097  
29099  
29101

29103



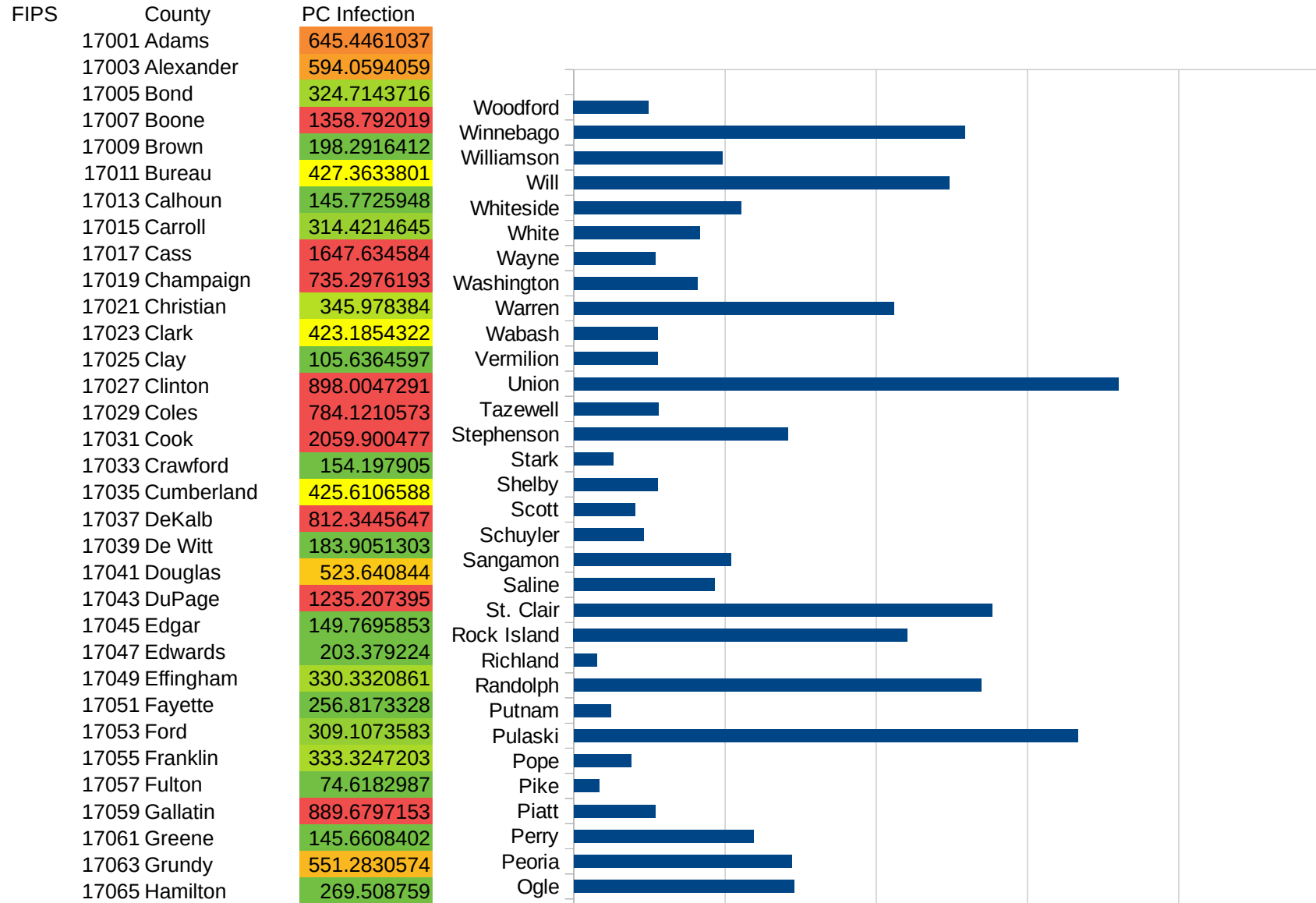
ID

29105  
29107  
29109  
29111  
29113  
29115  
29117  
29121  
29123  
29125  
29127  
29119  
29129  
29131  
29133  
29135  
29137  
29139  
29141  
29143  
29145  
29147  
29149  
29151  
29153  
29155  
29157  
29159  
29161  
29163  
29165  
29167  
29169  
29171

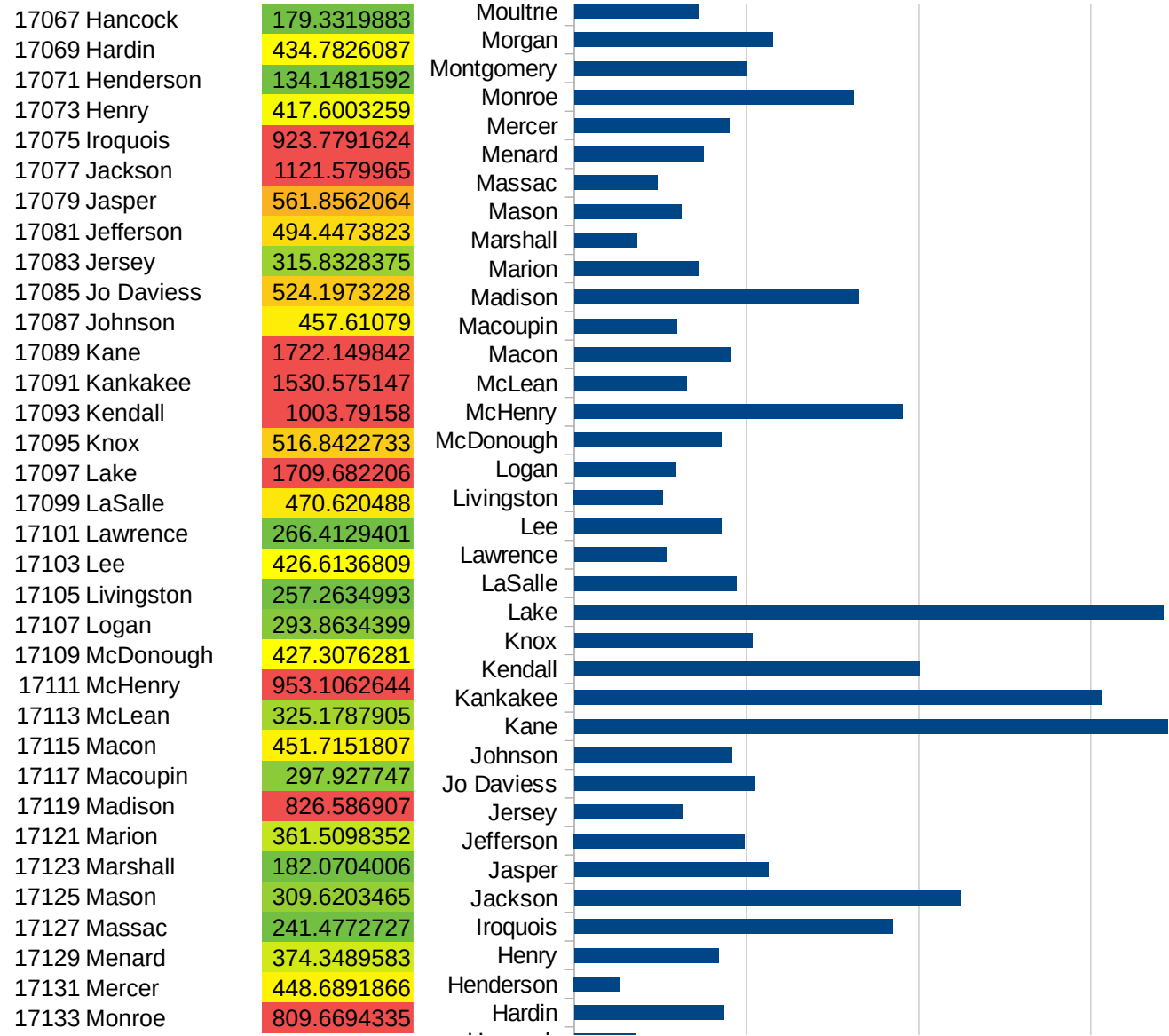
ID

29173  
29175  
29177  
29179  
29181  
29195  
29197  
29199  
29201  
29203  
29205  
29183  
29185  
29187  
29189  
29510  
29186  
29207  
29209  
29211  
29213  
29215  
  
29217  
29219  
29221  
29223  
29225  
29227  
29229

IL

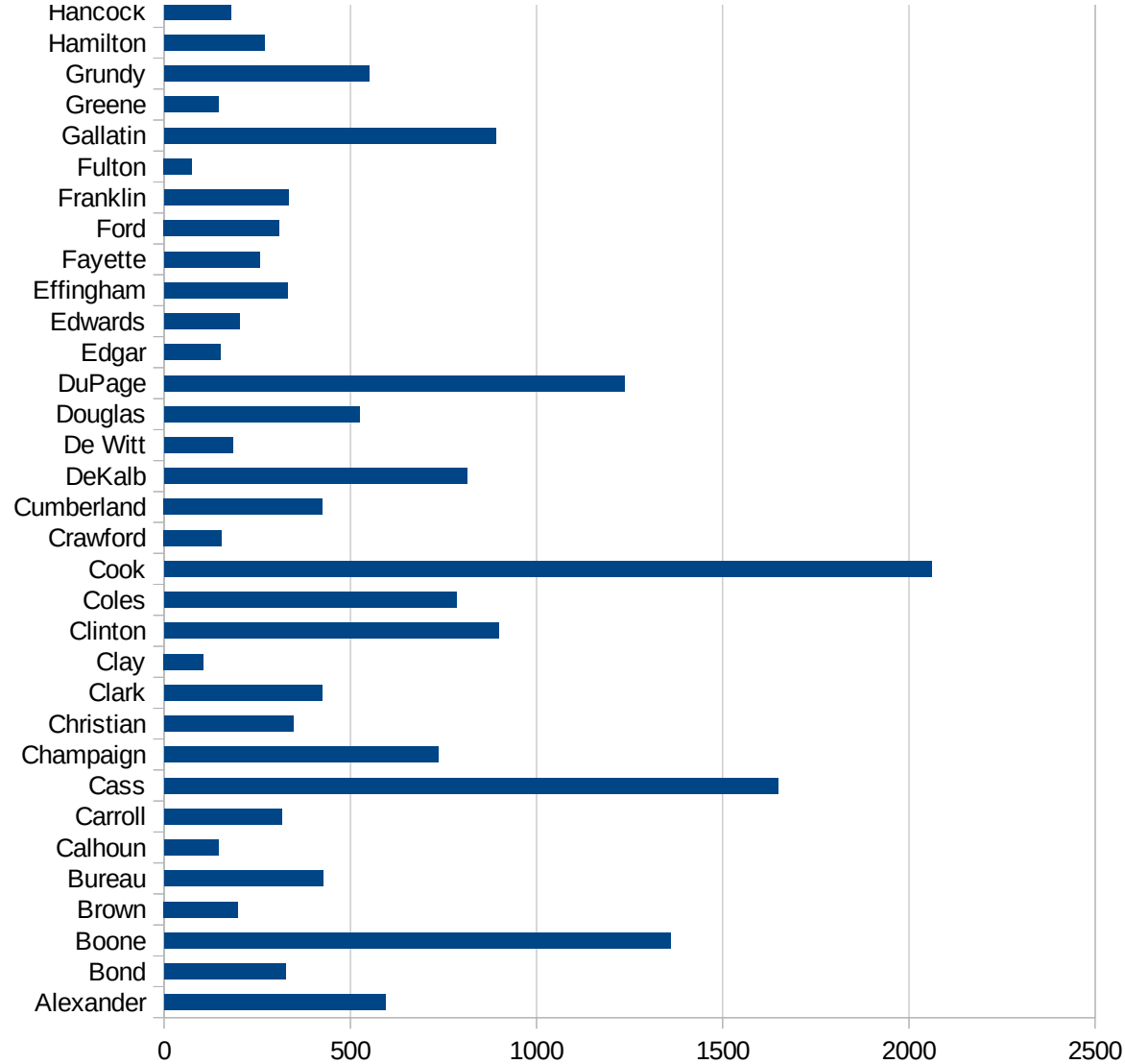


IL



IL

17135 Montgomery	499.9825181
17137 Morgan	576.8777961
17139 Moultrie	360.1277434
17141 Ogle	728.5509495
17143 Peoria	720.8464132
17145 Perry	595.0694248
17147 Piatt	268.3581361
17149 Pike	83.27461405
17151 Pope	189.9335233
17153 Pulaski	1665.751419
17155 Putnam	121.9512195
17157 Randolph	1345.542889
17159 Richland	76.12764068
17161 Rock Island	1103.312726
17163 St. Clair	1382.829169
17165 Saline	464.3185811
17167 Sangamon	518.5617462
17169 Schuyler	231.6490517
17171 Scott	203.0044661
17173 Shelby	275.976266
17175 Stark	128.9847061
17177 Stephenson	708.3324023
17179 Tazewell	278.8525482
17181 Union	1799.180571
17183 Vermilion	276.0201026
17185 Wabash	277.0802667
17187 Warren	1056.834194
17189 Washington	407.2883173
17191 Wayne	269.4097477
17193 White	417.1240395
17195 Whiteside	553.697911
17197 Will	1241.06253
17199 Williamson	490.6346934
17201 Winnebago	1292.941098



IL

17203 Woodford

246.9906144

IL

FIPS

29001  
29003  
29005  
29007  
29009  
29011  
29013  
29015  
29017  
29019  
29021  
29023  
29025  
29027  
29029  
29031  
29033  
29035  
29037

IL

29039  
29041  
29043  
29045  
29047  
29049  
29051  
29053  
29055  
29057  
29059  
29061  
29063  
29065  
29067  
29069  
29071  
29073  
29075  
29077  
29079  
29081  
29083  
29085  
29087  
29089  
29091  
29093  
29095  
29097  
29099  
29101

29103



IL

29105  
29107  
29109  
29111  
29113  
29115  
29117  
29121  
29123  
29125  
29127  
29119  
29129  
29131  
29133  
29135  
29137  
29139  
29141  
29143  
29145  
29147  
29149  
29151  
29153  
29155  
29157  
29159  
29161  
29163  
29165  
29167  
29169  
29171

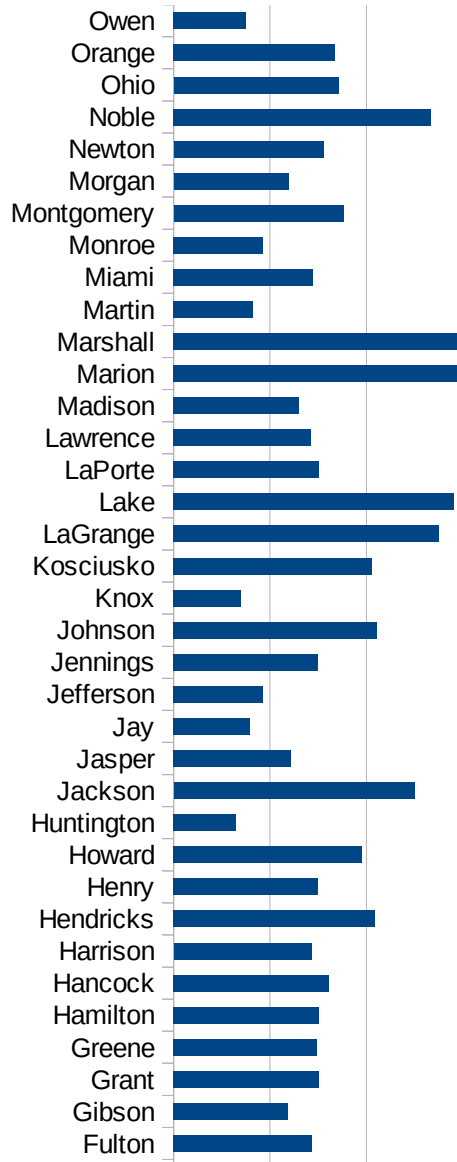
IL

29173  
29175  
29177  
29179  
29181  
29195  
29197  
29199  
29201  
29203  
29205  
29183  
29185  
29187  
29189  
29510  
29186  
29207  
29209  
29211  
29213  
29215  
  
29217  
29219  
29221  
29223  
29225  
29227  
29229

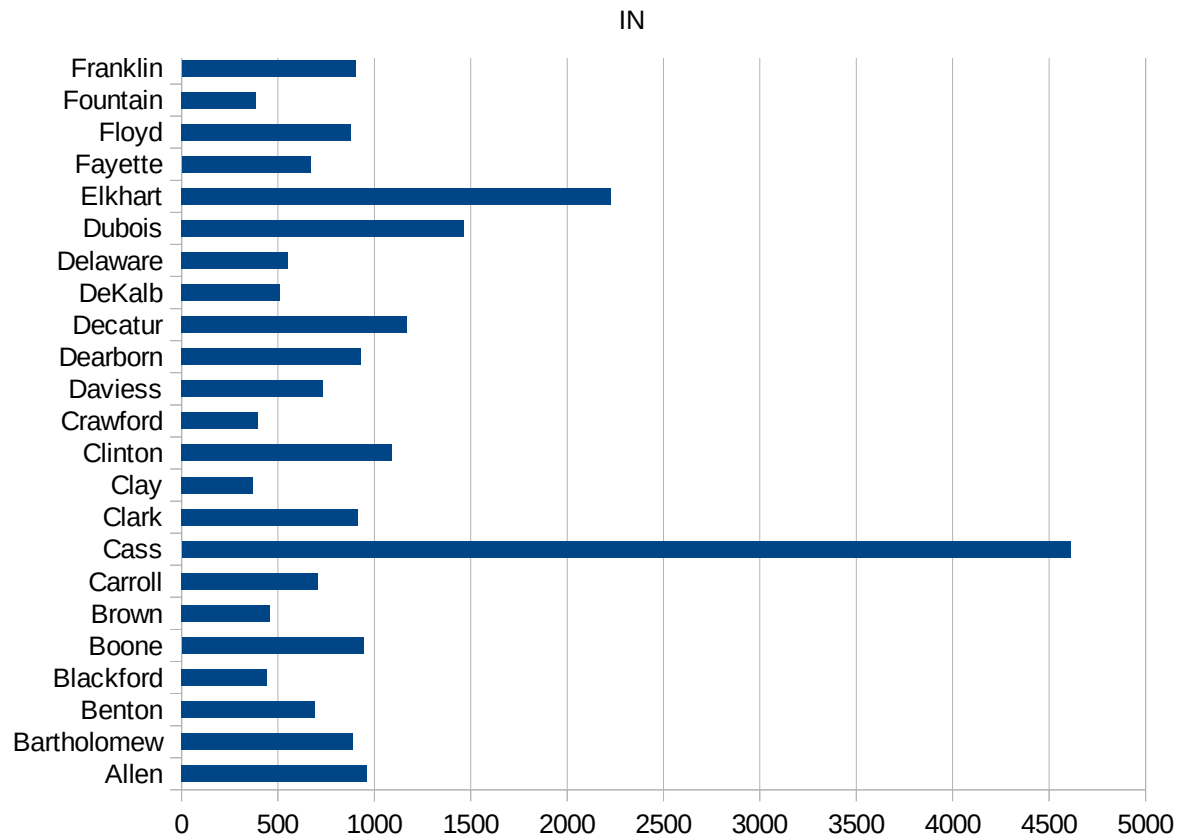


IN

18067 Howard	976.1309278
18069 Huntington	325.607064
18071 Jackson	1249.121534
18073 Jasper	608.3308361
18075 Jay	394.9142747
18077 Jefferson	462.6179831
18079 Jennings	749.701206
18081 Johnson	1054.888782
18083 Knox	349.6408727
18085 Kosciusko	1028.433152
18087 LaGrange	1378.082888
18089 Lake	1452.692032
18091 LaPorte	753.588408
18093 Lawrence	713.8477709
18095 Madison	649.485888
18097 Marion	1540.846575
18099 Marshall	1604.393704
18101 Martin	411.0795733
18103 Miami	725.3915146
18105 Monroe	465.5689947
18107 Montgomery	881.4478694
18109 Morgan	596.1549432
18111 Newton	777.9601741
18113 Noble	1335.942102
18115 Ohio	855.578371
18117 Orange	836.3692339
18119 Owen	374.1904533
18121 Parke	265.8474626
18123 Perry	895.1942205
18125 Pike	362.6107977
18127 Porter	692.2414708
18129 Posey	614.7220047
18131 Pulaski	569.4121421
18133 Putnam	584.9810741



18135 Randolph	410.4462597
18137 Ripley	659.1172037
18139 Rush	474.1043029
18141 St. Joseph	1150.049304
18143 Scott	1034.424994
18145 Shelby	1141.434754
18147 Spencer	555.9108575
18149 Starke	715.0643122
18151 Steuben	575.3773203
18153 Sullivan	362.4939584
18155 Switzerland	401.231688
18157 Tippecanoe	566.6984377
18159 Tipton	700.6874669
18161 Union	454.7392355
18163 Vanderburgh	939.3614552
18165 Vermillion	245.493895
18167 Vigo	435.8109996
18169 Wabash	505.1150895
18171 Warren	229.9406995
18173 Warrick	802.3398916
18175 Washington	411.5520882
18177 Wayne	477.7359864
18179 Wells	464.44019
18181 White	1429.577757
18183 Whitley	434.3487703



IN

FIPS

29001  
29003  
29005  
29007  
29009  
29011  
29013  
29015  
29017  
29019  
29021  
29023  
29025  
29027  
29029  
29031  
29033  
29035  
29037

IN

29039  
29041  
29043  
29045  
29047  
29049  
29051  
29053  
29055  
29057  
29059  
29061  
29063  
29065  
29067  
29069  
29071  
29073  
29075  
29077  
29079  
29081  
29083  
29085  
29087  
29089  
29091  
29093  
29095  
29097  
29099  
29101

29103

IN

29105  
29107  
29109  
29111  
29113  
29115  
29117  
29121  
29123  
29125  
29127  
29119  
29129  
29131  
29133  
29135  
29137  
29139  
29141  
29143  
29145  
29147  
29149  
29151  
29153  
29155  
29157  
29159  
29161  
29163  
29165  
29167  
29169  
29171

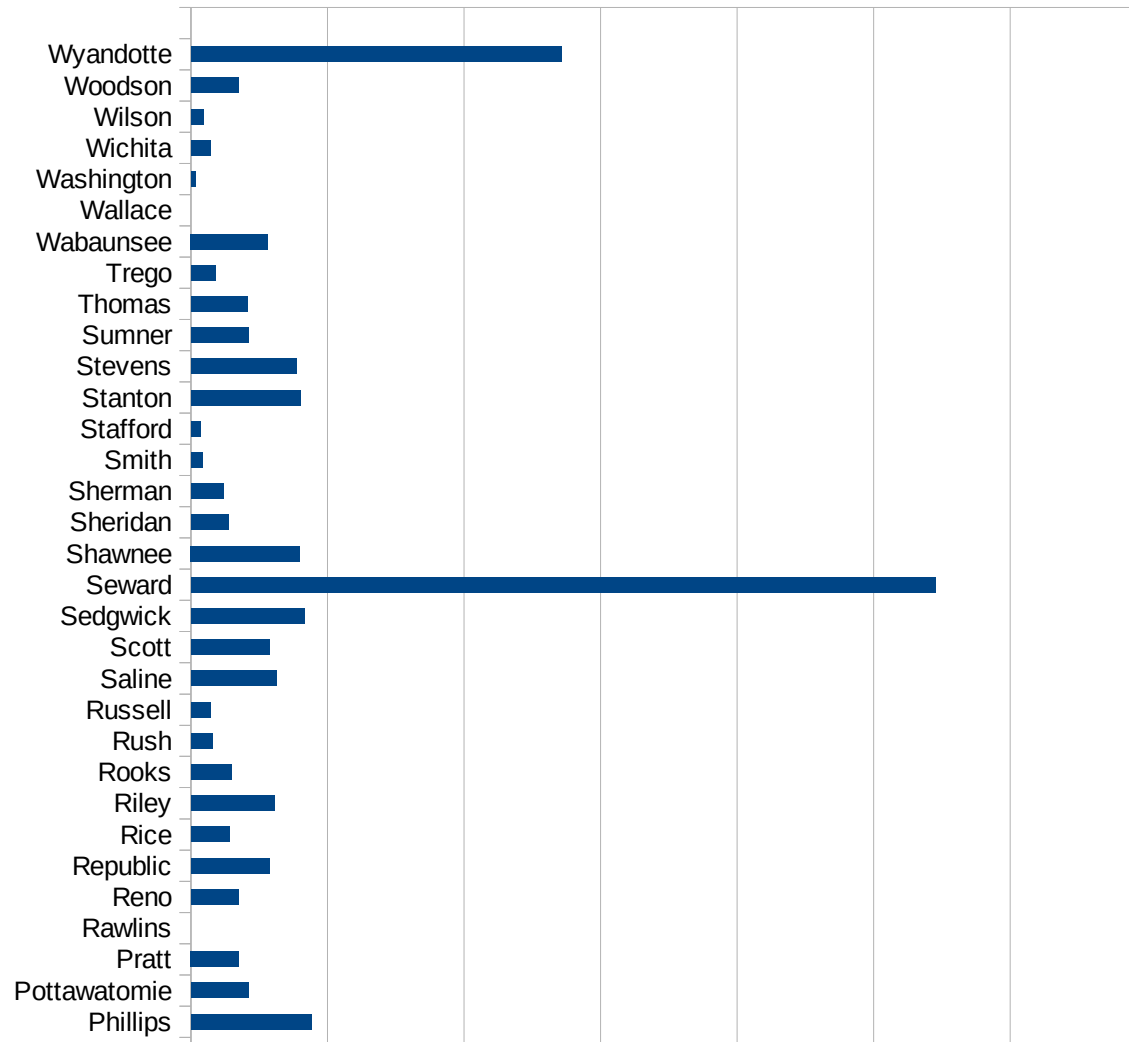


IN

29173  
29175  
29177  
29179  
29181  
29195  
29197  
29199  
29201  
29203  
29205  
29183  
29185  
29187  
29189  
29510  
29186  
29207  
29209  
29211  
29213  
29215  
  
29217  
29219  
29221  
29223  
29225  
29227  
29229

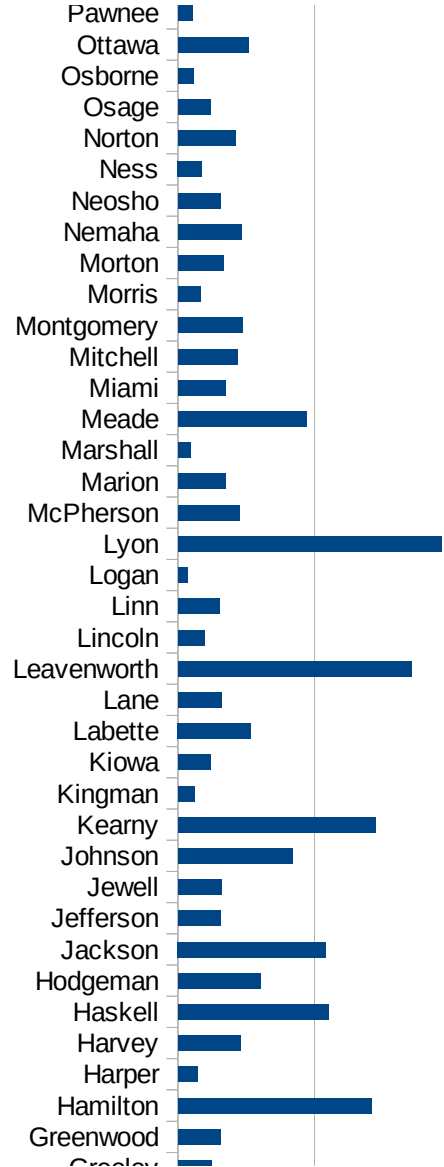
KS

FIPS	County	PC Infection
20001	Allen	112.504018
20003	Anderson	342.7265804
20005	Atchison	376.7059841
20007	Barber	89.44543828
20009	Barton	436.5976025
20011	Bourbon	443.5951682
20013	Brown	333.4027922
20015	Butler	299.5581517
20017	Chase	228.2236592
20019	Chautauqua	151.1030523
20021	Cherokee	364.7264552
20023	Cheyenne	75.18796992
20025	Clark	2144.638404
20027	Clay	212.5797174
20029	Cloud	332.2259136
20031	Coffey	789.505648
20033	Comanche	171.624714
20035	Cowley	428.7580215
20037	Crawford	943.1302699
20039	Decatur	174.1553466
20041	Dickinson	213.709462
20043	Doniphan	572.7675085
20045	Douglas	535.2613722
20047	Edwards	351.000351
20049	Elk	39.87240829
20051	Ellis	445.8376872
20053	Ellsworth	290.5100065
20055	Finney	4744.475704
20057	Ford	5978.517469
20059	Franklin	581.327299
20061	Geary	392.7103148
20063	Gove	114.8545176
20065	Graham	642.0545746

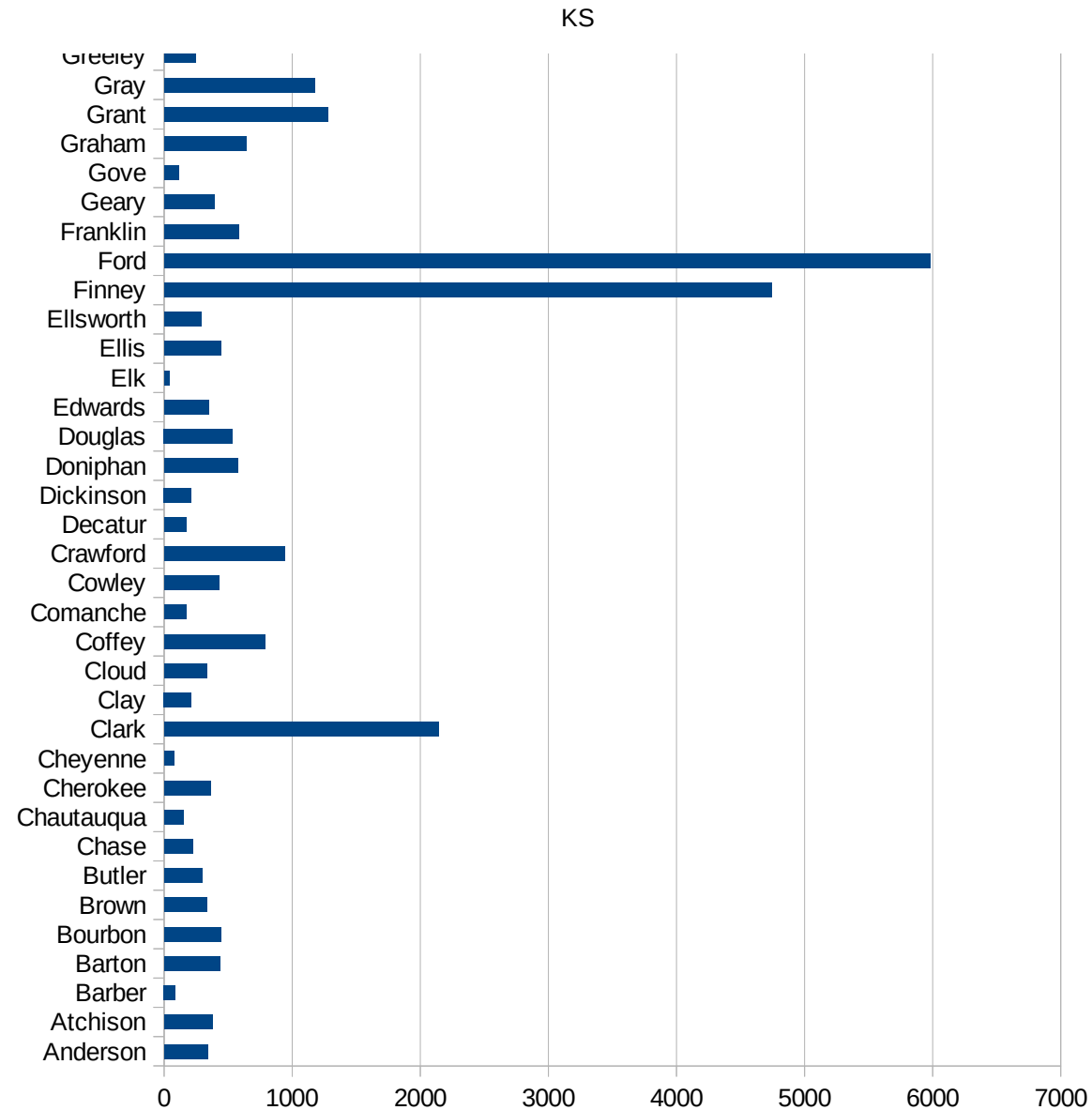


KS

20067 Grant	1281.352236
20069 Gray	1176.8606
20071 Greeley	244.4987775
20073 Greenwood	313.790256
20075 Hamilton	1419.25585
20077 Harper	145.2960407
20079 Harvey	458.9301374
20081 Haskell	1100.825619
20083 Hodgeman	605.0605061
20085 Jackson	1084.337349
20087 Jefferson	310.9354414
20089 Jewell	316.7898627
20091 Johnson	839.0859419
20093 Kearny	1445.599797
20095 Kingman	123.119015
20097 Kiowa	238.4737679
20099 Labette	535.9647365
20101 Lane	320.5128205
20103 Leavenworth	1711.082702
20105 Lincoln	198.4783328
20107 Linn	307.6923077
20109 Logan	70.32348805
20111 Lyon	1927.797402
20113 McPherson	452.0447139
20115 Marion	351.4644351
20117 Marshall	92.57354454
20119 Meade	940.6657019
20121 Miami	347.3871734
20123 Mitchell	439.0243902
20125 Montgomery	473.2254047
20127 Morris	163.0139467
20129 Morton	337.4578178
20131 Nemaha	462.826194
20133 Neosho	313.4599712



20135 Ness	176.056338
20137 Norton	423.572744
20139 Osage	238.3790226
20141 Osborne	115.1079137
20143 Ottawa	517.0630817
20145 Pawnee	106.6747943
20147 Phillips	883.9571187
20149 Pottawatomie	420.15076
20151 Pratt	351.887396
20153 Rawlins	0
20155 Reno	351.2880562
20157 Republic	578.9022298
20159 Rice	283.286119
20161 Riley	609.2017964
20163 Rooks	299.2220227
20165 Rush	161.6553508
20167 Russell	144.7806573
20169 Saline	624.9885112
20171 Scott	571.77864
20173 Sedgwick	834.6848855
20175 Seward	5454.545455
20177 Shawnee	800.0045071
20179 Sheridan	276.3521516
20181 Sherman	237.3283607
20183 Smith	83.26394671
20185 Stafford	71.80469124
20187 Stanton	805.2340211
20189 Stevens	773.5204173
20191 Sumner	421.8124891
20193 Thomas	414.9915705
20195 Trego	179.018976
20197 Wabaunsee	565.2993187
20199 Wallace	0
20201 Washington	36.900369



KS

20203 Wichita	142.5178147
20205 Wilson	92.3254472
20207 Woodson	345.5859252
20209 Wyandotte	2717.088868

KS

FIPS

29001  
29003  
29005  
29007  
29009  
29011  
29013  
29015  
29017  
29019  
29021  
29023  
29025  
29027  
29029  
29031  
29033  
29035  
29037

KS

29039  
29041  
29043  
29045  
29047  
29049  
29051  
29053  
29055  
29057  
29059  
29061  
29063  
29065  
29067  
29069  
29071  
29073  
29075  
29077  
29079  
29081  
29083  
29085  
29087  
29089  
29091  
29093  
29095  
29097  
29099  
29101

29103

KS

29105  
29107  
29109  
29111  
29113  
29115  
29117  
29121  
29123  
29125  
29127  
29119  
29129  
29131  
29133  
29135  
29137  
29139  
29141  
29143  
29145  
29147  
29149  
29151  
29153  
29155  
29157  
29159  
29161  
29163  
29165  
29167  
29169  
29171

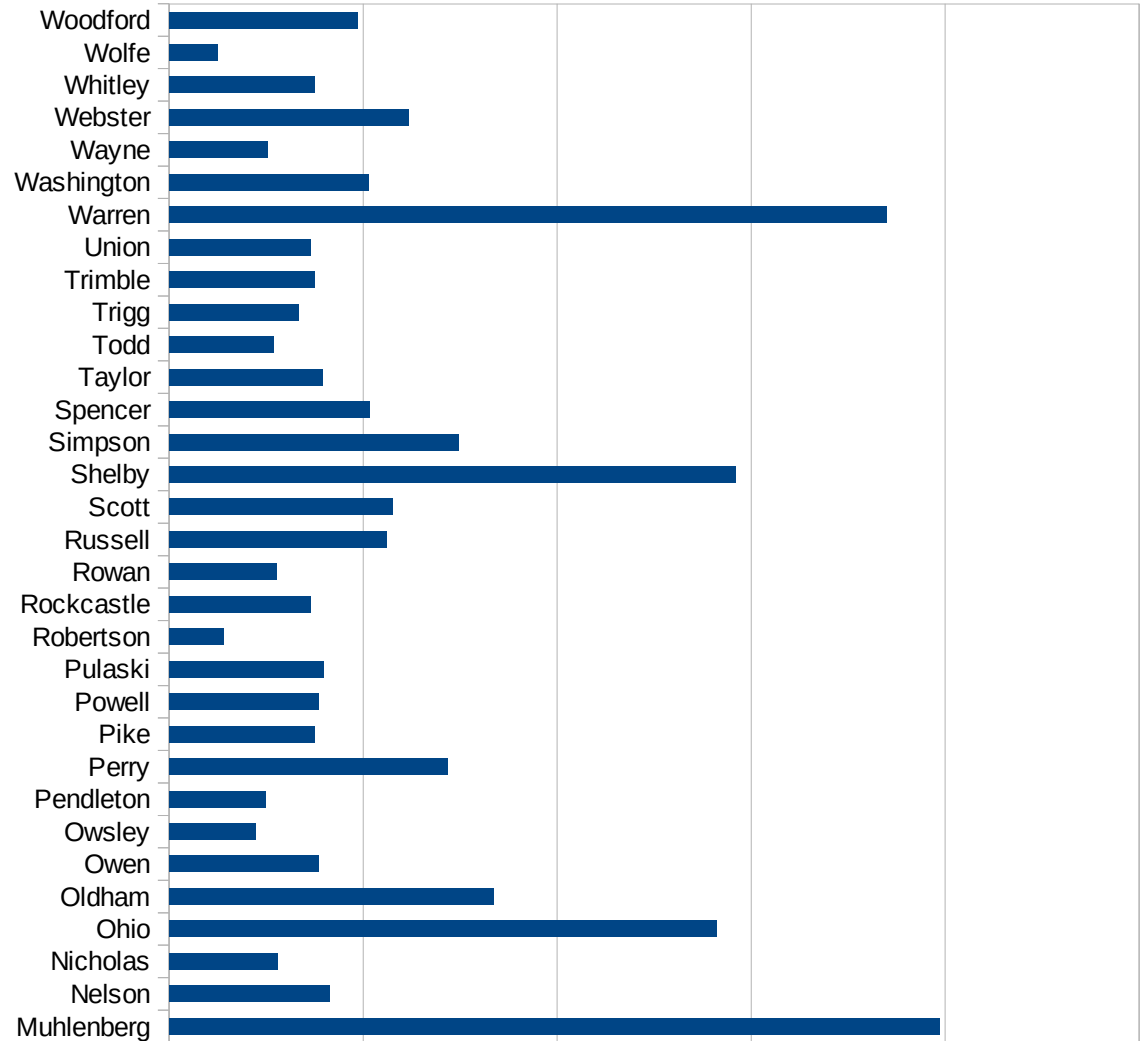


KS

29173  
29175  
29177  
29179  
29181  
29195  
29197  
29199  
29201  
29203  
29205  
29183  
29185  
29187  
29189  
29510  
29186  
29207  
29209  
29211  
29213  
29215  
  
29217  
29219  
29221  
29223  
29225  
29227  
29229

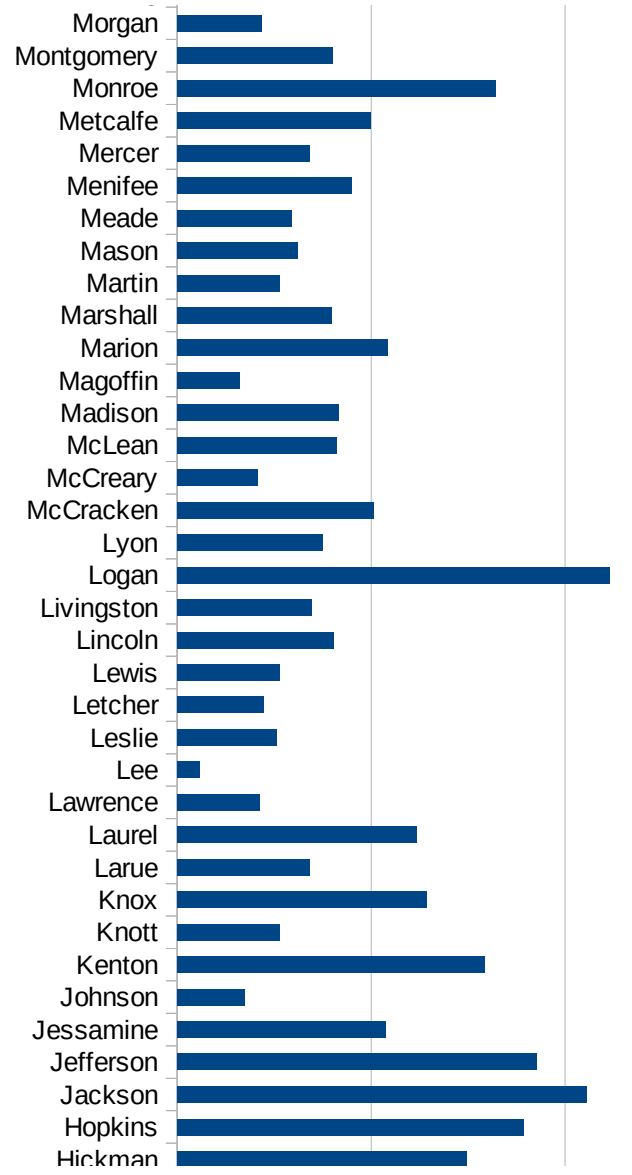
KY

FIPS	County	PC Infection
21001	Adair	1056.466302
21003	Allen	1027.364833
21005	Anderson	330.9358867
21007	Ballard	375.9869658
21009	Barren	742.484607
21011	Bath	282.6455625
21013	Bell	1031.277052
21015	Boone	773.9502634
21017	Bourbon	341.8549346
21019	Boyd	361.9813717
21021	Boyle	445.1827243
21023	Bracken	351.9844641
21025	Breathitt	204.3061449
21027	Breckinridge	255.0519914
21029	Bullitt	388.5578951
21031	Butler	2286.251174
21033	Caldwell	385.3716083
21035	Calloway	490.6094289
21037	Campbell	561.447956
21039	Carlisle	544.9591281
21041	Carroll	1313.215982
21043	Carter	351.7997334
21045	Casey	969.284995
21047	Christian	662.7506244
21049	Clark	430.3566995
21051	Clay	711.2658543
21053	Clinton	254.7521066
21055	Crittenden	291.6432978
21057	Cumberland	600.6907944
21059	Daviess	704.2253521
21061	Edmonson	757.6992016
21063	Elliott	93.23388386
21065	Estill	84.51894633



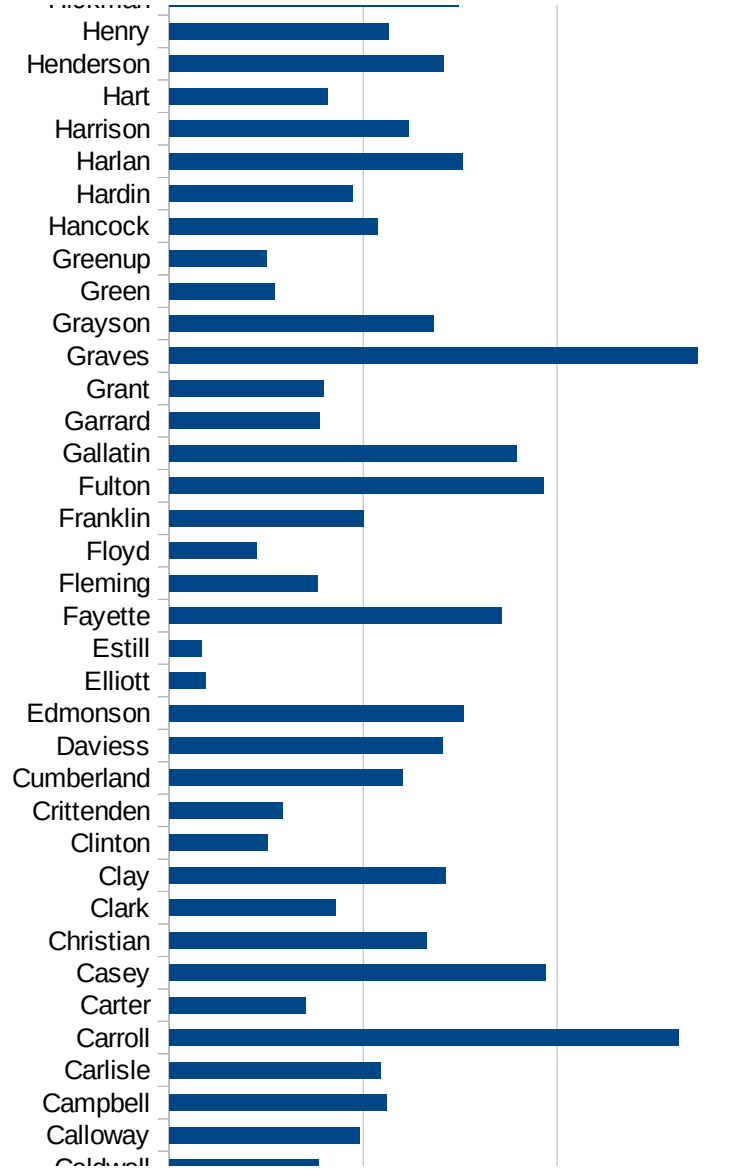
KY

21067 Fayette	857.6811415
21069 Fleming	381.097561
21071 Floyd	225.972939
21073 Franklin	501.8203286
21075 Fulton	964.0522876
21077 Gallatin	894.4746377
21079 Garrard	387.2437358
21081 Grant	398.0733251
21083 Graves	1361.309859
21085 Grayson	680.0653471
21087 Green	271.5177844
21089 Greenup	252.3534082
21091 Hancock	536.6522037
21093 Hardin	472.108449
21095 Harlan	757.3175811
21097 Harrison	617.7441687
21099 Hart	407.2781128
21101 Henderson	708.4731636
21103 Henry	565.0068298
21105 Hickman	746.4374576
21107 Hopkins	894.2043135
21109 Jackson	1056.390418
21111 Jefferson	925.4825007
21113 Jessamine	537.8338279
21115 Johnson	174.2160279
21117 Kenton	793.1298216
21119 Knott	264.4453259
21121 Knox	642.0904677
21123 Larue	342.4896904
21125 Laurel	616.4598065
21127 Lawrence	211.9324385
21129 Lee	56.8747334
21131 Leslie	256.3344178
21133 Letcher	223.7545093

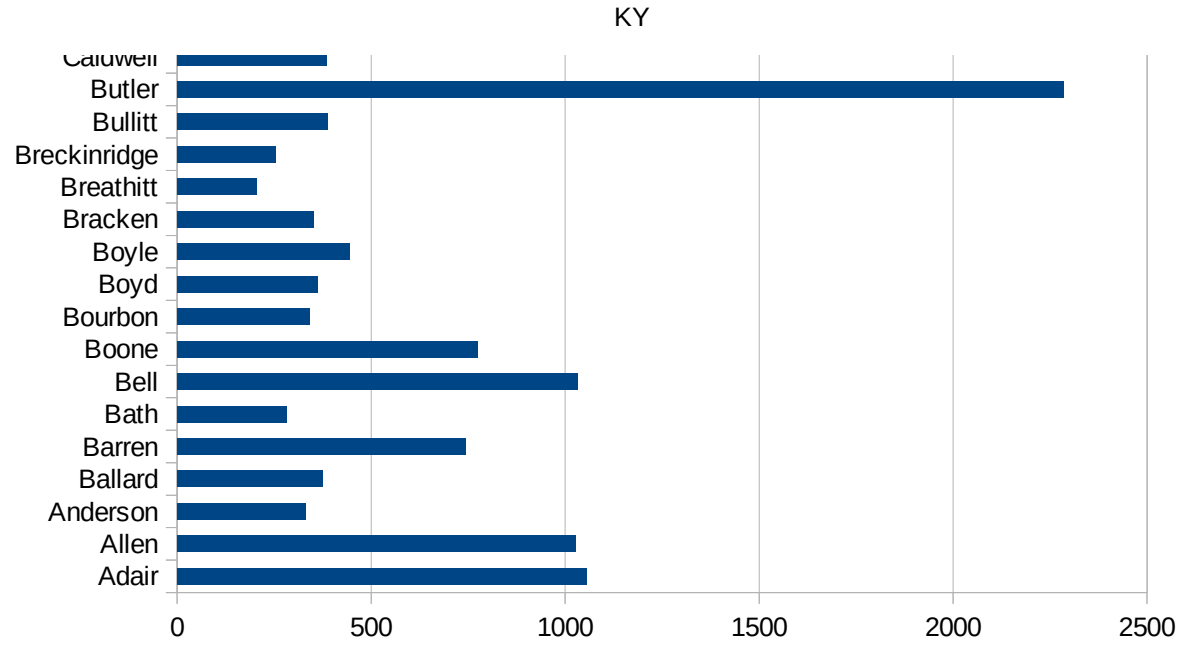


KY

21135 Lewis	264.0114656
21137 Lincoln	401.7204999
21139 Livingston	346.2454014
21141 Logan	1115.269184
21143 Lyon	374.5785991
21145 McCracken	505.0041319
21147 McCreary	206.8014706
21149 McLean	410.7220061
21151 Madison	414.6457648
21153 Magoffin	161.7861188
21155 Marion	541.1255411
21157 Marshall	397.5505755
21159 Martin	264.9474521
21161 Mason	309.0379009
21163 Meade	296.012537
21165 Menifee	449.5427066
21167 Mercer	339.8548728
21169 Metcalfe	498.5044865
21171 Monroe	821.0487031
21173 Montgomery	400.6665958
21175 Morgan	217.3098539
21177 Muhlenberg	1985.442256
21179 Nelson	412.2047502
21181 Nicholas	279.0957298
21183 Ohio	1411.549799
21185 Oldham	834.9631413
21187 Owen	386.0294118
21189 Owsley	223.6135957
21191 Pendleton	247.7803015
21193 Perry	716.6947723
21195 Pike	374.987158
21197 Powell	385.7900659
21199 Pulaski	399.2386612
21201 Robertson	140.5152225



21203 Rockcastle	364.1791045
21205 Rowan	276.6139202
21207 Russell	561.1357387
21209 Scott	576.4665988
21211 Shelby	1459.252236
21213 Simpson	744.7784554
21215 Spencer	516.1221666
21217 Taylor	395.3187992
21219 Todd	268.0529608
21221 Trigg	334.6308816
21223 Trimble	375.8073987
21225 Union	365.3912444
21227 Warren	1848.945636
21229 Washington	513.0751407
21231 Wayne	254.0551104
21233 Webster	617.8018458
21235 Whitley	375.2552287
21237 Wolfe	125.4005852
21239 Woodford	486.1870124



KY

FIPS

29001  
29003  
29005  
29007  
29009  
29011  
29013  
29015  
29017  
29019  
29021  
29023  
29025  
29027  
29029  
29031  
29033  
29035  
29037

KY

29039  
29041  
29043  
29045  
29047  
29049  
29051  
29053  
29055  
29057  
29059  
29061  
29063  
29065  
29067  
29069  
29071  
29073  
29075  
29077  
29079  
29081  
29083  
29085  
29087  
29089  
29091  
29093  
29095  
29097  
29099  
29101

29103

KY

29105  
29107  
29109  
29111  
29113  
29115  
29117  
29121  
29123  
29125  
29127  
29119  
29129  
29131  
29133  
29135  
29137  
29139  
29141  
29143  
29145  
29147  
29149  
29151  
29153  
29155  
29157  
29159  
29161  
29163  
29165  
29167  
29169  
29171

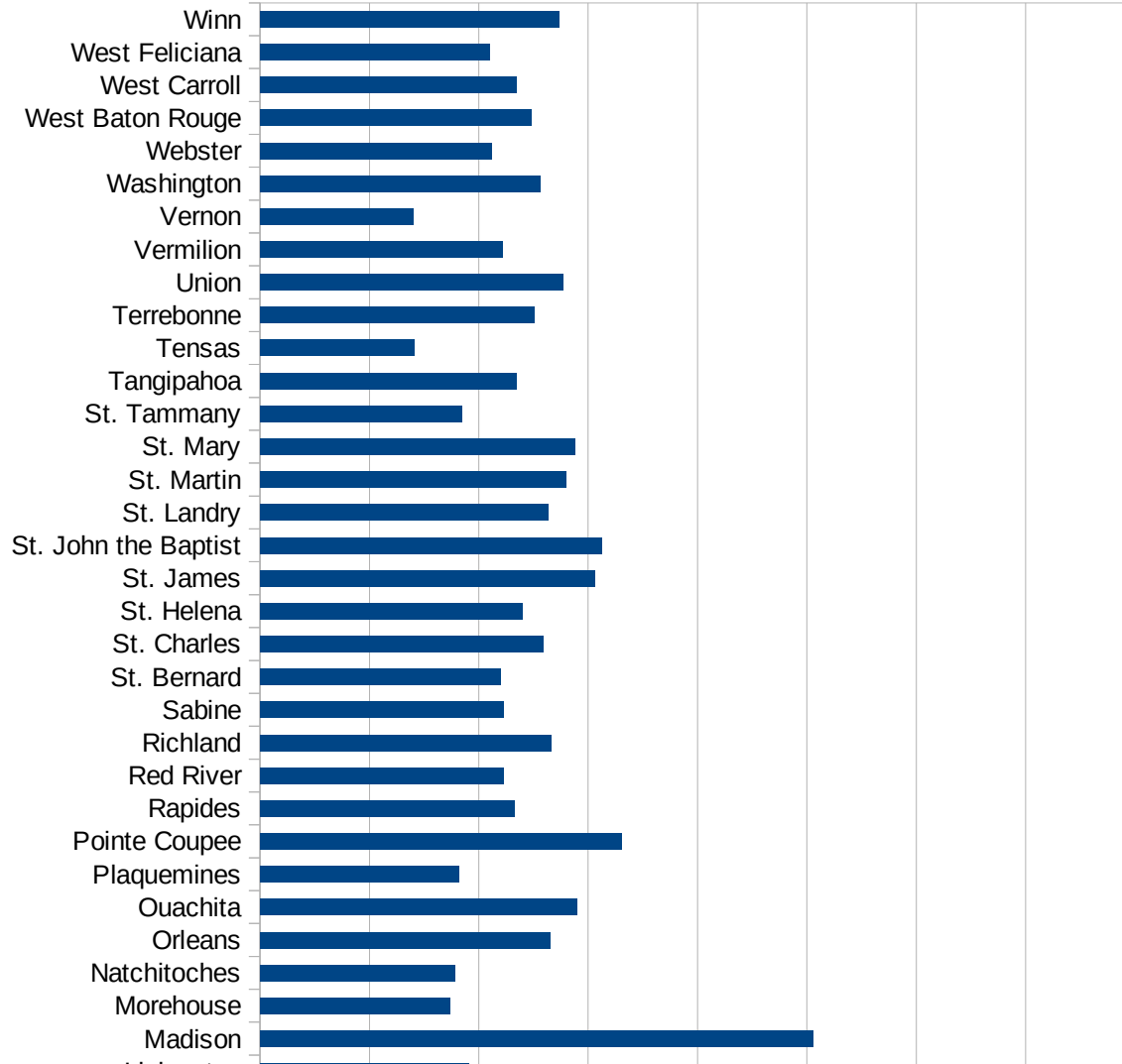


KY

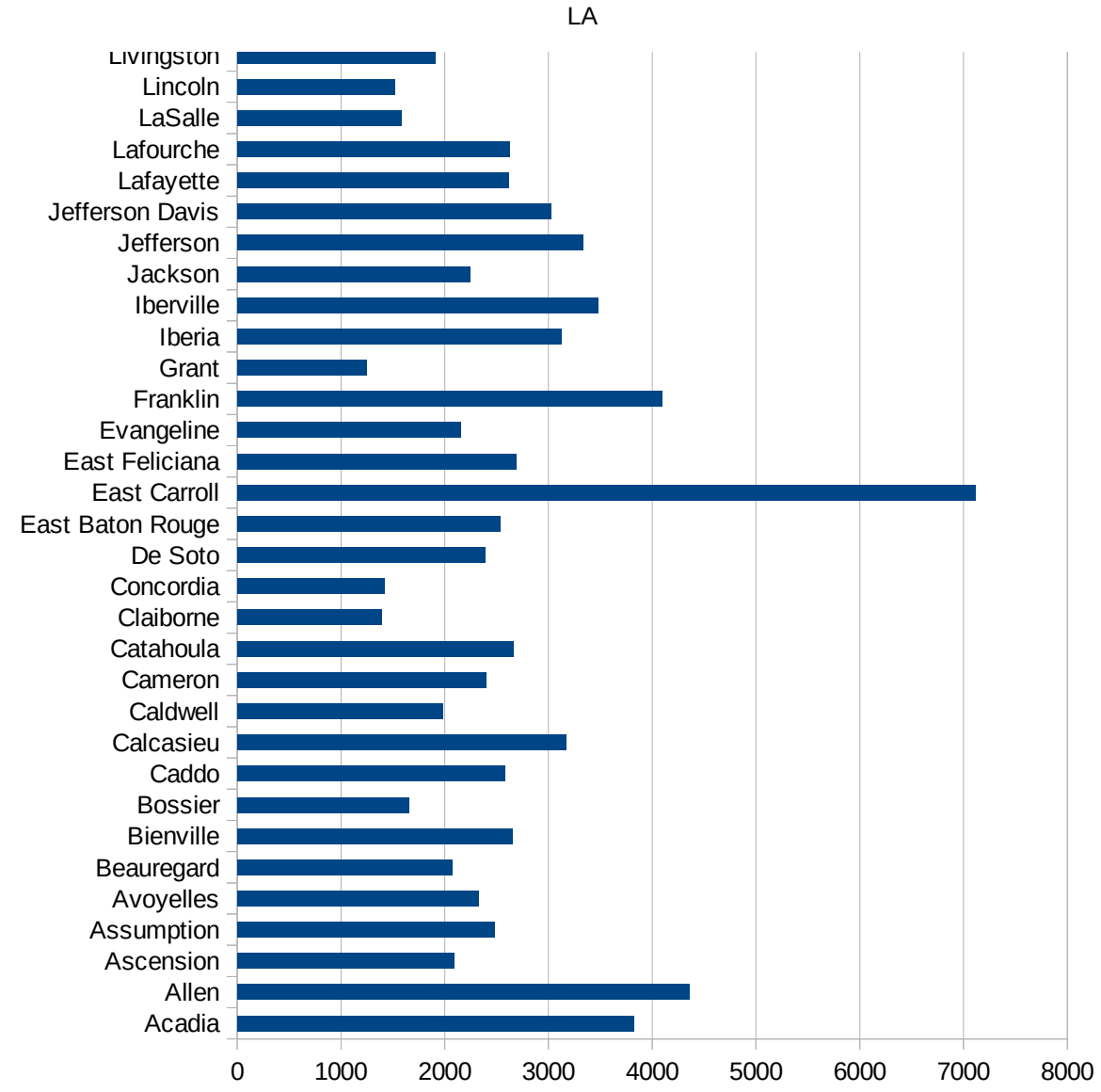
29173  
29175  
29177  
29179  
29181  
29195  
29197  
29199  
29201  
29203  
29205  
29183  
29185  
29187  
29189  
29510  
29186  
29207  
29209  
29211  
29213  
29215  
  
29217  
29219  
29221  
29223  
29225  
29227  
29229

LA

FIPS	County	PC Infection
22001	Acadia	3826.98183
22003	Allen	4362.429213
22005	Ascension	2092.691222
22007	Assumption	2475.336323
22009	Avoyelles	2320.695962
22011	Beauregard	2075.000671
22013	Bienville	2652.539826
22015	Bossier	1659.786925
22017	Caddo	2577.370514
22019	Calcasieu	3170.664461
22021	Caldwell	1977.911647
22023	Cameron	2396.670494
22025	Catahoula	2664.446295
22027	Claiborne	1392.373307
22029	Concordia	1420.396485
22031	De Soto	2387.374253
22033	East Baton Rouge	2532.905777
22035	East Carroll	7119.511155
22037	East Feliciana	2683.242683
22039	Evangeline	2152.916903
22041	Franklin	4098.035324
22043	Grant	1245.440797
22045	Iberia	3126.541774
22047	Iberville	3477.888818
22049	Jackson	2245.000629
22051	Jefferson	3329.793043
22053	Jefferson Davis	3020.707998
22055	Lafayette	2615.515154
22057	Lafourche	2621.413647
22059	LaSalle	1582.087551
22061	Lincoln	1517.077718
22063	Livingston	1905.89466
22065	Madison	5053.310635



22067 Morehouse	1736.357193
22069 Natchitoches	1777.076489
22071 Orleans	2655.713723
22073 Ouachita	2896.261531
22075 Plaquemines	1815.463477
22077 Pointe Coupee	3309.024613
22079 Rapides	2326.097946
22081 Red River	2229.562345
22083 Richland	2664.421553
22085 Sabine	2222.037284
22087 St. Bernard	2200.29537
22089 St. Charles	2585.147223
22091 St. Helena	2397.19353
22093 St. James	3066.026525
22095 St. John the Baptist	3121.526491
22097 St. Landry	2637.620221
22099 St. Martin	2799.276403
22101 St. Mary	2881.02222
22103 St. Tammany	1843.780389
22105 Tangipahoa	2344.947188
22107 Tensas	1411.922905
22109 Terrebonne	2504.931499
22111 Union	2772.055531
22113 Vermilion	2214.608056
22115 Vernon	1399.918133
22117 Washington	2561.075093
22119 Webster	2121.243363
22121 West Baton Rouge	2478.52575
22123 West Carroll	2349.298853
22125 West Feliciana	2095.730918
22127 Winn	2731.003255



LA

FIPS

29001  
29003  
29005  
29007  
29009  
29011  
29013  
29015  
29017  
29019  
29021  
29023  
29025  
29027  
29029  
29031  
29033  
29035  
29037

LA

29039  
29041  
29043  
29045  
29047  
29049  
29051  
29053  
29055  
29057  
29059  
29061  
29063  
29065  
29067  
29069  
29071  
29073  
29075  
29077  
29079  
29081  
29083  
29085  
29087  
29089  
29091  
29093  
29095  
29097  
29099  
29101

29103

LA

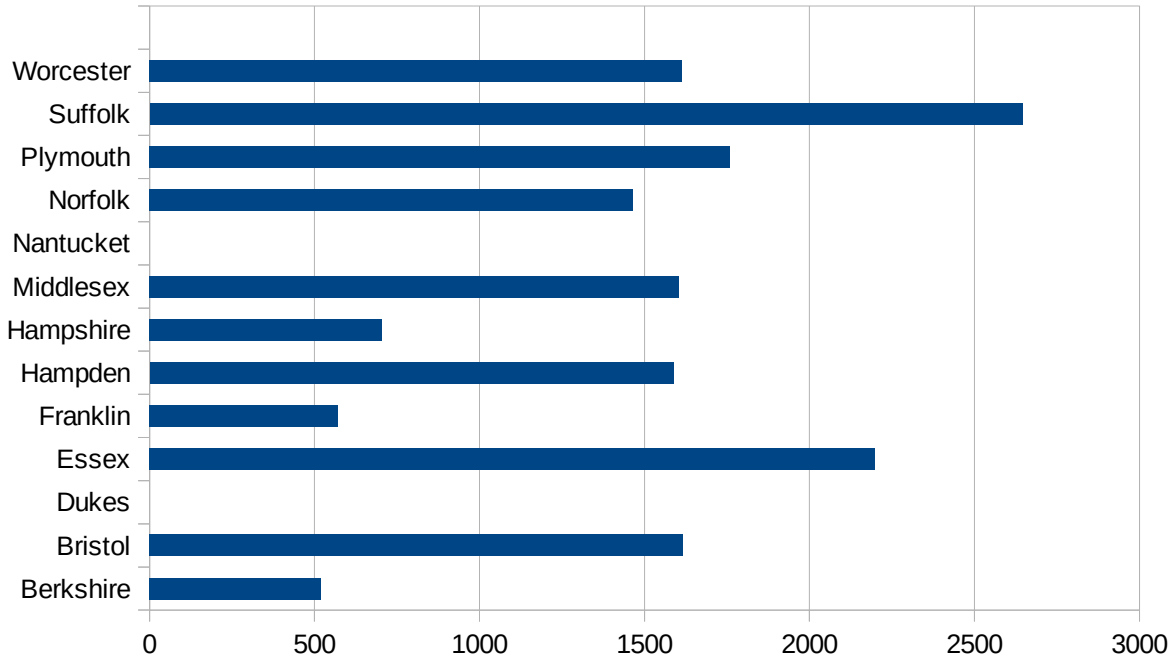
29105  
29107  
29109  
29111  
29113  
29115  
29117  
29121  
29123  
29125  
29127  
29119  
29129  
29131  
29133  
29135  
29137  
29139  
29141  
29143  
29145  
29147  
29149  
29151  
29153  
29155  
29157  
29159  
29161  
29163  
29165  
29167  
29169  
29171

LA

29173  
29175  
29177  
29179  
29181  
29195  
29197  
29199  
29201  
29203  
29205  
29183  
29185  
29187  
29189  
29510  
29186  
29207  
29209  
29211  
29213  
29215  
  
29217  
29219  
29221  
29223  
29225  
29227  
29229

MA

FIPS	County	PC Infection
25001	Barnstable	823.286304
25003	Berkshire	519.9924019
25005	Bristol	1617.667396
25007	Dukes	0
25009	Essex	2198.983606
25011	Franklin	570.7199527
25013	Hampden	1587.352202
25015	Hampshire	704.0376809
25017	Middlesex	1603.627639
25019	Nantucket	0
25021	Norfolk	1466.285222
25023	Plymouth	1759.204218
25025	Suffolk	2645.394499
25027	Worcester	1614.632919





MA

FIPS

29001  
29003  
29005  
29007  
29009  
29011  
29013  
29015  
29017  
29019  
29021  
29023  
29025  
29027  
29029  
29031  
29033  
29035  
29037

MA

29039  
29041  
29043  
29045  
29047  
29049  
29051  
29053  
29055  
29057  
29059  
29061  
29063  
29065  
29067  
29069  
29071  
29073  
29075  
29077  
29079  
29081  
29083  
29085  
29087  
29089  
29091  
29093  
29095  
29097  
29099  
29101

29103

MA

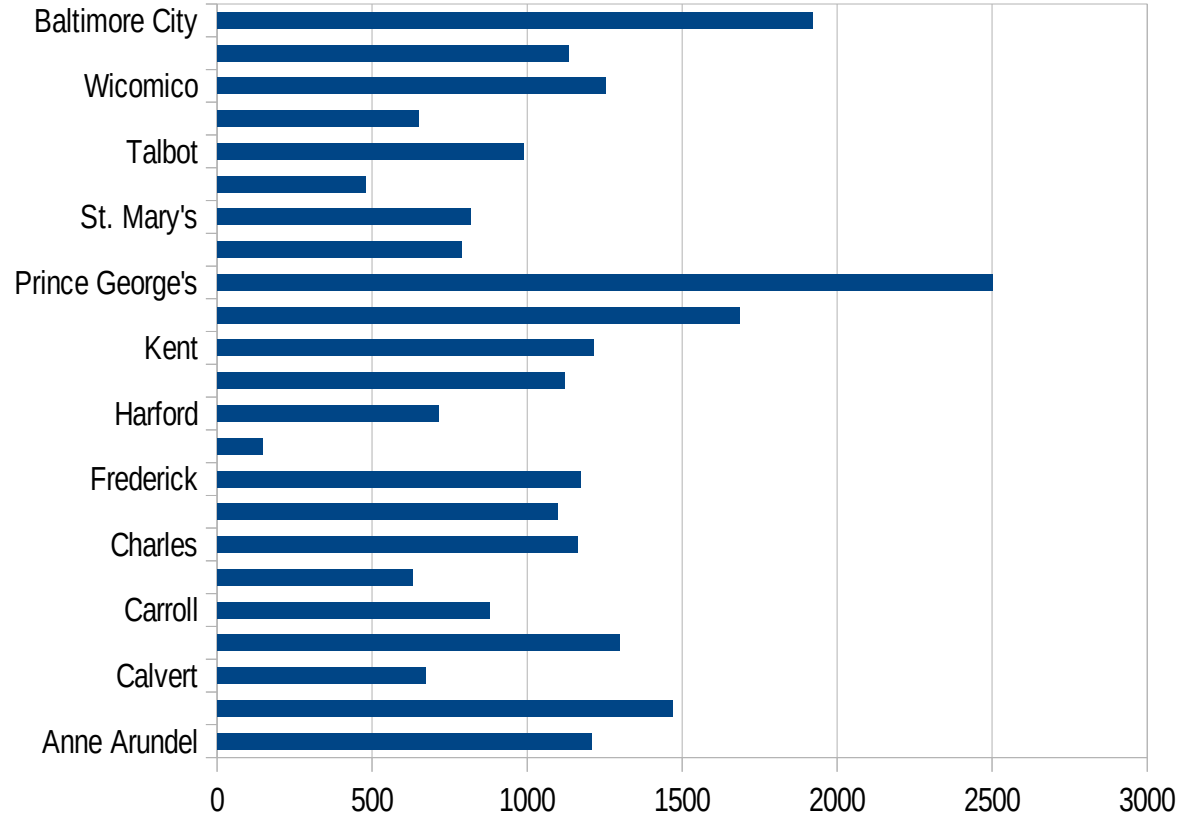
29105  
29107  
29109  
29111  
29113  
29115  
29117  
29121  
29123  
29125  
29127  
29119  
29129  
29131  
29133  
29135  
29137  
29139  
29141  
29143  
29145  
29147  
29149  
29151  
29153  
29155  
29157  
29159  
29161  
29163  
29165  
29167  
29169  
29171

MA

29173  
29175  
29177  
29179  
29181  
29195  
29197  
29199  
29201  
29203  
29205  
29183  
29185  
29187  
29189  
29510  
29186  
29207  
29209  
29211  
29213  
29215  
  
29217  
29219  
29221  
29223  
29225  
29227  
29229

MD

FIPS	County	PC Infection
24001	Allegany	381.8245861
24003	Anne Arundel	1207.921101
24005	Baltimore	1469.645631
24009	Calvert	672.8041477
24011	Caroline	1297.141485
24013	Carroll	879.3022579
24015	Cecil	629.2182911
24017	Charles	1162.826697
24019	Dorchester	1096.943559
24021	Frederick	1172.706221
24023	Garrett	147.4471076
24025	Harford	715.8720408
24027	Howard	1120.682187
24029	Kent	1212.402621
24031	Montgomery	1687.113504
24033	Prince George's	2501.13273
24035	Queen Anne's	790.0340292
24037	St. Mary's	818.3625648
24039	Somerset	479.0652386
24041	Talbot	990.0454447
24043	Washington	647.999682
24045	Wicomico	1253.936722
24047	Worcester	1134.631341
24510	Baltimore City	1921.509722



MD

FIPS

29001  
29003  
29005  
29007  
29009  
29011  
29013  
29015  
29017  
29019  
29021  
29023  
29025  
29027  
29029  
29031  
29033  
29035  
29037

MD

29039  
29041  
29043  
29045  
29047  
29049  
29051  
29053  
29055  
29057  
29059  
29061  
29063  
29065  
29067  
29069  
29071  
29073  
29075  
29077  
29079  
29081  
29083  
29085  
29087  
29089  
29091  
29093  
29095  
29097  
29099  
29101

29103

MD

29105  
29107  
29109  
29111  
29113  
29115  
29117  
29121  
29123  
29125  
29127  
29119  
29129  
29131  
29133  
29135  
29137  
29139  
29141  
29143  
29145  
29147  
29149  
29151  
29153  
29155  
29157  
29159  
29161  
29163  
29165  
29167  
29169  
29171

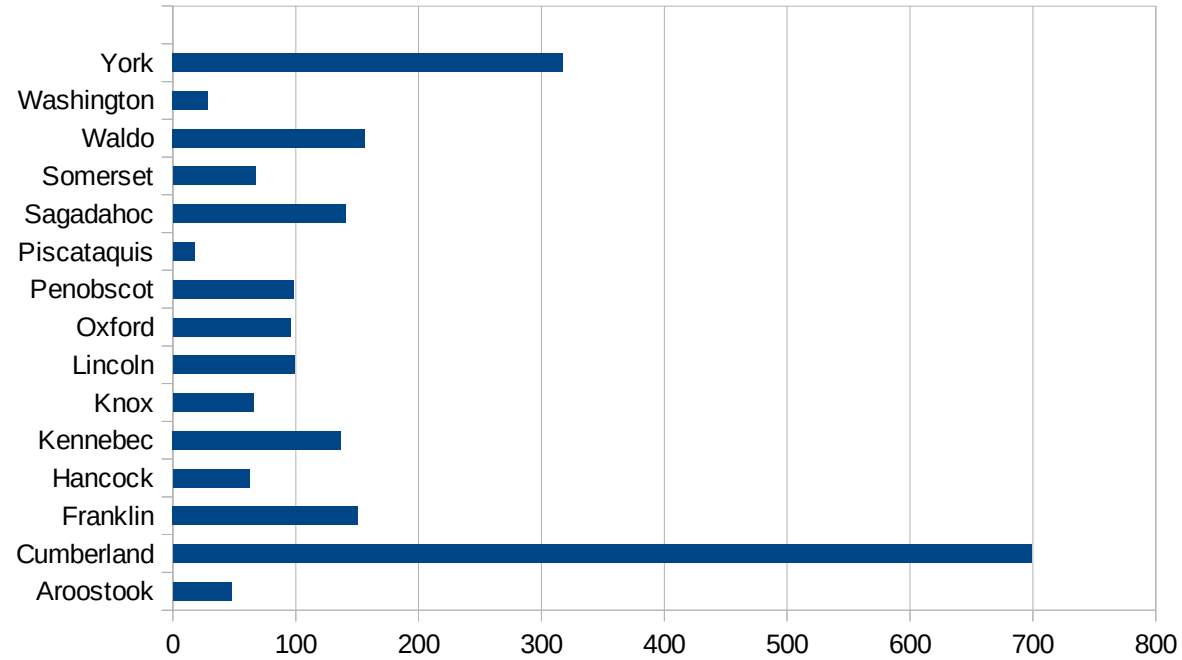


MD

29173  
29175  
29177  
29179  
29181  
29195  
29197  
29199  
29201  
29203  
29205  
29183  
29185  
29187  
29189  
29510  
29186  
29207  
29209  
29211  
29213  
29215  
  
29217  
29219  
29221  
29223  
29225  
29227  
29229

ME

FIPS	County	PC Infection
23001	Androscoggin	510.7774032
23003	Aroostook	47.68219815
23005	Cumberland	699.0124575
23007	Franklin	150.5167743
23009	Hancock	62.03134407
23011	Kennebec	136.7921824
23013	Knox	65.37426768
23015	Lincoln	99.00413488
23017	Oxford	95.45628102
23019	Penobscot	97.95097157
23021	Piscataquis	17.85714286
23023	Sagadahoc	140.3154291
23025	Somerset	67.20430108
23027	Waldo	156.1948909
23029	Washington	28.58050175
23031	York	317.6080959



ME

FIPS

29001  
29003  
29005  
29007  
29009  
29011  
29013  
29015  
29017  
29019  
29021  
29023  
29025  
29027  
29029  
29031  
29033  
29035  
29037

ME

29039  
29041  
29043  
29045  
29047  
29049  
29051  
29053  
29055  
29057  
29059  
29061  
29063  
29065  
29067  
29069  
29071  
29073  
29075  
29077  
29079  
29081  
29083  
29085  
29087  
29089  
29091  
29093  
29095  
29097  
29099  
29101

29103

ME

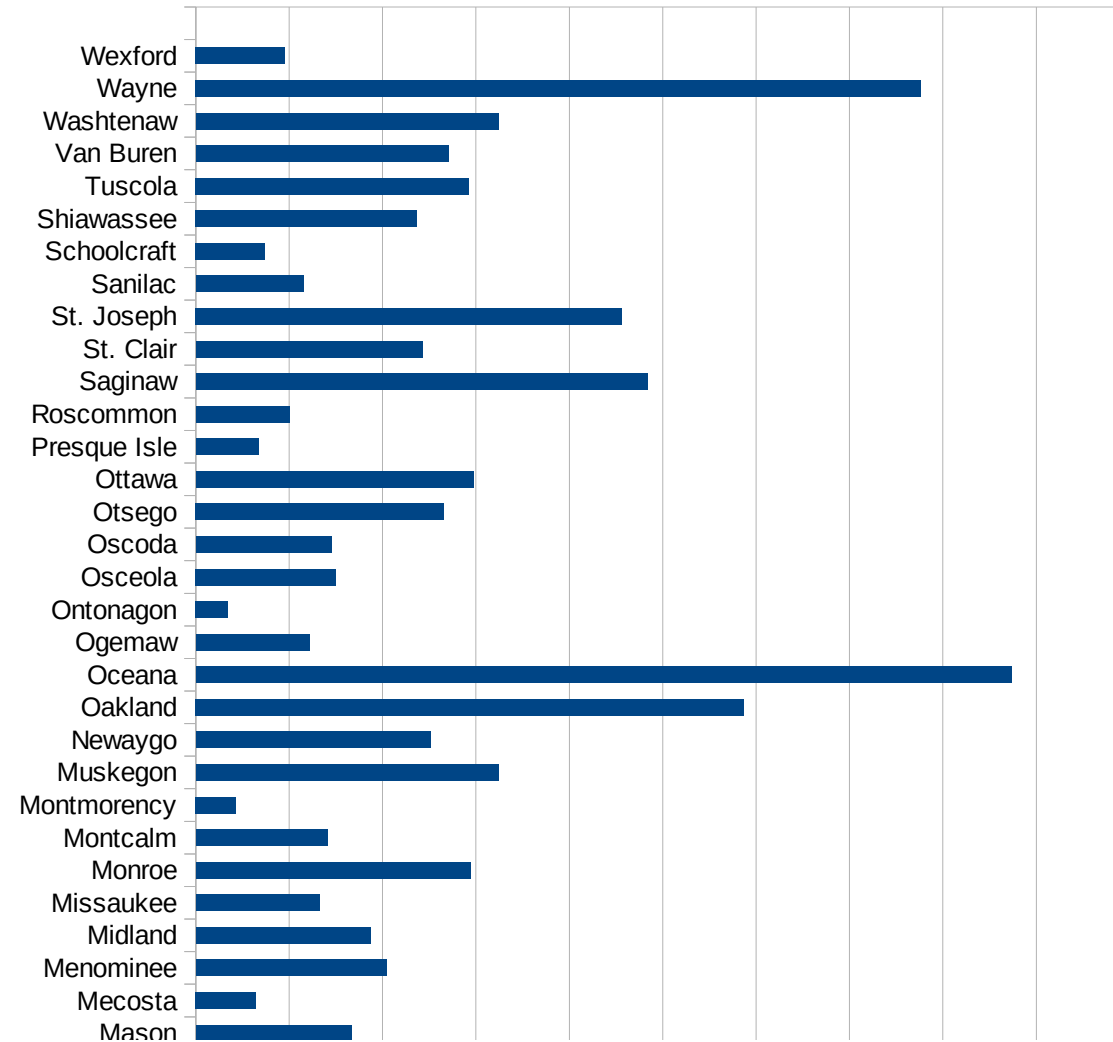
29105  
29107  
29109  
29111  
29113  
29115  
29117  
29121  
29123  
29125  
29127  
29119  
29129  
29131  
29133  
29135  
29137  
29139  
29141  
29143  
29145  
29147  
29149  
29151  
29153  
29155  
29157  
29159  
29161  
29163  
29165  
29167  
29169  
29171

ME

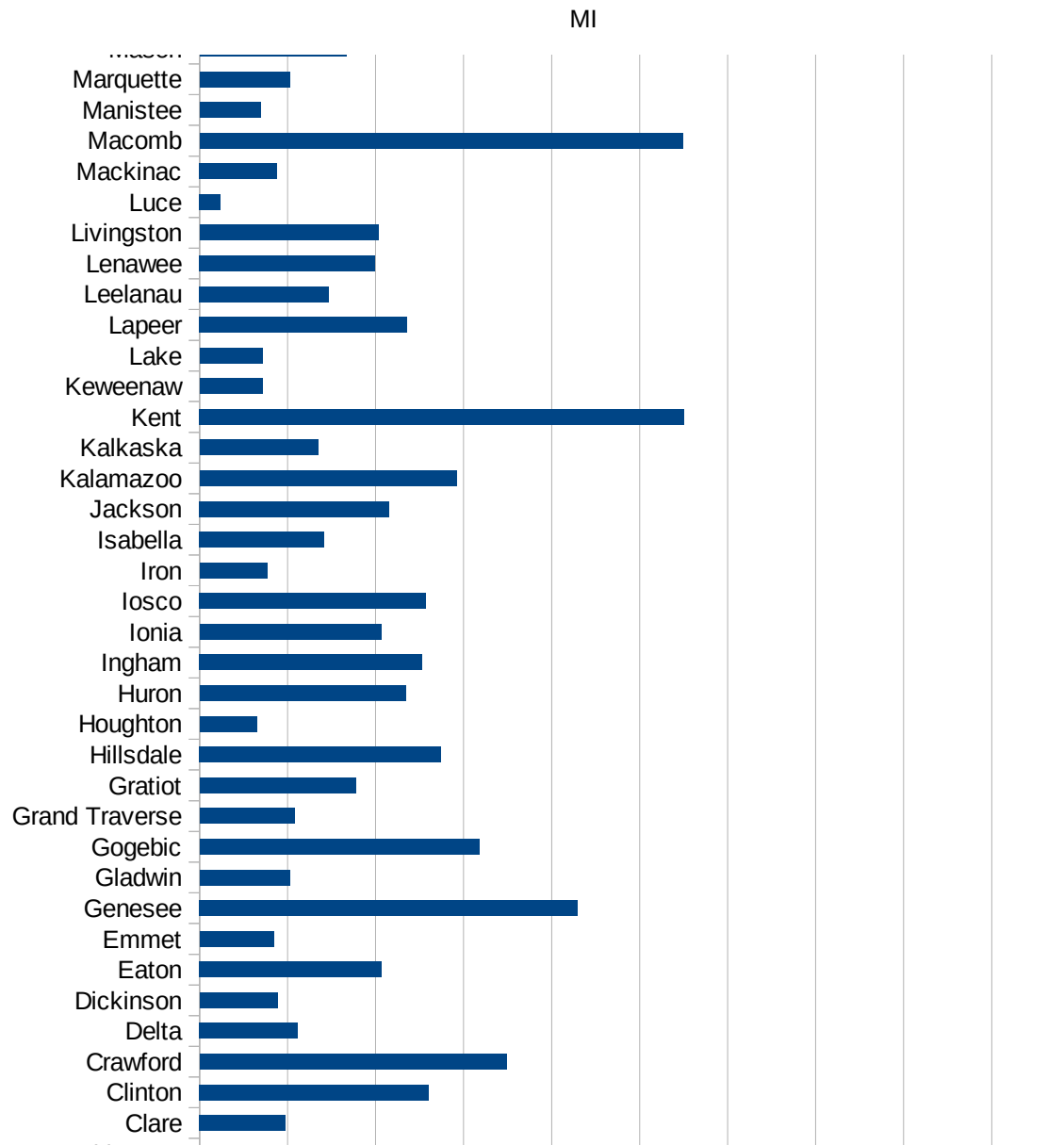
29173  
29175  
29177  
29179  
29181  
29195  
29197  
29199  
29201  
29203  
29205  
29183  
29185  
29187  
29189  
29510  
29186  
29207  
29209  
29211  
29213  
29215  
  
29217  
29219  
29221  
29223  
29225  
29227  
29229

MI

FIPS	County	PC Infection
26001	Alcona	270.2181046
26003	Alger	87.94107948
26005	Allegan	432.1255977
26007	Alpena	440.7616361
26009	Antrim	162.636422
26011	Arenac	265.9397646
26013	Baraga	60.09615385
26015	Barry	279.6082215
26017	Bay	526.3512408
26019	Benzie	157.719822
26021	Berrien	837.5448453
26023	Branch	749.6217505
26025	Calhoun	555.4440206
26027	Cass	563.3748282
26029	Charlevoix	160.0365798
26031	Cheboygan	149.5297682
26033	Chippewa	85.29466642
26035	Clare	195.0775433
26037	Clinton	520.5969848
26039	Crawford	697.7915258
26041	Delta	223.1084586
26043	Dickinson	177.284009
26045	Eaton	413.3811666
26047	Emmet	168.1277771
26049	Genesee	859.4418175
26051	Gladwin	205.2334531
26053	Gogebic	635.9300477
26055	Grand Traverse	216.0457153
26057	Gratiot	354.6885391
26059	Hillsdale	548.645872
26061	Houghton	129.7661448
26063	Huron	468.4592184
26065	Ingham	506.2599279

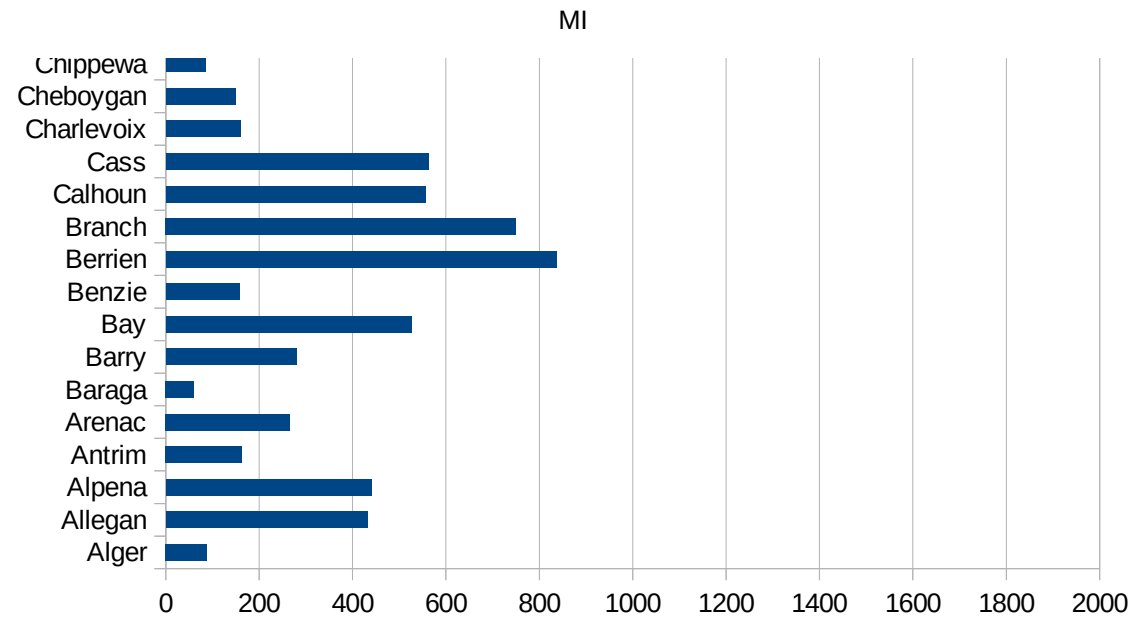


26067 Ionia	412.7083009
26069 Iosco	514.3335593
26071 Iron	152.918953
26073 Isabella	283.438678
26075 Jackson	430.6681022
26077 Kalamazoo	583.6825613
26079 Kalkaska	269.2998205
26081 Kent	1100.971878
26083 Keweenaw	141.97823
26085 Lake	143.0855989
26087 Lapeer	471.4409052
26089 Leelanau	294.0635913
26091 Lenawee	398.9172247
26093 Livingston	406.8526963
26095 Luce	47.74789113
26097 Mackinac	176.1379438
26099 Macomb	1097.673759
26101 Manistee	138.6170907
26103 Marquette	204.4620843
26105 Mason	333.3333333
26107 Mecosta	128.602595
26109 Menominee	408.997955
26111 Midland	373.7576464
26113 Missaukee	264.6727983
26115 Monroe	588.2783055
26117 Montcalm	281.3906953
26119 Montmorency	86.34646519
26121 Muskegon	647.5101966
26123 Newaygo	503.1497996
26125 Oakland	1173.52194
26127 Oceana	1746.478873
26129 Ogemaw	243.4135166
26131 Ontonagon	69.02502157
26133 Osceola	299.9014609





26135 Oscoda	289.9951667
26137 Otsego	531.1169674
26139 Ottawa	595.193016
26141 Presque Isle	133.4589417
26143 Roscommon	200.9713616
26145 Saginaw	966.9811321
26147 St. Clair	485.7628799
26149 St. Joseph	912.4715365
26151 Sanilac	230.6833082
26153 Schoolcraft	148.7357462
26155 Shiawassee	473.6625997
26157 Tuscola	584.5837459
26159 Van Buren	540.7698017
26161 Washtenaw	647.7734976
26163 Wayne	1552.774314
26165 Wexford	191.2388693



FIPS

- 29001
- 29003
- 29005
- 29007
- 29009
- 29011
- 29013
- 29015
- 29017
- 29019
- 29021
- 29023
- 29025
- 29027
- 29029
- 29031
- 29033
- 29035
- 29037

MI

29039  
29041  
29043  
29045  
29047  
29049  
29051  
29053  
29055  
29057  
29059  
29061  
29063  
29065  
29067  
29069  
29071  
29073  
29075  
29077  
29079  
29081  
29083  
29085  
29087  
29089  
29091  
29093  
29095  
29097  
29099  
29101

29103

MI

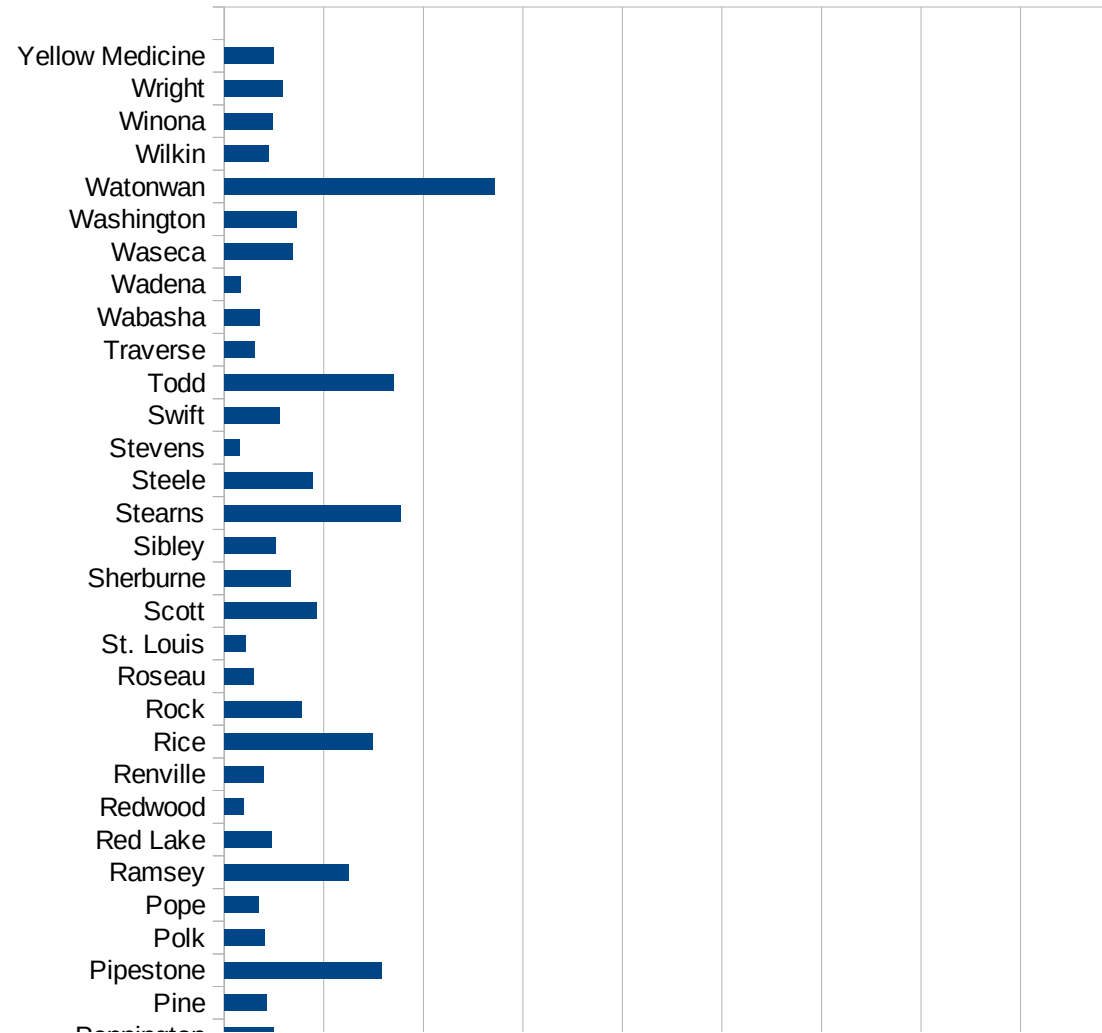
29105  
29107  
29109  
29111  
29113  
29115  
29117  
29121  
29123  
29125  
29127  
29119  
29129  
29131  
29133  
29135  
29137  
29139  
29141  
29143  
29145  
29147  
29149  
29151  
29153  
29155  
29157  
29159  
29161  
29163  
29165  
29167  
29169  
29171

MI

29173  
29175  
29177  
29179  
29181  
29195  
29197  
29199  
29201  
29203  
29205  
29183  
29185  
29187  
29189  
29510  
29186  
29207  
29209  
29211  
29213  
29215  
  
29217  
29219  
29221  
29223  
29225  
29227  
29229

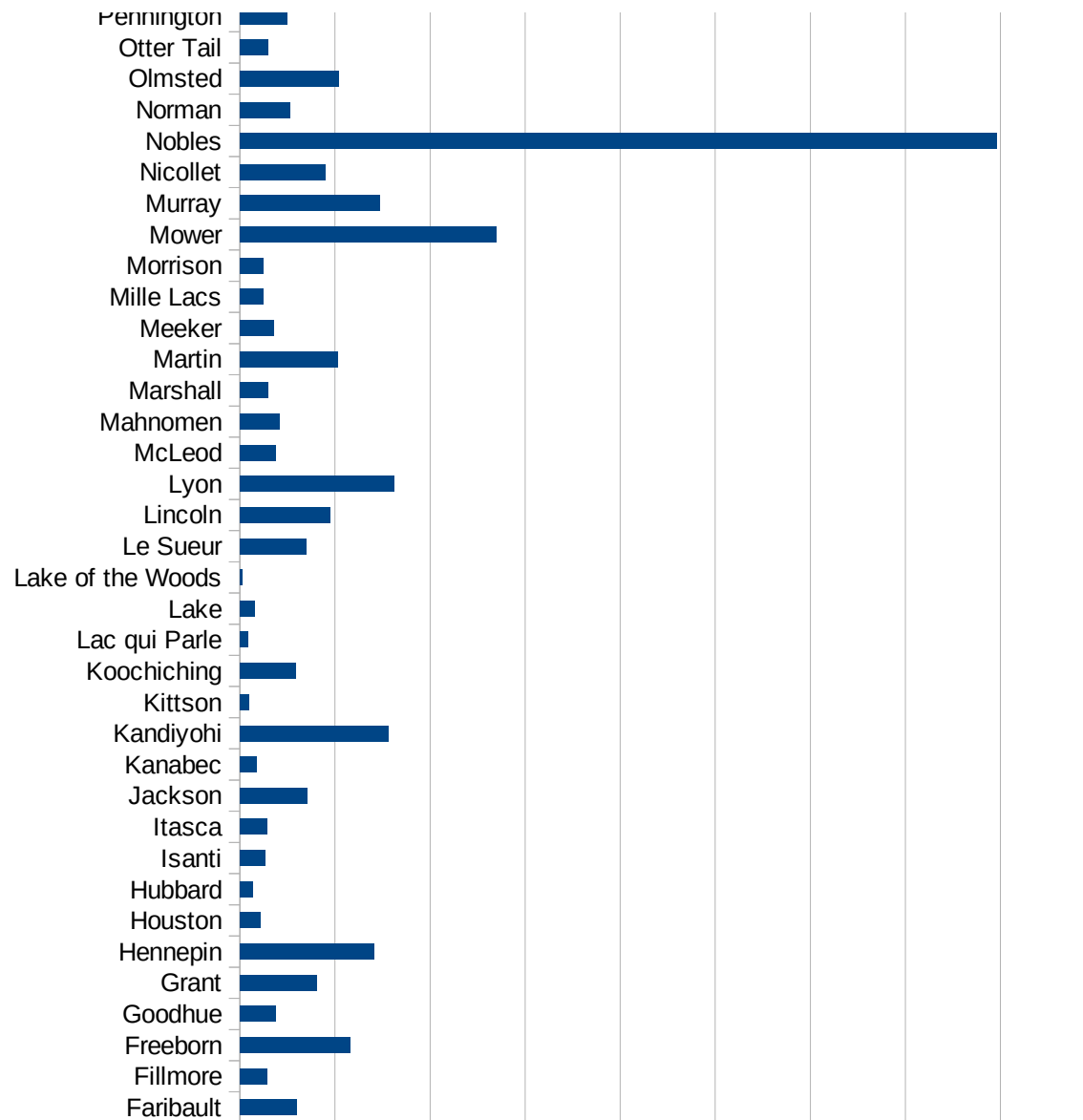
MN

FIPS	County	PC Infection
27001	Aitkin	176.0784807
27003	Anoka	940.327235
27005	Becker	413.1389834
27007	Beltrami	407.7102056
27009	Benton	749.7841904
27011	Big Stone	440.9701343
27013	Blue Earth	1257.656428
27015	Brown	330.532436
27017	Carlton	346.0111058
27019	Carver	742.6292358
27021	Cass	196.4836207
27023	Chippewa	813.4854076
27025	Chisago	314.72408
27027	Clay	1161.754359
27029	Clearwater	158.9103292
27031	Cook	37.08511033
27033	Cottonwood	1516.360734
27035	Crow Wing	317.4652098
27037	Dakota	926.6071651
27039	Dodge	585.9187398
27041	Douglas	339.7955958
27043	Faribault	596.0168629
27045	Fillmore	289.6761326
27047	Freeborn	1162.790698
27049	Goodhue	377.130789
27051	Grant	813.8183026
27053	Hennepin	1412.466612
27055	Houston	215.3084293
27057	Hubbard	131.2582036
27059	Isanti	270.2296952
27061	Itasca	285.9803139
27063	Jackson	706.2859449
27065	Kanabec	172.7648547

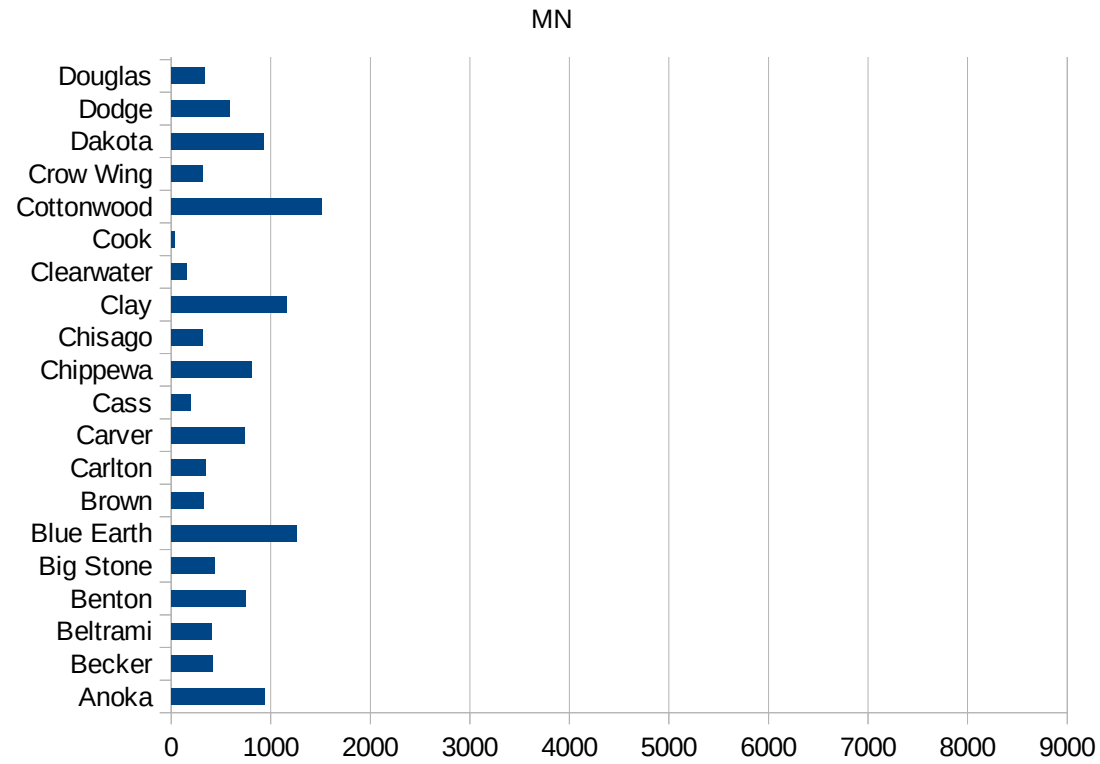


MN

27067 Kandiyohi	1563.411504
27069 Kittson	94.16195857
27071 Koochiching	586.8167203
27073 Lac qui Parle	90.1171523
27075 Lake	159.5045975
27077 Lake of the Woo	26.60989888
27079 Le Sueur	698.3926441
27081 Lincoln	951.8773136
27083 Lyon	1619.259433
27085 McLeod	376.3276001
27087 Mahnommen	416.7421634
27089 Marshall	298.1895634
27091 Martin	1026.029821
27093 Meeker	358.6707575
27095 Mille Lacs	244.8448678
27097 Morrison	250.2336519
27099 Mower	2694.259079
27101 Murray	1474.142098
27103 Nicollet	897.1361777
27105 Nobles	7959.313994
27107 Norman	525.0965251
27109 Olmsted	1036.620872
27111 Otter Tail	297.5583214
27113 Pennington	493.7226689
27115 Pine	427.3649222
27117 Pipestone	1580.634464
27119 Polk	409.1471344
27121 Pope	351.4463368
27123 Ramsey	1246.978426
27125 Red Lake	475.1187797
27127 Redwood	196.7342121
27129 Renville	396.9340268
27131 Rice	1486.703847
27133 Rock	775.4408328



27135 Roseau	297.029703
27137 St. Louis	213.7629284
27139 Scott	924.1354042
27141 Sherburne	664.334208
27143 Sibley	519.0311419
27145 Stearns	1768.850153
27147 Steele	888.5145233
27149 Stevens	153.7988311
27151 Swift	556.447298
27153 Todd	1700.43121
27155 Traverse	302.2974607
27157 Wabasha	360.3603604
27159 Wadena	166.9933929
27161 Waseca	684.8215719
27163 Washington	727.6206496
27165 Watonwan	2714.025501
27167 Wilkin	447.7134634
27169 Winona	482.0462371
27171 Wright	587.4630544
27173 Yellow Medicine	500.2552323





MN

FIPS

29001  
29003  
29005  
29007  
29009  
29011  
29013  
29015  
29017  
29019  
29021  
29023  
29025  
29027  
29029  
29031  
29033  
29035  
29037

MN

29039  
29041  
29043  
29045  
29047  
29049  
29051  
29053  
29055  
29057  
29059  
29061  
29063  
29065  
29067  
29069  
29071  
29073  
29075  
29077  
29079  
29081  
29083  
29085  
29087  
29089  
29091  
29093  
29095  
29097  
29099  
29101

29103

MN

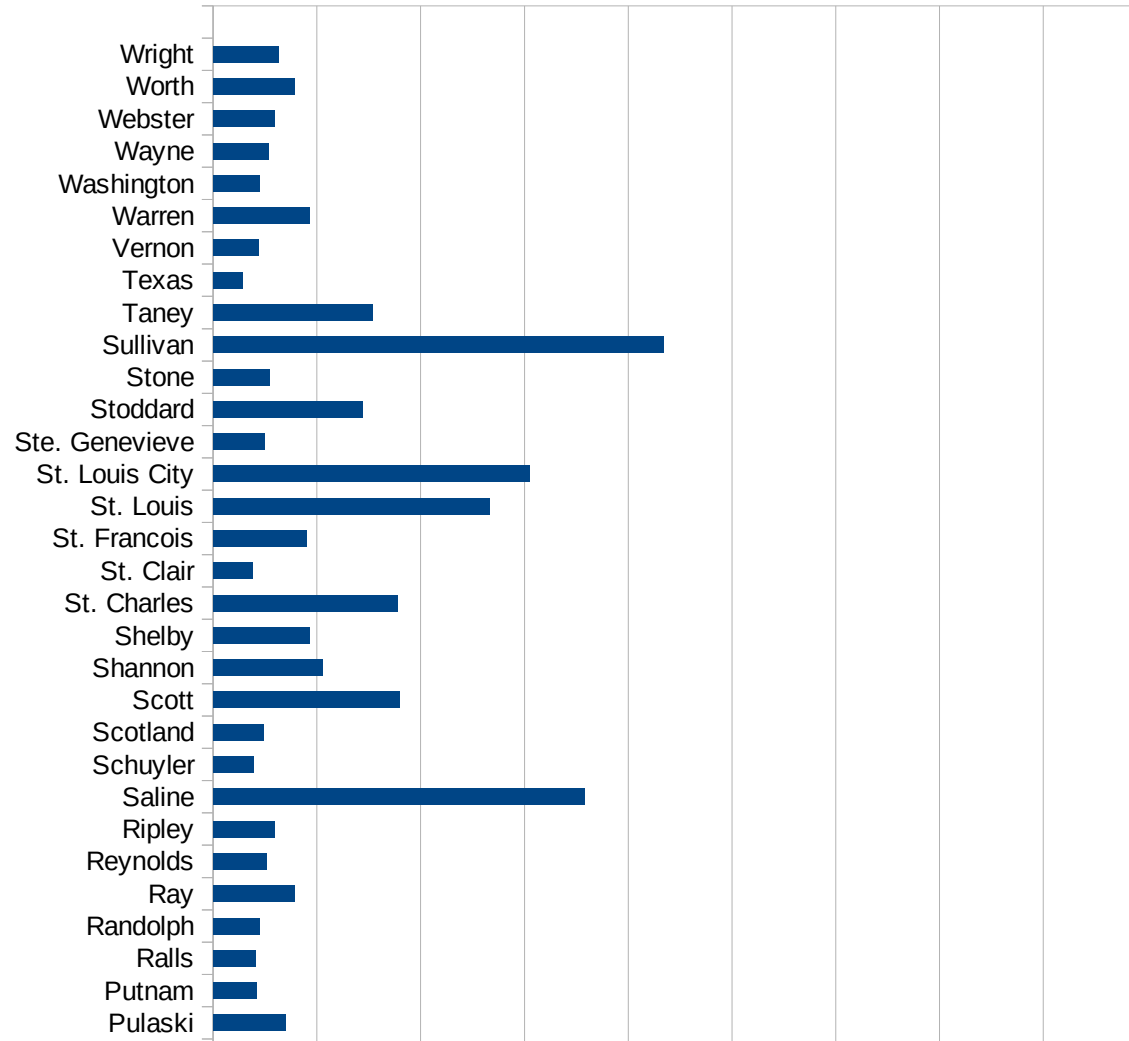
29105  
29107  
29109  
29111  
29113  
29115  
29117  
29121  
29123  
29125  
29127  
29119  
29129  
29131  
29133  
29135  
29137  
29139  
29141  
29143  
29145  
29147  
29149  
29151  
29153  
29155  
29157  
29159  
29161  
29163  
29165  
29167  
29169  
29171

MN

29173  
29175  
29177  
29179  
29181  
29195  
29197  
29199  
29201  
29203  
29205  
29183  
29185  
29187  
29189  
29510  
29186  
29207  
29209  
29211  
29213  
29215  
  
29217  
29219  
29221  
29223  
29225  
29227  
29229

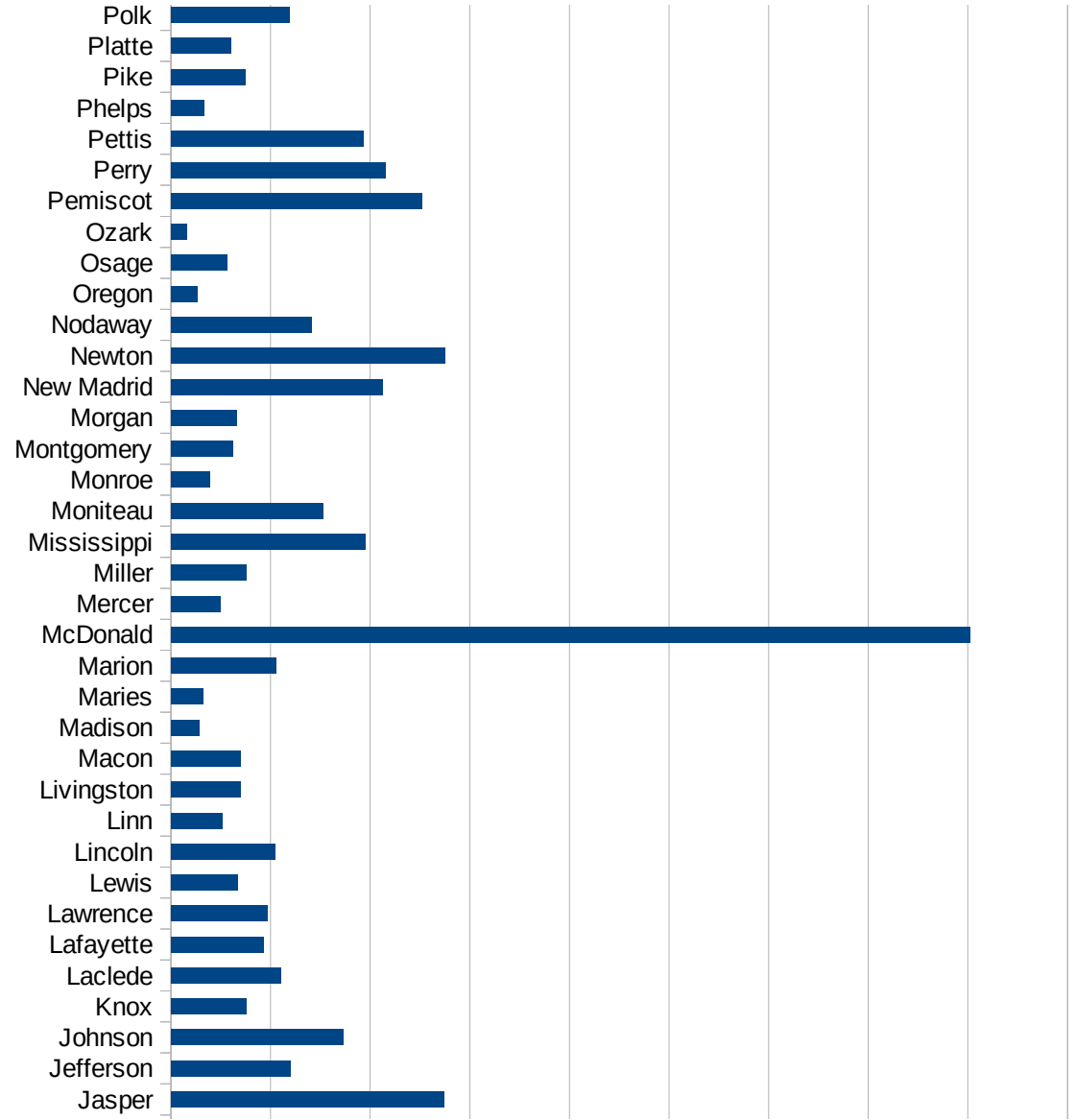
MO

FIPS	County	Cases	Infection Rate per 100,000
29001	Adair	528.8290777	
29003	Andrew	477.0829784	
29005	Atchison	232.0634307	
29007	Audrain	757.6649786	
29009	Barry	635.34526	
29011	Barton	550.9408374	
29013	Bates	238.9705882	
29015	Benton	368.2954663	
29017	Bollinger	460.1857178	
29019	Boone	676.6478709	
29021	Buchanan	1192.263834	
29023	Butler	560.519712	
29025	Caldwell	329.3807642	
29027	Callaway	278.4646573	
29029	Camden	654.8073775	
29031	Cape Girardeau	758.0663594	
29033	Carroll	1120.896717	
29035	Carter	330.3600925	
29037	Cass	605.9797626	
29039	Cedar	240.0282386	
29041	Chariton	187.8942424	
29043	Christian	323.0516308	
29045	Clark	204.6185326	
29047	Clay	365.3116311	
29049	Clinton	297.9970689	
29051	Cole	410.1776134	
29053	Cooper	533.9998864	
29055	Crawford	233.7521392	
29057	Dade	198.1767737	
29059	Dallas	292.3278845	
29061	Daviess	204.4989775	
29063	DeKalb	253.365004	
29065	Dent	58.28638042	



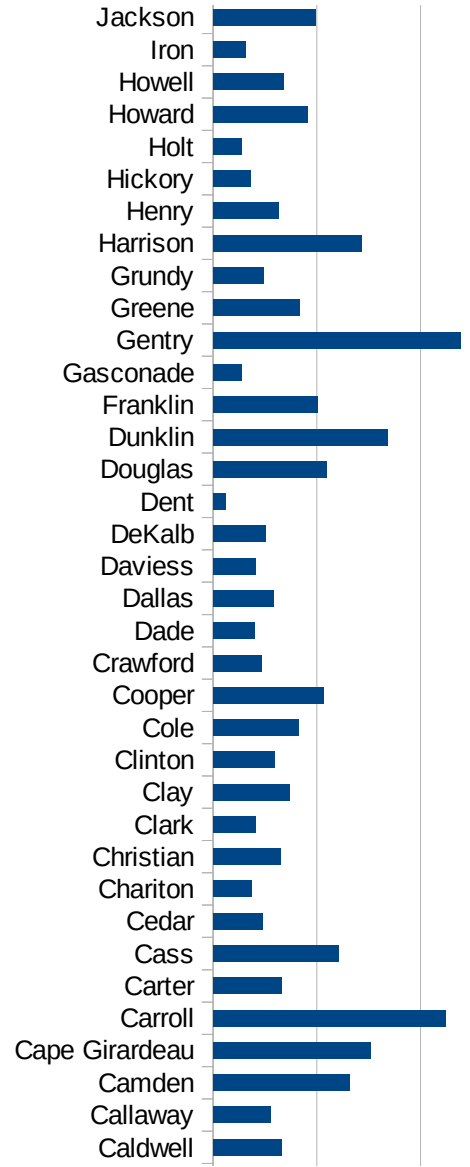
MO

29067 Douglas	545.8760188
29069 Dunklin	839.4793189
29071 Franklin	500.6269895
29073 Gasconade	136.0081605
29075 Gentry	1191.913096
29077 Greene	417.9184237
29079 Grundy	242.0819044
29081 Harrison	713.0972189
29083 Henry	316.6299559
29085 Hickory	178.7779998
29087 Holt	136.239782
29089 Howard	453.7831706
29091 Howell	341.8504841
29093 Iron	157.2172546
29095 Jackson	492.6410846
29097 Jasper	1369.4088
29099 Jefferson	601.3006637
29101 Johnson	864.8326251
29103 Knox	380.03547
29105 Laclede	551.6198583
29107 Lafayette	466.2862752
29109 Lawrence	484.892724
29111 Lewis	334.8554033
29113 Lincoln	521.7903824
29115 Linn	257.539254
29117 Livingston	349.9273736
29121 Macon	349.765723
29123 Madison	139.4814572
29125 Maries	159.6533242
29127 Marion	524.622272
29119 McDonald	4012.479418
29129 Mercer	247.1848393
29131 Miller	378.9074834
29133 Mississippi	974.805039

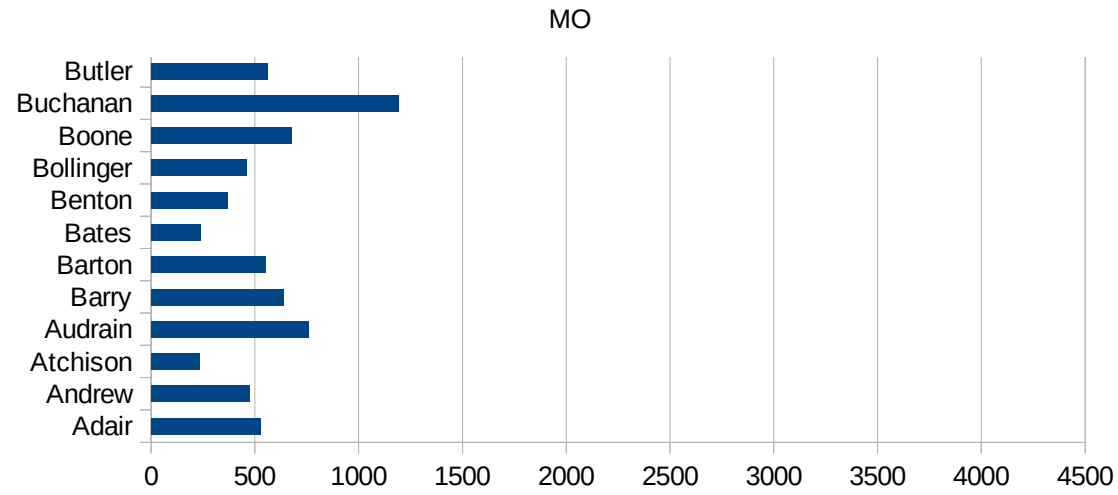


MO

29135 Moniteau	762.979964
29137 Monroe	196.2142198
29139 Montgomery	312.1206867
29141 Morgan	329.1089498
29143 New Madrid	1063.829787
29145 Newton	1374.729688
29147 Nodaway	703.9096126
29149 Oregon	132.8147235
29151 Osage	284.3809246
29153 Ozark	77.63114118
29155 Pemiscot	1259.832842
29157 Perry	1075.718016
29159 Pettis	963.7534672
29161 Phelps	167.6652061
29163 Pike	372.8923476
29165 Platte	302.9567413
29167 Polk	593.1492811
29169 Pulaski	346.060676
29171 Putnam	210.216523
29173 Ralls	205.640423
29175 Randolph	222.1055607
29177 Ray	393.3050736
29179 Reynolds	255.8362648
29181 Ripley	298.4851877
29195 Saline	1790.784014
29197 Schuyler	195.6947162
29199 Scotland	241.6431736
29201 Scott	897.0825316
29203 Shannon	525.0946392
29205 Shelby	462.8099174
29183 St. Charles	890.0701935
29185 St. Clair	191.591272
29187 St. Francois	448.3296347
29189 St. Louis	1331.166714



29510 St. Louis City	1525.898335
29186 Ste. Genevieve	245.9749553
29207 Stoddard	719.0303362
29209 Stone	270.8746732
29211 Sullivan	2170.069121
29213 Taney	766.3109647
29215 Texas	140.7844824
29217 Vernon	219.2127825
29219 Warren	463.8299098
29221 Washington	224.5118871
29223 Wayne	266.727633
29225 Webster	296.6069191
29227 Worth	392.1568627
29229 Wright	315.5947328





MO

FIPS

29001  
29003  
29005  
29007  
29009  
29011  
29013  
29015  
29017  
29019  
29021  
29023  
29025  
29027  
29029  
29031  
29033  
29035  
29037

MO

29039  
29041  
29043  
29045  
29047  
29049  
29051  
29053  
29055  
29057  
29059  
29061  
29063  
29065  
29067  
29069  
29071  
29073  
29075  
29077  
29079  
29081  
29083  
29085  
29087  
29089  
29091  
29093  
29095  
29097  
29099  
29101

29103

MO

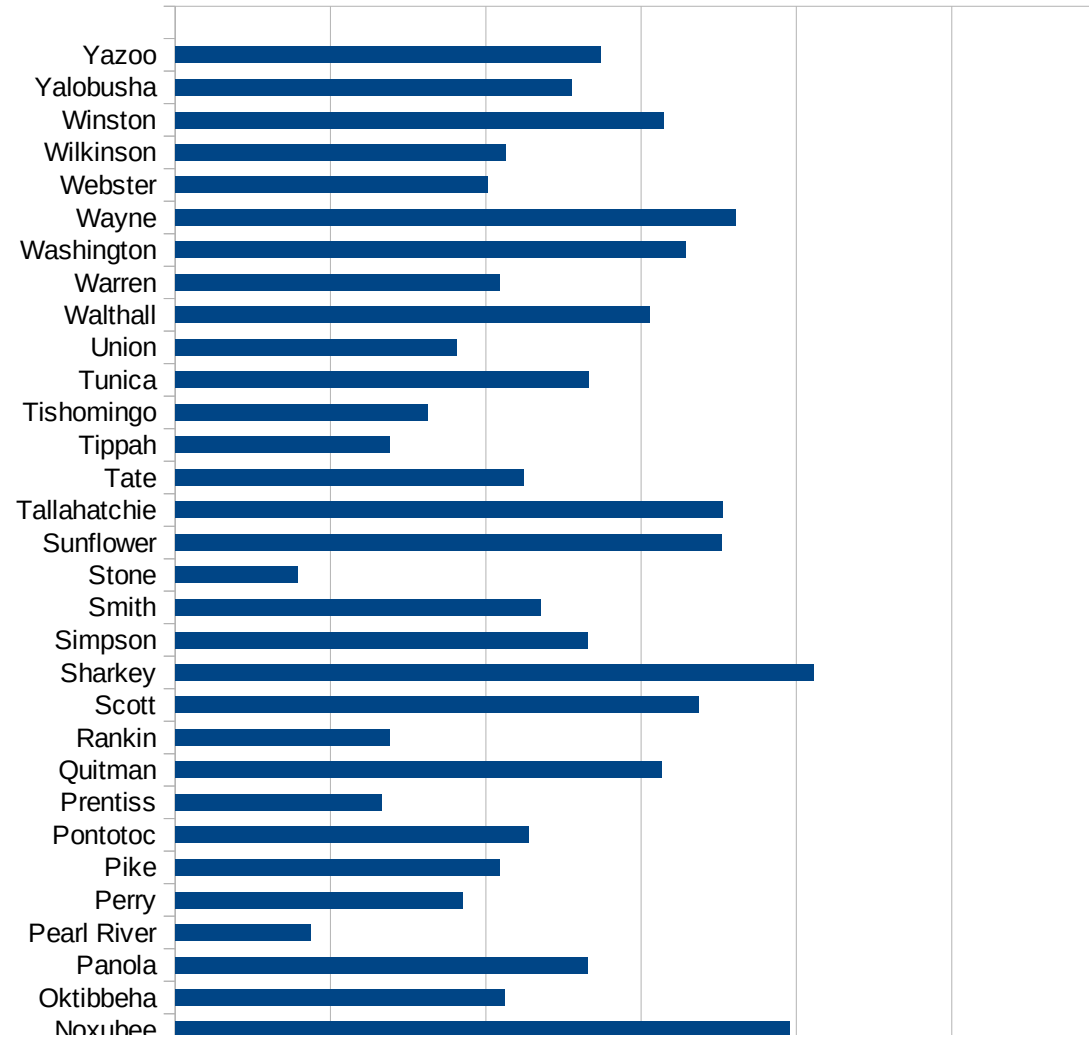
29105  
29107  
29109  
29111  
29113  
29115  
29117  
29121  
29123  
29125  
29127  
29119  
29129  
29131  
29133  
29135  
29137  
29139  
29141  
29143  
29145  
29147  
29149  
29151  
29153  
29155  
29157  
29159  
29161  
29163  
29165  
29167  
29169  
29171

MO

29173  
29175  
29177  
29179  
29181  
29195  
29197  
29199  
29201  
29203  
29205  
29183  
29185  
29187  
29189  
29510  
29186  
29207  
29209  
29211  
29213  
29215  
  
29217  
29219  
29221  
29223  
29225  
29227  
29229

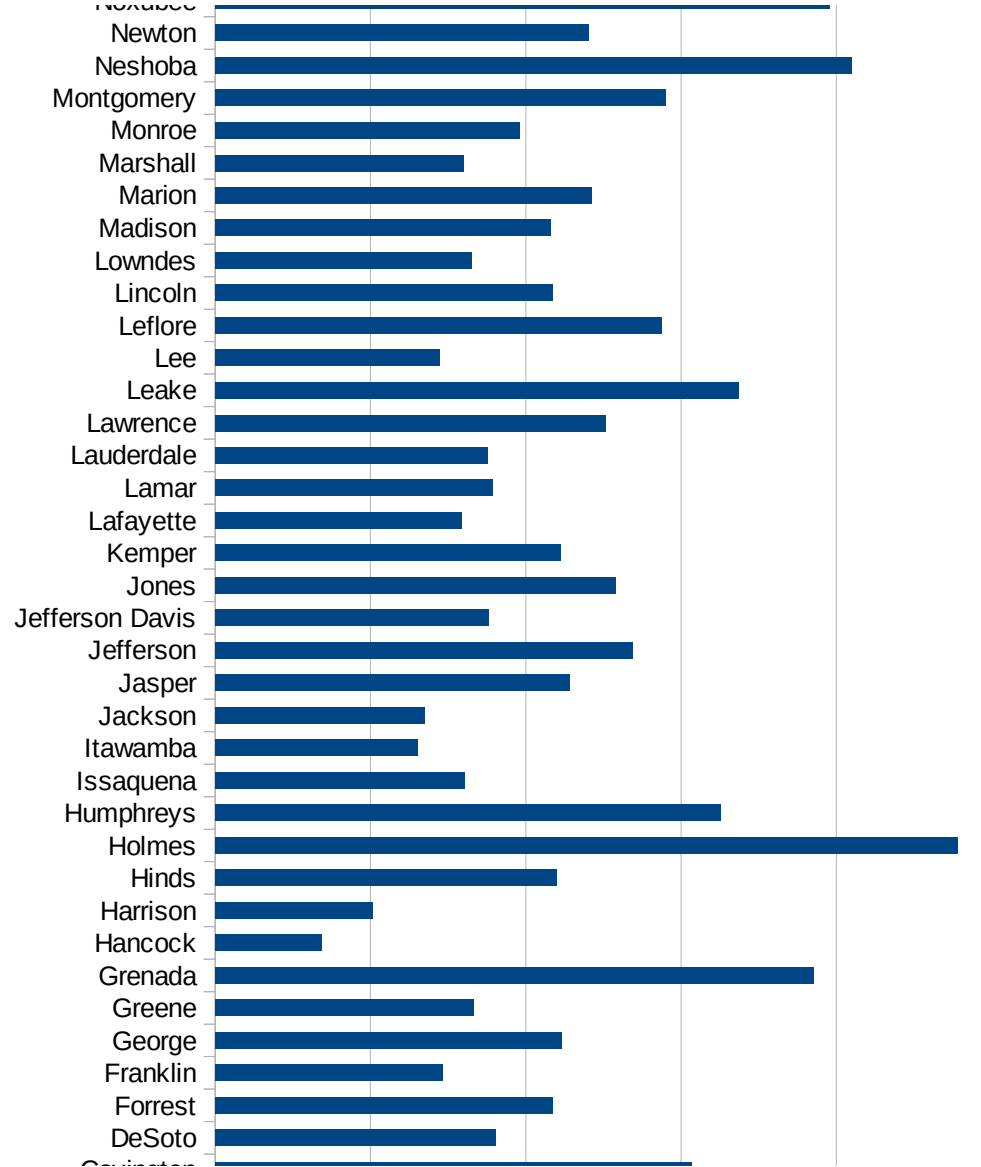
MS

FIPS	County	PC Infection
28001	Adams	1859.451141
28003	Alcorn	958.7000677
28005	Amite	1703.715723
28007	Attala	2695.344405
28009	Benton	1499.214122
28011	Bolivar	2996.840392
28013	Calhoun	2590.745359
28015	Carroll	2472.000807
28017	Chickasaw	2533.341098
28019	Choctaw	1522.106789
28021	Claiborne	4443.45701
28023	Clarke	1909.766726
28025	Clay	1898.277107
28027	Coahoma	2912.321018
28029	Copiah	3184.668745
28031	Covington	3065.825068
28033	DeSoto	1802.1879
28035	Forrest	2173.623327
28037	Franklin	1463.790447
28039	George	2230.927835
28041	Greene	1663.477109
28043	Grenada	3856.566136
28045	Hancock	688.722694
28047	Harrison	1015.243165
28049	Hinds	2197.102305
28051	Holmes	4783.792986
28053	Humphreys	3257.841831
28055	Issaquena	1605.504587
28057	Itawamba	1305.438619
28059	Jackson	1346.343098
28061	Jasper	2282.688093
28063	Jefferson	2687.869406
28065	Jefferson Davis	1762.506676

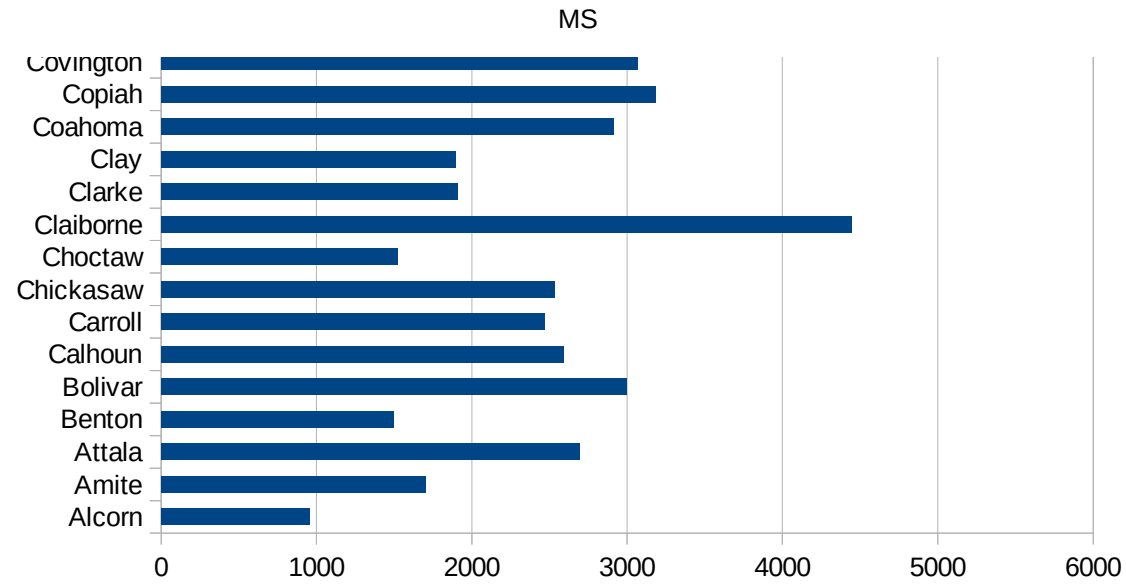


MS

28067 Jones	2578.110165
28069 Kemper	2223.995213
28071 Lafayette	1585.969011
28073 Lamar	1785.514116
28075 Lauderdale	1756.575541
28077 Lawrence	2513.046969
28079 Leake	3369.503141
28081 Lee	1445.975447
28083 Leflore	2877.001279
28085 Lincoln	2172.197047
28087 Lowndes	1651.111488
28089 Madison	2159.424406
28091 Marion	2423.629375
28093 Marshall	1596.569913
28095 Monroe	1959.847036
28097 Montgomery	2903.322359
28099 Neshoba	4099.570815
28101 Newton	2406.379704
28103 Noxubee	3958.234457
28105 Oktibbeha	2121.010504
28107 Panola	2653.753877
28109 Pearl River	870.2403091
28111 Perry	1852.317492
28113 Pike	2087.809317
28115 Pontotoc	2274.369365
28117 Prentiss	1331.226546
28119 Quitman	3134.30719
28121 Rankin	1380.099024
28123 Scott	3369.038781
28125 Sharkey	4112.405757
28127 Simpson	2657.149264
28129 Smith	2355.955506
28131 Stone	790.7250093
28133 Sunflower	3520.497377



28135 Tallahatchie	3524.701509
28137 Tate	2242.776174
28139 Tippah	1382.132303
28141 Tishomingo	1624.344608
28143 Tunica	2664.923572
28145 Union	1814.304691
28147 Walthall	3055.651573
28149 Warren	2087.664588
28151 Washington	3284.290882
28153 Wayne	3606.266627
28155 Webster	2012.668574
28157 Wilkinson	2126.933576
28159 Winston	3143.407652
28161 Yalobusha	2550.032279
28163 Yazoo	2736.476919



MS

FIPS

29001  
29003  
29005  
29007  
29009  
29011  
29013  
29015  
29017  
29019  
29021  
29023  
29025  
29027  
29029  
29031  
29033  
29035  
29037



MS

29039  
29041  
29043  
29045  
29047  
29049  
29051  
29053  
29055  
29057  
29059  
29061  
29063  
29065  
29067  
29069  
29071  
29073  
29075  
29077  
29079  
29081  
29083  
29085  
29087  
29089  
29091  
29093  
29095  
29097  
29099  
29101

29103

MS

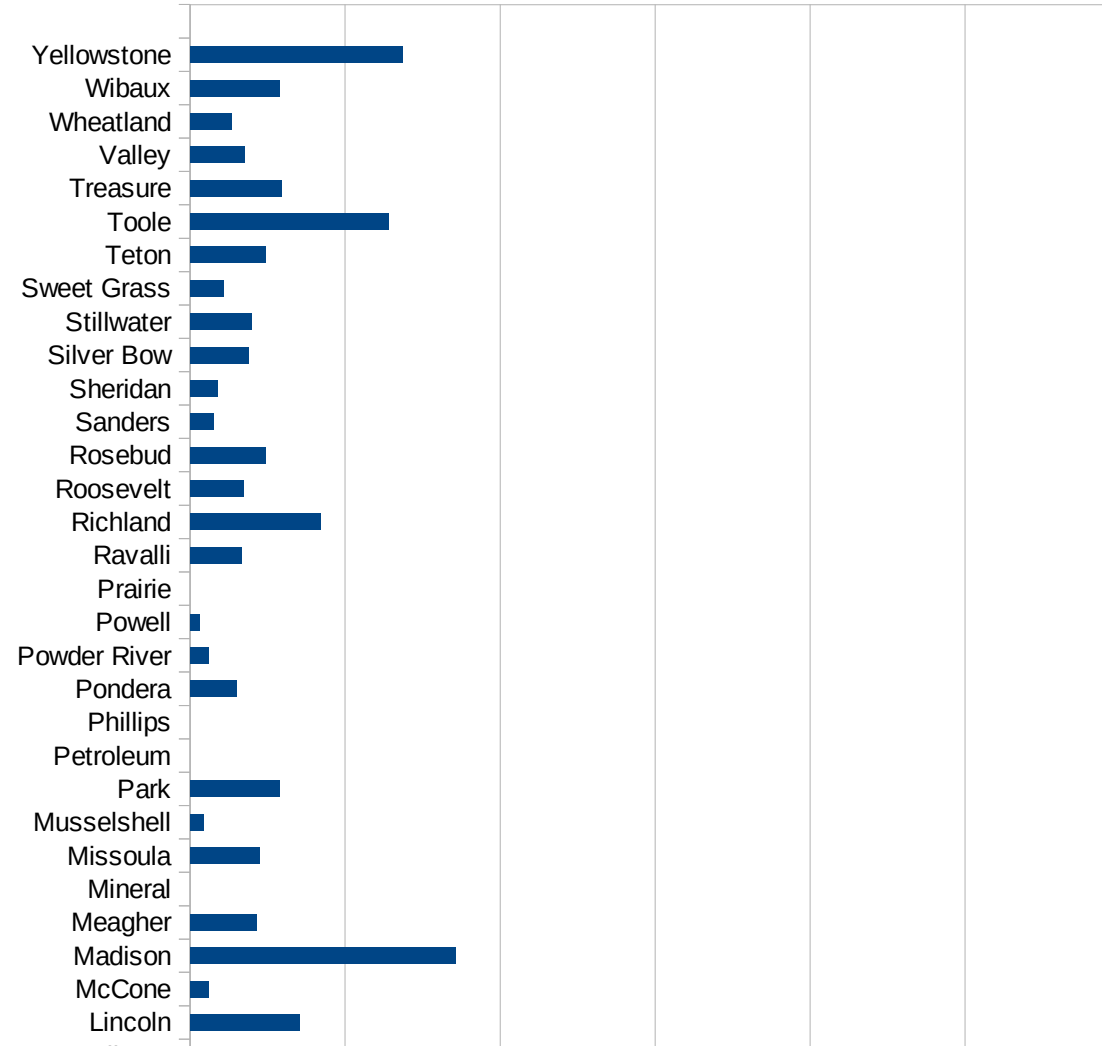
29105  
29107  
29109  
29111  
29113  
29115  
29117  
29121  
29123  
29125  
29127  
29119  
29129  
29131  
29133  
29135  
29137  
29139  
29141  
29143  
29145  
29147  
29149  
29151  
29153  
29155  
29157  
29159  
29161  
29163  
29165  
29167  
29169  
29171

MS

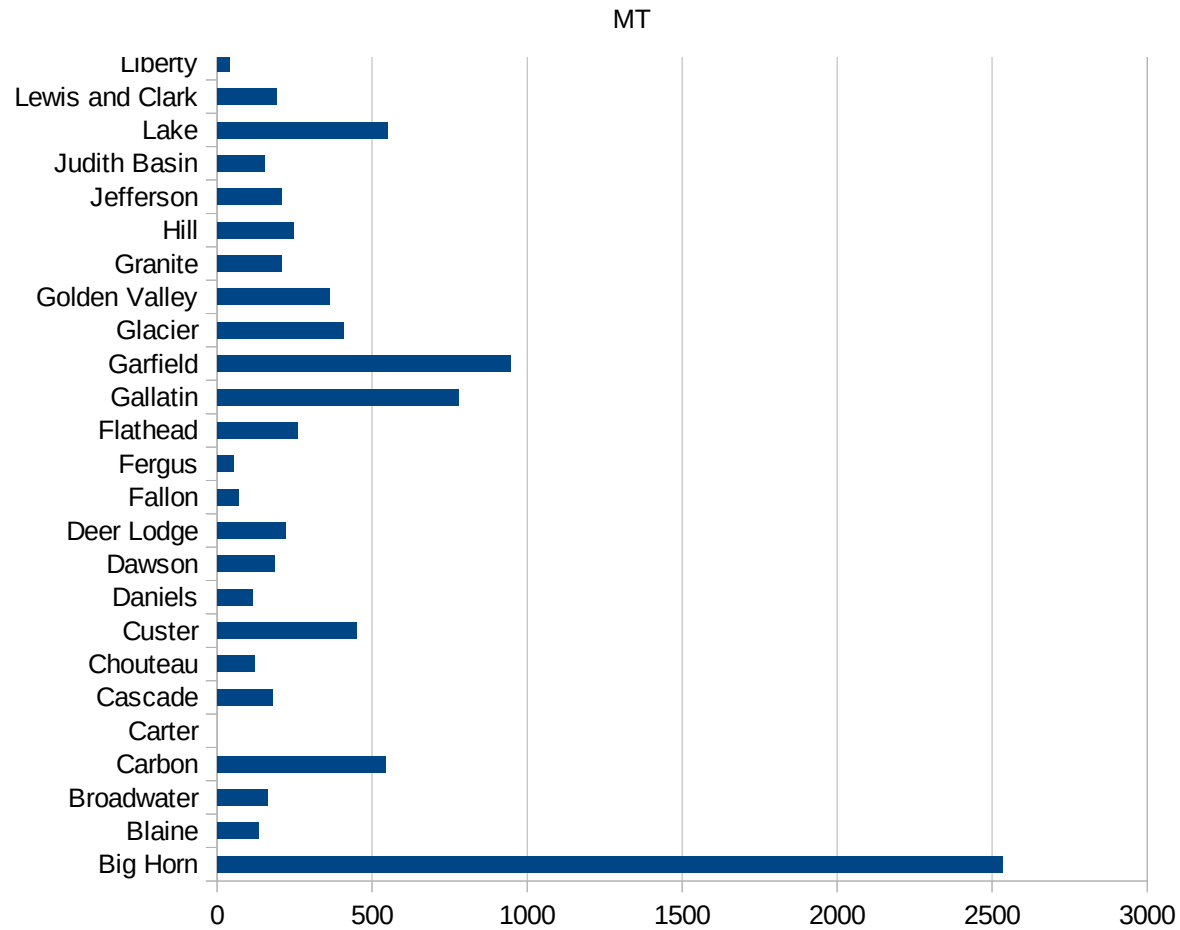
29173  
29175  
29177  
29179  
29181  
29195  
29197  
29199  
29201  
29203  
29205  
29183  
29185  
29187  
29189  
29510  
29186  
29207  
29209  
29211  
29213  
29215  
  
29217  
29219  
29221  
29223  
29225  
29227  
29229

MT

FIPS	County	PC Infection
30001	Beaverhead	499.7873245
30003	Big Horn	2534.11306
30005	Blaine	132.2168356
30007	Broadwater	164.3385374
30009	Carbon	541.3477693
30011	Carter	0
30013	Cascade	178.8273336
30015	Chouteau	121.8450827
30017	Custer	448.8175384
30019	Daniels	114.4819691
30021	Dawson	184.3317972
30023	Deer Lodge	219.0340598
30025	Fallon	68.49315068
30027	Fergus	53.99082156
30029	Flathead	257.5754608
30031	Gallatin	777.6466803
30033	Garfield	946.3722397
30035	Glacier	407.3616062
30037	Golden Valley	363.1961259
30039	Granite	207.223209
30041	Hill	244.6932159
30043	Jefferson	206.662809
30045	Judith Basin	153.6885246
30047	Lake	548.7603306
30049	Lewis and Clark	190.6841339
30051	Liberty	41.15226337
30053	Lincoln	353.6425179
30055	McCone	59.70149254
30057	Madison	855.3832117
30059	Meagher	214.3622722
30061	Mineral	0
30063	Missoula	223.9226877
30065	Musselshell	43.00150505



30067 Park	286.8068834
30069 Petroleum	0
30071 Phillips	0
30073 Pondera	150.703282
30075 Powder River	58.27505828
30077 Powell	28.70264064
30079 Prairie	0
30081 Ravalli	166.7747614
30083 Richland	421.5156236
30085 Roosevelt	171.8057691
30087 Rosebud	242.7452278
30089 Sanders	75.98784195
30091 Sheridan	87.61682243
30093 Silver Bow	188.6091504
30095 Stillwater	199.2867632
30097 Sweet Grass	107.8167116
30099 Teton	243.4274586
30101 Toole	638.780136
30103 Treasure	294.55081
30105 Valley	174.8016673
30107 Wheatland	134.1681574
30109 Wibaux	290.1353965
30111 Yellowstone	685.6629011



MT

FIPS

29001  
29003  
29005  
29007  
29009  
29011  
29013  
29015  
29017  
29019  
29021  
29023  
29025  
29027  
29029  
29031  
29033  
29035  
29037

MT

29039  
29041  
29043  
29045  
29047  
29049  
29051  
29053  
29055  
29057  
29059  
29061  
29063  
29065  
29067  
29069  
29071  
29073  
29075  
29077  
29079  
29081  
29083  
29085  
29087  
29089  
29091  
29093  
29095  
29097  
29099  
29101

29103

MT

29105  
29107  
29109  
29111  
29113  
29115  
29117  
29121  
29123  
29125  
29127  
29119  
29129  
29131  
29133  
29135  
29137  
29139  
29141  
29143  
29145  
29147  
29149  
29151  
29153  
29155  
29157  
29159  
29161  
29163  
29165  
29167  
29169  
29171

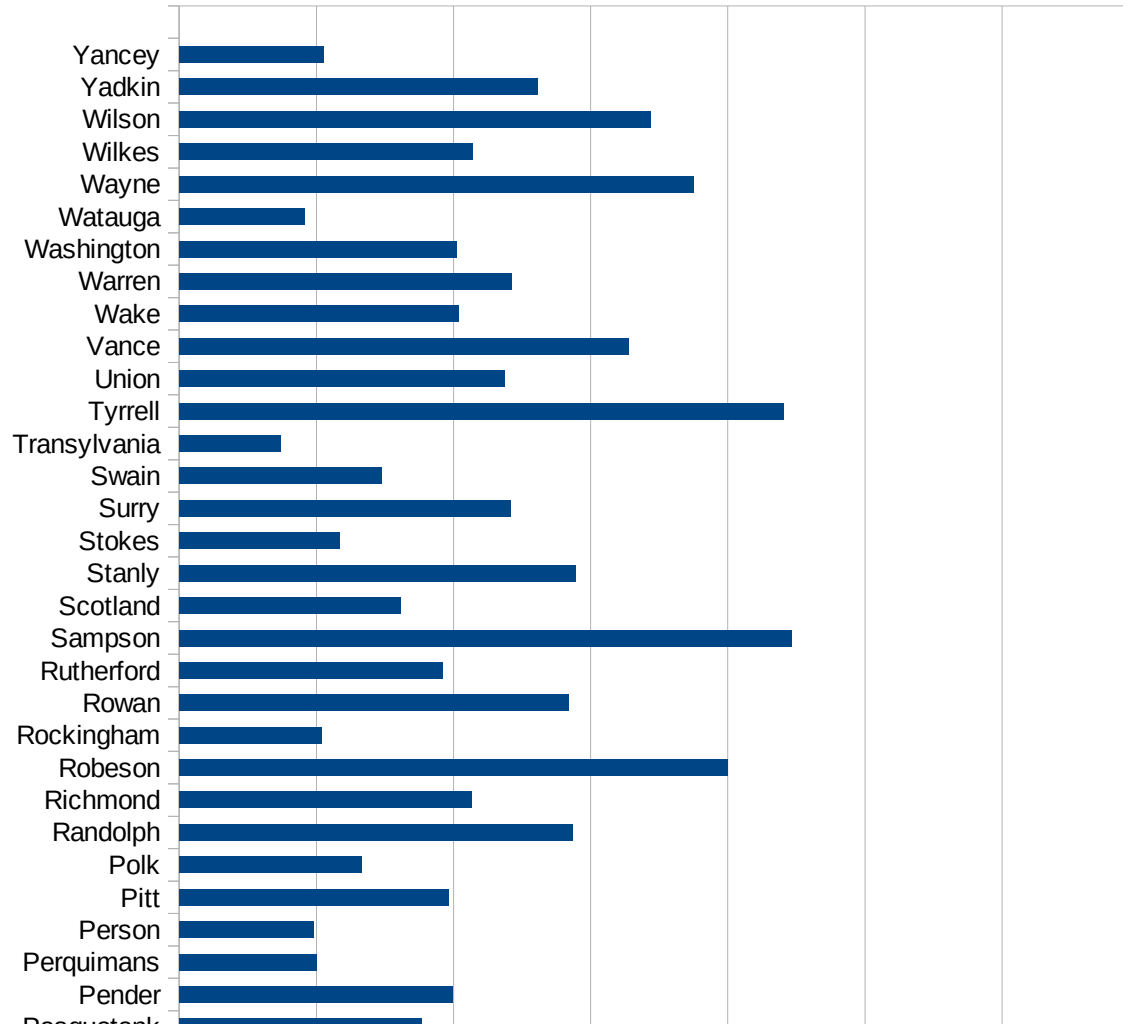


MT

29173  
29175  
29177  
29179  
29181  
29195  
29197  
29199  
29201  
29203  
29205  
29183  
29185  
29187  
29189  
29510  
29186  
29207  
29209  
29211  
29213  
29215  
  
29217  
29219  
29221  
29223  
29225  
29227  
29229

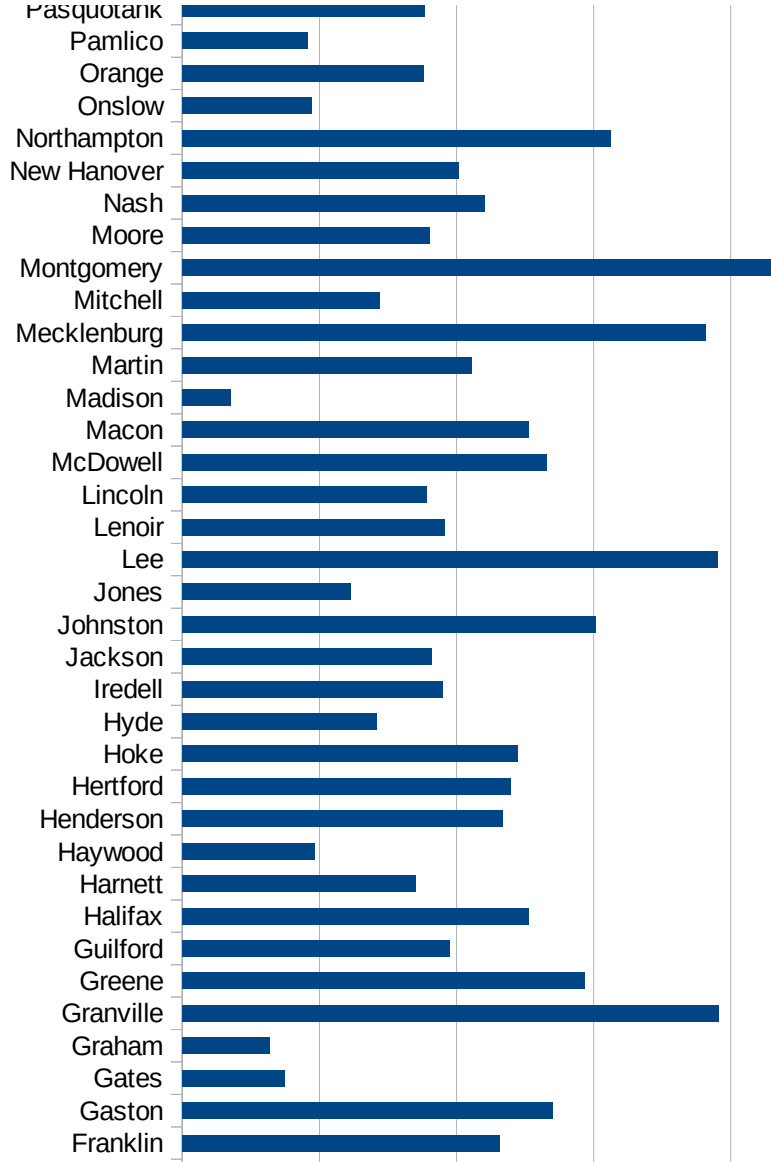
NC

FIPS	County	PC Infection
37001	Alamance	1326.035233
37003	Alexander	789.7625358
37005	Alleghany	878.0575217
37007	Anson	1213.972746
37009	Ashe	438.9686082
37011	Avery	474.1502428
37013	Beaufort	739.1830753
37015	Bertie	1298.223484
37017	Bladen	1759.566134
37019	Brunswick	868.7766922
37021	Buncombe	651.8643165
37023	Burke	1721.581731
37025	Cabarrus	1138.439118
37027	Caldwell	1366.589865
37029	Camden	588.2352941
37031	Carteret	424.313906
37033	Caswell	810.6441096
37035	Catawba	1196.329072
37037	Chatham	1687.198348
37039	Cherokee	831.4836346
37041	Chowan	983.6766698
37043	Clay	583.5353263
37045	Cleveland	1043.57622
37047	Columbus	1484.143383
37049	Craven	613.1452114
37051	Cumberland	822.6762555
37053	Currituck	258.56974
37055	Dare	545.1905427
37057	Davidson	986.1116113
37059	Davie	868.1814991
37061	Duplin	3291.083322
37063	Durham	1853.576604
37065	Edgecombe	1113.354485

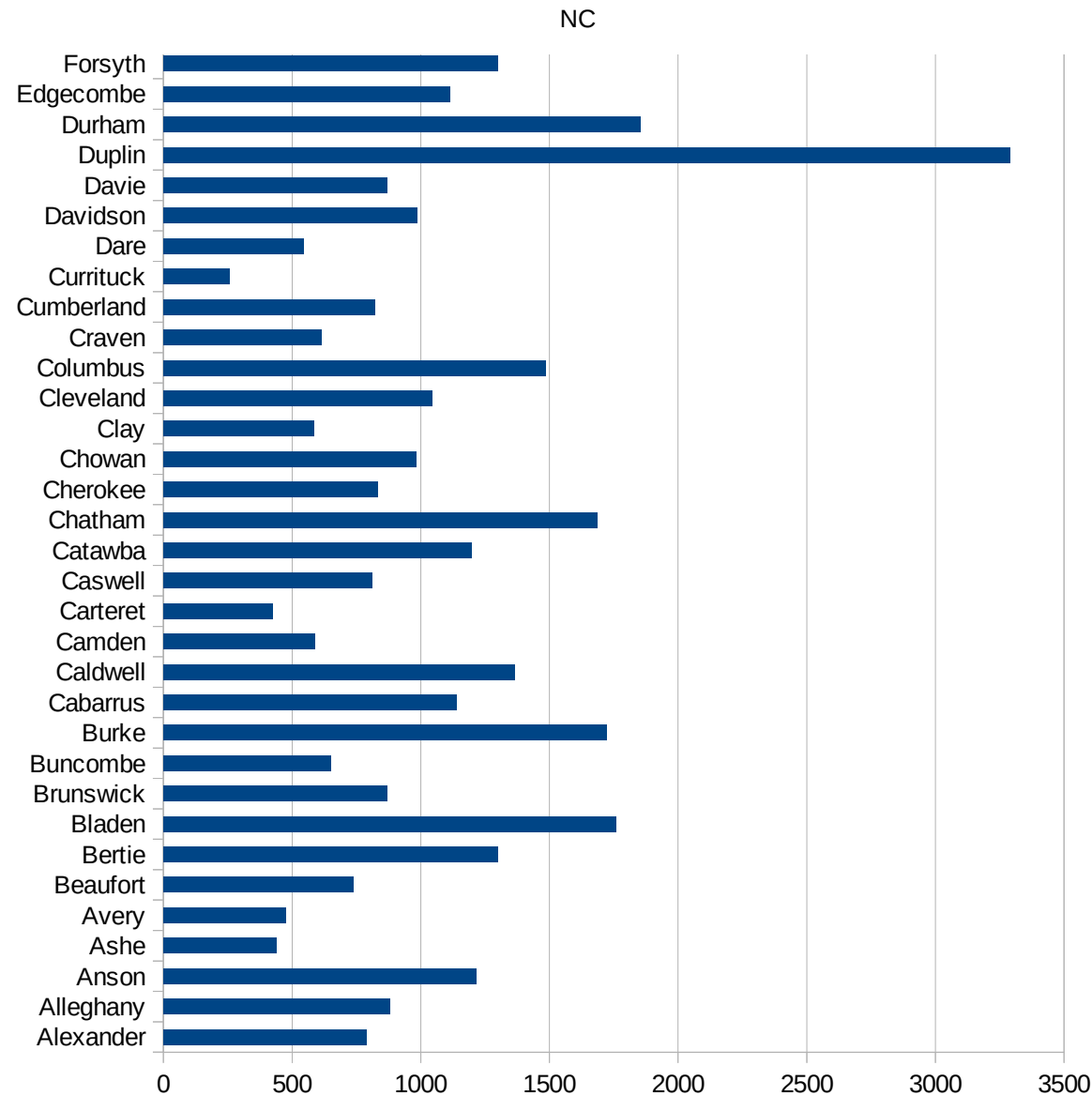


NC

37067 Forsyth	1299.132944
37069 Franklin	1158.969805
37071 Gaston	1352.054782
37073 Gates	371.5544803
37075 Graham	318.2461103
37077 Granville	1956.25052
37079 Greene	1465.82905
37081 Guilford	976.071355
37083 Halifax	1263.495077
37085 Harnett	850.1348593
37087 Haywood	480.8700844
37089 Henderson	1167.47182
37091 Hertford	1196.162137
37093 Hoke	1223.431451
37095 Hyde	707.456979
37097 Iredell	947.6840306
37099 Jackson	909.3636762
37101 Johnston	1508.326138
37103 Jones	612.2237211
37105 Lee	1951.116318
37107 Lenoir	955.7667572
37109 Lincoln	890.5336039
37111 McDowell	1327.268332
37113 Macon	1263.993198
37115 Madison	174.6082801
37117 Martin	1054.210225
37119 Mecklenburg	1907.302398
37121 Mitchell	720
37123 Montgomery	2152.469656
37125 Moore	901.8868689
37127 Nash	1104.067393
37129 New Hanover	1006.139301
37131 Northampton	1560.276479
37133 Onslow	470.4501652



37135 Orange	880.6590562
37137 Pamlico	457.7742699
37139 Pasquotank	885.4915613
37141 Pender	995.7852064
37143 Perquimans	499.18045
37145 Person	488.5210216
37147 Pitt	981.5800883
37149 Polk	664.6936102
37151 Randolph	1432.846649
37153 Richmond	1064.896295
37155 Robeson	1998.771154
37157 Rockingham	518.24898
37159 Rowan	1420.764254
37161 Rutherford	960.7039176
37163 Sampson	2233.363719
37165 Scotland	807.2392991
37167 Stanly	1445.026178
37169 Stokes	582.8403018
37171 Surry	1207.816757
37173 Swain	737.1007371
37175 Transylvania	371.18223
37177 Tyrrell	2202.856451
37179 Union	1187.751157
37181 Vance	1639.675205
37183 Wake	1017.389832
37185 Warren	1211.692836
37187 Washington	1011.889704
37189 Watauga	457.5922781
37191 Wayne	1875.892509
37193 Wilkes	1070.641948
37195 Wilson	1717.512737
37197 Yadkin	1305.170072
37199 Yancey	525.0516673



NC

NC

FIPS

29001  
29003  
29005  
29007  
29009  
29011  
29013  
29015  
29017  
29019  
29021  
29023  
29025  
29027  
29029  
29031  
29033  
29035  
29037

NC

29039  
29041  
29043  
29045  
29047  
29049  
29051  
29053  
29055  
29057  
29059  
29061  
29063  
29065  
29067  
29069  
29071  
29073  
29075  
29077  
29079  
29081  
29083  
29085  
29087  
29089  
29091  
29093  
29095  
29097  
29099  
29101

29103

NC

29105  
29107  
29109  
29111  
29113  
29115  
29117  
29121  
29123  
29125  
29127  
29119  
29129  
29131  
29133  
29135  
29137  
29139  
29141  
29143  
29145  
29147  
29149  
29151  
29153  
29155  
29157  
29159  
29161  
29163  
29165  
29167  
29169  
29171

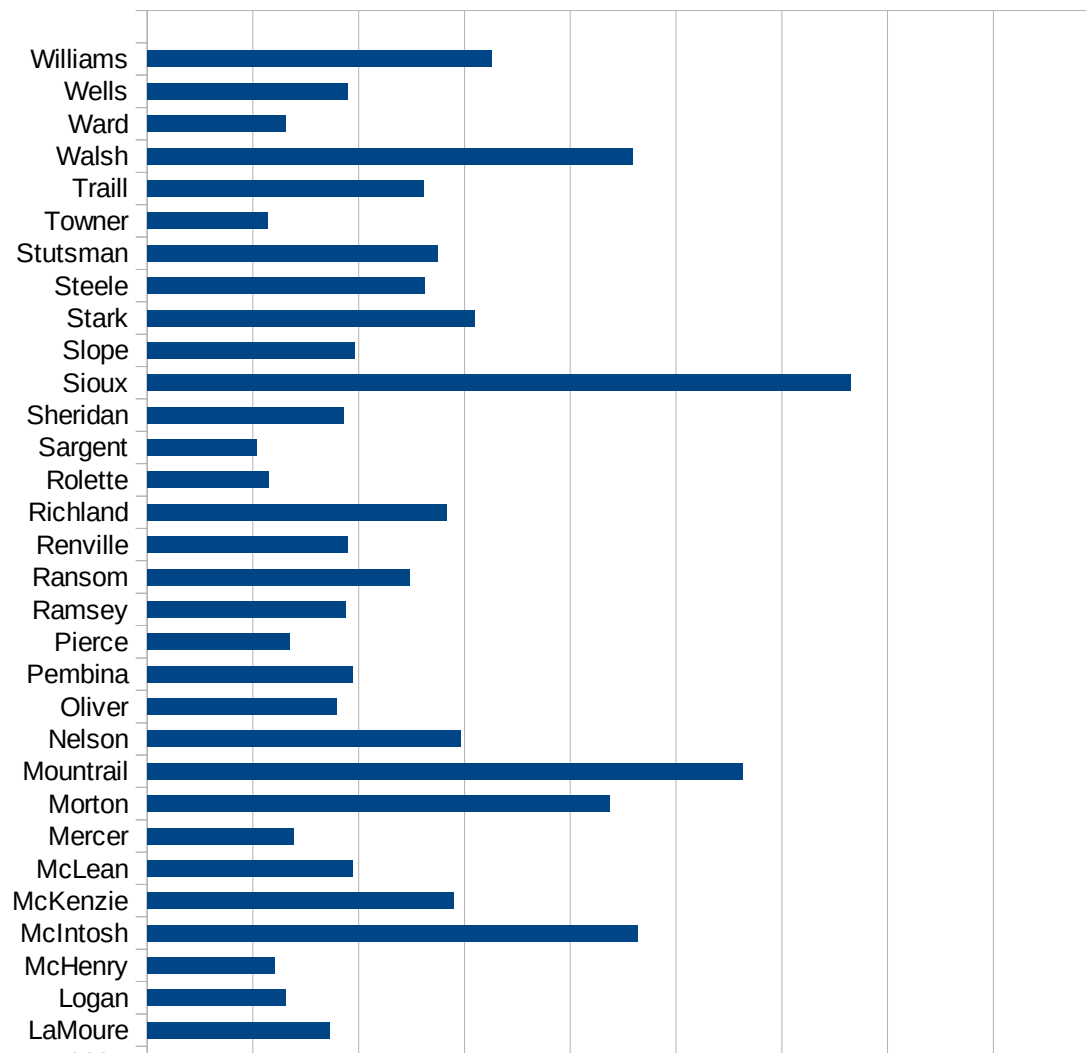


NC

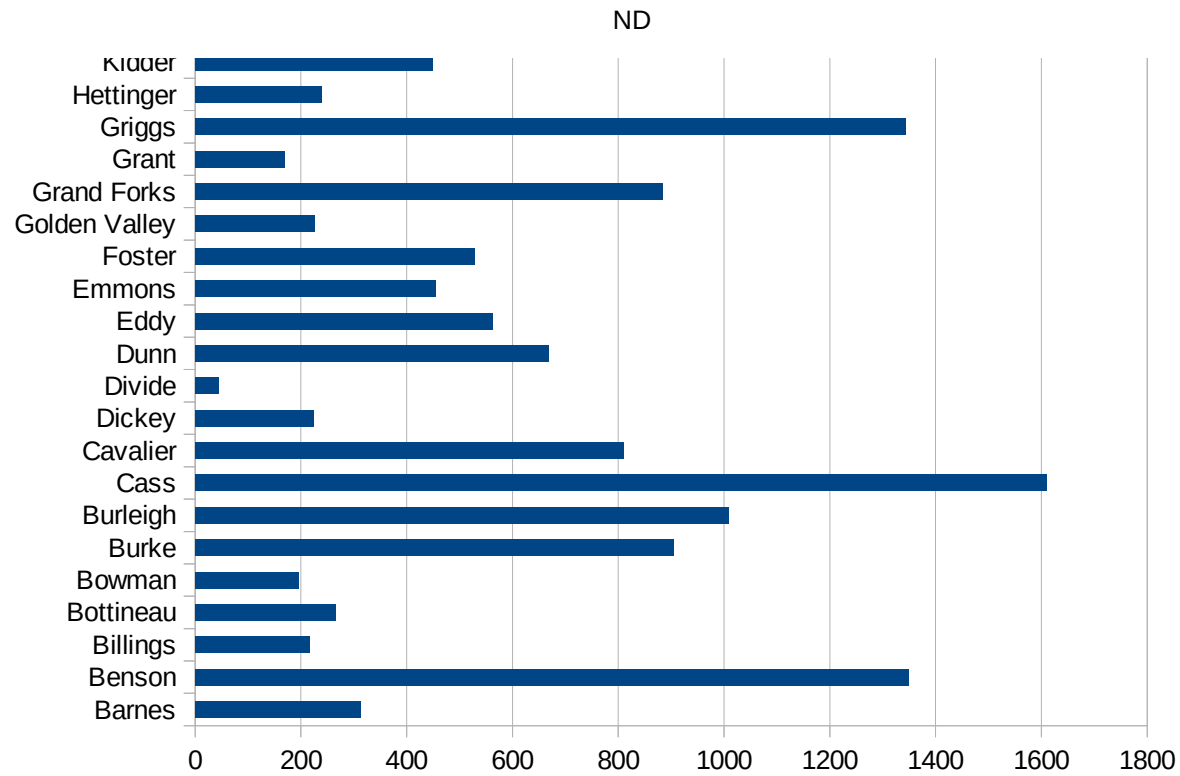
29173  
29175  
29177  
29179  
29181  
29195  
29197  
29199  
29201  
29203  
29205  
29183  
29185  
29187  
29189  
29510  
29186  
29207  
29209  
29211  
29213  
29215  
  
29217  
29219  
29221  
29223  
29225  
29227  
29229

ND

FIPS	County	PC Infection
38001	Adams	87.18395815
38003	Barnes	313.03358
38005	Benson	1350.186728
38007	Billings	217.6278564
38009	Bottineau	265.1692404
38011	Bowman	195.0585176
38013	Burke	904.7619048
38015	Burleigh	1008.680319
38017	Cass	1609.775447
38019	Cavalier	809.6108645
38021	Dickey	224.3524373
38023	Divide	43.80201489
38025	Dunn	669.4367498
38027	Eddy	562.0406399
38029	Emmons	455.2352049
38031	Foster	528.6069652
38033	Golden Valley	226.11645
38035	Grand Forks	884.5556027
38037	Grant	168.4919966
38039	Griggs	1344.086022
38041	Hettinger	238.6634845
38043	Kidder	448.9795918
38045	LaMoure	344.657804
38047	Logan	262.7430373
38049	McHenry	240.7152682
38051	McIntosh	928.4332689
38053	McKenzie	579.5187793
38055	McLean	387.800021
38057	Mercer	278.2145881
38059	Morton	874.738704
38061	Mountrail	1125.464866
38063	Nelson	592.540955
38065	Oliver	358.6065574



38067 Pembina	388.6569742
38069 Pierce	269.541779
38071 Ramsey	374.5318352
38073 Ransom	496.4674432
38075 Renville	379.1069924
38077 Richland	566.5373484
38079 Rolette	230.7530942
38081 Sargent	206.7183463
38083 Sheridan	370.6449222
38085 Sioux	1330.885727
38087 Slope	393.1847969
38089 Stark	619.4147821
38091 Steele	525.4860746
38093 Stutsman	549.7920352
38095 Towner	228.1021898
38097 Traill	522.5830534
38099 Walsh	918.72129
38101 Ward	261.2777515
38103 Wells	379.0750569
38105 Williams	650.6364922



ND

FIPS

29001  
29003  
29005  
29007  
29009  
29011  
29013  
29015  
29017  
29019  
29021  
29023  
29025  
29027  
29029  
29031  
29033  
29035  
29037

ND

29039  
29041  
29043  
29045  
29047  
29049  
29051  
29053  
29055  
29057  
29059  
29061  
29063  
29065  
29067  
29069  
29071  
29073  
29075  
29077  
29079  
29081  
29083  
29085  
29087  
29089  
29091  
29093  
29095  
29097  
29099  
29101

29103

ND

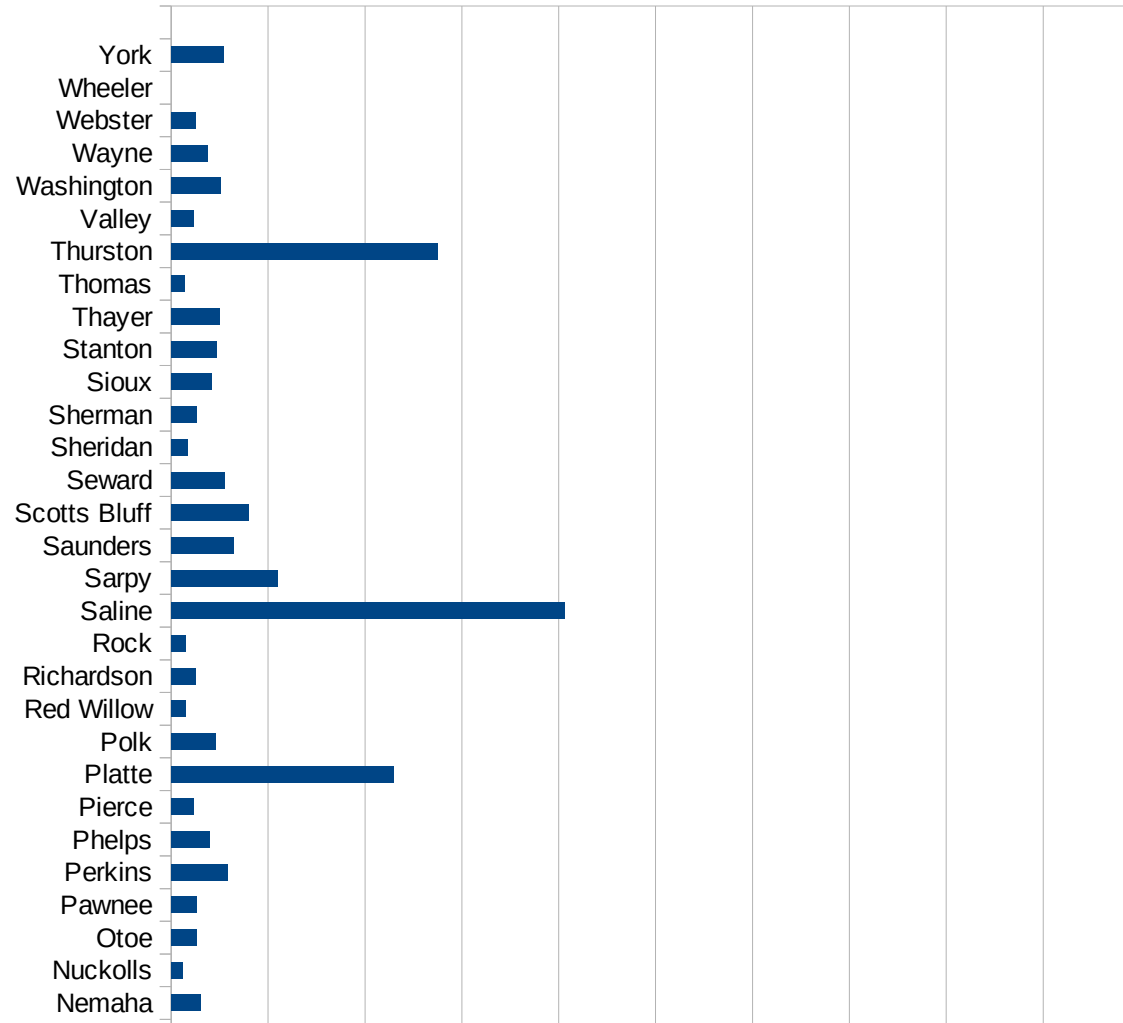
29105  
29107  
29109  
29111  
29113  
29115  
29117  
29121  
29123  
29125  
29127  
29119  
29129  
29131  
29133  
29135  
29137  
29139  
29141  
29143  
29145  
29147  
29149  
29151  
29153  
29155  
29157  
29159  
29161  
29163  
29165  
29167  
29169  
29171

ND

29173  
29175  
29177  
29179  
29181  
29195  
29197  
29199  
29201  
29203  
29205  
29183  
29185  
29187  
29189  
29510  
29186  
29207  
29209  
29211  
29213  
29215  
  
29217  
29219  
29221  
29223  
29225  
29227  
29229

NE

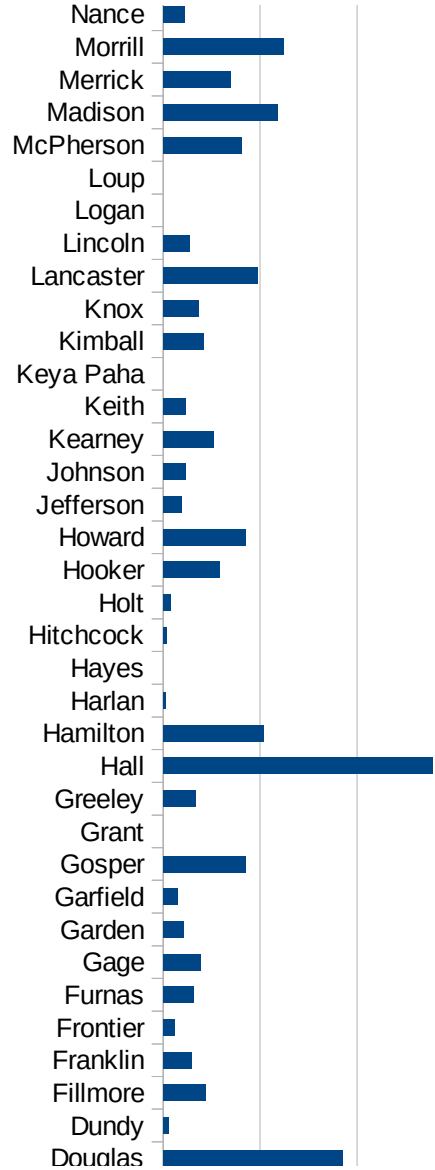
FIPS	County	PC Infection
31001	Adams	1082.161785
31003	Antelope	284.0909091
31005	Arthur	0
31007	Banner	273.9726027
31009	Blaine	0
31011	Boone	133.613285
31013	Box Butte	102.1165986
31015	Boyd	51.15089514
31017	Brown	0
31019	Buffalo	699.3852666
31021	Burt	385.3267571
31023	Butler	694.9615289
31025	Cass	600.1758477
31027	Cedar	248.6384087
31029	Chase	150.8674881
31031	Cherry	69.43239021
31033	Cheyenne	279.2696026
31035	Clay	772.449308
31037	Colfax	6378.090249
31039	Cuming	648.7695749
31041	Custer	396.6789668
31043	Dakota	9465.717273
31045	Dawes	91.78522258
31047	Dawson	4002.699397
31049	Deuel	54.79452055
31051	Dixon	980.9073393
31053	Dodge	2098.339268
31055	Douglas	1848.715778
31057	Dundy	56.49717514
31059	Fillmore	434.2319522
31061	Franklin	297.7174992
31063	Frontier	115.0306748
31065	Furnas	318.1336161



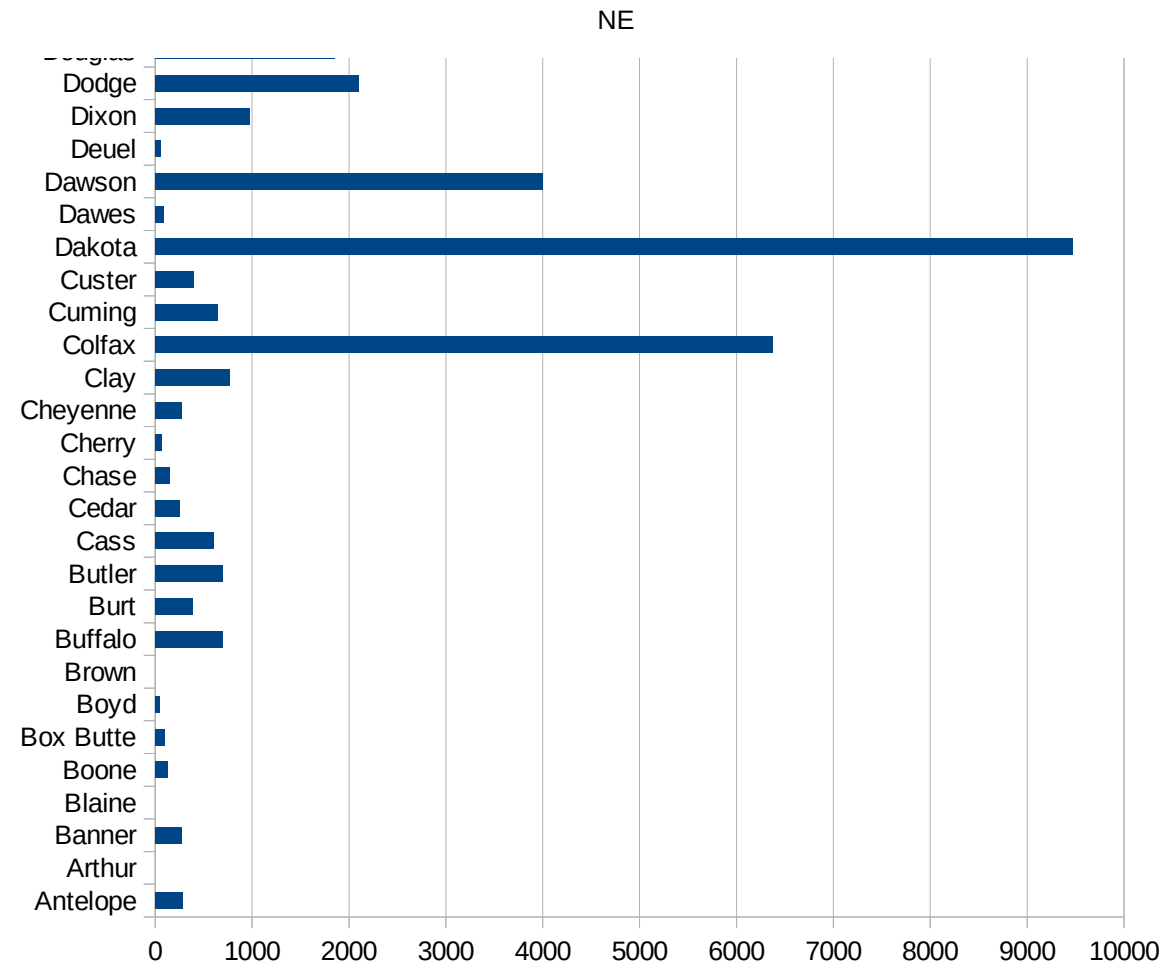


NE

31067 Gage	381.5195645
31069 Garden	210.8592514
31071 Garfield	150.981379
31073 Gosper	851.7034068
31075 Grant	0
31077 Greeley	339.5585739
31079 Hall	2780.528187
31081 Hamilton	1034.482759
31083 Harlan	29.40311673
31085 Hayes	0
31087 Hitchcock	35.63791875
31089 Holt	78.60090391
31091 Hooker	586.5102639
31093 Howard	850.3401361
31095 Jefferson	197.2664506
31097 Johnson	233.7358785
31099 Kearney	519.5599022
31101 Keith	236.8781947
31103 Keya Paha	0
31105 Kimball	414.5936982
31107 Knox	368.2147523
31109 Lancaster	977.7099776
31111 Lincoln	270.0014211
31113 Logan	0
31115 Loup	0
31117 McPherson	813.0081301
31119 Madison	1183.883363
31121 Merrick	698.3059615
31123 Morrill	1237.729407
31125 Nance	226.5005663
31127 Nemaha	301.8108652
31129 Nuckolls	119.1895113
31131 Otoe	262.7463247
31133 Pawnee	265.9574468



31135 Perkins	580.4028679
31137 Phelps	400.1778568
31139 Pierce	238.0285634
31141 Platte	2295.956599
31143 Polk	454.7176961
31145 Red Willow	149.1702405
31147 Richardson	251.984377
31149 Rock	147.0588235
31151 Saline	4062.71777
31153 Sarpy	1099.43131
31155 Saunders	647.7960851
31157 Scotts Bluff	803.023146
31159 Seward	554.3365285
31161 Sheridan	173.4104046
31163 Sherman	263.3311389
31165 Sioux	421.2299916
31167 Stanton	469.0117253
31169 Thayer	496.1301846
31171 Thomas	138.8888889
31173 Thurston	2752.293578
31175 Valley	238.6634845
31177 Washington	512.8949533
31179 Wayne	372.2216314
31181 Webster	254.7410133
31183 Wheeler	0
31185 York	537.3221028



NE

FIPS

29001  
29003  
29005  
29007  
29009  
29011  
29013  
29015  
29017  
29019  
29021  
29023  
29025  
29027  
29029  
29031  
29033  
29035  
29037

NE

29039  
29041  
29043  
29045  
29047  
29049  
29051  
29053  
29055  
29057  
29059  
29061  
29063  
29065  
29067  
29069  
29071  
29073  
29075  
29077  
29079  
29081  
29083  
29085  
29087  
29089  
29091  
29093  
29095  
29097  
29099  
29101

29103

NE

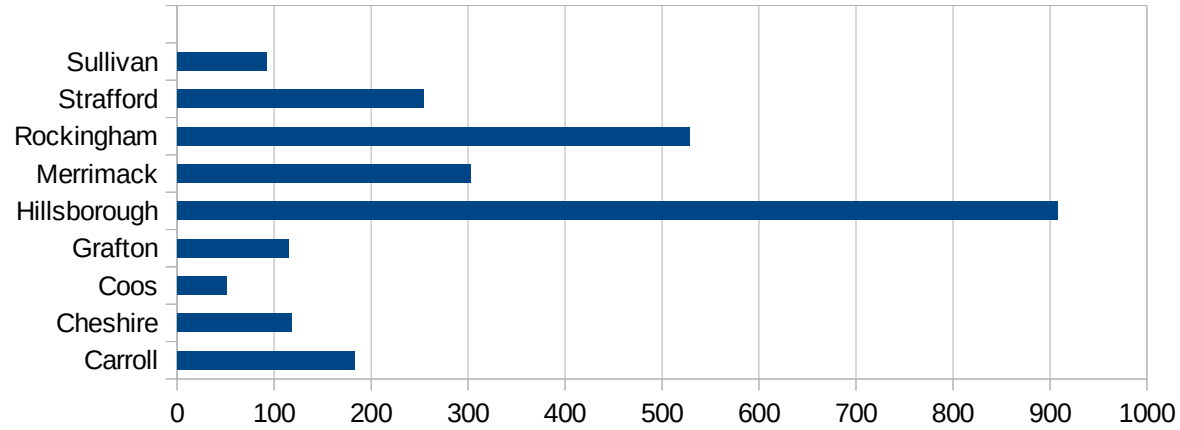
29105  
29107  
29109  
29111  
29113  
29115  
29117  
29121  
29123  
29125  
29127  
29119  
29129  
29131  
29133  
29135  
29137  
29139  
29141  
29143  
29145  
29147  
29149  
29151  
29153  
29155  
29157  
29159  
29161  
29163  
29165  
29167  
29169  
29171

NE

29173  
29175  
29177  
29179  
29181  
29195  
29197  
29199  
29201  
29203  
29205  
29183  
29185  
29187  
29189  
29510  
29186  
29207  
29209  
29211  
29213  
29215  
  
29217  
29219  
29221  
29223  
29225  
29227  
29229

NH

FIPS	County	Cases	Per Capita Cases 100,000
33001	Belknap	178.6241028	
33003	Carroll	182.4555649	
33005	Cheshire	117.6578249	
33007	Coos	50.65054291	
33009	Grafton	114.7172165	
33011	Hillsborough	907.1709127	
33013	Merrimack	303.0463436	
33015	Rockingham	527.8546847	
33017	Strafford	253.6705358	
33019	Sullivan	92.71277582	



NH

FIPS

29001  
29003  
29005  
29007  
29009  
29011  
29013  
29015  
29017  
29019  
29021  
29023  
29025  
29027  
29029  
29031  
29033  
29035  
29037



NH

29039  
29041  
29043  
29045  
29047  
29049  
29051  
29053  
29055  
29057  
29059  
29061  
29063  
29065  
29067  
29069  
29071  
29073  
29075  
29077  
29079  
29081  
29083  
29085  
29087  
29089  
29091  
29093  
29095  
29097  
29099  
29101

29103

NH

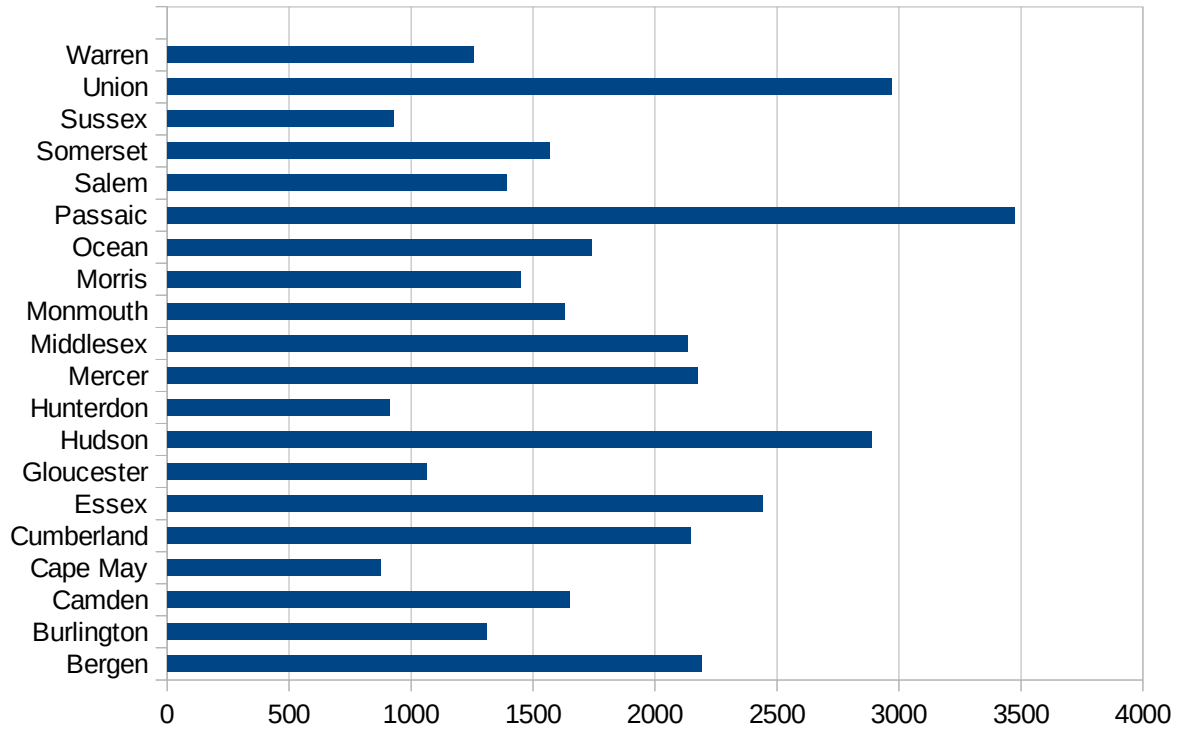
29105  
29107  
29109  
29111  
29113  
29115  
29117  
29121  
29123  
29125  
29127  
29119  
29129  
29131  
29133  
29135  
29137  
29139  
29141  
29143  
29145  
29147  
29149  
29151  
29153  
29155  
29157  
29159  
29161  
29163  
29165  
29167  
29169  
29171

NH

29173  
29175  
29177  
29179  
29181  
29195  
29197  
29199  
29201  
29203  
29205  
29183  
29185  
29187  
29189  
29510  
29186  
29207  
29209  
29211  
29213  
29215  
  
29217  
29219  
29221  
29223  
29225  
29227  
29229

NJ

FIPS	County	PC Infection
34001	Atlantic	1278.307947
34003	Bergen	2190.79484
34005	Burlington	1309.207336
34007	Camden	1648.069922
34009	Cape May	875.108038
34011	Cumberland	2146.093315
34013	Essex	2441.461076
34015	Gloucester	1062.771098
34017	Hudson	2885.982182
34019	Hunterdon	911.6859374
34021	Mercer	2174.624335
34023	Middlesex	2134.906621
34025	Monmouth	1628.218375
34027	Morris	1447.914728
34029	Ocean	1738.383216
34031	Passaic	3475.591584
34033	Salem	1391.218234
34035	Somerset	1567.199333
34037	Sussex	928.2736383
34039	Union	2970.073486
34041	Warren	1257.338413



FIPS

- 29001
- 29003
- 29005
- 29007
- 29009
- 29011
- 29013
- 29015
- 29017
- 29019
- 29021
- 29023
- 29025
- 29027
- 29029
- 29031
- 29033
- 29035
- 29037

NJ

29039  
29041  
29043  
29045  
29047  
29049  
29051  
29053  
29055  
29057  
29059  
29061  
29063  
29065  
29067  
29069  
29071  
29073  
29075  
29077  
29079  
29081  
29083  
29085  
29087  
29089  
29091  
29093  
29095  
29097  
29099  
29101

29103

NJ

29105  
29107  
29109  
29111  
29113  
29115  
29117  
29121  
29123  
29125  
29127  
29119  
29129  
29131  
29133  
29135  
29137  
29139  
29141  
29143  
29145  
29147  
29149  
29151  
29153  
29155  
29157  
29159  
29161  
29163  
29165  
29167  
29169  
29171

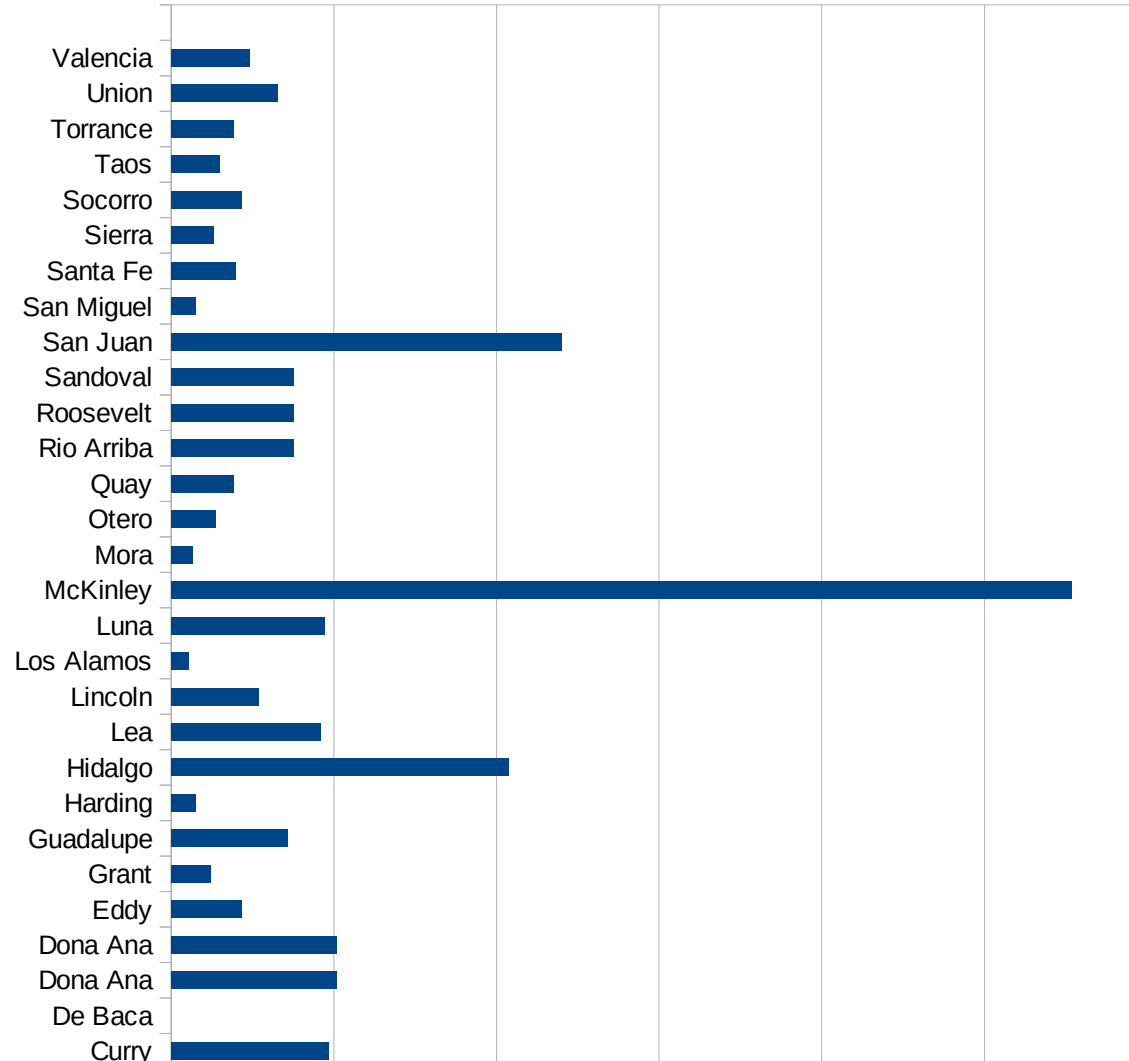
NJ

29173  
29175  
29177  
29179  
29181  
29195  
29197  
29199  
29201  
29203  
29205  
29183  
29185  
29187  
29189  
29510  
29186  
29207  
29209  
29211  
29213  
29215  
  
29217  
29219  
29221  
29223  
29225  
29227  
29229



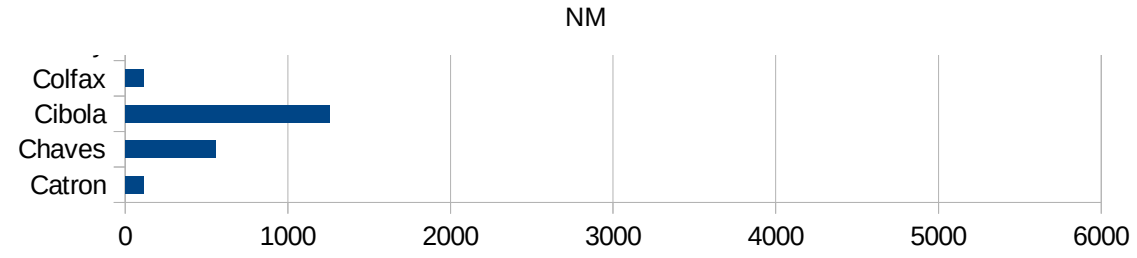
NM

FIPS	County	PC Infection
35001	Bernalillo	716.0737939
35003	Catron	111.7942985
35005	Chaves	559.6005503
35006	Cibola	1256.262619
35007	Colfax	115.6069364
35009	Curry	970.9327022
35011	De Baca	0
35013	Dona Ana	1017.828082
35013	Dona Ana	1017.828082
35015	Eddy	436.9602763
35017	Grant	245.0084107
35019	Guadalupe	714.1211702
35021	Harding	152.6717557
35023	Hidalgo	2075.471698
35025	Lea	920.8314778
35027	Lincoln	536.9196155
35028	Los Alamos	104.7065599
35029	Luna	943.1206443
35031	McKinley	5536.035413
35033	Mora	133.1557923
35035	Otero	275.5274704
35037	Quay	387.7377923
35039	Rio Arriba	753.7301954
35041	Roosevelt	752.2808515
35043	Sandoval	754.2413159
35045	San Juan	2400.774134
35047	San Miguel	152.2235512
35049	Santa Fe	396.518633
35051	Sierra	264.4055434
35053	Socorro	436.2115327
35055	Taos	298.462007
35057	Torrance	384.8374062
35059	Union	655.6580864



35061 Valencia

482.6305326



NM

FIPS

29001  
29003  
29005  
29007  
29009  
29011  
29013  
29015  
29017  
29019  
29021  
29023  
29025  
29027  
29029  
29031  
29033  
29035  
29037

NM

29039  
29041  
29043  
29045  
29047  
29049  
29051  
29053  
29055  
29057  
29059  
29061  
29063  
29065  
29067  
29069  
29071  
29073  
29075  
29077  
29079  
29081  
29083  
29085  
29087  
29089  
29091  
29093  
29095  
29097  
29099  
29101

29103

NM

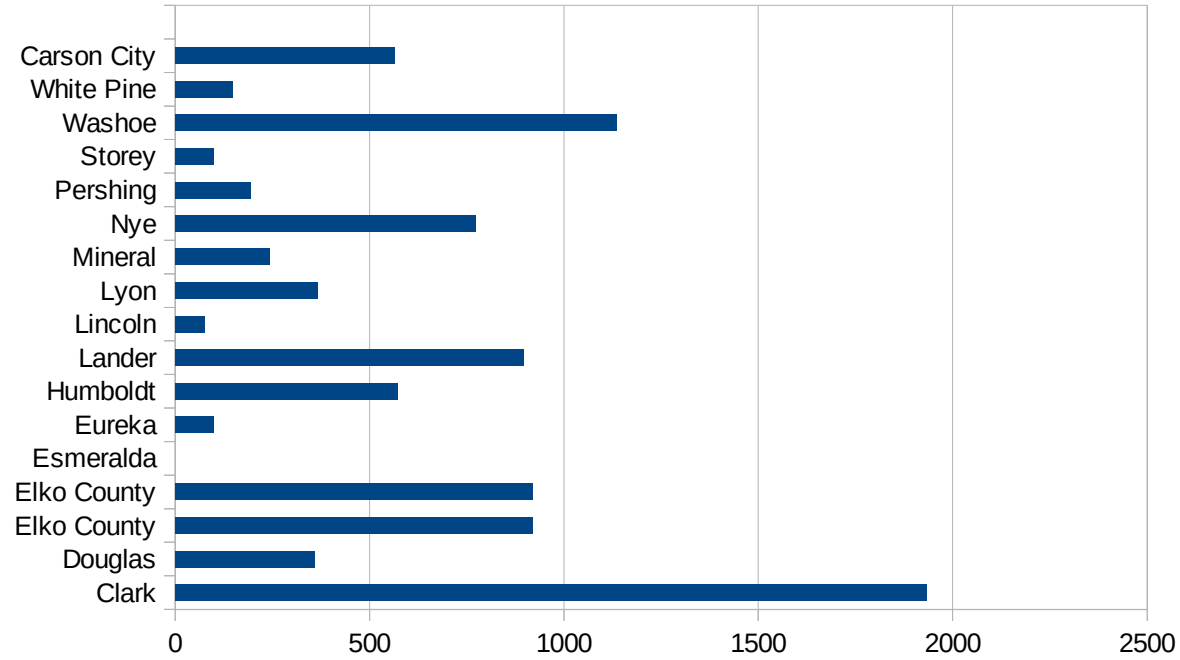
29105  
29107  
29109  
29111  
29113  
29115  
29117  
29121  
29123  
29125  
29127  
29119  
29129  
29131  
29133  
29135  
29137  
29139  
29141  
29143  
29145  
29147  
29149  
29151  
29153  
29155  
29157  
29159  
29161  
29163  
29165  
29167  
29169  
29171

NM

29173  
29175  
29177  
29179  
29181  
29195  
29197  
29199  
29201  
29203  
29205  
29183  
29185  
29187  
29189  
29510  
29186  
29207  
29209  
29211  
29213  
29215  
  
29217  
29219  
29221  
29223  
29225  
29227  
29229

NV

FIPS	County	PC Infection
32001	Churchill	192.3076923
32003	Clark	1933.415097
32005	Douglas	359.0071595
32007	Elko County	918.7952726
32007	Elko County	918.7952726
32009	Esmeralda	0
32011	Eureka	99.85022466
32013	Humboldt	571.9051591
32015	Lander	896.8609865
32017	Lincoln	76.90828687
32019	Lyon	365.5389908
32021	Mineral	243.6863093
32023	Nye	774.0484276
32027	Pershing	195.019502
32029	Storey	99.28021842
32031	Washoe	1136.483193
32033	White Pine	147.7572559
32510	Carson City	564.8392103



NV

FIPS

29001  
29003  
29005  
29007  
29009  
29011  
29013  
29015  
29017  
29019  
29021  
29023  
29025  
29027  
29029  
29031  
29033  
29035  
29037



NV

29039  
29041  
29043  
29045  
29047  
29049  
29051  
29053  
29055  
29057  
29059  
29061  
29063  
29065  
29067  
29069  
29071  
29073  
29075  
29077  
29079  
29081  
29083  
29085  
29087  
29089  
29091  
29093  
29095  
29097  
29099  
29101

29103

NV

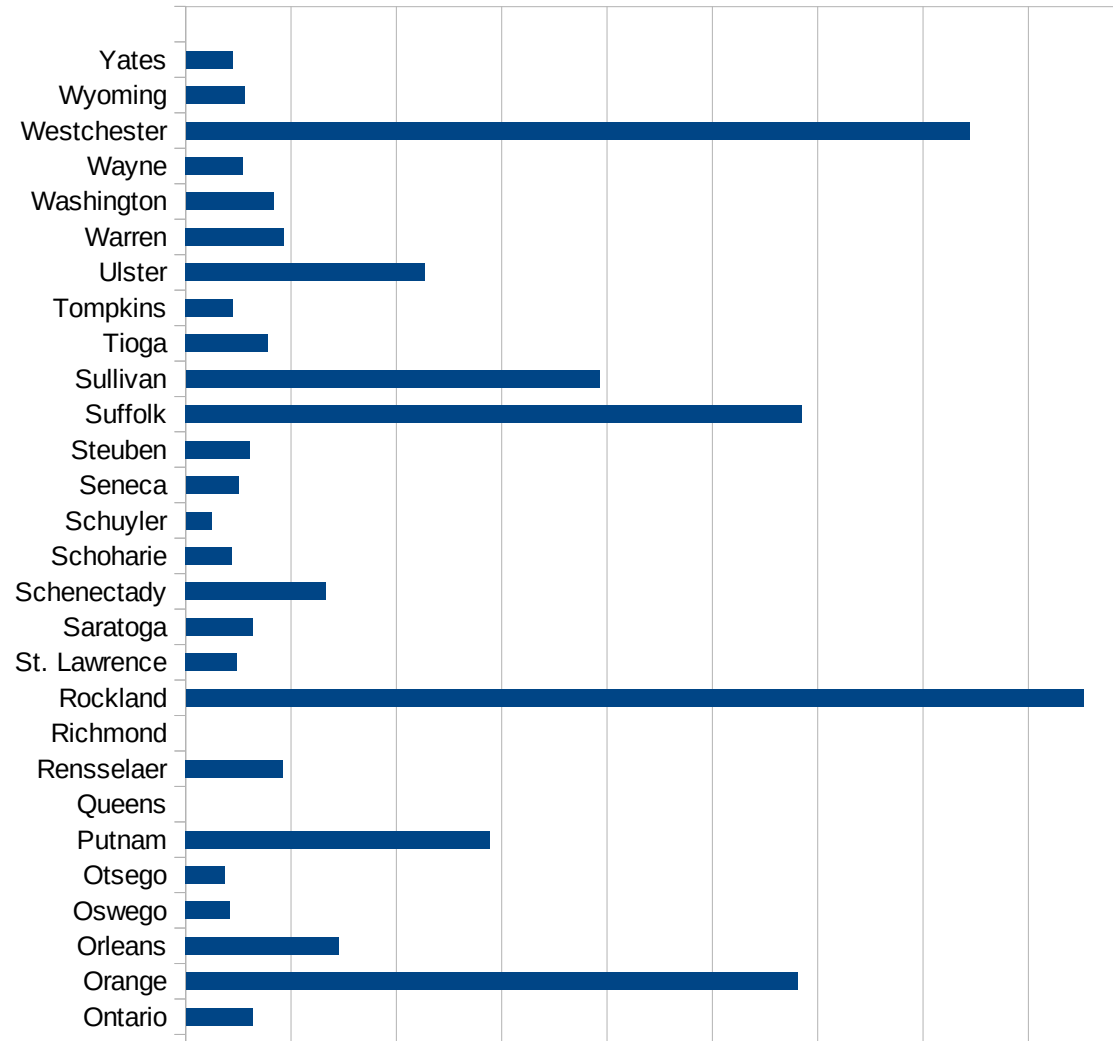
29105  
29107  
29109  
29111  
29113  
29115  
29117  
29121  
29123  
29125  
29127  
29119  
29129  
29131  
29133  
29135  
29137  
29139  
29141  
29143  
29145  
29147  
29149  
29151  
29153  
29155  
29157  
29159  
29161  
29163  
29165  
29167  
29169  
29171

NV

29173  
29175  
29177  
29179  
29181  
29195  
29197  
29199  
29201  
29203  
29205  
29183  
29185  
29187  
29189  
29510  
29186  
29207  
29209  
29211  
29213  
29215  
  
29217  
29219  
29221  
29223  
29225  
29227  
29229

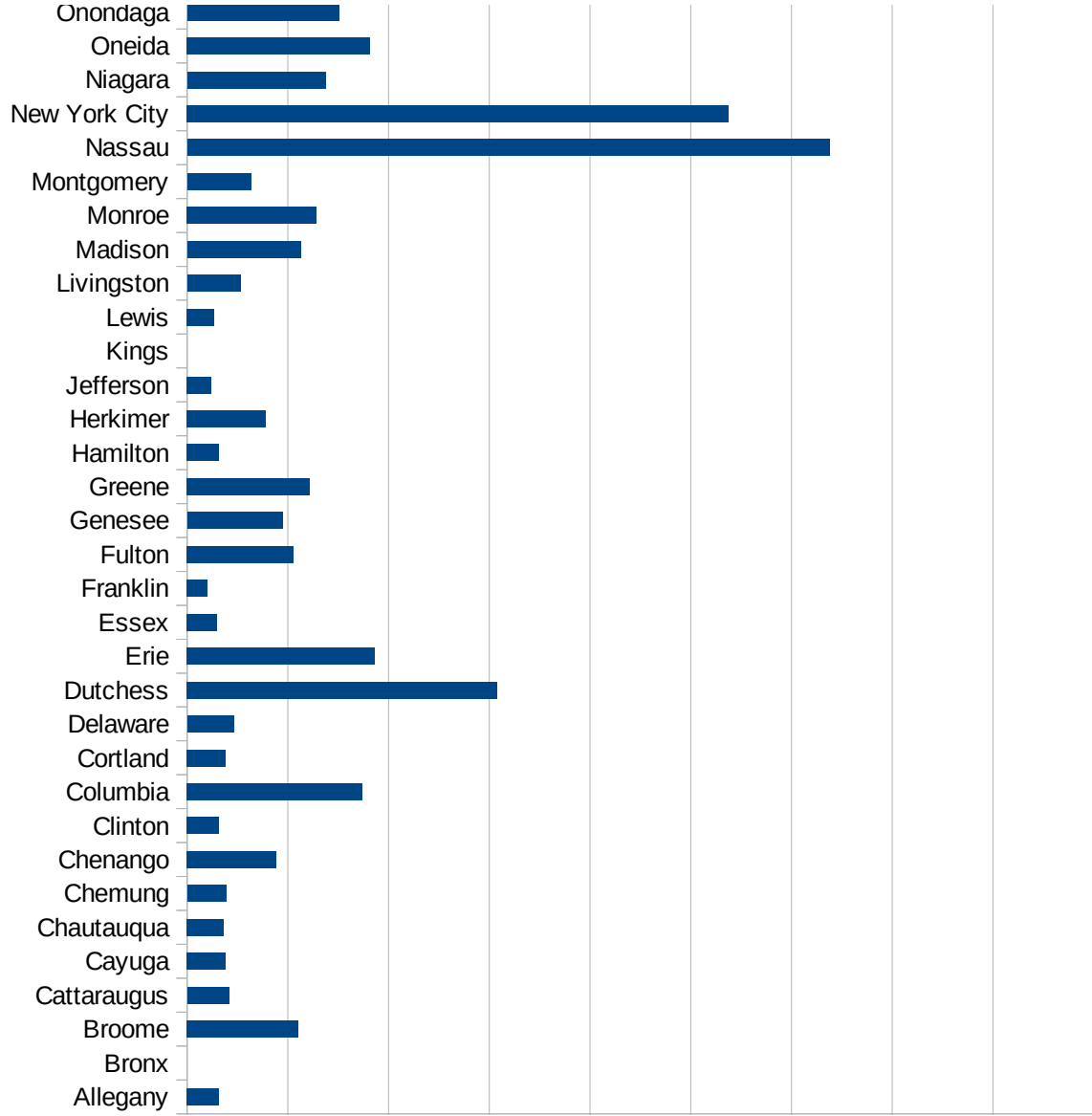
NY

FIPS	County	PC Infection
36001	Albany	820.859802616
36003	Allegany	159.379711393
36005	Bronx	0
36007	Broome	549.93504088
36009	Cattaraugus	206.923477356
36011	Cayuga	191.846522782
36013	Chautauqua	181.336418137
36015	Chemung	193.46262492
36017	Chenango	443.874116459
36019	Clinton	157.382737468
36021	Columbia	871.219707591
36023	Cortland	192.376053363
36025	Delaware	231.320322501
36027	Dutchess	1538.89104515
36029	Erie	932.023802922
36031	Essex	147.45308311
36033	Franklin	99.4174139542
36035	Fulton	528.073743726
36037	Genesee	472.953000296
36039	Greene	608.536354257
36041	Hamilton	157.870996843
36043	Herkimer	389.759513528
36045	Jefferson	119.905149658
36047	Kings	0
36049	Lewis	132.340152002
36051	Livingston	264.127666978
36053	Madison	565.011653365
36055	Monroe	642.177369174
36057	Montgomery	317.46031746
36059	Nassau	3189.3269962
36061	New York City	2687.5791487
36063	Niagara	687.154581268
36065	Oneida	909.063190128



NY

36067 Onondaga	754.640987941
36069 Ontario	317.665477317
36071 Orange	2904.29924257
36073 Orleans	726.386289767
36075 Oswego	208.654939015
36077 Otsego	187.450835997
36079 Putnam	1443.99951462
36081 Queens	0
36083 Rensselaer	461.609864402
36085 Richmond	0
36087 Rockland	4262.2699151
36089 St. Lawrence	242.487065814
36091 Saratoga	318.035479204
36093 Schenectady	666.237528162
36095 Schoharie	218.670611313
36097 Schuyler	122.8226887
36099 Seneca	250.728862974
36101 Steuben	304.814397261
36103 Suffolk	2926.55491586
36105 Sullivan	1964.29044478
36107 Tioga	389.2092257
36109 Tompkins	223.750644499
36111 Ulster	1135.50467808
36113 Warren	466.817085505
36115 Washington	416.687092505
36117 Wayne	273.139101084
36119 Westchester	3720.29284465
36121 Wyoming	279.406261694
36123 Yates	221.408155871



NY  
0 500 1000 1500 2000 2500 3000 3500 4000 4500

NY

FIPS

29001  
29003  
29005  
29007  
29009  
29011  
29013  
29015  
29017  
29019  
29021  
29023  
29025  
29027  
29029  
29031  
29033  
29035  
29037

NY

29039  
29041  
29043  
29045  
29047  
29049  
29051  
29053  
29055  
29057  
29059  
29061  
29063  
29065  
29067  
29069  
29071  
29073  
29075  
29077  
29079  
29081  
29083  
29085  
29087  
29089  
29091  
29093  
29095  
29097  
29099  
29101

29103



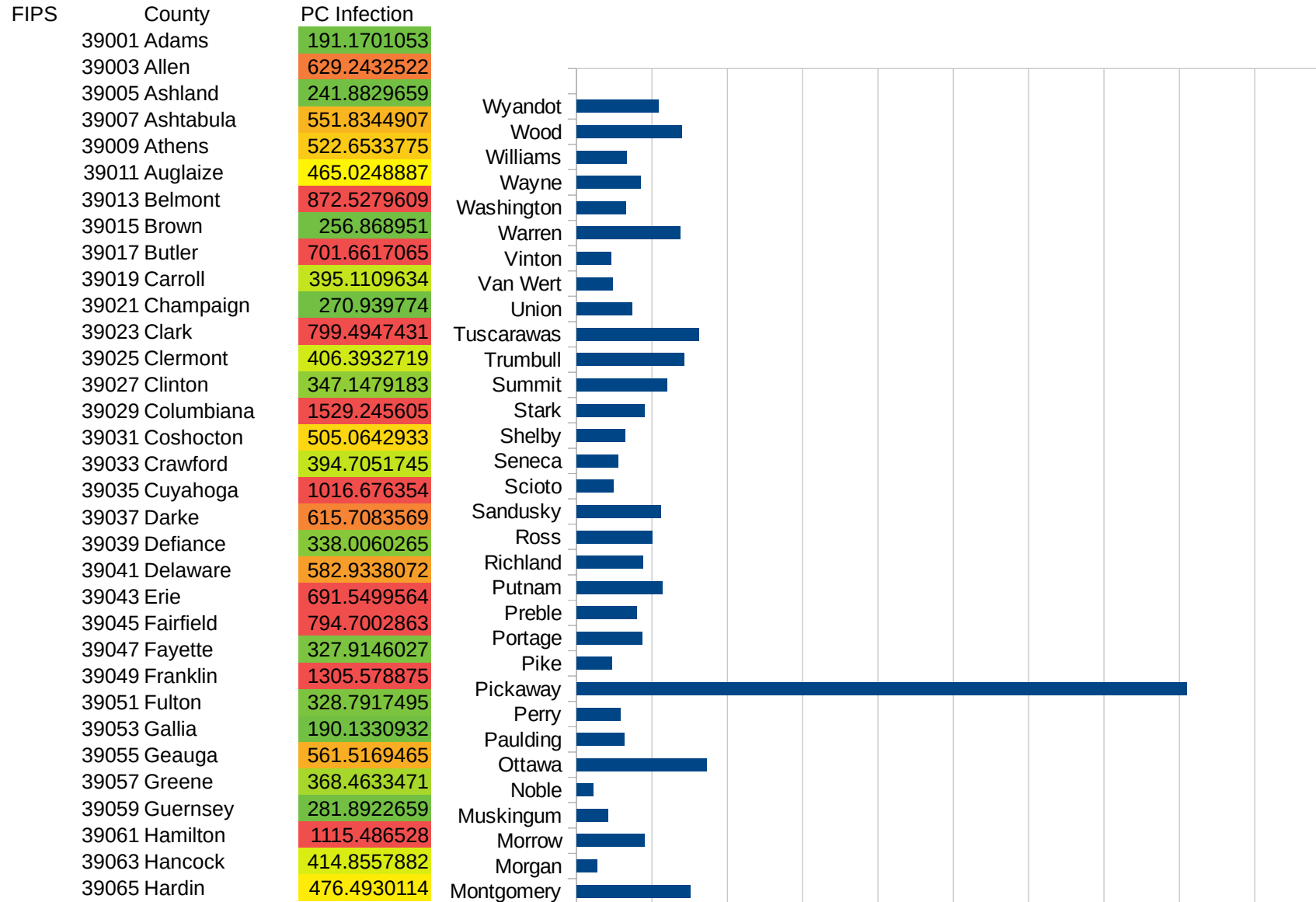
NY

29105  
29107  
29109  
29111  
29113  
29115  
29117  
29121  
29123  
29125  
29127  
29119  
29129  
29131  
29133  
29135  
29137  
29139  
29141  
29143  
29145  
29147  
29149  
29151  
29153  
29155  
29157  
29159  
29161  
29163  
29165  
29167  
29169  
29171

NY

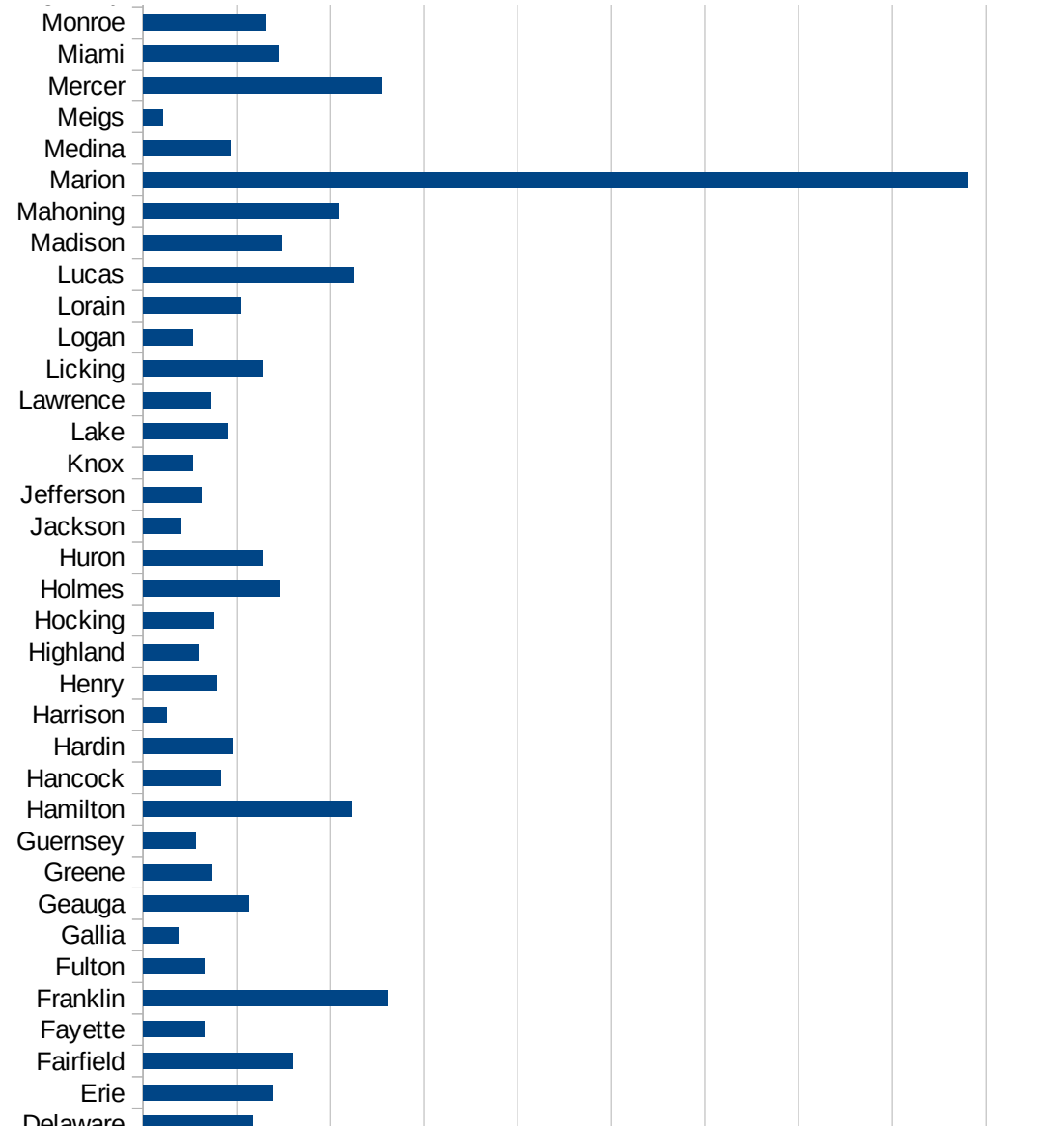
29173  
29175  
29177  
29179  
29181  
29195  
29197  
29199  
29201  
29203  
29205  
29183  
29185  
29187  
29189  
29510  
29186  
29207  
29209  
29211  
29213  
29215  
  
29217  
29219  
29221  
29223  
29225  
29227  
29229

OH

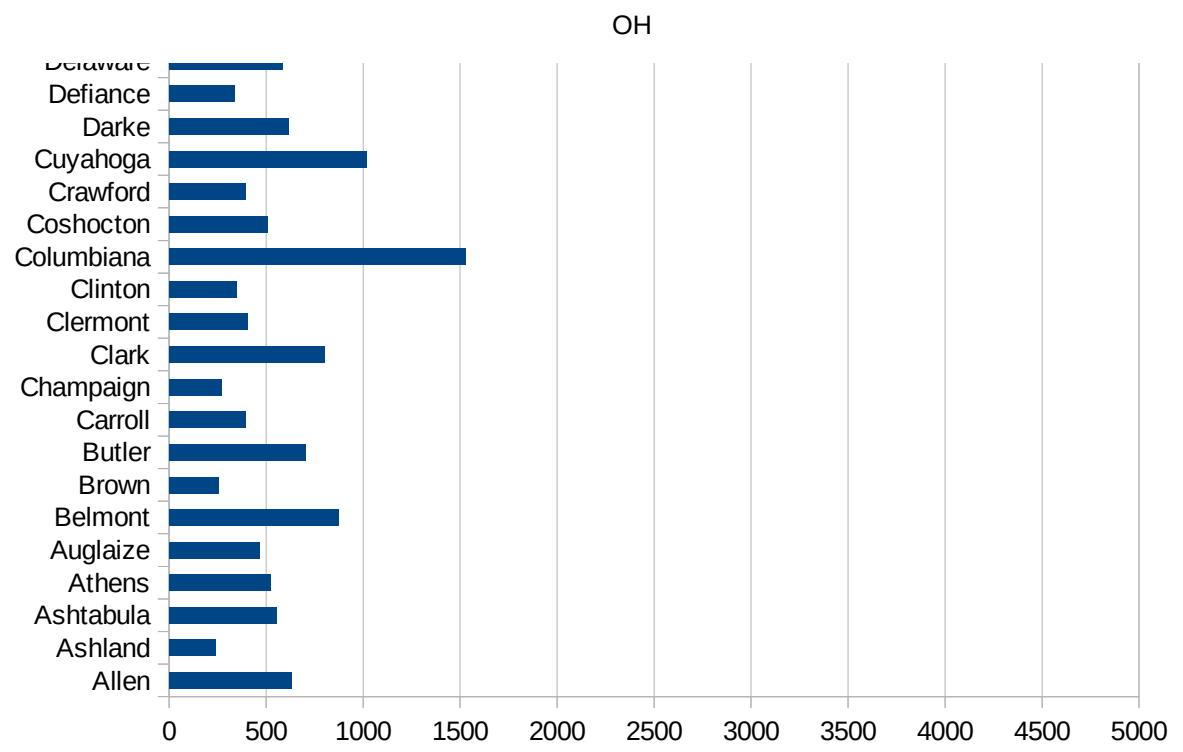


OH

39067 Harrison	125.2141822
39069 Henry	391.3460828
39071 Highland	294.9509963
39073 Hocking	380.4826493
39075 Holmes	729.0622437
39077 Huron	634.1446739
39079 Jackson	200.7164032
39081 Jefferson	310.1859595
39083 Knox	266.5891135
39085 Lake	448.5627771
39087 Lawrence	360.8057996
39089 Licking	634.9242472
39091 Logan	264.5619295
39093 Lorain	523.4908438
39095 Lucas	1128.637192
39097 Madison	740.7740977
39099 Mahoning	1042.056767
39101 Marion	4405.725144
39103 Medina	463.8674601
39105 Meigs	103.8691249
39107 Mercer	1274.445177
39109 Miami	723.0140649
39111 Monroe	652.6468455
39113 Montgomery	755.9206584
39115 Morgan	136.9487812
39117 Morrow	449.9886079
39119 Muskingum	206.5372521
39121 Noble	111.4671868
39123 Ottawa	863.4011136
39125 Paulding	314.4989339
39127 Perry	291.3995504
39129 Pickaway	4049.168474
39131 Pike	235.1516015
39133 Portage	436.3917583



39135 Preble	400.0292704
39137 Putnam	571.3439905
39139 Richland	442.6130686
39141 Ross	503.048186
39143 Sandusky	559.5333254
39145 Scioto	245.0266218
39147 Seneca	277.1387686
39149 Shelby	322.8658975
39151 Stark	451.8615404
39153 Summit	599.3526696
39155 Trumbull	715.4112986
39157 Tuscarawas	809.3212984
39159 Union	370.0181551
39161 Van Wert	240.4441144
39163 Vinton	228.3278788
39165 Warren	689.1412869
39167 Washington	327.4873244
39169 Wayne	424.2586253
39171 Williams	334.202804
39173 Wood	696.2722654
39175 Wyandot	542.5119672



OH

FIPS

29001  
29003  
29005  
29007  
29009  
29011  
29013  
29015  
29017  
29019  
29021  
29023  
29025  
29027  
29029  
29031  
29033  
29035  
29037

OH

29039  
29041  
29043  
29045  
29047  
29049  
29051  
29053  
29055  
29057  
29059  
29061  
29063  
29065  
29067  
29069  
29071  
29073  
29075  
29077  
29079  
29081  
29083  
29085  
29087  
29089  
29091  
29093  
29095  
29097  
29099  
29101

29103

OH

29105  
29107  
29109  
29111  
29113  
29115  
29117  
29121  
29123  
29125  
29127  
29119  
29129  
29131  
29133  
29135  
29137  
29139  
29141  
29143  
29145  
29147  
29149  
29151  
29153  
29155  
29157  
29159  
29161  
29163  
29165  
29167  
29169  
29171

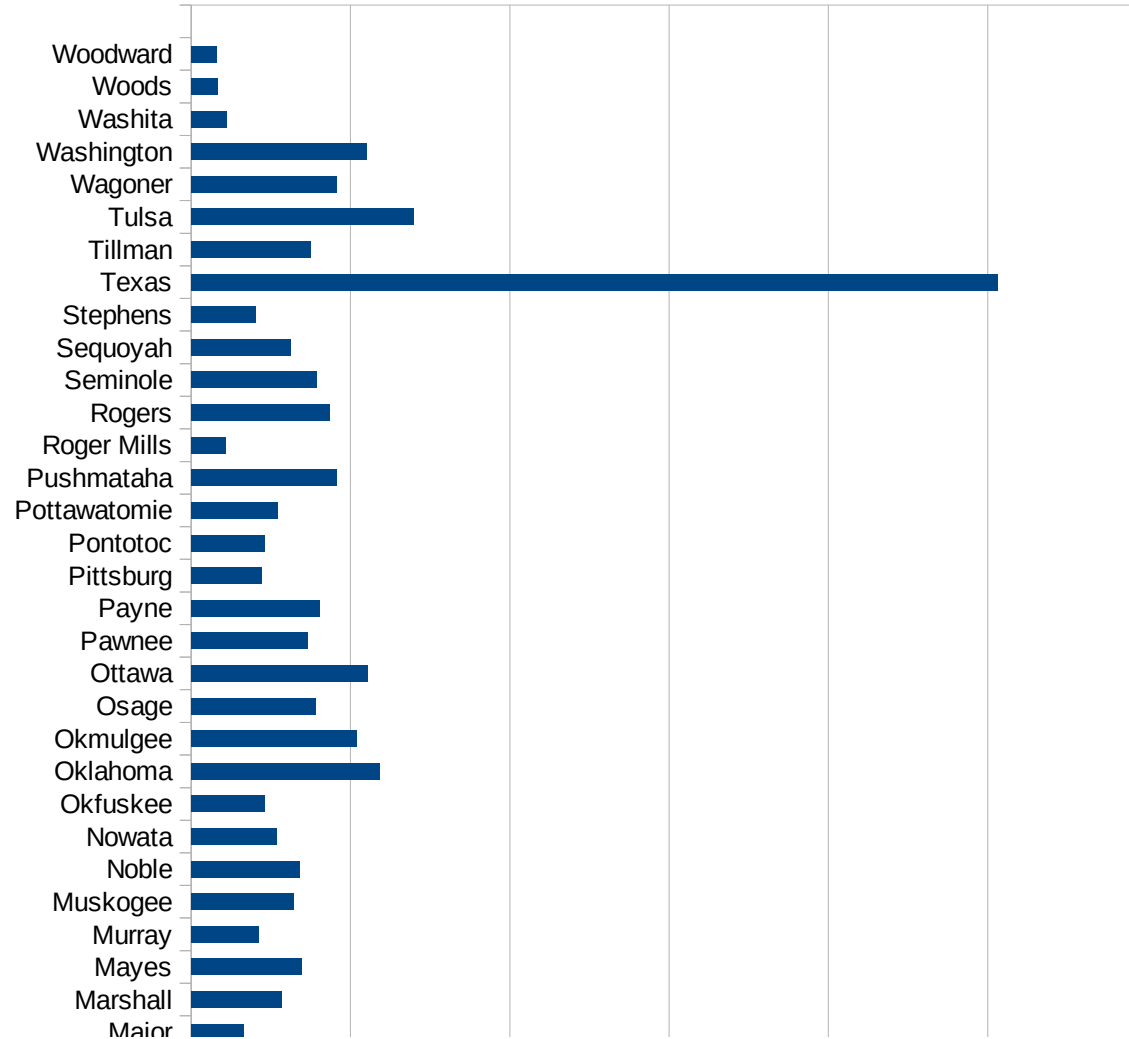


OH

29173  
29175  
29177  
29179  
29181  
29195  
29197  
29199  
29201  
29203  
29205  
29183  
29185  
29187  
29189  
29510  
29186  
29207  
29209  
29211  
29213  
29215  
  
29217  
29219  
29221  
29223  
29225  
29227  
29229

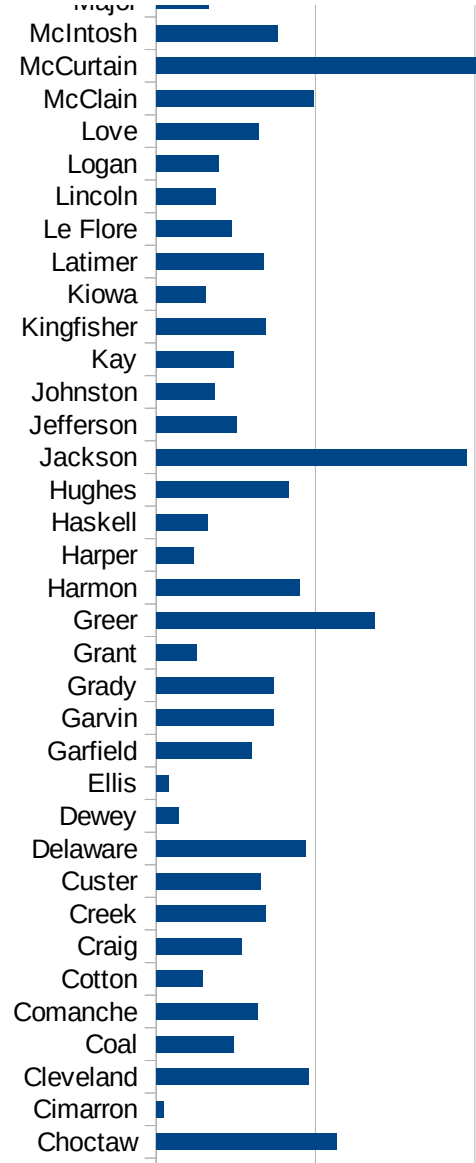
OK

FIPS	County	PC Infection
40001	Adair	1372.158319
40003	Alfalfa	52.13764338
40005	Atoka	455.2681023
40007	Beaver	676.8189509
40009	Beckham	207.2873002
40011	Blaine	495.5192409
40013	Bryan	817.9352433
40015	Caddo	1235.462608
40017	Canadian	746.2944886
40019	Carter	631.0064969
40021	Cherokee	710.8371854
40023	Choctaw	1131.715299
40025	Cimarron	46.44681839
40027	Cleveland	959.6370208
40029	Coal	489.1304348
40031	Comanche	640.2484596
40033	Cotton	294.3213296
40035	Craig	538.2357053
40037	Creek	688.5090218
40039	Custer	654.3601047
40041	Delaware	938.3848548
40043	Dewey	143.0322844
40045	Ellis	75.91093117
40047	Garfield	599.2152742
40049	Garvin	740.7141059
40051	Grady	736.2603734
40053	Grant	254.2764679
40055	Greer	1374.334307
40057	Harmon	900.9009009
40059	Harper	237.0292336
40061	Haskell	323.6501421
40063	Hughes	832.3959505
40065	Jackson	1947.973867

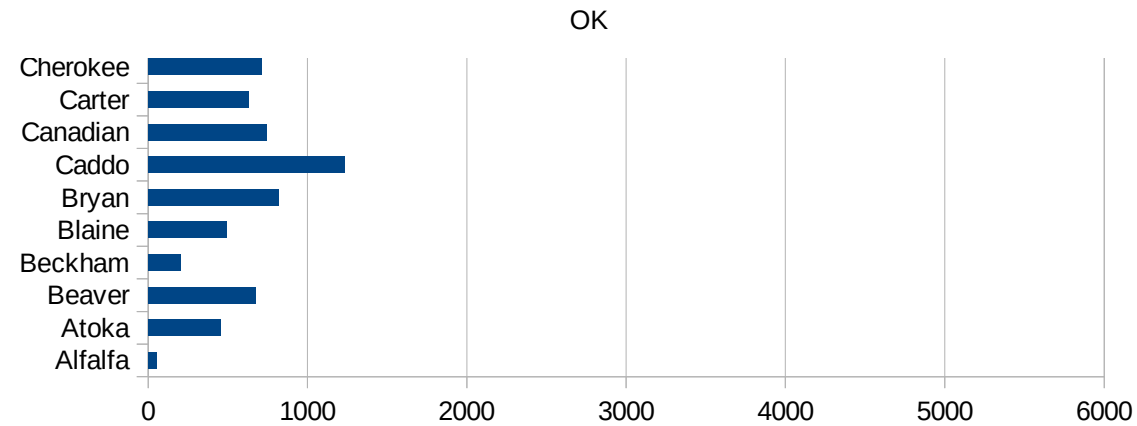


OK

40067 Jefferson	506.2877674
40069 Johnston	365.3301671
40071 Kay	484.5904758
40073 Kingfisher	689.1755185
40075 Kiowa	309.3137816
40077 Latimer	674.4208777
40079 Le Flore	472.1888756
40081 Lincoln	372.279496
40083 Logan	391.194942
40085 Love	641.4051707
40087 McClain	990.3713893
40089 McCurtain	2525.762162
40091 McIntosh	762.0489528
40093 Major	327.0538985
40095 Marshall	571.2245627
40097 Mayes	693.3125745
40099 Murray	422.848133
40101 Muskogee	640.7068254
40103 Noble	682.0799008
40105 Nowata	538.2658054
40107 Okfuskee	462.8864275
40109 Oklahoma	1180.571853
40111 Okmulgee	1040.824312
40113 Osage	778.4915132
40115 Ottawa	1106.655974
40117 Pawnee	732.1537523
40119 Payne	808.1423696
40121 Pittsburg	439.865989
40123 Pontotoc	460.1668105
40125 Pottawatomie	540.7339121
40127 Pushmataha	912.4250827
40129 Roger Mills	218.8183807
40131 Rogers	869.7164724
40133 Seminole	785.2551062



40135 Sequoyah	626.5329415
40137 Stephens	402.1726569
40139 Texas	5059.887558
40141 Tillman	748.502994
40143 Tulsa	1395.983713
40145 Wagoner	914.9918862
40147 Washington	1101.402311
40149 Washita	224.6787094
40151 Woods	168.596156
40153 Woodward	158.2434972



OK

FIPS

29001  
29003  
29005  
29007  
29009  
29011  
29013  
29015  
29017  
29019  
29021  
29023  
29025  
29027  
29029  
29031  
29033  
29035  
29037

OK

29039  
29041  
29043  
29045  
29047  
29049  
29051  
29053  
29055  
29057  
29059  
29061  
29063  
29065  
29067  
29069  
29071  
29073  
29075  
29077  
29079  
29081  
29083  
29085  
29087  
29089  
29091  
29093  
29095  
29097  
29099  
29101

29103

OK

29105  
29107  
29109  
29111  
29113  
29115  
29117  
29121  
29123  
29125  
29127  
29119  
29129  
29131  
29133  
29135  
29137  
29139  
29141  
29143  
29145  
29147  
29149  
29151  
29153  
29155  
29157  
29159  
29161  
29163  
29165  
29167  
29169  
29171

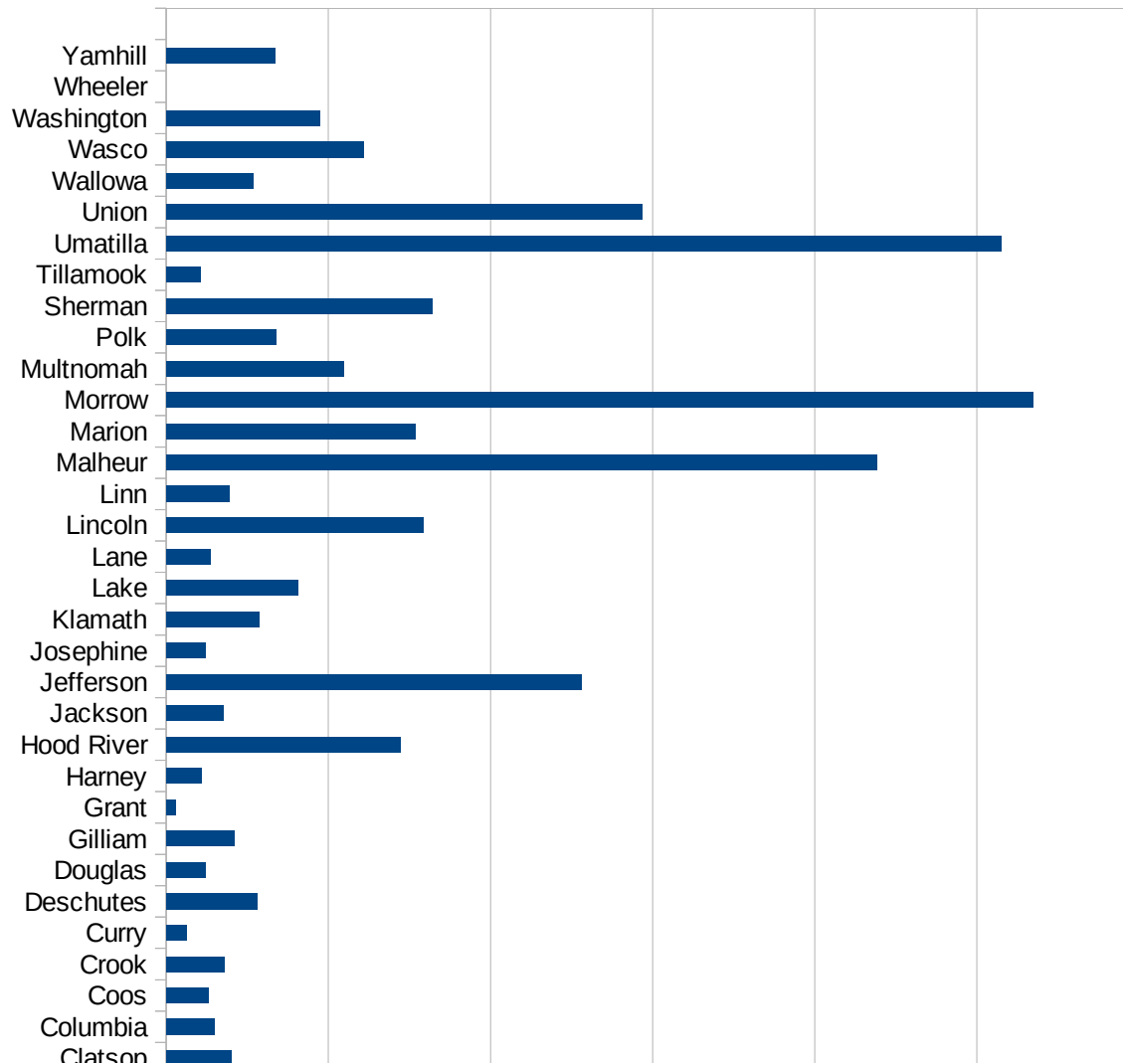
OK

29173  
29175  
29177  
29179  
29181  
29195  
29197  
29199  
29201  
29203  
29205  
29183  
29185  
29187  
29189  
29510  
29186  
29207  
29209  
29211  
29213  
29215  
  
29217  
29219  
29221  
29223  
29225  
29227  
29229




OR

FIPS	County	PC Infection
41001	Baker	187.4297139
41003	Benton	168.2935039
41005	Clackamas	336.7181398
41007	Clatsop	201.1870033
41009	Columbia	148.9203276
41011	Coos	130.4570656
41013	Crook	180.1650815
41015	Curry	61.36851795
41017	Deschutes	279.6933269
41019	Douglas	119.692065
41021	Gilliam	211.1932418
41023	Grant	27.87068004
41025	Harney	109.15541
41027	Hood River	721.3590575
41029	Jackson	175.3475069
41031	Jefferson	1281.415344
41033	Josephine	120.1469225
41035	Klamath	286.7574239
41037	Lake	406.1429115
41039	Lane	136.4554768
41041	Lincoln	791.6902891
41043	Linn	194.7618487
41045	Malheur	2190.398698
41047	Marion	768.880381
41049	Morrow	2673.232501
41051	Multnomah	548.1105582
41053	Polk	337.893329
41055	Sherman	819.6721311
41057	Tillamook	104.528316
41059	Umatilla	2574.952268
41061	Union	1466.308907
41063	Wallowa	268.3236831
41065	Wasco	607.4325599



41067 Washington	473.4856407
41069 Wheeler	0
41071 Yamhill	335.5077475



OR

FIPS

29001  
29003  
29005  
29007  
29009  
29011  
29013  
29015  
29017  
29019  
29021  
29023  
29025  
29027  
29029  
29031  
29033  
29035  
29037

This work is licensed under the Creative Commons Attribution-NoDerivatives 4.0 International License. To view a copy of this license, visit <http://creativecommons.org/licenses/by-nd/4.0/>.

Tom McKellips, DM  
[www.creatingtomorrow.us](http://www.creatingtomorrow.us)  
Page 339

OR

29039  
29041  
29043  
29045  
29047  
29049  
29051  
29053  
29055  
29057  
29059  
29061  
29063  
29065  
29067  
29069  
29071  
29073  
29075  
29077  
29079  
29081  
29083  
29085  
29087  
29089  
29091  
29093  
29095  
29097  
29099  
29101

29103

OR

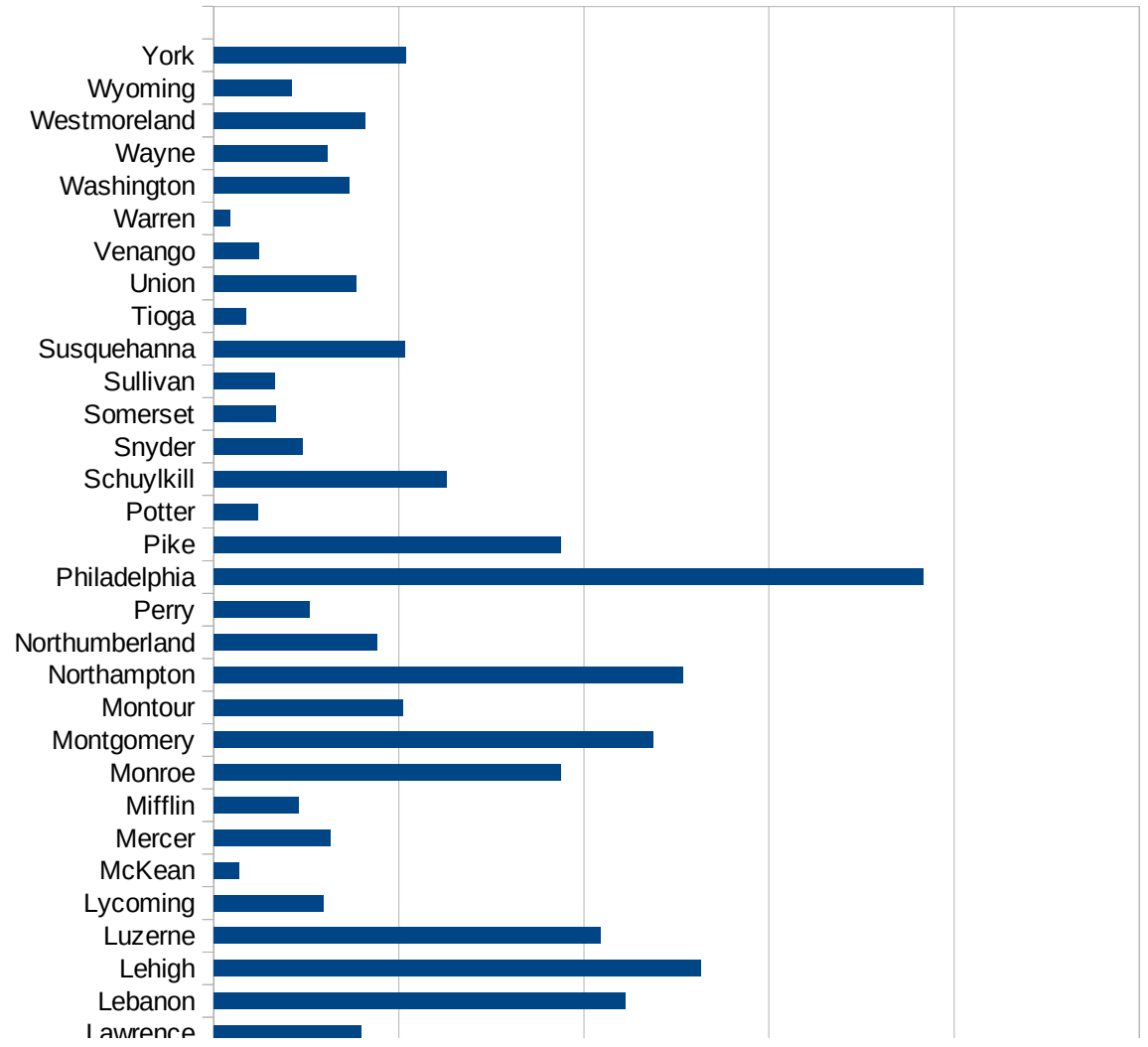
29105  
29107  
29109  
29111  
29113  
29115  
29117  
29121  
29123  
29125  
29127  
29119  
29129  
29131  
29133  
29135  
29137  
29139  
29141  
29143  
29145  
29147  
29149  
29151  
29153  
29155  
29157  
29159  
29161  
29163  
29165  
29167  
29169  
29171

OR

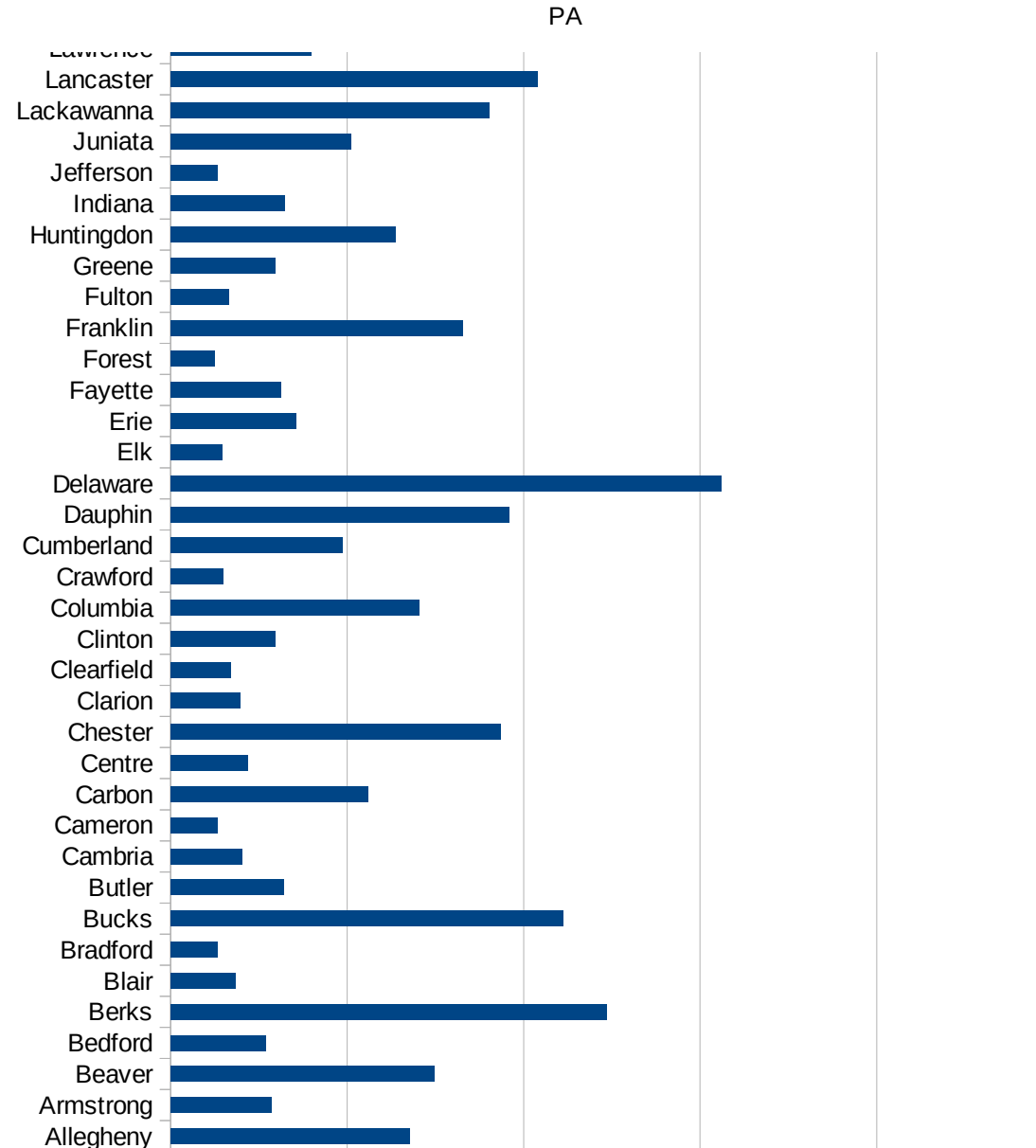
29173  
29175  
29177  
29179  
29181  
29195  
29197  
29199  
29201  
29203  
29205  
29183  
29185  
29187  
29189  
29510  
29186  
29207  
29209  
29211  
29213  
29215  
  
29217  
29219  
29221  
29223  
29225  
29227  
29229

PA


FIPS	County	PC Infection
42001	Adams	461.0401611
42003	Allegheny	676.432063
42005	Armstrong	286.5329513
42007	Beaver	747.8360102
42009	Bedford	269.8439057
42011	Berks	1235.267237
42013	Blair	182.8690853
42015	Bradford	133.1514145
42017	Bucks	1113.507748
42019	Butler	320.4036447
42021	Cambria	202.687315
42023	Cameron	133.5707925
42025	Carbon	560.5119342
42027	Centre	219.2807346
42029	Chester	935.7412948
42031	Clarion	195.9823616
42033	Clearfield	171.3105255
42035	Clinton	297.2805294
42037	Columbia	704.2899047
42039	Crawford	149.3011062
42041	Cumberland	487.2267056
42043	Dauphin	958.8699986
42045	Delaware	1558.917116
42047	Elk	145.8450728
42049	Erie	355.4349944
42051	Fayette	312.7850906
42053	Forest	123.6433576
42055	Franklin	827.3323215
42057	Fulton	165.2551126
42059	Greene	295.8417794
42061	Huntingdon	637.6195537
42063	Indiana	321.8896818
42065	Jefferson	132.9025458



42067 Juniata	510.0388601
42069 Lackawanna	901.3582045
42071 Lancaster	1040.185298
42073 Lawrence	397.985705
42075 Lebanon	1111.708677
42077 Lehigh	1317.30508
42079 Luzerne	1046.447933
42081 Lycoming	296.4878941
42083 McKean	68.34602617
42085 Mercer	314.4114272
42087 Mifflin	229.3280256
42089 Monroe	938.6043054
42091 Montgomery	1186.9361
42093 Montour	509.8684211
42095 Northampton	1266.375116
42097 Northumberland	442.4535863
42099 Perry	260.0836602
42101 Philadelphia	1916.120944
42103 Pike	938.6229954
42105 Potter	120.3224642
42107 Schuylkill	627.8727643
42109 Snyder	239.2698569
42111 Somerset	167.6763306
42113 Sullivan	164.7175095
42115 Susquehanna	517.3815566
42117 Tioga	85.86217894
42119 Union	384.057162
42121 Venango	120.9378535
42123 Warren	45.57192769
42125 Washington	364.60795
42127 Wayne	308.1363601
42129 Westmoreland	410.1411536
42131 Wyoming	210.7520521
42133 York	518.6571576







FIPS

- 29001
- 29003
- 29005
- 29007
- 29009
- 29011
- 29013
- 29015
- 29017
- 29019
- 29021
- 29023
- 29025
- 29027
- 29029
- 29031
- 29033
- 29035
- 29037

PA

29039  
29041  
29043  
29045  
29047  
29049  
29051  
29053  
29055  
29057  
29059  
29061  
29063  
29065  
29067  
29069  
29071  
29073  
29075  
29077  
29079  
29081  
29083  
29085  
29087  
29089  
29091  
29093  
29095  
29097  
29099  
29101

29103

PA

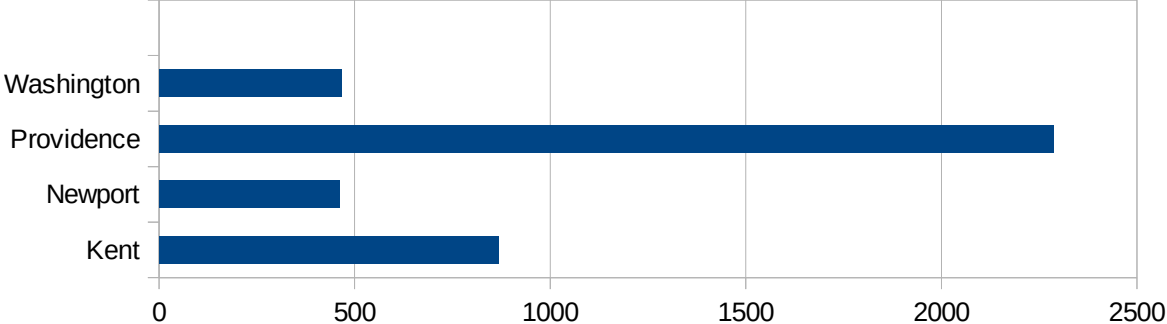
29105  
29107  
29109  
29111  
29113  
29115  
29117  
29121  
29123  
29125  
29127  
29119  
29129  
29131  
29133  
29135  
29137  
29139  
29141  
29143  
29145  
29147  
29149  
29151  
29153  
29155  
29157  
29159  
29161  
29163  
29165  
29167  
29169  
29171

PA

29173  
29175  
29177  
29179  
29181  
29195  
29197  
29199  
29201  
29203  
29205  
29183  
29185  
29187  
29189  
29510  
29186  
29207  
29209  
29211  
29213  
29215  
  
29217  
29219  
29221  
29223  
29225  
29227  
29229

RI

FIPS	County	PC Infection
44001	Bristol	624.8843758
44003	Kent	867.1984182
44005	Newport	460.3716896
44007	Providence	2287.276523
44009	Washington	467.589694



RI

FIPS

29001  
29003  
29005  
29007  
29009  
29011  
29013  
29015  
29017  
29019  
29021  
29023  
29025  
29027  
29029  
29031  
29033  
29035  
29037

RI

29039  
29041  
29043  
29045  
29047  
29049  
29051  
29053  
29055  
29057  
29059  
29061  
29063  
29065  
29067  
29069  
29071  
29073  
29075  
29077  
29079  
29081  
29083  
29085  
29087  
29089  
29091  
29093  
29095  
29097  
29099  
29101

29103



RI

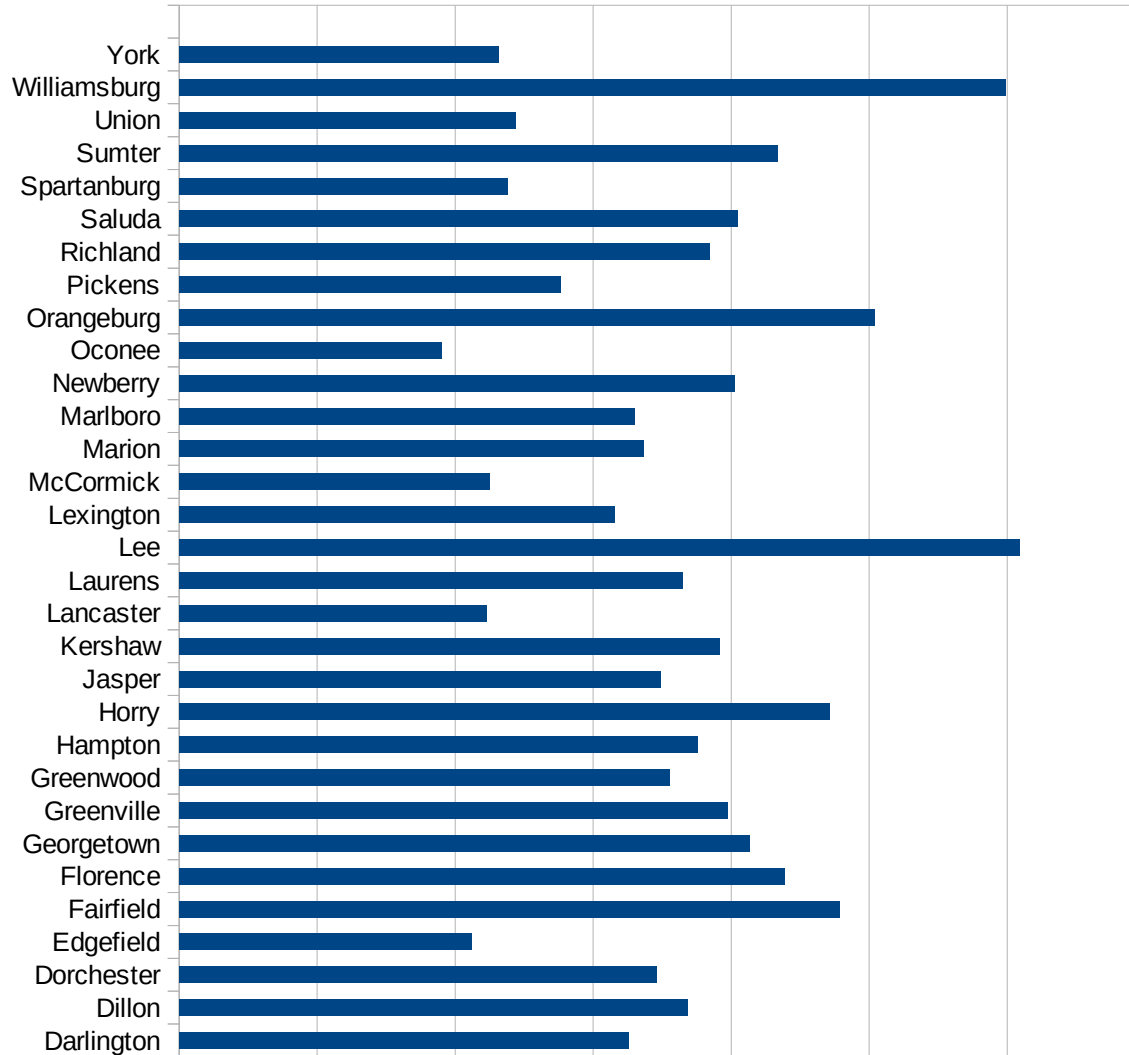
29105  
29107  
29109  
29111  
29113  
29115  
29117  
29121  
29123  
29125  
29127  
29119  
29129  
29131  
29133  
29135  
29137  
29139  
29141  
29143  
29145  
29147  
29149  
29151  
29153  
29155  
29157  
29159  
29161  
29163  
29165  
29167  
29169  
29171

RI

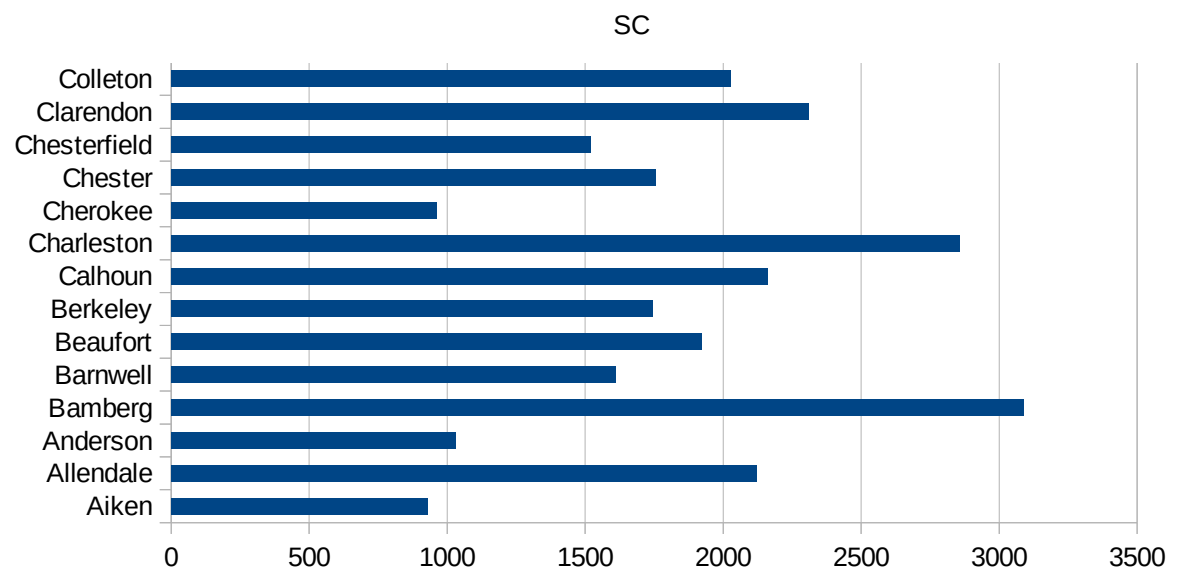
29173  
29175  
29177  
29179  
29181  
29195  
29197  
29199  
29201  
29203  
29205  
29183  
29185  
29187  
29189  
29510  
29186  
29207  
29209  
29211  
29213  
29215  
  
29217  
29219  
29221  
29223  
29225  
29227  
29229

SC

FIPS	County	PC Infection
45001	Abbeville	1181.695937
45003	Aiken	929.7465776
45005	Allendale	2122.879928
45007	Anderson	1030.516455
45009	Bamberg	3089.316988
45011	Barnwell	1610.458507
45013	Beaufort	1924.595289
45015	Berkeley	1743.173625
45017	Calhoun	2162.534435
45019	Charleston	2856.333378
45021	Cherokee	961.8416903
45023	Chester	1754.984342
45025	Chesterfield	1521.178476
45027	Clarendon	2311.5727
45029	Colleton	2026.022305
45031	Darlington	1630.190713
45033	Dillon	1843.19749
45035	Dorchester	1730.502281
45037	Edgefield	1060.91971
45039	Fairfield	2392.643514
45041	Florence	2195.296723
45043	Georgetown	2067.503092
45045	Greenville	1985.752986
45047	Greenwood	1778.31809
45049	Hampton	1881.03974
45051	Horry	2358.294566
45053	Jasper	1743.122433
45055	Kershaw	1957.555799
45057	Lancaster	1114.489411
45059	Laurens	1824.043944
45061	Lee	3045.152258
45063	Lexington	1577.456005
45065	McCormick	1126.461211



45067 Marion	1681.755211
45069 Marlboro	1651.640276
45071 Newberry	2011.941848
45073 Oconee	951.8462756
45075 Orangeburg	2519.15246
45077 Pickens	1380.695871
45079 Richland	1923.652117
45081 Saluda	2024.922118
45083 Spartanburg	1191.826384
45085 Sumter	2170.647439
45087 Union	1218.533382
45089 Williamsburg	2996.144547
45091 York	1156.436279



SC

FIPS

29001  
29003  
29005  
29007  
29009  
29011  
29013  
29015  
29017  
29019  
29021  
29023  
29025  
29027  
29029  
29031  
29033  
29035  
29037

SC

29039  
29041  
29043  
29045  
29047  
29049  
29051  
29053  
29055  
29057  
29059  
29061  
29063  
29065  
29067  
29069  
29071  
29073  
29075  
29077  
29079  
29081  
29083  
29085  
29087  
29089  
29091  
29093  
29095  
29097  
29099  
29101

29103

SC

29105  
29107  
29109  
29111  
29113  
29115  
29117  
29121  
29123  
29125  
29127  
29119  
29129  
29131  
29133  
29135  
29137  
29139  
29141  
29143  
29145  
29147  
29149  
29151  
29153  
29155  
29157  
29159  
29161  
29163  
29165  
29167  
29169  
29171

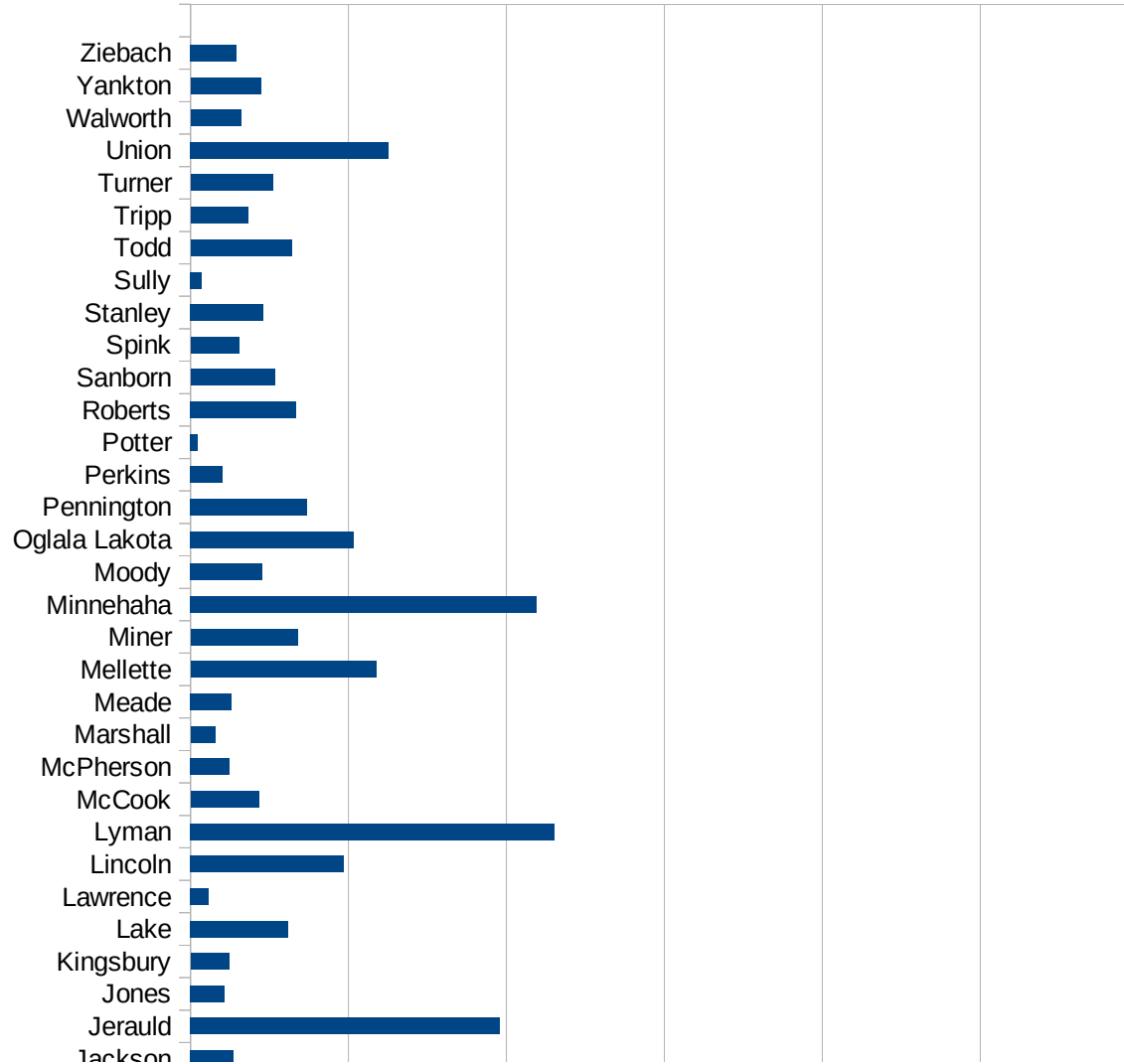
SC

29173  
29175  
29177  
29179  
29181  
29195  
29197  
29199  
29201  
29203  
29205  
29183  
29185  
29187  
29189  
29510  
29186  
29207  
29209  
29211  
29213  
29215  
  
29217  
29219  
29221  
29223  
29225  
29227  
29229



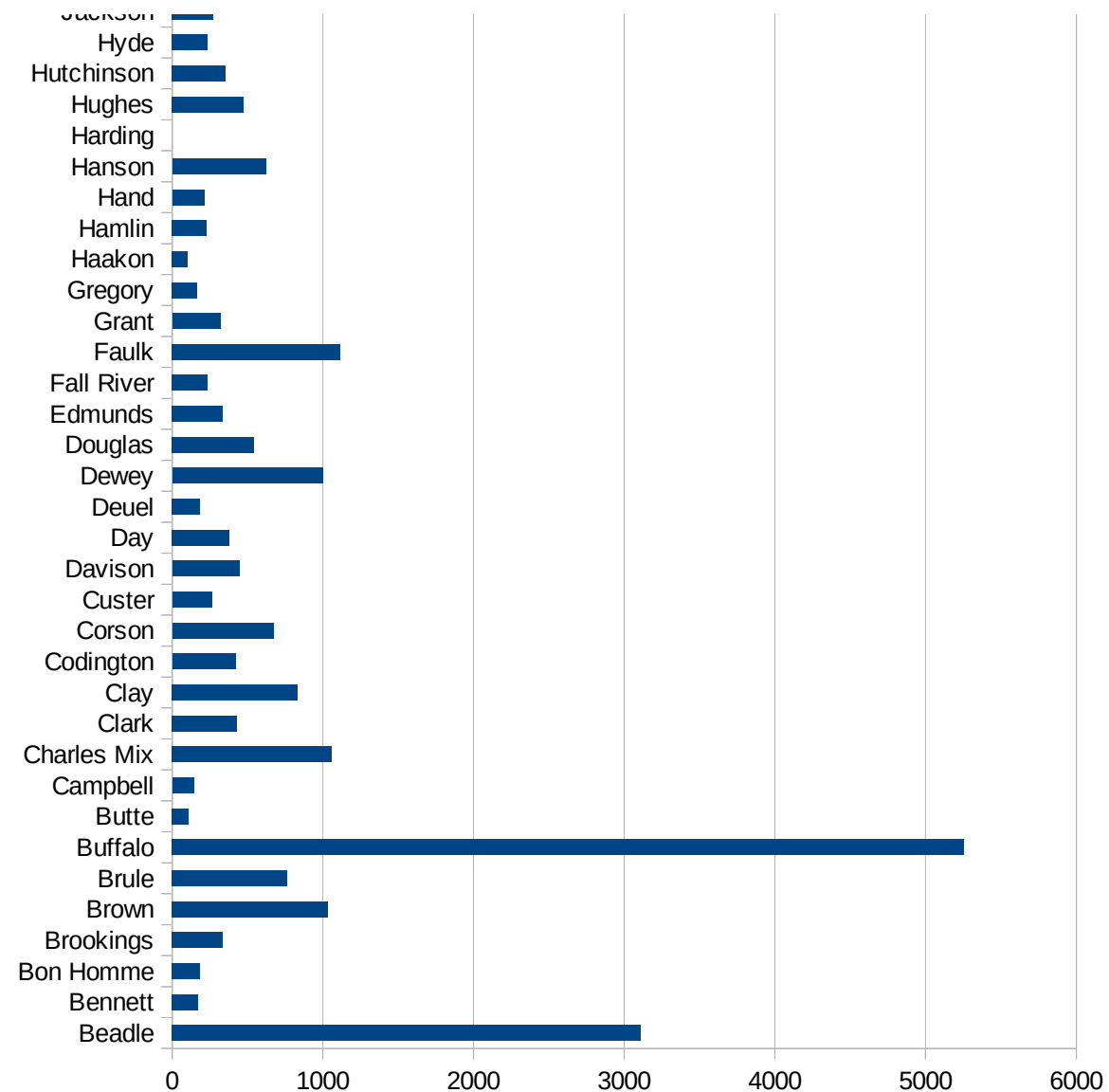
SD

FIPS	County	PC Infection
46003	Aurora	1356.658336
46005	Beadle	3108.616216
46007	Bennett	173.0103806
46009	Bon Homme	186.2464183
46011	Brookings	337.7611262
46013	Brown	1035.201953
46015	Brule	764.9646204
46017	Buffalo	5255.40275
46019	Butte	107.611035
46021	Campbell	145.2432825
46023	Charles Mix	1060.184194
46025	Clark	427.9219043
46027	Clay	833.2739833
46029	Codington	421.202927
46031	Corson	672.2689076
46033	Custer	263.5801054
46035	Davison	444.6690248
46037	Day	381.4713896
46039	Deuel	184.4593037
46041	Dewey	999.3224932
46043	Douglas	545.1448041
46045	Edmunds	335.483871
46047	Fall River	236.7564368
46049	Faulk	1115.879828
46051	Grant	321.8133483
46053	Gregory	166.1918329
46055	Haakon	104.2752868
46057	Hamlin	229.0950745
46059	Hand	214.5922747
46061	Hanson	622.0379147
46063	Harding	0
46065	Hughes	475.9206799
46067	Hutchinson	352.303523



SD

46069 Hyde	234.0093604
46071 Jackson	272.1499849
46073 Jerauld	1957.905042
46075 Jones	215.5172414
46077 Kingsbury	243.9520228
46079 Lake	620.3568967
46081 Lawrence	116.5455887
46083 Lincoln	970.9728434
46085 Lyman	2303.062026
46087 McCook	432.7443202
46089 McPherson	249.2729539
46091 Marshall	156.4945227
46093 Meade	261.539549
46095 Mellette	1175.318315
46097 Miner	677.8129236
46099 Minnehaha	2189.48962
46101 Moody	455.996352
46102 Oglala Lakota	1034.314068
46103 Pennington	739.2888149
46105 Perkins	205.338809
46107 Potter	45.31037608
46109 Roberts	670.0488178
46111 Sanborn	535.1996706
46115 Spink	307.9291763
46117 Stanley	463.269358
46119 Sully	71.83908046
46121 Todd	641.8360401
46123 Tripp	365.0967506
46125 Turner	522.317189
46127 Union	1254.881875
46129 Walworth	322.1764811
46135 Yankton	446.0186278
46137 Ziebach	291.757841



SD

SD

FIPS

29001  
29003  
29005  
29007  
29009  
29011  
29013  
29015  
29017  
29019  
29021  
29023  
29025  
29027  
29029  
29031  
29033  
29035  
29037

SD

29039  
29041  
29043  
29045  
29047  
29049  
29051  
29053  
29055  
29057  
29059  
29061  
29063  
29065  
29067  
29069  
29071  
29073  
29075  
29077  
29079  
29081  
29083  
29085  
29087  
29089  
29091  
29093  
29095  
29097  
29099  
29101

29103

SD

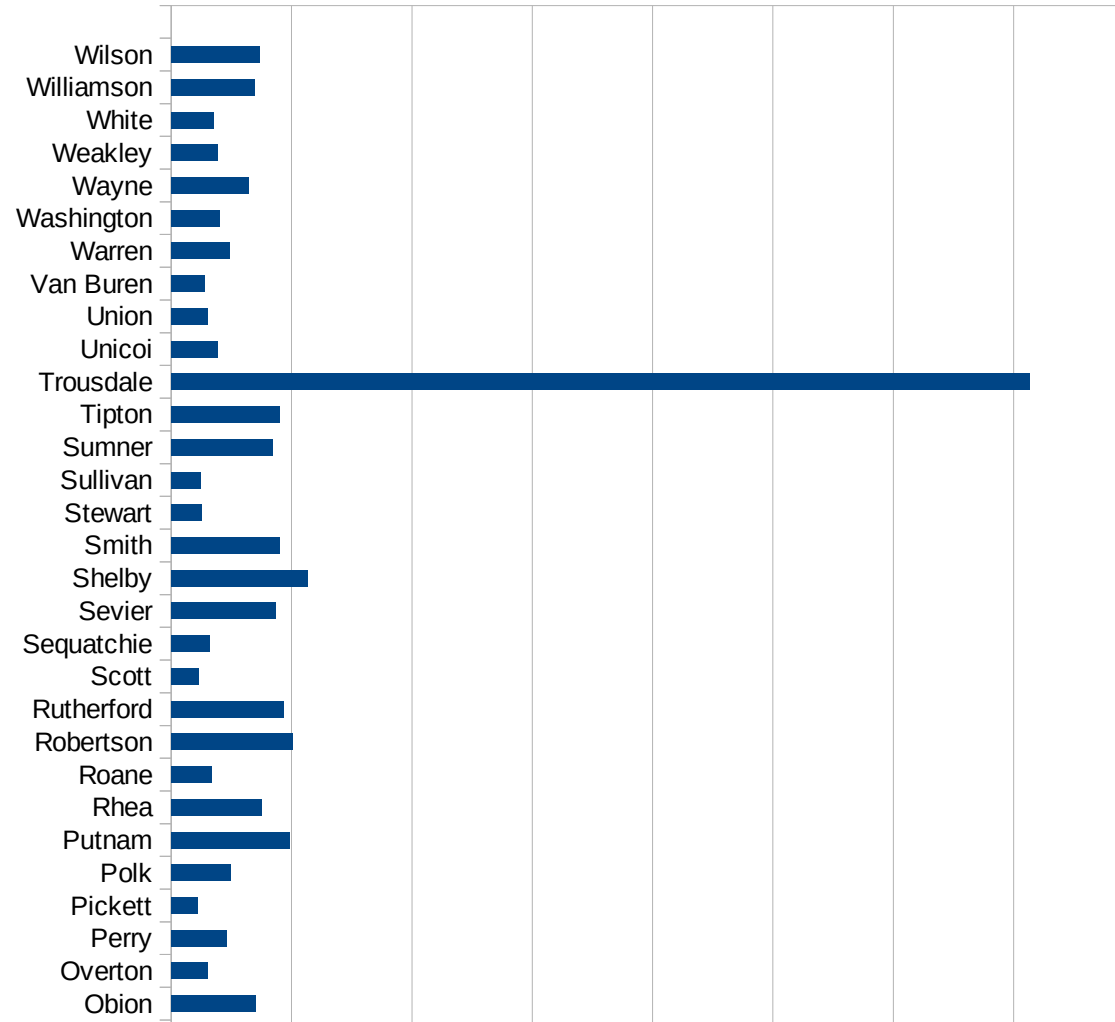
29105  
29107  
29109  
29111  
29113  
29115  
29117  
29121  
29123  
29125  
29127  
29119  
29129  
29131  
29133  
29135  
29137  
29139  
29141  
29143  
29145  
29147  
29149  
29151  
29153  
29155  
29157  
29159  
29161  
29163  
29165  
29167  
29169  
29171

SD

29173  
29175  
29177  
29179  
29181  
29195  
29197  
29199  
29201  
29203  
29205  
29183  
29185  
29187  
29189  
29510  
29186  
29207  
29209  
29211  
29213  
29215  
  
29217  
29219  
29221  
29223  
29225  
29227  
29229

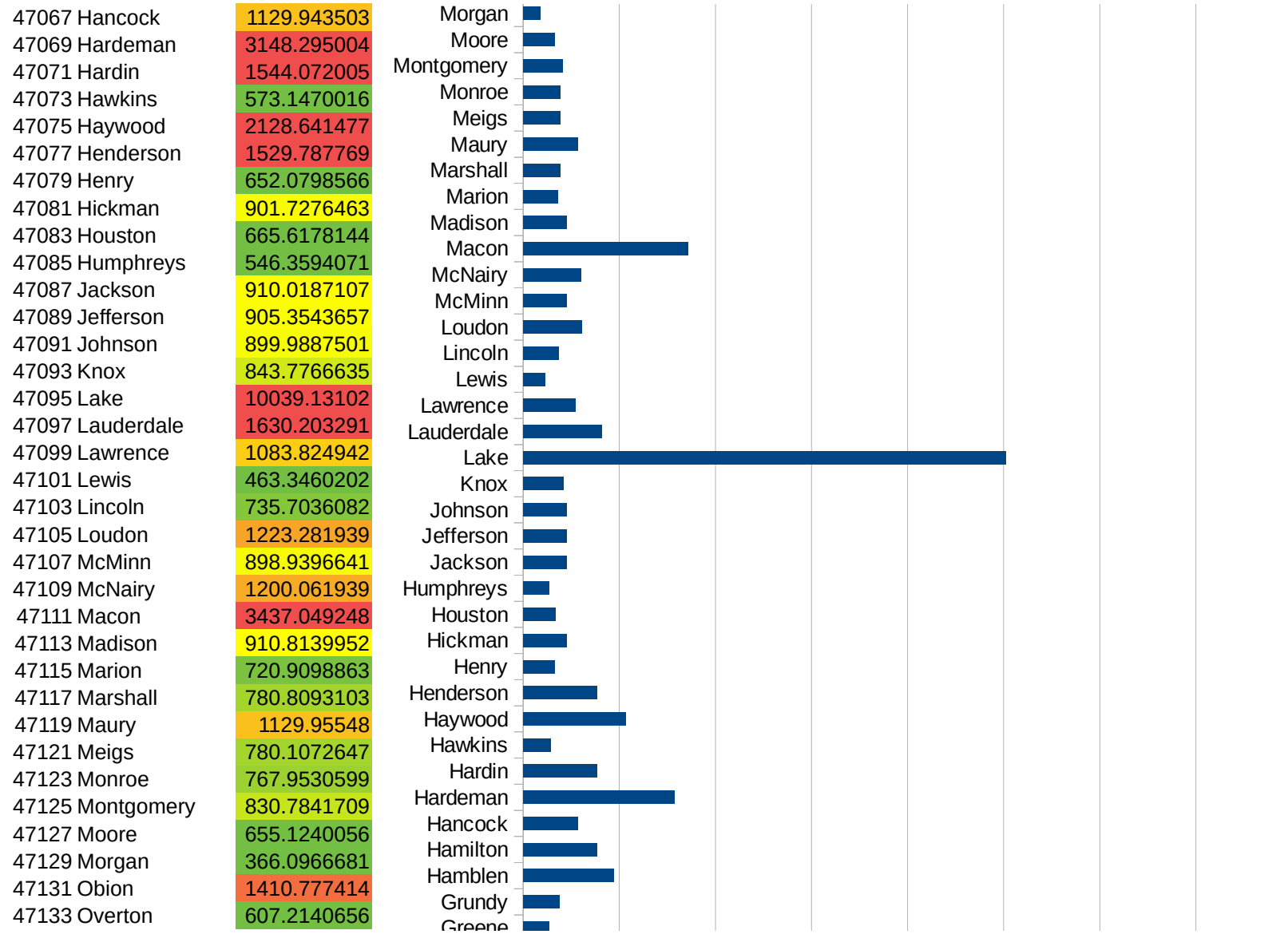
TN

FIPS	County	PC Infection
47001	Anderson	783.1908161
47003	Bedford	1757.820466
47005	Benton	568.4626792
47007	Bledsoe	4527.278889
47009	Blount	835.9408903
47011	Bradley	1597.533895
47013	Campbell	522.9517722
47015	Cannon	809.0167335
47017	Carroll	806.566738
47019	Carter	752.4267537
47021	Cheatham	1345.236035
47023	Chester	1111.368372
47025	Claiborne	667.5903766
47027	Clay	803.4210185
47029	Cocke	1092.97255
47031	Coffee	737.8815081
47033	Crockett	1556.393076
47035	Cumberland	628.4249158
47037	Davidson	2789.541242
47039	Decatur	1358.277806
47041	DeKalb	1509.583871
47043	Dickson	1098.304831
47045	Dyer	1452.304394
47047	Fayette	1523.193522
47049	Fentress	406.213976
47051	Franklin	680.3533063
47053	Gibson	1137.730656
47055	Giles	1165.98312
47057	Grainger	725.8587168
47059	Greene	534.1091667
47061	Grundy	756.781058
47063	Hamblen	1884.805402
47065	Hamilton	1543.018398



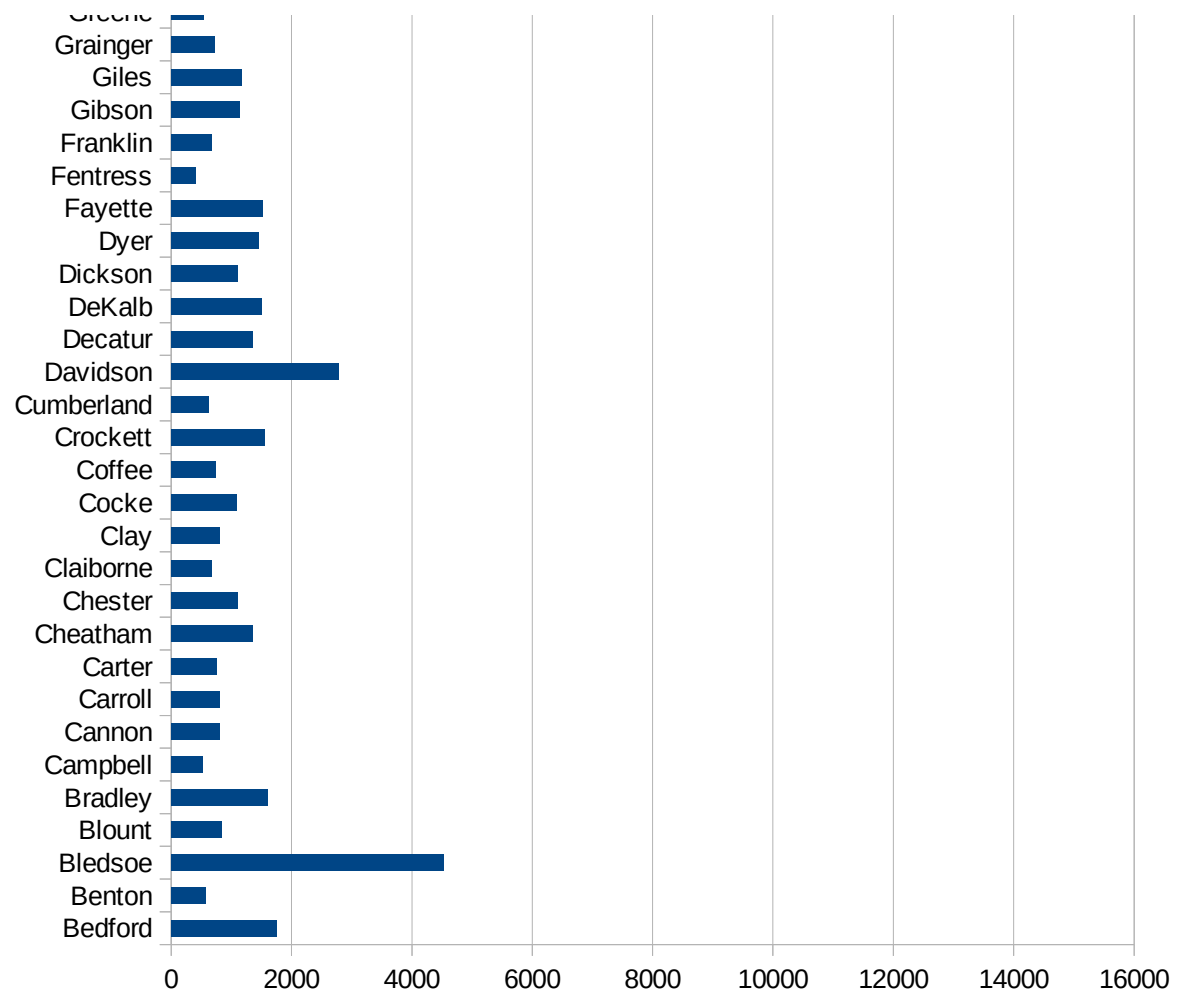


TN



TN

47135 Perry	917.6587302
47137 Pickett	432.9004329
47139 Polk	982.3647769
47141 Putnam	1962.127266
47143 Rhea	1504.055199
47145 Roane	669.9284908
47147 Robertson	2016.560581
47149 Rutherford	1859.706362
47151 Scott	458.2785063
47153 Sequatchie	631.8902931
47155 Sevier	1738.650758
47157 Shelby	2275.787485
47159 Smith	1810.249724
47161 Stewart	516.186122
47163 Sullivan	494.7104041
47165 Sumner	1688.494194
47167 Tipton	1792.760754
47169 Trousdale	14275.336
47171 Unicoi	765.7226508
47173 Union	599.3498578
47175 Van Buren	555.0737207
47177 Warren	978.5214541
47179 Washington	807.1100329
47181 Wayne	1292.426622
47183 Weakley	778.0936705
47185 White	704.6150441
47187 Williamson	1393.869563
47189 Wilson	1467.733333



TN

FIPS

29001  
29003  
29005  
29007  
29009  
29011  
29013  
29015  
29017  
29019  
29021  
29023  
29025  
29027  
29029  
29031  
29033  
29035  
29037

TN

29039  
29041  
29043  
29045  
29047  
29049  
29051  
29053  
29055  
29057  
29059  
29061  
29063  
29065  
29067  
29069  
29071  
29073  
29075  
29077  
29079  
29081  
29083  
29085  
29087  
29089  
29091  
29093  
29095  
29097  
29099  
29101

29103

TN

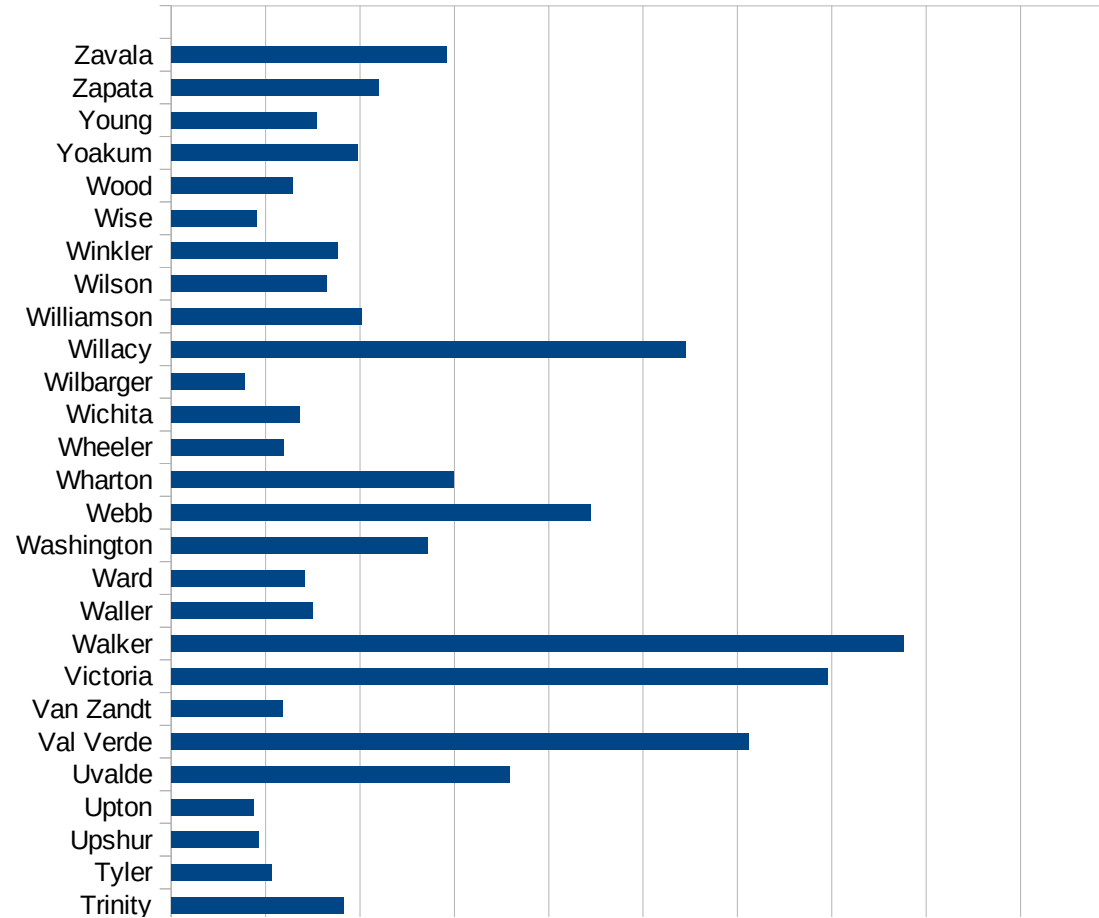
29105  
29107  
29109  
29111  
29113  
29115  
29117  
29121  
29123  
29125  
29127  
29119  
29129  
29131  
29133  
29135  
29137  
29139  
29141  
29143  
29145  
29147  
29149  
29151  
29153  
29155  
29157  
29159  
29161  
29163  
29165  
29167  
29169  
29171

TN

29173  
29175  
29177  
29179  
29181  
29195  
29197  
29199  
29201  
29203  
29205  
29183  
29185  
29187  
29189  
29510  
29186  
29207  
29209  
29211  
29213  
29215  
  
29217  
29219  
29221  
29223  
29225  
29227  
29229

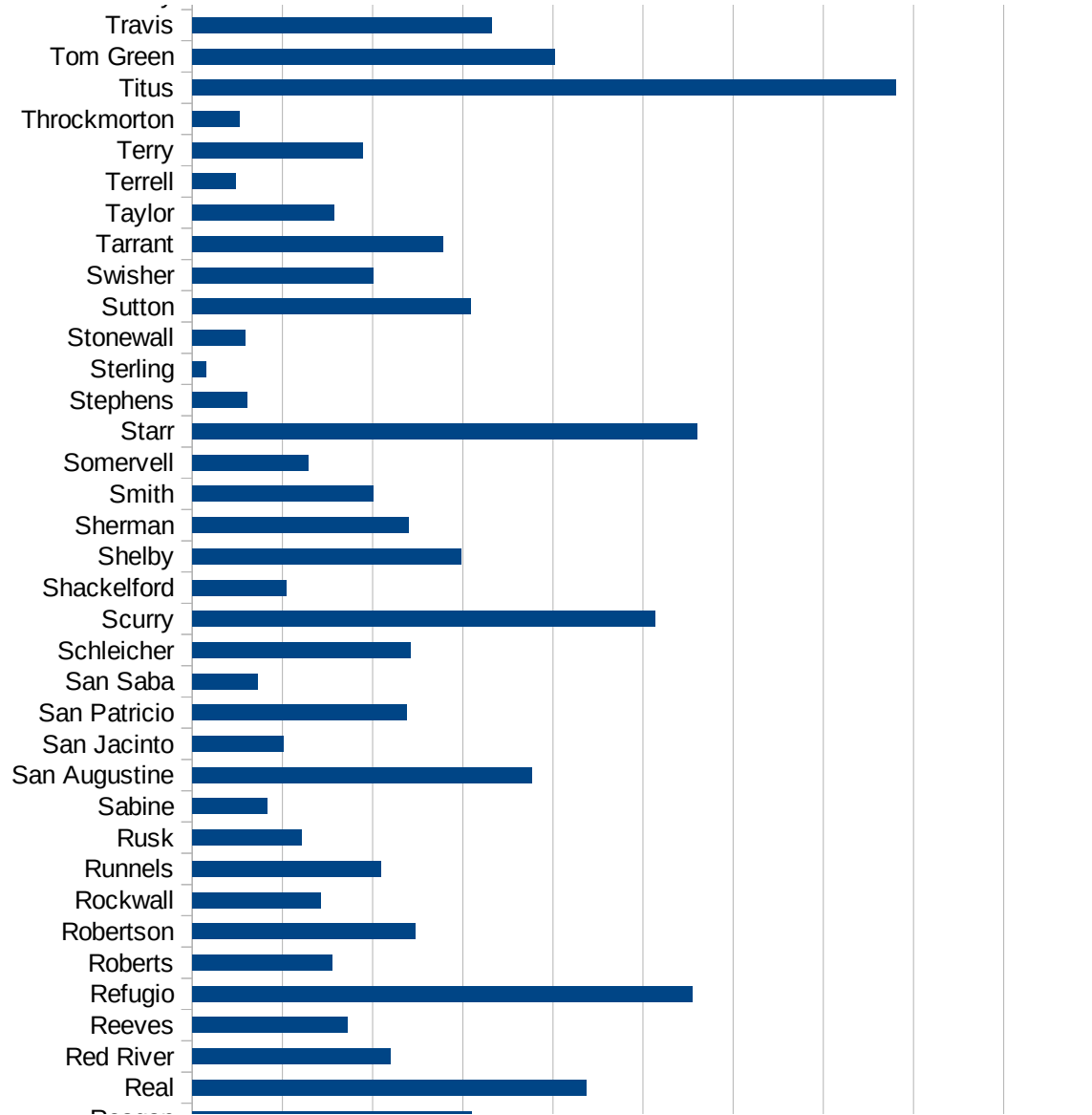
TX

FIPS	County	PC Infection
48001	Anderson	3804.88141
48003	Andrews	1406.663725
48005	Angelina	1891.10366
48007	Aransas	643.073302
48009	Archer	227.6348737
48011	Armstrong	422.832981
48013	Atascosa	805.0089445
48015	Austin	710.2604288
48017	Bailey	2248.470186
48019	Bandera	363.6522958
48021	Bastrop	1490.066225
48023	Baylor	195.4215522
48025	Bee	1568.109983
48027	Bell	983.0110054
48029	Bexar	2068.529024
48031	Blanco	837.4636814
48033	Borden	0
48035	Bosque	668.7710663
48037	Bowie	750.6043001
48039	Brazoria	1764.991896
48041	Brazos	1709.752247
48043	Brewster	1953.167152
48045	Briscoe	725.5936675
48047	Brooks	1194.827101
48049	Brown	925.5352811
48051	Burleson	1256.185763
48053	Burnet	1140.044592
48055	Caldwell	2474.160057
48057	Calhoun	2101.015723
48059	Callahan	292.9827069
48061	Cameron	2588.061561
48063	Camp	1641.985729
48065	Carson	216.4862614



TX

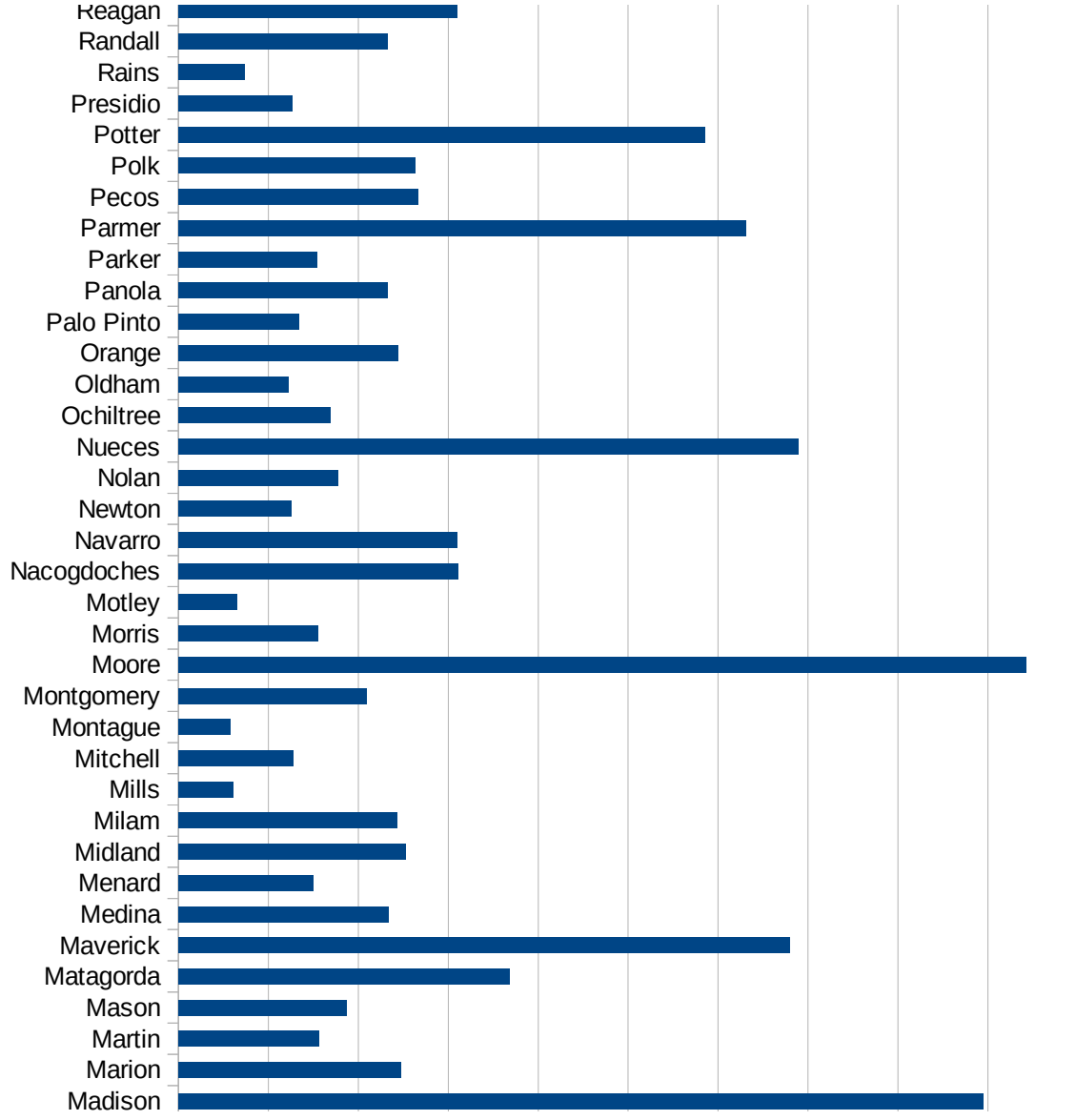
48067 Cass	507.9849929
48069 Castro	2217.873451
48071 Chambers	2089.320205
48073 Cherokee	1488.819592
48075 Childress	466.32835
48077 Clay	325.17215
48079 Cochran	740.4795487
48081 Coke	1157.27003
48083 Coleman	130.9991664
48085 Collin	632.0474836
48087 Collingsworth	236.3268062
48089 Colorado	1140.594806
48091 Comal	1124.867732
48093 Comanche	1699.423674
48095 Concho	608.0449018
48097 Cooke	492.9265047
48099 Coryell	818.0943215
48101 Cottle	1007.919366
48103 Crane	1564.455569
48105 Crockett	4372.677908
48107 Crosby	899.8096556
48109 Culberson	680.5807623
48111 Dallam	2486.111111
48113 Dallas	1937.544261
48115 Dawson	1085.664474
48117 Deaf Smith	3182.302772
48119 Delta	261.7311647
48121 Denton	791.9084026
48123 DeWitt	2630.405707
48125 Dickens	177.8568253
48127 Dimmit	1202.949166
48129 Donley	1295.570955
48131 Duval	1337.852301
48133 Eastland	278.3538915





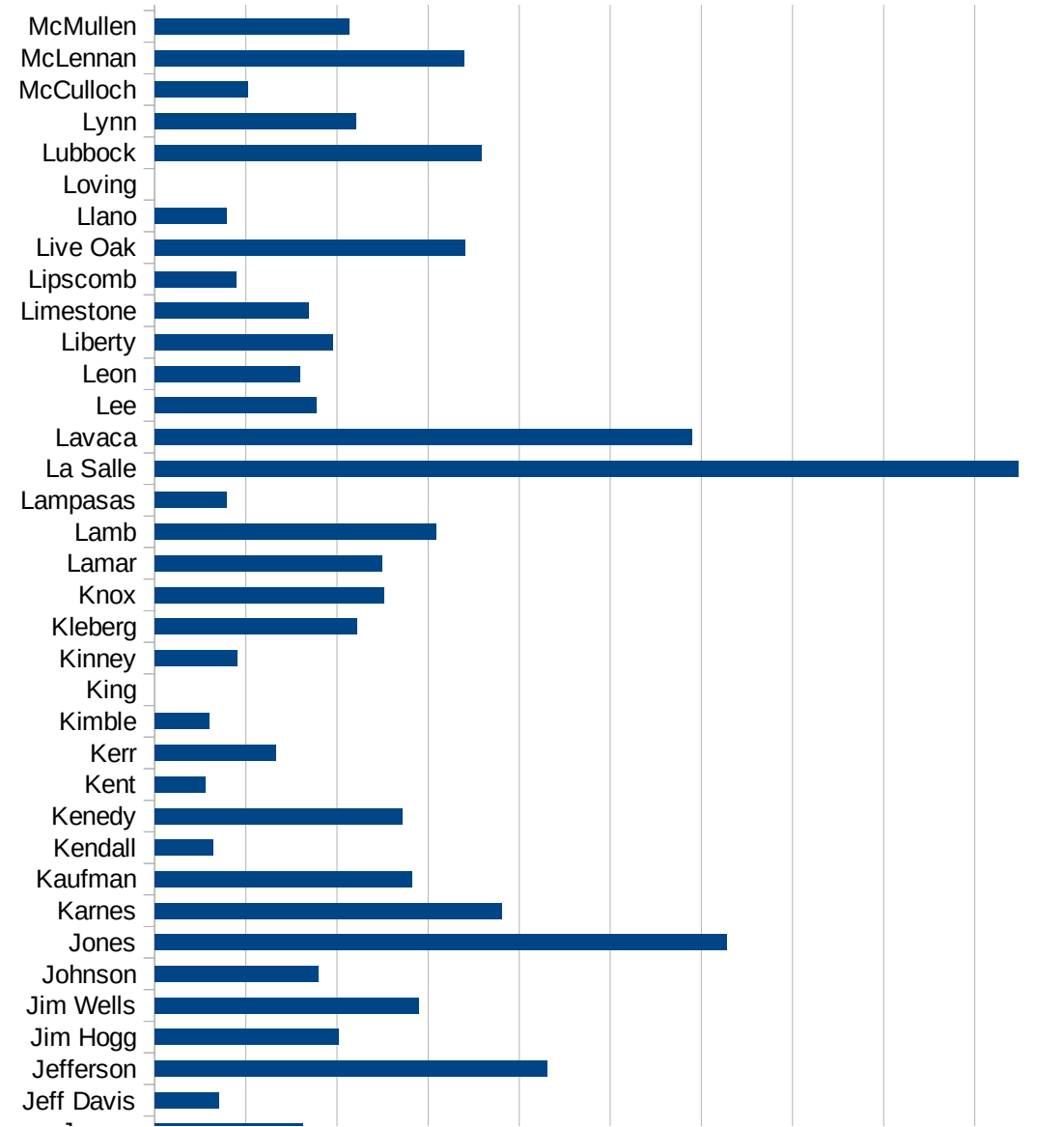
TX

48135 Ector	2027.460462
48137 Edwards	1244.813278
48139 Ellis	1377.64997
48141 El Paso	1713.929573
48143 Erath	1088.441785
48145 Falls	634.5543698
48147 Fannin	606.4728221
48149 Fayette	1447.788867
48151 Fisher	625.1628028
48153 Floyd	1421.963337
48155 Foard	166.6666667
48157 Fort Bend	898.8929477
48159 Franklin	780.2340702
48161 Freestone	696.6882068
48163 Frio	2397.052887
48165 Gaines	631.5487297
48167 Galveston	2581.017491
48169 Garza	1474.612344
48171 Gillespie	637.9644829
48173 Glasscock	432.2766571
48175 Goliad	1015.295359
48177 Gonzales	2962.64285
48179 Gray	835.8072619
48181 Grayson	750.0503765
48183 Gregg	1061.378903
48185 Grimes	2958.392102
48187 Guadalupe	975.6008162
48189 Hale	3502.808158
48191 Hall	264.2007926
48193 Hamilton	648.2791136
48195 Hansford	1079.992678
48197 Hardeman	382.4579296
48199 Hardin	1417.658678
48201 Harris	1631.096286



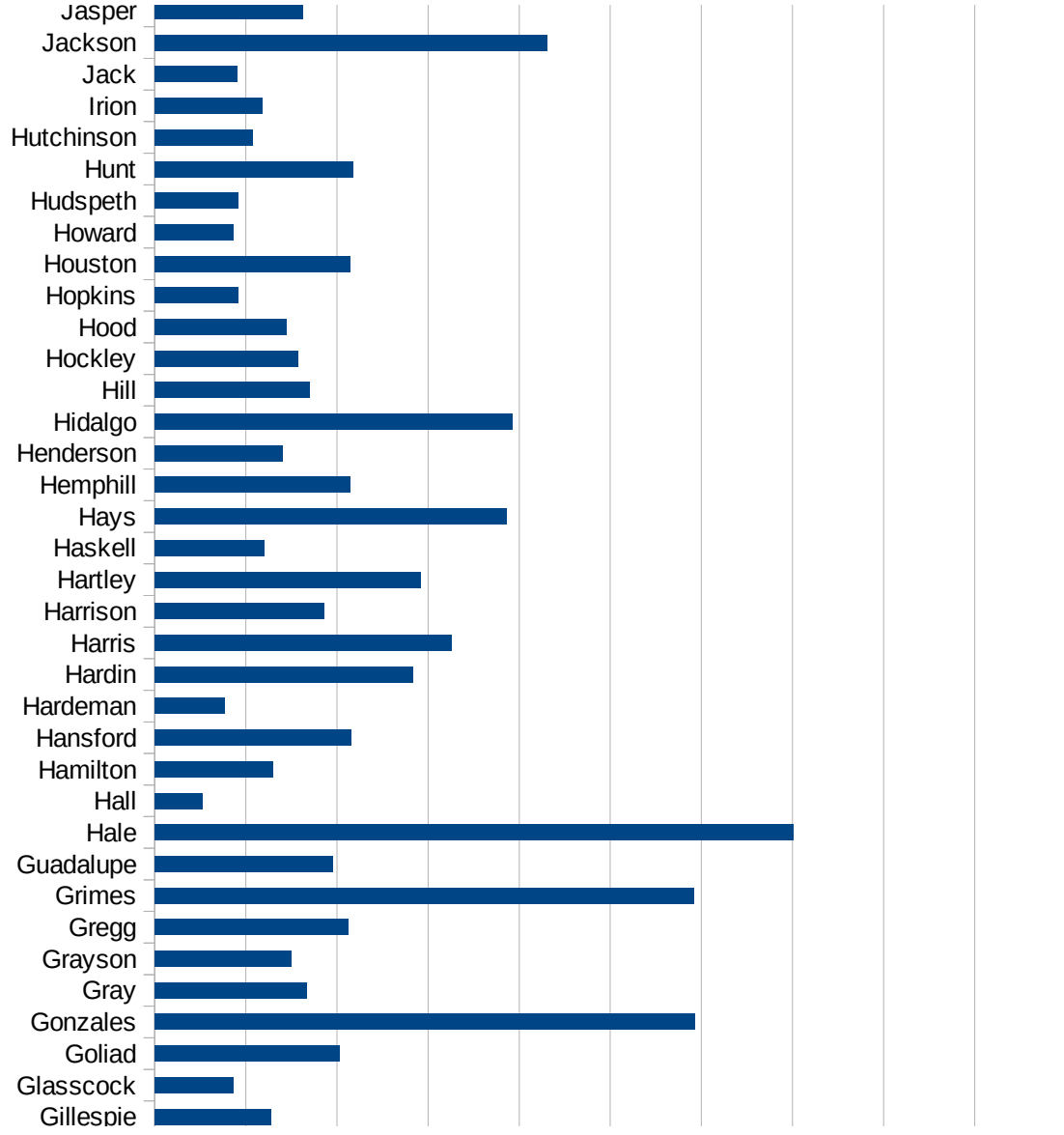
TX

48203 Harrison	929.173036
48205 Hartley	1459.334401
48207 Haskell	602.0987442
48209 Hays	1930.099582
48211 Hemphill	1071.895425
48213 Henderson	701.102079
48215 Hidalgo	1963.879673
48217 Hill	847.2245145
48219 Hockley	787.6414273
48221 Hood	721.8725738
48223 Hopkins	459.1143711
48225 Houston	1070.395787
48227 Howard	430.6206972
48229 Hudspeth	458.8112617
48231 Hunt	1087.125491
48233 Hutchinson	537.7865836
48235 Irion	591.3272011
48237 Jack	452.3351804
48239 Jackson	2151.405136
48241 Jasper	811.2176628
48243 Jeff Davis	355.2397869
48245 Jefferson	2153.324889
48247 Jim Hogg	1009.908537
48249 Jim Wells	1447.748763
48251 Johnson	899.2711294
48253 Jones	3138.719281
48255 Karnes	1904.153355
48257 Kaufman	1411.889101
48259 Kendall	317.6968077
48261 Kenedy	1357.466063
48263 Kent	275.4820937
48265 Kerr	664.058773
48267 Kimble	298.0284273
48269 King	0



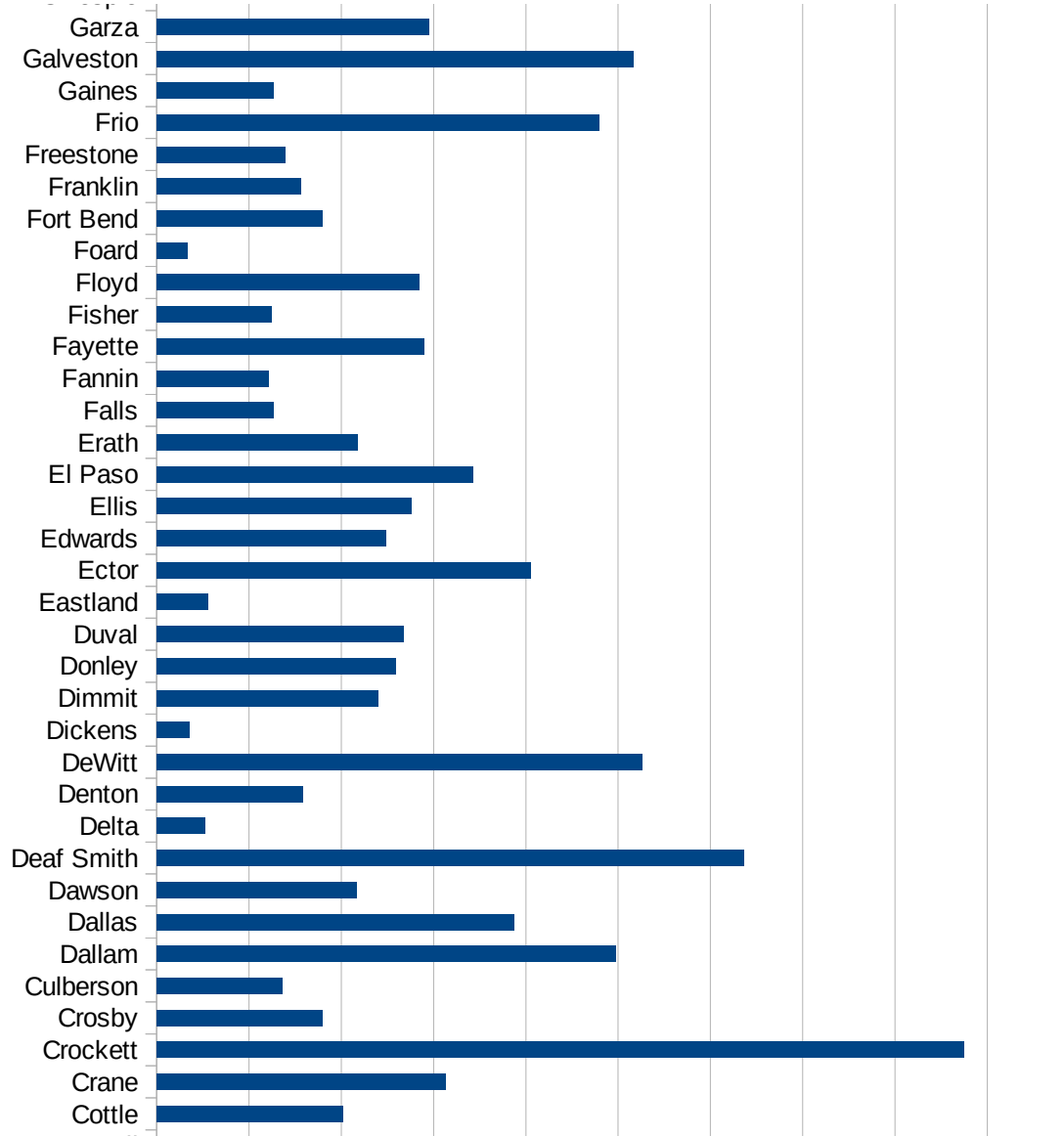
TX

48271 Kinney	451.2874967
48273 Kleberg	1111.503742
48275 Knox	1259.238982
48277 Lamar	1246.782497
48279 Lamb	1542.787658
48281 Lampasas	395.6851477
48283 La Salle	4740.406321
48285 Lavaca	2948.781701
48287 Lee	886.6075595
48289 Leon	799.0735379
48291 Liberty	975.4063228
48293 Limestone	846.1244101
48295 Lipscomb	447.0938897
48297 Live Oak	1701.463094
48299 Llano	397.3020419
48301 Loving	0
48303 Lubbock	1793.033453
48305 Lynn	1106.006466
48307 McCulloch	513.334168
48309 McLennan	1699.089185
48311 McMullen	1068.090788
48313 Madison	4472.333934
48315 Marion	1238.920226
48317 Martin	782.200591
48319 Mason	934.5794393
48321 Matagorda	1841.212519
48323 Maverick	3400.872018
48325 Medina	1166.512834
48327 Menard	748.0130902
48329 Midland	1262.617483
48331 Milam	1217.619673
48333 Mills	304.8160943
48335 Mitchell	638.4284837
48337 Montague	290.8756889



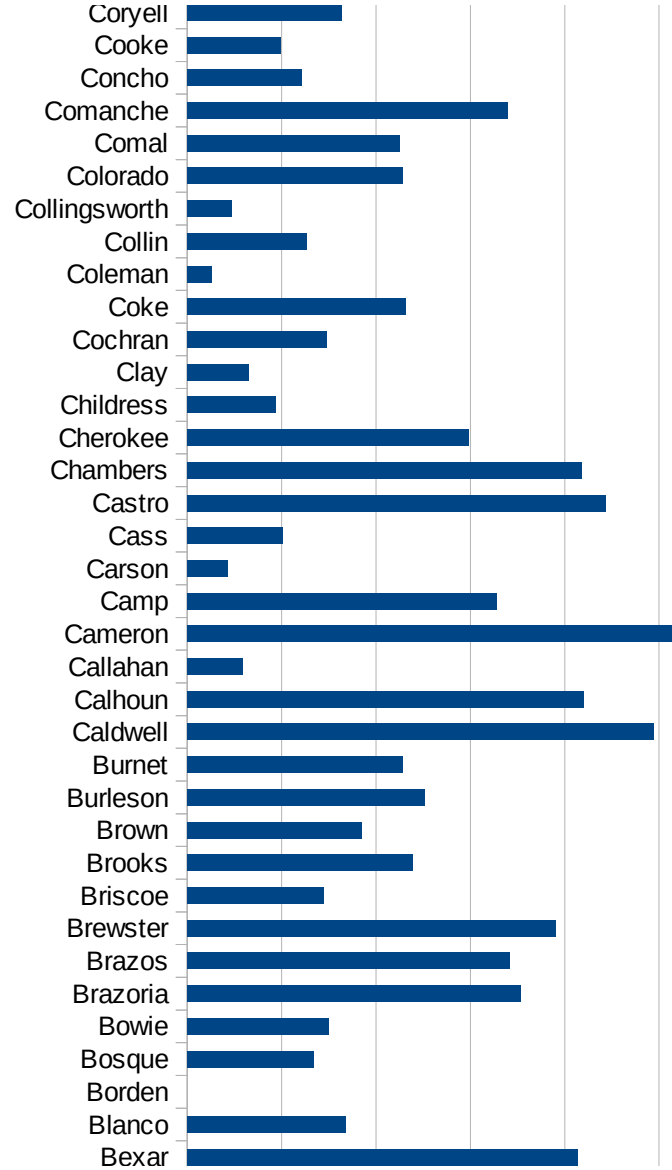
TX

48339 Montgomery	1048.525617
48341 Moore	4714.917384
48343 Morris	778.0209093
48345 Motley	324.1491086
48347 Nacogdoches	1556.816971
48349 Navarro	1547.462927
48351 Newton	625.6365488
48353 Nolan	888.0753847
48355 Nueces	3444.439844
48357 Ochiltree	844.4757213
48359 Oldham	610.0422337
48361 Orange	1221.701048
48363 Palo Pinto	671.8614719
48365 Panola	1162.087437
48367 Parker	773.2834192
48369 Parmer	3152.879157
48371 Pecos	1333.503477
48373 Polk	1317.183346
48375 Potter	2929.426317
48377 Presidio	633.2757628
48379 Rains	370.096225
48381 Randall	1163.857314
48383 Reagan	1550.387597
48385 Real	2185.163887
48387 Red River	1100.616016
48389 Reeves	860.1465435
48391 Refugio	2773.037543
48393 Roberts	775.1937984
48395 Robertson	1238.13932
48397 Rockwall	715.3004759
48399 Runnels	1045.534493
48401 Rusk	609.7337006
48403 Sabine	415.5255454
48405 San Augustine	1882.896016

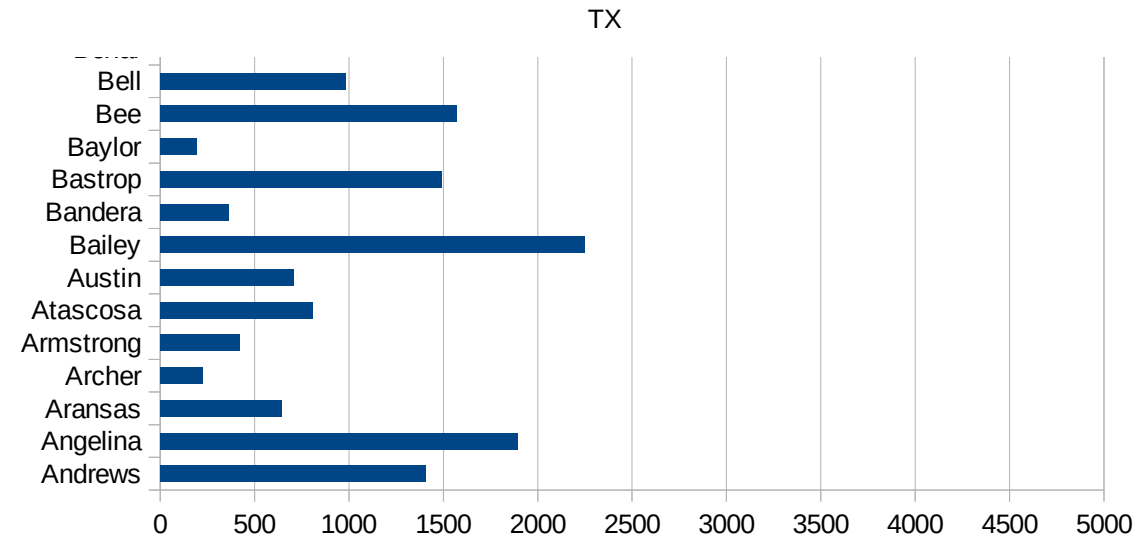


TX

48407 San Jacinto	504.8922316
48409 San Patricio	1191.45501
48411 San Saba	363.3961018
48413 Schleicher	1208.981002
48415 Scurry	2567.29515
48417 Shackelford	522.5945281
48419 Shelby	1491.069321
48421 Sherman	1201.68886
48423 Smith	1002.94934
48425 Somervell	643.3007986
48427 Starr	2798.915149
48429 Stephens	307.431358
48431 Sterling	76.27765065
48433 Stonewall	293.6857562
48435 Sutton	1543.374135
48437 Swisher	1005.092469
48439 Tarrant	1393.523335
48441 Taylor	786.1086893
48443 Terrell	243.0133657
48445 Terry	944.0872467
48447 Throckmorton	264.0264026
48449 Titus	3902.158448
48451 Tom Green	2008.647167
48453 Travis	1661.270574
48455 Trinity	915.8751696
48457 Tyler	530.0516224
48459 Upshur	462.9180805
48461 Upton	435.8485426
48463 Uvalde	1795.425762
48465 Val Verde	3062.510161
48467 Van Zandt	592.6560631
48469 Victoria	3480.197751
48471 Walker	3882.450331
48473 Waller	751.0446862



48475 Ward	708.1911263
48477 Washington	1358.664692
48479 Webb	2222.10141
48481 Wharton	1499.315217
48483 Wheeler	597.1874398
48485 Wichita	683.0021808
48487 Wilbarger	390.0156006
48489 Willacy	2723.681153
48491 Williamson	1008.43628
48493 Wilson	824.3071042
48495 Winkler	880.8290155
48497 Wise	455.3107386
48499 Wood	644.8181879
48501 Yoakum	989.4075195
48503 Young	770.296481
48505 Zapata	1099.365751
48507 Zavala	1460.402237



TX

FIPS

29001  
29003  
29005  
29007  
29009  
29011  
29013  
29015  
29017  
29019  
29021  
29023  
29025  
29027  
29029  
29031  
29033  
29035  
29037

TX

29039  
29041  
29043  
29045  
29047  
29049  
29051  
29053  
29055  
29057  
29059  
29061  
29063  
29065  
29067  
29069  
29071  
29073  
29075  
29077  
29079  
29081  
29083  
29085  
29087  
29089  
29091  
29093  
29095  
29097  
29099  
29101

29103



TX

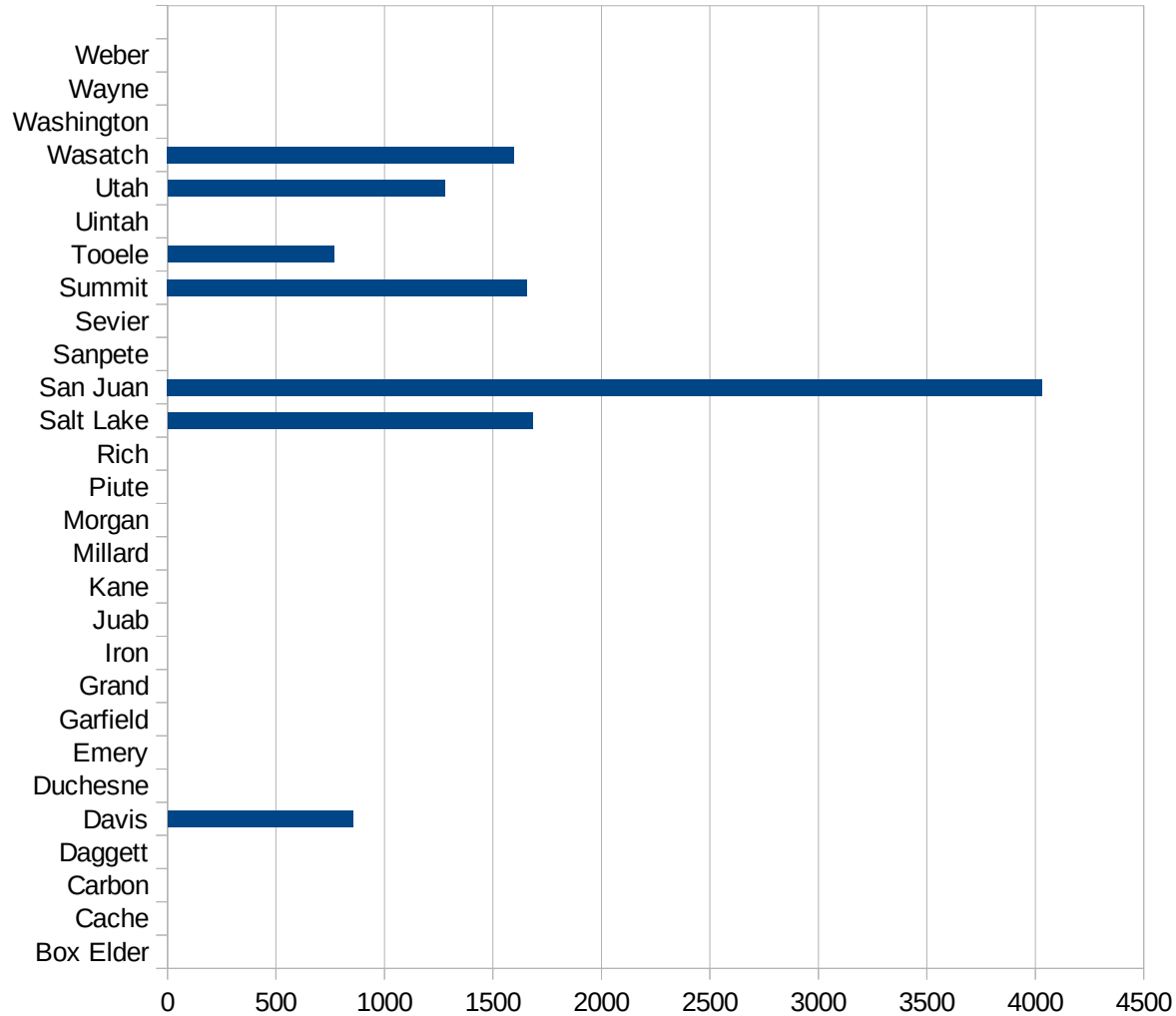
29105  
29107  
29109  
29111  
29113  
29115  
29117  
29121  
29123  
29125  
29127  
29119  
29129  
29131  
29133  
29135  
29137  
29139  
29141  
29143  
29145  
29147  
29149  
29151  
29153  
29155  
29157  
29159  
29161  
29163  
29165  
29167  
29169  
29171

TX

29173  
29175  
29177  
29179  
29181  
29195  
29197  
29199  
29201  
29203  
29205  
29183  
29185  
29187  
29189  
29510  
29186  
29207  
29209  
29211  
29213  
29215  
  
29217  
29219  
29221  
29223  
29225  
29227  
29229

UT

FIPS	County	PC Infection
49001	Beaver	0
49003	Box Elder	0
49005	Cache	0
49007	Carbon	0
49009	Daggett	0
49011	Davis	855.24276896
49013	Duchesne	0
49015	Emery	0
49017	Garfield	0
49019	Grand	0
49021	Iron	0
49023	Juab	0
49025	Kane	0
49027	Millard	0
49029	Morgan	0
49031	Piute	0
49033	Rich	0
49035	Salt Lake	1683.7970108
49037	San Juan	4032.6234708
49039	Sanpete	0
49041	Sevier	0
49043	Summit	1657.4058617
49045	Tooele	768.16341711
49047	Uintah	0
49049	Utah	1277.5367921
49051	Wasatch	1597.4729242
49053	Washington	0
49055	Wayne	0
49057	Weber	0



UT

FIPS

29001  
29003  
29005  
29007  
29009  
29011  
29013  
29015  
29017  
29019  
29021  
29023  
29025  
29027  
29029  
29031  
29033  
29035  
29037

UT

29039  
29041  
29043  
29045  
29047  
29049  
29051  
29053  
29055  
29057  
29059  
29061  
29063  
29065  
29067  
29069  
29071  
29073  
29075  
29077  
29079  
29081  
29083  
29085  
29087  
29089  
29091  
29093  
29095  
29097  
29099  
29101

29103

UT

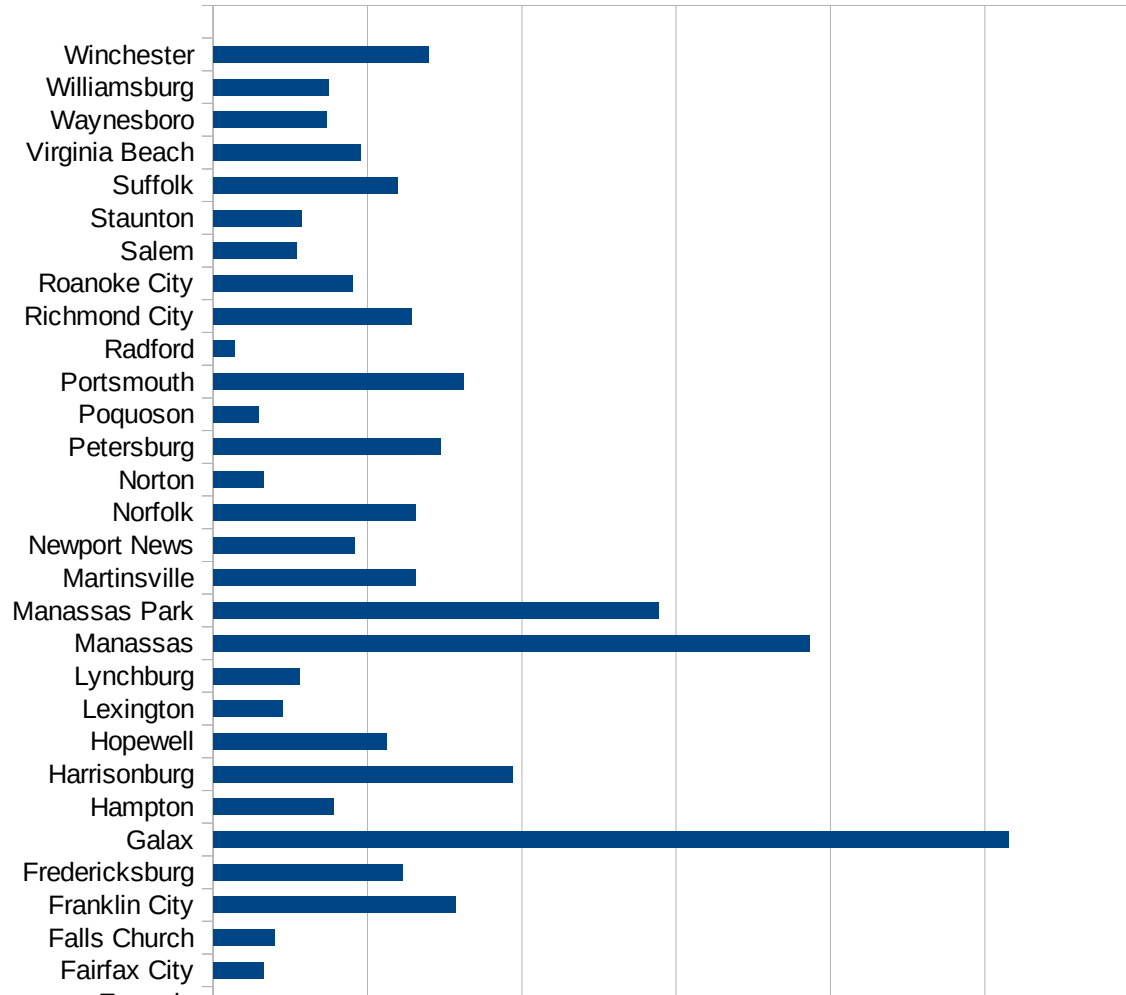
29105  
29107  
29109  
29111  
29113  
29115  
29117  
29121  
29123  
29125  
29127  
29119  
29129  
29131  
29133  
29135  
29137  
29139  
29141  
29143  
29145  
29147  
29149  
29151  
29153  
29155  
29157  
29159  
29161  
29163  
29165  
29167  
29169  
29171

UT

29173  
29175  
29177  
29179  
29181  
29195  
29197  
29199  
29201  
29203  
29205  
29183  
29185  
29187  
29189  
29510  
29186  
29207  
29209  
29211  
29213  
29215  
  
29217  
29219  
29221  
29223  
29225  
29227  
29229

VA

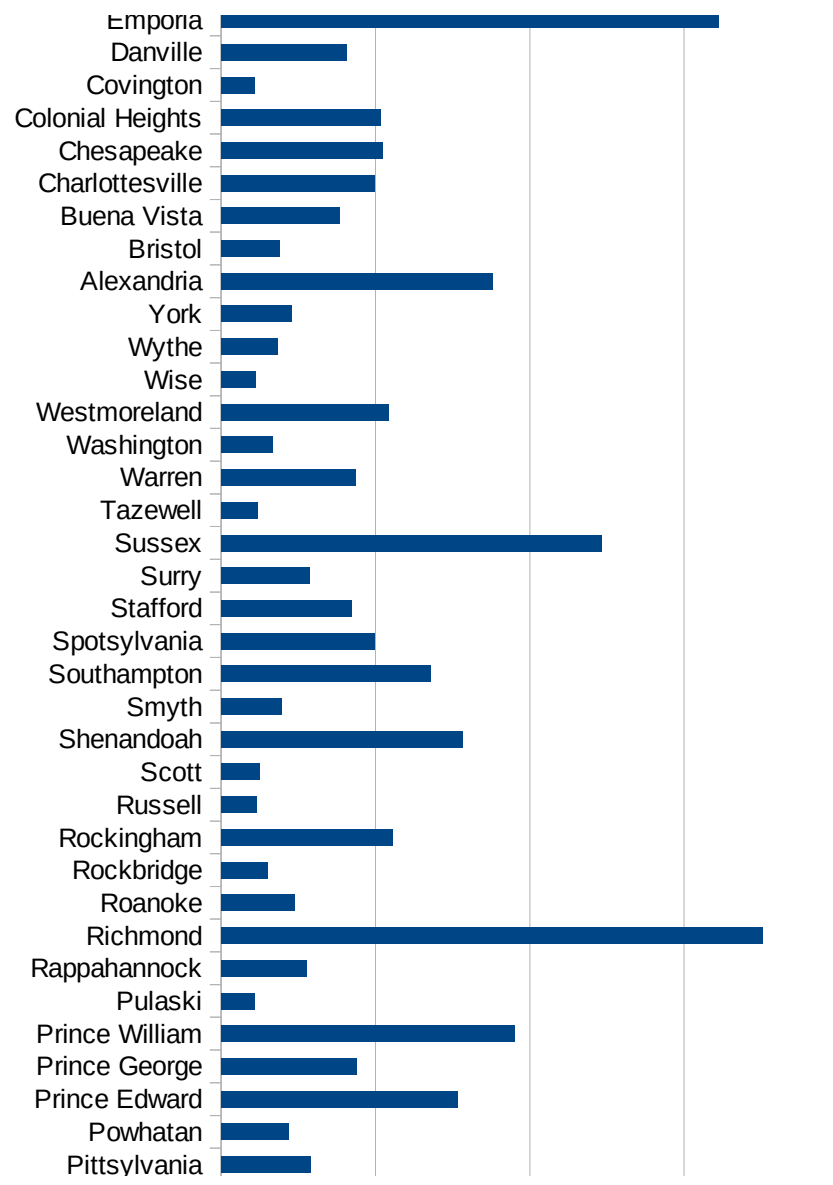
FIPS	County	PC Infection
51001	Accomack	3329.013945
51003	Albemarle	697.2166523
51005	Alleghany	375.5868545
51007	Amelia	560.9774841
51009	Amherst	360.0075791
51011	Appomattox	441.8912947
51013	Arlington	1231.470059
51015	Augusta	333.9650397
51017	Bath	93.19664492
51019	Bedford	379.6970043
51021	Bland	111.2347052
51023	Botetourt	564.9547736
51025	Brunswick	1251.220703
51027	Buchanan	334.5742425
51029	Buckingham	3506.088593
51031	Campbell	274.6802976
51033	Caroline	620.6941375
51035	Carroll	1049.399379
51036	Charles City	720.3572972
51037	Charlotte	410.4540124
51041	Chesterfield	1153.329738
51043	Clarke	475.1084487
51045	Craig	315.9557662
51047	Culpeper	1833.818624
51049	Cumberland	693.2409012
51051	Dickenson	165.2551126
51053	Dinwiddie	701.041046
51057	Essex	705.1927832
51059	Fairfax	1370.183221
51061	Fauquier	812.1683764
51063	Floyd	234.2513454
51065	Fluvanna	649.6658328
51067	Franklin	284.7228401





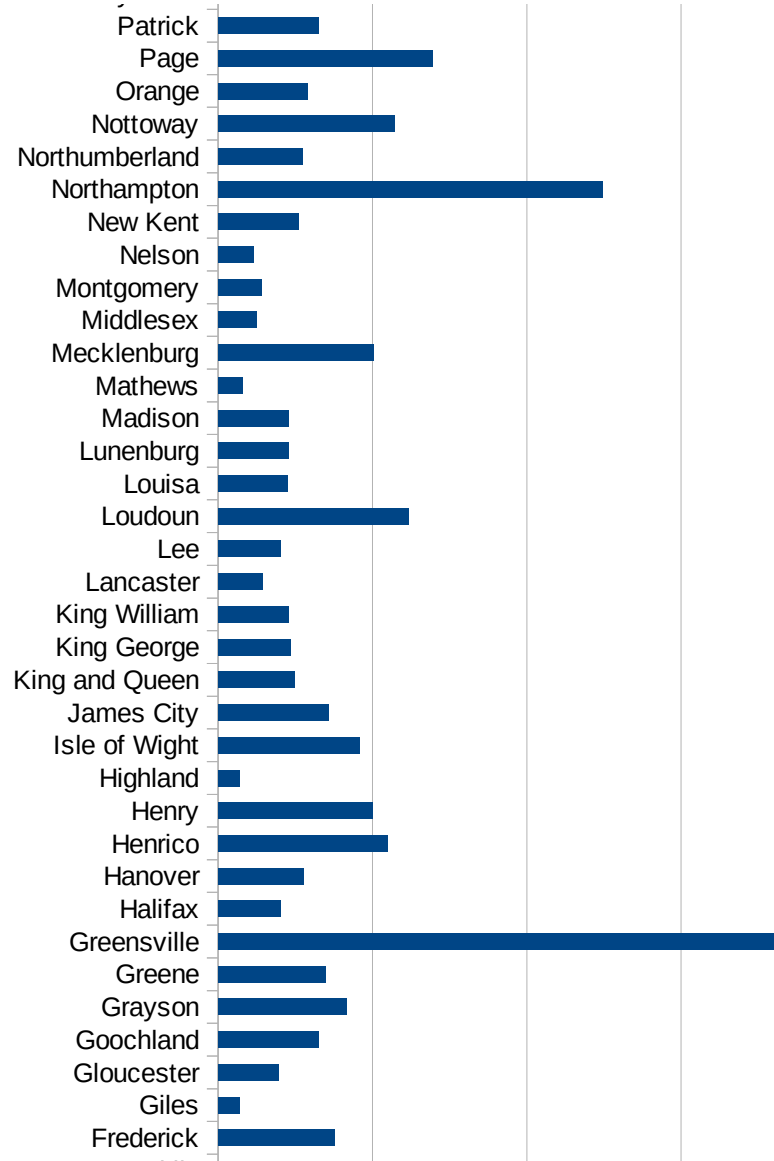
VA

51069 Frederick	750.3819818
51071 Giles	136.5471384
51073 Gloucester	388.2299392
51075 Goochland	649.630012
51077 Grayson	831.6806346
51079 Greene	697.7096921
51081 Greensville	3655.285112
51083 Halifax	401.5240328
51085 Hanover	550.1729781
51087 Henrico	1096.090943
51089 Henry	1002.885012
51091 Highland	135.7466063
51093 Isle of Wight	914.6753985
51095 James City	718.6146053
51097 King and Queen	497.0178926
51099 King George	466.6039511
51101 King William	454.5722888
51103 Lancaster	287.4895669
51105 Lee	403.551251
51107 Loudoun	1237.311048
51109 Louisa	451.3567894
51111 Lunenburg	455.0719841
51113 Madison	458.8191049
51115 Mathews	159.0547603
51117 Mecklenburg	1004.893964
51119 Middlesex	250.7196583
51121 Montgomery	282.8711421
51125 Nelson	229.1722836
51127 New Kent	522.5313742
51131 Northampton	2488.282914
51133 Northumberland	543.3440356
51135 Nottoway	1141.374838
51137 Orange	578.5394608
51139 Page	1387.20595



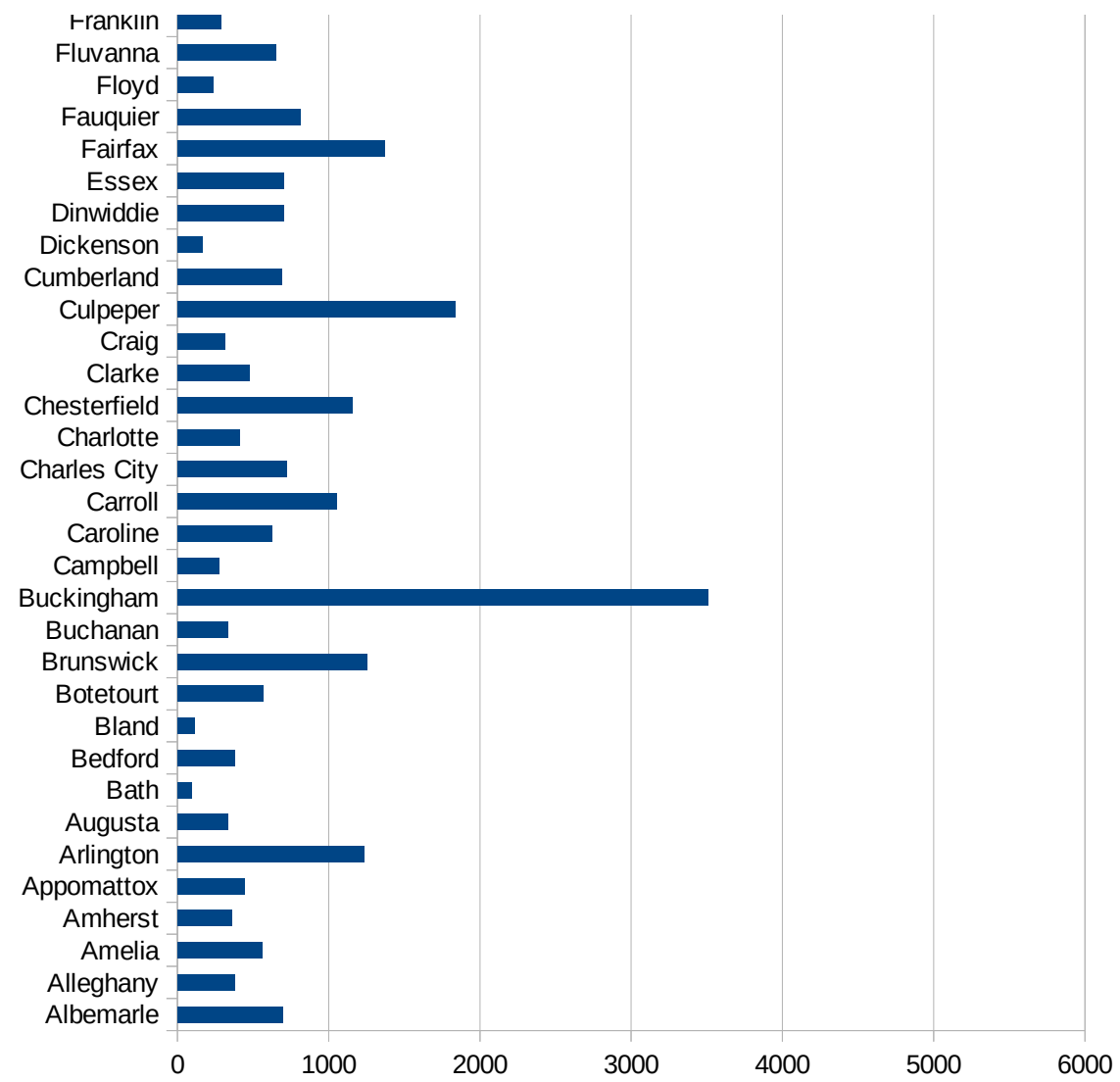
VA

51141 Patrick	650.7101228
51143 Pittsylvania	580.813467
51145 Powhatan	435.0954127
51147 Prince Edward	1529.411765
51149 Prince George	877.0547765
51153 Prince William	1903.160396
51155 Pulaski	217.225386
51157 Rappahannock	551.5719801
51159 Richmond	3507.413145
51161 Roanoke	475.1629054
51163 Rockbridge	298.8748242
51165 Rockingham	1109.004973
51167 Russell	231.7930313
51169 Scott	250.7662301
51171 Shenandoah	1563.326206
51173 Smyth	393.8041481
51175 Southampton	1353.349255
51177 Spotsylvania	992.2674652
51179 Stafford	844.2251267
51181 Surry	571.5168366
51183 Sussex	2465.070748
51185 Tazewell	232.5296781
51187 Warren	869.9347549
51191 Washington	332.7083563
51193 Westmoreland	1082.445317
51195 Wise	220.9828475
51197 Wythe	365.1665855
51199 York	456.9171359
51510 Alexandria	1756.680994
51520 Bristol	382.2351656
51530 Buena Vista	769.6007696
51540 Charlottesville	995.4901594
51550 Chesapeake	1046.019931
51570 Colonial Heights	1031.794987



VA

51580 Covington	219.7802198
51590 Danville	810.9502863
51595 Emporia	3222.026948
51600 Fairfax City	329.616668
51610 Falls Church	399.4042784
51620 Franklin City	1572.444777
51630 Fredericksburg	1228.383201
51640 Galax	5153.35513
51650 Hampton	780.2669883
51660 Harrisonburg	1939.555457
51670 Hopewell	1124.09276
51678 Lexington	448.4304933
51680 Lynchburg	558.8973041
51683 Manassas	3863.980212
51685 Manassas Park	2889.004449
51690 Martinsville	1309.874438
51700 Newport News	917.5595938
51710 Norfolk	1315.164129
51720 Norton	327.6209677
51730 Petersburg	1473.057307
51735 Poquoson	295.3240361
51740 Portsmouth	1626.299772
51750 Radford	141.7743607
51760 Richmond City	1287.683088
51770 Roanoke City	903.7229784
51775 Salem	538.1585618
51790 Staunton	569.7777064
51800 Suffolk	1197.565389
51810 Virginia Beach	954.9322618
51820 Waynesboro	733.6043839
51830 Williamsburg	745.1664876
51840 Winchester	1394.620749



VA

VA

FIPS

29001  
29003  
29005  
29007  
29009  
29011  
29013  
29015  
29017  
29019  
29021  
29023  
29025  
29027  
29029  
29031  
29033  
29035  
29037

VA

29039  
29041  
29043  
29045  
29047  
29049  
29051  
29053  
29055  
29057  
29059  
29061  
29063  
29065  
29067  
29069  
29071  
29073  
29075  
29077  
29079  
29081  
29083  
29085  
29087  
29089  
29091  
29093  
29095  
29097  
29099  
29101

29103

VA

29105  
29107  
29109  
29111  
29113  
29115  
29117  
29121  
29123  
29125  
29127  
29119  
29129  
29131  
29133  
29135  
29137  
29139  
29141  
29143  
29145  
29147  
29149  
29151  
29153  
29155  
29157  
29159  
29161  
29163  
29165  
29167  
29169  
29171

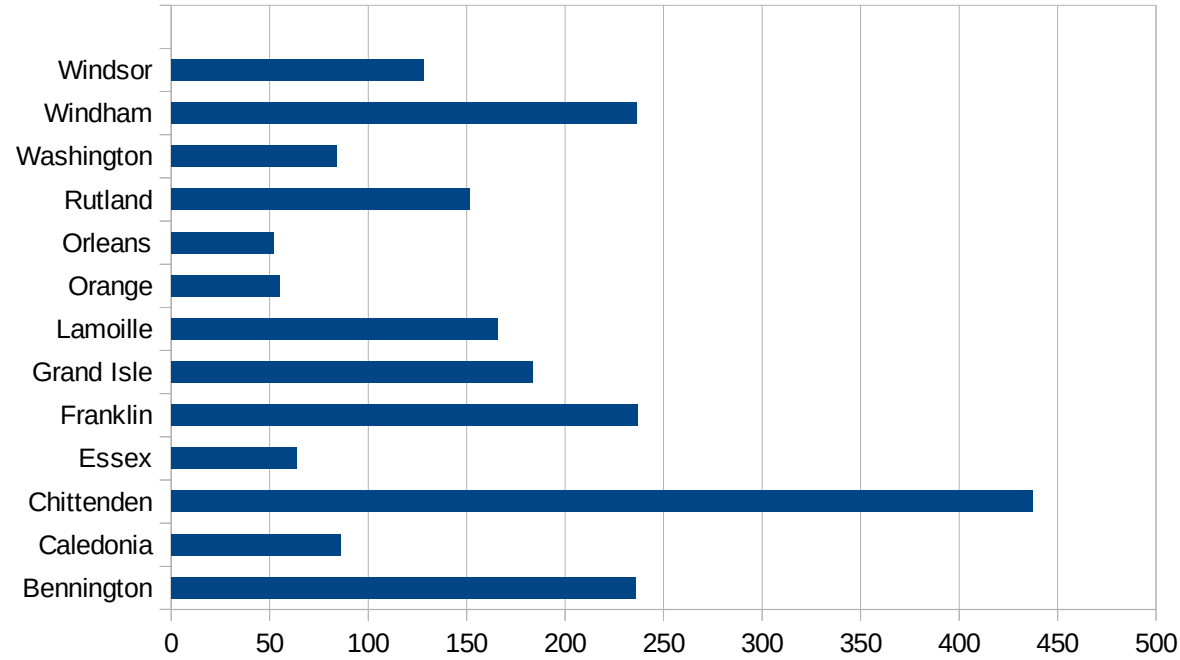
VA

29173  
29175  
29177  
29179  
29181  
29195  
29197  
29199  
29201  
29203  
29205  
29183  
29185  
29187  
29189  
29510  
29186  
29207  
29209  
29211  
29213  
29215  
  
29217  
29219  
29221  
29223  
29225  
29227  
29229



VT

FIPS	County	PC Infection
50001	Addison	194.7366998
50003	Bennington	235.7497685
50005	Caledonia	85.8029173
50007	Chittenden	437.4984809
50009	Essex	64
50011	Franklin	236.7414662
50013	Grand Isle	183.3568406
50015	Lamoille	166.0079051
50017	Orange	55.17431636
50019	Orleans	52.03106998
50021	Rutland	151.6907554
50023	Washington	84.27932577
50025	Windham	236.2241557
50027	Windsor	128.4231089



FIPS

- 29001
- 29003
- 29005
- 29007
- 29009
- 29011
- 29013
- 29015
- 29017
- 29019
- 29021
- 29023
- 29025
- 29027
- 29029
- 29031
- 29033
- 29035
- 29037

VT

29039  
29041  
29043  
29045  
29047  
29049  
29051  
29053  
29055  
29057  
29059  
29061  
29063  
29065  
29067  
29069  
29071  
29073  
29075  
29077  
29079  
29081  
29083  
29085  
29087  
29089  
29091  
29093  
29095  
29097  
29099  
29101

29103

VT

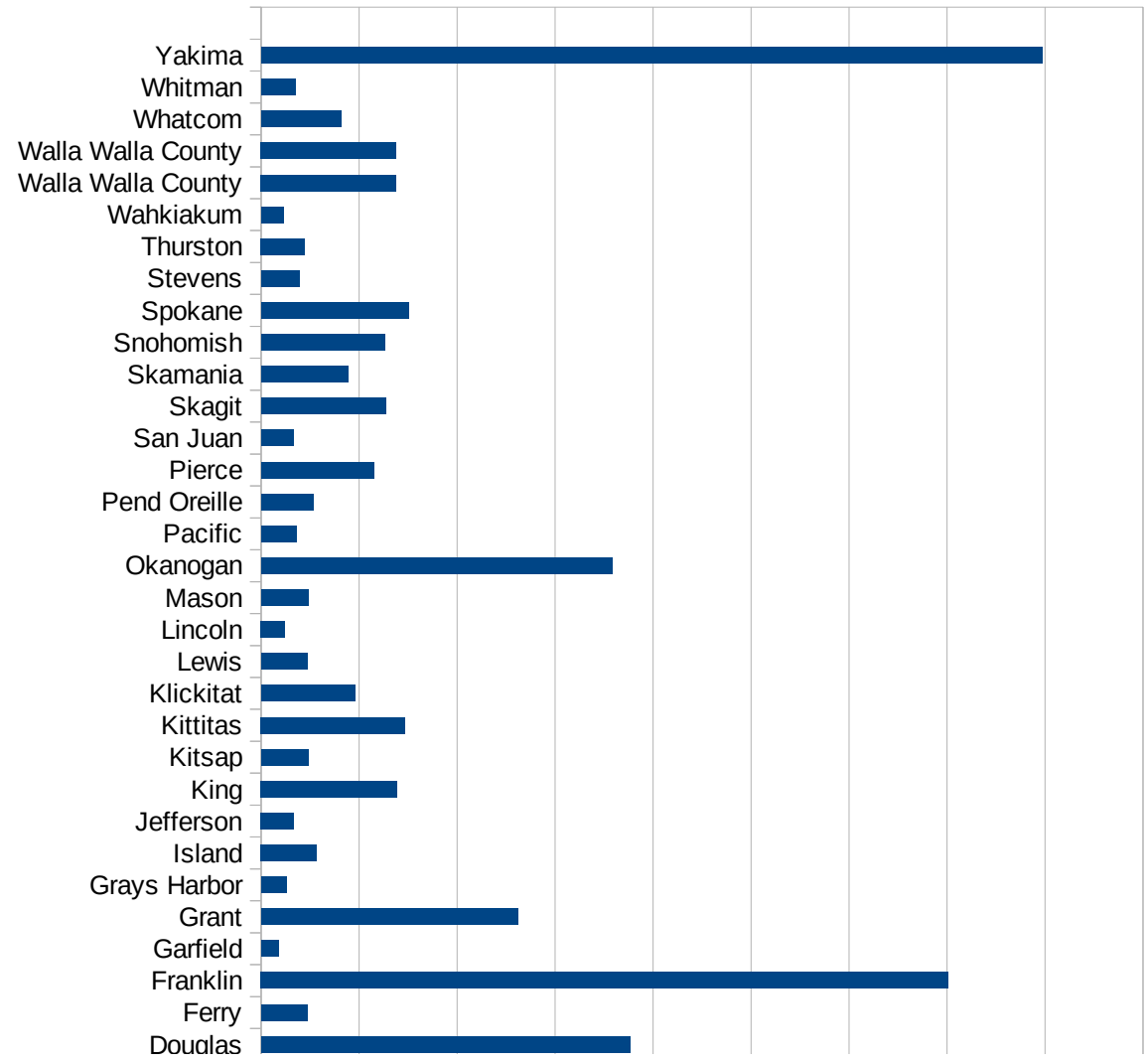
29105  
29107  
29109  
29111  
29113  
29115  
29117  
29121  
29123  
29125  
29127  
29119  
29129  
29131  
29133  
29135  
29137  
29139  
29141  
29143  
29145  
29147  
29149  
29151  
29153  
29155  
29157  
29159  
29161  
29163  
29165  
29167  
29169  
29171

VT

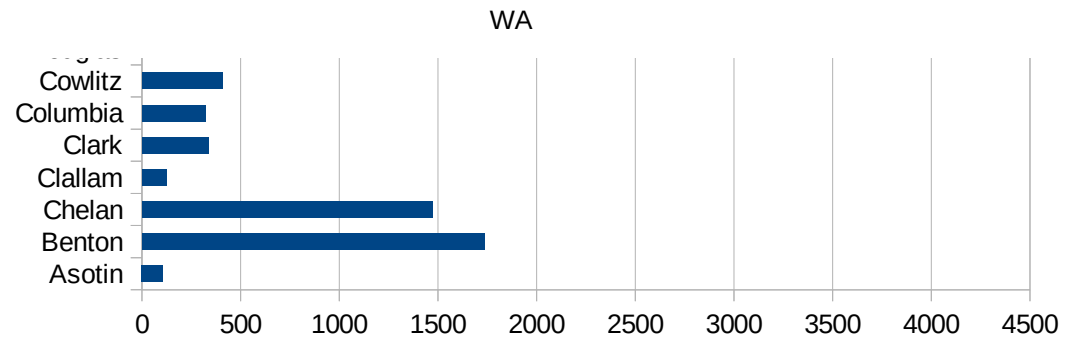
29173  
29175  
29177  
29179  
29181  
29195  
29197  
29199  
29201  
29203  
29205  
29183  
29185  
29187  
29189  
29510  
29186  
29207  
29209  
29211  
29213  
29215  
  
29217  
29219  
29221  
29223  
29225  
29227  
29229

WA

FIPS	County	PC Infection
53001	Adams	2004.150008
53003	Asotin	106.1477222
53005	Benton	1734.224305
53007	Chelan	1470.740952
53009	Clallam	122.4963186
53011	Clark	334.1240243
53013	Columbia	320.27593
53015	Cowlitz	409.2231184
53017	Douglas	1883.142611
53019	Ferry	235.3248791
53021	Franklin	3507.265732
53023	Garfield	89.00756564
53025	Grant	1310.990332
53027	Grays Harbor	131.2566812
53029	Island	282.974189
53031	Jefferson	167.0396168
53033	King	694.127567
53035	Kitsap	239.0615444
53037	Kittitas	734.735242
53039	Klickitat	479.4861356
53041	Lewis	233.6566002
53043	Lincoln	121.0428305
53045	Mason	239.669043
53047	Okanogan	1791.987088
53049	Pacific	181.5211472
53051	Pend Oreille	264.6669607
53053	Pierce	575.2278416
53055	San Juan	163.4750117
53057	Skagit	635.6956773
53059	Skamania	444.4817175
53061	Snohomish	631.1196084
53063	Spokane	750.6349209
53065	Stevens	196.6416262



53067 Thurston	222.7505857
53069 Wahkiakum	112.9688206
53071 Walla Walla Cou	689.4061259
53071 Walla Walla Cou	689.4061259
53073 Whatcom	408.5340187
53075 Whitman	176.7387681
53077 Yakima	3983.757944



WA

FIPS

29001  
29003  
29005  
29007  
29009  
29011  
29013  
29015  
29017  
29019  
29021  
29023  
29025  
29027  
29029  
29031  
29033  
29035  
29037



WA

29039  
29041  
29043  
29045  
29047  
29049  
29051  
29053  
29055  
29057  
29059  
29061  
29063  
29065  
29067  
29069  
29071  
29073  
29075  
29077  
29079  
29081  
29083  
29085  
29087  
29089  
29091  
29093  
29095  
29097  
29099  
29101

29103

WA

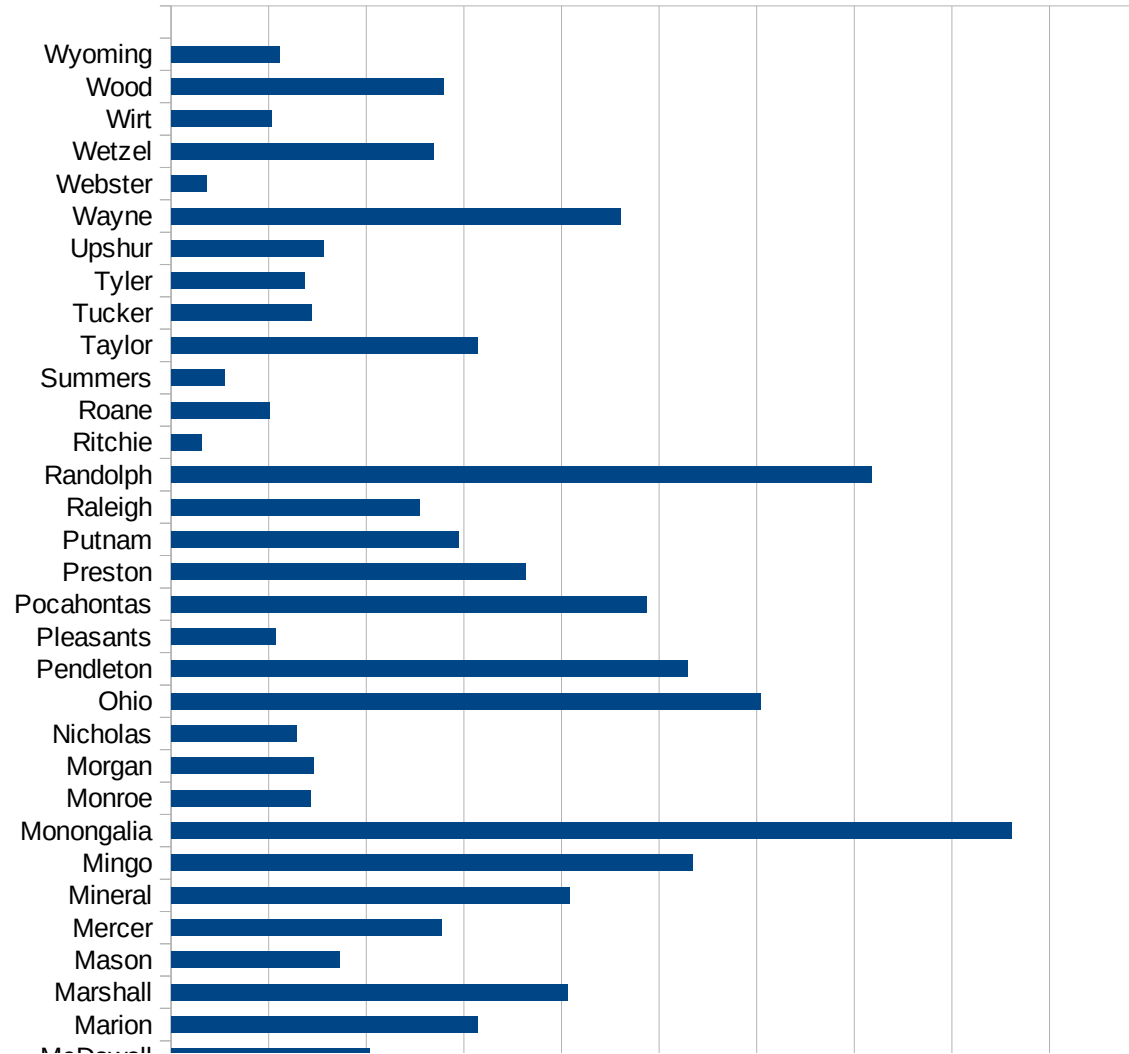
29105  
29107  
29109  
29111  
29113  
29115  
29117  
29121  
29123  
29125  
29127  
29119  
29129  
29131  
29133  
29135  
29137  
29139  
29141  
29143  
29145  
29147  
29149  
29151  
29153  
29155  
29157  
29159  
29161  
29163  
29165  
29167  
29169  
29171

WA

29173  
29175  
29177  
29179  
29181  
29195  
29197  
29199  
29201  
29203  
29205  
29183  
29185  
29187  
29189  
29510  
29186  
29207  
29209  
29211  
29213  
29215  
  
29217  
29219  
29221  
29223  
29225  
29227  
29229

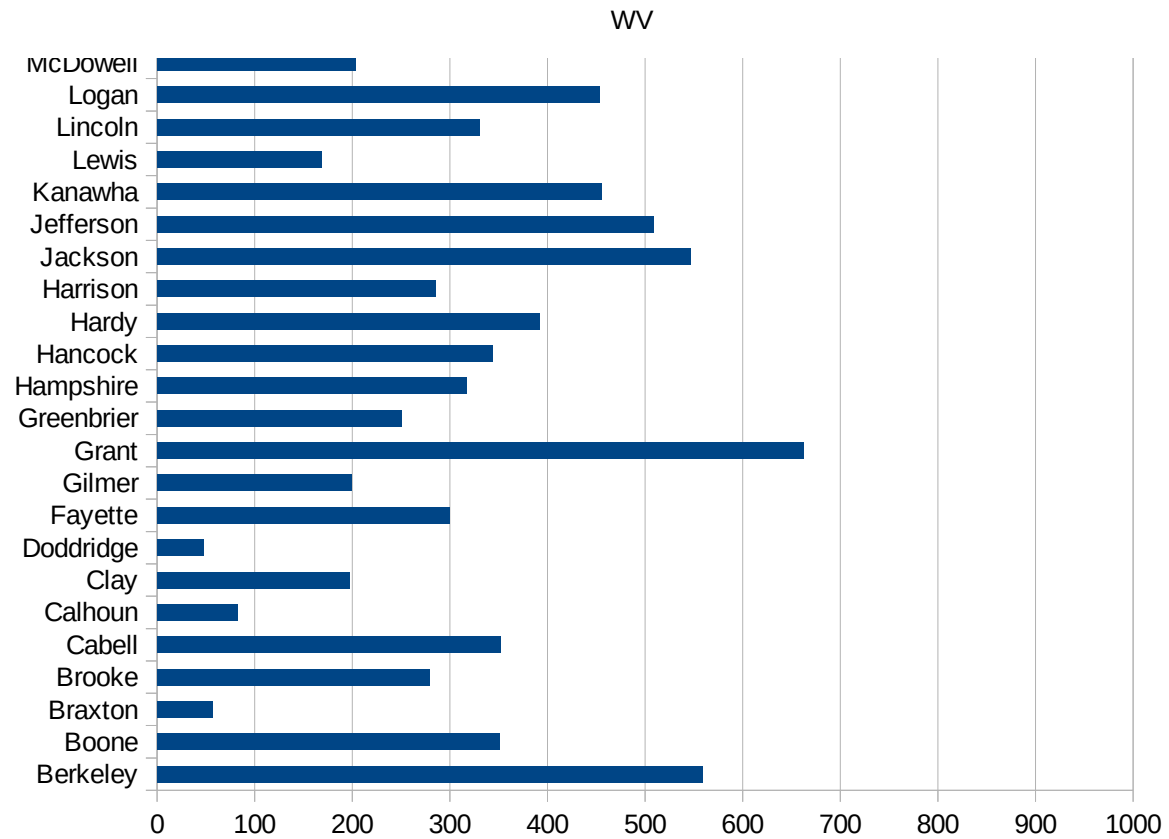
WV

FIPS	County	PC Infection
54001	Barbour	175.3855458
54003	Berkeley	559.2411397
54005	Boone	350.7812856
54007	Braxton	56.78188658
54009	Brooke	279.2415439
54011	Cabell	351.8407277
54013	Calhoun	82.71298594
54015	Clay	196.9416126
54017	Doddridge	47.58505829
54019	Fayette	299.8744712
54021	Gilmer	199.3521057
54023	Grant	662.3086186
54025	Greenbrier	250.1006152
54027	Hampshire	316.9572108
54029	Hancock	343.7134804
54031	Hardy	392.0145191
54033	Harrison	285.697368
54035	Jackson	546.923988
54037	Jefferson	508.7043002
54039	Kanawha	455.5177497
54041	Lewis	168.4972541
54043	Lincoln	330.1131123
54045	Logan	453.890269
54047	McDowell	203.0401141
54049	Marion	313.7422679
54051	Marshall	406.0419035
54053	Mason	172.1685755
54055	Mercer	277.35029
54057	Mineral	408.3147736
54059	Mingo	533.9499685
54061	Monongalia	860.7404623
54063	Monroe	143.0722892
54065	Morgan	146.1741721



This work is licensed under the Creative Commons Attribution-NoDerivatives 4.0 International License. To view a copy of this license, visit <http://creativecommons.org/licenses/by-nd/4.0/>.

54067 Nicholas	128.8141051
54069 Ohio	603.5205365
54071 Pendleton	528.7980563
54073 Pleasants	106.5672039
54075 Pocahontas	487.2830996
54077 Preston	363.4859186
54079 Putnam	294.62616
54081 Raleigh	254.5317424
54083 Randolph	718.1764563
54085 Ritchie	30.86102253
54087 Roane	100.488085
54089 Summers	54.85893417
54091 Taylor	314.316214
54093 Tucker	143.7814522
54095 Tyler	137.2055797
54097 Upshur	155.6420233
54099 Wayne	460.6449029
54101 Webster	36.21001811
54103 Wetzel	268.5003274
54105 Wirt	102.915952
54107 Wood	279.0874434
54109 Wyoming	110.6514



FIPS

- 29001
- 29003
- 29005
- 29007
- 29009
- 29011
- 29013
- 29015
- 29017
- 29019
- 29021
- 29023
- 29025
- 29027
- 29029
- 29031
- 29033
- 29035
- 29037

WV

29039  
29041  
29043  
29045  
29047  
29049  
29051  
29053  
29055  
29057  
29059  
29061  
29063  
29065  
29067  
29069  
29071  
29073  
29075  
29077  
29079  
29081  
29083  
29085  
29087  
29089  
29091  
29093  
29095  
29097  
29099  
29101

29103

29105  
29107  
29109  
29111  
29113  
29115  
29117  
29121  
29123  
29125  
29127  
29119  
29129  
29131  
29133  
29135  
29137  
29139  
29141  
29143  
29145  
29147  
29149  
29151  
29153  
29155  
29157  
29159  
29161  
29163  
29165  
29167  
29169  
29171

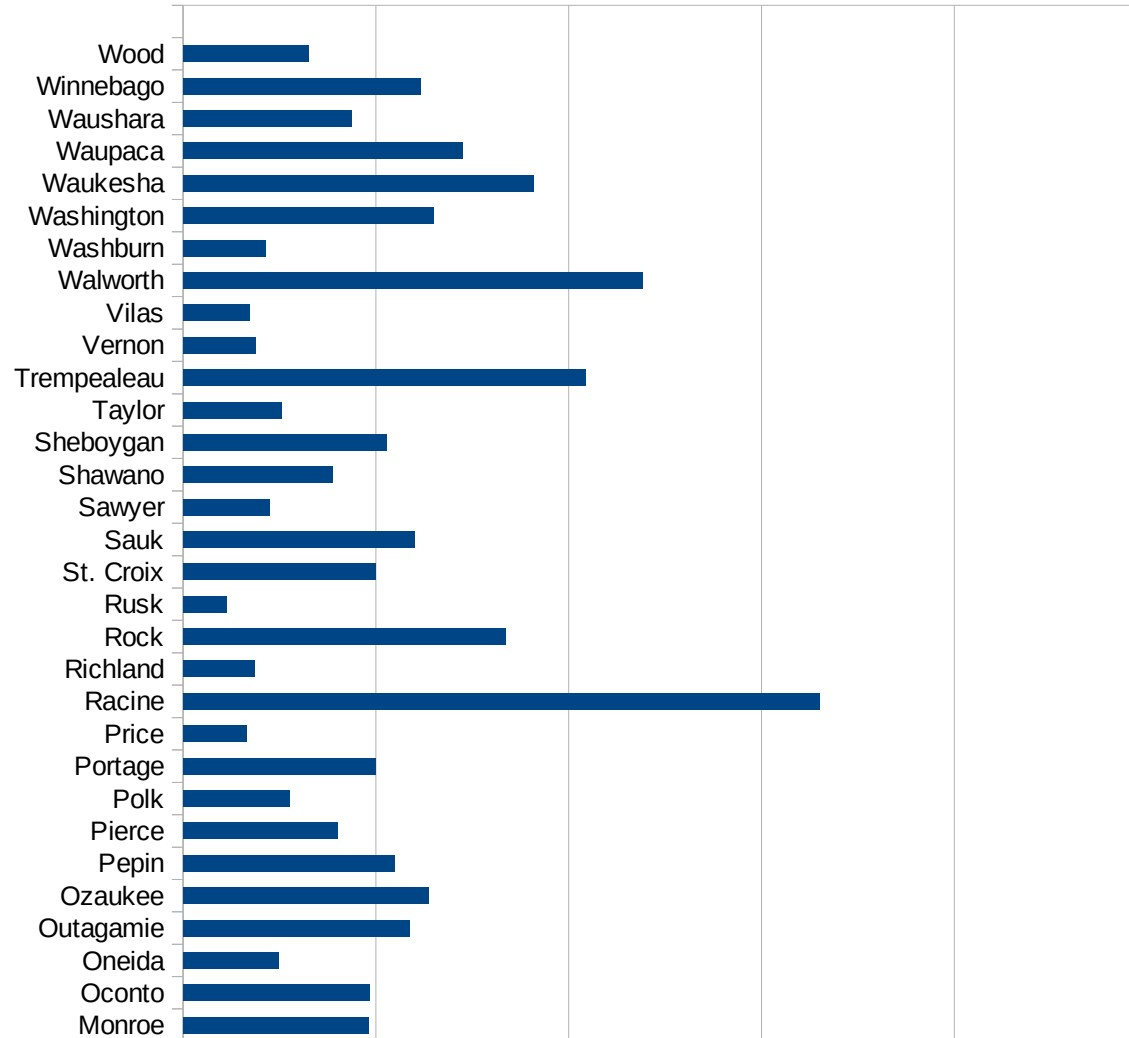


WV

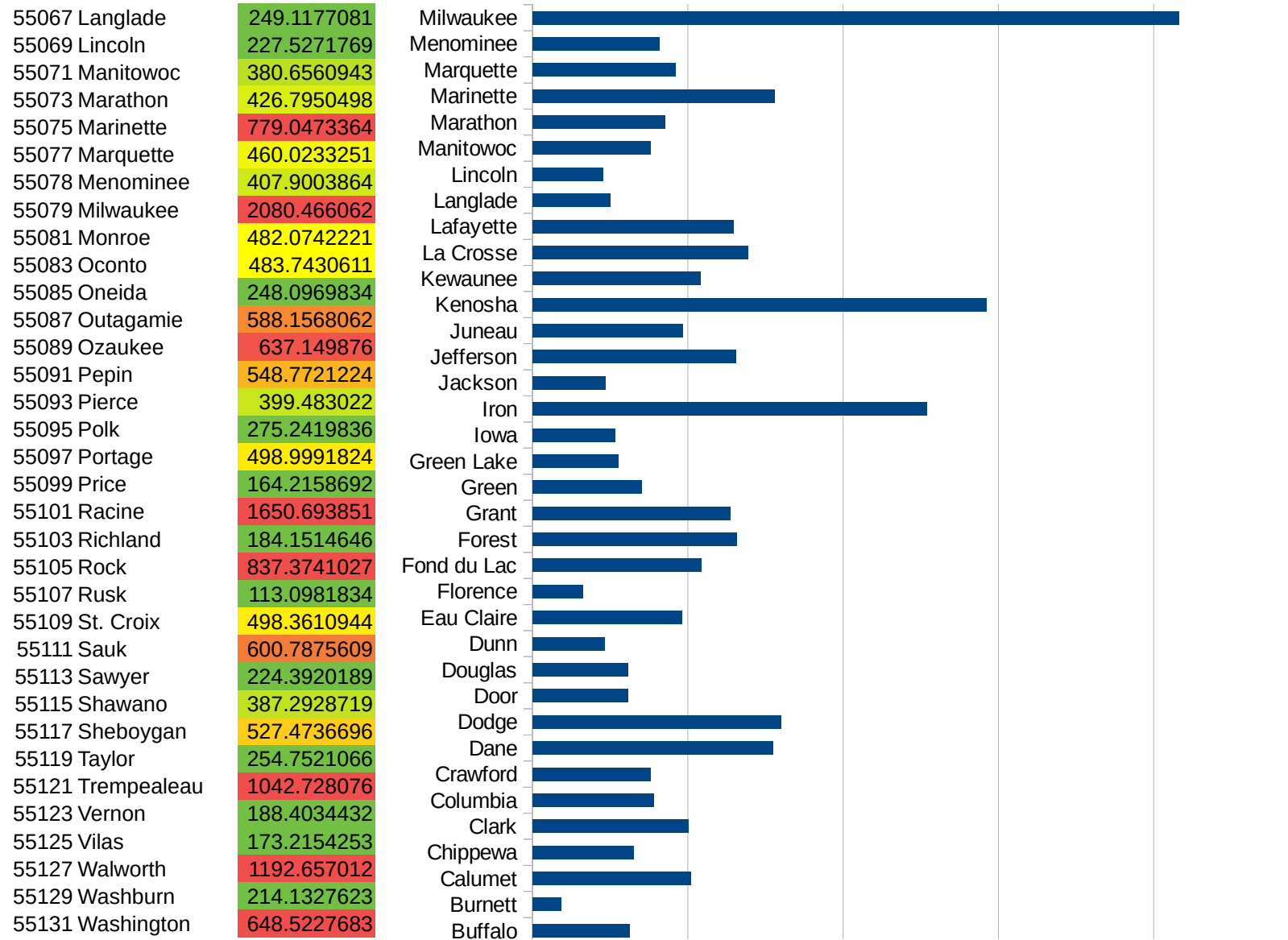
29173  
29175  
29177  
29179  
29181  
29195  
29197  
29199  
29201  
29203  
29205  
29183  
29185  
29187  
29189  
29510  
29186  
29207  
29209  
29211  
29213  
29215  
  
29217  
29219  
29221  
29223  
29225  
29227  
29229

WI

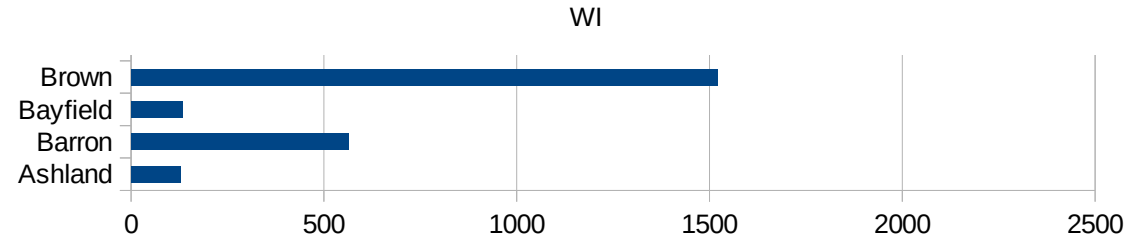
FIPS	County	PC Infection
55001	Adams	358.7576175
55003	Ashland	128.2051282
55005	Barron	564.6089806
55007	Bayfield	132.9610424
55009	Brown	1521.767194
55011	Buffalo	312.3809524
55013	Burnett	90.95634096
55015	Calumet	510.3770011
55017	Chippewa	325.8751072
55019	Clark	501.3108992
55021	Columbia	390.5296558
55023	Crawford	380.5782334
55025	Dane	774.0189246
55027	Dodge	799.116646
55029	Door	307.8594712
55031	Douglas	307.8133679
55033	Dunn	232.6560457
55035	Eau Claire	481.1831557
55037	Florence	161.9995371
55039	Fond du Lac	543.34116
55041	Forest	656.2117673
55043	Grant	636.226093
55045	Green	352.0268624
55047	Green Lake	274.8704937
55049	Iowa	265.0288166
55051	Iron	1268.498943
55053	Jackson	234.3978904
55055	Jefferson	653.1264317
55057	Juneau	484.6526656
55059	Kenosha	1461.397602
55061	Kewaunee	539.6654074
55063	La Crosse	694.4092024
55065	Lafayette	648.0648065



WI



55133 Waukesha	908.7706415
55135 Waupaca	723.6739164
55137 Waushara	436.8791988
55139 Winnebago	616.8869138
55141 Wood	325.7819451



FIPS

- 29001
- 29003
- 29005
- 29007
- 29009
- 29011
- 29013
- 29015
- 29017
- 29019
- 29021
- 29023
- 29025
- 29027
- 29029
- 29031
- 29033
- 29035
- 29037

29039  
29041  
29043  
29045  
29047  
29049  
29051  
29053  
29055  
29057  
29059  
29061  
29063  
29065  
29067  
29069  
29071  
29073  
29075  
29077  
29079  
29081  
29083  
29085  
29087  
29089  
29091  
29093  
29095  
29097  
29099  
29101

29103

29105  
29107  
29109  
29111  
29113  
29115  
29117  
29121  
29123  
29125  
29127  
29119  
29129  
29131  
29133  
29135  
29137  
29139  
29141  
29143  
29145  
29147  
29149  
29151  
29153  
29155  
29157  
29159  
29161  
29163  
29165  
29167  
29169  
29171

WI

29173  
29175  
29177  
29179  
29181  
29195  
29197  
29199  
29201  
29203  
29205  
29183  
29185  
29187  
29189  
29510  
29186  
29207  
29209  
29211  
29213  
29215  
  
29217  
29219  
29221  
29223  
29225  
29227  
29229