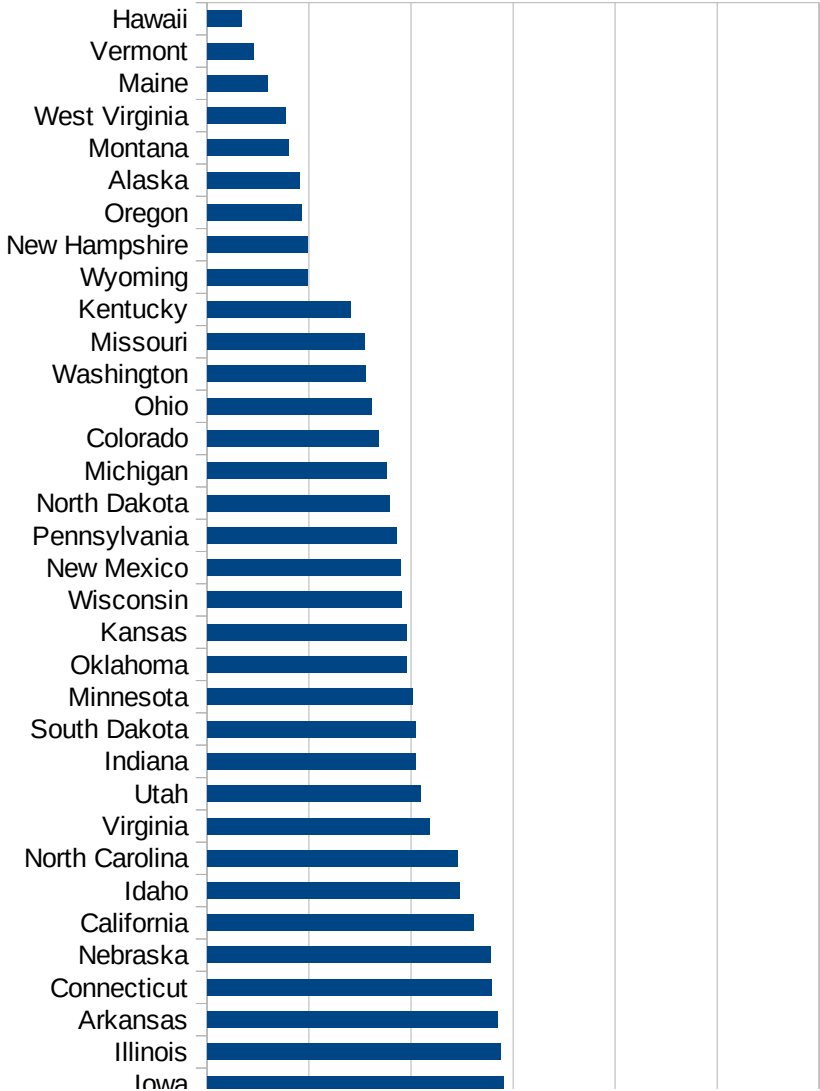


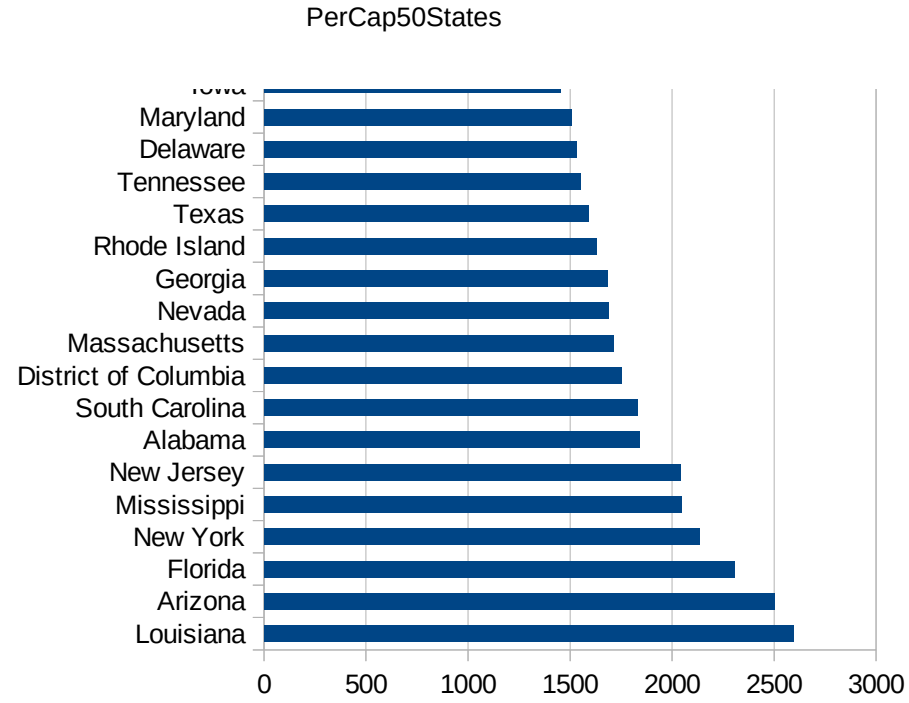
PerCap50States

Idx	State	Population	Cases per 100,000
19	Louisiana	4659978	2593.03799288323
3	Arizona	7171646	2502.87033130191
10	Florida	21299325	2306.42520361561
33	New York	19542209	2133.03930993676
25	Mississippi	2986530	2046.68963646774
31	New Jersey	8908520	2042.33699873829
1	Alabama	4887871	1839.79896359785
41	South Carolina	5084127	1828.25881414843
9	District of Columbia	702455	1752.85249588942
22	Massachusetts	6902149	1713.32145973667
29	Nevada	3034392	1687.29023804439
11	Georgia	10519475	1682.22273449958
40	Rhode Island	1057315	1630.92361311435
44	Texas	28701845	1590.92211667926
43	Tennessee	6770010	1549.46595352149
8	Delaware	967171	1532.92437428335
21	Maryland	6042718	1508.32787497282
16	Iowa	3156145	1454.21075394191
14	Illinois	12741080	1437.67247360506
4	Arkansas	3013825	1425.29841646413
7	Connecticut	3572665	1394.44924167253
28	Nebraska	1929268	1389.17973034332
5	California	39557045	1306.596587283
13	Idaho	1754208	1235.31531038509
34	North Carolina	10383620	1229.1474456885
47	Virginia	8517685	1093.09043478363
45	Utah	3161105	1045.01432252329
15	Indiana	6691878	1022.62772871831
42	South Dakota	882235	1022.4033279115
24	Minnesota	5611179	1005.49278502789
37	Oklahoma	3943079	978.575372190108
17	Kansas	2911505	976.539624695819
50	Wisconsin	5813568	951.70470182855



This work is licensed under the Creative Commons Attribution-NoDerivatives 4.0 International License. To view a copy of this license, visit <http://creativecommons.org/licenses/by-nd/4.0/>.

Idx	State	Population	Cases per 100,000
32	New Mexico	2095428	947.873179130946
39	Pennsylvania	12807060	928.347333423908
35	North Dakota	760077	892.672716053768
23	Michigan	9995915	879.479267280684
6	Colorado	5695564	841.883262131722
36	Ohio	11689442	803.827932932983
48	Washington	7535591	776.674317913486
26	Missouri	6126452	770.21741131735
18	Kentucky	4468402	705.129037181525
51	Wyoming	577737	492.957868372633
30	New Hampshire	1356458	490.910887030782
38	Oregon	4190713	462.117066952569
2	Alaska	737438	453.055036491203
27	Montana	1062305	398.473131539435
49	West Virginia	1805832	386.414683093444
20	Maine	1338404	296.472515025359
46	Vermont	626299	226.569098785085
12	Hawaii	1420491	170.71561875436



Counties_Cities

FIPS	County	State	Cases Per 100,000
47169	Trousdale	Tennessee	14275.33599709
47095	Lake	Tennessee	10106.59829982
5077	Lee	Arkansas	9905.39788536
31043	Dakota	Nebraska	9465.71727332
19021	Buena Vista	Iowa	8981.58397907
5079	Lincoln	Arkansas	8861.98909064
27105	Nobles	Minnesota	7963.87520525
22035	East Carroll	Louisiana	7119.51115532
31037	Colfax	Nebraska	6387.28058083
13053	Chattahoochee	Georgia	6224.26057656
20057	Ford	Kansas	6025.73182247
4023	Santa Cruz	Arizona	5611.57575627
35031	McKinley	New Mexico	5538.80204731
1085	Lowndes	Alabama	5534.38941247
5133	Sevier	Arkansas	5478.73271486
20175	Seward	Kansas	5454.54545455
13101	Echols	Georgia	5450.00000000
46017	Buffalo	South Dakota	5304.51866405
4027	Yuma	Arizona	5281.24528587
51640	Galax	Virginia	5262.33847112
6025	Imperial	California	5196.14798682
5017	Chicot	Arkansas	5135.08334930
22065	Madison	Louisiana	5071.23017651
40139	Texas	Oklahoma	5064.77633830
12077	Liberty	Florida	4871.70391392
28051	Holmes	Mississippi	4806.49188514
4017	Navajo	Arizona	4784.28176921
5149	Yell	Arkansas	4782.91153935
20055	Finney	Kansas	4752.66996258
48283	La Salle	Texas	4740.40632054
48341	Moore	Texas	4714.91738422
1105	Perry	Alabama	4693.65426696
18017	Cass	Indiana	4613.35792386

This work is licensed under the Creative Commons Attribution-NoDerivatives 4.0 International License. To view a copy of this license, visit <http://creativecommons.org/licenses/by-nd/4.0/>.

Counties_Cities

47007 Bledsoe	Tennessee	4554.38834293
22003 Allen	Louisiana	4514.74321422
5123 St. Francis	Arkansas	4481.30822752
12086 Miami-Dade	Florida	4477.29036374
48313 Madison	Texas	4472.33393427
28021 Claiborne	Mississippi	4443.45700955
39101 Marion	Ohio	4419.51697928
48105 Crockett	Texas	4401.25750214
5059 Hot Spring	Arkansas	4347.05201626
1011 Bullock	Alabama	4320.37877293
4001 Apache	Arizona	4294.18808655
36087 Rockland	New York	4263.19102228
19047 Crawford	Iowa	4190.46508917
22041 Franklin	Louisiana	4162.53224846
28125 Sharkey	Mississippi	4112.40575737
28099 Neshoba	Mississippi	4109.87124464
12047 Hamilton	Florida	4095.03843466
49037 San Juan	Utah	4064.98802511
39129 Pickaway	Ohio	4057.77640051
29119 McDonald	Missouri	4055.81072883
31151 Saline	Nebraska	4055.74912892
13259 Stewart	Georgia	4032.90853363
12051 Hendry	Florida	4011.45442295
31047 Dawson	Nebraska	4002.69939685
53077 Yakima	Washington	3995.68893520
28103 Noxubee	Mississippi	3977.21879449
48001 Anderson	Texas	3973.68103760
48471 Walker	Texas	3918.32229581
48449 Titus	Texas	3902.15844761
51683 Manassas	Virginia	3871.18464974
22001 Acadia	Louisiana	3863.96526773
28043 Grenada	Mississippi	3861.31560199
1013 Butler	Alabama	3821.13821138
13243 Randolph	Georgia	3819.69852188

Counties_Cities

1059 Franklin	Alabama	3813.41070688
1131 Wilcox	Alabama	3811.04733227
51081 Greenville	Virginia	3758.49316247
36119 Westchester	New York	3721.94640000
13005 Bacon	Georgia	3710.32632991
12023 Columbia	Florida	3684.94957661
28153 Wayne	Mississippi	3611.19322101
13003 Atkinson	Georgia	3567.55453778
19193 Woodbury	Iowa	3560.59645598
12079 Madison	Florida	3534.99919046
28133 Sunflower	Mississippi	3528.26889450
28135 Tallahatchie	Mississippi	3524.70150854
53021 Franklin	Washington	3524.22440565
22047 Iberville	Louisiana	3520.67479600
51159 Richmond	Virginia	3507.41314450
51029 Buckingham	Virginia	3506.08859345
48189 Hale	Texas	3502.80815844
19197 Wright	Iowa	3490.93774626
48469 Victoria	Texas	3480.19775086
34031 Passaic	New Jersey	3478.37316962
19127 Marshall	Iowa	3474.15022136
48355 Nueces	Texas	3471.21582267
12027 DeSoto	Florida	3459.68150658
12039 Gadsden	Florida	3434.00008716
47111 Macon	Tennessee	3428.80692355
48323 Maverick	Texas	3400.87201847
19115 Louisa	Iowa	3393.32079864
13273 Terrell	Georgia	3391.01149692
13141 Hancock	Georgia	3390.03354097
13099 Early	Georgia	3376.59802869
28123 Scott	Mississippi	3376.10916676
28079 Leake	Mississippi	3373.89623512
22077 Pointe Coupee	Louisiana	3368.27711942
1047 Dallas	Alabama	3362.04646306

Counties_Cities

12063 Jackson	Florida	3349.54973605
22051 Jefferson	Louisiana	3348.22405662
51001 Accomack	Virginia	3332.09922251
28151 Washington	Mississippi	3310.92026718
37061 Duplin	North Carolina	3294.48144624
28053 Humphreys	Mississippi	3282.06370352
51595 Emporia	Virginia	3261.08181996
13001 Appling	Georgia	3252.82325607
13071 Colquitt	Georgia	3248.37690823
22019 Calcasieu	Louisiana	3213.49797156
28029 Copiah	Mississippi	3212.69663315
36059 Nassau	New York	3193.59690446
28119 Quitman	Mississippi	3191.03673238
48061 Cameron	Texas	3188.42767770
48117 Deaf Smith	Texas	3182.30277186
19171 Tama	Iowa	3176.76289636
47069 Hardeman	Tennessee	3176.05075337
22045 Iberia	Louisiana	3167.42081448
48369 Parmer	Texas	3152.87915653
12049 Hardee	Florida	3145.53129014
28159 Winston	Mississippi	3143.40765208
48253 Jones	Texas	3138.71928143
22095 St. John the Bap	Louisiana	3137.73619859
28147 Walthall	Mississippi	3131.69720014
13069 Coffee	Georgia	3125.79769336
45009 Bamberg	South Carolina	3124.34325744
28031 Covington	Mississippi	3118.86702382
1065 Hale	Alabama	3116.93603151
46005 Beadle	South Dakota	3108.61621564
13313 Whitfield	Georgia	3105.84074878
13285 Troup	Georgia	3105.63440615
1095 Marshall	Alabama	3086.07934741
22093 St. James	Louisiana	3085.04064268
13277 Tift	Georgia	3078.55364669

Counties_Cities

45061 Lee	South Carolina	3068.48675767
45089 Williamsburg	South Carolina	3068.02587728
48465 Val Verde	Texas	3062.51016095
13037 Calhoun	Georgia	3054.15617128
22053 Jefferson Davis	Louisiana	3049.20524349
1035 Conecuh	Alabama	3038.20151503
13299 Ware	Georgia	3035.31390135
28011 Bolivar	Mississippi	3025.56410175
8075 Logan	Colorado	3010.03344482
13049 Charlton	Georgia	2999.69154843
12011 Broward	Florida	2999.65150723
48185 Grimes	Texas	2993.65303244
34039 Union	New Jersey	2972.76133511
48391 Refugio	Texas	2972.12741752
48177 Gonzales	Texas	2962.64285028
48285 Lavaca	Texas	2948.78170065
6031 Kings	California	2941.87598272
1063 Greene	Alabama	2939.39025871
48427 Starr	Texas	2935.29639675
28027 Coahoma	Mississippi	2929.99823228
36103 Suffolk	New York	2929.93080110
48375 Potter	Texas	2929.42631720
28097 Montgomery	Mississippi	2923.27646413
22073 Ouachita	Louisiana	2918.91891892
13163 Jefferson	Georgia	2909.91574854
36071 Orange	New York	2905.08468364
28083 Leflore	Mississippi	2904.66475328
22101 St. Mary	Louisiana	2903.12211195
51685 Manassas Park	Virginia	2889.00444907
34017 Hudson	New Jersey	2888.49674807
45019 Charleston	South Carolina	2885.89694633
13095 Dougherty	Georgia	2872.54912706
13287 Turner	Georgia	2869.05965622
12043 Glades	Florida	2856.31011367

Counties_Cities

1119 Sumter	Alabama	2844.53549760
22099 St. Martin	Louisiana	2832.84534044
22127 Winn	Louisiana	2815.90491015
47037 Davidson	Tennessee	2801.09213716
28143 Tunica	Mississippi	2795.65567176
22111 Union	Louisiana	2789.96865204
31079 Hall	Nebraska	2787.02095541
28163 Yazoo	Mississippi	2782.49787596
13205 Mitchell	Georgia	2780.28118241
13061 Clay	Georgia	2771.04260478
1101 Montgomery	Alabama	2767.94691779
31173 Thurston	Nebraska	2765.98658086
48489 Willacy	Texas	2760.86451313
22025 Catahoula	Louisiana	2747.71024147
13139 Hall	Georgia	2744.02912717
20209 Wyandotte	Kansas	2743.09840072
4013 Maricopa	Arizona	2742.34474103
13127 Glynn	Georgia	2734.13205975
1091 Marengo	Alabama	2727.36808979
28063 Jefferson	Mississippi	2716.01463552
27165 Watonwan	Minnesota	2714.02550091
28007 Attala	Mississippi	2711.67982576
22037 East Feliciana	Louisiana	2703.96270396
27099 Mower	Minnesota	2701.75701682
22083 Richland	Louisiana	2694.13629160
12121 Suwannee	Florida	2692.85601141
36061 New York City	New York	2690.44862401
22097 St. Landry	Louisiana	2689.57517761
13161 Jeff Davis	Georgia	2688.13626988
41049 Morrow	Oregon	2682.02602884
28107 Panola	Mississippi	2668.38317046
22071 Orleans	Louisiana	2666.45524621
1053 Escambia	Alabama	2664.09056275
28127 Simpson	Mississippi	2660.88646386

Counties_Cities

41059 Umatilla	Oregon	2657.51586769
22013 Bienville	Louisiana	2652.53982567
13165 Jenkins	Georgia	2648.85408269
25025 Suffolk	Massachusetts	2648.24367112
13065 Clinch	Georgia	2647.41275572
22055 Lafayette	Louisiana	2645.58328047
22057 Lafourche	Louisiana	2638.74025378
48123 DeWitt	Texas	2630.40570664
28013 Calhoun	Mississippi	2618.45386534
48167 Galveston	Texas	2611.79673858
30003 Big Horn	Montana	2609.08681961
22089 St. Charles	Louisiana	2600.27610204
22017 Caddo	Louisiana	2593.01339525
12021 Collier	Florida	2592.15615819
28067 Jones	Mississippi	2591.25633572
12033 Escambia	Florida	2574.99984154
22117 Washington	Louisiana	2573.95560517
5035 Crittenden	Arkansas	2569.19448926
48415 Scurry	Texas	2567.29515001
45075 Orangeburg	South Carolina	2566.31467550
13185 Lowndes	Georgia	2566.17463743
5143 Washington	Arkansas	2562.44698495
22033 East Baton Rouge	Louisiana	2554.22309709
28017 Chickasaw	Mississippi	2550.81241628
13087 Decatur	Georgia	2547.50705550
12065 Jefferson	Florida	2540.59350504
40089 McCurtain	Oklahoma	2534.93563282
22109 Terrebonne	Louisiana	2522.04537880
16013 Blaine	Idaho	2522.01230034
28161 Yalobusha	Mississippi	2517.75338928
24033 Prince George's	Maryland	2516.19913165
28077 Lawrence	Mississippi	2513.04696909
51131 Northampton	Virginia	2505.32594802
22121 West Baton Rouge	Louisiana	2501.22980285

Counties_Cities

22007 Assumption	Louisiana	2488.78923767
48111 Dallam	Texas	2486.11111111
51183 Sussex	Virginia	2482.86909317
48055 Caldwell	Texas	2476.47235646
10005 Sussex	Delaware	2474.20252436
28015 Carroll	Mississippi	2472.00080718
13261 Sumter	Georgia	2461.91100797
34013 Essex	New Jersey	2445.46224088
1017 Chambers	Alabama	2442.36204076
28091 Marion	Mississippi	2431.72162654
12097 Osceola	Florida	2416.91350308
13279 Toombs	Georgia	2413.80592852
22031 De Soto	Louisiana	2412.88817612
12045 Gulf	Florida	2412.76911656
19179 Wapello	Iowa	2411.58926289
13027 Brooks	Georgia	2410.88119642
28101 Newton	Mississippi	2406.37970433
45039 Fairfield	South Carolina	2406.03517543
35045 San Juan	New Mexico	2401.57385859
12133 Washington	Florida	2399.51768489
22091 St. Helena	Louisiana	2397.19352953
48163 Frio	Texas	2397.05288656
22023 Cameron	Louisiana	2396.67049369
1049 DeKalb	Alabama	2382.85354066
5071 Johnson	Arkansas	2378.28135517
45051 Horry	South Carolina	2375.14782927
28129 Smith	Mississippi	2374.70316210
8087 Morgan	Colorado	2370.61418867
37123 Montgomery	North Carolina	2361.48289392
22105 Tangipahoa	Louisiana	2361.39246657
13075 Cook	Georgia	2359.86481762
22123 West Carroll	Louisiana	2358.40466217
22009 Avoyelles	Louisiana	2350.35341802
22079 Rapides	Louisiana	2349.84145463

Counties_Cities

13167 Johnson	Georgia	2338.27770911
12059 Holmes	Florida	2336.08872003
45027 Clarendon	South Carolina	2332.34421365
12099 Palm Beach	Florida	2325.12596395
48479 Webb	Texas	2323.58377732
45017 Calhoun	South Carolina	2320.93663912
8079 Mineral	Colorado	2319.58762887
28115 Pontotoc	Mississippi	2315.20748908
21031 Butler	Kentucky	2309.74005637
13137 Habersham	Georgia	2308.98034723
1127 Walker	Alabama	2307.29387390
12093 Okeechobee	Florida	2306.37744661
22113 Vermilion	Louisiana	2303.19237841
46085 Lyman	South Dakota	2303.06202565
6029 Kern	California	2302.83552863
31141 Platte	Nebraska	2298.95393100
12031 Duval	Florida	2297.45701082
47157 Shelby	Tennessee	2296.73293694
28061 Jasper	Mississippi	2288.77526175
44007 Providence	Rhode Island	2287.27652323
13201 Miller	Georgia	2268.73021456
19013 Black Hawk	Iowa	2267.98984956
12085 Martin	Florida	2264.59182659
1005 Barbour	Alabama	2262.77078896
28137 Tate	Mississippi	2260.16203623
22049 Jackson	Louisiana	2257.57766319
28039 George	Mississippi	2255.67010309
13215 Muscogee	Georgia	2249.69097651
5061 Howard	Arkansas	2248.70699348
12013 Calhoun	Florida	2248.57750051
48017 Bailey	Texas	2248.47018642
13275 Thomas	Georgia	2247.57019438
4012 La Paz	Arizona	2246.65845104
37163 Sampson	North Carolina	2242.79382642

Counties_Cities

45041 Florence	South Carolina	2237.27733988
18039 Elkhart	Indiana	2236.33002530
12081 Manatee	Florida	2234.99765737
22081 Red River	Louisiana	2229.56234517
37177 Tyrrell	North Carolina	2227.06366497
22085 Sabine	Louisiana	2226.19840213
28069 Kemper	Mississippi	2223.99521293
28049 Hinds	Mississippi	2222.40968429
22087 St. Bernard	Louisiana	2219.55865671
16027 Canyon	Idaho	2218.80187383
48069 Castro	Texas	2217.87345075
25009 Essex	Massachusetts	2203.53689046
41045 Malheur	Oregon	2200.16273393
48209 Hays	Texas	2197.80713378
1097 Mobile	Alabama	2195.97493215
46099 Minnehaha	South Dakota	2194.67429851
34003 Bergen	New Jersey	2194.10435874
22039 Evangeline	Louisiana	2188.79885178
19059 Dickinson	Iowa	2186.20649449
29211 Sullivan	Missouri	2186.14370680
28035 Forrest	Mississippi	2185.61757023
48385 Real	Texas	2185.16388729
28085 Lincoln	Mississippi	2178.04414559
34021 Mercer	New Jersey	2177.05801071
28089 Madison	Mississippi	2174.57161791
45085 Sumter	South Carolina	2174.40288418
19069 Franklin	Iowa	2173.05412880
13009 Baldwin	Georgia	2168.52954956
45005 Allendale	South Carolina	2167.80860384
12095 Orange	Florida	2167.61006631
48245 Jefferson	Texas	2159.20721880
47075 Haywood	Tennessee	2157.48485723
13257 Stephens	Georgia	2154.79162666
34011 Cumberland	New Jersey	2154.70418356

Counties_Cities

48239 Jackson	Texas	2151.40513648
20025 Clark	Kansas	2144.63840399
34023 Middlesex	New Jersey	2137.55822993
1113 Russell	Alabama	2133.91945449
1023 Choctaw	Alabama	2133.79020326
16067 Minidoka	Idaho	2132.05282113
22119 Webster	Louisiana	2128.97572040
28157 Wilkinson	Mississippi	2126.93357598
28105 Oktibbeha	Mississippi	2125.04284361
22005 Ascension	Louisiana	2119.96278234
12057 Hillsborough	Florida	2119.16308021
22011 Beauregard	Louisiana	2117.95023220
13109 Evans	Georgia	2117.33980039
13305 Wayne	Georgia	2113.52657005
13043 Candler	Georgia	2113.32595054
22125 West Feliciana	Louisiana	2108.66752911
31053 Dodge	Nebraska	2106.49343589
48071 Chambers	Texas	2105.80863994
13321 Worth	Georgia	2103.55189911
28113 Pike	Mississippi	2102.97500190
48057 Calhoun	Texas	2101.01572283
45043 Georgetown	South Carolina	2099.63212260
13021 Bibb	Georgia	2099.35007675
4005 Coconino	Arizona	2097.94615482
13303 Washington	Georgia	2094.57470813
55079 Milwaukee	Wisconsin	2093.96530904
12071 Lee	Florida	2093.66427691
6107 Tulare	California	2091.82567332
13017 Ben Hill	Georgia	2090.90367546
28149 Warren	Mississippi	2087.66458766
13173 Lanier	Georgia	2079.30367505
35023 Hidalgo	New Mexico	2075.47169811
48029 Bexar	Texas	2071.34869281
17031 Cook	Illinois	2070.20837592

Counties_Cities

1041 Crenshaw	Alabama	2068.86574074
45081 Saluda	South Carolina	2049.26012461
48451 Tom Green	Texas	2048.41398100
13319 Wilkinson	Georgia	2047.36609119
47147 Robertson	Tennessee	2041.90840985
13263 Talbot	Georgia	2040.81632653
16073 Owyhee	Idaho	2035.40579834
28155 Webster	Mississippi	2033.10175725
6035 Lassen	California	2032.33556263
1025 Clarke	Alabama	2031.77257525
45029 Colleton	South Carolina	2031.33297929
45071 Newberry	South Carolina	2030.11422638
5069 Jefferson	Arkansas	2028.95146372
48135 Ector	Texas	2027.46046236
45049 Hampton	South Carolina	2025.73510413
53001 Adams	Washington	2024.39394706
16031 Cassia	Idaho	2023.96915857
20111 Lyon	Kansas	2023.58857690
37155 Robeson	North Carolina	2016.21773331
1123 Tallapoosa	Alabama	2010.02543398
22021 Caldwell	Louisiana	2008.03212851
45045 Greenville	South Carolina	2004.22781999
48215 Hidalgo	Texas	2003.95177951
19187 Webster	Iowa	1998.51145354
12005 Bay	Florida	1997.44180649
1033 Colbert	Alabama	1995.90957233
19153 Polk	Iowa	1995.67327033
21177 Muhlenberg	Kentucky	1988.69175278
48043 Brewster	Texas	1985.54008849
19049 Dallas	Iowa	1983.81015746
37105 Lee	North Carolina	1980.40747250
1109 Pike	Alabama	1979.72283880
32003 Clark	Nevada	1974.59544453
45055 Kershaw	South Carolina	1974.32613733

Counties_Cities

28095 Monroe	Mississippi	1973.90619728
19039 Clarke	Iowa	1973.89366444
37077 Granville	North Carolina	1971.22182484
36105 Sullivan	New York	1964.29044478
6041 Marin	California	1960.98064437
13229 Pierce	Georgia	1959.87415545
47141 Putnam	Tennessee	1958.32223533
46073 Jerauld	South Dakota	1957.90504161
1051 Elmore	Alabama	1956.35448850
51660 Harrisonburg	Virginia	1952.51050284
48113 Dallas	Texas	1952.02617967
45013 Beaufort	South Carolina	1951.09026839
24510 Baltimore City	Maryland	1949.89170035
40065 Jackson	Oklahoma	1947.97386669
8037 Eagle	Colorado	1943.88376702
12113 Santa Rosa	Florida	1942.58122432
45079 Richland	South Carolina	1939.33078615
42101 Philadelphia	Pennsylvania	1935.75307202
19063 Emmet	Iowa	1934.50772722
53017 Douglas	Washington	1934.41629571
5093 Mississippi	Arkansas	1932.63658188
13135 Gwinnett	Georgia	1932.24478622
13035 Butts	Georgia	1926.17699335
37119 Mecklenburg	North Carolina	1924.67142822
19139 Muscatine	Iowa	1924.10724685
28023 Clarke	Mississippi	1922.58395283
48025 Bee	Texas	1921.01144628
51153 Prince William	Virginia	1920.46768132
22063 Livingston	Louisiana	1920.22469495
6037 Los Angeles	California	1918.52609634
1039 Covington	Alabama	1916.94154545
48255 Karnes	Texas	1916.93290735
28025 Clay	Mississippi	1908.59383060
47063 Hamblen	Tennessee	1903.39017175

Counties_Cities

1125 Tuscaloosa	Alabama	1902.24545381
5115 Pope	Arkansas	1900.00000000
13315 Wilcox	Georgia	1895.14298684
9001 Fairfield	Connecticut	1893.36348023
1129 Washington	Alabama	1892.78300159
45033 Dillon	South Carolina	1892.21869996
48005 Angelina	Texas	1891.10366050
37191 Wayne	North Carolina	1888.87446449
12129 Wakulla	Florida	1885.33933027
13107 Emanuel	Georgia	1883.95542190
1055 Etowah	Alabama	1882.90845943
48405 San Augustine	Texas	1882.89601555
16087 Washington	Idaho	1879.73624643
13245 Richmond	Georgia	1878.40479474
13007 Baker	Georgia	1875.80853816
28001 Adams	Mississippi	1872.27494229
31055 Douglas	Nebraska	1871.82472481
47149 Rutherford	Tennessee	1868.94025670
37063 Durham	North Carolina	1868.09960251
21227 Warren	Kentucky	1867.22940029
1103 Morgan	Alabama	1866.67114511
48321 Matagorda	Texas	1863.09914642
22103 St. Tammany	Louisiana	1862.76446955
13293 Upson	Georgia	1861.52965859
28111 Perry	Mississippi	1860.69901936
12107 Putnam	Florida	1859.41776897
4021 Pinal	Arizona	1856.47384029
28145 Union	Mississippi	1856.25393274
1099 Monroe	Alabama	1855.98329140
12105 Polk	Florida	1855.48488790
13033 Burke	Georgia	1850.77821879
48463 Uvalde	Texas	1847.57505774
51620 Franklin City	Virginia	1846.99862723
51047 Culpeper	Virginia	1845.38845716

Counties_Cities

45059 Laurens	South Carolina	1844.94133803
1001 Autauga	Alabama	1841.69349472
1107 Pickens	Alabama	1840.70618919
12087 Monroe	Florida	1838.00498487
12123 Taylor	Florida	1831.38324932
53047 Okanogan	Washington	1829.96297351
28033 DeSoto	Mississippi	1827.46248647
1093 Marion	Alabama	1821.05298525
47159 Smith	Tennessee	1820.27880854
48303 Lubbock	Texas	1819.38245742
48039 Brazoria	Texas	1818.47649919
22075 Plaquemines	Louisiana	1815.46347715
1133 Winston	Alabama	1813.18681319
12041 Gilchrist	Florida	1813.10254163
29195 Saline	Missouri	1812.62284342
13317 Wilkes	Georgia	1812.47468611
37023 Burke	North Carolina	1811.20134540
13145 Harris	Georgia	1810.00725163
16053 Jerome	Idaho	1803.03976681
45047 Greenwood	South Carolina	1802.34941547
17181 Union	Illinois	1799.18057122
1073 Jefferson	Alabama	1798.72592143
28065 Jefferson Davis	Mississippi	1798.11287164
47167 Tipton	Tennessee	1796.00850912
28073 Lamar	Mississippi	1795.12226368
45023 Chester	South Carolina	1792.19249016
22069 Natchitoches	Louisiana	1787.42336843
13129 Gordon	Georgia	1778.62529254
27145 Stearns	Minnesota	1777.64103079
47003 Bedford	Tennessee	1776.17357967
37017 Bladen	North Carolina	1774.63091293
48141 El Paso	Texas	1773.87547903
51510 Alexandria	Virginia	1771.63147075
45035 Dorchester	South Carolina	1767.22876867

Counties_Cities

13093 Dooly	Georgia	1765.65008026
19149 Plymouth	Iowa	1765.29189081
28075 Lauderdale	Mississippi	1764.54186970
37195 Wilson	North Carolina	1762.93659076
25023 Plymouth	Massachusetts	1761.32722935
13237 Putnam	Georgia	1760.74097850
45053 Jasper	South Carolina	1760.38107073
12131 Walton	Florida	1759.71978984
45015 Berkeley	South Carolina	1754.93348893
26127 Oceana	Michigan	1753.99061033
11001 District of Colum	District of Col	1752.85249589
20103 Leavenworth	Kansas	1751.64716295
47155 Sevier	Tennessee	1749.88763127
45011 Barnwell	South Carolina	1747.82114437
13177 Lee	Georgia	1747.07700578
13051 Chatham	Georgia	1746.57238196
22067 Morehouse	Louisiana	1744.23182928
13253 Seminole	Georgia	1743.83644017
48309 McLennan	Texas	1742.29302415
53005 Benton	Washington	1740.66386958
34029 Ocean	New Jersey	1740.04530866
13197 Marion	Georgia	1736.31900371
13121 Fulton	Georgia	1735.43062944
12103 Pinellas	Florida	1731.40021327
48041 Brazos	Texas	1729.59719172
17089 Kane	Illinois	1729.45025982
17097 Lake	Illinois	1724.94977398
16001 Ada	Idaho	1716.93271428
27153 Todd	Minnesota	1708.56724433
1111 Randolph	Alabama	1707.37073707
19167 Sioux	Iowa	1704.43152196
28005 Amite	Mississippi	1703.71572286
37037 Chatham	North Carolina	1702.23820397
48297 Live Oak	Texas	1701.46309387

Counties_Cities

48093 Comanche	Texas	1699.42367371
13199 Meriwether	Georgia	1699.25954054
48453 Travis	Texas	1698.82834178
47165 Sumner	Tennessee	1698.11219937
49035 Salt Lake	Utah	1696.63717766
45031 Darlington	South Carolina	1696.05700428
24031 Montgomery	Maryland	1695.09399402
13105 Elbert	Georgia	1694.56066946
13131 Grady	Georgia	1693.06610635
45067 Marion	South Carolina	1684.97696446
13123 Gilmer	Georgia	1680.94496366
28087 Lowndes	Mississippi	1678.26234516
45069 Marlboro	South Carolina	1678.15743617
5007 Benton	Arkansas	1677.13346637
6099 Stanislaus	California	1677.10957322
19151 Pocahontas	Iowa	1676.55786350
1087 Macon	Alabama	1675.79586745
13267 Tattnall	Georgia	1673.82143279
48063 Camp	Texas	1672.67705056
37131 Northampton	North Carolina	1672.08782273
13155 Irwin	Georgia	1670.56820600
1007 Bibb	Alabama	1669.64285714
13089 DeKalb	Georgia	1665.96612553
17153 Pulaski	Illinois	1665.75141863
22015 Bossier	Louisiana	1665.29071825
28041 Greene	Mississippi	1663.47710879
48201 Harris	Texas	1662.19052875
49043 Summit	Utah	1662.17537500
12029 Dixie	Florida	1658.68263473
37181 Vance	North Carolina	1655.37660939
55101 Racine	Wisconsin	1652.72860457
34007 Camden	New Jersey	1651.61967192
17017 Cass	Illinois	1647.63458401
28141 Tishomingo	Mississippi	1644.90593194

Counties_Cities

47097 Lauderdale	Tennessee	1637.94772507
12111 St. Lucie	Florida	1636.73052490
1027 Clay	Alabama	1634.65160075
34025 Monmouth	New Jersey	1631.43715177
13181 Lincoln	Georgia	1629.81680354
13119 Franklin	Georgia	1628.80597663
51740 Portsmouth	Virginia	1627.35649675
27083 Lyon	Minnesota	1623.16126263
25005 Bristol	Massachusetts	1622.80903936
22059 LaSalle	Louisiana	1622.31011598
25027 Worcester	Massachusetts	1617.88264634
38017 Cass	North Dakota	1615.28460301
19079 Hamilton	Iowa	1611.82450508
4019 Pima	Arizona	1611.14762870
28093 Marshall	Mississippi	1610.67388790
13175 Laurens	Georgia	1610.14263074
1021 Chilton	Alabama	1608.04475347
28071 Lafayette	Mississippi	1607.86961838
13081 Crisp	Georgia	1606.12362285
25017 Middlesex	Massachusetts	1605.98099725
13233 Polk	Georgia	1605.83941606
28055 Issaquena	Mississippi	1605.50458716
47011 Bradley	Tennessee	1605.02965510
18099 Marshall	Indiana	1604.39370351
13097 Douglas	Georgia	1603.92483366
49051 Wasatch	Utah	1603.48977136
1045 Dale	Alabama	1603.48067653
1071 Jackson	Alabama	1600.43296737
13271 Telfair	Georgia	1599.89921895
5099 Nevada	Arkansas	1597.40571703
5087 Madison	Arkansas	1589.70936230
25013 Hampden	Massachusetts	1589.47802537
45063 Lexington	South Carolina	1587.96333957
19061 Dubuque	Iowa	1586.92464947

Counties_Cities

27117 Pipestone	Minnesota	1580.63446446
6077 San Joaquin	California	1579.06624505
27067 Kandiyohi	Minnesota	1577.41220394
47033 Crockett	Tennessee	1577.33109994
5107 Phillips	Arkansas	1575.23989129
48347 Nacogdoches	Texas	1575.07875394
13063 Clayton	Georgia	1573.46822506
34035 Somerset	New Jersey	1568.70915921
42045 Delaware	Pennsylvania	1568.65592093
51171 Shenandoah	Virginia	1565.62521553
13067 Cobb	Georgia	1564.87616682
48103 Crane	Texas	1564.45556946
8109 Saguache	Colorado	1563.64167763
26163 Wayne	Michigan	1560.92760505
4007 Gila	Arizona	1560.61533894
6047 Merced	California	1559.51449420
18097 Marion	Indiana	1556.87305561
47071 Hardin	Tennessee	1555.71073867
13207 Monroe	Georgia	1555.23255814
47065 Hamilton	Tennessee	1553.99878118
51147 Prince Edward	Virginia	1551.19825708
56039 Teton	Wyoming	1551.05931285
48383 Reagan	Texas	1550.38759690
47077 Henderson	Tennessee	1547.74302438
48349 Navarro	Texas	1547.46292747
36027 Dutchess	New York	1546.72168543
45025 Chesterfield	South Carolina	1545.22009005
48435 Sutton	Texas	1543.37413518
48249 Jim Wells	Texas	1543.28548332
48279 Lamb	Texas	1542.78765770
29510 St. Louis City	Missouri	1541.08797443
39029 Columbiana	Ohio	1540.93410607
6071 San Bernardino	California	1539.50791190
28019 Choctaw	Mississippi	1534.18700169

Counties_Cities

17091 Kankakee	Illinois	1532.39293245
47047 Fayette	Tennessee	1530.59964944
6011 Colusa	California	1530.49428955
1081 Lee	Alabama	1527.98872765
53007 Chelan	Washington	1527.85710577
9009 New Haven	Connecticut	1525.85060983
48481 Wharton	Texas	1525.74545280
22061 Lincoln	Louisiana	1525.55301297
55009 Brown	Wisconsin	1522.90624122
37101 Johnston	North Carolina	1522.14135932
12073 Leon	Florida	1520.67336292
13015 Bartow	Georgia	1520.56236373
47143 Rhea	Tennessee	1519.18653916
6019 Fresno	California	1516.79404666
27033 Cottonwood	Minnesota	1516.36073424
12075 Levy	Florida	1515.82045622
47041 DeKalb	Tennessee	1514.54960771
28009 Benton	Mississippi	1511.30455809
6065 Riverside	California	1510.18582822
12125 Union	Florida	1506.02409639
19173 Taylor	Iowa	1502.18058472
27131 Rice	Minnesota	1501.73624160
13209 Montgomery	Georgia	1501.14217339
48419 Shelby	Texas	1498.93776064
51730 Petersburg	Virginia	1498.40022809
24005 Baltimore	Maryland	1496.92611696
37047 Columbus	North Carolina	1496.72086964
8051 Gunnison	Colorado	1490.20062623
48021 Bastrop	Texas	1490.06622517
28037 Franklin	Mississippi	1489.47098100
48073 Cherokee	Texas	1488.81959233
47045 Dyer	Tennessee	1487.13826367
13045 Carroll	Georgia	1486.61118683
12061 Indian River	Florida	1486.53541957

Counties_Cities

13029 Bryan	Georgia	1485.21346664
37079 Greene	North Carolina	1480.10660575
37005 Alleghany	North Carolina	1478.36215393
13217 Newton	Georgia	1477.07251166
55059 Kenosha	Wisconsin	1476.16516038
48169 Garza	Texas	1474.61234418
27101 Murray	Minnesota	1474.14209763
47189 Wilson	Tennessee	1473.42222222
48003 Andrews	Texas	1472.85966461
1003 Baldwin	Alabama	1472.32848061
18037 Dubois	Indiana	1470.69188300
37167 Stanly	North Carolina	1469.19049537
25021 Norfolk	Massachusetts	1468.83700885
13283 Treutlen	Georgia	1468.64444118
12083 Marion	Florida	1468.42714951
22029 Concordia	Louisiana	1466.38054363
41061 Union	Oregon	1466.30890745
18089 Lake	Indiana	1465.90395346
21211 Shelby	Kentucky	1465.43550847
12091 Okaloosa	Florida	1462.35085806
48507 Zavala	Texas	1460.40223650
48205 Hartley	Texas	1459.33440114
22107 Tensas	Louisiana	1456.74585388
16075 Payette	Idaho	1456.41374039
28081 Lee	Mississippi	1454.19121617
5131 Sebastian	Arkansas	1452.80345667
4015 Mohave	Arizona	1450.72774994
34027 Morris	New Jersey	1450.14042102
36079 Putnam	New York	1449.05553533
48149 Fayette	Texas	1447.78886741
20093 Kearny	Kansas	1445.59979711
37151 Randolph	North Carolina	1444.70565256
22115 Vernon	Louisiana	1440.85141220
13031 Bulloch	Georgia	1438.62554337

Counties_Cities

37159 Rowan	North Carolina	1438.46186519
16083 Twin Falls	Idaho	1438.18031854
18181 White	Indiana	1437.86516388
47131 Obion	Tennessee	1437.20884131
13133 Greene	Georgia	1435.19041700
8015 Chaffee	Colorado	1433.06536176
1075 Lamar	Alabama	1430.22247905
27053 Hennepin	Minnesota	1429.93485932
12117 Seminole	Florida	1429.35925717
1067 Henry	Alabama	1423.67365913
9003 Hartford	Connecticut	1422.76718752
48153 Floyd	Texas	1421.96333733
12003 Baker	Florida	1421.26609064
20075 Hamilton	Kansas	1419.25584964
28139 Tippah	Mississippi	1418.50420550
48199 Hardin	Texas	1417.65867813
13307 Webster	Georgia	1417.08157794
48477 Washington	Texas	1415.63176484
1117 Shelby	Alabama	1413.95504087
40143 Tulsa	Oklahoma	1412.64112530
48257 Kaufman	Texas	1411.88910140
21183 Ohio	Kentucky	1411.54979865
47187 Williamson	Tennessee	1410.69956717
34033 Salem	New Jersey	1400.80182727
17163 St. Clair	Illinois	1400.06665160
45077 Pickens	South Carolina	1398.30474559
13013 Barrow	Georgia	1394.64663589
51840 Winchester	Virginia	1394.62074854
28121 Rankin	Mississippi	1394.39383504
48439 Tarrant	Texas	1393.52333482
28059 Jackson	Mississippi	1391.70976500
40055 Greer	Oklahoma	1391.51348566
51139 Page	Virginia	1391.38428112
19165 Shelby	Iowa	1390.56831923

Counties_Cities

5041 Desha	Arkansas	1389.85406532
12001 Alachua	Florida	1388.74483249
37027 Caldwell	North Carolina	1387.31424252
22027 Claiborne	Louisiana	1386.10135474
29145 Newton	Missouri	1385.02728864
51059 Fairfax	Virginia	1382.26182769
40001 Adair	Oklahoma	1381.21546961
6083 Santa Barbara	California	1381.10349430
18087 LaGrange	Indiana	1378.08288838
48139 Ellis	Texas	1377.64996991
47039 Decatur	Tennessee	1375.36306168
29097 Jasper	Missouri	1375.21137969
13189 McDuffie	Georgia	1374.76197111
1115 St. Clair	Alabama	1372.19528695
17007 Boone	Illinois	1371.85732684
51710 Norfolk	Virginia	1370.47477015
8031 Denver	Colorado	1369.58961161
21083 Graves	Kentucky	1369.34909023
1089 Madison	Alabama	1368.00547857
1043 Cullman	Alabama	1367.41688838
13059 Clarke	Georgia	1367.31328045
13019 Berrien	Georgia	1366.09183461
1031 Coffee	Alabama	1365.85177907
1015 Calhoun	Alabama	1365.10408919
51175 Southampton	Virginia	1364.72193791
12115 Sarasota	Florida	1362.49232514
37071 Gaston	North Carolina	1361.92707071
13157 Jackson	Georgia	1360.37033881
37001 Alamance	North Carolina	1360.28263116
12019 Clay	Florida	1358.34351512
48261 Kenedy	Texas	1357.46606335
46003 Aurora	South Dakota	1356.65833631
48131 Duval	Texas	1355.69033179
47021 Cheatham	Tennessee	1355.12747595

Counties_Cities

17157 Randolph	Illinois	1354.88693702
38085 Sioux	North Dakota	1353.83203304
37197 Yadkin	North Carolina	1353.11509469
29189 St. Louis	Missouri	1351.52892085
28117 Prentiss	Mississippi	1350.97768122
19033 Cerro Gordo	Iowa	1350.62255258
38005 Benson	North Dakota	1350.18672795
5011 Bradley	Arkansas	1348.99513628
13213 Murray	Georgia	1347.66163172
12037 Franklin	Florida	1346.28493524
38039 Griggs	North Dakota	1344.08602151
8003 Alamosa	Colorado	1342.68416951
18113 Noble	Indiana	1340.14979382
37111 McDowell	North Carolina	1338.25565298
48371 Pecos	Texas	1333.50347732
13193 Macon	Georgia	1331.50726623
53025 Grant	Washington	1329.48392598
51690 Martinsville	Virginia	1325.37591071
21041 Carroll	Kentucky	1322.52957064
12109 St. Johns	Florida	1322.26334357
20067 Grant	Kansas	1322.24645583
12069 Lake	Florida	1320.63563304
42077 Lehigh	Pennsylvania	1318.39174137
48373 Polk	Texas	1317.18334633
39049 Franklin	Ohio	1316.79767992
24011 Caroline	Maryland	1315.15733846
29155 Pemiscot	Missouri	1315.14257620
12127 Volusia	Florida	1313.88141097
13255 Spalding	Georgia	1313.16187595
34005 Burlington	New Jersey	1312.57521599
13151 Henry	Georgia	1311.35435670
13115 Floyd	Georgia	1310.15960869
37015 Bertie	North Carolina	1308.73541470
51760 Richmond City	Virginia	1307.78947737

Counties_Cities

37067 Forsyth	North Carolina	1307.04644433
39107 Mercer	Ohio	1306.18423301
12089 Nassau	Florida	1306.03970547
56041 Uinta	Wyoming	1305.48302872
28057 Itawamba	Mississippi	1305.43861887
47181 Wayne	Tennessee	1304.50537505
37113 Macon	North Carolina	1303.67011478
19155 Pottawattamie	Iowa	1301.14505041
17201 Winnebago	Illinois	1298.22128196
13247 Rockdale	Georgia	1298.09921187
19183 Washington	Iowa	1296.23774897
48129 Donley	Texas	1295.57095511
12067 Lafayette	Florida	1294.09070087
51025 Brunswick	Virginia	1293.94531250
49049 Utah	Utah	1293.28702550
20017 Chase	Kansas	1293.26740205
40015 Caddo	Oklahoma	1287.22780136
4009 Graham	Arizona	1287.03509141
41031 Jefferson	Oregon	1285.54894180
37083 Halifax	North Carolina	1285.24538300
13011 Banks	Georgia	1285.02211923
34001 Atlantic	New Jersey	1283.95917552
13039 Camden	Georgia	1283.60377815
48315 Marion	Texas	1279.21031426
19103 Johnson	Iowa	1277.93203755
13073 Columbia	Georgia	1276.15998341
19143 Osceola	Iowa	1274.83443709
46127 Union	South Dakota	1274.08925027
13239 Quitman	Georgia	1272.48793330
1009 Blount	Alabama	1272.47579530
35006 Cibola	New Mexico	1271.21812607
55051 Iron	Wisconsin	1268.49894292
42095 Northampton	Pennsylvania	1267.35934542
5003 Ashley	Arkansas	1267.08570288

Counties_Cities

5081 Little River	Arkansas	1265.61739413
27013 Blue Earth	Minnesota	1263.58877008
51630 Fredericksburg	Virginia	1262.69558057
48329 Midland	Texas	1262.61748311
27123 Ramsey	Minnesota	1262.06357573
1069 Houston	Alabama	1259.52521915
48275 Knox	Texas	1259.23898166
24045 Wicomico	Maryland	1257.81287853
34041 Warren	New Jersey	1257.33841311
48277 Lamar	Texas	1256.83719434
48051 Burleson	Texas	1256.18576323
5101 Newton	Arkansas	1255.60538117
13251 Screven	Georgia	1255.56033864
13221 Oglethorpe	Georgia	1255.48027102
22043 Grant	Louisiana	1254.33680278
18071 Jackson	Indiana	1251.38854254
48395 Robertson	Texas	1249.71071511
17197 Will	Illinois	1249.44027964
13171 Lamar	Georgia	1247.36842105
37091 Hertford	North Carolina	1246.88279302
5119 Pulaski	Arkansas	1246.05276561
48137 Edwards	Texas	1244.81327801
17043 DuPage	Illinois	1244.68413905
1083 Limestone	Alabama	1243.57934577
51107 Loudoun	Virginia	1243.45581910
37035 Catawba	North Carolina	1242.97203943
42011 Berks	Pennsylvania	1241.93149146
10001 Kent	Delaware	1240.54886586
10003 New Castle	Delaware	1240.40154827
51013 Arlington	Virginia	1239.89036759
31123 Morrill	Nebraska	1237.72940674
29075 Gentry	Missouri	1237.17561859
56013 Fremont	Wyoming	1234.47421011
6039 Madera	California	1232.30503831

Counties_Cities

47105 Loudon	Tennessee	1230.82142723
37093 Hoke	North Carolina	1230.73551968
8025 Crowley	Colorado	1229.08842608
4003 Cochise	Arizona	1228.20856670
37185 Warren	North Carolina	1226.83899631
12007 Bradford	Florida	1226.02048175
19099 Jasper	Iowa	1224.86338062
13225 Peach	Georgia	1223.57768253
47109 McNairy	Tennessee	1223.28894395
48047 Brooks	Texas	1222.94068035
45087 Union	South Carolina	1222.18168552
37007 Anson	North Carolina	1222.01230052
48361 Orange	Texas	1221.70104820
51800 Suffolk	Virginia	1219.49882108
48331 Milam	Texas	1217.61967291
24003 Anne Arundel	Maryland	1216.42758810
45001 Abbeville	South Carolina	1214.29444603
12101 Pasco	Florida	1213.42401275
55127 Walworth	Wisconsin	1212.90422106
24029 Kent	Maryland	1212.40262085
37171 Surry	North Carolina	1211.98643465
12055 Highlands	Florida	1211.29913492
48413 Schleicher	Texas	1208.98100173
45083 Spartanburg	South Carolina	1208.39280253
13025 Brantley	Georgia	1206.54072075
8045 Garfield	Colorado	1206.29078133
5015 Carroll	Arkansas	1204.69120930
48127 Dimmit	Texas	1202.94916570
48421 Sherman	Texas	1201.68886002
37089 Henderson	North Carolina	1200.87710282
13085 Dawson	Georgia	1200.01594706
29021 Buchanan	Missouri	1199.03805986
13211 Morgan	Georgia	1198.74820983
37179 Union	North Carolina	1196.65293250

Counties_Cities

8001 Adams	Colorado	1194.64393164
48409 San Patricio	Texas	1191.45501024
42091 Montgomery	Pennsylvania	1191.16007164
40109 Oklahoma	Oklahoma	1190.91778516
47055 Giles	Tennessee	1189.70952107
6059 Orange	California	1186.86063388
31119 Madison	Nebraska	1186.70886076
37025 Cabarrus	North Carolina	1184.80945576
45091 York	South Carolina	1184.16156546
6021 Glenn	California	1183.72731486
24017 Charles	Maryland	1182.02138660
26125 Oakland	Michigan	1180.19283657
37069 Franklin	North Carolina	1179.69212552
24047 Worcester	Maryland	1179.01317948
24021 Frederick	Maryland	1177.40017524
20069 Gray	Kansas	1176.86060003
51041 Chesterfield	Virginia	1175.42087928
19077 Guthrie	Iowa	1175.37313433
46095 Mellette	South Dakota	1175.31831538
18031 Decatur	Indiana	1171.90415765
48325 Medina	Texas	1168.47665992
48365 Panola	Texas	1166.40746501
27027 Clay	Minnesota	1164.88155735
18141 St. Joseph	Indiana	1164.82193440
38061 Mountrail	North Dakota	1164.61146995
48381 Randall	Texas	1163.85731374
27047 Freeborn	Minnesota	1162.79069767
47067 Hancock	Tennessee	1160.48251641
48273 Kleberg	Texas	1159.69032092
48089 Colorado	Texas	1159.44761276
1077 Lauderdale	Alabama	1159.25400760
13153 Houston	Georgia	1159.07351305
2282 Yakutat	Alaska	1158.94039735
48081 Coke	Texas	1157.27002967

Counties_Cities

47053 Gibson	Tennessee	1156.08114996
13195 Madison	Georgia	1150.08431703
39095 Lucas	Ohio	1150.03756696
1121 Talladega	Alabama	1149.97244075
13289 Twiggs	Georgia	1148.02149487
32031 Washoe	Nevada	1147.21891204
18145 Shelby	Indiana	1145.91976319
47119 Maury	Tennessee	1145.85541658
13241 Rabun	Georgia	1144.24616114
51670 Hopewell	Virginia	1141.79500797
51135 Nottoway	Virginia	1141.37483787
48053 Burnet	Texas	1140.04459215
45057 Lancaster	South Carolina	1137.55504299
36111 Ulster	New York	1137.18441873
13057 Cherokee	Georgia	1135.16087020
37065 Edgecombe	North Carolina	1132.58340544
24027 Howard	Maryland	1132.43975792
29033 Carroll	Missouri	1132.33443898
17077 Jackson	Illinois	1132.02946760
40023 Choctaw	Oklahoma	1131.71529861
48091 Comal	Texas	1131.60750271
5001 Arkansas	Arkansas	1131.18352186
37127 Nash	North Carolina	1130.65861130
19169 Story	Iowa	1130.42148718
6053 Monterey	California	1130.41042806
8123 Weld	Colorado	1130.11247037
45065 McCormick	South Carolina	1126.46121148
5075 Lawrence	Arkansas	1125.71498114
29143 New Madrid	Missouri	1121.64662350
39061 Hamilton	Ohio	1121.60884749
21141 Logan	Kentucky	1118.97439698
31153 Sarpy	Nebraska	1118.94784207
17161 Rock Island	Illinois	1118.64619416
47029 Cocke	Tennessee	1118.13048583

Counties_Cities

51165 Rockingham	Virginia	1117.62099355
42017 Bucks	Pennsylvania	1117.48740439
47023 Chester	Tennessee	1117.15674925
42075 Lebanon	Pennsylvania	1115.95454095
46049 Faulk	South Dakota	1115.87982833
12015 Charlotte	Florida	1114.60664440
47043 Dickson	Tennessee	1113.27321034
40115 Ottawa	Oklahoma	1113.07137129
5139 Union	Arkansas	1111.79266984
26099 Macomb	Michigan	1111.39182335
51087 Henrico	Virginia	1109.75791242
40147 Washington	Oklahoma	1109.11791370
18023 Clinton	Indiana	1106.97674419
48505 Zapata	Texas	1106.41296688
26081 Kent	Michigan	1106.32531134
48305 Lynn	Texas	1106.00646588
13149 Heard	Georgia	1102.78642983
20081 Haskell	Kansas	1100.82561921
48387 Red River	Texas	1100.61601643
24019 Dorchester	Maryland	1100.06875430
48231 Hunt	Texas	1097.48893702
13191 McIntosh	Georgia	1094.83960948
13111 Fannin	Georgia	1093.82221538
51193 Westmoreland	Virginia	1093.66236680
47099 Lawrence	Tennessee	1092.97114373
19081 Hancock	Iowa	1092.23300971
31001 Adams	Nebraska	1091.68226968
19005 Allamakee	Iowa	1091.67148641
48143 Erath	Texas	1088.44178486
29157 Perry	Missouri	1086.16187990
48115 Dawson	Texas	1085.66447421
20085 Jackson	Kansas	1084.33734940
37153 Richmond	North Carolina	1082.71882728
48195 Hansford	Texas	1079.99267802

Counties_Cities

51550 Chesapeake	Virginia	1078.57925930
8005 Arapahoe	Colorado	1078.44567462
5091 Miller	Arkansas	1078.17948247
37117 Martin	North Carolina	1076.26483172
48225 Houston	Texas	1074.71189952
17187 Warren	Illinois	1074.44809770
37193 Wilkes	North Carolina	1073.55922809
48211 Hemphill	Texas	1071.89542484
46023 Charles Mix	South Dakota	1070.89312487
45037 Edgefield	South Carolina	1068.31287890
48311 McMullen	Texas	1068.09078772
13309 Wheeler	Georgia	1066.12514278
34015 Gloucester	New Jersey	1065.85955087
48339 Montgomery	Texas	1064.60210687
21109 Jackson	Kentucky	1063.82978723
37045 Cleveland	North Carolina	1062.01034359
48183 Gregg	Texas	1061.37890338
19041 Clay	Iowa	1059.87355894
51035 Carroll	Virginia	1059.52220273
1057 Fayette	Alabama	1058.84500700
21013 Bell	Kentucky	1057.62354624
18081 Johnson	Indiana	1057.44919187
21001 Adair	Kentucky	1056.46630237
5063 Independence	Arkansas	1056.31933754
37129 New Hanover	North Carolina	1054.35821487
6069 San Benito	California	1051.39997075
42079 Luzerne	Pennsylvania	1050.85535470
13249 Schley	Georgia	1050.42016807
39099 Mahoning	Ohio	1049.89505404
45007 Anderson	South Carolina	1048.97197753
18063 Hendricks	Indiana	1047.84772078
38013 Burke	North Dakota	1047.61904762
13301 Warren	Georgia	1047.41953914
18143 Scott	Indiana	1046.98886004

Counties_Cities

13103 Effingham	Georgia	1046.79208876
13231 Pike	Georgia	1046.47418697
48399 Runnels	Texas	1045.53449287
42071 Lancaster	Pennsylvania	1045.33655164
5031 Craighead	Arkansas	1044.60288509
46013 Brown	South Dakota	1042.83243463
55121 Trempealeau	Wisconsin	1042.72807554
27109 Olmsted	Minnesota	1042.37987676
8117 Summit	Colorado	1041.70026123
28047 Harrison	Mississippi	1041.37430438
46102 Oglala Lakota	South Dakota	1041.30267664
51570 Colonial Heights	Virginia	1037.40256827
19133 Monona	Iowa	1036.98582786
13297 Walton	Georgia	1036.33038512
13023 Bleckley	Georgia	1035.98691385
37183 Wake	North Carolina	1034.96733971
31081 Hamilton	Nebraska	1034.48275862
19181 Warren	Iowa	1034.15857098
46041 Dewey	South Dakota	1033.19783198
40111 Okmulgee	Oklahoma	1032.99856528
18085 Kosciusko	Indiana	1032.21415608
5037 Cross	Arkansas	1031.42240345
27091 Martin	Minnesota	1031.08415466
37161 Rutherford	North Carolina	1031.03582438
13147 Hart	Georgia	1030.69083107
35013 Dona Ana	New Mexico	1029.78089573
35013 Dona Ana	New Mexico	1029.78089573
48491 Williamson	Texas	1029.08143189
51540 Charlottesville	Virginia	1028.74244030
38015 Burleigh	North Dakota	1027.57339435
21003 Allen	Kentucky	1027.36483288
37041 Chowan	North Carolina	1026.44522061
39035 Cuyahoga	Ohio	1025.27862930
29159 Pettis	Missouri	1022.51892248

Counties_Cities

37187 Washington	North Carolina	1020.32211822
6051 Mono	California	1017.54385965
48175 Goliad	Texas	1015.29535865
13179 Liberty	Georgia	1014.68364310
5057 Hempstead	Arkansas	1011.91297548
51177 Spotsylvania	Virginia	1010.89110386
48247 Jim Hogg	Texas	1009.90853659
17093 Kendall	Illinois	1009.26396435
13219 Oconee	Georgia	1008.35200652
51117 Mecklenburg	Virginia	1008.15660685
48101 Cottle	Texas	1007.91936645
13311 White	Georgia	1007.67434101
37141 Pender	North Carolina	1007.04610534
38051 McIntosh	North Dakota	1005.80270793
48437 Swisher	Texas	1005.09246851
13281 Towns	Georgia	1004.04994938
16055 Kootenai	Idaho	1003.06492059
48423 Smith	Texas	1002.94933998
51089 Henry	Virginia	1002.88501168
37147 Pitt	North Carolina	997.69890059
24041 Talbot	Maryland	995.45552911
40087 McClain	Oklahoma	992.87232712
37097 Iredell	North Carolina	992.51828397
37057 Davidson	North Carolina	992.11350787
48501 Yoakum	Texas	989.40751950
16063 Lincoln	Idaho	988.80597015
31109 Lancaster	Nebraska	987.48077359
47177 Warren	Tennessee	985.86036499
48291 Liberty	Texas	985.83228108
18047 Franklin	Indiana	985.22167488
46083 Lincoln	South Dakota	984.57666604
37081 Guilford	North Carolina	984.50353215
18067 Howard	Indiana	983.41548697
51810 Virginia Beach	Virginia	983.36476458

Counties_Cities

48027 Bell	Texas	983.01100545
45021 Cherokee	South Carolina	982.86555240
29133 Mississippi	Missouri	982.30353929
31051 Dixon	Nebraska	980.90733929
35029 Luna	New Mexico	980.67854609
21075 Fulton	Kentucky	980.39215686
19083 Hardin	Iowa	978.18354280
35009 Curry	New Mexico	977.00103162
47139 Polk	Tennessee	976.44691679
48187 Guadalupe	Texas	975.60081616
5121 Randolph	Arkansas	975.03900156
26145 Saginaw	Michigan	972.22222222
5045 Faulkner	Arkansas	971.10715831
48455 Trinity	Texas	970.14925373
21045 Casey	Kentucky	969.28499496
18003 Allen	Indiana	968.42688577
42043 Dauphin	Pennsylvania	967.89210998
47091 Johnson	Tennessee	967.48790640
40027 Cleveland	Oklahoma	967.44760694
28003 Alcorn	Mississippi	966.82464455
20037 Crawford	Kansas	966.19595582
20119 Meade	Kansas	964.78533526
19091 Humboldt	Iowa	963.65350372
45073 Oconee	South Carolina	963.32967566
17111 McHenry	Illinois	959.58777587
8097 Pitkin	Colorado	958.21727019
37107 Lenoir	North Carolina	957.55323710
8121 Washington	Colorado	957.42513750
51093 Isle of Wight	Virginia	955.26750196
18163 Vanderburgh	Indiana	953.72815985
31073 Gosper	Nebraska	951.90380762
27081 Lincoln	Minnesota	951.87731359
27003 Anoka	Minnesota	951.06737175
42029 Chester	Pennsylvania	951.06561491

Counties_Cities

37099 Jackson	North Carolina	950.90820966
18011 Boone	Indiana	947.77533993
19141 O'Brien	Iowa	946.53179191
30033 Garfield	Montana	946.37223975
13291 Union	Georgia	945.79392525
48445 Terry	Texas	944.08724668
13169 Jones	Georgia	943.52809617
27139 Scott	Minnesota	943.13378251
40041 Delaware	Oklahoma	943.06507851
42089 Monroe	Pennsylvania	942.73392839
35025 Lea	New Mexico	942.37979630
12009 Brevard	Florida	941.44415087
45003 Aiken	South Carolina	940.96256811
1079 Lawrence	Alabama	940.61959523
42103 Pike	Pennsylvania	940.41084869
40057 Harmon	Oklahoma	938.43843844
27037 Dakota	Minnesota	938.12511312
18029 Dearborn	Indiana	938.10522918
36029 Erie	New York	937.89516146
51700 Newport News	Virginia	935.47411911
21111 Jefferson	Kentucky	935.21622495
48203 Harrison	Texas	935.16770075
48319 Mason	Texas	934.57943925
16047 Gooding	Idaho	934.45643590
47113 Madison	Tennessee	934.37836176
37039 Cherokee	North Carolina	933.65747102
19113 Linn	Iowa	933.11908777
8065 Lake	Colorado	933.02658487
13077 Coweta	Georgia	931.68979323
32007 Elko County	Nevada	930.23255814
32007 Elko County	Nevada	930.23255814
1019 Cherokee	Alabama	929.62507683
34037 Sussex	New Jersey	928.27363831
8113 San Miguel	Colorado	927.84763765

Counties_Cities

17027 Clinton	Illinois	927.22973512
48049 Brown	Texas	925.53528109
12053 Hernando	Florida	925.26131035
13227 Pickens	Georgia	922.45153221
47081 Hickman	Tennessee	921.67737302
20147 Phillips	Kansas	921.57231522
40145 Wagoner	Oklahoma	921.23330421
37125 Moore	North Carolina	921.14063355
18019 Clark	Indiana	921.09747785
19163 Scott	Iowa	919.30541369
26149 St. Joseph	Michigan	919.02429435
38099 Walsh	North Dakota	918.72128996
47089 Jefferson	Tennessee	918.31444864
47107 McMinn	Tennessee	917.70667167
47135 Perry	Tennessee	917.65873016
5117 Prairie	Arkansas	916.52216993
13187 Lumpkin	Georgia	916.40115309
55133 Waukesha	Wisconsin	916.21348047
29201 Scott	Missouri	915.28420615
13091 Dodge	Georgia	912.82298962
48157 Fort Bend	Texas	912.72792813
34019 Hunterdon	New Jersey	912.48777202
27103 Nicollet	Minnesota	911.74751607
29183 St. Charles	Missouri	910.86271425
36065 Oneida	New York	910.36994124
51770 Roanoke City	Virginia	909.72778223
33011 Hillsborough	New Hampshire	909.09747692
5043 Drew	Arkansas	905.71802706
37139 Pasquotank	North Carolina	905.67370519
38059 Morton	North Dakota	903.68226403
37059 Davie	North Carolina	903.28317694
17075 Iroquois	Illinois	902.04318215
42069 Lackawanna	Pennsylvania	901.83260355
16045 Gem	Idaho	901.66723375

Counties_Cities

47087 Jackson	Tennessee	901.51386290
18123 Perry	Indiana	900.42927442
38035 Grand Forks	North Dakota	900.09891197
48107 Crosby	Texas	899.80965565
48251 Johnson	Texas	899.27112937
19027 Carroll	Iowa	898.08474744
18005 Bartholomew	Indiana	897.85264583
13159 Jasper	Georgia	897.43589744
5083 Logan	Arkansas	897.08791462
32015 Lander	Nevada	896.86098655
27147 Steele	Minnesota	896.66603266
37109 Lincoln	North Carolina	896.50232780
51149 Prince George	Virginia	895.43616407
40131 Rogers	Oklahoma	894.72082101
40127 Pushmataha	Oklahoma	894.53439485
18107 Montgomery	Indiana	894.48703907
21077 Gallatin	Kentucky	894.47463768
21107 Hopkins	Kentucky	894.20431348
6073 San Diego	California	893.80037591
48287 Lee	Texas	892.44050397
18043 Floyd	Indiana	892.24874969
17059 Gallatin	Illinois	889.67971530
48353 Nolan	Texas	888.07538472
12119 Sumter	Florida	886.96273514
5025 Cleveland	Arkansas	885.50760788
37135 Orange	North Carolina	885.45269026
24013 Carroll	Maryland	885.23947776
13223 Paulding	Georgia	885.12838019
19147 Palo Alto	Iowa	884.75753164
13269 Taylor	Georgia	883.19442717
5051 Garland	Arkansas	882.46565948
9005 Litchfield	Connecticut	882.33182965
1061 Geneva	Alabama	881.65995288
29101 Johnson	Missouri	881.60739581

Counties_Cities

48495 Winkler	Texas	880.82901554
39123 Ottawa	Ohio	880.57102210
34009 Cape May	New Jersey	878.34917891
41055 Sherman	Oregon	878.22014052
12017 Citrus	Florida	878.12396488
37019 Brunswick	North Carolina	876.08962733
28109 Pearl River	Mississippi	875.65674256
5033 Crawford	Arkansas	873.73434691
36021 Columbia	New York	872.88871086
18115 Ohio	Indiana	872.68993840
39013 Belmont	Ohio	872.52796089
51187 Warren	Virginia	869.93475489
54061 Monongalia	West Virginia	869.19751926
44003 Kent	Rhode Island	867.19841817
5055 Greene	Arkansas	867.07115279
21067 Fayette	Kentucky	866.94669220
30057 Madison	Montana	866.78832117
29069 Dunklin	Missouri	866.66893247
47093 Knox	Tennessee	866.55820361
48389 Reeves	Texas	866.51799936
26049 Genesee	Michigan	865.58595401
19015 Boone	Iowa	865.40651332
21185 Oldham	Kentucky	865.05190311
13113 Fayette	Georgia	863.74813809
19119 Lyon	Iowa	863.60172720
2290 Yukon-Koyukuk	Alaska	863.52543646
6111 Ventura	California	863.01818989
37085 Harnett	North Carolina	862.80119809
20091 Johnson	Kansas	861.84535315
49011 Davis	Utah	860.36057808
19135 Monroe	Iowa	860.07702182
1037 Coosa	Alabama	858.60942604
5027 Columbia	Arkansas	858.22322301
51077 Grayson	Virginia	857.27080801

Counties_Cities

19035 Cherokee	Iowa	856.81476901
51179 Stafford	Virginia	855.56148306
9007 Middlesex	Connecticut	853.19826410
47009 Blount	Tennessee	852.69016133
37051 Cumberland	North Carolina	847.65143081
48217 Hill	Texas	847.22451450
20173 Sedgwick	Kansas	846.56167069
48293 Limestone	Texas	846.12441005
19025 Calhoun	Iowa	845.44798433
51590 Danville	Virginia	845.35423783
48357 Ochiltree	Texas	844.47572132
12035 Flagler	Florida	843.24555846
47125 Montgomery	Tennessee	841.95193008
37165 Scotland	North Carolina	841.71215168
18117 Orange	Indiana	841.50033352
55105 Rock	Wisconsin	840.43916165
46027 Clay	South Dakota	840.39598319
17119 Madison	Illinois	840.19950012
26021 Berrien	Michigan	838.19360196
48031 Blanco	Texas	837.46368142
48179 Gray	Texas	835.80726193
31093 Howard	Nebraska	834.87940631
19161 Sac	Iowa	833.41907604
40063 Hughes	Oklahoma	832.39595051
42055 Franklin	Pennsylvania	829.26986792
47179 Washington	Tennessee	828.88178715
25001 Barnstable	Massachusetts	826.56632914
24037 St. Mary's	Maryland	826.35091955
47183 Weakley	Tennessee	825.97635792
18173 Warrick	Indiana	824.71590455
48493 Wilson	Texas	824.30710417
36001 Albany	New York	824.11589069
6101 Sutter	California	823.28757218
27023 Chippewa	Minnesota	821.87185508

Counties_Cities

21171 Monroe	Kentucky	821.04870312
48099 Coryell	Texas	820.76783232
13117 Forsyth	Georgia	820.75296266
51061 Fauquier	Virginia	820.65794128
37033 Caswell	North Carolina	819.45545863
40119 Payne	Oklahoma	819.11262799
55075 Marinette	Wisconsin	818.61799476
19067 Floyd	Iowa	818.47598503
19195 Worth	Iowa	818.46236415
29213 Taney	Missouri	816.44345771
17037 DeKalb	Illinois	816.18543733
18059 Hancock	Indiana	815.96835667
47015 Cannon	Tennessee	815.93140644
40013 Bryan	Oklahoma	815.81624004
27051 Grant	Minnesota	813.81830261
20031 Coffey	Kansas	813.79812948
47017 Carroll	Tennessee	813.70449679
31117 McPherson	Nebraska	813.00813008
28131 Stone	Mississippi	812.09595555
48241 Jasper	Texas	811.21766280
39157 Tuscarawas	Ohio	810.40617948
13047 Catoosa	Georgia	809.84870958
17133 Monroe	Illinois	809.66943352
38019 Cavalier	North Dakota	809.61086446
37103 Jones	North Carolina	809.38051261
6095 Solano	California	808.53541121
13265 Taliaferro	Georgia	808.45771144
20177 Shawnee	Kansas	807.89187545
48121 Denton	Texas	807.62318058
5039 Dallas	Arkansas	807.57449179
1029 Cleburne	Alabama	807.36638420
39023 Clark	Ohio	806.92499164
20187 Stanton	Kansas	805.23402114
48013 Atascosa	Texas	805.00894454

Counties_Cities

39045 Fairfield	Ohio	804.97104929
31157 Scotts Bluff	Nebraska	803.02314596
55027 Dodge	Wisconsin	802.53167439
13295 Walker	Georgia	801.03731451
4025 Yavapai	Arizona	800.88623364
41041 Lincoln	Oregon	799.78942253
48289 Leon	Texas	799.07353793
13055 Chattooga	Georgia	798.70915692
21117 Kenton	Kentucky	796.74316927
51650 Hampton	Virginia	796.64663882
47121 Meigs	Tennessee	796.35949943
13235 Pulaski	Georgia	795.01309965
24035 Queen Anne's	Maryland	794.01404947
47001 Anderson	Tennessee	793.65079365
48441 Taylor	Texas	793.37401918
37013 Beaufort	North Carolina	792.28530767
20189 Stevens	Kansas	791.50926426
47027 Clay	Tennessee	790.46261501
37003 Alexander	North Carolina	789.76253581
47123 Monroe	Tennessee	789.52477511
17029 Coles	Illinois	788.05148865
48219 Hockley	Texas	787.64142733
47117 Marshall	Tennessee	786.74702372
48343 Morris	Texas	786.12529378
27133 Rock	Minnesota	786.06330996
40133 Seminole	Oklahoma	785.25510619
18111 Newton	Indiana	785.09742345
32023 Nye	Nevada	785.07475852
19023 Butler	Iowa	784.09794346
21095 Harlan	Kentucky	783.82369647
6075 San Francisco	California	782.96851031
49045 Tooele	Utah	782.46813624
48317 Martin	Texas	782.20059100
19157 Poweshiek	Iowa	780.79041660

Counties_Cities

40113 Osage	Oklahoma	780.61853916
48159 Franklin	Texas	780.23407022
55025 Dane	Wisconsin	779.91902117
47171 Unicoi	Tennessee	776.98327797
21015 Boone	Kentucky	776.23105989
41047 Marion	Oregon	776.08773366
30031 Gallatin	Montana	775.85898674
48393 Roberts	Texas	775.19379845
21061 Edmonson	Kentucky	773.99380805
8105 Rio Grande	Colorado	773.33333333
37121 Mitchell	North Carolina	773.33333333
48367 Parker	Texas	773.28341921
31035 Clay	Nebraska	772.44930801
29031 Cape Girardeau	Missouri	770.76428834
48503 Young	Texas	770.29648102
51530 Buena Vista	Virginia	769.60076960
21105 Hickman	Kentucky	769.05677449
5095 Monroe	Arkansas	768.11594203
48473 Waller	Texas	767.98554380
13125 Glascock	Georgia	767.94657763
51830 Williamsburg	Virginia	765.30612245
48181 Grayson	Texas	764.97675217
46015 Brule	South Dakota	764.96462039
29135 Moniteau	Missouri	762.97996402
39113 Montgomery	Ohio	762.11980892
40141 Tillman	Oklahoma	762.11213936
40091 McIntosh	Oklahoma	762.04895281
18091 LaPorte	Indiana	761.76970556
29007 Audrain	Missouri	761.59070388
18057 Hamilton	Indiana	761.31674776
18079 Jennings	Indiana	760.56644091
51057 Essex	Virginia	760.14287023
53063 Spokane	Washington	759.57336422
5109 Pike	Arkansas	758.92438864

Counties_Cities

35039 Rio Arriba	New Mexico	758.85761165
51069 Frederick	Virginia	758.30456680
47019 Carter	Tennessee	757.75052794
35041 Roosevelt	New Mexico	757.61617671
47061 Grundy	Tennessee	756.78105799
26023 Branch	Michigan	756.49901426
46103 Pennington	South Dakota	756.29424769
21009 Barren	Kentucky	756.06664252
36067 Onondaga	New York	755.72368663
35043 Sandoval	New Mexico	754.93012075
27009 Benton	Minnesota	754.71698113
40017 Canadian	Oklahoma	753.90973852
27019 Carver	Minnesota	752.28631302
18053 Grant	Indiana	752.24460083
42007 Beaver	Pennsylvania	750.87105899
48037 Bowie	Texas	750.60430007
21213 Simpson	Kentucky	750.17540072
39097 Madison	Ohio	749.78046968
19017 Bremer	Iowa	749.58912895
47031 Coffee	Tennessee	748.65350090
48327 Menard	Texas	748.01309023
40049 Garvin	Oklahoma	747.90550502
18065 Henry	Indiana	747.86103458
18055 Greene	Indiana	746.73498719
53071 Walla Walla Cou	Washington	745.21519320
53071 Walla Walla Cou	Washington	745.21519320
47103 Lincoln	Tennessee	744.49687839
40117 Pawnee	Oklahoma	744.35631483
51079 Greene	Virginia	743.21249810
17143 Peoria	Illinois	742.43858688
18027 Daviess	Indiana	742.14861073
40051 Grady	Oklahoma	741.66081619
55135 Waupaca	Wisconsin	741.27679549
48079 Cochran	Texas	740.47954866

Counties_Cities

17141 Ogle	Illinois	740.33344461
27163 Washington	Minnesota	739.58048001
6081 San Mateo	California	738.48832752
51820 Waynesboro	Virginia	738.02368747
16039 Elmore	Idaho	737.37114348
37173 Swain	North Carolina	737.10073710
17019 Champaign	Illinois	736.72630642
51095 James City	Virginia	735.63098027
53037 Kittitas	Washington	734.73524196
5125 Saline	Arkansas	734.63404189
5021 Clay	Arkansas	734.15504816
39075 Holmes	Ohio	733.61888271
5073 Lafayette	Arkansas	733.31337923
51053 Dinwiddie	Virginia	732.58789302
47057 Grainger	Tennessee	730.17930439
24025 Harford	Maryland	729.65395580
5023 Cleburne	Arkansas	729.02062888
18061 Harrison	Indiana	728.62453532
18049 Fulton	Indiana	726.65737607
36073 Orleans	New York	726.38628977
29147 Nodaway	Missouri	726.32711621
19097 Jackson	Iowa	725.60724578
48045 Briscoe	Texas	725.59366755
18103 Miami	Indiana	725.39151461
21193 Perry	Kentucky	724.35995707
39109 Miami	Ohio	723.95548945
19189 Winnebago	Iowa	722.57083096
13079 Crawford	Georgia	722.51988959
48221 Hood	Texas	721.87257380
39155 Trumbull	Ohio	721.45277329
41027 Hood River	Oregon	721.35905754
40021 Cherokee	Oklahoma	721.10939908
5019 Clark	Arkansas	720.72888808
18015 Carroll	Indiana	720.42529935

Counties_Cities

51036 Charles City	Virginia	720.35729722
31019 Buffalo	Nebraska	719.54046155
18149 Starke	Indiana	719.42446043
19131 Mitchell	Iowa	719.08411392
35001 Bernalillo	New Mexico	718.87325936
18093 Lawrence	Indiana	718.22720505
54083 Randolph	West Virginia	718.17645630
47115 Marion	Tennessee	717.41032371
47185 White	Tennessee	715.68229609
29207 Stoddard	Missouri	715.60638225
48397 Rockwall	Texas	715.30047587
35019 Guadalupe	New Mexico	714.12117024
6113 Yolo	California	713.22275054
29081 Harrison	Missouri	713.09721892
51003 Albemarle	Virginia	712.85343733
21051 Clay	Kentucky	711.26585427
21101 Henderson	Kentucky	710.66657893
17177 Stephenson	Illinois	710.56688937
48015 Austin	Texas	710.26042882
28045 Hancock	Mississippi	709.84915705
39017 Butler	Ohio	709.76886746
48475 Ward	Texas	708.19112628
37095 Hyde	North Carolina	707.45697897
18159 Tipton	Indiana	707.29772607
21059 Daviess	Kentucky	707.19259376
39173 Wood	Ohio	706.98414642
27063 Jackson	Minnesota	706.28594491
25015 Hampshire	Massachusetts	705.89693533
42037 Columbia	Pennsylvania	705.81764850
27079 Le Sueur	Minnesota	705.41166561
18127 Porter	Indiana	704.62398434
39165 Warren	Ohio	703.78553923
39043 Erie	Ohio	702.27166119
47127 Moore	Tennessee	701.91857745

Counties_Cities

40073 Kingfisher	Oklahoma	701.82094082
48161 Freestone	Texas	701.73667205
48213 Henderson	Texas	701.10207900
23005 Cumberland	Maine	701.05635362
53033 King	Washington	698.69507958
6013 Contra Costa	California	698.39117035
31121 Merrick	Nebraska	698.30596146
40037 Creek	Oklahoma	698.28501201
5053 Grant	Arkansas	698.26259072
55063 La Crosse	Wisconsin	697.79243847
26039 Crawford	Michigan	697.79152579
54023 Grant	West Virginia	696.71426114
5111 Poinsett	Arkansas	696.58797030
46031 Corson	South Dakota	696.27851140
47025 Claiborne	Tennessee	695.93147752
9013 Tolland	Connecticut	695.72822868
31023 Butler	Nebraska	694.96152892
40077 Latimer	Oklahoma	693.96930896
18007 Benton	Indiana	693.40113256
40097 Mayes	Oklahoma	693.31257450
51049 Cumberland	Virginia	693.24090121
30111 Yellowstone	Montana	693.15648476
38025 Dunn	North Dakota	692.52077562
6001 Alameda	California	691.40418526
38089 Stark	North Dakota	690.38939252
24009 Calvert	Maryland	690.19488495
36063 Niagara	New York	688.58021318
21085 Grayson	Kentucky	687.66384256
29019 Boone	Missouri	686.64759312
19085 Harrison	Iowa	686.28838262
20157 Republic	Kansas	686.10634648
47145 Roane	Tennessee	684.98306361
27161 Waseca	Minnesota	684.82157188
48035 Bosque	Texas	684.82157188

Counties_Cities

8059 Jefferson	Colorado	684.38024035
2060 Bristol Bay	Alaska	684.15051311
13083 Dade	Georgia	684.08726735
48485 Wichita	Texas	683.00218076
47051 Franklin	Tennessee	682.74051086
37043 Clay	North Carolina	682.28745848
40103 Noble	Oklahoma	682.07990079
42003 Allegheny	Pennsylvania	682.01291475
19045 Clinton	Iowa	681.45664044
48109 Culberson	Texas	680.58076225
37149 Polk	North Carolina	679.24894474
46097 Miner	South Dakota	677.81292363
17001 Adams	Illinois	677.41395321
40007 Beaver	Oklahoma	676.81895093
27141 Sherburne	Minnesota	675.78824607
29029 Camden	Missouri	674.45159882
18041 Fayette	Indiana	672.53872521
48363 Palo Pinto	Texas	671.86147186
8085 Montrose	Colorado	670.39370825
46109 Roberts	South Dakota	670.04881784
6079 San Luis Obispo	California	669.69472906
47079 Henry	Tennessee	667.53198591
36093 Schenectady	New York	667.52494368
47083 Houston	Tennessee	665.61781435
21047 Christian	Kentucky	664.14588885
48007 Aransas	Texas	664.08876933
48265 Kerr	Texas	664.05877302
13143 Haralson	Georgia	663.66437544
55055 Jefferson	Wisconsin	662.52393426
16019 Bonneville	Idaho	662.36500248
37021 Buncombe	North Carolina	661.89893594
40039 Custer	Oklahoma	661.24810580
55065 Lafayette	Wisconsin	660.06600660
31039 Cuming	Nebraska	659.95525727

Counties_Cities

39111 Monroe	Ohio	659.89847716
38105 Williams	North Dakota	659.12305516
18137 Ripley	Indiana	659.11720366
2020 Anchorage	Alaska	657.89022357
6067 Sacramento	California	656.85686010
55041 Forest	Wisconsin	656.21176732
26053 Gogebic	Michigan	655.80286169
5029 Conway	Arkansas	655.78478771
35059 Union	New Mexico	655.65808645
40101 Muskogee	Oklahoma	655.33483514
37049 Craven	North Carolina	653.95677861
51065 Fluvanna	Virginia	653.39954449
5113 Polk	Arkansas	653.39917203
18095 Madison	Indiana	653.34269251
13183 Long	Georgia	652.70028424
31155 Saunders	Nebraska	652.49025959
26161 Washtenaw	Michigan	650.73875292
51141 Patrick	Virginia	650.71012279
24043 Washington	Maryland	650.64998741
21039 Carlisle	Kentucky	649.75896039
51075 Goochland	Virginia	649.63001205
26121 Muskegon	Michigan	649.23842662
55131 Washington	Wisconsin	648.52276831
48193 Hamilton	Texas	648.27911363
8041 El Paso	Colorado	647.88977049
40031 Comanche	Oklahoma	646.06135092
36055 Monroe	New York	645.14043589
48499 Wood	Texas	644.81818786
53057 Skagit	Washington	644.27561893
19031 Cedar	Iowa	644.22612337
46079 Lake	South Dakota	643.33307804
48425 Somervell	Texas	643.30079858
6115 Yuba	California	643.25162415
39077 Huron	Ohio	642.69109804

Counties_Cities

21121 Knox	Kentucky	642.09046767
20065 Graham	Kansas	642.05457464
42061 Huntingdon	Pennsylvania	642.04746723
46121 Todd	South Dakota	641.83604007
40085 Love	Oklahoma	641.40517071
41065 Wasco	Oregon	641.38841728
40135 Sequoyah	Oklahoma	641.10347507
29009 Barry	Missouri	640.91846402
47073 Hawkins	Tennessee	640.36794622
39089 Licking	Ohio	640.04460400
40019 Carter	Oklahoma	639.30921394
30101 Toole	Montana	638.78013600
48335 Mitchell	Texas	638.42848373
55043 Grant	Wisconsin	638.16580673
48171 Gillespie	Texas	637.96448291
55089 Ozaukee	Wisconsin	637.14987605
39003 Allen	Ohio	637.03573829
48085 Collin	Texas	637.02188538
24015 Cecil	Maryland	636.99842452
6055 Napa	California	636.93810654
47035 Cumberland	Tennessee	635.12811489
48145 Falls	Texas	634.55436977
48377 Presidio	Texas	633.27576281
53061 Snohomish	Washington	633.08303708
47153 Sequatchie	Tennessee	631.89029309
48165 Gaines	Texas	631.54872973
42107 Schuylkill	Pennsylvania	630.68833719
20169 Saline	Kansas	630.50311575
19121 Madison	Iowa	627.73093729
38063 Nelson	North Dakota	627.39630533
48351 Newton	Texas	625.63654881
39037 Darke	Ohio	625.45057771
48151 Fisher	Texas	625.16280281
44001 Bristol	Rhode Island	624.88437584

Counties_Cities

18073 Jasper	Indiana	623.31435421
29037 Cass	Missouri	623.13013320
6097 Sonoma	California	622.67222998
46061 Hanson	South Dakota	622.03791469
29099 Jefferson	Missouri	621.80461517
55139 Winnebago	Wisconsin	621.56472927
56043 Washakie	Wyoming	621.43310082
51033 Caroline	Virginia	620.69413753
8125 Yuma	Colorado	618.76247505
18129 Posey	Indiana	618.63743148
19123 Mahaska	Iowa	618.18181818
16009 Benewah	Idaho	617.81920659
21233 Webster	Kentucky	617.80184578
21097 Harrison	Kentucky	617.74416871
21125 Laurel	Kentucky	616.45980649
51143 Pittsylvania	Virginia	615.26850317
5085 Lonoke	Arkansas	613.65518552
48401 Rusk	Texas	613.40679522
31025 Cass	Nebraska	611.64417600
40047 Garfield	Oklahoma	610.70707402
54069 Ohio	West Virginia	610.70530475
20161 Riley	Kansas	610.55859327
5135 Sharp	Arkansas	610.38811471
55111 Sauk	Wisconsin	610.12622765
48359 Oldham	Texas	610.04223369
16079 Shoshone	Idaho	609.56548922
47173 Union	Tennessee	609.50832995
36039 Greene	New York	608.53635426
9015 Windham	Connecticut	608.40660702
48095 Concho	Texas	608.04490178
39153 Summit	Ohio	607.84103868
47133 Overton	Tennessee	607.21406562
48147 Fannin	Texas	606.47282208
5047 Franklin	Arkansas	606.40089837

Counties_Cities

18109 Morgan	Indiana	606.13839922
29067 Douglas	Missouri	605.69804831
20083 Hodgeman	Kansas	605.06050605
20059 Franklin	Kansas	604.73645195
27043 Faribault	Minnesota	603.28536124
48207 Haskell	Texas	602.09874419
8014 Broomfield	Colorado	602.01827710
19075 Grundy	Iowa	601.43042913
4011 Greenlee	Arizona	601.07560898
26139 Ottawa	Michigan	601.04511625
26115 Monroe	Michigan	600.90800923
21057 Cumberland	Kentucky	600.69079441
8063 Kit Carson	Colorado	600.30713388
47005 Benton	Tennessee	599.35739001
20043 Doniphan	Kansas	598.80239521
18051 Gibson	Indiana	597.87157719
19105 Jones	Iowa	597.76320864
17137 Morgan	Illinois	597.48057452
48483 Wheeler	Texas	597.18743980
27171 Wright	Minnesota	596.26399900
29167 Polk	Missouri	596.25477470
17145 Perry	Illinois	595.06942477
27071 Koochiching	Minnesota	594.85530547
17003 Alexander	Illinois	594.05940594
55087 Outagamie	Wisconsin	594.02769994
48467 Van Zandt	Texas	592.65606312
48235 Irion	Texas	591.32720105
8013 Boulder	Colorado	590.96289845
38031 Foster	North Dakota	590.79601990
27039 Dodge	Minnesota	590.72135242
26157 Tuscola	Michigan	590.29629065
26077 Kalamazoo	Michigan	588.96817307
21209 Scott	Kentucky	588.95968303
39041 Delaware	Ohio	588.79243846

Counties_Cities

37029 Camden	North Carolina	588.23529412
18133 Putnam	Indiana	587.62804733
51181 Surry	Virginia	586.96323757
31091 Hooker	Nebraska	586.51026393
53053 Pierce	Washington	585.21326738
37169 Stokes	North Carolina	585.03969912
21103 Henry	Kentucky	583.63342854
51137 Orange	Virginia	581.26842048
56037 Sweetwater	Wyoming	580.70660380
31135 Perkins	Nebraska	580.40286787
38053 McKenzie	North Dakota	579.51877934
29023 Butler	Missouri	579.28187809
18151 Steuben	Indiana	578.26866362
38091 Steele	North Dakota	578.03468208
31159 Seward	Nebraska	577.43388382
18131 Pulaski	Indiana	577.43203144
40095 Marshall	Oklahoma	577.17481852
51023 Botetourt	Virginia	576.97508790
8023 Costilla	Colorado	574.71264368
32510 Carson City	Nevada	573.86220089
51790 Staunton	Virginia	573.79022550
55005 Barron	Wisconsin	573.46559206
38077 Richland	North Dakota	572.69536301
47175 Van Buren	Tennessee	572.41977450
38097 Traill	North Dakota	572.35286799
32013 Humboldt	Nevada	571.90515906
8057 Jackson	Colorado	571.83702645
20171 Scott	Kansas	571.77863998
18157 Tippecanoe	Indiana	571.36049066
51680 Lynchburg	Virginia	571.07371600
25011 Franklin	Massachusetts	570.71995265
39137 Putnam	Ohio	568.38365897
47085 Humphreys	Tennessee	567.99740344
35005 Chaves	New Mexico	567.32983969

Counties_Cities

21155 Marion	Kentucky	566.89342404
36053 Madison	New York	566.42418250
19175 Union	Iowa	566.38886641
37011 Avery	North Carolina	565.55269923
26027 Cass	Michigan	565.31082415
20197 Wabaunsee	Kansas	565.29931874
39055 Geauga	Ohio	564.70738374
39143 Sandusky	Ohio	564.63545298
37199 Yancey	North Carolina	564.15125957
38093 Stutsman	North Dakota	564.13443610
21037 Campbell	Kentucky	563.59498454
54059 Mingo	West Virginia	563.38028169
19087 Henry	Iowa	563.11356954
17195 Whiteside	Illinois	562.68651350
38027 Eddy	North Dakota	562.04063986
37087 Haywood	North Carolina	561.55298446
21207 Russell	Kentucky	561.13573874
51007 Amelia	Virginia	560.97748405
54003 Berkeley	West Virginia	560.94874619
18147 Spencer	Indiana	560.83042259
42025 Carbon	Pennsylvania	560.51193423
29105 Laclede	Missouri	560.02016073
20045 Douglas	Kansas	559.14226424
19043 Clayton	Iowa	558.21371611
19011 Benton	Iowa	557.67880821
35027 Lincoln	New Mexico	557.37369605
6085 Santa Clara	California	557.08955031
26025 Calhoun	Michigan	556.93115320
29053 Cooper	Missouri	556.72328580
51085 Hanover	Virginia	556.70045413
27151 Swift	Minnesota	556.44729802
21113 Jessamine	Kentucky	556.37982196
18035 Delaware	Indiana	555.88471056
36007 Broome	New York	555.15264089

Counties_Cities

55039 Fond du Lac	Wisconsin	554.01393282
41051 Multnomah	Oregon	553.89959107
16077 Power	Idaho	553.55303811
37055 Dare	North Carolina	553.40949563
17063 Grundy	Illinois	553.24491878
39007 Ashtabula	Ohio	552.86020535
51157 Rappahannock	Virginia	551.57198014
17079 Jasper	Illinois	551.45146187
19095 Iowa	Iowa	551.39086798
20099 Labette	Kansas	550.99178521
29011 Barton	Missouri	550.94083743
40125 Pottawatomie	Oklahoma	550.36530497
29127 Marion	Missouri	549.10464466
55091 Pepin	Wisconsin	548.77212238
26159 Van Buren	Michigan	548.72229880
26059 Hillsdale	Michigan	548.64587204
40105 Nowata	Oklahoma	548.05245645
56007 Carbon	Wyoming	547.72560283
39175 Wyandot	Ohio	547.07089127
54035 Jackson	West Virginia	546.92398802
46043 Douglas	South Dakota	545.14480409
37157 Rockingham	North Carolina	544.71275775
19129 Mills	Iowa	544.38026953
29113 Lincoln	Missouri	544.32617966
51133 Northumberland	Virginia	543.34403556
54071 Pendleton	West Virginia	543.08989567
21215 Spencer	Kentucky	542.72640204
30047 Lake	Montana	542.14876033
51775 Salem	Virginia	542.05826151
30009 Carbon	Montana	541.34776927
55061 Kewaunee	Wisconsin	539.66540745
55117 Sheboygan	Wisconsin	538.73337029
40035 Craig	Oklahoma	538.23570530
47013 Campbell	Tennessee	538.10979461

Counties_Cities

48233 Hutchinson	Texas	537.78658364
47059 Greene	Tennessee	537.00406734
21091 Hancock	Kentucky	536.65220370
46111 Sanborn	South Dakota	535.19967065
2261 Valdez-Cordova	Alaska	534.70100393
19051 Davis	Iowa	532.32782522
36035 Fulton	New York	531.80571365
51127 New Kent	Virginia	531.46353446
26137 Otsego	Michigan	531.11696736
33015 Rockingham	New Hampshire	531.08908842
17167 Sangamon	Illinois	530.84751316
48457 Tyler	Texas	530.05162242
9011 New London	Connecticut	530.01679261
21229 Washington	Kentucky	529.62595167
26017 Bay	Michigan	529.23799351
37143 Perquimans	North Carolina	528.98226792
17085 Jo Daviess	Illinois	528.87765609
29001 Adair	Missouri	528.82907771
39093 Lorain	Ohio	528.01483870
19055 Delaware	Iowa	527.27166208
27143 Sibley	Minnesota	525.68538728
27107 Norman	Minnesota	525.09652510
29203 Shannon	Missouri	525.09463915
42133 York	Pennsylvania	524.23411626
39009 Athens	Ohio	524.17271871
16081 Teton	Idaho	524.05498282
17041 Douglas	Illinois	523.64084399
19019 Buchanan	Iowa	523.60960423
19109 Kossuth	Iowa	523.20901529
17095 Knox	Illinois	522.82886335
29071 Franklin	Missouri	522.81277129
31185 York	Nebraska	522.79988382
48417 Shackelford	Texas	522.59452813
31177 Washington	Nebraska	522.57221658

Counties_Cities

19089 Howard	Iowa	522.47741374
46125 Turner	South Dakota	522.31718898
26037 Clinton	Michigan	521.85751021
39141 Ross	Ohio	521.24631163
19117 Lucas	Iowa	520.53209948
25003 Berkshire	Massachusetts	519.99240194
31099 Kearney	Nebraska	519.55990220
2122 Kenai Peninsula	Alaska	519.36514445
42115 Susquehanna	Pennsylvania	517.38155658
20143 Ottawa	Kansas	517.06308170
47161 Stewart	Tennessee	516.18612197
31169 Thayer	Nebraska	515.97539194
48407 San Jacinto	Texas	515.33827780
18169 Wabash	Indiana	514.70588235
55015 Calumet	Wisconsin	514.36432146
26069 Iosco	Michigan	514.33355927
42067 Juniata	Pennsylvania	514.08678756
54037 Jefferson	West Virginia	513.98496770
17135 Montgomery	Illinois	513.96804308
18033 DeKalb	Indiana	513.57978994
48307 McCulloch	Texas	513.33416802
37137 Pamlico	North Carolina	513.02288871
17099 LaSalle	Illinois	511.74266654
51097 King and Queen	Virginia	511.21840386
47163 Sullivan	Tennessee	511.20075095
21145 McCracken	Kentucky	511.12539406
16015 Boise	Idaho	510.87241289
26065 Ingham	Michigan	510.01759270
55019 Clark	Wisconsin	509.95419056
42093 Montour	Pennsylvania	509.86842105
23001 Androscoggin	Maine	508.92003083
37145 Person	North Carolina	508.77059762
19009 Audubon	Iowa	508.53614239
17199 Williamson	Illinois	508.53018373

Counties_Cities

21169 Metcalfe	Kentucky	508.47457627
48067 Cass	Texas	507.98499286
27113 Pennington	Minnesota	507.82903089
39031 Coshocton	Ohio	507.79437058
17081 Jefferson	Illinois	507.66790058
40067 Jefferson	Oklahoma	506.28776743
37189 Watauga	North Carolina	505.85396371
21073 Franklin	Kentucky	505.75617436
26123 Newaygo	Michigan	505.19512395
29095 Jackson	Missouri	505.06420755
55109 St. Croix	Wisconsin	503.93560327
21239 Woodford	Kentucky	501.26257868
20125 Montgomery	Kansas	501.24533001
21035 Calloway	Kentucky	500.83045867
29109 Lawrence	Missouri	500.53442478
19071 Fremont	Iowa	500.50050050
55097 Portage	Wisconsin	500.40878464
27173 Yellow Medicine	Minnesota	500.25523226
27125 Red Lake	Minnesota	500.12503126
30001 Beaverhead	Montana	499.78732454
19145 Page	Iowa	498.39333727
40079 Le Flore	Oklahoma	498.19927971
20011 Bourbon	Kansas	498.19149662
38073 Ransom	North Dakota	496.46744319
16051 Jefferson	Idaho	495.94075886
20079 Harvey	Kansas	494.00760012
48097 Cooke	Texas	492.92650466
29219 Warren	Missouri	492.63922100
40071 Kay	Oklahoma	491.38380019
55081 Monroe	Wisconsin	490.76024408
6061 Placer	California	489.63624478
42041 Cumberland	Pennsylvania	489.21538602
40029 Coal	Oklahoma	489.13043478
26147 St. Clair	Michigan	488.27328241

Counties_Cities

35061 Valencia	New Mexico	487.86229988
54075 Pocahontas	West Virginia	487.28309960
27169 Winona	Minnesota	485.98130841
38029 Emmons	North Dakota	485.58421851
55035 Eau Claire	Wisconsin	485.00966193
51161 Roanoke	Virginia	484.72994377
29107 Lafayette	Missouri	484.69231241
39011 Auglaize	Ohio	484.67382761
55057 Juneau	Wisconsin	484.65266559
56021 Laramie	Wyoming	483.95570643
55083 Oconto	Wisconsin	483.74306106
26155 Shiawassee	Michigan	482.46128578
8035 Douglas	Colorado	482.23912993
29103 Knox	Missouri	481.37826197
18177 Wayne	Indiana	480.76923077
53039 Klickitat	Washington	479.48613561
29205 Shelby	Missouri	479.33884298
24039 Somerset	Maryland	479.06523856
16043 Fremont	Idaho	478.43256379
26087 Lapeer	Michigan	478.25691825
8115 Sedgwick	Colorado	477.63786366
37031 Carteret	North Carolina	477.53293827
29003 Andrew	Missouri	477.08297836
41067 Washington	Oregon	476.66451953
39065 Hardin	Ohio	476.49301144
46065 Hughes	South Dakota	475.92067989
51043 Clarke	Virginia	475.10844867
18179 Wells	Indiana	475.07622492
36037 Genesee	New York	474.69179809
18139 Rush	Indiana	474.10430295
56023 Lincoln	Wyoming	473.39713903
5105 Perry	Arkansas	473.33848532
21093 Hardin	Kentucky	473.01460727
17165 Saline	Illinois	472.68468167

Counties_Cities

20131 Nemaha	Kansas	472.67355982
37133 Onslow	North Carolina	472.47360673
54045 Logan	West Virginia	472.29122581
47151 Scott	Tennessee	471.89073914
54039 Kanawha	West Virginia	471.58832722
40107 Okfuskee	Oklahoma	471.15225657
5009 Boone	Arkansas	469.58377801
31167 Stanton	Nebraska	469.01172529
51199 York	Virginia	468.70854582
26063 Huron	Michigan	468.45921838
48459 Upshur	Texas	467.76539021
44009 Washington	Rhode Island	467.58969401
17115 Macon	Illinois	466.99518680
18105 Monroe	Indiana	466.93030759
42001 Adams	Pennsylvania	466.87611248
36113 Warren	New York	466.81708551
51099 King George	Virginia	466.60395108
51113 Madison	Virginia	466.34072960
48075 Childress	Texas	466.32835002
39103 Medina	Ohio	466.10027575
37009 Ashe	North Carolina	464.79029105
36083 Rensselaer	New York	464.11861367
47101 Lewis	Tennessee	463.34602019
46117 Stanley	South Dakota	463.26935804
20051 Ellis	Kansas	463.25322187
54099 Wayne	West Virginia	463.14840777
40123 Pontotoc	Oklahoma	462.78139462
18077 Jefferson	Indiana	462.61798311
40005 Atoka	Oklahoma	462.49458014
51678 Lexington	Virginia	462.44394619
44005 Newport	Rhode Island	460.37168956
29187 St. Francois	Missouri	460.32507647
29017 Bollinger	Missouri	460.18571781
55077 Marquette	Wisconsin	460.02332513

Counties_Cities

18013 Brown	Indiana	459.49849022
48223 Hopkins	Texas	459.11437109
48229 Hudspeth	Texas	458.81126173
40121 Pittsburg	Oklahoma	458.09877612
19125 Marion	Iowa	457.98784686
17087 Johnson	Illinois	457.61078998
46101 Moody	South Dakota	455.99635203
19177 Van Buren	Iowa	455.84045584
20113 McPherson	Kansas	455.54893647
48497 Wise	Texas	455.31073860
21021 Boyle	Kentucky	455.14950166
51111 Lunenburg	Virginia	455.07198411
39151 Stark	Ohio	454.82191973
18161 Union	Indiana	454.73923547
31143 Polk	Nebraska	454.71769610
51101 King William	Virginia	454.57228880
51109 Louisa	Virginia	454.07580619
29089 Howard	Missouri	453.78317056
39085 Lake	Ohio	452.46709527
48237 Jack	Texas	452.33518037
48271 Kinney	Texas	451.28749668
8119 Teller	Colorado	450.50432564
39117 Morrow	Ohio	449.98860788
21165 Menifee	Kentucky	449.54270656
38043 Kidder	North Dakota	448.97959184
30017 Custer	Montana	448.81753841
17131 Mercer	Illinois	448.68918659
20035 Cowley	Kansas	448.63422114
51011 Appomattox	Virginia	448.20402752
27167 Wilkin	Minnesota	447.71346338
48295 Lipscomb	Texas	447.09388972
42097 Northumberland	Pennsylvania	446.84518516
46135 Yankton	South Dakota	446.01862784
39139 Richland	Ohio	445.91615125

Counties_Cities

35015 Eddy	New Mexico	445.59585492
46035 Davison	South Dakota	444.66902476
53059 Skamania	Washington	444.48171754
18009 Blackford	Indiana	444.25817267
20009 Barton	Kansas	444.25720961
36017 Chenango	New York	443.87411646
8095 Phillips	Colorado	443.30377975
5137 Stone	Arkansas	441.51882476
18167 Vigo	Indiana	441.39832008
29227 Worth	Missouri	441.17647059
55137 Waushara	Wisconsin	441.00070066
27011 Big Stone	Minnesota	440.97013430
26007 Alpena	Michigan	440.76163611
39133 Portage	Ohio	440.07438914
20123 Mitchell	Kansas	439.02439024
19003 Adams	Iowa	438.95747599
51145 Powhatan	Virginia	438.52136079
50007 Chittenden	Vermont	438.10611769
17011 Bureau	Illinois	436.45621799
35053 Socorro	New Mexico	436.21153272
17023 Clark	Illinois	436.00923314
48461 Upton	Texas	435.84854263
26109 Menominee	Michigan	435.10420746
17035 Cumberland	Illinois	434.86306440
17069 Hardin	Illinois	434.78260870
26075 Jackson	Michigan	434.44589260
18183 Whitley	Indiana	434.34877032
31059 Fillmore	Nebraska	434.23195223
47137 Pickett	Tennessee	432.90043290
46087 McCook	South Dakota	432.74432023
20149 Pottawatomie	Kansas	432.50813527
17103 Lee	Illinois	432.45770388
48173 Glasscock	Texas	432.27665706
26005 Allegan	Michigan	432.12559769

Counties_Cities

27115 Pine	Minnesota	430.75670726
48227 Howard	Texas	430.62069722
21049 Clark	Kentucky	430.35669950
39169 Wayne	Ohio	430.29482525
29077 Greene	Missouri	430.25044275
2188 Northwest Arctic	Alaska	430.19163082
40099 Murray	Oklahoma	430.01505053
19137 Montgomery	Iowa	429.87103869
38103 Wells	North Dakota	429.61839778
55078 Menominee	Wisconsin	429.36882782
21151 Madison	Kentucky	428.71990300
55073 Marathon	Wisconsin	428.27184925
46025 Clark	South Dakota	427.92190425
17109 McDonough	Illinois	427.30762811
8017 Cheyenne	Colorado	426.43923241
5127 Scott	Arkansas	426.39790677
19037 Chickasaw	Iowa	426.27883651
20191 Sumner	Kansas	426.16107149
16085 Valley	Idaho	425.68607916
51105 Lee	Virginia	424.79079054
46029 Codington	South Dakota	424.77244333
17193 White	Illinois	424.44200512
19191 Winneshiek	Iowa	424.38464227
19093 Ida	Iowa	423.91463236
20137 Norton	Kansas	423.57274401
16003 Adams	Idaho	423.52941176
29051 Cole	Missouri	423.19912495
21099 Hart	Kentucky	423.14609119
19073 Greene	Iowa	423.11546598
48011 Armstrong	Texas	422.83298097
19159 Ringgold	Iowa	422.70531401
30035 Glacier	Montana	421.91023496
17073 Henry	Illinois	421.67447545
30083 Richland	Montana	421.51562357

Counties_Cities

39063 Hancock	Ohio	421.44080074
31165 Sioux	Nebraska	421.22999158
6087 Santa Cruz	California	420.04703652
8107 Routt	Colorado	419.69455563
29177 Ray	Missouri	419.52541188
54057 Mineral	West Virginia	419.45063103
19101 Jefferson	Iowa	418.91083184
27087 Mahanomen	Minnesota	416.74216344
36115 Washington	New York	416.68709250
39025 Clermont	Ohio	416.12724246
27005 Becker	Minnesota	416.04841291
42129 Westmoreland	Pennsylvania	415.56026479
48403 Sabine	Texas	415.52554538
27119 Polk	Minnesota	415.49050081
26045 Eaton	Michigan	415.20222898
18175 Washington	Indiana	415.13080199
20193 Thomas	Kansas	414.99157048
53073 Whatcom	Washington	414.73735516
31105 Kimball	Nebraska	414.59369818
18135 Randolph	Indiana	414.47024265
17189 Washington	Illinois	414.43372633
21179 Nelson	Kentucky	414.38572768
26067 Ionia	Michigan	414.26569070
2090 Fairbanks North	Alaska	414.26276384
51083 Halifax	Virginia	413.24736225
8083 Montezuma	Colorado	412.87560211
54051 Marshall	West Virginia	412.53857398
19065 Fayette	Iowa	412.00406918
27007 Beltrami	Minnesota	411.97942237
18101 Martin	Indiana	411.07957326
21149 McLean	Kentucky	410.72200605
29131 Miller	Missouri	410.48310704
51037 Charlotte	Virginia	410.45401240
26093 Livingston	Michigan	409.99037778

Counties_Cities

38071 Ramsey	North Dakota	409.37200592
53015 Cowlitz	Washington	409.22311835
26091 Lenawee	Michigan	409.09368449
55093 Pierce	Wisconsin	408.88262249
38055 McLean	North Dakota	408.76218426
6007 Butte	California	406.90836130
47049 Fentress	Tennessee	406.21397596
41037 Lake	Oregon	406.14291154
42073 Lawrence	Pennsylvania	404.94755407
39135 Preble	Ohio	404.90767617
40137 Stephens	Oklahoma	404.48399399
16011 Bingham	Idaho	404.44675145
39033 Crawford	Ohio	404.33212996
8069 Larimer	Colorado	404.25883977
27129 Renville	Minnesota	403.77771694
51173 Smyth	Virginia	403.64925177
21199 Pulaski	Kentucky	402.33353450
21081 Grant	Kentucky	402.05405836
21197 Powell	Kentucky	401.86465199
21137 Lincoln	Kentucky	401.72049992
18155 Switzerland	Indiana	401.23168797
21157 Marshall	Kentucky	400.75662851
21173 Montgomery	Kentucky	400.66659575
40011 Blaine	Oklahoma	400.63257775
31137 Phelps	Nebraska	400.17785683
29163 Pike	Missouri	399.91353221
35037 Quay	New Mexico	399.85459833
40083 Logan	Oklahoma	399.65321097
51610 Falls Church	Virginia	399.40427836
56029 Park	Wyoming	398.99058791
39019 Carroll	Ohio	398.80358923
35049 Santa Fe	New Mexico	397.85146878
36043 Herkimer	New York	397.84581049
18025 Crawford	Indiana	397.80261413

Counties_Cities

21235 Whitley	Kentucky	397.32906572
48299 Llano	Texas	397.30204195
31041 Custer	Nebraska	396.67896679
55021 Columbia	Wisconsin	395.75996374
48281 Lampasas	Texas	395.68514768
21217 Taylor	Kentucky	395.31879917
56017 Hot Springs	Wyoming	395.17014270
18075 Jay	Indiana	394.91427471
55115 Shawano	Wisconsin	394.64653397
8099 Prowers	Colorado	394.60703716
51520 Bristol	Virginia	394.36961534
38087 Slope	North Dakota	393.18479685
20061 Geary	Kansas	392.71031478
54031 Hardy	West Virginia	392.01451906
39069 Henry	Ohio	391.34608285
36107 Tioga	New York	391.26853377
39073 Hocking	Ohio	391.05161177
17129 Menard	Illinois	390.62500000
8009 Baca	Colorado	390.51603905
48487 Wilbarger	Texas	390.01560062
51019 Bedford	Virginia	389.85612150
20021 Cherokee	Kansas	389.70771921
29015 Benton	Missouri	389.04450669
37073 Gates	North Carolina	388.83608399
38067 Pembina	North Dakota	388.65697423
21029 Bullitt	Kentucky	388.55789513
21007 Ballard	Kentucky	388.51986464
51073 Gloucester	Virginia	388.22993922
21069 Fleming	Kentucky	388.02660754
27121 Pope	Minnesota	387.49211499
21079 Garrard	Kentucky	387.24373576
55071 Manitowoc	Wisconsin	386.97928523
42119 Union	Pennsylvania	386.29005247
21187 Owen	Kentucky	386.02941176

Counties_Cities

37175 Transylvania	North Carolina	385.79570364
21033 Caldwell	Kentucky	385.37160834
31021 Burt	Nebraska	385.32675709
18045 Fountain	Indiana	385.29753532
35057 Torrance	New Mexico	384.83740620
27085 McLeod	Minnesota	384.69043570
24001 Allegany	Maryland	384.64247975
29025 Caldwell	Missouri	384.27755819
20005 Atchison	Kansas	382.88149200
48197 Hardeman	Texas	382.45792963
31067 Gage	Nebraska	381.51956451
46037 Day	South Dakota	381.47138965
55023 Crawford	Wisconsin	380.57823338
31107 Knox	Nebraska	380.09264758
47129 Morgan	Tennessee	379.99907317
27049 Goodhue	Minnesota	379.28582204
38075 Renville	North Dakota	379.10699242
40081 Lincoln	Oklahoma	378.00687285
56035 Sublette	Wyoming	377.05085091
21223 Trimble	Kentucky	375.80739871
51197 Wythe	Virginia	375.59991653
51005 Alleghany	Virginia	375.58685446
21195 Pike	Kentucky	374.98715797
21143 Lyon	Kentucky	374.57859908
27157 Wabasha	Minnesota	374.22037422
18119 Owen	Indiana	374.19045335
26111 Midland	Michigan	373.75764641
17139 Moultrie	Illinois	373.71746959
39159 Union	Ohio	373.47626870
51009 Amherst	Virginia	372.63942399
39057 Greene	Ohio	372.63013780
21225 Union	Kentucky	372.28541882
31179 Wayne	Nebraska	372.22163139
32005 Douglas	Nevada	371.38671674

Counties_Cities

19029 Cass	Iowa	371.22969838
29047 Clay	Missouri	370.99425649
18125 Pike	Indiana	370.66881547
18021 Clay	Indiana	370.65341995
38083 Sheridan	North Dakota	370.64492216
48379 Rains	Texas	370.09622502
8053 Hinsdale	Colorado	369.91368681
32019 Lyon	Nevada	369.12270642
20087 Jefferson	Kansas	368.90645586
42125 Washington	Pennsylvania	368.46623518
21019 Boyd	Kentucky	368.33192210
20115 Marion	Kansas	368.20083682
20003 Anderson	Kansas	368.11373445
6045 Mendocino	California	367.55473369
39087 Lawrence	Ohio	367.48738850
18153 Sullivan	Indiana	367.32721121
8101 Pueblo	Colorado	367.10062138
17121 Marion	Illinois	366.82615630
54077 Preston	West Virginia	366.44108868
6103 Tehama	California	366.10551349
46067 Hutchinson	South Dakota	365.85365854
20155 Reno	Kansas	365.72455167
40069 Johnston	Oklahoma	365.33016714
46123 Tripp	South Dakota	365.09675064
21203 Rockcastle	Kentucky	364.17910448
48019 Bandera	Texas	363.65229583
48411 San Saba	Texas	363.39610175
30037 Golden Valley	Montana	363.19612591
54011 Cabell	West Virginia	362.56757916
42049 Erie	Pennsylvania	361.31602839
41071 Yamhill	Oregon	360.74092073
54005 Boone	West Virginia	359.89248781
2275 Wrangell	Alaska	359.56851778
20107 Linn	Kansas	358.97435897

Counties_Cities

55001 Adams	Wisconsin	358.75761746
27093 Meeker	Minnesota	358.67075753
38065 Oliver	North Dakota	358.60655738
16005 Bannock	Idaho	358.05274392
26057 Gratiot	Michigan	357.15165398
21123 Larue	Kentucky	356.46886140
20121 Miami	Kansas	356.29453682
39021 Champaign	Ohio	356.09227435
8029 Delta	Colorado	355.37750783
48243 Jeff Davis	Texas	355.23978686
19057 Des Moines	Iowa	355.15355920
18083 Knox	Indiana	355.06166147
55045 Green	Wisconsin	354.73476130
30053 Lincoln	Montana	353.64251793
16033 Clark	Idaho	352.11267606
17021 Christian	Illinois	352.10189523
20089 Jewell	Kansas	351.98873636
21023 Bracken	Kentucky	351.98446413
39027 Clinton	Ohio	351.90336924
20151 Pratt	Kansas	351.88739603
29169 Pulaski	Missouri	351.82835390
21043 Carter	Kentucky	351.79973337
8067 La Plata	Colorado	351.62493340
20047 Edwards	Kansas	351.00035100
5067 Jackson	Arkansas	350.96068051
54029 Hancock	West Virginia	350.58775005
29117 Livingston	Missouri	349.92737356
29121 Macon	Missouri	349.76572296
29091 Howell	Missouri	349.33626110
27017 Carlton	Minnesota	348.80151798
16017 Bonner	Idaho	348.78261453
29141 Morgan	Missouri	348.75724531
41053 Polk	Oregon	347.27925476
21139 Livingston	Kentucky	346.24540143

Counties_Cities

20207 Woodson	Kansas	345.58592523
29111 Lewis	Missouri	345.00253678
38045 LaMoure	North Dakota	344.65780404
20029 Cloud	Kansas	343.68197961
16065 Madison	Idaho	343.47649094
5103 Ouachita	Arkansas	343.13310175
17005 Bond	Illinois	342.75405893
27041 Douglas	Minnesota	342.42967021
16041 Franklin	Idaho	342.41585313
21017 Bourbon	Kentucky	341.85493460
41005 Clackamas	Oregon	341.52496545
21221 Trigg	Kentucky	341.46008332
17055 Franklin	Illinois	341.07645797
46011 Brookings	South Dakota	340.59945504
21167 Mercer	Kentucky	339.85487278
31077 Greeley	Nebraska	339.55857385
40061 Haskell	Oklahoma	339.43795390
51027 Buchanan	Virginia	339.28655577
5129 Searcy	Arkansas	339.28122644
6027 Inyo	California	339.13381887
17049 Effingham	Illinois	339.10196445
27015 Brown	Minnesota	338.49707300
39047 Fayette	Ohio	338.37996232
39039 Defiance	Ohio	338.00602646
5145 White	Arkansas	337.87645916
19007 Appanoose	Iowa	337.70201817
20129 Morton	Kansas	337.45781777
39171 Williams	Ohio	336.91990001
53011 Clark	Washington	336.19932885
29181 Ripley	Missouri	335.79583613
46045 Edmunds	South Dakota	335.48387097
51015 Augusta	Virginia	335.29029779
6017 El Dorado	California	334.07105172
51600 Fairfax City	Virginia	333.68600960

Counties_Cities

20013 Brown	Kansas	333.40279225
26105 Mason	Michigan	333.33333333
51191 Washington	Virginia	332.70835631
20133 Neosho	Kansas	332.26756943
16069 Nez Perce	Idaho	331.61750148
39051 Fulton	Ohio	331.15715773
5065 Izard	Arkansas	331.05274774
8039 Elbert	Colorado	331.02503615
17113 McLean	Illinois	330.96488995
8089 Otero	Colorado	330.94618056
21005 Anderson	Kentucky	330.93588669
29083 Henry	Missouri	330.39647577
54043 Lincoln	West Virginia	330.11311229
55141 Wood	Wisconsin	329.88844022
29139 Montgomery	Missouri	329.46072481
39149 Shelby	Ohio	329.03530960
29043 Christian	Missouri	328.79988044
27035 Crow Wing	Minnesota	328.25286258
51720 Norton	Virginia	327.62096774
39167 Washington	Ohio	327.48732441
55017 Chippewa	Wisconsin	327.43431823
40093 Major	Oklahoma	327.05389848
6043 Mariposa	California	326.25493675
16029 Caribou	Idaho	325.77903683
18069 Huntington	Indiana	325.60706402
42063 Indiana	Pennsylvania	325.43993562
48077 Clay	Texas	325.17214996
39125 Paulding	Ohio	325.15991471
48345 Motley	Texas	324.14910859
36057 Montgomery	New York	323.52643818
46115 Spink	South Dakota	323.32563510
6033 Lake	California	323.07166599
38003 Barnes	North Dakota	322.51944603
46129 Walworth	South Dakota	322.17648112

Counties_Cities

20015 Butler	Kansas	322.02501311
42019 Butler	Pennsylvania	322.00034063
46051 Grant	South Dakota	321.81334826
42085 Mercer	Pennsylvania	321.63927613
17015 Carroll	Illinois	321.40860816
20101 Lane	Kansas	320.51282051
17083 Jersey	Illinois	320.41012496
53013 Columbia	Washington	320.27593003
27025 Chisago	Minnesota	320.08869497
6005 Amador	California	319.93499733
51735 Poquoson	Virginia	319.93437244
36069 Ontario	New York	319.48590985
20163 Rooks	Kansas	319.17015759
54049 Marion	West Virginia	319.09014742
23031 York	Maine	319.06278942
36091 Saratoga	New York	318.46995390
37075 Graham	North Carolina	318.24611033
31065 Furnas	Nebraska	318.13361612
48259 Kendall	Texas	317.69680769
29049 Clinton	Missouri	317.53786028
42051 Fayette	Pennsylvania	317.38487132
54027 Hampshire	West Virginia	316.95721078
6015 Del Norte	California	316.22825931
51045 Craig	Virginia	315.95576619
29229 Wright	Missouri	315.59473283
38047 Logan	North Dakota	315.29164477
20159 Rice	Kansas	314.76235442
54091 Taylor	West Virginia	314.31621397
29035 Carter	Missouri	313.84208788
20073 Greenwood	Kansas	313.79025599
39081 Jefferson	Ohio	313.22699834
5141 Van Buren	Arkansas	313.19641029
55031 Douglas	Wisconsin	312.44214034
55011 Buffalo	Wisconsin	312.38095238

Counties_Cities

30067 Park	Montana	310.70745698
17125 Mason	Illinois	309.62034648
40075 Kiowa	Oklahoma	309.31378165
17053 Ford	Illinois	309.10735826
21161 Mason	Kentucky	309.03790087
29165 Platte	Missouri	308.78283245
5147 Woodruff	Arkansas	308.16640986
42127 Wayne	Pennsylvania	308.13636009
55029 Door	Wisconsin	307.85947121
48429 Stephens	Texas	307.43135800
39071 Highland	Ohio	306.56324028
29151 Osage	Missouri	306.25638034
17191 Wayne	Illinois	306.14744061
48333 Mills	Texas	304.81609429
36101 Steuben	New York	304.81439726
54019 Fayette	West Virginia	304.52368776
31133 Pawnee	Nebraska	303.95136778
27135 Roseau	Minnesota	303.63036304
54079 Putnam	West Virginia	303.44730249
26089 Leelanau	Michigan	303.25307848
33013 Merrimack	New Hampshire	303.04634359
56003 Big Horn	Wyoming	303.00479758
46071 Jackson	South Dakota	302.38887209
17117 Macoupin	Illinois	302.34149140
27155 Traverse	Minnesota	302.29746070
31127 Nemaha	Nebraska	301.81086519
29225 Webster	Missouri	301.72083152
35055 Taos	New Mexico	301.50753769
6057 Nevada	California	299.91173166
26133 Osceola	Michigan	299.90146095
31003 Antelope	Nebraska	299.87373737
27111 Otter Tail	Minnesota	299.25865470
48119 Delta	Texas	299.12133109
42059 Greene	Pennsylvania	298.58105517

Counties_Cities

29059 Dallas	Missouri	298.29375969
42081 Lycoming	Pennsylvania	298.24746622
27089 Marshall	Minnesota	298.18956337
48267 Kimble	Texas	298.02842733
31061 Franklin	Nebraska	297.71749917
21119 Knott	Kentucky	297.50099167
19001 Adair	Iowa	297.32408325
17107 Logan	Illinois	297.32065687
42035 Clinton	Pennsylvania	297.28052942
31163 Sherman	Nebraska	296.24753127
21163 Meade	Kentucky	296.01253700
30103 Treasure	Montana	294.55081001
51163 Rockbridge	Virginia	294.47960619
40033 Cotton	Oklahoma	294.32132964
39127 Perry	Ohio	294.17478423
48433 Stonewall	Texas	293.68575624
19107 Keokuk	Iowa	293.39853301
17179 Tazewell	Illinois	293.21080950
54033 Harrison	West Virginia	293.09885425
48059 Callahan	Texas	292.98270687
17147 Piatt	Illinois	292.75433032
27061 Itasca	Minnesota	292.63101889
51121 Montgomery	Virginia	291.96342880
46137 Ziebach	South Dakota	291.75784099
21055 Crittenden	Kentucky	291.64329781
39147 Seneca	Ohio	291.62968464
5097 Montgomery	Arkansas	291.34917078
48337 Montague	Texas	290.87568892
46089 McPherson	South Dakota	290.81844620
20053 Ellsworth	Kansas	290.51000646
30109 Wibaux	Montana	290.13539652
26135 Oscoda	Michigan	289.99516675
41035 Klamath	Oregon	289.71368602
27045 Fillmore	Minnesota	289.67613259

Counties_Cities

29027 Callaway	Missouri	289.60324356
42005 Armstrong	Pennsylvania	288.06521306
51103 Lancaster	Virginia	287.48956691
51031 Campbell	Virginia	285.59474651
26073 Isabella	Michigan	284.85587143
51067 Franklin	Virginia	284.72284011
46077 Kingsbury	South Dakota	284.61069323
16021 Boundary	Idaho	284.56645464
39059 Guernsey	Ohio	284.45492286
2170 Matanuska-Susit	Alaska	283.43090791
8049 Grand	Colorado	283.41384863
2110 Juneau	Alaska	283.37433438
53029 Island	Washington	282.97418897
26117 Montcalm	Michigan	282.95397699
21011 Bath	Kentucky	282.64556246
29223 Wayne	Missouri	281.96921201
38101 Ward	North Dakota	281.94378838
36121 Wyoming	New York	281.90096046
17065 Hamilton	Illinois	281.75915717
35035 Otero	New Mexico	281.51719801
41017 Deschutes	Oregon	281.25585950
26015 Barry	Michigan	281.24335726
8019 Clear Creek	Colorado	281.10359188
38009 Bottineau	North Dakota	280.76743098
8021 Conejos	Colorado	280.48780488
54107 Wood	West Virginia	280.27504958
17183 Vermilion	Illinois	279.92604744
31033 Cheyenne	Nebraska	279.26960258
54009 Brooke	West Virginia	279.24154394
21181 Nicholas	Kentucky	279.09572984
54055 Mercer	West Virginia	279.04145034
19111 Lee	Iowa	278.96050507
19053 Decatur	Iowa	278.83396705
51169 Scott	Virginia	278.62914461

Counties_Cities

48133 Eastland	Texas	278.35389150
38057 Mercer	North Dakota	278.21458812
29057 Dade	Missouri	277.44748315
40053 Grant	Oklahoma	277.39251040
29209 Stone	Missouri	277.17408422
17185 Wabash	Illinois	277.08026669
21205 Rowan	Kentucky	276.61392019
20179 Sheridan	Kansas	276.35215160
17173 Shelby	Illinois	275.97626604
48263 Kent	Texas	275.48209366
55095 Polk	Wisconsin	275.24198358
27059 Isanti	Minnesota	275.23394886
55047 Green Lake	Wisconsin	274.87049371
56025 Natrona	Wyoming	274.28426973
36117 Wayne	New York	274.24942263
6009 Calaveras	California	274.11078461
31007 Banner	Nebraska	273.97260274
35051 Sierra	New Mexico	273.52297593
55049 Iowa	Wisconsin	273.44242985
39083 Knox	Ohio	273.05187986
26011 Arenac	Michigan	272.58825876
21135 Lewis	Kentucky	271.55465037
21087 Green	Kentucky	271.51778441
39091 Logan	Ohio	271.17597778
17051 Fayette	Illinois	270.82555099
26001 Alcona	Michigan	270.21810461
42009 Bedford	Pennsylvania	269.84390568
38069 Pierce	North Dakota	269.54177898
26079 Kalkaska	Michigan	269.29982047
31131 Otoe	Nebraska	269.00218955
46093 Meade	South Dakota	268.60818548
54103 Wetzell	West Virginia	268.50032744
41063 Wallowa	Oregon	268.32368310
21219 Todd	Kentucky	268.05296077

Counties_Cities

31111 Lincoln	Nebraska	267.15930084
17101 Lawrence	Illinois	266.41294006
2220 Sitka	Alaska	265.98820400
18121 Parke	Indiana	265.84746263
21159 Martin	Kentucky	264.94745209
26113 Missaukee	Michigan	264.67279825
53051 Pend Oreille	Washington	264.66696074
55119 Taylor	Wisconsin	264.55026455
21053 Clinton	Kentucky	264.55026455
48191 Hall	Texas	264.20079260
36051 Livingston	New York	264.12766698
48447 Throckmorton	Texas	264.02640264
54081 Raleigh	West Virginia	263.95884397
46033 Custer	South Dakota	263.58010543
8111 San Juan	Colorado	262.46719160
51167 Russell	Virginia	261.70180948
8047 Gilpin	Colorado	261.39519686
42099 Perry	Pennsylvania	260.08366024
56019 Johnson	Wyoming	260.04728132
51119 Middlesex	Virginia	260.00557155
21231 Wayne	Kentucky	258.94078562
37053 Currituck	North Carolina	258.56973995
6109 Tuolumne	California	258.53059279
38049 McHenry	North Dakota	257.90921596
30029 Flathead	Montana	257.57546080
29115 Linn	Missouri	257.53925397
33017 Strafford	New Hampshire	257.51402875
17105 Livingston	Illinois	257.26349934
29186 Ste. Genevieve	Missouri	257.15563506
39015 Brown	Ohio	256.86895097
21131 Leslie	Kentucky	256.33441783
29179 Reynolds	Missouri	255.83626479
56005 Campbell	Wyoming	255.74338968
21027 Breckinridge	Kentucky	255.05199137

Counties_Cities

17203 Woodford	Illinois	254.79031797
31181 Webster	Nebraska	254.74101330
55067 Langlade	Wisconsin	254.30766037
20181 Sherman	Kansas	254.28038651
29063 DeKalb	Missouri	253.36500396
31097 Johnson	Nebraska	253.21386833
21089 Greenup	Kentucky	252.35340819
31139 Pierce	Nebraska	252.03024363
31147 Richardson	Nebraska	251.98437697
2130 Ketchikan Gateway	Alaska	251.47291277
55085 Oneida	Wisconsin	250.91626727
36099 Seneca	New York	250.72886297
27097 Morrison	Minnesota	250.23365190
54025 Greenbrier	West Virginia	250.10061519
19185 Wayne	Iowa	249.96094360
39145 Scioto	Ohio	249.00002649
53045 Mason	Washington	248.82836949
27095 Mille Lacs	Minnesota	248.67056888
35017 Grant	New Mexico	248.66525269
31027 Cedar	Nebraska	248.63840871
8091 Ouray	Colorado	248.29298572
21191 Pendleton	Kentucky	247.78030147
39005 Ashland	Ohio	247.46488045
51195 Wise	Virginia	247.29032937
29129 Mercer	Missouri	247.18483933
51063 Floyd	Virginia	246.91358025
5013 Calhoun	Arkansas	246.35209399
17169 Schuyler	Illinois	246.12711742
18165 Vermillion	Indiana	245.49389495
29013 Bates	Missouri	245.09803922
30041 Hill	Montana	244.69321588
20071 Greeley	Kansas	244.49877751
39161 Van Wert	Ohio	243.98005728
53035 Kitsap	Washington	243.87983914

Counties_Cities

32021 Mineral	Nevada	243.68630926
30099 Teton	Montana	243.42745862
26129 Ogemaw	Michigan	243.41351661
48443 Terrell	Texas	243.01336574
30087 Rosebud	Montana	242.74522785
55113 Sawyer	Wisconsin	242.58596640
36089 St. Lawrence	New York	242.48706581
29137 Monroe	Missouri	242.38227147
29079 Grundy	Missouri	242.08190438
42109 Snyder	Pennsylvania	241.73655649
29199 Scotland	Missouri	241.64317358
17127 Massac	Illinois	241.47727273
54047 McDowell	West Virginia	241.45310871
29039 Cedar	Missouri	240.02823862
51185 Tazewell	Virginia	239.87272060
8007 Archuleta	Colorado	239.73846713
55053 Jackson	Wisconsin	239.28117980
38041 Hettinger	North Dakota	238.66348449
31175 Valley	Nebraska	238.66348449
20097 Kiowa	Kansas	238.47376789
20139 Osage	Kansas	238.37902265
29055 Crawford	Missouri	237.92628459
38079 Rolette	North Dakota	237.74561219
53041 Lewis	Washington	237.42525501
40059 Harper	Oklahoma	237.02923361
31101 Keith	Nebraska	236.87819474
30039 Granite	Montana	236.82652457
46047 Fall River	South Dakota	236.75643682
50011 Franklin	Vermont	236.74146618
5049 Fulton	Arkansas	236.36808216
48087 Collingsworth	Texas	236.32680621
50025 Windham	Vermont	236.22415567
42087 Mifflin	Pennsylvania	235.81844143
50003 Bennington	Vermont	235.74976846

Counties_Cities

26151 Sanilac	Michigan	235.53979894
53019 Ferry	Washington	235.32487907
39131 Pike	Ohio	235.15160152
46069 Hyde	South Dakota	234.00936037
36025 Delaware	New York	233.56615087
8043 Fremont	Colorado	233.23129464
21133 Letcher	Kentucky	232.88734645
55033 Dunn	Wisconsin	232.65604573
38081 Sargent	North Dakota	232.55813953
29005 Atchison	Missouri	232.06343067
21071 Floyd	Kentucky	231.55251778
55069 Lincoln	Wisconsin	231.13871935
29175 Randolph	Missouri	230.18212656
18171 Warren	Indiana	229.94069950
20041 Dickinson	Kansas	229.73767164
20063 Gove	Kansas	229.70903522
51125 Nelson	Virginia	229.17228363
46057 Hamlin	South Dakota	229.09507446
39163 Vinton	Ohio	228.32787883
38095 Towner	North Dakota	228.10218978
56001 Albany	Wyoming	227.97336857
48009 Archer	Texas	227.63487366
18001 Adams	Indiana	227.29823774
56009 Converse	Wyoming	227.27272727
31125 Nance	Nebraska	226.50056625
8093 Park	Colorado	226.34188403
38033 Golden Valley	North Dakota	226.11644997
26041 Delta	Michigan	225.89731433
29173 Ralls	Missouri	225.22522523
20027 Clay	Kansas	225.08440665
21175 Morgan	Kentucky	224.80329712
30063 Missoula	Montana	224.76450236
29221 Washington	Missouri	224.51188710
38021 Dickey	North Dakota	224.35243728

Counties_Cities

29217 Vernon	Missouri	224.08417771
36109 Tompkins	New York	223.75064450
21189 Owsley	Kentucky	223.61359571
53067 Thurston	Washington	223.44886338
17171 Scott	Illinois	223.30491271
30043 Jefferson	Montana	223.19583368
36123 Yates	New York	221.40815587
55129 Washburn	Wisconsin	220.43078473
51155 Pulaski	Virginia	220.16086420
42027 Centre	Pennsylvania	219.89496637
51580 Covington	Virginia	219.78021978
16057 Latah	Idaho	219.26546071
30023 Deer Lodge	Montana	219.03405980
40129 Roger Mills	Oklahoma	218.81838074
36095 Schoharie	New York	218.67061131
27137 St. Louis	Minnesota	218.26847022
26055 Grand Traverse	Michigan	218.20617243
38007 Billings	North Dakota	217.62785637
6089 Shasta	California	216.61852922
48065 Carson	Texas	216.48626145
40149 Washita	Oklahoma	215.69156107
46075 Jones	South Dakota	215.51724138
29041 Chariton	Missouri	214.73627701
46059 Hand	South Dakota	214.59227468
30059 Meagher	Montana	214.36227224
21147 McCreary	Kentucky	212.54595588
15003 Honolulu	Hawaii	212.53367072
21127 Lawrence	Kentucky	211.93243851
20135 Ness	Kansas	211.26760563
41021 Gilliam	Oregon	211.19324182
31069 Garden	Nebraska	210.85925145
36009 Cattaraugus	New York	210.82769391
42131 Wyoming	Pennsylvania	210.75205206
36075 Oswego	New York	210.35132063

Counties_Cities

29171 Putnam	Missouri	210.21652302
39119 Muskingum	Ohio	210.01821705
27055 Houston	Minnesota	209.92571859
26051 Gladwin	Michigan	209.18025023
42021 Cambria	Pennsylvania	208.00121461
26103 Marquette	Michigan	207.46887967
40009 Beckham	Oklahoma	207.28730020
39079 Jackson	Ohio	206.89229249
41007 Clatsop	Oregon	206.21667840
41001 Baker	Oregon	206.17268524
46105 Perkins	South Dakota	205.33880903
29045 Clark	Missouri	204.61853259
29061 Daviess	Missouri	204.49897751
21025 Breathitt	Kentucky	204.30614490
17047 Edwards	Illinois	203.37922403
53065 Stevens	Washington	203.26999558
2240 Southeast Fairbanks	Alaska	202.37062735
8027 Custer	Colorado	201.85708518
56033 Sheridan	Wyoming	201.76628188
26143 Roscommon	Michigan	200.97136158
16071 Oneida	Idaho	200.53475936
51051 Dickenson	Virginia	199.68326103
41043 Linn	Oregon	199.47382888
54021 Gilmer	West Virginia	199.35210566
30095 Stillwater	Montana	199.28676316
20105 Lincoln	Kansas	198.47833278
26035 Clare	Michigan	198.32883571
17009 Brown	Illinois	198.29164124
31095 Jefferson	Nebraska	197.26645061
26165 Wexford	Michigan	197.21508397
54015 Clay	West Virginia	196.94161260
27127 Redwood	Minnesota	196.73421208
30049 Lewis and Clark	Montana	196.50655022
27021 Cass	Minnesota	196.48362072

Counties_Cities

32001 Churchill	Nevada	196.39934534
42031 Clarion	Pennsylvania	195.98236159
29197 Schuyler	Missouri	195.69471624
48023 Baylor	Texas	195.42155221
38011 Bowman	North Dakota	195.05851756
32027 Pershing	Nevada	195.01950195
50001 Addison	Vermont	194.73669975
20165 Rush	Kansas	193.98642095
29125 Maries	Missouri	193.86475083
39053 Gallia	Ohio	193.46876147
36015 Chemung	New York	193.46262492
36023 Cortland	New York	192.37605336
36011 Cayuga	New York	191.84652278
29185 St. Clair	Missouri	191.59127195
39001 Adams	Ohio	191.17010532
36077 Otsego	New York	190.79817235
17067 Hancock	Illinois	190.54023761
17039 De Witt	Illinois	190.24668654
42013 Blair	Pennsylvania	190.21650393
20203 Wichita	Kansas	190.02375297
17151 Pope	Illinois	189.93352327
8081 Moffat	Colorado	189.56627237
30093 Silver Bow	Montana	188.60915040
55123 Vernon	Wisconsin	188.40344324
20167 Russell	Kansas	188.21485450
2195 Petersburg	Alaska	186.27755355
46009 Bon Homme	South Dakota	186.24641834
21153 Magoffin	Kentucky	186.05403656
26097 Mackinac	Michigan	185.40836192
46039 Deuel	South Dakota	184.45930367
30021 Dawson	Montana	184.33179724
55103 Richland	Wisconsin	184.15146458
37115 Madison	North Carolina	183.79818959
30013 Cascade	Montana	183.72671264

Counties_Cities

54053 Mason	West Virginia	183.39696085
50013 Grand Isle	Vermont	183.35684062
36013 Chautauqua	New York	182.89966312
33003 Carroll	New Hampshire	182.45556489
17123 Marshall	Illinois	182.07040055
16049 Idaho	Idaho	181.67504390
6003 Alpine	California	181.65304269
53049 Pacific	Washington	181.52114721
26043 Dickinson	Michigan	181.22365363
30007 Broadwater	Montana	180.77239113
41013 Crook	Oregon	180.16508149
41029 Jackson	Oregon	179.44653951
20195 Trego	Kansas	179.01897601
27065 Kanabec	Minnesota	178.93502807
29085 Hickory	Missouri	178.77799979
33001 Belknap	New Hampshire	178.62410278
48125 Dickens	Texas	177.85682526
42033 Clearfield	Pennsylvania	177.60870661
8077 Mesa	Colorado	176.88486818
6063 Plumas	California	175.49457562
54001 Barbour	West Virginia	175.38554581
30105 Valley	Montana	174.80166734
53075 Whitman	Washington	174.73037296
21115 Johnson	Kentucky	174.21602787
20039 Decatur	Kansas	174.15534657
26047 Emmet	Michigan	174.13234058
31161 Sheridan	Nebraska	173.41040462
55125 Vilas	Wisconsin	173.21542529
46007 Bennett	South Dakota	173.01038062
30085 Roosevelt	Montana	171.80576906
20033 Comanche	Kansas	171.62471396
16035 Clearwater	Idaho	171.27197990
6023 Humboldt	California	170.85493463
41003 Benton	Oregon	170.46503295

Counties_Cities

27029 Clearwater	Minnesota	170.26106697
2180 Nome	Alaska	169.86410871
27001 Aitkin	Minnesota	169.78996353
30081 Ravalli	Montana	169.09107755
42111 Somerset	Pennsylvania	169.02855907
27075 Lake	Minnesota	168.88722087
40151 Woods	Oklahoma	168.59615601
54041 Lewis	West Virginia	168.49725412
38037 Grant	North Dakota	168.49199663
26029 Charlevoix	Michigan	167.65736930
29093 Iron	Missouri	167.04333301
53031 Jefferson	Washington	167.03961675
27159 Wadena	Minnesota	166.99339287
6093 Siskiyou	California	166.95636264
48155 Foard	Texas	166.66666667
46053 Gregory	South Dakota	166.19183286
50015 Lamoille	Vermont	166.00790514
29161 Phelps	Missouri	165.42967003
42057 Fulton	Pennsylvania	165.25511258
42113 Sullivan	Pennsylvania	164.71750947
16037 Custer	Idaho	163.55140187
53055 San Juan	Washington	163.47501168
40043 Dewey	Oklahoma	163.46546792
20077 Harper	Kansas	163.45804577
20127 Morris	Kansas	163.01394675
26009 Antrim	Michigan	162.63642200
55037 Florence	Wisconsin	161.99953714
2100 Haines	Alaska	161.68148747
36003 Allegany	New York	161.53349128
51115 Mathews	Virginia	159.05476028
40153 Woodward	Oklahoma	158.24349718
54093 Tucker	West Virginia	158.15959741
36041 Hamilton	New York	157.87099684
26019 Benzie	Michigan	157.71982200

Counties_Cities

36019 Clinton	New York	157.38273747
55099 Price	Wisconsin	156.75151153
46091 Marshall	South Dakota	156.49452269
23027 Waldo	Maine	156.19489092
54097 Upshur	West Virginia	155.64202335
42039 Crawford	Pennsylvania	155.17910255
17033 Crawford	Illinois	154.19790504
27149 Stevens	Minnesota	153.79883113
30045 Judith Basin	Montana	153.68852459
17061 Greene	Illinois	153.32720025
21237 Wolfe	Kentucky	153.26738191
26071 Iron	Michigan	152.91895295
31011 Boone	Nebraska	152.70089712
35021 Harding	New Mexico	152.67175573
35047 San Miguel	New Mexico	152.22355116
2185 North Slope	Alaska	151.94489465
50021 Rutland	Vermont	151.69075539
26085 Lake	Michigan	151.50239879
20019 Chautauqua	Kansas	151.10305228
31071 Garfield	Nebraska	150.98137896
31029 Chase	Nebraska	150.86748806
41009 Columbia	Oregon	150.82956259
16059 Lemhi	Idaho	150.73483231
30073 Pondera	Montana	150.70328198
23007 Franklin	Maine	150.51677426
17045 Edgar	Illinois	149.76958525
26031 Cheboygan	Michigan	149.52976823
31145 Red Willow	Nebraska	149.17024054
42047 Elk	Pennsylvania	149.15973350
5005 Baxter	Arkansas	148.97042216
26153 Schoolcraft	Michigan	148.73574616
29215 Texas	Missouri	148.60584256
32033 White Pine	Nevada	147.75725594
36031 Essex	New York	147.45308311

Counties_Cities

24023 Garrett	Maryland	147.44710764
31149 Rock	Nebraska	147.05882353
54065 Morgan	West Virginia	146.17417215
17013 Calhoun	Illinois	145.77259475
46021 Campbell	South Dakota	145.24328250
23023 Sagadahoc	Maine	143.12173767
54063 Monroe	West Virginia	143.07228916
56015 Goshen	Wyoming	142.04545455
26083 Keweenaw	Michigan	141.97823000
51750 Radford	Virginia	141.77436065
21201 Robertson	Kentucky	140.51522248
29123 Madison	Missouri	139.48145717
17155 Putnam	Illinois	139.37282230
31171 Thomas	Nebraska	138.88888889
26101 Manistee	Michigan	138.61709067
23011 Kennebec	Maine	138.43041210
41039 Lane	Oregon	137.77261460
5089 Marion	Arkansas	137.54335606
54095 Tyler	West Virginia	137.20557969
39115 Morgan	Ohio	136.94878116
20095 Kingman	Kansas	136.79890561
51071 Giles	Virginia	136.54713845
29087 Holt	Missouri	136.23978202
29073 Gasconade	Missouri	136.00816049
51091 Highland	Virginia	135.74660633
42015 Bradford	Pennsylvania	134.79525915
30107 Wheatland	Montana	134.16815742
17071 Henderson	Illinois	134.14815919
53027 Grays Harbor	Washington	133.96300456
42023 Cameron	Pennsylvania	133.57079252
26141 Presque Isle	Michigan	133.45894175
35033 Mora	New Mexico	133.15579228
55007 Bayfield	Wisconsin	132.96104241
42065 Jefferson	Pennsylvania	132.90254577

Counties_Cities

29149 Oregon	Missouri	132.81472346
26061 Houghton	Michigan	132.52712665
36049 Lewis	New York	132.34015200
30005 Blaine	Montana	132.21683561
41011 Coos	Oregon	132.01012595
39067 Harrison	Ohio	131.80440227
27057 Hubbard	Minnesota	131.25820364
48083 Coleman	Texas	130.99916637
26107 Mecosta	Michigan	130.89906993
17175 Stark	Illinois	128.98470610
54067 Nicholas	West Virginia	128.81410514
50027 Windsor	Vermont	128.42310892
55003 Ashland	Wisconsin	128.20512821
8103 Rio Blanco	Colorado	126.26262626
2198 Prince of Wales-	Alaska	124.57178449
46081 Lawrence	South Dakota	124.31529467
42053 Forest	Pennsylvania	123.64335760
36097 Schuyler	New York	122.82268870
53009 Clallam	Washington	122.49631859
41033 Josephine	Oregon	122.43543533
30015 Chouteau	Montana	121.84508268
41019 Douglas	Oregon	121.50558110
53043 Lincoln	Washington	121.04283054
42121 Venango	Pennsylvania	120.93785355
56011 Crook	Wyoming	120.80536913
2050 Bethel	Alaska	120.77294686
20001 Allen	Kansas	120.54001929
42105 Potter	Pennsylvania	120.32246420
33005 Cheshire	New Hampshire	120.27244323
36045 Jefferson	New York	119.90514966
31129 Nuckolls	Nebraska	119.18951132
39121 Noble	Ohio	118.43388602
55013 Burnett	Wisconsin	116.94386694
16007 Bear Lake	Idaho	115.70247934

Counties_Cities

35007 Colfax	New Mexico	115.60693642
20141 Osborne	Kansas	115.10791367
31063 Frontier	Nebraska	115.03067485
33009 Grafton	New Hampshire	114.71721649
30019 Daniels	Montana	114.48196909
55107 Rusk	Wisconsin	113.09818336
53069 Wahkiakum	Washington	112.96882061
41057 Tillamook	Oregon	111.99462426
35003 Catron	New Mexico	111.79429849
51021 Bland	Virginia	111.23470523
54109 Wyoming	West Virginia	110.65139998
41025 Harney	Oregon	109.15541002
39105 Meigs	Ohio	108.19700511
31089 Holt	Nebraska	108.07624288
30097 Sweet Grass	Montana	107.81671159
46019 Butte	South Dakota	107.61103502
8073 Lincoln	Colorado	106.95187166
20145 Pawnee	Kansas	106.67479427
54073 Pleasants	West Virginia	106.56720394
21063 Elliott	Kentucky	106.55301012
15009 Maui	Hawaii	106.45487330
53003 Asotin	Washington	106.14772225
17025 Clay	Illinois	105.63645967
35028 Los Alamos	New Mexico	104.70655987
46055 Haakon	South Dakota	104.27528676
8071 Las Animas	Colorado	103.42687720
54105 Wirt	West Virginia	102.91595197
31013 Box Butte	Nebraska	102.11659859
54087 Roane	West Virginia	100.48808498
32011 Eureka	Nevada	99.85022466
36033 Franklin	New York	99.41741395
32029 Storey	Nevada	99.28021842
23019 Penobscot	Maine	99.27463335
23015 Lincoln	Maine	99.00413488

Counties_Cities

26003 Alger	Michigan	98.93371441
23017 Oxford	Maine	95.45628102
27069 Kittson	Minnesota	94.16195857
51017 Bath	Virginia	93.19664492
33019 Sullivan	New Hampshire	92.71277582
20117 Marshall	Kansas	92.57354454
20205 Wilson	Kansas	92.32544720
31045 Dawes	Nebraska	91.78522258
27073 Lac qui Parle	Minnesota	90.11715230
20007 Barber	Kansas	89.44543828
53023 Garfield	Washington	89.00756564
16025 Camas	Idaho	88.73114463
30091 Sheridan	Montana	87.61682243
2016 Aleutians West	Alaska	87.36676568
38001 Adams	North Dakota	87.18395815
8055 Huerfano	Colorado	87.09536943
26119 Montmorency	Michigan	86.34646519
26131 Ontonagon	Michigan	86.28127696
42117 Tioga	Pennsylvania	85.86217894
50005 Caledonia	Vermont	85.80291730
26033 Chippewa	Michigan	85.29466642
8011 Bent	Colorado	85.00510031
21065 Estill	Kentucky	84.51894633
50023 Washington	Vermont	84.27932577
56027 Niobrara	Wyoming	83.75209380
17149 Pike	Illinois	83.27461405
20183 Smith	Kansas	83.26394671
54013 Calhoun	West Virginia	82.71298594
17159 Richland	Illinois	82.47161073
42083 McKean	Pennsylvania	80.55067370
29153 Ozark	Missouri	77.63114118
32017 Lincoln	Nevada	76.90828687
48431 Sterling	Texas	76.27765065
30089 Sanders	Montana	75.98784195

Counties_Cities

40045 Ellis	Oklahoma	75.91093117
20023 Cheyenne	Kansas	75.18796992
17057 Fulton	Illinois	74.61829870
46119 Sully	South Dakota	71.83908046
20185 Stafford	Kansas	71.80469124
56045 Weston	Wyoming	71.76690111
20109 Logan	Kansas	70.32348805
31031 Cherry	Nebraska	69.43239021
30025 Fallon	Montana	68.49315068
23025 Somerset	Maine	67.20430108
6091 Sierra	California	66.95681286
23013 Knox	Maine	65.37426768
15007 Kauai	Hawaii	65.15741755
50009 Essex	Vermont	64.00000000
30027 Fergus	Montana	62.98929182
23009 Hancock	Maine	62.03134407
41015 Curry	Oregon	61.36851795
2158 Kusilvak	Alaska	60.21919788
26013 Baraga	Michigan	60.09615385
30055 McCone	Montana	59.70149254
56031 Platte	Wyoming	58.37030119
29065 Dent	Missouri	58.28638042
30075 Powder River	Montana	58.27505828
15001 Hawaii	Hawaii	58.21387879
21129 Lee	Kentucky	56.87473340
54007 Braxton	West Virginia	56.78188658
31057 Dundy	Nebraska	56.49717514
50017 Orange	Vermont	55.17431636
54089 Summers	West Virginia	54.85893417
31049 Deuel	Nebraska	54.79452055
40003 Alfalfa	Oklahoma	52.13764338
50019 Orleans	Vermont	52.03106998
31015 Boyd	Nebraska	51.15089514
33007 Coos	New Hampshire	50.65054291

Counties_Cities

2068 Denali	Alaska	48.56726566
8033 Dolores	Colorado	48.21600771
42123 Warren	Pennsylvania	48.10370145
26095 Luce	Michigan	47.74789113
23003 Aroostook	Maine	47.68219815
54017 Doddridge	West Virginia	47.58505829
40025 Cimarron	Oklahoma	46.44681839
46107 Potter	South Dakota	45.31037608
2150 Kodiak Island	Alaska	44.96065942
38023 Divide	North Dakota	43.80201489
30065 Musselshell	Montana	43.00150505
30051 Liberty	Montana	41.15226337
6105 Trinity	California	39.88831272
20049 Elk	Kansas	39.87240829
27031 Cook	Minnesota	37.08511033
20201 Washington	Kansas	36.90036900
54101 Webster	West Virginia	36.21001811
31087 Hitchcock	Nebraska	35.63791875
54085 Ritchie	West Virginia	30.86102253
31083 Harlan	Nebraska	29.40311673
30077 Powell	Montana	28.70264064
23029 Washington	Maine	28.58050175
2013 Aleutians East	Alaska	28.44950213
41023 Grant	Oregon	27.87068004
27077 Lake of the Woo	Minnesota	26.60989888
16061 Lewis	Idaho	25.90002590
6049 Modoc	California	22.78682921
2070 Dillingham	Alaska	20.00000000
23021 Piscataquis	Maine	17.85714286
31183 Wheeler	Nebraska	0.00000000
31115 Loup	Nebraska	0.00000000
31103 Keya Paha	Nebraska	0.00000000
25007 Dukes	Massachusetts	0.00000000
25019 Nantucket	Massachusetts	0.00000000

Counties_Cities

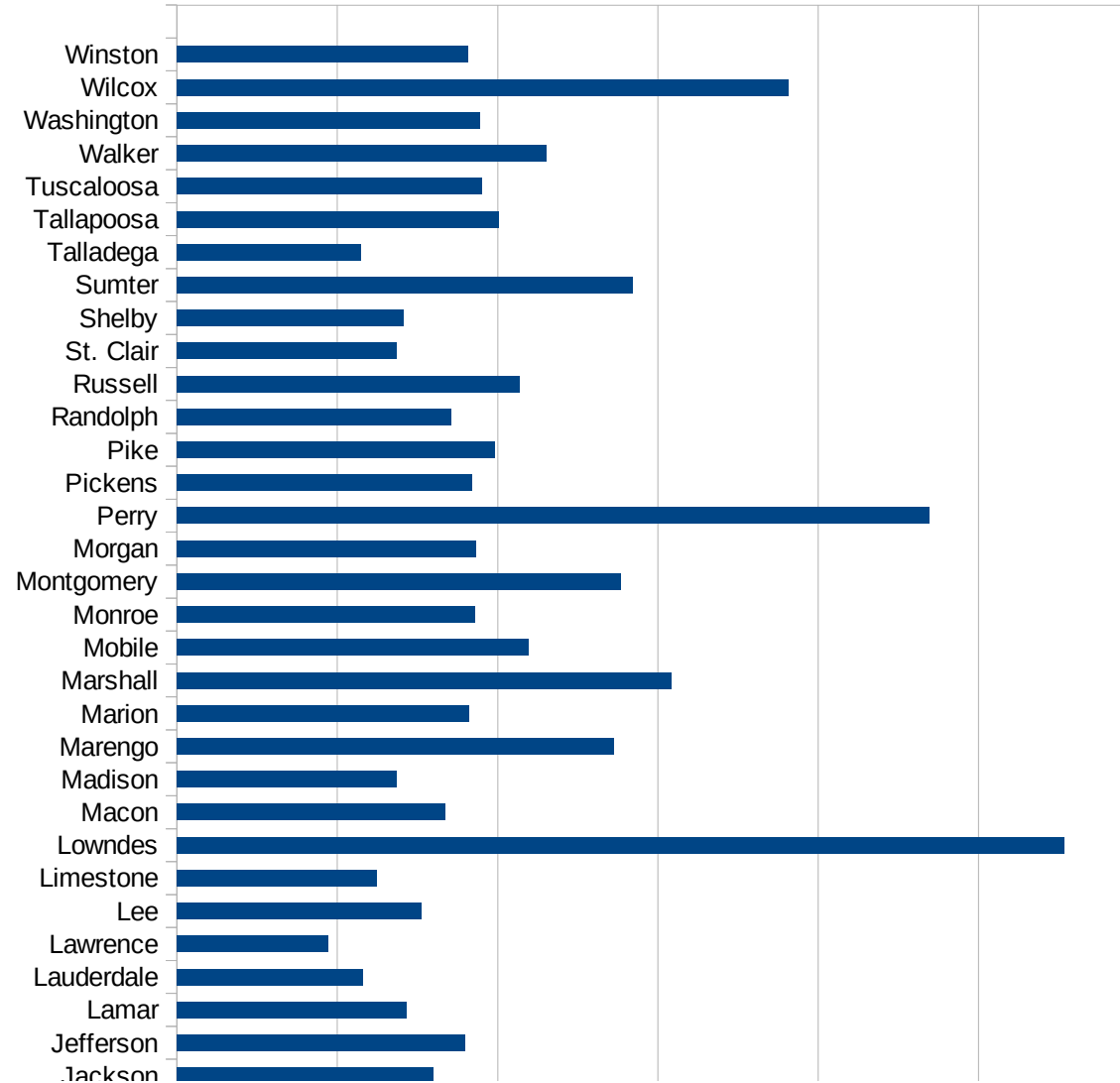
35011 De Baca	New Mexico	0.00000000
15005 Kalawao	Hawaii	0.00000000
8061 Kiowa	Colorado	0.00000000
48033 Borden	Texas	0.00000000
41069 Wheeler	Oregon	0.00000000
31005 Arthur	Nebraska	0.00000000
2105 Hoonah-Angoon	Alaska	0.00000000
2230 Skagway	Alaska	0.00000000
30079 Prairie	Montana	0.00000000
46063 Harding	South Dakota	0.00000000
49019 Grand	Utah	0.00000000
31085 Hayes	Nebraska	0.00000000
48269 King	Texas	0.00000000
49015 Emery	Utah	0.00000000
16023 Butte	Idaho	0.00000000
31075 Grant	Nebraska	0.00000000
49055 Wayne	Utah	0.00000000
2164 Lake and Penins	Alaska	0.00000000
49033 Rich	Utah	0.00000000
49001 Beaver	Utah	0.00000000
49017 Garfield	Utah	0.00000000
30061 Mineral	Montana	0.00000000
49047 Uintah	Utah	0.00000000
30071 Phillips	Montana	0.00000000
36085 Richmond	New York	0.00000000
49023 Juab	Utah	0.00000000
49041 Sevier	Utah	0.00000000
49003 Box Elder	Utah	0.00000000
36005 Bronx	New York	0.00000000
49025 Kane	Utah	0.00000000
49005 Cache	Utah	0.00000000
49053 Washington	Utah	0.00000000
36081 Queens	New York	0.00000000
36047 Kings	New York	0.00000000

Counties_Cities

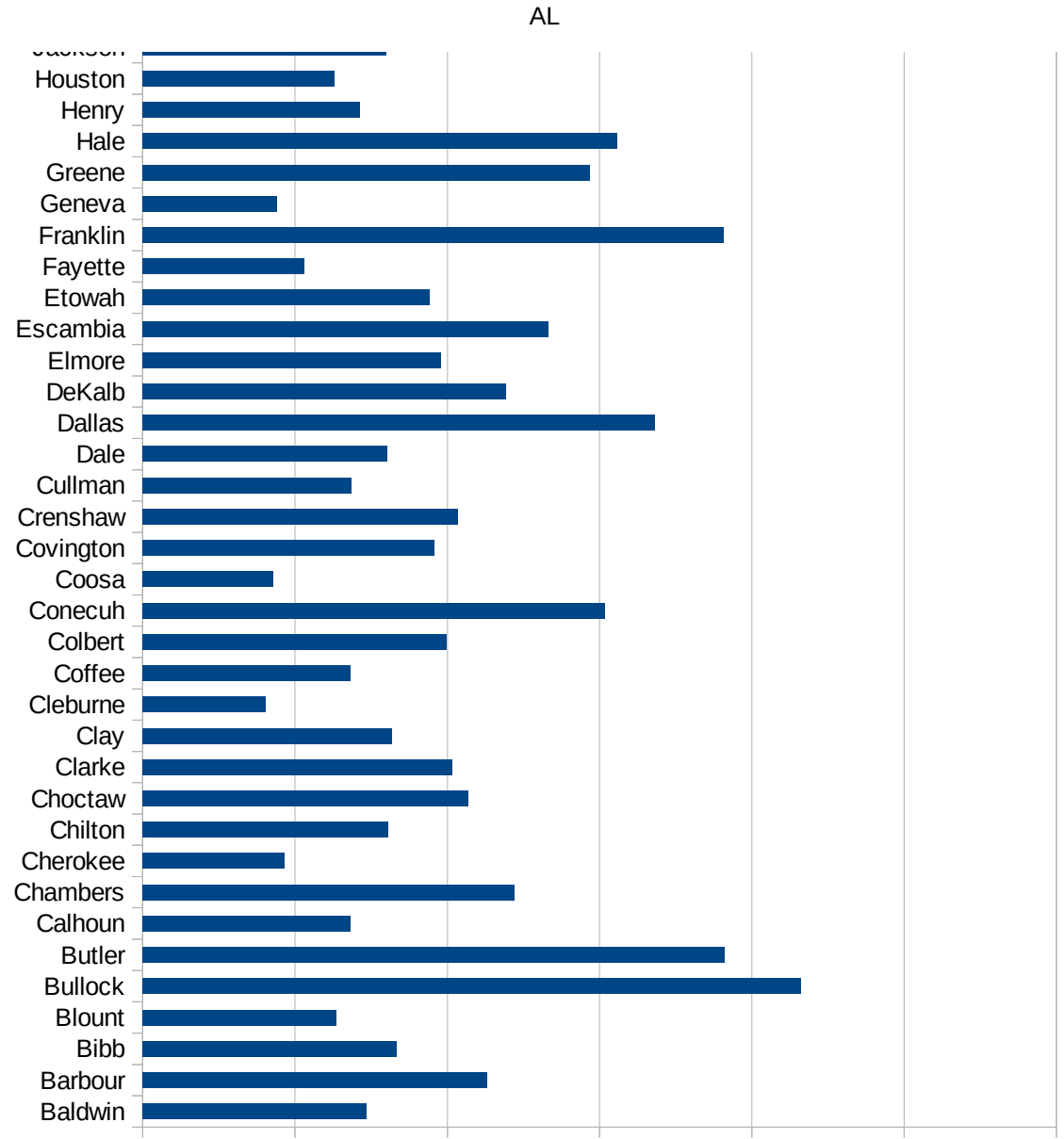
49057 Weber	Utah	0.00000000
49021 Iron	Utah	0.00000000
49013 Duchesne	Utah	0.00000000
49007 Carbon	Utah	0.00000000
31113 Logan	Nebraska	0.00000000
48301 Loving	Texas	0.00000000
49009 Daggett	Utah	0.00000000
20153 Rawlins	Kansas	0.00000000
20199 Wallace	Kansas	0.00000000
30011 Carter	Montana	0.00000000
30069 Petroleum	Montana	0.00000000
31009 Blaine	Nebraska	0.00000000
31017 Brown	Nebraska	0.00000000
32009 Esmeralda	Nevada	0.00000000
49027 Millard	Utah	0.00000000
49029 Morgan	Utah	0.00000000
49031 Piute	Utah	0.00000000
49039 Sanpete	Utah	0.00000000

AL

FIPS	County	Current Inf. P/C
1001	Autauga	1841.693494721
1003	Baldwin	1472.328480612
1005	Barbour	2262.770788955
1007	Bibb	1669.642857143
1009	Blount	1272.475795297
1011	Bullock	4320.378772934
1013	Butler	3821.138211382
1015	Calhoun	1365.104089187
1017	Chambers	2442.362040756
1019	Cherokee	929.6250768285
1021	Chilton	1608.044753471
1023	Choctaw	2133.790203255
1025	Clarke	2031.772575251
1027	Clay	1634.651600753
1029	Cleburne	807.3663841996
1031	Coffee	1365.851779075
1033	Colbert	1995.909572331
1035	Conecuh	3038.201515028
1037	Coosa	858.6094260383
1039	Covington	1916.94154545
1041	Crenshaw	2068.865740741
1043	Cullman	1367.416888378
1045	Dale	1603.480676526
1047	Dallas	3362.046463064
1049	DeKalb	2382.85354066
1051	Elmore	1956.354488502
1053	Escambia	2664.090562752
1055	Etowah	1882.90845943
1057	Fayette	1058.845006998
1059	Franklin	3813.410706884
1061	Geneva	881.6599528768
1063	Greene	2939.390258715
1065	Hale	3116.936031509



1067 Henry	1423.673659132
1069 Houston	1259.525219152
1071 Jackson	1600.432967373
1073 Jefferson	1798.725921432
1075 Lamar	1430.222479052
1077 Lauderdale	1159.254007598
1079 Lawrence	940.6195952301
1081 Lee	1527.988727652
1083 Limestone	1243.579345769
1085 Lowndes	5534.389412472
1087 Macon	1675.795867455
1089 Madison	1368.00547857
1091 Marengo	2727.368089793
1093 Marion	1821.05298525
1095 Marshall	3086.079347408
1097 Mobile	2195.974932146
1099 Monroe	1855.983291404
1101 Montgomery	2767.946917785
1103 Morgan	1866.67114511
1105 Perry	4693.654266958
1107 Pickens	1840.706189186
1109 Pike	1979.722838803
1111 Randolph	1707.370737074
1113 Russell	2133.919454492
1115 St. Clair	1372.195286955
1117 Shelby	1413.955040866
1119 Sumter	2844.535497597
1121 Talladega	1149.972440748
1123 Tallapoosa	2010.025433983
1125 Tuscaloosa	1902.245453806
1127 Walker	2307.293873899
1129 Washington	1892.783001588
1131 Wilcox	3811.047332267
1133 Winston	1813.186813187



AL
0 1000 2000 3000 4000 5000 6000

AL

FIPS

29001
29003
29005
29007
29009
29011
29013
29015
29017
29019
29021
29023
29025
29027
29029
29031
29033
29035
29037

AL

29039
29041
29043
29045
29047
29049
29051
29053
29055
29057
29059
29061
29063
29065
29067
29069
29071
29073
29075
29077
29079
29081
29083
29085
29087
29089
29091
29093
29095
29097
29099
29101

29103

AL

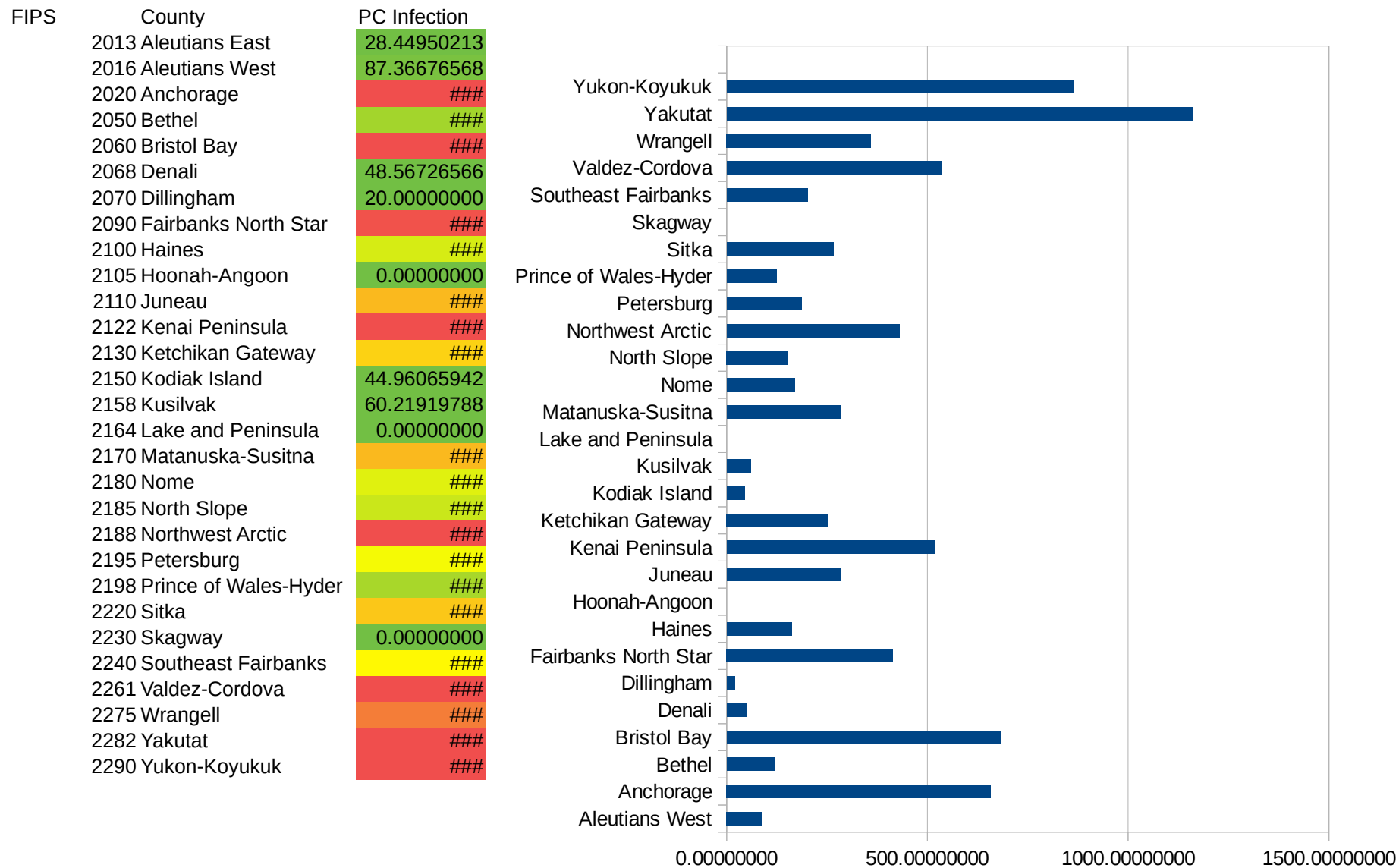
29105
29107
29109
29111
29113
29115
29117
29121
29123
29125
29127
29119
29129
29131
29133
29135
29137
29139
29141
29143
29145
29147
29149
29151
29153
29155
29157
29159
29161
29163
29165
29167
29169
29171

AL

29173
29175
29177
29179
29181
29195
29197
29199
29201
29203
29205
29183
29185
29187
29189
29510
29186
29207
29209
29211
29213
29215

29217
29219
29221
29223
29225
29227
29229

AK



AK

AK

FIPS

29001
29003
29005
29007
29009
29011
29013
29015
29017
29019
29021
29023
29025
29027
29029
29031
29033
29035
29037

AK

29039
29041
29043
29045
29047
29049
29051
29053
29055
29057
29059
29061
29063
29065
29067
29069
29071
29073
29075
29077
29079
29081
29083
29085
29087
29089
29091
29093
29095
29097
29099
29101

29103

AK

29105
29107
29109
29111
29113
29115
29117
29121
29123
29125
29127
29119
29129
29131
29133
29135
29137
29139
29141
29143
29145
29147
29149
29151
29153
29155
29157
29159
29161
29163
29165
29167
29169
29171

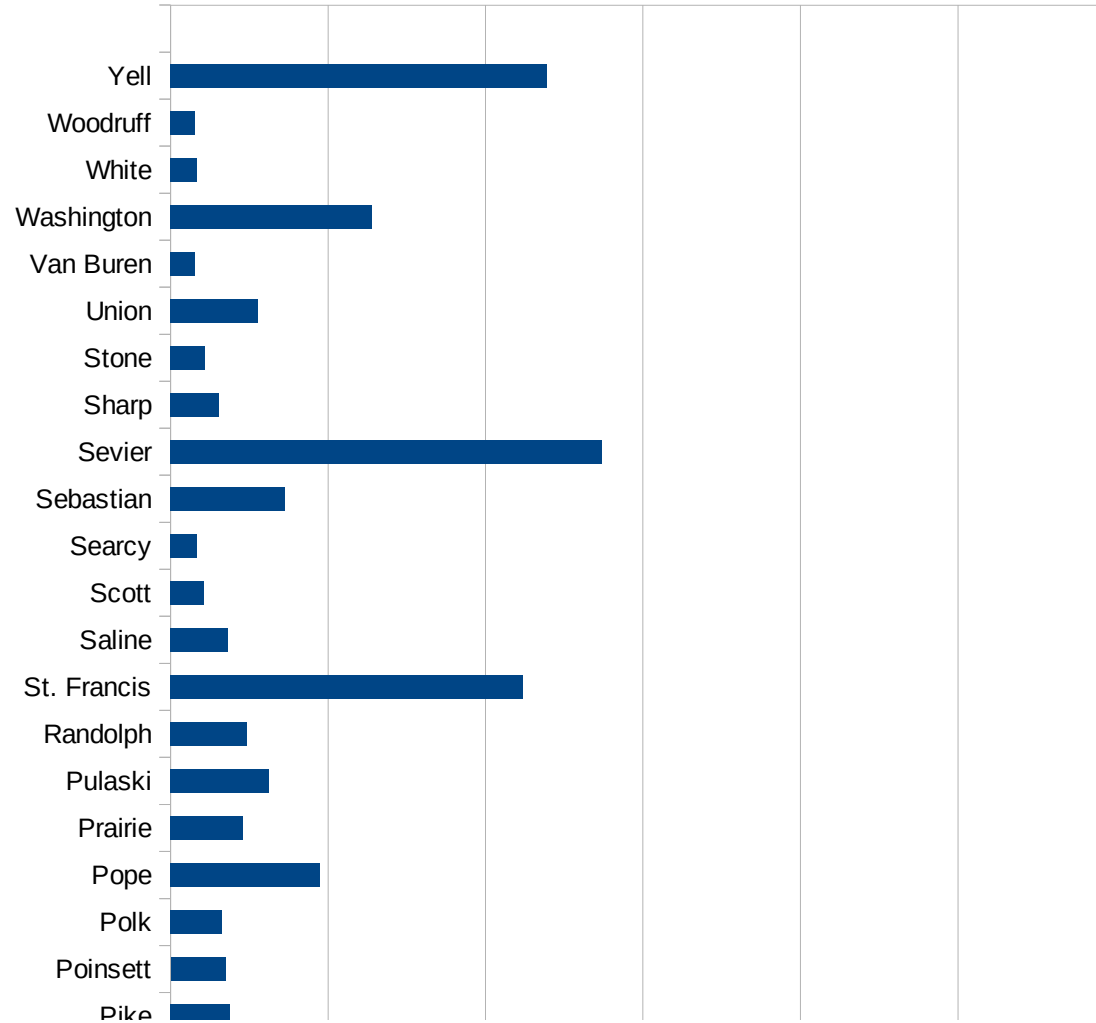
AK

29173
29175
29177
29179
29181
29195
29197
29199
29201
29203
29205
29183
29185
29187
29189
29510
29186
29207
29209
29211
29213
29215

29217
29219
29221
29223
29225
29227
29229

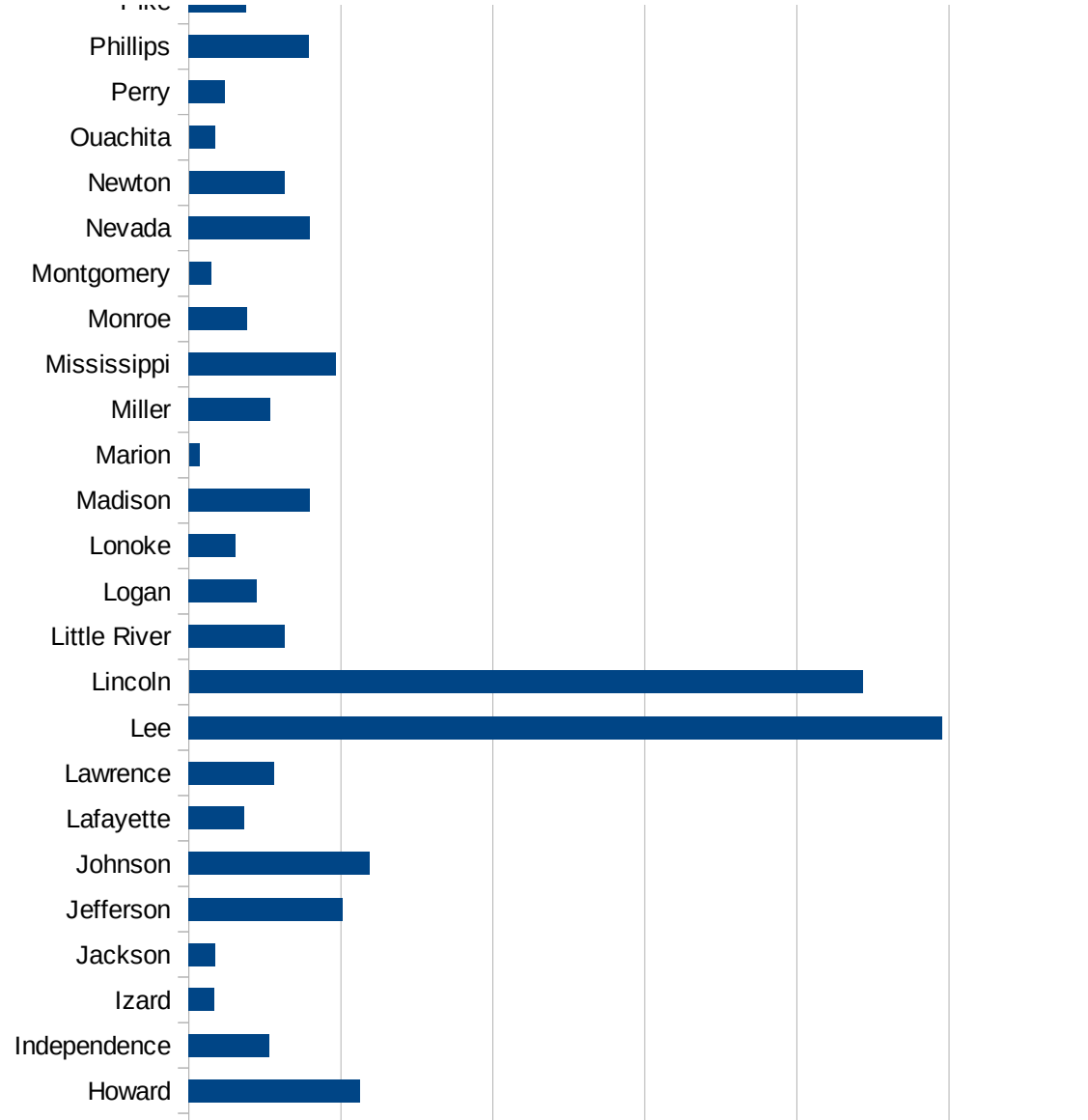
AR

FIPS	County	PC Infection
5001	Arkansas	1131.18352186
5003	Ashley	1267.08570288
5005	Baxter	148.970422163
5007	Benton	1677.13346637
5009	Boone	469.583778015
5011	Bradley	1348.99513628
5013	Calhoun	246.352093993
5015	Carroll	1204.6912093
5017	Chicot	5135.0833493
5019	Clark	720.728888083
5021	Clay	734.155048158
5023	Cleburne	729.02062888
5025	Cleveland	885.507607882
5027	Columbia	858.223223011
5029	Conway	655.784787708
5031	Craighead	1044.60288509
5033	Crawford	873.734346907
5035	Crittenden	2569.19448926
5037	Cross	1031.42240345
5039	Dallas	807.574491785
5041	Desha	1389.85406532
5043	Drew	905.718027062
5045	Faulkner	971.10715831
5047	Franklin	606.400898372
5049	Fulton	236.368082158
5051	Garland	882.465659479
5053	Grant	698.262590719
5055	Greene	867.071152785
5057	Hempstead	1011.91297548
5059	Hot Spring	4347.05201626
5061	Howard	2248.70699348
5063	Independence	1056.31933754



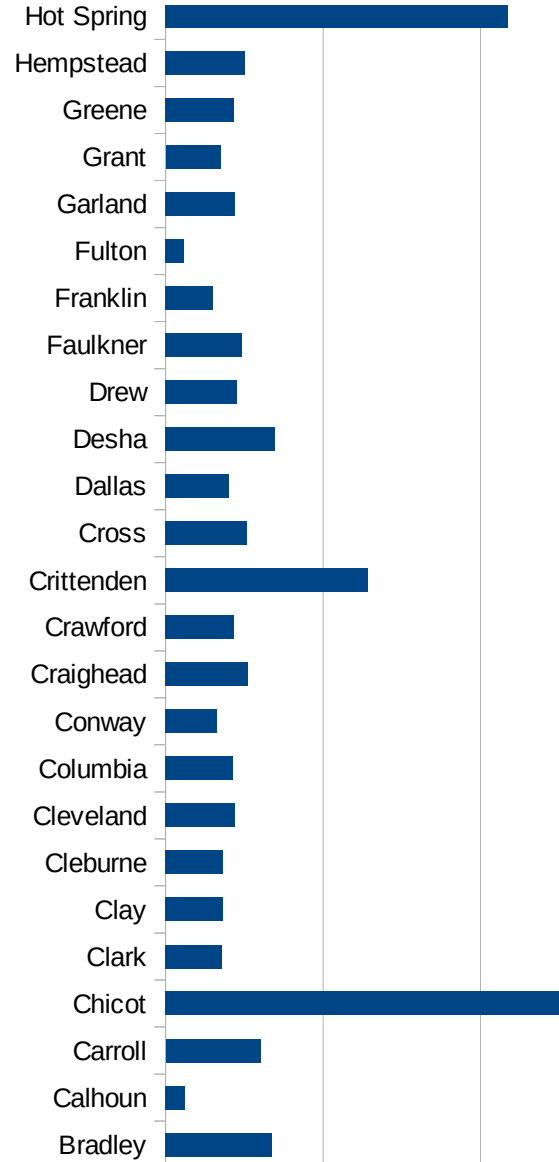
AR

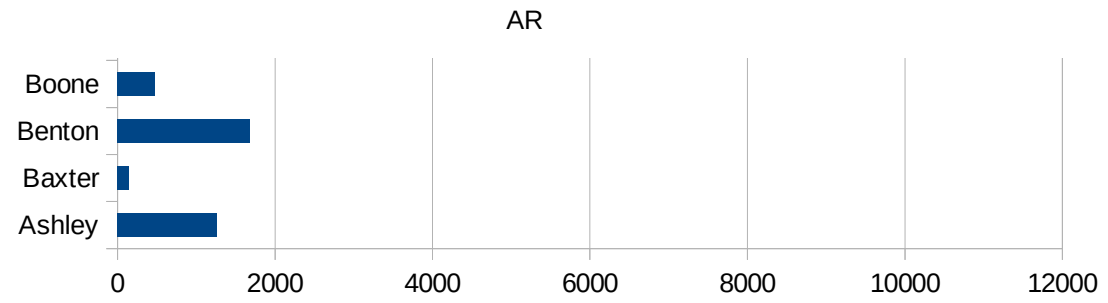
5065 Izard	331.052747738
5067 Jackson	350.960680507
5069 Jefferson	2028.95146372
5071 Johnson	2378.28135517
5073 Lafayette	733.313379228
5075 Lawrence	1125.71498114
5077 Lee	9905.39788536
5079 Lincoln	8861.98909064
5081 Little River	1265.61739413
5083 Logan	897.087914616
5085 Lonoke	613.655185522
5087 Madison	1589.7093623
5089 Marion	137.543356058
5091 Miller	1078.17948247
5093 Mississippi	1932.63658188
5095 Monroe	768.115942029
5097 Montgomery	291.349170775
5099 Nevada	1597.40571703
5101 Newton	1255.60538117
5103 Ouachita	343.133101754
5105 Perry	473.338485317
5107 Phillips	1575.23989129
5109 Pike	758.924388644
5111 Poinsett	696.587970301
5113 Polk	653.399172029
5115 Pope	1900
5117 Prairie	916.522169928
5119 Pulaski	1246.05276561
5121 Randolph	975.03900156
5123 St. Francis	4481.30822752
5125 Saline	734.634041887
5127 Scott	426.397906774
5129 Searcy	339.281226439
5131 Sebastian	1452.80345667



AR

5133 Sevier	5478.73271486
5135 Sharp	610.388114707
5137 Stone	441.518824757
5139 Union	1111.79266984
5141 Van Buren	313.196410287
5143 Washington	2562.44698495
5145 White	337.876459156
5147 Woodruff	308.166409861
5149 Yell	4782.91153935





AR

FIPS

29001
29003
29005
29007
29009
29011
29013
29015
29017
29019
29021
29023
29025
29027
29029
29031
29033
29035

AR

29037
29039
29041
29043
29045
29047
29049
29051
29053
29055
29057
29059
29061
29063
29065
29067
29069
29071
29073
29075
29077
29079
29081
29083
29085
29087
29089
29091
29093
29095
29097
29099
29101

AR

29103
29105
29107
29109
29111
29113
29115
29117
29121
29123
29125
29127
29119
29129
29131
29133
29135
29137
29139
29141
29143
29145
29147
29149
29151
29153
29155
29157
29159
29161
29163
29165
29167
29169

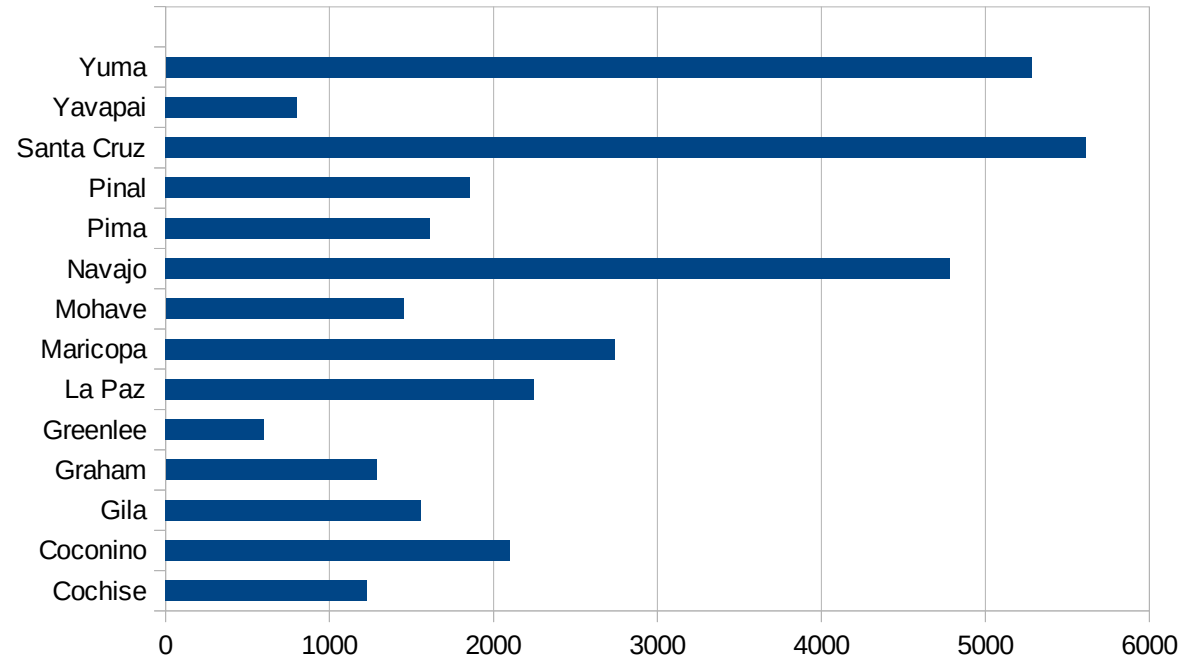
AR

29171
29173
29175
29177
29179
29181
29195
29197
29199
29201
29203
29205
29183
29185
29187
29189
29510
29186
29207
29209
29211
29213
29215

29217
29219
29221
29223
29225
29227
29229

AZ

FIPS	County	PC Infection
4001	Apache	4294.188087
4003	Cochise	1228.208567
4005	Coconino	2097.946155
4007	Gila	1560.615339
4009	Graham	1287.035091
4011	Greenlee	601.075609
4012	La Paz	2246.658451
4013	Maricopa	2742.344741
4015	Mohave	1450.72775
4017	Navajo	4784.281769
4019	Pima	1611.147629
4021	Pinal	1856.47384
4023	Santa Cruz	5611.575756
4025	Yavapai	800.8862336
4027	Yuma	5281.245286



AZ

FIPS

29001
29003
29005
29007
29009
29011
29013
29015
29017
29019
29021
29023
29025
29027
29029
29031
29033
29035
29037

AZ

29039
29041
29043
29045
29047
29049
29051
29053
29055
29057
29059
29061
29063
29065
29067
29069
29071
29073
29075
29077
29079
29081
29083
29085
29087
29089
29091
29093
29095
29097
29099
29101

29103

AZ

29105
29107
29109
29111
29113
29115
29117
29121
29123
29125
29127
29119
29129
29131
29133
29135
29137
29139
29141
29143
29145
29147
29149
29151
29153
29155
29157
29159
29161
29163
29165
29167
29169
29171

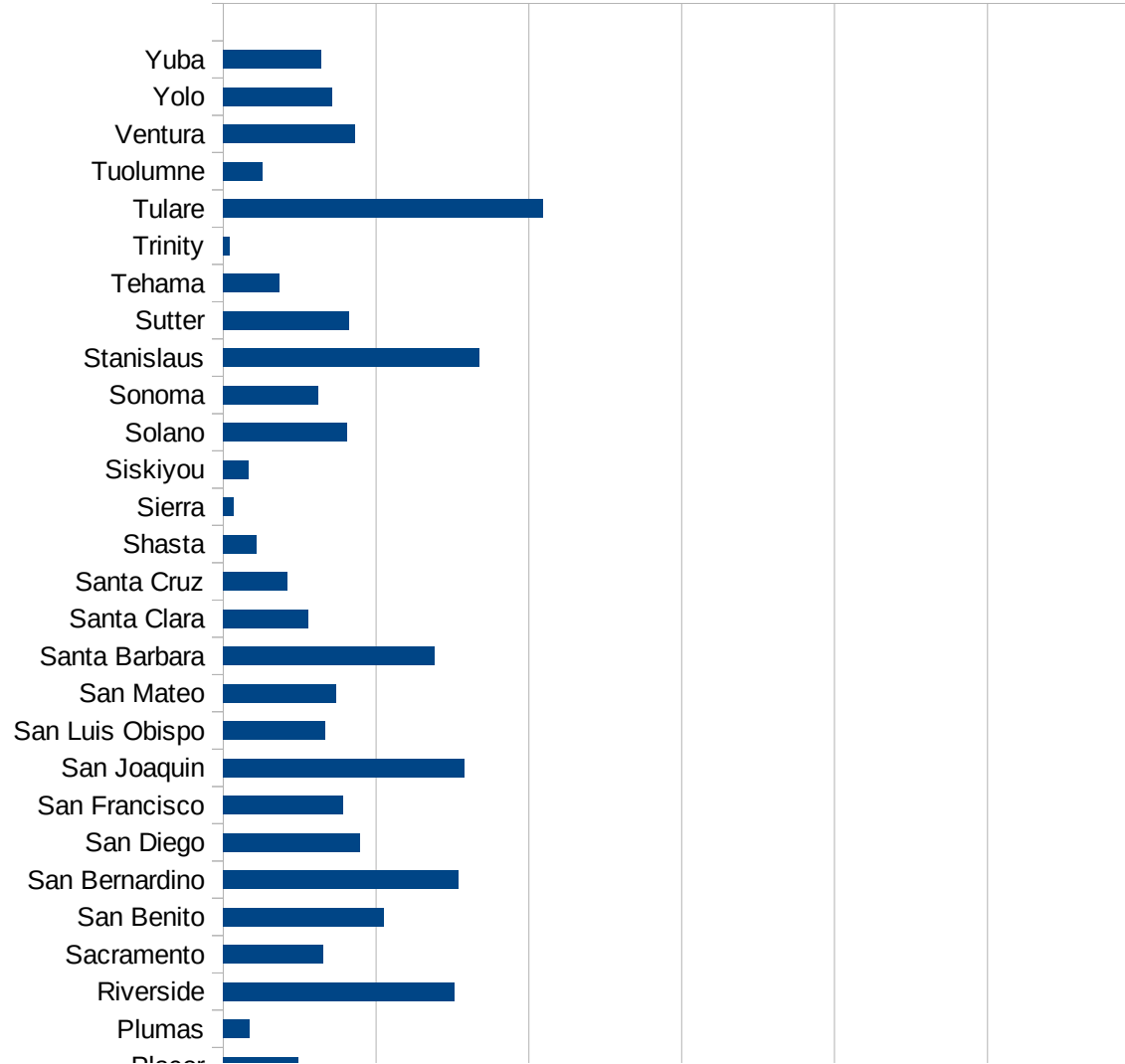
AZ

29173
29175
29177
29179
29181
29195
29197
29199
29201
29203
29205
29183
29185
29187
29189
29510
29186
29207
29209
29211
29213
29215

29217
29219
29221
29223
29225
29227
29229

CA

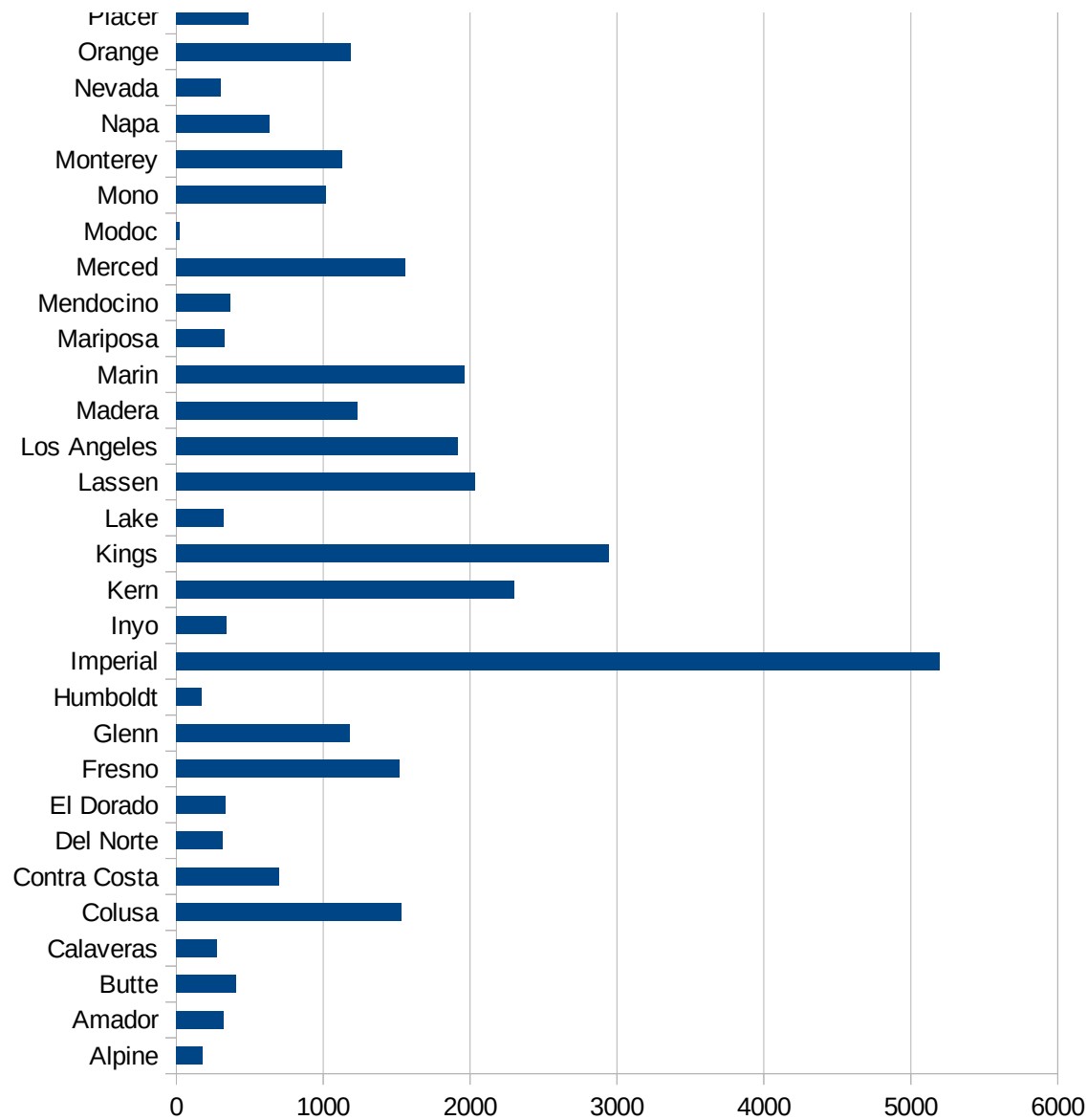
FIPS	County	PC Infection
6001	Alameda	691.4041853
6003	Alpine	181.6530427
6005	Amador	319.9349973
6007	Butte	406.9083613
6009	Calaveras	274.1107846
6011	Colusa	1530.49429
6013	Contra Costa	698.3911703
6015	Del Norte	316.2282593
6017	El Dorado	334.0710517
6019	Fresno	1516.794047
6021	Glenn	1183.727315
6023	Humboldt	170.8549346
6025	Imperial	5196.147987
6027	Inyo	339.1338189
6029	Kern	2302.835529
6031	Kings	2941.875983
6033	Lake	323.071666
6035	Lassen	2032.335563
6037	Los Angeles	1918.526096
6039	Madera	1232.305038
6041	Marin	1960.980644
6043	Mariposa	326.2549368
6045	Mendocino	367.5547337
6047	Merced	1559.514494
6049	Modoc	22.78682921
6051	Mono	1017.54386
6053	Monterey	1130.410428
6055	Napa	636.9381065
6057	Nevada	299.9117317
6059	Orange	1186.860634
6061	Placer	489.6362448
6063	Plumas	175.4945756
6065	Riverside	1510.185828



This work is licensed under the Creative Commons Attribution-NoDerivatives 4.0 International License. To view a copy of this license, visit <http://creativecommons.org/licenses/by-nd/4.0/>.

CA

6067 Sacramento	656.8568601
6069 San Benito	1051.399971
6071 San Bernardino	1539.507912
6073 San Diego	893.8003759
6075 San Francisco	782.9685103
6077 San Joaquin	1579.066245
6079 San Luis Obispo	669.6947291
6081 San Mateo	738.4883275
6083 Santa Barbara	1381.103494
6085 Santa Clara	557.0895503
6087 Santa Cruz	420.0470365
6089 Shasta	216.6185292
6091 Sierra	66.95681286
6093 Siskiyou	166.9563626
6095 Solano	808.5354112
6097 Sonoma	622.67223
6099 Stanislaus	1677.109573
6101 Sutter	823.2875722
6103 Tehama	366.1055135
6105 Trinity	39.88831272
6107 Tulare	2091.825673
6109 Tuolumne	258.5305928
6111 Ventura	863.0181899
6113 Yolo	713.2227505
6115 Yuba	643.2516241



CA

CA

FIPS

29001
29003
29005
29007
29009
29011
29013
29015
29017
29019
29021
29023
29025
29027
29029
29031
29033
29035
29037

CA

29039
29041
29043
29045
29047
29049
29051
29053
29055
29057
29059
29061
29063
29065
29067
29069
29071
29073
29075
29077
29079
29081
29083
29085
29087
29089
29091
29093
29095
29097
29099
29101

29103

CA

29105
29107
29109
29111
29113
29115
29117
29121
29123
29125
29127
29119
29129
29131
29133
29135
29137
29139
29141
29143
29145
29147
29149
29151
29153
29155
29157
29159
29161
29163
29165
29167
29169
29171

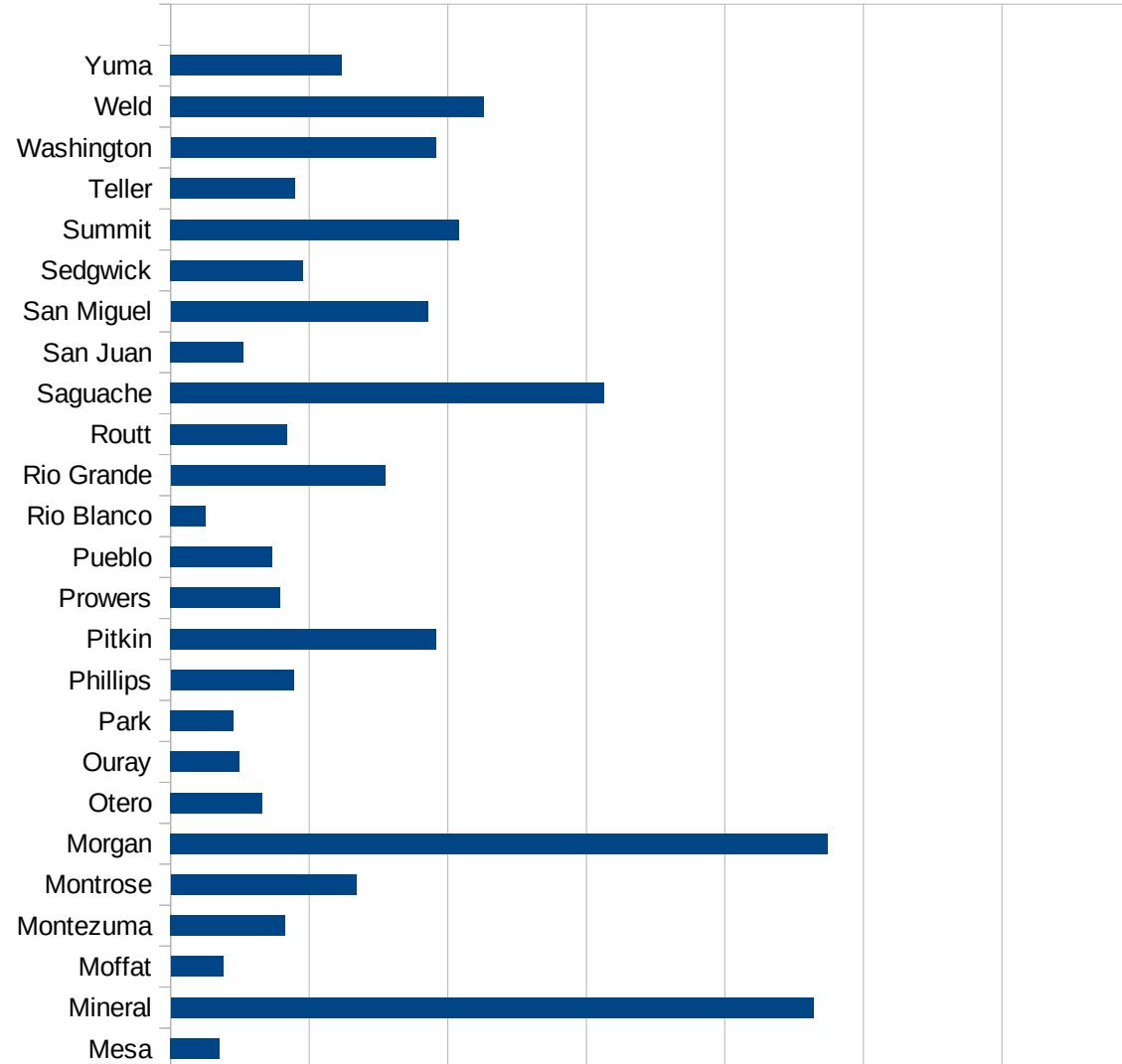
CA

29173
29175
29177
29179
29181
29195
29197
29199
29201
29203
29205
29183
29185
29187
29189
29510
29186
29207
29209
29211
29213
29215

29217
29219
29221
29223
29225
29227
29229

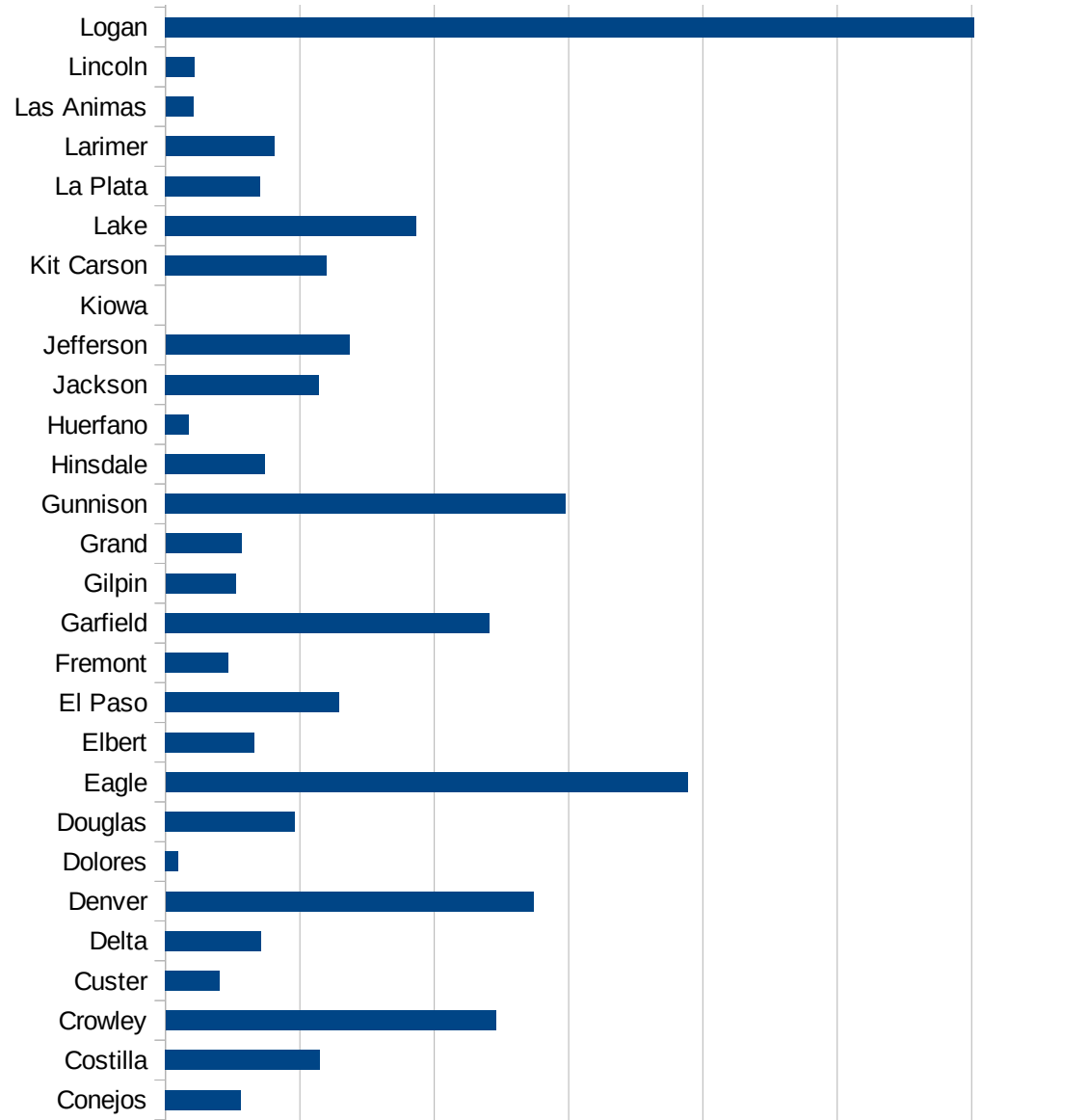
CO

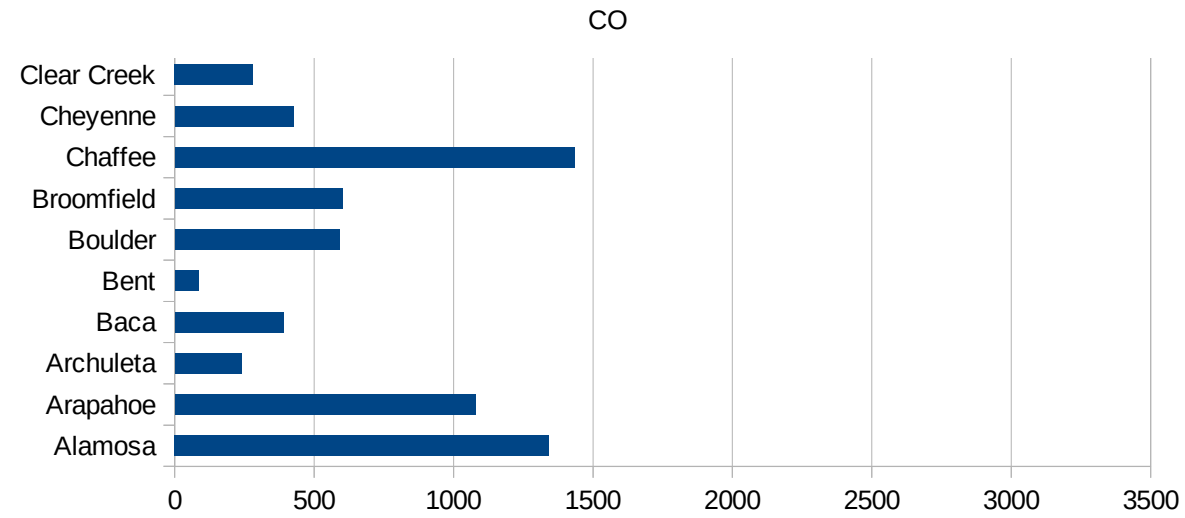
FIPS	County	PC Infection
8001	Adams	1194.6439316
8003	Alamosa	1342.6841695
8005	Arapahoe	1078.4456746
8007	Archuleta	239.73846713
8009	Baca	390.51603905
8011	Bent	85.005100306
8013	Boulder	590.96289845
8014	Broomfield	602.0182771
8015	Chaffee	1433.0653618
8017	Cheyenne	426.43923241
8019	Clear Creek	281.10359188
8021	Conejos	280.48780488
8023	Costilla	574.71264368
8025	Crowley	1229.0884261
8027	Custer	201.85708518
8029	Delta	355.37750783
8031	Denver	1369.5896116
8033	Dolores	48.216007715
8035	Douglas	482.23912993
8037	Eagle	1943.883767
8039	Elbert	331.02503615
8041	El Paso	647.88977049
8043	Fremont	233.23129464
8045	Garfield	1206.2907813
8047	Gilpin	261.39519686
8049	Grand	283.41384863
8051	Gunnison	1490.2006262
8053	Hinsdale	369.91368681
8055	Huerfano	87.09536943
8057	Jackson	571.83702645
8059	Jefferson	684.38024035
8061	Kiowa	0
8063	Kit Carson	600.30713388



CO

8065 Lake	933.02658487
8067 La Plata	351.6249334
8069 Larimer	404.25883977
8071 Las Animas	103.4268772
8073 Lincoln	106.95187166
8075 Logan	3010.0334448
8077 Mesa	176.88486818
8079 Mineral	2319.5876289
8081 Moffat	189.56627237
8083 Montezuma	412.87560211
8085 Montrose	670.39370825
8087 Morgan	2370.6141887
8089 Otero	330.94618056
8091 Ouray	248.29298572
8093 Park	226.34188403
8095 Phillips	443.30377975
8097 Pitkin	958.21727019
8099 Prowers	394.60703716
8101 Pueblo	367.10062138
8103 Rio Blanco	126.26262626
8105 Rio Grande	773.33333333
8107 Routt	419.69455563
8109 Saguache	1563.6416776
8111 San Juan	262.4671916
8113 San Miguel	927.84763765
8115 Sedgwick	477.63786366
8117 Summit	1041.7002612
8119 Teller	450.50432564
8121 Washington	957.4251375
8123 Weld	1130.1124704
8125 Yuma	618.76247505





CO

FIPS

29001
29003
29005
29007
29009
29011
29013
29015
29017
29019
29021
29023
29025
29027
29029
29031
29033
29035
29037

CO

29039
29041
29043
29045
29047
29049
29051
29053
29055
29057
29059
29061
29063
29065
29067
29069
29071
29073
29075
29077
29079
29081
29083
29085
29087
29089
29091
29093
29095
29097
29099
29101

29103

CO

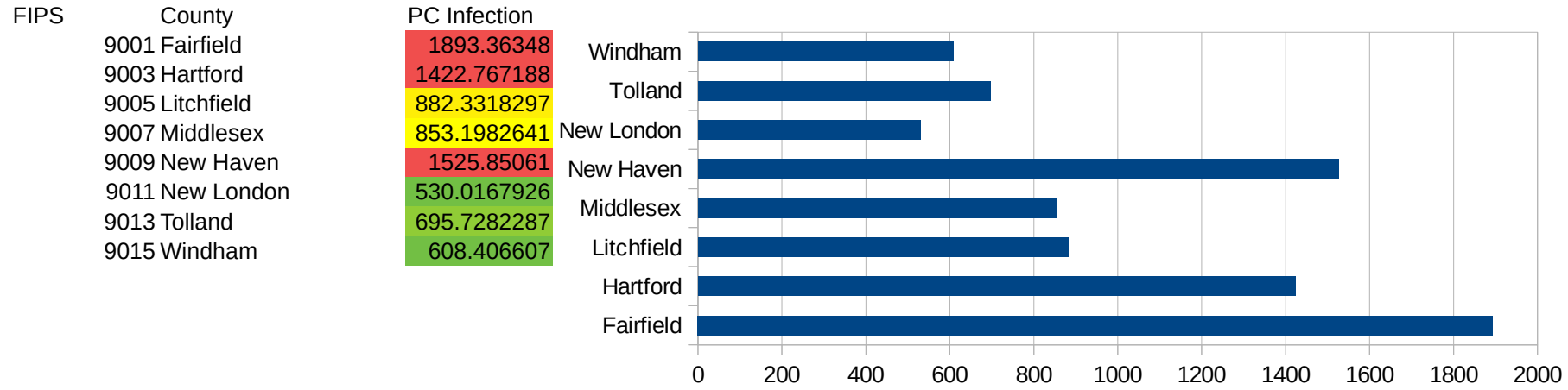
29105
29107
29109
29111
29113
29115
29117
29121
29123
29125
29127
29119
29129
29131
29133
29135
29137
29139
29141
29143
29145
29147
29149
29151
29153
29155
29157
29159
29161
29163
29165
29167
29169
29171

CO

29173
29175
29177
29179
29181
29195
29197
29199
29201
29203
29205
29183
29185
29187
29189
29510
29186
29207
29209
29211
29213
29215

29217
29219
29221
29223
29225
29227
29229

CT



CT

FIPS

29001
29003
29005
29007
29009
29011
29013
29015
29017
29019
29021
29023
29025
29027
29029
29031
29033
29035
29037

CT

29039
29041
29043
29045
29047
29049
29051
29053
29055
29057
29059
29061
29063
29065
29067
29069
29071
29073
29075
29077
29079
29081
29083
29085
29087
29089
29091
29093
29095
29097
29099
29101

29103

CT

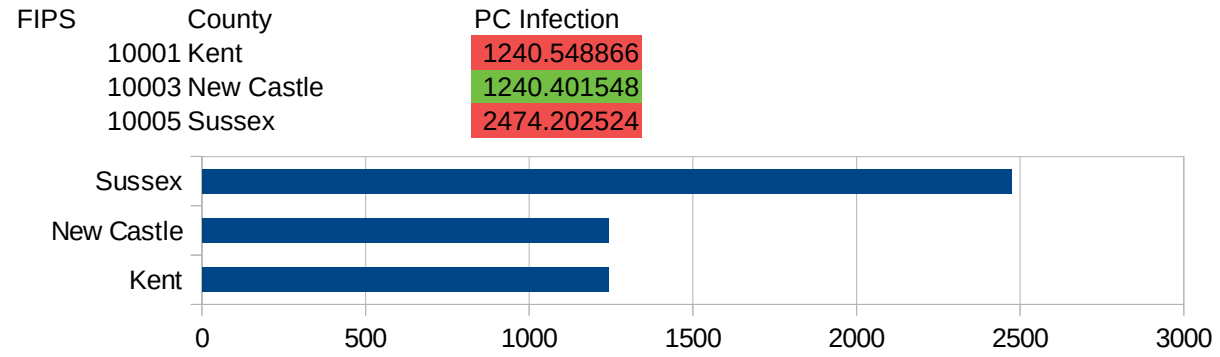
29105
29107
29109
29111
29113
29115
29117
29121
29123
29125
29127
29119
29129
29131
29133
29135
29137
29139
29141
29143
29145
29147
29149
29151
29153
29155
29157
29159
29161
29163
29165
29167
29169
29171

CT

29173
29175
29177
29179
29181
29195
29197
29199
29201
29203
29205
29183
29185
29187
29189
29510
29186
29207
29209
29211
29213
29215

29217
29219
29221
29223
29225
29227
29229

DE



DE

FIPS

29001
29003
29005
29007
29009
29011
29013
29015
29017
29019
29021
29023
29025
29027
29029
29031
29033
29035
29037

DE

29039
29041
29043
29045
29047
29049
29051
29053
29055
29057
29059
29061
29063
29065
29067
29069
29071
29073
29075
29077
29079
29081
29083
29085
29087
29089
29091
29093
29095
29097
29099
29101

29103

DE

29105
29107
29109
29111
29113
29115
29117
29121
29123
29125
29127
29119
29129
29131
29133
29135
29137
29139
29141
29143
29145
29147
29149
29151
29153
29155
29157
29159
29161
29163
29165
29167
29169
29171

DE

29173
29175
29177
29179
29181
29195
29197
29199
29201
29203
29205
29183
29185
29187
29189
29510
29186
29207
29209
29211
29213
29215

29217
29219
29221
29223
29225
29227
29229

DC

FIPS	County	PC Infection
11001	District of Columbia	1752.852496

DC

FIPS

- 29001
- 29003
- 29005
- 29007
- 29009
- 29011
- 29013
- 29015
- 29017
- 29019
- 29021
- 29023
- 29025
- 29027
- 29029
- 29031
- 29033
- 29035
- 29037

This work is licensed under the Creative Commons Attribution-NoDerivatives 4.0 International License. To view a copy of this license, visit <http://creativecommons.org/licenses/by-nd/4.0/>.

Tom McKellips, DM
www.creatingtomorrow.us
Page 147

DC

29039
29041
29043
29045
29047
29049
29051
29053
29055
29057
29059
29061
29063
29065
29067
29069
29071
29073
29075
29077
29079
29081
29083
29085
29087
29089
29091
29093
29095
29097
29099
29101

29103

DC

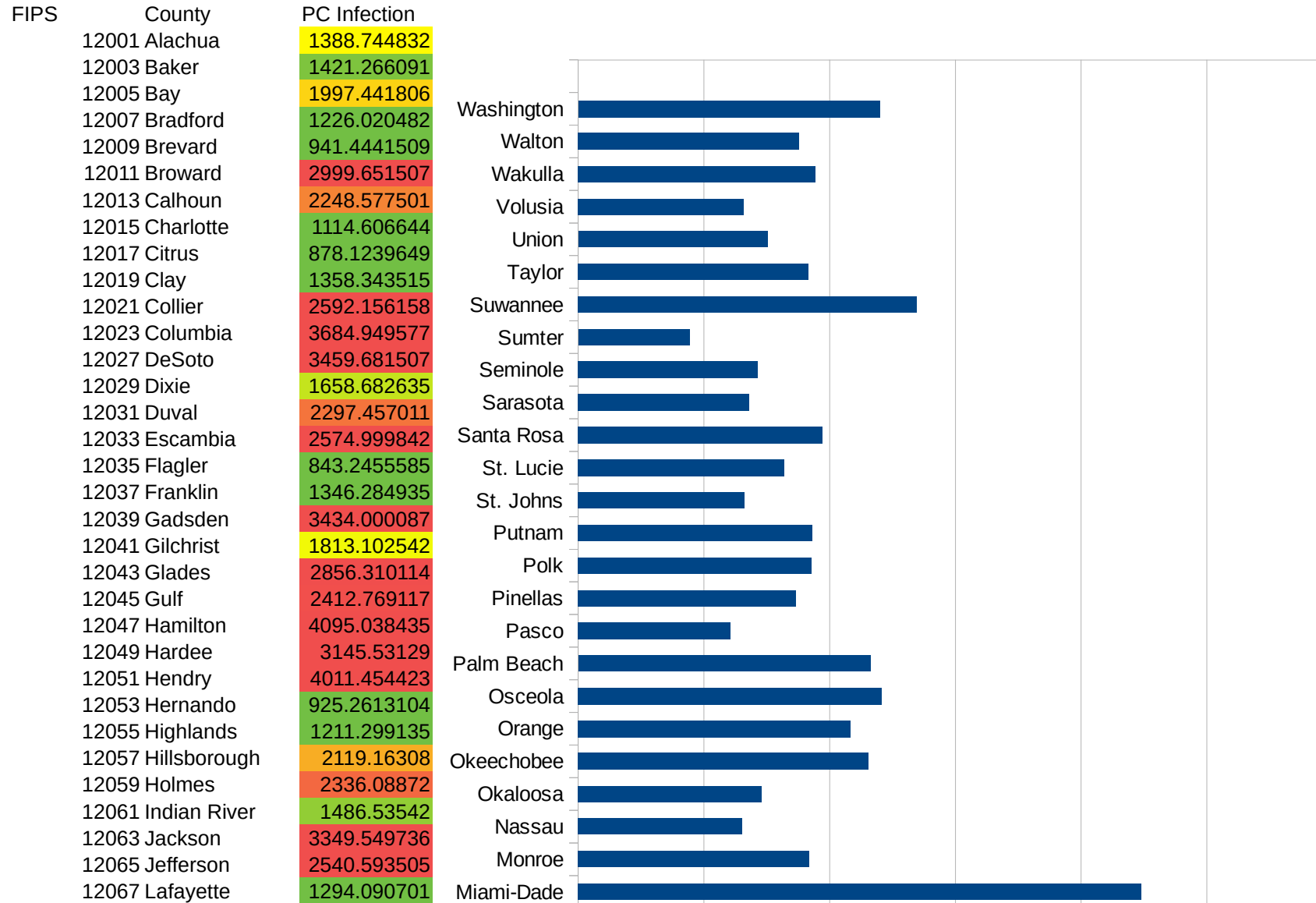
29105
29107
29109
29111
29113
29115
29117
29121
29123
29125
29127
29119
29129
29131
29133
29135
29137
29139
29141
29143
29145
29147
29149
29151
29153
29155
29157
29159
29161
29163
29165
29167
29169
29171

DC

29173
29175
29177
29179
29181
29195
29197
29199
29201
29203
29205
29183
29185
29187
29189
29510
29186
29207
29209
29211
29213
29215

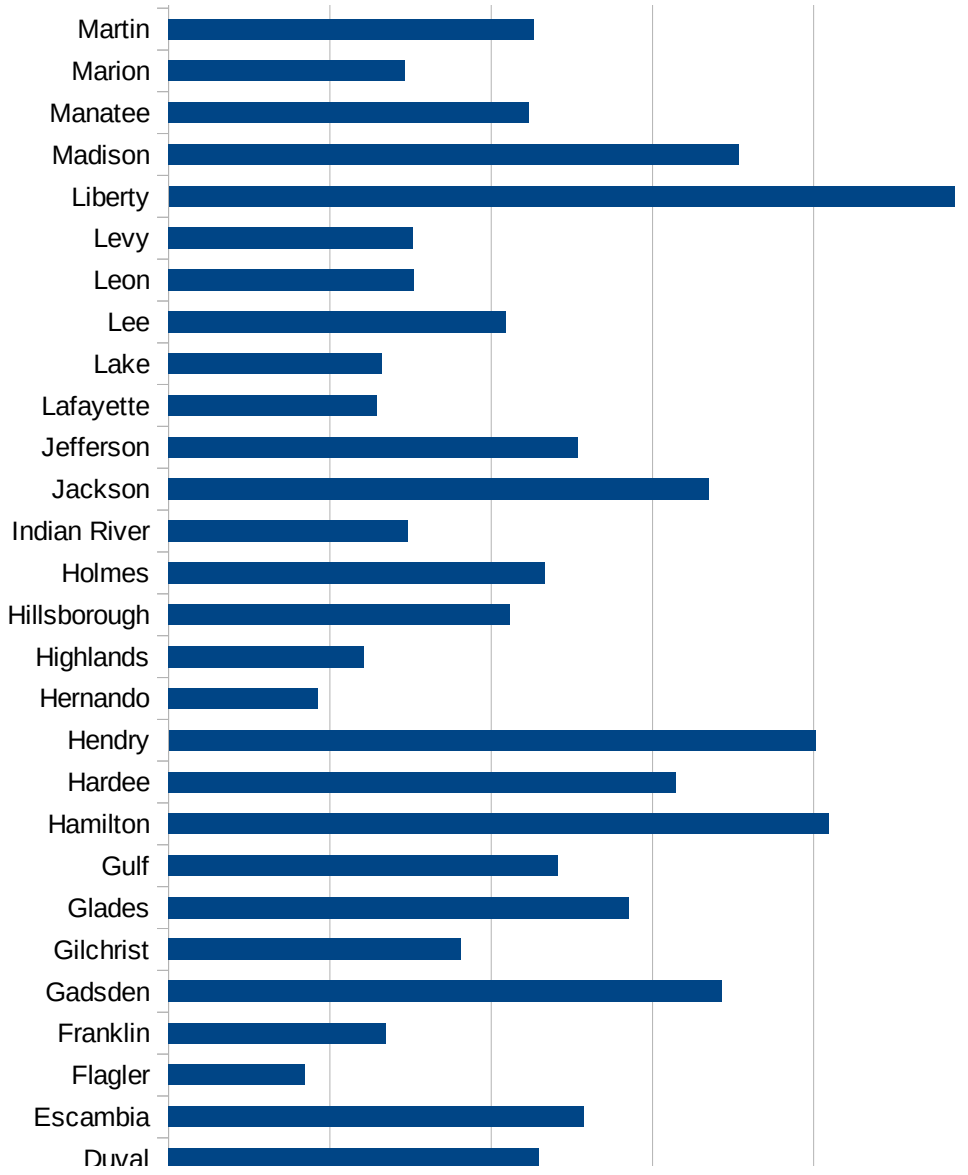
29217
29219
29221
29223
29225
29227
29229

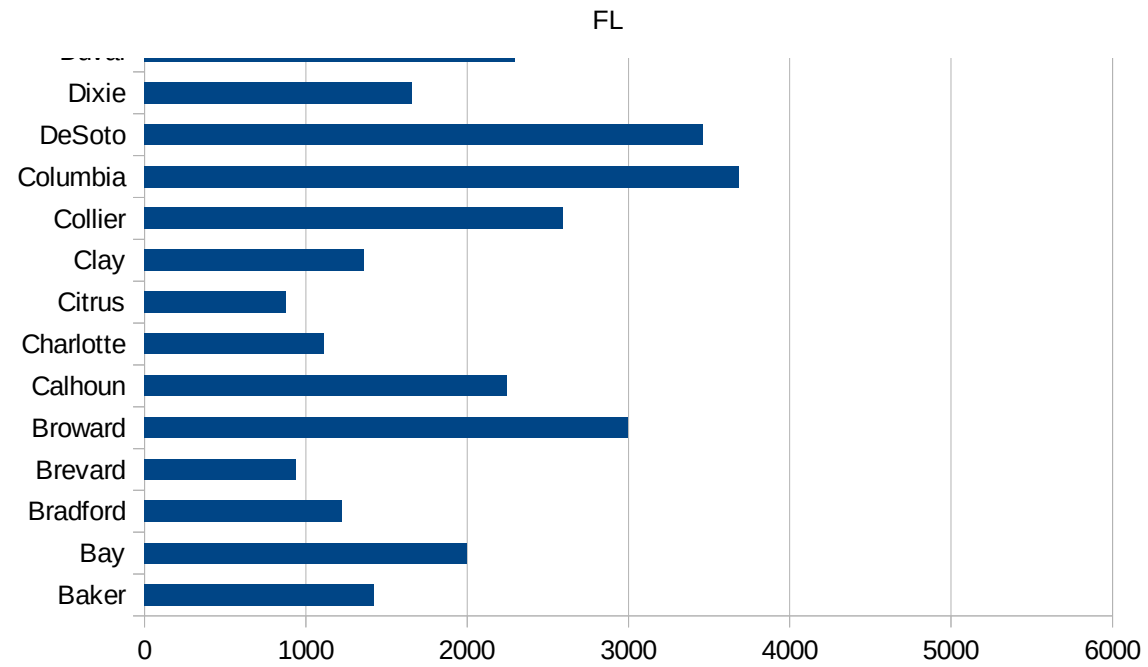
FL



FL

12069 Lake	1320.635633
12071 Lee	2093.664277
12073 Leon	1520.673363
12075 Levy	1515.820456
12077 Liberty	4871.703914
12079 Madison	3534.99919
12081 Manatee	2234.997657
12083 Marion	1468.42715
12085 Martin	2264.591827
12086 Miami-Dade	4477.290364
12087 Monroe	1838.004985
12089 Nassau	1306.039705
12091 Okaloosa	1462.350858
12093 Okeechobee	2306.377447
12095 Orange	2167.610066
12097 Osceola	2416.913503
12099 Palm Beach	2325.125964
12101 Pasco	1213.424013
12103 Pinellas	1731.400213
12105 Polk	1855.484888
12107 Putnam	1859.417769
12109 St. Johns	1322.263344
12111 St. Lucie	1636.730525
12113 Santa Rosa	1942.581224
12115 Sarasota	1362.492325
12117 Seminole	1429.359257
12119 Sumter	886.9627351
12121 Suwannee	2692.856011
12123 Taylor	1831.383249
12125 Union	1506.024096
12127 Volusia	1313.881411
12129 Wakulla	1885.33933
12131 Walton	1759.71979
12133 Washington	2399.517685





FL

FIPS

29001
29003
29005
29007
29009
29011
29013
29015
29017
29019
29021
29023
29025
29027
29029
29031
29033
29035
29037

FL

29039
29041
29043
29045
29047
29049
29051
29053
29055
29057
29059
29061
29063
29065
29067
29069
29071
29073
29075
29077
29079
29081
29083
29085
29087
29089
29091
29093
29095
29097
29099
29101

29103

FL

29105
29107
29109
29111
29113
29115
29117
29121
29123
29125
29127
29119
29129
29131
29133
29135
29137
29139
29141
29143
29145
29147
29149
29151
29153
29155
29157
29159
29161
29163
29165
29167
29169
29171

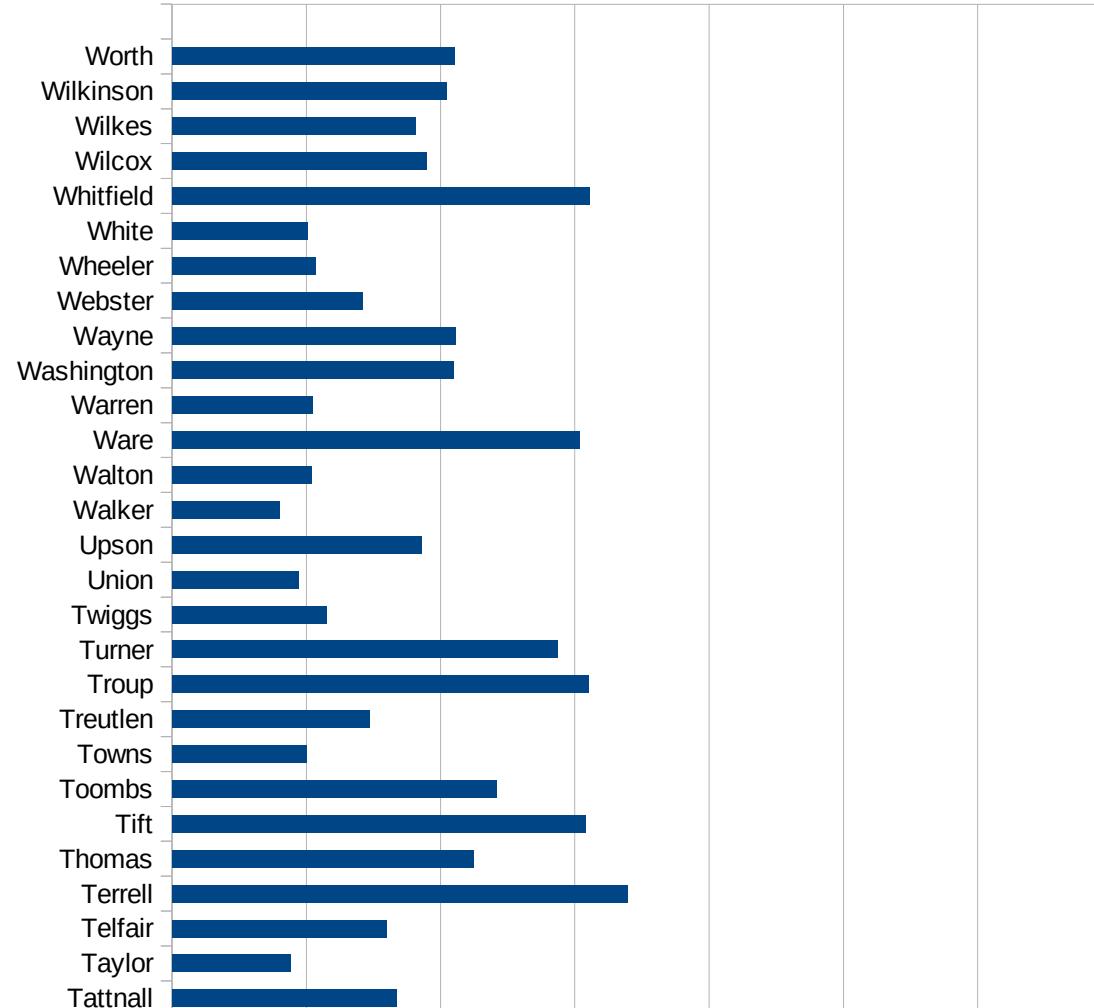
FL

29173
29175
29177
29179
29181
29195
29197
29199
29201
29203
29205
29183
29185
29187
29189
29510
29186
29207
29209
29211
29213
29215

29217
29219
29221
29223
29225
29227
29229

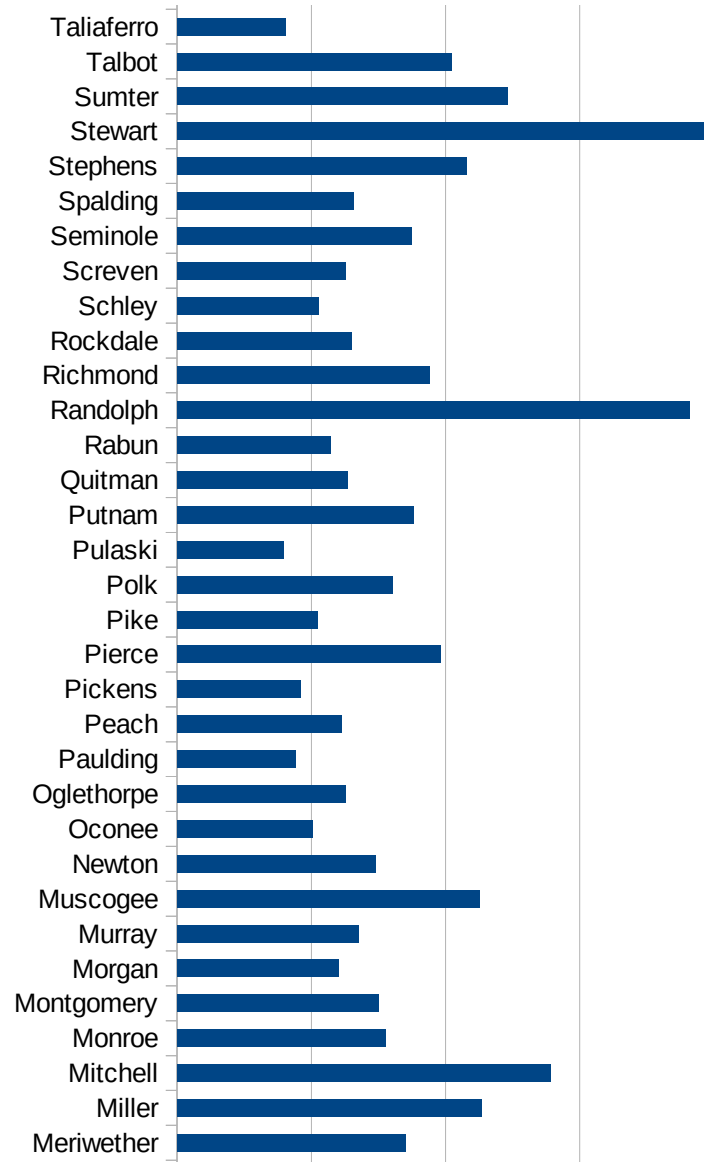
GA

FIPS	County	PC Infection
13001	Appling	3252.823256
13003	Atkinson	3567.554538
13005	Bacon	3710.32633
13007	Baker	1875.808538
13009	Baldwin	2168.52955
13011	Banks	1285.022119
13013	Barrow	1394.646636
13015	Bartow	1520.562364
13017	Ben Hill	2090.903675
13019	Berrien	1366.091835
13021	Bibb	2099.350077
13023	Bleckley	1035.986914
13025	Brantley	1206.540721
13027	Brooks	2410.881196
13029	Bryan	1485.213467
13031	Bulloch	1438.625543
13033	Burke	1850.778219
13035	Butts	1926.176993
13037	Calhoun	3054.156171
13039	Camden	1283.603778
13043	Candler	2113.325951
13045	Carroll	1486.611187
13047	Catoosa	809.8487096
13049	Charlton	2999.691548
13051	Chatham	1746.572382
13053	Chattahoochee	6224.260577
13055	Chattooga	798.7091569
13057	Cherokee	1135.16087
13059	Clarke	1367.31328
13061	Clay	2771.042605
13063	Clayton	1573.468225
13065	Clinch	2647.412756
13067	Cobb	1564.876167



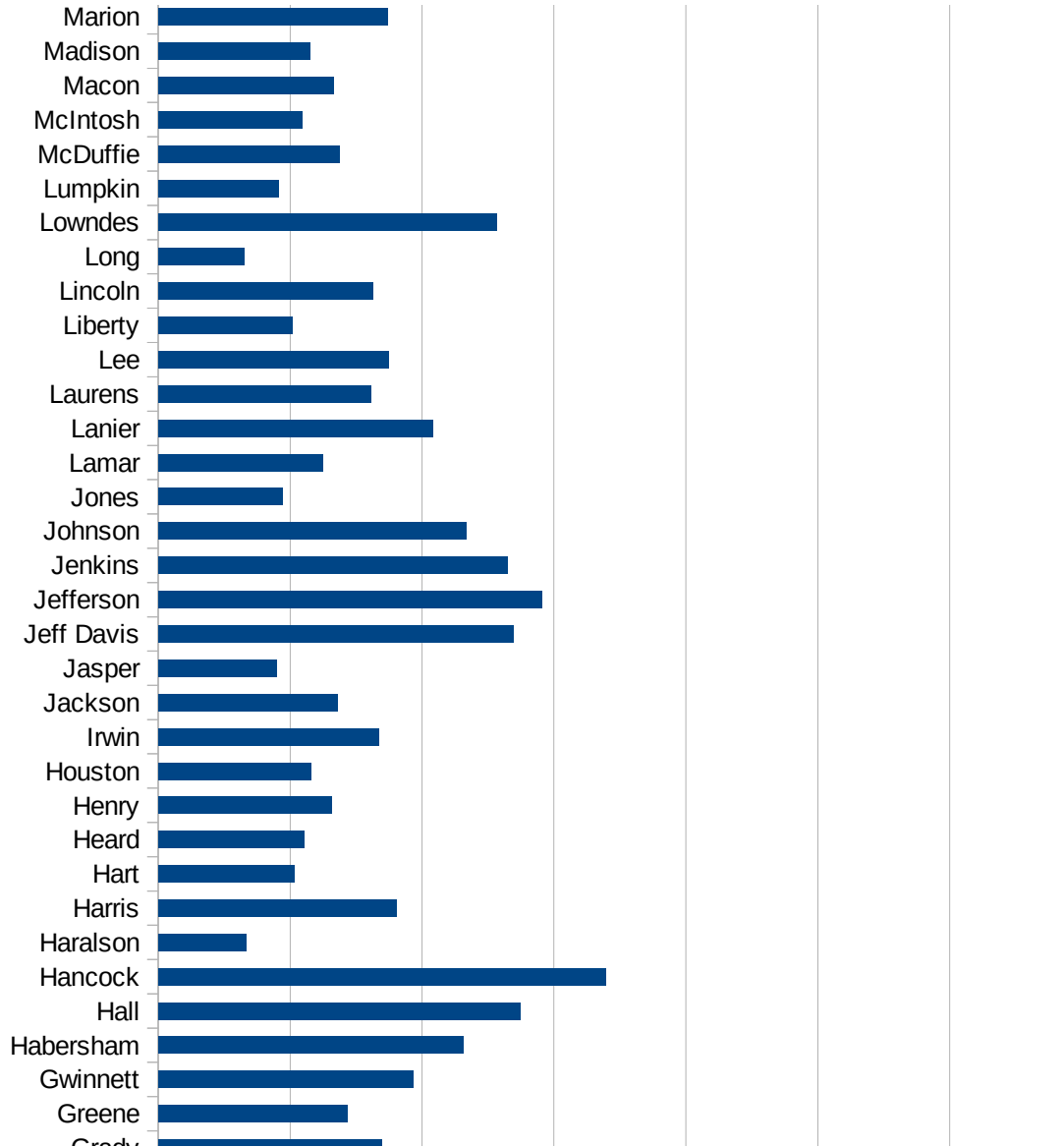
GA

13069 Coffee	3125.797693
13071 Colquitt	3248.376908
13073 Columbia	1276.159983
13075 Cook	2359.864818
13077 Coweta	931.6897932
13079 Crawford	722.5198896
13081 Crisp	1606.123623
13083 Dade	684.0872673
13085 Dawson	1200.015947
13087 Decatur	2547.507056
13089 DeKalb	1665.966126
13091 Dodge	912.8229896
13093 Dooly	1765.65008
13095 Dougherty	2872.549127
13097 Douglas	1603.924834
13099 Early	3376.598029
13101 Echols	5450
13103 Effingham	1046.792089
13105 Elbert	1694.560669
13107 Emanuel	1883.955422
13109 Evans	2117.3398
13111 Fannin	1093.822215
13113 Fayette	863.7481381
13115 Floyd	1310.159609
13117 Forsyth	820.7529627
13119 Franklin	1628.805977
13121 Fulton	1735.430629
13123 Gilmer	1680.944964
13125 Glascock	767.9465776
13127 Glynn	2734.13206
13129 Gordon	1778.625293
13131 Grady	1693.066106
13133 Greene	1435.190417
13135 Gwinnett	1932.244786



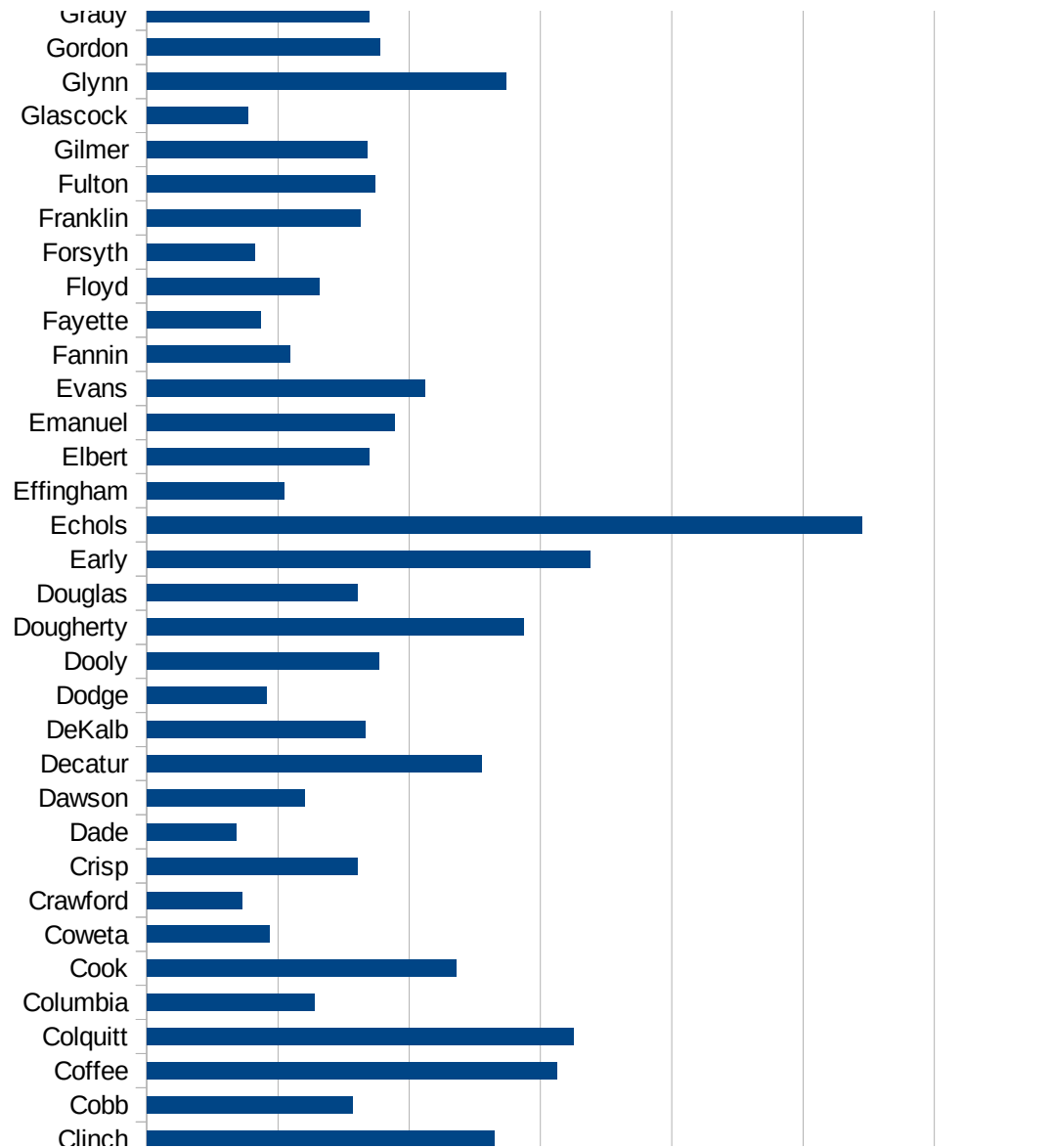
GA

13137 Habersham	2308.980347
13139 Hall	2744.029127
13141 Hancock	3390.033541
13143 Haralson	663.6643754
13145 Harris	1810.007252
13147 Hart	1030.690831
13149 Heard	1102.78643
13151 Henry	1311.354357
13153 Houston	1159.073513
13155 Irwin	1670.568206
13157 Jackson	1360.370339
13159 Jasper	897.4358974
13161 Jeff Davis	2688.13627
13163 Jefferson	2909.915749
13165 Jenkins	2648.854083
13167 Johnson	2338.277709
13169 Jones	943.5280962
13171 Lamar	1247.368421
13173 Lanier	2079.303675
13175 Laurens	1610.142631
13177 Lee	1747.077006
13179 Liberty	1014.683643
13181 Lincoln	1629.816804
13183 Long	652.7002842
13185 Lowndes	2566.174637
13187 Lumpkin	916.4011531
13189 McDuffie	1374.761971
13191 McIntosh	1094.839609
13193 Macon	1331.507266
13195 Madison	1150.084317
13197 Marion	1736.319004
13199 Meriwether	1699.259541
13201 Miller	2268.730215
13205 Mitchell	2780.281182

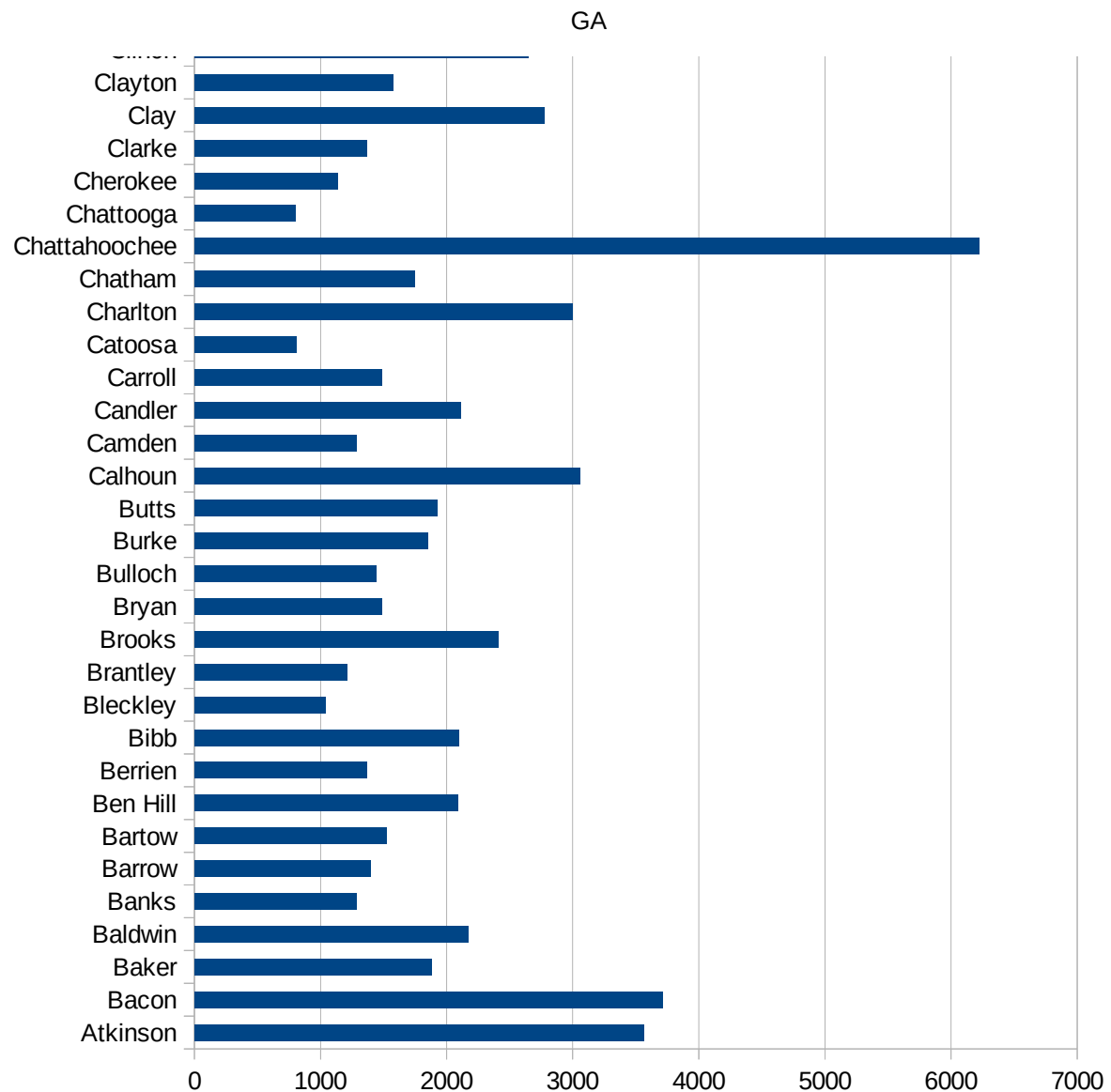


GA

13207 Monroe	1555.232558
13209 Montgomery	1501.142173
13211 Morgan	1198.74821
13213 Murray	1347.661632
13215 Muscogee	2249.690977
13217 Newton	1477.072512
13219 Oconee	1008.352007
13221 Oglethorpe	1255.480271
13223 Paulding	885.1283802
13225 Peach	1223.577683
13227 Pickens	922.4515322
13229 Pierce	1959.874155
13231 Pike	1046.474187
13233 Polk	1605.839416
13235 Pulaski	795.0130996
13237 Putnam	1760.740978
13239 Quitman	1272.487933
13241 Rabun	1144.246161
13243 Randolph	3819.698522
13245 Richmond	1878.404795
13247 Rockdale	1298.099212
13249 Schley	1050.420168
13251 Screven	1255.560339
13253 Seminole	1743.83644
13255 Spalding	1313.161876
13257 Stephens	2154.791627
13259 Stewart	4032.908534
13261 Sumter	2461.911008
13263 Talbot	2040.816327
13265 Taliaferro	808.4577114
13267 Tattnall	1673.821433
13269 Taylor	883.1944272
13271 Telfair	1599.899219
13273 Terrell	3391.011497



13275 Thomas	2247.570194
13277 Tift	3078.553647
13279 Toombs	2413.805929
13281 Towns	1004.049949
13283 Treutlen	1468.644441
13285 Troup	3105.634406
13287 Turner	2869.059656
13289 Twigg	1148.021495
13291 Union	945.7939253
13293 Upson	1861.529659
13295 Walker	801.0373145
13297 Walton	1036.330385
13299 Ware	3035.313901
13301 Warren	1047.419539
13303 Washington	2094.574708
13305 Wayne	2113.52657
13307 Webster	1417.081578
13309 Wheeler	1066.125143
13311 White	1007.674341
13313 Whitfield	3105.840749
13315 Wilcox	1895.142987
13317 Wilkes	1812.474686
13319 Wilkinson	2047.366091
13321 Worth	2103.551899



GA

GA

FIPS

29001
29003
29005
29007
29009
29011
29013
29015
29017
29019
29021
29023
29025
29027
29029
29031
29033
29035
29037

GA

29039
29041
29043
29045
29047
29049
29051
29053
29055
29057
29059
29061
29063
29065
29067
29069
29071
29073
29075
29077
29079
29081
29083
29085
29087
29089
29091
29093
29095
29097
29099
29101

29103

29105
29107
29109
29111
29113
29115
29117
29121
29123
29125
29127
29119
29129
29131
29133
29135
29137
29139
29141
29143
29145
29147
29149
29151
29153
29155
29157
29159
29161
29163
29165
29167
29169
29171

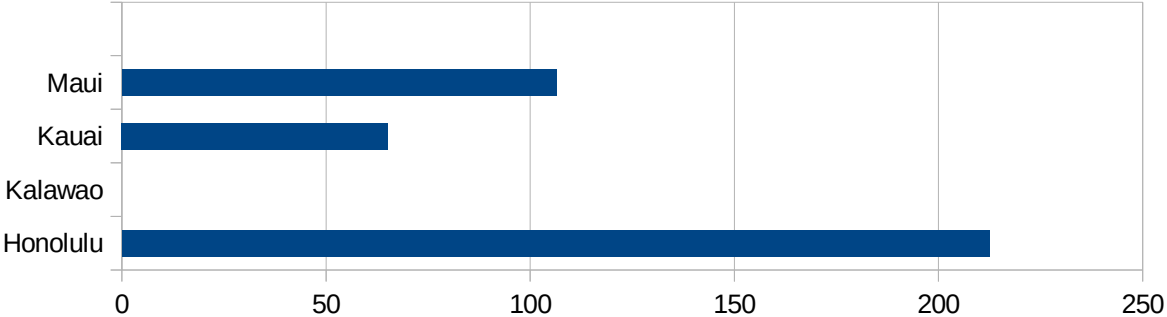
GA

29173
29175
29177
29179
29181
29195
29197
29199
29201
29203
29205
29183
29185
29187
29189
29510
29186
29207
29209
29211
29213
29215

29217
29219
29221
29223
29225
29227
29229

HI

FIPS	County	PC Infection
15001	Hawaii	58.21387879
15003	Honolulu	212.5336707
15005	Kalawao	0
15007	Kauai	65.15741755
15009	Maui	106.4548733



HI

FIPS

29001
29003
29005
29007
29009
29011
29013
29015
29017
29019
29021
29023
29025
29027
29029
29031
29033
29035
29037

HI

29039
29041
29043
29045
29047
29049
29051
29053
29055
29057
29059
29061
29063
29065
29067
29069
29071
29073
29075
29077
29079
29081
29083
29085
29087
29089
29091
29093
29095
29097
29099
29101

29103

HI

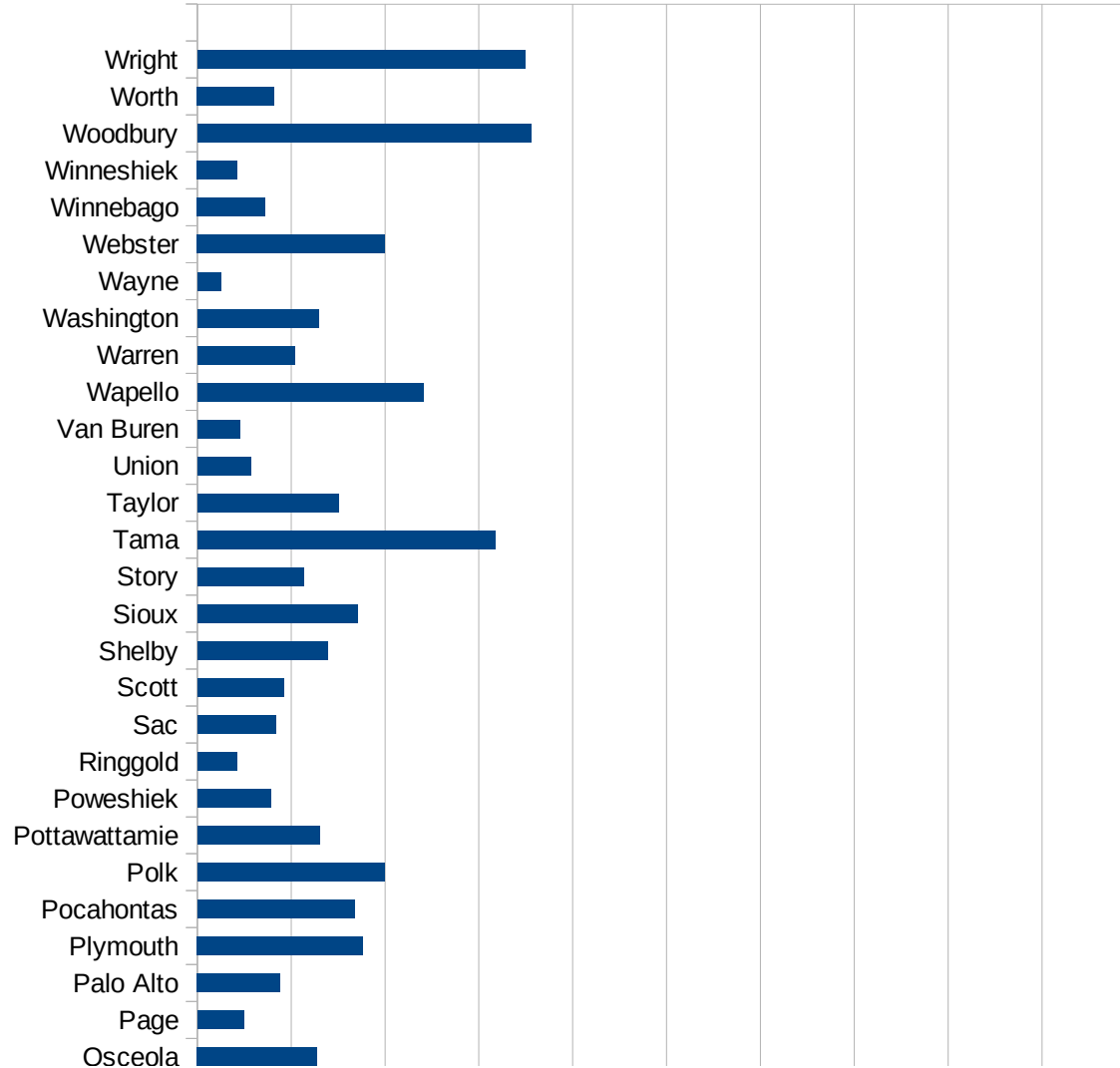
29105
29107
29109
29111
29113
29115
29117
29121
29123
29125
29127
29119
29129
29131
29133
29135
29137
29139
29141
29143
29145
29147
29149
29151
29153
29155
29157
29159
29161
29163
29165
29167
29169
29171

HI

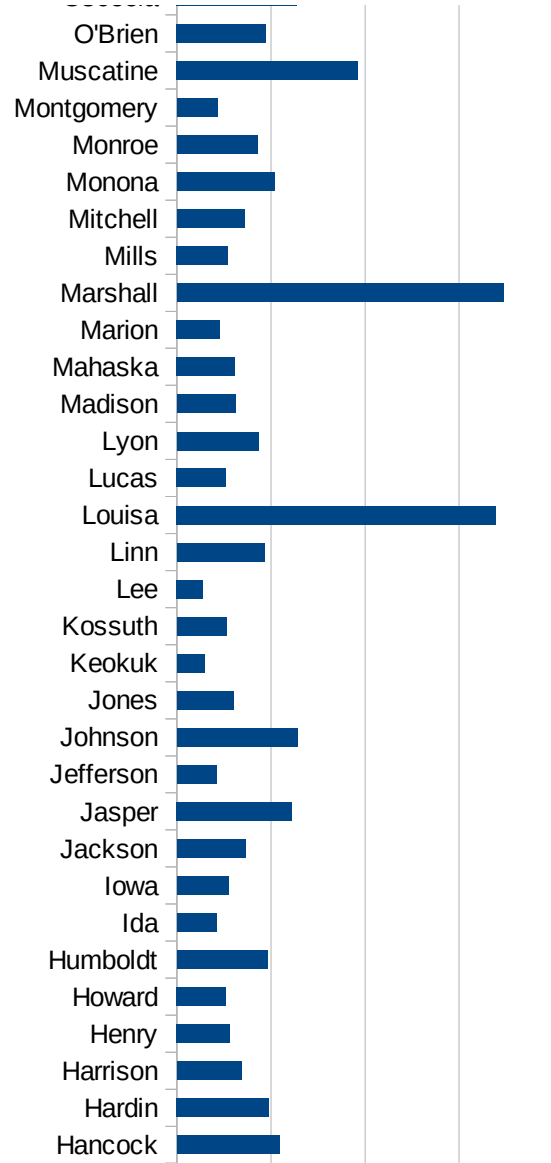
29173
29175
29177
29179
29181
29195
29197
29199
29201
29203
29205
29183
29185
29187
29189
29510
29186
29207
29209
29211
29213
29215

29217
29219
29221
29223
29225
29227
29229

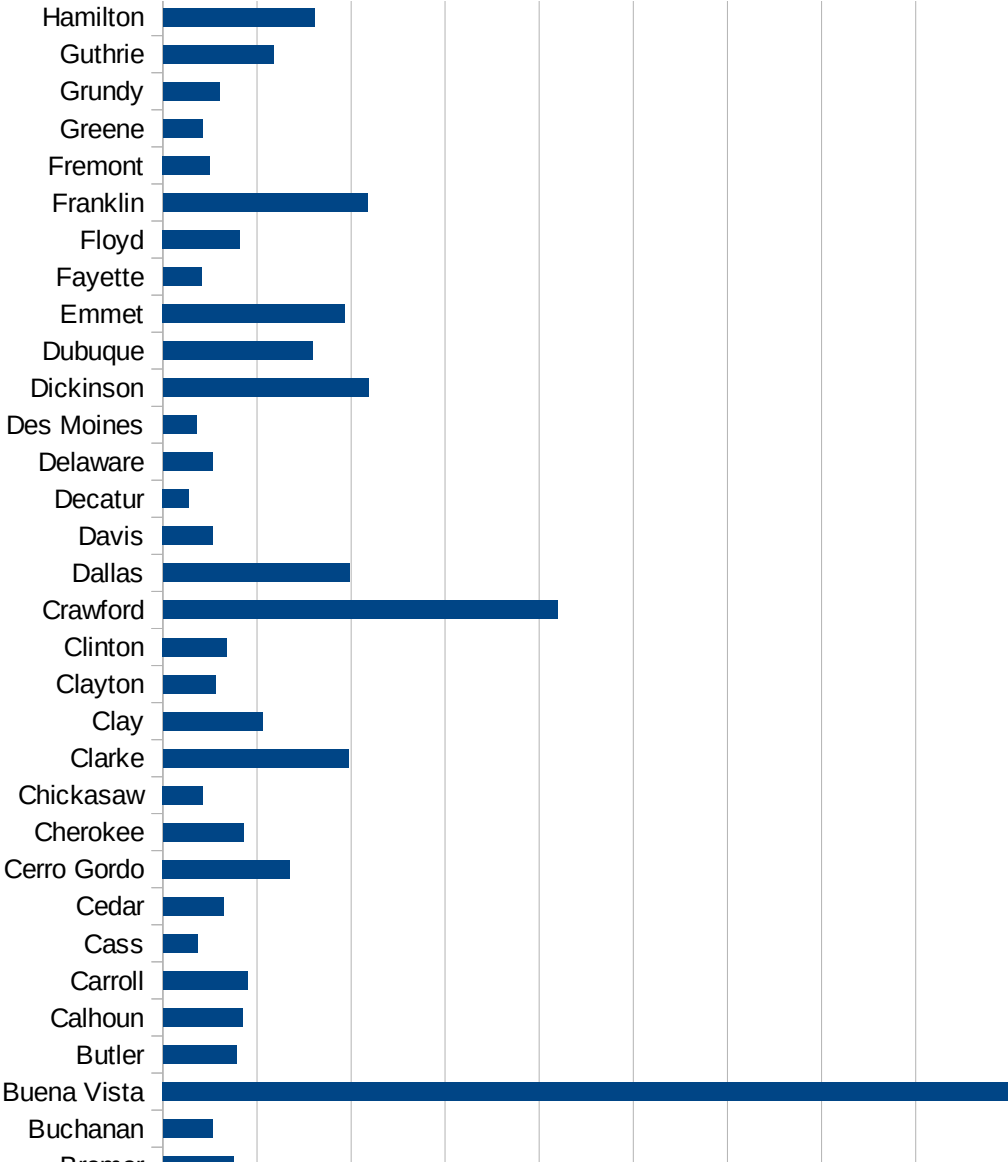
FIPS	County	PC Infection
19001	Adair	297.3240833
19003	Adams	438.957476
19005	Allamakee	1091.671486
19007	Appanoose	337.7020182
19009	Audubon	508.5361424
19011	Benton	557.6788082
19013	Black Hawk	2267.98985
19015	Boone	865.4065133
19017	Bremer	749.589129
19019	Buchanan	523.6096042
19021	Buena Vista	8981.583979
19023	Butler	784.0979435
19025	Calhoun	845.4479843
19027	Carroll	898.0847474
19029	Cass	371.2296984
19031	Cedar	644.2261234
19033	Cerro Gordo	1350.622553
19035	Cherokee	856.814769
19037	Chickasaw	426.2788365
19039	Clarke	1973.893664
19041	Clay	1059.873559
19043	Clayton	558.2137161
19045	Clinton	681.4566404
19047	Crawford	4190.465089
19049	Dallas	1983.810157
19051	Davis	532.3278252
19053	Decatur	278.833967
19055	Delaware	527.2716621
19057	Des Moines	355.1535592
19059	Dickinson	2186.206494
19061	Dubuque	1586.924649
19063	Emmet	1934.507727
19065	Fayette	412.0040692

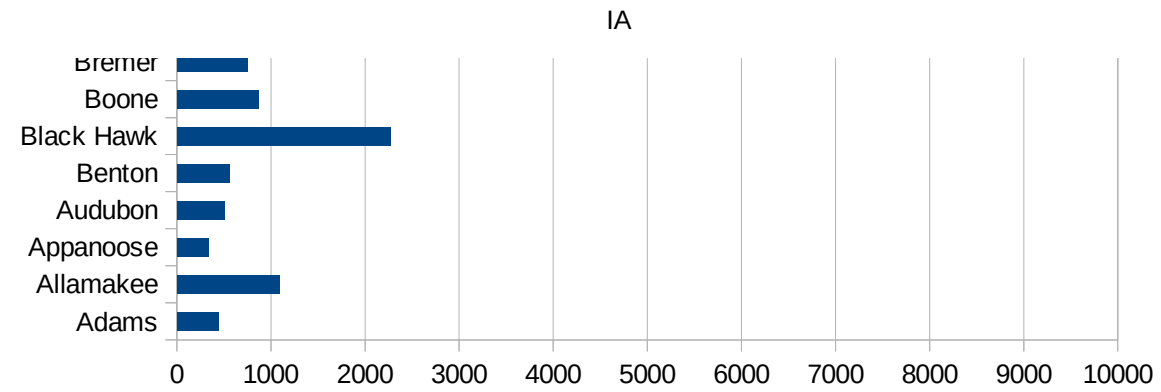


19067 Floyd	818.475985
19069 Franklin	2173.054129
19071 Fremont	500.5005005
19073 Greene	423.115466
19075 Grundy	601.4304291
19077 Guthrie	1175.373134
19079 Hamilton	1611.824505
19081 Hancock	1092.23301
19083 Hardin	978.1835428
19085 Harrison	686.2883826
19087 Henry	563.1135695
19089 Howard	522.4774137
19091 Humboldt	963.6535037
19093 Ida	423.9146324
19095 Iowa	551.390868
19097 Jackson	725.6072458
19099 Jasper	1224.863381
19101 Jefferson	418.9108318
19103 Johnson	1277.932038
19105 Jones	597.7632086
19107 Keokuk	293.398533
19109 Kossuth	523.2090153
19111 Lee	278.9605051
19113 Linn	933.1190878
19115 Louisa	3393.320799
19117 Lucas	520.5320995
19119 Lyon	863.6017272
19121 Madison	627.7309373
19123 Mahaska	618.1818182
19125 Marion	457.9878469
19127 Marshall	3474.150221
19129 Mills	544.3802695
19131 Mitchell	719.0841139
19133 Monona	1036.985828



19135 Monroe	860.0770218
19137 Montgomery	429.8710387
19139 Muscatine	1924.107247
19141 O'Brien	946.5317919
19143 Osceola	1274.834437
19145 Page	498.3933373
19147 Palo Alto	884.7575316
19149 Plymouth	1765.291891
19151 Pocahontas	1676.557864
19153 Polk	1995.67327
19155 Pottawattamie	1301.14505
19157 Poweshiek	780.7904166
19159 Ringgold	422.705314
19161 Sac	833.419076
19163 Scott	919.3054137
19165 Shelby	1390.568319
19167 Sioux	1704.431522
19169 Story	1130.421487
19171 Tama	3176.762896
19173 Taylor	1502.180585
19175 Union	566.3888664
19177 Van Buren	455.8404558
19179 Wapello	2411.589263
19181 Warren	1034.158571
19183 Washington	1296.237749
19185 Wayne	249.9609436
19187 Webster	1998.511454
19189 Winnebago	722.570831
19191 Winneshiek	424.3846423
19193 Woodbury	3560.596456
19195 Worth	818.4623641
19197 Wright	3490.937746





FIPS

- 29001
- 29003
- 29005
- 29007
- 29009
- 29011
- 29013
- 29015
- 29017
- 29019
- 29021
- 29023
- 29025
- 29027
- 29029
- 29031
- 29033
- 29035
- 29037

IA

29039
29041
29043
29045
29047
29049
29051
29053
29055
29057
29059
29061
29063
29065
29067
29069
29071
29073
29075
29077
29079
29081
29083
29085
29087
29089
29091
29093
29095
29097
29099
29101

29103

IA


29105
29107
29109
29111
29113
29115
29117
29121
29123
29125
29127
29119
29129
29131
29133
29135
29137
29139
29141
29143
29145
29147
29149
29151
29153
29155
29157
29159
29161
29163
29165
29167
29169
29171

IA

29173
29175
29177
29179
29181
29195
29197
29199
29201
29203
29205
29183
29185
29187
29189
29510
29186
29207
29209
29211
29213
29215

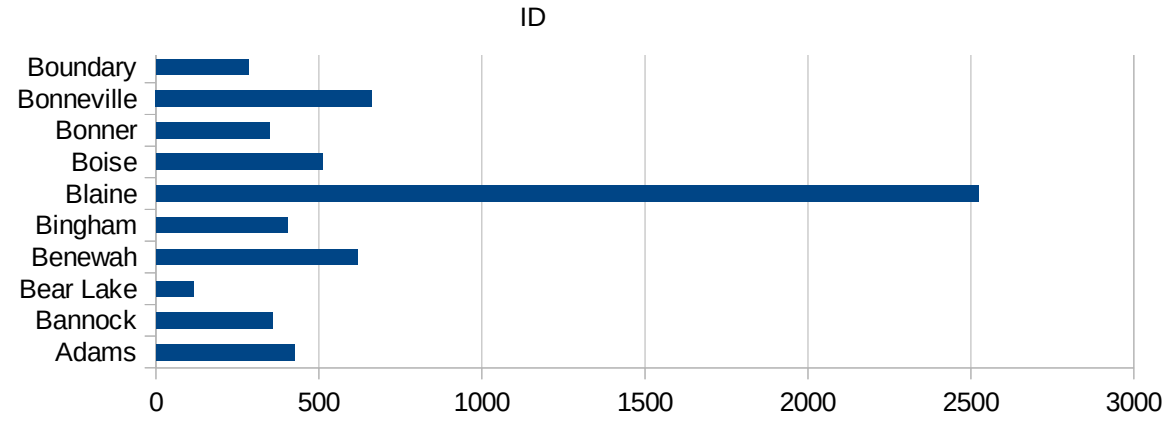
29217
29219
29221
29223
29225
29227
29229

ID



This work is licensed under the Creative Commons Attribution-NoDerivatives 4.0 International License. To view a copy of this license, visit <http://creativecommons.org/licenses/by-nd/4.0/>.

16067 Minidoka	2132.0528211
16069 Nez Perce	331.61750148
16071 Oneida	200.53475936
16073 Owyhee	2035.4057983
16075 Payette	1456.4137404
16077 Power	553.55303811
16079 Shoshone	609.56548922
16081 Teton	524.05498282
16083 Twin Falls	1438.1803185
16085 Valley	425.68607916
16087 Washington	1879.7362464



ID

FIPS

29001
29003
29005
29007
29009
29011
29013
29015
29017
29019
29021
29023
29025
29027
29029
29031
29033
29035
29037

ID

29039
29041
29043
29045
29047
29049
29051
29053
29055
29057
29059
29061
29063
29065
29067
29069
29071
29073
29075
29077
29079
29081
29083
29085
29087
29089
29091
29093
29095
29097
29099
29101

29103

ID

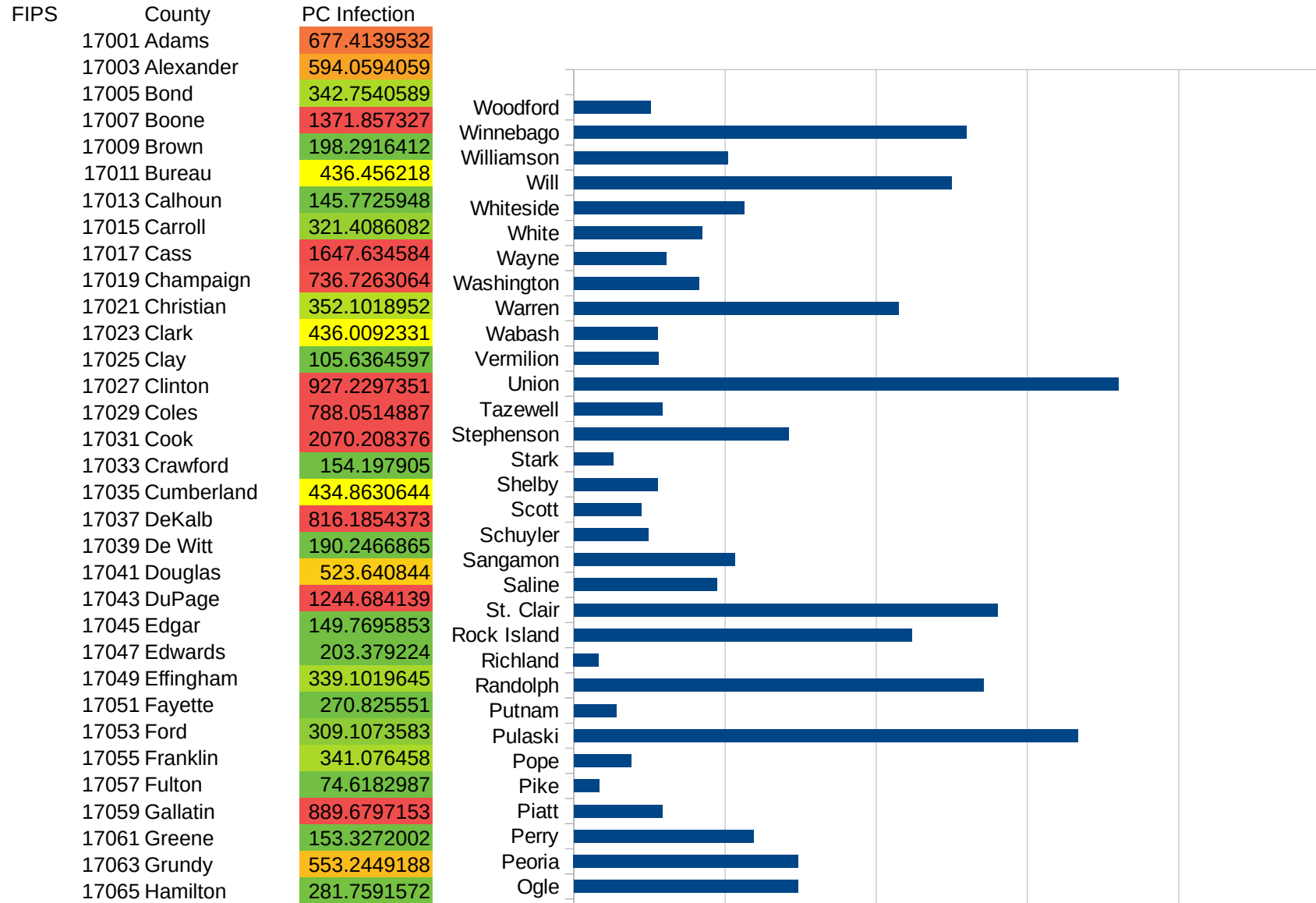
29105
29107
29109
29111
29113
29115
29117
29121
29123
29125
29127
29119
29129
29131
29133
29135
29137
29139
29141
29143
29145
29147
29149
29151
29153
29155
29157
29159
29161
29163
29165
29167
29169
29171

ID

29173
29175
29177
29179
29181
29195
29197
29199
29201
29203
29205
29183
29185
29187
29189
29510
29186
29207
29209
29211
29213
29215

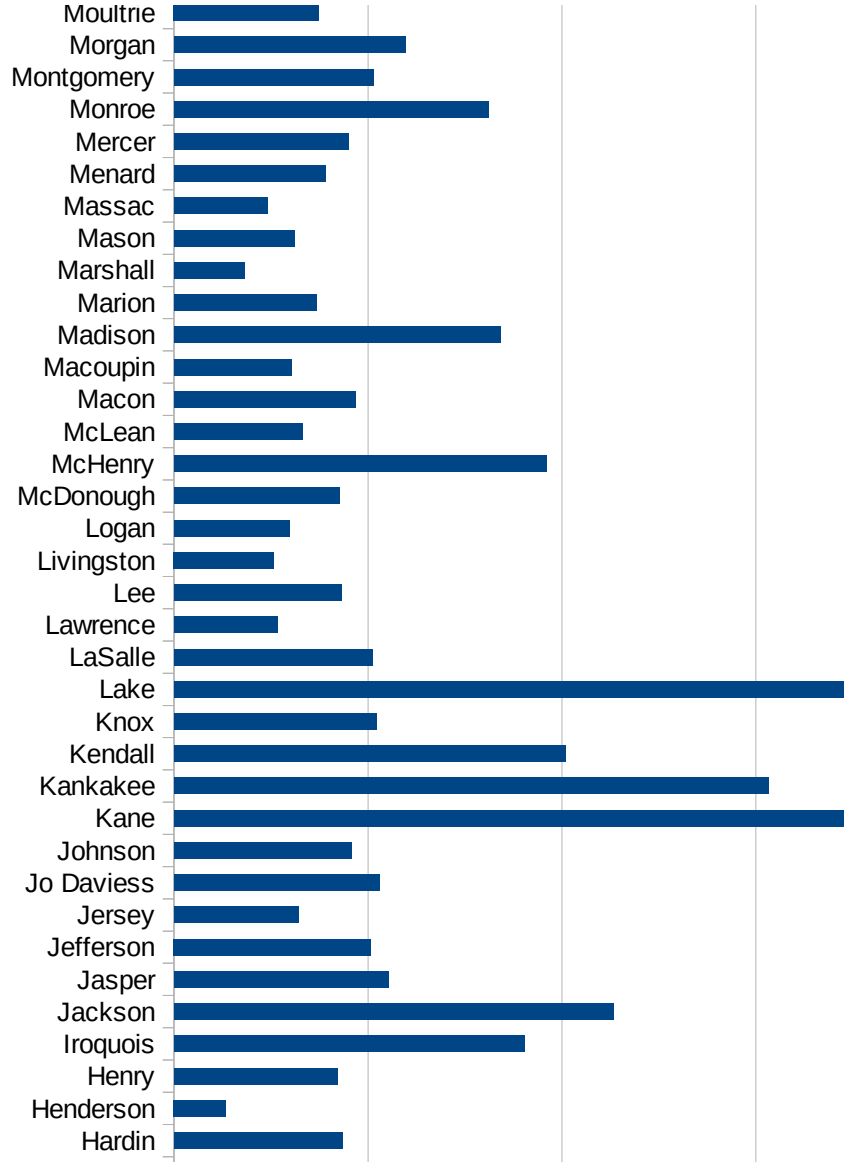
29217
29219
29221
29223
29225
29227
29229

IL



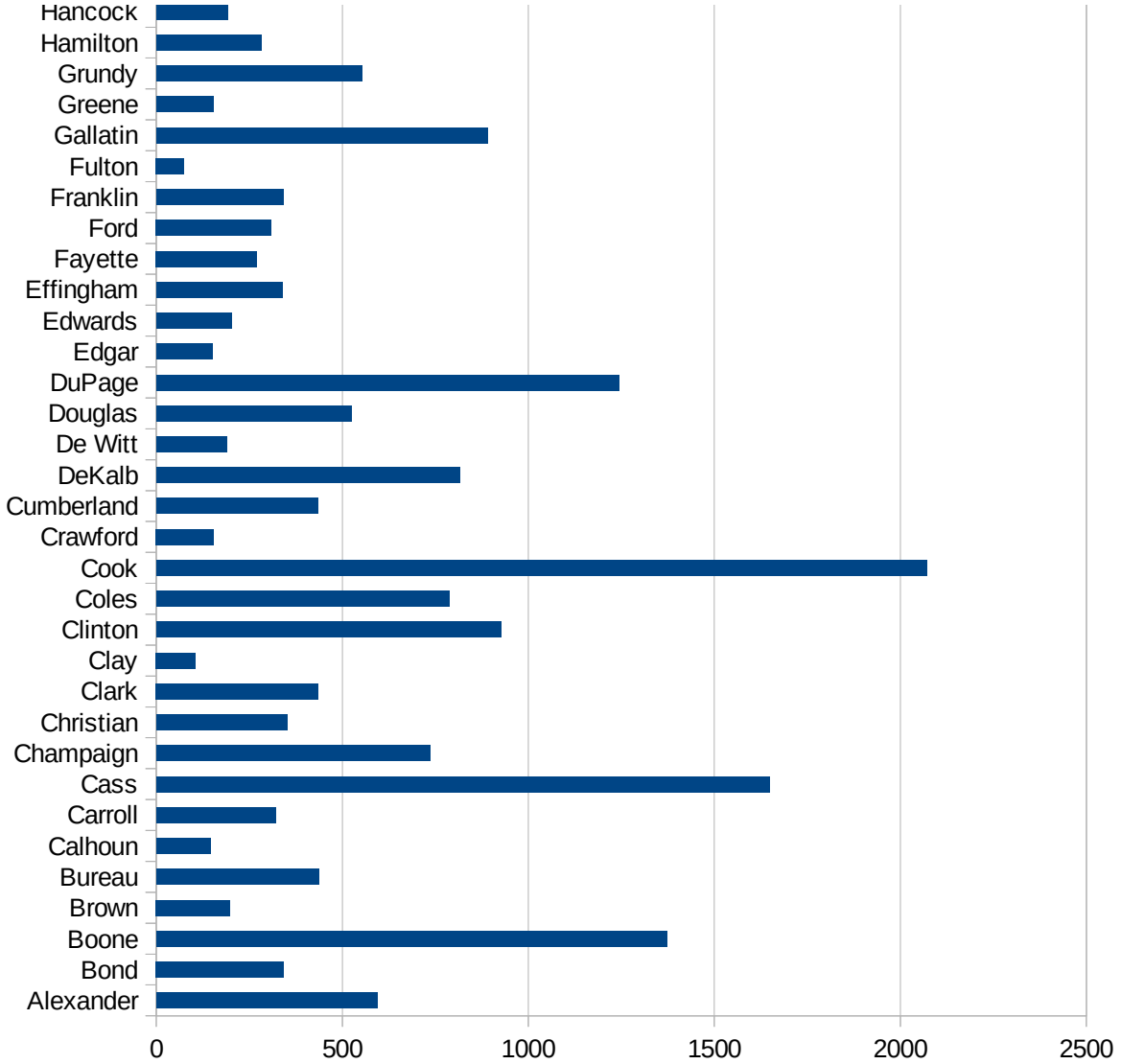
IL

17067 Hancock	190.5402376
17069 Hardin	434.7826087
17071 Henderson	134.1481592
17073 Henry	421.6744755
17075 Iroquois	902.0431821
17077 Jackson	1132.029468
17079 Jasper	551.4514619
17081 Jefferson	507.6679006
17083 Jersey	320.410125
17085 Jo Daviess	528.8776561
17087 Johnson	457.61079
17089 Kane	1729.45026
17091 Kankakee	1532.392932
17093 Kendall	1009.263964
17095 Knox	522.8288633
17097 Lake	1724.949774
17099 LaSalle	511.7426665
17101 Lawrence	266.4129401
17103 Lee	432.4577039
17105 Livingston	257.2634993
17107 Logan	297.3206569
17109 McDonough	427.3076281
17111 McHenry	959.5877759
17113 McLean	330.9648899
17115 Macon	466.9951868
17117 Macoupin	302.3414914
17119 Madison	840.1995001
17121 Marion	366.8261563
17123 Marshall	182.0704006
17125 Mason	309.6203465
17127 Massac	241.4772727
17129 Menard	390.625
17131 Mercer	448.6891866
17133 Monroe	809.6694335



IL

17135 Montgomery	513.9680431
17137 Morgan	597.4805745
17139 Moultrie	373.7174696
17141 Ogle	740.3334446
17143 Peoria	742.4385869
17145 Perry	595.0694248
17147 Piatt	292.7543303
17149 Pike	83.27461405
17151 Pope	189.9335233
17153 Pulaski	1665.751419
17155 Putnam	139.3728223
17157 Randolph	1354.886937
17159 Richland	82.47161073
17161 Rock Island	1118.646194
17163 St. Clair	1400.066652
17165 Saline	472.6846817
17167 Sangamon	530.8475132
17169 Schuyler	246.1271174
17171 Scott	223.3049127
17173 Shelby	275.976266
17175 Stark	128.9847061
17177 Stephenson	710.5668894
17179 Tazewell	293.2108095
17181 Union	1799.180571
17183 Vermilion	279.9260474
17185 Wabash	277.0802667
17187 Warren	1074.448098
17189 Washington	414.4337263
17191 Wayne	306.1474406
17193 White	424.4420051
17195 Whiteside	562.6865135
17197 Will	1249.44028
17199 Williamson	508.5301837
17201 Winnebago	1298.221282



IL

17203 Woodford

254.790318

IL

FIPS

29001
29003
29005
29007
29009
29011
29013
29015
29017
29019
29021
29023
29025
29027
29029
29031
29033
29035
29037

IL

29039
29041
29043
29045
29047
29049
29051
29053
29055
29057
29059
29061
29063
29065
29067
29069
29071
29073
29075
29077
29079
29081
29083
29085
29087
29089
29091
29093
29095
29097
29099
29101

29103

IL

29105
29107
29109
29111
29113
29115
29117
29121
29123
29125
29127
29119
29129
29131
29133
29135
29137
29139
29141
29143
29145
29147
29149
29151
29153
29155
29157
29159
29161
29163
29165
29167
29169
29171

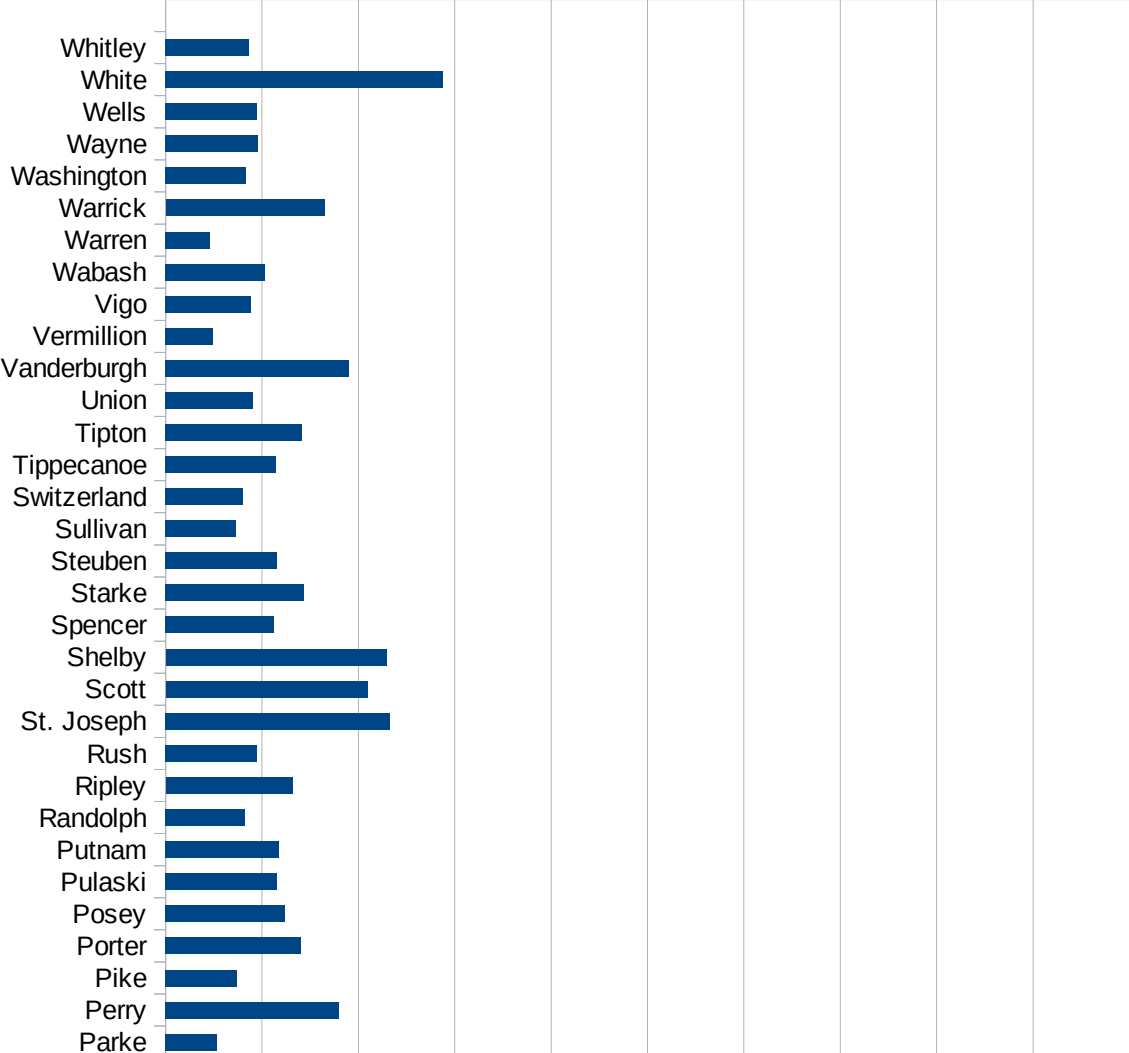
IL

29173
29175
29177
29179
29181
29195
29197
29199
29201
29203
29205
29183
29185
29187
29189
29510
29186
29207
29209
29211
29213
29215

29217
29219
29221
29223
29225
29227
29229

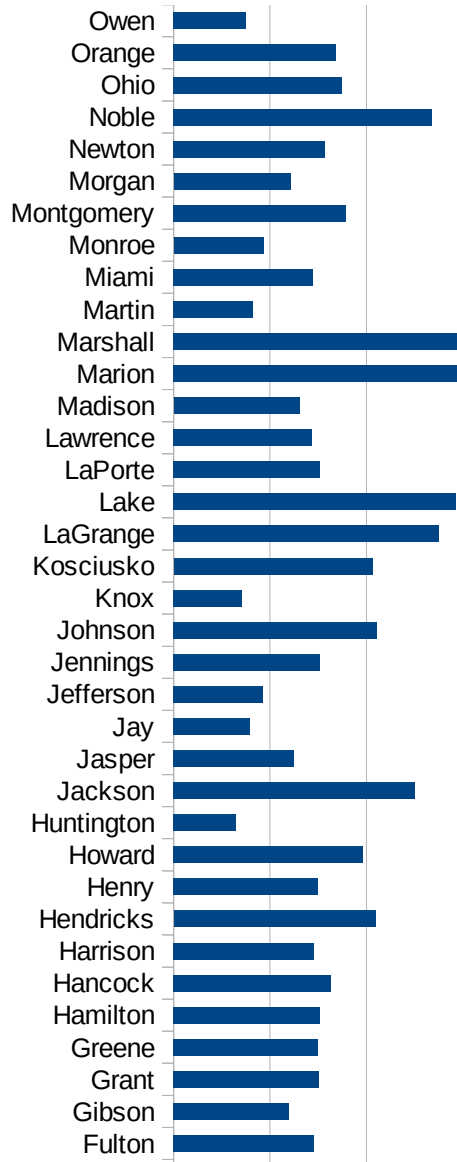
IN

FIPS	County	PC Infection
18001	Adams	227.2982377
18003	Allen	968.4268858
18005	Bartholomew	897.8526458
18007	Benton	693.4011326
18009	Blackford	444.2581727
18011	Boone	947.7753399
18013	Brown	459.4984902
18015	Carroll	720.4252993
18017	Cass	4613.357924
18019	Clark	921.0974778
18021	Clay	370.6534199
18023	Clinton	1106.976744
18025	Crawford	397.8026141
18027	Daviess	742.1486107
18029	Dearborn	938.1052292
18031	Decatur	1171.904158
18033	DeKalb	513.5797899
18035	Delaware	555.8847106
18037	Dubois	1470.691883
18039	Elkhart	2236.330025
18041	Fayette	672.5387252
18043	Floyd	892.2487497
18045	Fountain	385.2975353
18047	Franklin	985.2216749
18049	Fulton	726.6573761
18051	Gibson	597.8715772
18053	Grant	752.2446008
18055	Greene	746.7349872
18057	Hamilton	761.3167478
18059	Hancock	815.9683567
18061	Harrison	728.6245353
18063	Hendricks	1047.847721
18065	Henry	747.8610346

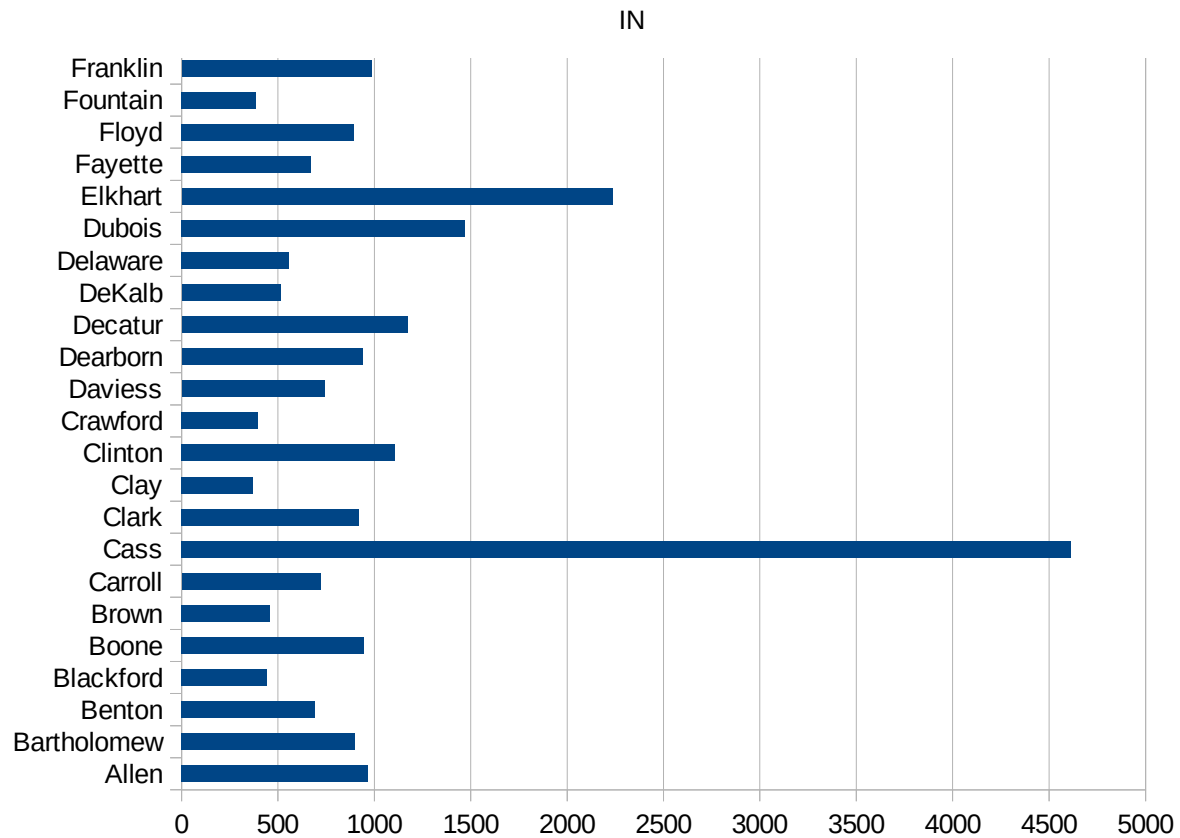


IN

18067 Howard	983.415487
18069 Huntington	325.607064
18071 Jackson	1251.388543
18073 Jasper	623.3143542
18075 Jay	394.9142747
18077 Jefferson	462.6179831
18079 Jennings	760.5664409
18081 Johnson	1057.449192
18083 Knox	355.0616615
18085 Kosciusko	1032.214156
18087 LaGrange	1378.082888
18089 Lake	1465.903953
18091 LaPorte	761.7697056
18093 Lawrence	718.227205
18095 Madison	653.3426925
18097 Marion	1556.873056
18099 Marshall	1604.393704
18101 Martin	411.0795733
18103 Miami	725.3915146
18105 Monroe	466.9303076
18107 Montgomery	894.4870391
18109 Morgan	606.1383992
18111 Newton	785.0974235
18113 Noble	1340.149794
18115 Ohio	872.6899384
18117 Orange	841.5003335
18119 Owen	374.1904533
18121 Parke	265.8474626
18123 Perry	900.4292744
18125 Pike	370.6688155
18127 Porter	704.6239843
18129 Posey	618.6374315
18131 Pulaski	577.4320314
18133 Putnam	587.6280473



18135 Randolph	414.4702426
18137 Ripley	659.1172037
18139 Rush	474.1043029
18141 St. Joseph	1164.821934
18143 Scott	1046.98886
18145 Shelby	1145.919763
18147 Spencer	560.8304226
18149 Starke	719.4244604
18151 Steuben	578.2686636
18153 Sullivan	367.3272112
18155 Switzerland	401.231688
18157 Tippecanoe	571.3604907
18159 Tipton	707.2977261
18161 Union	454.7392355
18163 Vanderburgh	953.7281598
18165 Vermillion	245.493895
18167 Vigo	441.3983201
18169 Wabash	514.7058824
18171 Warren	229.9406995
18173 Warrick	824.7159046
18175 Washington	415.130802
18177 Wayne	480.7692308
18179 Wells	475.0762249
18181 White	1437.865164
18183 Whitley	434.3487703



IN

FIPS

29001
29003
29005
29007
29009
29011
29013
29015
29017
29019
29021
29023
29025
29027
29029
29031
29033
29035
29037

IN

29039
29041
29043
29045
29047
29049
29051
29053
29055
29057
29059
29061
29063
29065
29067
29069
29071
29073
29075
29077
29079
29081
29083
29085
29087
29089
29091
29093
29095
29097
29099
29101

29103

IN

29105
29107
29109
29111
29113
29115
29117
29121
29123
29125
29127
29119
29129
29131
29133
29135
29137
29139
29141
29143
29145
29147
29149
29151
29153
29155
29157
29159
29161
29163
29165
29167
29169
29171

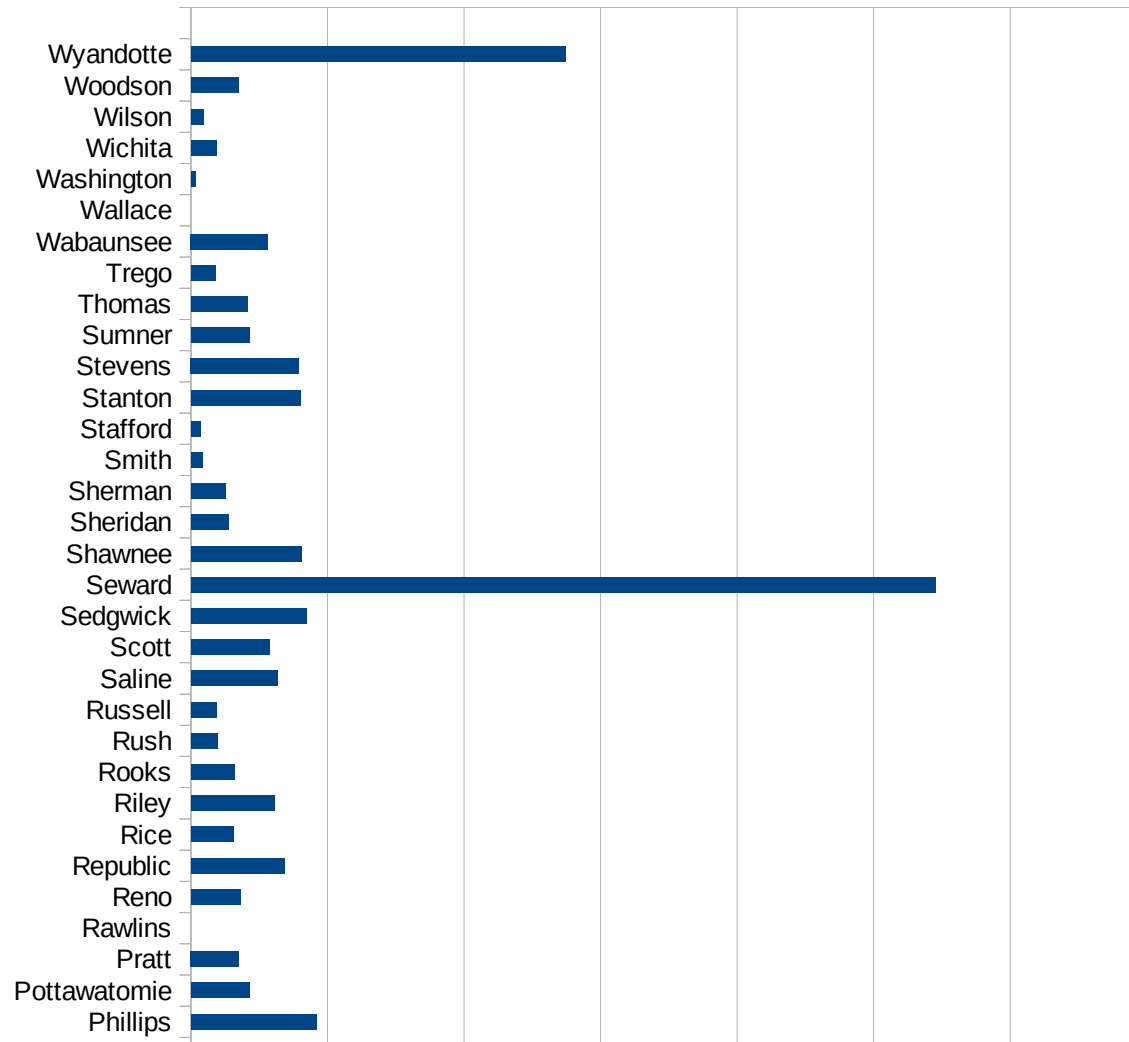
IN

29173
29175
29177
29179
29181
29195
29197
29199
29201
29203
29205
29183
29185
29187
29189
29510
29186
29207
29209
29211
29213
29215

29217
29219
29221
29223
29225
29227
29229

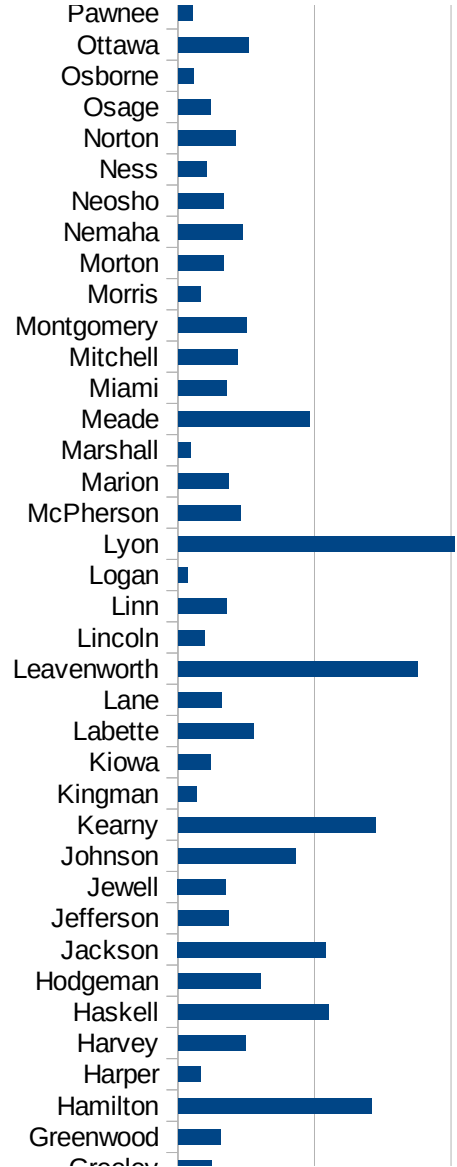
KS

FIPS	County	PC Infection
20001	Allen	120.5400193
20003	Anderson	368.1137345
20005	Atchison	382.881492
20007	Barber	89.44543828
20009	Barton	444.2572096
20011	Bourbon	498.1914966
20013	Brown	333.4027922
20015	Butler	322.0250131
20017	Chase	1293.267402
20019	Chautauqua	151.1030523
20021	Cherokee	389.7077192
20023	Cheyenne	75.18796992
20025	Clark	2144.638404
20027	Clay	225.0844067
20029	Cloud	343.6819796
20031	Coffey	813.7981295
20033	Comanche	171.624714
20035	Cowley	448.6342211
20037	Crawford	966.1959558
20039	Decatur	174.1553466
20041	Dickinson	229.7376716
20043	Doniphan	598.8023952
20045	Douglas	559.1422642
20047	Edwards	351.000351
20049	Elk	39.87240829
20051	Ellis	463.2532219
20053	Ellsworth	290.5100065
20055	Finney	4752.669963
20057	Ford	6025.731822
20059	Franklin	604.736452
20061	Geary	392.7103148
20063	Gove	229.7090352
20065	Graham	642.0545746

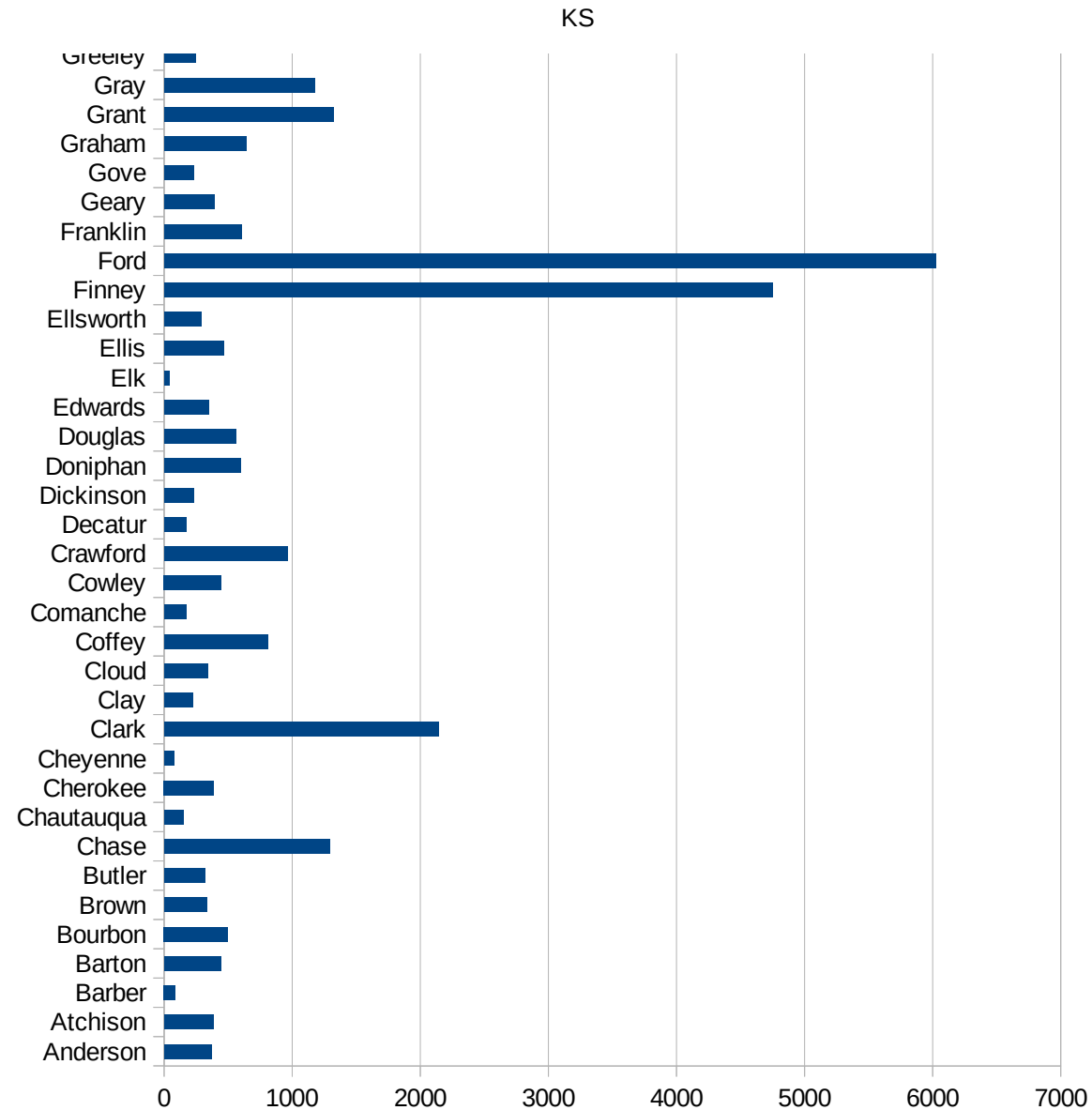


KS

20067 Grant	1322.246456
20069 Gray	1176.8606
20071 Greeley	244.4987775
20073 Greenwood	313.790256
20075 Hamilton	1419.25585
20077 Harper	163.4580458
20079 Harvey	494.0076001
20081 Haskell	1100.825619
20083 Hodgeman	605.0605061
20085 Jackson	1084.337349
20087 Jefferson	368.9064559
20089 Jewell	351.9887364
20091 Johnson	861.8453531
20093 Kearny	1445.599797
20095 Kingman	136.7989056
20097 Kiowa	238.4737679
20099 Labette	550.9917852
20101 Lane	320.5128205
20103 Leavenworth	1751.647163
20105 Lincoln	198.4783328
20107 Linn	358.974359
20109 Logan	70.32348805
20111 Lyon	2023.588577
20113 McPherson	455.5489365
20115 Marion	368.2008368
20117 Marshall	92.57354454
20119 Meade	964.7853353
20121 Miami	356.2945368
20123 Mitchell	439.0243902
20125 Montgomery	501.24533
20127 Morris	163.0139467
20129 Morton	337.4578178
20131 Nemaha	472.6735598
20133 Neosho	332.2675694



20135 Ness	211.2676056
20137 Norton	423.572744
20139 Osage	238.3790226
20141 Osborne	115.1079137
20143 Ottawa	517.0630817
20145 Pawnee	106.6747943
20147 Phillips	921.5723152
20149 Pottawatomie	432.5081353
20151 Pratt	351.887396
20153 Rawlins	0
20155 Reno	365.7245517
20157 Republic	686.1063465
20159 Rice	314.7623544
20161 Riley	610.5585933
20163 Rooks	319.1701576
20165 Rush	193.986421
20167 Russell	188.2148545
20169 Saline	630.5031158
20171 Scott	571.77864
20173 Sedgwick	846.5616707
20175 Seward	5454.545455
20177 Shawnee	807.8918754
20179 Sheridan	276.3521516
20181 Sherman	254.2803865
20183 Smith	83.26394671
20185 Stafford	71.80469124
20187 Stanton	805.2340211
20189 Stevens	791.5092643
20191 Sumner	426.1610715
20193 Thomas	414.9915705
20195 Trego	179.018976
20197 Wabaunsee	565.2993187
20199 Wallace	0
20201 Washington	36.900369



KS

20203 Wichita	190.023753
20205 Wilson	92.3254472
20207 Woodson	345.5859252
20209 Wyandotte	2743.098401

KS

FIPS

29001
29003
29005
29007
29009
29011
29013
29015
29017
29019
29021
29023
29025
29027
29029
29031
29033
29035
29037

KS

29039
29041
29043
29045
29047
29049
29051
29053
29055
29057
29059
29061
29063
29065
29067
29069
29071
29073
29075
29077
29079
29081
29083
29085
29087
29089
29091
29093
29095
29097
29099
29101

29103

KS

29105
29107
29109
29111
29113
29115
29117
29121
29123
29125
29127
29119
29129
29131
29133
29135
29137
29139
29141
29143
29145
29147
29149
29151
29153
29155
29157
29159
29161
29163
29165
29167
29169
29171

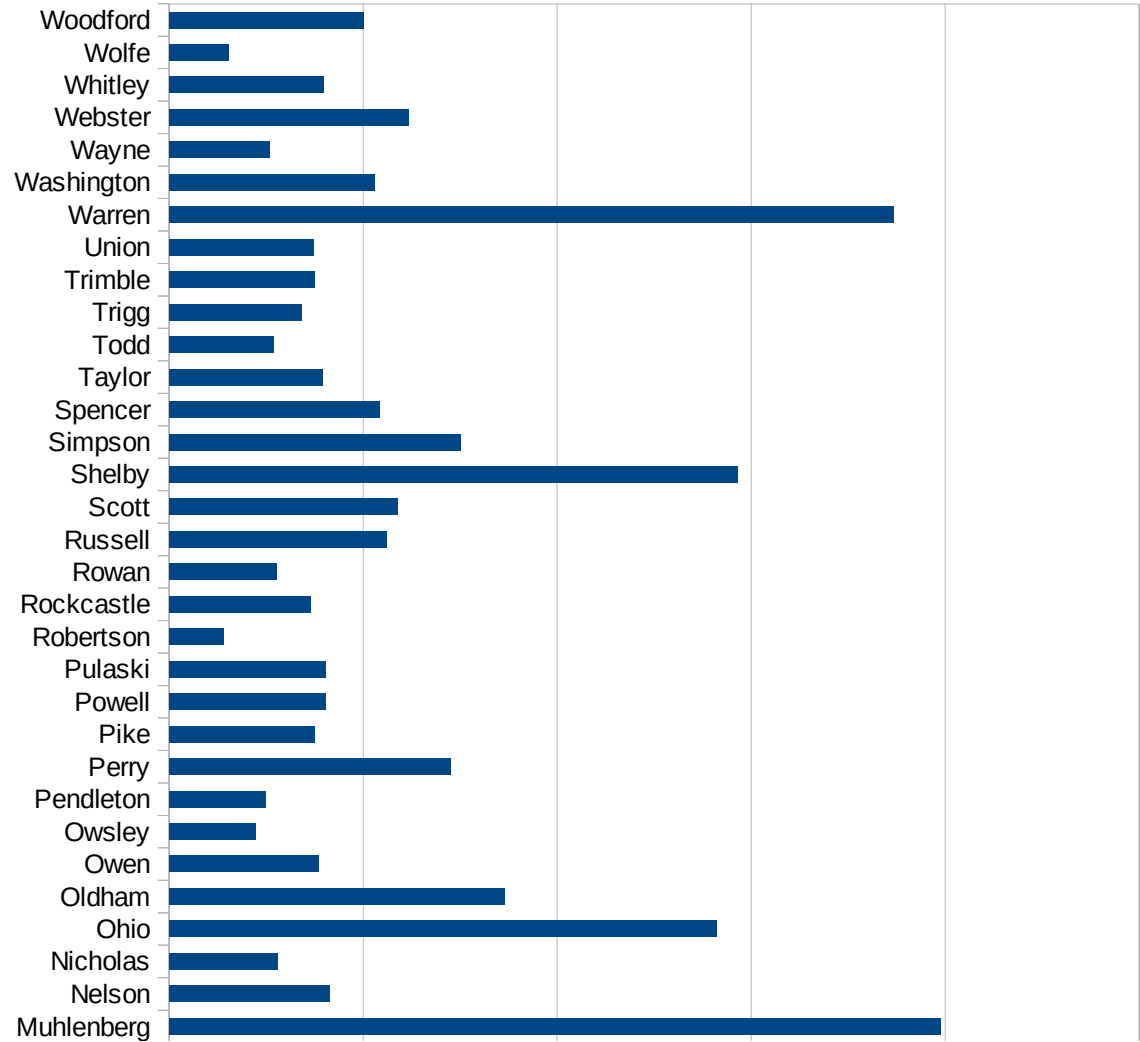
KS

29173
29175
29177
29179
29181
29195
29197
29199
29201
29203
29205
29183
29185
29187
29189
29510
29186
29207
29209
29211
29213
29215

29217
29219
29221
29223
29225
29227
29229

KY

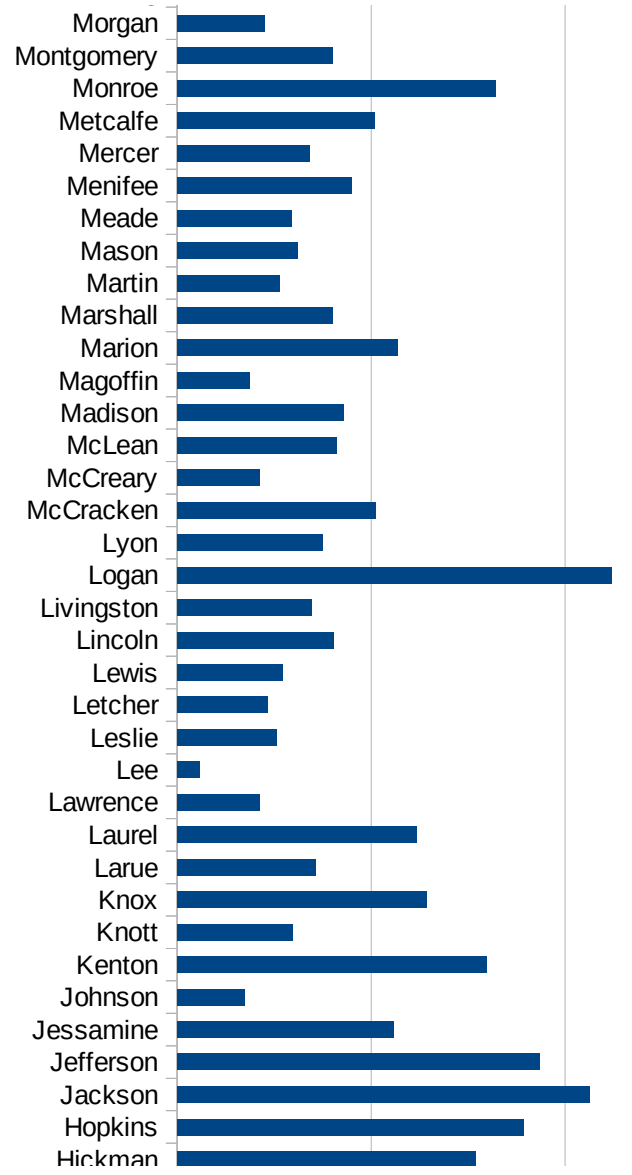
FIPS	County	PC Infection
21001	Adair	1056.466302
21003	Allen	1027.364833
21005	Anderson	330.9358867
21007	Ballard	388.5198646
21009	Barren	756.0666425
21011	Bath	282.6455625
21013	Bell	1057.623546
21015	Boone	776.2310599
21017	Bourbon	341.8549346
21019	Boyd	368.3319221
21021	Boyle	455.1495017
21023	Bracken	351.9844641
21025	Breathitt	204.3061449
21027	Breckinridge	255.0519914
21029	Bullitt	388.5578951
21031	Butler	2309.740056
21033	Caldwell	385.3716083
21035	Calloway	500.8304587
21037	Campbell	563.5949845
21039	Carlisle	649.7589604
21041	Carroll	1322.529571
21043	Carter	351.7997334
21045	Casey	969.284995
21047	Christian	664.1458889
21049	Clark	430.3566995
21051	Clay	711.2658543
21053	Clinton	264.5502646
21055	Crittenden	291.6432978
21057	Cumberland	600.6907944
21059	Daviess	707.1925938
21061	Edmonson	773.993808
21063	Elliott	106.5530101
21065	Estill	84.51894633



This work is licensed under the Creative Commons Attribution-NoDerivatives 4.0 International License. To view a copy of this license, visit <http://creativecommons.org/licenses/by-nd/4.0/>.

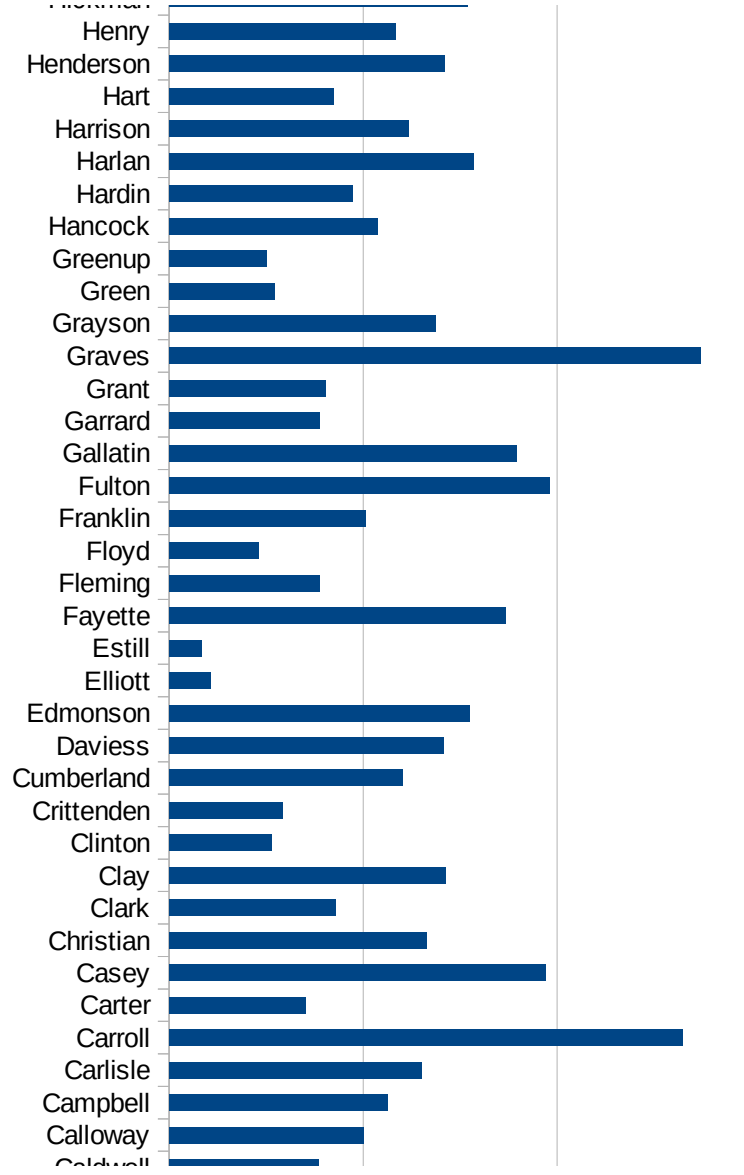
KY

21067 Fayette	866.9466922
21069 Fleming	388.0266075
21071 Floyd	231.5525178
21073 Franklin	505.7561744
21075 Fulton	980.3921569
21077 Gallatin	894.4746377
21079 Garrard	387.2437358
21081 Grant	402.0540584
21083 Graves	1369.34909
21085 Grayson	687.6638426
21087 Green	271.5177844
21089 Greenup	252.3534082
21091 Hancock	536.6522037
21093 Hardin	473.0146073
21095 Harlan	783.8236965
21097 Harrison	617.7441687
21099 Hart	423.1460912
21101 Henderson	710.6665789
21103 Henry	583.6334285
21105 Hickman	769.0567745
21107 Hopkins	894.2043135
21109 Jackson	1063.829787
21111 Jefferson	935.216225
21113 Jessamine	556.379822
21115 Johnson	174.2160279
21117 Kenton	796.7431693
21119 Knott	297.5009917
21121 Knox	642.0904677
21123 Larue	356.4688614
21125 Laurel	616.4598065
21127 Lawrence	211.9324385
21129 Lee	56.8747334
21131 Leslie	256.3344178
21133 Letcher	232.8873465

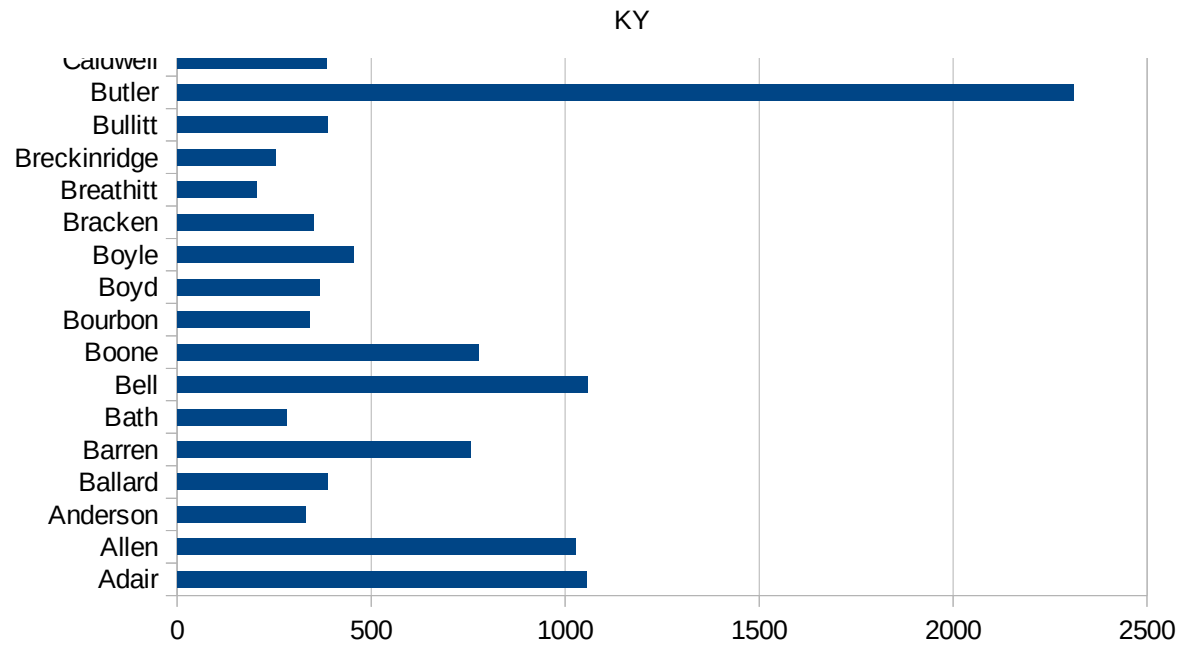


KY

21135 Lewis	271.5546504
21137 Lincoln	401.7204999
21139 Livingston	346.2454014
21141 Logan	1118.974397
21143 Lyon	374.5785991
21145 McCracken	511.1253941
21147 McCreary	212.5459559
21149 McLean	410.7220061
21151 Madison	428.719903
21153 Magoffin	186.0540366
21155 Marion	566.893424
21157 Marshall	400.7566285
21159 Martin	264.9474521
21161 Mason	309.0379009
21163 Meade	296.012537
21165 Menifee	449.5427066
21167 Mercer	339.8548728
21169 Metcalfe	508.4745763
21171 Monroe	821.0487031
21173 Montgomery	400.6665958
21175 Morgan	224.8032971
21177 Muhlenberg	1988.691753
21179 Nelson	414.3857277
21181 Nicholas	279.0957298
21183 Ohio	1411.549799
21185 Oldham	865.0519031
21187 Owen	386.0294118
21189 Owsley	223.6135957
21191 Pendleton	247.7803015
21193 Perry	724.3599571
21195 Pike	374.987158
21197 Powell	401.864652
21199 Pulaski	402.3335345
21201 Robertson	140.5152225



21203 Rockcastle	364.1791045
21205 Rowan	276.6139202
21207 Russell	561.1357387
21209 Scott	588.959683
21211 Shelby	1465.435508
21213 Simpson	750.1754007
21215 Spencer	542.726402
21217 Taylor	395.3187992
21219 Todd	268.0529608
21221 Trigg	341.4600833
21223 Trimble	375.8073987
21225 Union	372.2854188
21227 Warren	1867.2294
21229 Washington	529.6259517
21231 Wayne	258.9407856
21233 Webster	617.8018458
21235 Whitley	397.3290657
21237 Wolfe	153.2673819
21239 Woodford	501.2625787



KY

FIPS

29001
29003
29005
29007
29009
29011
29013
29015
29017
29019
29021
29023
29025
29027
29029
29031
29033
29035
29037

KY

29039
29041
29043
29045
29047
29049
29051
29053
29055
29057
29059
29061
29063
29065
29067
29069
29071
29073
29075
29077
29079
29081
29083
29085
29087
29089
29091
29093
29095
29097
29099
29101

29103

KY

29105
29107
29109
29111
29113
29115
29117
29121
29123
29125
29127
29119
29129
29131
29133
29135
29137
29139
29141
29143
29145
29147
29149
29151
29153
29155
29157
29159
29161
29163
29165
29167
29169
29171

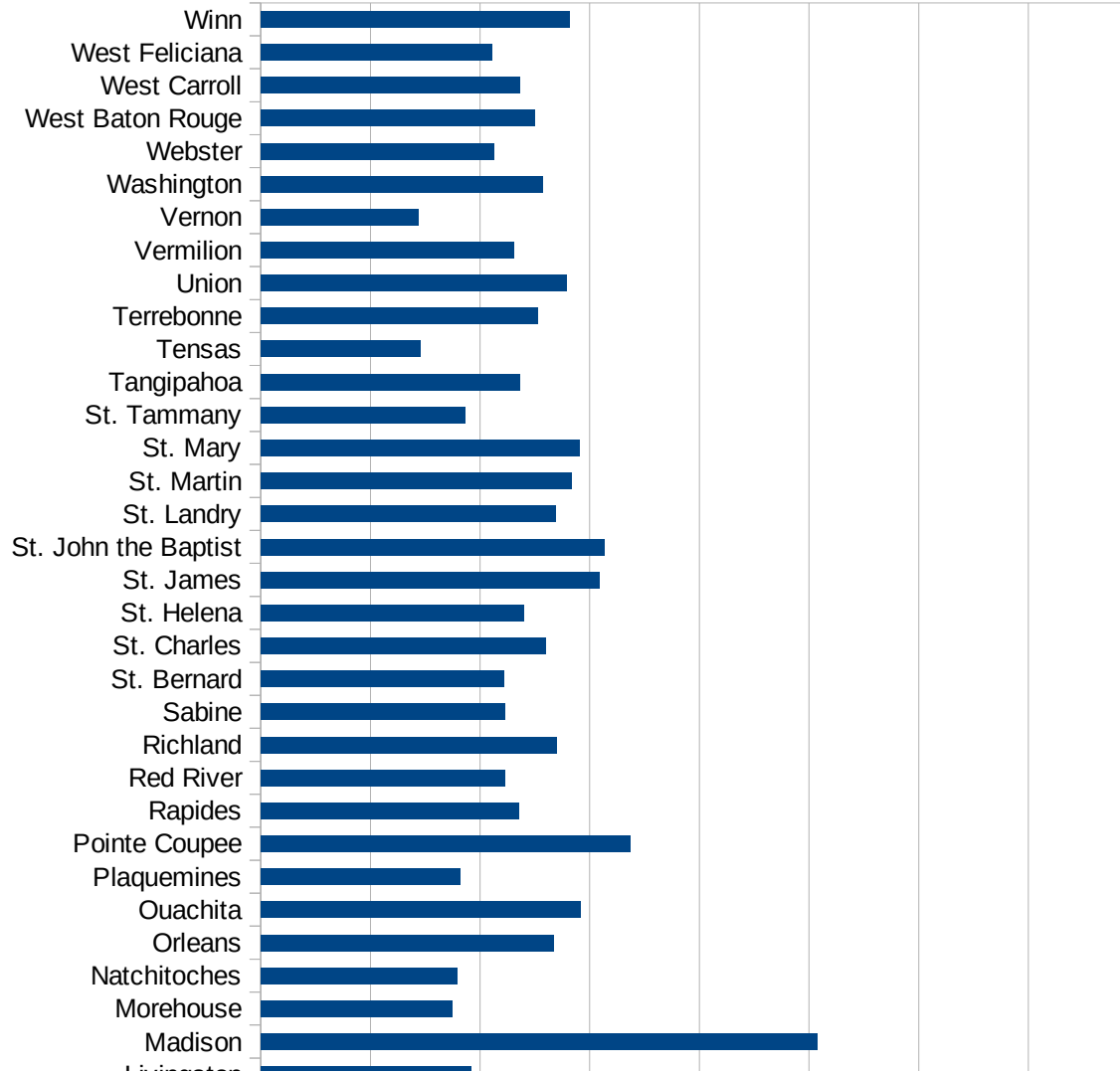
KY

29173
29175
29177
29179
29181
29195
29197
29199
29201
29203
29205
29183
29185
29187
29189
29510
29186
29207
29209
29211
29213
29215

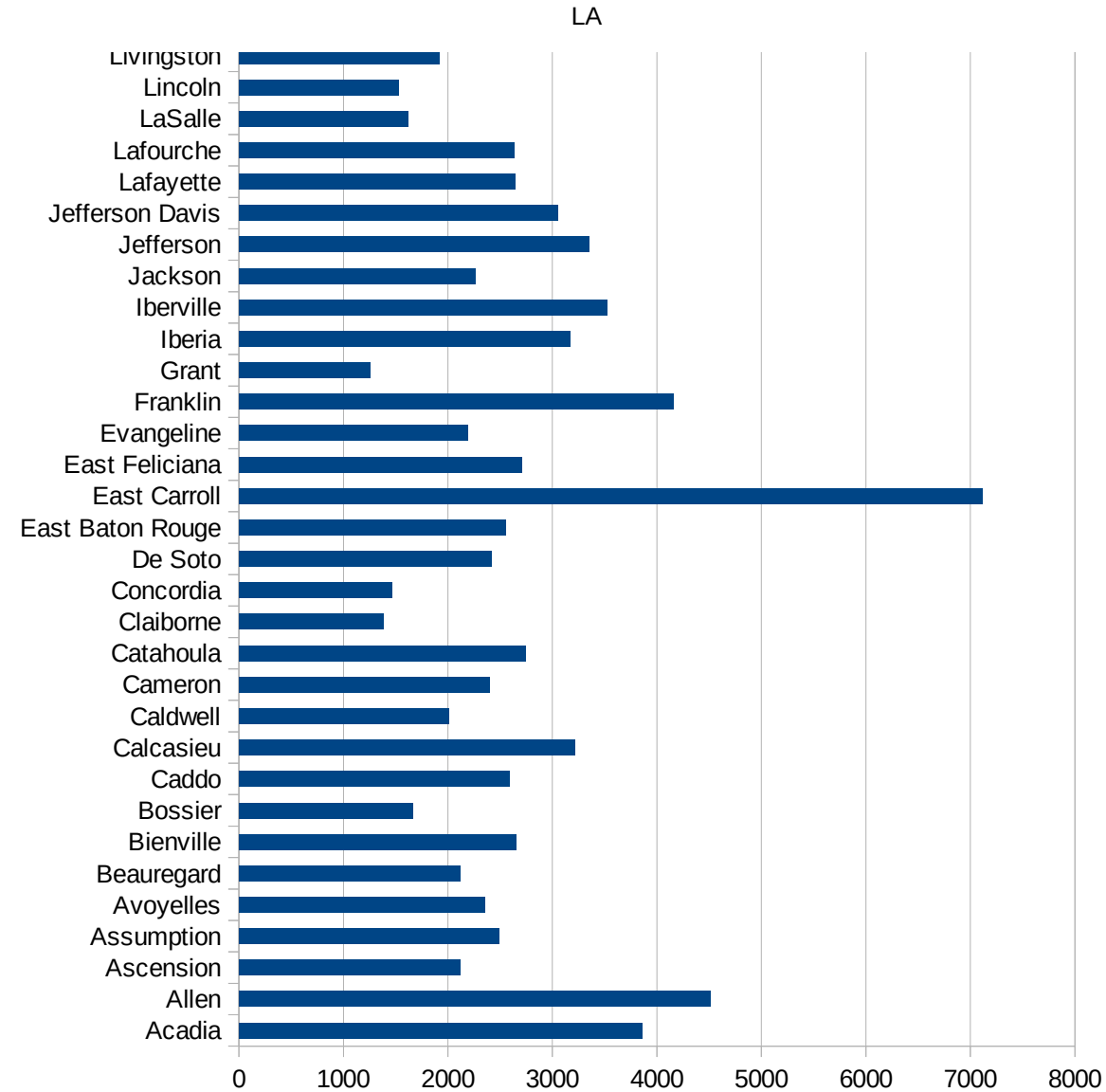
29217
29219
29221
29223
29225
29227
29229

LA

FIPS	County	PC Infection
22001	Acadia	3863.965268
22003	Allen	4514.743214
22005	Ascension	2119.962782
22007	Assumption	2488.789238
22009	Avoyelles	2350.353418
22011	Beauregard	2117.950232
22013	Bienville	2652.539826
22015	Bossier	1665.290718
22017	Caddo	2593.013395
22019	Calcasieu	3213.497972
22021	Caldwell	2008.032129
22023	Cameron	2396.670494
22025	Catahoula	2747.710241
22027	Claiborne	1386.101355
22029	Concordia	1466.380544
22031	De Soto	2412.888176
22033	East Baton Rouge	2554.223097
22035	East Carroll	7119.511155
22037	East Feliciana	2703.962704
22039	Evangeline	2188.798852
22041	Franklin	4162.532248
22043	Grant	1254.336803
22045	Iberia	3167.420814
22047	Iberville	3520.674796
22049	Jackson	2257.577663
22051	Jefferson	3348.224057
22053	Jefferson Davis	3049.205243
22055	Lafayette	2645.58328
22057	Lafourche	2638.740254
22059	LaSalle	1622.310116
22061	Lincoln	1525.553013
22063	Livingston	1920.224695
22065	Madison	5071.230177



22067 Morehouse	1744.231829
22069 Natchitoches	1787.423368
22071 Orleans	2666.455246
22073 Ouachita	2918.918919
22075 Plaquemines	1815.463477
22077 Pointe Coupee	3368.277119
22079 Rapides	2349.841455
22081 Red River	2229.562345
22083 Richland	2694.136292
22085 Sabine	2226.198402
22087 St. Bernard	2219.558657
22089 St. Charles	2600.276102
22091 St. Helena	2397.19353
22093 St. James	3085.040643
22095 St. John the Baptist	3137.736199
22097 St. Landry	2689.575178
22099 St. Martin	2832.84534
22101 St. Mary	2903.122112
22103 St. Tammany	1862.76447
22105 Tangipahoa	2361.392467
22107 Tensas	1456.745854
22109 Terrebonne	2522.045379
22111 Union	2789.968652
22113 Vermilion	2303.192378
22115 Vernon	1440.851412
22117 Washington	2573.955605
22119 Webster	2128.97572
22121 West Baton Rouge	2501.229803
22123 West Carroll	2358.404662
22125 West Feliciana	2108.667529
22127 Winn	2815.90491



LA

FIPS

29001
29003
29005
29007
29009
29011
29013
29015
29017
29019
29021
29023
29025
29027
29029
29031
29033
29035
29037

LA

29039
29041
29043
29045
29047
29049
29051
29053
29055
29057
29059
29061
29063
29065
29067
29069
29071
29073
29075
29077
29079
29081
29083
29085
29087
29089
29091
29093
29095
29097
29099
29101

29103

LA

29105
29107
29109
29111
29113
29115
29117
29121
29123
29125
29127
29119
29129
29131
29133
29135
29137
29139
29141
29143
29145
29147
29149
29151
29153
29155
29157
29159
29161
29163
29165
29167
29169
29171

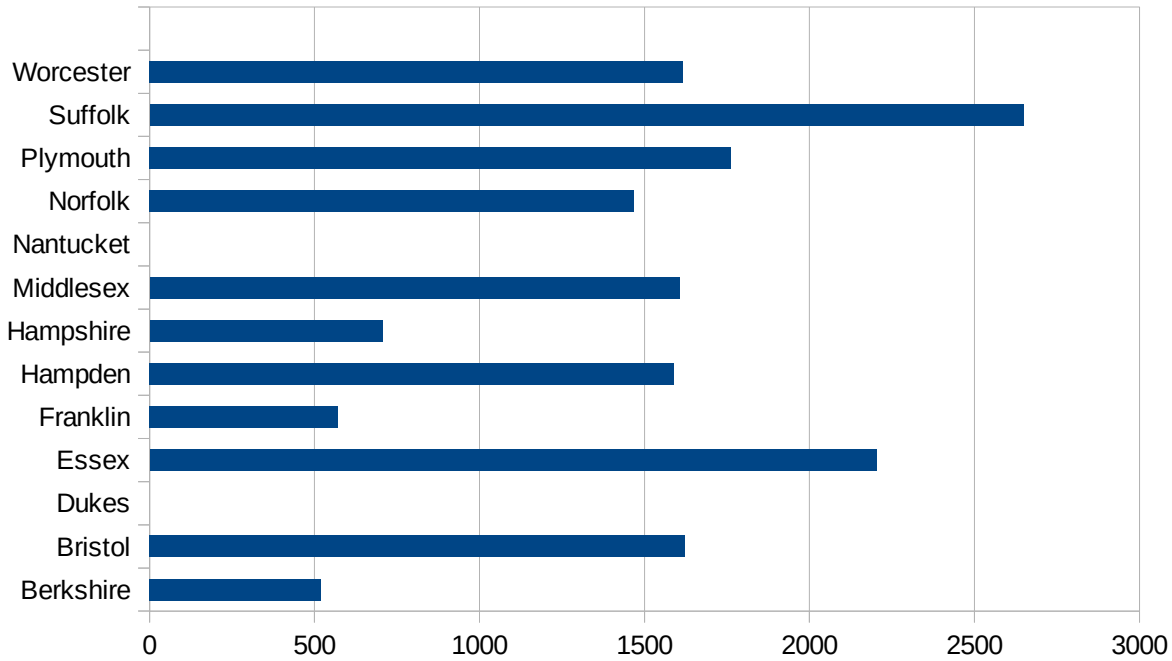
LA

29173
29175
29177
29179
29181
29195
29197
29199
29201
29203
29205
29183
29185
29187
29189
29510
29186
29207
29209
29211
29213
29215

29217
29219
29221
29223
29225
29227
29229

MA

FIPS	County	PC Infection
25001	Barnstable	826.5663291
25003	Berkshire	519.9924019
25005	Bristol	1622.809039
25007	Dukes	0
25009	Essex	2203.53689
25011	Franklin	570.7199527
25013	Hampden	1589.478025
25015	Hampshire	705.8969353
25017	Middlesex	1605.980997
25019	Nantucket	0
25021	Norfolk	1468.837009
25023	Plymouth	1761.327229
25025	Suffolk	2648.243671
25027	Worcester	1617.882646



MA

FIPS

29001
29003
29005
29007
29009
29011
29013
29015
29017
29019
29021
29023
29025
29027
29029
29031
29033
29035
29037

MA

29039
29041
29043
29045
29047
29049
29051
29053
29055
29057
29059
29061
29063
29065
29067
29069
29071
29073
29075
29077
29079
29081
29083
29085
29087
29089
29091
29093
29095
29097
29099
29101

29103

MA

29105
29107
29109
29111
29113
29115
29117
29121
29123
29125
29127
29119
29129
29131
29133
29135
29137
29139
29141
29143
29145
29147
29149
29151
29153
29155
29157
29159
29161
29163
29165
29167
29169
29171

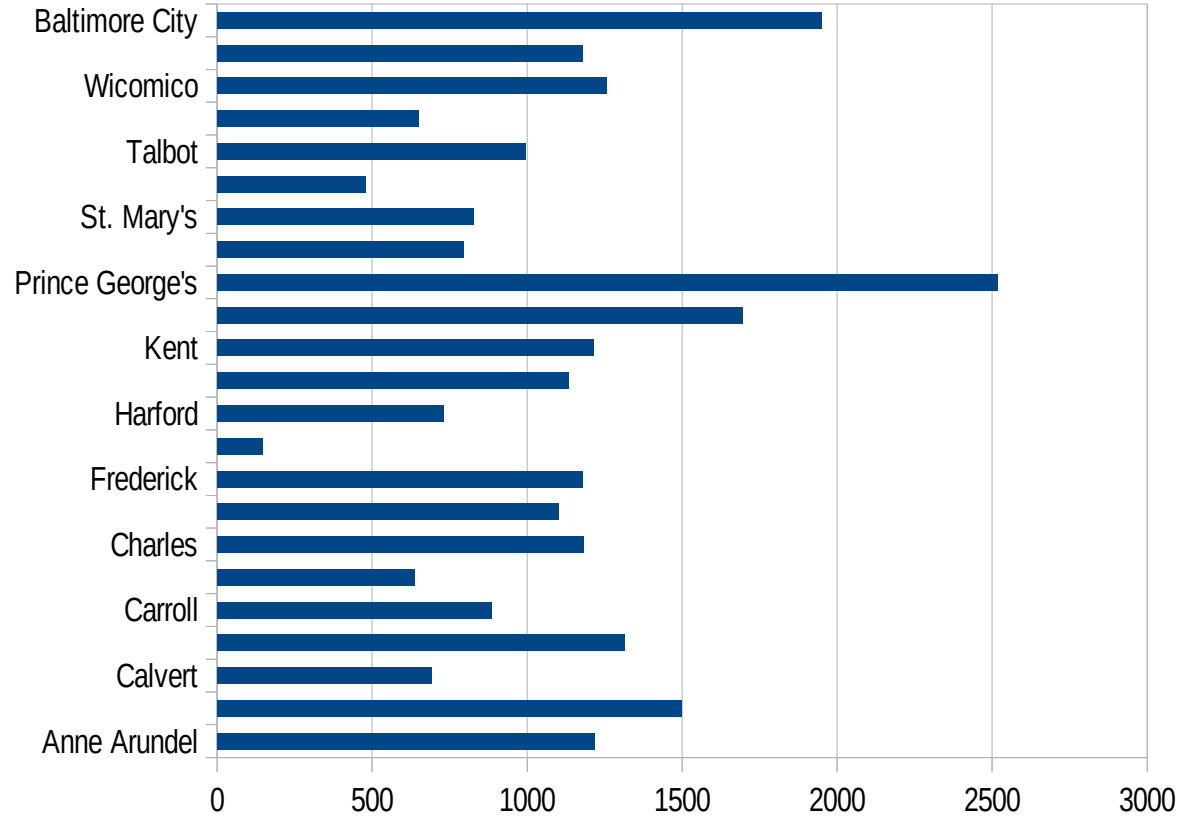
MA

29173
29175
29177
29179
29181
29195
29197
29199
29201
29203
29205
29183
29185
29187
29189
29510
29186
29207
29209
29211
29213
29215

29217
29219
29221
29223
29225
29227
29229

MD

FIPS	County	PC Infection
24001	Allegany	384.6424797
24003	Anne Arundel	1216.427588
24005	Baltimore	1496.926117
24009	Calvert	690.1948849
24011	Caroline	1315.157338
24013	Carroll	885.2394778
24015	Cecil	636.9984245
24017	Charles	1182.021387
24019	Dorchester	1100.068754
24021	Frederick	1177.400175
24023	Garrett	147.4471076
24025	Harford	729.6539558
24027	Howard	1132.439758
24029	Kent	1212.402621
24031	Montgomery	1695.093994
24033	Prince George's	2516.199132
24035	Queen Anne's	794.0140495
24037	St. Mary's	826.3509195
24039	Somerset	479.0652386
24041	Talbot	995.4555291
24043	Washington	650.6499874
24045	Wicomico	1257.812879
24047	Worcester	1179.013179
24510	Baltimore City	1949.8917



MD

FIPS

29001
29003
29005
29007
29009
29011
29013
29015
29017
29019
29021
29023
29025
29027
29029
29031
29033
29035
29037

MD

29039
29041
29043
29045
29047
29049
29051
29053
29055
29057
29059
29061
29063
29065
29067
29069
29071
29073
29075
29077
29079
29081
29083
29085
29087
29089
29091
29093
29095
29097
29099
29101

29103

MD

29105
29107
29109
29111
29113
29115
29117
29121
29123
29125
29127
29119
29129
29131
29133
29135
29137
29139
29141
29143
29145
29147
29149
29151
29153
29155
29157
29159
29161
29163
29165
29167
29169
29171

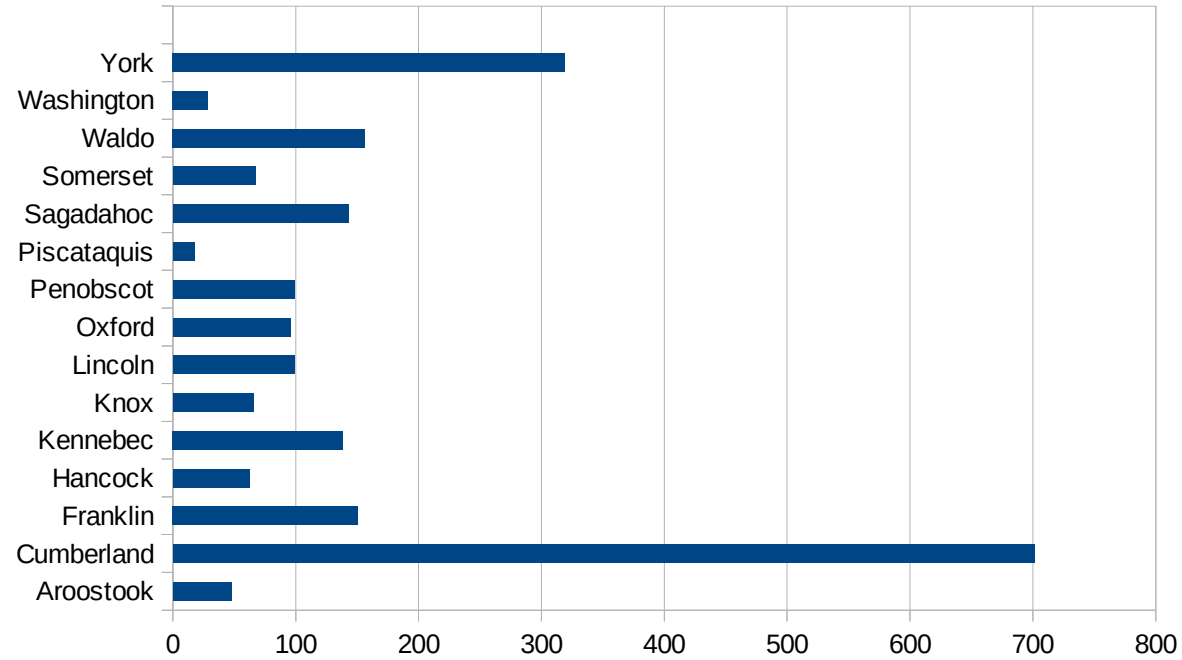
MD

29173
29175
29177
29179
29181
29195
29197
29199
29201
29203
29205
29183
29185
29187
29189
29510
29186
29207
29209
29211
29213
29215

29217
29219
29221
29223
29225
29227
29229

ME

FIPS	County	PC Infection
23001	Androscoggin	508.9200308
23003	Aroostook	47.68219815
23005	Cumberland	701.0563536
23007	Franklin	150.5167743
23009	Hancock	62.03134407
23011	Kennebec	138.4304121
23013	Knox	65.37426768
23015	Lincoln	99.00413488
23017	Oxford	95.45628102
23019	Penobscot	99.27463335
23021	Piscataquis	17.85714286
23023	Sagadahoc	143.1217377
23025	Somerset	67.20430108
23027	Waldo	156.1948909
23029	Washington	28.58050175
23031	York	319.0627894



ME

FIPS

29001
29003
29005
29007
29009
29011
29013
29015
29017
29019
29021
29023
29025
29027
29029
29031
29033
29035
29037

ME

29039
29041
29043
29045
29047
29049
29051
29053
29055
29057
29059
29061
29063
29065
29067
29069
29071
29073
29075
29077
29079
29081
29083
29085
29087
29089
29091
29093
29095
29097
29099
29101

29103

ME

29105
29107
29109
29111
29113
29115
29117
29121
29123
29125
29127
29119
29129
29131
29133
29135
29137
29139
29141
29143
29145
29147
29149
29151
29153
29155
29157
29159
29161
29163
29165
29167
29169
29171

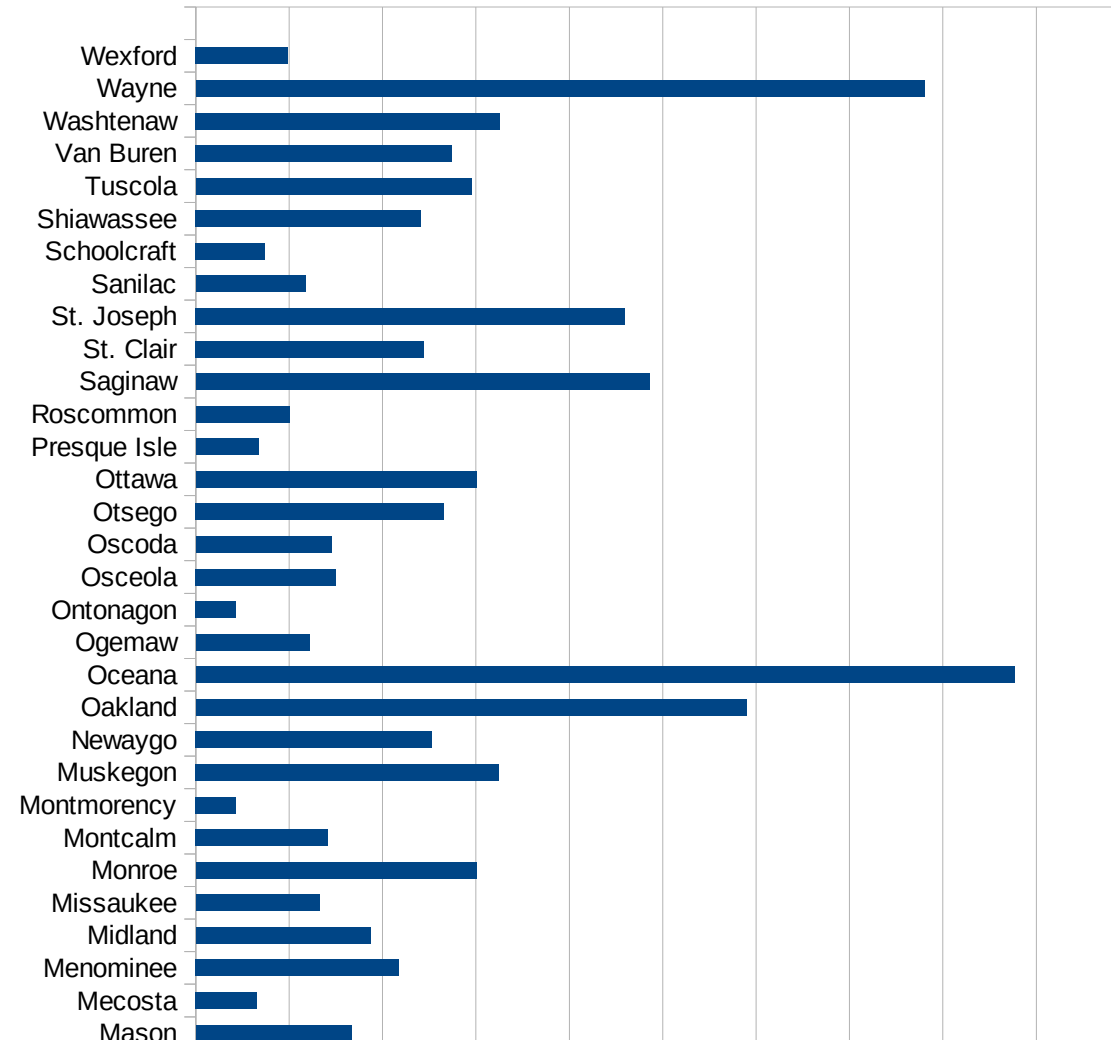
ME

29173
29175
29177
29179
29181
29195
29197
29199
29201
29203
29205
29183
29185
29187
29189
29510
29186
29207
29209
29211
29213
29215

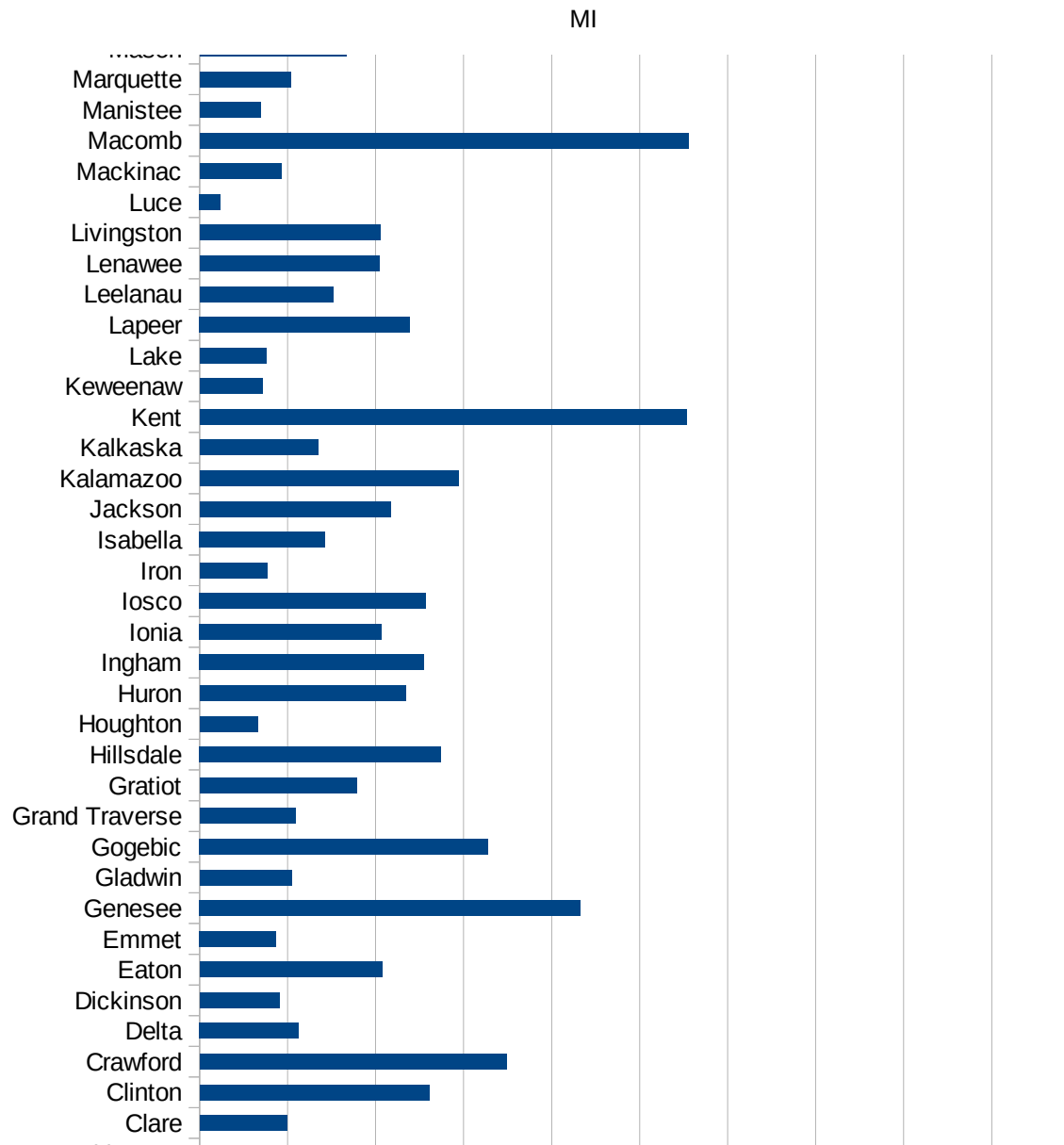
29217
29219
29221
29223
29225
29227
29229

MI

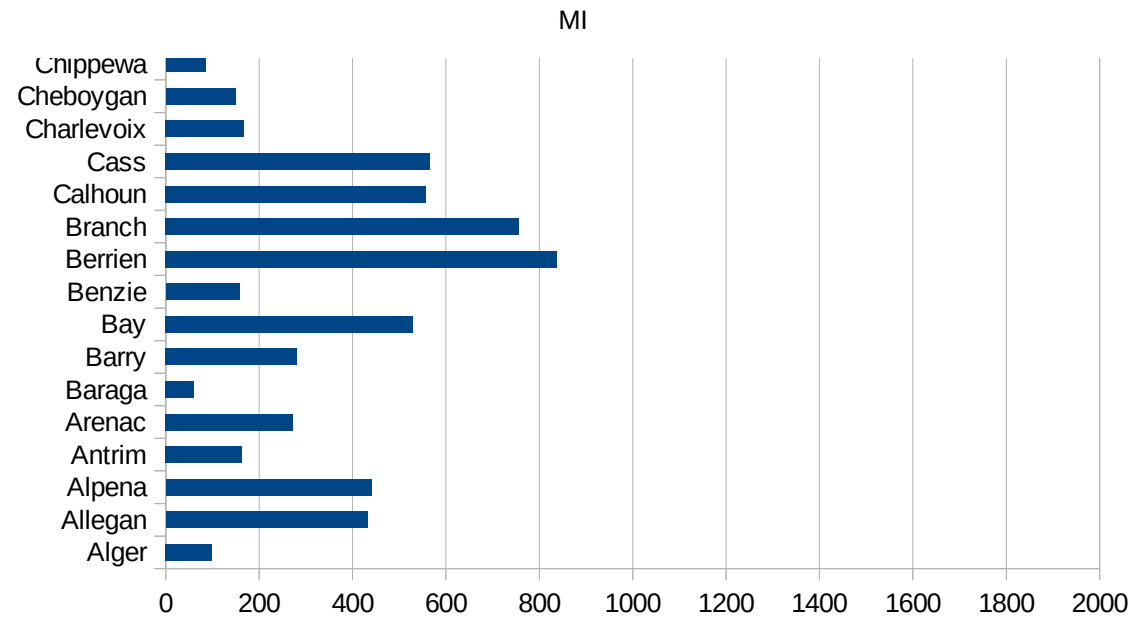
FIPS	County	PC Infection
26001	Alcona	270.2181046
26003	Alger	98.93371441
26005	Allegan	432.1255977
26007	Alpena	440.7616361
26009	Antrim	162.636422
26011	Arenac	272.5882588
26013	Baraga	60.09615385
26015	Barry	281.2433573
26017	Bay	529.2379935
26019	Benzie	157.719822
26021	Berrien	838.193602
26023	Branch	756.4990143
26025	Calhoun	556.9311532
26027	Cass	565.3108242
26029	Charlevoix	167.6573693
26031	Cheboygan	149.5297682
26033	Chippewa	85.29466642
26035	Clare	198.3288357
26037	Clinton	521.8575102
26039	Crawford	697.7915258
26041	Delta	225.8973143
26043	Dickinson	181.2236536
26045	Eaton	415.202229
26047	Emmet	174.1323406
26049	Genesee	865.585954
26051	Gladwin	209.1802502
26053	Gogebic	655.8028617
26055	Grand Traverse	218.2061724
26057	Gratiot	357.151654
26059	Hillsdale	548.645872
26061	Houghton	132.5271266
26063	Huron	468.4592184
26065	Ingham	510.0175927



26067 Ionia	414.2656907
26069 Iosco	514.3335593
26071 Iron	152.918953
26073 Isabella	284.8558714
26075 Jackson	434.4458926
26077 Kalamazoo	588.9681731
26079 Kalkaska	269.2998205
26081 Kent	1106.325311
26083 Keweenaw	141.97823
26085 Lake	151.5023988
26087 Lapeer	478.2569183
26089 Leelanau	303.2530785
26091 Lenawee	409.0936845
26093 Livingston	409.9903778
26095 Luce	47.74789113
26097 Mackinac	185.4083619
26099 Macomb	1111.391823
26101 Manistee	138.6170907
26103 Marquette	207.4688797
26105 Mason	333.3333333
26107 Mecosta	130.8990699
26109 Menominee	435.1042075
26111 Midland	373.7576464
26113 Missaukee	264.6727983
26115 Monroe	600.9080092
26117 Montcalm	282.953977
26119 Montmorency	86.34646519
26121 Muskegon	649.2384266
26123 Newaygo	505.1951239
26125 Oakland	1180.192837
26127 Oceana	1753.99061
26129 Ogemaw	243.4135166
26131 Ontonagon	86.28127696
26133 Osceola	299.9014609



26135 Oscoda	289.9951667
26137 Otsego	531.1169674
26139 Ottawa	601.0451163
26141 Presque Isle	133.4589417
26143 Roscommon	200.9713616
26145 Saginaw	972.2222222
26147 St. Clair	488.2732824
26149 St. Joseph	919.0242943
26151 Sanilac	235.5397989
26153 Schoolcraft	148.7357462
26155 Shiawassee	482.4612858
26157 Tuscola	590.2962907
26159 Van Buren	548.7222988
26161 Washtenaw	650.7387529
26163 Wayne	1560.927605
26165 Wexford	197.215084



MI

FIPS

29001
29003
29005
29007
29009
29011
29013
29015
29017
29019
29021
29023
29025
29027
29029
29031
29033
29035
29037

MI

29039
29041
29043
29045
29047
29049
29051
29053
29055
29057
29059
29061
29063
29065
29067
29069
29071
29073
29075
29077
29079
29081
29083
29085
29087
29089
29091
29093
29095
29097
29099
29101

29103

MI

29105
29107
29109
29111
29113
29115
29117
29121
29123
29125
29127
29119
29129
29131
29133
29135
29137
29139
29141
29143
29145
29147
29149
29151
29153
29155
29157
29159
29161
29163
29165
29167
29169
29171

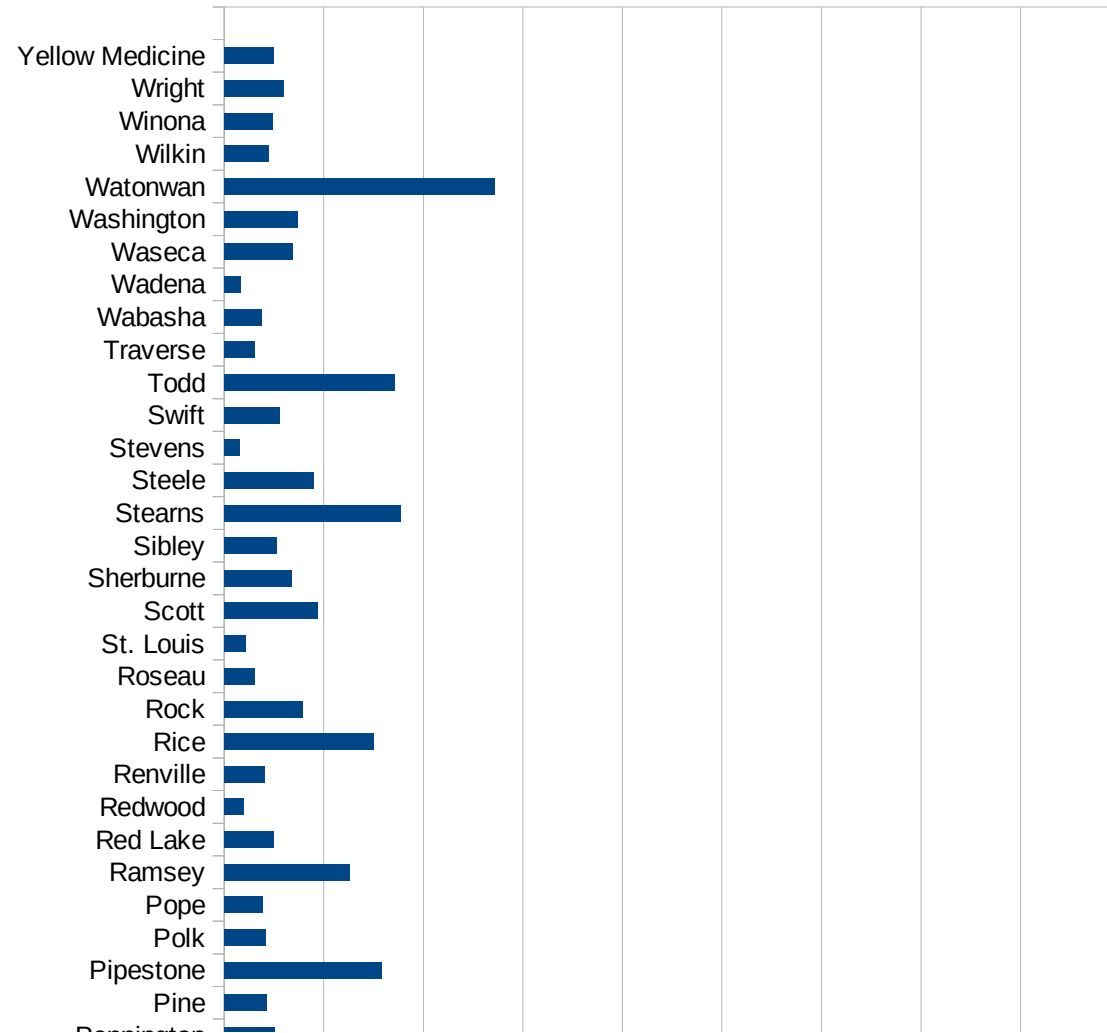
MI

29173
29175
29177
29179
29181
29195
29197
29199
29201
29203
29205
29183
29185
29187
29189
29510
29186
29207
29209
29211
29213
29215

29217
29219
29221
29223
29225
29227
29229

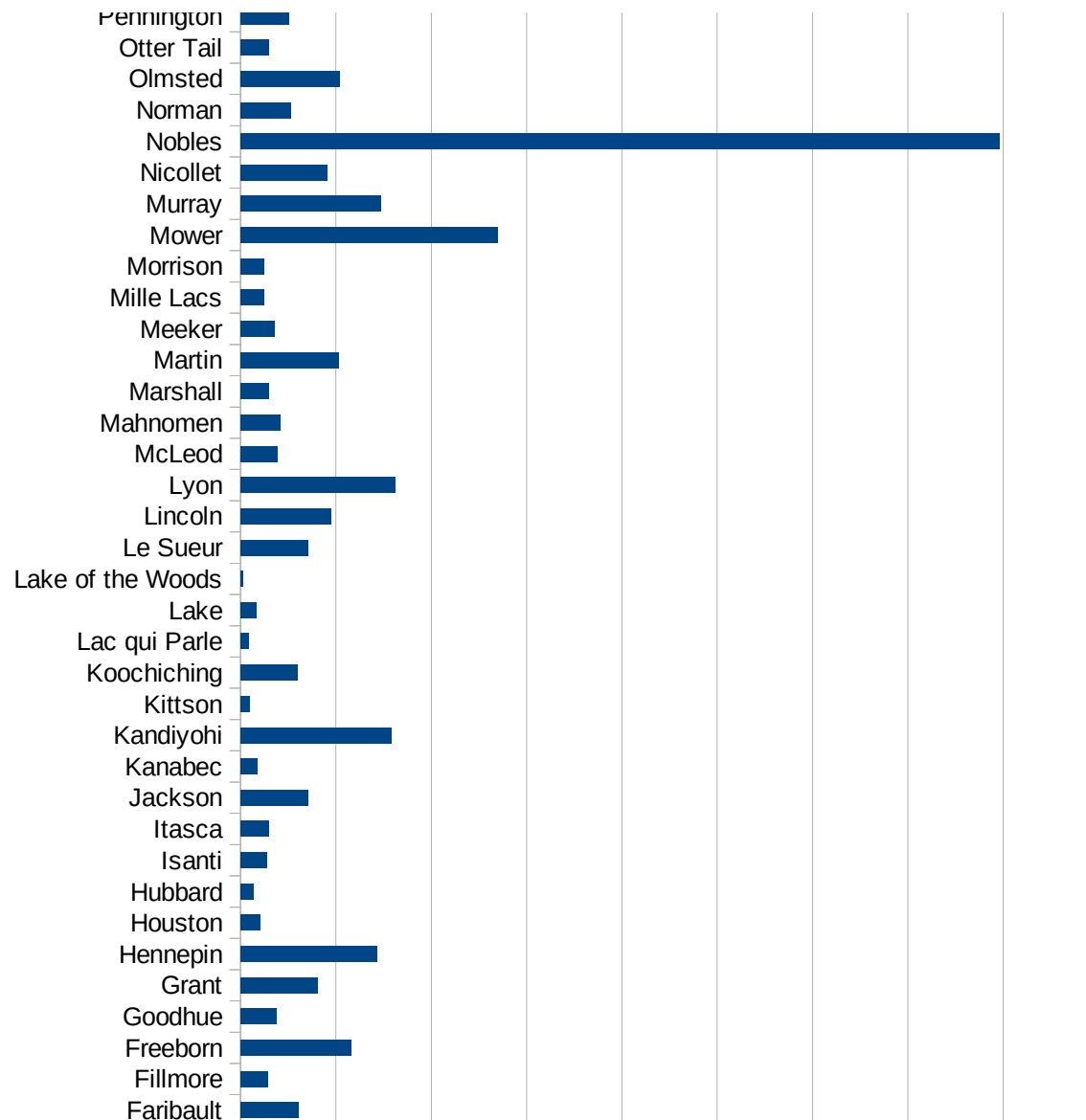
MN

FIPS	County	PC Infection
27001	Aitkin	169.7899635
27003	Anoka	951.0673717
27005	Becker	416.0484129
27007	Beltrami	411.9794224
27009	Benton	754.7169811
27011	Big Stone	440.9701343
27013	Blue Earth	1263.58877
27015	Brown	338.497073
27017	Carlton	348.801518
27019	Carver	752.286313
27021	Cass	196.4836207
27023	Chippewa	821.8718551
27025	Chisago	320.088695
27027	Clay	1164.881557
27029	Clearwater	170.261067
27031	Cook	37.08511033
27033	Cottonwood	1516.360734
27035	Crow Wing	328.2528626
27037	Dakota	938.1251131
27039	Dodge	590.7213524
27041	Douglas	342.4296702
27043	Faribault	603.2853612
27045	Fillmore	289.6761326
27047	Freeborn	1162.790698
27049	Goodhue	379.285822
27051	Grant	813.8183026
27053	Hennepin	1429.934859
27055	Houston	209.9257186
27057	Hubbard	131.2582036
27059	Isanti	275.2339489
27061	Itasca	292.6310189
27063	Jackson	706.2859449
27065	Kanabec	178.9350281

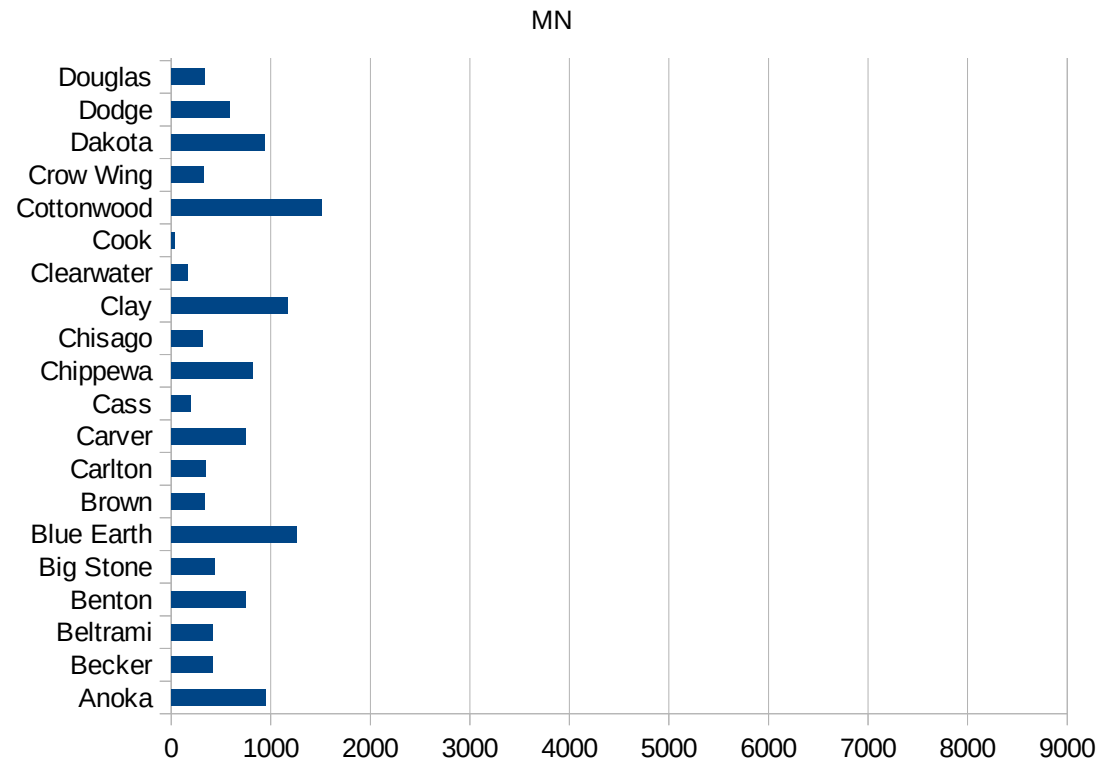


MN

27067 Kandiyohi	1577.412204
27069 Kittson	94.16195857
27071 Koochiching	594.8553055
27073 Lac qui Parle	90.1171523
27075 Lake	168.8872209
27077 Lake of the Woo	26.60989888
27079 Le Sueur	705.4116656
27081 Lincoln	951.8773136
27083 Lyon	1623.161263
27085 McLeod	384.6904357
27087 Mahnomen	416.7421634
27089 Marshall	298.1895634
27091 Martin	1031.084155
27093 Meeker	358.6707575
27095 Mille Lacs	248.6705689
27097 Morrison	250.2336519
27099 Mower	2701.757017
27101 Murray	1474.142098
27103 Nicollet	911.7475161
27105 Nobles	7963.875205
27107 Norman	525.0965251
27109 Olmsted	1042.379877
27111 Otter Tail	299.2586547
27113 Pennington	507.8290309
27115 Pine	430.7567073
27117 Pipestone	1580.634464
27119 Polk	415.4905008
27121 Pope	387.492115
27123 Ramsey	1262.063576
27125 Red Lake	500.1250313
27127 Redwood	196.7342121
27129 Renville	403.7777169
27131 Rice	1501.736242
27133 Rock	786.06331



27135 Roseau	303.630363
27137 St. Louis	218.2684702
27139 Scott	943.1337825
27141 Sherburne	675.7882461
27143 Sibley	525.6853873
27145 Stearns	1777.641031
27147 Steele	896.6660327
27149 Stevens	153.7988311
27151 Swift	556.447298
27153 Todd	1708.567244
27155 Traverse	302.2974607
27157 Wabasha	374.2203742
27159 Wadena	166.9933929
27161 Waseca	684.8215719
27163 Washington	739.58048
27165 Watonwan	2714.025501
27167 Wilkin	447.7134634
27169 Winona	485.9813084
27171 Wright	596.263999
27173 Yellow Medicine	500.2552323



MN

FIPS

29001
29003
29005
29007
29009
29011
29013
29015
29017
29019
29021
29023
29025
29027
29029
29031
29033
29035
29037

MN

29039
29041
29043
29045
29047
29049
29051
29053
29055
29057
29059
29061
29063
29065
29067
29069
29071
29073
29075
29077
29079
29081
29083
29085
29087
29089
29091
29093
29095
29097
29099
29101

29103

MN

29105
29107
29109
29111
29113
29115
29117
29121
29123
29125
29127
29119
29129
29131
29133
29135
29137
29139
29141
29143
29145
29147
29149
29151
29153
29155
29157
29159
29161
29163
29165
29167
29169
29171

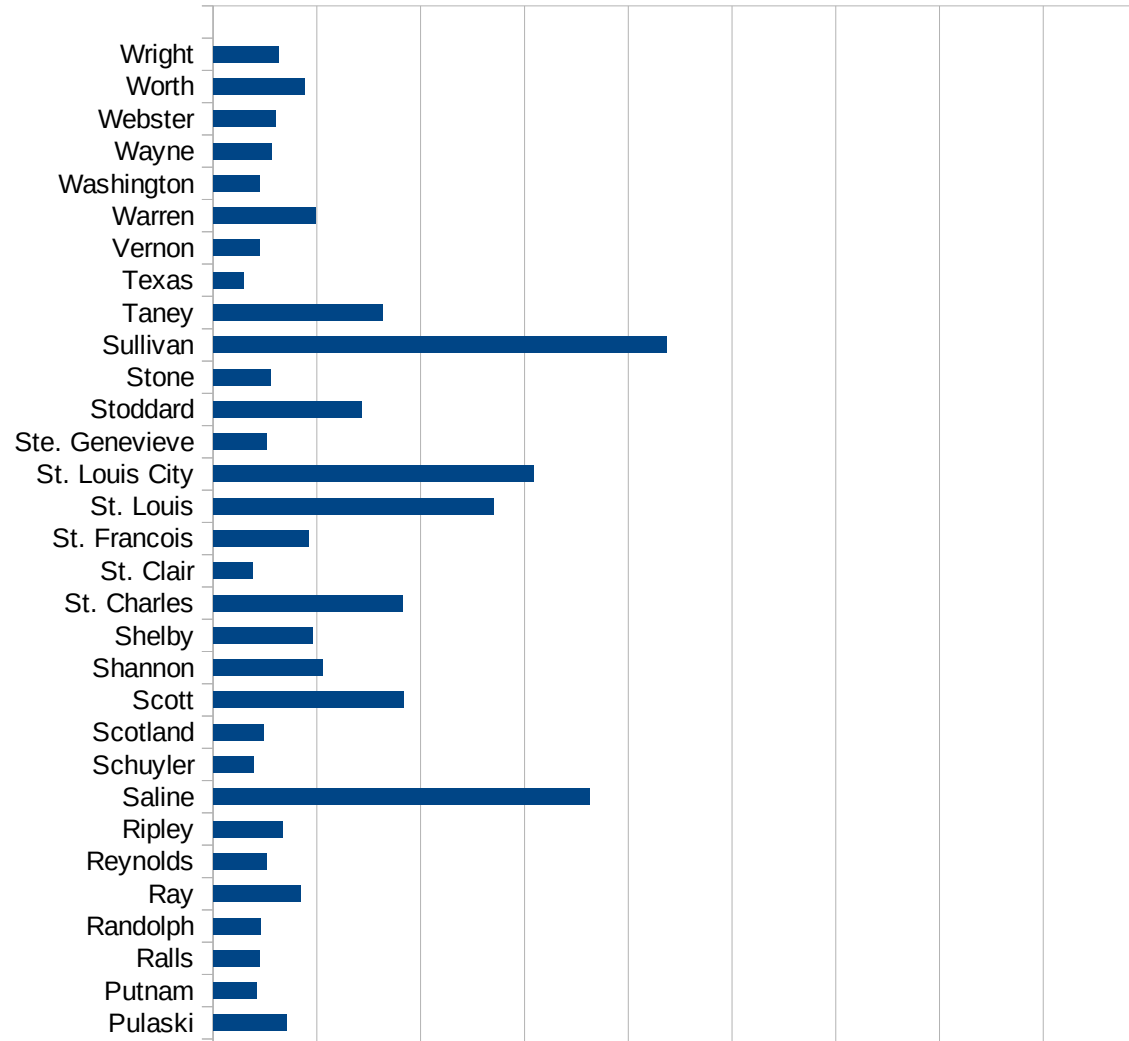
MN

29173
29175
29177
29179
29181
29195
29197
29199
29201
29203
29205
29183
29185
29187
29189
29510
29186
29207
29209
29211
29213
29215

29217
29219
29221
29223
29225
29227
29229

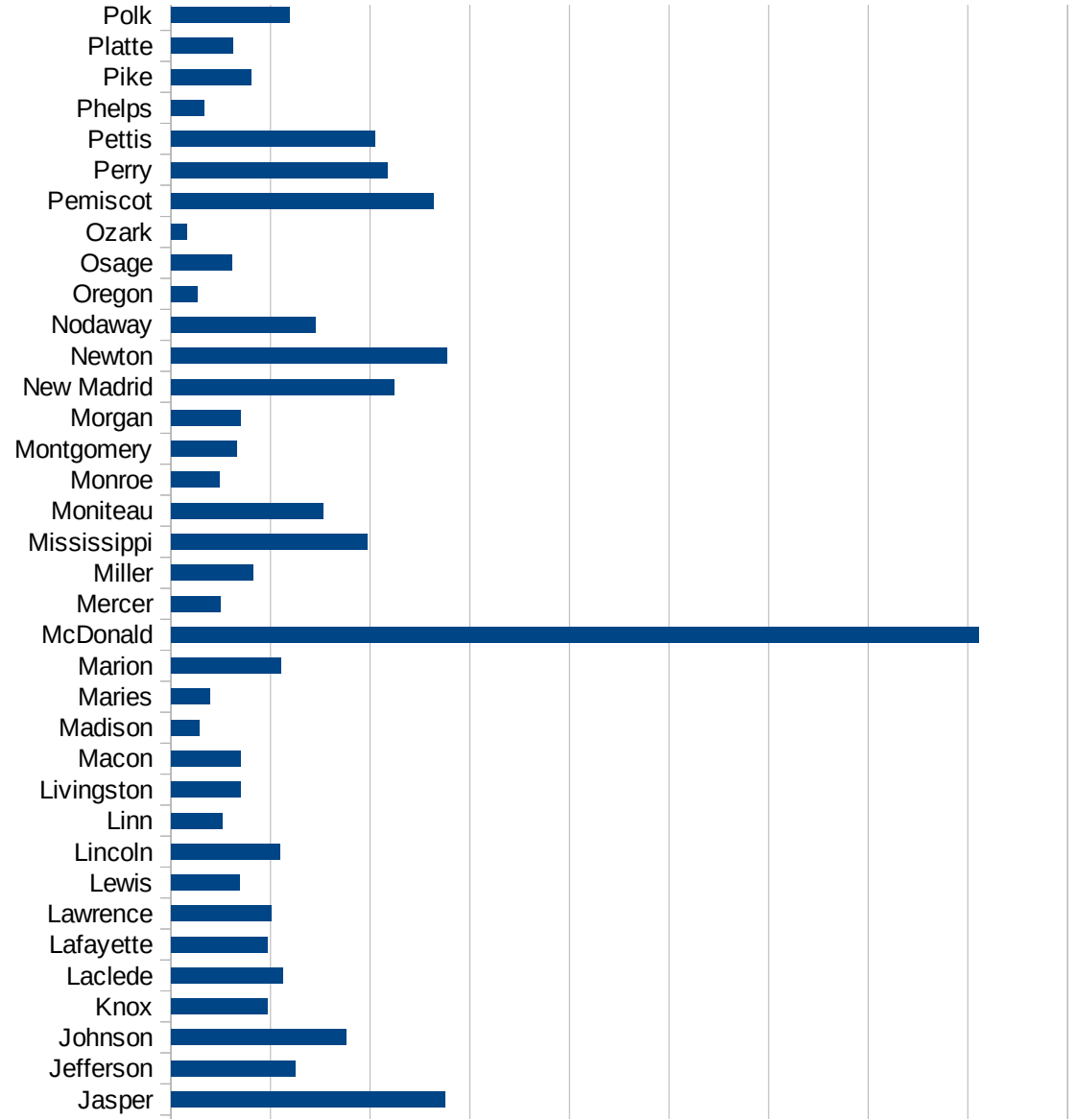
MO

FIPS	County	Cases	Infection Rate per 100,000
29001	Adair	528.8290777	
29003	Andrew	477.0829784	
29005	Atchison	232.0634307	
29007	Audrain	761.5907039	
29009	Barry	640.918464	
29011	Barton	550.9408374	
29013	Bates	245.0980392	
29015	Benton	389.0445067	
29017	Bollinger	460.1857178	
29019	Boone	686.6475931	
29021	Buchanan	1199.03806	
29023	Butler	579.2818781	
29025	Caldwell	384.2775582	
29027	Callaway	289.6032436	
29029	Camden	674.4515988	
29031	Cape Girardeau	770.7642883	
29033	Carroll	1132.334439	
29035	Carter	313.8420879	
29037	Cass	623.1301332	
29039	Cedar	240.0282386	
29041	Chariton	214.736277	
29043	Christian	328.7998804	
29045	Clark	204.6185326	
29047	Clay	370.9942565	
29049	Clinton	317.5378603	
29051	Cole	423.199125	
29053	Cooper	556.7232858	
29055	Crawford	237.9262846	
29057	Dade	277.4474832	
29059	Dallas	298.2937597	
29061	Daviess	204.4989775	
29063	DeKalb	253.365004	
29065	Dent	58.28638042	



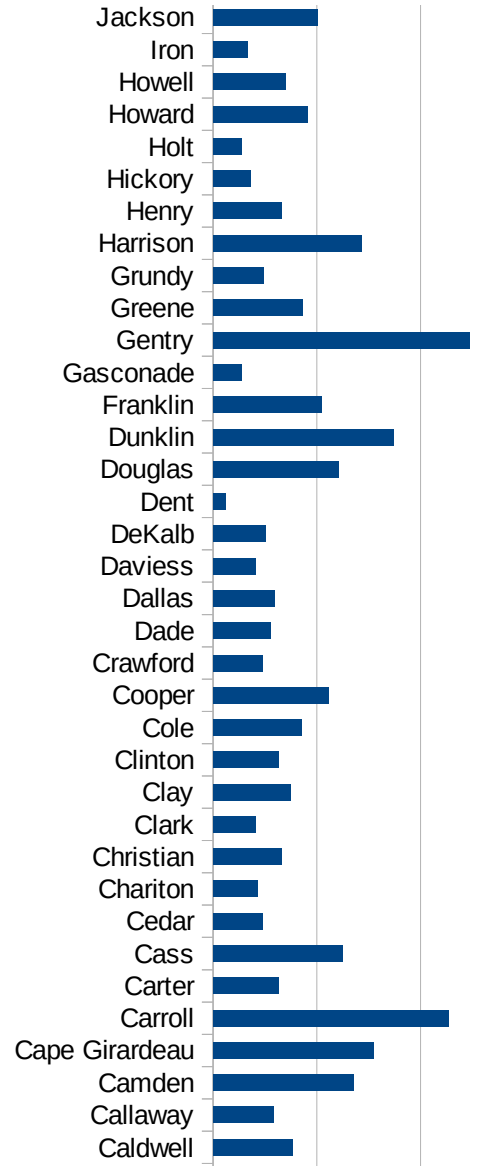
MO

29067 Douglas	605.6980483
29069 Dunklin	866.6689325
29071 Franklin	522.8127713
29073 Gasconade	136.0081605
29075 Gentry	1237.175619
29077 Greene	430.2504428
29079 Grundy	242.0819044
29081 Harrison	713.0972189
29083 Henry	330.3964758
29085 Hickory	178.7779998
29087 Holt	136.239782
29089 Howard	453.7831706
29091 Howell	349.3362611
29093 Iron	167.043333
29095 Jackson	505.0642076
29097 Jasper	1375.21138
29099 Jefferson	621.8046152
29101 Johnson	881.6073958
29103 Knox	481.378262
29105 Laclede	560.0201607
29107 Lafayette	484.6923124
29109 Lawrence	500.5344248
29111 Lewis	345.0025368
29113 Lincoln	544.3261797
29115 Linn	257.539254
29117 Livingston	349.9273736
29121 Macon	349.765723
29123 Madison	139.4814572
29125 Maries	193.8647508
29127 Marion	549.1046447
29119 McDonald	4055.810729
29129 Mercer	247.1848393
29131 Miller	410.483107
29133 Mississippi	982.3035393

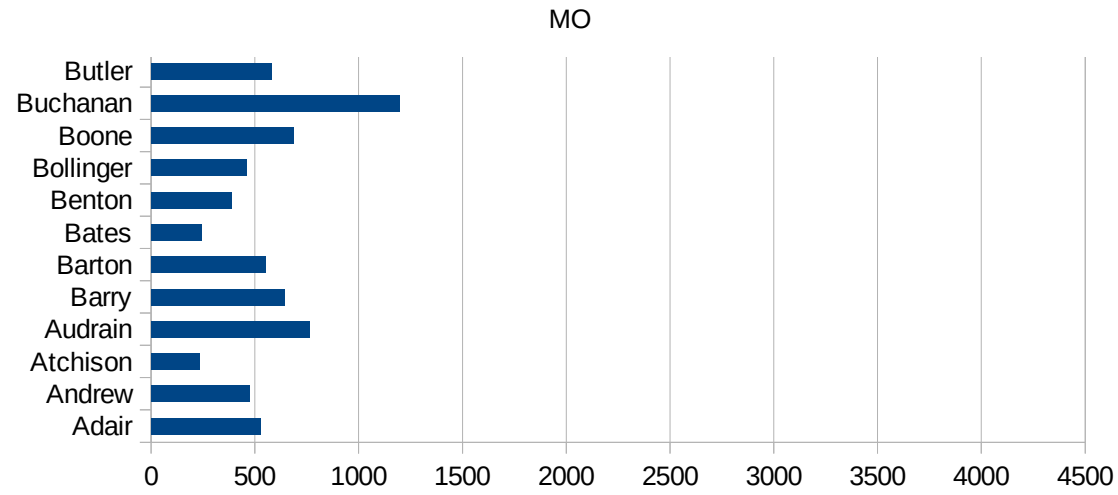


MO

29135 Moniteau	762.979964
29137 Monroe	242.3822715
29139 Montgomery	329.4607248
29141 Morgan	348.7572453
29143 New Madrid	1121.646623
29145 Newton	1385.027289
29147 Nodaway	726.3271162
29149 Oregon	132.8147235
29151 Osage	306.2563803
29153 Ozark	77.63114118
29155 Pemiscot	1315.142576
29157 Perry	1086.16188
29159 Pettis	1022.518922
29161 Phelps	165.42967
29163 Pike	399.9135322
29165 Platte	308.7828325
29167 Polk	596.2547747
29169 Pulaski	351.8283539
29171 Putnam	210.216523
29173 Ralls	225.2252252
29175 Randolph	230.1821266
29177 Ray	419.5254119
29179 Reynolds	255.8362648
29181 Ripley	335.7958361
29195 Saline	1812.622843
29197 Schuyler	195.6947162
29199 Scotland	241.6431736
29201 Scott	915.2842061
29203 Shannon	525.0946392
29205 Shelby	479.338843
29183 St. Charles	910.8627143
29185 St. Clair	191.591272
29187 St. Francois	460.3250765
29189 St. Louis	1351.528921



29510 St. Louis City	1541.087974
29186 Ste. Genevieve	257.1556351
29207 Stoddard	715.6063823
29209 Stone	277.1740842
29211 Sullivan	2186.143707
29213 Taney	816.4434577
29215 Texas	148.6058426
29217 Vernon	224.0841777
29219 Warren	492.639221
29221 Washington	224.5118871
29223 Wayne	281.969212
29225 Webster	301.7208315
29227 Worth	441.1764706
29229 Wright	315.5947328



MO

FIPS

29001
29003
29005
29007
29009
29011
29013
29015
29017
29019
29021
29023
29025
29027
29029
29031
29033
29035
29037

MO

29039
29041
29043
29045
29047
29049
29051
29053
29055
29057
29059
29061
29063
29065
29067
29069
29071
29073
29075
29077
29079
29081
29083
29085
29087
29089
29091
29093
29095
29097
29099
29101

29103

MO

29105
29107
29109
29111
29113
29115
29117
29121
29123
29125
29127
29119
29129
29131
29133
29135
29137
29139
29141
29143
29145
29147
29149
29151
29153
29155
29157
29159
29161
29163
29165
29167
29169
29171

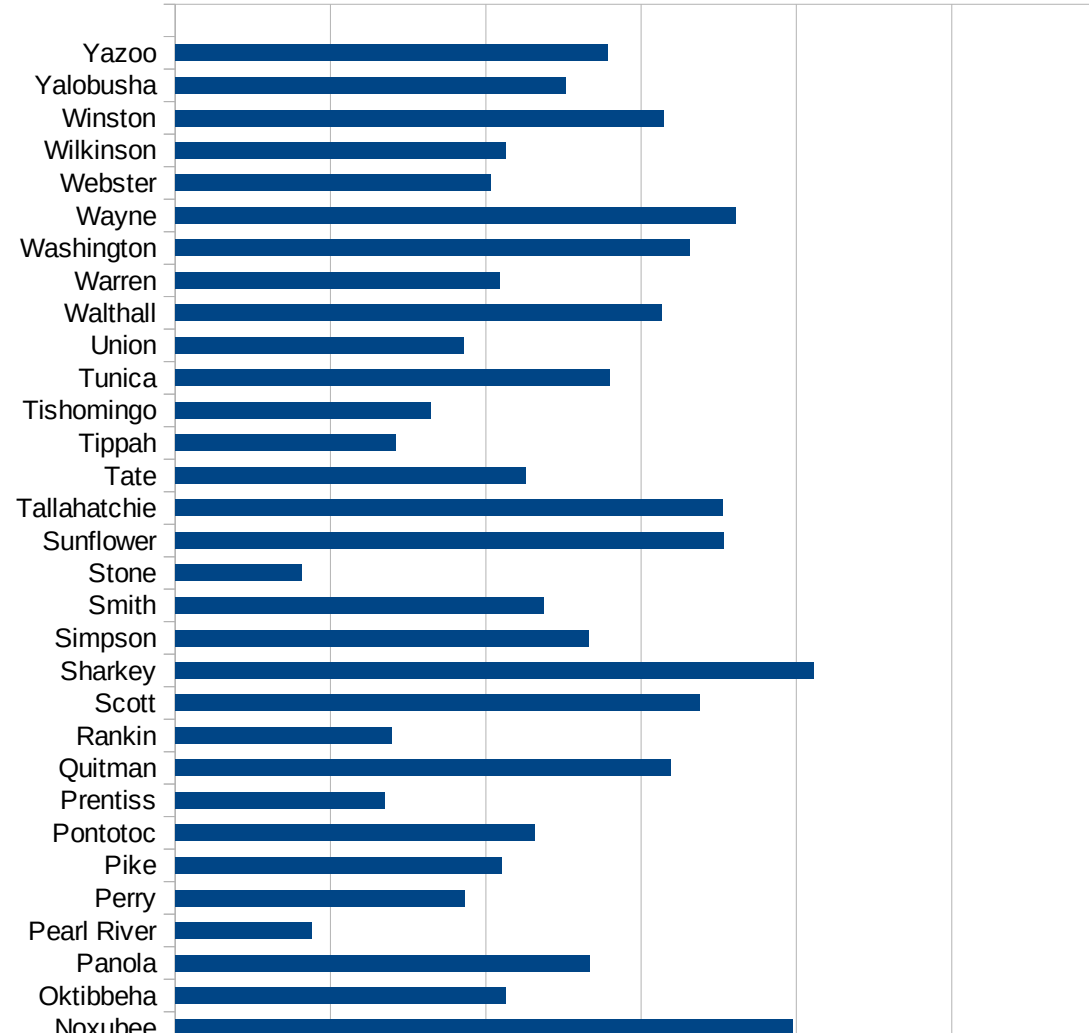
MO

29173
29175
29177
29179
29181
29195
29197
29199
29201
29203
29205
29183
29185
29187
29189
29510
29186
29207
29209
29211
29213
29215

29217
29219
29221
29223
29225
29227
29229

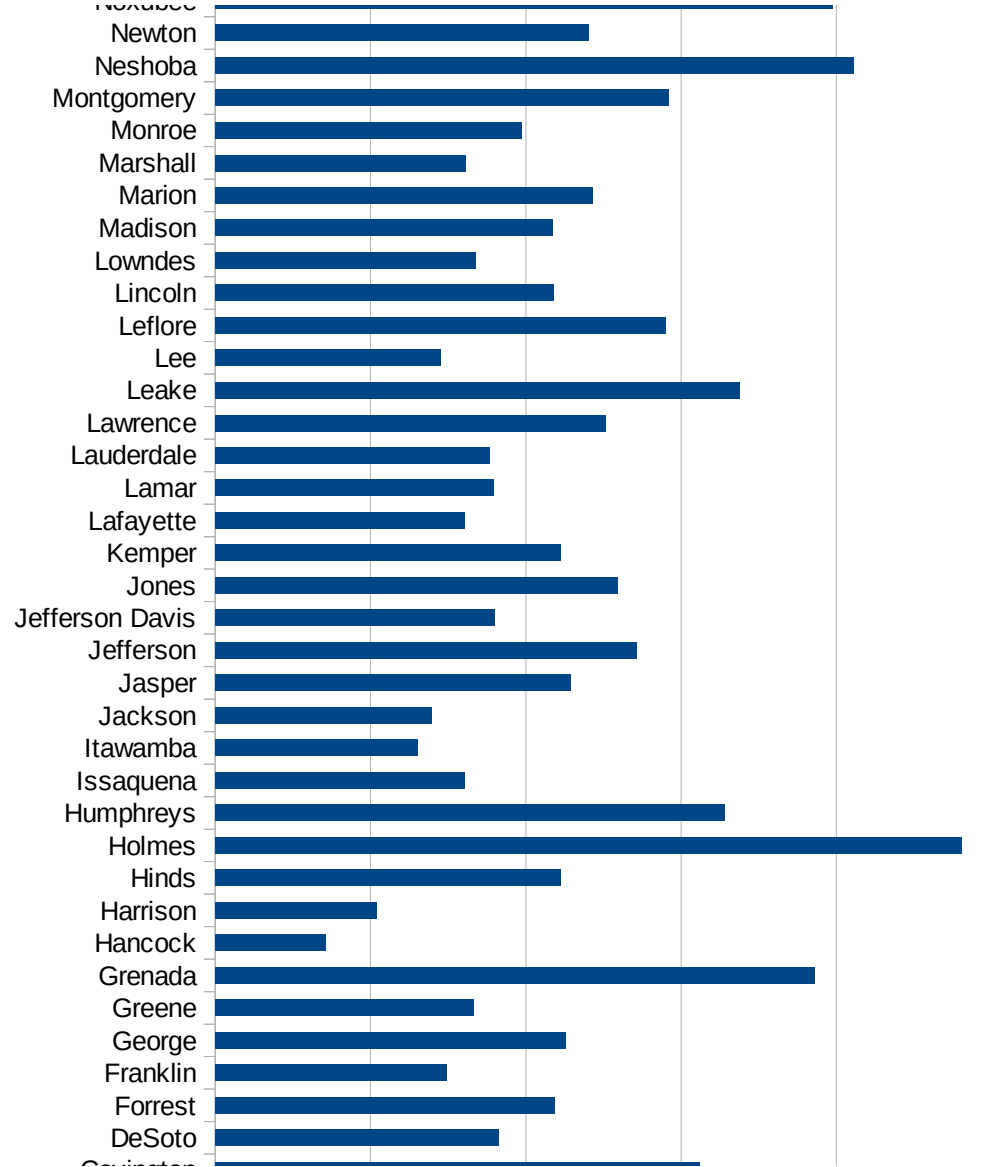
MS

FIPS	County	PC Infection
28001	Adams	1872.274942
28003	Alcorn	966.8246445
28005	Amite	1703.715723
28007	Attala	2711.679826
28009	Benton	1511.304558
28011	Bolivar	3025.564102
28013	Calhoun	2618.453865
28015	Carroll	2472.000807
28017	Chickasaw	2550.812416
28019	Choctaw	1534.187002
28021	Claiborne	4443.45701
28023	Clarke	1922.583953
28025	Clay	1908.593831
28027	Coahoma	2929.998232
28029	Copiah	3212.696633
28031	Covington	3118.867024
28033	DeSoto	1827.462486
28035	Forrest	2185.61757
28037	Franklin	1489.470981
28039	George	2255.670103
28041	Greene	1663.477109
28043	Grenada	3861.315602
28045	Hancock	709.8491571
28047	Harrison	1041.374304
28049	Hinds	2222.409684
28051	Holmes	4806.491885
28053	Humphreys	3282.063704
28055	Issaquena	1605.504587
28057	Itawamba	1305.438619
28059	Jackson	1391.709765
28061	Jasper	2288.775262
28063	Jefferson	2716.014636
28065	Jefferson Davis	1798.112872

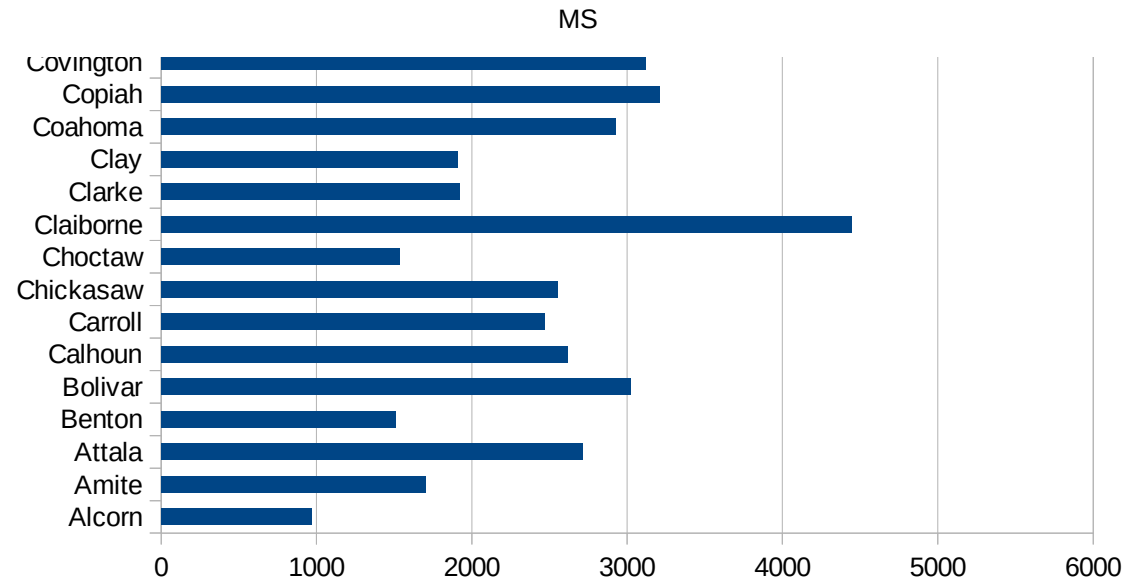


MS

28067 Jones	2591.256336
28069 Kemper	2223.995213
28071 Lafayette	1607.869618
28073 Lamar	1795.122264
28075 Lauderdale	1764.54187
28077 Lawrence	2513.046969
28079 Leake	3373.896235
28081 Lee	1454.191216
28083 Leflore	2904.664753
28085 Lincoln	2178.044146
28087 Lowndes	1678.262345
28089 Madison	2174.571618
28091 Marion	2431.721627
28093 Marshall	1610.673888
28095 Monroe	1973.906197
28097 Montgomery	2923.276464
28099 Neshoba	4109.871245
28101 Newton	2406.379704
28103 Noxubee	3977.218794
28105 Oktibbeha	2125.042844
28107 Panola	2668.38317
28109 Pearl River	875.6567426
28111 Perry	1860.699019
28113 Pike	2102.975002
28115 Pontotoc	2315.207489
28117 Prentiss	1350.977681
28119 Quitman	3191.036732
28121 Rankin	1394.393835
28123 Scott	3376.109167
28125 Sharkey	4112.405757
28127 Simpson	2660.886464
28129 Smith	2374.703162
28131 Stone	812.0959555
28133 Sunflower	3528.268895



28135 Tallahatchie	3524.701509
28137 Tate	2260.162036
28139 Tippah	1418.504206
28141 Tishomingo	1644.905932
28143 Tunica	2795.655672
28145 Union	1856.253933
28147 Walthall	3131.6972
28149 Warren	2087.664588
28151 Washington	3310.920267
28153 Wayne	3611.193221
28155 Webster	2033.101757
28157 Wilkinson	2126.933576
28159 Winston	3143.407652
28161 Yalobusha	2517.753389
28163 Yazoo	2782.497876



MS

FIPS

29001
29003
29005
29007
29009
29011
29013
29015
29017
29019
29021
29023
29025
29027
29029
29031
29033
29035
29037

MS

29039
29041
29043
29045
29047
29049
29051
29053
29055
29057
29059
29061
29063
29065
29067
29069
29071
29073
29075
29077
29079
29081
29083
29085
29087
29089
29091
29093
29095
29097
29099
29101

29103

MS

29105
29107
29109
29111
29113
29115
29117
29121
29123
29125
29127
29119
29129
29131
29133
29135
29137
29139
29141
29143
29145
29147
29149
29151
29153
29155
29157
29159
29161
29163
29165
29167
29169
29171

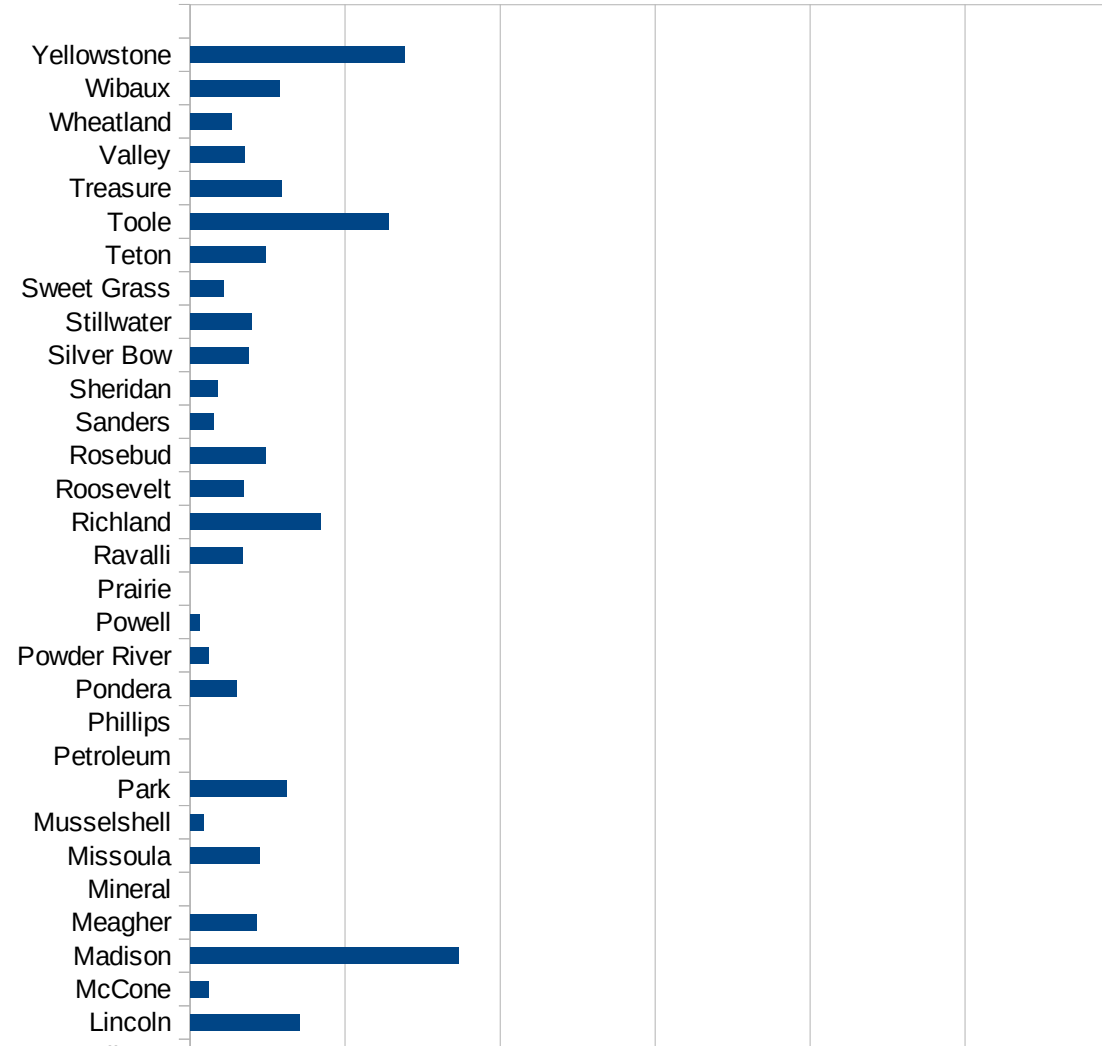
MS

29173
29175
29177
29179
29181
29195
29197
29199
29201
29203
29205
29183
29185
29187
29189
29510
29186
29207
29209
29211
29213
29215

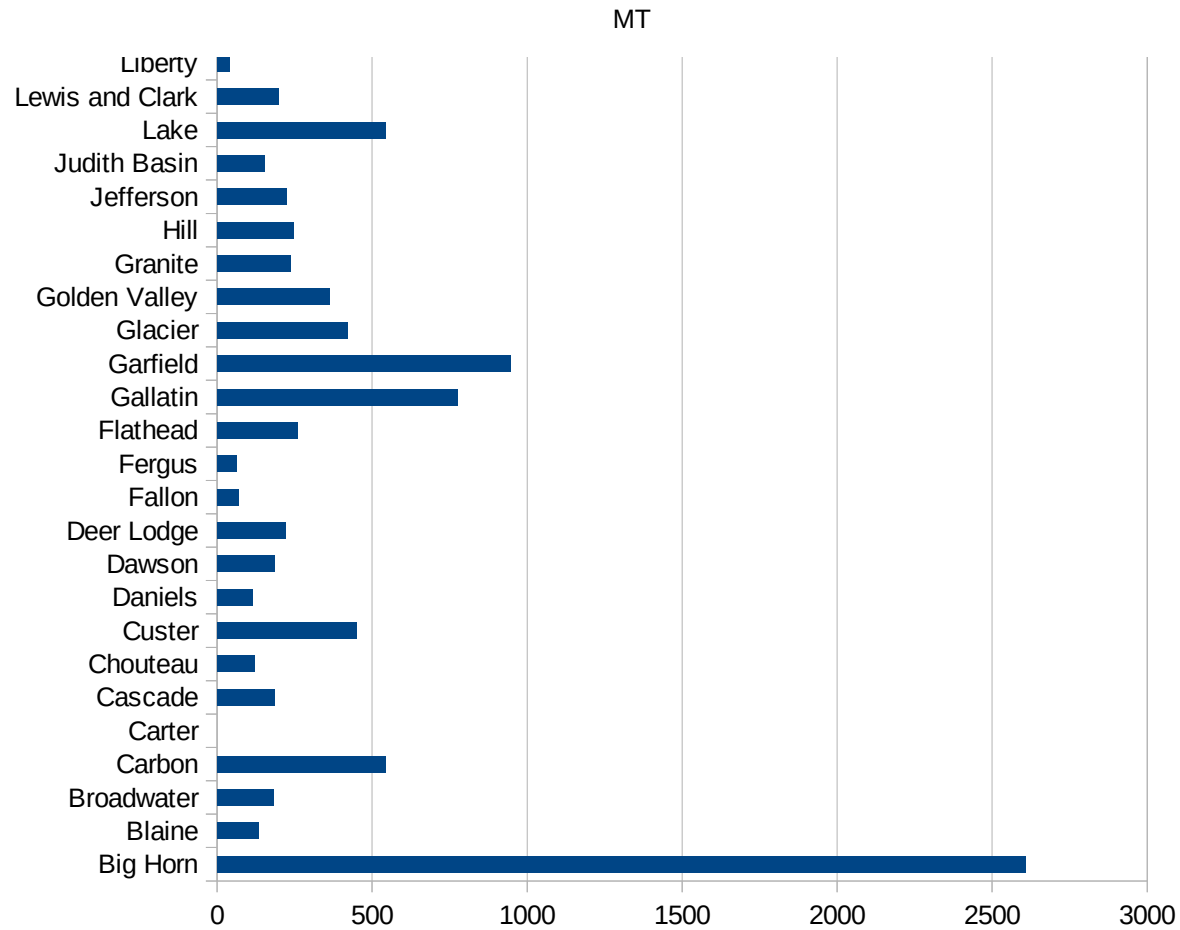
29217
29219
29221
29223
29225
29227
29229

MT

FIPS	County	PC Infection
30001	Beaverhead	499.7873245
30003	Big Horn	2609.08682
30005	Blaine	132.2168356
30007	Broadwater	180.7723911
30009	Carbon	541.3477693
30011	Carter	0
30013	Cascade	183.7267126
30015	Chouteau	121.8450827
30017	Custer	448.8175384
30019	Daniels	114.4819691
30021	Dawson	184.3317972
30023	Deer Lodge	219.0340598
30025	Fallon	68.49315068
30027	Fergus	62.98929182
30029	Flathead	257.5754608
30031	Gallatin	775.8589867
30033	Garfield	946.3722397
30035	Glacier	421.910235
30037	Golden Valley	363.1961259
30039	Granite	236.8265246
30041	Hill	244.6932159
30043	Jefferson	223.1958337
30045	Judith Basin	153.6885246
30047	Lake	542.1487603
30049	Lewis and Clark	196.5065502
30051	Liberty	41.15226337
30053	Lincoln	353.6425179
30055	McCone	59.70149254
30057	Madison	866.7883212
30059	Meagher	214.3622722
30061	Mineral	0
30063	Missoula	224.7645024
30065	Musselshell	43.00150505



30067 Park	310.707457
30069 Petroleum	0
30071 Phillips	0
30073 Pondera	150.703282
30075 Powder River	58.27505828
30077 Powell	28.70264064
30079 Prairie	0
30081 Ravalli	169.0910776
30083 Richland	421.5156236
30085 Roosevelt	171.8057691
30087 Rosebud	242.7452278
30089 Sanders	75.98784195
30091 Sheridan	87.61682243
30093 Silver Bow	188.6091504
30095 Stillwater	199.2867632
30097 Sweet Grass	107.8167116
30099 Teton	243.4274586
30101 Toole	638.780136
30103 Treasure	294.55081
30105 Valley	174.8016673
30107 Wheatland	134.1681574
30109 Wibaux	290.1353965
30111 Yellowstone	693.1564848



MT

FIPS

29001
29003
29005
29007
29009
29011
29013
29015
29017
29019
29021
29023
29025
29027
29029
29031
29033
29035
29037

MT

29039
29041
29043
29045
29047
29049
29051
29053
29055
29057
29059
29061
29063
29065
29067
29069
29071
29073
29075
29077
29079
29081
29083
29085
29087
29089
29091
29093
29095
29097
29099
29101

29103

MT

29105
29107
29109
29111
29113
29115
29117
29121
29123
29125
29127
29119
29129
29131
29133
29135
29137
29139
29141
29143
29145
29147
29149
29151
29153
29155
29157
29159
29161
29163
29165
29167
29169
29171

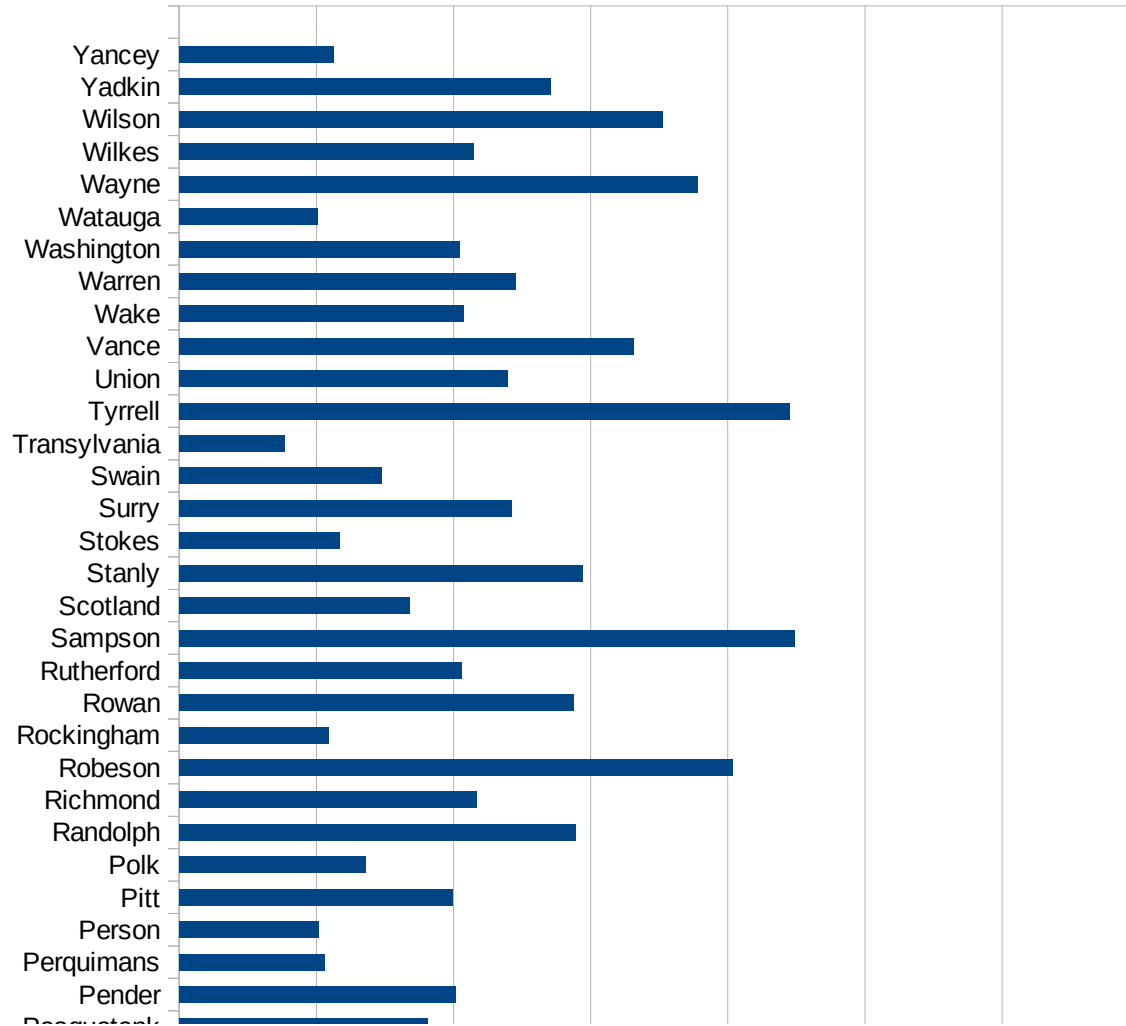
MT

29173
29175
29177
29179
29181
29195
29197
29199
29201
29203
29205
29183
29185
29187
29189
29510
29186
29207
29209
29211
29213
29215

29217
29219
29221
29223
29225
29227
29229

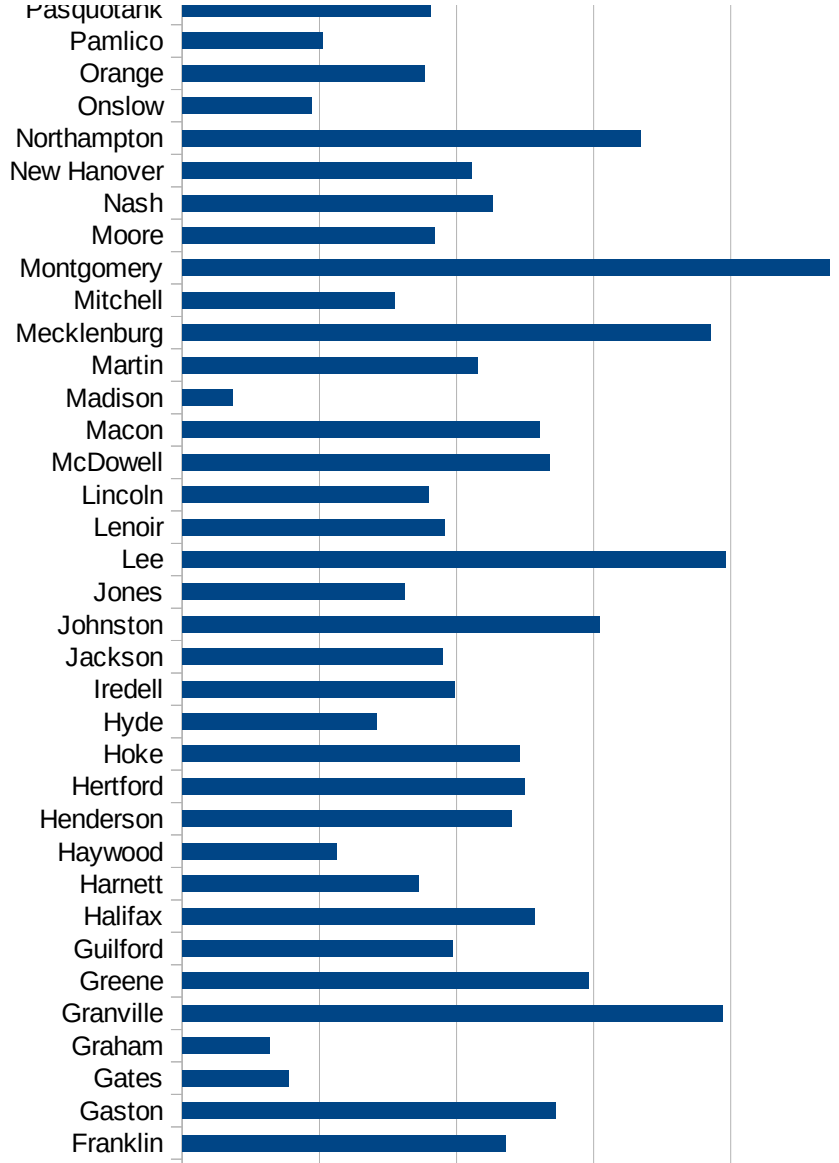
NC

FIPS	County	PC Infection
37001	Alamance	1360.282631
37003	Alexander	789.7625358
37005	Alleghany	1478.362154
37007	Anson	1222.012301
37009	Ashe	464.790291
37011	Avery	565.5526992
37013	Beaufort	792.2853077
37015	Bertie	1308.735415
37017	Bladen	1774.630913
37019	Brunswick	876.0896273
37021	Buncombe	661.8989359
37023	Burke	1811.201345
37025	Cabarrus	1184.809456
37027	Caldwell	1387.314243
37029	Camden	588.2352941
37031	Carteret	477.5329383
37033	Caswell	819.4554586
37035	Catawba	1242.972039
37037	Chatham	1702.238204
37039	Cherokee	933.657471
37041	Chowan	1026.445221
37043	Clay	682.2874585
37045	Cleveland	1062.010344
37047	Columbus	1496.72087
37049	Craven	653.9567786
37051	Cumberland	847.6514308
37053	Currituck	258.56974
37055	Dare	553.4094956
37057	Davidson	992.1135079
37059	Davie	903.2831769
37061	Duplin	3294.481446
37063	Durham	1868.099603
37065	Edgecombe	1132.583405

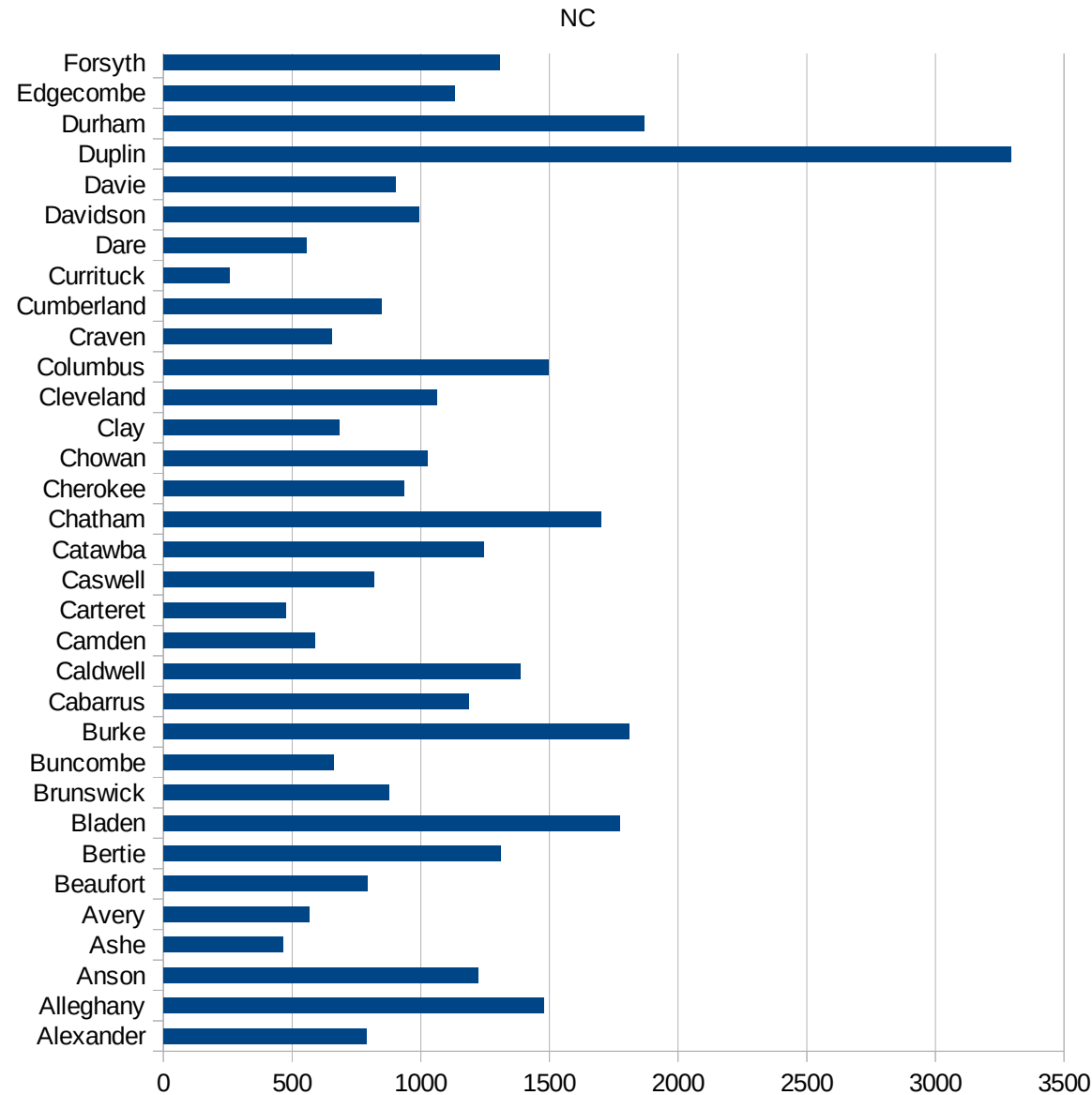


NC

37067 Forsyth	1307.046444
37069 Franklin	1179.692126
37071 Gaston	1361.927071
37073 Gates	388.836084
37075 Graham	318.2461103
37077 Granville	1971.221825
37079 Greene	1480.106606
37081 Guilford	984.5035321
37083 Halifax	1285.245383
37085 Harnett	862.8011981
37087 Haywood	561.5529845
37089 Henderson	1200.877103
37091 Hertford	1246.882793
37093 Hoke	1230.73552
37095 Hyde	707.456979
37097 Iredell	992.518284
37099 Jackson	950.9082097
37101 Johnston	1522.141359
37103 Jones	809.3805126
37105 Lee	1980.407472
37107 Lenoir	957.5532371
37109 Lincoln	896.5023278
37111 McDowell	1338.255653
37113 Macon	1303.670115
37115 Madison	183.7981896
37117 Martin	1076.264832
37119 Mecklenburg	1924.671428
37121 Mitchell	773.3333333
37123 Montgomery	2361.482894
37125 Moore	921.1406336
37127 Nash	1130.658611
37129 New Hanover	1054.358215
37131 Northampton	1672.087823
37133 Onslow	472.4736067



37135 Orange	885.4526903
37137 Pamlico	513.0228887
37139 Pasquotank	905.6737052
37141 Pender	1007.046105
37143 Perquimans	528.9822679
37145 Person	508.7705976
37147 Pitt	997.6989006
37149 Polk	679.2489447
37151 Randolph	1444.705653
37153 Richmond	1082.718827
37155 Robeson	2016.217733
37157 Rockingham	544.7127577
37159 Rowan	1438.461865
37161 Rutherford	1031.035824
37163 Sampson	2242.793826
37165 Scotland	841.7121517
37167 Stanly	1469.190495
37169 Stokes	585.0396991
37171 Surry	1211.986435
37173 Swain	737.1007371
37175 Transylvania	385.7957036
37177 Tyrrell	2227.063665
37179 Union	1196.652932
37181 Vance	1655.376609
37183 Wake	1034.96734
37185 Warren	1226.838996
37187 Washington	1020.322118
37189 Watauga	505.8539637
37191 Wayne	1888.874464
37193 Wilkes	1073.559228
37195 Wilson	1762.936591
37197 Yadkin	1353.115095
37199 Yancey	564.1512596



NC

NC

FIPS

- 29001
- 29003
- 29005
- 29007
- 29009
- 29011
- 29013
- 29015
- 29017
- 29019
- 29021
- 29023
- 29025
- 29027
- 29029
- 29031
- 29033
- 29035
- 29037

This work is licensed under the Creative Commons Attribution-NoDerivatives 4.0 International License. To view a copy of this license, visit <http://creativecommons.org/licenses/by-nd/4.0/>.

Tom McKellips, DM
www.creatingtomorrow.us
Page 278

NC

29039
29041
29043
29045
29047
29049
29051
29053
29055
29057
29059
29061
29063
29065
29067
29069
29071
29073
29075
29077
29079
29081
29083
29085
29087
29089
29091
29093
29095
29097
29099
29101

29103

NC

29105
29107
29109
29111
29113
29115
29117
29121
29123
29125
29127
29119
29129
29131
29133
29135
29137
29139
29141
29143
29145
29147
29149
29151
29153
29155
29157
29159
29161
29163
29165
29167
29169
29171

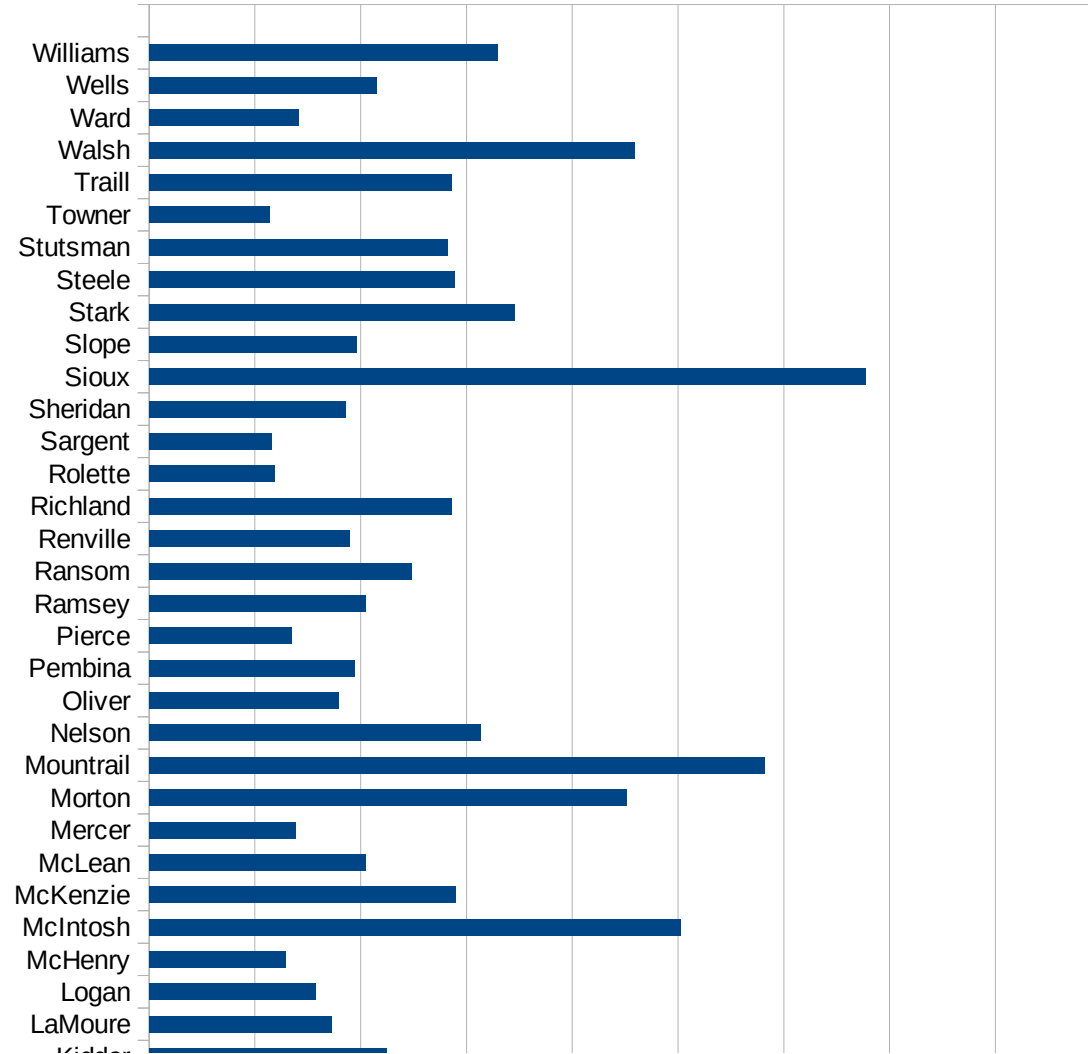
NC

29173
29175
29177
29179
29181
29195
29197
29199
29201
29203
29205
29183
29185
29187
29189
29510
29186
29207
29209
29211
29213
29215

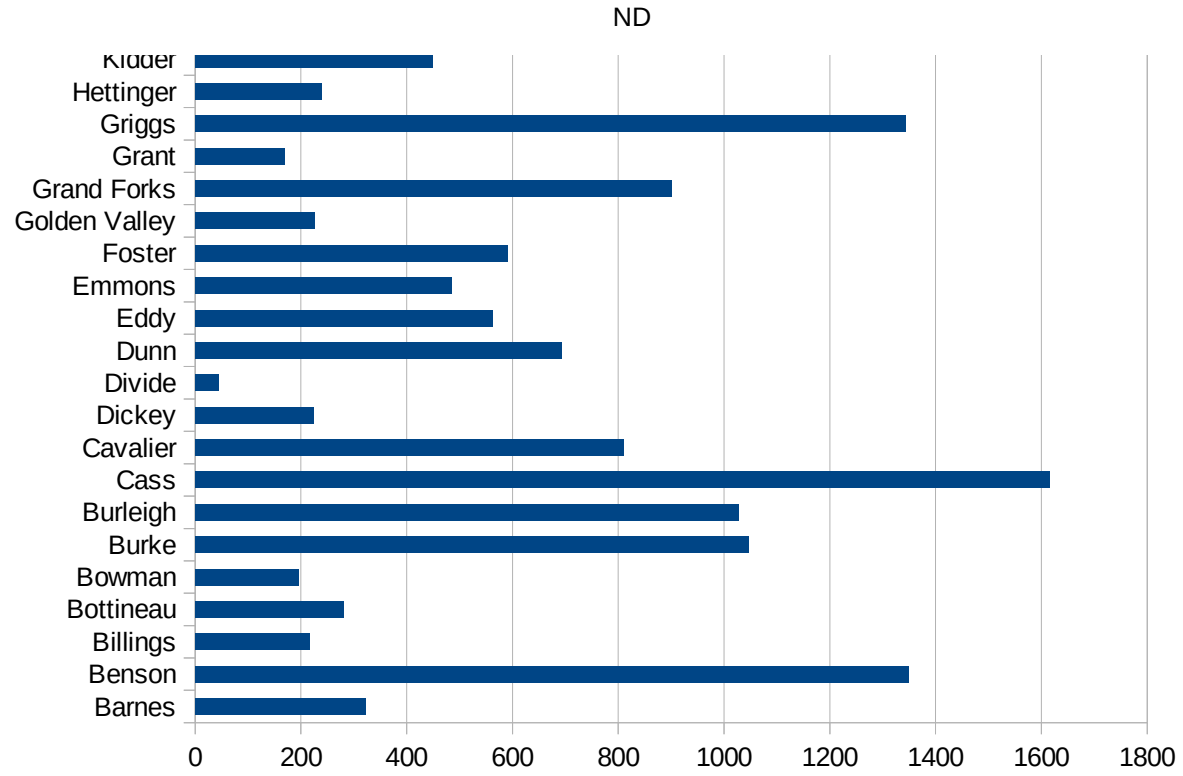
29217
29219
29221
29223
29225
29227
29229

ND

FIPS	County	PC Infection
38001	Adams	87.18395815
38003	Barnes	322.519446
38005	Benson	1350.186728
38007	Billings	217.6278564
38009	Bottineau	280.767431
38011	Bowman	195.0585176
38013	Burke	1047.619048
38015	Burleigh	1027.573394
38017	Cass	1615.284603
38019	Cavalier	809.6108645
38021	Dickey	224.3524373
38023	Divide	43.80201489
38025	Dunn	692.5207756
38027	Eddy	562.0406399
38029	Emmons	485.5842185
38031	Foster	590.7960199
38033	Golden Valley	226.11645
38035	Grand Forks	900.098912
38037	Grant	168.4919966
38039	Griggs	1344.086022
38041	Hettinger	238.6634845
38043	Kidder	448.9795918
38045	LaMoure	344.657804
38047	Logan	315.2916448
38049	McHenry	257.909216
38051	McIntosh	1005.802708
38053	McKenzie	579.5187793
38055	McLean	408.7621843
38057	Mercer	278.2145881
38059	Morton	903.682264
38061	Mountrail	1164.61147
38063	Nelson	627.3963053
38065	Oliver	358.6065574



38067 Pembina	388.6569742
38069 Pierce	269.541779
38071 Ramsey	409.3720059
38073 Ransom	496.4674432
38075 Renville	379.1069924
38077 Richland	572.695363
38079 Rolette	237.7456122
38081 Sargent	232.5581395
38083 Sheridan	370.6449222
38085 Sioux	1353.832033
38087 Slope	393.1847969
38089 Stark	690.3893925
38091 Steele	578.0346821
38093 Stutsman	564.1344361
38095 Towner	228.1021898
38097 Traill	572.352868
38099 Walsh	918.72129
38101 Ward	281.9437884
38103 Wells	429.6183978
38105 Williams	659.1230552



ND

FIPS

29001
29003
29005
29007
29009
29011
29013
29015
29017
29019
29021
29023
29025
29027
29029
29031
29033
29035
29037

ND

29039
29041
29043
29045
29047
29049
29051
29053
29055
29057
29059
29061
29063
29065
29067
29069
29071
29073
29075
29077
29079
29081
29083
29085
29087
29089
29091
29093
29095
29097
29099
29101

29103

ND

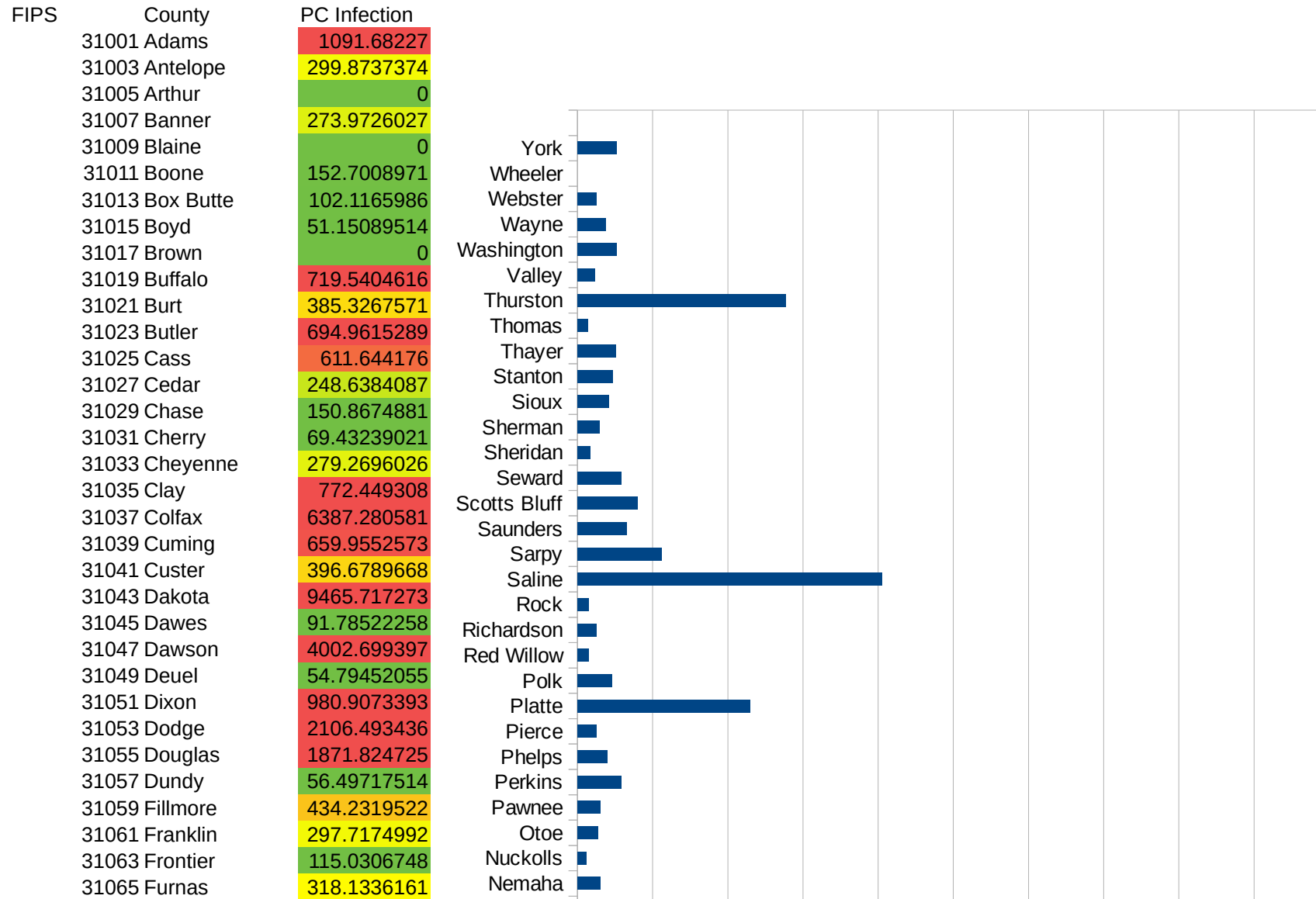
29105
29107
29109
29111
29113
29115
29117
29121
29123
29125
29127
29119
29129
29131
29133
29135
29137
29139
29141
29143
29145
29147
29149
29151
29153
29155
29157
29159
29161
29163
29165
29167
29169
29171

ND

29173
29175
29177
29179
29181
29195
29197
29199
29201
29203
29205
29183
29185
29187
29189
29510
29186
29207
29209
29211
29213
29215

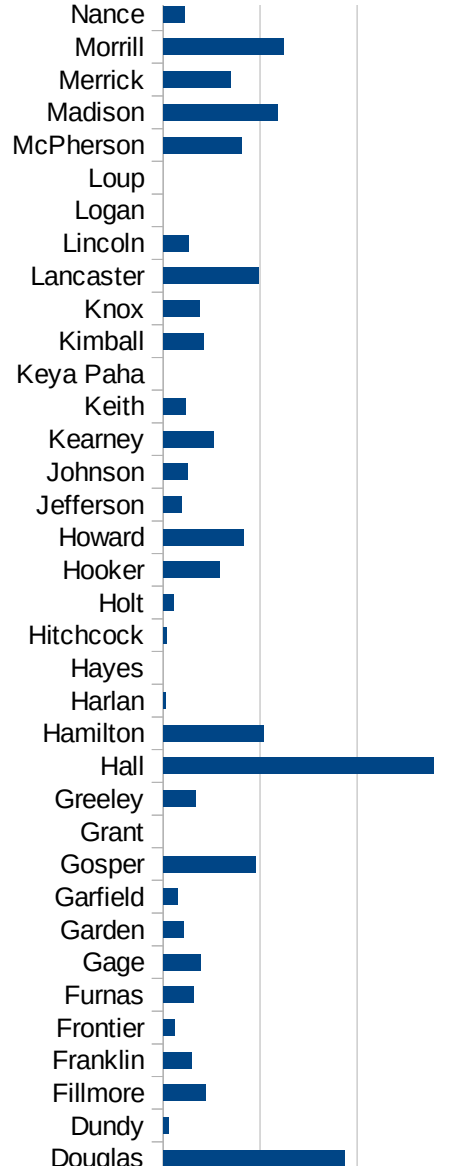
29217
29219
29221
29223
29225
29227
29229

NE

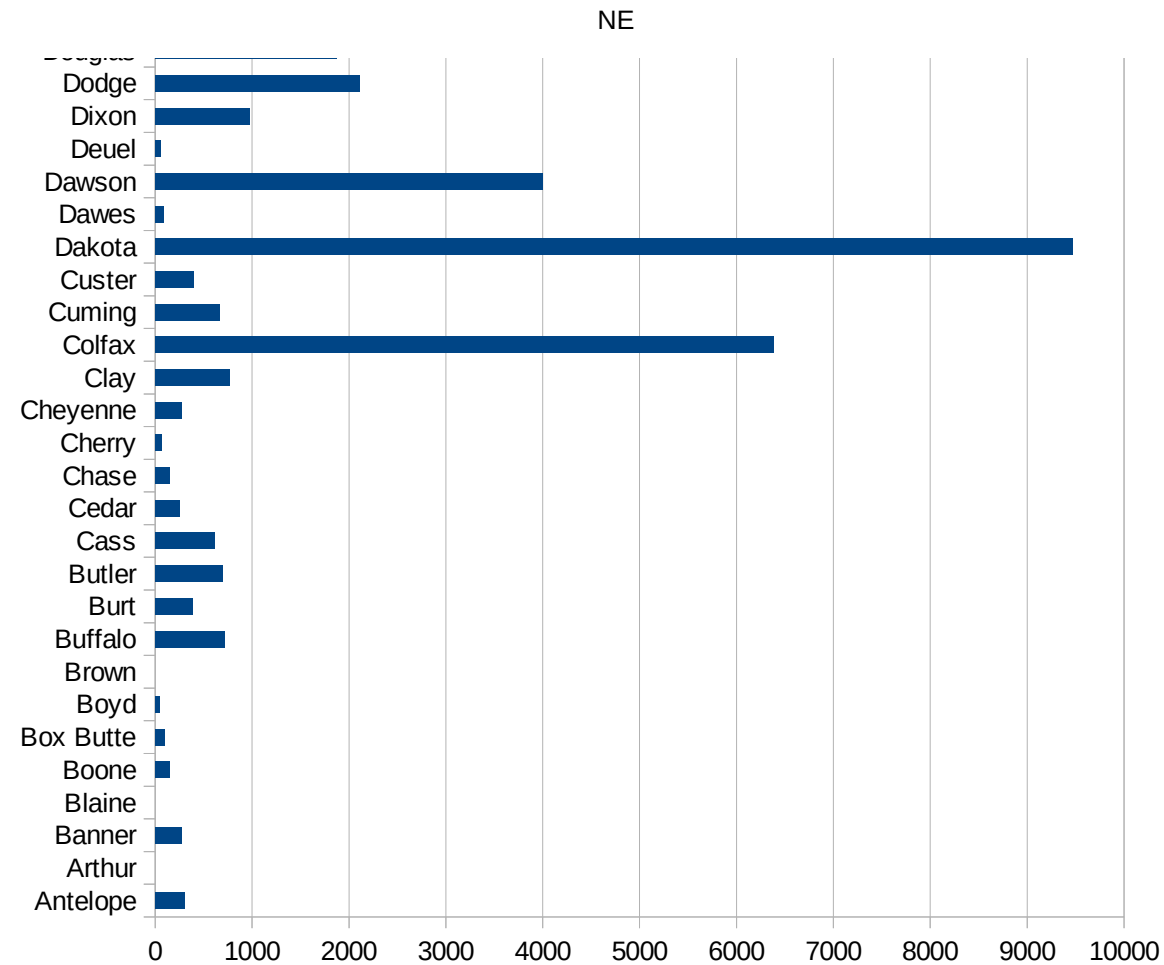


NE

31067 Gage	381.5195645
31069 Garden	210.8592514
31071 Garfield	150.981379
31073 Gosper	951.9038076
31075 Grant	0
31077 Greeley	339.5585739
31079 Hall	2787.020955
31081 Hamilton	1034.482759
31083 Harlan	29.40311673
31085 Hayes	0
31087 Hitchcock	35.63791875
31089 Holt	108.0762429
31091 Hooker	586.5102639
31093 Howard	834.8794063
31095 Jefferson	197.2664506
31097 Johnson	253.2138683
31099 Kearney	519.5599022
31101 Keith	236.8781947
31103 Keya Paha	0
31105 Kimball	414.5936982
31107 Knox	380.0926476
31109 Lancaster	987.4807736
31111 Lincoln	267.1593008
31113 Logan	0
31115 Loup	0
31117 McPherson	813.0081301
31119 Madison	1186.708861
31121 Merrick	698.3059615
31123 Morrill	1237.729407
31125 Nance	226.5005663
31127 Nemaha	301.8108652
31129 Nuckolls	119.1895113
31131 Otoe	269.0021896
31133 Pawnee	303.9513678



31135 Perkins	580.4028679
31137 Phelps	400.1778568
31139 Pierce	252.0302436
31141 Platte	2298.953931
31143 Polk	454.7176961
31145 Red Willow	149.1702405
31147 Richardson	251.984377
31149 Rock	147.0588235
31151 Saline	4055.749129
31153 Sarpy	1118.947842
31155 Saunders	652.4902596
31157 Scotts Bluff	803.023146
31159 Seward	577.4338838
31161 Sheridan	173.4104046
31163 Sherman	296.2475313
31165 Sioux	421.2299916
31167 Stanton	469.0117253
31169 Thayer	515.9753919
31171 Thomas	138.8888889
31173 Thurston	2765.986581
31175 Valley	238.6634845
31177 Washington	522.5722166
31179 Wayne	372.2216314
31181 Webster	254.7410133
31183 Wheeler	0
31185 York	522.7998838



NE

FIPS

29001
29003
29005
29007
29009
29011
29013
29015
29017
29019
29021
29023
29025
29027
29029
29031
29033
29035
29037

NE

29039
29041
29043
29045
29047
29049
29051
29053
29055
29057
29059
29061
29063
29065
29067
29069
29071
29073
29075
29077
29079
29081
29083
29085
29087
29089
29091
29093
29095
29097
29099
29101

29103

NE

29105
29107
29109
29111
29113
29115
29117
29121
29123
29125
29127
29119
29129
29131
29133
29135
29137
29139
29141
29143
29145
29147
29149
29151
29153
29155
29157
29159
29161
29163
29165
29167
29169
29171

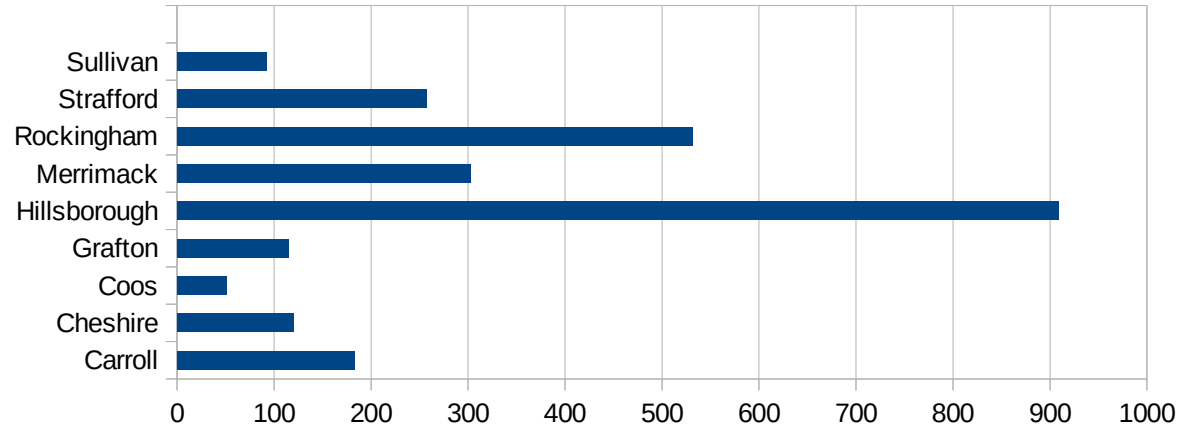
NE

29173
29175
29177
29179
29181
29195
29197
29199
29201
29203
29205
29183
29185
29187
29189
29510
29186
29207
29209
29211
29213
29215

29217
29219
29221
29223
29225
29227
29229

NH

FIPS	County	Cases	Per Capita Cases 100,000
33001	Belknap	178.6241028	
33003	Carroll	182.4555649	
33005	Cheshire	120.2724432	
33007	Coos	50.65054291	
33009	Grafton	114.7172165	
33011	Hillsborough	909.0974769	
33013	Merrimack	303.0463436	
33015	Rockingham	531.0890884	
33017	Strafford	257.5140287	
33019	Sullivan	92.71277582	



NH

FIPS

29001
29003
29005
29007
29009
29011
29013
29015
29017
29019
29021
29023
29025
29027
29029
29031
29033
29035
29037

NH

29039
29041
29043
29045
29047
29049
29051
29053
29055
29057
29059
29061
29063
29065
29067
29069
29071
29073
29075
29077
29079
29081
29083
29085
29087
29089
29091
29093
29095
29097
29099
29101

29103

NH

29105
29107
29109
29111
29113
29115
29117
29121
29123
29125
29127
29119
29129
29131
29133
29135
29137
29139
29141
29143
29145
29147
29149
29151
29153
29155
29157
29159
29161
29163
29165
29167
29169
29171

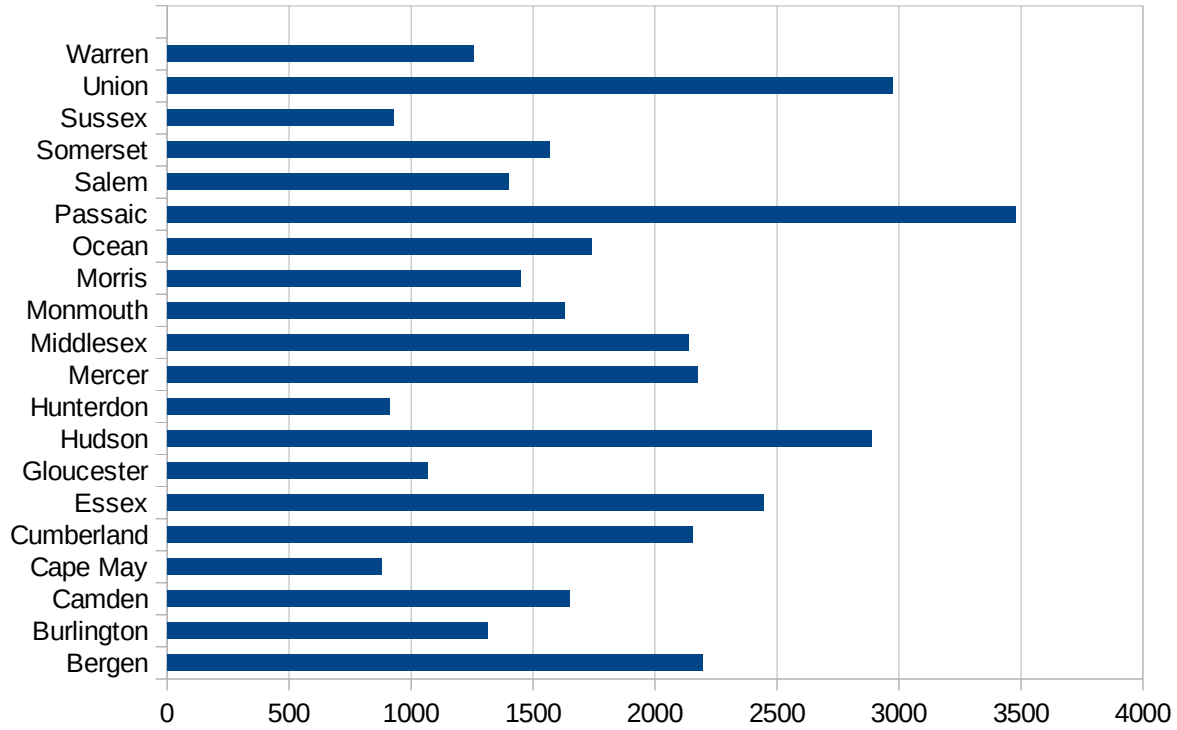
NH

29173
29175
29177
29179
29181
29195
29197
29199
29201
29203
29205
29183
29185
29187
29189
29510
29186
29207
29209
29211
29213
29215

29217
29219
29221
29223
29225
29227
29229

NJ

FIPS	County	PC Infection
34001	Atlantic	1283.959176
34003	Bergen	2194.104359
34005	Burlington	1312.575216
34007	Camden	1651.619672
34009	Cape May	878.3491789
34011	Cumberland	2154.704184
34013	Essex	2445.462241
34015	Gloucester	1065.859551
34017	Hudson	2888.496748
34019	Hunterdon	912.487772
34021	Mercer	2177.058011
34023	Middlesex	2137.55823
34025	Monmouth	1631.437152
34027	Morris	1450.140421
34029	Ocean	1740.045309
34031	Passaic	3478.37317
34033	Salem	1400.801827
34035	Somerset	1568.709159
34037	Sussex	928.2736383
34039	Union	2972.761335
34041	Warren	1257.338413



FIPS

- 29001
- 29003
- 29005
- 29007
- 29009
- 29011
- 29013
- 29015
- 29017
- 29019
- 29021
- 29023
- 29025
- 29027
- 29029
- 29031
- 29033
- 29035
- 29037

NJ

29039
29041
29043
29045
29047
29049
29051
29053
29055
29057
29059
29061
29063
29065
29067
29069
29071
29073
29075
29077
29079
29081
29083
29085
29087
29089
29091
29093
29095
29097
29099
29101

29103

NJ

29105
29107
29109
29111
29113
29115
29117
29121
29123
29125
29127
29119
29129
29131
29133
29135
29137
29139
29141
29143
29145
29147
29149
29151
29153
29155
29157
29159
29161
29163
29165
29167
29169
29171

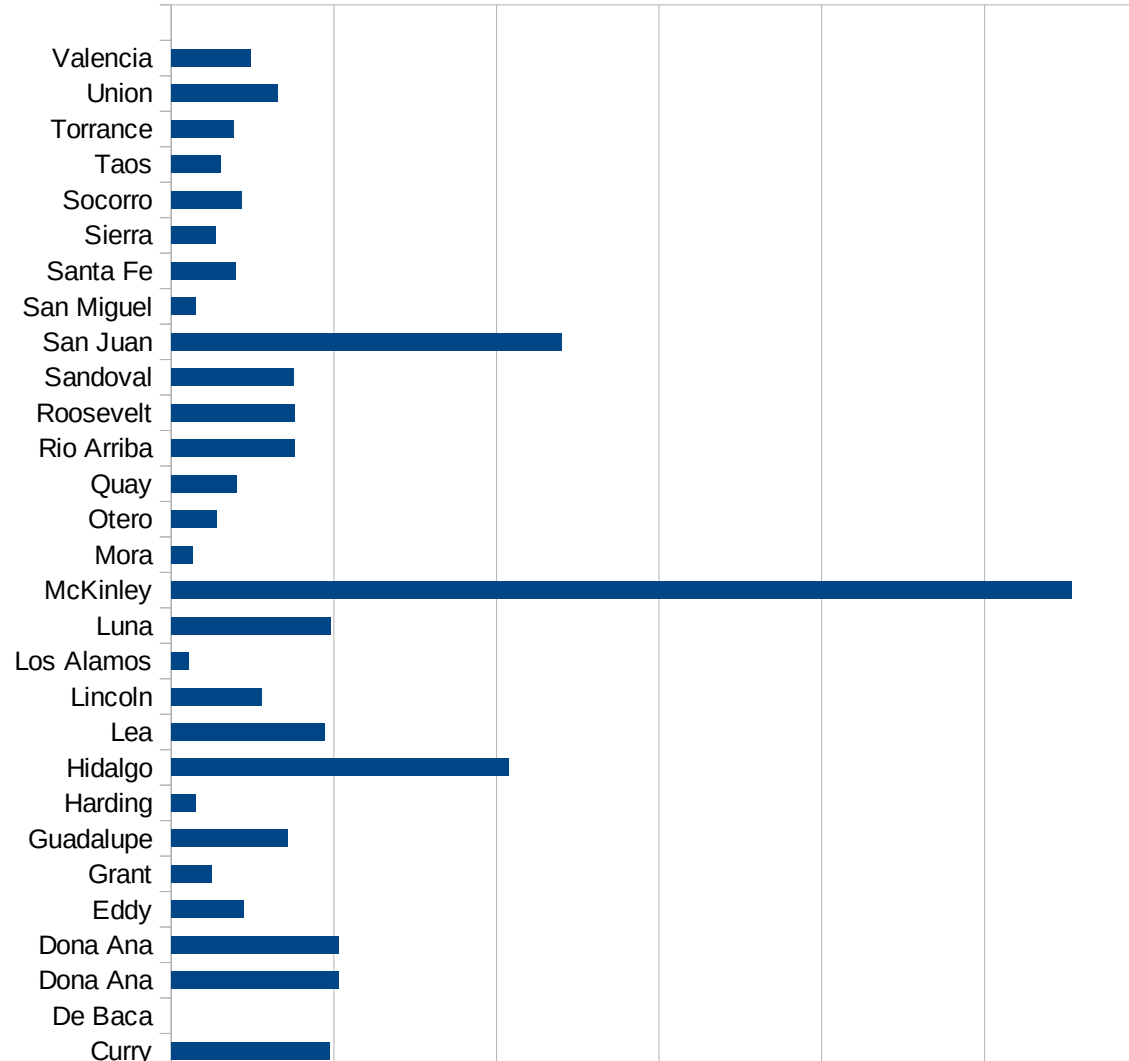
NJ

29173
29175
29177
29179
29181
29195
29197
29199
29201
29203
29205
29183
29185
29187
29189
29510
29186
29207
29209
29211
29213
29215

29217
29219
29221
29223
29225
29227
29229

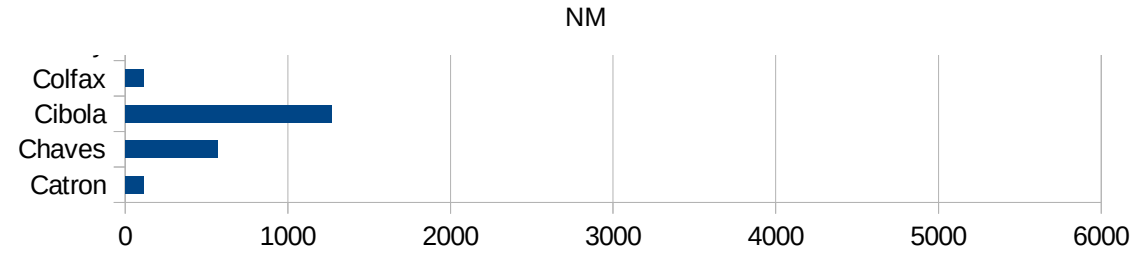
NM

FIPS	County	PC Infection
35001	Bernalillo	718.8732594
35003	Catron	111.7942985
35005	Chaves	567.3298397
35006	Cibola	1271.218126
35007	Colfax	115.6069364
35009	Curry	977.0010316
35011	De Baca	0
35013	Dona Ana	1029.780896
35013	Dona Ana	1029.780896
35015	Eddy	445.5958549
35017	Grant	248.6652527
35019	Guadalupe	714.1211702
35021	Harding	152.6717557
35023	Hidalgo	2075.471698
35025	Lea	942.3797963
35027	Lincoln	557.3736961
35028	Los Alamos	104.7065599
35029	Luna	980.6785461
35031	McKinley	5538.802047
35033	Mora	133.1557923
35035	Otero	281.517198
35037	Quay	399.8545983
35039	Rio Arriba	758.8576116
35041	Roosevelt	757.6161767
35043	Sandoval	754.9301207
35045	San Juan	2401.573859
35047	San Miguel	152.2235512
35049	Santa Fe	397.8514688
35051	Sierra	273.5229759
35053	Socorro	436.2115327
35055	Taos	301.5075377
35057	Torrance	384.8374062
35059	Union	655.6580864



35061 Valencia

487.8622999



NM

FIPS

29001
29003
29005
29007
29009
29011
29013
29015
29017
29019
29021
29023
29025
29027
29029
29031
29033
29035
29037

NM

29039
29041
29043
29045
29047
29049
29051
29053
29055
29057
29059
29061
29063
29065
29067
29069
29071
29073
29075
29077
29079
29081
29083
29085
29087
29089
29091
29093
29095
29097
29099
29101

29103

NM

29105
29107
29109
29111
29113
29115
29117
29121
29123
29125
29127
29119
29129
29131
29133
29135
29137
29139
29141
29143
29145
29147
29149
29151
29153
29155
29157
29159
29161
29163
29165
29167
29169
29171

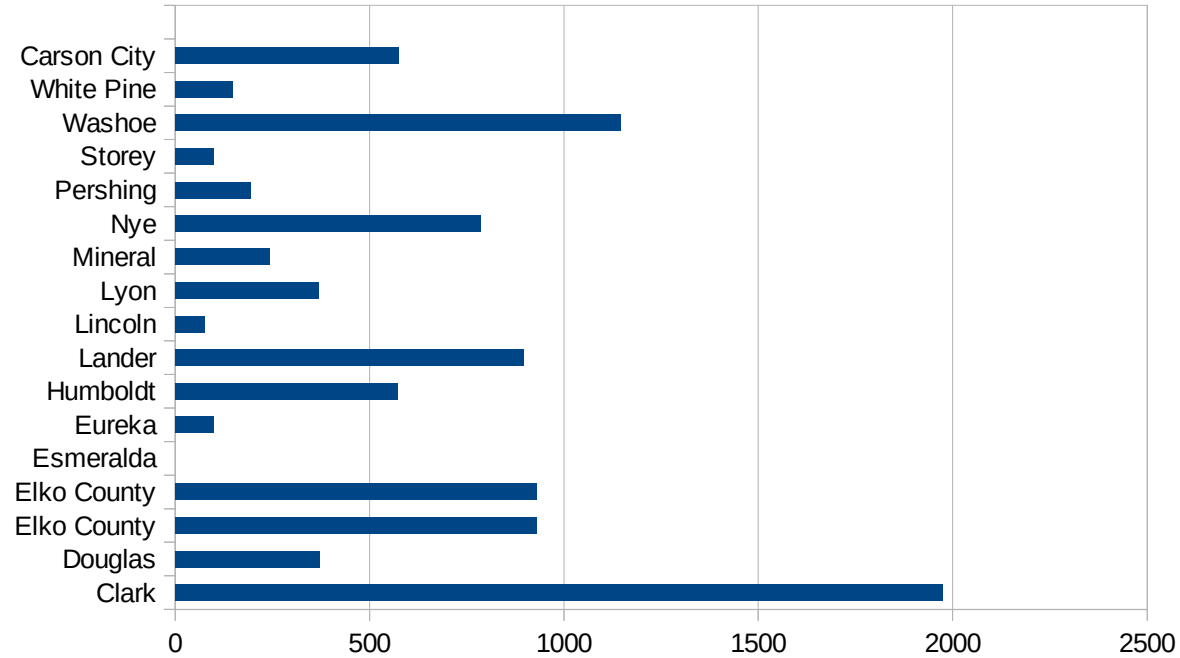
NM

29173
29175
29177
29179
29181
29195
29197
29199
29201
29203
29205
29183
29185
29187
29189
29510
29186
29207
29209
29211
29213
29215

29217
29219
29221
29223
29225
29227
29229

NV

FIPS	County	PC Infection
32001	Churchill	196.3993453
32003	Clark	1974.595445
32005	Douglas	371.3867167
32007	Elko County	930.2325581
32007	Elko County	930.2325581
32009	Esmeralda	0
32011	Eureka	99.85022466
32013	Humboldt	571.9051591
32015	Lander	896.8609865
32017	Lincoln	76.90828687
32019	Lyon	369.1227064
32021	Mineral	243.6863093
32023	Nye	785.0747585
32027	Pershing	195.019502
32029	Storey	99.28021842
32031	Washoe	1147.218912
32033	White Pine	147.7572559
32510	Carson City	573.8622009



NV

FIPS

29001
29003
29005
29007
29009
29011
29013
29015
29017
29019
29021
29023
29025
29027
29029
29031
29033
29035
29037

NV

29039
29041
29043
29045
29047
29049
29051
29053
29055
29057
29059
29061
29063
29065
29067
29069
29071
29073
29075
29077
29079
29081
29083
29085
29087
29089
29091
29093
29095
29097
29099
29101

29103

NV

29105
29107
29109
29111
29113
29115
29117
29121
29123
29125
29127
29119
29129
29131
29133
29135
29137
29139
29141
29143
29145
29147
29149
29151
29153
29155
29157
29159
29161
29163
29165
29167
29169
29171

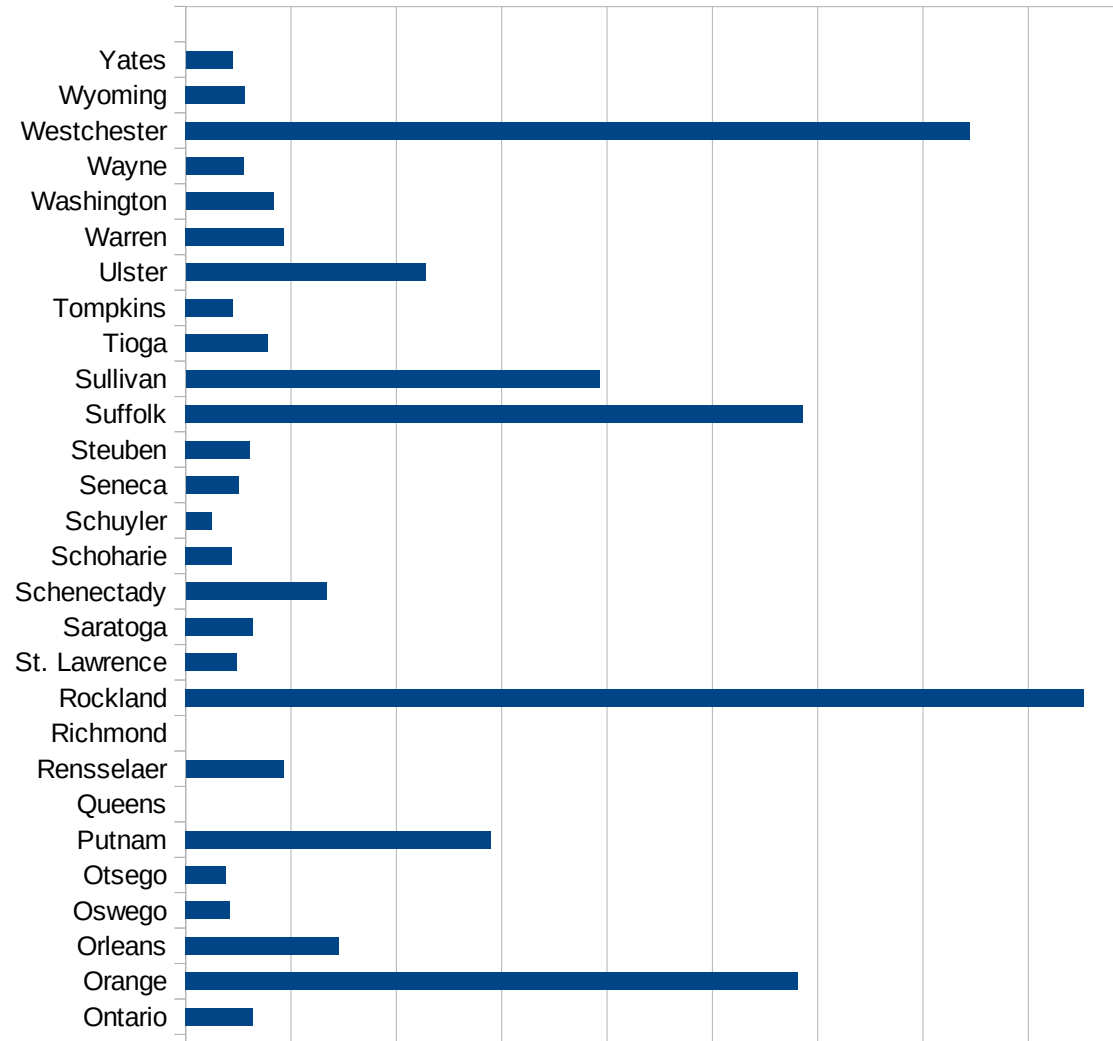
NV

29173
29175
29177
29179
29181
29195
29197
29199
29201
29203
29205
29183
29185
29187
29189
29510
29186
29207
29209
29211
29213
29215

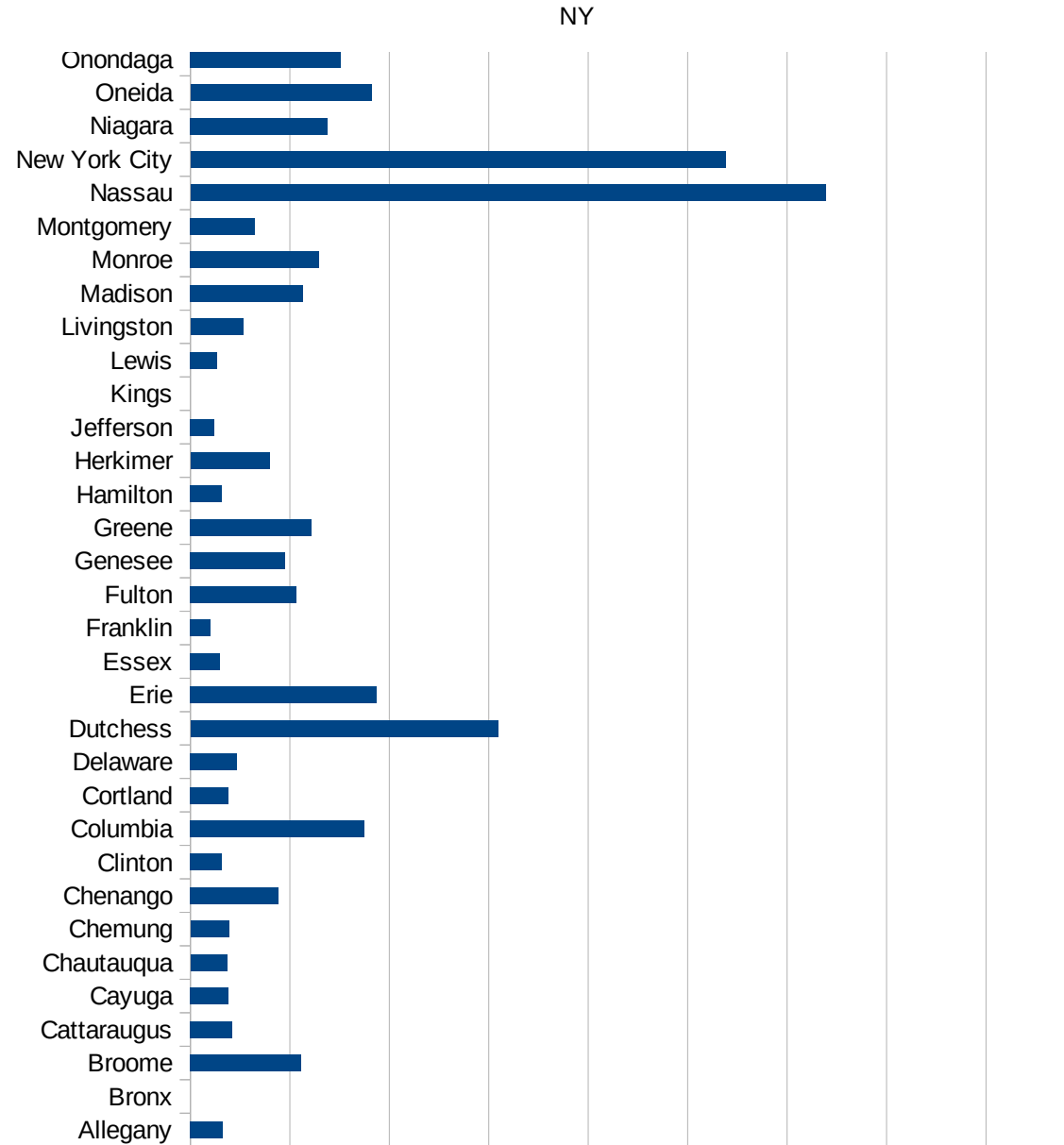
29217
29219
29221
29223
29225
29227
29229

NY

FIPS	County	PC Infection
36001	Albany	824.115890687
36003	Allegany	161.533491277
36005	Bronx	0
36007	Broome	555.152640888
36009	Cattaraugus	210.827693909
36011	Cayuga	191.846522782
36013	Chautauqua	182.899663121
36015	Chemung	193.46262492
36017	Chenango	443.874116459
36019	Clinton	157.382737468
36021	Columbia	872.888710862
36023	Cortland	192.376053363
36025	Delaware	233.566150875
36027	Dutchess	1546.72168543
36029	Erie	937.895161457
36031	Essex	147.45308311
36033	Franklin	99.4174139542
36035	Fulton	531.805713646
36037	Genesee	474.691798091
36039	Greene	608.536354257
36041	Hamilton	157.870996843
36043	Herkimer	397.84581049
36045	Jefferson	119.905149658
36047	Kings	0
36049	Lewis	132.340152002
36051	Livingston	264.127666978
36053	Madison	566.424182499
36055	Monroe	645.140435894
36057	Montgomery	323.526438176
36059	Nassau	3193.59690446
36061	New York City	2690.44862401
36063	Niagara	688.580213179
36065	Oneida	910.36994124



36067 Onondaga	755.723686632
36069 Ontario	319.485909852
36071 Orange	2905.08468364
36073 Orleans	726.386289767
36075 Oswego	210.351320633
36077 Otsego	190.798172354
36079 Putnam	1449.05553533
36081 Queens	0
36083 Rensselaer	464.118613665
36085 Richmond	0
36087 Rockland	4263.19102228
36089 St. Lawrence	242.487065814
36091 Saratoga	318.469953902
36093 Schenectady	667.524943676
36095 Schoharie	218.670611313
36097 Schuyler	122.8226887
36099 Seneca	250.728862974
36101 Steuben	304.814397261
36103 Suffolk	2929.9308011
36105 Sullivan	1964.29044478
36107 Tioga	391.268533773
36109 Tompkins	223.750644499
36111 Ulster	1137.18441873
36113 Warren	466.817085505
36115 Washington	416.687092505
36117 Wayne	274.249422633
36119 Westchester	3721.9464
36121 Wyoming	281.900960459
36123 Yates	221.408155871



NY
0 500 1000 1500 2000 2500 3000 3500 4000 4500

NY

FIPS

29001
29003
29005
29007
29009
29011
29013
29015
29017
29019
29021
29023
29025
29027
29029
29031
29033
29035
29037

NY

29039
29041
29043
29045
29047
29049
29051
29053
29055
29057
29059
29061
29063
29065
29067
29069
29071
29073
29075
29077
29079
29081
29083
29085
29087
29089
29091
29093
29095
29097
29099
29101

29103

NY

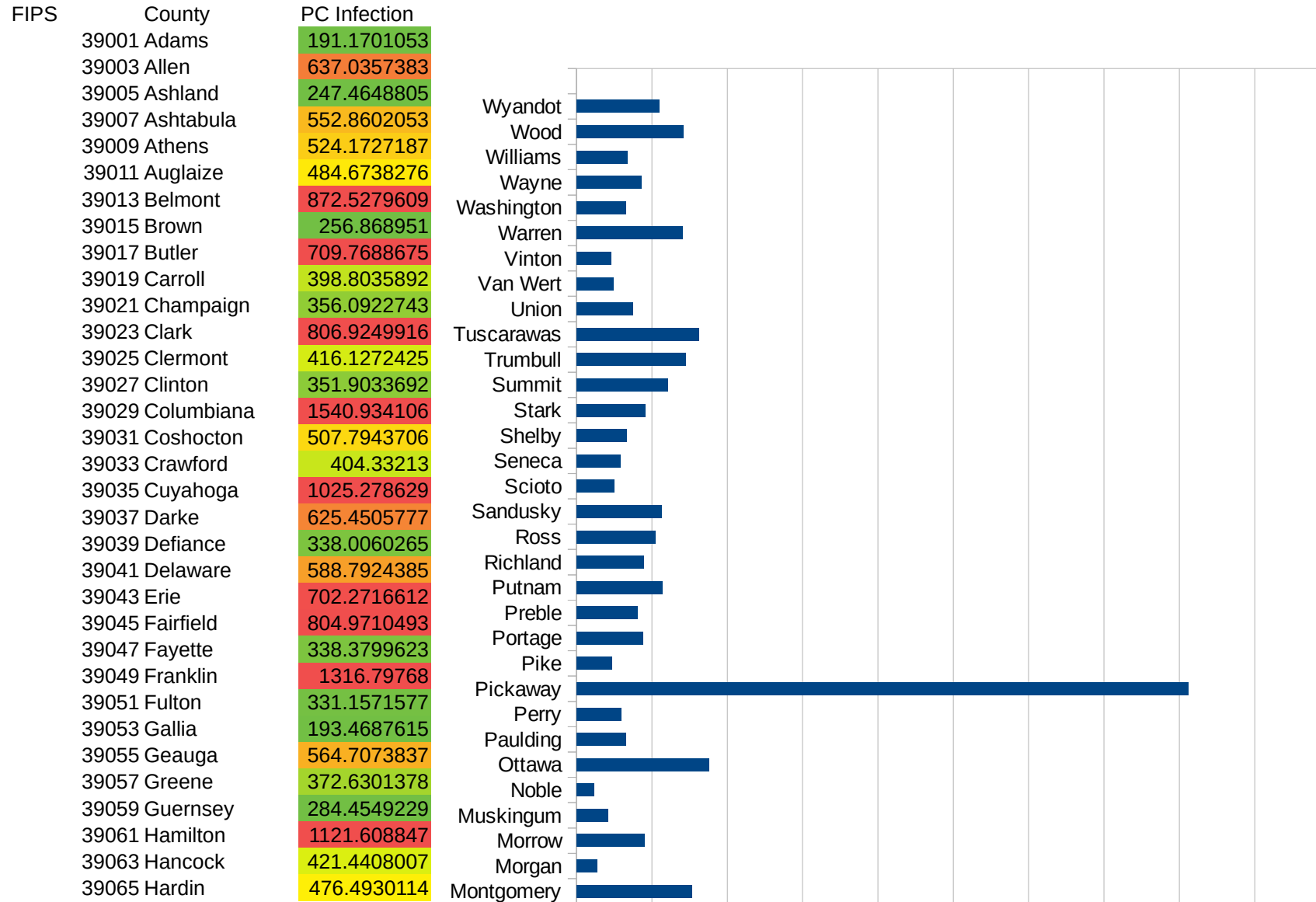
29105
29107
29109
29111
29113
29115
29117
29121
29123
29125
29127
29119
29129
29131
29133
29135
29137
29139
29141
29143
29145
29147
29149
29151
29153
29155
29157
29159
29161
29163
29165
29167
29169
29171

NY

29173
29175
29177
29179
29181
29195
29197
29199
29201
29203
29205
29183
29185
29187
29189
29510
29186
29207
29209
29211
29213
29215

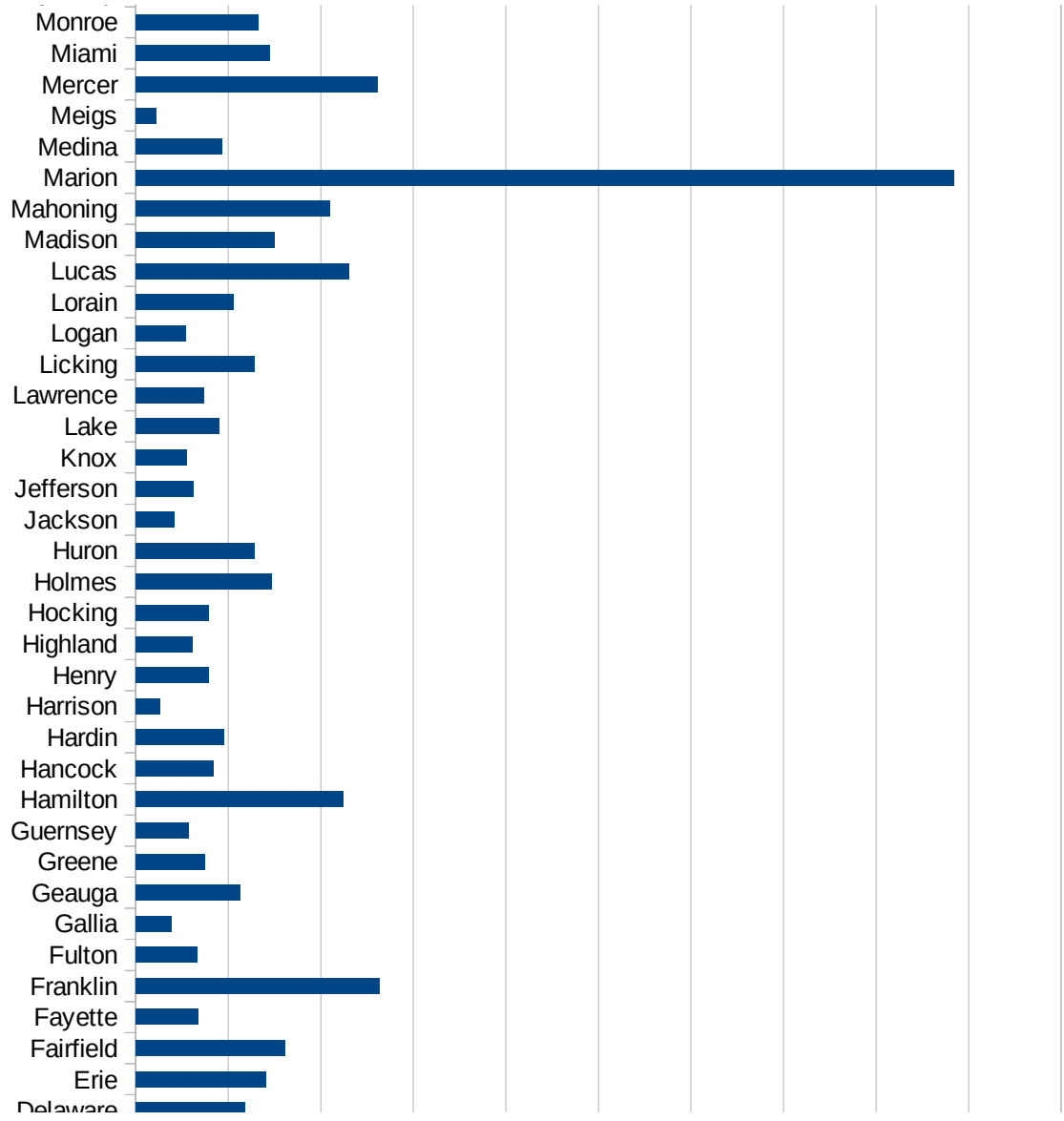
29217
29219
29221
29223
29225
29227
29229

OH

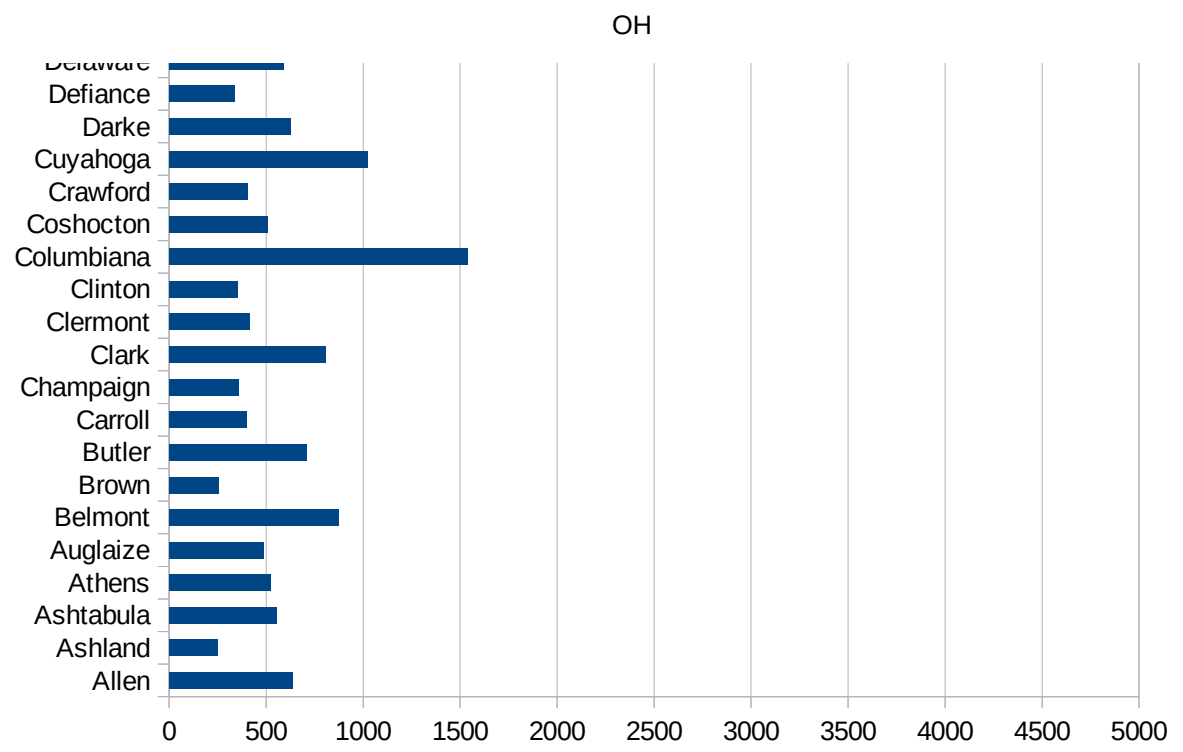


OH

39067 Harrison	131.8044023
39069 Henry	391.3460828
39071 Highland	306.5632403
39073 Hocking	391.0516118
39075 Holmes	733.6188827
39077 Huron	642.691098
39079 Jackson	206.8922925
39081 Jefferson	313.2269983
39083 Knox	273.0518799
39085 Lake	452.4670953
39087 Lawrence	367.4873885
39089 Licking	640.044604
39091 Logan	271.1759778
39093 Lorain	528.0148387
39095 Lucas	1150.037567
39097 Madison	749.7804697
39099 Mahoning	1049.895054
39101 Marion	4419.516979
39103 Medina	466.1002758
39105 Meigs	108.1970051
39107 Mercer	1306.184233
39109 Miami	723.9554894
39111 Monroe	659.8984772
39113 Montgomery	762.1198089
39115 Morgan	136.9487812
39117 Morrow	449.9886079
39119 Muskingum	210.018217
39121 Noble	118.433886
39123 Ottawa	880.5710221
39125 Paulding	325.1599147
39127 Perry	294.1747842
39129 Pickaway	4057.776401
39131 Pike	235.1516015
39133 Portage	440.0743891



39135 Preble	404.9076762
39137 Putnam	568.383659
39139 Richland	445.9161512
39141 Ross	521.2463116
39143 Sandusky	564.635453
39145 Scioto	249.0000265
39147 Seneca	291.6296846
39149 Shelby	329.0353096
39151 Stark	454.8219197
39153 Summit	607.8410387
39155 Trumbull	721.4527733
39157 Tuscarawas	810.4061795
39159 Union	373.4762687
39161 Van Wert	243.9800573
39163 Vinton	228.3278788
39165 Warren	703.7855392
39167 Washington	327.4873244
39169 Wayne	430.2948253
39171 Williams	336.9199
39173 Wood	706.9841464
39175 Wyandot	547.0708913



OH

FIPS

29001
29003
29005
29007
29009
29011
29013
29015
29017
29019
29021
29023
29025
29027
29029
29031
29033
29035
29037

OH

29039
29041
29043
29045
29047
29049
29051
29053
29055
29057
29059
29061
29063
29065
29067
29069
29071
29073
29075
29077
29079
29081
29083
29085
29087
29089
29091
29093
29095
29097
29099
29101

29103

OH

29105
29107
29109
29111
29113
29115
29117
29121
29123
29125
29127
29119
29129
29131
29133
29135
29137
29139
29141
29143
29145
29147
29149
29151
29153
29155
29157
29159
29161
29163
29165
29167
29169
29171

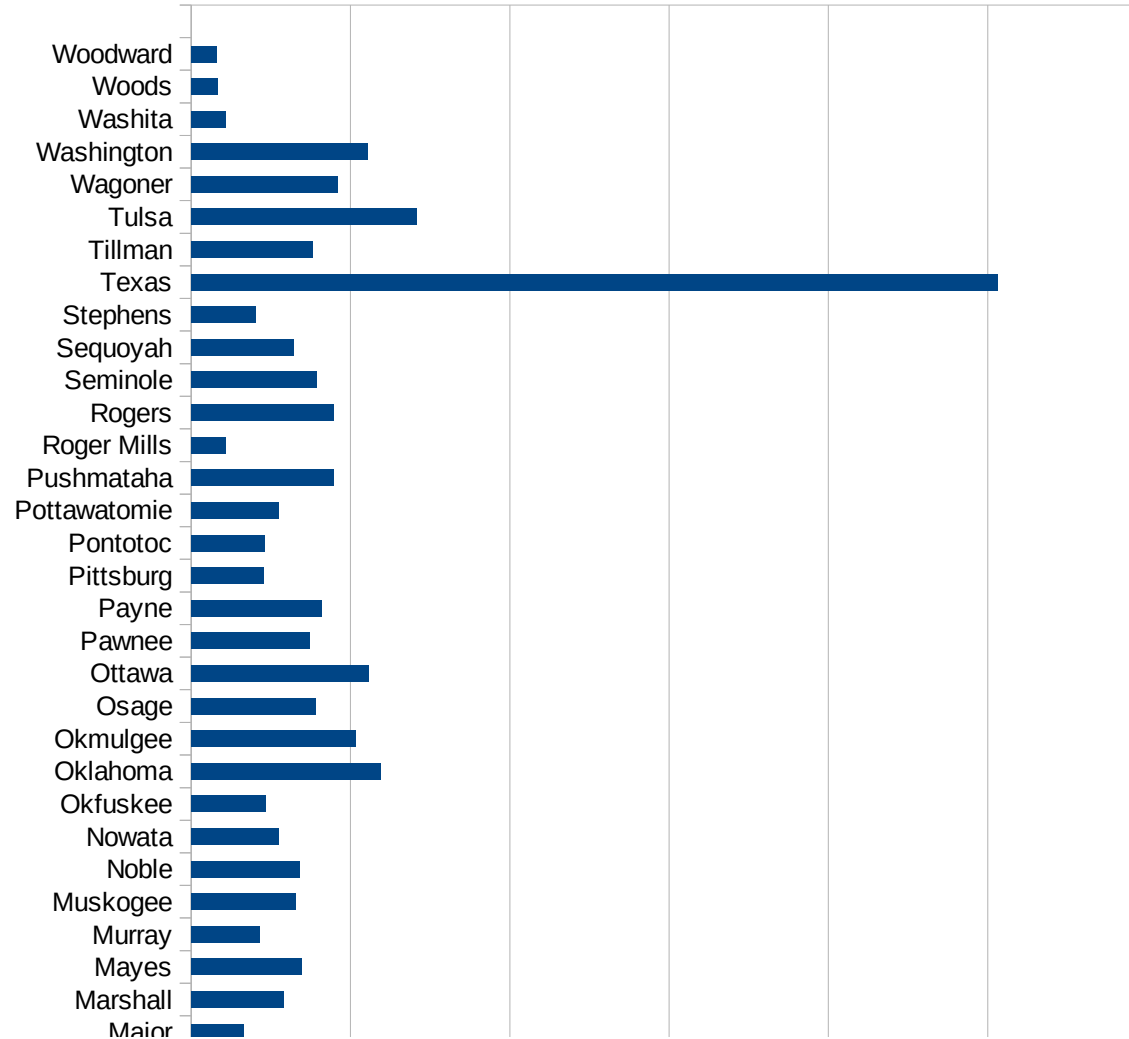
OH

29173
29175
29177
29179
29181
29195
29197
29199
29201
29203
29205
29183
29185
29187
29189
29510
29186
29207
29209
29211
29213
29215

29217
29219
29221
29223
29225
29227
29229

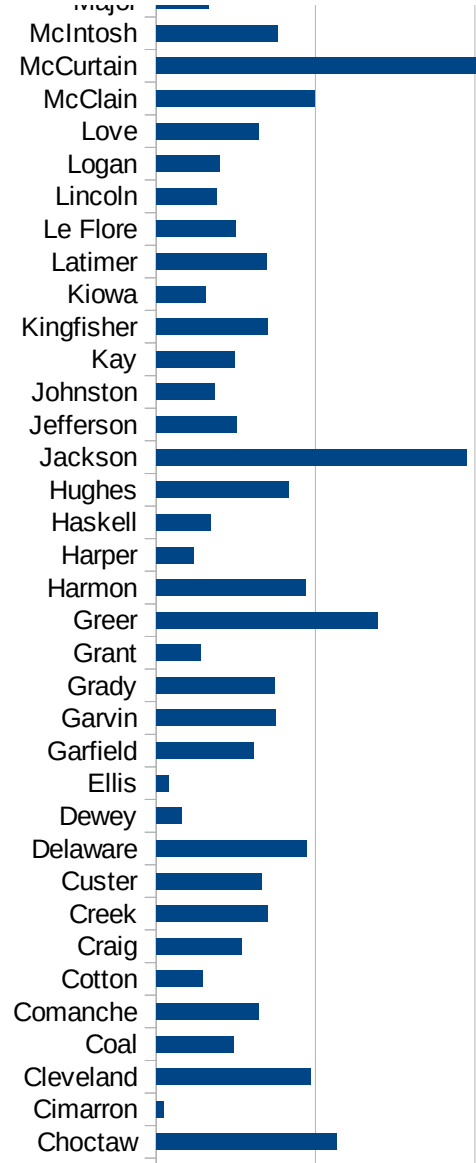
OK

FIPS	County	PC Infection
40001	Adair	1381.21547
40003	Alfalfa	52.13764338
40005	Atoka	462.4945801
40007	Beaver	676.8189509
40009	Beckham	207.2873002
40011	Blaine	400.6325778
40013	Bryan	815.81624
40015	Caddo	1287.227801
40017	Canadian	753.9097385
40019	Carter	639.3092139
40021	Cherokee	721.1093991
40023	Choctaw	1131.715299
40025	Cimarron	46.44681839
40027	Cleveland	967.4476069
40029	Coal	489.1304348
40031	Comanche	646.0613509
40033	Cotton	294.3213296
40035	Craig	538.2357053
40037	Creek	698.285012
40039	Custer	661.2481058
40041	Delaware	943.0650785
40043	Dewey	163.4654679
40045	Ellis	75.91093117
40047	Garfield	610.707074
40049	Garvin	747.905505
40051	Grady	741.6608162
40053	Grant	277.3925104
40055	Greer	1391.513486
40057	Harmon	938.4384384
40059	Harper	237.0292336
40061	Haskell	339.4379539
40063	Hughes	832.3959505
40065	Jackson	1947.973867

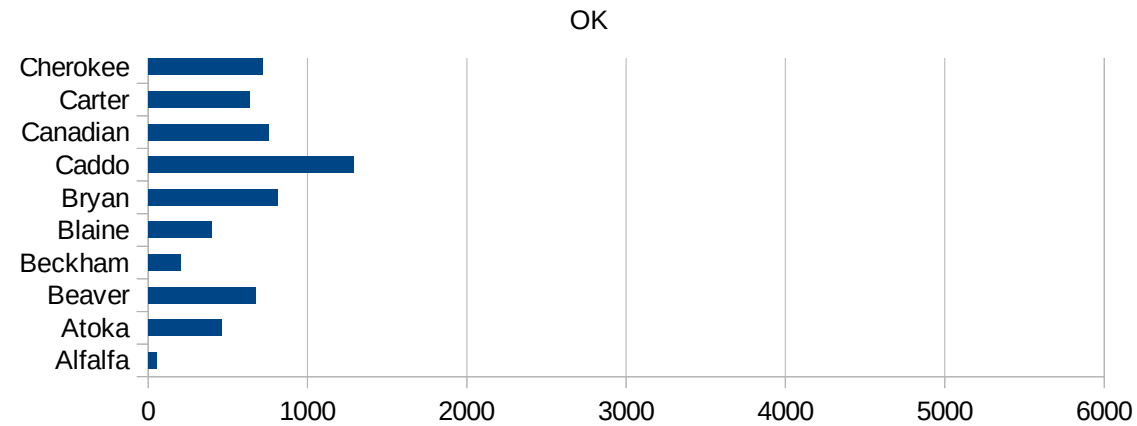


OK

40067 Jefferson	506.2877674
40069 Johnston	365.3301671
40071 Kay	491.3838002
40073 Kingfisher	701.8209408
40075 Kiowa	309.3137816
40077 Latimer	693.969309
40079 Le Flore	498.1992797
40081 Lincoln	378.0068729
40083 Logan	399.653211
40085 Love	641.4051707
40087 McClain	992.8723271
40089 McCurtain	2534.935633
40091 McIntosh	762.0489528
40093 Major	327.0538985
40095 Marshall	577.1748185
40097 Mayes	693.3125745
40099 Murray	430.0150505
40101 Muskogee	655.3348351
40103 Noble	682.0799008
40105 Nowata	548.0524564
40107 Okfuskee	471.1522566
40109 Oklahoma	1190.917785
40111 Okmulgee	1032.998565
40113 Osage	780.6185392
40115 Ottawa	1113.071371
40117 Pawnee	744.3563148
40119 Payne	819.112628
40121 Pittsburg	458.0987761
40123 Pontotoc	462.7813946
40125 Pottawatomie	550.365305
40127 Pushmataha	894.5343948
40129 Roger Mills	218.8183807
40131 Rogers	894.720821
40133 Seminole	785.2551062



40135 Sequoyah	641.1034751
40137 Stephens	404.483994
40139 Texas	5064.776338
40141 Tillman	762.1121394
40143 Tulsa	1412.641125
40145 Wagoner	921.2333042
40147 Washington	1109.117914
40149 Washita	215.6915611
40151 Woods	168.596156
40153 Woodward	158.2434972



OK

FIPS

- 29001
- 29003
- 29005
- 29007
- 29009
- 29011
- 29013
- 29015
- 29017
- 29019
- 29021
- 29023
- 29025
- 29027
- 29029
- 29031
- 29033
- 29035
- 29037

OK

29039
29041
29043
29045
29047
29049
29051
29053
29055
29057
29059
29061
29063
29065
29067
29069
29071
29073
29075
29077
29079
29081
29083
29085
29087
29089
29091
29093
29095
29097
29099
29101

29103

OK

29105
29107
29109
29111
29113
29115
29117
29121
29123
29125
29127
29119
29129
29131
29133
29135
29137
29139
29141
29143
29145
29147
29149
29151
29153
29155
29157
29159
29161
29163
29165
29167
29169
29171

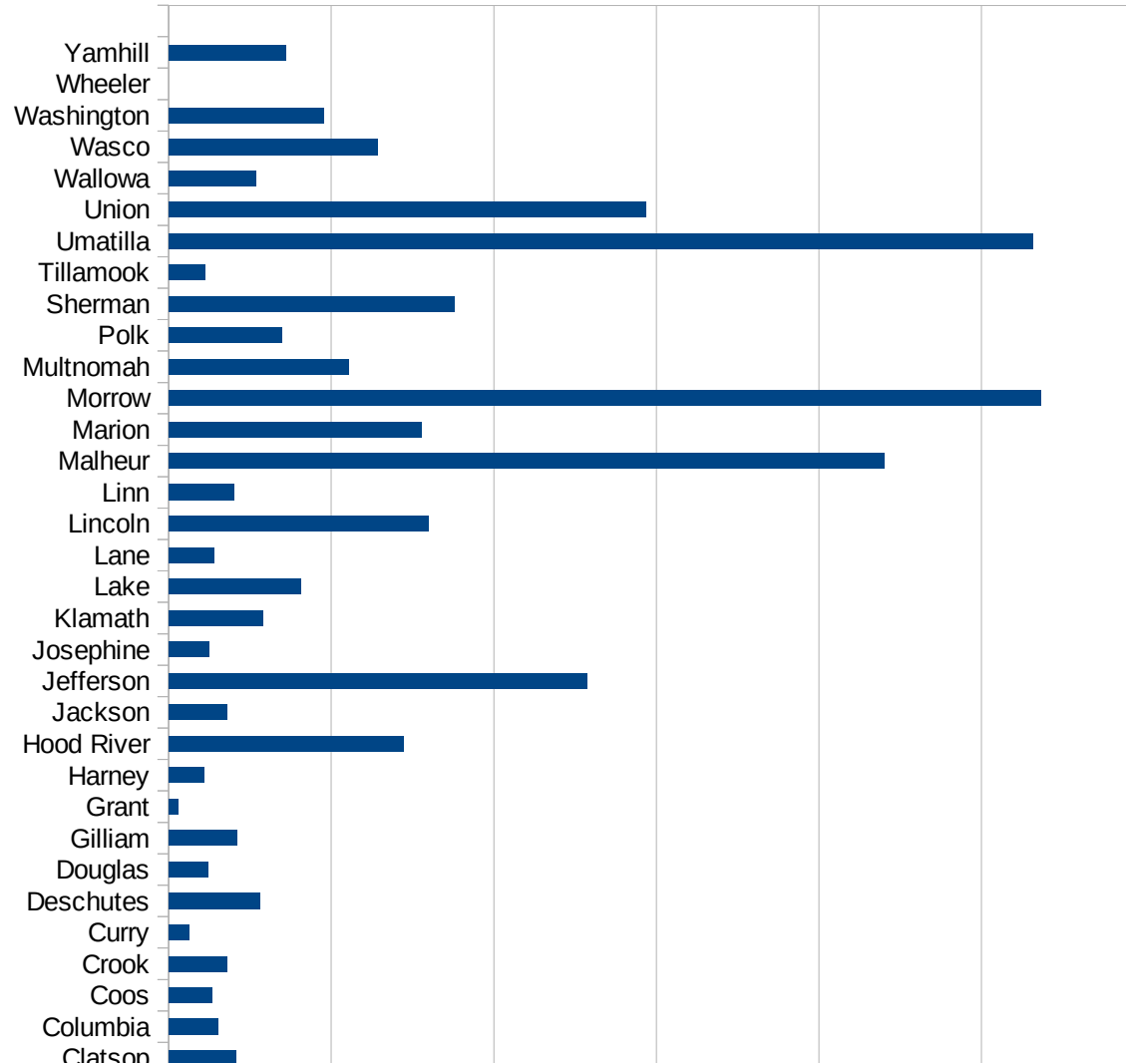
OK

29173
29175
29177
29179
29181
29195
29197
29199
29201
29203
29205
29183
29185
29187
29189
29510
29186
29207
29209
29211
29213
29215


29217
29219
29221
29223
29225
29227
29229

OR

FIPS	County	PC Infection
41001	Baker	206.1726852
41003	Benton	170.465033
41005	Clackamas	341.5249655
41007	Clatsop	206.2166784
41009	Columbia	150.8295626
41011	Coos	132.010126
41013	Crook	180.1650815
41015	Curry	61.36851795
41017	Deschutes	281.2558595
41019	Douglas	121.5055811
41021	Gilliam	211.1932418
41023	Grant	27.87068004
41025	Harney	109.15541
41027	Hood River	721.3590575
41029	Jackson	179.4465395
41031	Jefferson	1285.548942
41033	Josephine	122.4354353
41035	Klamath	289.713686
41037	Lake	406.1429115
41039	Lane	137.7726146
41041	Lincoln	799.7894225
41043	Linn	199.4738289
41045	Malheur	2200.162734
41047	Marion	776.0877337
41049	Morrow	2682.026029
41051	Multnomah	553.8995911
41053	Polk	347.2792548
41055	Sherman	878.2201405
41057	Tillamook	111.9946243
41059	Umatilla	2657.515868
41061	Union	1466.308907
41063	Wallowa	268.3236831
41065	Wasco	641.3884173



41067 Washington	476.6645195
41069 Wheeler	0
41071 Yamhill	360.7409207



OR

FIPS

29001
29003
29005
29007
29009
29011
29013
29015
29017
29019
29021
29023
29025
29027
29029
29031
29033
29035
29037

This work is licensed under the Creative Commons Attribution-NoDerivatives 4.0 International License. To view a copy of this license, visit <http://creativecommons.org/licenses/by-nd/4.0/>.

Tom McKellips, DM
www.creatingtomorrow.us
Page 339

OR

29039
29041
29043
29045
29047
29049
29051
29053
29055
29057
29059
29061
29063
29065
29067
29069
29071
29073
29075
29077
29079
29081
29083
29085
29087
29089
29091
29093
29095
29097
29099
29101

29103

OR

29105
29107
29109
29111
29113
29115
29117
29121
29123
29125
29127
29119
29129
29131
29133
29135
29137
29139
29141
29143
29145
29147
29149
29151
29153
29155
29157
29159
29161
29163
29165
29167
29169
29171

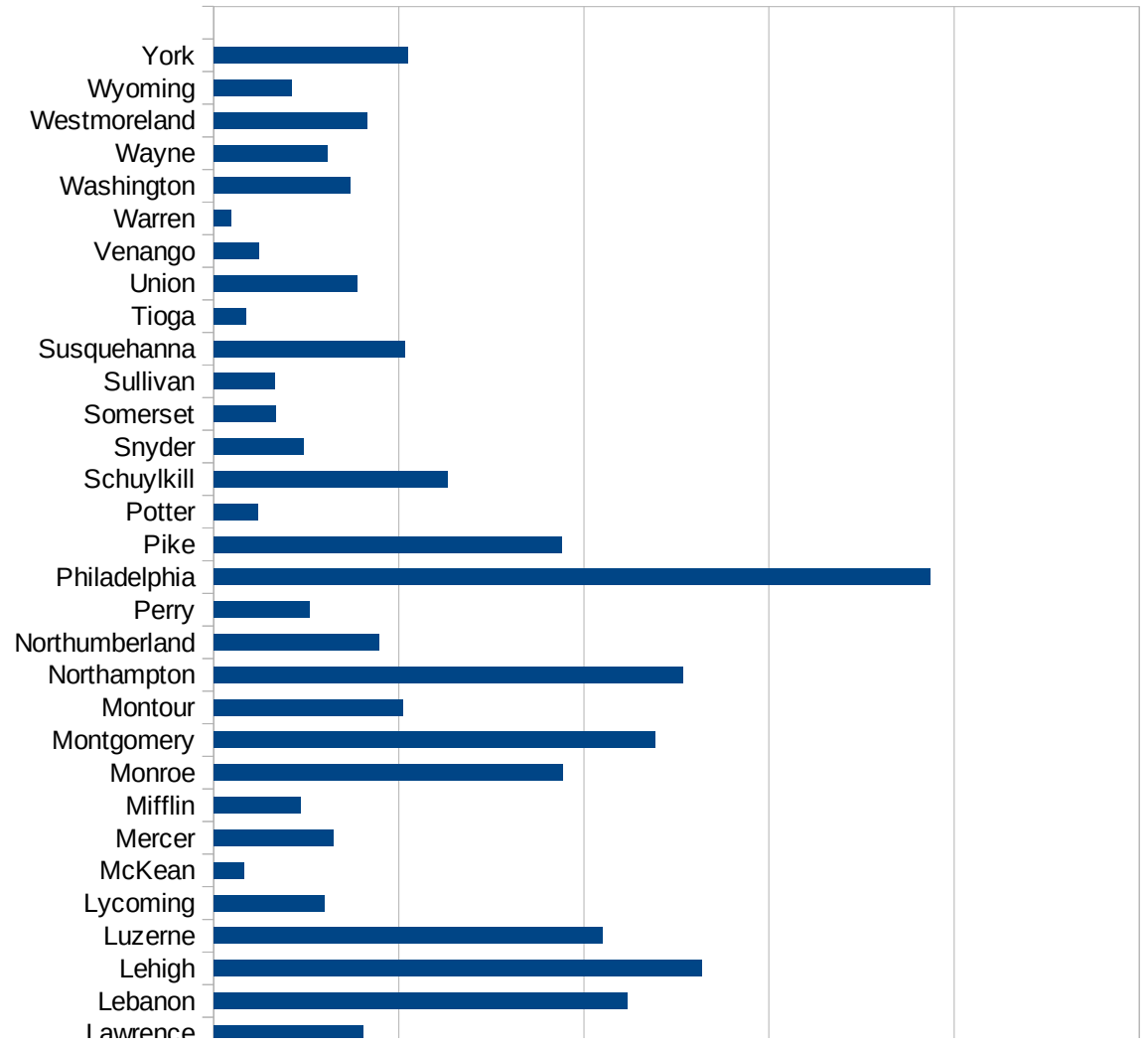
OR

29173
29175
29177
29179
29181
29195
29197
29199
29201
29203
29205
29183
29185
29187
29189
29510
29186
29207
29209
29211
29213
29215

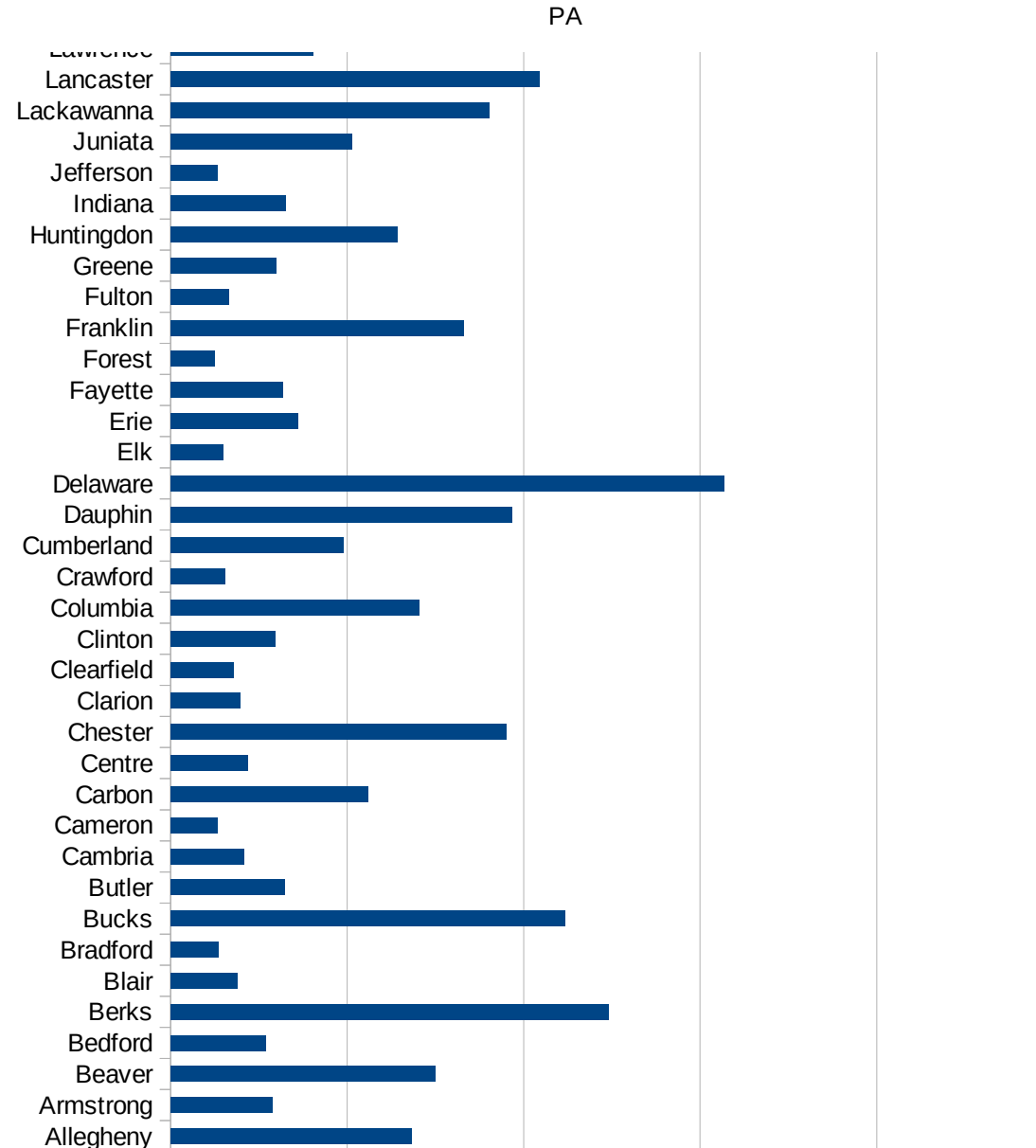
29217
29219
29221
29223
29225
29227
29229


PA

FIPS	County	PC Infection
42001	Adams	466.8761125
42003	Allegheny	682.0129147
42005	Armstrong	288.0652131
42007	Beaver	750.871059
42009	Bedford	269.8439057
42011	Berks	1241.931491
42013	Blair	190.2165039
42015	Bradford	134.7952592
42017	Bucks	1117.487404
42019	Butler	322.0003406
42021	Cambria	208.0012146
42023	Cameron	133.5707925
42025	Carbon	560.5119342
42027	Centre	219.8949664
42029	Chester	951.0656149
42031	Clarion	195.9823616
42033	Clearfield	177.6087066
42035	Clinton	297.2805294
42037	Columbia	705.8176485
42039	Crawford	155.1791025
42041	Cumberland	489.215386
42043	Dauphin	967.89211
42045	Delaware	1568.655921
42047	Elk	149.1597335
42049	Erie	361.3160284
42051	Fayette	317.3848713
42053	Forest	123.6433576
42055	Franklin	829.2698679
42057	Fulton	165.2551126
42059	Greene	298.5810552
42061	Huntingdon	642.0474672
42063	Indiana	325.4399356
42065	Jefferson	132.9025458



42067 Juniata	514.0867876
42069 Lackawanna	901.8326035
42071 Lancaster	1045.336552
42073 Lawrence	404.9475541
42075 Lebanon	1115.954541
42077 Lehigh	1318.391741
42079 Luzerne	1050.855355
42081 Lycoming	298.2474662
42083 McKean	80.5506737
42085 Mercer	321.6392761
42087 Mifflin	235.8184414
42089 Monroe	942.7339284
42091 Montgomery	1191.160072
42093 Montour	509.8684211
42095 Northampton	1267.359345
42097 Northumberland	446.8451852
42099 Perry	260.0836602
42101 Philadelphia	1935.753072
42103 Pike	940.4108487
42105 Potter	120.3224642
42107 Schuylkill	630.6883372
42109 Snyder	241.7365565
42111 Somerset	169.0285591
42113 Sullivan	164.7175095
42115 Susquehanna	517.3815566
42117 Tioga	85.86217894
42119 Union	386.2900525
42121 Venango	120.9378535
42123 Warren	48.10370145
42125 Washington	368.4662352
42127 Wayne	308.1363601
42129 Westmoreland	415.5602648
42131 Wyoming	210.7520521
42133 York	524.2341163





FIPS

- 29001
- 29003
- 29005
- 29007
- 29009
- 29011
- 29013
- 29015
- 29017
- 29019
- 29021
- 29023
- 29025
- 29027
- 29029
- 29031
- 29033
- 29035
- 29037

PA

29039
29041
29043
29045
29047
29049
29051
29053
29055
29057
29059
29061
29063
29065
29067
29069
29071
29073
29075
29077
29079
29081
29083
29085
29087
29089
29091
29093
29095
29097
29099
29101

29103

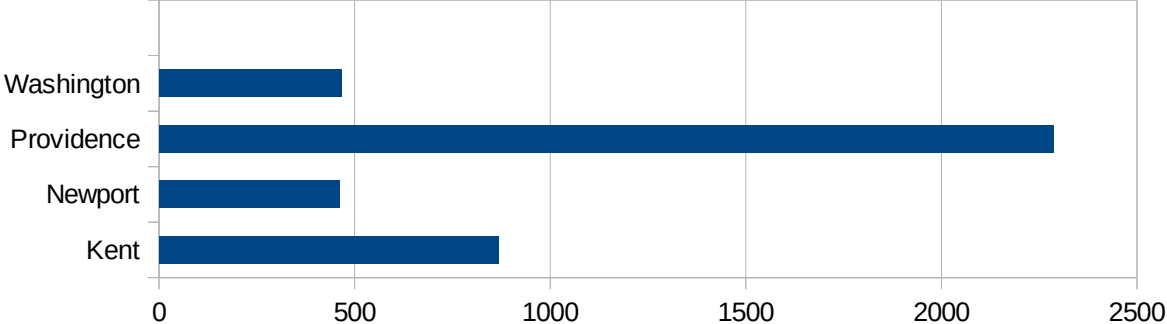
29105
29107
29109
29111
29113
29115
29117
29121
29123
29125
29127
29119
29129
29131
29133
29135
29137
29139
29141
29143
29145
29147
29149
29151
29153
29155
29157
29159
29161
29163
29165
29167
29169
29171

PA

29173
29175
29177
29179
29181
29195
29197
29199
29201
29203
29205
29183
29185
29187
29189
29510
29186
29207
29209
29211
29213
29215

29217
29219
29221
29223
29225
29227
29229

FIPS	County	PC Infection
44001	Bristol	624.8843758
44003	Kent	867.1984182
44005	Newport	460.3716896
44007	Providence	2287.276523
44009	Washington	467.589694



RI

FIPS

29001
29003
29005
29007
29009
29011
29013
29015
29017
29019
29021
29023
29025
29027
29029
29031
29033
29035
29037

RI

29039
29041
29043
29045
29047
29049
29051
29053
29055
29057
29059
29061
29063
29065
29067
29069
29071
29073
29075
29077
29079
29081
29083
29085
29087
29089
29091
29093
29095
29097
29099
29101

29103

RI

29105
29107
29109
29111
29113
29115
29117
29121
29123
29125
29127
29119
29129
29131
29133
29135
29137
29139
29141
29143
29145
29147
29149
29151
29153
29155
29157
29159
29161
29163
29165
29167
29169
29171

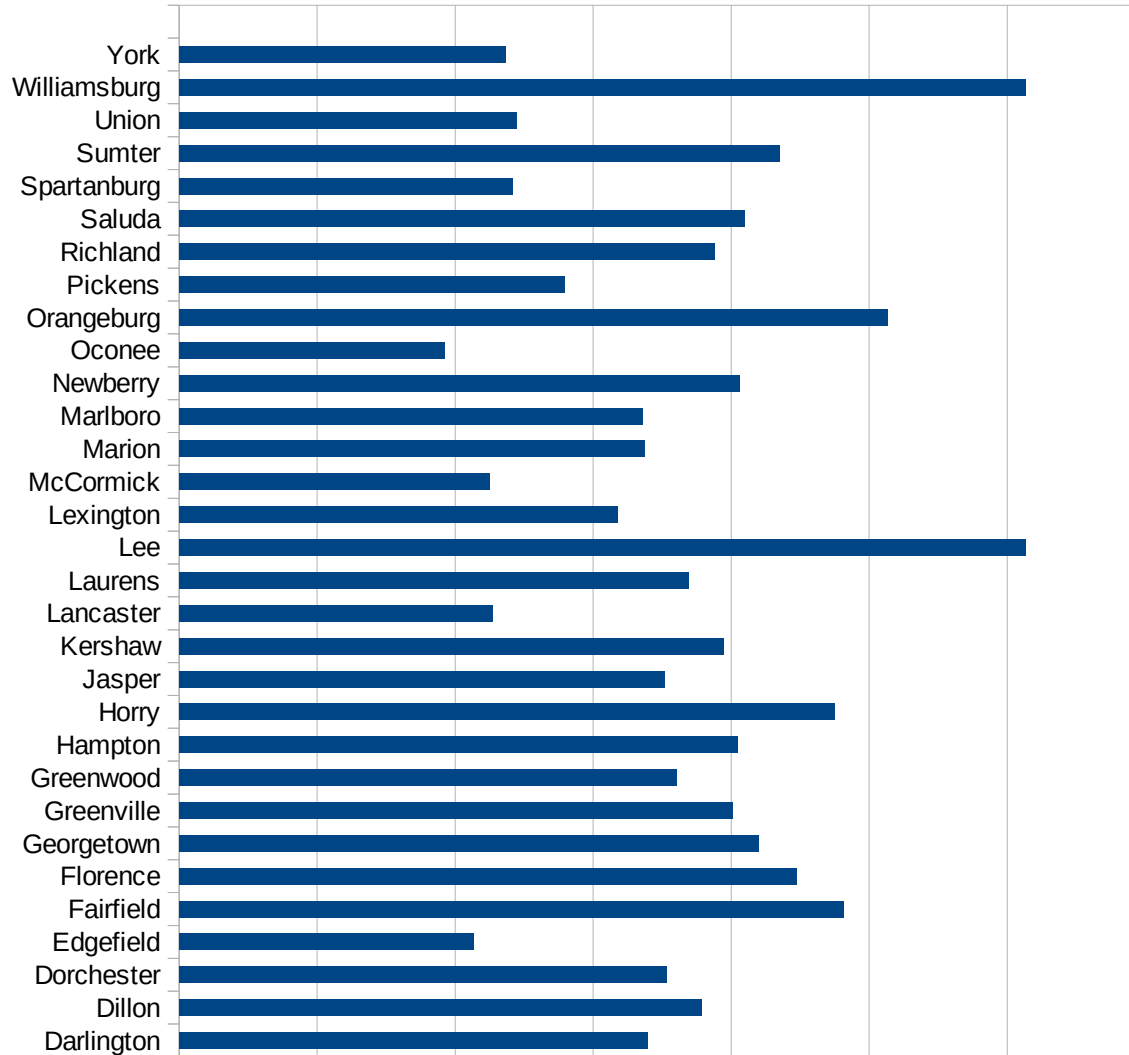
RI

29173
29175
29177
29179
29181
29195
29197
29199
29201
29203
29205
29183
29185
29187
29189
29510
29186
29207
29209
29211
29213
29215

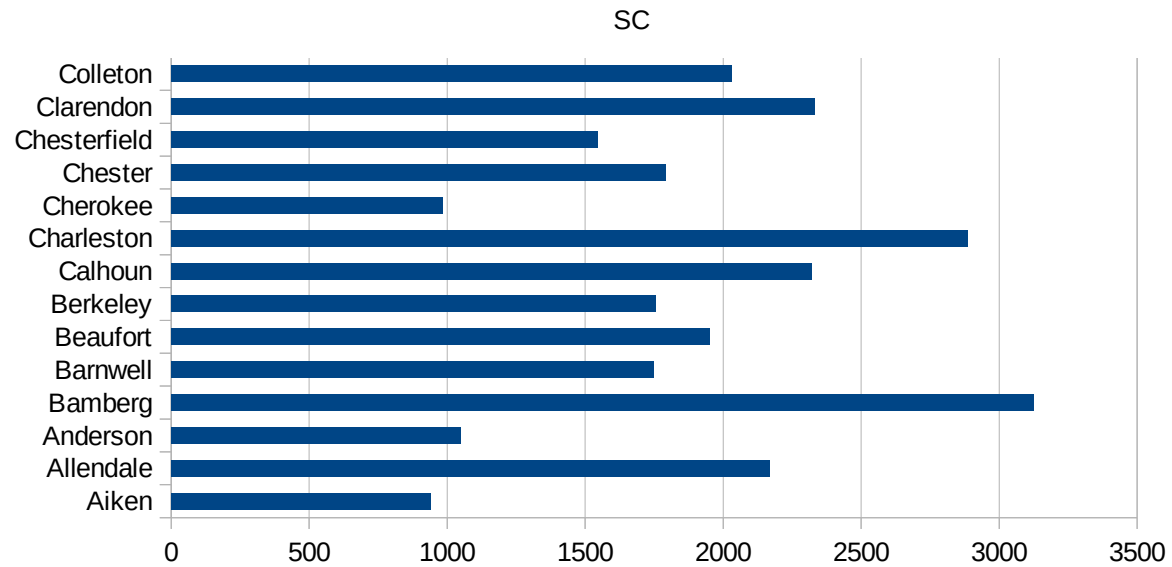
29217
29219
29221
29223
29225
29227
29229

SC

FIPS	County	PC Infection
45001	Abbeville	1214.294446
45003	Aiken	940.9625681
45005	Allendale	2167.808604
45007	Anderson	1048.971978
45009	Bamberg	3124.343257
45011	Barnwell	1747.821144
45013	Beaufort	1951.090268
45015	Berkeley	1754.933489
45017	Calhoun	2320.936639
45019	Charleston	2885.896946
45021	Cherokee	982.8655524
45023	Chester	1792.19249
45025	Chesterfield	1545.22009
45027	Clarendon	2332.344214
45029	Colleton	2031.332979
45031	Darlington	1696.057004
45033	Dillon	1892.2187
45035	Dorchester	1767.228769
45037	Edgefield	1068.312879
45039	Fairfield	2406.035175
45041	Florence	2237.27734
45043	Georgetown	2099.632123
45045	Greenville	2004.22782
45047	Greenwood	1802.349415
45049	Hampton	2025.735104
45051	Horry	2375.147829
45053	Jasper	1760.381071
45055	Kershaw	1974.326137
45057	Lancaster	1137.555043
45059	Laurens	1844.941338
45061	Lee	3068.486758
45063	Lexington	1587.96334
45065	McCormick	1126.461211



45067 Marion	1684.976964
45069 Marlboro	1678.157436
45071 Newberry	2030.114226
45073 Oconee	963.3296757
45075 Orangeburg	2566.314676
45077 Pickens	1398.304746
45079 Richland	1939.330786
45081 Saluda	2049.260125
45083 Spartanburg	1208.392803
45085 Sumter	2174.402884
45087 Union	1222.181686
45089 Williamsburg	3068.025877
45091 York	1184.161565



FIPS

- 29001
- 29003
- 29005
- 29007
- 29009
- 29011
- 29013
- 29015
- 29017
- 29019
- 29021
- 29023
- 29025
- 29027
- 29029
- 29031
- 29033
- 29035
- 29037

SC

29039
29041
29043
29045
29047
29049
29051
29053
29055
29057
29059
29061
29063
29065
29067
29069
29071
29073
29075
29077
29079
29081
29083
29085
29087
29089
29091
29093
29095
29097
29099
29101

29103

SC

29105
29107
29109
29111
29113
29115
29117
29121
29123
29125
29127
29119
29129
29131
29133
29135
29137
29139
29141
29143
29145
29147
29149
29151
29153
29155
29157
29159
29161
29163
29165
29167
29169
29171

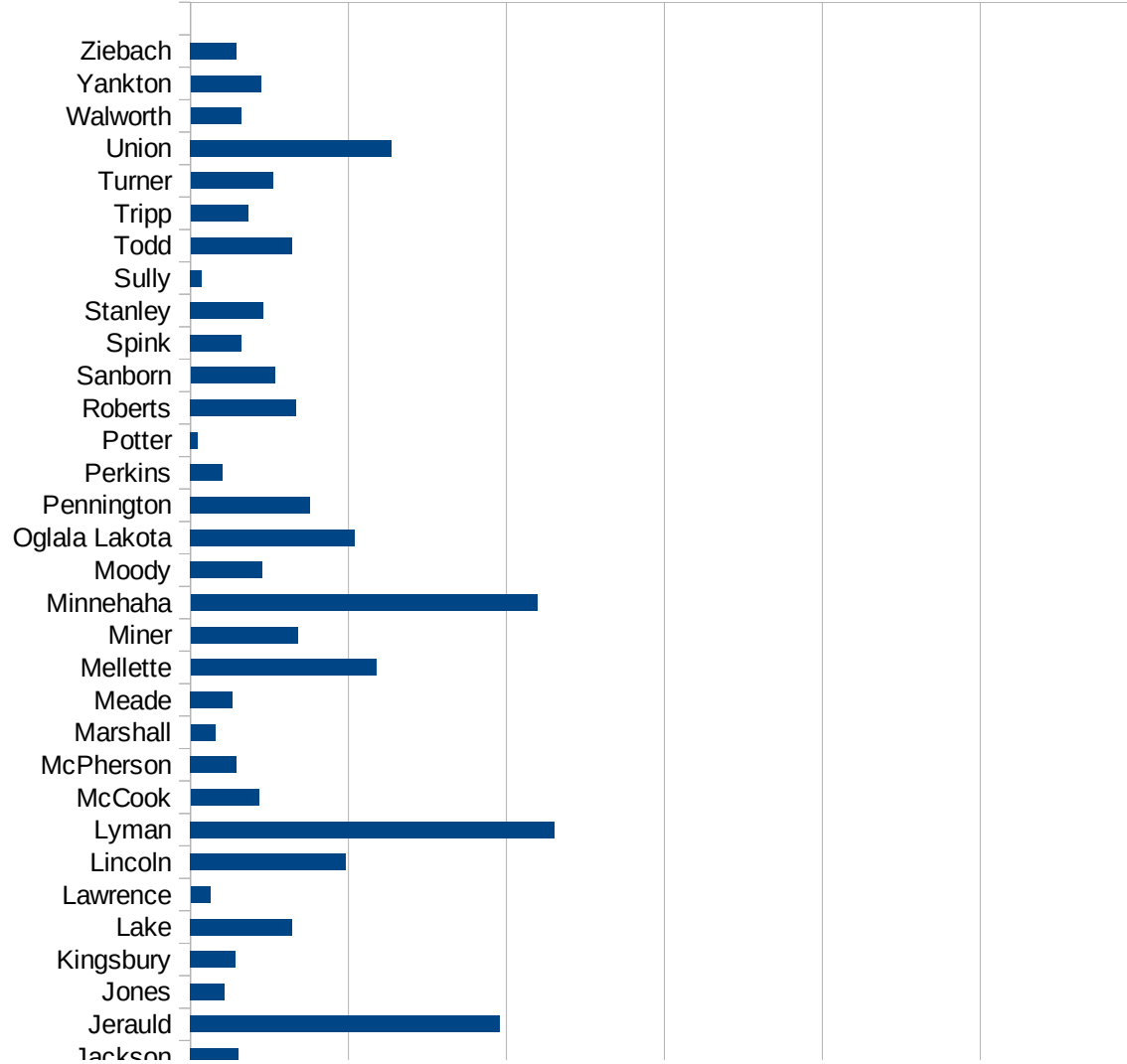
SC

29173
29175
29177
29179
29181
29195
29197
29199
29201
29203
29205
29183
29185
29187
29189
29510
29186
29207
29209
29211
29213
29215

29217
29219
29221
29223
29225
29227
29229

SD

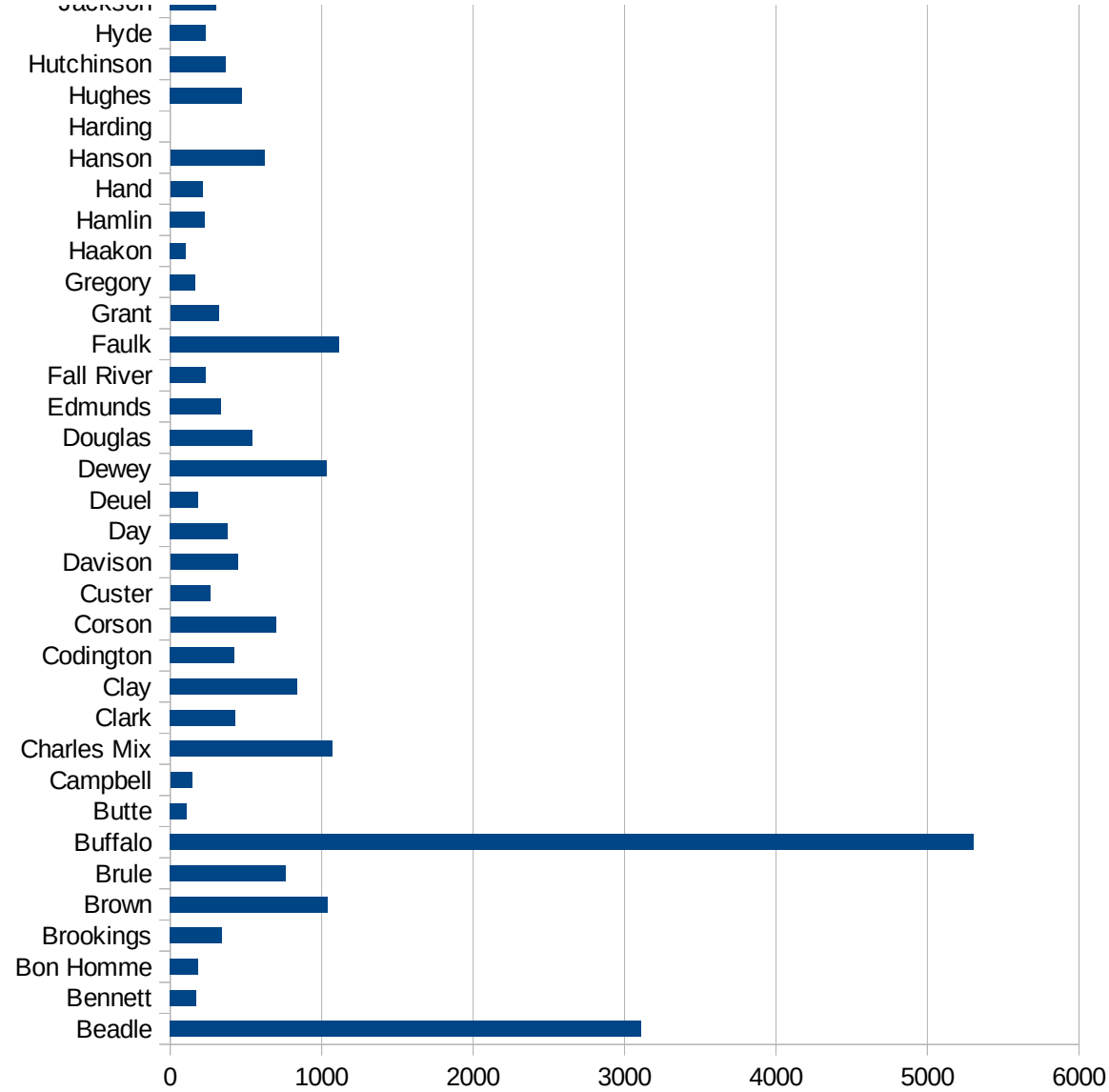
FIPS	County	PC Infection
46003	Aurora	1356.658336
46005	Beadle	3108.616216
46007	Bennett	173.0103806
46009	Bon Homme	186.2464183
46011	Brookings	340.599455
46013	Brown	1042.832435
46015	Brule	764.9646204
46017	Buffalo	5304.518664
46019	Butte	107.611035
46021	Campbell	145.2432825
46023	Charles Mix	1070.893125
46025	Clark	427.9219043
46027	Clay	840.3959832
46029	Codington	424.7724433
46031	Corson	696.2785114
46033	Custer	263.5801054
46035	Davison	444.6690248
46037	Day	381.4713896
46039	Deuel	184.4593037
46041	Dewey	1033.197832
46043	Douglas	545.1448041
46045	Edmunds	335.483871
46047	Fall River	236.7564368
46049	Faulk	1115.879828
46051	Grant	321.8133483
46053	Gregory	166.1918329
46055	Haakon	104.2752868
46057	Hamlin	229.0950745
46059	Hand	214.5922747
46061	Hanson	622.0379147
46063	Harding	0
46065	Hughes	475.9206799
46067	Hutchinson	365.8536585



This work is licensed under the Creative Commons Attribution-NoDerivatives 4.0 International License. To view a copy of this license, visit <http://creativecommons.org/licenses/by-nd/4.0/>.

SD

46069 Hyde	234.0093604
46071 Jackson	302.3888721
46073 Jerauld	1957.905042
46075 Jones	215.5172414
46077 Kingsbury	284.6106932
46079 Lake	643.333078
46081 Lawrence	124.3152947
46083 Lincoln	984.576666
46085 Lyman	2303.062026
46087 McCook	432.7443202
46089 McPherson	290.8184462
46091 Marshall	156.4945227
46093 Meade	268.6081855
46095 Mellette	1175.318315
46097 Miner	677.8129236
46099 Minnehaha	2194.674299
46101 Moody	455.996352
46102 Oglala Lakota	1041.302677
46103 Pennington	756.2942477
46105 Perkins	205.338809
46107 Potter	45.31037608
46109 Roberts	670.0488178
46111 Sanborn	535.1996706
46115 Spink	323.3256351
46117 Stanley	463.269358
46119 Sully	71.83908046
46121 Todd	641.8360401
46123 Tripp	365.0967506
46125 Turner	522.317189
46127 Union	1274.08925
46129 Walworth	322.1764811
46135 Yankton	446.0186278
46137 Ziebach	291.757841



SD

SD

FIPS

29001
29003
29005
29007
29009
29011
29013
29015
29017
29019
29021
29023
29025
29027
29029
29031
29033
29035
29037

SD

29039
29041
29043
29045
29047
29049
29051
29053
29055
29057
29059
29061
29063
29065
29067
29069
29071
29073
29075
29077
29079
29081
29083
29085
29087
29089
29091
29093
29095
29097
29099
29101

29103

SD

29105
29107
29109
29111
29113
29115
29117
29121
29123
29125
29127
29119
29129
29131
29133
29135
29137
29139
29141
29143
29145
29147
29149
29151
29153
29155
29157
29159
29161
29163
29165
29167
29169
29171

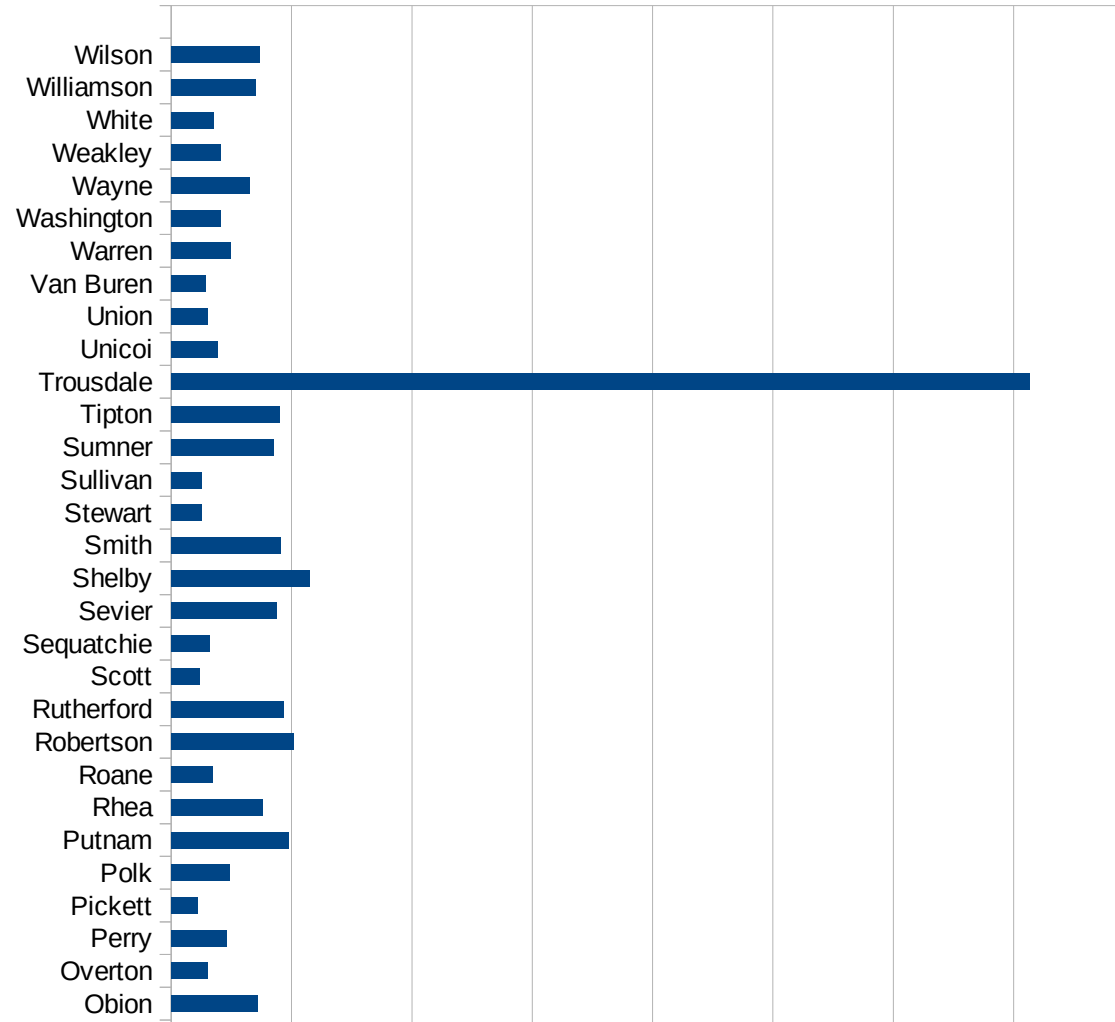
SD

29173
29175
29177
29179
29181
29195
29197
29199
29201
29203
29205
29183
29185
29187
29189
29510
29186
29207
29209
29211
29213
29215

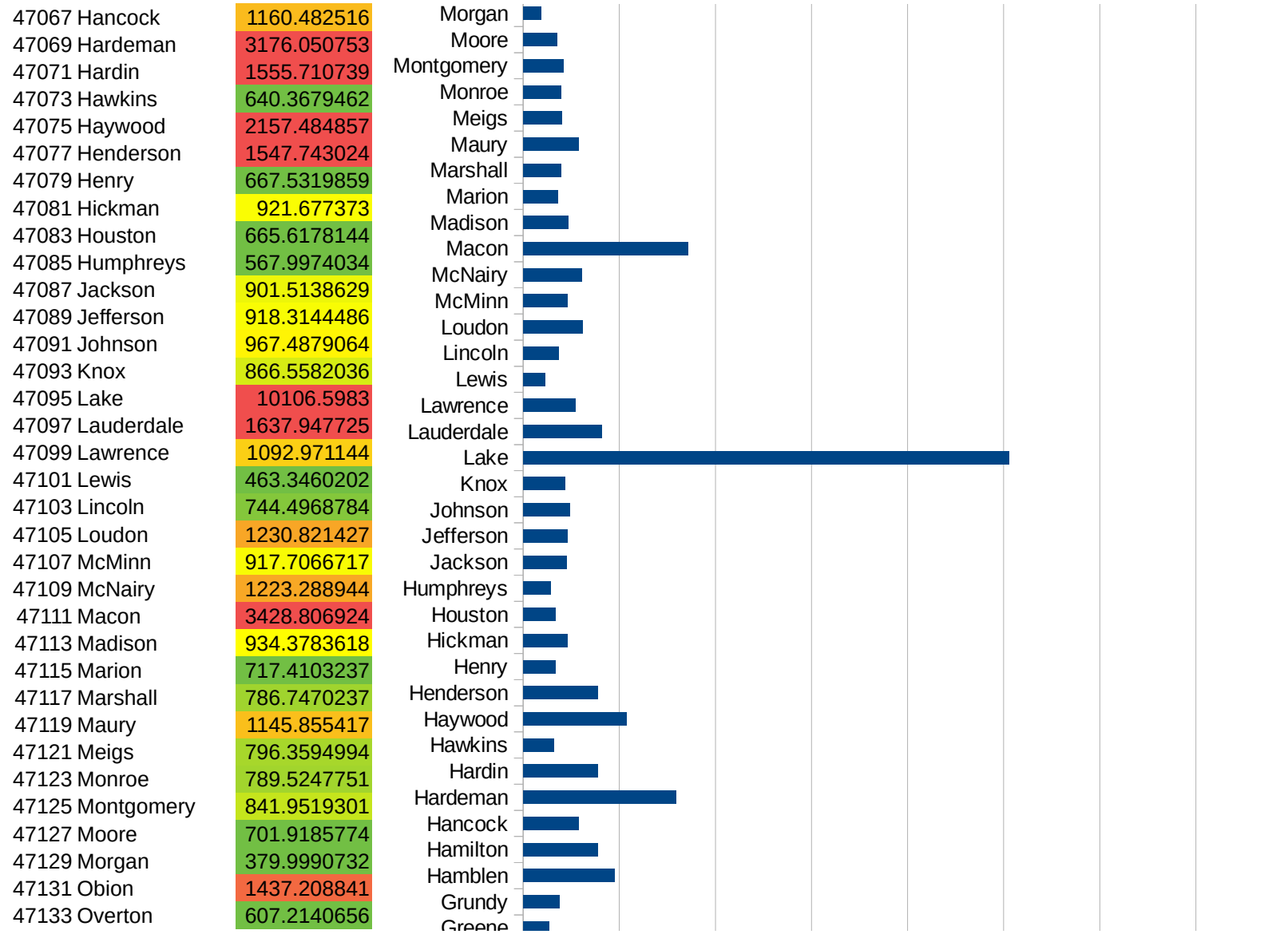
29217
29219
29221
29223
29225
29227
29229

TN

FIPS	County	PC Infection
47001	Anderson	793.6507937
47003	Bedford	1776.17358
47005	Benton	599.35739
47007	Bledsoe	4554.388343
47009	Blount	852.6901613
47011	Bradley	1605.029655
47013	Campbell	538.1097946
47015	Cannon	815.9314064
47017	Carroll	813.7044968
47019	Carter	757.7505279
47021	Cheatham	1355.127476
47023	Chester	1117.156749
47025	Claiborne	695.9314775
47027	Clay	790.462615
47029	Cocke	1118.130486
47031	Coffee	748.6535009
47033	Crockett	1577.3311
47035	Cumberland	635.1281149
47037	Davidson	2801.092137
47039	Decatur	1375.363062
47041	DeKalb	1514.549608
47043	Dickson	1113.27321
47045	Dyer	1487.138264
47047	Fayette	1530.599649
47049	Fentress	406.213976
47051	Franklin	682.7405109
47053	Gibson	1156.08115
47055	Giles	1189.709521
47057	Grainger	730.1793044
47059	Greene	537.0040673
47061	Grundy	756.781058
47063	Hamblen	1903.390172
47065	Hamilton	1553.998781

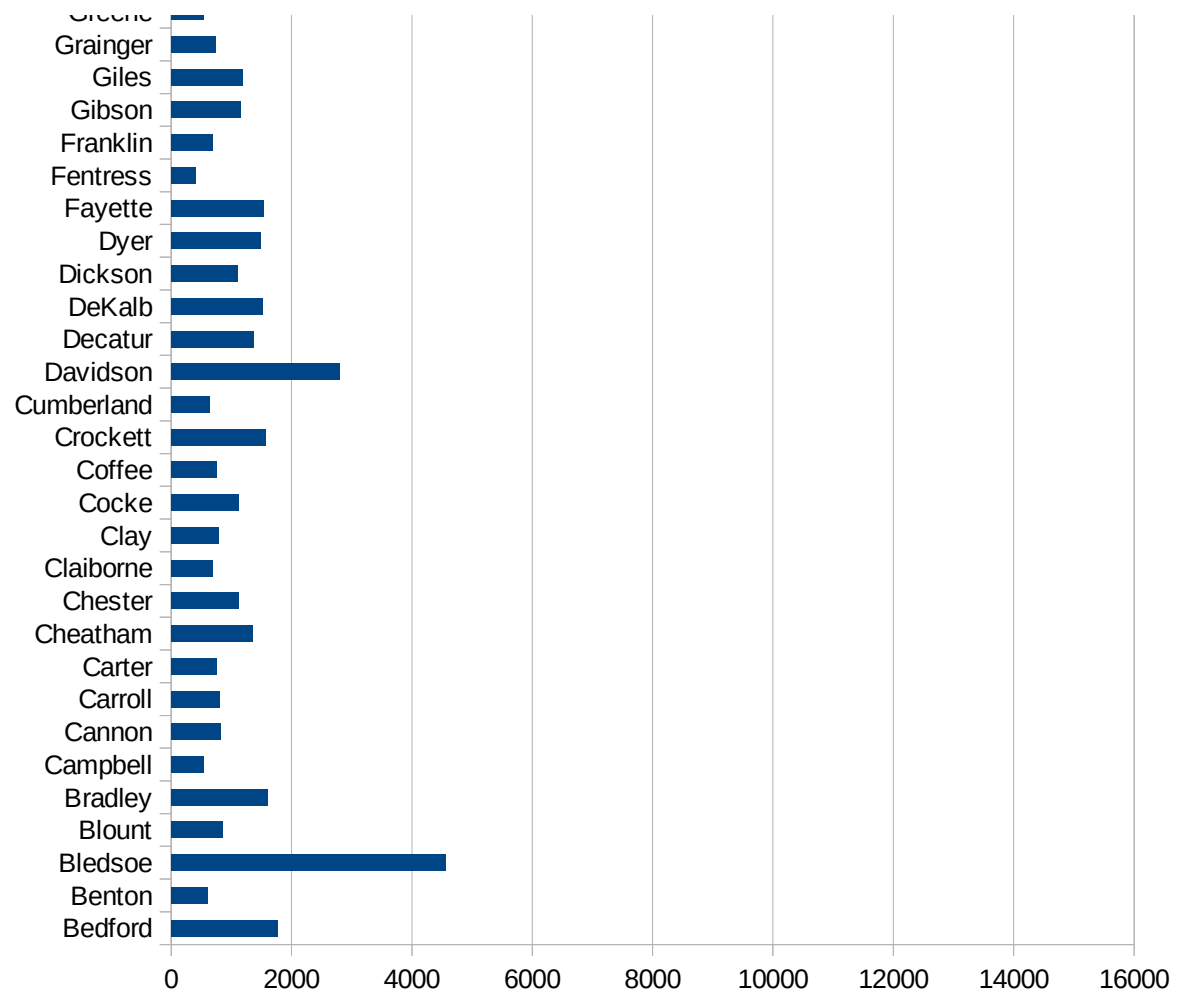


TN



TN

47135 Perry	917.6587302
47137 Pickett	432.9004329
47139 Polk	976.4469168
47141 Putnam	1958.322235
47143 Rhea	1519.186539
47145 Roane	684.9830636
47147 Robertson	2041.90841
47149 Rutherford	1868.940257
47151 Scott	471.8907391
47153 Sequatchie	631.8902931
47155 Sevier	1749.887631
47157 Shelby	2296.732937
47159 Smith	1820.278809
47161 Stewart	516.186122
47163 Sullivan	511.2007509
47165 Sumner	1698.112199
47167 Tipton	1796.008509
47169 Trousdale	14275.336
47171 Unicoi	776.983278
47173 Union	609.5083299
47175 Van Buren	572.4197745
47177 Warren	985.860365
47179 Washington	828.8817872
47181 Wayne	1304.505375
47183 Weakley	825.9763579
47185 White	715.6822961
47187 Williamson	1410.699567
47189 Wilson	1473.422222



TN

FIPS

29001
29003
29005
29007
29009
29011
29013
29015
29017
29019
29021
29023
29025
29027
29029
29031
29033
29035
29037

TN

29039
29041
29043
29045
29047
29049
29051
29053
29055
29057
29059
29061
29063
29065
29067
29069
29071
29073
29075
29077
29079
29081
29083
29085
29087
29089
29091
29093
29095
29097
29099
29101

29103

TN

29105
29107
29109
29111
29113
29115
29117
29121
29123
29125
29127
29119
29129
29131
29133
29135
29137
29139
29141
29143
29145
29147
29149
29151
29153
29155
29157
29159
29161
29163
29165
29167
29169
29171

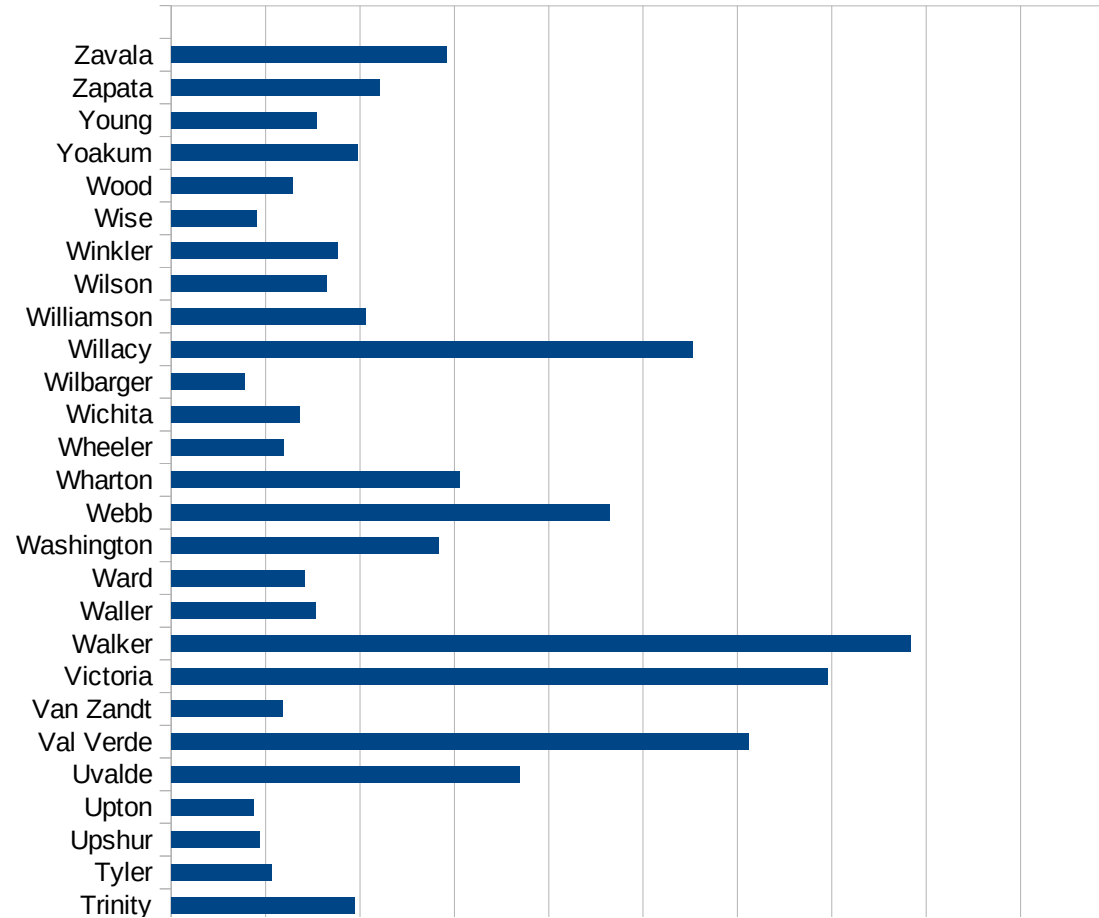
TN

29173
29175
29177
29179
29181
29195
29197
29199
29201
29203
29205
29183
29185
29187
29189
29510
29186
29207
29209
29211
29213
29215

29217
29219
29221
29223
29225
29227
29229

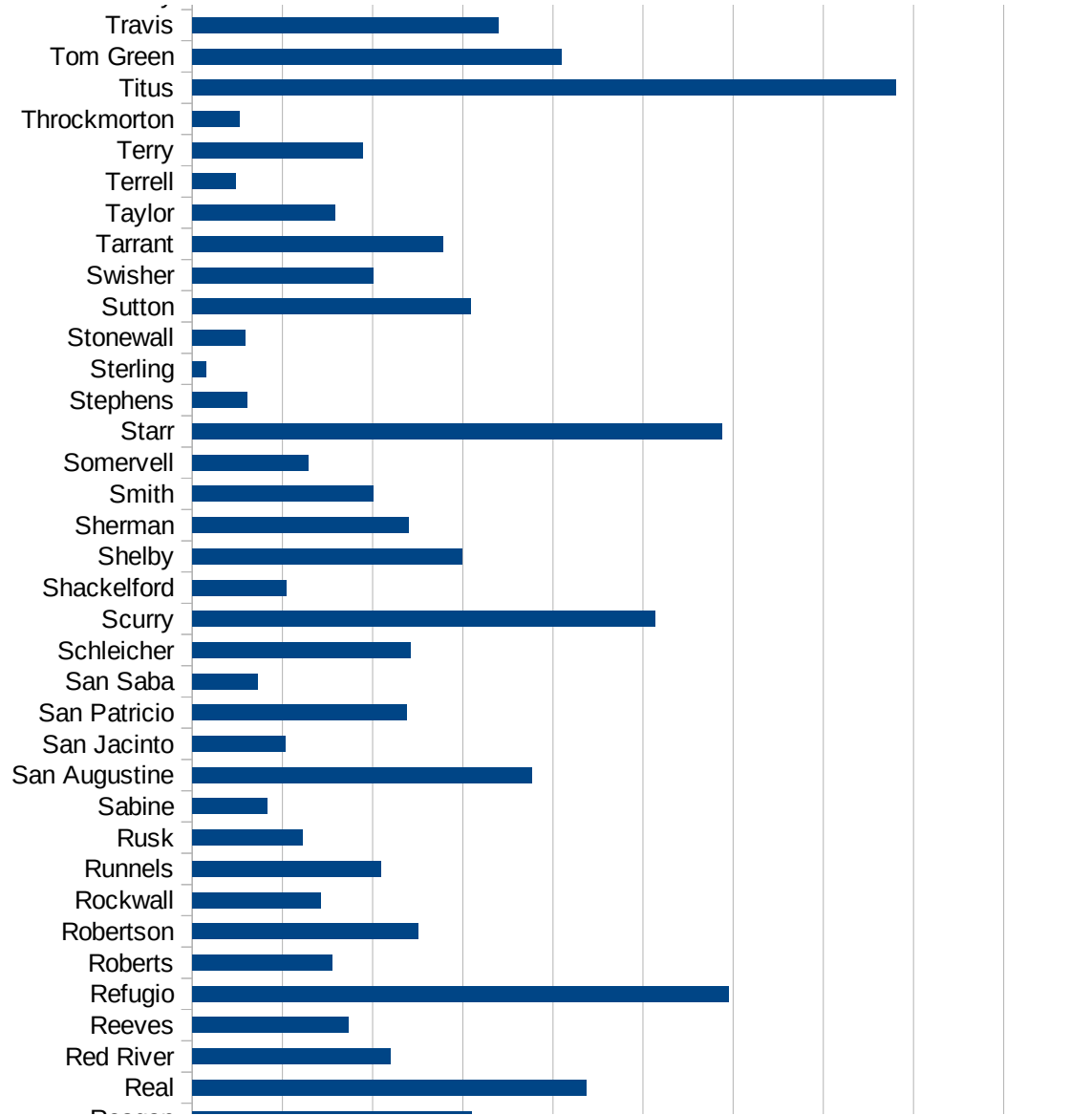
TX

FIPS	County	PC Infection
48001	Anderson	3973.681038
48003	Andrews	1472.859665
48005	Angelina	1891.10366
48007	Aransas	664.0887693
48009	Archer	227.6348737
48011	Armstrong	422.832981
48013	Atascosa	805.0089445
48015	Austin	710.2604288
48017	Bailey	2248.470186
48019	Bandera	363.6522958
48021	Bastrop	1490.066225
48023	Baylor	195.4215522
48025	Bee	1921.011446
48027	Bell	983.0110054
48029	Bexar	2071.348693
48031	Blanco	837.4636814
48033	Borden	0
48035	Bosque	684.8215719
48037	Bowie	750.6043001
48039	Brazoria	1818.476499
48041	Brazos	1729.597192
48043	Brewster	1985.540088
48045	Briscoe	725.5936675
48047	Brooks	1222.94068
48049	Brown	925.5352811
48051	Burleson	1256.185763
48053	Burnet	1140.044592
48055	Caldwell	2476.472356
48057	Calhoun	2101.015723
48059	Callahan	292.9827069
48061	Cameron	3188.427678
48063	Camp	1672.677051
48065	Carson	216.4862614



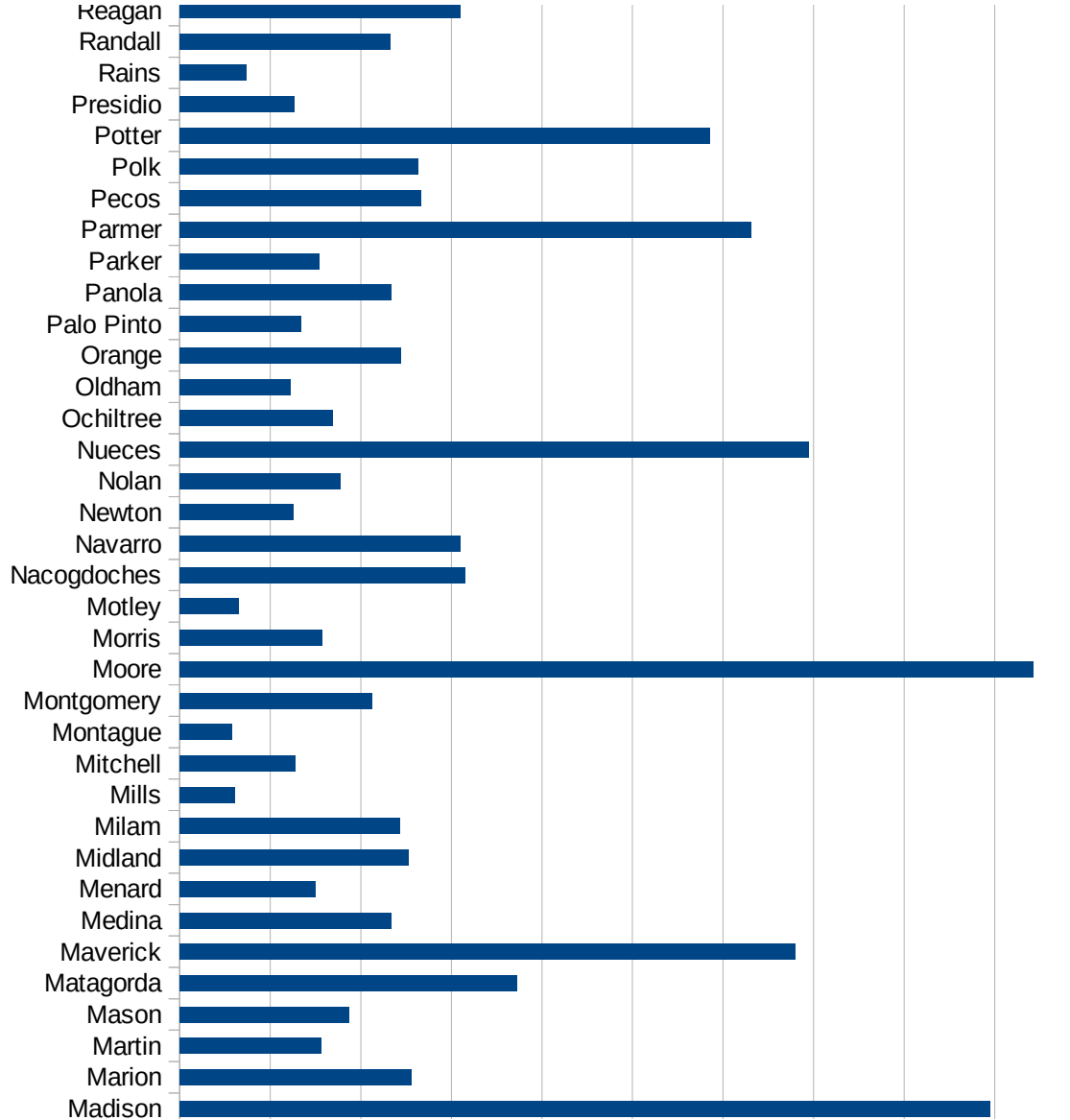
TX

48067 Cass	507.9849929
48069 Castro	2217.873451
48071 Chambers	2105.80864
48073 Cherokee	1488.819592
48075 Childress	466.32835
48077 Clay	325.17215
48079 Cochran	740.4795487
48081 Coke	1157.27003
48083 Coleman	130.9991664
48085 Collin	637.0218854
48087 Collingsworth	236.3268062
48089 Colorado	1159.447613
48091 Comal	1131.607503
48093 Comanche	1699.423674
48095 Concho	608.0449018
48097 Cooke	492.9265047
48099 Coryell	820.7678323
48101 Cottle	1007.919366
48103 Crane	1564.455569
48105 Crockett	4401.257502
48107 Crosby	899.8096556
48109 Culberson	680.5807623
48111 Dallam	2486.111111
48113 Dallas	1952.02618
48115 Dawson	1085.664474
48117 Deaf Smith	3182.302772
48119 Delta	299.1213311
48121 Denton	807.6231806
48123 DeWitt	2630.405707
48125 Dickens	177.8568253
48127 Dimmit	1202.949166
48129 Donley	1295.570955
48131 Duval	1355.690332
48133 Eastland	278.3538915



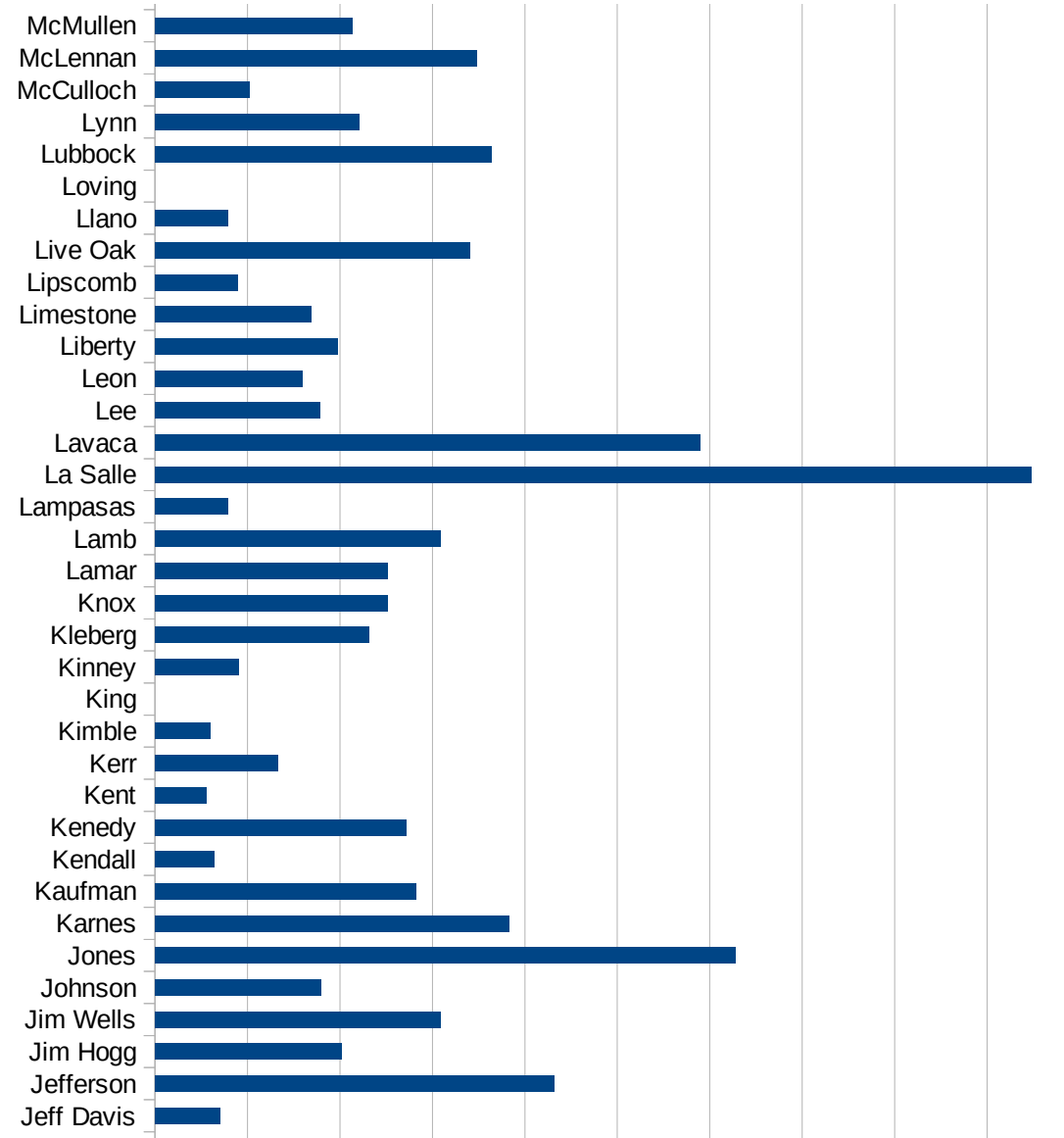
TX

48135 Ector	2027.460462
48137 Edwards	1244.813278
48139 Ellis	1377.64997
48141 El Paso	1773.875479
48143 Erath	1088.441785
48145 Falls	634.5543698
48147 Fannin	606.4728221
48149 Fayette	1447.788867
48151 Fisher	625.1628028
48153 Floyd	1421.963337
48155 Foard	166.6666667
48157 Fort Bend	912.7279281
48159 Franklin	780.2340702
48161 Freestone	701.7366721
48163 Frio	2397.052887
48165 Gaines	631.5487297
48167 Galveston	2611.796739
48169 Garza	1474.612344
48171 Gillespie	637.9644829
48173 Glasscock	432.2766571
48175 Goliad	1015.295359
48177 Gonzales	2962.64285
48179 Gray	835.8072619
48181 Grayson	764.9767522
48183 Gregg	1061.378903
48185 Grimes	2993.653032
48187 Guadalupe	975.6008162
48189 Hale	3502.808158
48191 Hall	264.2007926
48193 Hamilton	648.2791136
48195 Hansford	1079.992678
48197 Hardeman	382.4579296
48199 Hardin	1417.658678
48201 Harris	1662.190529



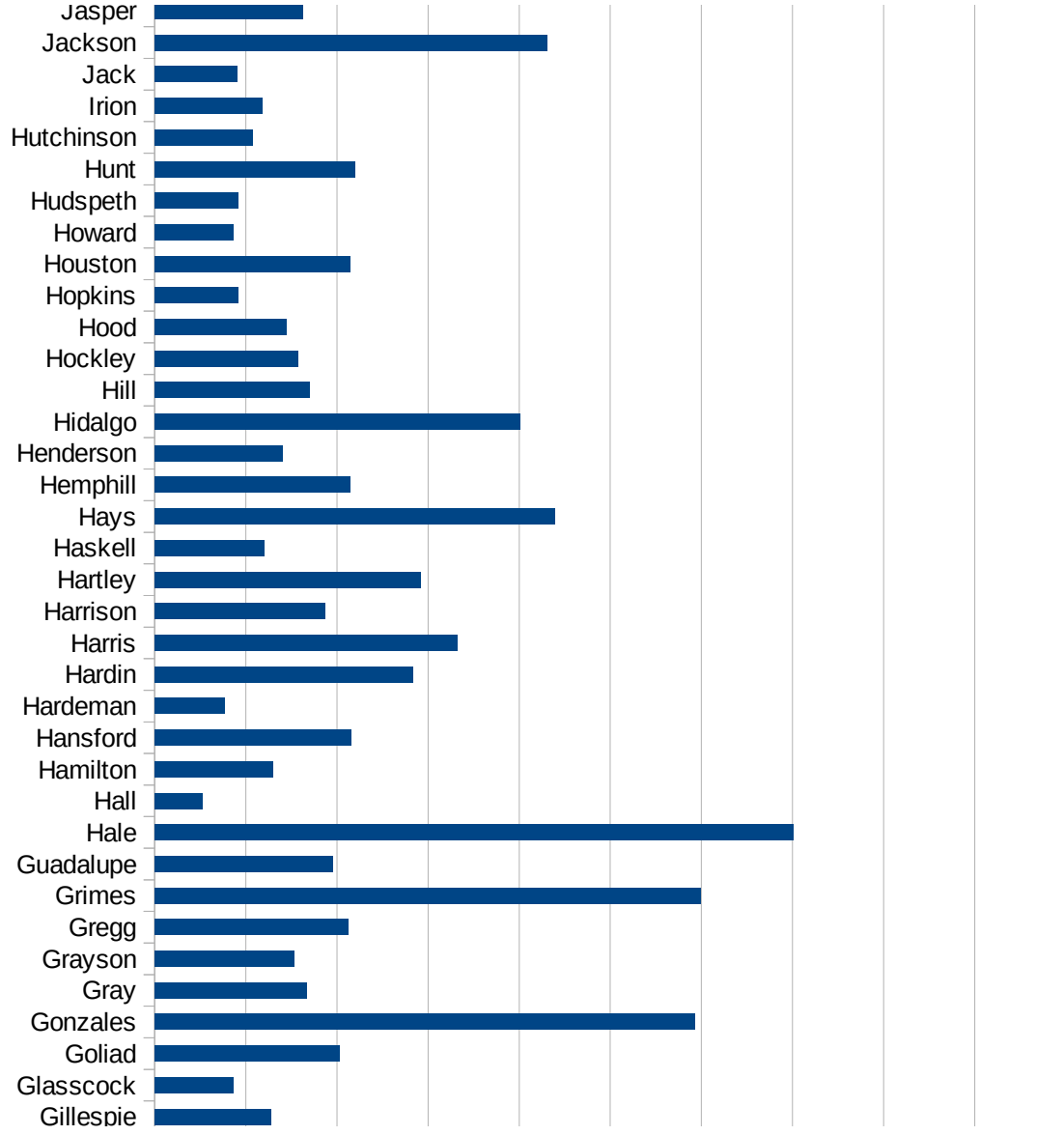
TX

48203 Harrison	935.1677007
48205 Hartley	1459.334401
48207 Haskell	602.0987442
48209 Hays	2197.807134
48211 Hemphill	1071.895425
48213 Henderson	701.102079
48215 Hidalgo	2003.95178
48217 Hill	847.2245145
48219 Hockley	787.6414273
48221 Hood	721.8725738
48223 Hopkins	459.1143711
48225 Houston	1074.7119
48227 Howard	430.6206972
48229 Hudspeth	458.8112617
48231 Hunt	1097.488937
48233 Hutchinson	537.7865836
48235 Irion	591.3272011
48237 Jack	452.3351804
48239 Jackson	2151.405136
48241 Jasper	811.2176628
48243 Jeff Davis	355.2397869
48245 Jefferson	2159.207219
48247 Jim Hogg	1009.908537
48249 Jim Wells	1543.285483
48251 Johnson	899.2711294
48253 Jones	3138.719281
48255 Karnes	1916.932907
48257 Kaufman	1411.889101
48259 Kendall	317.6968077
48261 Kenedy	1357.466063
48263 Kent	275.4820937
48265 Kerr	664.058773
48267 Kimble	298.0284273
48269 King	0



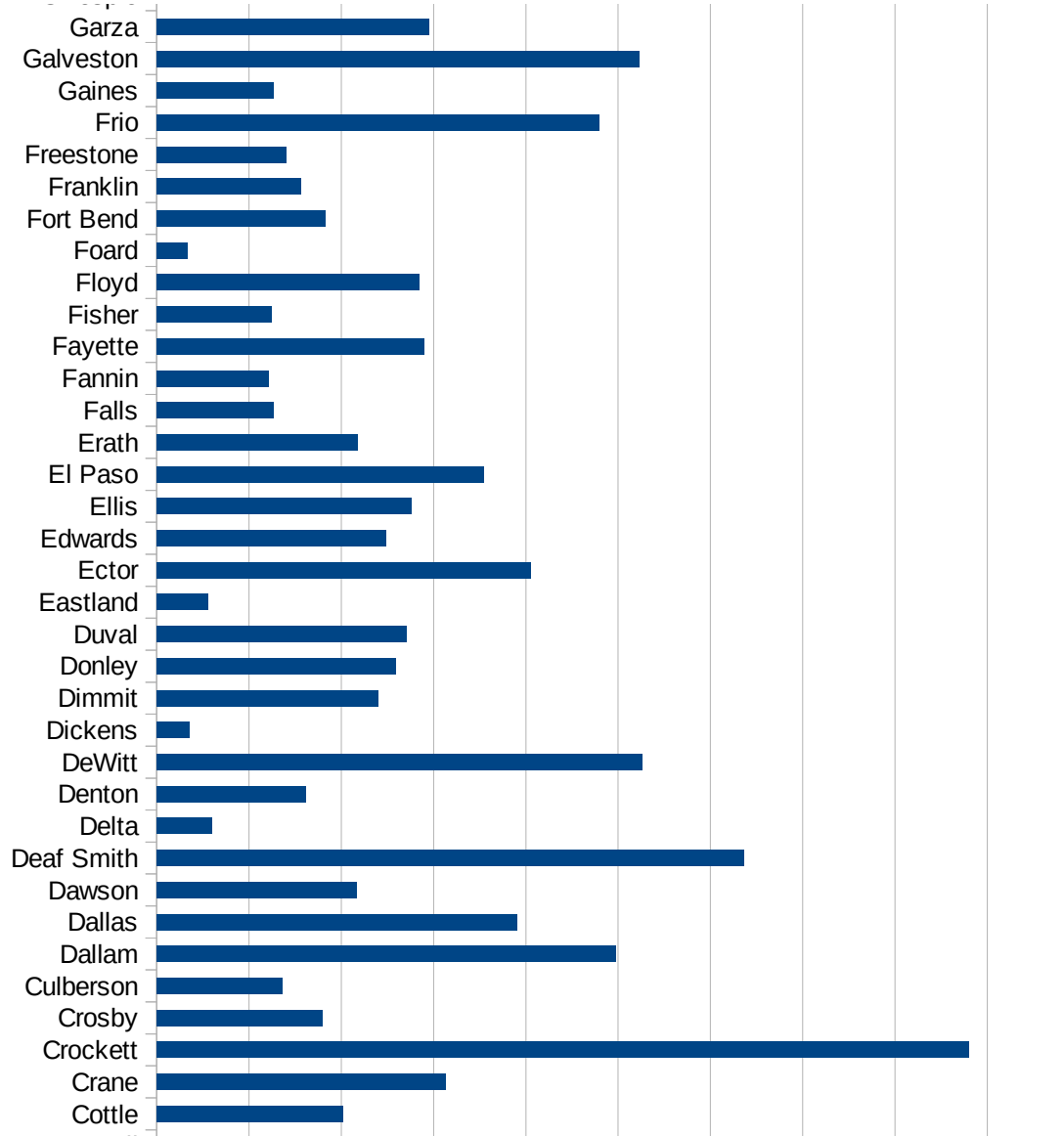
TX

48271 Kinney	451.2874967
48273 Kleberg	1159.690321
48275 Knox	1259.238982
48277 Lamar	1256.837194
48279 Lamb	1542.787658
48281 Lampasas	395.6851477
48283 La Salle	4740.406321
48285 Lavaca	2948.781701
48287 Lee	892.440504
48289 Leon	799.0735379
48291 Liberty	985.8322811
48293 Limestone	846.1244101
48295 Lipscomb	447.0938897
48297 Live Oak	1701.463094
48299 Llano	397.3020419
48301 Loving	0
48303 Lubbock	1819.382457
48305 Lynn	1106.006466
48307 McCulloch	513.334168
48309 McLennan	1742.293024
48311 McMullen	1068.090788
48313 Madison	4472.333934
48315 Marion	1279.210314
48317 Martin	782.200591
48319 Mason	934.5794393
48321 Matagorda	1863.099146
48323 Maverick	3400.872018
48325 Medina	1168.47666
48327 Menard	748.0130902
48329 Midland	1262.617483
48331 Milam	1217.619673
48333 Mills	304.8160943
48335 Mitchell	638.4284837
48337 Montague	290.8756889



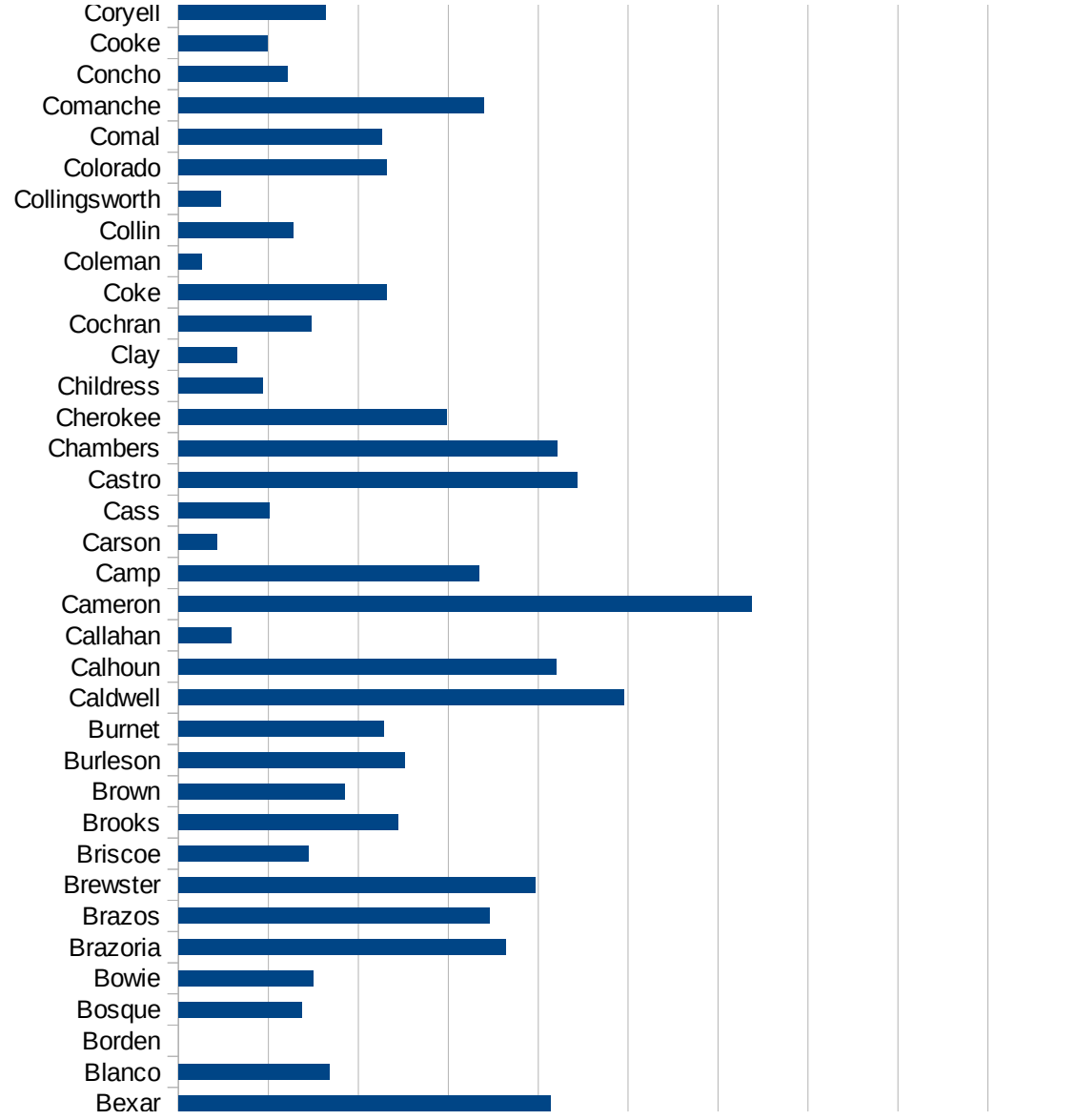
TX

48339 Montgomery	1064.602107
48341 Moore	4714.917384
48343 Morris	786.1252938
48345 Motley	324.1491086
48347 Nacogdoches	1575.078754
48349 Navarro	1547.462927
48351 Newton	625.6365488
48353 Nolan	888.0753847
48355 Nueces	3471.215823
48357 Ochiltree	844.4757213
48359 Oldham	610.0422337
48361 Orange	1221.701048
48363 Palo Pinto	671.8614719
48365 Panola	1166.407465
48367 Parker	773.2834192
48369 Parmer	3152.879157
48371 Pecos	1333.503477
48373 Polk	1317.183346
48375 Potter	2929.426317
48377 Presidio	633.2757628
48379 Rains	370.096225
48381 Randall	1163.857314
48383 Reagan	1550.387597
48385 Real	2185.163887
48387 Red River	1100.616016
48389 Reeves	866.5179994
48391 Refugio	2972.127418
48393 Roberts	775.1937984
48395 Robertson	1249.710715
48397 Rockwall	715.3004759
48399 Runnels	1045.534493
48401 Rusk	613.4067952
48403 Sabine	415.5255454
48405 San Augustine	1882.896016

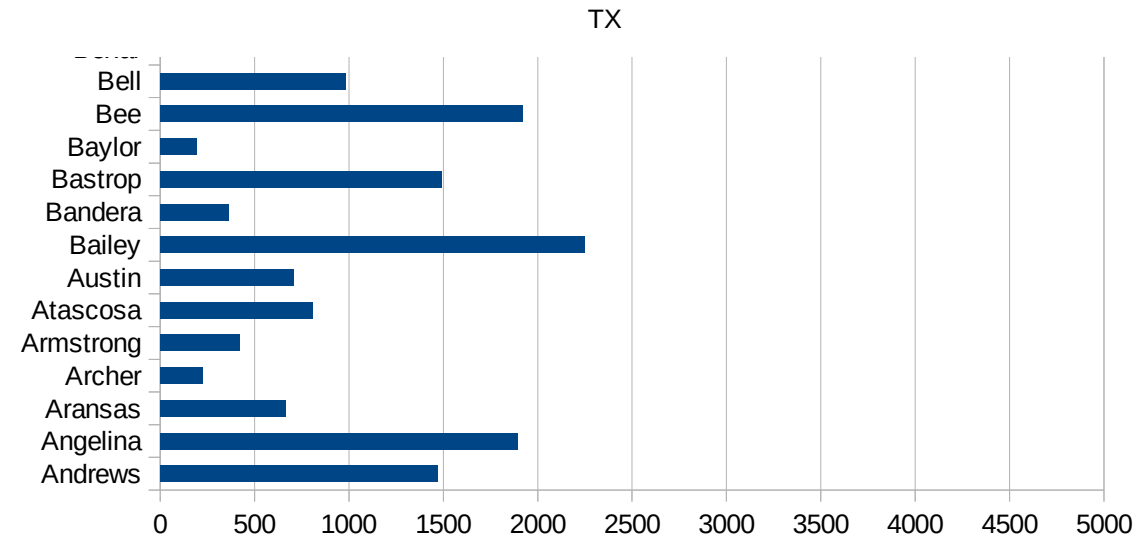


TX

48407 San Jacinto	515.3382778
48409 San Patricio	1191.45501
48411 San Saba	363.3961018
48413 Schleicher	1208.981002
48415 Scurry	2567.29515
48417 Shackelford	522.5945281
48419 Shelby	1498.937761
48421 Sherman	1201.68886
48423 Smith	1002.94934
48425 Somervell	643.3007986
48427 Starr	2935.296397
48429 Stephens	307.431358
48431 Sterling	76.27765065
48433 Stonewall	293.6857562
48435 Sutton	1543.374135
48437 Swisher	1005.092469
48439 Tarrant	1393.523335
48441 Taylor	793.3740192
48443 Terrell	243.0133657
48445 Terry	944.0872467
48447 Throckmorton	264.0264026
48449 Titus	3902.158448
48451 Tom Green	2048.413981
48453 Travis	1698.828342
48455 Trinity	970.1492537
48457 Tyler	530.0516224
48459 Upshur	467.7653902
48461 Upton	435.8485426
48463 Uvalde	1847.575058
48465 Val Verde	3062.510161
48467 Van Zandt	592.6560631
48469 Victoria	3480.197751
48471 Walker	3918.322296
48473 Waller	767.9855438



48475 Ward	708.1911263
48477 Washington	1415.631765
48479 Webb	2323.583777
48481 Wharton	1525.745453
48483 Wheeler	597.1874398
48485 Wichita	683.0021808
48487 Wilbarger	390.0156006
48489 Willacy	2760.864513
48491 Williamson	1029.081432
48493 Wilson	824.3071042
48495 Winkler	880.8290155
48497 Wise	455.3107386
48499 Wood	644.8181879
48501 Yoakum	989.4075195
48503 Young	770.296481
48505 Zapata	1106.412967
48507 Zavala	1460.402237



TX

FIPS

29001
29003
29005
29007
29009
29011
29013
29015
29017
29019
29021
29023
29025
29027
29029
29031
29033
29035
29037

TX

29039
29041
29043
29045
29047
29049
29051
29053
29055
29057
29059
29061
29063
29065
29067
29069
29071
29073
29075
29077
29079
29081
29083
29085
29087
29089
29091
29093
29095
29097
29099
29101

29103

TX

29105
29107
29109
29111
29113
29115
29117
29121
29123
29125
29127
29119
29129
29131
29133
29135
29137
29139
29141
29143
29145
29147
29149
29151
29153
29155
29157
29159
29161
29163
29165
29167
29169
29171

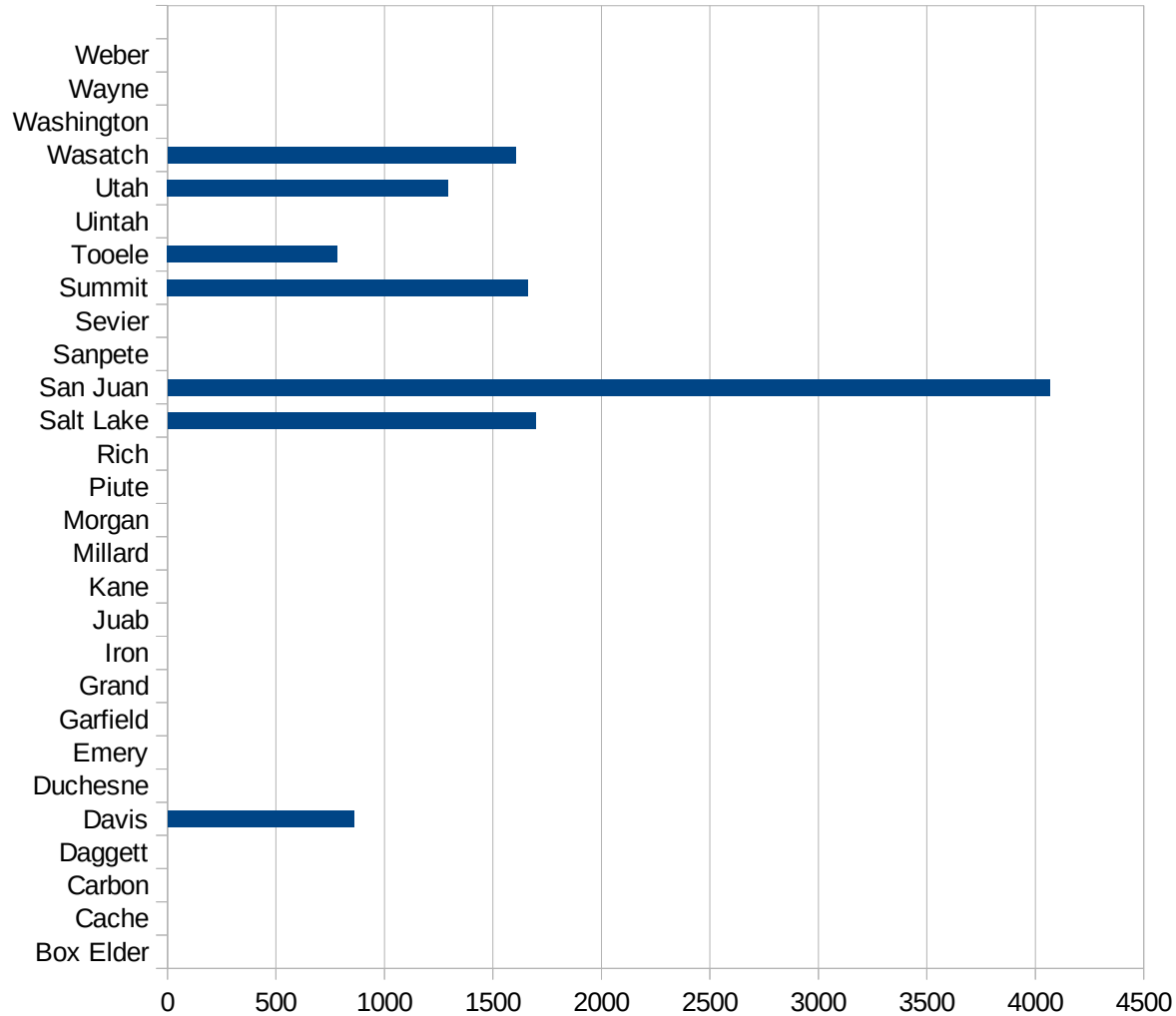
TX

29173
29175
29177
29179
29181
29195
29197
29199
29201
29203
29205
29183
29185
29187
29189
29510
29186
29207
29209
29211
29213
29215

29217
29219
29221
29223
29225
29227
29229

UT

FIPS	County	PC Infection
49001	Beaver	0
49003	Box Elder	0
49005	Cache	0
49007	Carbon	0
49009	Daggett	0
49011	Davis	860.36057808
49013	Duchesne	0
49015	Emery	0
49017	Garfield	0
49019	Grand	0
49021	Iron	0
49023	Juab	0
49025	Kane	0
49027	Millard	0
49029	Morgan	0
49031	Piute	0
49033	Rich	0
49035	Salt Lake	1696.6371777
49037	San Juan	4064.9880251
49039	Sanpete	0
49041	Sevier	0
49043	Summit	1662.175375
49045	Tooele	782.46813624
49047	Uintah	0
49049	Utah	1293.2870255
49051	Wasatch	1603.4897714
49053	Washington	0
49055	Wayne	0
49057	Weber	0



UT

FIPS

29001
29003
29005
29007
29009
29011
29013
29015
29017
29019
29021
29023
29025
29027
29029
29031
29033
29035
29037

UT

29039
29041
29043
29045
29047
29049
29051
29053
29055
29057
29059
29061
29063
29065
29067
29069
29071
29073
29075
29077
29079
29081
29083
29085
29087
29089
29091
29093
29095
29097
29099
29101

29103

UT

29105
29107
29109
29111
29113
29115
29117
29121
29123
29125
29127
29119
29129
29131
29133
29135
29137
29139
29141
29143
29145
29147
29149
29151
29153
29155
29157
29159
29161
29163
29165
29167
29169
29171

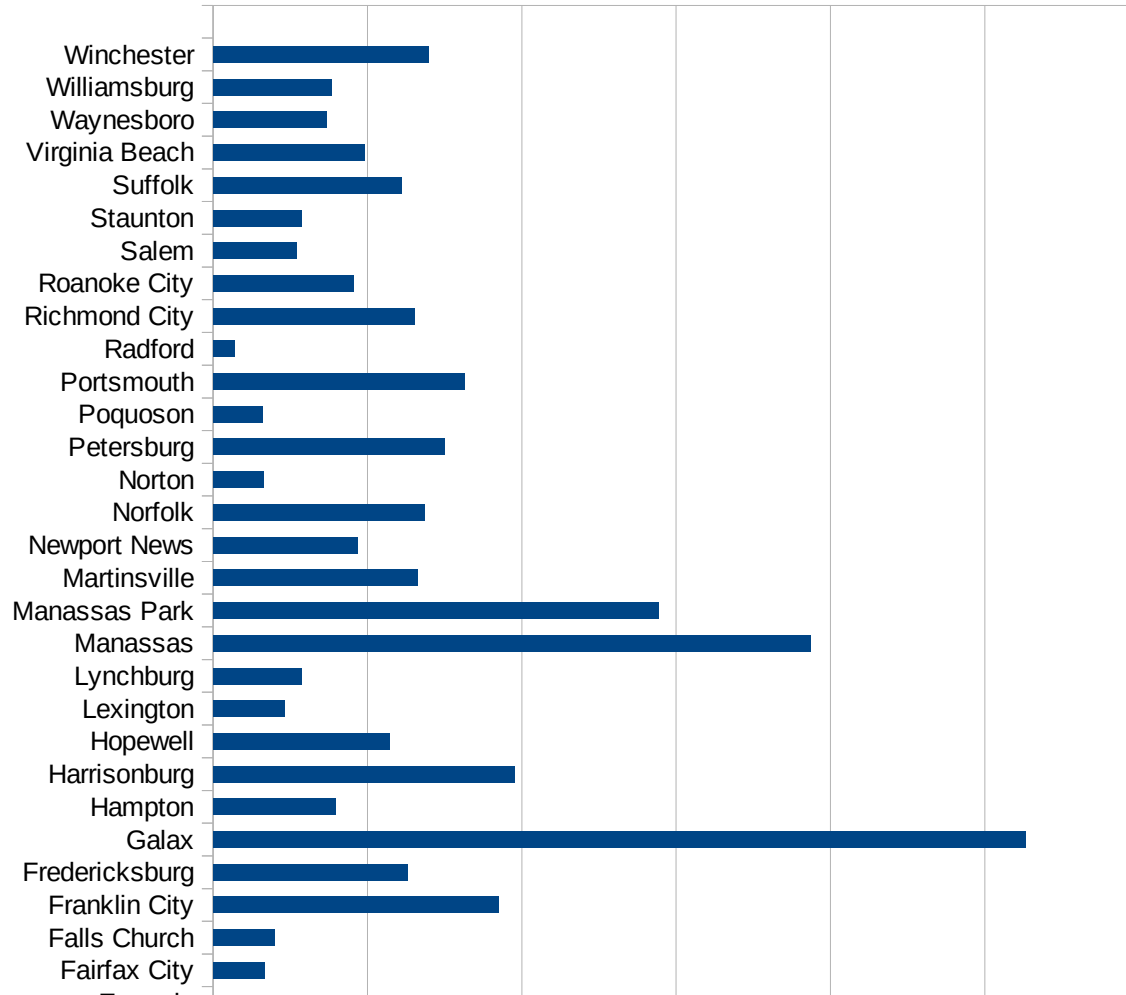
UT

29173
29175
29177
29179
29181
29195
29197
29199
29201
29203
29205
29183
29185
29187
29189
29510
29186
29207
29209
29211
29213
29215

29217
29219
29221
29223
29225
29227
29229

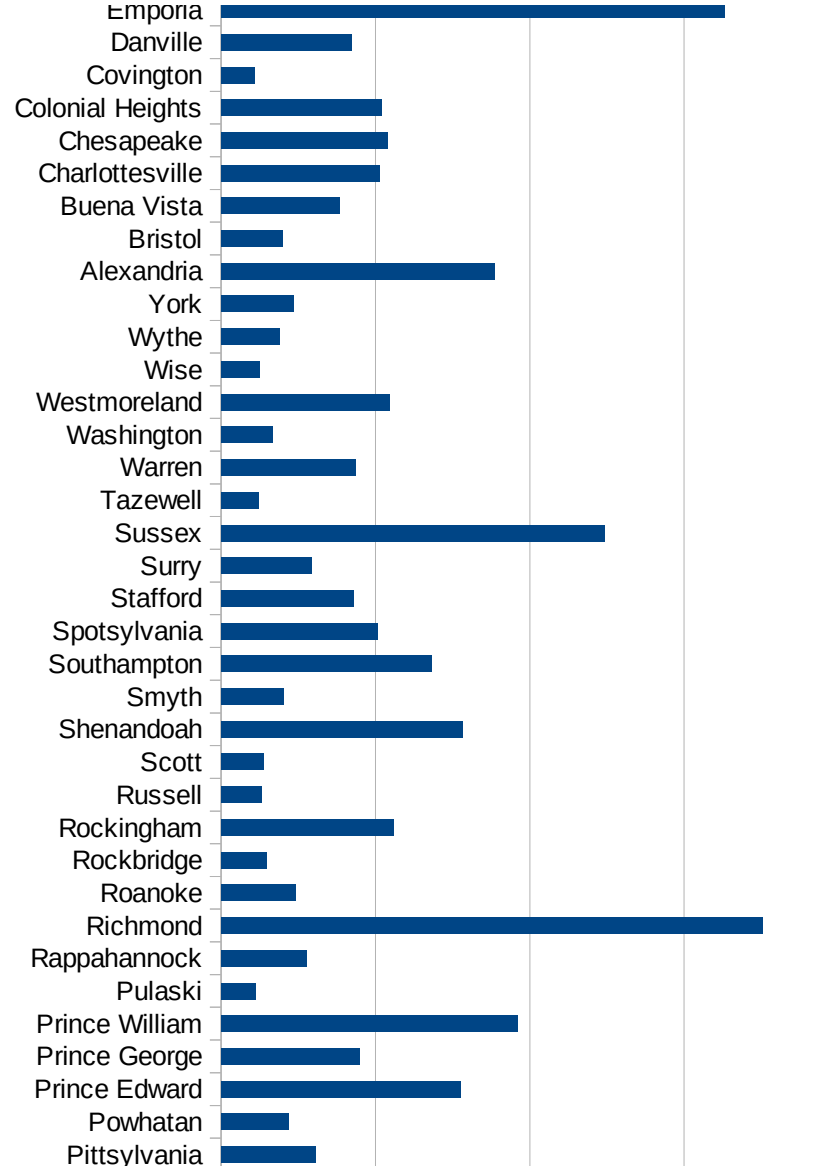
VA

FIPS	County	PC Infection
51001	Accomack	3332.099223
51003	Albemarle	712.8534373
51005	Alleghany	375.5868545
51007	Amelia	560.9774841
51009	Amherst	372.639424
51011	Appomattox	448.2040275
51013	Arlington	1239.890368
51015	Augusta	335.2902978
51017	Bath	93.19664492
51019	Bedford	389.8561215
51021	Bland	111.2347052
51023	Botetourt	576.9750879
51025	Brunswick	1293.945313
51027	Buchanan	339.2865558
51029	Buckingham	3506.088593
51031	Campbell	285.5947465
51033	Caroline	620.6941375
51035	Carroll	1059.522203
51036	Charles City	720.3572972
51037	Charlotte	410.4540124
51041	Chesterfield	1175.420879
51043	Clarke	475.1084487
51045	Craig	315.9557662
51047	Culpeper	1845.388457
51049	Cumberland	693.2409012
51051	Dickenson	199.683261
51053	Dinwiddie	732.587893
51057	Essex	760.1428702
51059	Fairfax	1382.261828
51061	Fauquier	820.6579413
51063	Floyd	246.9135802
51065	Fluvanna	653.3995445
51067	Franklin	284.7228401



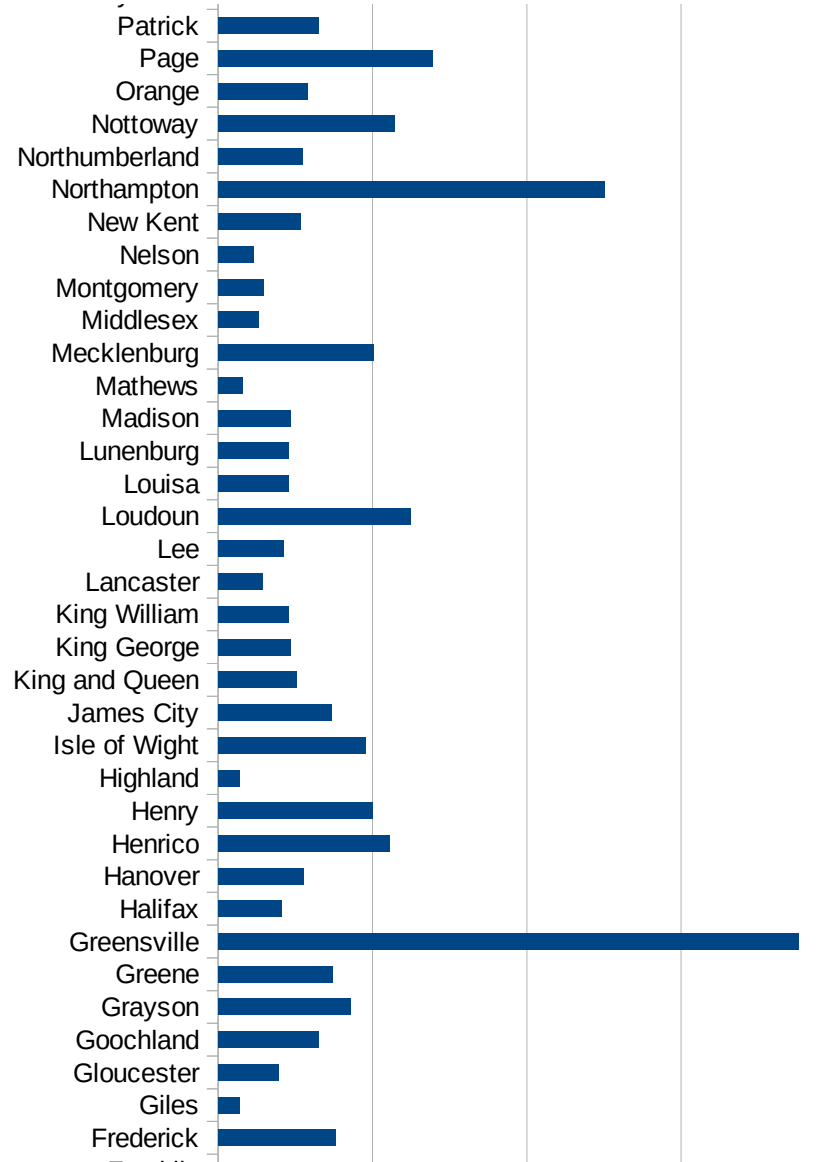
VA

51069 Frederick	758.3045668
51071 Giles	136.5471384
51073 Gloucester	388.2299392
51075 Goochland	649.630012
51077 Grayson	857.270808
51079 Greene	743.2124981
51081 Greensville	3758.493162
51083 Halifax	413.2473623
51085 Hanover	556.7004541
51087 Henrico	1109.757912
51089 Henry	1002.885012
51091 Highland	135.7466063
51093 Isle of Wight	955.267502
51095 James City	735.6309803
51097 King and Queen	511.2184039
51099 King George	466.6039511
51101 King William	454.5722888
51103 Lancaster	287.4895669
51105 Lee	424.7907905
51107 Loudoun	1243.455819
51109 Louisa	454.0758062
51111 Lunenburg	455.0719841
51113 Madison	466.3407296
51115 Mathews	159.0547603
51117 Mecklenburg	1008.156607
51119 Middlesex	260.0055715
51121 Montgomery	291.9634288
51125 Nelson	229.1722836
51127 New Kent	531.4635345
51131 Northampton	2505.325948
51133 Northumberland	543.3440356
51135 Nottoway	1141.374838
51137 Orange	581.2684205
51139 Page	1391.384281



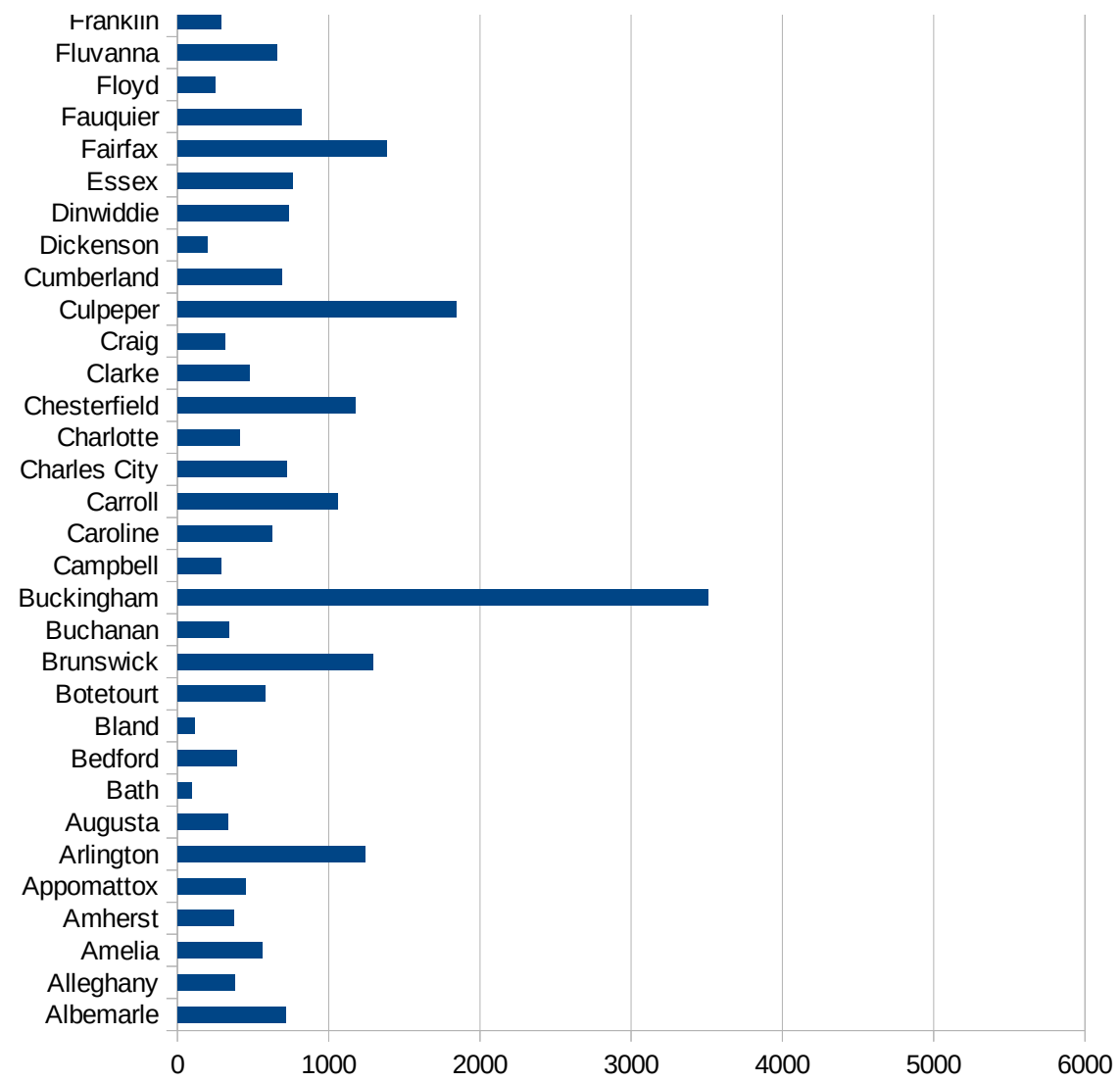
VA

51141 Patrick	650.7101228
51143 Pittsylvania	615.2685032
51145 Powhatan	438.5213608
51147 Prince Edward	1551.198257
51149 Prince George	895.4361641
51153 Prince William	1920.467681
51155 Pulaski	220.1608642
51157 Rappahannock	551.5719801
51159 Richmond	3507.413145
51161 Roanoke	484.7299438
51163 Rockbridge	294.4796062
51165 Rockingham	1117.620994
51167 Russell	261.7018095
51169 Scott	278.6291446
51171 Shenandoah	1565.625216
51173 Smyth	403.6492518
51175 Southampton	1364.721938
51177 Spotsylvania	1010.891104
51179 Stafford	855.5614831
51181 Surry	586.9632376
51183 Sussex	2482.869093
51185 Tazewell	239.8727206
51187 Warren	869.9347549
51191 Washington	332.7083563
51193 Westmoreland	1093.662367
51195 Wise	247.2903294
51197 Wythe	375.5999165
51199 York	468.7085458
51510 Alexandria	1771.631471
51520 Bristol	394.3696153
51530 Buena Vista	769.6007696
51540 Charlottesville	1028.74244
51550 Chesapeake	1078.579259
51570 Colonial Heights	1037.402568



VA

51580 Covington	219.7802198
51590 Danville	845.3542378
51595 Emporia	3261.08182
51600 Fairfax City	333.6860096
51610 Falls Church	399.4042784
51620 Franklin City	1846.998627
51630 Fredericksburg	1262.695581
51640 Galax	5262.338471
51650 Hampton	796.6466388
51660 Harrisonburg	1952.510503
51670 Hopewell	1141.795008
51678 Lexington	462.4439462
51680 Lynchburg	571.073716
51683 Manassas	3871.18465
51685 Manassas Park	2889.004449
51690 Martinsville	1325.375911
51700 Newport News	935.4741191
51710 Norfolk	1370.47477
51720 Norton	327.6209677
51730 Petersburg	1498.400228
51735 Poquoson	319.9343724
51740 Portsmouth	1627.356497
51750 Radford	141.7743607
51760 Richmond City	1307.789477
51770 Roanoke City	909.7277822
51775 Salem	542.0582615
51790 Staunton	573.7902255
51800 Suffolk	1219.498821
51810 Virginia Beach	983.3647646
51820 Waynesboro	738.0236875
51830 Williamsburg	765.3061224
51840 Winchester	1394.620749



VA

VA

FIPS

29001
29003
29005
29007
29009
29011
29013
29015
29017
29019
29021
29023
29025
29027
29029
29031
29033
29035
29037

VA

29039
29041
29043
29045
29047
29049
29051
29053
29055
29057
29059
29061
29063
29065
29067
29069
29071
29073
29075
29077
29079
29081
29083
29085
29087
29089
29091
29093
29095
29097
29099
29101

29103

VA

29105
29107
29109
29111
29113
29115
29117
29121
29123
29125
29127
29119
29129
29131
29133
29135
29137
29139
29141
29143
29145
29147
29149
29151
29153
29155
29157
29159
29161
29163
29165
29167
29169
29171

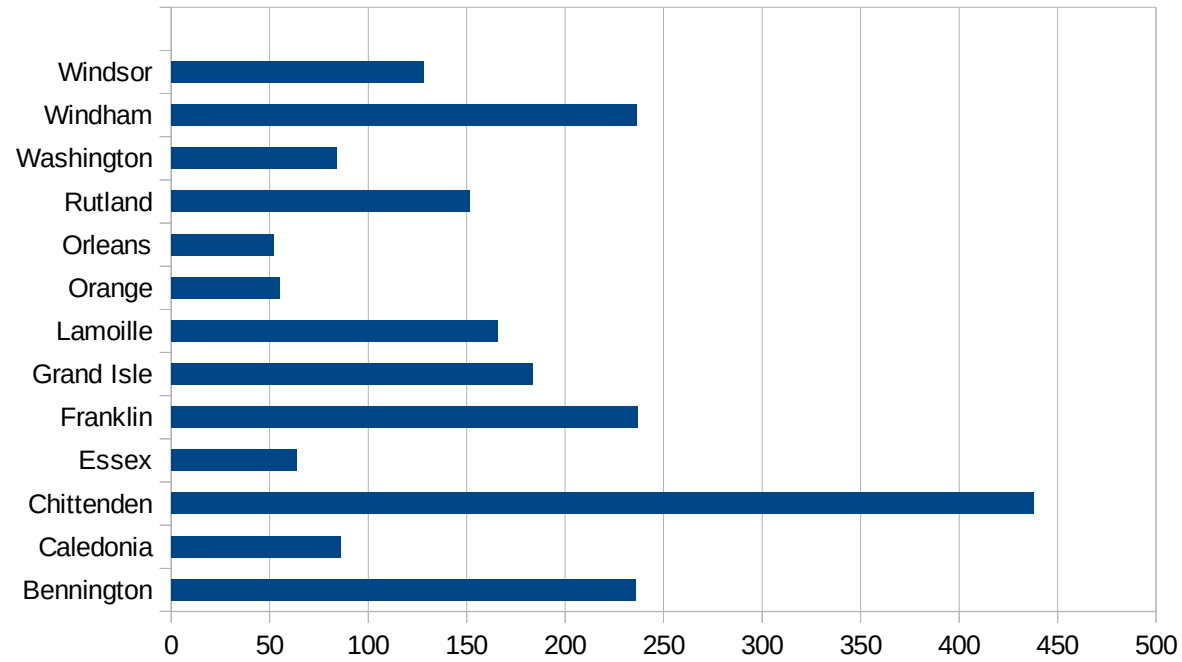
VA

29173
29175
29177
29179
29181
29195
29197
29199
29201
29203
29205
29183
29185
29187
29189
29510
29186
29207
29209
29211
29213
29215

29217
29219
29221
29223
29225
29227
29229

VT

FIPS	County	PC Infection
50001	Addison	194.7366998
50003	Bennington	235.7497685
50005	Caledonia	85.8029173
50007	Chittenden	438.1061177
50009	Essex	64
50011	Franklin	236.7414662
50013	Grand Isle	183.3568406
50015	Lamoille	166.0079051
50017	Orange	55.17431636
50019	Orleans	52.03106998
50021	Rutland	151.6907554
50023	Washington	84.27932577
50025	Windham	236.2241557
50027	Windsor	128.4231089



FIPS

- 29001
- 29003
- 29005
- 29007
- 29009
- 29011
- 29013
- 29015
- 29017
- 29019
- 29021
- 29023
- 29025
- 29027
- 29029
- 29031
- 29033
- 29035
- 29037

VT

29039
29041
29043
29045
29047
29049
29051
29053
29055
29057
29059
29061
29063
29065
29067
29069
29071
29073
29075
29077
29079
29081
29083
29085
29087
29089
29091
29093
29095
29097
29099
29101

29103

VT

29105
29107
29109
29111
29113
29115
29117
29121
29123
29125
29127
29119
29129
29131
29133
29135
29137
29139
29141
29143
29145
29147
29149
29151
29153
29155
29157
29159
29161
29163
29165
29167
29169
29171

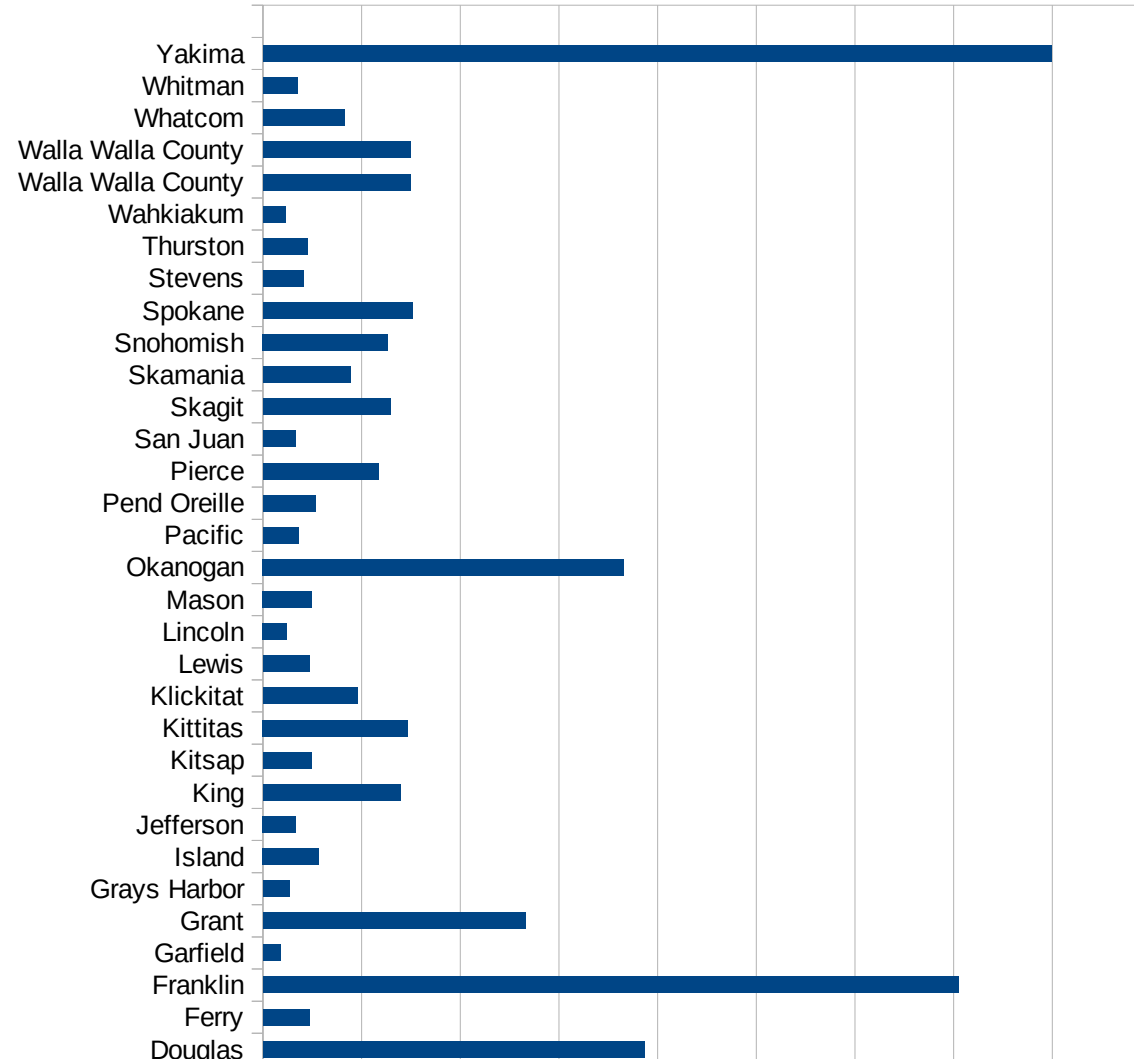
VT

29173
29175
29177
29179
29181
29195
29197
29199
29201
29203
29205
29183
29185
29187
29189
29510
29186
29207
29209
29211
29213
29215

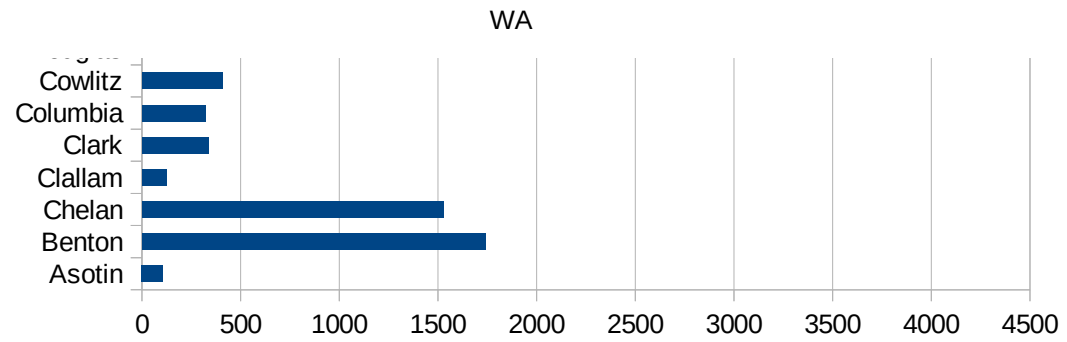
29217
29219
29221
29223
29225
29227
29229

WA

FIPS	County	PC Infection
53001	Adams	2024.393947
53003	Asotin	106.1477222
53005	Benton	1740.66387
53007	Chelan	1527.857106
53009	Clallam	122.4963186
53011	Clark	336.1993288
53013	Columbia	320.27593
53015	Cowlitz	409.2231184
53017	Douglas	1934.416296
53019	Ferry	235.3248791
53021	Franklin	3524.224406
53023	Garfield	89.00756564
53025	Grant	1329.483926
53027	Grays Harbor	133.9630046
53029	Island	282.974189
53031	Jefferson	167.0396168
53033	King	698.6950796
53035	Kitsap	243.8798391
53037	Kittitas	734.735242
53039	Klickitat	479.4861356
53041	Lewis	237.425255
53043	Lincoln	121.0428305
53045	Mason	248.8283695
53047	Okanogan	1829.962974
53049	Pacific	181.5211472
53051	Pend Oreille	264.6669607
53053	Pierce	585.2132674
53055	San Juan	163.4750117
53057	Skagit	644.2756189
53059	Skamania	444.4817175
53061	Snohomish	633.0830371
53063	Spokane	759.5733642
53065	Stevens	203.2699956



53067 Thurston	223.4488634
53069 Wahkiakum	112.9688206
53071 Walla Walla Cou	745.2151932
53071 Walla Walla Cou	745.2151932
53073 Whatcom	414.7373552
53075 Whitman	174.730373
53077 Yakima	3995.688935



WA

FIPS

29001
29003
29005
29007
29009
29011
29013
29015
29017
29019
29021
29023
29025
29027
29029
29031
29033
29035
29037

WA

29039
29041
29043
29045
29047
29049
29051
29053
29055
29057
29059
29061
29063
29065
29067
29069
29071
29073
29075
29077
29079
29081
29083
29085
29087
29089
29091
29093
29095
29097
29099
29101

29103

WA

29105
29107
29109
29111
29113
29115
29117
29121
29123
29125
29127
29119
29129
29131
29133
29135
29137
29139
29141
29143
29145
29147
29149
29151
29153
29155
29157
29159
29161
29163
29165
29167
29169
29171

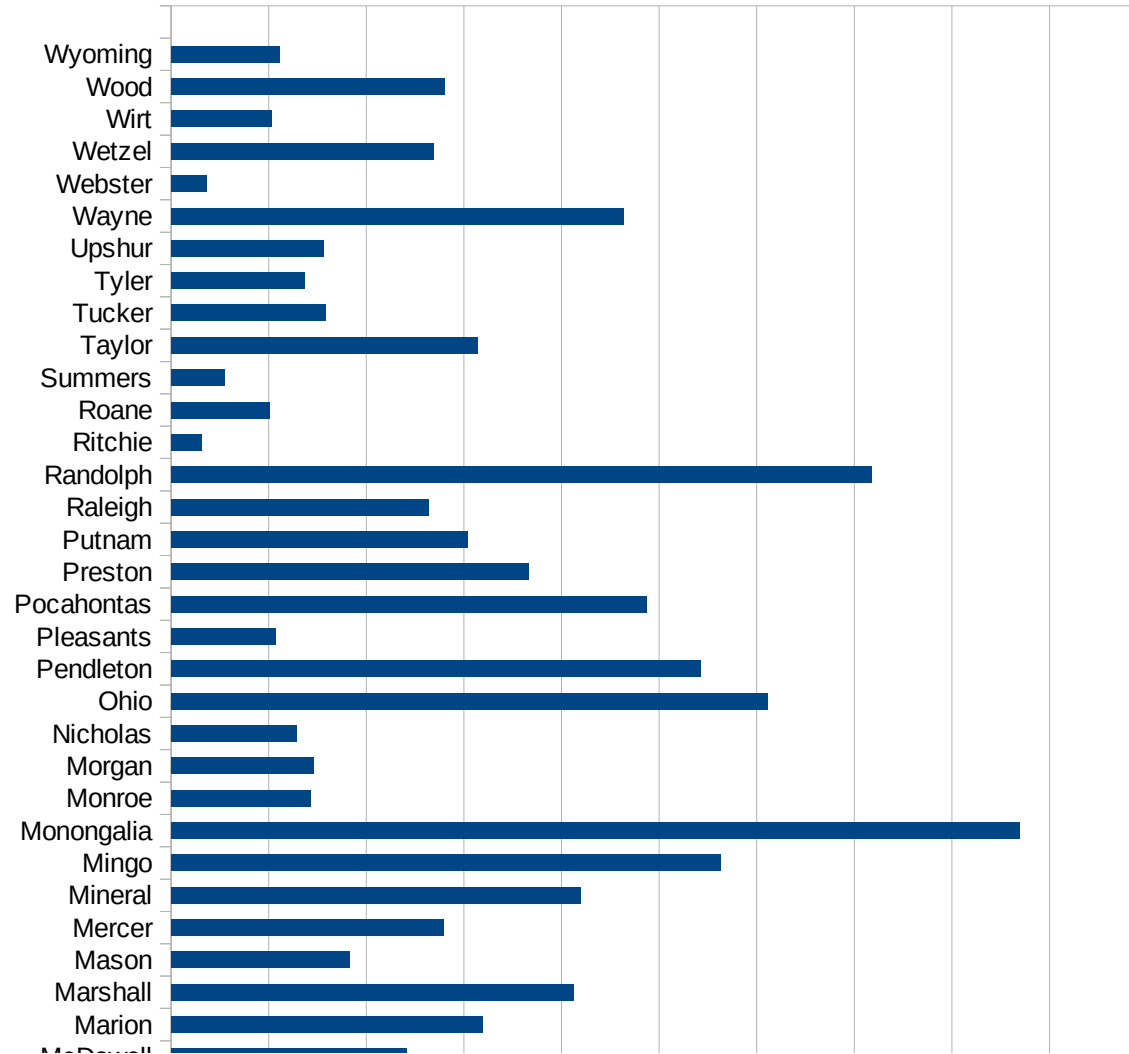
WA

29173
29175
29177
29179
29181
29195
29197
29199
29201
29203
29205
29183
29185
29187
29189
29510
29186
29207
29209
29211
29213
29215

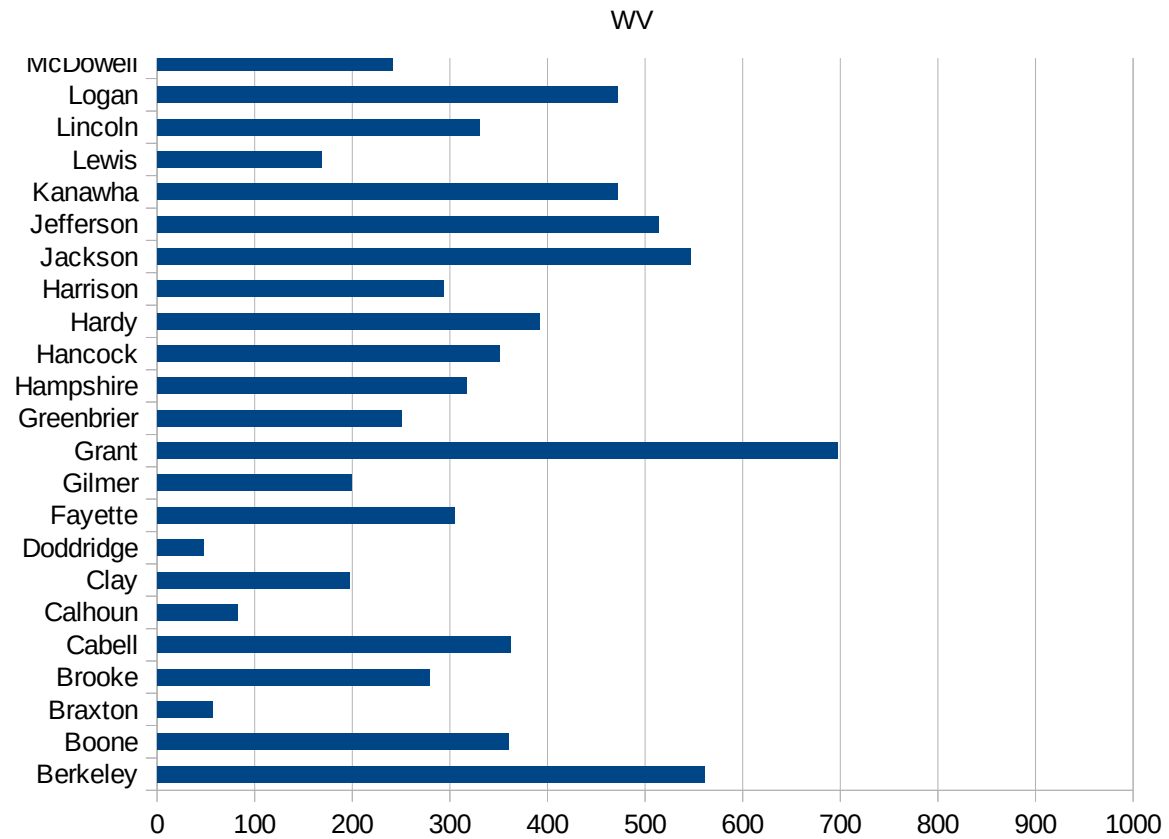
29217
29219
29221
29223
29225
29227
29229

WV

FIPS	County	PC Infection
54001	Barbour	175.3855458
54003	Berkeley	560.9487462
54005	Boone	359.8924878
54007	Braxton	56.78188658
54009	Brooke	279.2415439
54011	Cabell	362.5675792
54013	Calhoun	82.71298594
54015	Clay	196.9416126
54017	Doddridge	47.58505829
54019	Fayette	304.5236878
54021	Gilmer	199.3521057
54023	Grant	696.7142611
54025	Greenbrier	250.1006152
54027	Hampshire	316.9572108
54029	Hancock	350.5877501
54031	Hardy	392.0145191
54033	Harrison	293.0988542
54035	Jackson	546.923988
54037	Jefferson	513.9849677
54039	Kanawha	471.5883272
54041	Lewis	168.4972541
54043	Lincoln	330.1131123
54045	Logan	472.2912258
54047	McDowell	241.4531087
54049	Marion	319.0901474
54051	Marshall	412.538574
54053	Mason	183.3969609
54055	Mercer	279.0414503
54057	Mineral	419.450631
54059	Mingo	563.3802817
54061	Monongalia	869.1975193
54063	Monroe	143.0722892
54065	Morgan	146.1741721



54067 Nicholas	128.8141051
54069 Ohio	610.7053048
54071 Pendleton	543.0898957
54073 Pleasants	106.5672039
54075 Pocahontas	487.2830996
54077 Preston	366.4410887
54079 Putnam	303.4473025
54081 Raleigh	263.958844
54083 Randolph	718.1764563
54085 Ritchie	30.86102253
54087 Roane	100.488085
54089 Summers	54.85893417
54091 Taylor	314.316214
54093 Tucker	158.1595974
54095 Tyler	137.2055797
54097 Upshur	155.6420233
54099 Wayne	463.1484078
54101 Webster	36.21001811
54103 Wetzel	268.5003274
54105 Wirt	102.915952
54107 Wood	280.2750496
54109 Wyoming	110.6514



FIPS

- 29001
- 29003
- 29005
- 29007
- 29009
- 29011
- 29013
- 29015
- 29017
- 29019
- 29021
- 29023
- 29025
- 29027
- 29029
- 29031
- 29033
- 29035
- 29037

WV

29039
29041
29043
29045
29047
29049
29051
29053
29055
29057
29059
29061
29063
29065
29067
29069
29071
29073
29075
29077
29079
29081
29083
29085
29087
29089
29091
29093
29095
29097
29099
29101

29103

WV

29105
29107
29109
29111
29113
29115
29117
29121
29123
29125
29127
29119
29129
29131
29133
29135
29137
29139
29141
29143
29145
29147
29149
29151
29153
29155
29157
29159
29161
29163
29165
29167
29169
29171

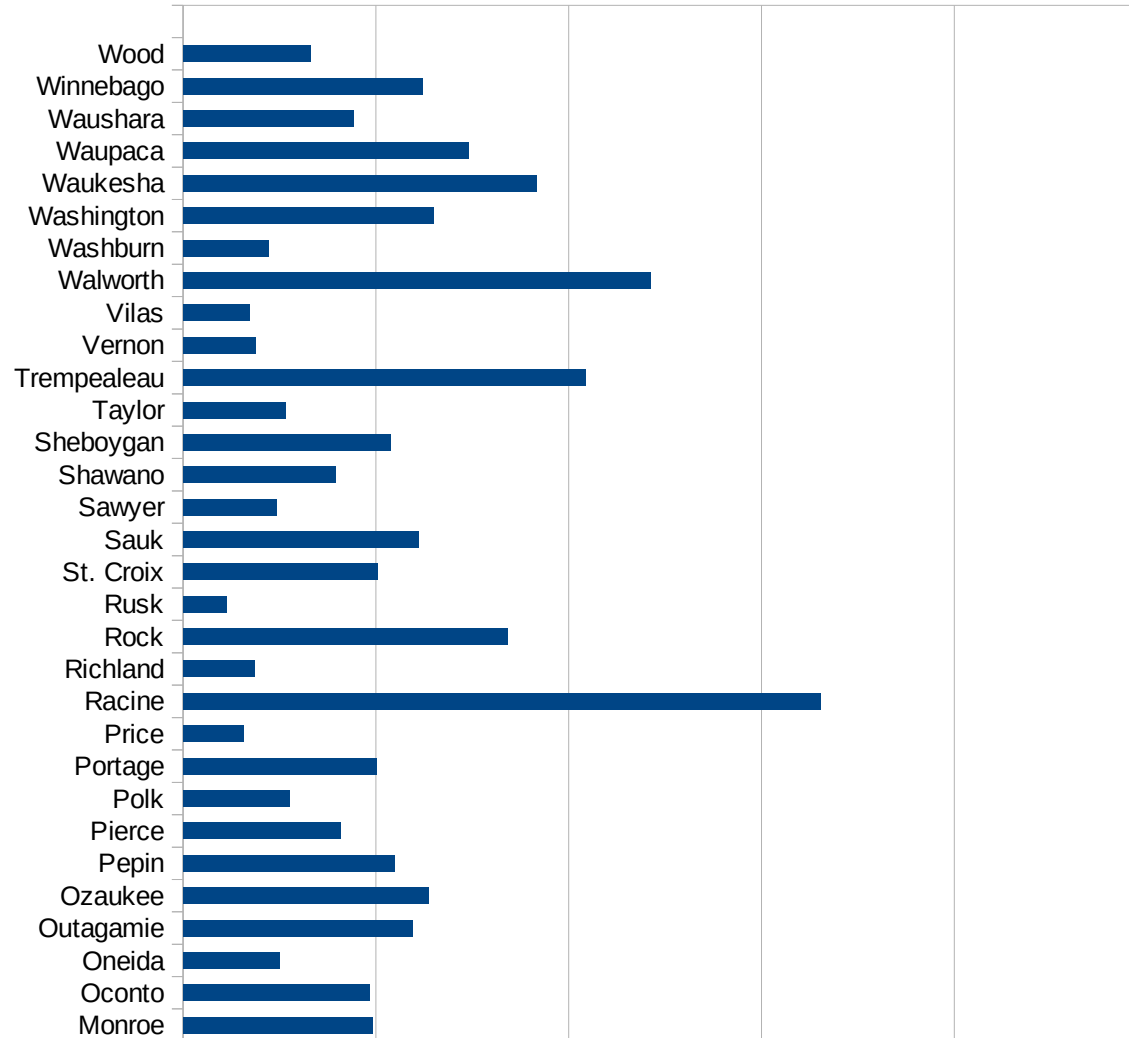
WV

29173
29175
29177
29179
29181
29195
29197
29199
29201
29203
29205
29183
29185
29187
29189
29510
29186
29207
29209
29211
29213
29215

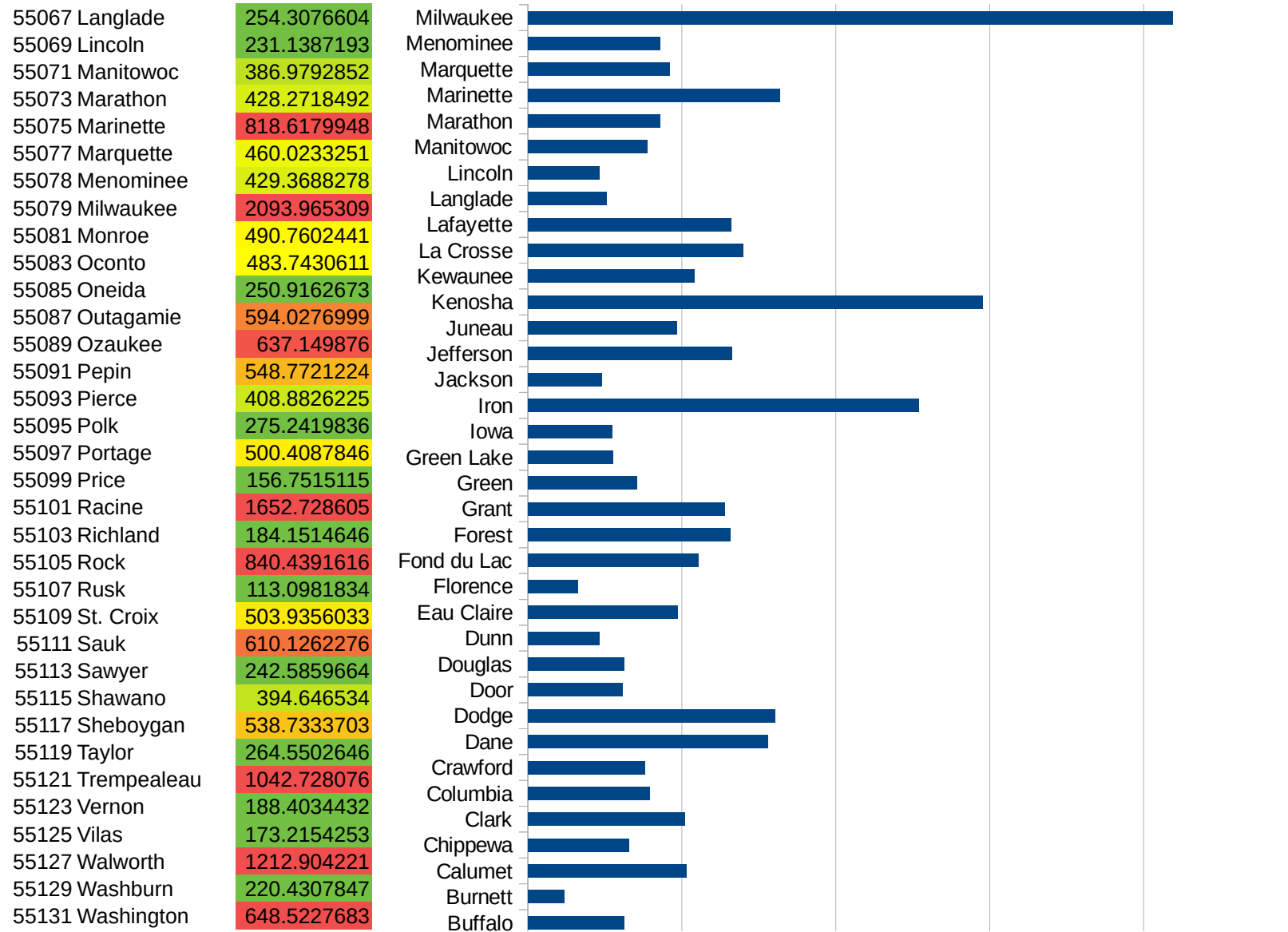
29217
29219
29221
29223
29225
29227
29229

WI

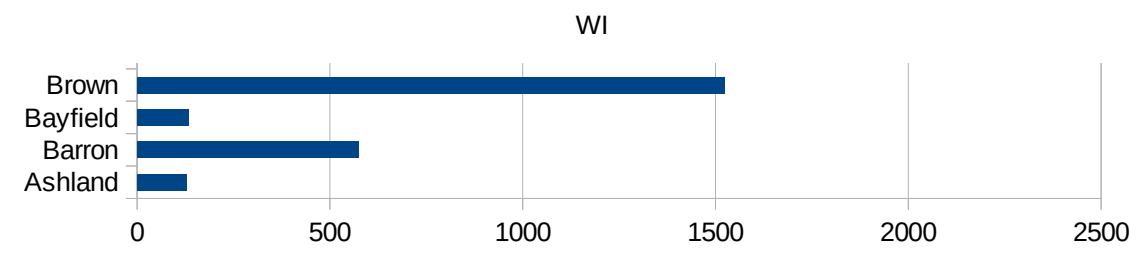
FIPS	County	PC Infection
55001	Adams	358.7576175
55003	Ashland	128.2051282
55005	Barron	573.4655921
55007	Bayfield	132.9610424
55009	Brown	1522.906241
55011	Buffalo	312.3809524
55013	Burnett	116.9438669
55015	Calumet	514.3643215
55017	Chippewa	327.4343182
55019	Clark	509.9541906
55021	Columbia	395.7599637
55023	Crawford	380.5782334
55025	Dane	779.9190212
55027	Dodge	802.5316744
55029	Door	307.8594712
55031	Douglas	312.4421403
55033	Dunn	232.6560457
55035	Eau Claire	485.0096619
55037	Florence	161.9995371
55039	Fond du Lac	554.0139328
55041	Forest	656.2117673
55043	Grant	638.1658067
55045	Green	354.7347613
55047	Green Lake	274.8704937
55049	Iowa	273.4424299
55051	Iron	1268.498943
55053	Jackson	239.2811798
55055	Jefferson	662.5239343
55057	Juneau	484.6526656
55059	Kenosha	1476.16516
55061	Kewaunee	539.6654074
55063	La Crosse	697.7924385
55065	Lafayette	660.0660066



WI



55133 Waukesha	916.2134805
55135 Waupaca	741.2767955
55137 Waushara	441.0007007
55139 Winnebago	621.5647293
55141 Wood	329.8884402



FIPS

- 29001
- 29003
- 29005
- 29007
- 29009
- 29011
- 29013
- 29015
- 29017
- 29019
- 29021
- 29023
- 29025
- 29027
- 29029
- 29031
- 29033
- 29035
- 29037

29039
29041
29043
29045
29047
29049
29051
29053
29055
29057
29059
29061
29063
29065
29067
29069
29071
29073
29075
29077
29079
29081
29083
29085
29087
29089
29091
29093
29095
29097
29099
29101

29103

29105
29107
29109
29111
29113
29115
29117
29121
29123
29125
29127
29119
29129
29131
29133
29135
29137
29139
29141
29143
29145
29147
29149
29151
29153
29155
29157
29159
29161
29163
29165
29167
29169
29171

WI

29173
29175
29177
29179
29181
29195
29197
29199
29201
29203
29205
29183
29185
29187
29189
29510
29186
29207
29209
29211
29213
29215

29217
29219
29221
29223
29225
29227
29229