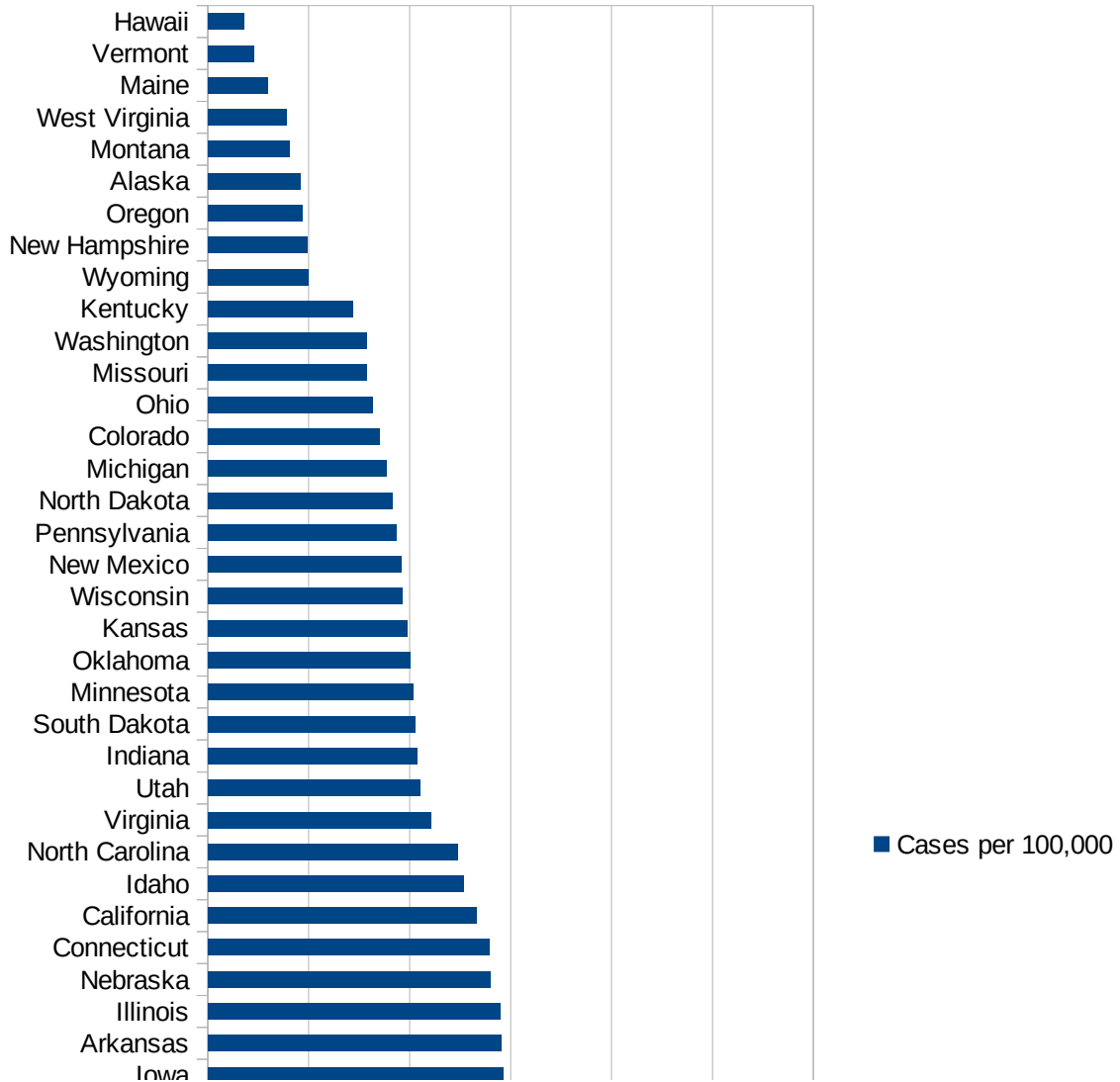
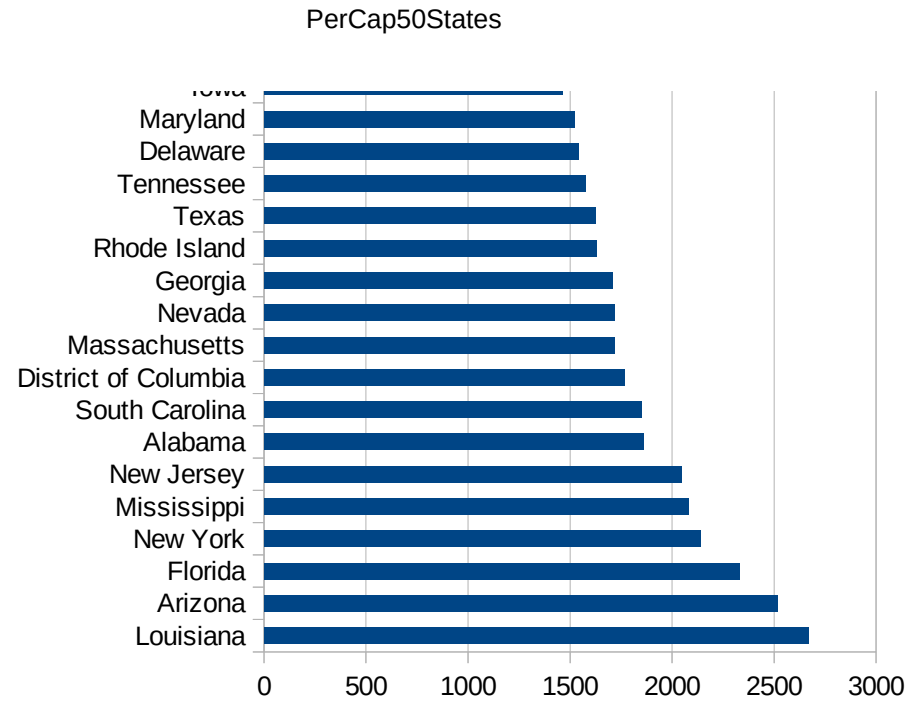


PerCap50States

Idx	State	Population	Cases per 100,000
19	Louisiana	4659978	2666.17138535847
3	Arizona	7171646	2516.92568205402
10	Florida	21299325	2331.9612241233
33	New York	19542209	2136.85668800288
25	Mississippi	2986530	2082.65110345451
31	New Jersey	8908520	2046.64747904253
1	Alabama	4887871	1859.50079288099
41	South Carolina	5084127	1852.62877972954
9	District of Columbia	702455	1764.95291513335
22	Massachusetts	6902149	1721.00022761027
29	Nevada	3034392	1719.58665854642
11	Georgia	10519475	1710.42756411323
40	Rhode Island	1057315	1630.92361311435
44	Texas	28701845	1623.70049730253
43	Tennessee	6770010	1575.99471788077
8	Delaware	967171	1541.09252655425
21	Maryland	6042718	1520.07755450445
16	Iowa	3156145	1464.79328421223
4	Arkansas	3013825	1450.94688643169
14	Illinois	12741080	1449.07653040402
28	Nebraska	1929268	1400.89401783474
7	Connecticut	3572665	1395.82076685052
5	California	39557045	1331.45688713603
13	Idaho	1754208	1267.23854867838
34	North Carolina	10383620	1239.596595407
47	Virginia	8517685	1106.53305446257
45	Utah	3161105	1054.31486774403
15	Indiana	6691878	1034.91127602745
42	South Dakota	882235	1029.09088848209
24	Minnesota	5611179	1016.22136809394
37	Oklahoma	3943079	1000.53790451574
17	Kansas	2911505	988.56089891654
50	Wisconsin	5813568	964.227132115768



Idx	State	Population	Cases per 100,000
32	New Mexico	2095428	957.894998062448
39	Pennsylvania	12807060	934.828133857419
35	North Dakota	760077	912.14442747248
23	Michigan	9995915	886.6021769893
6	Colorado	5695564	849.36276723429
36	Ohio	11689442	813.605987351663
26	Missouri	6126452	788.139693251494
48	Washington	7535591	785.764514024182
18	Kentucky	4468402	720.548419770647
51	Wyoming	577737	499.189077382961
30	New Hampshire	1356458	493.122529411158
38	Oregon	4190713	470.063208814347
2	Alaska	737438	460.242081368196
27	Montana	1062305	406.0980603499
49	West Virginia	1805832	390.900150180083
20	Maine	1338404	296.995526014567
46	Vermont	626299	227.207771367989
12	Hawaii	1420491	180.78256039637



Counties\_Cities

FIPS	County	State	Cases Per 100,000
47169	Trousdale	Tennessee	14311.66000726
47095	Lake	Tennessee	10201.05248954
5077	Lee	Arkansas	9905.39788536
31043	Dakota	Nebraska	9480.65528059
19021	Buena Vista	Iowa	8986.61567878
5079	Lincoln	Arkansas	8929.23858627
27105	Nobles	Minnesota	7977.55883963
22035	East Carroll	Louisiana	7247.40656530
31037	Colfax	Nebraska	6387.28058083
13053	Chattahoochee	Georgia	6224.26057656
20057	Ford	Kansas	6025.73182247
4023	Santa Cruz	Arizona	5628.77598848
1085	Lowndes	Alabama	5594.54581913
35031	McKinley	New Mexico	5545.71863328
20175	Seward	Kansas	5528.00734619
5133	Sevier	Arkansas	5507.90594550
13101	Echols	Georgia	5375.00000000
51640	Galax	Virginia	5309.04561731
46017	Buffalo	South Dakota	5304.51866405
5017	Chicot	Arkansas	5288.36941943
4027	Yuma	Arizona	5287.84507467
22065	Madison	Louisiana	5241.46581848
6025	Imperial	California	5231.89625303
40139	Texas	Oklahoma	5069.66511855
12077	Liberty	Florida	4942.65105829
5149	Yell	Arkansas	4843.27838403
28051	Holmes	Mississippi	4829.19078425
4017	Navajo	Arizona	4799.67404591
20055	Finney	Kansas	4793.64125536
48341	Moore	Texas	4761.46148476
48283	La Salle	Texas	4740.40632054
22003	Allen	Louisiana	4725.63952353
1105	Perry	Alabama	4715.53610503

This work is licensed under the Creative Commons Attribution-NoDerivatives 4.0 International License. To view a copy of this license, visit <http://creativecommons.org/licenses/by-nd/4.0/>.

Counties\_Cities

18017 Cass	Indiana	4621.26202081
47007 Bledsoe	Tennessee	4567.94307015
12086 Miami-Dade	Florida	4517.66578637
5123 St. Francis	Arkansas	4497.03211604
48313 Madison	Texas	4472.33393427
48105 Crockett	Texas	4458.41669048
28021 Claiborne	Mississippi	4454.56565208
39101 Marion	Ohio	4437.90609293
5059 Hot Spring	Arkansas	4376.72472627
1011 Bullock	Alabama	4349.97040836
4001 Apache	Arizona	4313.68180679
36087 Rockland	New York	4265.64730806
28099 Neshoba	Mississippi	4230.04291845
22041 Franklin	Louisiana	4217.10656876
19047 Crawford	Iowa	4202.12145938
28125 Sharkey	Mississippi	4180.94585332
12047 Hamilton	Florida	4136.96715584
31151 Saline	Nebraska	4083.62369338
49037 San Juan	Utah	4077.93384685
29119 McDonald	Missouri	4073.14325331
39129 Pickaway	Ohio	4071.54908240
12051 Hendry	Florida	4069.20781596
13259 Stewart	Georgia	4049.04016777
28103 Noxubee	Mississippi	4043.66397722
22001 Acadia	Louisiana	4040.84257919
48001 Anderson	Texas	4011.57483163
53077 Yakima	Washington	4009.21072517
31047 Dawson	Nebraska	4006.91720444
48449 Titus	Texas	3971.78578997
48471 Walker	Texas	3921.08167770
51683 Manassas	Virginia	3875.98760837
28043 Grenada	Mississippi	3875.56399905
1059 Franklin	Alabama	3845.29541179
1131 Wilcox	Alabama	3839.27731251

Counties\_Cities

13243 Randolph	Georgia	3819.69852188
1013 Butler	Alabama	3816.05691057
48323 Maverick	Texas	3778.74668718
51081 Greenville	Virginia	3767.09383332
13005 Bacon	Georgia	3746.08851140
12023 Columbia	Florida	3740.26637164
36119 Westchester	New York	3725.56355233
48189 Hale	Texas	3635.82618977
13003 Atkinson	Georgia	3627.81728336
28153 Wayne	Mississippi	3625.97300227
48469 Victoria	Texas	3619.27527571
28133 Sunflower	Mississippi	3598.21255100
53021 Franklin	Washington	3576.16034426
22047 Iberville	Louisiana	3575.68533969
12079 Madison	Florida	3567.38086243
19193 Woodbury	Iowa	3565.47264943
28135 Tallahatchie	Mississippi	3546.14999643
48355 Nueces	Texas	3536.91358536
51159 Richmond	Virginia	3507.41314450
51029 Buckingham	Virginia	3506.08859345
19197 Wright	Iowa	3498.81796690
12027 DeSoto	Florida	3489.02344688
48061 Cameron	Texas	3486.84148447
19127 Marshall	Iowa	3486.65616168
12039 Gadsden	Florida	3486.29450473
34031 Passaic	New Jersey	3483.34028730
13141 Hancock	Georgia	3473.88596071
47111 Macon	Tennessee	3465.89738306
22051 Jefferson	Louisiana	3408.58562703
13099 Early	Georgia	3405.87489021
22077 Pointe Coupee	Louisiana	3404.74020055
13273 Terrell	Georgia	3402.62454999
12063 Jackson	Florida	3401.30421281
28123 Scott	Mississippi	3400.85551667

Counties\_Cities

22045 Iberia	Louisiana	3394.36996941
28079 Leake	Mississippi	3387.07551729
19115 Louisa	Iowa	3384.36744561
28151 Washington	Mississippi	3381.93196192
1047 Dallas	Alabama	3377.70817019
51595 Emporia	Virginia	3339.19156415
51001 Accomack	Virginia	3338.26977663
28053 Humphreys	Mississippi	3318.39651205
37061 Duplin	North Carolina	3316.56925377
28119 Quitman	Mississippi	3304.49581620
13071 Colquitt	Georgia	3296.63098789
47069 Hardeman	Tennessee	3291.03885805
48117 Deaf Smith	Texas	3262.26012793
13001 Appling	Georgia	3247.41989517
22019 Calcasieu	Louisiana	3246.48469810
28029 Copiah	Mississippi	3237.22103493
28159 Winston	Mississippi	3214.97385081
28147 Walthall	Mississippi	3200.82958866
36059 Nassau	New York	3197.71957451
48369 Parmer	Texas	3193.43065693
19171 Tama	Iowa	3188.59441552
28031 Covington	Mississippi	3187.82156686
22095 St. John the Baptist	Louisiana	3181.73397555
13069 Coffee	Georgia	3179.17063096
48465 Val Verde	Texas	3178.34498456
22093 St. James	Louisiana	3170.60417360
48253 Jones	Texas	3168.99631629
28011 Bolivar	Mississippi	3150.03351099
12049 Hardee	Florida	3145.53129014
13313 Whitfield	Georgia	3144.27937191
13285 Troup	Georgia	3131.33620813
45009 Bamberg	South Carolina	3117.33800350
13277 Tift	Georgia	3115.52586823
46005 Beadle	South Dakota	3108.61621564

Counties\_Cities

1095 Marshall	Alabama	3104.80808249
45061 Lee	South Carolina	3103.48850776
1065 Hale	Alabama	3103.35461089
48123 DeWitt	Texas	3101.00559766
45089 Williamsburg	South Carolina	3094.16454290
22053 Jefferson Davis	Louisiana	3084.03520993
48427 Starr	Texas	3070.12785742
13037 Calhoun	Georgia	3069.89924433
22097 St. Landry	Louisiana	3056.88463583
48285 Lavaca	Texas	3048.23470910
48391 Refugio	Texas	3043.23094425
13299 Ware	Georgia	3038.11659193
1035 Conecuh	Alabama	3030.05620266
48177 Gonzales	Texas	3029.86651301
22101 St. Mary	Louisiana	3021.65789368
12011 Broward	Florida	3021.27855847
13049 Charlton	Georgia	3015.11412708
8075 Logan	Colorado	3014.67855816
48185 Grimes	Texas	3011.28349788
22055 Lafayette	Louisiana	2998.57485316
28083 Leflore	Mississippi	2994.57104326
28027 Coahoma	Mississippi	2991.86848153
1063 Greene	Alabama	2975.82898093
34039 Union	New Jersey	2972.76133511
22073 Ouachita	Louisiana	2972.64929600
13163 Jefferson	Georgia	2968.24368114
48375 Potter	Texas	2963.69350094
28097 Montgomery	Mississippi	2963.18467525
13287 Turner	Georgia	2957.53286148
22099 St. Martin	Louisiana	2946.60673990
13061 Clay	Georgia	2944.23276758
6031 Kings	California	2941.87598272
28143 Tunica	Mississippi	2936.44408689
36103 Suffolk	New York	2934.85959356

Counties\_Cities

12065 Jefferson	Florida	2918.53303471
45019 Charleston	South Carolina	2910.53325285
36071 Orange	New York	2907.44100683
51685 Manassas Park	Virginia	2900.56046686
22111 Union	Louisiana	2892.96909987
34017 Hudson	New Jersey	2890.86339842
13095 Dougherty	Georgia	2883.50887191
12043 Glades	Florida	2856.31011367
48489 Willacy	Texas	2853.82291425
13205 Mitchell	Georgia	2843.36697909
1119 Sumter	Alabama	2828.77629816
47037 Davidson	Tennessee	2824.62708656
22127 Winn	Louisiana	2822.98004811
28163 Yazoo	Mississippi	2807.27839139
13139 Hall	Georgia	2798.44470388
31079 Hall	Nebraska	2793.51372409
20209 Wyandotte	Kansas	2793.30284774
1101 Montgomery	Alabama	2792.75169093
31173 Thurston	Nebraska	2779.67958373
22025 Catahoula	Louisiana	2778.93422148
41049 Morrow	Oregon	2778.75483644
13127 Glynn	Georgia	2768.16202959
4013 Maricopa	Arizona	2761.13941522
1091 Marengo	Alabama	2758.83772160
22037 East Feliciana	Louisiana	2755.76275576
28107 Panola	Mississippi	2738.60378021
41059 Umatilla	Oregon	2737.49935497
28007 Attala	Mississippi	2733.46038660
22083 Richland	Louisiana	2728.80348653
27165 Watonwan	Minnesota	2723.13296903
12121 Suwannee	Florida	2722.27376615
30003 Big Horn	Montana	2721.54745839
12133 Washington	Florida	2717.04180064
28063 Jefferson	Mississippi	2716.01463552



Counties\_Cities

27099 Mower	Minnesota	2709.25495489
22057 Lafourche	Louisiana	2707.02746777
28127 Simpson	Mississippi	2701.99566485
36061 New York City	New York	2694.21108956
48415 Scurry	Texas	2691.80600024
13161 Jeff Davis	Georgia	2688.13626988
22071 Orleans	Louisiana	2682.05602983
1053 Escambia	Alabama	2664.09056275
48167 Galveston	Texas	2663.29278759
25025 Suffolk	Massachusetts	2661.00300773
13165 Jenkins	Georgia	2660.37083957
22013 Bienville	Louisiana	2660.05410280
13065 Clinch	Georgia	2647.41275572
22089 St. Charles	Louisiana	2641.88051968
28013 Calhoun	Mississippi	2639.23524522
28067 Jones	Mississippi	2635.07690510
5035 Crittenden	Arkansas	2625.04654338
12033 Escambia	Florida	2618.41830041
12021 Collier	Florida	2614.87814673
22017 Caddo	Louisiana	2603.30476449
13087 Decatur	Georgia	2600.18814675
22117 Washington	Louisiana	2599.71662874
45075 Orangeburg	South Carolina	2596.22242161
22033 East Baton Rouge	Louisiana	2595.27027640
13185 Lowndes	Georgia	2585.08781733
5143 Washington	Arkansas	2582.70348285
22109 Terrebonne	Louisiana	2581.49359130
28017 Chickasaw	Mississippi	2579.93127948
12045 Gulf	Florida	2567.43380351
22121 West Baton Rouge	Louisiana	2554.20592576
40089 McCurtain	Oklahoma	2553.28257346
12123 Taylor	Florida	2548.21255145
24033 Prince George's	Maryland	2538.41382678
28077 Lawrence	Mississippi	2529.10477720

Counties\_Cities

28091 Marion	Mississippi	2528.82864657
16013 Blaine	Idaho	2526.43688332
28161 Yalobusha	Mississippi	2525.82311168
51131 Northampton	Virginia	2513.84746485
28015 Carroll	Mississippi	2502.27020482
48111 Dallam	Texas	2500.00000000
22007 Assumption	Louisiana	2497.75784753
48055 Caldwell	Texas	2497.28304854
51183 Sussex	Virginia	2491.76826555
13261 Sumter	Georgia	2488.81713921
13279 Toombs	Georgia	2480.75278015
10005 Sussex	Delaware	2479.43616270
22123 West Carroll	Louisiana	2476.78018576
1017 Chambers	Alabama	2463.18607764
22031 De Soto	Louisiana	2460.27117656
28101 Newton	Mississippi	2453.01496992
22113 Vermilion	Louisiana	2451.94718369
12097 Osceola	Florida	2450.61007093
34013 Essex	New Jersey	2449.21333338
22085 Sabine	Louisiana	2434.25432756
22009 Avoyelles	Louisiana	2424.49705897
13027 Brooks	Georgia	2417.32740282
19179 Wapello	Iowa	2414.42976850
45039 Fairfield	South Carolina	2410.49906258
22105 Tangipahoa	Louisiana	2409.23327627
22039 Evangeline	Louisiana	2407.08070448
22091 St. Helena	Louisiana	2406.93821867
1049 DeKalb	Alabama	2406.66806752
28129 Smith	Mississippi	2405.94925634
35045 San Juan	New Mexico	2405.57248307
48479 Webb	Texas	2402.59504911
48163 Frio	Texas	2402.09931369
22023 Cameron	Louisiana	2396.67049369
22079 Rapides	Louisiana	2394.26479374

Counties\_Cities

45051 Horry	South Carolina	2392.87281307
13167 Johnson	Georgia	2389.78162340
5071 Johnson	Arkansas	2389.49966345
13075 Cook	Georgia	2383.17212446
48069 Castro	Texas	2374.42922374
8087 Morgan	Colorado	2374.11583444
6029 Kern	California	2367.17798663
28115 Pontotoc	Mississippi	2362.32840134
37123 Montgomery	North Carolina	2361.48289392
45027 Clarendon	South Carolina	2353.11572700
12099 Palm Beach	Florida	2350.63168726
12059 Holmes	Florida	2346.35724188
28061 Jasper	Mississippi	2343.55977599
45017 Calhoun	South Carolina	2334.71074380
13137 Habersham	Georgia	2328.80937693
12093 Okeechobee	Florida	2328.04487565
47157 Shelby	Tennessee	2321.95297105
8079 Mineral	Colorado	2319.58762887
47075 Haywood	Tennessee	2319.00778771
12031 Duval	Florida	2318.92660451
21031 Butler	Kentucky	2317.56968368
1127 Walker	Alabama	2313.57222458
48239 Jackson	Texas	2312.76052172
28137 Tate	Mississippi	2312.31962168
31141 Platte	Nebraska	2304.94859575
41045 Malheur	Oregon	2304.31244915
13201 Miller	Georgia	2303.90432642
46085 Lyman	South Dakota	2303.06202565
13275 Thomas	Georgia	2297.06623470
44007 Providence	Rhode Island	2287.27652323
16027 Canyon	Idaho	2286.81112667
48057 Calhoun	Texas	2286.53587496
12013 Calhoun	Florida	2282.85459656
19013 Black Hawk	Iowa	2282.33943568

Counties\_Cities

13305 Wayne	Georgia	2274.55716586
12085 Martin	Florida	2273.29223426
5061 Howard	Arkansas	2271.19406341
22049 Jackson	Louisiana	2270.15469752
45041 Florence	South Carolina	2267.67709668
22081 Red River	Louisiana	2264.95222366
22087 St. Bernard	Louisiana	2264.50632478
28039 George	Mississippi	2263.91752577
28069 Kemper	Mississippi	2263.88750374
1005 Barbour	Alabama	2262.77078896
48017 Bailey	Texas	2262.70101039
13215 Muscogee	Georgia	2261.02183766
4012 La Paz	Arizona	2256.13802256
18039 Elkhart	Indiana	2252.38373224
12081 Manatee	Florida	2250.69962391
37163 Sampson	North Carolina	2249.08056455
28049 Hinds	Mississippi	2247.71706350
37177 Tyrrell	North Carolina	2227.06366497
19069 Franklin	Iowa	2222.44172264
45085 Sumter	South Carolina	2222.28481298
1097 Mobile	Alabama	2216.27670348
48209 Hays	Texas	2214.87573608
48385 Real	Texas	2213.91604370
25009 Essex	Massachusetts	2212.64346009
28085 Lincoln	Mississippi	2210.20318667
46099 Minnehaha	South Dakota	2207.63599411
28035 Forrest	Mississippi	2202.94258756
29211 Sullivan	Missouri	2202.21829288
34003 Bergen	New Jersey	2200.18960341
28089 Madison	Mississippi	2200.13253810
48245 Jefferson	Texas	2199.59921726
48255 Karnes	Texas	2198.08306709
45005 Allendale	South Carolina	2190.27294171
19059 Dickinson	Iowa	2186.20649449

Counties\_Cities

12095 Orange	Florida	2183.03763821
13009 Baldwin	Georgia	2181.91553444
34021 Mercer	New Jersey	2180.30291149
16067 Minidoka	Idaho	2175.27010804
13257 Stephens	Georgia	2173.99654312
34011 Cumberland	New Jersey	2169.27642212
22119 Webster	Louisiana	2165.06005464
1113 Russell	Alabama	2158.14887247
13017 Ben Hill	Georgia	2150.47358075
22005 Ascension	Louisiana	2150.44276181
1023 Choctaw	Alabama	2149.36531423
1041 Crenshaw	Alabama	2148.43750000
48071 Chambers	Texas	2148.20747162
20025 Clark	Kansas	2144.63840399
6107 Tulare	California	2144.41646757
12057 Hillsborough	Florida	2143.38208684
34023 Middlesex	New Jersey	2141.17406003
13043 Candler	Georgia	2141.01144334
22011 Beauregard	Louisiana	2139.42501275
28113 Pike	Mississippi	2138.36160049
28157 Wilkinson	Mississippi	2138.30755232
28105 Oktibbeha	Mississippi	2137.13986169
13303 Washington	Georgia	2133.81732562
13021 Bibb	Georgia	2132.66272576
13109 Evans	Georgia	2126.66728850
31053 Dodge	Nebraska	2122.80177217
48135 Ector	Texas	2121.83267129
22125 West Feliciana	Louisiana	2121.60413972
45043 Georgetown	South Carolina	2118.90954072
12005 Bay	Florida	2116.17652615
28149 Warren	Mississippi	2113.65211365
13321 Worth	Georgia	2113.40460121
55079 Milwaukee	Wisconsin	2109.57381399
4005 Coconino	Arizona	2109.14640122

Counties\_Cities

12071 Lee	Florida	2103.60318575
48451 Tom Green	Texas	2094.94961460
45071 Newberry	South Carolina	2082.03530633
13319 Wilkinson	Georgia	2080.56662240
17031 Cook	Illinois	2079.80205745
48029 Bexar	Texas	2078.19645940
35023 Hidalgo	New Mexico	2075.47169811
45081 Saluda	South Carolina	2073.59813084
5093 Mississippi	Arkansas	2068.43036931
5069 Jefferson	Arkansas	2061.25025692
53001 Adams	Washington	2059.82084114
16031 Cassia	Idaho	2057.49245726
13263 Talbot	Georgia	2056.76020408
47147 Robertson	Tennessee	2054.58232411
28155 Webster	Mississippi	2053.53494074
48025 Bee	Texas	2052.96590665
6035 Lassen	California	2051.81481722
48215 Hidalgo	Texas	2049.91344656
45029 Colleton	South Carolina	2047.26500266
16073 Owyhee	Idaho	2043.95792354
45049 Hampton	South Carolina	2041.23817891
1025 Clarke	Alabama	2035.95317726
20111 Lyon	Kansas	2035.56247381
37155 Robeson	North Carolina	2034.42285957
13173 Lanier	Georgia	2030.94777563
45045 Greenville	South Carolina	2030.67600391
47141 Putnam	Tennessee	2030.61781008
1123 Tallapoosa	Alabama	2029.77998370
19187 Webster	Iowa	2028.83369628
22021 Caldwell	Louisiana	2028.11244980
1033 Colbert	Alabama	2021.47474526
32003 Clark	Nevada	2016.31351195
28095 Monroe	Mississippi	2013.27184794
47063 Hamblen	Tennessee	2008.70386718

Counties\_Cities

21177 Muhlenberg	Kentucky	2008.18873075
19153 Polk	Iowa	2007.57793450
48043 Brewster	Texas	2007.12204597
13007 Baker	Georgia	2005.17464424
48005 Angelina	Texas	2003.62834704
45055 Kershaw	South Carolina	1998.71935602
19039 Clarke	Iowa	1995.11832750
6041 Marin	California	1994.87033343
37105 Lee	North Carolina	1993.42576320
19049 Dallas	Iowa	1991.57241073
28023 Clarke	Mississippi	1986.67008459
8037 Eagle	Colorado	1985.70727183
1051 Elmore	Alabama	1985.66316998
45013 Beaufort	South Carolina	1982.88424344
12113 Santa Rosa	Florida	1980.49612766
1109 Pike	Alabama	1979.72283880
48113 Dallas	Texas	1976.32699111
37077 Granville	North Carolina	1972.88530317
45079 Richland	South Carolina	1971.41175563
51660 Harrisonburg	Virginia	1971.01771140
13229 Pierce	Georgia	1970.18928258
24510 Baltimore City	Maryland	1965.82544253
36105 Sullivan	New York	1965.61498318
13107 Emanuel	Georgia	1963.55917212
13135 Gwinnett	Georgia	1961.77761778
40065 Jackson	Oklahoma	1959.99839673
46073 Jerauld	South Dakota	1957.90504161
53017 Douglas	Washington	1957.72251614
19063 Emmet	Iowa	1956.12233870
37119 Mecklenburg	North Carolina	1948.62240733
13253 Seminole	Georgia	1948.28622971
22063 Livingston	Louisiana	1947.45176152
42101 Philadelphia	Pennsylvania	1942.44440825
51153 Prince William	Virginia	1942.04837066

Counties\_Cities

5115 Pope	Arkansas	1939.06250000
6037 Los Angeles	California	1937.60478186
13035 Butts	Georgia	1934.44384739
19139 Muscatine	Iowa	1933.42495749
1039 Covington	Alabama	1933.16389985
12129 Wakulla	Florida	1931.54862758
28025 Clay	Mississippi	1929.22727742
47159 Smith	Tennessee	1925.58419416
13315 Wilcox	Georgia	1917.83931003
1129 Washington	Alabama	1917.20600806
16087 Washington	Idaho	1909.26089952
1055 Etowah	Alabama	1909.24966586
1125 Tuscaloosa	Alabama	1907.03218117
45033 Dillon	South Carolina	1905.29102258
13245 Richmond	Georgia	1905.19662225
28065 Jefferson Davis	Mississippi	1904.93145807
51620 Franklin City	Virginia	1896.91750905
48405 San Augustine	Texas	1895.04373178
47149 Rutherford	Tennessee	1894.48736495
28111 Perry	Mississippi	1894.22512782
9001 Fairfield	Connecticut	1893.99919265
21227 Warren	Kentucky	1893.13139932
22103 St. Tammany	Louisiana	1892.20916582
13033 Burke	Georgia	1890.91557775
31055 Douglas	Nebraska	1890.87637595
37191 Wayne	North Carolina	1890.49720888
12107 Putnam	Florida	1883.68863180
1103 Morgan	Alabama	1883.46530746
48321 Matagorda	Texas	1882.24994528
28001 Adams	Mississippi	1881.89279302
28145 Union	Mississippi	1880.72432357
37063 Durham	North Carolina	1877.25540587
1099 Monroe	Alabama	1874.97033275
12105 Polk	Florida	1868.76155529



Counties\_Cities

48463 Uvalde	Texas	1866.19980630
13293 Upson	Georgia	1865.34426855
28033 DeSoto	Mississippi	1860.97878583
1107 Pickens	Alabama	1860.76838198
53047 Okanogan	Washington	1858.44488750
4021 Pinal	Arizona	1857.14477410
45059 Laurens	South Carolina	1856.88270591
51047 Culpeper	Virginia	1855.02998515
45053 Jasper	South Carolina	1853.57771565
1001 Autauga	Alabama	1852.48466754
22069 Natchitoches	Louisiana	1852.09136294
12087 Monroe	Florida	1851.33351993
45047 Greenwood	South Carolina	1841.93042224
48303 Lubbock	Texas	1838.57494177
1093 Marion	Alabama	1837.85236703
28073 Lamar	Mississippi	1835.15621247
12041 Gilchrist	Florida	1829.53549518
22075 Plaquemines	Louisiana	1828.27851346
16053 Jerome	Idaho	1828.02415157
1073 Jefferson	Alabama	1826.02760504
1133 Winston	Alabama	1825.86644125
38005 Benson	North Dakota	1824.18845159
47167 Tipton	Tennessee	1823.61442653
13317 Wilkes	Georgia	1822.60024301
48039 Brazoria	Texas	1818.47649919
29195 Saline	Missouri	1816.99060930
13145 Harris	Georgia	1815.80855693
22067 Morehouse	Louisiana	1815.10355146
37023 Burke	North Carolina	1811.20134540
17181 Union	Illinois	1811.05635057
45023 Chester	South Carolina	1807.69588540
12131 Walton	Florida	1801.75131349
13051 Chatham	Georgia	1801.55258563
13129 Gordon	Georgia	1801.16148045

Counties\_Cities

48141 El Paso	Texas	1800.99386506
28075 Lauderdale	Mississippi	1797.73490713
48309 McLennan	Texas	1795.31591826
47155 Sevier	Tennessee	1793.81359049
45015 Berkeley	South Carolina	1793.37919680
47003 Bedford	Tennessee	1788.40898895
51510 Alexandria	Virginia	1785.95901078
27145 Stearns	Minnesota	1784.54814889
37017 Bladen	North Carolina	1780.65682434
45035 Dorchester	South Carolina	1777.18849403
25023 Plymouth	Massachusetts	1768.46826677
13121 Fulton	Georgia	1767.99852207
53005 Benton	Washington	1767.90818171
13093 Dooly	Georgia	1765.65008026
19149 Plymouth	Iowa	1765.29189081
11001 District of Colum	District of Col	1764.95291513
37195 Wilson	North Carolina	1762.93659076
45011 Barnwell	South Carolina	1762.03107238
16001 Ada	Idaho	1761.82957916
13237 Putnam	Georgia	1760.74097850
13177 Lee	Georgia	1753.79653272
20103 Leavenworth	Kansas	1751.64716295
26127 Oceana	Michigan	1750.23474178
12103 Pinellas	Florida	1747.90829300
17089 Kane	Illinois	1747.60770924
34029 Ocean	New Jersey	1745.36400671
17097 Lake	Illinois	1744.06990548
48093 Comanche	Texas	1743.75646520
28141 Tishomingo	Mississippi	1742.57222165
13197 Marion	Georgia	1736.31900371
48041 Brazos	Texas	1735.77117456
48453 Travis	Texas	1725.65531899
19167 Sioux	Iowa	1724.48365751
51740 Portsmouth	Virginia	1723.51847155

Counties\_Cities

22015 Bossier	Louisiana	1723.47368007
45031 Darlington	South Carolina	1723.00230532
1111 Randolph	Alabama	1720.57205721
47165 Sumner	Tennessee	1720.01987721
13131 Grady	Georgia	1717.31048974
37037 Chatham	North Carolina	1715.91079998
28005 Amite	Mississippi	1711.82865488
27153 Todd	Minnesota	1708.56724433
49035 Salt Lake	Utah	1707.65542892
28041 Greene	Mississippi	1707.64021787
13123 Gilmer	Georgia	1706.90550363
13267 Tattall	Georgia	1705.32865976
13105 Elbert	Georgia	1705.02092050
24031 Montgomery	Maryland	1701.55439036
48297 Live Oak	Texas	1701.46309387
1007 Bibb	Alabama	1700.89285714
12029 Dixie	Florida	1700.59880240
13199 Meriwether	Georgia	1699.25954054
45067 Marion	South Carolina	1697.86397758
47097 Lauderdale	Tennessee	1696.03097773
28087 Lowndes	Mississippi	1695.23163075
45069 Marlboro	South Carolina	1693.31009925
6099 Stanislaus	California	1692.93307749
48201 Harris	Texas	1692.75270031
5007 Benton	Arkansas	1691.43972297
19151 Pocahontas	Iowa	1691.39465875
1087 Macon	Alabama	1686.64244265
13089 DeKalb	Georgia	1686.58582686
55101 Racine	Wisconsin	1684.26728523
47077 Henderson	Tennessee	1684.20296621
1071 Jackson	Alabama	1681.61434978
1027 Clay	Alabama	1679.84934087
48063 Camp	Texas	1672.67705056
37131 Northampton	North Carolina	1672.08782273

Counties\_Cities

13155 Irwin	Georgia	1670.56820600
6047 Merced	California	1667.97081142
17153 Pulaski	Illinois	1665.75141863
49043 Summit	Utah	1664.56013164
22059 LaSalle	Louisiana	1662.53268083
12111 St. Lucie	Florida	1659.46289330
37181 Vance	North Carolina	1657.61966713
34007 Camden	New Jersey	1656.54987990
17017 Cass	Illinois	1655.79119086
13119 Franklin	Georgia	1654.86687226
13097 Douglas	Georgia	1651.40266013
6011 Colusa	California	1650.71438480
28093 Marshall	Mississippi	1650.16501650
47033 Crockett	Tennessee	1647.12451145
34025 Monmouth	New Jersey	1636.74813391
13175 Laurens	Georgia	1635.49920761
25005 Bristol	Massachusetts	1635.39720082
1021 Chilton	Alabama	1635.22297466
13181 Lincoln	Georgia	1629.81680354
47011 Bradley	Tennessee	1629.39087579
13233 Polk	Georgia	1624.67624205
27083 Lyon	Minnesota	1623.16126263
25027 Worcester	Massachusetts	1621.13237342
38017 Cass	North Dakota	1618.59009674
4019 Pima	Arizona	1617.69192347
28071 Lafayette	Mississippi	1615.16982096
49051 Wasatch	Utah	1612.51504212
13271 Telfair	Georgia	1612.49685059
25017 Middlesex	Massachusetts	1611.86439208
19079 Hamilton	Iowa	1611.82450508
13081 Crisp	Georgia	1610.54820583
12037 Franklin	Florida	1610.42944785
45063 Lexington	South Carolina	1609.99484802
5099 Nevada	Arkansas	1609.41628633

Counties\_Cities

18099 Marshall	Indiana	1608.71821484
5087 Madison	Arkansas	1607.91214125
1045 Dale	Alabama	1607.56597761
28055 Issaquena	Mississippi	1605.50458716
48347 Nacogdoches	Texas	1603.99324314
48383 Reagan	Texas	1603.84923817
13067 Cobb	Georgia	1603.32423880
5107 Phillips	Arkansas	1602.97298796
48349 Navarro	Texas	1601.93685060
19061 Dubuque	Iowa	1599.31443203
47041 DeKalb	Tennessee	1598.96712682
13063 Clayton	Georgia	1597.29295789
48435 Sutton	Texas	1596.59393294
25013 Hampden	Massachusetts	1594.15483646
6077 San Joaquin	California	1588.76517950
47071 Hardin	Tennessee	1586.74736189
42045 Delaware	Pennsylvania	1585.83163199
47047 Fayette	Tennessee	1584.91124991
6019 Fresno	California	1584.77473854
27117 Pipestone	Minnesota	1580.63446446
27067 Kandiyohi	Minnesota	1579.74565395
51171 Shenandoah	Virginia	1574.82125204
18097 Marion	Indiana	1574.26126305
13015 Bartow	Georgia	1574.12976468
13207 Monroe	Georgia	1573.40116279
48279 Lamb	Texas	1573.18741450
28009 Benton	Mississippi	1571.75674042
26163 Wayne	Michigan	1571.58960096
6065 Riverside	California	1570.41209291
47065 Hamilton	Tennessee	1570.19484691
34035 Somerset	New Jersey	1569.91701997
4007 Gila	Arizona	1569.89367032
56039 Teton	Wyoming	1568.38958451
6071 San Bernardino	California	1566.44653742

Counties\_Cities

29510 St. Louis City	Missouri	1565.19327165
48103 Crane	Texas	1564.45556946
8109 Saguache	Colorado	1563.64167763
48249 Jim Wells	Texas	1560.43309980
51147 Prince Edward	Virginia	1559.91285403
28019 Choctaw	Mississippi	1558.34742691
45025 Chesterfield	South Carolina	1556.14809634
22061 Lincoln	Louisiana	1553.09772015
36027 Dutchess	New York	1551.48816211
47143 Rhea	Tennessee	1546.42295122
53007 Chelan	Washington	1544.73233294
17091 Kankakee	Illinois	1543.29964371
55009 Brown	Wisconsin	1542.64972777
39029 Columbiana	Ohio	1541.90814786
48481 Wharton	Texas	1540.16194527
37101 Johnston	North Carolina	1537.93018379
12075 Levy	Florida	1537.89551141
1081 Lee	Alabama	1536.52838521
12073 Leon	Florida	1534.69036109
48073 Cherokee	Texas	1534.45390934
27033 Cottonwood	Minnesota	1534.09594750
9009 New Haven	Connecticut	1527.48303444
48507 Zavala	Texas	1527.16348160
22107 Tensas	Louisiana	1523.98027790
47045 Dyer	Tennessee	1521.97213290
12125 Union	Florida	1519.41097724
13029 Bryan	Georgia	1519.32614343
8051 Gunnison	Colorado	1519.19285631
51730 Petersburg	Virginia	1514.23955396
22029 Concordia	Louisiana	1512.36460249
24005 Baltimore	Maryland	1511.89417103
18037 Dubois	Indiana	1510.63079995
12083 Marion	Florida	1509.54088733
48419 Shelby	Texas	1506.80620033

Counties\_Cities

27131 Rice	Minnesota	1506.24596004
37047 Columbus	North Carolina	1505.70478843
12061 Indian River	Florida	1504.95829442
28037 Franklin	Mississippi	1502.31124807
19173 Taylor	Iowa	1502.18058472
5131 Sebastian	Arkansas	1502.11736711
13217 Newton	Georgia	1501.72081686
48199 Hardin	Texas	1501.56449386
12091 Okaloosa	Florida	1498.53571928
22115 Vernon	Louisiana	1498.15800246
48021 Bastrop	Texas	1496.96467991
47131 Obion	Tennessee	1496.67955199
1003 Baldwin	Alabama	1496.63795397
48361 Orange	Texas	1495.71626861
28081 Lee	Mississippi	1495.27006408
37167 Stanly	North Carolina	1494.96576722
47189 Wilson	Tennessee	1494.75555556
13307 Webster	Georgia	1493.68058215
12003 Baker	Florida	1491.80038794
13045 Carroll	Georgia	1489.99754489
37079 Greene	North Carolina	1489.62497620
55059 Kenosha	Wisconsin	1486.79780259
21211 Shelby	Kentucky	1483.98532503
20017 Chase	Kansas	1483.45378471
13283 Treutlen	Georgia	1483.33088559
41061 Union	Oregon	1481.42549412
25021 Norfolk	Massachusetts	1481.02888056
13133 Greene	Georgia	1480.39326478
48003 Andrews	Texas	1478.37599294
37005 Alleghany	North Carolina	1478.36215393
16075 Payette	Idaho	1477.64426139
48257 Kaufman	Texas	1477.19674706
48169 Garza	Texas	1474.61234418
27101 Murray	Minnesota	1474.14209763

Counties\_Cities

18089 Lake	Indiana	1473.74853172
13209 Montgomery	Georgia	1468.50864788
48149 Fayette	Texas	1467.51351138
1075 Lamar	Alabama	1466.33920832
6083 Santa Barbara	California	1461.50176809
16083 Twin Falls	Idaho	1460.25255283
19165 Shelby	Iowa	1459.66488167
48205 Hartley	Texas	1459.33440114
37159 Rowan	North Carolina	1458.28319010
8015 Chaffee	Colorado	1458.03165726
48153 Floyd	Texas	1456.22751413
4015 Mohave	Arizona	1454.54545455
36079 Putnam	New York	1453.10035190
13031 Bulloch	Georgia	1452.85655144
40143 Tulsa	Oklahoma	1452.58806836
34027 Morris	New Jersey	1452.56845019
37151 Randolph	North Carolina	1447.49600631
20093 Kearny	Kansas	1445.59979711
12117 Seminole	Florida	1444.96314916
27053 Hennepin	Minnesota	1444.86227081
47039 Decatur	Tennessee	1443.70408338
28059 Jackson	Mississippi	1439.86822728
18181 White	Indiana	1437.86516388
28139 Tippah	Mississippi	1436.69015685
5041 Desha	Arkansas	1433.28700486
1067 Henry	Alabama	1429.48457203
47187 Williamson	Tennessee	1427.52957118
13013 Barrow	Georgia	1425.58378398
1117 Shelby	Alabama	1425.54483628
9003 Hartford	Connecticut	1423.88738844
22027 Claiborne	Louisiana	1423.73306573
5011 Bradley	Arkansas	1422.40983757
29145 Newton	Missouri	1421.06889095
20075 Hamilton	Kansas	1419.25584964



Counties\_Cities

48477 Washington	Texas	1418.48011849
48139 Ellis	Texas	1418.33299895
48371 Pecos	Texas	1416.44866969
17163 St. Clair	Illinois	1415.77191363
21183 Ohio	Kentucky	1415.70141570
45077 Pickens	South Carolina	1414.31281366
12001 Alachua	Florida	1410.60024597
13059 Clarke	Georgia	1408.93740674
28121 Rankin	Mississippi	1408.68864602
40001 Adair	Oklahoma	1408.38692147
48439 Tarrant	Texas	1408.05618987
37027 Caldwell	North Carolina	1406.81953943
34033 Salem	New Jersey	1405.59362372
51710 Norfolk	Virginia	1403.25144627
51840 Winchester	Virginia	1401.73616052
21083 Graves	Kentucky	1398.82627221
13189 McDuffie	Georgia	1397.98430170
51139 Page	Virginia	1395.56261229
1115 St. Clair	Alabama	1393.61822077
51175 Southampton	Virginia	1393.15364494
40055 Greer	Oklahoma	1391.51348566
1015 Calhoun	Alabama	1391.35609090
51059 Fairfax	Virginia	1389.21354368
29097 Jasper	Missouri	1388.47441891
18087 LaGrange	Indiana	1388.25324180
1043 Cullman	Alabama	1386.59188418
1089 Madison	Alabama	1386.55840488
28117 Prentiss	Mississippi	1386.52972546
37071 Gaston	North Carolina	1383.46660923
29189 St. Louis	Missouri	1383.02514181
12019 Clay	Florida	1381.02114110
13157 Jackson	Georgia	1380.25048990
1031 Coffee	Alabama	1379.33691653
17007 Boone	Illinois	1379.32321705

Counties\_Cities

8031 Denver	Colorado	1378.38245228
13019 Berrien	Georgia	1376.48036568
13213 Murray	Georgia	1375.21605170
12115 Sarasota	Florida	1371.86619735
48373 Polk	Texas	1371.14988707
37001 Alamance	North Carolina	1369.89593598
48329 Midland	Texas	1368.65649156
37111 McDowell	North Carolina	1358.03283011
19033 Cerro Gordo	Iowa	1357.65704504
48261 Kenedy	Texas	1357.46606335
53025 Grant	Washington	1357.22431702
48131 Duval	Texas	1355.69033179
47021 Cheatham	Tennessee	1355.12747595
17157 Randolph	Illinois	1354.88693702
38085 Sioux	North Dakota	1353.83203304
37197 Yadkin	North Carolina	1353.11509469
29155 Pemiscot	Missouri	1352.01573255
21041 Carroll	Kentucky	1350.47033622
28057 Itawamba	Mississippi	1347.96104945
12109 St. Johns	Florida	1345.86114268
38039 Griggs	North Dakota	1344.08602151
8003 Alamosa	Colorado	1342.68416951
51690 Martinsville	Virginia	1340.87738335
6039 Madera	California	1340.75802933
18113 Noble	Indiana	1340.14979382
41031 Jefferson	Oregon	1339.28571429
12069 Lake	Florida	1337.74667246
37015 Bertie	North Carolina	1335.01524230
13115 Floyd	Georgia	1334.66766060
12127 Volusia	Florida	1331.04916919
39049 Franklin	Ohio	1328.24543998
13151 Henry	Georgia	1326.99157328
12089 Nassau	Florida	1325.84583838
48129 Donley	Texas	1325.70051220

Counties\_Cities

13255 Spalding	Georgia	1325.26475038
13193 Macon	Georgia	1323.89865328
42077 Lehigh	Pennsylvania	1323.28171692
47181 Wayne	Tennessee	1322.62350525
13247 Rockdale	Georgia	1322.38338080
20067 Grant	Kansas	1322.24645583
40015 Caddo	Oklahoma	1321.73793008
46003 Aurora	South Dakota	1320.95680114
37067 Forsyth	North Carolina	1320.76317796
34005 Burlington	New Jersey	1320.20907801
24011 Caroline	Maryland	1318.15998078
51760 Richmond City	Virginia	1317.84267188
56041 Uinta	Wyoming	1315.33573082
48275 Knox	Texas	1313.98850260
49049 Utah	Utah	1312.25159230
48225 Houston	Texas	1312.09806207
19155 Pottawattamie	Iowa	1311.83646414
5003 Ashley	Arkansas	1306.99391400
39107 Mercer	Ohio	1306.18423301
17201 Winnebago	Illinois	1303.85347841
37113 Macon	North Carolina	1303.67011478
13073 Columbia	Georgia	1301.43689522
48331 Milam	Texas	1301.18180733
19183 Washington	Iowa	1300.75425681
37091 Hertford	North Carolina	1297.60344900
48137 Edwards	Texas	1296.68049793
13039 Camden	Georgia	1296.64474542
13011 Banks	Georgia	1295.55508742
19103 Johnson	Iowa	1295.12098374
12067 Lafayette	Florida	1294.09070087
51025 Brunswick	Virginia	1293.94531250
4009 Graham	Arizona	1292.28829586
19143 Osceola	Iowa	1291.39072848
35006 Cibola	New Mexico	1289.91251028

Counties\_Cities

34001 Atlantic	New Jersey	1288.48015854
5119 Pulaski	Arkansas	1287.05307120
48277 Lamar	Texas	1287.00128700
46127 Union	South Dakota	1286.89416736
47105 Loudon	Tennessee	1285.48271572
37083 Halifax	North Carolina	1285.24538300
5081 Little River	Arkansas	1281.84325815
5101 Newton	Arkansas	1281.22998078
1009 Blount	Alabama	1281.12033195
27123 Ramsey	Minnesota	1280.78370077
48315 Marion	Texas	1279.21031426
48047 Brooks	Texas	1279.16783807
13251 Screven	Georgia	1277.08423016
27013 Blue Earth	Minnesota	1273.97036795
51630 Fredericksburg	Virginia	1272.98929454
13239 Quitman	Georgia	1272.48793330
42095 Northampton	Pennsylvania	1272.28049225
48127 Dimmit	Texas	1270.85758634
55051 Iron	Wisconsin	1268.49894292
24045 Wicomico	Maryland	1268.47230970
13085 Dawson	Georgia	1267.79093410
1069 Houston	Alabama	1267.16449266
22043 Grant	Louisiana	1263.23280847
13221 Oglethorpe	Georgia	1262.12302378
48051 Burleson	Texas	1261.62379684
17197 Will	Illinois	1260.85135272
17043 DuPage	Illinois	1258.79156441
34041 Warren	New Jersey	1258.28378033
13171 Lamar	Georgia	1257.89473684
1083 Limestone	Alabama	1256.05673051
18071 Jackson	Indiana	1255.92255900
47109 McNairy	Tennessee	1254.25828430
51107 Loudoun	Virginia	1251.81270739
51013 Arlington	Virginia	1251.67879893

Counties\_Cities

51800 Suffolk	Virginia	1251.30229753
10003 New Castle	Delaware	1250.41343739
48395 Robertson	Texas	1249.71071511
42011 Berks	Pennsylvania	1249.07176450
45087 Union	South Carolina	1247.71981029
48409 San Patricio	Texas	1246.76722527
10001 Kent	Delaware	1246.70960515
37093 Hoke	North Carolina	1243.51763933
37035 Catawba	North Carolina	1242.97203943
56013 Fremont	Wyoming	1242.06319091
37185 Warren	North Carolina	1241.98515676
37007 Anson	North Carolina	1238.09140974
31123 Morrill	Nebraska	1237.72940674
29075 Gentry	Missouri	1237.17561859
24047 Worcester	Maryland	1233.04324335
19099 Jasper	Iowa	1232.93940291
13225 Peach	Georgia	1230.90449500
12101 Pasco	Florida	1229.73148268
12007 Bradford	Florida	1229.62642435
12055 Highlands	Florida	1229.32159660
8025 Crowley	Colorado	1229.08842608
8045 Garfield	Colorado	1228.04082316
13025 Brantley	Georgia	1227.70810182
24003 Anne Arundel	Maryland	1227.53810125
45001 Abbeville	South Carolina	1226.51888676
4003 Cochise	Arizona	1225.84207620
13211 Morgan	Georgia	1225.26918793
45083 Spartanburg	South Carolina	1222.72912631
37179 Union	North Carolina	1221.23878800
55127 Walworth	Wisconsin	1219.65329065
37171 Surry	North Carolina	1218.93589815
37089 Henderson	North Carolina	1216.29492582
24029 Kent	Maryland	1212.40262085
48089 Colorado	Texas	1211.29283122

Counties\_Cities

40109 Oklahoma	Oklahoma	1210.34795138
48413 Schleicher	Texas	1208.98100173
45091 York	South Carolina	1208.60359407
5015 Carroll	Arkansas	1208.23441874
48325 Medina	Texas	1207.75318631
8001 Adams	Colorado	1207.53788086
48273 Kleberg	Texas	1204.66446079
47053 Gibson	Tennessee	1202.97685799
48421 Sherman	Texas	1201.68886002
13195 Madison	Georgia	1200.67453626
29021 Buchanan	Missouri	1200.16709758
47055 Giles	Tennessee	1199.87797851
31119 Madison	Nebraska	1198.01084991
24017 Charles	Maryland	1196.26260812
42091 Montgomery	Pennsylvania	1195.74609826
6059 Orange	California	1194.80170548
19077 Guthrie	Iowa	1194.02985075
38061 Mountrail	North Dakota	1193.97142298
37069 Franklin	North Carolina	1191.53345175
48381 Randall	Texas	1191.00909218
51041 Chesterfield	Virginia	1188.04438885
26125 Oakland	Michigan	1187.26081063
48081 Coke	Texas	1186.94362018
18031 Decatur	Indiana	1186.83287303
1077 Lauderdale	Alabama	1185.23168844
37025 Cabarrus	North Carolina	1184.80945576
6021 Glenn	California	1183.72731486
18141 St. Joseph	Indiana	1182.91840707
24021 Frederick	Maryland	1179.74715233
20069 Gray	Kansas	1176.86060003
27027 Clay	Minnesota	1175.82675319
46095 Mellette	South Dakota	1175.31831538
13241 Rabun	Georgia	1173.88984407
13289 Twiggs	Georgia	1172.44748412

Counties\_Cities

39095 Lucas	Ohio	1171.20532962
13057 Cherokee	Georgia	1170.96663768
48365 Panola	Texas	1170.72749266
18145 Shelby	Indiana	1170.58731191
13153 Houston	Georgia	1168.72173874
13023 Bleckley	Georgia	1168.40629382
27047 Freeborn	Minnesota	1166.07541716
40023 Choctaw	Oklahoma	1165.80310881
1121 Talladega	Alabama	1161.24668036
47067 Hancock	Tennessee	1160.48251641
5001 Arkansas	Arkansas	1159.32241544
48091 Comal	Texas	1159.24056264
2282 Yakutat	Alaska	1158.94039735
29143 New Madrid	Missouri	1156.33672525
5139 Union	Arkansas	1155.24203854
47119 Maury	Tennessee	1154.33538266
45057 Lancaster	South Carolina	1154.33004823
32031 Washoe	Nevada	1152.80148582
47029 Cocke	Tennessee	1151.67440040
51135 Nottoway	Virginia	1147.85992218
51670 Hopewell	Virginia	1146.22057001
37065 Edgecombe	North Carolina	1146.04364965
17077 Jackson	Illinois	1145.96213797
48231 Hunt	Texas	1145.16078887
48053 Burnet	Texas	1144.25139876
37127 Nash	North Carolina	1142.35874745
24027 Howard	Maryland	1141.72205102
36111 Ulster	New York	1141.66372712
6053 Monterey	California	1140.05243415
47043 Dickson	Tennessee	1139.46787412
8123 Weld	Colorado	1139.02101462
31153 Sarpy	Nebraska	1139.00650009
19169 Story	Iowa	1138.57601549
45065 McCormick	South Carolina	1137.08820404

Counties\_Cities

40147 Washington	Oklahoma	1136.12252377
47023 Chester	Tennessee	1134.52188006
39061 Hamilton	Ohio	1132.38412899
29033 Carroll	Missouri	1132.33443898
5075 Lawrence	Arkansas	1131.79992698
51165 Rockingham	Virginia	1131.16045493
13149 Heard	Georgia	1128.04108090
48505 Zapata	Texas	1127.55461593
17161 Rock Island	Illinois	1125.61595238
26099 Macomb	Michigan	1124.19534980
42017 Bucks	Pennsylvania	1123.21810903
48305 Lynn	Texas	1123.02194997
13191 McIntosh	Georgia	1122.73361227
47099 Lawrence	Tennessee	1122.69630036
21141 Logan	Kentucky	1122.67961021
12015 Charlotte	Florida	1122.17429378
48143 Erath	Texas	1121.42486925
51087 Henrico	Virginia	1120.69148791
6069 San Benito	California	1119.65159173
42075 Lebanon	Pennsylvania	1118.78511683
13111 Fannin	Georgia	1116.93113542
40115 Ottawa	Oklahoma	1116.27906977
18023 Clinton	Indiana	1116.27906977
46049 Faulk	South Dakota	1115.87982833
26081 Kent	Michigan	1115.65558149
37045 Cleveland	North Carolina	1113.21624251
51550 Chesapeake	Virginia	1108.25358359
29157 Perry	Missouri	1101.82767624
20081 Haskell	Kansas	1100.82561921
48387 Red River	Texas	1100.61601643
24019 Dorchester	Maryland	1100.06875430
48211 Hemphill	Texas	1098.03921569
31001 Adams	Nebraska	1098.02925962
5063 Independence	Arkansas	1096.13036785



Counties\_Cities

38013 Burke	North Dakota	1095.23809524
48399 Runnels	Texas	1094.39124487
51193 Westmoreland	Virginia	1093.66236680
19081 Hancock	Iowa	1092.23300971
20085 Jackson	Kansas	1091.86746988
5091 Miller	Arkansas	1089.64947697
8005 Arapahoe	Colorado	1089.19481277
48115 Dawson	Texas	1085.66447421
19005 Allamakee	Iowa	1084.44187392
37153 Richmond	North Carolina	1082.71882728
48339 Montgomery	Texas	1082.54008546
37193 Wilkes	North Carolina	1080.85242937
37117 Martin	North Carolina	1080.67575316
17187 Warren	Illinois	1080.31939878
45037 Edgefield	South Carolina	1079.40263197
28047 Harrison	Mississippi	1078.15146383
45007 Anderson	South Carolina	1074.90946818
34015 Gloucester	New Jersey	1074.09542634
21013 Bell	Kentucky	1072.67868569
1057 Fayette	Alabama	1071.01563926
46023 Charles Mix	South Dakota	1070.89312487
48183 Gregg	Texas	1068.65415862
48311 McMullen	Texas	1068.09078772
46041 Dewey	South Dakota	1067.07317073
18081 Johnson	Indiana	1067.05072812
13301 Warren	Georgia	1066.46353076
13309 Wheeler	Georgia	1066.12514278
5031 Craighead	Arkansas	1064.86854953
21109 Jackson	Kentucky	1063.82978723
55121 Trempealeau	Wisconsin	1063.10712587
18063 Hendricks	Indiana	1062.21820381
48195 Hansford	Texas	1061.68771737
39099 Mahoning	Ohio	1061.21702476
19041 Clay	Iowa	1059.87355894

Counties\_Cities

47139 Polk	Tennessee	1059.29695822
29159 Pettis	Missouri	1057.77819567
38015 Burleigh	North Dakota	1056.96262320
40111 Okmulgee	Oklahoma	1056.47580540
21001 Adair	Kentucky	1056.46630237
13103 Effingham	Georgia	1056.43994211
18143 Scott	Indiana	1055.36477092
46102 Oglala Lakota	South Dakota	1055.27989377
42079 Luzerne	Pennsylvania	1055.26277680
37129 New Hanover	North Carolina	1054.35821487
13231 Pike	Georgia	1051.84072126
13249 Schley	Georgia	1050.42016807
13297 Walton	Georgia	1050.23368234
42071 Lancaster	Pennsylvania	1049.56793860
47177 Warren	Tennessee	1049.46425950
51570 Colonial Heights	Virginia	1048.61773117
46013 Brown	South Dakota	1047.91942212
51540 Charlottesville	Virginia	1047.44684831
48491 Williamson	Texas	1046.37395252
27109 Olmsted	Minnesota	1046.21921332
19181 Warren	Iowa	1045.91037292
13179 Liberty	Georgia	1045.57945916
8117 Summit	Colorado	1044.92533944
35013 Dona Ana	New Mexico	1044.49205138
35013 Dona Ana	New Mexico	1044.49205138
38051 McIntosh	North Dakota	1044.48742747
13147 Hart	Georgia	1042.18552435
37183 Wake	North Carolina	1037.89692439
19133 Monona	Iowa	1036.98582786
18085 Kosciusko	Indiana	1035.99516031
48501 Yoakum	Texas	1035.96787336
39035 Cuyahoga	Ohio	1035.56920128
31081 Hamilton	Nebraska	1034.48275862
37041 Chowan	North Carolina	1033.57331242

Counties\_Cities

5037 Cross	Arkansas	1031.42240345
48455 Trinity	Texas	1031.20759837
27091 Martin	Minnesota	1031.08415466
37161 Rutherford	North Carolina	1031.03582438
5057 Hempstead	Arkansas	1030.31139322
48423 Smith	Texas	1029.01125440
48247 Jim Hogg	Texas	1028.96341463
13311 White	Georgia	1027.69436103
21003 Allen	Kentucky	1027.36483288
51089 Henry	Virginia	1026.43612741
51035 Carroll	Virginia	1025.77945742
51177 Spotsylvania	Virginia	1024.30012366
13219 Oconee	Georgia	1021.08372377
37187 Washington	North Carolina	1020.32211822
48437 Swisher	Texas	1018.49370142
6051 Mono	California	1017.54385965
37141 Pender	North Carolina	1016.69830443
48175 Goliad	Texas	1015.29535865
51117 Mecklenburg	Virginia	1014.68189233
21075 Fulton	Kentucky	1013.07189542
13281 Towns	Georgia	1012.48734391
17093 Kendall	Illinois	1012.39104093
48027 Bell	Texas	1011.69153250
16055 Kootenai	Idaho	1011.11420699
48101 Cottle	Texas	1007.91936645
18047 Franklin	Indiana	1007.21323012
51810 Virginia Beach	Virginia	1006.02191524
40087 McClain	Oklahoma	1005.37701638
37057 Davidson	North Carolina	1005.31768039
13227 Pickens	Georgia	1003.75234522
37147 Pitt	North Carolina	1001.58964839
18067 Howard	Indiana	1000.41279169
31051 Dixon	Nebraska	998.42354178
35009 Curry	New Mexico	997.22879625

Counties\_Cities

31109 Lancaster	Nebraska	996.93638266
47091 Johnson	Tennessee	995.61255484
24041 Talbot	Maryland	995.45552911
45021 Cherokee	South Carolina	995.12947195
37081 Guilford	North Carolina	994.99690820
35029 Luna	New Mexico	993.19784668
37097 Iredell	North Carolina	992.51828397
5121 Randolph	Arkansas	991.75395587
48291 Liberty	Texas	990.46604034
46083 Lincoln	South Dakota	989.67809955
16063 Lincoln	Idaho	988.80597015
40027 Cleveland	Oklahoma	986.97407240
26145 Saginaw	Michigan	986.89727463
8097 Pitkin	Colorado	986.07242340
48445 Terry	Texas	984.78066249
5045 Faulkner	Arkansas	984.72829832
19083 Hardin	Iowa	984.11192791
48187 Guadalupe	Texas	983.54246338
1079 Lawrence	Alabama	983.09918985
28003 Alcorn	Mississippi	983.07379824
51093 Isle of Wight	Virginia	982.32890428
29133 Mississippi	Missouri	982.30353929
48319 Mason	Texas	981.30841121
13291 Union	Georgia	979.12586976
8113 San Miguel	Colorado	976.68172384
18003 Allen	Indiana	975.62015287
35025 Lea	New Mexico	975.42055135
42043 Dauphin	Pennsylvania	975.10979910
18163 Vanderburgh	Indiana	974.17308564
45073 Oconee	South Carolina	970.98527573
17111 McHenry	Illinois	969.31004310
21045 Casey	Kentucky	969.28499496
45003 Aiken	South Carolina	966.93644075
20037 Crawford	Kansas	966.19595582

Counties\_Cities

20119 Meade	Kansas	964.78533526
27003 Anoka	Minnesota	963.78595473
19091 Humboldt	Iowa	963.65350372
21111 Jefferson	Kentucky	962.21108684
51700 Newport News	Virginia	961.22624926
18011 Boone	Indiana	961.20837624
37107 Lenoir	North Carolina	961.12619694
13169 Jones	Georgia	961.00083869
42029 Chester	Pennsylvania	960.45176096
8121 Washington	Colorado	957.42513750
27139 Scott	Minnesota	956.70405276
18029 Dearborn	Indiana	954.24467398
48079 Cochran	Texas	952.04513399
31073 Gosper	Nebraska	951.90380762
27081 Lincoln	Minnesota	951.87731359
47113 Madison	Tennessee	951.79550228
27037 Dakota	Minnesota	951.75860261
40145 Wagoner	Oklahoma	951.19211085
37099 Jackson	North Carolina	950.90820966
12009 Brevard	Florida	950.15657227
19113 Linn	Iowa	949.49736398
1019 Cherokee	Alabama	948.83220652
42089 Monroe	Pennsylvania	948.63338977
5025 Cleveland	Arkansas	947.86729858
16047 Gooding	Idaho	947.61779416
19141 O'Brien	Iowa	946.53179191
30033 Garfield	Montana	946.37223975
37125 Moore	North Carolina	945.46117833
40041 Delaware	Oklahoma	945.40519037
18019 Clark	Indiana	944.95569189
48251 Johnson	Texas	944.78907103
48203 Harrison	Texas	944.15969787
12053 Hernando	Florida	944.12280932
36029 Erie	New York	942.35304479

Counties\_Cities

5117 Prairie	Arkansas	941.29303939
13077 Coweta	Georgia	941.28777491
47089 Jefferson	Tennessee	940.53173369
42103 Pike	Pennsylvania	940.41084869
20147 Phillips	Kansas	940.37991349
32007 Elko County	Nevada	939.76362943
32007 Elko County	Nevada	939.76362943
29183 St. Charles	Missouri	939.17060388
38059 Morton	North Dakota	939.05772632
48049 Brown	Texas	938.71954435
40057 Harmon	Oklahoma	938.43843844
17027 Clinton	Illinois	937.85701002
13187 Lumpkin	Georgia	937.64223942
27103 Nicollet	Minnesota	935.12565751
48107 Crosby	Texas	934.41771933
55133 Waukesha	Wisconsin	934.07629406
37039 Cherokee	North Carolina	933.65747102
34037 Sussex	New Jersey	933.24526453
8065 Lake	Colorado	933.02658487
5043 Drew	Arkansas	932.99869053
19163 Scott	Iowa	932.00140810
47081 Hickman	Tennessee	929.65726370
40131 Rogers	Oklahoma	929.50947991
38099 Walsh	North Dakota	928.09599700
47183 Weakley	Tennessee	927.72706868
29201 Scott	Missouri	925.68516304
6111 Ventura	California	925.65281615
47107 McMinn	Tennessee	925.21347471
48157 Fort Bend	Texas	924.91286501
18043 Floyd	Indiana	923.10461424
37109 Lincoln	North Carolina	922.76471290
26149 St. Joseph	Michigan	922.30067330
40127 Pushmataha	Oklahoma	921.37042669
51077 Grayson	Virginia	921.24624144

Counties\_Cities

13269 Taylor	Georgia	920.51250155
48495 Winkler	Texas	919.68911917
1061 Geneva	Alabama	919.66253705
13159 Jasper	Georgia	918.80341880
47087 Jackson	Tennessee	918.52355843
47135 Perry	Tennessee	917.65873016
36065 Oneida	New York	916.03252939
21107 Hopkins	Kentucky	914.17413686
51770 Roanoke City	Virginia	913.73098479
34019 Hunterdon	New Jersey	913.28960662
16045 Gem	Idaho	913.00895996
13091 Dodge	Georgia	912.82298962
6073 San Diego	California	912.73340264
33011 Hillsborough	New Hampshire	911.98732321
13223 Paulding	Georgia	911.34085977
37139 Pasquotank	North Carolina	908.19647317
29069 Dunklin	Missouri	907.45335282
38035 Grand Forks	North Dakota	907.16405256
17075 Iroquois	Illinois	905.66584553
37059 Davie	North Carolina	905.62328879
27147 Steele	Minnesota	904.81754205
18005 Bartholomew	Indiana	903.89472285
12119 Sumter	Florida	903.27290803
19027 Carroll	Iowa	903.04654163
42069 Lackawanna	Pennsylvania	902.78140166
5083 Logan	Arkansas	901.68836546
18123 Perry	Indiana	900.42927442
47009 Blount	Tennessee	899.13132190
48389 Reeves	Texas	898.37527875
48287 Lee	Texas	898.27344844
19119 Lyon	Iowa	897.46846160
32015 Lander	Nevada	896.86098655
19147 Palo Alto	Iowa	895.95699406
28109 Pearl River	Mississippi	895.51699857

Counties\_Cities

48179 Gray	Texas	895.18154830
21077 Gallatin	Kentucky	894.47463768
12017 Citrus	Florida	893.67196425
51149 Prince George	Virginia	892.81025156
5033 Crawford	Arkansas	892.66000063
24013 Carroll	Maryland	892.36414157
18107 Montgomery	Indiana	891.87920513
17059 Gallatin	Illinois	889.67971530
30057 Madison	Montana	889.59854015
5055 Greene	Arkansas	889.13403199
48353 Nolan	Texas	888.07538472
37135 Orange	North Carolina	887.50710485
5051 Garland	Arkansas	886.49978821
39123 Ottawa	Ohio	885.47671025
9005 Litchfield	Connecticut	883.43612481
36021 Columbia	New York	882.90273049
47093 Knox	Tennessee	882.89213800
34009 Cape May	New Jersey	882.67070009
2290 Yukon-Koyukuk	Alaska	882.29772855
29101 Johnson	Missouri	881.60739581
21067 Fayette	Kentucky	880.53616653
5027 Columbia	Arkansas	879.46637210
37019 Brunswick	North Carolina	879.01480138
37085 Harnett	North Carolina	877.70277318
51187 Warren	Virginia	877.43419244
20091 Johnson	Kansas	876.90672825
19015 Boone	Iowa	876.79344113
13113 Fayette	Georgia	876.08739721
21185 Oldham	Kentucky	875.58296976
26049 Genesee	Michigan	874.43351061
39013 Belmont	Ohio	874.00933264
54061 Monongalia	West Virginia	872.95621124
18115 Ohio	Indiana	872.68993840
47015 Cannon	Tennessee	871.24878993



Counties\_Cities

47017 Carroll	Tennessee	870.80656674
49011 Davis	Utah	869.74322814
6101 Sutter	California	867.70584772
37165 Scotland	North Carolina	867.56679115
44003 Kent	Rhode Island	867.19841817
19035 Cherokee	Iowa	865.64791096
48357 Ochiltree	Texas	864.58228612
20173 Sedgwick	Kansas	863.69539356
51179 Stafford	Virginia	862.89677247
40063 Hughes	Oklahoma	862.39220097
19135 Monroe	Iowa	860.07702182
29213 Taney	Missouri	859.41416601
1037 Coosa	Alabama	858.60942604
12035 Flagler	Florida	857.52273194
17119 Madison	Illinois	856.83711398
48217 Hill	Texas	855.47670133
9007 Middlesex	Connecticut	855.04235257
46027 Clay	South Dakota	854.63998291
48293 Limestone	Texas	854.62817297
51590 Danville	Virginia	852.72651316
37051 Cumberland	North Carolina	852.46592243
6095 Solano	California	852.19766687
47125 Montgomery	Tennessee	850.69191551
40133 Seminole	Oklahoma	850.35397510
31093 Howard	Nebraska	850.34013605
28131 Stone	Mississippi	849.49511140
13047 Catoosa	Georgia	848.41293385
27051 Grant	Minnesota	847.03537618
47179 Washington	Tennessee	846.76572815
55075 Marinette	Wisconsin	845.82282238
19025 Calhoun	Iowa	845.44798433
18173 Warrick	Indiana	843.89534419
40013 Bryan	Oklahoma	843.36328191
55105 Rock	Wisconsin	842.89120880

Counties\_Cities

26021 Berrien	Michigan	842.73489857
18117 Orange	Indiana	841.50033352
48493 Wilson	Texas	840.23574387
48241 Jasper	Texas	839.09455843
13117 Forsyth	Georgia	838.50354166
48031 Blanco	Texas	837.46368142
13295 Walker	Georgia	837.05517937
17037 DeKalb	Illinois	836.35001872
42055 Franklin	Pennsylvania	835.72835599
19161 Sac	Iowa	833.41907604
37033 Caswell	North Carolina	832.67248216
19067 Floyd	Iowa	831.16553518
21171 Monroe	Kentucky	830.37880202
27023 Chippewa	Minnesota	830.25830258
25001 Barnstable	Massachusetts	829.37777924
47027 Clay	Tennessee	829.33782558
48099 Coryell	Texas	828.78836488
55027 Dodge	Wisconsin	828.71355880
36001 Albany	New York	828.02319637
17133 Monroe	Illinois	827.14431338
40119 Payne	Oklahoma	826.42613359
24037 St. Mary's	Maryland	826.35091955
51061 Fauquier	Virginia	826.31765122
47001 Anderson	Tennessee	823.72322900
18059 Hancock	Indiana	822.51705937
48219 Hockley	Texas	822.45430809
5039 Dallas	Arkansas	821.49818992
51650 Hampton	Virginia	821.21611460
48013 Atascosa	Texas	820.91035579
39157 Tuscarawas	Ohio	820.17010936
41055 Sherman	Oregon	819.67213115
48121 Denton	Texas	818.56532226
19195 Worth	Iowa	818.46236415
20031 Coffey	Kansas	813.79812948

Counties\_Cities

21117 Kenton	Kentucky	813.60545856
47123 Monroe	Tennessee	813.25366180
31117 McPherson	Nebraska	813.00813008
20177 Shawnee	Kansas	811.83555964
4025 Yavapai	Arizona	811.66242085
48367 Parker	Texas	811.58624278
39045 Fairfield	Ohio	811.39027616
39023 Clark	Ohio	811.38314077
38019 Cavalier	North Dakota	809.61086446
37103 Jones	North Carolina	809.38051261
31157 Scotts Bluff	Nebraska	808.58039957
48159 Franklin	Texas	808.09957273
17029 Coles	Illinois	807.70364548
1029 Cleburne	Alabama	807.36638420
29135 Moniteau	Missouri	806.40158799
20187 Stanton	Kansas	805.23402114
47121 Meigs	Tennessee	804.48561677
48503 Young	Texas	803.54668883
48441 Taylor	Texas	803.54548096
21095 Harlan	Kentucky	802.75663600
13055 Chattooga	Georgia	802.74304155
19157 Poweshiek	Iowa	802.18193486
41041 Lincoln	Oregon	799.78942253
40113 Osage	Oklahoma	799.76177309
48317 Martin	Texas	799.58282635
48289 Leon	Texas	799.07353793
32023 Nye	Nevada	798.30635558
49045 Tooele	Utah	796.77285536
21015 Boone	Kentucky	796.75822797
27133 Rock	Minnesota	796.68578713
48327 Menard	Texas	794.76390837
24035 Queen Anne's	Maryland	794.01404947
48221 Hood	Texas	792.90351355
40091 McIntosh	Oklahoma	792.32904365

Counties\_Cities

37013 Beaufort	North Carolina	792.28530767
18111 Newton	Indiana	792.23467276
21105 Hickman	Kentucky	791.67609138
20189 Stevens	Kansas	791.50926426
6075 San Francisco	California	791.23292634
19023 Butler	Iowa	790.97599560
37003 Alexander	North Carolina	789.76253581
47117 Marshall	Tennessee	789.71588041
5109 Pike	Arkansas	787.03269933
48343 Morris	Texas	786.12529378
55025 Dane	Wisconsin	786.00349581
13235 Pulaski	Georgia	785.97885988
51830 Williamsburg	Virginia	785.44575725
40049 Garvin	Oklahoma	783.86250045
47171 Unicoi	Tennessee	782.61359158
41047 Marion	Oregon	782.14190989
21061 Edmonson	Kentucky	782.14111129
30031 Gallatin	Montana	781.22206729
26023 Branch	Michigan	779.42322681
29031 Cape Girardeau	Missouri	778.38304573
53063 Spokane	Washington	778.22750670
48473 Waller	Texas	777.39713135
48363 Palo Pinto	Texas	775.75757576
40141 Tillman	Oklahoma	775.72128470
48393 Roberts	Texas	775.19379845
17143 Peoria	Illinois	774.55002464
21009 Barren	Kentucky	774.17602318
18159 Tipton	Indiana	773.40031729
47057 Grainger	Tennessee	773.38518038
8105 Rio Grande	Colorado	773.33333333
37121 Mitchell	North Carolina	773.33333333
31035 Clay	Nebraska	772.44930801
48181 Grayson	Texas	772.43994000
18079 Jennings	Indiana	771.43167578

Counties\_Cities

18057 Hamilton	Indiana	770.40528832
19017 Bremer	Iowa	769.63161903
51530 Buena Vista	Virginia	769.60076960
18053 Grant	Indiana	768.92744479
40117 Pawnee	Oklahoma	768.76143990
39113 Montgomery	Ohio	768.69466554
47019 Carter	Tennessee	768.39807634
35041 Roosevelt	New Mexico	768.28682708
5095 Monroe	Arkansas	768.11594203
13125 Glascock	Georgia	767.94657763
55135 Waupaca	Wisconsin	766.70317634
21213 Simpson	Kentucky	766.36623671
18091 LaPorte	Indiana	766.31487087
40017 Canadian	Oklahoma	765.67876107
42007 Beaver	Pennsylvania	765.43929296
46015 Brule	South Dakota	764.96462039
27019 Carver	Minnesota	764.84051337
27009 Benton	Minnesota	764.58256258
47061 Grundy	Tennessee	764.27393976
35039 Rio Arriba	New Mexico	763.98502794
51079 Greene	Virginia	763.43596744
29007 Audrain	Missouri	761.59070388
36067 Onondaga	New York	761.13718009
51069 Frederick	Virginia	760.56816253
35043 Sandoval	New Mexico	760.44055959
51057 Essex	Virginia	760.14287023
5125 Saline	Arkansas	759.34146482
46103 Pennington	South Dakota	758.97931602
39097 Madison	Ohio	756.53524869
47185 White	Tennessee	756.26222009
47031 Coffee	Tennessee	755.83482944
53071 Walla Walla Cou	Washington	755.06385214
53071 Walla Walla Cou	Washington	755.06385214
5021 Clay	Arkansas	754.36115040

Counties\_Cities

18065 Henry	Indiana	754.07594622
40077 Latimer	Oklahoma	752.61460268
17141 Ogle	Illinois	752.11593975
18027 Daviess	Indiana	751.19920355
40051 Grady	Oklahoma	750.66155425
17019 Champaign	Illinois	750.53694823
18055 Greene	Indiana	749.85940136
51095 James City	Virginia	748.72049950
48037 Bowie	Texas	748.48394894
5073 Lafayette	Arkansas	748.27895840
27163 Washington	Minnesota	747.68230061
47103 Lincoln	Tennessee	747.42796846
6081 San Mateo	California	746.41508944
13265 Taliaferro	Georgia	746.26865672
53037 Kittitas	Washington	745.29178279
37173 Swain	North Carolina	744.12074412
18061 Harrison	Indiana	743.49442379
5019 Clark	Arkansas	743.39331853
41027 Hood River	Oregon	742.70104149
47025 Claiborne	Tennessee	740.01763446
29147 Nodaway	Missouri	739.77761836
21193 Perry	Kentucky	739.69032654
40021 Cherokee	Oklahoma	739.59938367
51820 Waynesboro	Virginia	738.02368747
47145 Roane	Tennessee	737.67406850
16039 Elmore	Idaho	737.37114348
51053 Dinwiddie	Virginia	736.09309825
18015 Carroll	Indiana	735.33065037
39109 Miami	Ohio	735.25258421
51036 Charles City	Virginia	734.76444316
48213 Henderson	Texas	733.90928201
39075 Holmes	Ohio	733.61888271
24025 Harford	Maryland	733.59164580
5023 Cleburne	Arkansas	733.02623673

Counties\_Cities

6113 Yolo	California	732.27832021
48397 Rockwall	Texas	732.18951489
19189 Winnebago	Iowa	732.07834189
18049 Fulton	Indiana	731.63448139
47115 Marion	Tennessee	731.40857393
13079 Crawford	Georgia	730.63809060
39155 Trumbull	Ohio	730.51498537
39173 Wood	Ohio	729.93817714
35001 Bernalillo	New Mexico	728.89239886
18103 Miami	Indiana	728.20310962
28045 Hancock	Mississippi	726.75032746
51003 Albemarle	Virginia	726.65060064
36073 Orleans	New York	726.38628977
48109 Culberson	Texas	725.95281307
29207 Stoddard	Missouri	725.87824420
19097 Jackson	Iowa	725.60724578
48045 Briscoe	Texas	725.59366755
31019 Buffalo	Nebraska	725.58702005
18093 Lawrence	Indiana	724.79635631
48035 Bosque	Texas	722.27275159
5111 Poinsett	Arkansas	721.61508301
30101 Toole	Montana	721.20337935
48015 Austin	Texas	720.26409684
21101 Henderson	Kentucky	719.44024040
26039 Crawford	Michigan	719.37270700
19131 Mitchell	Iowa	719.08411392
39165 Warren	Ohio	718.86050488
54083 Randolph	West Virginia	718.17645630
40103 Noble	Oklahoma	717.51262291
39017 Butler	Ohio	717.35298579
17177 Stephenson	Illinois	717.27035059
39043 Erie	Ohio	717.01400523
48475 Ward	Texas	716.72354949
21051 Clay	Kentucky	716.23974136

Counties\_Cities

21059 Daviess	Kentucky	715.10523817
18149 Starke	Indiana	715.06431219
5053 Grant	Arkansas	714.75698263
6001 Alameda	California	714.50298875
40073 Kingfisher	Oklahoma	714.46636318
35019 Guadalupe	New Mexico	714.12117024
29081 Harrison	Missouri	713.09721892
38089 Stark	North Dakota	712.97222312
18127 Porter	Indiana	712.87899336
40037 Creek	Oklahoma	712.25071225
31121 Merrick	Nebraska	711.23755334
6013 Contra Costa	California	710.82362863
48265 Kerr	Texas	709.85592978
25015 Hampshire	Massachusetts	709.61544421
27079 Le Sueur	Minnesota	708.92117639
42037 Columbia	Pennsylvania	708.87313615
37149 Polk	North Carolina	708.35961380
37095 Hyde	North Carolina	707.45697897
31023 Butler	Nebraska	707.37155622
55063 La Crosse	Wisconsin	707.09633765
21085 Grayson	Kentucky	706.66008130
27063 Jackson	Minnesota	706.28594491
48485 Wichita	Texas	705.71843954
40097 Mayes	Oklahoma	705.47595300
24009 Calvert	Maryland	705.41178005
31039 Cuming	Nebraska	704.69798658
53033 King	Washington	704.20296235
51049 Cumberland	Virginia	703.43562035
6055 Napa	California	702.92718965
18041 Fayette	Indiana	702.91144184
13083 Dade	Georgia	702.57611241
26053 Gogebic	Michigan	702.17276100
23005 Cumberland	Maine	702.07830166
48161 Freestone	Texas	701.73667205



Counties\_Cities

29019 Boone	Missouri	699.42501597
30111 Yellowstone	Montana	698.15220717
9013 Tolland	Connecticut	697.71602362
54023 Grant	West Virginia	696.71426114
46031 Corson	South Dakota	696.27851140
27161 Waseca	Minnesota	695.52190894
47079 Henry	Tennessee	695.34581865
18007 Benton	Indiana	693.40113256
19085 Harrison	Iowa	693.36352059
36063 Niagara	New York	692.85710891
42003 Allegheny	Pennsylvania	692.84633289
38025 Dunn	North Dakota	692.52077562
29029 Camden	Missouri	691.91312889
16019 Bonneville	Idaho	691.46113954
17001 Adams	Illinois	691.11446012
38105 Williams	North Dakota	690.24045262
19045 Clinton	Iowa	690.05546240
21121 Knox	Kentucky	690.00766675
8059 Jefferson	Colorado	688.34416519
48335 Mitchell	Texas	687.53836710
47127 Moore	Tennessee	686.32038684
20157 Republic	Kansas	686.10634648
56043 Washakie	Wyoming	684.84464172
2060 Bristol Bay	Alaska	684.15051311
27141 Sherburne	Minnesota	684.11845558
38091 Steele	North Dakota	683.13189700
6115 Yuba	California	682.97433400
47051 Franklin	Tennessee	682.74051086
37043 Clay	North Carolina	682.28745848
16077 Power	Idaho	682.28630278
35059 Union	New Mexico	679.94171928
8085 Montrose	Colorado	679.86923769
46109 Roberts	South Dakota	679.62094381
6079 San Luis Obispo	California	678.14513573

Counties\_Cities

46097 Miner	South Dakota	677.81292363
40135 Sequoyah	Oklahoma	677.52980888
40101 Muskogee	Oklahoma	677.27684971
48151 Fisher	Texas	677.25970305
40007 Beaver	Oklahoma	676.81895093
48425 Somervell	Texas	676.57497782
13143 Haralson	Georgia	673.82250364
55055 Jefferson	Wisconsin	673.09612470
55131 Washington	Wisconsin	672.84237212
55065 Lafayette	Wisconsin	672.06720672
37021 Buncombe	North Carolina	671.93355538
2020 Anchorage	Alaska	670.92454500
48207 Haskell	Texas	670.91002924
21039 Carlisle	Kentucky	670.71892685
36093 Schenectady	New York	670.09977470
48499 Wood	Texas	669.19275854
40039 Custer	Oklahoma	668.13610690
51141 Patrick	Virginia	667.68516947
47005 Benton	Tennessee	667.32575383
21047 Christian	Kentucky	666.93641780
31155 Saunders	Nebraska	666.57278318
18137 Ripley	Indiana	666.12908881
18095 Madison	Indiana	664.91310619
39037 Darke	Ohio	664.41946106
48007 Aransas	Texas	664.08876933
55089 Ozaukee	Wisconsin	664.07170180
13183 Long	Georgia	663.22770818
38063 Nelson	North Dakota	662.25165563
5029 Conway	Arkansas	660.57153798
6067 Sacramento	California	660.23134704
39111 Monroe	Ohio	659.89847716
39089 Licking	Ohio	658.81924571
5113 Polk	Arkansas	658.38695197
26161 Washtenaw	Michigan	658.28667549

Counties\_Cities

48359 Oldham	Texas	656.96855936
55041 Forest	Wisconsin	656.21176732
47173 Union	Tennessee	655.22145469
37049 Craven	North Carolina	653.95677861
51075 Goochland	Virginia	653.93219756
47083 Houston	Tennessee	653.51567227
51065 Fluvanna	Virginia	653.39954449
24043 Washington	Maryland	653.30029286
8041 El Paso	Colorado	653.21297292
47073 Hawkins	Tennessee	652.75075181
53057 Skagit	Washington	652.07556589
40031 Comanche	Oklahoma	651.87424225
26121 Muskegon	Michigan	651.54273337
48165 Gaines	Texas	650.68657002
39003 Allen	Ohio	649.69852819
36055 Monroe	New York	649.31566627
29009 Barry	Missouri	649.27827008
38027 Eddy	North Dakota	648.50843061
48193 Hamilton	Texas	648.27911363
40019 Carter	Oklahoma	647.61193100
48351 Newton	Texas	647.46107959
19121 Madison	Iowa	646.19361191
21125 Laurel	Kentucky	646.12899504
39077 Huron	Ohio	646.10966772
48145 Falls	Texas	646.09172195
47153 Sequatchie	Tennessee	645.33476741
47035 Cumberland	Tennessee	645.18291355
41065 Wasco	Oregon	645.16129032
19031 Cedar	Iowa	644.22612337
24015 Cecil	Maryland	643.80604127
46079 Lake	South Dakota	643.33307804
20065 Graham	Kansas	642.05457464
42061 Huntingdon	Pennsylvania	642.04746723
55043 Grant	Wisconsin	642.04523412

Counties\_Cities

46121 Todd	South Dakota	641.83604007
40085 Love	Oklahoma	641.40517071
29037 Cass	Missouri	641.23330221
53061 Snohomish	Washington	640.44589465
48085 Collin	Texas	638.81267000
48171 Gillespie	Texas	637.96448291
5085 Lonoke	Arkansas	636.73513719
29099 Jefferson	Missouri	636.51397166
42107 Schuylkill	Pennsylvania	633.50391013
48377 Presidio	Texas	633.27576281
21233 Webster	Kentucky	633.05621234
55139 Winnebago	Wisconsin	632.67454099
20169 Saline	Kansas	630.50311575
55111 Sauk	Wisconsin	630.36000560
47133 Overton	Tennessee	629.87130687
18073 Jasper	Indiana	629.30776146
16009 Benewah	Idaho	628.65814004
40047 Garfield	Oklahoma	627.12393085
48467 Van Zandt	Texas	626.57312697
18129 Posey	Indiana	626.46828504
44001 Bristol	Rhode Island	624.88437584
51033 Caroline	Virginia	623.94384505
51143 Pittsylvania	Virginia	623.47208322
18109 Morgan	Indiana	623.25289520
5047 Franklin	Arkansas	623.24536777
21097 Harrison	Kentucky	623.06954947
54069 Ohio	West Virginia	622.67991857
6097 Sonoma	California	622.67222998
46061 Hanson	South Dakota	622.03791469
21103 Henry	Kentucky	620.88662610
48401 Rusk	Texas	620.75298439
29067 Douglas	Missouri	620.65355567
48147 Fannin	Texas	620.64274783
8125 Yuma	Colorado	618.76247505

Counties\_Cities

19123 Mahaska	Iowa	618.18181818
21209 Scott	Kentucky	617.51530403
18133 Putnam	Indiana	616.74475238
48483 Wheeler	Texas	616.45155076
38053 McKenzie	North Dakota	616.19718310
39153 Summit	Ohio	615.96034824
20161 Riley	Kansas	613.27218702
26157 Tuscola	Michigan	613.14646965
9015 Windham	Connecticut	611.82462167
31025 Cass	Nebraska	611.64417600
26115 Monroe	Michigan	611.54354921
27043 Faribault	Minnesota	610.55385957
5135 Sharp	Arkansas	610.38811471
16079 Shoshone	Idaho	609.56548922
36039 Greene	New York	608.53635426
48095 Concho	Texas	608.04490178
8014 Broomfield	Colorado	607.79303276
54059 Mingo	West Virginia	605.42358629
20083 Hodgeman	Kansas	605.06050605
20059 Franklin	Kansas	604.73645195
55087 Outagamie	Wisconsin	604.16833453
18051 Gibson	Indiana	603.85029296
17137 Morgan	Illinois	603.36708265
29167 Polk	Missouri	602.46576193
51181 Surry	Virginia	602.40963855
26139 Ottawa	Michigan	602.07783982
19075 Grundy	Iowa	601.43042913
27171 Wright	Minnesota	601.39788337
4011 Greenlee	Arizona	601.07560898
21057 Cumberland	Kentucky	600.69079441
31159 Seward	Nebraska	600.53123917
8063 Kit Carson	Colorado	600.30713388
20043 Doniphan	Kansas	598.80239521
19105 Jones	Iowa	597.76320864

Counties\_Cities

8013 Boulder	Colorado	596.78972516
39041 Delaware	Ohio	595.13928896
17145 Perry	Illinois	595.06942477
40095 Marshall	Oklahoma	595.02558610
27071 Koochiching	Minnesota	594.85530547
17003 Alexander	Illinois	594.05940594
37169 Stokes	North Carolina	593.83728858
35005 Chaves	New Mexico	593.60942355
53053 Pierce	Washington	592.39379827
26077 Kalamazoo	Michigan	591.98852267
51680 Lynchburg	Virginia	591.77361615
48235 Irion	Texas	591.32720105
20099 Labette	Kansas	591.06391505
27039 Dodge	Minnesota	590.72135242
47085 Humphreys	Tennessee	589.63539976
37029 Camden	North Carolina	588.23529412
16033 Clark	Idaho	586.85446009
51137 Orange	Virginia	586.72633992
31091 Hooker	Nebraska	586.51026393
39137 Putnam	Ohio	586.14564831
54071 Pendleton	West Virginia	585.96541375
29053 Cooper	Missouri	585.12753508
38077 Richland	North Dakota	585.01139233
38097 Traill	North Dakota	584.79532164
55005 Barron	Wisconsin	584.53635639
29023 Butler	Missouri	583.97241962
39143 Sandusky	Ohio	583.34325414
56037 Sweetwater	Wyoming	583.02943021
32510 Carson City	Nevada	582.88519147
19175 Union	Iowa	582.57140545
21155 Marion	Kentucky	582.35415378
21037 Campbell	Kentucky	581.84472690
18151 Steuben	Indiana	581.16000694
31135 Perkins	Nebraska	580.40286787

Counties\_Cities

18157 Tippecanoe	Indiana	579.13057892
38093 Stutsman	North Dakota	578.47683702
19117 Lucas	Iowa	578.36899942
51023 Botetourt	Virginia	576.97508790
17195 Whiteside	Illinois	575.27055693
8023 Costilla	Colorado	574.71264368
37087 Haywood	North Carolina	574.46224847
29113 Lincoln	Missouri	573.79606837
51790 Staunton	Virginia	573.79022550
47175 Van Buren	Tennessee	572.41977450
17079 Jasper	Illinois	572.26095099
25011 Franklin	Massachusetts	572.12913772
36053 Madison	New York	572.07429903
32013 Humboldt	Nevada	571.90515906
8057 Jackson	Colorado	571.83702645
20171 Scott	Kansas	571.77863998
27107 Norman	Minnesota	571.42857143
21113 Jessamine	Kentucky	571.21661721
26027 Cass	Michigan	571.11881207
39175 Wyandot	Ohio	569.86551174
18035 Delaware	Indiana	569.82539295
46125 Turner	South Dakota	569.80056980
40125 Pottawatomie	Oklahoma	569.62809065
18131 Pulaski	Indiana	569.41214211
21215 Spencer	Kentucky	569.33063744
6085 Santa Clara	California	569.26975542
39055 Geauga	Ohio	568.96130000
19087 Henry	Iowa	568.09687547
51133 Northumberland	Virginia	568.04149173
42025 Carbon	Pennsylvania	566.73984461
37011 Avery	North Carolina	565.55269923
19011 Benton	Iowa	565.47851182
20197 Wabaunsee	Kansas	565.29931874
54003 Berkeley	West Virginia	564.36395926

Counties\_Cities

51085 Hanover	Virginia	564.16042671
37199 Yancey	North Carolina	564.15125957
19043 Clayton	Iowa	563.90977444
20045 Douglas	Kansas	563.25965941
17063 Grundy	Illinois	563.05422585
55091 Pepin	Wisconsin	562.49142544
35027 Lincoln	New Mexico	562.48721620
36007 Broome	New York	562.45728090
40029 Coal	Oklahoma	561.59420290
21207 Russell	Kentucky	561.13573874
56007 Carbon	Wyoming	561.08476388
51007 Amelia	Virginia	560.97748405
41051 Multnomah	Oregon	560.79716214
26025 Calhoun	Michigan	560.64898466
30009 Carbon	Montana	560.01493373
29127 Marion	Missouri	559.59709010
21091 Hancock	Kentucky	559.48846769
29011 Barton	Missouri	559.41685031
30047 Lake	Montana	558.67768595
47013 Campbell	Tennessee	558.32049112
39007 Ashtabula	Ohio	557.98877868
19095 Iowa	Iowa	557.58627099
29105 Laclede	Missouri	557.22005992
48233 Hutchinson	Texas	556.65628833
27151 Swift	Minnesota	556.44729802
55039 Fond du Lac	Wisconsin	555.95443696
19051 Davis	Iowa	554.50815127
26159 Van Buren	Michigan	554.02396352
37055 Dare	North Carolina	553.40949563
26059 Hillsdale	Michigan	553.01755230
51157 Rappahannock	Virginia	551.57198014
19129 Mills	Iowa	551.01905331
18147 Spencer	Indiana	550.99129237
55117 Sheboygan	Wisconsin	550.85920177



Counties\_Cities

54035 Jackson	West Virginia	550.40758030
16015 Boise	Idaho	550.17029080
40105 Nowata	Oklahoma	548.05245645
51775 Salem	Virginia	545.95796124
46043 Douglas	South Dakota	545.14480409
37157 Rockingham	North Carolina	544.71275775
39141 Ross	Ohio	544.64390168
55061 Kewaunee	Wisconsin	544.57145661
47059 Greene	Tennessee	544.24131892
37143 Perquimans	North Carolina	543.88317687
17085 Jo Daviess	Illinois	542.91865581
17167 Sangamon	Illinois	541.08565227
29001 Adair	Missouri	540.66853467
51127 New Kent	Virginia	540.39569470
48307 McCulloch	Texas	538.37485915
40035 Craig	Oklahoma	538.23570530
21229 Washington	Kentucky	537.90135717
26017 Bay	Michigan	537.89825159
19019 Buchanan	Iowa	537.76121515
16051 Jefferson	Idaho	536.70301301
46111 Sanborn	South Dakota	535.19967065
33015 Rockingham	New Hampshire	534.97037286
29071 Franklin	Missouri	534.38796180
19089 Howard	Iowa	533.36235986
39093 Lorain	Ohio	533.18511864
19055 Delaware	Iowa	533.13023610
16081 Teton	Idaho	532.64604811
9011 New London	Connecticut	532.64063812
27143 Sibley	Minnesota	532.33963269
36035 Fulton	New York	531.80571365
39009 Athens	Ohio	531.76942478
30001 Beaverhead	Montana	531.68864313
26137 Otsego	Michigan	531.11696736
55015 Calumet	Wisconsin	530.31360274

Counties\_Cities

31185 York	Nebraska	530.06099332
48457 Tyler	Texas	530.05162242
17095 Knox	Illinois	528.81545338
17041 Douglas	Illinois	528.77457775
38031 Foster	North Dakota	528.60696517
21169 Metcalfe	Kentucky	528.41475573
47163 Sullivan	Tennessee	528.32534186
42133 York	Pennsylvania	527.58029147
17099 LaSalle	Illinois	527.27771178
21145 McCracken	Kentucky	526.42854957
51097 King and Queen	Virginia	525.41891508
29203 Shannon	Missouri	525.09463915
48067 Cass	Texas	524.58580962
26037 Clinton	Michigan	524.37856098
2261 Valdez-Cordova	Alaska	523.78873854
19109 Kossuth	Iowa	523.20901529
25003 Berkshire	Massachusetts	523.15826131
40067 Jefferson	Oklahoma	522.61963090
38071 Ramsey	North Dakota	522.60256075
48417 Shackelford	Texas	522.59452813
31177 Washington	Nebraska	522.57221658
42115 Susquehanna	Pennsylvania	522.30899998
48407 San Jacinto	Texas	522.30230858
40079 Le Flore	Oklahoma	522.20888355
29095 Jackson	Missouri	519.62924832
31099 Kearney	Nebraska	519.55990220
2122 Kenai Peninsula	Alaska	519.36514445
29219 Warren	Missouri	518.56760105
42067 Juniata	Pennsylvania	518.13471503
20143 Ottawa	Kansas	517.06308170
16043 Fremont	Idaho	516.40340219
47161 Stewart	Tennessee	516.18612197
31169 Thayer	Nebraska	515.97539194
38029 Emmons	North Dakota	515.93323217

Counties\_Cities

55019 Clark	Wisconsin	515.71638480
42093 Montour	Pennsylvania	515.35087719
27113 Pennington	Minnesota	514.88221188
18169 Wabash	Indiana	514.70588235
26069 Iosco	Michigan	514.33355927
54037 Jefferson	West Virginia	513.98496770
17135 Montgomery	Illinois	513.96804308
37137 Pamlico	North Carolina	513.02288871
17199 Williamson	Illinois	513.00405631
26065 Ingham	Michigan	512.40883393
21073 Franklin	Kentucky	511.65994293
18033 DeKalb	Indiana	511.26636746
55109 St. Croix	Wisconsin	509.51011216
23001 Androscoggin	Maine	508.92003083
21239 Woodford	Kentucky	508.80036181
37145 Person	North Carolina	508.77059762
19009 Audubon	Iowa	508.53614239
29109 Lawrence	Missouri	508.35527516
18177 Wayne	Indiana	506.55180781
21035 Calloway	Kentucky	505.94097355
37189 Watauga	North Carolina	505.85396371
26123 Newaygo	Michigan	505.19512395
39031 Coshocton	Ohio	505.06429332
17081 Jefferson	Illinois	505.02379693
40071 Kay	Oklahoma	504.97044904
55083 Oconto	Wisconsin	504.89029870
55097 Portage	Wisconsin	504.63759127
20125 Montgomery	Kansas	504.35865504
29107 Lafayette	Missouri	503.09834959
24039 Somerset	Maryland	502.43427459
19071 Fremont	Iowa	500.50050050
27173 Yellow Medicine	Minnesota	500.25523226
27125 Red Lake	Minnesota	500.12503126
19145 Page	Iowa	498.39333727

Counties\_Cities

35061 Valencia	New Mexico	498.32583447
20011 Bourbon	Kansas	498.19149662
48097 Cooke	Texas	497.85576970
55081 Monroe	Wisconsin	497.27476059
6061 Placer	California	496.75822652
38073 Ransom	North Dakota	496.46744319
29205 Shelby	Missouri	495.86776860
55035 Eau Claire	Wisconsin	494.57592745
20079 Harvey	Kansas	494.00760012
48075 Childress	Texas	493.75942943
39011 Auglaize	Ohio	493.40668937
42041 Cumberland	Pennsylvania	492.79501080
47137 Pickett	Tennessee	491.93231011
26147 St. Clair	Michigan	491.41128551
5009 Boone	Arkansas	490.92849520
27169 Winona	Minnesota	489.91637973
56021 Laramie	Wyoming	489.00743615
48223 Hopkins	Texas	488.99755501
51111 Lunenburg	Virginia	488.16812841
40121 Pittsburg	Oklahoma	487.72705518
26087 Lapeer	Michigan	487.34493570
54075 Pocahontas	West Virginia	487.28309960
8035 Douglas	Colorado	487.19863701
26155 Shiawassee	Michigan	486.86062881
51199 York	Virginia	486.39566076
48237 Jack	Texas	486.26031890
37133 Onslow	North Carolina	486.13183734
39065 Hardin	Ohio	486.02287166
51161 Roanoke	Virginia	484.72994377
55057 Juneau	Wisconsin	484.65266559
40123 Pontotoc	Oklahoma	483.69806782
21093 Hardin	Kentucky	482.98234804
29003 Andrew	Missouri	482.76253763
20009 Barton	Kansas	482.55524492

Counties\_Cities

48497 Wise	Texas	481.66312861
54045 Logan	West Virginia	481.49170424
29103 Knox	Missouri	481.37826197
41067 Washington	Oregon	481.34918311
17165 Saline	Illinois	481.05078223
38103 Wells	North Dakota	480.16173869
18139 Rush	Indiana	480.10562324
47101 Lewis	Tennessee	479.89409234
29187 St. Francois	Missouri	479.81766929
53039 Klickitat	Washington	479.48613561
17115 Macon	Illinois	479.41019176
56023 Lincoln	Wyoming	478.54276011
54099 Wayne	West Virginia	478.16943721
26063 Huron	Michigan	478.08509273
8115 Sedgwick	Colorado	477.63786366
37031 Carteret	North Carolina	477.53293827
29017 Bollinger	Missouri	476.62092201
47151 Scott	Tennessee	476.42815010
46065 Hughes	South Dakota	475.92067989
48011 Armstrong	Texas	475.68710359
51043 Clarke	Virginia	475.10844867
18179 Wells	Indiana	475.07622492
36037 Genesee	New York	474.69179809
18167 Vigo	Indiana	473.99102304
17087 Johnson	Illinois	473.66730893
5137 Stone	Arkansas	473.62928474
39103 Medina	Ohio	473.35692675
5105 Perry	Arkansas	473.33848532
18105 Monroe	Indiana	473.05621541
20131 Nemaha	Kansas	472.67355982
18077 Jefferson	Indiana	471.93243915
21021 Boyle	Kentucky	471.76079734
54039 Kanawha	West Virginia	471.58832722
40107 Okfuskee	Oklahoma	471.15225657

Counties\_Cities

48459 Upshur	Texas	470.18904508
19177 Van Buren	Iowa	470.08547009
46035 Davison	South Dakota	469.93431026
36113 Warren	New York	469.92919941
26109 Menominee	Michigan	469.91254405
40005 Atoka	Oklahoma	469.72105796
36083 Rensselaer	New York	469.13611219
31167 Stanton	Nebraska	469.01172529
18161 Union	Indiana	468.94983658
17131 Mercer	Illinois	467.91872316
42001 Adams	Pennsylvania	467.84877105
44009 Washington	Rhode Island	467.58969401
17011 Bureau	Illinois	466.76567757
51099 King George	Virginia	466.60395108
8119 Teller	Colorado	466.45138141
51113 Madison	Virginia	466.34072960
37009 Ashe	North Carolina	464.79029105
19125 Marion	Iowa	463.97461610
29089 Howard	Missouri	463.64802210
46117 Stanley	South Dakota	463.26935804
20051 Ellis	Kansas	463.25322187
48403 Sabine	Texas	462.74435735
51678 Lexington	Virginia	462.44394619
51109 Louisa	Virginia	462.23285660
35015 Eddy	New Mexico	461.13989637
18009 Blackford	Indiana	461.02263202
39151 Stark	Ohio	461.01180384
51101 King William	Virginia	460.47582502
44005 Newport	Rhode Island	460.37168956
55077 Marquette	Wisconsin	460.02332513
18013 Brown	Indiana	459.49849022
48229 Hudspeth	Texas	458.81126173
30017 Custer	Montana	457.44864492
39085 Lake	Ohio	457.23903971

Counties\_Cities

42097 Northumberland	Pennsylvania	456.72628262
46101 Moody	South Dakota	455.99635203
39117 Morrow	Ohio	455.68466621
20113 McPherson	Kansas	455.54893647
31143 Polk	Nebraska	454.71769610
51011 Appomattox	Virginia	454.51676031
20035 Cowley	Kansas	454.31313533
53059 Skamania	Washington	452.86816505
16085 Valley	Idaho	452.85753102
51145 Powhatan	Virginia	452.22515331
39139 Richland	Ohio	451.69654580
40099 Murray	Oklahoma	451.51580305
48271 Kinney	Texas	451.28749668
55078 Menominee	Wisconsin	450.83726921
46135 Yankton	South Dakota	450.39135948
29177 Ray	Missouri	450.11580649
19137 Montgomery	Iowa	449.86504049
21165 Menifee	Kentucky	449.54270656
55137 Waushara	Wisconsin	449.24370441
38043 Kidder	North Dakota	448.97959184
17023 Clark	Illinois	448.83303411
27167 Wilkin	Minnesota	447.71346338
16011 Bingham	Idaho	447.70308850
48295 Lipscomb	Texas	447.09388972
21049 Clark	Kentucky	446.90888024
36017 Chenango	New York	445.97778526
29077 Greene	Missouri	445.66546658
21151 Madison	Kentucky	444.95929326
38083 Sheridan	North Dakota	444.77390660
39133 Portage	Ohio	444.37079183
21099 Hart	Kentucky	444.30339575
17109 McDonough	Illinois	443.99933233
8095 Phillips	Colorado	443.30377975
48227 Howard	Texas	441.59192518

Counties\_Cities

29227 Worth	Missouri	441.17647059
27011 Big Stone	Minnesota	440.97013430
26007 Alpena	Michigan	440.76163611
29051 Cole	Missouri	440.12708995
50007 Chittenden	Vermont	439.32139125
17193 White	Illinois	439.07793633
20123 Mitchell	Kansas	439.02439024
19003 Adams	Iowa	438.95747599
39063 Hancock	Ohio	438.56183327
39169 Wayne	Ohio	438.05565376
6007 Butte	California	437.61026741
26075 Jackson	Michigan	437.59405124
35053 Socorro	New Mexico	436.21153272
6087 Santa Cruz	California	436.09049972
5127 Scott	Arkansas	436.08876829
48461 Upton	Texas	435.84854263
55073 Marathon	Wisconsin	434.91744691
17035 Cumberland	Illinois	434.86306440
27087 Mahanomen	Minnesota	434.86138793
17069 Hardin	Illinois	434.78260870
18183 Whitley	Indiana	434.34877032
31059 Fillmore	Nebraska	434.23195223
27115 Pine	Minnesota	434.14849235
46087 McCook	South Dakota	432.74432023
20149 Pottawatomie	Kansas	432.50813527
17103 Lee	Illinois	432.45770388
21149 McLean	Kentucky	432.33895374
48173 Glasscock	Texas	432.27665706
18135 Randolph	Indiana	430.56617440
26005 Allegan	Michigan	430.42096022
2188 Northwest Arctic	Alaska	430.19163082
21179 Nelson	Kentucky	429.65257028
19191 Winneshiek	Iowa	429.37740277
51105 Lee	Virginia	429.03869844



Counties\_Cities

46029 Codington	South Dakota	428.34195966
27119 Polk	Minnesota	428.17723366
20193 Thomas	Kansas	427.96005706
46025 Clark	South Dakota	427.92190425
27005 Becker	Minnesota	427.68613075
8107 Routt	Colorado	427.46667703
27007 Beltrami	Minnesota	426.92168122
42119 Union	Pennsylvania	426.48208105
8017 Cheyenne	Colorado	426.43923241
19037 Chickasaw	Iowa	426.27883651
20191 Sumner	Kansas	426.16107149
19093 Ida	Iowa	423.91463236
36043 Herkimer	New York	423.72196077
17073 Henry	Illinois	423.71155021
20137 Norton	Kansas	423.57274401
16003 Adams	Idaho	423.52941176
54057 Mineral	West Virginia	423.16258352
19073 Greene	Iowa	423.11546598
19159 Ringgold	Iowa	422.70531401
29131 Miller	Missouri	422.32396590
21081 Grant	Kentucky	421.95772461
30035 Glacier	Montana	421.91023496
47129 Morgan	Tennessee	421.70628852
17189 Washington	Illinois	421.57913541
29163 Pike	Missouri	421.53047990
30083 Richland	Montana	421.51562357
17139 Moultrie	Illinois	421.28151118
31165 Sioux	Nebraska	421.22999158
40137 Stephens	Oklahoma	420.66335375
39135 Preble	Ohio	419.54289338
51083 Halifax	Virginia	419.10902696
54051 Marshall	West Virginia	419.03524444
26067 Ionia	Michigan	418.93786015
19101 Jefferson	Iowa	418.91083184

Counties\_Cities

18175 Washington	Indiana	418.70951580
55093 Pierce	Wisconsin	418.28222301
39025 Clermont	Ohio	418.07403658
42129 Westmoreland	Pennsylvania	417.55677945
2090 Fairbanks North	Alaska	417.29395479
47049 Fentress	Tennessee	417.19273206
53073 Whatcom	Washington	416.95283249
18025 Crawford	Indiana	416.74559576
36115 Washington	New York	416.68709250
26093 Livingston	Michigan	415.74279379
53015 Cowlitz	Washington	415.64590272
31105 Kimball	Nebraska	414.59369818
48263 Kent	Texas	413.22314050
8083 Montezuma	Colorado	412.87560211
19065 Fayette	Iowa	412.00406918
35037 Quay	New Mexico	411.97140434
31137 Phelps	Nebraska	411.29390840
26091 Lenawee	Michigan	411.12897645
18101 Martin	Indiana	411.07957326
8099 Prowers	Colorado	411.04899704
27129 Renville	Minnesota	410.62140706
51037 Charlotte	Virginia	410.45401240
21157 Marshall	Kentucky	410.37478760
42073 Lawrence	Pennsylvania	409.58878678
38055 McLean	North Dakota	408.76218426
21235 Whitley	Kentucky	408.36598422
48197 Hardeman	Texas	407.95512494
21217 Taylor	Kentucky	407.06094172
21199 Pulaski	Kentucky	406.97584451
40081 Lincoln	Oklahoma	406.64375716
39019 Carroll	Ohio	406.18884088
41037 Lake	Oregon	406.14291154
48487 Wilbarger	Texas	405.61622465
27121 Pope	Minnesota	405.51500406

Counties\_Cities

26045 Eaton	Michigan	405.18638574
8069 Larimer	Colorado	405.11471593
39033 Crawford	Ohio	404.33212996
21173 Montgomery	Kentucky	404.21231784
51173 Smyth	Virginia	403.64925177
21137 Lincoln	Kentucky	401.72049992
18155 Switzerland	Indiana	401.23168797
35049 Santa Fe	New Mexico	401.18355814
54005 Boone	West Virginia	400.89289782
40011 Blaine	Oklahoma	400.63257775
51520 Bristol	Virginia	400.43684019
55115 Shawano	Wisconsin	399.54897539
55023 Crawford	Wisconsin	398.99330919
56029 Park	Wyoming	398.99058791
20061 Geary	Kansas	398.84641345
17129 Menard	Illinois	398.76302083
39069 Henry	Ohio	398.72997120
40083 Logan	Oklahoma	397.53864372
55021 Columbia	Wisconsin	397.50339970
56035 Sublette	Wyoming	397.43197799
48299 Llano	Texas	397.30204195
31041 Custer	Nebraska	396.67896679
21187 Owen	Kentucky	395.22058824
56017 Hot Springs	Wyoming	395.17014270
21069 Fleming	Kentucky	394.95565410
51019 Bedford	Virginia	394.93568009
21197 Powell	Kentucky	393.82735895
51073 Gloucester	Virginia	393.58483494
31179 Wayne	Nebraska	393.49143890
18119 Owen	Indiana	393.37970736
36107 Tioga	New York	393.32784185
55071 Manitowoc	Wisconsin	393.30247616
38087 Slope	North Dakota	393.18479685
21225 Union	Kentucky	392.96794209

Counties\_Cities

21079 Garrard	Kentucky	392.93849658
51610 Falls Church	Virginia	392.63471432
21029 Bullitt	Kentucky	392.25844651
54031 Hardy	West Virginia	392.01451906
51009 Amherst	Virginia	391.58719131
18045 Fountain	Indiana	391.41336921
39073 Hocking	Ohio	391.05161177
48281 Lampasas	Texas	390.97461020
8009 Baca	Colorado	390.51603905
27085 McLeod	Minnesota	390.26565941
18075 Jay	Indiana	390.09824697
20021 Cherokee	Kansas	389.70771921
6045 Mendocino	California	389.24274593
29015 Benton	Missouri	389.04450669
24001 Allegany	Maryland	388.86932018
37073 Gates	North Carolina	388.83608399
38067 Pembina	North Dakota	388.65697423
21007 Ballard	Kentucky	388.51986464
39021 Champaign	Ohio	387.05681994
18021 Clay	Indiana	385.93809706
37175 Transylvania	North Carolina	385.79570364
21033 Caldwell	Kentucky	385.37160834
31021 Burt	Nebraska	385.32675709
20115 Marion	Kansas	384.93723849
6103 Tehama	California	384.88015520
35057 Torrance	New Mexico	384.83740620
39159 Union	Ohio	383.85060949
40069 Johnston	Oklahoma	383.59667550
21195 Pike	Kentucky	383.54850861
29047 Clay	Missouri	383.17131086
20005 Atchison	Kansas	382.88149200
31077 Greeley	Nebraska	382.00339559
31067 Gage	Nebraska	381.51956451
46037 Day	South Dakota	381.47138965

Counties\_Cities

27049 Goodhue	Minnesota	381.44085512
31107 Knox	Nebraska	380.09264758
38075 Renville	North Dakota	379.10699242
21019 Boyd	Kentucky	378.91617273
27157 Wabasha	Minnesota	378.84037884
18125 Pike	Indiana	378.72683320
39057 Greene	Ohio	377.98744010
32005 Douglas	Nevada	377.57649535
16005 Bannock	Idaho	377.56202805
18153 Sullivan	Indiana	376.99371677
42049 Erie	Pennsylvania	376.75374273
26111 Midland	Michigan	376.16123256
39087 Lawrence	Ohio	375.83937460
21223 Trimble	Kentucky	375.80739871
51005 Alleghany	Virginia	375.58685446
54011 Cabell	West Virginia	375.43980091
21143 Lyon	Kentucky	374.57859908
32019 Lyon	Nevada	374.49827982
55001 Adams	Wisconsin	373.50108119
29025 Caldwell	Missouri	373.29819939
41071 Yamhill	Oregon	372.89022635
42125 Washington	Pennsylvania	372.80680602
17121 Marion	Illinois	372.14247741
20155 Reno	Kansas	372.14077187
51197 Wythe	Virginia	372.12213953
8029 Delta	Colorado	371.53103092
19029 Cass	Iowa	371.22969838
40061 Haskell	Oklahoma	371.01357752
48379 Rains	Texas	370.09622502
8053 Hinsdale	Colorado	369.91368681
54077 Preston	West Virginia	369.39625875
38045 LaMoure	North Dakota	369.27621861
20087 Jefferson	Kansas	368.90645586
8101 Pueblo	Colorado	368.29444454

Counties\_Cities

20003 Anderson	Kansas	368.11373445
46067 Hutchinson	South Dakota	365.85365854
46123 Tripp	South Dakota	365.09675064
16041 Franklin	Idaho	364.27218418
21203 Rockcastle	Kentucky	364.17910448
39027 Clinton	Ohio	363.79199658
48019 Bandera	Texas	363.65229583
48411 San Saba	Texas	363.39610175
30037 Golden Valley	Montana	363.19612591
18083 Knox	Indiana	363.19284456
21043 Carter	Kentucky	362.90919864
5067 Jackson	Arkansas	362.85765273
21221 Trigg	Kentucky	361.94768832
16065 Madison	Idaho	361.28638307
26057 Gratiot	Michigan	359.61476884
2275 Wrangell	Alaska	359.56851778
29169 Pulaski	Missouri	359.51859115
20107 Linn	Kansas	358.97435897
30053 Lincoln	Montana	358.69455391
27093 Meeker	Minnesota	358.67075753
38065 Oliver	North Dakota	358.60655738
17021 Christian	Illinois	358.22540645
54029 Hancock	West Virginia	357.46201966
21139 Livingston	Kentucky	357.06557022
8067 La Plata	Colorado	356.95258391
21123 Larue	Kentucky	356.46886140
29121 Macon	Missouri	356.36507622
20121 Miami	Kansas	356.29453682
39047 Fayette	Ohio	355.82222842
6027 Inyo	California	355.81253127
48243 Jeff Davis	Texas	355.23978686
19057 Des Moines	Iowa	355.15355920
55045 Green	Wisconsin	354.73476130
29091 Howell	Missouri	354.32677912

Counties\_Cities

21167 Mercer	Kentucky	353.63277303
51720 Norton	Virginia	352.82258065
20089 Jewell	Kansas	351.98873636
21023 Bracken	Kentucky	351.98446413
41053 Polk	Oregon	351.97221766
20151 Pratt	Kansas	351.88739603
21017 Bourbon	Kentucky	351.76377329
27017 Carlton	Minnesota	351.59193013
20047 Edwards	Kansas	351.00035100
6017 El Dorado	California	350.32882661
8039 Elbert	Colorado	350.04946351
29117 Livingston	Missouri	349.92737356
55141 Wood	Wisconsin	349.05208405
16017 Bonner	Idaho	348.78261453
29141 Morgan	Missouri	348.75724531
17049 Effingham	Illinois	347.87184284
6005 Amador	California	347.86583043
27041 Douglas	Minnesota	347.69781899
29035 Carter	Missouri	346.87809713
41005 Clackamas	Oregon	346.81247371
29139 Montgomery	Missouri	346.80076296
17055 Franklin	Illinois	346.24428309
53011 Clark	Washington	345.95325999
39039 Defiance	Ohio	345.86663173
19007 Appanoose	Iowa	345.74254241
20207 Woodson	Kansas	345.58592523
29111 Lewis	Missouri	345.00253678
29043 Christian	Missouri	344.89497948
51015 Augusta	Virginia	344.56710444
5145 White	Arkansas	344.22752042
51027 Buchanan	Virginia	343.99886904
20029 Cloud	Kansas	343.68197961
46011 Brookings	South Dakota	343.43778383
29181 Ripley	Missouri	343.25796582

Counties\_Cities

5103 Ouachita	Arkansas	343.13310175
17005 Bond	Illinois	342.75405893
31133 Pawnee	Nebraska	341.94528875
37075 Graham	North Carolina	341.81989628
8089 Otero	Colorado	341.79687500
16069 Nez Perce	Idaho	341.51653138
40093 Major	Oklahoma	340.13605442
21005 Anderson	Kentucky	339.76084367
5129 Searcy	Arkansas	339.28122644
46115 Spink	South Dakota	338.72209392
27015 Brown	Minnesota	338.49707300
51191 Washington	Virginia	338.22285945
17113 McLean	Illinois	337.90820932
6043 Mariposa	California	337.70247839
20129 Morton	Kansas	337.45781777
39149 Shelby	Ohio	337.26119234
39171 Williams	Ohio	336.91990001
26105 Mason	Michigan	336.76975945
46045 Edmunds	South Dakota	335.48387097
29223 Wayne	Missouri	335.31473861
29083 Henry	Missouri	334.98531571
54043 Lincoln	West Virginia	334.96771688
48077 Clay	Texas	334.73603673
17083 Jersey	Illinois	334.14198746
51600 Fairfax City	Virginia	333.68600960
39051 Fulton	Ohio	333.52256599
20013 Brown	Kansas	333.40279225
20133 Neosho	Kansas	332.26756943
38003 Barnes	North Dakota	332.00531208
5065 Izard	Arkansas	331.05274774
55017 Chippewa	Wisconsin	330.55274031
39125 Paulding	Ohio	330.49040512
42063 Indiana	Pennsylvania	330.17360741
55029 Door	Wisconsin	329.59072800



Counties\_Cities

31163 Sherman	Nebraska	329.16392363
39167 Washington	Ohio	329.14969662
42085 Mercer	Pennsylvania	328.86712503
18069 Huntington	Indiana	328.36644592
27035 Crow Wing	Minnesota	328.25286258
51735 Poquoson	Virginia	328.13781788
29151 Osage	Missouri	328.13183608
6033 Lake	California	327.73135348
42019 Butler	Pennsylvania	327.32266031
20015 Butler	Kansas	326.51838538
16029 Caribou	Idaho	325.77903683
27025 Chisago	Minnesota	325.45330997
48333 Mills	Texas	325.13716724
5097 Montgomery	Arkansas	324.96638279
42051 Fayette	Pennsylvania	324.28454244
48259 Kendall	Texas	324.26984510
48345 Motley	Texas	324.14910859
36057 Montgomery	New York	323.52643818
6015 Del Norte	California	323.41526520
46129 Walworth	South Dakota	322.17648112
46051 Grant	South Dakota	321.81334826
55031 Douglas	Wisconsin	321.69968524
17015 Carroll	Illinois	321.40860816
36091 Saratoga	New York	321.07680209
20101 Lane	Kansas	320.51282051
36069 Ontario	New York	320.39612612
53013 Columbia	Washington	320.27593003
23031 York	Maine	320.03258514
55011 Buffalo	Wisconsin	320.00000000
39081 Jefferson	Ohio	319.30907598
20163 Rooks	Kansas	319.17015759
54049 Marion	West Virginia	319.09014742
29165 Platte	Missouri	318.49298442
31065 Furnas	Nebraska	318.13361612

Counties\_Cities

48429 Stephens	Texas	318.03243931
29049 Clinton	Missouri	317.53786028
17125 Mason	Illinois	316.99225949
6057 Nevada	California	316.96356925
54027 Hampshire	West Virginia	316.95721078
21163 Meade	Kentucky	316.90753961
17053 Ford	Illinois	316.64656212
48133 Eastland	Texas	316.55932758
51045 Craig	Virginia	315.95576619
39071 Highland	Ohio	315.85303544
29229 Wright	Missouri	315.59473283
38047 Logan	North Dakota	315.29164477
20159 Rice	Kansas	314.76235442
29225 Webster	Missouri	314.50561252
54091 Taylor	West Virginia	314.31621397
20073 Greenwood	Kansas	313.79025599
17117 Macoupin	Illinois	313.37585240
5141 Van Buren	Arkansas	313.19641029
40033 Cotton	Oklahoma	311.63434903
17147 Piatt	Illinois	311.05147597
21119 Knott	Kentucky	310.72325797
30067 Park	Montana	310.70745698
29059 Dallas	Missouri	310.22551008
40075 Kiowa	Oklahoma	309.31378165
21161 Mason	Kentucky	309.03790087
27089 Marshall	Minnesota	308.83919063
5147 Woodruff	Arkansas	308.16640986
48059 Callahan	Texas	307.27454623
54079 Putnam	West Virginia	306.97575950
36101 Steuben	New York	306.90216711
17179 Tazewell	Illinois	306.81337283
42127 Wayne	Pennsylvania	306.18612996
48337 Montague	Texas	306.18493570
17191 Wayne	Illinois	306.14744061

Counties\_Cities

54019 Fayette	West Virginia	304.52368776
27111 Otter Tail	Minnesota	304.35965449
27135 Roseau	Minnesota	303.63036304
26089 Leelanau	Michigan	303.25307848
19107 Keokuk	Iowa	303.17848411
33013 Merrimack	New Hampshire	303.04634359
56003 Big Horn	Wyoming	303.00479758
39127 Perry	Ohio	302.50048567
39147 Seneca	Ohio	302.49787165
46071 Jackson	South Dakota	302.38887209
27155 Traverse	Minnesota	302.29746070
31127 Nemaha	Nebraska	301.81086519
35055 Taos	New Mexico	301.50753769
42059 Greene	Pennsylvania	301.32033090
42081 Lycoming	Pennsylvania	300.88682432
17107 Logan	Illinois	300.77787381
26133 Osceola	Michigan	299.90146095
31003 Antelope	Nebraska	299.87373737
29209 Stone	Missouri	299.22202274
48119 Delta	Texas	299.12133109
39083 Knox	Ohio	298.90294541
6009 Calaveras	California	298.23253366
48267 Kimble	Texas	298.02842733
31061 Franklin	Nebraska	297.71749917
19001 Adair	Iowa	297.32408325
42035 Clinton	Pennsylvania	297.28052942
48191 Hall	Texas	297.22589168
27061 Itasca	Minnesota	297.06482220
51103 Lancaster	Virginia	296.76342391
51031 Campbell	Virginia	294.69012060
54033 Harrison	West Virginia	294.57915149
30103 Treasure	Montana	294.55081001
42005 Armstrong	Pennsylvania	294.19426015
48433 Stonewall	Texas	293.68575624

Counties\_Cities

41035 Klamath	Oregon	292.66994812
51067 Franklin	Virginia	291.84091111
29027 Callaway	Missouri	291.83096081
46137 Ziebach	South Dakota	291.75784099
21055 Crittenden	Kentucky	291.64329781
8019 Clear Creek	Colorado	291.51483602
51121 Montgomery	Virginia	290.95317472
46089 McPherson	South Dakota	290.81844620
21011 Bath	Kentucky	290.72114996
20053 Ellsworth	Kansas	290.51000646
30109 Wibaux	Montana	290.13539652
51163 Rockbridge	Virginia	290.08438819
26135 Oscoda	Michigan	289.99516675
17173 Shelby	Illinois	289.77507934
27045 Fillmore	Minnesota	289.67613259
16071 Oneida	Idaho	289.66131907
2170 Matanuska-Susit	Alaska	289.00659790
35035 Otero	New Mexico	289.00435753
51169 Scott	Virginia	287.91678276
38101 Ward	North Dakota	287.84837034
39059 Guernsey	Ohio	287.01757983
55095 Polk	Wisconsin	286.71039956
39091 Logan	Ohio	286.60875700
2110 Juneau	Alaska	286.48833806
26073 Isabella	Michigan	286.27306482
17185 Wabash	Illinois	285.73902502
41017 Deschutes	Oregon	285.42261297
53029 Island	Washington	285.34217381
54107 Wood	West Virginia	285.02547415
19111 Lee	Iowa	284.83335780
46077 Kingsbury	South Dakota	284.61069323
16021 Boundary	Idaho	284.56645464
38081 Sargent	North Dakota	284.23772610
17183 Vermilion	Illinois	283.83199229

Counties\_Cities

18121 Parke	Indiana	283.57062681
8049 Grand	Colorado	283.41384863
56025 Natrona	Wyoming	283.13214940
26117 Montcalm	Michigan	282.95397699
21159 Martin	Kentucky	282.61061556
54055 Mercer	West Virginia	282.42377095
36121 Wyoming	New York	281.90096046
17065 Hamilton	Illinois	281.75915717
19185 Wayne	Iowa	281.20606155
38009 Bottineau	North Dakota	280.76743098
21205 Rowan	Kentucky	280.68177196
21087 Green	Kentucky	280.56837723
8021 Conejos	Colorado	280.48780488
55047 Green Lake	Wisconsin	280.15646474
31033 Cheyenne	Nebraska	279.26960258
54009 Brooke	West Virginia	279.24154394
21135 Lewis	Kentucky	279.09783511
21181 Nicholas	Kentucky	279.09572984
19053 Decatur	Iowa	278.83396705
38057 Mercer	North Dakota	278.21458812
29057 Dade	Missouri	277.44748315
40053 Grant	Oklahoma	277.39251040
29063 DeKalb	Missouri	277.11797308
20179 Sheridan	Kansas	276.35215160
42009 Bedford	Pennsylvania	276.07107273
46093 Meade	South Dakota	275.67682194
17203 Woodford	Illinois	275.58952760
36117 Wayne	New York	275.35974418
27059 Isanti	Minnesota	275.23394886
29129 Mercer	Missouri	274.64982148
31007 Banner	Nebraska	273.97260274
35051 Sierra	New Mexico	273.52297593
55049 Iowa	Wisconsin	273.44242985
26015 Barry	Michigan	273.06767827

Counties\_Cities

51167 Russell	Virginia	272.91760132
17101 Lawrence	Illinois	272.75610530
26011 Arenac	Michigan	272.58825876
53051 Pend Oreille	Washington	272.01882076
18165 Vermillion	Indiana	271.33535758
17051 Fayette	Illinois	270.82555099
39015 Brown	Ohio	270.62978762
26001 Alcona	Michigan	270.21810461
38069 Pierce	North Dakota	269.54177898
55119 Taylor	Wisconsin	269.44934352
26079 Kalkaska	Michigan	269.29982047
51119 Middlesex	Virginia	269.29148482
31131 Otoe	Nebraska	269.00218955
36051 Livingston	New York	268.87247537
54103 Wetzel	West Virginia	268.50032744
17105 Livingston	Illinois	268.44886888
29186 Ste. Genevieve	Missouri	268.33631485
51195 Wise	Virginia	268.33631485
41063 Wallowa	Oregon	268.32368310
21219 Todd	Kentucky	268.05296077
53045 Mason	Washington	267.14702246
54081 Raleigh	West Virginia	266.65230156
21089 Greenup	Kentucky	266.53056595
30029 Flathead	Montana	266.38983018
46047 Fall River	South Dakota	266.35099142
21131 Leslie	Kentucky	266.19343390
2220 Sitka	Alaska	265.98820400
55067 Langlade	Wisconsin	264.68756487
26113 Missaukee	Michigan	264.67279825
21053 Clinton	Kentucky	264.55026455
31111 Lincoln	Nebraska	264.31718062
6109 Tuolumne	California	264.03124370
48447 Throckmorton	Texas	264.02640264
46033 Custer	South Dakota	263.58010543

Counties\_Cities

39145 Scioto	Ohio	263.56917698
8111 San Juan	Colorado	262.46719160
37053 Currituck	North Carolina	262.26359338
55085 Oneida	Wisconsin	262.19340288
53019 Ferry	Washington	261.47208785
8047 Gilpin	Colorado	261.39519686
55113 Sawyer	Wisconsin	260.77991388
27095 Mille Lacs	Minnesota	260.14767206
42099 Perry	Pennsylvania	260.08366024
56019 Johnson	Wyoming	260.04728132
33017 Strafford	New Hampshire	259.82012453
51063 Floyd	Virginia	259.57581513
21231 Wayne	Kentucky	258.94078562
2130 Ketchikan Gateway	Alaska	258.65785314
38049 McHenry	North Dakota	257.90921596
29179 Reynolds	Missouri	255.83626479
56005 Campbell	Wyoming	255.74338968
21027 Breckinridge	Kentucky	255.05199137
31181 Webster	Nebraska	254.74101330
20181 Sherman	Kansas	254.28038651
29137 Monroe	Missouri	253.92428440
30087 Rosebud	Montana	253.77910184
31097 Johnson	Nebraska	253.21386833
26129 Ogemaw	Michigan	252.95914471
54047 McDowell	West Virginia	252.42825001
29171 Putnam	Missouri	252.25982762
29079 Grundy	Missouri	252.16865039
31147 Richardson	Nebraska	251.98437697
30041 Hill	Montana	250.81054628
36099 Seneca	New York	250.72886297
54025 Greenbrier	West Virginia	250.10061519
53035 Kitsap	Washington	249.81004800
51185 Tazewell	Virginia	249.66344389
39131 Pike	Ohio	249.40321374

Counties\_Cities

29115 Linn	Missouri	249.23153610
35017 Grant	New Mexico	248.66525269
31027 Cedar	Nebraska	248.63840871
8091 Ouray	Colorado	248.29298572
21191 Pendleton	Kentucky	247.78030147
39161 Van Wert	Ohio	247.51600014
39005 Ashland	Ohio	247.46488045
27097 Morrison	Minnesota	247.21878863
29039 Cedar	Missouri	247.08789269
42109 Snyder	Pennsylvania	246.66995560
5013 Calhoun	Arkansas	246.35209399
17169 Schuyler	Illinois	246.12711742
29013 Bates	Missouri	245.09803922
29173 Ralls	Missouri	244.81002742
38021 Dickey	North Dakota	244.74811340
38079 Rolette	North Dakota	244.73813020
20071 Greeley	Kansas	244.49877751
32021 Mineral	Nevada	243.68630926
30099 Teton	Montana	243.42745862
48443 Terrell	Texas	243.01336574
21153 Magoffin	Kentucky	242.67917813
36089 St. Lawrence	New York	242.48706581
29055 Crawford	Missouri	242.10042994
29199 Scotland	Missouri	241.64317358
17127 Massac	Illinois	241.47727273
30023 Deer Lodge	Montana	240.93746578
29221 Washington	Missouri	240.54845047
26151 Sanilac	Michigan	240.39628964
42087 Mifflin	Pennsylvania	240.14538531
8007 Archuleta	Colorado	239.73846713
55129 Washburn	Wisconsin	239.32485200
55053 Jackson	Wisconsin	239.28117980
53041 Lewis	Washington	238.68147329
38041 Hettinger	North Dakota	238.66348449



Counties\_Cities

31175 Valley	Nebraska	238.66348449
20097 Kiowa	Kansas	238.47376789
20139 Osage	Kansas	238.37902265
31139 Pierce	Nebraska	238.02856343
21133 Letcher	Kentucky	237.45376501
55033 Dunn	Wisconsin	237.08758946
40059 Harper	Oklahoma	237.02923361
31101 Keith	Nebraska	236.87819474
30039 Granite	Montana	236.82652457
50011 Franklin	Vermont	236.74146618
5049 Fulton	Arkansas	236.36808216
48087 Collingsworth	Texas	236.32680621
50025 Windham	Vermont	236.22415567
50003 Bennington	Vermont	235.74976846
8043 Fremont	Colorado	235.31371692
55069 Lincoln	Wisconsin	234.75026184
56009 Converse	Wyoming	234.60410557
21071 Floyd	Kentucky	234.34230716
46069 Hyde	South Dakota	234.00936037
40149 Washita	Oklahoma	233.66585782
36025 Delaware	New York	233.56615087
48065 Carson	Texas	233.13905079
29005 Atchison	Missouri	232.06343067
26041 Delta	Michigan	231.47502580
39119 Muskingum	Ohio	230.90400659
29175 Randolph	Missouri	230.18212656
18001 Adams	Indiana	230.10438882
18171 Warren	Indiana	229.94069950
20041 Dickinson	Kansas	229.73767164
20063 Gove	Kansas	229.70903522
51125 Nelson	Virginia	229.17228363
46057 Hamlin	South Dakota	229.09507446
51155 Pulaski	Virginia	228.96729877
29217 Vernon	Missouri	228.95557288

Counties\_Cities

39163 Vinton	Ohio	228.32787883
29041 Chariton	Missouri	228.15729432
38095 Towner	North Dakota	228.10218978
56001 Albany	Wyoming	227.97336857
48009 Archer	Texas	227.63487366
27137 St. Louis	Minnesota	226.77893809
15003 Honolulu	Hawaii	226.61415395
53067 Thurston	Washington	226.59111302
31125 Nance	Nebraska	226.50056625
8093 Park	Colorado	226.34188403
38033 Golden Valley	North Dakota	226.11644997
36123 Yates	New York	225.43375871
20027 Clay	Kansas	225.08440665
21175 Morgan	Kentucky	224.80329712
30063 Missoula	Montana	224.76450236
36109 Tompkins	New York	223.75064450
21189 Owsley	Kentucky	223.61359571
17171 Scott	Illinois	223.30491271
30043 Jefferson	Montana	223.19583368
8027 Custer	Colorado	222.04279370
42027 Centre	Pennsylvania	220.50919812
6089 Shasta	California	220.50655410
51580 Covington	Virginia	219.78021978
16057 Latah	Idaho	219.26546071
17047 Edwards	Illinois	219.02377972
40129 Roger Mills	Oklahoma	218.81838074
36095 Schoharie	New York	218.67061131
41001 Baker	Oregon	218.66799950
21127 Lawrence	Kentucky	218.35463361
26055 Grand Traverse	Michigan	218.20617243
38007 Billings	North Dakota	217.62785637
26051 Gladwin	Michigan	217.07384458
26103 Marquette	Michigan	216.48926574
46075 Jones	South Dakota	215.51724138

Counties\_Cities

46059 Hand	South Dakota	214.59227468
42131 Wyoming	Pennsylvania	214.44945648
30059 Meagher	Montana	214.36227224
42021 Cambria	Pennsylvania	214.07424277
40151 Woods	Oklahoma	213.55513094
36009 Cattaraugus	New York	213.43050495
26097 Mackinac	Michigan	213.21961620
21147 McCreary	Kentucky	212.54595588
20135 Ness	Kansas	211.26760563
36075 Oswego	New York	211.19951144
41021 Gilliam	Oregon	211.19324182
30049 Lewis and Clark	Montana	211.06259098
31069 Garden	Nebraska	210.85925145
27021 Cass	Minnesota	210.03421525
39079 Jackson	Ohio	209.98023715
27055 Houston	Minnesota	209.92571859
27127 Redwood	Minnesota	209.84982622
30095 Stillwater	Montana	209.77554017
54015 Clay	West Virginia	208.52641335
26035 Clare	Michigan	208.08271288
53065 Stevens	Washington	207.68890853
46039 Deuel	South Dakota	207.51671662
40009 Beckham	Oklahoma	207.28730020
41007 Clatsop	Oregon	206.21667840
46105 Perkins	South Dakota	205.33880903
56033 Sheridan	Wyoming	205.07392584
29045 Clark	Missouri	204.61853259
29061 Daviess	Missouri	204.49897751
21025 Breathitt	Kentucky	204.30614490
2240 Southeast Fairbanks	Alaska	202.37062735
29185 St. Clair	Missouri	202.23523151
39001 Adams	Ohio	201.99105468
6093 Siskiyou	California	201.26246455
26143 Roscommon	Michigan	200.97136158

Counties\_Cities

32001 Churchill	Nevada	200.49099836
41043 Linn	Oregon	200.25915891
26165 Wexford	Michigan	200.20319130
51051 Dickenson	Virginia	199.68326103
54021 Gilmer	West Virginia	199.35210566
42031 Clarion	Pennsylvania	198.56107687
20105 Lincoln	Kansas	198.47833278
17009 Brown	Illinois	198.29164124
50001 Addison	Vermont	197.44137614
31095 Jefferson	Nebraska	197.26645061
8081 Moffat	Colorado	197.14892326
17039 De Witt	Illinois	196.58824275
29093 Iron	Missouri	196.52156824
17067 Hancock	Illinois	196.14436225
29197 Schuyler	Missouri	195.69471624
48023 Baylor	Texas	195.42155221
38011 Bowman	North Dakota	195.05851756
32027 Pershing	Nevada	195.01950195
55123 Vernon	Wisconsin	194.90011369
36023 Cortland	New York	194.46709742
36011 Cayuga	New York	194.43904336
42013 Blair	Pennsylvania	194.29840316
20165 Rush	Kansas	193.98642095
29125 Maries	Missouri	193.86475083
39053 Gallia	Ohio	193.46876147
36015 Chemung	New York	193.46262492
36077 Otsego	New York	192.47184053
30093 Silver Bow	Montana	191.46686480
17123 Marshall	Illinois	190.74041963
20203 Wichita	Kansas	190.02375297
17151 Pope	Illinois	189.93352327
2180 Nome	Alaska	189.84812150
30013 Cascade	Montana	188.62609164
37115 Madison	North Carolina	188.39314433

Counties\_Cities

36013 Chautauqua	New York	188.37102056
20167 Russell	Kansas	188.21485450
41029 Jackson	Oregon	187.18915669
54053 Mason	West Virginia	187.13975597
2195 Petersburg	Alaska	186.27755355
46009 Bon Homme	South Dakota	186.24641834
53049 Pacific	Washington	186.05917589
26043 Dickinson	Michigan	185.16329827
33003 Carroll	New Hampshire	184.50562742
30021 Dawson	Montana	184.33179724
55103 Richland	Wisconsin	184.15146458
50013 Grand Isle	Vermont	183.35684062
16049 Idaho	Idaho	181.67504390
6003 Alpine	California	181.65304269
51091 Highland	Virginia	180.99547511
30085 Roosevelt	Montana	180.84817795
30007 Broadwater	Montana	180.77239113
33001 Belknap	New Hampshire	180.26285602
41013 Crook	Oregon	180.16508149
51750 Radford	Virginia	179.94438083
6023 Humboldt	California	179.65433040
20195 Trego	Kansas	179.01897601
42033 Clearfield	Pennsylvania	178.86834282
8077 Mesa	Colorado	178.84300326
29085 Hickory	Missouri	178.77799979
21115 Johnson	Kentucky	178.68310551
48125 Dickens	Texas	177.85682526
55125 Vilas	Wisconsin	177.77372595
26047 Emmet	Michigan	177.13462231
6063 Plumas	California	175.49457562
54001 Barbour	West Virginia	175.38554581
30105 Valley	Montana	174.80166734
53075 Whitman	Washington	174.73037296
20039 Decatur	Kansas	174.15534657

Counties\_Cities

41003 Benton	Oregon	173.72232658
31161 Sheridan	Nebraska	173.41040462
42111 Somerset	Pennsylvania	173.08524448
40153 Woodward	Oklahoma	173.07882504
46007 Bennett	South Dakota	173.01038062
27065 Kanabec	Minnesota	172.76485469
42057 Fulton	Pennsylvania	172.14074227
30019 Daniels	Montana	171.72295363
20033 Comanche	Kansas	171.62471396
26029 Charlevoix	Michigan	171.46776406
30081 Ravalli	Montana	171.40739368
16035 Clearwater	Idaho	171.27197990
51115 Mathews	Virginia	170.41581459
27029 Clearwater	Minnesota	170.26106697
53031 Jefferson	Washington	170.19130764
29161 Phelps	Missouri	169.90074220
27001 Aitkin	Minnesota	169.78996353
53055 San Juan	Washington	169.31340495
27075 Lake	Minnesota	168.88722087
54041 Lewis	West Virginia	168.49725412
38037 Grant	North Dakota	168.49199663
29215 Texas	Missouri	168.15924289
27159 Wadena	Minnesota	166.99339287
26009 Antrim	Michigan	166.91632784
48155 Foard	Texas	166.66666667
17013 Calhoun	Illinois	166.59725115
46053 Gregory	South Dakota	166.19183286
50015 Lamoille	Vermont	166.00790514
42113 Sullivan	Pennsylvania	164.71750947
55099 Price	Wisconsin	164.21586922
27149 Stevens	Minnesota	164.05208654
16037 Custer	Idaho	163.55140187
40043 Dewey	Oklahoma	163.46546792
20077 Harper	Kansas	163.45804577

Counties\_Cities

20127 Morris	Kansas	163.01394675
2185 North Slope	Alaska	162.07455429
55037 Florence	Wisconsin	161.99953714
2100 Haines	Alaska	161.68148747
36003 Allegany	New York	161.53349128
17061 Greene	Illinois	160.99356026
41009 Columbia	Oregon	160.37573744
54097 Upshur	West Virginia	159.73786607
54093 Tucker	West Virginia	158.15959741
36041 Hamilton	New York	157.87099684
26019 Benzie	Michigan	157.71982200
36019 Clinton	New York	157.38273747
17155 Putnam	Illinois	156.79442509
46091 Marshall	South Dakota	156.49452269
42039 Crawford	Pennsylvania	156.35470181
23027 Waldo	Maine	156.19489092
48083 Coleman	Texas	154.81719662
17033 Crawford	Illinois	154.19790504
5005 Baxter	Arkansas	153.77591965
30045 Judith Basin	Montana	153.68852459
26031 Cheboygan	Michigan	153.46476213
21237 Wolfe	Kentucky	153.26738191
26071 Iron	Michigan	152.91895295
35021 Harding	New Mexico	152.67175573
42047 Elk	Pennsylvania	152.47439425
35047 San Miguel	New Mexico	152.22355116
50021 Rutland	Vermont	151.69075539
26085 Lake	Michigan	151.50239879
20019 Chautauqua	Kansas	151.10305228
31071 Garfield	Nebraska	150.98137896
24023 Garrett	Maryland	150.87611014
31029 Chase	Nebraska	150.86748806
16059 Lemhi	Idaho	150.73483231
30073 Pondera	Montana	150.70328198

Counties\_Cities

23007 Franklin	Maine	150.51677426
27057 Hubbard	Minnesota	150.00937559
17045 Edgar	Illinois	149.76958525
56015 Goshen	Wyoming	149.52153110
31145 Red Willow	Nebraska	149.17024054
16007 Bear Lake	Idaho	148.76033058
26153 Schoolcraft	Michigan	148.73574616
32033 White Pine	Nevada	147.75725594
36031 Essex	New York	147.45308311
31149 Rock	Nebraska	147.05882353
54065 Morgan	West Virginia	146.17417215
46021 Campbell	South Dakota	145.24328250
5089 Marion	Arkansas	143.52350197
23023 Sagadahoc	Maine	143.12173767
54063 Monroe	West Virginia	143.07228916
29073 Gasconade	Missouri	142.80856851
26083 Keweenaw	Michigan	141.97823000
26141 Presque Isle	Michigan	141.30946773
41039 Lane	Oregon	140.93374533
21201 Robertson	Kentucky	140.51522248
36049 Lewis	New York	139.90244640
53043 Lincoln	Washington	139.66480447
55007 Bayfield	Wisconsin	139.60909454
29123 Madison	Missouri	139.48145717
31171 Thomas	Nebraska	138.88888889
26101 Manistee	Michigan	138.61709067
23011 Kennebec	Maine	138.43041210
39067 Harrison	Ohio	138.39462238
42015 Bradford	Pennsylvania	138.08294840
42065 Jefferson	Pennsylvania	137.48539218
54095 Tyler	West Virginia	137.20557969
39115 Morgan	Ohio	136.94878116
20095 Kingman	Kansas	136.79890561
53027 Grays Harbor	Washington	136.66932788



Counties\_Cities

41011 Coos	Oregon	136.66930687
51071 Giles	Virginia	136.54713845
41025 Harney	Oregon	136.44426252
29087 Holt	Missouri	136.23978202
26107 Mecosta	Michigan	135.49201975
56011 Crook	Wyoming	134.22818792
30107 Wheatland	Montana	134.16815742
17071 Henderson	Illinois	134.14815919
31011 Boone	Nebraska	133.61328498
42023 Cameron	Pennsylvania	133.57079252
35033 Mora	New Mexico	133.15579228
54067 Nicholas	West Virginia	132.83954593
29149 Oregon	Missouri	132.81472346
26061 Houghton	Michigan	132.52712665
30005 Blaine	Montana	132.21683561
17175 Stark	Illinois	128.98470610
50027 Windsor	Vermont	128.42310892
55003 Ashland	Wisconsin	128.20512821
8103 Rio Blanco	Colorado	126.26262626
41019 Douglas	Oregon	126.03937144
53009 Clallam	Washington	125.10262325
2198 Prince of Wales-	Alaska	124.57178449
36045 Jefferson	New York	124.37922241
46081 Lawrence	South Dakota	124.31529467
42053 Forest	Pennsylvania	123.64335760
55013 Burnett	Wisconsin	123.44074844
36097 Schuyler	New York	122.82268870
41033 Josephine	Oregon	122.43543533
30015 Chouteau	Montana	121.84508268
33005 Cheshire	New Hampshire	121.57975240
42121 Venango	Pennsylvania	120.93785355
26131 Ontonagon	Michigan	120.79378775
2050 Bethel	Alaska	120.77294686
20001 Allen	Kansas	120.54001929

Counties\_Cities

42105 Potter	Pennsylvania	120.32246420
21065 Estill	Kentucky	119.73517397
41057 Tillamook	Oregon	119.46093254
30055 McCone	Montana	119.40298507
31129 Nuckolls	Nebraska	119.18951132
35007 Colfax	New Mexico	115.60693642
20141 Osborne	Kansas	115.10791367
31063 Frontier	Nebraska	115.03067485
33009 Grafton	New Hampshire	114.71721649
17025 Clay	Illinois	113.18192107
55107 Rusk	Wisconsin	113.09818336
53069 Wahkiakum	Washington	112.96882061
39105 Meigs	Ohio	112.52488531
35003 Catron	New Mexico	111.79429849
39121 Noble	Ohio	111.46718685
51021 Bland	Virginia	111.23470523
54109 Wyoming	West Virginia	110.65139998
31089 Holt	Nebraska	108.07624288
30097 Sweet Grass	Montana	107.81671159
46019 Butte	South Dakota	107.61103502
8073 Lincoln	Colorado	106.95187166
20145 Pawnee	Kansas	106.67479427
54073 Pleasants	West Virginia	106.56720394
21063 Elliott	Kentucky	106.55301012
15009 Maui	Hawaii	106.45487330
53003 Asotin	Washington	106.14772225
35028 Los Alamos	New Mexico	104.70655987
46055 Haakon	South Dakota	104.27528676
8071 Las Animas	Colorado	103.42687720
54105 Wirt	West Virginia	102.91595197
31013 Box Butte	Nebraska	102.11659859
8011 Bent	Colorado	102.00612037
54087 Roane	West Virginia	100.48808498
6091 Sierra	California	100.43521928

Counties\_Cities

32011 Eureka	Nevada	99.85022466
36033 Franklin	New York	99.41741395
32029 Storey	Nevada	99.28021842
23019 Penobscot	Maine	99.27463335
23015 Lincoln	Maine	99.00413488
23017 Oxford	Maine	93.72071228
26033 Chippewa	Michigan	93.29104139
51017 Bath	Virginia	93.19664492
33019 Sullivan	New Hampshire	92.71277582
20117 Marshall	Kansas	92.57354454
20205 Wilson	Kansas	92.32544720
30079 Prairie	Montana	91.99632015
31045 Dawes	Nebraska	91.78522258
27073 Lac qui Parle	Minnesota	90.11715230
20007 Barber	Kansas	89.44543828
53023 Garfield	Washington	89.00756564
17159 Richland	Illinois	88.81558079
16025 Camas	Idaho	88.73114463
29153 Ozark	Missouri	88.72130420
42117 Tioga	Pennsylvania	88.31538405
26003 Alger	Michigan	87.94107948
30091 Sheridan	Montana	87.61682243
38001 Adams	North Dakota	87.18395815
8055 Huerfano	Colorado	87.09536943
26119 Montmorency	Michigan	86.34646519
50023 Washington	Vermont	85.99931201
50005 Caledonia	Vermont	85.80291730
56027 Niobrara	Wyoming	83.75209380
17149 Pike	Illinois	83.27461405
20183 Smith	Kansas	83.26394671
54013 Calhoun	West Virginia	82.71298594
42083 McKean	Pennsylvania	80.55067370
17057 Fulton	Illinois	80.35816783
32017 Lincoln	Nevada	76.90828687

Counties\_Cities

48431 Sterling	Texas	76.27765065
30089 Sanders	Montana	75.98784195
40045 Ellis	Oklahoma	75.91093117
20023 Cheyenne	Kansas	75.18796992
2158 Kusilvak	Alaska	72.26303746
46119 Sully	South Dakota	71.83908046
20185 Stafford	Kansas	71.80469124
56045 Weston	Wyoming	71.76690111
27069 Kittson	Minnesota	70.62146893
20109 Logan	Kansas	70.32348805
2016 Aleutians West	Alaska	69.89341255
31031 Cherry	Nebraska	69.43239021
30025 Fallon	Montana	68.49315068
23025 Somerset	Maine	67.20430108
23013 Knox	Maine	65.37426768
15007 Kauai	Hawaii	65.15741755
50009 Essex	Vermont	64.00000000
30027 Fergus	Montana	62.98929182
23009 Hancock	Maine	62.03134407
41015 Curry	Oregon	61.36851795
15001 Hawaii	Hawaii	60.70165138
26013 Baraga	Michigan	60.09615385
56031 Platte	Wyoming	58.37030119
29065 Dent	Missouri	58.28638042
30075 Powder River	Montana	58.27505828
2013 Aleutians East	Alaska	56.89900427
21129 Lee	Kentucky	56.87473340
54007 Braxton	West Virginia	56.78188658
31057 Dundy	Nebraska	56.49717514
50017 Orange	Vermont	55.17431636
54089 Summers	West Virginia	54.85893417
31049 Deuel	Nebraska	54.79452055
40003 Alfalfa	Oklahoma	52.13764338
50019 Orleans	Vermont	52.03106998

Counties\_Cities

31015 Boyd	Nebraska	51.15089514
33007 Coos	New Hampshire	50.65054291
42123 Warren	Pennsylvania	50.63547521
2068 Denali	Alaska	48.56726566
8033 Dolores	Colorado	48.21600771
26095 Luce	Michigan	47.74789113
23003 Aroostook	Maine	47.68219815
54017 Doddridge	West Virginia	47.58505829
40025 Cimarron	Oklahoma	46.44681839
6049 Modoc	California	45.57365843
46107 Potter	South Dakota	45.31037608
2150 Kodiak Island	Alaska	44.96065942
38023 Divide	North Dakota	43.80201489
30065 Musselshell	Montana	43.00150505
30051 Liberty	Montana	41.15226337
6105 Trinity	California	39.88831272
20049 Elk	Kansas	39.87240829
23029 Washington	Maine	38.10733566
27031 Cook	Minnesota	37.08511033
20201 Washington	Kansas	36.90036900
54101 Webster	West Virginia	36.21001811
31087 Hitchcock	Nebraska	35.63791875
54085 Ritchie	West Virginia	30.86102253
31083 Harlan	Nebraska	29.40311673
30077 Powell	Montana	28.70264064
41023 Grant	Oregon	27.87068004
27077 Lake of the Woo	Minnesota	26.60989888
16061 Lewis	Idaho	25.90002590
2070 Dillingham	Alaska	20.00000000
23021 Piscataquis	Maine	17.85714286
31183 Wheeler	Nebraska	0.00000000
31115 Loup	Nebraska	0.00000000
31103 Keya Paha	Nebraska	0.00000000
25007 Dukes	Massachusetts	0.00000000

Counties\_Cities

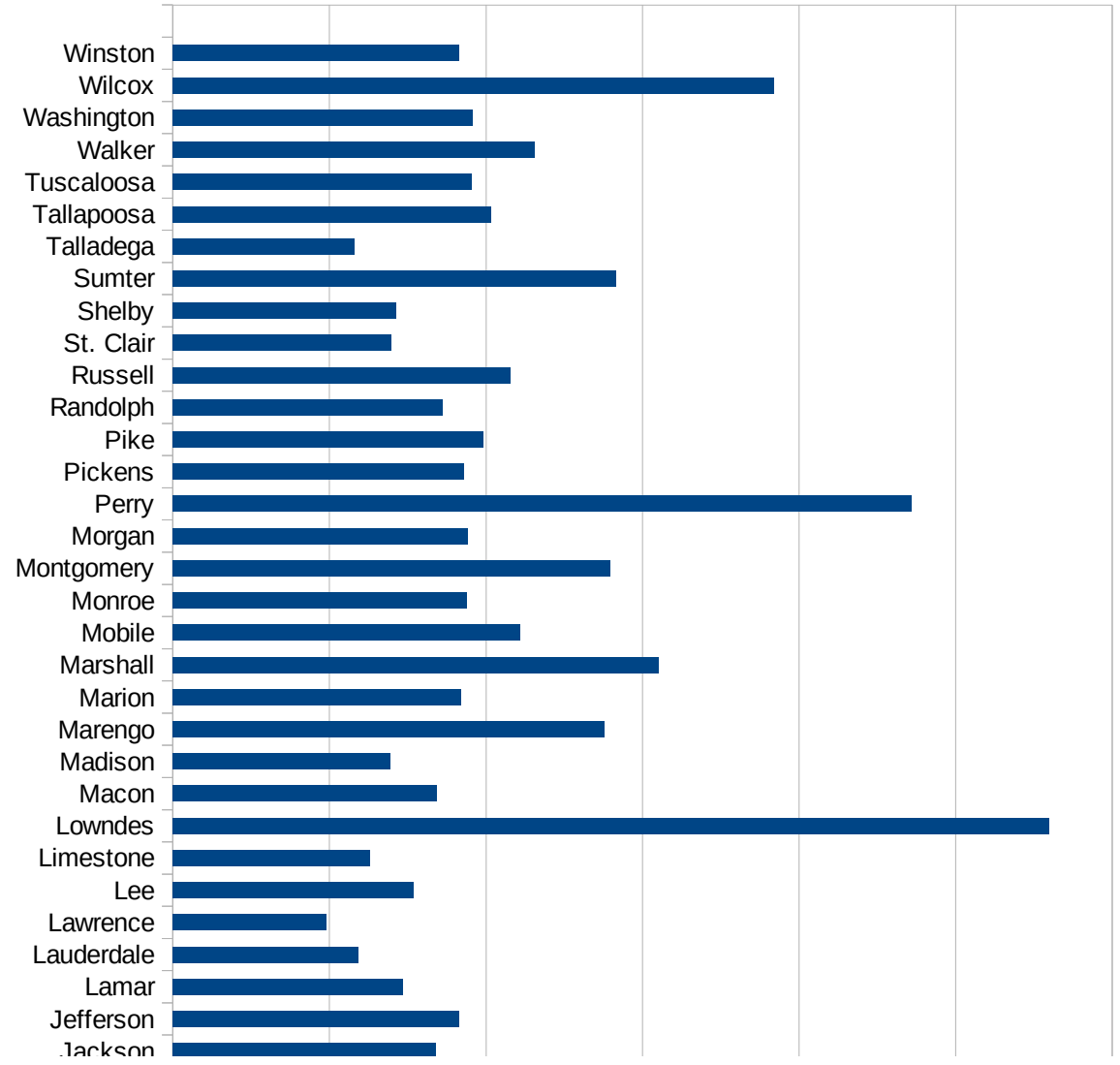
25019 Nantucket	Massachusetts	0.00000000
35011 De Baca	New Mexico	0.00000000
15005 Kalawao	Hawaii	0.00000000
8061 Kiowa	Colorado	0.00000000
48033 Borden	Texas	0.00000000
41069 Wheeler	Oregon	0.00000000
31005 Arthur	Nebraska	0.00000000
2105 Hoonah-Angoon	Alaska	0.00000000
2230 Skagway	Alaska	0.00000000
46063 Harding	South Dakota	0.00000000
49019 Grand	Utah	0.00000000
31085 Hayes	Nebraska	0.00000000
48269 King	Texas	0.00000000
49015 Emery	Utah	0.00000000
16023 Butte	Idaho	0.00000000
31075 Grant	Nebraska	0.00000000
49055 Wayne	Utah	0.00000000
2164 Lake and Penins	Alaska	0.00000000
49033 Rich	Utah	0.00000000
49001 Beaver	Utah	0.00000000
49017 Garfield	Utah	0.00000000
30061 Mineral	Montana	0.00000000
49047 Uintah	Utah	0.00000000
30071 Phillips	Montana	0.00000000
36085 Richmond	New York	0.00000000
49023 Juab	Utah	0.00000000
49041 Sevier	Utah	0.00000000
49003 Box Elder	Utah	0.00000000
36005 Bronx	New York	0.00000000
49025 Kane	Utah	0.00000000
49005 Cache	Utah	0.00000000
49053 Washington	Utah	0.00000000
36081 Queens	New York	0.00000000
36047 Kings	New York	0.00000000

Counties\_Cities

49057 Weber	Utah	0.00000000
49021 Iron	Utah	0.00000000
49013 Duchesne	Utah	0.00000000
49007 Carbon	Utah	0.00000000
31113 Logan	Nebraska	0.00000000
48301 Loving	Texas	0.00000000
49009 Daggett	Utah	0.00000000
20153 Rawlins	Kansas	0.00000000
20199 Wallace	Kansas	0.00000000
30011 Carter	Montana	0.00000000
30069 Petroleum	Montana	0.00000000
31009 Blaine	Nebraska	0.00000000
31017 Brown	Nebraska	0.00000000
32009 Esmeralda	Nevada	0.00000000
49027 Millard	Utah	0.00000000
49029 Morgan	Utah	0.00000000
49031 Piute	Utah	0.00000000
49039 Sanpete	Utah	0.00000000

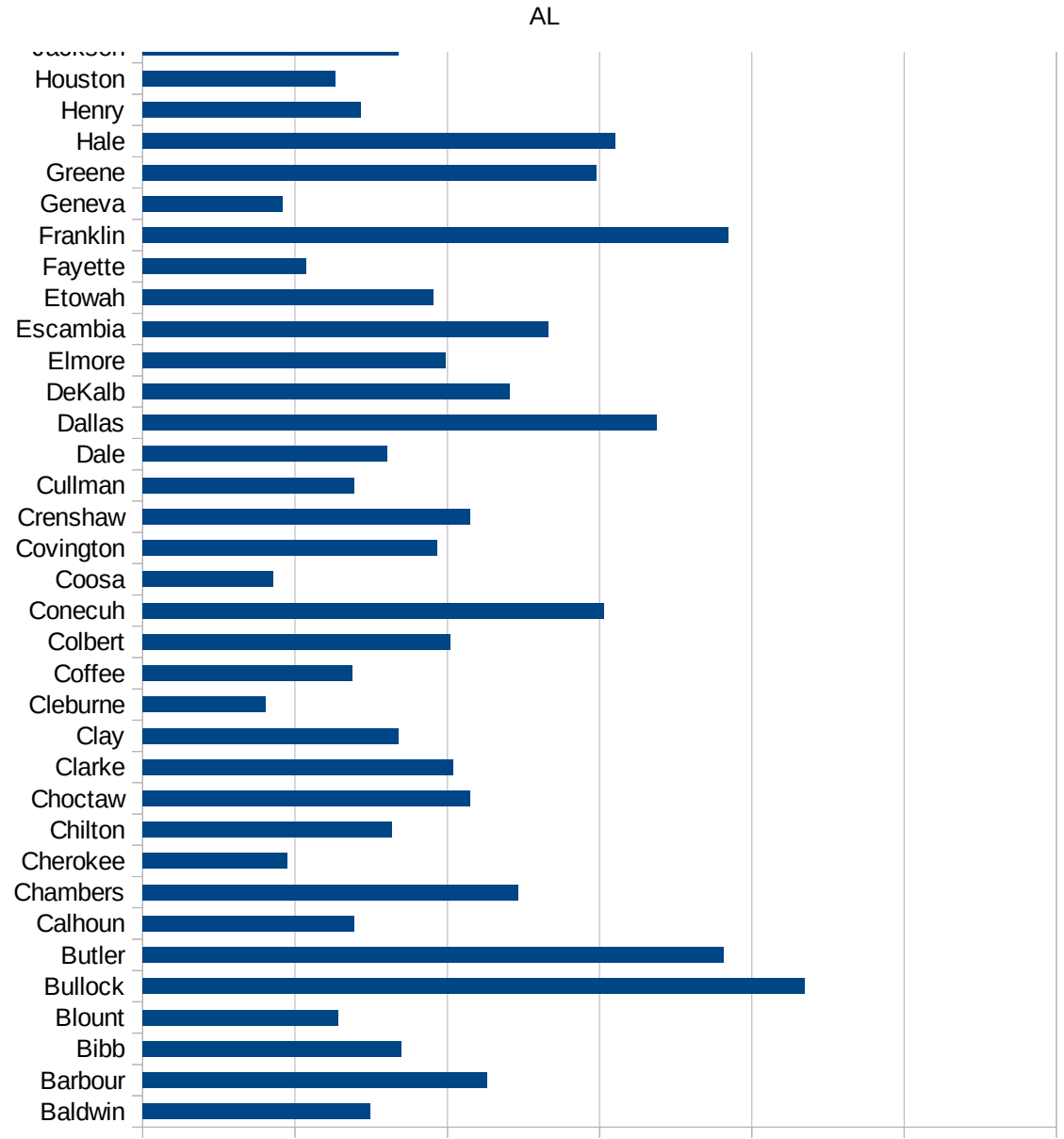
AL

FIPS	County	Current Inf. P/C
1001	Autauga	1852.484667542
1003	Baldwin	1496.637953968
1005	Barbour	2262.770788955
1007	Bibb	1700.892857143
1009	Blount	1281.12033195
1011	Bullock	4349.970408365
1013	Butler	3816.056910569
1015	Calhoun	1391.356090902
1017	Chambers	2463.186077644
1019	Cherokee	948.8322065151
1021	Chilton	1635.222974656
1023	Choctaw	2149.365314228
1025	Clarke	2035.953177258
1027	Clay	1679.849340866
1029	Cleburne	807.3663841996
1031	Coffee	1379.336916527
1033	Colbert	2021.474745261
1035	Conecuh	3030.056202655
1037	Coosa	858.6094260383
1039	Covington	1933.163899854
1041	Crenshaw	2148.4375
1043	Cullman	1386.591884183
1045	Dale	1607.565977613
1047	Dallas	3377.708170191
1049	DeKalb	2406.668067521
1051	Elmore	1985.663169978
1053	Escambia	2664.090562752
1055	Etowah	1909.249665857
1057	Fayette	1071.015639262
1059	Franklin	3845.295411791
1061	Geneva	919.6625370525
1063	Greene	2975.82898093
1065	Hale	3103.354610892





1067 Henry	1429.484572026
1069 Houston	1267.164492657
1071 Jackson	1681.614349776
1073 Jefferson	1826.027605036
1075 Lamar	1466.339208321
1077 Lauderdale	1185.231688441
1079 Lawrence	983.0991898534
1081 Lee	1536.528385212
1083 Limestone	1256.056730509
1085 Lowndes	5594.54581913
1087 Macon	1686.642442649
1089 Madison	1386.558404885
1091 Marengo	2758.837721599
1093 Marion	1837.852367033
1095 Marshall	3104.80808249
1097 Mobile	2216.276703476
1099 Monroe	1874.970332748
1101 Montgomery	2792.751690933
1103 Morgan	1883.465307459
1105 Perry	4715.536105033
1107 Pickens	1860.768381984
1109 Pike	1979.722838803
1111 Randolph	1720.572057206
1113 Russell	2158.148872467
1115 St. Clair	1393.618220769
1117 Shelby	1425.544836283
1119 Sumter	2828.776298164
1121 Talladega	1161.246680363
1123 Tallapoosa	2029.779983703
1125 Tuscaloosa	1907.032181168
1127 Walker	2313.572224577
1129 Washington	1917.20600806
1131 Wilcox	3839.277312506
1133 Winston	1825.866441251



AL  
0 1000 2000 3000 4000 5000 6000

AL

FIPS

29001  
29003  
29005  
29007  
29009  
29011  
29013  
29015  
29017  
29019  
29021  
29023  
29025  
29027  
29029  
29031  
29033  
29035  
29037

AL

29039  
29041  
29043  
29045  
29047  
29049  
29051  
29053  
29055  
29057  
29059  
29061  
29063  
29065  
29067  
29069  
29071  
29073  
29075  
29077  
29079  
29081  
29083  
29085  
29087  
29089  
29091  
29093  
29095  
29097  
29099  
29101

29103

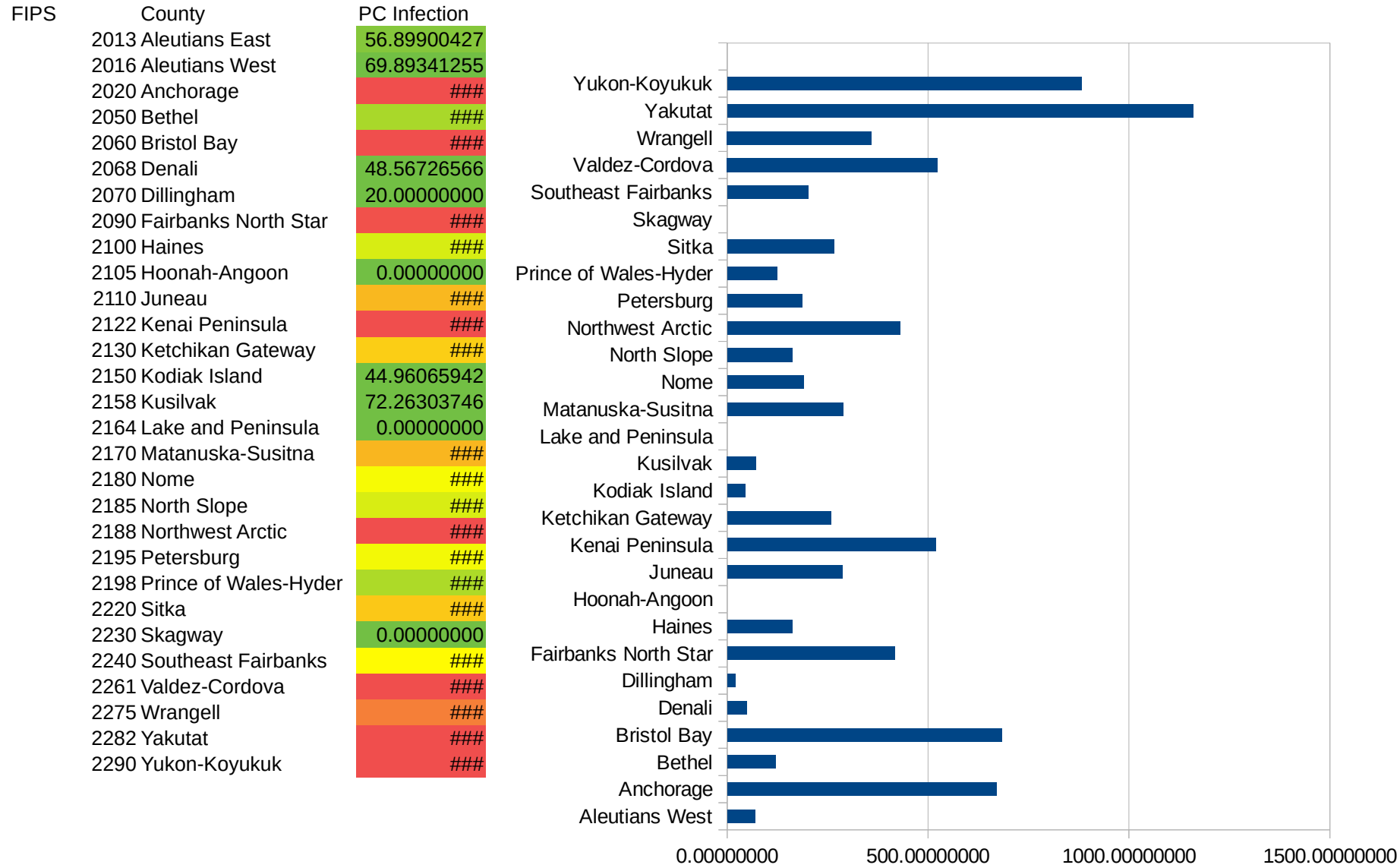
AL

29105  
29107  
29109  
29111  
29113  
29115  
29117  
29121  
29123  
29125  
29127  
29119  
29129  
29131  
29133  
29135  
29137  
29139  
29141  
29143  
29145  
29147  
29149  
29151  
29153  
29155  
29157  
29159  
29161  
29163  
29165  
29167  
29169  
29171

AL

29173  
29175  
29177  
29179  
29181  
29195  
29197  
29199  
29201  
29203  
29205  
29183  
29185  
29187  
29189  
29510  
29186  
29207  
29209  
29211  
29213  
29215  
  
29217  
29219  
29221  
29223  
29225  
29227  
29229

AK



AK



AK

FIPS

29001  
29003  
29005  
29007  
29009  
29011  
29013  
29015  
29017  
29019  
29021  
29023  
29025  
29027  
29029  
29031  
29033  
29035  
29037

AK

29039  
29041  
29043  
29045  
29047  
29049  
29051  
29053  
29055  
29057  
29059  
29061  
29063  
29065  
29067  
29069  
29071  
29073  
29075  
29077  
29079  
29081  
29083  
29085  
29087  
29089  
29091  
29093  
29095  
29097  
29099  
29101

29103

AK

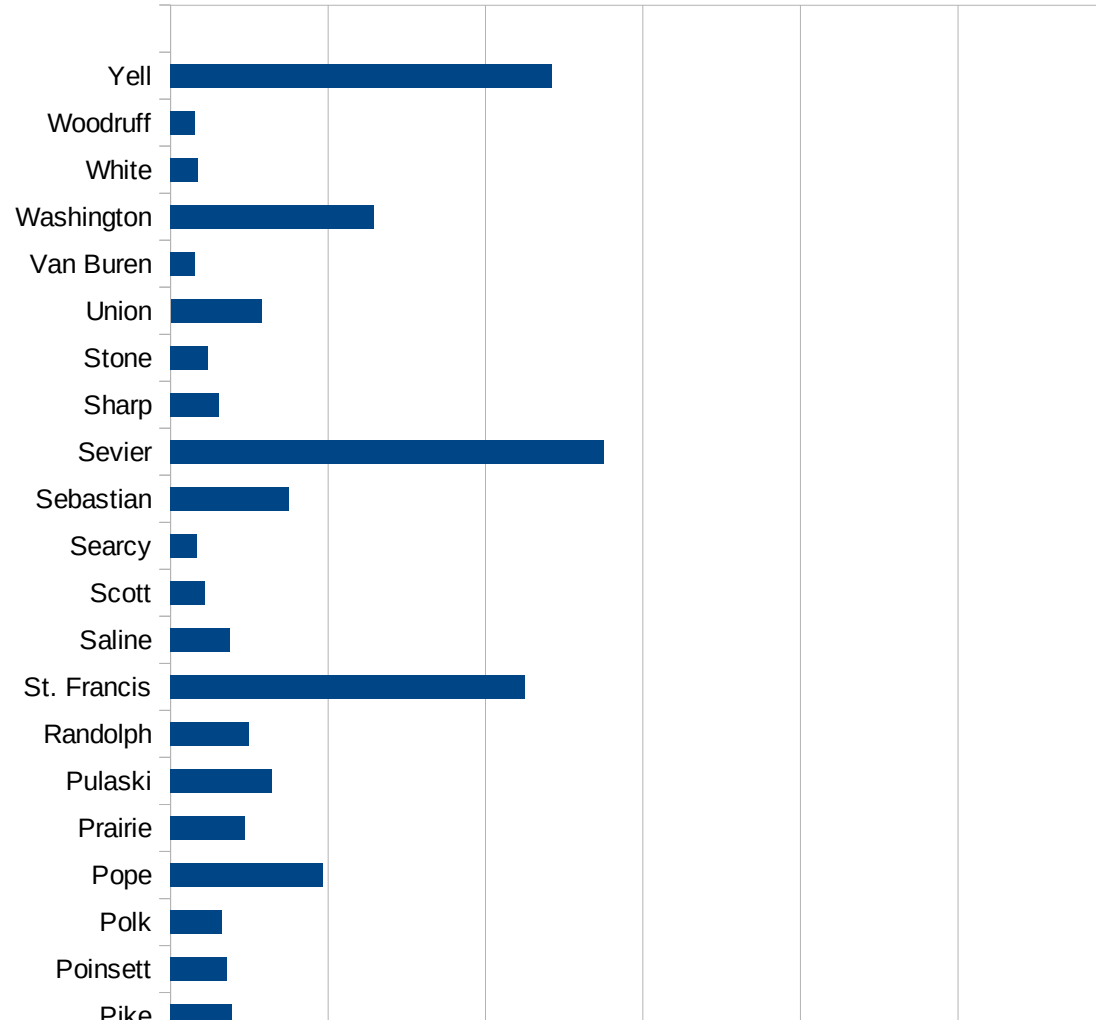
29105  
29107  
29109  
29111  
29113  
29115  
29117  
29121  
29123  
29125  
29127  
29119  
29129  
29131  
29133  
29135  
29137  
29139  
29141  
29143  
29145  
29147  
29149  
29151  
29153  
29155  
29157  
29159  
29161  
29163  
29165  
29167  
29169  
29171

AK

29173  
29175  
29177  
29179  
29181  
29195  
29197  
29199  
29201  
29203  
29205  
29183  
29185  
29187  
29189  
29510  
29186  
29207  
29209  
29211  
29213  
29215  
  
29217  
29219  
29221  
29223  
29225  
29227  
29229

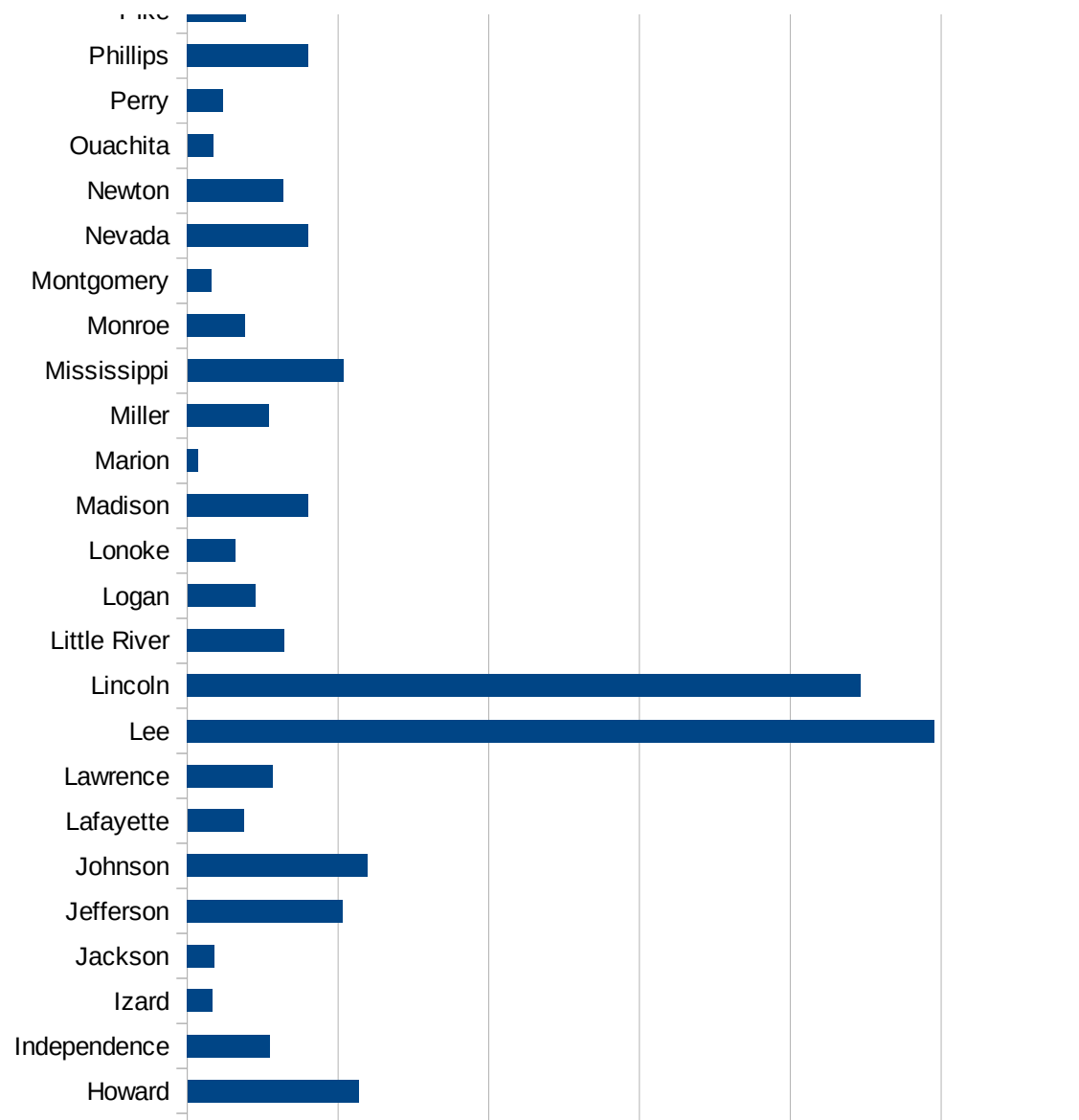
AR

FIPS	County	PC Infection
5001	Arkansas	1159.32241544
5003	Ashley	1306.993914
5005	Baxter	153.775919652
5007	Benton	1691.43972297
5009	Boone	490.928495197
5011	Bradley	1422.40983757
5013	Calhoun	246.352093993
5015	Carroll	1208.23441874
5017	Chicot	5288.36941943
5019	Clark	743.393318526
5021	Clay	754.361150401
5023	Cleburne	733.026236731
5025	Cleveland	947.867298578
5027	Columbia	879.466372095
5029	Conway	660.571537983
5031	Craighead	1064.86854953
5033	Crawford	892.660000631
5035	Crittenden	2625.04654338
5037	Cross	1031.42240345
5039	Dallas	821.498189919
5041	Desha	1433.28700486
5043	Drew	932.998690528
5045	Faulkner	984.728298319
5047	Franklin	623.245367771
5049	Fulton	236.368082158
5051	Garland	886.499788208
5053	Grant	714.756982626
5055	Greene	889.134031991
5057	Hempstead	1030.31139322
5059	Hot Spring	4376.72472627
5061	Howard	2271.19406341
5063	Independence	1096.13036785



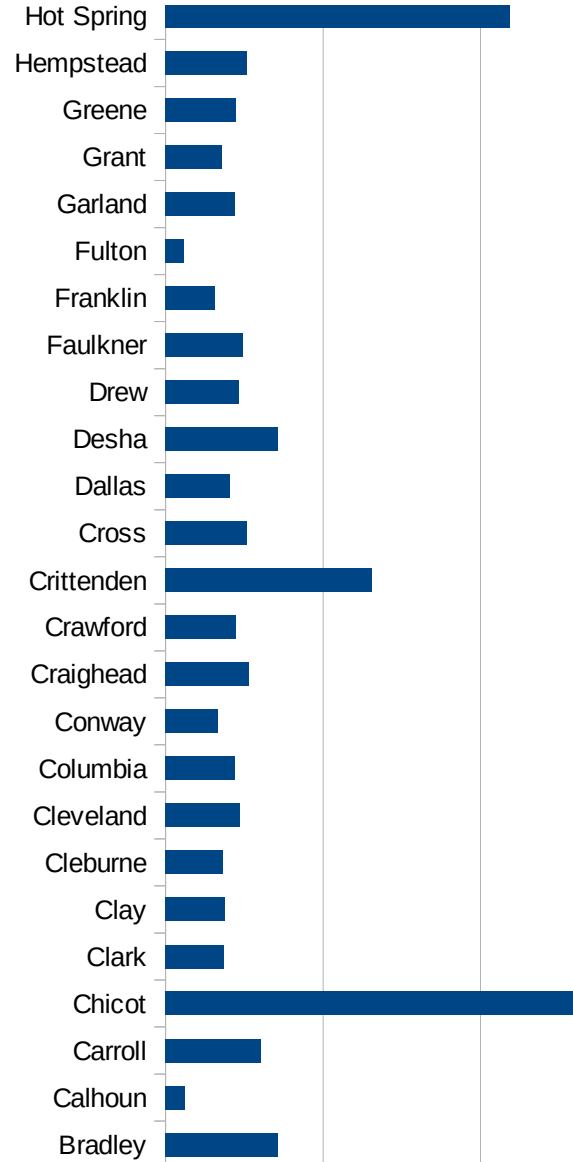
AR

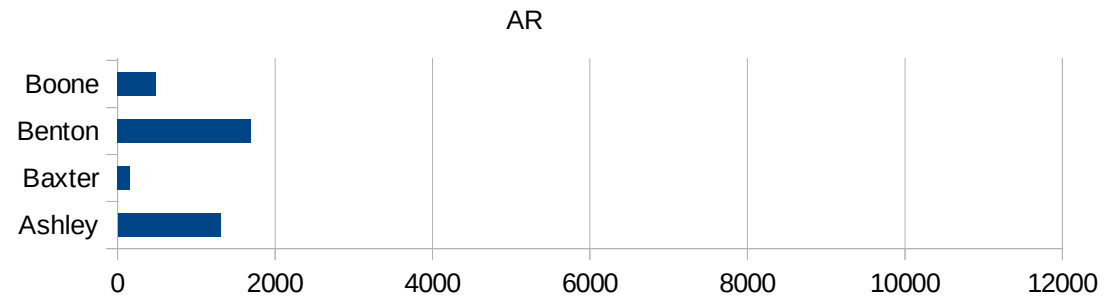
5065 Izard	331.052747738
5067 Jackson	362.857652727
5069 Jefferson	2061.25025692
5071 Johnson	2389.49966345
5073 Lafayette	748.278958396
5075 Lawrence	1131.79992698
5077 Lee	9905.39788536
5079 Lincoln	8929.23858627
5081 Little River	1281.84325815
5083 Logan	901.68836546
5085 Lonoke	636.73513719
5087 Madison	1607.91214125
5089 Marion	143.523501973
5091 Miller	1089.64947697
5093 Mississippi	2068.43036931
5095 Monroe	768.115942029
5097 Montgomery	324.966382788
5099 Nevada	1609.41628633
5101 Newton	1281.22998078
5103 Ouachita	343.133101754
5105 Perry	473.338485317
5107 Phillips	1602.97298796
5109 Pike	787.032699335
5111 Poinsett	721.615083007
5113 Polk	658.386951968
5115 Pope	1939.0625
5117 Prairie	941.293039386
5119 Pulaski	1287.0530712
5121 Randolph	991.753955873
5123 St. Francis	4497.03211604
5125 Saline	759.341464821
5127 Scott	436.088768292
5129 Searcy	339.281226439
5131 Sebastian	1502.11736711



AR

5133 Sevier	5507.9059455
5135 Sharp	610.388114707
5137 Stone	473.62928474
5139 Union	1155.24203854
5141 Van Buren	313.196410287
5143 Washington	2582.70348285
5145 White	344.227520419
5147 Woodruff	308.166409861
5149 Yell	4843.27838403







AR

FIPS

29001  
29003  
29005  
29007  
29009  
29011  
29013  
29015  
29017  
29019  
29021  
29023  
29025  
29027  
29029  
29031  
29033  
29035

AR

29037  
29039  
29041  
29043  
29045  
29047  
29049  
29051  
29053  
29055  
29057  
29059  
29061  
29063  
29065  
29067  
29069  
29071  
29073  
29075  
29077  
29079  
29081  
29083  
29085  
29087  
29089  
29091  
29093  
29095  
29097  
29099  
29101

AR

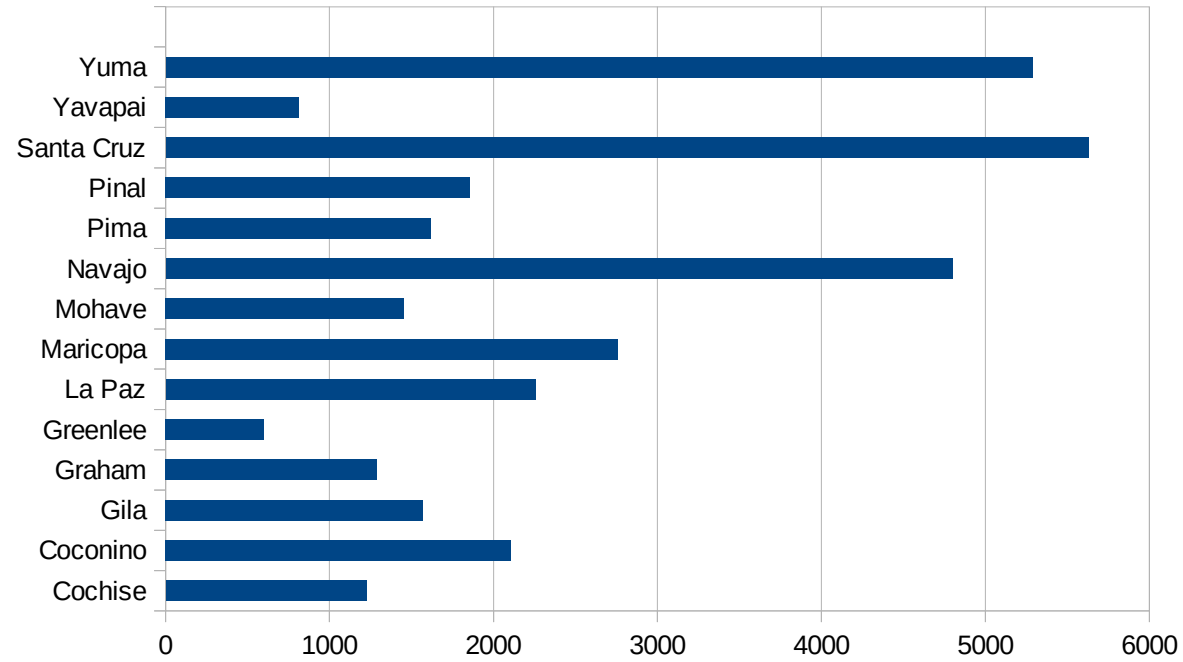
29103  
29105  
29107  
29109  
29111  
29113  
29115  
29117  
29121  
29123  
29125  
29127  
29119  
29129  
29131  
29133  
29135  
29137  
29139  
29141  
29143  
29145  
29147  
29149  
29151  
29153  
29155  
29157  
29159  
29161  
29163  
29165  
29167  
29169

AR

29171  
29173  
29175  
29177  
29179  
29181  
29195  
29197  
29199  
29201  
29203  
29205  
29183  
29185  
29187  
29189  
29510  
29186  
29207  
29209  
29211  
29213  
29215  
  
29217  
29219  
29221  
29223  
29225  
29227  
29229

AZ

FIPS	County	PC Infection
4001	Apache	4313.681807
4003	Cochise	1225.842076
4005	Coconino	2109.146401
4007	Gila	1569.89367
4009	Graham	1292.288296
4011	Greenlee	601.075609
4012	La Paz	2256.138023
4013	Maricopa	2761.139415
4015	Mohave	1454.545455
4017	Navajo	4799.674046
4019	Pima	1617.691923
4021	Pinal	1857.144774
4023	Santa Cruz	5628.775988
4025	Yavapai	811.6624208
4027	Yuma	5287.845075



AZ

FIPS

29001  
29003  
29005  
29007  
29009  
29011  
29013  
29015  
29017  
29019  
29021  
29023  
29025  
29027  
29029  
29031  
29033  
29035  
29037

AZ

29039  
29041  
29043  
29045  
29047  
29049  
29051  
29053  
29055  
29057  
29059  
29061  
29063  
29065  
29067  
29069  
29071  
29073  
29075  
29077  
29079  
29081  
29083  
29085  
29087  
29089  
29091  
29093  
29095  
29097  
29099  
29101

29103

AZ

29105  
29107  
29109  
29111  
29113  
29115  
29117  
29121  
29123  
29125  
29127  
29119  
29129  
29131  
29133  
29135  
29137  
29139  
29141  
29143  
29145  
29147  
29149  
29151  
29153  
29155  
29157  
29159  
29161  
29163  
29165  
29167  
29169  
29171

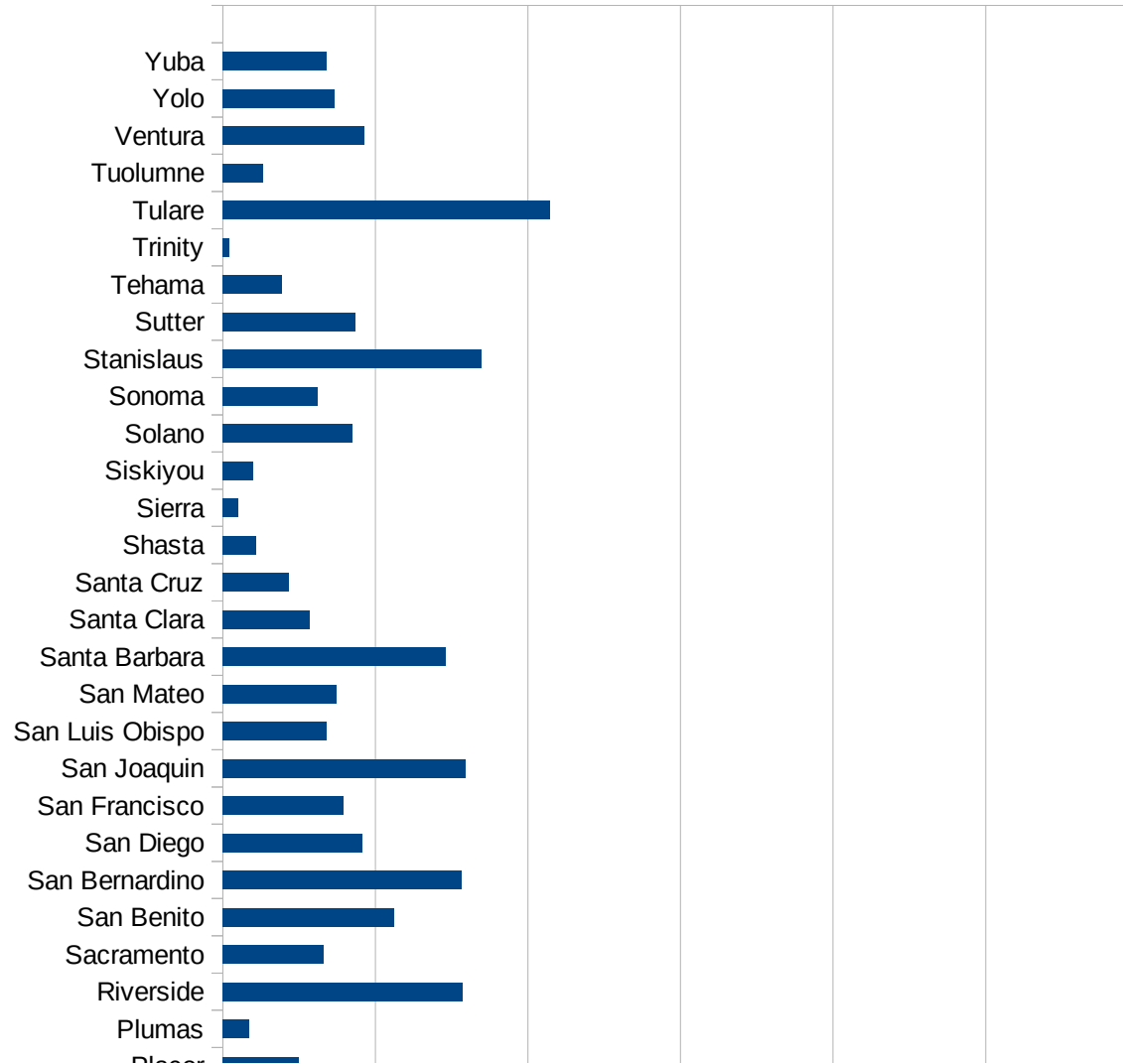


AZ

29173  
29175  
29177  
29179  
29181  
29195  
29197  
29199  
29201  
29203  
29205  
29183  
29185  
29187  
29189  
29510  
29186  
29207  
29209  
29211  
29213  
29215  
  
29217  
29219  
29221  
29223  
29225  
29227  
29229

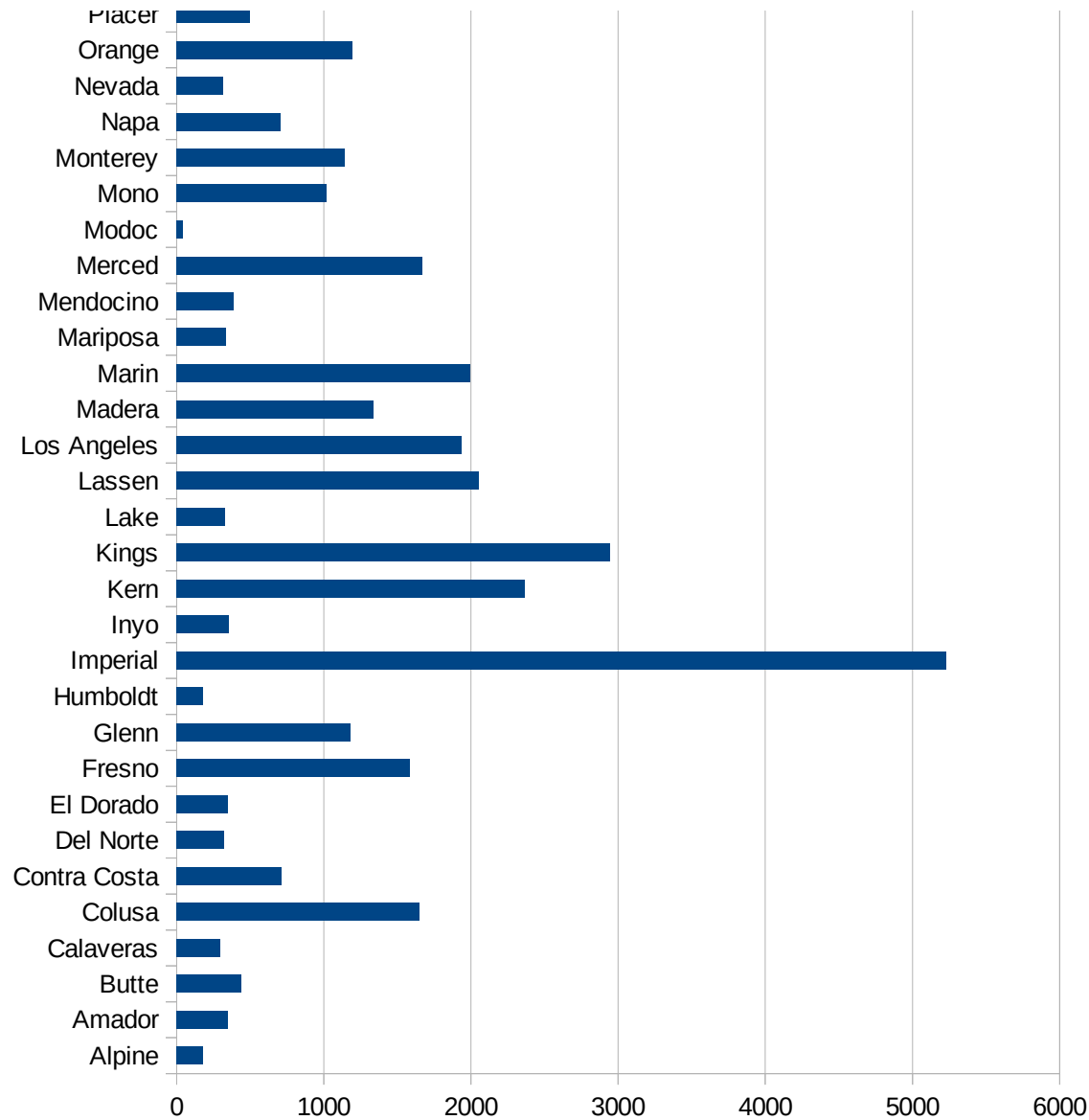
CA

FIPS	County	PC Infection
6001	Alameda	714.5029887
6003	Alpine	181.6530427
6005	Amador	347.8658304
6007	Butte	437.6102674
6009	Calaveras	298.2325337
6011	Colusa	1650.714385
6013	Contra Costa	710.8236286
6015	Del Norte	323.4152652
6017	El Dorado	350.3288266
6019	Fresno	1584.774739
6021	Glenn	1183.727315
6023	Humboldt	179.6543304
6025	Imperial	5231.896253
6027	Inyo	355.8125313
6029	Kern	2367.177987
6031	Kings	2941.875983
6033	Lake	327.7313535
6035	Lassen	2051.814817
6037	Los Angeles	1937.604782
6039	Madera	1340.758029
6041	Marin	1994.870333
6043	Mariposa	337.7024784
6045	Mendocino	389.2427459
6047	Merced	1667.970811
6049	Modoc	45.57365843
6051	Mono	1017.54386
6053	Monterey	1140.052434
6055	Napa	702.9271897
6057	Nevada	316.9635693
6059	Orange	1194.801705
6061	Placer	496.7582265
6063	Plumas	175.4945756
6065	Riverside	1570.412093



CA

6067 Sacramento	660.231347
6069 San Benito	1119.651592
6071 San Bernardino	1566.446537
6073 San Diego	912.7334026
6075 San Francisco	791.2329263
6077 San Joaquin	1588.765179
6079 San Luis Obispo	678.1451357
6081 San Mateo	746.4150894
6083 Santa Barbara	1461.501768
6085 Santa Clara	569.2697554
6087 Santa Cruz	436.0904997
6089 Shasta	220.5065541
6091 Sierra	100.4352193
6093 Siskiyou	201.2624646
6095 Solano	852.1976669
6097 Sonoma	622.67223
6099 Stanislaus	1692.933077
6101 Sutter	867.7058477
6103 Tehama	384.8801552
6105 Trinity	39.88831272
6107 Tulare	2144.416468
6109 Tuolumne	264.0312437
6111 Ventura	925.6528161
6113 Yolo	732.2783202
6115 Yuba	682.974334



CA

CA

FIPS

29001  
29003  
29005  
29007  
29009  
29011  
29013  
29015  
29017  
29019  
29021  
29023  
29025  
29027  
29029  
29031  
29033  
29035  
29037

CA

29039  
29041  
29043  
29045  
29047  
29049  
29051  
29053  
29055  
29057  
29059  
29061  
29063  
29065  
29067  
29069  
29071  
29073  
29075  
29077  
29079  
29081  
29083  
29085  
29087  
29089  
29091  
29093  
29095  
29097  
29099  
29101

29103

CA

29105  
29107  
29109  
29111  
29113  
29115  
29117  
29121  
29123  
29125  
29127  
29119  
29129  
29131  
29133  
29135  
29137  
29139  
29141  
29143  
29145  
29147  
29149  
29151  
29153  
29155  
29157  
29159  
29161  
29163  
29165  
29167  
29169  
29171

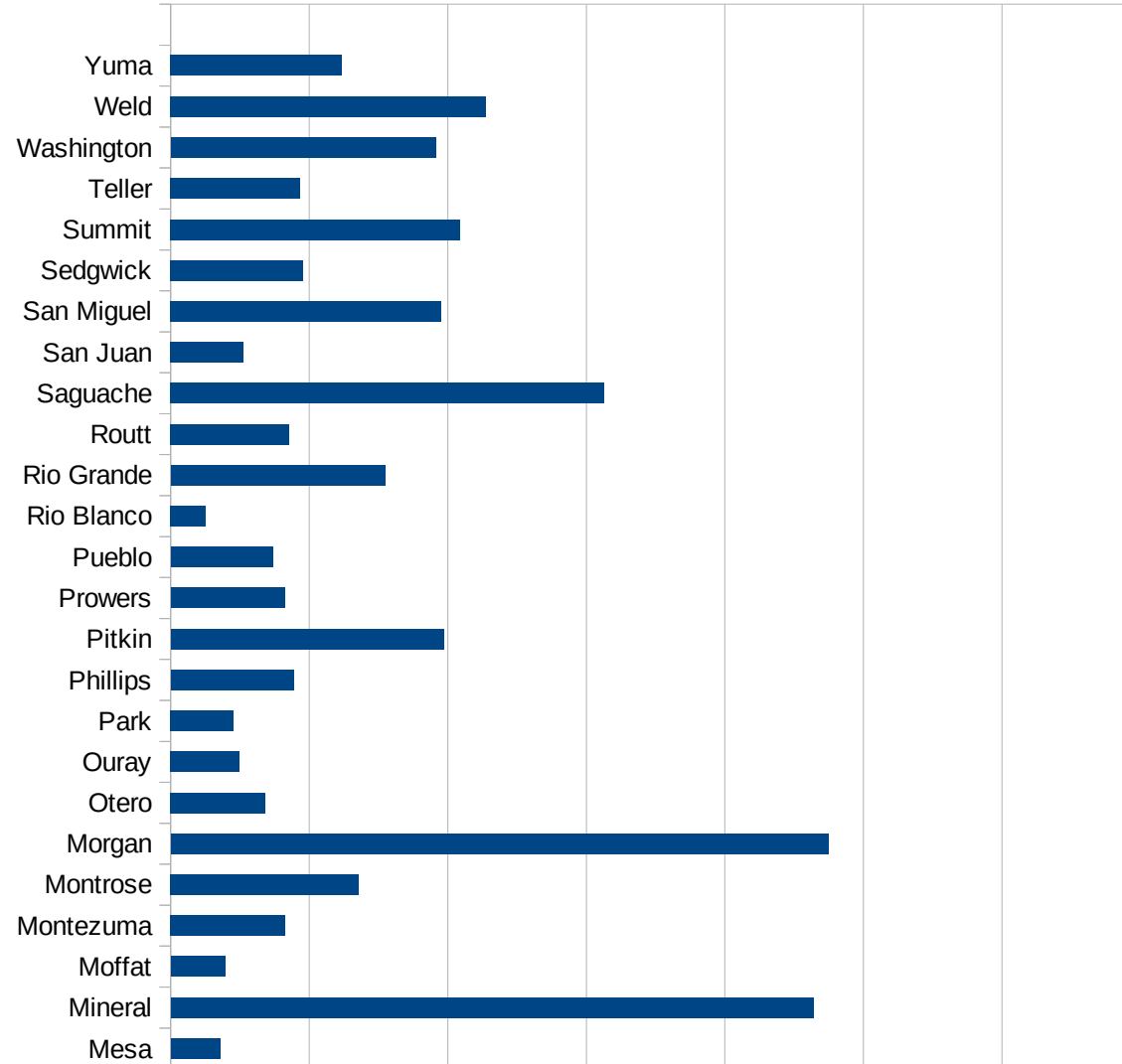
CA

29173  
29175  
29177  
29179  
29181  
29195  
29197  
29199  
29201  
29203  
29205  
29183  
29185  
29187  
29189  
29510  
29186  
29207  
29209  
29211  
29213  
29215  
  
29217  
29219  
29221  
29223  
29225  
29227  
29229



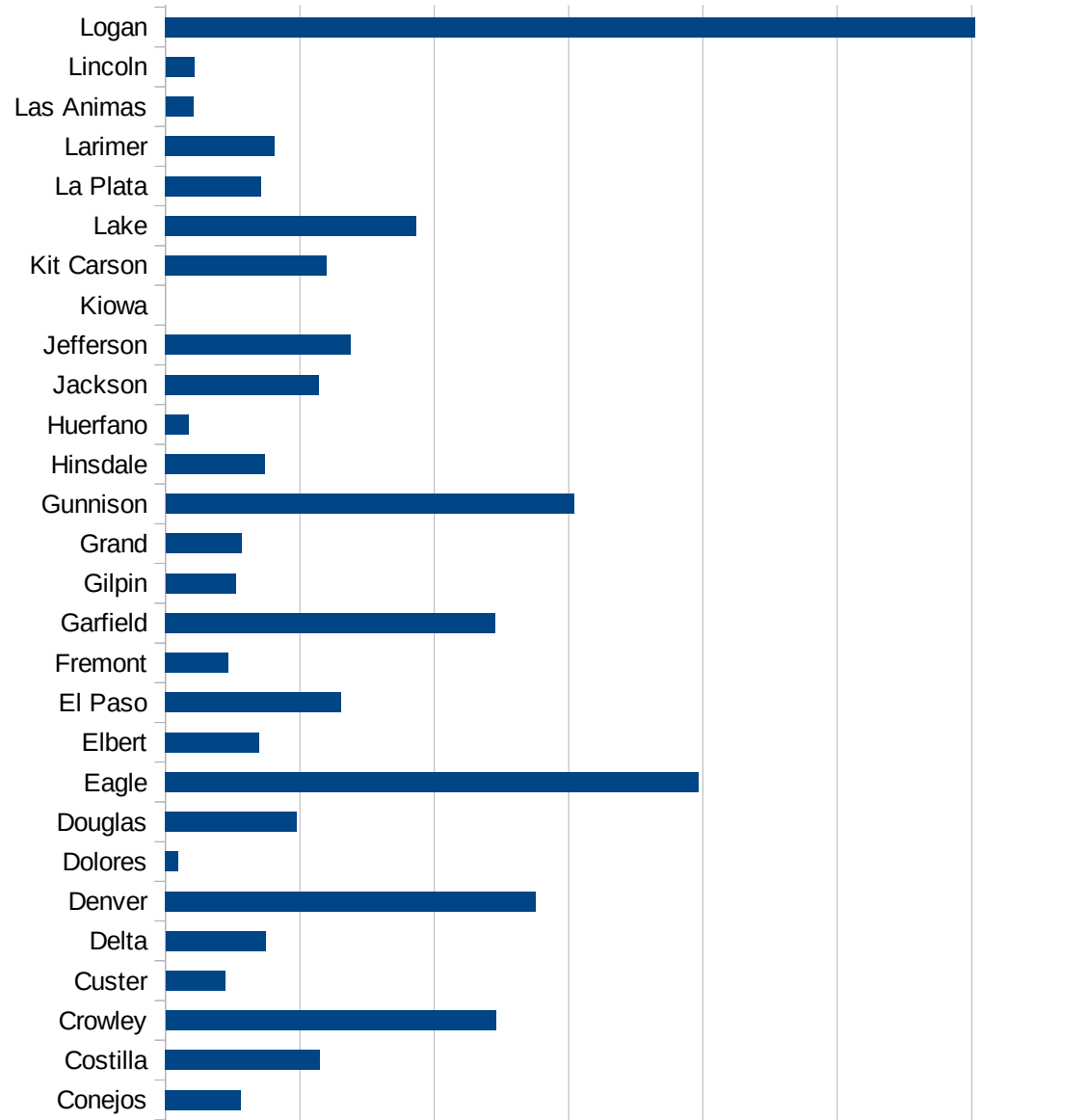
CO

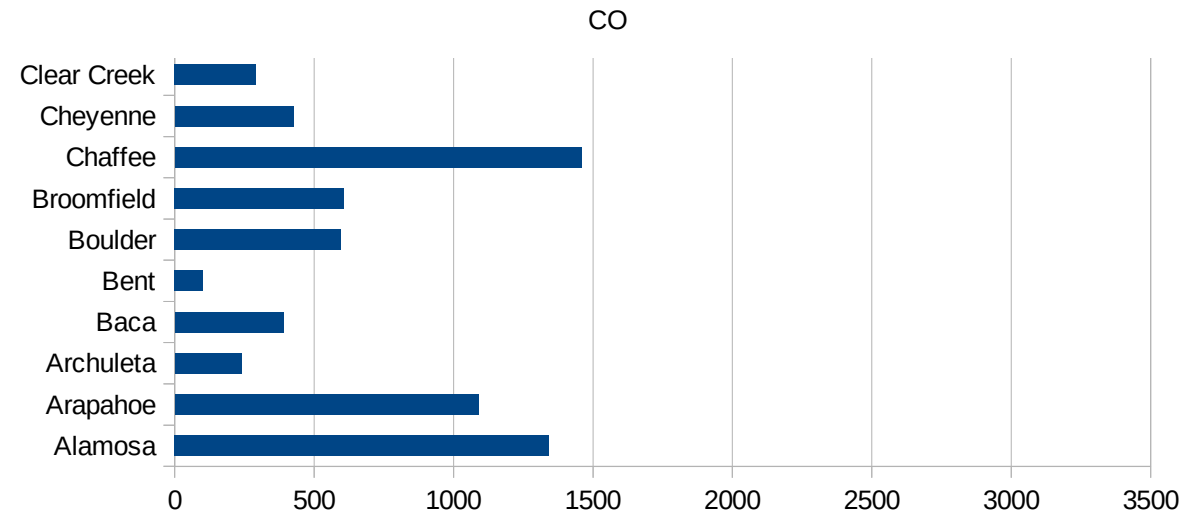
FIPS	County	PC Infection
8001	Adams	1207.5378809
8003	Alamosa	1342.6841695
8005	Arapahoe	1089.1948128
8007	Archuleta	239.73846713
8009	Baca	390.51603905
8011	Bent	102.00612037
8013	Boulder	596.78972516
8014	Broomfield	607.79303276
8015	Chaffee	1458.0316573
8017	Cheyenne	426.43923241
8019	Clear Creek	291.51483602
8021	Conejos	280.48780488
8023	Costilla	574.71264368
8025	Crowley	1229.0884261
8027	Custer	222.0427937
8029	Delta	371.53103092
8031	Denver	1378.3824523
8033	Dolores	48.216007715
8035	Douglas	487.19863701
8037	Eagle	1985.7072718
8039	Elbert	350.04946351
8041	El Paso	653.21297292
8043	Fremont	235.31371692
8045	Garfield	1228.0408232
8047	Gilpin	261.39519686
8049	Grand	283.41384863
8051	Gunnison	1519.1928563
8053	Hinsdale	369.91368681
8055	Huerfano	87.09536943
8057	Jackson	571.83702645
8059	Jefferson	688.34416519
8061	Kiowa	0
8063	Kit Carson	600.30713388



CO

8065 Lake	933.02658487
8067 La Plata	356.95258391
8069 Larimer	405.11471593
8071 Las Animas	103.4268772
8073 Lincoln	106.95187166
8075 Logan	3014.6785582
8077 Mesa	178.84300326
8079 Mineral	2319.5876289
8081 Moffat	197.14892326
8083 Montezuma	412.87560211
8085 Montrose	679.86923769
8087 Morgan	2374.1158344
8089 Otero	341.796875
8091 Ouray	248.29298572
8093 Park	226.34188403
8095 Phillips	443.30377975
8097 Pitkin	986.0724234
8099 Prowers	411.04899704
8101 Pueblo	368.29444454
8103 Rio Blanco	126.26262626
8105 Rio Grande	773.33333333
8107 Routt	427.46667703
8109 Saguache	1563.6416776
8111 San Juan	262.4671916
8113 San Miguel	976.68172384
8115 Sedgwick	477.63786366
8117 Summit	1044.9253394
8119 Teller	466.45138141
8121 Washington	957.4251375
8123 Weld	1139.0210146
8125 Yuma	618.76247505





CO

FIPS

- 29001
- 29003
- 29005
- 29007
- 29009
- 29011
- 29013
- 29015
- 29017
- 29019
- 29021
- 29023
- 29025
- 29027
- 29029
- 29031
- 29033
- 29035
- 29037

CO

29039  
29041  
29043  
29045  
29047  
29049  
29051  
29053  
29055  
29057  
29059  
29061  
29063  
29065  
29067  
29069  
29071  
29073  
29075  
29077  
29079  
29081  
29083  
29085  
29087  
29089  
29091  
29093  
29095  
29097  
29099  
29101

29103

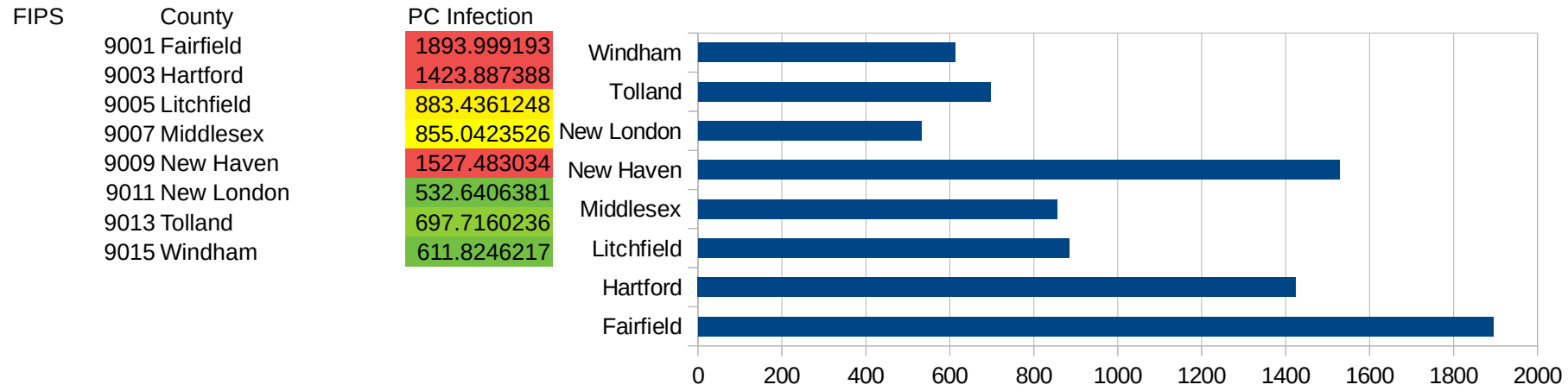
CO

29105  
29107  
29109  
29111  
29113  
29115  
29117  
29121  
29123  
29125  
29127  
29119  
29129  
29131  
29133  
29135  
29137  
29139  
29141  
29143  
29145  
29147  
29149  
29151  
29153  
29155  
29157  
29159  
29161  
29163  
29165  
29167  
29169  
29171

CO

29173  
29175  
29177  
29179  
29181  
29195  
29197  
29199  
29201  
29203  
29205  
29183  
29185  
29187  
29189  
29510  
29186  
29207  
29209  
29211  
29213  
29215  
  
29217  
29219  
29221  
29223  
29225  
29227  
29229

CT





CT

FIPS

29001  
29003  
29005  
29007  
29009  
29011  
29013  
29015  
29017  
29019  
29021  
29023  
29025  
29027  
29029  
29031  
29033  
29035  
29037

CT

29039  
29041  
29043  
29045  
29047  
29049  
29051  
29053  
29055  
29057  
29059  
29061  
29063  
29065  
29067  
29069  
29071  
29073  
29075  
29077  
29079  
29081  
29083  
29085  
29087  
29089  
29091  
29093  
29095  
29097  
29099  
29101

29103

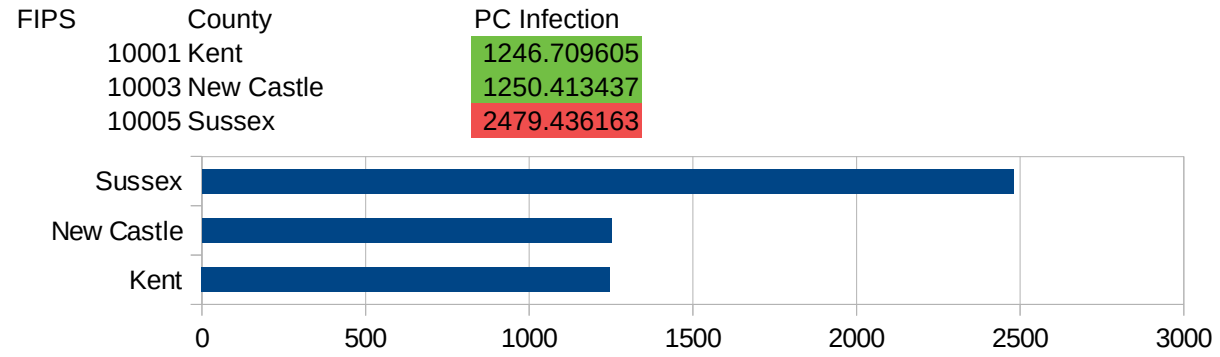
CT

29105  
29107  
29109  
29111  
29113  
29115  
29117  
29121  
29123  
29125  
29127  
29119  
29129  
29131  
29133  
29135  
29137  
29139  
29141  
29143  
29145  
29147  
29149  
29151  
29153  
29155  
29157  
29159  
29161  
29163  
29165  
29167  
29169  
29171

CT

29173  
29175  
29177  
29179  
29181  
29195  
29197  
29199  
29201  
29203  
29205  
29183  
29185  
29187  
29189  
29510  
29186  
29207  
29209  
29211  
29213  
29215  
  
29217  
29219  
29221  
29223  
29225  
29227  
29229

DE



DE

FIPS

29001  
29003  
29005  
29007  
29009  
29011  
29013  
29015  
29017  
29019  
29021  
29023  
29025  
29027  
29029  
29031  
29033  
29035  
29037

DE

29039  
29041  
29043  
29045  
29047  
29049  
29051  
29053  
29055  
29057  
29059  
29061  
29063  
29065  
29067  
29069  
29071  
29073  
29075  
29077  
29079  
29081  
29083  
29085  
29087  
29089  
29091  
29093  
29095  
29097  
29099  
29101

29103

DE

29105  
29107  
29109  
29111  
29113  
29115  
29117  
29121  
29123  
29125  
29127  
29119  
29129  
29131  
29133  
29135  
29137  
29139  
29141  
29143  
29145  
29147  
29149  
29151  
29153  
29155  
29157  
29159  
29161  
29163  
29165  
29167  
29169  
29171



DE

29173  
29175  
29177  
29179  
29181  
29195  
29197  
29199  
29201  
29203  
29205  
29183  
29185  
29187  
29189  
29510  
29186  
29207  
29209  
29211  
29213  
29215  
  
29217  
29219  
29221  
29223  
29225  
29227  
29229

DC

FIPS	County	PC Infection
11001	District of Columbia	1764.952915

DC

FIPS

29001  
29003  
29005  
29007  
29009  
29011  
29013  
29015  
29017  
29019  
29021  
29023  
29025  
29027  
29029  
29031  
29033  
29035  
29037

DC

29039  
29041  
29043  
29045  
29047  
29049  
29051  
29053  
29055  
29057  
29059  
29061  
29063  
29065  
29067  
29069  
29071  
29073  
29075  
29077  
29079  
29081  
29083  
29085  
29087  
29089  
29091  
29093  
29095  
29097  
29099  
29101

29103

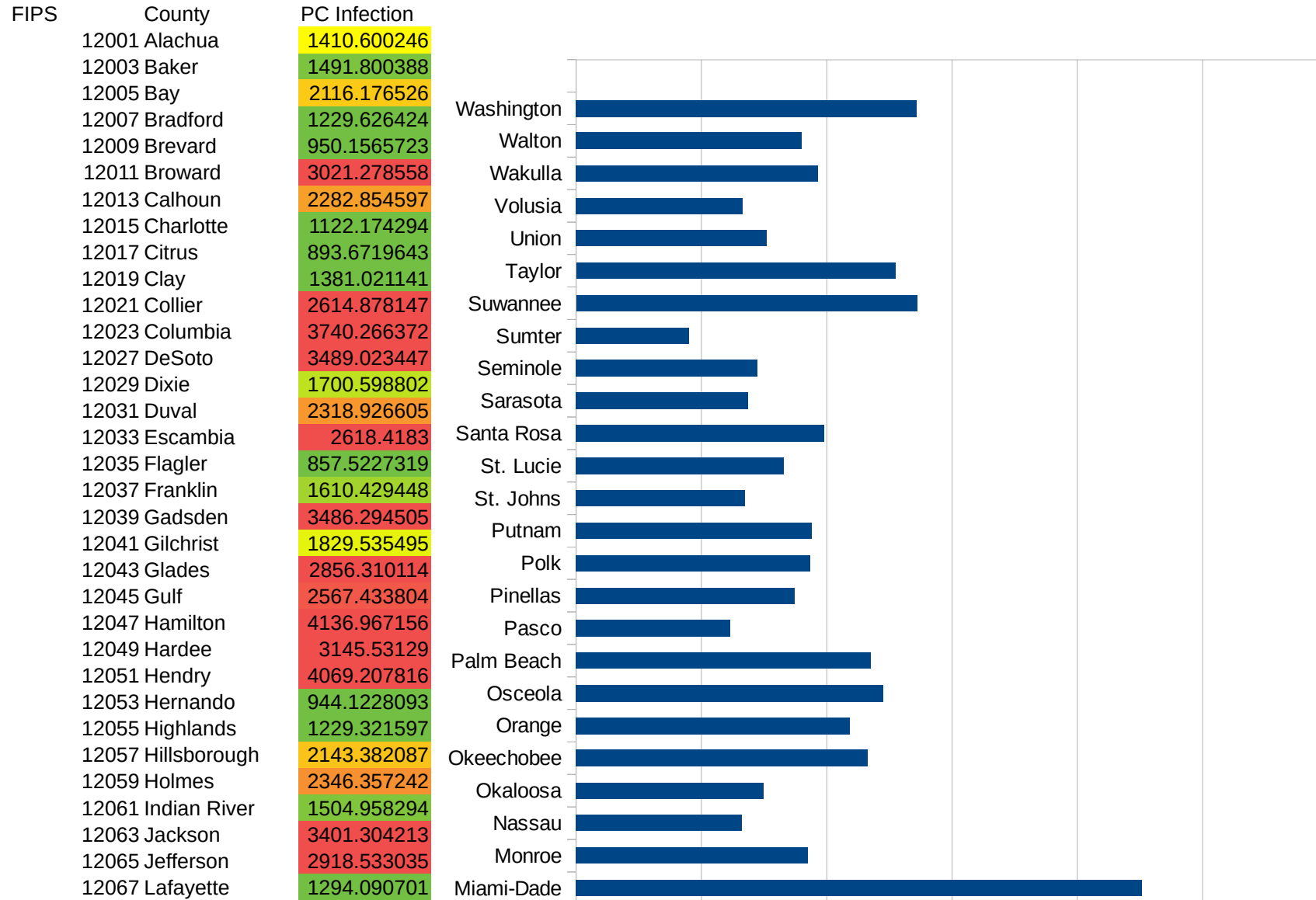
DC

29105  
29107  
29109  
29111  
29113  
29115  
29117  
29121  
29123  
29125  
29127  
29119  
29129  
29131  
29133  
29135  
29137  
29139  
29141  
29143  
29145  
29147  
29149  
29151  
29153  
29155  
29157  
29159  
29161  
29163  
29165  
29167  
29169  
29171

DC

29173  
29175  
29177  
29179  
29181  
29195  
29197  
29199  
29201  
29203  
29205  
29183  
29185  
29187  
29189  
29510  
29186  
29207  
29209  
29211  
29213  
29215  
  
29217  
29219  
29221  
29223  
29225  
29227  
29229

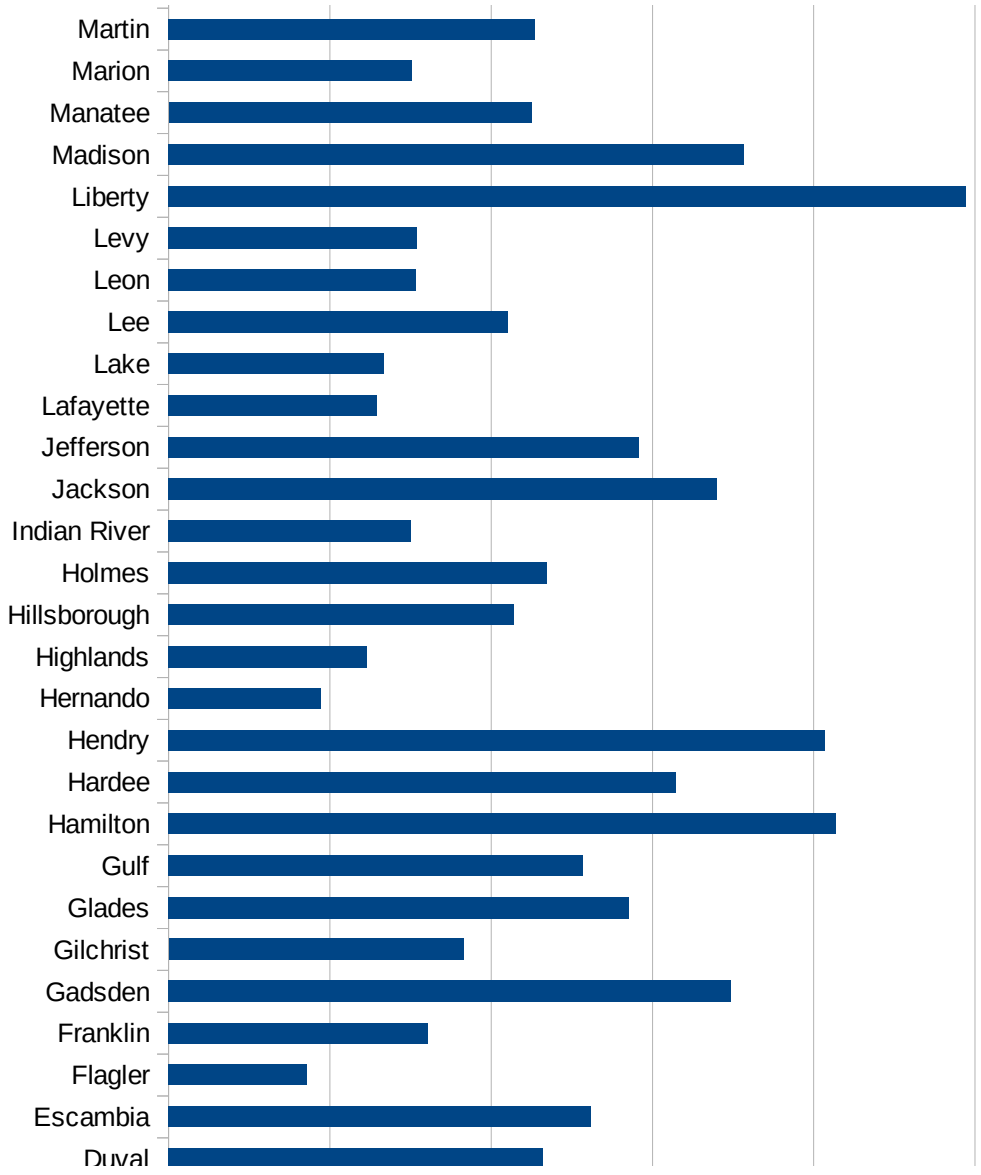
FL



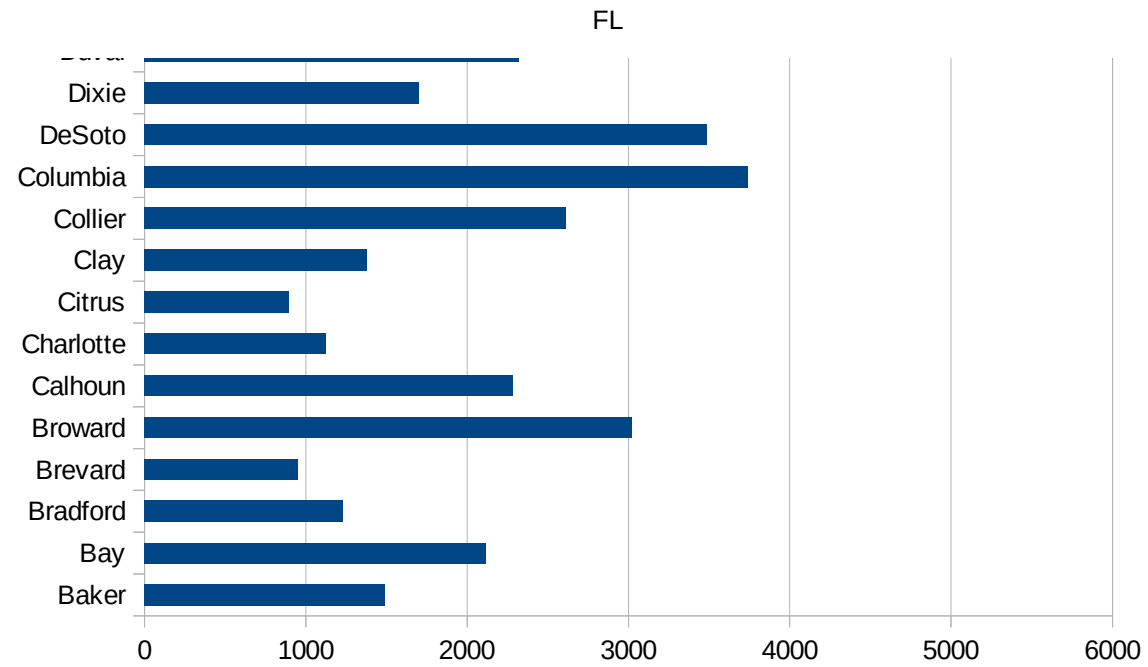
This work is licensed under the Creative Commons Attribution-NoDerivatives 4.0 International License. To view a copy of this license, visit <http://creativecommons.org/licenses/by-nd/4.0/>.

FL

12069 Lake	1337.746672
12071 Lee	2103.603186
12073 Leon	1534.690361
12075 Levy	1537.895511
12077 Liberty	4942.651058
12079 Madison	3567.380862
12081 Manatee	2250.699624
12083 Marion	1509.540887
12085 Martin	2273.292234
12086 Miami-Dade	4517.665786
12087 Monroe	1851.33352
12089 Nassau	1325.845838
12091 Okaloosa	1498.535719
12093 Okeechobee	2328.044876
12095 Orange	2183.037638
12097 Osceola	2450.610071
12099 Palm Beach	2350.631687
12101 Pasco	1229.731483
12103 Pinellas	1747.908293
12105 Polk	1868.761555
12107 Putnam	1883.688632
12109 St. Johns	1345.861143
12111 St. Lucie	1659.462893
12113 Santa Rosa	1980.496128
12115 Sarasota	1371.866197
12117 Seminole	1444.963149
12119 Sumter	903.272908
12121 Suwannee	2722.273766
12123 Taylor	2548.212551
12125 Union	1519.410977
12127 Volusia	1331.049169
12129 Wakulla	1931.548628
12131 Walton	1801.751313
12133 Washington	2717.041801







FL

FIPS

29001  
29003  
29005  
29007  
29009  
29011  
29013  
29015  
29017  
29019  
29021  
29023  
29025  
29027  
29029  
29031  
29033  
29035  
29037

FL

29039  
29041  
29043  
29045  
29047  
29049  
29051  
29053  
29055  
29057  
29059  
29061  
29063  
29065  
29067  
29069  
29071  
29073  
29075  
29077  
29079  
29081  
29083  
29085  
29087  
29089  
29091  
29093  
29095  
29097  
29099  
29101

29103

FL

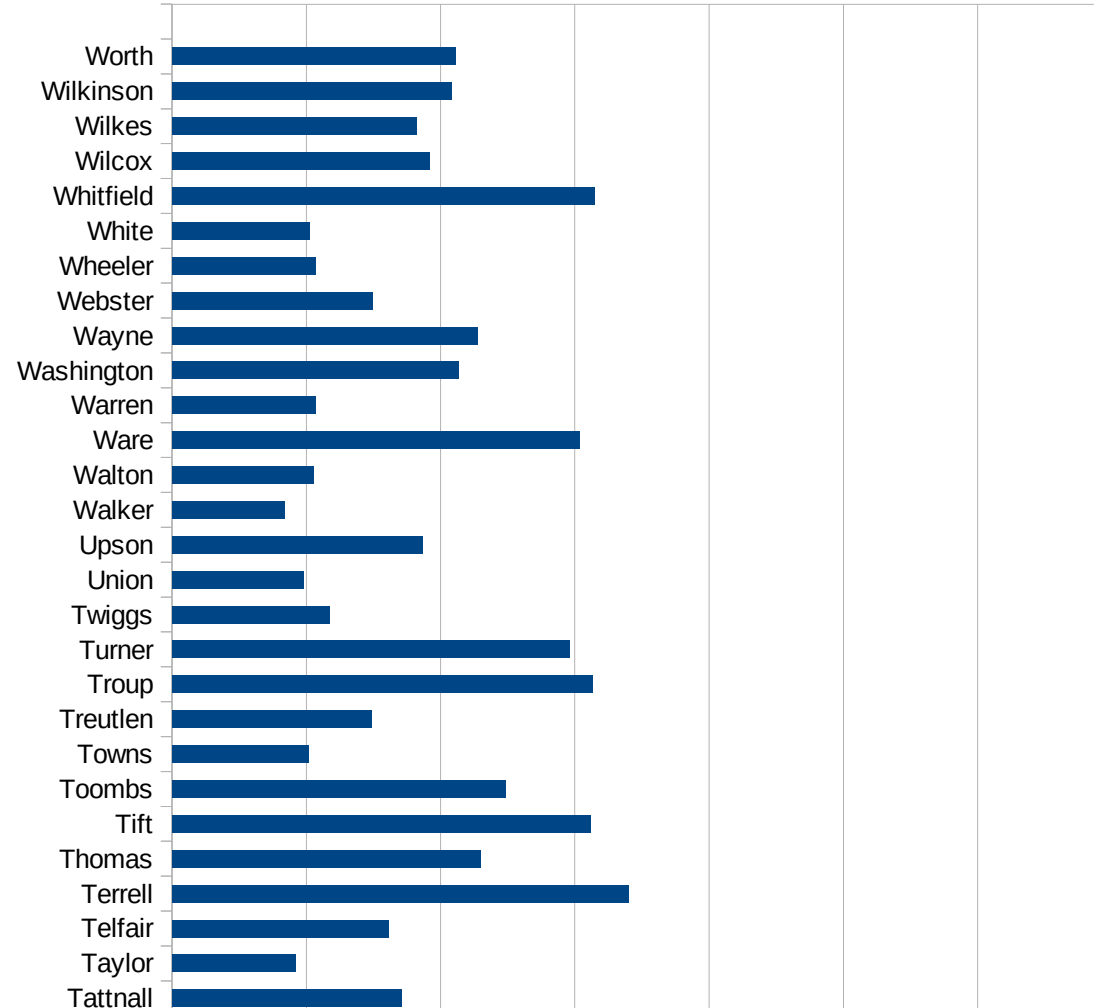
29105  
29107  
29109  
29111  
29113  
29115  
29117  
29121  
29123  
29125  
29127  
29119  
29129  
29131  
29133  
29135  
29137  
29139  
29141  
29143  
29145  
29147  
29149  
29151  
29153  
29155  
29157  
29159  
29161  
29163  
29165  
29167  
29169  
29171

FL

29173  
29175  
29177  
29179  
29181  
29195  
29197  
29199  
29201  
29203  
29205  
29183  
29185  
29187  
29189  
29510  
29186  
29207  
29209  
29211  
29213  
29215  
  
29217  
29219  
29221  
29223  
29225  
29227  
29229

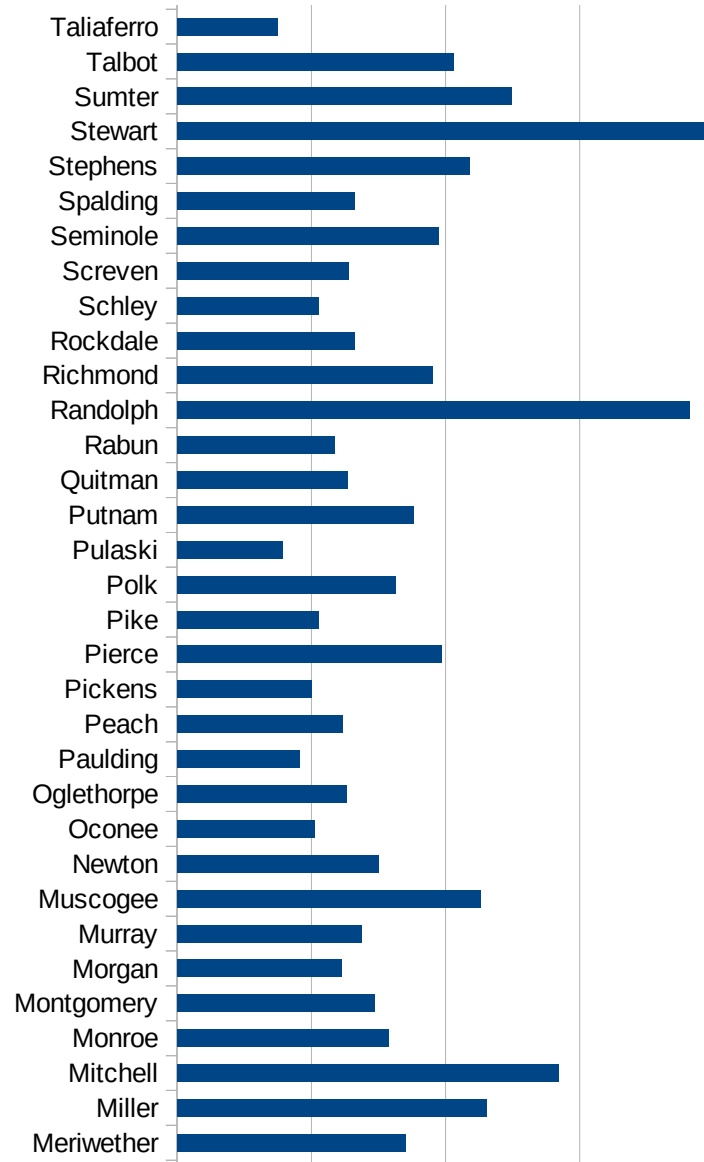
GA

FIPS	County	PC Infection
13001	Appling	3247.419895
13003	Atkinson	3627.817283
13005	Bacon	3746.088511
13007	Baker	2005.174644
13009	Baldwin	2181.915534
13011	Banks	1295.555087
13013	Barrow	1425.583784
13015	Bartow	1574.129765
13017	Ben Hill	2150.473581
13019	Berrien	1376.480366
13021	Bibb	2132.662726
13023	Bleckley	1168.406294
13025	Brantley	1227.708102
13027	Brooks	2417.327403
13029	Bryan	1519.326143
13031	Bulloch	1452.856551
13033	Burke	1890.915578
13035	Butts	1934.443847
13037	Calhoun	3069.899244
13039	Camden	1296.644745
13043	Candler	2141.011443
13045	Carroll	1489.997545
13047	Catoosa	848.4129338
13049	Charlton	3015.114127
13051	Chatham	1801.552586
13053	Chattahoochee	6224.260577
13055	Chattooga	802.7430415
13057	Cherokee	1170.966638
13059	Clarke	1408.937407
13061	Clay	2944.232768
13063	Clayton	1597.292958
13065	Clinch	2647.412756
13067	Cobb	1603.324239



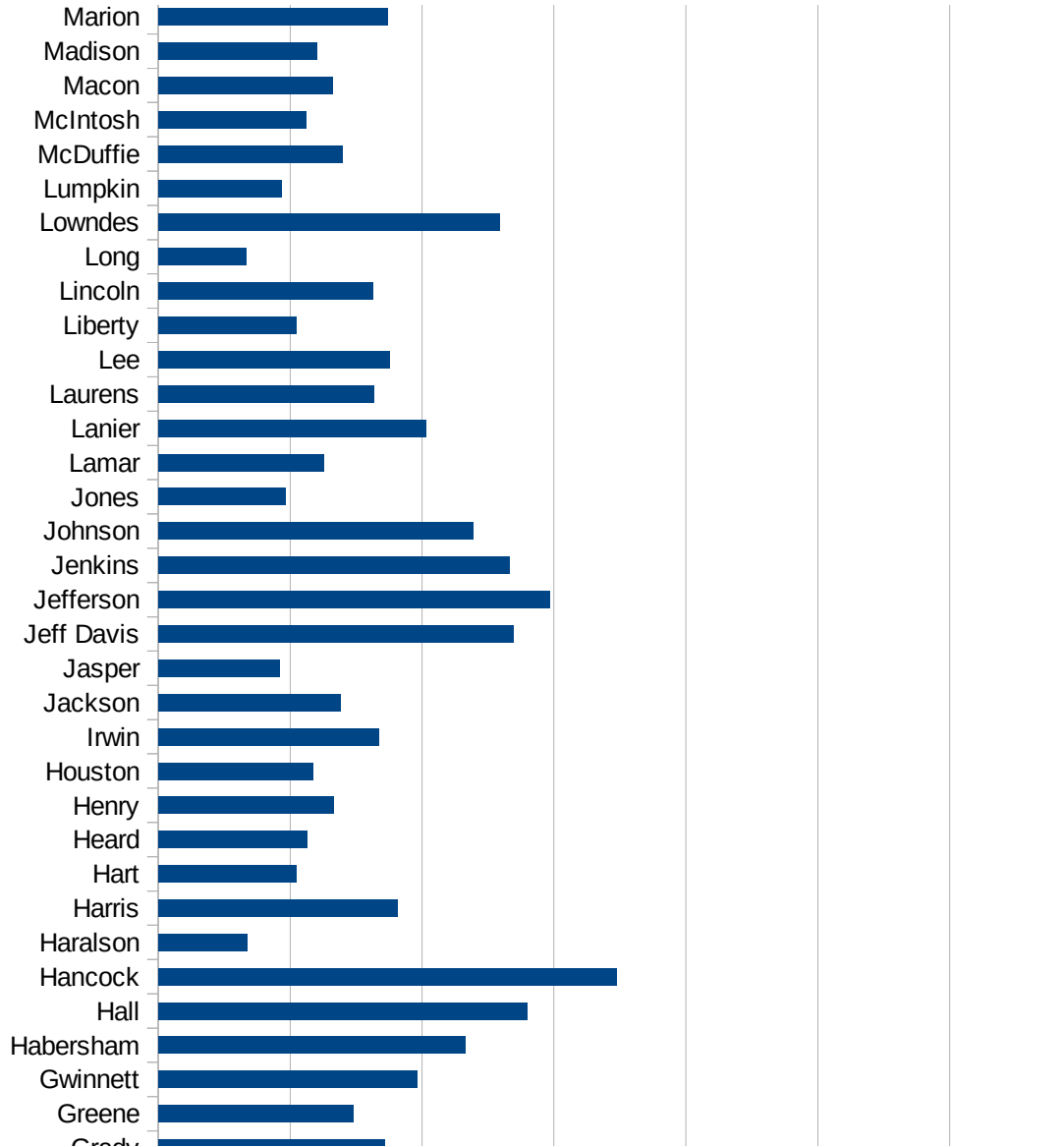
GA

13069 Coffee	3179.170631
13071 Colquitt	3296.630988
13073 Columbia	1301.436895
13075 Cook	2383.172124
13077 Coweta	941.2877749
13079 Crawford	730.6380906
13081 Crisp	1610.548206
13083 Dade	702.5761124
13085 Dawson	1267.790934
13087 Decatur	2600.188147
13089 DeKalb	1686.585827
13091 Dodge	912.8229896
13093 Dooly	1765.65008
13095 Dougherty	2883.508872
13097 Douglas	1651.40266
13099 Early	3405.87489
13101 Echols	5375
13103 Effingham	1056.439942
13105 Elbert	1705.020921
13107 Emanuel	1963.559172
13109 Evans	2126.667288
13111 Fannin	1116.931135
13113 Fayette	876.0873972
13115 Floyd	1334.667661
13117 Forsyth	838.5035417
13119 Franklin	1654.866872
13121 Fulton	1767.998522
13123 Gilmer	1706.905504
13125 Glascock	767.9465776
13127 Glynn	2768.16203
13129 Gordon	1801.16148
13131 Grady	1717.31049
13133 Greene	1480.393265
13135 Gwinnett	1961.777618



GA

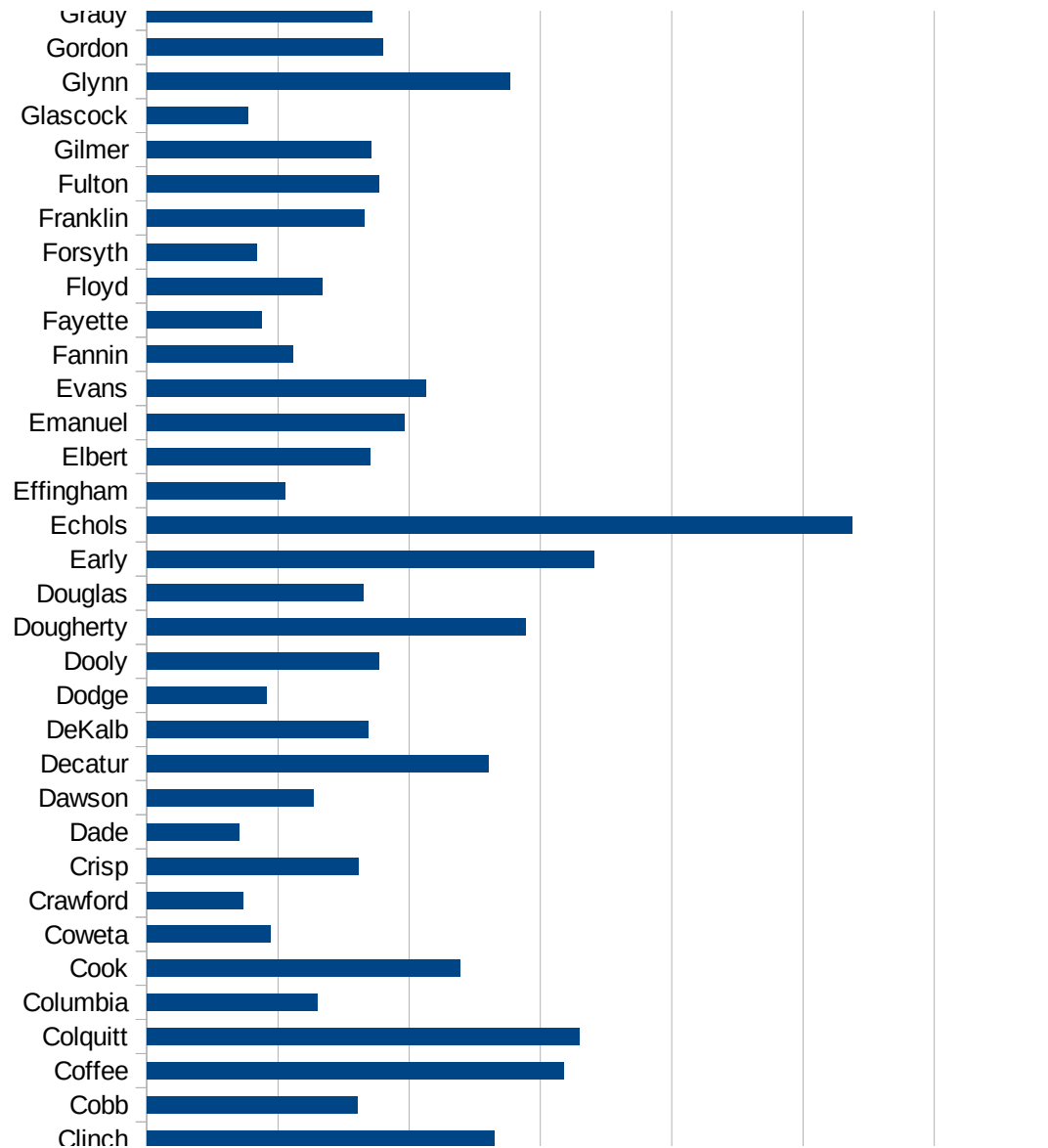
13137 Habersham	2328.809377
13139 Hall	2798.444704
13141 Hancock	3473.885961
13143 Haralson	673.8225036
13145 Harris	1815.808557
13147 Hart	1042.185524
13149 Heard	1128.041081
13151 Henry	1326.991573
13153 Houston	1168.721739
13155 Irwin	1670.568206
13157 Jackson	1380.25049
13159 Jasper	918.8034188
13161 Jeff Davis	2688.13627
13163 Jefferson	2968.243681
13165 Jenkins	2660.37084
13167 Johnson	2389.781623
13169 Jones	961.0008387
13171 Lamar	1257.894737
13173 Lanier	2030.947776
13175 Laurens	1635.499208
13177 Lee	1753.796533
13179 Liberty	1045.579459
13181 Lincoln	1629.816804
13183 Long	663.2277082
13185 Lowndes	2585.087817
13187 Lumpkin	937.6422394
13189 McDuffie	1397.984302
13191 McIntosh	1122.733612
13193 Macon	1323.898653
13195 Madison	1200.674536
13197 Marion	1736.319004
13199 Meriwether	1699.259541
13201 Miller	2303.904326
13205 Mitchell	2843.366979



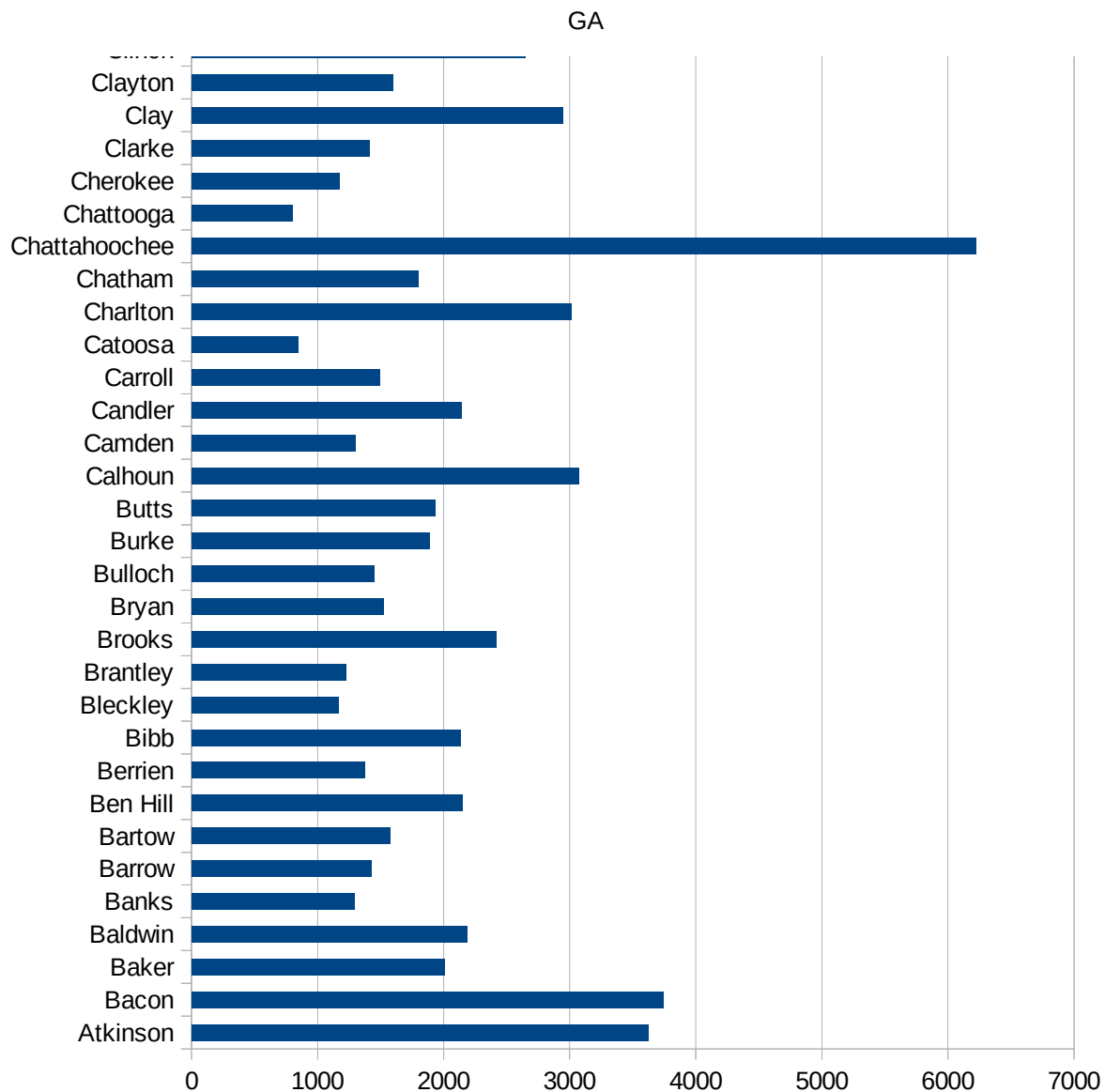


GA

13207 Monroe	1573.401163
13209 Montgomery	1468.508648
13211 Morgan	1225.269188
13213 Murray	1375.216052
13215 Muscogee	2261.021838
13217 Newton	1501.720817
13219 Oconee	1021.083724
13221 Oglethorpe	1262.123024
13223 Paulding	911.3408598
13225 Peach	1230.904495
13227 Pickens	1003.752345
13229 Pierce	1970.189283
13231 Pike	1051.840721
13233 Polk	1624.676242
13235 Pulaski	785.9788599
13237 Putnam	1760.740978
13239 Quitman	1272.487933
13241 Rabun	1173.889844
13243 Randolph	3819.698522
13245 Richmond	1905.196622
13247 Rockdale	1322.383381
13249 Schley	1050.420168
13251 Screven	1277.08423
13253 Seminole	1948.28623
13255 Spalding	1325.26475
13257 Stephens	2173.996543
13259 Stewart	4049.040168
13261 Sumter	2488.817139
13263 Talbot	2056.760204
13265 Taliaferro	746.2686567
13267 Tattnall	1705.32866
13269 Taylor	920.5125016
13271 Telfair	1612.496851
13273 Terrell	3402.62455



13275 Thomas	2297.066235
13277 Tift	3115.525868
13279 Toombs	2480.75278
13281 Towns	1012.487344
13283 Treutlen	1483.330886
13285 Troup	3131.336208
13287 Turner	2957.532861
13289 Twiggs	1172.447484
13291 Union	979.1258698
13293 Upson	1865.344269
13295 Walker	837.0551794
13297 Walton	1050.233682
13299 Ware	3038.116592
13301 Warren	1066.463531
13303 Washington	2133.817326
13305 Wayne	2274.557166
13307 Webster	1493.680582
13309 Wheeler	1066.125143
13311 White	1027.694361
13313 Whitfield	3144.279372
13315 Wilcox	1917.83931
13317 Wilkes	1822.600243
13319 Wilkinson	2080.566622
13321 Worth	2113.404601



GA

GA

FIPS

29001  
29003  
29005  
29007  
29009  
29011  
29013  
29015  
29017  
29019  
29021  
29023  
29025  
29027  
29029  
29031  
29033  
29035  
29037

GA

29039  
29041  
29043  
29045  
29047  
29049  
29051  
29053  
29055  
29057  
29059  
29061  
29063  
29065  
29067  
29069  
29071  
29073  
29075  
29077  
29079  
29081  
29083  
29085  
29087  
29089  
29091  
29093  
29095  
29097  
29099  
29101

29103

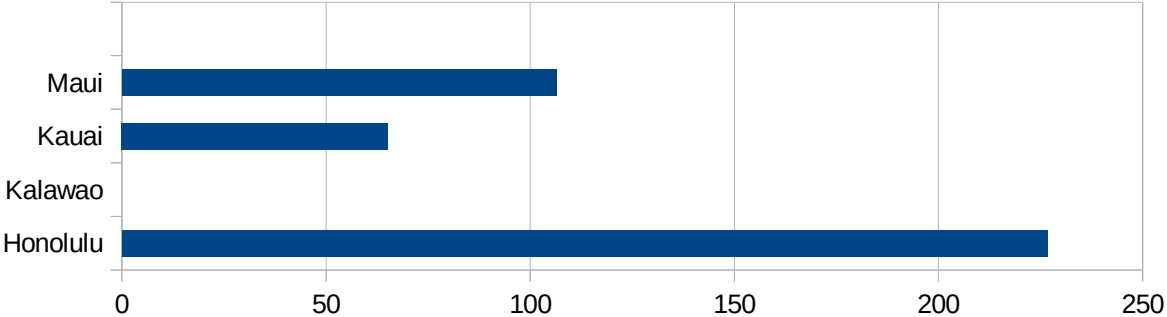
29105  
29107  
29109  
29111  
29113  
29115  
29117  
29121  
29123  
29125  
29127  
29119  
29129  
29131  
29133  
29135  
29137  
29139  
29141  
29143  
29145  
29147  
29149  
29151  
29153  
29155  
29157  
29159  
29161  
29163  
29165  
29167  
29169  
29171

GA

29173  
29175  
29177  
29179  
29181  
29195  
29197  
29199  
29201  
29203  
29205  
29183  
29185  
29187  
29189  
29510  
29186  
29207  
29209  
29211  
29213  
29215  
  
29217  
29219  
29221  
29223  
29225  
29227  
29229

HI

FIPS	County	PC Infection
15001	Hawaii	60.70165138
15003	Honolulu	226.6141539
15005	Kalawao	0
15007	Kauai	65.15741755
15009	Maui	106.4548733





HI

FIPS

29001  
29003  
29005  
29007  
29009  
29011  
29013  
29015  
29017  
29019  
29021  
29023  
29025  
29027  
29029  
29031  
29033  
29035  
29037

HI

29039  
29041  
29043  
29045  
29047  
29049  
29051  
29053  
29055  
29057  
29059  
29061  
29063  
29065  
29067  
29069  
29071  
29073  
29075  
29077  
29079  
29081  
29083  
29085  
29087  
29089  
29091  
29093  
29095  
29097  
29099  
29101

29103

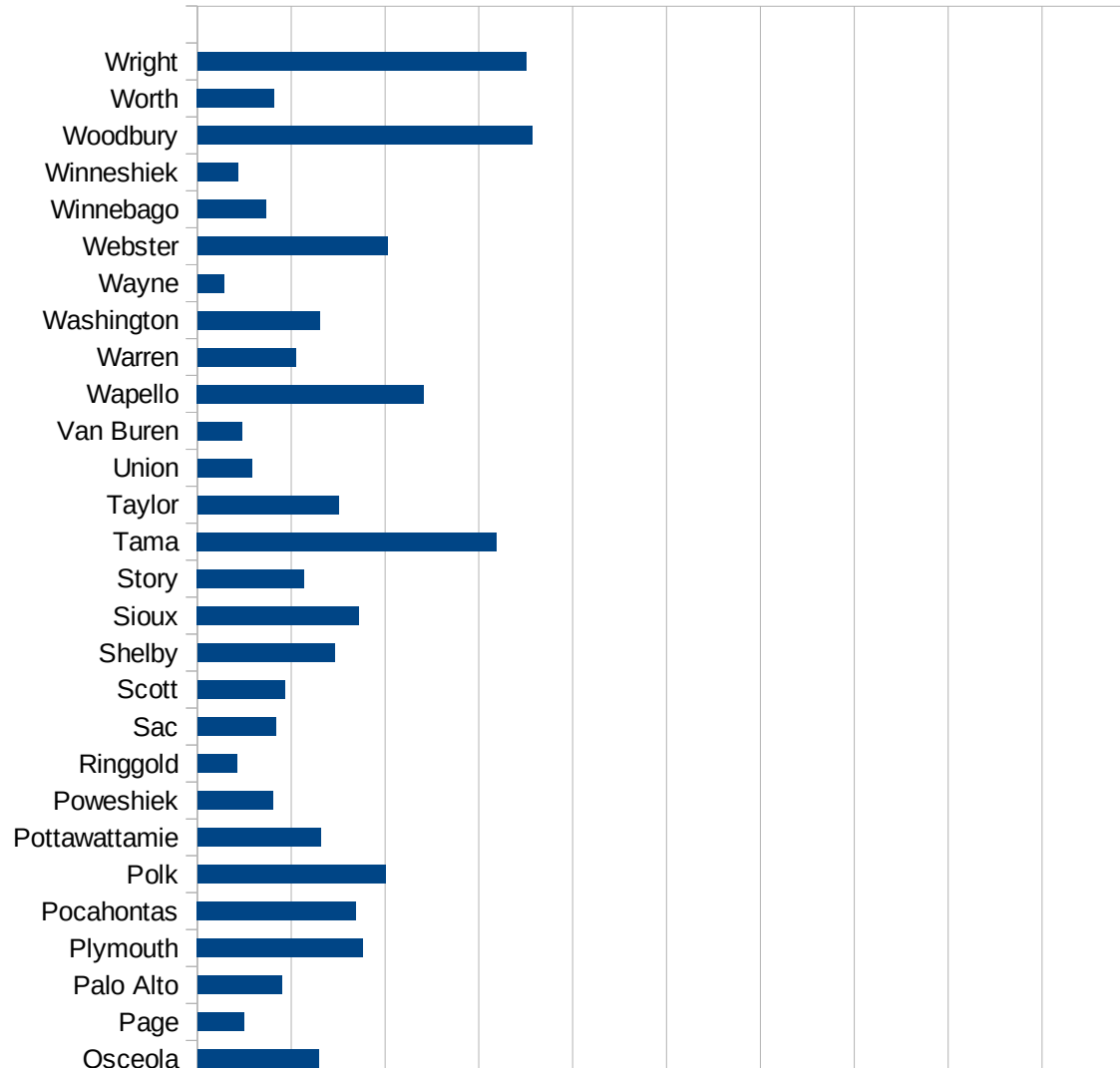
HI

29105  
29107  
29109  
29111  
29113  
29115  
29117  
29121  
29123  
29125  
29127  
29119  
29129  
29131  
29133  
29135  
29137  
29139  
29141  
29143  
29145  
29147  
29149  
29151  
29153  
29155  
29157  
29159  
29161  
29163  
29165  
29167  
29169  
29171

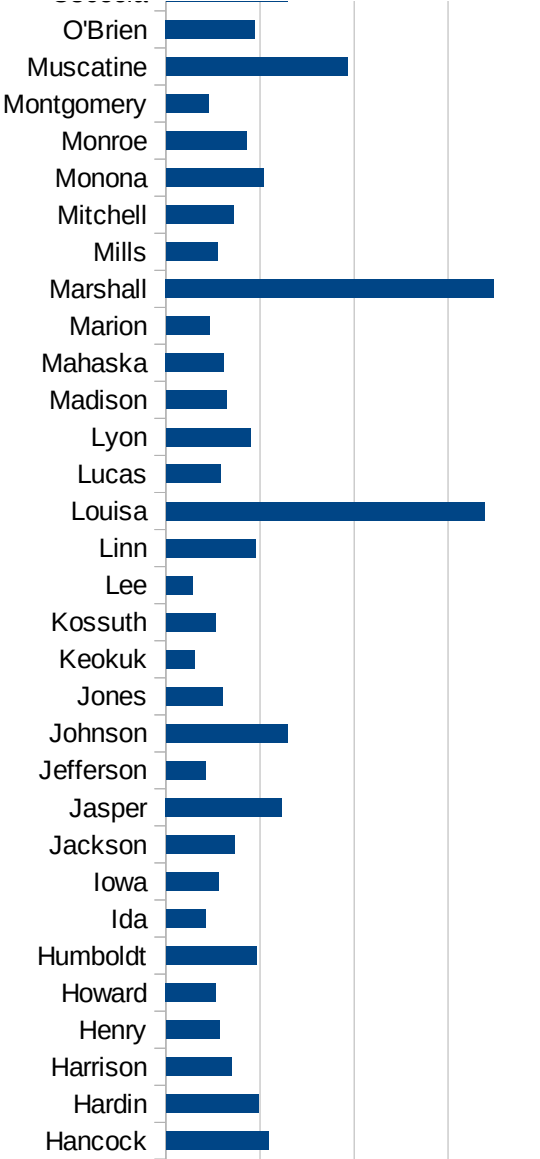
HI

29173  
29175  
29177  
29179  
29181  
29195  
29197  
29199  
29201  
29203  
29205  
29183  
29185  
29187  
29189  
29510  
29186  
29207  
29209  
29211  
29213  
29215  
  
29217  
29219  
29221  
29223  
29225  
29227  
29229

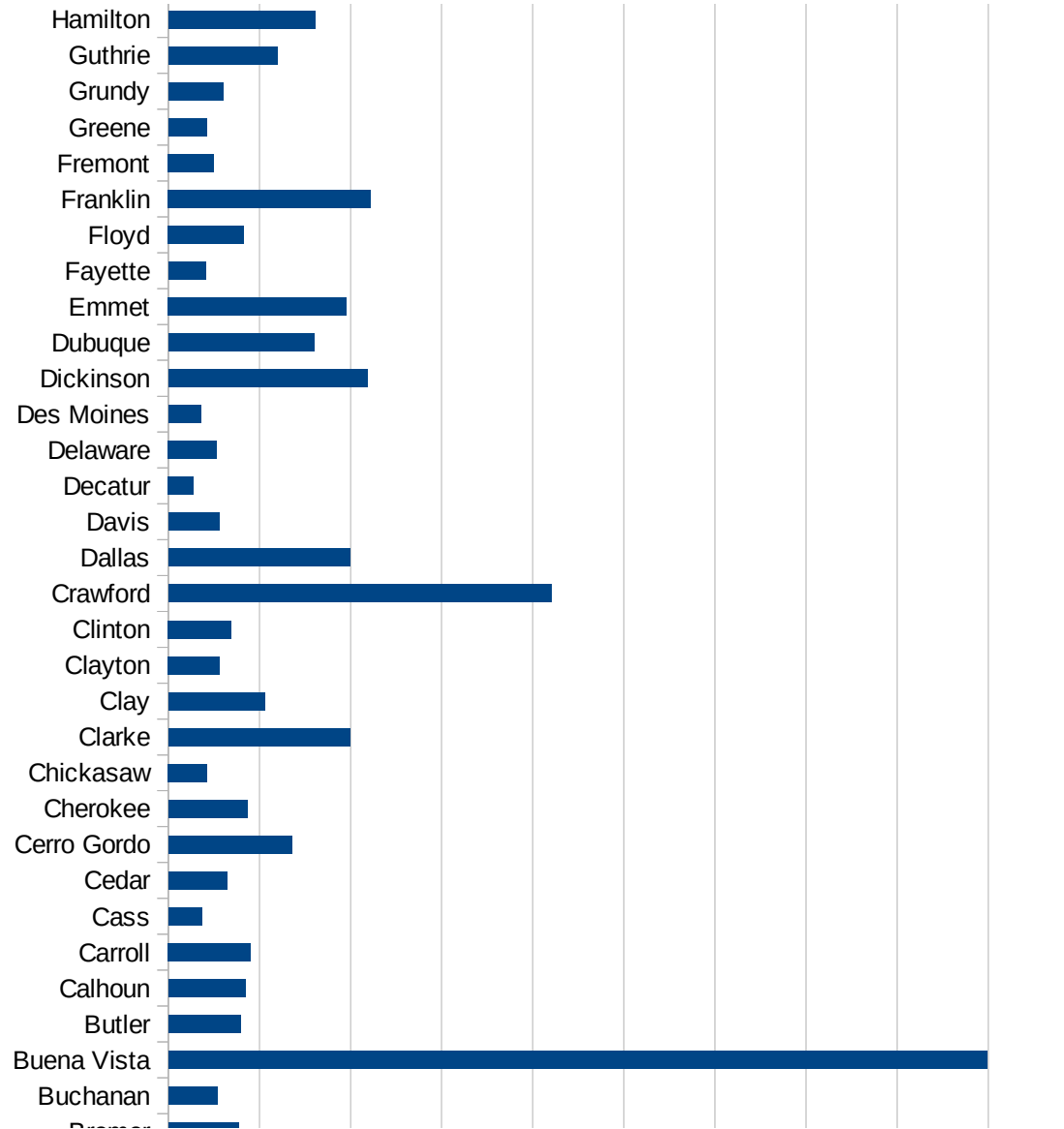
FIPS	County	PC Infection
19001	Adair	297.3240833
19003	Adams	438.957476
19005	Allamakee	1084.441874
19007	Appanoose	345.7425424
19009	Audubon	508.5361424
19011	Benton	565.4785118
19013	Black Hawk	2282.339436
19015	Boone	876.7934411
19017	Bremer	769.631619
19019	Buchanan	537.7612152
19021	Buena Vista	8986.615679
19023	Butler	790.9759956
19025	Calhoun	845.4479843
19027	Carroll	903.0465416
19029	Cass	371.2296984
19031	Cedar	644.2261234
19033	Cerro Gordo	1357.657045
19035	Cherokee	865.647911
19037	Chickasaw	426.2788365
19039	Clarke	1995.118327
19041	Clay	1059.873559
19043	Clayton	563.9097744
19045	Clinton	690.0554624
19047	Crawford	4202.121459
19049	Dallas	1991.572411
19051	Davis	554.5081513
19053	Decatur	278.833967
19055	Delaware	533.1302361
19057	Des Moines	355.1535592
19059	Dickinson	2186.206494
19061	Dubuque	1599.314432
19063	Emmet	1956.122339
19065	Fayette	412.0040692

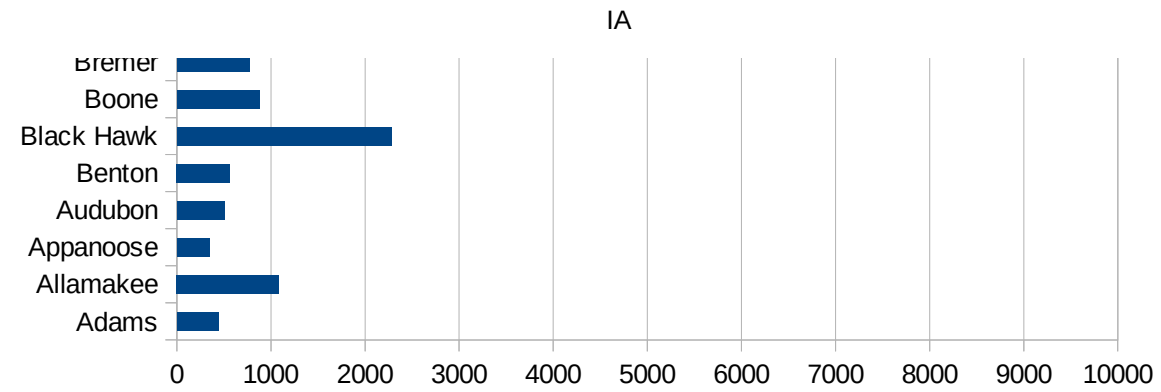


19067 Floyd	831.1655352
19069 Franklin	2222.441723
19071 Fremont	500.5005005
19073 Greene	423.115466
19075 Grundy	601.4304291
19077 Guthrie	1194.029851
19079 Hamilton	1611.824505
19081 Hancock	1092.23301
19083 Hardin	984.1119279
19085 Harrison	693.3635206
19087 Henry	568.0968755
19089 Howard	533.3623599
19091 Humboldt	963.6535037
19093 Ida	423.9146324
19095 Iowa	557.586271
19097 Jackson	725.6072458
19099 Jasper	1232.939403
19101 Jefferson	418.9108318
19103 Johnson	1295.120984
19105 Jones	597.7632086
19107 Keokuk	303.1784841
19109 Kossuth	523.2090153
19111 Lee	284.8333578
19113 Linn	949.497364
19115 Louisa	3384.367446
19117 Lucas	578.3689994
19119 Lyon	897.4684616
19121 Madison	646.1936119
19123 Mahaska	618.1818182
19125 Marion	463.9746161
19127 Marshall	3486.656162
19129 Mills	551.0190533
19131 Mitchell	719.0841139
19133 Monona	1036.985828



19135 Monroe	860.0770218
19137 Montgomery	449.8650405
19139 Muscatine	1933.424957
19141 O'Brien	946.5317919
19143 Osceola	1291.390728
19145 Page	498.3933373
19147 Palo Alto	895.9569941
19149 Plymouth	1765.291891
19151 Pocahontas	1691.394659
19153 Polk	2007.577934
19155 Pottawattamie	1311.836464
19157 Poweshiek	802.1819349
19159 Ringgold	422.705314
19161 Sac	833.419076
19163 Scott	932.0014081
19165 Shelby	1459.664882
19167 Sioux	1724.483658
19169 Story	1138.576015
19171 Tama	3188.594416
19173 Taylor	1502.180585
19175 Union	582.5714055
19177 Van Buren	470.0854701
19179 Wapello	2414.429768
19181 Warren	1045.910373
19183 Washington	1300.754257
19185 Wayne	281.2060616
19187 Webster	2028.833696
19189 Winnebago	732.0783419
19191 Winneshiek	429.3774028
19193 Woodbury	3565.472649
19195 Worth	818.4623641
19197 Wright	3498.817967







FIPS

- 29001
- 29003
- 29005
- 29007
- 29009
- 29011
- 29013
- 29015
- 29017
- 29019
- 29021
- 29023
- 29025
- 29027
- 29029
- 29031
- 29033
- 29035
- 29037

IA

29039  
29041  
29043  
29045  
29047  
29049  
29051  
29053  
29055  
29057  
29059  
29061  
29063  
29065  
29067  
29069  
29071  
29073  
29075  
29077  
29079  
29081  
29083  
29085  
29087  
29089  
29091  
29093  
29095  
29097  
29099  
29101

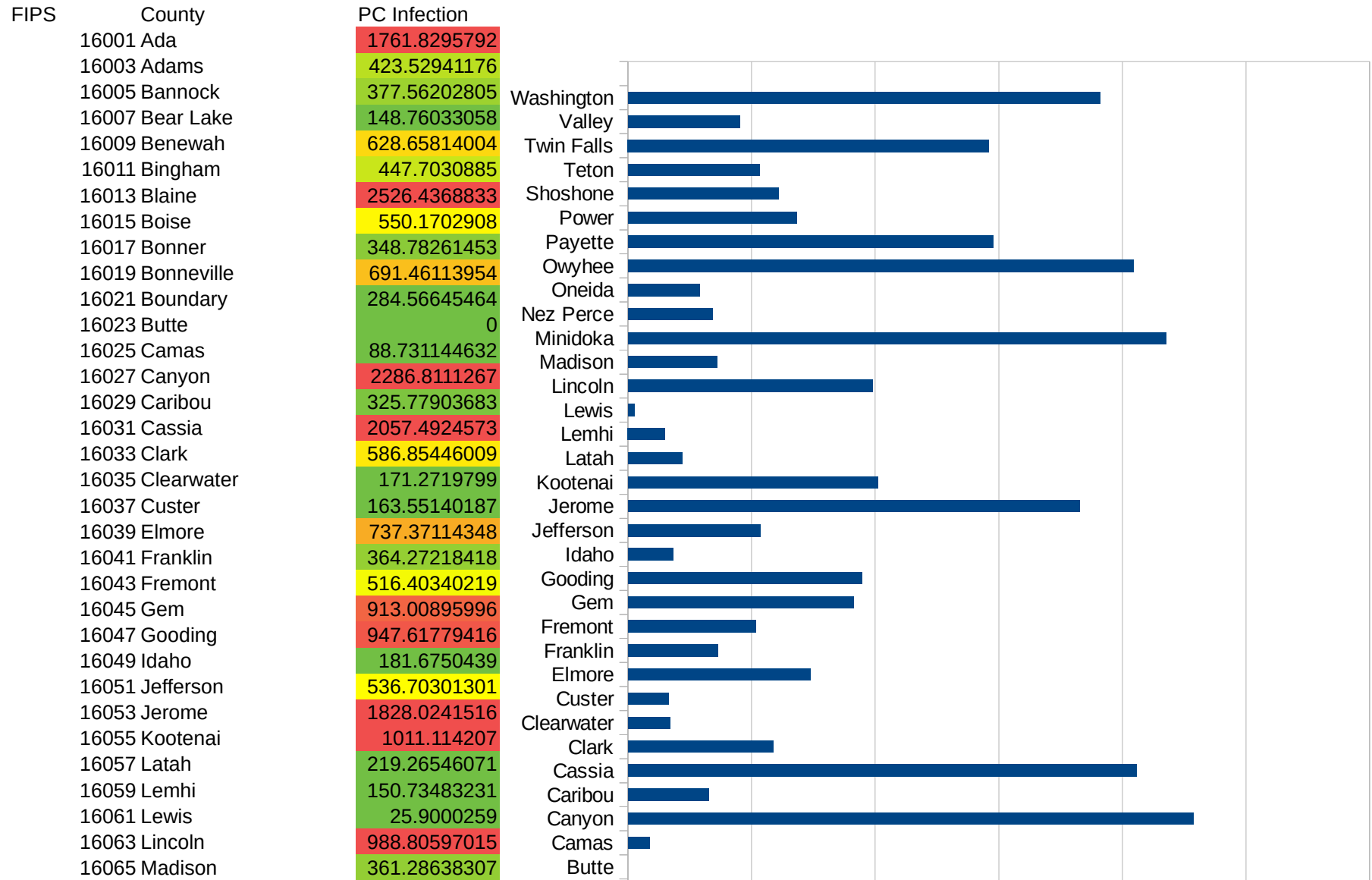
29103

29105  
29107  
29109  
29111  
29113  
29115  
29117  
29121  
29123  
29125  
29127  
29119  
29129  
29131  
29133  
29135  
29137  
29139  
29141  
29143  
29145  
29147  
29149  
29151  
29153  
29155  
29157  
29159  
29161  
29163  
29165  
29167  
29169  
29171

IA

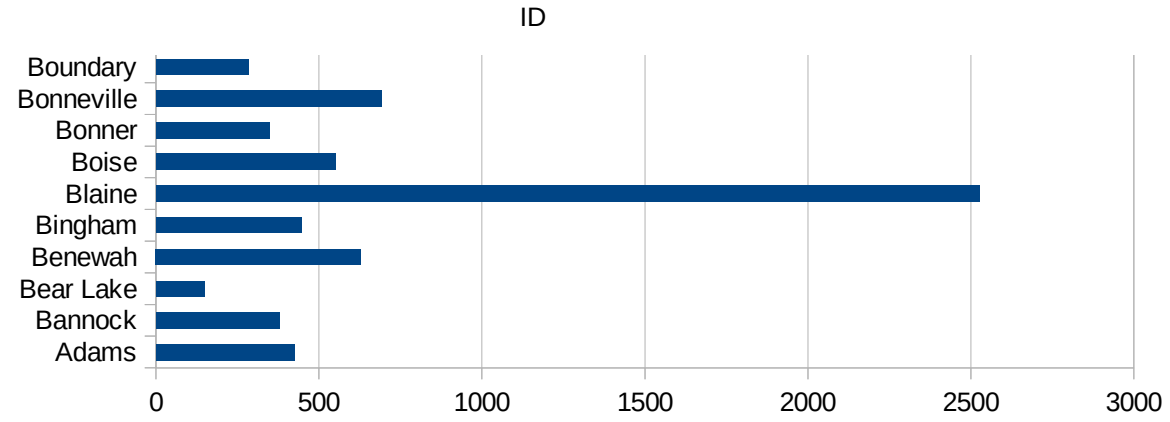
29173  
29175  
29177  
29179  
29181  
29195  
29197  
29199  
29201  
29203  
29205  
29183  
29185  
29187  
29189  
29510  
29186  
29207  
29209  
29211  
29213  
29215  
  
29217  
29219  
29221  
29223  
29225  
29227  
29229

ID



This work is licensed under the Creative Commons Attribution-NoDerivatives 4.0 International License. To view a copy of this license, visit <http://creativecommons.org/licenses/by-nd/4.0/>.

16067 Minidoka	2175.270108
16069 Nez Perce	341.51653138
16071 Oneida	289.66131907
16073 Owyhee	2043.9579235
16075 Payette	1477.6442614
16077 Power	682.28630278
16079 Shoshone	609.56548922
16081 Teton	532.64604811
16083 Twin Falls	1460.2525528
16085 Valley	452.85753102
16087 Washington	1909.2608995



ID

FIPS

29001  
29003  
29005  
29007  
29009  
29011  
29013  
29015  
29017  
29019  
29021  
29023  
29025  
29027  
29029  
29031  
29033  
29035  
29037

ID

29039  
29041  
29043  
29045  
29047  
29049  
29051  
29053  
29055  
29057  
29059  
29061  
29063  
29065  
29067  
29069  
29071  
29073  
29075  
29077  
29079  
29081  
29083  
29085  
29087  
29089  
29091  
29093  
29095  
29097  
29099  
29101  
  
29103



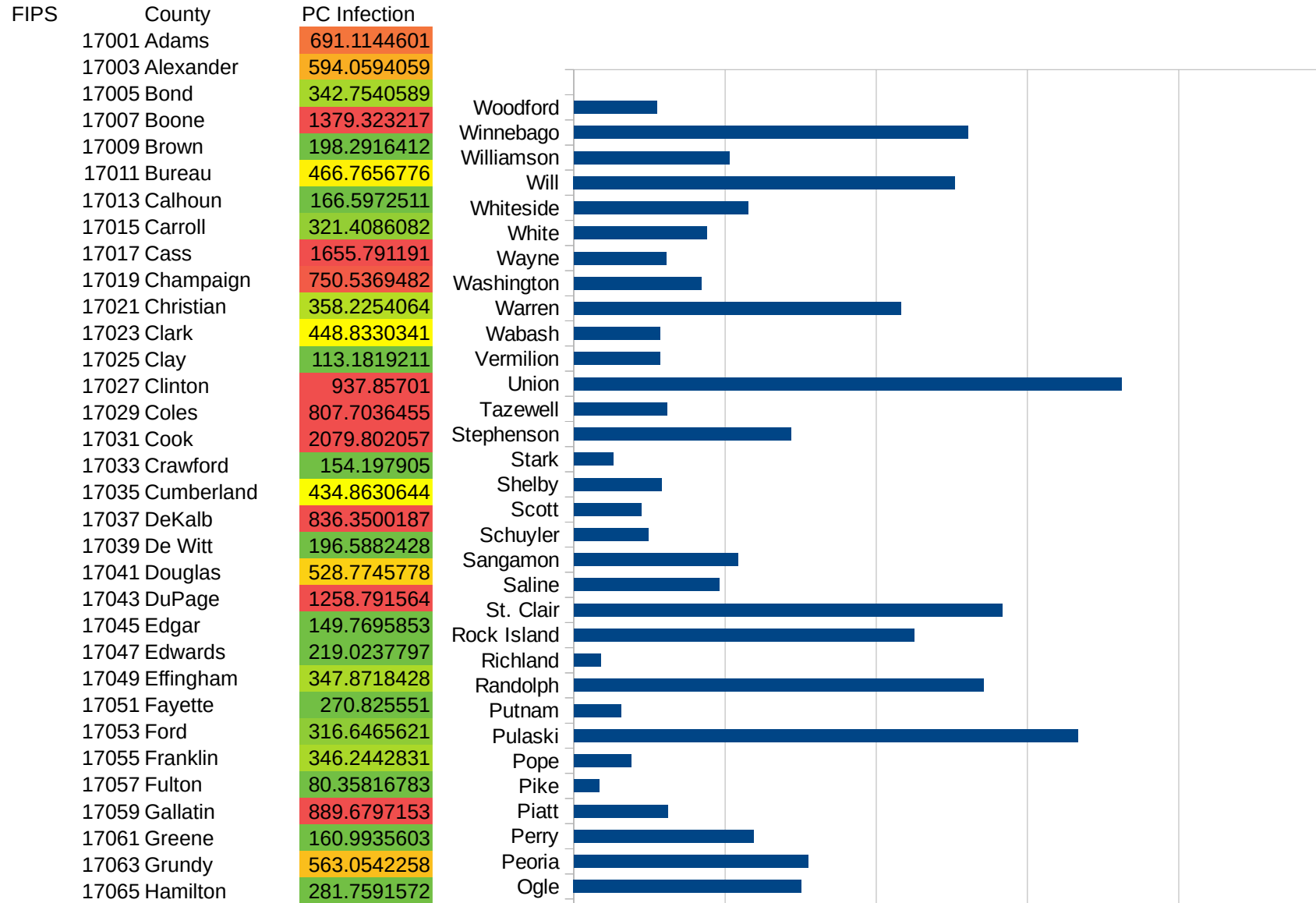
ID

29105  
29107  
29109  
29111  
29113  
29115  
29117  
29121  
29123  
29125  
29127  
29119  
29129  
29131  
29133  
29135  
29137  
29139  
29141  
29143  
29145  
29147  
29149  
29151  
29153  
29155  
29157  
29159  
29161  
29163  
29165  
29167  
29169  
29171

ID

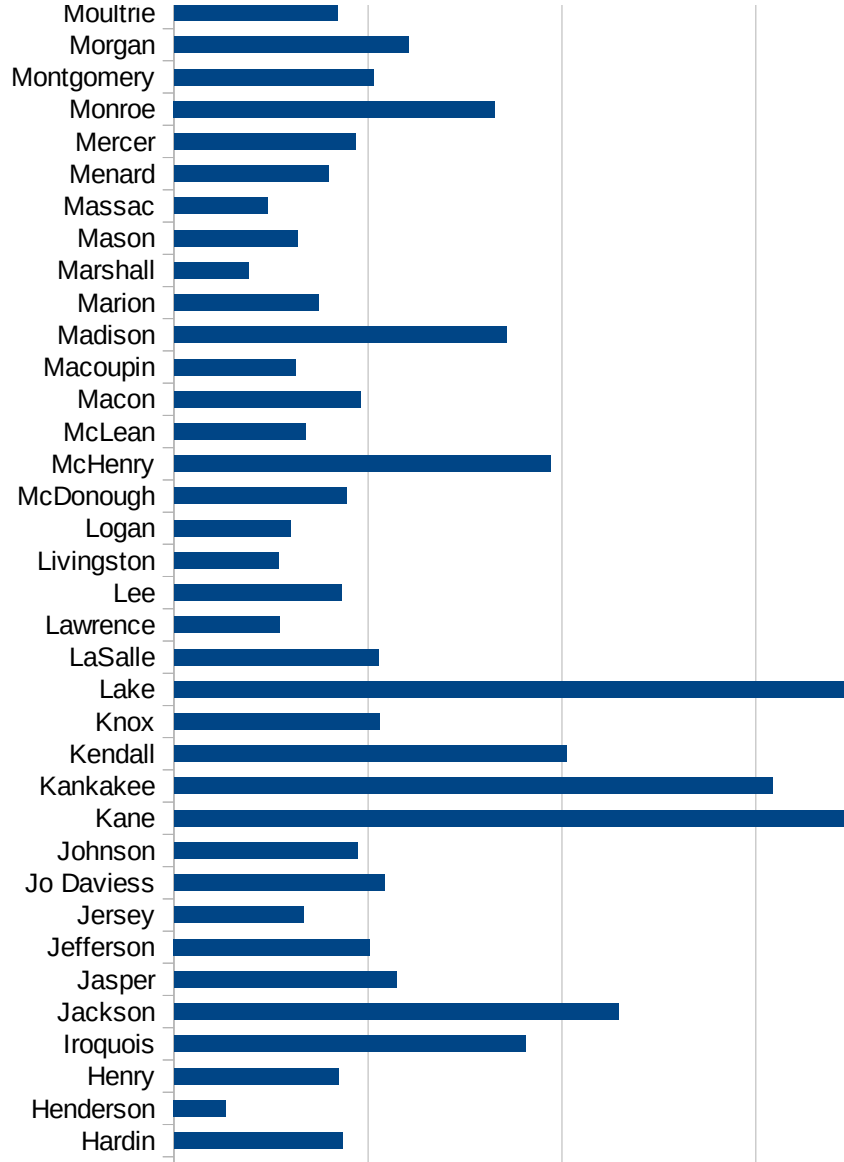
29173  
29175  
29177  
29179  
29181  
29195  
29197  
29199  
29201  
29203  
29205  
29183  
29185  
29187  
29189  
29510  
29186  
29207  
29209  
29211  
29213  
29215  
  
29217  
29219  
29221  
29223  
29225  
29227  
29229

IL



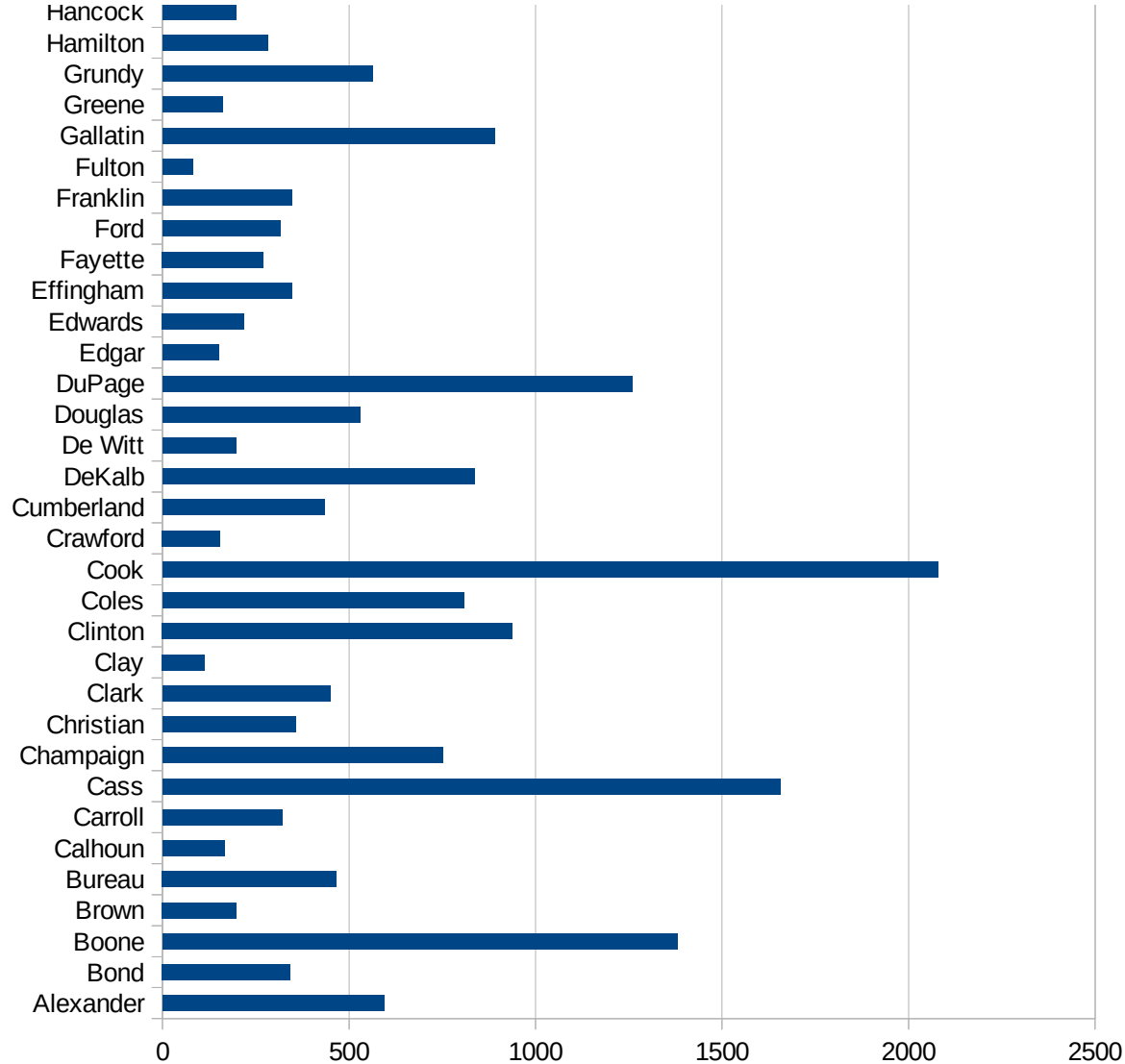
IL

17067 Hancock	196.1443623
17069 Hardin	434.7826087
17071 Henderson	134.1481592
17073 Henry	423.7115502
17075 Iroquois	905.6658455
17077 Jackson	1145.962138
17079 Jasper	572.260951
17081 Jefferson	505.0237969
17083 Jersey	334.1419875
17085 Jo Daviess	542.9186558
17087 Johnson	473.6673089
17089 Kane	1747.607709
17091 Kankakee	1543.299644
17093 Kendall	1012.391041
17095 Knox	528.8154534
17097 Lake	1744.069905
17099 LaSalle	527.2777118
17101 Lawrence	272.7561053
17103 Lee	432.4577039
17105 Livingston	268.4488689
17107 Logan	300.7778738
17109 McDonough	443.9993323
17111 McHenry	969.3100431
17113 McLean	337.9082093
17115 Macon	479.4101918
17117 Macoupin	313.3758524
17119 Madison	856.837114
17121 Marion	372.1424774
17123 Marshall	190.7404196
17125 Mason	316.9922595
17127 Massac	241.4772727
17129 Menard	398.7630208
17131 Mercer	467.9187232
17133 Monroe	827.1443134



IL

17135 Montgomery	513.9680431
17137 Morgan	603.3670826
17139 Moultrie	421.2815112
17141 Ogle	752.1159398
17143 Peoria	774.5500246
17145 Perry	595.0694248
17147 Piatt	311.051476
17149 Pike	83.27461405
17151 Pope	189.9335233
17153 Pulaski	1665.751419
17155 Putnam	156.7944251
17157 Randolph	1354.886937
17159 Richland	88.81558079
17161 Rock Island	1125.615952
17163 St. Clair	1415.771914
17165 Saline	481.0507822
17167 Sangamon	541.0856523
17169 Schuyler	246.1271174
17171 Scott	223.3049127
17173 Shelby	289.7750793
17175 Stark	128.9847061
17177 Stephenson	717.2703506
17179 Tazewell	306.8133728
17181 Union	1811.056351
17183 Vermilion	283.8319923
17185 Wabash	285.739025
17187 Warren	1080.319399
17189 Washington	421.5791354
17191 Wayne	306.1474406
17193 White	439.0779363
17195 Whiteside	575.2705569
17197 Will	1260.851353
17199 Williamson	513.0040563
17201 Winnebago	1303.853478



IL

17203 Woodford

275.5895276

IL

FIPS

29001  
29003  
29005  
29007  
29009  
29011  
29013  
29015  
29017  
29019  
29021  
29023  
29025  
29027  
29029  
29031  
29033  
29035  
29037

IL

29039  
29041  
29043  
29045  
29047  
29049  
29051  
29053  
29055  
29057  
29059  
29061  
29063  
29065  
29067  
29069  
29071  
29073  
29075  
29077  
29079  
29081  
29083  
29085  
29087  
29089  
29091  
29093  
29095  
29097  
29099  
29101

29103



IL

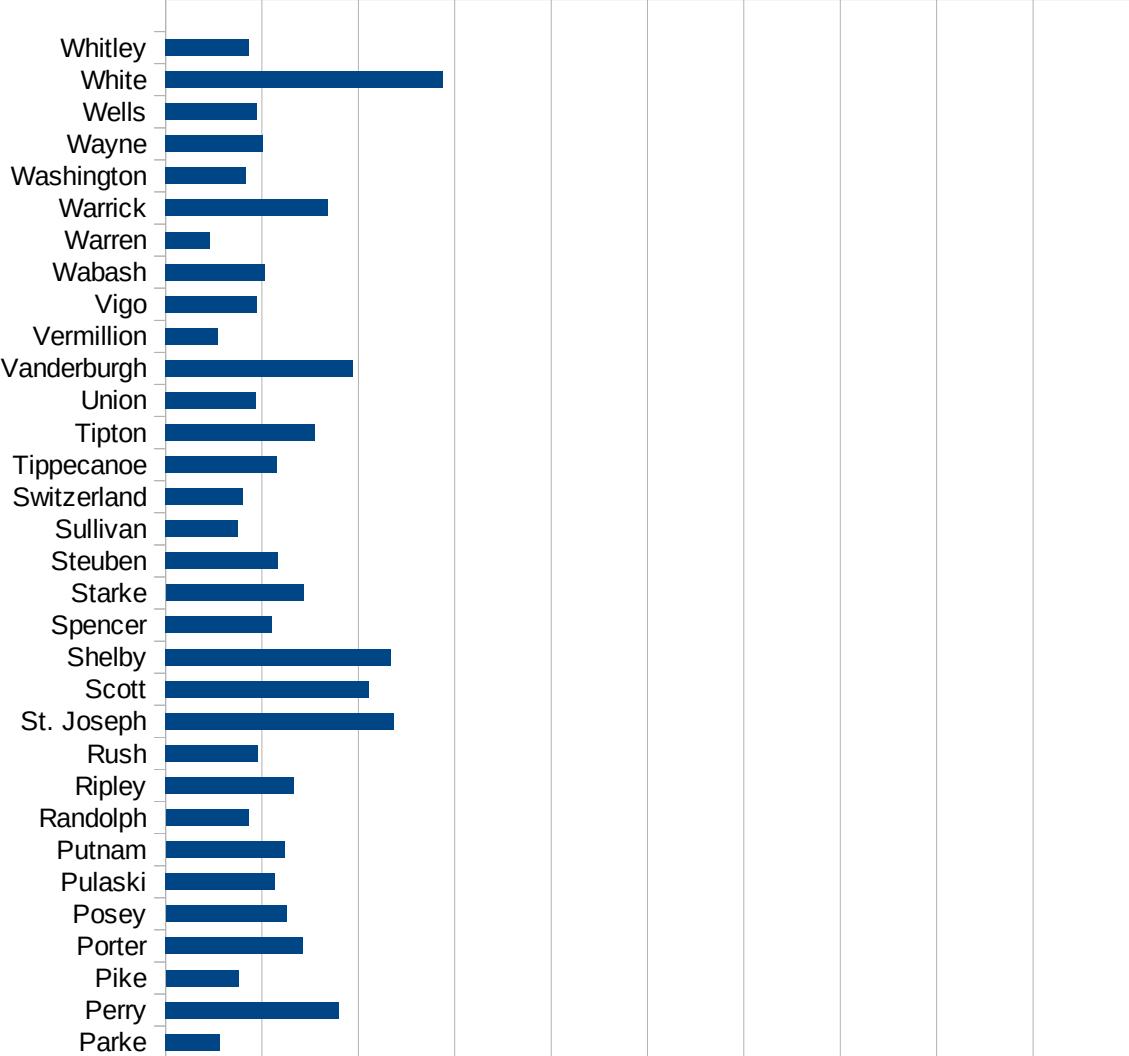
29105  
29107  
29109  
29111  
29113  
29115  
29117  
29121  
29123  
29125  
29127  
29119  
29129  
29131  
29133  
29135  
29137  
29139  
29141  
29143  
29145  
29147  
29149  
29151  
29153  
29155  
29157  
29159  
29161  
29163  
29165  
29167  
29169  
29171

IL

29173  
29175  
29177  
29179  
29181  
29195  
29197  
29199  
29201  
29203  
29205  
29183  
29185  
29187  
29189  
29510  
29186  
29207  
29209  
29211  
29213  
29215  
  
29217  
29219  
29221  
29223  
29225  
29227  
29229

IN

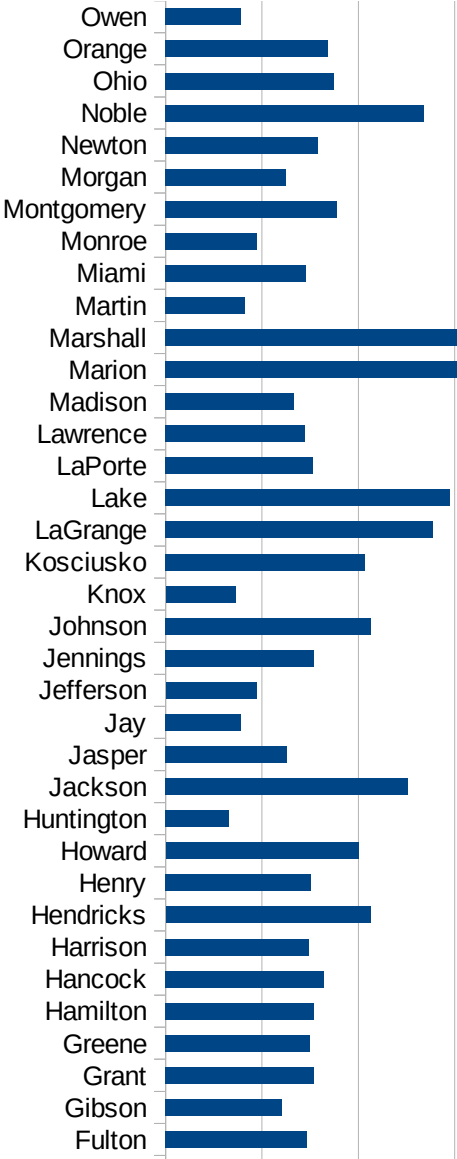
FIPS	County	PC Infection
18001	Adams	230.1043888
18003	Allen	975.6201529
18005	Bartholomew	903.8947228
18007	Benton	693.4011326
18009	Blackford	461.022632
18011	Boone	961.2083762
18013	Brown	459.4984902
18015	Carroll	735.3306504
18017	Cass	4621.262021
18019	Clark	944.9556919
18021	Clay	385.9380971
18023	Clinton	1116.27907
18025	Crawford	416.7455958
18027	Daviess	751.1992035
18029	Dearborn	954.244674
18031	Decatur	1186.832873
18033	DeKalb	511.2663675
18035	Delaware	569.825393
18037	Dubois	1510.6308
18039	Elkhart	2252.383732
18041	Fayette	702.9114418
18043	Floyd	923.1046142
18045	Fountain	391.4133692
18047	Franklin	1007.21323
18049	Fulton	731.6344814
18051	Gibson	603.850293
18053	Grant	768.9274448
18055	Greene	749.8594014
18057	Hamilton	770.4052883
18059	Hancock	822.5170594
18061	Harrison	743.4944238
18063	Hendricks	1062.218204
18065	Henry	754.0759462



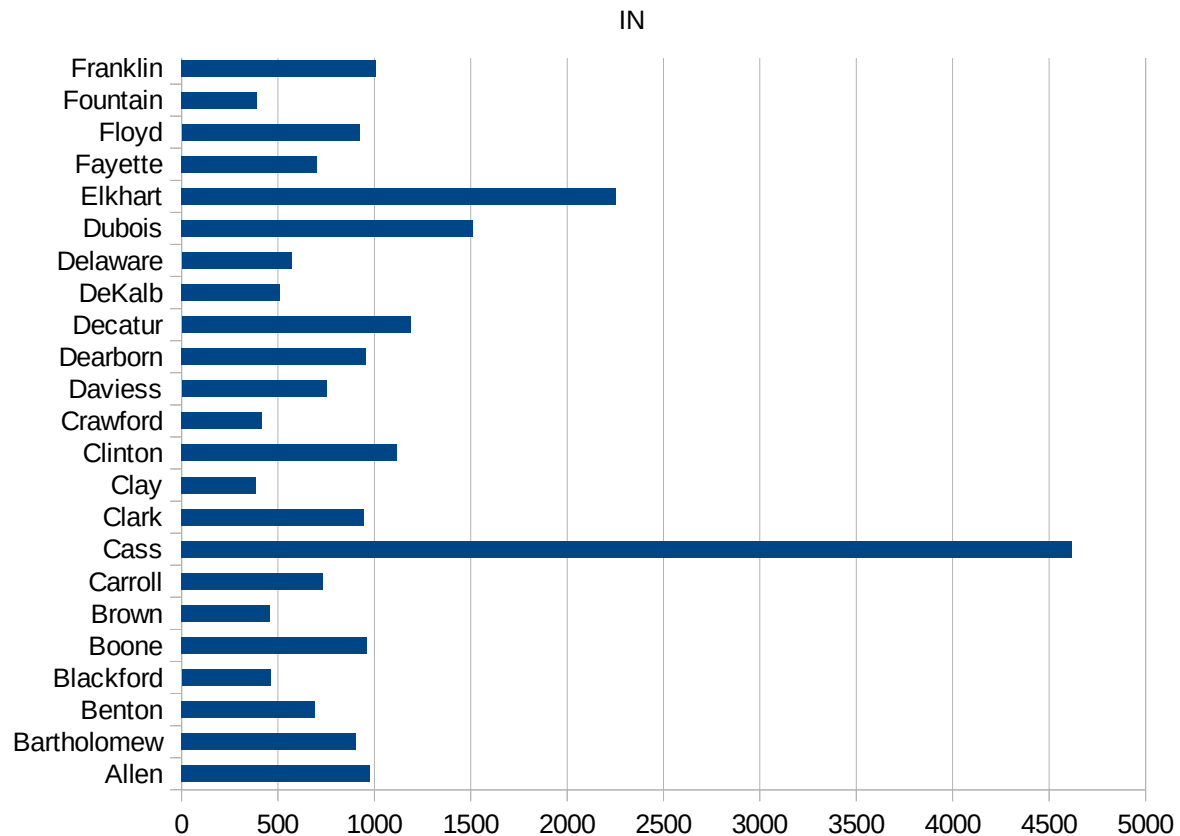
This work is licensed under the Creative Commons Attribution-NoDerivatives 4.0 International License. To view a copy of this license, visit <http://creativecommons.org/licenses/by-nd/4.0/>.

IN

18067 Howard	1000.412792
18069 Huntington	328.3664459
18071 Jackson	1255.922559
18073 Jasper	629.3077615
18075 Jay	390.098247
18077 Jefferson	471.9324391
18079 Jennings	771.4316758
18081 Johnson	1067.050728
18083 Knox	363.1928446
18085 Kosciusko	1035.99516
18087 LaGrange	1388.253242
18089 Lake	1473.748532
18091 LaPorte	766.3148709
18093 Lawrence	724.7963563
18095 Madison	664.9131062
18097 Marion	1574.261263
18099 Marshall	1608.718215
18101 Martin	411.0795733
18103 Miami	728.2031096
18105 Monroe	473.0562154
18107 Montgomery	891.8792051
18109 Morgan	623.2528952
18111 Newton	792.2346728
18113 Noble	1340.149794
18115 Ohio	872.6899384
18117 Orange	841.5003335
18119 Owen	393.3797074
18121 Parke	283.5706268
18123 Perry	900.4292744
18125 Pike	378.7268332
18127 Porter	712.8789934
18129 Posey	626.468285
18131 Pulaski	569.4121421
18133 Putnam	616.7447524



18135 Randolph	430.5661744
18137 Ripley	666.1290888
18139 Rush	480.1056232
18141 St. Joseph	1182.918407
18143 Scott	1055.364771
18145 Shelby	1170.587312
18147 Spencer	550.9912924
18149 Starke	715.0643122
18151 Steuben	581.1600069
18153 Sullivan	376.9937168
18155 Switzerland	401.231688
18157 Tippecanoe	579.1305789
18159 Tipton	773.4003173
18161 Union	468.9498366
18163 Vanderburgh	974.1730856
18165 Vermillion	271.3353576
18167 Vigo	473.991023
18169 Wabash	514.7058824
18171 Warren	229.9406995
18173 Warrick	843.8953442
18175 Washington	418.7095158
18177 Wayne	506.5518078
18179 Wells	475.0762249
18181 White	1437.865164
18183 Whitley	434.3487703



IN

FIPS

29001  
29003  
29005  
29007  
29009  
29011  
29013  
29015  
29017  
29019  
29021  
29023  
29025  
29027  
29029  
29031  
29033  
29035  
29037

IN

29039  
29041  
29043  
29045  
29047  
29049  
29051  
29053  
29055  
29057  
29059  
29061  
29063  
29065  
29067  
29069  
29071  
29073  
29075  
29077  
29079  
29081  
29083  
29085  
29087  
29089  
29091  
29093  
29095  
29097  
29099  
29101

29103

IN

29105  
29107  
29109  
29111  
29113  
29115  
29117  
29121  
29123  
29125  
29127  
29119  
29129  
29131  
29133  
29135  
29137  
29139  
29141  
29143  
29145  
29147  
29149  
29151  
29153  
29155  
29157  
29159  
29161  
29163  
29165  
29167  
29169  
29171

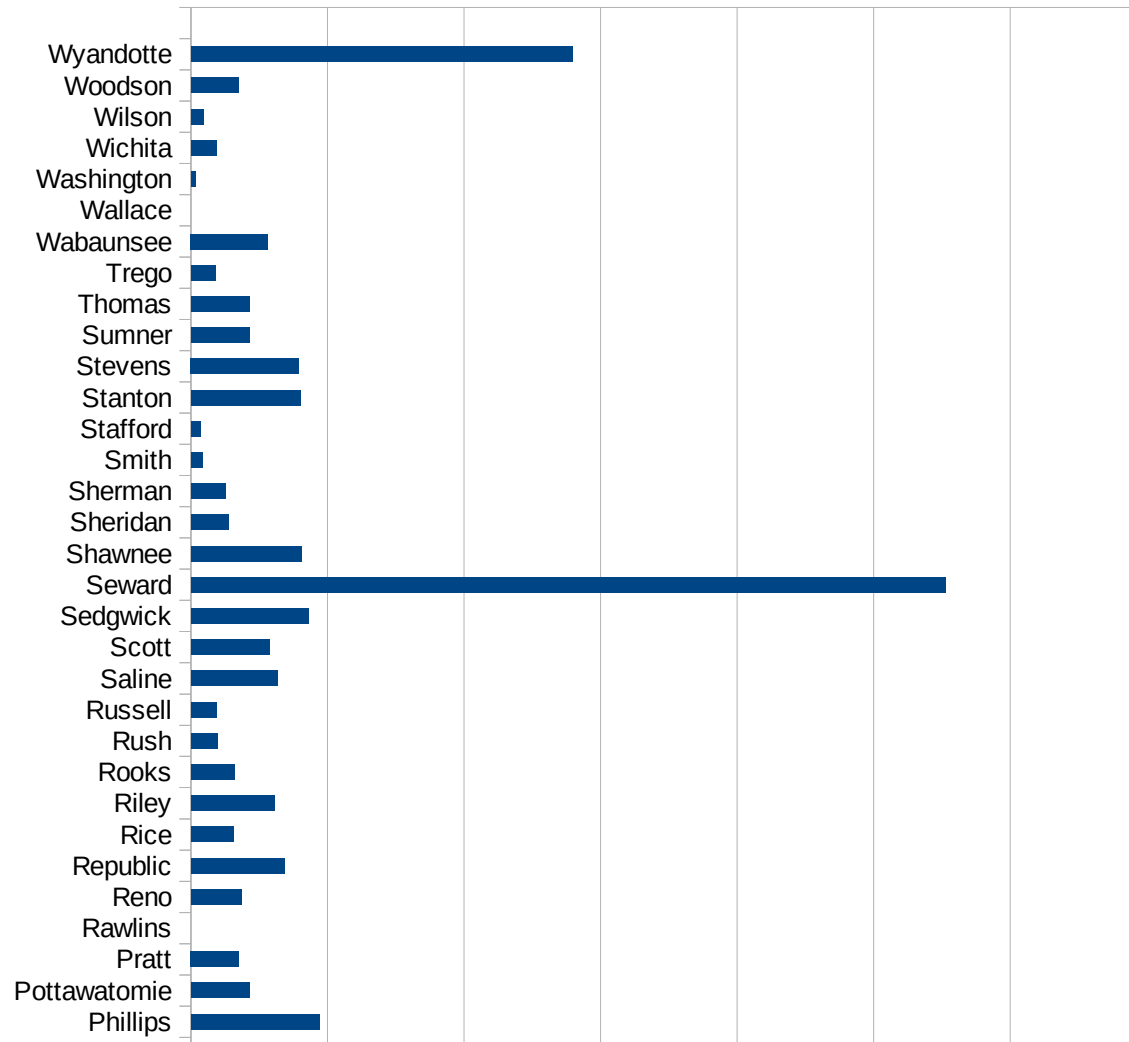


IN

29173  
29175  
29177  
29179  
29181  
29195  
29197  
29199  
29201  
29203  
29205  
29183  
29185  
29187  
29189  
29510  
29186  
29207  
29209  
29211  
29213  
29215  
  
29217  
29219  
29221  
29223  
29225  
29227  
29229

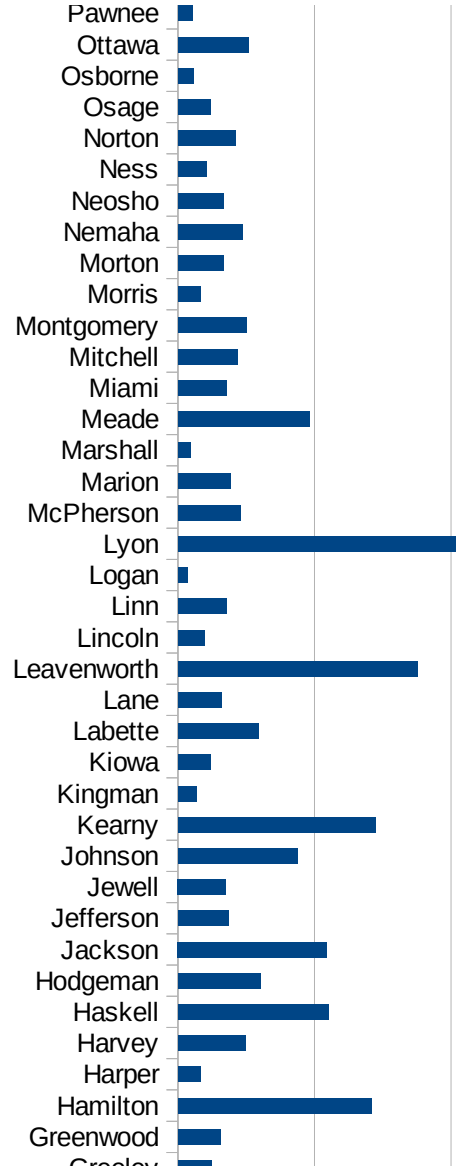
KS

FIPS	County	PC Infection
20001	Allen	120.5400193
20003	Anderson	368.1137345
20005	Atchison	382.881492
20007	Barber	89.44543828
20009	Barton	482.5552449
20011	Bourbon	498.1914966
20013	Brown	333.4027922
20015	Butler	326.5183854
20017	Chase	1483.453785
20019	Chautauqua	151.1030523
20021	Cherokee	389.7077192
20023	Cheyenne	75.18796992
20025	Clark	2144.638404
20027	Clay	225.0844067
20029	Cloud	343.6819796
20031	Coffey	813.7981295
20033	Comanche	171.624714
20035	Cowley	454.3131353
20037	Crawford	966.1959558
20039	Decatur	174.1553466
20041	Dickinson	229.7376716
20043	Doniphan	598.8023952
20045	Douglas	563.2596594
20047	Edwards	351.000351
20049	Elk	39.87240829
20051	Ellis	463.2532219
20053	Ellsworth	290.5100065
20055	Finney	4793.641255
20057	Ford	6025.731822
20059	Franklin	604.736452
20061	Geary	398.8464135
20063	Gove	229.7090352
20065	Graham	642.0545746

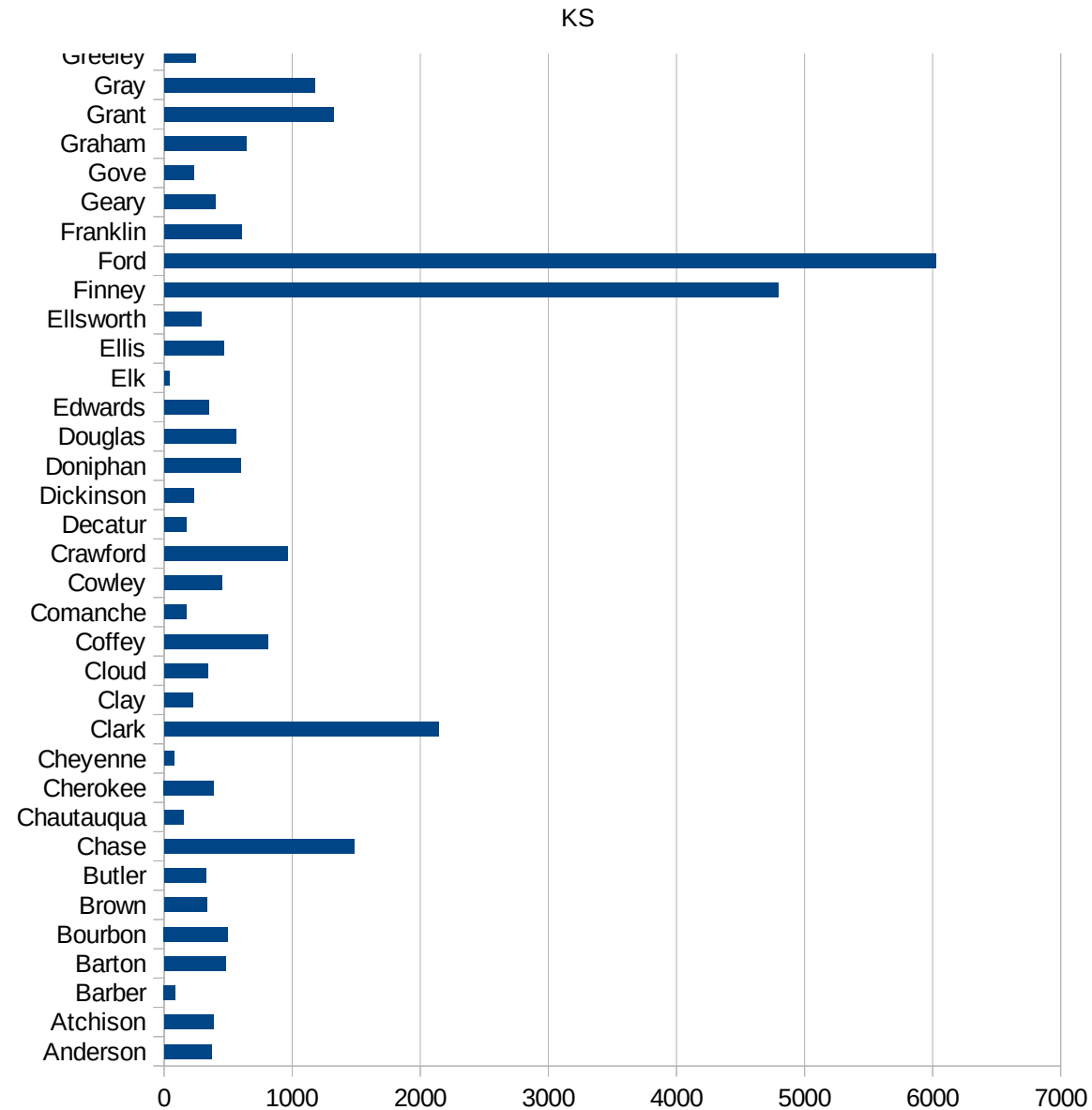


KS

20067 Grant	1322.246456
20069 Gray	1176.8606
20071 Greeley	244.4987775
20073 Greenwood	313.790256
20075 Hamilton	1419.25585
20077 Harper	163.4580458
20079 Harvey	494.0076001
20081 Haskell	1100.825619
20083 Hodgeman	605.0605061
20085 Jackson	1091.86747
20087 Jefferson	368.9064559
20089 Jewell	351.9887364
20091 Johnson	876.9067283
20093 Kearny	1445.599797
20095 Kingman	136.7989056
20097 Kiowa	238.4737679
20099 Labette	591.063915
20101 Lane	320.5128205
20103 Leavenworth	1751.647163
20105 Lincoln	198.4783328
20107 Linn	358.974359
20109 Logan	70.32348805
20111 Lyon	2035.562474
20113 McPherson	455.5489365
20115 Marion	384.9372385
20117 Marshall	92.57354454
20119 Meade	964.7853353
20121 Miami	356.2945368
20123 Mitchell	439.0243902
20125 Montgomery	504.358655
20127 Morris	163.0139467
20129 Morton	337.4578178
20131 Nemaha	472.6735598
20133 Neosho	332.2675694



20135 Ness	211.2676056
20137 Norton	423.572744
20139 Osage	238.3790226
20141 Osborne	115.1079137
20143 Ottawa	517.0630817
20145 Pawnee	106.6747943
20147 Phillips	940.3799135
20149 Pottawatomie	432.5081353
20151 Pratt	351.887396
20153 Rawlins	0
20155 Reno	372.1407719
20157 Republic	686.1063465
20159 Rice	314.7623544
20161 Riley	613.272187
20163 Rooks	319.1701576
20165 Rush	193.986421
20167 Russell	188.2148545
20169 Saline	630.5031158
20171 Scott	571.77864
20173 Sedgwick	863.6953936
20175 Seward	5528.007346
20177 Shawnee	811.8355596
20179 Sheridan	276.3521516
20181 Sherman	254.2803865
20183 Smith	83.26394671
20185 Stafford	71.80469124
20187 Stanton	805.2340211
20189 Stevens	791.5092643
20191 Sumner	426.1610715
20193 Thomas	427.9600571
20195 Trego	179.018976
20197 Wabaunsee	565.2993187
20199 Wallace	0
20201 Washington	36.900369



KS

20203 Wichita	190.023753
20205 Wilson	92.3254472
20207 Woodson	345.5859252
20209 Wyandotte	2793.302848

KS

FIPS

29001  
29003  
29005  
29007  
29009  
29011  
29013  
29015  
29017  
29019  
29021  
29023  
29025  
29027  
29029  
29031  
29033  
29035  
29037

KS

29039  
29041  
29043  
29045  
29047  
29049  
29051  
29053  
29055  
29057  
29059  
29061  
29063  
29065  
29067  
29069  
29071  
29073  
29075  
29077  
29079  
29081  
29083  
29085  
29087  
29089  
29091  
29093  
29095  
29097  
29099  
29101

29103

KS

29105  
29107  
29109  
29111  
29113  
29115  
29117  
29121  
29123  
29125  
29127  
29119  
29129  
29131  
29133  
29135  
29137  
29139  
29141  
29143  
29145  
29147  
29149  
29151  
29153  
29155  
29157  
29159  
29161  
29163  
29165  
29167  
29169  
29171

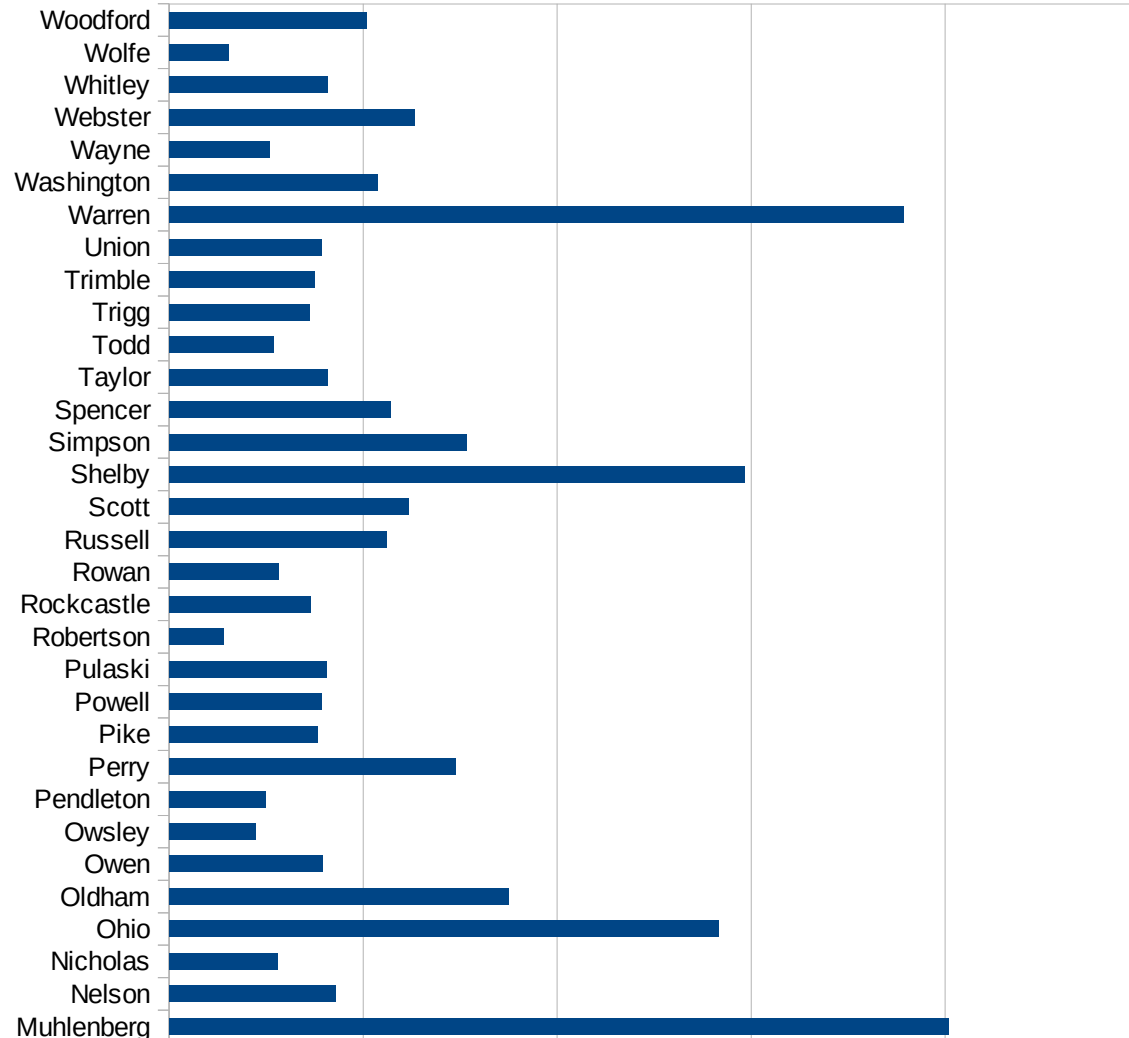


KS

29173  
29175  
29177  
29179  
29181  
29195  
29197  
29199  
29201  
29203  
29205  
29183  
29185  
29187  
29189  
29510  
29186  
29207  
29209  
29211  
29213  
29215  
  
29217  
29219  
29221  
29223  
29225  
29227  
29229

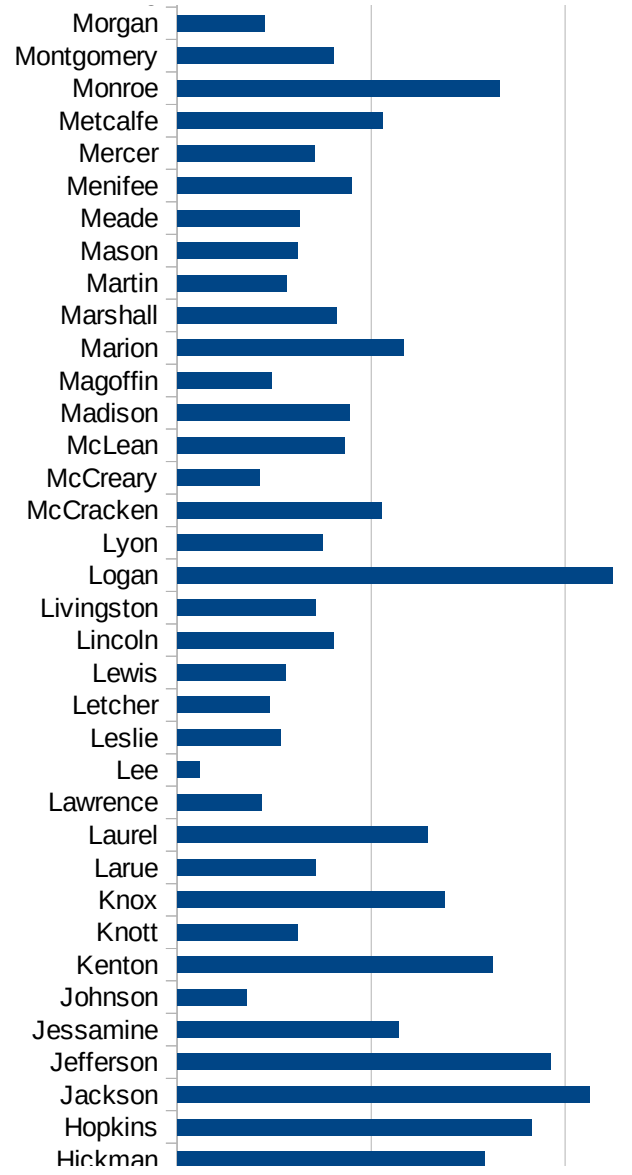
KY

FIPS	County	PC Infection
21001	Adair	1056.466302
21003	Allen	1027.364833
21005	Anderson	339.7608437
21007	Ballard	388.5198646
21009	Barren	774.1760232
21011	Bath	290.72115
21013	Bell	1072.678686
21015	Boone	796.758228
21017	Bourbon	351.7637733
21019	Boyd	378.9161727
21021	Boyle	471.7607973
21023	Bracken	351.9844641
21025	Breathitt	204.3061449
21027	Breckinridge	255.0519914
21029	Bullitt	392.2584465
21031	Butler	2317.569684
21033	Caldwell	385.3716083
21035	Calloway	505.9409736
21037	Campbell	581.8447269
21039	Carlisle	670.7189268
21041	Carroll	1350.470336
21043	Carter	362.9091986
21045	Casey	969.284995
21047	Christian	666.9364178
21049	Clark	446.9088802
21051	Clay	716.2397414
21053	Clinton	264.5502646
21055	Crittenden	291.6432978
21057	Cumberland	600.6907944
21059	Daviess	715.1052382
21061	Edmonson	782.1411113
21063	Elliott	106.5530101
21065	Estill	119.735174



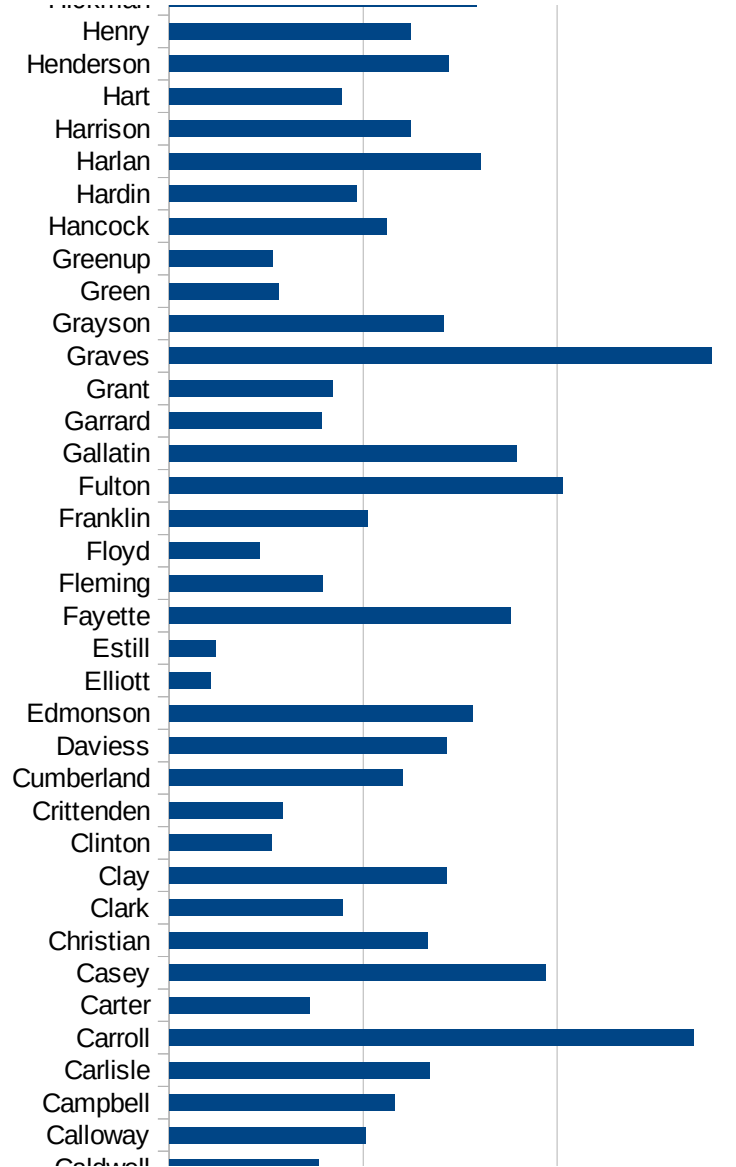
KY

21067 Fayette	880.5361665
21069 Fleming	394.9556541
21071 Floyd	234.3423072
21073 Franklin	511.6599429
21075 Fulton	1013.071895
21077 Gallatin	894.4746377
21079 Garrard	392.9384966
21081 Grant	421.9577246
21083 Graves	1398.826272
21085 Grayson	706.6600813
21087 Green	280.5683772
21089 Greenup	266.530566
21091 Hancock	559.4884677
21093 Hardin	482.982348
21095 Harlan	802.756636
21097 Harrison	623.0695495
21099 Hart	444.3033957
21101 Henderson	719.4402404
21103 Henry	620.8866261
21105 Hickman	791.6760914
21107 Hopkins	914.1741369
21109 Jackson	1063.829787
21111 Jefferson	962.2110868
21113 Jessamine	571.2166172
21115 Johnson	178.6831055
21117 Kenton	813.6054586
21119 Knott	310.723258
21121 Knox	690.0076668
21123 Larue	356.4688614
21125 Laurel	646.128995
21127 Lawrence	218.3546336
21129 Lee	56.8747334
21131 Leslie	266.1934339
21133 Letcher	237.453765

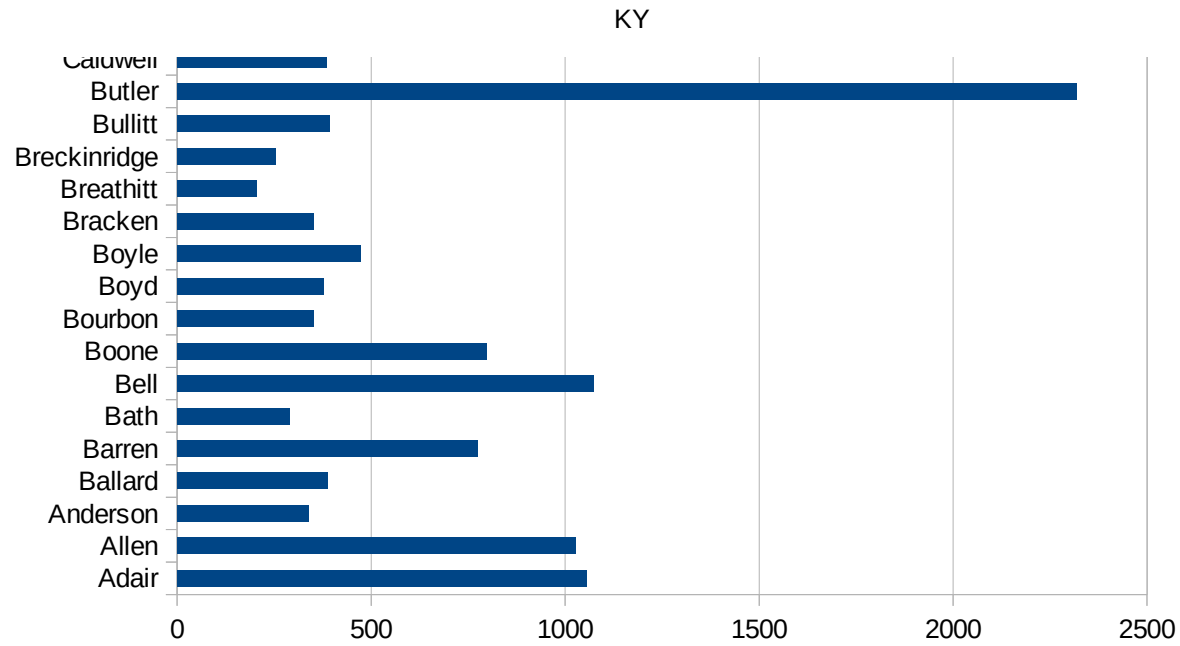


KY

21135 Lewis	279.0978351
21137 Lincoln	401.7204999
21139 Livingston	357.0655702
21141 Logan	1122.67961
21143 Lyon	374.5785991
21145 McCracken	526.4285496
21147 McCreary	212.5459559
21149 McLean	432.3389537
21151 Madison	444.9592933
21153 Magoffin	242.6791781
21155 Marion	582.3541538
21157 Marshall	410.3747876
21159 Martin	282.6106156
21161 Mason	309.0379009
21163 Meade	316.9075396
21165 Menifee	449.5427066
21167 Mercer	353.632773
21169 Metcalfe	528.4147557
21171 Monroe	830.378802
21173 Montgomery	404.2123178
21175 Morgan	224.8032971
21177 Muhlenberg	2008.188731
21179 Nelson	429.6525703
21181 Nicholas	279.0957298
21183 Ohio	1415.701416
21185 Oldham	875.5829698
21187 Owen	395.2205882
21189 Owsley	223.6135957
21191 Pendleton	247.7803015
21193 Perry	739.6903265
21195 Pike	383.5485086
21197 Powell	393.8273589
21199 Pulaski	406.9758445
21201 Robertson	140.5152225



21203 Rockcastle	364.1791045
21205 Rowan	280.681772
21207 Russell	561.1357387
21209 Scott	617.515304
21211 Shelby	1483.985325
21213 Simpson	766.3662367
21215 Spencer	569.3306374
21217 Taylor	407.0609417
21219 Todd	268.0529608
21221 Trigg	361.9476883
21223 Trimble	375.8073987
21225 Union	392.9679421
21227 Warren	1893.131399
21229 Washington	537.9013572
21231 Wayne	258.9407856
21233 Webster	633.0562123
21235 Whitley	408.3659842
21237 Wolfe	153.2673819
21239 Woodford	508.8003618



KY

FIPS

29001  
29003  
29005  
29007  
29009  
29011  
29013  
29015  
29017  
29019  
29021  
29023  
29025  
29027  
29029  
29031  
29033  
29035  
29037

KY

29039  
29041  
29043  
29045  
29047  
29049  
29051  
29053  
29055  
29057  
29059  
29061  
29063  
29065  
29067  
29069  
29071  
29073  
29075  
29077  
29079  
29081  
29083  
29085  
29087  
29089  
29091  
29093  
29095  
29097  
29099  
29101

29103

KY

29105  
29107  
29109  
29111  
29113  
29115  
29117  
29121  
29123  
29125  
29127  
29119  
29129  
29131  
29133  
29135  
29137  
29139  
29141  
29143  
29145  
29147  
29149  
29151  
29153  
29155  
29157  
29159  
29161  
29163  
29165  
29167  
29169  
29171

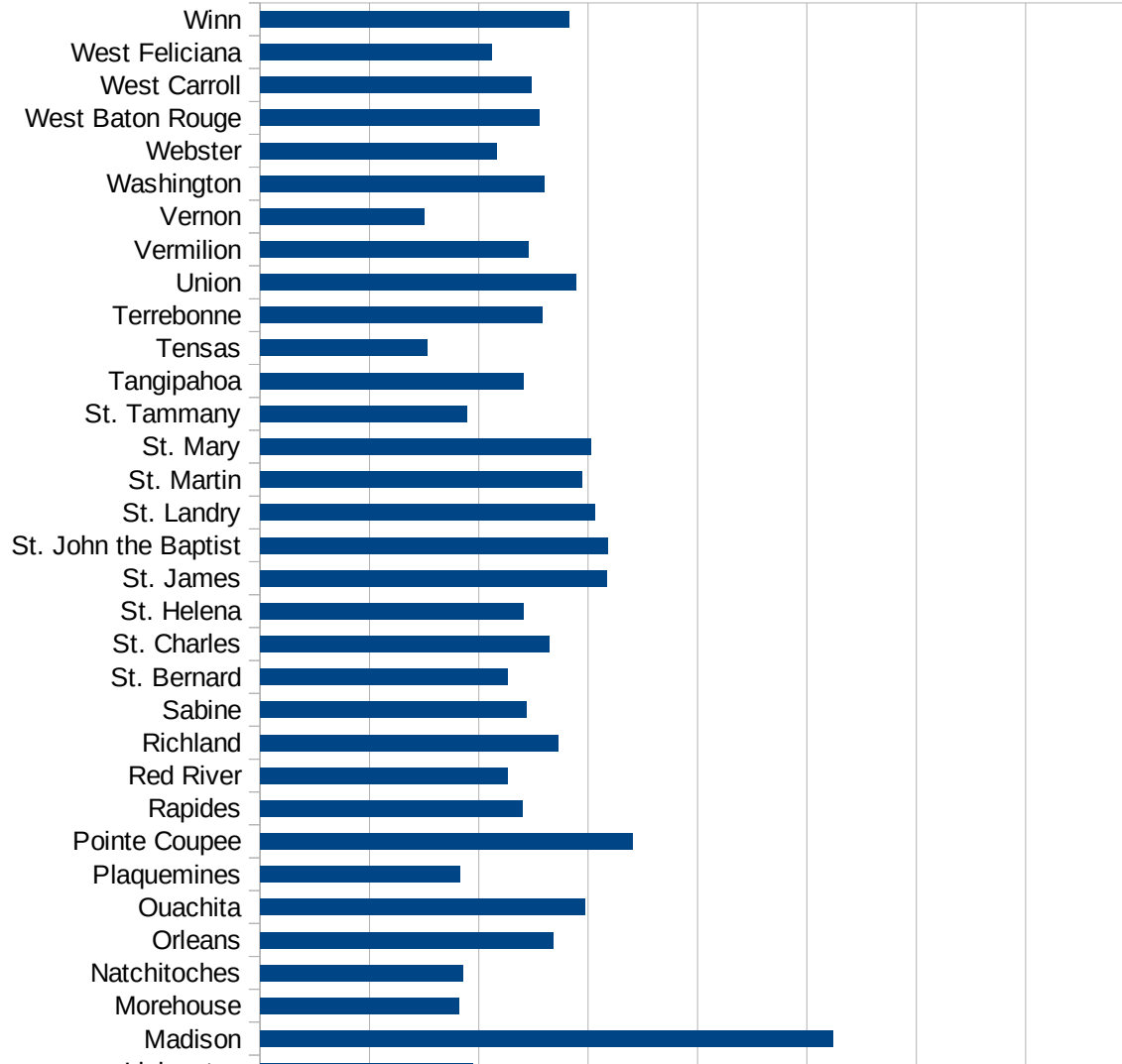


KY

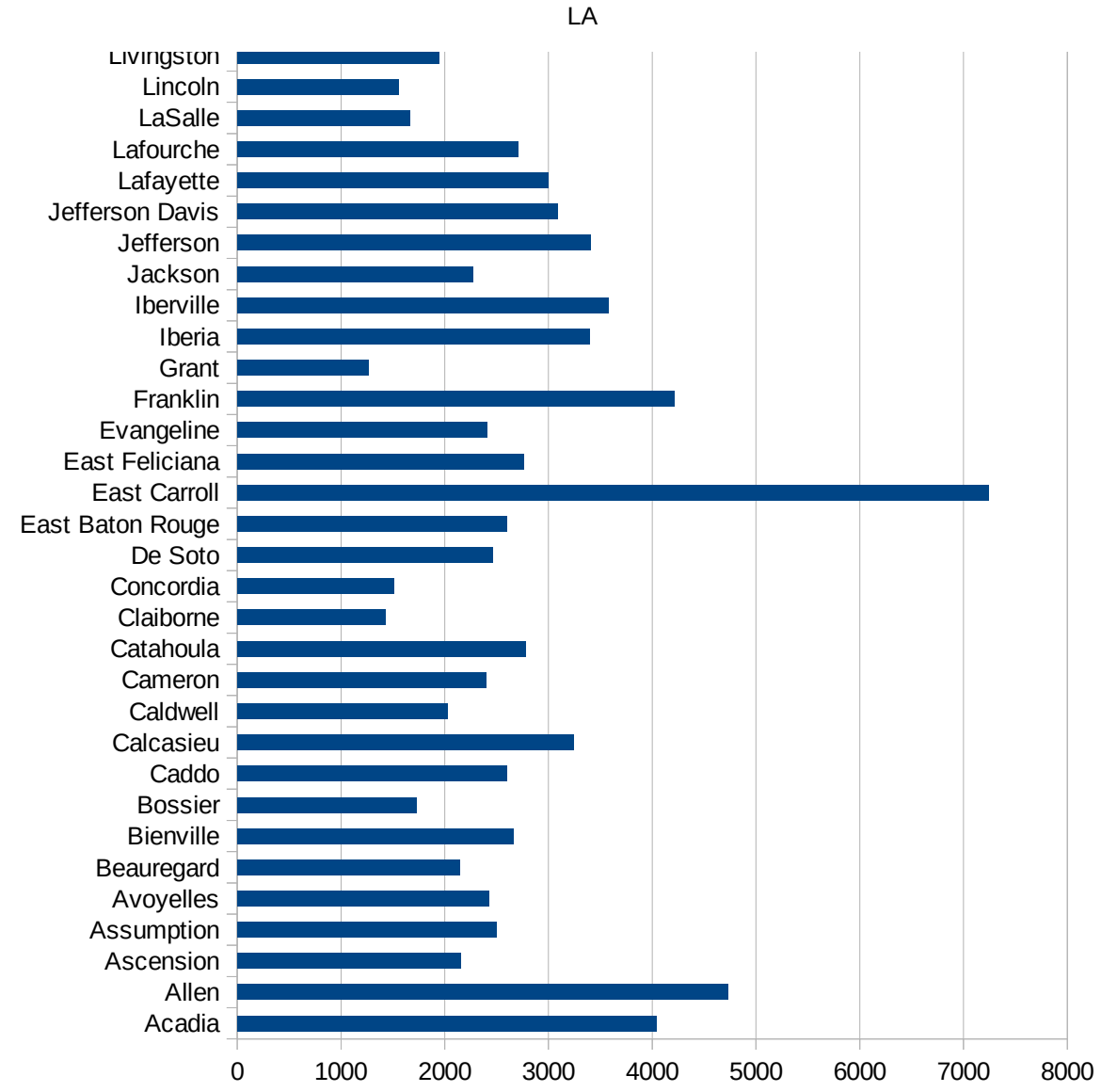
29173  
29175  
29177  
29179  
29181  
29195  
29197  
29199  
29201  
29203  
29205  
29183  
29185  
29187  
29189  
29510  
29186  
29207  
29209  
29211  
29213  
29215  
  
29217  
29219  
29221  
29223  
29225  
29227  
29229

LA

FIPS	County	PC Infection
22001	Acadia	4040.842579
22003	Allen	4725.639524
22005	Ascension	2150.442762
22007	Assumption	2497.757848
22009	Avoyelles	2424.497059
22011	Beauregard	2139.425013
22013	Bienville	2660.054103
22015	Bossier	1723.47368
22017	Caddo	2603.304764
22019	Calcasieu	3246.484698
22021	Caldwell	2028.11245
22023	Cameron	2396.670494
22025	Catahoula	2778.934221
22027	Claiborne	1423.733066
22029	Concordia	1512.364602
22031	De Soto	2460.271177
22033	East Baton Rouge	2595.270276
22035	East Carroll	7247.406565
22037	East Feliciana	2755.762756
22039	Evangeline	2407.080704
22041	Franklin	4217.106569
22043	Grant	1263.232808
22045	Iberia	3394.369969
22047	Iberville	3575.68534
22049	Jackson	2270.154698
22051	Jefferson	3408.585627
22053	Jefferson Davis	3084.03521
22055	Lafayette	2998.574853
22057	Lafourche	2707.027468
22059	LaSalle	1662.532681
22061	Lincoln	1553.09772
22063	Livingston	1947.451762
22065	Madison	5241.465818



22067 Morehouse	1815.103551
22069 Natchitoches	1852.091363
22071 Orleans	2682.05603
22073 Ouachita	2972.649296
22075 Plaquemines	1828.278513
22077 Pointe Coupee	3404.740201
22079 Rapides	2394.264794
22081 Red River	2264.952224
22083 Richland	2728.803487
22085 Sabine	2434.254328
22087 St. Bernard	2264.506325
22089 St. Charles	2641.88052
22091 St. Helena	2406.938219
22093 St. James	3170.604174
22095 St. John the Baptist	3181.733976
22097 St. Landry	3056.884636
22099 St. Martin	2946.60674
22101 St. Mary	3021.657894
22103 St. Tammany	1892.209166
22105 Tangipahoa	2409.233276
22107 Tensas	1523.980278
22109 Terrebonne	2581.493591
22111 Union	2892.9691
22113 Vermilion	2451.947184
22115 Vernon	1498.158002
22117 Washington	2599.716629
22119 Webster	2165.060055
22121 West Baton Rouge	2554.205926
22123 West Carroll	2476.780186
22125 West Feliciana	2121.60414
22127 Winn	2822.980048



LA

FIPS

29001  
29003  
29005  
29007  
29009  
29011  
29013  
29015  
29017  
29019  
29021  
29023  
29025  
29027  
29029  
29031  
29033  
29035  
29037

LA

29039  
29041  
29043  
29045  
29047  
29049  
29051  
29053  
29055  
29057  
29059  
29061  
29063  
29065  
29067  
29069  
29071  
29073  
29075  
29077  
29079  
29081  
29083  
29085  
29087  
29089  
29091  
29093  
29095  
29097  
29099  
29101

29103

LA

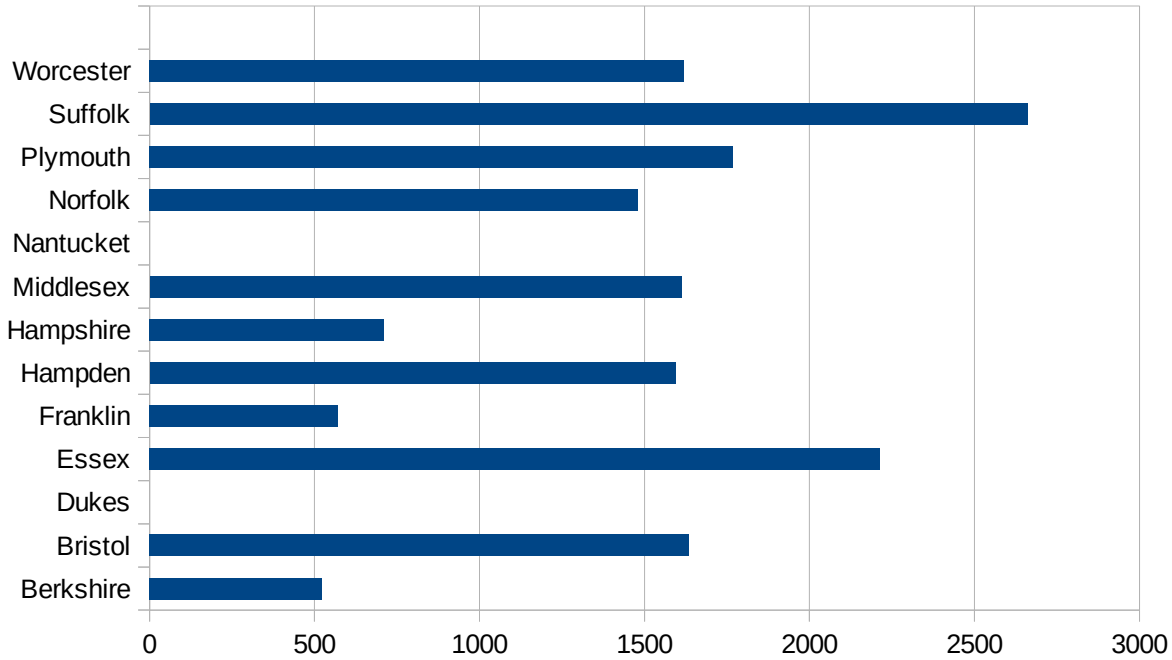
29105  
29107  
29109  
29111  
29113  
29115  
29117  
29121  
29123  
29125  
29127  
29119  
29129  
29131  
29133  
29135  
29137  
29139  
29141  
29143  
29145  
29147  
29149  
29151  
29153  
29155  
29157  
29159  
29161  
29163  
29165  
29167  
29169  
29171

LA

29173  
29175  
29177  
29179  
29181  
29195  
29197  
29199  
29201  
29203  
29205  
29183  
29185  
29187  
29189  
29510  
29186  
29207  
29209  
29211  
29213  
29215  
  
29217  
29219  
29221  
29223  
29225  
29227  
29229

MA

FIPS	County	PC Infection
25001	Barnstable	829.3777792
25003	Berkshire	523.1582613
25005	Bristol	1635.397201
25007	Dukes	0
25009	Essex	2212.64346
25011	Franklin	572.1291377
25013	Hampden	1594.154836
25015	Hampshire	709.6154442
25017	Middlesex	1611.864392
25019	Nantucket	0
25021	Norfolk	1481.028881
25023	Plymouth	1768.468267
25025	Suffolk	2661.003008
25027	Worcester	1621.132373





MA

FIPS

29001  
29003  
29005  
29007  
29009  
29011  
29013  
29015  
29017  
29019  
29021  
29023  
29025  
29027  
29029  
29031  
29033  
29035  
29037

MA

29039  
29041  
29043  
29045  
29047  
29049  
29051  
29053  
29055  
29057  
29059  
29061  
29063  
29065  
29067  
29069  
29071  
29073  
29075  
29077  
29079  
29081  
29083  
29085  
29087  
29089  
29091  
29093  
29095  
29097  
29099  
29101

29103

MA

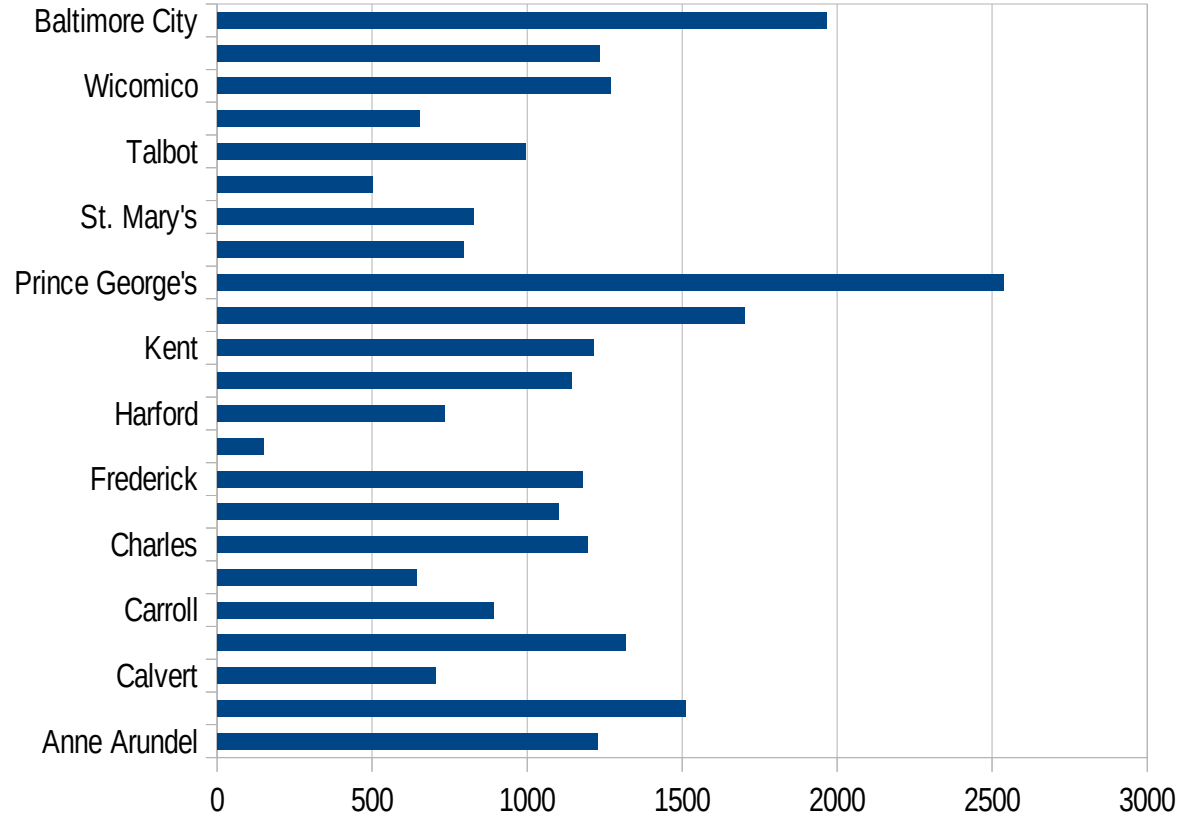
29105  
29107  
29109  
29111  
29113  
29115  
29117  
29121  
29123  
29125  
29127  
29119  
29129  
29131  
29133  
29135  
29137  
29139  
29141  
29143  
29145  
29147  
29149  
29151  
29153  
29155  
29157  
29159  
29161  
29163  
29165  
29167  
29169  
29171

MA

29173  
29175  
29177  
29179  
29181  
29195  
29197  
29199  
29201  
29203  
29205  
29183  
29185  
29187  
29189  
29510  
29186  
29207  
29209  
29211  
29213  
29215  
  
29217  
29219  
29221  
29223  
29225  
29227  
29229

MD

FIPS	County	PC Infection
24001	Allegany	388.8693202
24003	Anne Arundel	1227.538101
24005	Baltimore	1511.894171
24009	Calvert	705.4117801
24011	Caroline	1318.159981
24013	Carroll	892.3641416
24015	Cecil	643.8060413
24017	Charles	1196.262608
24019	Dorchester	1100.068754
24021	Frederick	1179.747152
24023	Garrett	150.8761101
24025	Harford	733.5916458
24027	Howard	1141.722051
24029	Kent	1212.402621
24031	Montgomery	1701.55439
24033	Prince George's	2538.413827
24035	Queen Anne's	794.0140495
24037	St. Mary's	826.3509195
24039	Somerset	502.4342746
24041	Talbot	995.4555291
24043	Washington	653.3002929
24045	Wicomico	1268.47231
24047	Worcester	1233.043243
24510	Baltimore City	1965.825443



MD

FIPS

29001  
29003  
29005  
29007  
29009  
29011  
29013  
29015  
29017  
29019  
29021  
29023  
29025  
29027  
29029  
29031  
29033  
29035  
29037

MD

29039  
29041  
29043  
29045  
29047  
29049  
29051  
29053  
29055  
29057  
29059  
29061  
29063  
29065  
29067  
29069  
29071  
29073  
29075  
29077  
29079  
29081  
29083  
29085  
29087  
29089  
29091  
29093  
29095  
29097  
29099  
29101

29103

MD

29105  
29107  
29109  
29111  
29113  
29115  
29117  
29121  
29123  
29125  
29127  
29119  
29129  
29131  
29133  
29135  
29137  
29139  
29141  
29143  
29145  
29147  
29149  
29151  
29153  
29155  
29157  
29159  
29161  
29163  
29165  
29167  
29169  
29171

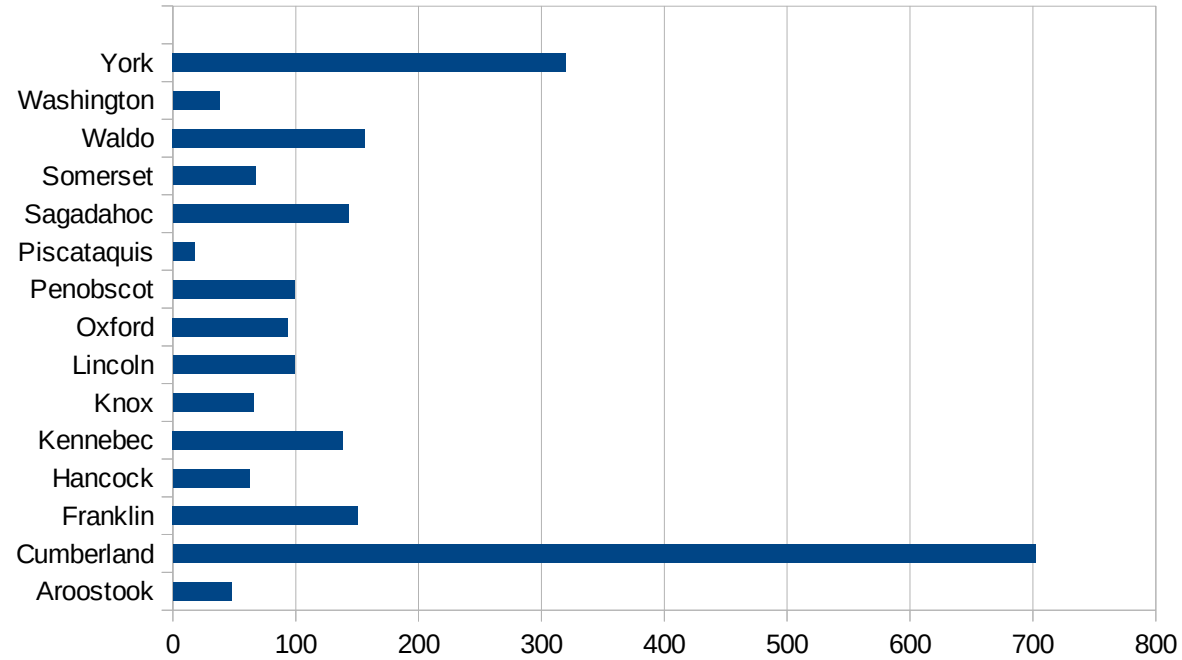


MD

29173  
29175  
29177  
29179  
29181  
29195  
29197  
29199  
29201  
29203  
29205  
29183  
29185  
29187  
29189  
29510  
29186  
29207  
29209  
29211  
29213  
29215  
  
29217  
29219  
29221  
29223  
29225  
29227  
29229

ME

FIPS	County	PC Infection
23001	Androscoggin	508.9200308
23003	Aroostook	47.68219815
23005	Cumberland	702.0783017
23007	Franklin	150.5167743
23009	Hancock	62.03134407
23011	Kennebec	138.4304121
23013	Knox	65.37426768
23015	Lincoln	99.00413488
23017	Oxford	93.72071228
23019	Penobscot	99.27463335
23021	Piscataquis	17.85714286
23023	Sagadahoc	143.1217377
23025	Somerset	67.20430108
23027	Waldo	156.1948909
23029	Washington	38.10733566
23031	York	320.0325851



ME

FIPS

29001  
29003  
29005  
29007  
29009  
29011  
29013  
29015  
29017  
29019  
29021  
29023  
29025  
29027  
29029  
29031  
29033  
29035  
29037

ME

29039  
29041  
29043  
29045  
29047  
29049  
29051  
29053  
29055  
29057  
29059  
29061  
29063  
29065  
29067  
29069  
29071  
29073  
29075  
29077  
29079  
29081  
29083  
29085  
29087  
29089  
29091  
29093  
29095  
29097  
29099  
29101

29103

ME

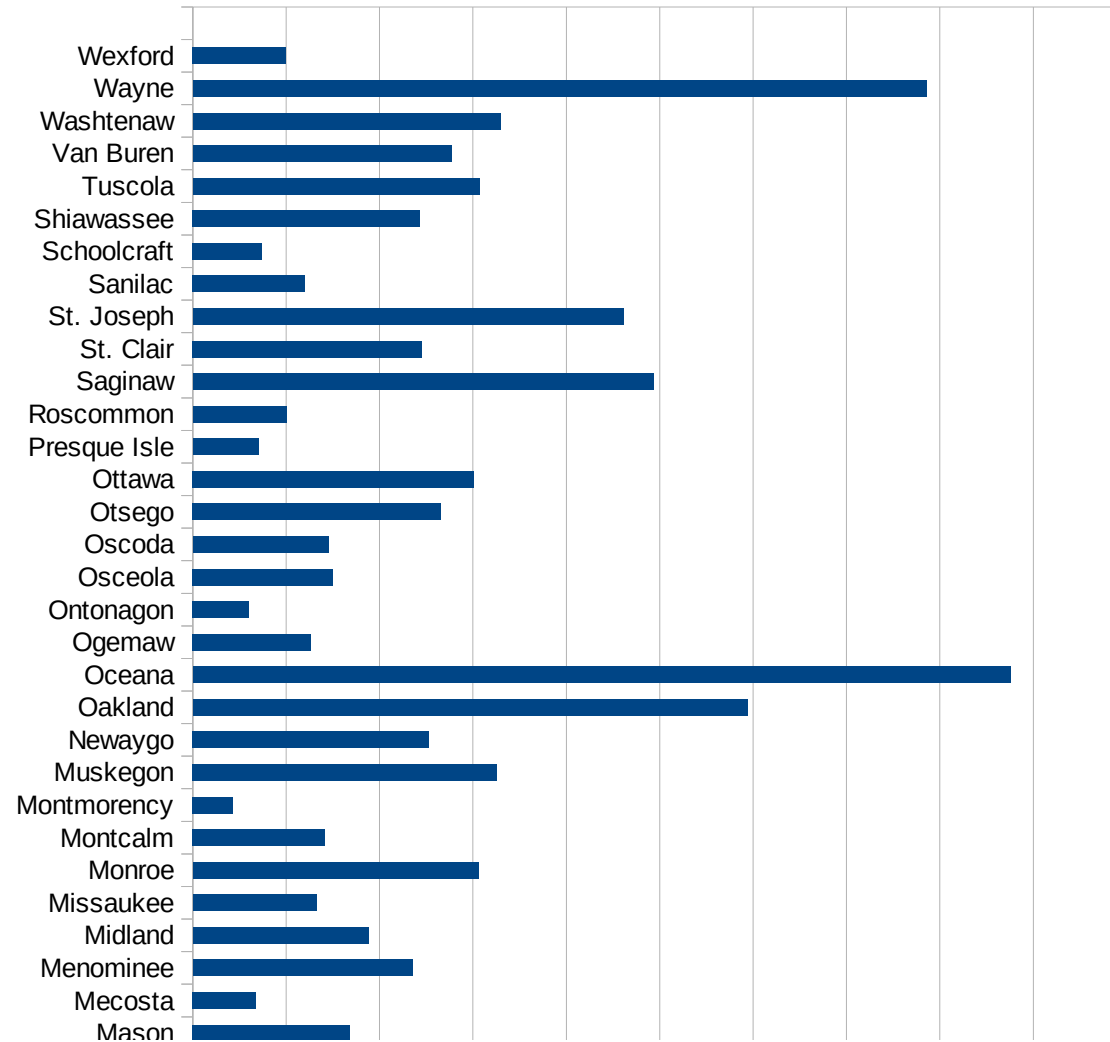
29105  
29107  
29109  
29111  
29113  
29115  
29117  
29121  
29123  
29125  
29127  
29119  
29129  
29131  
29133  
29135  
29137  
29139  
29141  
29143  
29145  
29147  
29149  
29151  
29153  
29155  
29157  
29159  
29161  
29163  
29165  
29167  
29169  
29171

ME

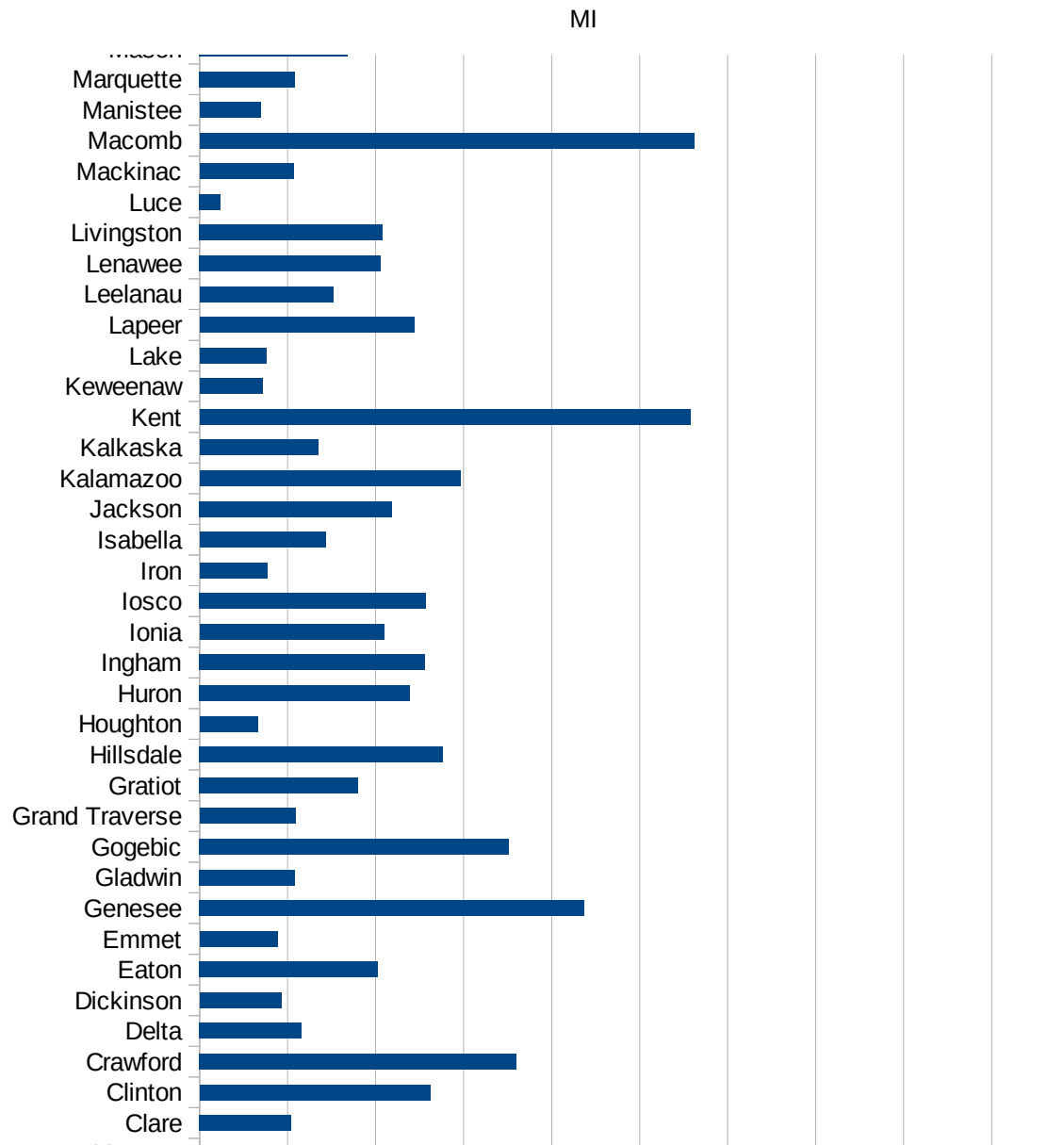
29173  
29175  
29177  
29179  
29181  
29195  
29197  
29199  
29201  
29203  
29205  
29183  
29185  
29187  
29189  
29510  
29186  
29207  
29209  
29211  
29213  
29215  
  
29217  
29219  
29221  
29223  
29225  
29227  
29229

MI

FIPS	County	PC Infection
26001	Alcona	270.2181046
26003	Alger	87.94107948
26005	Allegan	430.4209602
26007	Alpena	440.7616361
26009	Antrim	166.9163278
26011	Arenac	272.5882588
26013	Baraga	60.09615385
26015	Barry	273.0676783
26017	Bay	537.8982516
26019	Benzie	157.719822
26021	Berrien	842.7348986
26023	Branch	779.4232268
26025	Calhoun	560.6489847
26027	Cass	571.1188121
26029	Charlevoix	171.4677641
26031	Cheboygan	153.4647621
26033	Chippewa	93.29104139
26035	Clare	208.0827129
26037	Clinton	524.378561
26039	Crawford	719.372707
26041	Delta	231.4750258
26043	Dickinson	185.1632983
26045	Eaton	405.1863857
26047	Emmet	177.1346223
26049	Genesee	874.4335106
26051	Gladwin	217.0738446
26053	Gogebic	702.172761
26055	Grand Traverse	218.2061724
26057	Gratiot	359.6147688
26059	Hillsdale	553.0175523
26061	Houghton	132.5271266
26063	Huron	478.0850927
26065	Ingham	512.4088339

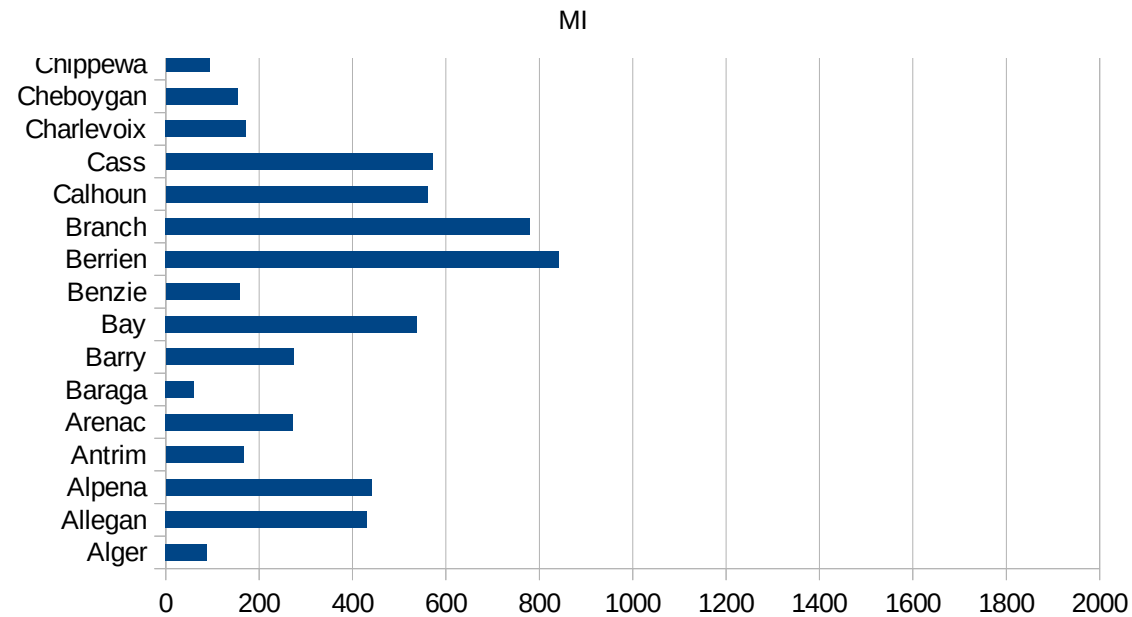


26067 Ionia	418.9378601
26069 Iosco	514.3335593
26071 Iron	152.918953
26073 Isabella	286.2730648
26075 Jackson	437.5940512
26077 Kalamazoo	591.9885227
26079 Kalkaska	269.2998205
26081 Kent	1115.655581
26083 Keweenaw	141.97823
26085 Lake	151.5023988
26087 Lapeer	487.3449357
26089 Leelanau	303.2530785
26091 Lenawee	411.1289765
26093 Livingston	415.7427938
26095 Luce	47.74789113
26097 Mackinac	213.2196162
26099 Macomb	1124.19535
26101 Manistee	138.6170907
26103 Marquette	216.4892657
26105 Mason	336.7697595
26107 Mecosta	135.4920197
26109 Menominee	469.9125441
26111 Midland	376.1612326
26113 Missaukee	264.6727983
26115 Monroe	611.5435492
26117 Montcalm	282.953977
26119 Montmorency	86.34646519
26121 Muskegon	651.5427334
26123 Newaygo	505.1951239
26125 Oakland	1187.260811
26127 Oceana	1750.234742
26129 Ogemaw	252.9591447
26131 Ontonagon	120.7937877
26133 Osceola	299.9014609





26135 Oscoda	289.9951667
26137 Otsego	531.1169674
26139 Ottawa	602.0778398
26141 Presque Isle	141.3094677
26143 Roscommon	200.9713616
26145 Saginaw	986.8972746
26147 St. Clair	491.4112855
26149 St. Joseph	922.3006733
26151 Sanilac	240.3962896
26153 Schoolcraft	148.7357462
26155 Shiawassee	486.8606288
26157 Tuscola	613.1464696
26159 Van Buren	554.0239635
26161 Washtenaw	658.2866755
26163 Wayne	1571.589601
26165 Wexford	200.2031913



FIPS

- 29001
- 29003
- 29005
- 29007
- 29009
- 29011
- 29013
- 29015
- 29017
- 29019
- 29021
- 29023
- 29025
- 29027
- 29029
- 29031
- 29033
- 29035
- 29037

MI

29039  
29041  
29043  
29045  
29047  
29049  
29051  
29053  
29055  
29057  
29059  
29061  
29063  
29065  
29067  
29069  
29071  
29073  
29075  
29077  
29079  
29081  
29083  
29085  
29087  
29089  
29091  
29093  
29095  
29097  
29099  
29101

29103

MI

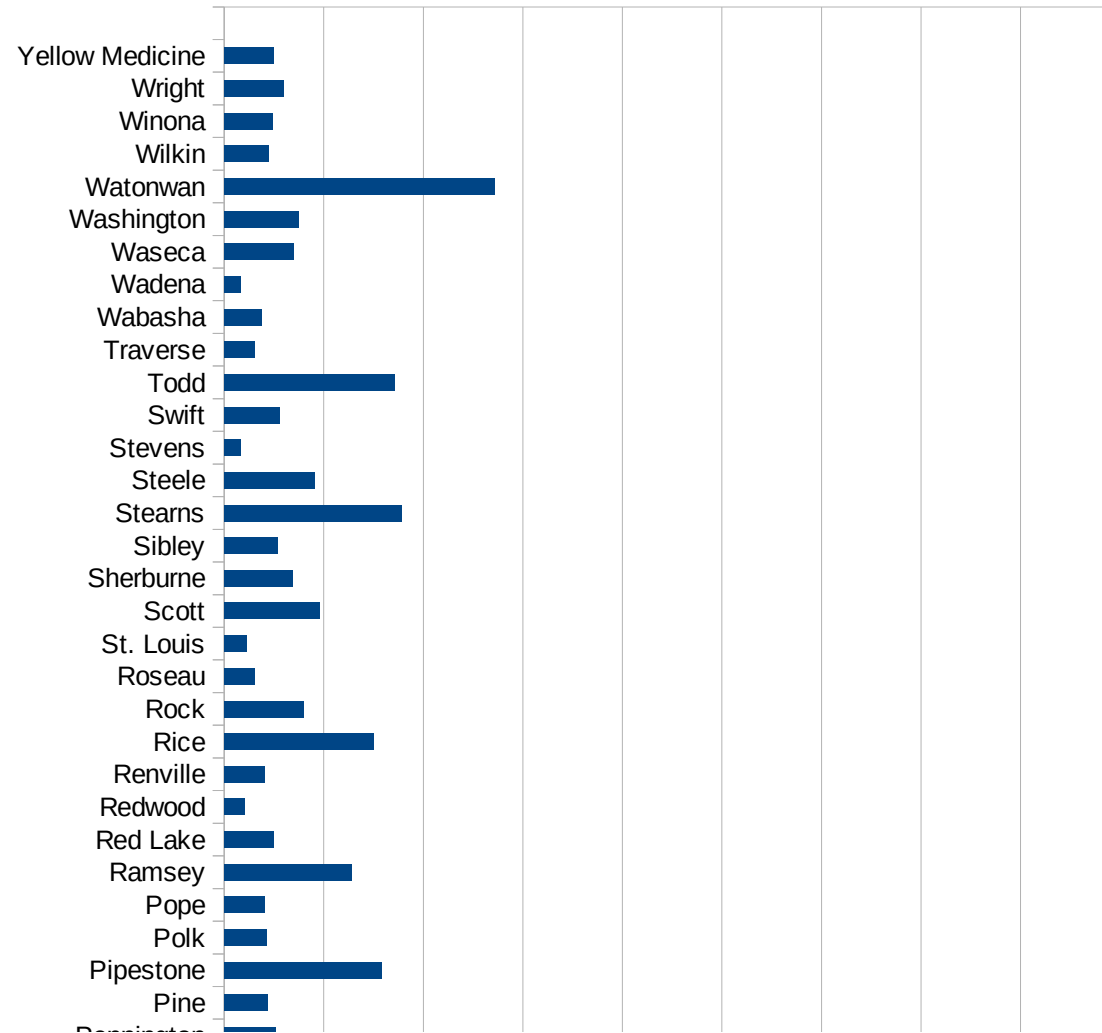
29105  
29107  
29109  
29111  
29113  
29115  
29117  
29121  
29123  
29125  
29127  
29119  
29129  
29131  
29133  
29135  
29137  
29139  
29141  
29143  
29145  
29147  
29149  
29151  
29153  
29155  
29157  
29159  
29161  
29163  
29165  
29167  
29169  
29171

MI

29173  
29175  
29177  
29179  
29181  
29195  
29197  
29199  
29201  
29203  
29205  
29183  
29185  
29187  
29189  
29510  
29186  
29207  
29209  
29211  
29213  
29215  
  
29217  
29219  
29221  
29223  
29225  
29227  
29229

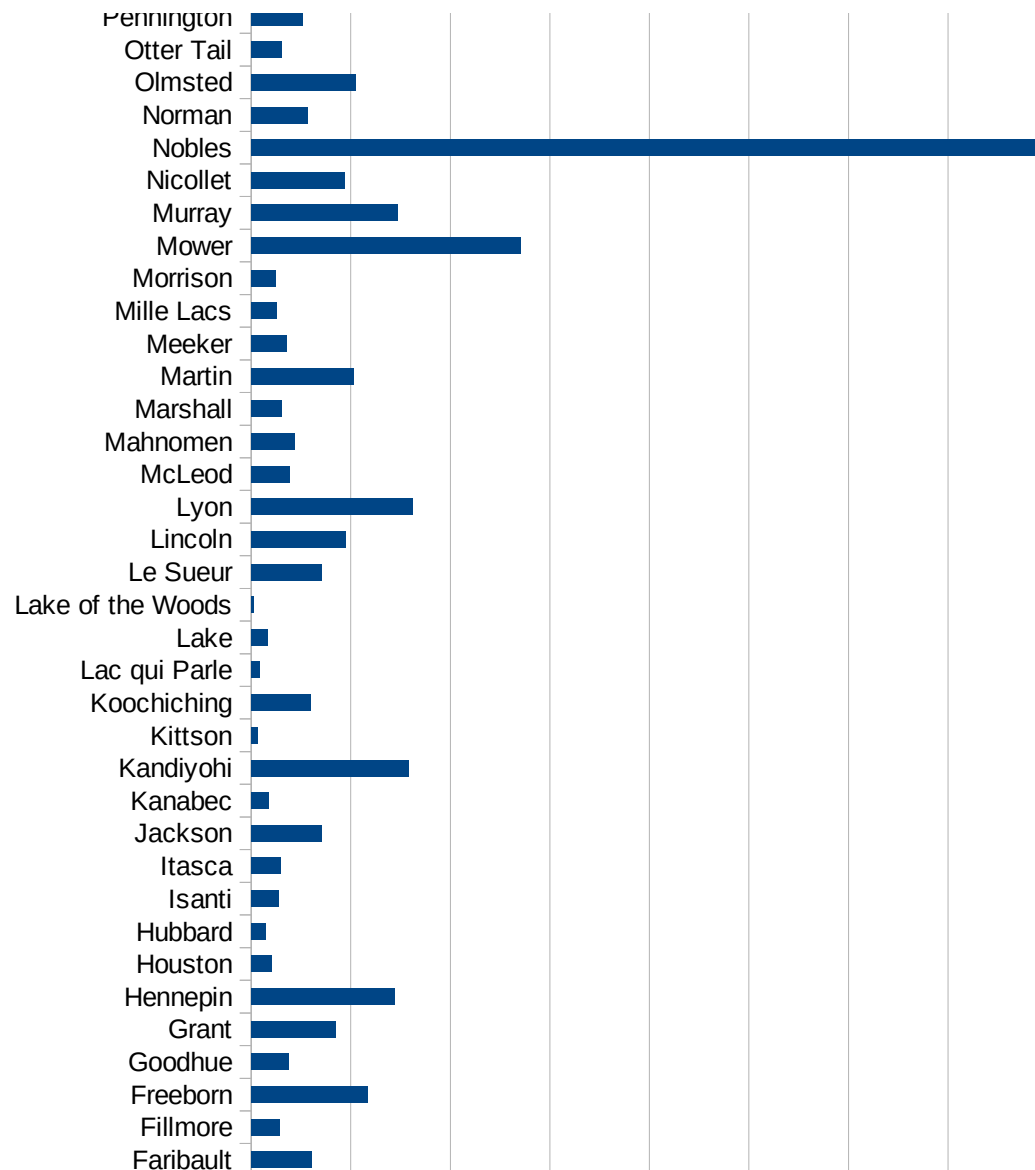
MN

FIPS	County	PC Infection
27001	Aitkin	169.7899635
27003	Anoka	963.7859547
27005	Becker	427.6861307
27007	Beltrami	426.9216812
27009	Benton	764.5825626
27011	Big Stone	440.9701343
27013	Blue Earth	1273.970368
27015	Brown	338.497073
27017	Carlton	351.5919301
27019	Carver	764.8405134
27021	Cass	210.0342153
27023	Chippewa	830.2583026
27025	Chisago	325.45331
27027	Clay	1175.826753
27029	Clearwater	170.261067
27031	Cook	37.08511033
27033	Cottonwood	1534.095948
27035	Crow Wing	328.2528626
27037	Dakota	951.7586026
27039	Dodge	590.7213524
27041	Douglas	347.697819
27043	Faribault	610.5538596
27045	Fillmore	289.6761326
27047	Freeborn	1166.075417
27049	Goodhue	381.4408551
27051	Grant	847.0353762
27053	Hennepin	1444.862271
27055	Houston	209.9257186
27057	Hubbard	150.0093756
27059	Isanti	275.2339489
27061	Itasca	297.0648222
27063	Jackson	706.2859449
27065	Kanabec	172.7648547

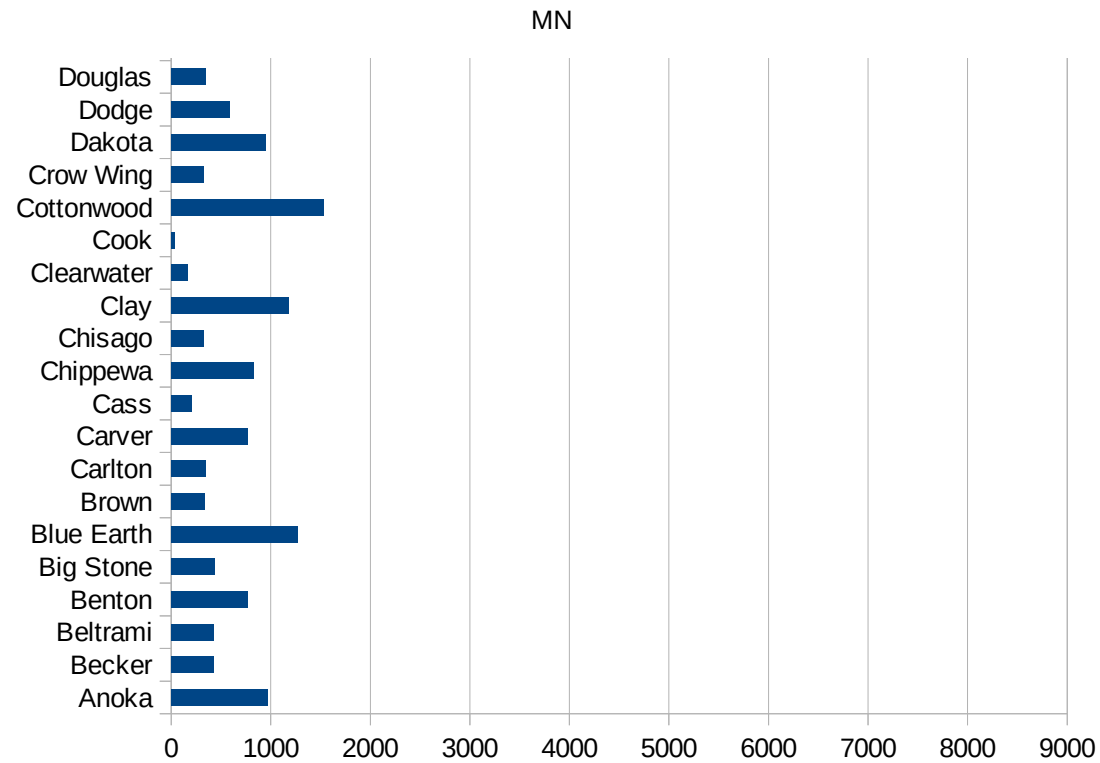


MN

27067 Kandiyohi	1579.745654
27069 Kittson	70.62146893
27071 Koochiching	594.8553055
27073 Lac qui Parle	90.1171523
27075 Lake	168.8872209
27077 Lake of the Woo	26.60989888
27079 Le Sueur	708.9211764
27081 Lincoln	951.8773136
27083 Lyon	1623.161263
27085 McLeod	390.2656594
27087 Mahnommen	434.8613879
27089 Marshall	308.8391906
27091 Martin	1031.084155
27093 Meeker	358.6707575
27095 Mille Lacs	260.1476721
27097 Morrison	247.2187886
27099 Mower	2709.254955
27101 Murray	1474.142098
27103 Nicollet	935.1256575
27105 Nobles	7977.55884
27107 Norman	571.4285714
27109 Olmsted	1046.219213
27111 Otter Tail	304.3596545
27113 Pennington	514.8822119
27115 Pine	434.1484924
27117 Pipestone	1580.634464
27119 Polk	428.1772337
27121 Pope	405.5150041
27123 Ramsey	1280.783701
27125 Red Lake	500.1250313
27127 Redwood	209.8498262
27129 Renville	410.6214071
27131 Rice	1506.24596
27133 Rock	796.6857871



27135 Roseau	303.630363
27137 St. Louis	226.7789381
27139 Scott	956.7040528
27141 Sherburne	684.1184556
27143 Sibley	532.3396327
27145 Stearns	1784.548149
27147 Steele	904.817542
27149 Stevens	164.0520865
27151 Swift	556.447298
27153 Todd	1708.567244
27155 Traverse	302.2974607
27157 Wabasha	378.8403788
27159 Wadena	166.9933929
27161 Waseca	695.5219089
27163 Washington	747.6823006
27165 Watonwan	2723.132969
27167 Wilkin	447.7134634
27169 Winona	489.9163797
27171 Wright	601.3978834
27173 Yellow Medicine	500.2552323





MN

FIPS

29001  
29003  
29005  
29007  
29009  
29011  
29013  
29015  
29017  
29019  
29021  
29023  
29025  
29027  
29029  
29031  
29033  
29035  
29037

MN

29039  
29041  
29043  
29045  
29047  
29049  
29051  
29053  
29055  
29057  
29059  
29061  
29063  
29065  
29067  
29069  
29071  
29073  
29075  
29077  
29079  
29081  
29083  
29085  
29087  
29089  
29091  
29093  
29095  
29097  
29099  
29101

29103

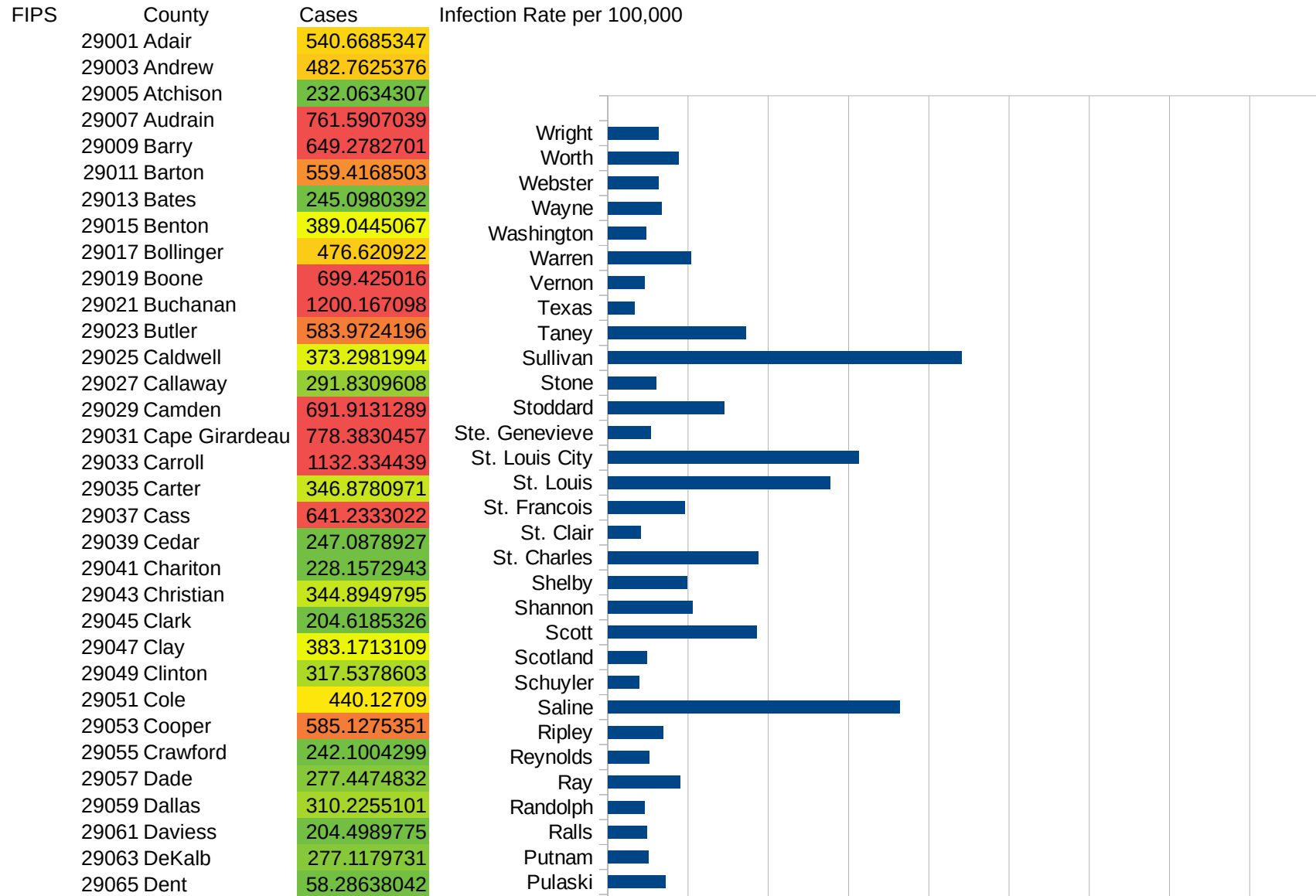
MN

29105  
29107  
29109  
29111  
29113  
29115  
29117  
29121  
29123  
29125  
29127  
29119  
29129  
29131  
29133  
29135  
29137  
29139  
29141  
29143  
29145  
29147  
29149  
29151  
29153  
29155  
29157  
29159  
29161  
29163  
29165  
29167  
29169  
29171

MN

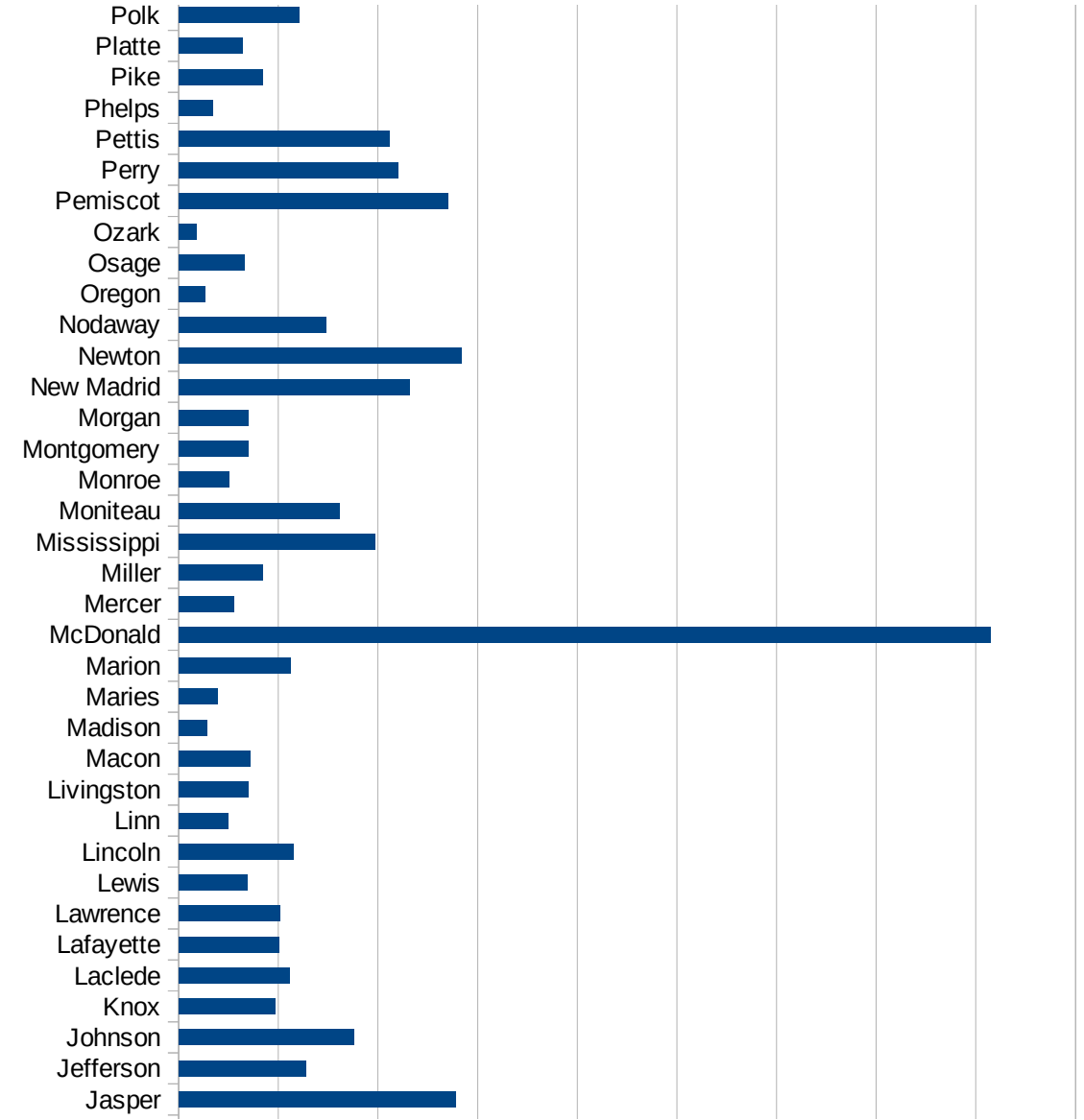
29173  
29175  
29177  
29179  
29181  
29195  
29197  
29199  
29201  
29203  
29205  
29183  
29185  
29187  
29189  
29510  
29186  
29207  
29209  
29211  
29213  
29215  
  
29217  
29219  
29221  
29223  
29225  
29227  
29229

MO



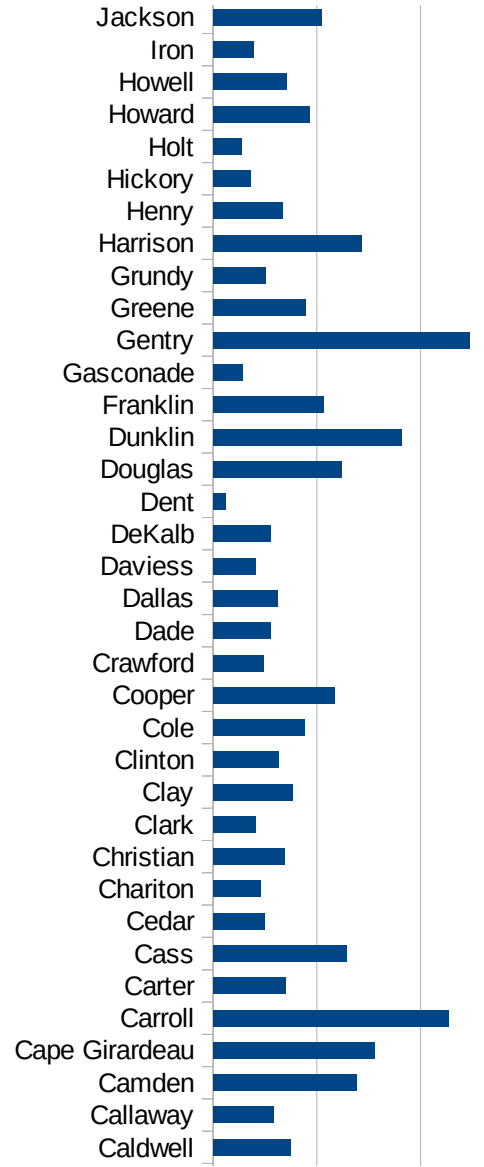
MO

29067 Douglas	620.6535557
29069 Dunklin	907.4533528
29071 Franklin	534.3879618
29073 Gasconade	142.8085685
29075 Gentry	1237.175619
29077 Greene	445.6654666
29079 Grundy	252.1686504
29081 Harrison	713.0972189
29083 Henry	334.9853157
29085 Hickory	178.7779998
29087 Holt	136.239782
29089 Howard	463.6480221
29091 Howell	354.3267791
29093 Iron	196.5215682
29095 Jackson	519.6292483
29097 Jasper	1388.474419
29099 Jefferson	636.5139717
29101 Johnson	881.6073958
29103 Knox	481.378262
29105 Laclede	557.2200599
29107 Lafayette	503.0983496
29109 Lawrence	508.3552752
29111 Lewis	345.0025368
29113 Lincoln	573.7960684
29115 Linn	249.2315361
29117 Livingston	349.9273736
29121 Macon	356.3650762
29123 Madison	139.4814572
29125 Maries	193.8647508
29127 Marion	559.5970901
29119 McDonald	4073.143253
29129 Mercer	274.6498215
29131 Miller	422.3239659
29133 Mississippi	982.3035393

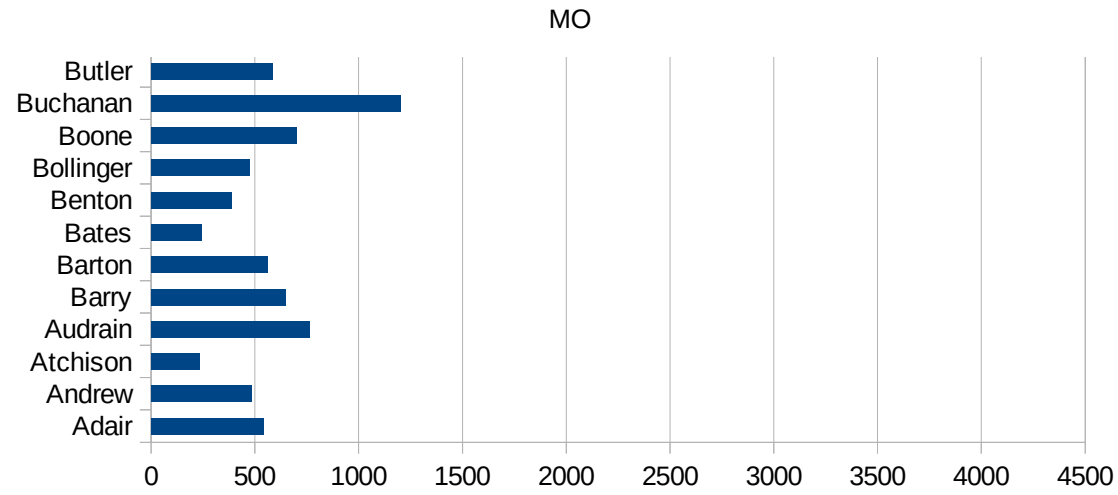


MO

29135 Moniteau	806.401588
29137 Monroe	253.9242844
29139 Montgomery	346.800763
29141 Morgan	348.7572453
29143 New Madrid	1156.336725
29145 Newton	1421.068891
29147 Nodaway	739.7776184
29149 Oregon	132.8147235
29151 Osage	328.1318361
29153 Ozark	88.7213042
29155 Pemiscot	1352.015733
29157 Perry	1101.827676
29159 Pettis	1057.778196
29161 Phelps	169.9007422
29163 Pike	421.5304799
29165 Platte	318.4929844
29167 Polk	602.4657619
29169 Pulaski	359.5185911
29171 Putnam	252.2598276
29173 Ralls	244.8100274
29175 Randolph	230.1821266
29177 Ray	450.1158065
29179 Reynolds	255.8362648
29181 Ripley	343.2579658
29195 Saline	1816.990609
29197 Schuyler	195.6947162
29199 Scotland	241.6431736
29201 Scott	925.685163
29203 Shannon	525.0946392
29205 Shelby	495.8677686
29183 St. Charles	939.1706039
29185 St. Clair	202.2352315
29187 St. Francois	479.8176693
29189 St. Louis	1383.025142



29510 St. Louis City	1565.193272
29186 Ste. Genevieve	268.3363148
29207 Stoddard	725.8782442
29209 Stone	299.2220227
29211 Sullivan	2202.218293
29213 Taney	859.414166
29215 Texas	168.1592429
29217 Vernon	228.9555729
29219 Warren	518.567601
29221 Washington	240.5484505
29223 Wayne	335.3147386
29225 Webster	314.5056125
29227 Worth	441.1764706
29229 Wright	315.5947328





MO

FIPS

29001  
29003  
29005  
29007  
29009  
29011  
29013  
29015  
29017  
29019  
29021  
29023  
29025  
29027  
29029  
29031  
29033  
29035  
29037

MO

29039  
29041  
29043  
29045  
29047  
29049  
29051  
29053  
29055  
29057  
29059  
29061  
29063  
29065  
29067  
29069  
29071  
29073  
29075  
29077  
29079  
29081  
29083  
29085  
29087  
29089  
29091  
29093  
29095  
29097  
29099  
29101

29103

MO

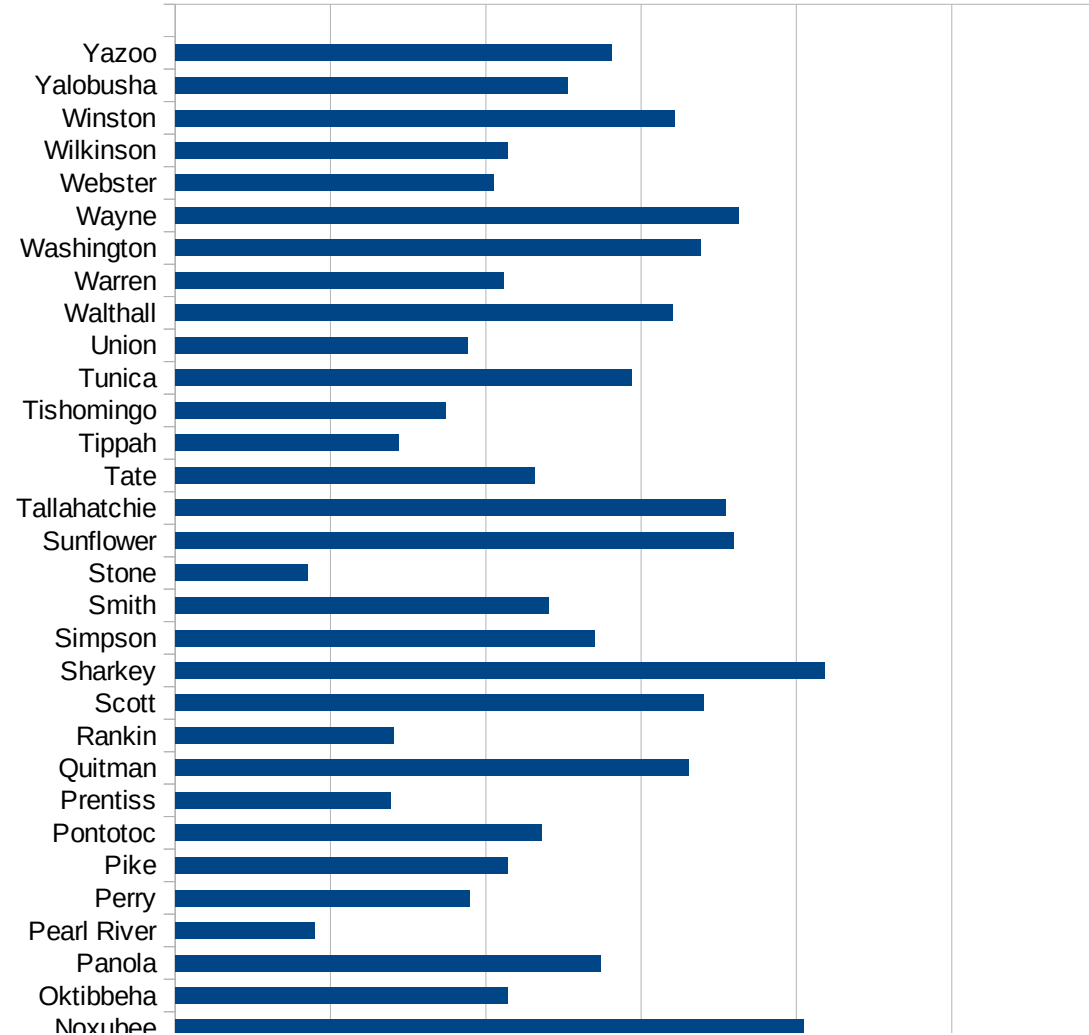
29105  
29107  
29109  
29111  
29113  
29115  
29117  
29121  
29123  
29125  
29127  
29119  
29129  
29131  
29133  
29135  
29137  
29139  
29141  
29143  
29145  
29147  
29149  
29151  
29153  
29155  
29157  
29159  
29161  
29163  
29165  
29167  
29169  
29171

MO

29173  
29175  
29177  
29179  
29181  
29195  
29197  
29199  
29201  
29203  
29205  
29183  
29185  
29187  
29189  
29510  
29186  
29207  
29209  
29211  
29213  
29215  
  
29217  
29219  
29221  
29223  
29225  
29227  
29229

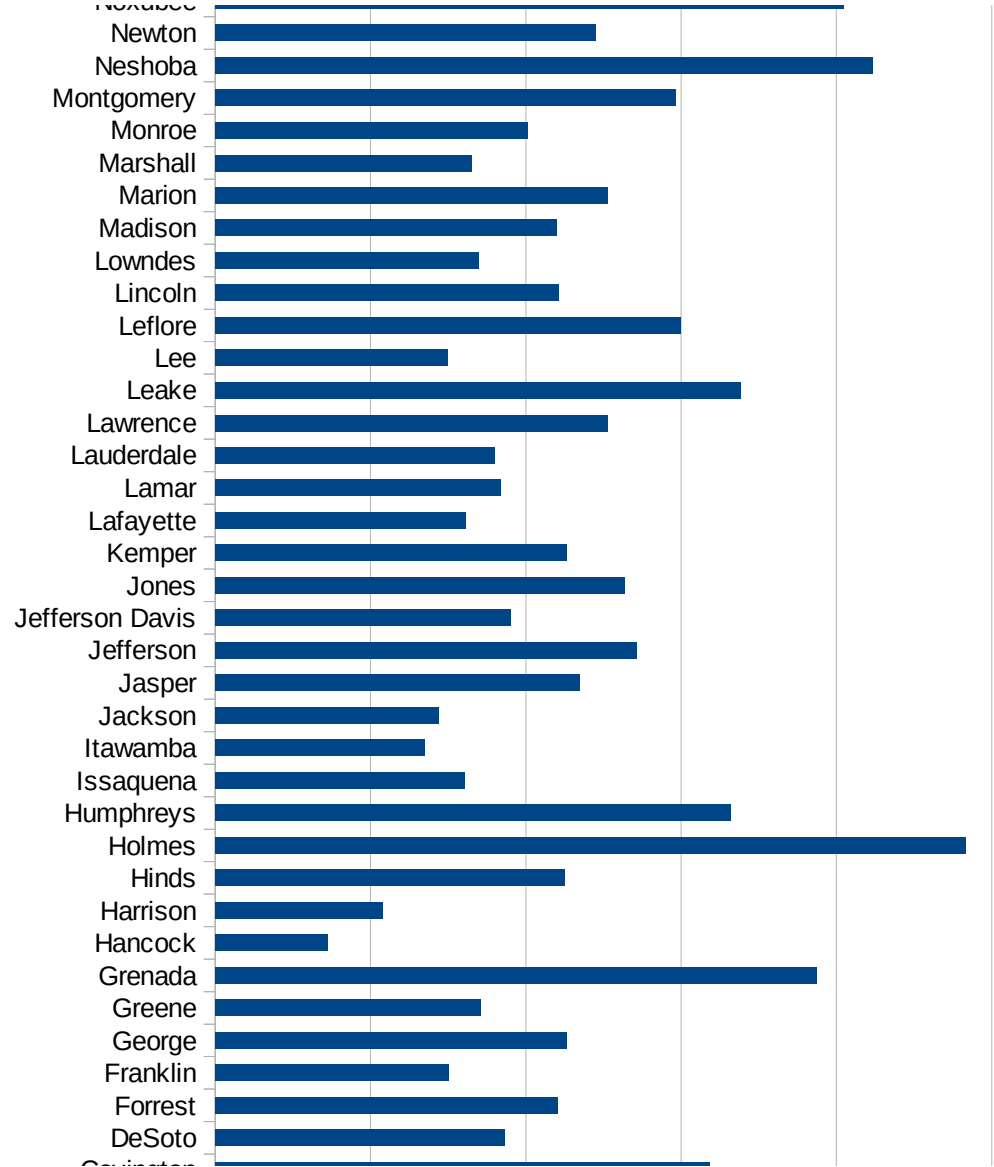
MS

FIPS	County	PC Infection
28001	Adams	1881.892793
28003	Alcorn	983.0737982
28005	Amite	1711.828655
28007	Attala	2733.460387
28009	Benton	1571.75674
28011	Bolivar	3150.033511
28013	Calhoun	2639.235245
28015	Carroll	2502.270205
28017	Chickasaw	2579.931279
28019	Choctaw	1558.347427
28021	Claiborne	4454.565652
28023	Clarke	1986.670085
28025	Clay	1929.227277
28027	Coahoma	2991.868482
28029	Copiah	3237.221035
28031	Covington	3187.821567
28033	DeSoto	1860.978786
28035	Forrest	2202.942588
28037	Franklin	1502.311248
28039	George	2263.917526
28041	Greene	1707.640218
28043	Grenada	3875.563999
28045	Hancock	726.7503275
28047	Harrison	1078.151464
28049	Hinds	2247.717064
28051	Holmes	4829.190784
28053	Humphreys	3318.396512
28055	Issaquena	1605.504587
28057	Itawamba	1347.961049
28059	Jackson	1439.868227
28061	Jasper	2343.559776
28063	Jefferson	2716.014636
28065	Jefferson Davis	1904.931458

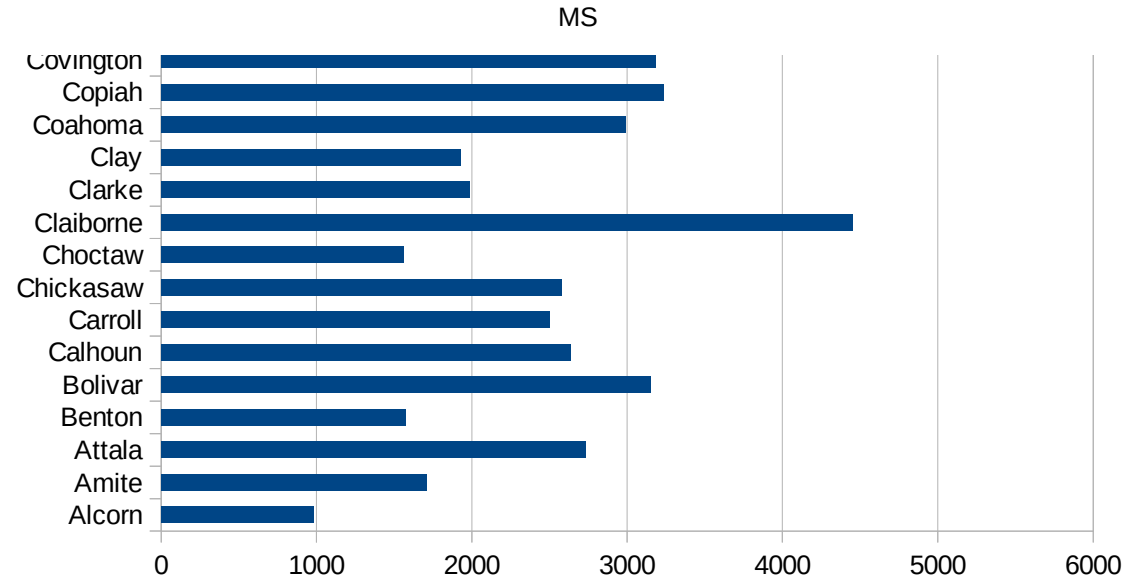


MS

28067 Jones	2635.076905
28069 Kemper	2263.887504
28071 Lafayette	1615.169821
28073 Lamar	1835.156212
28075 Lauderdale	1797.734907
28077 Lawrence	2529.104777
28079 Leake	3387.075517
28081 Lee	1495.270064
28083 Leflore	2994.571043
28085 Lincoln	2210.203187
28087 Lowndes	1695.231631
28089 Madison	2200.132538
28091 Marion	2528.828647
28093 Marshall	1650.165017
28095 Monroe	2013.271848
28097 Montgomery	2963.184675
28099 Neshoba	4230.042918
28101 Newton	2453.01497
28103 Noxubee	4043.663977
28105 Oktibbeha	2137.139862
28107 Panola	2738.60378
28109 Pearl River	895.5169986
28111 Perry	1894.225128
28113 Pike	2138.3616
28115 Pontotoc	2362.328401
28117 Prentiss	1386.529725
28119 Quitman	3304.495816
28121 Rankin	1408.688646
28123 Scott	3400.855517
28125 Sharkey	4180.945853
28127 Simpson	2701.995665
28129 Smith	2405.949256
28131 Stone	849.4951114
28133 Sunflower	3598.212551



28135 Tallahatchie	3546.149996
28137 Tate	2312.319622
28139 Tippah	1436.690157
28141 Tishomingo	1742.572222
28143 Tunica	2936.444087
28145 Union	1880.724324
28147 Walthall	3200.829589
28149 Warren	2113.652114
28151 Washington	3381.931962
28153 Wayne	3625.973002
28155 Webster	2053.534941
28157 Wilkinson	2138.307552
28159 Winston	3214.973851
28161 Yalobusha	2525.823112
28163 Yazoo	2807.278391



MS

FIPS

29001  
29003  
29005  
29007  
29009  
29011  
29013  
29015  
29017  
29019  
29021  
29023  
29025  
29027  
29029  
29031  
29033  
29035  
29037



MS

29039  
29041  
29043  
29045  
29047  
29049  
29051  
29053  
29055  
29057  
29059  
29061  
29063  
29065  
29067  
29069  
29071  
29073  
29075  
29077  
29079  
29081  
29083  
29085  
29087  
29089  
29091  
29093  
29095  
29097  
29099  
29101

29103

MS

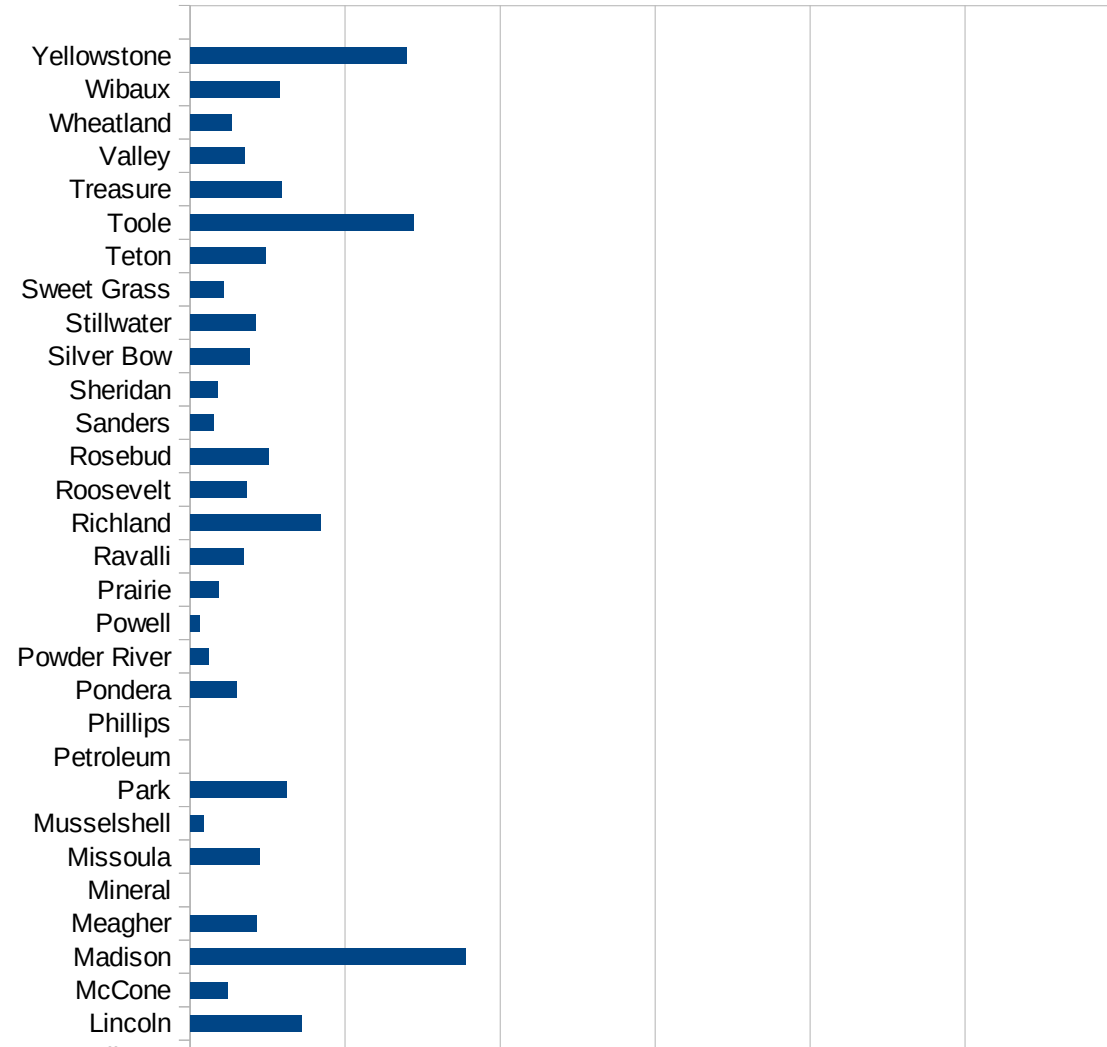
29105  
29107  
29109  
29111  
29113  
29115  
29117  
29121  
29123  
29125  
29127  
29119  
29129  
29131  
29133  
29135  
29137  
29139  
29141  
29143  
29145  
29147  
29149  
29151  
29153  
29155  
29157  
29159  
29161  
29163  
29165  
29167  
29169  
29171

MS

29173  
29175  
29177  
29179  
29181  
29195  
29197  
29199  
29201  
29203  
29205  
29183  
29185  
29187  
29189  
29510  
29186  
29207  
29209  
29211  
29213  
29215  
  
29217  
29219  
29221  
29223  
29225  
29227  
29229

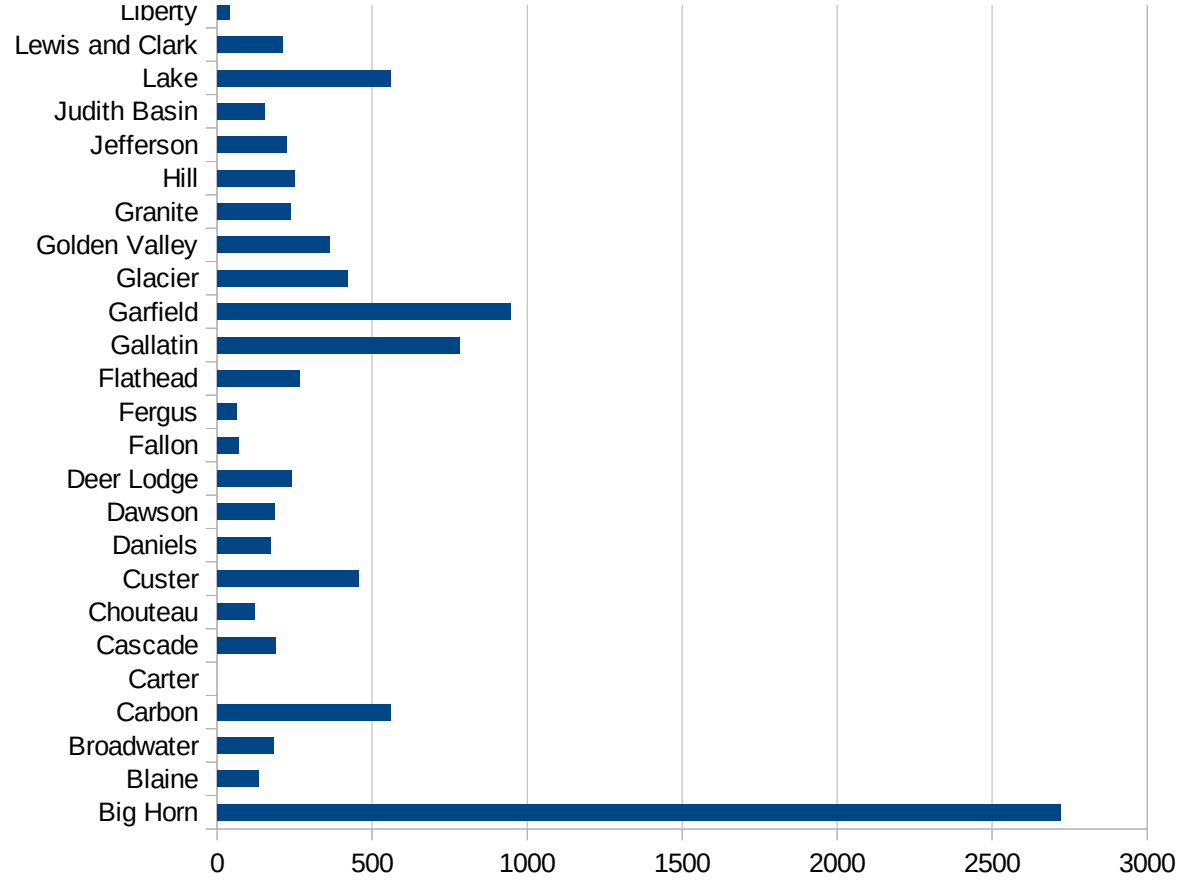
MT

FIPS	County	PC Infection
30001	Beaverhead	531.6886431
30003	Big Horn	2721.547458
30005	Blaine	132.2168356
30007	Broadwater	180.7723911
30009	Carbon	560.0149337
30011	Carter	0
30013	Cascade	188.6260916
30015	Chouteau	121.8450827
30017	Custer	457.4486449
30019	Daniels	171.7229536
30021	Dawson	184.3317972
30023	Deer Lodge	240.9374658
30025	Fallon	68.49315068
30027	Fergus	62.98929182
30029	Flathead	266.3898302
30031	Gallatin	781.2220673
30033	Garfield	946.3722397
30035	Glacier	421.910235
30037	Golden Valley	363.1961259
30039	Granite	236.8265246
30041	Hill	250.8105463
30043	Jefferson	223.1958337
30045	Judith Basin	153.6885246
30047	Lake	558.677686
30049	Lewis and Clark	211.062591
30051	Liberty	41.15226337
30053	Lincoln	358.6945539
30055	McCone	119.4029851
30057	Madison	889.5985401
30059	Meagher	214.3622722
30061	Mineral	0
30063	Missoula	224.7645024
30065	Musselshell	43.00150505



MT

30067 Park	310.707457
30069 Petroleum	0
30071 Phillips	0
30073 Pondera	150.703282
30075 Powder River	58.27505828
30077 Powell	28.70264064
30079 Prairie	91.99632015
30081 Ravalli	171.4073937
30083 Richland	421.5156236
30085 Roosevelt	180.848178
30087 Rosebud	253.7791018
30089 Sanders	75.98784195
30091 Sheridan	87.61682243
30093 Silver Bow	191.4668648
30095 Stillwater	209.7755402
30097 Sweet Grass	107.8167116
30099 Teton	243.4274586
30101 Toole	721.2033794
30103 Treasure	294.55081
30105 Valley	174.8016673
30107 Wheatland	134.1681574
30109 Wibaux	290.1353965
30111 Yellowstone	698.1522072



MT

FIPS

29001  
29003  
29005  
29007  
29009  
29011  
29013  
29015  
29017  
29019  
29021  
29023  
29025  
29027  
29029  
29031  
29033  
29035  
29037

MT

29039  
29041  
29043  
29045  
29047  
29049  
29051  
29053  
29055  
29057  
29059  
29061  
29063  
29065  
29067  
29069  
29071  
29073  
29075  
29077  
29079  
29081  
29083  
29085  
29087  
29089  
29091  
29093  
29095  
29097  
29099  
29101

29103

MT

29105  
29107  
29109  
29111  
29113  
29115  
29117  
29121  
29123  
29125  
29127  
29119  
29129  
29131  
29133  
29135  
29137  
29139  
29141  
29143  
29145  
29147  
29149  
29151  
29153  
29155  
29157  
29159  
29161  
29163  
29165  
29167  
29169  
29171

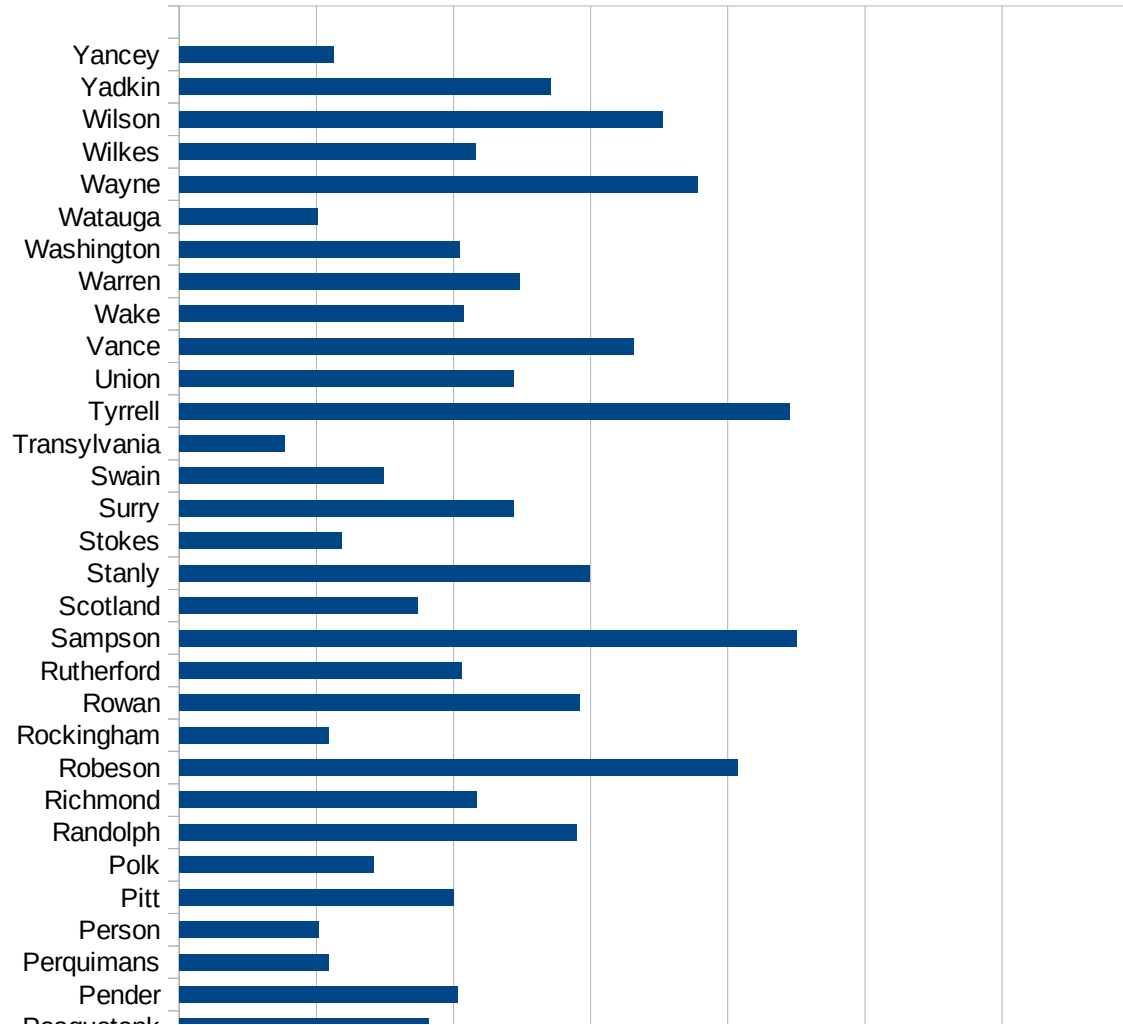


MT

29173  
29175  
29177  
29179  
29181  
29195  
29197  
29199  
29201  
29203  
29205  
29183  
29185  
29187  
29189  
29510  
29186  
29207  
29209  
29211  
29213  
29215  
  
29217  
29219  
29221  
29223  
29225  
29227  
29229

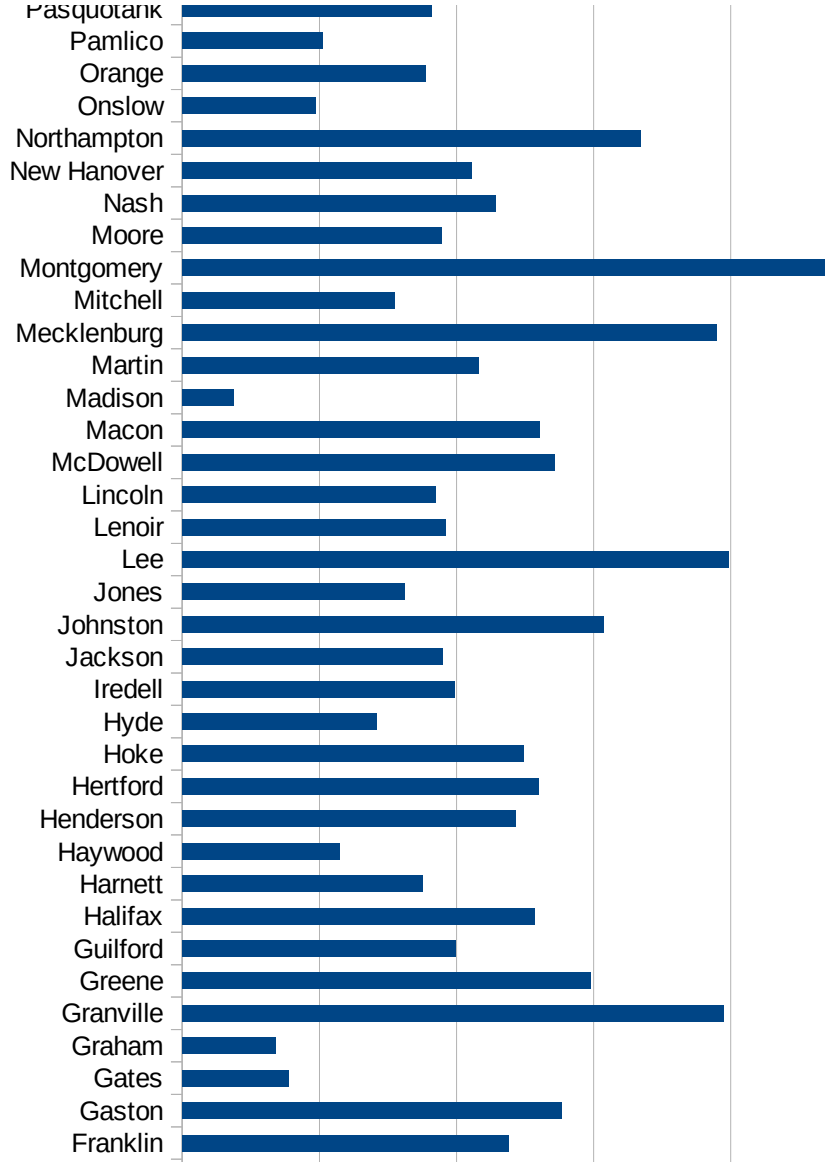
NC

FIPS	County	PC Infection
37001	Alamance	1369.895936
37003	Alexander	789.7625358
37005	Alleghany	1478.362154
37007	Anson	1238.09141
37009	Ashe	464.790291
37011	Avery	565.5526992
37013	Beaufort	792.2853077
37015	Bertie	1335.015242
37017	Bladen	1780.656824
37019	Brunswick	879.0148014
37021	Buncombe	671.9335554
37023	Burke	1811.201345
37025	Cabarrus	1184.809456
37027	Caldwell	1406.819539
37029	Camden	588.2352941
37031	Carteret	477.5329383
37033	Caswell	832.6724822
37035	Catawba	1242.972039
37037	Chatham	1715.9108
37039	Cherokee	933.657471
37041	Chowan	1033.573312
37043	Clay	682.2874585
37045	Cleveland	1113.216243
37047	Columbus	1505.704788
37049	Craven	653.9567786
37051	Cumberland	852.4659224
37053	Currituck	262.2635934
37055	Dare	553.4094956
37057	Davidson	1005.31768
37059	Davie	905.6232888
37061	Duplin	3316.569254
37063	Durham	1877.255406
37065	Edgecombe	1146.04365

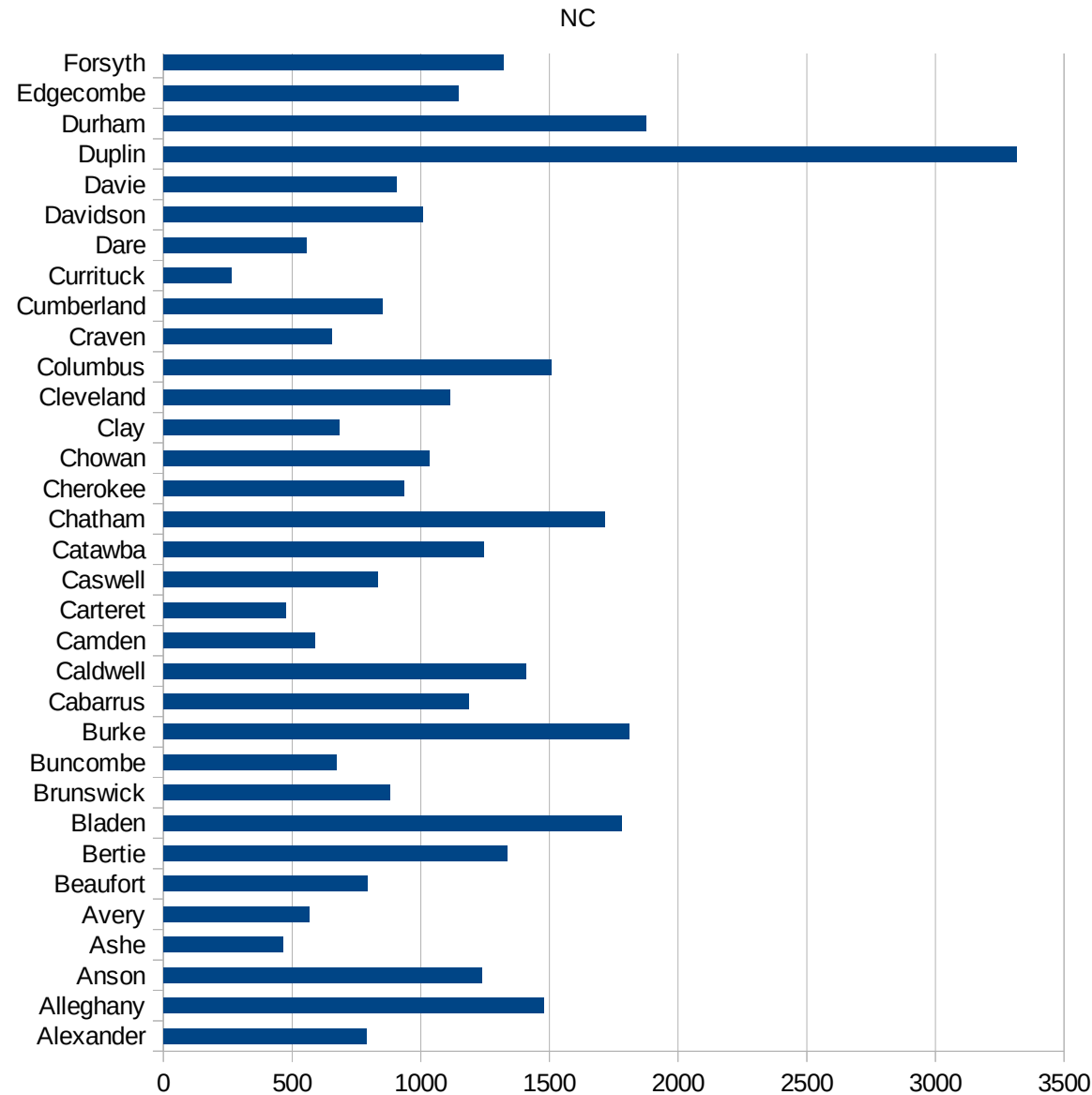


NC

37067 Forsyth	1320.763178
37069 Franklin	1191.533452
37071 Gaston	1383.466609
37073 Gates	388.836084
37075 Graham	341.8198963
37077 Granville	1972.885303
37079 Greene	1489.624976
37081 Guilford	994.9969082
37083 Halifax	1285.245383
37085 Harnett	877.7027732
37087 Haywood	574.4622485
37089 Henderson	1216.294926
37091 Hertford	1297.603449
37093 Hoke	1243.517639
37095 Hyde	707.456979
37097 Iredell	992.518284
37099 Jackson	950.9082097
37101 Johnston	1537.930184
37103 Jones	809.3805126
37105 Lee	1993.425763
37107 Lenoir	961.1261969
37109 Lincoln	922.7647129
37111 McDowell	1358.03283
37113 Macon	1303.670115
37115 Madison	188.3931443
37117 Martin	1080.675753
37119 Mecklenburg	1948.622407
37121 Mitchell	773.3333333
37123 Montgomery	2361.482894
37125 Moore	945.4611783
37127 Nash	1142.358747
37129 New Hanover	1054.358215
37131 Northampton	1672.087823
37133 Onslow	486.1318373



37135 Orange	887.5071049
37137 Pamlico	513.0228887
37139 Pasquotank	908.1964732
37141 Pender	1016.698304
37143 Perquimans	543.8831769
37145 Person	508.7705976
37147 Pitt	1001.589648
37149 Polk	708.3596138
37151 Randolph	1447.496006
37153 Richmond	1082.718827
37155 Robeson	2034.42286
37157 Rockingham	544.7127577
37159 Rowan	1458.28319
37161 Rutherford	1031.035824
37163 Sampson	2249.080565
37165 Scotland	867.5667912
37167 Stanly	1494.965767
37169 Stokes	593.8372886
37171 Surry	1218.935898
37173 Swain	744.1207441
37175 Transylvania	385.7957036
37177 Tyrrell	2227.063665
37179 Union	1221.238788
37181 Vance	1657.619667
37183 Wake	1037.896924
37185 Warren	1241.985157
37187 Washington	1020.322118
37189 Watauga	505.8539637
37191 Wayne	1890.497209
37193 Wilkes	1080.852429
37195 Wilson	1762.936591
37197 Yadkin	1353.115095
37199 Yancey	564.1512596



NC

NC

FIPS

29001  
29003  
29005  
29007  
29009  
29011  
29013  
29015  
29017  
29019  
29021  
29023  
29025  
29027  
29029  
29031  
29033  
29035  
29037

NC

29039  
29041  
29043  
29045  
29047  
29049  
29051  
29053  
29055  
29057  
29059  
29061  
29063  
29065  
29067  
29069  
29071  
29073  
29075  
29077  
29079  
29081  
29083  
29085  
29087  
29089  
29091  
29093  
29095  
29097  
29099  
29101

29103

NC

29105  
29107  
29109  
29111  
29113  
29115  
29117  
29121  
29123  
29125  
29127  
29119  
29129  
29131  
29133  
29135  
29137  
29139  
29141  
29143  
29145  
29147  
29149  
29151  
29153  
29155  
29157  
29159  
29161  
29163  
29165  
29167  
29169  
29171

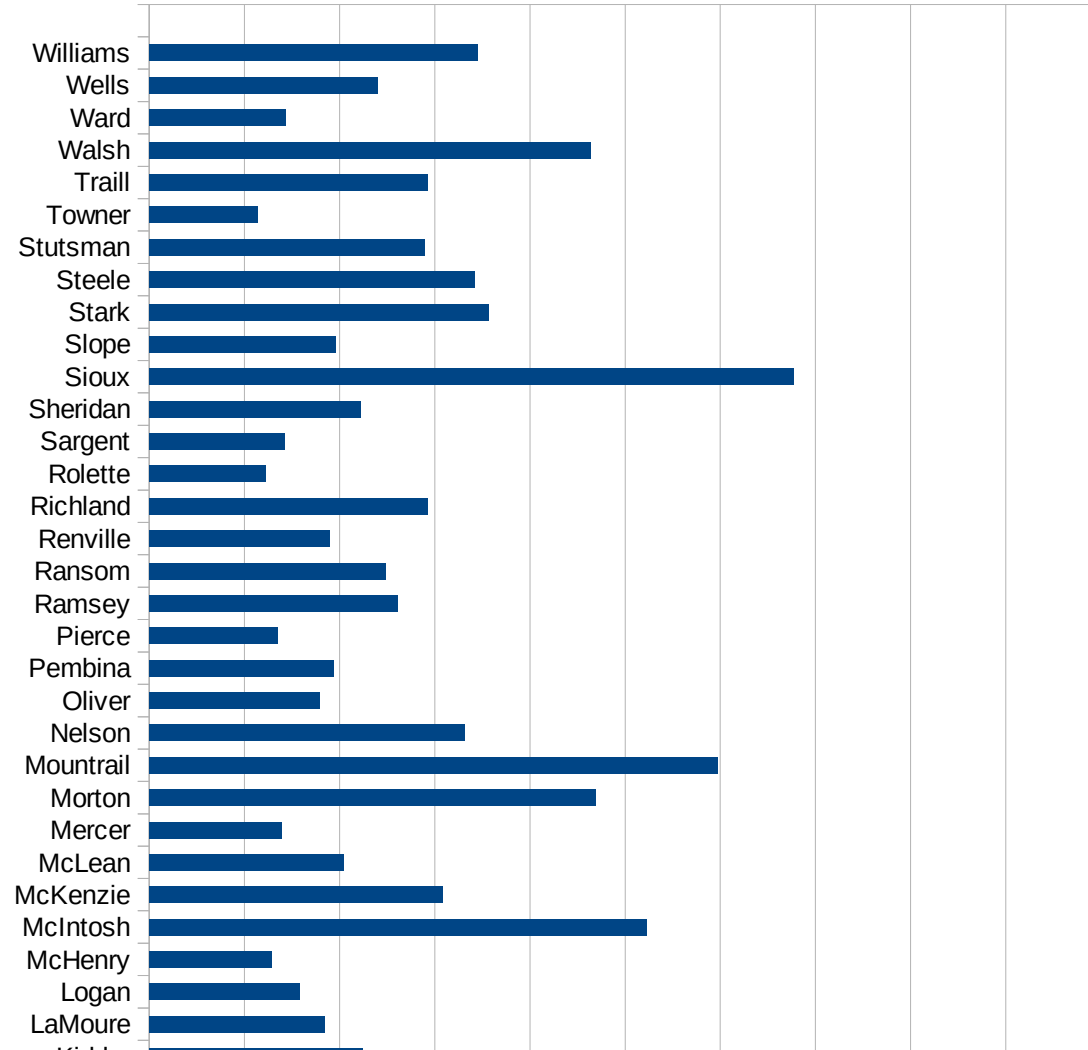


NC

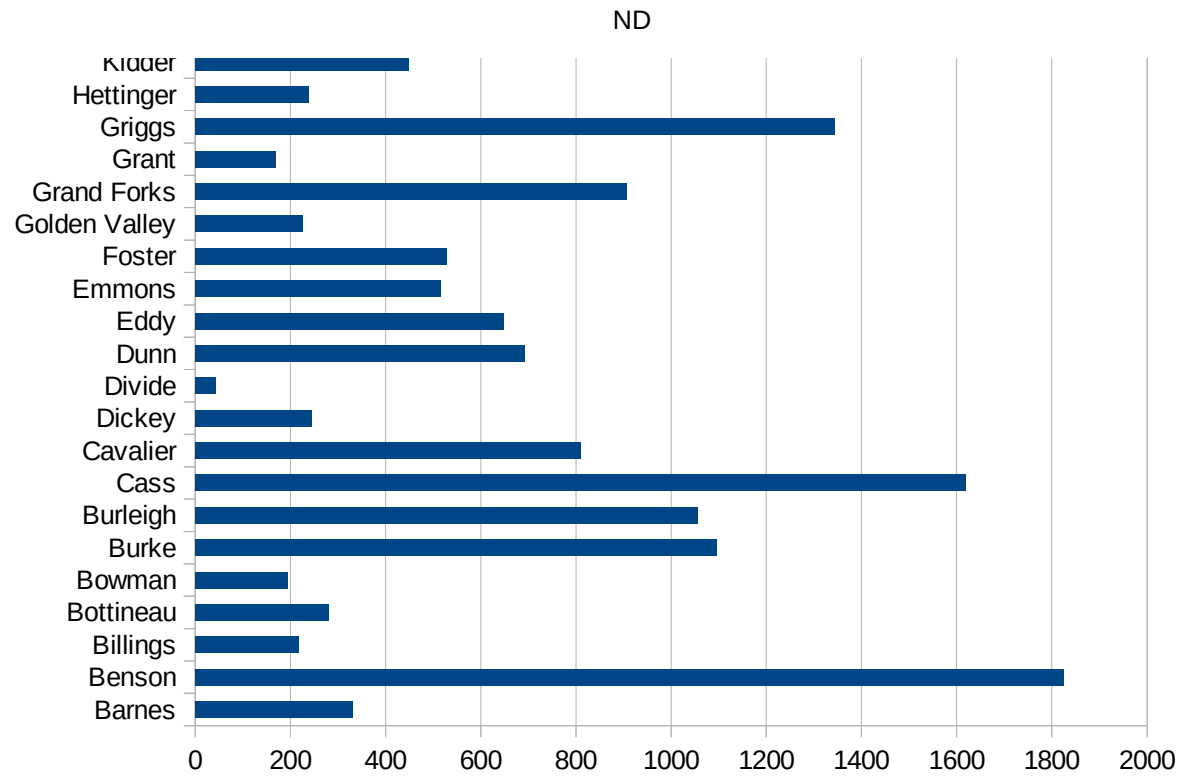
29173  
29175  
29177  
29179  
29181  
29195  
29197  
29199  
29201  
29203  
29205  
29183  
29185  
29187  
29189  
29510  
29186  
29207  
29209  
29211  
29213  
29215  
  
29217  
29219  
29221  
29223  
29225  
29227  
29229

ND

FIPS	County	PC Infection
38001	Adams	87.18395815
38003	Barnes	332.0053121
38005	Benson	1824.188452
38007	Billings	217.6278564
38009	Bottineau	280.767431
38011	Bowman	195.0585176
38013	Burke	1095.238095
38015	Burleigh	1056.962623
38017	Cass	1618.590097
38019	Cavalier	809.6108645
38021	Dickey	244.7481134
38023	Divide	43.80201489
38025	Dunn	692.5207756
38027	Eddy	648.5084306
38029	Emmons	515.9332322
38031	Foster	528.6069652
38033	Golden Valley	226.11645
38035	Grand Forks	907.1640526
38037	Grant	168.4919966
38039	Griggs	1344.086022
38041	Hettinger	238.6634845
38043	Kidder	448.9795918
38045	LaMoure	369.2762186
38047	Logan	315.2916448
38049	McHenry	257.909216
38051	McIntosh	1044.487427
38053	McKenzie	616.1971831
38055	McLean	408.7621843
38057	Mercer	278.2145881
38059	Morton	939.0577263
38061	Mountrail	1193.971423
38063	Nelson	662.2516556
38065	Oliver	358.6065574



38067 Pembina	388.6569742
38069 Pierce	269.541779
38071 Ramsey	522.6025608
38073 Ransom	496.4674432
38075 Renville	379.1069924
38077 Richland	585.0113923
38079 Rolette	244.7381302
38081 Sargent	284.2377261
38083 Sheridan	444.7739066
38085 Sioux	1353.832033
38087 Slope	393.1847969
38089 Stark	712.9722231
38091 Steele	683.131897
38093 Stutsman	578.476837
38095 Towner	228.1021898
38097 Traill	584.7953216
38099 Walsh	928.095997
38101 Ward	287.8483703
38103 Wells	480.1617387
38105 Williams	690.2404526



ND

FIPS

29001  
29003  
29005  
29007  
29009  
29011  
29013  
29015  
29017  
29019  
29021  
29023  
29025  
29027  
29029  
29031  
29033  
29035  
29037

ND

29039  
29041  
29043  
29045  
29047  
29049  
29051  
29053  
29055  
29057  
29059  
29061  
29063  
29065  
29067  
29069  
29071  
29073  
29075  
29077  
29079  
29081  
29083  
29085  
29087  
29089  
29091  
29093  
29095  
29097  
29099  
29101

29103

ND

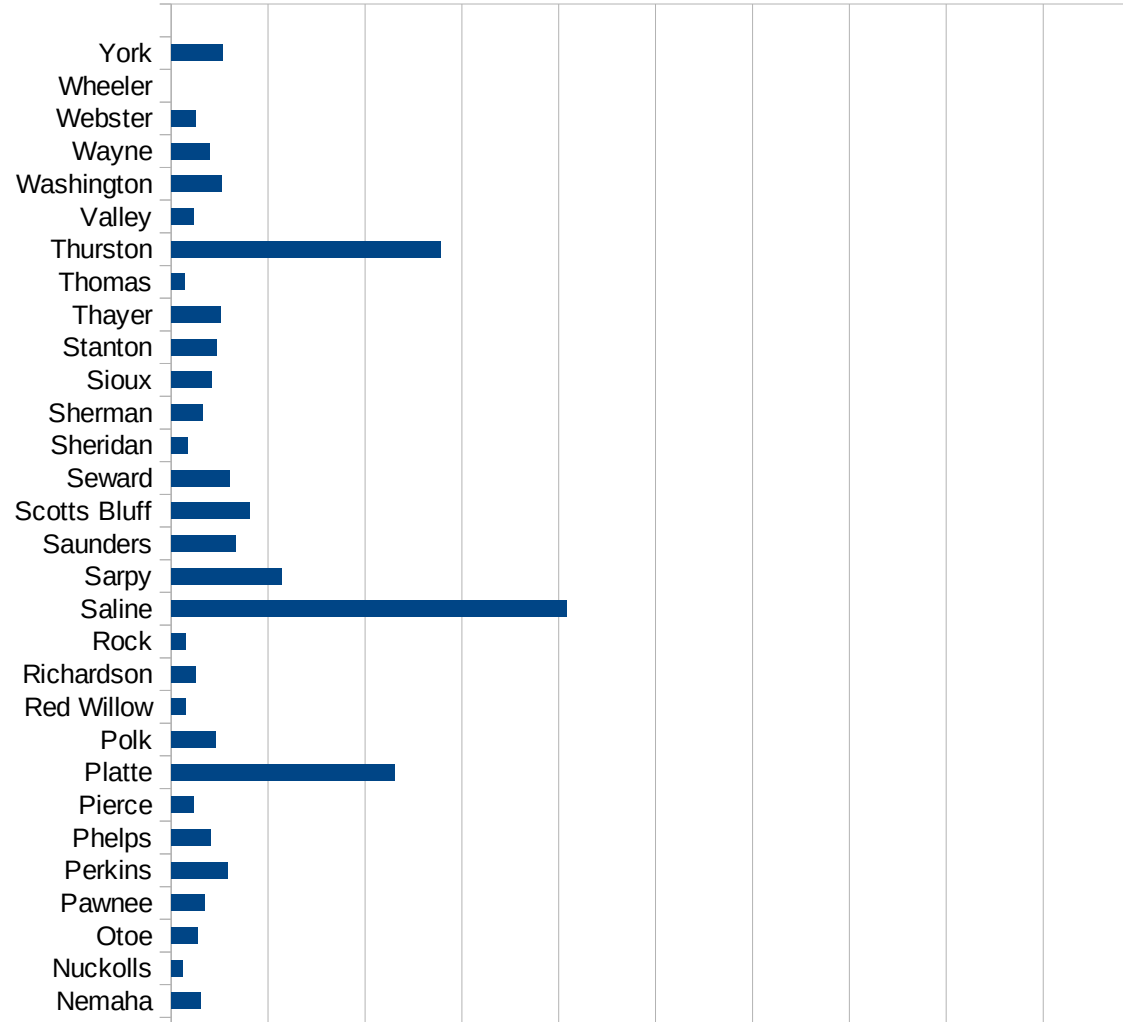
29105  
29107  
29109  
29111  
29113  
29115  
29117  
29121  
29123  
29125  
29127  
29119  
29129  
29131  
29133  
29135  
29137  
29139  
29141  
29143  
29145  
29147  
29149  
29151  
29153  
29155  
29157  
29159  
29161  
29163  
29165  
29167  
29169  
29171

ND

29173  
29175  
29177  
29179  
29181  
29195  
29197  
29199  
29201  
29203  
29205  
29183  
29185  
29187  
29189  
29510  
29186  
29207  
29209  
29211  
29213  
29215  
  
29217  
29219  
29221  
29223  
29225  
29227  
29229

NE

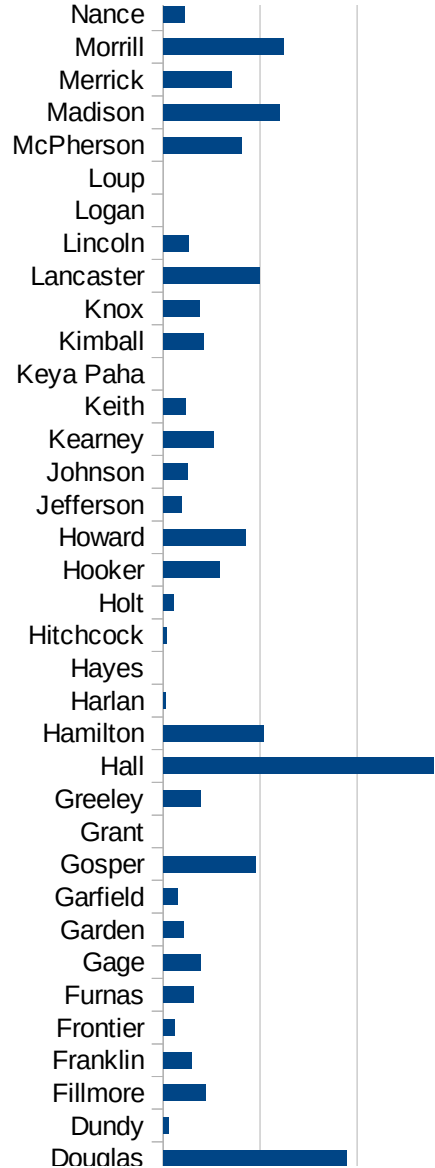
FIPS	County	PC Infection
31001	Adams	1098.02926
31003	Antelope	299.8737374
31005	Arthur	0
31007	Banner	273.9726027
31009	Blaine	0
31011	Boone	133.613285
31013	Box Butte	102.1165986
31015	Boyd	51.15089514
31017	Brown	0
31019	Buffalo	725.5870201
31021	Burt	385.3267571
31023	Butler	707.3715562
31025	Cass	611.644176
31027	Cedar	248.6384087
31029	Chase	150.8674881
31031	Cherry	69.43239021
31033	Cheyenne	279.2696026
31035	Clay	772.449308
31037	Colfax	6387.280581
31039	Cuming	704.6979866
31041	Custer	396.6789668
31043	Dakota	9480.655281
31045	Dawes	91.78522258
31047	Dawson	4006.917204
31049	Deuel	54.79452055
31051	Dixon	998.4235418
31053	Dodge	2122.801772
31055	Douglas	1890.876376
31057	Dundy	56.49717514
31059	Fillmore	434.2319522
31061	Franklin	297.7174992
31063	Frontier	115.0306748
31065	Furnas	318.1336161



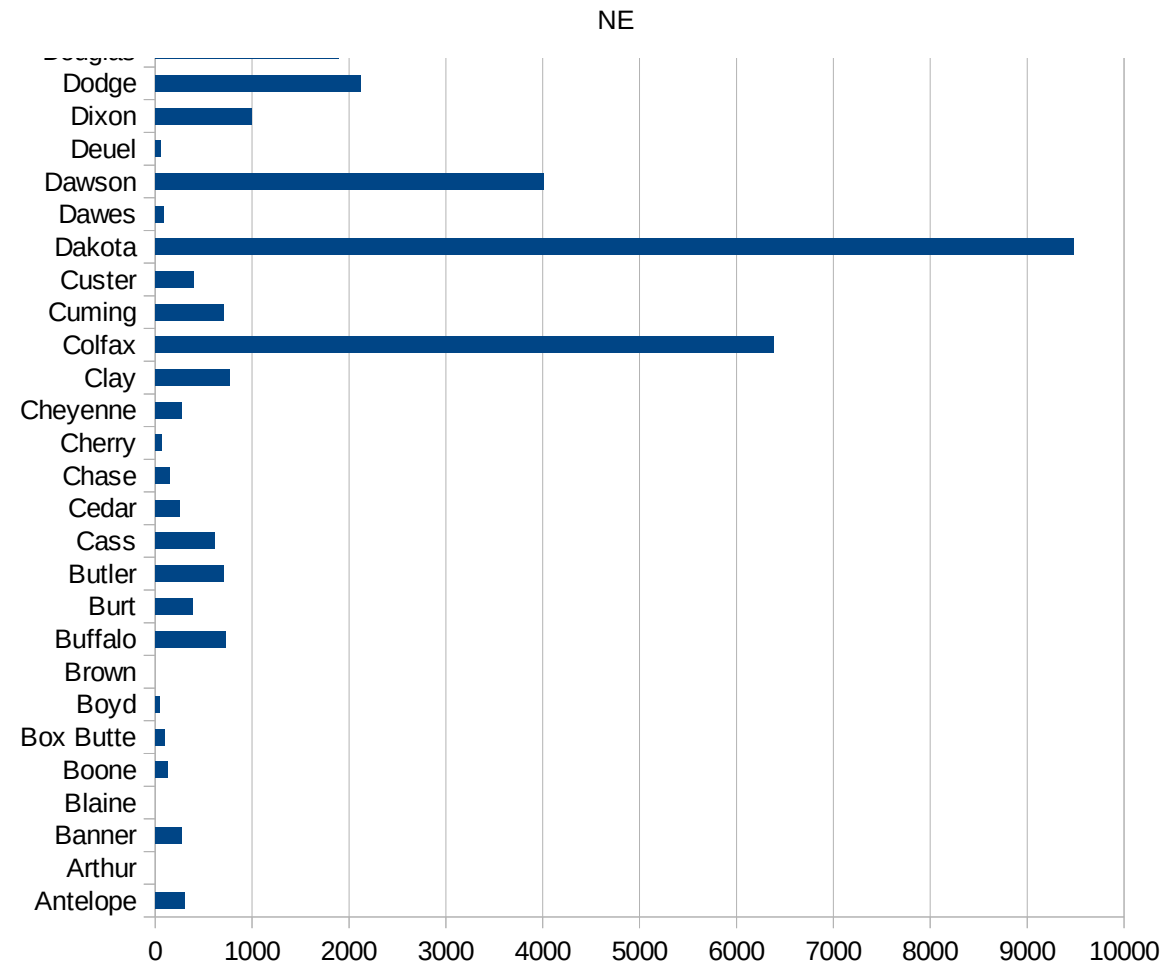


NE

31067 Gage	381.5195645
31069 Garden	210.8592514
31071 Garfield	150.981379
31073 Gosper	951.9038076
31075 Grant	0
31077 Greeley	382.0033956
31079 Hall	2793.513724
31081 Hamilton	1034.482759
31083 Harlan	29.40311673
31085 Hayes	0
31087 Hitchcock	35.63791875
31089 Holt	108.0762429
31091 Hooker	586.5102639
31093 Howard	850.3401361
31095 Jefferson	197.2664506
31097 Johnson	253.2138683
31099 Kearney	519.5599022
31101 Keith	236.8781947
31103 Keya Paha	0
31105 Kimball	414.5936982
31107 Knox	380.0926476
31109 Lancaster	996.9363827
31111 Lincoln	264.3171806
31113 Logan	0
31115 Loup	0
31117 McPherson	813.0081301
31119 Madison	1198.01085
31121 Merrick	711.2375533
31123 Morrill	1237.729407
31125 Nance	226.5005663
31127 Nemaha	301.8108652
31129 Nuckolls	119.1895113
31131 Otoe	269.0021896
31133 Pawnee	341.9452888



31135 Perkins	580.4028679
31137 Phelps	411.2939084
31139 Pierce	238.0285634
31141 Platte	2304.948596
31143 Polk	454.7176961
31145 Red Willow	149.1702405
31147 Richardson	251.984377
31149 Rock	147.0588235
31151 Saline	4083.623693
31153 Sarpy	1139.0065
31155 Saunders	666.5727832
31157 Scotts Bluff	808.5803996
31159 Seward	600.5312392
31161 Sheridan	173.4104046
31163 Sherman	329.1639236
31165 Sioux	421.2299916
31167 Stanton	469.0117253
31169 Thayer	515.9753919
31171 Thomas	138.8888889
31173 Thurston	2779.679584
31175 Valley	238.6634845
31177 Washington	522.5722166
31179 Wayne	393.4914389
31181 Webster	254.7410133
31183 Wheeler	0
31185 York	530.0609933



NE

FIPS

29001  
29003  
29005  
29007  
29009  
29011  
29013  
29015  
29017  
29019  
29021  
29023  
29025  
29027  
29029  
29031  
29033  
29035  
29037

NE

29039  
29041  
29043  
29045  
29047  
29049  
29051  
29053  
29055  
29057  
29059  
29061  
29063  
29065  
29067  
29069  
29071  
29073  
29075  
29077  
29079  
29081  
29083  
29085  
29087  
29089  
29091  
29093  
29095  
29097  
29099  
29101

29103

NE

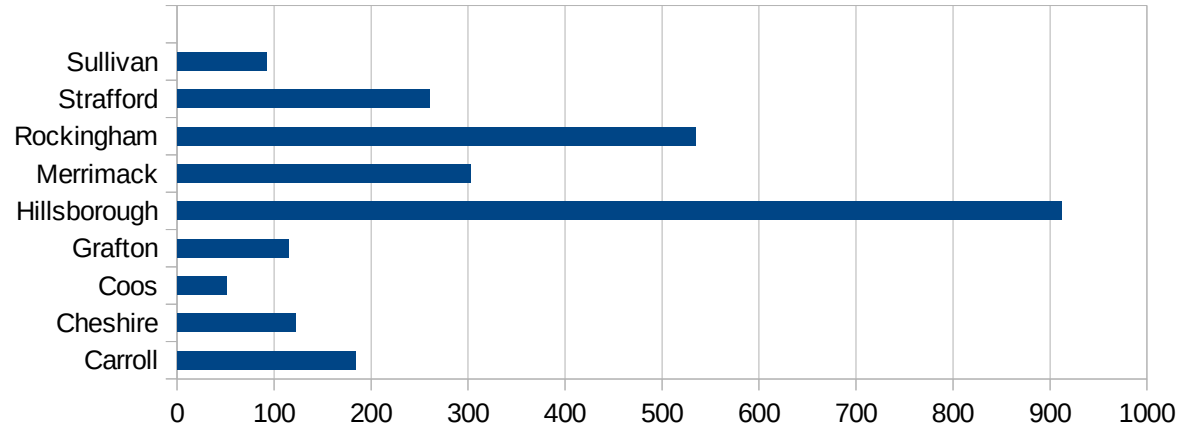
29105  
29107  
29109  
29111  
29113  
29115  
29117  
29121  
29123  
29125  
29127  
29119  
29129  
29131  
29133  
29135  
29137  
29139  
29141  
29143  
29145  
29147  
29149  
29151  
29153  
29155  
29157  
29159  
29161  
29163  
29165  
29167  
29169  
29171

NE

29173  
29175  
29177  
29179  
29181  
29195  
29197  
29199  
29201  
29203  
29205  
29183  
29185  
29187  
29189  
29510  
29186  
29207  
29209  
29211  
29213  
29215  
  
29217  
29219  
29221  
29223  
29225  
29227  
29229

NH

FIPS	County	Cases	Per Capita Cases 100,000
33001	Belknap	180.262856	
33003	Carroll	184.5056274	
33005	Cheshire	121.5797524	
33007	Coos	50.65054291	
33009	Grafton	114.7172165	
33011	Hillsborough	911.9873232	
33013	Merrimack	303.0463436	
33015	Rockingham	534.9703729	
33017	Strafford	259.8201245	
33019	Sullivan	92.71277582	



NH

FIPS

29001  
29003  
29005  
29007  
29009  
29011  
29013  
29015  
29017  
29019  
29021  
29023  
29025  
29027  
29029  
29031  
29033  
29035  
29037



NH

29039  
29041  
29043  
29045  
29047  
29049  
29051  
29053  
29055  
29057  
29059  
29061  
29063  
29065  
29067  
29069  
29071  
29073  
29075  
29077  
29079  
29081  
29083  
29085  
29087  
29089  
29091  
29093  
29095  
29097  
29099  
29101

29103

NH

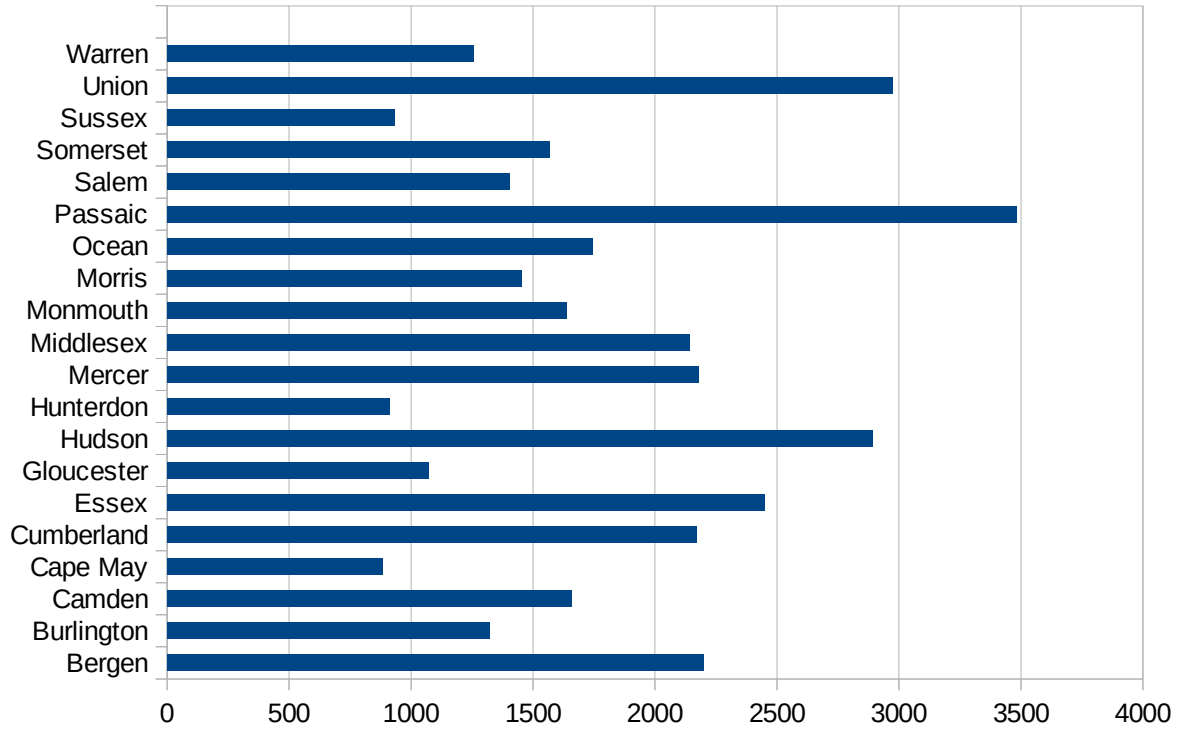
29105  
29107  
29109  
29111  
29113  
29115  
29117  
29121  
29123  
29125  
29127  
29119  
29129  
29131  
29133  
29135  
29137  
29139  
29141  
29143  
29145  
29147  
29149  
29151  
29153  
29155  
29157  
29159  
29161  
29163  
29165  
29167  
29169  
29171

NH

29173  
29175  
29177  
29179  
29181  
29195  
29197  
29199  
29201  
29203  
29205  
29183  
29185  
29187  
29189  
29510  
29186  
29207  
29209  
29211  
29213  
29215  
  
29217  
29219  
29221  
29223  
29225  
29227  
29229

NJ

FIPS	County	PC Infection
34001	Atlantic	1288.480159
34003	Bergen	2200.189603
34005	Burlington	1320.209078
34007	Camden	1656.54988
34009	Cape May	882.6707001
34011	Cumberland	2169.276422
34013	Essex	2449.213333
34015	Gloucester	1074.095426
34017	Hudson	2890.863398
34019	Hunterdon	913.2896066
34021	Mercer	2180.302911
34023	Middlesex	2141.17406
34025	Monmouth	1636.748134
34027	Morris	1452.56845
34029	Ocean	1745.364007
34031	Passaic	3483.340287
34033	Salem	1405.593624
34035	Somerset	1569.91702
34037	Sussex	933.2452645
34039	Union	2972.761335
34041	Warren	1258.28378



FIPS

- 29001
- 29003
- 29005
- 29007
- 29009
- 29011
- 29013
- 29015
- 29017
- 29019
- 29021
- 29023
- 29025
- 29027
- 29029
- 29031
- 29033
- 29035
- 29037

NJ

29039  
29041  
29043  
29045  
29047  
29049  
29051  
29053  
29055  
29057  
29059  
29061  
29063  
29065  
29067  
29069  
29071  
29073  
29075  
29077  
29079  
29081  
29083  
29085  
29087  
29089  
29091  
29093  
29095  
29097  
29099  
29101

29103

NJ

29105  
29107  
29109  
29111  
29113  
29115  
29117  
29121  
29123  
29125  
29127  
29119  
29129  
29131  
29133  
29135  
29137  
29139  
29141  
29143  
29145  
29147  
29149  
29151  
29153  
29155  
29157  
29159  
29161  
29163  
29165  
29167  
29169  
29171

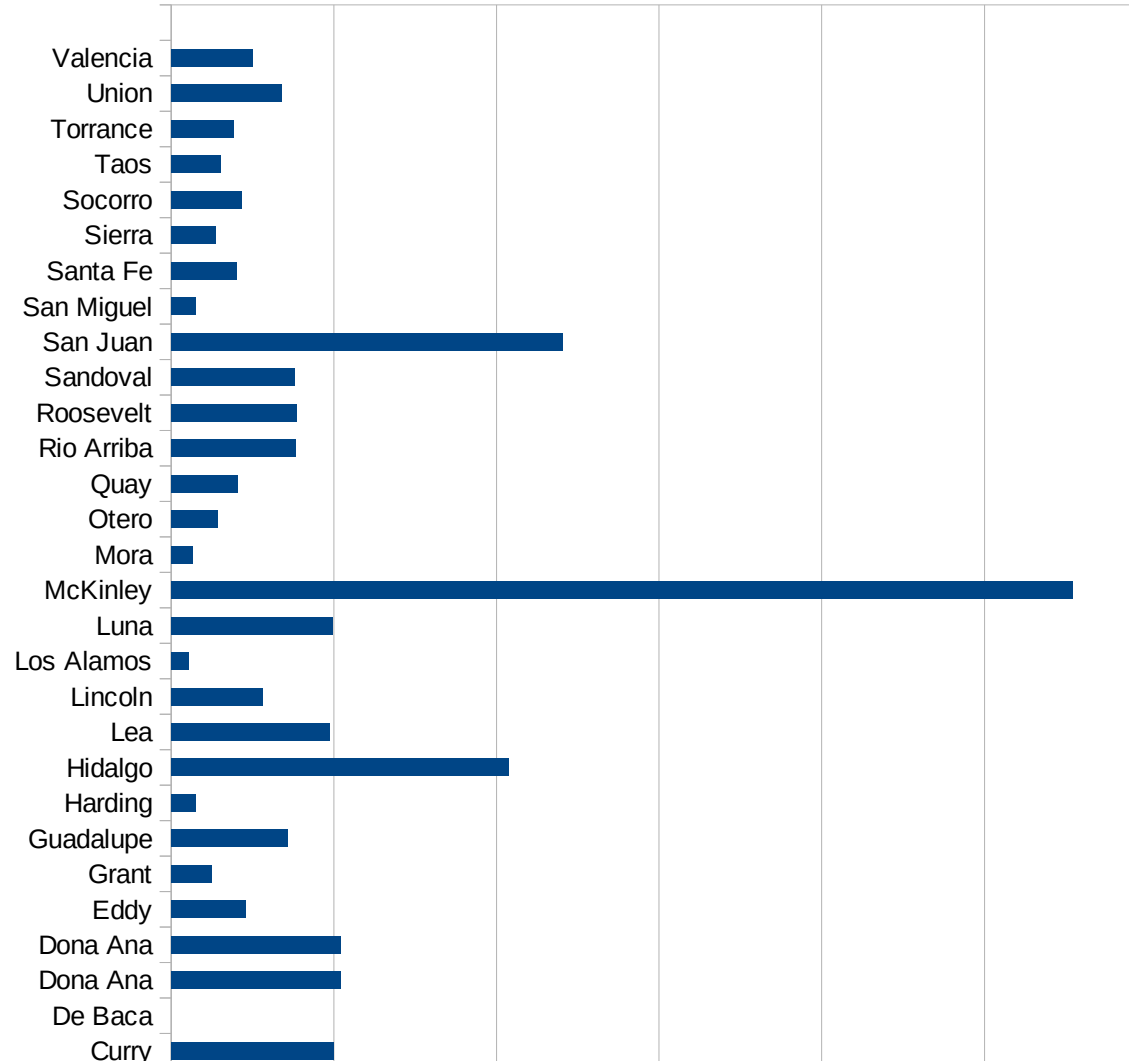
NJ

29173  
29175  
29177  
29179  
29181  
29195  
29197  
29199  
29201  
29203  
29205  
29183  
29185  
29187  
29189  
29510  
29186  
29207  
29209  
29211  
29213  
29215  
  
29217  
29219  
29221  
29223  
29225  
29227  
29229



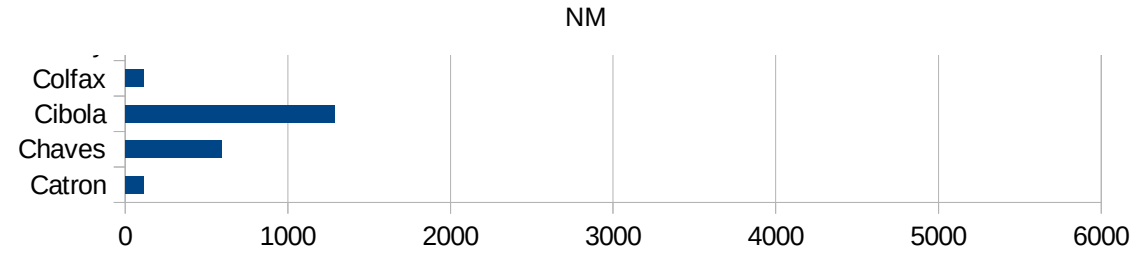
NM

FIPS	County	PC Infection
35001	Bernalillo	728.8923989
35003	Catron	111.7942985
35005	Chaves	593.6094235
35006	Cibola	1289.91251
35007	Colfax	115.6069364
35009	Curry	997.2287962
35011	De Baca	0
35013	Dona Ana	1044.492051
35013	Dona Ana	1044.492051
35015	Eddy	461.1398964
35017	Grant	248.6652527
35019	Guadalupe	714.1211702
35021	Harding	152.6717557
35023	Hidalgo	2075.471698
35025	Lea	975.4205513
35027	Lincoln	562.4872162
35028	Los Alamos	104.7065599
35029	Luna	993.1978467
35031	McKinley	5545.718633
35033	Mora	133.1557923
35035	Otero	289.0043575
35037	Quay	411.9714043
35039	Rio Arriba	763.9850279
35041	Roosevelt	768.2868271
35043	Sandoval	760.4405596
35045	San Juan	2405.572483
35047	San Miguel	152.2235512
35049	Santa Fe	401.1835581
35051	Sierra	273.5229759
35053	Socorro	436.2115327
35055	Taos	301.5075377
35057	Torrance	384.8374062
35059	Union	679.9417193



35061 Valencia

498.3258345



NM

FIPS

29001  
29003  
29005  
29007  
29009  
29011  
29013  
29015  
29017  
29019  
29021  
29023  
29025  
29027  
29029  
29031  
29033  
29035  
29037

NM

29039  
29041  
29043  
29045  
29047  
29049  
29051  
29053  
29055  
29057  
29059  
29061  
29063  
29065  
29067  
29069  
29071  
29073  
29075  
29077  
29079  
29081  
29083  
29085  
29087  
29089  
29091  
29093  
29095  
29097  
29099  
29101

29103

NM

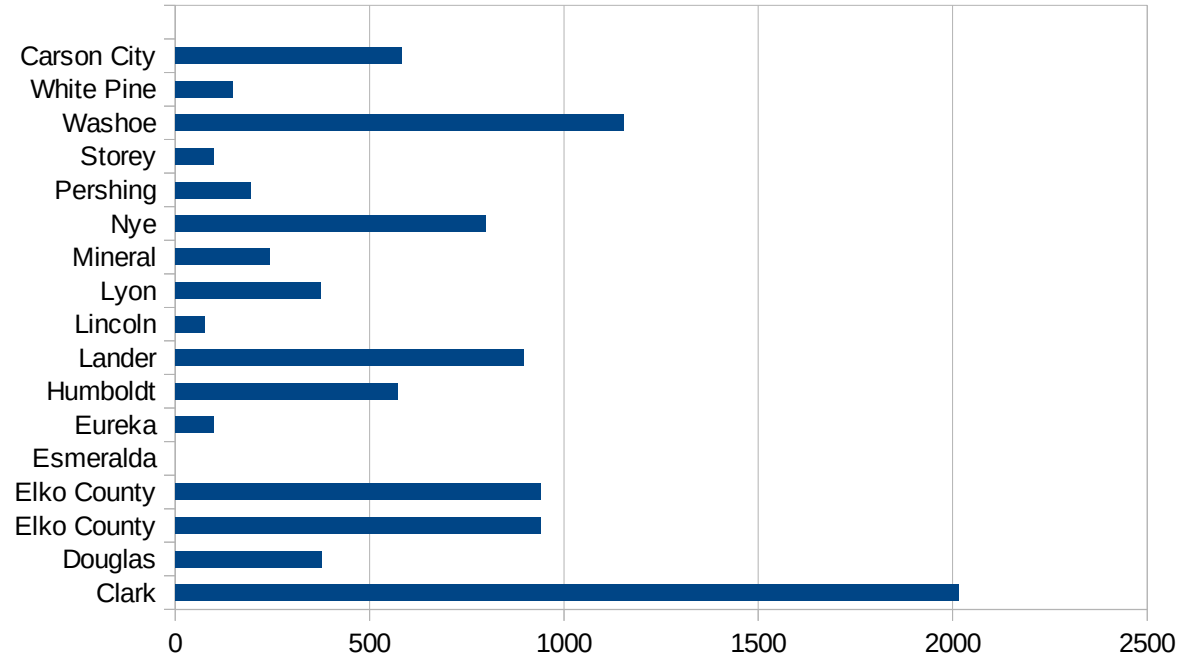
29105  
29107  
29109  
29111  
29113  
29115  
29117  
29121  
29123  
29125  
29127  
29119  
29129  
29131  
29133  
29135  
29137  
29139  
29141  
29143  
29145  
29147  
29149  
29151  
29153  
29155  
29157  
29159  
29161  
29163  
29165  
29167  
29169  
29171

NM

29173  
29175  
29177  
29179  
29181  
29195  
29197  
29199  
29201  
29203  
29205  
29183  
29185  
29187  
29189  
29510  
29186  
29207  
29209  
29211  
29213  
29215  
  
29217  
29219  
29221  
29223  
29225  
29227  
29229

NV

FIPS	County	PC Infection
32001	Churchill	200.4909984
32003	Clark	2016.313512
32005	Douglas	377.5764953
32007	Elko County	939.7636294
32007	Elko County	939.7636294
32009	Esmeralda	0
32011	Eureka	99.85022466
32013	Humboldt	571.9051591
32015	Lander	896.8609865
32017	Lincoln	76.90828687
32019	Lyon	374.4982798
32021	Mineral	243.6863093
32023	Nye	798.3063556
32027	Pershing	195.019502
32029	Storey	99.28021842
32031	Washoe	1152.801486
32033	White Pine	147.7572559
32510	Carson City	582.8851915



NV

FIPS

29001  
29003  
29005  
29007  
29009  
29011  
29013  
29015  
29017  
29019  
29021  
29023  
29025  
29027  
29029  
29031  
29033  
29035  
29037



NV

29039  
29041  
29043  
29045  
29047  
29049  
29051  
29053  
29055  
29057  
29059  
29061  
29063  
29065  
29067  
29069  
29071  
29073  
29075  
29077  
29079  
29081  
29083  
29085  
29087  
29089  
29091  
29093  
29095  
29097  
29099  
29101

29103

NV

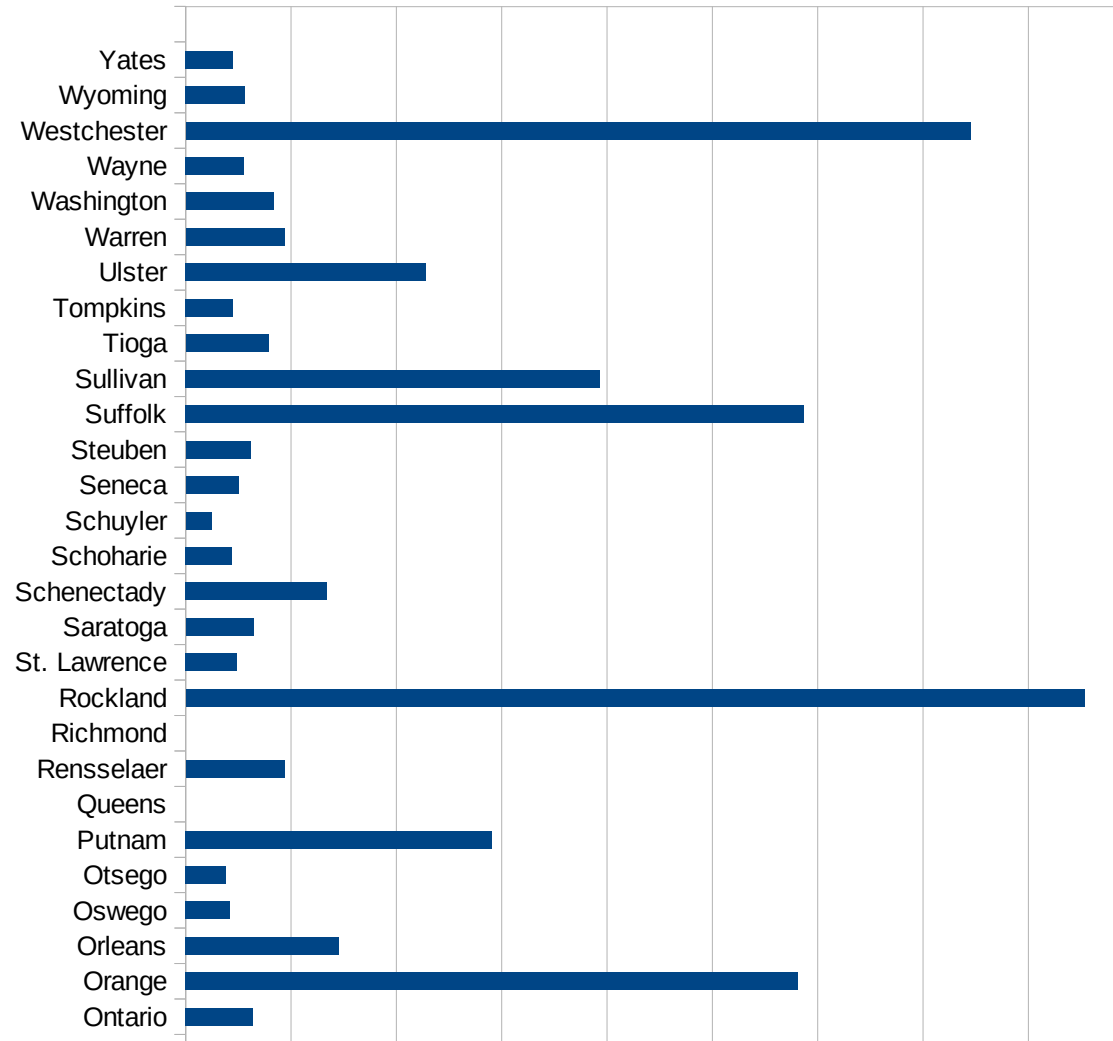
29105  
29107  
29109  
29111  
29113  
29115  
29117  
29121  
29123  
29125  
29127  
29119  
29129  
29131  
29133  
29135  
29137  
29139  
29141  
29143  
29145  
29147  
29149  
29151  
29153  
29155  
29157  
29159  
29161  
29163  
29165  
29167  
29169  
29171

NV

29173  
29175  
29177  
29179  
29181  
29195  
29197  
29199  
29201  
29203  
29205  
29183  
29185  
29187  
29189  
29510  
29186  
29207  
29209  
29211  
29213  
29215  
  
29217  
29219  
29221  
29223  
29225  
29227  
29229

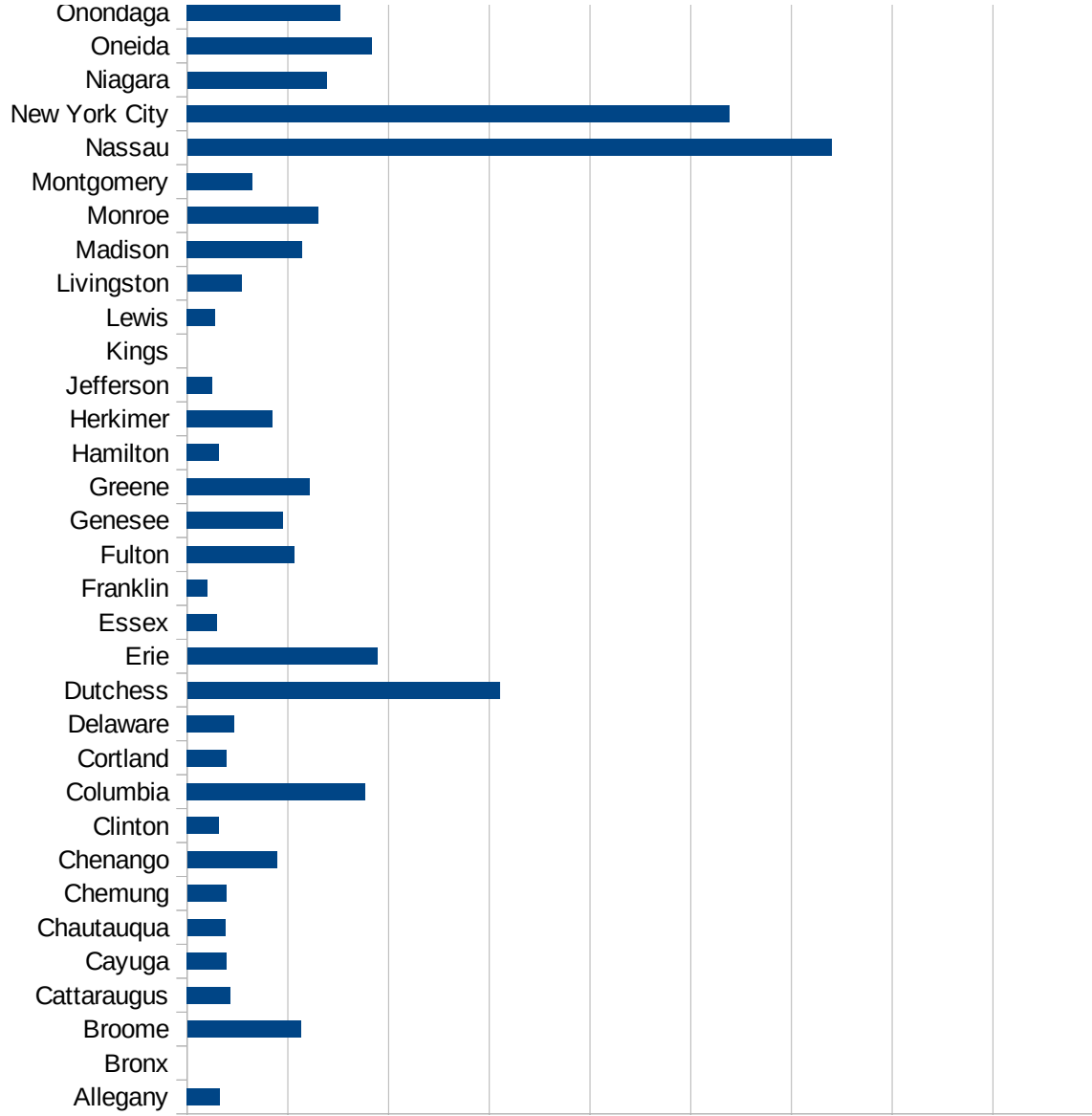
NY

FIPS	County	PC Infection
36001	Albany	828.023196371
36003	Allegany	161.533491277
36005	Bronx	0
36007	Broome	562.4572809
36009	Cattaraugus	213.430504945
36011	Cayuga	194.43904336
36013	Chautauqua	188.371020564
36015	Chemung	193.46262492
36017	Chenango	445.977785257
36019	Clinton	157.382737468
36021	Columbia	882.902730489
36023	Cortland	194.467097422
36025	Delaware	233.566150875
36027	Dutchess	1551.48816211
36029	Erie	942.353044789
36031	Essex	147.45308311
36033	Franklin	99.4174139542
36035	Fulton	531.805713646
36037	Genesee	474.691798091
36039	Greene	608.536354257
36041	Hamilton	157.870996843
36043	Herkimer	423.721960765
36045	Jefferson	124.379222406
36047	Kings	0
36049	Lewis	139.902446402
36051	Livingston	268.872475367
36053	Madison	572.074299032
36055	Monroe	649.315666272
36057	Montgomery	323.526438176
36059	Nassau	3197.71957451
36061	New York City	2694.21108956
36063	Niagara	692.857108914
36065	Oneida	916.032529391



NY

36067 Onondaga	761.13718009
36069 Ontario	320.39612612
36071 Orange	2907.44100683
36073 Orleans	726.386289767
36075 Oswego	211.199511442
36077 Otsego	192.471840533
36079 Putnam	1453.1003519
36081 Queens	0
36083 Rensselaer	469.136112191
36085 Richmond	0
36087 Rockland	4265.64730806
36089 St. Lawrence	242.487065814
36091 Saratoga	321.076802092
36093 Schenectady	670.099774702
36095 Schoharie	218.670611313
36097 Schuyler	122.8226887
36099 Seneca	250.728862974
36101 Steuben	306.902167105
36103 Suffolk	2934.85959356
36105 Sullivan	1965.61498318
36107 Tioga	393.327841845
36109 Tompkins	223.750644499
36111 Ulster	1141.66372712
36113 Warren	469.929199409
36115 Washington	416.687092505
36117 Wayne	275.359744182
36119 Westchester	3725.56355233
36121 Wyoming	281.900960459
36123 Yates	225.433758705



NY  
0 500 1000 1500 2000 2500 3000 3500 4000 4500

NY

FIPS

29001  
29003  
29005  
29007  
29009  
29011  
29013  
29015  
29017  
29019  
29021  
29023  
29025  
29027  
29029  
29031  
29033  
29035  
29037

NY

29039  
29041  
29043  
29045  
29047  
29049  
29051  
29053  
29055  
29057  
29059  
29061  
29063  
29065  
29067  
29069  
29071  
29073  
29075  
29077  
29079  
29081  
29083  
29085  
29087  
29089  
29091  
29093  
29095  
29097  
29099  
29101

29103



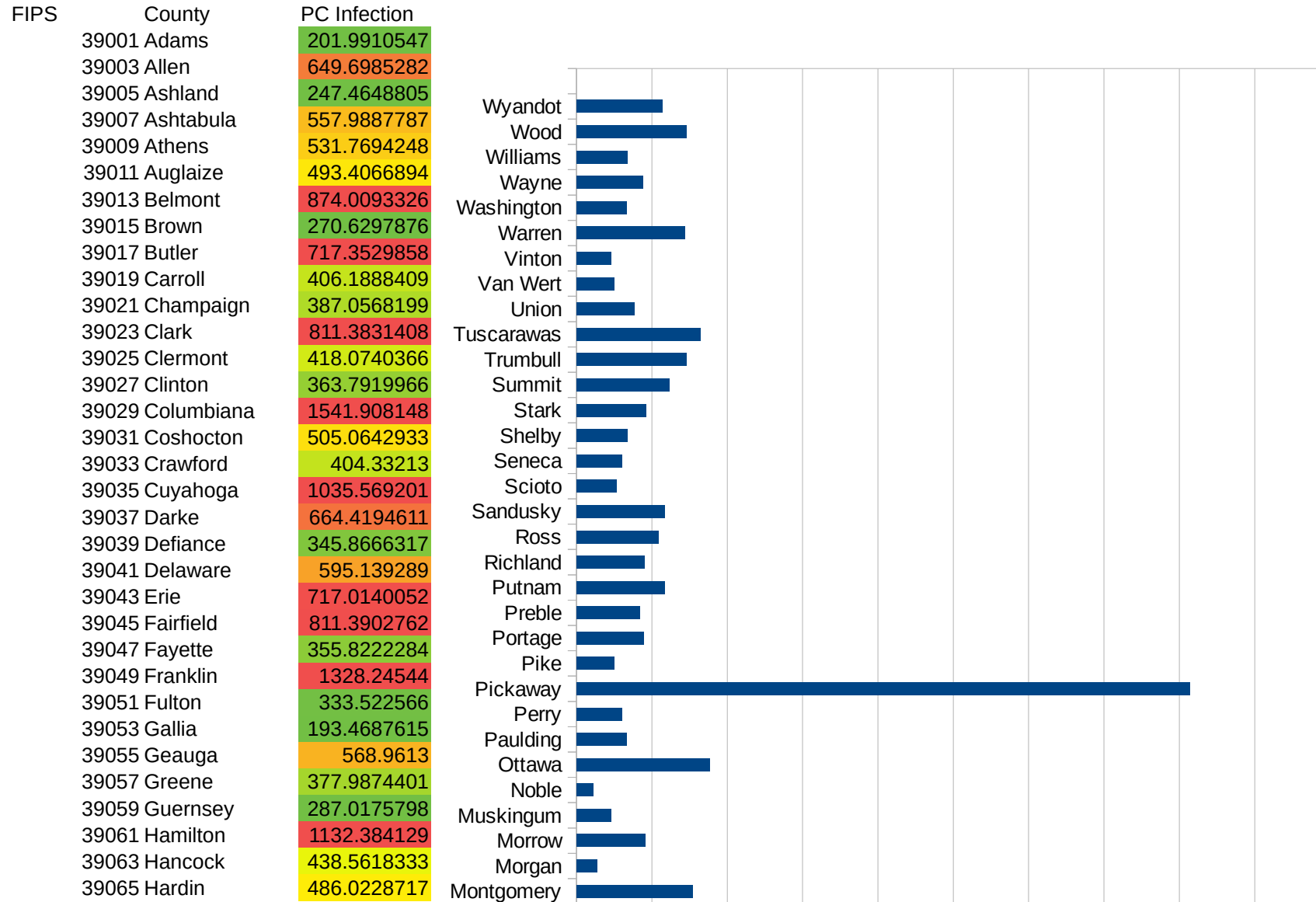
NY

29105  
29107  
29109  
29111  
29113  
29115  
29117  
29121  
29123  
29125  
29127  
29119  
29129  
29131  
29133  
29135  
29137  
29139  
29141  
29143  
29145  
29147  
29149  
29151  
29153  
29155  
29157  
29159  
29161  
29163  
29165  
29167  
29169  
29171

NY

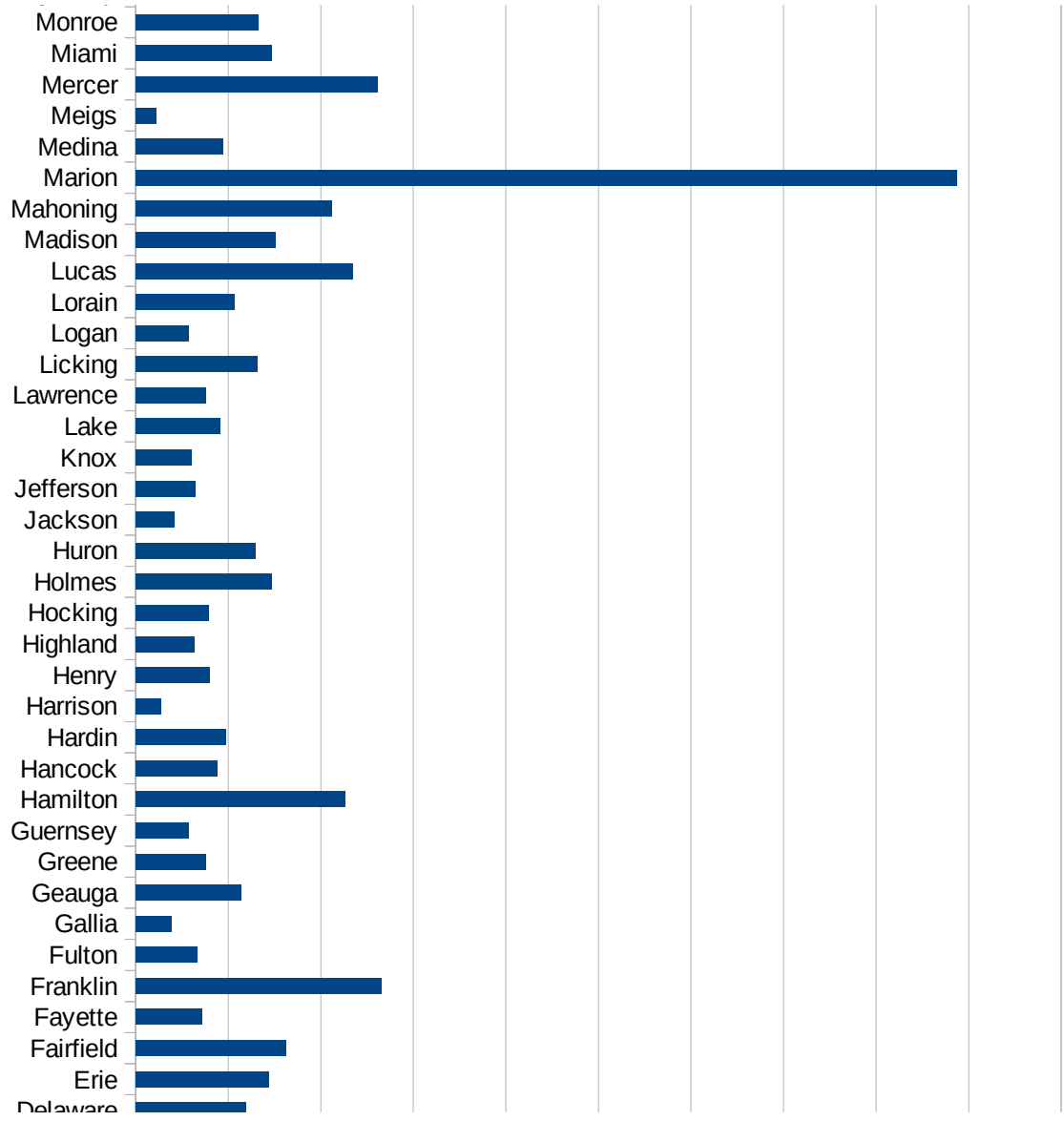
29173  
29175  
29177  
29179  
29181  
29195  
29197  
29199  
29201  
29203  
29205  
29183  
29185  
29187  
29189  
29510  
29186  
29207  
29209  
29211  
29213  
29215  
  
29217  
29219  
29221  
29223  
29225  
29227  
29229

OH

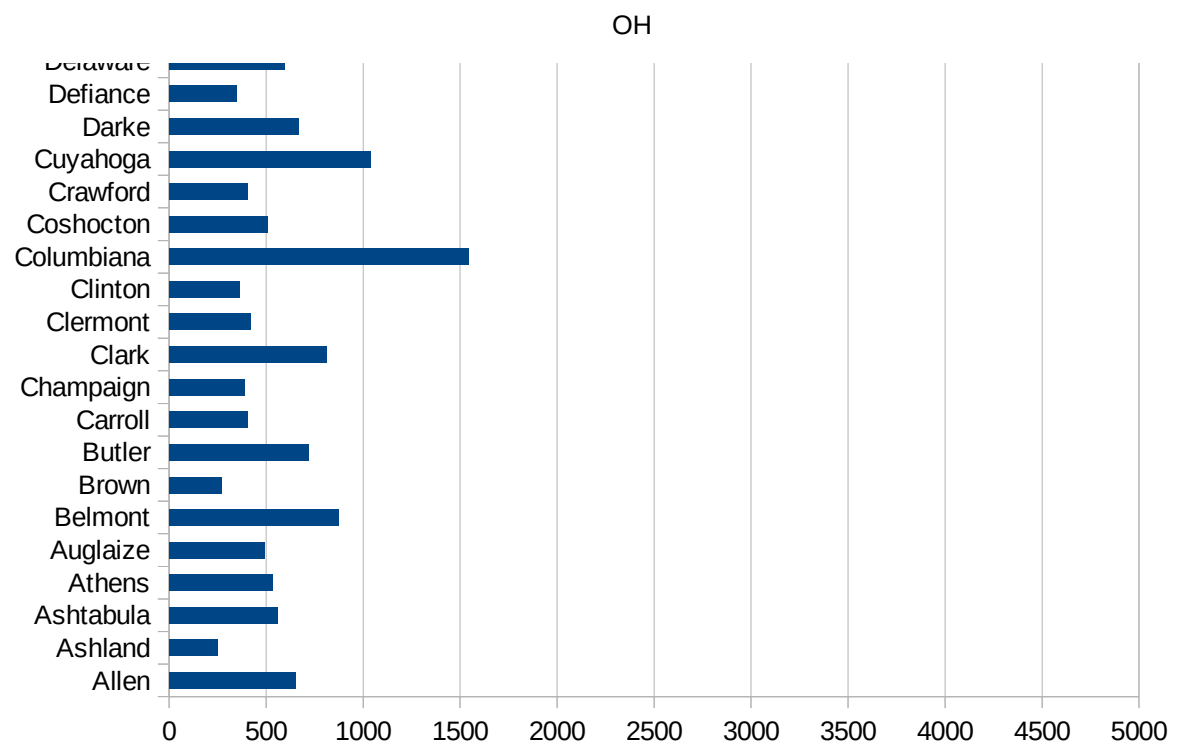


OH

39067 Harrison	138.3946224
39069 Henry	398.7299712
39071 Highland	315.8530354
39073 Hocking	391.0516118
39075 Holmes	733.6188827
39077 Huron	646.1096677
39079 Jackson	209.9802372
39081 Jefferson	319.309076
39083 Knox	298.9029454
39085 Lake	457.2390397
39087 Lawrence	375.8393746
39089 Licking	658.8192457
39091 Logan	286.608757
39093 Lorain	533.1851186
39095 Lucas	1171.20533
39097 Madison	756.5352487
39099 Mahoning	1061.217025
39101 Marion	4437.906093
39103 Medina	473.3569268
39105 Meigs	112.5248853
39107 Mercer	1306.184233
39109 Miami	735.2525842
39111 Monroe	659.8984772
39113 Montgomery	768.6946655
39115 Morgan	136.9487812
39117 Morrow	455.6846662
39119 Muskingum	230.9040066
39121 Noble	111.4671868
39123 Ottawa	885.4767102
39125 Paulding	330.4904051
39127 Perry	302.5004857
39129 Pickaway	4071.549082
39131 Pike	249.4032137
39133 Portage	444.3707918



39135 Preble	419.5428934
39137 Putnam	586.1456483
39139 Richland	451.6965458
39141 Ross	544.6439017
39143 Sandusky	583.3432541
39145 Scioto	263.569177
39147 Seneca	302.4978716
39149 Shelby	337.2611923
39151 Stark	461.0118038
39153 Summit	615.9603482
39155 Trumbull	730.5149854
39157 Tuscarawas	820.1701094
39159 Union	383.8506095
39161 Van Wert	247.5160001
39163 Vinton	228.3278788
39165 Warren	718.8605049
39167 Washington	329.1496966
39169 Wayne	438.0556538
39171 Williams	336.9199
39173 Wood	729.9381771
39175 Wyandot	569.8655117



OH

FIPS

29001  
29003  
29005  
29007  
29009  
29011  
29013  
29015  
29017  
29019  
29021  
29023  
29025  
29027  
29029  
29031  
29033  
29035  
29037

OH

29039  
29041  
29043  
29045  
29047  
29049  
29051  
29053  
29055  
29057  
29059  
29061  
29063  
29065  
29067  
29069  
29071  
29073  
29075  
29077  
29079  
29081  
29083  
29085  
29087  
29089  
29091  
29093  
29095  
29097  
29099  
29101

29103

OH

29105  
29107  
29109  
29111  
29113  
29115  
29117  
29121  
29123  
29125  
29127  
29119  
29129  
29131  
29133  
29135  
29137  
29139  
29141  
29143  
29145  
29147  
29149  
29151  
29153  
29155  
29157  
29159  
29161  
29163  
29165  
29167  
29169  
29171

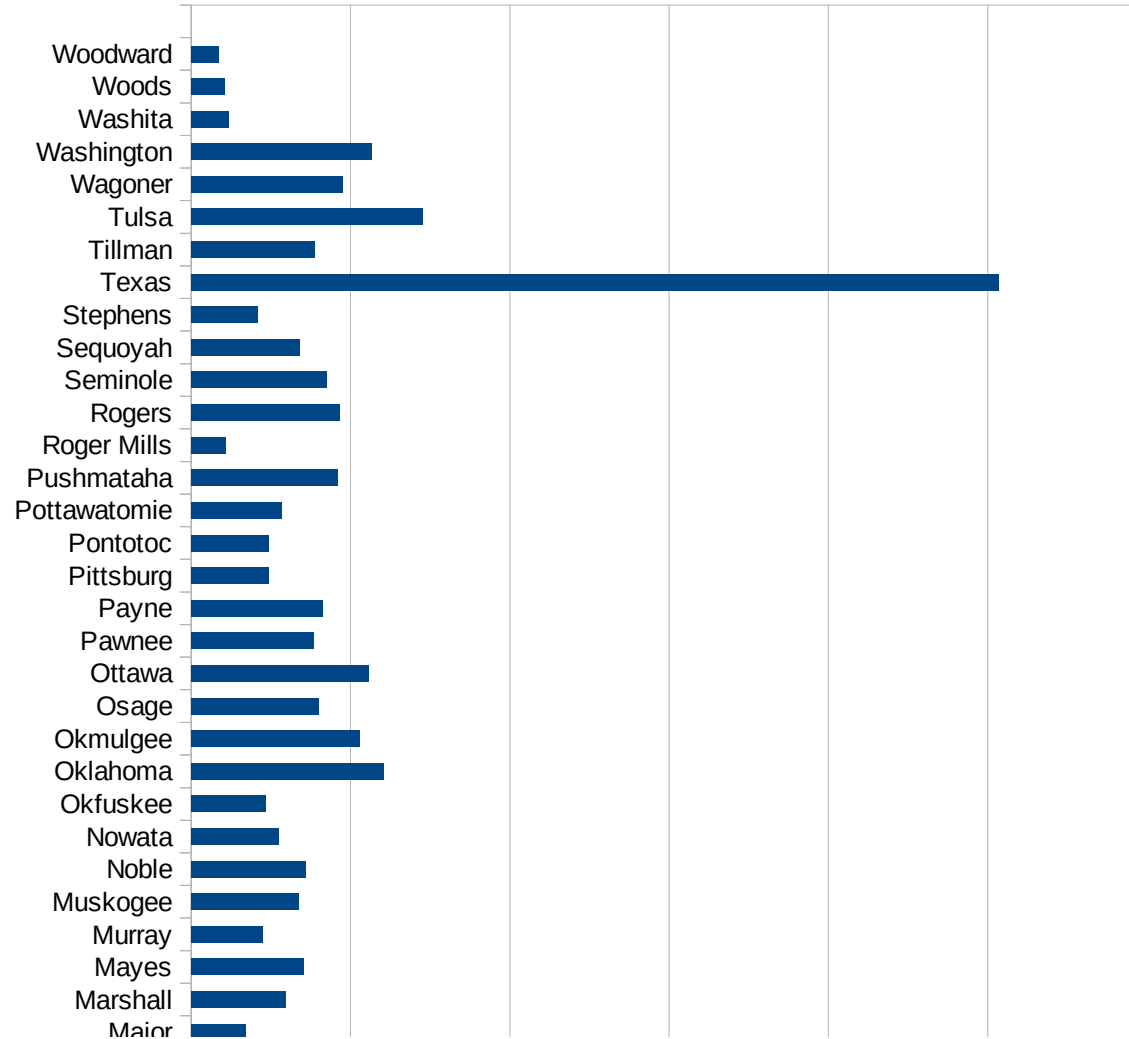


OH

29173  
29175  
29177  
29179  
29181  
29195  
29197  
29199  
29201  
29203  
29205  
29183  
29185  
29187  
29189  
29510  
29186  
29207  
29209  
29211  
29213  
29215  
  
29217  
29219  
29221  
29223  
29225  
29227  
29229

OK

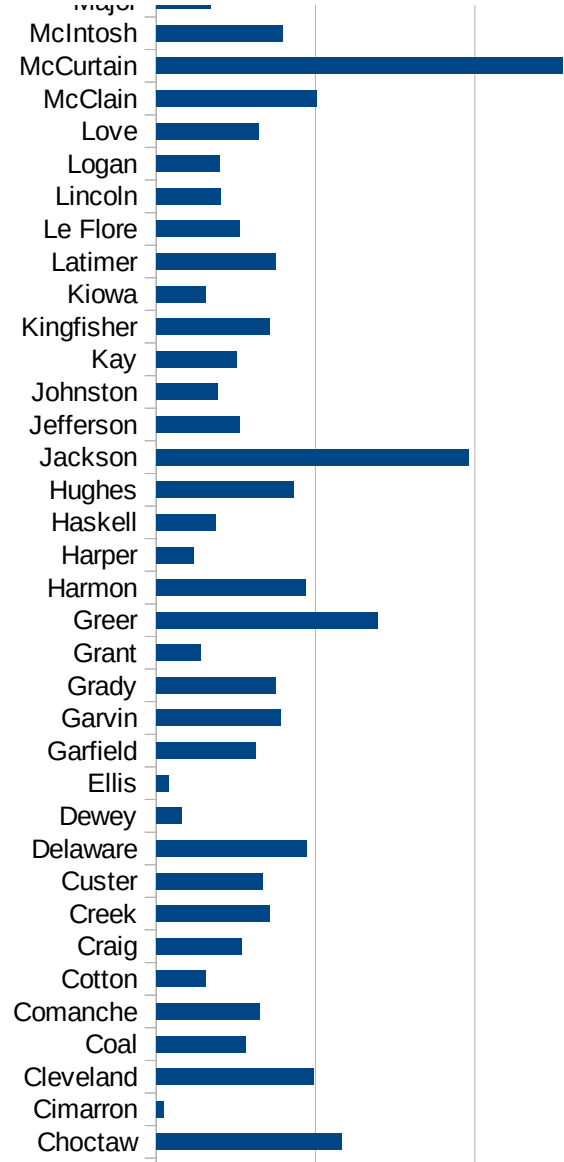
FIPS	County	PC Infection
40001	Adair	1408.386921
40003	Alfalfa	52.13764338
40005	Atoka	469.721058
40007	Beaver	676.8189509
40009	Beckham	207.2873002
40011	Blaine	400.6325778
40013	Bryan	843.3632819
40015	Caddo	1321.73793
40017	Canadian	765.6787611
40019	Carter	647.611931
40021	Cherokee	739.5993837
40023	Choctaw	1165.803109
40025	Cimarron	46.44681839
40027	Cleveland	986.9740724
40029	Coal	561.5942029
40031	Comanche	651.8742422
40033	Cotton	311.634349
40035	Craig	538.2357053
40037	Creek	712.2507123
40039	Custer	668.1361069
40041	Delaware	945.4051904
40043	Dewey	163.4654679
40045	Ellis	75.91093117
40047	Garfield	627.1239309
40049	Garvin	783.8625004
40051	Grady	750.6615542
40053	Grant	277.3925104
40055	Greer	1391.513486
40057	Harmon	938.4384384
40059	Harper	237.0292336
40061	Haskell	371.0135775
40063	Hughes	862.392201
40065	Jackson	1959.998397



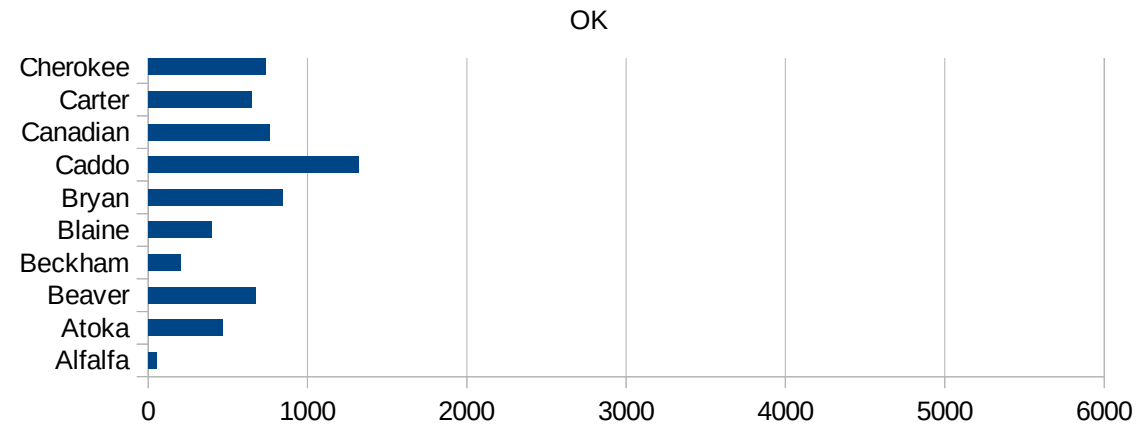
This work is licensed under the Creative Commons Attribution-NoDerivatives 4.0 International License. To view a copy of this license, visit <http://creativecommons.org/licenses/by-nd/4.0/>.

OK

40067 Jefferson	522.6196309
40069 Johnston	383.5966755
40071 Kay	504.970449
40073 Kingfisher	714.4663632
40075 Kiowa	309.3137816
40077 Latimer	752.6146027
40079 Le Flore	522.2088836
40081 Lincoln	406.6437572
40083 Logan	397.5386437
40085 Love	641.4051707
40087 McClain	1005.377016
40089 McCurtain	2553.282573
40091 McIntosh	792.3290437
40093 Major	340.1360544
40095 Marshall	595.0255861
40097 Mayes	705.475953
40099 Murray	451.5158031
40101 Muskogee	677.2768497
40103 Noble	717.5126229
40105 Nowata	548.0524564
40107 Okfuskee	471.1522566
40109 Oklahoma	1210.347951
40111 Okmulgee	1056.475805
40113 Osage	799.7617731
40115 Ottawa	1116.27907
40117 Pawnee	768.7614399
40119 Payne	826.4261336
40121 Pittsburg	487.7270552
40123 Pontotoc	483.6980678
40125 Pottawatomie	569.6280906
40127 Pushmataha	921.3704267
40129 Roger Mills	218.8183807
40131 Rogers	929.5094799
40133 Seminole	850.3539751



40135 Sequoyah	677.5298089
40137 Stephens	420.6633538
40139 Texas	5069.665119
40141 Tillman	775.7212847
40143 Tulsa	1452.588068
40145 Wagoner	951.1921108
40147 Washington	1136.122524
40149 Washita	233.6658578
40151 Woods	213.5551309
40153 Woodward	173.078825



OK

FIPS

- 29001
- 29003
- 29005
- 29007
- 29009
- 29011
- 29013
- 29015
- 29017
- 29019
- 29021
- 29023
- 29025
- 29027
- 29029
- 29031
- 29033
- 29035
- 29037

This work is licensed under the Creative Commons Attribution-NoDerivatives 4.0 International License. To view a copy of this license, visit <http://creativecommons.org/licenses/by-nd/4.0/>.

Tom McKellips, DM  
[www.creatingtomorrow.us](http://www.creatingtomorrow.us)  
Page 333

OK

29039  
29041  
29043  
29045  
29047  
29049  
29051  
29053  
29055  
29057  
29059  
29061  
29063  
29065  
29067  
29069  
29071  
29073  
29075  
29077  
29079  
29081  
29083  
29085  
29087  
29089  
29091  
29093  
29095  
29097  
29099  
29101

29103

OK

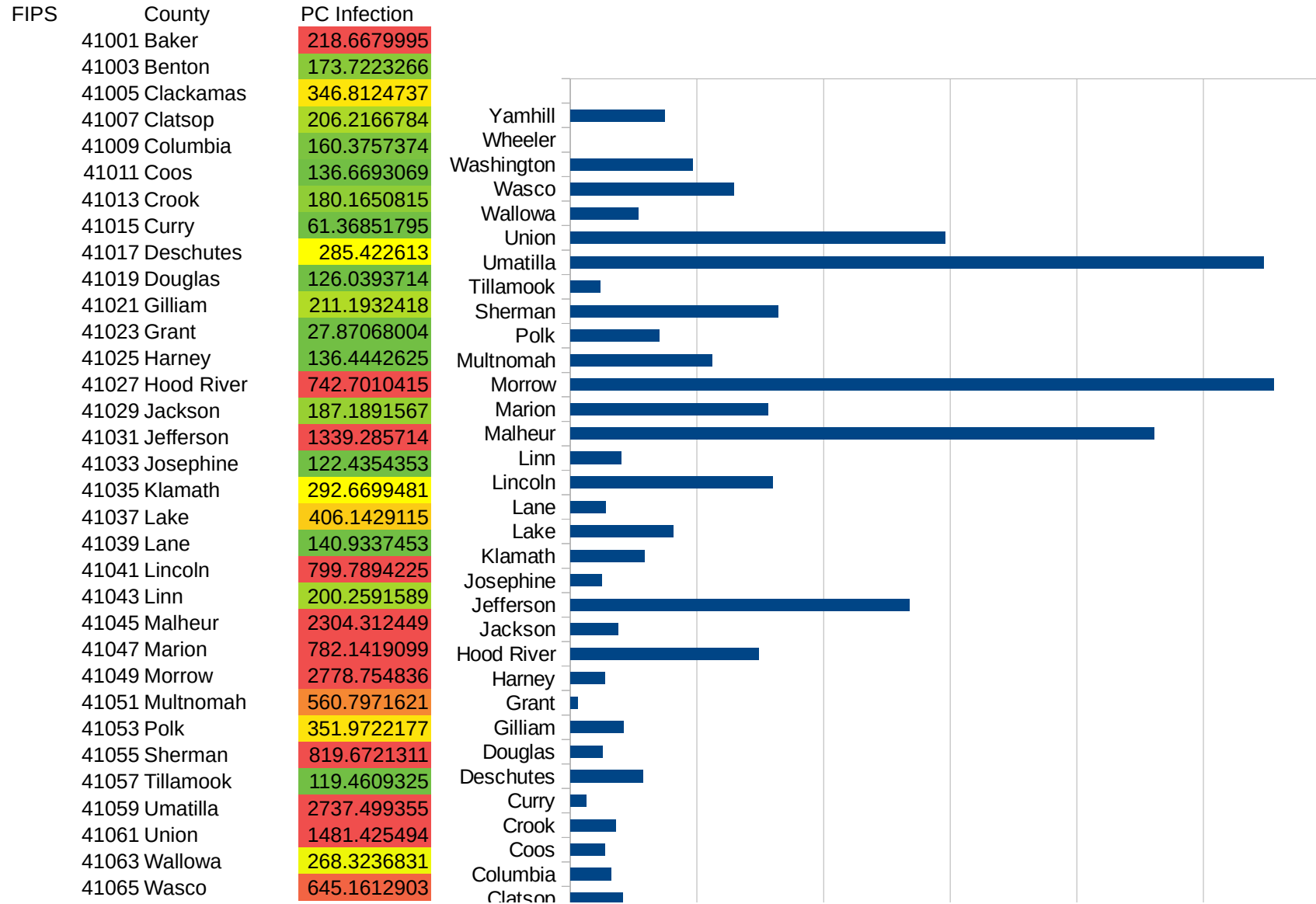
29105  
29107  
29109  
29111  
29113  
29115  
29117  
29121  
29123  
29125  
29127  
29119  
29129  
29131  
29133  
29135  
29137  
29139  
29141  
29143  
29145  
29147  
29149  
29151  
29153  
29155  
29157  
29159  
29161  
29163  
29165  
29167  
29169  
29171

OK


29173  
29175  
29177  
29179  
29181  
29195  
29197  
29199  
29201  
29203  
29205  
29183  
29185  
29187  
29189  
29510  
29186  
29207  
29209  
29211  
29213  
29215  
  
29217  
29219  
29221  
29223  
29225  
29227  
29229



OR



41067 Washington	481.3491831
41069 Wheeler	0
41071 Yamhill	372.8902264



OR

FIPS

29001  
29003  
29005  
29007  
29009  
29011  
29013  
29015  
29017  
29019  
29021  
29023  
29025  
29027  
29029  
29031  
29033  
29035  
29037

This work is licensed under the Creative Commons Attribution-NoDerivatives 4.0 International License. To view a copy of this license, visit <http://creativecommons.org/licenses/by-nd/4.0/>.

Tom McKellips, DM  
[www.creatingtomorrow.us](http://www.creatingtomorrow.us)  
Page 339

OR

29039  
29041  
29043  
29045  
29047  
29049  
29051  
29053  
29055  
29057  
29059  
29061  
29063  
29065  
29067  
29069  
29071  
29073  
29075  
29077  
29079  
29081  
29083  
29085  
29087  
29089  
29091  
29093  
29095  
29097  
29099  
29101

29103

OR

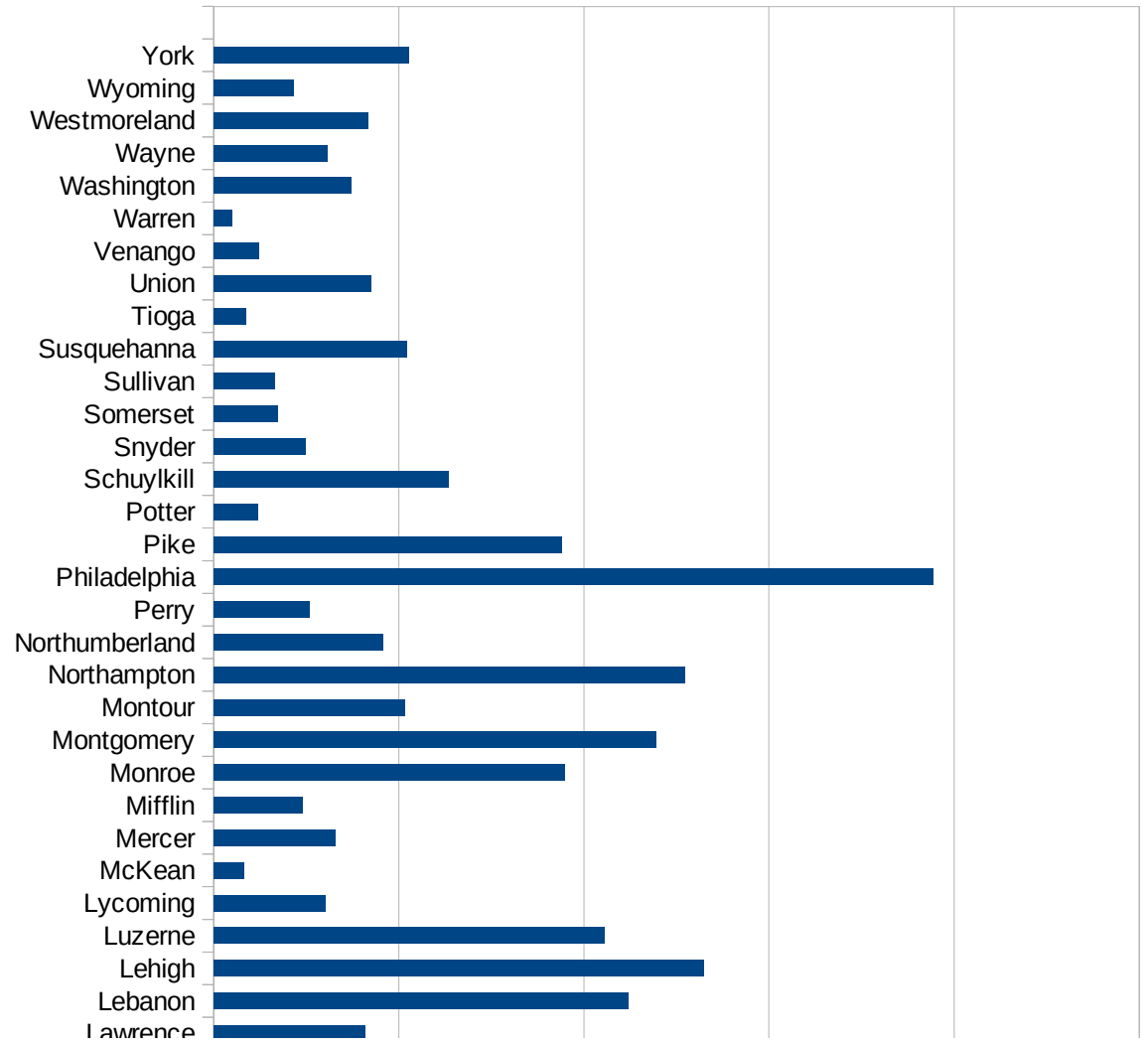
29105  
29107  
29109  
29111  
29113  
29115  
29117  
29121  
29123  
29125  
29127  
29119  
29129  
29131  
29133  
29135  
29137  
29139  
29141  
29143  
29145  
29147  
29149  
29151  
29153  
29155  
29157  
29159  
29161  
29163  
29165  
29167  
29169  
29171

OR

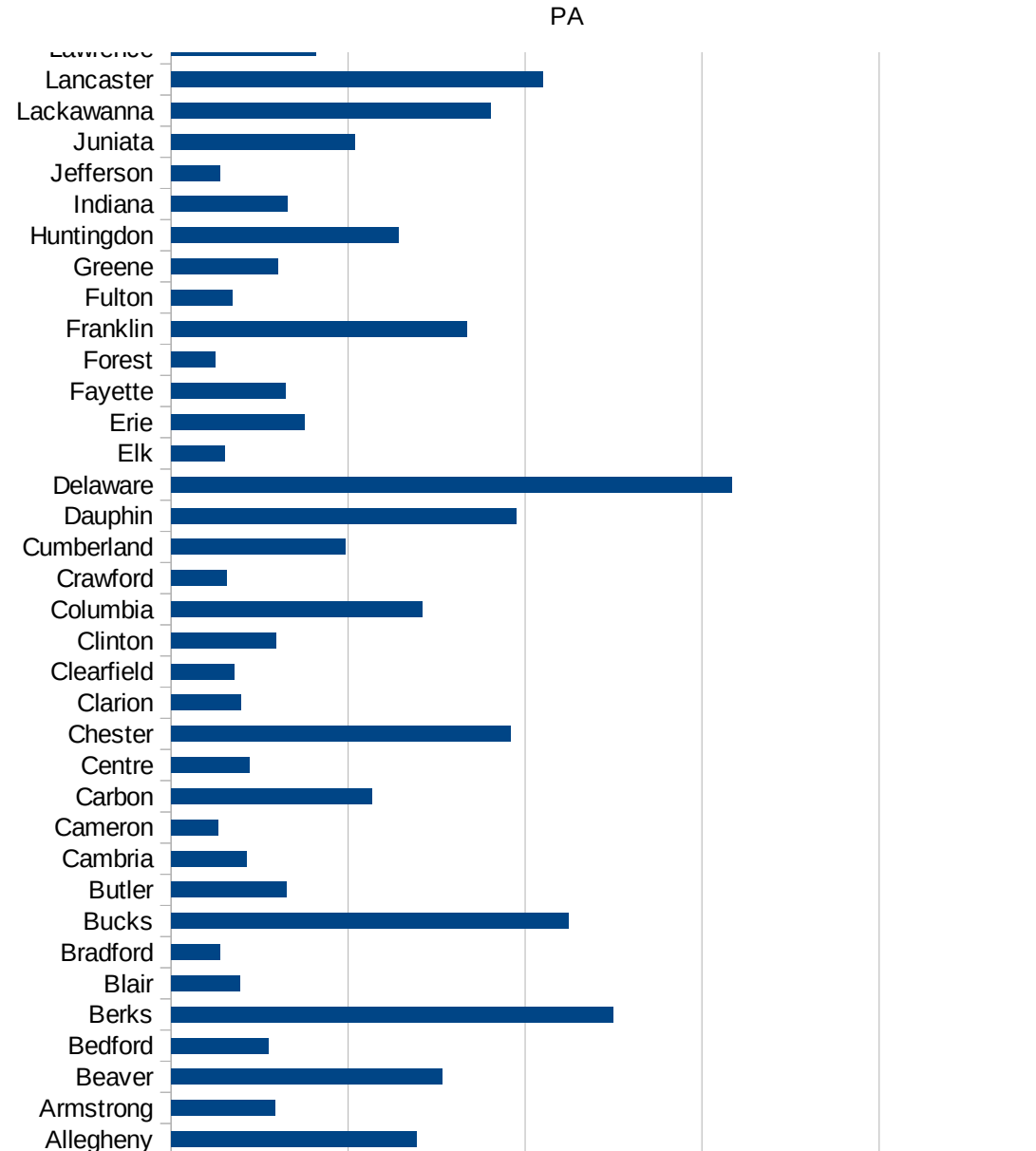
29173  
29175  
29177  
29179  
29181  
29195  
29197  
29199  
29201  
29203  
29205  
29183  
29185  
29187  
29189  
29510  
29186  
29207  
29209  
29211  
29213  
29215  
  
29217  
29219  
29221  
29223  
29225  
29227  
29229

PA


FIPS	County	PC Infection
42001	Adams	467.848771
42003	Allegheny	692.8463329
42005	Armstrong	294.1942601
42007	Beaver	765.439293
42009	Bedford	276.0710727
42011	Berks	1249.071765
42013	Blair	194.2984032
42015	Bradford	138.0829484
42017	Bucks	1123.218109
42019	Butler	327.3226603
42021	Cambria	214.0742428
42023	Cameron	133.5707925
42025	Carbon	566.7398446
42027	Centre	220.5091981
42029	Chester	960.451761
42031	Clarion	198.5610769
42033	Clearfield	178.8683428
42035	Clinton	297.2805294
42037	Columbia	708.8731362
42039	Crawford	156.3547018
42041	Cumberland	492.7950108
42043	Dauphin	975.1097991
42045	Delaware	1585.831632
42047	Elk	152.4743942
42049	Erie	376.7537427
42051	Fayette	324.2845424
42053	Forest	123.6433576
42055	Franklin	835.728356
42057	Fulton	172.1407423
42059	Greene	301.3203309
42061	Huntingdon	642.0474672
42063	Indiana	330.1736074
42065	Jefferson	137.4853922



42067 Juniata	518.134715
42069 Lackawanna	902.7814017
42071 Lancaster	1049.567939
42073 Lawrence	409.5887868
42075 Lebanon	1118.785117
42077 Lehigh	1323.281717
42079 Luzerne	1055.262777
42081 Lycoming	300.8868243
42083 McKean	80.5506737
42085 Mercer	328.867125
42087 Mifflin	240.1453853
42089 Monroe	948.6333898
42091 Montgomery	1195.746098
42093 Montour	515.3508772
42095 Northampton	1272.280492
42097 Northumberland	456.7262826
42099 Perry	260.0836602
42101 Philadelphia	1942.444408
42103 Pike	940.4108487
42105 Potter	120.3224642
42107 Schuylkill	633.5039101
42109 Snyder	246.6699556
42111 Somerset	173.0852445
42113 Sullivan	164.7175095
42115 Susquehanna	522.309
42117 Tioga	88.31538405
42119 Union	426.4820811
42121 Venango	120.9378535
42123 Warren	50.63547521
42125 Washington	372.806806
42127 Wayne	306.18613
42129 Westmoreland	417.5567795
42131 Wyoming	214.4494565
42133 York	527.5802915







FIPS

- 29001
- 29003
- 29005
- 29007
- 29009
- 29011
- 29013
- 29015
- 29017
- 29019
- 29021
- 29023
- 29025
- 29027
- 29029
- 29031
- 29033
- 29035
- 29037

PA

29039  
29041  
29043  
29045  
29047  
29049  
29051  
29053  
29055  
29057  
29059  
29061  
29063  
29065  
29067  
29069  
29071  
29073  
29075  
29077  
29079  
29081  
29083  
29085  
29087  
29089  
29091  
29093  
29095  
29097  
29099  
29101

29103

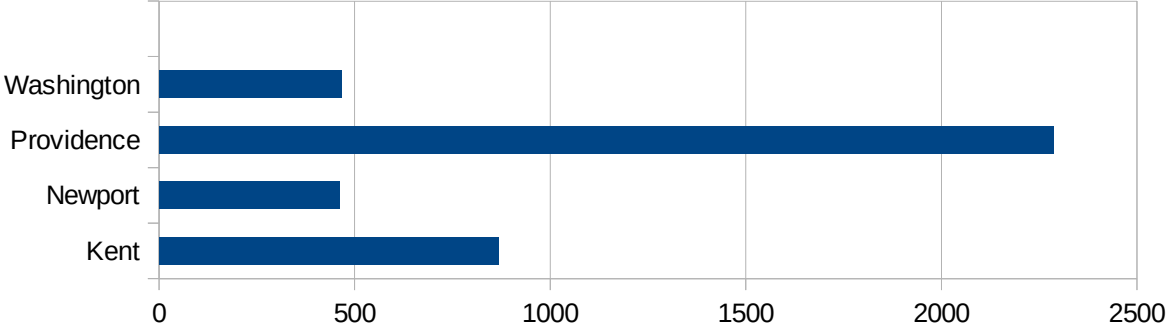
PA

29105  
29107  
29109  
29111  
29113  
29115  
29117  
29121  
29123  
29125  
29127  
29119  
29129  
29131  
29133  
29135  
29137  
29139  
29141  
29143  
29145  
29147  
29149  
29151  
29153  
29155  
29157  
29159  
29161  
29163  
29165  
29167  
29169  
29171

PA

29173  
29175  
29177  
29179  
29181  
29195  
29197  
29199  
29201  
29203  
29205  
29183  
29185  
29187  
29189  
29510  
29186  
29207  
29209  
29211  
29213  
29215  
  
29217  
29219  
29221  
29223  
29225  
29227  
29229

FIPS	County	PC Infection
44001	Bristol	624.8843758
44003	Kent	867.1984182
44005	Newport	460.3716896
44007	Providence	2287.276523
44009	Washington	467.589694



RI

FIPS

29001  
29003  
29005  
29007  
29009  
29011  
29013  
29015  
29017  
29019  
29021  
29023  
29025  
29027  
29029  
29031  
29033  
29035  
29037

RI

29039  
29041  
29043  
29045  
29047  
29049  
29051  
29053  
29055  
29057  
29059  
29061  
29063  
29065  
29067  
29069  
29071  
29073  
29075  
29077  
29079  
29081  
29083  
29085  
29087  
29089  
29091  
29093  
29095  
29097  
29099  
29101

29103



RI

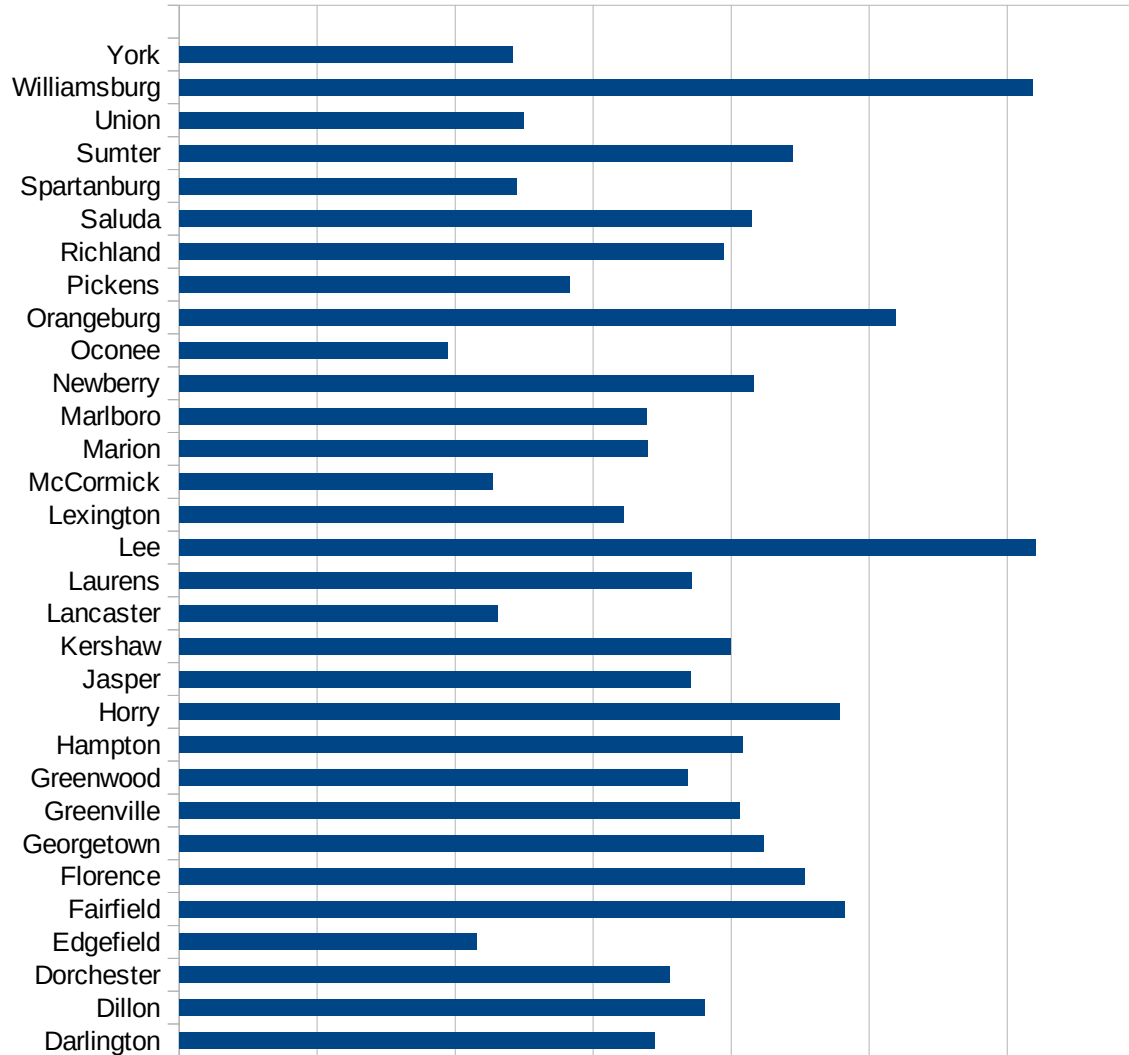
29105  
29107  
29109  
29111  
29113  
29115  
29117  
29121  
29123  
29125  
29127  
29119  
29129  
29131  
29133  
29135  
29137  
29139  
29141  
29143  
29145  
29147  
29149  
29151  
29153  
29155  
29157  
29159  
29161  
29163  
29165  
29167  
29169  
29171

RI

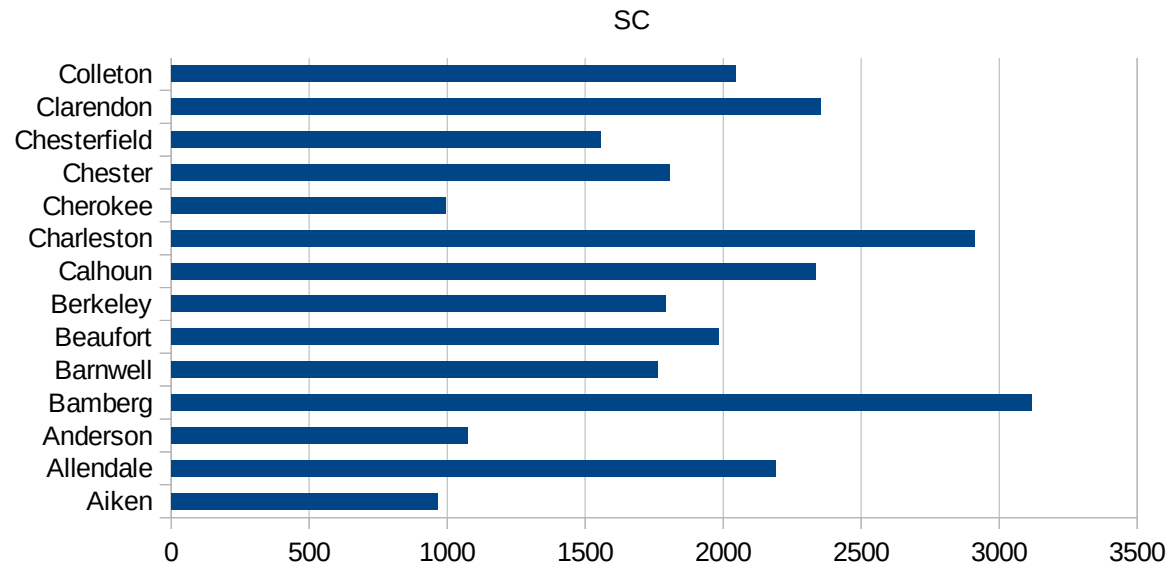
29173  
29175  
29177  
29179  
29181  
29195  
29197  
29199  
29201  
29203  
29205  
29183  
29185  
29187  
29189  
29510  
29186  
29207  
29209  
29211  
29213  
29215  
  
29217  
29219  
29221  
29223  
29225  
29227  
29229

SC

FIPS	County	PC Infection
45001	Abbeville	1226.518887
45003	Aiken	966.9364408
45005	Allendale	2190.272942
45007	Anderson	1074.909468
45009	Bamberg	3117.338004
45011	Barnwell	1762.031072
45013	Beaufort	1982.884243
45015	Berkeley	1793.379197
45017	Calhoun	2334.710744
45019	Charleston	2910.533253
45021	Cherokee	995.129472
45023	Chester	1807.695885
45025	Chesterfield	1556.148096
45027	Clarendon	2353.115727
45029	Colleton	2047.265003
45031	Darlington	1723.002305
45033	Dillon	1905.291023
45035	Dorchester	1777.188494
45037	Edgefield	1079.402632
45039	Fairfield	2410.499063
45041	Florence	2267.677097
45043	Georgetown	2118.909541
45045	Greenville	2030.676004
45047	Greenwood	1841.930422
45049	Hampton	2041.238179
45051	Horry	2392.872813
45053	Jasper	1853.577716
45055	Kershaw	1998.719356
45057	Lancaster	1154.330048
45059	Laurens	1856.882706
45061	Lee	3103.488508
45063	Lexington	1609.994848
45065	McCormick	1137.088204



45067 Marion	1697.863978
45069 Marlboro	1693.310099
45071 Newberry	2082.035306
45073 Oconee	970.9852757
45075 Orangeburg	2596.222422
45077 Pickens	1414.312814
45079 Richland	1971.411756
45081 Saluda	2073.598131
45083 Spartanburg	1222.729126
45085 Sumter	2222.284813
45087 Union	1247.71981
45089 Williamsburg	3094.164543
45091 York	1208.603594



FIPS

- 29001
- 29003
- 29005
- 29007
- 29009
- 29011
- 29013
- 29015
- 29017
- 29019
- 29021
- 29023
- 29025
- 29027
- 29029
- 29031
- 29033
- 29035
- 29037

SC

29039  
29041  
29043  
29045  
29047  
29049  
29051  
29053  
29055  
29057  
29059  
29061  
29063  
29065  
29067  
29069  
29071  
29073  
29075  
29077  
29079  
29081  
29083  
29085  
29087  
29089  
29091  
29093  
29095  
29097  
29099  
29101

29103

SC

29105  
29107  
29109  
29111  
29113  
29115  
29117  
29121  
29123  
29125  
29127  
29119  
29129  
29131  
29133  
29135  
29137  
29139  
29141  
29143  
29145  
29147  
29149  
29151  
29153  
29155  
29157  
29159  
29161  
29163  
29165  
29167  
29169  
29171

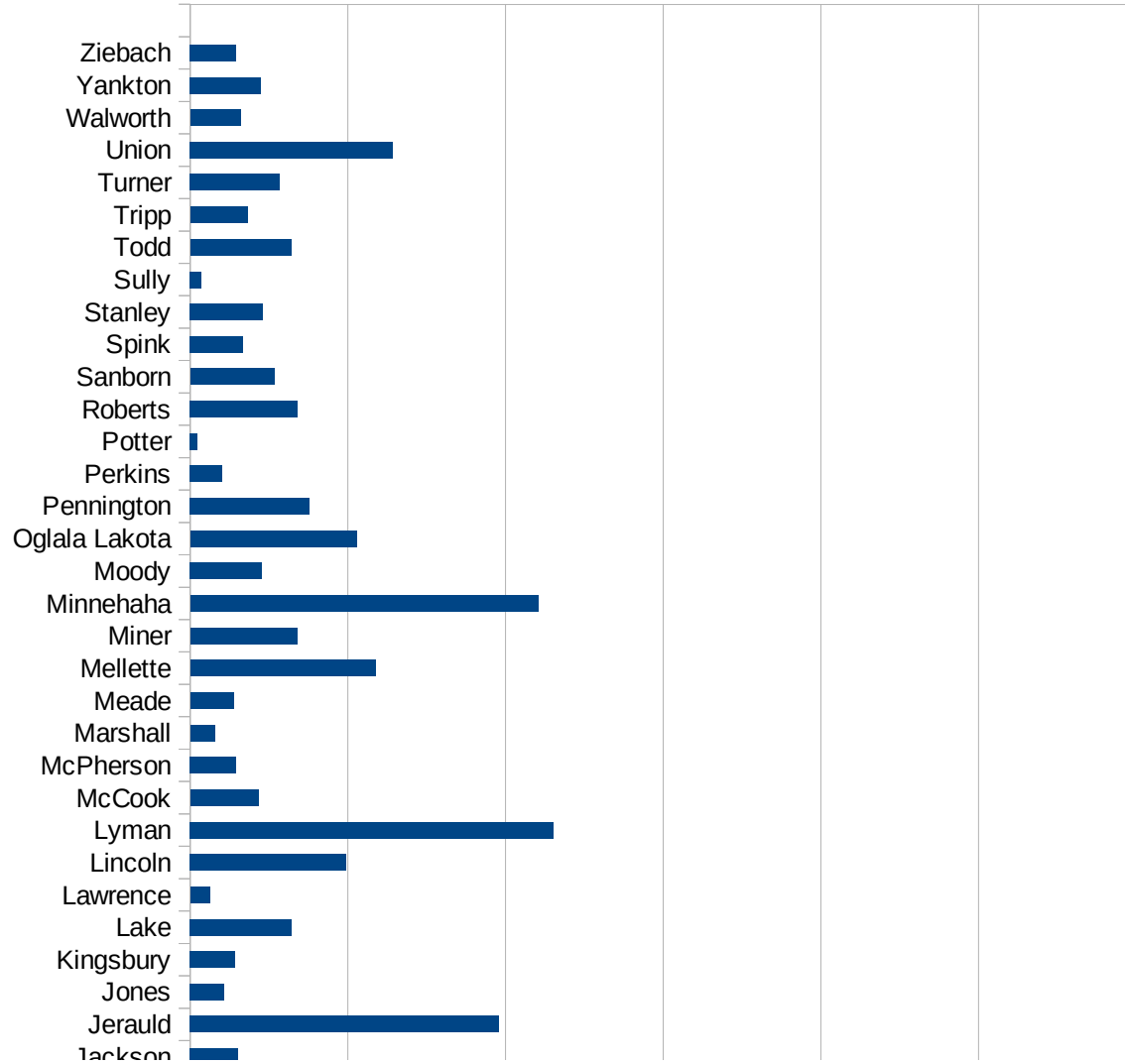
SC

29173  
29175  
29177  
29179  
29181  
29195  
29197  
29199  
29201  
29203  
29205  
29183  
29185  
29187  
29189  
29510  
29186  
29207  
29209  
29211  
29213  
29215  
  
29217  
29219  
29221  
29223  
29225  
29227  
29229



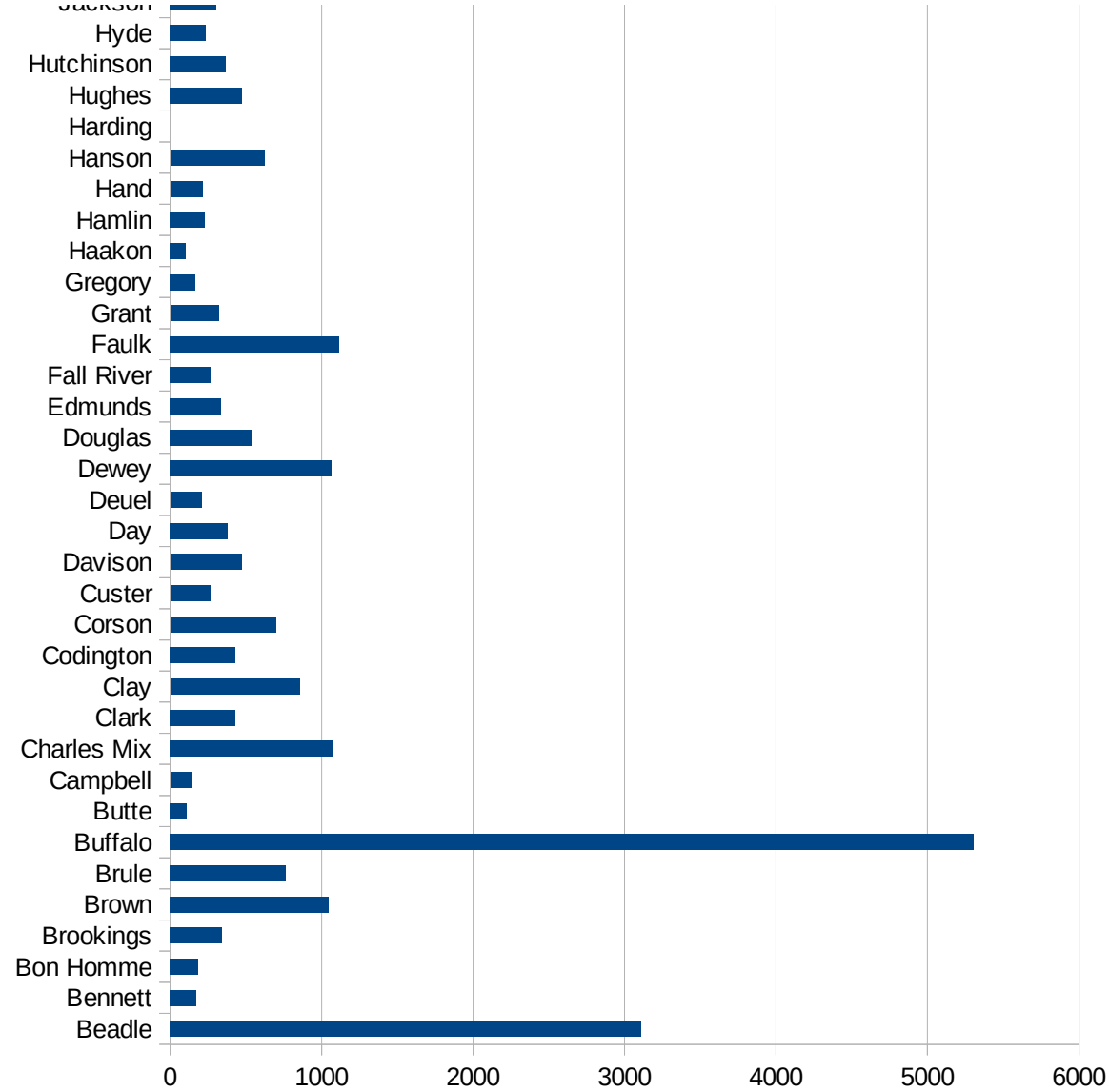
SD

FIPS	County	PC Infection
46003	Aurora	1320.956801
46005	Beadle	3108.616216
46007	Bennett	173.0103806
46009	Bon Homme	186.2464183
46011	Brookings	343.4377838
46013	Brown	1047.919422
46015	Brule	764.9646204
46017	Buffalo	5304.518664
46019	Butte	107.611035
46021	Campbell	145.2432825
46023	Charles Mix	1070.893125
46025	Clark	427.9219043
46027	Clay	854.6399829
46029	Codington	428.3419597
46031	Corson	696.2785114
46033	Custer	263.5801054
46035	Davison	469.9343103
46037	Day	381.4713896
46039	Deuel	207.5167166
46041	Dewey	1067.073171
46043	Douglas	545.1448041
46045	Edmunds	335.483871
46047	Fall River	266.3509914
46049	Faulk	1115.879828
46051	Grant	321.8133483
46053	Gregory	166.1918329
46055	Haakon	104.2752868
46057	Hamlin	229.0950745
46059	Hand	214.5922747
46061	Hanson	622.0379147
46063	Harding	0
46065	Hughes	475.9206799
46067	Hutchinson	365.8536585



SD

46069 Hyde	234.0093604
46071 Jackson	302.3888721
46073 Jerauld	1957.905042
46075 Jones	215.5172414
46077 Kingsbury	284.6106932
46079 Lake	643.333078
46081 Lawrence	124.3152947
46083 Lincoln	989.6780995
46085 Lyman	2303.062026
46087 McCook	432.7443202
46089 McPherson	290.8184462
46091 Marshall	156.4945227
46093 Meade	275.6768219
46095 Mellette	1175.318315
46097 Miner	677.8129236
46099 Minnehaha	2207.635994
46101 Moody	455.996352
46102 Oglala Lakota	1055.279894
46103 Pennington	758.979316
46105 Perkins	205.338809
46107 Potter	45.31037608
46109 Roberts	679.6209438
46111 Sanborn	535.1996706
46115 Spink	338.7220939
46117 Stanley	463.269358
46119 Sully	71.83908046
46121 Todd	641.8360401
46123 Tripp	365.0967506
46125 Turner	569.8005698
46127 Union	1286.894167
46129 Walworth	322.1764811
46135 Yankton	450.3913595
46137 Ziebach	291.757841



SD

SD

FIPS

29001  
29003  
29005  
29007  
29009  
29011  
29013  
29015  
29017  
29019  
29021  
29023  
29025  
29027  
29029  
29031  
29033  
29035  
29037

SD

29039  
29041  
29043  
29045  
29047  
29049  
29051  
29053  
29055  
29057  
29059  
29061  
29063  
29065  
29067  
29069  
29071  
29073  
29075  
29077  
29079  
29081  
29083  
29085  
29087  
29089  
29091  
29093  
29095  
29097  
29099  
29101

29103

SD

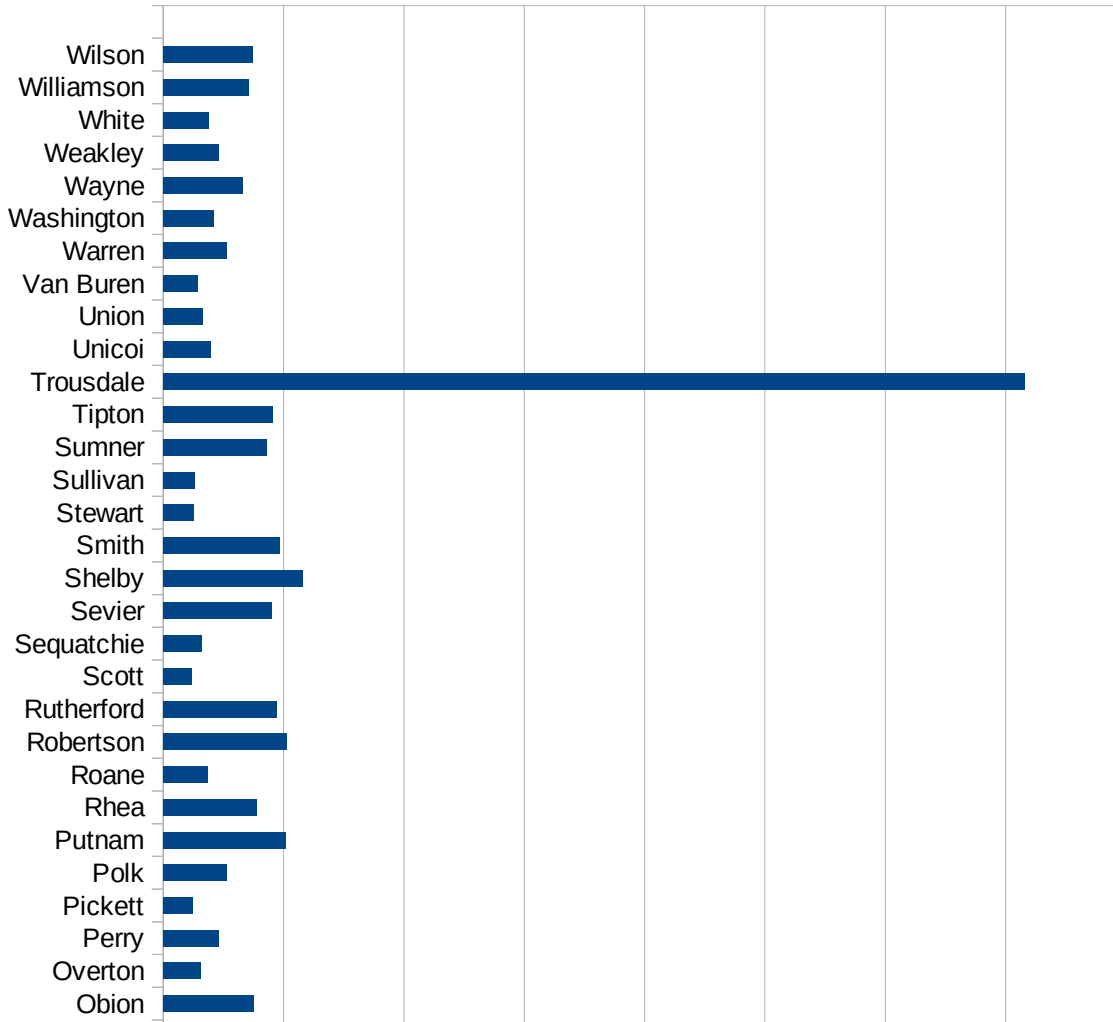
29105  
29107  
29109  
29111  
29113  
29115  
29117  
29121  
29123  
29125  
29127  
29119  
29129  
29131  
29133  
29135  
29137  
29139  
29141  
29143  
29145  
29147  
29149  
29151  
29153  
29155  
29157  
29159  
29161  
29163  
29165  
29167  
29169  
29171

SD

29173  
29175  
29177  
29179  
29181  
29195  
29197  
29199  
29201  
29203  
29205  
29183  
29185  
29187  
29189  
29510  
29186  
29207  
29209  
29211  
29213  
29215  
  
29217  
29219  
29221  
29223  
29225  
29227  
29229

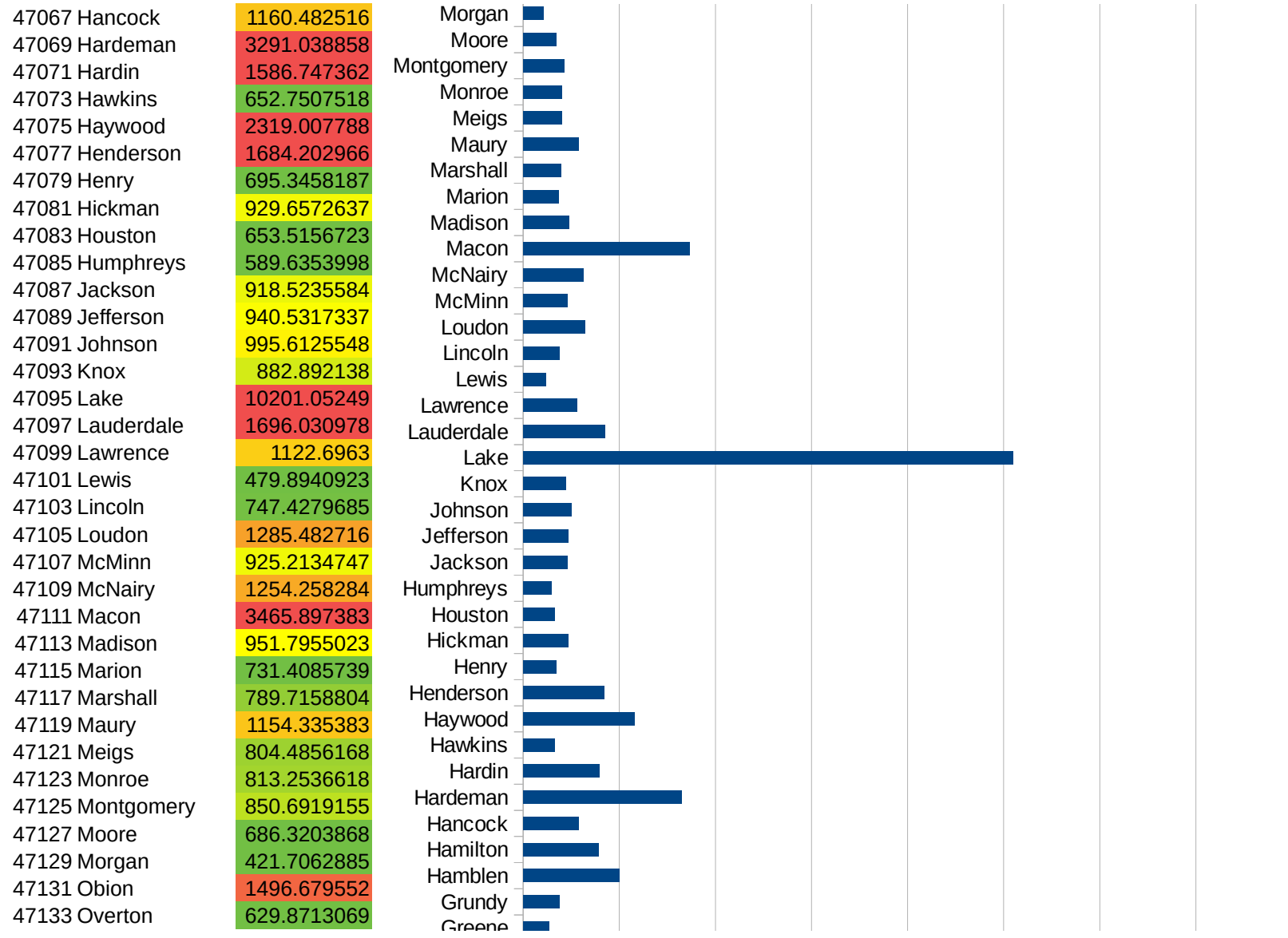
TN

FIPS	County	PC Infection
47001	Anderson	823.723229
47003	Bedford	1788.408989
47005	Benton	667.3257538
47007	Bledsoe	4567.94307
47009	Blount	899.1313219
47011	Bradley	1629.390876
47013	Campbell	558.3204911
47015	Cannon	871.2487899
47017	Carroll	870.8065667
47019	Carter	768.3980763
47021	Cheatham	1355.127476
47023	Chester	1134.52188
47025	Claiborne	740.0176345
47027	Clay	829.3378256
47029	Cocke	1151.6744
47031	Coffee	755.8348294
47033	Crockett	1647.124511
47035	Cumberland	645.1829135
47037	Davidson	2824.627087
47039	Decatur	1443.704083
47041	DeKalb	1598.967127
47043	Dickson	1139.467874
47045	Dyer	1521.972133
47047	Fayette	1584.91125
47049	Fentress	417.1927321
47051	Franklin	682.7405109
47053	Gibson	1202.976858
47055	Giles	1199.877979
47057	Grainger	773.3851804
47059	Greene	544.2413189
47061	Grundy	764.2739398
47063	Hamblen	2008.703867
47065	Hamilton	1570.194847



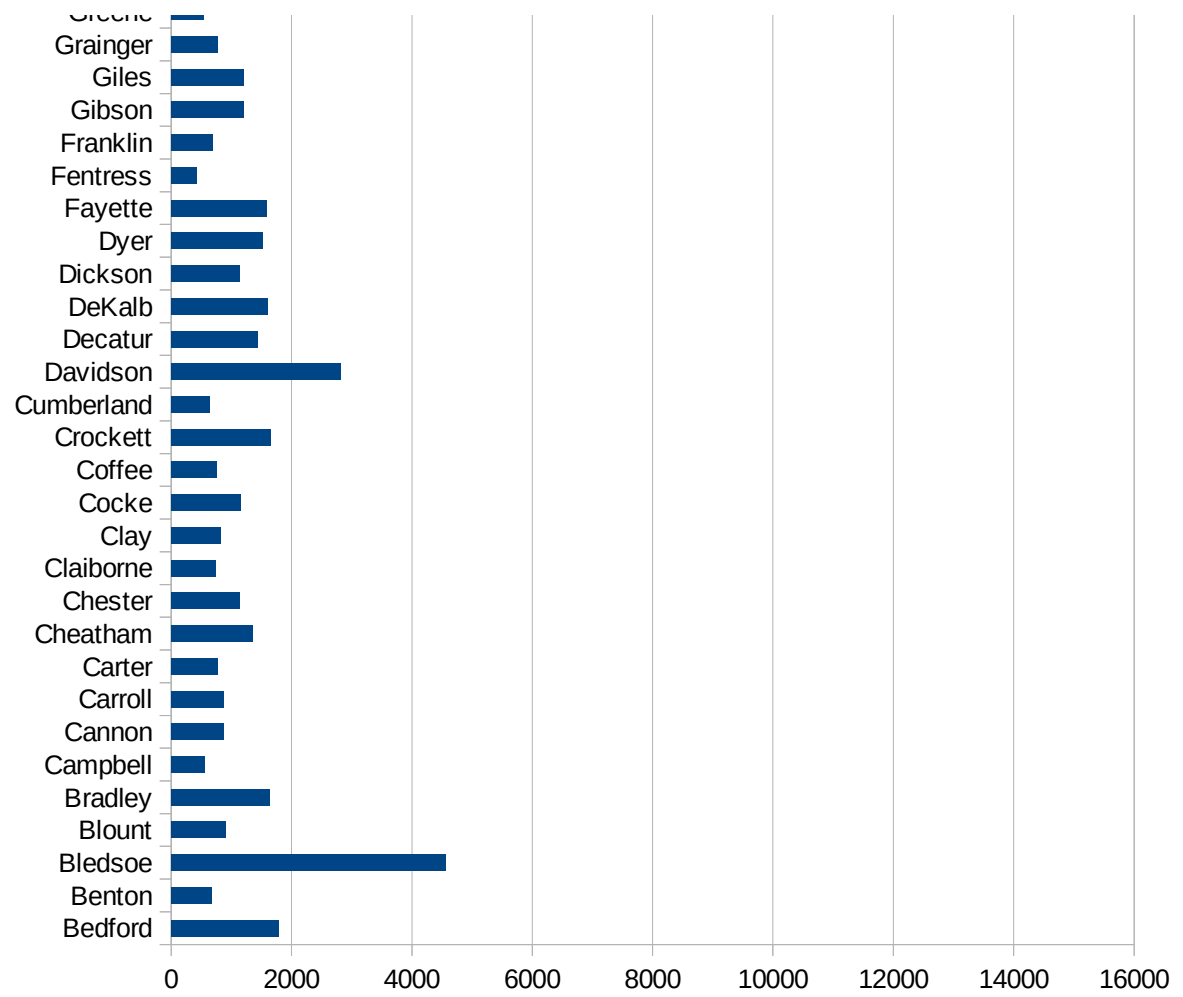


TN



TN

47135 Perry	917.6587302
47137 Pickett	491.9323101
47139 Polk	1059.296958
47141 Putnam	2030.61781
47143 Rhea	1546.422951
47145 Roane	737.6740685
47147 Robertson	2054.582324
47149 Rutherford	1894.487365
47151 Scott	476.4281501
47153 Sequatchie	645.3347674
47155 Sevier	1793.81359
47157 Shelby	2321.952971
47159 Smith	1925.584194
47161 Stewart	516.186122
47163 Sullivan	528.3253419
47165 Sumner	1720.019877
47167 Tipton	1823.614427
47169 Trousdale	14311.66001
47171 Unicoi	782.6135916
47173 Union	655.2214547
47175 Van Buren	572.4197745
47177 Warren	1049.46426
47179 Washington	846.7657281
47181 Wayne	1322.623505
47183 Weakley	927.7270687
47185 White	756.2622201
47187 Williamson	1427.529571
47189 Wilson	1494.755556



TN

FIPS

29001  
29003  
29005  
29007  
29009  
29011  
29013  
29015  
29017  
29019  
29021  
29023  
29025  
29027  
29029  
29031  
29033  
29035  
29037

TN

29039  
29041  
29043  
29045  
29047  
29049  
29051  
29053  
29055  
29057  
29059  
29061  
29063  
29065  
29067  
29069  
29071  
29073  
29075  
29077  
29079  
29081  
29083  
29085  
29087  
29089  
29091  
29093  
29095  
29097  
29099  
29101

29103

TN

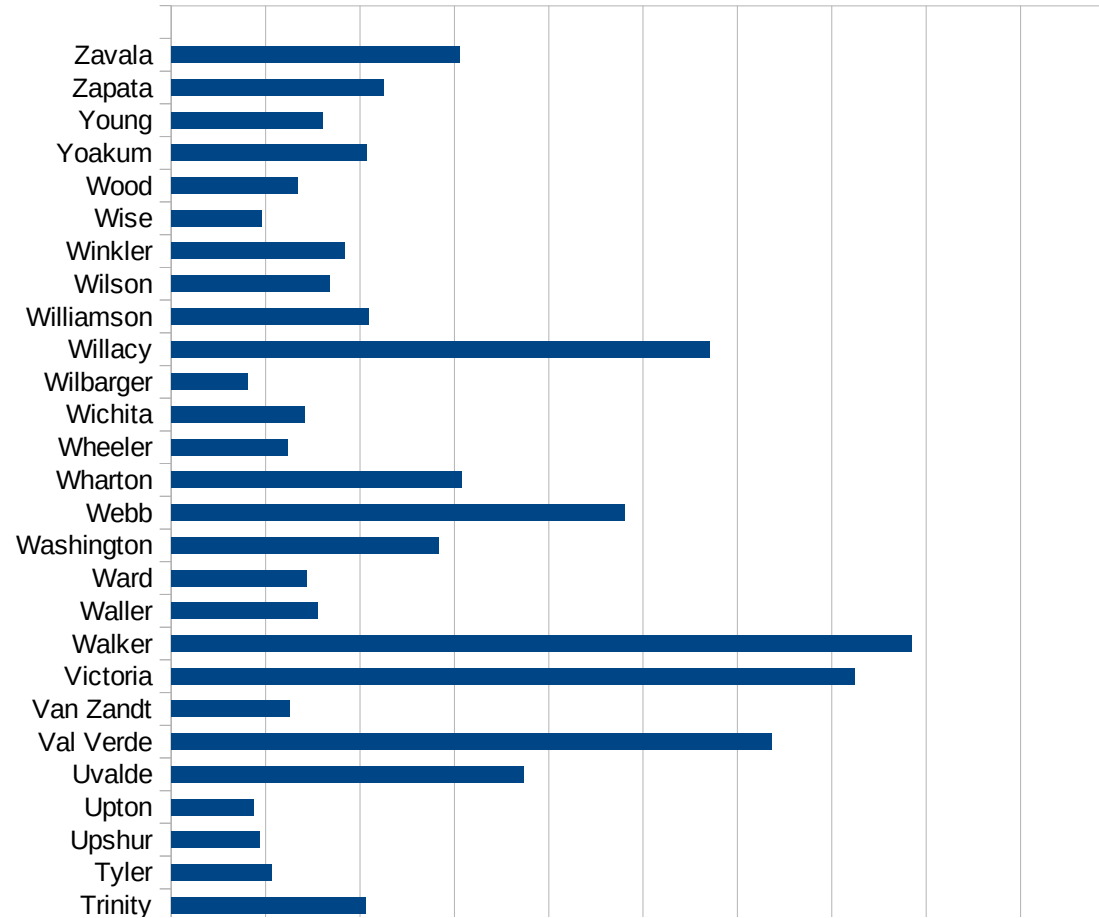
29105  
29107  
29109  
29111  
29113  
29115  
29117  
29121  
29123  
29125  
29127  
29119  
29129  
29131  
29133  
29135  
29137  
29139  
29141  
29143  
29145  
29147  
29149  
29151  
29153  
29155  
29157  
29159  
29161  
29163  
29165  
29167  
29169  
29171

TN

29173  
29175  
29177  
29179  
29181  
29195  
29197  
29199  
29201  
29203  
29205  
29183  
29185  
29187  
29189  
29510  
29186  
29207  
29209  
29211  
29213  
29215  
  
29217  
29219  
29221  
29223  
29225  
29227  
29229

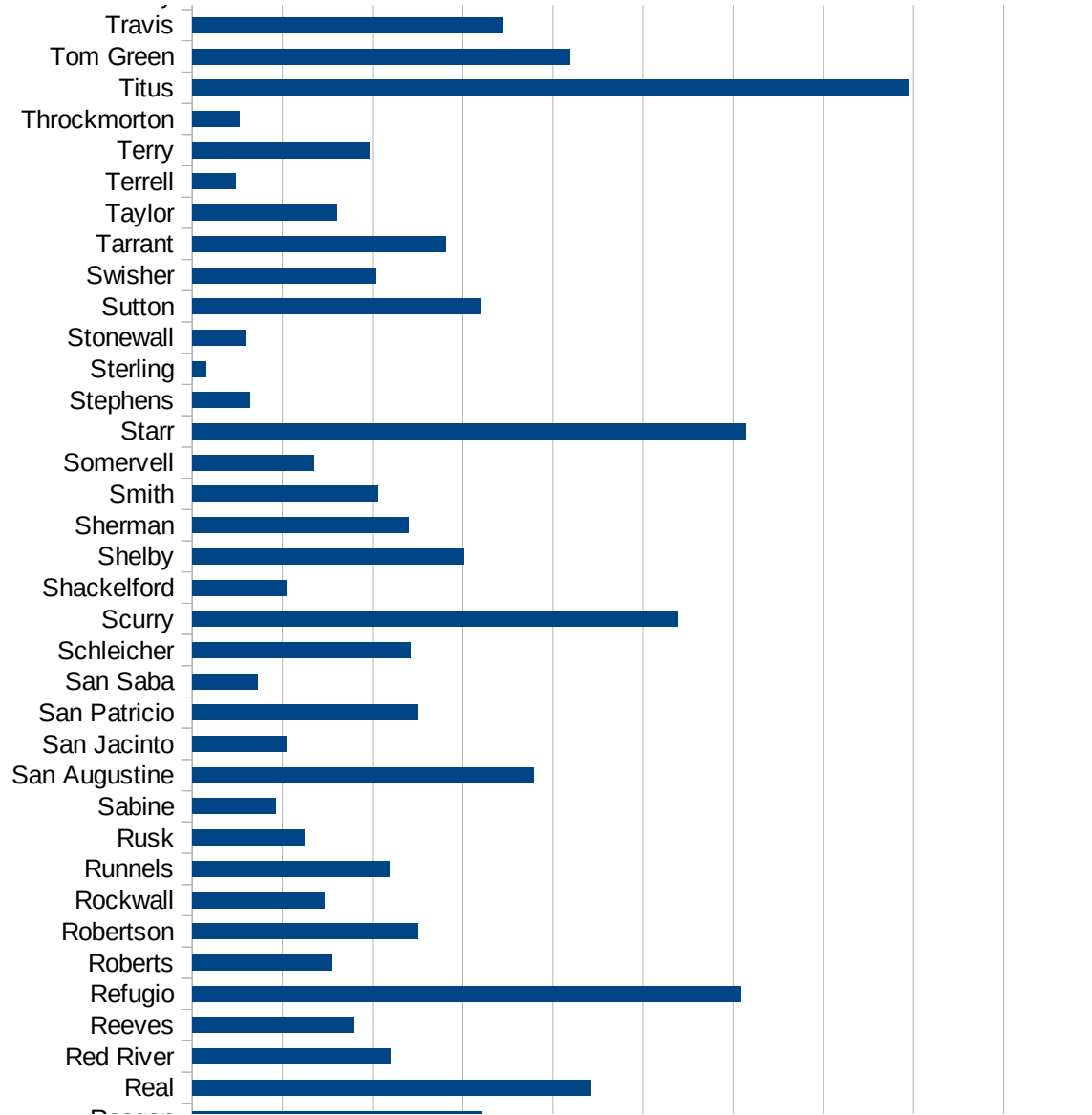
TX

FIPS	County	PC Infection
48001	Anderson	4011.574832
48003	Andrews	1478.375993
48005	Angelina	2003.628347
48007	Aransas	664.0887693
48009	Archer	227.6348737
48011	Armstrong	475.6871036
48013	Atascosa	820.9103558
48015	Austin	720.2640968
48017	Bailey	2262.70101
48019	Bandera	363.6522958
48021	Bastrop	1496.96468
48023	Baylor	195.4215522
48025	Bee	2052.965907
48027	Bell	1011.691532
48029	Bexar	2078.196459
48031	Blanco	837.4636814
48033	Borden	0
48035	Bosque	722.2727516
48037	Bowie	748.4839489
48039	Brazoria	1818.476499
48041	Brazos	1735.771175
48043	Brewster	2007.122046
48045	Briscoe	725.5936675
48047	Brooks	1279.167838
48049	Brown	938.7195444
48051	Burleson	1261.623797
48053	Burnet	1144.251399
48055	Caldwell	2497.283049
48057	Calhoun	2286.535875
48059	Callahan	307.2745462
48061	Cameron	3486.841484
48063	Camp	1672.677051
48065	Carson	233.1390508



TX

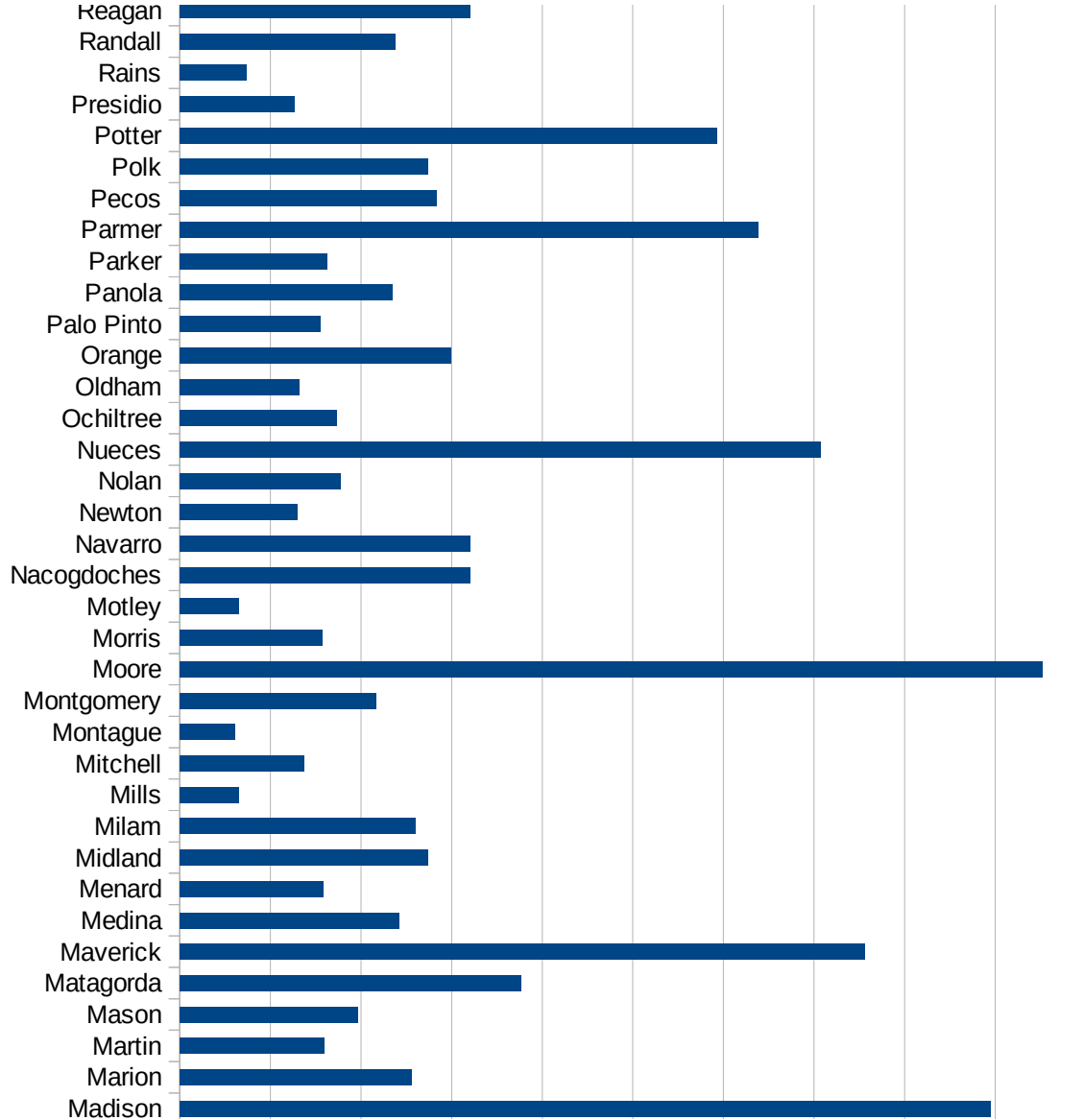
48067 Cass	524.5858096
48069 Castro	2374.429224
48071 Chambers	2148.207472
48073 Cherokee	1534.453909
48075 Childress	493.7594294
48077 Clay	334.7360367
48079 Cochran	952.045134
48081 Coke	1186.94362
48083 Coleman	154.8171966
48085 Collin	638.81267
48087 Collingsworth	236.3268062
48089 Colorado	1211.292831
48091 Comal	1159.240563
48093 Comanche	1743.756465
48095 Concho	608.0449018
48097 Cooke	497.8557697
48099 Coryell	828.7883649
48101 Cottle	1007.919366
48103 Crane	1564.455569
48105 Crockett	4458.41669
48107 Crosby	934.4177193
48109 Culberson	725.9528131
48111 Dallam	2500
48113 Dallas	1976.326991
48115 Dawson	1085.664474
48117 Deaf Smith	3262.260128
48119 Delta	299.1213311
48121 Denton	818.5653223
48123 DeWitt	3101.005598
48125 Dickens	177.8568253
48127 Dimmit	1270.857586
48129 Donley	1325.700512
48131 Duval	1355.690332
48133 Eastland	316.5593276





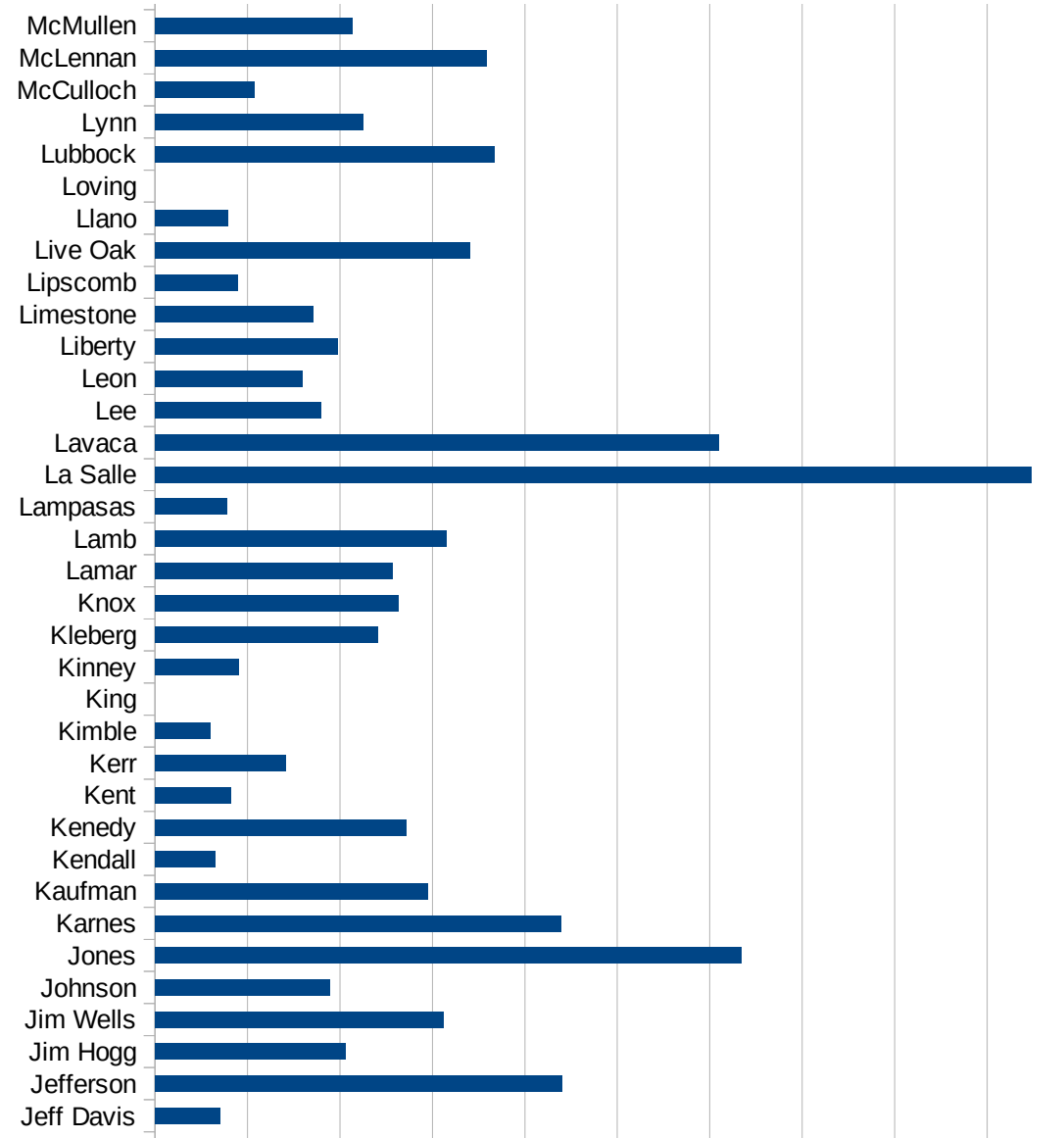
TX

48135 Ector	2121.832671
48137 Edwards	1296.680498
48139 Ellis	1418.332999
48141 El Paso	1800.993865
48143 Erath	1121.424869
48145 Falls	646.0917219
48147 Fannin	620.6427478
48149 Fayette	1467.513511
48151 Fisher	677.259703
48153 Floyd	1456.227514
48155 Foard	166.6666667
48157 Fort Bend	924.912865
48159 Franklin	808.0995727
48161 Freestone	701.7366721
48163 Frio	2402.099314
48165 Gaines	650.68657
48167 Galveston	2663.292788
48169 Garza	1474.612344
48171 Gillespie	637.9644829
48173 Glasscock	432.2766571
48175 Goliad	1015.295359
48177 Gonzales	3029.866513
48179 Gray	895.1815483
48181 Grayson	772.43994
48183 Gregg	1068.654159
48185 Grimes	3011.283498
48187 Guadalupe	983.5424634
48189 Hale	3635.82619
48191 Hall	297.2258917
48193 Hamilton	648.2791136
48195 Hansford	1061.687717
48197 Hardeman	407.9551249
48199 Hardin	1501.564494
48201 Harris	1692.7527



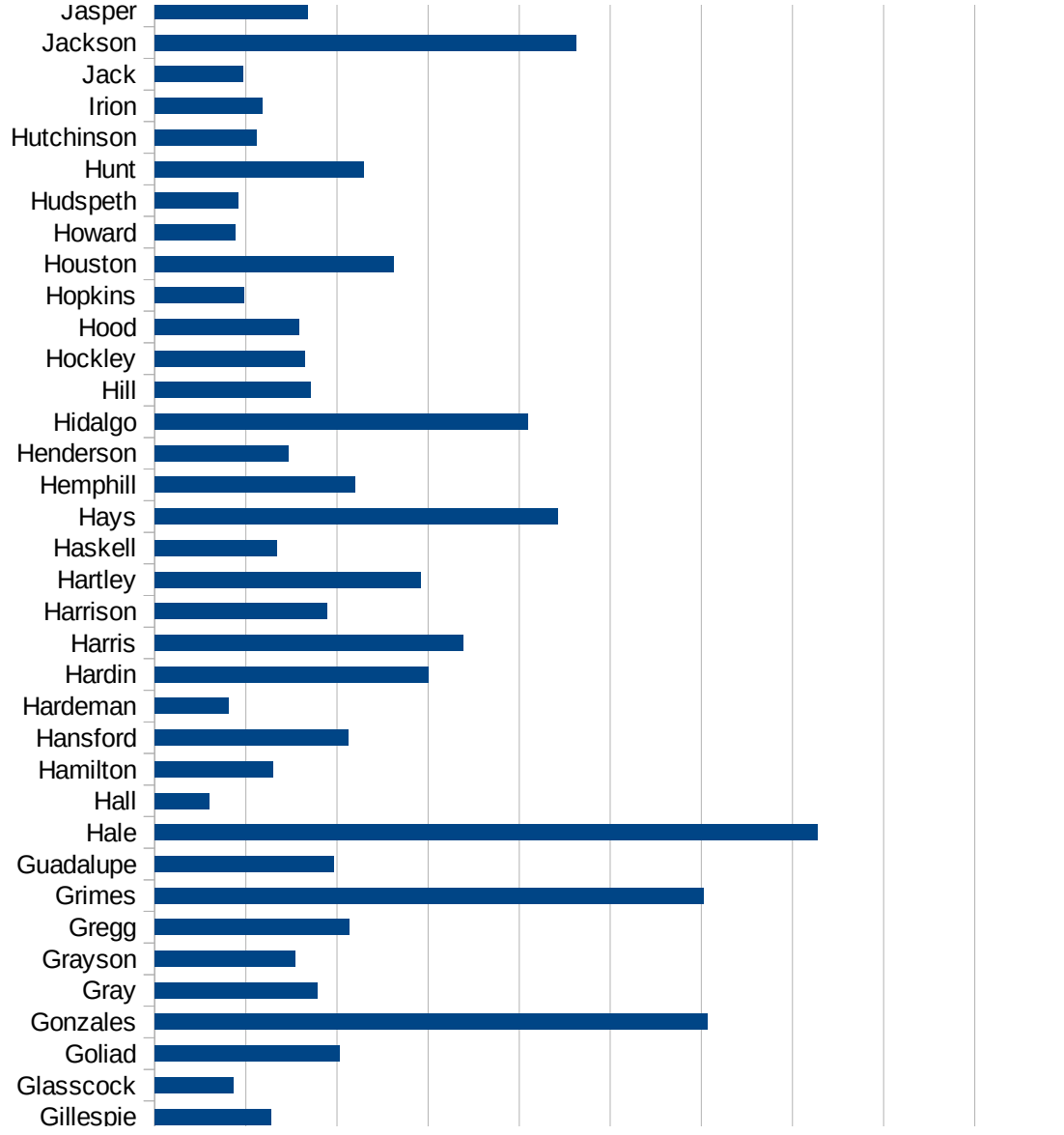
TX

48203 Harrison	944.1596979
48205 Hartley	1459.334401
48207 Haskell	670.9100292
48209 Hays	2214.875736
48211 Hemphill	1098.039216
48213 Henderson	733.909282
48215 Hidalgo	2049.913447
48217 Hill	855.4767013
48219 Hockley	822.4543081
48221 Hood	792.9035136
48223 Hopkins	488.997555
48225 Houston	1312.098062
48227 Howard	441.5919252
48229 Hudspeth	458.8112617
48231 Hunt	1145.160789
48233 Hutchinson	556.6562883
48235 Irion	591.3272011
48237 Jack	486.2603189
48239 Jackson	2312.760522
48241 Jasper	839.0945584
48243 Jeff Davis	355.2397869
48245 Jefferson	2199.599217
48247 Jim Hogg	1028.963415
48249 Jim Wells	1560.4331
48251 Johnson	944.789071
48253 Jones	3168.996316
48255 Karnes	2198.083067
48257 Kaufman	1477.196747
48259 Kendall	324.2698451
48261 Kenedy	1357.466063
48263 Kent	413.2231405
48265 Kerr	709.8559298
48267 Kimble	298.0284273
48269 King	0



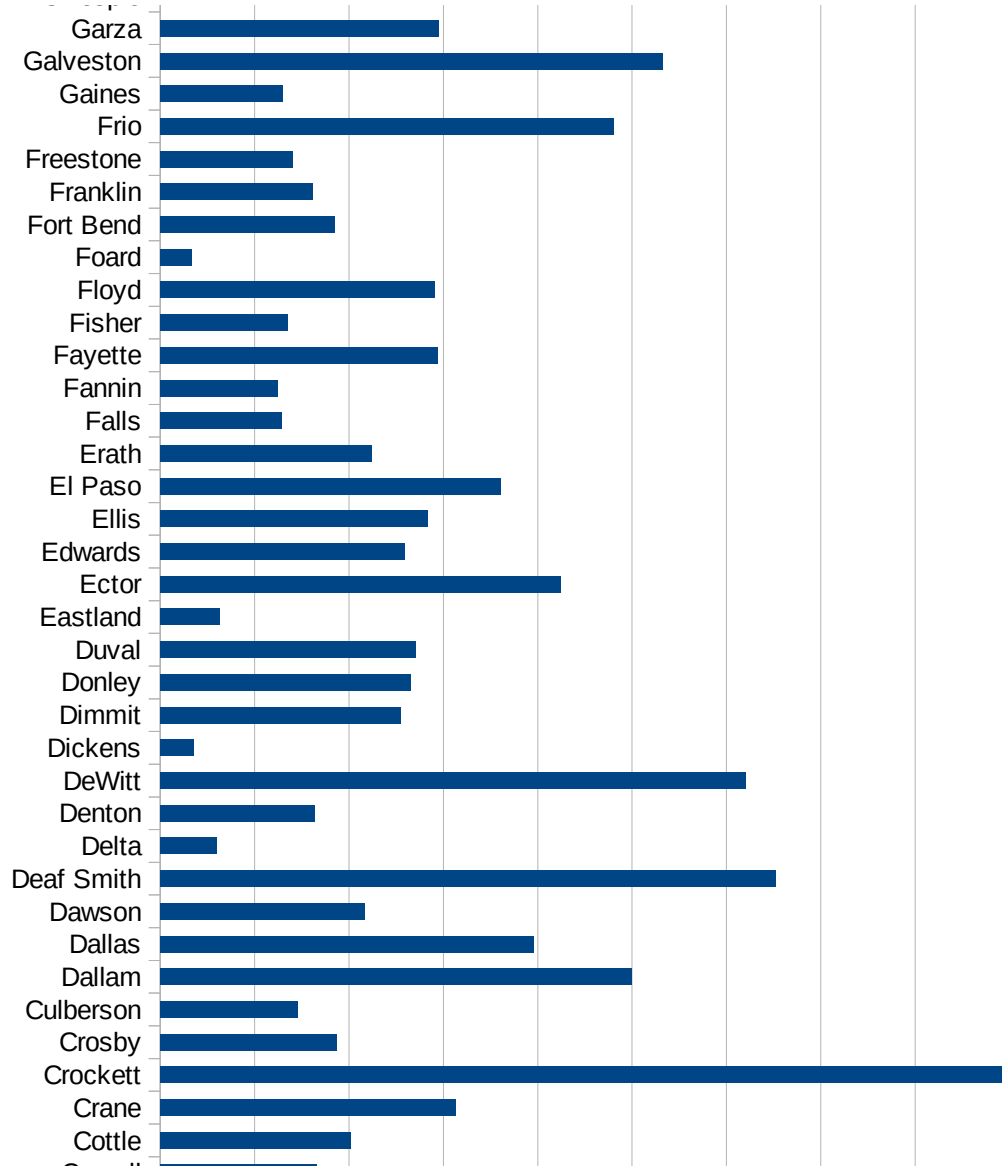
TX

48271 Kinney	451.2874967
48273 Kleberg	1204.664461
48275 Knox	1313.988503
48277 Lamar	1287.001287
48279 Lamb	1573.187415
48281 Lampasas	390.9746102
48283 La Salle	4740.406321
48285 Lavaca	3048.234709
48287 Lee	898.2734484
48289 Leon	799.0735379
48291 Liberty	990.4660403
48293 Limestone	854.628173
48295 Lipscomb	447.0938897
48297 Live Oak	1701.463094
48299 Llano	397.3020419
48301 Loving	0
48303 Lubbock	1838.574942
48305 Lynn	1123.02195
48307 McCulloch	538.3748591
48309 McLennan	1795.315918
48311 McMullen	1068.090788
48313 Madison	4472.333934
48315 Marion	1279.210314
48317 Martin	799.5828264
48319 Mason	981.3084112
48321 Matagorda	1882.249945
48323 Maverick	3778.746687
48325 Medina	1207.753186
48327 Menard	794.7639084
48329 Midland	1368.656492
48331 Milam	1301.181807
48333 Mills	325.1371672
48335 Mitchell	687.5383671
48337 Montague	306.1849357



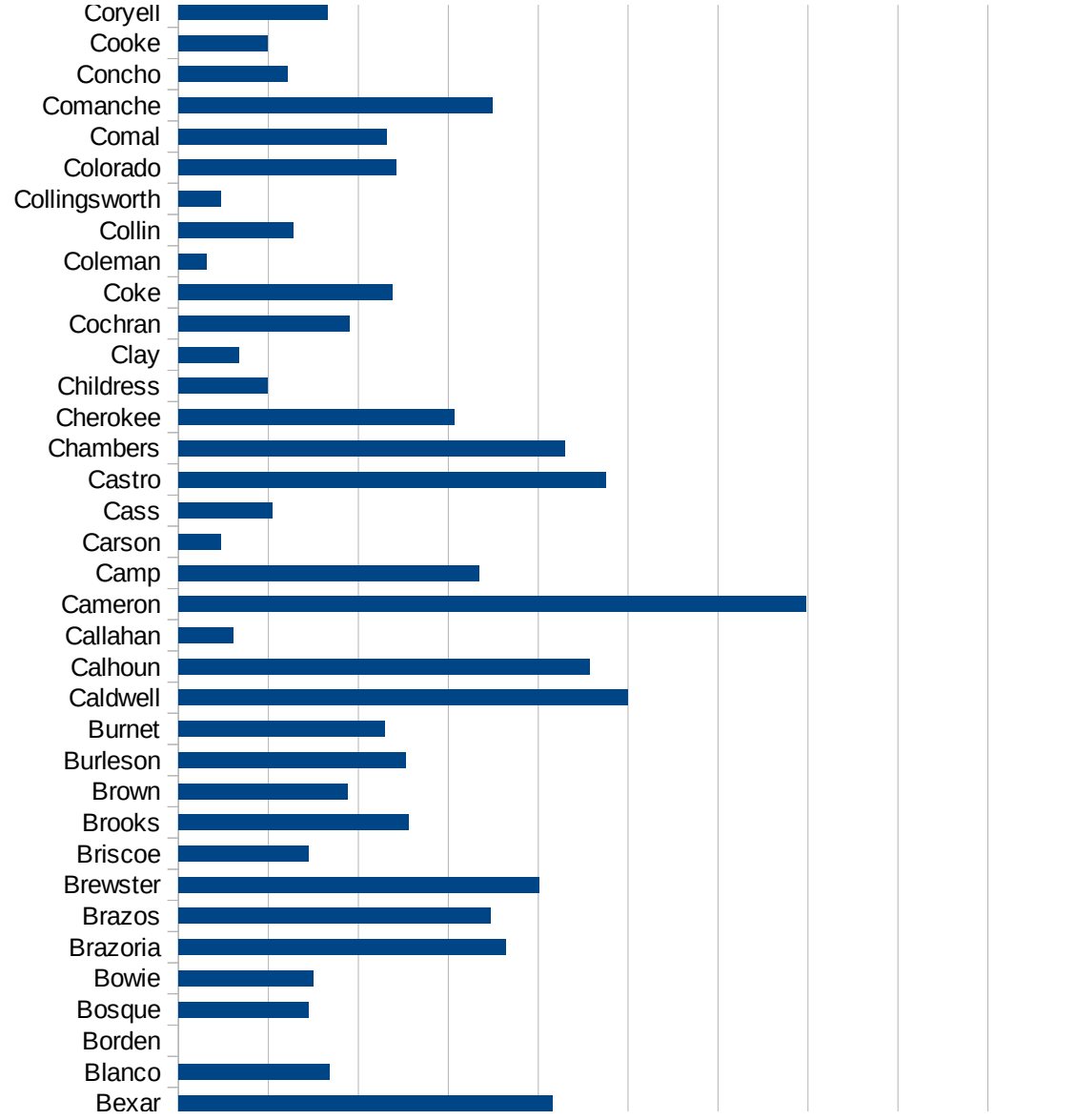
TX

48339 Montgomery	1082.540085
48341 Moore	4761.461485
48343 Morris	786.1252938
48345 Motley	324.1491086
48347 Nacogdoches	1603.993243
48349 Navarro	1601.936851
48351 Newton	647.4610796
48353 Nolan	888.0753847
48355 Nueces	3536.913585
48357 Ochiltree	864.5822861
48359 Oldham	656.9685594
48361 Orange	1495.716269
48363 Palo Pinto	775.7575758
48365 Panola	1170.727493
48367 Parker	811.5862428
48369 Parmer	3193.430657
48371 Pecos	1416.44867
48373 Polk	1371.149887
48375 Potter	2963.693501
48377 Presidio	633.2757628
48379 Rains	370.096225
48381 Randall	1191.009092
48383 Reagan	1603.849238
48385 Real	2213.916044
48387 Red River	1100.616016
48389 Reeves	898.3752788
48391 Refugio	3043.230944
48393 Roberts	775.1937984
48395 Robertson	1249.710715
48397 Rockwall	732.1895149
48399 Runnels	1094.391245
48401 Rusk	620.7529844
48403 Sabine	462.7443574
48405 San Augustine	1895.043732

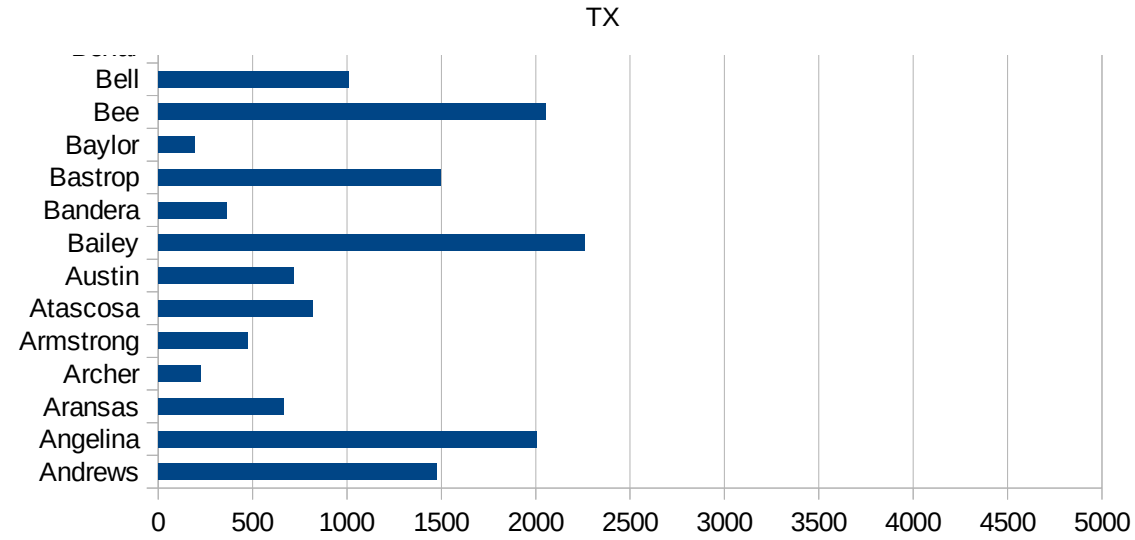


TX

48407 San Jacinto	522.3023086
48409 San Patricio	1246.767225
48411 San Saba	363.3961018
48413 Schleicher	1208.981002
48415 Scurry	2691.806
48417 Shackelford	522.5945281
48419 Shelby	1506.8062
48421 Sherman	1201.68886
48423 Smith	1029.011254
48425 Somervell	676.5749778
48427 Starr	3070.127857
48429 Stephens	318.0324393
48431 Sterling	76.27765065
48433 Stonewall	293.6857562
48435 Sutton	1596.593933
48437 Swisher	1018.493701
48439 Tarrant	1408.05619
48441 Taylor	803.545481
48443 Terrell	243.0133657
48445 Terry	984.7806625
48447 Throckmorton	264.0264026
48449 Titus	3971.78579
48451 Tom Green	2094.949615
48453 Travis	1725.655319
48455 Trinity	1031.207598
48457 Tyler	530.0516224
48459 Upshur	470.1890451
48461 Upton	435.8485426
48463 Uvalde	1866.199806
48465 Val Verde	3178.344985
48467 Van Zandt	626.573127
48469 Victoria	3619.275276
48471 Walker	3921.081678
48473 Waller	777.3971313



48475 Ward	716.7235495
48477 Washington	1418.480118
48479 Webb	2402.595049
48481 Wharton	1540.161945
48483 Wheeler	616.4515508
48485 Wichita	705.7184395
48487 Wilbarger	405.6162246
48489 Willacy	2853.822914
48491 Williamson	1046.373953
48493 Wilson	840.2357439
48495 Winkler	919.6891192
48497 Wise	481.6631286
48499 Wood	669.1927585
48501 Yoakum	1035.967873
48503 Young	803.5466888
48505 Zapata	1127.554616
48507 Zavala	1527.163482



TX

FIPS

29001  
29003  
29005  
29007  
29009  
29011  
29013  
29015  
29017  
29019  
29021  
29023  
29025  
29027  
29029  
29031  
29033  
29035  
29037

TX

29039  
29041  
29043  
29045  
29047  
29049  
29051  
29053  
29055  
29057  
29059  
29061  
29063  
29065  
29067  
29069  
29071  
29073  
29075  
29077  
29079  
29081  
29083  
29085  
29087  
29089  
29091  
29093  
29095  
29097  
29099  
29101

29103



TX

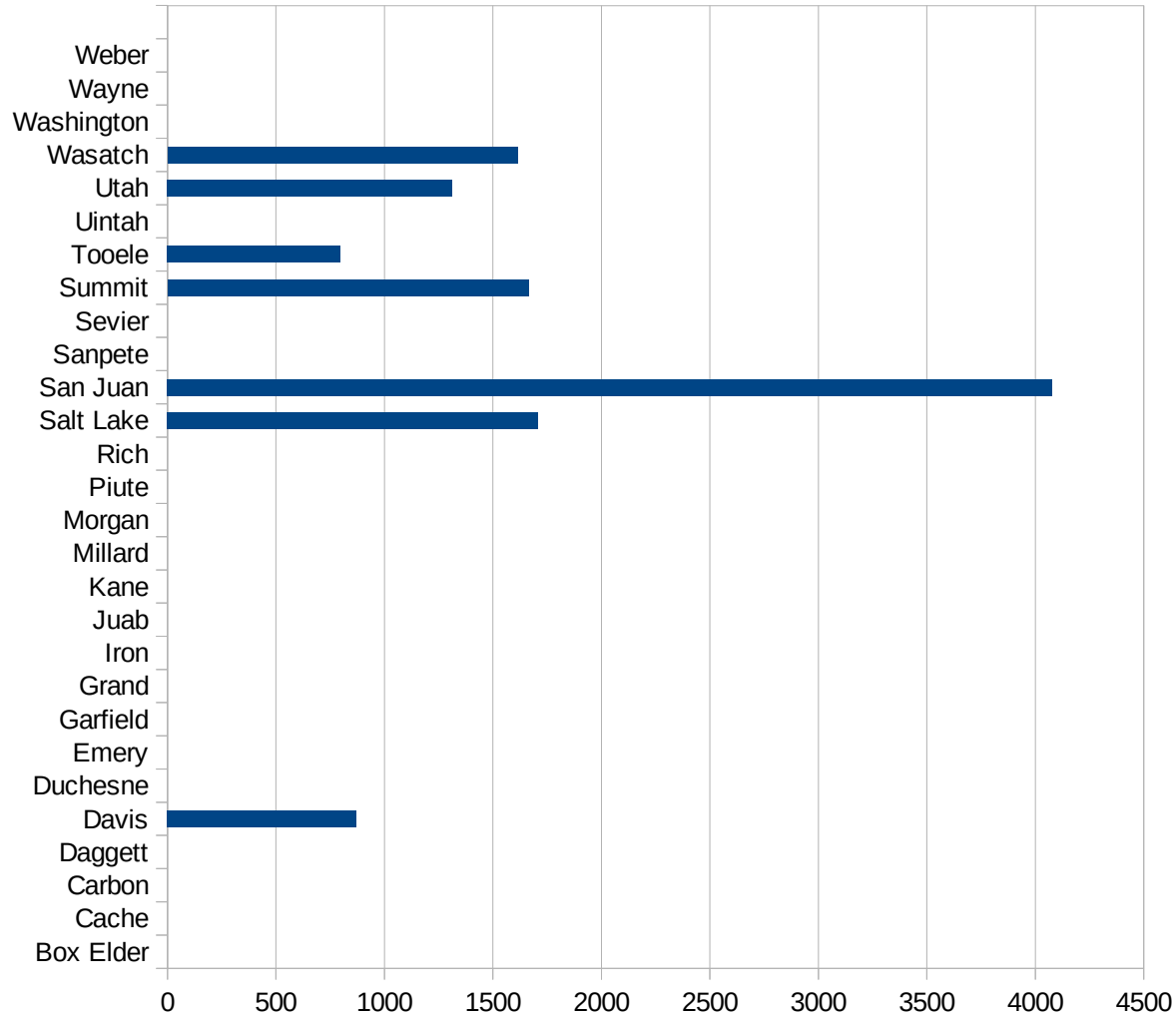
29105  
29107  
29109  
29111  
29113  
29115  
29117  
29121  
29123  
29125  
29127  
29119  
29129  
29131  
29133  
29135  
29137  
29139  
29141  
29143  
29145  
29147  
29149  
29151  
29153  
29155  
29157  
29159  
29161  
29163  
29165  
29167  
29169  
29171

TX

29173  
29175  
29177  
29179  
29181  
29195  
29197  
29199  
29201  
29203  
29205  
29183  
29185  
29187  
29189  
29510  
29186  
29207  
29209  
29211  
29213  
29215  
  
29217  
29219  
29221  
29223  
29225  
29227  
29229

UT

FIPS	County	PC Infection
49001	Beaver	0
49003	Box Elder	0
49005	Cache	0
49007	Carbon	0
49009	Daggett	0
49011	Davis	869.74322814
49013	Duchesne	0
49015	Emery	0
49017	Garfield	0
49019	Grand	0
49021	Iron	0
49023	Juab	0
49025	Kane	0
49027	Millard	0
49029	Morgan	0
49031	Piute	0
49033	Rich	0
49035	Salt Lake	1707.6554289
49037	San Juan	4077.9338469
49039	Sanpete	0
49041	Sevier	0
49043	Summit	1664.5601316
49045	Tooele	796.77285536
49047	Uintah	0
49049	Utah	1312.2515923
49051	Wasatch	1612.5150421
49053	Washington	0
49055	Wayne	0
49057	Weber	0



UT

FIPS

29001  
29003  
29005  
29007  
29009  
29011  
29013  
29015  
29017  
29019  
29021  
29023  
29025  
29027  
29029  
29031  
29033  
29035  
29037

UT

29039  
29041  
29043  
29045  
29047  
29049  
29051  
29053  
29055  
29057  
29059  
29061  
29063  
29065  
29067  
29069  
29071  
29073  
29075  
29077  
29079  
29081  
29083  
29085  
29087  
29089  
29091  
29093  
29095  
29097  
29099  
29101

29103

UT

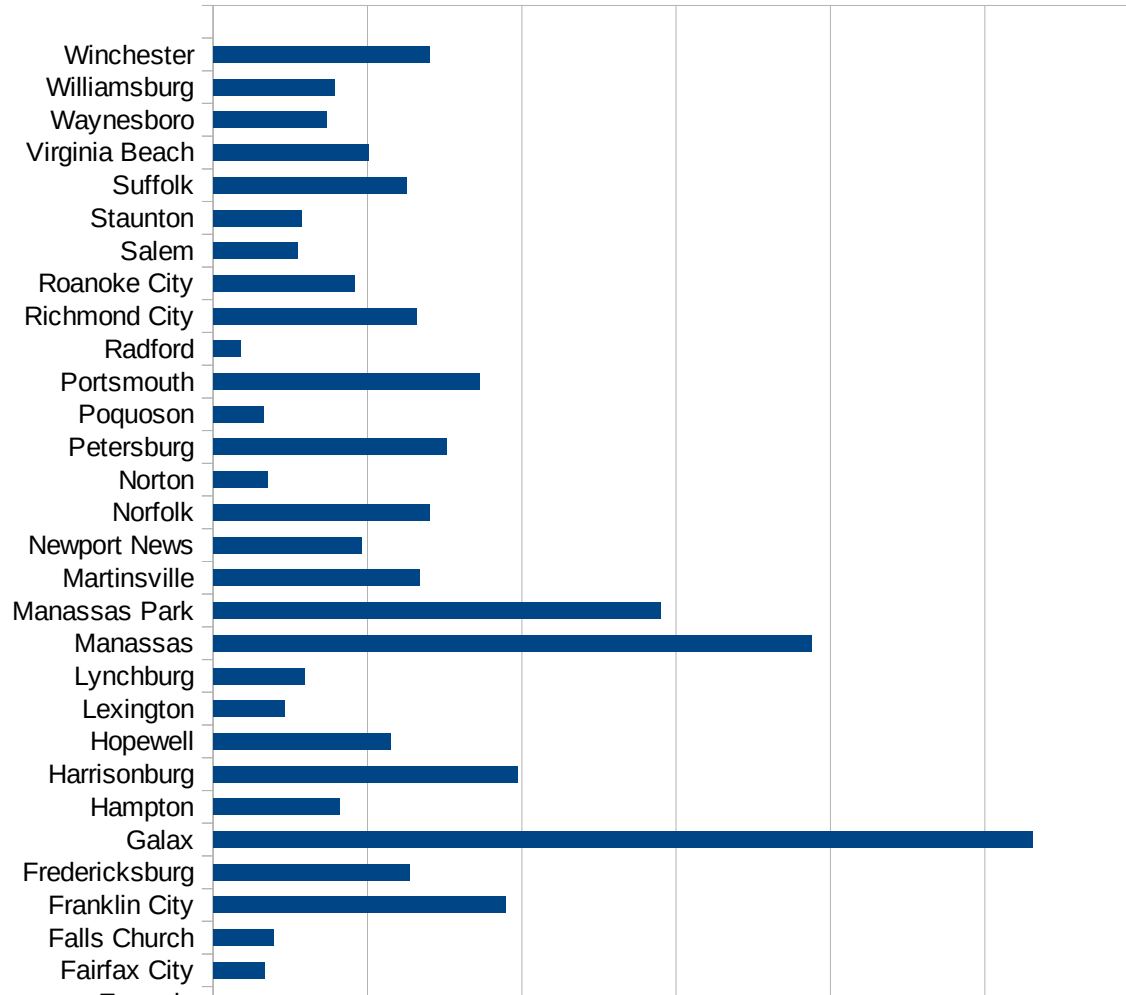
29105  
29107  
29109  
29111  
29113  
29115  
29117  
29121  
29123  
29125  
29127  
29119  
29129  
29131  
29133  
29135  
29137  
29139  
29141  
29143  
29145  
29147  
29149  
29151  
29153  
29155  
29157  
29159  
29161  
29163  
29165  
29167  
29169  
29171

UT

29173  
29175  
29177  
29179  
29181  
29195  
29197  
29199  
29201  
29203  
29205  
29183  
29185  
29187  
29189  
29510  
29186  
29207  
29209  
29211  
29213  
29215  
  
29217  
29219  
29221  
29223  
29225  
29227  
29229

VA

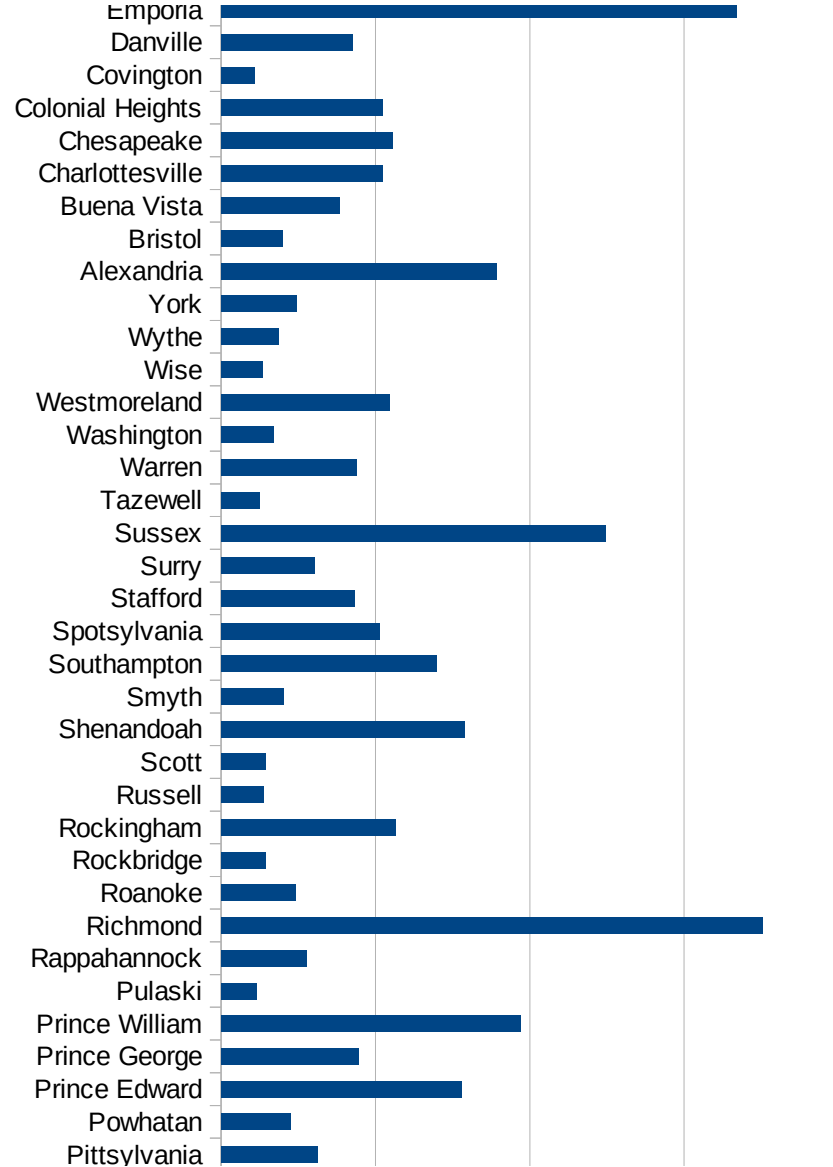
FIPS	County	PC Infection
51001	Accomack	3338.269777
51003	Albemarle	726.6506006
51005	Alleghany	375.5868545
51007	Amelia	560.9774841
51009	Amherst	391.5871913
51011	Appomattox	454.5167603
51013	Arlington	1251.678799
51015	Augusta	344.5671044
51017	Bath	93.19664492
51019	Bedford	394.9356801
51021	Bland	111.2347052
51023	Botetourt	576.9750879
51025	Brunswick	1293.945313
51027	Buchanan	343.998869
51029	Buckingham	3506.088593
51031	Campbell	294.6901206
51033	Caroline	623.9438451
51035	Carroll	1025.779457
51036	Charles City	734.7644432
51037	Charlotte	410.4540124
51041	Chesterfield	1188.044389
51043	Clarke	475.1084487
51045	Craig	315.9557662
51047	Culpeper	1855.029985
51049	Cumberland	703.4356203
51051	Dickenson	199.683261
51053	Dinwiddie	736.0930983
51057	Essex	760.1428702
51059	Fairfax	1389.213544
51061	Fauquier	826.3176512
51063	Floyd	259.5758151
51065	Fluvanna	653.3995445
51067	Franklin	291.8409111





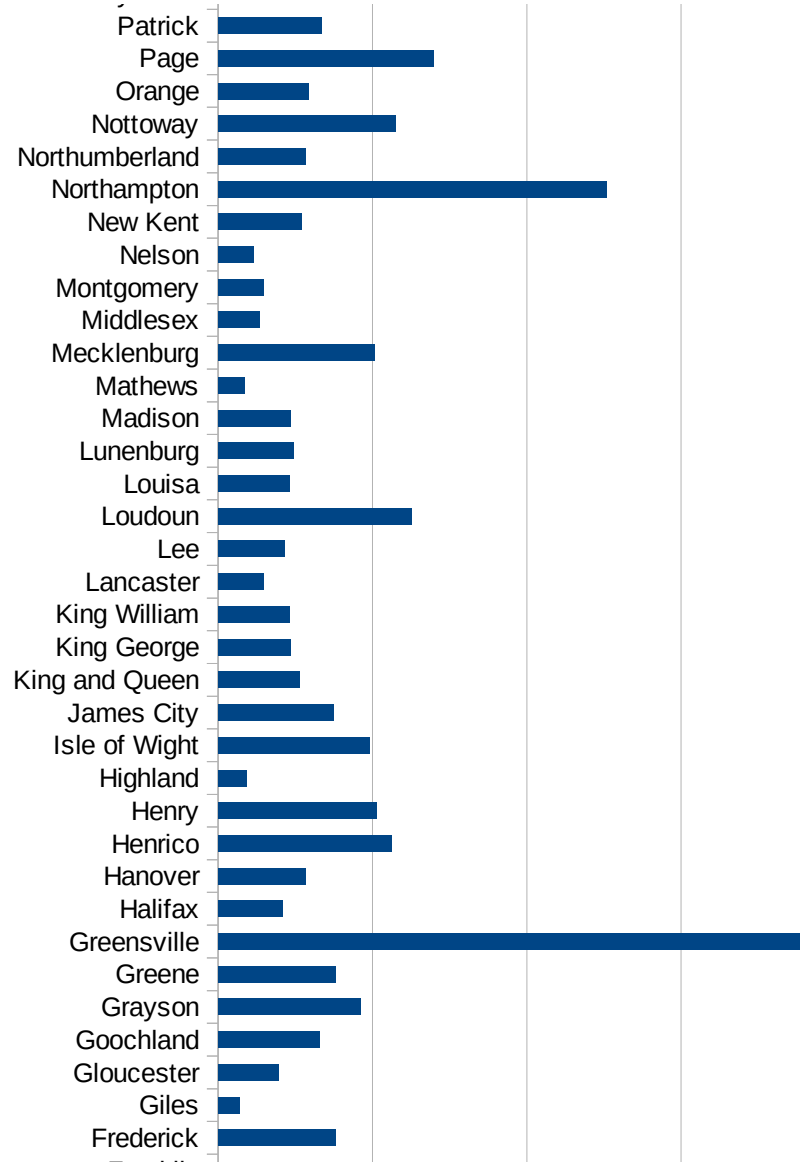
VA

51069 Frederick	760.5681625
51071 Giles	136.5471384
51073 Gloucester	393.5848349
51075 Goochland	653.9321976
51077 Grayson	921.2462414
51079 Greene	763.4359674
51081 Greensville	3767.093833
51083 Halifax	419.109027
51085 Hanover	564.1604267
51087 Henrico	1120.691488
51089 Henry	1026.436127
51091 Highland	180.9954751
51093 Isle of Wight	982.3289043
51095 James City	748.7204995
51097 King and Queen	525.4189151
51099 King George	466.6039511
51101 King William	460.475825
51103 Lancaster	296.7634239
51105 Lee	429.0386984
51107 Loudoun	1251.812707
51109 Louisa	462.2328566
51111 Lunenburg	488.1681284
51113 Madison	466.3407296
51115 Mathews	170.4158146
51117 Mecklenburg	1014.681892
51119 Middlesex	269.2914848
51121 Montgomery	290.9531747
51125 Nelson	229.1722836
51127 New Kent	540.3956947
51131 Northampton	2513.847465
51133 Northumberland	568.0414917
51135 Nottoway	1147.859922
51137 Orange	586.7263399
51139 Page	1395.562612



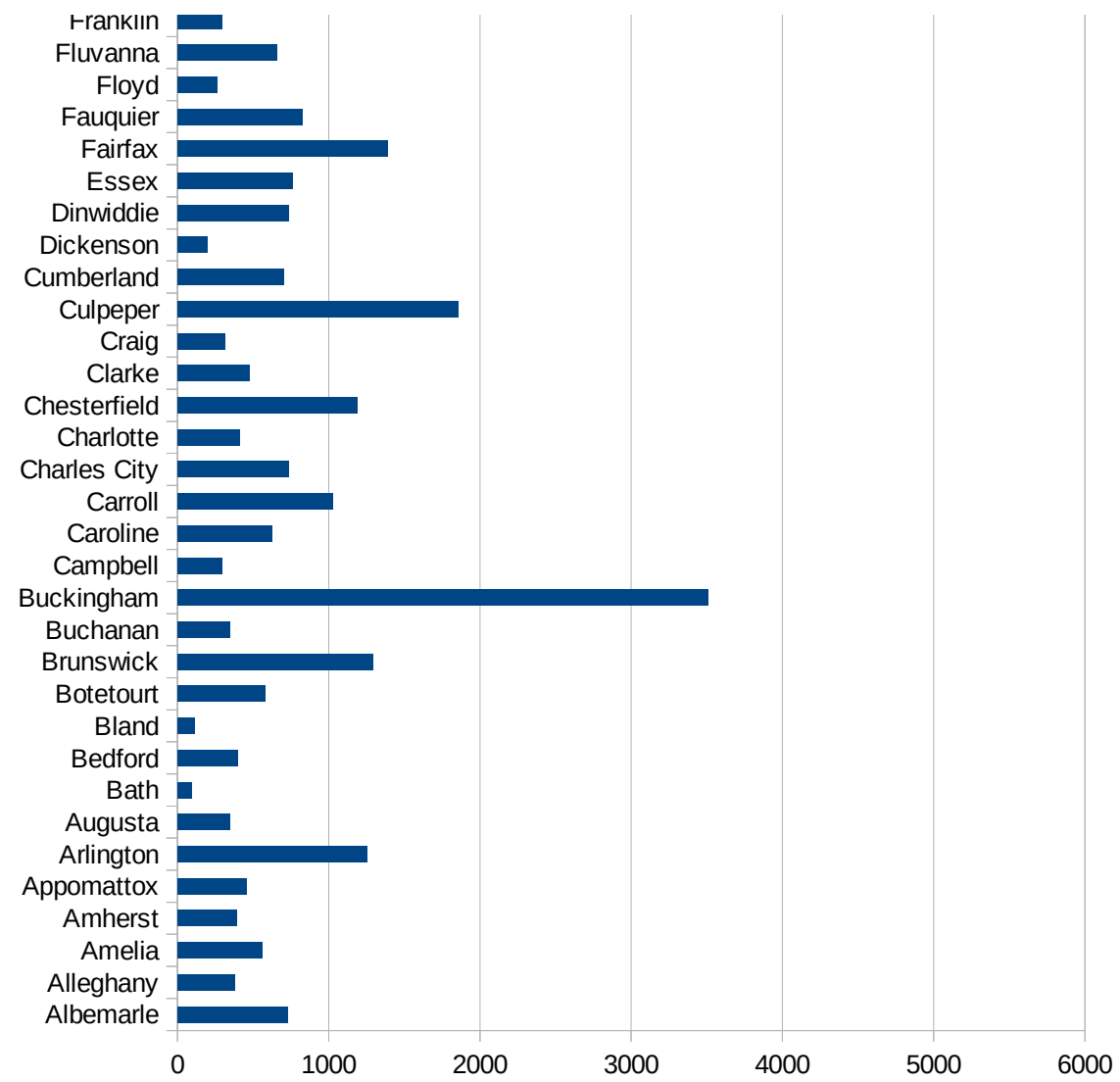
VA

51141 Patrick	667.6851695
51143 Pittsylvania	623.4720832
51145 Powhatan	452.2251533
51147 Prince Edward	1559.912854
51149 Prince George	892.8102516
51153 Prince William	1942.048371
51155 Pulaski	228.9672988
51157 Rappahannock	551.5719801
51159 Richmond	3507.413145
51161 Roanoke	484.7299438
51163 Rockbridge	290.0843882
51165 Rockingham	1131.160455
51167 Russell	272.9176013
51169 Scott	287.9167828
51171 Shenandoah	1574.821252
51173 Smyth	403.6492518
51175 Southampton	1393.153645
51177 Spotsylvania	1024.300124
51179 Stafford	862.8967725
51181 Surry	602.4096386
51183 Sussex	2491.768266
51185 Tazewell	249.6634439
51187 Warren	877.4341924
51191 Washington	338.2228595
51193 Westmoreland	1093.662367
51195 Wise	268.3363148
51197 Wythe	372.1221395
51199 York	486.3956608
51510 Alexandria	1785.959011
51520 Bristol	400.4368402
51530 Buena Vista	769.6007696
51540 Charlottesville	1047.446848
51550 Chesapeake	1108.253584
51570 Colonial Heights	1048.617731



VA

51580 Covington	219.7802198
51590 Danville	852.7265132
51595 Emporia	3339.191564
51600 Fairfax City	333.6860096
51610 Falls Church	392.6347143
51620 Franklin City	1896.917509
51630 Fredericksburg	1272.989295
51640 Galax	5309.045617
51650 Hampton	821.2161146
51660 Harrisonburg	1971.017711
51670 Hopewell	1146.22057
51678 Lexington	462.4439462
51680 Lynchburg	591.7736162
51683 Manassas	3875.987608
51685 Manassas Park	2900.560467
51690 Martinsville	1340.877383
51700 Newport News	961.2262493
51710 Norfolk	1403.251446
51720 Norton	352.8225806
51730 Petersburg	1514.239554
51735 Poquoson	328.1378179
51740 Portsmouth	1723.518472
51750 Radford	179.9443808
51760 Richmond City	1317.842672
51770 Roanoke City	913.7309848
51775 Salem	545.9579612
51790 Staunton	573.7902255
51800 Suffolk	1251.302298
51810 Virginia Beach	1006.021915
51820 Waynesboro	738.0236875
51830 Williamsburg	785.4457573
51840 Winchester	1401.736161



VA

VA

FIPS

29001  
29003  
29005  
29007  
29009  
29011  
29013  
29015  
29017  
29019  
29021  
29023  
29025  
29027  
29029  
29031  
29033  
29035  
29037

VA

29039  
29041  
29043  
29045  
29047  
29049  
29051  
29053  
29055  
29057  
29059  
29061  
29063  
29065  
29067  
29069  
29071  
29073  
29075  
29077  
29079  
29081  
29083  
29085  
29087  
29089  
29091  
29093  
29095  
29097  
29099  
29101

29103

VA

29105  
29107  
29109  
29111  
29113  
29115  
29117  
29121  
29123  
29125  
29127  
29119  
29129  
29131  
29133  
29135  
29137  
29139  
29141  
29143  
29145  
29147  
29149  
29151  
29153  
29155  
29157  
29159  
29161  
29163  
29165  
29167  
29169  
29171

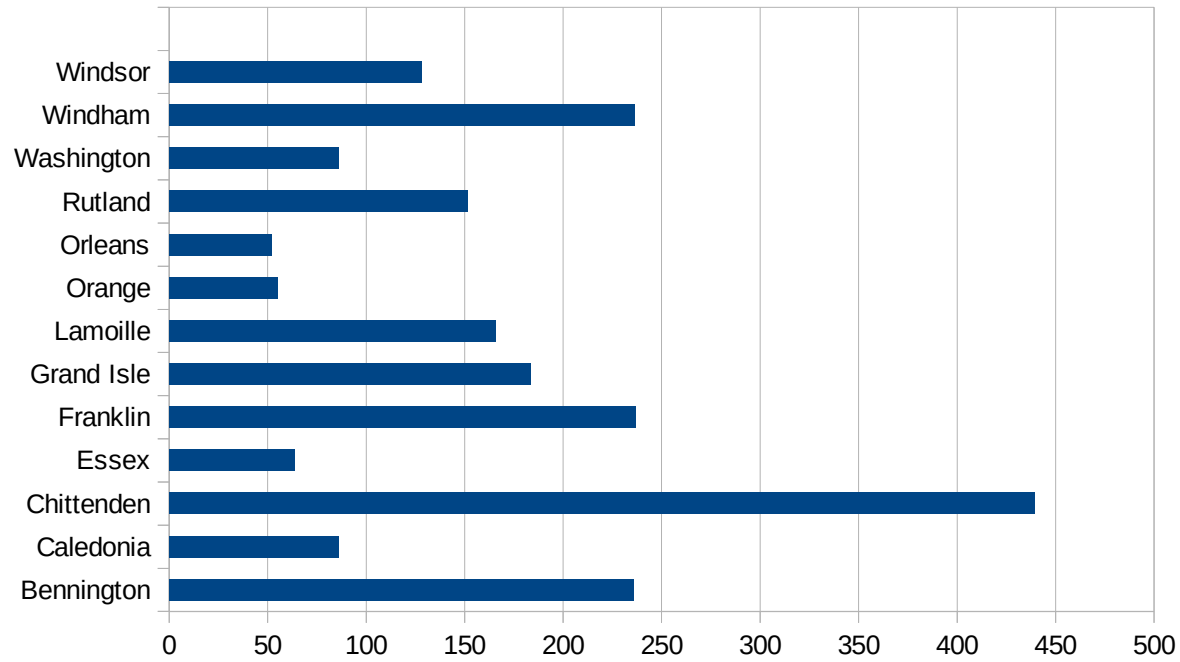
VA

29173  
29175  
29177  
29179  
29181  
29195  
29197  
29199  
29201  
29203  
29205  
29183  
29185  
29187  
29189  
29510  
29186  
29207  
29209  
29211  
29213  
29215  
  
29217  
29219  
29221  
29223  
29225  
29227  
29229



VT

FIPS	County	PC Infection
50001	Addison	197.4413761
50003	Bennington	235.7497685
50005	Caledonia	85.8029173
50007	Chittenden	439.3213912
50009	Essex	64
50011	Franklin	236.7414662
50013	Grand Isle	183.3568406
50015	Lamoille	166.0079051
50017	Orange	55.17431636
50019	Orleans	52.03106998
50021	Rutland	151.6907554
50023	Washington	85.99931201
50025	Windham	236.2241557
50027	Windsor	128.4231089



FIPS

- 29001
- 29003
- 29005
- 29007
- 29009
- 29011
- 29013
- 29015
- 29017
- 29019
- 29021
- 29023
- 29025
- 29027
- 29029
- 29031
- 29033
- 29035
- 29037

VT

29039  
29041  
29043  
29045  
29047  
29049  
29051  
29053  
29055  
29057  
29059  
29061  
29063  
29065  
29067  
29069  
29071  
29073  
29075  
29077  
29079  
29081  
29083  
29085  
29087  
29089  
29091  
29093  
29095  
29097  
29099  
29101

29103

VT

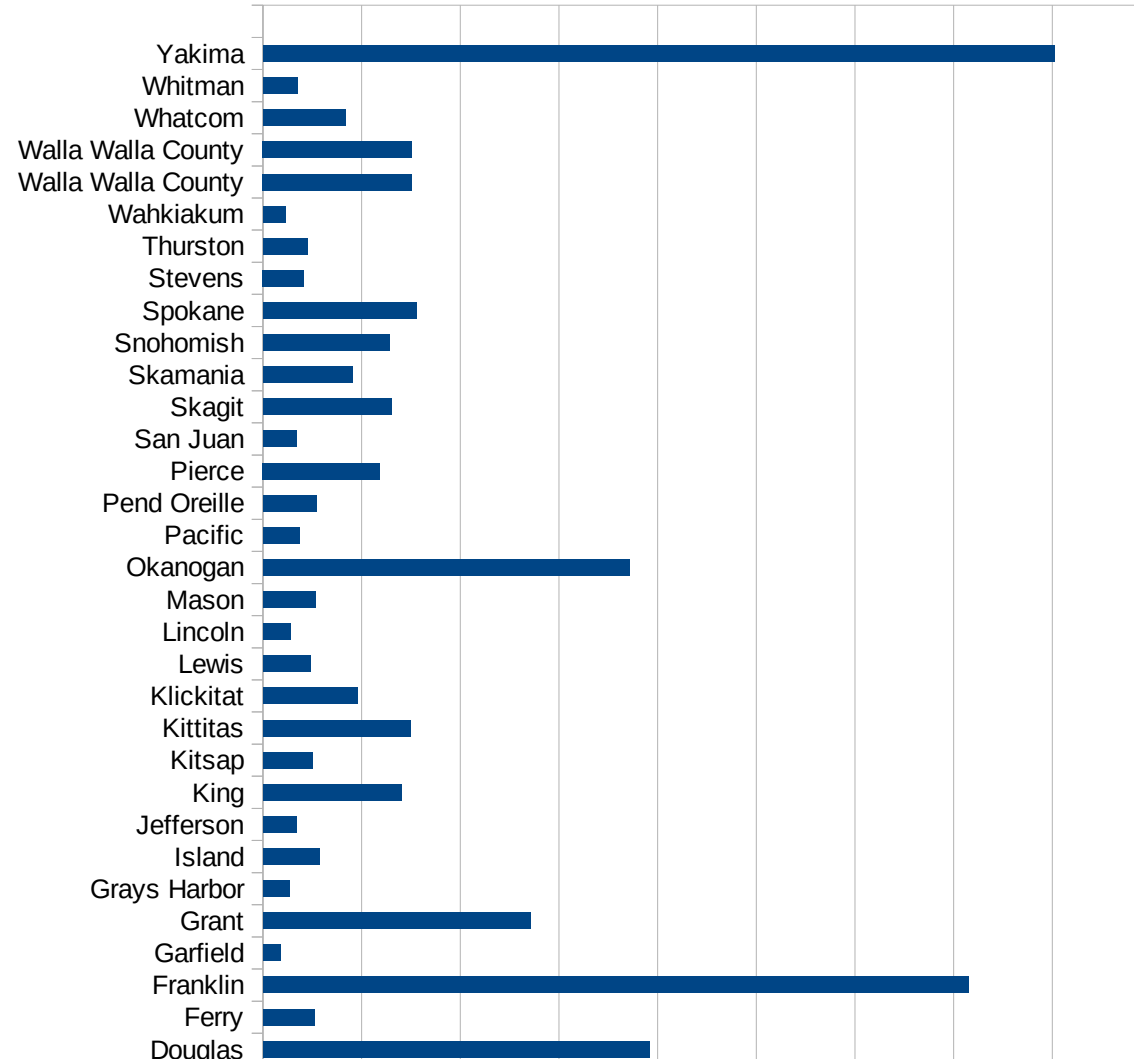
29105  
29107  
29109  
29111  
29113  
29115  
29117  
29121  
29123  
29125  
29127  
29119  
29129  
29131  
29133  
29135  
29137  
29139  
29141  
29143  
29145  
29147  
29149  
29151  
29153  
29155  
29157  
29159  
29161  
29163  
29165  
29167  
29169  
29171

VT

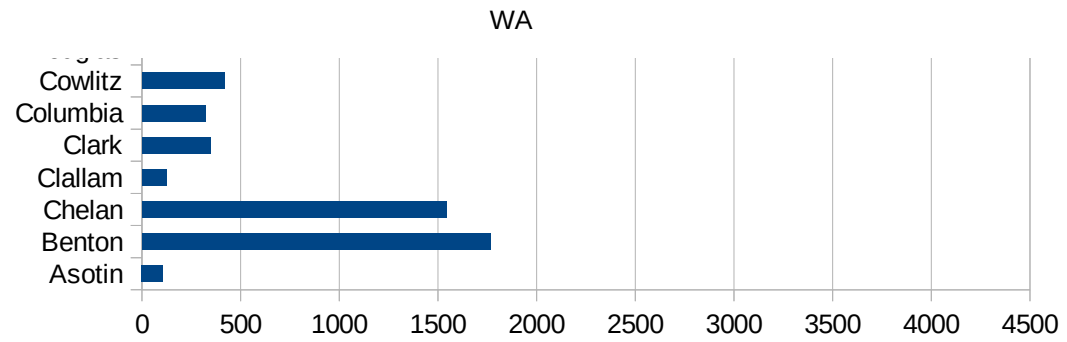
29173  
29175  
29177  
29179  
29181  
29195  
29197  
29199  
29201  
29203  
29205  
29183  
29185  
29187  
29189  
29510  
29186  
29207  
29209  
29211  
29213  
29215  
  
29217  
29219  
29221  
29223  
29225  
29227  
29229

WA

FIPS	County	PC Infection
53001	Adams	2059.820841
53003	Asotin	106.1477222
53005	Benton	1767.908182
53007	Chelan	1544.732333
53009	Clallam	125.1026232
53011	Clark	345.95326
53013	Columbia	320.27593
53015	Cowlitz	415.6459027
53017	Douglas	1957.722516
53019	Ferry	261.4720879
53021	Franklin	3576.160344
53023	Garfield	89.00756564
53025	Grant	1357.224317
53027	Grays Harbor	136.6693279
53029	Island	285.3421738
53031	Jefferson	170.1913076
53033	King	704.2029623
53035	Kitsap	249.810048
53037	Kittitas	745.2917828
53039	Klickitat	479.4861356
53041	Lewis	238.6814733
53043	Lincoln	139.6648045
53045	Mason	267.1470225
53047	Okanogan	1858.444887
53049	Pacific	186.0591759
53051	Pend Oreille	272.0188208
53053	Pierce	592.3937983
53055	San Juan	169.313405
53057	Skagit	652.0755659
53059	Skamania	452.868165
53061	Snohomish	640.4458947
53063	Spokane	778.2275067
53065	Stevens	207.6889085



53067 Thurston	226.591113
53069 Wahkiakum	112.9688206
53071 Walla Walla Cou	755.0638521
53071 Walla Walla Cou	755.0638521
53073 Whatcom	416.9528325
53075 Whitman	174.730373
53077 Yakima	4009.210725



WA

FIPS

29001  
29003  
29005  
29007  
29009  
29011  
29013  
29015  
29017  
29019  
29021  
29023  
29025  
29027  
29029  
29031  
29033  
29035  
29037



WA

29039  
29041  
29043  
29045  
29047  
29049  
29051  
29053  
29055  
29057  
29059  
29061  
29063  
29065  
29067  
29069  
29071  
29073  
29075  
29077  
29079  
29081  
29083  
29085  
29087  
29089  
29091  
29093  
29095  
29097  
29099  
29101

29103

WA

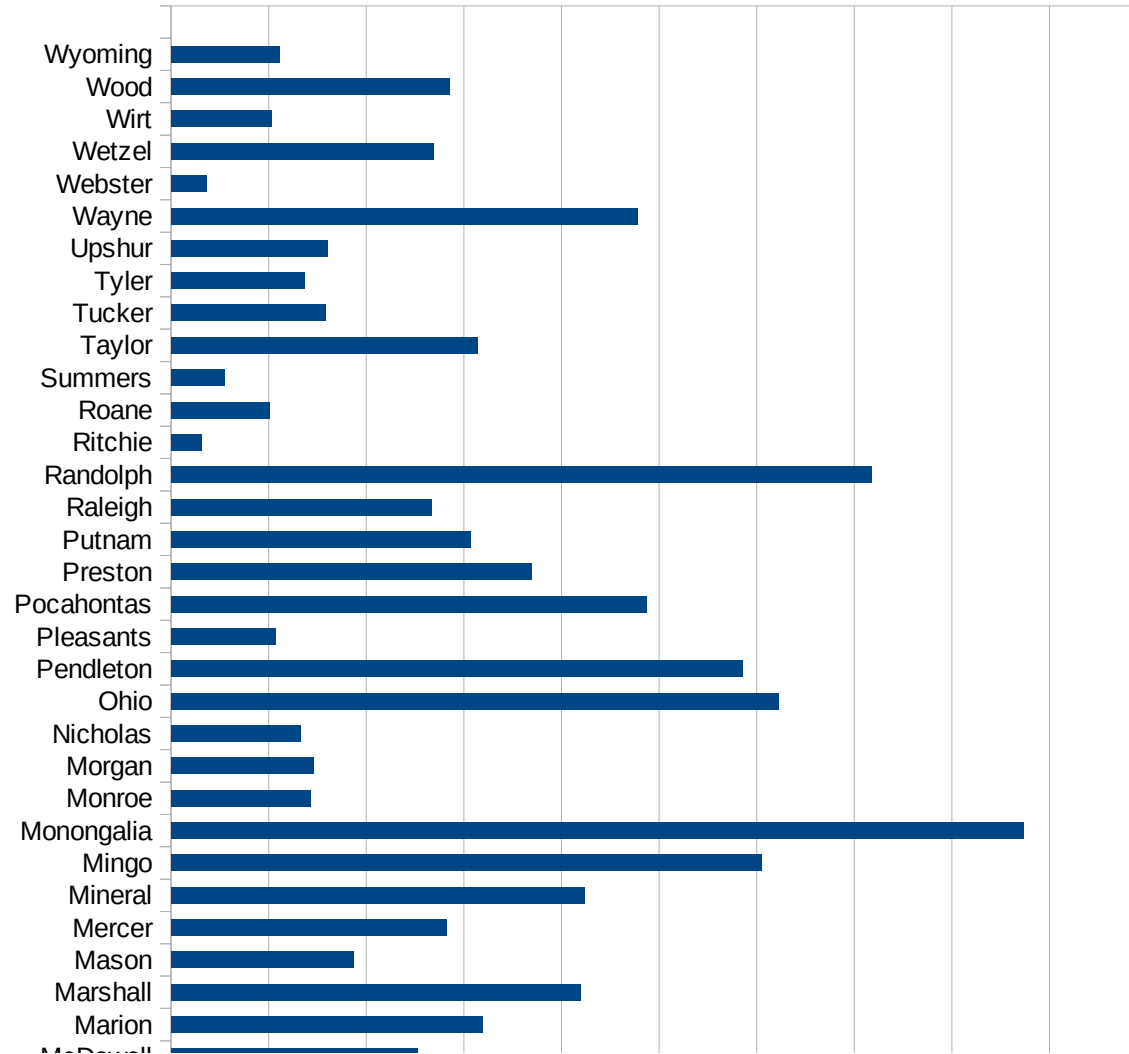
29105  
29107  
29109  
29111  
29113  
29115  
29117  
29121  
29123  
29125  
29127  
29119  
29129  
29131  
29133  
29135  
29137  
29139  
29141  
29143  
29145  
29147  
29149  
29151  
29153  
29155  
29157  
29159  
29161  
29163  
29165  
29167  
29169  
29171

WA

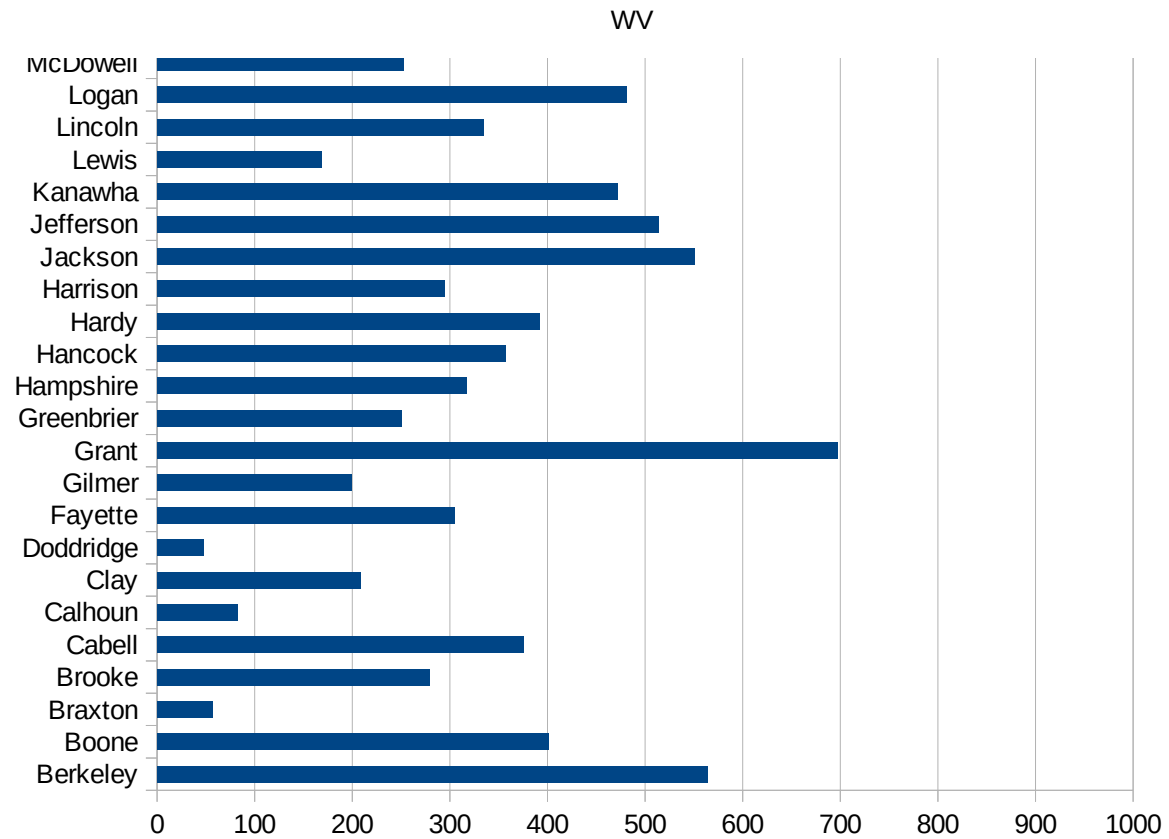
29173  
29175  
29177  
29179  
29181  
29195  
29197  
29199  
29201  
29203  
29205  
29183  
29185  
29187  
29189  
29510  
29186  
29207  
29209  
29211  
29213  
29215  
  
29217  
29219  
29221  
29223  
29225  
29227  
29229

WV

FIPS	County	PC Infection
54001	Barbour	175.3855458
54003	Berkeley	564.3639593
54005	Boone	400.8928978
54007	Braxton	56.78188658
54009	Brooke	279.2415439
54011	Cabell	375.4398009
54013	Calhoun	82.71298594
54015	Clay	208.5264133
54017	Doddridge	47.58505829
54019	Fayette	304.5236878
54021	Gilmer	199.3521057
54023	Grant	696.7142611
54025	Greenbrier	250.1006152
54027	Hampshire	316.9572108
54029	Hancock	357.4620197
54031	Hardy	392.0145191
54033	Harrison	294.5791515
54035	Jackson	550.4075803
54037	Jefferson	513.9849677
54039	Kanawha	471.5883272
54041	Lewis	168.4972541
54043	Lincoln	334.9677169
54045	Logan	481.4917042
54047	McDowell	252.42825
54049	Marion	319.0901474
54051	Marshall	419.0352444
54053	Mason	187.139756
54055	Mercer	282.4237709
54057	Mineral	423.1625835
54059	Mingo	605.4235863
54061	Monongalia	872.9562112
54063	Monroe	143.0722892
54065	Morgan	146.1741721



54067 Nicholas	132.8395459
54069 Ohio	622.6799186
54071 Pendleton	585.9654137
54073 Pleasants	106.5672039
54075 Pocahontas	487.2830996
54077 Preston	369.3962588
54079 Putnam	306.9757595
54081 Raleigh	266.6523016
54083 Randolph	718.1764563
54085 Ritchie	30.86102253
54087 Roane	100.488085
54089 Summers	54.85893417
54091 Taylor	314.316214
54093 Tucker	158.1595974
54095 Tyler	137.2055797
54097 Upshur	159.7378661
54099 Wayne	478.1694372
54101 Webster	36.21001811
54103 Wetzel	268.5003274
54105 Wirt	102.915952
54107 Wood	285.0254742
54109 Wyoming	110.6514



FIPS

- 29001
- 29003
- 29005
- 29007
- 29009
- 29011
- 29013
- 29015
- 29017
- 29019
- 29021
- 29023
- 29025
- 29027
- 29029
- 29031
- 29033
- 29035
- 29037

WV

29039  
29041  
29043  
29045  
29047  
29049  
29051  
29053  
29055  
29057  
29059  
29061  
29063  
29065  
29067  
29069  
29071  
29073  
29075  
29077  
29079  
29081  
29083  
29085  
29087  
29089  
29091  
29093  
29095  
29097  
29099  
29101

29103

29105  
29107  
29109  
29111  
29113  
29115  
29117  
29121  
29123  
29125  
29127  
29119  
29129  
29131  
29133  
29135  
29137  
29139  
29141  
29143  
29145  
29147  
29149  
29151  
29153  
29155  
29157  
29159  
29161  
29163  
29165  
29167  
29169  
29171

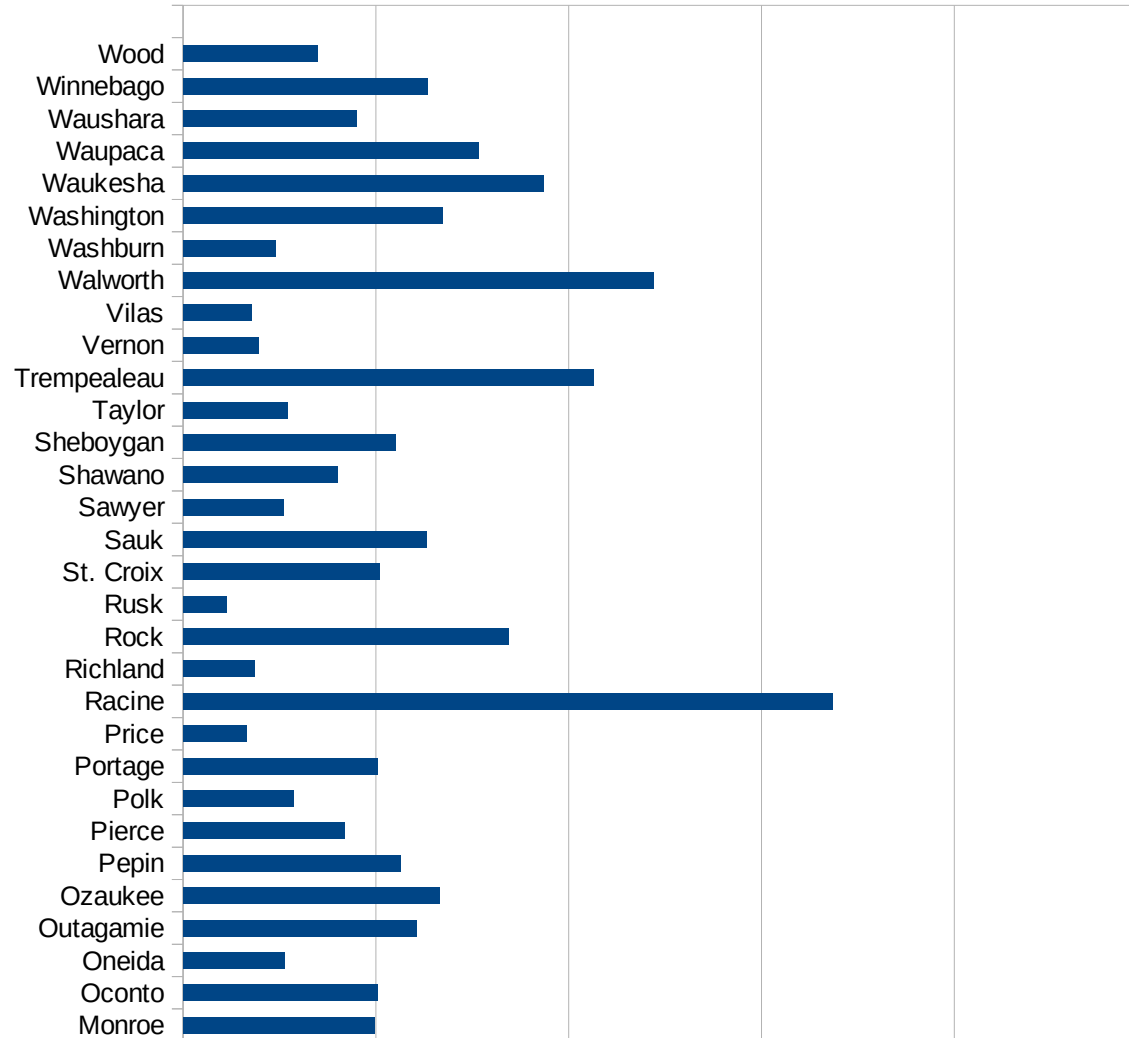


WV

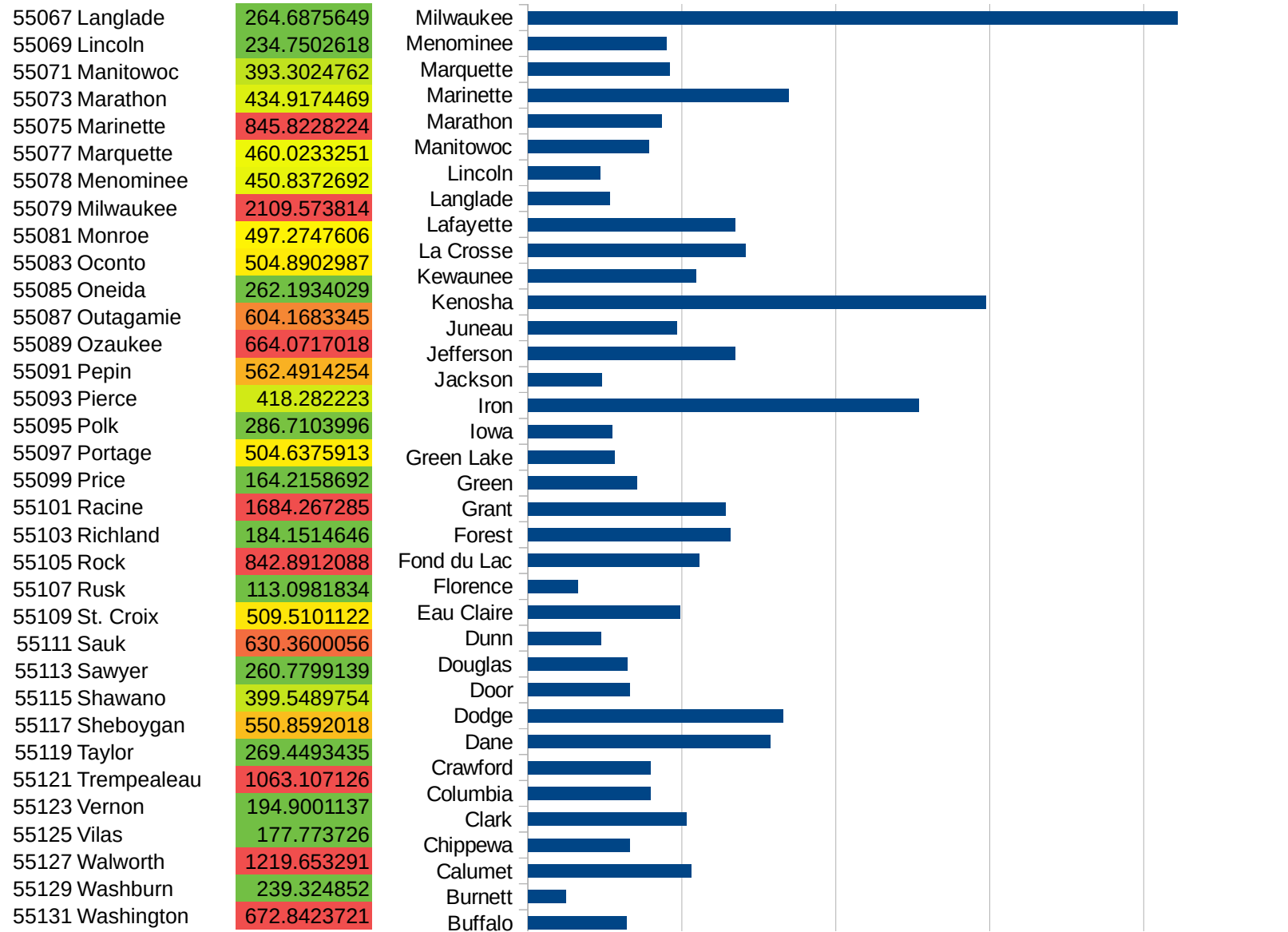
29173  
29175  
29177  
29179  
29181  
29195  
29197  
29199  
29201  
29203  
29205  
29183  
29185  
29187  
29189  
29510  
29186  
29207  
29209  
29211  
29213  
29215  
  
29217  
29219  
29221  
29223  
29225  
29227  
29229

WI

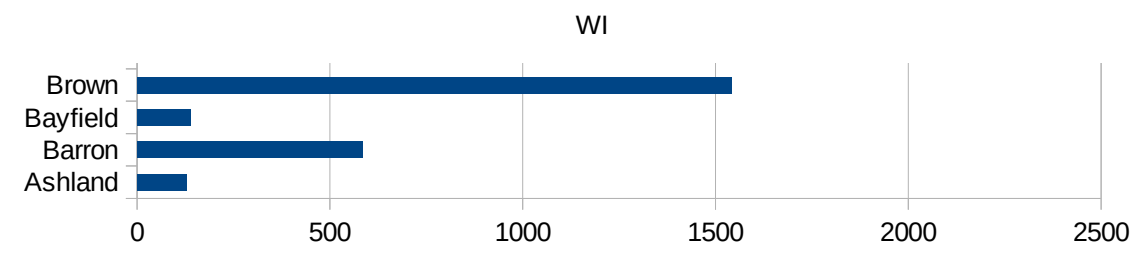
FIPS	County	PC Infection
55001	Adams	373.5010812
55003	Ashland	128.2051282
55005	Barron	584.5363564
55007	Bayfield	139.6090945
55009	Brown	1542.649728
55011	Buffalo	320
55013	Burnett	123.4407484
55015	Calumet	530.3136027
55017	Chippewa	330.5527403
55019	Clark	515.7163848
55021	Columbia	397.5033997
55023	Crawford	398.9933092
55025	Dane	786.0034958
55027	Dodge	828.7135588
55029	Door	329.590728
55031	Douglas	321.6996852
55033	Dunn	237.0875895
55035	Eau Claire	494.5759274
55037	Florence	161.9995371
55039	Fond du Lac	555.954437
55041	Forest	656.2117673
55043	Grant	642.0452341
55045	Green	354.7347613
55047	Green Lake	280.1564647
55049	Iowa	273.4424299
55051	Iron	1268.498943
55053	Jackson	239.2811798
55055	Jefferson	673.0961247
55057	Juneau	484.6526656
55059	Kenosha	1486.797803
55061	Kewaunee	544.5714566
55063	La Crosse	707.0963376
55065	Lafayette	672.0672067



WI



55133 Waukesha	934.0762941
55135 Waupaca	766.7031763
55137 Waushara	449.2437044
55139 Winnebago	632.674541
55141 Wood	349.052084



FIPS

- 29001
- 29003
- 29005
- 29007
- 29009
- 29011
- 29013
- 29015
- 29017
- 29019
- 29021
- 29023
- 29025
- 29027
- 29029
- 29031
- 29033
- 29035
- 29037

29039  
29041  
29043  
29045  
29047  
29049  
29051  
29053  
29055  
29057  
29059  
29061  
29063  
29065  
29067  
29069  
29071  
29073  
29075  
29077  
29079  
29081  
29083  
29085  
29087  
29089  
29091  
29093  
29095  
29097  
29099  
29101

29103

29105  
29107  
29109  
29111  
29113  
29115  
29117  
29121  
29123  
29125  
29127  
29119  
29129  
29131  
29133  
29135  
29137  
29139  
29141  
29143  
29145  
29147  
29149  
29151  
29153  
29155  
29157  
29159  
29161  
29163  
29165  
29167  
29169  
29171

WI

29173  
29175  
29177  
29179  
29181  
29195  
29197  
29199  
29201  
29203  
29205  
29183  
29185  
29187  
29189  
29510  
29186  
29207  
29209  
29211  
29213  
29215  
  
29217  
29219  
29221  
29223  
29225  
29227  
29229