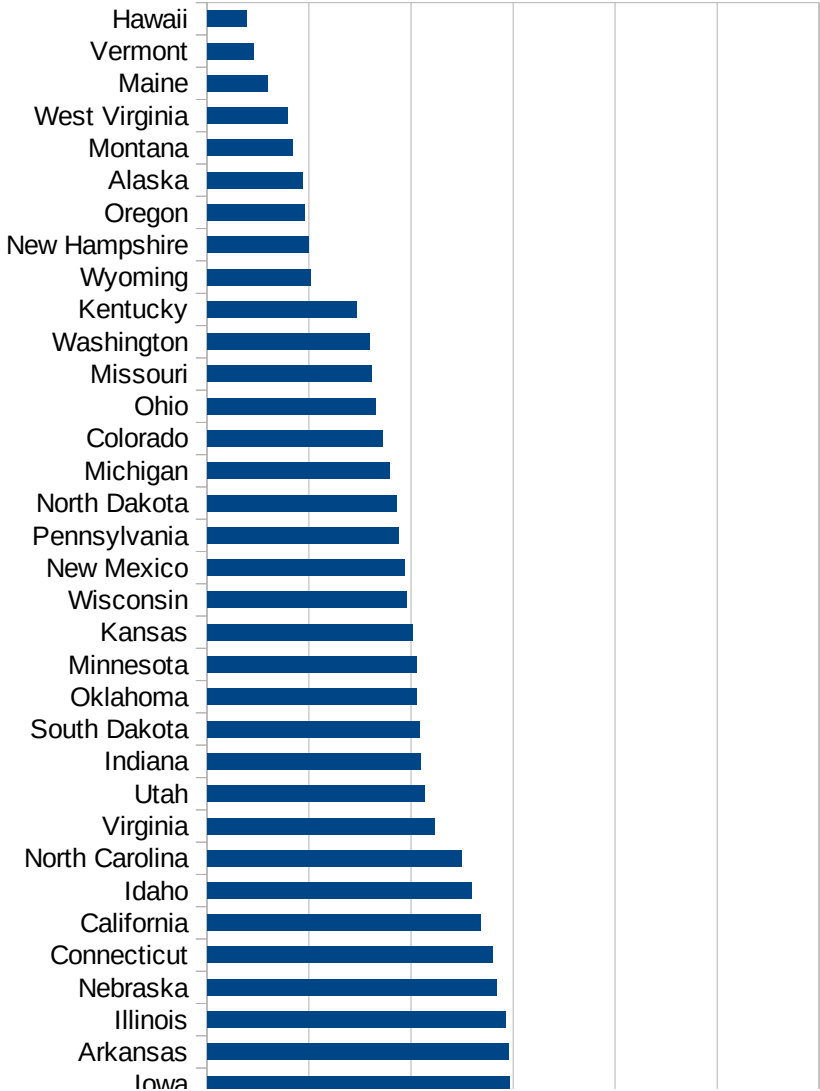


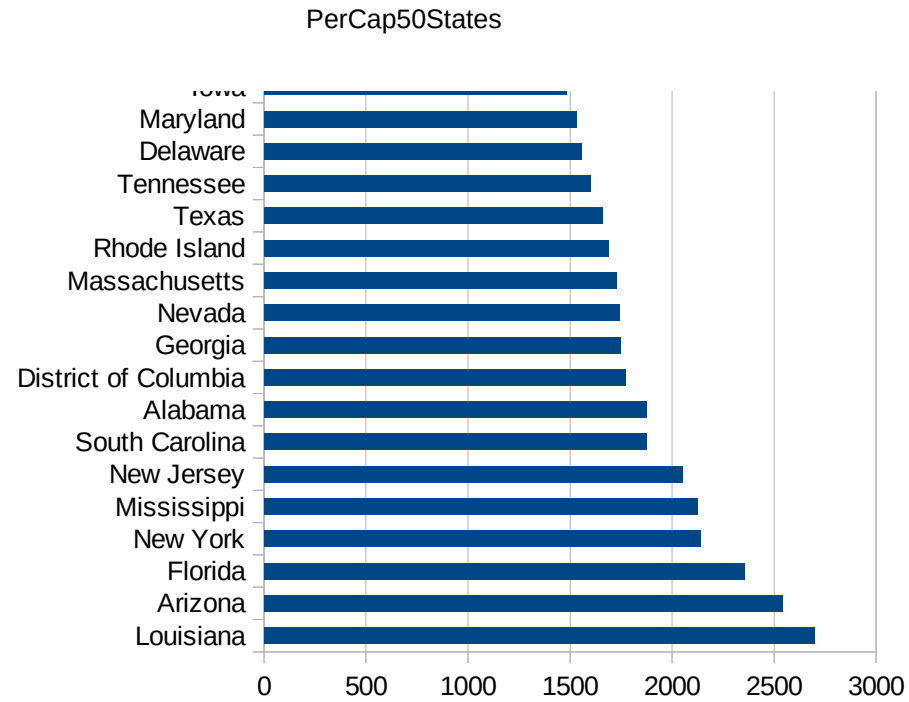
PerCap50States

Idx	State	Population	Cases per 100,000
19	Louisiana	4659978	2697.99556993617
3	Arizona	7171646	2540.60225504717
10	Florida	21299325	2357.35170011256
33	New York	19542209	2140.11118190374
25	Mississippi	2986530	2124.33827887214
31	New Jersey	8908520	2050.69977953689
41	South Carolina	5084127	1877.84451489902
1	Alabama	4887871	1877.62729417368
9	District of Columbia	702455	1771.35901943897
11	Georgia	10519475	1747.71079355196
29	Nevada	3034392	1740.97479824624
22	Massachusetts	6902149	1727.01284773771
40	Rhode Island	1057315	1689.18439632465
44	Texas	28701845	1661.91058449378
43	Tennessee	6770010	1600.83958517048
8	Delaware	967171	1556.91185943334
21	Maryland	6042718	1529.54349350739
16	Iowa	3156145	1483.83550185432
4	Arkansas	3013825	1480.07930122021
14	Illinois	12741080	1462.99214823233
28	Nebraska	1929268	1417.06595454856
7	Connecticut	3572665	1398.70376875526
5	California	39557045	1341.36915434406
13	Idaho	1754208	1294.20228387968
34	North Carolina	10383620	1249.40049809219
47	Virginia	8517685	1115.90179726064
45	Utah	3161105	1065.29204186511
15	Indiana	6691878	1045.6705875391
42	South Dakota	882235	1039.17890358011
37	Oklahoma	3943079	1028.5109682053
24	Minnesota	5611179	1027.76974322152
17	Kansas	2911505	1004.84113886117
50	Wisconsin	5813568	979.432940321675



This work is licensed under the Creative Commons Attribution-NoDerivatives 4.0 International License. To view a copy of this license, visit <http://creativecommons.org/licenses/by-nd/4.0/>.

Idx	State	Population	Cases per 100,000
32	New Mexico	2095428	968.203154677708
39	Pennsylvania	12807060	940.465649415244
35	North Dakota	760077	928.458564066535
23	Michigan	9995915	893.224882364446
6	Colorado	5695564	859.791936320968
36	Ohio	11689442	823.86310655376
26	Missouri	6126452	805.458036723376
48	Washington	7535591	794.814899057021
18	Kentucky	4468402	732.722794412857
51	Wyoming	577737	505.939553810817
30	New Hampshire	1356458	495.113007553496
38	Oregon	4190713	476.720787130973
2	Alaska	737438	467.56473086551
27	Montana	1062305	416.923576562287
49	West Virginia	1805832	396.603892277908
20	Maine	1338404	298.265695559786
46	Vermont	626299	228.006112096618
12	Hawaii	1420491	192.891049644102



Counties_Cities

FIPS	County	State	Cases Per 100,000
47169	Trousdale	Tennessee	14311.66000726
47095	Lake	Tennessee	10228.03940089
5077	Lee	Arkansas	9905.39788536
31043	Dakota	Nebraska	9500.57262361
19021	Buena Vista	Iowa	9006.74247761
5079	Lincoln	Arkansas	8936.71075245
27105	Nobles	Minnesota	7986.68126254
22035	East Carroll	Louisiana	7261.61716641
5017	Chicot	Arkansas	6706.26556812
13053	Chattahoochee	Georgia	6514.41407712
31037	Colfax	Nebraska	6396.47091260
20057	Ford	Kansas	6064.09348442
4023	Santa Cruz	Arizona	5661.02642386
1085	Lowndes	Alabama	5624.62402246
5133	Sevier	Arkansas	5589.59099131
20175	Seward	Kansas	5578.51239669
35031	McKinley	New Mexico	5567.85170840
13101	Echols	Georgia	5400.00000000
46017	Buffalo	South Dakota	5353.63457760
22065	Madison	Louisiana	5340.02329540
4027	Yuma	Arizona	5333.57218283
51640	Galax	Virginia	5324.61466604
6025	Imperial	California	5231.89625303
40139	Texas	Oklahoma	5103.88658030
5149	Yell	Arkansas	4885.07081495
28051	Holmes	Mississippi	4874.58858245
48341	Moore	Texas	4817.31440540
4017	Navajo	Arizona	4806.91747023
20055	Finney	Kansas	4801.83551392
22003	Allen	Louisiana	4760.78890842
48283	La Salle	Texas	4727.12787146
1105	Perry	Alabama	4726.47702407
12077	Liberty	Florida	4647.03795672

This work is licensed under the Creative Commons Attribution-NoDerivatives 4.0 International License. To view a copy of this license, visit <http://creativecommons.org/licenses/by-nd/4.0/>.

Counties_Cities

18017 Cass	Indiana	4637.07021473
47007 Bledsoe	Tennessee	4567.94307015
12086 Miami-Dade	Florida	4560.75704461
5123 St. Francis	Arkansas	4512.75600456
48313 Madison	Texas	4472.33393427
48105 Crockett	Texas	4458.41669048
39101 Marion	Ohio	4445.56822361
28021 Claiborne	Mississippi	4432.34836703
5059 Hot Spring	Arkansas	4388.59381027
1011 Bullock	Alabama	4379.56204380
28125 Sharkey	Mississippi	4363.71944254
4001 Apache	Arizona	4342.92238715
28099 Neshoba	Mississippi	4339.91416309
36087 Rockland	New York	4268.71766530
22041 Franklin	Louisiana	4266.71958722
19047 Crawford	Iowa	4231.26238489
12047 Hamilton	Florida	4157.93151642
28103 Noxubee	Mississippi	4157.57000475
31151 Saline	Nebraska	4125.43554007
49037 San Juan	Utah	4090.87966859
39129 Pickaway	Ohio	4087.04334952
29119 McDonald	Missouri	4081.80951556
13259 Stewart	Georgia	4081.30343604
22001 Acadia	Louisiana	4077.82601704
12051 Hendry	Florida	4076.42699009
48001 Anderson	Texas	4056.35840639
53077 Yakima	Washington	4033.47040716
31047 Dawson	Nebraska	4011.13501202
48471 Walker	Texas	3915.56291391
48449 Titus	Texas	3902.15844761
13243 Randolph	Georgia	3892.87282306
51683 Manassas	Virginia	3890.39648423
28043 Grenada	Mississippi	3889.81239611
1059 Franklin	Alabama	3873.99164621

Counties_Cities

1131 Wilcox	Alabama	3867.50729274
1013 Butler	Alabama	3831.30081301
12023 Columbia	Florida	3789.90964923
51081 Greenville	Virginia	3767.09383332
13005 Bacon	Georgia	3755.02905677
36119 Westchester	New York	3728.25057978
28153 Wayne	Mississippi	3690.01872106
48189 Hale	Texas	3677.20957730
48355 Nueces	Texas	3677.14242336
48061 Cameron	Texas	3671.55137435
28135 Tallahatchie	Mississippi	3660.54193179
28133 Sunflower	Mississippi	3660.38469011
13003 Atkinson	Georgia	3627.81728336
48469 Victoria	Texas	3619.27527571
22047 Iberville	Louisiana	3618.47131811
12063 Jackson	Florida	3612.46247800
53021 Franklin	Washington	3593.11901809
19193 Woodbury	Iowa	3582.05170716
12079 Madison	Florida	3578.17475309
19197 Wright	Iowa	3553.97951143
12123 Taylor	Florida	3551.77357443
13141 Hancock	Georgia	3521.80162913
19127 Marshall	Iowa	3519.17160651
12039 Gadsden	Florida	3516.79958164
51029 Buckingham	Virginia	3511.97129243
51159 Richmond	Virginia	3507.41314450
12027 DeSoto	Florida	3502.36069247
47111 Macon	Tennessee	3490.62435607
34031 Passaic	New Jersey	3486.91661203
22077 Pointe Coupee	Louisiana	3473.10847767
28123 Scott	Mississippi	3457.41860218
13273 Terrell	Georgia	3437.46370921
22051 Jefferson	Louisiana	3436.00176016
28151 Washington	Mississippi	3435.19073297

Counties_Cities

13099 Early	Georgia	3435.15175173
28079 Leake	Mississippi	3409.04098757
28053 Humphreys	Mississippi	3403.17306528
22045 Iberia	Louisiana	3400.00845773
19115 Louisa	Iowa	3393.32079864
1047 Dallas	Alabama	3388.14930827
28119 Quitman	Mississippi	3375.40774358
48117 Deaf Smith	Texas	3352.87846482
51001 Accomack	Virginia	3347.52560780
47069 Hardeman	Tennessee	3342.58524980
51595 Emporia	Virginia	3339.19156415
28147 Walthall	Mississippi	3332.18112686
37061 Duplin	North Carolina	3331.86081283
13071 Colquitt	Georgia	3331.72486401
13001 Appling	Georgia	3323.06694764
48369 Parmer	Texas	3274.53365775
22019 Calcasieu	Louisiana	3269.62464059
28159 Winston	Mississippi	3264.51968070
28029 Copiah	Mississippi	3254.73846477
13069 Coffee	Georgia	3234.86413107
28011 Bolivar	Mississippi	3223.43854722
48465 Val Verde	Texas	3212.89221265
19171 Tama	Iowa	3212.25745386
22095 St. John the Bap	Louisiana	3209.52204520
22093 St. James	Louisiana	3203.87888007
36059 Nassau	New York	3201.10605348
28031 Covington	Mississippi	3198.42995810
48253 Jones	Texas	3184.13483373
13313 Whitfield	Georgia	3183.67896062
12049 Hardee	Florida	3178.56487429
48123 DeWitt	Texas	3175.31084361
13277 Tift	Georgia	3172.21660792
48323 Maverick	Texas	3166.62392066
45009 Bamberg	South Carolina	3166.37478109

Counties_Cities

13285 Troup	Georgia	3159.89376589
48427 Starr	Texas	3138.31848121
13037 Calhoun	Georgia	3132.87153652
45061 Lee	South Carolina	3132.65663283
45089 Williamsburg	South Carolina	3126.83787493
1095 Marshall	Alabama	3122.49633229
1065 Hale	Alabama	3116.93603151
22053 Jefferson Davis	Louisiana	3112.53245520
46005 Beadle	South Dakota	3108.61621564
48285 Lavaca	Texas	3107.90651417
48177 Gonzales	Texas	3101.89186594
13049 Charlton	Georgia	3092.22702036
22097 St. Landry	Louisiana	3088.29926055
28143 Tunica	Mississippi	3087.28881738
13299 Ware	Georgia	3074.55156951
48391 Refugio	Texas	3071.67235495
28083 Leflore	Mississippi	3049.89799094
12011 Broward	Florida	3041.82938204
1035 Conecuh	Alabama	3038.20151503
48185 Grimes	Texas	3035.96614951
22101 St. Mary	Louisiana	3035.72146100
12065 Jefferson	Florida	3030.51511758
22055 Lafayette	Louisiana	3024.93595077
28027 Coahoma	Mississippi	3022.80360615
8075 Logan	Colorado	3014.67855816
48375 Potter	Texas	3014.67638406
28097 Montgomery	Mississippi	3013.06993914
22073 Ouachita	Louisiana	3006.31170092
1063 Greene	Alabama	3000.12146241
13287 Turner	Georgia	2995.44994944
48489 Willacy	Texas	2993.26051592
13163 Jefferson	Georgia	2981.20544394
34039 Union	New Jersey	2975.44918442
22099 St. Martin	Louisiana	2965.25614964

Counties_Cities

13061 Clay	Georgia	2944.23276758
6031 Kings	California	2941.87598272
36103 Suffolk	New York	2940.59859847
45019 Charleston	South Carolina	2938.12591616
22111 Union	Louisiana	2919.83878191
51685 Manassas Park	Virginia	2917.89449356
36071 Orange	New York	2909.53551634
13095 Dougherty	Georgia	2906.52433611
34017 Hudson	New Jersey	2893.82171135
12043 Glades	Florida	2885.45613524
12133 Washington	Florida	2877.81350482
41049 Morrow	Oregon	2875.48364404
28127 Simpson	Mississippi	2866.43246879
47037 Davidson	Tennessee	2860.57924853
13205 Mitchell	Georgia	2852.37923576
13139 Hall	Georgia	2848.90278410
28163 Yazoo	Mississippi	2842.67912773
22025 Catahoula	Louisiana	2841.38218152
22127 Winn	Louisiana	2837.13032404
1119 Sumter	Alabama	2836.65589788
20209 Wyandotte	Kansas	2827.17572766
1101 Montgomery	Alabama	2812.68409793
30003 Big Horn	Montana	2811.51596941
28107 Panola	Mississippi	2808.82438996
22037 East Feliciana	Louisiana	2807.56280756
13127 Glynn	Georgia	2806.88578838
31079 Hall	Nebraska	2803.25287711
4013 Maricopa	Arizona	2790.45366580
31173 Thurston	Nebraska	2779.67958373
28007 Attala	Mississippi	2777.02150830
1091 Marengo	Alabama	2774.57253750
22083 Richland	Louisiana	2773.37559429
12121 Suwannee	Florida	2769.79475459
41059 Umatilla	Oregon	2762.01042365

Counties_Cities

13161 Jeff Davis	Georgia	2761.32809901
22057 Lafourche	Louisiana	2735.56540794
27165 Watonwan	Minnesota	2732.24043716
27099 Mower	Minnesota	2719.25220564
28063 Jefferson	Mississippi	2716.01463552
28013 Calhoun	Mississippi	2715.43363813
48167 Galveston	Texas	2713.30906508
13065 Clinch	Georgia	2707.58122744
13165 Jenkins	Georgia	2706.43786710
36061 New York City	New York	2697.79495706
22013 Bienville	Louisiana	2697.62548843
12045 Gulf	Florida	2697.35214056
22071 Orleans	Louisiana	2692.03030133
48415 Scurry	Texas	2691.80600024
22089 St. Charles	Louisiana	2683.48493731
22017 Caddo	Louisiana	2682.34248030
13087 Decatur	Georgia	2675.44684854
25025 Suffolk	Massachusetts	2673.14295908
5035 Crittenden	Arkansas	2670.55562451
28067 Jones	Mississippi	2670.13336060
1053 Escambia	Alabama	2669.53303581
12021 Collier	Florida	2655.30214961
12033 Escambia	Florida	2651.69522143
22033 East Baton Rouge	Louisiana	2628.38015584
45075 Orangeburg	South Carolina	2619.22838015
22117 Washington	Louisiana	2619.03739642
22109 Terrebonne	Louisiana	2611.21769755
13185 Lowndes	Georgia	2606.58006723
5143 Washington	Arkansas	2602.95998076
48479 Webb	Texas	2580.18919213
22121 West Baton Rouge	Louisiana	2565.55795209
28091 Marion	Mississippi	2565.24377908
40089 McCurtain	Oklahoma	2562.45604379
48239 Jackson	Texas	2554.79359957

Counties_Cities

28017 Chickasaw	Mississippi	2550.81241628
24033 Prince George's	Maryland	2546.55188341
48111 Dallam	Texas	2541.66666667
45017 Calhoun	South Carolina	2541.32231405
22031 De Soto	Louisiana	2536.81294649
16013 Blaine	Idaho	2535.28604929
48055 Caldwell	Texas	2534.27983444
10005 Sussex	Delaware	2519.99685982
13279 Toombs	Georgia	2517.94547551
22085 Sabine	Louisiana	2517.47669774
22007 Assumption	Louisiana	2515.69506726
51131 Northampton	Virginia	2513.84746485
22123 West Carroll	Louisiana	2504.09761428
28015 Carroll	Mississippi	2502.27020482
51183 Sussex	Virginia	2500.66743793
48255 Karnes	Texas	2498.40255591
48163 Frio	Texas	2497.98142915
22113 Vermilion	Louisiana	2495.40364366
13027 Brooks	Georgia	2494.68187971
13261 Sumter	Georgia	2492.18040561
12097 Osceola	Florida	2488.11108998
1017 Chambers	Alabama	2475.08552729
48385 Real	Texas	2472.68545141
28101 Newton	Mississippi	2471.66907616
22081 Red River	Louisiana	2465.49486847
22105 Tangipahoa	Louisiana	2460.06413659
19179 Wapello	Iowa	2459.87785826
28161 Yalobusha	Mississippi	2453.19561007
48069 Castro	Texas	2452.70711024
34013 Essex	New Jersey	2452.08917097
28115 Pontotoc	Mississippi	2450.28743756
45039 Fairfield	South Carolina	2446.21015981
22091 St. Helena	Louisiana	2445.91697525
22039 Evangeline	Louisiana	2442.96265287

Counties_Cities

22009 Avoyelles	Louisiana	2439.32578716
28129 Smith	Mississippi	2430.94613173
28077 Lawrence	Mississippi	2424.72902449
13075 Cook	Georgia	2423.95991143
45051 Horry	South Carolina	2416.69984048
22079 Rapides	Louisiana	2416.47646329
5071 Johnson	Arkansas	2415.67571610
35045 San Juan	New Mexico	2412.77000712
1049 DeKalb	Alabama	2410.87063108
13137 Habersham	Georgia	2399.31259364
22023 Cameron	Louisiana	2396.67049369
6029 Kern	California	2390.03795870
13167 Johnson	Georgia	2389.78162340
47075 Haywood	Tennessee	2388.23190078
45027 Clarendon	South Carolina	2385.75667656
8087 Morgan	Colorado	2384.62077176
28137 Tate	Mississippi	2374.90872423
12099 Palm Beach	Florida	2374.45497500
48057 Calhoun	Texas	2370.01994342
44007 Providence	Rhode Island	2365.56806963
48017 Bailey	Texas	2362.31677814
12059 Holmes	Florida	2361.76002464
37123 Montgomery	North Carolina	2361.48289392
12093 Okeechobee	Florida	2347.30481258
47157 Shelby	Tennessee	2342.89842311
12031 Duval	Florida	2337.97560675
13305 Wayne	Georgia	2334.94363929
31141 Platte	Nebraska	2331.92458712
13275 Thomas	Georgia	2328.56371490
41045 Malheur	Oregon	2327.09519935
16027 Canyon	Idaho	2326.18490463
21031 Butler	Kentucky	2325.39931099
13201 Miller	Georgia	2321.49138234
1127 Walker	Alabama	2321.42016292

Counties_Cities

8079 Mineral	Colorado	2319.58762887
5061 Howard	Arkansas	2308.67251330
28061 Jasper	Mississippi	2307.03676650
19013 Black Hawk	Iowa	2306.50715969
45041 Florence	South Carolina	2306.03869455
46085 Lyman	South Dakota	2303.06202565
22049 Jackson	Louisiana	2301.59728336
28085 Lincoln	Mississippi	2300.83321152
13215 Muscogee	Georgia	2294.49938195
12085 Martin	Florida	2292.55742269
12013 Calhoun	Florida	2289.71001577
28049 Hinds	Mississippi	2284.41276335
22087 St. Bernard	Louisiana	2283.76961110
18039 Elkhart	Indiana	2276.70753065
28035 Forrest	Mississippi	2266.91188230
1005 Barbour	Alabama	2266.78992002
28069 Kemper	Mississippi	2263.88750374
12081 Manatee	Florida	2263.61575768
37163 Sampson	North Carolina	2261.65404080
4012 La Paz	Arizona	2256.13802256
45085 Sumter	South Carolina	2248.57293075
28039 George	Mississippi	2247.42268041
20025 Clark	Kansas	2244.38902743
48245 Jefferson	Texas	2243.52061364
19069 Franklin	Iowa	2242.19676017
1097 Mobile	Alabama	2240.20379111
28089 Madison	Mississippi	2237.05386727
29211 Sullivan	Missouri	2234.36746504
48209 Hays	Texas	2231.94433839
37177 Tyrrell	North Carolina	2227.06366497
13257 Stephens	Georgia	2223.92932591
25009 Essex	Massachusetts	2222.38243039
46099 Minnehaha	South Dakota	2221.63462536
1041 Crenshaw	Alabama	2220.77546296

Counties_Cities

13017 Ben Hill	Georgia	2210.04348603
13009 Baldwin	Georgia	2204.22550923
16067 Minidoka	Idaho	2204.08163265
22119 Webster	Louisiana	2203.72184133
19059 Dickinson	Iowa	2203.69614645
12095 Orange	Florida	2203.68016398
34003 Bergen	New Jersey	2203.39236377
13303 Washington	Georgia	2202.49190621
13319 Wilkinson	Georgia	2202.30190350
45005 Allendale	South Carolina	2201.50511064
13109 Evans	Georgia	2201.28719336
28157 Wilkinson	Mississippi	2195.17743403
1113 Russell	Alabama	2192.76232672
13021 Bibb	Georgia	2190.14337503
22005 Ascension	Louisiana	2185.73536961
34021 Mercer	New Jersey	2183.81822066
34011 Cumberland	New Jersey	2179.21203932
48071 Chambers	Texas	2176.47335940
28113 Pike	Mississippi	2176.27581326
28105 Oktibbeha	Mississippi	2171.41474627
12057 Hillsborough	Florida	2171.15043065
6107 Tulare	California	2163.30622224
5093 Mississippi	Arkansas	2160.57615364
48215 Hidalgo	Texas	2159.38998013
28155 Webster	Mississippi	2155.70085819
28149 Warren	Mississippi	2154.79902980
12005 Bay	Florida	2152.33664531
13043 Candler	Georgia	2150.23994094
1023 Choctaw	Alabama	2149.36531423
13321 Worth	Georgia	2147.88905857
22011 Beauregard	Louisiana	2147.47805546
22125 West Feliciana	Louisiana	2147.47736093
48135 Ector	Texas	2147.12195603
34023 Middlesex	New Jersey	2145.15147315

Counties_Cities

45043 Georgetown	South Carolina	2143.00631335
48025 Bee	Texas	2135.82103293
31053 Dodge	Nebraska	2130.95594031
55079 Milwaukee	Wisconsin	2127.71342785
48451 Tom Green	Texas	2126.25540448
4005 Coconino	Arizona	2123.14670923
45071 Newberry	South Carolina	2118.38006231
12071 Lee	Florida	2115.13232001
19187 Webster	Iowa	2103.26101938
45081 Saluda	South Carolina	2097.93613707
48029 Bexar	Texas	2095.31587589
17031 Cook	Illinois	2092.94752449
47141 Putnam	Tennessee	2087.69326383
16031 Cassia	Idaho	2086.82534361
47147 Robertson	Tennessee	2077.11372726
35023 Hidalgo	New Mexico	2075.47169811
5069 Jefferson	Arkansas	2072.99527263
45049 Hampton	South Carolina	2072.24432846
45029 Colleton	South Carolina	2068.50770048
28023 Clarke	Mississippi	2063.57344271
16073 Owyhee	Idaho	2061.06217395
53001 Adams	Washington	2059.82084114
37155 Robeson	North Carolina	2058.69636125
13263 Talbot	Georgia	2056.76020408
28095 Monroe	Mississippi	2055.44933078
1025 Clarke	Alabama	2052.67558528
6035 Lassen	California	2051.81481722
1033 Colbert	Alabama	2048.86600197
13253 Seminole	Georgia	2044.49789537
1123 Tallapoosa	Alabama	2042.12657728
32003 Clark	Nevada	2041.67594606
45055 Kershaw	South Carolina	2041.40748872
45045 Greenville	South Carolina	2040.98301677
45013 Beaufort	South Carolina	2040.11339851

Counties_Cities

22021 Caldwell	Louisiana	2038.15261044
20111 Lyon	Kansas	2035.56247381
13173 Lanier	Georgia	2030.94777563
47063 Hamblen	Tennessee	2030.38609859
19153 Polk	Iowa	2026.66644773
53017 Douglas	Washington	2022.97993334
21177 Muhlenberg	Kentucky	2021.18671606
37105 Lee	North Carolina	2017.83505826
19039 Clarke	Iowa	2016.34299056
1109 Pike	Alabama	2015.71779951
48005 Angelina	Texas	2015.11045791
12113 Santa Rosa	Florida	2012.83530993
45079 Richland	South Carolina	2012.65871638
48043 Brewster	Texas	2007.12204597
13007 Baker	Georgia	2005.17464424
19049 Dallas	Iowa	2003.77023730
28065 Jefferson Davis	Mississippi	2002.84849564
13135 Gwinnett	Georgia	1999.39425360
19063 Emmet	Iowa	1999.35156166
48113 Dallas	Texas	1995.58566851
6041 Marin	California	1994.87033343
1051 Elmore	Alabama	1994.21153541
8037 Eagle	Colorado	1992.98092484
40065 Jackson	Oklahoma	1992.06381017
13229 Pierce	Georgia	1990.81953685
13107 Emanuel	Georgia	1990.09375553
37077 Granville	North Carolina	1986.19312983
24510 Baltimore City	Maryland	1983.91687898
51660 Harrisonburg	Virginia	1978.42059482
5115 Pope	Arkansas	1978.12500000
22063 Livingston	Louisiana	1973.24582459
47159 Smith	Tennessee	1970.71507371
37119 Mecklenburg	North Carolina	1966.99701344
36105 Sullivan	New York	1966.93952158

Counties_Cities

13315 Wilcox	Georgia	1963.23195642
6037 Los Angeles	California	1960.95835958
28025 Clay	Mississippi	1960.17744764
51620 Franklin City	Virginia	1959.31611132
46073 Jerauld	South Dakota	1957.90504161
12129 Wakulla	Florida	1956.19358615
19139 Muscatine	Iowa	1954.38980642
51153 Prince William	Virginia	1952.73188023
42101 Philadelphia	Pennsylvania	1949.13574449
13245 Richmond	Georgia	1945.38436350
13035 Butts	Georgia	1938.57727442
45033 Dillon	South Carolina	1937.97182914
1039 Covington	Alabama	1935.86762559
21227 Warren	Kentucky	1932.74622136
28145 Union	Mississippi	1929.66510522
16087 Washington	Idaho	1928.94400157
47149 Rutherford	Tennessee	1924.95921697
1129 Washington	Alabama	1923.31175968
1055 Etowah	Alabama	1919.00566824
31055 Douglas	Nebraska	1918.39542760
12107 Putnam	Florida	1917.39816350
1125 Tuscaloosa	Alabama	1915.64829042
22103 St. Tammany	Louisiana	1913.51782760
28001 Adams	Mississippi	1910.74634522
28033 DeSoto	Mississippi	1907.68182592
48405 San Augustine	Texas	1907.19144801
22069 Natchitoches	Louisiana	1906.41247834
1103 Morgan	Alabama	1906.13742663
13033 Burke	Georgia	1904.29469741
45053 Jasper	South Carolina	1898.45017431
9001 Fairfield	Connecticut	1897.81346714
12105 Polk	Florida	1895.31489006
37191 Wayne	North Carolina	1894.55406984
48321 Matagorda	Texas	1893.19325892

Counties_Cities

37063 Durham	North Carolina	1890.83125223
53047 Okanogan	Washington	1886.92680148
1107 Pickens	Alabama	1885.84612298
48463 Uvalde	Texas	1884.82455487
28073 Lamar	Mississippi	1884.79830897
13293 Upton	Georgia	1884.41731833
1099 Monroe	Alabama	1879.71709308
13129 Gordon	Georgia	1877.43780879
45059 Laurens	South Carolina	1873.30208675
12087 Monroe	Florida	1871.32632252
48303 Lubbock	Texas	1870.77927992
16053 Jerome	Idaho	1869.66479284
38005 Benson	North Dakota	1867.27951738
48039 Brazoria	Texas	1860.34575905
51047 Culpeper	Virginia	1858.88659635
45047 Greenwood	South Carolina	1857.48010348
45023 Chester	South Carolina	1857.30675018
4021 Pinal	Arizona	1855.57926188
13051 Chatham	Georgia	1853.42070229
1001 Autauga	Alabama	1852.48466754
1073 Jefferson	Alabama	1848.32397998
47167 Tipton	Tennessee	1846.34871145
28111 Perry	Mississippi	1843.93596513
48309 McLennan	Texas	1843.62566622
13317 Wilkes	Georgia	1842.85135682
29195 Saline	Missouri	1838.82943874
22067 Morehouse	Louisiana	1838.72745886
1133 Winston	Alabama	1838.54606932
1093 Marion	Alabama	1837.85236703
22075 Plaquemines	Louisiana	1836.82187100
48141 El Paso	Texas	1834.89184759
28055 Issaquena	Mississippi	1834.86238532
28075 Lauderdale	Mississippi	1830.92794455
48297 Live Oak	Texas	1824.75752096

Counties_Cities

12131 Walton	Florida	1822.76707531
13145 Harris	Georgia	1821.60986222
17181 Union	Illinois	1816.99424025
45015 Berkeley	South Carolina	1816.44662153
47003 Bedford	Tennessee	1814.91904238
45035 Dorchester	South Carolina	1811.42504995
37023 Burke	North Carolina	1811.20134540
13121 Fulton	Georgia	1808.94645724
12041 Gilchrist	Florida	1807.62489045
13267 Tattnall	Georgia	1803.78874404
13237 Putnam	Georgia	1802.00834518
47155 Sevier	Tennessee	1800.96432803
37017 Bladen	North Carolina	1795.72160289
45011 Barnwell	South Carolina	1795.18757105
13123 Gilmer	Georgia	1794.52232606
16001 Ada	Idaho	1790.55506143
53005 Benton	Washington	1789.70363142
51510 Alexandria	Virginia	1789.07369339
22015 Bossier	Louisiana	1788.73294807
27145 Stearns	Minnesota	1787.68774803
19149 Plymouth	Iowa	1785.21617852
13093 Dooly	Georgia	1780.24222968
37195 Wilson	North Carolina	1776.44097968
20103 Leavenworth	Kansas	1775.00245845
13131 Grady	Georgia	1773.88071763
25023 Plymouth	Massachusetts	1772.71428902
11001 District of Colum	District of Col	1771.35901944
28141 Tishomingo	Mississippi	1768.27387684
13177 Lee	Georgia	1767.23558661
12103 Pinellas	Florida	1763.80116479
48453 Travis	Texas	1763.69357025
17089 Kane	Illinois	1762.77011546
28005 Amite	Mississippi	1760.50624696
45031 Darlington	South Carolina	1757.43241220

Counties_Cities

51740 Portsmouth	Virginia	1757.33367149
17097 Lake	Illinois	1757.19715995
26127 Oceana	Michigan	1753.99061033
48041 Brazos	Texas	1752.08812920
34029 Ocean	New Jersey	1748.52198367
13105 Elbert	Georgia	1746.86192469
17017 Cass	Illinois	1745.51386623
47165 Sumner	Tennessee	1744.06488947
45069 Marlboro	South Carolina	1742.55625426
13199 Meriwether	Georgia	1741.97835580
19167 Sioux	Iowa	1738.80661148
28093 Marshall	Mississippi	1737.60965840
13197 Marion	Georgia	1736.31900371
22059 LaSalle	Louisiana	1736.27404974
28087 Lowndes	Mississippi	1735.95791617
47077 Henderson	Tennessee	1734.47768162
12125 Union	Florida	1733.60107095
12029 Dixie	Florida	1730.53892216
1111 Randolph	Alabama	1724.97249725
49035 Salt Lake	Utah	1724.31294263
37037 Chatham	North Carolina	1724.11435759
47097 Lauderdale	Tennessee	1723.13649564
48201 Harris	Texas	1722.08046662
1071 Jackson	Alabama	1720.27215092
13089 DeKalb	Georgia	1718.04408915
47033 Crockett	Tennessee	1716.91792295
1007 Bibb	Alabama	1714.28571429
1087 Macon	Alabama	1713.75888063
27153 Todd	Minnesota	1712.63526157
45067 Marion	South Carolina	1710.75099069
24031 Montgomery	Maryland	1707.82477505
55101 Racine	Wisconsin	1700.54531396
5007 Benton	Arkansas	1699.87674610
13097 Douglas	Georgia	1695.44006440

Counties_Cities

1027 Clay	Alabama	1694.91525424
6099 Stanislaus	California	1692.93307749
28041 Greene	Mississippi	1692.91918151
19151 Pocahontas	Iowa	1691.39465875
51147 Prince Edward	Virginia	1681.91721133
13233 Polk	Georgia	1681.18672004
48063 Camp	Texas	1680.34988107
12111 St. Lucie	Florida	1680.32684786
12037 Franklin	Florida	1678.59577369
37181 Vance	North Carolina	1673.32107128
13119 Franklin	Georgia	1672.24080268
37131 Northampton	North Carolina	1672.08782273
49043 Summit	Utah	1671.71440155
1021 Chilton	Alabama	1671.46060290
13155 Irwin	Georgia	1670.56820600
6047 Merced	California	1667.97081142
17153 Pulaski	Illinois	1665.75141863
34007 Camden	New Jersey	1664.83262930
6011 Colusa	California	1659.96208443
47011 Bradley	Tennessee	1659.37391663
13175 Laurens	Georgia	1658.74273640
13271 Telfair	Georgia	1656.58856135
28071 Lafayette	Mississippi	1655.32093516
5107 Phillips	Arkansas	1652.89256198
47071 Hardin	Tennessee	1652.70018622
13067 Cobb	Georgia	1650.09612018
19061 Dubuque	Iowa	1645.77611663
48507 Zavala	Texas	1643.99566052
13181 Lincoln	Georgia	1642.45104232
25005 Bristol	Massachusetts	1640.89344033
34025 Monmouth	New Jersey	1640.28878868
27083 Lyon	Minnesota	1638.76858247
48361 Orange	Texas	1638.10845738
48349 Navarro	Texas	1634.21769394

Counties_Cities

4019 Pima	Arizona	1632.60906597
48383 Reagan	Texas	1630.58005881
13015 Bartow	Georgia	1630.51650252
1045 Dale	Alabama	1630.03513359
38017 Cass	North Dakota	1629.60840918
45063 Lexington	South Carolina	1628.63689363
13063 Clayton	Georgia	1628.36869637
18099 Marshall	Indiana	1626.01626016
19079 Hamilton	Iowa	1625.20064205
25027 Worcester	Massachusetts	1624.50246077
48347 Nacogdoches	Texas	1623.77684102
5087 Madison	Arkansas	1620.04732723
13081 Crisp	Georgia	1619.39737180
47041 DeKalb	Tennessee	1618.83007250
48279 Lamb	Texas	1618.78704970
49051 Wasatch	Utah	1618.53188929
25017 Middlesex	Massachusetts	1616.94269078
4007 Gila	Arizona	1616.28532725
48249 Jim Wells	Texas	1611.87594924
5099 Nevada	Arkansas	1609.41628633
29510 St. Louis City	Missouri	1603.82778911
6019 Fresno	California	1603.47948512
42045 Delaware	Pennsylvania	1599.28889015
13133 Greene	Georgia	1599.05074020
6077 San Joaquin	California	1598.86270029
13207 Monroe	Georgia	1598.83720930
25013 Hampden	Massachusetts	1598.19390059
20017 Chase	Kansas	1597.56561430
48435 Sutton	Texas	1596.59393294
47047 Fayette	Tennessee	1594.78608636
47065 Hamilton	Tennessee	1592.97914276
27117 Pipestone	Minnesota	1591.68785233
27067 Kandiyohi	Minnesota	1589.07945397
53007 Chelan	Washington	1588.86754245

Counties_Cities

18097 Marion	Indiana	1587.14529628
48073 Cherokee	Texas	1581.98965622
45025 Chesterfield	South Carolina	1580.18971019
26163 Wayne	Michigan	1578.65958756
51171 Shenandoah	Virginia	1577.12026117
13029 Bryan	Georgia	1577.05528878
48199 Hardin	Texas	1576.73012044
6071 San Bernardino	California	1576.57730257
22061 Lincoln	Louisiana	1576.40478007
56039 Teton	Wyoming	1572.72215242
34035 Somerset	New Jersey	1570.82291553
6065 Riverside	California	1570.41209291
39029 Columbiana	Ohio	1565.28515073
48257 Kaufman	Texas	1560.38624808
28019 Choctaw	Mississippi	1558.34742691
1081 Lee	Alabama	1557.87752911
55009 Brown	Wisconsin	1556.69797781
13209 Montgomery	Georgia	1555.53138257
47143 Rhea	Tennessee	1555.50175524
36027 Dutchess	New York	1555.23325094
17091 Kankakee	Illinois	1552.38856977
47045 Dyer	Tennessee	1551.44694534
12073 Leon	Florida	1551.10050530
12075 Levy	Florida	1550.15943095
8109 Saguache	Colorado	1549.02820400
28009 Benton	Mississippi	1547.57586749
5131 Sebastian	Arkansas	1547.51747513
48481 Wharton	Texas	1547.37019150
37101 Johnston	North Carolina	1546.81139756
51730 Petersburg	Virginia	1545.91820572
8051 Gunnison	Colorado	1542.38664038
13217 Newton	Georgia	1540.97552515
12083 Marion	Florida	1539.82059965
18037 Dubois	Indiana	1538.82297662

Counties_Cities

48419 Shelby	Texas	1534.34573924
27033 Cottonwood	Minnesota	1534.09594750
47131 Obion	Tennessee	1533.02276407
5011 Bradley	Arkansas	1532.53188951
47189 Wilson	Tennessee	1530.31111111
9009 New Haven	Connecticut	1529.58186609
37047 Columbus	North Carolina	1529.06297727
24005 Baltimore	Maryland	1528.91429703
13283 Treutlen	Georgia	1527.39021883
12091 Okaloosa	Florida	1524.58881936
22107 Tensas	Louisiana	1523.98027790
1003 Baldwin	Alabama	1523.69944318
22029 Concordia	Louisiana	1522.58328224
28081 Lee	Mississippi	1522.26473557
19165 Shelby	Iowa	1520.12437381
19173 Taylor	Iowa	1518.33306413
12061 Indian River	Florida	1515.12263917
37079 Greene	North Carolina	1513.42090234
12003 Baker	Florida	1512.96067713
55059 Kenosha	Wisconsin	1512.78870577
27131 Rice	Minnesota	1512.25891797
5041 Desha	Arkansas	1511.46629604
37167 Stanly	North Carolina	1511.07531212
48021 Bastrop	Texas	1509.61184695
13045 Carroll	Georgia	1506.08274566
48003 Andrews	Texas	1505.95763460
48169 Garza	Texas	1505.01672241
28059 Jackson	Mississippi	1504.77745905
16075 Payette	Idaho	1503.12088659
40143 Tulsa	Oklahoma	1502.56030600
22115 Vernon	Louisiana	1500.20466639
48139 Ellis	Texas	1499.69905705
21211 Shelby	Kentucky	1494.29077868
13307 Webster	Georgia	1493.68058215

Counties_Cities

18089 Lake	Indiana	1490.88274213
16083 Twin Falls	Idaho	1490.45666291
25021 Norfolk	Massachusetts	1486.84128451
22027 Claiborne	Louisiana	1486.45258404
47039 Decatur	Tennessee	1486.41722194
48149 Fayette	Texas	1483.29322656
41061 Union	Oregon	1481.42549412
1075 Lamar	Alabama	1480.78590003
37005 Alleghany	North Carolina	1478.36215393
28037 Franklin	Mississippi	1476.63071392
27101 Murray	Minnesota	1474.14209763
48153 Floyd	Texas	1473.35960254
13031 Bulloch	Georgia	1470.96874353
37159 Rowan	North Carolina	1466.77804364
4015 Mohave	Arizona	1466.47578144
13059 Clarke	Georgia	1463.12730700
6083 Santa Barbara	California	1461.50176809
27053 Hennepin	Minnesota	1460.42489130
13013 Barrow	Georgia	1460.23338985
48103 Crane	Texas	1460.15853150
48205 Hartley	Texas	1459.33440114
12117 Seminole	Florida	1459.07077754
8015 Chaffee	Colorado	1458.03165726
28117 Prentiss	Mississippi	1457.63381394
34027 Morris	New Jersey	1455.80582241
36079 Putnam	New York	1455.12276018
28139 Tippah	Mississippi	1454.87610821
37151 Randolph	North Carolina	1454.47189067
47187 Williamson	Tennessee	1451.26419222
48275 Knox	Texas	1450.86230495
48439 Tarrant	Texas	1446.66658033
18181 White	Indiana	1446.15257117
1117 Shelby	Alabama	1445.94287622
20093 Kearny	Kansas	1445.59979711

Counties_Cities

48329 Midland	Texas	1443.98474893
48371 Pecos	Texas	1441.97026734
17163 St. Clair	Illinois	1437.60605840
48131 Duval	Texas	1435.96146985
1067 Henry	Alabama	1435.29548492
51710 Norfolk	Virginia	1431.11162097
28121 Rankin	Mississippi	1430.78062663
12001 Alachua	Florida	1430.60350576
29145 Newton	Missouri	1429.65022483
21183 Ohio	Kentucky	1428.15626687
9003 Hartford	Connecticut	1426.35183046
1015 Calhoun	Alabama	1423.73355968
45077 Pickens	South Carolina	1422.31684769
40001 Adair	Oklahoma	1421.97264741
13189 McDuffie	Georgia	1421.20663230
13157 Jackson	Georgia	1420.01079208
20075 Hamilton	Kansas	1419.25584964
48477 Washington	Texas	1418.48011849
5003 Ashley	Arkansas	1416.74149456
37027 Caldwell	North Carolina	1412.91494471
29189 St. Louis	Missouri	1411.71278255
1115 St. Clair	Alabama	1411.65858609
51840 Winchester	Virginia	1408.85157251
51139 Page	Virginia	1408.09760582
34033 Salem	New Jersey	1407.19088920
21083 Graves	Kentucky	1406.86550366
51175 Southampton	Virginia	1404.52632776
29097 Jasper	Missouri	1404.22427799
1043 Cullman	Alabama	1403.37000551
37071 Gaston	North Carolina	1401.86496504
48137 Edwards	Texas	1400.41493776
12019 Clay	Florida	1398.14506276
17007 Boone	Illinois	1397.98794259
1089 Madison	Alabama	1397.47189095

Counties_Cities

1031 Coffee	Alabama	1396.67495039
18087 LaGrange	Indiana	1395.88100686
13213 Murray	Georgia	1392.75068260
12115 Sarasota	Florida	1392.02002259
51059 Fairfax	Virginia	1391.99423008
40055 Greer	Oklahoma	1391.51348566
8031 Denver	Colorado	1391.22279104
29155 Pemiscot	Missouri	1388.88888889
51690 Martinsville	Virginia	1387.38180127
48373 Polk	Texas	1385.14121245
13115 Floyd	Georgia	1381.64142678
37001 Alamance	North Carolina	1380.71090389
21041 Carroll	Kentucky	1378.41110180
19033 Cerro Gordo	Iowa	1374.07086079
28057 Itawamba	Mississippi	1373.47450780
41031 Jefferson	Oregon	1372.35449735
17157 Randolph	Illinois	1370.46035009
47021 Cheatham	Tennessee	1369.96463810
39107 Mercer	Ohio	1369.66234527
53025 Grant	Washington	1369.55337970
37197 Yadkin	North Carolina	1366.43315665
37111 McDowell	North Carolina	1364.62522249
13151 Henry	Georgia	1363.04404483
13019 Berrien	Georgia	1360.89756908
48261 Kenedy	Texas	1357.46606335
12109 St. Johns	Florida	1356.87344894
46003 Aurora	South Dakota	1356.65833631
48129 Donley	Texas	1355.83006930
38085 Sioux	North Dakota	1353.83203304
13247 Rockdale	Georgia	1347.77137559
12127 Volusia	Florida	1346.39057015
12089 Nassau	Florida	1345.65197129
12069 Lake	Florida	1344.75939354
39049 Franklin	Ohio	1344.65389605

Counties_Cities

38039 Griggs	North Dakota	1344.08602151
19155 Pottawattamie	Iowa	1343.91070531
8003 Alamosa	Colorado	1342.68416951
18113 Noble	Indiana	1342.25363965
4009 Graham	Arizona	1342.19373818
6039 Madera	California	1340.75802933
47181 Wayne	Tennessee	1340.74163546
48127 Dimmit	Texas	1338.76600698
13255 Spalding	Georgia	1337.36762481
37015 Bertie	North Carolina	1335.01524230
13193 Macon	Georgia	1331.50726623
49049 Utah	Utah	1329.28755908
13073 Columbia	Georgia	1328.65818486
42077 Lehigh	Pennsylvania	1327.62836186
13171 Lamar	Georgia	1326.31578947
37067 Forsyth	North Carolina	1326.30262807
34005 Burlington	New Jersey	1326.27126255
51760 Richmond City	Virginia	1326.14748473
40015 Caddo	Oklahoma	1325.18894295
48225 Houston	Texas	1325.04639820
24011 Caroline	Maryland	1324.16526543
19103 Johnson	Iowa	1323.54885627
20067 Grant	Kansas	1322.24645583
48047 Brooks	Texas	1321.33820635
56041 Uinta	Wyoming	1320.26208188
13039 Camden	Georgia	1319.00068931
13221 Oglethorpe	Georgia	1315.26504584
17201 Winnebago	Illinois	1313.00579764
51025 Brunswick	Virginia	1312.25585938
5119 Pulaski	Arkansas	1311.75511867
13085 Dawson	Georgia	1311.64533748
37091 Hertford	North Carolina	1310.28361300
46127 Union	South Dakota	1306.10154299
13251 Screven	Georgia	1305.78275219

Counties_Cities

51630 Fredericksburg	Virginia	1303.87043645
37113 Macon	North Carolina	1303.67011478
48331 Milam	Texas	1301.18180733
13011 Banks	Georgia	1300.82157152
19183 Washington	Iowa	1300.75425681
37083 Halifax	North Carolina	1299.08648713
5081 Little River	Arkansas	1298.06912218
47109 McNairy	Tennessee	1296.84112728
48409 San Patricio	Texas	1296.09974138
27123 Ramsey	Minnesota	1295.86885008
34001 Atlantic	New Jersey	1294.50813589
12067 Lafayette	Florida	1294.09070087
47105 Loudon	Tennessee	1293.02220379
19143 Osceola	Iowa	1291.39072848
48277 Lamar	Texas	1291.02316602
35006 Cibola	New Mexico	1289.91251028
48315 Marion	Texas	1289.28283642
1009 Blount	Alabama	1288.03596127
55051 Iron	Wisconsin	1286.11698379
13225 Peach	Georgia	1285.85558853
27013 Blue Earth	Minnesota	1282.86888042
5101 Newton	Arkansas	1281.22998078
22043 Grant	Louisiana	1281.02481986
51800 Suffolk	Virginia	1279.81575917
48051 Burleson	Texas	1277.93789766
42095 Northampton	Pennsylvania	1276.54548616
20069 Gray	Kansas	1276.31360849
1083 Limestone	Alabama	1275.81258968
24045 Wicomico	Maryland	1275.25558409
17197 Will	Illinois	1274.14019731
1069 Houston	Alabama	1273.84885697
48395 Robertson	Texas	1272.85350613
13239 Quitman	Georgia	1272.48793330
37185 Warren	North Carolina	1272.27747766

Counties_Cities

17043 DuPage	Illinois	1271.17594544
48421 Sherman	Texas	1266.64501462
24047 Worcester	Maryland	1265.84721070
37093 Hoke	North Carolina	1265.42984442
34041 Warren	New Jersey	1263.01061647
13023 Bleckley	Georgia	1261.87879732
51013 Arlington	Virginia	1261.78316865
18071 Jackson	Indiana	1260.45657546
10003 New Castle	Delaware	1258.99505663
51107 Loudoun	Virginia	1257.71168735
40109 Oklahoma	Oklahoma	1255.39060943
45087 Union	South Carolina	1255.01641737
56013 Fremont	Wyoming	1254.71149225
13025 Brantley	Georgia	1254.16732815
47053 Gibson	Tennessee	1253.95045367
42011 Berks	Pennsylvania	1253.59393743
10001 Kent	Delaware	1253.43041165
37035 Catawba	North Carolina	1251.79638454
13211 Morgan	Georgia	1251.79016602
37007 Anson	North Carolina	1250.15074165
48273 Kleberg	Texas	1249.63860066
13289 Twiggs	Georgia	1245.72545188
55127 Walworth	Wisconsin	1244.72126343
12055 Highlands	Florida	1243.54985582
12101 Pasco	Florida	1243.07395808
37179 Union	North Carolina	1242.00959696
45083 Spartanburg	South Carolina	1241.84422469
8045 Garfield	Colorado	1241.42546428
13195 Madison	Georgia	1241.14671164
45001 Abbeville	South Carolina	1238.74332749
31123 Morrill	Nebraska	1237.72940674
29075 Gentry	Missouri	1237.17561859
12007 Bradford	Florida	1236.83830953
24003 Anne Arundel	Maryland	1235.00297727

Counties_Cities

6021 Glenn	California	1233.64352694
19099 Jasper	Iowa	1232.93940291
4003 Cochise	Arizona	1230.57505719
8025 Crowley	Colorado	1229.08842608
5015 Carroll	Arkansas	1225.95046593
37089 Henderson	North Carolina	1224.00383732
8001 Adams	Colorado	1220.62719295
37171 Surry	North Carolina	1220.32579085
47055 Giles	Tennessee	1220.21489340
45091 York	South Carolina	1218.81817320
13057 Cherokee	Georgia	1213.85486467
24029 Kent	Maryland	1212.40262085
48089 Colorado	Texas	1211.29283122
48413 Schleicher	Texas	1208.98100173
48381 Randall	Texas	1207.88722472
48325 Medina	Texas	1207.75318631
29021 Buchanan	Missouri	1206.94132391
31119 Madison	Nebraska	1206.48734177
24017 Charles	Maryland	1205.55036129
47091 Johnson	Tennessee	1203.73495331
18023 Clinton	Indiana	1203.10077519
1077 Lauderdale	Alabama	1202.55014234
18031 Decatur	Indiana	1201.76158842
42091 Montgomery	Pennsylvania	1201.05623434
37069 Franklin	North Carolina	1200.41444642
6059 Orange	California	1196.84190174
51041 Chesterfield	Virginia	1196.36442925
19077 Guthrie	Iowa	1194.02985075
38061 Mountrail	North Dakota	1193.97142298
26125 Oakland	Michigan	1193.61404573
18141 St. Joseph	Indiana	1190.67403821
39095 Lucas	Ohio	1189.58173897
18145 Shelby	Indiana	1188.52734734
13153 Houston	Georgia	1188.01819012

Counties_Cities

48081 Coke	Texas	1186.94362018
13241 Rabun	Georgia	1185.74731725
29143 New Madrid	Missouri	1185.24514339
27027 Clay	Minnesota	1185.20834962
1121 Talladega	Alabama	1185.04785288
37025 Cabarrus	North Carolina	1184.80945576
24021 Frederick	Maryland	1181.31180373
48365 Panola	Texas	1179.36754795
47043 Dickson	Tennessee	1178.75986978
17077 Jackson	Illinois	1177.31064630
47029 Cocke	Tennessee	1176.83233633
5001 Arkansas	Arkansas	1176.20575159
46095 Mellette	South Dakota	1175.31831538
47119 Maury	Tennessee	1173.41530634
5139 Union	Arkansas	1170.57710985
27047 Freeborn	Minnesota	1169.36013664
40023 Choctaw	Oklahoma	1165.80310881
32031 Washoe	Nevada	1165.04020527
47023 Chester	Tennessee	1163.46376476
37065 Edgecombe	North Carolina	1163.34967792
48505 Zapata	Texas	1162.79069767
45057 Lancaster	South Carolina	1162.71755085
5075 Lawrence	Arkansas	1162.22465620
47067 Hancock	Tennessee	1160.48251641
31153 Sarpy	Nebraska	1159.60728400
48091 Comal	Texas	1159.24056264
2282 Yakutat	Alaska	1158.94039735
13111 Fannin	Georgia	1155.44600216
37127 Nash	North Carolina	1155.12253233
51135 Nottoway	Virginia	1154.34500649
48143 Erath	Texas	1152.05201904
8123 Weld	Colorado	1150.79301952
24027 Howard	Maryland	1150.07611480
17161 Rock Island	Illinois	1149.31313033

Counties_Cities

5063 Independence	Arkansas	1149.21174160
21141 Logan	Kentucky	1148.61610286
19169 Story	Iowa	1147.74985984
45065 McCormick	South Carolina	1147.71519660
51670 Hopewell	Virginia	1146.22057001
48231 Hunt	Texas	1145.16078887
13149 Heard	Georgia	1144.87751494
48053 Burnet	Texas	1144.25139876
40147 Washington	Oklahoma	1143.83812665
13191 McIntosh	Georgia	1143.65411437
13301 Warren	Georgia	1142.63949724
36111 Ulster	New York	1141.66372712
6053 Monterey	California	1140.05243415
39061 Hamilton	Ohio	1138.38400165
12015 Charlotte	Florida	1137.30959254
47099 Lawrence	Tennessee	1136.41560342
26099 Macomb	Michigan	1135.39843545
48399 Runnels	Texas	1133.47664647
51165 Rockingham	Virginia	1132.39131505
29033 Carroll	Missouri	1132.33443898
40115 Ottawa	Oklahoma	1129.10986367
51087 Henrico	Virginia	1127.98053824
42017 Bucks	Pennsylvania	1127.83450998
21075 Fulton	Kentucky	1127.45098039
37045 Cleveland	North Carolina	1123.45742230
48305 Lynn	Texas	1123.02194997
26081 Kent	Michigan	1122.07970192
5091 Miller	Arkansas	1121.76546155
42075 Lebanon	Pennsylvania	1120.90804874
6069 San Benito	California	1119.65159173
51550 Chesapeake	Virginia	1118.55716841
29157 Perry	Missouri	1117.49347258
46049 Faulk	South Dakota	1115.87982833
47177 Warren	Tennessee	1110.62185038

Counties_Cities

48387 Red River	Texas	1108.82956879
28047 Harrison	Mississippi	1106.70215340
51193 Westmoreland	Virginia	1104.87941671
24019 Dorchester	Maryland	1103.19394962
5121 Randolph	Arkansas	1103.18698462
5031 Craighead	Arkansas	1101.71521214
38015 Burleigh	North Dakota	1101.04646647
20081 Haskell	Kansas	1100.82561921
20085 Jackson	Kansas	1099.39759036
19005 Allamakee	Iowa	1098.90109890
8005 Arapahoe	Colorado	1098.86903711
48211 Hemphill	Texas	1098.03921569
31001 Adams	Nebraska	1098.02925962
45037 Edgefield	South Carolina	1097.88555375
38013 Burke	North Dakota	1095.23809524
55121 Trempealeau	Wisconsin	1093.67570138
48079 Cochran	Texas	1093.08885755
48339 Montgomery	Texas	1093.03211067
19081 Hancock	Iowa	1092.23300971
37153 Richmond	North Carolina	1091.63009335
13297 Walton	Georgia	1090.87408960
48183 Gregg	Texas	1089.67156264
45007 Anderson	South Carolina	1086.88061771
48157 Fort Bend	Texas	1086.36327866
17187 Warren	Illinois	1086.19069986
34015 Gloucester	New Jersey	1085.76291660
48115 Dawson	Texas	1085.66447421
37193 Wilkes	North Carolina	1085.22835013
46041 Dewey	South Dakota	1084.01084011
1057 Fayette	Alabama	1083.18627153
37117 Martin	North Carolina	1080.67575316
13103 Effingham	Georgia	1080.55957549
21013 Bell	Kentucky	1080.20625541
13309 Wheeler	Georgia	1078.81710877

Counties_Cities

19041 Clay	Iowa	1078.46783191
39099 Mahoning	Ohio	1075.58721837
18063 Hendricks	Indiana	1075.39114658
51117 Mecklenburg	Virginia	1073.40946166
40111 Okmulgee	Oklahoma	1072.12729881
13179 Liberty	Georgia	1071.59698847
18081 Johnson	Indiana	1071.53144503
47139 Polk	Tennessee	1071.13267842
46023 Charles Mix	South Dakota	1070.89312487
13249 Schley	Georgia	1069.51871658
48311 McMullen	Texas	1068.09078772
29159 Pettis	Missouri	1067.18066852
46013 Brown	South Dakota	1065.72387832
35013 Dona Ana	New Mexico	1064.26016679
35013 Dona Ana	New Mexico	1064.26016679
21109 Jackson	Kentucky	1063.82978723
42079 Luzerne	Pennsylvania	1063.13317341
13231 Pike	Georgia	1062.57378985
46102 Oglala Lakota	South Dakota	1062.26850234
48195 Hansford	Texas	1061.68771737
21001 Adair	Kentucky	1061.67056987
19181 Warren	Iowa	1061.57944218
13147 Hart	Georgia	1061.34334649
48437 Swisher	Texas	1058.69740016
18143 Scott	Indiana	1055.36477092
27109 Olmsted	Minnesota	1055.17766530
8117 Summit	Colorado	1054.60057406
37129 New Hanover	North Carolina	1054.35821487
51570 Colonial Heights	Virginia	1054.22531262
42071 Lancaster	Pennsylvania	1053.24740552
13219 Oconee	Georgia	1051.63984518
48319 Mason	Texas	1051.40186916
40087 McClain	Oklahoma	1050.39389771
48491 Williamson	Texas	1049.72658407

Counties_Cities

48423 Smith	Texas	1049.42642070
19133 Monona	Iowa	1048.50789261
13311 White	Georgia	1047.71438105
48501 Yoakum	Texas	1047.60796182
13227 Pickens	Georgia	1047.52970607
51540 Charlottesville	Virginia	1047.44684831
39035 Cuyahoga	Ohio	1046.02056346
37183 Wake	North Carolina	1045.95328228
37187 Washington	North Carolina	1045.61936082
31081 Hamilton	Nebraska	1045.25862069
38051 McIntosh	North Dakota	1044.48742747
5057 Hempstead	Arkansas	1044.11020652
21003 Allen	Kentucky	1041.56803333
51089 Henry	Virginia	1040.17427826
18085 Kosciusko	Indiana	1038.51582980
48455 Trinity	Texas	1037.99185889
5037 Cross	Arkansas	1037.41904533
51177 Spotsylvania	Virginia	1035.47430683
5025 Cleveland	Arkansas	1035.17086555
48027 Bell	Texas	1034.74842679
37041 Chowan	North Carolina	1033.57331242
16055 Kootenai	Idaho	1032.78536268
27091 Martin	Minnesota	1031.08415466
37161 Rutherford	North Carolina	1031.03582438
51035 Carroll	Virginia	1029.15373195
48247 Jim Hogg	Texas	1028.96341463
6051 Mono	California	1024.56140351
17093 Kendall	Illinois	1024.11757808
35009 Curry	New Mexico	1023.52489026
28003 Alcorn	Mississippi	1020.98849018
40027 Cleveland	Oklahoma	1019.28149708
37147 Pitt	North Carolina	1018.82010294
37141 Pender	North Carolina	1018.30700428
51810 Virginia Beach	Virginia	1018.01687736

Counties_Cities

48445 Terry	Texas	1017.33539513
18047 Franklin	Indiana	1016.00985222
48175 Goliad	Texas	1015.29535865
37057 Davidson	North Carolina	1014.32052529
35025 Lea	New Mexico	1014.20752467
19083 Hardin	Iowa	1013.75385345
40057 Harmon	Oklahoma	1013.51351351
20119 Meade	Kansas	1013.02460203
13281 Towns	Georgia	1012.48734391
48251 Johnson	Texas	1009.56460338
45021 Cherokee	South Carolina	1009.14538001
48187 Guadalupe	Texas	1007.97830098
48101 Cottle	Texas	1007.91936645
16063 Lincoln	Idaho	1007.46268657
45003 Aiken	South Carolina	1007.07788030
48291 Liberty	Texas	1006.68419772
18067 Howard	Indiana	1006.48325765
48107 Crosby	Texas	1003.63384669
8097 Pitkin	Colorado	1002.78551532
31109 Lancaster	Nebraska	1002.29456113
35029 Luna	New Mexico	1001.54404707
26145 Saginaw	Michigan	1000.00000000
46083 Lincoln	South Dakota	999.88096655
37081 Guilford	North Carolina	999.68145108
31051 Dixon	Nebraska	998.42354178
24041 Talbot	Maryland	998.16057130
29133 Mississippi	Missouri	997.30053989
18163 Vanderburgh	Indiana	994.61801143
5045 Faulkner	Arkansas	992.74073362
37097 Iredell	North Carolina	992.51828397
13291 Union	Georgia	991.62534894
21045 Casey	Kentucky	988.16717019
51093 Isle of Wight	Virginia	987.74118475
1079 Lawrence	Alabama	986.13344661

Counties_Cities

13169 Jones	Georgia	985.46267822
19091 Humboldt	Iowa	984.60249293
47183 Weakley	Tennessee	984.58775999
18003 Allen	Indiana	984.41192377
45073 Oconee	South Carolina	983.74460918
42043 Dauphin	Pennsylvania	982.68837266
40145 Wagoner	Oklahoma	982.39920110
16047 Gooding	Idaho	980.52118979
47113 Madison	Tennessee	980.48255725
17111 McHenry	Illinois	978.70823476
27003 Anoka	Minnesota	976.78717289
8113 San Miguel	Colorado	976.68172384
27139 Scott	Minnesota	976.38094463
21111 Jefferson	Kentucky	975.70851779
19113 Linn	Iowa	972.95813801
17027 Clinton	Illinois	972.39565344
51700 Newport News	Virginia	970.74334084
13269 Taylor	Georgia	970.26993407
18011 Boone	Indiana	968.67117420
27037 Dakota	Minnesota	966.56739292
20037 Crawford	Kansas	966.19595582
5117 Prairie	Arkansas	966.06390884
13091 Dodge	Georgia	965.95025356
42029 Chester	Pennsylvania	965.43216498
48203 Harrison	Texas	965.14102449
12053 Hernando	Florida	965.08003039
37107 Lenoir	North Carolina	964.69915678
32007 Elko County	Nevada	962.63820053
32007 Elko County	Nevada	962.63820053
13077 Coweta	Georgia	962.54044864
29183 St. Charles	Missouri	962.46824757
18029 Dearborn	Indiana	962.31439638
13159 Jasper	Georgia	961.53846154
37125 Moore	North Carolina	959.64816279

Counties_Cities

18019 Clark	Indiana	959.44103613
13187 Lumpkin	Georgia	958.88332575
18115 Ohio	Indiana	958.24777550
37099 Jackson	North Carolina	957.83229857
47081 Hickman	Tennessee	957.58688106
8121 Washington	Colorado	957.42513750
12009 Brevard	Florida	957.02598145
5083 Logan	Arkansas	956.89377559
1019 Cherokee	Alabama	956.51505839
38059 Morton	North Dakota	955.13748191
47135 Perry	Tennessee	954.86111111
5043 Drew	Arkansas	954.82322130
19141 O'Brien	Iowa	953.75722543
55133 Waukesha	Wisconsin	952.93148619
31073 Gosper	Nebraska	951.90380762
27081 Lincoln	Minnesota	951.87731359
48287 Lee	Texas	950.76994867
42089 Monroe	Pennsylvania	950.40322819
40131 Rogers	Oklahoma	950.16524613
47089 Jefferson	Tennessee	949.78893579
40041 Delaware	Oklahoma	947.74530223
38099 Walsh	North Dakota	946.84541108
30033 Garfield	Montana	946.37223975
36029 Erie	New York	946.15855495
8065 Lake	Colorado	945.80777096
19163 Scott	Iowa	944.12031186
27103 Nicollet	Minnesota	940.97019287
42103 Pike	Pennsylvania	940.41084869
20147 Phillips	Kansas	940.37991349
48049 Brown	Texas	938.71954435
29069 Dunklin	Missouri	938.04166808
13223 Paulding	Georgia	937.55333935
18043 Floyd	Indiana	937.24688549
48179 Gray	Texas	936.28682348

Counties_Cities

16045 Gem	Idaho	935.69241239
34037 Sussex	New Jersey	934.66572916
47107 McMinn	Tennessee	934.59697851
37039 Cherokee	North Carolina	933.65747102
51770 Roanoke City	Virginia	932.74619696
37109 Lincoln	North Carolina	932.31467112
26149 St. Joseph	Michigan	932.12981013
5055 Greene	Arkansas	931.05350248
29201 Scott	Missouri	930.88564148
28109 Pearl River	Mississippi	929.82107715
12017 Citrus	Florida	928.14796287
51077 Grayson	Virginia	927.64378479
47087 Jackson	Tennessee	927.02840619
6111 Ventura	California	925.65281615
1061 Geneva	Alabama	923.46279547
36065 Oneida	New York	920.82395013
21107 Hopkins	Kentucky	918.61187539
38035 Grand Forks	North Dakota	918.46827752
5051 Garland	Arkansas	917.76428586
34019 Hunterdon	New Jersey	917.29877961
12119 Sumter	Florida	916.47638132
33011 Hillsborough	New Hampshire	915.35881054
37059 Davie	North Carolina	914.98373622
19119 Lyon	Iowa	914.40182880
6073 San Diego	California	912.73340264
44003 Kent	Rhode Island	911.74837210
48389 Reeves	Texas	911.11819051
37139 Pasquotank	North Carolina	908.19647317
19027 Carroll	Iowa	908.00833581
29213 Taney	Missouri	907.75621285
27147 Steele	Minnesota	907.53471184
42069 Lackawanna	Pennsylvania	907.05099315
48495 Winkler	Texas	906.73575130
13113 Fayette	Georgia	906.05416935

Counties_Cities

51149 Prince George	Virginia	905.93981409
47015 Cannon	Tennessee	905.82215461
17075 Iroquois	Illinois	905.66584553
18005 Bartholomew	Indiana	905.10313825
40127 Pushmataha	Oklahoma	903.47973880
47009 Blount	Tennessee	902.93797440
2290 Yukon-Koyukuk	Alaska	901.07002065
18123 Perry	Indiana	900.42927442
47093 Knox	Tennessee	899.65591278
21067 Fayette	Kentucky	898.75841621
19135 Monroe	Iowa	898.58793325
5033 Crawford	Arkansas	897.39141406
24013 Carroll	Maryland	897.11391744
32015 Lander	Nevada	896.86098655
37165 Scotland	North Carolina	896.29416834
19147 Palo Alto	Iowa	895.95699406
47017 Carroll	Tennessee	895.78872234
37135 Orange	North Carolina	895.72476323
39123 Ottawa	Ohio	895.28808654
48353 Nolan	Texas	894.85458613
48357 Ochiltree	Texas	894.74213331
18107 Montgomery	Indiana	894.48703907
21077 Gallatin	Kentucky	894.47463768
48093 Comanche	Texas	894.04462834
20091 Johnson	Kansas	890.29461723
17059 Gallatin	Illinois	889.67971530
30057 Madison	Montana	889.59854015
13295 Walker	Georgia	888.92090477
19015 Boone	Iowa	888.18036894
5027 Columbia	Arkansas	887.96363173
37019 Brunswick	North Carolina	887.05903001
9005 Litchfield	Connecticut	886.74901028
1037 Coosa	Alabama	886.60755950
36021 Columbia	New York	886.24073703

Counties_Cities

37085 Harnett	North Carolina	885.89863949
40063 Hughes	Oklahoma	884.88938883
34009 Cape May	New Jersey	884.83146067
20173 Sedgwick	Kansas	883.94433876
29101 Johnson	Missouri	883.47125923
21185 Oldham	Kentucky	881.60072213
26049 Genesee	Michigan	880.08611622
51187 Warren	Virginia	879.93400495
49011 Davis	Utah	879.69452366
17119 Madison	Illinois	877.25600372
39013 Belmont	Ohio	875.49070439
19035 Cherokee	Iowa	874.48105291
54061 Monongalia	West Virginia	872.95621124
40133 Seminole	Oklahoma	870.69737163
13047 Catoosa	Georgia	870.66152477
12035 Flagler	Florida	870.01525873
51590 Danville	Virginia	869.92848893
6101 Sutter	California	867.70584772
51179 Stafford	Virginia	866.89783942
37051 Cumberland	North Carolina	866.60849156
47179 Washington	Tennessee	866.20479445
55075 Marinette	Wisconsin	865.60815156
47125 Montgomery	Tennessee	864.77300316
27051 Grant	Minnesota	863.64391297
18173 Warrick	Indiana	863.07478383
48217 Hill	Texas	860.97815921
46015 Brule	South Dakota	860.58519793
13117 Forsyth	Georgia	860.05781617
19195 Worth	Iowa	858.71461157
9007 Middlesex	Connecticut	858.11583334
48493 Wilson	Texas	856.16438356
47185 White	Tennessee	855.86748810
47027 Clay	Tennessee	855.25463263
13055 Chattooga	Georgia	855.18354175

Counties_Cities

28131 Stone	Mississippi	854.83784795
46027 Clay	South Dakota	854.63998291
48293 Limestone	Texas	854.62817297
26021 Berrien	Michigan	853.11500509
6095 Solano	California	852.19766687
40013 Bryan	Oklahoma	851.83929480
17133 Monroe	Illinois	850.44415320
31093 Howard	Nebraska	850.34013605
48099 Coryell	Texas	850.17645172
17037 DeKalb	Illinois	848.83285482
55105 Rock	Wisconsin	847.18229132
27023 Chippewa	Minnesota	847.03119758
55027 Dodge	Wisconsin	845.78870081
19025 Calhoun	Iowa	845.44798433
48121 Denton	Texas	844.75661883
29135 Moniteau	Missouri	843.62012282
42055 Franklin	Pennsylvania	842.83269287
48503 Young	Texas	842.33859795
48241 Jasper	Texas	841.88224799
18117 Orange	Indiana	841.50033352
51650 Hampton	Virginia	840.57388339
21171 Monroe	Kentucky	839.70890091
24037 St. Mary's	Maryland	838.77724917
48367 Parker	Texas	838.32594980
41041 Lincoln	Oregon	838.26030615
19067 Floyd	Iowa	837.51031026
48031 Blanco	Texas	837.46368142
40119 Payne	Oklahoma	837.39639200
21105 Hickman	Kentucky	836.91472518
48317 Martin	Texas	834.34729706
19161 Sac	Iowa	833.41907604
25001 Barnstable	Massachusetts	833.12637937
18159 Tipton	Indiana	832.89264939
47001 Anderson	Tennessee	832.87570932

Counties_Cities

48013 Atascosa	Texas	832.83641423
37033 Caswell	North Carolina	832.67248216
36001 Albany	New York	832.25611086
51061 Fauquier	Virginia	831.97736116
48219 Hockley	Texas	831.15752829
18059 Hancock	Indiana	830.37550261
20177 Shawnee	Kansas	829.86383022
17029 Coles	Illinois	829.32101798
47127 Moore	Tennessee	826.70410232
48159 Franklin	Texas	826.67657440
31157 Scotts Bluff	Nebraska	825.25216038
39045 Fairfield	Ohio	824.87065258
5109 Pike	Arkansas	824.51044692
39157 Tuscarawas	Ohio	823.42475265
16033 Clark	Idaho	821.59624413
5039 Dallas	Arkansas	821.49818992
4025 Yavapai	Arizona	820.71441811
39023 Clark	Ohio	820.29943902
21117 Kenton	Kentucky	820.22992936
37103 Jones	North Carolina	819.75718585
47123 Monroe	Tennessee	819.72517635
41055 Sherman	Oregon	819.67213115
40113 Osage	Oklahoma	818.90500702
48363 Palo Pinto	Texas	817.31601732
20031 Coffey	Kansas	813.79812948
18111 Newton	Indiana	813.64642067
13235 Pulaski	Georgia	813.08157919
31117 McPherson	Nebraska	813.00813008
19023 Butler	Iowa	811.61015200
35041 Roosevelt	New Mexico	810.96942859
21095 Harlan	Kentucky	810.32981181
38019 Cavalier	North Dakota	809.61086446
20189 Stevens	Kansas	809.49811117
48221 Hood	Texas	809.42233675

Counties_Cities

19157 Poweshiek	Iowa	807.52981443
40091 McIntosh	Oklahoma	807.46908907
1029 Cleburne	Alabama	807.36638420
49045 Tooele	Utah	806.78615875
20187 Stanton	Kansas	805.23402114
47117 Marshall	Tennessee	804.56016388
47121 Meigs	Tennessee	804.48561677
47031 Coffee	Tennessee	804.30879713
48441 Taylor	Texas	803.54548096
47019 Carter	Tennessee	802.11531295
51530 Buena Vista	Virginia	801.66746833
6075 San Francisco	California	801.64835476
13125 Glascock	Georgia	801.33555927
21015 Boone	Kentucky	801.31982088
55025 Dane	Wisconsin	800.20060328
17143 Peoria	Illinois	800.01771666
24035 Queen Anne's	Maryland	799.98407992
48289 Leon	Texas	799.07353793
51830 Williamsburg	Virginia	798.87218045
32023 Nye	Nevada	798.30635558
2060 Bristol Bay	Alaska	798.17559863
55135 Waupaca	Wisconsin	797.99718354
26023 Branch	Michigan	797.76259685
21009 Barren	Kentucky	796.81274900
27133 Rock	Minnesota	796.68578713
13079 Crawford	Georgia	795.58369865
48327 Menard	Texas	794.76390837
53063 Spokane	Washington	794.35556739
41047 Marion	Oregon	794.25026235
48343 Morris	Texas	794.22967826
47171 Unicoi	Tennessee	793.87421879
30031 Gallatin	Montana	792.84207515
5111 Poinsett	Arkansas	792.52523567
37013 Beaufort	North Carolina	792.28530767

Counties_Cities

40021 Cherokee	Oklahoma	790.96045198
37003 Alexander	North Carolina	789.76253581
31035 Clay	Nebraska	788.54200193
19017 Bremer	Iowa	785.66561110
48473 Waller	Texas	784.92640139
35039 Rio Arriba	New Mexico	784.49469312
48181 Grayson	Texas	784.38104052
21213 Simpson	Kentucky	782.55707270
8105 Rio Grande	Colorado	782.22222222
21061 Edmonson	Kentucky	782.14111129
47057 Grainger	Tennessee	782.02635558
5125 Saline	Arkansas	781.57814546
40017 Canadian	Oklahoma	780.90926084
48397 Rockwall	Texas	780.86968616
29031 Cape Girardeau	Missouri	779.65283862
47061 Grundy	Tennessee	779.25970328
18057 Hamilton	Indiana	779.19087753
5073 Lafayette	Arkansas	778.21011673
27019 Carver	Minnesota	777.39471372
29007 Audrain	Missouri	777.29360499
40141 Tillman	Oklahoma	775.72128470
18079 Jennings	Indiana	775.05342074
18053 Grant	Indiana	774.99393351
40117 Pawnee	Oklahoma	774.86272117
37121 Mitchell	North Carolina	773.33333333
40049 Garvin	Oklahoma	773.07540182
39113 Montgomery	Ohio	772.82743256
18091 LaPorte	Indiana	772.67810230
39097 Madison	Ohio	772.29639970
27009 Benton	Minnesota	771.98174867
53071 Walla Walla Cou	Washington	771.47828371
53071 Walla Walla Cou	Washington	771.47828371
5019 Clark	Arkansas	770.59063506
42007 Beaver	Pennsylvania	770.29537094

Counties_Cities

17141 Ogle	Illinois	769.78968246
51057 Essex	Virginia	769.30121806
51079 Greene	Virginia	768.49183477
46103 Pennington	South Dakota	767.92954381
5021 Clay	Arkansas	767.83188523
38063 Nelson	North Dakota	766.81770652
21193 Perry	Kentucky	766.51847310
54023 Grant	West Virginia	765.52554619
35043 Sandoval	New Mexico	765.26219357
36067 Onondaga	New York	763.30257747
27163 Washington	Minnesota	763.11433984
51069 Frederick	Virginia	761.69996039
41027 Hood River	Oregon	759.77462865
47103 Lincoln	Tennessee	759.15232875
17019 Champaign	Illinois	758.63284171
40051 Grady	Oklahoma	757.86214470
31019 Buffalo	Nebraska	757.83533206
18027 Daviess	Indiana	757.23293209
18065 Henry	Indiana	756.14758344
18015 Carroll	Indiana	755.20445173
5095 Monroe	Arkansas	753.62318841
18061 Harrison	Indiana	753.40768278
29147 Nodaway	Missouri	753.22812052
40077 Latimer	Oklahoma	752.61460268
19097 Jackson	Iowa	751.33799918
48037 Bowie	Texas	750.60430007
51095 James City	Virginia	750.02945142
18055 Greene	Indiana	749.85940136
5023 Cleburne	Arkansas	749.04866814
47145 Roane	Tennessee	748.96499812
40037 Creek	Oklahoma	748.56153288
6081 San Mateo	California	748.23434627
53037 Kittitas	Washington	747.40309096
18049 Fulton	Indiana	746.56579733

Counties_Cities

13265 Taliaferro	Georgia	746.26865672
39173 Wood	Ohio	744.47572994
37173 Swain	North Carolina	744.12074412
39075 Holmes	Ohio	742.73216076
39109 Miami	Ohio	741.84255616
30101 Toole	Montana	741.80919019
18149 Starke	Indiana	741.22520166
16039 Elmore	Idaho	741.03965663
26039 Crawford	Michigan	740.95388821
47025 Claiborne	Tennessee	740.01763446
48213 Henderson	Texas	739.98468997
24025 Harford	Maryland	739.49818079
51820 Waynesboro	Virginia	738.02368747
19131 Mitchell	Iowa	738.00738007
39155 Trumbull	Ohio	737.56337255
28045 Hancock	Mississippi	737.31355896
31121 Merrick	Nebraska	737.10073710
29207 Stoddard	Missouri	736.15010614
56043 Washakie	Wyoming	735.57387445
40103 Noble	Oklahoma	735.22898397
35001 Bernalillo	New Mexico	735.08069091
38027 Eddy	North Dakota	734.97622136
47115 Marion	Tennessee	734.90813648
51036 Charles City	Virginia	734.76444316
16019 Bonneville	Idaho	734.24957639
13083 Dade	Georgia	733.39085418
48265 Kerr	Texas	732.75450816
51053 Dinwiddie	Virginia	732.58789302
38089 Stark	North Dakota	732.32893506
6113 Yolo	California	732.27832021
39043 Erie	Ohio	731.75634926
36073 Orleans	New York	731.31094258
18103 Miami	Indiana	731.01470464
6001 Alameda	California	728.12228327

Counties_Cities

48035 Bosque	Texas	727.62292012
51003 Albemarle	Virginia	727.57041152
39165 Warren	Ohio	727.47477097
31039 Cuming	Nebraska	727.06935123
18093 Lawrence	Indiana	726.98607340
21059 Daviess	Kentucky	726.97420478
48015 Austin	Texas	726.93320884
19045 Clinton	Iowa	726.60045574
39017 Butler	Ohio	726.50623205
48109 Culberson	Texas	725.95281307
48045 Briscoe	Texas	725.59366755
17177 Stephenson	Illinois	723.97381181
21101 Henderson	Kentucky	723.82707113
51049 Cumberland	Virginia	723.82505862
6013 Contra Costa	California	723.69078824
19189 Winnebago	Iowa	722.57083096
55063 La Crosse	Wisconsin	722.32089994
6055 Napa	California	722.29355100
21051 Clay	Kentucky	721.21362845
48425 Somervell	Texas	720.94055013
40073 Kingfisher	Oklahoma	720.78907436
46031 Corson	South Dakota	720.28811525
54083 Randolph	West Virginia	718.17645630
24009 Calvert	Maryland	717.36791192
48161 Freestone	Texas	716.88206785
48475 Ward	Texas	716.72354949
27063 Jackson	Minnesota	716.37574412
48485 Wichita	Texas	716.31936031
18127 Porter	Indiana	715.23756737
40097 Mayes	Oklahoma	715.20665580
38031 Foster	North Dakota	715.17412935
42037 Columbia	Pennsylvania	714.98411146
5053 Grant	Arkansas	714.75698263
30111 Yellowstone	Montana	714.38830501

Counties_Cities

35019 Guadalupe	New Mexico	714.12117024
47079 Henry	Tennessee	713.88837382
29081 Harrison	Missouri	713.09721892
29019 Boone	Missouri	712.75797895
25015 Hampshire	Massachusetts	712.71420161
27079 Le Sueur	Minnesota	712.43068716
48335 Mitchell	Texas	712.09330878
27161 Waseca	Minnesota	711.57241453
29029 Camden	Missouri	711.55735021
21085 Grayson	Kentucky	710.45932905
53033 King	Washington	710.42731767
21121 Knox	Kentucky	709.17454638
37149 Polk	North Carolina	708.35961380
37095 Hyde	North Carolina	707.45697897
31023 Butler	Nebraska	707.37155622
18041 Fayette	Indiana	707.25040135
47051 Franklin	Tennessee	706.61255670
40135 Sequoyah	Oklahoma	704.24245368
23005 Cumberland	Maine	703.78154839
40101 Muskogee	Oklahoma	702.14446622
17001 Adams	Illinois	701.77040995
19085 Harrison	Iowa	700.43865855
9013 Tolland	Connecticut	699.70381855
38105 Williams	North Dakota	698.72701556
42003 Allegheny	Pennsylvania	698.59132736
8059 Jefferson	Colorado	698.16780500
36063 Niagara	New York	696.65879401
55131 Washington	Wisconsin	696.42501824
26053 Gogebic	Michigan	695.54848967
16077 Power	Idaho	695.15962925
27141 Sherburne	Minnesota	694.53121746
20171 Scott	Kansas	694.30263427
48165 Gaines	Texas	693.74671068
6079 San Luis Obispo	California	693.63754797

Counties_Cities

48499 Wood	Texas	693.56732921
18007 Benton	Indiana	693.40113256
38025 Dunn	North Dakota	692.52077562
21039 Carlisle	Kentucky	691.67889331
47073 Hawkins	Tennessee	691.66814081
20157 Republic	Kansas	686.10634648
47005 Benton	Tennessee	685.86258033
5029 Conway	Arkansas	684.50528936
55065 Lafayette	Wisconsin	684.06840684
2020 Anchorage	Alaska	683.61585797
38091 Steele	North Dakota	683.13189700
6115 Yuba	California	682.97433400
55055 Jefferson	Wisconsin	682.49362732
37043 Clay	North Carolina	682.28745848
48085 Collin	Texas	682.18945307
48007 Aransas	Texas	680.90114324
13143 Haralson	Georgia	680.59458910
18137 Ripley	Indiana	680.15285910
35059 Union	New Mexico	679.94171928
8085 Montrose	Colorado	679.86923769
46109 Roberts	South Dakota	679.62094381
55089 Ozaukee	Wisconsin	678.65435741
37021 Buncombe	North Carolina	678.10870580
39037 Darke	Ohio	678.05857023
46097 Miner	South Dakota	677.81292363
48151 Fisher	Texas	677.25970305
40007 Beaver	Oklahoma	676.81895093
47173 Union	Tennessee	675.53839902
29009 Barry	Missouri	674.35768823
51141 Patrick	Virginia	673.34351836
36093 Schenectady	New York	672.67460573
18095 Madison	Indiana	672.62671531
48147 Fannin	Texas	671.65448053
31155 Saunders	Nebraska	671.26695771

Counties_Cities

21047 Christian	Kentucky	671.12221122
20059 Franklin	Kansas	671.06238539
48207 Haskell	Texas	670.91002924
39089 Licking	Ohio	670.76674499
48351 Newton	Texas	669.28561036
5113 Polk	Arkansas	668.36251185
26161 Washtenaw	Michigan	666.10416672
8041 El Paso	Colorado	665.96064192
20169 Saline	Kansas	665.42894432
47035 Cumberland	Tennessee	665.29251085
40039 Custer	Oklahoma	664.69210635
48393 Roberts	Texas	664.45182724
39003 Allen	Ohio	664.30943962
29099 Jefferson	Missouri	662.36678003
53057 Skagit	Washington	662.21549693
19031 Cedar	Iowa	660.33177645
6067 Sacramento	California	660.23134704
39111 Monroe	Ohio	659.89847716
46079 Lake	South Dakota	658.65053228
19121 Madison	Iowa	658.50206167
26121 Muskegon	Michigan	658.45565362
51075 Goochland	Virginia	658.23438307
40031 Comanche	Oklahoma	657.68713358
48145 Falls	Texas	657.62907413
51065 Fluvanna	Virginia	657.13325617
31099 Kearney	Nebraska	657.09046455
48359 Oldham	Texas	656.96855936
55041 Forest	Wisconsin	656.21176732
24043 Washington	Maryland	655.28802194
39077 Huron	Ohio	654.65609189
21125 Laurel	Kentucky	654.37043630
37049 Craven	North Carolina	653.95677861
40019 Carter	Oklahoma	653.83896880
24015 Cecil	Maryland	653.53120806

Counties_Cities

47083 Houston	Tennessee	653.51567227
42061 Huntingdon	Pennsylvania	653.11725115
36055 Monroe	New York	652.00936329
21103 Henry	Kentucky	651.93095741
46121 Todd	South Dakota	651.56082855
44001 Bristol	Rhode Island	649.55086435
48171 Gillespie	Texas	649.15684226
41065 Wasco	Oregon	648.93416337
51181 Surry	Virginia	648.74884152
48193 Hamilton	Texas	648.27911363
48377 Presidio	Texas	647.66839378
18073 Jasper	Indiana	647.28798322
29037 Cass	Missouri	646.95009242
48467 Van Zandt	Texas	646.20932184
53061 Snohomish	Washington	645.59989496
47153 Sequatchie	Tennessee	645.33476741
55043 Grant	Wisconsin	643.98494782
5085 Lonoke	Arkansas	643.52335827
54059 Mingo	West Virginia	643.26256044
17145 Perry	Illinois	642.29715689
20065 Graham	Kansas	642.05457464
6097 Sonoma	California	641.67443423
40085 Love	Oklahoma	641.40517071
55111 Sauk	Wisconsin	639.69867235
55139 Winnebago	Wisconsin	639.69126418
16009 Benewah	Idaho	639.49707349
47133 Overton	Tennessee	638.93420337
40047 Garfield	Oklahoma	638.61573063
42107 Schuylkill	Pennsylvania	637.02337629
21209 Scott	Kentucky	635.36256715
5047 Franklin	Arkansas	634.47501404
21233 Webster	Kentucky	633.05621234
16079 Shoshone	Idaho	633.01031572
20161 Riley	Kansas	630.91054638

Counties_Cities

18129 Posey	Indiana	630.38371182
54069 Ohio	West Virginia	629.86468686
8014 Broomfield	Colorado	629.44836647
8125 Yuma	Colorado	628.74251497
51143 Pittsylvania	Virginia	628.39423124
18109 Morgan	Indiana	627.53151920
39153 Summit	Ohio	627.21666378
51033 Caroline	Virginia	627.19355258
17137 Morgan	Illinois	626.91311514
48401 Rusk	Texas	626.26262626
31025 Cass	Nebraska	623.11250430
21097 Harrison	Kentucky	623.06954947
19123 Mahaska	Iowa	622.72727273
46061 Hanson	South Dakota	622.03791469
38077 Richland	North Dakota	621.95948026
26115 Monroe	Michigan	621.51436795
29067 Douglas	Missouri	620.65355567
18133 Putnam	Indiana	619.39172556
55087 Outagamie	Wisconsin	618.04499239
31159 Seward	Nebraska	617.85425569
19075 Grundy	Iowa	617.68530559
26157 Tuscola	Michigan	616.95483281
9015 Windham	Connecticut	616.95164364
48483 Wheeler	Texas	616.45155076
38053 McKenzie	North Dakota	616.19718310
19117 Lucas	Iowa	613.07113939
51680 Lynchburg	Virginia	612.47351630
20043 Doniphan	Kansas	611.81983858
47085 Humphreys	Tennessee	611.27339608
35005 Chaves	New Mexico	610.61386016
5135 Sharp	Arkansas	610.38811471
18051 Gibson	Indiana	609.82900873
38097 Traill	North Dakota	609.68022894
48407 San Jacinto	Texas	609.35269334

Counties_Cities

37169 Stokes	North Carolina	609.23307014
20197 Wabaunsee	Kansas	608.78388172
29167 Polk	Missouri	608.67674917
36039 Greene	New York	608.53635426
29103 Knox	Missouri	608.05675196
48095 Concho	Texas	608.04490178
29053 Cooper	Missouri	607.85093450
8013 Boulder	Colorado	607.83002840
19105 Jones	Iowa	607.40455071
26139 Ottawa	Michigan	606.89721647
27171 Wright	Minnesota	606.53176774
30001 Beaverhead	Montana	606.12505317
39041 Delaware	Ohio	605.88011288
20083 Hodgeman	Kansas	605.06050605
55005 Barron	Wisconsin	604.46373218
27043 Faribault	Minnesota	603.28536124
51137 Orange	Virginia	603.10009824
21155 Marion	Kentucky	602.96846011
39143 Sandusky	Ohio	602.05105529
18131 Pulaski	Indiana	601.49169941
4011 Greenlee	Arizona	601.07560898
21057 Cumberland	Kentucky	600.69079441
27039 Dodge	Minnesota	600.32657766
8063 Kit Carson	Colorado	600.30713388
54071 Pendleton	West Virginia	600.25725311
13183 Long	Georgia	600.06316454
53053 Pierce	Washington	600.02311233
26077 Kalamazoo	Michigan	599.53939669
19175 Union	Iowa	598.75394449
37029 Camden	North Carolina	597.57236228
27071 Koochiching	Minnesota	594.85530547
29113 Lincoln	Missouri	594.59834275
17003 Alexander	Illinois	594.05940594
29023 Butler	Missouri	593.35350266

Counties_Cities

17195 Whiteside	Illinois	591.45004135
48235 Irion	Texas	591.32720105
20099 Labette	Kansas	591.06391505
55117 Sheboygan	Wisconsin	590.70121951
21113 Jessamine	Kentucky	589.76261128
40095 Marshall	Oklahoma	589.07533024
21037 Campbell	Kentucky	588.28581244
56007 Carbon	Wyoming	587.80308597
18151 Steuben	Indiana	586.94269358
31091 Hooker	Nebraska	586.51026393
32510 Carson City	Nevada	586.49438770
39137 Putnam	Ohio	586.14564831
56037 Sweetwater	Wyoming	585.35225663
21215 Spencer	Kentucky	585.29317867
26027 Cass	Michigan	584.67078388
37087 Haywood	North Carolina	584.14419648
39175 Wyandot	Ohio	583.54228402
19095 Iowa	Iowa	582.36788303
18157 Tippecanoe	Indiana	581.72060835
46125 Turner	South Dakota	581.67141500
17063 Grundy	Illinois	580.71097858
31135 Perkins	Nebraska	580.40286787
51023 Botetourt	Virginia	579.98016648
18035 Delaware	Indiana	579.40961210
38093 Stutsman	North Dakota	578.47683702
35027 Lincoln	New Mexico	577.82777664
51790 Staunton	Virginia	577.80274456
55091 Pepin	Wisconsin	576.21072849
47059 Greene	Tennessee	576.08522587
19043 Clayton	Iowa	575.30189109
8023 Costilla	Colorado	574.71264368
39055 Geauga	Ohio	574.27869532
29127 Marion	Missouri	573.58701735
25011 Franklin	Massachusetts	573.53832279

Counties_Cities

36053 Madison	New York	573.48682817
47175 Van Buren	Tennessee	572.41977450
40125 Pottawatomie	Oklahoma	572.37991717
17079 Jasper	Illinois	572.26095099
54003 Berkeley	West Virginia	572.04818866
32013 Humboldt	Nevada	571.90515906
8057 Jackson	Colorado	571.83702645
27107 Norman	Minnesota	571.42857143
26025 Calhoun	Michigan	571.05891276
18147 Spencer	Indiana	570.66955281
51085 Hanover	Virginia	569.75540615
6085 Santa Clara	California	569.26975542
51007 Amelia	Virginia	568.66210712
19087 Henry	Iowa	568.09687547
51133 Northumberland	Virginia	568.04149173
41051 Multnomah	Oregon	567.57156230
16081 Teton	Idaho	567.01030928
42025 Carbon	Pennsylvania	566.73984461
55039 Fond du Lac	Wisconsin	566.62720975
38071 Ramsey	North Dakota	566.15277415
48233 Hutchinson	Texas	566.09114067
47013 Campbell	Tennessee	565.89950231
19051 Davis	Iowa	565.59831430
37011 Avery	North Carolina	565.55269923
19011 Benton	Iowa	565.47851182
51157 Rappahannock	Virginia	565.36127965
39007 Ashtabula	Ohio	565.16878135
20045 Douglas	Kansas	564.90661748
36007 Broome	New York	564.54432090
29001 Adair	Missouri	564.34744860
19129 Mills	Iowa	564.29662086
55061 Kewaunee	Wisconsin	564.19565324
37199 Yancey	North Carolina	564.15125957
48307 McCulloch	Texas	563.41555027

Counties_Cities

26159 Van Buren	Michigan	563.30187679
16015 Boise	Idaho	563.26958344
17081 Jefferson	Illinois	563.19407721
30047 Lake	Montana	561.98347107
40029 Coal	Oklahoma	561.59420290
51775 Salem	Virginia	561.55676013
21207 Russell	Kentucky	561.13573874
17167 Sangamon	Illinois	561.05002355
39141 Ross	Ohio	560.24229504
30009 Carbon	Montana	560.01493373
21091 Hancock	Kentucky	559.48846769
29011 Barton	Missouri	559.41685031
31185 York	Nebraska	559.10543131
21169 Metcalfe	Kentucky	558.32502493
16051 Jefferson	Idaho	557.08414009
17085 Jo Daviess	Illinois	556.95965553
17095 Knox	Illinois	556.75287356
19019 Buchanan	Iowa	556.63002972
27151 Swift	Minnesota	556.44729802
37055 Dare	North Carolina	556.14914660
40079 Le Flore	Oklahoma	554.22168868
26059 Hillsdale	Michigan	553.01755230
29105 Laclede	Missouri	551.61985831
20143 Ottawa	Kansas	551.53395381
37143 Perquimans	North Carolina	551.33363135
19055 Delaware	Iowa	550.70595817
54035 Jackson	West Virginia	550.40758030
55015 Calumet	Wisconsin	550.25020435
19109 Kossuth	Iowa	550.04024685
40105 Nowata	Oklahoma	548.05245645
31177 Washington	Nebraska	546.76537475
21229 Washington	Kentucky	546.17676266
29071 Franklin	Missouri	545.96315231
26017 Bay	Michigan	545.59625877

Counties_Cities

46043 Douglas	South Dakota	545.14480409
47163 Sullivan	Tennessee	544.81568866
37157 Rockingham	North Carolina	544.71275775
51127 New Kent	Virginia	540.39569470
17099 LaSalle	Illinois	539.15745225
40035 Craig	Oklahoma	538.23570530
39093 Lorain	Ohio	538.03225608
29203 Shannon	Missouri	537.30614239
33015 Rockingham	New Hampshire	536.91101509
36035 Fulton	New York	535.53768357
42133 York	Pennsylvania	535.38803363
9011 New London	Connecticut	535.26448363
46111 Sanborn	South Dakota	535.19967065
21239 Woodford	Kentucky	535.18260280
17135 Montgomery	Illinois	534.94633055
39009 Athens	Ohio	534.80810720
48497 Wise	Texas	534.36790865
17041 Douglas	Illinois	533.90831151
19089 Howard	Iowa	533.36235986
29219 Warren	Missouri	532.97225663
21145 McCracken	Kentucky	532.54981177
27143 Sibley	Minnesota	532.33963269
42093 Montour	Pennsylvania	531.79824561
48237 Jack	Texas	531.49383693
47137 Pickett	Tennessee	531.28689492
48067 Cass	Texas	531.22613633
26137 Otsego	Michigan	531.11696736
47161 Stewart	Tennessee	530.93429688
29095 Jackson	Missouri	530.19604259
48457 Tyler	Texas	530.05162242
21073 Franklin	Kentucky	529.37124865
55083 Oconto	Wisconsin	528.68094105
26037 Clinton	Michigan	528.16013715
29109 Lawrence	Missouri	526.60392607

Counties_Cities

25003 Berkshire	Massachusetts	525.53265584
51097 King and Queen	Virginia	525.41891508
27125 Red Lake	Minnesota	525.13128282
55109 St. Croix	Wisconsin	524.00383526
16043 Fremont	Idaho	523.99756987
2261 Valdez-Cordova	Alaska	523.78873854
40071 Kay	Oklahoma	523.08598084
2122 Kenai Peninsula	Alaska	522.78202040
40067 Jefferson	Oklahoma	522.61963090
48417 Shackelford	Texas	522.59452813
42115 Susquehanna	Pennsylvania	522.30899998
17199 Williamson	Illinois	520.46051062
42067 Juniata	Pennsylvania	518.13471503
40121 Pittsburg	Oklahoma	517.35533423
55097 Portage	Wisconsin	517.32401116
21035 Calloway	Kentucky	516.16200332
31169 Thayer	Nebraska	515.97539194
38029 Emmons	North Dakota	515.93323217
55019 Clark	Wisconsin	515.71638480
27113 Pennington	Minnesota	514.88221188
18169 Wabash	Indiana	514.70588235
26069 Iosco	Michigan	514.33355927
54037 Jefferson	West Virginia	513.98496770
18033 DeKalb	Indiana	513.57978994
26087 Lapeer	Michigan	513.47298587
26065 Ingham	Michigan	513.43365160
37137 Pamlico	North Carolina	513.02288871
47101 Lewis	Tennessee	512.99023664
37009 Ashe	North Carolina	512.74484489
37145 Person	North Carolina	511.30179462
18177 Wayne	Indiana	511.10167435
18179 Wells	Indiana	510.52967454
27173 Yellow Medicine	Minnesota	510.46452272
23001 Androscoggin	Maine	509.84871702

Counties_Cities

26123 Newaygo	Michigan	509.28577272
29107 Lafayette	Missouri	509.23369532
35061 Valencia	New Mexico	508.78936905
39011 Auglaize	Ohio	508.68919745
19009 Audubon	Iowa	508.53614239
6061 Placer	California	508.20426861
55081 Monroe	Wisconsin	508.13228812
55035 Eau Claire	Wisconsin	507.96869918
39031 Coshocton	Ohio	507.79437058
48097 Cooke	Texas	507.71429980
37189 Watauga	North Carolina	505.85396371
38103 Wells	North Dakota	505.43340915
19145 Page	Iowa	504.95114434
20125 Montgomery	Kansas	504.35865504
24039 Somerset	Maryland	502.43427459
39065 Hardin	Ohio	501.90597205
21093 Hardin	Kentucky	501.10551307
29187 St. Francois	Missouri	500.80969232
42041 Cumberland	Pennsylvania	500.74973252
30017 Custer	Montana	500.60417746
55057 Juneau	Wisconsin	499.68065522
37133 Onslow	North Carolina	499.28420754
56023 Lincoln	Wyoming	499.12524442
20011 Bourbon	Kansas	498.19149662
17087 Johnson	Illinois	497.75208735
48223 Hopkins	Texas	497.14751426
54045 Logan	West Virginia	496.82583494
38073 Ransom	North Dakota	496.46744319
27169 Winona	Minnesota	495.81898672
26147 St. Clair	Michigan	495.80448985
27167 Wilkin	Minnesota	495.68276303
29003 Andrew	Missouri	494.12165616
56021 Laramie	Wyoming	494.05916586
20079 Harvey	Kansas	494.00760012

Counties_Cities

51199 York	Virginia	493.76529198
48075 Childress	Texas	493.75942943
17115 Macon	Illinois	493.73519749
8035 Douglas	Colorado	492.74161552
31143 Polk	Nebraska	492.61083744
18167 Vigo	Indiana	491.68420464
26155 Shiawassee	Michigan	491.25997184
5009 Boone	Arkansas	490.92849520
38043 Kidder	North Dakota	489.79591837
17165 Saline	Illinois	489.41688279
16085 Valley	Idaho	489.08613350
51161 Roanoke	Virginia	488.98196082
41067 Washington	Oregon	488.71079731
53039 Klickitat	Washington	488.53304383
51111 Lunenburg	Virginia	488.16812841
17011 Bureau	Illinois	487.98229928
40099 Murray	Oklahoma	487.35039060
54075 Pocahontas	West Virginia	487.28309960
40123 Pontotoc	Oklahoma	486.31265197
19071 Fremont	Iowa	486.20048620
55077 Marquette	Wisconsin	485.94013218
54099 Wayne	West Virginia	485.67995193
39103 Medina	Ohio	485.07920914
29017 Bollinger	Missouri	484.83852412
48459 Upshur	Texas	484.73097431
19177 Van Buren	Iowa	484.33048433
40005 Atoka	Oklahoma	484.17401359
5105 Perry	Arkansas	482.99845440
26109 Menominee	Michigan	482.96567028
20009 Barton	Kansas	482.55524492
8119 Teller	Colorado	482.39843719
2188 Northwest Arctic	Alaska	482.33607092
16011 Bingham	Idaho	482.30815815
48403 Sabine	Texas	481.63188214

Counties_Cities

51113 Madison	Virginia	481.38397894
44009 Washington	Rhode Island	481.06261739
29177 Ray	Missouri	480.70620111
18139 Rush	Indiana	480.10562324
20113 McPherson	Kansas	480.07849459
44005 Newport	Rhode Island	479.75576070
40107 Okfuskee	Oklahoma	479.41808563
29205 Shelby	Missouri	479.33884298
21021 Boyle	Kentucky	478.40531561
26063 Huron	Michigan	478.08509273
48271 Kinney	Texas	477.83382002
8115 Sedgwick	Colorado	477.63786366
37031 Carteret	North Carolina	477.53293827
48295 Lipscomb	Texas	476.90014903
36037 Genesee	New York	476.43059589
47151 Scott	Tennessee	476.42815010
19125 Marion	Iowa	475.94815458
46065 Hughes	South Dakota	475.92067989
18105 Monroe	Indiana	475.77884111
51043 Clarke	Virginia	475.10844867
18077 Jefferson	Indiana	475.03725782
54039 Kanawha	West Virginia	474.35911645
5137 Stone	Arkansas	473.62928474
36083 Rensselaer	New York	473.52642340
51011 Appomattox	Virginia	473.45495865
36113 Warren	New York	473.04131331
20131 Nemaha	Kansas	472.67355982
39151 Stark	Ohio	472.58419588
20051 Ellis	Kansas	470.21943574
46035 Davison	South Dakota	469.93431026
42001 Adams	Pennsylvania	469.79408818
53059 Skamania	Washington	469.64106005
18009 Blackford	Indiana	469.40486169
31167 Stanton	Nebraska	469.01172529

Counties_Cities

18161 Union	Indiana	468.94983658
46087 McCook	South Dakota	468.80634692
17023 Clark	Illinois	468.06873557
17131 Mercer	Illinois	467.91872316
51099 King George	Virginia	466.60395108
51101 King William	Virginia	466.37936124
21099 Hart	Kentucky	465.46070031
51109 Louisa	Virginia	464.95187340
35015 Eddy	New Mexico	464.59412781
39117 Morrow	Ohio	464.22875370
29089 Howard	Missouri	463.64802210
21049 Clark	Kentucky	463.46106099
46117 Stanley	South Dakota	463.26935804
51145 Powhatan	Virginia	462.50299770
29077 Greene	Missouri	462.45071474
51678 Lexington	Virginia	462.44394619
42097 Northumberland	Pennsylvania	462.21578121
55137 Waushara	Wisconsin	461.60821003
39139 Richland	Ohio	461.60579361
39085 Lake	Ohio	461.57717102
21151 Madison	Kentucky	461.19868353
29051 Cole	Missouri	460.96150841
18013 Brown	Indiana	459.49849022
48229 Hudspeth	Texas	458.81126173
46101 Moody	South Dakota	455.99635203
46135 Yankton	South Dakota	454.76409113
20021 Cherokee	Kansas	454.65900575
20035 Cowley	Kansas	454.31313533
20193 Thomas	Kansas	453.89703022
39063 Hancock	Ohio	453.04886079
27087 Mahanomen	Minnesota	452.98061243
39133 Portage	Ohio	450.50850995
19137 Montgomery	Iowa	449.86504049
21165 Menifee	Kentucky	449.54270656

Counties_Cities

19191 Winneshiek	Iowa	449.34844476
42119 Union	Pennsylvania	448.81098582
17139 Moultrie	Illinois	448.46096351
26007 Alpena	Michigan	447.81382228
17109 McDonough	Illinois	447.33767318
55073 Marathon	Wisconsin	446.73184275
17193 White	Illinois	446.39590194
36017 Chenango	New York	445.97778526
39169 Wayne	Ohio	445.81648228
5127 Scott	Arkansas	445.77962981
38083 Sheridan	North Dakota	444.77390660
48227 Howard	Texas	444.33473216
8095 Phillips	Colorado	443.30377975
21149 McLean	Kentucky	443.14742758
21179 Nelson	Kentucky	442.73843537
27007 Beltrami	Minnesota	441.86394006
51105 Lee	Virginia	441.78242216
26075 Jackson	Michigan	441.37184161
29227 Worth	Missouri	441.17647059
27011 Big Stone	Minnesota	440.97013430
27119 Polk	Minnesota	440.86396651
38055 McLean	North Dakota	440.20542920
17073 Henry	Illinois	440.00814830
50007 Chittenden	Vermont	439.32139125
40137 Stephens	Oklahoma	439.15405062
46029 Codington	South Dakota	439.05050866
20123 Mitchell	Kansas	439.02439024
19003 Adams	Iowa	438.95747599
18135 Randolph	Indiana	438.61414028
6007 Butte	California	437.61026741
18183 Whitley	Indiana	437.28355931
48487 Wilbarger	Texas	436.81747270
20149 Pottawatomie	Kansas	436.62726037
30035 Glacier	Montana	436.45886375

Counties_Cities

35053 Socorro	New Mexico	436.21153272
6087 Santa Cruz	California	436.09049972
48461 Upton	Texas	435.84854263
47129 Morgan	Tennessee	435.60869364
17103 Lee	Illinois	435.37971540
17035 Cumberland	Illinois	434.86306440
17069 Hardin	Illinois	434.78260870
19037 Chickasaw	Iowa	434.63724507
31059 Fillmore	Nebraska	434.23195223
27115 Pine	Minnesota	434.14849235
48197 Hardeman	Texas	433.45232024
48173 Glasscock	Texas	432.27665706
30083 Richland	Montana	430.67900669
27005 Becker	Minnesota	430.59556021
54057 Mineral	West Virginia	430.58648849
29131 Miller	Missouri	430.21787180
55093 Pierce	Wisconsin	430.03172365
26005 Allegan	Michigan	429.56864149
55078 Menominee	Wisconsin	429.36882782
17189 Washington	Illinois	428.72454448
46025 Clark	South Dakota	427.92190425
21235 Whitley	Kentucky	427.68059158
8107 Routt	Colorado	427.46667703
36043 Herkimer	New York	426.95647955
29163 Pike	Missouri	426.93471682
39135 Preble	Ohio	426.86050199
8017 Cheyenne	Colorado	426.43923241
20191 Sumner	Kansas	426.16107149
21081 Grant	Kentucky	425.93845786
39025 Clermont	Ohio	425.37451452
51083 Halifax	Virginia	424.97069168
51520 Bristol	Virginia	424.70573959
53073 Whatcom	Washington	424.04235993
19093 Ida	Iowa	423.91463236

Counties_Cities

26067 Ionia	Michigan	423.61002959
20137 Norton	Kansas	423.57274401
55023 Crawford	Wisconsin	423.54674360
16003 Adams	Idaho	423.52941176
19073 Greene	Iowa	423.11546598
56029 Park	Wyoming	422.86181967
19159 Ringgold	Iowa	422.70531401
31165 Sioux	Nebraska	421.22999158
26093 Livingston	Michigan	420.97226290
40081 Lincoln	Oklahoma	420.96219931
42129 Westmoreland	Pennsylvania	420.69415962
2090 Fairbanks North	Alaska	419.31474876
54005 Boone	West Virginia	419.11530226
54051 Marshall	West Virginia	419.03524444
19101 Jefferson	Iowa	418.91083184
51037 Charlotte	Virginia	418.83062490
18175 Washington	Indiana	418.70951580
47049 Fentress	Tennessee	417.19273206
56017 Hot Springs	Wyoming	417.12403952
18025 Crawford	Indiana	416.74559576
36115 Washington	New York	416.68709250
53015 Cowlitz	Washington	416.56344335
42073 Lawrence	Pennsylvania	416.55063585
26091 Lenawee	Michigan	416.21720636
8069 Larimer	Colorado	415.38522986
31105 Kimball	Nebraska	414.59369818
27121 Pope	Minnesota	414.52644859
40083 Logan	Oklahoma	414.45518175
51173 Smyth	Virginia	413.49435547
48263 Kent	Texas	413.22314050
8083 Montezuma	Colorado	412.87560211
19065 Fayette	Iowa	412.00406918
16005 Bannock	Idaho	411.99017650
35037 Quay	New Mexico	411.97140434

Counties_Cities

55115 Shawano	Wisconsin	411.80507893
31137 Phelps	Nebraska	411.29390840
40011 Blaine	Oklahoma	411.17554033
18101 Martin	Indiana	411.07957326
8099 Prowers	Colorado	411.04899704
40069 Johnston	Oklahoma	410.99643803
21217 Taylor	Kentucky	410.97498924
27129 Renville	Minnesota	410.62140706
51009 Amherst	Virginia	410.53495863
21157 Marshall	Kentucky	410.37478760
26045 Eaton	Michigan	408.82851055
21173 Montgomery	Kentucky	407.75803992
51019 Bedford	Virginia	407.63457656
21199 Pulaski	Kentucky	406.97584451
17129 Menard	Illinois	406.90104167
35049 Santa Fe	New Mexico	406.51490110
55021 Columbia	Wisconsin	406.22057952
39019 Carroll	Ohio	406.18884088
41037 Lake	Oregon	406.14291154
39069 Henry	Ohio	406.11385956
21029 Bullitt	Kentucky	405.82713491
48281 Lampasas	Texas	405.10622262
29015 Benton	Missouri	404.60628696
39033 Crawford	Ohio	404.33212996
21079 Garrard	Kentucky	404.32801822
27085 McLeod	Minnesota	404.20371867
18125 Pike	Indiana	402.90088638
55071 Manitowoc	Wisconsin	402.15494347
21197 Powell	Kentucky	401.86465199
21137 Lincoln	Kentucky	401.72049992
39073 Hocking	Ohio	401.62057425
18155 Switzerland	Indiana	401.23168797
18153 Sullivan	Indiana	401.15998067
31021 Burt	Nebraska	400.73982737

Counties_Cities

21225 Union	Kentucky	399.86211651
21143 Lyon	Kentucky	399.55050568
51610 Falls Church	Virginia	399.40427836
21195 Pike	Kentucky	398.95893976
20061 Geary	Kansas	398.84641345
37073 Gates	North Carolina	397.47688586
36107 Tioga	New York	397.44645799
56035 Sublette	Wyoming	397.43197799
48299 Llano	Texas	397.30204195
31041 Custer	Nebraska	396.67896679
16029 Caribou	Idaho	396.60056657
29047 Clay	Missouri	395.34836523
29025 Caldwell	Missouri	395.25691700
20087 Jefferson	Kansas	395.25691700
21187 Owen	Kentucky	395.22058824
21069 Fleming	Kentucky	394.95565410
18075 Jay	Indiana	394.91427471
27049 Goodhue	Minnesota	394.37105360
39159 Union	Ohio	394.22495029
51073 Gloucester	Virginia	393.58483494
31179 Wayne	Nebraska	393.49143890
18119 Owen	Indiana	393.37970736
38087 Slope	North Dakota	393.18479685
54031 Hardy	West Virginia	392.01451906
31107 Knox	Nebraska	391.97054282
18045 Fountain	Indiana	391.41336921
39087 Lawrence	Ohio	390.87294959
8009 Baca	Colorado	390.51603905
32005 Douglas	Nevada	389.95605257
48019 Bandera	Texas	389.94041360
18021 Clay	Indiana	389.75926634
39021 Champaign	Ohio	389.63719874
6103 Tehama	California	389.57381563
6045 Mendocino	California	389.24274593

Counties_Cities

24001 Allegany	Maryland	388.86932018
38067 Pembina	North Dakota	388.65697423
21007 Ballard	Kentucky	388.51986464
54011 Cabell	West Virginia	388.31202266
55001 Adams	Wisconsin	388.24454492
27157 Wabasha	Minnesota	388.08038808
20155 Reno	Kansas	386.57726733
48379 Rains	Texas	386.54494613
31067 Gage	Nebraska	386.17224213
37175 Transylvania	North Carolina	385.79570364
17021 Christian	Illinois	385.78120694
21033 Caldwell	Kentucky	385.37160834
21019 Boyd	Kentucky	385.26672312
32019 Lyon	Nevada	385.24942661
8101 Pueblo	Colorado	385.00796877
20115 Marion	Kansas	384.93723849
30039 Granite	Montana	384.84310243
35057 Torrance	New Mexico	384.83740620
39057 Greene	Ohio	383.34474240
20005 Atchison	Kansas	382.88149200
51005 Alleghany	Virginia	382.29376258
31077 Greeley	Nebraska	382.00339559
46037 Day	South Dakota	381.47138965
42049 Erie	Pennsylvania	381.16451825
17121 Marion	Illinois	380.11695906
18083 Knox	Indiana	379.45521073
40061 Haskell	Oklahoma	378.90748342
42125 Washington	Pennsylvania	378.59423379
26111 Midland	Michigan	378.56481871
51720 Norton	Virginia	378.02419355
41071 Yamhill	Oregon	377.56303620
21223 Trimble	Kentucky	375.80739871
51197 Wythe	Virginia	375.59991653
8029 Delta	Colorado	371.53103092

Counties_Cities

19029 Cass	Iowa	371.22969838
48011 Armstrong	Texas	369.97885835
8053 Hinsdale	Colorado	369.91368681
54077 Preston	West Virginia	369.39625875
38045 LaMoure	North Dakota	369.27621861
20107 Linn	Kansas	369.23076923
29169 Pulaski	Missouri	369.13138770
8039 Elbert	Colorado	369.07389088
5067 Jackson	Arkansas	368.80613884
30053 Lincoln	Montana	368.79862585
20003 Anderson	Kansas	368.11373445
38047 Logan	North Dakota	367.84025223
21167 Mercer	Kentucky	367.41067328
27093 Meeker	Minnesota	367.31342639
20159 Rice	Kansas	367.22274683
48433 Stonewall	Texas	367.10719530
6027 Inyo	California	366.93167287
16017 Bonner	Idaho	366.66890245
21043 Carter	Kentucky	366.61235373
16065 Madison	Idaho	366.37492367
39027 Clinton	Ohio	366.16972204
46067 Hutchinson	South Dakota	365.85365854
55045 Green	Wisconsin	365.56635706
19057 Des Moines	Iowa	365.37380551
20121 Miami	Kansas	365.20190024
46123 Tripp	South Dakota	365.09675064
20013 Brown	Kansas	364.65930402
54029 Hancock	West Virginia	364.33628927
17055 Franklin	Illinois	364.33167102
16041 Franklin	Idaho	364.27218418
21203 Rockcastle	Kentucky	364.17910448
21023 Bracken	Kentucky	364.12185945
54043 Lincoln	West Virginia	364.09534443
29141 Morgan	Missouri	363.49346694

Counties_Cities

21123 Larue	Kentucky	363.45844691
48411 San Saba	Texas	363.39610175
30037 Golden Valley	Montana	363.19612591
29121 Macon	Missouri	362.96442949
39047 Fayette	Ohio	362.79913486
27017 Carlton	Minnesota	362.75357870
21221 Trigg	Kentucky	361.94768832
21017 Bourbon	Kentucky	361.67261197
5145 White	Arkansas	360.74027970
55141 Wood	Wisconsin	360.00273766
26057 Gratiot	Michigan	359.61476884
2275 Wrangell	Alaska	359.56851778
38065 Oliver	North Dakota	358.60655738
27041 Douglas	Minnesota	358.23411653
29043 Christian	Missouri	357.54112873
21139 Livingston	Kentucky	357.06557022
8067 La Plata	Colorado	356.95258391
29091 Howell	Missouri	356.82203813
5103 Ouachita	Arkansas	355.84173515
29139 Montgomery	Missouri	355.47078204
48243 Jeff Davis	Texas	355.23978686
29111 Lewis	Missouri	355.14967022
55029 Door	Wisconsin	354.94386092
17005 Bond	Illinois	354.78051714
53011 Clark	Washington	353.83941709
41053 Polk	Oregon	353.14545839
21005 Anderson	Kentucky	352.99827913
8089 Otero	Colorado	352.64756944
20089 Jewell	Kansas	351.98873636
20151 Pratt	Kansas	351.88739603
41005 Clackamas	Oregon	351.85964069
5129 Searcy	Arkansas	351.84719779
51191 Washington	Virginia	351.09003345
20133 Neosho	Kansas	351.07516770

Counties_Cities

20047 Edwards	Kansas	351.00035100
29181 Ripley	Missouri	350.72009552
39171 Williams	Ohio	350.50537985
6017 El Dorado	California	350.32882661
29117 Livingston	Missouri	349.92737356
39039 Defiance	Ohio	348.48683349
6005 Amador	California	347.86583043
5097 Montgomery	Arkansas	347.37785746
51015 Augusta	Virginia	347.21762063
46011 Brookings	South Dakota	346.27611262
19007 Appanoose	Iowa	345.74254241
20207 Woodson	Kansas	345.58592523
39149 Shelby	Ohio	345.48707508
17049 Effingham	Illinois	344.94855005
48077 Clay	Texas	344.29992349
17113 McLean	Illinois	344.27291874
51027 Buchanan	Virginia	343.99886904
48133 Eastland	Texas	343.84892479
20029 Cloud	Kansas	343.68197961
29223 Wayne	Missouri	342.93552812
30087 Rosebud	Montana	342.05009379
31133 Pawnee	Nebraska	341.94528875
37075 Graham	North Carolina	341.81989628
16069 Nez Perce	Idaho	341.51653138
20015 Butler	Kansas	341.49629297
38003 Barnes	North Dakota	341.49117814
39125 Paulding	Ohio	341.15138593
27035 Crow Wing	Minnesota	340.58160859
26105 Mason	Michigan	340.20618557
40093 Major	Oklahoma	340.13605442
42085 Mercer	Pennsylvania	339.70889839
48259 Kendall	Texas	339.60693236
17053 Ford	Illinois	339.26417370
20053 Ellsworth	Kansas	338.92834087

Counties_Cities

46115 Spink	South Dakota	338.72209392
17083 Jersey	Illinois	338.71927496
27015 Brown	Minnesota	338.49707300
39051 Fulton	Ohio	338.25338253
6043 Mariposa	California	337.70247839
20129 Morton	Kansas	337.45781777
38075 Renville	North Dakota	336.98399326
51735 Poquoson	Virginia	336.34126333
55031 Douglas	Wisconsin	335.58600259
46045 Edmunds	South Dakota	335.48387097
29151 Osage	Missouri	335.42365466
29083 Henry	Missouri	334.98531571
42063 Indiana	Pennsylvania	334.90727920
29209 Stone	Missouri	333.86878327
51600 Fairfax City	Virginia	333.68600960
51167 Russell	Virginia	332.73515777
46071 Jackson	South Dakota	332.62775930
29049 Clinton	Missouri	332.19345383
42019 Butler	Pennsylvania	332.11274802
55017 Chippewa	Wisconsin	332.11195135
5065 Izard	Arkansas	331.05274774
17179 Tazewell	Illinois	330.99570764
31061 Franklin	Nebraska	330.79722130
17191 Wayne	Illinois	330.63923586
31127 Nemaha	Nebraska	330.55475711
42051 Fayette	Pennsylvania	330.41758343
29035 Carter	Missouri	330.36009250
20073 Greenwood	Kansas	330.30553262
48191 Hall	Texas	330.25099075
31163 Sherman	Nebraska	329.16392363
39167 Washington	Ohio	329.14969662
27025 Chisago	Minnesota	329.02971997
40033 Cotton	Oklahoma	328.94736842
48059 Callahan	Texas	328.71230527

Counties_Cities

48429 Stephens	Texas	328.63352062
18069 Huntington	Indiana	328.36644592
46137 Ziebach	South Dakota	328.22757112
6033 Lake	California	327.73135348
39071 Highland	Ohio	327.46527939
54091 Taylor	West Virginia	326.17720318
19001 Adair	Iowa	325.64066261
36057 Montgomery	New York	325.54847841
48333 Mills	Texas	325.13716724
17125 Mason	Illinois	324.36417250
48345 Motley	Texas	324.14910859
6015 Del Norte	California	323.41526520
36091 Saratoga	New York	323.24917558
23031 York	Maine	322.94197227
30067 Park	Montana	322.65774379
29165 Platte	Missouri	322.37704520
39081 Jefferson	Ohio	322.35011480
46129 Walworth	South Dakota	322.17648112
46051 Grant	South Dakota	321.81334826
17015 Carroll	Illinois	321.40860816
54027 Hampshire	West Virginia	321.24041633
39147 Seneca	Ohio	320.61151666
20101 Lane	Kansas	320.51282051
36069 Ontario	New York	320.39612612
53013 Columbia	Washington	320.27593003
55011 Buffalo	Wisconsin	320.00000000
29225 Webster	Missouri	319.61952492
20163 Rooks	Kansas	319.17015759
54049 Marion	West Virginia	319.09014742
31065 Furnas	Nebraska	318.13361612
21119 Knott	Kentucky	317.33439111
17147 Piatt	Illinois	317.15052452
6057 Nevada	California	316.96356925
21163 Meade	Kentucky	316.90753961

Counties_Cities

29059 Dallas	Missouri	316.19138528
51045 Craig	Virginia	315.95576619
29229 Wright	Missouri	315.59473283
17203 Woodford	Illinois	314.58804565
53019 Ferry	Washington	313.76650543
39127 Perry	Ohio	313.60142092
17117 Macoupin	Illinois	313.37585240
5141 Van Buren	Arkansas	313.19641029
54019 Fayette	West Virginia	311.49751267
48337 Montague	Texas	311.28801796
17107 Logan	Illinois	311.14952463
35055 Taos	New Mexico	310.64412974
36101 Steuben	New York	310.03382187
27111 Otter Tail	Minnesota	309.46065429
40075 Kiowa	Oklahoma	309.31378165
21161 Mason	Kentucky	309.03790087
27089 Marshall	Minnesota	308.83919063
42081 Lycoming	Pennsylvania	308.80489865
17173 Shelby	Illinois	308.17349708
5147 Woodruff	Arkansas	308.16640986
26089 Leelanau	Michigan	307.84782209
54079 Putnam	West Virginia	306.97575950
17065 Hamilton	Illinois	306.25995345
42127 Wayne	Pennsylvania	306.18612996
51031 Campbell	Virginia	305.60456952
39083 Knox	Ohio	305.36571179
42035 Clinton	Pennsylvania	305.03567366
33013 Merrimack	New Hampshire	303.70801683
18165 Vermillion	Indiana	303.63718586
27135 Roseau	Minnesota	303.63036304
55113 Sawyer	Wisconsin	303.23245800
19107 Keokuk	Iowa	303.17848411
56003 Big Horn	Wyoming	303.00479758
27155 Traverse	Minnesota	302.29746070

Counties_Cities

29129 Mercer	Missouri	302.11480363
54033 Harrison	West Virginia	301.98063771
42059 Greene	Pennsylvania	301.32033090
42005 Armstrong	Pennsylvania	300.32330723
26133 Osceola	Michigan	299.90146095
31003 Antelope	Nebraska	299.87373737
39091 Logan	Ohio	299.83685348
27061 Itasca	Minnesota	299.28172386
48119 Delta	Texas	299.12133109
6009 Calaveras	California	298.23253366
48267 Kimble	Texas	298.02842733
51119 Middlesex	Virginia	297.14922463
19185 Wayne	Iowa	296.82862053
51103 Lancaster	Virginia	296.76342391
29027 Callaway	Missouri	296.28639533
46047 Fall River	South Dakota	295.94554602
41035 Klamath	Oregon	295.62621022
30103 Treasure	Montana	294.55081001
51121 Montgomery	Virginia	293.98393696
54055 Mercer	West Virginia	292.57073278
51169 Scott	Virginia	292.56060184
35035 Otero	New Mexico	291.99922134
2170 Matanuska-Susit	Alaska	291.79444290
21055 Crittenden	Kentucky	291.64329781
8019 Clear Creek	Colorado	291.51483602
19053 Decatur	Iowa	291.50823828
21159 Martin	Kentucky	291.44219730
46089 McPherson	South Dakota	290.81844620
38101 Ward	North Dakota	290.80066131
21011 Bath	Kentucky	290.72114996
19111 Lee	Iowa	290.70621054
38057 Mercer	North Dakota	290.31087456
30109 Wibaux	Montana	290.13539652
51163 Rockbridge	Virginia	290.08438819

Counties_Cities

51067 Franklin	Virginia	290.06139336
26135 Oscoda	Michigan	289.99516675
46093 Meade	South Dakota	289.81409486
27045 Fillmore	Minnesota	289.67613259
16071 Oneida	Idaho	289.66131907
2110 Juneau	Alaska	289.60234173
39059 Guernsey	Ohio	289.58023679
18121 Parke	Indiana	289.47834820
21089 Greenup	Kentucky	289.21401837
2220 Sitka	Alaska	289.11761304
26073 Isabella	Michigan	289.10745160
41017 Deschutes	Oregon	289.06852226
55119 Taylor	Wisconsin	289.04565942
55095 Polk	Wisconsin	289.00408276
51195 Wise	Virginia	286.75155214
53051 Pend Oreille	Washington	286.72254080
55049 Iowa	Wisconsin	286.06284969
17185 Wabash	Illinois	285.73902502
56025 Natrona	Wyoming	285.66011502
55047 Green Lake	Wisconsin	285.44243578
53029 Island	Washington	285.34217381
27059 Isanti	Minnesota	285.24245609
29186 Ste. Genevieve	Missouri	285.10733453
54107 Wood	West Virginia	285.02547415
46077 Kingsbury	South Dakota	284.61069323
16021 Boundary	Idaho	284.56645464
36121 Wyoming	New York	284.39565922
17183 Vermilion	Illinois	283.83199229
8049 Grand	Colorado	283.41384863
26117 Montcalm	Michigan	282.95397699
35051 Sierra	New Mexico	282.64040846
21191 Pendleton	Kentucky	282.19423223
29199 Scotland	Missouri	281.91703584
38009 Bottineau	North Dakota	280.76743098

Counties_Cities

21205 Rowan	Kentucky	280.68177196
21087 Green	Kentucky	280.56837723
8021 Conejos	Colorado	280.48780488
31033 Cheyenne	Nebraska	279.26960258
54009 Brooke	West Virginia	279.24154394
17101 Lawrence	Illinois	279.09927054
21135 Lewis	Kentucky	279.09783511
21181 Nicholas	Kentucky	279.09572984
54081 Raleigh	West Virginia	278.77286072
20097 Kiowa	Kansas	278.21939587
42009 Bedford	Pennsylvania	278.14679508
26015 Barry	Michigan	277.97308566
40053 Grant	Oklahoma	277.39251040
29063 DeKalb	Missouri	277.11797308
29137 Monroe	Missouri	277.00831025
17105 Livingston	Illinois	276.83789603
20179 Sheridan	Kansas	276.35215160
53045 Mason	Washington	276.30634894
21219 Todd	Kentucky	276.17577776
21131 Leslie	Kentucky	276.05244997
36117 Wayne	New York	275.35974418
39015 Brown	Ohio	275.21673318
26079 Kalkaska	Michigan	274.91023339
31007 Banner	Nebraska	273.97260274
29171 Putnam	Missouri	273.28147992
26011 Arenac	Michigan	272.58825876
26113 Missaukee	Michigan	271.28961821
17051 Fayette	Illinois	270.82555099
29005 Atchison	Missouri	270.74066912
55085 Oneida	Wisconsin	270.65125458
36051 Livingston	New York	270.45407816
30029 Flathead	Montana	270.30732768
26001 Alcona	Michigan	270.21810461
39145 Scioto	Ohio	270.19151811

Counties_Cities

21027 Breckinridge	Kentucky	269.76652933
38069 Pierce	North Dakota	269.54177898
31131 Otoe	Nebraska	269.00218955
54103 Wetzel	West Virginia	268.50032744
21189 Owsley	Kentucky	268.33631485
41063 Wallowa	Oregon	268.32368310
31111 Lincoln	Nebraska	267.15930084
2130 Ketchikan Gatew	Alaska	265.84279350
38079 Rolette	North Dakota	265.71568422
55067 Langlade	Wisconsin	264.68756487
29221 Washington	Missouri	264.60329551
21053 Clinton	Kentucky	264.55026455
6109 Tuolumne	California	264.03124370
48447 Throckmorton	Texas	264.02640264
27095 Mille Lacs	Minnesota	263.97337312
46033 Custer	South Dakota	263.58010543
54047 McDowell	West Virginia	263.40339132
8111 San Juan	Colorado	262.46719160
37053 Currituck	North Carolina	262.26359338
46057 Hamlin	South Dakota	261.82294224
8047 Gilpin	Colorado	261.39519686
31027 Cedar	Nebraska	260.47833294
39131 Pike	Ohio	260.09192290
42099 Perry	Pennsylvania	260.08366024
56019 Johnson	Wyoming	260.04728132
33017 Strafford	New Hampshire	259.82012453
51063 Floyd	Virginia	259.57581513
21231 Wayne	Kentucky	258.94078562
29055 Crawford	Missouri	258.79701131
38081 Sargent	North Dakota	258.39793282
38049 McHenry	North Dakota	257.90921596
29115 Linn	Missouri	257.53925397
29013 Bates	Missouri	257.35294118
35017 Grant	New Mexico	255.97893659

Counties_Cities

29179 Reynolds	Missouri	255.83626479
56005 Campbell	Wyoming	255.74338968
53035 Kitsap	Washington	255.74025685
31181 Webster	Nebraska	254.74101330
20181 Sherman	Kansas	254.28038651
29039 Cedar	Missouri	254.14754677
31097 Johnson	Nebraska	253.21386833
54025 Greenbrier	West Virginia	252.97533490
26129 Ogemaw	Michigan	252.95914471
29079 Grundy	Missouri	252.16865039
51185 Tazewell	Virginia	252.11112471
31139 Pierce	Nebraska	252.03024363
31147 Richardson	Nebraska	251.98437697
30023 Deer Lodge	Montana	251.88916877
39005 Ashland	Ohio	251.18615685
30041 Hill	Montana	250.81054628
21153 Magoffin	Kentucky	250.76848406
36099 Seneca	New York	250.72886297
17047 Edwards	Illinois	250.31289111
17127 Massac	Illinois	248.57954545
8091 Ouray	Colorado	248.29298572
21071 Floyd	Kentucky	248.29125401
55033 Dunn	Wisconsin	248.16644878
39161 Van Wert	Ohio	247.51600014
27097 Morrison	Minnesota	247.21878863
8007 Archuleta	Colorado	247.00326916
42109 Snyder	Pennsylvania	246.66995560
5013 Calhoun	Arkansas	246.35209399
17169 Schuyler	Illinois	246.12711742
55129 Washburn	Wisconsin	245.62287442
26151 Sanilac	Michigan	245.25278034
29173 Ralls	Missouri	244.81002742
38021 Dickey	North Dakota	244.74811340
5049 Fulton	Arkansas	244.51870568

Counties_Cities

20071 Greeley	Kansas	244.49877751
42087 Mifflin	Pennsylvania	244.47232919
15003 Honolulu	Hawaii	244.26577422
55053 Jackson	Wisconsin	244.16446919
53041 Lewis	Washington	243.70634641
32021 Mineral	Nevada	243.68630926
8043 Fremont	Colorado	243.64340601
17171 Scott	Illinois	243.60535932
30099 Teton	Montana	243.42745862
48443 Terrell	Texas	243.01336574
36089 St. Lawrence	New York	242.48706581
29175 Randolph	Missouri	242.29697533
21133 Letcher	Kentucky	242.02018357
39119 Muskingum	Ohio	240.18657972
50011 Franklin	Vermont	238.76489751
38041 Hettinger	North Dakota	238.66348449
31175 Valley	Nebraska	238.66348449
50025 Windham	Vermont	238.56300870
20139 Osage	Kansas	238.37902265
55069 Lincoln	Wisconsin	238.36180433
27137 St. Louis	Minnesota	237.79248476
26041 Delta	Michigan	237.05273726
40059 Harper	Oklahoma	237.02923361
31101 Keith	Nebraska	236.87819474
42021 Cambria	Pennsylvania	236.84809838
48087 Collingsworth	Texas	236.32680621
50003 Bennington	Vermont	235.74976846
18001 Adams	Indiana	235.71669099
20041 Dickinson	Kansas	235.08040819
56009 Converse	Wyoming	234.60410557
46069 Hyde	South Dakota	234.00936037
36025 Delaware	New York	233.56615087
48065 Carson	Texas	233.13905079
51155 Pulaski	Virginia	231.90277696

Counties_Cities

26097 Mackinac	Michigan	231.76045240
16057 Latah	Idaho	231.72372552
21127 Lawrence	Kentucky	231.19902383
53067 Thurston	Washington	230.08250151
18171 Warren	Indiana	229.94069950
20063 Gove	Kansas	229.70903522
51125 Nelson	Virginia	229.17228363
29217 Vernon	Missouri	228.95557288
39163 Vinton	Ohio	228.32787883
38095 Towner	North Dakota	228.10218978
56001 Albany	Wyoming	227.97336857
48009 Archer	Texas	227.63487366
51051 Dickenson	Virginia	227.22577980
31125 Nance	Nebraska	226.50056625
8093 Park	Colorado	226.34188403
38033 Golden Valley	North Dakota	226.11644997
36123 Yates	New York	225.43375871
20027 Clay	Kansas	225.08440665
41001 Baker	Oregon	224.91565663
21175 Morgan	Kentucky	224.80329712
30063 Missoula	Montana	224.76450236
36109 Tompkins	New York	224.72347339
40149 Washita	Oklahoma	224.67870945
6089 Shasta	California	224.39457898
27021 Cass	Minnesota	223.58480978
48023 Baylor	Texas	223.33891681
30043 Jefferson	Montana	223.19583368
8027 Custer	Colorado	222.04279370
42027 Centre	Pennsylvania	221.73766162
26051 Gladwin	Michigan	221.02064175
29085 Hickory	Missouri	220.84341150
31149 Rock	Nebraska	220.58823529
21025 Breathitt	Kentucky	220.02200220
51580 Covington	Virginia	219.78021978

Counties_Cities

26103 Marquette	Michigan	219.49606110
29045 Clark	Missouri	219.23414206
40129 Roger Mills	Oklahoma	218.81838074
36095 Schoharie	New York	218.67061131
17067 Hancock	Illinois	218.56086079
46021 Campbell	South Dakota	217.86492375
38007 Billings	North Dakota	217.62785637
2240 Southeast Fairbanks	Alaska	216.82567216
29093 Iron	Missouri	216.17372507
39079 Jackson	Ohio	216.15612648
46075 Jones	South Dakota	215.51724138
27055 Houston	Minnesota	215.30842933
26055 Grand Traverse	Michigan	214.96548670
29041 Chariton	Missouri	214.73627701
17061 Greene	Illinois	214.65808034
46059 Hand	South Dakota	214.59227468
42131 Wyoming	Pennsylvania	214.44945648
30059 Meagher	Montana	214.36227224
30093 Silver Bow	Montana	214.32858000
30049 Lewis and Clark	Montana	213.97379913
40151 Woods	Oklahoma	213.55513094
26143 Roscommon	Michigan	213.53207168
36009 Cattaraugus	New York	213.43050495
39001 Adams	Ohio	212.81200404
21147 McCreary	Kentucky	212.54595588
53065 Stevens	Washington	212.10782148
36075 Oswego	New York	212.04770225
56033 Sheridan	Wyoming	211.68921377
20135 Ness	Kansas	211.26760563
41021 Gilliam	Oregon	211.19324182
31069 Garden	Nebraska	210.85925145
27127 Redwood	Minnesota	209.84982622
30095 Stillwater	Montana	209.77554017
41007 Clatsop	Oregon	208.73151594

Counties_Cities

54015 Clay	West Virginia	208.52641335
26035 Clare	Michigan	208.08271288
46039 Deuel	South Dakota	207.51671662
40009 Beckham	Oklahoma	207.28730020
39053 Gallia	Ohio	206.81143467
41043 Linn	Oregon	206.54179919
46105 Perkins	South Dakota	205.33880903
29125 Maries	Missouri	205.26855970
29061 Daviess	Missouri	204.49897751
26165 Wexford	Michigan	203.19129863
17039 De Witt	Illinois	202.92979897
29185 St. Clair	Missouri	202.23523151
6093 Siskiyou	California	201.26246455
32001 Churchill	Nevada	200.49099836
53049 Pacific	Washington	199.67326194
54021 Gilmer	West Virginia	199.35210566
20127 Morris	Kansas	199.23926825
42031 Clarion	Pennsylvania	198.56107687
20105 Lincoln	Kansas	198.47833278
17009 Brown	Illinois	198.29164124
29057 Dade	Missouri	198.17677368
50001 Addison	Vermont	197.44137614
31095 Jefferson	Nebraska	197.26645061
8081 Moffat	Colorado	197.14892326
42013 Blair	Pennsylvania	196.74754270
36023 Cortland	New York	196.55814148
36015 Chemung	New York	195.83639946
29197 Schuyler	Missouri	195.69471624
55103 Richland	Wisconsin	195.66093112
38011 Bowman	North Dakota	195.05851756
32027 Pershing	Nevada	195.01950195
30013 Cascade	Montana	194.75031540
36011 Cayuga	New York	194.43904336
20165 Rush	Kansas	193.98642095

Counties_Cities

36077 Otsego	New York	192.47184053
21115 Johnson	Kentucky	192.08433843
41029 Jackson	Oregon	191.74363739
55123 Vernon	Wisconsin	191.65177846
54053 Mason	West Virginia	190.88255109
48083 Coleman	Texas	190.54424199
20203 Wichita	Kansas	190.02375297
17151 Pope	Illinois	189.93352327
2180 Nome	Alaska	189.84812150
26043 Dickinson	Michigan	189.10294291
37115 Madison	North Carolina	188.39314433
36013 Chautauqua	New York	188.37102056
20167 Russell	Kansas	188.21485450
55099 Price	Wisconsin	186.60894230
33003 Carroll	New Hampshire	186.55568995
2195 Petersburg	Alaska	186.27755355
46009 Bon Homme	South Dakota	186.24641834
51750 Radford	Virginia	185.39724085
33001 Belknap	New Hampshire	185.17911573
27065 Kanabec	Minnesota	185.10520146
30021 Dawson	Montana	184.33179724
50013 Grand Isle	Vermont	183.35684062
8077 Mesa	Colorado	182.75927340
16035 Clearwater	Idaho	182.69011190
27001 Aitkin	Minnesota	182.36699786
55125 Vilas	Wisconsin	182.33202662
17123 Marshall	Illinois	182.07040055
16007 Bear Lake	Idaho	181.81818182
16049 Idaho	Idaho	181.67504390
6003 Alpine	California	181.65304269
20077 Harper	Kansas	181.62005085
54001 Barbour	West Virginia	181.43332325
42033 Clearfield	Pennsylvania	181.38761526
51091 Highland	Virginia	180.99547511

Counties_Cities

30085 Roosevelt	Montana	180.84817795
30007 Broadwater	Montana	180.77239113
26047 Emmet	Michigan	180.13690405
6023 Humboldt	California	179.65433040
20195 Trego	Kansas	179.01897601
48125 Dickens	Texas	177.85682526
53043 Lincoln	Washington	176.90875233
29161 Phelps	Missouri	176.60735044
29215 Texas	Missouri	175.98060303
41013 Crook	Oregon	175.97519588
41003 Benton	Oregon	175.89385566
6063 Plumas	California	175.49457562
30105 Valley	Montana	174.80166734
54041 Lewis	West Virginia	174.73789316
53075 Whitman	Washington	174.73037296
27159 Wadena	Minnesota	174.25397517
20039 Decatur	Kansas	174.15534657
31161 Sheridan	Nebraska	173.41040462
40153 Woodward	Oklahoma	173.07882504
46007 Bennett	South Dakota	173.01038062
42057 Fulton	Pennsylvania	172.14074227
42111 Somerset	Pennsylvania	171.73301601
30019 Daniels	Montana	171.72295363
20033 Comanche	Kansas	171.62471396
26029 Charlevoix	Michigan	171.46776406
30081 Ravalli	Montana	171.40739368
26009 Antrim	Michigan	171.19623368
51115 Mathews	Virginia	170.41581459
53031 Jefferson	Washington	170.19130764
27075 Lake	Minnesota	168.88722087
38037 Grant	North Dakota	168.49199663
30073 Pondera	Montana	167.44809109
48155 Foard	Texas	166.66666667
17013 Calhoun	Illinois	166.59725115

Counties_Cities

46053 Gregory	South Dakota	166.19183286
50015 Lamoille	Vermont	166.00790514
42113 Sullivan	Pennsylvania	164.71750947
56015 Goshen	Wyoming	164.47368421
41009 Columbia	Oregon	164.19420738
20095 Kingman	Kansas	164.15868673
27149 Stevens	Minnesota	164.05208654
36003 Allegany	New York	163.68727116
16037 Custer	Idaho	163.55140187
53055 San Juan	Washington	163.47501168
40043 Dewey	Oklahoma	163.46546792
5005 Baxter	Arkansas	163.38691463
26019 Benzie	Michigan	163.35267279
16059 Lemhi	Idaho	163.29606833
2185 North Slope	Alaska	162.07455429
2100 Haines	Alaska	161.68148747
26031 Cheboygan	Michigan	161.33474993
26153 Schoolcraft	Michigan	161.13039167
26085 Lake	Michigan	159.91919872
42039 Crawford	Pennsylvania	159.88149959
54097 Upshur	West Virginia	159.73786607
27029 Clearwater	Minnesota	158.91032917
54093 Tucker	West Virginia	158.15959741
36041 Hamilton	New York	157.87099684
36019 Clinton	New York	157.38273747
26141 Presque Isle	Michigan	157.01051970
50021 Rutland	Vermont	156.80392692
17155 Putnam	Illinois	156.79442509
46091 Marshall	South Dakota	156.49452269
23027 Waldo	Maine	156.19489092
17045 Edgar	Illinois	155.52995392
5089 Marion	Arkansas	155.48379380
24023 Garrett	Maryland	154.30511264
17033 Crawford	Illinois	154.19790504

Counties_Cities

30045 Judith Basin	Montana	153.68852459
21237 Wolfe	Kentucky	153.26738191
26071 Iron	Michigan	152.91895295
35021 Harding	New Mexico	152.67175573
42047 Elk	Pennsylvania	152.47439425
35047 San Miguel	New Mexico	152.22355116
23023 Sagadahoc	Maine	151.54066341
20019 Chautauqua	Kansas	151.10305228
31071 Garfield	Nebraska	150.98137896
31029 Chase	Nebraska	150.86748806
23007 Franklin	Maine	150.51677426
31145 Red Willow	Nebraska	149.17024054
17071 Henderson	Illinois	149.05351021
32033 White Pine	Nevada	147.75725594
29123 Madison	Missouri	147.68624877
53027 Grays Harbor	Washington	147.49462118
36031 Essex	New York	147.45308311
30005 Blaine	Montana	146.90759512
54065 Morgan	West Virginia	146.17417215
39067 Harrison	Ohio	144.98484249
39115 Morgan	Ohio	143.79622021
54063 Monroe	West Virginia	143.07228916
26107 Mecosta	Michigan	142.38144448
41039 Lane	Oregon	142.25088314
26083 Keweenaw	Michigan	141.97823000
27057 Hubbard	Minnesota	140.63378961
21201 Robertson	Kentucky	140.51522248
36049 Lewis	New York	139.90244640
42065 Jefferson	Pennsylvania	139.77681538
42015 Bradford	Pennsylvania	139.72679302
55007 Bayfield	Wisconsin	139.60909454
31171 Thomas	Nebraska	138.88888889
55037 Florence	Wisconsin	138.85674612
26101 Manistee	Michigan	138.61709067

Counties_Cities

23011 Kennebec	Maine	138.43041210
41011 Coos	Oregon	138.22236717
54095 Tyler	West Virginia	137.20557969
51071 Giles	Virginia	136.54713845
41025 Harney	Oregon	136.44426252
55013 Burnett	Wisconsin	136.43451143
29087 Holt	Missouri	136.23978202
29073 Gasconade	Missouri	136.00816049
8011 Bent	Colorado	136.00816049
46081 Lawrence	South Dakota	135.96985354
26061 Houghton	Michigan	135.28810845
30097 Sweet Grass	Montana	134.77088949
55003 Ashland	Wisconsin	134.61538462
56011 Crook	Wyoming	134.22818792
30107 Wheatland	Montana	134.16815742
31011 Boone	Nebraska	133.61328498
42023 Cameron	Pennsylvania	133.57079252
35033 Mora	New Mexico	133.15579228
54067 Nicholas	West Virginia	132.83954593
29149 Oregon	Missouri	132.81472346
17175 Stark	Illinois	128.98470610
50027 Windsor	Vermont	128.42310892
17025 Clay	Illinois	128.27284388
53009 Clallam	Washington	127.70892790
51021 Bland	Virginia	127.12537740
41019 Douglas	Oregon	126.94612950
41057 Tillamook	Oregon	126.92724083
21065 Estill	Kentucky	126.77841950
8103 Rio Blanco	Colorado	126.26262626
39105 Meigs	Ohio	125.50852592
36045 Jefferson	New York	125.27403696
8073 Lincoln	Colorado	124.77718360
33005 Cheshire	New Hampshire	124.19437073
35007 Colfax	New Mexico	123.86457473

Counties_Cities

42053 Forest	Pennsylvania	123.64335760
41033 Josephine	Oregon	123.57969174
36097 Schuyler	New York	122.82268870
30071 Phillips	Montana	122.72950417
30015 Chouteau	Montana	121.84508268
42121 Venango	Pennsylvania	120.93785355
26131 Ontonagon	Michigan	120.79378775
2050 Bethel	Alaska	120.77294686
20001 Allen	Kansas	120.54001929
42105 Potter	Pennsylvania	120.32246420
54073 Pleasants	West Virginia	119.88810444
30055 McCone	Montana	119.40298507
31129 Nuckolls	Nebraska	119.18951132
31089 Holt	Nebraska	117.90135587
46019 Butte	South Dakota	117.39385639
30091 Sheridan	Montana	116.82242991
54109 Wyoming	West Virginia	115.46233041
20205 Wilson	Kansas	115.40680900
20141 Osborne	Kansas	115.10791367
31063 Frontier	Nebraska	115.03067485
33009 Grafton	New Hampshire	114.71721649
55107 Rusk	Wisconsin	113.09818336
53069 Wahkiakum	Washington	112.96882061
35003 Catron	New Mexico	111.79429849
39121 Noble	Ohio	111.46718685
31049 Deuel	Nebraska	109.58904110
2198 Prince of Wales-	Alaska	109.00031143
17149 Pike	Illinois	108.89757222
20145 Pawnee	Kansas	106.67479427
21063 Elliott	Kentucky	106.55301012
53003 Asotin	Washington	106.14772225
15009 Maui	Hawaii	105.85681221
35028 Los Alamos	New Mexico	104.70655987
46055 Haakon	South Dakota	104.27528676

Counties_Cities

8071 Las Animas	Colorado	103.42687720
36033 Franklin	New York	103.39411051
31045 Dawes	Nebraska	103.25837540
54105 Wirt	West Virginia	102.91595197
31013 Box Butte	Nebraska	102.11659859
8055 Huerfano	Colorado	101.61126433
54087 Roane	West Virginia	100.48808498
6091 Sierra	California	100.43521928
32011 Eureka	Nevada	99.85022466
32029 Storey	Nevada	99.28021842
23019 Penobscot	Maine	99.27463335
23015 Lincoln	Maine	96.09224856
26033 Chippewa	Michigan	95.95649972
23017 Oxford	Maine	93.72071228
51017 Bath	Virginia	93.19664492
33019 Sullivan	New Hampshire	92.71277582
20117 Marshall	Kansas	92.57354454
30079 Prairie	Montana	91.99632015
17057 Fulton	Illinois	91.83790610
27073 Lac qui Parle	Minnesota	90.11715230
20007 Barber	Kansas	89.44543828
50023 Washington	Vermont	89.43928449
53023 Garfield	Washington	89.00756564
17159 Richland	Illinois	88.81558079
16025 Camas	Idaho	88.73114463
29153 Ozark	Missouri	88.72130420
42117 Tioga	Pennsylvania	88.31538405
26003 Alger	Michigan	87.94107948
38001 Adams	North Dakota	87.18395815
26119 Montmorency	Michigan	86.34646519
50005 Caledonia	Vermont	85.80291730
56027 Niobrara	Wyoming	83.75209380
20183 Smith	Kansas	83.26394671
54013 Calhoun	West Virginia	82.71298594

Counties_Cities

42083 McKean	Pennsylvania	80.55067370
32017 Lincoln	Nevada	76.90828687
30089 Sanders	Montana	75.98784195
40045 Ellis	Oklahoma	75.91093117
20023 Cheyenne	Kansas	75.18796992
2158 Kusilvak	Alaska	72.26303746
30027 Fergus	Montana	71.98776208
46119 Sully	South Dakota	71.83908046
20185 Stafford	Kansas	71.80469124
56045 Weston	Wyoming	71.76690111
21129 Lee	Kentucky	71.09341675
27069 Kittson	Minnesota	70.62146893
20109 Logan	Kansas	70.32348805
2016 Aleutians West	Alaska	69.89341255
31031 Cherry	Nebraska	69.43239021
30025 Fallon	Montana	68.49315068
23013 Knox	Maine	67.88866259
23025 Somerset	Maine	67.20430108
23009 Hancock	Maine	65.68024667
15007 Kauai	Hawaii	65.15741755
50009 Essex	Vermont	64.00000000
41015 Curry	Oregon	61.36851795
15001 Hawaii	Hawaii	60.70165138
26013 Baraga	Michigan	60.09615385
56031 Platte	Wyoming	58.37030119
29065 Dent	Missouri	58.28638042
30075 Powder River	Montana	58.27505828
2013 Aleutians East	Alaska	56.89900427
54007 Braxton	West Virginia	56.78188658
31057 Dundy	Nebraska	56.49717514
20201 Washington	Kansas	55.35055351
54089 Summers	West Virginia	54.85893417
40003 Alfalfa	Oklahoma	52.13764338
50019 Orleans	Vermont	52.03106998

Counties_Cities

31015 Boyd	Nebraska	51.15089514
33007 Coos	New Hampshire	50.65054291
42123 Warren	Pennsylvania	50.63547521
2068 Denali	Alaska	48.56726566
50017 Orange	Vermont	48.27752681
8033 Dolores	Colorado	48.21600771
26095 Luce	Michigan	47.74789113
23003 Aroostook	Maine	47.68219815
54017 Doddridge	West Virginia	47.58505829
40025 Cimarron	Oklahoma	46.44681839
6049 Modoc	California	45.57365843
46107 Potter	South Dakota	45.31037608
2150 Kodiak Island	Alaska	44.96065942
38023 Divide	North Dakota	43.80201489
30065 Musselshell	Montana	43.00150505
30051 Liberty	Montana	41.15226337
6105 Trinity	California	39.88831272
20049 Elk	Kansas	39.87240829
23029 Washington	Maine	38.10733566
27031 Cook	Minnesota	37.08511033
54101 Webster	West Virginia	36.21001811
31087 Hitchcock	Nebraska	35.63791875
54085 Ritchie	West Virginia	30.86102253
31083 Harlan	Nebraska	29.40311673
30077 Powell	Montana	28.70264064
41023 Grant	Oregon	27.87068004
27077 Lake of the Woo	Minnesota	26.60989888
16061 Lewis	Idaho	25.90002590
2070 Dillingham	Alaska	20.00000000
23021 Piscataquis	Maine	17.85714286
48431 Sterling	Texas	0.00000000
31183 Wheeler	Nebraska	0.00000000
31115 Loup	Nebraska	0.00000000
31103 Keya Paha	Nebraska	0.00000000

Counties_Cities

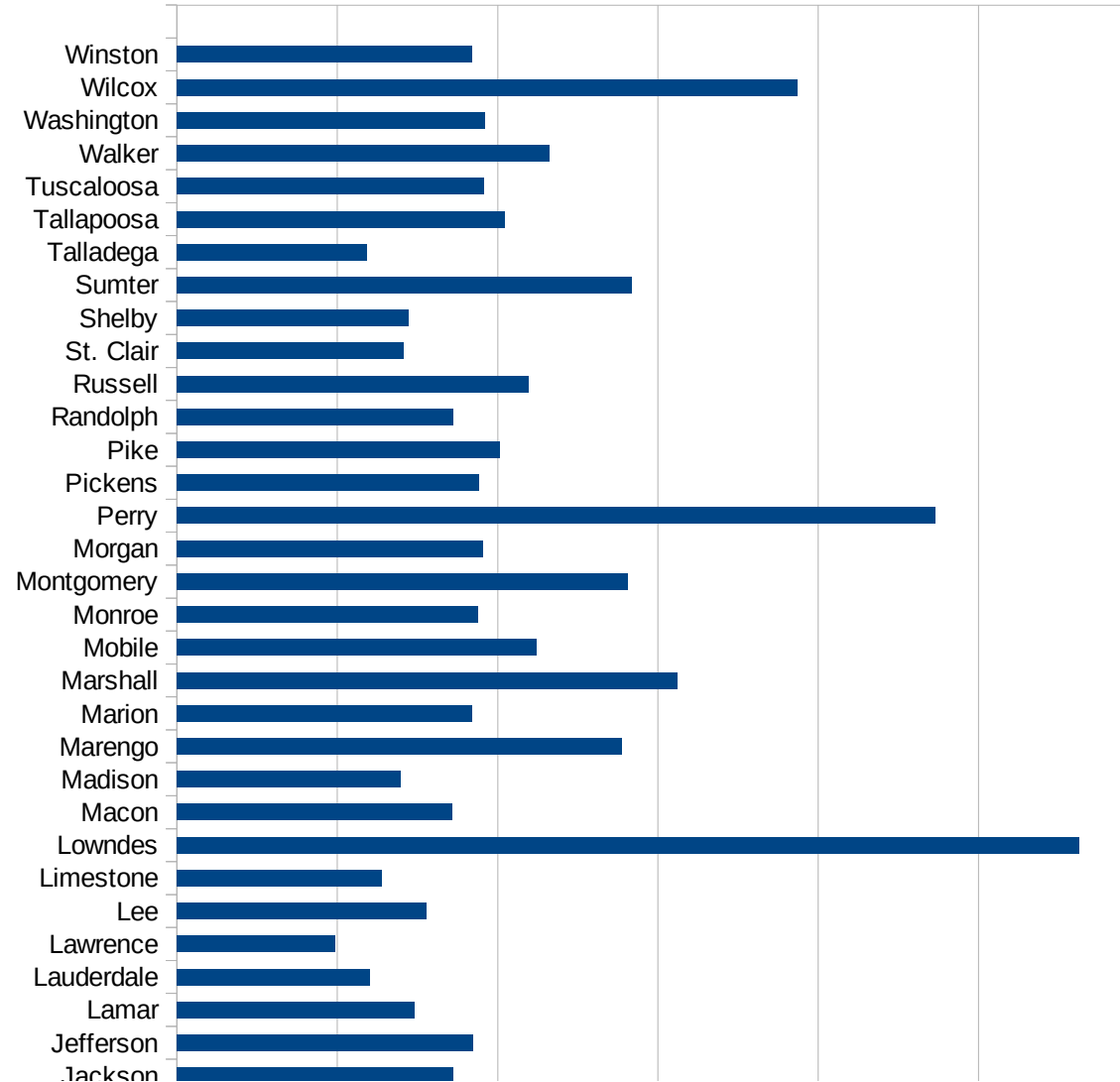
25007 Dukes	Massachusetts	0.00000000
25019 Nantucket	Massachusetts	0.00000000
35011 De Baca	New Mexico	0.00000000
15005 Kalawao	Hawaii	0.00000000
8061 Kiowa	Colorado	0.00000000
48033 Borden	Texas	0.00000000
41069 Wheeler	Oregon	0.00000000
31005 Arthur	Nebraska	0.00000000
2105 Hoonah-Angoon	Alaska	0.00000000
2230 Skagway	Alaska	0.00000000
46063 Harding	South Dakota	0.00000000
49019 Grand	Utah	0.00000000
31085 Hayes	Nebraska	0.00000000
48269 King	Texas	0.00000000
49015 Emery	Utah	0.00000000
16023 Butte	Idaho	0.00000000
31075 Grant	Nebraska	0.00000000
49055 Wayne	Utah	0.00000000
2164 Lake and Penins	Alaska	0.00000000
49033 Rich	Utah	0.00000000
49001 Beaver	Utah	0.00000000
49017 Garfield	Utah	0.00000000
30061 Mineral	Montana	0.00000000
49047 Uintah	Utah	0.00000000
36085 Richmond	New York	0.00000000
49023 Juab	Utah	0.00000000
49041 Sevier	Utah	0.00000000
49003 Box Elder	Utah	0.00000000
36005 Bronx	New York	0.00000000
49025 Kane	Utah	0.00000000
49005 Cache	Utah	0.00000000
49053 Washington	Utah	0.00000000
36081 Queens	New York	0.00000000
36047 Kings	New York	0.00000000

Counties_Cities

49057 Weber	Utah	0.00000000
49021 Iron	Utah	0.00000000
49013 Duchesne	Utah	0.00000000
49007 Carbon	Utah	0.00000000
31113 Logan	Nebraska	0.00000000
48301 Loving	Texas	0.00000000
49009 Daggett	Utah	0.00000000
20153 Rawlins	Kansas	0.00000000
20199 Wallace	Kansas	0.00000000
30011 Carter	Montana	0.00000000
30069 Petroleum	Montana	0.00000000
31009 Blaine	Nebraska	0.00000000
31017 Brown	Nebraska	0.00000000
32009 Esmeralda	Nevada	0.00000000
49027 Millard	Utah	0.00000000
49029 Morgan	Utah	0.00000000
49031 Piute	Utah	0.00000000
49039 Sanpete	Utah	0.00000000

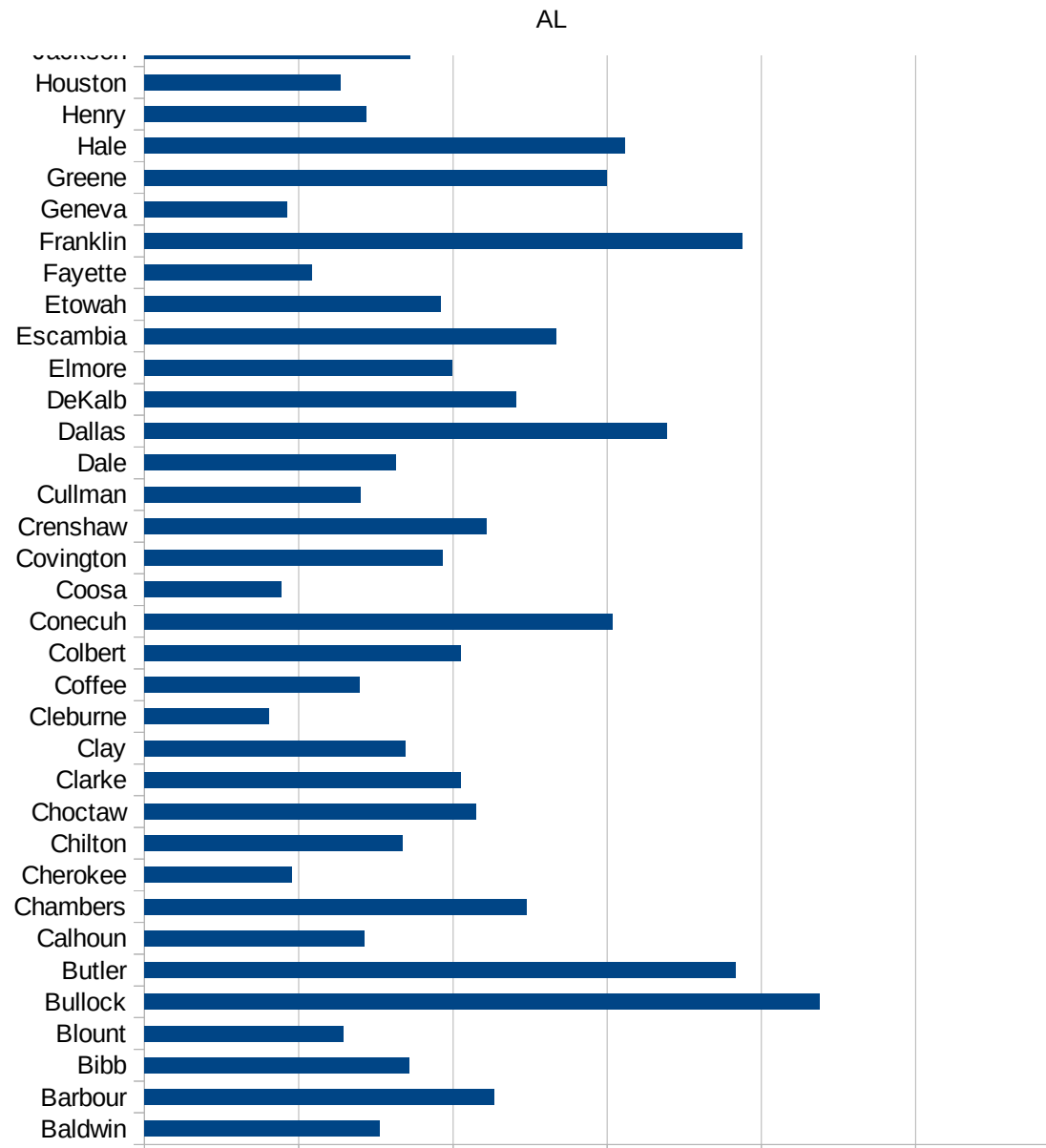
AL

FIPS	County	Current Inf. P/C
1001	Autauga	1852.484667542
1003	Baldwin	1523.699443175
1005	Barbour	2266.789920019
1007	Bibb	1714.285714286
1009	Blount	1288.035961272
1011	Bullock	4379.562043796
1013	Butler	3831.300813008
1015	Calhoun	1423.733559684
1017	Chambers	2475.085527294
1019	Cherokee	956.5150583897
1021	Chilton	1671.460602904
1023	Choctaw	2149.365314228
1025	Clarke	2052.675585284
1027	Clay	1694.915254237
1029	Cleburne	807.3663841996
1031	Coffee	1396.674950394
1033	Colbert	2048.866001972
1035	Conecuh	3038.201515028
1037	Coosa	886.607559496
1039	Covington	1935.867625588
1041	Crenshaw	2220.775462963
1043	Cullman	1403.370005513
1045	Dale	1630.035133589
1047	Dallas	3388.149308275
1049	DeKalb	2410.870631085
1051	Elmore	1994.211535409
1053	Escambia	2669.533035811
1055	Etowah	1919.005668237
1057	Fayette	1083.186271527
1059	Franklin	3873.991646207
1061	Geneva	923.4627954701
1063	Greene	3000.121462407
1065	Hale	3116.936031509



This work is licensed under the Creative Commons Attribution-NoDerivatives 4.0 International License. To view a copy of this license, visit <http://creativecommons.org/licenses/by-nd/4.0/>.

1067 Henry	1435.295484921
1069 Houston	1273.848856974
1071 Jackson	1720.27215092
1073 Jefferson	1848.323979979
1075 Lamar	1480.785900029
1077 Lauderdale	1202.550142336
1079 Lawrence	986.1334466123
1081 Lee	1557.877529111
1083 Limestone	1275.812589681
1085 Lowndes	5624.624022458
1087 Macon	1713.758880633
1089 Madison	1397.471890952
1091 Marengo	2774.572537501
1093 Marion	1837.852367033
1095 Marshall	3122.496332289
1097 Mobile	2240.203791114
1099 Monroe	1879.717093084
1101 Montgomery	2812.684097926
1103 Morgan	1906.137426631
1105 Perry	4726.47702407
1107 Pickens	1885.846122981
1109 Pike	2015.717799508
1111 Randolph	1724.97249725
1113 Russell	2192.762326716
1115 St. Clair	1411.658586086
1117 Shelby	1445.942876216
1119 Sumter	2836.65589788
1121 Talladega	1185.047852884
1123 Tallapoosa	2042.126577277
1125 Tuscaloosa	1915.64829042
1127 Walker	2321.420162923
1129 Washington	1923.311759678
1131 Wilcox	3867.507292745
1133 Winston	1838.546069315



AL
0 1000 2000 3000 4000 5000 6000

AL

FIPS

29001
29003
29005
29007
29009
29011
29013
29015
29017
29019
29021
29023
29025
29027
29029
29031
29033
29035
29037

AL

29039
29041
29043
29045
29047
29049
29051
29053
29055
29057
29059
29061
29063
29065
29067
29069
29071
29073
29075
29077
29079
29081
29083
29085
29087
29089
29091
29093
29095
29097
29099
29101

29103

AL

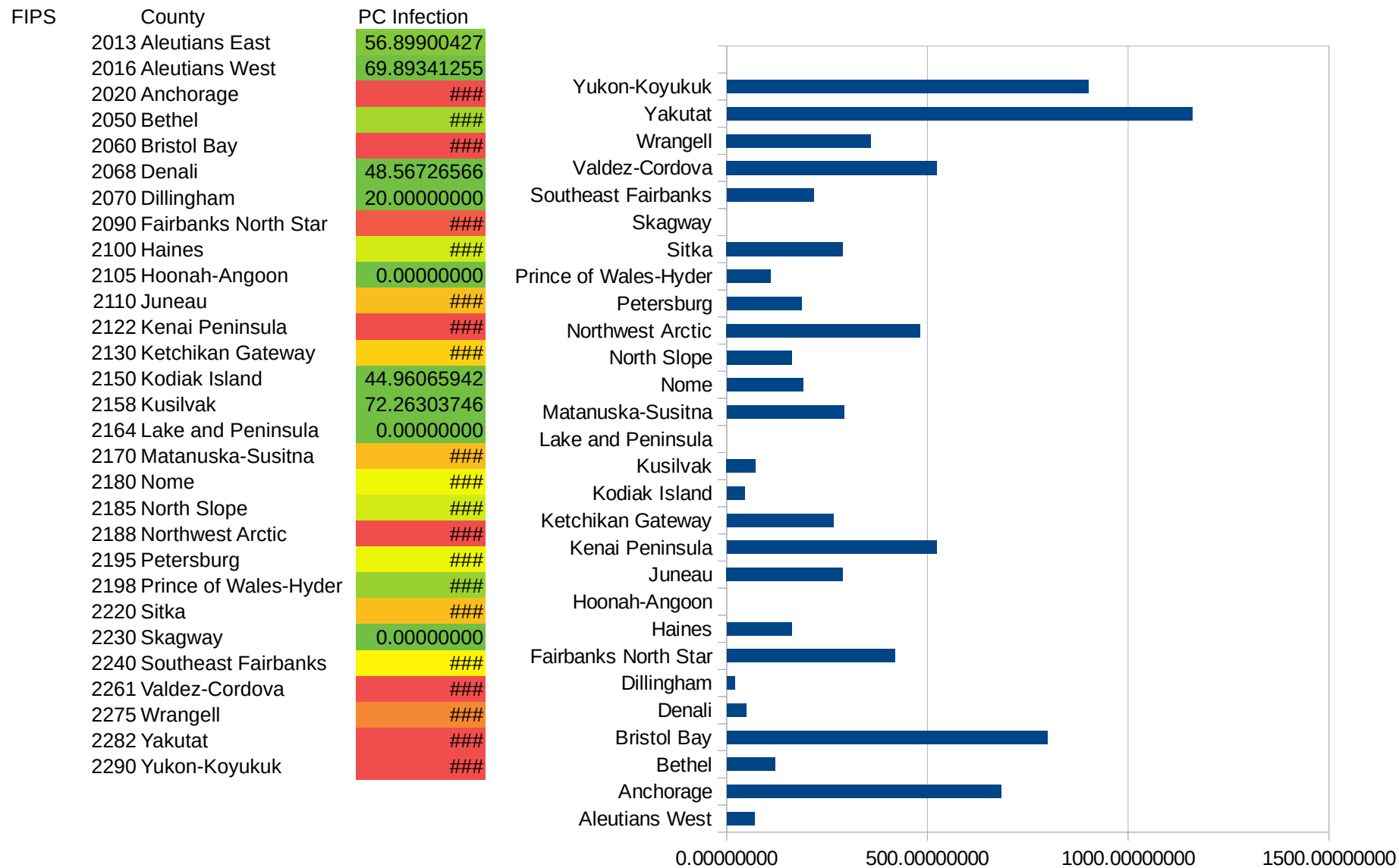
29105
29107
29109
29111
29113
29115
29117
29121
29123
29125
29127
29119
29129
29131
29133
29135
29137
29139
29141
29143
29145
29147
29149
29151
29153
29155
29157
29159
29161
29163
29165
29167
29169
29171

AL

29173
29175
29177
29179
29181
29195
29197
29199
29201
29203
29205
29183
29185
29187
29189
29510
29186
29207
29209
29211
29213
29215

29217
29219
29221
29223
29225
29227
29229

AK



AK

AK

FIPS

29001
29003
29005
29007
29009
29011
29013
29015
29017
29019
29021
29023
29025
29027
29029
29031
29033
29035
29037

AK

29039
29041
29043
29045
29047
29049
29051
29053
29055
29057
29059
29061
29063
29065
29067
29069
29071
29073
29075
29077
29079
29081
29083
29085
29087
29089
29091
29093
29095
29097
29099
29101

29103

AK

29105
29107
29109
29111
29113
29115
29117
29121
29123
29125
29127
29119
29129
29131
29133
29135
29137
29139
29141
29143
29145
29147
29149
29151
29153
29155
29157
29159
29161
29163
29165
29167
29169
29171

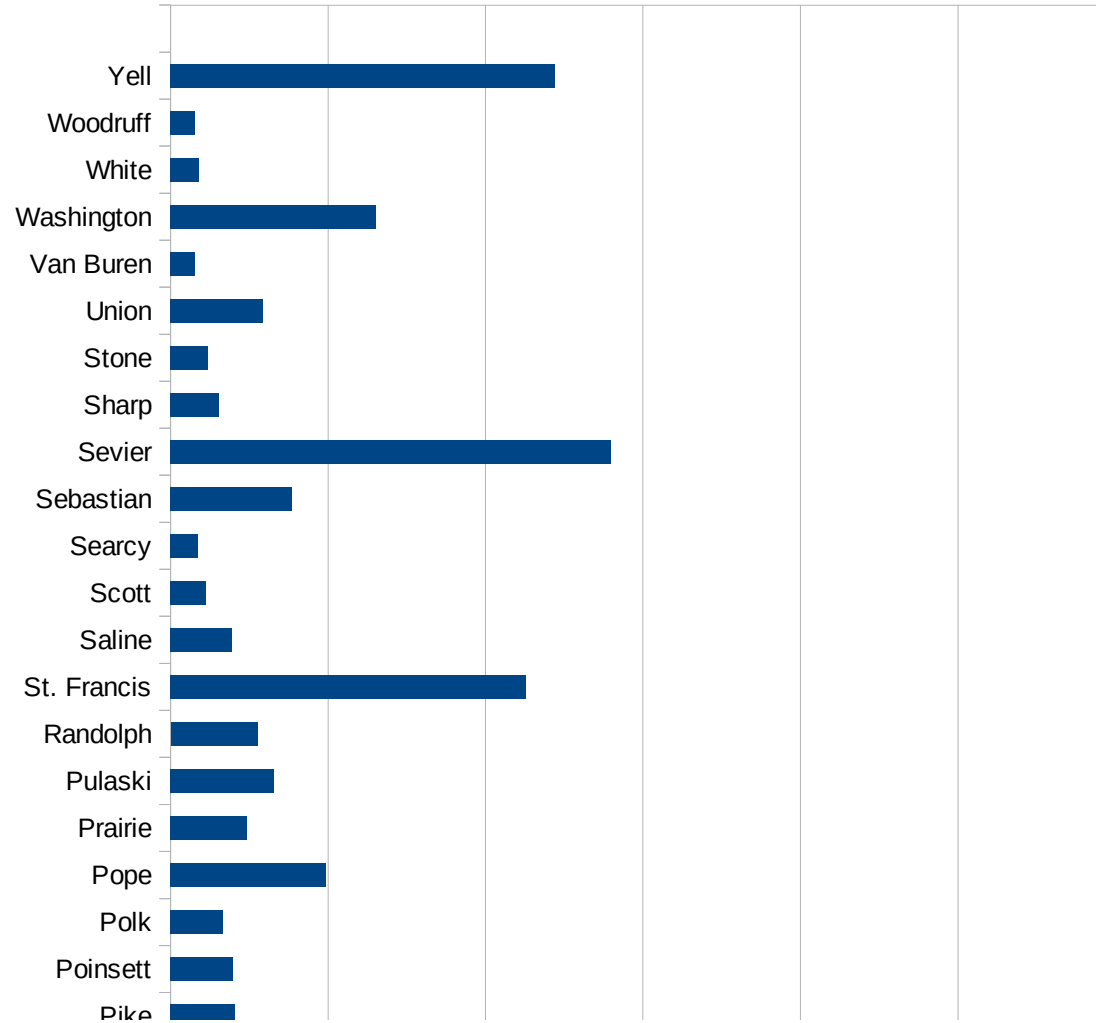
AK

29173
29175
29177
29179
29181
29195
29197
29199
29201
29203
29205
29183
29185
29187
29189
29510
29186
29207
29209
29211
29213
29215

29217
29219
29221
29223
29225
29227
29229

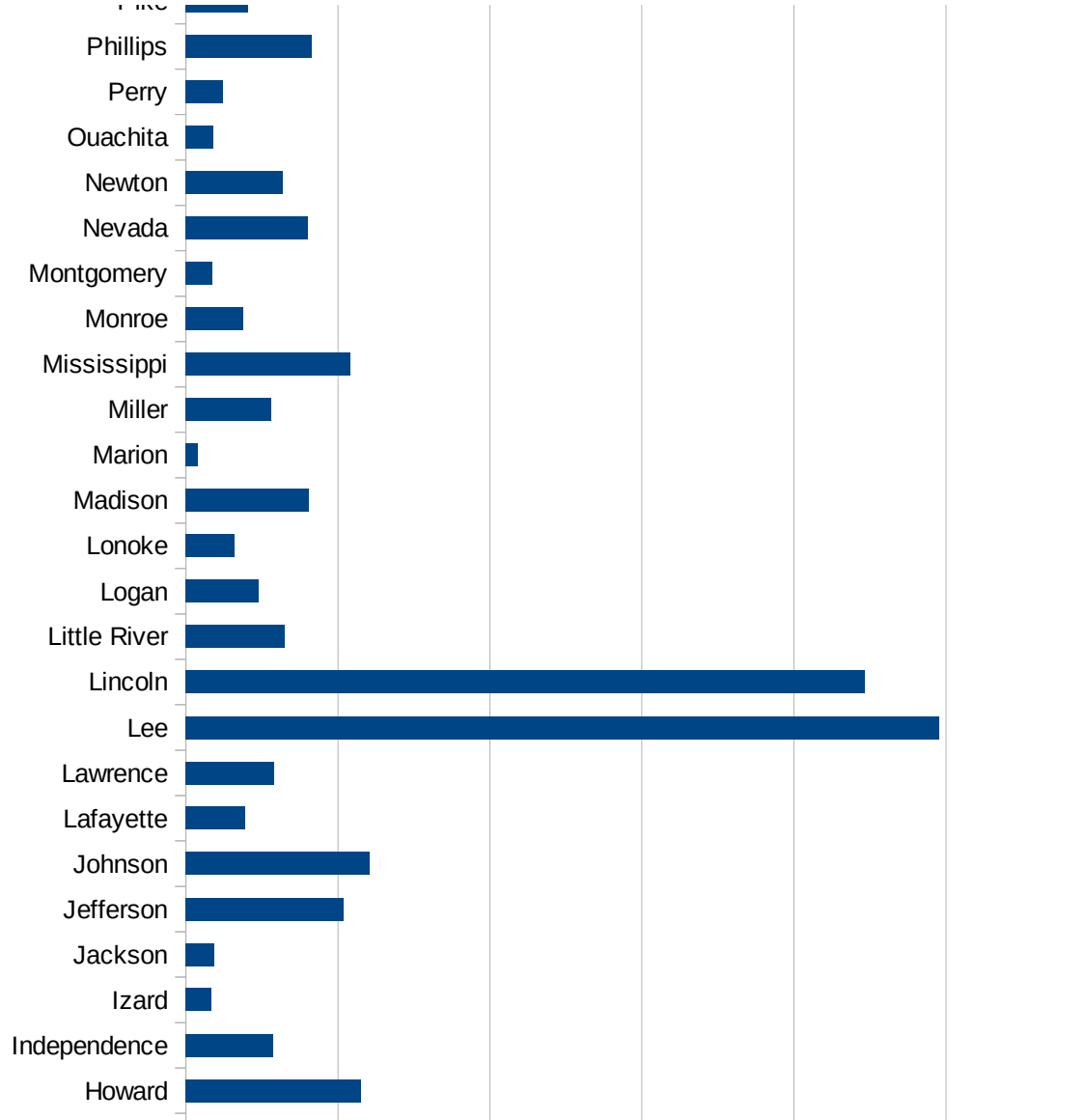
AR

FIPS	County	PC Infection
5001	Arkansas	1176.20575159
5003	Ashley	1416.74149456
5005	Baxter	163.38691463
5007	Benton	1699.8767461
5009	Boone	490.928495197
5011	Bradley	1532.53188951
5013	Calhoun	246.352093993
5015	Carroll	1225.95046593
5017	Chicot	6706.26556812
5019	Clark	770.590635057
5021	Clay	767.831885229
5023	Cleburne	749.048668135
5025	Cleveland	1035.17086555
5027	Columbia	887.963631729
5029	Conway	684.505289359
5031	Craighead	1101.71521214
5033	Crawford	897.391414062
5035	Crittenden	2670.55562451
5037	Cross	1037.41904533
5039	Dallas	821.498189919
5041	Desha	1511.46629604
5043	Drew	954.823221301
5045	Faulkner	992.740733619
5047	Franklin	634.475014037
5049	Fulton	244.518705681
5051	Garland	917.764285858
5053	Grant	714.756982626
5055	Greene	931.053502482
5057	Hempstead	1044.11020652
5059	Hot Spring	4388.59381027
5061	Howard	2308.6725133
5063	Independence	1149.2117416



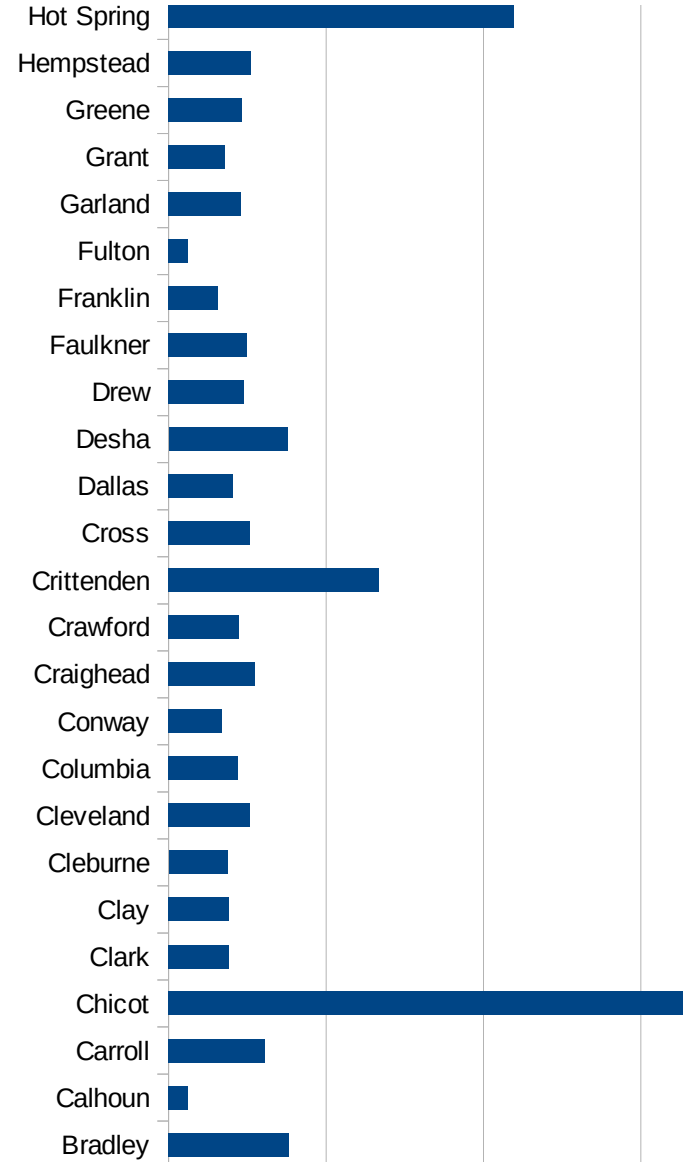
AR

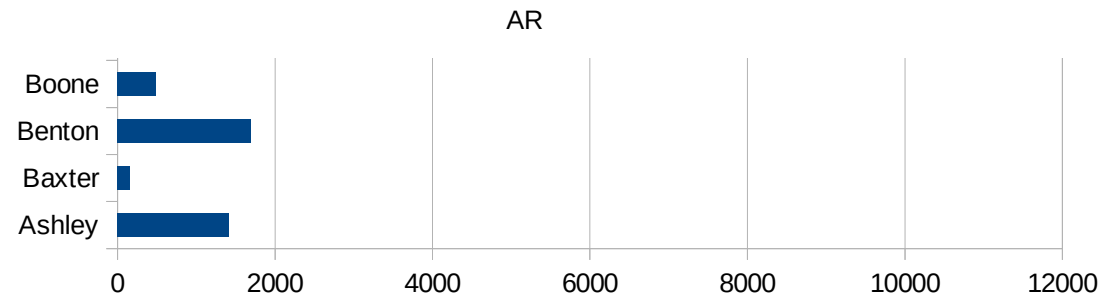
5065 Izard	331.052747738
5067 Jackson	368.806138838
5069 Jefferson	2072.99527263
5071 Johnson	2415.6757161
5073 Lafayette	778.210116732
5075 Lawrence	1162.2246562
5077 Lee	9905.39788536
5079 Lincoln	8936.71075245
5081 Little River	1298.06912218
5083 Logan	956.89377559
5085 Lonoke	643.523358269
5087 Madison	1620.04732723
5089 Marion	155.483793805
5091 Miller	1121.76546155
5093 Mississippi	2160.57615364
5095 Monroe	753.623188406
5097 Montgomery	347.377857463
5099 Nevada	1609.41628633
5101 Newton	1281.22998078
5103 Ouachita	355.841735152
5105 Perry	482.998454405
5107 Phillips	1652.89256198
5109 Pike	824.510446922
5111 Poinsett	792.525235672
5113 Polk	668.362511846
5115 Pope	1978.125
5117 Prairie	966.063908843
5119 Pulaski	1311.75511867
5121 Randolph	1103.18698462
5123 St. Francis	4512.75600456
5125 Saline	781.578145461
5127 Scott	445.779629809
5129 Searcy	351.847197788
5131 Sebastian	1547.51747513



AR

5133 Sevier	5589.59099131
5135 Sharp	610.388114707
5137 Stone	473.62928474
5139 Union	1170.57710985
5141 Van Buren	313.196410287
5143 Washington	2602.95998076
5145 White	360.740279701
5147 Woodruff	308.166409861
5149 Yell	4885.07081495





AR

FIPS

29001
29003
29005
29007
29009
29011
29013
29015
29017
29019
29021
29023
29025
29027
29029
29031
29033
29035

AR

29037
29039
29041
29043
29045
29047
29049
29051
29053
29055
29057
29059
29061
29063
29065
29067
29069
29071
29073
29075
29077
29079
29081
29083
29085
29087
29089
29091
29093
29095
29097
29099
29101

AR

29103
29105
29107
29109
29111
29113
29115
29117
29121
29123
29125
29127
29119
29129
29131
29133
29135
29137
29139
29141
29143
29145
29147
29149
29151
29153
29155
29157
29159
29161
29163
29165
29167
29169

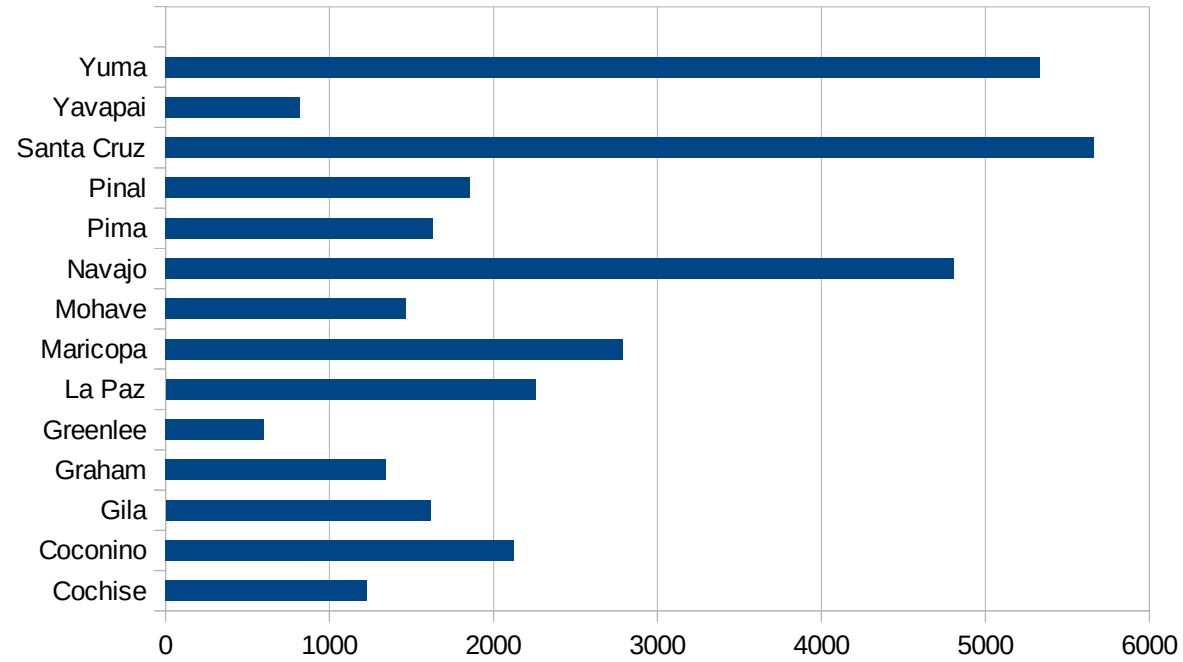
AR

29171
29173
29175
29177
29179
29181
29195
29197
29199
29201
29203
29205
29183
29185
29187
29189
29510
29186
29207
29209
29211
29213
29215

29217
29219
29221
29223
29225
29227
29229

AZ

FIPS	County	PC Infection
4001	Apache	4342.922387
4003	Cochise	1230.575057
4005	Coconino	2123.146709
4007	Gila	1616.285327
4009	Graham	1342.193738
4011	Greenlee	601.075609
4012	La Paz	2256.138023
4013	Maricopa	2790.453666
4015	Mohave	1466.475781
4017	Navajo	4806.91747
4019	Pima	1632.609066
4021	Pinal	1855.579262
4023	Santa Cruz	5661.026424
4025	Yavapai	820.7144181
4027	Yuma	5333.572183



AZ

FIPS

29001
29003
29005
29007
29009
29011
29013
29015
29017
29019
29021
29023
29025
29027
29029
29031
29033
29035
29037

AZ

29039
29041
29043
29045
29047
29049
29051
29053
29055
29057
29059
29061
29063
29065
29067
29069
29071
29073
29075
29077
29079
29081
29083
29085
29087
29089
29091
29093
29095
29097
29099
29101

29103

AZ

29105
29107
29109
29111
29113
29115
29117
29121
29123
29125
29127
29119
29129
29131
29133
29135
29137
29139
29141
29143
29145
29147
29149
29151
29153
29155
29157
29159
29161
29163
29165
29167
29169
29171

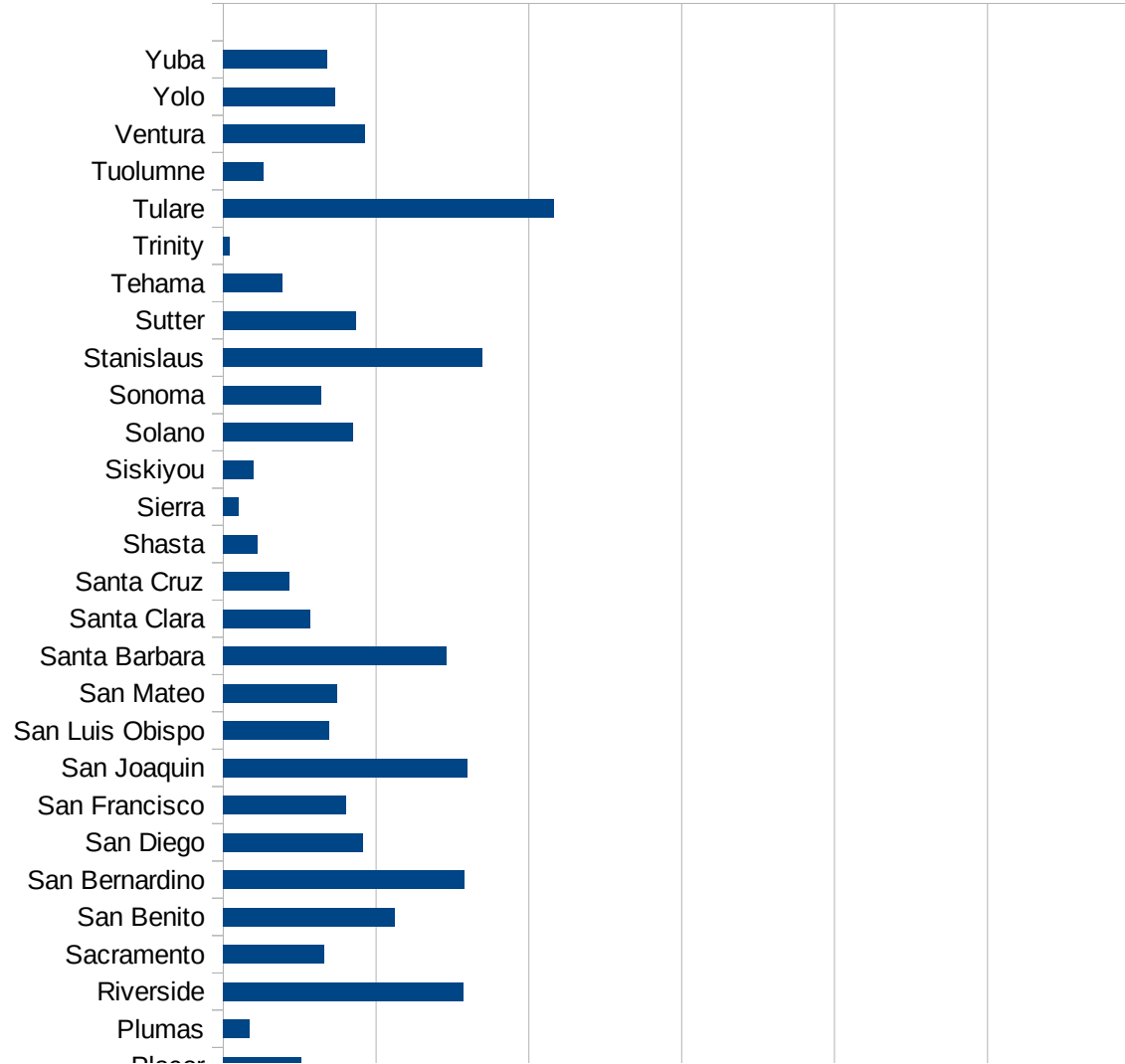
AZ

29173
29175
29177
29179
29181
29195
29197
29199
29201
29203
29205
29183
29185
29187
29189
29510
29186
29207
29209
29211
29213
29215

29217
29219
29221
29223
29225
29227
29229

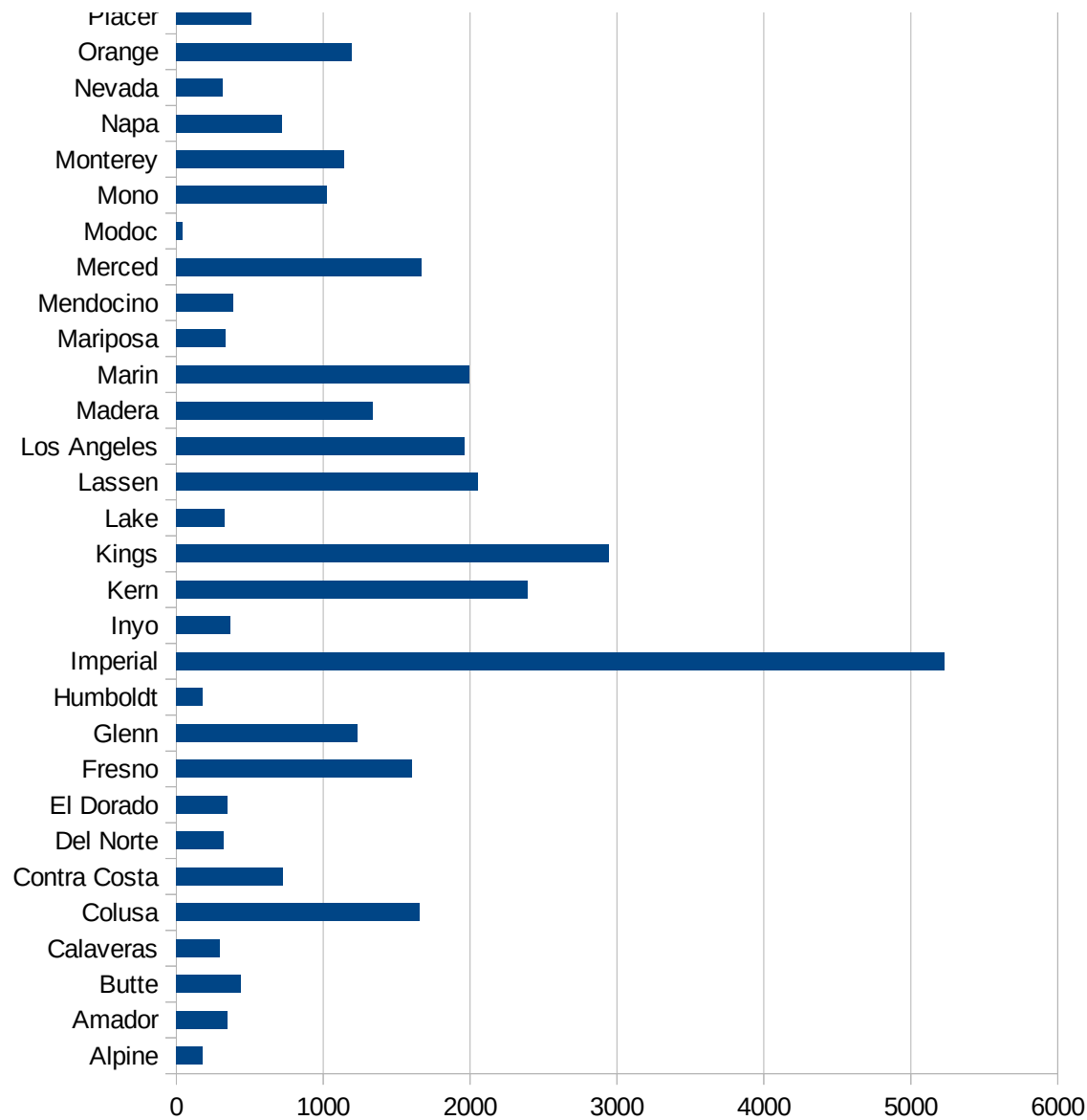
CA

FIPS	County	PC Infection
6001	Alameda	728.1222833
6003	Alpine	181.6530427
6005	Amador	347.8658304
6007	Butte	437.6102674
6009	Calaveras	298.2325337
6011	Colusa	1659.962084
6013	Contra Costa	723.6907882
6015	Del Norte	323.4152652
6017	El Dorado	350.3288266
6019	Fresno	1603.479485
6021	Glenn	1233.643527
6023	Humboldt	179.6543304
6025	Imperial	5231.896253
6027	Inyo	366.9316729
6029	Kern	2390.037959
6031	Kings	2941.875983
6033	Lake	327.7313535
6035	Lassen	2051.814817
6037	Los Angeles	1960.95836
6039	Madera	1340.758029
6041	Marin	1994.870333
6043	Mariposa	337.7024784
6045	Mendocino	389.2427459
6047	Merced	1667.970811
6049	Modoc	45.57365843
6051	Mono	1024.561404
6053	Monterey	1140.052434
6055	Napa	722.293551
6057	Nevada	316.9635693
6059	Orange	1196.841902
6061	Placer	508.2042686
6063	Plumas	175.4945756
6065	Riverside	1570.412093



CA

6067 Sacramento	660.231347
6069 San Benito	1119.651592
6071 San Bernardino	1576.577303
6073 San Diego	912.7334026
6075 San Francisco	801.6483548
6077 San Joaquin	1598.8627
6079 San Luis Obispo	693.637548
6081 San Mateo	748.2343463
6083 Santa Barbara	1461.501768
6085 Santa Clara	569.2697554
6087 Santa Cruz	436.0904997
6089 Shasta	224.394579
6091 Sierra	100.4352193
6093 Siskiyou	201.2624646
6095 Solano	852.1976669
6097 Sonoma	641.6744342
6099 Stanislaus	1692.933077
6101 Sutter	867.7058477
6103 Tehama	389.5738156
6105 Trinity	39.88831272
6107 Tulare	2163.306222
6109 Tuolumne	264.0312437
6111 Ventura	925.6528161
6113 Yolo	732.2783202
6115 Yuba	682.974334



CA

CA

FIPS

29001
29003
29005
29007
29009
29011
29013
29015
29017
29019
29021
29023
29025
29027
29029
29031
29033
29035
29037

CA

29039
29041
29043
29045
29047
29049
29051
29053
29055
29057
29059
29061
29063
29065
29067
29069
29071
29073
29075
29077
29079
29081
29083
29085
29087
29089
29091
29093
29095
29097
29099
29101

29103

CA

29105
29107
29109
29111
29113
29115
29117
29121
29123
29125
29127
29119
29129
29131
29133
29135
29137
29139
29141
29143
29145
29147
29149
29151
29153
29155
29157
29159
29161
29163
29165
29167
29169
29171

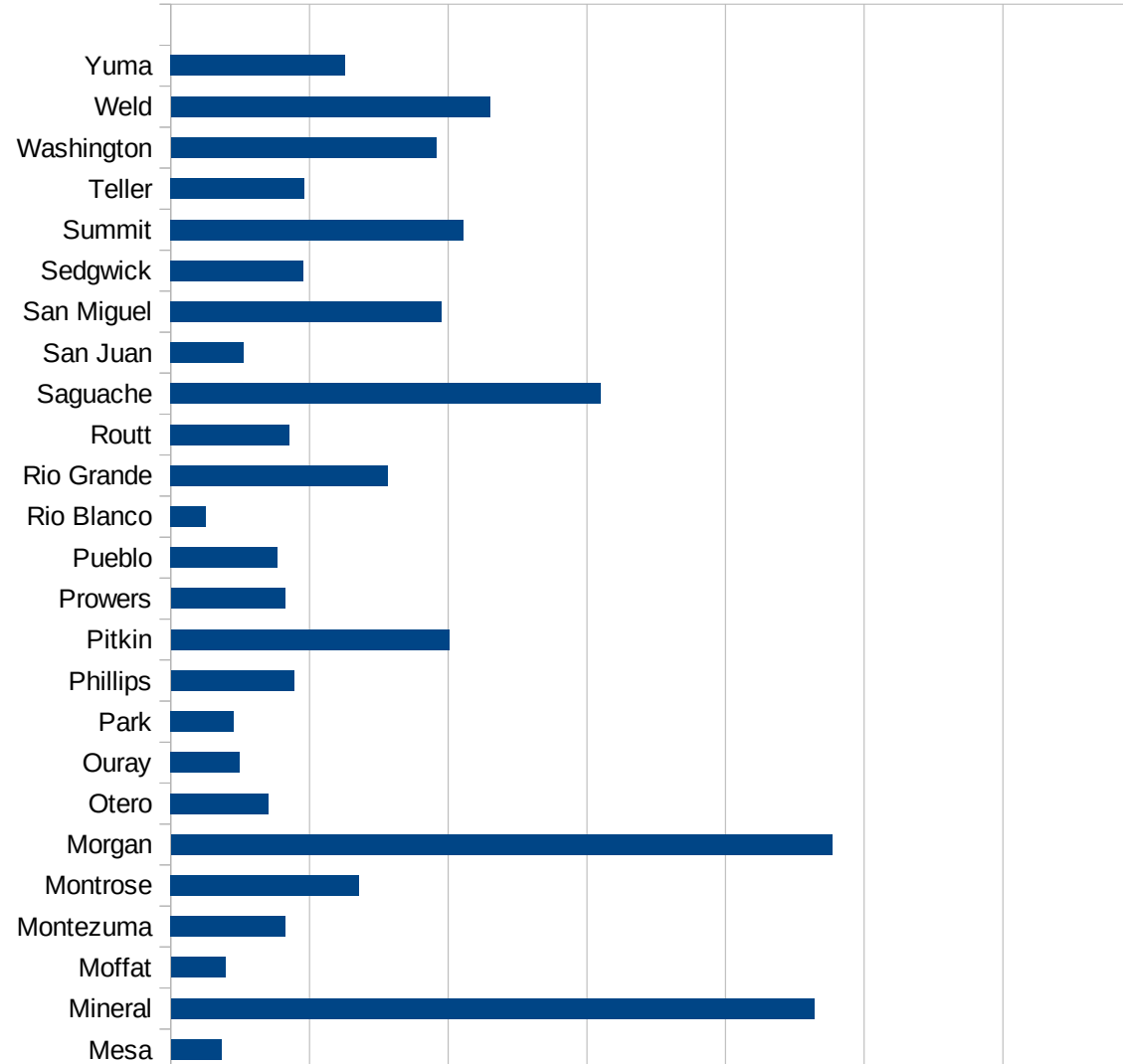
CA

29173
29175
29177
29179
29181
29195
29197
29199
29201
29203
29205
29183
29185
29187
29189
29510
29186
29207
29209
29211
29213
29215

29217
29219
29221
29223
29225
29227
29229

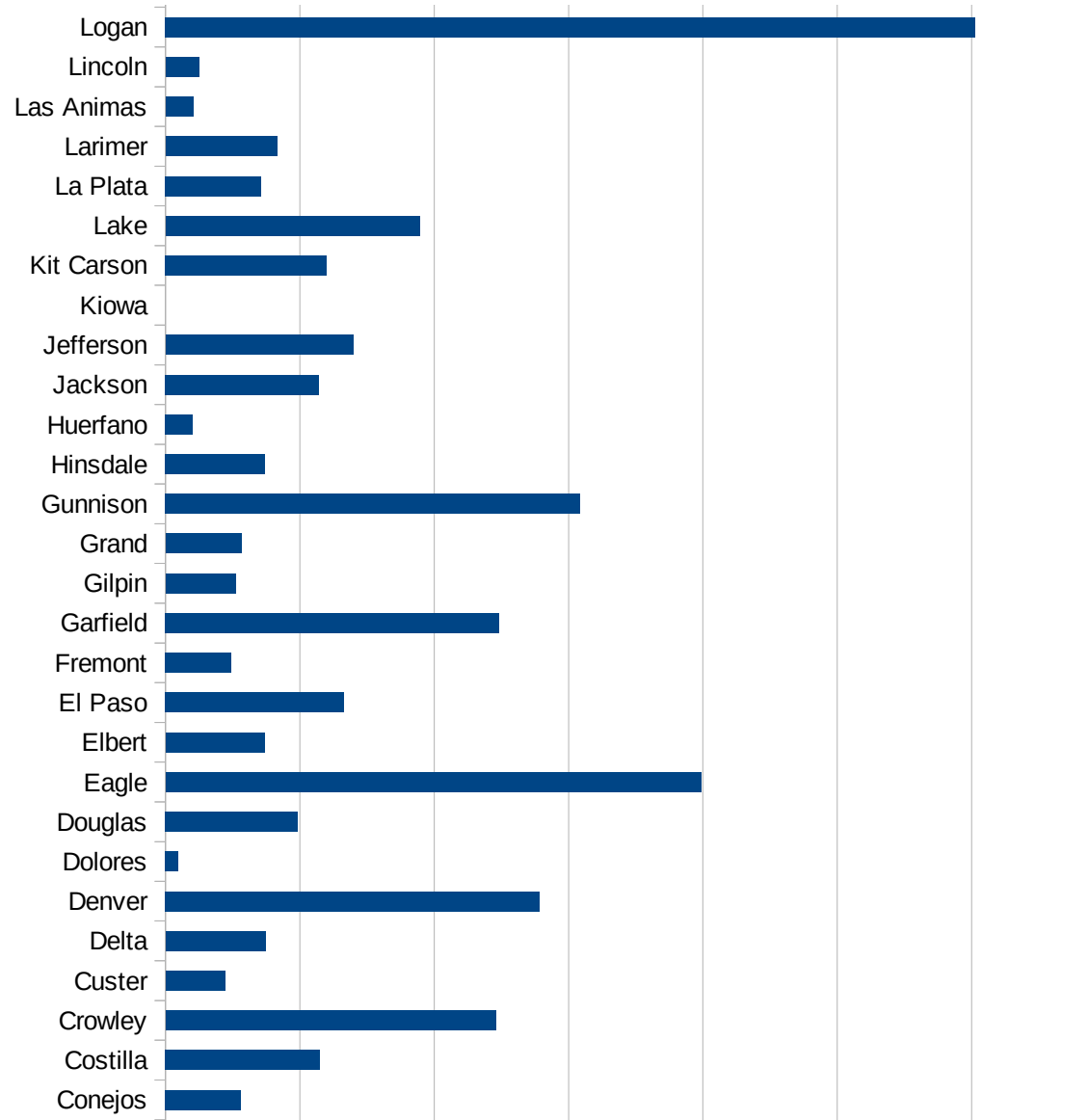
CO

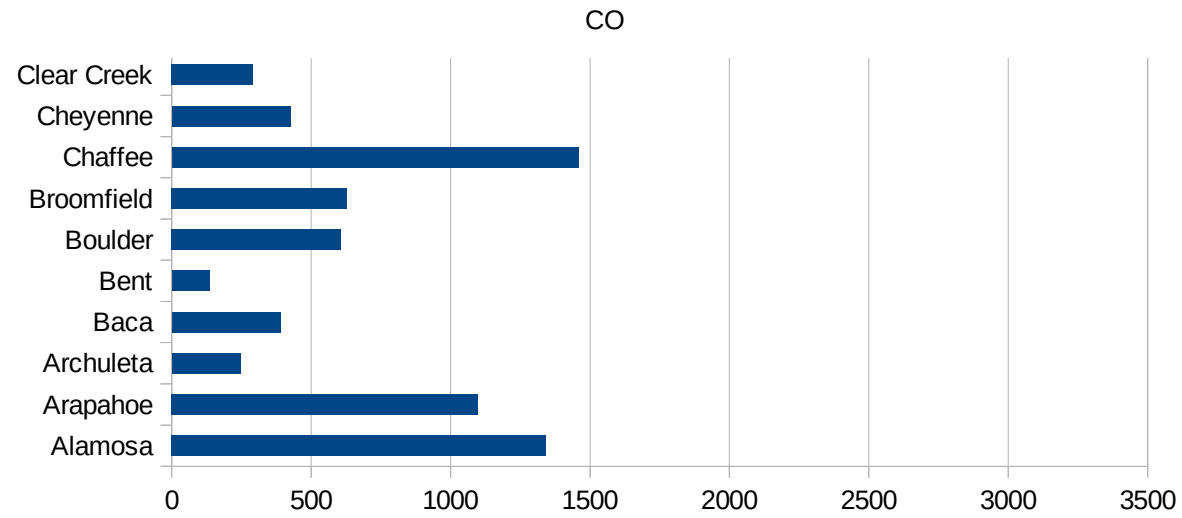
FIPS	County	PC Infection
8001	Adams	1220.6271929
8003	Alamosa	1342.6841695
8005	Arapahoe	1098.8690371
8007	Archuleta	247.00326916
8009	Baca	390.51603905
8011	Bent	136.00816049
8013	Boulder	607.8300284
8014	Broomfield	629.44836647
8015	Chaffee	1458.0316573
8017	Cheyenne	426.43923241
8019	Clear Creek	291.51483602
8021	Conejos	280.48780488
8023	Costilla	574.71264368
8025	Crowley	1229.0884261
8027	Custer	222.0427937
8029	Delta	371.53103092
8031	Denver	1391.222791
8033	Dolores	48.216007715
8035	Douglas	492.74161552
8037	Eagle	1992.9809248
8039	Elbert	369.07389088
8041	El Paso	665.96064192
8043	Fremont	243.64340601
8045	Garfield	1241.4254643
8047	Gilpin	261.39519686
8049	Grand	283.41384863
8051	Gunnison	1542.3866404
8053	Hinsdale	369.91368681
8055	Huerfano	101.61126433
8057	Jackson	571.83702645
8059	Jefferson	698.167805
8061	Kiowa	0
8063	Kit Carson	600.30713388



CO

8065 Lake	945.80777096
8067 La Plata	356.95258391
8069 Larimer	415.38522986
8071 Las Animas	103.4268772
8073 Lincoln	124.7771836
8075 Logan	3014.6785582
8077 Mesa	182.7592734
8079 Mineral	2319.5876289
8081 Moffat	197.14892326
8083 Montezuma	412.87560211
8085 Montrose	679.86923769
8087 Morgan	2384.6207718
8089 Otero	352.64756944
8091 Ouray	248.29298572
8093 Park	226.34188403
8095 Phillips	443.30377975
8097 Pitkin	1002.7855153
8099 Prowers	411.04899704
8101 Pueblo	385.00796877
8103 Rio Blanco	126.26262626
8105 Rio Grande	782.22222222
8107 Routt	427.46667703
8109 Saguache	1549.028204
8111 San Juan	262.4671916
8113 San Miguel	976.68172384
8115 Sedgwick	477.63786366
8117 Summit	1054.6005741
8119 Teller	482.39843719
8121 Washington	957.4251375
8123 Weld	1150.7930195
8125 Yuma	628.74251497





CO

FIPS

29001
29003
29005
29007
29009
29011
29013
29015
29017
29019
29021
29023
29025
29027
29029
29031
29033
29035
29037

CO

29039
29041
29043
29045
29047
29049
29051
29053
29055
29057
29059
29061
29063
29065
29067
29069
29071
29073
29075
29077
29079
29081
29083
29085
29087
29089
29091
29093
29095
29097
29099
29101

29103

CO

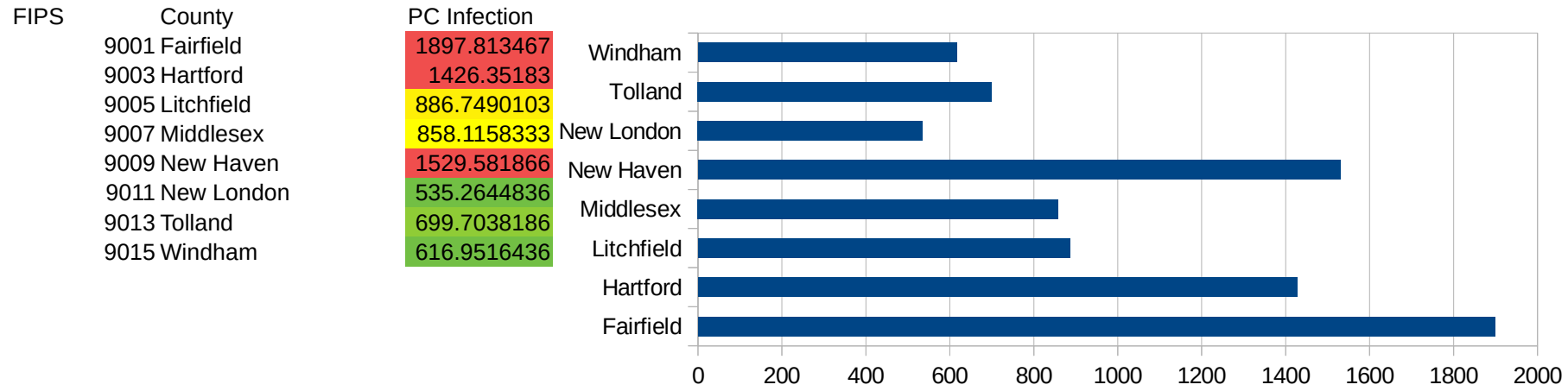
29105
29107
29109
29111
29113
29115
29117
29121
29123
29125
29127
29119
29129
29131
29133
29135
29137
29139
29141
29143
29145
29147
29149
29151
29153
29155
29157
29159
29161
29163
29165
29167
29169
29171

CO

29173
29175
29177
29179
29181
29195
29197
29199
29201
29203
29205
29183
29185
29187
29189
29510
29186
29207
29209
29211
29213
29215

29217
29219
29221
29223
29225
29227
29229

CT



CT

FIPS

29001
29003
29005
29007
29009
29011
29013
29015
29017
29019
29021
29023
29025
29027
29029
29031
29033
29035
29037

CT

29039
29041
29043
29045
29047
29049
29051
29053
29055
29057
29059
29061
29063
29065
29067
29069
29071
29073
29075
29077
29079
29081
29083
29085
29087
29089
29091
29093
29095
29097
29099
29101

29103

CT

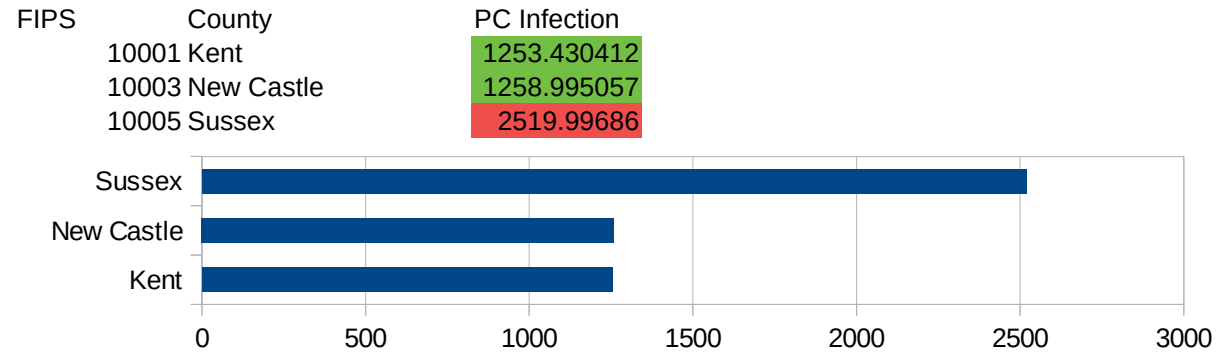
29105
29107
29109
29111
29113
29115
29117
29121
29123
29125
29127
29119
29129
29131
29133
29135
29137
29139
29141
29143
29145
29147
29149
29151
29153
29155
29157
29159
29161
29163
29165
29167
29169
29171

CT

29173
29175
29177
29179
29181
29195
29197
29199
29201
29203
29205
29183
29185
29187
29189
29510
29186
29207
29209
29211
29213
29215

29217
29219
29221
29223
29225
29227
29229

DE



DE

FIPS

29001
29003
29005
29007
29009
29011
29013
29015
29017
29019
29021
29023
29025
29027
29029
29031
29033
29035
29037

This work is licensed under the Creative Commons Attribution-NoDerivatives 4.0 International License. To view a copy of this license, visit <http://creativecommons.org/licenses/by-nd/4.0/>.

Tom McKellips, DM
www.creatingtomorrow.us
Page 142

DE

29039
29041
29043
29045
29047
29049
29051
29053
29055
29057
29059
29061
29063
29065
29067
29069
29071
29073
29075
29077
29079
29081
29083
29085
29087
29089
29091
29093
29095
29097
29099
29101

29103

DE

29105
29107
29109
29111
29113
29115
29117
29121
29123
29125
29127
29119
29129
29131
29133
29135
29137
29139
29141
29143
29145
29147
29149
29151
29153
29155
29157
29159
29161
29163
29165
29167
29169
29171

DE

29173
29175
29177
29179
29181
29195
29197
29199
29201
29203
29205
29183
29185
29187
29189
29510
29186
29207
29209
29211
29213
29215

29217
29219
29221
29223
29225
29227
29229

DC

FIPS	County	PC Infection
11001	District of Columbia	1771.359019

DC

FIPS

29001
29003
29005
29007
29009
29011
29013
29015
29017
29019
29021
29023
29025
29027
29029
29031
29033
29035
29037

DC

29039
29041
29043
29045
29047
29049
29051
29053
29055
29057
29059
29061
29063
29065
29067
29069
29071
29073
29075
29077
29079
29081
29083
29085
29087
29089
29091
29093
29095
29097
29099
29101

29103

DC

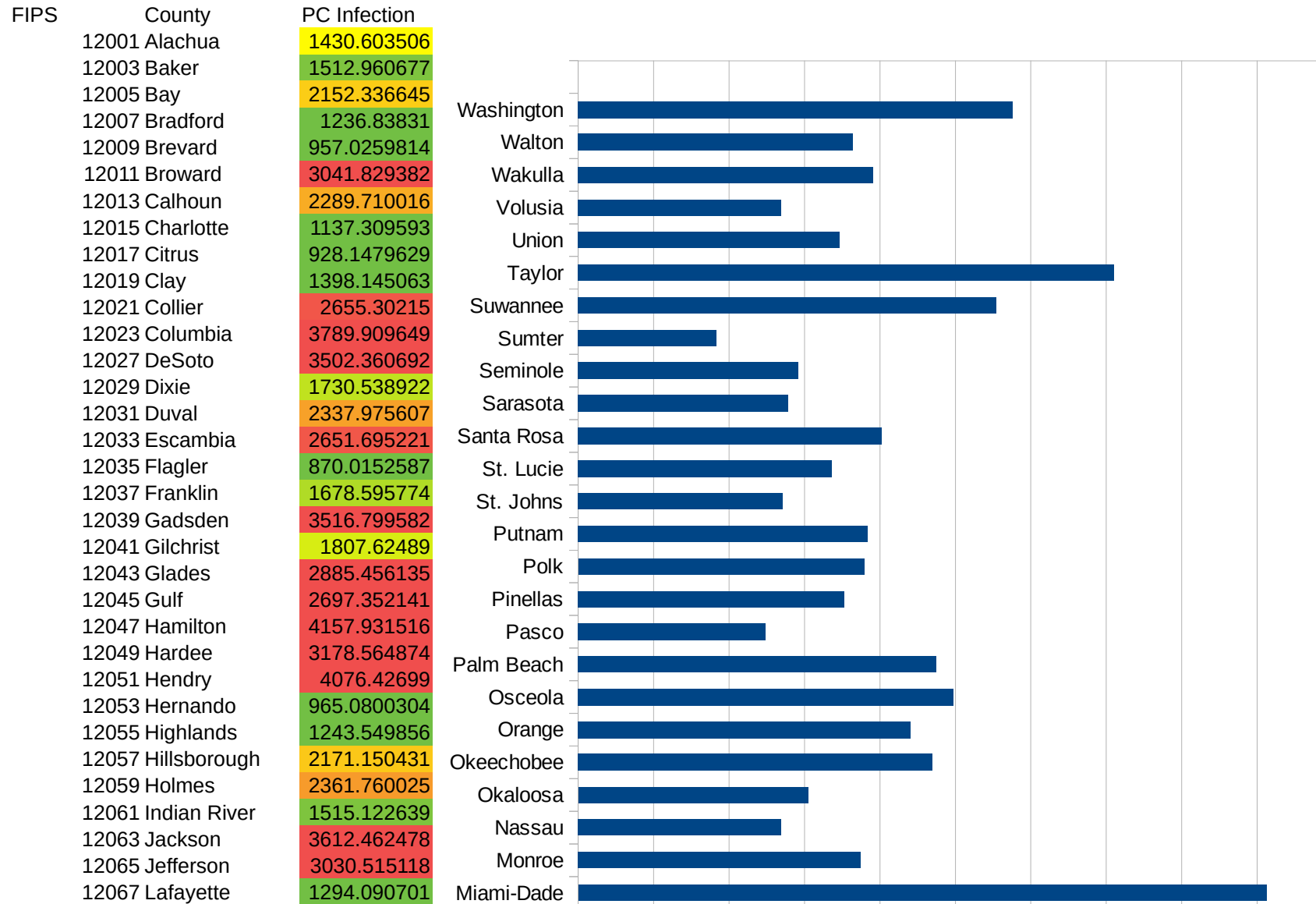
29105
29107
29109
29111
29113
29115
29117
29121
29123
29125
29127
29119
29129
29131
29133
29135
29137
29139
29141
29143
29145
29147
29149
29151
29153
29155
29157
29159
29161
29163
29165
29167
29169
29171

DC

29173
29175
29177
29179
29181
29195
29197
29199
29201
29203
29205
29183
29185
29187
29189
29510
29186
29207
29209
29211
29213
29215

29217
29219
29221
29223
29225
29227
29229

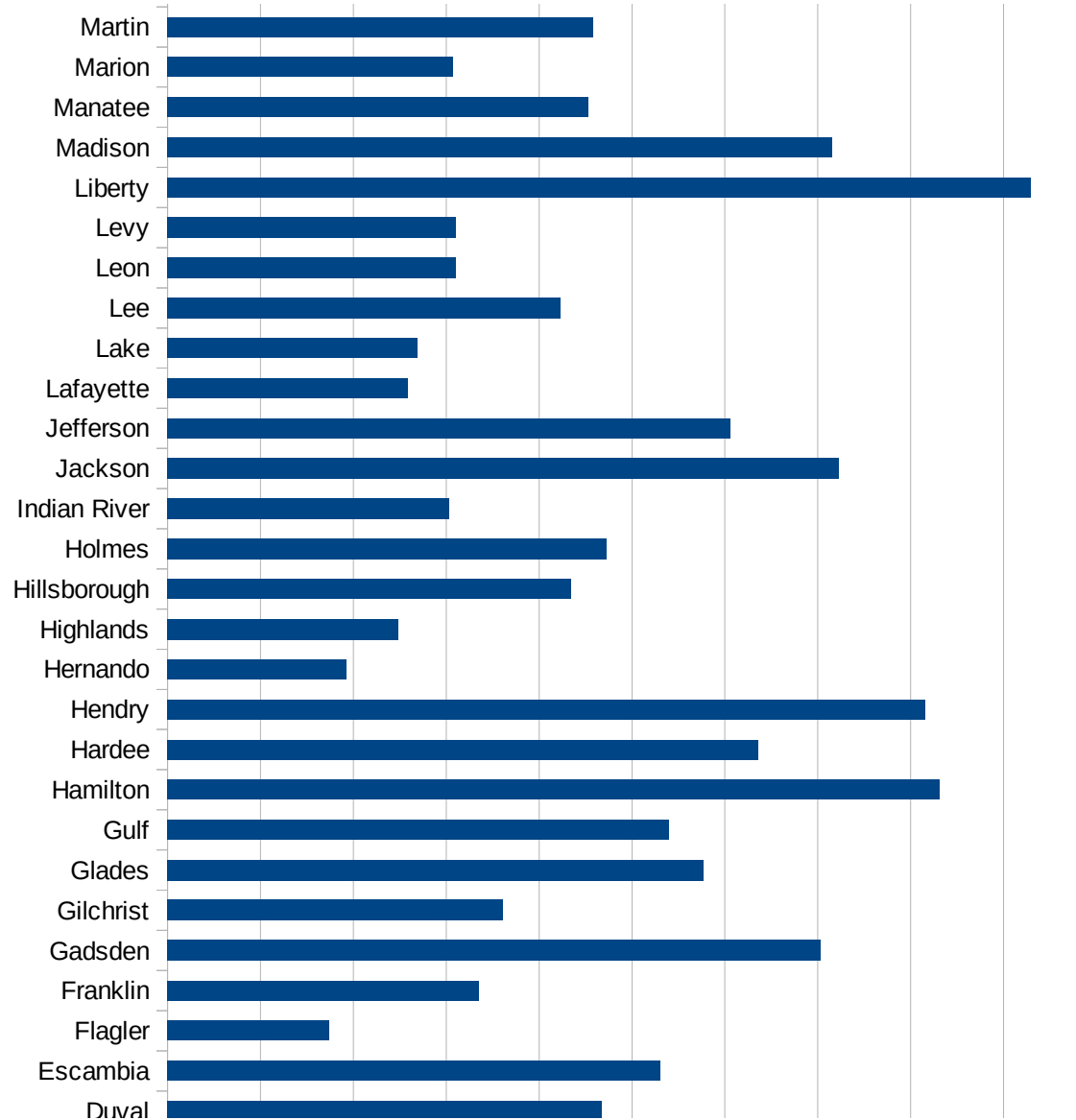
FL

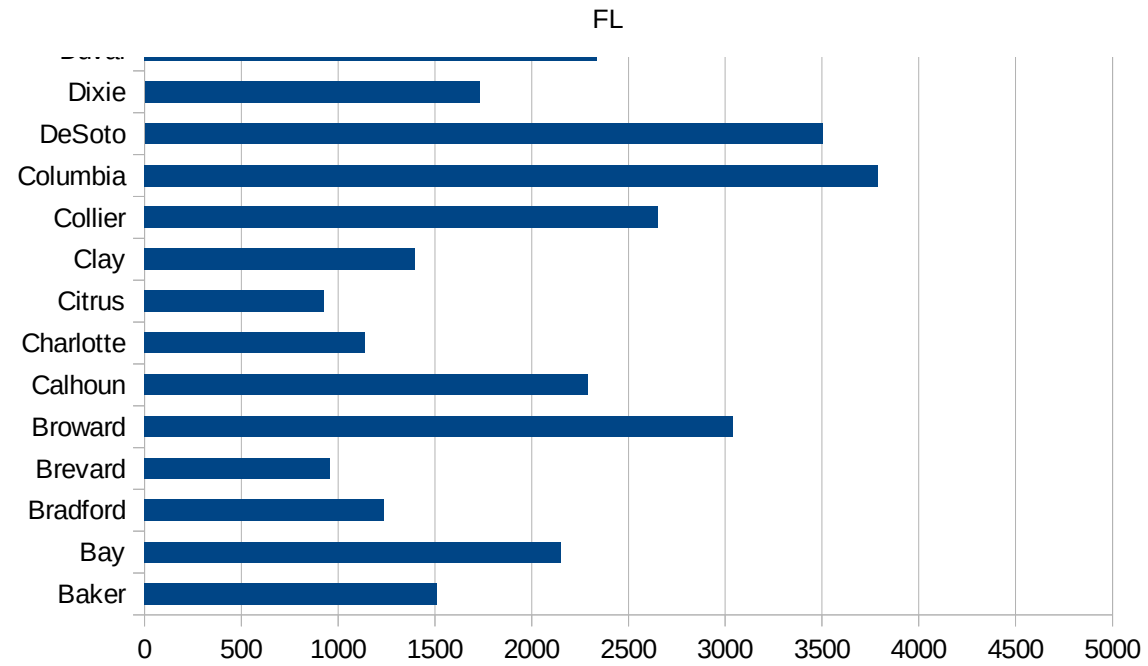


This work is licensed under the Creative Commons Attribution-NoDerivatives 4.0 International License. To view a copy of this license, visit <http://creativecommons.org/licenses/by-nd/4.0/>.

FL

12069 Lake	1344.759394
12071 Lee	2115.13232
12073 Leon	1551.100505
12075 Levy	1550.159431
12077 Liberty	4647.037957
12079 Madison	3578.174753
12081 Manatee	2263.615758
12083 Marion	1539.8206
12085 Martin	2292.557423
12086 Miami-Dade	4560.757045
12087 Monroe	1871.326323
12089 Nassau	1345.651971
12091 Okaloosa	1524.588819
12093 Okeechobee	2347.304813
12095 Orange	2203.680164
12097 Osceola	2488.11109
12099 Palm Beach	2374.454975
12101 Pasco	1243.073958
12103 Pinellas	1763.801165
12105 Polk	1895.31489
12107 Putnam	1917.398164
12109 St. Johns	1356.873449
12111 St. Lucie	1680.326848
12113 Santa Rosa	2012.83531
12115 Sarasota	1392.020023
12117 Seminole	1459.070778
12119 Sumter	916.4763813
12121 Suwannee	2769.794755
12123 Taylor	3551.773574
12125 Union	1733.601071
12127 Volusia	1346.39057
12129 Wakulla	1956.193586
12131 Walton	1822.767075
12133 Washington	2877.813505





FL

FIPS

29001
29003
29005
29007
29009
29011
29013
29015
29017
29019
29021
29023
29025
29027
29029
29031
29033
29035
29037

FL

29039
29041
29043
29045
29047
29049
29051
29053
29055
29057
29059
29061
29063
29065
29067
29069
29071
29073
29075
29077
29079
29081
29083
29085
29087
29089
29091
29093
29095
29097
29099
29101

29103

FL

29105
29107
29109
29111
29113
29115
29117
29121
29123
29125
29127
29119
29129
29131
29133
29135
29137
29139
29141
29143
29145
29147
29149
29151
29153
29155
29157
29159
29161
29163
29165
29167
29169
29171

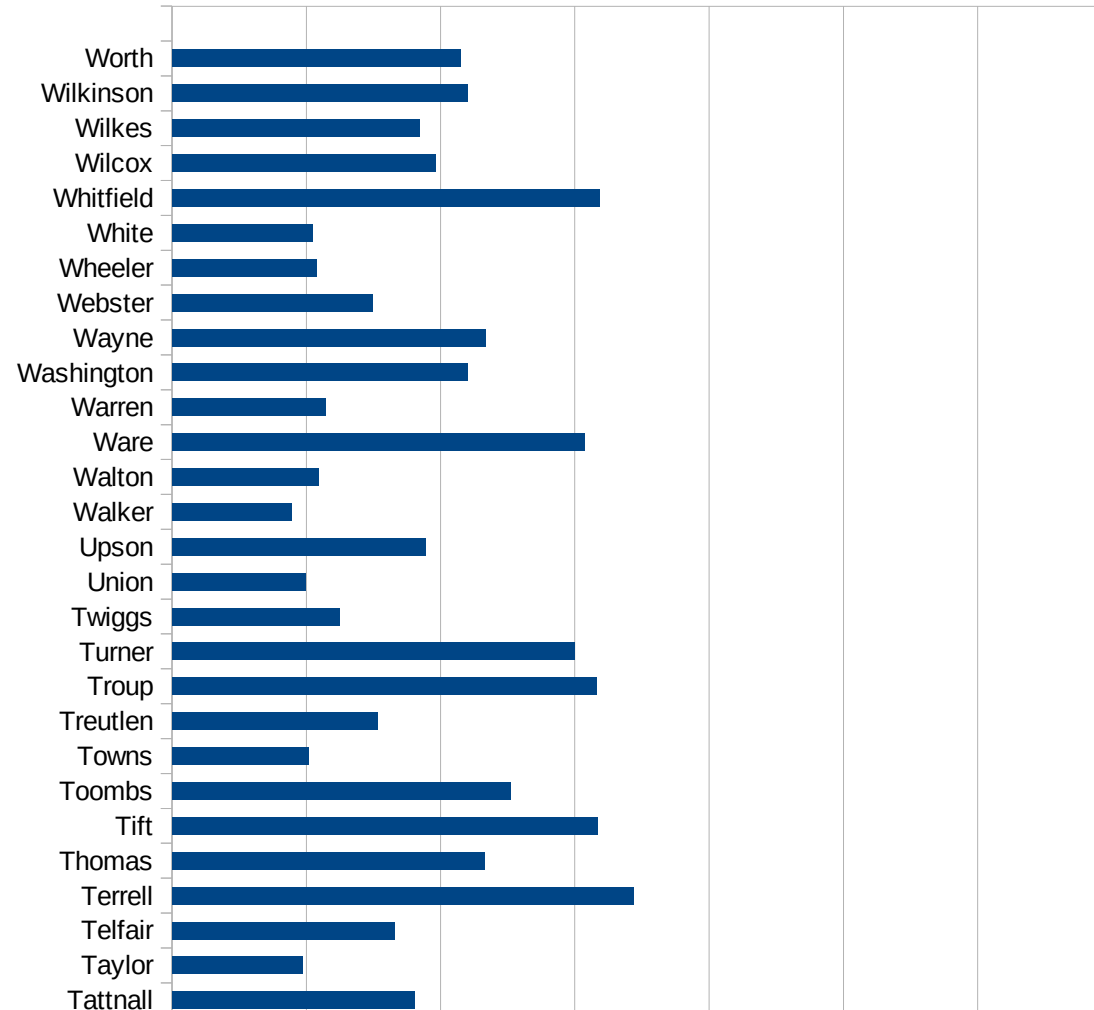
FL

29173
29175
29177
29179
29181
29195
29197
29199
29201
29203
29205
29183
29185
29187
29189
29510
29186
29207
29209
29211
29213
29215

29217
29219
29221
29223
29225
29227
29229

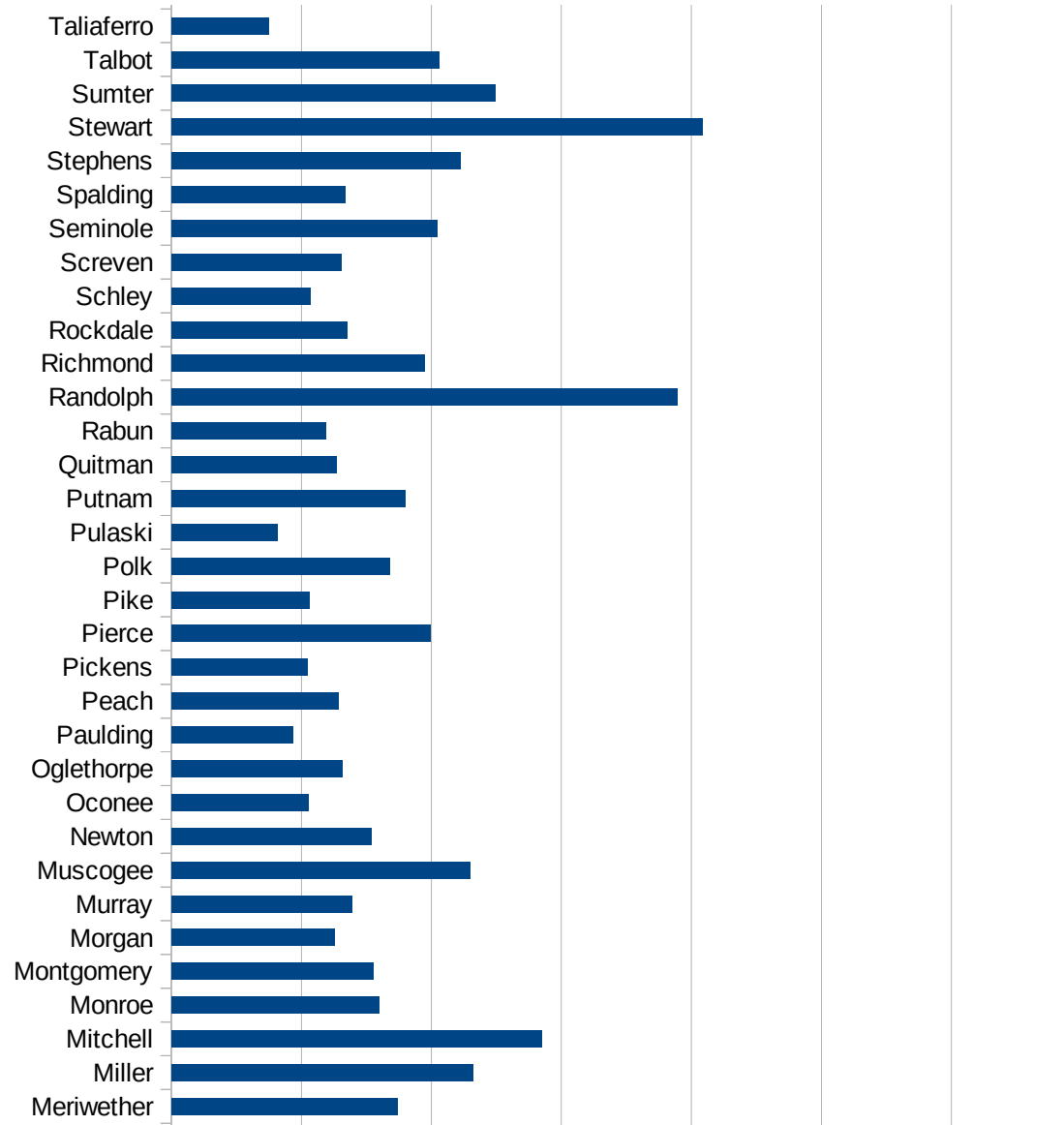
GA

FIPS	County	PC Infection
13001	Appling	3323.066948
13003	Atkinson	3627.817283
13005	Bacon	3755.029057
13007	Baker	2005.174644
13009	Baldwin	2204.225509
13011	Banks	1300.821572
13013	Barrow	1460.23339
13015	Bartow	1630.516503
13017	Ben Hill	2210.043486
13019	Berrien	1360.897569
13021	Bibb	2190.143375
13023	Bleckley	1261.878797
13025	Brantley	1254.167328
13027	Brooks	2494.68188
13029	Bryan	1577.055289
13031	Bulloch	1470.968744
13033	Burke	1904.294697
13035	Butts	1938.577274
13037	Calhoun	3132.871537
13039	Camden	1319.000689
13043	Candler	2150.239941
13045	Carroll	1506.082746
13047	Catoosa	870.6615248
13049	Charlton	3092.22702
13051	Chatham	1853.420702
13053	Chattahoochee	6514.414077
13055	Chattooga	855.1835418
13057	Cherokee	1213.854865
13059	Clarke	1463.127307
13061	Clay	2944.232768
13063	Clayton	1628.368696
13065	Clinch	2707.581227
13067	Cobb	1650.09612



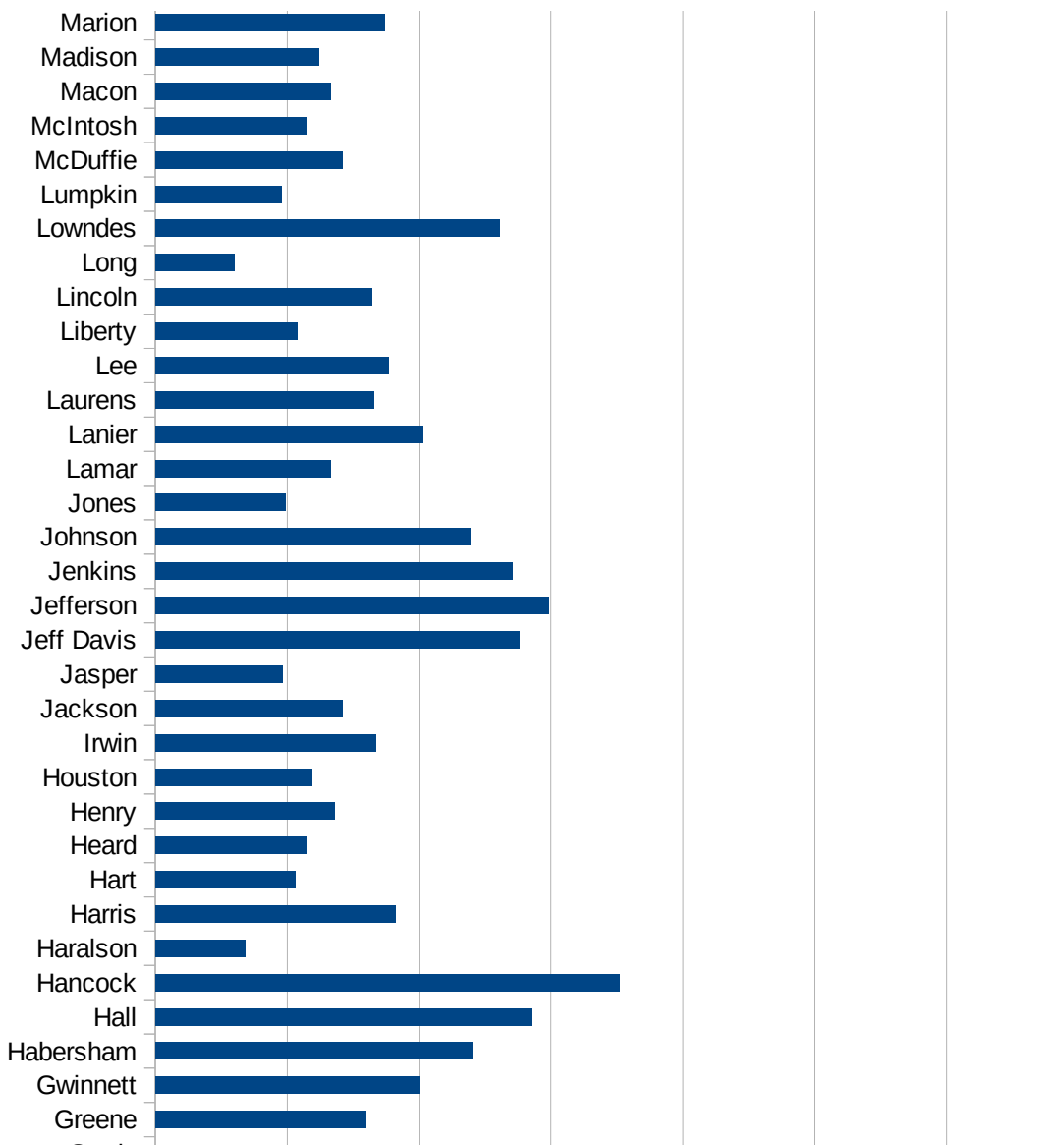
GA

13069 Coffee	3234.864131
13071 Colquitt	3331.724864
13073 Columbia	1328.658185
13075 Cook	2423.959911
13077 Coweta	962.5404486
13079 Crawford	795.5836987
13081 Crisp	1619.397372
13083 Dade	733.3908542
13085 Dawson	1311.645337
13087 Decatur	2675.446849
13089 DeKalb	1718.044089
13091 Dodge	965.9502536
13093 Dooly	1780.24223
13095 Dougherty	2906.524336
13097 Douglas	1695.440064
13099 Early	3435.151752
13101 Echols	5400
13103 Effingham	1080.559575
13105 Elbert	1746.861925
13107 Emanuel	1990.093756
13109 Evans	2201.287193
13111 Fannin	1155.446002
13113 Fayette	906.0541693
13115 Floyd	1381.641427
13117 Forsyth	860.0578162
13119 Franklin	1672.240803
13121 Fulton	1808.946457
13123 Gilmer	1794.522326
13125 Glascock	801.3355593
13127 Glynn	2806.885788
13129 Gordon	1877.437809
13131 Grady	1773.880718
13133 Greene	1599.05074
13135 Gwinnett	1999.394254



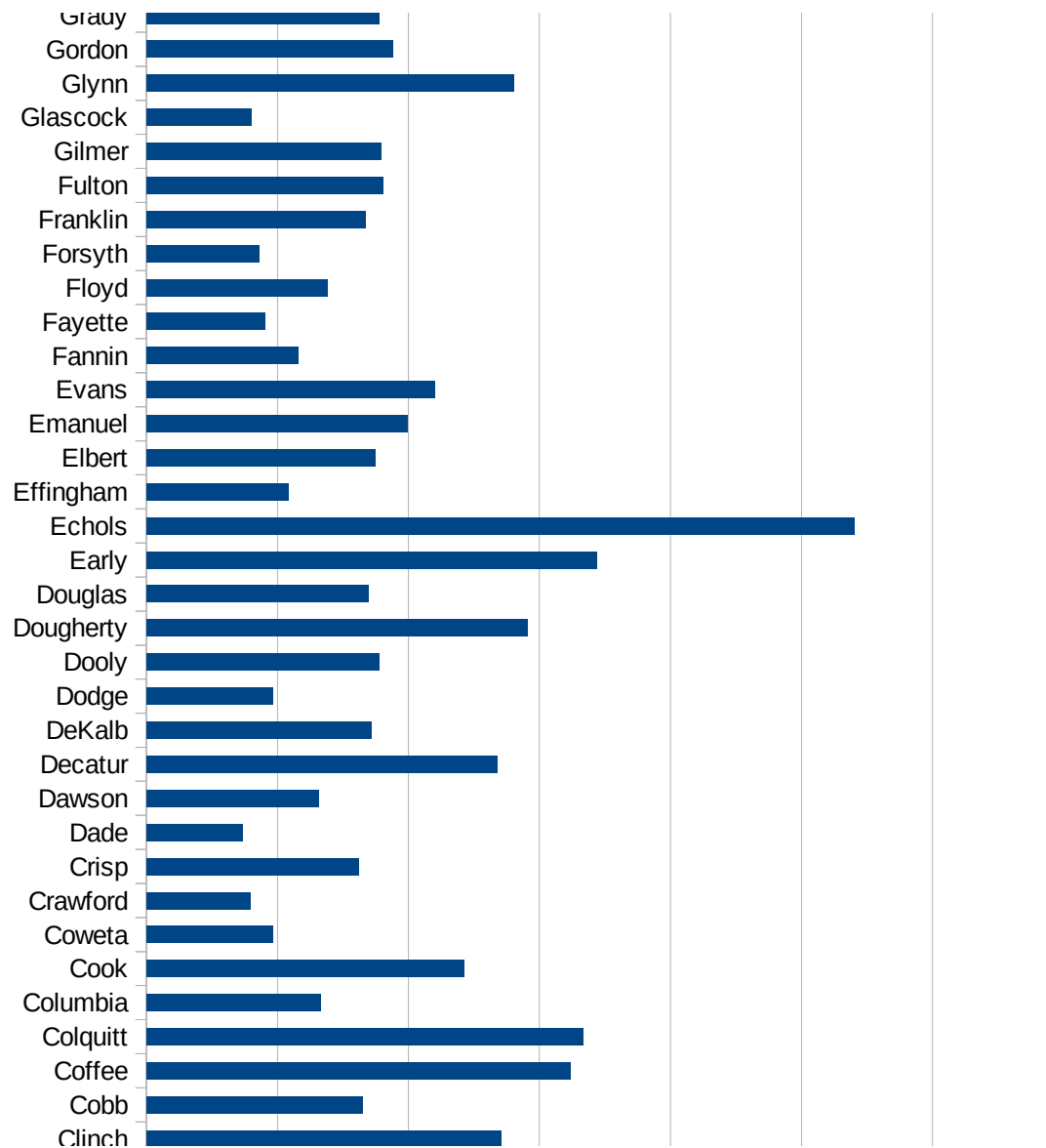
GA

13137 Habersham	2399.312594
13139 Hall	2848.902784
13141 Hancock	3521.801629
13143 Haralson	680.5945891
13145 Harris	1821.609862
13147 Hart	1061.343346
13149 Heard	1144.877515
13151 Henry	1363.044045
13153 Houston	1188.01819
13155 Irwin	1670.568206
13157 Jackson	1420.010792
13159 Jasper	961.5384615
13161 Jeff Davis	2761.328099
13163 Jefferson	2981.205444
13165 Jenkins	2706.437867
13167 Johnson	2389.781623
13169 Jones	985.4626782
13171 Lamar	1326.315789
13173 Lanier	2030.947776
13175 Laurens	1658.742736
13177 Lee	1767.235587
13179 Liberty	1071.596988
13181 Lincoln	1642.451042
13183 Long	600.0631645
13185 Lowndes	2606.580067
13187 Lumpkin	958.8833257
13189 McDuffie	1421.206632
13191 McIntosh	1143.654114
13193 Macon	1331.507266
13195 Madison	1241.146712
13197 Marion	1736.319004
13199 Meriwether	1741.978356
13201 Miller	2321.491382
13205 Mitchell	2852.379236

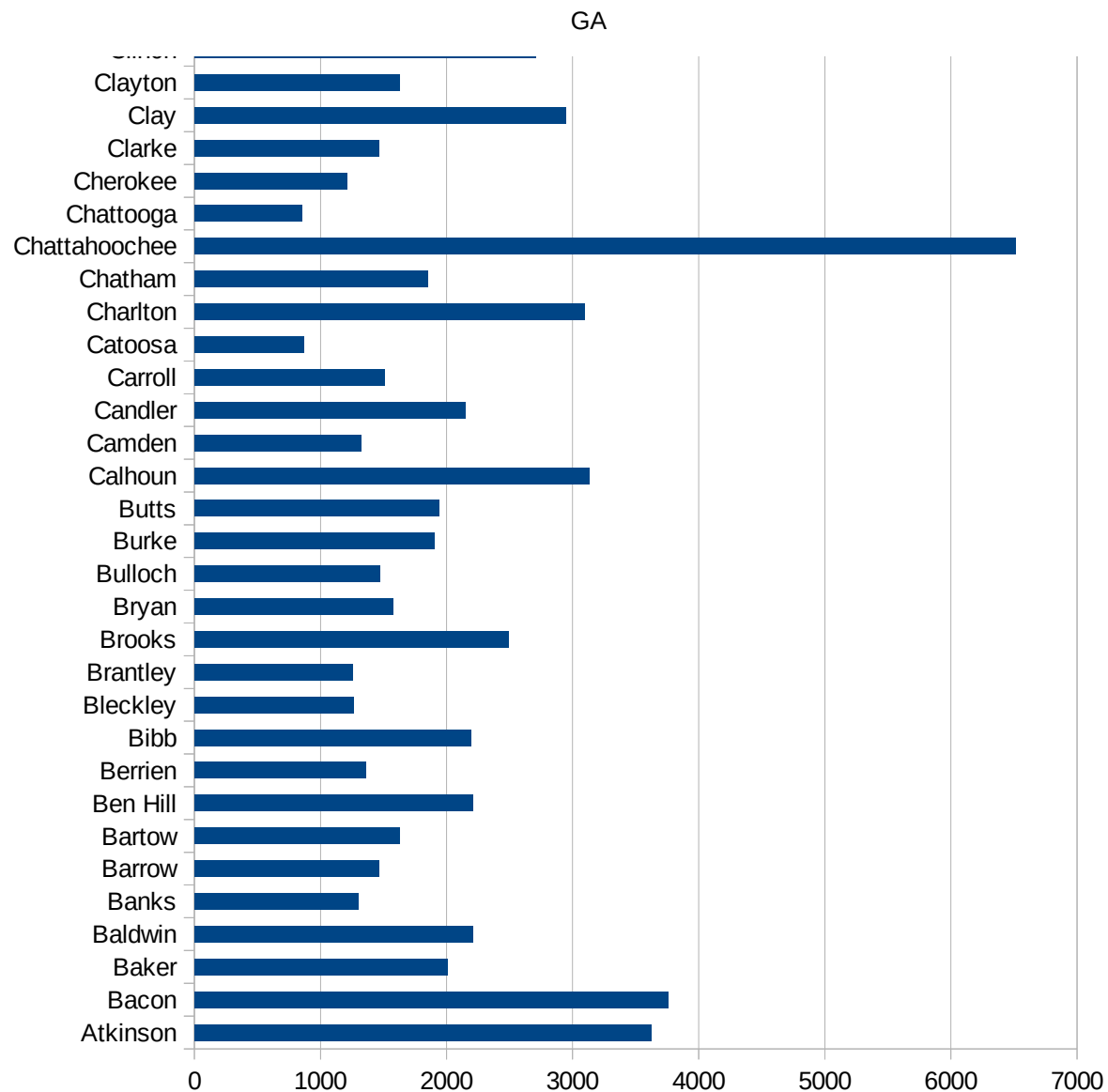


GA

13207 Monroe	1598.837209
13209 Montgomery	1555.531383
13211 Morgan	1251.790166
13213 Murray	1392.750683
13215 Muscogee	2294.499382
13217 Newton	1540.975525
13219 Oconee	1051.639845
13221 Oglethorpe	1315.265046
13223 Paulding	937.5533393
13225 Peach	1285.855589
13227 Pickens	1047.529706
13229 Pierce	1990.819537
13231 Pike	1062.57379
13233 Polk	1681.18672
13235 Pulaski	813.0815792
13237 Putnam	1802.008345
13239 Quitman	1272.487933
13241 Rabun	1185.747317
13243 Randolph	3892.872823
13245 Richmond	1945.384363
13247 Rockdale	1347.771376
13249 Schley	1069.518717
13251 Screven	1305.782752
13253 Seminole	2044.497895
13255 Spalding	1337.367625
13257 Stephens	2223.929326
13259 Stewart	4081.303436
13261 Sumter	2492.180406
13263 Talbot	2056.760204
13265 Taliaferro	746.2686567
13267 Tattnall	1803.788744
13269 Taylor	970.2699341
13271 Telfair	1656.588561
13273 Terrell	3437.463709



13275 Thomas	2328.563715
13277 Tift	3172.216608
13279 Toombs	2517.945476
13281 Towns	1012.487344
13283 Treutlen	1527.390219
13285 Troup	3159.893766
13287 Turner	2995.449949
13289 Twiggs	1245.725452
13291 Union	991.6253489
13293 Upson	1884.417318
13295 Walker	888.9209048
13297 Walton	1090.87409
13299 Ware	3074.55157
13301 Warren	1142.639497
13303 Washington	2202.491906
13305 Wayne	2334.943639
13307 Webster	1493.680582
13309 Wheeler	1078.817109
13311 White	1047.714381
13313 Whitfield	3183.678961
13315 Wilcox	1963.231956
13317 Wilkes	1842.851357
13319 Wilkinson	2202.301903
13321 Worth	2147.889059



GA

FIPS

- 29001
- 29003
- 29005
- 29007
- 29009
- 29011
- 29013
- 29015
- 29017
- 29019
- 29021
- 29023
- 29025
- 29027
- 29029
- 29031
- 29033
- 29035
- 29037

29039
29041
29043
29045
29047
29049
29051
29053
29055
29057
29059
29061
29063
29065
29067
29069
29071
29073
29075
29077
29079
29081
29083
29085
29087
29089
29091
29093
29095
29097
29099
29101

29103

29105
29107
29109
29111
29113
29115
29117
29121
29123
29125
29127
29119
29129
29131
29133
29135
29137
29139
29141
29143
29145
29147
29149
29151
29153
29155
29157
29159
29161
29163
29165
29167
29169
29171

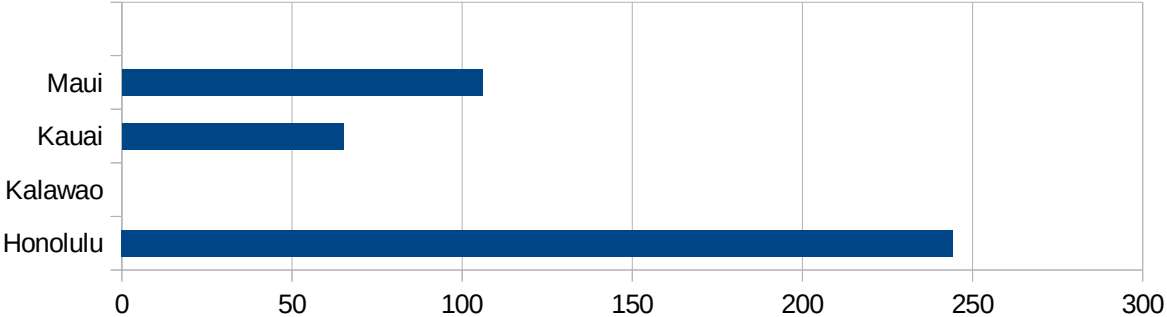
GA

29173
29175
29177
29179
29181
29195
29197
29199
29201
29203
29205
29183
29185
29187
29189
29510
29186
29207
29209
29211
29213
29215

29217
29219
29221
29223
29225
29227
29229

HI

FIPS	County	PC Infection
15001	Hawaii	60.70165138
15003	Honolulu	244.2657742
15005	Kalawao	0
15007	Kauai	65.15741755
15009	Maui	105.8568122



HI

FIPS

29001
29003
29005
29007
29009
29011
29013
29015
29017
29019
29021
29023
29025
29027
29029
29031
29033
29035
29037

HI

29039
29041
29043
29045
29047
29049
29051
29053
29055
29057
29059
29061
29063
29065
29067
29069
29071
29073
29075
29077
29079
29081
29083
29085
29087
29089
29091
29093
29095
29097
29099
29101

29103

HI

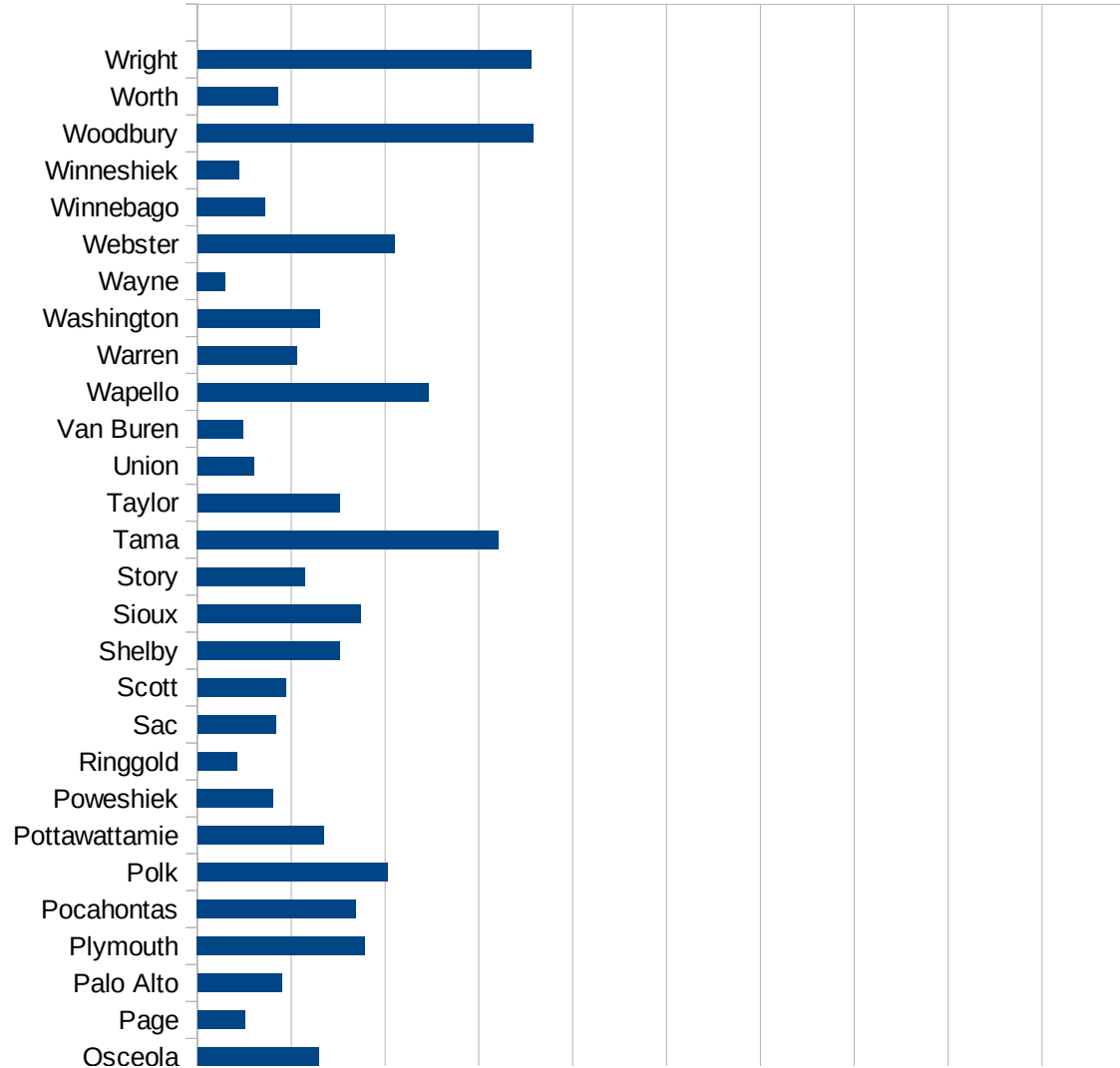
29105
29107
29109
29111
29113
29115
29117
29121
29123
29125
29127
29119
29129
29131
29133
29135
29137
29139
29141
29143
29145
29147
29149
29151
29153
29155
29157
29159
29161
29163
29165
29167
29169
29171

HI

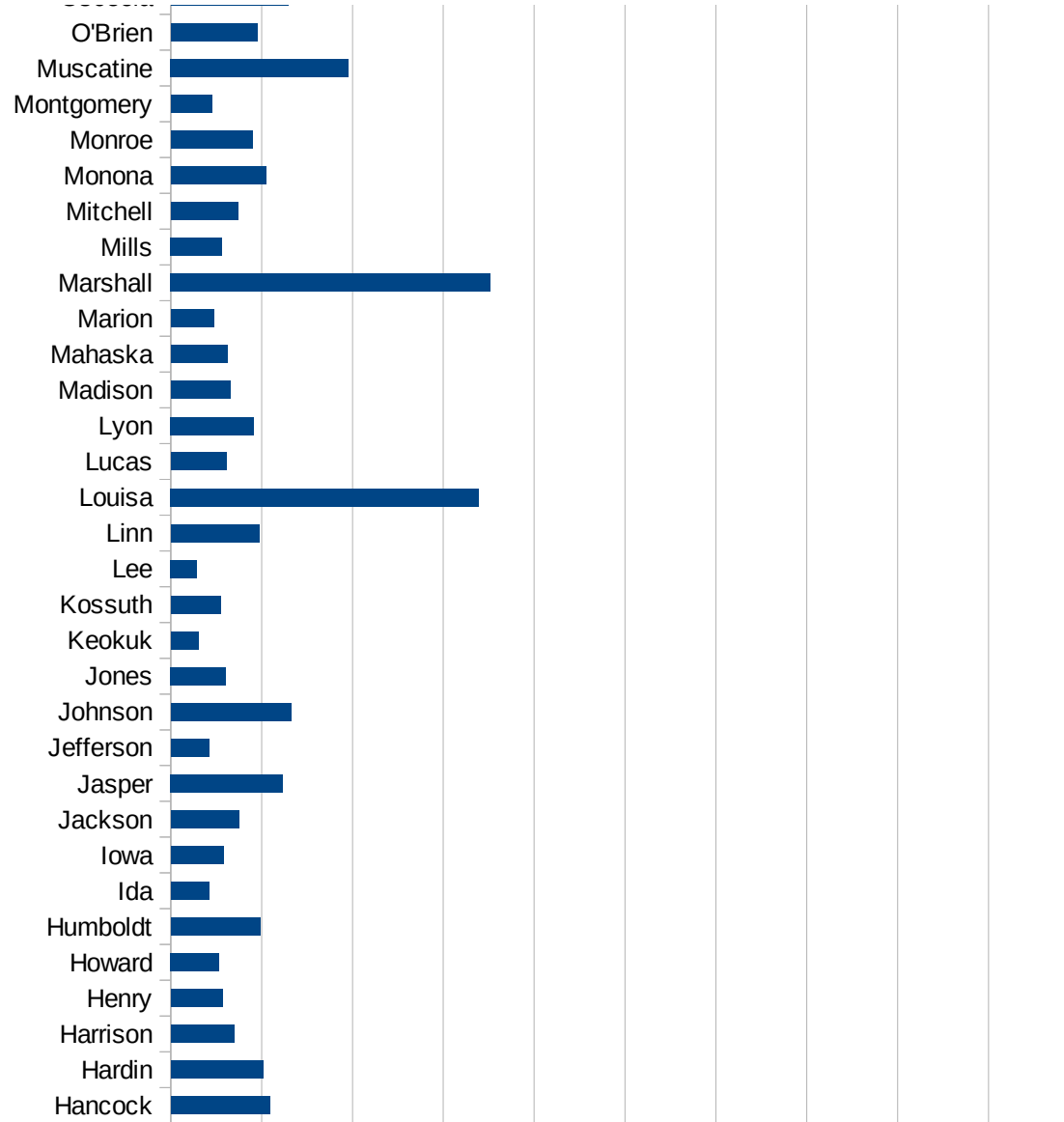
29173
29175
29177
29179
29181
29195
29197
29199
29201
29203
29205
29183
29185
29187
29189
29510
29186
29207
29209
29211
29213
29215

29217
29219
29221
29223
29225
29227
29229

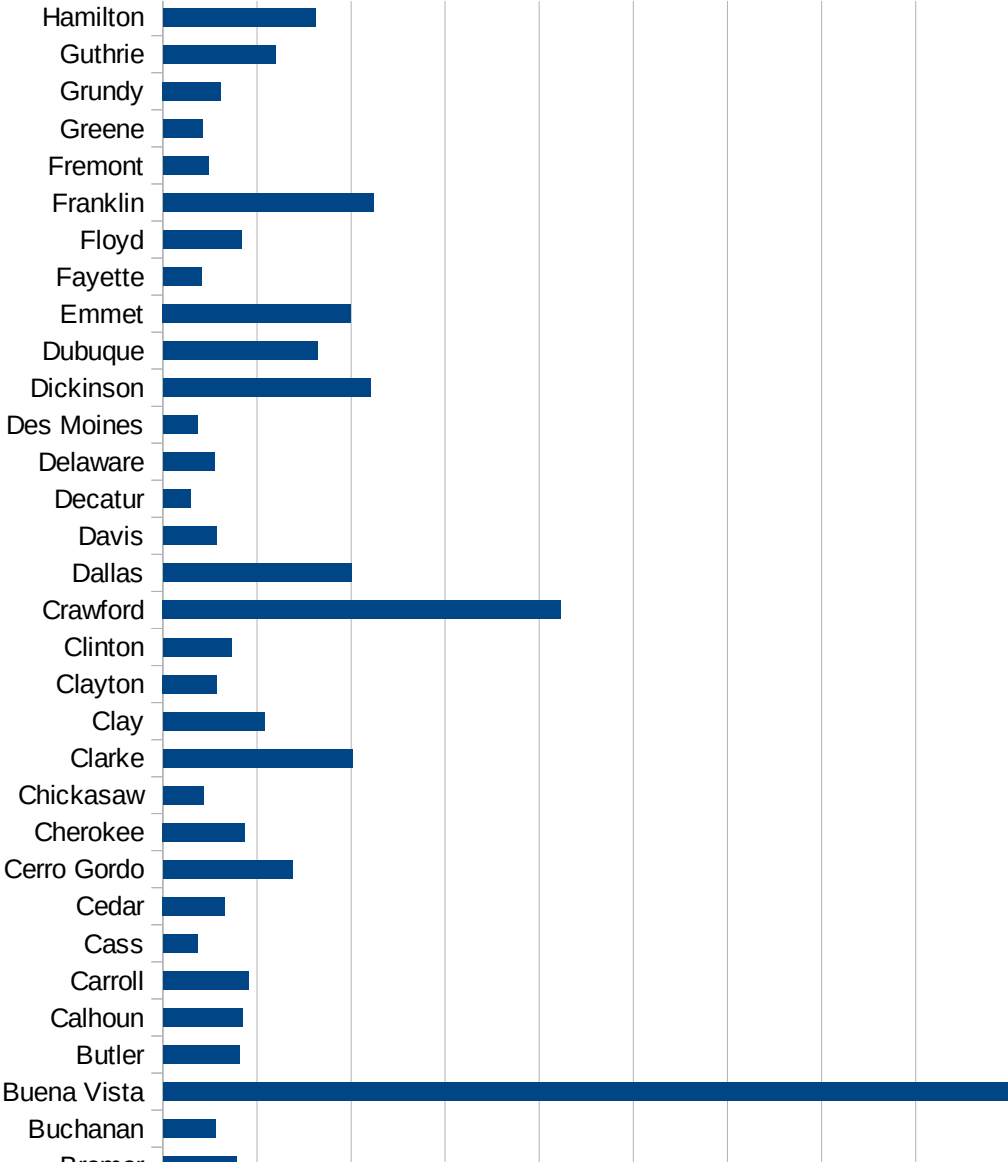
FIPS	County	PC Infection
19001	Adair	325.6406626
19003	Adams	438.957476
19005	Allamakee	1098.901099
19007	Appanoose	345.7425424
19009	Audubon	508.5361424
19011	Benton	565.4785118
19013	Black Hawk	2306.50716
19015	Boone	888.1803689
19017	Bremer	785.6656111
19019	Buchanan	556.6300297
19021	Buena Vista	9006.742478
19023	Butler	811.610152
19025	Calhoun	845.4479843
19027	Carroll	908.0083358
19029	Cass	371.2296984
19031	Cedar	660.3317765
19033	Cerro Gordo	1374.070861
19035	Cherokee	874.4810529
19037	Chickasaw	434.6372451
19039	Clarke	2016.342991
19041	Clay	1078.467832
19043	Clayton	575.3018911
19045	Clinton	726.6004557
19047	Crawford	4231.262385
19049	Dallas	2003.770237
19051	Davis	565.5983143
19053	Decatur	291.5082383
19055	Delaware	550.7059582
19057	Des Moines	365.3738055
19059	Dickinson	2203.696146
19061	Dubuque	1645.776117
19063	Emmet	1999.351562
19065	Fayette	412.0040692

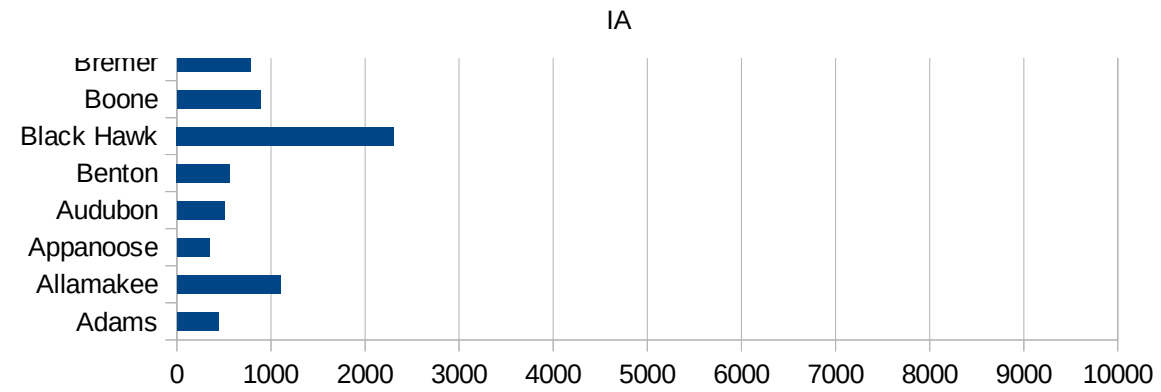


19067 Floyd	837.5103103
19069 Franklin	2242.19676
19071 Fremont	486.2004862
19073 Greene	423.115466
19075 Grundy	617.6853056
19077 Guthrie	1194.029851
19079 Hamilton	1625.200642
19081 Hancock	1092.23301
19083 Hardin	1013.753853
19085 Harrison	700.4386586
19087 Henry	568.0968755
19089 Howard	533.3623599
19091 Humboldt	984.6024929
19093 Ida	423.9146324
19095 Iowa	582.367883
19097 Jackson	751.3379992
19099 Jasper	1232.939403
19101 Jefferson	418.9108318
19103 Johnson	1323.548856
19105 Jones	607.4045507
19107 Keokuk	303.1784841
19109 Kossuth	550.0402468
19111 Lee	290.7062105
19113 Linn	972.958138
19115 Louisa	3393.320799
19117 Lucas	613.0711394
19119 Lyon	914.4018288
19121 Madison	658.5020617
19123 Mahaska	622.7272727
19125 Marion	475.9481546
19127 Marshall	3519.171607
19129 Mills	564.2966209
19131 Mitchell	738.0073801
19133 Monona	1048.507893



19135 Monroe	898.5879332
19137 Montgomery	449.8650405
19139 Muscatine	1954.389806
19141 O'Brien	953.7572254
19143 Osceola	1291.390728
19145 Page	504.9511443
19147 Palo Alto	895.9569941
19149 Plymouth	1785.216179
19151 Pocahontas	1691.394659
19153 Polk	2026.666448
19155 Pottawattamie	1343.910705
19157 Poweshiek	807.5298144
19159 Ringgold	422.705314
19161 Sac	833.419076
19163 Scott	944.1203119
19165 Shelby	1520.124374
19167 Sioux	1738.806611
19169 Story	1147.74986
19171 Tama	3212.257454
19173 Taylor	1518.333064
19175 Union	598.7539445
19177 Van Buren	484.3304843
19179 Wapello	2459.877858
19181 Warren	1061.579442
19183 Washington	1300.754257
19185 Wayne	296.8286205
19187 Webster	2103.261019
19189 Winnebago	722.570831
19191 Winneshiek	449.3484448
19193 Woodbury	3582.051707
19195 Worth	858.7146116
19197 Wright	3553.979511





FIPS

- 29001
- 29003
- 29005
- 29007
- 29009
- 29011
- 29013
- 29015
- 29017
- 29019
- 29021
- 29023
- 29025
- 29027
- 29029
- 29031
- 29033
- 29035
- 29037

IA

29039
29041
29043
29045
29047
29049
29051
29053
29055
29057
29059
29061
29063
29065
29067
29069
29071
29073
29075
29077
29079
29081
29083
29085
29087
29089
29091
29093
29095
29097
29099
29101

29103


29105
29107
29109
29111
29113
29115
29117
29121
29123
29125
29127
29119
29129
29131
29133
29135
29137
29139
29141
29143
29145
29147
29149
29151
29153
29155
29157
29159
29161
29163
29165
29167
29169
29171

IA

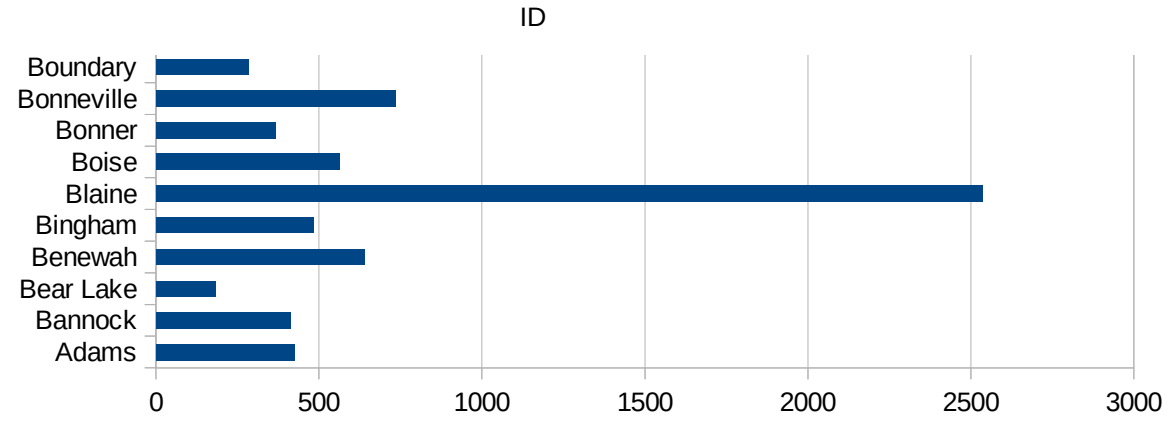
29173
29175
29177
29179
29181
29195
29197
29199
29201
29203
29205
29183
29185
29187
29189
29510
29186
29207
29209
29211
29213
29215

29217
29219
29221
29223
29225
29227
29229

ID



16067 Minidoka	2204.0816327
16069 Nez Perce	341.51653138
16071 Oneida	289.66131907
16073 Owyhee	2061.062174
16075 Payette	1503.1208866
16077 Power	695.15962925
16079 Shoshone	633.01031572
16081 Teton	567.01030928
16083 Twin Falls	1490.4566629
16085 Valley	489.0861335
16087 Washington	1928.9440016



ID

FIPS

29001
29003
29005
29007
29009
29011
29013
29015
29017
29019
29021
29023
29025
29027
29029
29031
29033
29035
29037

ID

29039
29041
29043
29045
29047
29049
29051
29053
29055
29057
29059
29061
29063
29065
29067
29069
29071
29073
29075
29077
29079
29081
29083
29085
29087
29089
29091
29093
29095
29097
29099
29101

29103

ID

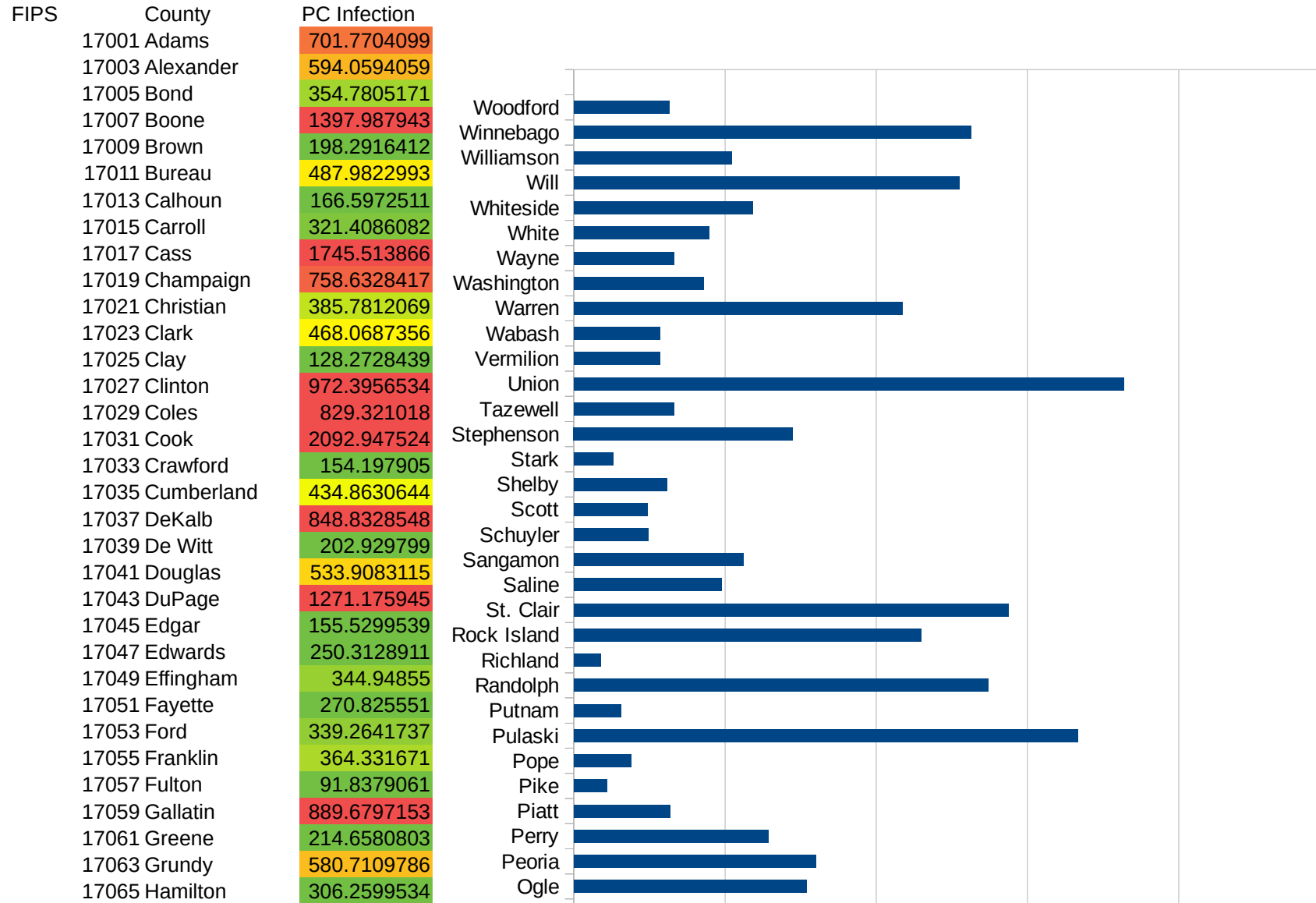
29105
29107
29109
29111
29113
29115
29117
29121
29123
29125
29127
29119
29129
29131
29133
29135
29137
29139
29141
29143
29145
29147
29149
29151
29153
29155
29157
29159
29161
29163
29165
29167
29169
29171

ID

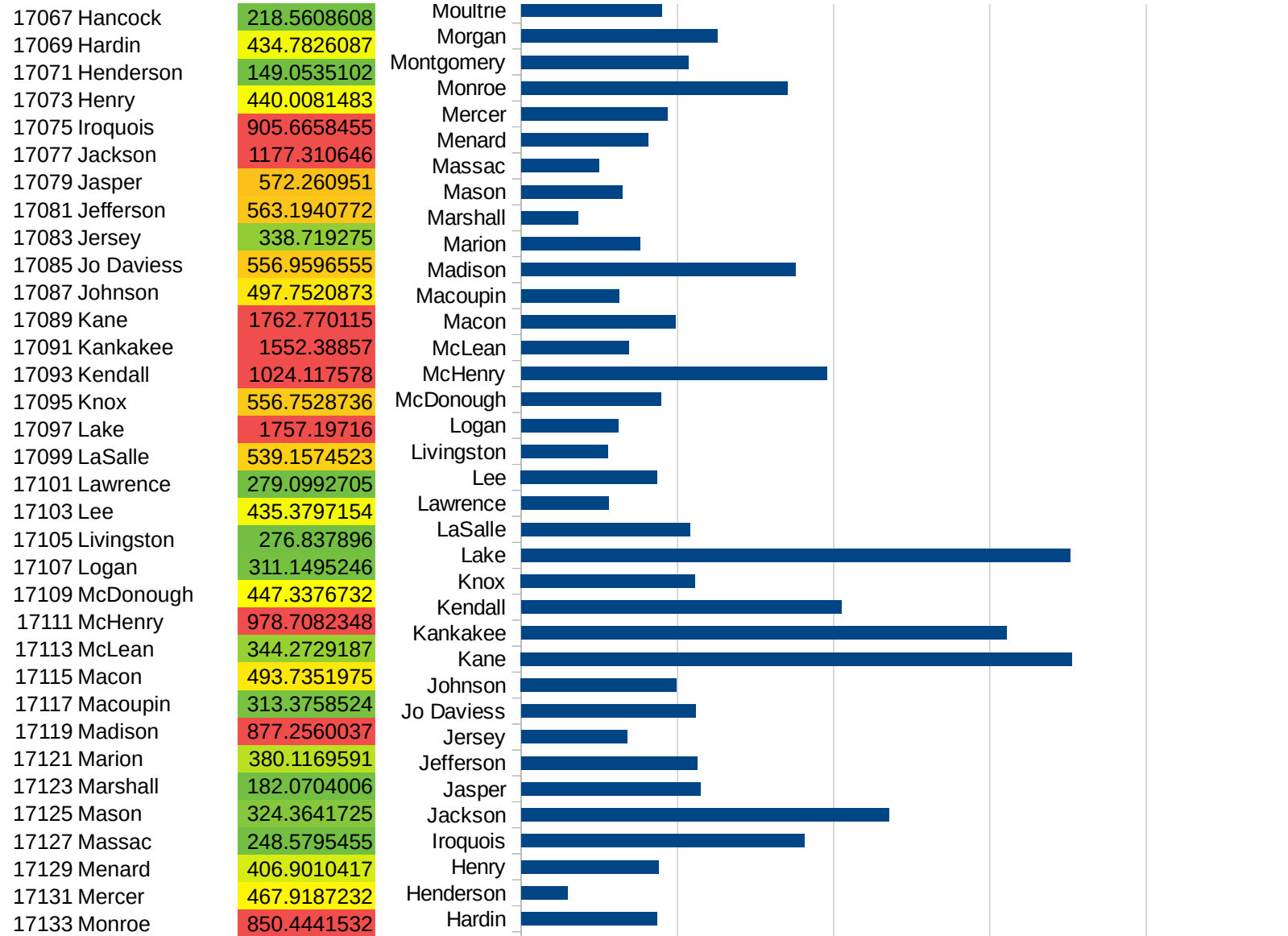
29173
29175
29177
29179
29181
29195
29197
29199
29201
29203
29205
29183
29185
29187
29189
29510
29186
29207
29209
29211
29213
29215

29217
29219
29221
29223
29225
29227
29229

IL

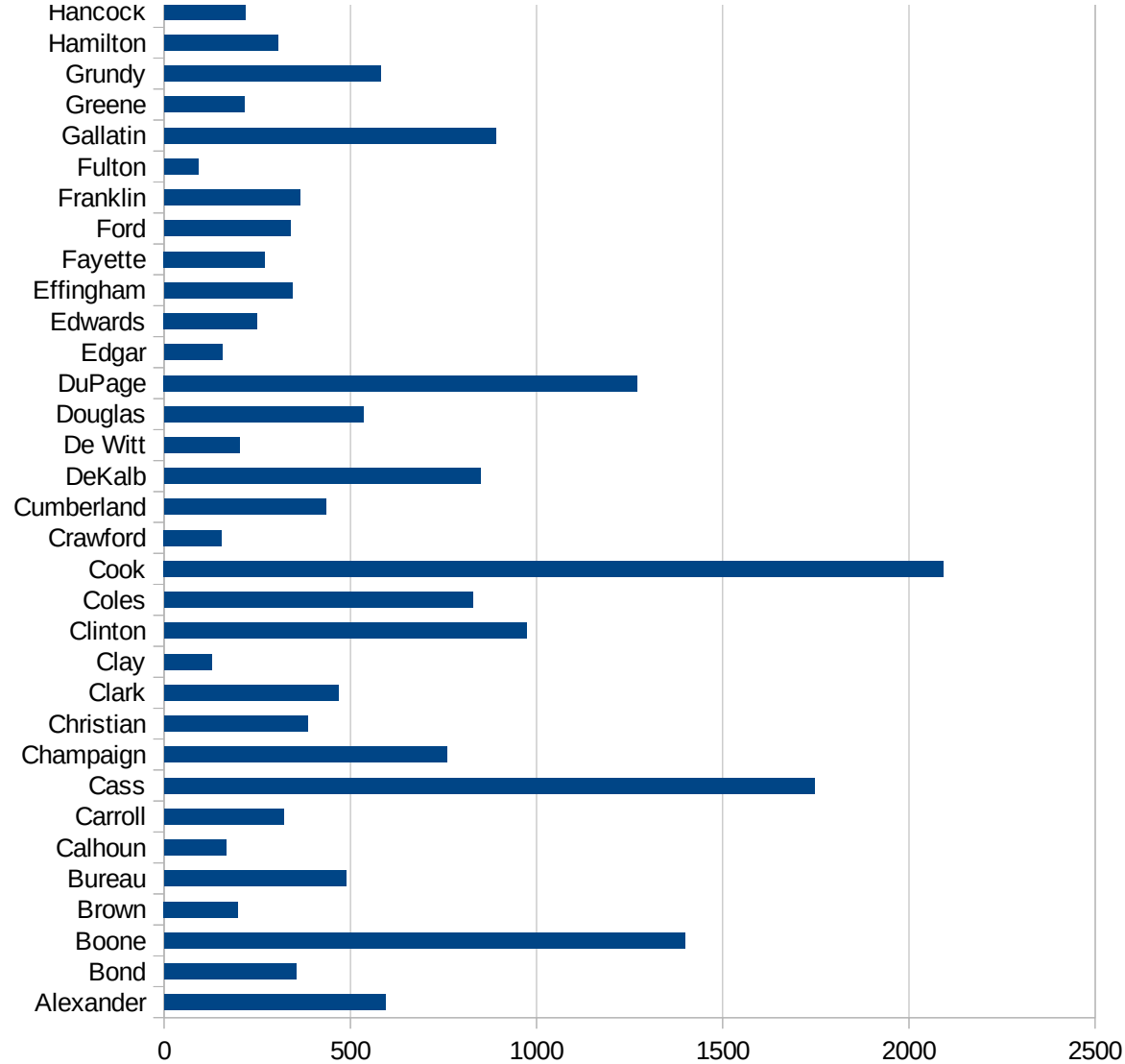


IL



IL

17135 Montgomery	534.9463305
17137 Morgan	626.9131151
17139 Moultrie	448.4609635
17141 Ogle	769.7896825
17143 Peoria	800.0177167
17145 Perry	642.2971569
17147 Piatt	317.1505245
17149 Pike	108.8975722
17151 Pope	189.9335233
17153 Pulaski	1665.751419
17155 Putnam	156.7944251
17157 Randolph	1370.46035
17159 Richland	88.81558079
17161 Rock Island	1149.31313
17163 St. Clair	1437.606058
17165 Saline	489.4168828
17167 Sangamon	561.0500235
17169 Schuyler	246.1271174
17171 Scott	243.6053593
17173 Shelby	308.1734971
17175 Stark	128.9847061
17177 Stephenson	723.9738118
17179 Tazewell	330.9957076
17181 Union	1816.99424
17183 Vermilion	283.8319923
17185 Wabash	285.739025
17187 Warren	1086.1907
17189 Washington	428.7245445
17191 Wayne	330.6392359
17193 White	446.3959019
17195 Whiteside	591.4500413
17197 Will	1274.140197
17199 Williamson	520.4605106
17201 Winnebago	1313.005798



IL

17203 Woodford

314.5880457

IL

FIPS

29001
29003
29005
29007
29009
29011
29013
29015
29017
29019
29021
29023
29025
29027
29029
29031
29033
29035
29037

IL

29039
29041
29043
29045
29047
29049
29051
29053
29055
29057
29059
29061
29063
29065
29067
29069
29071
29073
29075
29077
29079
29081
29083
29085
29087
29089
29091
29093
29095
29097
29099
29101

29103

IL

29105
29107
29109
29111
29113
29115
29117
29121
29123
29125
29127
29119
29129
29131
29133
29135
29137
29139
29141
29143
29145
29147
29149
29151
29153
29155
29157
29159
29161
29163
29165
29167
29169
29171

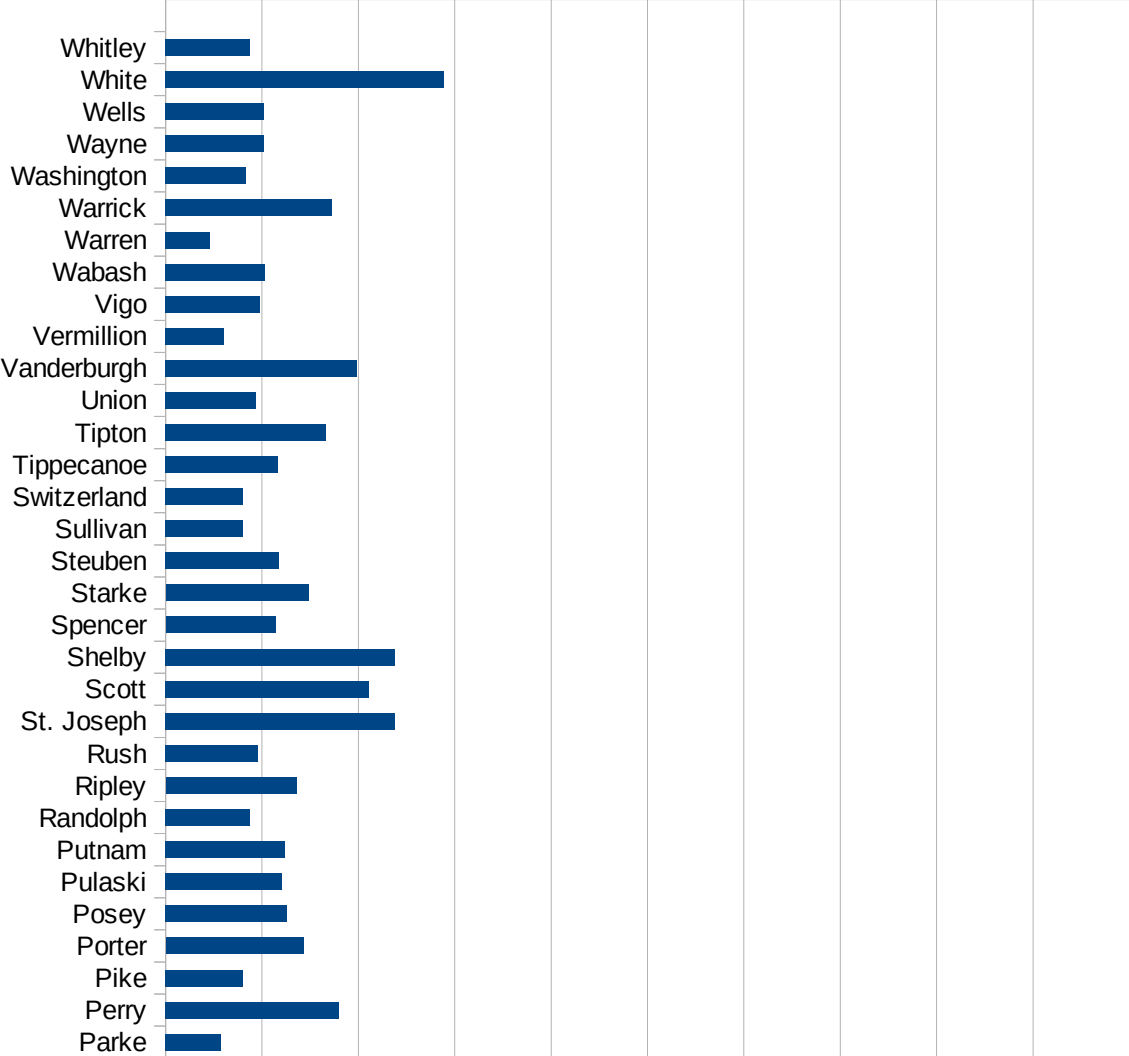
IL

29173
29175
29177
29179
29181
29195
29197
29199
29201
29203
29205
29183
29185
29187
29189
29510
29186
29207
29209
29211
29213
29215

29217
29219
29221
29223
29225
29227
29229

IN

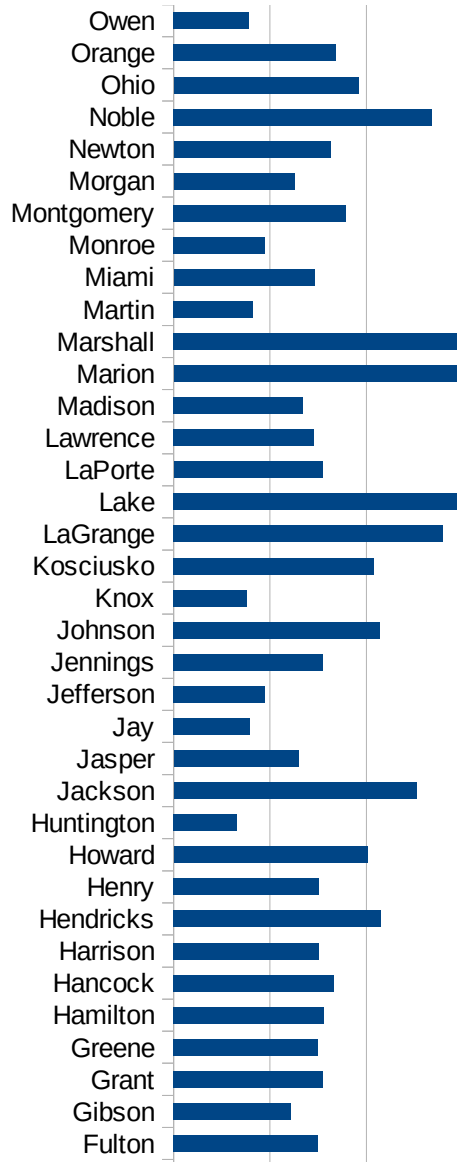
FIPS	County	PC Infection
18001	Adams	235.716691
18003	Allen	984.4119238
18005	Bartholomew	905.1031383
18007	Benton	693.4011326
18009	Blackford	469.4048617
18011	Boone	968.6711742
18013	Brown	459.4984902
18015	Carroll	755.2044517
18017	Cass	4637.070215
18019	Clark	959.4410361
18021	Clay	389.7592663
18023	Clinton	1203.100775
18025	Crawford	416.7455958
18027	Daviess	757.2329321
18029	Dearborn	962.3143964
18031	Decatur	1201.761588
18033	DeKalb	513.5797899
18035	Delaware	579.4096121
18037	Dubois	1538.822977
18039	Elkhart	2276.707531
18041	Fayette	707.2504014
18043	Floyd	937.2468855
18045	Fountain	391.4133692
18047	Franklin	1016.009852
18049	Fulton	746.5657973
18051	Gibson	609.8290087
18053	Grant	774.9939335
18055	Greene	749.8594014
18057	Hamilton	779.1908775
18059	Hancock	830.3755026
18061	Harrison	753.4076828
18063	Hendricks	1075.391147
18065	Henry	756.1475834



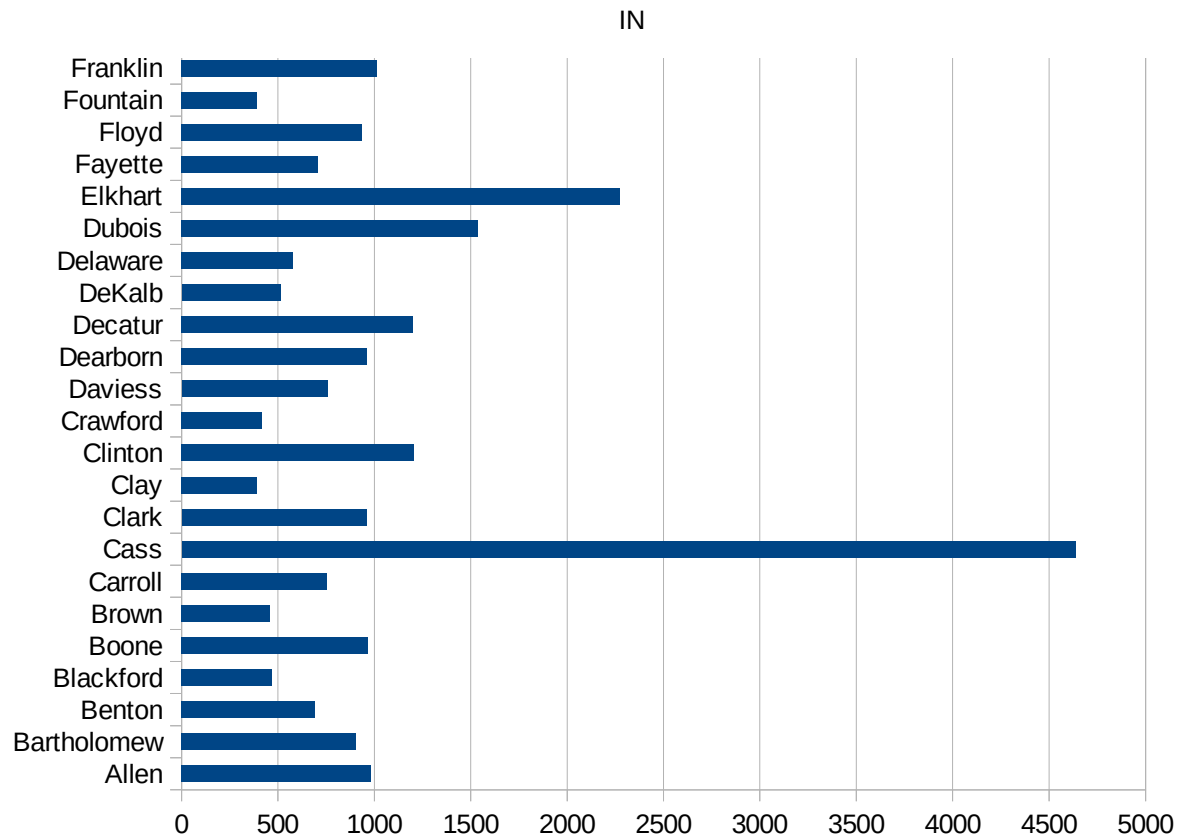
This work is licensed under the Creative Commons Attribution-NoDerivatives 4.0 International License. To view a copy of this license, visit <http://creativecommons.org/licenses/by-nd/4.0/>.

IN

18067 Howard	1006.483258
18069 Huntington	328.3664459
18071 Jackson	1260.456575
18073 Jasper	647.2879832
18075 Jay	394.9142747
18077 Jefferson	475.0372578
18079 Jennings	775.0534207
18081 Johnson	1071.531445
18083 Knox	379.4552107
18085 Kosciusko	1038.51583
18087 LaGrange	1395.881007
18089 Lake	1490.882742
18091 LaPorte	772.6781023
18093 Lawrence	726.9860734
18095 Madison	672.6267153
18097 Marion	1587.145296
18099 Marshall	1626.01626
18101 Martin	411.0795733
18103 Miami	731.0147046
18105 Monroe	475.7788411
18107 Montgomery	894.4870391
18109 Morgan	627.5315192
18111 Newton	813.6464207
18113 Noble	1342.25364
18115 Ohio	958.2477755
18117 Orange	841.5003335
18119 Owen	393.3797074
18121 Parke	289.4783482
18123 Perry	900.4292744
18125 Pike	402.9008864
18127 Porter	715.2375674
18129 Posey	630.3837118
18131 Pulaski	601.4916994
18133 Putnam	619.3917256



18135 Randolph	438.6141403
18137 Ripley	680.1528591
18139 Rush	480.1056232
18141 St. Joseph	1190.674038
18143 Scott	1055.364771
18145 Shelby	1188.527347
18147 Spencer	570.6695528
18149 Starke	741.2252017
18151 Steuben	586.9426936
18153 Sullivan	401.1599807
18155 Switzerland	401.231688
18157 Tippecanoe	581.7206083
18159 Tipton	832.8926494
18161 Union	468.9498366
18163 Vanderburgh	994.6180114
18165 Vermillion	303.6371859
18167 Vigo	491.6842046
18169 Wabash	514.7058824
18171 Warren	229.9406995
18173 Warrick	863.0747838
18175 Washington	418.7095158
18177 Wayne	511.1016744
18179 Wells	510.5296745
18181 White	1446.152571
18183 Whitley	437.2835593



IN

FIPS

29001
29003
29005
29007
29009
29011
29013
29015
29017
29019
29021
29023
29025
29027
29029
29031
29033
29035
29037

IN

29039
29041
29043
29045
29047
29049
29051
29053
29055
29057
29059
29061
29063
29065
29067
29069
29071
29073
29075
29077
29079
29081
29083
29085
29087
29089
29091
29093
29095
29097
29099
29101

29103

IN

29105
29107
29109
29111
29113
29115
29117
29121
29123
29125
29127
29119
29129
29131
29133
29135
29137
29139
29141
29143
29145
29147
29149
29151
29153
29155
29157
29159
29161
29163
29165
29167
29169
29171

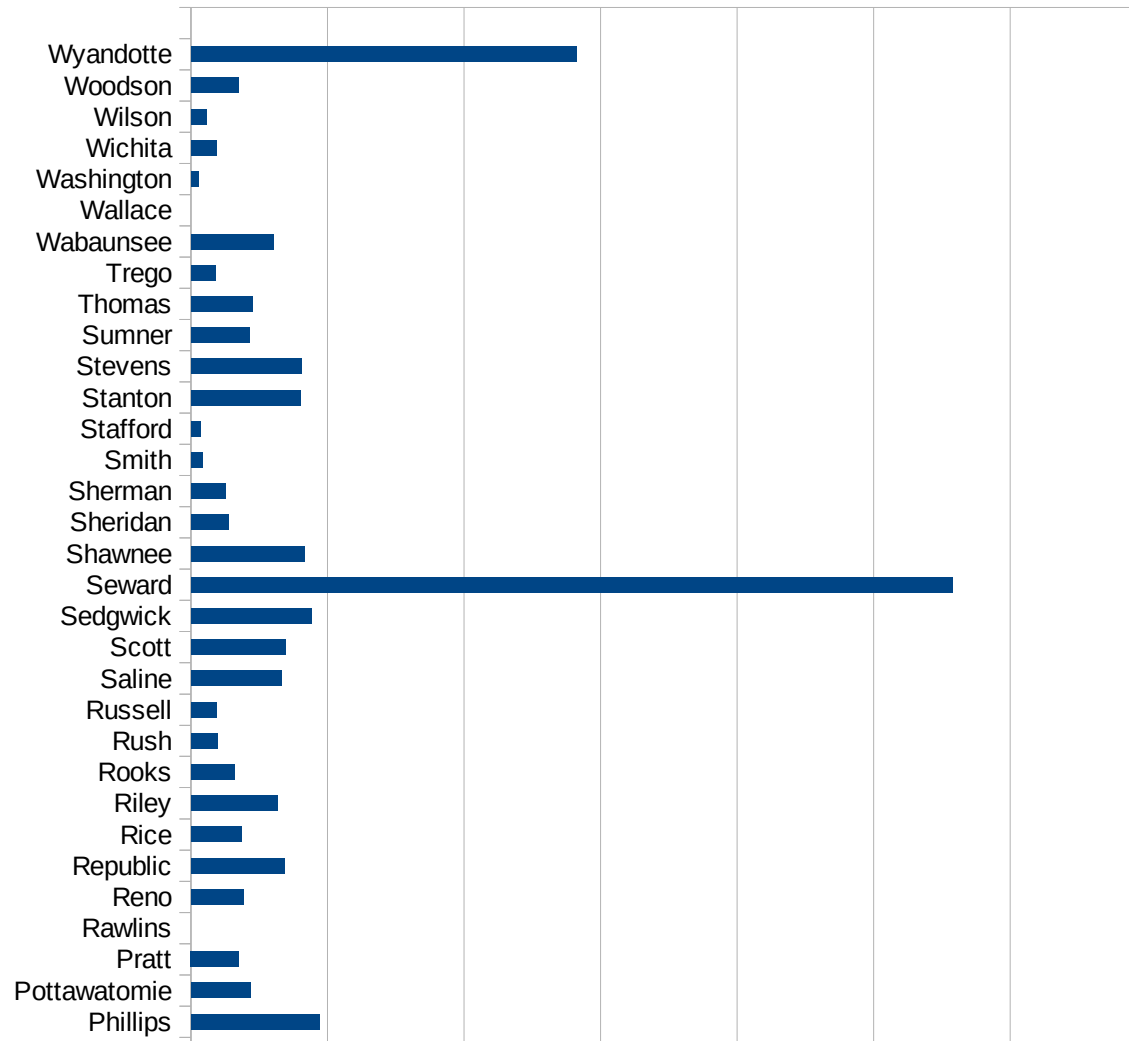
IN

29173
29175
29177
29179
29181
29195
29197
29199
29201
29203
29205
29183
29185
29187
29189
29510
29186
29207
29209
29211
29213
29215

29217
29219
29221
29223
29225
29227
29229

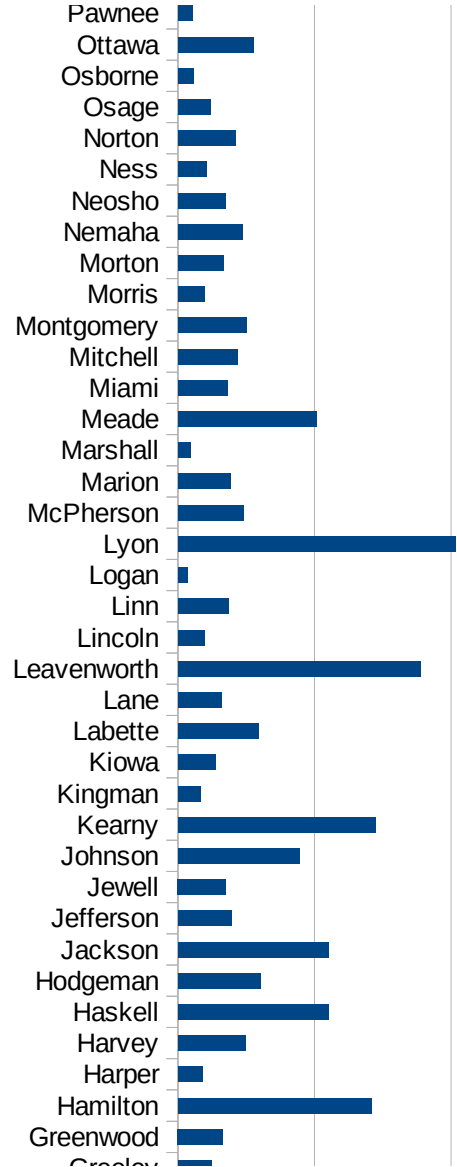
KS

FIPS	County	PC Infection
20001	Allen	120.5400193
20003	Anderson	368.1137345
20005	Atchison	382.881492
20007	Barber	89.44543828
20009	Barton	482.5552449
20011	Bourbon	498.1914966
20013	Brown	364.659304
20015	Butler	341.496293
20017	Chase	1597.565614
20019	Chautauqua	151.1030523
20021	Cherokee	454.6590057
20023	Cheyenne	75.18796992
20025	Clark	2244.389027
20027	Clay	225.0844067
20029	Cloud	343.6819796
20031	Coffey	813.7981295
20033	Comanche	171.624714
20035	Cowley	454.3131353
20037	Crawford	966.1959558
20039	Decatur	174.1553466
20041	Dickinson	235.0804082
20043	Doniphan	611.8198386
20045	Douglas	564.9066175
20047	Edwards	351.000351
20049	Elk	39.87240829
20051	Ellis	470.2194357
20053	Ellsworth	338.9283409
20055	Finney	4801.835514
20057	Ford	6064.093484
20059	Franklin	671.0623854
20061	Geary	398.8464135
20063	Gove	229.7090352
20065	Graham	642.0545746

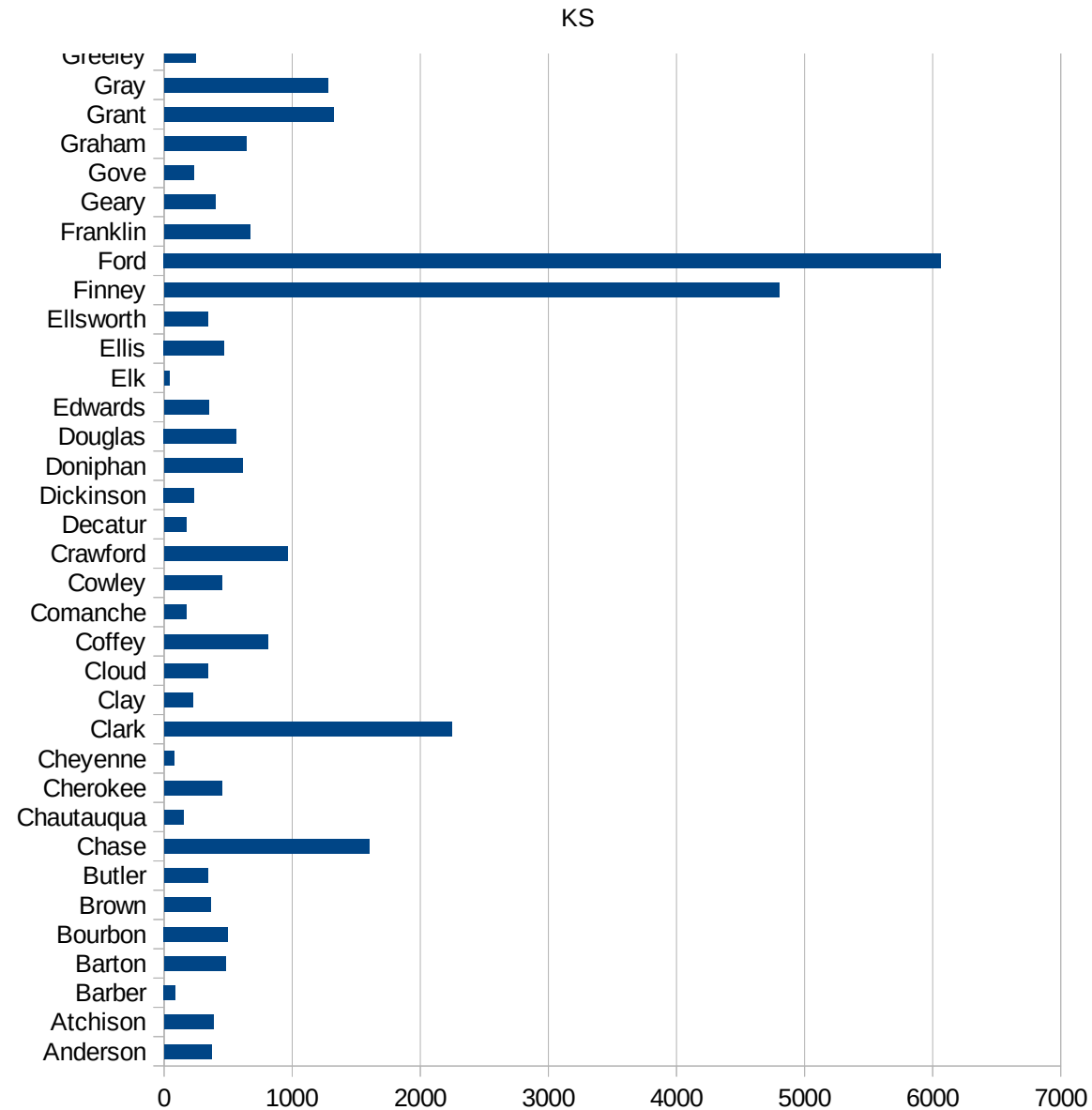


KS

20067 Grant	1322.246456
20069 Gray	1276.313608
20071 Greeley	244.4987775
20073 Greenwood	330.3055326
20075 Hamilton	1419.25585
20077 Harper	181.6200509
20079 Harvey	494.0076001
20081 Haskell	1100.825619
20083 Hodgeman	605.0605061
20085 Jackson	1099.39759
20087 Jefferson	395.256917
20089 Jewell	351.9887364
20091 Johnson	890.2946172
20093 Kearny	1445.599797
20095 Kingman	164.1586867
20097 Kiowa	278.2193959
20099 Labette	591.063915
20101 Lane	320.5128205
20103 Leavenworth	1775.002458
20105 Lincoln	198.4783328
20107 Linn	369.2307692
20109 Logan	70.32348805
20111 Lyon	2035.562474
20113 McPherson	480.0784946
20115 Marion	384.9372385
20117 Marshall	92.57354454
20119 Meade	1013.024602
20121 Miami	365.2019002
20123 Mitchell	439.0243902
20125 Montgomery	504.358655
20127 Morris	199.2392682
20129 Morton	337.4578178
20131 Nemaha	472.6735598
20133 Neosho	351.0751677



20135 Ness	211.2676056
20137 Norton	423.572744
20139 Osage	238.3790226
20141 Osborne	115.1079137
20143 Ottawa	551.5339538
20145 Pawnee	106.6747943
20147 Phillips	940.3799135
20149 Pottawatomie	436.6272604
20151 Pratt	351.887396
20153 Rawlins	0
20155 Reno	386.5772673
20157 Republic	686.1063465
20159 Rice	367.2227468
20161 Riley	630.9105464
20163 Rooks	319.1701576
20165 Rush	193.986421
20167 Russell	188.2148545
20169 Saline	665.4289443
20171 Scott	694.3026343
20173 Sedgwick	883.9443388
20175 Seward	5578.512397
20177 Shawnee	829.8638302
20179 Sheridan	276.3521516
20181 Sherman	254.2803865
20183 Smith	83.26394671
20185 Stafford	71.80469124
20187 Stanton	805.2340211
20189 Stevens	809.4981112
20191 Sumner	426.1610715
20193 Thomas	453.8970302
20195 Trego	179.018976
20197 Wabaunsee	608.7838817
20199 Wallace	0
20201 Washington	55.35055351



KS

20203 Wichita	190.023753
20205 Wilson	115.406809
20207 Woodson	345.5859252
20209 Wyandotte	2827.175728

KS

FIPS

29001
29003
29005
29007
29009
29011
29013
29015
29017
29019
29021
29023
29025
29027
29029
29031
29033
29035
29037

KS

29039
29041
29043
29045
29047
29049
29051
29053
29055
29057
29059
29061
29063
29065
29067
29069
29071
29073
29075
29077
29079
29081
29083
29085
29087
29089
29091
29093
29095
29097
29099
29101

29103

KS

29105
29107
29109
29111
29113
29115
29117
29121
29123
29125
29127
29119
29129
29131
29133
29135
29137
29139
29141
29143
29145
29147
29149
29151
29153
29155
29157
29159
29161
29163
29165
29167
29169
29171

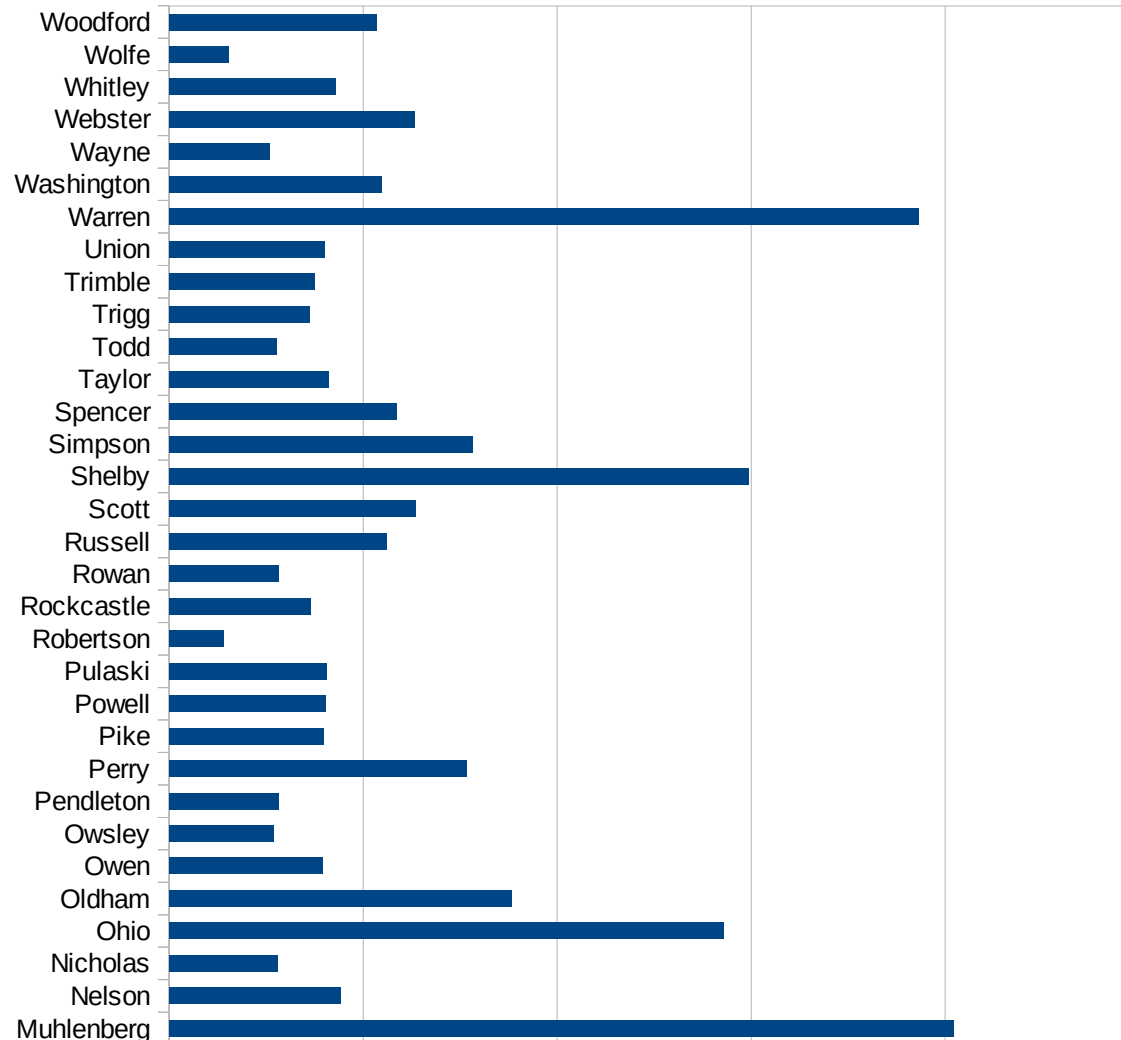
KS

29173
29175
29177
29179
29181
29195
29197
29199
29201
29203
29205
29183
29185
29187
29189
29510
29186
29207
29209
29211
29213
29215

29217
29219
29221
29223
29225
29227
29229

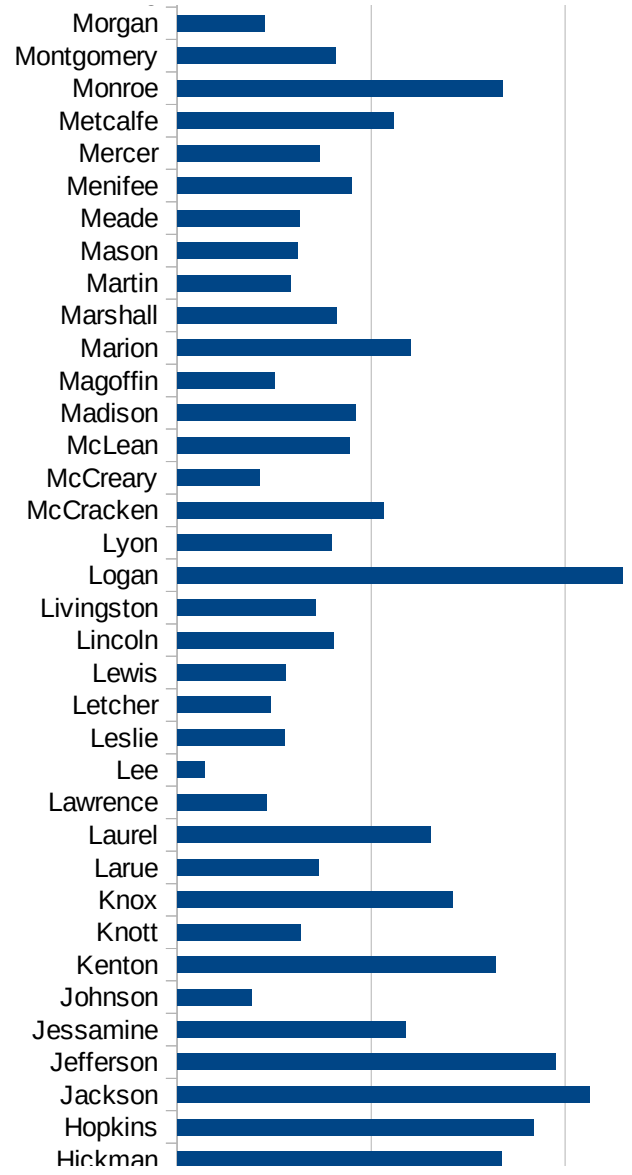
KY

FIPS	County	PC Infection
21001	Adair	1061.67057
21003	Allen	1041.568033
21005	Anderson	352.9982791
21007	Ballard	388.5198646
21009	Barren	796.812749
21011	Bath	290.72115
21013	Bell	1080.206255
21015	Boone	801.3198209
21017	Bourbon	361.672612
21019	Boyd	385.2667231
21021	Boyle	478.4053156
21023	Bracken	364.1218594
21025	Breathitt	220.0220022
21027	Breckinridge	269.7665293
21029	Bullitt	405.8271349
21031	Butler	2325.399311
21033	Caldwell	385.3716083
21035	Calloway	516.1620033
21037	Campbell	588.2858124
21039	Carlisle	691.6788933
21041	Carroll	1378.411102
21043	Carter	366.6123537
21045	Casey	988.1671702
21047	Christian	671.1222112
21049	Clark	463.461061
21051	Clay	721.2136285
21053	Clinton	264.5502646
21055	Crittenden	291.6432978
21057	Cumberland	600.6907944
21059	Daviess	726.9742048
21061	Edmonson	782.1411113
21063	Elliott	106.5530101
21065	Estill	126.7784195



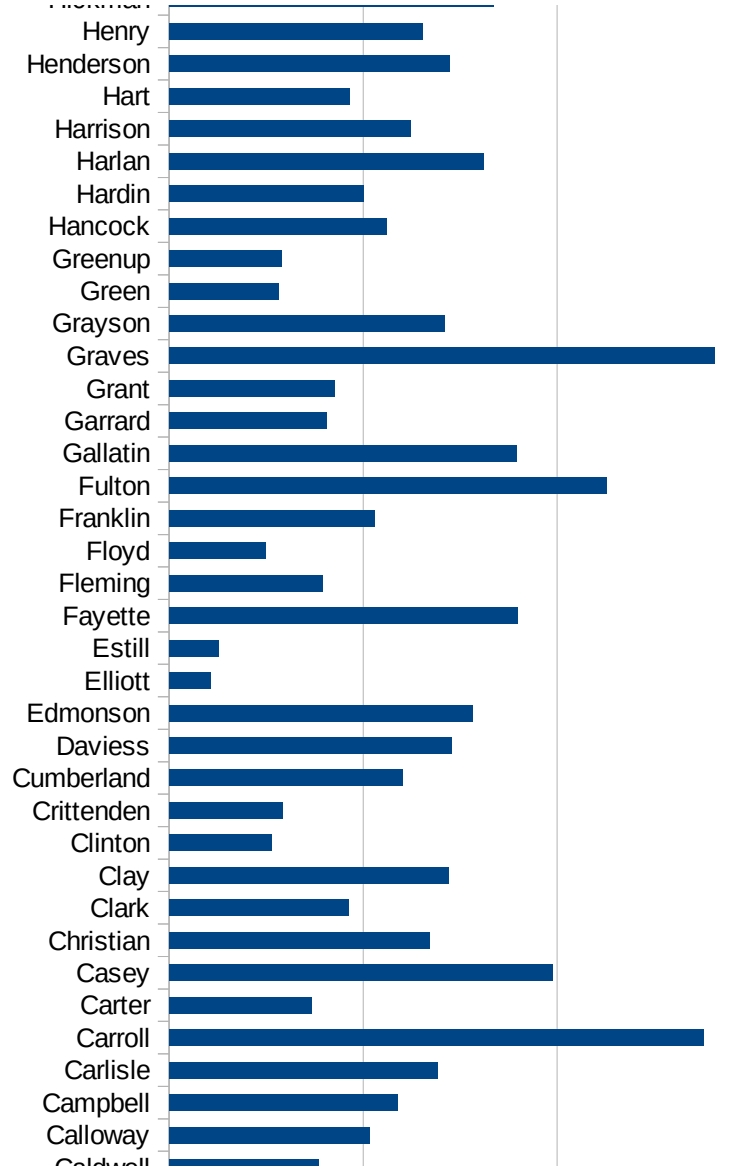
KY

21067 Fayette	898.7584162
21069 Fleming	394.9556541
21071 Floyd	248.291254
21073 Franklin	529.3712486
21075 Fulton	1127.45098
21077 Gallatin	894.4746377
21079 Garrard	404.3280182
21081 Grant	425.9384579
21083 Graves	1406.865504
21085 Grayson	710.4593291
21087 Green	280.5683772
21089 Greenup	289.2140184
21091 Hancock	559.4884677
21093 Hardin	501.1055131
21095 Harlan	810.3298118
21097 Harrison	623.0695495
21099 Hart	465.4607003
21101 Henderson	723.8270711
21103 Henry	651.9309574
21105 Hickman	836.9147252
21107 Hopkins	918.6118754
21109 Jackson	1063.829787
21111 Jefferson	975.7085178
21113 Jessamine	589.7626113
21115 Johnson	192.0843384
21117 Kenton	820.2299294
21119 Knott	317.3343911
21121 Knox	709.1745464
21123 Larue	363.4584469
21125 Laurel	654.3704363
21127 Lawrence	231.1990238
21129 Lee	71.09341675
21131 Leslie	276.05245
21133 Letcher	242.0201836

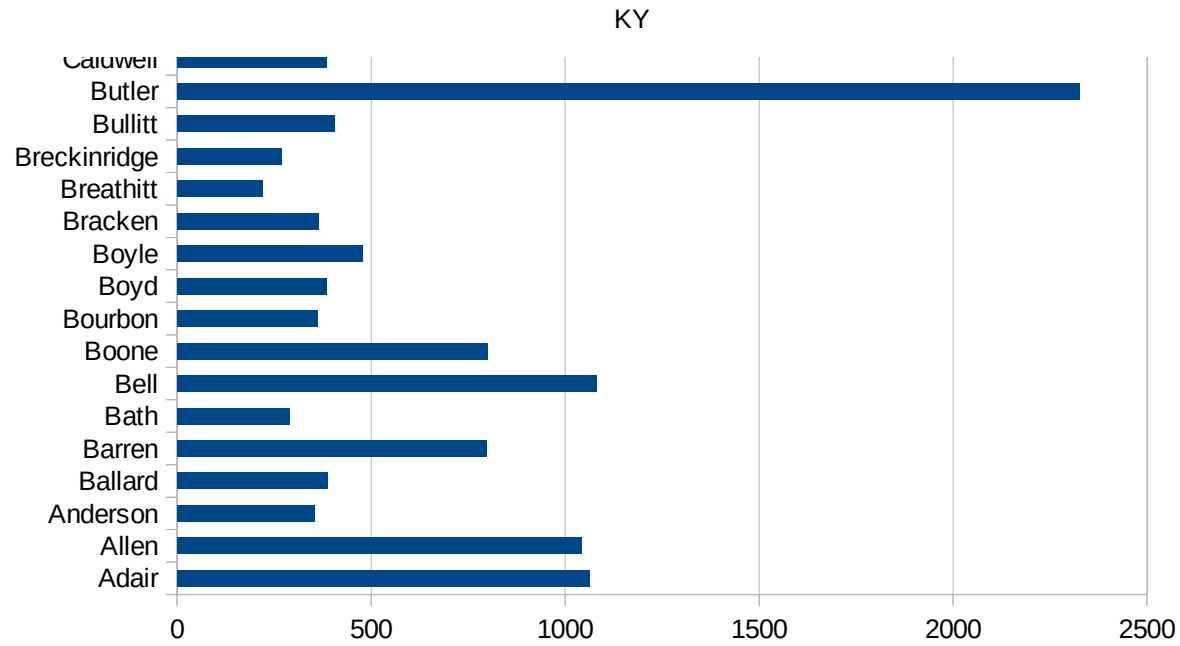


KY

21135 Lewis	279.0978351
21137 Lincoln	401.7204999
21139 Livingston	357.0655702
21141 Logan	1148.616103
21143 Lyon	399.5505057
21145 McCracken	532.5498118
21147 McCreary	212.5459559
21149 McLean	443.1474276
21151 Madison	461.1986835
21153 Magoffin	250.7684841
21155 Marion	602.9684601
21157 Marshall	410.3747876
21159 Martin	291.4421973
21161 Mason	309.0379009
21163 Meade	316.9075396
21165 Menifee	449.5427066
21167 Mercer	367.4106733
21169 Metcalfe	558.3250249
21171 Monroe	839.7089009
21173 Montgomery	407.7580399
21175 Morgan	224.8032971
21177 Muhlenberg	2021.186716
21179 Nelson	442.7384354
21181 Nicholas	279.0957298
21183 Ohio	1428.156267
21185 Oldham	881.6007221
21187 Owen	395.2205882
21189 Owsley	268.3363148
21191 Pendleton	282.1942322
21193 Perry	766.5184731
21195 Pike	398.9589398
21197 Powell	401.864652
21199 Pulaski	406.9758445
21201 Robertson	140.5152225



21203 Rockcastle	364.1791045
21205 Rowan	280.681772
21207 Russell	561.1357387
21209 Scott	635.3625672
21211 Shelby	1494.290779
21213 Simpson	782.5570727
21215 Spencer	585.2931787
21217 Taylor	410.9749892
21219 Todd	276.1757778
21221 Trigg	361.9476883
21223 Trimble	375.8073987
21225 Union	399.8621165
21227 Warren	1932.746221
21229 Washington	546.1767627
21231 Wayne	258.9407856
21233 Webster	633.0562123
21235 Whitley	427.6805916
21237 Wolfe	153.2673819
21239 Woodford	535.1826028



KY

FIPS

29001
29003
29005
29007
29009
29011
29013
29015
29017
29019
29021
29023
29025
29027
29029
29031
29033
29035
29037

KY

29039
29041
29043
29045
29047
29049
29051
29053
29055
29057
29059
29061
29063
29065
29067
29069
29071
29073
29075
29077
29079
29081
29083
29085
29087
29089
29091
29093
29095
29097
29099
29101

29103

KY

29105
29107
29109
29111
29113
29115
29117
29121
29123
29125
29127
29119
29129
29131
29133
29135
29137
29139
29141
29143
29145
29147
29149
29151
29153
29155
29157
29159
29161
29163
29165
29167
29169
29171

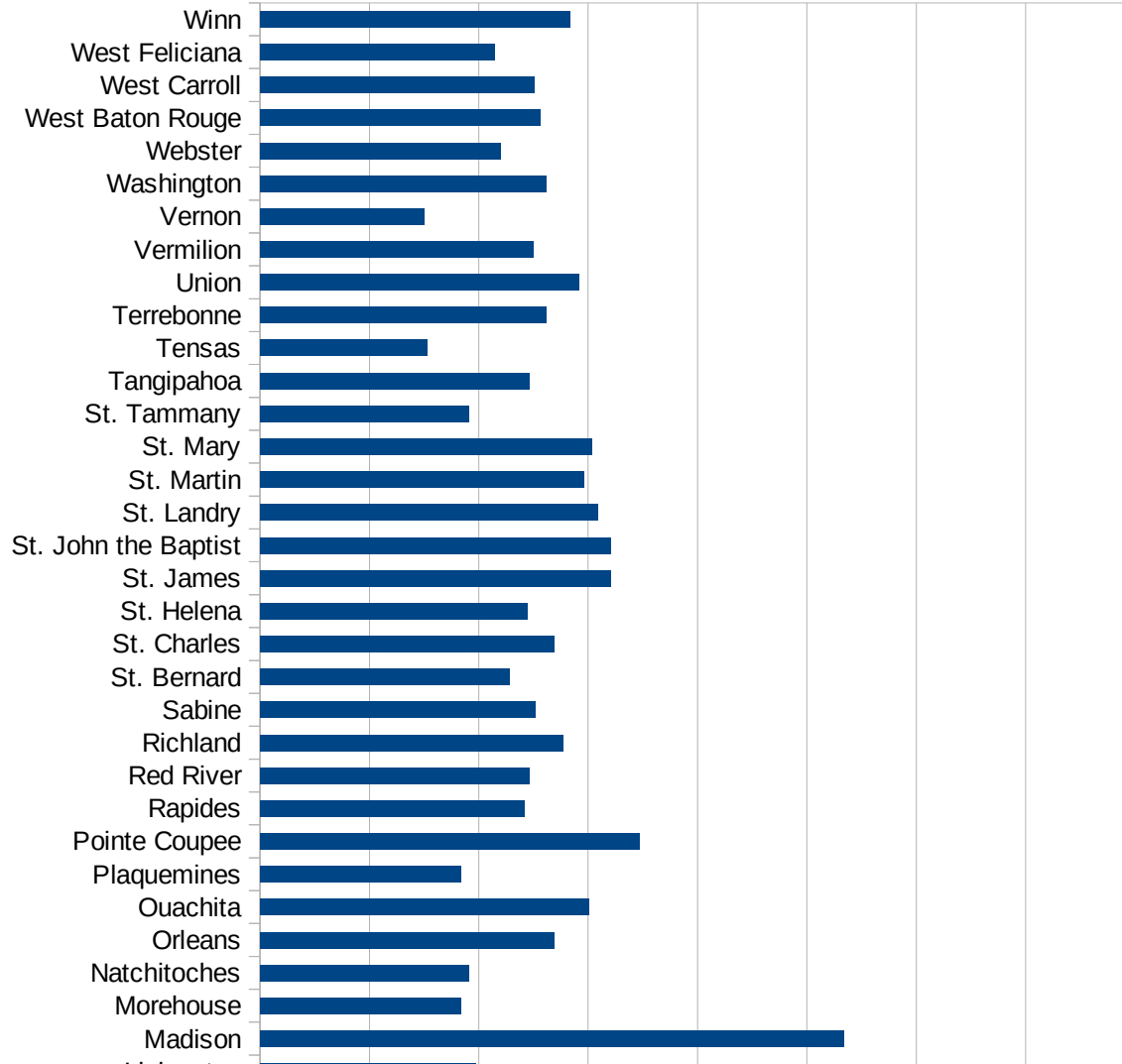
KY

29173
29175
29177
29179
29181
29195
29197
29199
29201
29203
29205
29183
29185
29187
29189
29510
29186
29207
29209
29211
29213
29215

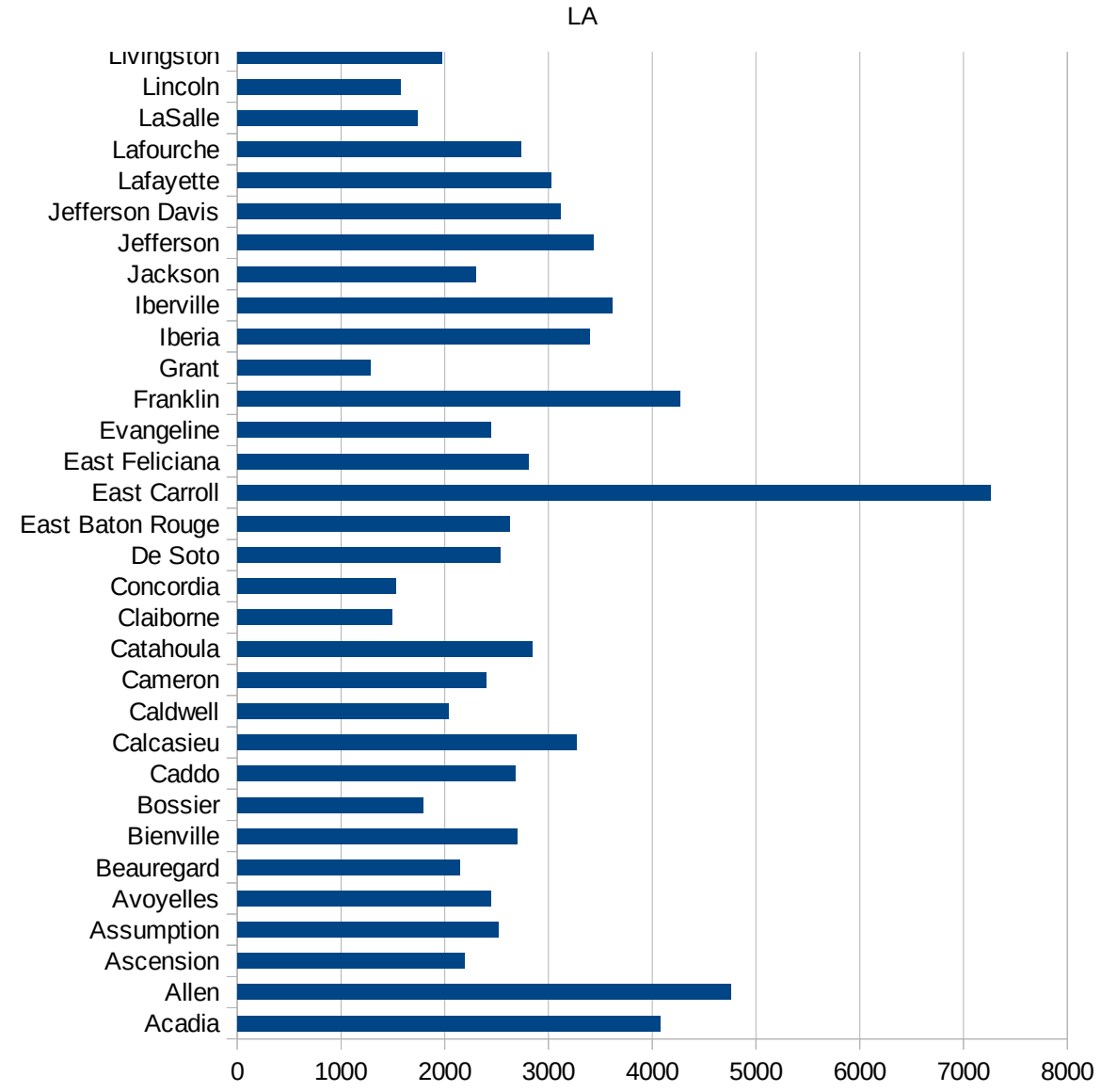
29217
29219
29221
29223
29225
29227
29229

LA

FIPS	County	PC Infection
22001	Acadia	4077.826017
22003	Allen	4760.788908
22005	Ascension	2185.73537
22007	Assumption	2515.695067
22009	Avoyelles	2439.325787
22011	Beauregard	2147.478055
22013	Bienville	2697.625488
22015	Bossier	1788.732948
22017	Caddo	2682.34248
22019	Calcasieu	3269.624641
22021	Caldwell	2038.15261
22023	Cameron	2396.670494
22025	Catahoula	2841.382182
22027	Claiborne	1486.452584
22029	Concordia	1522.583282
22031	De Soto	2536.812946
22033	East Baton Rouge	2628.380156
22035	East Carroll	7261.617166
22037	East Feliciana	2807.562808
22039	Evangeline	2442.962653
22041	Franklin	4266.719587
22043	Grant	1281.02482
22045	Iberia	3400.008458
22047	Iberville	3618.471318
22049	Jackson	2301.597283
22051	Jefferson	3436.00176
22053	Jefferson Davis	3112.532455
22055	Lafayette	3024.935951
22057	Lafourche	2735.565408
22059	LaSalle	1736.27405
22061	Lincoln	1576.40478
22063	Livingston	1973.245825
22065	Madison	5340.023295



22067 Morehouse	1838.727459
22069 Natchitoches	1906.412478
22071 Orleans	2692.030301
22073 Ouachita	3006.311701
22075 Plaquemines	1836.821871
22077 Pointe Coupee	3473.108478
22079 Rapides	2416.476463
22081 Red River	2465.494868
22083 Richland	2773.375594
22085 Sabine	2517.476698
22087 St. Bernard	2283.769611
22089 St. Charles	2683.484937
22091 St. Helena	2445.916975
22093 St. James	3203.87888
22095 St. John the Baptist	3209.522045
22097 St. Landry	3088.299261
22099 St. Martin	2965.25615
22101 St. Mary	3035.721461
22103 St. Tammany	1913.517828
22105 Tangipahoa	2460.064137
22107 Tensas	1523.980278
22109 Terrebonne	2611.217698
22111 Union	2919.838782
22113 Vermilion	2495.403644
22115 Vernon	1500.204666
22117 Washington	2619.037396
22119 Webster	2203.721841
22121 West Baton Rouge	2565.557952
22123 West Carroll	2504.097614
22125 West Feliciana	2147.477361
22127 Winn	2837.130324



LA

FIPS

29001
29003
29005
29007
29009
29011
29013
29015
29017
29019
29021
29023
29025
29027
29029
29031
29033
29035
29037

LA

29039
29041
29043
29045
29047
29049
29051
29053
29055
29057
29059
29061
29063
29065
29067
29069
29071
29073
29075
29077
29079
29081
29083
29085
29087
29089
29091
29093
29095
29097
29099
29101

29103

LA

29105
29107
29109
29111
29113
29115
29117
29121
29123
29125
29127
29119
29129
29131
29133
29135
29137
29139
29141
29143
29145
29147
29149
29151
29153
29155
29157
29159
29161
29163
29165
29167
29169
29171

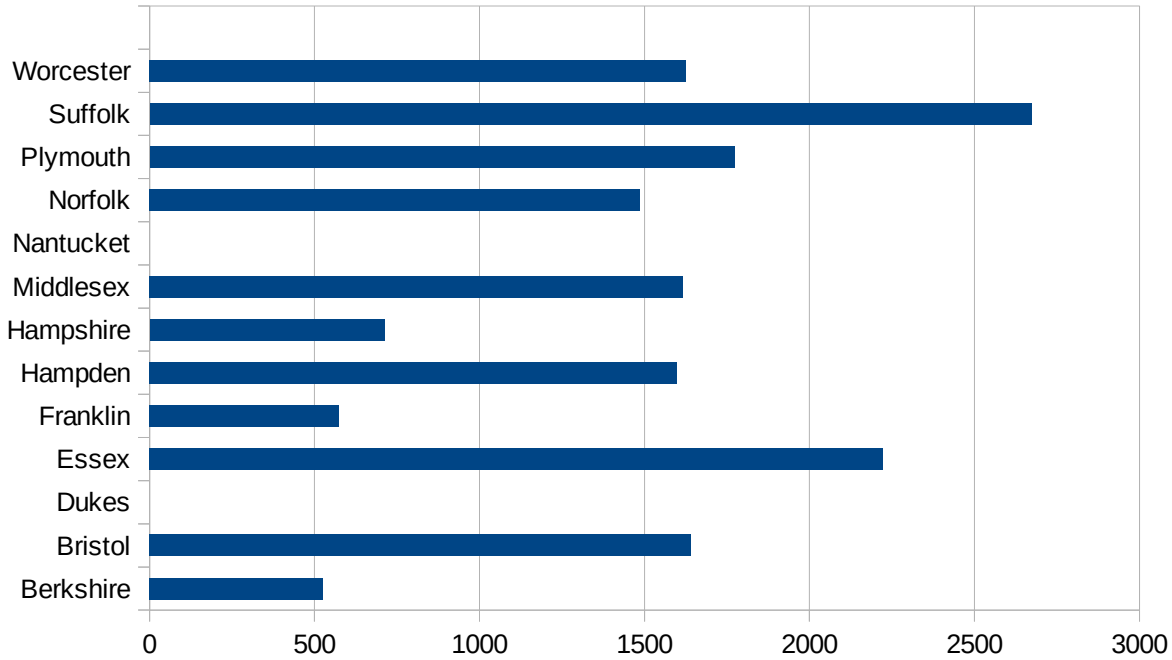
LA

29173
29175
29177
29179
29181
29195
29197
29199
29201
29203
29205
29183
29185
29187
29189
29510
29186
29207
29209
29211
29213
29215

29217
29219
29221
29223
29225
29227
29229

MA

FIPS	County	PC Infection
25001	Barnstable	833.1263794
25003	Berkshire	525.5326558
25005	Bristol	1640.89344
25007	Dukes	0
25009	Essex	2222.38243
25011	Franklin	573.5383228
25013	Hampden	1598.193901
25015	Hampshire	712.7142016
25017	Middlesex	1616.942691
25019	Nantucket	0
25021	Norfolk	1486.841285
25023	Plymouth	1772.714289
25025	Suffolk	2673.142959
25027	Worcester	1624.502461



MA

FIPS

29001
29003
29005
29007
29009
29011
29013
29015
29017
29019
29021
29023
29025
29027
29029
29031
29033
29035
29037

MA

29039
29041
29043
29045
29047
29049
29051
29053
29055
29057
29059
29061
29063
29065
29067
29069
29071
29073
29075
29077
29079
29081
29083
29085
29087
29089
29091
29093
29095
29097
29099
29101

29103

MA

29105
29107
29109
29111
29113
29115
29117
29121
29123
29125
29127
29119
29129
29131
29133
29135
29137
29139
29141
29143
29145
29147
29149
29151
29153
29155
29157
29159
29161
29163
29165
29167
29169
29171

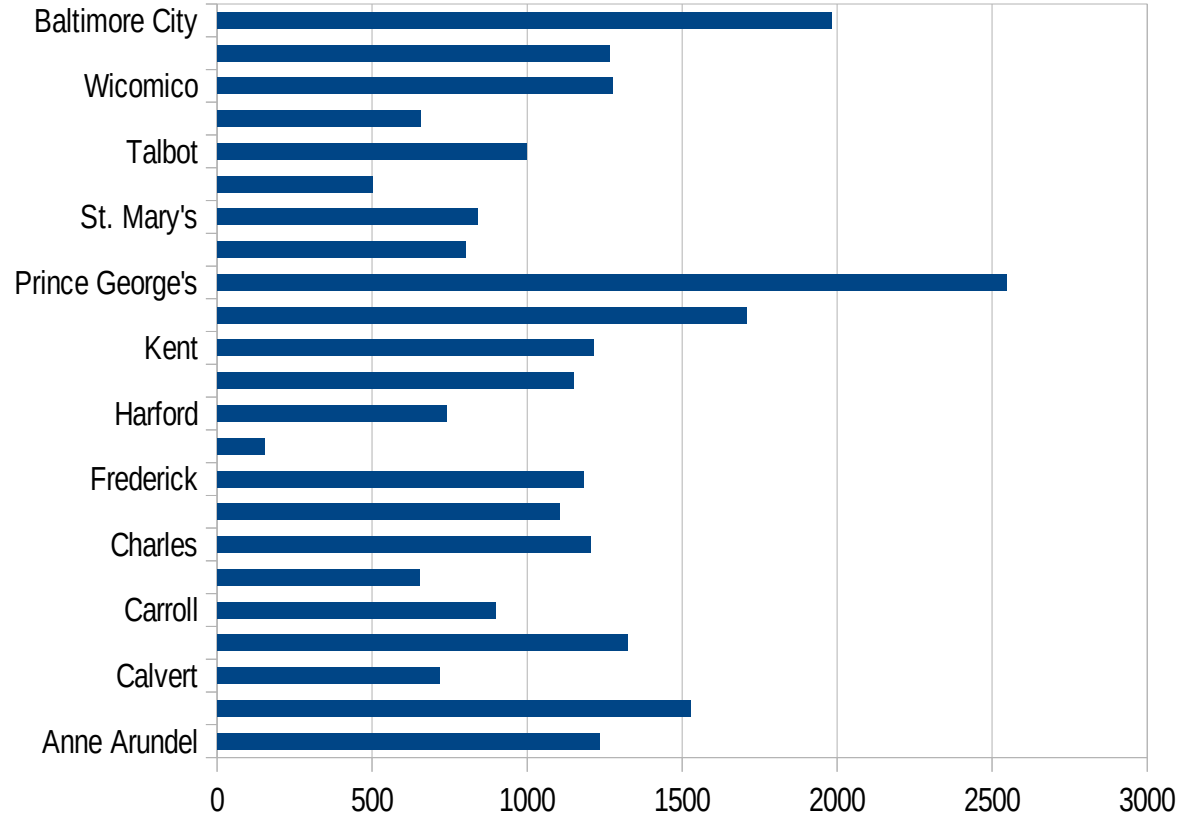
MA

29173
29175
29177
29179
29181
29195
29197
29199
29201
29203
29205
29183
29185
29187
29189
29510
29186
29207
29209
29211
29213
29215

29217
29219
29221
29223
29225
29227
29229

MD

FIPS	County	PC Infection
24001	Allegany	388.8693202
24003	Anne Arundel	1235.002977
24005	Baltimore	1528.914297
24009	Calvert	717.3679119
24011	Caroline	1324.165265
24013	Carroll	897.1139174
24015	Cecil	653.5312081
24017	Charles	1205.550361
24019	Dorchester	1103.19395
24021	Frederick	1181.311804
24023	Garrett	154.3051126
24025	Harford	739.4981808
24027	Howard	1150.076115
24029	Kent	1212.402621
24031	Montgomery	1707.824775
24033	Prince George's	2546.551883
24035	Queen Anne's	799.9840799
24037	St. Mary's	838.7772492
24039	Somerset	502.4342746
24041	Talbot	998.1605713
24043	Washington	655.2880219
24045	Wicomico	1275.255584
24047	Worcester	1265.847211
24510	Baltimore City	1983.916879



MD

FIPS

29001
29003
29005
29007
29009
29011
29013
29015
29017
29019
29021
29023
29025
29027
29029
29031
29033
29035
29037

MD

29039
29041
29043
29045
29047
29049
29051
29053
29055
29057
29059
29061
29063
29065
29067
29069
29071
29073
29075
29077
29079
29081
29083
29085
29087
29089
29091
29093
29095
29097
29099
29101

29103

MD

29105
29107
29109
29111
29113
29115
29117
29121
29123
29125
29127
29119
29129
29131
29133
29135
29137
29139
29141
29143
29145
29147
29149
29151
29153
29155
29157
29159
29161
29163
29165
29167
29169
29171

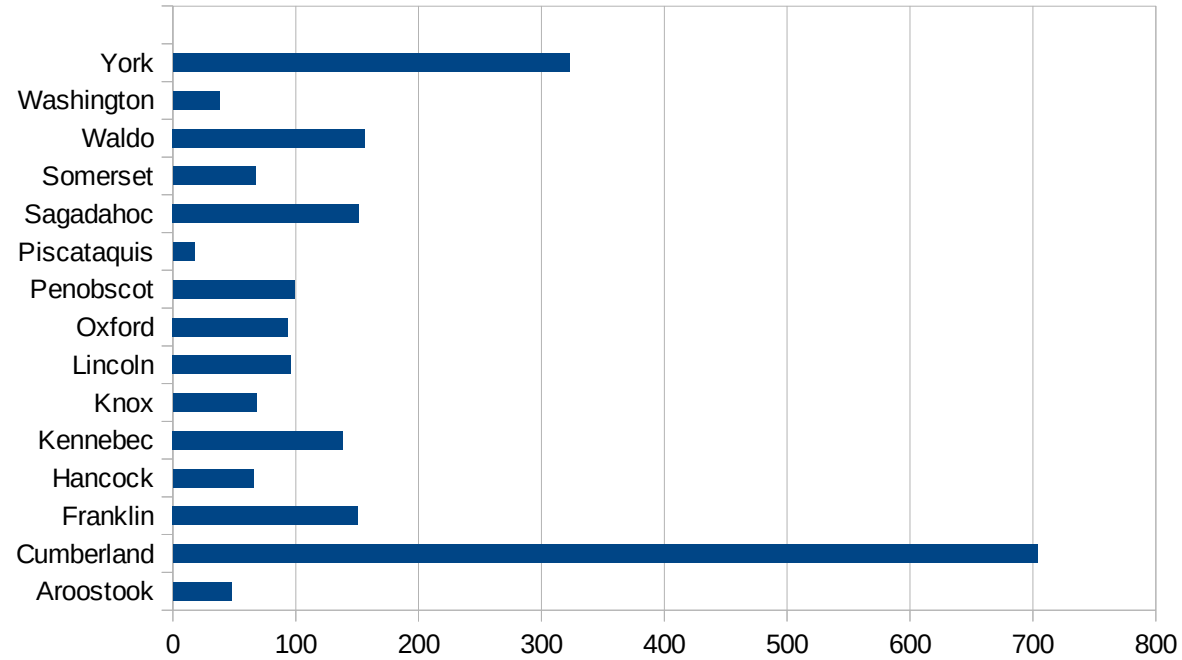
MD

29173
29175
29177
29179
29181
29195
29197
29199
29201
29203
29205
29183
29185
29187
29189
29510
29186
29207
29209
29211
29213
29215

29217
29219
29221
29223
29225
29227
29229

ME

FIPS	County	PC Infection
23001	Androscoggin	509.848717
23003	Aroostook	47.68219815
23005	Cumberland	703.7815484
23007	Franklin	150.5167743
23009	Hancock	65.68024667
23011	Kennebec	138.4304121
23013	Knox	67.88866259
23015	Lincoln	96.09224856
23017	Oxford	93.72071228
23019	Penobscot	99.27463335
23021	Piscataquis	17.85714286
23023	Sagadahoc	151.5406634
23025	Somerset	67.20430108
23027	Waldo	156.1948909
23029	Washington	38.10733566
23031	York	322.9419723



ME

FIPS

29001
29003
29005
29007
29009
29011
29013
29015
29017
29019
29021
29023
29025
29027
29029
29031
29033
29035
29037

ME

29039
29041
29043
29045
29047
29049
29051
29053
29055
29057
29059
29061
29063
29065
29067
29069
29071
29073
29075
29077
29079
29081
29083
29085
29087
29089
29091
29093
29095
29097
29099
29101

29103

ME

29105
29107
29109
29111
29113
29115
29117
29121
29123
29125
29127
29119
29129
29131
29133
29135
29137
29139
29141
29143
29145
29147
29149
29151
29153
29155
29157
29159
29161
29163
29165
29167
29169
29171

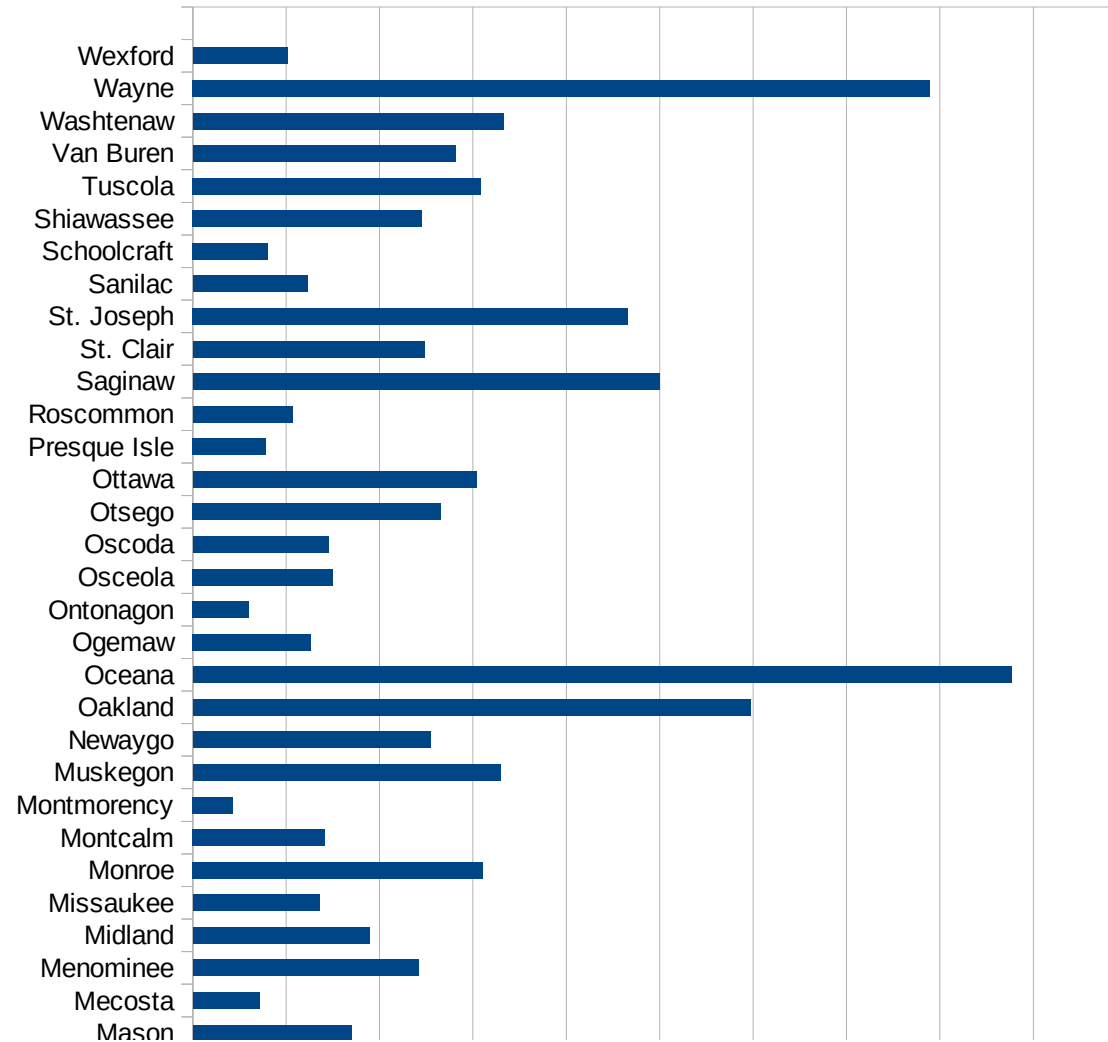
ME

29173
29175
29177
29179
29181
29195
29197
29199
29201
29203
29205
29183
29185
29187
29189
29510
29186
29207
29209
29211
29213
29215

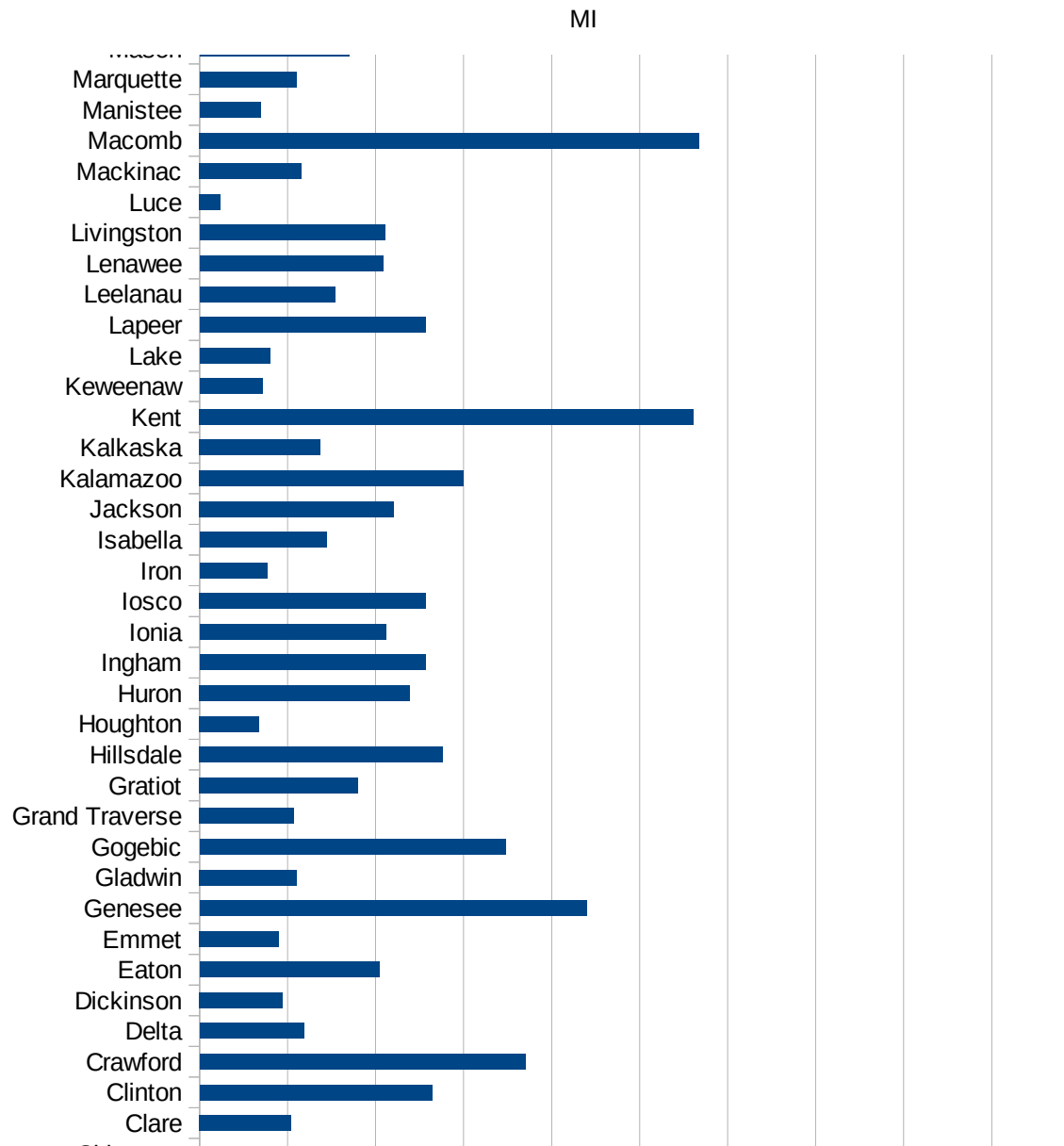
29217
29219
29221
29223
29225
29227
29229

MI

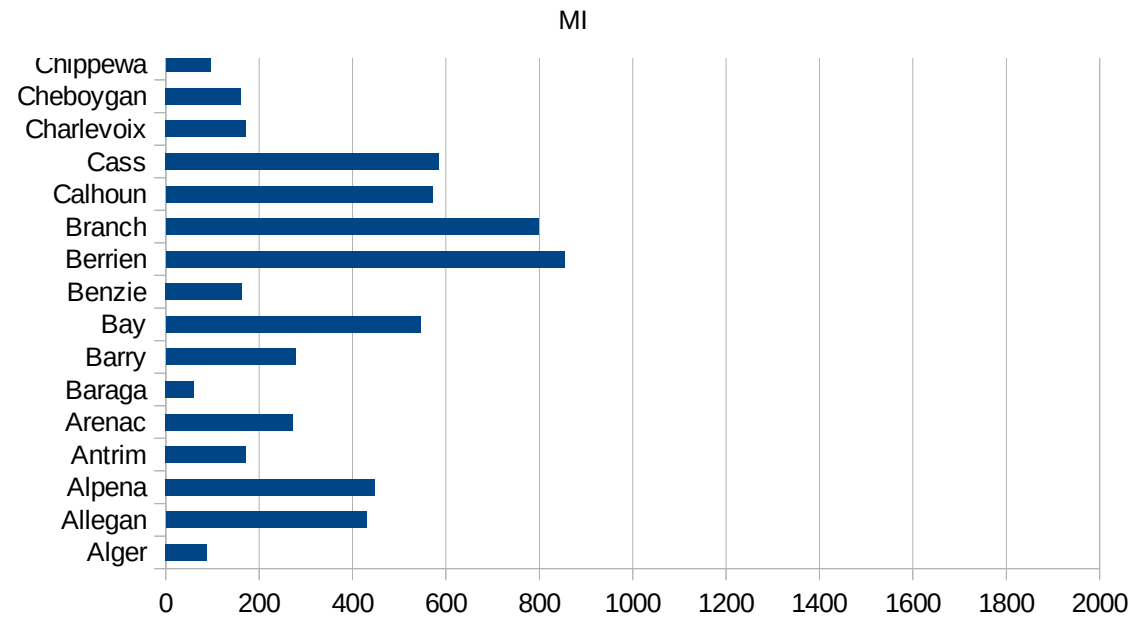
FIPS	County	PC Infection
26001	Alcona	270.2181046
26003	Alger	87.94107948
26005	Allegan	429.5686415
26007	Alpena	447.8138223
26009	Antrim	171.1962337
26011	Arenac	272.5882588
26013	Baraga	60.09615385
26015	Barry	277.9730857
26017	Bay	545.5962588
26019	Benzie	163.3526728
26021	Berrien	853.1150051
26023	Branch	797.7625969
26025	Calhoun	571.0589128
26027	Cass	584.6707839
26029	Charlevoix	171.4677641
26031	Cheboygan	161.3347499
26033	Chippewa	95.95649972
26035	Clare	208.0827129
26037	Clinton	528.1601371
26039	Crawford	740.9538882
26041	Delta	237.0527373
26043	Dickinson	189.1029429
26045	Eaton	408.8285106
26047	Emmet	180.136904
26049	Genesee	880.0861162
26051	Gladwin	221.0206417
26053	Gogebic	695.5484897
26055	Grand Traverse	214.9654867
26057	Gratiot	359.6147688
26059	Hillsdale	553.0175523
26061	Houghton	135.2881085
26063	Huron	478.0850927
26065	Ingham	513.4336516



26067 Ionia	423.6100296
26069 Iosco	514.3335593
26071 Iron	152.918953
26073 Isabella	289.1074516
26075 Jackson	441.3718416
26077 Kalamazoo	599.5393967
26079 Kalkaska	274.9102334
26081 Kent	1122.079702
26083 Keweenaw	141.97823
26085 Lake	159.9191987
26087 Lapeer	513.4729859
26089 Leelanau	307.8478221
26091 Lenawee	416.2172064
26093 Livingston	420.9722629
26095 Luce	47.74789113
26097 Mackinac	231.7604524
26099 Macomb	1135.398435
26101 Manistee	138.6170907
26103 Marquette	219.4960611
26105 Mason	340.2061856
26107 Mecosta	142.3814445
26109 Menominee	482.9656703
26111 Midland	378.5648187
26113 Missaukee	271.2896182
26115 Monroe	621.5143679
26117 Montcalm	282.953977
26119 Montmorency	86.34646519
26121 Muskegon	658.4556536
26123 Newaygo	509.2857727
26125 Oakland	1193.614046
26127 Oceana	1753.99061
26129 Ogemaw	252.9591447
26131 Ontonagon	120.7937877
26133 Osceola	299.9014609



26135 Oscoda	289.9951667
26137 Otsego	531.1169674
26139 Ottawa	606.8972165
26141 Presque Isle	157.0105197
26143 Roscommon	213.5320717
26145 Saginaw	1000
26147 St. Clair	495.8044899
26149 St. Joseph	932.1298101
26151 Sanilac	245.2527803
26153 Schoolcraft	161.1303917
26155 Shiawassee	491.2599718
26157 Tuscola	616.9548328
26159 Van Buren	563.3018768
26161 Washtenaw	666.1041667
26163 Wayne	1578.659588
26165 Wexford	203.1912986



MI

FIPS

29001
29003
29005
29007
29009
29011
29013
29015
29017
29019
29021
29023
29025
29027
29029
29031
29033
29035
29037

MI

29039
29041
29043
29045
29047
29049
29051
29053
29055
29057
29059
29061
29063
29065
29067
29069
29071
29073
29075
29077
29079
29081
29083
29085
29087
29089
29091
29093
29095
29097
29099
29101

29103

MI

29105
29107
29109
29111
29113
29115
29117
29121
29123
29125
29127
29119
29129
29131
29133
29135
29137
29139
29141
29143
29145
29147
29149
29151
29153
29155
29157
29159
29161
29163
29165
29167
29169
29171

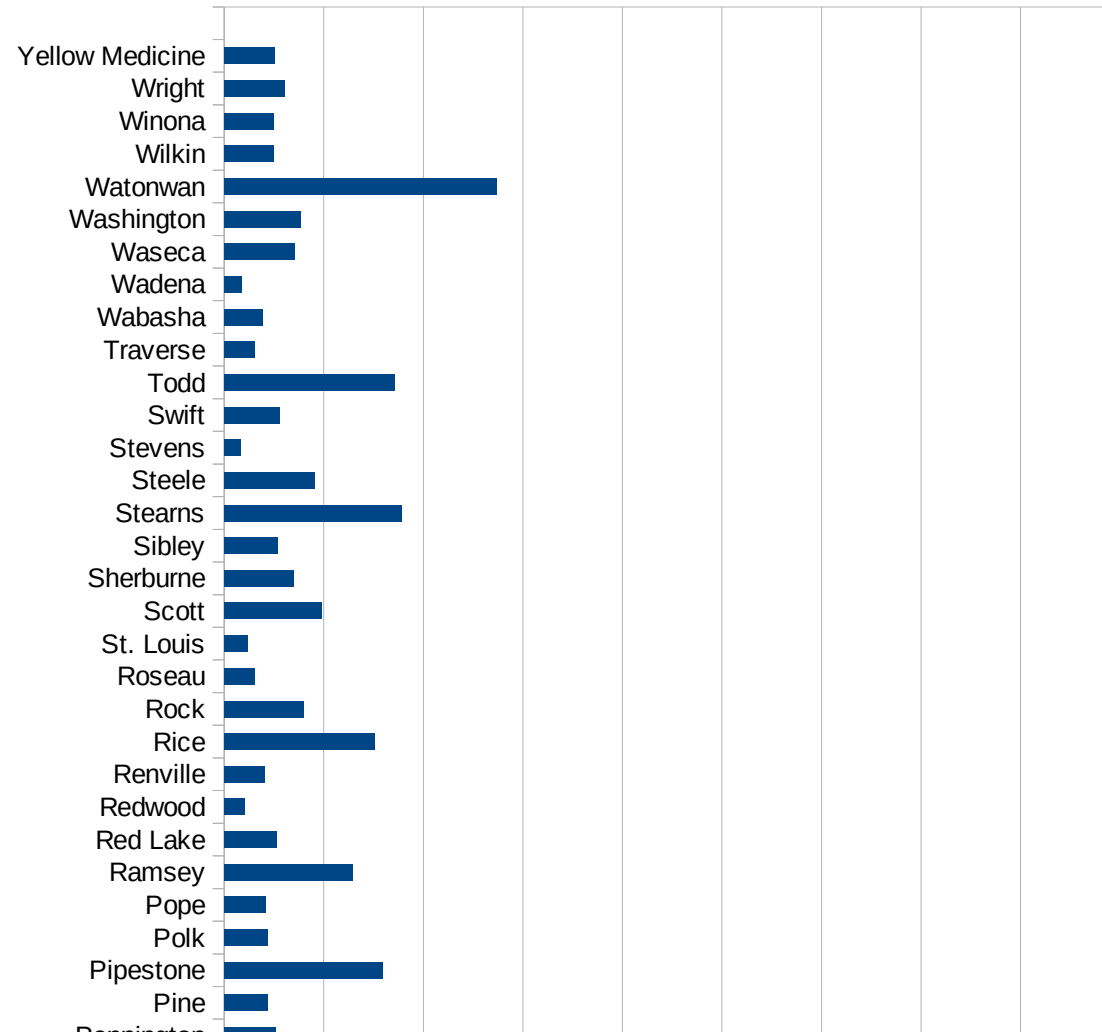
MI

29173
29175
29177
29179
29181
29195
29197
29199
29201
29203
29205
29183
29185
29187
29189
29510
29186
29207
29209
29211
29213
29215

29217
29219
29221
29223
29225
29227
29229

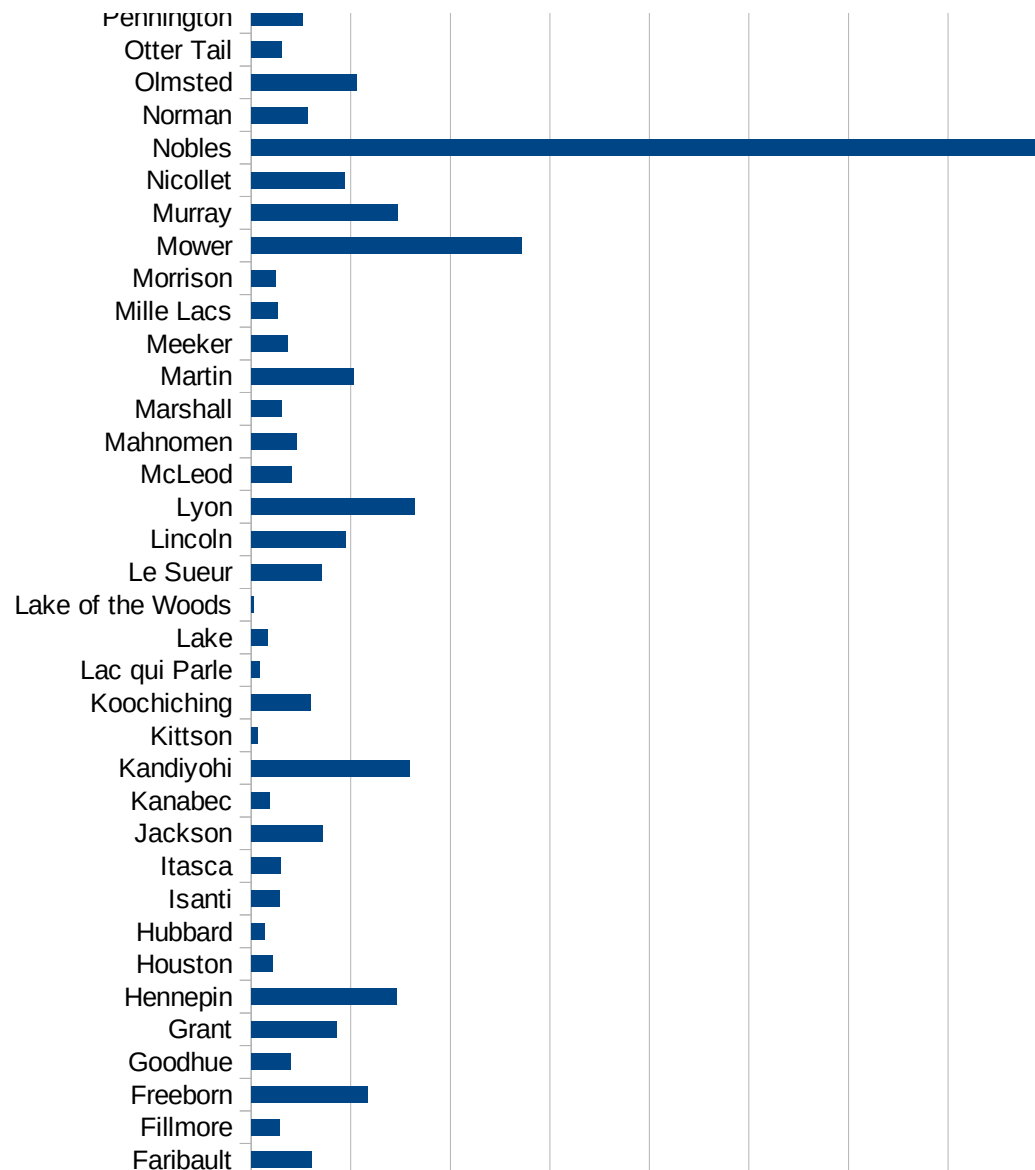
MN

FIPS	County	PC Infection
27001	Aitkin	182.3669979
27003	Anoka	976.7871729
27005	Becker	430.5955602
27007	Beltrami	441.8639401
27009	Benton	771.9817487
27011	Big Stone	440.9701343
27013	Blue Earth	1282.86888
27015	Brown	338.497073
27017	Carlton	362.7535787
27019	Carver	777.3947137
27021	Cass	223.5848098
27023	Chippewa	847.0311976
27025	Chisago	329.02972
27027	Clay	1185.20835
27029	Clearwater	158.9103292
27031	Cook	37.08511033
27033	Cottonwood	1534.095948
27035	Crow Wing	340.5816086
27037	Dakota	966.5673929
27039	Dodge	600.3265777
27041	Douglas	358.2341165
27043	Faribault	603.2853612
27045	Fillmore	289.6761326
27047	Freeborn	1169.360137
27049	Goodhue	394.3710536
27051	Grant	863.643913
27053	Hennepin	1460.424891
27055	Houston	215.3084293
27057	Hubbard	140.6337896
27059	Isanti	285.2424561
27061	Itasca	299.2817239
27063	Jackson	716.3757441
27065	Kanabec	185.1052015

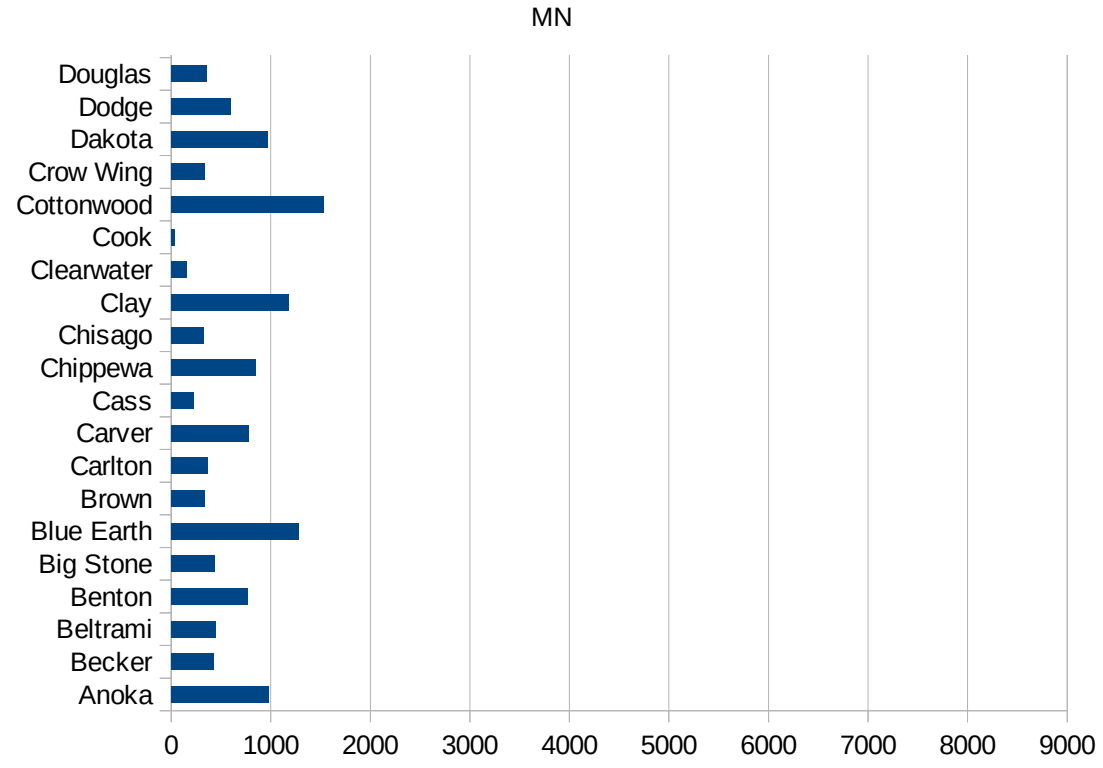


MN

27067 Kandiyohi	1589.079454
27069 Kittson	70.62146893
27071 Koochiching	594.8553055
27073 Lac qui Parle	90.1171523
27075 Lake	168.8872209
27077 Lake of the Woo	26.60989888
27079 Le Sueur	712.4306872
27081 Lincoln	951.8773136
27083 Lyon	1638.768582
27085 McLeod	404.2037187
27087 Mahnomen	452.9806124
27089 Marshall	308.8391906
27091 Martin	1031.084155
27093 Meeker	367.3134264
27095 Mille Lacs	263.9733731
27097 Morrison	247.2187886
27099 Mower	2719.252206
27101 Murray	1474.142098
27103 Nicollet	940.9701929
27105 Nobles	7986.681263
27107 Norman	571.4285714
27109 Olmsted	1055.177665
27111 Otter Tail	309.4606543
27113 Pennington	514.8822119
27115 Pine	434.1484924
27117 Pipestone	1591.687852
27119 Polk	440.8639665
27121 Pope	414.5264486
27123 Ramsey	1295.86885
27125 Red Lake	525.1312828
27127 Redwood	209.8498262
27129 Renville	410.6214071
27131 Rice	1512.258918
27133 Rock	796.6857871



27135 Roseau	303.630363
27137 St. Louis	237.7924848
27139 Scott	976.3809446
27141 Sherburne	694.5312175
27143 Sibley	532.3396327
27145 Stearns	1787.687748
27147 Steele	907.5347118
27149 Stevens	164.0520865
27151 Swift	556.447298
27153 Todd	1712.635262
27155 Traverse	302.2974607
27157 Wabasha	388.0803881
27159 Wadena	174.2539752
27161 Waseca	711.5724145
27163 Washington	763.1143398
27165 Watonwan	2732.240437
27167 Wilkin	495.682763
27169 Winona	495.8189867
27171 Wright	606.5317677
27173 Yellow Medicine	510.4645227



MN

FIPS

29001
29003
29005
29007
29009
29011
29013
29015
29017
29019
29021
29023
29025
29027
29029
29031
29033
29035
29037

MN

29039
29041
29043
29045
29047
29049
29051
29053
29055
29057
29059
29061
29063
29065
29067
29069
29071
29073
29075
29077
29079
29081
29083
29085
29087
29089
29091
29093
29095
29097
29099
29101

29103

MN

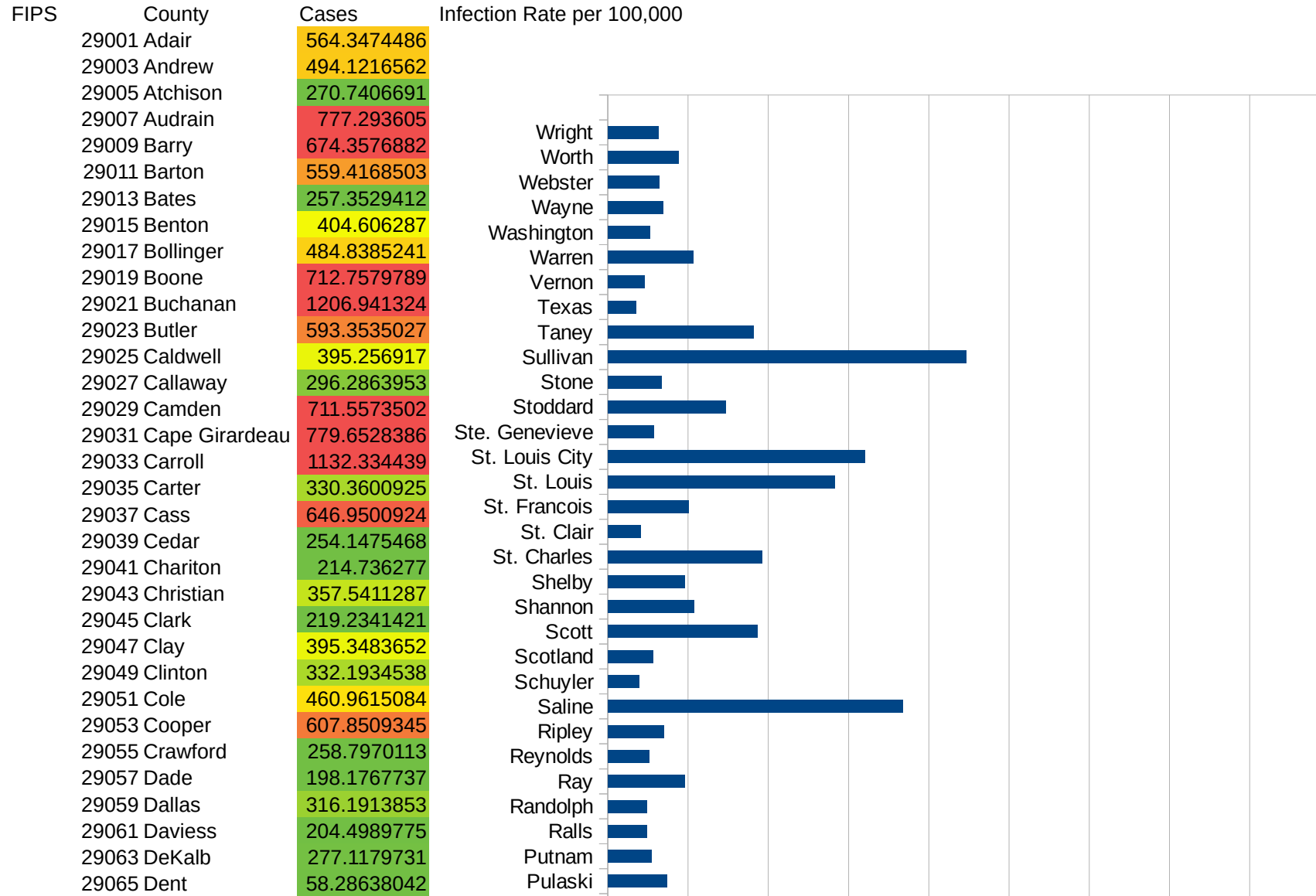
29105
29107
29109
29111
29113
29115
29117
29121
29123
29125
29127
29119
29129
29131
29133
29135
29137
29139
29141
29143
29145
29147
29149
29151
29153
29155
29157
29159
29161
29163
29165
29167
29169
29171

MN

29173
29175
29177
29179
29181
29195
29197
29199
29201
29203
29205
29183
29185
29187
29189
29510
29186
29207
29209
29211
29213
29215

29217
29219
29221
29223
29225
29227
29229

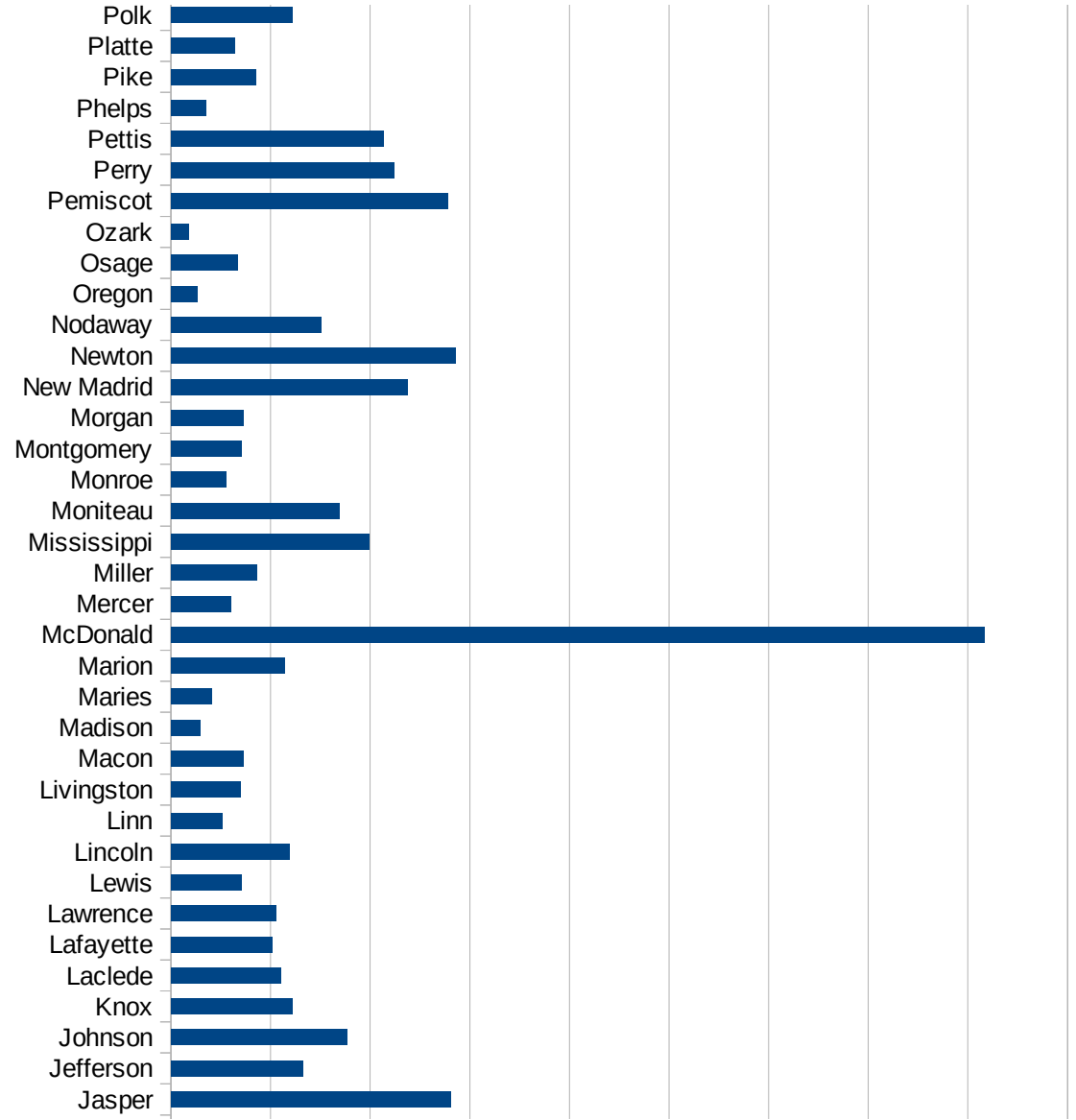
MO



This work is licensed under the Creative Commons Attribution-NoDerivatives 4.0 International License. To view a copy of this license, visit <http://creativecommons.org/licenses/by-nd/4.0/>.

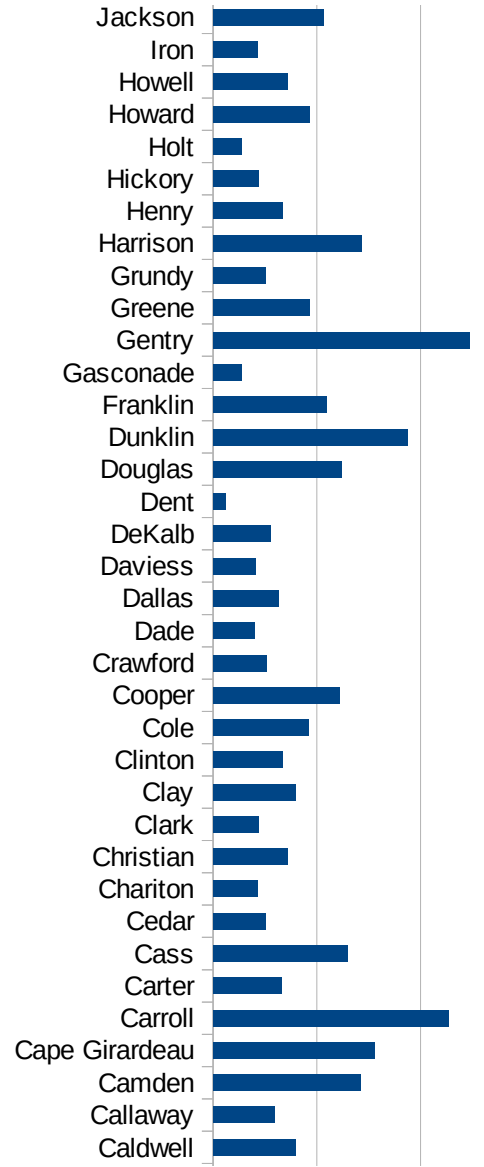
MO

29067 Douglas	620.6535557
29069 Dunklin	938.0416681
29071 Franklin	545.9631523
29073 Gasconade	136.0081605
29075 Gentry	1237.175619
29077 Greene	462.4507147
29079 Grundy	252.1686504
29081 Harrison	713.0972189
29083 Henry	334.9853157
29085 Hickory	220.8434115
29087 Holt	136.239782
29089 Howard	463.6480221
29091 Howell	356.8220381
29093 Iron	216.1737251
29095 Jackson	530.1960426
29097 Jasper	1404.224278
29099 Jefferson	662.36678
29101 Johnson	883.4712592
29103 Knox	608.056752
29105 Laclede	551.6198583
29107 Lafayette	509.2336953
29109 Lawrence	526.6039261
29111 Lewis	355.1496702
29113 Lincoln	594.5983428
29115 Linn	257.539254
29117 Livingston	349.9273736
29121 Macon	362.9644295
29123 Madison	147.6862488
29125 Maries	205.2685597
29127 Marion	573.5870173
29119 McDonald	4081.809516
29129 Mercer	302.1148036
29131 Miller	430.2178718
29133 Mississippi	997.3005399



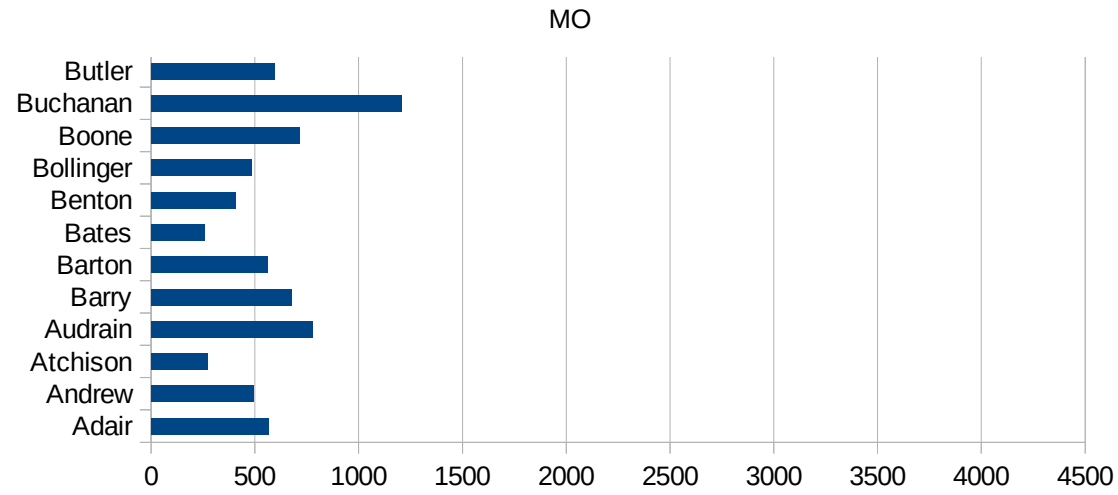
MO

29135 Moniteau	843.6201228
29137 Monroe	277.0083102
29139 Montgomery	355.470782
29141 Morgan	363.4934669
29143 New Madrid	1185.245143
29145 Newton	1429.650225
29147 Nodaway	753.2281205
29149 Oregon	132.8147235
29151 Osage	335.4236547
29153 Ozark	88.7213042
29155 Pemiscot	1388.888889
29157 Perry	1117.493473
29159 Pettis	1067.180669
29161 Phelps	176.6073504
29163 Pike	426.9347168
29165 Platte	322.3770452
29167 Polk	608.6767492
29169 Pulaski	369.1313877
29171 Putnam	273.2814799
29173 Ralls	244.8100274
29175 Randolph	242.2969753
29177 Ray	480.7062011
29179 Reynolds	255.8362648
29181 Ripley	350.7200955
29195 Saline	1838.829439
29197 Schuyler	195.6947162
29199 Scotland	281.9170358
29201 Scott	930.8856415
29203 Shannon	537.3061424
29205 Shelby	479.338843
29183 St. Charles	962.4682476
29185 St. Clair	202.2352315
29187 St. Francois	500.8096923
29189 St. Louis	1411.712783



This work is licensed under the Creative Commons Attribution-NoDerivatives 4.0 International License. To view a copy of this license, visit <http://creativecommons.org/licenses/by-nd/4.0/>.

29510 St. Louis City	1603.827789
29186 Ste. Genevieve	285.1073345
29207 Stoddard	736.1501061
29209 Stone	333.8687833
29211 Sullivan	2234.367465
29213 Taney	907.7562128
29215 Texas	175.980603
29217 Vernon	228.9555729
29219 Warren	532.9722566
29221 Washington	264.6032955
29223 Wayne	342.9355281
29225 Webster	319.6195249
29227 Worth	441.1764706
29229 Wright	315.5947328



MO

FIPS

29001
29003
29005
29007
29009
29011
29013
29015
29017
29019
29021
29023
29025
29027
29029
29031
29033
29035
29037

MO

29039
29041
29043
29045
29047
29049
29051
29053
29055
29057
29059
29061
29063
29065
29067
29069
29071
29073
29075
29077
29079
29081
29083
29085
29087
29089
29091
29093
29095
29097
29099
29101

29103

MO

29105
29107
29109
29111
29113
29115
29117
29121
29123
29125
29127
29119
29129
29131
29133
29135
29137
29139
29141
29143
29145
29147
29149
29151
29153
29155
29157
29159
29161
29163
29165
29167
29169
29171

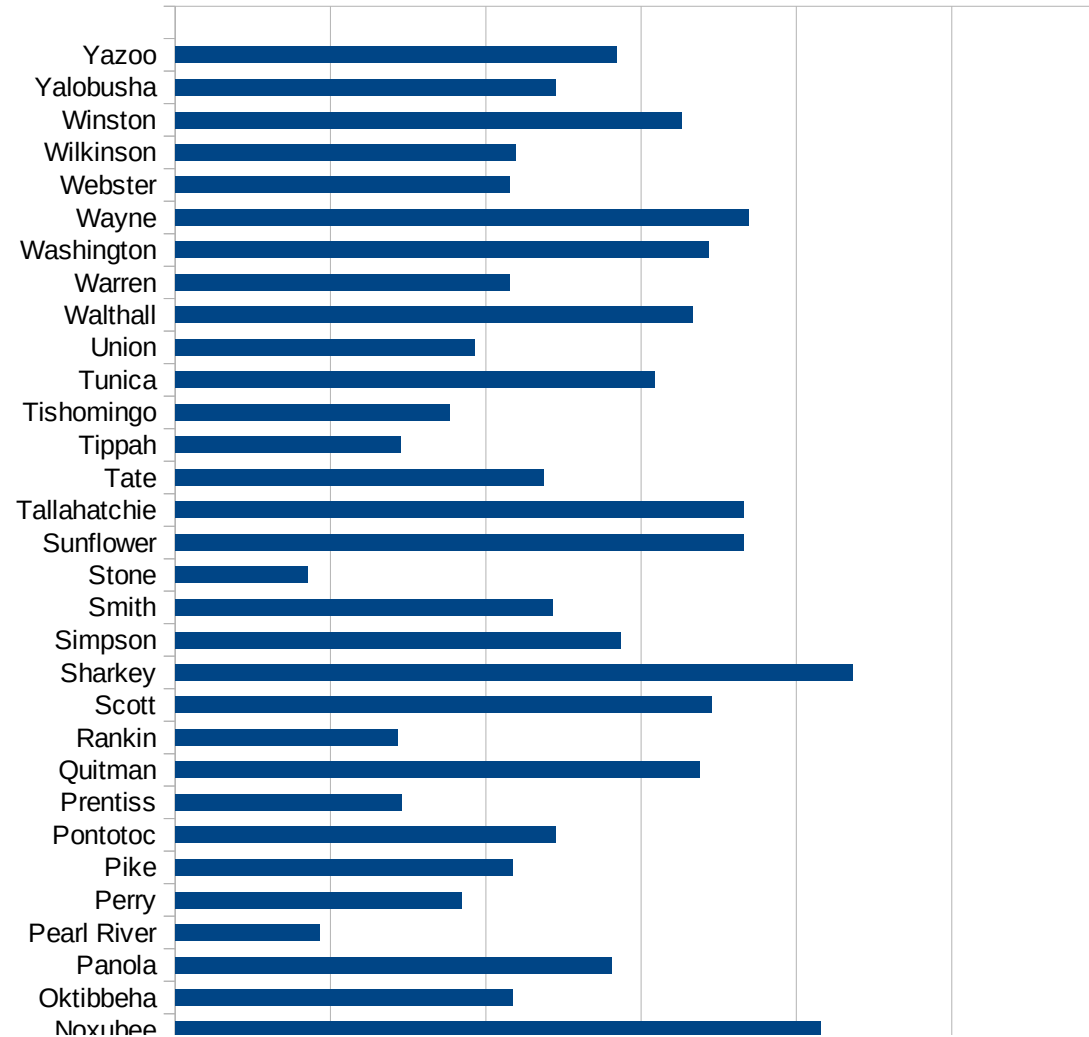
MO

29173
29175
29177
29179
29181
29195
29197
29199
29201
29203
29205
29183
29185
29187
29189
29510
29186
29207
29209
29211
29213
29215

29217
29219
29221
29223
29225
29227
29229

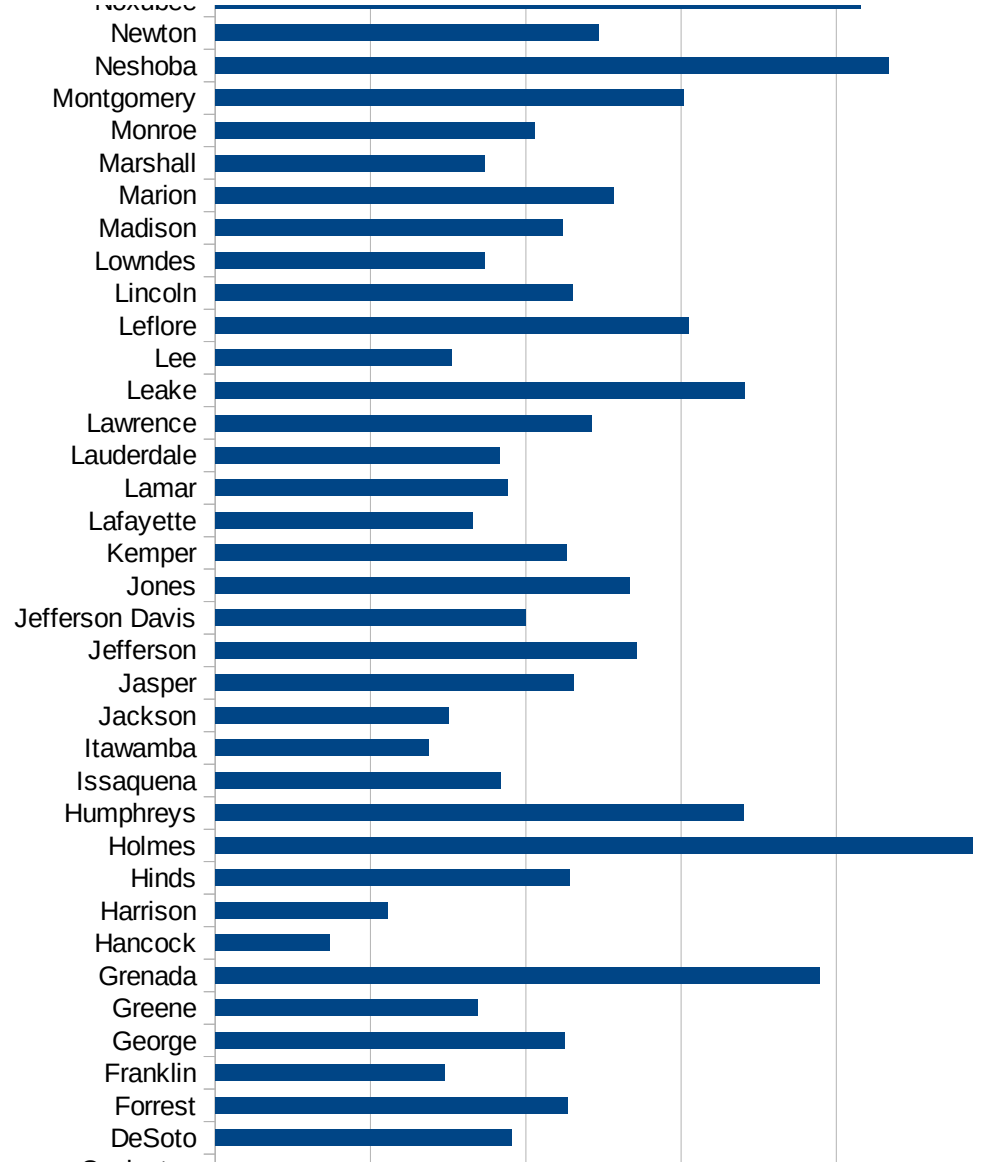
MS

FIPS	County	PC Infection
28001	Adams	1910.746345
28003	Alcorn	1020.98849
28005	Amite	1760.506247
28007	Attala	2777.021508
28009	Benton	1547.575867
28011	Bolivar	3223.438547
28013	Calhoun	2715.433638
28015	Carroll	2502.270205
28017	Chickasaw	2550.812416
28019	Choctaw	1558.347427
28021	Claiborne	4432.348367
28023	Clarke	2063.573443
28025	Clay	1960.177448
28027	Coahoma	3022.803606
28029	Copiah	3254.738465
28031	Covington	3198.429958
28033	DeSoto	1907.681826
28035	Forrest	2266.911882
28037	Franklin	1476.630714
28039	George	2247.42268
28041	Greene	1692.919182
28043	Grenada	3889.812396
28045	Hancock	737.313559
28047	Harrison	1106.702153
28049	Hinds	2284.412763
28051	Holmes	4874.588582
28053	Humphreys	3403.173065
28055	Issaquena	1834.862385
28057	Itawamba	1373.474508
28059	Jackson	1504.777459
28061	Jasper	2307.036766
28063	Jefferson	2716.014636
28065	Jefferson Davis	2002.848496

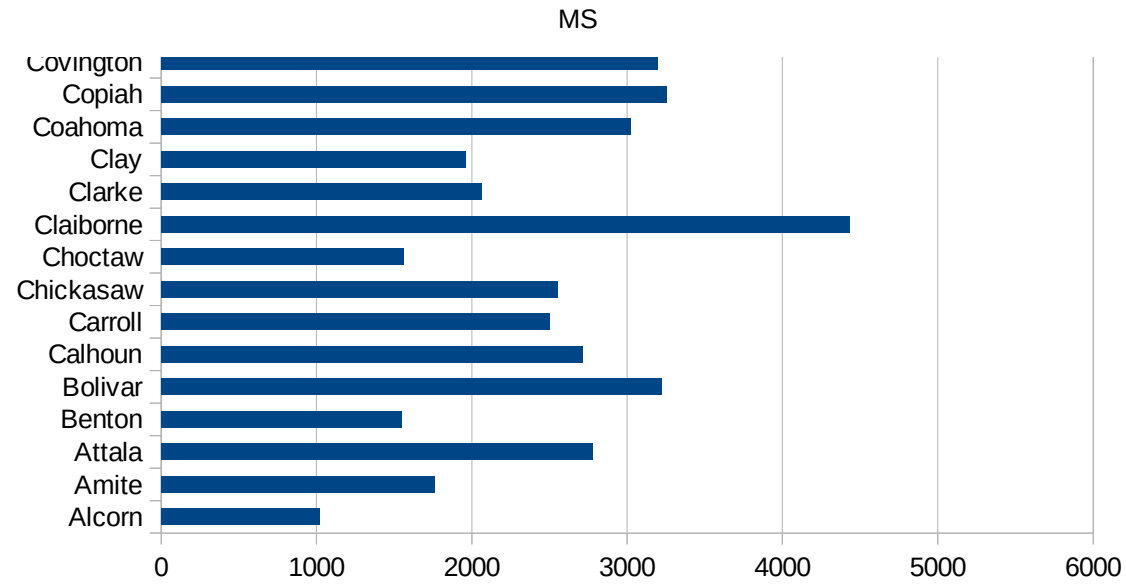


MS

28067 Jones	2670.133361
28069 Kemper	2263.887504
28071 Lafayette	1655.320935
28073 Lamar	1884.798309
28075 Lauderdale	1830.927945
28077 Lawrence	2424.729024
28079 Leake	3409.040988
28081 Lee	1522.264736
28083 Leflore	3049.897991
28085 Lincoln	2300.833212
28087 Lowndes	1735.957916
28089 Madison	2237.053867
28091 Marion	2565.243779
28093 Marshall	1737.609658
28095 Monroe	2055.449331
28097 Montgomery	3013.069939
28099 Neshoba	4339.914163
28101 Newton	2471.669076
28103 Noxubee	4157.570005
28105 Oktibbeha	2171.414746
28107 Panola	2808.82439
28109 Pearl River	929.8210771
28111 Perry	1843.935965
28113 Pike	2176.275813
28115 Pontotoc	2450.287438
28117 Prentiss	1457.633814
28119 Quitman	3375.407744
28121 Rankin	1430.780627
28123 Scott	3457.418602
28125 Sharkey	4363.719443
28127 Simpson	2866.432469
28129 Smith	2430.946132
28131 Stone	854.8378479
28133 Sunflower	3660.38469



28135 Tallahatchie	3660.541932
28137 Tate	2374.908724
28139 Tippah	1454.876108
28141 Tishomingo	1768.273877
28143 Tunica	3087.288817
28145 Union	1929.665105
28147 Walthall	3332.181127
28149 Warren	2154.79903
28151 Washington	3435.190733
28153 Wayne	3690.018721
28155 Webster	2155.700858
28157 Wilkinson	2195.177434
28159 Winston	3264.519681
28161 Yalobusha	2453.19561
28163 Yazoo	2842.679128



MS

FIPS

29001
29003
29005
29007
29009
29011
29013
29015
29017
29019
29021
29023
29025
29027
29029
29031
29033
29035
29037

MS

29039
29041
29043
29045
29047
29049
29051
29053
29055
29057
29059
29061
29063
29065
29067
29069
29071
29073
29075
29077
29079
29081
29083
29085
29087
29089
29091
29093
29095
29097
29099
29101

29103

MS

29105
29107
29109
29111
29113
29115
29117
29121
29123
29125
29127
29119
29129
29131
29133
29135
29137
29139
29141
29143
29145
29147
29149
29151
29153
29155
29157
29159
29161
29163
29165
29167
29169
29171

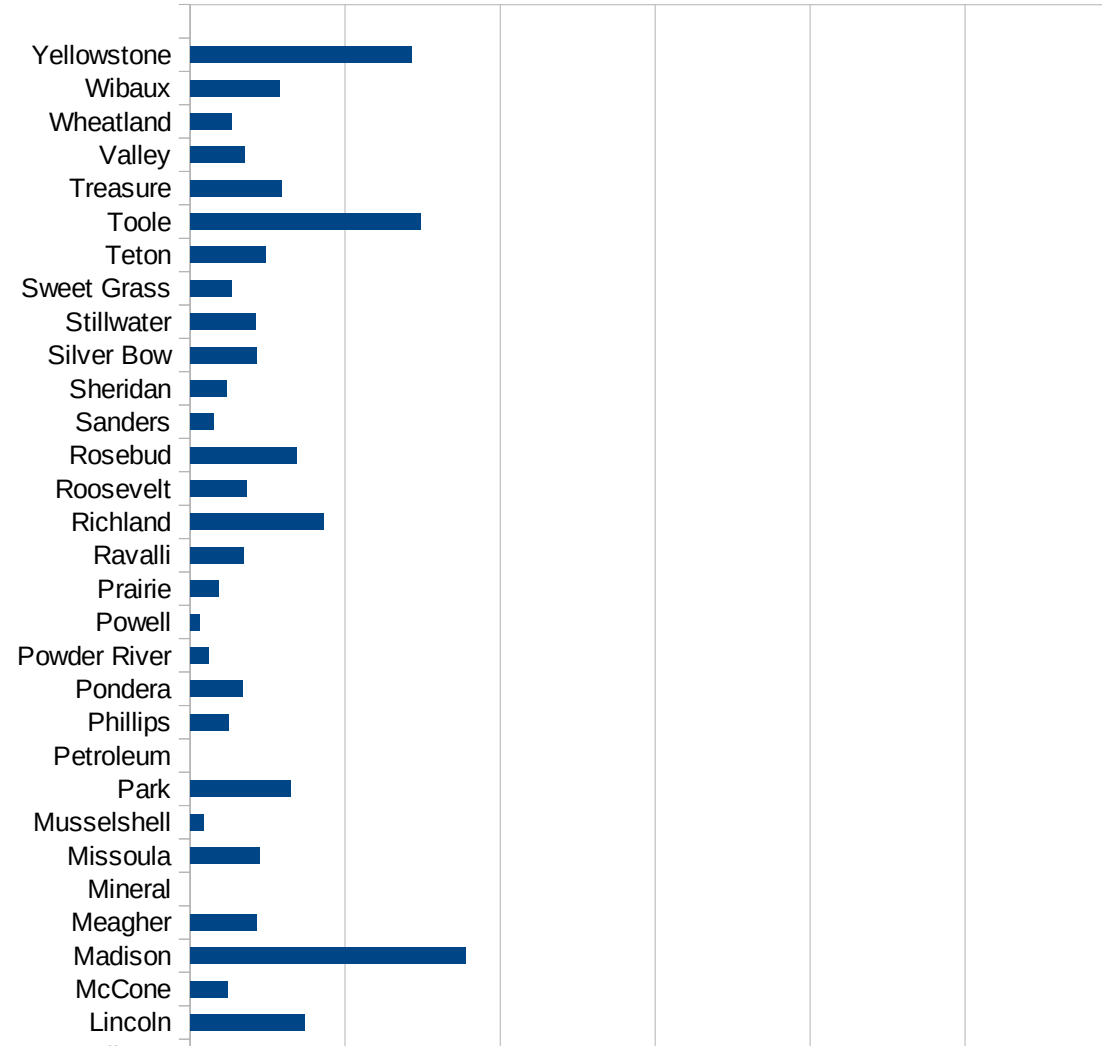
MS

29173
29175
29177
29179
29181
29195
29197
29199
29201
29203
29205
29183
29185
29187
29189
29510
29186
29207
29209
29211
29213
29215

29217
29219
29221
29223
29225
29227
29229

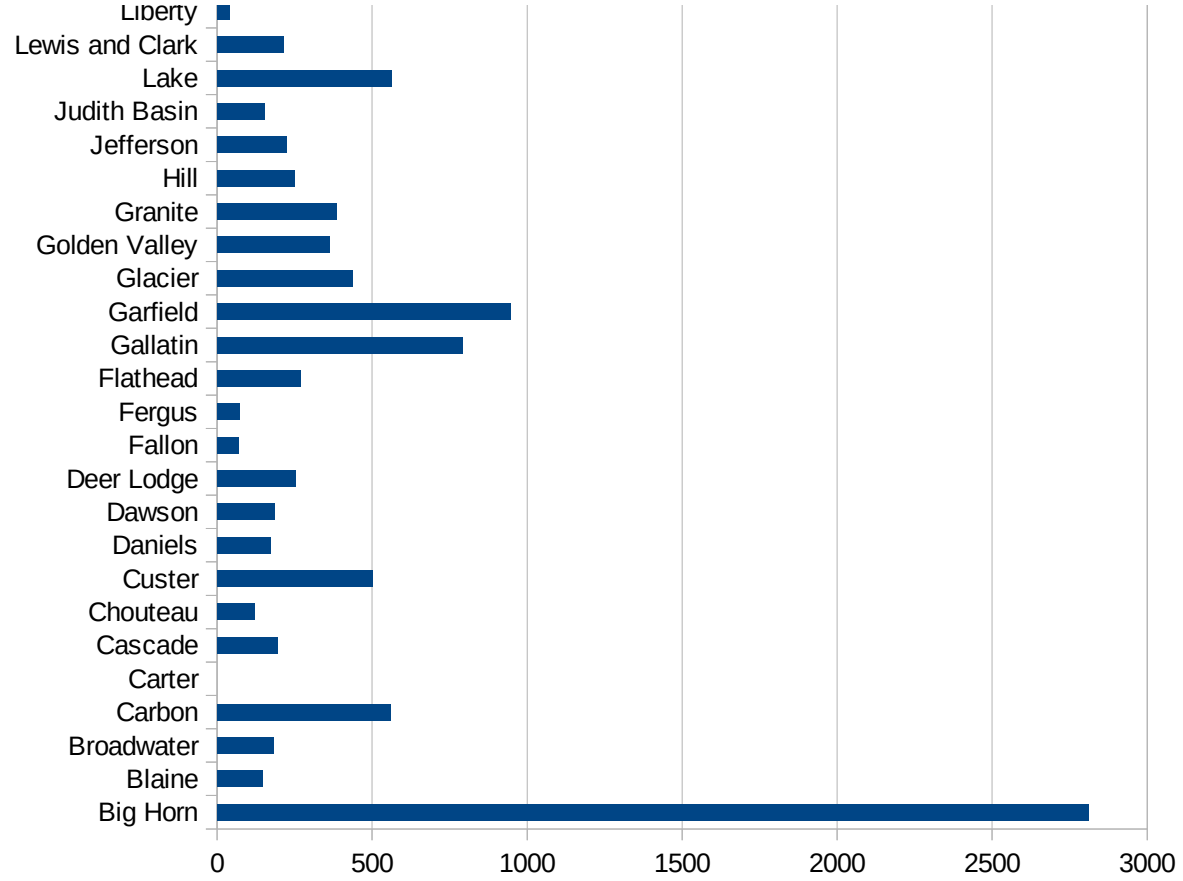
MT

FIPS	County	PC Infection
30001	Beaverhead	606.1250532
30003	Big Horn	2811.515969
30005	Blaine	146.9075951
30007	Broadwater	180.7723911
30009	Carbon	560.0149337
30011	Carter	0
30013	Cascade	194.7503154
30015	Chouteau	121.8450827
30017	Custer	500.6041775
30019	Daniels	171.7229536
30021	Dawson	184.3317972
30023	Deer Lodge	251.8891688
30025	Fallon	68.49315068
30027	Fergus	71.98776208
30029	Flathead	270.3073277
30031	Gallatin	792.8420752
30033	Garfield	946.3722397
30035	Glacier	436.4588638
30037	Golden Valley	363.1961259
30039	Granite	384.8431024
30041	Hill	250.8105463
30043	Jefferson	223.1958337
30045	Judith Basin	153.6885246
30047	Lake	561.9834711
30049	Lewis and Clark	213.9737991
30051	Liberty	41.15226337
30053	Lincoln	368.7986258
30055	McCone	119.4029851
30057	Madison	889.5985401
30059	Meagher	214.3622722
30061	Mineral	0
30063	Missoula	224.7645024
30065	Musselshell	43.00150505



MT

30067 Park	322.6577438
30069 Petroleum	0
30071 Phillips	122.7295042
30073 Pondera	167.4480911
30075 Powder River	58.27505828
30077 Powell	28.70264064
30079 Prairie	91.99632015
30081 Ravalli	171.4073937
30083 Richland	430.6790067
30085 Roosevelt	180.848178
30087 Rosebud	342.0500938
30089 Sanders	75.98784195
30091 Sheridan	116.8224299
30093 Silver Bow	214.32858
30095 Stillwater	209.7755402
30097 Sweet Grass	134.7708895
30099 Teton	243.4274586
30101 Toole	741.8091902
30103 Treasure	294.55081
30105 Valley	174.8016673
30107 Wheatland	134.1681574
30109 Wibaux	290.1353965
30111 Yellowstone	714.388305



MT

FIPS

29001
29003
29005
29007
29009
29011
29013
29015
29017
29019
29021
29023
29025
29027
29029
29031
29033
29035
29037

MT

29039
29041
29043
29045
29047
29049
29051
29053
29055
29057
29059
29061
29063
29065
29067
29069
29071
29073
29075
29077
29079
29081
29083
29085
29087
29089
29091
29093
29095
29097
29099
29101

29103

MT

29105
29107
29109
29111
29113
29115
29117
29121
29123
29125
29127
29119
29129
29131
29133
29135
29137
29139
29141
29143
29145
29147
29149
29151
29153
29155
29157
29159
29161
29163
29165
29167
29169
29171

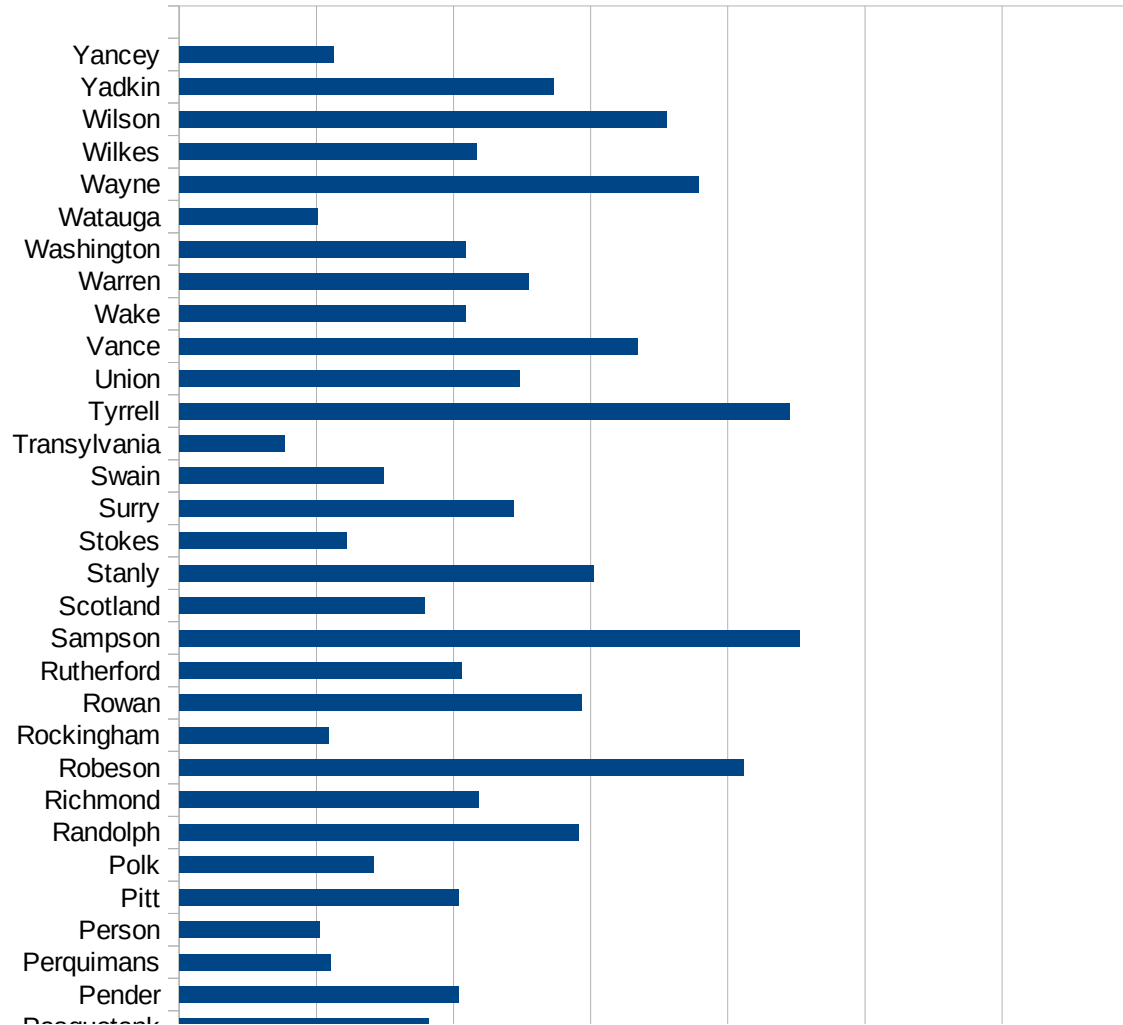
MT

29173
29175
29177
29179
29181
29195
29197
29199
29201
29203
29205
29183
29185
29187
29189
29510
29186
29207
29209
29211
29213
29215

29217
29219
29221
29223
29225
29227
29229

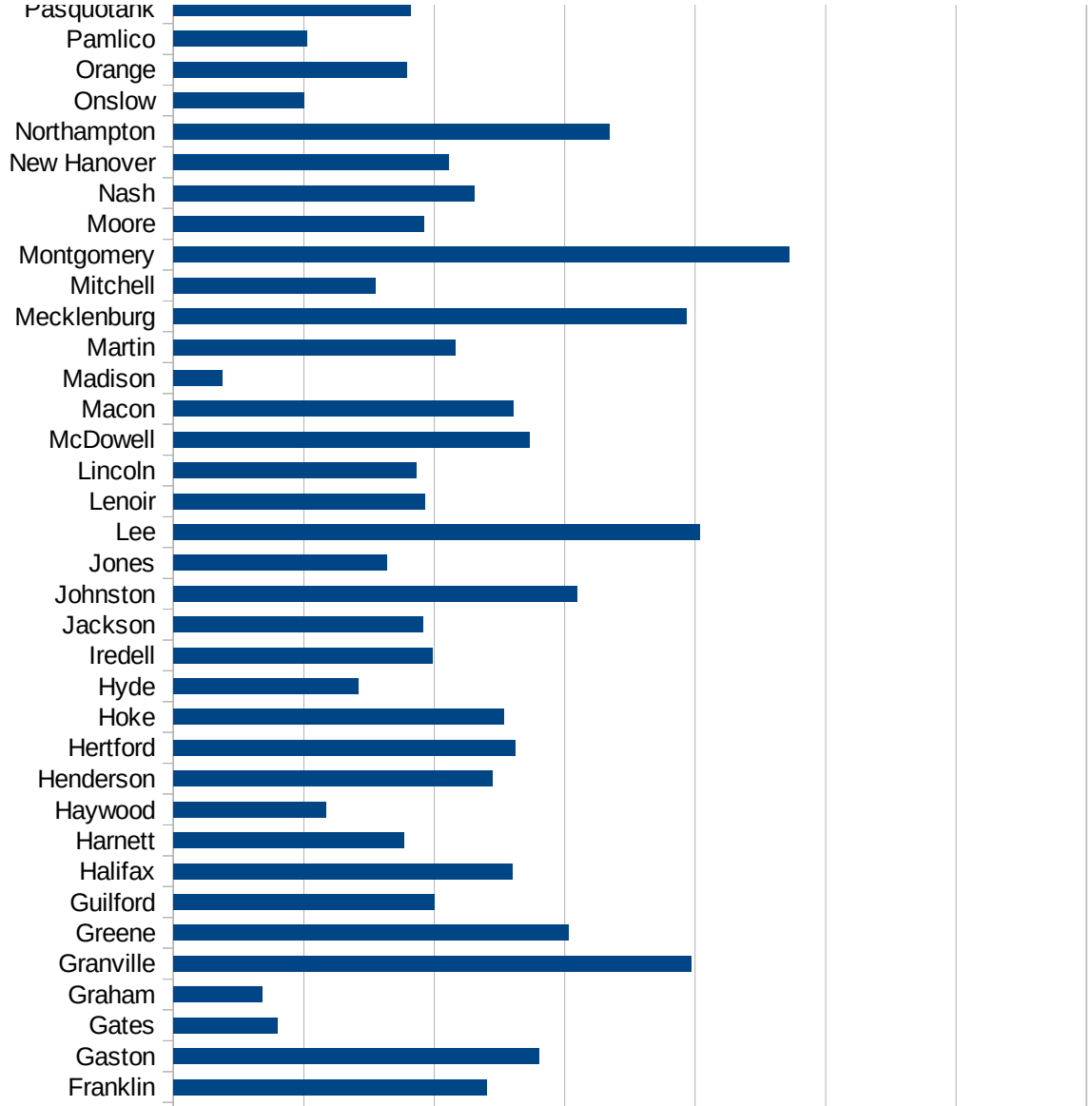
NC

FIPS	County	PC Infection
37001	Alamance	1380.710904
37003	Alexander	789.7625358
37005	Alleghany	1478.362154
37007	Anson	1250.150742
37009	Ashe	512.7448449
37011	Avery	565.5526992
37013	Beaufort	792.2853077
37015	Bertie	1335.015242
37017	Bladen	1795.721603
37019	Brunswick	887.05903
37021	Buncombe	678.1087058
37023	Burke	1811.201345
37025	Cabarrus	1184.809456
37027	Caldwell	1412.914945
37029	Camden	597.5723623
37031	Carteret	477.5329383
37033	Caswell	832.6724822
37035	Catawba	1251.796385
37037	Chatham	1724.114358
37039	Cherokee	933.657471
37041	Chowan	1033.573312
37043	Clay	682.2874585
37045	Cleveland	1123.457422
37047	Columbus	1529.062977
37049	Craven	653.9567786
37051	Cumberland	866.6084916
37053	Currituck	262.2635934
37055	Dare	556.1491466
37057	Davidson	1014.320525
37059	Davie	914.9837362
37061	Duplin	3331.860813
37063	Durham	1890.831252
37065	Edgecombe	1163.349678

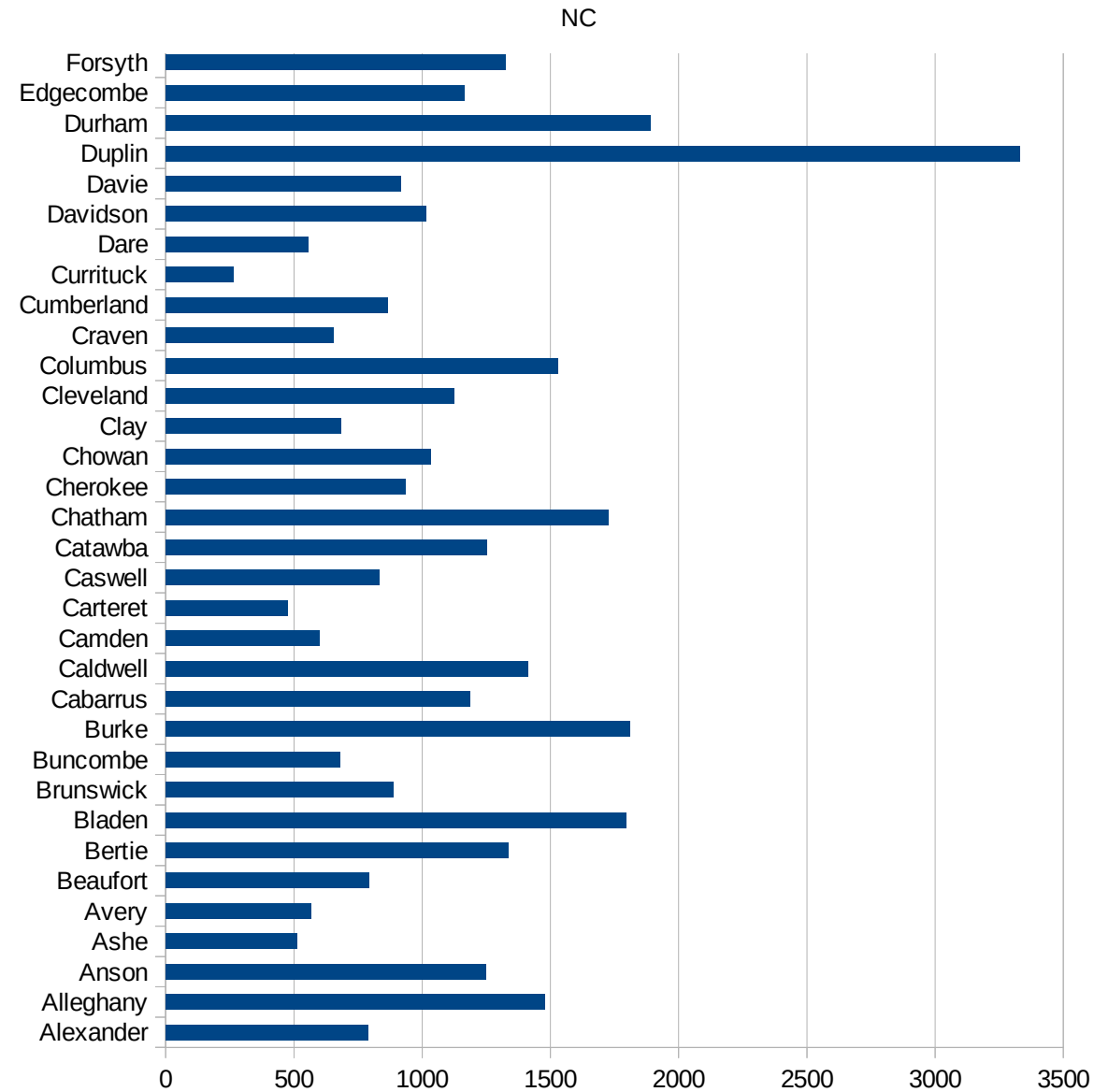


NC

37067 Forsyth	1326.302628
37069 Franklin	1200.414446
37071 Gaston	1401.864965
37073 Gates	397.4768859
37075 Graham	341.8198963
37077 Granville	1986.19313
37079 Greene	1513.420902
37081 Guilford	999.6814511
37083 Halifax	1299.086487
37085 Harnett	885.8986395
37087 Haywood	584.1441965
37089 Henderson	1224.003837
37091 Hertford	1310.283613
37093 Hoke	1265.429844
37095 Hyde	707.456979
37097 Iredell	992.518284
37099 Jackson	957.8322986
37101 Johnston	1546.811398
37103 Jones	819.7571858
37105 Lee	2017.835058
37107 Lenoir	964.6991568
37109 Lincoln	932.3146711
37111 McDowell	1364.625222
37113 Macon	1303.670115
37115 Madison	188.3931443
37117 Martin	1080.675753
37119 Mecklenburg	1966.997013
37121 Mitchell	773.3333333
37123 Montgomery	2361.482894
37125 Moore	959.6481628
37127 Nash	1155.122532
37129 New Hanover	1054.358215
37131 Northampton	1672.087823
37133 Onslow	499.2842075



37135 Orange	895.7247632
37137 Pamlico	513.0228887
37139 Pasquotank	908.1964732
37141 Pender	1018.307004
37143 Perquimans	551.3336314
37145 Person	511.3017946
37147 Pitt	1018.820103
37149 Polk	708.3596138
37151 Randolph	1454.471891
37153 Richmond	1091.630093
37155 Robeson	2058.696361
37157 Rockingham	544.7127577
37159 Rowan	1466.778044
37161 Rutherford	1031.035824
37163 Sampson	2261.654041
37165 Scotland	896.2941683
37167 Stanly	1511.075312
37169 Stokes	609.2330701
37171 Surry	1220.325791
37173 Swain	744.1207441
37175 Transylvania	385.7957036
37177 Tyrrell	2227.063665
37179 Union	1242.009597
37181 Vance	1673.321071
37183 Wake	1045.953282
37185 Warren	1272.277478
37187 Washington	1045.619361
37189 Watauga	505.8539637
37191 Wayne	1894.55407
37193 Wilkes	1085.22835
37195 Wilson	1776.44098
37197 Yadkin	1366.433157
37199 Yancey	564.1512596



NC

NC

FIPS

29001
29003
29005
29007
29009
29011
29013
29015
29017
29019
29021
29023
29025
29027
29029
29031
29033
29035
29037

NC

29039
29041
29043
29045
29047
29049
29051
29053
29055
29057
29059
29061
29063
29065
29067
29069
29071
29073
29075
29077
29079
29081
29083
29085
29087
29089
29091
29093
29095
29097
29099
29101

29103

NC

29105
29107
29109
29111
29113
29115
29117
29121
29123
29125
29127
29119
29129
29131
29133
29135
29137
29139
29141
29143
29145
29147
29149
29151
29153
29155
29157
29159
29161
29163
29165
29167
29169
29171

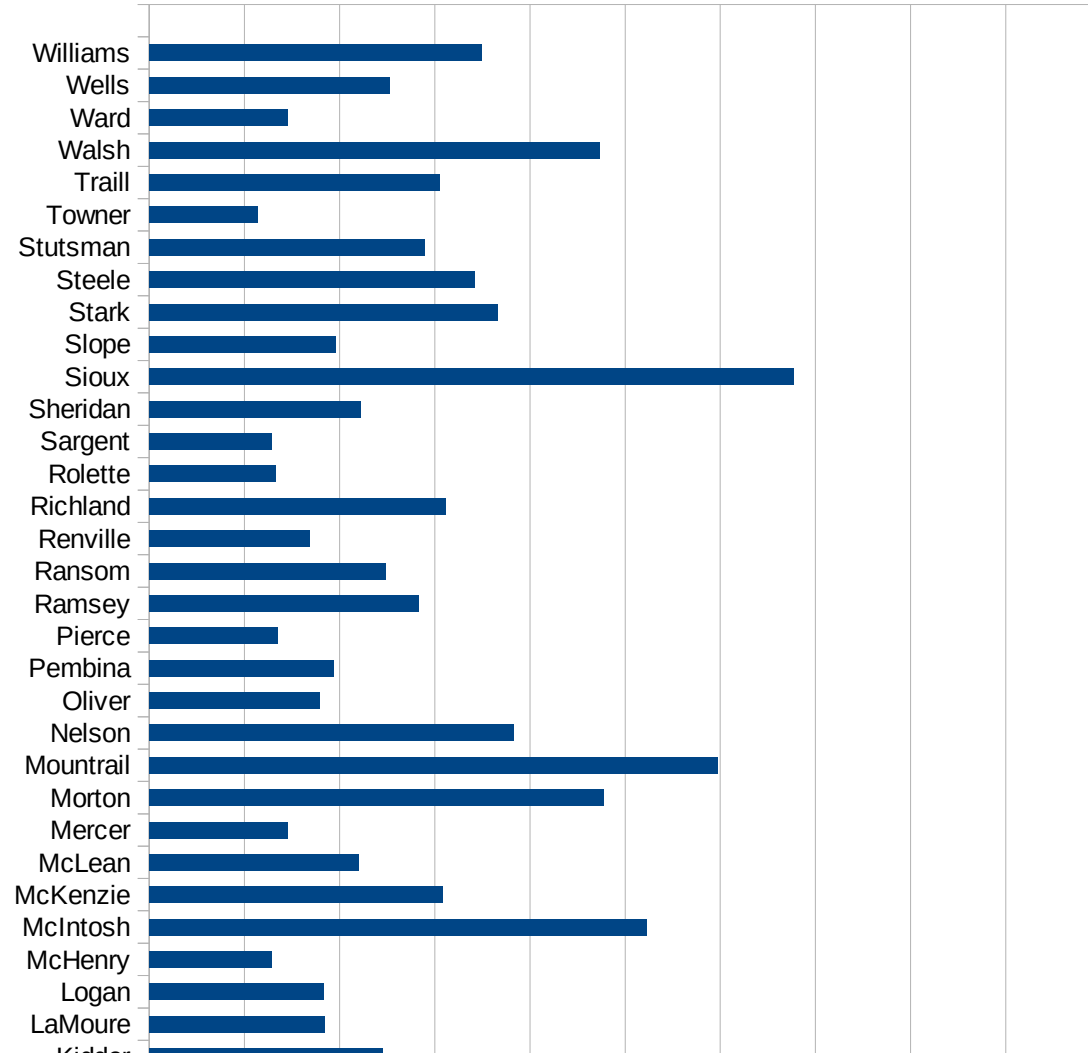
NC

29173
29175
29177
29179
29181
29195
29197
29199
29201
29203
29205
29183
29185
29187
29189
29510
29186
29207
29209
29211
29213
29215

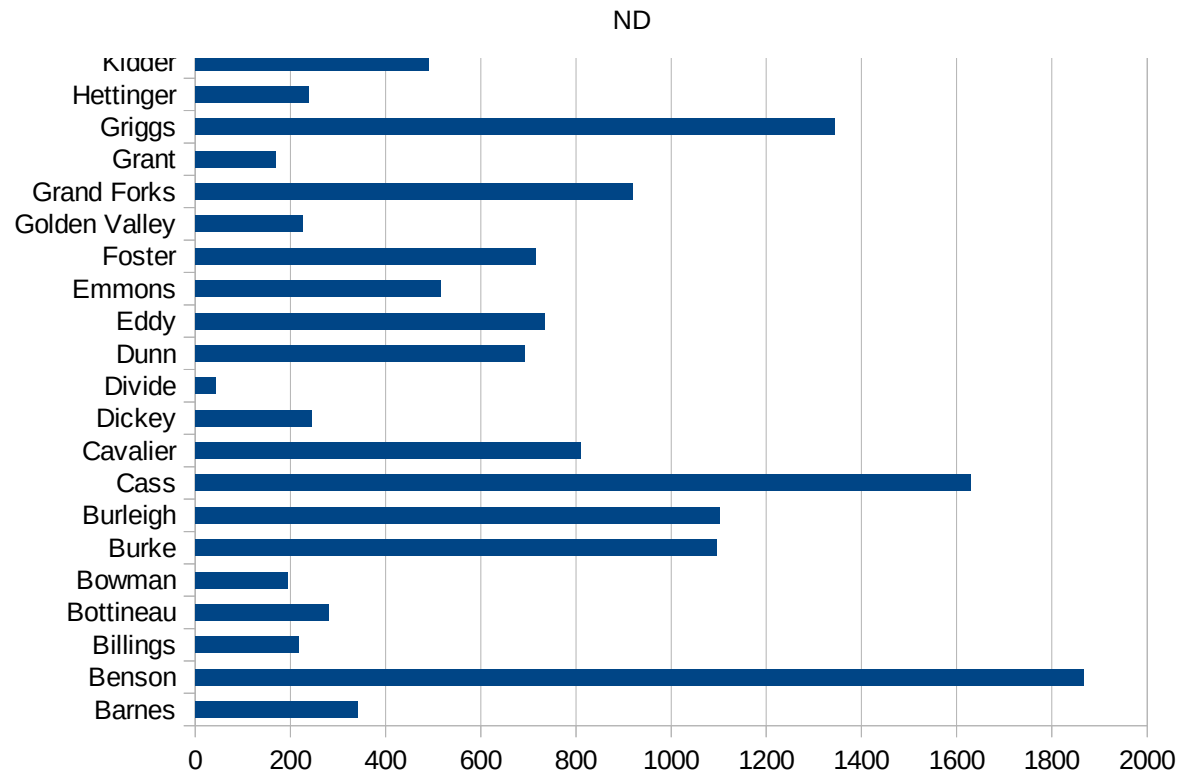
29217
29219
29221
29223
29225
29227
29229

ND

FIPS	County	PC Infection
38001	Adams	87.18395815
38003	Barnes	341.4911781
38005	Benson	1867.279517
38007	Billings	217.6278564
38009	Bottineau	280.767431
38011	Bowman	195.0585176
38013	Burke	1095.238095
38015	Burleigh	1101.046466
38017	Cass	1629.608409
38019	Cavalier	809.6108645
38021	Dickey	244.7481134
38023	Divide	43.80201489
38025	Dunn	692.5207756
38027	Eddy	734.9762214
38029	Emmons	515.9332322
38031	Foster	715.1741294
38033	Golden Valley	226.11645
38035	Grand Forks	918.4682775
38037	Grant	168.4919966
38039	Griggs	1344.086022
38041	Hettinger	238.6634845
38043	Kidder	489.7959184
38045	LaMoure	369.2762186
38047	Logan	367.8402522
38049	McHenry	257.909216
38051	McIntosh	1044.487427
38053	McKenzie	616.1971831
38055	McLean	440.2054292
38057	Mercer	290.3108746
38059	Morton	955.1374819
38061	Mountrail	1193.971423
38063	Nelson	766.8177065
38065	Oliver	358.6065574



38067 Pembina	388.6569742
38069 Pierce	269.541779
38071 Ramsey	566.1527741
38073 Ransom	496.4674432
38075 Renville	336.9839933
38077 Richland	621.9594803
38079 Rolette	265.7156842
38081 Sargent	258.3979328
38083 Sheridan	444.7739066
38085 Sioux	1353.832033
38087 Slope	393.1847969
38089 Stark	732.3289351
38091 Steele	683.131897
38093 Stutsman	578.476837
38095 Towner	228.1021898
38097 Traill	609.6802289
38099 Walsh	946.8454111
38101 Ward	290.8006613
38103 Wells	505.4334091
38105 Williams	698.7270156



ND

FIPS

29001
29003
29005
29007
29009
29011
29013
29015
29017
29019
29021
29023
29025
29027
29029
29031
29033
29035
29037

ND

29039
29041
29043
29045
29047
29049
29051
29053
29055
29057
29059
29061
29063
29065
29067
29069
29071
29073
29075
29077
29079
29081
29083
29085
29087
29089
29091
29093
29095
29097
29099
29101

29103

ND

29105
29107
29109
29111
29113
29115
29117
29121
29123
29125
29127
29119
29129
29131
29133
29135
29137
29139
29141
29143
29145
29147
29149
29151
29153
29155
29157
29159
29161
29163
29165
29167
29169
29171

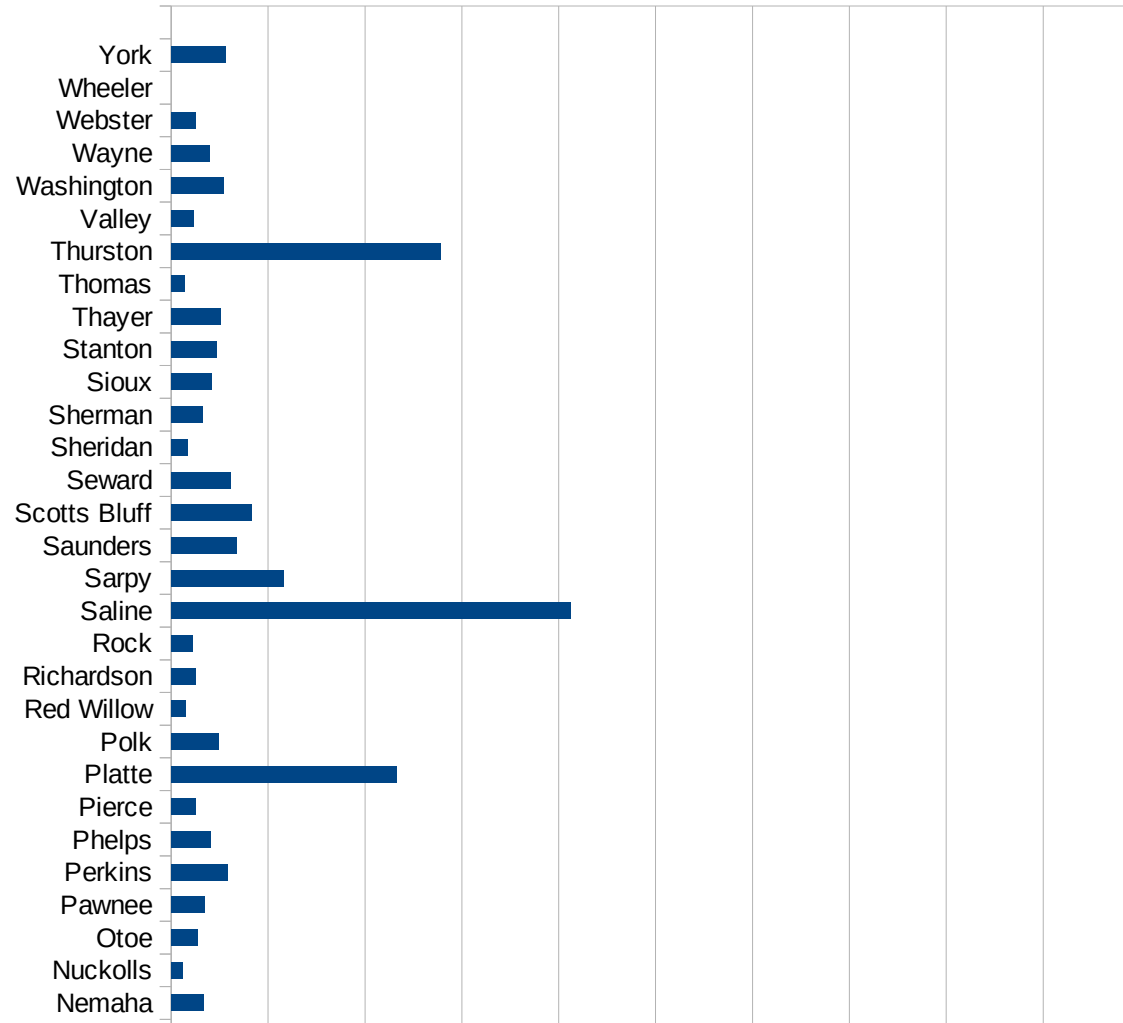
ND

29173
29175
29177
29179
29181
29195
29197
29199
29201
29203
29205
29183
29185
29187
29189
29510
29186
29207
29209
29211
29213
29215

29217
29219
29221
29223
29225
29227
29229

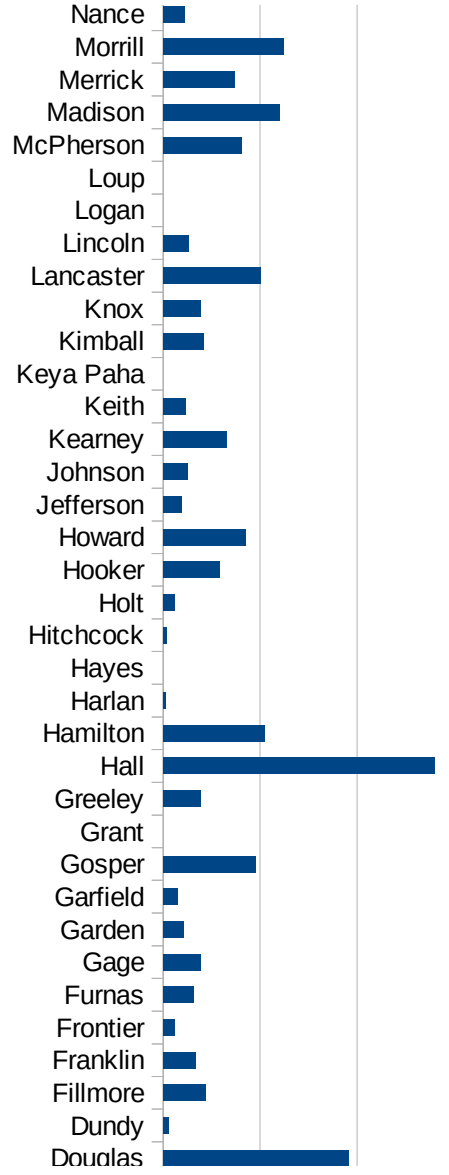
NE

FIPS	County	PC Infection
31001	Adams	1098.02926
31003	Antelope	299.8737374
31005	Arthur	0
31007	Banner	273.9726027
31009	Blaine	0
31011	Boone	133.613285
31013	Box Butte	102.1165986
31015	Boyd	51.15089514
31017	Brown	0
31019	Buffalo	757.8353321
31021	Burt	400.7398274
31023	Butler	707.3715562
31025	Cass	623.1125043
31027	Cedar	260.4783329
31029	Chase	150.8674881
31031	Cherry	69.43239021
31033	Cheyenne	279.2696026
31035	Clay	788.5420019
31037	Colfax	6396.470913
31039	Cuming	727.0693512
31041	Custer	396.6789668
31043	Dakota	9500.572624
31045	Dawes	103.2583754
31047	Dawson	4011.135012
31049	Deuel	109.5890411
31051	Dixon	998.4235418
31053	Dodge	2130.95594
31055	Douglas	1918.395428
31057	Dundy	56.49717514
31059	Fillmore	434.2319522
31061	Franklin	330.7972213
31063	Frontier	115.0306748
31065	Furnas	318.1336161

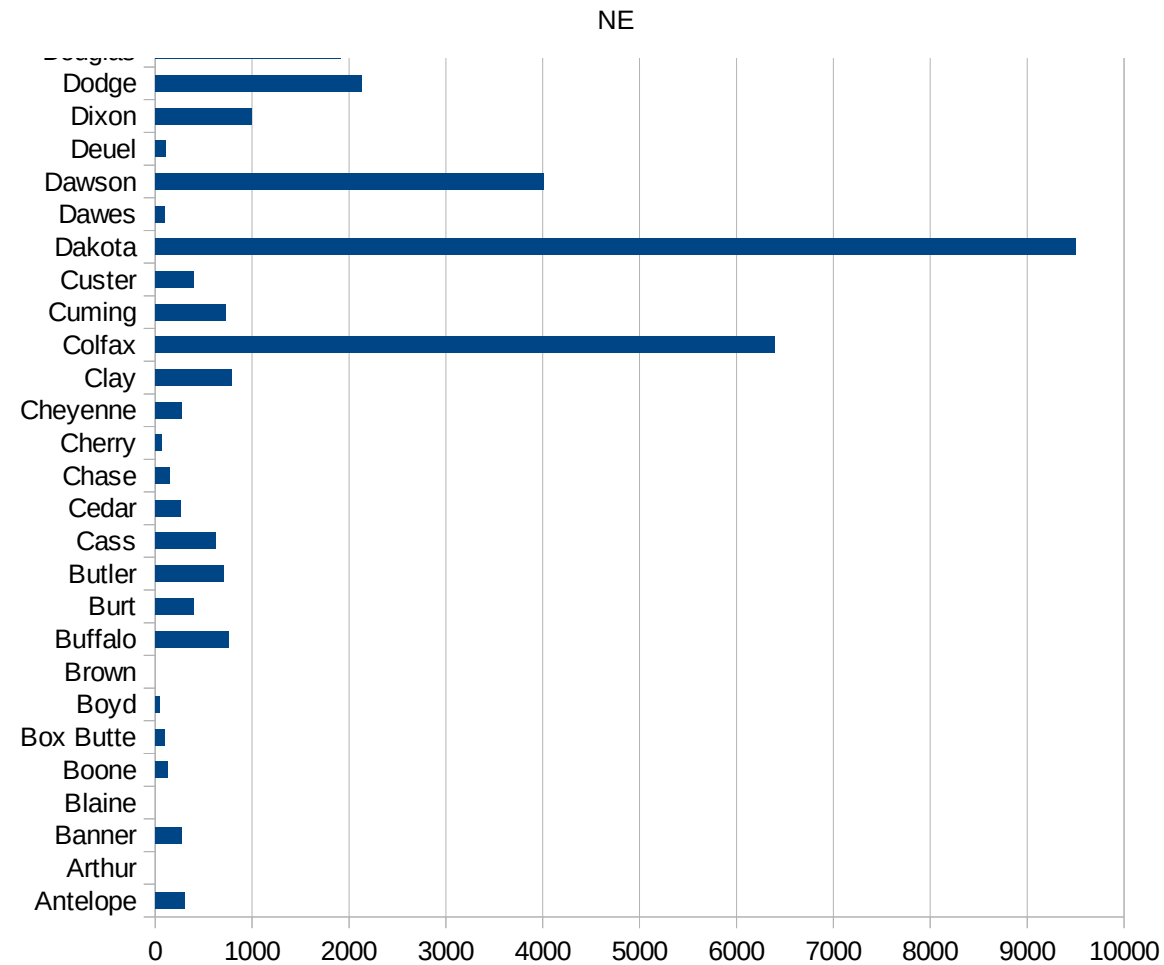


NE

31067 Gage	386.1722421
31069 Garden	210.8592514
31071 Garfield	150.981379
31073 Gosper	951.9038076
31075 Grant	0
31077 Greeley	382.0033956
31079 Hall	2803.252877
31081 Hamilton	1045.258621
31083 Harlan	29.40311673
31085 Hayes	0
31087 Hitchcock	35.63791875
31089 Holt	117.9013559
31091 Hooker	586.5102639
31093 Howard	850.3401361
31095 Jefferson	197.2664506
31097 Johnson	253.2138683
31099 Kearney	657.0904645
31101 Keith	236.8781947
31103 Keya Paha	0
31105 Kimball	414.5936982
31107 Knox	391.9705428
31109 Lancaster	1002.294561
31111 Lincoln	267.1593008
31113 Logan	0
31115 Loup	0
31117 McPherson	813.0081301
31119 Madison	1206.487342
31121 Merrick	737.1007371
31123 Morrill	1237.729407
31125 Nance	226.5005663
31127 Nemaha	330.5547571
31129 Nuckolls	119.1895113
31131 Otoe	269.0021896
31133 Pawnee	341.9452888



31135 Perkins	580.4028679
31137 Phelps	411.2939084
31139 Pierce	252.0302436
31141 Platte	2331.924587
31143 Polk	492.6108374
31145 Red Willow	149.1702405
31147 Richardson	251.984377
31149 Rock	220.5882353
31151 Saline	4125.43554
31153 Sarpy	1159.607284
31155 Saunders	671.2669577
31157 Scotts Bluff	825.2521604
31159 Seward	617.8542557
31161 Sheridan	173.4104046
31163 Sherman	329.1639236
31165 Sioux	421.2299916
31167 Stanton	469.0117253
31169 Thayer	515.9753919
31171 Thomas	138.8888889
31173 Thurston	2779.679584
31175 Valley	238.6634845
31177 Washington	546.7653748
31179 Wayne	393.4914389
31181 Webster	254.7410133
31183 Wheeler	0
31185 York	559.1054313



NE

FIPS

29001
29003
29005
29007
29009
29011
29013
29015
29017
29019
29021
29023
29025
29027
29029
29031
29033
29035
29037

NE

29039
29041
29043
29045
29047
29049
29051
29053
29055
29057
29059
29061
29063
29065
29067
29069
29071
29073
29075
29077
29079
29081
29083
29085
29087
29089
29091
29093
29095
29097
29099
29101

29103

NE

29105
29107
29109
29111
29113
29115
29117
29121
29123
29125
29127
29119
29129
29131
29133
29135
29137
29139
29141
29143
29145
29147
29149
29151
29153
29155
29157
29159
29161
29163
29165
29167
29169
29171

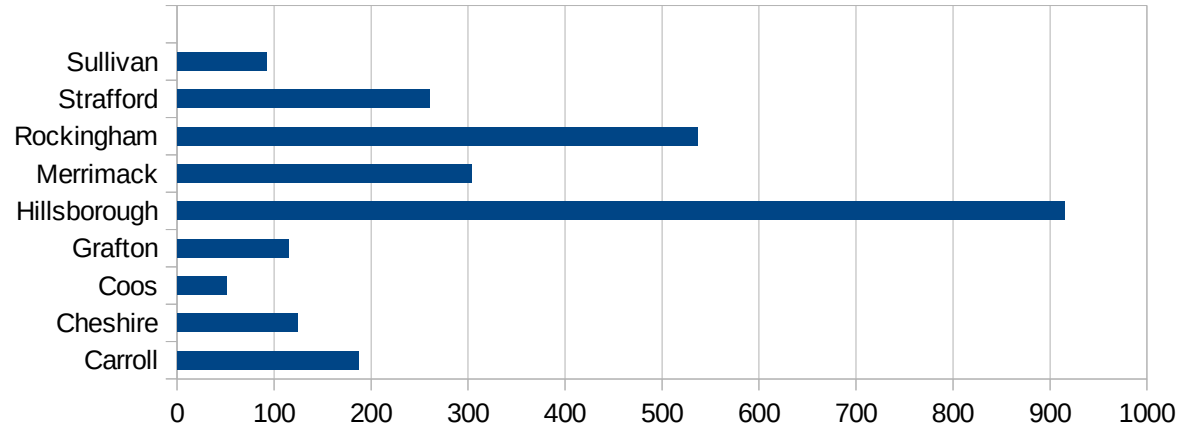
NE

29173
29175
29177
29179
29181
29195
29197
29199
29201
29203
29205
29183
29185
29187
29189
29510
29186
29207
29209
29211
29213
29215

29217
29219
29221
29223
29225
29227
29229

NH

FIPS	County	Cases	Per Capita Cases 100,000
33001	Belknap	185.1791157	185.1791157
33003	Carroll	186.5556899	186.5556899
33005	Cheshire	124.1943707	124.1943707
33007	Coos	50.65054291	50.65054291
33009	Grafton	114.7172165	114.7172165
33011	Hillsborough	915.3588105	915.3588105
33013	Merrimack	303.7080168	303.7080168
33015	Rockingham	536.9110151	536.9110151
33017	Strafford	259.8201245	259.8201245
33019	Sullivan	92.71277582	92.71277582



NH

FIPS

29001
29003
29005
29007
29009
29011
29013
29015
29017
29019
29021
29023
29025
29027
29029
29031
29033
29035
29037

NH

29039
29041
29043
29045
29047
29049
29051
29053
29055
29057
29059
29061
29063
29065
29067
29069
29071
29073
29075
29077
29079
29081
29083
29085
29087
29089
29091
29093
29095
29097
29099
29101

29103

NH

29105
29107
29109
29111
29113
29115
29117
29121
29123
29125
29127
29119
29129
29131
29133
29135
29137
29139
29141
29143
29145
29147
29149
29151
29153
29155
29157
29159
29161
29163
29165
29167
29169
29171

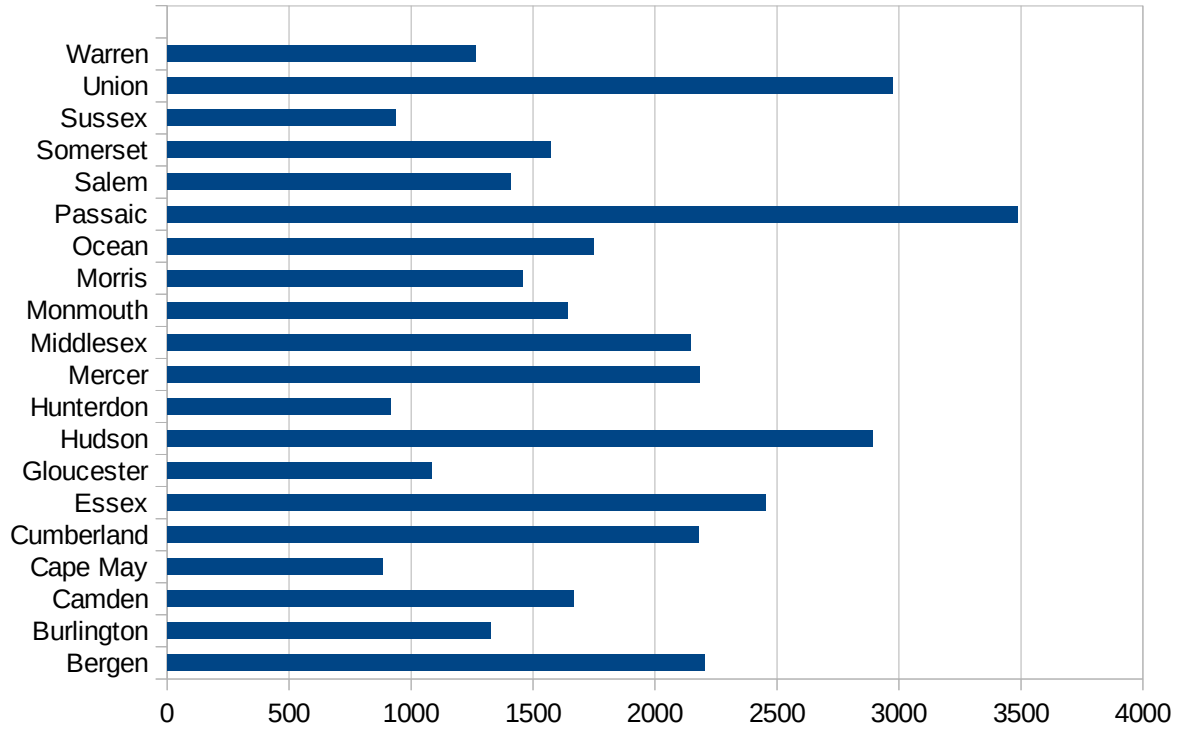
NH

29173
29175
29177
29179
29181
29195
29197
29199
29201
29203
29205
29183
29185
29187
29189
29510
29186
29207
29209
29211
29213
29215

29217
29219
29221
29223
29225
29227
29229

NJ

FIPS	County	PC Infection
34001	Atlantic	1294.508136
34003	Bergen	2203.392364
34005	Burlington	1326.271263
34007	Camden	1664.832629
34009	Cape May	884.8314607
34011	Cumberland	2179.212039
34013	Essex	2452.089171
34015	Gloucester	1085.762917
34017	Hudson	2893.821711
34019	Hunterdon	917.2987796
34021	Mercer	2183.818221
34023	Middlesex	2145.151473
34025	Monmouth	1640.288789
34027	Morris	1455.805822
34029	Ocean	1748.521984
34031	Passaic	3486.916612
34033	Salem	1407.190889
34035	Somerset	1570.822916
34037	Sussex	934.6657292
34039	Union	2975.449184
34041	Warren	1263.010616



FIPS

- 29001
- 29003
- 29005
- 29007
- 29009
- 29011
- 29013
- 29015
- 29017
- 29019
- 29021
- 29023
- 29025
- 29027
- 29029
- 29031
- 29033
- 29035
- 29037

NJ

29039
29041
29043
29045
29047
29049
29051
29053
29055
29057
29059
29061
29063
29065
29067
29069
29071
29073
29075
29077
29079
29081
29083
29085
29087
29089
29091
29093
29095
29097
29099
29101

29103

NJ

29105
29107
29109
29111
29113
29115
29117
29121
29123
29125
29127
29119
29129
29131
29133
29135
29137
29139
29141
29143
29145
29147
29149
29151
29153
29155
29157
29159
29161
29163
29165
29167
29169
29171

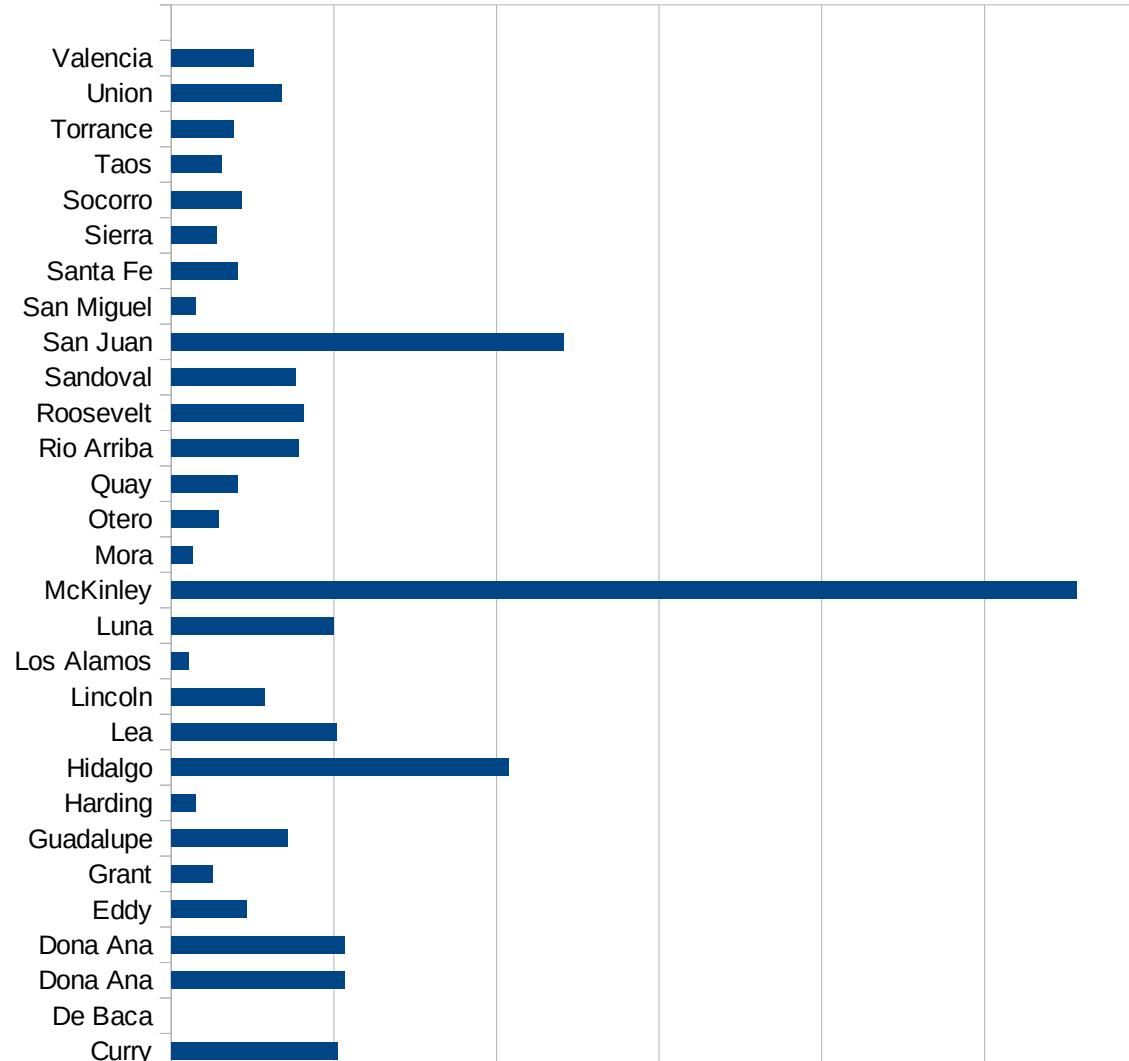
NJ

29173
29175
29177
29179
29181
29195
29197
29199
29201
29203
29205
29183
29185
29187
29189
29510
29186
29207
29209
29211
29213
29215

29217
29219
29221
29223
29225
29227
29229

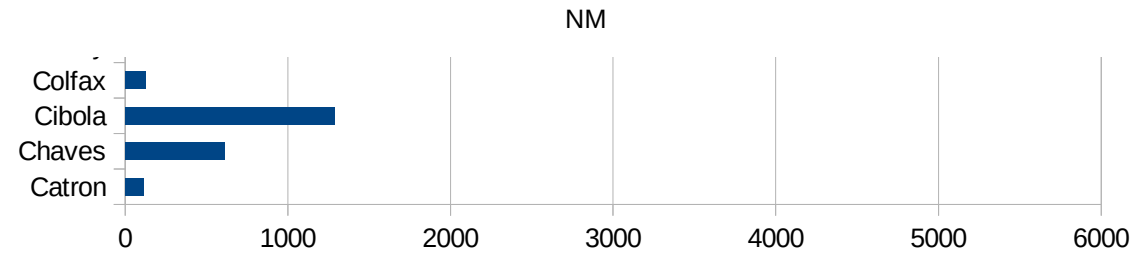
NM

FIPS	County	PC Infection
35001	Bernalillo	735.0806909
35003	Catron	111.7942985
35005	Chaves	610.6138602
35006	Cibola	1289.91251
35007	Colfax	123.8645747
35009	Curry	1023.52489
35011	De Baca	0
35013	Dona Ana	1064.260167
35013	Dona Ana	1064.260167
35015	Eddy	464.5941278
35017	Grant	255.9789366
35019	Guadalupe	714.1211702
35021	Harding	152.6717557
35023	Hidalgo	2075.471698
35025	Lea	1014.207525
35027	Lincoln	577.8277766
35028	Los Alamos	104.7065599
35029	Luna	1001.544047
35031	McKinley	5567.851708
35033	Mora	133.1557923
35035	Otero	291.9992213
35037	Quay	411.9714043
35039	Rio Arriba	784.4946931
35041	Roosevelt	810.9694286
35043	Sandoval	765.2621936
35045	San Juan	2412.770007
35047	San Miguel	152.2235512
35049	Santa Fe	406.5149011
35051	Sierra	282.6404085
35053	Socorro	436.2115327
35055	Taos	310.6441297
35057	Torrance	384.8374062
35059	Union	679.9417193



35061 Valencia

508.789369



NM

FIPS

29001
29003
29005
29007
29009
29011
29013
29015
29017
29019
29021
29023
29025
29027
29029
29031
29033
29035
29037

NM

29039
29041
29043
29045
29047
29049
29051
29053
29055
29057
29059
29061
29063
29065
29067
29069
29071
29073
29075
29077
29079
29081
29083
29085
29087
29089
29091
29093
29095
29097
29099
29101

29103

NM

29105
29107
29109
29111
29113
29115
29117
29121
29123
29125
29127
29119
29129
29131
29133
29135
29137
29139
29141
29143
29145
29147
29149
29151
29153
29155
29157
29159
29161
29163
29165
29167
29169
29171

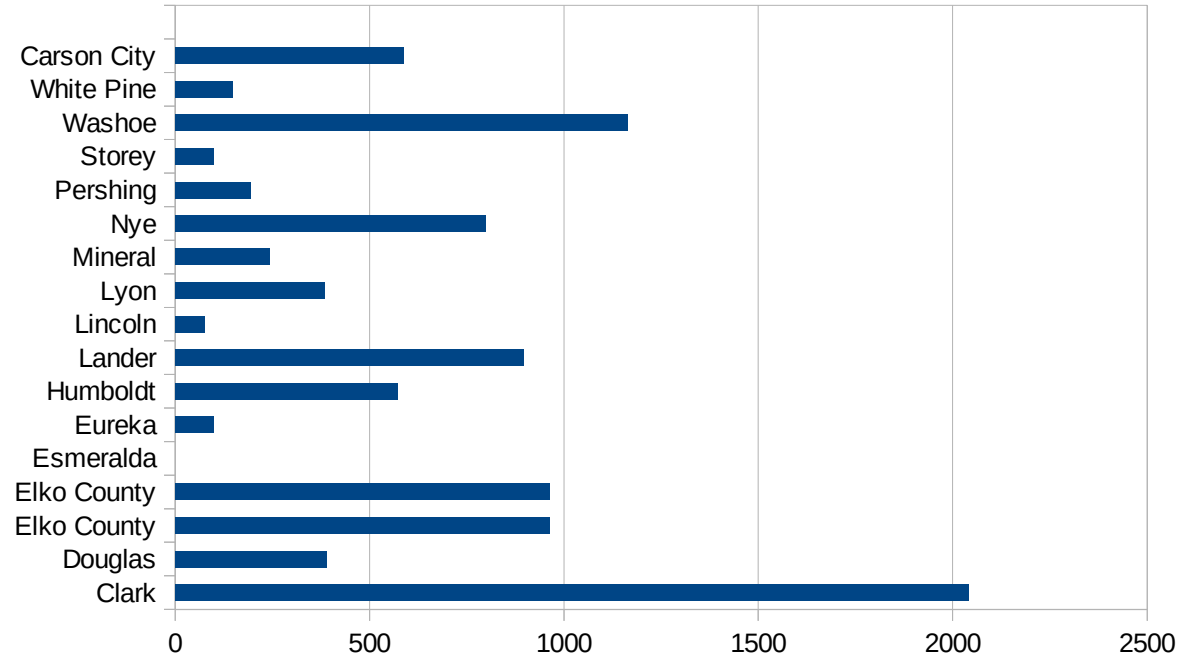
NM

29173
29175
29177
29179
29181
29195
29197
29199
29201
29203
29205
29183
29185
29187
29189
29510
29186
29207
29209
29211
29213
29215

29217
29219
29221
29223
29225
29227
29229

NV

FIPS	County	PC Infection
32001	Churchill	200.4909984
32003	Clark	2041.675946
32005	Douglas	389.9560526
32007	Elko County	962.6382005
32007	Elko County	962.6382005
32009	Esmeralda	0
32011	Eureka	99.85022466
32013	Humboldt	571.9051591
32015	Lander	896.8609865
32017	Lincoln	76.90828687
32019	Lyon	385.2494266
32021	Mineral	243.6863093
32023	Nye	798.3063556
32027	Pershing	195.019502
32029	Storey	99.28021842
32031	Washoe	1165.040205
32033	White Pine	147.7572559
32510	Carson City	586.4943877



NV

FIPS

29001
29003
29005
29007
29009
29011
29013
29015
29017
29019
29021
29023
29025
29027
29029
29031
29033
29035
29037

NV

29039
29041
29043
29045
29047
29049
29051
29053
29055
29057
29059
29061
29063
29065
29067
29069
29071
29073
29075
29077
29079
29081
29083
29085
29087
29089
29091
29093
29095
29097
29099
29101

29103

NV

29105
29107
29109
29111
29113
29115
29117
29121
29123
29125
29127
29119
29129
29131
29133
29135
29137
29139
29141
29143
29145
29147
29149
29151
29153
29155
29157
29159
29161
29163
29165
29167
29169
29171

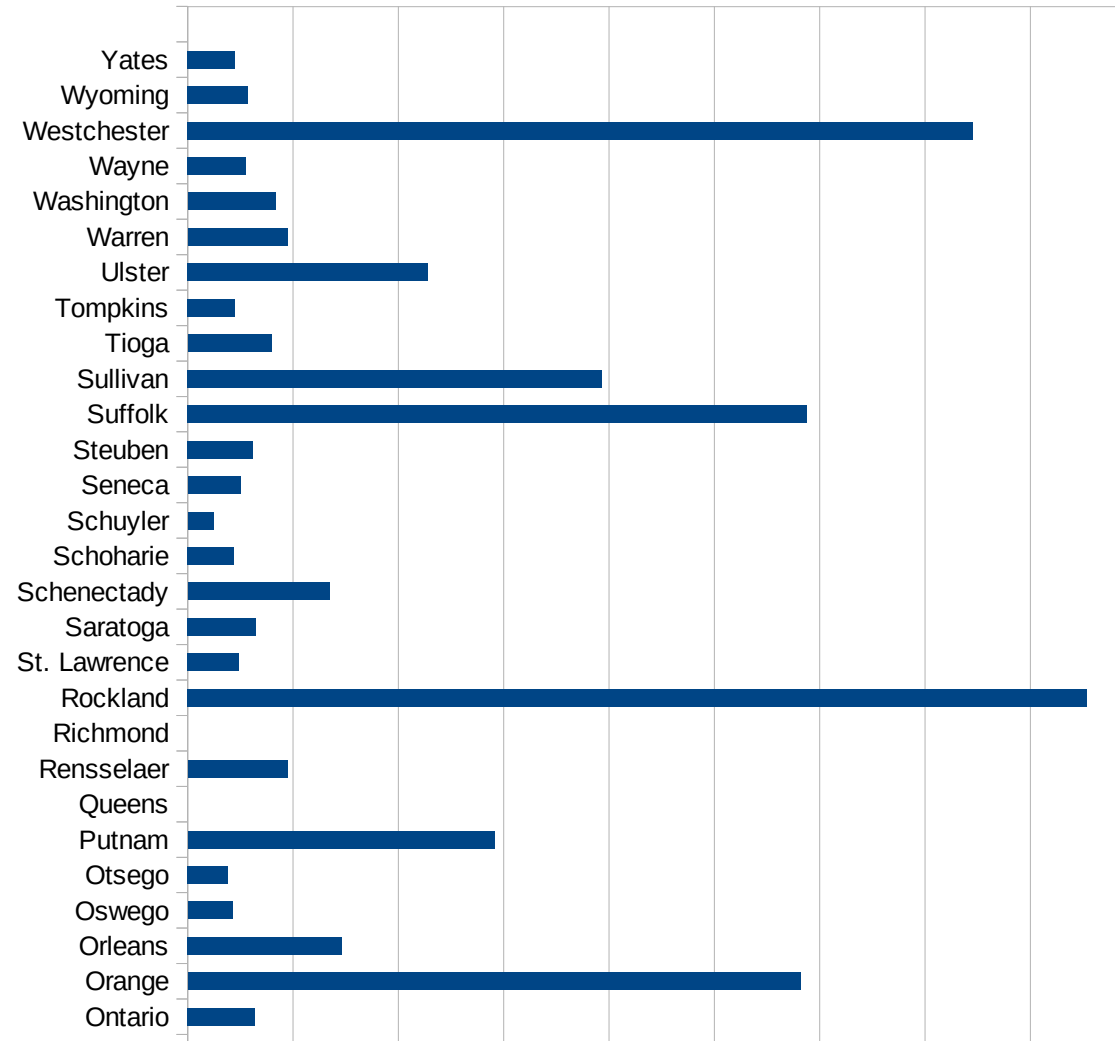
NV

29173
29175
29177
29179
29181
29195
29197
29199
29201
29203
29205
29183
29185
29187
29189
29510
29186
29207
29209
29211
29213
29215

29217
29219
29221
29223
29225
29227
29229

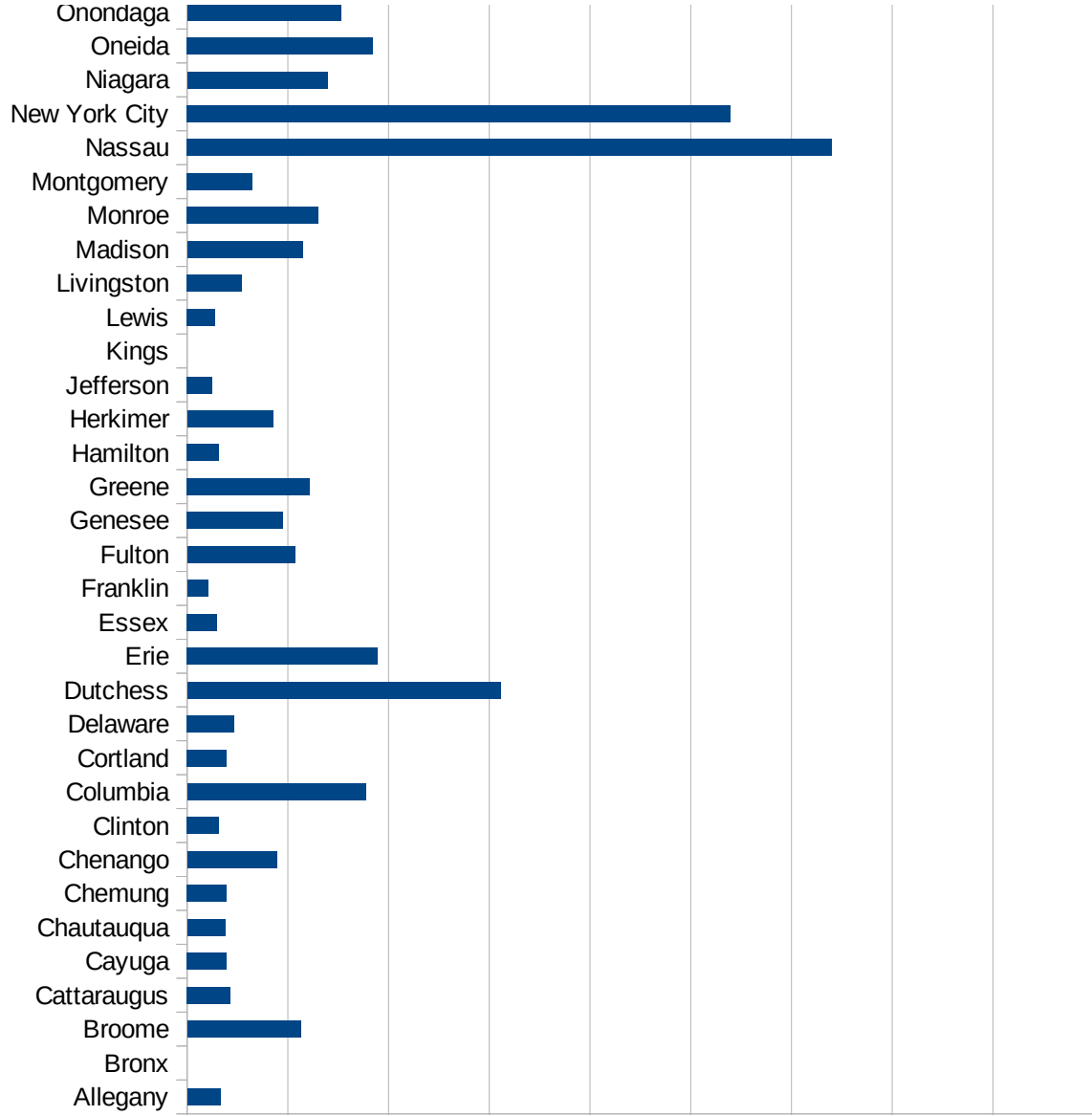
NY

FIPS	County	PC Infection
36001	Albany	832.256110863
36003	Allegany	163.687271161
36005	Bronx	0
36007	Broome	564.544320903
36009	Cattaraugus	213.430504945
36011	Cayuga	194.43904336
36013	Chautauqua	188.371020564
36015	Chemung	195.836399459
36017	Chenango	445.977785257
36019	Clinton	157.382737468
36021	Columbia	886.240737032
36023	Cortland	196.55814148
36025	Delaware	233.566150875
36027	Dutchess	1555.23325094
36029	Erie	946.15855495
36031	Essex	147.45308311
36033	Franklin	103.394110512
36035	Fulton	535.537683566
36037	Genesee	476.430595886
36039	Greene	608.536354257
36041	Hamilton	157.870996843
36043	Herkimer	426.95647955
36045	Jefferson	125.274036956
36047	Kings	0
36049	Lewis	139.902446402
36051	Livingston	270.454078163
36053	Madison	573.486828166
36055	Monroe	652.009363291
36057	Montgomery	325.548478415
36059	Nassau	3201.10605348
36061	New York City	2697.79495706
36063	Niagara	696.65879401
36065	Oneida	920.823950134



NY

36067 Onondaga	763.302577473
36069 Ontario	320.39612612
36071 Orange	2909.53551634
36073 Orleans	731.310942579
36075 Oswego	212.047702251
36077 Otsego	192.471840533
36079 Putnam	1455.12276018
36081 Queens	0
36083 Rensselaer	473.526423402
36085 Richmond	0
36087 Rockland	4268.7176653
36089 St. Lawrence	242.487065814
36091 Saratoga	323.249175584
36093 Schenectady	672.674605729
36095 Schoharie	218.670611313
36097 Schuyler	122.8226887
36099 Seneca	250.728862974
36101 Steuben	310.033821871
36103 Suffolk	2940.59859847
36105 Sullivan	1966.93952158
36107 Tioga	397.44645799
36109 Tompkins	224.723473388
36111 Ulster	1141.66372712
36113 Warren	473.041313312
36115 Washington	416.687092505
36117 Wayne	275.359744182
36119 Westchester	3728.25057978
36121 Wyoming	284.395659224
36123 Yates	225.433758705



NY
0 500 1000 1500 2000 2500 3000 3500 4000 4500

NY

FIPS

29001
29003
29005
29007
29009
29011
29013
29015
29017
29019
29021
29023
29025
29027
29029
29031
29033
29035
29037

NY

29039
29041
29043
29045
29047
29049
29051
29053
29055
29057
29059
29061
29063
29065
29067
29069
29071
29073
29075
29077
29079
29081
29083
29085
29087
29089
29091
29093
29095
29097
29099
29101

29103

NY

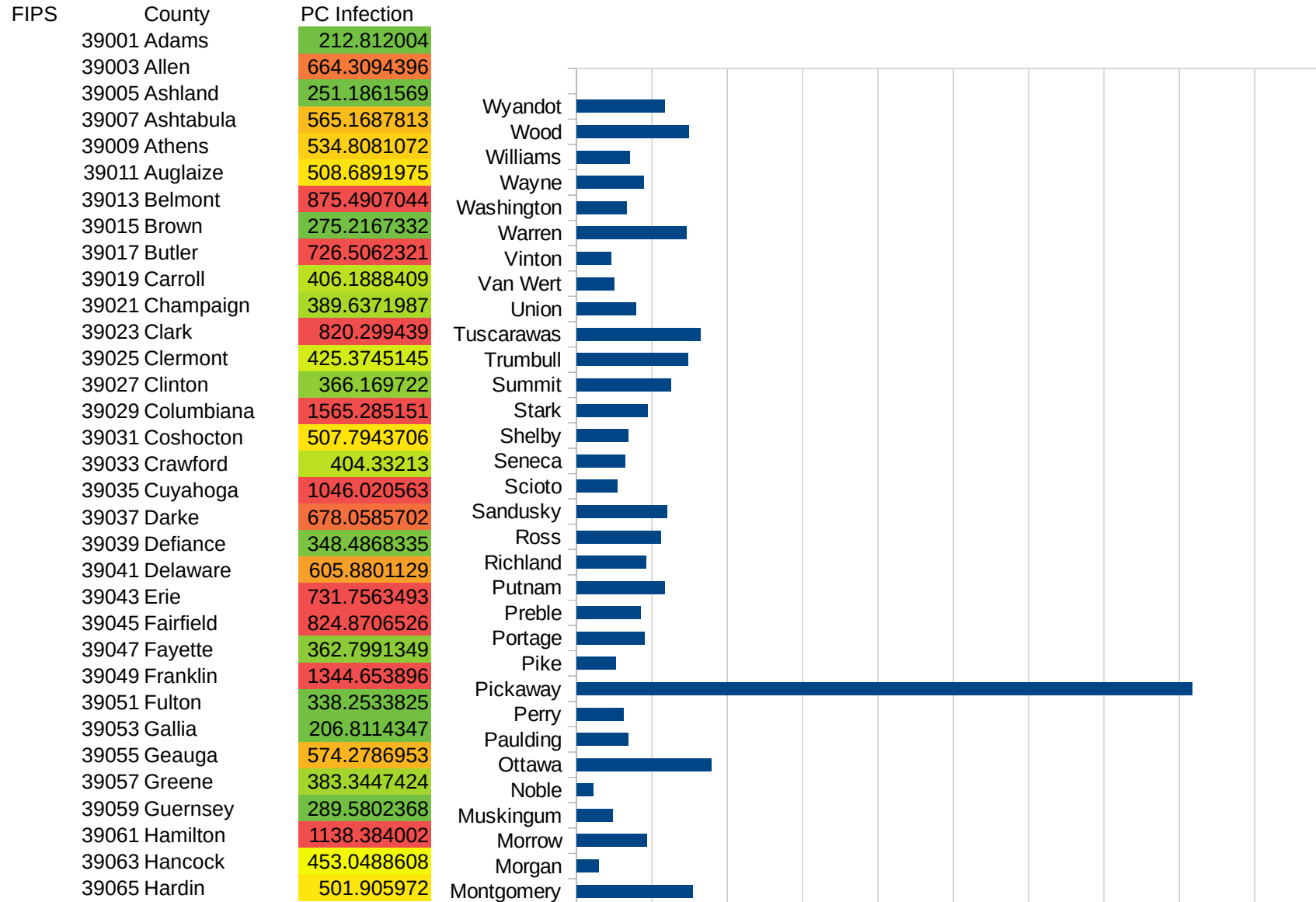
29105
29107
29109
29111
29113
29115
29117
29121
29123
29125
29127
29119
29129
29131
29133
29135
29137
29139
29141
29143
29145
29147
29149
29151
29153
29155
29157
29159
29161
29163
29165
29167
29169
29171

NY

29173
29175
29177
29179
29181
29195
29197
29199
29201
29203
29205
29183
29185
29187
29189
29510
29186
29207
29209
29211
29213
29215

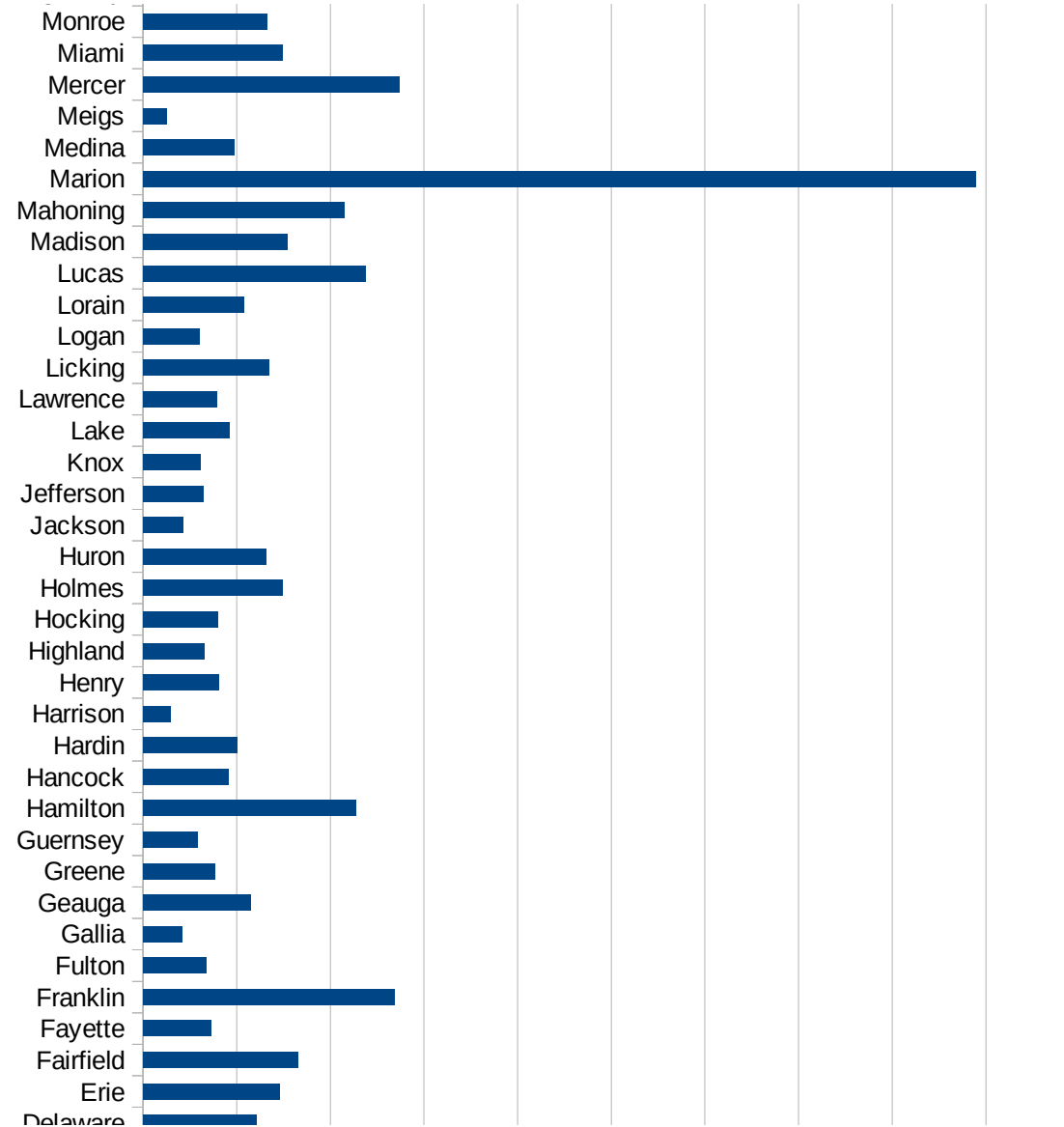
29217
29219
29221
29223
29225
29227
29229

OH

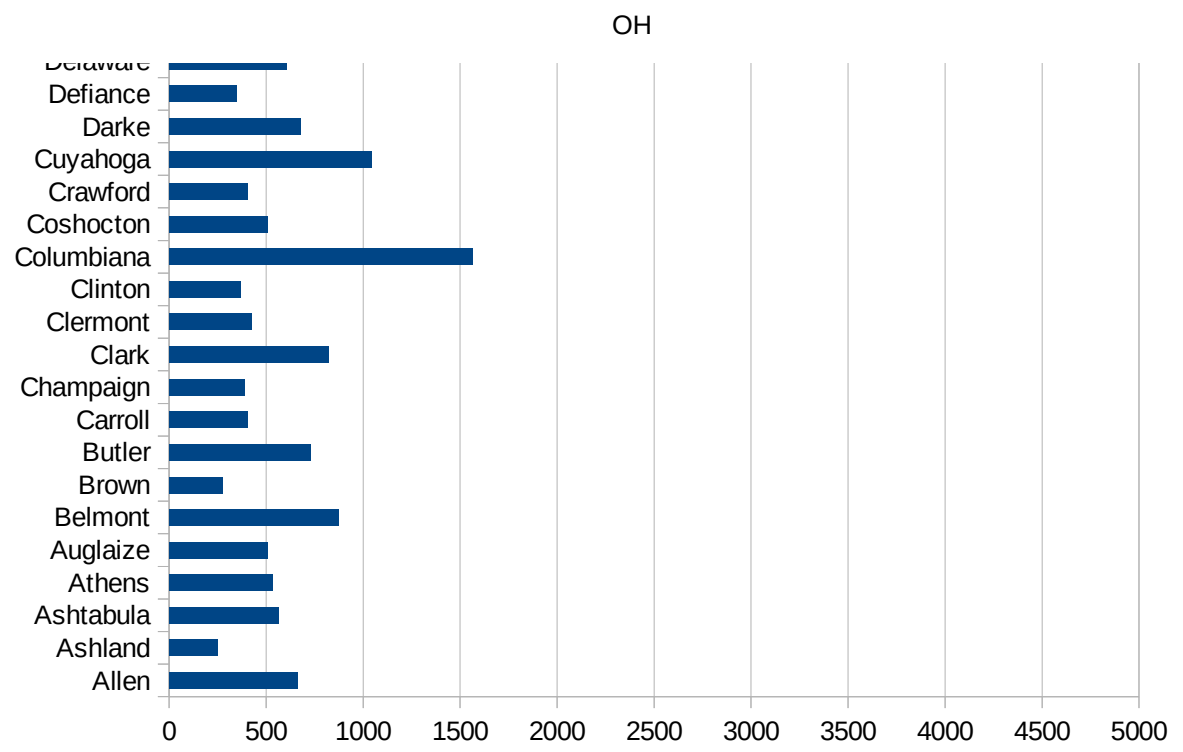


OH

39067 Harrison	144.9848425
39069 Henry	406.1138596
39071 Highland	327.4652794
39073 Hocking	401.6205742
39075 Holmes	742.7321608
39077 Huron	654.6560919
39079 Jackson	216.1561265
39081 Jefferson	322.3501148
39083 Knox	305.3657118
39085 Lake	461.577171
39087 Lawrence	390.8729496
39089 Licking	670.766745
39091 Logan	299.8368535
39093 Lorain	538.0322561
39095 Lucas	1189.581739
39097 Madison	772.2963997
39099 Mahoning	1075.587218
39101 Marion	4445.568224
39103 Medina	485.0792091
39105 Meigs	125.5085259
39107 Mercer	1369.662345
39109 Miami	741.8425562
39111 Monroe	659.8984772
39113 Montgomery	772.8274326
39115 Morgan	143.7962202
39117 Morrow	464.2287537
39119 Muskingum	240.1865797
39121 Noble	111.4671868
39123 Ottawa	895.2880865
39125 Paulding	341.1513859
39127 Perry	313.6014209
39129 Pickaway	4087.04335
39131 Pike	260.0919229
39133 Portage	450.5085099



39135 Preble	426.860502
39137 Putnam	586.1456483
39139 Richland	461.6057936
39141 Ross	560.242295
39143 Sandusky	602.0510553
39145 Scioto	270.1915181
39147 Seneca	320.6115167
39149 Shelby	345.4870751
39151 Stark	472.5841959
39153 Summit	627.2166638
39155 Trumbull	737.5633726
39157 Tuscarawas	823.4247526
39159 Union	394.2249503
39161 Van Wert	247.5160001
39163 Vinton	228.3278788
39165 Warren	727.474771
39167 Washington	329.1496966
39169 Wayne	445.8164823
39171 Williams	350.5053799
39173 Wood	744.4757299
39175 Wyandot	583.542284



OH

FIPS

29001
29003
29005
29007
29009
29011
29013
29015
29017
29019
29021
29023
29025
29027
29029
29031
29033
29035
29037

OH

29039
29041
29043
29045
29047
29049
29051
29053
29055
29057
29059
29061
29063
29065
29067
29069
29071
29073
29075
29077
29079
29081
29083
29085
29087
29089
29091
29093
29095
29097
29099
29101

29103

OH

29105
29107
29109
29111
29113
29115
29117
29121
29123
29125
29127
29119
29129
29131
29133
29135
29137
29139
29141
29143
29145
29147
29149
29151
29153
29155
29157
29159
29161
29163
29165
29167
29169
29171

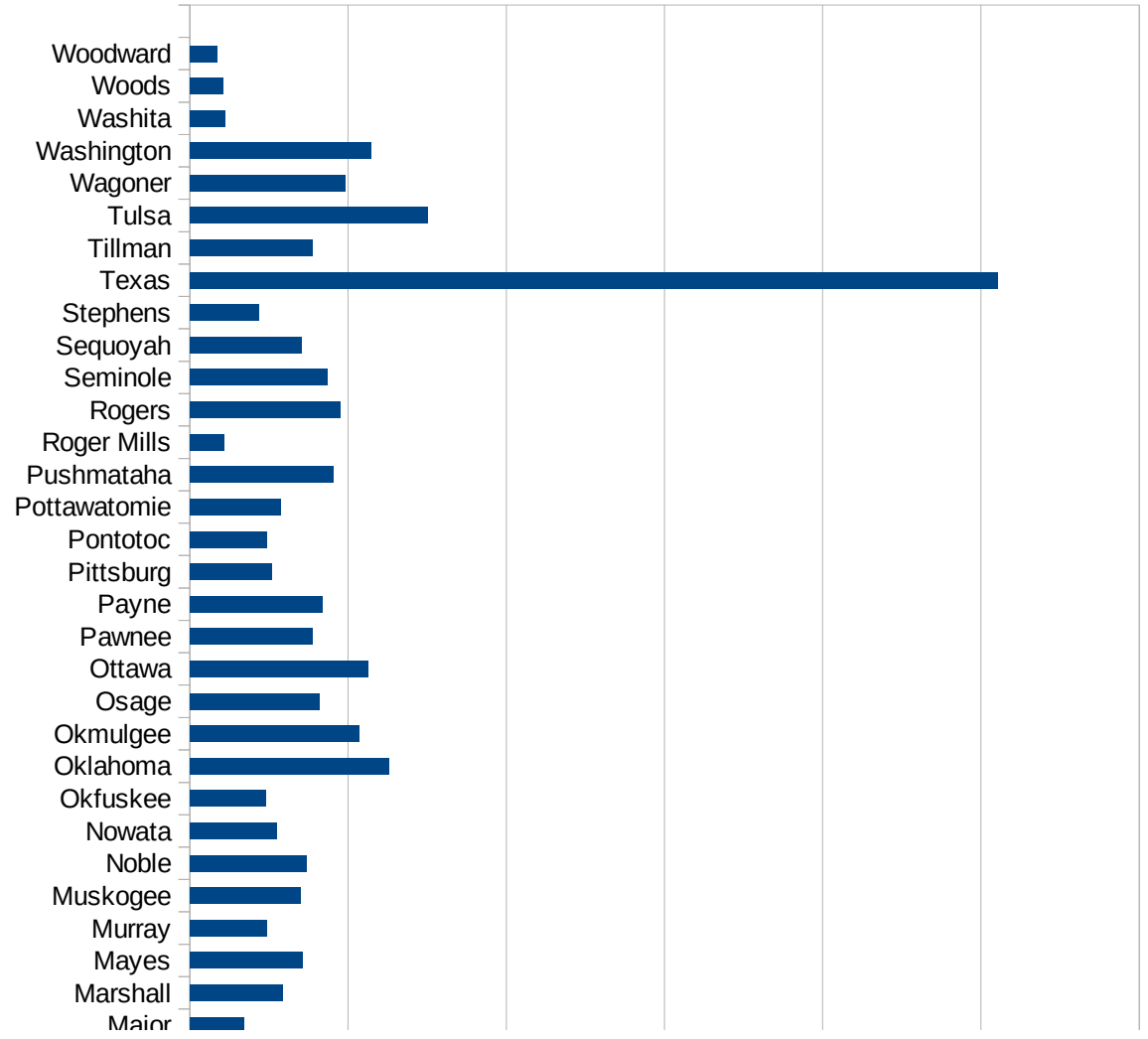
OH

29173
29175
29177
29179
29181
29195
29197
29199
29201
29203
29205
29183
29185
29187
29189
29510
29186
29207
29209
29211
29213
29215

29217
29219
29221
29223
29225
29227
29229

OK

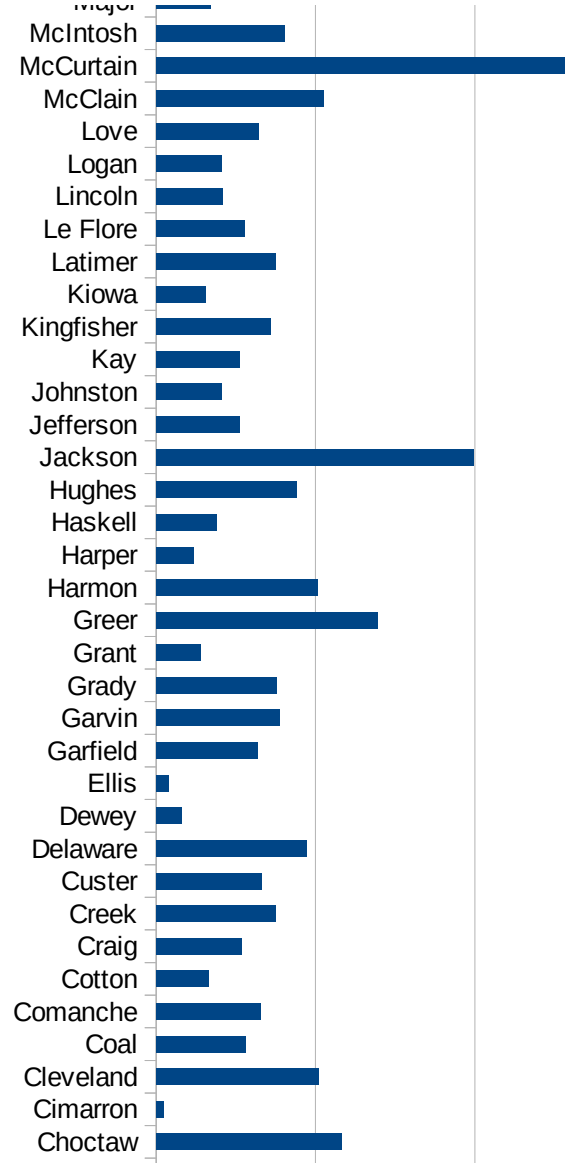
FIPS	County	PC Infection
40001	Adair	1421.972647
40003	Alfalfa	52.13764338
40005	Atoka	484.1740136
40007	Beaver	676.8189509
40009	Beckham	207.2873002
40011	Blaine	411.1755403
40013	Bryan	851.8392948
40015	Caddo	1325.188943
40017	Canadian	780.9092608
40019	Carter	653.8389688
40021	Cherokee	790.960452
40023	Choctaw	1165.803109
40025	Cimarron	46.44681839
40027	Cleveland	1019.281497
40029	Coal	561.5942029
40031	Comanche	657.6871336
40033	Cotton	328.9473684
40035	Craig	538.2357053
40037	Creek	748.5615329
40039	Custer	664.6921064
40041	Delaware	947.7453022
40043	Dewey	163.4654679
40045	Ellis	75.91093117
40047	Garfield	638.6157306
40049	Garvin	773.0754018
40051	Grady	757.8621447
40053	Grant	277.3925104
40055	Greer	1391.513486
40057	Harmon	1013.513514
40059	Harper	237.0292336
40061	Haskell	378.9074834
40063	Hughes	884.8893888
40065	Jackson	1992.06381



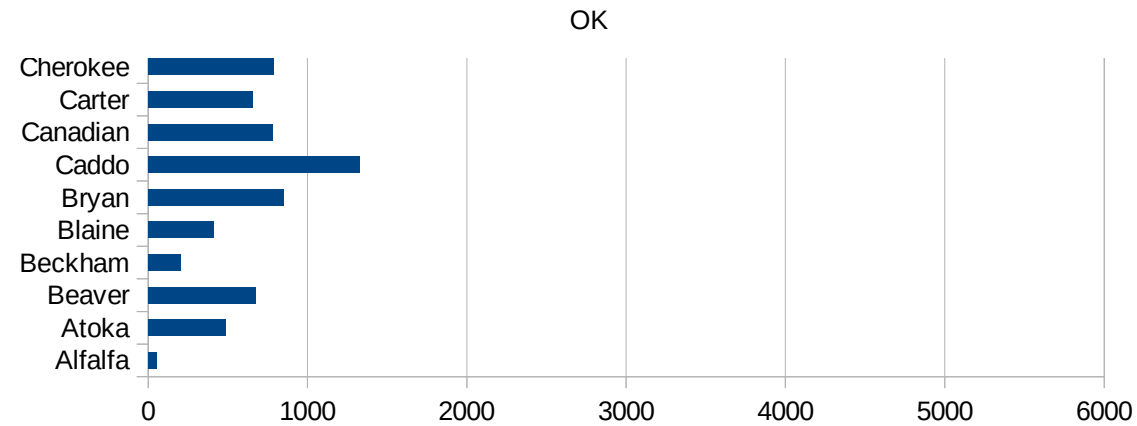
This work is licensed under the Creative Commons Attribution-NoDerivatives 4.0 International License. To view a copy of this license, visit <http://creativecommons.org/licenses/by-nd/4.0/>.

OK

40067 Jefferson	522.6196309
40069 Johnston	410.996438
40071 Kay	523.0859808
40073 Kingfisher	720.7890744
40075 Kiowa	309.3137816
40077 Latimer	752.6146027
40079 Le Flore	554.2216887
40081 Lincoln	420.9621993
40083 Logan	414.4551817
40085 Love	641.4051707
40087 McClain	1050.393898
40089 McCurtain	2562.456044
40091 McIntosh	807.4690891
40093 Major	340.1360544
40095 Marshall	589.0753302
40097 Mayes	715.2066558
40099 Murray	487.3503906
40101 Muskogee	702.1444662
40103 Noble	735.228984
40105 Nowata	548.0524564
40107 Okfuskee	479.4180856
40109 Oklahoma	1255.390609
40111 Okmulgee	1072.127299
40113 Osage	818.905007
40115 Ottawa	1129.109864
40117 Pawnee	774.8627212
40119 Payne	837.396392
40121 Pittsburg	517.3553342
40123 Pontotoc	486.312652
40125 Pottawatomie	572.3799172
40127 Pushmataha	903.4797388
40129 Roger Mills	218.8183807
40131 Rogers	950.1652461
40133 Seminole	870.6973716



40135 Sequoyah	704.2424537
40137 Stephens	439.1540506
40139 Texas	5103.88658
40141 Tillman	775.7212847
40143 Tulsa	1502.560306
40145 Wagoner	982.3992011
40147 Washington	1143.838127
40149 Washita	224.6787094
40151 Woods	213.5551309
40153 Woodward	173.078825



OK

FIPS

- 29001
- 29003
- 29005
- 29007
- 29009
- 29011
- 29013
- 29015
- 29017
- 29019
- 29021
- 29023
- 29025
- 29027
- 29029
- 29031
- 29033
- 29035
- 29037

OK

29039
29041
29043
29045
29047
29049
29051
29053
29055
29057
29059
29061
29063
29065
29067
29069
29071
29073
29075
29077
29079
29081
29083
29085
29087
29089
29091
29093
29095
29097
29099
29101

29103

OK

29105
29107
29109
29111
29113
29115
29117
29121
29123
29125
29127
29119
29129
29131
29133
29135
29137
29139
29141
29143
29145
29147
29149
29151
29153
29155
29157
29159
29161
29163
29165
29167
29169
29171

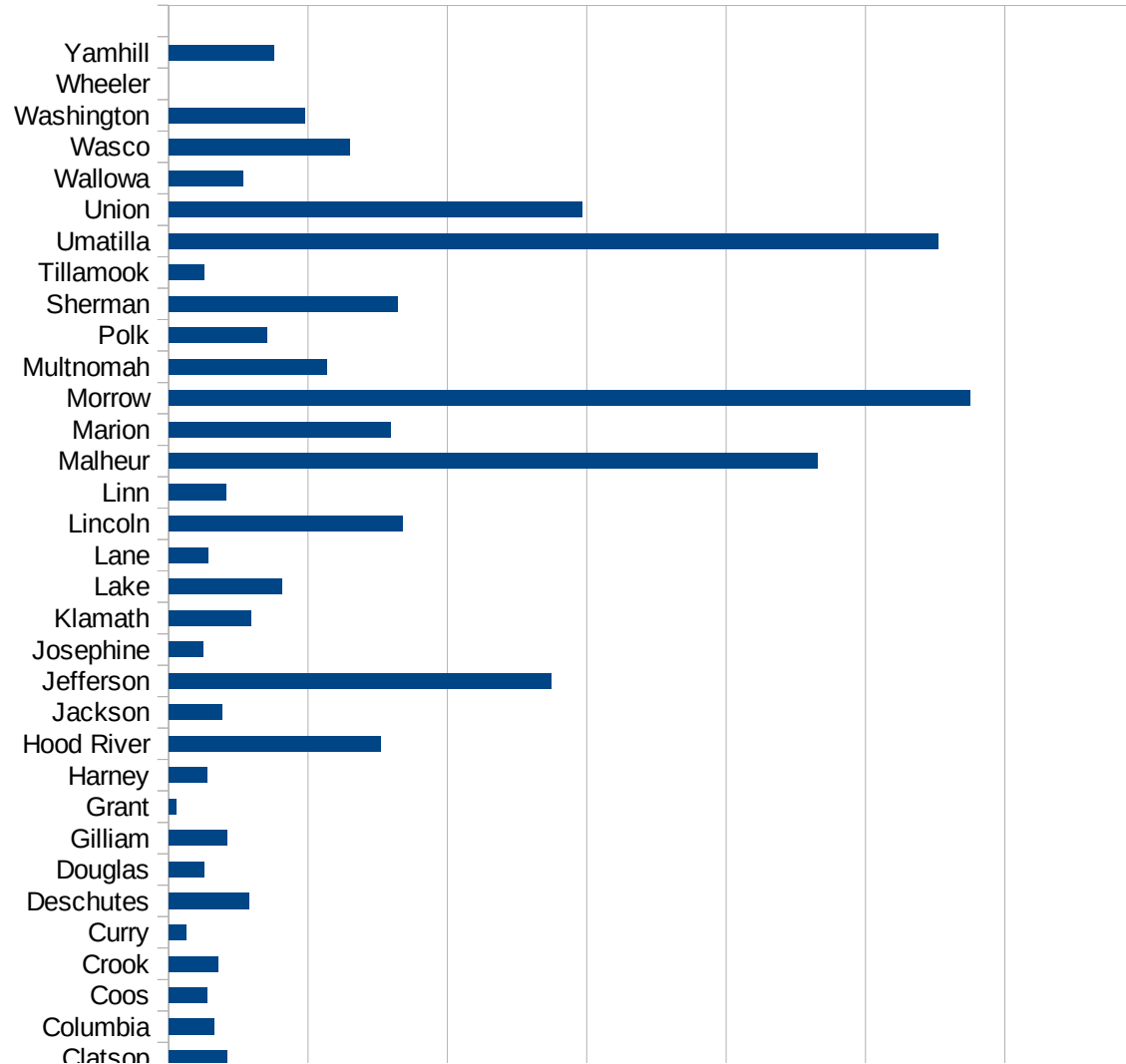
OK

29173
29175
29177
29179
29181
29195
29197
29199
29201
29203
29205
29183
29185
29187
29189
29510
29186
29207
29209
29211
29213
29215

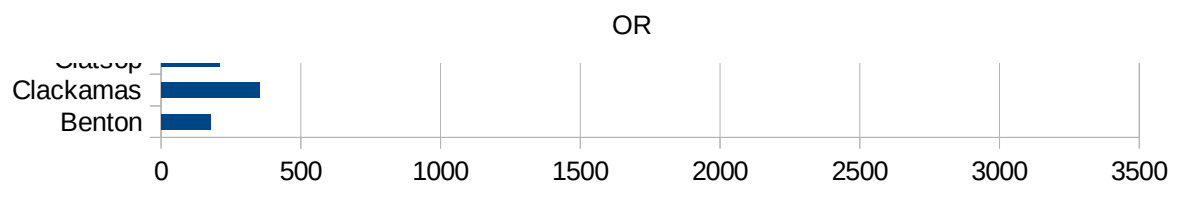
29217
29219
29221
29223
29225
29227
29229

OR

FIPS	County	PC Infection
41001	Baker	224.9156566
41003	Benton	175.8938557
41005	Clackamas	351.8596407
41007	Clatsop	208.7315159
41009	Columbia	164.1942074
41011	Coos	138.2223672
41013	Crook	175.9751959
41015	Curry	61.36851795
41017	Deschutes	289.0685223
41019	Douglas	126.9461295
41021	Gilliam	211.1932418
41023	Grant	27.87068004
41025	Harney	136.4442625
41027	Hood River	759.7746286
41029	Jackson	191.7436374
41031	Jefferson	1372.354497
41033	Josephine	123.5796917
41035	Klamath	295.6262102
41037	Lake	406.1429115
41039	Lane	142.2508831
41041	Lincoln	838.2603061
41043	Linn	206.5417992
41045	Malheur	2327.095199
41047	Marion	794.2502623
41049	Morrow	2875.483644
41051	Multnomah	567.5715623
41053	Polk	353.1454584
41055	Sherman	819.6721311
41057	Tillamook	126.9272408
41059	Umatilla	2762.010424
41061	Union	1481.425494
41063	Wallowa	268.3236831
41065	Wasco	648.9341634



41067 Washington	488.7107973
41069 Wheeler	0
41071 Yamhill	377.5630362



OR

FIPS

29001
29003
29005
29007
29009
29011
29013
29015
29017
29019
29021
29023
29025
29027
29029
29031
29033
29035
29037

This work is licensed under the Creative Commons Attribution-NoDerivatives 4.0 International License. To view a copy of this license, visit <http://creativecommons.org/licenses/by-nd/4.0/>.

Tom McKellips, DM
www.creatingtomorrow.us
Page 339

OR

29039
29041
29043
29045
29047
29049
29051
29053
29055
29057
29059
29061
29063
29065
29067
29069
29071
29073
29075
29077
29079
29081
29083
29085
29087
29089
29091
29093
29095
29097
29099
29101

29103

OR

29105
29107
29109
29111
29113
29115
29117
29121
29123
29125
29127
29119
29129
29131
29133
29135
29137
29139
29141
29143
29145
29147
29149
29151
29153
29155
29157
29159
29161
29163
29165
29167
29169
29171

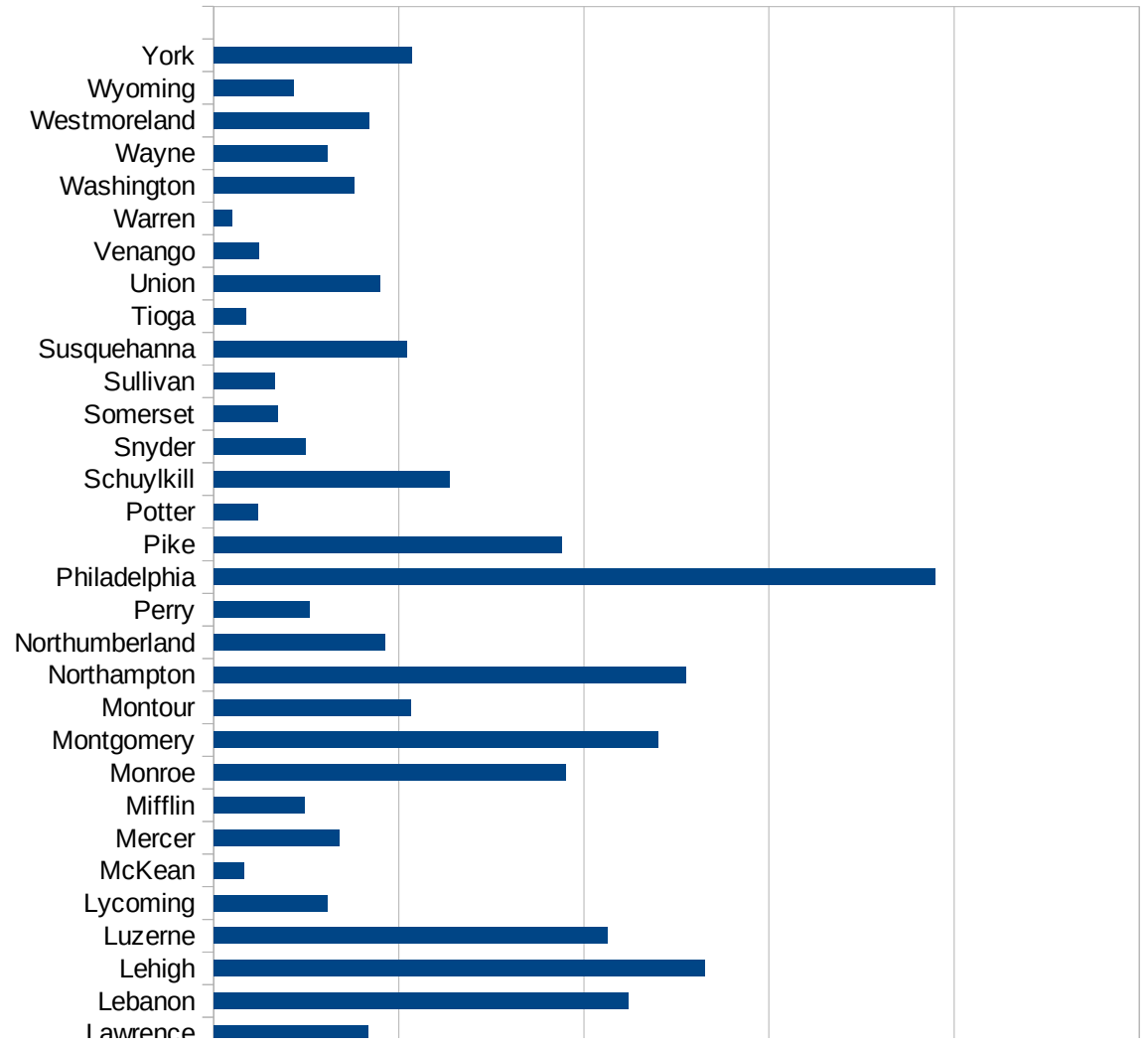
OR

29173
29175
29177
29179
29181
29195
29197
29199
29201
29203
29205
29183
29185
29187
29189
29510
29186
29207
29209
29211
29213
29215

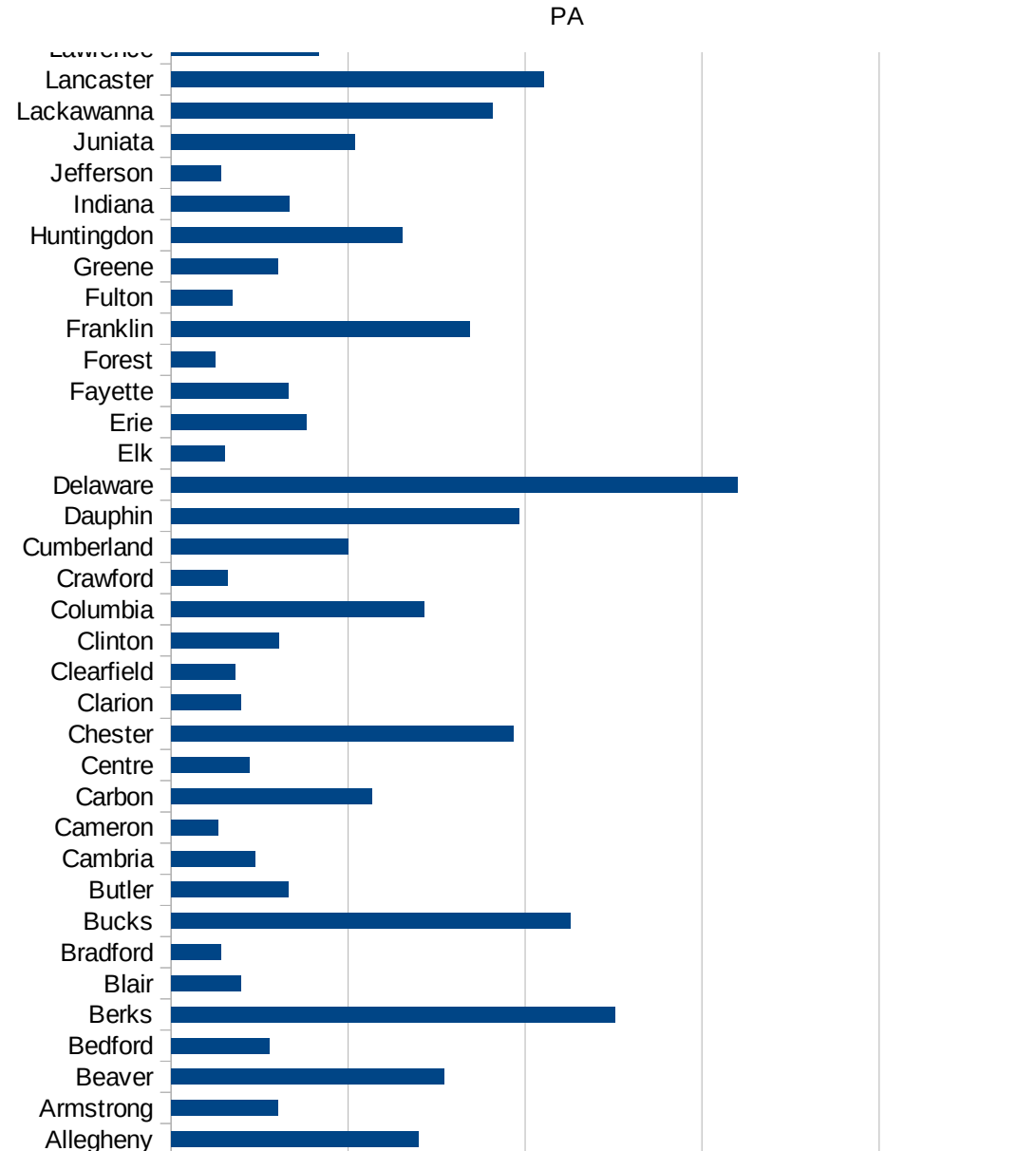
29217
29219
29221
29223
29225
29227
29229


PA

FIPS	County	PC Infection
42001	Adams	469.7940882
42003	Allegheny	698.5913274
42005	Armstrong	300.3233072
42007	Beaver	770.2953709
42009	Bedford	278.1467951
42011	Berks	1253.593937
42013	Blair	196.7475427
42015	Bradford	139.726793
42017	Bucks	1127.83451
42019	Butler	332.112748
42021	Cambria	236.8480984
42023	Cameron	133.5707925
42025	Carbon	566.7398446
42027	Centre	221.7376616
42029	Chester	965.432165
42031	Clarion	198.5610769
42033	Clearfield	181.3876153
42035	Clinton	305.0356737
42037	Columbia	714.9841115
42039	Crawford	159.8814996
42041	Cumberland	500.7497325
42043	Dauphin	982.6883727
42045	Delaware	1599.28889
42047	Elk	152.4743942
42049	Erie	381.1645183
42051	Fayette	330.4175834
42053	Forest	123.6433576
42055	Franklin	842.8326929
42057	Fulton	172.1407423
42059	Greene	301.3203309
42061	Huntingdon	653.1172512
42063	Indiana	334.9072792
42065	Jefferson	139.7768154



42067 Juniata	518.134715
42069 Lackawanna	907.0509932
42071 Lancaster	1053.247406
42073 Lawrence	416.5506358
42075 Lebanon	1120.908049
42077 Lehigh	1327.628362
42079 Luzerne	1063.133173
42081 Lycoming	308.8048986
42083 McKean	80.5506737
42085 Mercer	339.7088984
42087 Mifflin	244.4723292
42089 Monroe	950.4032282
42091 Montgomery	1201.056234
42093 Montour	531.7982456
42095 Northampton	1276.545486
42097 Northumberland	462.2157812
42099 Perry	260.0836602
42101 Philadelphia	1949.135744
42103 Pike	940.4108487
42105 Potter	120.3224642
42107 Schuylkill	637.0233763
42109 Snyder	246.6699556
42111 Somerset	171.733016
42113 Sullivan	164.7175095
42115 Susquehanna	522.309
42117 Tioga	88.31538405
42119 Union	448.8109858
42121 Venango	120.9378535
42123 Warren	50.63547521
42125 Washington	378.5942338
42127 Wayne	306.18613
42129 Westmoreland	420.6941596
42131 Wyoming	214.4494565
42133 York	535.3880336





FIPS

- 29001
- 29003
- 29005
- 29007
- 29009
- 29011
- 29013
- 29015
- 29017
- 29019
- 29021
- 29023
- 29025
- 29027
- 29029
- 29031
- 29033
- 29035
- 29037

PA

29039
29041
29043
29045
29047
29049
29051
29053
29055
29057
29059
29061
29063
29065
29067
29069
29071
29073
29075
29077
29079
29081
29083
29085
29087
29089
29091
29093
29095
29097
29099
29101

29103

PA

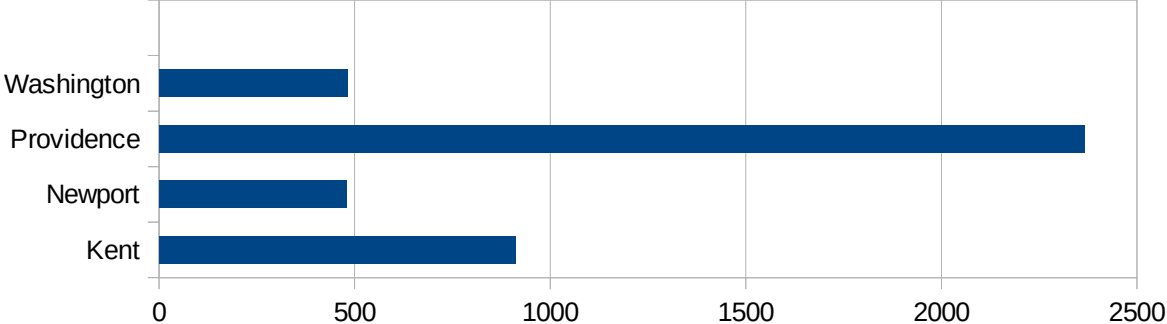
29105
29107
29109
29111
29113
29115
29117
29121
29123
29125
29127
29119
29129
29131
29133
29135
29137
29139
29141
29143
29145
29147
29149
29151
29153
29155
29157
29159
29161
29163
29165
29167
29169
29171

PA

29173
29175
29177
29179
29181
29195
29197
29199
29201
29203
29205
29183
29185
29187
29189
29510
29186
29207
29209
29211
29213
29215

29217
29219
29221
29223
29225
29227
29229

FIPS	County	PC Infection
44001	Bristol	649.5508644
44003	Kent	911.7483721
44005	Newport	479.7557607
44007	Providence	2365.56807
44009	Washington	481.0626174



RI

FIPS

29001
29003
29005
29007
29009
29011
29013
29015
29017
29019
29021
29023
29025
29027
29029
29031
29033
29035
29037

RI

29039
29041
29043
29045
29047
29049
29051
29053
29055
29057
29059
29061
29063
29065
29067
29069
29071
29073
29075
29077
29079
29081
29083
29085
29087
29089
29091
29093
29095
29097
29099
29101

29103

RI

29105
29107
29109
29111
29113
29115
29117
29121
29123
29125
29127
29119
29129
29131
29133
29135
29137
29139
29141
29143
29145
29147
29149
29151
29153
29155
29157
29159
29161
29163
29165
29167
29169
29171

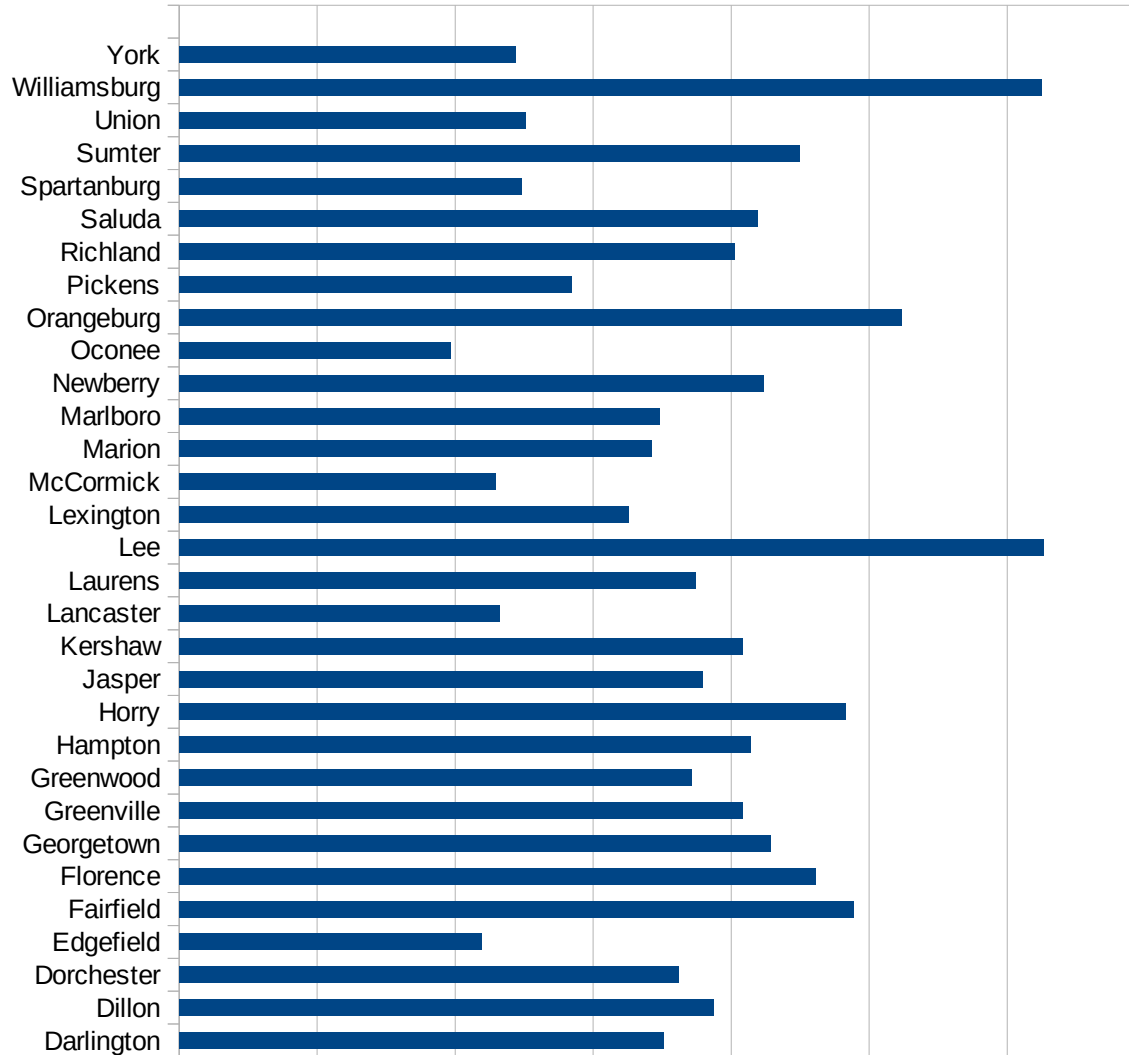
RI

29173
29175
29177
29179
29181
29195
29197
29199
29201
29203
29205
29183
29185
29187
29189
29510
29186
29207
29209
29211
29213
29215

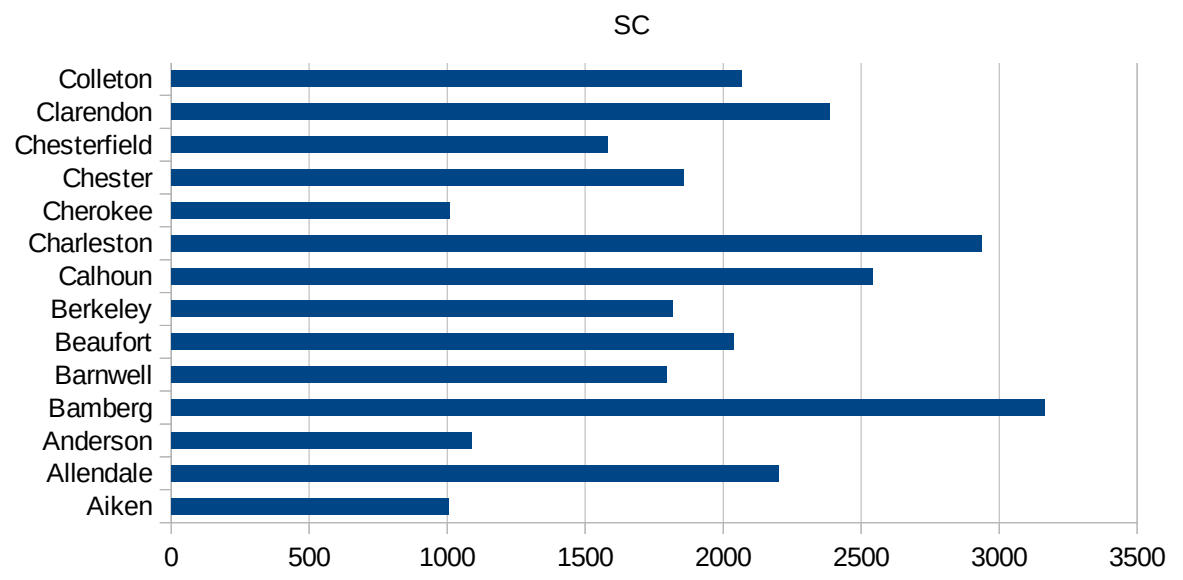
29217
29219
29221
29223
29225
29227
29229

SC

FIPS	County	PC Infection
45001	Abbeville	1238.743327
45003	Aiken	1007.07788
45005	Allendale	2201.505111
45007	Anderson	1086.880618
45009	Bamberg	3166.374781
45011	Barnwell	1795.187571
45013	Beaufort	2040.113399
45015	Berkeley	1816.446622
45017	Calhoun	2541.322314
45019	Charleston	2938.125916
45021	Cherokee	1009.14538
45023	Chester	1857.30675
45025	Chesterfield	1580.18971
45027	Clarendon	2385.756677
45029	Colleton	2068.5077
45031	Darlington	1757.432412
45033	Dillon	1937.971829
45035	Dorchester	1811.42505
45037	Edgefield	1097.885554
45039	Fairfield	2446.21016
45041	Florence	2306.038695
45043	Georgetown	2143.006313
45045	Greenville	2040.983017
45047	Greenwood	1857.480103
45049	Hampton	2072.244328
45051	Horry	2416.69984
45053	Jasper	1898.450174
45055	Kershaw	2041.407489
45057	Lancaster	1162.717551
45059	Laurens	1873.302087
45061	Lee	3132.656633
45063	Lexington	1628.636894
45065	McCormick	1147.715197



45067 Marion	1710.750991
45069 Marlboro	1742.556254
45071 Newberry	2118.380062
45073 Oconee	983.7446092
45075 Orangeburg	2619.22838
45077 Pickens	1422.316848
45079 Richland	2012.658716
45081 Saluda	2097.936137
45083 Spartanburg	1241.844225
45085 Sumter	2248.572931
45087 Union	1255.016417
45089 Williamsburg	3126.837875
45091 York	1218.818173



FIPS

- 29001
- 29003
- 29005
- 29007
- 29009
- 29011
- 29013
- 29015
- 29017
- 29019
- 29021
- 29023
- 29025
- 29027
- 29029
- 29031
- 29033
- 29035
- 29037

SC

29039
29041
29043
29045
29047
29049
29051
29053
29055
29057
29059
29061
29063
29065
29067
29069
29071
29073
29075
29077
29079
29081
29083
29085
29087
29089
29091
29093
29095
29097
29099
29101

29103

SC

29105
29107
29109
29111
29113
29115
29117
29121
29123
29125
29127
29119
29129
29131
29133
29135
29137
29139
29141
29143
29145
29147
29149
29151
29153
29155
29157
29159
29161
29163
29165
29167
29169
29171

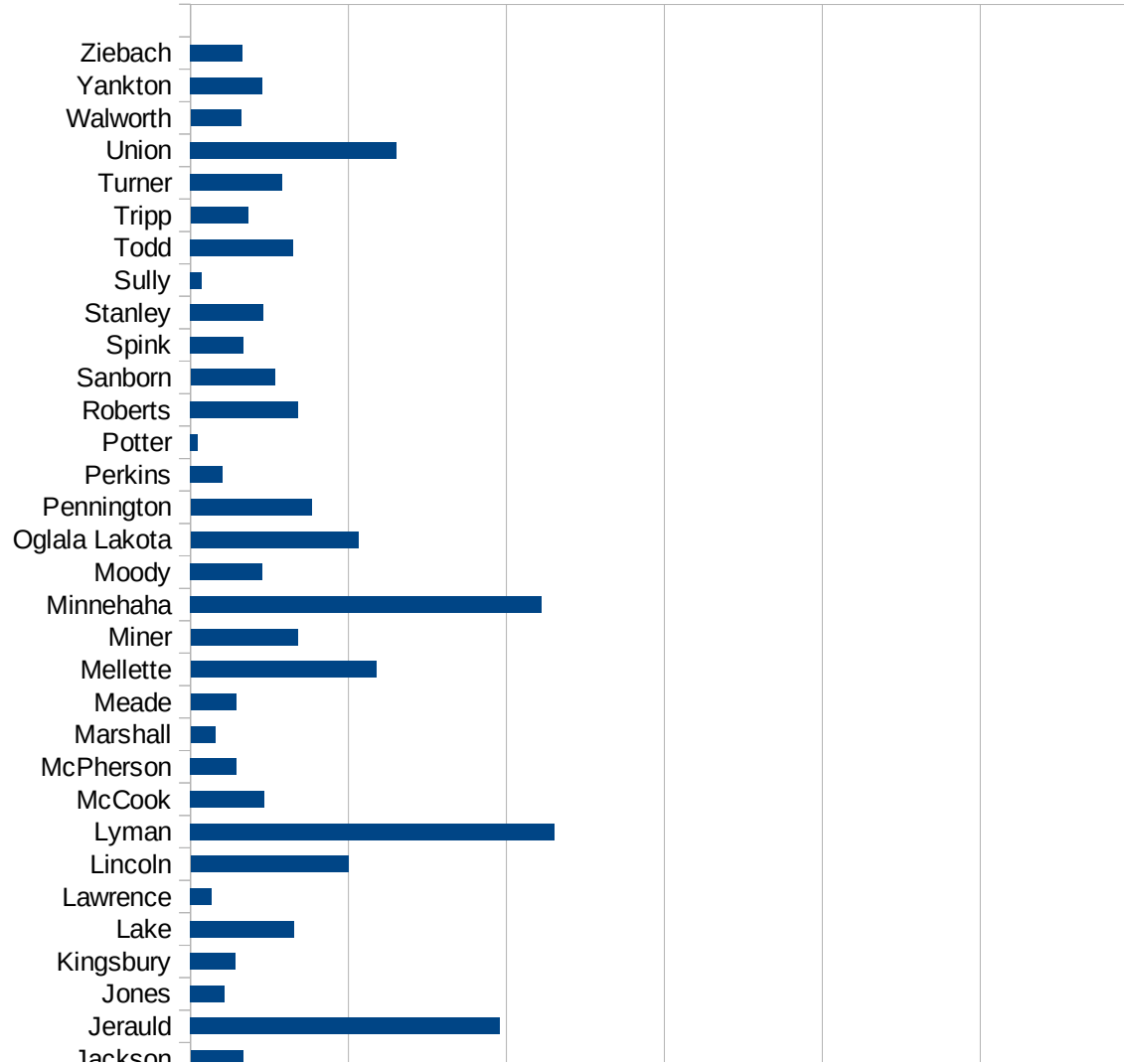
SC

29173
29175
29177
29179
29181
29195
29197
29199
29201
29203
29205
29183
29185
29187
29189
29510
29186
29207
29209
29211
29213
29215

29217
29219
29221
29223
29225
29227
29229

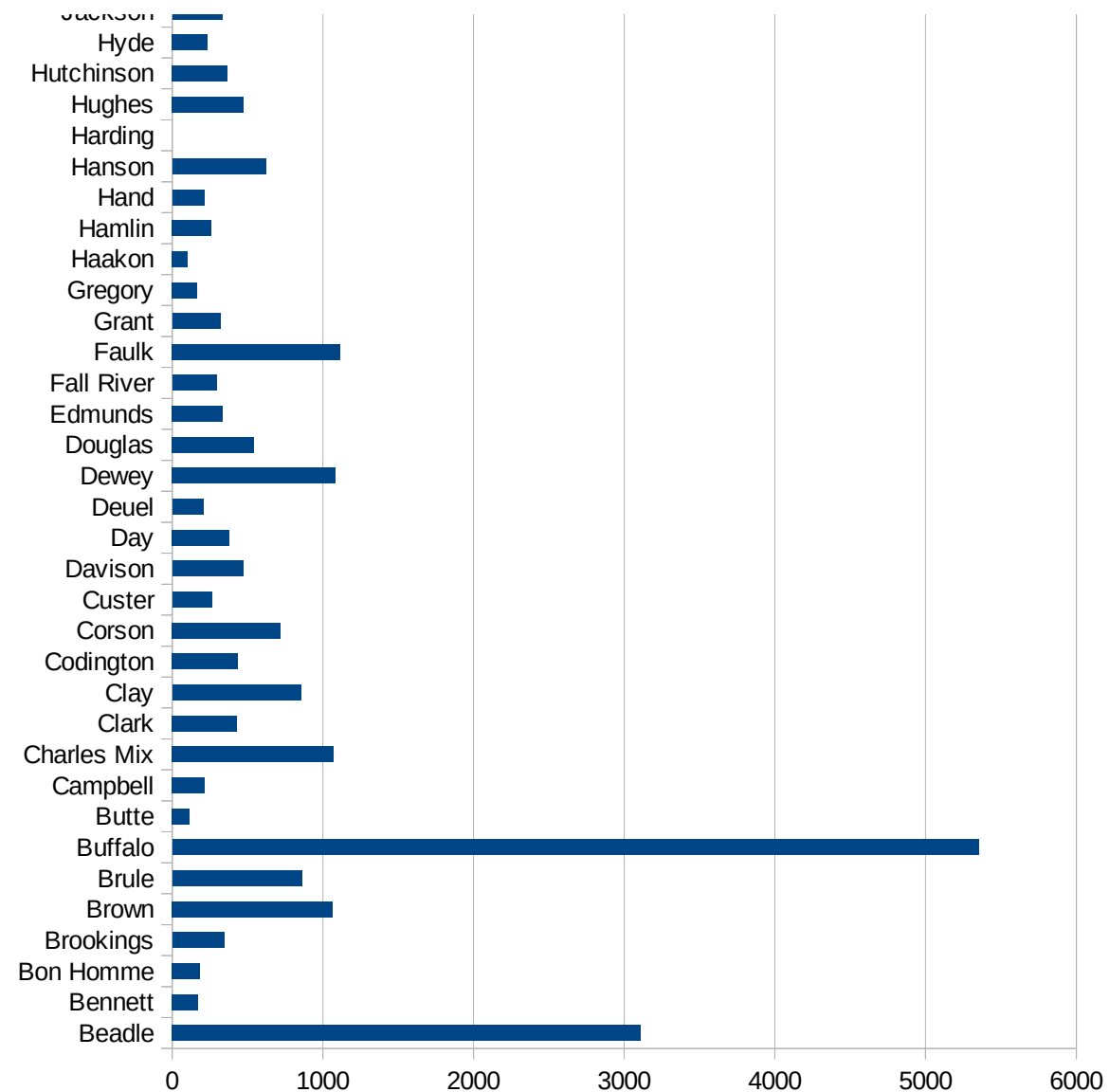
SD

FIPS	County	PC Infection
46003	Aurora	1356.658336
46005	Beadle	3108.616216
46007	Bennett	173.0103806
46009	Bon Homme	186.2464183
46011	Brookings	346.2761126
46013	Brown	1065.723878
46015	Brule	860.5851979
46017	Buffalo	5353.634578
46019	Butte	117.3938564
46021	Campbell	217.8649237
46023	Charles Mix	1070.893125
46025	Clark	427.9219043
46027	Clay	854.6399829
46029	Codington	439.0505087
46031	Corson	720.2881152
46033	Custer	263.5801054
46035	Davison	469.9343103
46037	Day	381.4713896
46039	Deuel	207.5167166
46041	Dewey	1084.01084
46043	Douglas	545.1448041
46045	Edmunds	335.483871
46047	Fall River	295.945546
46049	Faulk	1115.879828
46051	Grant	321.8133483
46053	Gregory	166.1918329
46055	Haakon	104.2752868
46057	Hamlin	261.8229422
46059	Hand	214.5922747
46061	Hanson	622.0379147
46063	Harding	0
46065	Hughes	475.9206799
46067	Hutchinson	365.8536585



SD

46069 Hyde	234.0093604
46071 Jackson	332.6277593
46073 Jerauld	1957.905042
46075 Jones	215.5172414
46077 Kingsbury	284.6106932
46079 Lake	658.6505323
46081 Lawrence	135.9698535
46083 Lincoln	999.8809666
46085 Lyman	2303.062026
46087 McCook	468.8063469
46089 McPherson	290.8184462
46091 Marshall	156.4945227
46093 Meade	289.8140949
46095 Mellette	1175.318315
46097 Miner	677.8129236
46099 Minnehaha	2221.634625
46101 Moody	455.996352
46102 Oglala Lakota	1062.268502
46103 Pennington	767.9295438
46105 Perkins	205.338809
46107 Potter	45.31037608
46109 Roberts	679.6209438
46111 Sanborn	535.1996706
46115 Spink	338.7220939
46117 Stanley	463.269358
46119 Sully	71.83908046
46121 Todd	651.5608286
46123 Tripp	365.0967506
46125 Turner	581.671415
46127 Union	1306.101543
46129 Walworth	322.1764811
46135 Yankton	454.7640911
46137 Ziebach	328.2275711



SD

SD

FIPS

29001
29003
29005
29007
29009
29011
29013
29015
29017
29019
29021
29023
29025
29027
29029
29031
29033
29035
29037

SD

29039
29041
29043
29045
29047
29049
29051
29053
29055
29057
29059
29061
29063
29065
29067
29069
29071
29073
29075
29077
29079
29081
29083
29085
29087
29089
29091
29093
29095
29097
29099
29101

29103

SD

29105
29107
29109
29111
29113
29115
29117
29121
29123
29125
29127
29119
29129
29131
29133
29135
29137
29139
29141
29143
29145
29147
29149
29151
29153
29155
29157
29159
29161
29163
29165
29167
29169
29171

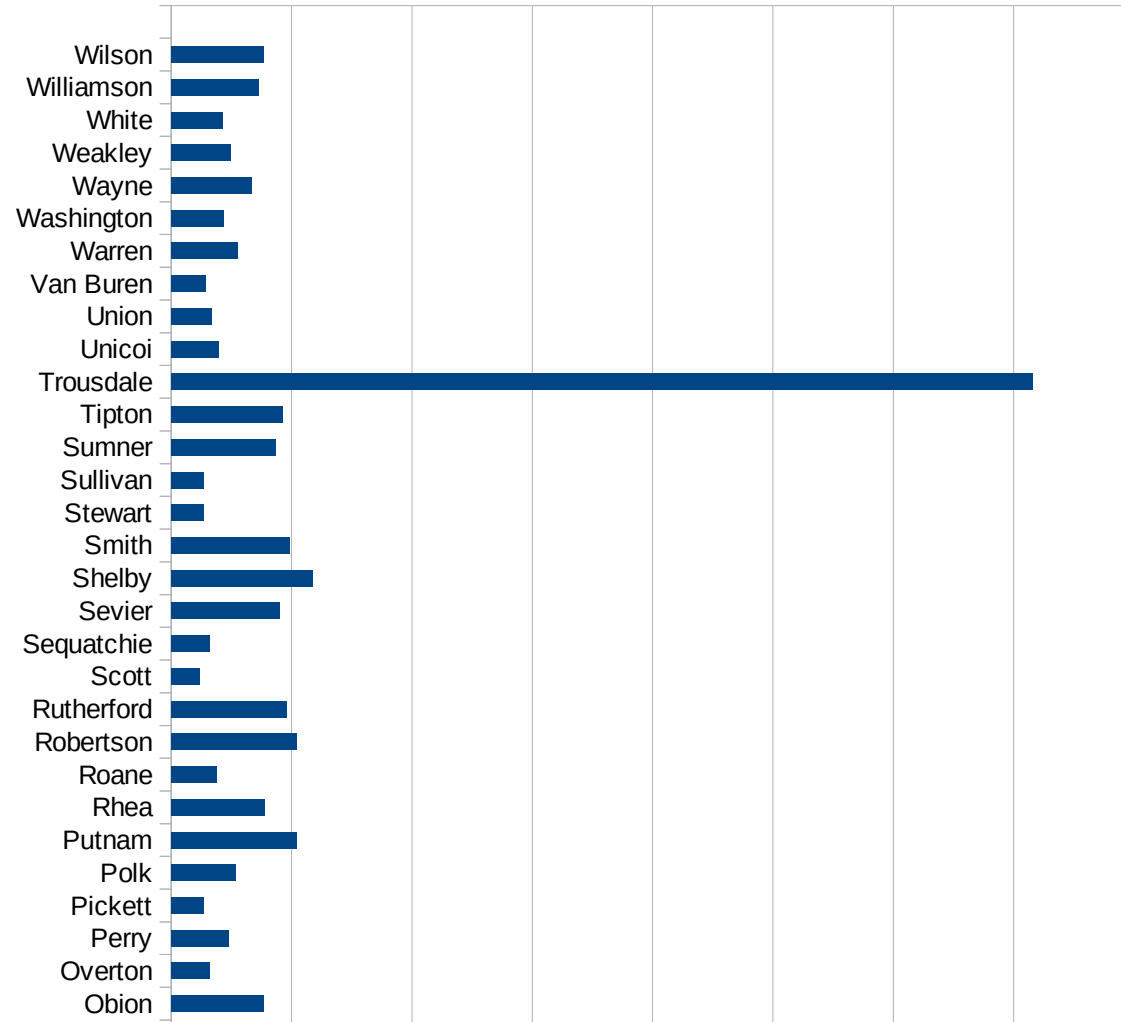
SD

29173
29175
29177
29179
29181
29195
29197
29199
29201
29203
29205
29183
29185
29187
29189
29510
29186
29207
29209
29211
29213
29215

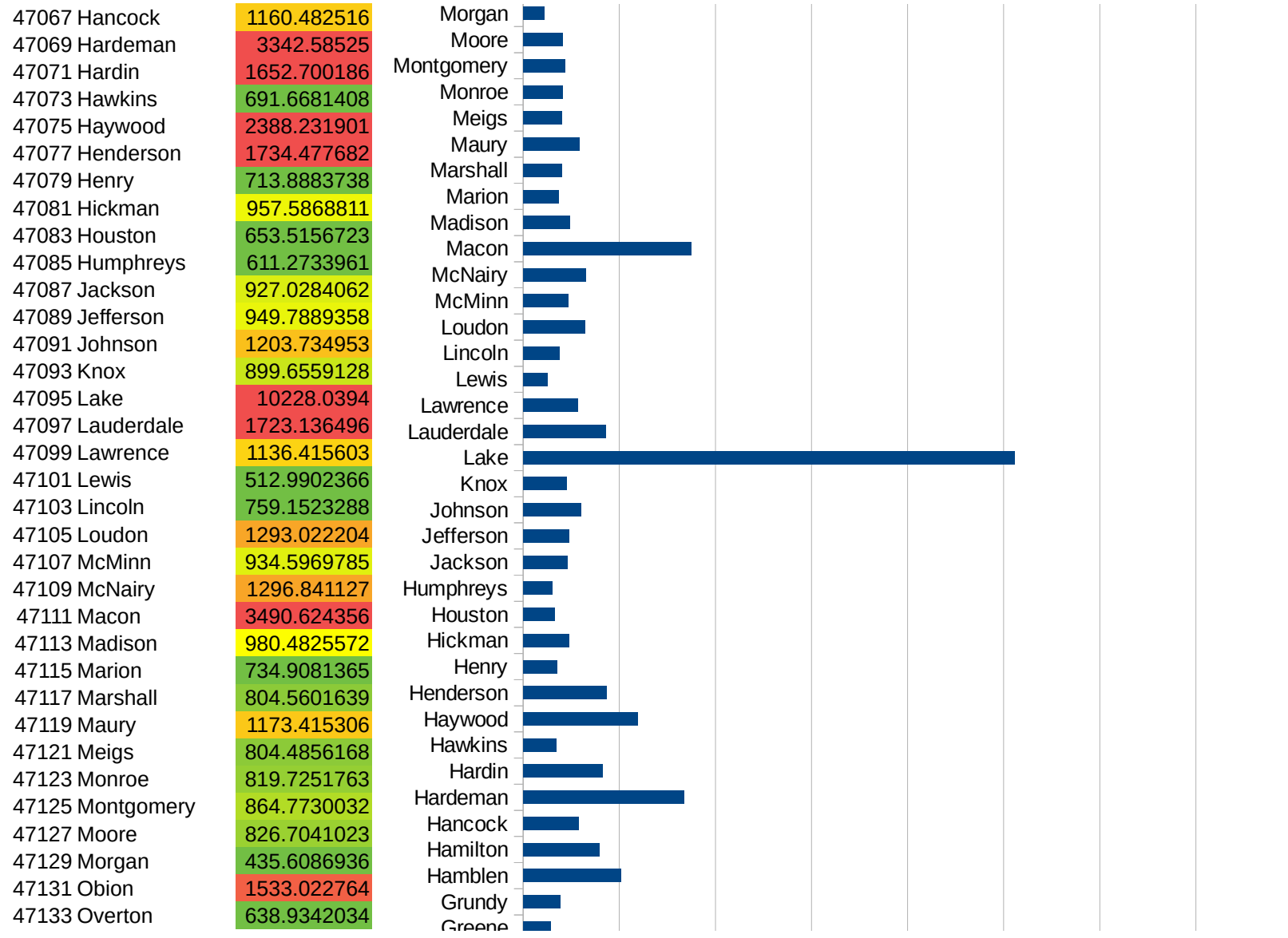
29217
29219
29221
29223
29225
29227
29229

TN

FIPS	County	PC Infection
47001	Anderson	832.8757093
47003	Bedford	1814.919042
47005	Benton	685.8625803
47007	Bledsoe	4567.94307
47009	Blount	902.9379744
47011	Bradley	1659.373917
47013	Campbell	565.8995023
47015	Cannon	905.8221546
47017	Carroll	895.7887223
47019	Carter	802.1153129
47021	Cheatham	1369.964638
47023	Chester	1163.463765
47025	Claiborne	740.0176345
47027	Clay	855.2546326
47029	Cocke	1176.832336
47031	Coffee	804.3087971
47033	Crockett	1716.917923
47035	Cumberland	665.2925109
47037	Davidson	2860.579249
47039	Decatur	1486.417222
47041	DeKalb	1618.830072
47043	Dickson	1178.75987
47045	Dyer	1551.446945
47047	Fayette	1594.786086
47049	Fentress	417.1927321
47051	Franklin	706.6125567
47053	Gibson	1253.950454
47055	Giles	1220.214893
47057	Grainger	782.0263556
47059	Greene	576.0852259
47061	Grundy	779.2597033
47063	Hamblen	2030.386099
47065	Hamilton	1592.979143

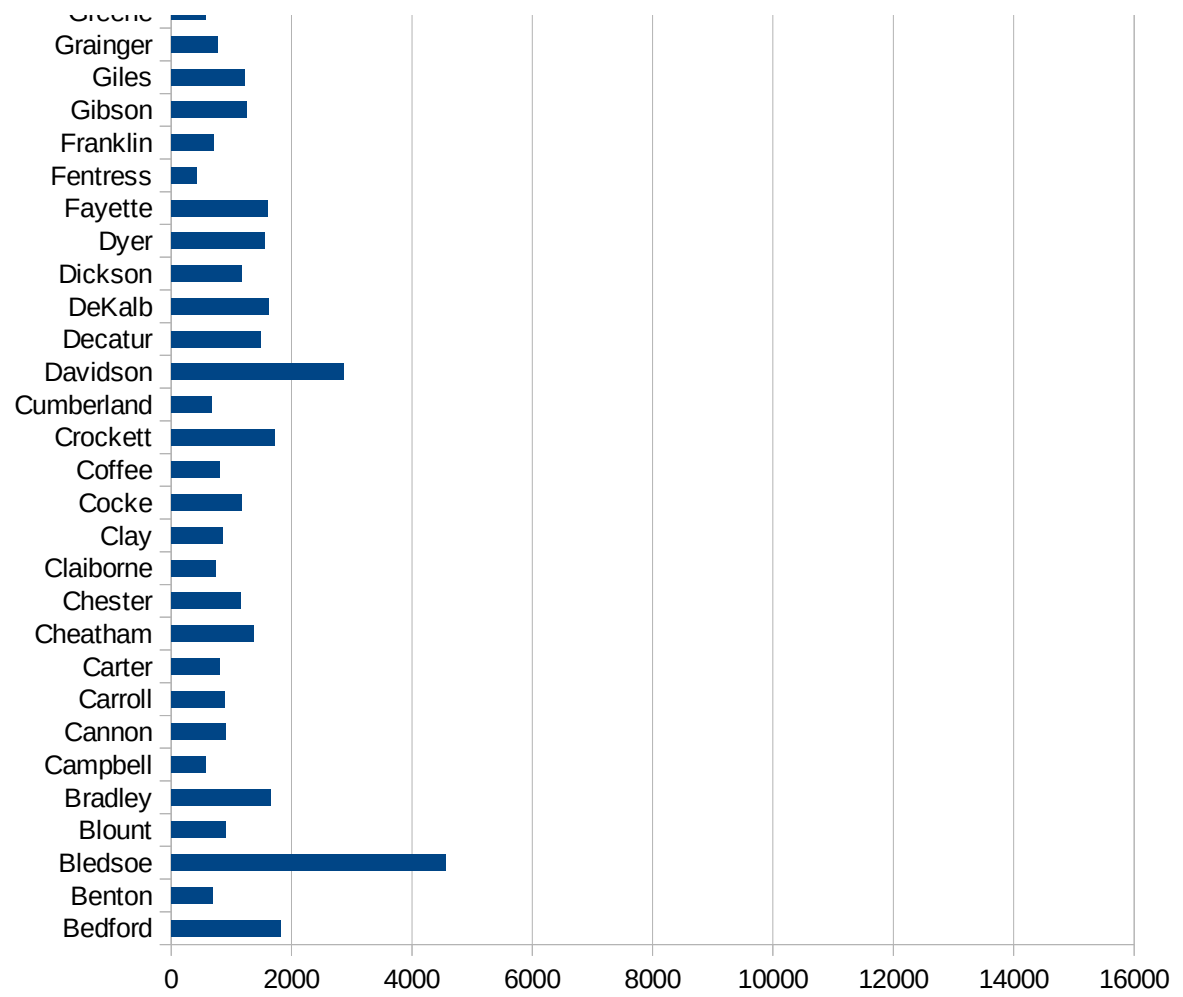


TN



TN

47135 Perry	954.8611111
47137 Pickett	531.2868949
47139 Polk	1071.132678
47141 Putnam	2087.693264
47143 Rhea	1555.501755
47145 Roane	748.9649981
47147 Robertson	2077.113727
47149 Rutherford	1924.959217
47151 Scott	476.4281501
47153 Sequatchie	645.3347674
47155 Sevier	1800.964328
47157 Shelby	2342.898423
47159 Smith	1970.715074
47161 Stewart	530.9342969
47163 Sullivan	544.8156887
47165 Sumner	1744.064889
47167 Tipton	1846.348711
47169 Trousdale	14311.66001
47171 Unicoi	793.8742188
47173 Union	675.538399
47175 Van Buren	572.4197745
47177 Warren	1110.62185
47179 Washington	866.2047945
47181 Wayne	1340.741635
47183 Weakley	984.58776
47185 White	855.8674881
47187 Williamson	1451.264192
47189 Wilson	1530.311111



TN

FIPS

29001
29003
29005
29007
29009
29011
29013
29015
29017
29019
29021
29023
29025
29027
29029
29031
29033
29035
29037

TN

29039
29041
29043
29045
29047
29049
29051
29053
29055
29057
29059
29061
29063
29065
29067
29069
29071
29073
29075
29077
29079
29081
29083
29085
29087
29089
29091
29093
29095
29097
29099
29101

29103

TN

29105
29107
29109
29111
29113
29115
29117
29121
29123
29125
29127
29119
29129
29131
29133
29135
29137
29139
29141
29143
29145
29147
29149
29151
29153
29155
29157
29159
29161
29163
29165
29167
29169
29171

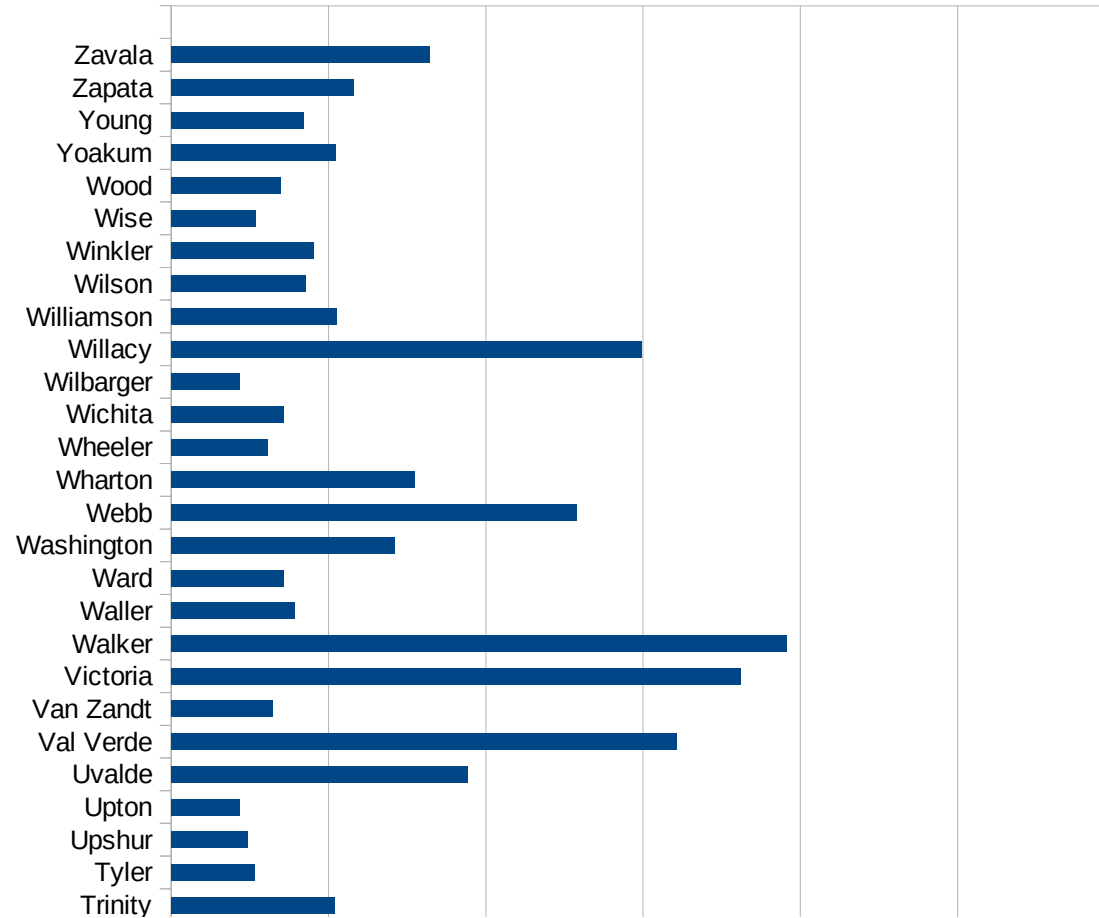
TN

29173
29175
29177
29179
29181
29195
29197
29199
29201
29203
29205
29183
29185
29187
29189
29510
29186
29207
29209
29211
29213
29215

29217
29219
29221
29223
29225
29227
29229

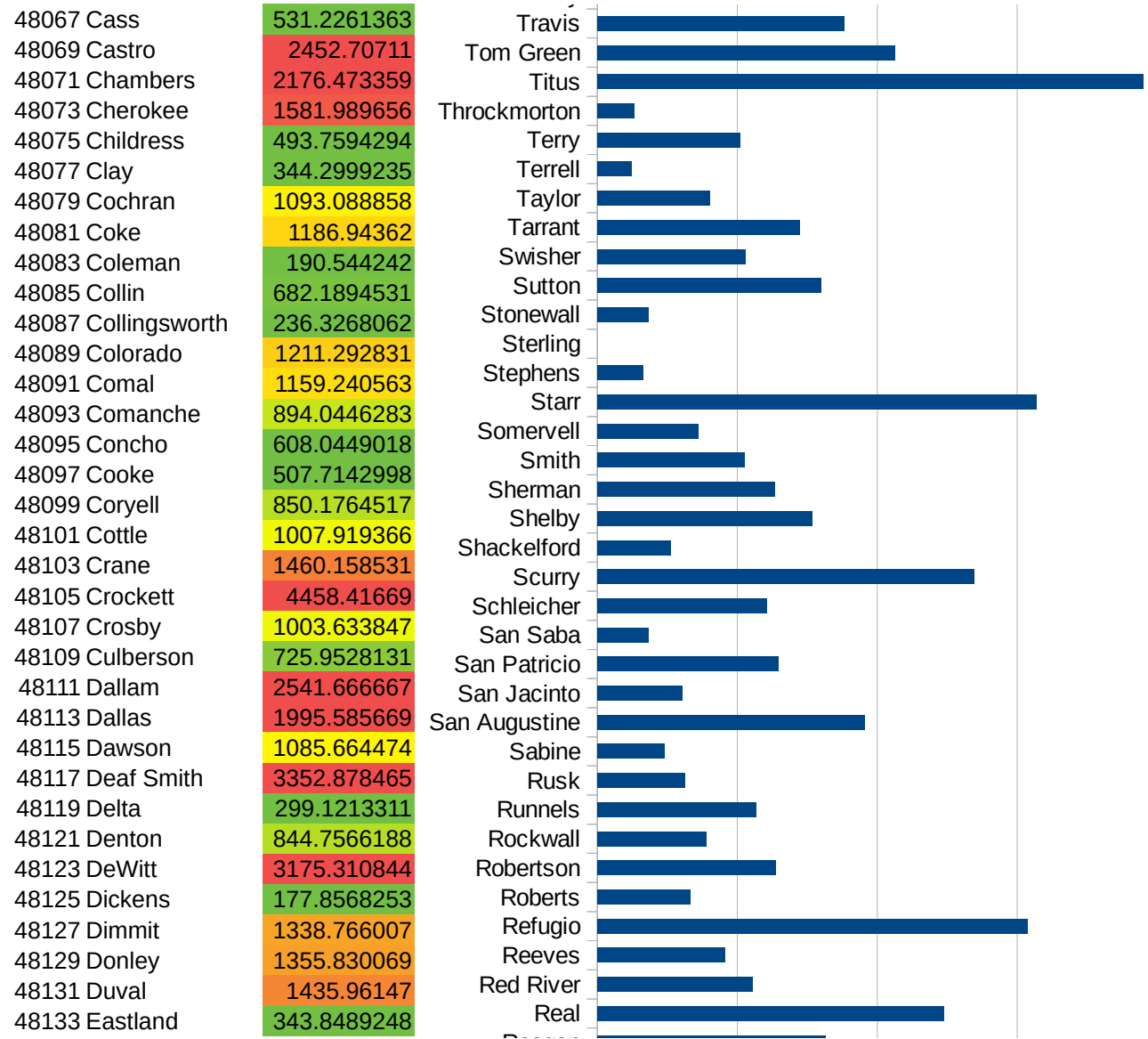
TX

FIPS	County	PC Infection
48001	Anderson	4056.358406
48003	Andrews	1505.957635
48005	Angelina	2015.110458
48007	Aransas	680.9011432
48009	Archer	227.6348737
48011	Armstrong	369.9788584
48013	Atascosa	832.8364142
48015	Austin	726.9332088
48017	Bailey	2362.316778
48019	Bandera	389.9404136
48021	Bastrop	1509.611847
48023	Baylor	223.3389168
48025	Bee	2135.821033
48027	Bell	1034.748427
48029	Bexar	2095.315876
48031	Blanco	837.4636814
48033	Borden	0
48035	Bosque	727.6229201
48037	Bowie	750.6043001
48039	Brazoria	1860.345759
48041	Brazos	1752.088129
48043	Brewster	2007.122046
48045	Briscoe	725.5936675
48047	Brooks	1321.338206
48049	Brown	938.7195444
48051	Burleson	1277.937898
48053	Burnet	1144.251399
48055	Caldwell	2534.279834
48057	Calhoun	2370.019943
48059	Callahan	328.7123053
48061	Cameron	3671.551374
48063	Camp	1680.349881
48065	Carson	233.1390508

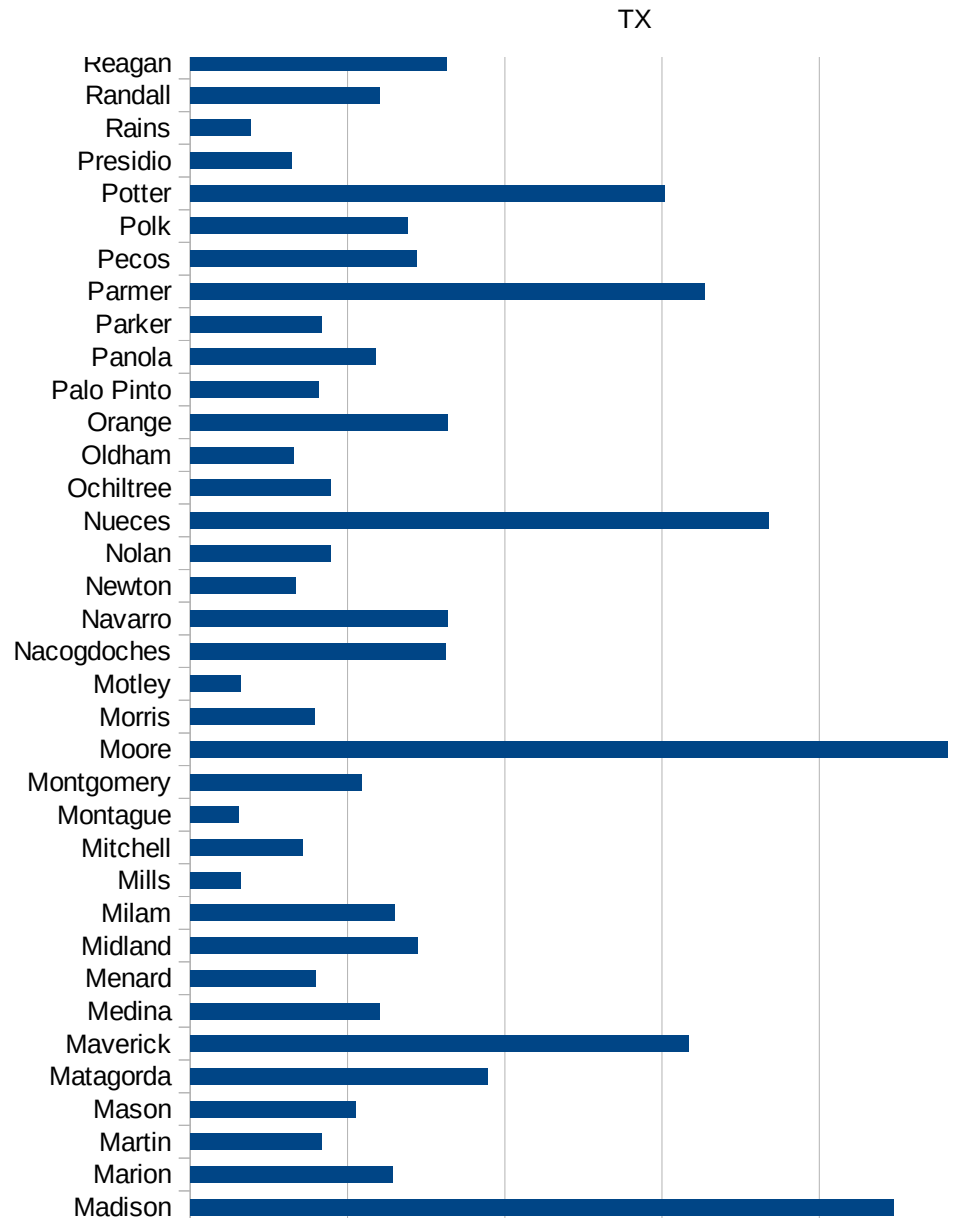


This work is licensed under the Creative Commons Attribution-NoDerivatives 4.0 International License. To view a copy of this license, visit <http://creativecommons.org/licenses/by-nd/4.0/>.

TX

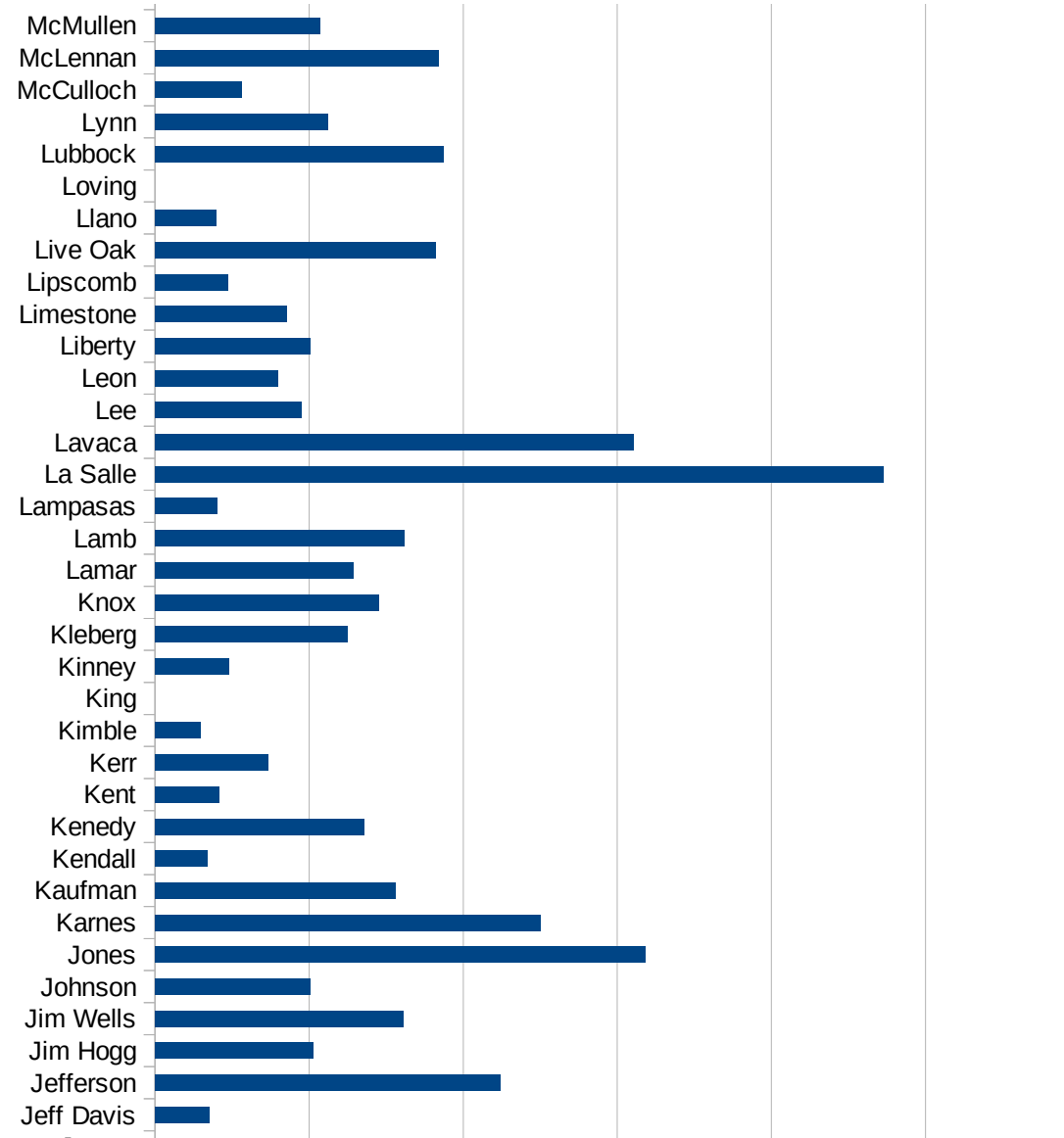


48135 Ector	2147.121956
48137 Edwards	1400.414938
48139 Ellis	1499.699057
48141 El Paso	1834.891848
48143 Erath	1152.052019
48145 Falls	657.6290741
48147 Fannin	671.6544805
48149 Fayette	1483.293227
48151 Fisher	677.259703
48153 Floyd	1473.359603
48155 Foard	166.6666667
48157 Fort Bend	1086.363279
48159 Franklin	826.6765744
48161 Freestone	716.8820679
48163 Frio	2497.981429
48165 Gaines	693.7467107
48167 Galveston	2713.309065
48169 Garza	1505.016722
48171 Gillespie	649.1568423
48173 Glasscock	432.2766571
48175 Goliad	1015.295359
48177 Gonzales	3101.891866
48179 Gray	936.2868235
48181 Grayson	784.3810405
48183 Gregg	1089.671563
48185 Grimes	3035.96615
48187 Guadalupe	1007.978301
48189 Hale	3677.209577
48191 Hall	330.2509908
48193 Hamilton	648.2791136
48195 Hansford	1061.687717
48197 Hardeman	433.4523202
48199 Hardin	1576.73012
48201 Harris	1722.080467



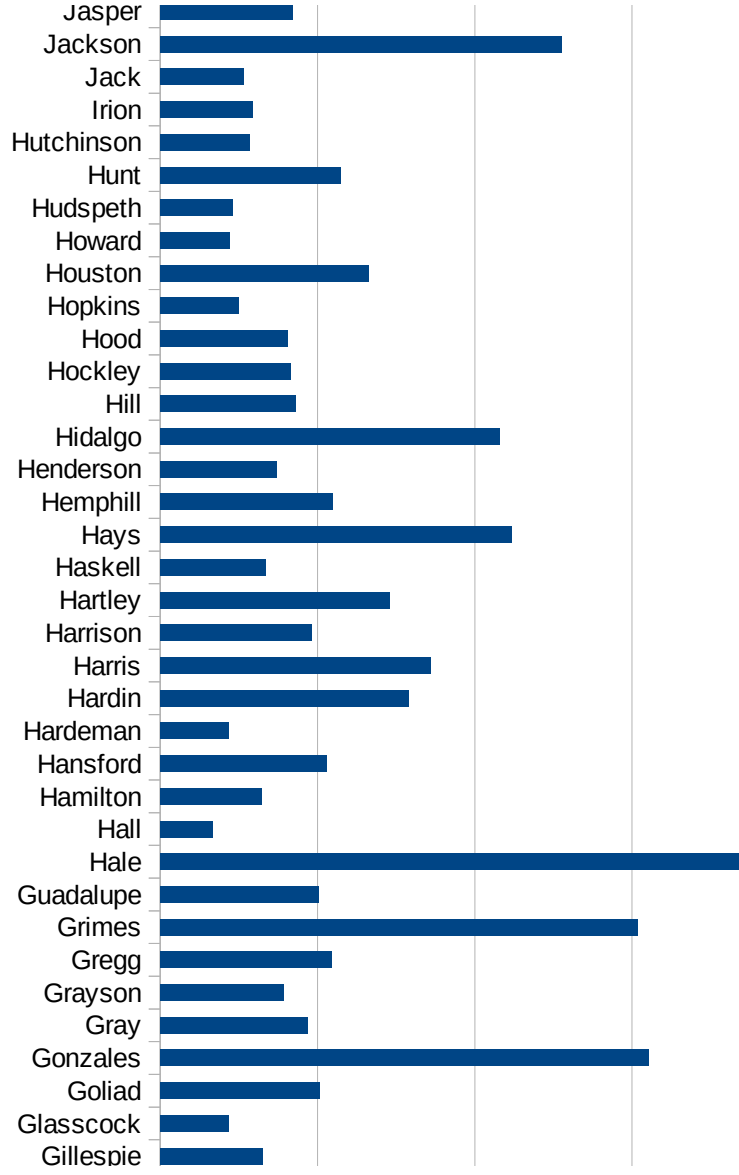
TX

48203 Harrison	965.1410245
48205 Hartley	1459.334401
48207 Haskell	670.9100292
48209 Hays	2231.944338
48211 Hemphill	1098.039216
48213 Henderson	739.98469
48215 Hidalgo	2159.38998
48217 Hill	860.9781592
48219 Hockley	831.1575283
48221 Hood	809.4223368
48223 Hopkins	497.1475143
48225 Houston	1325.046398
48227 Howard	444.3347322
48229 Hudspeth	458.8112617
48231 Hunt	1145.160789
48233 Hutchinson	566.0911407
48235 Irion	591.3272011
48237 Jack	531.4938369
48239 Jackson	2554.7936
48241 Jasper	841.882248
48243 Jeff Davis	355.2397869
48245 Jefferson	2243.520614
48247 Jim Hogg	1028.963415
48249 Jim Wells	1611.875949
48251 Johnson	1009.564603
48253 Jones	3184.134834
48255 Karnes	2498.402556
48257 Kaufman	1560.386248
48259 Kendall	339.6069324
48261 Kenedy	1357.466063
48263 Kent	413.2231405
48265 Kerr	732.7545082
48267 Kimble	298.0284273
48269 King	0



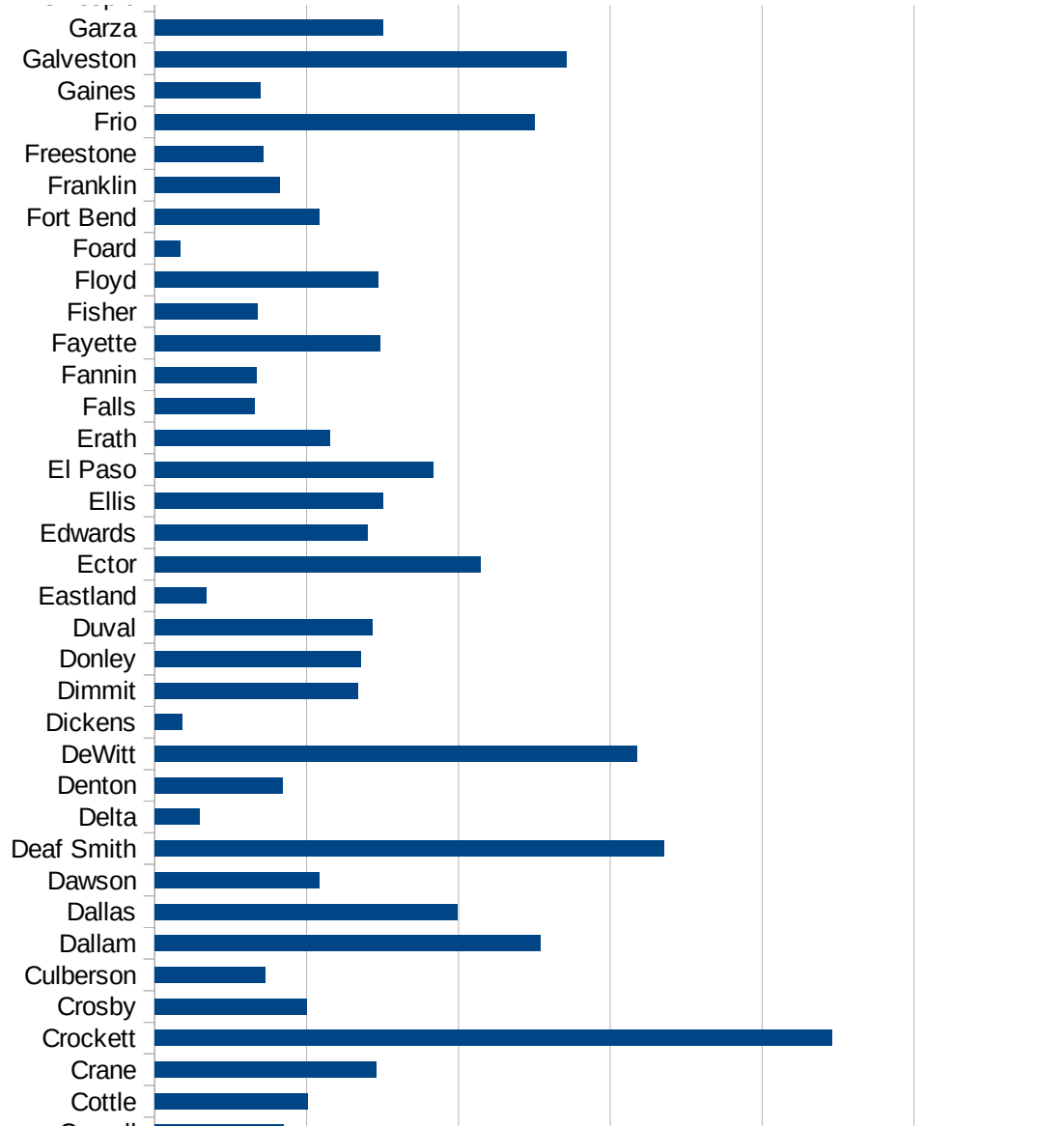
TX

48271 Kinney	477.83382
48273 Kleberg	1249.638601
48275 Knox	1450.862305
48277 Lamar	1291.023166
48279 Lamb	1618.78705
48281 Lampasas	405.1062226
48283 La Salle	4727.127871
48285 Lavaca	3107.906514
48287 Lee	950.7699487
48289 Leon	799.0735379
48291 Liberty	1006.684198
48293 Limestone	854.628173
48295 Lipscomb	476.900149
48297 Live Oak	1824.757521
48299 Llano	397.3020419
48301 Loving	0
48303 Lubbock	1870.77928
48305 Lynn	1123.02195
48307 McCulloch	563.4155503
48309 McLennan	1843.625666
48311 McMullen	1068.090788
48313 Madison	4472.333934
48315 Marion	1289.282836
48317 Martin	834.3472971
48319 Mason	1051.401869
48321 Matagorda	1893.193259
48323 Maverick	3166.623921
48325 Medina	1207.753186
48327 Menard	794.7639084
48329 Midland	1443.984749
48331 Milam	1301.181807
48333 Mills	325.1371672
48335 Mitchell	712.0933088
48337 Montague	311.288018



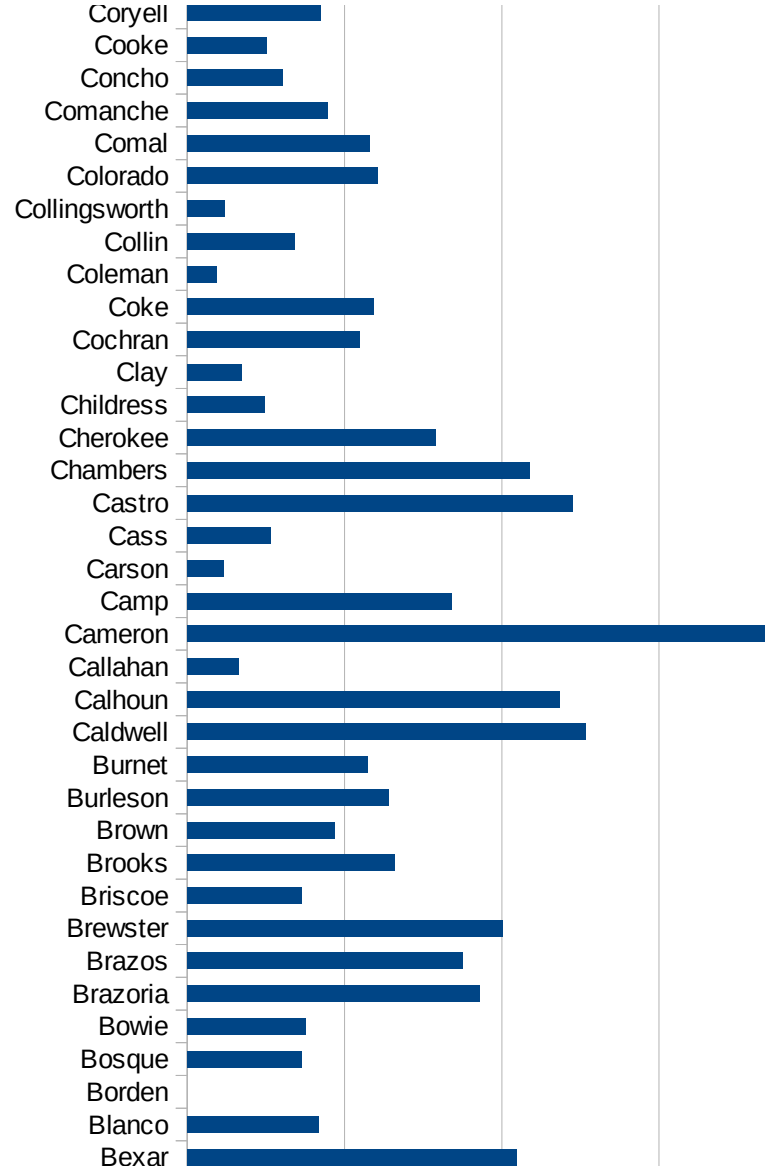
TX

48339 Montgomery	1093.032111
48341 Moore	4817.314405
48343 Morris	794.2296783
48345 Motley	324.1491086
48347 Nacogdoches	1623.776841
48349 Navarro	1634.217694
48351 Newton	669.2856104
48353 Nolan	894.8545861
48355 Nueces	3677.142423
48357 Ochiltree	894.7421333
48359 Oldham	656.9685594
48361 Orange	1638.108457
48363 Palo Pinto	817.3160173
48365 Panola	1179.367548
48367 Parker	838.3259498
48369 Parmer	3274.533658
48371 Pecos	1441.970267
48373 Polk	1385.141212
48375 Potter	3014.676384
48377 Presidio	647.6683938
48379 Rains	386.5449461
48381 Randall	1207.887225
48383 Reagan	1630.580059
48385 Real	2472.685451
48387 Red River	1108.829569
48389 Reeves	911.1181905
48391 Refugio	3071.672355
48393 Roberts	664.4518272
48395 Robertson	1272.853506
48397 Rockwall	780.8696862
48399 Runnels	1133.476646
48401 Rusk	626.2626263
48403 Sabine	481.6318821
48405 San Augustine	1907.191448

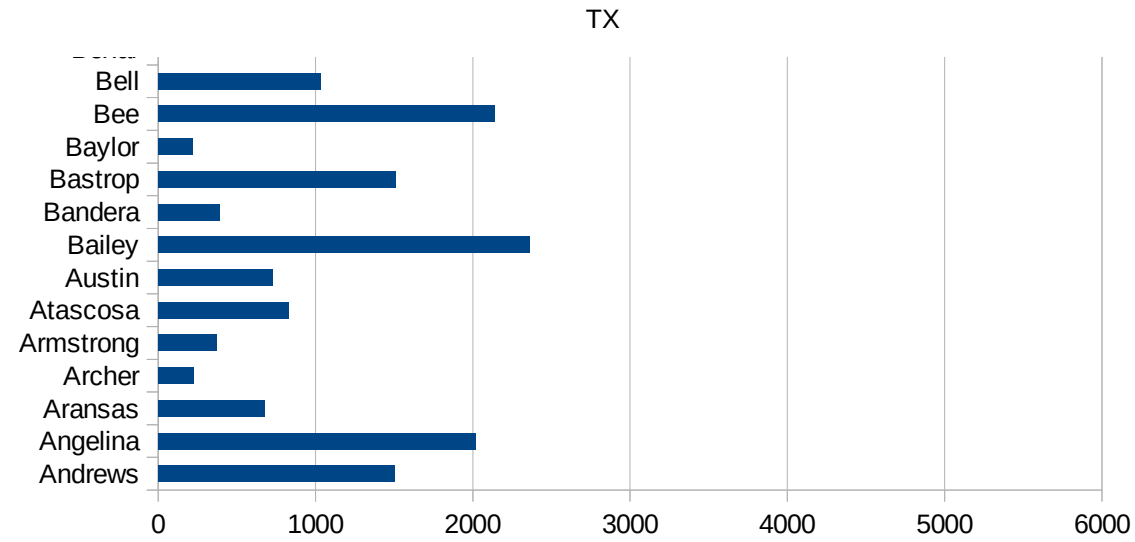


TX

48407 San Jacinto	609.3526933
48409 San Patricio	1296.099741
48411 San Saba	363.3961018
48413 Schleicher	1208.981002
48415 Scurry	2691.806
48417 Shackelford	522.5945281
48419 Shelby	1534.345739
48421 Sherman	1266.645015
48423 Smith	1049.426421
48425 Somervell	720.9405501
48427 Starr	3138.318481
48429 Stephens	328.6335206
48431 Sterling	0
48433 Stonewall	367.1071953
48435 Sutton	1596.593933
48437 Swisher	1058.6974
48439 Tarrant	1446.66658
48441 Taylor	803.545481
48443 Terrell	243.0133657
48445 Terry	1017.335395
48447 Throckmorton	264.0264026
48449 Titus	3902.158448
48451 Tom Green	2126.255404
48453 Travis	1763.69357
48455 Trinity	1037.991859
48457 Tyler	530.0516224
48459 Upshur	484.7309743
48461 Upton	435.8485426
48463 Uvalde	1884.824555
48465 Val Verde	3212.892213
48467 Van Zandt	646.2093218
48469 Victoria	3619.275276
48471 Walker	3915.562914
48473 Waller	784.9264014



48475 Ward	716.7235495
48477 Washington	1418.480118
48479 Webb	2580.189192
48481 Wharton	1547.370191
48483 Wheeler	616.4515508
48485 Wichita	716.3193603
48487 Wilbarger	436.8174727
48489 Willacy	2993.260516
48491 Williamson	1049.726584
48493 Wilson	856.1643836
48495 Winkler	906.7357513
48497 Wise	534.3679086
48499 Wood	693.5673292
48501 Yoakum	1047.607962
48503 Young	842.3385979
48505 Zapata	1162.790698
48507 Zavala	1643.995661



TX

FIPS

29001
29003
29005
29007
29009
29011
29013
29015
29017
29019
29021
29023
29025
29027
29029
29031
29033
29035
29037

TX

29039
29041
29043
29045
29047
29049
29051
29053
29055
29057
29059
29061
29063
29065
29067
29069
29071
29073
29075
29077
29079
29081
29083
29085
29087
29089
29091
29093
29095
29097
29099
29101

29103

TX

29105
29107
29109
29111
29113
29115
29117
29121
29123
29125
29127
29119
29129
29131
29133
29135
29137
29139
29141
29143
29145
29147
29149
29151
29153
29155
29157
29159
29161
29163
29165
29167
29169
29171

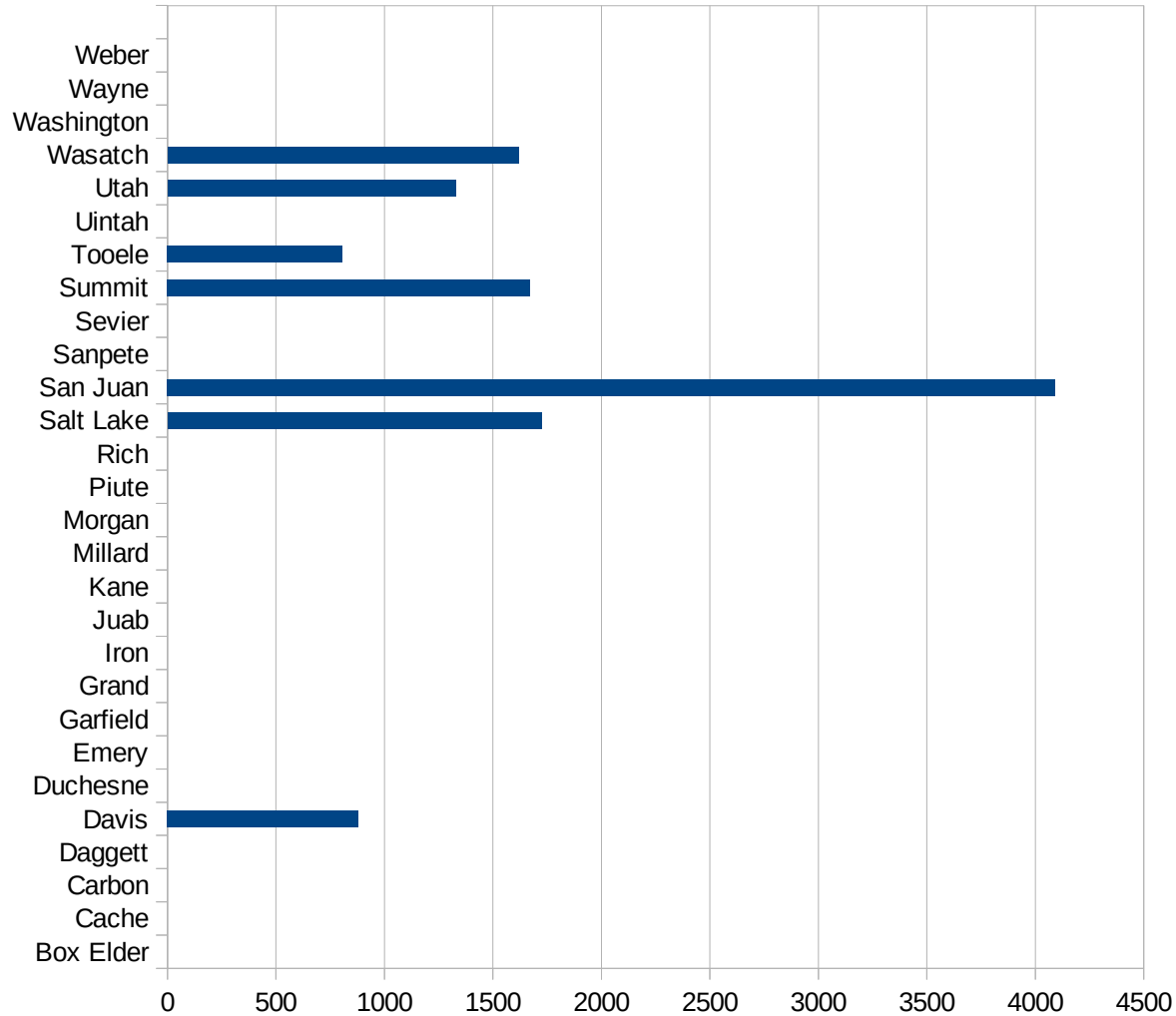
TX

29173
29175
29177
29179
29181
29195
29197
29199
29201
29203
29205
29183
29185
29187
29189
29510
29186
29207
29209
29211
29213
29215

29217
29219
29221
29223
29225
29227
29229

UT

FIPS	County	PC Infection
49001	Beaver	0
49003	Box Elder	0
49005	Cache	0
49007	Carbon	0
49009	Daggett	0
49011	Davis	879.69452366
49013	Duchesne	0
49015	Emery	0
49017	Garfield	0
49019	Grand	0
49021	Iron	0
49023	Juab	0
49025	Kane	0
49027	Millard	0
49029	Morgan	0
49031	Piute	0
49033	Rich	0
49035	Salt Lake	1724.3129426
49037	San Juan	4090.8796686
49039	Sanpete	0
49041	Sevier	0
49043	Summit	1671.7144015
49045	Tooele	806.78615875
49047	Uintah	0
49049	Utah	1329.2875591
49051	Wasatch	1618.5318893
49053	Washington	0
49055	Wayne	0
49057	Weber	0



UT

FIPS

29001
29003
29005
29007
29009
29011
29013
29015
29017
29019
29021
29023
29025
29027
29029
29031
29033
29035
29037

UT

29039
29041
29043
29045
29047
29049
29051
29053
29055
29057
29059
29061
29063
29065
29067
29069
29071
29073
29075
29077
29079
29081
29083
29085
29087
29089
29091
29093
29095
29097
29099
29101

29103

UT

29105
29107
29109
29111
29113
29115
29117
29121
29123
29125
29127
29119
29129
29131
29133
29135
29137
29139
29141
29143
29145
29147
29149
29151
29153
29155
29157
29159
29161
29163
29165
29167
29169
29171

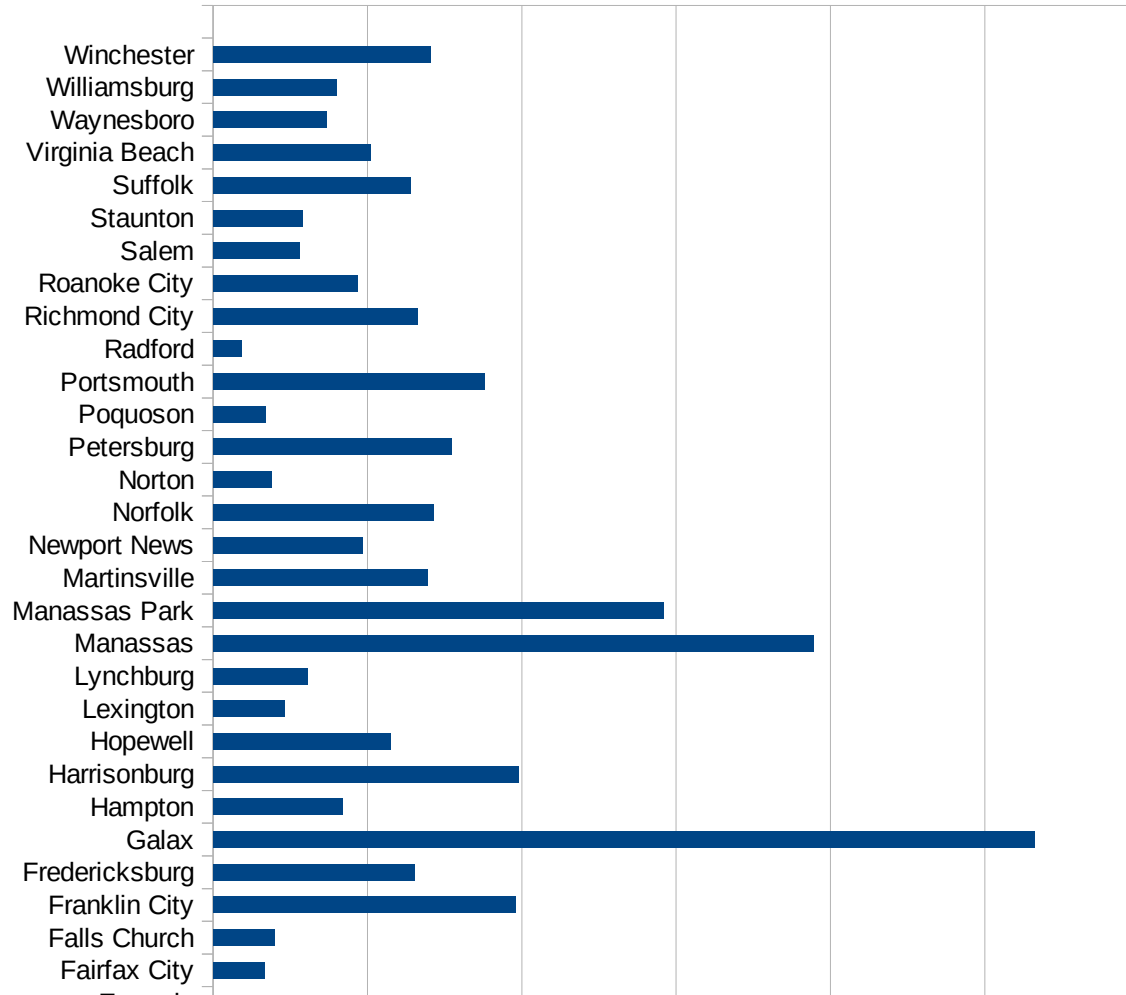
UT

29173
29175
29177
29179
29181
29195
29197
29199
29201
29203
29205
29183
29185
29187
29189
29510
29186
29207
29209
29211
29213
29215

29217
29219
29221
29223
29225
29227
29229

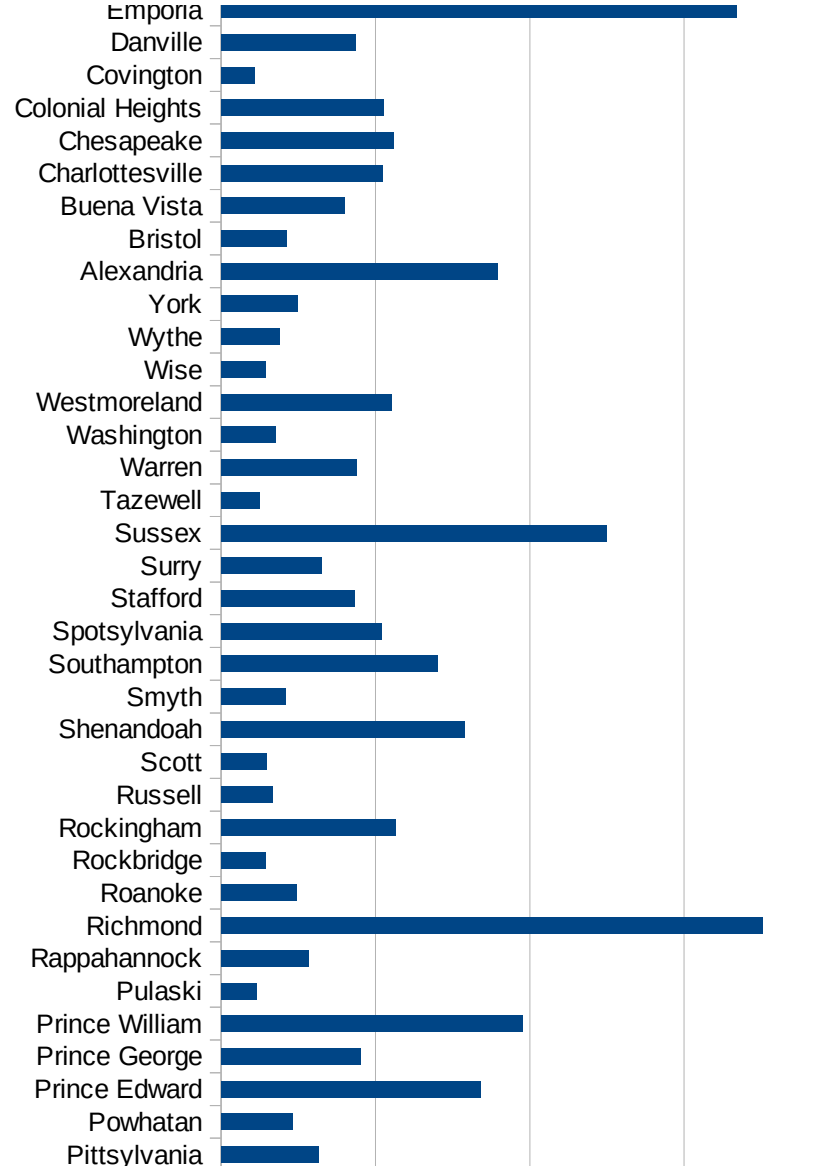
VA

FIPS	County	PC Infection
51001	Accomack	3347.525608
51003	Albemarle	727.5704115
51005	Alleghany	382.2937626
51007	Amelia	568.6621071
51009	Amherst	410.5349586
51011	Appomattox	473.4549587
51013	Arlington	1261.783169
51015	Augusta	347.2176206
51017	Bath	93.19664492
51019	Bedford	407.6345766
51021	Bland	127.1253774
51023	Botetourt	579.9801665
51025	Brunswick	1312.255859
51027	Buchanan	343.998869
51029	Buckingham	3511.971292
51031	Campbell	305.6045695
51033	Caroline	627.1935526
51035	Carroll	1029.153732
51036	Charles City	734.7644432
51037	Charlotte	418.8306249
51041	Chesterfield	1196.364429
51043	Clarke	475.1084487
51045	Craig	315.9557662
51047	Culpeper	1858.886596
51049	Cumberland	723.8250586
51051	Dickenson	227.2257798
51053	Dinwiddie	732.587893
51057	Essex	769.3012181
51059	Fairfax	1391.99423
51061	Fauquier	831.9773612
51063	Floyd	259.5758151
51065	Fluvanna	657.1332562
51067	Franklin	290.0613934



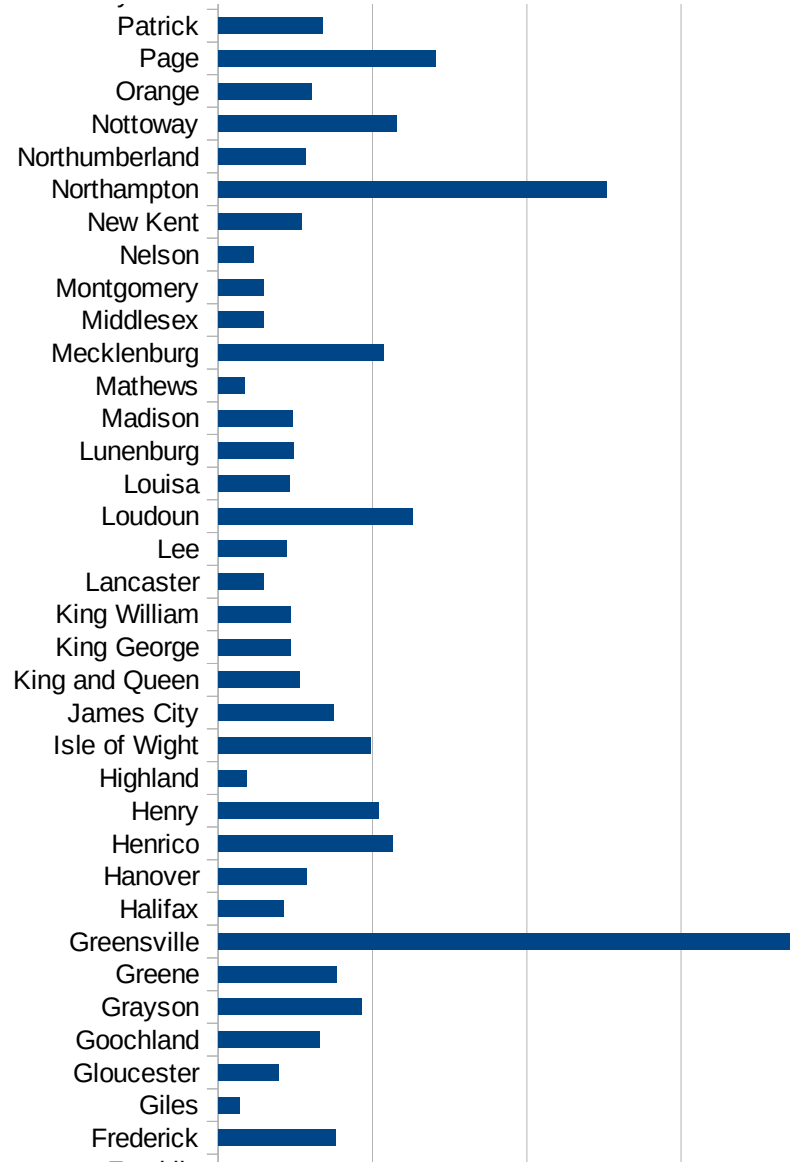
VA

51069 Frederick	761.6999604
51071 Giles	136.5471384
51073 Gloucester	393.5848349
51075 Goochland	658.2343831
51077 Grayson	927.6437848
51079 Greene	768.4918348
51081 Greensville	3767.093833
51083 Halifax	424.9706917
51085 Hanover	569.7554061
51087 Henrico	1127.980538
51089 Henry	1040.174278
51091 Highland	180.9954751
51093 Isle of Wight	987.7411847
51095 James City	750.0294514
51097 King and Queen	525.4189151
51099 King George	466.6039511
51101 King William	466.3793612
51103 Lancaster	296.7634239
51105 Lee	441.7824222
51107 Loudoun	1257.711687
51109 Louisa	464.9518734
51111 Lunenburg	488.1681284
51113 Madison	481.3839789
51115 Mathews	170.4158146
51117 Mecklenburg	1073.409462
51119 Middlesex	297.1492246
51121 Montgomery	293.983937
51125 Nelson	229.1722836
51127 New Kent	540.3956947
51131 Northampton	2513.847465
51133 Northumberland	568.0414917
51135 Nottoway	1154.345006
51137 Orange	603.1000982
51139 Page	1408.097606



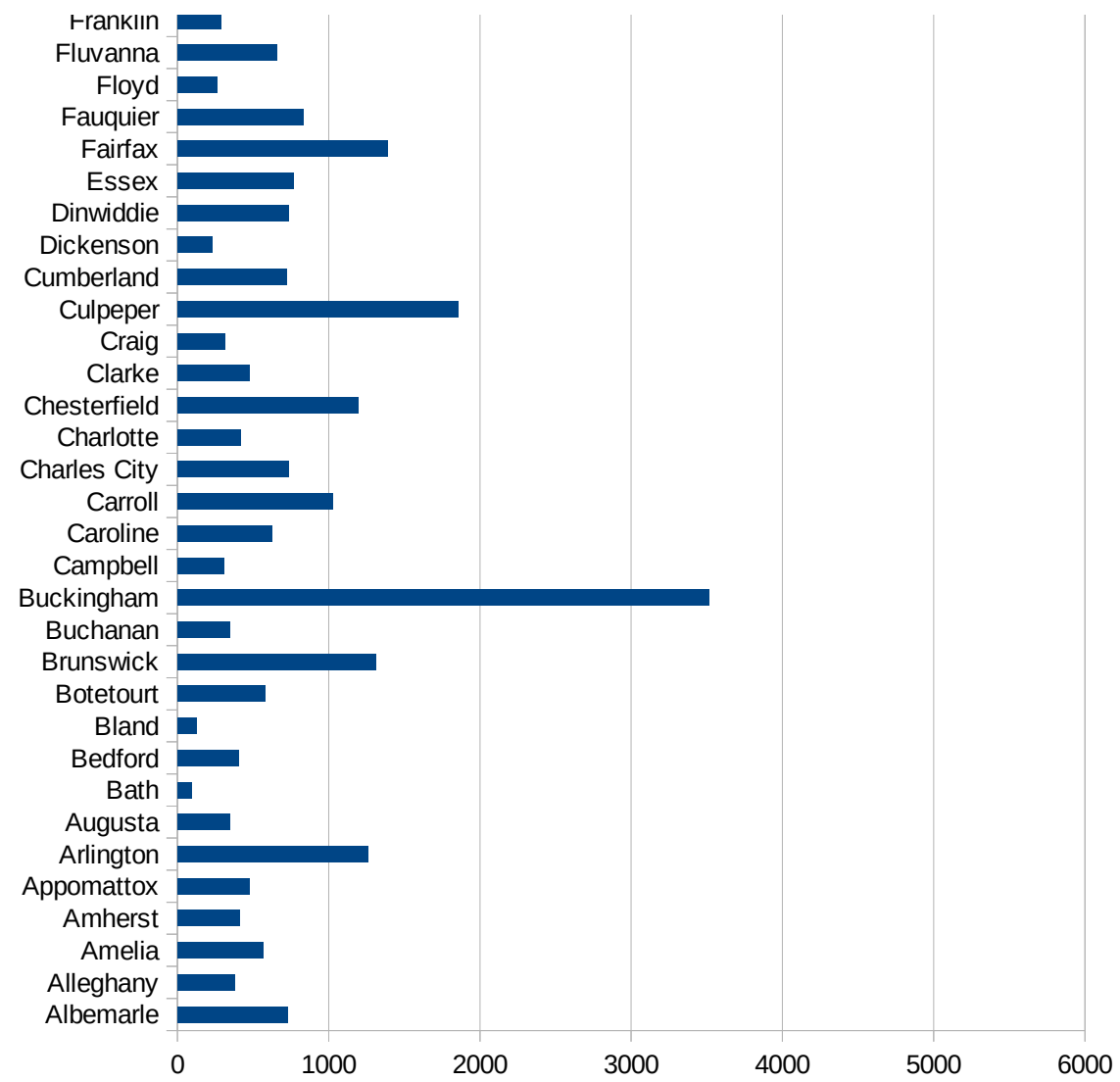
VA

51141 Patrick	673.3435184
51143 Pittsylvania	628.3942312
51145 Powhatan	462.5029977
51147 Prince Edward	1681.917211
51149 Prince George	905.9398141
51153 Prince William	1952.73188
51155 Pulaski	231.902777
51157 Rappahannock	565.3612796
51159 Richmond	3507.413145
51161 Roanoke	488.9819608
51163 Rockbridge	290.0843882
51165 Rockingham	1132.391315
51167 Russell	332.7351578
51169 Scott	292.5606018
51171 Shenandoah	1577.120261
51173 Smyth	413.4943555
51175 Southampton	1404.526328
51177 Spotsylvania	1035.474307
51179 Stafford	866.8978394
51181 Surry	648.7488415
51183 Sussex	2500.667438
51185 Tazewell	252.1111247
51187 Warren	879.9340049
51191 Washington	351.0900335
51193 Westmoreland	1104.879417
51195 Wise	286.7515521
51197 Wythe	375.5999165
51199 York	493.765292
51510 Alexandria	1789.073693
51520 Bristol	424.7057396
51530 Buena Vista	801.6674683
51540 Charlottesville	1047.446848
51550 Chesapeake	1118.557168
51570 Colonial Heights	1054.225313



VA

51580 Covington	219.7802198
51590 Danville	869.9284889
51595 Emporia	3339.191564
51600 Fairfax City	333.6860096
51610 Falls Church	399.4042784
51620 Franklin City	1959.316111
51630 Fredericksburg	1303.870436
51640 Galax	5324.614666
51650 Hampton	840.5738834
51660 Harrisonburg	1978.420595
51670 Hopewell	1146.22057
51678 Lexington	462.4439462
51680 Lynchburg	612.4735163
51683 Manassas	3890.396484
51685 Manassas Park	2917.894494
51690 Martinsville	1387.381801
51700 Newport News	970.7433408
51710 Norfolk	1431.111621
51720 Norton	378.0241935
51730 Petersburg	1545.918206
51735 Poquoson	336.3412633
51740 Portsmouth	1757.333671
51750 Radford	185.3972409
51760 Richmond City	1326.147485
51770 Roanoke City	932.746197
51775 Salem	561.5567601
51790 Staunton	577.8027446
51800 Suffolk	1279.815759
51810 Virginia Beach	1018.016877
51820 Waynesboro	738.0236875
51830 Williamsburg	798.8721805
51840 Winchester	1408.851573



VA

VA

FIPS

29001
29003
29005
29007
29009
29011
29013
29015
29017
29019
29021
29023
29025
29027
29029
29031
29033
29035
29037

VA

29039
29041
29043
29045
29047
29049
29051
29053
29055
29057
29059
29061
29063
29065
29067
29069
29071
29073
29075
29077
29079
29081
29083
29085
29087
29089
29091
29093
29095
29097
29099
29101

29103

VA

29105
29107
29109
29111
29113
29115
29117
29121
29123
29125
29127
29119
29129
29131
29133
29135
29137
29139
29141
29143
29145
29147
29149
29151
29153
29155
29157
29159
29161
29163
29165
29167
29169
29171

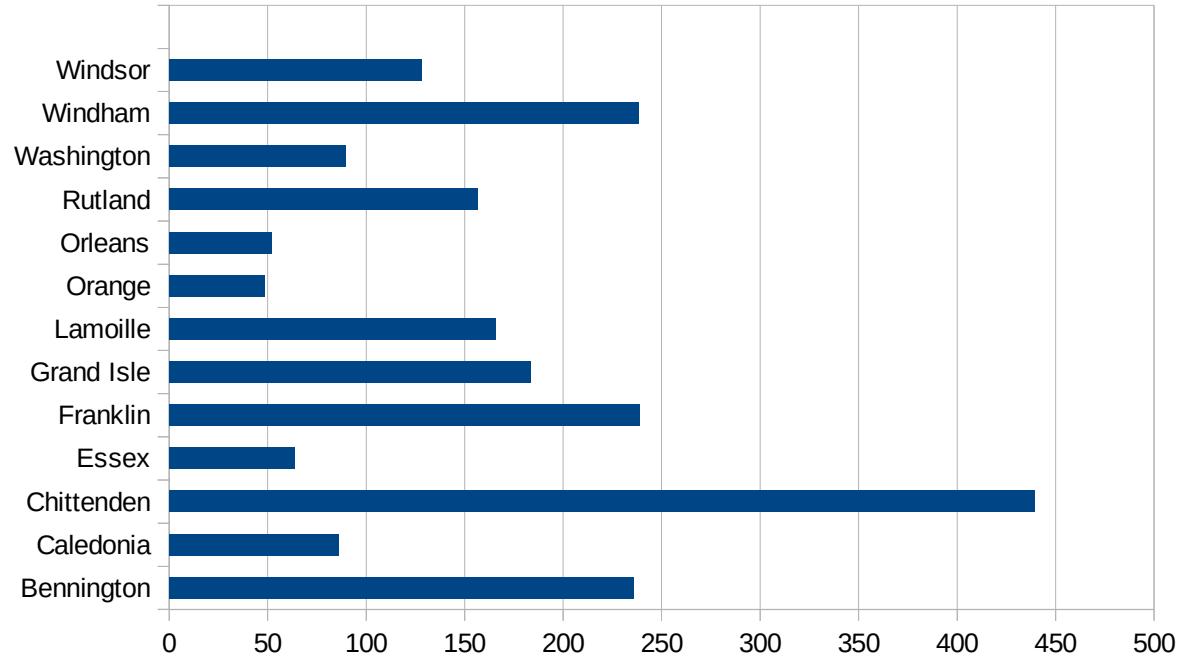
VA

29173
29175
29177
29179
29181
29195
29197
29199
29201
29203
29205
29183
29185
29187
29189
29510
29186
29207
29209
29211
29213
29215

29217
29219
29221
29223
29225
29227
29229

VT

FIPS	County	PC Infection
50001	Addison	197.4413761
50003	Bennington	235.7497685
50005	Caledonia	85.8029173
50007	Chittenden	439.3213912
50009	Essex	64
50011	Franklin	238.7648975
50013	Grand Isle	183.3568406
50015	Lamoille	166.0079051
50017	Orange	48.27752681
50019	Orleans	52.03106998
50021	Rutland	156.8039269
50023	Washington	89.43928449
50025	Windham	238.5630087
50027	Windsor	128.4231089



FIPS

- 29001
- 29003
- 29005
- 29007
- 29009
- 29011
- 29013
- 29015
- 29017
- 29019
- 29021
- 29023
- 29025
- 29027
- 29029
- 29031
- 29033
- 29035
- 29037

VT

29039
29041
29043
29045
29047
29049
29051
29053
29055
29057
29059
29061
29063
29065
29067
29069
29071
29073
29075
29077
29079
29081
29083
29085
29087
29089
29091
29093
29095
29097
29099
29101

29103

VT

29105
29107
29109
29111
29113
29115
29117
29121
29123
29125
29127
29119
29129
29131
29133
29135
29137
29139
29141
29143
29145
29147
29149
29151
29153
29155
29157
29159
29161
29163
29165
29167
29169
29171

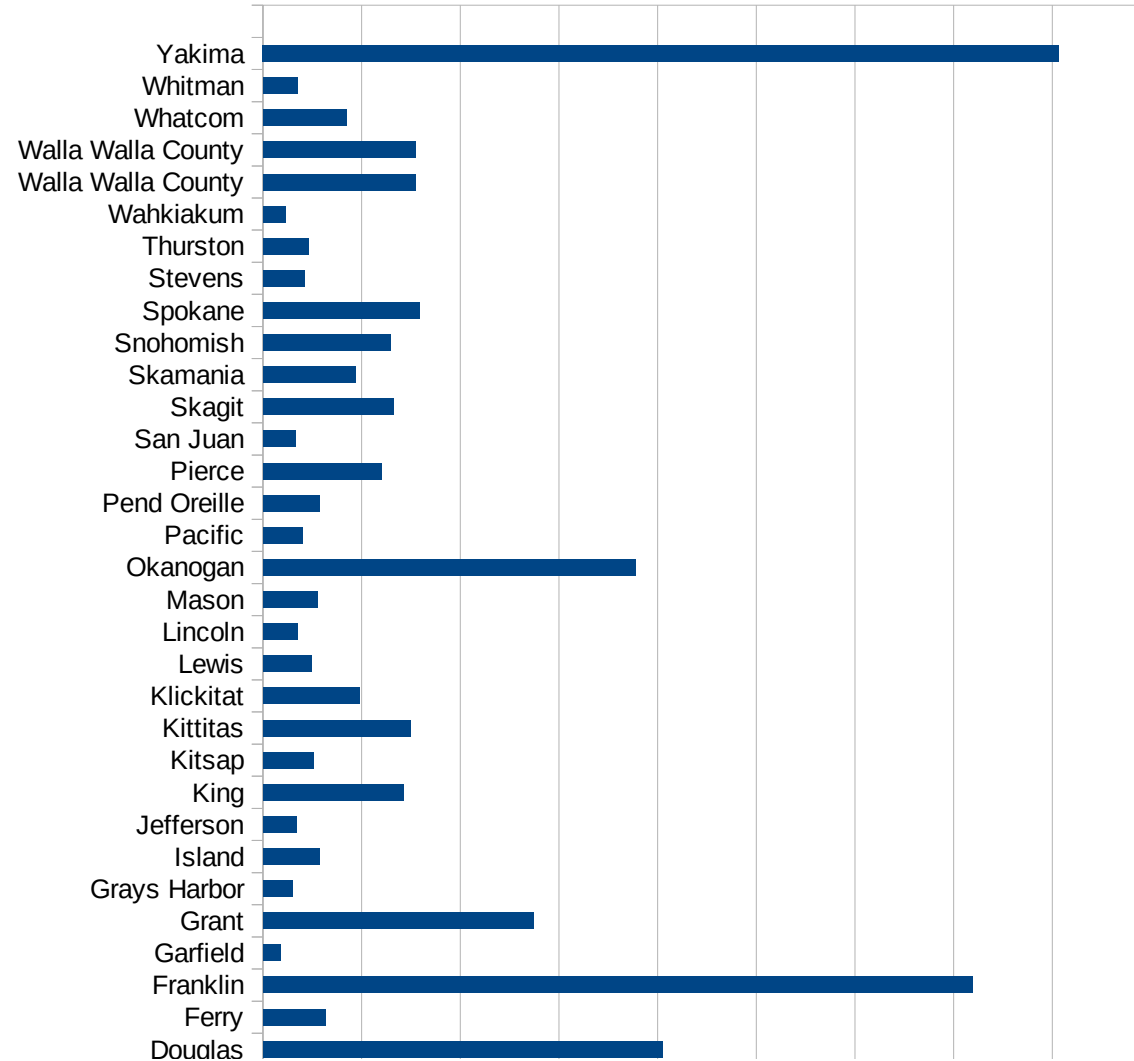
VT

29173
29175
29177
29179
29181
29195
29197
29199
29201
29203
29205
29183
29185
29187
29189
29510
29186
29207
29209
29211
29213
29215

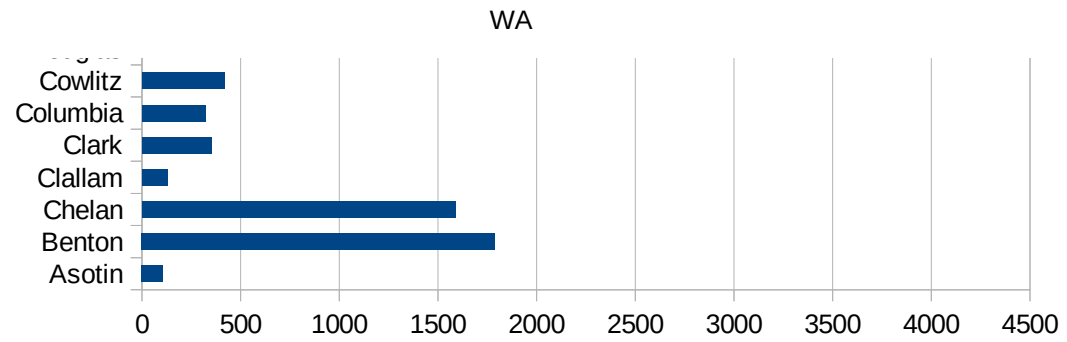
29217
29219
29221
29223
29225
29227
29229

WA

FIPS	County	PC Infection
53001	Adams	2059.820841
53003	Asotin	106.1477222
53005	Benton	1789.703631
53007	Chelan	1588.867542
53009	Clallam	127.7089279
53011	Clark	353.8394171
53013	Columbia	320.27593
53015	Cowlitz	416.5634433
53017	Douglas	2022.979933
53019	Ferry	313.7665054
53021	Franklin	3593.119018
53023	Garfield	89.00756564
53025	Grant	1369.55338
53027	Grays Harbor	147.4946212
53029	Island	285.3421738
53031	Jefferson	170.1913076
53033	King	710.4273177
53035	Kitsap	255.7402569
53037	Kittitas	747.403091
53039	Klickitat	488.5330438
53041	Lewis	243.7063464
53043	Lincoln	176.9087523
53045	Mason	276.3063489
53047	Okanogan	1886.926801
53049	Pacific	199.6732619
53051	Pend Oreille	286.7225408
53053	Pierce	600.0231123
53055	San Juan	163.4750117
53057	Skagit	662.2154969
53059	Skamania	469.64106
53061	Snohomish	645.599895
53063	Spokane	794.3555674
53065	Stevens	212.1078215



53067 Thurston	230.0825015
53069 Wahkiakum	112.9688206
53071 Walla Walla Cou	771.4782837
53071 Walla Walla Cou	771.4782837
53073 Whatcom	424.0423599
53075 Whitman	174.730373
53077 Yakima	4033.470407



WA

FIPS

29001
29003
29005
29007
29009
29011
29013
29015
29017
29019
29021
29023
29025
29027
29029
29031
29033
29035
29037

WA

29039
29041
29043
29045
29047
29049
29051
29053
29055
29057
29059
29061
29063
29065
29067
29069
29071
29073
29075
29077
29079
29081
29083
29085
29087
29089
29091
29093
29095
29097
29099
29101

29103

WA

29105
29107
29109
29111
29113
29115
29117
29121
29123
29125
29127
29119
29129
29131
29133
29135
29137
29139
29141
29143
29145
29147
29149
29151
29153
29155
29157
29159
29161
29163
29165
29167
29169
29171

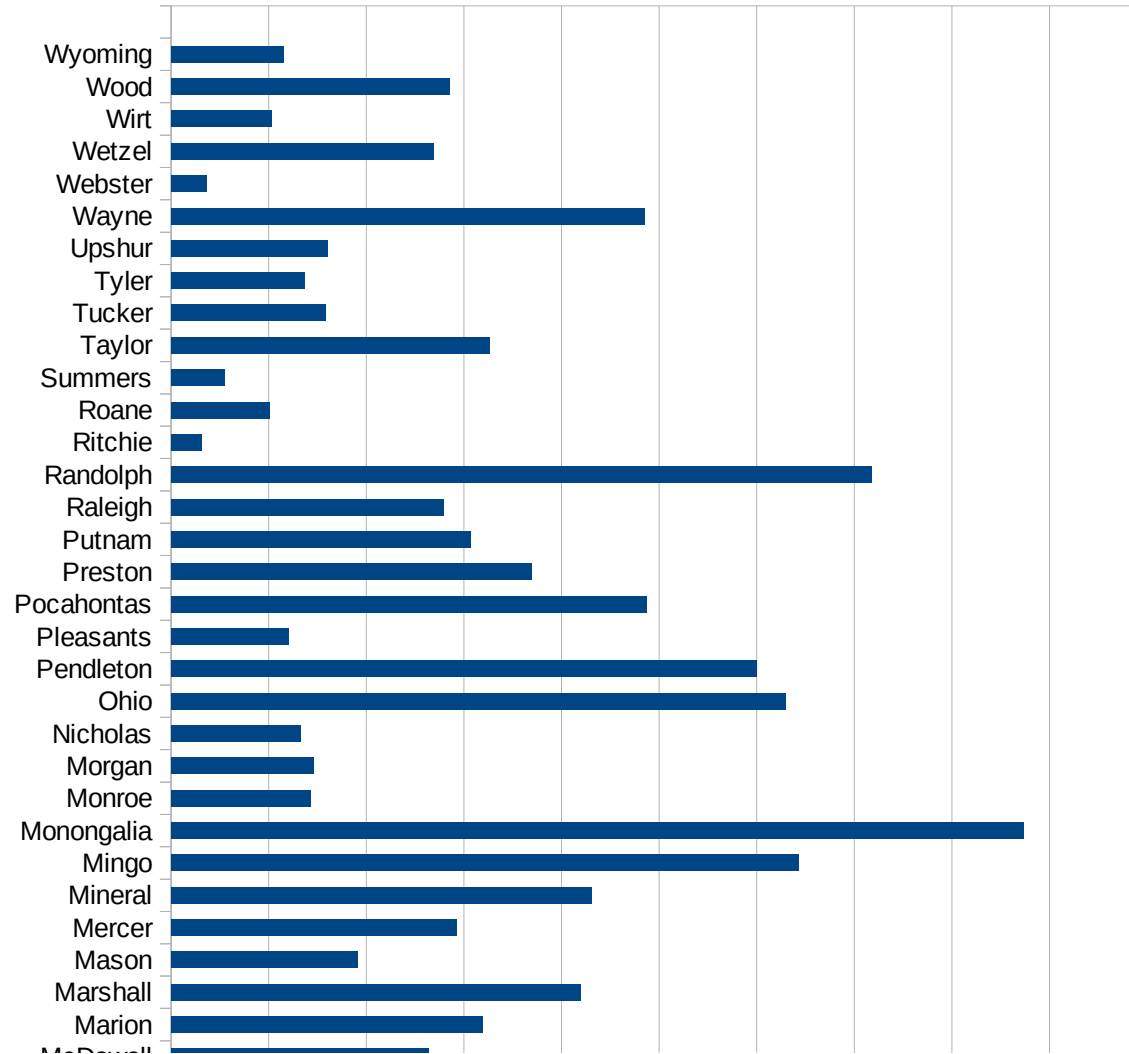
WA

29173
29175
29177
29179
29181
29195
29197
29199
29201
29203
29205
29183
29185
29187
29189
29510
29186
29207
29209
29211
29213
29215

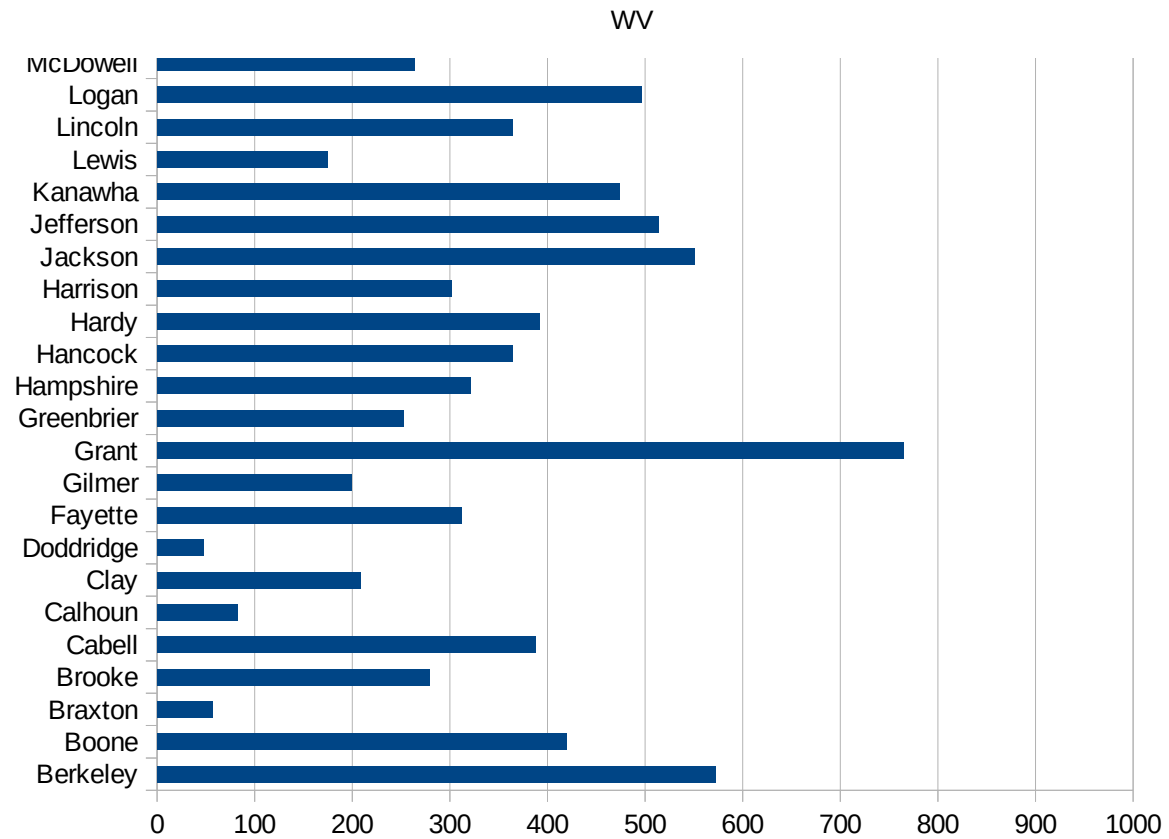
29217
29219
29221
29223
29225
29227
29229

WV

FIPS	County	PC Infection
54001	Barbour	181.4333233
54003	Berkeley	572.0481887
54005	Boone	419.1153023
54007	Braxton	56.78188658
54009	Brooke	279.2415439
54011	Cabell	388.3120227
54013	Calhoun	82.71298594
54015	Clay	208.5264133
54017	Doddridge	47.58505829
54019	Fayette	311.4975127
54021	Gilmer	199.3521057
54023	Grant	765.5255462
54025	Greenbrier	252.9753349
54027	Hampshire	321.2404163
54029	Hancock	364.3362893
54031	Hardy	392.0145191
54033	Harrison	301.9806377
54035	Jackson	550.4075803
54037	Jefferson	513.9849677
54039	Kanawha	474.3591165
54041	Lewis	174.7378932
54043	Lincoln	364.0953444
54045	Logan	496.8258349
54047	McDowell	263.4033913
54049	Marion	319.0901474
54051	Marshall	419.0352444
54053	Mason	190.8825511
54055	Mercer	292.5707328
54057	Mineral	430.5864885
54059	Mingo	643.2625604
54061	Monongalia	872.9562112
54063	Monroe	143.0722892
54065	Morgan	146.1741721



54067 Nicholas	132.8395459
54069 Ohio	629.8646869
54071 Pendleton	600.2572531
54073 Pleasants	119.8881044
54075 Pocahontas	487.2830996
54077 Preston	369.3962588
54079 Putnam	306.9757595
54081 Raleigh	278.7728607
54083 Randolph	718.1764563
54085 Ritchie	30.86102253
54087 Roane	100.488085
54089 Summers	54.85893417
54091 Taylor	326.1772032
54093 Tucker	158.1595974
54095 Tyler	137.2055797
54097 Upshur	159.7378661
54099 Wayne	485.6799519
54101 Webster	36.21001811
54103 Wetzel	268.5003274
54105 Wirt	102.915952
54107 Wood	285.0254742
54109 Wyoming	115.4623304



FIPS

- 29001
- 29003
- 29005
- 29007
- 29009
- 29011
- 29013
- 29015
- 29017
- 29019
- 29021
- 29023
- 29025
- 29027
- 29029
- 29031
- 29033
- 29035
- 29037

WV

29039
29041
29043
29045
29047
29049
29051
29053
29055
29057
29059
29061
29063
29065
29067
29069
29071
29073
29075
29077
29079
29081
29083
29085
29087
29089
29091
29093
29095
29097
29099
29101

29103

WV

29105
29107
29109
29111
29113
29115
29117
29121
29123
29125
29127
29119
29129
29131
29133
29135
29137
29139
29141
29143
29145
29147
29149
29151
29153
29155
29157
29159
29161
29163
29165
29167
29169
29171

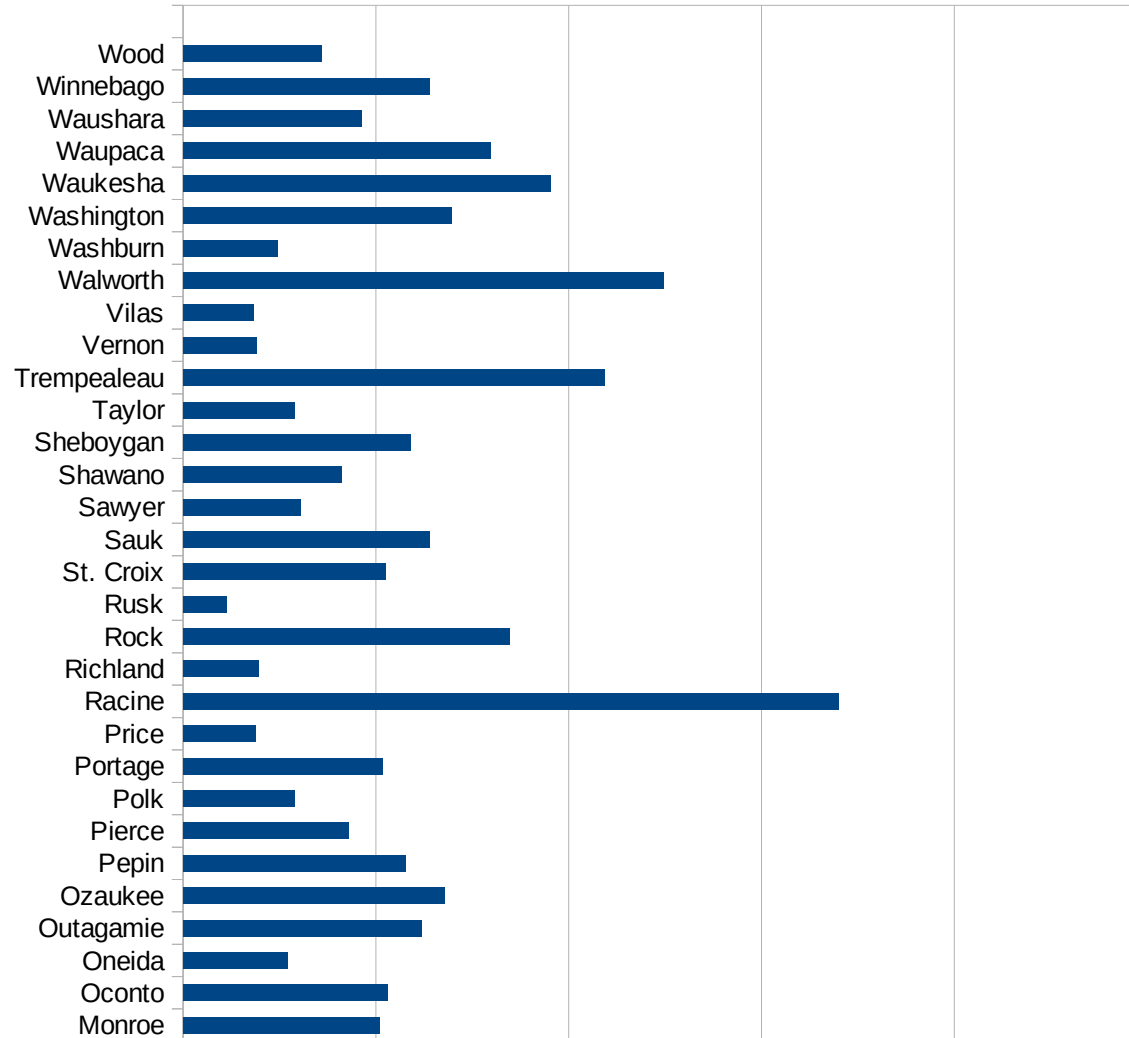
WV

29173
29175
29177
29179
29181
29195
29197
29199
29201
29203
29205
29183
29185
29187
29189
29510
29186
29207
29209
29211
29213
29215

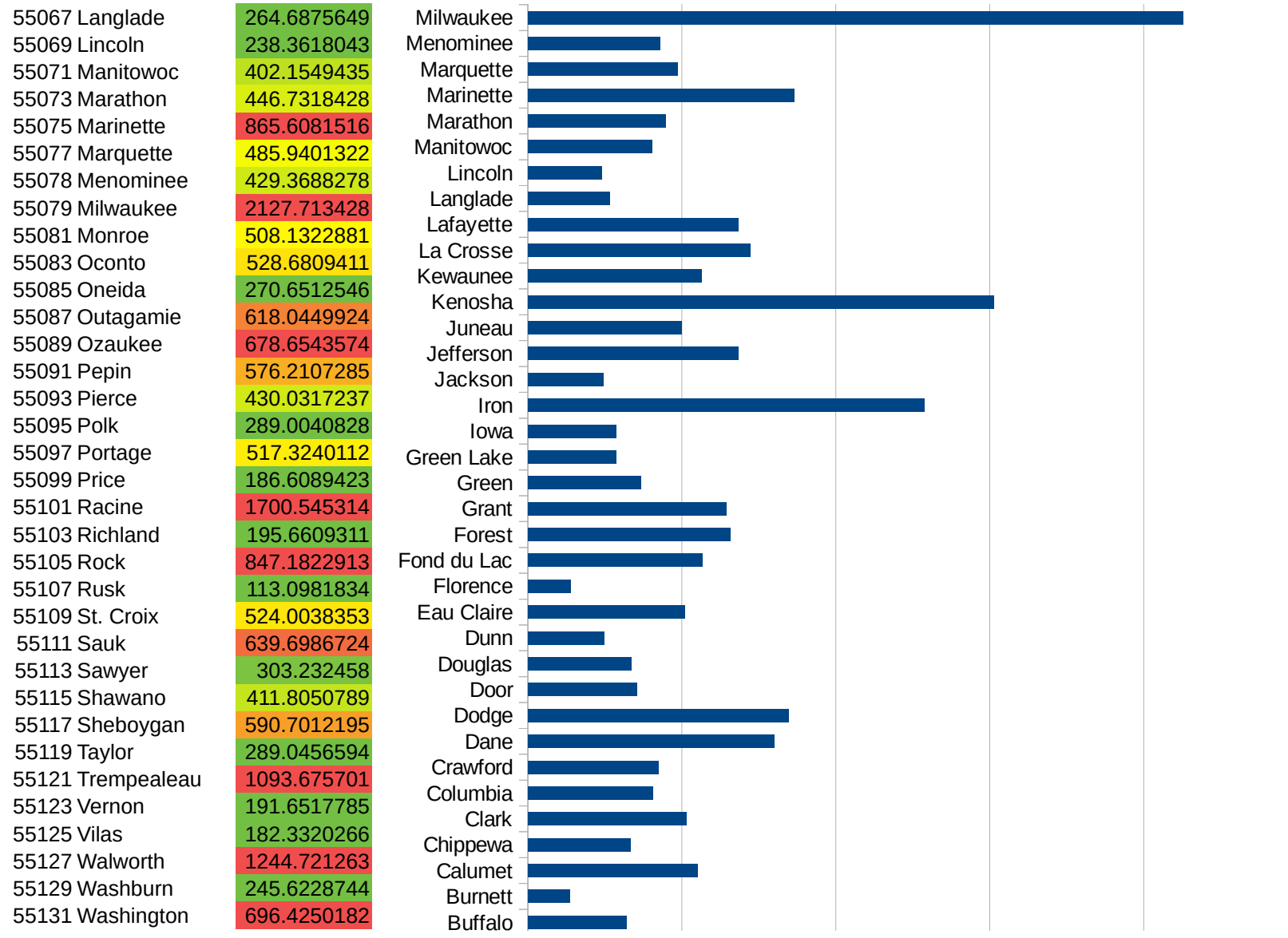
29217
29219
29221
29223
29225
29227
29229

WI

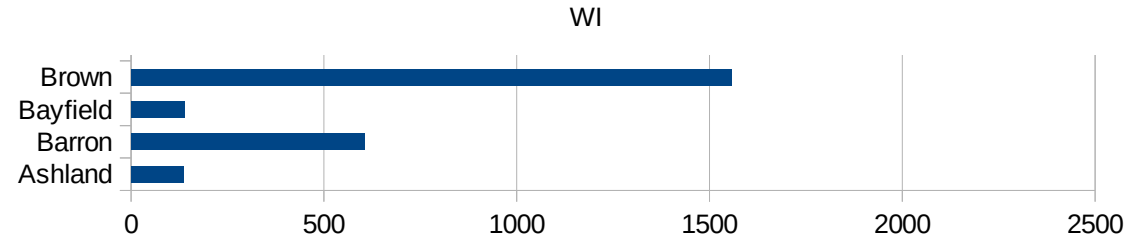
FIPS	County	PC Infection
55001	Adams	388.2445449
55003	Ashland	134.6153846
55005	Barron	604.4637322
55007	Bayfield	139.6090945
55009	Brown	1556.697978
55011	Buffalo	320
55013	Burnett	136.4345114
55015	Calumet	550.2502044
55017	Chippewa	332.1119514
55019	Clark	515.7163848
55021	Columbia	406.2205795
55023	Crawford	423.5467436
55025	Dane	800.2006033
55027	Dodge	845.7887008
55029	Door	354.9438609
55031	Douglas	335.5860026
55033	Dunn	248.1664488
55035	Eau Claire	507.9686992
55037	Florence	138.8567461
55039	Fond du Lac	566.6272097
55041	Forest	656.2117673
55043	Grant	643.9849478
55045	Green	365.5663571
55047	Green Lake	285.4424358
55049	Iowa	286.0628497
55051	Iron	1286.116984
55053	Jackson	244.1644692
55055	Jefferson	682.4936273
55057	Juneau	499.6806552
55059	Kenosha	1512.788706
55061	Kewaunee	564.1956532
55063	La Crosse	722.3208999
55065	Lafayette	684.0684068



WI



55133 Waukesha	952.9314862
55135 Waupaca	797.9971835
55137 Waushara	461.60821
55139 Winnebago	639.6912642
55141 Wood	360.0027377



FIPS

- 29001
- 29003
- 29005
- 29007
- 29009
- 29011
- 29013
- 29015
- 29017
- 29019
- 29021
- 29023
- 29025
- 29027
- 29029
- 29031
- 29033
- 29035
- 29037

29039
29041
29043
29045
29047
29049
29051
29053
29055
29057
29059
29061
29063
29065
29067
29069
29071
29073
29075
29077
29079
29081
29083
29085
29087
29089
29091
29093
29095
29097
29099
29101

29103

29105
29107
29109
29111
29113
29115
29117
29121
29123
29125
29127
29119
29129
29131
29133
29135
29137
29139
29141
29143
29145
29147
29149
29151
29153
29155
29157
29159
29161
29163
29165
29167
29169
29171

WI

29173
29175
29177
29179
29181
29195
29197
29199
29201
29203
29205
29183
29185
29187
29189
29510
29186
29207
29209
29211
29213
29215

29217
29219
29221
29223
29225
29227
29229