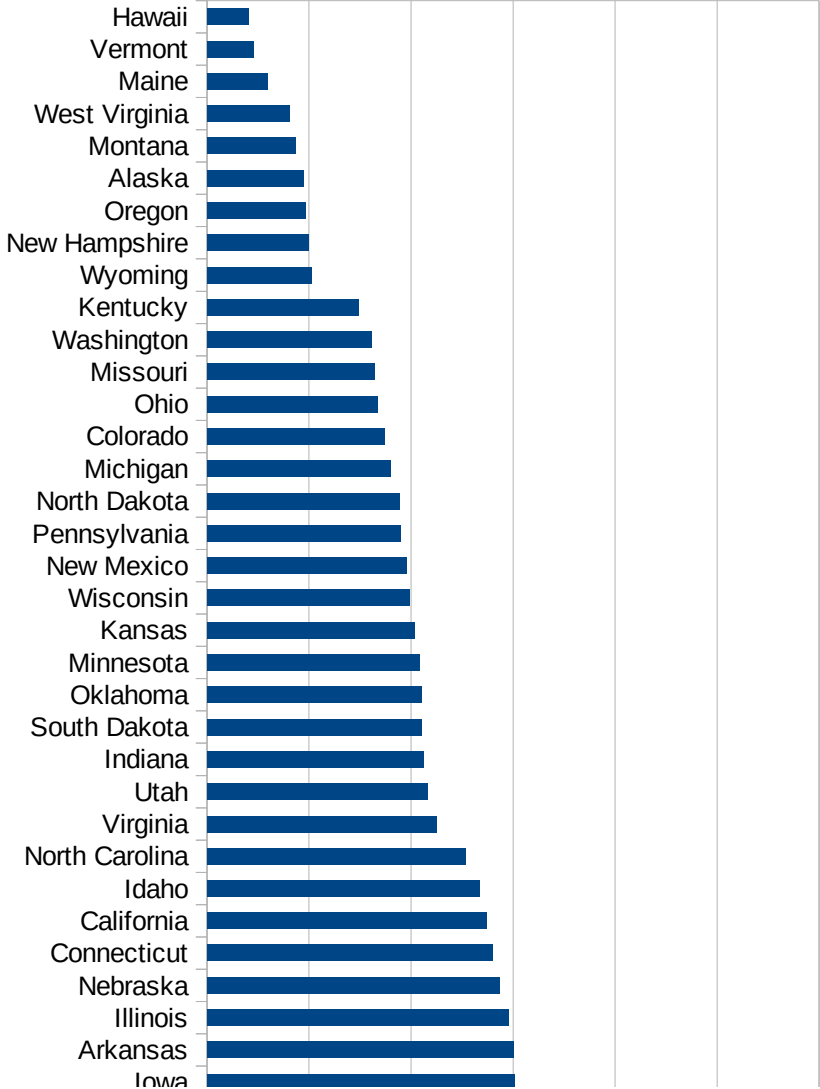


PerCap50States

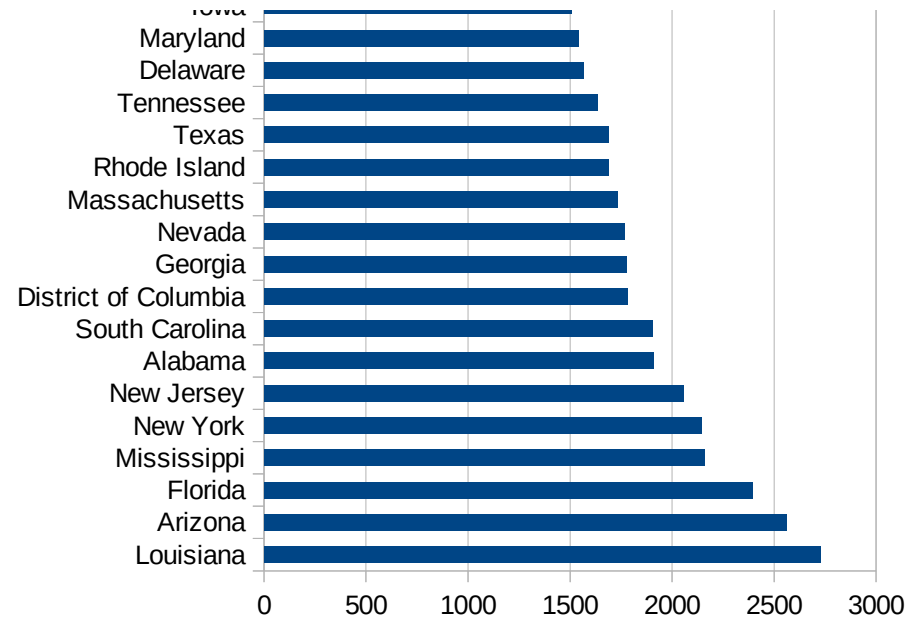
Idx	State	Population	Cases per 100,000
19	Louisiana	4659978	2726.06437197772
3	Arizona	7171646	2560.86259695473
10	Florida	21299325	2393.23546638215
25	Mississippi	2986530	2156.34867220487
33	New York	19542209	2143.70852343254
31	New Jersey	8908520	2054.87555733163
1	Alabama	4887871	1910.89331121873
41	South Carolina	5084127	1903.90601965687
9	District of Columbia	702455	1782.03585994832
11	Georgia	10519475	1776.02019112171
29	Nevada	3034392	1764.99938043601
22	Massachusetts	6902149	1730.85223167451
40	Rhode Island	1057315	1689.18439632465
44	Texas	28701845	1686.02401692295
43	Tennessee	6770010	1631.94736787686
8	Delaware	967171	1563.83927971372
21	Maryland	6042718	1539.12527442121
16	Iowa	3156145	1506.77487884745
4	Arkansas	3013825	1502.90743490415
14	Illinois	12741080	1478.39115679362
28	Nebraska	1929268	1434.43005326373
7	Connecticut	3572665	1399.82338114545
5	California	39557045	1368.50212142995
13	Idaho	1754208	1333.70729126763
34	North Carolina	10383620	1269.32611170286
47	Virginia	8517685	1125.50534564262
45	Utah	3161105	1079.17959068111
15	Indiana	6691878	1061.21181527816
42	South Dakota	882235	1051.08049442609
37	Oklahoma	3943079	1049.81411734332
24	Minnesota	5611179	1042.70421599454
17	Kansas	2911505	1017.2402245574
50	Wisconsin	5813568	993.864697204883



This work is licensed under the Creative Commons Attribution-NoDerivatives 4.0 International License. To view a copy of this license, visit <http://creativecommons.org/licenses/by-nd/4.0/>.

Idx	State	Population	Cases per 100,000
32	New Mexico	2095428	977.747744136281
39	Pennsylvania	12807060	946.720012243247
35	North Dakota	760077	944.246438189815
23	Michigan	9995915	900.918025013218
6	Colorado	5695564	867.657706945265
36	Ohio	11689442	833.837919722772
26	Missouri	6126452	822.792702856401
48	Washington	7535591	805.816026904857
18	Kentucky	4468402	744.203408735382
51	Wyoming	577737	511.132227986091
30	New Hampshire	1356458	496.808600045117
38	Oregon	4190713	482.590909947782
2	Alaska	737438	472.310892576732
27	Montana	1062305	433.208918342661
49	West Virginia	1805832	403.027524155071
20	Maine	1338404	298.639274837792
46	Vermont	626299	229.443125408152
12	Hawaii	1420491	203.521176832518

PerCap50States



Counties\_Cities

FIPS	County	State	Cases Per 100,000
47169	Trousdale	Tennessee	14329.82201235
47095	Lake	Tennessee	10322.49359061
5077	Lee	Arkansas	9905.39788536
31043	Dakota	Nebraska	9535.42797391
19021	Buena Vista	Iowa	9011.77417732
5079	Lincoln	Arkansas	8944.18291863
27105	Nobles	Minnesota	7995.80368546
22035	East Carroll	Louisiana	7304.24896973
13053	Chattahoochee	Georgia	6870.08611007
5017	Chicot	Arkansas	6773.32822380
31037	Colfax	Nebraska	6414.85157614
20057	Ford	Kansas	6064.09348442
1085	Lowndes	Alabama	5684.78042912
4023	Santa Cruz	Arizona	5682.52671411
5133	Sevier	Arkansas	5653.77209872
35031	McKinley	New Mexico	5578.91824595
20175	Seward	Kansas	5578.51239669
13101	Echols	Georgia	5425.00000000
22065	Madison	Louisiana	5384.82214855
4027	Yuma	Arizona	5358.55709760
46017	Buffalo	South Dakota	5353.63457760
51640	Galax	Virginia	5324.61466604
6025	Imperial	California	5280.29390575
40139	Texas	Oklahoma	5113.66414080
5149	Yell	Arkansas	4899.00162526
28051	Holmes	Mississippi	4897.28748156
20055	Finney	Kansas	4861.92674333
48341	Moore	Texas	4859.20409588
4017	Navajo	Arizona	4825.93145910
22003	Allen	Louisiana	4811.56024214
1105	Perry	Alabama	4770.24070022
48283	La Salle	Texas	4740.40632054
18017	Cass	Indiana	4652.87840864

This work is licensed under the Creative Commons Attribution-NoDerivatives 4.0 International License. To view a copy of this license, visit <http://creativecommons.org/licenses/by-nd/4.0/>.

Counties\_Cities

47007 Bledsoe	Tennessee	4649.27143341
12086 Miami-Dade	Florida	4623.32989690
5123 St. Francis	Arkansas	4579.58253076
12077 Liberty	Florida	4540.61724016
48313 Madison	Texas	4507.00318957
48105 Crockett	Texas	4486.99628465
39101 Marion	Ohio	4459.36005885
1011 Bullock	Alabama	4438.74531466
28021 Claiborne	Mississippi	4432.34836703
5059 Hot Spring	Arkansas	4403.43016528
28099 Neshoba	Mississippi	4387.98283262
4001 Apache	Arizona	4342.92238715
22041 Franklin	Louisiana	4341.13911490
28125 Sharkey	Mississippi	4340.87274389
36087 Rockland	New York	4273.32320115
19047 Crawford	Iowa	4231.26238489
28103 Noxubee	Mississippi	4214.52301851
12047 Hamilton	Florida	4178.89587701
49037 San Juan	Utah	4175.02750987
31151 Saline	Nebraska	4139.37282230
12051 Hendry	Florida	4112.52286072
22001 Acadia	Louisiana	4108.37755266
29119 McDonald	Missouri	4099.14204004
13259 Stewart	Georgia	4097.43507017
39129 Pickaway	Ohio	4093.92969046
48001 Anderson	Texas	4052.91351603
53077 Yakima	Washington	4043.41289979
31047 Dawson	Nebraska	4023.78843477
12123 Taylor	Florida	3963.37233501
1059 Franklin	Alabama	3947.32646749
48471 Walker	Texas	3947.29580574
28043 Grenada	Mississippi	3942.05651864
51683 Manassas	Virginia	3902.40388079
48449 Titus	Texas	3902.15844761

Counties\_Cities

1131 Wilcox	Alabama	3895.73727298
13243 Randolph	Georgia	3892.87282306
12023 Columbia	Florida	3873.59403146
1013 Butler	Alabama	3841.46341463
51081 Greensville	Virginia	3792.89584588
13005 Bacon	Georgia	3790.79123827
48323 Maverick	Texas	3778.74668718
28133 Sunflower	Mississippi	3757.52865747
48061 Cameron	Texas	3742.55734735
48355 Nueces	Texas	3740.90789891
36119 Westchester	New York	3731.55769048
12063 Jackson	Florida	3720.11178967
48189 Hale	Texas	3715.63700857
28011 Bolivar	Mississippi	3711.74161427
28153 Wayne	Mississippi	3690.01872106
13003 Atkinson	Georgia	3688.08002893
48469 Victoria	Texas	3685.55440865
12079 Madison	Florida	3642.93809704
22047 Iberville	Louisiana	3639.86430733
12039 Gadsden	Florida	3623.56735085
53021 Franklin	Washington	3616.43719461
19193 Woodbury	Iowa	3599.60600357
19197 Wright	Iowa	3585.50039401
13141 Hancock	Georgia	3569.71729756
19127 Marshall	Iowa	3564.19299167
48255 Karnes	Texas	3552.71565495
12027 DeSoto	Florida	3523.70028542
47111 Macon	Tennessee	3523.59365341
51159 Richmond	Virginia	3518.47753928
51029 Buckingham	Virginia	3517.85399141
28151 Washington	Mississippi	3510.64065863
22077 Pointe Coupee	Louisiana	3505.01367366
34031 Passaic	New Jersey	3493.87057678
28123 Scott	Mississippi	3489.23533779

Counties\_Cities

13099 Early	Georgia	3464.42861325
22051 Jefferson	Louisiana	3456.27587542
13273 Terrell	Georgia	3437.46370921
22045 Iberia	Louisiana	3433.83938766
48117 Deaf Smith	Texas	3432.83582090
28079 Leake	Mississippi	3422.22026974
28053 Humphreys	Mississippi	3415.28400145
1047 Dallas	Alabama	3406.42129992
28119 Quitman	Mississippi	3403.77251454
19115 Louisa	Iowa	3402.27415167
47069 Hardeman	Tennessee	3402.06185567
28147 Walthall	Mississippi	3380.57379882
51595 Emporia	Virginia	3358.71900020
51001 Accomack	Virginia	3347.52560780
13001 Appling	Georgia	3344.68039120
37061 Duplin	North Carolina	3340.35612342
13071 Colquitt	Georgia	3336.11159853
48369 Parmer	Texas	3325.22303325
28159 Winston	Mississippi	3325.07569502
48465 Val Verde	Texas	3324.66265648
28029 Copiah	Mississippi	3296.78029639
22019 Calcasieu	Louisiana	3296.21095750
13069 Coffee	Georgia	3285.91650616
12049 Hardee	Florida	3266.65443201
48427 Starr	Texas	3240.60441689
22095 St. John the Bap	Louisiana	3239.62578733
22093 St. James	Louisiana	3237.15358654
13313 Whitfield	Georgia	3226.92241164
19171 Tama	Iowa	3224.08897302
28031 Covington	Mississippi	3219.64674057
48177 Gonzales	Texas	3217.13243062
36059 Nassau	New York	3204.93424709
13277 Tift	Georgia	3196.86475561
13285 Troup	Georgia	3195.59071308

Counties\_Cities

48253 Jones	Texas	3189.18100621
28143 Tunica	Mississippi	3187.85197104
45009 Bamberg	South Carolina	3187.39054291
48123 DeWitt	Texas	3185.21820974
1095 Marshall	Alabama	3183.88496395
45061 Lee	South Carolina	3161.82475790
22053 Jefferson Davis	Louisiana	3153.69514280
1065 Hale	Alabama	3150.88958305
13037 Calhoun	Georgia	3148.61460957
45089 Williamsburg	South Carolina	3139.90720774
22097 St. Landry	Louisiana	3120.92214006
13299 Ware	Georgia	3119.39461883
48489 Willacy	Texas	3109.45851731
46005 Beadle	South Dakota	3108.61621564
13049 Charlton	Georgia	3107.64959901
28083 Leflore	Mississippi	3087.93526747
28027 Coahoma	Mississippi	3080.25455188
1035 Conecuh	Alabama	3078.92807689
12011 Broward	Florida	3077.90863340
48285 Lavaca	Texas	3073.09796121
48391 Refugio	Texas	3071.67235495
22101 St. Mary	Louisiana	3067.86675775
12065 Jefferson	Florida	3065.50951848
28097 Montgomery	Mississippi	3062.95520303
22055 Lafayette	Louisiana	3057.88732278
22073 Ouachita	Louisiana	3048.38970707
48375 Potter	Texas	3045.60042792
13163 Jefferson	Georgia	3039.53337654
12045 Gulf	Florida	3031.42786439
48185 Grimes	Texas	3025.38787024
1063 Greene	Alabama	3024.41394388
8075 Logan	Colorado	3014.67855816
12133 Washington	Florida	3002.41157556
22099 St. Martin	Louisiana	3000.69002816

Counties\_Cities

22111 Union	Louisiana	2995.96954769
13287 Turner	Georgia	2995.44994944
34039 Union	New Jersey	2978.49541363
45019 Charleston	South Carolina	2961.03768123
30003 Big Horn	Montana	2953.96611186
12121 Suwannee	Florida	2946.30128307
36103 Suffolk	New York	2945.79746174
13061 Clay	Georgia	2944.23276758
6031 Kings	California	2941.87598272
51685 Manassas Park	Virginia	2923.67250246
13095 Dougherty	Georgia	2916.38810648
36071 Orange	New York	2913.20090797
28127 Simpson	Mississippi	2911.27886987
28135 Tallahatchie	Mississippi	2909.84485594
22127 Winn	Louisiana	2900.80656573
12043 Glades	Florida	2900.02914602
34017 Hudson	New Jersey	2896.18836170
41049 Morrow	Oregon	2893.07069996
13139 Hall	Georgia	2892.43524546
47037 Davidson	Tennessee	2887.86823894
22025 Catahoula	Louisiana	2872.60616153
28107 Panola	Mississippi	2867.34156475
20209 Wyandotte	Kansas	2867.09733614
22083 Richland	Louisiana	2857.56735341
13205 Mitchell	Georgia	2856.88536410
28163 Yazoo	Mississippi	2856.83942226
1101 Montgomery	Alabama	2856.53539331
22037 East Feliciana	Louisiana	2849.00284900
13127 Glynn	Georgia	2842.08920546
1053 Escambia	Alabama	2840.97093719
1119 Sumter	Alabama	2836.65589788
31079 Hall	Nebraska	2814.61522230
4013 Maricopa	Arizona	2811.76487659
1091 Marengo	Alabama	2811.28710794



Counties\_Cities

31173 Thurston	Nebraska	2807.06558948
48415 Scurry	Texas	2804.45867426
41059 Umatilla	Oregon	2795.55188606
28007 Attala	Mississippi	2793.35692894
13161 Jeff Davis	Georgia	2781.28950695
22057 Lafourche	Louisiana	2771.23783315
28013 Calhoun	Mississippi	2770.85065115
27165 Watonwan	Minnesota	2741.34790528
13087 Decatur	Georgia	2739.41674506
27099 Mower	Minnesota	2734.24808178
48167 Galveston	Texas	2731.65823197
28063 Jefferson	Mississippi	2730.08725021
13065 Clinch	Georgia	2722.62334537
5035 Crittenden	Arkansas	2720.20189483
22013 Bienville	Louisiana	2720.16831981
13165 Jenkins	Georgia	2717.95462398
22071 Orleans	Louisiana	2704.05057723
22017 Caddo	Louisiana	2702.92521879
36061 New York City	New York	2701.75983373
12033 Escambia	Florida	2698.59983393
22089 St. Charles	Louisiana	2692.94048677
28067 Jones	Mississippi	2690.58295964
48479 Webb	Texas	2688.19542604
25025 Suffolk	Massachusetts	2679.58456591
12021 Collier	Florida	2673.26837311
22033 East Baton Rouge	Louisiana	2661.49003529
22117 Washington	Louisiana	2651.23867588
45075 Orangeburg	South Carolina	2650.28642418
22109 Terrebonne	Louisiana	2649.04837823
13185 Lowndes	Georgia	2645.26611704
5143 Washington	Arkansas	2611.40018822
22121 West Baton Rouge	Louisiana	2607.18204866
13279 Toombs	Georgia	2599.76940529
48111 Dallam	Texas	2597.22222222

Counties\_Cities

48055 Caldwell	Texas	2585.15041506
28091 Marion	Mississippi	2581.42828242
48239 Jackson	Texas	2574.96302272
22031 De Soto	Louisiana	2569.61656218
28017 Chickasaw	Mississippi	2568.28373420
40089 McCurtain	Oklahoma	2565.51386723
28015 Carroll	Mississippi	2562.80900010
45017 Calhoun	South Carolina	2555.09641873
24033 Prince George's	Maryland	2554.14007135
22007 Assumption	Louisiana	2551.56950673
16013 Blaine	Idaho	2544.13521526
22085 Sabine	Louisiana	2542.44340879
22113 Vermilion	Louisiana	2528.83168979
10005 Sussex	Delaware	2523.48595204
12097 Osceola	Florida	2523.43813691
22123 West Carroll	Louisiana	2522.30923329
51183 Sussex	Virginia	2518.46578268
51131 Northampton	Virginia	2513.84746485
47075 Haywood	Tennessee	2509.37409864
48163 Frio	Texas	2508.07428341
48385 Real	Texas	2501.43760782
22039 Evangeline	Louisiana	2496.78557546
13261 Sumter	Georgia	2495.54367201
28101 Newton	Mississippi	2494.98670895
22105 Tangipahoa	Louisiana	2490.71215530
22081 Red River	Louisiana	2489.08812080
28115 Pontotoc	Mississippi	2484.84277322
1017 Chambers	Alabama	2484.01011453
13075 Cook	Georgia	2482.22817853
48069 Castro	Texas	2478.79973907
28161 Yalobusha	Mississippi	2477.40477728
19179 Wapello	Iowa	2476.92089192
22009 Avoyelles	Louisiana	2476.39760763
45039 Fairfield	South Carolina	2472.99348272

Counties\_Cities

22091 St. Helena	Louisiana	2465.40635354
28129 Smith	Mississippi	2462.19222597
28077 Lawrence	Mississippi	2456.84464071
34013 Essex	New Jersey	2456.21537273
13027 Brooks	Georgia	2449.55843486
22079 Rapides	Louisiana	2446.34732924
1049 DeKalb	Alabama	2444.49113960
12059 Holmes	Florida	2443.90819941
12013 Calhoun	Florida	2440.52923836
16027 Canyon	Idaho	2439.83194556
48057 Calhoun	Texas	2439.59000046
5071 Johnson	Arkansas	2438.11233266
45051 Horry	South Carolina	2432.39080974
13137 Habersham	Georgia	2427.95452543
45027 Clarendon	South Carolina	2424.33234421
6029 Kern	California	2422.48796785
35045 San Juan	New Mexico	2419.96753117
5061 Howard	Arkansas	2413.61217300
28137 Tate	Mississippi	2406.20327550
12099 Palm Beach	Florida	2405.00800503
22023 Cameron	Louisiana	2396.67049369
48017 Bailey	Texas	2390.77842607
41045 Malheur	Oregon	2388.93409276
8087 Morgan	Colorado	2384.62077176
12093 Okeechobee	Florida	2381.00970219
13167 Johnson	Georgia	2379.48084054
13275 Thomas	Georgia	2378.05975522
12031 Duval	Florida	2375.12642328
13201 Miller	Georgia	2374.25255012
47157 Shelby	Tennessee	2373.67541389
44007 Providence	Rhode Island	2365.56806963
37123 Montgomery	North Carolina	2361.48289392
45041 Florence	South Carolina	2358.15256335
12037 Franklin	Florida	2351.73824131

Counties\_Cities

13305 Wayne	Georgia	2351.71765969
1127 Walker	Alabama	2351.24232864
31141 Platte	Nebraska	2346.91124899
21031 Butler	Kentucky	2333.22893830
19013 Black Hawk	Iowa	2329.16440094
13215 Muscogee	Georgia	2324.88669139
8079 Mineral	Colorado	2319.58762887
28061 Jasper	Mississippi	2319.21110299
28049 Hinds	Mississippi	2314.35982875
22049 Jackson	Louisiana	2314.17431770
22087 St. Bernard	Louisiana	2313.73472314
13017 Ben Hill	Georgia	2311.31232501
28085 Lincoln	Mississippi	2309.60385908
12085 Martin	Florida	2306.85094959
46085 Lyman	South Dakota	2303.06202565
19069 Franklin	Iowa	2301.46187278
28035 Forrest	Mississippi	2293.56575510
18039 Elkhart	Indiana	2292.76123759
12081 Manatee	Florida	2291.98060047
45005 Allendale	South Carolina	2291.36246209
37163 Sampson	North Carolina	2283.65762424
1097 Mobile	Alabama	2276.69864196
37177 Tyrrell	North Carolina	2275.47809247
28069 Kemper	Mississippi	2273.86057644
45085 Sumter	South Carolina	2271.10560312
1005 Barbour	Alabama	2270.80905108
48245 Jefferson	Texas	2263.12837989
4012 La Paz	Arizona	2260.87780832
28039 George	Mississippi	2259.79381443
28089 Madison	Mississippi	2259.77468522
13257 Stephens	Georgia	2258.49817553
1041 Crenshaw	Alabama	2256.94444444
13009 Baldwin	Georgia	2253.30745376
29211 Sullivan	Missouri	2250.44205112

Counties\_Cities

12029 Dixie	Florida	2245.50898204
46099 Minnehaha	South Dakota	2244.44720961
20025 Clark	Kansas	2244.38902743
13043 Candler	Georgia	2242.52491694
48209 Hays	Texas	2240.92781329
12095 Orange	Florida	2229.10306415
25009 Essex	Massachusetts	2228.20051654
16067 Minidoka	Idaho	2228.09123649
13319 Wilkinson	Georgia	2224.43559097
22005 Ascension	Louisiana	2220.22587269
22119 Webster	Louisiana	2219.18655601
6107 Tulare	California	2218.25823583
13021 Bibb	Georgia	2217.57732127
28113 Pike	Mississippi	2216.71764022
5093 Mississippi	Arkansas	2216.34860205
1113 Russell	Alabama	2210.06905384
28155 Webster	Mississippi	2206.78381692
34003 Bergen	New Jersey	2206.59512412
28157 Wilkinson	Mississippi	2206.55141037
48215 Hidalgo	Texas	2206.04453662
13109 Evans	Georgia	2201.28719336
12005 Bay	Florida	2200.37023644
19059 Dickinson	Iowa	2197.86626246
28105 Oktibbeha	Mississippi	2197.62495212
13303 Washington	Georgia	2197.58657902
12057 Hillsborough	Florida	2196.62214452
34011 Cumberland	New Jersey	2191.79715444
48071 Chambers	Texas	2188.25081264
34021 Mercer	New Jersey	2186.79271303
22011 Beauregard	Louisiana	2185.05892143
16073 Owyhee	Idaho	2180.79192679
28149 Warren	Mississippi	2180.78655579
13321 Worth	Georgia	2167.59446278
48135 Ector	Texas	2166.24312255

Counties\_Cities

48451 Tom Green	Texas	2166.02221865
13253 Seminole	Georgia	2164.76247745
45043 Georgetown	South Carolina	2160.67727996
48025 Bee	Texas	2160.37069997
1023 Choctaw	Alabama	2157.15286971
45081 Saluda	South Carolina	2156.34735202
22125 West Feliciana	Louisiana	2153.94566624
47159 Smith	Tennessee	2151.23859192
55079 Milwaukee	Wisconsin	2150.28248230
45071 Newberry	South Carolina	2149.53271028
34023 Middlesex	New Jersey	2147.92360956
31053 Dodge	Nebraska	2141.82816450
12071 Lee	Florida	2132.22724321
4005 Coconino	Arizona	2130.14686323
19187 Webster	Iowa	2128.07012708
47141 Putnam	Tennessee	2127.01190974
47147 Robertson	Tennessee	2120.76832085
13263 Talbot	Georgia	2120.53571429
48029 Bexar	Texas	2111.68002401
53001 Adams	Washington	2110.43068981
16031 Cassia	Idaho	2107.77740530
17031 Cook	Illinois	2106.94233155
28095 Monroe	Mississippi	2100.43864582
45029 Colleton	South Carolina	2100.37174721
35023 Hidalgo	New Mexico	2099.05660377
45049 Hampton	South Carolina	2092.91509483
5069 Jefferson	Arkansas	2089.14466923
47063 Hamblen	Tennessee	2084.59167712
1033 Colbert	Alabama	2083.56159381
22021 Caldwell	Louisiana	2078.31325301
45013 Beaufort	South Carolina	2077.73626898
1123 Tallapoosa	Alabama	2076.69703929
28023 Clarke	Mississippi	2076.39066906
53017 Douglas	Washington	2074.25361829

Counties\_Cities

32003 Clark	Nevada	2069.50292766
19039 Clarke	Iowa	2069.40464820
45055 Kershaw	South Carolina	2068.84985974
45045 Greenville	South Carolina	2068.20908845
37155 Robeson	North Carolina	2067.79892438
1025 Clarke	Alabama	2065.21739130
12113 Santa Rosa	Florida	2063.01679965
1109 Pike	Alabama	2060.71150039
13173 Lanier	Georgia	2059.96131528
19153 Polk	Iowa	2059.09639494
6035 Lassen	California	2055.06135965
20111 Lyon	Kansas	2053.52331916
19049 Dallas	Iowa	2047.01707696
1051 Elmore	Alabama	2041.83814281
45079 Richland	South Carolina	2041.60395199
37105 Lee	North Carolina	2038.98978064
13007 Baker	Georgia	2037.51617076
13135 Gwinnett	Georgia	2032.16060687
19063 Emmet	Iowa	2031.77347887
48005 Angelina	Texas	2031.18541313
13107 Emanuel	Georgia	2029.89563064
21177 Muhlenberg	Kentucky	2021.18671606
40065 Jackson	Oklahoma	2020.12104694
28065 Jefferson Davis	Mississippi	2011.75004451
8037 Eagle	Colorado	2011.16505737
37077 Granville	North Carolina	2011.14530483
48043 Brewster	Texas	2007.12204597
22063 Livingston	Louisiana	2006.20490517
12129 Wakulla	Florida	2005.48350328
48113 Dallas	Texas	2004.30514844
24510 Baltimore City	Maryland	2004.16600968
6041 Marin	California	2002.18742538
13315 Wilcox	Georgia	1997.27644122
13229 Pierce	Georgia	1995.97710042

Counties\_Cities

5115 Pope	Arkansas	1993.75000000
1055 Etowah	Alabama	1991.20008585
6037 Los Angeles	California	1990.99145635
37119 Mecklenburg	North Carolina	1984.09179624
45033 Dillon	South Carolina	1983.72495833
51660 Harrisonburg	Virginia	1980.27131568
13245 Richmond	Georgia	1976.64149558
51620 Franklin City	Virginia	1971.79583177
28025 Clay	Mississippi	1970.49417105
16087 Washington	Idaho	1968.31020569
13035 Butts	Georgia	1967.51126359
36105 Sullivan	New York	1966.93952158
28145 Union	Mississippi	1964.62280640
46073 Jerauld	South Dakota	1957.90504161
51153 Prince William	Virginia	1957.85996483
19139 Muscatine	Iowa	1956.71923408
42101 Philadelphia	Pennsylvania	1956.01645816
1129 Washington	Alabama	1953.84051777
12107 Putnam	Florida	1949.75931394
13033 Burke	Georgia	1948.89176292
21227 Warren	Kentucky	1947.22086787
53047 Okanogan	Washington	1946.26412228
48321 Matagorda	Texas	1945.17399869
31055 Douglas	Nebraska	1944.32684166
48405 San Augustine	Texas	1943.63459670
1125 Tuscaloosa	Alabama	1941.97529091
47149 Rutherford	Tennessee	1938.50226230
48463 Uvalde	Texas	1936.97385085
1099 Monroe	Alabama	1936.67821712
1039 Covington	Alabama	1935.86762559
28033 DeSoto	Mississippi	1935.70364998
22103 St. Tammany	Louisiana	1934.43905916
45053 Jasper	South Carolina	1932.96745021
22069 Natchitoches	Louisiana	1932.27967614



Counties\_Cities

28001 Adams	Mississippi	1929.98204668
12105 Polk	Florida	1928.50655853
1103 Morgan	Alabama	1927.13012957
37191 Wayne	North Carolina	1924.57484097
13129 Gordon	Georgia	1917.30952587
12087 Monroe	Florida	1916.64334173
28055 Issaquena	Mississippi	1911.31498471
16053 Jerome	Idaho	1907.14136998
37063 Durham	North Carolina	1906.30140273
45059 Laurens	South Carolina	1903.15550646
45023 Chester	South Carolina	1900.71625686
9001 Fairfield	Connecticut	1899.29679612
28073 Lamar	Mississippi	1896.00781463
1073 Jefferson	Alabama	1893.82678599
13293 Upson	Georgia	1892.04653824
1107 Pickens	Alabama	1890.86167118
48303 Lubbock	Texas	1890.29706062
45047 Greenwood	South Carolina	1888.57946594
1001 Autauga	Alabama	1888.45524361
1093 Marion	Alabama	1888.25051238
48039 Brazoria	Texas	1887.62830902
22067 Morehouse	Louisiana	1885.97527364
51047 Culpeper	Virginia	1883.95456912
38005 Benson	North Dakota	1881.64320598
13051 Chatham	Georgia	1881.42948530
47167 Tipton	Tennessee	1875.57850636
48309 McLennan	Texas	1864.83482387
12003 Baker	Florida	1862.10544877
4021 Pinal	Arizona	1861.39402153
1133 Winston	Alabama	1859.67878276
12041 Gilchrist	Florida	1856.92375110
47077 Henderson	Tennessee	1856.57341904
48141 El Paso	Texas	1854.99275654
12131 Walton	Florida	1853.59019264

Counties\_Cities

13317 Wilkes	Georgia	1852.97691373
13123 Gilmer	Georgia	1852.93354102
13145 Harris	Georgia	1847.71573604
45035 Dorchester	South Carolina	1847.52905439
45011 Barnwell	South Carolina	1847.29064039
28075 Lauderdale	Mississippi	1845.53288102
22075 Plaquemines	Louisiana	1845.36522853
28111 Perry	Mississippi	1843.93596513
1007 Bibb	Alabama	1843.75000000
29195 Saline	Missouri	1838.82943874
13237 Putnam	Georgia	1838.69044890
47003 Bedford	Tennessee	1837.35062605
13267 Tattall	Georgia	1835.29597101
17181 Union	Illinois	1834.80790927
45015 Berkeley	South Carolina	1831.37260223
13121 Fulton	Georgia	1831.22975220
13131 Grady	Georgia	1830.45094553
47155 Sevier	Tennessee	1829.56727822
37017 Bladen	North Carolina	1825.85115999
48297 Live Oak	Texas	1824.75752096
16001 Ada	Idaho	1823.32338935
48073 Cherokee	Texas	1812.06267113
37195 Wilson	North Carolina	1812.04345958
37023 Burke	North Carolina	1811.20134540
22015 Bossier	Louisiana	1804.45807289
19149 Plymouth	Iowa	1801.15560869
28093 Marshall	Mississippi	1799.66714620
28141 Tishomingo	Mississippi	1799.11586306
53005 Benton	Washington	1799.11530288
51510 Alexandria	Virginia	1798.41774123
27145 Stearns	Minnesota	1798.36238509
22059 LaSalle	Louisiana	1796.60789703
13093 Dooly	Georgia	1787.53830439
17017 Cass	Illinois	1786.29690049

Counties\_Cities

1071 Jackson	Alabama	1785.99041287
1027 Clay	Alabama	1785.31073446
28005 Amite	Mississippi	1784.84504300
48453 Travis	Texas	1782.27225298
11001 District of Colum	District of Col	1782.03585995
17089 Kane	Illinois	1779.99161388
45031 Darlington	South Carolina	1779.88682974
12103 Pinellas	Florida	1779.79657124
20103 Leavenworth	Kansas	1775.00245845
25023 Plymouth	Massachusetts	1774.25829711
13105 Elbert	Georgia	1773.01255230
45069 Marlboro	South Carolina	1772.86158042
47165 Sumner	Tennessee	1771.85023698
51740 Portsmouth	Virginia	1771.07109646
13177 Lee	Georgia	1770.59535009
13199 Meriwether	Georgia	1770.45756598
6047 Merced	California	1766.96449693
17097 Lake	Illinois	1765.90110041
47033 Crockett	Tennessee	1765.77331100
26127 Oceana	Michigan	1765.25821596
28087 Lowndes	Mississippi	1763.10877312
48041 Brazos	Texas	1762.67209977
47097 Lauderdale	Tennessee	1761.85866409
13197 Marion	Georgia	1760.26823135
19167 Sioux	Iowa	1758.85874703
34029 Ocean	New Jersey	1753.67447241
13089 DeKalb	Georgia	1749.63452901
13175 Laurens	Georgia	1749.60380349
13233 Polk	Georgia	1749.47021427
48201 Harris	Texas	1743.46973015
49035 Salt Lake	Utah	1742.27182460
37037 Chatham	North Carolina	1741.88873241
1087 Macon	Alabama	1735.45203102
1111 Randolph	Alabama	1733.77337734

Counties\_Cities

45067 Marion	South Carolina	1723.63800380
47071 Hardin	Tennessee	1722.53258845
13271 Telfair	Georgia	1719.57671958
12111 St. Lucie	Florida	1717.07232007
27153 Todd	Minnesota	1716.70327882
13097 Douglas	Georgia	1715.39451321
24031 Montgomery	Maryland	1713.14510145
55101 Racine	Wisconsin	1711.22777032
6099 Stanislaus	California	1711.12101343
5007 Benton	Arkansas	1710.51473178
28071 Lafayette	Mississippi	1710.07245451
19151 Pocahontas	Iowa	1706.23145401
47011 Bradley	Tennessee	1702.47453784
28041 Greene	Mississippi	1700.27969969
48063 Camp	Texas	1695.69554209
51147 Prince Edward	Virginia	1694.98910675
13119 Franklin	Georgia	1693.95821570
13155 Irwin	Georgia	1691.84932964
1021 Chilton	Alabama	1687.31456526
48507 Zavala	Texas	1685.72143870
37181 Vance	North Carolina	1684.53635997
49043 Summit	Utah	1683.63818472
13067 Cobb	Georgia	1680.35250672
48349 Navarro	Texas	1676.58630082
19061 Dubuque	Iowa	1675.71809115
37131 Northampton	North Carolina	1672.08782273
6019 Fresno	California	1671.86242961
6011 Colusa	California	1669.20978407
34007 Camden	New Jersey	1669.17121232
13181 Lincoln	Georgia	1667.71951990
17153 Pulaski	Illinois	1665.75141863
13015 Bartow	Georgia	1665.28832419
48347 Nacogdoches	Texas	1664.86585199
4019 Pima	Arizona	1664.27190390

Counties\_Cities

48279 Lamb	Texas	1656.78674571
13063 Clayton	Georgia	1653.91985912
5107 Phillips	Arkansas	1652.89256198
29510 St. Louis City	Missouri	1651.70817401
48435 Sutton	Texas	1649.81373071
34025 Monmouth	New Jersey	1645.92164853
25005 Bristol	Massachusetts	1643.90750715
47041 DeKalb	Tennessee	1643.65875459
27083 Lyon	Minnesota	1642.67041242
48249 Jim Wells	Texas	1641.27186321
4007 Gila	Arizona	1640.40898885
45063 Lexington	South Carolina	1640.16106727
38017 Cass	North Dakota	1640.07580599
49051 Wasatch	Utah	1639.59085439
18099 Marshall	Indiana	1638.98979415
1045 Dale	Alabama	1638.20573576
48361 Orange	Texas	1638.10845738
13081 Crisp	Georgia	1637.09570373
5099 Nevada	Arkansas	1633.43742493
12125 Union	Florida	1633.19946452
5087 Madison	Arkansas	1632.18251320
19079 Hamilton	Iowa	1631.88871054
48383 Reagan	Texas	1630.58005881
53007 Chelan	Washington	1629.10846877
25027 Worcester	Massachusetts	1627.87254811
27117 Pipestone	Minnesota	1624.84801592
13133 Greene	Georgia	1621.65216409
6065 Riverside	California	1621.57993568
25017 Middlesex	Massachusetts	1619.85342296
47131 Obion	Tennessee	1618.92490171
48199 Hardin	Texas	1616.93499047
47065 Hamilton	Tennessee	1615.21441944
37167 Stanly	North Carolina	1610.95449054
6077 San Joaquin	California	1610.15598012

Counties\_Cities

48257 Kaufman	Texas	1610.14445429
47047 Fayette	Tennessee	1609.59834103
28009 Benton	Mississippi	1608.02804981
42045 Delaware	Pennsylvania	1607.07993434
47039 Decatur	Tennessee	1606.01400991
18097 Marion	Indiana	1604.95249667
25013 Hampden	Massachusetts	1603.08329401
27067 Kandiyohi	Minnesota	1603.08015401
13207 Monroe	Georgia	1602.47093023
48481 Wharton	Texas	1600.23066388
22061 Lincoln	Louisiana	1597.59301636
20017 Chase	Kansas	1597.56561430
13029 Bryan	Georgia	1595.42365321
5131 Sebastian	Arkansas	1595.26586460
6071 San Bernardino	California	1594.90477771
45025 Chesterfield	South Carolina	1593.30331774
56039 Teton	Wyoming	1590.05242407
47045 Dyer	Tennessee	1588.96034298
12091 Okaloosa	Florida	1588.27417511
13209 Montgomery	Georgia	1588.16490808
5011 Bradley	Arkansas	1587.59291548
12073 Leon	Florida	1587.33957375
26163 Wayne	Michigan	1587.09795866
12083 Marion	Florida	1585.37906588
51171 Shenandoah	Virginia	1584.01728855
12075 Levy	Florida	1582.04562178
1081 Lee	Alabama	1578.61669747
55009 Brown	Wisconsin	1576.06178193
39029 Columbiana	Ohio	1575.99961038
34035 Somerset	New Jersey	1575.35239338
13283 Treutlen	Georgia	1571.44955206
28019 Choctaw	Mississippi	1570.42763953
37101 Johnston	North Carolina	1565.56062662
47143 Rhea	Tennessee	1564.58055925

Counties\_Cities

28081 Lee	Mississippi	1563.34358348
48419 Shelby	Texas	1561.88527815
51730 Petersburg	Virginia	1561.75753160
36027 Dutchess	New York	1559.99972763
16075 Payette	Idaho	1558.32024118
47189 Wilson	Tennessee	1557.33333333
17091 Kankakee	Illinois	1556.93303279
5041 Desha	Arkansas	1554.89923558
37047 Columbus	North Carolina	1552.42116611
27033 Cottonwood	Minnesota	1551.83116077
19173 Taylor	Iowa	1550.63802294
1003 Baldwin	Alabama	1550.30226307
8109 Saguache	Colorado	1549.02820400
8051 Gunnison	Colorado	1548.18508640
18037 Dubois	Indiana	1545.87102079
13217 Newton	Georgia	1545.54002611
48021 Bastrop	Texas	1545.25386313
24005 Baltimore	Maryland	1542.31311962
12061 Indian River	Florida	1539.89822950
40143 Tulsa	Oklahoma	1537.57171942
28059 Jackson	Mississippi	1536.18515184
55059 Kenosha	Wisconsin	1534.05399019
13045 Carroll	Georgia	1533.17361011
48275 Knox	Texas	1532.98658637
22029 Concordia	Louisiana	1532.80196199
37079 Greene	North Carolina	1532.45764325
1075 Lamar	Alabama	1531.34932101
9009 New Haven	Connecticut	1530.74788368
19165 Shelby	Iowa	1528.76144412
48003 Andrews	Texas	1528.02294793
48139 Ellis	Texas	1526.44954190
28117 Prentiss	Mississippi	1524.78767529
22107 Tensas	Louisiana	1523.98027790
27131 Rice	Minnesota	1522.78159434

Counties\_Cities

16083 Twin Falls	Idaho	1521.82246953
13031 Bulloch	Georgia	1520.13040778
18089 Lake	Indiana	1515.86153081
22115 Vernon	Louisiana	1512.48465002
22027 Claiborne	Louisiana	1511.54039137
21211 Shelby	Kentucky	1508.71841378
48153 Floyd	Texas	1507.62377934
48371 Pecos	Texas	1505.77426147
48169 Garza	Texas	1505.01672241
37159 Rowan	North Carolina	1502.88117116
13013 Barrow	Georgia	1502.30791125
48205 Hartley	Texas	1494.92792312
13307 Webster	Georgia	1493.68058215
48149 Fayette	Texas	1491.18308415
25021 Norfolk	Massachusetts	1490.66896517
6083 Santa Barbara	California	1489.71954663
28037 Franklin	Mississippi	1489.47098100
48329 Midland	Texas	1489.18170335
13059 Clarke	Georgia	1487.47349407
5003 Ashley	Arkansas	1486.58086401
37151 Randolph	North Carolina	1482.37542814
12117 Seminole	Florida	1481.72848373
41061 Union	Oregon	1481.42549412
48103 Crane	Texas	1481.01793909
27053 Hennepin	Minnesota	1480.11637029
37005 Alleghany	North Carolina	1478.36215393
28139 Tippah	Mississippi	1477.60854740
27101 Murray	Minnesota	1474.14209763
8015 Chaffee	Colorado	1473.01143456
17163 St. Clair	Illinois	1472.84713417
13189 McDuffie	Georgia	1472.29575960
40001 Adair	Oklahoma	1471.78697582
47187 Williamson	Tennessee	1469.38881193
4015 Mohave	Arizona	1468.86184681



Counties\_Cities

1117 Shelby	Alabama	1466.80450797
12001 Alachua	Florida	1463.94227207
1015 Calhoun	Alabama	1463.11156226
48131 Duval	Texas	1462.71851588
36079 Putnam	New York	1460.17878089
34027 Morris	New Jersey	1458.63852311
37111 McDowell	North Carolina	1454.72125168
18181 White	Indiana	1454.43997845
1115 St. Clair	Alabama	1453.37693088
48439 Tarrant	Texas	1449.78418950
13019 Berrien	Georgia	1449.20008311
29145 Newton	Missouri	1448.52915937
1067 Henry	Alabama	1446.91731071
37071 Gaston	North Carolina	1445.84152285
20093 Kearny	Kansas	1445.59979711
13157 Jackson	Georgia	1444.15097555
28121 Rankin	Mississippi	1442.47638107
29189 St. Louis	Missouri	1440.60103617
12019 Clay	Florida	1439.33503647
37027 Caldwell	North Carolina	1437.29656585
45077 Pickens	South Carolina	1435.12330214
28057 Itawamba	Mississippi	1433.00591062
51710 Norfolk	Virginia	1432.34074632
21183 Ohio	Kentucky	1432.30788392
53025 Grant	Washington	1431.19869312
21083 Graves	Kentucky	1430.98319801
9003 Hartford	Connecticut	1427.69607157
51690 Martinsville	Virginia	1426.13548287
1043 Cullman	Alabama	1424.94187579
20075 Hamilton	Kansas	1419.25584964
48477 Washington	Texas	1418.48011849
1031 Coffee	Alabama	1417.86588068
13115 Floyd	Georgia	1417.38233582
51175 Southampton	Virginia	1415.89901058

Counties\_Cities

34033 Salem	New Jersey	1415.17721661
29097 Jasper	Missouri	1414.17155741
13213 Murray	Georgia	1412.79026077
12115 Sarasota	Florida	1411.93950103
41031 Jefferson	Oregon	1409.55687831
51840 Winchester	Virginia	1408.85157251
40055 Greer	Oklahoma	1408.69266449
18087 LaGrange	Indiana	1408.59394864
1089 Madison	Alabama	1408.11253987
37001 Alamance	North Carolina	1407.74832368
17007 Boone	Illinois	1407.32030535
47021 Cheatham	Tennessee	1407.05754346
8031 Denver	Colorado	1402.94657861
6039 Madera	California	1400.37546299
51139 Page	Virginia	1399.74094347
48373 Polk	Texas	1399.13253783
39107 Mercer	Ohio	1398.95993555
51059 Fairfax	Virginia	1397.90318867
19033 Cerro Gordo	Iowa	1397.51916899
21041 Carroll	Kentucky	1397.03827885
37197 Yadkin	North Carolina	1395.73289295
29155 Pemiscot	Missouri	1395.03441495
38039 Griggs	North Dakota	1388.88888889
48129 Donley	Texas	1385.95962639
13151 Henry	Georgia	1383.02493267
37015 Bertie	North Carolina	1382.31893199
12109 St. Johns	Florida	1381.25784135
12089 Nassau	Florida	1379.43890391
48127 Dimmit	Texas	1377.57081878
38085 Sioux	North Dakota	1376.77833869
20067 Grant	Kansas	1376.77208288
17157 Randolph	Illinois	1373.57503270
19155 Pottawattamie	Iowa	1372.77752237
13247 Rockdale	Georgia	1370.95171866

Counties\_Cities

12127 Volusia	Florida	1367.57631434
12007 Bradford	Florida	1363.04630030
39049 Franklin	Ohio	1361.06235213
4009 Graham	Arizona	1360.57995377
47109 McNairy	Tennessee	1358.77980799
12069 Lake	Florida	1357.66280032
48261 Kenedy	Texas	1357.46606335
18113 Noble	Indiana	1356.98056046
46003 Aurora	South Dakota	1356.65833631
49049 Utah	Utah	1355.48437593
13073 Columbia	Georgia	1353.28697072
47181 Wayne	Tennessee	1352.82038894
40015 Caddo	Oklahoma	1352.79704593
13171 Lamar	Georgia	1352.63157895
13255 Spalding	Georgia	1350.98335855
13011 Banks	Georgia	1342.95344428
37067 Forsyth	North Carolina	1342.92097843
8003 Alamosa	Colorado	1342.68416951
51760 Richmond City	Virginia	1340.57163338
56041 Uinta	Wyoming	1339.96748608
12067 Lafayette	Florida	1339.89922126
13193 Macon	Georgia	1339.11587918
48273 Kleberg	Texas	1336.37444184
19103 Johnson	Iowa	1336.11000926
13085 Dawson	Georgia	1335.56592114
48047 Brooks	Texas	1335.39499578
13221 Oglethorpe	Georgia	1335.19330411
24011 Caroline	Maryland	1333.17319241
46127 Union	South Dakota	1331.71137717
42077 Lehigh	Pennsylvania	1331.43167617
51630 Fredericksburg	Virginia	1331.32034038
34005 Burlington	New Jersey	1330.76176962
5081 Little River	Arkansas	1330.52085024
5119 Pulaski	Arkansas	1329.83599878

Counties\_Cities

48225 Houston	Texas	1329.36251025
47105 Loudon	Tennessee	1328.83477212
13039 Camden	Georgia	1328.31566593
13251 Screven	Georgia	1327.30664371
19183 Washington	Iowa	1323.33679599
37091 Hertford	North Carolina	1322.96377700
48331 Milam	Texas	1321.07755362
37083 Halifax	North Carolina	1320.83679361
17201 Winnebago	Illinois	1318.63799409
48409 San Patricio	Texas	1318.52361234
51025 Brunswick	Virginia	1318.35937500
13225 Peach	Georgia	1315.16283841
27123 Ramsey	Minnesota	1314.58897512
47053 Gibson	Tennessee	1313.07982465
1009 Blount	Alabama	1312.24066390
1083 Limestone	Alabama	1311.16517978
48277 Lamar	Texas	1311.13256113
19143 Osceola	Iowa	1307.94701987
48395 Robertson	Texas	1307.56769266
5101 Newton	Arkansas	1306.85458040
13211 Morgan	Georgia	1304.83212221
37113 Macon	North Carolina	1303.67011478
48315 Marion	Texas	1299.35535858
22043 Grant	Louisiana	1298.81683124
51800 Suffolk	Virginia	1298.45917640
34001 Atlantic	New Jersey	1296.76862739
48137 Edwards	Texas	1296.68049793
27013 Blue Earth	Minnesota	1296.21664912
13289 Twiggs	Georgia	1294.57743039
35006 Cibola	New Mexico	1293.65138712
13023 Bleckley	Georgia	1293.03629849
17197 Will	Illinois	1290.17347720
1069 Houston	Alabama	1287.21758561
55051 Iron	Wisconsin	1286.11698379

Counties\_Cities

17043 DuPage	Illinois	1284.31415836
37093 Hoke	North Carolina	1283.69001534
48051 Burleson	Texas	1283.37593126
37185 Warren	North Carolina	1282.37491796
24047 Worcester	Maryland	1281.28437180
24045 Wicomico	Maryland	1281.06981927
42095 Northampton	Pennsylvania	1280.15432716
37007 Anson	North Carolina	1278.28918278
20069 Gray	Kansas	1276.31360849
40109 Oklahoma	Oklahoma	1275.95630484
45001 Abbeville	South Carolina	1275.41664969
18071 Jackson	Indiana	1274.05862483
13239 Quitman	Georgia	1272.48793330
37035 Catawba	North Carolina	1271.96631621
51013 Arlington	Virginia	1268.51941513
10003 New Castle	Delaware	1267.93424334
48421 Sherman	Texas	1266.64501462
34041 Warren	New Jersey	1265.84671816
51107 Loudoun	Virginia	1265.82278481
47091 Johnson	Tennessee	1265.60917989
45087 Union	South Carolina	1262.31302444
42011 Berks	Pennsylvania	1261.92425598
45083 Spartanburg	South Carolina	1261.91507799
37179 Union	North Carolina	1261.08482968
12101 Pasco	Florida	1260.49330097
8045 Garfield	Colorado	1259.82934583
56013 Fremont	Wyoming	1259.77081278
12055 Highlands	Florida	1259.67521627
13025 Brantley	Georgia	1259.45917341
10001 Kent	Delaware	1258.47101652
6021 Glenn	California	1255.03618925
19099 Jasper	Iowa	1254.47546235
18023 Clinton	Indiana	1252.71317829
29075 Gentry	Missouri	1252.26312613

Counties\_Cities

13195 Madison	Georgia	1251.26475548
47055 Giles	Tennessee	1250.72026574
24003 Anne Arundel	Maryland	1249.93272931
48089 Colorado	Texas	1248.99844464
29143 New Madrid	Missouri	1248.84366327
5075 Lawrence	Arkansas	1247.41389802
37171 Surry	North Carolina	1246.73375215
37089 Henderson	North Carolina	1243.70438894
48413 Schleicher	Texas	1243.52331606
13057 Cherokee	Georgia	1241.39776273
45091 York	South Carolina	1241.07136343
5015 Carroll	Arkansas	1240.12330369
55127 Walworth	Wisconsin	1237.97219383
31123 Morrill	Nebraska	1237.72940674
48381 Randall	Texas	1235.03900316
4003 Cochise	Arizona	1234.51920801
8001 Adams	Colorado	1232.15360210
8025 Crowley	Colorado	1229.08842608
47119 Maury	Tennessee	1228.53508586
47029 Cocke	Tennessee	1227.14820820
31119 Madison	Nebraska	1226.26582278
37069 Franklin	North Carolina	1225.57726465
19077 Guthrie	Iowa	1222.01492537
47043 Dickson	Tennessee	1219.92291285
48325 Medina	Texas	1219.53614422
18141 St. Joseph	Indiana	1219.11135240
24029 Kent	Maryland	1217.56178094
1077 Lauderdale	Alabama	1215.53898276
6059 Orange	California	1215.04672991
24017 Charles	Maryland	1214.21893092
29021 Buchanan	Missouri	1213.71555024
1121 Talladega	Alabama	1211.35441199
48365 Panola	Texas	1209.60774149
51041 Chesterfield	Virginia	1209.56173470

Counties\_Cities

18031 Decatur	Indiana	1209.22594611
26125 Oakland	Michigan	1205.20869980
47099 Lawrence	Tennessee	1205.01211872
42091 Montgomery	Pennsylvania	1204.79746658
38061 Mountrail	North Dakota	1203.75807399
13241 Rabun	Georgia	1203.53352701
13153 Houston	Georgia	1203.45535123
27027 Clay	Minnesota	1200.84434368
18145 Shelby	Indiana	1199.73986949
39095 Lucas	Ohio	1199.11886280
48143 Erath	Texas	1194.45884182
45057 Lancaster	South Carolina	1193.12224785
17077 Jackson	Illinois	1192.98490047
47023 Chester	Tennessee	1192.40564946
37025 Cabarrus	North Carolina	1192.38012321
48319 Mason	Texas	1191.58878505
48091 Comal	Texas	1188.22157670
48081 Coke	Texas	1186.94362018
24021 Frederick	Maryland	1186.00575792
5139 Union	Arkansas	1185.91218116
37065 Edgecombe	North Carolina	1184.50149024
32031 Washoe	Nevada	1181.78792661
31153 Sarpy	Nebraska	1181.29231970
13301 Warren	Georgia	1180.72748048
37127 Nash	North Carolina	1179.58645337
40023 Choctaw	Oklahoma	1179.43823289
48231 Hunt	Texas	1178.32381624
48505 Zapata	Texas	1176.88513037
27047 Freeborn	Minnesota	1175.92957561
5063 Independence	Arkansas	1175.75242847
47067 Hancock	Tennessee	1175.75202321
6053 Monterey	California	1175.40645647
46095 Mellette	South Dakota	1175.31831538
51117 Mecklenburg	Virginia	1174.55138662

Counties\_Cities

47177 Warren	Tennessee	1171.77944126
48195 Hansford	Texas	1171.51748124
5001 Arkansas	Arkansas	1170.57797287
13149 Heard	Georgia	1170.13216601
40147 Washington	Oklahoma	1168.91383600
21141 Logan	Kentucky	1167.14216903
13111 Fannin	Georgia	1167.00046218
5031 Craighead	Arkansas	1164.35453859
19169 Story	Iowa	1163.03960043
48053 Burnet	Texas	1161.07862522
21075 Fulton	Kentucky	1160.13071895
2282 Yakutat	Alaska	1158.94039735
12015 Charlotte	Florida	1158.93144791
8123 Weld	Colorado	1156.51994082
37045 Cleveland	North Carolina	1155.20507963
51135 Nottoway	Virginia	1154.34500649
17161 Rock Island	Illinois	1154.19196108
24027 Howard	Maryland	1153.78903204
28047 Harrison	Mississippi	1150.73796274
51670 Hopewell	Virginia	1150.64613206
40111 Okmulgee	Oklahoma	1150.38476588
40115 Ottawa	Oklahoma	1148.35605453
26099 Macomb	Michigan	1147.97332751
39061 Hamilton	Ohio	1147.81237296
45065 McCormick	South Carolina	1147.71519660
36111 Ulster	New York	1145.02320842
13191 McIntosh	Georgia	1143.65411437
48399 Runnels	Texas	1143.24799687
51165 Rockingham	Virginia	1138.54561568
29157 Perry	Missouri	1138.38120104
51550 Chesapeake	Virginia	1137.92790788
51087 Henrico	Virginia	1136.48443028
6069 San Benito	California	1135.90197767
38015 Burleigh	North Dakota	1135.68377190



Counties\_Cities

5091 Miller	Arkansas	1135.52945495
37117 Martin	North Carolina	1133.60681046
42017 Bucks	Pennsylvania	1133.08765590
29033 Carroll	Missouri	1132.33443898
19081 Hancock	Iowa	1129.57430919
26081 Kent	Michigan	1128.80973285
48157 Fort Bend	Texas	1126.85280850
42075 Lebanon	Pennsylvania	1125.86155653
24019 Dorchester	Maryland	1125.07031689
48305 Lynn	Texas	1123.02194997
21013 Bell	Kentucky	1121.60788889
45037 Edgefield	South Carolina	1120.06505988
55121 Trempealeau	Wisconsin	1117.45126010
48501 Yoakum	Texas	1117.44849261
48387 Red River	Texas	1117.04312115
13297 Walton	Georgia	1116.54171524
46049 Faulk	South Dakota	1115.87982833
45007 Anderson	South Carolina	1115.81089574
1057 Fayette	Alabama	1113.61285219
19005 Allamakee	Iowa	1113.36032389
29159 Pettis	Missouri	1111.84241456
37193 Wilkes	North Carolina	1111.48387473
31001 Adams	Nebraska	1110.72323950
37153 Richmond	North Carolina	1109.45262548
48115 Dawson	Texas	1109.43814882
5121 Randolph	Arkansas	1108.75863606
13249 Schley	Georgia	1107.71581360
51193 Westmoreland	Virginia	1104.87941671
37129 New Hanover	North Carolina	1104.72975882
8005 Arapahoe	Colorado	1104.70428353
37187 Washington	North Carolina	1104.64626022
13309 Wheeler	Georgia	1104.20104074
48339 Montgomery	Texas	1101.66264754
46041 Dewey	South Dakota	1100.94850949

Counties\_Cities

20081 Haskell	Kansas	1100.82561921
13103 Effingham	Georgia	1099.85528220
20085 Jackson	Kansas	1099.39759036
13179 Liberty	Georgia	1099.24061336
48211 Hemphill	Texas	1098.03921569
17187 Warren	Illinois	1097.93330202
48183 Gregg	Texas	1097.75517958
5037 Cross	Arkansas	1097.38546414
34015 Gloucester	New Jersey	1095.71459946
38013 Burke	North Dakota	1095.23809524
47139 Polk	Tennessee	1094.80411883
48079 Cochran	Texas	1093.08885755
19041 Clay	Iowa	1090.86401388
13147 Hart	Georgia	1088.16429748
47183 Weakley	Tennessee	1086.33847075
18063 Hendricks	Indiana	1086.16900886
5025 Cleveland	Arkansas	1085.05861811
18081 Johnson	Indiana	1084.33349336
27109 Olmsted	Minnesota	1080.13335296
35013 Dona Ana	New Mexico	1079.43104606
35013 Dona Ana	New Mexico	1079.43104606
21109 Jackson	Kentucky	1078.70852552
39099 Mahoning	Ohio	1078.63544125
18143 Scott	Indiana	1076.30454812
48445 Terry	Texas	1074.30617726
6051 Mono	California	1073.68421053
46013 Brown	South Dakota	1073.35435955
13231 Pike	Georgia	1073.30685843
48291 Liberty	Texas	1071.55682727
19181 Warren	Iowa	1071.37261047
46023 Charles Mix	South Dakota	1070.89312487
16055 Kootenai	Idaho	1070.55509117
42079 Luzerne	Pennsylvania	1070.05912242
48491 Williamson	Texas	1068.96010192

Counties\_Cities

48311 McMullen	Texas	1068.09078772
13311 White	Georgia	1067.73440107
21001 Adair	Kentucky	1066.87483737
31081 Hamilton	Nebraska	1066.81034483
13227 Pickens	Georgia	1066.29143215
51089 Henry	Virginia	1065.68798697
13219 Oconee	Georgia	1064.37156244
48423 Smith	Texas	1062.45737791
46102 Oglala Lakota	South Dakota	1062.26850234
13159 Jasper	Georgia	1061.25356125
21003 Allen	Kentucky	1060.50563394
40087 McClain	Oklahoma	1060.39764912
51570 Colonial Heights	Virginia	1059.83289407
37183 Wake	North Carolina	1059.77726001
42071 Lancaster	Pennsylvania	1058.95057924
48437 Swisher	Texas	1058.69740016
51177 Spotsylvania	Virginia	1058.56761871
39035 Cuyahoga	Ohio	1056.47192563
45003 Aiken	South Carolina	1055.48373386
37041 Chowan	North Carolina	1054.95758785
8117 Summit	Colorado	1054.60057406
48455 Trinity	Texas	1051.56037992
48027 Bell	Texas	1049.65105359
51540 Charlottesville	Virginia	1049.52511586
45021 Cherokee	South Carolina	1049.44111567
19133 Monona	Iowa	1048.50789261
19091 Humboldt	Iowa	1047.44946056
35025 Lea	New Mexico	1047.24827973
13281 Towns	Georgia	1046.23692204
16063 Lincoln	Idaho	1044.77611940
38051 McIntosh	North Dakota	1044.48742747
5057 Hempstead	Arkansas	1044.11020652
35009 Curry	New Mexico	1043.75265489
51035 Carroll	Virginia	1042.65083007

Counties\_Cities

18085 Kosciusko	Indiana	1042.29683404
37147 Pitt	North Carolina	1042.16458975
48093 Comanche	Texas	1041.82059997
37161 Rutherford	North Carolina	1041.51078921
18067 Howard	Indiana	1038.04968069
5083 Logan	Arkansas	1035.10143994
51810 Virginia Beach	Virginia	1034.67654696
28003 Alcorn	Mississippi	1034.52945159
40027 Cleveland	Oklahoma	1032.77250958
17093 Kendall	Illinois	1031.15350037
27091 Martin	Minnesota	1031.08415466
18047 Franklin	Indiana	1029.20478536
48247 Jim Hogg	Texas	1028.96341463
48251 Johnson	Texas	1027.07150402
37141 Pender	North Carolina	1026.35050352
37057 Davidson	North Carolina	1025.72412882
19083 Hardin	Iowa	1025.61062367
13169 Jones	Georgia	1023.90271177
46083 Lincoln	South Dakota	1023.68765623
48107 Crosby	Texas	1020.93787853
48187 Guadalupe	Texas	1020.19621978
18163 Vanderburgh	Indiana	1017.82576503
37081 Guilford	North Carolina	1017.10795061
31117 McPherson	Nebraska	1016.26016260
48175 Goliad	Texas	1015.29535865
31109 Lancaster	Nebraska	1014.58685292
26145 Saginaw	Michigan	1013.62683438
40057 Harmon	Oklahoma	1013.51351351
21045 Casey	Kentucky	1013.34340383
20119 Meade	Kansas	1013.02460203
38059 Morton	North Dakota	1009.80865091
19113 Linn	Iowa	1008.81328322
8097 Pitkin	Colorado	1008.35654596
13291 Union	Georgia	1008.29132119

Counties\_Cities

47113 Madison	Tennessee	1008.14507454
48101 Cottle	Texas	1007.91936645
1079 Lawrence	Alabama	1007.37324392
37099 Jackson	North Carolina	1006.30092090
35029 Luna	New Mexico	1005.71714727
40145 Wagoner	Oklahoma	1004.86830608
29133 Mississippi	Missouri	1004.79904019
17027 Clinton	Illinois	1004.27747815
45073 Oconee	South Carolina	1004.15954271
24041 Talbot	Maryland	1003.57065570
27139 Scott	Minnesota	1003.52148513
5045 Faulkner	Arkansas	1003.15689951
48049 Brown	Texas	1002.00400802
51093 Isle of Wight	Virginia	1001.27188591
16047 Gooding	Idaho	1000.26322717
12053 Hernando	Florida	998.61158410
31051 Dixon	Nebraska	998.42354178
21111 Jefferson	Kentucky	994.91640029
27003 Anoka	Minnesota	993.46264835
5043 Drew	Arkansas	993.01615015
37097 Iredell	North Carolina	992.51828397
18003 Allen	Indiana	992.40444277
17111 McHenry	Illinois	991.67125774
1019 Cherokee	Alabama	991.08789183
5117 Prairie	Arkansas	990.83477830
47081 Hickman	Tennessee	989.50644376
42043 Dauphin	Pennsylvania	989.18429286
37107 Lenoir	North Carolina	987.92339574
48203 Harrison	Texas	987.62101729
27037 Dakota	Minnesota	984.43196536
5055 Greene	Arkansas	981.79812466
37125 Moore	North Carolina	980.92863947
40131 Rogers	Oklahoma	980.60532266
29069 Dunklin	Missouri	978.82608843

Counties\_Cities

18019 Clark	Indiana	978.18677573
13077 Coweta	Georgia	976.93742116
8113 San Miguel	Colorado	976.68172384
32007 Elko County	Nevada	975.98170034
32007 Elko County	Nevada	975.98170034
29183 St. Charles	Missouri	975.74539934
19141 O'Brien	Iowa	975.43352601
18115 Ohio	Indiana	975.35934292
55133 Waukesha	Wisconsin	975.01190854
18011 Boone	Indiana	974.64141256
51770 Roanoke City	Virginia	973.77902322
42029 Chester	Pennsylvania	972.13655502
47089 Jefferson	Tennessee	972.00622084
51700 Newport News	Virginia	971.86299867
13187 Lumpkin	Georgia	971.02108936
13091 Dodge	Georgia	970.78000483
12009 Brevard	Florida	970.76479981
47017 Carroll	Tennessee	970.73518915
13269 Taylor	Georgia	970.26993407
16045 Gem	Idaho	969.71759102
18029 Dearborn	Indiana	966.34925759
20037 Crawford	Kansas	966.19595582
12017 Citrus	Florida	966.00396136
38099 Walsh	North Dakota	965.59482516
40041 Delaware	Oklahoma	964.12608523
48179 Gray	Texas	963.69034026
13223 Paulding	Georgia	961.93704128
27103 Nicollet	Minnesota	961.42606663
20147 Phillips	Kansas	959.18751175
8121 Washington	Colorado	957.42513750
37109 Lincoln	North Carolina	957.38331145
29201 Scott	Missouri	956.88803370
47107 McMinn	Tennessee	955.24068687
19163 Scott	Iowa	955.08503431

Counties\_Cities

47135 Perry	Tennessee	954.86111111
47087 Jackson	Tennessee	952.54294948
42089 Monroe	Pennsylvania	952.17306660
31073 Gosper	Nebraska	951.90380762
27081 Lincoln	Minnesota	951.87731359
18043 Floyd	Indiana	951.38915673
48287 Lee	Texas	950.76994867
36029 Erie	New York	949.96406511
17059 Gallatin	Illinois	948.99169632
5051 Garland	Arkansas	947.01171914
30033 Garfield	Montana	946.37223975
8065 Lake	Colorado	945.80777096
48495 Winkler	Texas	945.59585492
37059 Davie	North Carolina	943.06507851
1037 Coosa	Alabama	942.60382641
1061 Geneva	Alabama	942.46408756
42103 Pike	Pennsylvania	940.41084869
47015 Cannon	Tennessee	940.39551929
40127 Pushmataha	Oklahoma	939.26111459
16033 Clark	Idaho	938.96713615
28109 Pearl River	Mississippi	938.84846625
12119 Sumter	Florida	938.22327850
34037 Sussex	New Jersey	937.50665843
51149 Prince George	Virginia	937.45076414
18123 Perry	Indiana	937.07465187
48389 Reeves	Texas	936.60401402
37139 Pasquotank	North Carolina	935.94692096
26149 St. Joseph	Michigan	935.40618908
6111 Ventura	California	934.58383228
37039 Cherokee	North Carolina	933.65747102
29213 Taney	Missouri	932.82245936
13055 Chattooga	Georgia	931.82734974
6073 San Diego	California	931.00840949
47009 Blount	Tennessee	930.34587245

Counties\_Cities

40063 Hughes	Oklahoma	929.88376453
38035 Grand Forks	North Dakota	928.35947435
51077 Grayson	Virginia	927.64378479
19015 Boone	Iowa	926.13679496
47093 Knox	Tennessee	923.72697399
21107 Hopkins	Kentucky	923.04961392
19119 Lyon	Iowa	922.86851240
13113 Fayette	Georgia	922.80030672
6101 Sutter	California	922.45395478
36065 Oneida	New York	922.13070125
48317 Martin	Texas	921.25847384
47027 Clay	Tennessee	920.04665025
37165 Scotland	North Carolina	919.27607009
27147 Steele	Minnesota	918.40339103
19027 Carroll	Iowa	917.93192418
5033 Crawford	Arkansas	917.89420560
34019 Hunterdon	New Jersey	917.29877961
33011 Hillsborough	New Hampshire	916.80373368
13295 Walker	Georgia	914.85376747
48357 Ochiltree	Texas	914.84869810
17075 Iroquois	Illinois	912.91117229
44003 Kent	Rhode Island	911.74837210
17119 Madison	Illinois	911.28748662
18005 Bartholomew	Indiana	911.14521528
20091 Johnson	Kansas	910.20910209
19035 Cherokee	Iowa	909.81362070
37051 Cumberland	North Carolina	909.03619896
21067 Fayette	Kentucky	908.95052196
42069 Lackawanna	Pennsylvania	908.94858937
37085 Harnett	North Carolina	908.25100213
47185 White	Tennessee	907.51466411
19067 Floyd	Iowa	907.30283611
21077 Gallatin	Kentucky	905.79710145
5111 Poinsett	Arkansas	905.14724285



Counties\_Cities

39123 Ottawa	Ohio	902.64661875
18107 Montgomery	Indiana	902.31054086
37135 Orange	North Carolina	901.20320215
2290 Yukon-Koyukuk	Alaska	901.07002065
30057 Madison	Montana	901.00364964
37019 Brunswick	North Carolina	900.22231323
24013 Carroll	Maryland	900.08252736
40133 Seminole	Oklahoma	899.17812678
32015 Lander	Nevada	896.86098655
21185 Oldham	Kentucky	896.64510305
20173 Sedgwick	Kansas	896.21052673
19147 Palo Alto	Iowa	895.95699406
48353 Nolan	Texas	894.85458613
36021 Columbia	New York	891.24774685
49011 Davis	Utah	889.64581918
51590 Danville	Virginia	889.58788981
34009 Cape May	New Jersey	889.15298185
48293 Limestone	Texas	888.64322463
5027 Columbia	Arkansas	887.96363173
9005 Litchfield	Connecticut	887.30115785
29101 Johnson	Missouri	887.19898606
6095 Solano	California	886.45574439
19135 Monroe	Iowa	885.75096277
26049 Genesee	Michigan	885.73872182
18173 Warrick	Indiana	883.85251011
12035 Flagler	Florida	882.50778552
51187 Warren	Virginia	882.43381746
21105 Hickman	Kentucky	882.15335897
47125 Montgomery	Tennessee	881.28186453
13117 Forsyth	Georgia	880.76682501
55075 Marinette	Wisconsin	880.44714844
13047 Catoosa	Georgia	879.56096114
47179 Washington	Tennessee	879.42335954
41055 Sherman	Oregon	878.22014052

Counties\_Cities

51179 Stafford	Virginia	877.56735129
39013 Belmont	Ohio	876.97207614
46027 Clay	South Dakota	876.00598248
48099 Coryell	Texas	874.23804941
54061 Monongalia	West Virginia	872.95621124
19195 Worth	Iowa	872.13202737
28131 Stone	Mississippi	870.86605759
17133 Monroe	Illinois	870.83151303
40013 Bryan	Oklahoma	868.79132056
21171 Monroe	Kentucky	867.69919761
26021 Berrien	Michigan	865.44138159
47031 Coffee	Tennessee	865.35008977
48493 Wilson	Texas	864.12870341
27051 Grant	Minnesota	863.64391297
17037 DeKalb	Illinois	862.27590909
55027 Dodge	Wisconsin	861.72550002
48217 Hill	Texas	860.97815921
46015 Brule	South Dakota	860.58519793
48121 Denton	Texas	858.37609305
47127 Moore	Tennessee	857.90048354
9007 Middlesex	Connecticut	857.50113719
47123 Monroe	Tennessee	856.39709213
29135 Moniteau	Missouri	856.02630110
19025 Calhoun	Iowa	855.75832560
55105 Rock	Wisconsin	855.15144456
42055 Franklin	Pennsylvania	854.45797139
18159 Tipton	Indiana	852.72342676
5109 Pike	Arkansas	852.61875761
18117 Orange	Indiana	851.76253271
48367 Parker	Texas	851.33445592
47001 Anderson	Tennessee	851.18066996
17029 Coles	Illinois	850.93839049
40119 Payne	Oklahoma	850.80448562
31093 Howard	Nebraska	850.34013605

Counties\_Cities

48241 Jasper	Texas	847.45762712
27023 Chippewa	Minnesota	847.03119758
48363 Palo Pinto	Texas	845.02164502
48013 Atascosa	Texas	844.76247267
48219 Hockley	Texas	844.21235857
24037 St. Mary's	Maryland	844.10281900
19161 Sac	Iowa	843.70820043
51650 Hampton	Virginia	842.06294253
20177 Shawnee	Kansas	841.69488279
37033 Caswell	North Carolina	841.48383117
39045 Fairfield	Ohio	840.27679706
47019 Carter	Tennessee	839.38173236
40091 McIntosh	Oklahoma	837.74917991
35041 Roosevelt	New Mexico	837.64605453
51061 Fauquier	Virginia	837.63707110
48031 Blanco	Texas	837.46368142
48503 Young	Texas	836.79689665
48159 Franklin	Texas	835.96507524
18059 Hancock	Indiana	835.61446477
25001 Barnstable	Massachusetts	835.46925445
36001 Albany	New York	835.18659013
4025 Yavapai	Arizona	834.50793774
54023 Grant	West Virginia	834.33683124
48221 Hood	Texas	834.20057155
1029 Cleburne	Alabama	834.05618202
47171 Unicoi	Tennessee	833.28641405
41041 Lincoln	Oregon	832.18595610
40113 Osage	Oklahoma	831.66716297
37013 Beaufort	North Carolina	830.51891502
21095 Harlan	Kentucky	829.26275133
54071 Pendleton	West Virginia	828.92668286
39023 Clark	Ohio	828.47271241
39157 Tuscarawas	Ohio	826.67939594
31157 Scotts Bluff	Nebraska	825.25216038

Counties\_Cities

32023 Nye	Nevada	824.76954968
21117 Kenton	Kentucky	824.44550168
30101 Toole	Montana	824.23243355
17143 Peoria	Illinois	823.82447224
5039 Dallas	Arkansas	821.49818992
37103 Jones	North Carolina	819.75718585
49045 Tooele	Utah	819.66040597
19023 Butler	Iowa	818.48820414
6075 San Francisco	California	818.29039799
19157 Poweshiek	Iowa	818.22557356
27133 Rock	Minnesota	817.93074145
47057 Grainger	Tennessee	816.59105638
47117 Marshall	Tennessee	816.43559065
55135 Waupaca	Wisconsin	815.60006259
48181 Grayson	Texas	814.98011060
53063 Spokane	Washington	814.56422174
20031 Coffey	Kansas	813.79812948
19017 Bremer	Iowa	813.72509721
18111 Newton	Indiana	813.64642067
48035 Bosque	Texas	813.22561661
13235 Pulaski	Georgia	813.08157919
13079 Crawford	Georgia	811.82010067
30031 Gallatin	Montana	811.61285709
48473 Waller	Texas	811.27884652
48343 Morris	Texas	810.43844720
38019 Cavalier	North Dakota	809.61086446
20189 Stevens	Kansas	809.49811117
47061 Grundy	Tennessee	809.23123033
24035 Queen Anne's	Maryland	807.94412052
48397 Rockwall	Texas	807.69345401
21015 Boone	Kentucky	807.40194476
26023 Branch	Michigan	806.93228188
55025 Dane	Wisconsin	806.83821198
21061 Edmonson	Kentucky	806.58302102

Counties\_Cities

20187 Stanton	Kansas	805.23402114
48441 Taylor	Texas	804.99854693
47121 Meigs	Tennessee	804.48561677
41047 Marion	Oregon	804.05226196
21009 Barren	Kentucky	803.60376675
40021 Cherokee	Oklahoma	803.28710837
5125 Saline	Arkansas	802.99124534
51530 Buena Vista	Virginia	801.66746833
13125 Glascock	Georgia	801.33555927
35039 Rio Arriba	New Mexico	799.87694201
53071 Walla Walla Cou	Washington	799.38281737
53071 Walla Walla Cou	Washington	799.38281737
48289 Leon	Texas	799.07353793
51830 Williamsburg	Virginia	798.87218045
2060 Bristol Bay	Alaska	798.17559863
40017 Canadian	Oklahoma	797.52435149
5095 Monroe	Arkansas	797.10144928
29031 Cape Girardeau	Missouri	796.16014628
47145 Roane	Tennessee	796.01053820
5021 Clay	Arkansas	794.77335489
48327 Menard	Texas	794.76390837
5019 Clark	Arkansas	793.25506550
40117 Pawnee	Oklahoma	793.16656498
18049 Fulton	Indiana	791.35974517
8105 Rio Grande	Colorado	791.11111111
40049 Garvin	Oklahoma	791.05389954
18057 Hamilton	Indiana	790.70302891
18091 LaPorte	Indiana	789.94973047
37003 Alexander	North Carolina	789.76253581
40141 Tillman	Oklahoma	789.33043005
18053 Grant	Indiana	788.64353312
31035 Clay	Nebraska	788.54200193
27019 Carver	Minnesota	788.01749862
21213 Simpson	Kentucky	787.95401803

Counties\_Cities

39097 Madison	Ohio	785.80595772
47103 Lincoln	Tennessee	785.53213940
17141 Ogle	Illinois	785.49967598
39113 Montgomery	Ohio	784.09861534
16019 Bonneville	Idaho	782.17262567
40077 Latimer	Oklahoma	781.93724954
18027 Daviess	Indiana	781.36784626
29147 Nodaway	Missouri	780.12912482
18015 Carroll	Indiana	780.04670343
18079 Jennings	Indiana	778.67516569
47005 Benton	Tennessee	778.54671280
5073 Lafayette	Arkansas	778.21011673
19045 Clinton	Iowa	778.19338751
21193 Perry	Kentucky	778.01625019
29007 Audrain	Missouri	777.29360499
42007 Beaver	Pennsylvania	776.97247818
27009 Benton	Minnesota	776.91453940
31019 Buffalo	Nebraska	775.97500756
27163 Washington	Minnesota	775.07417024
51079 Greene	Virginia	773.54770211
37121 Mitchell	North Carolina	773.33333333
6001 Alameda	California	772.99995860
46103 Pennington	South Dakota	772.40465770
48109 Culberson	Texas	771.32486388
40037 Creek	Oklahoma	770.90665326
40051 Grady	Oklahoma	770.46317798
35043 Sandoval	New Mexico	769.39502270
51057 Essex	Virginia	769.30121806
17019 Champaign	Illinois	769.10988032
18041 Fayette	Indiana	767.99583460
28045 Hancock	Mississippi	766.89060717
38063 Nelson	North Dakota	766.81770652
47079 Henry	Tennessee	766.42561345
18061 Harrison	Indiana	765.79925651

Counties\_Cities

6081 San Mateo	California	765.51728619
36067 Onondaga	New York	765.46797486
18065 Henry	Indiana	764.43413229
51069 Frederick	Virginia	763.96355611
39109 Miami	Ohio	763.49532112
31121 Merrick	Nebraska	762.96392086
47025 Claiborne	Tennessee	762.06071294
19097 Jackson	Iowa	761.63030054
39173 Wood	Ohio	759.77841709
41027 Hood River	Oregon	759.77462865
18149 Starke	Indiana	758.66579464
48161 Freestone	Texas	757.26978998
48213 Henderson	Texas	754.56566908
21039 Carlisle	Kentucky	754.55879271
29207 Stoddard	Missouri	753.26987605
6113 Yolo	California	753.14870604
5023 Cleburne	Arkansas	753.05427599
18055 Greene	Indiana	752.98381553
51095 James City	Virginia	752.64735526
16039 Elmore	Idaho	752.04519608
48265 Kerr	Texas	751.83665681
37173 Swain	North Carolina	751.14075114
48475 Ward	Texas	750.85324232
24025 Harford	Maryland	750.52371277
40135 Sequoyah	Oklahoma	750.38247651
48037 Bowie	Texas	749.54412451
53037 Kittitas	Washington	749.51439912
31039 Cuming	Nebraska	749.44071588
31099 Kearney	Nebraska	748.77750611
56043 Washakie	Wyoming	748.25618263
13265 Taliaferro	Georgia	746.26865672
13083 Dade	Georgia	745.71675089
39155 Trumbull	Ohio	745.61867218
47115 Marion	Tennessee	745.40682415

Counties\_Cities

39043 Erie	Ohio	745.15848020
55063 La Crosse	Wisconsin	745.15774338
30111 Yellowstone	Montana	743.73817419
48015 Austin	Texas	743.60598886
39075 Holmes	Ohio	742.73216076
18103 Miami	Indiana	742.26108471
40097 Mayes	Oklahoma	741.96608850
6013 Contra Costa	California	741.77436392
35001 Bernalillo	New Mexico	740.97430238
26039 Crawford	Michigan	740.95388821
17001 Adams	Illinois	739.82737361
51053 Dinwiddie	Virginia	739.59830348
38089 Stark	North Dakota	738.78117237
27161 Waseca	Minnesota	738.32325718
51820 Waynesboro	Virginia	738.02368747
39017 Butler	Ohio	738.01317021
19131 Mitchell	Iowa	738.00738007
18093 Lawrence	Indiana	737.93465884
27079 Le Sueur	Minnesota	736.99726258
39165 Warren	Ohio	736.95046366
21051 Clay	Kentucky	736.13528973
47073 Hawkins	Tennessee	735.89244649
40103 Noble	Oklahoma	735.22898397
6055 Napa	California	735.20445857
38027 Eddy	North Dakota	734.97622136
51036 Charles City	Virginia	734.76444316
51049 Cumberland	Virginia	734.01977776
51003 Albemarle	Virginia	734.00908773
18133 Putnam	Indiana	733.21157257
6115 Yuba	California	732.94806576
21101 Henderson	Kentucky	732.60073260
19189 Winnebago	Iowa	732.07834189
48425 Somervell	Texas	732.03194321
27141 Sherburne	Minnesota	732.01716023



Counties\_Cities

21059 Daviess	Kentucky	731.91960753
36073 Orleans	New York	731.31094258
29029 Camden	Missouri	731.20157154
18127 Porter	Indiana	729.97865491
21085 Grayson	Kentucky	729.45556780
48485 Wichita	Texas	728.43469833
21121 Knox	Kentucky	728.34142602
40073 Kingfisher	Oklahoma	727.11178553
37095 Hyde	North Carolina	726.57743786
27063 Jackson	Minnesota	726.46554334
17177 Stephenson	Illinois	726.20829888
48045 Briscoe	Texas	725.59366755
24009 Calvert	Maryland	724.97635947
48335 Mitchell	Texas	724.37077962
26053 Gogebic	Michigan	722.04557499
19085 Harrison	Iowa	721.66407245
47051 Franklin	Tennessee	720.93578420
6079 San Luis Obispo	California	720.74926939
29019 Boone	Missouri	720.53554068
46031 Corson	South Dakota	720.28811525
5053 Grant	Arkansas	720.25511326
53033 King	Washington	719.96535855
31023 Butler	Nebraska	719.78158352
37149 Polk	North Carolina	718.06317015
42037 Columbia	Pennsylvania	718.03959912
25015 Hampshire	Massachusetts	717.67221344
47173 Union	Tennessee	716.17228769
38031 Foster	North Dakota	715.17412935
54083 Randolph	West Virginia	714.70700482
35019 Guadalupe	New Mexico	714.12117024
51141 Patrick	Virginia	712.95196062
48165 Gaines	Texas	712.88455098
55131 Washington	Wisconsin	712.63808745
40101 Muskogee	Oklahoma	710.92127205

Counties\_Cities

48145 Falls	Texas	709.54715893
16077 Power	Idaho	708.03295572
38105 Williams	North Dakota	707.21357850
42003 Allegheny	Pennsylvania	706.79846231
23005 Cumberland	Maine	705.14414577
8059 Jefferson	Colorado	704.19986454
31155 Saunders	Nebraska	704.12617941
48085 Collin	Texas	703.77835658
47133 Overton	Tennessee	702.37447888
19121 Madison	Iowa	701.58163579
39037 Darke	Ohio	701.43990024
29081 Harrison	Missouri	701.21226527
48499 Wood	Texas	700.21493940
55055 Jefferson	Wisconsin	700.11394472
55089 Ozaukee	Wisconsin	699.96746946
9013 Tolland	Connecticut	699.04122024
46109 Roberts	South Dakota	698.76519575
36063 Niagara	New York	698.55963656
13143 Haralson	Georgia	697.52480276
55065 Lafayette	Wisconsin	696.06960696
40039 Custer	Oklahoma	695.68811131
20171 Scott	Kansas	694.30263427
48007 Aransas	Texas	693.51042367
18007 Benton	Indiana	693.40113256
38025 Dunn	North Dakota	692.52077562
8085 Montrose	Colorado	691.71364950
2020 Anchorage	Alaska	691.50505251
21057 Cumberland	Kentucky	690.79441358
18095 Madison	Indiana	690.36801629
37021 Buncombe	North Carolina	688.91521904
19031 Cedar	Iowa	687.17453159
20157 Republic	Kansas	686.10634648
5029 Conway	Arkansas	684.50528936
6067 Sacramento	California	684.24211944

Counties\_Cities

39089 Licking	Ohio	683.85210134
5113 Polk	Arkansas	683.32585166
38091 Steele	North Dakota	683.13189700
21103 Henry	Kentucky	682.97528871
29009 Barry	Missouri	682.71749429
37043 Clay	North Carolina	682.28745848
46079 Lake	South Dakota	681.62671364
40085 Love	Oklahoma	680.87625814
39003 Allen	Ohio	680.86847258
18137 Ripley	Indiana	680.15285910
35059 Union	New Mexico	679.94171928
51181 Surry	Virginia	679.64164350
46097 Miner	South Dakota	677.81292363
47083 Houston	Tennessee	677.71995643
48151 Fisher	Texas	677.25970305
8041 El Paso	Colorado	676.88721535
40007 Beaver	Oklahoma	676.81895093
40019 Carter	Oklahoma	676.67144073
48351 Newton	Texas	676.56045395
36093 Schenectady	New York	675.89314451
51075 Goochland	Virginia	675.44312511
37049 Craven	North Carolina	675.33426617
29099 Jefferson	Missouri	673.06449384
47153 Sequatchie	Tennessee	672.22371605
48193 Hamilton	Texas	671.85289958
48147 Fannin	Texas	671.65448053
41065 Wasco	Oregon	671.57140162
21047 Christian	Kentucky	671.12221122
20059 Franklin	Kansas	671.06238539
48207 Haskell	Texas	670.91002924
17145 Perry	Illinois	670.63379617
26161 Washtenaw	Michigan	669.33899068
53057 Skagit	Washington	669.23544920
21125 Laurel	Kentucky	669.20503058

Counties\_Cities

51065 Fluvanna	Virginia	668.33439122
5047 Franklin	Arkansas	668.16395284
47035 Cumberland	Tennessee	666.96831063
26121 Muskegon	Michigan	665.94465055
20169 Saline	Kansas	665.42894432
48393 Roberts	Texas	664.45182724
39077 Huron	Ohio	663.20251607
24015 Cecil	Maryland	662.28385817
48377 Presidio	Texas	662.06102476
55043 Grant	Wisconsin	661.44237111
40031 Comanche	Oklahoma	660.17837272
24043 Washington	Maryland	659.92605648
39111 Monroe	Ohio	659.89847716
19117 Lucas	Iowa	659.34065934
29037 Cass	Missouri	659.33647122
29103 Knox	Missouri	658.72814796
55111 Sauk	Wisconsin	658.37600585
48359 Oldham	Texas	656.96855936
48467 Van Zandt	Texas	656.91997358
48171 Gillespie	Texas	656.61841516
18073 Jasper	Indiana	656.27809410
55041 Forest	Wisconsin	656.21176732
54059 Mingo	West Virginia	655.87555182
36055 Monroe	New York	655.64585427
42061 Huntingdon	Pennsylvania	655.33120793
5085 Lonoke	Arkansas	654.38451199
53061 Snohomish	Washington	653.57632400
17137 Morgan	Illinois	653.40240170
46121 Todd	South Dakota	651.56082855
16009 Benewah	Idaho	650.33600694
48401 Rusk	Texas	650.13774105
40047 Garfield	Oklahoma	650.10753041
55139 Winnebago	Wisconsin	649.63162203
44001 Bristol	Rhode Island	649.55086435

Counties\_Cities

31025 Cass	Nebraska	646.04916090
18129 Posey	Indiana	646.04541895
8057 Jackson	Colorado	643.31665475
18109 Morgan	Indiana	643.21980718
51143 Pittsylvania	Virginia	643.16067532
8014 Broomfield	Colorado	642.44156669
20065 Graham	Kansas	642.05457464
6097 Sonoma	California	641.67443423
16079 Shoshone	Idaho	640.82525789
21233 Webster	Kentucky	640.68339562
42107 Schuylkill	Pennsylvania	638.43116276
47085 Humphreys	Tennessee	638.32089149
48483 Wheeler	Texas	635.71566172
21209 Scott	Kentucky	635.36256715
35005 Chaves	New Mexico	635.34758614
31159 Seward	Nebraska	635.17727220
54069 Ohio	West Virginia	634.65453239
21097 Harrison	Kentucky	633.72031100
39153 Summit	Ohio	633.49067571
19123 Mahaska	Iowa	631.81818182
20161 Riley	Kansas	630.91054638
29053 Cooper	Missouri	630.57433392
51033 Caroline	Virginia	630.44326011
55087 Outagamie	Wisconsin	629.78677981
8125 Yuma	Colorado	628.74251497
26157 Tuscola	Michigan	628.37992231
26115 Monroe	Michigan	628.16158044
29067 Douglas	Missouri	628.13130935
51680 Lynchburg	Virginia	625.86756934
55117 Sheboygan	Wisconsin	623.61419069
38053 McKenzie	North Dakota	623.53286385
38097 Traill	North Dakota	622.12268259
46061 Hanson	South Dakota	622.03791469
38077 Richland	North Dakota	621.95948026

Counties\_Cities

18051 Gibson	Indiana	621.78644027
27171 Wright	Minnesota	621.20000880
29167 Polk	Missouri	621.09872364
37169 Stokes	North Carolina	620.23005696
39175 Wyandot	Ohio	620.01367677
29023 Butler	Missouri	619.15148104
9015 Windham	Connecticut	618.66065096
19075 Grundy	Iowa	617.68530559
39143 Sandusky	Ohio	617.35743805
30001 Beaverhead	Montana	616.75882603
39041 Delaware	Ohio	616.62093680
5135 Sharp	Arkansas	616.14649315
20099 Labette	Kansas	616.10899619
53053 Pierce	Washington	614.49636991
21155 Marion	Kentucky	613.27561328
8013 Boulder	Colorado	612.43015475
19105 Jones	Iowa	612.22522175
26139 Ottawa	Michigan	612.06083430
20043 Doniphan	Kansas	611.81983858
4011 Greenlee	Arizona	611.62079511
55005 Barron	Wisconsin	611.10619077
36039 Greene	New York	610.64201638
29113 Lincoln	Missouri	610.20004854
48407 San Jacinto	Texas	609.35269334
20197 Wabaunsee	Kansas	608.78388172
17099 LaSalle	Illinois	608.60824271
48095 Concho	Texas	608.04490178
47175 Van Buren	Tennessee	607.11188205
40095 Marshall	Oklahoma	606.92609782
37029 Camden	North Carolina	606.90943044
19175 Union	Iowa	606.84521401
26027 Cass	Michigan	605.96673959
51137 Orange	Virginia	605.82905796
37087 Haywood	North Carolina	605.12175050

Counties\_Cities

20083 Hodgeman	Kansas	605.06050605
47059 Greene	Tennessee	605.03423220
26077 Kalamazoo	Michigan	604.44746479
27043 Faribault	Minnesota	603.28536124
21113 Jessamine	Kentucky	602.74480712
17195 Whiteside	Illinois	602.23636429
18131 Pulaski	Indiana	601.49169941
16081 Teton	Idaho	601.37457045
51023 Botetourt	Virginia	601.01571656
27039 Dodge	Minnesota	600.32657766
8063 Kit Carson	Colorado	600.30713388
13183 Long	Georgia	600.06316454
55061 Kewaunee	Wisconsin	598.53799735
35027 Lincoln	New Mexico	598.28185723
29127 Marion	Missouri	598.06939004
38093 Stutsman	North Dakota	597.60003825
51775 Salem	Virginia	596.65405764
40079 Le Flore	Oklahoma	596.23849540
21215 Spencer	Kentucky	595.93487283
21229 Washington	Kentucky	595.82919563
27071 Koochiching	Minnesota	594.85530547
17003 Alexander	Illinois	594.05940594
18157 Tippecanoe	Indiana	593.63474369
19087 Henry	Iowa	593.01340509
18035 Delaware	Indiana	592.47900185
29001 Adair	Missouri	591.97284818
32510 Carson City	Nevada	591.90818205
51007 Amelia	Virginia	591.71597633
21037 Campbell	Kentucky	591.50635520
48235 Irion	Texas	591.32720105
16051 Jefferson	Idaho	591.05268521
47137 Pickett	Tennessee	590.31877214
18151 Steuben	Indiana	589.83403689
32013 Humboldt	Nevada	589.77719528

Counties\_Cities

17167 Sangamon	Illinois	589.20490612
39137 Putnam	Ohio	589.10597987
56007 Carbon	Wyoming	587.80308597
56037 Sweetwater	Wyoming	587.67508304
40125 Pottawatomie	Oklahoma	587.51496306
17063 Grundy	Illinois	586.59656282
31091 Hooker	Nebraska	586.51026393
18147 Spencer	Indiana	585.42824814
6085 Santa Clara	California	585.06273322
39055 Geauga	Ohio	582.78652785
19095 Iowa	Iowa	582.36788303
30047 Lake	Montana	581.81818182
46125 Turner	South Dakota	581.67141500
19043 Clayton	Iowa	580.99794942
31135 Perkins	Nebraska	580.40286787
19019 Buchanan	Iowa	580.21604793
55039 Fond du Lac	Wisconsin	580.21073875
19055 Delaware	Iowa	579.99882829
47013 Campbell	Tennessee	578.53118763
36053 Madison	New York	577.72441557
39141 Ross	Ohio	577.14055452
26025 Calhoun	Michigan	577.00744310
48237 Jack	Texas	576.72735497
19051 Davis	Iowa	576.68847732
17081 Jefferson	Illinois	576.41459545
25011 Franklin	Massachusetts	576.35669292
54003 Berkeley	West Virginia	576.31720499
55091 Pepin	Wisconsin	576.21072849
27125 Red Lake	Minnesota	575.14378595
8023 Costilla	Colorado	574.71264368
40121 Pittsburg	Oklahoma	574.33279395
55015 Calumet	Wisconsin	574.17412628
51790 Staunton	Virginia	573.79022550
51085 Hanover	Virginia	573.48539244



Counties\_Cities

20045 Douglas	Kansas	573.14140782
41051 Multnomah	Oregon	573.11425334
26017 Bay	Michigan	572.53928389
17079 Jasper	Illinois	572.26095099
27107 Norman	Minnesota	571.42857143
42025 Carbon	Pennsylvania	571.41077740
48233 Hutchinson	Texas	570.80856685
36007 Broome	New York	570.80544091
19011 Benton	Iowa	569.37836362
17095 Knox	Illinois	568.72605364
21169 Metcalfe	Kentucky	568.29511466
51133 Northumberland	Virginia	568.04149173
47163 Sullivan	Tennessee	567.64847655
26159 Van Buren	Michigan	567.27812533
21207 Russell	Kentucky	566.74709612
17085 Jo Daviess	Illinois	566.32032201
37143 Perquimans	North Carolina	566.23454031
38071 Ramsey	North Dakota	566.15277415
37011 Avery	North Carolina	565.55269923
51157 Rappahannock	Virginia	565.36127965
29071 Franklin	Missouri	565.25513649
19129 Mills	Iowa	564.29662086
37199 Yancey	North Carolina	564.15125957
39007 Ashtabula	Ohio	564.14306668
26059 Hillsdale	Michigan	563.94675293
48307 McCulloch	Texas	563.41555027
16015 Boise	Idaho	563.26958344
17135 Montgomery	Illinois	562.91738051
37055 Dare	North Carolina	561.62844854
40029 Coal	Oklahoma	561.59420290
31177 Washington	Nebraska	561.28126966
37157 Rockingham	North Carolina	561.25261881
30009 Carbon	Montana	560.01493373
21091 Hancock	Kentucky	559.48846769

Counties\_Cities

29011 Barton	Missouri	559.41685031
31185 York	Nebraska	559.10543131
40105 Nowata	Oklahoma	557.83910746
21239 Woodford	Kentucky	557.79595221
19145 Page	Iowa	557.41360089
54035 Jackson	West Virginia	557.37476486
19109 Kossuth	Iowa	556.74805474
27151 Swift	Minnesota	556.44729802
21035 Calloway	Kentucky	554.49086495
47101 Lewis	Tennessee	554.36041701
20143 Ottawa	Kansas	551.53395381
48067 Cass	Texas	551.14711644
48497 Wise	Texas	549.00812532
55083 Oconto	Wisconsin	547.18477399
21073 Franklin	Kentucky	547.08255436
16043 Fremont	Idaho	546.78007290
18179 Wells	Indiana	545.98312416
39093 Lorain	Ohio	545.78767599
47161 Stewart	Tennessee	545.68247179
27143 Sibley	Minnesota	545.64812350
40035 Craig	Oklahoma	545.22577939
42133 York	Pennsylvania	545.20348091
46043 Douglas	South Dakota	545.14480409
51127 New Kent	Virginia	544.86177482
29219 Warren	Missouri	544.49598110
17041 Douglas	Illinois	544.17577904
29095 Jackson	Missouri	544.04711077
21145 McCracken	Kentucky	543.26202063
36035 Fulton	New York	543.00162341
17199 Williamson	Illinois	542.82987354
54045 Logan	West Virginia	539.76140093
33015 Rockingham	New Hampshire	538.52821694
42093 Montour	Pennsylvania	537.28070175
9011 New London	Connecticut	536.38898884

Counties\_Cities

39009 Athens	Ohio	536.32744842
46111 Sanborn	South Dakota	535.19967065
29105 Laclede	Missouri	534.81925349
2261 Valdez-Cordova	Alaska	534.70100393
48457 Tyler	Texas	534.66076696
29109 Lawrence	Missouri	534.42477645
19089 Howard	Iowa	533.36235986
55097 Portage	Wisconsin	531.42003327
26137 Otsego	Michigan	531.11696736
38103 Wells	North Dakota	530.70507961
55109 St. Croix	Wisconsin	530.69324593
26037 Clinton	Michigan	530.68118792
38043 Kidder	North Dakota	530.61224490
17087 Johnson	Illinois	529.86512524
19137 Montgomery	Iowa	529.84104769
19071 Fremont	Iowa	529.10052910
20079 Harvey	Kansas	529.08506285
37137 Pamlico	North Carolina	528.80820837
40071 Kay	Oklahoma	527.61486379
25003 Berkshire	Massachusetts	527.11558553
17165 Saline	Illinois	527.06433531
48223 Hopkins	Texas	527.03069818
2122 Kenai Peninsula	Alaska	526.19889635
51097 King and Queen	Virginia	525.41891508
17115 Macon	Illinois	525.25021010
29203 Shannon	Missouri	525.09463915
18177 Wayne	Indiana	524.75127396
29107 Lafayette	Missouri	524.57205964
37009 Ashe	North Carolina	523.81128039
55081 Monroe	Wisconsin	523.33282665
40067 Jefferson	Oklahoma	522.61963090
48417 Shackelford	Texas	522.59452813
48097 Cooke	Texas	522.50209494
42115 Susquehanna	Pennsylvania	522.30899998

Counties\_Cities

42067 Juniata	Pennsylvania	522.18264249
35061 Valencia	New Mexico	521.86878728
39011 Auglaize	Ohio	521.78849009
27173 Yellow Medicine	Minnesota	520.67381317
56023 Lincoln	Wyoming	519.70772872
26065 Ingham	Michigan	519.24095171
6061 Placer	California	518.63288473
55019 Clark	Wisconsin	518.59748192
26069 Iosco	Michigan	518.32064112
26087 Lapeer	Michigan	518.01699459
55035 Eau Claire	Wisconsin	517.53496470
54037 Jefferson	West Virginia	517.50541268
31169 Thayer	Nebraska	515.97539194
38029 Emmons	North Dakota	515.93323217
18033 DeKalb	Indiana	515.89321242
29187 St. Francois	Missouri	515.80399448
17011 Bureau	Illinois	515.26081290
5009 Boone	Arkansas	514.94130203
27113 Pennington	Minnesota	514.88221188
18169 Wabash	Indiana	514.70588235
37145 Person	North Carolina	513.83299162
37133 Onslow	North Carolina	513.44829854
39031 Coshocton	Ohio	513.25452510
21093 Hardin	Kentucky	512.88557034
29205 Shelby	Missouri	512.39669421
27167 Wilkin	Minnesota	511.67252958
26123 Newaygo	Michigan	511.33109711
29177 Ray	Missouri	511.29659573
29017 Bollinger	Missouri	509.49133043
26109 Menominee	Michigan	509.07192273
23001 Androscoggin	Maine	508.92003083
19009 Audubon	Iowa	508.53614239
2188 Northwest Arctic	Alaska	508.40829097
48075 Childress	Texas	507.47496914

Counties\_Cities

16085 Valley	Idaho	507.20043474
55057 Juneau	Wisconsin	507.19465004
24039 Somerset	Maryland	506.32911392
37189 Watauga	North Carolina	505.85396371
18167 Vigo	Indiana	505.65250591
42041 Cumberland	Pennsylvania	505.12482947
39065 Hardin	Ohio	505.08259212
48271 Kinney	Texas	504.38014335
20125 Montgomery	Kansas	504.35865504
48459 Upshur	Texas	501.69655841
51161 Roanoke	Virginia	500.67500771
30017 Custer	Montana	500.60417746
29003 Andrew	Missouri	499.80121543
27169 Winona	Minnesota	499.75405804
47151 Scott	Tennessee	499.11520486
46065 Hughes	South Dakota	498.58356941
26147 St. Clair	Michigan	498.31489234
20011 Bourbon	Kansas	498.19149662
51199 York	Virginia	498.18707072
18161 Union	Indiana	497.37103879
56021 Laramie	Wyoming	497.09020369
8035 Douglas	Colorado	496.53417976
38073 Ransom	North Dakota	496.46744319
40107 Okfuskee	Oklahoma	495.94974376
16011 Bingham	Idaho	495.28505926
39103 Medina	Ohio	495.12687975
21021 Boyle	Kentucky	495.01661130
18009 Blackford	Indiana	494.55155071
40099 Murray	Oklahoma	494.51730811
5127 Scott	Arkansas	494.23393740
26155 Shiawassee	Michigan	494.19286720
26063 Huron	Michigan	494.12821665
31143 Polk	Nebraska	492.61083744
55077 Marquette	Wisconsin	492.41933394

Counties\_Cities

41067 Washington	Oregon	492.39160441
40123 Pontotoc	Oklahoma	491.54182027
54099 Wayne	West Virginia	490.68696175
5137 Stone	Arkansas	489.68451473
53039 Klickitat	Washington	488.53304383
17023 Clark	Illinois	487.30443704
54075 Pocahontas	West Virginia	487.28309960
46101 Moody	South Dakota	486.39610883
8119 Teller	Colorado	486.38520113
39139 Richland	Ohio	486.37891312
51011 Appomattox	Virginia	486.08042422
54039 Kanawha	West Virginia	485.44227338
19125 Marion	Iowa	484.92830844
19177 Van Buren	Iowa	484.33048433
40005 Atoka	Oklahoma	484.17401359
5105 Perry	Arkansas	482.99845440
20009 Barton	Kansas	482.55524492
38055 McLean	North Dakota	482.12975579
18105 Monroe	Indiana	481.90474894
48403 Sabine	Texas	481.63188214
51113 Madison	Virginia	481.38397894
44009 Washington	Rhode Island	481.06261739
21151 Madison	Kentucky	480.68595184
35015 Eddy	New Mexico	480.13816926
20113 McPherson	Kansas	480.07849459
51111 Lunenburg	Virginia	479.89409234
44005 Newport	Rhode Island	479.75576070
48229 Hudspeth	Texas	479.66631908
29077 Greene	Missouri	479.57851899
8115 Sedgwick	Colorado	477.63786366
37031 Carteret	North Carolina	477.53293827
48295 Lipscomb	Texas	476.90014903
42001 Adams	Pennsylvania	476.60269815
36037 Genesee	New York	476.43059589

Counties\_Cities

48487 Wilbarger	Texas	475.81903276
36083 Rensselaer	New York	475.40798535
39151 Stark	Ohio	475.27544984
51043 Clarke	Virginia	475.10844867
18077 Jefferson	Indiana	475.03725782
46035 Davison	South Dakota	474.98736736
17103 Lee	Illinois	473.36586506
51109 Louisa	Virginia	473.10892381
36113 Warren	New York	473.04131331
20131 Nemaha	Kansas	472.67355982
17035 Cumberland	Illinois	471.87268690
29051 Cole	Missouri	471.37871764
27087 Mahanomen	Minnesota	471.09983693
51099 King George	Virginia	470.36688617
20051 Ellis	Kansas	470.21943574
39117 Morrow	Ohio	469.92481203
31167 Stanton	Nebraska	469.01172529
17139 Moultrie	Illinois	468.84555276
46087 McCook	South Dakota	468.80634692
42097 Northumberland	Pennsylvania	468.80317952
17193 White	Illinois	468.34979876
17131 Mercer	Illinois	467.91872316
6027 Inyo	California	467.00394730
51101 King William	Virginia	466.37936124
18013 Brown	Indiana	466.06275437
39085 Lake	Ohio	465.48148919
21099 Hart	Kentucky	465.46070031
39063 Hancock	Ohio	464.90188331
21149 McLean	Kentucky	464.76437527
29163 Pike	Missouri	464.76437527
29089 Howard	Missouri	463.64802210
21049 Clark	Kentucky	463.46106099
46117 Stanley	South Dakota	463.26935804
48461 Upton	Texas	463.08907655

Counties\_Cities

55093 Pierce	Wisconsin	462.93032546
51145 Powhatan	Virginia	462.50299770
51678 Lexington	Virginia	462.44394619
55137 Waushara	Wisconsin	461.60821003
53059 Skamania	Washington	461.25461255
17069 Hardin	Illinois	460.35805627
42119 Union	Pennsylvania	459.97543820
27119 Polk	Minnesota	459.89406578
27007 Beltrami	Minnesota	458.94080731
18135 Randolph	Indiana	458.73405497
6007 Butte	California	458.36648563
30035 Glacier	Montana	458.28180694
17109 McDonough	Illinois	457.35269571
17073 Henry	Illinois	456.30474638
39133 Portage	Ohio	456.03245625
46135 Yankton	South Dakota	454.76409113
20021 Cherokee	Kansas	454.65900575
19191 Winneshiek	Iowa	454.34120525
20035 Cowley	Kansas	454.31313533
47129 Morgan	Tennessee	454.14523379
20193 Thomas	Kansas	453.89703022
55073 Marathon	Wisconsin	451.90064093
19037 Chickasaw	Iowa	451.35406219
29015 Benton	Missouri	451.29162776
48227 Howard	Texas	449.82034614
21165 Menifee	Kentucky	449.54270656
26007 Alpena	Michigan	447.81382228
39169 Wayne	Ohio	447.54111083
21179 Nelson	Kentucky	447.10039039
16003 Adams	Idaho	447.05882353
21235 Whitley	Kentucky	446.99519894
31021 Burt	Nebraska	446.97903822
51105 Lee	Virginia	446.03033006
36017 Chenango	New York	445.97778526



Counties\_Cities

26075 Jackson	Michigan	445.14963198
38083 Sheridan	North Dakota	444.77390660
42073 Lawrence	Pennsylvania	444.39803212
40137 Stephens	Oklahoma	443.77672484
8095 Phillips	Colorado	443.30377975
46029 Codrington	South Dakota	442.62002499
6087 Santa Cruz	California	442.28911050
29227 Worth	Missouri	441.17647059
27011 Big Stone	Minnesota	440.97013430
18153 Sullivan	Indiana	439.82600290
50007 Chittenden	Vermont	439.32139125
16029 Caribou	Idaho	439.09348442
20123 Mitchell	Kansas	439.02439024
19003 Adams	Iowa	438.95747599
29131 Miller	Missouri	438.11177771
20149 Pottawatomie	Kansas	436.62726037
56029 Park	Wyoming	436.50252353
27005 Becker	Minnesota	436.41441913
35053 Socorro	New Mexico	436.21153272
40081 Lincoln	Oklahoma	435.28064147
19101 Jefferson	Iowa	435.23203308
19073 Greene	Iowa	434.25008351
31059 Fillmore	Nebraska	434.23195223
27115 Pine	Minnesota	434.14849235
39025 Clermont	Ohio	434.13508804
47049 Fentress	Tennessee	433.66086622
48197 Hardeman	Texas	433.45232024
36043 Herkimer	New York	433.42551712
18175 Washington	Indiana	433.02437104
54005 Boone	West Virginia	432.78210560
51009 Amherst	Virginia	432.64068717
48173 Glasscock	Texas	432.27665706
26005 Allegan	Michigan	432.12559769
18183 Whitley	Indiana	431.41398133

Counties\_Cities

8107 Routt	Colorado	431.35273773
17129 Menard	Illinois	431.31510417
51520 Bristol	Virginia	430.77296445
30083 Richland	Montana	430.67900669
54057 Mineral	West Virginia	430.58648849
16005 Bannock	Idaho	430.35185568
55023 Crawford	Wisconsin	429.68510220
55078 Menominee	Wisconsin	429.36882782
39135 Preble	Ohio	429.29970486
17189 Washington	Illinois	428.72454448
46025 Clark	South Dakota	427.92190425
53073 Whatcom	Washington	427.58712365
21225 Union	Kentucky	427.43881420
26067 Ionia	Michigan	426.72480922
51173 Smyth	Virginia	426.62116041
8017 Cheyenne	Colorado	426.43923241
20191 Sumner	Kansas	426.16107149
18139 Rush	Indiana	426.09374062
21081 Grant	Kentucky	425.93845786
51083 Halifax	Virginia	424.97069168
2090 Fairbanks North	Alaska	424.36673369
27129 Renville	Minnesota	424.30878730
26093 Livingston	Michigan	424.10994436
55115 Shawano	Wisconsin	424.06118247
6103 Tehama	California	423.99399211
19093 Ida	Iowa	423.91463236
53015 Cowlitz	Washington	423.90376834
20137 Norton	Kansas	423.57274401
42129 Westmoreland	Pennsylvania	423.26110704
19159 Ringgold	Iowa	422.70531401
40011 Blaine	Oklahoma	421.71850290
31165 Sioux	Nebraska	421.22999158
8069 Larimer	Colorado	420.80577888
26091 Lenawee	Michigan	420.28779028

Counties\_Cities

21157 Marshall	Kentucky	419.99294668
48379 Rains	Texas	419.44238835
18125 Pike	Indiana	419.01692184
51037 Charlotte	Virginia	418.83062490
40083 Logan	Oklahoma	418.68431625
36115 Washington	New York	418.32115953
39069 Henry	Ohio	417.18969209
56017 Hot Springs	Wyoming	417.12403952
18025 Crawford	Indiana	416.74559576
8083 Montezuma	Colorado	416.69852435
54051 Marshall	West Virginia	415.78690921
51019 Bedford	Virginia	415.25391443
55021 Columbia	Wisconsin	414.93775934
21217 Taylor	Kentucky	414.88903675
21199 Pulaski	Kentucky	414.71302787
31105 Kimball	Nebraska	414.59369818
48281 Lampasas	Texas	414.52729756
27121 Pope	Minnesota	414.52644859
6045 Mendocino	California	414.35518115
26045 Eaton	Michigan	414.29169778
54031 Hardy	West Virginia	413.79310345
48263 Kent	Texas	413.22314050
27085 McLeod	Minnesota	412.56655423
21143 Lyon	Kentucky	412.03645898
19065 Fayette	Iowa	412.00406918
35037 Quay	New Mexico	411.97140434
35049 Santa Fe	New Mexico	411.84624407
39033 Crawford	Ohio	411.55234657
21173 Montgomery	Kentucky	411.30376201
31137 Phelps	Nebraska	411.29390840
20061 Geary	Kansas	411.11861079
18101 Martin	Indiana	411.07957326
8099 Prowers	Colorado	411.04899704
40069 Johnston	Oklahoma	410.99643803

Counties\_Cities

21029 Bullitt	Kentucky	410.76120342
18155 Switzerland	Indiana	410.56265746
21197 Powell	Kentucky	409.90194502
17121 Marion	Illinois	406.69856459
48299 Llano	Texas	406.54162432
39019 Carroll	Ohio	406.18884088
51610 Falls Church	Virginia	406.17384240
41037 Lake	Oregon	406.14291154
55071 Manitowoc	Wisconsin	405.94885803
21137 Lincoln	Kentucky	405.77828275
39021 Champaign	Ohio	405.11947154
31067 Gage	Nebraska	404.78295259
18075 Jay	Indiana	404.54633019
21187 Owen	Kentucky	404.41176471
21079 Garrard	Kentucky	404.32801822
39087 Lawrence	Ohio	404.23612735
31107 Knox	Nebraska	403.84843806
38067 Pembina	North Dakota	403.05167698
27049 Goodhue	Minnesota	402.99118591
55001 Adams	Wisconsin	402.98800865
39159 Union	Ohio	402.87023429
27157 Wabasha	Minnesota	401.94040194
21069 Fleming	Kentucky	401.88470067
39073 Hocking	Ohio	401.62057425
21007 Ballard	Kentucky	401.05276350
29047 Clay	Missouri	399.40738335
21195 Pike	Kentucky	398.95893976
18119 Owen	Indiana	398.17702087
36107 Tioga	New York	397.44645799
18021 Clay	Indiana	397.40160489
31061 Franklin	Nebraska	396.95666556
29223 Wayne	Missouri	396.28105472
20155 Reno	Kansas	396.20159764
6005 Amador	California	396.10999670

Counties\_Cities

29025 Caldwell	Missouri	395.25691700
20087 Jefferson	Kansas	395.25691700
20005 Atchison	Kansas	395.23250787
20121 Miami	Kansas	394.89311164
40061 Haskell	Oklahoma	394.69529523
32005 Douglas	Nevada	394.08257165
8101 Pueblo	Colorado	393.96164246
38045 LaMoure	North Dakota	393.89463319
54011 Cabell	West Virginia	393.67544838
51073 Gloucester	Virginia	393.58483494
31179 Wayne	Nebraska	393.49143890
38087 Slope	North Dakota	393.18479685
24001 Allegany	Maryland	393.09616062
17021 Christian	Illinois	391.90471817
18045 Fountain	Indiana	391.41336921
35057 Torrance	New Mexico	391.25136297
26111 Midland	Michigan	390.58274946
8009 Baca	Colorado	390.51603905
39057 Greene	Ohio	390.48781214
48019 Bandera	Texas	389.94041360
42125 Washington	Pennsylvania	389.68680370
21019 Boyd	Kentucky	389.50042337
17083 Jersey	Illinois	389.06943745
16017 Bonner	Idaho	389.02676236
51005 Alleghany	Virginia	389.00067069
37073 Gates	North Carolina	388.83608399
32019 Lyon	Nevada	388.83314220
19057 Des Moines	Iowa	388.36935970
8039 Elbert	Colorado	388.09831824
21223 Trimble	Kentucky	387.55137992
31041 Custer	Nebraska	387.45387454
56035 Sublette	Wyoming	387.24141445
19029 Cass	Iowa	386.69760247
41071 Yamhill	Oregon	385.97409394

Counties\_Cities

37175 Transylvania	North Carolina	385.79570364
21033 Caldwell	Kentucky	385.37160834
20115 Marion	Kansas	384.93723849
18083 Knox	Indiana	384.87599946
30039 Granite	Montana	384.84310243
17053 Ford	Illinois	384.49939686
42049 Erie	Pennsylvania	384.47259989
54043 Lincoln	West Virginia	383.51376280
19001 Adair	Iowa	382.27382132
31077 Greeley	Nebraska	382.00339559
16065 Madison	Idaho	381.64054549
46037 Day	South Dakota	381.47138965
5097 Montgomery	Arkansas	380.99506948
39047 Fayette	Ohio	380.24140096
48411 San Saba	Texas	379.91410638
17055 Franklin	Illinois	379.83514638
8089 Otero	Colorado	379.77430556
51720 Norton	Virginia	378.02419355
8029 Delta	Colorado	377.99244015
19007 Appanoose	Iowa	377.90463938
17049 Effingham	Illinois	377.10477081
39027 Clinton	Ohio	375.68062392
51197 Wythe	Virginia	375.59991653
6017 El Dorado	California	375.50215547
29111 Lewis	Missouri	375.44393709
29169 Pulaski	Missouri	374.89906564
5067 Jackson	Arkansas	374.75462495
21043 Carter	Kentucky	374.01866390
29141 Morgan	Missouri	373.31761470
51191 Washington	Virginia	373.14804603
29043 Christian	Missouri	372.48657784
26057 Gratiot	Michigan	371.93034311
21017 Bourbon	Kentucky	371.58145065
55045 Green	Wisconsin	370.98215495

Counties\_Cities

21123 Larue	Kentucky	370.44803243
21203 Rockcastle	Kentucky	370.14925373
48011 Armstrong	Texas	369.97885835
8053 Hinsdale	Colorado	369.91368681
29121 Macon	Missouri	369.56378275
20107 Linn	Kansas	369.23076923
30053 Lincoln	Montana	368.79862585
21221 Trigg	Kentucky	368.77688998
27017 Carlton	Minnesota	368.33440299
20003 Anderson	Kansas	368.11373445
38047 Logan	North Dakota	367.84025223
54029 Hancock	West Virginia	367.77342407
21167 Mercer	Kentucky	367.41067328
27093 Meeker	Minnesota	367.31342639
20159 Rice	Kansas	367.22274683
48433 Stonewall	Texas	367.10719530
5145 White	Arkansas	367.09134096
55141 Wood	Wisconsin	366.84689617
46067 Hutchinson	South Dakota	365.85365854
55029 Door	Wisconsin	365.80948932
37075 Graham	North Carolina	365.39368223
46123 Tripp	South Dakota	365.09675064
46137 Ziebach	South Dakota	364.69730124
20013 Brown	Kansas	364.65930402
16041 Franklin	Idaho	364.27218418
21023 Bracken	Kentucky	364.12185945
39149 Shelby	Ohio	363.99531125
54077 Preston	West Virginia	363.48591861
48077 Clay	Texas	363.42769702
30037 Golden Valley	Montana	363.19612591
8067 La Plata	Colorado	362.28023442
31163 Sherman	Nebraska	362.08031600
29091 Howell	Missouri	361.81255614
46011 Brookings	South Dakota	360.46775658

Counties\_Cities

48429 Stephens	Texas	360.43676455
31127 Nemaha	Nebraska	359.29864904
38065 Oliver	North Dakota	358.60655738
27041 Douglas	Minnesota	358.23411653
29181 Ripley	Missouri	358.18222521
21005 Anderson	Kentucky	357.41075762
21139 Livingston	Kentucky	357.06557022
41005 Clackamas	Oregon	356.66646638
29117 Livingston	Missouri	356.52977684
42051 Fayette	Pennsylvania	356.48300764
20015 Butler	Kansas	356.47420055
5103 Ouachita	Arkansas	355.84173515
29139 Montgomery	Missouri	355.47078204
53011 Clark	Washington	355.29213024
48243 Jeff Davis	Texas	355.23978686
17005 Bond	Illinois	354.78051714
48133 Eastland	Texas	354.76476367
17113 McLean	Illinois	353.53067790
39171 Williams	Ohio	353.22247582
40093 Major	Oklahoma	353.21821036
41053 Polk	Oregon	353.14545839
30087 Rosebud	Montana	353.08396778
20089 Jewell	Kansas	351.98873636
20151 Pratt	Kansas	351.88739603
5129 Searcy	Arkansas	351.84719779
29049 Clinton	Missouri	351.73424524
42063 Indiana	Pennsylvania	351.47513047
42085 Mercer	Pennsylvania	351.45415285
20133 Neosho	Kansas	351.07516770
20047 Edwards	Kansas	351.00035100
38003 Barnes	North Dakota	350.97704420
29209 Stone	Missouri	349.61731078
29083 Henry	Missouri	348.75183554
51027 Buchanan	Virginia	348.71118232



Counties\_Cities

39039 Defiance	Ohio	348.48683349
27035 Crow Wing	Minnesota	346.74598160
16069 Nez Perce	Idaho	346.46604633
29059 Dallas	Missouri	346.02076125
51015 Augusta	Virginia	345.89236254
5065 Izard	Arkansas	345.76620319
20207 Woodson	Kansas	345.58592523
55031 Douglas	Wisconsin	344.84354749
39147 Seneca	Ohio	344.15925517
20029 Cloud	Kansas	343.68197961
6043 Mariposa	California	343.42624921
27015 Brown	Minnesota	342.47939150
31133 Pawnee	Nebraska	341.94528875
48259 Kendall	Texas	341.79794483
36057 Montgomery	New York	341.72480032
39125 Paulding	Ohio	341.15138593
39051 Fulton	Ohio	340.61879080
51167 Russell	Virginia	340.21235233
26105 Mason	Michigan	340.20618557
55017 Chippewa	Wisconsin	339.90800655
17117 Macoupin	Illinois	339.85831880
39071 Highland	Ohio	339.07752334
42019 Butler	Pennsylvania	339.03176360
20053 Ellsworth	Kansas	338.92834087
46115 Spink	South Dakota	338.72209392
17179 Tazewell	Illinois	338.55268726
27025 Chisago	Minnesota	337.97074497
20129 Morton	Kansas	337.45781777
38075 Renville	North Dakota	336.98399326
17191 Wayne	Illinois	336.76218467
51735 Poquoson	Virginia	336.34126333
46051 Grant	South Dakota	335.80523296
51045 Craig	Virginia	335.70300158
38079 Rolette	North Dakota	335.64086428

Counties\_Cities

46045 Edmunds	South Dakota	335.48387097
17015 Carroll	Illinois	335.38289547
18069 Huntington	Indiana	333.88520971
39081 Jefferson	Ohio	332.99375067
46071 Jackson	South Dakota	332.62775930
46089 McPherson	South Dakota	332.36393851
54091 Taylor	West Virginia	332.10769778
17125 Mason	Illinois	331.73608551
29035 Carter	Missouri	330.36009250
20073 Greenwood	Kansas	330.30553262
48191 Hall	Texas	330.25099075
51600 Fairfax City	Virginia	329.61666802
17147 Piatt	Illinois	329.34862162
6033 Lake	California	329.28458265
39167 Washington	Ohio	329.14969662
48059 Callahan	Texas	328.71230527
30067 Park	Montana	328.63288719
29165 Platte	Missouri	328.20313638
29225 Webster	Missouri	327.29039352
48337 Montague	Texas	326.59726475
29229 Wright	Missouri	326.47730983
54027 Hampshire	West Virginia	325.52362188
48333 Mills	Texas	325.13716724
17203 Woodford	Illinois	324.98765047
36091 Saratoga	New York	324.55259968
48345 Motley	Texas	324.14910859
21119 Knott	Kentucky	323.94552426
21163 Meade	Kentucky	323.87254048
6015 Del Norte	California	323.41526520
36069 Ontario	New York	323.12677492
23031 York	Maine	322.94197227
35055 Taos	New Mexico	322.82625247
19107 Keokuk	Iowa	322.73838631
46129 Walworth	South Dakota	322.17648112

Counties\_Cities

6057 Nevada	California	321.97881560
39127 Perry	Ohio	321.92712236
29151 Osage	Missouri	320.84001750
20101 Lane	Kansas	320.51282051
53013 Columbia	Washington	320.27593003
51031 Campbell	Virginia	320.15716806
55011 Buffalo	Wisconsin	320.00000000
2275 Wrangell	Alaska	319.61646025
20163 Rooks	Kansas	319.17015759
54049 Marion	West Virginia	319.09014742
17065 Hamilton	Illinois	318.51035159
54019 Fayette	West Virginia	318.47133758
31065 Furnas	Nebraska	318.13361612
26089 Leelanau	Michigan	317.03730932
55113 Sawyer	Wisconsin	315.36175632
27111 Otter Tail	Minnesota	314.56165408
19111 Lee	Iowa	314.19762149
21055 Crittenden	Kentucky	314.07739764
54079 Putnam	West Virginia	314.03267351
5141 Van Buren	Arkansas	313.19641029
17173 Shelby	Illinois	312.77310151
40033 Cotton	Oklahoma	311.63434903
42081 Lycoming	Pennsylvania	311.44425676
17107 Logan	Illinois	311.14952463
18165 Vermillion	Indiana	310.09755152
36101 Steuben	New York	310.03382187
40075 Kiowa	Oklahoma	309.31378165
21161 Mason	Kentucky	309.03790087
27089 Marshall	Minnesota	308.83919063
39091 Logan	Ohio	308.65558446
39083 Knox	Ohio	308.59709499
5147 Woodruff	Arkansas	308.16640986
51169 Scott	Virginia	306.49205907
42005 Armstrong	Pennsylvania	306.45235432

Counties\_Cities

51119 Middlesex	Virginia	306.43513790
54033 Harrison	West Virginia	306.42152944
42127 Wayne	Pennsylvania	306.18612996
29027 Callaway	Missouri	305.19726436
42035 Clinton	Pennsylvania	305.03567366
33013 Merrimack	New Hampshire	304.36969007
27135 Roseau	Minnesota	303.63036304
56003 Big Horn	Wyoming	303.00479758
27155 Traverse	Minnesota	302.29746070
8019 Clear Creek	Colorado	301.92608017
42059 Greene	Pennsylvania	301.32033090
16021 Boundary	Idaho	301.30565785
38101 Ward	North Dakota	301.13367974
21159 Martin	Kentucky	300.27377903
29137 Monroe	Missouri	300.09233610
26133 Osceola	Michigan	299.90146095
31003 Antelope	Nebraska	299.87373737
27061 Itasca	Minnesota	299.28172386
48119 Delta	Texas	299.12133109
51121 Montgomery	Virginia	299.03520735
55119 Taylor	Wisconsin	298.84381736
6009 Calaveras	California	298.23253366
48267 Kimble	Texas	298.02842733
46033 Custer	South Dakota	297.96011918
19185 Wayne	Iowa	296.82862053
51103 Lancaster	Virginia	296.76342391
21191 Pendleton	Kentucky	295.95980453
46047 Fall River	South Dakota	295.94554602
2110 Juneau	Alaska	295.83034908
55067 Langlade	Wisconsin	295.82727839
41035 Klamath	Oregon	295.62621022
18121 Parke	Indiana	295.38606959
41017 Deschutes	Oregon	295.31865247
35035 Otero	New Mexico	294.99408514

Counties\_Cities

30029 Flathead	Montana	294.79168707
30103 Treasure	Montana	294.55081001
55049 Iowa	Wisconsin	294.47646292
17185 Wabash	Illinois	294.39778336
54055 Mercer	West Virginia	294.26189308
2170 Matanuska-Susit	Alaska	292.72372456
39059 Guernsey	Ohio	292.14289375
21089 Greenup	Kentucky	292.04944993
19053 Decatur	Iowa	291.50823828
21011 Bath	Kentucky	290.72114996
26073 Isabella	Michigan	290.52464499
38057 Mercer	North Dakota	290.31087456
27059 Isanti	Minnesota	290.24670970
30109 Wibaux	Montana	290.13539652
51163 Rockbridge	Virginia	290.08438819
51067 Franklin	Virginia	290.06139336
26135 Oscoda	Michigan	289.99516675
8049 Grand	Colorado	289.85507246
46093 Meade	South Dakota	289.81409486
27045 Fillmore	Minnesota	289.67613259
16071 Oneida	Idaho	289.66131907
51195 Wise	Virginia	289.38230033
2220 Sitka	Alaska	289.11761304
17183 Vermilion	Illinois	289.03991876
55095 Polk	Wisconsin	289.00408276
56025 Natrona	Wyoming	288.18808064
17105 Livingston	Illinois	288.02326557
29055 Crawford	Missouri	288.01602872
26117 Montcalm	Michigan	287.64382191
55085 Oneida	Wisconsin	287.56695799
54107 Wood	West Virginia	287.40068644
36121 Wyoming	New York	286.89035799
53045 Mason	Washington	285.46567542
55047 Green Lake	Wisconsin	285.44243578

Counties\_Cities

53029 Island	Washington	285.34217381
29186 Ste. Genevieve	Missouri	285.10733453
29063 DeKalb	Missouri	285.03562945
46077 Kingsbury	South Dakota	284.61069323
26015 Barry	Michigan	282.87849306
54081 Raleigh	West Virginia	282.81304711
35051 Sierra	New Mexico	282.64040846
42009 Bedford	Pennsylvania	282.29823979
39015 Brown	Ohio	282.09715151
29199 Scotland	Missouri	281.91703584
38009 Bottineau	North Dakota	280.76743098
21205 Rowan	Kentucky	280.68177196
21087 Green	Kentucky	280.56837723
8021 Conejos	Colorado	280.48780488
17051 Fayette	Illinois	280.16436309
21027 Breckinridge	Kentucky	279.57622131
39145 Scioto	Ohio	279.46279569
53051 Pend Oreille	Washington	279.37068078
31033 Cheyenne	Nebraska	279.26960258
17101 Lawrence	Illinois	279.09927054
21135 Lewis	Kentucky	279.09783511
21181 Nicholas	Kentucky	279.09572984
20097 Kiowa	Kansas	278.21939587
40053 Grant	Oklahoma	277.39251040
36117 Wayne	New York	276.47006573
20179 Sheridan	Kansas	276.35215160
21219 Todd	Kentucky	276.17577776
21131 Leslie	Kentucky	276.05244997
31111 Lincoln	Nebraska	275.68566150
31131 Otoe	Nebraska	275.25805443
38049 McHenry	North Dakota	275.10316369
21153 Magoffin	Kentucky	275.03640188
26079 Kalkaska	Michigan	274.91023339
54009 Brooke	West Virginia	274.73764807

Counties\_Cities

29129 Mercer	Missouri	274.64982148
53019 Ferry	Washington	274.54569225
21053 Clinton	Kentucky	274.34842250
31007 Banner	Nebraska	273.97260274
36051 Livingston	New York	273.61728376
29171 Putnam	Missouri	273.28147992
26011 Arenac	Michigan	272.58825876
51063 Floyd	Virginia	272.23805002
56019 Johnson	Wyoming	271.86761229
26113 Missaukee	Michigan	271.28961821
29005 Atchison	Missouri	270.74066912
26001 Alcona	Michigan	270.21810461
48087 Collingsworth	Texas	270.08777853
29013 Bates	Missouri	269.60784314
38069 Pierce	North Dakota	269.54177898
6109 Tuolumne	California	269.53189461
54047 McDowell	West Virginia	268.89096197
29221 Washington	Missouri	268.61243635
54103 Wetzell	West Virginia	268.50032744
21189 Owsley	Kentucky	268.33631485
41063 Wallowa	Oregon	268.32368310
39131 Pike	Ohio	267.21772901
31139 Pierce	Nebraska	266.03192383
33017 Strafford	New Hampshire	265.96971328
17047 Edwards	Illinois	265.95744681
2130 Ketchikan Gateway	Alaska	265.84279350
31147 Richardson	Nebraska	264.58359582
48447 Throckmorton	Texas	264.02640264
27095 Mille Lacs	Minnesota	263.97337312
17171 Scott	Illinois	263.90580593
29045 Clark	Missouri	263.08097048
29085 Hickory	Missouri	262.90882322
8111 San Juan	Colorado	262.46719160
37053 Currituck	North Carolina	262.26359338

Counties\_Cities

53035 Kitsap	Washington	262.04110376
46057 Hamlin	South Dakota	261.82294224
51051 Dickenson	Virginia	261.65392825
8047 Gilpin	Colorado	261.39519686
29039 Cedar	Missouri	261.20720085
31027 Cedar	Nebraska	260.47833294
42099 Perry	Pennsylvania	260.08366024
35017 Grant	New Mexico	259.63577854
51185 Tazewell	Virginia	259.45416718
21071 Floyd	Kentucky	259.45041149
15003 Honolulu	Hawaii	259.26454983
21231 Wayne	Kentucky	258.94078562
29175 Randolph	Missouri	258.45010701
38081 Sargent	North Dakota	258.39793282
55129 Washburn	Wisconsin	258.21891926
17067 Hancock	Illinois	257.78973324
27097 Morrison	Minnesota	256.26337846
29179 Reynolds	Missouri	255.83626479
56005 Campbell	Wyoming	255.74338968
21133 Letcher	Kentucky	255.71943924
17127 Massac	Illinois	255.68181818
39005 Ashland	Ohio	254.90743325
31181 Webster	Nebraska	254.74101330
20181 Sherman	Kansas	254.28038651
8007 Archuleta	Colorado	254.26807120
55053 Jackson	Wisconsin	253.93104795
31097 Johnson	Nebraska	253.21386833
17061 Greene	Illinois	252.98988040
54025 Greenbrier	West Virginia	252.97533490
26129 Ogemaw	Michigan	252.95914471
29079 Grundy	Missouri	252.16865039
30023 Deer Lodge	Montana	251.88916877
30063 Missoula	Montana	250.86075544
30041 Hill	Montana	250.81054628



Counties\_Cities

36099 Seneca	New York	250.72886297
18001 Adams	Indiana	249.74744640
39119 Muskingum	Ohio	249.46915285
31101 Keith	Nebraska	249.34546815
29115 Linn	Missouri	249.23153610
42109 Snyder	Pennsylvania	249.13665516
42087 Mifflin	Pennsylvania	248.79927307
8091 Ouray	Colorado	248.29298572
55033 Dunn	Wisconsin	248.16644878
26151 Sanilac	Michigan	247.68102569
39161 Van Wert	Ohio	247.51600014
53041 Lewis	Washington	247.47500126
5013 Calhoun	Arkansas	246.35209399
17169 Schuyler	Illinois	246.12711742
29173 Ralls	Missouri	244.81002742
38021 Dickey	North Dakota	244.74811340
5049 Fulton	Arkansas	244.51870568
20071 Greeley	Kansas	244.49877751
42021 Cambria	Pennsylvania	244.43938359
32021 Mineral	Nevada	243.68630926
30099 Teton	Montana	243.42745862
36089 St. Lawrence	New York	243.41258897
27137 St. Louis	Minnesota	243.29925809
48443 Terrell	Texas	243.01336574
51125 Nelson	Virginia	242.65300620
26041 Delta	Michigan	242.63044873
18171 Warren	Indiana	242.04284158
8043 Fremont	Colorado	241.56098374
51155 Pulaski	Virginia	240.70921153
27021 Cass	Minnesota	240.52305295
40009 Beckham	Oklahoma	239.53199134
48009 Archer	Texas	239.01661735
50011 Franklin	Vermont	238.76489751
38041 Hettinger	North Dakota	238.66348449

Counties\_Cities

31175 Valley	Nebraska	238.66348449
50025 Windham	Vermont	238.56300870
50003 Bennington	Vermont	238.55631332
20139 Osage	Kansas	238.37902265
51580 Covington	Virginia	238.09523810
53067 Thurston	Washington	237.41441734
40059 Harper	Oklahoma	237.02923361
16057 Latah	Idaho	236.70703144
20041 Dickinson	Kansas	235.08040819
55069 Lincoln	Wisconsin	234.75026184
56009 Converse	Wyoming	234.60410557
46069 Hyde	South Dakota	234.00936037
29217 Vernon	Missouri	233.82696804
40149 Washita	Oklahoma	233.66585782
36025 Delaware	New York	233.56615087
48065 Carson	Texas	233.13905079
21127 Lawrence	Kentucky	231.19902383
41001 Baker	Oregon	231.16331376
30095 Stillwater	Montana	230.75309419
20063 Gove	Kansas	229.70903522
39163 Vinton	Ohio	228.32787883
6089 Shasta	California	228.28260387
38095 Towner	North Dakota	228.10218978
29125 Maries	Missouri	228.07617744
56001 Albany	Wyoming	227.97336857
31125 Nance	Nebraska	226.50056625
8093 Park	Colorado	226.34188403
38033 Golden Valley	North Dakota	226.11644997
29093 Iron	Missouri	225.99980348
36109 Tompkins	New York	225.69630228
36123 Yates	New York	225.43375871
39079 Jackson	Ohio	225.41996047
20027 Clay	Kansas	225.08440665
26051 Gladwin	Michigan	224.96743892

Counties\_Cities

56033 Sheridan	Wyoming	224.91978963
21175 Morgan	Kentucky	224.80329712
26103 Marquette	Michigan	224.00625413
42027 Centre	Pennsylvania	223.58035687
48023 Baylor	Texas	223.33891681
30043 Jefferson	Montana	223.19583368
26097 Mackinac	Michigan	222.49003430
8027 Custer	Colorado	222.04279370
36095 Schoharie	New York	221.88635560
27055 Houston	Minnesota	220.69114006
31149 Rock	Nebraska	220.58823529
21025 Breathitt	Kentucky	220.02200220
30049 Lewis and Clark	Montana	219.79621543
40129 Roger Mills	Oklahoma	218.81838074
53065 Stevens	Washington	218.73619090
26055 Grand Traverse	Michigan	218.20617243
46021 Campbell	South Dakota	217.86492375
26143 Roscommon	Michigan	217.71897505
38007 Billings	North Dakota	217.62785637
29197 Schuyler	Missouri	217.43857360
2240 Southeast Fairbanks	Alaska	216.82567216
46075 Jones	South Dakota	215.51724138
31005 Arthur	Nebraska	215.05376344
29041 Chariton	Missouri	214.73627701
46059 Hand	South Dakota	214.59227468
26035 Clare	Michigan	214.58529766
42131 Wyoming	Pennsylvania	214.44945648
30059 Meagher	Montana	214.36227224
48083 Coleman	Texas	214.36227224
30093 Silver Bow	Montana	214.32858000
40151 Woods	Oklahoma	213.55513094
36009 Cattaraugus	New York	213.43050495
53049 Pacific	Washington	213.28734798
36075 Oswego	New York	212.89589306

Counties\_Cities

39001 Adams	Ohio	212.81200404
21147 McCreary	Kentucky	212.54595588
31095 Jefferson	Nebraska	211.35691137
20135 Ness	Kansas	211.26760563
41021 Gilliam	Oregon	211.19324182
31069 Garden	Nebraska	210.85925145
16037 Custer	Idaho	210.28037383
27127 Redwood	Minnesota	209.84982622
26165 Wexford	Michigan	209.16751330
41007 Clatsop	Oregon	208.73151594
54015 Clay	West Virginia	208.52641335
42013 Blair	Pennsylvania	208.17686053
41043 Linn	Oregon	208.11245926
46039 Deuel	South Dakota	207.51671662
39053 Gallia	Ohio	206.81143467
6093 Siskiyou	California	205.83661147
21115 Johnson	Kentucky	205.48557134
46105 Perkins	South Dakota	205.33880903
6023 Humboldt	California	205.31923475
55125 Vilas	Wisconsin	205.12352995
31015 Boyd	Nebraska	204.60358056
32001 Churchill	Nevada	204.58265139
29061 Daviess	Missouri	204.49897751
17039 De Witt	Illinois	202.92979897
26043 Dickinson	Michigan	200.92187685
54021 Gilmer	West Virginia	199.35210566
20127 Morris	Kansas	199.23926825
41029 Jackson	Oregon	199.03080651
42031 Clarion	Pennsylvania	198.56107687
20105 Lincoln	Kansas	198.47833278
54053 Mason	West Virginia	198.36814133
16007 Bear Lake	Idaho	198.34710744
17009 Brown	Illinois	198.29164124
27065 Kanabec	Minnesota	197.44554822

Counties\_Cities

50001 Addison	Vermont	197.44137614
30013 Cascade	Montana	197.20000490
8081 Moffat	Colorado	197.14892326
29123 Madison	Missouri	196.91499836
36023 Cortland	New York	196.55814148
51750 Radford	Virginia	196.30296090
36015 Chemung	New York	195.83639946
36011 Cayuga	New York	195.73530365
55103 Richland	Wisconsin	195.66093112
38011 Bowman	North Dakota	195.05851756
32027 Pershing	Nevada	195.01950195
55099 Price	Wisconsin	194.07329999
20165 Rush	Kansas	193.98642095
36077 Otsego	New York	192.47184053
55123 Vernon	Wisconsin	191.65177846
17155 Putnam	Illinois	191.63763066
29185 St. Clair	Missouri	191.59127195
17123 Marshall	Illinois	190.74041963
36013 Chautauqua	New York	190.71588804
33003 Carroll	New Hampshire	190.65581500
20203 Wichita	Kansas	190.02375297
17151 Pope	Illinois	189.93352327
30085 Roosevelt	Montana	189.89058685
2180 Nome	Alaska	189.84812150
42033 Clearfield	Pennsylvania	188.94543256
8077 Mesa	Colorado	188.63367862
37115 Madison	North Carolina	188.39314433
30105 Valley	Montana	188.24794944
20167 Russell	Kansas	188.21485450
29161 Phelps	Missouri	187.78503085
27075 Lake	Minnesota	187.65246763
17013 Calhoun	Illinois	187.42190754
2195 Petersburg	Alaska	186.27755355
46009 Bon Homme	South Dakota	186.24641834

Counties\_Cities

53043 Lincoln	Washington	186.21973929
33001 Belknap	New Hampshire	185.17911573
29057 Dade	Missouri	184.96498877
30021 Dawson	Montana	184.33179724
29215 Texas	Missouri	183.80196316
50013 Grand Isle	Vermont	183.35684062
16035 Clearwater	Idaho	182.69011190
27001 Aitkin	Minnesota	182.36699786
51115 Mathews	Virginia	181.77686889
16049 Idaho	Idaho	181.67504390
6003 Alpine	California	181.65304269
20077 Harper	Kansas	181.62005085
51091 Highland	Virginia	180.99547511
6063 Plumas	California	180.81259307
30007 Broadwater	Montana	180.77239113
36041 Hamilton	New York	180.42399639
41013 Crook	Oregon	180.16508149
26047 Emmet	Michigan	180.13690405
30055 McCone	Montana	179.10447761
42057 Fulton	Pennsylvania	179.02637196
20195 Trego	Kansas	179.01897601
53075 Whitman	Washington	178.74716314
40153 Woodward	Oklahoma	178.02393433
48125 Dickens	Texas	177.85682526
16059 Lemhi	Idaho	175.85730436
54001 Barbour	West Virginia	175.38554581
41003 Benton	Oregon	174.80809112
54041 Lewis	West Virginia	174.73789316
27149 Stevens	Minnesota	174.30534195
27159 Wadena	Minnesota	174.25397517
20039 Decatur	Kansas	174.15534657
31161 Sheridan	Nebraska	173.41040462
46007 Bennett	South Dakota	173.01038062
56015 Goshen	Wyoming	171.94976077

Counties\_Cities

41009 Columbia	Oregon	171.83114726
42111 Somerset	Pennsylvania	171.73301601
30019 Daniels	Montana	171.72295363
20033 Comanche	Kansas	171.62471396
26029 Charlevoix	Michigan	171.46776406
30081 Ravalli	Montana	171.40739368
26009 Antrim	Michigan	171.19623368
27029 Clearwater	Minnesota	170.26106697
53031 Jefferson	Washington	170.19130764
50015 Lamoille	Vermont	169.96047431
26031 Cheboygan	Michigan	169.20473773
38037 Grant	North Dakota	168.49199663
36003 Allegany	New York	167.99483093
30073 Pondera	Montana	167.44809109
21237 Wolfe	Kentucky	167.20078027
48155 Foard	Texas	166.66666667
46053 Gregory	South Dakota	166.19183286
50021 Rutland	Vermont	165.32587947
42113 Sullivan	Pennsylvania	164.71750947
20095 Kingman	Kansas	164.15868673
53055 San Juan	Washington	163.47501168
40043 Dewey	Oklahoma	163.46546792
5005 Baxter	Arkansas	163.38691463
42039 Crawford	Pennsylvania	162.23269812
2185 North Slope	Alaska	162.07455429
26071 Iron	Michigan	161.91418548
2100 Haines	Alaska	161.68148747
17045 Edgar	Illinois	161.29032258
26153 Schoolcraft	Michigan	161.13039167
26085 Lake	Michigan	159.91919872
54097 Upshur	West Virginia	159.73786607
42047 Elk	Pennsylvania	159.10371573
54093 Tucker	West Virginia	158.15959741
26019 Benzie	Michigan	157.71982200

Counties\_Cities

39115 Morgan	Ohio	157.49109833
36019 Clinton	New York	157.38273747
46091 Marshall	South Dakota	156.49452269
23027 Waldo	Maine	156.19489092
46081 Lawrence	South Dakota	155.39411833
24023 Garrett	Maryland	154.30511264
17033 Crawford	Illinois	154.19790504
30045 Judith Basin	Montana	153.68852459
35021 Harding	New Mexico	152.67175573
35047 San Miguel	New Mexico	152.22355116
23023 Sagadahoc	Maine	151.54066341
20019 Chautauqua	Kansas	151.10305228
31071 Garfield	Nebraska	150.98137896
31029 Chase	Nebraska	150.86748806
23007 Franklin	Maine	150.51677426
5089 Marion	Arkansas	149.50364789
26107 Mecosta	Michigan	149.27086922
31145 Red Willow	Nebraska	149.17024054
26141 Presque Isle	Michigan	149.15999372
17071 Henderson	Illinois	149.05351021
54095 Tyler	West Virginia	148.63937800
32033 White Pine	Nevada	147.75725594
53027 Grays Harbor	Washington	147.49462118
36049 Lewis	New York	147.46474080
36031 Essex	New York	147.45308311
30005 Blaine	Montana	146.90759512
54065 Morgan	West Virginia	146.17417215
41039 Lane	Oregon	145.41201388
39067 Harrison	Ohio	144.98484249
54063 Monroe	West Virginia	143.07228916
51021 Bland	Virginia	143.01604958
55013 Burnett	Wisconsin	142.93139293
39105 Meigs	Ohio	142.82004674
8073 Lincoln	Colorado	142.60249554



Counties\_Cities

8103 Rio Blanco	Colorado	142.04545455
26083 Keweenaw	Michigan	141.97823000
55003 Ashland	Wisconsin	141.02564103
54067 Nicholas	West Virginia	140.89042750
27057 Hubbard	Minnesota	140.63378961
21201 Robertson	Kentucky	140.51522248
42065 Jefferson	Pennsylvania	139.77681538
41011 Coos	Oregon	139.77542748
35003 Catron	New Mexico	139.74287311
42015 Bradford	Pennsylvania	139.72679302
55007 Bayfield	Wisconsin	139.60909454
54109 Wyoming	West Virginia	139.51698258
31171 Thomas	Nebraska	138.88888889
55037 Florence	Wisconsin	138.85674612
26101 Manistee	Michigan	138.61709067
23011 Kennebec	Maine	138.43041210
46019 Butte	South Dakota	136.95949912
51071 Giles	Virginia	136.54713845
41025 Harney	Oregon	136.44426252
29087 Holt	Missouri	136.23978202
29073 Gasconade	Missouri	136.00816049
8011 Bent	Colorado	136.00816049
17025 Clay	Illinois	135.81830529
26061 Houghton	Michigan	135.28810845
30097 Sweet Grass	Montana	134.77088949
56011 Crook	Wyoming	134.22818792
30107 Wheatland	Montana	134.16815742
31011 Boone	Nebraska	133.61328498
42023 Cameron	Pennsylvania	133.57079252
54073 Pleasants	West Virginia	133.20900493
35033 Mora	New Mexico	133.15579228
29149 Oregon	Missouri	132.81472346
35007 Colfax	New Mexico	132.12221305
41019 Douglas	Oregon	131.47991984

Counties\_Cities

53009 Clallam	Washington	130.31523255
50027 Windsor	Vermont	130.23188511
17175 Stark	Illinois	128.98470610
41057 Tillamook	Oregon	126.92724083
21065 Estill	Kentucky	126.77841950
41033 Josephine	Oregon	125.86820455
33005 Cheshire	New Hampshire	125.50167989
36045 Jefferson	New York	125.27403696
42053 Forest	Pennsylvania	123.64335760
42121 Venango	Pennsylvania	122.88846409
36097 Schuyler	New York	122.82268870
30071 Phillips	Montana	122.72950417
30015 Chouteau	Montana	121.84508268
2050 Bethel	Alaska	120.77294686
20001 Allen	Kansas	120.54001929
42105 Potter	Pennsylvania	120.32246420
55107 Rusk	Wisconsin	120.16681982
31129 Nuckolls	Nebraska	119.18951132
39121 Noble	Ohio	118.43388602
31089 Holt	Nebraska	117.90135587
30091 Sheridan	Montana	116.82242991
8055 Huerfano	Colorado	116.12715924
20205 Wilson	Kansas	115.40680900
17149 Pike	Illinois	115.30331177
20141 Osborne	Kansas	115.10791367
31063 Frontier	Nebraska	115.03067485
33009 Grafton	New Hampshire	114.71721649
53069 Wahkiakum	Washington	112.96882061
53003 Asotin	Washington	110.57054401
31049 Deuel	Nebraska	109.58904110
2198 Prince of Wales-	Alaska	109.00031143
15009 Maui	Hawaii	107.65099547
20145 Pawnee	Kansas	106.67479427
21063 Elliott	Kentucky	106.55301012

Counties\_Cities

35028 Los Alamos	New Mexico	104.70655987
46055 Haakon	South Dakota	104.27528676
26033 Chippewa	Michigan	103.95287470
26131 Ontonagon	Michigan	103.53753236
8071 Las Animas	Colorado	103.42687720
36033 Franklin	New York	103.39411051
31045 Dawes	Nebraska	103.25837540
54105 Wirt	West Virginia	102.91595197
31013 Box Butte	Nebraska	102.11659859
23019 Penobscot	Maine	100.59829512
54087 Roane	West Virginia	100.48808498
6091 Sierra	California	100.43521928
32011 Eureka	Nevada	99.85022466
29153 Ozark	Missouri	99.81146723
32029 Storey	Nevada	99.28021842
23015 Lincoln	Maine	99.00413488
17159 Richland	Illinois	95.15955085
23017 Oxford	Maine	93.72071228
51017 Bath	Virginia	93.19664492
33019 Sullivan	New Hampshire	92.71277582
20117 Marshall	Kansas	92.57354454
30079 Prairie	Montana	91.99632015
17057 Fulton	Illinois	91.83790610
50023 Washington	Vermont	91.15927073
42117 Tioga	Pennsylvania	90.76858916
27073 Lac qui Parle	Minnesota	90.11715230
20007 Barber	Kansas	89.44543828
53023 Garfield	Washington	89.00756564
16025 Camas	Idaho	88.73114463
26003 Alger	Michigan	87.94107948
38001 Adams	North Dakota	87.18395815
26119 Montmorency	Michigan	86.34646519
50005 Caledonia	Vermont	85.80291730
56027 Niobrara	Wyoming	83.75209380

Counties\_Cities

20183 Smith	Kansas	83.26394671
42083 McKean	Pennsylvania	82.99160320
54013 Calhoun	West Virginia	82.71298594
30027 Fergus	Montana	80.98623234
32017 Lincoln	Nevada	76.90828687
30089 Sanders	Montana	75.98784195
40045 Ellis	Oklahoma	75.91093117
20023 Cheyenne	Kansas	75.18796992
2158 Kusilvak	Alaska	72.26303746
46119 Sully	South Dakota	71.83908046
20185 Stafford	Kansas	71.80469124
56045 Weston	Wyoming	71.76690111
21129 Lee	Kentucky	71.09341675
27069 Kittson	Minnesota	70.62146893
20109 Logan	Kansas	70.32348805
2016 Aleutians West	Alaska	69.89341255
31031 Cherry	Nebraska	69.43239021
30025 Fallon	Montana	68.49315068
23013 Knox	Maine	67.88866259
23025 Somerset	Maine	65.22770398
15007 Kauai	Hawaii	65.15741755
29065 Dent	Missouri	64.76264491
30065 Musselshell	Montana	64.50225758
50009 Essex	Vermont	64.00000000
23009 Hancock	Maine	63.85579537
41015 Curry	Oregon	61.36851795
15001 Hawaii	Hawaii	61.19920590
26013 Baraga	Michigan	60.09615385
54017 Doddridge	West Virginia	59.48132286
56031 Platte	Wyoming	58.37030119
30075 Powder River	Montana	58.27505828
2013 Aleutians East	Alaska	56.89900427
54007 Braxton	West Virginia	56.78188658
31057 Dundy	Nebraska	56.49717514

Counties\_Cities

20201 Washington	Kansas	55.35055351
54089 Summers	West Virginia	54.85893417
40003 Alfalfa	Oklahoma	52.13764338
50019 Orleans	Vermont	52.03106998
33007 Coos	New Hampshire	50.65054291
42123 Warren	Pennsylvania	50.63547521
23003 Aroostook	Maine	49.17226684
2068 Denali	Alaska	48.56726566
54101 Webster	West Virginia	48.28002414
50017 Orange	Vermont	48.27752681
8033 Dolores	Colorado	48.21600771
26095 Luce	Michigan	47.74789113
40025 Cimarron	Oklahoma	46.44681839
6049 Modoc	California	45.57365843
46107 Potter	South Dakota	45.31037608
2150 Kodiak Island	Alaska	44.96065942
38023 Divide	North Dakota	43.80201489
41023 Grant	Oregon	41.80602007
30051 Liberty	Montana	41.15226337
6105 Trinity	California	39.88831272
20049 Elk	Kansas	39.87240829
23029 Washington	Maine	38.10733566
27031 Cook	Minnesota	37.08511033
31087 Hitchcock	Nebraska	35.63791875
54085 Ritchie	West Virginia	30.86102253
31083 Harlan	Nebraska	29.40311673
30077 Powell	Montana	28.70264064
27077 Lake of the Woo	Minnesota	26.60989888
16061 Lewis	Idaho	25.90002590
2070 Dillingham	Alaska	20.00000000
23021 Piscataquis	Maine	17.85714286
48431 Sterling	Texas	0.00000000
31183 Wheeler	Nebraska	0.00000000
31115 Loup	Nebraska	0.00000000

Counties\_Cities

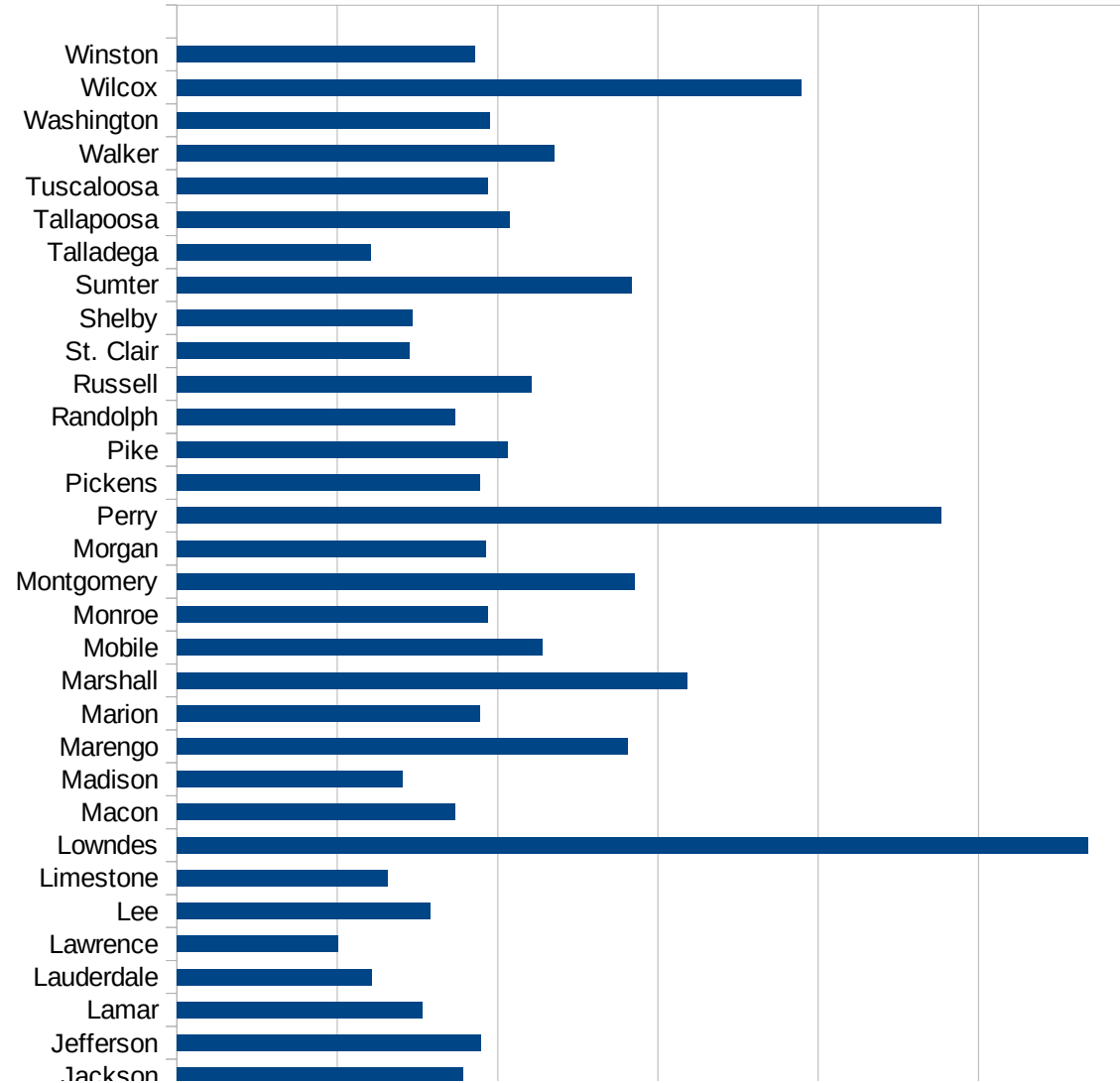
31103 Keya Paha	Nebraska	0.00000000
25007 Dukes	Massachusetts	0.00000000
25019 Nantucket	Massachusetts	0.00000000
35011 De Baca	New Mexico	0.00000000
15005 Kalawao	Hawaii	0.00000000
8061 Kiowa	Colorado	0.00000000
48033 Borden	Texas	0.00000000
41069 Wheeler	Oregon	0.00000000
2105 Hoonah-Angoon	Alaska	0.00000000
2230 Skagway	Alaska	0.00000000
46063 Harding	South Dakota	0.00000000
49019 Grand	Utah	0.00000000
31085 Hayes	Nebraska	0.00000000
48269 King	Texas	0.00000000
49015 Emery	Utah	0.00000000
16023 Butte	Idaho	0.00000000
31075 Grant	Nebraska	0.00000000
49055 Wayne	Utah	0.00000000
2164 Lake and Penins	Alaska	0.00000000
49033 Rich	Utah	0.00000000
49001 Beaver	Utah	0.00000000
49017 Garfield	Utah	0.00000000
30061 Mineral	Montana	0.00000000
49047 Uintah	Utah	0.00000000
36085 Richmond	New York	0.00000000
49023 Juab	Utah	0.00000000
49041 Sevier	Utah	0.00000000
49003 Box Elder	Utah	0.00000000
36005 Bronx	New York	0.00000000
49025 Kane	Utah	0.00000000
49005 Cache	Utah	0.00000000
49053 Washington	Utah	0.00000000
36081 Queens	New York	0.00000000
36047 Kings	New York	0.00000000

Counties\_Cities

49057 Weber	Utah	0.00000000
49021 Iron	Utah	0.00000000
49013 Duchesne	Utah	0.00000000
49007 Carbon	Utah	0.00000000
31113 Logan	Nebraska	0.00000000
48301 Loving	Texas	0.00000000
49009 Daggett	Utah	0.00000000
20153 Rawlins	Kansas	0.00000000
20199 Wallace	Kansas	0.00000000
30011 Carter	Montana	0.00000000
30069 Petroleum	Montana	0.00000000
31009 Blaine	Nebraska	0.00000000
31017 Brown	Nebraska	0.00000000
32009 Esmeralda	Nevada	0.00000000
49027 Millard	Utah	0.00000000
49029 Morgan	Utah	0.00000000
49031 Piute	Utah	0.00000000
49039 Sanpete	Utah	0.00000000

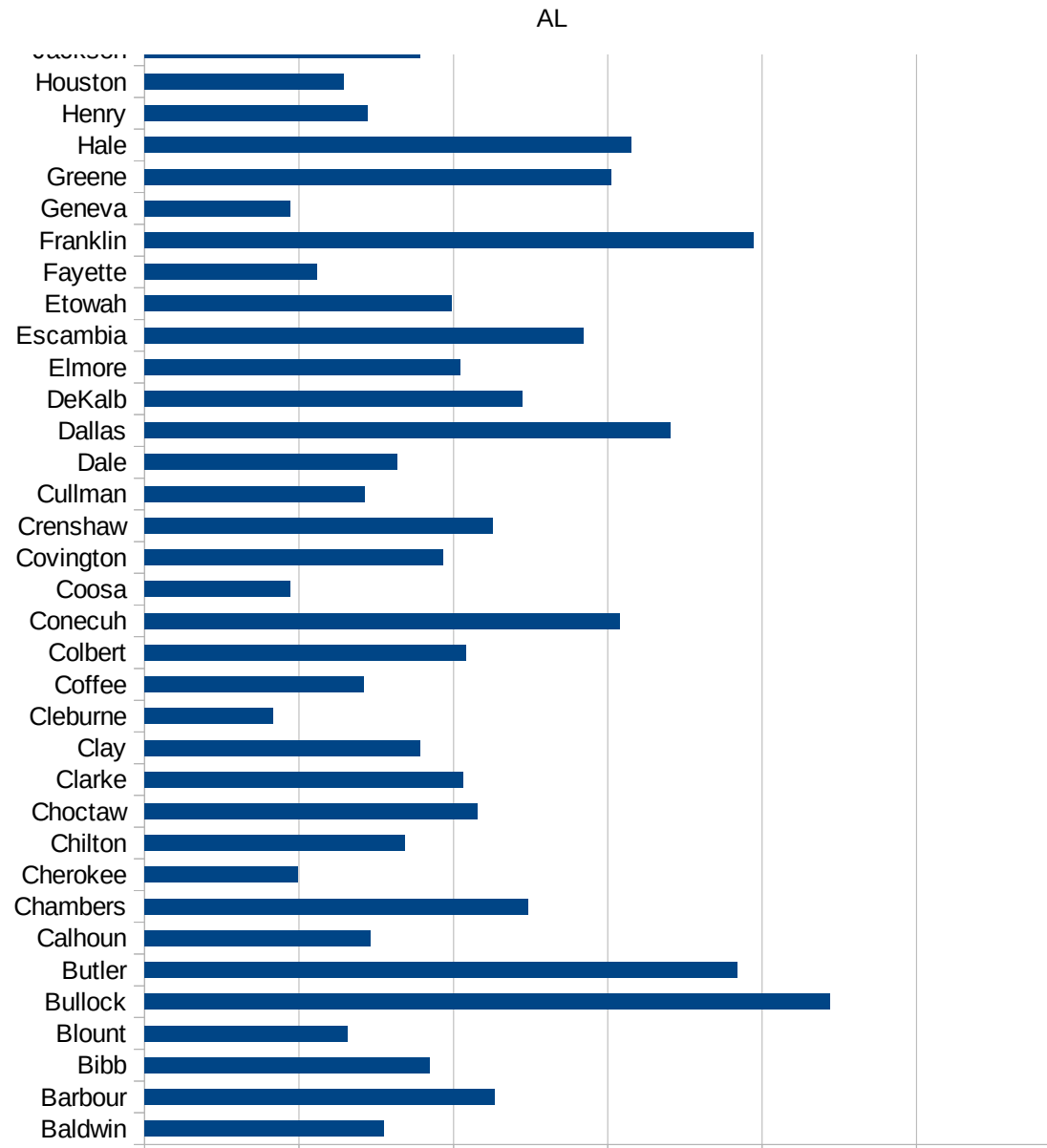
AL

FIPS	County	Current Inf. P/C
1001	Autauga	1888.455243611
1003	Baldwin	1550.302263074
1005	Barbour	2270.809051083
1007	Bibb	1843.75
1009	Blount	1312.2406639
1011	Bullock	4438.745314658
1013	Butler	3841.463414634
1015	Calhoun	1463.111562257
1017	Chambers	2484.010114532
1019	Cherokee	991.0878918254
1021	Chilton	1687.314565262
1023	Choctaw	2157.152869714
1025	Clarke	2065.217391304
1027	Clay	1785.310734463
1029	Cleburne	834.0561820244
1031	Coffee	1417.865880676
1033	Colbert	2083.561593806
1035	Conecuh	3078.928076892
1037	Coosa	942.6038264116
1039	Covington	1935.867625588
1041	Crenshaw	2256.9444444444
1043	Cullman	1424.941875794
1045	Dale	1638.205735763
1047	Dallas	3406.421299922
1049	DeKalb	2444.491139595
1051	Elmore	2041.838142807
1053	Escambia	2840.970937194
1055	Etowah	1991.200085853
1057	Fayette	1113.612852188
1059	Franklin	3947.326467494
1061	Geneva	942.464087558
1063	Greene	3024.413943884
1065	Hale	3150.88958305





1067 Henry	1446.91731071
1069 Houston	1287.217585608
1071 Jackson	1785.990412865
1073 Jefferson	1893.826785985
1075 Lamar	1531.349321005
1077 Lauderdale	1215.538982757
1079 Lawrence	1007.373243924
1081 Lee	1578.61669747
1083 Limestone	1311.165179778
1085 Lowndes	5684.780429116
1087 Macon	1735.452031021
1089 Madison	1408.112539868
1091 Marengo	2811.287107941
1093 Marion	1888.250512381
1095 Marshall	3183.884963947
1097 Mobile	2276.698641957
1099 Monroe	1936.678217117
1101 Montgomery	2856.535393311
1103 Morgan	1927.130129567
1105 Perry	4770.240700219
1107 Pickens	1890.861671181
1109 Pike	2060.71150039
1111 Randolph	1733.773377338
1113 Russell	2210.069053841
1115 St. Clair	1453.376930883
1117 Shelby	1466.804507967
1119 Sumter	2836.65589788
1121 Talladega	1211.354411986
1123 Tallapoosa	2076.697039287
1125 Tuscaloosa	1941.975290913
1127 Walker	2351.24232864
1129 Washington	1953.840517768
1131 Wilcox	3895.737272984
1133 Winston	1859.678782756



AL  
0 1000 2000 3000 4000 5000 6000

AL

FIPS

29001  
29003  
29005  
29007  
29009  
29011  
29013  
29015  
29017  
29019  
29021  
29023  
29025  
29027  
29029  
29031  
29033  
29035  
29037

AL

29039  
29041  
29043  
29045  
29047  
29049  
29051  
29053  
29055  
29057  
29059  
29061  
29063  
29065  
29067  
29069  
29071  
29073  
29075  
29077  
29079  
29081  
29083  
29085  
29087  
29089  
29091  
29093  
29095  
29097  
29099  
29101

29103

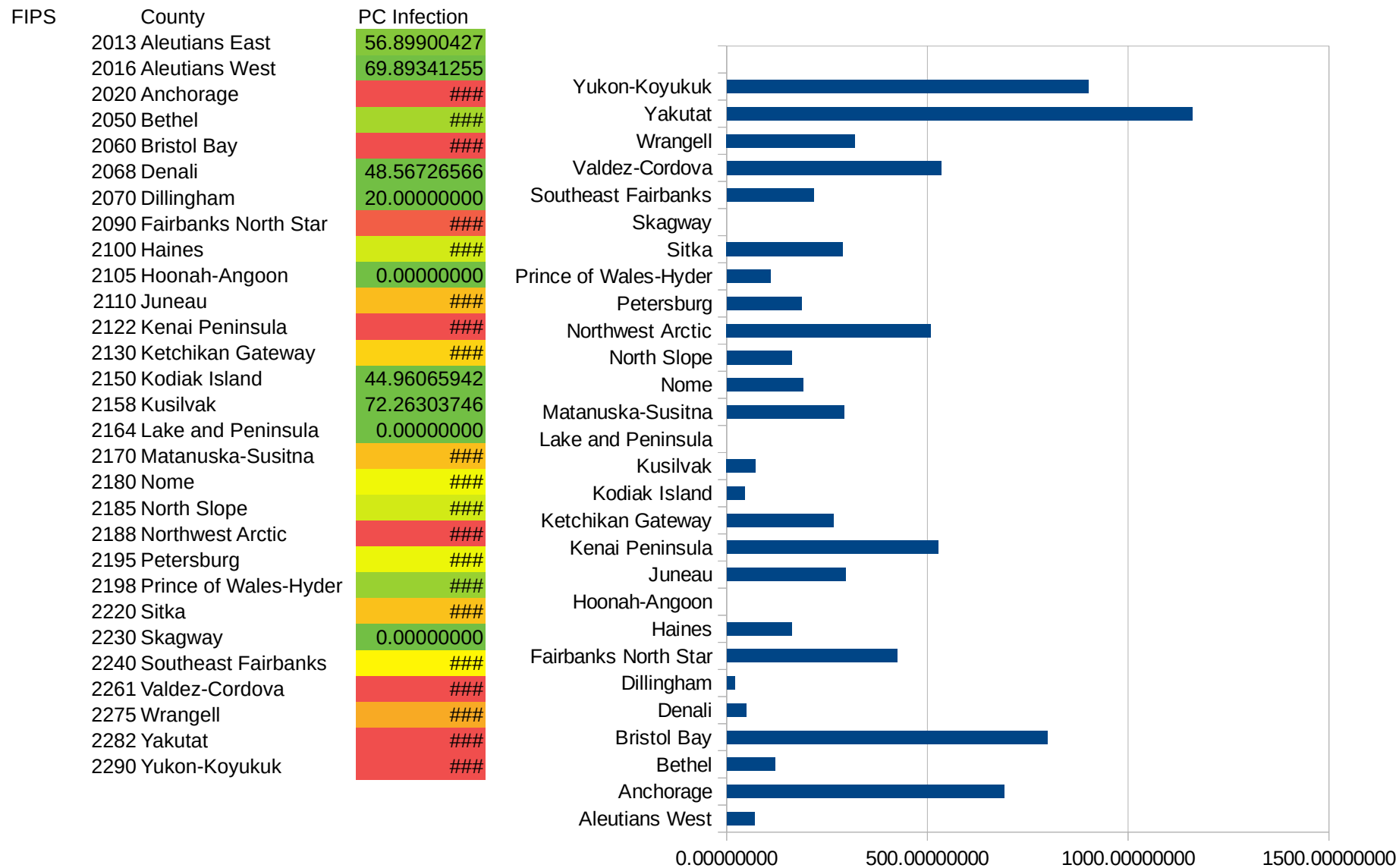
AL

29105  
29107  
29109  
29111  
29113  
29115  
29117  
29121  
29123  
29125  
29127  
29119  
29129  
29131  
29133  
29135  
29137  
29139  
29141  
29143  
29145  
29147  
29149  
29151  
29153  
29155  
29157  
29159  
29161  
29163  
29165  
29167  
29169  
29171

AL

29173  
29175  
29177  
29179  
29181  
29195  
29197  
29199  
29201  
29203  
29205  
29183  
29185  
29187  
29189  
29510  
29186  
29207  
29209  
29211  
29213  
29215  
  
29217  
29219  
29221  
29223  
29225  
29227  
29229

AK



AK



AK

FIPS

29001  
29003  
29005  
29007  
29009  
29011  
29013  
29015  
29017  
29019  
29021  
29023  
29025  
29027  
29029  
29031  
29033  
29035  
29037

AK

29039  
29041  
29043  
29045  
29047  
29049  
29051  
29053  
29055  
29057  
29059  
29061  
29063  
29065  
29067  
29069  
29071  
29073  
29075  
29077  
29079  
29081  
29083  
29085  
29087  
29089  
29091  
29093  
29095  
29097  
29099  
29101

29103

AK

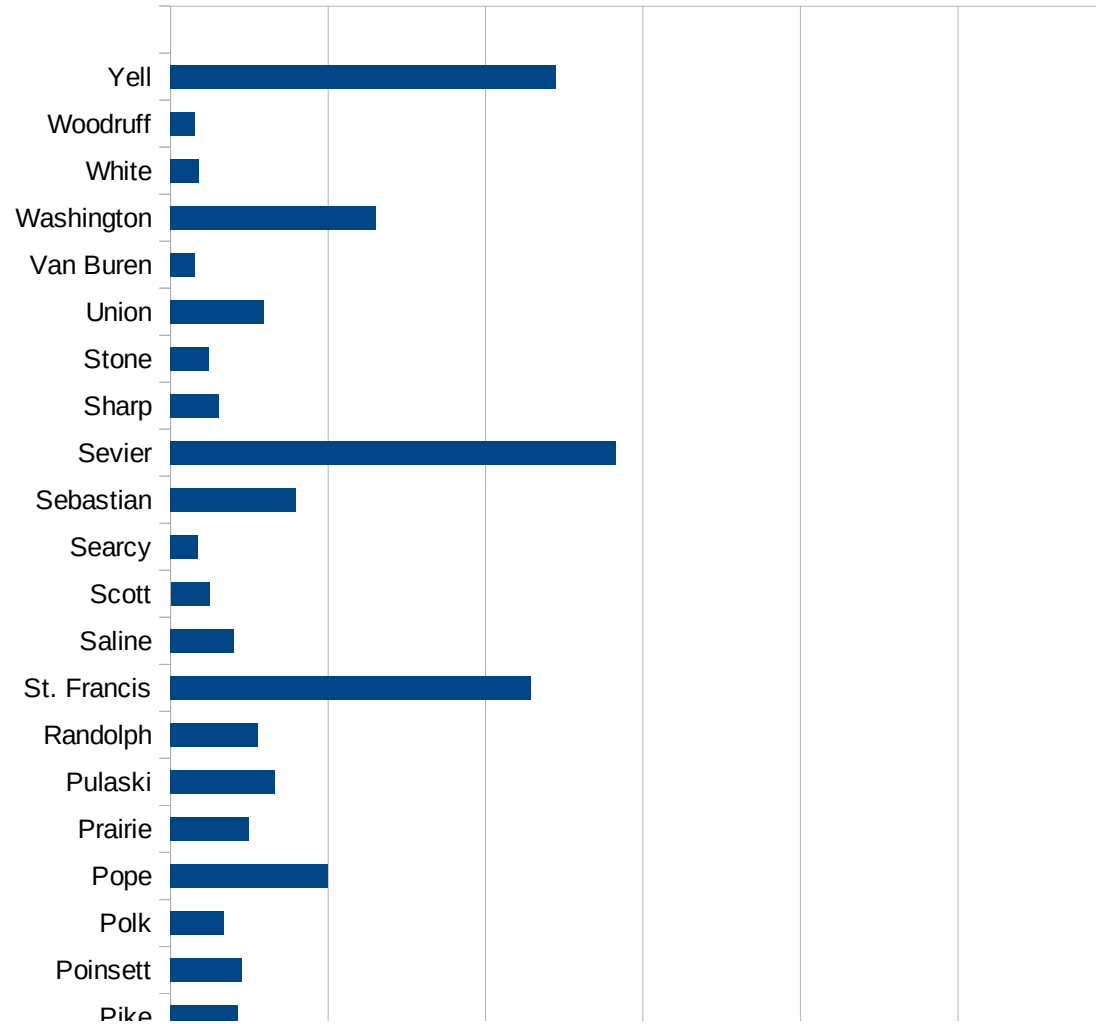
29105  
29107  
29109  
29111  
29113  
29115  
29117  
29121  
29123  
29125  
29127  
29119  
29129  
29131  
29133  
29135  
29137  
29139  
29141  
29143  
29145  
29147  
29149  
29151  
29153  
29155  
29157  
29159  
29161  
29163  
29165  
29167  
29169  
29171

AK

29173  
29175  
29177  
29179  
29181  
29195  
29197  
29199  
29201  
29203  
29205  
29183  
29185  
29187  
29189  
29510  
29186  
29207  
29209  
29211  
29213  
29215  
  
29217  
29219  
29221  
29223  
29225  
29227  
29229

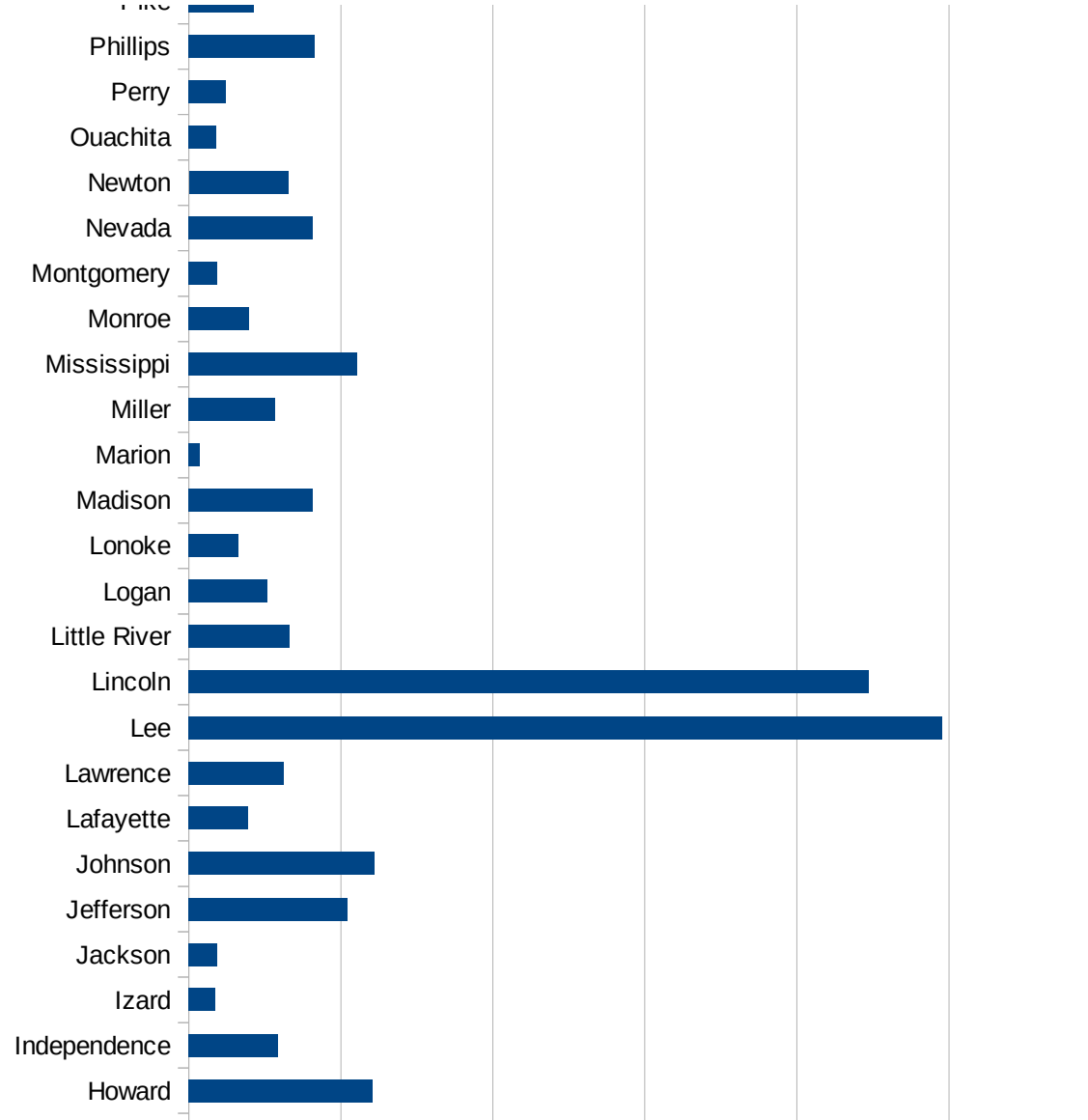
AR

FIPS	County	PC Infection
5001	Arkansas	1170.57797287
5003	Ashley	1486.58086401
5005	Baxter	163.38691463
5007	Benton	1710.51473178
5009	Boone	514.941302028
5011	Bradley	1587.59291548
5013	Calhoun	246.352093993
5015	Carroll	1240.12330369
5017	Chicot	6773.3282238
5019	Clark	793.2550655
5021	Clay	794.773354887
5023	Cleburne	753.054275986
5025	Cleveland	1085.05861811
5027	Columbia	887.963631729
5029	Conway	684.505289359
5031	Craighead	1164.35453859
5033	Crawford	917.894205596
5035	Crittenden	2720.20189483
5037	Cross	1097.38546414
5039	Dallas	821.498189919
5041	Desha	1554.89923558
5043	Drew	993.016150153
5045	Faulkner	1003.15689951
5047	Franklin	668.163952835
5049	Fulton	244.518705681
5051	Garland	947.011719144
5053	Grant	720.255113261
5055	Greene	981.798124655
5057	Hempstead	1044.11020652
5059	Hot Spring	4403.43016528
5061	Howard	2413.612173
5063	Independence	1175.75242847



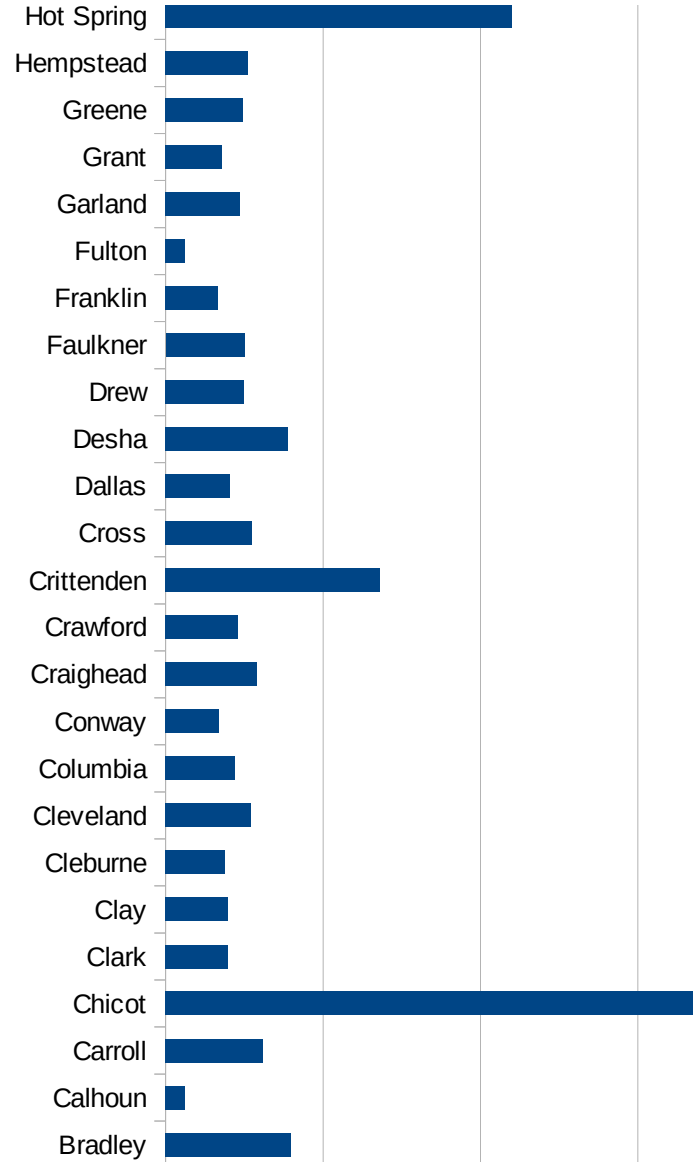
AR

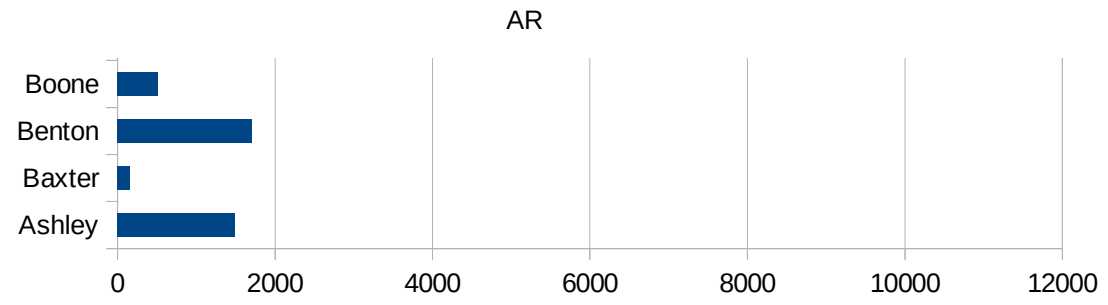
5065 Izard	345.766203193
5067 Jackson	374.754624948
5069 Jefferson	2089.14466923
5071 Johnson	2438.11233266
5073 Lafayette	778.210116732
5075 Lawrence	1247.41389802
5077 Lee	9905.39788536
5079 Lincoln	8944.18291863
5081 Little River	1330.52085024
5083 Logan	1035.10143994
5085 Lonoke	654.384511995
5087 Madison	1632.1825132
5089 Marion	149.503647889
5091 Miller	1135.52945495
5093 Mississippi	2216.34860205
5095 Monroe	797.101449275
5097 Montgomery	380.995069476
5099 Nevada	1633.43742493
5101 Newton	1306.8545804
5103 Ouachita	355.841735152
5105 Perry	482.998454405
5107 Phillips	1652.89256198
5109 Pike	852.618757613
5111 Poinsett	905.147242846
5113 Polk	683.325851663
5115 Pope	1993.75
5117 Prairie	990.834778301
5119 Pulaski	1329.83599878
5121 Randolph	1108.75863606
5123 St. Francis	4579.58253076
5125 Saline	802.991245336
5127 Scott	494.233937397
5129 Searcy	351.847197788
5131 Sebastian	1595.2658646



AR

5133 Sevier	5653.77209872
5135 Sharp	616.146493148
5137 Stone	489.684514731
5139 Union	1185.91218116
5141 Van Buren	313.196410287
5143 Washington	2611.40018822
5145 White	367.091340963
5147 Woodruff	308.166409861
5149 Yell	4899.00162526







AR

FIPS

29001  
29003  
29005  
29007  
29009  
29011  
29013  
29015  
29017  
29019  
29021  
29023  
29025  
29027  
29029  
29031  
29033  
29035

AR

29037  
29039  
29041  
29043  
29045  
29047  
29049  
29051  
29053  
29055  
29057  
29059  
29061  
29063  
29065  
29067  
29069  
29071  
29073  
29075  
29077  
29079  
29081  
29083  
29085  
29087  
29089  
29091  
29093  
29095  
29097  
29099  
29101

AR

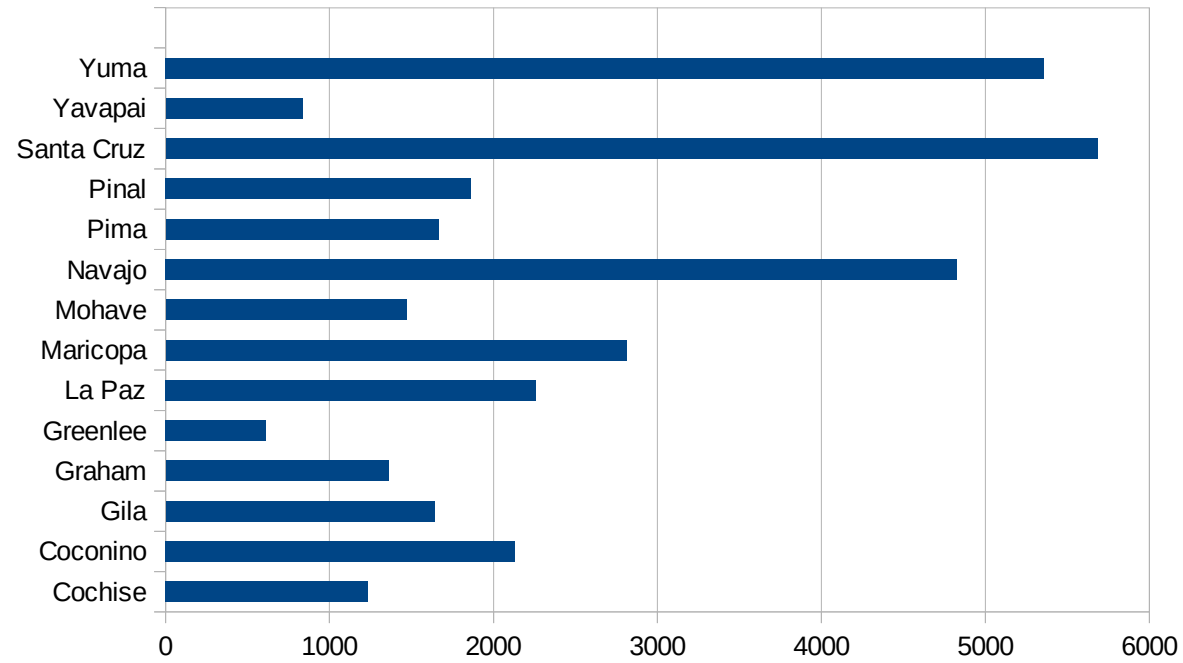
29103  
29105  
29107  
29109  
29111  
29113  
29115  
29117  
29121  
29123  
29125  
29127  
29119  
29129  
29131  
29133  
29135  
29137  
29139  
29141  
29143  
29145  
29147  
29149  
29151  
29153  
29155  
29157  
29159  
29161  
29163  
29165  
29167  
29169

AR

29171  
29173  
29175  
29177  
29179  
29181  
29195  
29197  
29199  
29201  
29203  
29205  
29183  
29185  
29187  
29189  
29510  
29186  
29207  
29209  
29211  
29213  
29215  
  
29217  
29219  
29221  
29223  
29225  
29227  
29229

AZ

FIPS	County	PC Infection
4001	Apache	4342.922387
4003	Cochise	1234.519208
4005	Coconino	2130.146863
4007	Gila	1640.408989
4009	Graham	1360.579954
4011	Greenlee	611.6207951
4012	La Paz	2260.877808
4013	Maricopa	2811.764877
4015	Mohave	1468.861847
4017	Navajo	4825.931459
4019	Pima	1664.271904
4021	Pinal	1861.394022
4023	Santa Cruz	5682.526714
4025	Yavapai	834.5079377
4027	Yuma	5358.557098



AZ

FIPS

29001  
29003  
29005  
29007  
29009  
29011  
29013  
29015  
29017  
29019  
29021  
29023  
29025  
29027  
29029  
29031  
29033  
29035  
29037

AZ

29039  
29041  
29043  
29045  
29047  
29049  
29051  
29053  
29055  
29057  
29059  
29061  
29063  
29065  
29067  
29069  
29071  
29073  
29075  
29077  
29079  
29081  
29083  
29085  
29087  
29089  
29091  
29093  
29095  
29097  
29099  
29101

29103

AZ

29105  
29107  
29109  
29111  
29113  
29115  
29117  
29121  
29123  
29125  
29127  
29119  
29129  
29131  
29133  
29135  
29137  
29139  
29141  
29143  
29145  
29147  
29149  
29151  
29153  
29155  
29157  
29159  
29161  
29163  
29165  
29167  
29169  
29171

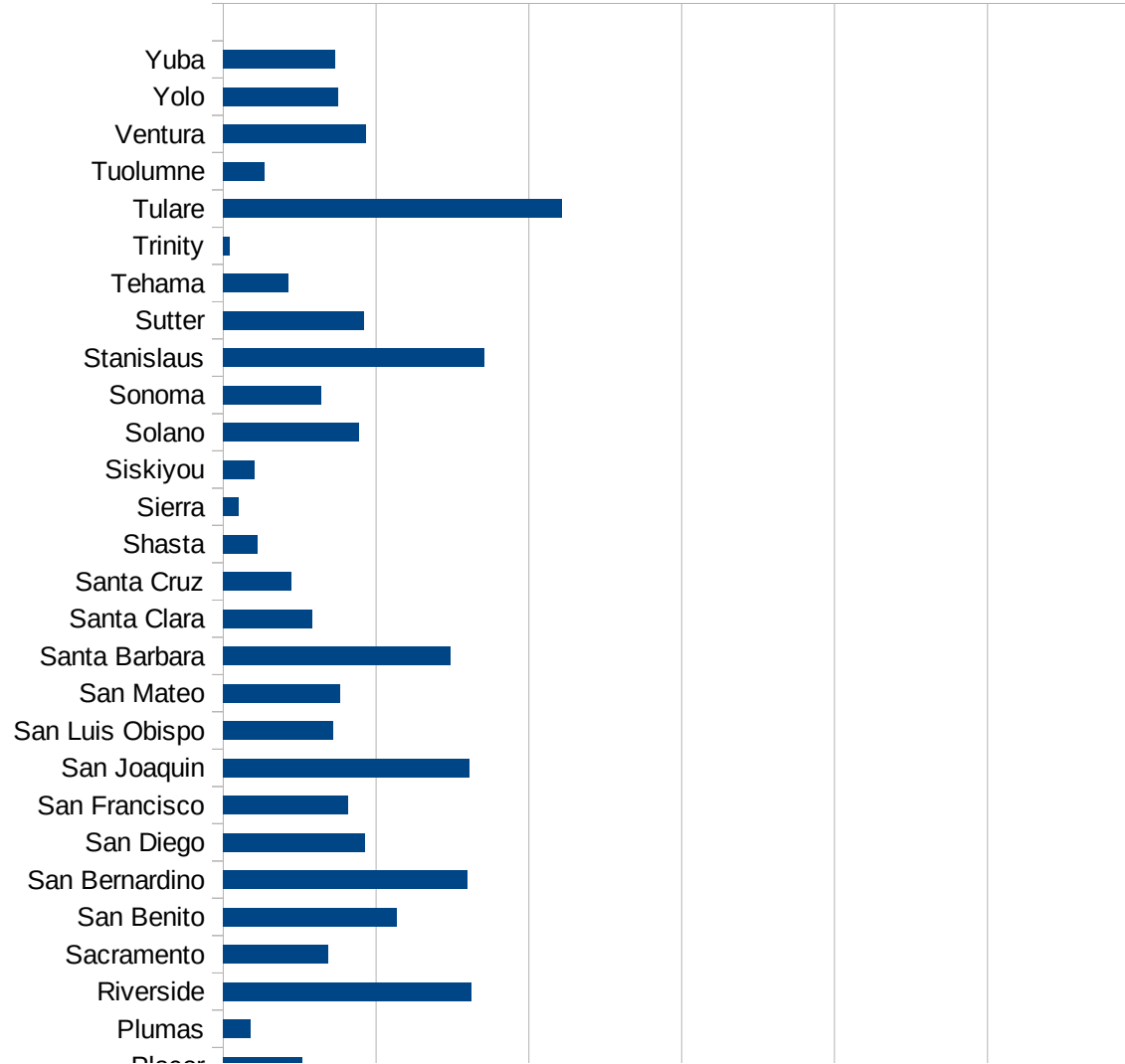


AZ

29173  
29175  
29177  
29179  
29181  
29195  
29197  
29199  
29201  
29203  
29205  
29183  
29185  
29187  
29189  
29510  
29186  
29207  
29209  
29211  
29213  
29215  
  
29217  
29219  
29221  
29223  
29225  
29227  
29229

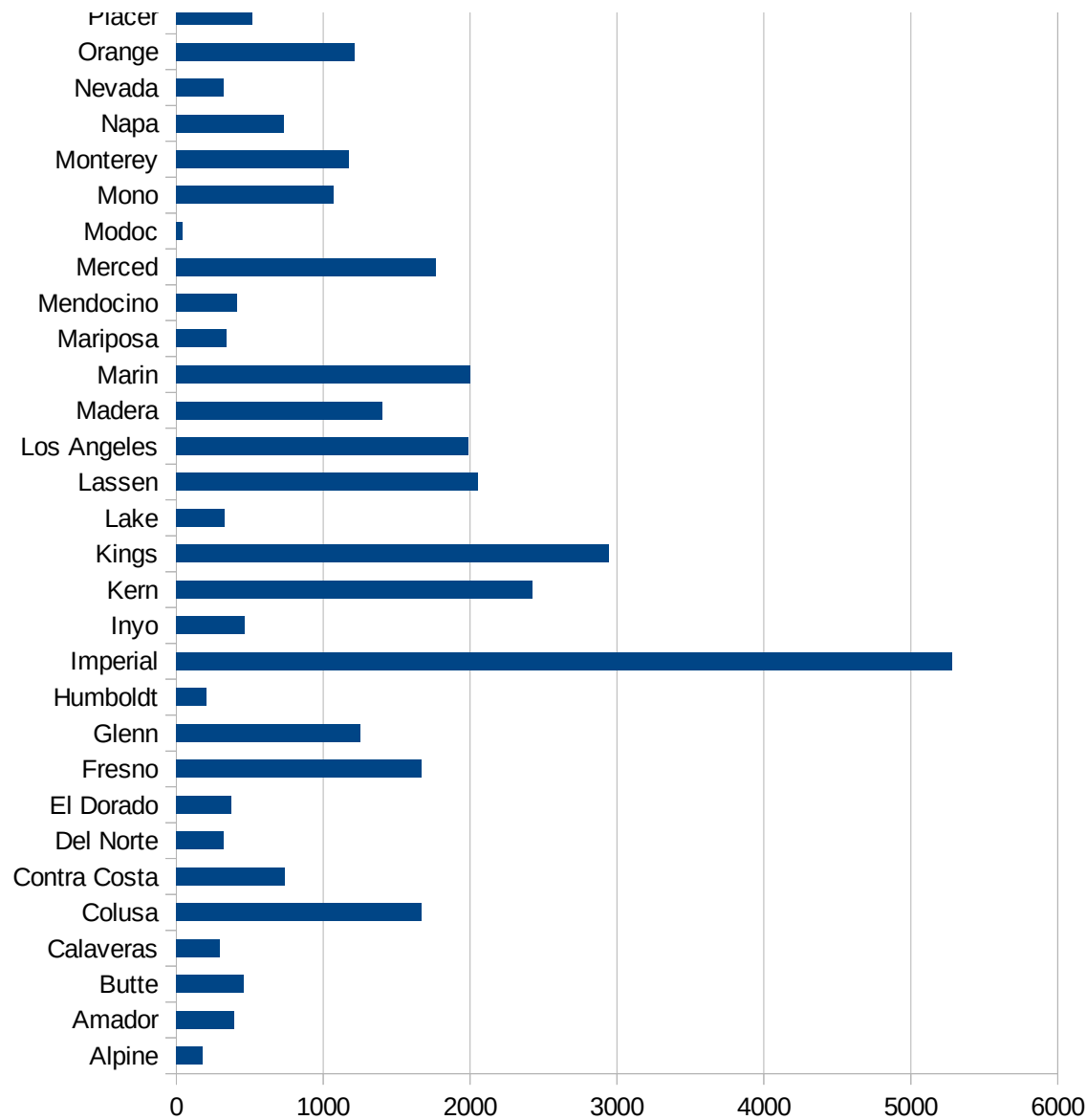
CA

FIPS	County	PC Infection
6001	Alameda	772.9999586
6003	Alpine	181.6530427
6005	Amador	396.1099967
6007	Butte	458.3664856
6009	Calaveras	298.2325337
6011	Colusa	1669.209784
6013	Contra Costa	741.7743639
6015	Del Norte	323.4152652
6017	El Dorado	375.5021555
6019	Fresno	1671.86243
6021	Glenn	1255.036189
6023	Humboldt	205.3192347
6025	Imperial	5280.293906
6027	Inyo	467.0039473
6029	Kern	2422.487968
6031	Kings	2941.875983
6033	Lake	329.2845826
6035	Lassen	2055.06136
6037	Los Angeles	1990.991456
6039	Madera	1400.375463
6041	Marin	2002.187425
6043	Mariposa	343.4262492
6045	Mendocino	414.3551812
6047	Merced	1766.964497
6049	Modoc	45.57365843
6051	Mono	1073.684211
6053	Monterey	1175.406456
6055	Napa	735.2044586
6057	Nevada	321.9788156
6059	Orange	1215.04673
6061	Placer	518.6328847
6063	Plumas	180.8125931
6065	Riverside	1621.579936



CA

6067 Sacramento	684.2421194
6069 San Benito	1135.901978
6071 San Bernardino	1594.904778
6073 San Diego	931.0084095
6075 San Francisco	818.290398
6077 San Joaquin	1610.15598
6079 San Luis Obispo	720.7492694
6081 San Mateo	765.5172862
6083 Santa Barbara	1489.719547
6085 Santa Clara	585.0627332
6087 Santa Cruz	442.2891105
6089 Shasta	228.2826039
6091 Sierra	100.4352193
6093 Siskiyou	205.8366115
6095 Solano	886.4557444
6097 Sonoma	641.6744342
6099 Stanislaus	1711.121013
6101 Sutter	922.4539548
6103 Tehama	423.9939921
6105 Trinity	39.88831272
6107 Tulare	2218.258236
6109 Tuolumne	269.5318946
6111 Ventura	934.5838323
6113 Yolo	753.148706
6115 Yuba	732.9480658



CA

CA

FIPS

29001  
29003  
29005  
29007  
29009  
29011  
29013  
29015  
29017  
29019  
29021  
29023  
29025  
29027  
29029  
29031  
29033  
29035  
29037

CA

29039  
29041  
29043  
29045  
29047  
29049  
29051  
29053  
29055  
29057  
29059  
29061  
29063  
29065  
29067  
29069  
29071  
29073  
29075  
29077  
29079  
29081  
29083  
29085  
29087  
29089  
29091  
29093  
29095  
29097  
29099  
29101

29103

CA

29105  
29107  
29109  
29111  
29113  
29115  
29117  
29121  
29123  
29125  
29127  
29119  
29129  
29131  
29133  
29135  
29137  
29139  
29141  
29143  
29145  
29147  
29149  
29151  
29153  
29155  
29157  
29159  
29161  
29163  
29165  
29167  
29169  
29171

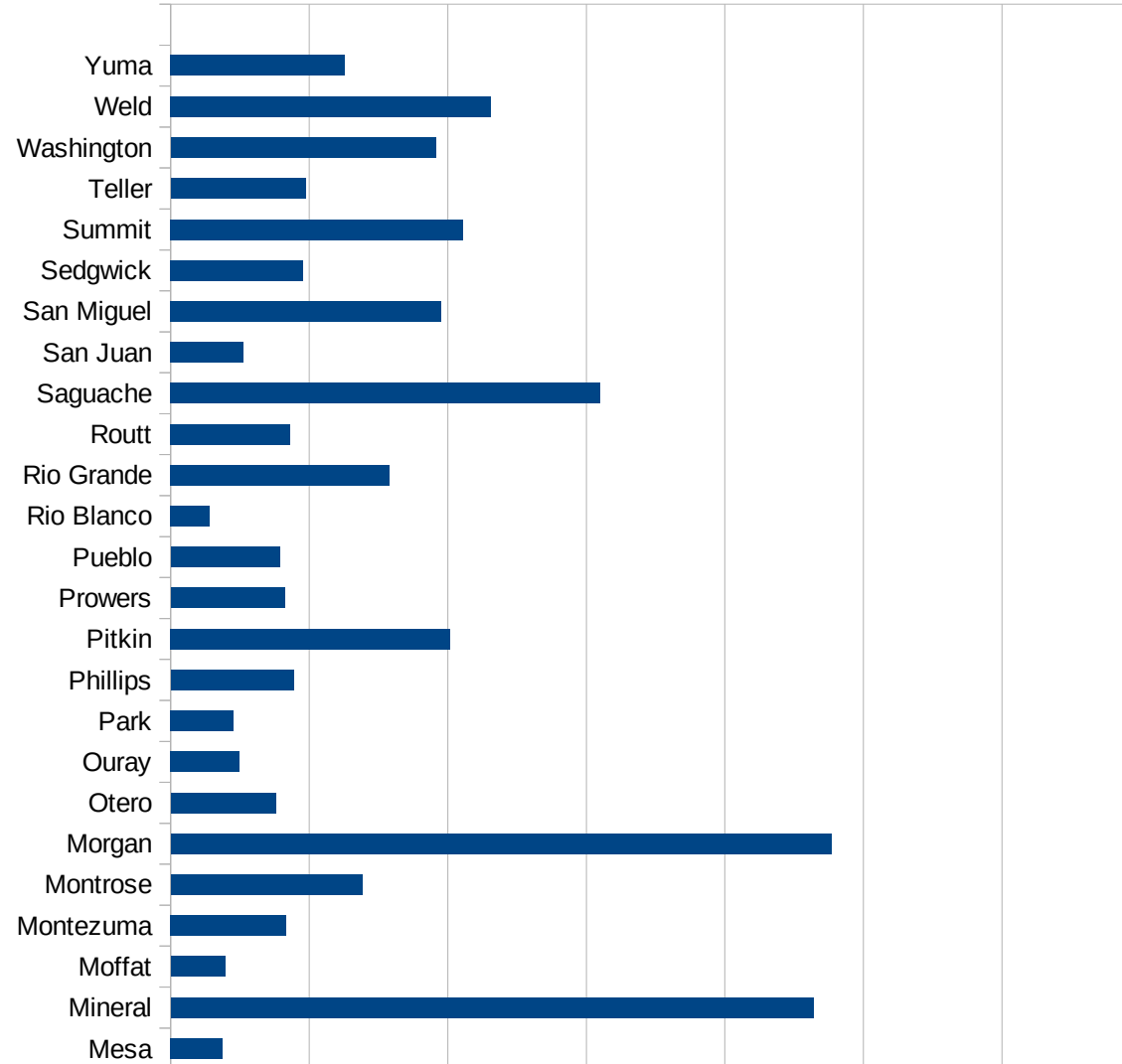
CA

29173  
29175  
29177  
29179  
29181  
29195  
29197  
29199  
29201  
29203  
29205  
29183  
29185  
29187  
29189  
29510  
29186  
29207  
29209  
29211  
29213  
29215  
  
29217  
29219  
29221  
29223  
29225  
29227  
29229



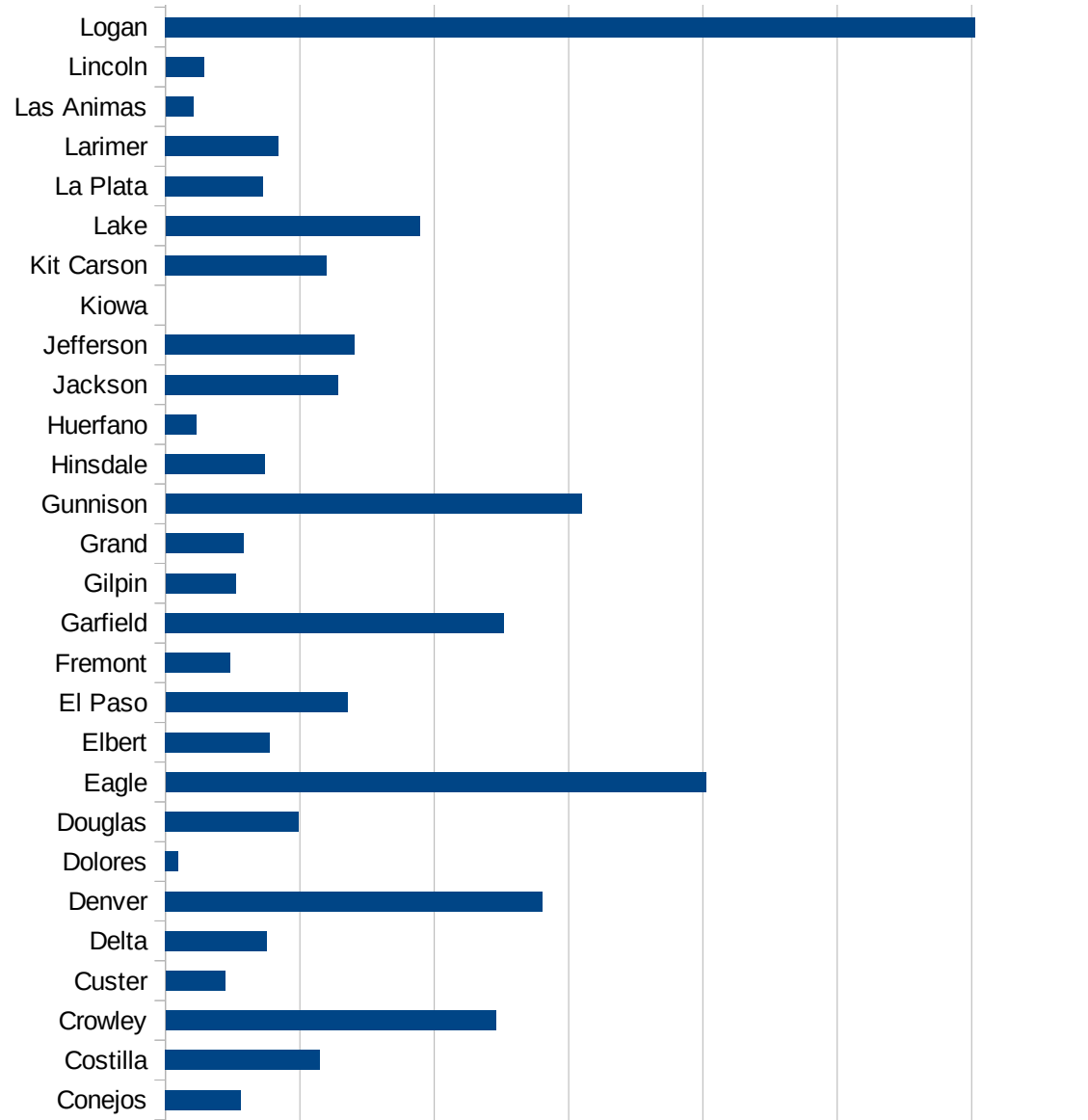
CO

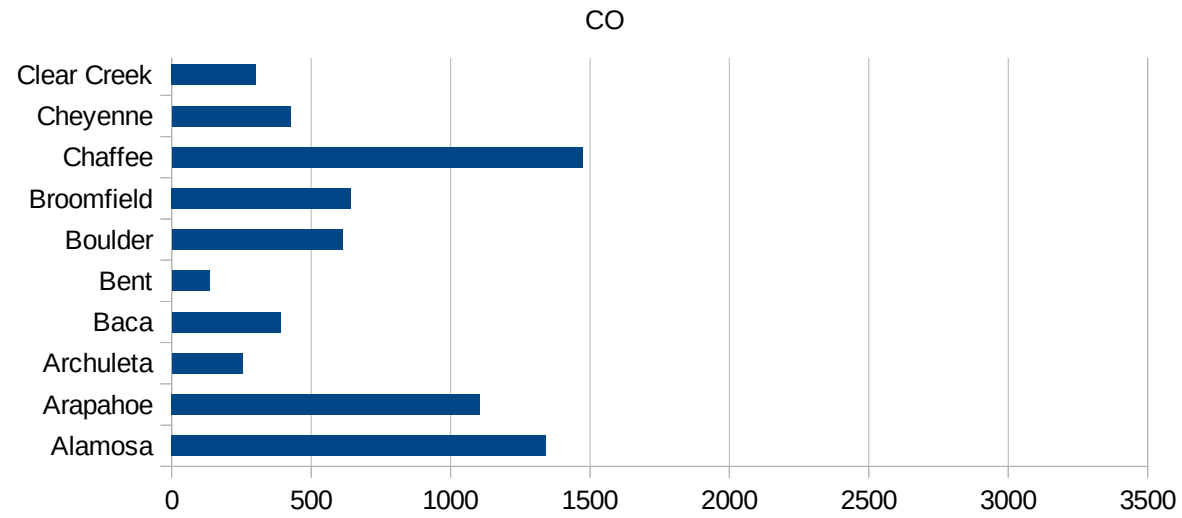
FIPS	County	PC Infection
8001	Adams	1232.1536021
8003	Alamosa	1342.6841695
8005	Arapahoe	1104.7042835
8007	Archuleta	254.2680712
8009	Baca	390.51603905
8011	Bent	136.00816049
8013	Boulder	612.43015475
8014	Broomfield	642.44156669
8015	Chaffee	1473.0114346
8017	Cheyenne	426.43923241
8019	Clear Creek	301.92608017
8021	Conejos	280.48780488
8023	Costilla	574.71264368
8025	Crowley	1229.0884261
8027	Custer	222.0427937
8029	Delta	377.99244015
8031	Denver	1402.9465786
8033	Dolores	48.216007715
8035	Douglas	496.53417976
8037	Eagle	2011.1650574
8039	Elbert	388.09831824
8041	El Paso	676.88721535
8043	Fremont	241.56098374
8045	Garfield	1259.8293458
8047	Gilpin	261.39519686
8049	Grand	289.85507246
8051	Gunnison	1548.1850864
8053	Hinsdale	369.91368681
8055	Huerfano	116.12715924
8057	Jackson	643.31665475
8059	Jefferson	704.19986454
8061	Kiowa	0
8063	Kit Carson	600.30713388



CO

8065 Lake	945.80777096
8067 La Plata	362.28023442
8069 Larimer	420.80577888
8071 Las Animas	103.4268772
8073 Lincoln	142.60249554
8075 Logan	3014.6785582
8077 Mesa	188.63367862
8079 Mineral	2319.5876289
8081 Moffat	197.14892326
8083 Montezuma	416.69852435
8085 Montrose	691.7136495
8087 Morgan	2384.6207718
8089 Otero	379.77430556
8091 Ouray	248.29298572
8093 Park	226.34188403
8095 Phillips	443.30377975
8097 Pitkin	1008.356546
8099 Prowers	411.04899704
8101 Pueblo	393.96164246
8103 Rio Blanco	142.04545455
8105 Rio Grande	791.11111111
8107 Routt	431.35273773
8109 Saguache	1549.028204
8111 San Juan	262.4671916
8113 San Miguel	976.68172384
8115 Sedgwick	477.63786366
8117 Summit	1054.6005741
8119 Teller	486.38520113
8121 Washington	957.4251375
8123 Weld	1156.5199408
8125 Yuma	628.74251497





CO

FIPS

29001  
29003  
29005  
29007  
29009  
29011  
29013  
29015  
29017  
29019  
29021  
29023  
29025  
29027  
29029  
29031  
29033  
29035  
29037

CO

29039  
29041  
29043  
29045  
29047  
29049  
29051  
29053  
29055  
29057  
29059  
29061  
29063  
29065  
29067  
29069  
29071  
29073  
29075  
29077  
29079  
29081  
29083  
29085  
29087  
29089  
29091  
29093  
29095  
29097  
29099  
29101

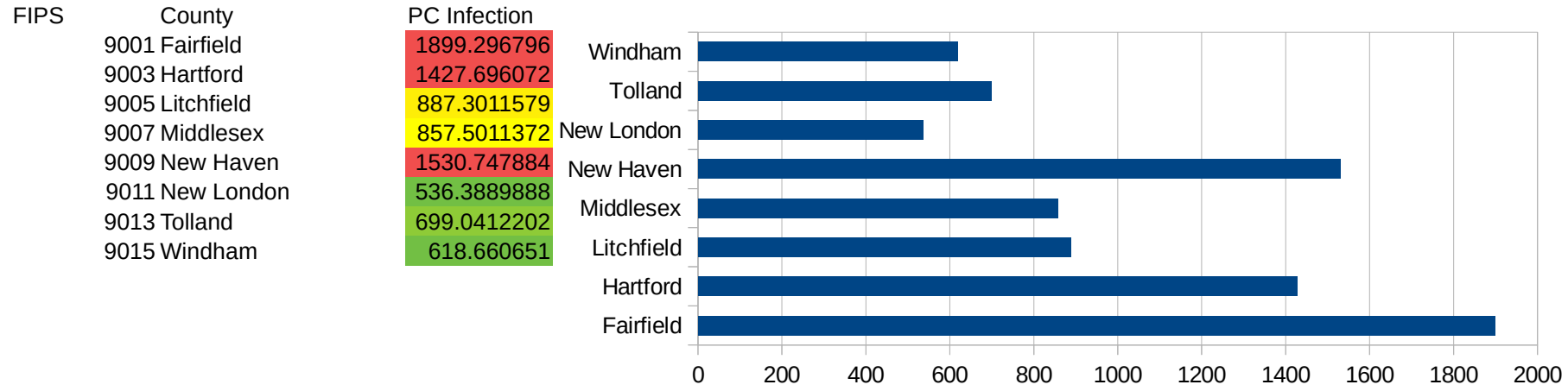
29103

29105  
29107  
29109  
29111  
29113  
29115  
29117  
29121  
29123  
29125  
29127  
29119  
29129  
29131  
29133  
29135  
29137  
29139  
29141  
29143  
29145  
29147  
29149  
29151  
29153  
29155  
29157  
29159  
29161  
29163  
29165  
29167  
29169  
29171

CO

29173  
29175  
29177  
29179  
29181  
29195  
29197  
29199  
29201  
29203  
29205  
29183  
29185  
29187  
29189  
29510  
29186  
29207  
29209  
29211  
29213  
29215  
  
29217  
29219  
29221  
29223  
29225  
29227  
29229

CT





CT

FIPS

29001  
29003  
29005  
29007  
29009  
29011  
29013  
29015  
29017  
29019  
29021  
29023  
29025  
29027  
29029  
29031  
29033  
29035  
29037

CT

29039  
29041  
29043  
29045  
29047  
29049  
29051  
29053  
29055  
29057  
29059  
29061  
29063  
29065  
29067  
29069  
29071  
29073  
29075  
29077  
29079  
29081  
29083  
29085  
29087  
29089  
29091  
29093  
29095  
29097  
29099  
29101

29103

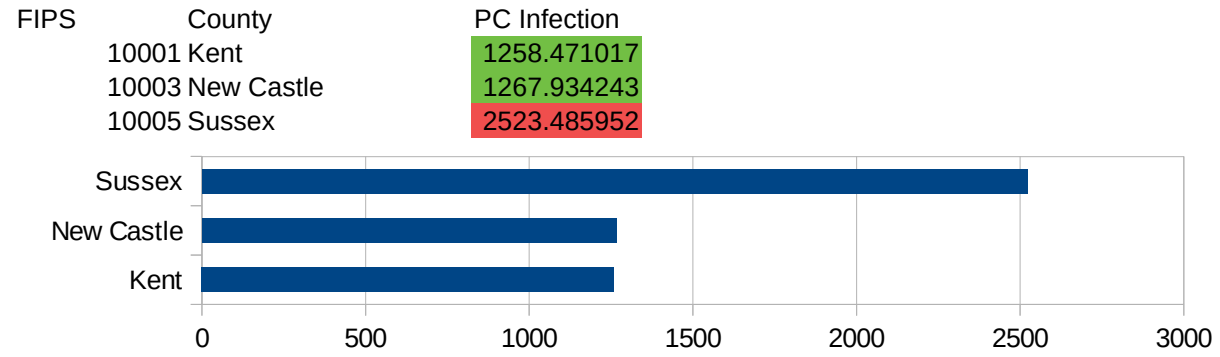
CT

29105  
29107  
29109  
29111  
29113  
29115  
29117  
29121  
29123  
29125  
29127  
29119  
29129  
29131  
29133  
29135  
29137  
29139  
29141  
29143  
29145  
29147  
29149  
29151  
29153  
29155  
29157  
29159  
29161  
29163  
29165  
29167  
29169  
29171

CT

29173  
29175  
29177  
29179  
29181  
29195  
29197  
29199  
29201  
29203  
29205  
29183  
29185  
29187  
29189  
29510  
29186  
29207  
29209  
29211  
29213  
29215  
  
29217  
29219  
29221  
29223  
29225  
29227  
29229

DE



DE

FIPS

29001  
29003  
29005  
29007  
29009  
29011  
29013  
29015  
29017  
29019  
29021  
29023  
29025  
29027  
29029  
29031  
29033  
29035  
29037

This work is licensed under the Creative Commons Attribution-NoDerivatives 4.0 International License. To view a copy of this license, visit <http://creativecommons.org/licenses/by-nd/4.0/>.

Tom McKellips, DM  
[www.creatingtomorrow.us](http://www.creatingtomorrow.us)  
Page 142

DE

29039  
29041  
29043  
29045  
29047  
29049  
29051  
29053  
29055  
29057  
29059  
29061  
29063  
29065  
29067  
29069  
29071  
29073  
29075  
29077  
29079  
29081  
29083  
29085  
29087  
29089  
29091  
29093  
29095  
29097  
29099  
29101

29103

DE

29105  
29107  
29109  
29111  
29113  
29115  
29117  
29121  
29123  
29125  
29127  
29119  
29129  
29131  
29133  
29135  
29137  
29139  
29141  
29143  
29145  
29147  
29149  
29151  
29153  
29155  
29157  
29159  
29161  
29163  
29165  
29167  
29169  
29171



DE

29173  
29175  
29177  
29179  
29181  
29195  
29197  
29199  
29201  
29203  
29205  
29183  
29185  
29187  
29189  
29510  
29186  
29207  
29209  
29211  
29213  
29215  
  
29217  
29219  
29221  
29223  
29225  
29227  
29229

DC

FIPS	County	PC Infection
11001	District of Columbia	1782.03586

DC

FIPS

29001  
29003  
29005  
29007  
29009  
29011  
29013  
29015  
29017  
29019  
29021  
29023  
29025  
29027  
29029  
29031  
29033  
29035  
29037

DC

29039  
29041  
29043  
29045  
29047  
29049  
29051  
29053  
29055  
29057  
29059  
29061  
29063  
29065  
29067  
29069  
29071  
29073  
29075  
29077  
29079  
29081  
29083  
29085  
29087  
29089  
29091  
29093  
29095  
29097  
29099  
29101

29103

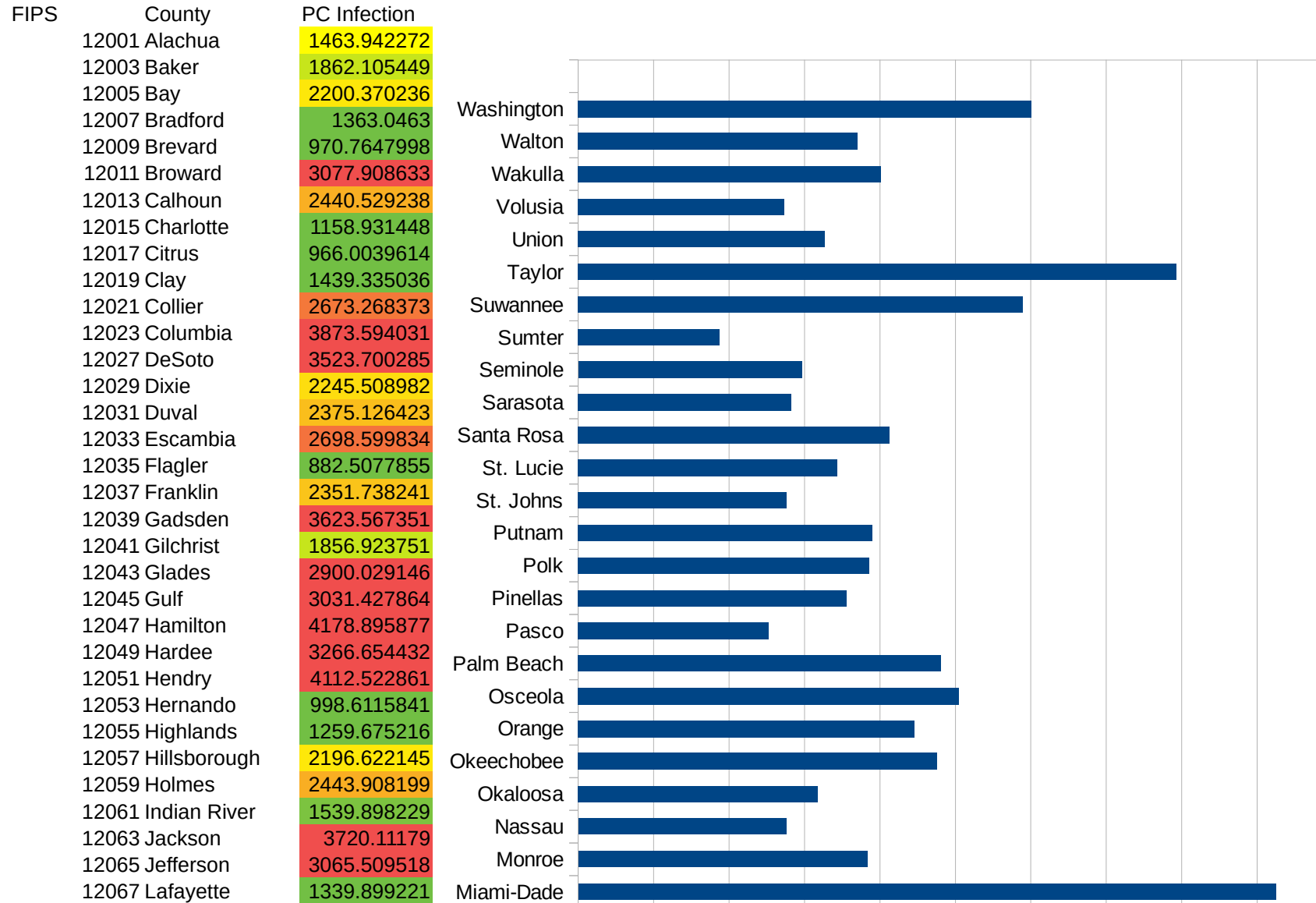
DC

29105  
29107  
29109  
29111  
29113  
29115  
29117  
29121  
29123  
29125  
29127  
29119  
29129  
29131  
29133  
29135  
29137  
29139  
29141  
29143  
29145  
29147  
29149  
29151  
29153  
29155  
29157  
29159  
29161  
29163  
29165  
29167  
29169  
29171

DC

29173  
29175  
29177  
29179  
29181  
29195  
29197  
29199  
29201  
29203  
29205  
29183  
29185  
29187  
29189  
29510  
29186  
29207  
29209  
29211  
29213  
29215  
  
29217  
29219  
29221  
29223  
29225  
29227  
29229

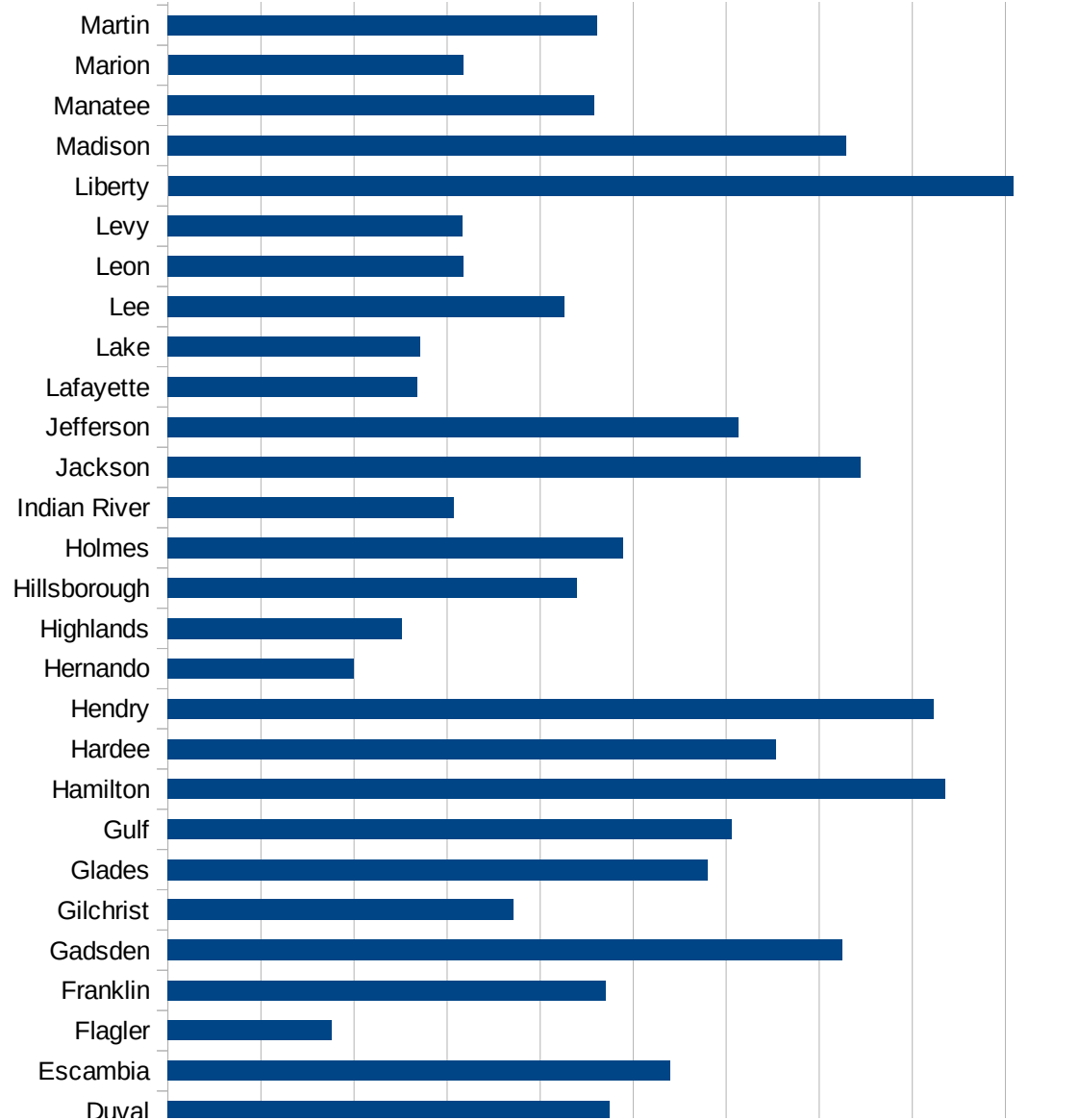
FL



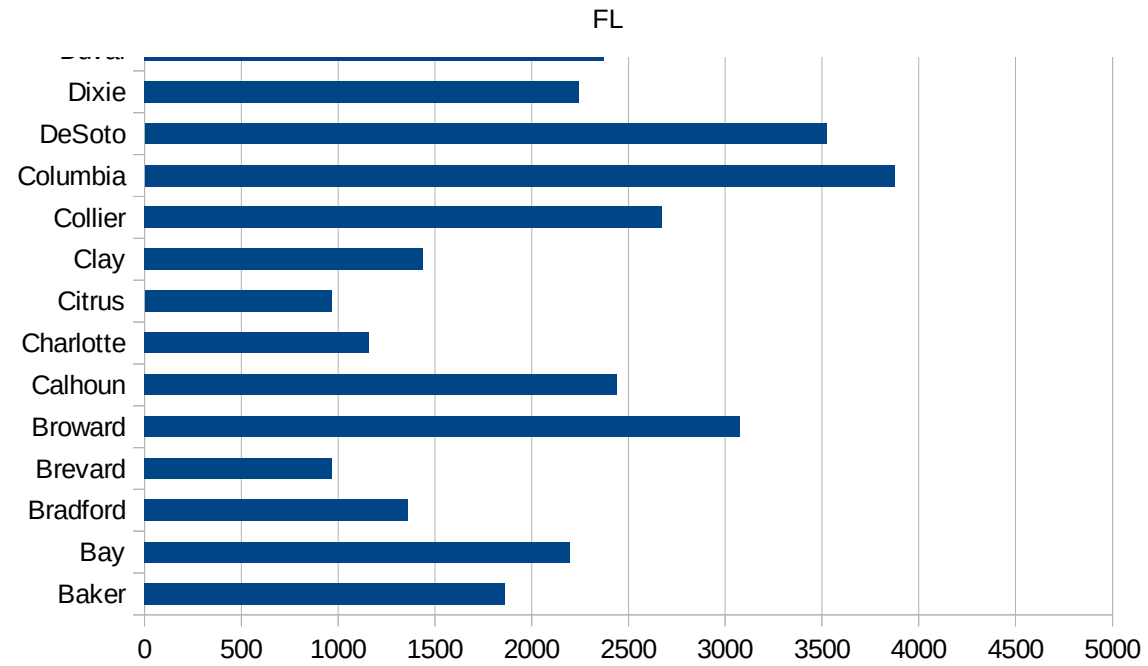
This work is licensed under the Creative Commons Attribution-NoDerivatives 4.0 International License. To view a copy of this license, visit <http://creativecommons.org/licenses/by-nd/4.0/>.

FL

12069 Lake	1357.6628
12071 Lee	2132.227243
12073 Leon	1587.339574
12075 Levy	1582.045622
12077 Liberty	4540.61724
12079 Madison	3642.938097
12081 Manatee	2291.9806
12083 Marion	1585.379066
12085 Martin	2306.85095
12086 Miami-Dade	4623.329897
12087 Monroe	1916.643342
12089 Nassau	1379.438904
12091 Okaloosa	1588.274175
12093 Okeechobee	2381.009702
12095 Orange	2229.103064
12097 Osceola	2523.438137
12099 Palm Beach	2405.008005
12101 Pasco	1260.493301
12103 Pinellas	1779.796571
12105 Polk	1928.506559
12107 Putnam	1949.759314
12109 St. Johns	1381.257841
12111 St. Lucie	1717.07232
12113 Santa Rosa	2063.0168
12115 Sarasota	1411.939501
12117 Seminole	1481.728484
12119 Sumter	938.2232785
12121 Suwannee	2946.301283
12123 Taylor	3963.372335
12125 Union	1633.199465
12127 Volusia	1367.576314
12129 Wakulla	2005.483503
12131 Walton	1853.590193
12133 Washington	3002.411576







FL

FIPS

29001  
29003  
29005  
29007  
29009  
29011  
29013  
29015  
29017  
29019  
29021  
29023  
29025  
29027  
29029  
29031  
29033  
29035  
29037

FL

29039  
29041  
29043  
29045  
29047  
29049  
29051  
29053  
29055  
29057  
29059  
29061  
29063  
29065  
29067  
29069  
29071  
29073  
29075  
29077  
29079  
29081  
29083  
29085  
29087  
29089  
29091  
29093  
29095  
29097  
29099  
29101

29103

FL

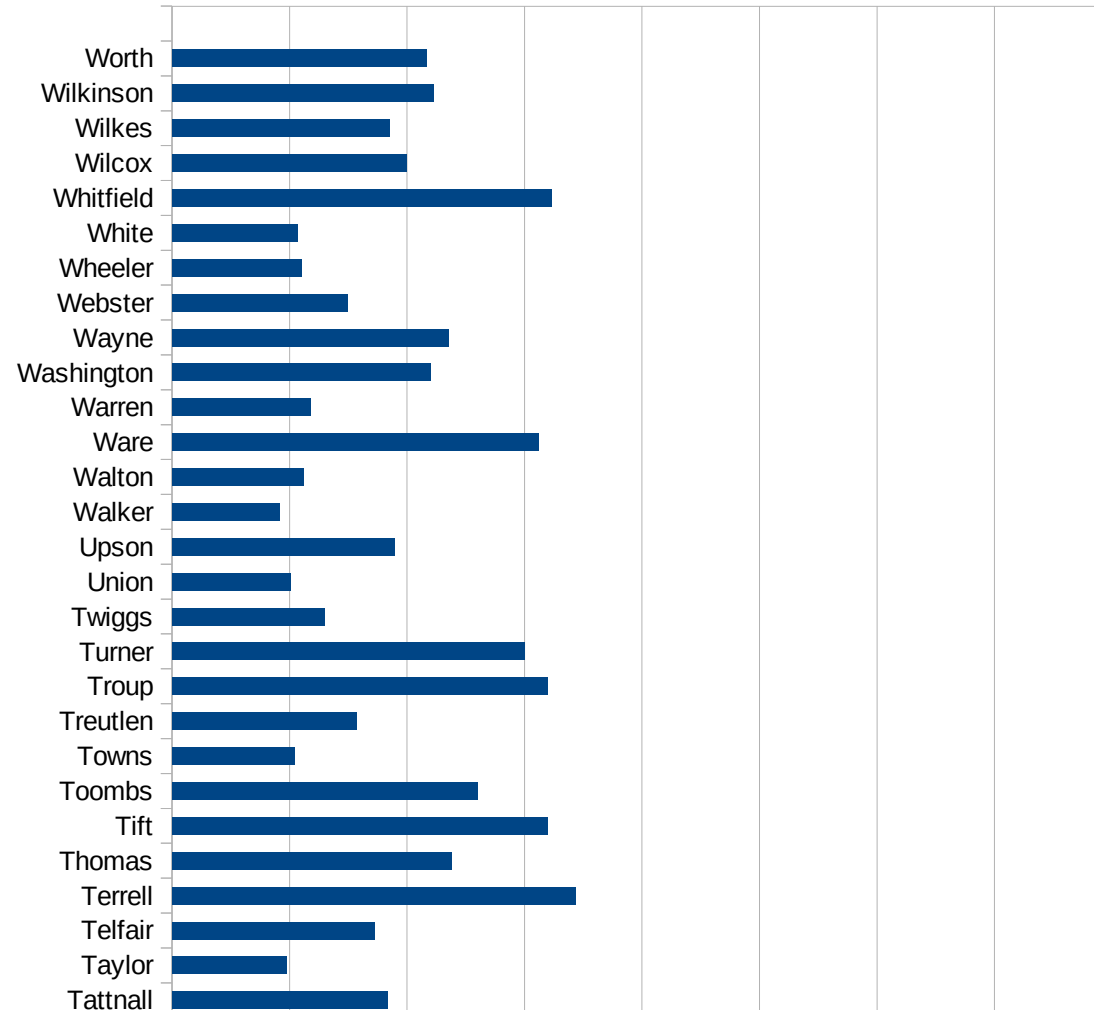
29105  
29107  
29109  
29111  
29113  
29115  
29117  
29121  
29123  
29125  
29127  
29119  
29129  
29131  
29133  
29135  
29137  
29139  
29141  
29143  
29145  
29147  
29149  
29151  
29153  
29155  
29157  
29159  
29161  
29163  
29165  
29167  
29169  
29171

FL

29173  
29175  
29177  
29179  
29181  
29195  
29197  
29199  
29201  
29203  
29205  
29183  
29185  
29187  
29189  
29510  
29186  
29207  
29209  
29211  
29213  
29215  
  
29217  
29219  
29221  
29223  
29225  
29227  
29229

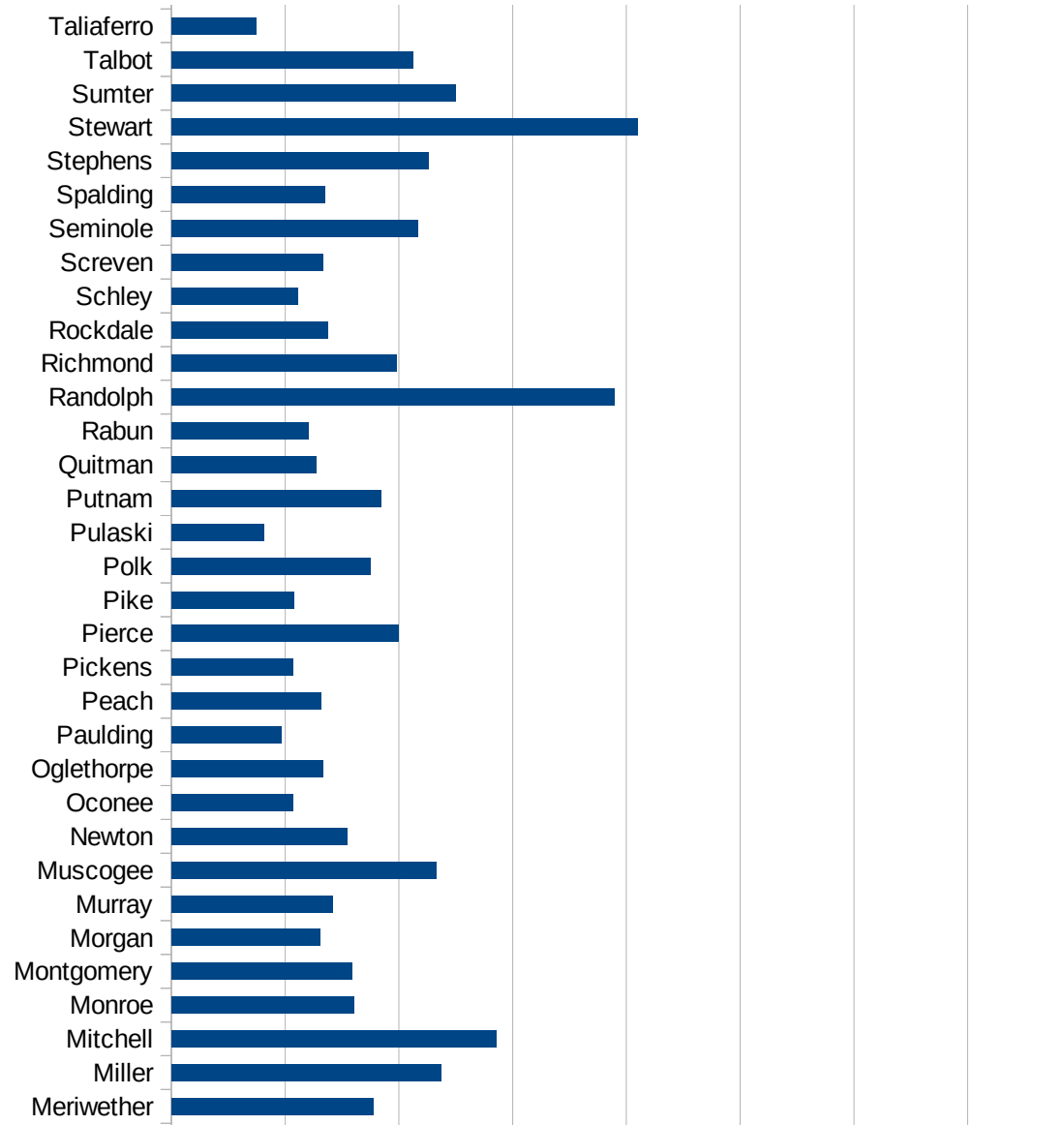
GA

FIPS	County	PC Infection
13001	Appling	3344.680391
13003	Atkinson	3688.080029
13005	Bacon	3790.791238
13007	Baker	2037.516171
13009	Baldwin	2253.307454
13011	Banks	1342.953444
13013	Barrow	1502.307911
13015	Bartow	1665.288324
13017	Ben Hill	2311.312325
13019	Berrien	1449.200083
13021	Bibb	2217.577321
13023	Bleckley	1293.036298
13025	Brantley	1259.459173
13027	Brooks	2449.558435
13029	Bryan	1595.423653
13031	Bulloch	1520.130408
13033	Burke	1948.891763
13035	Butts	1967.511264
13037	Calhoun	3148.61461
13039	Camden	1328.315666
13043	Candler	2242.524917
13045	Carroll	1533.17361
13047	Catoosa	879.5609611
13049	Charlton	3107.649599
13051	Chatham	1881.429485
13053	Chattahoochee	6870.08611
13055	Chattooga	931.8273497
13057	Cherokee	1241.397763
13059	Clarke	1487.473494
13061	Clay	2944.232768
13063	Clayton	1653.919859
13065	Clinch	2722.623345
13067	Cobb	1680.352507



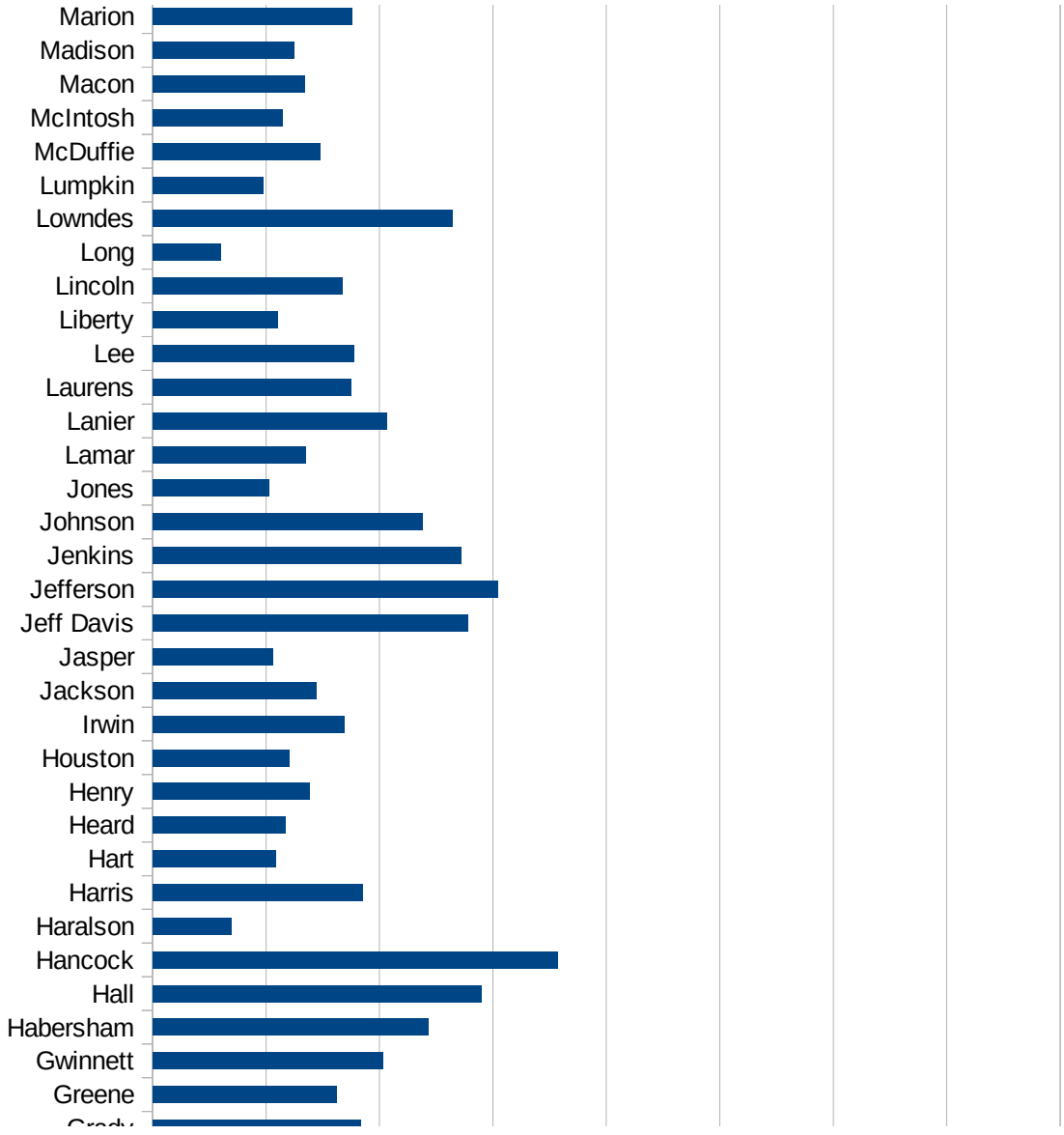
GA

13069 Coffee	3285.916506
13071 Colquitt	3336.111599
13073 Columbia	1353.286971
13075 Cook	2482.228179
13077 Coweta	976.9374212
13079 Crawford	811.8201007
13081 Crisp	1637.095704
13083 Dade	745.7167509
13085 Dawson	1335.565921
13087 Decatur	2739.416745
13089 DeKalb	1749.634529
13091 Dodge	970.7800048
13093 Dooly	1787.538304
13095 Dougherty	2916.388106
13097 Douglas	1715.394513
13099 Early	3464.428613
13101 Echols	5425
13103 Effingham	1099.855282
13105 Elbert	1773.012552
13107 Emanuel	2029.895631
13109 Evans	2201.287193
13111 Fannin	1167.000462
13113 Fayette	922.8003067
13115 Floyd	1417.382336
13117 Forsyth	880.766825
13119 Franklin	1693.958216
13121 Fulton	1831.229752
13123 Gilmer	1852.933541
13125 Glascock	801.3355593
13127 Glynn	2842.089205
13129 Gordon	1917.309526
13131 Grady	1830.450946
13133 Greene	1621.652164
13135 Gwinnett	2032.160607



GA

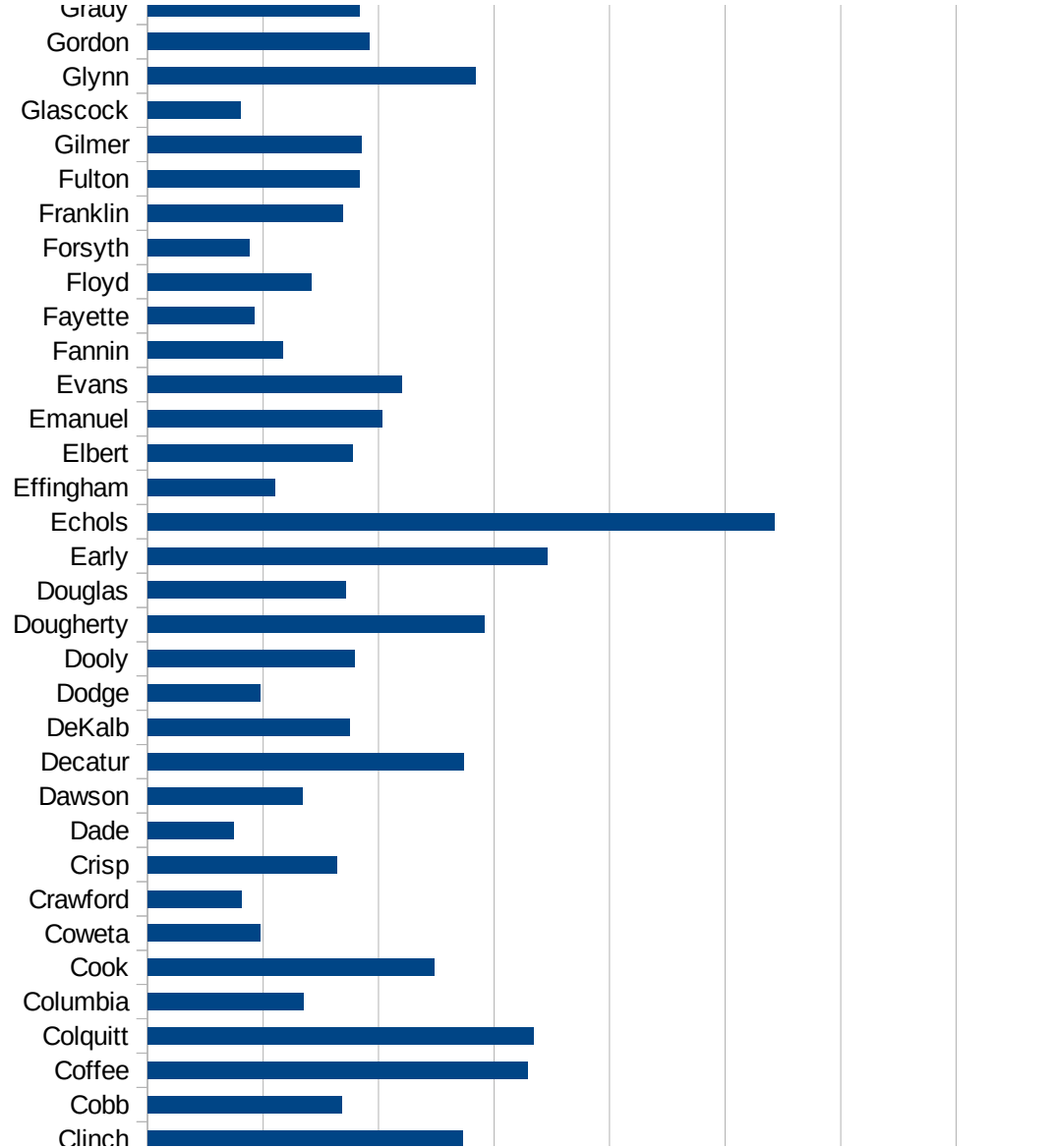
13137 Habersham	2427.954525
13139 Hall	2892.435245
13141 Hancock	3569.717298
13143 Haralson	697.5248028
13145 Harris	1847.715736
13147 Hart	1088.164297
13149 Heard	1170.132166
13151 Henry	1383.024933
13153 Houston	1203.455351
13155 Irwin	1691.84933
13157 Jackson	1444.150976
13159 Jasper	1061.253561
13161 Jeff Davis	2781.289507
13163 Jefferson	3039.533377
13165 Jenkins	2717.954624
13167 Johnson	2379.480841
13169 Jones	1023.902712
13171 Lamar	1352.631579
13173 Lanier	2059.961315
13175 Laurens	1749.603803
13177 Lee	1770.59535
13179 Liberty	1099.240613
13181 Lincoln	1667.71952
13183 Long	600.0631645
13185 Lowndes	2645.266117
13187 Lumpkin	971.0210894
13189 McDuffie	1472.29576
13191 McIntosh	1143.654114
13193 Macon	1339.115879
13195 Madison	1251.264755
13197 Marion	1760.268231
13199 Meriwether	1770.457566
13201 Miller	2374.25255
13205 Mitchell	2856.885364



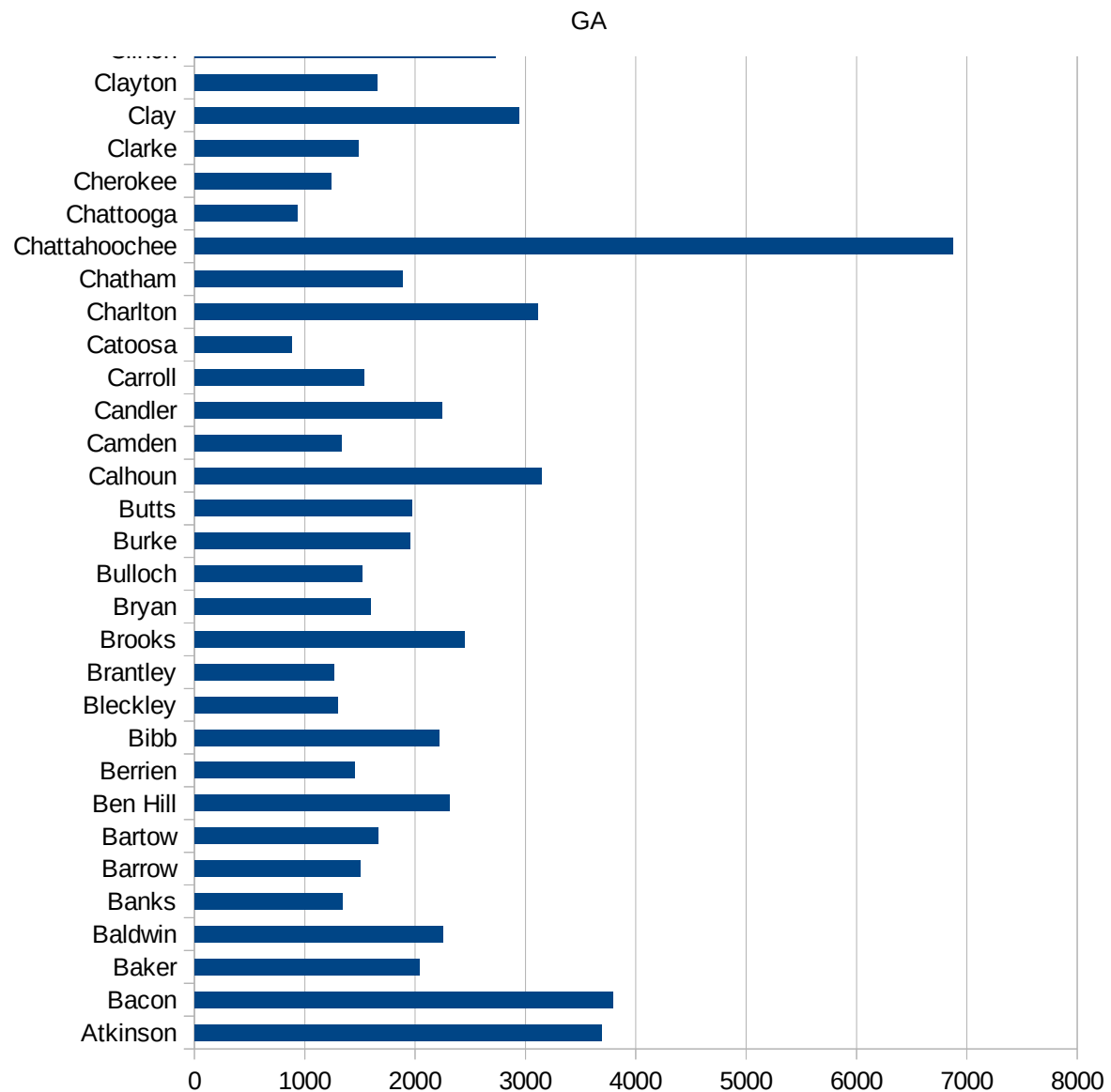


GA

13207 Monroe	1602.47093
13209 Montgomery	1588.164908
13211 Morgan	1304.832122
13213 Murray	1412.790261
13215 Muscogee	2324.886691
13217 Newton	1545.540026
13219 Oconee	1064.371562
13221 Oglethorpe	1335.193304
13223 Paulding	961.9370413
13225 Peach	1315.162838
13227 Pickens	1066.291432
13229 Pierce	1995.9771
13231 Pike	1073.306858
13233 Polk	1749.470214
13235 Pulaski	813.0815792
13237 Putnam	1838.690449
13239 Quitman	1272.487933
13241 Rabun	1203.533527
13243 Randolph	3892.872823
13245 Richmond	1976.641496
13247 Rockdale	1370.951719
13249 Schley	1107.715814
13251 Screven	1327.306644
13253 Seminole	2164.762477
13255 Spalding	1350.983359
13257 Stephens	2258.498176
13259 Stewart	4097.43507
13261 Sumter	2495.543672
13263 Talbot	2120.535714
13265 Taliaferro	746.2686567
13267 Tattnall	1835.295971
13269 Taylor	970.2699341
13271 Telfair	1719.57672
13273 Terrell	3437.463709



13275 Thomas	2378.059755
13277 Tift	3196.864756
13279 Toombs	2599.769405
13281 Towns	1046.236922
13283 Treutlen	1571.449552
13285 Troup	3195.590713
13287 Turner	2995.449949
13289 Twiggs	1294.57743
13291 Union	1008.291321
13293 Upson	1892.046538
13295 Walker	914.8537675
13297 Walton	1116.541715
13299 Ware	3119.394619
13301 Warren	1180.72748
13303 Washington	2197.586579
13305 Wayne	2351.71766
13307 Webster	1493.680582
13309 Wheeler	1104.201041
13311 White	1067.734401
13313 Whitfield	3226.922412
13315 Wilcox	1997.276441
13317 Wilkes	1852.976914
13319 Wilkinson	2224.435591
13321 Worth	2167.594463



GA

FIPS

- 29001
- 29003
- 29005
- 29007
- 29009
- 29011
- 29013
- 29015
- 29017
- 29019
- 29021
- 29023
- 29025
- 29027
- 29029
- 29031
- 29033
- 29035
- 29037

GA

29039  
29041  
29043  
29045  
29047  
29049  
29051  
29053  
29055  
29057  
29059  
29061  
29063  
29065  
29067  
29069  
29071  
29073  
29075  
29077  
29079  
29081  
29083  
29085  
29087  
29089  
29091  
29093  
29095  
29097  
29099  
29101

29103

GA

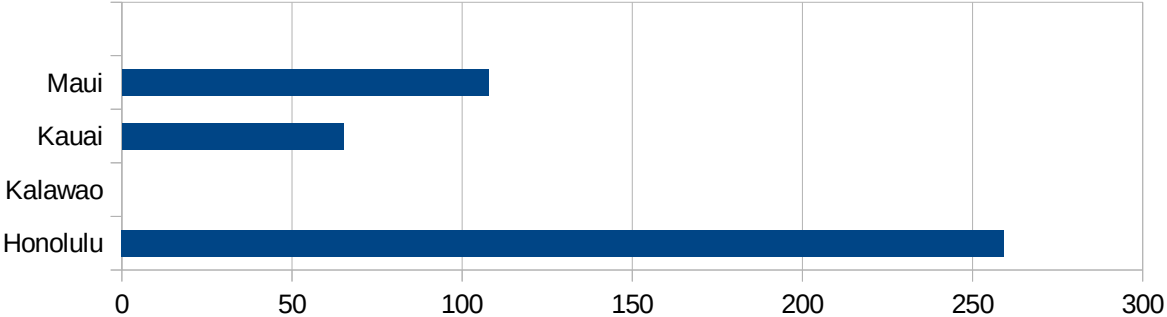
29105  
29107  
29109  
29111  
29113  
29115  
29117  
29121  
29123  
29125  
29127  
29119  
29129  
29131  
29133  
29135  
29137  
29139  
29141  
29143  
29145  
29147  
29149  
29151  
29153  
29155  
29157  
29159  
29161  
29163  
29165  
29167  
29169  
29171

GA

29173  
29175  
29177  
29179  
29181  
29195  
29197  
29199  
29201  
29203  
29205  
29183  
29185  
29187  
29189  
29510  
29186  
29207  
29209  
29211  
29213  
29215  
  
29217  
29219  
29221  
29223  
29225  
29227  
29229

HI

FIPS	County	PC Infection
15001	Hawaii	61.1992059
15003	Honolulu	259.2645498
15005	Kalawao	0
15007	Kauai	65.15741755
15009	Maui	107.6509955





HI

FIPS

29001  
29003  
29005  
29007  
29009  
29011  
29013  
29015  
29017  
29019  
29021  
29023  
29025  
29027  
29029  
29031  
29033  
29035  
29037

HI

29039  
29041  
29043  
29045  
29047  
29049  
29051  
29053  
29055  
29057  
29059  
29061  
29063  
29065  
29067  
29069  
29071  
29073  
29075  
29077  
29079  
29081  
29083  
29085  
29087  
29089  
29091  
29093  
29095  
29097  
29099  
29101

29103

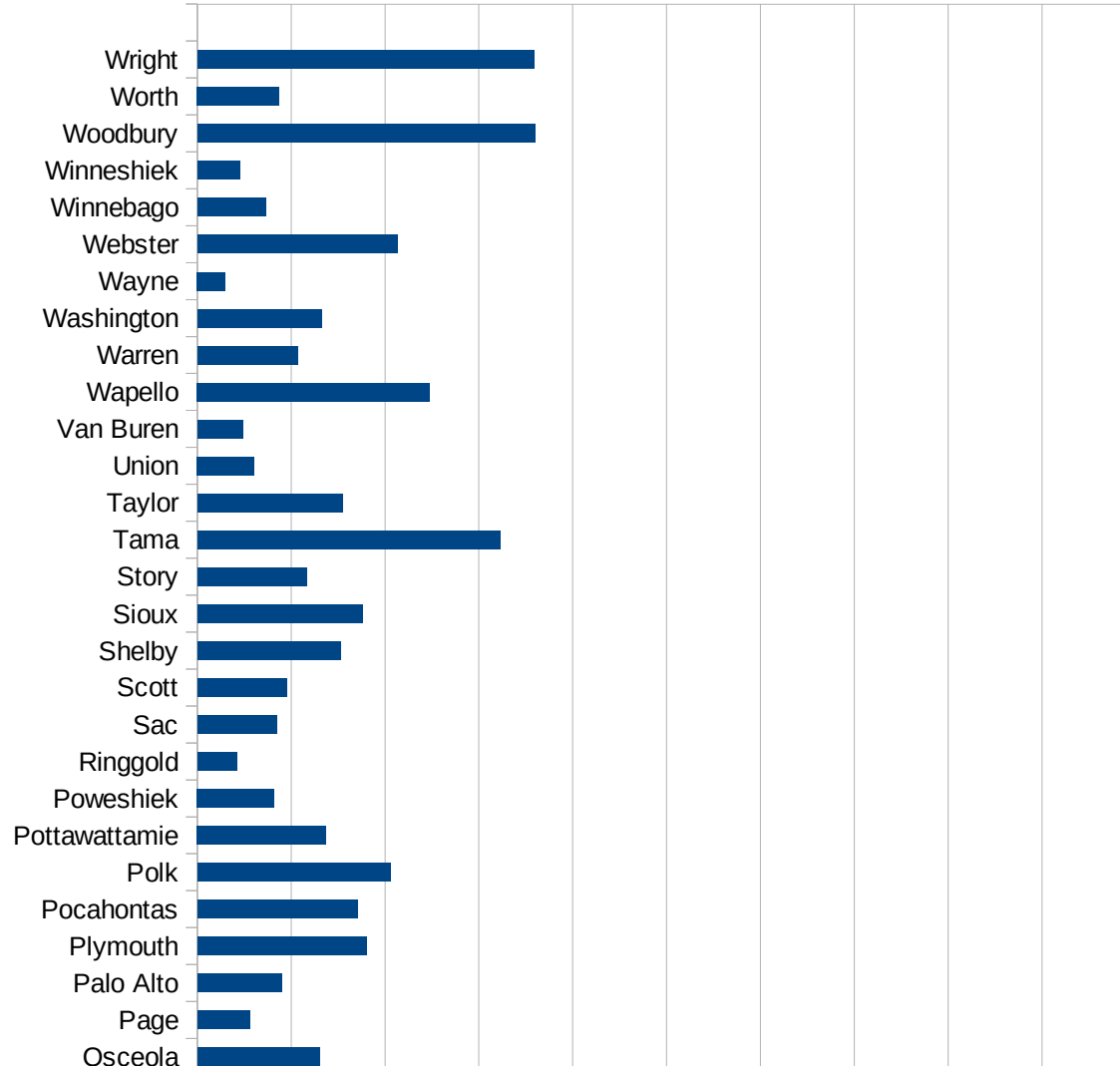
HI

29105  
29107  
29109  
29111  
29113  
29115  
29117  
29121  
29123  
29125  
29127  
29119  
29129  
29131  
29133  
29135  
29137  
29139  
29141  
29143  
29145  
29147  
29149  
29151  
29153  
29155  
29157  
29159  
29161  
29163  
29165  
29167  
29169  
29171

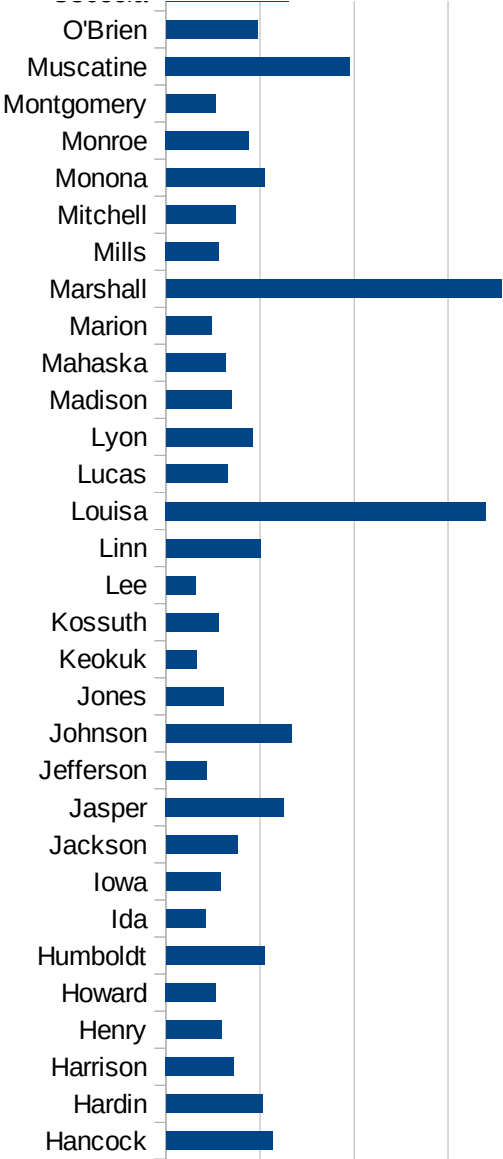
HI

29173  
29175  
29177  
29179  
29181  
29195  
29197  
29199  
29201  
29203  
29205  
29183  
29185  
29187  
29189  
29510  
29186  
29207  
29209  
29211  
29213  
29215  
  
29217  
29219  
29221  
29223  
29225  
29227  
29229

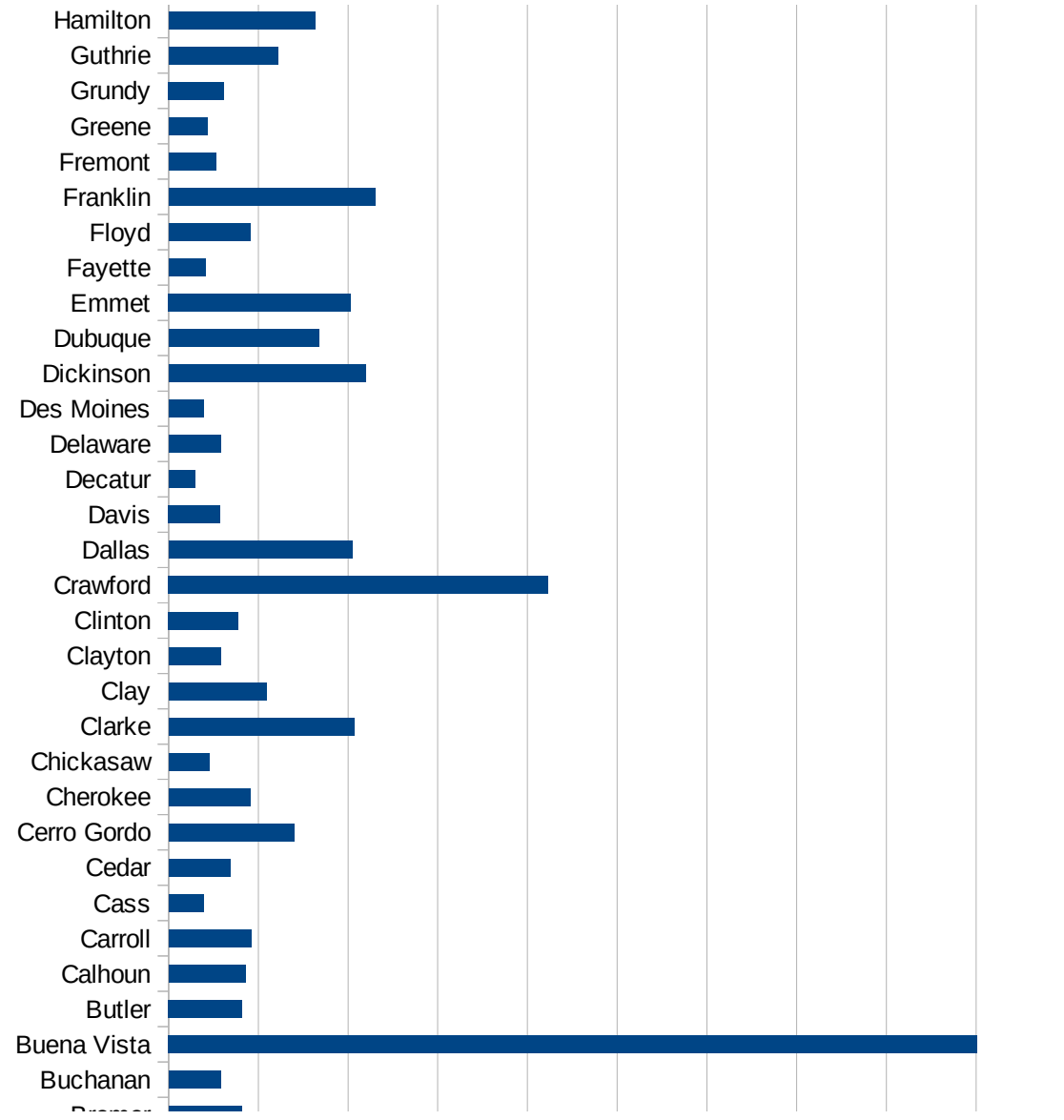
FIPS	County	PC Infection
19001	Adair	382.2738213
19003	Adams	438.957476
19005	Allamakee	1113.360324
19007	Appanoose	377.9046394
19009	Audubon	508.5361424
19011	Benton	569.3783636
19013	Black Hawk	2329.164401
19015	Boone	926.136795
19017	Bremer	813.7250972
19019	Buchanan	580.2160479
19021	Buena Vista	9011.774177
19023	Butler	818.4882041
19025	Calhoun	855.7583256
19027	Carroll	917.9319242
19029	Cass	386.6976025
19031	Cedar	687.1745316
19033	Cerro Gordo	1397.519169
19035	Cherokee	909.8136207
19037	Chickasaw	451.3540622
19039	Clarke	2069.404648
19041	Clay	1090.864014
19043	Clayton	580.9979494
19045	Clinton	778.1933875
19047	Crawford	4231.262385
19049	Dallas	2047.017077
19051	Davis	576.6884773
19053	Decatur	291.5082383
19055	Delaware	579.9988283
19057	Des Moines	388.3693597
19059	Dickinson	2197.866262
19061	Dubuque	1675.718091
19063	Emmet	2031.773479
19065	Fayette	412.0040692

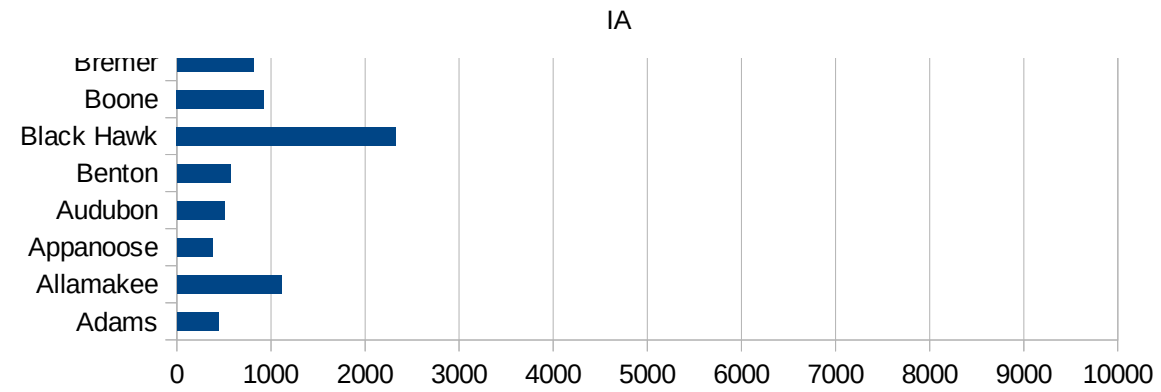


19067 Floyd	907.3028361
19069 Franklin	2301.461873
19071 Fremont	529.1005291
19073 Greene	434.2500835
19075 Grundy	617.6853056
19077 Guthrie	1222.014925
19079 Hamilton	1631.888711
19081 Hancock	1129.574309
19083 Hardin	1025.610624
19085 Harrison	721.6640724
19087 Henry	593.0134051
19089 Howard	533.3623599
19091 Humboldt	1047.449461
19093 Ida	423.9146324
19095 Iowa	582.367883
19097 Jackson	761.6303005
19099 Jasper	1254.475462
19101 Jefferson	435.2320331
19103 Johnson	1336.110009
19105 Jones	612.2252218
19107 Keokuk	322.7383863
19109 Kossuth	556.7480547
19111 Lee	314.1976215
19113 Linn	1008.813283
19115 Louisa	3402.274152
19117 Lucas	659.3406593
19119 Lyon	922.8685124
19121 Madison	701.5816358
19123 Mahaska	631.8181818
19125 Marion	484.9283084
19127 Marshall	3564.192992
19129 Mills	564.2966209
19131 Mitchell	738.0073801
19133 Monona	1048.507893



19135 Monroe	885.7509628
19137 Montgomery	529.8410477
19139 Muscatine	1956.719234
19141 O'Brien	975.433526
19143 Osceola	1307.94702
19145 Page	557.4136009
19147 Palo Alto	895.9569941
19149 Plymouth	1801.155609
19151 Pocahontas	1706.231454
19153 Polk	2059.096395
19155 Pottawattamie	1372.777522
19157 Poweshiek	818.2255736
19159 Ringgold	422.705314
19161 Sac	843.7082004
19163 Scott	955.0850343
19165 Shelby	1528.761444
19167 Sioux	1758.858747
19169 Story	1163.0396
19171 Tama	3224.088973
19173 Taylor	1550.638023
19175 Union	606.845214
19177 Van Buren	484.3304843
19179 Wapello	2476.920892
19181 Warren	1071.37261
19183 Washington	1323.336796
19185 Wayne	296.8286205
19187 Webster	2128.070127
19189 Winnebago	732.0783419
19191 Winneshiek	454.3412053
19193 Woodbury	3599.606004
19195 Worth	872.1320274
19197 Wright	3585.500394







FIPS

- 29001
- 29003
- 29005
- 29007
- 29009
- 29011
- 29013
- 29015
- 29017
- 29019
- 29021
- 29023
- 29025
- 29027
- 29029
- 29031
- 29033
- 29035
- 29037

IA

29039  
29041  
29043  
29045  
29047  
29049  
29051  
29053  
29055  
29057  
29059  
29061  
29063  
29065  
29067  
29069  
29071  
29073  
29075  
29077  
29079  
29081  
29083  
29085  
29087  
29089  
29091  
29093  
29095  
29097  
29099  
29101

29103

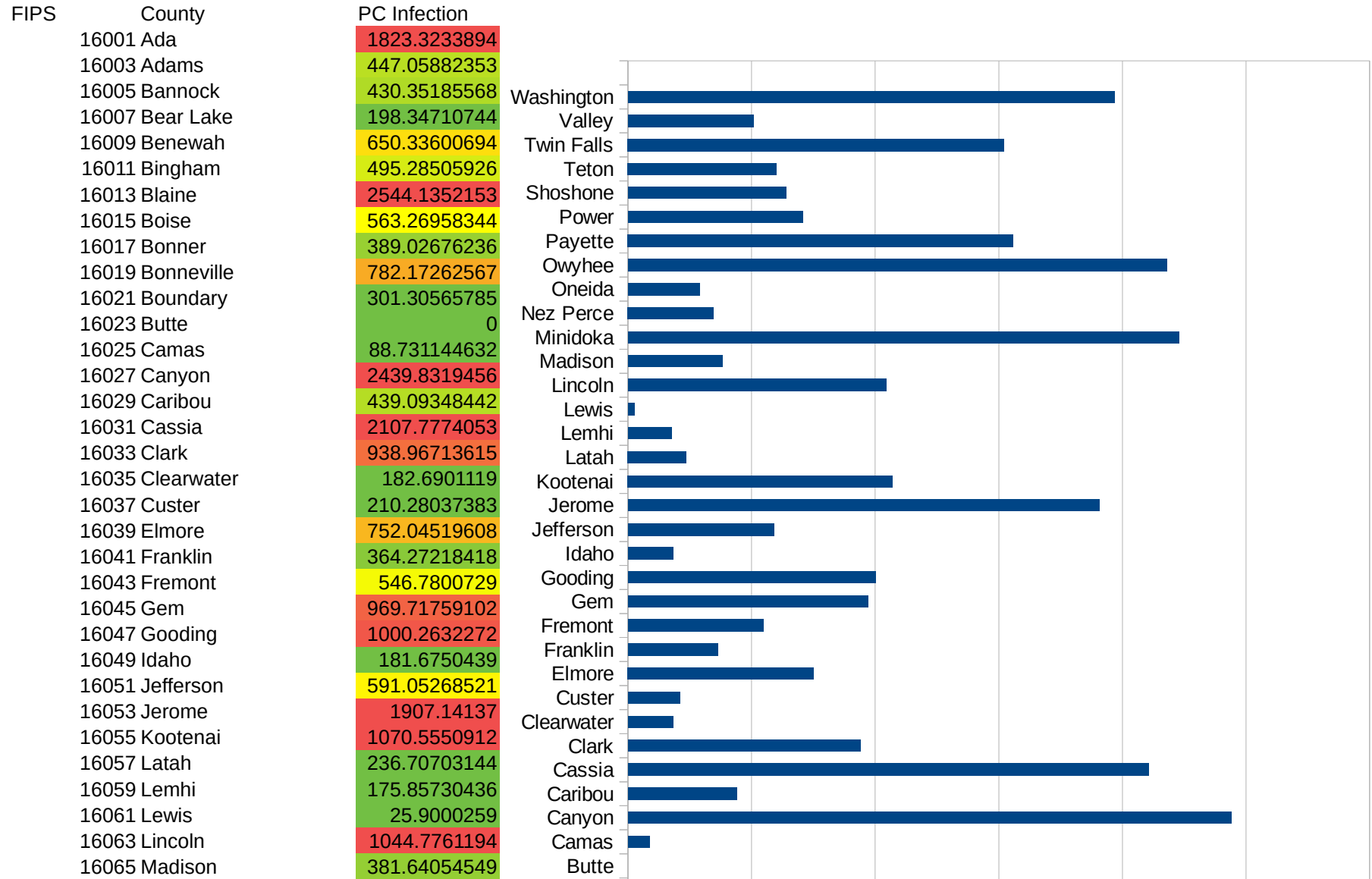
IA

29105  
29107  
29109  
29111  
29113  
29115  
29117  
29121  
29123  
29125  
29127  
29119  
29129  
29131  
29133  
29135  
29137  
29139  
29141  
29143  
29145  
29147  
29149  
29151  
29153  
29155  
29157  
29159  
29161  
29163  
29165  
29167  
29169  
29171

IA

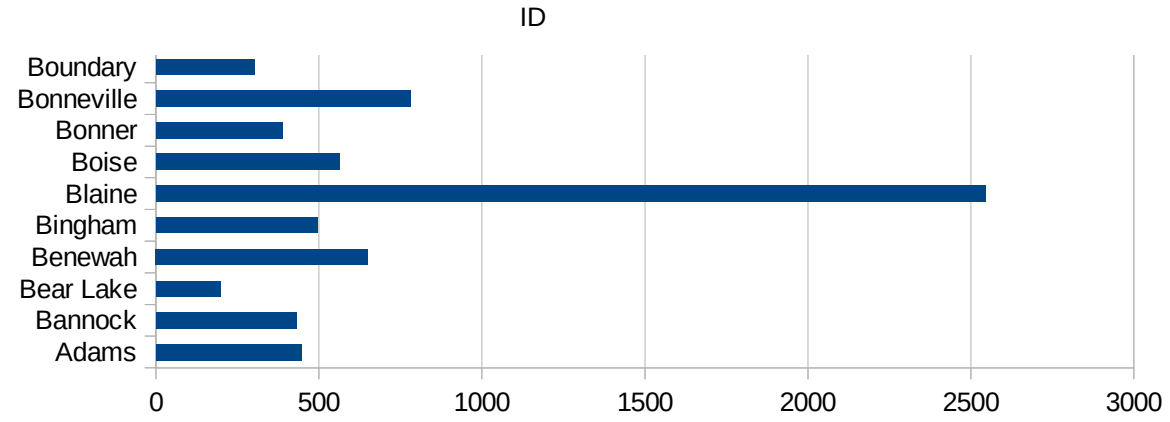
29173  
29175  
29177  
29179  
29181  
29195  
29197  
29199  
29201  
29203  
29205  
29183  
29185  
29187  
29189  
29510  
29186  
29207  
29209  
29211  
29213  
29215  
  
29217  
29219  
29221  
29223  
29225  
29227  
29229

ID



This work is licensed under the Creative Commons Attribution-NoDerivatives 4.0 International License. To view a copy of this license, visit <http://creativecommons.org/licenses/by-nd/4.0/>.

16067 Minidoka	2228.0912365
16069 Nez Perce	346.46604633
16071 Oneida	289.66131907
16073 Owyhee	2180.7919268
16075 Payette	1558.3202412
16077 Power	708.03295572
16079 Shoshone	640.82525789
16081 Teton	601.37457045
16083 Twin Falls	1521.8224695
16085 Valley	507.20043474
16087 Washington	1968.3102057



ID

FIPS

29001  
29003  
29005  
29007  
29009  
29011  
29013  
29015  
29017  
29019  
29021  
29023  
29025  
29027  
29029  
29031  
29033  
29035  
29037

ID

29039  
29041  
29043  
29045  
29047  
29049  
29051  
29053  
29055  
29057  
29059  
29061  
29063  
29065  
29067  
29069  
29071  
29073  
29075  
29077  
29079  
29081  
29083  
29085  
29087  
29089  
29091  
29093  
29095  
29097  
29099  
29101

29103



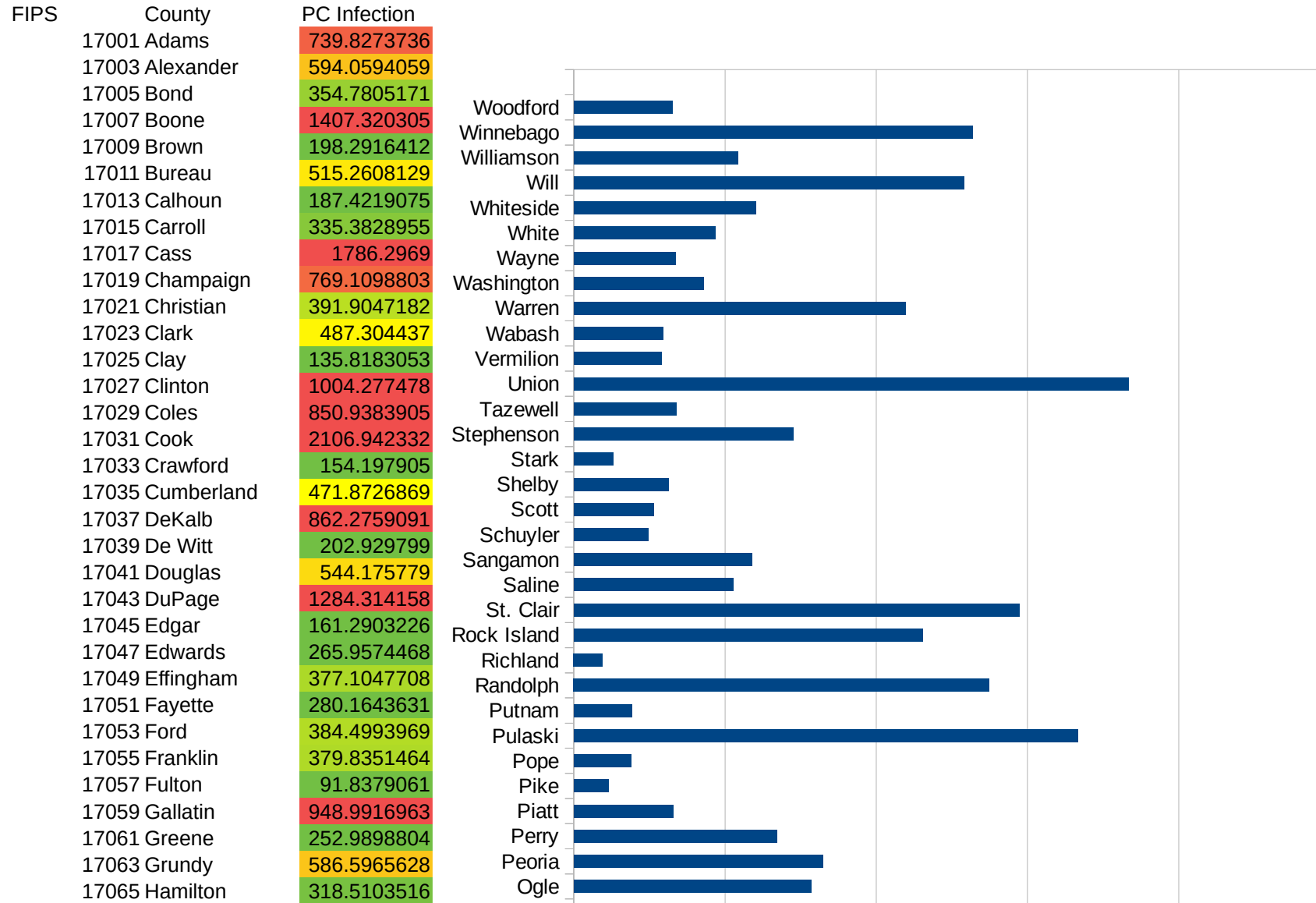
ID

29105  
29107  
29109  
29111  
29113  
29115  
29117  
29121  
29123  
29125  
29127  
29119  
29129  
29131  
29133  
29135  
29137  
29139  
29141  
29143  
29145  
29147  
29149  
29151  
29153  
29155  
29157  
29159  
29161  
29163  
29165  
29167  
29169  
29171

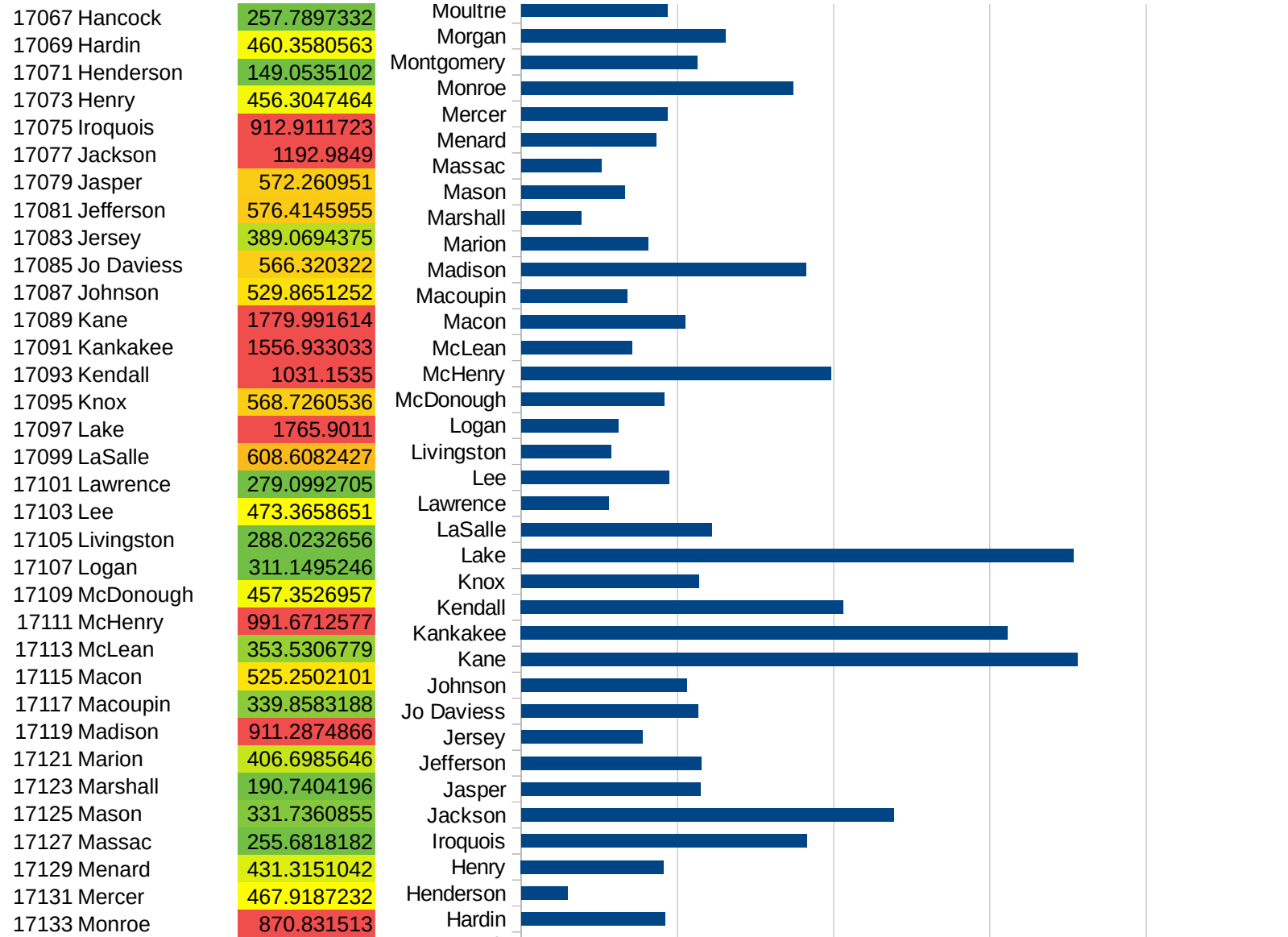
ID

29173  
29175  
29177  
29179  
29181  
29195  
29197  
29199  
29201  
29203  
29205  
29183  
29185  
29187  
29189  
29510  
29186  
29207  
29209  
29211  
29213  
29215  
  
29217  
29219  
29221  
29223  
29225  
29227  
29229

IL

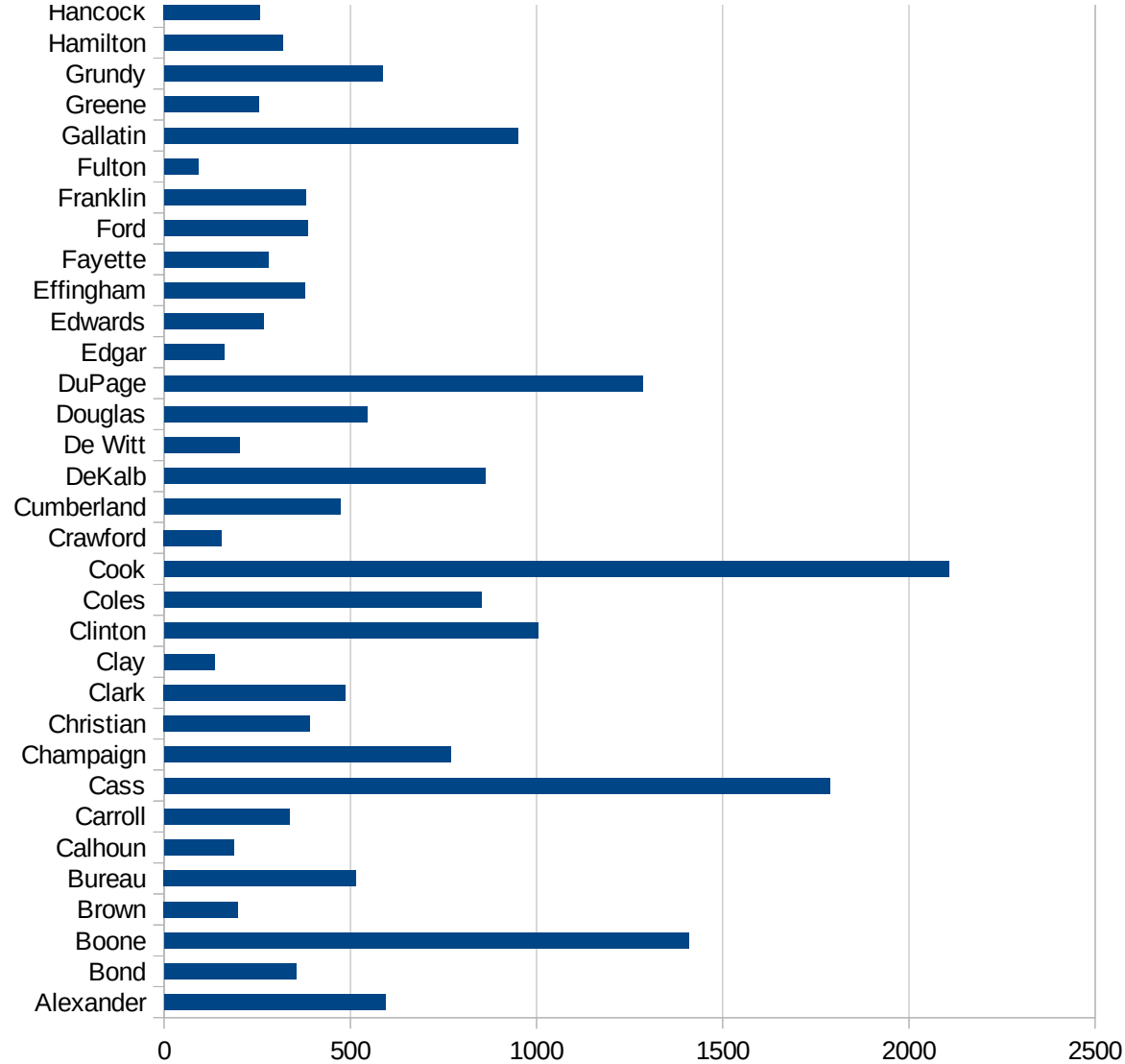


IL



IL

17135 Montgomery	562.9173805
17137 Morgan	653.4024017
17139 Moultrie	468.8455528
17141 Ogle	785.499676
17143 Peoria	823.8244722
17145 Perry	670.6337962
17147 Piatt	329.3486216
17149 Pike	115.3033118
17151 Pope	189.9335233
17153 Pulaski	1665.751419
17155 Putnam	191.6376307
17157 Randolph	1373.575033
17159 Richland	95.15955085
17161 Rock Island	1154.191961
17163 St. Clair	1472.847134
17165 Saline	527.0643353
17167 Sangamon	589.2049061
17169 Schuyler	246.1271174
17171 Scott	263.9058059
17173 Shelby	312.7731015
17175 Stark	128.9847061
17177 Stephenson	726.2082989
17179 Tazewell	338.5526873
17181 Union	1834.807909
17183 Vermilion	289.0399188
17185 Wabash	294.3977834
17187 Warren	1097.933302
17189 Washington	428.7245445
17191 Wayne	336.7621847
17193 White	468.3497988
17195 Whiteside	602.2363643
17197 Will	1290.173477
17199 Williamson	542.8298735
17201 Winnebago	1318.637994



IL

17203 Woodford

324.9876505

IL

FIPS

29001  
29003  
29005  
29007  
29009  
29011  
29013  
29015  
29017  
29019  
29021  
29023  
29025  
29027  
29029  
29031  
29033  
29035  
29037

IL

29039  
29041  
29043  
29045  
29047  
29049  
29051  
29053  
29055  
29057  
29059  
29061  
29063  
29065  
29067  
29069  
29071  
29073  
29075  
29077  
29079  
29081  
29083  
29085  
29087  
29089  
29091  
29093  
29095  
29097  
29099  
29101

29103



IL

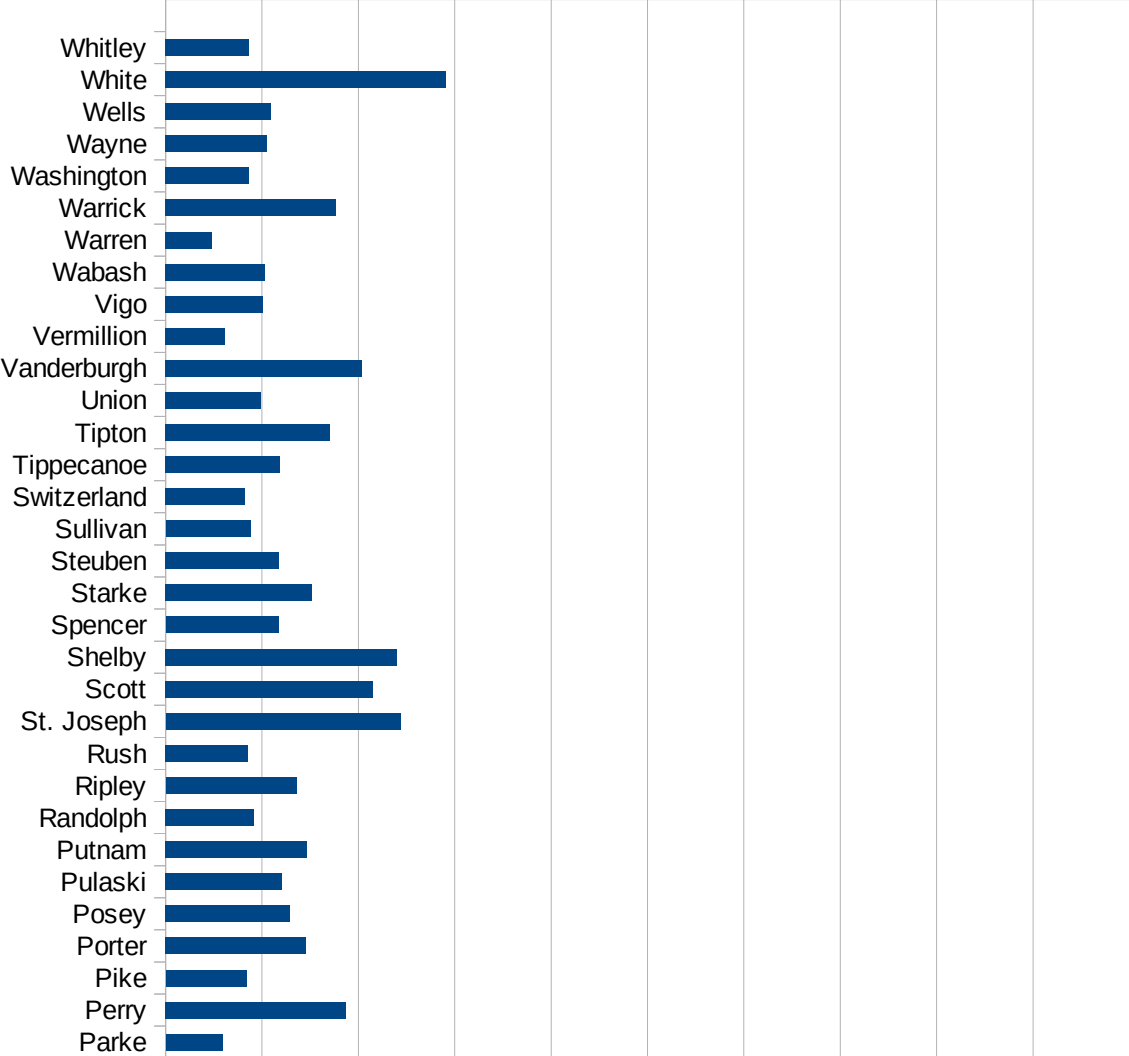
29105  
29107  
29109  
29111  
29113  
29115  
29117  
29121  
29123  
29125  
29127  
29119  
29129  
29131  
29133  
29135  
29137  
29139  
29141  
29143  
29145  
29147  
29149  
29151  
29153  
29155  
29157  
29159  
29161  
29163  
29165  
29167  
29169  
29171

IL

29173  
29175  
29177  
29179  
29181  
29195  
29197  
29199  
29201  
29203  
29205  
29183  
29185  
29187  
29189  
29510  
29186  
29207  
29209  
29211  
29213  
29215  
  
29217  
29219  
29221  
29223  
29225  
29227  
29229

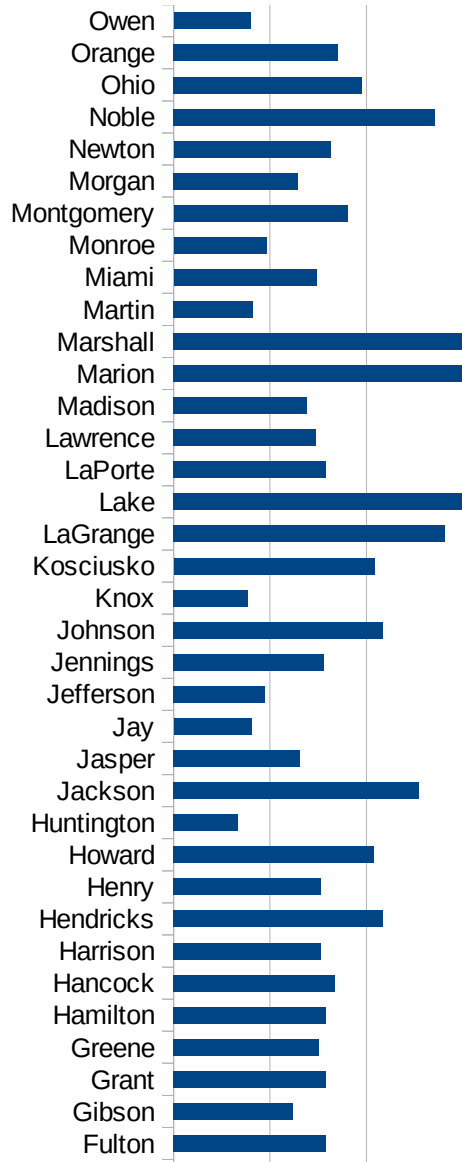
IN

FIPS	County	PC Infection
18001	Adams	249.7474464
18003	Allen	992.4044428
18005	Bartholomew	911.1452153
18007	Benton	693.4011326
18009	Blackford	494.5515507
18011	Boone	974.6414126
18013	Brown	466.0627544
18015	Carroll	780.0467034
18017	Cass	4652.878409
18019	Clark	978.1867757
18021	Clay	397.4016049
18023	Clinton	1252.713178
18025	Crawford	416.7455958
18027	Daviess	781.3678463
18029	Dearborn	966.3492576
18031	Decatur	1209.225946
18033	DeKalb	515.8932124
18035	Delaware	592.4790018
18037	Dubois	1545.871021
18039	Elkhart	2292.761238
18041	Fayette	767.9958346
18043	Floyd	951.3891567
18045	Fountain	391.4133692
18047	Franklin	1029.204785
18049	Fulton	791.3597452
18051	Gibson	621.7864403
18053	Grant	788.6435331
18055	Greene	752.9838155
18057	Hamilton	790.7030289
18059	Hancock	835.6144648
18061	Harrison	765.7992565
18063	Hendricks	1086.169009
18065	Henry	764.4341323

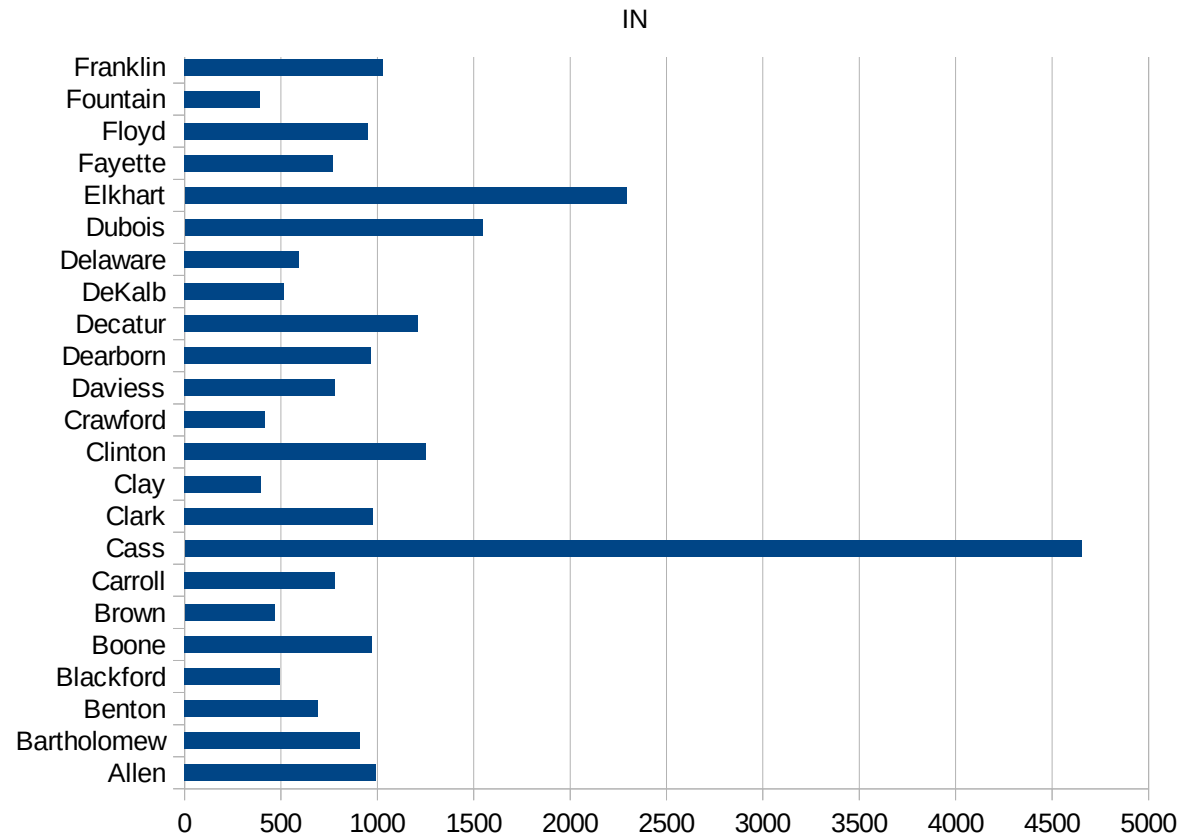


IN

18067 Howard	1038.049681
18069 Huntington	333.8852097
18071 Jackson	1274.058625
18073 Jasper	656.2780941
18075 Jay	404.5463302
18077 Jefferson	475.0372578
18079 Jennings	778.6751657
18081 Johnson	1084.333493
18083 Knox	384.8759995
18085 Kosciusko	1042.296834
18087 LaGrange	1408.593949
18089 Lake	1515.861531
18091 LaPorte	789.9497305
18093 Lawrence	737.9346588
18095 Madison	690.3680163
18097 Marion	1604.952497
18099 Marshall	1638.989794
18101 Martin	411.0795733
18103 Miami	742.2610847
18105 Monroe	481.9047489
18107 Montgomery	902.3105409
18109 Morgan	643.2198072
18111 Newton	813.6464207
18113 Noble	1356.98056
18115 Ohio	975.3593429
18117 Orange	851.7625327
18119 Owen	398.1770209
18121 Parke	295.3860696
18123 Perry	937.0746519
18125 Pike	419.0169218
18127 Porter	729.9786549
18129 Posey	646.045419
18131 Pulaski	601.4916994
18133 Putnam	733.2115726



18135 Randolph	458.734055
18137 Ripley	680.1528591
18139 Rush	426.0937406
18141 St. Joseph	1219.111352
18143 Scott	1076.304548
18145 Shelby	1199.739869
18147 Spencer	585.4282481
18149 Starke	758.6657946
18151 Steuben	589.8340369
18153 Sullivan	439.8260029
18155 Switzerland	410.5626575
18157 Tippecanoe	593.6347437
18159 Tipton	852.7234268
18161 Union	497.3710388
18163 Vanderburgh	1017.825765
18165 Vermillion	310.0975515
18167 Vigo	505.6525059
18169 Wabash	514.7058824
18171 Warren	242.0428416
18173 Warrick	883.8525101
18175 Washington	433.024371
18177 Wayne	524.751274
18179 Wells	545.9831242
18181 White	1454.439978
18183 Whitley	431.4139813



IN

FIPS

29001  
29003  
29005  
29007  
29009  
29011  
29013  
29015  
29017  
29019  
29021  
29023  
29025  
29027  
29029  
29031  
29033  
29035  
29037

IN

29039  
29041  
29043  
29045  
29047  
29049  
29051  
29053  
29055  
29057  
29059  
29061  
29063  
29065  
29067  
29069  
29071  
29073  
29075  
29077  
29079  
29081  
29083  
29085  
29087  
29089  
29091  
29093  
29095  
29097  
29099  
29101

29103

IN

29105  
29107  
29109  
29111  
29113  
29115  
29117  
29121  
29123  
29125  
29127  
29119  
29129  
29131  
29133  
29135  
29137  
29139  
29141  
29143  
29145  
29147  
29149  
29151  
29153  
29155  
29157  
29159  
29161  
29163  
29165  
29167  
29169  
29171

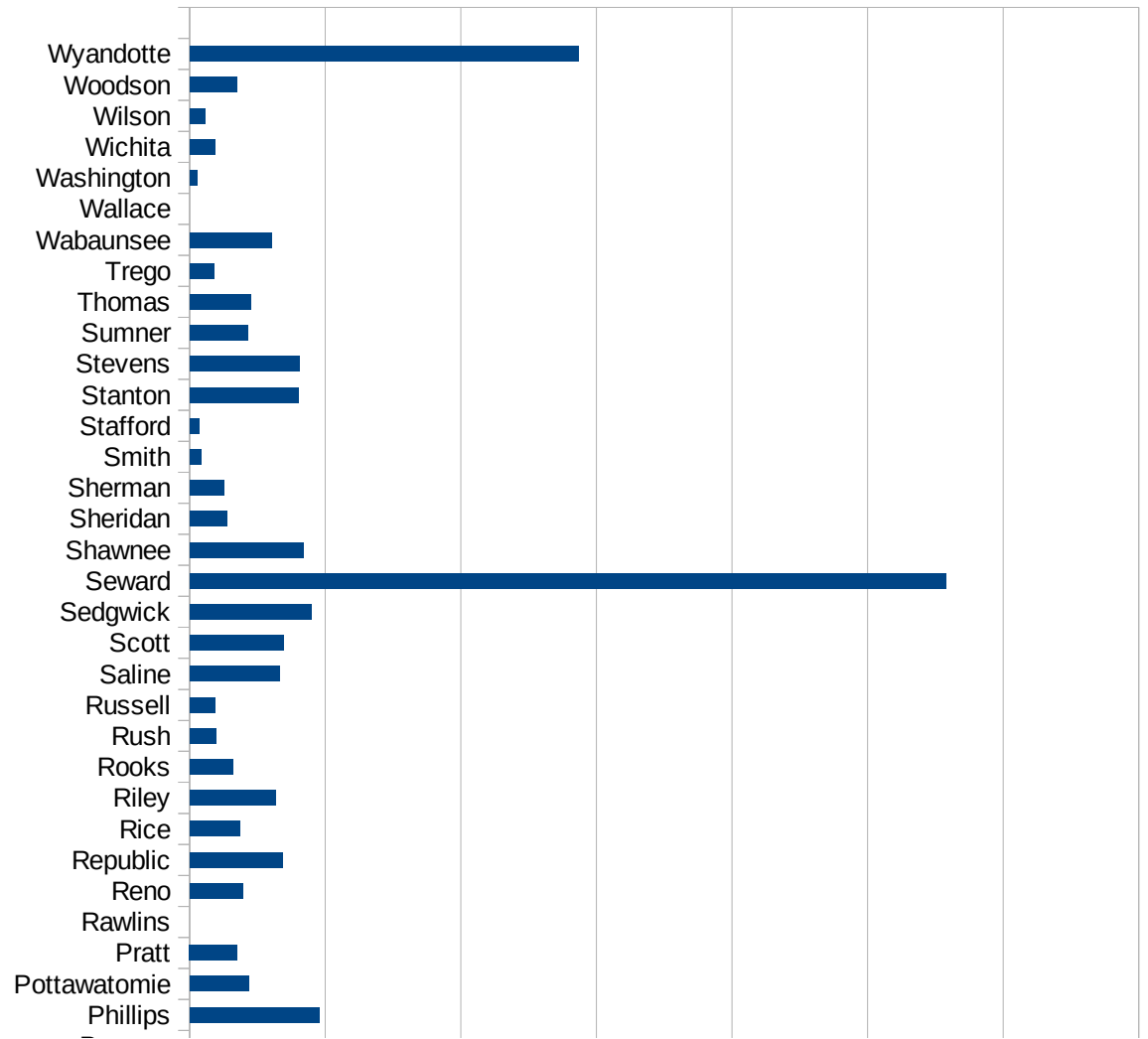


IN

29173  
29175  
29177  
29179  
29181  
29195  
29197  
29199  
29201  
29203  
29205  
29183  
29185  
29187  
29189  
29510  
29186  
29207  
29209  
29211  
29213  
29215  
  
29217  
29219  
29221  
29223  
29225  
29227  
29229

KS

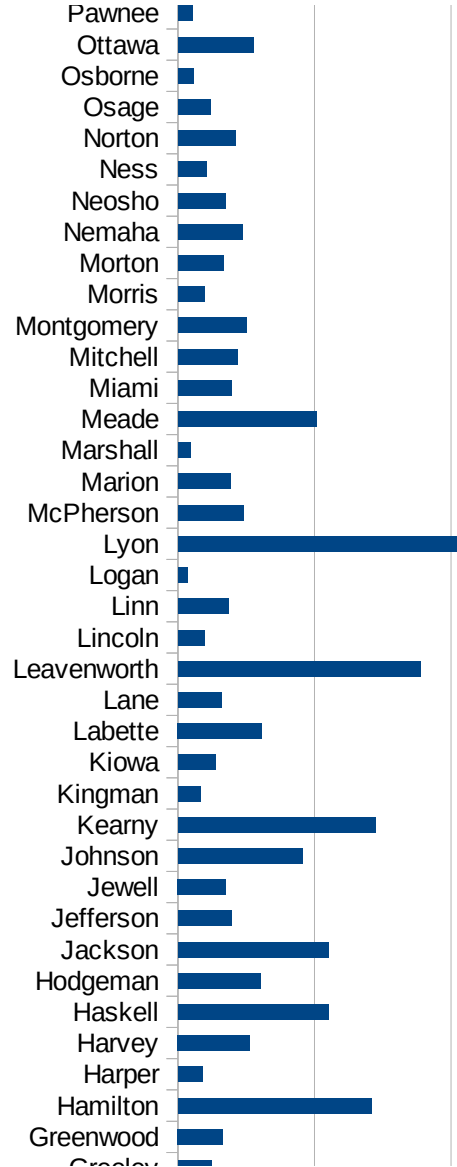
FIPS	County	PC Infection
20001	Allen	120.5400193
20003	Anderson	368.1137345
20005	Atchison	395.2325079
20007	Barber	89.44543828
20009	Barton	482.5552449
20011	Bourbon	498.1914966
20013	Brown	364.659304
20015	Butler	356.4742006
20017	Chase	1597.565614
20019	Chautauqua	151.1030523
20021	Cherokee	454.6590057
20023	Cheyenne	75.18796992
20025	Clark	2244.389027
20027	Clay	225.0844067
20029	Cloud	343.6819796
20031	Coffey	813.7981295
20033	Comanche	171.624714
20035	Cowley	454.3131353
20037	Crawford	966.1959558
20039	Decatur	174.1553466
20041	Dickinson	235.0804082
20043	Doniphan	611.8198386
20045	Douglas	573.1414078
20047	Edwards	351.000351
20049	Elk	39.87240829
20051	Ellis	470.2194357
20053	Ellsworth	338.9283409
20055	Finney	4861.926743
20057	Ford	6064.093484
20059	Franklin	671.0623854
20061	Geary	411.1186108
20063	Gove	229.7090352
20065	Graham	642.0545746



This work is licensed under the Creative Commons Attribution-NoDerivatives 4.0 International License. To view a copy of this license, visit <http://creativecommons.org/licenses/by-nd/4.0/>.

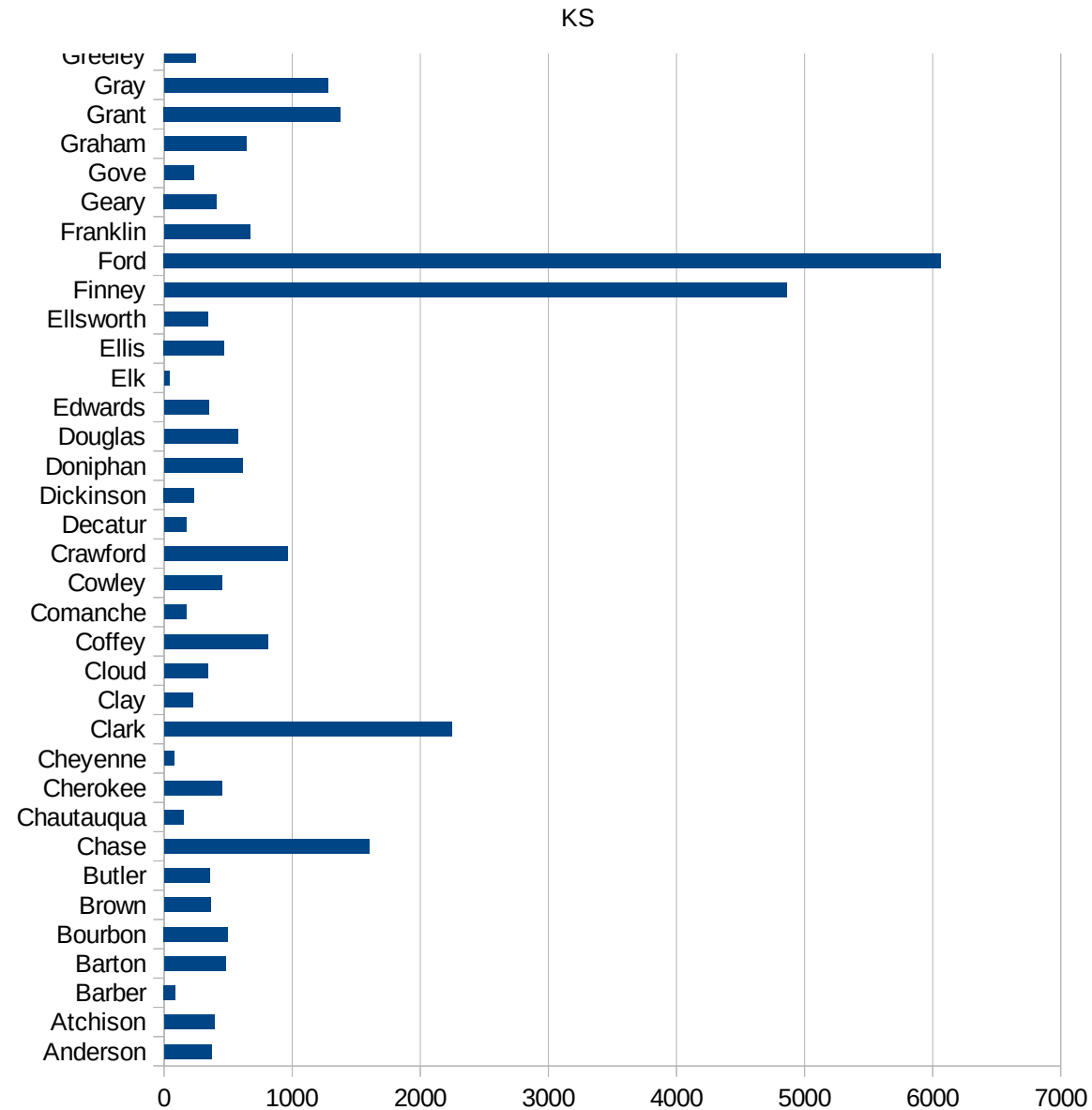
KS

20067 Grant	1376.772083
20069 Gray	1276.313608
20071 Greeley	244.4987775
20073 Greenwood	330.3055326
20075 Hamilton	1419.25585
20077 Harper	181.6200509
20079 Harvey	529.0850628
20081 Haskell	1100.825619
20083 Hodgeman	605.0605061
20085 Jackson	1099.39759
20087 Jefferson	395.256917
20089 Jewell	351.9887364
20091 Johnson	910.2091021
20093 Kearny	1445.599797
20095 Kingman	164.1586867
20097 Kiowa	278.2193959
20099 Labette	616.1089962
20101 Lane	320.5128205
20103 Leavenworth	1775.002458
20105 Lincoln	198.4783328
20107 Linn	369.2307692
20109 Logan	70.32348805
20111 Lyon	2053.523319
20113 McPherson	480.0784946
20115 Marion	384.9372385
20117 Marshall	92.57354454
20119 Meade	1013.024602
20121 Miami	394.8931116
20123 Mitchell	439.0243902
20125 Montgomery	504.358655
20127 Morris	199.2392682
20129 Morton	337.4578178
20131 Nemaha	472.6735598
20133 Neosho	351.0751677



This work is licensed under the Creative Commons Attribution-NoDerivatives 4.0 International License. To view a copy of this license, visit <http://creativecommons.org/licenses/by-nd/4.0/>.

20135 Ness	211.2676056
20137 Norton	423.572744
20139 Osage	238.3790226
20141 Osborne	115.1079137
20143 Ottawa	551.5339538
20145 Pawnee	106.6747943
20147 Phillips	959.1875118
20149 Pottawatomie	436.6272604
20151 Pratt	351.887396
20153 Rawlins	0
20155 Reno	396.2015976
20157 Republic	686.1063465
20159 Rice	367.2227468
20161 Riley	630.9105464
20163 Rooks	319.1701576
20165 Rush	193.986421
20167 Russell	188.2148545
20169 Saline	665.4289443
20171 Scott	694.3026343
20173 Sedgwick	896.2105267
20175 Seward	5578.512397
20177 Shawnee	841.6948828
20179 Sheridan	276.3521516
20181 Sherman	254.2803865
20183 Smith	83.26394671
20185 Stafford	71.80469124
20187 Stanton	805.2340211
20189 Stevens	809.4981112
20191 Sumner	426.1610715
20193 Thomas	453.8970302
20195 Trego	179.018976
20197 Wabaunsee	608.7838817
20199 Wallace	0
20201 Washington	55.35055351



KS

20203 Wichita	190.023753
20205 Wilson	115.406809
20207 Woodson	345.5859252
20209 Wyandotte	2867.097336

KS

FIPS

29001  
29003  
29005  
29007  
29009  
29011  
29013  
29015  
29017  
29019  
29021  
29023  
29025  
29027  
29029  
29031  
29033  
29035  
29037

KS

29039  
29041  
29043  
29045  
29047  
29049  
29051  
29053  
29055  
29057  
29059  
29061  
29063  
29065  
29067  
29069  
29071  
29073  
29075  
29077  
29079  
29081  
29083  
29085  
29087  
29089  
29091  
29093  
29095  
29097  
29099  
29101

29103

KS

29105  
29107  
29109  
29111  
29113  
29115  
29117  
29121  
29123  
29125  
29127  
29119  
29129  
29131  
29133  
29135  
29137  
29139  
29141  
29143  
29145  
29147  
29149  
29151  
29153  
29155  
29157  
29159  
29161  
29163  
29165  
29167  
29169  
29171

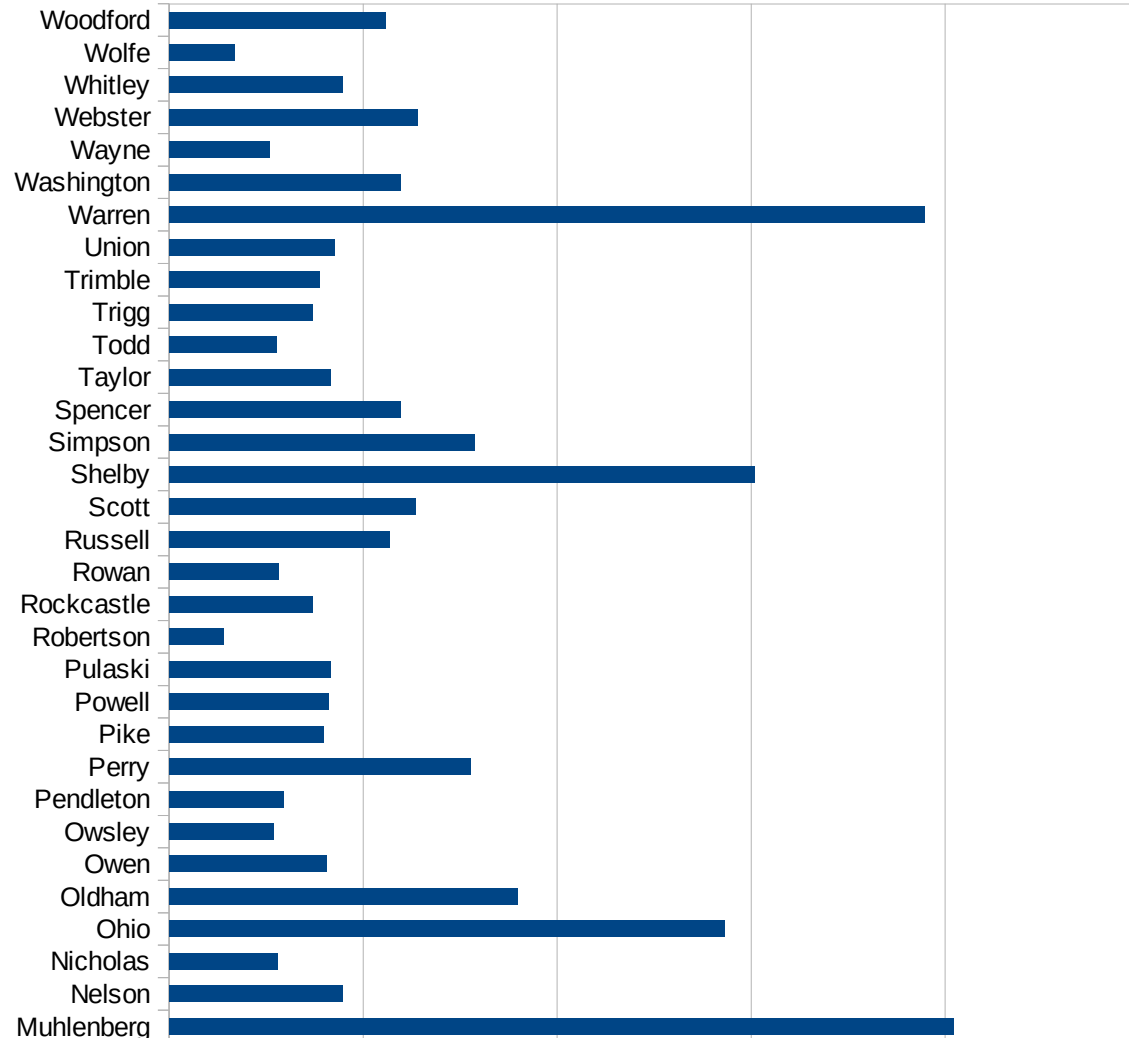


KS

29173  
29175  
29177  
29179  
29181  
29195  
29197  
29199  
29201  
29203  
29205  
29183  
29185  
29187  
29189  
29510  
29186  
29207  
29209  
29211  
29213  
29215  
  
29217  
29219  
29221  
29223  
29225  
29227  
29229

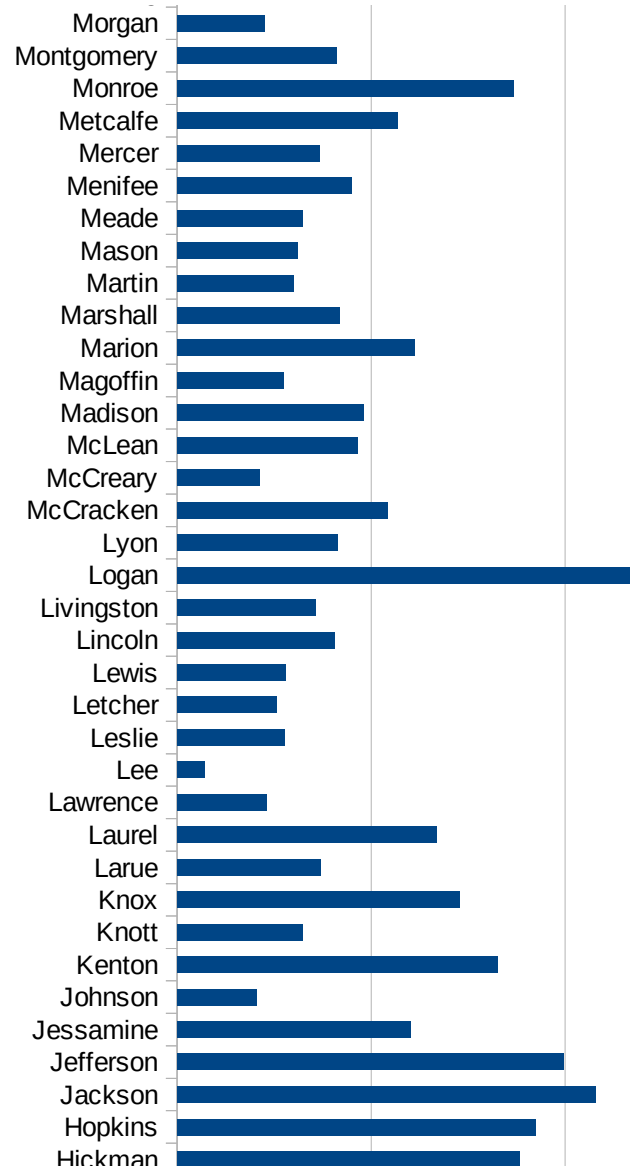
KY

FIPS	County	PC Infection
21001	Adair	1066.874837
21003	Allen	1060.505634
21005	Anderson	357.4107576
21007	Ballard	401.0527635
21009	Barren	803.6037668
21011	Bath	290.72115
21013	Bell	1121.607889
21015	Boone	807.4019448
21017	Bourbon	371.5814507
21019	Boyd	389.5004234
21021	Boyle	495.0166113
21023	Bracken	364.1218594
21025	Breathitt	220.0220022
21027	Breckinridge	279.5762213
21029	Bullitt	410.7612034
21031	Butler	2333.228938
21033	Caldwell	385.3716083
21035	Calloway	554.490865
21037	Campbell	591.5063552
21039	Carlisle	754.5587927
21041	Carroll	1397.038279
21043	Carter	374.0186639
21045	Casey	1013.343404
21047	Christian	671.1222112
21049	Clark	463.461061
21051	Clay	736.1352897
21053	Clinton	274.3484225
21055	Crittenden	314.0773976
21057	Cumberland	690.7944136
21059	Daviess	731.9196075
21061	Edmonson	806.583021
21063	Elliott	106.5530101
21065	Estill	126.7784195



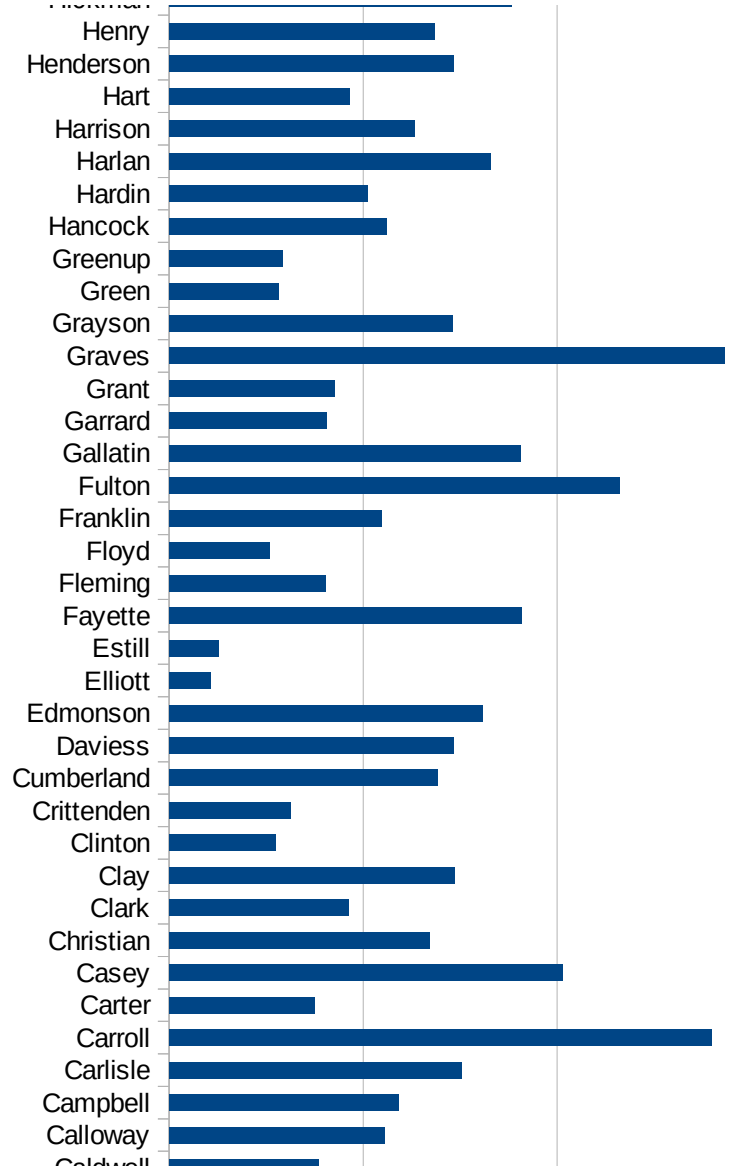
KY

21067 Fayette	908.950522
21069 Fleming	401.8847007
21071 Floyd	259.4504115
21073 Franklin	547.0825544
21075 Fulton	1160.130719
21077 Gallatin	905.7971014
21079 Garrard	404.3280182
21081 Grant	425.9384579
21083 Graves	1430.983198
21085 Grayson	729.4555678
21087 Green	280.5683772
21089 Greenup	292.0494499
21091 Hancock	559.4884677
21093 Hardin	512.8855703
21095 Harlan	829.2627513
21097 Harrison	633.720311
21099 Hart	465.4607003
21101 Henderson	732.6007326
21103 Henry	682.9752887
21105 Hickman	882.153359
21107 Hopkins	923.0496139
21109 Jackson	1078.708526
21111 Jefferson	994.9164003
21113 Jessamine	602.7448071
21115 Johnson	205.4855713
21117 Kenton	824.4455017
21119 Knott	323.9455243
21121 Knox	728.341426
21123 Larue	370.4480324
21125 Laurel	669.2050306
21127 Lawrence	231.1990238
21129 Lee	71.09341675
21131 Leslie	276.05245
21133 Letcher	255.7194392

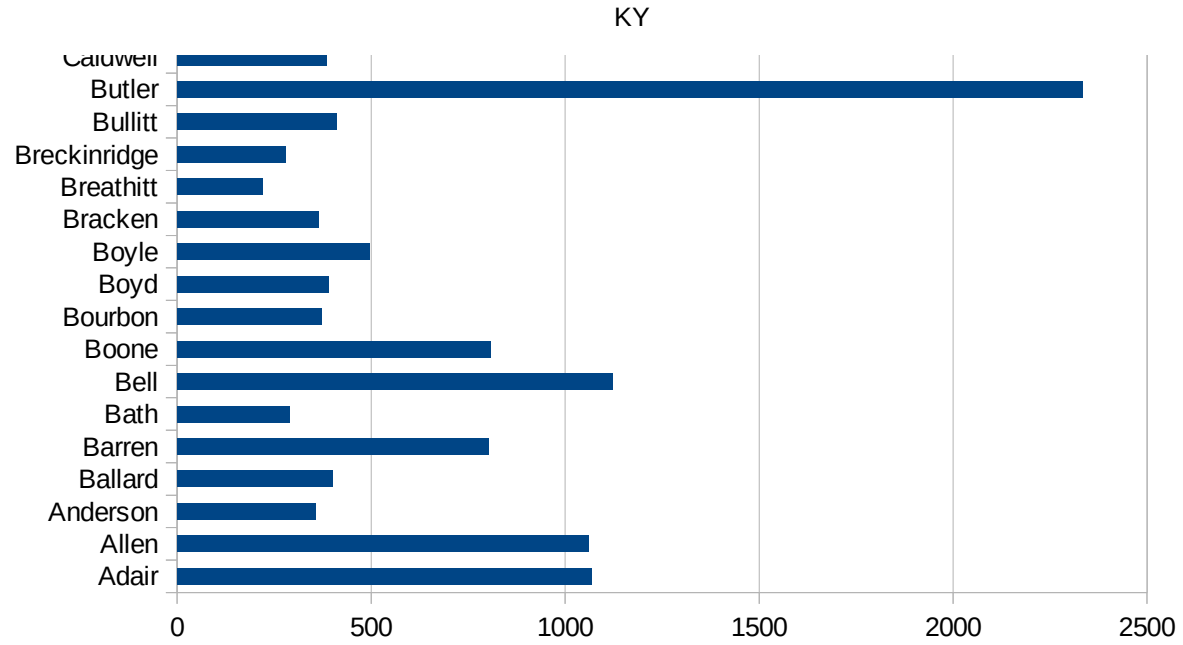


KY

21135 Lewis	279.0978351
21137 Lincoln	405.7782827
21139 Livingston	357.0655702
21141 Logan	1167.142169
21143 Lyon	412.036459
21145 McCracken	543.2620206
21147 McCreary	212.5459559
21149 McLean	464.7643753
21151 Madison	480.6859518
21153 Magoffin	275.0364019
21155 Marion	613.2756133
21157 Marshall	419.9929467
21159 Martin	300.273779
21161 Mason	309.0379009
21163 Meade	323.8725405
21165 Menifee	449.5427066
21167 Mercer	367.4106733
21169 Metcalfe	568.2951147
21171 Monroe	867.6991976
21173 Montgomery	411.303762
21175 Morgan	224.8032971
21177 Muhlenberg	2021.186716
21179 Nelson	447.1003904
21181 Nicholas	279.0957298
21183 Ohio	1432.307884
21185 Oldham	896.6451031
21187 Owen	404.4117647
21189 Owsley	268.3363148
21191 Pendleton	295.9598045
21193 Perry	778.0162502
21195 Pike	398.9589398
21197 Powell	409.901945
21199 Pulaski	414.7130279
21201 Robertson	140.5152225



21203 Rockcastle	370.1492537
21205 Rowan	280.681772
21207 Russell	566.7470961
21209 Scott	635.3625672
21211 Shelby	1508.718414
21213 Simpson	787.954018
21215 Spencer	595.9348728
21217 Taylor	414.8890368
21219 Todd	276.1757778
21221 Trigg	368.77689
21223 Trimble	387.5513799
21225 Union	427.4388142
21227 Warren	1947.220868
21229 Washington	595.8291956
21231 Wayne	258.9407856
21233 Webster	640.6833956
21235 Whitley	446.9951989
21237 Wolfe	167.2007803
21239 Woodford	557.7959522



KY

FIPS

29001  
29003  
29005  
29007  
29009  
29011  
29013  
29015  
29017  
29019  
29021  
29023  
29025  
29027  
29029  
29031  
29033  
29035  
29037

KY

29039  
29041  
29043  
29045  
29047  
29049  
29051  
29053  
29055  
29057  
29059  
29061  
29063  
29065  
29067  
29069  
29071  
29073  
29075  
29077  
29079  
29081  
29083  
29085  
29087  
29089  
29091  
29093  
29095  
29097  
29099  
29101

29103

KY

29105  
29107  
29109  
29111  
29113  
29115  
29117  
29121  
29123  
29125  
29127  
29119  
29129  
29131  
29133  
29135  
29137  
29139  
29141  
29143  
29145  
29147  
29149  
29151  
29153  
29155  
29157  
29159  
29161  
29163  
29165  
29167  
29169  
29171

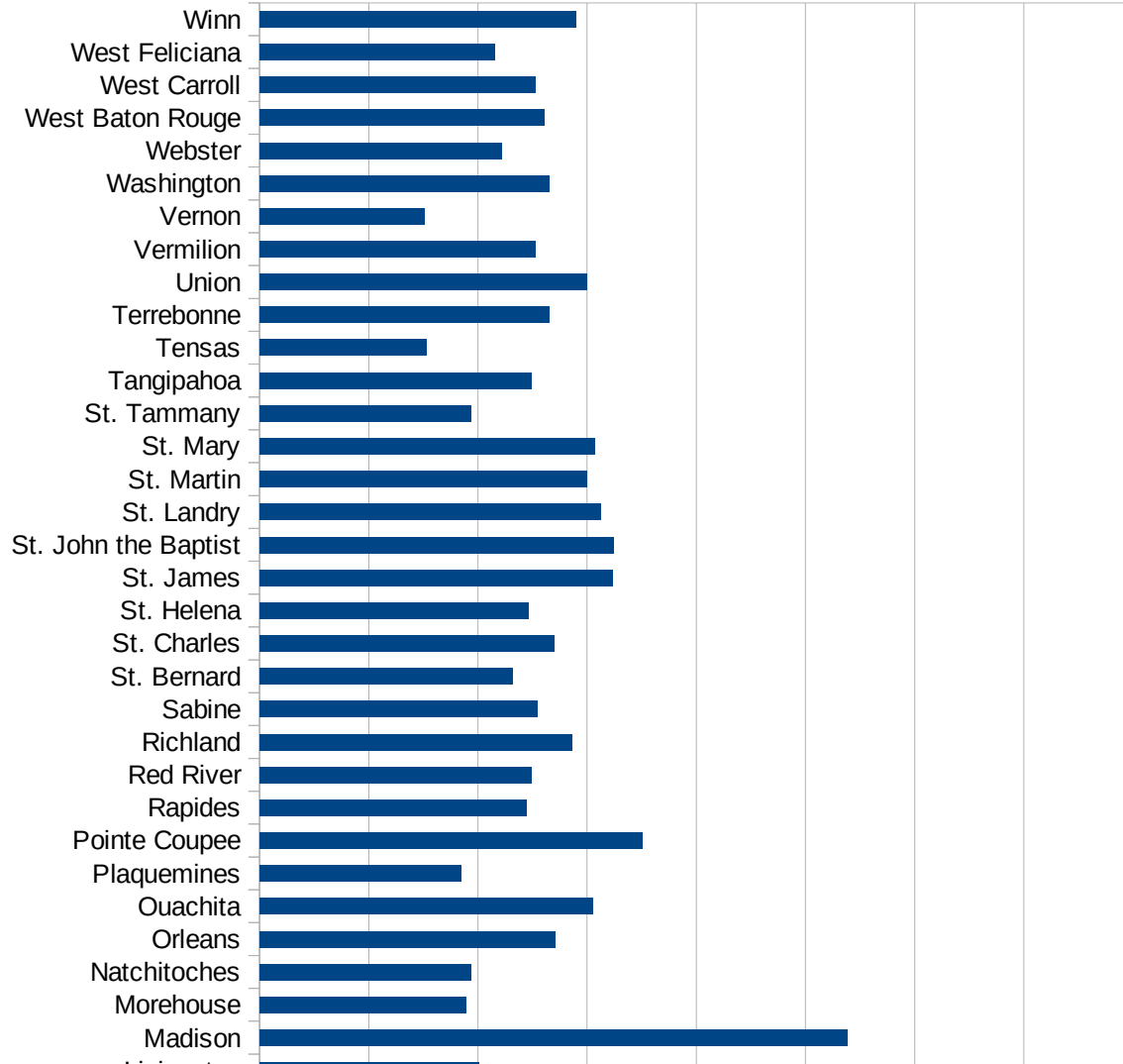


KY

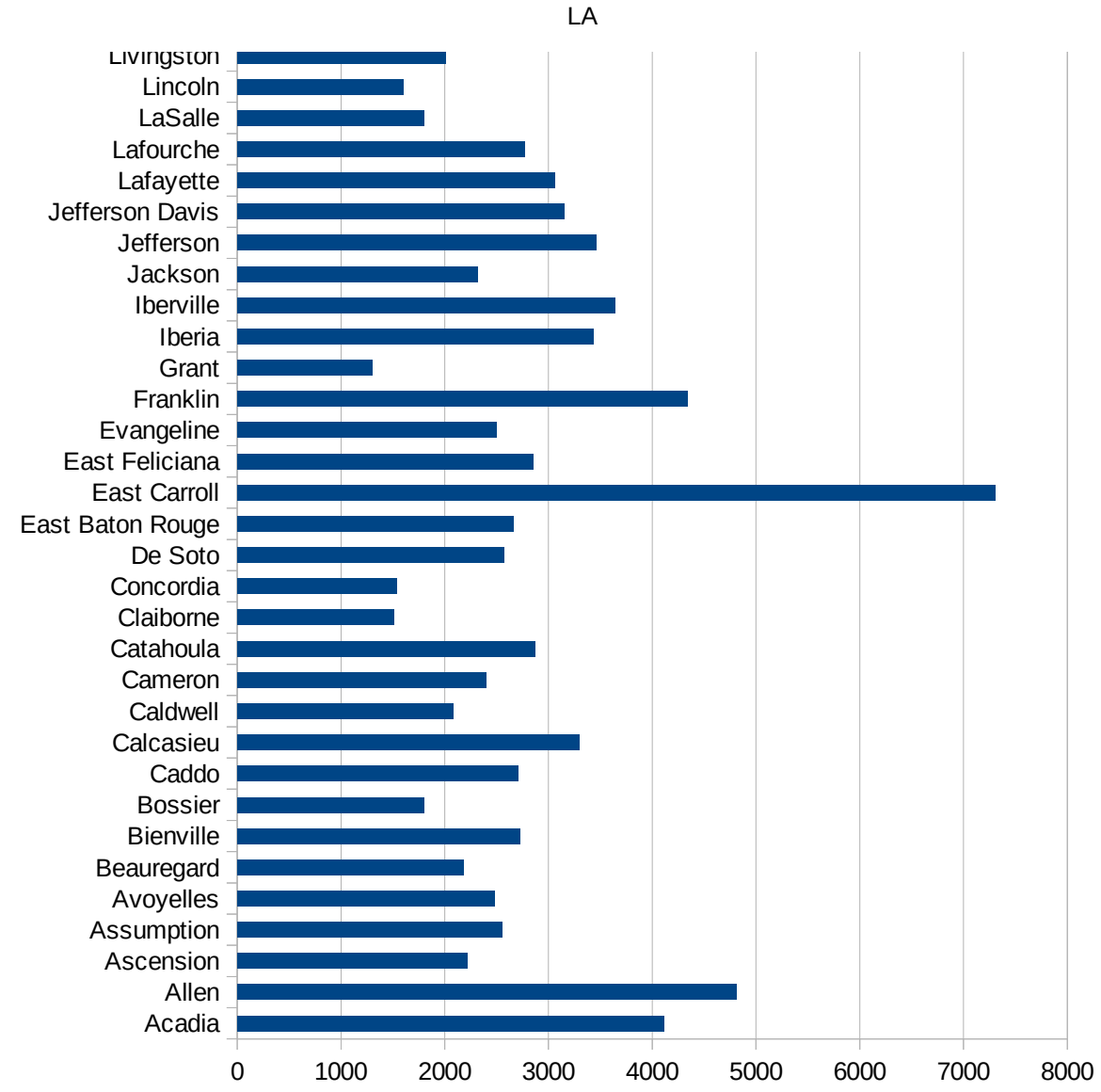
29173  
29175  
29177  
29179  
29181  
29195  
29197  
29199  
29201  
29203  
29205  
29183  
29185  
29187  
29189  
29510  
29186  
29207  
29209  
29211  
29213  
29215  
  
29217  
29219  
29221  
29223  
29225  
29227  
29229

LA

FIPS	County	PC Infection
22001	Acadia	4108.377553
22003	Allen	4811.560242
22005	Ascension	2220.225873
22007	Assumption	2551.569507
22009	Avoyelles	2476.397608
22011	Beauregard	2185.058921
22013	Bienville	2720.16832
22015	Bossier	1804.458073
22017	Caddo	2702.925219
22019	Calcasieu	3296.210958
22021	Caldwell	2078.313253
22023	Cameron	2396.670494
22025	Catahoula	2872.606162
22027	Claiborne	1511.540391
22029	Concordia	1532.801962
22031	De Soto	2569.616562
22033	East Baton Rouge	2661.490035
22035	East Carroll	7304.24897
22037	East Feliciana	2849.002849
22039	Evangeline	2496.785575
22041	Franklin	4341.139115
22043	Grant	1298.816831
22045	Iberia	3433.839388
22047	Iberville	3639.864307
22049	Jackson	2314.174318
22051	Jefferson	3456.275875
22053	Jefferson Davis	3153.695143
22055	Lafayette	3057.887323
22057	Lafourche	2771.237833
22059	LaSalle	1796.607897
22061	Lincoln	1597.593016
22063	Livingston	2006.204905
22065	Madison	5384.822149



22067 Morehouse	1885.975274
22069 Natchitoches	1932.279676
22071 Orleans	2704.050577
22073 Ouachita	3048.389707
22075 Plaquemines	1845.365229
22077 Pointe Coupee	3505.013674
22079 Rapides	2446.347329
22081 Red River	2489.088121
22083 Richland	2857.567353
22085 Sabine	2542.443409
22087 St. Bernard	2313.734723
22089 St. Charles	2692.940487
22091 St. Helena	2465.406354
22093 St. James	3237.153587
22095 St. John the Baptist	3239.625787
22097 St. Landry	3120.92214
22099 St. Martin	3000.690028
22101 St. Mary	3067.866758
22103 St. Tammany	1934.439059
22105 Tangipahoa	2490.712155
22107 Tensas	1523.980278
22109 Terrebonne	2649.048378
22111 Union	2995.969548
22113 Vermilion	2528.83169
22115 Vernon	1512.48465
22117 Washington	2651.238676
22119 Webster	2219.186556
22121 West Baton Rouge	2607.182049
22123 West Carroll	2522.309233
22125 West Feliciana	2153.945666
22127 Winn	2900.806566



LA

FIPS

29001  
29003  
29005  
29007  
29009  
29011  
29013  
29015  
29017  
29019  
29021  
29023  
29025  
29027  
29029  
29031  
29033  
29035  
29037

LA

29039  
29041  
29043  
29045  
29047  
29049  
29051  
29053  
29055  
29057  
29059  
29061  
29063  
29065  
29067  
29069  
29071  
29073  
29075  
29077  
29079  
29081  
29083  
29085  
29087  
29089  
29091  
29093  
29095  
29097  
29099  
29101

29103

LA

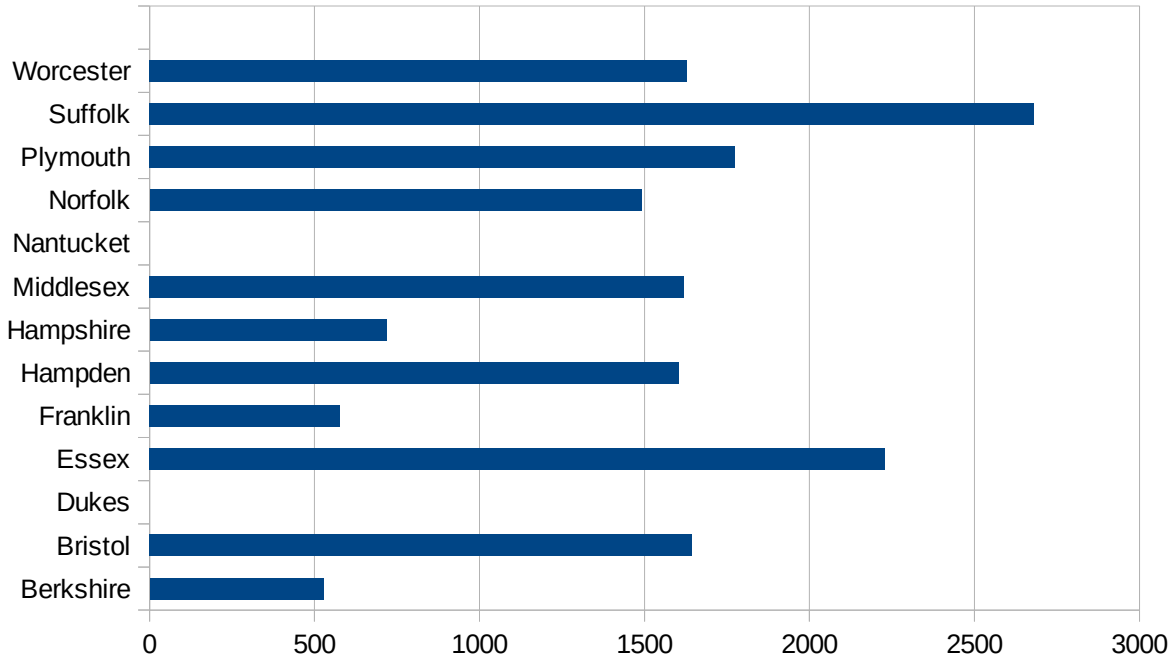
29105  
29107  
29109  
29111  
29113  
29115  
29117  
29121  
29123  
29125  
29127  
29119  
29129  
29131  
29133  
29135  
29137  
29139  
29141  
29143  
29145  
29147  
29149  
29151  
29153  
29155  
29157  
29159  
29161  
29163  
29165  
29167  
29169  
29171

LA

29173  
29175  
29177  
29179  
29181  
29195  
29197  
29199  
29201  
29203  
29205  
29183  
29185  
29187  
29189  
29510  
29186  
29207  
29209  
29211  
29213  
29215  
  
29217  
29219  
29221  
29223  
29225  
29227  
29229

MA

FIPS	County	PC Infection
25001	Barnstable	835.4692545
25003	Berkshire	527.1155855
25005	Bristol	1643.907507
25007	Dukes	0
25009	Essex	2228.200517
25011	Franklin	576.3566929
25013	Hampden	1603.083294
25015	Hampshire	717.6722134
25017	Middlesex	1619.853423
25019	Nantucket	0
25021	Norfolk	1490.668965
25023	Plymouth	1774.258297
25025	Suffolk	2679.584566
25027	Worcester	1627.872548





MA

FIPS

29001  
29003  
29005  
29007  
29009  
29011  
29013  
29015  
29017  
29019  
29021  
29023  
29025  
29027  
29029  
29031  
29033  
29035  
29037

MA

29039  
29041  
29043  
29045  
29047  
29049  
29051  
29053  
29055  
29057  
29059  
29061  
29063  
29065  
29067  
29069  
29071  
29073  
29075  
29077  
29079  
29081  
29083  
29085  
29087  
29089  
29091  
29093  
29095  
29097  
29099  
29101

29103

MA

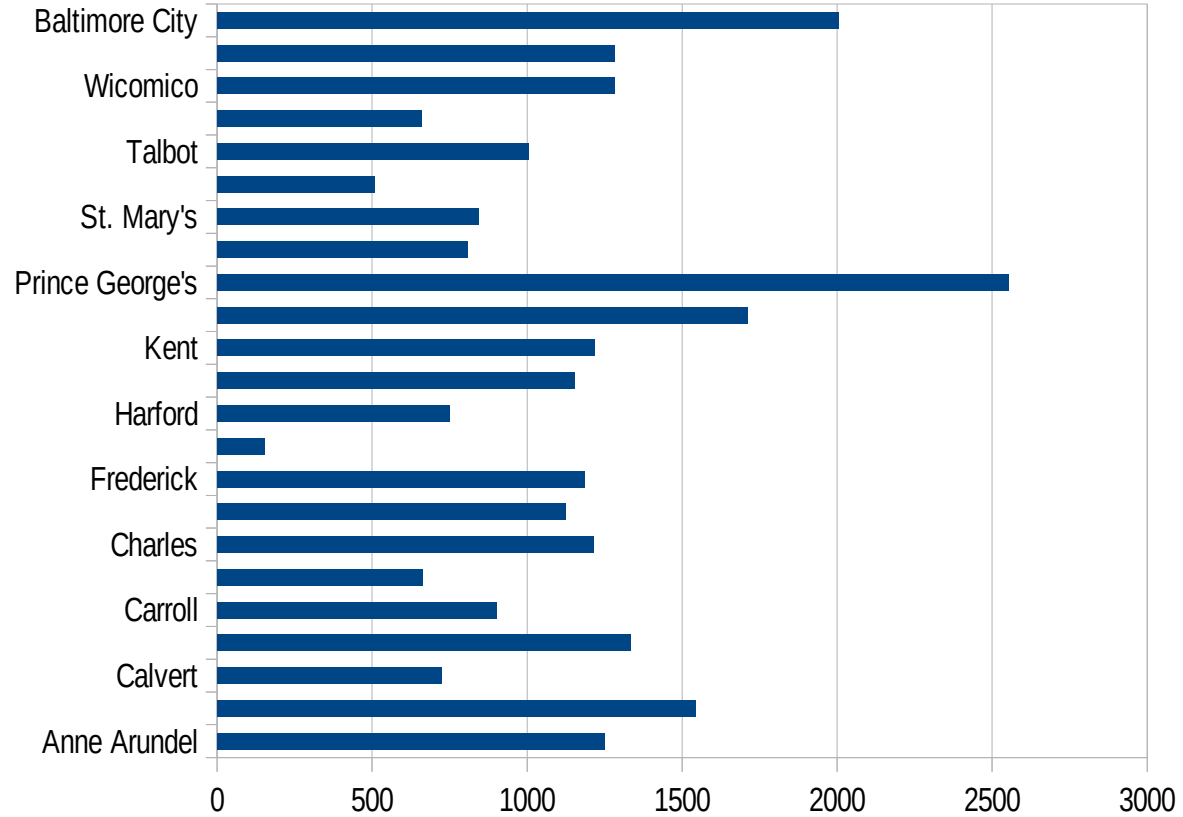
29105  
29107  
29109  
29111  
29113  
29115  
29117  
29121  
29123  
29125  
29127  
29119  
29129  
29131  
29133  
29135  
29137  
29139  
29141  
29143  
29145  
29147  
29149  
29151  
29153  
29155  
29157  
29159  
29161  
29163  
29165  
29167  
29169  
29171

MA

29173  
29175  
29177  
29179  
29181  
29195  
29197  
29199  
29201  
29203  
29205  
29183  
29185  
29187  
29189  
29510  
29186  
29207  
29209  
29211  
29213  
29215  
  
29217  
29219  
29221  
29223  
29225  
29227  
29229

MD

FIPS	County	PC Infection
24001	Allegany	393.0961606
24003	Anne Arundel	1249.932729
24005	Baltimore	1542.31312
24009	Calvert	724.9763595
24011	Caroline	1333.173192
24013	Carroll	900.0825274
24015	Cecil	662.2838582
24017	Charles	1214.218931
24019	Dorchester	1125.070317
24021	Frederick	1186.005758
24023	Garrett	154.3051126
24025	Harford	750.5237128
24027	Howard	1153.789032
24029	Kent	1217.561781
24031	Montgomery	1713.145101
24033	Prince George's	2554.140071
24035	Queen Anne's	807.9441205
24037	St. Mary's	844.102819
24039	Somerset	506.3291139
24041	Talbot	1003.570656
24043	Washington	659.9260565
24045	Wicomico	1281.069819
24047	Worcester	1281.284372
24510	Baltimore City	2004.16601



MD

FIPS

29001  
29003  
29005  
29007  
29009  
29011  
29013  
29015  
29017  
29019  
29021  
29023  
29025  
29027  
29029  
29031  
29033  
29035  
29037

MD

29039  
29041  
29043  
29045  
29047  
29049  
29051  
29053  
29055  
29057  
29059  
29061  
29063  
29065  
29067  
29069  
29071  
29073  
29075  
29077  
29079  
29081  
29083  
29085  
29087  
29089  
29091  
29093  
29095  
29097  
29099  
29101

29103

MD

29105  
29107  
29109  
29111  
29113  
29115  
29117  
29121  
29123  
29125  
29127  
29119  
29129  
29131  
29133  
29135  
29137  
29139  
29141  
29143  
29145  
29147  
29149  
29151  
29153  
29155  
29157  
29159  
29161  
29163  
29165  
29167  
29169  
29171

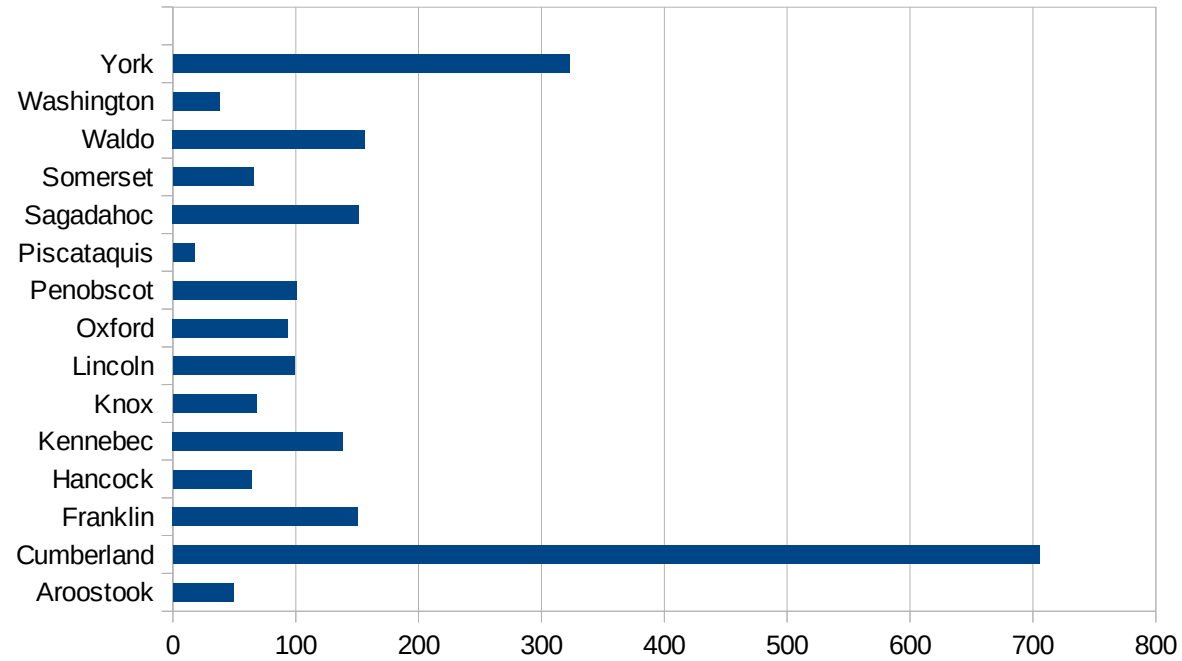


MD

29173  
29175  
29177  
29179  
29181  
29195  
29197  
29199  
29201  
29203  
29205  
29183  
29185  
29187  
29189  
29510  
29186  
29207  
29209  
29211  
29213  
29215  
  
29217  
29219  
29221  
29223  
29225  
29227  
29229

ME

FIPS	County	PC Infection
23001	Androscoggin	508.9200308
23003	Aroostook	49.17226684
23005	Cumberland	705.1441458
23007	Franklin	150.5167743
23009	Hancock	63.85579537
23011	Kennebec	138.4304121
23013	Knox	67.88866259
23015	Lincoln	99.00413488
23017	Oxford	93.72071228
23019	Penobscot	100.5982951
23021	Piscataquis	17.85714286
23023	Sagadahoc	151.5406634
23025	Somerset	65.22770398
23027	Waldo	156.1948909
23029	Washington	38.10733566
23031	York	322.9419723



ME

FIPS

29001  
29003  
29005  
29007  
29009  
29011  
29013  
29015  
29017  
29019  
29021  
29023  
29025  
29027  
29029  
29031  
29033  
29035  
29037

ME

29039  
29041  
29043  
29045  
29047  
29049  
29051  
29053  
29055  
29057  
29059  
29061  
29063  
29065  
29067  
29069  
29071  
29073  
29075  
29077  
29079  
29081  
29083  
29085  
29087  
29089  
29091  
29093  
29095  
29097  
29099  
29101

29103

ME

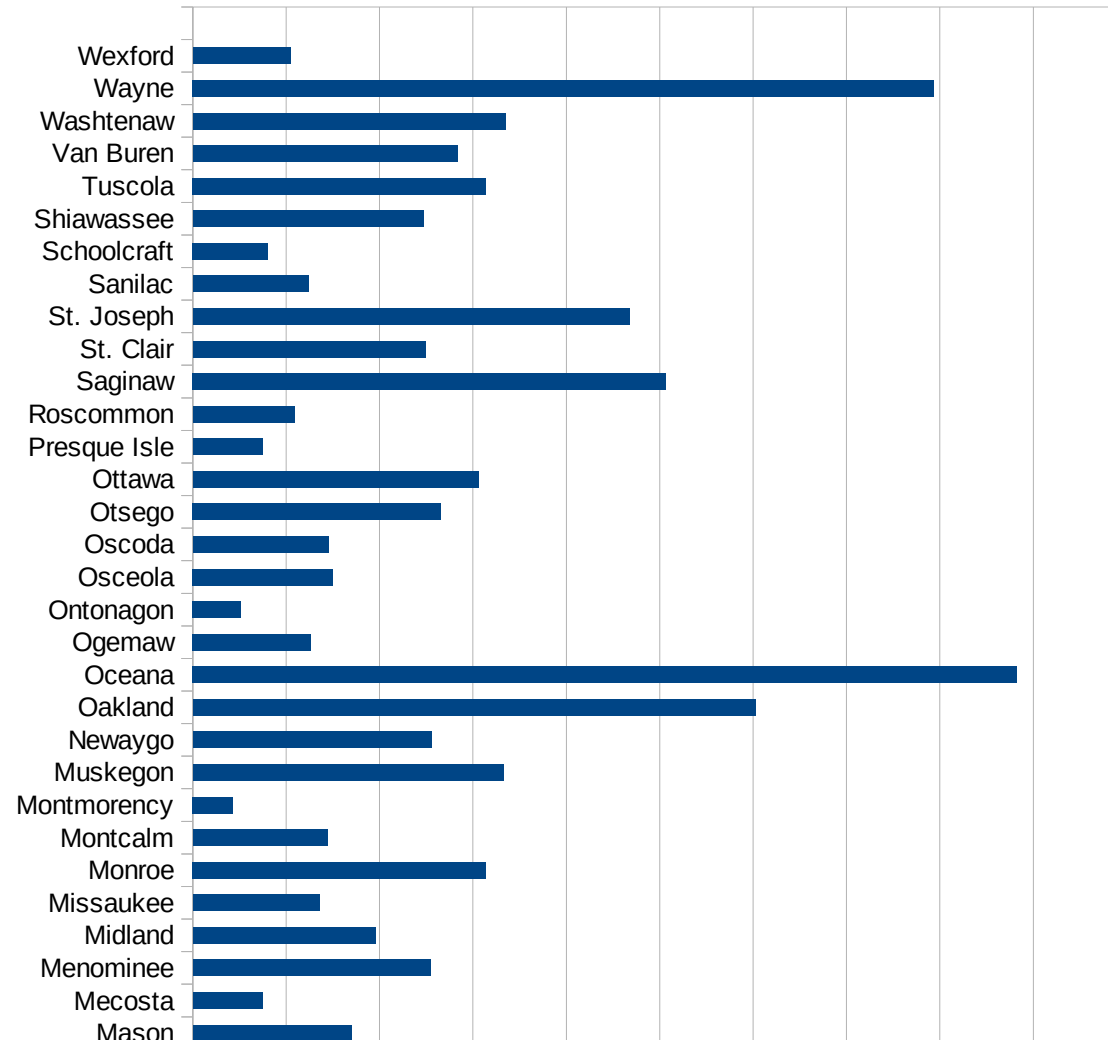
29105  
29107  
29109  
29111  
29113  
29115  
29117  
29121  
29123  
29125  
29127  
29119  
29129  
29131  
29133  
29135  
29137  
29139  
29141  
29143  
29145  
29147  
29149  
29151  
29153  
29155  
29157  
29159  
29161  
29163  
29165  
29167  
29169  
29171

ME

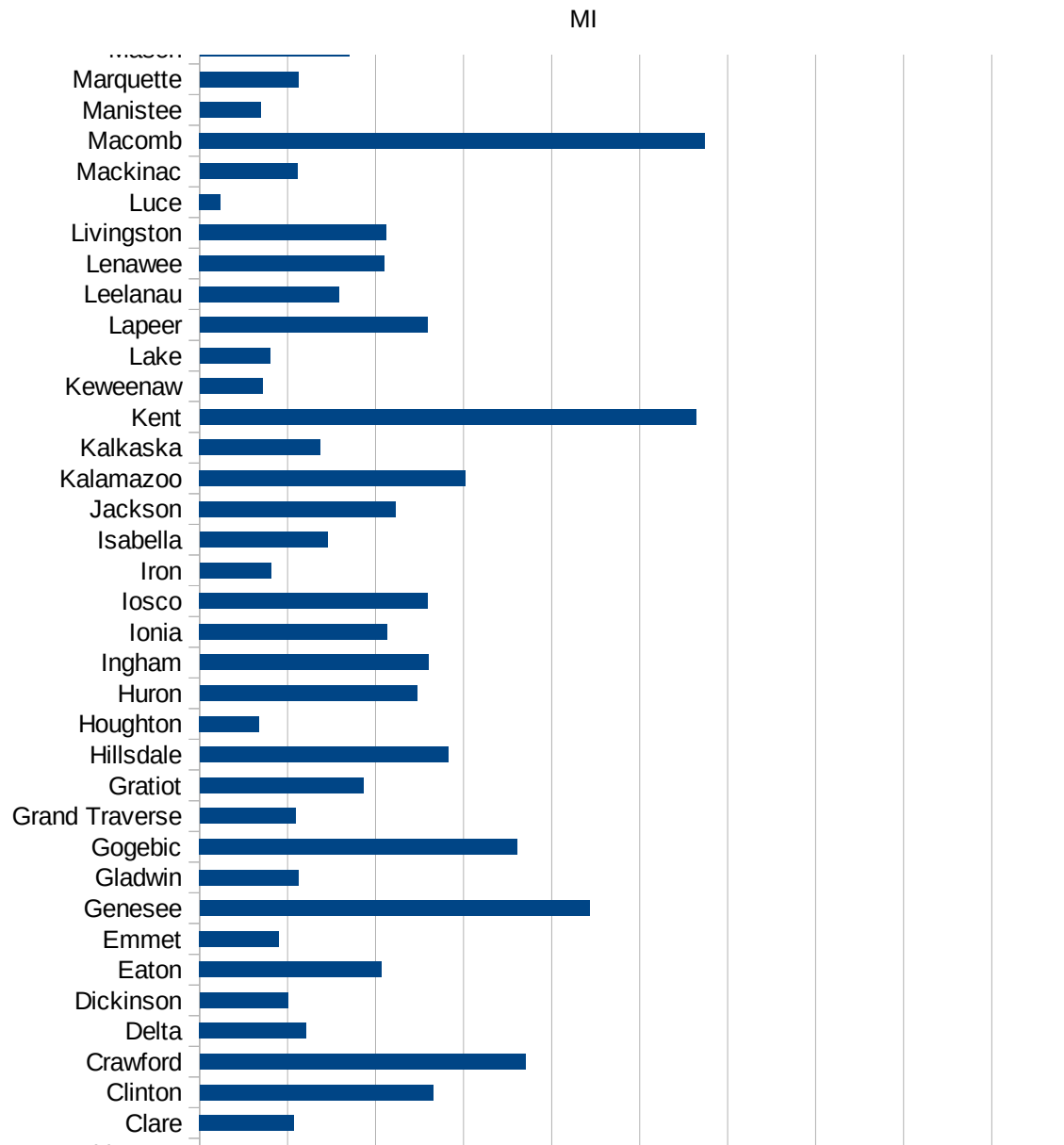
29173  
29175  
29177  
29179  
29181  
29195  
29197  
29199  
29201  
29203  
29205  
29183  
29185  
29187  
29189  
29510  
29186  
29207  
29209  
29211  
29213  
29215  
  
29217  
29219  
29221  
29223  
29225  
29227  
29229

MI

FIPS	County	PC Infection
26001	Alcona	270.2181046
26003	Alger	87.94107948
26005	Allegan	432.1255977
26007	Alpena	447.8138223
26009	Antrim	171.1962337
26011	Arenac	272.5882588
26013	Baraga	60.09615385
26015	Barry	282.8784931
26017	Bay	572.5392839
26019	Benzie	157.719822
26021	Berrien	865.4413816
26023	Branch	806.9322819
26025	Calhoun	577.0074431
26027	Cass	605.9667396
26029	Charlevoix	171.4677641
26031	Cheboygan	169.2047377
26033	Chippewa	103.9528747
26035	Clare	214.5852977
26037	Clinton	530.6811879
26039	Crawford	740.9538882
26041	Delta	242.6304487
26043	Dickinson	200.9218768
26045	Eaton	414.2916978
26047	Emmet	180.136904
26049	Genesee	885.7387218
26051	Gladwin	224.9674389
26053	Gogebic	722.045575
26055	Grand Traverse	218.2061724
26057	Gratiot	371.9303431
26059	Hillsdale	563.9467529
26061	Houghton	135.2881085
26063	Huron	494.1282166
26065	Ingham	519.2409517

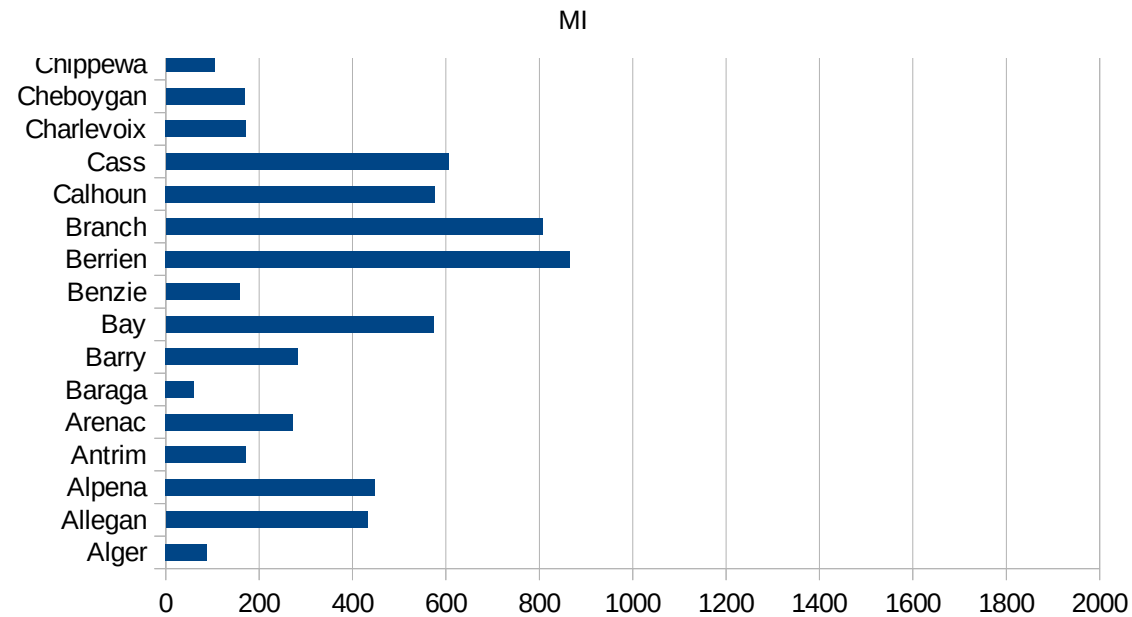


26067 Ionia	426.7248092
26069 Iosco	518.3206411
26071 Iron	161.9141855
26073 Isabella	290.524645
26075 Jackson	445.149632
26077 Kalamazoo	604.4474648
26079 Kalkaska	274.9102334
26081 Kent	1128.809733
26083 Keweenaw	141.97823
26085 Lake	159.9191987
26087 Lapeer	518.0169946
26089 Leelanau	317.0373093
26091 Lenawee	420.2877903
26093 Livingston	424.1099444
26095 Luce	47.74789113
26097 Mackinac	222.4900343
26099 Macomb	1147.973328
26101 Manistee	138.6170907
26103 Marquette	224.0062541
26105 Mason	340.2061856
26107 Mecosta	149.2708692
26109 Menominee	509.0719227
26111 Midland	390.5827495
26113 Missaukee	271.2896182
26115 Monroe	628.1615804
26117 Montcalm	287.6438219
26119 Montmorency	86.34646519
26121 Muskegon	665.9446506
26123 Newaygo	511.3310971
26125 Oakland	1205.2087
26127 Oceana	1765.258216
26129 Ogemaw	252.9591447
26131 Ontonagon	103.5375324
26133 Osceola	299.9014609





26135 Oscoda	289.9951667
26137 Otsego	531.1169674
26139 Ottawa	612.0608343
26141 Presque Isle	149.1599937
26143 Roscommon	217.718975
26145 Saginaw	1013.626834
26147 St. Clair	498.3148923
26149 St. Joseph	935.4061891
26151 Sanilac	247.6810257
26153 Schoolcraft	161.1303917
26155 Shiawassee	494.1928672
26157 Tuscola	628.3799223
26159 Van Buren	567.2781253
26161 Washtenaw	669.3389907
26163 Wayne	1587.097959
26165 Wexford	209.1675133



FIPS

- 29001
- 29003
- 29005
- 29007
- 29009
- 29011
- 29013
- 29015
- 29017
- 29019
- 29021
- 29023
- 29025
- 29027
- 29029
- 29031
- 29033
- 29035
- 29037

MI

29039  
29041  
29043  
29045  
29047  
29049  
29051  
29053  
29055  
29057  
29059  
29061  
29063  
29065  
29067  
29069  
29071  
29073  
29075  
29077  
29079  
29081  
29083  
29085  
29087  
29089  
29091  
29093  
29095  
29097  
29099  
29101

29103

MI

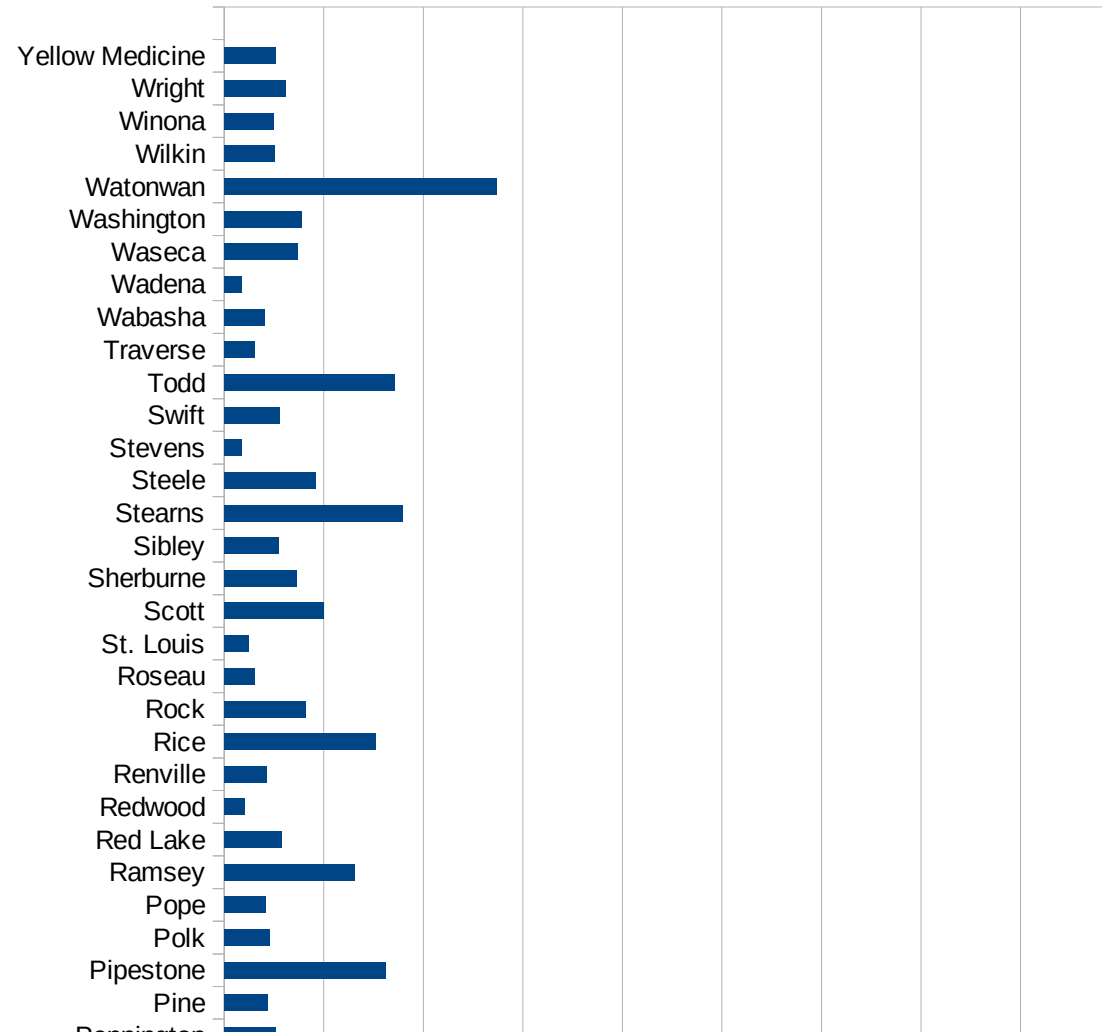
29105  
29107  
29109  
29111  
29113  
29115  
29117  
29121  
29123  
29125  
29127  
29119  
29129  
29131  
29133  
29135  
29137  
29139  
29141  
29143  
29145  
29147  
29149  
29151  
29153  
29155  
29157  
29159  
29161  
29163  
29165  
29167  
29169  
29171

MI

29173  
29175  
29177  
29179  
29181  
29195  
29197  
29199  
29201  
29203  
29205  
29183  
29185  
29187  
29189  
29510  
29186  
29207  
29209  
29211  
29213  
29215  
  
29217  
29219  
29221  
29223  
29225  
29227  
29229

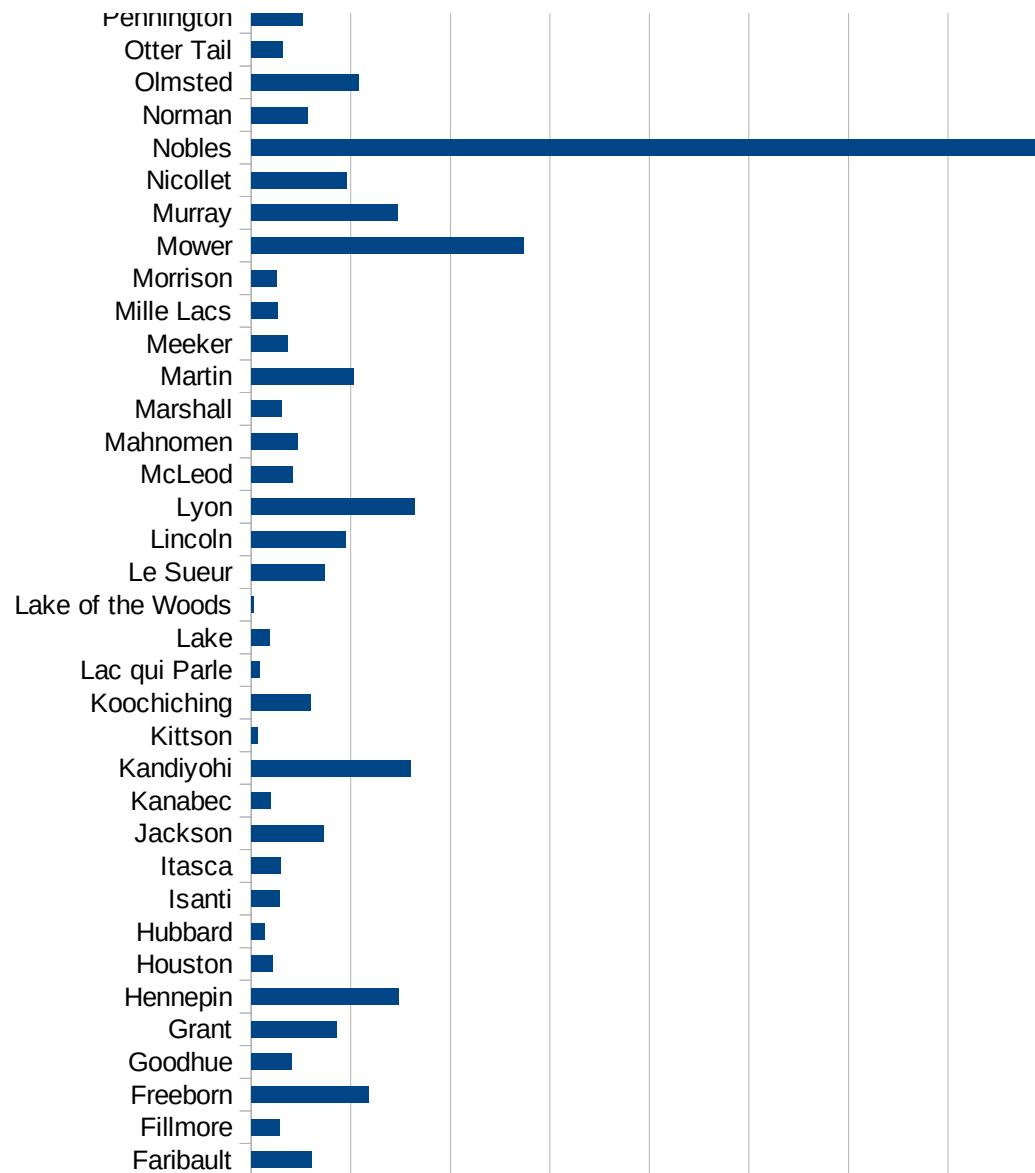
MN

FIPS	County	PC Infection
27001	Aitkin	182.3669979
27003	Anoka	993.4626483
27005	Becker	436.4144191
27007	Beltrami	458.9408073
27009	Benton	776.9145394
27011	Big Stone	440.9701343
27013	Blue Earth	1296.216649
27015	Brown	342.4793915
27017	Carlton	368.334403
27019	Carver	788.0174986
27021	Cass	240.5230529
27023	Chippewa	847.0311976
27025	Chisago	337.970745
27027	Clay	1200.844344
27029	Clearwater	170.261067
27031	Cook	37.08511033
27033	Cottonwood	1551.831161
27035	Crow Wing	346.7459816
27037	Dakota	984.4319654
27039	Dodge	600.3265777
27041	Douglas	358.2341165
27043	Faribault	603.2853612
27045	Fillmore	289.6761326
27047	Freeborn	1175.929576
27049	Goodhue	402.9911859
27051	Grant	863.643913
27053	Hennepin	1480.11637
27055	Houston	220.6911401
27057	Hubbard	140.6337896
27059	Isanti	290.2467097
27061	Itasca	299.2817239
27063	Jackson	726.4655433
27065	Kanabec	197.4455482

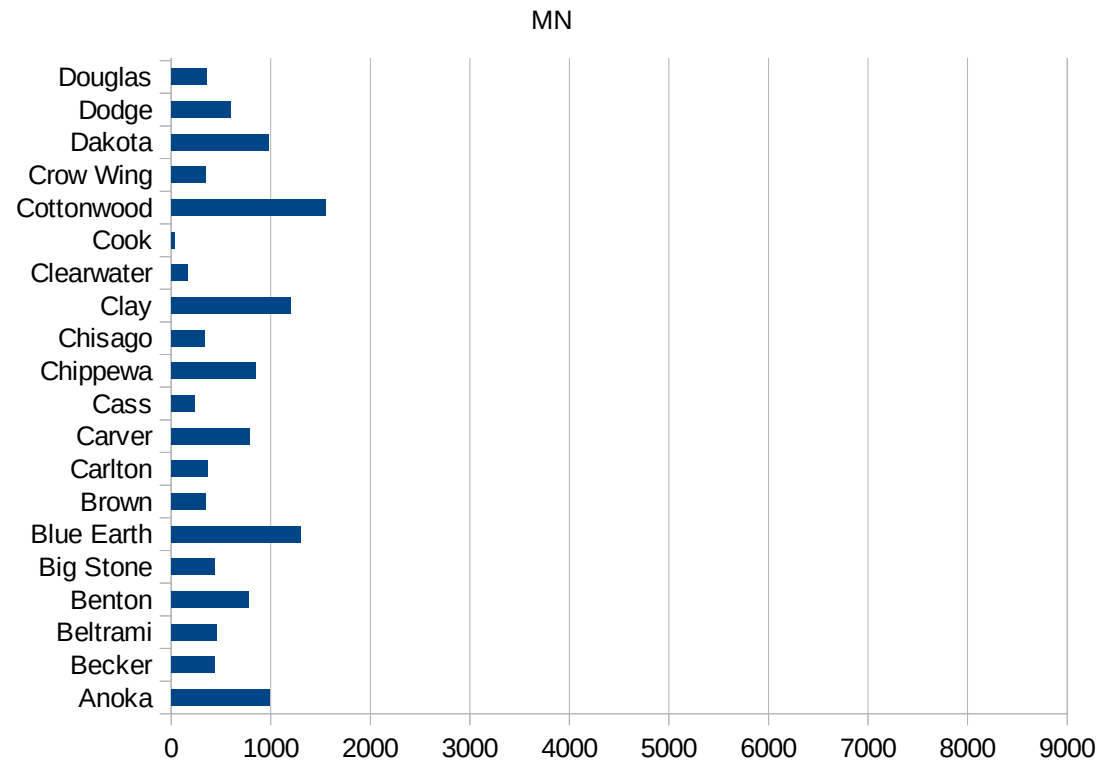


MN

27067 Kandiyohi	1603.080154
27069 Kittson	70.62146893
27071 Koochiching	594.8553055
27073 Lac qui Parle	90.1171523
27075 Lake	187.6524676
27077 Lake of the Woo	26.60989888
27079 Le Sueur	736.9972626
27081 Lincoln	951.8773136
27083 Lyon	1642.670412
27085 McLeod	412.5665542
27087 Mahnomen	471.0998369
27089 Marshall	308.8391906
27091 Martin	1031.084155
27093 Meeker	367.3134264
27095 Mille Lacs	263.9733731
27097 Morrison	256.2633785
27099 Mower	2734.248082
27101 Murray	1474.142098
27103 Nicollet	961.4260666
27105 Nobles	7995.803685
27107 Norman	571.4285714
27109 Olmsted	1080.133353
27111 Otter Tail	314.5616541
27113 Pennington	514.8822119
27115 Pine	434.1484924
27117 Pipestone	1624.848016
27119 Polk	459.8940658
27121 Pope	414.5264486
27123 Ramsey	1314.588975
27125 Red Lake	575.1437859
27127 Redwood	209.8498262
27129 Renville	424.3087873
27131 Rice	1522.781594
27133 Rock	817.9307414



27135 Roseau	303.630363
27137 St. Louis	243.2992581
27139 Scott	1003.521485
27141 Sherburne	732.0171602
27143 Sibley	545.6481235
27145 Stearns	1798.362385
27147 Steele	918.403391
27149 Stevens	174.3053419
27151 Swift	556.447298
27153 Todd	1716.703279
27155 Traverse	302.2974607
27157 Wabasha	401.9404019
27159 Wadena	174.2539752
27161 Waseca	738.3232572
27163 Washington	775.0741702
27165 Watonwan	2741.347905
27167 Wilkin	511.6725296
27169 Winona	499.754058
27171 Wright	621.2000088
27173 Yellow Medicine	520.6738132





MN

FIPS

29001  
29003  
29005  
29007  
29009  
29011  
29013  
29015  
29017  
29019  
29021  
29023  
29025  
29027  
29029  
29031  
29033  
29035  
29037

MN

29039  
29041  
29043  
29045  
29047  
29049  
29051  
29053  
29055  
29057  
29059  
29061  
29063  
29065  
29067  
29069  
29071  
29073  
29075  
29077  
29079  
29081  
29083  
29085  
29087  
29089  
29091  
29093  
29095  
29097  
29099  
29101

29103

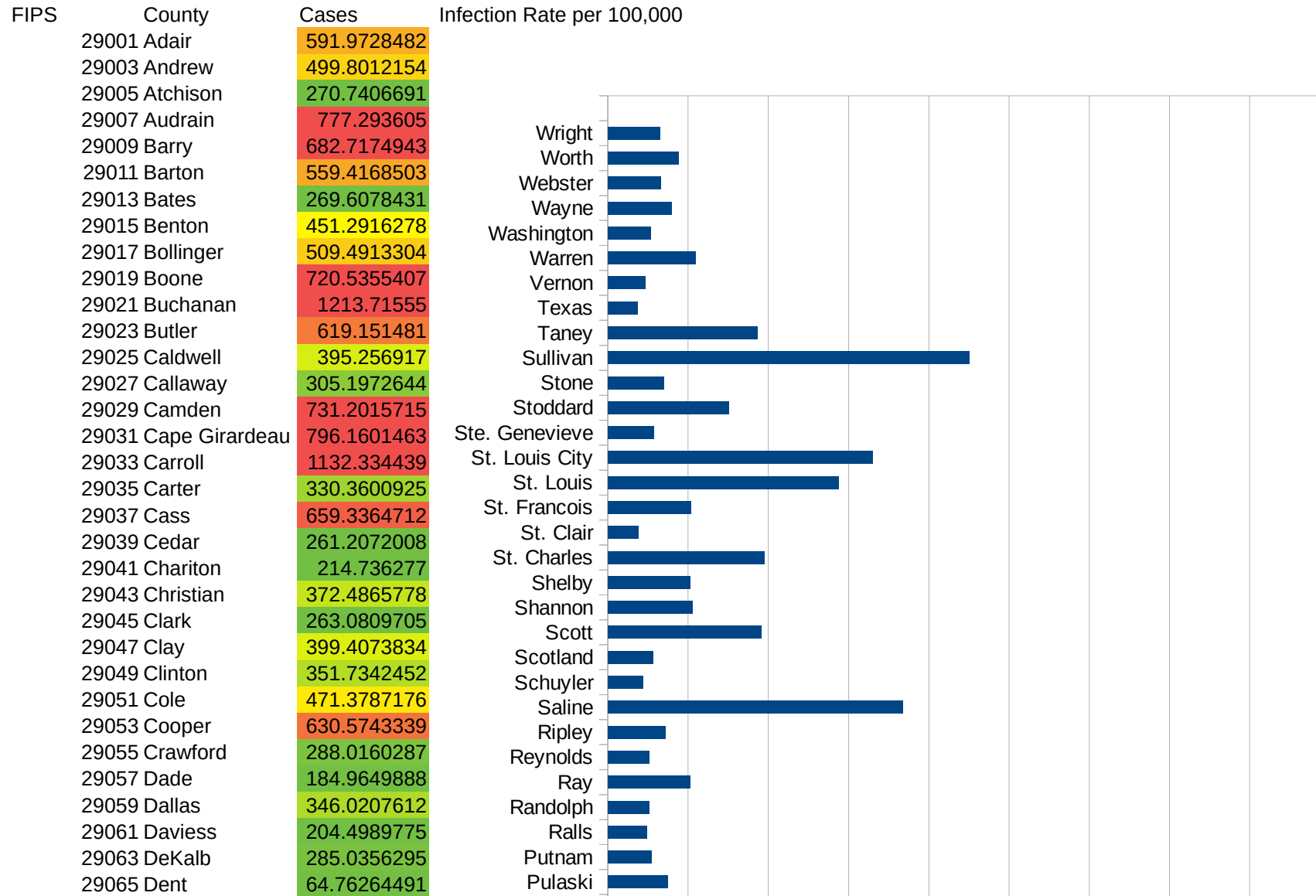
MN

29105  
29107  
29109  
29111  
29113  
29115  
29117  
29121  
29123  
29125  
29127  
29119  
29129  
29131  
29133  
29135  
29137  
29139  
29141  
29143  
29145  
29147  
29149  
29151  
29153  
29155  
29157  
29159  
29161  
29163  
29165  
29167  
29169  
29171

MN

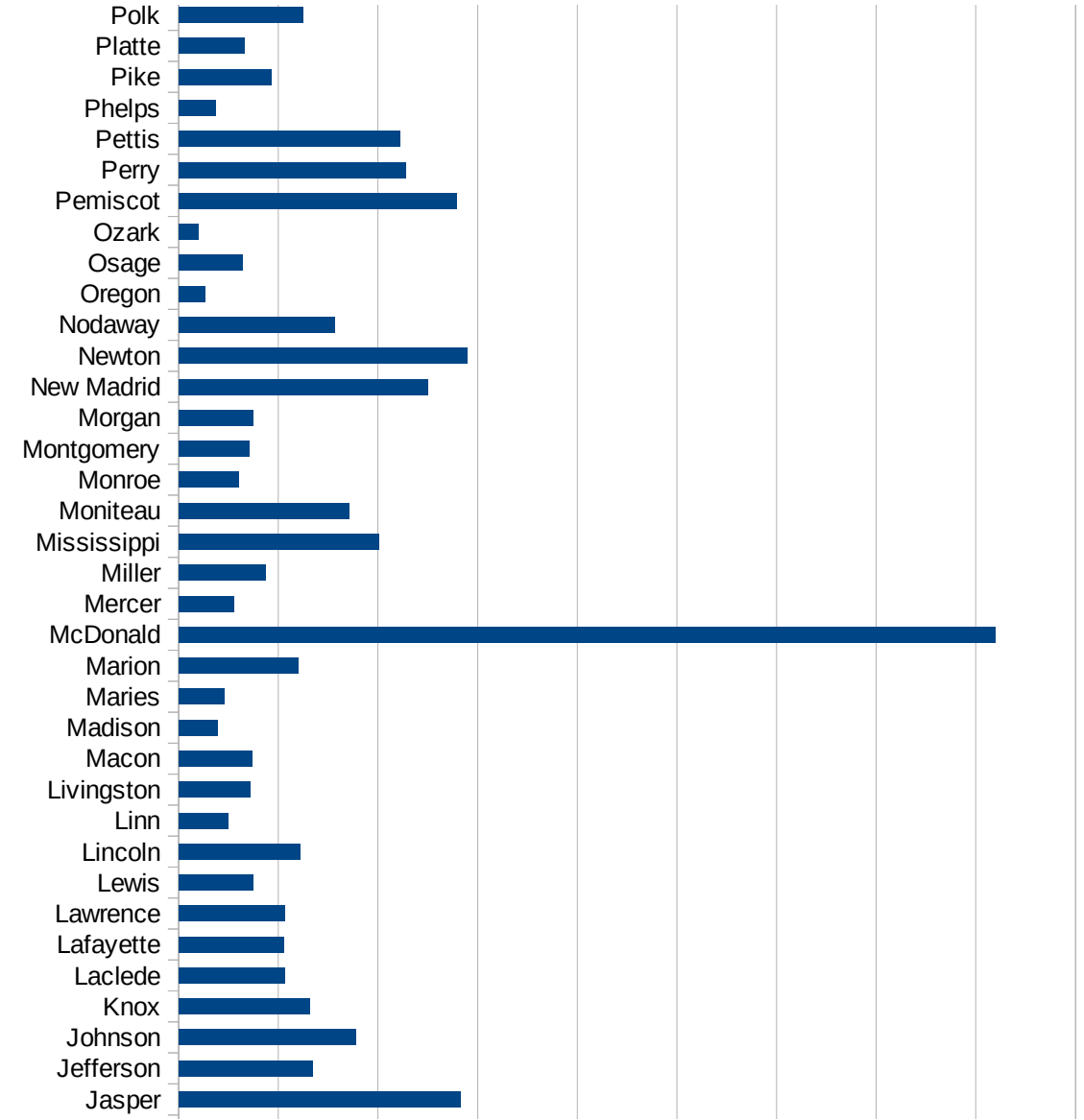
29173  
29175  
29177  
29179  
29181  
29195  
29197  
29199  
29201  
29203  
29205  
29183  
29185  
29187  
29189  
29510  
29186  
29207  
29209  
29211  
29213  
29215  
  
29217  
29219  
29221  
29223  
29225  
29227  
29229

MO



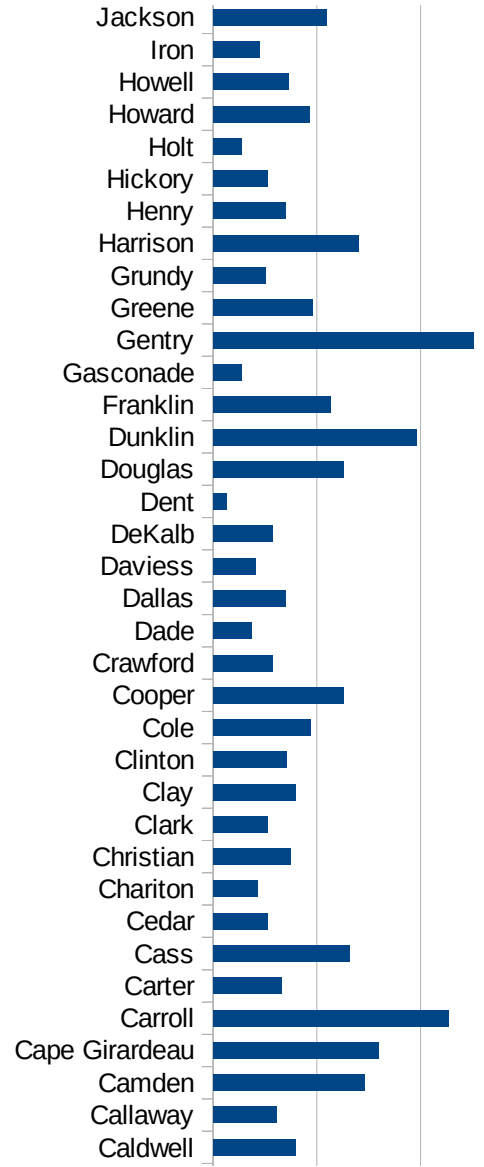
MO

29067 Douglas	628.1313094
29069 Dunklin	978.8260884
29071 Franklin	565.2551365
29073 Gasconade	136.0081605
29075 Gentry	1252.263126
29077 Greene	479.578519
29079 Grundy	252.1686504
29081 Harrison	701.2122653
29083 Henry	348.7518355
29085 Hickory	262.9088232
29087 Holt	136.239782
29089 Howard	463.6480221
29091 Howell	361.8125561
29093 Iron	225.9998035
29095 Jackson	544.0471108
29097 Jasper	1414.171557
29099 Jefferson	673.0644938
29101 Johnson	887.1989861
29103 Knox	658.728148
29105 Laclede	534.8192535
29107 Lafayette	524.5720596
29109 Lawrence	534.4247765
29111 Lewis	375.4439371
29113 Lincoln	610.2000485
29115 Linn	249.2315361
29117 Livingston	356.5297768
29121 Macon	369.5637827
29123 Madison	196.9149984
29125 Maries	228.0761774
29127 Marion	598.06939
29119 McDonald	4099.14204
29129 Mercer	274.6498215
29131 Miller	438.1117777
29133 Mississippi	1004.79904

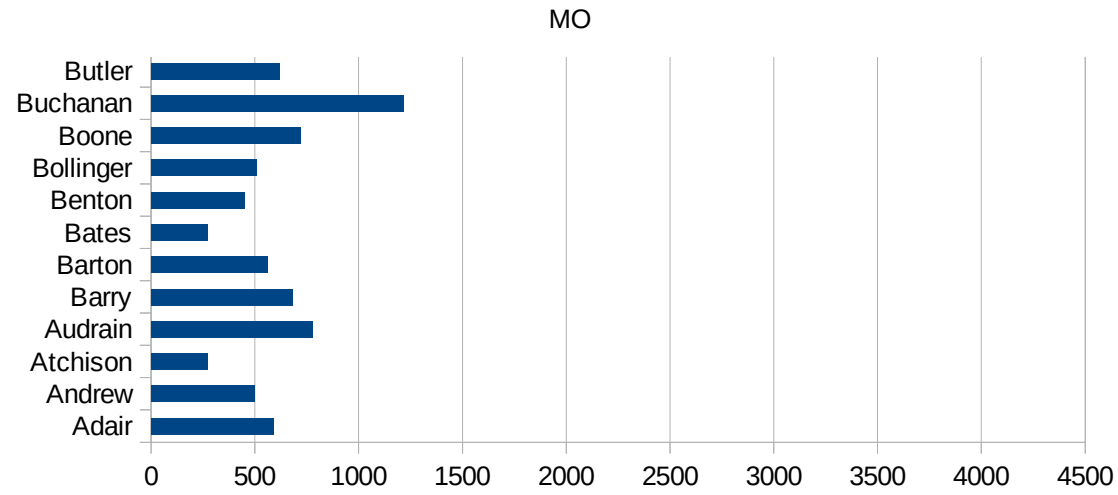


MO

29135 Moniteau	856.0263011
29137 Monroe	300.0923361
29139 Montgomery	355.470782
29141 Morgan	373.3176147
29143 New Madrid	1248.843663
29145 Newton	1448.529159
29147 Nodaway	780.1291248
29149 Oregon	132.8147235
29151 Osage	320.8400175
29153 Ozark	99.81146723
29155 Pemiscot	1395.034415
29157 Perry	1138.381201
29159 Pettis	1111.842415
29161 Phelps	187.7850309
29163 Pike	464.7643753
29165 Platte	328.2031364
29167 Polk	621.0987236
29169 Pulaski	374.8990656
29171 Putnam	273.2814799
29173 Ralls	244.8100274
29175 Randolph	258.450107
29177 Ray	511.2965957
29179 Reynolds	255.8362648
29181 Ripley	358.1822252
29195 Saline	1838.829439
29197 Schuyler	217.4385736
29199 Scotland	281.9170358
29201 Scott	956.8880337
29203 Shannon	525.0946392
29205 Shelby	512.3966942
29183 St. Charles	975.7453993
29185 St. Clair	191.591272
29187 St. Francois	515.8039945
29189 St. Louis	1440.601036



29510 St. Louis City	1651.708174
29186 Ste. Genevieve	285.1073345
29207 Stoddard	753.2698761
29209 Stone	349.6173108
29211 Sullivan	2250.442051
29213 Taney	932.8224594
29215 Texas	183.8019632
29217 Vernon	233.826968
29219 Warren	544.4959811
29221 Washington	268.6124364
29223 Wayne	396.2810547
29225 Webster	327.2903935
29227 Worth	441.1764706
29229 Wright	326.4773098





MO

FIPS

29001  
29003  
29005  
29007  
29009  
29011  
29013  
29015  
29017  
29019  
29021  
29023  
29025  
29027  
29029  
29031  
29033  
29035  
29037

MO

29039  
29041  
29043  
29045  
29047  
29049  
29051  
29053  
29055  
29057  
29059  
29061  
29063  
29065  
29067  
29069  
29071  
29073  
29075  
29077  
29079  
29081  
29083  
29085  
29087  
29089  
29091  
29093  
29095  
29097  
29099  
29101

29103

MO

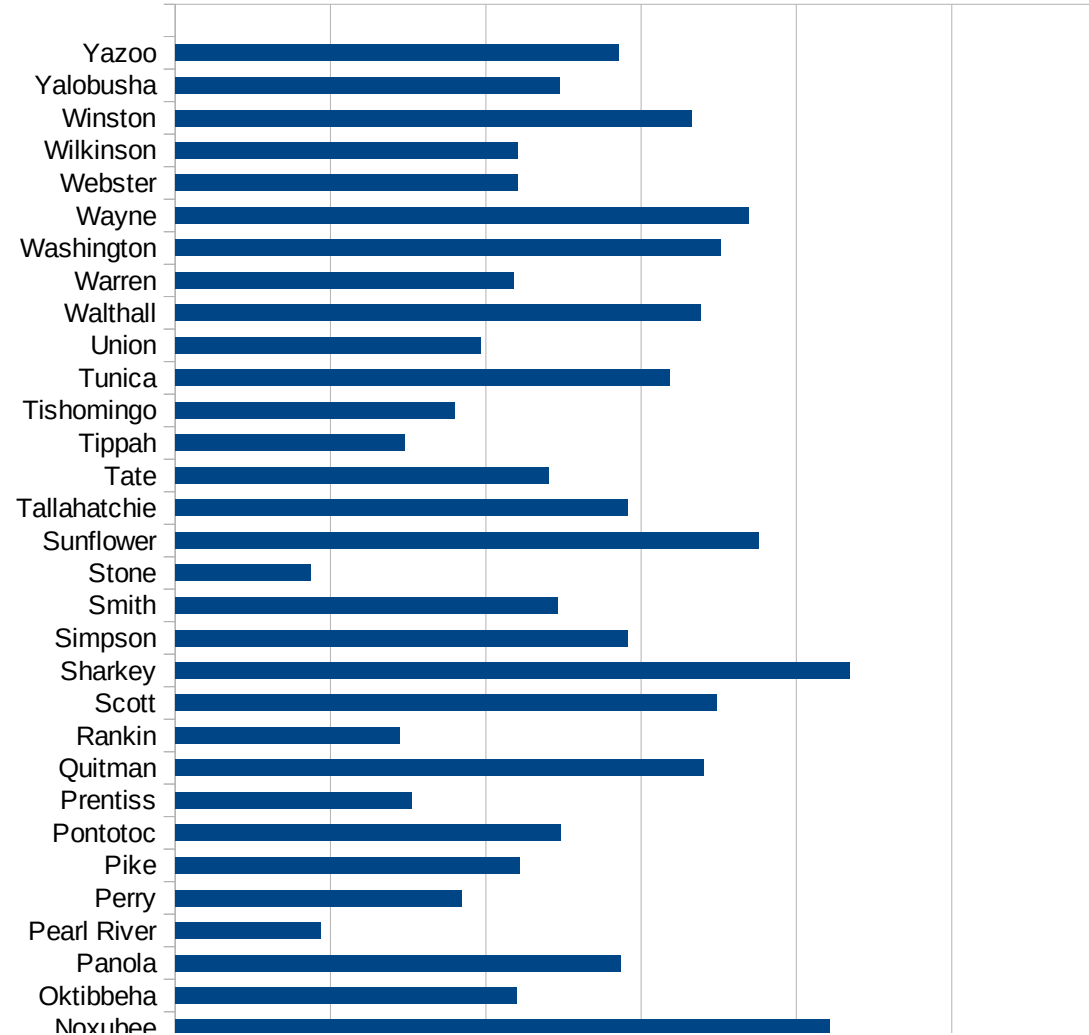
29105  
29107  
29109  
29111  
29113  
29115  
29117  
29121  
29123  
29125  
29127  
29119  
29129  
29131  
29133  
29135  
29137  
29139  
29141  
29143  
29145  
29147  
29149  
29151  
29153  
29155  
29157  
29159  
29161  
29163  
29165  
29167  
29169  
29171

MO

29173  
29175  
29177  
29179  
29181  
29195  
29197  
29199  
29201  
29203  
29205  
29183  
29185  
29187  
29189  
29510  
29186  
29207  
29209  
29211  
29213  
29215  
  
29217  
29219  
29221  
29223  
29225  
29227  
29229

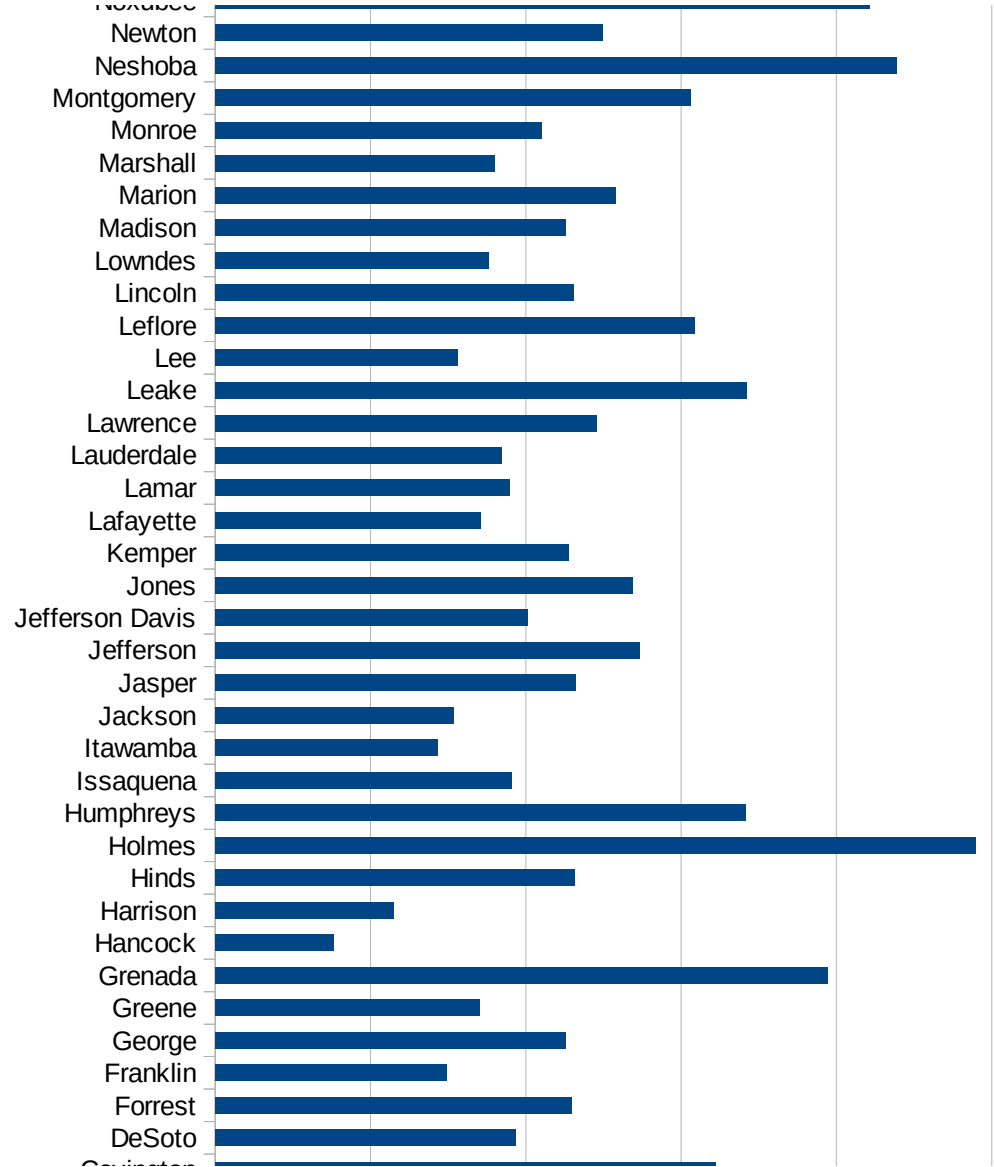
MS

FIPS	County	PC Infection
28001	Adams	1929.982047
28003	Alcorn	1034.529452
28005	Amite	1784.845043
28007	Attala	2793.356929
28009	Benton	1608.02805
28011	Bolivar	3711.741614
28013	Calhoun	2770.850651
28015	Carroll	2562.809
28017	Chickasaw	2568.283734
28019	Choctaw	1570.42764
28021	Claiborne	4432.348367
28023	Clarke	2076.390669
28025	Clay	1970.494171
28027	Coahoma	3080.254552
28029	Copiah	3296.780296
28031	Covington	3219.646741
28033	DeSoto	1935.70365
28035	Forrest	2293.565755
28037	Franklin	1489.470981
28039	George	2259.793814
28041	Greene	1700.2797
28043	Grenada	3942.056519
28045	Hancock	766.8906072
28047	Harrison	1150.737963
28049	Hinds	2314.359829
28051	Holmes	4897.287482
28053	Humphreys	3415.284001
28055	Issaquena	1911.314985
28057	Itawamba	1433.005911
28059	Jackson	1536.185152
28061	Jasper	2319.211103
28063	Jefferson	2730.08725
28065	Jefferson Davis	2011.750045

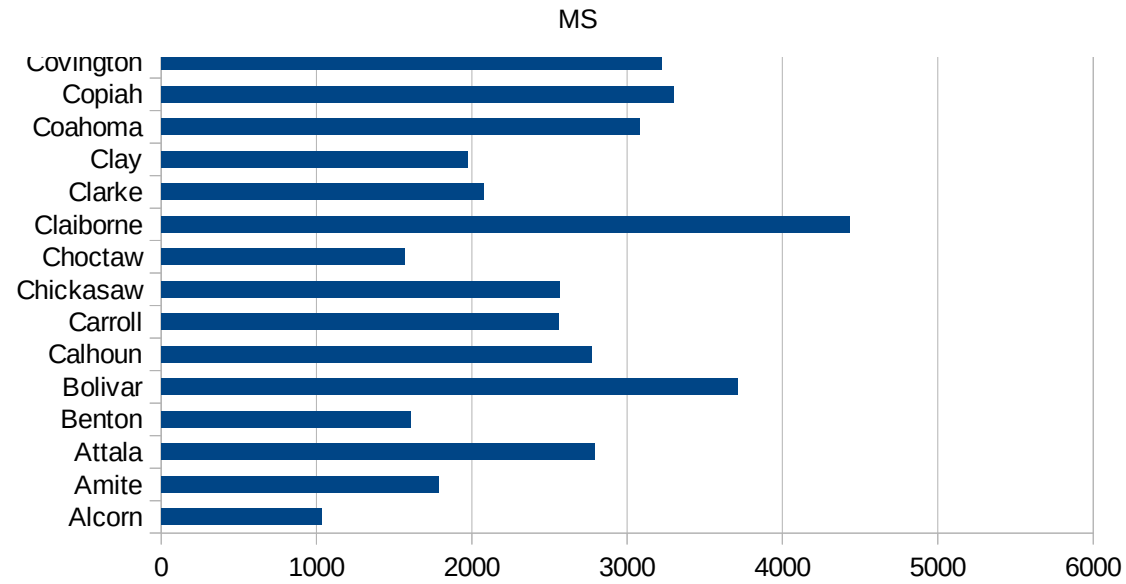


MS

28067 Jones	2690.58296
28069 Kemper	2273.860576
28071 Lafayette	1710.072455
28073 Lamar	1896.007815
28075 Lauderdale	1845.532881
28077 Lawrence	2456.844641
28079 Leake	3422.22027
28081 Lee	1563.343583
28083 Leflore	3087.935267
28085 Lincoln	2309.603859
28087 Lowndes	1763.108773
28089 Madison	2259.774685
28091 Marion	2581.428282
28093 Marshall	1799.667146
28095 Monroe	2100.438646
28097 Montgomery	3062.955203
28099 Neshoba	4387.982833
28101 Newton	2494.986709
28103 Noxubee	4214.523019
28105 Oktibbeha	2197.624952
28107 Panola	2867.341565
28109 Pearl River	938.8484662
28111 Perry	1843.935965
28113 Pike	2216.71764
28115 Pontotoc	2484.842773
28117 Prentiss	1524.787675
28119 Quitman	3403.772515
28121 Rankin	1442.476381
28123 Scott	3489.235338
28125 Sharkey	4340.872744
28127 Simpson	2911.27887
28129 Smith	2462.192226
28131 Stone	870.8660576
28133 Sunflower	3757.528657



28135 Tallahatchie	2909.844856
28137 Tate	2406.203275
28139 Tippah	1477.608547
28141 Tishomingo	1799.115863
28143 Tunica	3187.851971
28145 Union	1964.622806
28147 Walthall	3380.573799
28149 Warren	2180.786556
28151 Washington	3510.640659
28153 Wayne	3690.018721
28155 Webster	2206.783817
28157 Wilkinson	2206.55141
28159 Winston	3325.075695
28161 Yalobusha	2477.404777
28163 Yazoo	2856.839422



MS

FIPS

29001  
29003  
29005  
29007  
29009  
29011  
29013  
29015  
29017  
29019  
29021  
29023  
29025  
29027  
29029  
29031  
29033  
29035  
29037



MS

29039  
29041  
29043  
29045  
29047  
29049  
29051  
29053  
29055  
29057  
29059  
29061  
29063  
29065  
29067  
29069  
29071  
29073  
29075  
29077  
29079  
29081  
29083  
29085  
29087  
29089  
29091  
29093  
29095  
29097  
29099  
29101

29103

MS

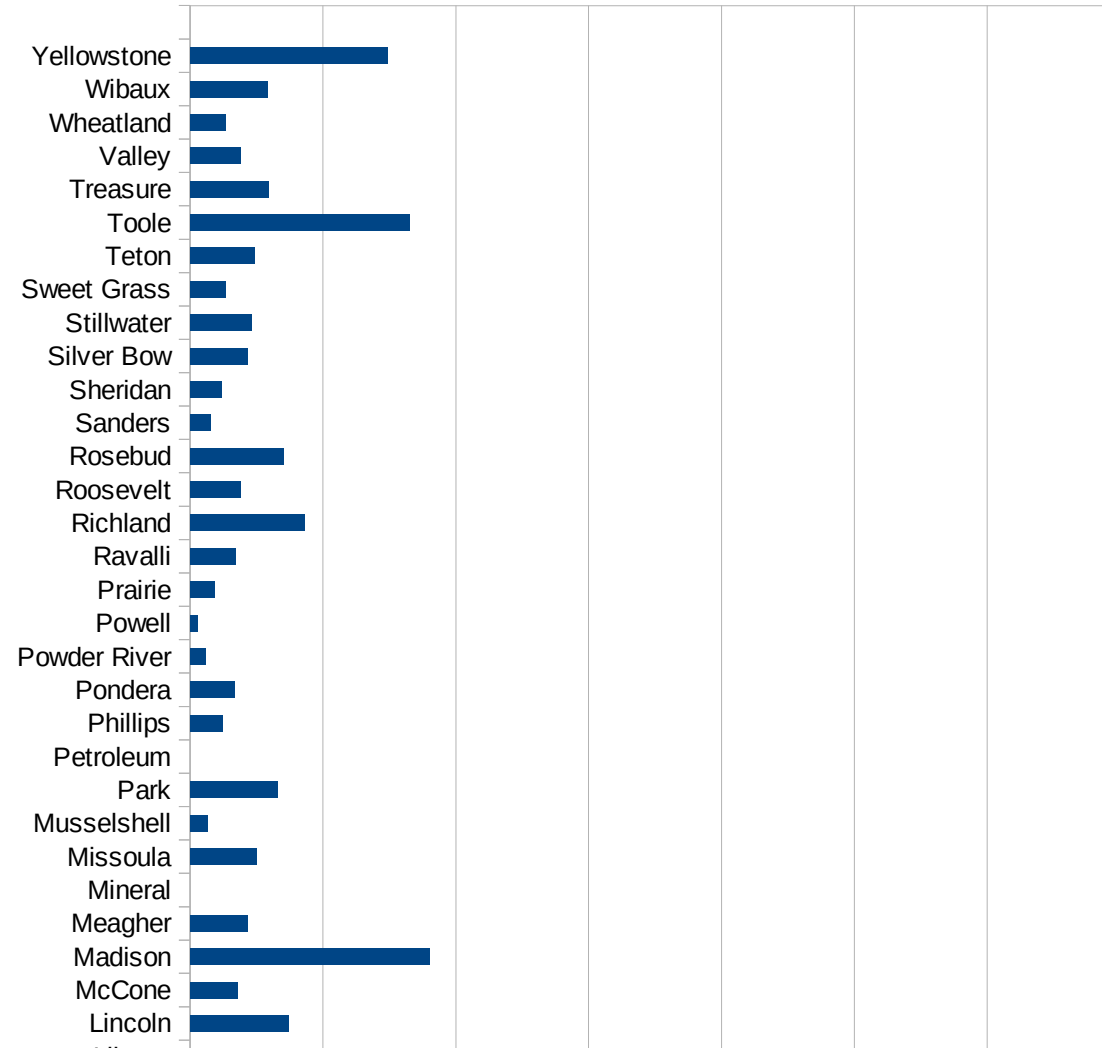
29105  
29107  
29109  
29111  
29113  
29115  
29117  
29121  
29123  
29125  
29127  
29119  
29129  
29131  
29133  
29135  
29137  
29139  
29141  
29143  
29145  
29147  
29149  
29151  
29153  
29155  
29157  
29159  
29161  
29163  
29165  
29167  
29169  
29171

MS

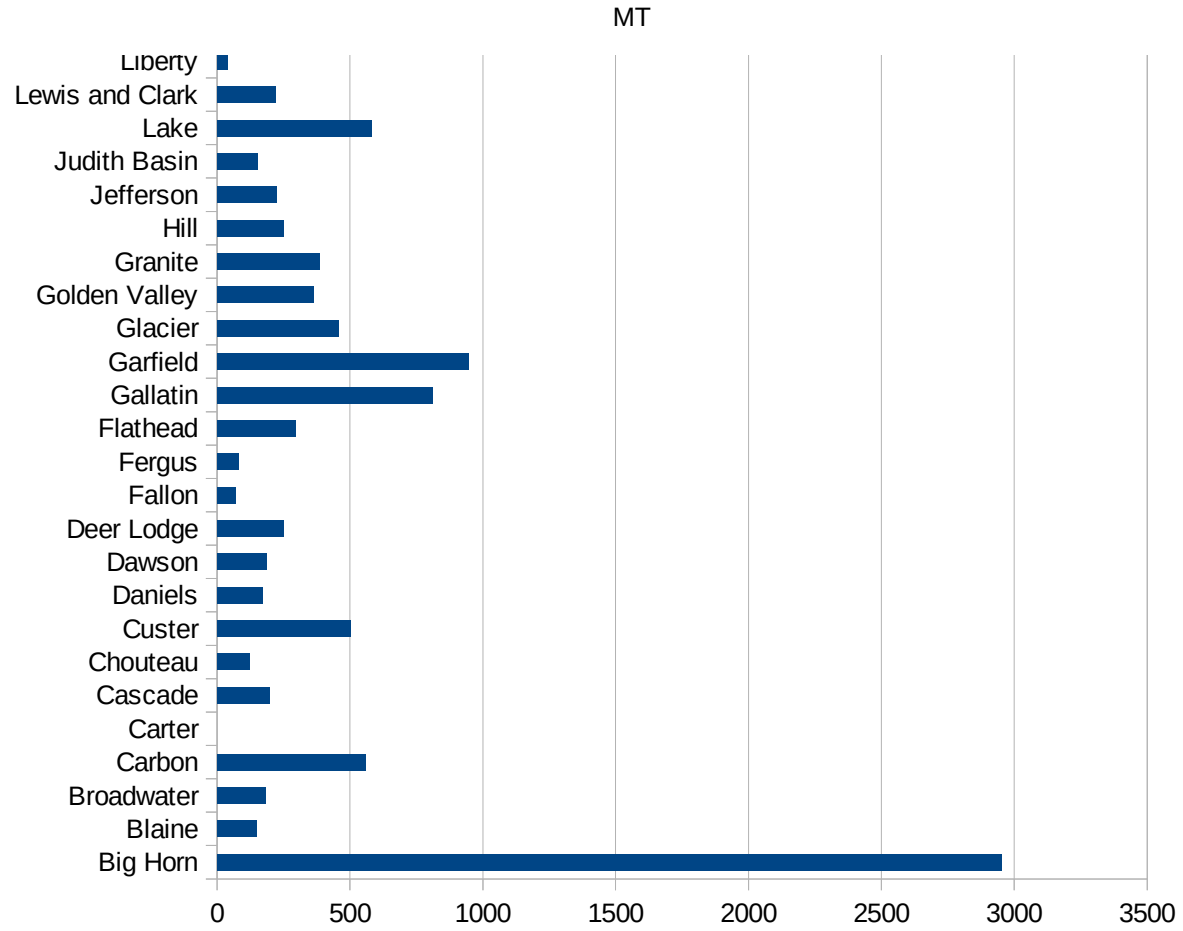
29173  
29175  
29177  
29179  
29181  
29195  
29197  
29199  
29201  
29203  
29205  
29183  
29185  
29187  
29189  
29510  
29186  
29207  
29209  
29211  
29213  
29215  
  
29217  
29219  
29221  
29223  
29225  
29227  
29229

MT

FIPS	County	PC Infection
30001	Beaverhead	616.758826
30003	Big Horn	2953.966112
30005	Blaine	146.9075951
30007	Broadwater	180.7723911
30009	Carbon	560.0149337
30011	Carter	0
30013	Cascade	197.2000049
30015	Chouteau	121.8450827
30017	Custer	500.6041775
30019	Daniels	171.7229536
30021	Dawson	184.3317972
30023	Deer Lodge	251.8891688
30025	Fallon	68.49315068
30027	Fergus	80.98623234
30029	Flathead	294.7916871
30031	Gallatin	811.6128571
30033	Garfield	946.3722397
30035	Glacier	458.2818069
30037	Golden Valley	363.1961259
30039	Granite	384.8431024
30041	Hill	250.8105463
30043	Jefferson	223.1958337
30045	Judith Basin	153.6885246
30047	Lake	581.8181818
30049	Lewis and Clark	219.7962154
30051	Liberty	41.15226337
30053	Lincoln	368.7986258
30055	McCone	179.1044776
30057	Madison	901.0036496
30059	Meagher	214.3622722
30061	Mineral	0
30063	Missoula	250.8607554
30065	Musselshell	64.50225758



30067 Park	328.6328872
30069 Petroleum	0
30071 Phillips	122.7295042
30073 Pondera	167.4480911
30075 Powder River	58.27505828
30077 Powell	28.70264064
30079 Prairie	91.99632015
30081 Ravalli	171.4073937
30083 Richland	430.6790067
30085 Roosevelt	189.8905869
30087 Rosebud	353.0839678
30089 Sanders	75.98784195
30091 Sheridan	116.8224299
30093 Silver Bow	214.32858
30095 Stillwater	230.7530942
30097 Sweet Grass	134.7708895
30099 Teton	243.4274586
30101 Toole	824.2324335
30103 Treasure	294.55081
30105 Valley	188.2479494
30107 Wheatland	134.1681574
30109 Wibaux	290.1353965
30111 Yellowstone	743.7381742



MT

FIPS

29001  
29003  
29005  
29007  
29009  
29011  
29013  
29015  
29017  
29019  
29021  
29023  
29025  
29027  
29029  
29031  
29033  
29035  
29037

MT

29039  
29041  
29043  
29045  
29047  
29049  
29051  
29053  
29055  
29057  
29059  
29061  
29063  
29065  
29067  
29069  
29071  
29073  
29075  
29077  
29079  
29081  
29083  
29085  
29087  
29089  
29091  
29093  
29095  
29097  
29099  
29101

29103

MT

29105  
29107  
29109  
29111  
29113  
29115  
29117  
29121  
29123  
29125  
29127  
29119  
29129  
29131  
29133  
29135  
29137  
29139  
29141  
29143  
29145  
29147  
29149  
29151  
29153  
29155  
29157  
29159  
29161  
29163  
29165  
29167  
29169  
29171

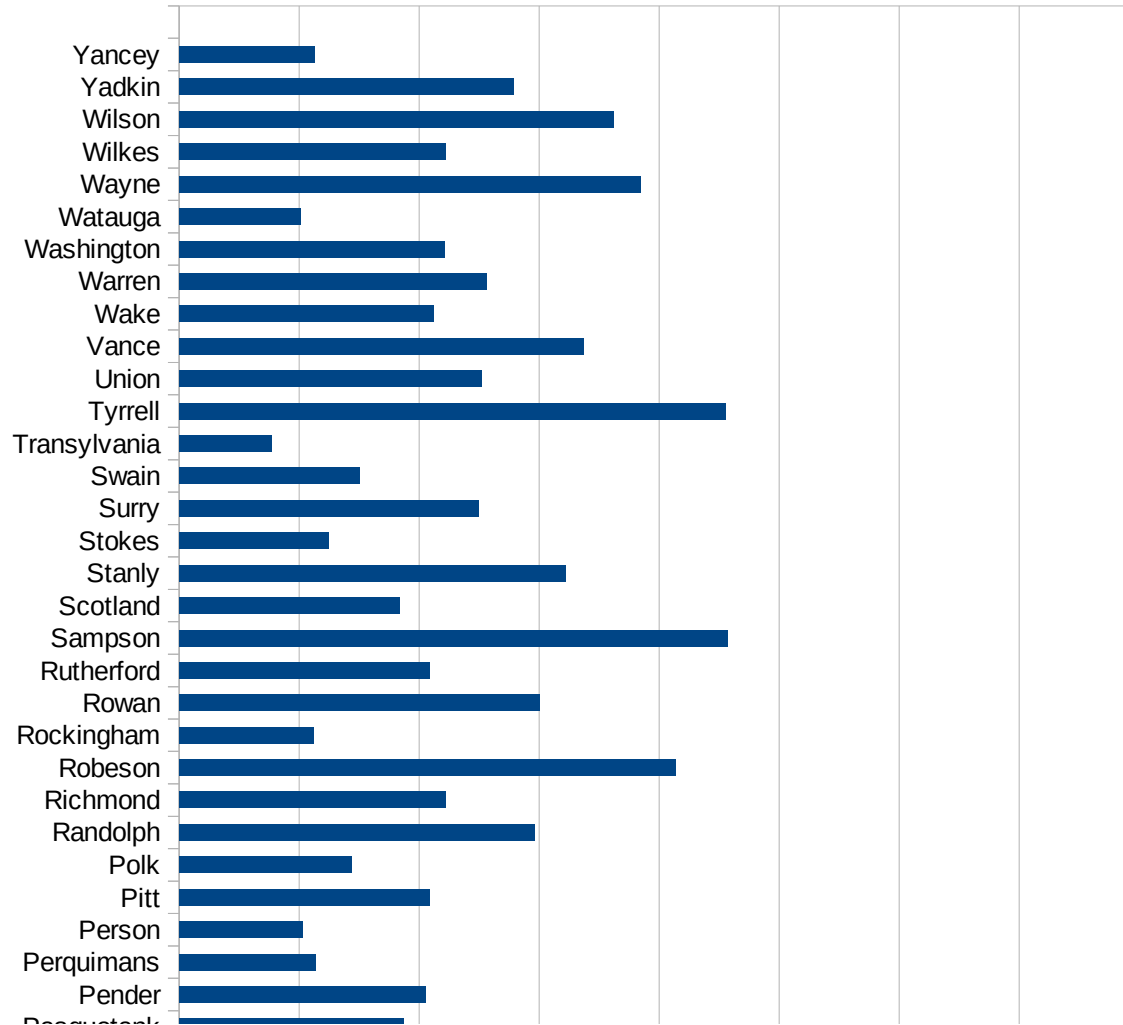


MT

29173  
29175  
29177  
29179  
29181  
29195  
29197  
29199  
29201  
29203  
29205  
29183  
29185  
29187  
29189  
29510  
29186  
29207  
29209  
29211  
29213  
29215  
  
29217  
29219  
29221  
29223  
29225  
29227  
29229

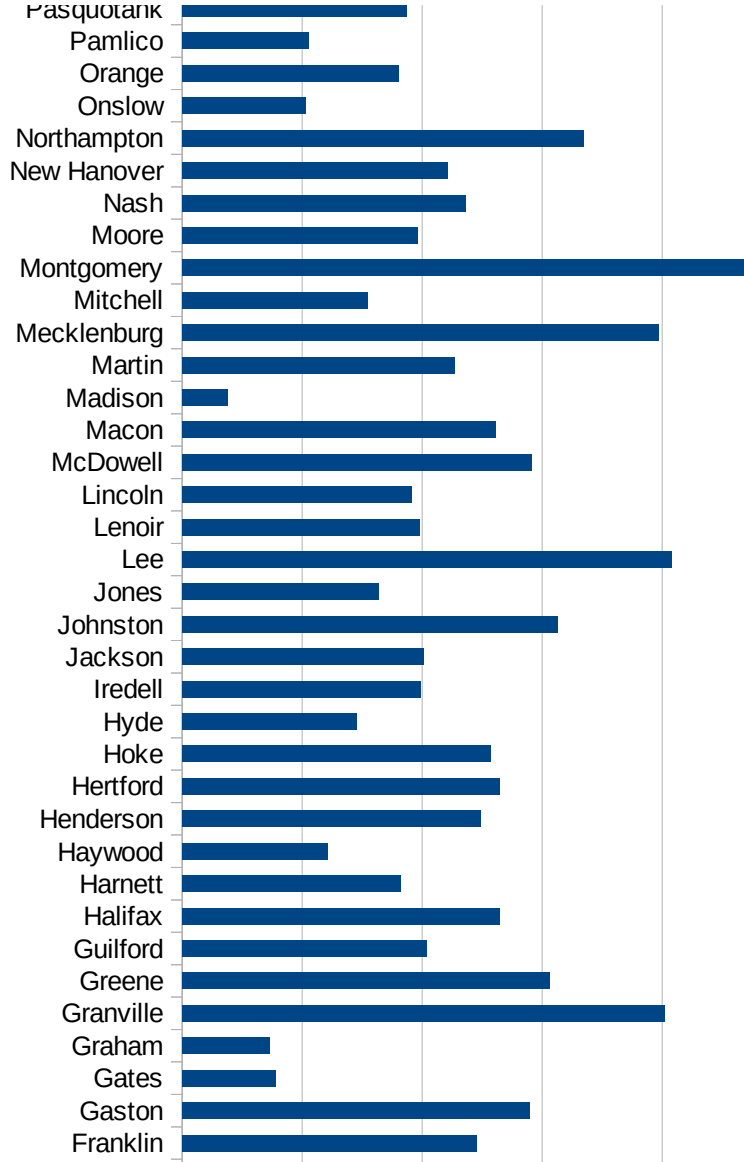
NC

FIPS	County	PC Infection
37001	Alamance	1407.748324
37003	Alexander	789.7625358
37005	Alleghany	1478.362154
37007	Anson	1278.289183
37009	Ashe	523.8112804
37011	Avery	565.5526992
37013	Beaufort	830.518915
37015	Bertie	1382.318932
37017	Bladen	1825.85116
37019	Brunswick	900.2223132
37021	Buncombe	688.915219
37023	Burke	1811.201345
37025	Cabarrus	1192.380123
37027	Caldwell	1437.296566
37029	Camden	606.9094304
37031	Carteret	477.5329383
37033	Caswell	841.4838312
37035	Catawba	1271.966316
37037	Chatham	1741.888732
37039	Cherokee	933.657471
37041	Chowan	1054.957588
37043	Clay	682.2874585
37045	Cleveland	1155.20508
37047	Columbus	1552.421166
37049	Craven	675.3342662
37051	Cumberland	909.036199
37053	Currituck	262.2635934
37055	Dare	561.6284485
37057	Davidson	1025.724129
37059	Davie	943.0650785
37061	Duplin	3340.356123
37063	Durham	1906.301403
37065	Edgecombe	1184.50149

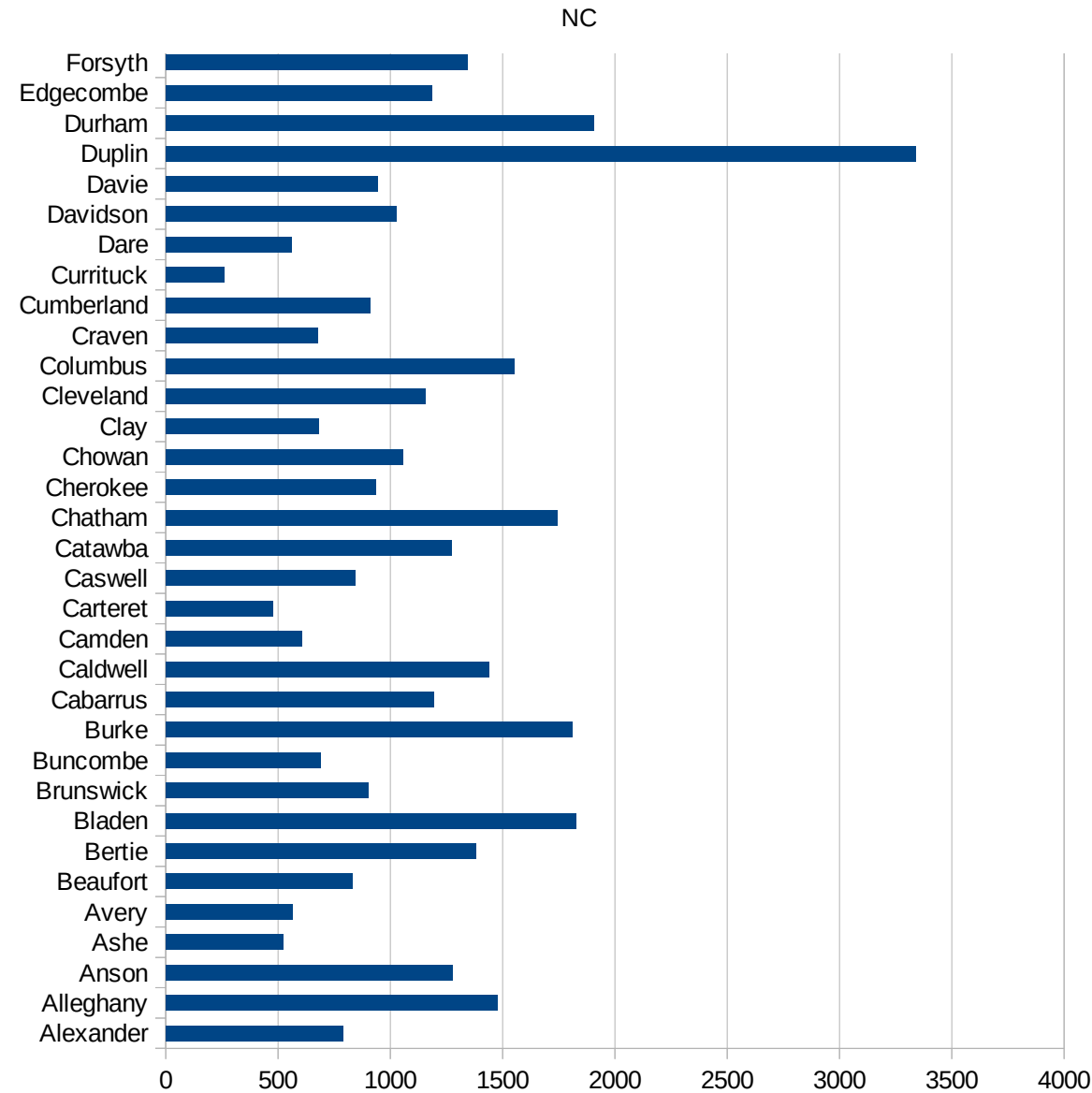


NC

37067 Forsyth	1342.920978
37069 Franklin	1225.577265
37071 Gaston	1445.841523
37073 Gates	388.836084
37075 Graham	365.3936822
37077 Granville	2011.145305
37079 Greene	1532.457643
37081 Guilford	1017.107951
37083 Halifax	1320.836794
37085 Harnett	908.2510021
37087 Haywood	605.1217505
37089 Henderson	1243.704389
37091 Hertford	1322.963777
37093 Hoke	1283.690015
37095 Hyde	726.5774379
37097 Iredell	992.518284
37099 Jackson	1006.300921
37101 Johnston	1565.560627
37103 Jones	819.7571858
37105 Lee	2038.989781
37107 Lenoir	987.9233957
37109 Lincoln	957.3833114
37111 McDowell	1454.721252
37113 Macon	1303.670115
37115 Madison	188.3931443
37117 Martin	1133.60681
37119 Mecklenburg	1984.091796
37121 Mitchell	773.3333333
37123 Montgomery	2361.482894
37125 Moore	980.9286395
37127 Nash	1179.586453
37129 New Hanover	1104.729759
37131 Northampton	1672.087823
37133 Onslow	513.4482985



37135 Orange	901.2032021
37137 Pamlico	528.8082084
37139 Pasquotank	935.946921
37141 Pender	1026.350504
37143 Perquimans	566.2345403
37145 Person	513.8329916
37147 Pitt	1042.16459
37149 Polk	718.0631702
37151 Randolph	1482.375428
37153 Richmond	1109.452625
37155 Robeson	2067.798924
37157 Rockingham	561.2526188
37159 Rowan	1502.881171
37161 Rutherford	1041.510789
37163 Sampson	2283.657624
37165 Scotland	919.2760701
37167 Stanly	1610.954491
37169 Stokes	620.230057
37171 Surry	1246.733752
37173 Swain	751.1407511
37175 Transylvania	385.7957036
37177 Tyrrell	2275.478092
37179 Union	1261.08483
37181 Vance	1684.53636
37183 Wake	1059.77726
37185 Warren	1282.374918
37187 Washington	1104.64626
37189 Watauga	505.8539637
37191 Wayne	1924.574841
37193 Wilkes	1111.483875
37195 Wilson	1812.04346
37197 Yadkin	1395.732893
37199 Yancey	564.1512596



NC

NC

FIPS

- 29001
- 29003
- 29005
- 29007
- 29009
- 29011
- 29013
- 29015
- 29017
- 29019
- 29021
- 29023
- 29025
- 29027
- 29029
- 29031
- 29033
- 29035
- 29037

NC

29039  
29041  
29043  
29045  
29047  
29049  
29051  
29053  
29055  
29057  
29059  
29061  
29063  
29065  
29067  
29069  
29071  
29073  
29075  
29077  
29079  
29081  
29083  
29085  
29087  
29089  
29091  
29093  
29095  
29097  
29099  
29101

29103

NC

29105  
29107  
29109  
29111  
29113  
29115  
29117  
29121  
29123  
29125  
29127  
29119  
29129  
29131  
29133  
29135  
29137  
29139  
29141  
29143  
29145  
29147  
29149  
29151  
29153  
29155  
29157  
29159  
29161  
29163  
29165  
29167  
29169  
29171

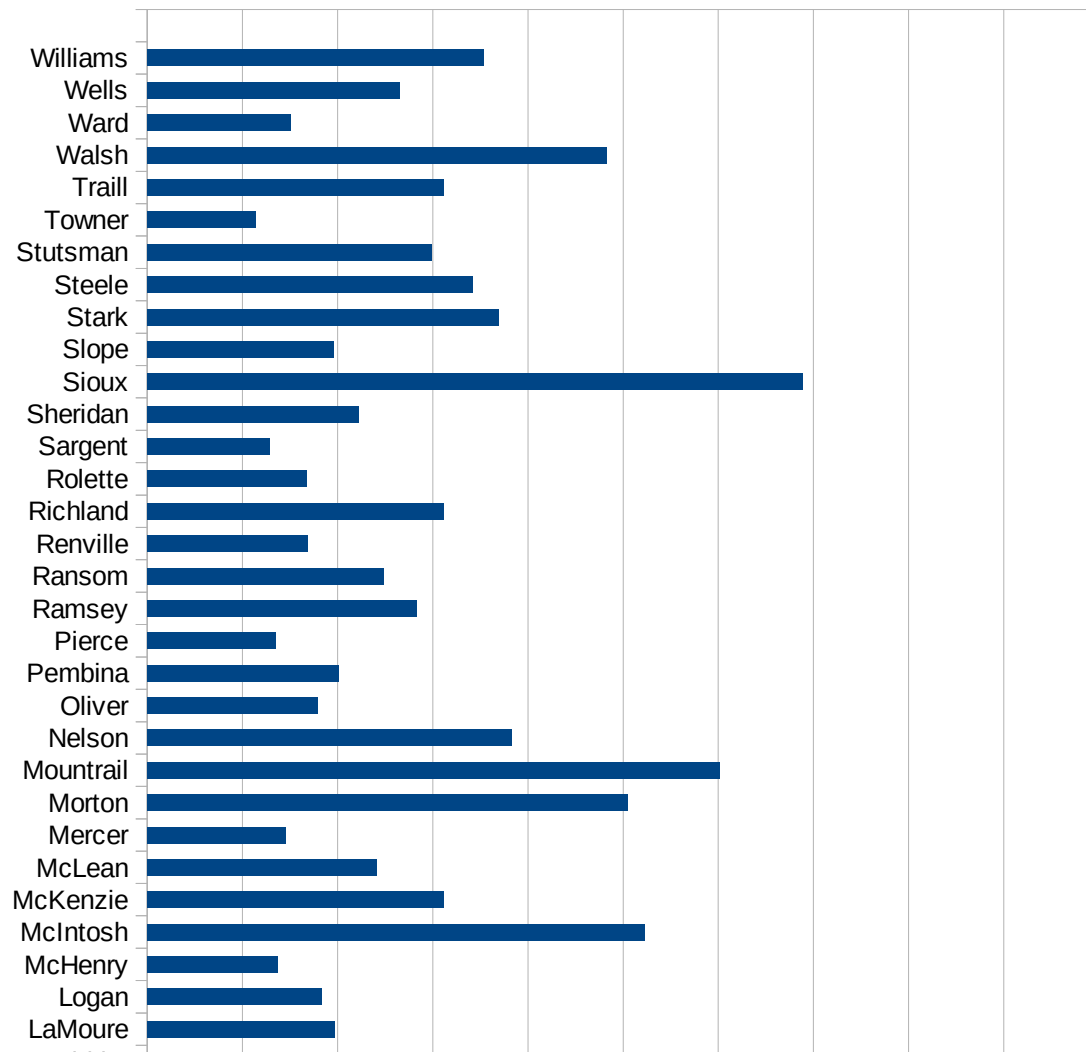


NC

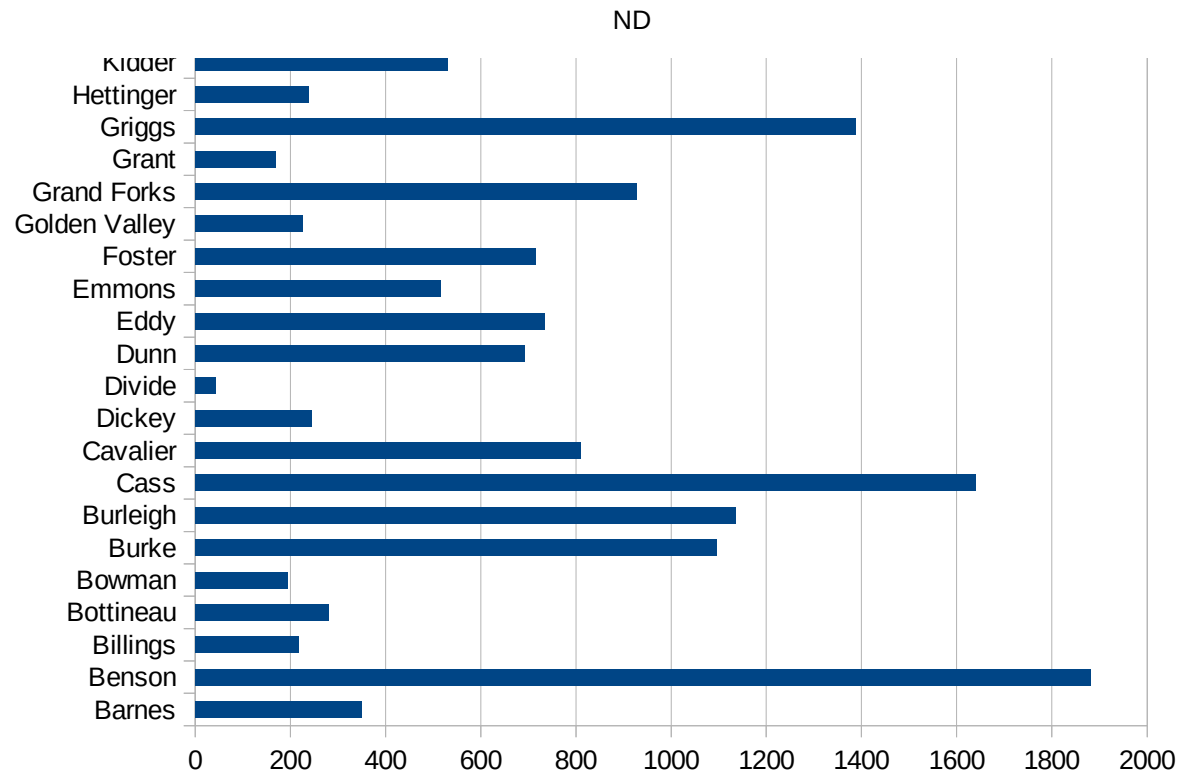
29173  
29175  
29177  
29179  
29181  
29195  
29197  
29199  
29201  
29203  
29205  
29183  
29185  
29187  
29189  
29510  
29186  
29207  
29209  
29211  
29213  
29215  
  
29217  
29219  
29221  
29223  
29225  
29227  
29229

ND

FIPS	County	PC Infection
38001	Adams	87.18395815
38003	Barnes	350.9770442
38005	Benson	1881.643206
38007	Billings	217.6278564
38009	Bottineau	280.767431
38011	Bowman	195.0585176
38013	Burke	1095.238095
38015	Burleigh	1135.683772
38017	Cass	1640.075806
38019	Cavalier	809.6108645
38021	Dickey	244.7481134
38023	Divide	43.80201489
38025	Dunn	692.5207756
38027	Eddy	734.9762214
38029	Emmons	515.9332322
38031	Foster	715.1741294
38033	Golden Valley	226.11645
38035	Grand Forks	928.3594744
38037	Grant	168.4919966
38039	Griggs	1388.888889
38041	Hettinger	238.6634845
38043	Kidder	530.6122449
38045	LaMoure	393.8946332
38047	Logan	367.8402522
38049	McHenry	275.1031637
38051	McIntosh	1044.487427
38053	McKenzie	623.5328638
38055	McLean	482.1297558
38057	Mercer	290.3108746
38059	Morton	1009.808651
38061	Mountrail	1203.758074
38063	Nelson	766.8177065
38065	Oliver	358.6065574



38067 Pembina	403.051677
38069 Pierce	269.541779
38071 Ramsey	566.1527741
38073 Ransom	496.4674432
38075 Renville	336.9839933
38077 Richland	621.9594803
38079 Rolette	335.6408643
38081 Sargent	258.3979328
38083 Sheridan	444.7739066
38085 Sioux	1376.778339
38087 Slope	393.1847969
38089 Stark	738.7811724
38091 Steele	683.131897
38093 Stutsman	597.6000382
38095 Towner	228.1021898
38097 Traill	622.1226826
38099 Walsh	965.5948252
38101 Ward	301.1336797
38103 Wells	530.7050796
38105 Williams	707.2135785



ND

FIPS

29001  
29003  
29005  
29007  
29009  
29011  
29013  
29015  
29017  
29019  
29021  
29023  
29025  
29027  
29029  
29031  
29033  
29035  
29037

ND

29039  
29041  
29043  
29045  
29047  
29049  
29051  
29053  
29055  
29057  
29059  
29061  
29063  
29065  
29067  
29069  
29071  
29073  
29075  
29077  
29079  
29081  
29083  
29085  
29087  
29089  
29091  
29093  
29095  
29097  
29099  
29101

29103

ND

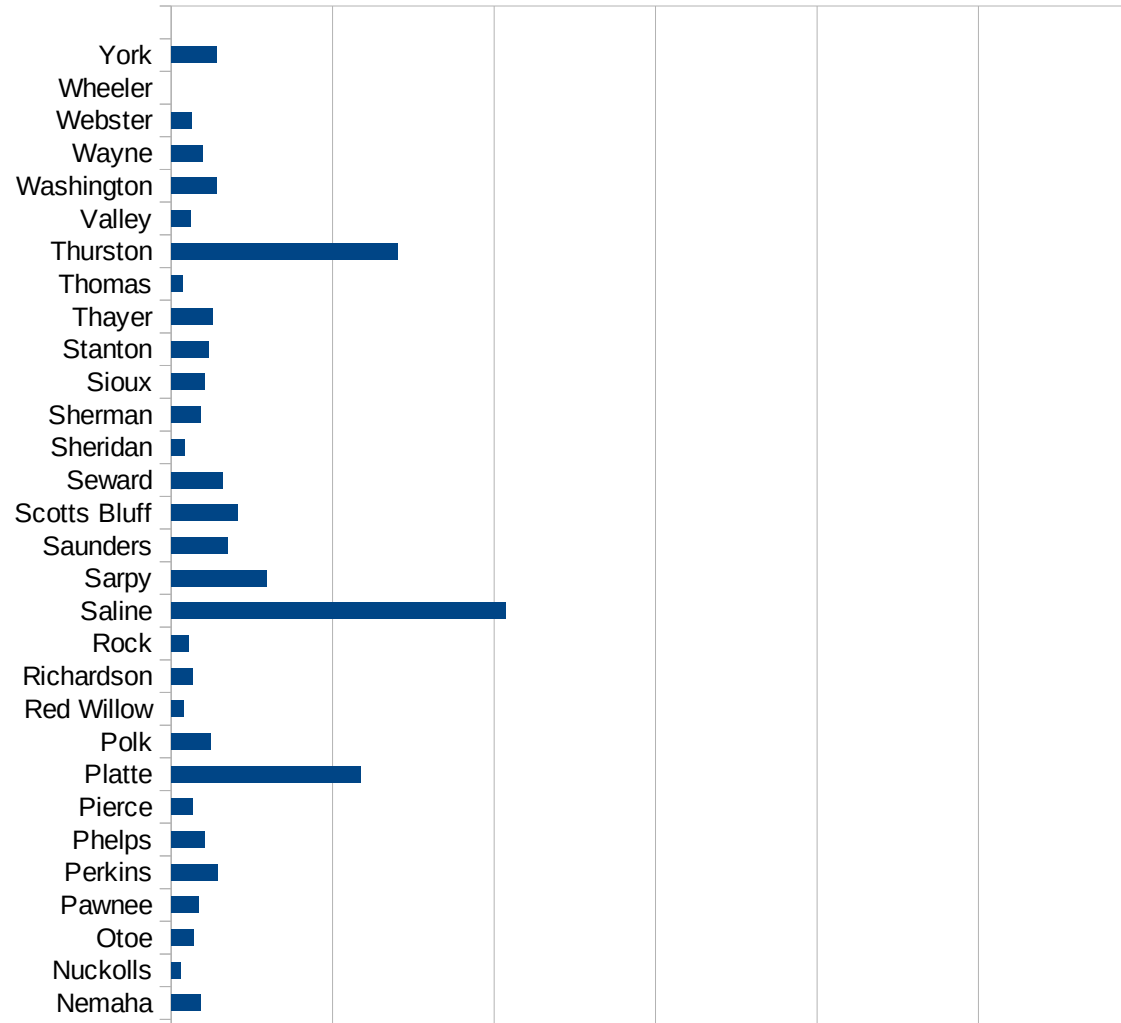
29105  
29107  
29109  
29111  
29113  
29115  
29117  
29121  
29123  
29125  
29127  
29119  
29129  
29131  
29133  
29135  
29137  
29139  
29141  
29143  
29145  
29147  
29149  
29151  
29153  
29155  
29157  
29159  
29161  
29163  
29165  
29167  
29169  
29171

ND

29173  
29175  
29177  
29179  
29181  
29195  
29197  
29199  
29201  
29203  
29205  
29183  
29185  
29187  
29189  
29510  
29186  
29207  
29209  
29211  
29213  
29215  
  
29217  
29219  
29221  
29223  
29225  
29227  
29229

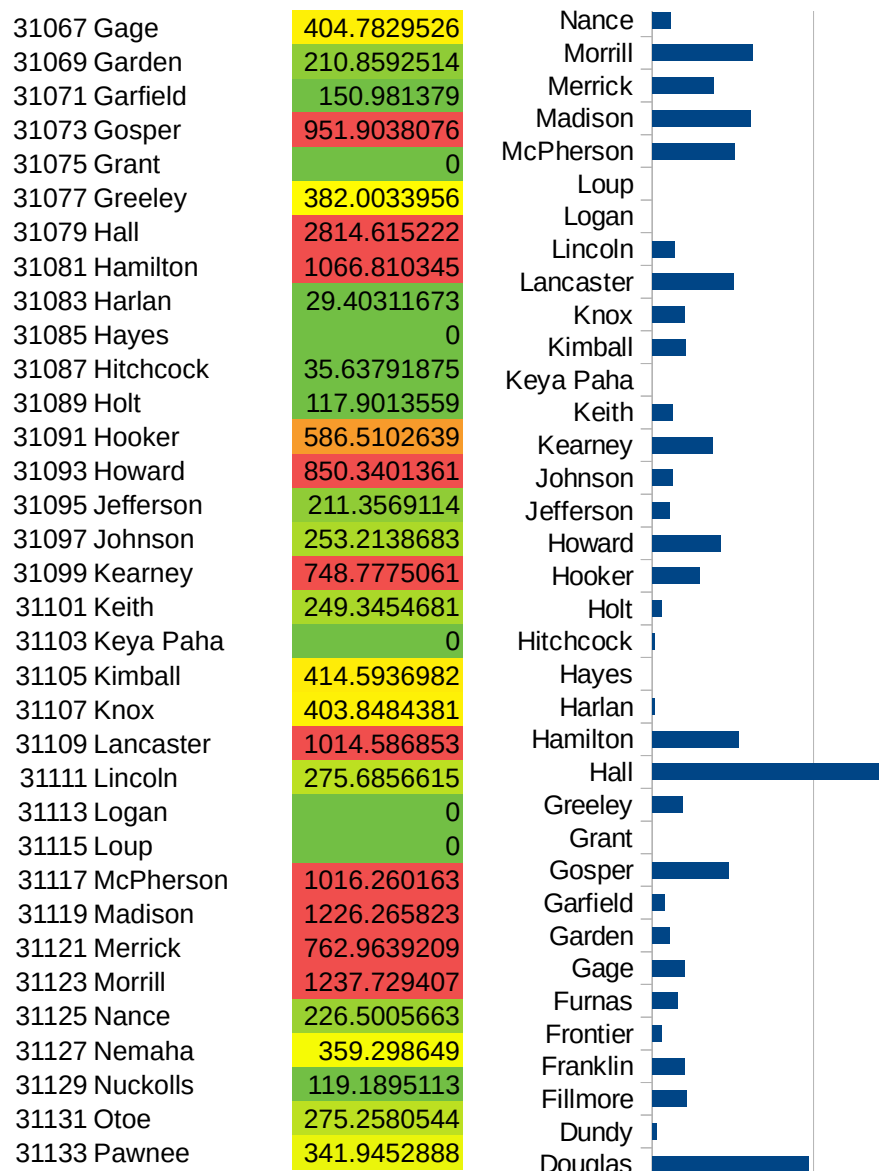
NE

FIPS	County	PC Infection
31001	Adams	1110.72324
31003	Antelope	299.8737374
31005	Arthur	215.0537634
31007	Banner	273.9726027
31009	Blaine	0
31011	Boone	133.613285
31013	Box Butte	102.1165986
31015	Boyd	204.6035806
31017	Brown	0
31019	Buffalo	775.9750076
31021	Burt	446.9790382
31023	Butler	719.7815835
31025	Cass	646.0491609
31027	Cedar	260.4783329
31029	Chase	150.8674881
31031	Cherry	69.43239021
31033	Cheyenne	279.2696026
31035	Clay	788.5420019
31037	Colfax	6414.851576
31039	Cuming	749.4407159
31041	Custer	387.4538745
31043	Dakota	9535.427974
31045	Dawes	103.2583754
31047	Dawson	4023.788435
31049	Deuel	109.5890411
31051	Dixon	998.4235418
31053	Dodge	2141.828164
31055	Douglas	1944.326842
31057	Dundy	56.49717514
31059	Fillmore	434.2319522
31061	Franklin	396.9566656
31063	Frontier	115.0306748
31065	Furnas	318.1336161



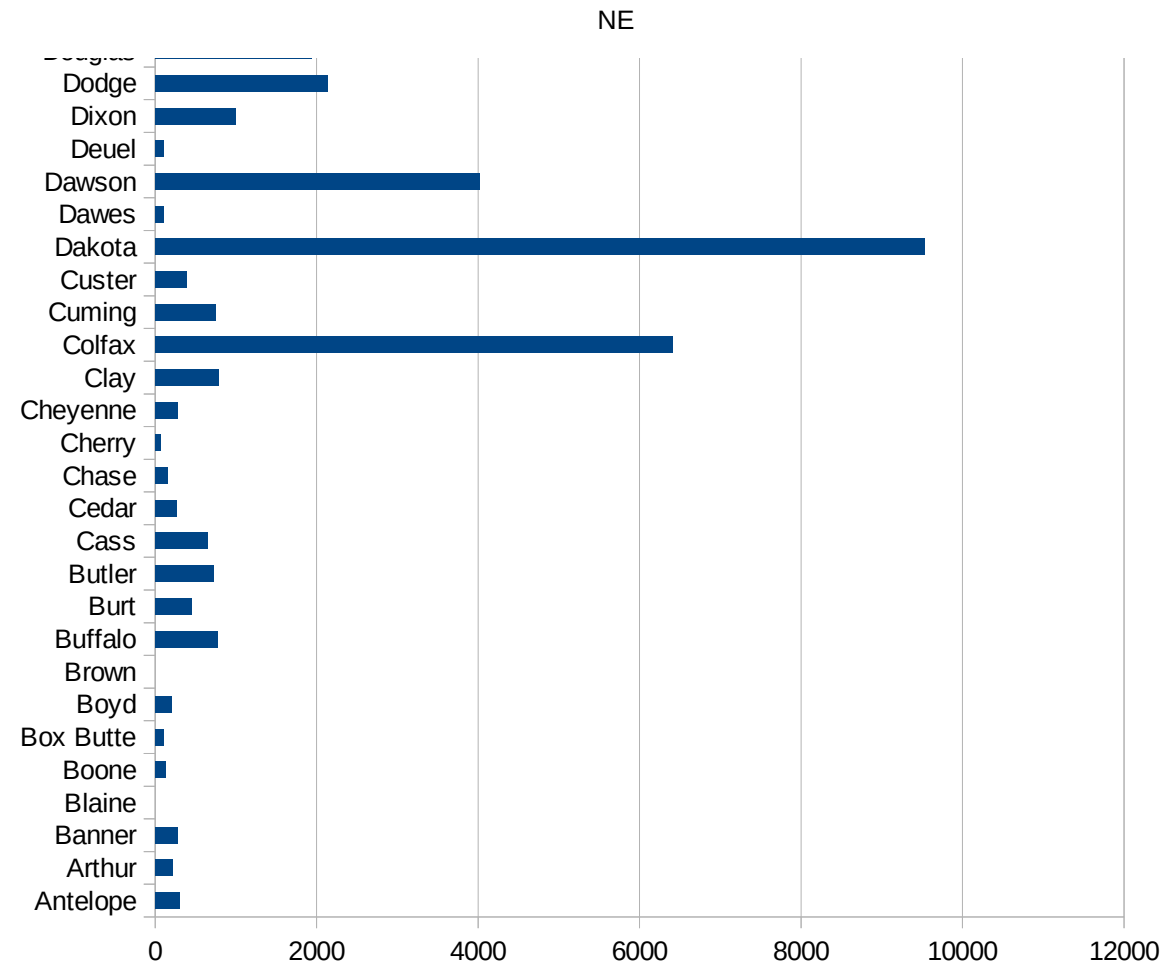


NE



This work is licensed under the Creative Commons Attribution-NoDerivatives 4.0 International License. To view a copy of this license, visit <http://creativecommons.org/licenses/by-nd/4.0/>.

31135 Perkins	580.4028679
31137 Phelps	411.2939084
31139 Pierce	266.0319238
31141 Platte	2346.911249
31143 Polk	492.6108374
31145 Red Willow	149.1702405
31147 Richardson	264.5835958
31149 Rock	220.5882353
31151 Saline	4139.372822
31153 Sarpy	1181.29232
31155 Saunders	704.1261794
31157 Scotts Bluff	825.2521604
31159 Seward	635.1772722
31161 Sheridan	173.4104046
31163 Sherman	362.080316
31165 Sioux	421.2299916
31167 Stanton	469.0117253
31169 Thayer	515.9753919
31171 Thomas	138.8888889
31173 Thurston	2807.065589
31175 Valley	238.6634845
31177 Washington	561.2812697
31179 Wayne	393.4914389
31181 Webster	254.7410133
31183 Wheeler	0
31185 York	559.1054313



NE

FIPS

29001  
29003  
29005  
29007  
29009  
29011  
29013  
29015  
29017  
29019  
29021  
29023  
29025  
29027  
29029  
29031  
29033  
29035  
29037

NE

29039  
29041  
29043  
29045  
29047  
29049  
29051  
29053  
29055  
29057  
29059  
29061  
29063  
29065  
29067  
29069  
29071  
29073  
29075  
29077  
29079  
29081  
29083  
29085  
29087  
29089  
29091  
29093  
29095  
29097  
29099  
29101

29103

NE

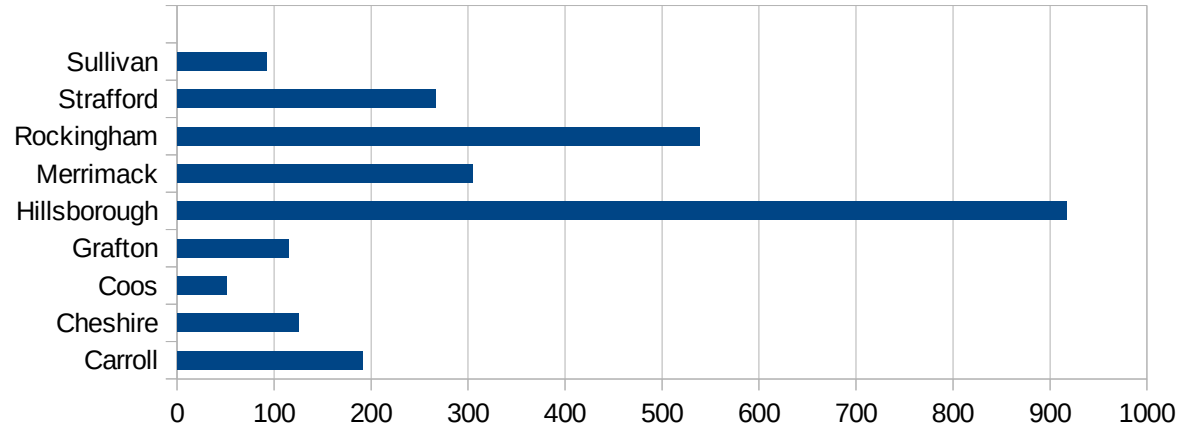
29105  
29107  
29109  
29111  
29113  
29115  
29117  
29121  
29123  
29125  
29127  
29119  
29129  
29131  
29133  
29135  
29137  
29139  
29141  
29143  
29145  
29147  
29149  
29151  
29153  
29155  
29157  
29159  
29161  
29163  
29165  
29167  
29169  
29171

NE

29173  
29175  
29177  
29179  
29181  
29195  
29197  
29199  
29201  
29203  
29205  
29183  
29185  
29187  
29189  
29510  
29186  
29207  
29209  
29211  
29213  
29215  
  
29217  
29219  
29221  
29223  
29225  
29227  
29229

NH

FIPS	County	Cases	Per Capita Cases 100,000
33001	Belknap	185.1791157	
33003	Carroll	190.655815	
33005	Cheshire	125.5016799	
33007	Coos	50.65054291	
33009	Grafton	114.7172165	
33011	Hillsborough	916.8037337	
33013	Merrimack	304.3696901	
33015	Rockingham	538.5282169	
33017	Strafford	265.9697133	
33019	Sullivan	92.71277582	



NH

FIPS

29001  
29003  
29005  
29007  
29009  
29011  
29013  
29015  
29017  
29019  
29021  
29023  
29025  
29027  
29029  
29031  
29033  
29035  
29037



NH

29039  
29041  
29043  
29045  
29047  
29049  
29051  
29053  
29055  
29057  
29059  
29061  
29063  
29065  
29067  
29069  
29071  
29073  
29075  
29077  
29079  
29081  
29083  
29085  
29087  
29089  
29091  
29093  
29095  
29097  
29099  
29101

29103

NH

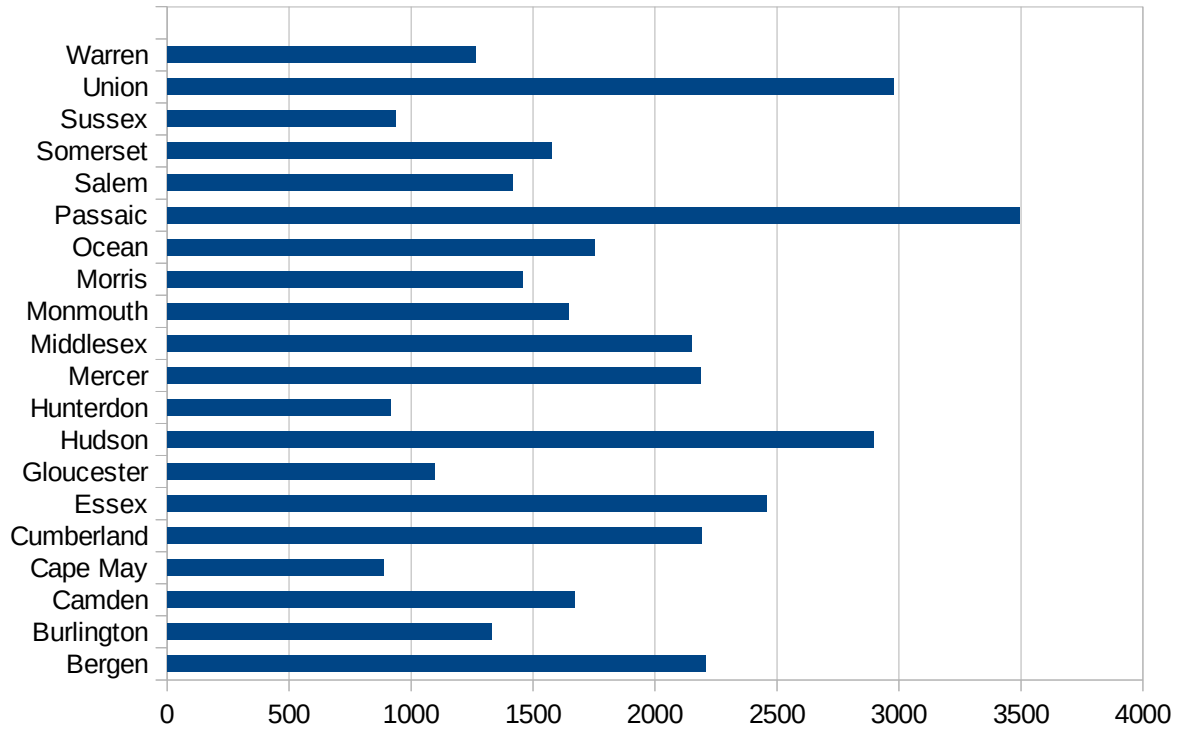
29105  
29107  
29109  
29111  
29113  
29115  
29117  
29121  
29123  
29125  
29127  
29119  
29129  
29131  
29133  
29135  
29137  
29139  
29141  
29143  
29145  
29147  
29149  
29151  
29153  
29155  
29157  
29159  
29161  
29163  
29165  
29167  
29169  
29171

NH

29173  
29175  
29177  
29179  
29181  
29195  
29197  
29199  
29201  
29203  
29205  
29183  
29185  
29187  
29189  
29510  
29186  
29207  
29209  
29211  
29213  
29215  
  
29217  
29219  
29221  
29223  
29225  
29227  
29229

NJ

FIPS	County	PC Infection
34001	Atlantic	1296.768627
34003	Bergen	2206.595124
34005	Burlington	1330.76177
34007	Camden	1669.171212
34009	Cape May	889.1529818
34011	Cumberland	2191.797154
34013	Essex	2456.215373
34015	Gloucester	1095.714599
34017	Hudson	2896.188362
34019	Hunterdon	917.2987796
34021	Mercer	2186.792713
34023	Middlesex	2147.92361
34025	Monmouth	1645.921649
34027	Morris	1458.638523
34029	Ocean	1753.674472
34031	Passaic	3493.870577
34033	Salem	1415.177217
34035	Somerset	1575.352393
34037	Sussex	937.5066584
34039	Union	2978.495414
34041	Warren	1265.846718



FIPS

- 29001
- 29003
- 29005
- 29007
- 29009
- 29011
- 29013
- 29015
- 29017
- 29019
- 29021
- 29023
- 29025
- 29027
- 29029
- 29031
- 29033
- 29035
- 29037

NJ

29039  
29041  
29043  
29045  
29047  
29049  
29051  
29053  
29055  
29057  
29059  
29061  
29063  
29065  
29067  
29069  
29071  
29073  
29075  
29077  
29079  
29081  
29083  
29085  
29087  
29089  
29091  
29093  
29095  
29097  
29099  
29101

29103

NJ

29105  
29107  
29109  
29111  
29113  
29115  
29117  
29121  
29123  
29125  
29127  
29119  
29129  
29131  
29133  
29135  
29137  
29139  
29141  
29143  
29145  
29147  
29149  
29151  
29153  
29155  
29157  
29159  
29161  
29163  
29165  
29167  
29169  
29171

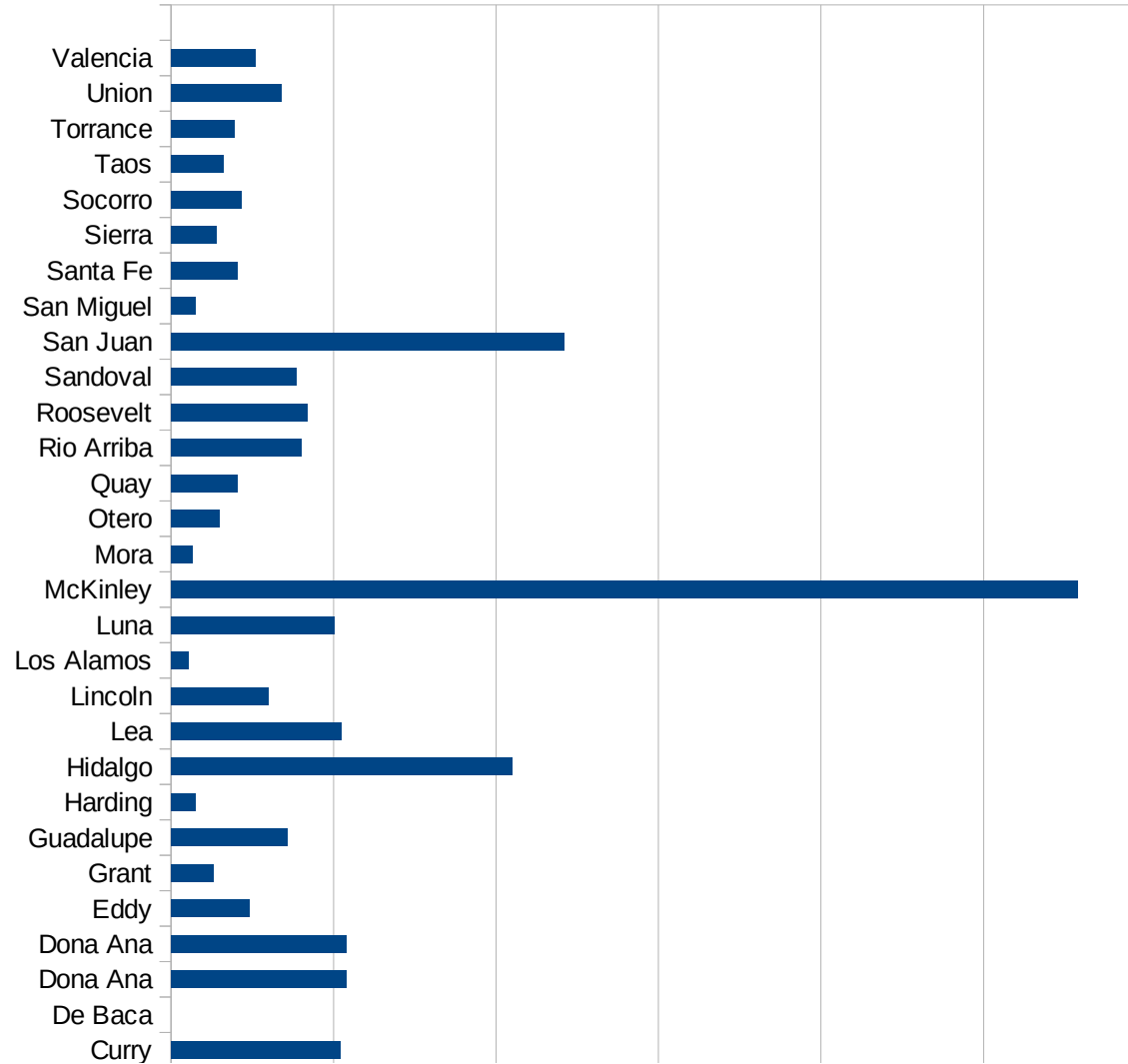
NJ

29173  
29175  
29177  
29179  
29181  
29195  
29197  
29199  
29201  
29203  
29205  
29183  
29185  
29187  
29189  
29510  
29186  
29207  
29209  
29211  
29213  
29215  
  
29217  
29219  
29221  
29223  
29225  
29227  
29229



NM

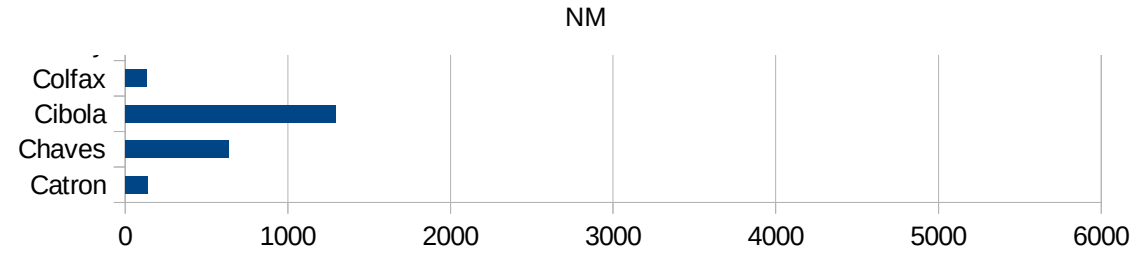
FIPS	County	PC Infection
35001	Bernalillo	740.9743024
35003	Catron	139.7428731
35005	Chaves	635.3475861
35006	Cibola	1293.651387
35007	Colfax	132.122213
35009	Curry	1043.752655
35011	De Baca	0
35013	Dona Ana	1079.431046
35013	Dona Ana	1079.431046
35015	Eddy	480.1381693
35017	Grant	259.6357785
35019	Guadalupe	714.1211702
35021	Harding	152.6717557
35023	Hidalgo	2099.056604
35025	Lea	1047.24828
35027	Lincoln	598.2818572
35028	Los Alamos	104.7065599
35029	Luna	1005.717147
35031	McKinley	5578.918246
35033	Mora	133.1557923
35035	Otero	294.9940851
35037	Quay	411.9714043
35039	Rio Arriba	799.876942
35041	Roosevelt	837.6460545
35043	Sandoval	769.3950227
35045	San Juan	2419.967531
35047	San Miguel	152.2235512
35049	Santa Fe	411.8462441
35051	Sierra	282.6404085
35053	Socorro	436.2115327
35055	Taos	322.8262525
35057	Torrance	391.251363
35059	Union	679.9417193



This work is licensed under the Creative Commons Attribution-NoDerivatives 4.0 International License. To view a copy of this license, visit <http://creativecommons.org/licenses/by-nd/4.0/>.

35061 Valencia

521.8687873



NM

FIPS

29001  
29003  
29005  
29007  
29009  
29011  
29013  
29015  
29017  
29019  
29021  
29023  
29025  
29027  
29029  
29031  
29033  
29035  
29037

NM

29039  
29041  
29043  
29045  
29047  
29049  
29051  
29053  
29055  
29057  
29059  
29061  
29063  
29065  
29067  
29069  
29071  
29073  
29075  
29077  
29079  
29081  
29083  
29085  
29087  
29089  
29091  
29093  
29095  
29097  
29099  
29101

29103

NM

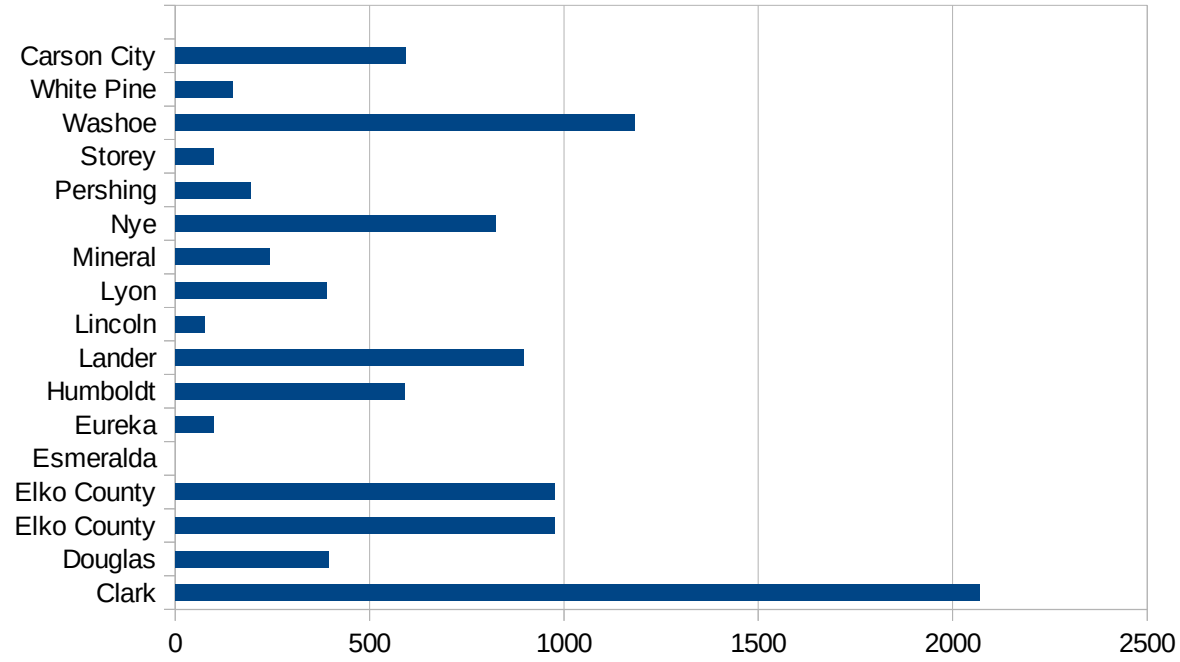
29105  
29107  
29109  
29111  
29113  
29115  
29117  
29121  
29123  
29125  
29127  
29119  
29129  
29131  
29133  
29135  
29137  
29139  
29141  
29143  
29145  
29147  
29149  
29151  
29153  
29155  
29157  
29159  
29161  
29163  
29165  
29167  
29169  
29171

NM

29173  
29175  
29177  
29179  
29181  
29195  
29197  
29199  
29201  
29203  
29205  
29183  
29185  
29187  
29189  
29510  
29186  
29207  
29209  
29211  
29213  
29215  
  
29217  
29219  
29221  
29223  
29225  
29227  
29229

NV

FIPS	County	PC Infection
32001	Churchill	204.5826514
32003	Clark	2069.502928
32005	Douglas	394.0825716
32007	Elko County	975.9817003
32007	Elko County	975.9817003
32009	Esmeralda	0
32011	Eureka	99.85022466
32013	Humboldt	589.7771953
32015	Lander	896.8609865
32017	Lincoln	76.90828687
32019	Lyon	388.8331422
32021	Mineral	243.6863093
32023	Nye	824.7695497
32027	Pershing	195.019502
32029	Storey	99.28021842
32031	Washoe	1181.787927
32033	White Pine	147.7572559
32510	Carson City	591.908182



NV

FIPS

29001  
29003  
29005  
29007  
29009  
29011  
29013  
29015  
29017  
29019  
29021  
29023  
29025  
29027  
29029  
29031  
29033  
29035  
29037



NV

29039  
29041  
29043  
29045  
29047  
29049  
29051  
29053  
29055  
29057  
29059  
29061  
29063  
29065  
29067  
29069  
29071  
29073  
29075  
29077  
29079  
29081  
29083  
29085  
29087  
29089  
29091  
29093  
29095  
29097  
29099  
29101

29103

NV

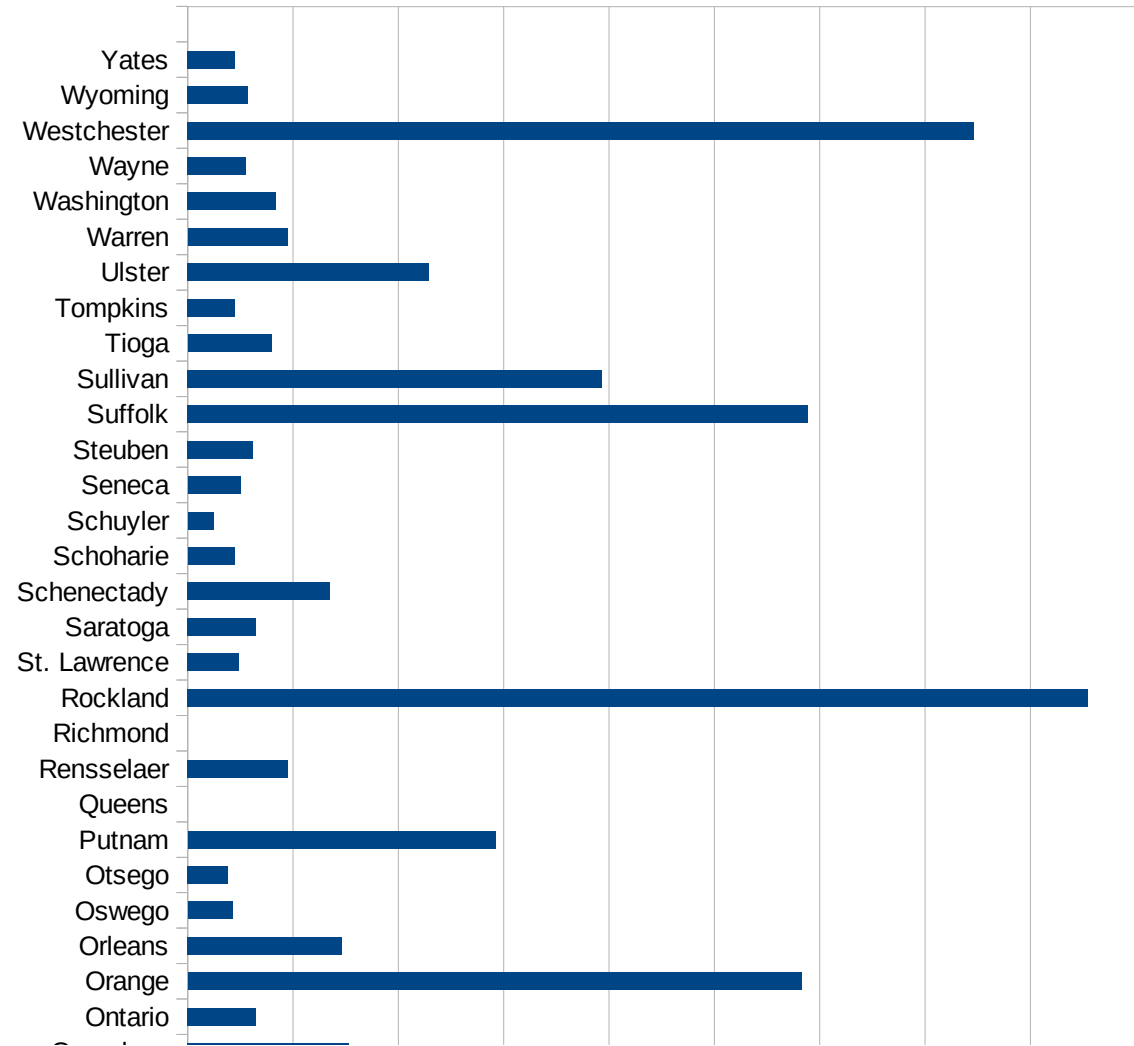
29105  
29107  
29109  
29111  
29113  
29115  
29117  
29121  
29123  
29125  
29127  
29119  
29129  
29131  
29133  
29135  
29137  
29139  
29141  
29143  
29145  
29147  
29149  
29151  
29153  
29155  
29157  
29159  
29161  
29163  
29165  
29167  
29169  
29171

NV

29173  
29175  
29177  
29179  
29181  
29195  
29197  
29199  
29201  
29203  
29205  
29183  
29185  
29187  
29189  
29510  
29186  
29207  
29209  
29211  
29213  
29215  
  
29217  
29219  
29221  
29223  
29225  
29227  
29229

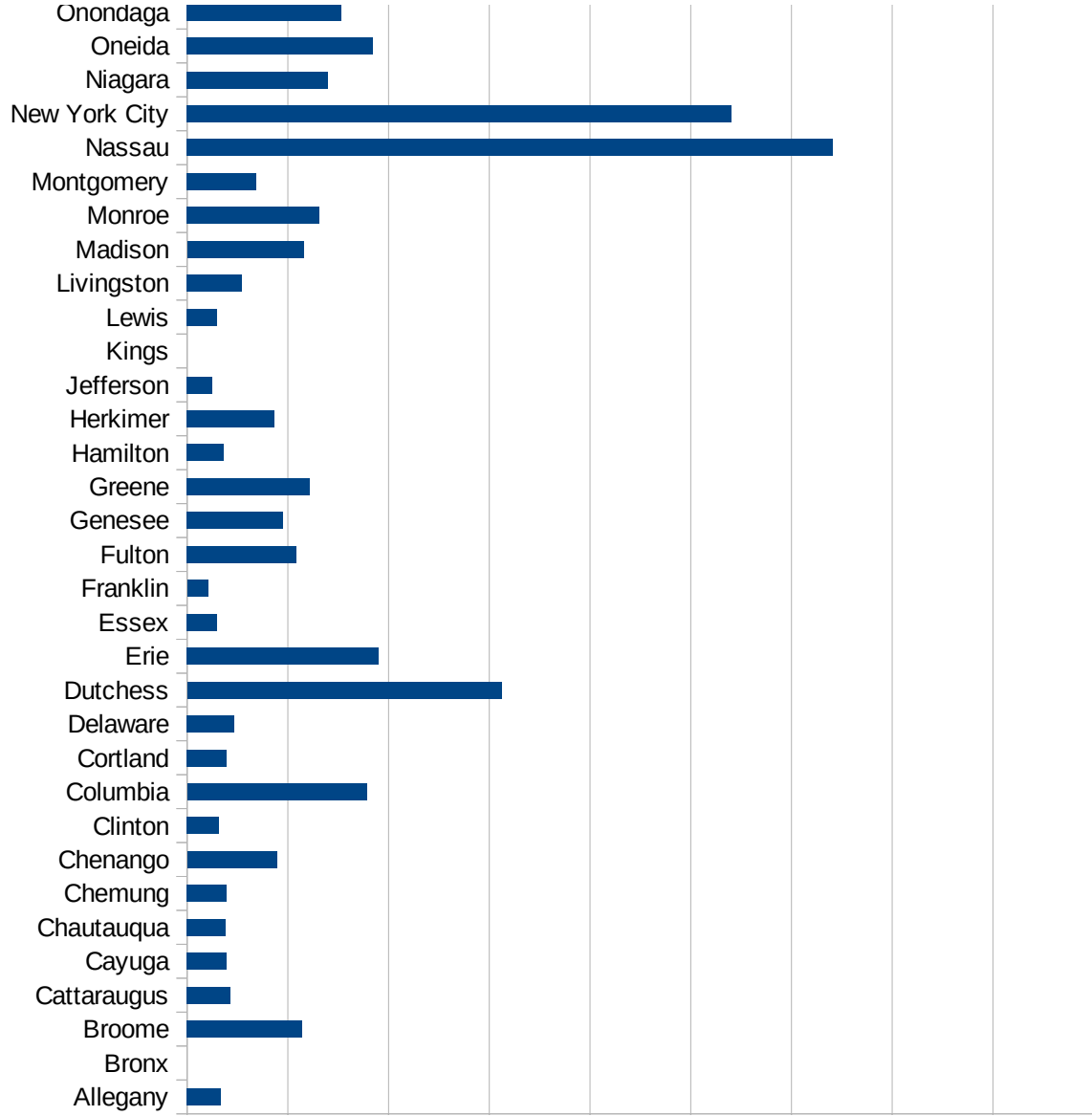
NY

FIPS	County	PC Infection
36001	Albany	835.186590127
36003	Allegany	167.994830928
36005	Bronx	0
36007	Broome	570.805440913
36009	Cattaraugus	213.430504945
36011	Cayuga	195.735303649
36013	Chautauqua	190.71588804
36015	Chemung	195.836399459
36017	Chenango	445.977785257
36019	Clinton	157.382737468
36021	Columbia	891.247746846
36023	Cortland	196.55814148
36025	Delaware	233.566150875
36027	Dutchess	1559.99972763
36029	Erie	949.964065111
36031	Essex	147.45308311
36033	Franklin	103.394110512
36035	Fulton	543.001623407
36037	Genesee	476.430595886
36039	Greene	610.642016382
36041	Hamilton	180.423996392
36043	Herkimer	433.425517119
36045	Jefferson	125.274036956
36047	Kings	0
36049	Lewis	147.464740802
36051	Livingston	273.617283755
36053	Madison	577.724415566
36055	Monroe	655.645854266
36057	Montgomery	341.724800324
36059	Nassau	3204.93424709
36061	New York City	2701.75983373
36063	Niagara	698.559636559
36065	Oneida	922.130701246



NY

36067 Onondaga	765.467974855
36069 Ontario	323.126774922
36071 Orange	2913.20090797
36073 Orleans	731.310942579
36075 Oswego	212.89589306
36077 Otsego	192.471840533
36079 Putnam	1460.17878089
36081 Queens	0
36083 Rensselaer	475.407985349
36085 Richmond	0
36087 Rockland	4273.32320115
36089 St. Lawrence	243.412588966
36091 Saratoga	324.552599679
36093 Schenectady	675.893144512
36095 Schoharie	221.886355597
36097 Schuyler	122.8226887
36099 Seneca	250.728862974
36101 Steuben	310.033821871
36103 Suffolk	2945.79746174
36105 Sullivan	1966.93952158
36107 Tioga	397.44645799
36109 Tompkins	225.696302277
36111 Ulster	1145.02320842
36113 Warren	473.041313312
36115 Washington	418.321159534
36117 Wayne	276.470065731
36119 Westchester	3731.55769048
36121 Wyoming	286.890357989
36123 Yates	225.433758705



NY  
0 500 1000 1500 2000 2500 3000 3500 4000 4500

NY

FIPS

29001  
29003  
29005  
29007  
29009  
29011  
29013  
29015  
29017  
29019  
29021  
29023  
29025  
29027  
29029  
29031  
29033  
29035  
29037

NY

29039  
29041  
29043  
29045  
29047  
29049  
29051  
29053  
29055  
29057  
29059  
29061  
29063  
29065  
29067  
29069  
29071  
29073  
29075  
29077  
29079  
29081  
29083  
29085  
29087  
29089  
29091  
29093  
29095  
29097  
29099  
29101

29103



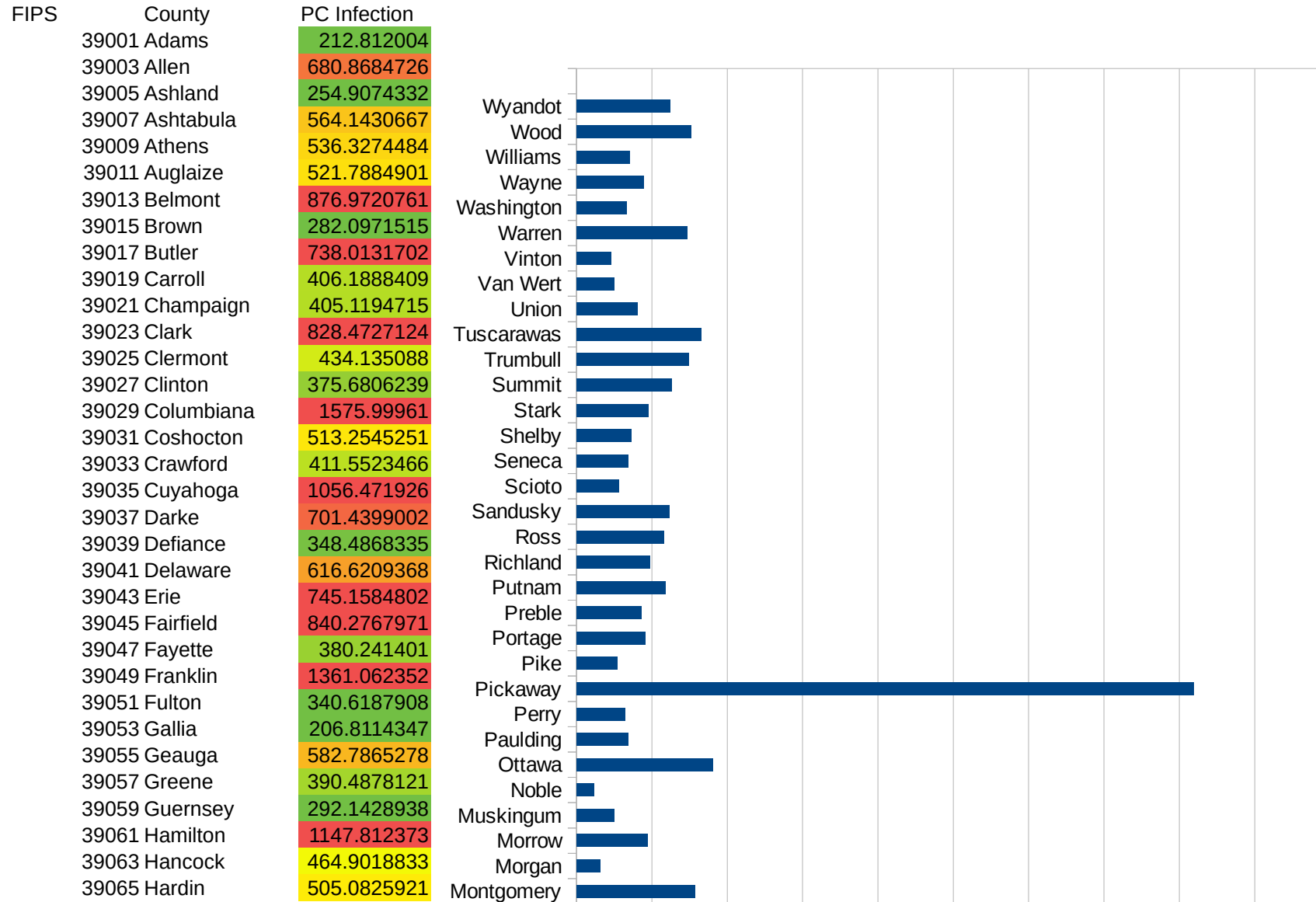
NY

29105  
29107  
29109  
29111  
29113  
29115  
29117  
29121  
29123  
29125  
29127  
29119  
29129  
29131  
29133  
29135  
29137  
29139  
29141  
29143  
29145  
29147  
29149  
29151  
29153  
29155  
29157  
29159  
29161  
29163  
29165  
29167  
29169  
29171

NY

29173  
29175  
29177  
29179  
29181  
29195  
29197  
29199  
29201  
29203  
29205  
29183  
29185  
29187  
29189  
29510  
29186  
29207  
29209  
29211  
29213  
29215  
  
29217  
29219  
29221  
29223  
29225  
29227  
29229

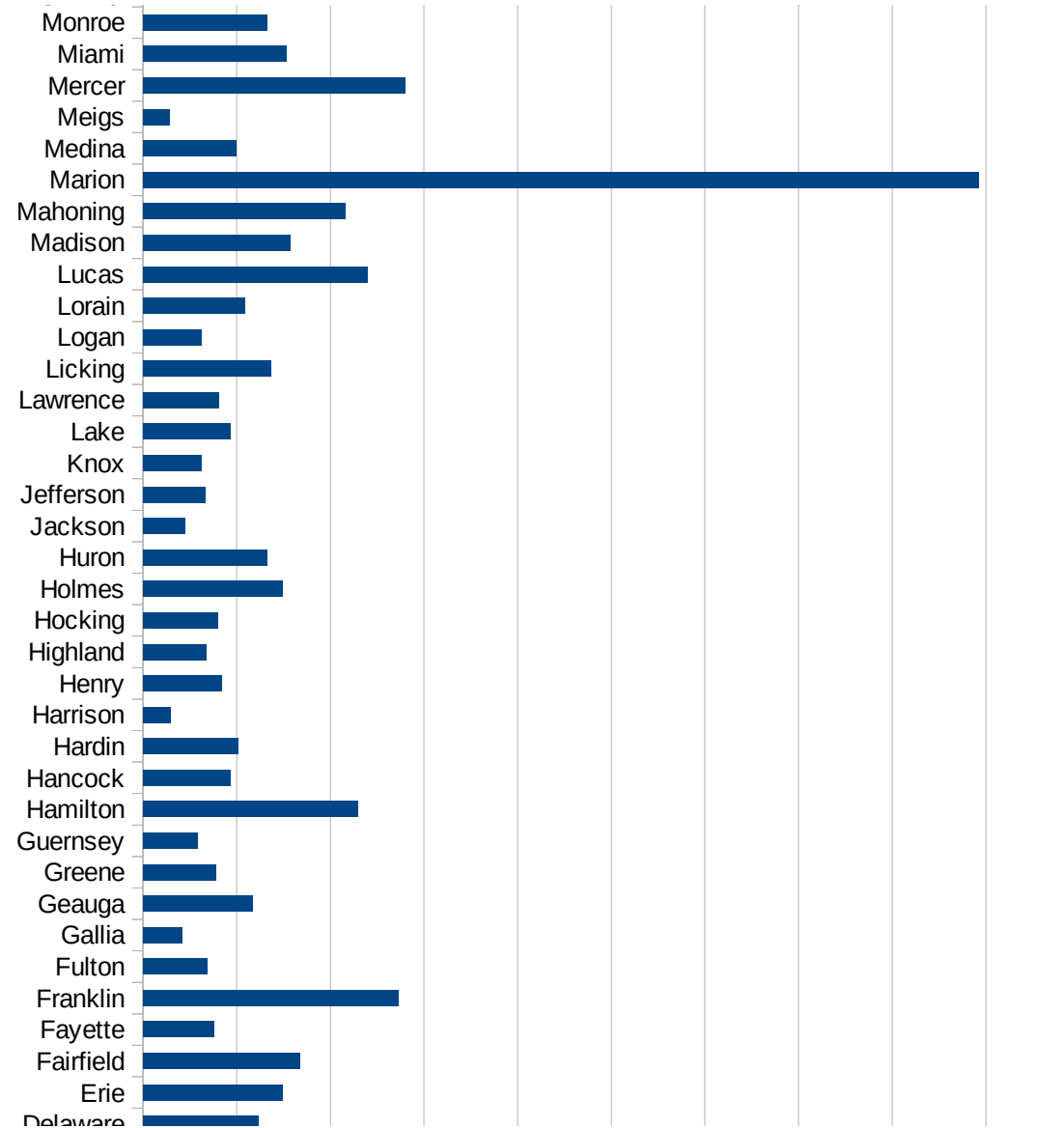
OH



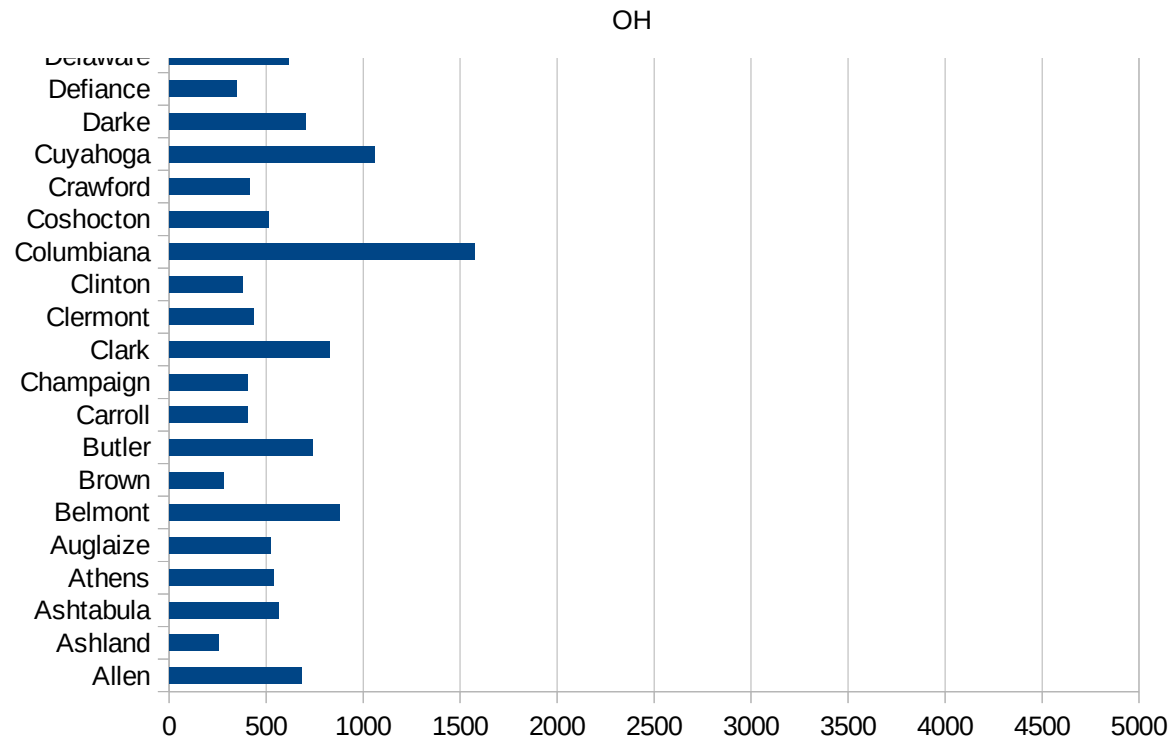
This work is licensed under the Creative Commons Attribution-NoDerivatives 4.0 International License. To view a copy of this license, visit <http://creativecommons.org/licenses/by-nd/4.0/>.

OH

39067 Harrison	144.9848425
39069 Henry	417.1896921
39071 Highland	339.0775233
39073 Hocking	401.6205742
39075 Holmes	742.7321608
39077 Huron	663.2025161
39079 Jackson	225.4199605
39081 Jefferson	332.9937507
39083 Knox	308.597095
39085 Lake	465.4814892
39087 Lawrence	404.2361274
39089 Licking	683.8521013
39091 Logan	308.6555845
39093 Lorain	545.787676
39095 Lucas	1199.118863
39097 Madison	785.8059577
39099 Mahoning	1078.635441
39101 Marion	4459.360059
39103 Medina	495.1268798
39105 Meigs	142.8200467
39107 Mercer	1398.959936
39109 Miami	763.4953211
39111 Monroe	659.8984772
39113 Montgomery	784.0986153
39115 Morgan	157.4910983
39117 Morrow	469.924812
39119 Muskingum	249.4691528
39121 Noble	118.433886
39123 Ottawa	902.6466188
39125 Paulding	341.1513859
39127 Perry	321.9271224
39129 Pickaway	4093.92969
39131 Pike	267.217729
39133 Portage	456.0324563



39135 Preble	429.2997049
39137 Putnam	589.1059799
39139 Richland	486.3789131
39141 Ross	577.1405545
39143 Sandusky	617.3574381
39145 Scioto	279.4627957
39147 Seneca	344.1592552
39149 Shelby	363.9953112
39151 Stark	475.2754498
39153 Summit	633.4906757
39155 Trumbull	745.6186722
39157 Tuscarawas	826.6793959
39159 Union	402.8702343
39161 Van Wert	247.5160001
39163 Vinton	228.3278788
39165 Warren	736.9504637
39167 Washington	329.1496966
39169 Wayne	447.5411108
39171 Williams	353.2224758
39173 Wood	759.7784171
39175 Wyandot	620.0136768



OH

FIPS

29001  
29003  
29005  
29007  
29009  
29011  
29013  
29015  
29017  
29019  
29021  
29023  
29025  
29027  
29029  
29031  
29033  
29035  
29037

OH

29039  
29041  
29043  
29045  
29047  
29049  
29051  
29053  
29055  
29057  
29059  
29061  
29063  
29065  
29067  
29069  
29071  
29073  
29075  
29077  
29079  
29081  
29083  
29085  
29087  
29089  
29091  
29093  
29095  
29097  
29099  
29101

29103

OH

29105  
29107  
29109  
29111  
29113  
29115  
29117  
29121  
29123  
29125  
29127  
29119  
29129  
29131  
29133  
29135  
29137  
29139  
29141  
29143  
29145  
29147  
29149  
29151  
29153  
29155  
29157  
29159  
29161  
29163  
29165  
29167  
29169  
29171

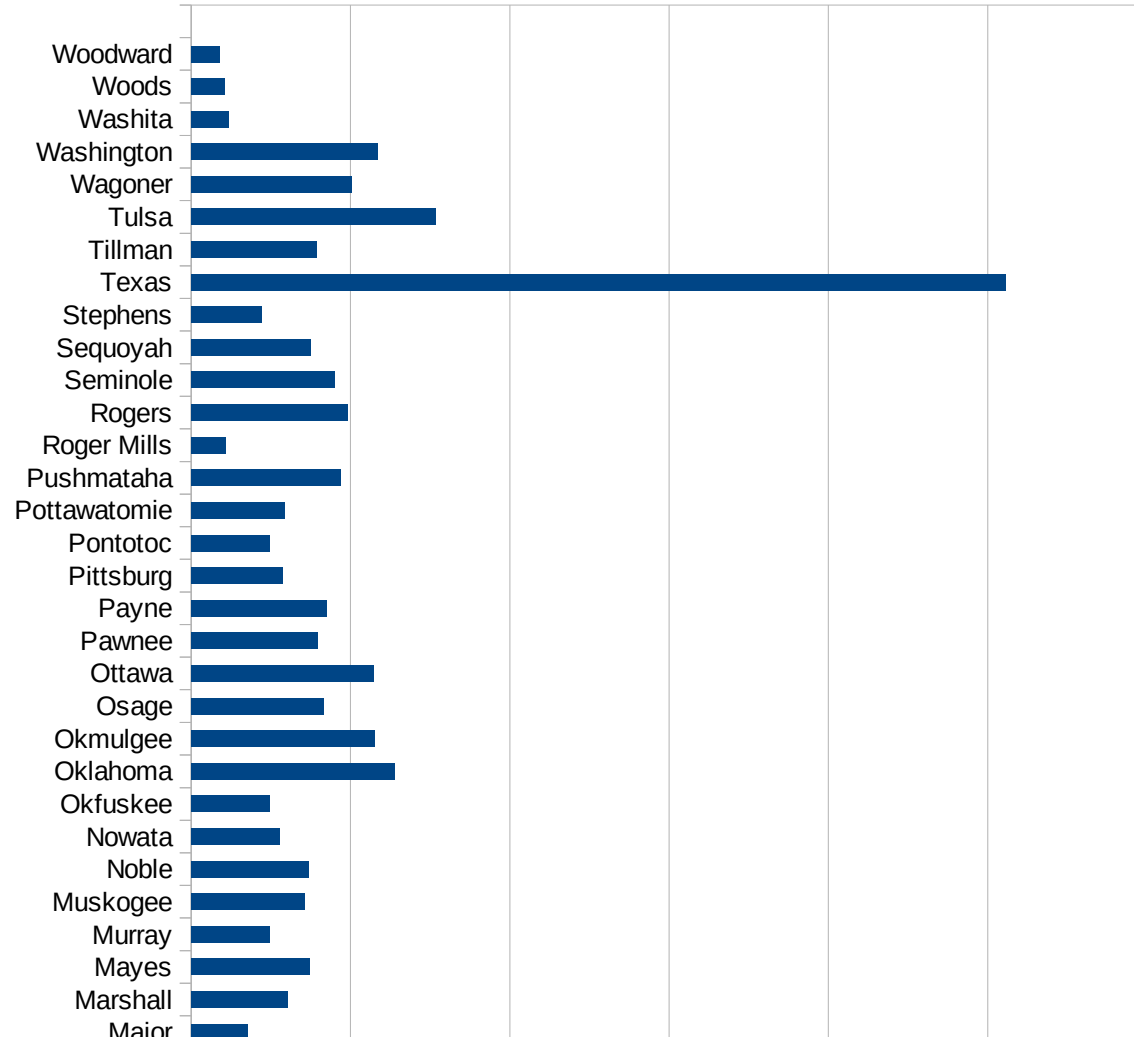


OH

29173  
29175  
29177  
29179  
29181  
29195  
29197  
29199  
29201  
29203  
29205  
29183  
29185  
29187  
29189  
29510  
29186  
29207  
29209  
29211  
29213  
29215  
  
29217  
29219  
29221  
29223  
29225  
29227  
29229

OK

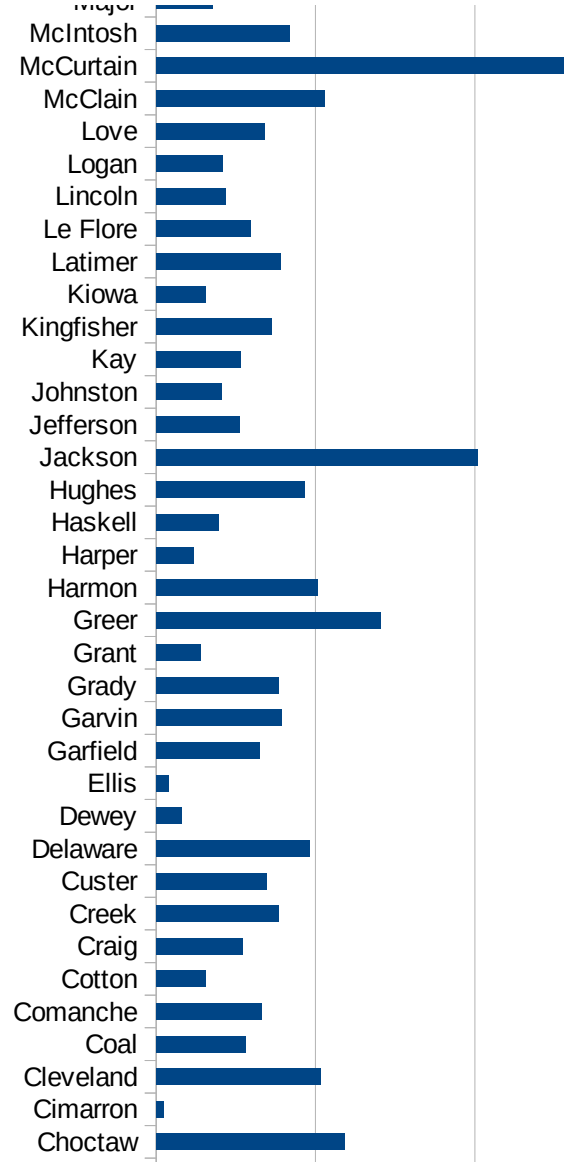
FIPS	County	PC Infection
40001	Adair	1471.786976
40003	Alfalfa	52.13764338
40005	Atoka	484.1740136
40007	Beaver	676.8189509
40009	Beckham	239.5319913
40011	Blaine	421.7185029
40013	Bryan	868.7913206
40015	Caddo	1352.797046
40017	Canadian	797.5243515
40019	Carter	676.6714407
40021	Cherokee	803.2871084
40023	Choctaw	1179.438233
40025	Cimarron	46.44681839
40027	Cleveland	1032.77251
40029	Coal	561.5942029
40031	Comanche	660.1783727
40033	Cotton	311.634349
40035	Craig	545.2257794
40037	Creek	770.9066533
40039	Custer	695.6881113
40041	Delaware	964.1260852
40043	Dewey	163.4654679
40045	Ellis	75.91093117
40047	Garfield	650.1075304
40049	Garvin	791.0538995
40051	Grady	770.463178
40053	Grant	277.3925104
40055	Greer	1408.692664
40057	Harmon	1013.513514
40059	Harper	237.0292336
40061	Haskell	394.6952952
40063	Hughes	929.8837645
40065	Jackson	2020.121047



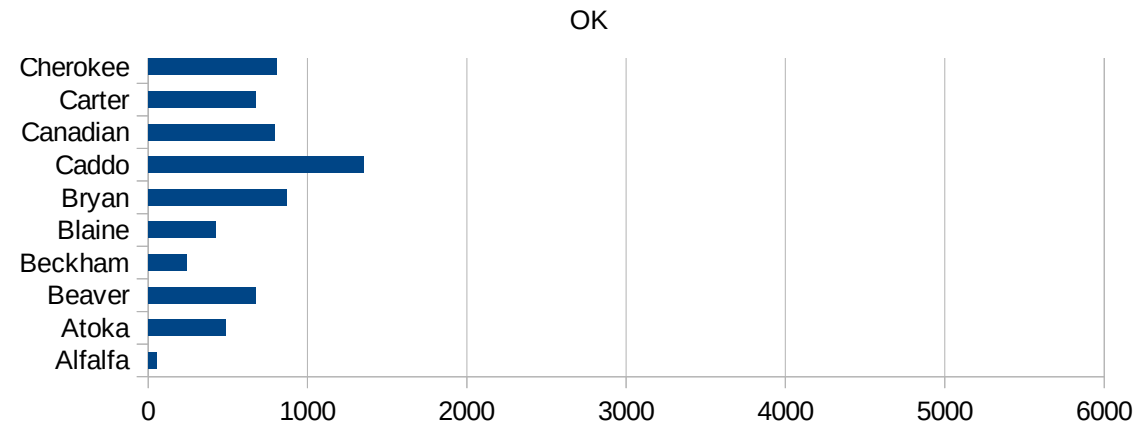
This work is licensed under the Creative Commons Attribution-NoDerivatives 4.0 International License. To view a copy of this license, visit <http://creativecommons.org/licenses/by-nd/4.0/>.

OK

40067 Jefferson	522.6196309
40069 Johnston	410.996438
40071 Kay	527.6148638
40073 Kingfisher	727.1117855
40075 Kiowa	309.3137816
40077 Latimer	781.9372495
40079 Le Flore	596.2384954
40081 Lincoln	435.2806415
40083 Logan	418.6843163
40085 Love	680.8762581
40087 McClain	1060.397649
40089 McCurtain	2565.513867
40091 McIntosh	837.7491799
40093 Major	353.2182104
40095 Marshall	606.9260978
40097 Mayes	741.9660885
40099 Murray	494.5173081
40101 Muskogee	710.9212721
40103 Noble	735.228984
40105 Nowata	557.8391075
40107 Okfuskee	495.9497438
40109 Oklahoma	1275.956305
40111 Okmulgee	1150.384766
40113 Osage	831.667163
40115 Ottawa	1148.356055
40117 Pawnee	793.166565
40119 Payne	850.8044856
40121 Pittsburg	574.3327939
40123 Pontotoc	491.5418203
40125 Pottawatomie	587.5149631
40127 Pushmataha	939.2611146
40129 Roger Mills	218.8183807
40131 Rogers	980.6053227
40133 Seminole	899.1781268



40135 Sequoyah	750.3824765
40137 Stephens	443.7767248
40139 Texas	5113.664141
40141 Tillman	789.33043
40143 Tulsa	1537.571719
40145 Wagoner	1004.868306
40147 Washington	1168.913836
40149 Washita	233.6658578
40151 Woods	213.5551309
40153 Woodward	178.0239343



OK

FIPS

29001  
29003  
29005  
29007  
29009  
29011  
29013  
29015  
29017  
29019  
29021  
29023  
29025  
29027  
29029  
29031  
29033  
29035  
29037

OK

29039  
29041  
29043  
29045  
29047  
29049  
29051  
29053  
29055  
29057  
29059  
29061  
29063  
29065  
29067  
29069  
29071  
29073  
29075  
29077  
29079  
29081  
29083  
29085  
29087  
29089  
29091  
29093  
29095  
29097  
29099  
29101

29103

OK

29105  
29107  
29109  
29111  
29113  
29115  
29117  
29121  
29123  
29125  
29127  
29119  
29129  
29131  
29133  
29135  
29137  
29139  
29141  
29143  
29145  
29147  
29149  
29151  
29153  
29155  
29157  
29159  
29161  
29163  
29165  
29167  
29169  
29171

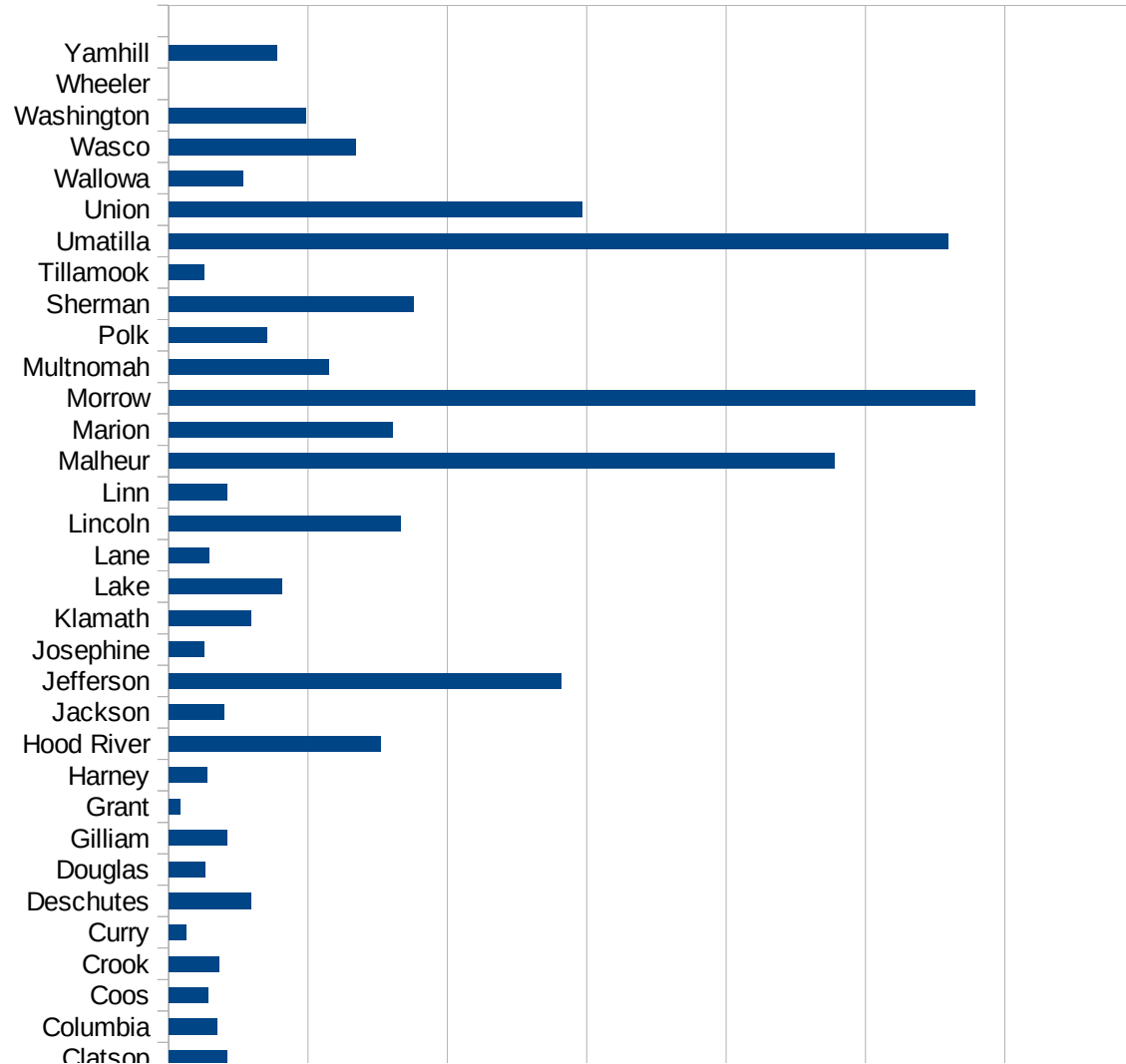
OK

29173  
29175  
29177  
29179  
29181  
29195  
29197  
29199  
29201  
29203  
29205  
29183  
29185  
29187  
29189  
29510  
29186  
29207  
29209  
29211  
29213  
29215  
  
29217  
29219  
29221  
29223  
29225  
29227  
29229

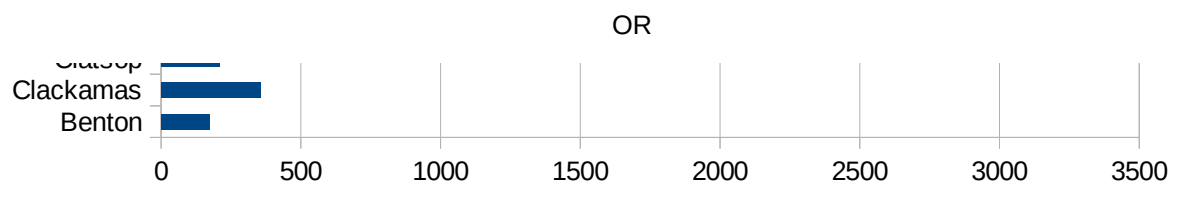


OR

FIPS	County	PC Infection
41001	Baker	231.1633138
41003	Benton	174.8080911
41005	Clackamas	356.6664664
41007	Clatsop	208.7315159
41009	Columbia	171.8311473
41011	Coos	139.7754275
41013	Crook	180.1650815
41015	Curry	61.36851795
41017	Deschutes	295.3186525
41019	Douglas	131.4799198
41021	Gilliam	211.1932418
41023	Grant	41.80602007
41025	Harney	136.4442625
41027	Hood River	759.7746286
41029	Jackson	199.0308065
41031	Jefferson	1409.556878
41033	Josephine	125.8682045
41035	Klamath	295.6262102
41037	Lake	406.1429115
41039	Lane	145.4120139
41041	Lincoln	832.1859561
41043	Linn	208.1124593
41045	Malheur	2388.934093
41047	Marion	804.052262
41049	Morrow	2893.0707
41051	Multnomah	573.1142533
41053	Polk	353.1454584
41055	Sherman	878.2201405
41057	Tillamook	126.9272408
41059	Umatilla	2795.551886
41061	Union	1481.425494
41063	Wallowa	268.3236831
41065	Wasco	671.5714016



41067 Washington	492.3916044
41069 Wheeler	0
41071 Yamhill	385.9740939



OR

FIPS

29001  
29003  
29005  
29007  
29009  
29011  
29013  
29015  
29017  
29019  
29021  
29023  
29025  
29027  
29029  
29031  
29033  
29035  
29037

This work is licensed under the Creative Commons Attribution-NoDerivatives 4.0 International License. To view a copy of this license, visit <http://creativecommons.org/licenses/by-nd/4.0/>.

Tom McKellips, DM  
[www.creatingtomorrow.us](http://www.creatingtomorrow.us)  
Page 339

OR

29039  
29041  
29043  
29045  
29047  
29049  
29051  
29053  
29055  
29057  
29059  
29061  
29063  
29065  
29067  
29069  
29071  
29073  
29075  
29077  
29079  
29081  
29083  
29085  
29087  
29089  
29091  
29093  
29095  
29097  
29099  
29101

29103

OR

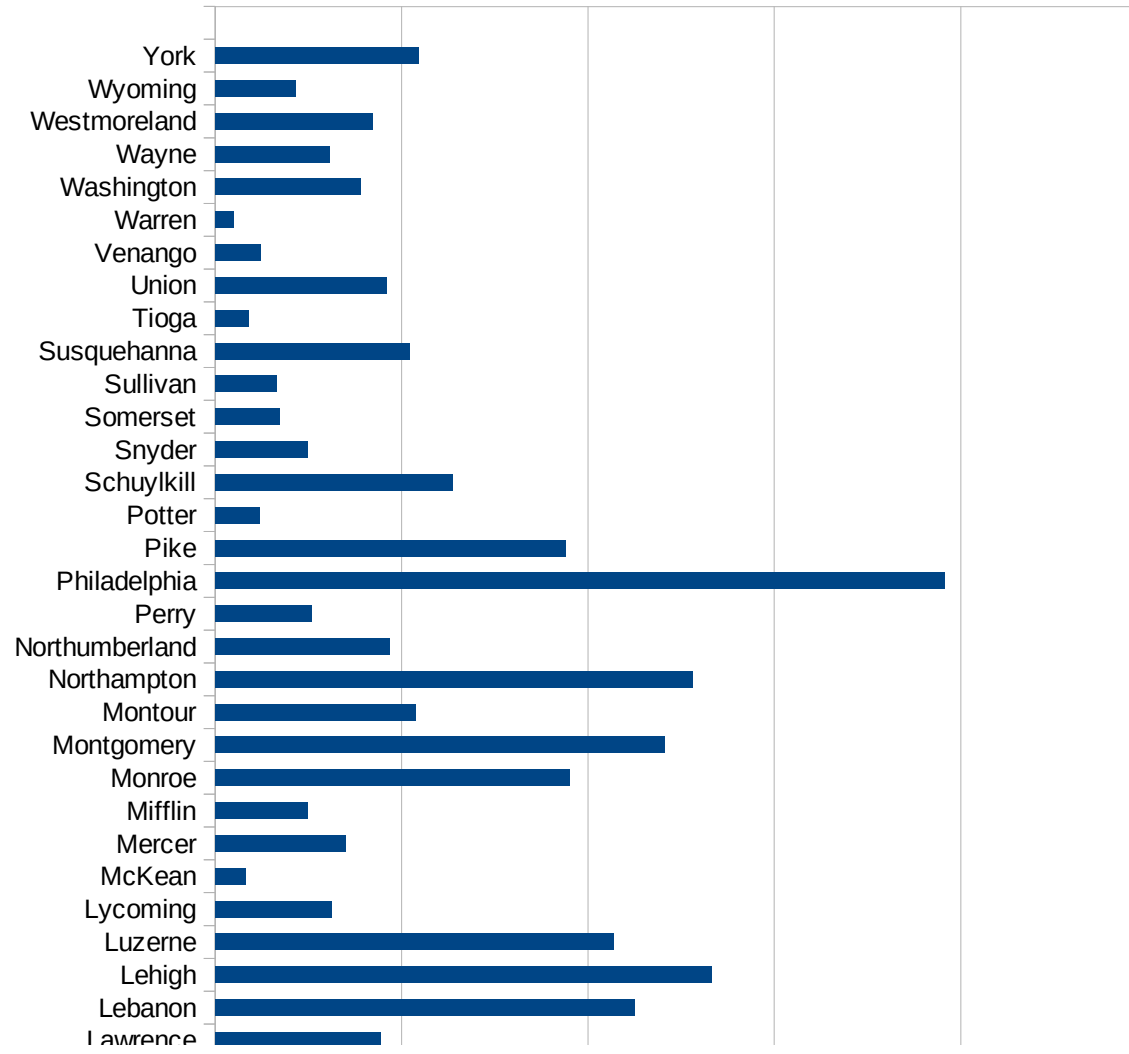
29105  
29107  
29109  
29111  
29113  
29115  
29117  
29121  
29123  
29125  
29127  
29119  
29129  
29131  
29133  
29135  
29137  
29139  
29141  
29143  
29145  
29147  
29149  
29151  
29153  
29155  
29157  
29159  
29161  
29163  
29165  
29167  
29169  
29171

OR

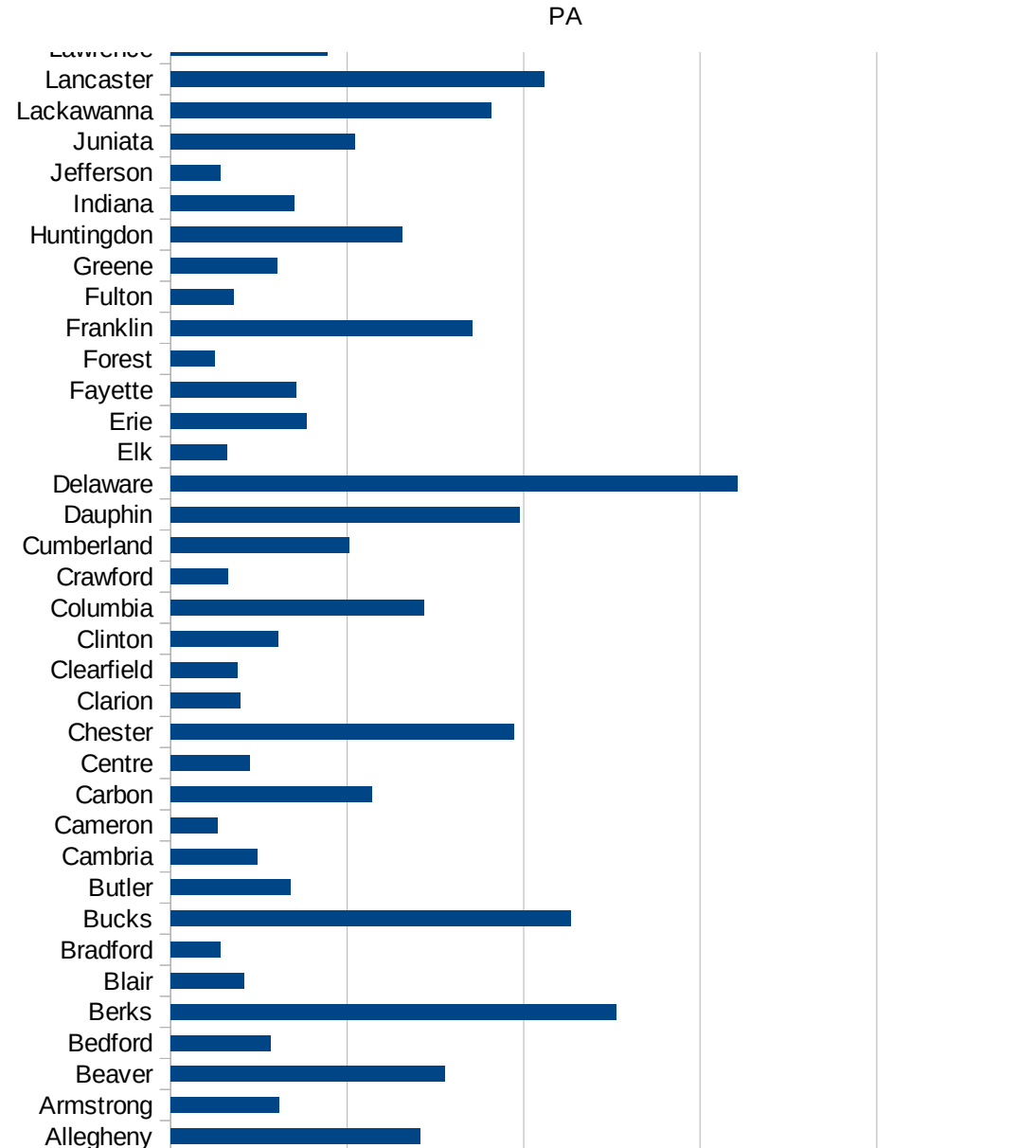
29173  
29175  
29177  
29179  
29181  
29195  
29197  
29199  
29201  
29203  
29205  
29183  
29185  
29187  
29189  
29510  
29186  
29207  
29209  
29211  
29213  
29215  
  
29217  
29219  
29221  
29223  
29225  
29227  
29229

PA


FIPS	County	PC Infection
42001	Adams	476.6026982
42003	Allegheny	706.7984623
42005	Armstrong	306.4523543
42007	Beaver	776.9724782
42009	Bedford	282.2982398
42011	Berks	1261.924256
42013	Blair	208.1768605
42015	Bradford	139.726793
42017	Bucks	1133.087656
42019	Butler	339.0317636
42021	Cambria	244.4393836
42023	Cameron	133.5707925
42025	Carbon	571.4107774
42027	Centre	223.5803569
42029	Chester	972.136555
42031	Clarion	198.5610769
42033	Clearfield	188.9454326
42035	Clinton	305.0356737
42037	Columbia	718.0395991
42039	Crawford	162.2326981
42041	Cumberland	505.1248295
42043	Dauphin	989.1842929
42045	Delaware	1607.079934
42047	Elk	159.1037157
42049	Erie	384.4725999
42051	Fayette	356.4830076
42053	Forest	123.6433576
42055	Franklin	854.4579714
42057	Fulton	179.026372
42059	Greene	301.3203309
42061	Huntingdon	655.3312079
42063	Indiana	351.4751305
42065	Jefferson	139.7768154



42067 Juniata	522.1826425
42069 Lackawanna	908.9485894
42071 Lancaster	1058.950579
42073 Lawrence	444.3980321
42075 Lebanon	1125.861557
42077 Lehigh	1331.431676
42079 Luzerne	1070.059122
42081 Lycoming	311.4442568
42083 McKean	82.9916032
42085 Mercer	351.4541529
42087 Mifflin	248.7992731
42089 Monroe	952.1730666
42091 Montgomery	1204.797467
42093 Montour	537.2807018
42095 Northampton	1280.154327
42097 Northumberland	468.8031795
42099 Perry	260.0836602
42101 Philadelphia	1956.016458
42103 Pike	940.4108487
42105 Potter	120.3224642
42107 Schuylkill	638.4311628
42109 Snyder	249.1366552
42111 Somerset	171.733016
42113 Sullivan	164.7175095
42115 Susquehanna	522.309
42117 Tioga	90.76858916
42119 Union	459.9754382
42121 Venango	122.8884641
42123 Warren	50.63547521
42125 Washington	389.6868037
42127 Wayne	306.18613
42129 Westmoreland	423.261107
42131 Wyoming	214.4494565
42133 York	545.2034809







FIPS

- 29001
- 29003
- 29005
- 29007
- 29009
- 29011
- 29013
- 29015
- 29017
- 29019
- 29021
- 29023
- 29025
- 29027
- 29029
- 29031
- 29033
- 29035
- 29037

PA

29039  
29041  
29043  
29045  
29047  
29049  
29051  
29053  
29055  
29057  
29059  
29061  
29063  
29065  
29067  
29069  
29071  
29073  
29075  
29077  
29079  
29081  
29083  
29085  
29087  
29089  
29091  
29093  
29095  
29097  
29099  
29101

29103

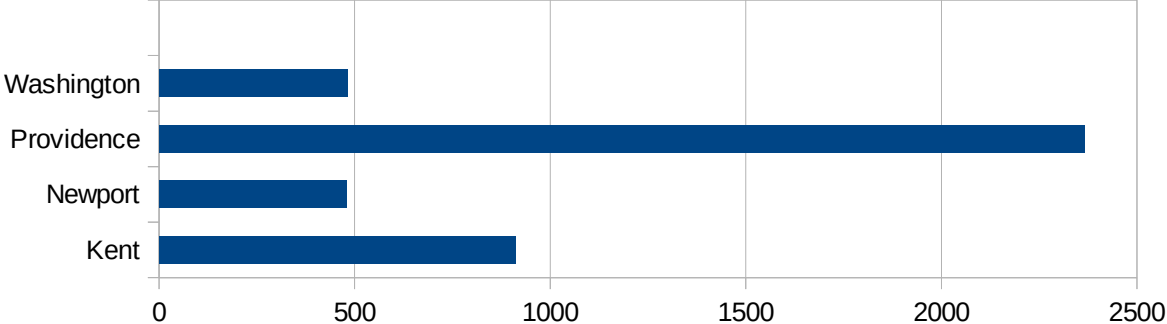
PA

29105  
29107  
29109  
29111  
29113  
29115  
29117  
29121  
29123  
29125  
29127  
29119  
29129  
29131  
29133  
29135  
29137  
29139  
29141  
29143  
29145  
29147  
29149  
29151  
29153  
29155  
29157  
29159  
29161  
29163  
29165  
29167  
29169  
29171

PA

29173  
29175  
29177  
29179  
29181  
29195  
29197  
29199  
29201  
29203  
29205  
29183  
29185  
29187  
29189  
29510  
29186  
29207  
29209  
29211  
29213  
29215  
  
29217  
29219  
29221  
29223  
29225  
29227  
29229

FIPS	County	PC Infection
44001	Bristol	649.5508644
44003	Kent	911.7483721
44005	Newport	479.7557607
44007	Providence	2365.56807
44009	Washington	481.0626174



RI

FIPS

29001  
29003  
29005  
29007  
29009  
29011  
29013  
29015  
29017  
29019  
29021  
29023  
29025  
29027  
29029  
29031  
29033  
29035  
29037

RI

29039  
29041  
29043  
29045  
29047  
29049  
29051  
29053  
29055  
29057  
29059  
29061  
29063  
29065  
29067  
29069  
29071  
29073  
29075  
29077  
29079  
29081  
29083  
29085  
29087  
29089  
29091  
29093  
29095  
29097  
29099  
29101

29103



RI

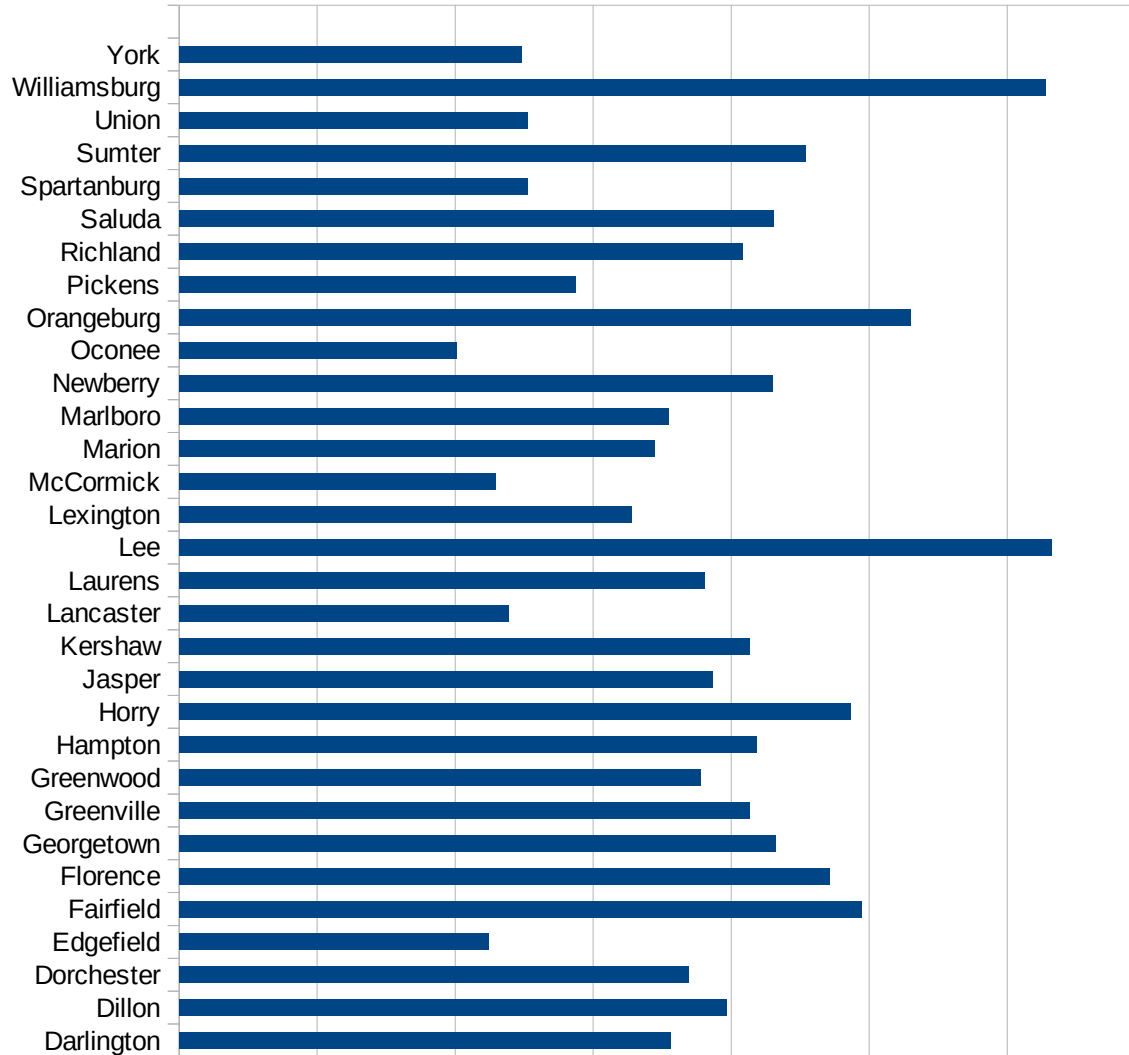
29105  
29107  
29109  
29111  
29113  
29115  
29117  
29121  
29123  
29125  
29127  
29119  
29129  
29131  
29133  
29135  
29137  
29139  
29141  
29143  
29145  
29147  
29149  
29151  
29153  
29155  
29157  
29159  
29161  
29163  
29165  
29167  
29169  
29171

RI

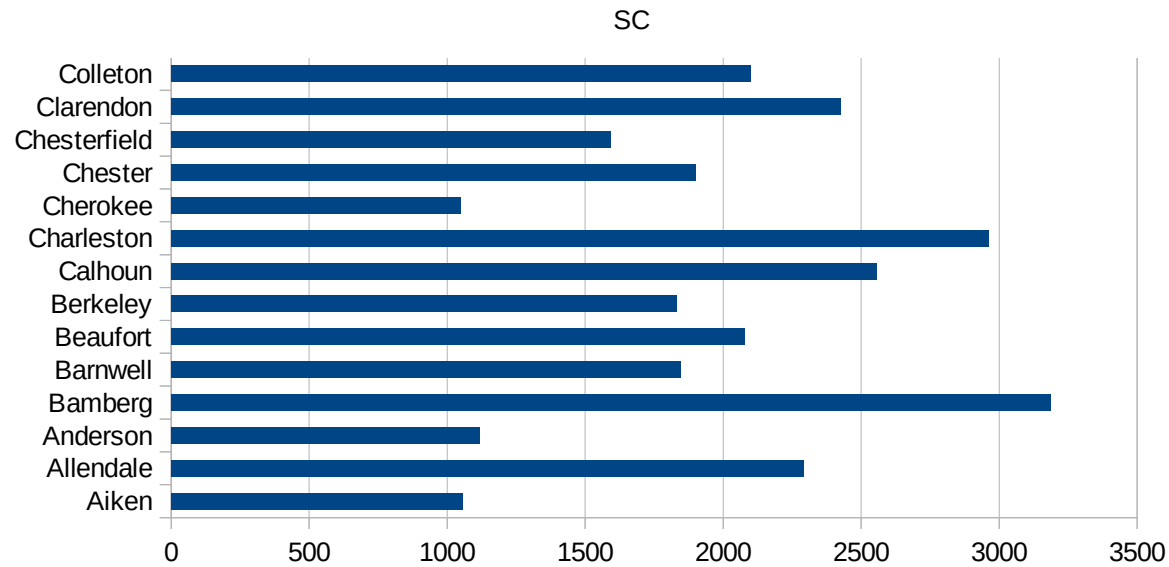
29173  
29175  
29177  
29179  
29181  
29195  
29197  
29199  
29201  
29203  
29205  
29183  
29185  
29187  
29189  
29510  
29186  
29207  
29209  
29211  
29213  
29215  
  
29217  
29219  
29221  
29223  
29225  
29227  
29229

SC

FIPS	County	PC Infection
45001	Abbeville	1275.41665
45003	Aiken	1055.483734
45005	Allendale	2291.362462
45007	Anderson	1115.810896
45009	Bamberg	3187.390543
45011	Barnwell	1847.29064
45013	Beaufort	2077.736269
45015	Berkeley	1831.372602
45017	Calhoun	2555.096419
45019	Charleston	2961.037681
45021	Cherokee	1049.441116
45023	Chester	1900.716257
45025	Chesterfield	1593.303318
45027	Clarendon	2424.332344
45029	Colleton	2100.371747
45031	Darlington	1779.88683
45033	Dillon	1983.724958
45035	Dorchester	1847.529054
45037	Edgefield	1120.06506
45039	Fairfield	2472.993483
45041	Florence	2358.152563
45043	Georgetown	2160.67728
45045	Greenville	2068.209088
45047	Greenwood	1888.579466
45049	Hampton	2092.915095
45051	Horry	2432.39081
45053	Jasper	1932.96745
45055	Kershaw	2068.84986
45057	Lancaster	1193.122248
45059	Laurens	1903.155506
45061	Lee	3161.824758
45063	Lexington	1640.161067
45065	McCormick	1147.715197



45067 Marion	1723.638004
45069 Marlboro	1772.86158
45071 Newberry	2149.53271
45073 Oconee	1004.159543
45075 Orangeburg	2650.286424
45077 Pickens	1435.123302
45079 Richland	2041.603952
45081 Saluda	2156.347352
45083 Spartanburg	1261.915078
45085 Sumter	2271.105603
45087 Union	1262.313024
45089 Williamsburg	3139.907208
45091 York	1241.071363



FIPS

- 29001
- 29003
- 29005
- 29007
- 29009
- 29011
- 29013
- 29015
- 29017
- 29019
- 29021
- 29023
- 29025
- 29027
- 29029
- 29031
- 29033
- 29035
- 29037

SC

29039  
29041  
29043  
29045  
29047  
29049  
29051  
29053  
29055  
29057  
29059  
29061  
29063  
29065  
29067  
29069  
29071  
29073  
29075  
29077  
29079  
29081  
29083  
29085  
29087  
29089  
29091  
29093  
29095  
29097  
29099  
29101

29103

SC

29105  
29107  
29109  
29111  
29113  
29115  
29117  
29121  
29123  
29125  
29127  
29119  
29129  
29131  
29133  
29135  
29137  
29139  
29141  
29143  
29145  
29147  
29149  
29151  
29153  
29155  
29157  
29159  
29161  
29163  
29165  
29167  
29169  
29171

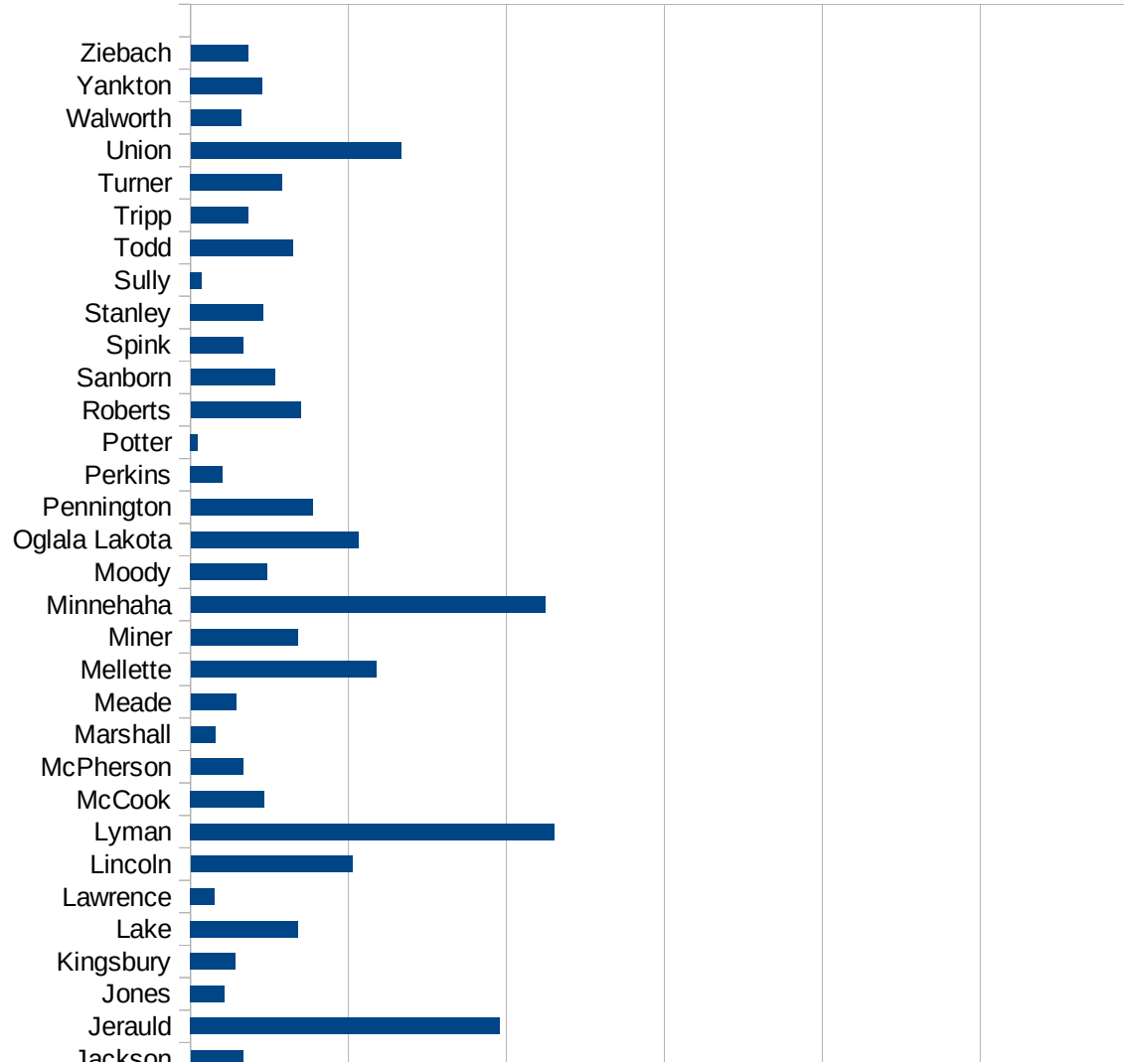
SC

29173  
29175  
29177  
29179  
29181  
29195  
29197  
29199  
29201  
29203  
29205  
29183  
29185  
29187  
29189  
29510  
29186  
29207  
29209  
29211  
29213  
29215  
  
29217  
29219  
29221  
29223  
29225  
29227  
29229



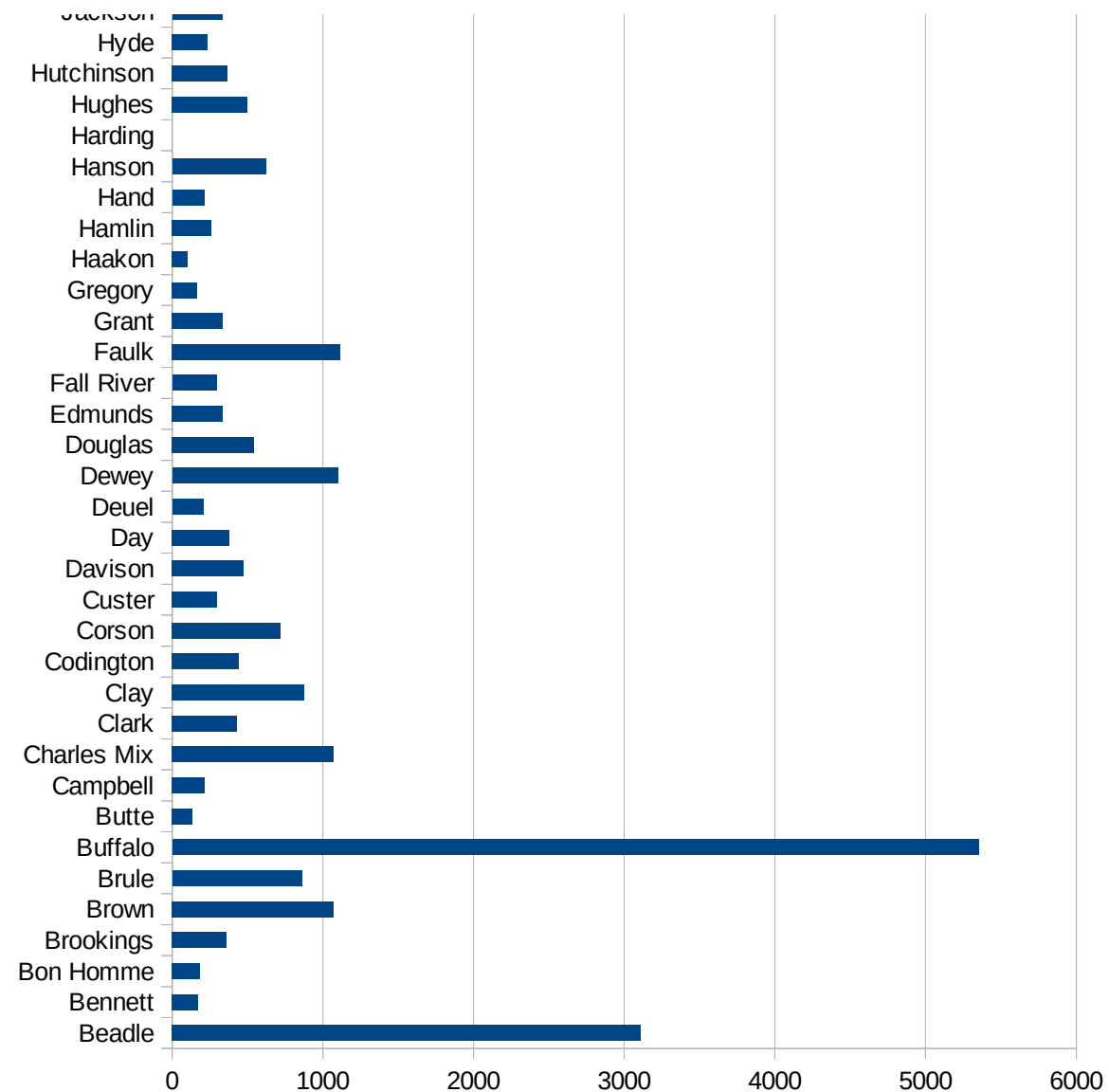
SD

FIPS	County	PC Infection
46003	Aurora	1356.658336
46005	Beadle	3108.616216
46007	Bennett	173.0103806
46009	Bon Homme	186.2464183
46011	Brookings	360.4677566
46013	Brown	1073.35436
46015	Brule	860.5851979
46017	Buffalo	5353.634578
46019	Butte	136.9594991
46021	Campbell	217.8649237
46023	Charles Mix	1070.893125
46025	Clark	427.9219043
46027	Clay	876.0059825
46029	Codington	442.620025
46031	Corson	720.2881152
46033	Custer	297.9601192
46035	Davison	474.9873674
46037	Day	381.4713896
46039	Deuel	207.5167166
46041	Dewey	1100.948509
46043	Douglas	545.1448041
46045	Edmunds	335.483871
46047	Fall River	295.945546
46049	Faulk	1115.879828
46051	Grant	335.805233
46053	Gregory	166.1918329
46055	Haakon	104.2752868
46057	Hamlin	261.8229422
46059	Hand	214.5922747
46061	Hanson	622.0379147
46063	Harding	0
46065	Hughes	498.5835694
46067	Hutchinson	365.8536585



SD

46069 Hyde	234.0093604
46071 Jackson	332.6277593
46073 Jerauld	1957.905042
46075 Jones	215.5172414
46077 Kingsbury	284.6106932
46079 Lake	681.6267136
46081 Lawrence	155.3941183
46083 Lincoln	1023.687656
46085 Lyman	2303.062026
46087 McCook	468.8063469
46089 McPherson	332.3639385
46091 Marshall	156.4945227
46093 Meade	289.8140949
46095 Mellette	1175.318315
46097 Miner	677.8129236
46099 Minnehaha	2244.44721
46101 Moody	486.3961088
46102 Oglala Lakota	1062.268502
46103 Pennington	772.4046577
46105 Perkins	205.338809
46107 Potter	45.31037608
46109 Roberts	698.7651957
46111 Sanborn	535.1996706
46115 Spink	338.7220939
46117 Stanley	463.269358
46119 Sully	71.83908046
46121 Todd	651.5608286
46123 Tripp	365.0967506
46125 Turner	581.671415
46127 Union	1331.711377
46129 Walworth	322.1764811
46135 Yankton	454.7640911
46137 Ziebach	364.6973012



SD

SD

FIPS

29001  
29003  
29005  
29007  
29009  
29011  
29013  
29015  
29017  
29019  
29021  
29023  
29025  
29027  
29029  
29031  
29033  
29035  
29037

SD

29039  
29041  
29043  
29045  
29047  
29049  
29051  
29053  
29055  
29057  
29059  
29061  
29063  
29065  
29067  
29069  
29071  
29073  
29075  
29077  
29079  
29081  
29083  
29085  
29087  
29089  
29091  
29093  
29095  
29097  
29099  
29101

29103

SD

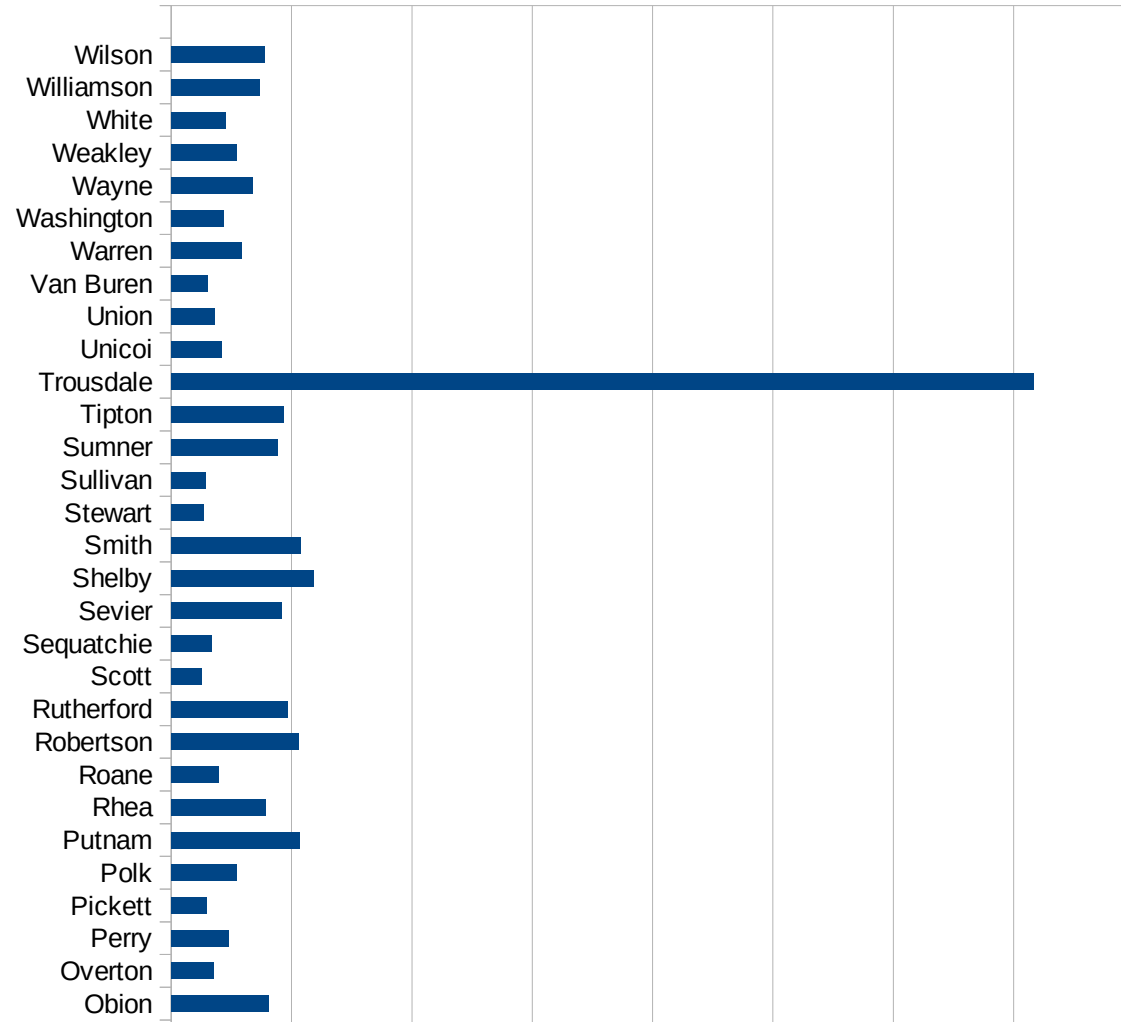
29105  
29107  
29109  
29111  
29113  
29115  
29117  
29121  
29123  
29125  
29127  
29119  
29129  
29131  
29133  
29135  
29137  
29139  
29141  
29143  
29145  
29147  
29149  
29151  
29153  
29155  
29157  
29159  
29161  
29163  
29165  
29167  
29169  
29171

SD

29173  
29175  
29177  
29179  
29181  
29195  
29197  
29199  
29201  
29203  
29205  
29183  
29185  
29187  
29189  
29510  
29186  
29207  
29209  
29211  
29213  
29215  
  
29217  
29219  
29221  
29223  
29225  
29227  
29229

TN

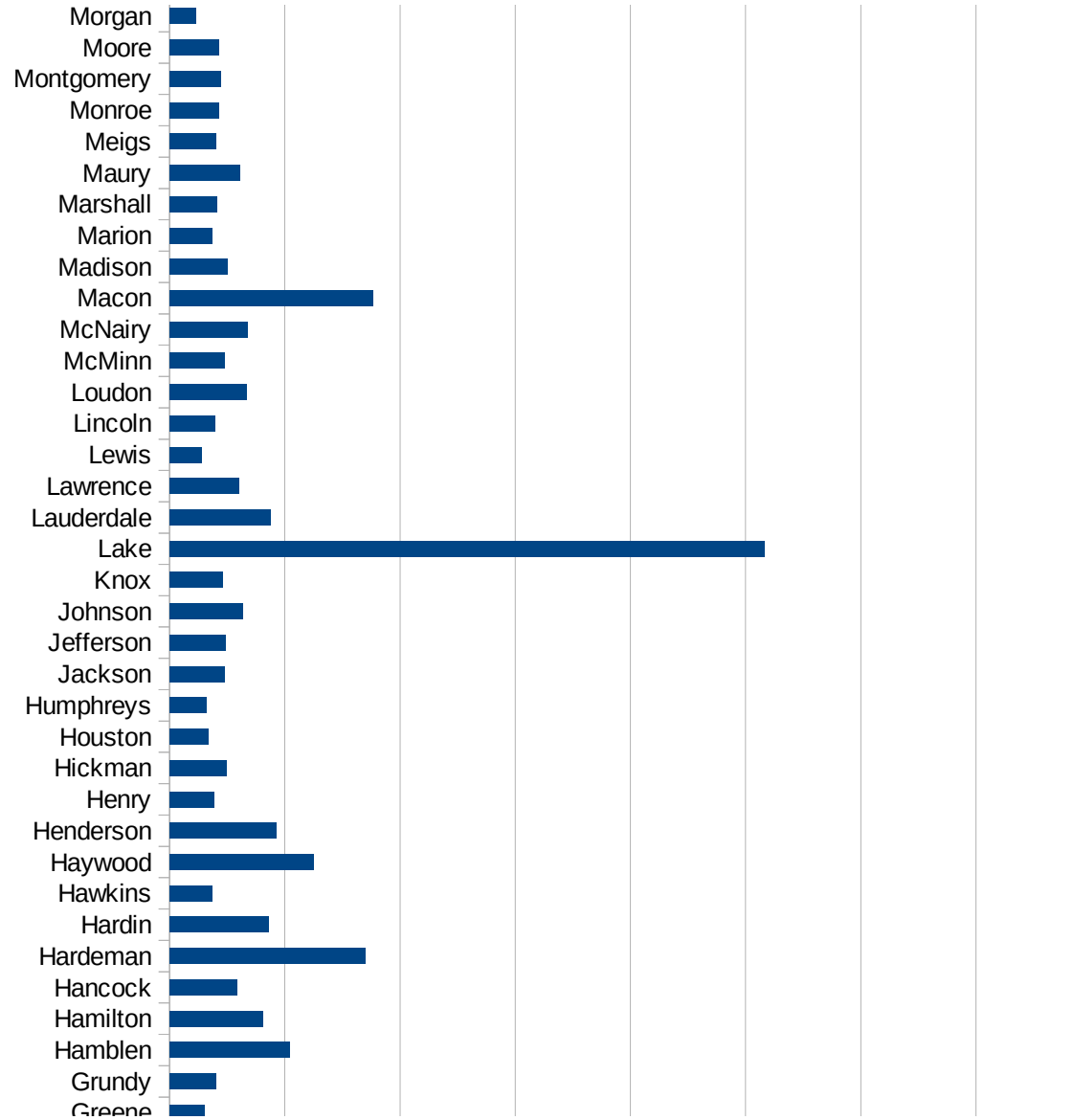
FIPS	County	PC Infection
47001	Anderson	851.18067
47003	Bedford	1837.350626
47005	Benton	778.5467128
47007	Bledsoe	4649.271433
47009	Blount	930.3458724
47011	Bradley	1702.474538
47013	Campbell	578.5311876
47015	Cannon	940.3955193
47017	Carroll	970.7351892
47019	Carter	839.3817324
47021	Cheatham	1407.057543
47023	Chester	1192.405649
47025	Claiborne	762.0607129
47027	Clay	920.0466503
47029	Cocke	1227.148208
47031	Coffee	865.3500898
47033	Crockett	1765.773311
47035	Cumberland	666.9683106
47037	Davidson	2887.868239
47039	Decatur	1606.01401
47041	DeKalb	1643.658755
47043	Dickson	1219.922913
47045	Dyer	1588.960343
47047	Fayette	1609.598341
47049	Fentress	433.6608662
47051	Franklin	720.9357842
47053	Gibson	1313.079825
47055	Giles	1250.720266
47057	Grainger	816.5910564
47059	Greene	605.0342322
47061	Grundy	809.2312303
47063	Hamblen	2084.591677
47065	Hamilton	1615.214419





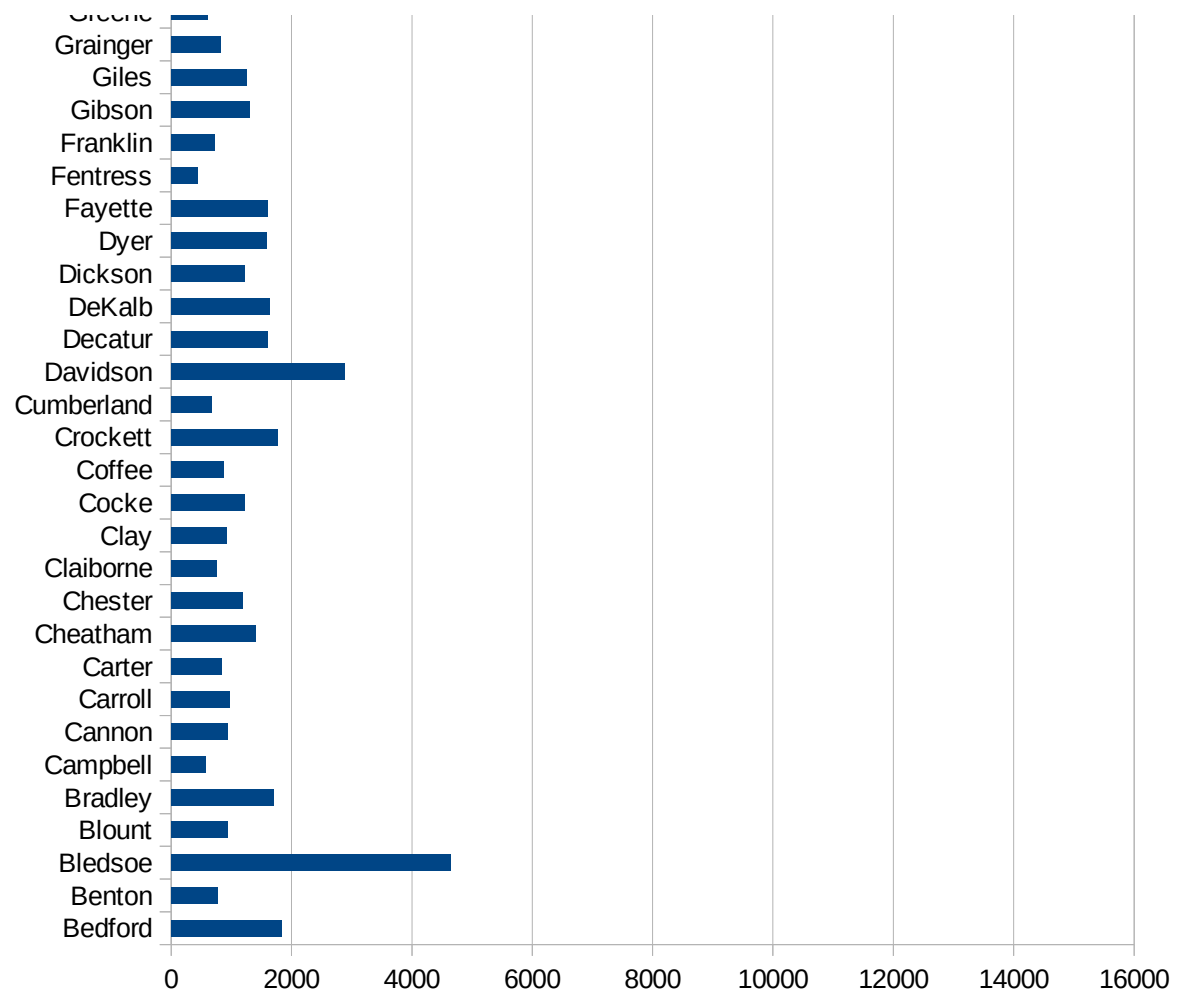
TN

47067 Hancock	1175.752023
47069 Hardeman	3402.061856
47071 Hardin	1722.532588
47073 Hawkins	735.8924465
47075 Haywood	2509.374099
47077 Henderson	1856.573419
47079 Henry	766.4256134
47081 Hickman	989.5064438
47083 Houston	677.7199564
47085 Humphreys	638.3208915
47087 Jackson	952.5429495
47089 Jefferson	972.0062208
47091 Johnson	1265.60918
47093 Knox	923.726974
47095 Lake	10322.49359
47097 Lauderdale	1761.858664
47099 Lawrence	1205.012119
47101 Lewis	554.360417
47103 Lincoln	785.5321394
47105 Loudon	1328.834772
47107 McMinn	955.2406869
47109 McNairy	1358.779808
47111 Macon	3523.593653
47113 Madison	1008.145075
47115 Marion	745.4068241
47117 Marshall	816.4355907
47119 Maury	1228.535086
47121 Meigs	804.4856168
47123 Monroe	856.3970921
47125 Montgomery	881.2818645
47127 Moore	857.9004835
47129 Morgan	454.1452338
47131 Obion	1618.924902
47133 Overton	702.3744789



TN

47135 Perry	954.8611111
47137 Pickett	590.3187721
47139 Polk	1094.804119
47141 Putnam	2127.01191
47143 Rhea	1564.580559
47145 Roane	796.0105382
47147 Robertson	2120.768321
47149 Rutherford	1938.502262
47151 Scott	499.1152049
47153 Sequatchie	672.2237161
47155 Sevier	1829.567278
47157 Shelby	2373.675414
47159 Smith	2151.238592
47161 Stewart	545.6824718
47163 Sullivan	567.6484765
47165 Sumner	1771.850237
47167 Tipton	1875.578506
47169 Trousdale	14329.82201
47171 Unicoi	833.2864141
47173 Union	716.1722877
47175 Van Buren	607.111882
47177 Warren	1171.779441
47179 Washington	879.4233595
47181 Wayne	1352.820389
47183 Weakley	1086.338471
47185 White	907.5146641
47187 Williamson	1469.388812
47189 Wilson	1557.333333



TN

FIPS

29001  
29003  
29005  
29007  
29009  
29011  
29013  
29015  
29017  
29019  
29021  
29023  
29025  
29027  
29029  
29031  
29033  
29035  
29037

TN

29039  
29041  
29043  
29045  
29047  
29049  
29051  
29053  
29055  
29057  
29059  
29061  
29063  
29065  
29067  
29069  
29071  
29073  
29075  
29077  
29079  
29081  
29083  
29085  
29087  
29089  
29091  
29093  
29095  
29097  
29099  
29101

29103

TN

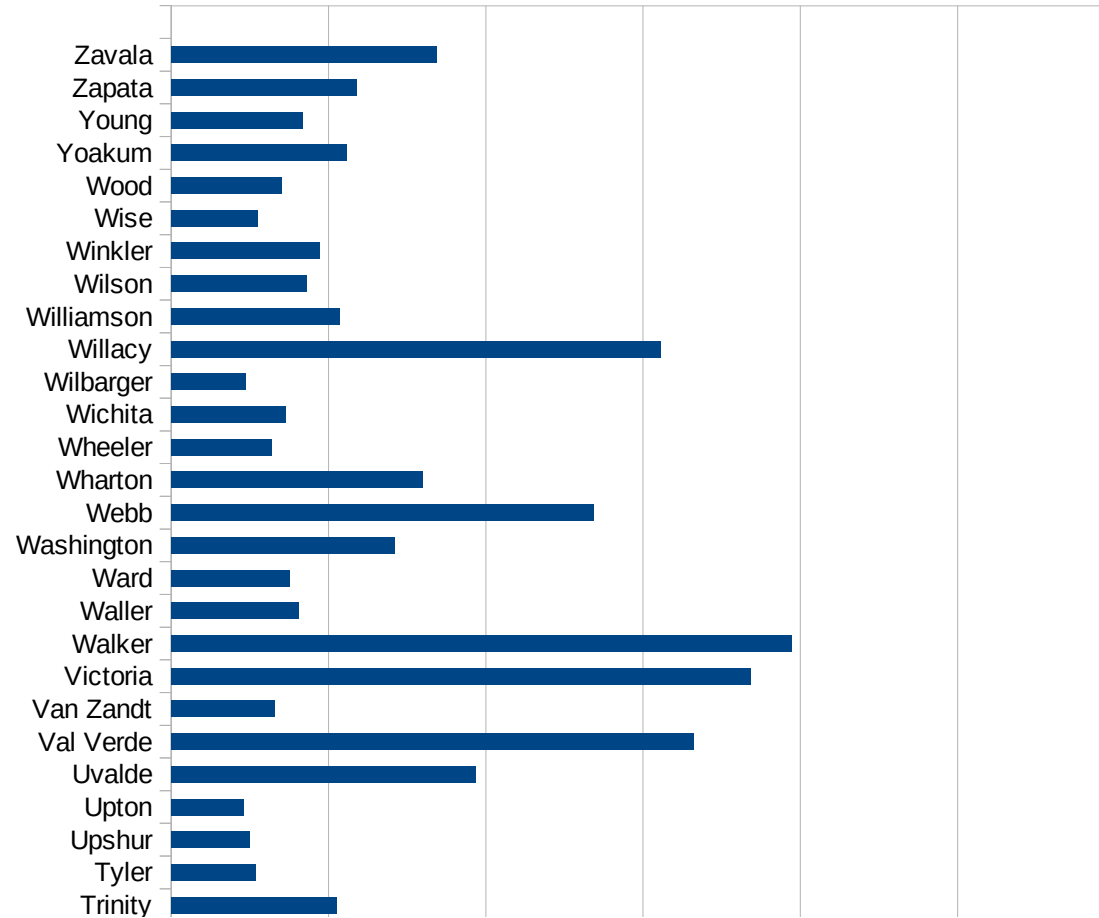
29105  
29107  
29109  
29111  
29113  
29115  
29117  
29121  
29123  
29125  
29127  
29119  
29129  
29131  
29133  
29135  
29137  
29139  
29141  
29143  
29145  
29147  
29149  
29151  
29153  
29155  
29157  
29159  
29161  
29163  
29165  
29167  
29169  
29171

TN

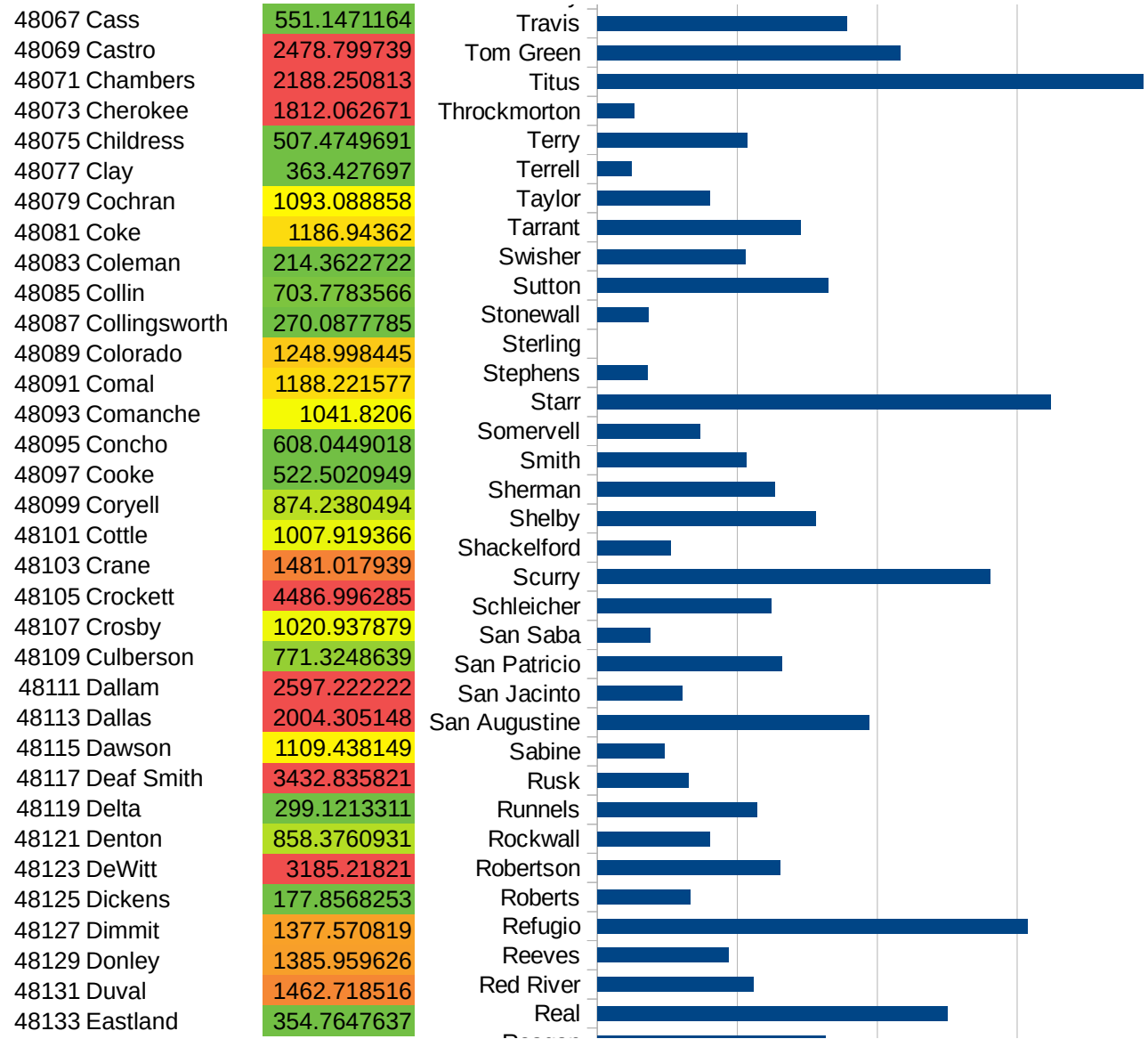
29173  
29175  
29177  
29179  
29181  
29195  
29197  
29199  
29201  
29203  
29205  
29183  
29185  
29187  
29189  
29510  
29186  
29207  
29209  
29211  
29213  
29215  
  
29217  
29219  
29221  
29223  
29225  
29227  
29229

TX

FIPS	County	PC Infection
48001	Anderson	4052.913516
48003	Andrews	1528.022948
48005	Angelina	2031.185413
48007	Aransas	693.5104237
48009	Archer	239.0166173
48011	Armstrong	369.9788584
48013	Atascosa	844.7624727
48015	Austin	743.6059889
48017	Bailey	2390.778426
48019	Bandera	389.9404136
48021	Bastrop	1545.253863
48023	Baylor	223.3389168
48025	Bee	2160.3707
48027	Bell	1049.651054
48029	Bexar	2111.680024
48031	Blanco	837.4636814
48033	Borden	0
48035	Bosque	813.2256166
48037	Bowie	749.5441245
48039	Brazoria	1887.628309
48041	Brazos	1762.6721
48043	Brewster	2007.122046
48045	Briscoe	725.5936675
48047	Brooks	1335.394996
48049	Brown	1002.004008
48051	Burleson	1283.375931
48053	Burnet	1161.078625
48055	Caldwell	2585.150415
48057	Calhoun	2439.59
48059	Callahan	328.7123053
48061	Cameron	3742.557347
48063	Camp	1695.695542
48065	Carson	233.1390508



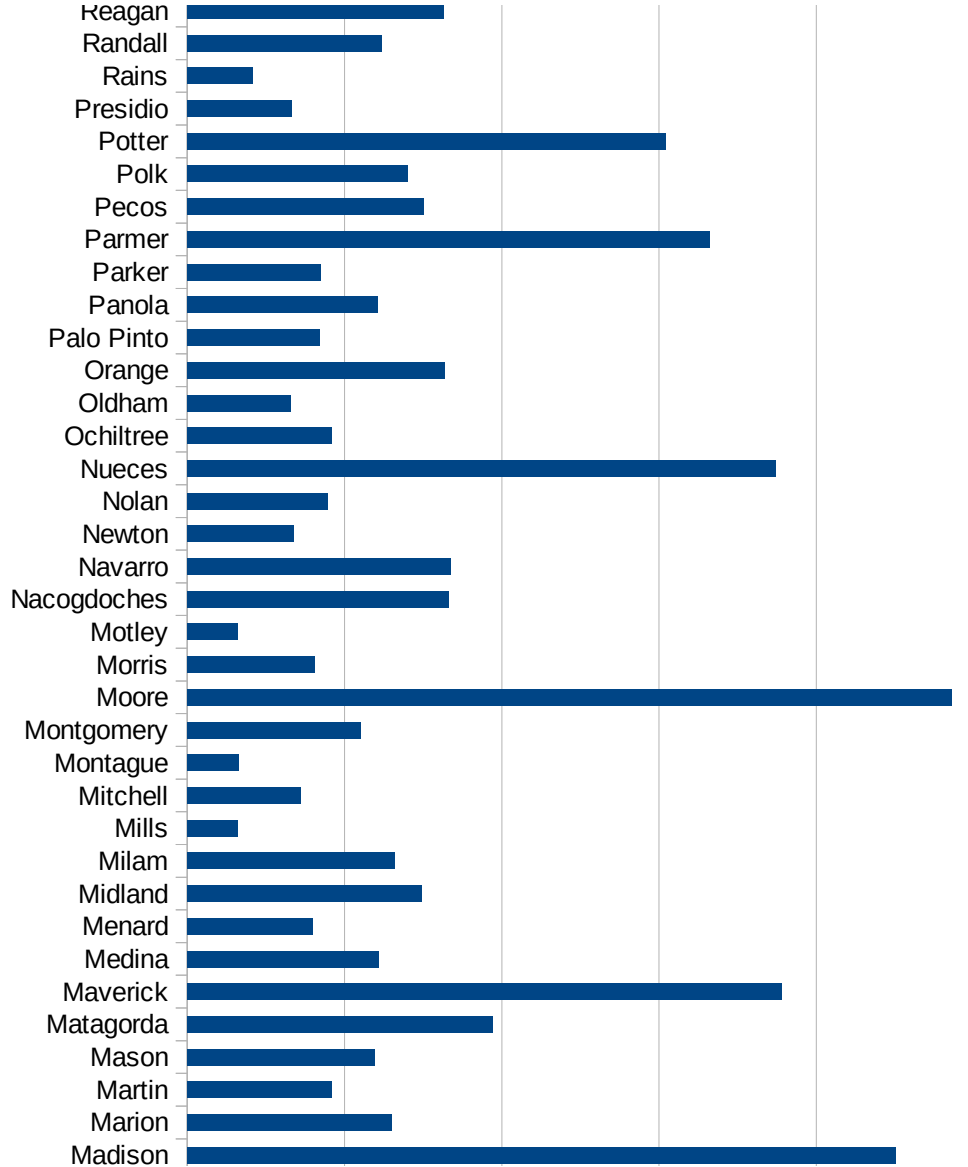
TX





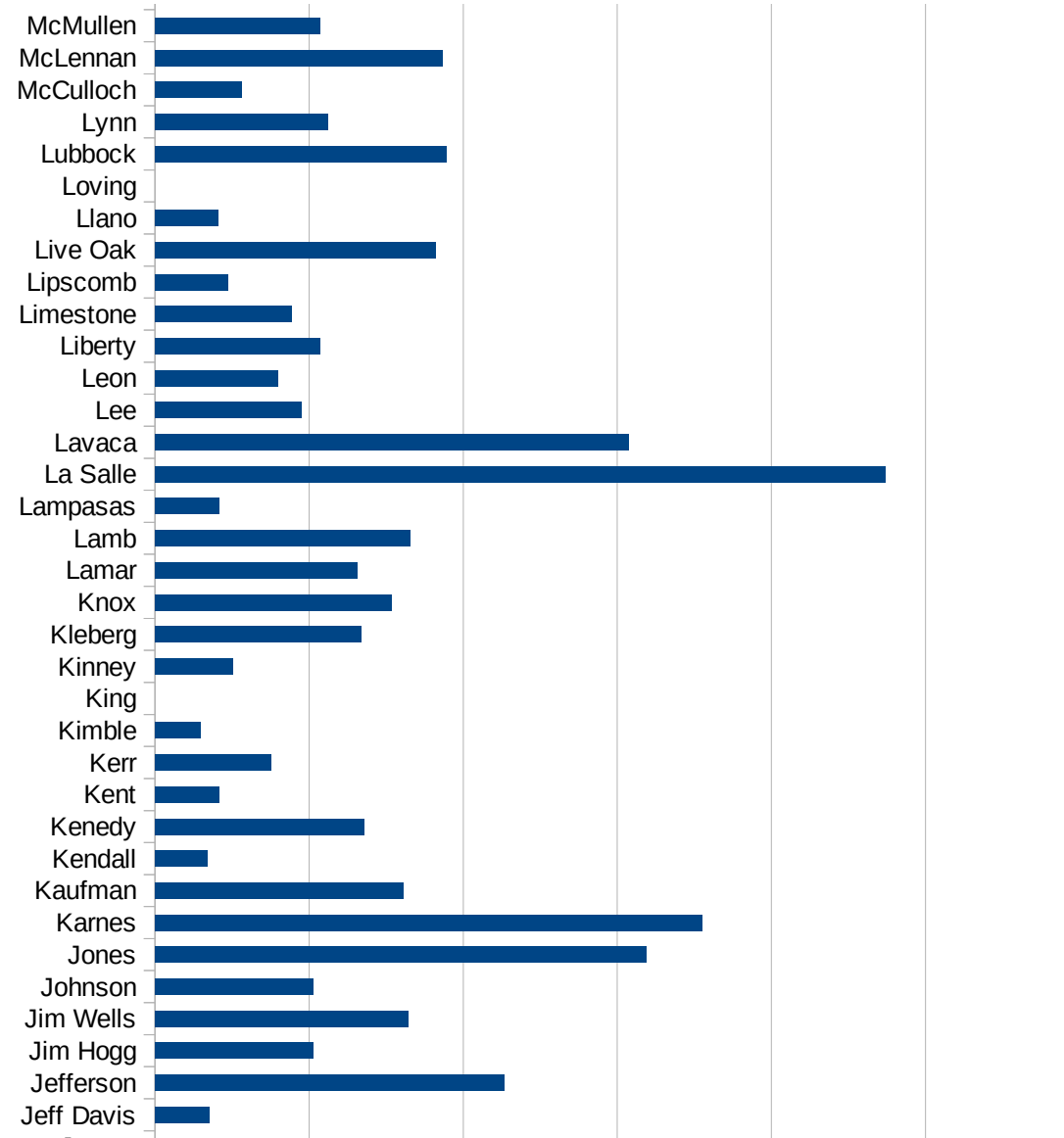
TX

48135 Ector	2166.243123
48137 Edwards	1296.680498
48139 Ellis	1526.449542
48141 El Paso	1854.992757
48143 Erath	1194.458842
48145 Falls	709.5471589
48147 Fannin	671.6544805
48149 Fayette	1491.183084
48151 Fisher	677.259703
48153 Floyd	1507.623779
48155 Foard	166.6666667
48157 Fort Bend	1126.852809
48159 Franklin	835.9650752
48161 Freestone	757.26979
48163 Frio	2508.074283
48165 Gaines	712.884551
48167 Galveston	2731.658232
48169 Garza	1505.016722
48171 Gillespie	656.6184152
48173 Glasscock	432.2766571
48175 Goliad	1015.295359
48177 Gonzales	3217.132431
48179 Gray	963.6903403
48181 Grayson	814.9801106
48183 Gregg	1097.75518
48185 Grimes	3025.38787
48187 Guadalupe	1020.19622
48189 Hale	3715.637009
48191 Hall	330.2509908
48193 Hamilton	671.8528996
48195 Hansford	1171.517481
48197 Hardeman	433.4523202
48199 Hardin	1616.93499
48201 Harris	1743.46973



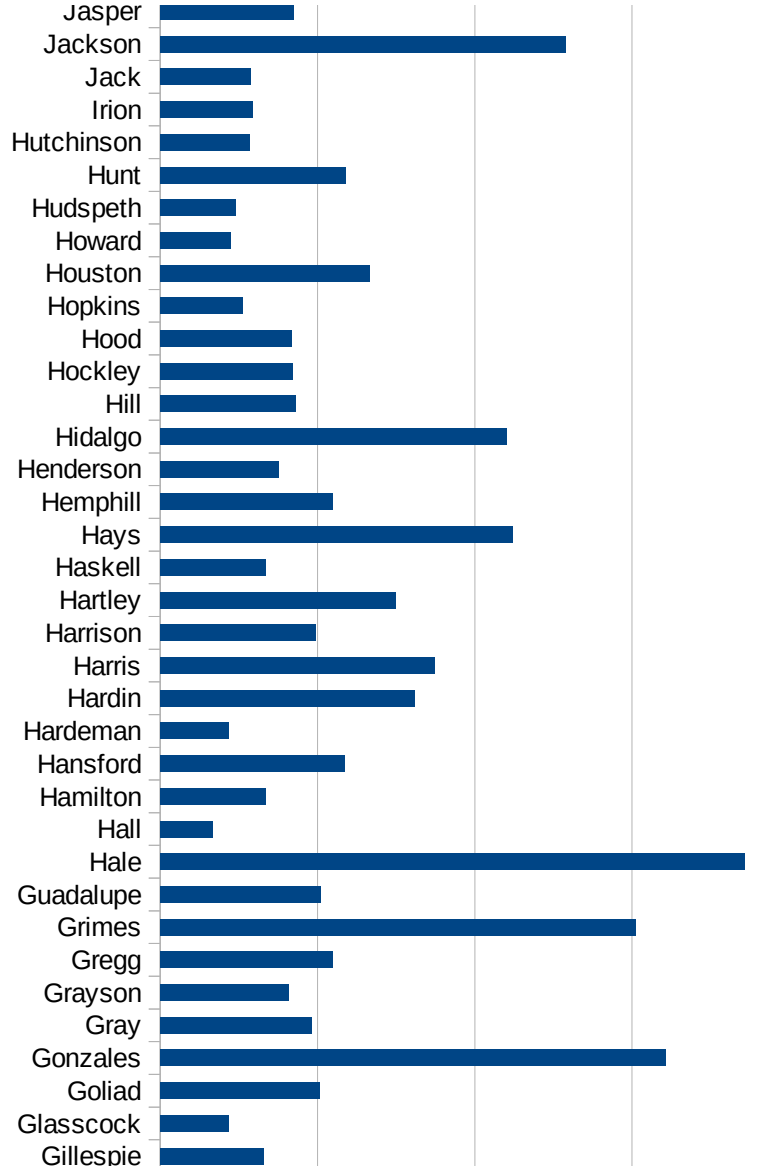
TX

48203 Harrison	987.6210173
48205 Hartley	1494.927923
48207 Haskell	670.9100292
48209 Hays	2240.927813
48211 Hemphill	1098.039216
48213 Henderson	754.5656691
48215 Hidalgo	2206.044537
48217 Hill	860.9781592
48219 Hockley	844.2123586
48221 Hood	834.2005716
48223 Hopkins	527.0306982
48225 Houston	1329.36251
48227 Howard	449.8203461
48229 Hudspeth	479.6663191
48231 Hunt	1178.323816
48233 Hutchinson	570.8085668
48235 Irion	591.3272011
48237 Jack	576.727355
48239 Jackson	2574.963023
48241 Jasper	847.4576271
48243 Jeff Davis	355.2397869
48245 Jefferson	2263.12838
48247 Jim Hogg	1028.963415
48249 Jim Wells	1641.271863
48251 Johnson	1027.071504
48253 Jones	3189.181006
48255 Karnes	3552.715655
48257 Kaufman	1610.144454
48259 Kendall	341.7979448
48261 Kenedy	1357.466063
48263 Kent	413.2231405
48265 Kerr	751.8366568
48267 Kimble	298.0284273
48269 King	0



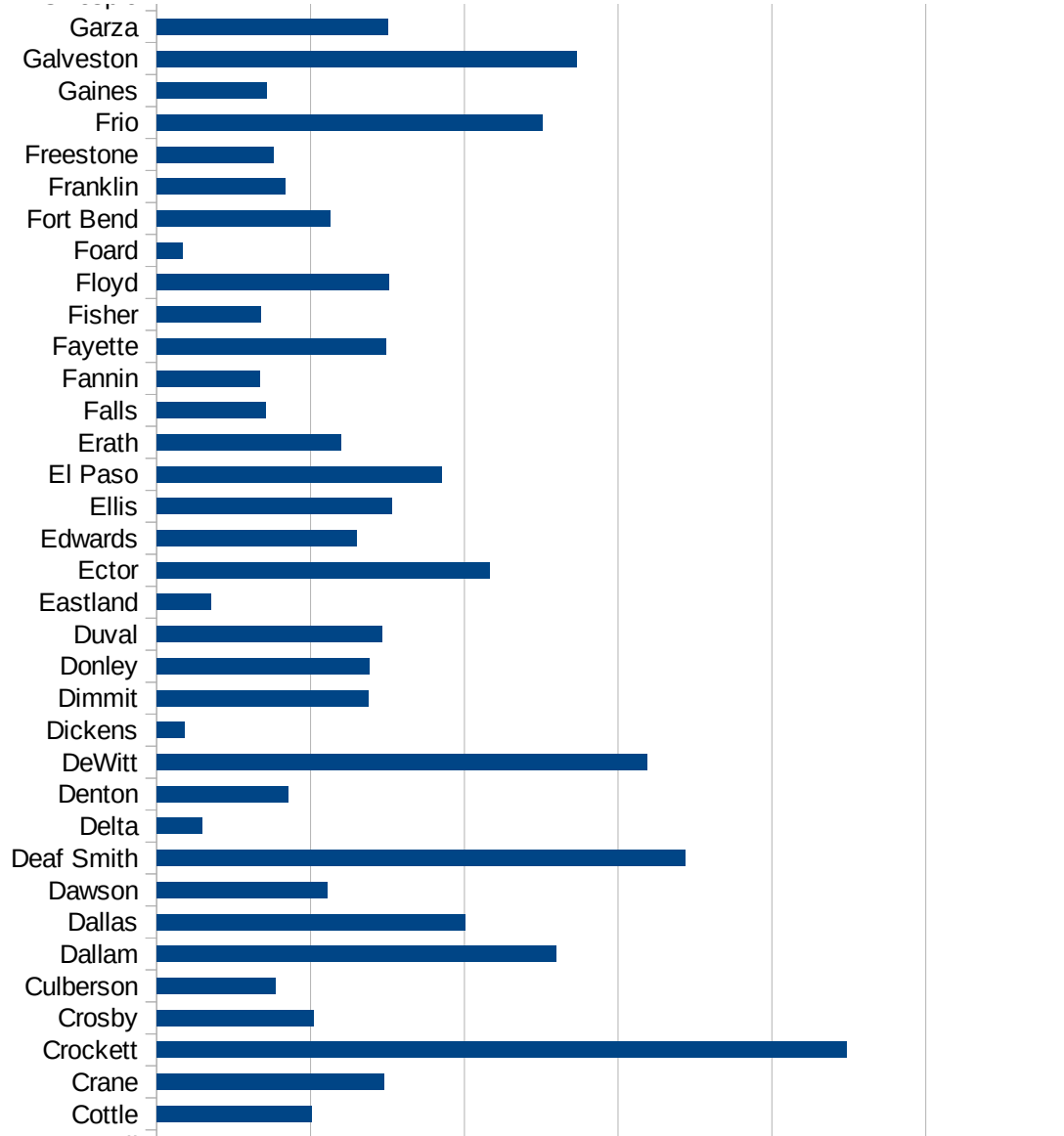
TX

48271 Kinney	504.3801434
48273 Kleberg	1336.374442
48275 Knox	1532.986586
48277 Lamar	1311.132561
48279 Lamb	1656.786746
48281 Lampasas	414.5272976
48283 La Salle	4740.406321
48285 Lavaca	3073.097961
48287 Lee	950.7699487
48289 Leon	799.0735379
48291 Liberty	1071.556827
48293 Limestone	888.6432246
48295 Lipscomb	476.900149
48297 Live Oak	1824.757521
48299 Llano	406.5416243
48301 Loving	0
48303 Lubbock	1890.297061
48305 Lynn	1123.02195
48307 McCulloch	563.4155503
48309 McLennan	1864.834824
48311 McMullen	1068.090788
48313 Madison	4507.00319
48315 Marion	1299.355359
48317 Martin	921.2584738
48319 Mason	1191.588785
48321 Matagorda	1945.173999
48323 Maverick	3778.746687
48325 Medina	1219.536144
48327 Menard	794.7639084
48329 Midland	1489.181703
48331 Milam	1321.077554
48333 Mills	325.1371672
48335 Mitchell	724.3707796
48337 Montague	326.5972647



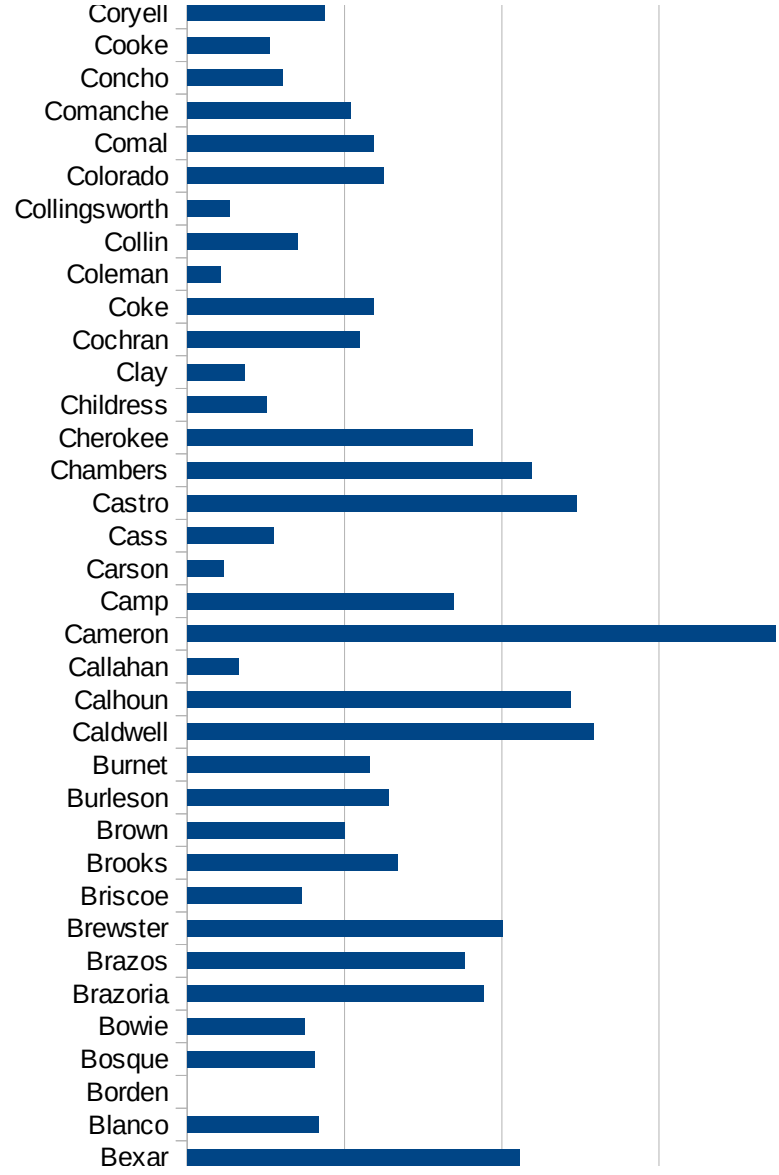
TX

48339 Montgomery	1101.662648
48341 Moore	4859.204096
48343 Morris	810.4384472
48345 Motley	324.1491086
48347 Nacogdoches	1664.865852
48349 Navarro	1676.586301
48351 Newton	676.560454
48353 Nolan	894.8545861
48355 Nueces	3740.907899
48357 Ochiltree	914.8486981
48359 Oldham	656.9685594
48361 Orange	1638.108457
48363 Palo Pinto	845.021645
48365 Panola	1209.607741
48367 Parker	851.3344559
48369 Parmer	3325.223033
48371 Pecos	1505.774261
48373 Polk	1399.132538
48375 Potter	3045.600428
48377 Presidio	662.0610248
48379 Rains	419.4423884
48381 Randall	1235.039003
48383 Reagan	1630.580059
48385 Real	2501.437608
48387 Red River	1117.043121
48389 Reeves	936.604014
48391 Refugio	3071.672355
48393 Roberts	664.4518272
48395 Robertson	1307.567693
48397 Rockwall	807.693454
48399 Runnels	1143.247997
48401 Rusk	650.137741
48403 Sabine	481.6318821
48405 San Augustine	1943.634597

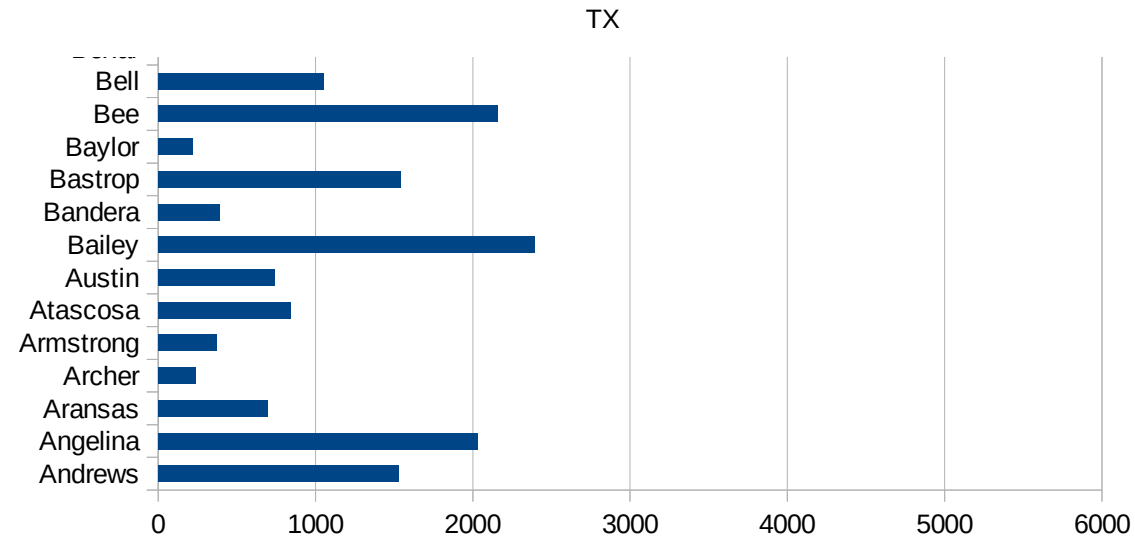


TX

48407 San Jacinto	609.3526933
48409 San Patricio	1318.523612
48411 San Saba	379.9141064
48413 Schleicher	1243.523316
48415 Scurry	2804.458674
48417 Shackelford	522.5945281
48419 Shelby	1561.885278
48421 Sherman	1266.645015
48423 Smith	1062.457378
48425 Somervell	732.0319432
48427 Starr	3240.604417
48429 Stephens	360.4367645
48431 Sterling	0
48433 Stonewall	367.1071953
48435 Sutton	1649.813731
48437 Swisher	1058.6974
48439 Tarrant	1449.78419
48441 Taylor	804.9985469
48443 Terrell	243.0133657
48445 Terry	1074.306177
48447 Throckmorton	264.0264026
48449 Titus	3902.158448
48451 Tom Green	2166.022219
48453 Travis	1782.272253
48455 Trinity	1051.56038
48457 Tyler	534.660767
48459 Upshur	501.6965584
48461 Upton	463.0890765
48463 Uvalde	1936.973851
48465 Val Verde	3324.662656
48467 Van Zandt	656.9199736
48469 Victoria	3685.554409
48471 Walker	3947.295806
48473 Waller	811.2788465



48475 Ward	750.8532423
48477 Washington	1418.480118
48479 Webb	2688.195426
48481 Wharton	1600.230664
48483 Wheeler	635.7156617
48485 Wichita	728.4346983
48487 Wilbarger	475.8190328
48489 Willacy	3109.458517
48491 Williamson	1068.960102
48493 Wilson	864.1287034
48495 Winkler	945.5958549
48497 Wise	549.0081253
48499 Wood	700.2149394
48501 Yoakum	1117.448493
48503 Young	836.7968966
48505 Zapata	1176.88513
48507 Zavala	1685.721439



TX

FIPS

29001  
29003  
29005  
29007  
29009  
29011  
29013  
29015  
29017  
29019  
29021  
29023  
29025  
29027  
29029  
29031  
29033  
29035  
29037

TX

29039  
29041  
29043  
29045  
29047  
29049  
29051  
29053  
29055  
29057  
29059  
29061  
29063  
29065  
29067  
29069  
29071  
29073  
29075  
29077  
29079  
29081  
29083  
29085  
29087  
29089  
29091  
29093  
29095  
29097  
29099  
29101

29103



TX

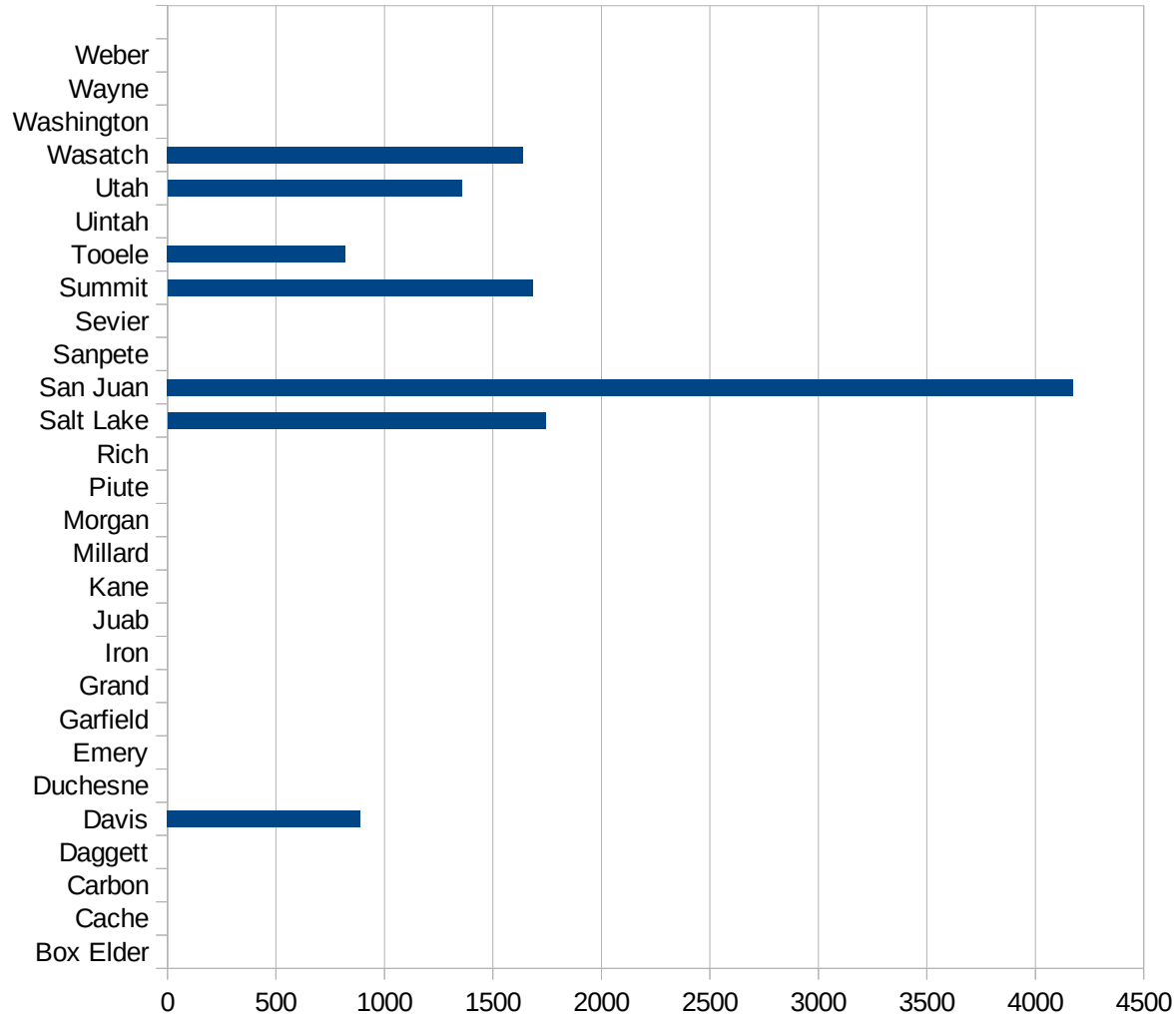
29105  
29107  
29109  
29111  
29113  
29115  
29117  
29121  
29123  
29125  
29127  
29119  
29129  
29131  
29133  
29135  
29137  
29139  
29141  
29143  
29145  
29147  
29149  
29151  
29153  
29155  
29157  
29159  
29161  
29163  
29165  
29167  
29169  
29171

TX

29173  
29175  
29177  
29179  
29181  
29195  
29197  
29199  
29201  
29203  
29205  
29183  
29185  
29187  
29189  
29510  
29186  
29207  
29209  
29211  
29213  
29215  
  
29217  
29219  
29221  
29223  
29225  
29227  
29229

UT

FIPS	County	PC Infection
49001	Beaver	0
49003	Box Elder	0
49005	Cache	0
49007	Carbon	0
49009	Daggett	0
49011	Davis	889.64581918
49013	Duchesne	0
49015	Emery	0
49017	Garfield	0
49019	Grand	0
49021	Iron	0
49023	Juab	0
49025	Kane	0
49027	Millard	0
49029	Morgan	0
49031	Piute	0
49033	Rich	0
49035	Salt Lake	1742.2718246
49037	San Juan	4175.0275099
49039	Sanpete	0
49041	Sevier	0
49043	Summit	1683.6381847
49045	Tooele	819.66040597
49047	Uintah	0
49049	Utah	1355.4843759
49051	Wasatch	1639.5908544
49053	Washington	0
49055	Wayne	0
49057	Weber	0



UT

FIPS

29001  
29003  
29005  
29007  
29009  
29011  
29013  
29015  
29017  
29019  
29021  
29023  
29025  
29027  
29029  
29031  
29033  
29035  
29037

UT

29039  
29041  
29043  
29045  
29047  
29049  
29051  
29053  
29055  
29057  
29059  
29061  
29063  
29065  
29067  
29069  
29071  
29073  
29075  
29077  
29079  
29081  
29083  
29085  
29087  
29089  
29091  
29093  
29095  
29097  
29099  
29101

29103

UT

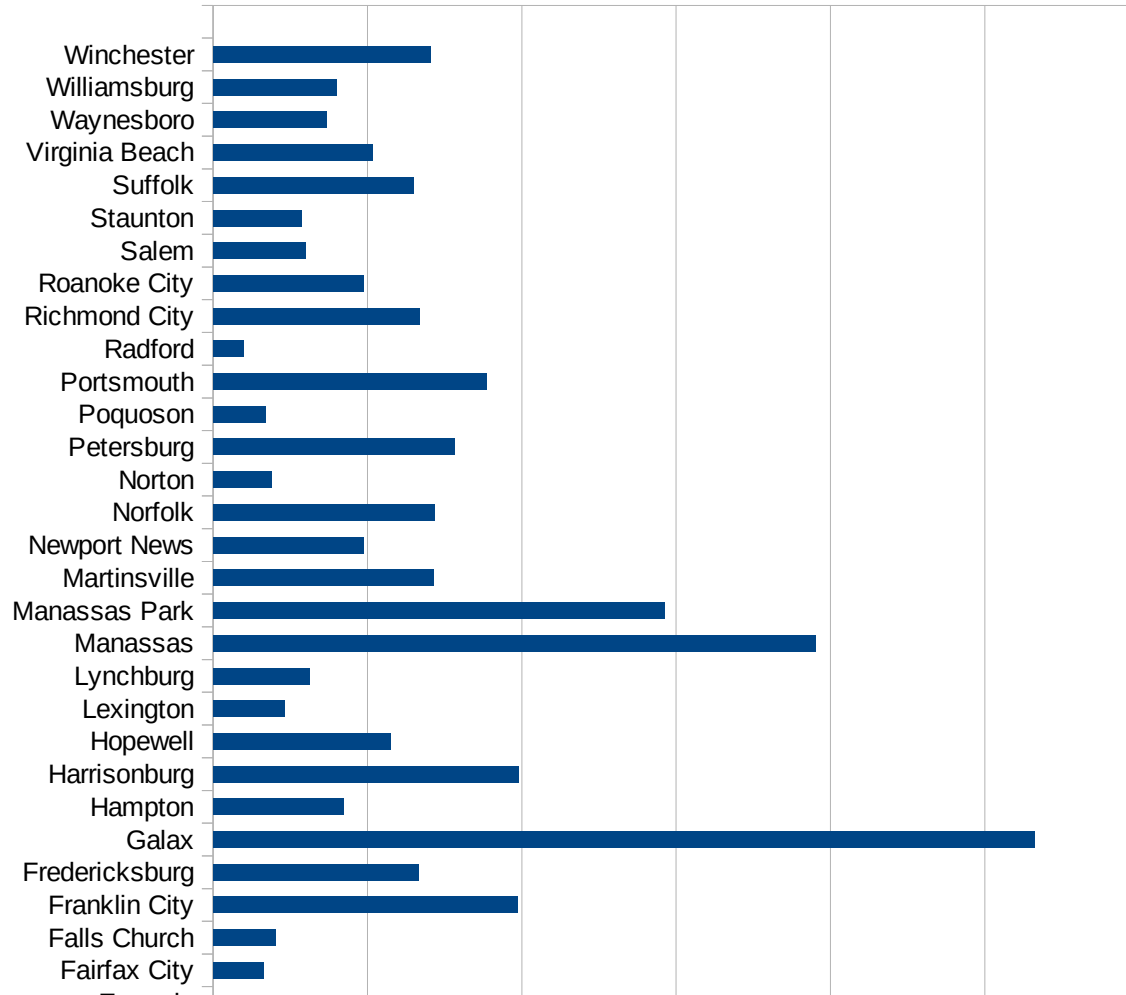
29105  
29107  
29109  
29111  
29113  
29115  
29117  
29121  
29123  
29125  
29127  
29119  
29129  
29131  
29133  
29135  
29137  
29139  
29141  
29143  
29145  
29147  
29149  
29151  
29153  
29155  
29157  
29159  
29161  
29163  
29165  
29167  
29169  
29171

UT

29173  
29175  
29177  
29179  
29181  
29195  
29197  
29199  
29201  
29203  
29205  
29183  
29185  
29187  
29189  
29510  
29186  
29207  
29209  
29211  
29213  
29215  
  
29217  
29219  
29221  
29223  
29225  
29227  
29229

VA

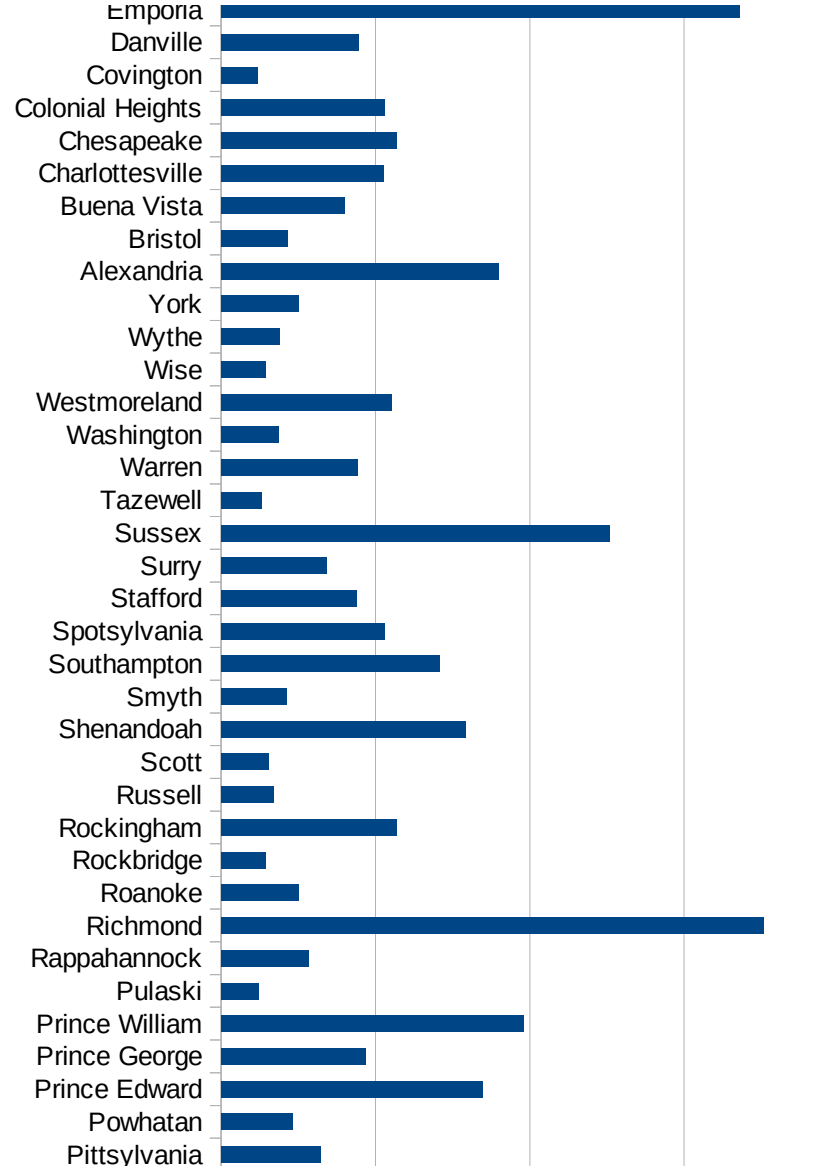
FIPS	County	PC Infection
51001	Accomack	3347.525608
51003	Albemarle	734.0090877
51005	Alleghany	389.0006707
51007	Amelia	591.7159763
51009	Amherst	432.6406872
51011	Appomattox	486.0804242
51013	Arlington	1268.519415
51015	Augusta	345.8923625
51017	Bath	93.19664492
51019	Bedford	415.2539144
51021	Bland	143.0160496
51023	Botetourt	601.0157166
51025	Brunswick	1318.359375
51027	Buchanan	348.7111823
51029	Buckingham	3517.853991
51031	Campbell	320.1571681
51033	Caroline	630.4432601
51035	Carroll	1042.65083
51036	Charles City	734.7644432
51037	Charlotte	418.8306249
51041	Chesterfield	1209.561735
51043	Clarke	475.1084487
51045	Craig	335.7030016
51047	Culpeper	1883.954569
51049	Cumberland	734.0197778
51051	Dickenson	261.6539283
51053	Dinwiddie	739.5983035
51057	Essex	769.3012181
51059	Fairfax	1397.903189
51061	Fauquier	837.6370711
51063	Floyd	272.23805
51065	Fluvanna	668.3343912
51067	Franklin	290.0613934





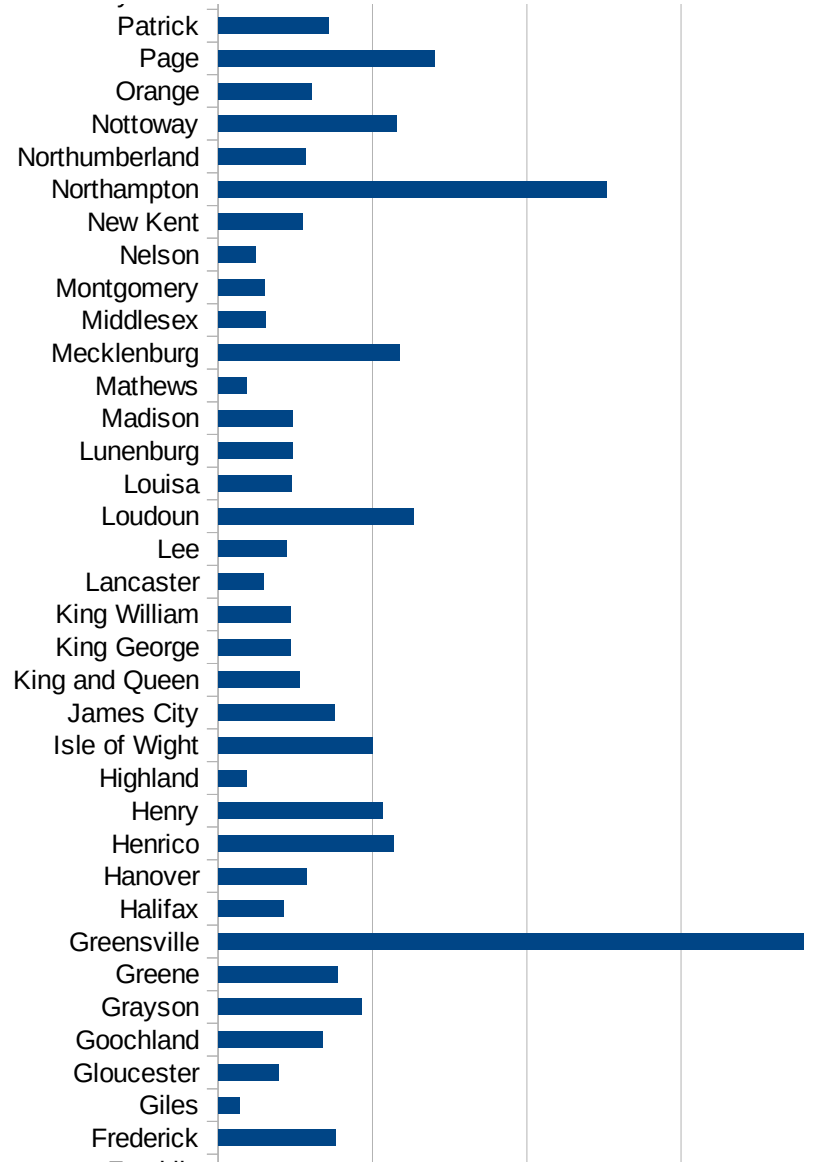
VA

51069 Frederick	763.9635561
51071 Giles	136.5471384
51073 Gloucester	393.5848349
51075 Goochland	675.4431251
51077 Grayson	927.6437848
51079 Greene	773.5477021
51081 Greensville	3792.895846
51083 Halifax	424.9706917
51085 Hanover	573.4853924
51087 Henrico	1136.48443
51089 Henry	1065.687987
51091 Highland	180.9954751
51093 Isle of Wight	1001.271886
51095 James City	752.6473553
51097 King and Queen	525.4189151
51099 King George	470.3668862
51101 King William	466.3793612
51103 Lancaster	296.7634239
51105 Lee	446.0303301
51107 Loudoun	1265.822785
51109 Louisa	473.1089238
51111 Lunenburg	479.8940923
51113 Madison	481.3839789
51115 Mathews	181.7768689
51117 Mecklenburg	1174.551387
51119 Middlesex	306.4351379
51121 Montgomery	299.0352074
51125 Nelson	242.6530062
51127 New Kent	544.8617748
51131 Northampton	2513.847465
51133 Northumberland	568.0414917
51135 Nottoway	1154.345006
51137 Orange	605.829058
51139 Page	1399.740943



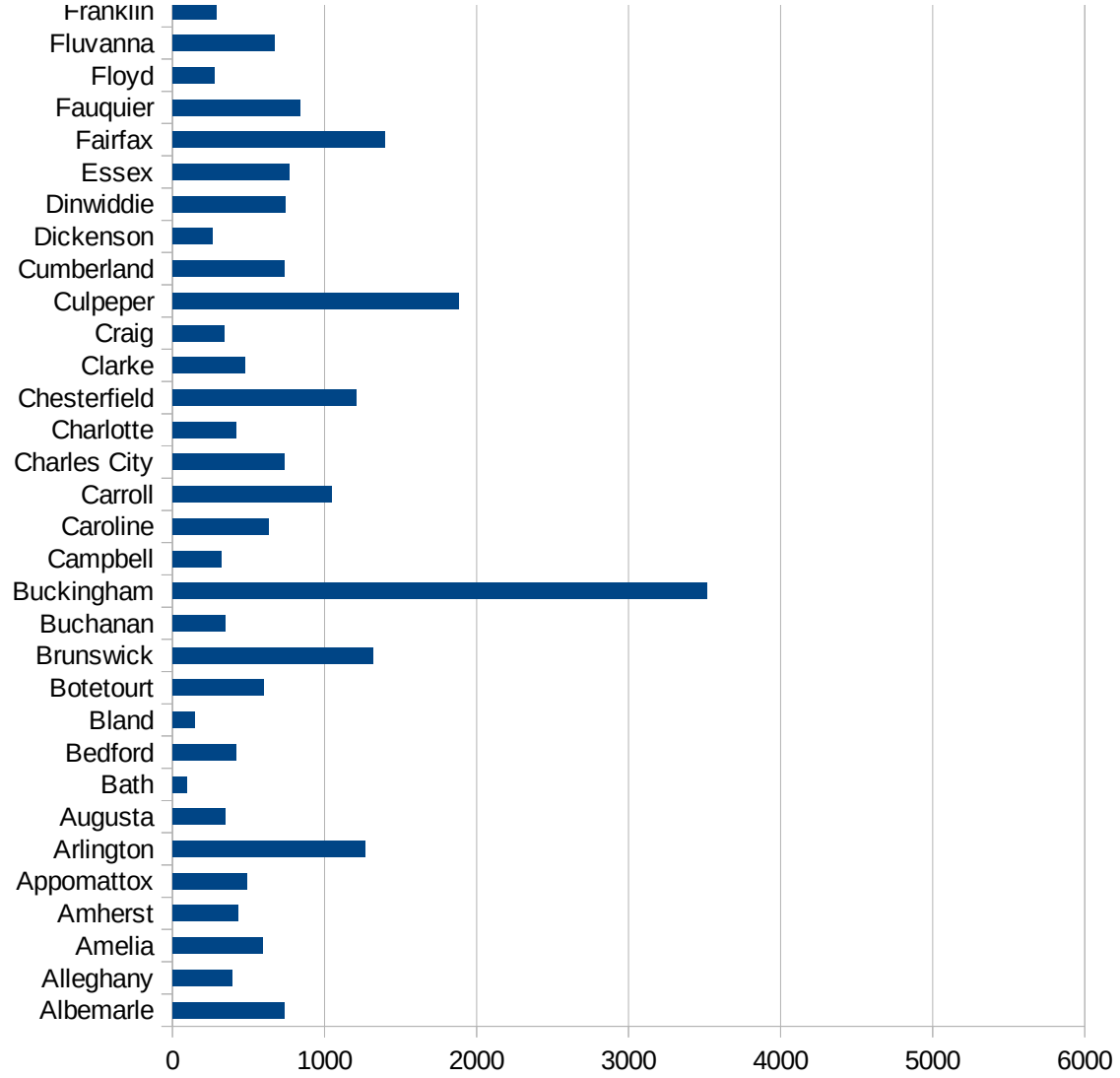
VA

51141 Patrick	712.9519606
51143 Pittsylvania	643.1606753
51145 Powhatan	462.5029977
51147 Prince Edward	1694.989107
51149 Prince George	937.4507641
51153 Prince William	1957.859965
51155 Pulaski	240.7092115
51157 Rappahannock	565.3612796
51159 Richmond	3518.477539
51161 Roanoke	500.6750077
51163 Rockbridge	290.0843882
51165 Rockingham	1138.545616
51167 Russell	340.2123523
51169 Scott	306.4920591
51171 Shenandoah	1584.017289
51173 Smyth	426.6211604
51175 Southampton	1415.899011
51177 Spotsylvania	1058.567619
51179 Stafford	877.5673513
51181 Surry	679.6416435
51183 Sussex	2518.465783
51185 Tazewell	259.4541672
51187 Warren	882.4338175
51191 Washington	373.148046
51193 Westmoreland	1104.879417
51195 Wise	289.3823003
51197 Wythe	375.5999165
51199 York	498.1870707
51510 Alexandria	1798.417741
51520 Bristol	430.7729644
51530 Buena Vista	801.6674683
51540 Charlottesville	1049.525116
51550 Chesapeake	1137.927908
51570 Colonial Heights	1059.832894



VA

51580 Covington	238.0952381
51590 Danville	889.5878898
51595 Emporia	3358.719
51600 Fairfax City	329.616668
51610 Falls Church	406.1738424
51620 Franklin City	1971.795832
51630 Fredericksburg	1331.32034
51640 Galax	5324.614666
51650 Hampton	842.0629425
51660 Harrisonburg	1980.271316
51670 Hopewell	1150.646132
51678 Lexington	462.4439462
51680 Lynchburg	625.8675693
51683 Manassas	3902.403881
51685 Manassas Park	2923.672502
51690 Martinsville	1426.135483
51700 Newport News	971.8629987
51710 Norfolk	1432.340746
51720 Norton	378.0241935
51730 Petersburg	1561.757532
51735 Poquoson	336.3412633
51740 Portsmouth	1771.071096
51750 Radford	196.3029609
51760 Richmond City	1340.571633
51770 Roanoke City	973.7790232
51775 Salem	596.6540576
51790 Staunton	573.7902255
51800 Suffolk	1298.459176
51810 Virginia Beach	1034.676547
51820 Waynesboro	738.0236875
51830 Williamsburg	798.8721805
51840 Winchester	1408.851573



VA

VA

FIPS

29001  
29003  
29005  
29007  
29009  
29011  
29013  
29015  
29017  
29019  
29021  
29023  
29025  
29027  
29029  
29031  
29033  
29035  
29037

VA

29039  
29041  
29043  
29045  
29047  
29049  
29051  
29053  
29055  
29057  
29059  
29061  
29063  
29065  
29067  
29069  
29071  
29073  
29075  
29077  
29079  
29081  
29083  
29085  
29087  
29089  
29091  
29093  
29095  
29097  
29099  
29101

29103

VA

29105  
29107  
29109  
29111  
29113  
29115  
29117  
29121  
29123  
29125  
29127  
29119  
29129  
29131  
29133  
29135  
29137  
29139  
29141  
29143  
29145  
29147  
29149  
29151  
29153  
29155  
29157  
29159  
29161  
29163  
29165  
29167  
29169  
29171

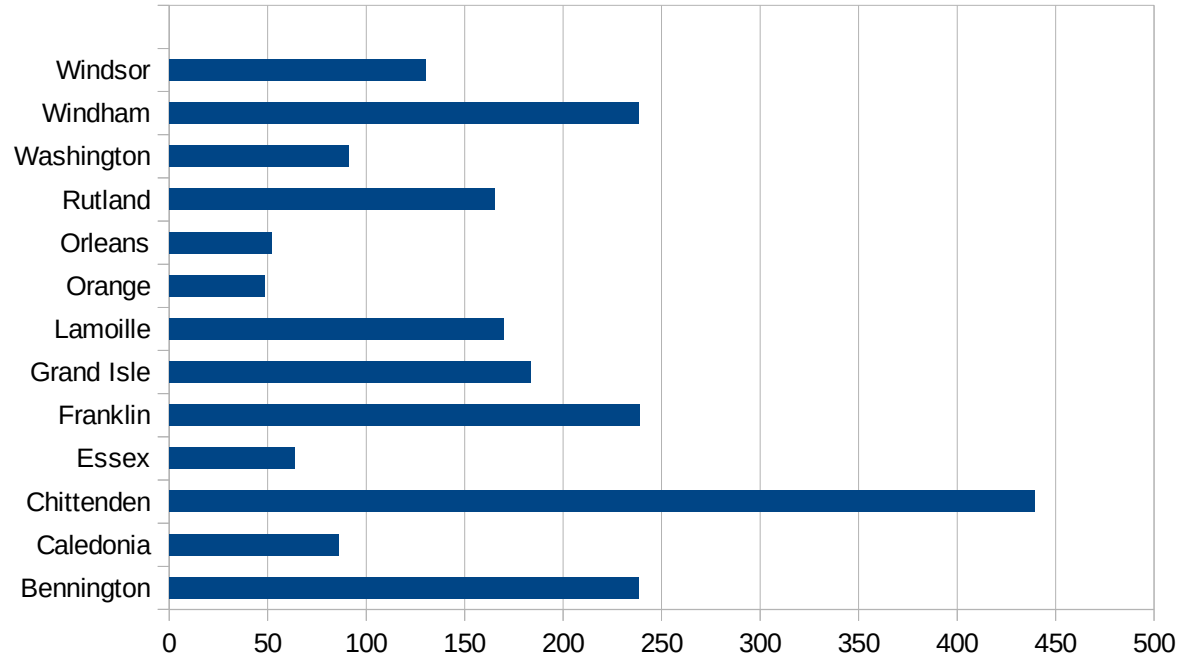
VA

29173  
29175  
29177  
29179  
29181  
29195  
29197  
29199  
29201  
29203  
29205  
29183  
29185  
29187  
29189  
29510  
29186  
29207  
29209  
29211  
29213  
29215  
  
29217  
29219  
29221  
29223  
29225  
29227  
29229



VT

FIPS	County	PC Infection
50001	Addison	197.4413761
50003	Bennington	238.5563133
50005	Caledonia	85.8029173
50007	Chittenden	439.3213912
50009	Essex	64
50011	Franklin	238.7648975
50013	Grand Isle	183.3568406
50015	Lamoille	169.9604743
50017	Orange	48.27752681
50019	Orleans	52.03106998
50021	Rutland	165.3258795
50023	Washington	91.15927073
50025	Windham	238.5630087
50027	Windsor	130.2318851



FIPS

- 29001
- 29003
- 29005
- 29007
- 29009
- 29011
- 29013
- 29015
- 29017
- 29019
- 29021
- 29023
- 29025
- 29027
- 29029
- 29031
- 29033
- 29035
- 29037

VT

29039  
29041  
29043  
29045  
29047  
29049  
29051  
29053  
29055  
29057  
29059  
29061  
29063  
29065  
29067  
29069  
29071  
29073  
29075  
29077  
29079  
29081  
29083  
29085  
29087  
29089  
29091  
29093  
29095  
29097  
29099  
29101

29103

VT

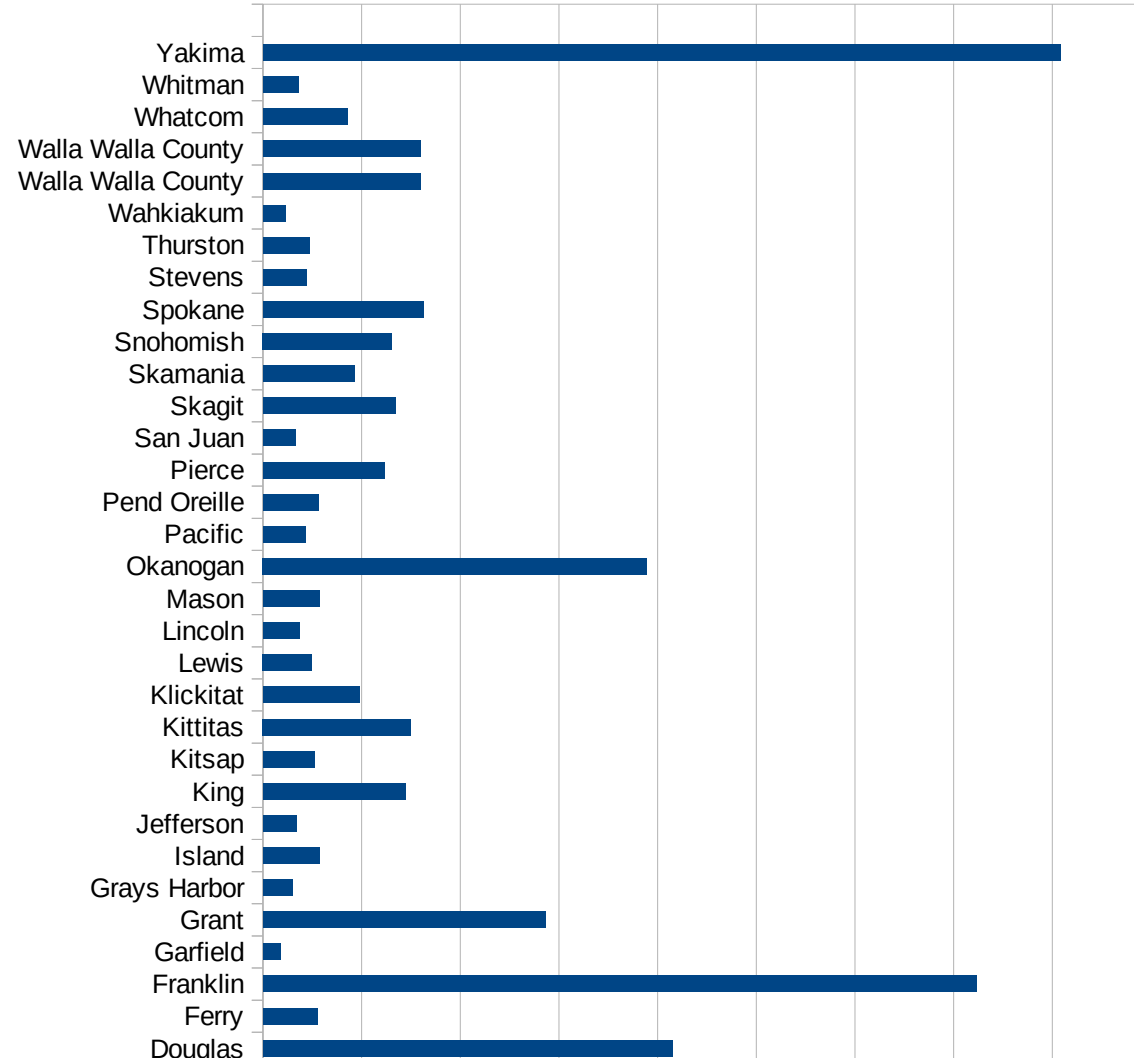
29105  
29107  
29109  
29111  
29113  
29115  
29117  
29121  
29123  
29125  
29127  
29119  
29129  
29131  
29133  
29135  
29137  
29139  
29141  
29143  
29145  
29147  
29149  
29151  
29153  
29155  
29157  
29159  
29161  
29163  
29165  
29167  
29169  
29171

VT

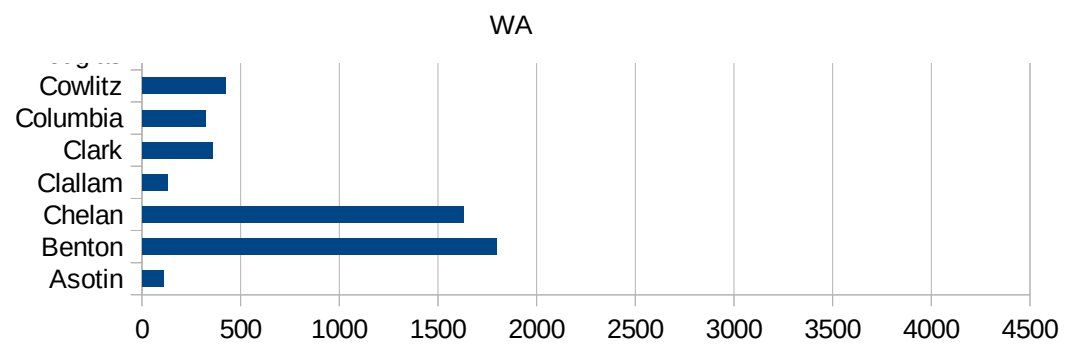
29173  
29175  
29177  
29179  
29181  
29195  
29197  
29199  
29201  
29203  
29205  
29183  
29185  
29187  
29189  
29510  
29186  
29207  
29209  
29211  
29213  
29215  
  
29217  
29219  
29221  
29223  
29225  
29227  
29229

WA

FIPS	County	PC Infection
53001	Adams	2110.43069
53003	Asotin	110.570544
53005	Benton	1799.115303
53007	Chelan	1629.108469
53009	Clallam	130.3152325
53011	Clark	355.2921302
53013	Columbia	320.27593
53015	Cowlitz	423.9037683
53017	Douglas	2074.253618
53019	Ferry	274.5456922
53021	Franklin	3616.437195
53023	Garfield	89.00756564
53025	Grant	1431.198693
53027	Grays Harbor	147.4946212
53029	Island	285.3421738
53031	Jefferson	170.1913076
53033	King	719.9653586
53035	Kitsap	262.0411038
53037	Kittitas	749.5143991
53039	Klickitat	488.5330438
53041	Lewis	247.4750013
53043	Lincoln	186.2197393
53045	Mason	285.4656754
53047	Okanogan	1946.264122
53049	Pacific	213.287348
53051	Pend Oreille	279.3706808
53053	Pierce	614.4963699
53055	San Juan	163.4750117
53057	Skagit	669.2354492
53059	Skamania	461.2546125
53061	Snohomish	653.576324
53063	Spokane	814.5642217
53065	Stevens	218.7361909



53067 Thurston	237.4144173
53069 Wahkiakum	112.9688206
53071 Walla Walla Cou	799.3828174
53071 Walla Walla Cou	799.3828174
53073 Whatcom	427.5871236
53075 Whitman	178.7471631
53077 Yakima	4043.4129



WA

FIPS

29001  
29003  
29005  
29007  
29009  
29011  
29013  
29015  
29017  
29019  
29021  
29023  
29025  
29027  
29029  
29031  
29033  
29035  
29037



WA

29039  
29041  
29043  
29045  
29047  
29049  
29051  
29053  
29055  
29057  
29059  
29061  
29063  
29065  
29067  
29069  
29071  
29073  
29075  
29077  
29079  
29081  
29083  
29085  
29087  
29089  
29091  
29093  
29095  
29097  
29099  
29101

29103

WA

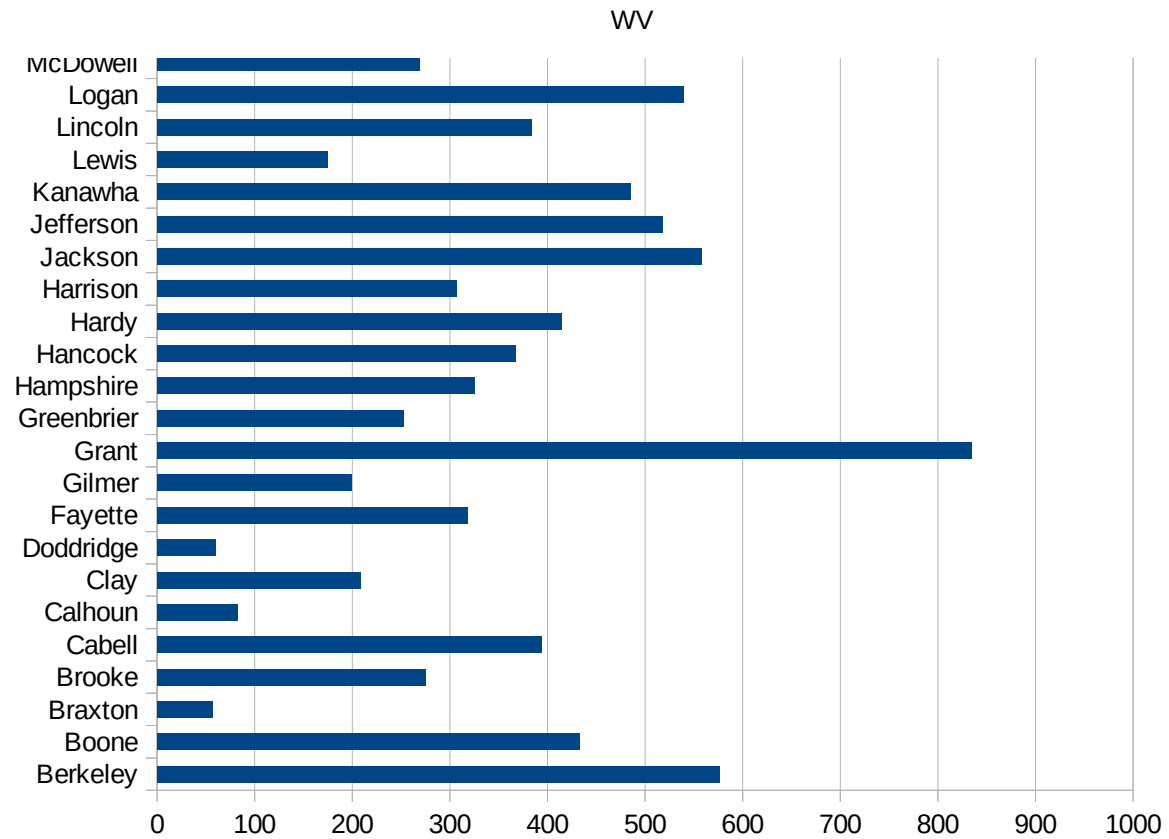
29105  
29107  
29109  
29111  
29113  
29115  
29117  
29121  
29123  
29125  
29127  
29119  
29129  
29131  
29133  
29135  
29137  
29139  
29141  
29143  
29145  
29147  
29149  
29151  
29153  
29155  
29157  
29159  
29161  
29163  
29165  
29167  
29169  
29171

WA

29173  
29175  
29177  
29179  
29181  
29195  
29197  
29199  
29201  
29203  
29205  
29183  
29185  
29187  
29189  
29510  
29186  
29207  
29209  
29211  
29213  
29215  
  
29217  
29219  
29221  
29223  
29225  
29227  
29229



54067 Nicholas	140.8904275
54069 Ohio	634.6545324
54071 Pendleton	828.9266829
54073 Pleasants	133.2090049
54075 Pocahontas	487.2830996
54077 Preston	363.4859186
54079 Putnam	314.0326735
54081 Raleigh	282.8130471
54083 Randolph	714.7070048
54085 Ritchie	30.86102253
54087 Roane	100.488085
54089 Summers	54.85893417
54091 Taylor	332.1076978
54093 Tucker	158.1595974
54095 Tyler	148.639378
54097 Upshur	159.7378661
54099 Wayne	490.6869617
54101 Webster	48.28002414
54103 Wetzel	268.5003274
54105 Wirt	102.915952
54107 Wood	287.4006864
54109 Wyoming	139.5169826



FIPS

- 29001
- 29003
- 29005
- 29007
- 29009
- 29011
- 29013
- 29015
- 29017
- 29019
- 29021
- 29023
- 29025
- 29027
- 29029
- 29031
- 29033
- 29035
- 29037

WV

29039  
29041  
29043  
29045  
29047  
29049  
29051  
29053  
29055  
29057  
29059  
29061  
29063  
29065  
29067  
29069  
29071  
29073  
29075  
29077  
29079  
29081  
29083  
29085  
29087  
29089  
29091  
29093  
29095  
29097  
29099  
29101

29103

WV

29105  
29107  
29109  
29111  
29113  
29115  
29117  
29121  
29123  
29125  
29127  
29119  
29129  
29131  
29133  
29135  
29137  
29139  
29141  
29143  
29145  
29147  
29149  
29151  
29153  
29155  
29157  
29159  
29161  
29163  
29165  
29167  
29169  
29171

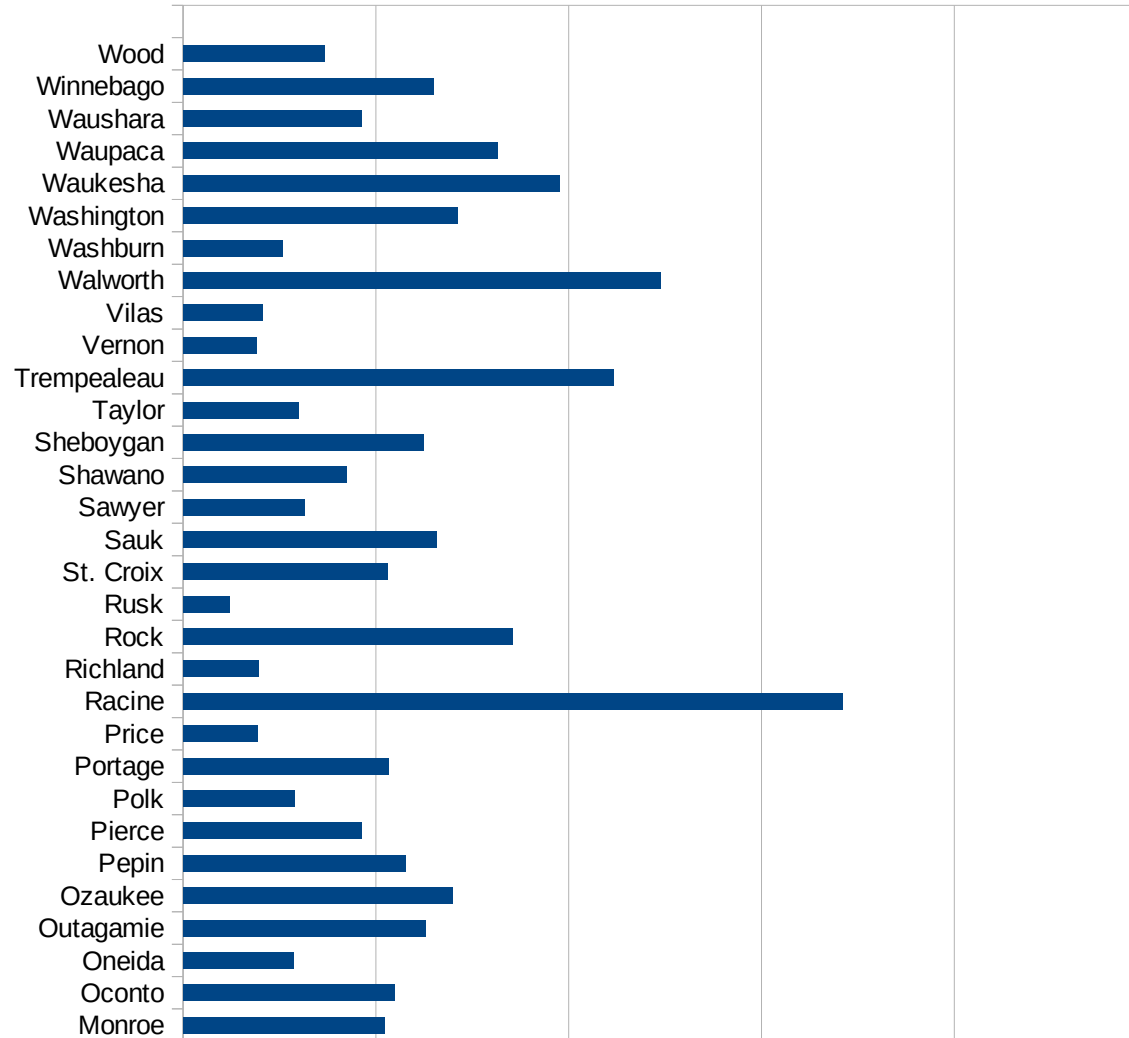


WV

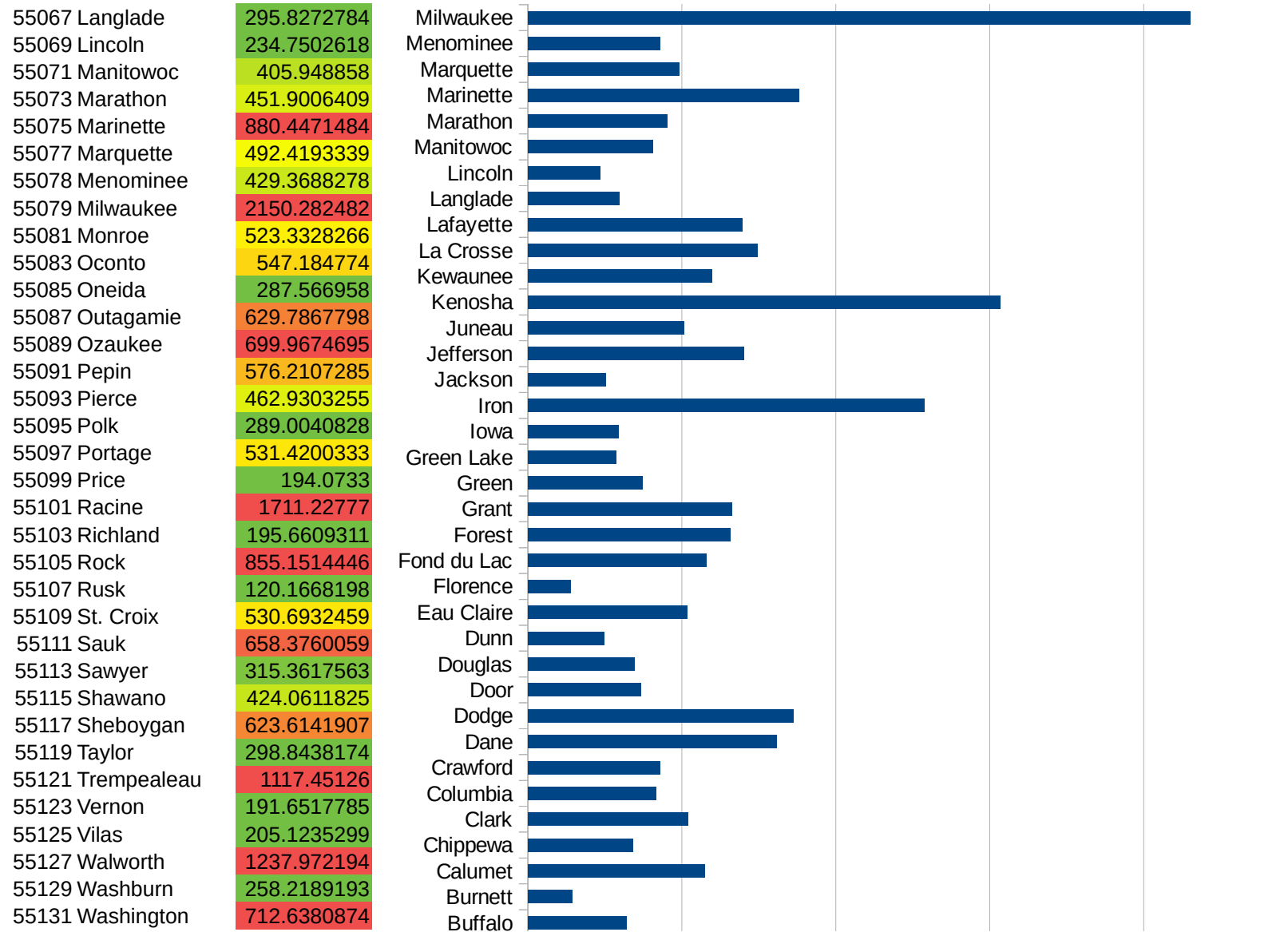
29173  
29175  
29177  
29179  
29181  
29195  
29197  
29199  
29201  
29203  
29205  
29183  
29185  
29187  
29189  
29510  
29186  
29207  
29209  
29211  
29213  
29215  
  
29217  
29219  
29221  
29223  
29225  
29227  
29229

WI

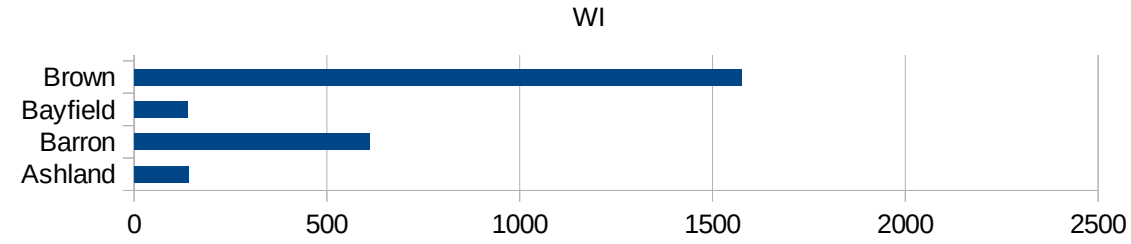
FIPS	County	PC Infection
55001	Adams	402.9880086
55003	Ashland	141.025641
55005	Barron	611.1061908
55007	Bayfield	139.6090945
55009	Brown	1576.061782
55011	Buffalo	320
55013	Burnett	142.9313929
55015	Calumet	574.1741263
55017	Chippewa	339.9080065
55019	Clark	518.5974819
55021	Columbia	414.9377593
55023	Crawford	429.6851022
55025	Dane	806.838212
55027	Dodge	861.7255
55029	Door	365.8094893
55031	Douglas	344.8435475
55033	Dunn	248.1664488
55035	Eau Claire	517.5349647
55037	Florence	138.8567461
55039	Fond du Lac	580.2107387
55041	Forest	656.2117673
55043	Grant	661.4423711
55045	Green	370.9821549
55047	Green Lake	285.4424358
55049	Iowa	294.4764629
55051	Iron	1286.116984
55053	Jackson	253.931048
55055	Jefferson	700.1139447
55057	Juneau	507.19465
55059	Kenosha	1534.05399
55061	Kewaunee	598.5379974
55063	La Crosse	745.1577434
55065	Lafayette	696.069607



WI



55133 Waukesha	975.0119085
55135 Waupaca	815.6000626
55137 Waushara	461.60821
55139 Winnebago	649.631622
55141 Wood	366.8468962



FIPS

- 29001
- 29003
- 29005
- 29007
- 29009
- 29011
- 29013
- 29015
- 29017
- 29019
- 29021
- 29023
- 29025
- 29027
- 29029
- 29031
- 29033
- 29035
- 29037

29039  
29041  
29043  
29045  
29047  
29049  
29051  
29053  
29055  
29057  
29059  
29061  
29063  
29065  
29067  
29069  
29071  
29073  
29075  
29077  
29079  
29081  
29083  
29085  
29087  
29089  
29091  
29093  
29095  
29097  
29099  
29101

29103

WI

29105  
29107  
29109  
29111  
29113  
29115  
29117  
29121  
29123  
29125  
29127  
29119  
29129  
29131  
29133  
29135  
29137  
29139  
29141  
29143  
29145  
29147  
29149  
29151  
29153  
29155  
29157  
29159  
29161  
29163  
29165  
29167  
29169  
29171

WI

29173  
29175  
29177  
29179  
29181  
29195  
29197  
29199  
29201  
29203  
29205  
29183  
29185  
29187  
29189  
29510  
29186  
29207  
29209  
29211  
29213  
29215  
  
29217  
29219  
29221  
29223  
29225  
29227  
29229