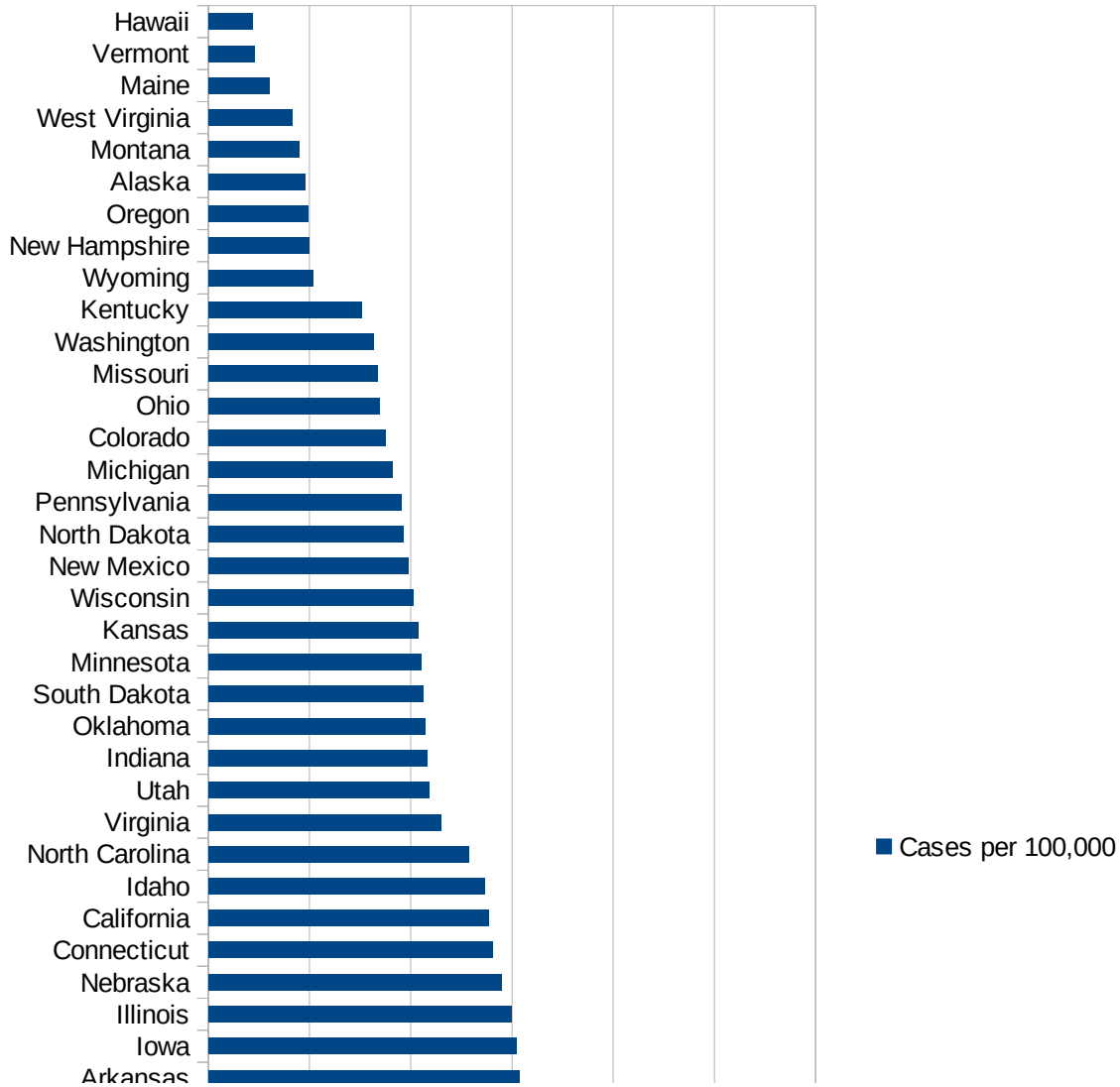


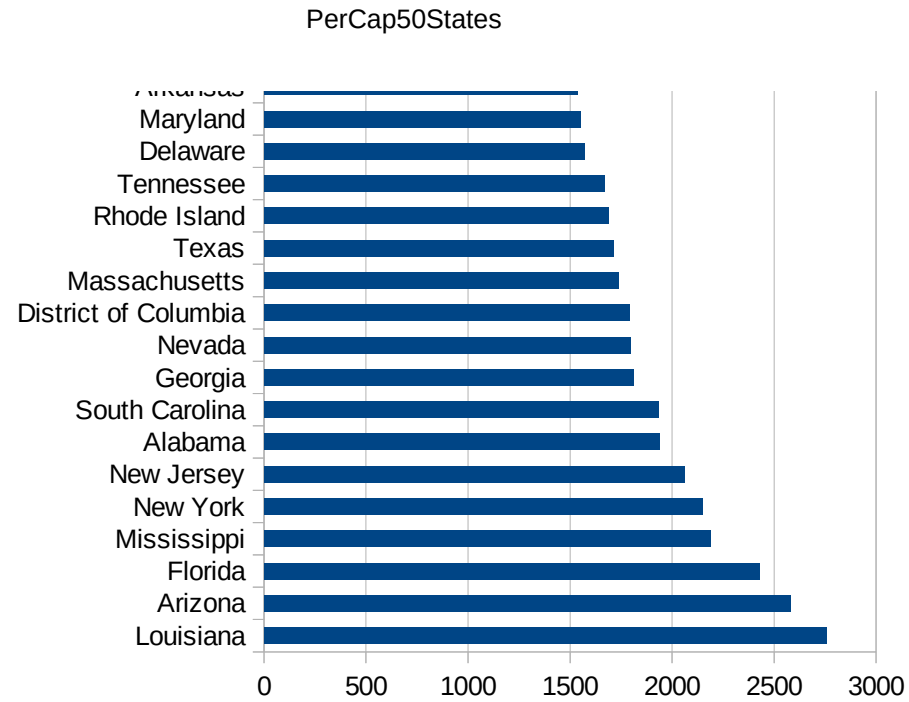
PerCap50States

Idx	State	Population	Cases per 100,000
19	Louisiana	4659978	2758.23190581586
3	Arizona	7171646	2580.34208604273
10	Florida	21299325	2429.25538720124
25	Mississippi	2986530	2191.03775954034
33	New York	19542209	2147.36215337785
31	New Jersey	8908520	2058.79315531648
1	Alabama	4887871	1940.04710844456
41	South Carolina	5084127	1931.87542325359
11	Georgia	10519475	1813.51255647264
29	Nevada	3034392	1797.16397881355
9	District of Columbia	702455	1792.14326896385
22	Massachusetts	6902149	1736.77792235433
44	Texas	28701845	1711.7505860686
40	Rhode Island	1057315	1689.18439632465
43	Tennessee	6770010	1667.05809888021
8	Delaware	967171	1571.69724898699
21	Maryland	6042718	1552.38089879422
4	Arkansas	3013825	1534.72746426883
16	Iowa	3156145	1522.07835825033
14	Illinois	12741080	1494.71630348448
28	Nebraska	1929268	1449.35799484571
7	Connecticut	3572665	1401.83868344779
5	California	39557045	1382.34289239755
13	Idaho	1754208	1363.57832138492
34	North Carolina	10383620	1284.10901015253
47	Virginia	8517685	1149.16200822172
45	Utah	3161105	1090.25166832484
15	Indiana	6691878	1079.72679717114
37	Oklahoma	3943079	1071.09190558952
42	South Dakota	882235	1062.18864588233
24	Minnesota	5611179	1052.52389916629
17	Kansas	2911505	1035.10040339962
50	Wisconsin	5813568	1010.87662516375



This work is licensed under the Creative Commons Attribution-NoDerivatives 4.0 International License. To view a copy of this license, visit <http://creativecommons.org/licenses/by-nd/4.0/>.

Idx	State	Population	Cases per 100,000
32	New Mexico	2095428	986.433320543583
35	North Dakota	760077	963.981280843915
39	Pennsylvania	12807060	952.818211205382
23	Michigan	9995915	908.401081841932
6	Colorado	5695564	875.681495282996
36	Ohio	11689442	844.137812566246
26	Missouri	6126452	838.348198924924
48	Washington	7535591	815.052196967696
18	Kentucky	4468402	756.33302464729
51	Wyoming	577737	519.267417527353
30	New Hampshire	1356458	499.536292314248
38	Oregon	4190713	492.398310263671
2	Alaska	737438	479.497937453725
27	Montana	1062305	447.799831498487
49	West Virginia	1805832	412.662971970815
20	Maine	1338404	299.909444383011
46	Vermont	626299	229.92212984533
12	Hawaii	1420491	217.671213685972



Counties_Cities

FIPS	County	State	Cases Per 100,000
47169	Trousdale	Tennessee	14366.14602252
47095	Lake	Tennessee	10551.88233707
5077	Lee	Arkansas	9938.78686700
31043	Dakota	Nebraska	9570.28332420
5079	Lincoln	Arkansas	9033.84891280
19021	Buena Vista	Iowa	9011.77417732
27105	Nobles	Minnesota	8000.36489692
22035	East Carroll	Louisiana	7361.09137417
13053	Chattahoochee	Georgia	6888.80569075
5017	Chicot	Arkansas	6878.71239701
31037	Colfax	Nebraska	6433.23223968
20057	Ford	Kansas	6105.40604344
4023	Santa Cruz	Arizona	5699.72694631
5133	Sevier	Arkansas	5694.61462162
1085	Lowndes	Alabama	5684.78042912
20175	Seward	Kansas	5601.46923783
35031	McKinley	New Mexico	5584.45151473
13101	Echols	Georgia	5500.00000000
22065	Madison	Louisiana	5456.50031359
51640	Galax	Virginia	5418.02895843
4027	Yuma	Arizona	5396.74158998
46017	Buffalo	South Dakota	5353.63457760
6025	Imperial	California	5280.29390575
40139	Texas	Oklahoma	5128.33048154
28051	Holmes	Mississippi	4954.03472932
5149	Yell	Arkansas	4931.50684932
48341	Moore	Texas	4873.16732604
20055	Finney	Kansas	4870.12100188
22003	Allen	Louisiana	4862.33157586
4017	Navajo	Arizona	4845.85087600
48283	La Salle	Texas	4806.79856593
1105	Perry	Alabama	4770.24070022
12086	Miami-Dade	Florida	4686.04759375

This work is licensed under the Creative Commons Attribution-NoDerivatives 4.0 International License. To view a copy of this license, visit <http://creativecommons.org/licenses/by-nd/4.0/>.

Counties_Cities

47007 Bledsoe	Tennessee	4676.38088783
18017 Cass	Indiana	4673.95600053
12077 Liberty	Florida	4670.68700485
5123 St. Francis	Arkansas	4662.13294548
48313 Madison	Texas	4562.47399806
1011 Bullock	Alabama	4478.20082857
39101 Marion	Ohio	4473.15189408
22041 Franklin	Louisiana	4445.32645366
5059 Hot Spring	Arkansas	4439.03741729
28125 Sharkey	Mississippi	4432.25953850
48105 Crockett	Texas	4429.83709631
28021 Claiborne	Mississippi	4421.23972451
28099 Neshoba	Mississippi	4408.58369099
4001 Apache	Arizona	4387.47946197
12123 Taylor	Florida	4328.72404384
12047 Hamilton	Florida	4276.72955975
36087 Rockland	New York	4275.47245122
28103 Noxubee	Mississippi	4252.49169435
19047 Crawford	Iowa	4231.26238489
49037 San Juan	Utah	4194.44624248
12051 Hendry	Florida	4151.02512273
31151 Saline	Nebraska	4146.34146341
22001 Acadia	Louisiana	4132.49718604
29119 McDonald	Missouri	4116.47456452
13259 Stewart	Georgia	4113.56670431
48001 Anderson	Texas	4097.69709079
39129 Pickaway	Ohio	4097.37286093
53077 Yakima	Washington	4060.51398710
31047 Dawson	Nebraska	4032.22404994
1059 Franklin	Alabama	4011.09587731
28043 Grenada	Mississippi	3980.05224412
48323 Maverick	Texas	3968.53894161
48471 Walker	Texas	3965.23178808
12023 Columbia	Florida	3948.76813753

Counties_Cities

1131 Wilcox	Alabama	3933.37724664
51683 Manassas	Virginia	3928.82015321
13243 Randolph	Georgia	3922.14254354
48449 Titus	Texas	3902.15844761
51081 Greenville	Virginia	3887.50322525
12039 Gadsden	Florida	3880.68157058
1013 Butler	Alabama	3856.70731707
28133 Sunflower	Mississippi	3854.67262483
48355 Nueces	Texas	3841.93891212
13005 Bacon	Georgia	3817.61287439
12063 Jackson	Florida	3792.56805714
13003 Atkinson	Georgia	3760.39532361
48061 Cameron	Texas	3742.55734735
36119 Westchester	New York	3734.55475955
48469 Victoria	Texas	3733.36230782
28135 Tallahatchie	Mississippi	3732.03689140
22047 Iberville	Louisiana	3725.43626417
48189 Hale	Texas	3715.63700857
28153 Wayne	Mississippi	3709.72509607
12079 Madison	Florida	3702.30449566
13141 Hancock	Georgia	3689.50646862
53021 Franklin	Washington	3653.53429362
19197 Wright	Iowa	3648.54215918
19193 Woodbury	Iowa	3617.16029998
48255 Karnes	Texas	3591.05431310
19127 Marshall	Iowa	3581.70130812
28119 Quitman	Mississippi	3573.96114026
28151 Washington	Mississippi	3563.89942969
22077 Pointe Coupee	Louisiana	3555.15041021
12027 DeSoto	Florida	3539.70498013
51029 Buckingham	Virginia	3535.50208836
47111 Macon	Tennessee	3527.71481558
12045 Gulf	Florida	3520.16827518
51159 Richmond	Virginia	3518.47753928

Counties_Cities

28123 Scott	Mississippi	3517.51688055
48117 Deaf Smith	Texas	3502.13219616
34031 Passaic	New Jersey	3496.65216268
28011 Bolivar	Mississippi	3488.33498229
22051 Jefferson	Louisiana	3479.54503042
47069 Hardeman	Tennessee	3469.46867565
13099 Early	Georgia	3464.42861325
22045 Iberia	Louisiana	3453.57409678
28079 Leake	Mississippi	3452.97192813
28053 Humphreys	Mississippi	3427.39493763
13273 Terrell	Georgia	3425.85065614
1047 Dallas	Alabama	3422.08300705
13001 Appling	Georgia	3409.52072189
51595 Emporia	Virginia	3397.77387229
48369 Parmer	Texas	3396.18815896
28147 Walthall	Mississippi	3394.40027653
48465 Val Verde	Texas	3385.62835311
19115 Louisa	Iowa	3384.36744561
28159 Winston	Mississippi	3363.61134049
13071 Colquitt	Georgia	3360.23863836
51001 Accomack	Virginia	3353.69616192
37061 Duplin	North Carolina	3347.15237189
12049 Hardee	Florida	3332.72160029
13069 Coffee	Georgia	3325.36606874
22019 Calcasieu	Louisiana	3324.27429202
28029 Copiah	Mississippi	3310.79424027
22093 St. James	Louisiana	3294.19594049
13313 Whitfield	Georgia	3285.54131191
48427 Starr	Texas	3280.89887640
48177 Gonzales	Texas	3265.14933257
22095 St. John the Baptist	Louisiana	3248.88847721
12133 Washington	Florida	3243.56913183
45061 Lee	South Carolina	3243.49550811
45009 Bamberg	South Carolina	3243.43257443

Counties_Cities

28143 Tunica	Mississippi	3238.13354787
13277 Tift	Georgia	3236.30179192
19171 Tama	Iowa	3235.92049219
28031 Covington	Mississippi	3235.55932743
13285 Troup	Georgia	3222.72039295
1095 Marshall	Alabama	3215.09952242
12037 Franklin	Florida	3212.33810498
45089 Williamsburg	South Carolina	3211.78853820
36059 Nassau	New York	3208.32072606
48123 DeWitt	Texas	3185.21820974
22053 Jefferson Davis	Louisiana	3182.19238807
22097 St. Landry	Louisiana	3178.91837031
13049 Charlton	Georgia	3177.05120296
48253 Jones	Texas	3174.04248877
1065 Hale	Alabama	3171.26171398
48489 Willacy	Texas	3169.88147804
13037 Calhoun	Georgia	3164.35768262
28027 Coahoma	Mississippi	3159.80201520
13299 Ware	Georgia	3153.02690583
28097 Montgomery	Mississippi	3142.77162526
28083 Leflore	Mississippi	3136.34634669
12065 Jefferson	Florida	3128.49944009
12011 Broward	Florida	3113.16790177
1035 Conecuh	Alabama	3111.50932638
46005 Beadle	South Dakota	3108.61621564
22101 St. Mary	Louisiana	3100.01205449
22073 Ouachita	Louisiana	3098.88331445
48391 Refugio	Texas	3085.89306030
13163 Jefferson	Georgia	3084.89954634
48285 Lavaca	Texas	3083.04326206
22055 Lafayette	Louisiana	3076.01057739
48185 Grimes	Texas	3074.75317348
41049 Morrow	Oregon	3068.94125923
12121 Suwannee	Florida	3068.49811047

Counties_Cities

48375 Potter	Texas	3059.80877240
30003 Big Horn	Montana	3051.43199880
13287 Turner	Georgia	3046.00606673
1063 Greene	Alabama	3036.56018462
22111 Union	Louisiana	3022.83922974
8075 Logan	Colorado	3019.32367150
22099 St. Martin	Louisiana	3013.74461498
28107 Panola	Mississippi	3001.93106677
45019 Charleston	South Carolina	2985.42762469
34039 Union	New Jersey	2981.00407299
13061 Clay	Georgia	2978.87080014
36103 Suffolk	New York	2949.24086469
13139 Hall	Georgia	2941.90395156
6031 Kings	California	2941.87598272
28127 Simpson	Mississippi	2937.43927050
22037 East Feliciana	Louisiana	2937.06293706
51685 Manassas Park	Virginia	2929.45051135
22127 Winn	Louisiana	2922.03197962
13095 Dougherty	Georgia	2916.38810648
47037 Davidson	Tennessee	2914.43529838
22025 Catahoula	Louisiana	2914.23813489
36071 Orange	New York	2913.72453535
20209 Wyandotte	Kansas	2909.43843604
22083 Richland	Louisiana	2902.13946117
34017 Hudson	New Jersey	2900.18208416
12043 Glades	Florida	2900.02914602
13205 Mitchell	Georgia	2892.93439077
1101 Montgomery	Alabama	2888.42724450
28163 Yazoo	Mississippi	2885.16001133
13127 Glynn	Georgia	2874.94572807
1053 Escambia	Alabama	2868.18330249
41059 Umatilla	Oregon	2865.21492337
1091 Marengo	Alabama	2863.73649428
12013 Calhoun	Florida	2858.70981010

Counties_Cities

13161 Jeff Davis	Georgia	2854.48133608
1119 Sumter	Alabama	2852.41509731
4013 Maricopa	Arizona	2832.21457034
13065 Clinch	Georgia	2827.91817088
13087 Decatur	Georgia	2822.20131703
31079 Hall	Nebraska	2821.10799098
28013 Calhoun	Mississippi	2819.34053755
22057 Lafourche	Louisiana	2812.00631912
48415 Scurry	Texas	2810.38776236
31173 Thurston	Nebraska	2807.06558948
28007 Attala	Mississippi	2804.24720937
27165 Watonwan	Minnesota	2795.99271403
13165 Jenkins	Georgia	2775.53840838
12033 Escambia	Florida	2775.29521383
48167 Galveston	Texas	2749.71144455
5035 Crittenden	Arkansas	2745.02502999
27099 Mower	Minnesota	2736.74739447
22013 Bienville	Louisiana	2735.19687406
48479 Webb	Texas	2732.77518031
28063 Jefferson	Mississippi	2730.08725021
22089 St. Charles	Louisiana	2726.98046483
22017 Caddo	Louisiana	2721.03802867
22071 Orleans	Louisiana	2720.41861250
48025 Bee	Texas	2715.80691687
22033 East Baton Rouge	Louisiana	2709.11383449
45075 Orangeburg	South Carolina	2706.65102261
36061 New York City	New York	2705.85568230
28067 Jones	Mississippi	2702.26844481
12021 Collier	Florida	2695.46194331
25025 Suffolk	Massachusetts	2690.23799260
22109 Terrebonne	Louisiana	2689.58125039
48239 Jackson	Texas	2689.25642060
13185 Lowndes	Georgia	2677.07464688
22117 Washington	Louisiana	2676.99969945

Counties_Cities

22121 West Baton Rou	Louisiana	2652.59015401
13279 Toombs	Georgia	2640.68137018
47075 Haywood	Tennessee	2636.28497260
5143 Washington	Arkansas	2629.54663426
28015 Carroll	Mississippi	2623.34779538
28017 Chickasaw	Mississippi	2620.69768796
22123 West Carroll	Louisiana	2613.36732836
28091 Marion	Mississippi	2601.65891159
48111 Dallam	Texas	2597.22222222
48055 Caldwell	Texas	2594.39961153
40089 McCurtain	Oklahoma	2593.03427820
22085 Sabine	Louisiana	2588.21571238
22031 De Soto	Louisiana	2587.84079312
22007 Assumption	Louisiana	2587.44394619
51183 Sussex	Virginia	2580.75998932
22039 Evangeline	Louisiana	2574.52979697
24033 Prince George's	Maryland	2570.30621088
48069 Castro	Texas	2570.12393999
22113 Vermilion	Louisiana	2555.57412669
12097 Osceola	Florida	2554.68898611
48163 Frio	Texas	2548.44570044
16013 Blaine	Idaho	2544.13521526
28115 Pontotoc	Mississippi	2541.38786794
22105 Tangipahoa	Louisiana	2539.30047766
12029 Dixie	Florida	2538.92215569
10005 Sussex	Delaware	2530.90027302
45017 Calhoun	South Carolina	2527.54820937
22009 Avoyelles	Louisiana	2523.35524690
13027 Brooks	Georgia	2520.46670534
13261 Sumter	Georgia	2519.08653684
28161 Yalobusha	Mississippi	2517.75338928
16027 Canyon	Idaho	2514.55263782
22091 St. Helena	Louisiana	2514.12979926
51131 Northampton	Virginia	2513.84746485

Counties_Cities

28077 Lawrence	Mississippi	2505.01806503
28101 Newton	Mississippi	2504.31376207
48385 Real	Texas	2501.43760782
22081 Red River	Louisiana	2500.88474696
12059 Holmes	Florida	2495.25080865
19179 Wapello	Iowa	2488.28291436
45039 Fairfield	South Carolina	2486.38514418
1017 Chambers	Alabama	2484.01011453
13075 Cook	Georgia	2482.22817853
28129 Smith	Mississippi	2480.93988251
1049 DeKalb	Alabama	2480.91335715
13137 Habersham	Georgia	2478.62871244
5071 Johnson	Arkansas	2475.50669359
22079 Rapides	Louisiana	2468.55899879
45051 Horry	South Carolina	2465.80676281
34013 Essex	New Jersey	2461.46690224
41045 Malheur	Oregon	2457.28234337
6029 Kern	California	2454.26890464
48057 Calhoun	Texas	2453.50401187
28137 Tate	Mississippi	2451.40651622
5061 Howard	Arkansas	2451.09062289
45027 Clarendon	South Carolina	2451.03857567
13167 Johnson	Georgia	2441.28553770
13275 Thomas	Georgia	2438.80489561
12093 Okeechobee	Florida	2438.78951296
12099 Palm Beach	Florida	2430.37913349
35045 San Juan	New Mexico	2428.76450501
13305 Wayne	Georgia	2422.16854536
48017 Bailey	Texas	2419.24007400
47157 Shelby	Tennessee	2418.87911909
45041 Florence	South Carolina	2409.54262842
12031 Duval	Florida	2408.90946041
22023 Cameron	Louisiana	2396.67049369
45005 Allendale	South Carolina	2392.45198248

Counties_Cities

8087 Morgan	Colorado	2391.62406331
13201 Miller	Georgia	2374.25255012
13215 Muscogee	Georgia	2366.60486197
44007 Providence	Rhode Island	2365.56806963
37123 Montgomery	North Carolina	2361.48289392
1127 Walker	Alabama	2357.52067932
31141 Platte	Nebraska	2349.90858136
28035 Forrest	Mississippi	2342.87541980
13017 Ben Hill	Georgia	2341.09727766
12085 Martin	Florida	2341.03112260
19013 Black Hawk	Iowa	2340.49302157
28049 Hinds	Mississippi	2338.40183900
22087 St. Bernard	Louisiana	2335.13837461
28085 Lincoln	Mississippi	2327.14515422
5093 Mississippi	Arkansas	2323.04372075
1113 Russell	Alabama	2322.56278015
19069 Franklin	Iowa	2321.21691031
8079 Mineral	Colorado	2319.58762887
28061 Jasper	Mississippi	2319.21110299
18039 Elkhart	Indiana	2315.62560809
22049 Jackson	Louisiana	2314.17431770
45085 Sumter	South Carolina	2312.41550248
1097 Mobile	Alabama	2311.74336628
12081 Manatee	Florida	2310.72165732
46085 Lyman	South Dakota	2303.06202565
13257 Stephens	Georgia	2300.74899174
37177 Tyrrell	North Carolina	2299.68530622
28155 Webster	Mississippi	2298.73314262
1005 Barbour	Alabama	2286.88557534
37163 Sampson	North Carolina	2286.80099330
21031 Butler	Kentucky	2286.25117444
28157 Wilkinson	Mississippi	2286.16924477
48245 Jefferson	Texas	2285.48123341
13009 Baldwin	Georgia	2282.31042099

Counties_Cities

45043 Georgetown	South Carolina	2279.55469164
13319 Wilkinson	Georgia	2268.70296591
13021 Bibb	Georgia	2268.52607858
28089 Madison	Mississippi	2268.29499195
29211 Sullivan	Missouri	2266.51663720
4012 La Paz	Arizona	2265.61759408
28113 Pike	Mississippi	2264.74230973
1041 Crenshaw	Alabama	2264.17824074
28039 George	Mississippi	2263.91752577
28069 Kemper	Mississippi	2263.88750374
12005 Bay	Florida	2263.51551917
13043 Candler	Georgia	2260.98191214
13109 Evans	Georgia	2257.25212200
48215 Hidalgo	Texas	2255.81709566
46099 Minnehaha	South Dakota	2254.81656608
16067 Minidoka	Idaho	2252.10084034
48209 Hays	Texas	2251.25880942
6107 Tulare	California	2248.52477456
12095 Orange	Florida	2247.21054290
22005 Ascension	Louisiana	2244.28901437
25009 Essex	Massachusetts	2238.57188751
22119 Webster	Louisiana	2237.22872313
28149 Warren	Mississippi	2237.09286209
47159 Smith	Tennessee	2236.48580885
22125 West Feliciana	Louisiana	2231.56532988
13303 Washington	Georgia	2227.01854214
13253 Seminole	Georgia	2224.89476849
12003 Baker	Florida	2221.83036501
48071 Chambers	Texas	2218.87219108
12057 Hillsborough	Florida	2217.63978821
28105 Oktibbeha	Mississippi	2209.72197020
34003 Bergen	New Jersey	2209.26409108
16073 Owyhee	Idaho	2206.44830240
19059 Dickinson	Iowa	2203.69614645

Counties_Cities

48451 Tom Green	Texas	2203.25072553
22011 Beauregard	Louisiana	2198.48065928
34011 Cumberland	New Jersey	2197.75852476
20025 Clark	Kansas	2194.51371571
34021 Mercer	New Jersey	2191.38965580
19187 Webster	Iowa	2185.95804504
45081 Saluda	South Carolina	2185.55295950
5069 Jefferson	Arkansas	2178.70041401
48135 Ector	Texas	2177.96254719
47141 Putnam	Tennessee	2177.74564641
55079 Milwaukee	Wisconsin	2176.43727438
1023 Choctaw	Alabama	2172.72798069
51620 Franklin City	Virginia	2171.47135904
13321 Worth	Georgia	2167.59446278
28095 Monroe	Mississippi	2162.29895400
45071 Newberry	South Carolina	2154.72481828
12071 Lee	Florida	2153.16521117
34023 Middlesex	New Jersey	2152.26260569
31053 Dodge	Nebraska	2149.98233264
16031 Cassia	Idaho	2149.68152866
4005 Coconino	Arizona	2145.54720204
47147 Robertson	Tennessee	2141.89151129
53001 Adams	Washington	2140.79659902
13263 Talbot	Georgia	2136.47959184
48029 Bexar	Texas	2129.80646500
45049 Hampton	South Carolina	2129.08893597
22021 Caldwell	Louisiana	2128.51405622
47063 Hamblen	Tennessee	2124.85867831
17031 Cook	Illinois	2123.38864274
45013 Beaufort	South Carolina	2119.06843653
45029 Colleton	South Carolina	2118.95910781
53017 Douglas	Washington	2116.20481507
12113 Santa Rosa	Florida	2113.75586148
1033 Colbert	Alabama	2110.95285052

Counties_Cities

32003 Clark	Nevada	2105.61975079
28145 Union	Mississippi	2100.95784101
35023 Hidalgo	New Mexico	2099.05660377
1123 Tallapoosa	Alabama	2096.45158901
19039 Clarke	Iowa	2090.62931126
45045 Greenville	South Carolina	2089.60100192
20111 Lyon	Kansas	2086.45153565
28023 Clarke	Mississippi	2082.79928224
37155 Robeson	North Carolina	2082.21131600
45055 Kershaw	South Carolina	2081.04646908
19153 Polk	Iowa	2079.62167798
13107 Emanuel	Georgia	2074.11993632
1025 Clarke	Alabama	2073.57859532
6035 Lassen	California	2071.29407181
1109 Pike	Alabama	2069.71024057
13173 Lanier	Georgia	2069.63249516
45079 Richland	South Carolina	2069.34313612
1051 Elmore	Alabama	2068.70443416
13135 Gwinnett	Georgia	2068.05269778
48005 Angelina	Texas	2062.18711248
19049 Dallas	Iowa	2061.43269018
40065 Jackson	Oklahoma	2060.20281374
19063 Emmet	Iowa	2053.38809035
37105 Lee	North Carolina	2052.00807134
13245 Richmond	Georgia	2044.61335424
37077 Granville	North Carolina	2041.08791483
12129 Wakulla	Florida	2039.37032131
22063 Livingston	Louisiana	2038.44748400
13007 Baker	Georgia	2037.51617076
24510 Baltimore City	Maryland	2031.38615258
28065 Jefferson Davis	Mississippi	2029.55314225
8037 Eagle	Colorado	2029.34918990
48043 Brewster	Texas	2028.70400345
6041 Marin	California	2024.52381136

Counties_Cities

1055 Etowah	Alabama	2024.37049395
45033 Dillon	South Carolina	2022.94192621
28025 Clay	Mississippi	2022.07778809
13229 Pierce	Georgia	2021.76491825
6037 Los Angeles	California	2021.25215155
48113 Dallas	Texas	2020.30349856
21177 Muhlenberg	Kentucky	2011.43822707
13033 Burke	Georgia	2011.32765464
48321 Matagorda	Texas	2005.36222368
5115 Pope	Arkansas	2003.12500000
37119 Mecklenburg	North Carolina	1999.81533978
13315 Wilcox	Georgia	1997.27644122
1129 Washington	Alabama	1996.58077909
51153 Prince William	Virginia	1995.67958873
13035 Butts	Georgia	1992.31182573
51660 Harrisonburg	Virginia	1989.52491996
53047 Okanogan	Washington	1984.24000760
13129 Gordon	Georgia	1983.18453671
16087 Washington	Idaho	1978.15175672
12107 Putnam	Florida	1975.37855804
47149 Rutherford	Tennessee	1971.12868971
45053 Jasper	South Carolina	1970.93645370
36105 Sullivan	New York	1970.91313677
22103 St. Tammany	Louisiana	1970.47006908
1099 Monroe	Alabama	1969.90553947
22069 Natchitoches	Louisiana	1968.49375307
19139 Muscatine	Iowa	1968.36637238
48405 San Augustine	Texas	1967.93002915
21227 Warren	Kentucky	1965.50463189
31055 Douglas	Nebraska	1964.96613040
42101 Philadelphia	Pennsylvania	1964.47531718
47077 Henderson	Tennessee	1964.30495206
1125 Tuscaloosa	Alabama	1963.99423678
28033 DeSoto	Mississippi	1963.72547404

Counties_Cities

1039 Covington	Alabama	1962.90488293
45023 Chester	South Carolina	1962.72983783
48463 Uvalde	Texas	1959.32354913
1103 Morgan	Alabama	1956.51991368
28001 Adams	Mississippi	1955.62964863
12105 Polk	Florida	1954.63616988
37191 Wayne	North Carolina	1948.10463456
12125 Union	Florida	1947.79116466
22067 Morehouse	Louisiana	1945.03504213
12087 Monroe	Florida	1940.63470484
48303 Lubbock	Texas	1938.44091968
13293 Upson	Georgia	1934.00724776
1073 Jefferson	Alabama	1932.80752313
45059 Laurens	South Carolina	1928.53091322
22075 Plaquemines	Louisiana	1926.52712516
1107 Pickens	Alabama	1925.97050858
47167 Tipton	Tennessee	1921.04707621
16053 Jerome	Idaho	1919.63356236
37063 Durham	North Carolina	1919.56153173
45047 Greenwood	South Carolina	1915.43800625
1001 Autauga	Alabama	1915.43317566
48039 Brazoria	Texas	1915.18098325
28055 Issaquena	Mississippi	1911.31498471
13051 Chatham	Georgia	1910.82141807
46073 Jerauld	South Dakota	1908.95741557
28073 Lamar	Mississippi	1908.81867824
51047 Culpeper	Virginia	1905.16593070
1093 Marion	Alabama	1905.04989416
45011 Barnwell	South Carolina	1904.13035241
48309 McLennan	Texas	1903.32551737
13131 Grady	Georgia	1903.18409568
9001 Fairfield	Connecticut	1902.47535820
13267 Tattnall	Georgia	1902.24882833
28093 Marshall	Mississippi	1901.21576260

Counties_Cities

22059 LaSalle	Louisiana	1897.16430918
38005 Benson	North Dakota	1896.00689457
13317 Wilkes	Georgia	1893.47914135
48141 El Paso	Texas	1892.10212689
13123 Gilmer	Georgia	1891.87435099
12041 Gilchrist	Florida	1889.78965819
17181 Union	Illinois	1888.24891634
47097 Lauderdale	Tennessee	1885.76960310
12131 Walton	Florida	1884.41330998
45035 Dorchester	South Carolina	1880.52064464
1133 Winston	Alabama	1876.58495351
1027 Clay	Alabama	1875.70621469
13121 Fulton	Georgia	1870.93972654
13145 Harris	Georgia	1870.92095722
13237 Putnam	Georgia	1870.78728965
47155 Sevier	Tennessee	1869.40710170
28111 Perry	Mississippi	1869.08054648
28141 Tishomingo	Mississippi	1865.94016655
4021 Pinal	Arizona	1862.28859994
1007 Bibb	Alabama	1857.14285714
16001 Ada	Idaho	1855.45337322
28075 Lauderdale	Mississippi	1854.82693150
29195 Saline	Missouri	1851.93273641
47003 Bedford	Tennessee	1851.62527020
45031 Darlington	South Carolina	1847.25008233
45015 Berkeley	South Carolina	1844.94167560
37017 Bladen	North Carolina	1831.87707141
53005 Benton	Washington	1827.84566840
13175 Laurens	Georgia	1827.78658214
1071 Jackson	Alabama	1826.58110407
28005 Amite	Mississippi	1825.40970307
48297 Live Oak	Texas	1824.75752096
51740 Portsmouth	Virginia	1823.90734635
13105 Elbert	Georgia	1820.08368201

Counties_Cities

17017 Cass	Illinois	1818.92332790
51510 Alexandria	Virginia	1817.10583692
22015 Bossier	Louisiana	1817.03817274
47033 Crockett	Tennessee	1814.62869905
19149 Plymouth	Iowa	1813.11018131
48073 Cherokee	Texas	1812.06267113
37195 Wilson	North Carolina	1812.04345958
37023 Burke	North Carolina	1811.20134540
13093 Dooly	Georgia	1809.42652853
27145 Stearns	Minnesota	1804.64158336
17089 Kane	Illinois	1802.45443791
13233 Polk	Georgia	1801.27148575
1087 Macon	Alabama	1800.53148218
48453 Travis	Texas	1800.21029147
13199 Meriwether	Georgia	1798.93677615
12103 Pinellas	Florida	1798.56041342
47165 Sumner	Tennessee	1798.03258366
28087 Lowndes	Mississippi	1795.35041575
20103 Leavenworth	Kansas	1793.44084964
11001 District of Colum	District of Col	1792.14326896
45069 Marlboro	South Carolina	1791.80240927
13089 DeKalb	Georgia	1785.58682877
17097 Lake	Illinois	1782.31016849
13177 Lee	Georgia	1780.67464051
26127 Oceana	Michigan	1780.28169014
25023 Plymouth	Massachusetts	1777.92531633
48041 Brazos	Texas	1774.57906667
19167 Sioux	Iowa	1773.18170099
48201 Harris	Texas	1770.37125164
6047 Merced	California	1766.96449693
37037 Chatham	North Carolina	1763.76488604
13197 Marion	Georgia	1760.26823135
49035 Salt Lake	Utah	1760.05719080
55101 Racine	Wisconsin	1759.55316811

Counties_Cities

47071 Hardin	Tennessee	1757.44878957
48063 Camp	Texas	1757.07818614
47011 Bradley	Tennessee	1755.88182934
34029 Ocean	New Jersey	1755.83519349
13097 Douglas	Georgia	1753.92724195
12111 St. Lucie	Florida	1751.63797613
45067 Marion	South Carolina	1746.19027675
28071 Lafayette	Mississippi	1744.74841677
1021 Chilton	Alabama	1737.14130410
28041 Greene	Mississippi	1737.08229059
1111 Randolph	Alabama	1733.77337734
51147 Prince Edward	Virginia	1729.84749455
48249 Jim Wells	Texas	1727.00994562
13271 Telfair	Georgia	1725.87553540
48347 Nacogdoches	Texas	1724.21664561
13067 Cobb	Georgia	1724.08553705
5007 Benton	Arkansas	1723.35368001
24031 Montgomery	Maryland	1723.31072511
28009 Benton	Mississippi	1716.84197800
27153 Todd	Minnesota	1716.70327882
47131 Obion	Tennessee	1714.73882446
6099 Stanislaus	California	1711.12101343
48507 Zavala	Texas	1710.75690562
19061 Dubuque	Iowa	1706.69254755
13015 Bartow	Georgia	1706.63859860
19151 Pocahontas	Iowa	1706.23145401
13155 Irwin	Georgia	1702.48989147
37181 Vance	North Carolina	1702.48082186
37131 Northampton	North Carolina	1697.49949177
48349 Navarro	Texas	1696.76182790
13119 Franklin	Georgia	1693.95821570
13181 Lincoln	Georgia	1692.98799747
47039 Decatur	Tennessee	1691.44028703
13063 Clayton	Georgia	1684.65031162

Counties_Cities

17153 Pulaski	Illinois	1684.05637928
4019 Pima	Arizona	1683.90478821
49043 Summit	Utah	1683.63818472
47041 DeKalb	Tennessee	1683.38464594
1045 Dale	Alabama	1681.10139717
5107 Phillips	Arkansas	1680.62565866
13133 Greene	Georgia	1678.15572381
34007 Camden	New Jersey	1676.07350348
6011 Colusa	California	1673.83363388
6019 Fresno	California	1671.86242961
29510 St. Louis City	Missouri	1670.19990886
18099 Marshall	Indiana	1667.09911780
48279 Lamb	Texas	1664.38668491
13029 Bryan	Georgia	1663.64900680
12083 Marion	Florida	1662.32842654
49051 Wasatch	Utah	1660.64981949
13283 Treutlen	Georgia	1659.56821853
47045 Dyer	Tennessee	1658.62808146
48481 Wharton	Texas	1657.89663375
48383 Reagan	Texas	1657.31087944
53007 Chelan	Washington	1656.36845111
38017 Cass	North Dakota	1656.05235902
48199 Hardin	Texas	1655.39182268
27083 Lyon	Minnesota	1654.37590230
47047 Fayette	Tennessee	1654.03510504
45063 Lexington	South Carolina	1653.04102606
37167 Stanly	North Carolina	1652.83930729
34025 Monmouth	New Jersey	1652.35920264
48257 Kaufman	Texas	1652.12794079
6065 Riverside	California	1650.59136806
25005 Bristol	Massachusetts	1647.98536227
27117 Pipestone	Minnesota	1646.95479164
4007 Gila	Arizona	1645.97598768
12073 Leon	Florida	1645.80071247

Counties_Cities

5099 Nevada	Arkansas	1645.44799423
5011 Bradley	Arkansas	1642.65394145
13081 Crisp	Georgia	1641.52028671
47065 Hamilton	Tennessee	1638.82224406
19079 Hamilton	Iowa	1638.57677903
48361 Orange	Texas	1638.10845738
12091 Okaloosa	Florida	1636.03819191
5087 Madison	Arkansas	1632.18251320
25027 Worcester	Massachusetts	1631.48335598
5131 Sebastian	Arkansas	1627.35904441
25017 Middlesex	Massachusetts	1625.92260921
5041 Desha	Arkansas	1624.39193885
18097 Marion	Indiana	1623.91192768
45025 Chesterfield	South Carolina	1623.90173537
48435 Sutton	Texas	1623.20383183
28081 Lee	Mississippi	1623.20133330
22061 Lincoln	Louisiana	1623.01889991
48275 Knox	Texas	1615.11086778
42045 Delaware	Pennsylvania	1615.04804772
13207 Monroe	Georgia	1613.37209302
6077 San Joaquin	California	1610.15598012
13209 Montgomery	Georgia	1609.92059175
6071 San Bernardino	California	1608.90365320
56039 Teton	Wyoming	1607.38269572
25013 Hampden	Massachusetts	1606.27202884
27067 Kandiyohi	Minnesota	1603.08015401
1081 Lee	Alabama	1603.01571907
51730 Petersburg	Virginia	1602.93977888
16075 Payette	Idaho	1600.78128317
12075 Levy	Florida	1599.21510915
20017 Chase	Kansas	1597.56561430
26163 Wayne	Michigan	1593.88286515
55009 Brown	Wisconsin	1592.00844414
28117 Prentiss	Mississippi	1591.94153664

Counties_Cities

39029 Columbiana	Ohio	1591.58427897
18037 Dubois	Indiana	1588.15928580
51171 Shenandoah	Virginia	1586.31629768
47189 Wilson	Tennessee	1585.06666667
13217 Newton	Georgia	1584.79473439
37047 Columbus	North Carolina	1582.96648998
28019 Choctaw	Mississippi	1582.50785214
37101 Johnston	North Carolina	1582.33625262
47143 Rhea	Tennessee	1579.71189929
1003 Baldwin	Alabama	1579.19842952
34035 Somerset	New Jersey	1577.16418451
22027 Claiborne	Louisiana	1574.25990968
22107 Tensas	Louisiana	1568.80322725
17091 Kankakee	Illinois	1567.83974406
1075 Lamar	Alabama	1567.46605027
48419 Shelby	Texas	1565.81949799
12007 Bradford	Florida	1564.97908553
48139 Ellis	Texas	1564.90336387
40143 Tulsa	Oklahoma	1563.17477944
36027 Dutchess	New York	1562.38296597
27033 Cottonwood	Minnesota	1560.69876740
13045 Carroll	Georgia	1559.41788505
24005 Baltimore	Maryland	1558.97111528
12061 Indian River	Florida	1556.41528972
28139 Tippah	Mississippi	1554.89884065
19165 Shelby	Iowa	1554.67265504
8051 Gunnison	Colorado	1553.98353241
28059 Jackson	Mississippi	1552.93592133
13031 Bulloch	Georgia	1552.47360795
48021 Bastrop	Texas	1552.15231788
19173 Taylor	Iowa	1550.63802294
8109 Saguache	Colorado	1549.02820400
22029 Concordia	Louisiana	1548.12998161
13013 Barrow	Georgia	1546.85740450

Counties_Cities

13059 Clarke	Georgia	1545.59019870
48371 Pecos	Texas	1544.05665795
37079 Greene	North Carolina	1541.97601371
55059 Kenosha	Wisconsin	1541.14241834
48003 Andrews	Texas	1539.05560459
18089 Lake	Indiana	1537.33090289
13189 McDuffie	Georgia	1537.31828526
9009 New Haven	Connecticut	1532.73011357
27131 Rice	Minnesota	1531.80103122
22115 Vernon	Louisiana	1530.90462546
28037 Franklin	Mississippi	1527.99178223
16083 Twin Falls	Idaho	1525.30755916
21211 Shelby	Kentucky	1525.20713962
37159 Rowan	North Carolina	1522.70249607
51690 Martinsville	Virginia	1519.14431871
5003 Ashley	Arkansas	1516.51202235
48153 Floyd	Texas	1507.62377934
48169 Garza	Texas	1505.01672241
48329 Midland	Texas	1501.92956228
4015 Mohave	Arizona	1501.78954903
37151 Randolph	North Carolina	1499.11755063
48325 Medina	Texas	1496.43565523
20093 Kearny	Kansas	1496.32259701
25021 Norfolk	Massachusetts	1496.19783722
48373 Polk	Texas	1495.07305471
48205 Hartley	Texas	1494.92792312
13307 Webster	Georgia	1493.68058215
17163 St. Clair	Illinois	1492.76600309
48149 Fayette	Texas	1491.18308415
12117 Seminole	Florida	1491.13356932
1015 Calhoun	Alabama	1491.11369742
27053 Hennepin	Minnesota	1490.67671991
29145 Newton	Missouri	1489.71956201
6083 Santa Barbara	California	1489.71954663

Counties_Cities

41061 Union	Oregon	1488.98378746
47187 Williamson	Tennessee	1487.94497020
37005 Alleghany	North Carolina	1487.32192456
51710 Norfolk	Virginia	1486.83197037
40001 Adair	Oklahoma	1485.37270175
1117 Shelby	Alabama	1483.95740518
12001 Alachua	Florida	1483.94553186
37111 McDowell	North Carolina	1483.28828532
28057 Itawamba	Mississippi	1479.78058426
8015 Chaffee	Colorado	1478.00469366
12067 Lafayette	Florida	1477.32478241
1115 St. Clair	Alabama	1477.05491036
13157 Jackson	Georgia	1476.81122377
12019 Clay	Florida	1474.50849717
27101 Murray	Minnesota	1474.14209763
48439 Tarrant	Texas	1470.07263070
18181 White	Indiana	1466.87108938
21183 Ohio	Kentucky	1465.52082036
1067 Henry	Alabama	1464.35004939
37071 Gaston	North Carolina	1464.23987866
48131 Duval	Texas	1462.71851588
28121 Rankin	Mississippi	1462.61906928
36079 Putnam	New York	1462.20118918
34027 Morris	New Jersey	1461.67355957
51175 Southampton	Virginia	1461.38974184
53025 Grant	Washington	1460.99392794
29189 St. Louis	Missouri	1460.76262983
48103 Crane	Texas	1460.15853150
13019 Berrien	Georgia	1459.58861417
37027 Caldwell	North Carolina	1459.24002487
13115 Floyd	Georgia	1458.22908902
45077 Pickens	South Carolina	1455.13338723
47091 Johnson	Tennessee	1451.23185960
21083 Graves	Kentucky	1449.74140472

Counties_Cities

48129 Donley	Texas	1446.21874058
38085 Sioux	North Dakota	1445.61725562
20067 Grant	Kansas	1444.92911668
39107 Mercer	Ohio	1442.90632096
29097 Jasper	Missouri	1440.69763586
13213 Murray	Georgia	1440.34468074
1043 Cullman	Alabama	1439.32312265
1031 Coffee	Alabama	1439.05681096
29155 Pemiscot	Missouri	1438.05309735
6039 Madera	California	1437.79491603
38039 Griggs	North Dakota	1433.69175627
1089 Madison	Alabama	1432.39504637
13085 Dawson	Georgia	1431.24825579
41031 Jefferson	Oregon	1430.22486772
9003 Hartford	Connecticut	1429.48839304
12115 Sarasota	Florida	1428.34377739
48477 Washington	Texas	1421.32847214
37001 Alamance	North Carolina	1420.96661780
51840 Winchester	Virginia	1419.52469048
20075 Hamilton	Kansas	1419.25584964
47021 Cheatham	Tennessee	1416.94898489
47109 McNairy	Tennessee	1416.84732115
48127 Dimmit	Texas	1416.37563058
13171 Lamar	Georgia	1415.78947368
34033 Salem	New Jersey	1415.17721661
17007 Boone	Illinois	1414.78619557
18087 LaGrange	Indiana	1413.67912535
8031 Denver	Colorado	1412.71640158
13151 Henry	Georgia	1412.56189732
51059 Fairfax	Virginia	1411.28524194
13023 Bleckley	Georgia	1409.87692787
37197 Yadkin	North Carolina	1409.05095491
40055 Greer	Oklahoma	1408.69266449
51139 Page	Virginia	1408.09760582

Counties_Cities

17157 Randolph	Illinois	1407.83654146
19033 Cerro Gordo	Iowa	1402.20883063
13247 Rockdale	Georgia	1401.85884275
13221 Oglethorpe	Georgia	1401.62083167
12089 Nassau	Florida	1400.41010346
12127 Volusia	Florida	1397.89384481
21041 Carroll	Kentucky	1397.03827885
12109 St. Johns	Florida	1396.98970743
40015 Caddo	Oklahoma	1394.20920040
48047 Brooks	Texas	1391.62215350
12069 Lake	Florida	1390.76284380
4009 Graham	Arizona	1389.47257827
18113 Noble	Indiana	1386.43440209
19155 Pottawattamie	Iowa	1383.46893610
13073 Columbia	Georgia	1383.10076414
37015 Bertie	North Carolina	1382.31893199
13255 Spalding	Georgia	1381.24054463
51025 Brunswick	Virginia	1379.39453125
5119 Pulaski	Arkansas	1376.94815117
39049 Franklin	Ohio	1374.18911700
49049 Utah	Utah	1371.87747604
47053 Gibson	Tennessee	1366.09236416
13011 Banks	Georgia	1364.01938066
5081 Little River	Arkansas	1362.97257829
48273 Kleberg	Texas	1362.07395034
51760 Richmond City	Virginia	1360.24092699
47181 Wayne	Tennessee	1358.85976567
51630 Fredericksburg	Virginia	1358.77024430
37067 Forsyth	North Carolina	1357.95662874
19103 Johnson	Iowa	1357.92674864
48261 Kenedy	Texas	1357.46606335
46003 Aurora	South Dakota	1356.65833631
13251 Screven	Georgia	1356.00516573
13289 Twiggs	Georgia	1355.64240352

Counties_Cities

8003 Alamosa	Colorado	1354.67242103
47105 Loudon	Tennessee	1353.33810834
48409 San Patricio	Texas	1352.90688114
13039 Camden	Georgia	1350.67160981
51800 Suffolk	Virginia	1350.00274168
56041 Uinta	Wyoming	1349.82018819
35006 Cibola	New Mexico	1349.73453974
13193 Macon	Georgia	1346.72449213
48225 Houston	Texas	1346.62695844
13211 Morgan	Georgia	1341.96149154
37083 Halifax	North Carolina	1340.60979950
1009 Blount	Alabama	1338.17427386
46127 Union	South Dakota	1338.11383571
48395 Robertson	Texas	1336.49618144
34005 Burlington	New Jersey	1336.37490345
24011 Caroline	Maryland	1336.17583473
42077 Lehigh	Pennsylvania	1336.04998642
37091 Hertford	North Carolina	1335.64394099
1083 Limestone	Alabama	1335.08016720
13225 Peach	Georgia	1333.47986958
5101 Newton	Arkansas	1332.47918001
29143 New Madrid	Missouri	1329.78723404
27123 Ramsey	Minnesota	1328.03838534
19183 Washington	Iowa	1327.85330383
22043 Grant	Louisiana	1325.50484832
48331 Milam	Texas	1325.05670288
19143 Osceola	Iowa	1324.50331126
27013 Blue Earth	Minnesota	1324.39527192
48277 Lamar	Texas	1323.19819820
17201 Winnebago	Illinois	1321.80610460
48315 Marion	Texas	1309.42788074
45001 Abbeville	South Carolina	1308.01515831
17197 Will	Illinois	1307.65119672
37035 Catawba	North Carolina	1307.26369664

Counties_Cities

48051 Burleson	Texas	1305.12806569
55051 Iron	Wisconsin	1303.73502467
37113 Macon	North Carolina	1303.67011478
24047 Worcester	Maryland	1302.51046832
1069 Houston	Alabama	1302.49613262
40109 Oklahoma	Oklahoma	1299.55007810
48421 Sherman	Texas	1299.12309191
34001 Atlantic	New Jersey	1298.27562173
18071 Jackson	Indiana	1296.72870713
48137 Edwards	Texas	1296.68049793
37093 Hoke	North Carolina	1296.47213498
45087 Union	South Carolina	1295.14775629
13301 Warren	Georgia	1294.99143020
17043 DuPage	Illinois	1294.54473400
37185 Warren	North Carolina	1292.47235826
13057 Cherokee	Georgia	1286.25333958
12055 Highlands	Florida	1285.28608287
42095 Northampton	Pennsylvania	1283.76316817
6021 Glenn	California	1283.55973901
48089 Colorado	Texas	1281.99085639
5063 Independence	Arkansas	1281.91517596
24045 Wicomico	Maryland	1281.06981927
13025 Brantley	Georgia	1280.62655448
51013 Arlington	Virginia	1278.62378484
37179 Union	North Carolina	1278.46448616
12101 Pasco	Florida	1277.35670737
51107 Loudoun	Virginia	1277.12916308
20069 Gray	Kansas	1276.31360849
45083 Spartanburg	South Carolina	1275.93281680
10003 New Castle	Delaware	1274.72802524
37007 Anson	North Carolina	1274.26940547
37171 Surry	North Carolina	1273.14171346
13239 Quitman	Georgia	1272.48793330
10001 Kent	Delaware	1270.23242789

Counties_Cities

56013 Fremont	Wyoming	1269.88945385
18023 Clinton	Indiana	1268.21705426
19099 Jasper	Iowa	1267.93549950
45091 York	South Carolina	1267.33742403
34041 Warren	New Jersey	1266.79208539
8045 Garfield	Colorado	1266.52166639
42011 Berks	Pennsylvania	1266.44642891
13195 Madison	Georgia	1264.75548061
48195 Hansford	Texas	1263.04228446
47029 Cocks	Tennessee	1257.89679656
48381 Randall	Texas	1257.78779051
24003 Anne Arundel	Maryland	1257.39760534
31119 Madison	Nebraska	1257.34629295
13241 Rabun	Georgia	1256.89215628
51117 Mecklenburg	Virginia	1256.11745514
5075 Lawrence	Arkansas	1253.49884386
29075 Gentry	Missouri	1252.26312613
37069 Franklin	North Carolina	1252.22024867
55127 Walworth	Wisconsin	1251.47033302
47055 Giles	Tennessee	1250.72026574
37089 Henderson	North Carolina	1249.70020900
47119 Maury	Tennessee	1248.67500530
48081 Coke	Texas	1246.29080119
47043 Dickson	Tennessee	1246.11757662
18141 St. Joseph	Indiana	1245.70208774
8001 Adams	Colorado	1245.43827706
48413 Schleicher	Texas	1243.52331606
4003 Cochise	Arizona	1240.82984933
5015 Carroll	Arkansas	1240.12330369
18031 Decatur	Indiana	1239.08337688
31123 Morrill	Nebraska	1237.72940674
1121 Talladega	Alabama	1235.15558451
1077 Lauderdale	Alabama	1232.85743665
48365 Panola	Texas	1231.20787973

Counties_Cities

8025 Crowley	Colorado	1229.08842608
51041 Chesterfield	Virginia	1228.78389699
24029 Kent	Maryland	1227.88010112
24017 Charles	Maryland	1227.84096890
37025 Cabarrus	North Carolina	1227.39446016
21075 Fulton	Kentucky	1225.49019608
48143 Erath	Texas	1225.08599161
19077 Guthrie	Iowa	1222.01492537
47023 Chester	Tennessee	1221.34753415
47099 Lawrence	Tennessee	1221.01797229
13153 Houston	Georgia	1220.82215747
47177 Warren	Tennessee	1218.25921033
45057 Lancaster	South Carolina	1217.23631789
6059 Orange	California	1216.39639821
18145 Shelby	Indiana	1215.43740049
29021 Buchanan	Missouri	1214.84458796
26125 Oakland	Michigan	1214.42089071
5031 Craighead	Arkansas	1214.09753312
39095 Lucas	Ohio	1211.21472718
17077 Jackson	Illinois	1210.40073843
42091 Montgomery	Pennsylvania	1208.65938373
32031 Washoe	Nevada	1208.19779488
5139 Union	Arkansas	1206.35894290
27027 Clay	Minnesota	1205.53514190
13111 Fannin	Georgia	1205.51532892
1057 Fayette	Alabama	1204.89259417
38061 Mountrail	North Dakota	1203.75807399
37065 Edgecombe	North Carolina	1203.73041054
31153 Sarpy	Nebraska	1203.51948129
46137 Ziebach	South Dakota	1203.50109409
13249 Schley	Georgia	1203.20855615
37127 Nash	North Carolina	1201.92307692
48311 McMullen	Texas	1201.60213618
45065 McCormick	South Carolina	1200.85015940

Counties_Cities

48505 Zapata	Texas	1198.02677942
48091 Comal	Texas	1196.30930156
40023 Choctaw	Oklahoma	1193.07335697
24021 Frederick	Maryland	1193.04668920
48319 Mason	Texas	1191.58878505
47067 Hancock	Tennessee	1191.02153000
40147 Washington	Oklahoma	1188.20284320
47183 Weakley	Tennessee	1188.08918151
21141 Logan	Kentucky	1185.66823521
6053 Monterey	California	1183.67103312
48399 Runnels	Texas	1182.33339848
5001 Arkansas	Arkansas	1181.83353031
40111 Okmulgee	Oklahoma	1181.68775271
48247 Jim Hogg	Texas	1181.40243902
13149 Heard	Georgia	1178.55038303
48231 Hunt	Texas	1178.32381624
40115 Ottawa	Oklahoma	1177.22534082
27047 Freeborn	Minnesota	1175.92957561
46095 Mellette	South Dakota	1175.31831538
12015 Charlotte	Florida	1175.14783944
51135 Nottoway	Virginia	1173.80025940
19169 Story	Iowa	1173.23276082
51670 Hopewell	Virginia	1172.77394229
37045 Cleveland	North Carolina	1170.56684930
17161 Rock Island	Illinois	1170.22240498
24027 Howard	Maryland	1169.25952054
26099 Macomb	Michigan	1166.60703119
51550 Chesapeake	Virginia	1165.54151520
8123 Weld	Colorado	1165.11032278
13191 McIntosh	Georgia	1164.57461646
29157 Perry	Missouri	1164.49086162
28047 Harrison	Mississippi	1164.28744254
48501 Yoakum	Texas	1164.00884647
38015 Burleigh	North Dakota	1162.97377011

Counties_Cities

39061 Hamilton	Ohio	1162.38349227
48157 Fort Bend	Texas	1161.50372275
45037 Edgefield	South Carolina	1160.72748780
5025 Cleveland	Arkansas	1159.89024694
48053 Burnet	Texas	1158.97522191
2282 Yakutat	Alaska	1158.94039735
13311 White	Georgia	1157.82449116
51087 Henrico	Virginia	1157.44044998
47139 Polk	Tennessee	1153.98271985
48101 Cottle	Texas	1151.90784737
13297 Walton	Georgia	1151.83470049
51165 Rockingham	Virginia	1148.39249668
5121 Randolph	Arkansas	1147.76019612
36111 Ulster	New York	1147.26286261
29159 Pettis	Missouri	1144.75106953
5091 Miller	Arkansas	1144.70545054
29033 Carroll	Missouri	1143.77216059
24019 Dorchester	Maryland	1140.69629352
21013 Bell	Kentucky	1140.42681320
5037 Cross	Arkansas	1139.36195730
26081 Kent	Michigan	1139.21068974
37117 Martin	North Carolina	1138.01773190
37193 Wilkes	North Carolina	1137.73939933
42017 Bucks	Pennsylvania	1137.70405686
6069 San Benito	California	1135.90197767
48115 Dawson	Texas	1133.21182344
51193 Westmoreland	Virginia	1132.92204150
45007 Anderson	South Carolina	1132.77002424
13227 Pickens	Georgia	1131.95747342
13281 Towns	Georgia	1130.61086736
13103 Effingham	Georgia	1130.40681782
13179 Liberty	Georgia	1130.13642942
13309 Wheeler	Georgia	1129.58497271
19081 Hancock	Iowa	1129.57430919

Counties_Cities

42075 Lebanon	Pennsylvania	1127.98448844
55121 Trempealeau	Wisconsin	1127.64078527
48387 Red River	Texas	1125.25667351
37153 Richmond	North Carolina	1125.04734110
51089 Henry	Virginia	1124.56577630
48305 Lynn	Texas	1123.02194997
19041 Clay	Iowa	1121.85446882
31001 Adams	Nebraska	1120.24372441
13147 Hart	Georgia	1118.81681290
46049 Faulk	South Dakota	1115.87982833
48445 Terry	Texas	1114.99959307
48183 Gregg	Texas	1114.73077514
48291 Liberty	Texas	1114.41910036
19005 Allamakee	Iowa	1113.36032389
37187 Washington	North Carolina	1113.07867442
48339 Montgomery	Texas	1113.00080382
8005 Arapahoe	Colorado	1110.84664819
19091 Humboldt	Iowa	1110.29642820
17187 Warren	Illinois	1109.67590418
21109 Jackson	Kentucky	1108.46600208
37129 New Hanover	North Carolina	1104.72975882
34015 Gloucester	New Jersey	1103.60731346
35013 Dona Ana	New Mexico	1102.41722676
35013 Dona Ana	New Mexico	1102.41722676
48491 Williamson	Texas	1101.95705455
18143 Scott	Indiana	1101.43228076
20081 Haskell	Kansas	1100.82561921
18081 Johnson	Indiana	1100.33605377
20085 Jackson	Kansas	1099.39759036
48211 Hemphill	Texas	1098.03921569
18063 Hendricks	Indiana	1097.54564125
38013 Burke	North Dakota	1095.23809524
51570 Colonial Heights	Virginia	1093.47838277
45021 Cherokee	South Carolina	1093.24082834

Counties_Cities

48079 Cochran	Texas	1093.08885755
13219 Oconee	Georgia	1092.38134040
16055 Kootenai	Idaho	1092.22624687
13159 Jasper	Georgia	1089.74358974
39099 Mahoning	Ohio	1089.52195156
13231 Pike	Georgia	1089.40646131
46013 Brown	South Dakota	1088.61532201
27109 Olmsted	Minnesota	1087.81202608
51035 Carroll	Virginia	1083.14212444
46023 Charles Mix	South Dakota	1081.60205611
51540 Charlottesville	Virginia	1080.69912921
51177 Spotsylvania	Virginia	1079.42609395
35009 Curry	New Mexico	1078.13985476
37183 Wake	North Carolina	1077.90406526
5117 Prairie	Arkansas	1077.53282140
19181 Warren	Iowa	1077.24851144
28003 Alcorn	Mississippi	1075.15233582
6051 Mono	California	1073.68421053
42079 Luzerne	Pennsylvania	1073.20728106
48423 Smith	Texas	1072.88214368
48437 Swisher	Texas	1072.09863307
5083 Logan	Arkansas	1071.90504669
5057 Hempstead	Arkansas	1071.70783313
42071 Lancaster	Pennsylvania	1071.09282007
38059 Morton	North Dakota	1070.91172214
46102 Oglala Lakota	South Dakota	1069.25711091
37041 Chowan	North Carolina	1069.21377147
45003 Aiken	South Carolina	1068.47067018
40087 McClain	Oklahoma	1067.90046267
31081 Hamilton	Nebraska	1066.81034483
39035 Cuyahoga	Ohio	1066.76249762
13291 Union	Georgia	1066.62222407
48027 Bell	Texas	1064.27249875
35025 Lea	New Mexico	1063.05037997

Counties_Cities

51810 Virginia Beach	Virginia	1061.99840511
21001 Adair	Kentucky	1061.67056987
20119 Meade	Kansas	1061.26386879
18115 Ohio	Indiana	1060.91718001
21003 Allen	Kentucky	1060.50563394
18067 Howard	Indiana	1058.68926499
18085 Kosciusko	Indiana	1058.68118572
48455 Trinity	Texas	1058.34464043
37161 Rutherford	North Carolina	1057.97144824
48251 Johnson	Texas	1056.24967175
37147 Pitt	North Carolina	1055.50429650
8117 Summit	Colorado	1054.60057406
17093 Kendall	Illinois	1049.91595982
47113 Madison	Tennessee	1049.12658163
19133 Monona	Iowa	1048.50789261
18047 Franklin	Indiana	1046.79802956
16063 Lincoln	Idaho	1044.77611940
38051 McIntosh	North Dakota	1044.48742747
1079 Lawrence	Alabama	1043.78432503
18163 Vanderburgh	Indiana	1043.24378087
48093 Comanche	Texas	1041.82059997
27091 Martin	Minnesota	1041.19282285
40027 Cleveland	Oklahoma	1040.93812241
24041 Talbot	Maryland	1038.73620428
37057 Davidson	North Carolina	1038.32811168
13169 Jones	Georgia	1037.88090579
19083 Hardin	Iowa	1037.46739388
48495 Winkler	Texas	1036.26943005
46083 Lincoln	South Dakota	1035.59100107
47017 Carroll	Tennessee	1034.97501784
37141 Pender	North Carolina	1034.39400277
16047 Gooding	Idaho	1033.16662280
37081 Guilford	North Carolina	1030.22467068
40145 Wagoner	Oklahoma	1029.83397828

Counties_Cities

17027 Clinton	Illinois	1028.18884668
2060 Bristol Bay	Alaska	1026.22576967
31109 Lancaster	Nebraska	1025.30320986
19113 Linn	Iowa	1024.30624721
5045 Faulkner	Arkansas	1023.98923129
26145 Saginaw	Michigan	1023.58490566
45073 Oconee	South Carolina	1023.29854288
48049 Brown	Texas	1023.09882924
51093 Isle of Wight	Virginia	1022.92100777
48187 Guadalupe	Texas	1022.02890760
47089 Jefferson	Tennessee	1021.99511220
48107 Crosby	Texas	1020.93787853
40131 Rogers	Oklahoma	1020.82970951
48203 Harrison	Texas	1020.59167341
27139 Scott	Minnesota	1019.80580943
21045 Casey	Kentucky	1019.63746224
29069 Dunklin	Missouri	1019.61050879
31117 McPherson	Nebraska	1016.26016260
31051 Dixon	Nebraska	1015.93974426
48175 Goliad	Texas	1015.29535865
21111 Jefferson	Kentucky	1015.29232970
5043 Drew	Arkansas	1014.84068093
8097 Pitkin	Colorado	1013.92757660
40057 Harmon	Oklahoma	1013.51351351
5055 Greene	Arkansas	1012.68615554
17111 McHenry	Illinois	1012.08801893
37099 Jackson	North Carolina	1010.91698017
12053 Hernando	Florida	1010.66198622
1019 Cherokee	Alabama	1010.29502151
47081 Hickman	Tennessee	1009.45617045
18003 Allen	Indiana	1009.45514998
13091 Dodge	Georgia	1009.41801497
13269 Taylor	Georgia	1007.58800846
47185 White	Tennessee	1007.11993212

Counties_Cities

54023 Grant	West Virginia	1006.36504387
35029 Luna	New Mexico	1005.71714727
29133 Mississippi	Missouri	1004.79904019
13077 Coweta	Georgia	1004.36022596
27003 Anoka	Minnesota	1004.20278509
18019 Clark	Indiana	1003.74914792
47087 Jackson	Tennessee	1003.57203606
8113 San Miguel	Colorado	1001.09876694
5111 Poinsett	Arkansas	1001.08450822
51700 Newport News	Virginia	1000.97410231
51770 Roanoke City	Virginia	1000.80064051
32007 Elko County	Nevada	1000.76248570
32007 Elko County	Nevada	1000.76248570
55133 Waukesha	Wisconsin	999.82137186
27037 Dakota	Minnesota	999.00569551
37097 Iredell	North Carolina	998.68299381
48287 Lee	Texas	997.43350443
37107 Lenoir	North Carolina	996.85579534
12017 Citrus	Florida	995.74796017
42043 Dauphin	Pennsylvania	994.95844415
18029 Dearborn	Indiana	994.59328599
28131 Stone	Mississippi	993.74899824
37125 Moore	North Carolina	993.08891186
13187 Lumpkin	Georgia	992.26217569
29201 Scott	Missouri	990.69114359
29183 St. Charles	Missouri	990.52562490
51149 Prince George	Virginia	989.96901423
18011 Boone	Indiana	988.07444887
27081 Lincoln	Minnesota	987.13202891
16045 Gem	Idaho	986.73018033
37109 Lincoln	North Carolina	984.83944133
13223 Paulding	Georgia	984.49196557
8065 Lake	Colorado	984.15132924
47107 McMinn	Tennessee	983.39119827

Counties_Cities

19141 O'Brien	Iowa	982.65895954
47015 Cannon	Tennessee	981.88355691
29213 Taney	Missouri	981.16450619
40041 Delaware	Oklahoma	980.50686823
12009 Brevard	Florida	980.31495403
37139 Pasquotank	North Carolina	978.83397664
48179 Gray	Texas	977.39209865
42029 Chester	Pennsylvania	977.30851304
18043 Floyd	Indiana	977.10237719
20037 Crawford	Kansas	973.88451780
5051 Garland	Arkansas	972.22502370
13055 Chattooga	Georgia	972.16619605
1061 Geneva	Alabama	969.06589648
17059 Gallatin	Illinois	968.76235666
19163 Scott	Iowa	966.04975676
38099 Walsh	North Dakota	965.59482516
27103 Nicollet	Minnesota	961.42606663
12119 Sumter	Florida	960.74685058
20147 Phillips	Kansas	959.18751175
47027 Clay	Tennessee	958.92186083
8121 Washington	Colorado	957.42513750
40127 Pushmataha	Oklahoma	957.15180249
48317 Martin	Texas	956.02294455
36029 Erie	New York	955.83542365
28109 Pearl River	Mississippi	955.09776662
47135 Perry	Tennessee	954.86111111
42089 Monroe	Pennsylvania	954.53285115
37059 Davie	North Carolina	952.42552594
31073 Gosper	Nebraska	951.90380762
37165 Scotland	North Carolina	950.87618500
26149 St. Joseph	Michigan	950.14989434
13113 Fayette	Georgia	950.12295190
51590 Danville	Virginia	948.56609245
13295 Walker	Georgia	947.99020314

Counties_Cities

18123 Perry	Indiana	947.54475971
47093 Knox	Tennessee	947.15327463
51077 Grayson	Virginia	946.83641482
30033 Garfield	Montana	946.37223975
47009 Blount	Tennessee	946.33381297
48357 Ochiltree	Texas	945.00854529
40063 Hughes	Oklahoma	944.88188976
6111 Ventura	California	944.21992862
48193 Hamilton	Texas	942.95143800
1037 Coosa	Alabama	942.60382641
5033 Crawford	Arkansas	941.55127275
42103 Pike	Pennsylvania	940.41084869
16033 Clark	Idaho	938.96713615
34037 Sussex	New Jersey	938.92712306
37039 Cherokee	North Carolina	937.18070676
47127 Moore	Tennessee	935.89143659
38035 Grand Forks	North Dakota	935.42461495
48293 Limestone	Texas	935.41392066
30057 Madison	Montana	935.21897810
17119 Madison	Illinois	933.97514189
19015 Boone	Iowa	933.72808016
47179 Washington	Tennessee	933.07518253
19119 Lyon	Iowa	931.33519600
17075 Iroquois	Illinois	931.02448920
6073 San Diego	California	931.00840949
55075 Marinette	Wisconsin	929.91047139
21105 Hickman	Kentucky	927.39199276
36065 Oneida	New York	927.35770569
37085 Harnett	North Carolina	926.13289225
18005 Bartholomew	Indiana	925.64620014
19135 Monroe	Iowa	924.26187420
20091 Johnson	Kansas	924.09903691
40133 Seminole	Oklahoma	923.59020262
21107 Hopkins	Kentucky	923.04961392

Counties_Cities

6101 Sutter	California	922.45395478
21067 Fayette	Kentucky	921.61344123
33011 Hillsborough	New Hampshire	920.89768258
21185 Oldham	Kentucky	920.71611253
19067 Floyd	Iowa	919.99238627
2290 Yukon-Koyukuk	Alaska	919.84231275
34019 Hunterdon	New Jersey	918.90244880
19035 Cherokee	Iowa	918.64676265
27147 Steele	Minnesota	918.40339103
19147 Palo Alto	Iowa	918.35591892
20173 Sedgwick	Kansas	918.21178450
19027 Carroll	Iowa	917.93192418
48389 Reeves	Texas	917.48964638
32015 Lander	Nevada	914.79820628
47125 Montgomery	Tennessee	914.29958728
40013 Bryan	Oklahoma	913.29038820
42069 Lackawanna	Pennsylvania	911.79498370
44003 Kent	Rhode Island	911.74837210
18173 Warrick	Indiana	911.02338293
47031 Coffee	Tennessee	910.23339318
37135 Orange	North Carolina	910.10566539
39123 Ottawa	Ohio	910.00515097
39013 Belmont	Ohio	909.56225465
37051 Cumberland	North Carolina	909.03619896
5109 Pike	Arkansas	908.83537899
24013 Carroll	Maryland	908.39463513
18107 Montgomery	Indiana	907.52620873
20187 Stanton	Kansas	905.88827378
29101 Johnson	Missouri	905.83762022
13117 Forsyth	Georgia	905.70216219
13047 Catoosa	Georgia	903.29279146
37019 Brunswick	North Carolina	902.41619376
48353 Nolan	Texas	901.63378754
5027 Columbia	Arkansas	900.70952118

Counties_Cities

51179 Stafford	Virginia	900.24006402
12035 Flagler	Florida	899.46192902
40091 McIntosh	Oklahoma	898.30936159
49011 Davis	Utah	897.32253286
21077 Gallatin	Kentucky	894.47463768
36021 Columbia	New York	892.91675012
26049 Genesee	Michigan	892.12862381
55027 Dodge	Wisconsin	890.18407003
9005 Litchfield	Connecticut	888.95760059
17133 Monroe	Illinois	888.30639289
34009 Cape May	New Jersey	888.07260156
48503 Young	Texas	886.67220837
48363 Palo Pinto	Texas	886.58008658
6095 Solano	California	886.45574439
19195 Worth	Iowa	885.54944318
51187 Warren	Virginia	884.93362998
46027 Clay	South Dakota	883.12798234
48099 Coryell	Texas	882.25858197
32023 Nye	Nevada	882.10647025
47019 Carter	Tennessee	881.97192596
17037 DeKalb	Illinois	880.52005416
17029 Coles	Illinois	880.41662572
21039 Carlisle	Kentucky	880.31859149
27051 Grant	Minnesota	880.25244976
18015 Carroll	Indiana	879.41571024
18159 Tipton	Indiana	879.16446325
54061 Monongalia	West Virginia	878.59424920
47171 Unicoi	Tennessee	878.32892292
41055 Sherman	Oregon	878.22014052
47123 Monroe	Tennessee	877.96880730
48121 Denton	Texas	875.25492862
56043 Washakie	Wyoming	875.07926443
48217 Hill	Texas	874.73180393
40119 Payne	Oklahoma	873.96392004

Counties_Cities

26021 Berrien	Michigan	873.87521814
47001 Anderson	Tennessee	873.40812217
51650 Hampton	Virginia	873.33318443
48219 Hockley	Texas	870.32201915
48397 Rockwall	Texas	869.28877276
48367 Parker	Texas	867.95643596
21171 Monroe	Kentucky	867.69919761
13235 Pulaski	Georgia	867.28701780
30101 Toole	Montana	865.44405522
55105 Rock	Wisconsin	864.34662139
48493 Wilson	Texas	864.12870341
48013 Atascosa	Texas	862.65156033
37013 Beaufort	North Carolina	862.38025447
48221 Hood	Texas	862.28257099
29135 Moniteau	Missouri	862.22939024
51057 Essex	Virginia	860.88469640
46015 Brule	South Dakota	860.58519793
47005 Benton	Tennessee	858.87296095
9007 Middlesex	Connecticut	858.11583334
42055 Franklin	Pennsylvania	857.68721542
51061 Fauquier	Virginia	857.44605589
19025 Calhoun	Iowa	855.75832560
5021 Clay	Arkansas	855.39166162
39045 Fairfield	Ohio	855.04101886
24037 St. Mary's	Maryland	853.86636370
35041 Roosevelt	New Mexico	853.65203009
18117 Orange	Indiana	851.76253271
48343 Morris	Texas	850.96036956
31093 Howard	Nebraska	850.34013605
20177 Shawnee	Kansas	850.14563462
5039 Dallas	Arkansas	849.34558619
48241 Jasper	Texas	847.45762712
4025 Yavapai	Arizona	847.43936239
27023 Chippewa	Minnesota	847.03119758

Counties_Cities

46041 Dewey	South Dakota	846.88346883
40113 Osage	Oklahoma	844.42931893
21095 Harlan	Kentucky	844.40910296
17143 Peoria	Illinois	844.30935495
19161 Sac	Iowa	843.70820043
39023 Clark	Ohio	841.84715979
19017 Bremer	Iowa	841.78458332
37033 Caswell	North Carolina	841.48383117
55135 Waupaca	Wisconsin	841.02644344
25001 Barnstable	Massachusetts	840.62357963
40077 Latimer	Oklahoma	840.58254325
5095 Monroe	Arkansas	840.57971014
47117 Marshall	Tennessee	840.18644420
38031 Foster	North Dakota	839.55223881
18059 Hancock	Indiana	839.54368640
27133 Rock	Minnesota	839.17569577
47057 Grainger	Tennessee	838.19399438
36001 Albany	New York	837.79146058
39157 Tuscarawas	Ohio	837.52820691
48031 Blanco	Texas	837.46368142
38063 Nelson	North Dakota	836.52840711
48159 Franklin	Texas	835.96507524
24035 Queen Anne's	Maryland	835.80426260
19157 Poweshiek	Iowa	834.26921226
41041 Lincoln	Oregon	834.21073945
1029 Cleburne	Alabama	834.05618202
47061 Grundy	Tennessee	831.70987562
53063 Spokane	Washington	831.08091040
48473 Waller	Texas	830.10202161
21117 Kenton	Kentucky	829.86552324
6075 San Francisco	California	829.38509348
48035 Bosque	Texas	829.27612220
54071 Pendleton	West Virginia	828.92668286
49045 Tooele	Utah	828.24323744

Counties_Cities

31157 Scotts Bluff	Nebraska	828.03078718
20189 Stevens	Kansas	827.48695809
48181 Grayson	Texas	823.18961721
5125 Saline	Arkansas	822.75718368
47079 Henry	Tennessee	822.05327894
37173 Swain	North Carolina	821.34082134
18111 Newton	Indiana	820.78366997
47121 Meigs	Tennessee	820.73785145
13079 Crawford	Georgia	819.93830167
16019 Bonneville	Idaho	819.82645010
37103 Jones	North Carolina	819.75718585
19023 Butler	Iowa	818.48820414
21015 Boone	Kentucky	818.04566155
55025 Dane	Wisconsin	817.90089313
41047 Marion	Oregon	817.89037905
30031 Gallatin	Montana	817.86978440
40021 Cherokee	Oklahoma	817.66820750
40117 Pawnee	Oklahoma	817.57169005
48289 Leon	Texas	816.44470180
21193 Perry	Kentucky	816.34217385
21009 Barren	Kentucky	814.92212966
47145 Roane	Tennessee	814.82875423
21061 Edmonson	Kentucky	814.73032426
26023 Branch	Michigan	813.80954564
20031 Coffey	Kansas	813.79812948
48161 Freestone	Texas	812.80290792
40017 Canadian	Oklahoma	812.75485126
53071 Walla Walla Cou	Washington	812.51436263
53071 Walla Walla Cou	Washington	812.51436263
51830 Williamsburg	Virginia	812.29860365
48441 Taylor	Texas	811.53734380
40037 Creek	Oklahoma	810.01061393
48037 Bowie	Texas	809.97413172
48425 Somervell	Texas	809.67169476

Counties_Cities

38019 Cavalier	North Dakota	809.61086446
47103 Lincoln	Tennessee	808.98085998
18057 Hamilton	Indiana	808.27420733
31019 Buffalo	Nebraska	808.22331956
29031 Cape Girardeau	Missouri	807.58828235
31035 Clay	Nebraska	804.63469585
47025 Claiborne	Tennessee	802.99785867
18091 LaPorte	Indiana	802.67619333
35039 Rio Arriba	New Mexico	802.44065016
5019 Clark	Arkansas	802.32083768
51530 Buena Vista	Virginia	801.66746833
13125 Glascock	Georgia	801.33555927
18049 Fulton	Indiana	801.31395580
27019 Carver	Minnesota	800.57169897
38089 Stark	North Dakota	800.07742685
18079 Jennings	Indiana	796.78389048
18061 Harrison	Indiana	795.53903346
19045 Clinton	Iowa	795.39103143
39097 Madison	Ohio	794.81232972
48327 Menard	Texas	794.76390837
40049 Garvin	Oklahoma	794.64959908
39113 Montgomery	Ohio	794.43053288
18041 Fayette	Indiana	794.02959170
18027 Daviess	Indiana	793.43530335
21213 Simpson	Kentucky	793.35096335
47133 Overton	Tennessee	793.00344390
17141 Ogle	Illinois	791.39092355
8105 Rio Grande	Colorado	791.11111111
18053 Grant	Indiana	790.16015530
37003 Alexander	North Carolina	789.76253581
40141 Tillman	Oklahoma	789.33043005
31121 Merrick	Nebraska	788.82710462
28045 Hancock	Mississippi	788.01707018
27163 Washington	Minnesota	785.87659770

Counties_Cities

42007 Beaver	Pennsylvania	785.47061466
29147 Nodaway	Missouri	784.61262554
46103 Pennington	South Dakota	783.14493104
29007 Audrain	Missouri	781.21933027
51095 James City	Virginia	780.13534563
27009 Benton	Minnesota	779.38093476
5073 Lafayette	Arkansas	778.21011673
40073 Kingfisher	Oklahoma	777.69347496
5023 Cleburne	Arkansas	777.08792309
6081 San Mateo	California	776.82266794
35043 Sandoval	New Mexico	775.59426639
39173 Wood	Ohio	775.08110424
40135 Sequoyah	Oklahoma	774.66669905
40051 Grady	Oklahoma	774.06347320
17019 Champaign	Illinois	773.87217060
51079 Greene	Virginia	773.54770211
37121 Mitchell	North Carolina	773.33333333
6001 Alameda	California	772.99995860
18065 Henry	Indiana	772.72068115
41027 Hood River	Oregon	772.57981902
19097 Jackson	Iowa	771.92260189
48109 Culberson	Texas	771.32486388
39109 Miami	Ohio	771.02671763
17001 Adams	Illinois	770.27294454
36067 Onondaga	New York	770.01530936
51069 Frederick	Virginia	769.62254541
47073 Hawkins	Tennessee	769.50291880
48213 Henderson	Texas	769.14664820
18055 Greene	Indiana	768.60588640
46031 Corson	South Dakota	768.30732293
18149 Starke	Indiana	767.38609113
29207 Stoddard	Missouri	766.96569198
48015 Austin	Texas	766.94788089
51049 Cumberland	Virginia	764.60393516

Counties_Cities

31099 Kearney	Nebraska	764.05867971
47173 Union	Tennessee	761.88541243
6013 Contra Costa	California	761.59674496
53037 Kittitas	Washington	760.07093995
48475 Ward	Texas	759.38566553
16039 Elmore	Idaho	759.38222239
51141 Patrick	Virginia	758.21875177
18133 Putnam	Indiana	757.03433124
30111 Yellowstone	Montana	756.85194552
24025 Harford	Maryland	756.82401676
48165 Gaines	Texas	755.94469164
47115 Marion	Tennessee	755.90551181
39043 Erie	Ohio	755.88018495
48265 Kerr	Texas	755.65308654
26039 Crawford	Michigan	755.34134235
39155 Trumbull	Ohio	755.18434050
6113 Yolo	California	753.14870604
55063 La Crosse	Wisconsin	751.92421551
13083 Dade	Georgia	751.87969925
40097 Mayes	Oklahoma	751.69679130
51003 Albemarle	Virginia	751.48549458
19189 Winnebago	Iowa	751.09336376
18103 Miami	Indiana	750.69586977
39165 Warren	Ohio	750.30257610
6055 Napa	California	750.26718406
39037 Darke	Ohio	750.15100442
31039 Cuming	Nebraska	749.44071588
39017 Butler	Ohio	748.21250177
27079 Le Sueur	Minnesota	747.52579490
47051 Franklin	Tennessee	747.19503461
18127 Porter	Indiana	746.48867295
13265 Taliaferro	Georgia	746.26865672
35001 Bernalillo	New Mexico	745.39451098
39075 Holmes	Ohio	745.01048027

Counties_Cities

31023 Butler	Nebraska	744.60163812
48485 Wichita	Texas	744.33607948
38105 Williams	North Dakota	743.98868458
51053 Dinwiddie	Virginia	743.10350871
51820 Waynesboro	Virginia	742.44299098
21059 Daviess	Kentucky	741.81041304
21121 Knox	Kentucky	741.11934577
21051 Clay	Kentucky	741.10917682
29029 Camden	Missouri	739.93233657
27141 Sherburne	Minnesota	739.30609355
21101 Henderson	Kentucky	739.18097870
21103 Henry	Kentucky	738.85508506
27161 Waseca	Minnesota	738.32325718
19131 Mitchell	Iowa	738.00738007
29019 Boone	Missouri	737.75728452
21085 Grayson	Kentucky	737.05406330
18093 Lawrence	Indiana	735.74494175
38091 Steele	North Dakota	735.68050447
40103 Noble	Oklahoma	735.22898397
51036 Charles City	Virginia	734.76444316
6115 Yuba	California	732.94806576
55065 Lafayette	Wisconsin	732.07320732
36073 Orleans	New York	731.31094258
5053 Grant	Arkansas	731.25137453
24009 Calvert	Maryland	730.41096486
55131 Washington	Wisconsin	730.32507204
19085 Harrison	Iowa	728.73921041
26053 Gogebic	Michigan	728.66984632
37095 Hyde	North Carolina	726.57743786
27063 Jackson	Minnesota	726.46554334
53033 King	Washington	726.41361155
17177 Stephenson	Illinois	726.20829888
51181 Surry	Virginia	725.98084646
55089 Ozaukee	Wisconsin	725.76755247

Counties_Cities

48045	Briscoe	Texas	725.59366755
48335	Mitchell	Texas	724.37077962
48085	Collin	Texas	723.07903528
37149	Polk	North Carolina	722.91494833
48207	Haskell	Texas	722.51849303
54083	Randolph	West Virginia	721.64590778
6079	San Luis Obispo	California	720.74926939
40085	Love	Oklahoma	720.34734557
25015	Hampshire	Massachusetts	720.15121936
55055	Jefferson	Wisconsin	718.90894995
31155	Saunders	Nebraska	718.20870300
42037	Columbia	Pennsylvania	718.03959912
46109	Roberts	South Dakota	717.90944769
40101	Muskogee	Oklahoma	716.77247594
48145	Falls	Texas	715.31583502
42003	Allegheny	Pennsylvania	714.75938322
35019	Guadalupe	New Mexico	714.12117024
29081	Harrison	Missouri	713.09721892
8059	Jefferson	Colorado	710.74895775
48007	Aransas	Texas	710.32279758
36063	Niagara	New York	708.53905994
16077	Power	Idaho	708.03295572
23005	Cumberland	Maine	706.84739250
40121	Pittsburg	Oklahoma	706.52050049
18095	Madison	Indiana	705.79523453
35059	Union	New Mexico	704.22535211
17145	Perry	Illinois	703.69320865
5029	Conway	Arkansas	703.65229046
19121	Madison	Iowa	701.58163579
13143	Haralson	Georgia	700.91084549
2020	Anchorage	Alaska	700.76628090
37021	Buncombe	North Carolina	700.49362609
48499	Wood	Texas	700.21493940
9013	Tolland	Connecticut	699.70381855

Counties_Cities

39003 Allen	Ohio	699.37562705
5113 Polk	Arkansas	698.28919148
39089 Licking	Ohio	696.36852915
40039 Custer	Oklahoma	695.68811131
20059 Franklin	Kansas	694.47153837
20171 Scott	Kansas	694.30263427
8085 Montrose	Colorado	694.08253186
19117 Lucas	Iowa	694.04279931
18007 Benton	Indiana	693.40113256
19031 Cedar	Iowa	692.54308262
38025 Dunn	North Dakota	692.52077562
29009 Barry	Missouri	691.07730034
21057 Cumberland	Kentucky	690.79441358
18137 Ripley	Indiana	690.67068681
21125 Laurel	Kentucky	690.63277786
5047 Franklin	Arkansas	690.62324537
47035 Cumberland	Tennessee	690.42950748
47083 Houston	Tennessee	689.82209851
40047 Garfield	Oklahoma	689.50798680
46079 Lake	South Dakota	689.28544076
29099 Jefferson	Missouri	688.21958841
8041 El Paso	Colorado	687.95387305
40019 Carter	Oklahoma	687.04983706
51065 Fluvanna	Virginia	687.00294963
20157 Republic	Kansas	686.10634648
48147 Fannin	Texas	685.82440628
51143 Pittsylvania	Virginia	685.81929154
47153 Sequatchie	Tennessee	685.66819037
6067 Sacramento	California	684.24211944
29103 Knox	Missouri	684.06384596
51075 Goochland	Virginia	684.04749613
20169 Saline	Kansas	683.81095936
41065 Wasco	Oregon	682.89002075
16009 Benewah	Idaho	682.85280728

Counties_Cities

37043 Clay	North Carolina	682.28745848
21047 Christian	Kentucky	682.28432699
18073 Jasper	Indiana	680.25172310
16079 Shoshone	Idaho	679.89996874
36093 Schenectady	New York	679.11168330
46097 Miner	South Dakota	677.81292363
48151 Fisher	Texas	677.25970305
26161 Washtenaw	Michigan	677.15648191
40007 Beaver	Oklahoma	676.81895093
48351 Newton	Texas	676.56045395
37049 Craven	North Carolina	675.33426617
17137 Morgan	Illinois	674.00518013
51680 Lynchburg	Virginia	673.35557558
48401 Rusk	Texas	672.17630854
5085 Lonoke	Arkansas	672.03388680
39077 Huron	Ohio	671.74894024
29037 Cass	Missouri	671.72285001
6097 Sonoma	California	671.67791464
21233 Webster	Kentucky	671.19212875
55043 Grant	Wisconsin	671.14093960
24015 Cecil	Maryland	670.06399160
31159 Seward	Nebraska	669.82330523
48467 Van Zandt	Texas	669.41573395
53057 Skagit	Washington	669.23544920
26121 Muskegon	Michigan	668.24895730
20099 Labette	Kansas	666.19915849
24043 Washington	Maryland	664.56409101
48393 Roberts	Texas	664.45182724
54059 Mingo	West Virginia	664.28421274
42061 Huntingdon	Pennsylvania	664.18703507
40031 Comanche	Oklahoma	662.66961186
48377 Presidio	Texas	662.06102476
16081 Teton	Idaho	661.51202749
55111 Sauk	Wisconsin	661.48889477

Counties_Cities

46121 Todd	South Dakota	661.28561704
36055 Monroe	New York	660.09045435
39111 Monroe	Ohio	659.89847716
29053 Cooper	Missouri	658.97858320
53061 Snohomish	Washington	658.85303859
31025 Cass	Nebraska	657.51748920
55139 Winnebago	Wisconsin	657.23307216
48359 Oldham	Texas	656.96855936
55041 Forest	Wisconsin	656.21176732
48095 Concho	Texas	654.81758653
18109 Morgan	Indiana	654.62947116
8014 Broomfield	Colorado	653.99107800
18129 Posey	Indiana	653.87627251
17081 Jefferson	Illinois	653.09360127
48171 Gillespie	Texas	652.88762871
51033 Caroline	Virginia	649.94150526
44001 Bristol	Rhode Island	649.55086435
47085 Humphreys	Tennessee	649.13988965
29167 Polk	Missouri	649.04816621
31135 Perkins	Nebraska	648.68555821
30001 Beaverhead	Montana	648.66014462
38027 Eddy	North Dakota	648.50843061
35005 Chaves	New Mexico	647.71444913
39175 Wyandot	Ohio	647.36722134
20161 Riley	Kansas	647.19210887
47059 Greene	Tennessee	647.01029137
38097 Traill	North Dakota	647.00758990
21209 Scott	Kentucky	646.07092502
29023 Butler	Missouri	644.94945942
55087 Outagamie	Wisconsin	644.73087290
18147 Spencer	Indiana	644.46302947
8057 Jackson	Colorado	643.31665475
39153 Summit	Ohio	643.27075314
20065 Graham	Kansas	642.05457464

Counties_Cities

54045 Logan	West Virginia	640.96666360
38077 Richland	North Dakota	640.43352423
37169 Stokes	North Carolina	640.02463325
18051 Gibson	Indiana	639.72258759
42107 Schuylkill	Pennsylvania	639.13505599
54069 Ohio	West Virginia	637.04945516
26157 Tuscola	Michigan	635.99664864
48483 Wheeler	Texas	635.71566172
37029 Camden	North Carolina	634.92063492
55117 Sheboygan	Wisconsin	634.87389135
26115 Monroe	Michigan	634.80879293
56007 Carbon	Wyoming	634.56014962
37087 Haywood	North Carolina	634.16759452
19075 Grundy	Iowa	633.94018205
21097 Harrison	Kentucky	633.72031100
48237 Jack	Texas	633.26925252
29127 Marion	Missouri	633.04420817
51023 Botetourt	Virginia	631.06650239
38053 McKenzie	North Dakota	630.86854460
40095 Marshall	Oklahoma	630.72712127
21229 Washington	Kentucky	628.93081761
8125 Yuma	Colorado	628.74251497
16051 Jefferson	Idaho	628.41808485
5135 Sharp	Arkansas	627.66325003
19123 Mahaska	Iowa	627.27272727
27171 Wright	Minnesota	627.06730522
39143 Sandusky	Ohio	625.86098403
30009 Carbon	Montana	625.35000933
17099 LaSalle	Illinois	625.05711414
21113 Jessamine	Kentucky	625.00000000
20043 Doniphan	Kansas	624.83728196
55005 Barron	Wisconsin	624.39110796
29113 Lincoln	Missouri	624.06823146
55061 Kewaunee	Wisconsin	623.06824314

Counties_Cities

40079 Le Flore	Oklahoma	622.24889956
46061 Hanson	South Dakota	622.03791469
39041 Delaware	Ohio	621.50312949
13183 Long	Georgia	621.11801242
29067 Douglas	Missouri	620.65355567
9015 Windham	Connecticut	620.36965828
53053 Pierce	Washington	619.54518069
8013 Boulder	Colorado	619.17700673
21155 Marion	Kentucky	618.42918986
27043 Faribault	Minnesota	617.82235790
19105 Jones	Iowa	617.04589279
51137 Orange	Virginia	616.74489685
19145 Page	Iowa	616.43386452
48407 San Jacinto	Texas	616.31672412
16015 Boise	Idaho	615.66675400
26139 Ottawa	Michigan	615.15900501
19175 Union	Iowa	614.93648353
8063 Kit Carson	Colorado	614.26776490
17079 Jasper	Illinois	613.87992925
36039 Greene	New York	612.74767851
51775 Salem	Virginia	612.25285653
26027 Cass	Michigan	611.77472751
4011 Greenlee	Arizona	611.62079511
17167 Sangamon	Illinois	611.21690522
26077 Kalamazoo	Michigan	610.86570771
18035 Delaware	Indiana	610.77614749
47137 Pickett	Tennessee	609.99606454
18157 Tippecanoe	Indiana	609.69292611
18131 Pulaski	Indiana	609.51158874
17195 Whiteside	Illinois	609.42724625
20197 Wabaunsee	Kansas	608.78388172
47175 Van Buren	Tennessee	607.11188205
20083 Hodgeman	Kansas	605.06050605
47013 Campbell	Tennessee	603.79455827

Counties_Cities

19055 Delaware	Iowa	603.43312438
35027 Lincoln	New Mexico	603.39537738
38093 Stutsman	North Dakota	602.38083855
17063 Grundy	Illinois	602.29145413
27039 Dodge	Minnesota	600.32657766
29001 Adair	Missouri	599.86581949
51007 Amelia	Virginia	599.40059940
19051 Davis	Iowa	598.86880337
39137 Putnam	Ohio	597.98697454
21037 Campbell	Kentucky	597.94744074
56037 Sweetwater	Wyoming	596.96638870
37157 Rockingham	North Carolina	596.53765575
37143 Perquimans	North Carolina	596.03635822
40125 Pottawatomie	Oklahoma	595.77044263
32013 Humboldt	Nevada	595.73454069
18151 Steuben	Indiana	595.61672353
32510 Carson City	Nevada	595.51737828
27071 Koochiching	Minnesota	594.85530547
19095 Iowa	Iowa	594.75868905
17003 Alexander	Illinois	594.05940594
51085 Hanover	Virginia	594.00031705
55039 Fond du Lac	Wisconsin	593.79426775
46125 Turner	South Dakota	593.54226021
38083 Sheridan	North Dakota	593.03187546
19087 Henry	Iowa	593.01340509
19043 Clayton	Iowa	592.39006607
47163 Sullivan	Tennessee	591.74975264
30047 Lake	Montana	591.73553719
48235 Irion	Texas	591.32720105
21215 Spencer	Kentucky	590.61402575
55015 Calumet	Wisconsin	590.12340756
51790 Staunton	Virginia	589.84030174
19011 Benton	Iowa	588.87762265
20045 Douglas	Kansas	587.96403044

Counties_Cities

47101 Lewis	Tennessee	587.45656131
39055 Geauga	Ohio	587.04044411
27107 Norman	Minnesota	586.87258687
41051 Multnomah	Oregon	586.53988274
31091 Hooker	Nebraska	586.51026393
20143 Ottawa	Kansas	586.00482592
54003 Berkeley	West Virginia	585.70904092
6085 Santa Clara	California	585.06273322
39141 Ross	Ohio	584.93975121
19019 Buchanan	Iowa	584.93325157
29011 Barton	Missouri	584.84488896
16043 Fremont	Idaho	584.75091130
26159 Van Buren	Michigan	583.18311950
36053 Madison	New York	581.96200297
36007 Broome	New York	581.76240093
26025 Calhoun	Michigan	581.46884085
17095 Knox	Illinois	580.69923372
17085 Jo Daviess	Illinois	580.36132173
48233 Hutchinson	Texas	580.24341919
40029 Coal	Oklahoma	579.71014493
46043 Douglas	South Dakota	579.21635434
55083 Oconto	Wisconsin	578.90563045
25011 Franklin	Massachusetts	577.76587799
19129 Mills	Iowa	577.57418841
26017 Bay	Michigan	577.35053838
51133 Northumberland	Virginia	576.27397711
55091 Pepin	Wisconsin	576.21072849
48307 McCulloch	Texas	575.93589583
27125 Red Lake	Minnesota	575.14378595
38071 Ramsey	North Dakota	574.86281683
8023 Costilla	Colorado	574.71264368
18179 Wells	Indiana	574.34588385
39007 Ashtabula	Ohio	573.37449868
42025 Carbon	Pennsylvania	572.96775499

Counties_Cities

21073 Franklin	Kentucky	572.66555151
21207 Russell	Kentucky	572.35845351
19071 Fremont	Iowa	572.00057200
48497 Wise	Texas	570.96845033
21091 Hancock	Kentucky	570.90659968
19137 Montgomery	Iowa	569.82905128
29071 Franklin	Missouri	569.11353333
26059 Hillsdale	Michigan	568.31843319
21169 Metcalfe	Kentucky	568.29511466
48067 Cass	Texas	567.74793320
20079 Harvey	Kansas	567.08564747
31185 York	Nebraska	566.36654081
31177 Washington	Nebraska	566.11990129
37011 Avery	North Carolina	565.55269923
51157 Rappahannock	Virginia	565.36127965
37055 Dare	North Carolina	564.36809950
54035 Jackson	West Virginia	564.34194942
37199 Yancey	North Carolina	564.15125957
19109 Kossuth	Iowa	563.45586262
17135 Montgomery	Illinois	562.91738051
21035 Calloway	Kentucky	562.15663728
21239 Woodford	Kentucky	561.56484378
37009 Ashe	North Carolina	560.69939872
21145 McCracken	Kentucky	558.56517614
29095 Jackson	Missouri	558.18376798
40105 Nowata	Oklahoma	557.83910746
17199 Williamson	Illinois	557.74278215
27151 Swift	Minnesota	556.44729802
17041 Douglas	Illinois	554.44324657
42133 York	Pennsylvania	554.34969316
51097 King and Queen	Virginia	553.81993752
51127 New Kent	Virginia	553.79393506
39093 Lorain	Ohio	553.54309590
48417 Shackelford	Texas	553.33538272

Counties_Cities

27143 Sibley	Minnesota	552.30236891
40035 Craig	Oklahoma	552.21585349
17115 Macon	Illinois	551.99022080
29219 Warren	Missouri	550.25784333
29109 Lawrence	Missouri	550.06647723
48097 Cooke	Texas	549.61305269
48075 Childress	Texas	548.62158826
55097 Portage	Wisconsin	548.33525979
42093 Montour	Pennsylvania	548.24561404
36035 Fulton	New York	546.73359333
29105 Laclede	Missouri	546.01965671
18167 Vigo	Indiana	545.69496955
17165 Saline	Illinois	543.79653643
48223 Hopkins	Texas	543.33061668
26137 Otsego	Michigan	543.27995135
33015 Rockingham	New Hampshire	542.73294175
17011 Bureau	Illinois	542.53932652
39009 Athens	Ohio	540.88547206
26109 Menominee	Michigan	539.52921725
40071 Kay	Oklahoma	538.93707117
55035 Eau Claire	Wisconsin	538.58074885
47161 Stewart	Tennessee	538.30838434
9011 New London	Connecticut	537.13865899
18177 Wayne	Indiana	536.88425140
29107 Lafayette	Missouri	536.84275109
48295 Lipscomb	Texas	536.51266766
5009 Boone	Arkansas	536.28601921
55109 St. Croix	Wisconsin	536.26775481
47151 Scott	Tennessee	535.41449249
46111 Sanborn	South Dakota	535.19967065
2261 Valdez-Cordova	Alaska	534.70100393
48457 Tyler	Texas	534.66076696
38055 McLean	North Dakota	534.53516403
6061 Placer	California	533.89427418

Counties_Cities

19089 Howard	Iowa	533.36235986
2122 Kenai Peninsula	Alaska	533.03264825
5127 Scott	Arkansas	532.99738347
39011 Auglaize	Ohio	532.70456729
26037 Clinton	Michigan	531.94171331
38103 Wells	North Dakota	530.70507961
38043 Kidder	North Dakota	530.61224490
42067 Juniata	Pennsylvania	530.27849741
17087 Johnson	Illinois	529.86512524
37137 Pamlico	North Carolina	528.80820837
35061 Valencia	New Mexico	528.40849639
25003 Berkshire	Massachusetts	527.90705037
27167 Wilkin	Minnesota	527.66229613
55019 Clark	Wisconsin	527.24077329
30017 Custer	Montana	526.49749698
51161 Roanoke	Virginia	526.18711001
29017 Bollinger	Missouri	525.92653464
18161 Union	Indiana	525.79224101
55081 Monroe	Wisconsin	525.50433215
29203 Shannon	Missouri	525.09463915
29187 St. Francois	Missouri	524.80057578
42115 Susquehanna	Pennsylvania	524.77272167
26065 Ingham	Michigan	524.70664594
37145 Person	North Carolina	523.95777963
51011 Appomattox	Virginia	523.95682091
26087 Lapeer	Michigan	523.69700550
51199 York	Virginia	523.24381688
18033 DeKalb	Indiana	522.83347985
40067 Jefferson	Oklahoma	522.61963090
21093 Hardin	Kentucky	521.94715285
2188 Northwest Arctic	Alaska	521.44440099
18169 Wabash	Indiana	521.09974425
27173 Yellow Medicine	Minnesota	520.67381317
18009 Blackford	Indiana	519.69823973

Counties_Cities

37133 Onslow	North Carolina	519.01276286
39031 Coshocton	Ohio	518.71467963
26069 Iosco	Michigan	518.32064112
23001 Androscoggin	Maine	518.20689271
24039 Somerset	Maryland	518.01363194
54037 Jefferson	West Virginia	517.50541268
31169 Thayer	Nebraska	515.97539194
38029 Emmons	North Dakota	515.93323217
38073 Ransom	North Dakota	515.56234485
51099 King George	Virginia	515.52210724
30071 Phillips	Montana	515.46391753
27113 Pennington	Minnesota	514.88221188
56023 Lincoln	Wyoming	514.56210765
48459 Upshur	Texas	513.81483277
5137 Stone	Arkansas	513.76735972
29163 Pike	Missouri	513.40250757
40107 Okfuskee	Oklahoma	512.48140188
39065 Hardin	Ohio	511.43583227
26123 Newaygo	Michigan	511.33109711
20125 Montgomery	Kansas	510.58530511
16011 Bingham	Idaho	510.42477723
20009 Barton	Kansas	509.36386963
19009 Audubon	Iowa	508.53614239
42041 Cumberland	Pennsylvania	507.51124599
16085 Valley	Idaho	507.20043474
55057 Juneau	Wisconsin	507.19465004
29177 Ray	Missouri	506.92653935
17023 Clark	Illinois	506.54013850
37189 Watauga	North Carolina	505.85396371
27169 Winona	Minnesota	505.65666503
26147 St. Clair	Michigan	505.21849916
20021 Cherokee	Kansas	504.62153385
40123 Pontotoc	Oklahoma	504.61474103
48271 Kinney	Texas	504.38014335

Counties_Cities

30035 Glacier	Montana	501.92769331
8035 Douglas	Colorado	501.20195113
56021 Laramie	Wyoming	501.13158746
54099 Wayne	West Virginia	500.70098137
26063 Huron	Michigan	500.54546621
41067 Washington	Oregon	500.42245627
39103 Medina	Ohio	500.15071506
29003 Andrew	Missouri	499.80121543
48487 Wilbarger	Texas	499.21996880
46065 Hughes	South Dakota	498.58356941
20011 Bourbon	Kansas	498.19149662
18153 Sullivan	Indiana	497.82503625
54039 Kanawha	West Virginia	497.63374600
20113 McPherson	Kansas	497.59960753
19125 Marion	Iowa	496.90184692
51111 Lunenburg	Virginia	496.44216449
51113 Madison	Virginia	496.42722828
29205 Shelby	Missouri	495.86776860
26155 Shiawassee	Michigan	495.65931488
21021 Boyle	Kentucky	495.01661130
40099 Murray	Oklahoma	494.51730811
21151 Madison	Kentucky	493.67746406
29077 Greene	Missouri	493.28076239
53039 Klickitat	Washington	493.05649794
42097 Northumberland	Pennsylvania	492.95697331
31143 Polk	Nebraska	492.61083744
55077 Marquette	Wisconsin	492.41933394
39139 Richland	Ohio	492.15930767
51109 Louisa	Virginia	492.14204144
21099 Hart	Kentucky	491.90733101
18105 Monroe	Indiana	491.43393889
40005 Atoka	Oklahoma	491.40049140
20051 Ellis	Kansas	491.11807732
35015 Eddy	New Mexico	490.50086356

Counties_Cities

17035 Cumberland	Illinois	490.37749815
8119 Teller	Colorado	490.37196508
51101 King William	Virginia	489.99350611
29051 Cole	Missouri	489.60883379
17139 Moultrie	Illinois	489.23014201
54075 Pocahontas	West Virginia	487.28309960
46101 Moody	South Dakota	486.39610883
51009 Amherst	Virginia	486.32602792
31167 Stanton	Nebraska	485.76214405
19177 Van Buren	Iowa	484.33048433
42001 Adams	Pennsylvania	483.41130813
29089 Howard	Missouri	483.37772517
47049 Fentress	Tennessee	483.06526871
51145 Powhatan	Virginia	483.05868649
5105 Perry	Arkansas	482.99845440
20131 Nemaha	Kansas	482.52092565
42119 Union	Pennsylvania	482.30434297
27085 McLeod	Minnesota	482.25685056
17103 Lee	Illinois	482.13189960
51043 Clarke	Virginia	481.99407836
36037 Genesee	New York	481.64698927
48403 Sabine	Texas	481.63188214
18077 Jefferson	Indiana	481.24689518
44009 Washington	Rhode Island	481.06261739
46135 Yankton	South Dakota	481.00048100
39151 Stark	Ohio	479.85058158
44005 Newport	Rhode Island	479.75576070
48229 Hudspeth	Texas	479.66631908
55093 Pierce	Wisconsin	479.37962637
18013 Brown	Indiana	479.19128266
39117 Morrow	Ohio	478.46889952
6027 Inyo	California	478.12308890
53059 Skamania	Washington	478.02750755
31021 Burt	Nebraska	477.80517879

Counties_Cities

36113 Warren	New York	477.70948417
8115 Sedgwick	Colorado	477.63786366
37031 Carteret	North Carolina	477.53293827
47129 Morgan	Tennessee	477.31590899
36083 Rensselaer	New York	476.03517266
46035 Davison	South Dakota	474.98736736
17073 Henry	Illinois	472.60134447
27119 Polk	Minnesota	472.58079863
19029 Cass	Iowa	471.77107502
39085 Lake	Ohio	471.55487302
27087 Mahnomen	Minnesota	471.09983693
55137 Waushara	Wisconsin	469.85121378
19191 Winneshiek	Iowa	469.31948674
18175 Washington	Indiana	468.81150914
46087 McCook	South Dakota	468.80634692
20035 Cowley	Kansas	468.51042081
17193 White	Illinois	468.34979876
17131 Mercer	Illinois	467.91872316
39063 Hancock	Ohio	467.53588832
51105 Lee	Virginia	467.26986959
20193 Thomas	Kansas	466.86551679
29015 Benton	Missouri	466.85340803
17109 McDonough	Illinois	464.02937740
46117 Stanley	South Dakota	463.26935804
27007 Beltrami	Minnesota	463.21002412
18135 Randolph	Indiana	462.75803791
51678 Lexington	Virginia	462.44394619
51520 Bristol	Virginia	461.10908870
48227 Howard	Texas	460.79157410
46029 Codington	South Dakota	460.46760664
17069 Hardin	Illinois	460.35805627
55073 Marathon	Wisconsin	460.02303807
51173 Smyth	Virginia	459.43817275
6007 Butte	California	458.36648563

Counties_Cities

5067 Jackson	Arkansas	458.03343049
39133 Portage	Ohio	457.87377169
17189 Washington	Illinois	457.30618078
19073 Greene	Iowa	456.51931856
8107 Routt	Colorado	454.66910193
21149 McLean	Kentucky	453.95590143
51720 Norton	Virginia	453.62903226
39169 Wayne	Ohio	452.71499651
21049 Clark	Kentucky	452.42627383
36017 Chenango	New York	452.28879165
21179 Nelson	Kentucky	451.46234542
42073 Lawrence	Pennsylvania	451.35988118
19037 Chickasaw	Iowa	451.35406219
56029 Park	Wyoming	450.14322739
29131 Miller	Missouri	449.95263656
17083 Jersey	Illinois	448.57417494
6087 Santa Cruz	California	448.12309712
21225 Union	Kentucky	448.12133747
26007 Alpena	Michigan	447.81382228
16003 Adams	Idaho	447.05882353
40081 Lincoln	Oklahoma	446.73539519
26075 Jackson	Michigan	446.40889544
19101 Jefferson	Iowa	446.11283390
40137 Stephens	Oklahoma	446.08806194
39087 Lawrence	Ohio	445.99605786
21081 Grant	Kentucky	445.84212412
51083 Halifax	Virginia	445.48651817
16005 Bannock	Idaho	445.27072001
40093 Major	Oklahoma	444.79330194
21235 Whitley	Kentucky	444.23596932
18139 Rush	Indiana	444.09770149
8095 Phillips	Colorado	443.30377975
55023 Crawford	Wisconsin	441.96181941
54005 Boone	West Virginia	441.89330782

Counties_Cities

29227 Worth	Missouri	441.17647059
27011 Big Stone	Minnesota	440.97013430
20149 Pottawatomie	Kansas	440.74638547
18183 Whitley	Indiana	440.21834830
50007 Chittenden	Vermont	439.92902802
21157 Marshall	Kentucky	439.22926485
16029 Caribou	Idaho	439.09348442
39135 Preble	Ohio	439.05651633
20123 Mitchell	Kansas	439.02439024
39025 Clermont	Ohio	439.00207334
19003 Adams	Iowa	438.95747599
36043 Herkimer	New York	436.66003590
55115 Shawano	Wisconsin	436.31728601
48461 Upton	Texas	435.84854263
51037 Charlotte	Virginia	435.58384989
26005 Allegan	Michigan	434.68255389
54057 Mineral	West Virginia	434.29844098
31059 Fillmore	Nebraska	434.23195223
40061 Haskell	Oklahoma	434.16482476
27115 Pine	Minnesota	434.14849235
21165 Menifee	Kentucky	434.04123392
27005 Becker	Minnesota	433.50498967
48197 Hardeman	Texas	433.45232024
53015 Cowlitz	Washington	433.07917458
51019 Bedford	Virginia	433.03236949
2090 Fairbanks North	Alaska	432.44990957
48173 Glasscock	Texas	432.27665706
40011 Blaine	Oklahoma	432.26146547
17129 Menard	Illinois	431.31510417
30083 Richland	Montana	430.67900669
20191 Sumner	Kansas	430.50965385
35053 Socorro	New Mexico	430.23603227
53073 Whatcom	Washington	429.80260097
55078 Menominee	Wisconsin	429.36882782

Counties_Cities

21029 Bullitt	Kentucky	429.26396033
20155 Reno	Kansas	428.28269866
46025 Clark	South Dakota	427.92190425
42129 Westmoreland	Pennsylvania	427.82456911
40083 Logan	Oklahoma	427.14258527
26067 Ionia	Michigan	426.72480922
26093 Livingston	Michigan	426.72467891
8017 Cheyenne	Colorado	426.43923241
26091 Lenawee	Michigan	426.39366617
21197 Powell	Kentucky	425.97653110
8069 Larimer	Colorado	425.94103584
21173 Montgomery	Kentucky	425.48665036
39069 Henry	Ohio	424.57358045
21143 Lyon	Kentucky	424.52241229
31077 Greeley	Nebraska	424.44821732
8083 Montezuma	Colorado	424.34436884
27129 Renville	Minnesota	424.30878730
6103 Tehama	California	423.99399211
48281 Lampasas	Texas	423.94837251
19093 Ida	Iowa	423.91463236
20137 Norton	Kansas	423.57274401
48011 Armstrong	Texas	422.83298097
21187 Owen	Kentucky	422.79411765
19159 Ringgold	Iowa	422.70531401
54051 Marshall	West Virginia	422.28357967
21079 Garrard	Kentucky	421.41230068
31165 Sioux	Nebraska	421.22999158
54031 Hardy	West Virginia	421.05263158
18101 Martin	Indiana	420.86718215
55021 Columbia	Wisconsin	420.16806723
40069 Johnston	Oklahoma	420.12969221
18155 Switzerland	Indiana	419.89362695
48379 Rains	Texas	419.44238835
8099 Prowers	Colorado	419.26997698

Counties_Cities

29223 Wayne	Missouri	419.14342326
18125 Pike	Indiana	419.01692184
21217 Taylor	Kentucky	418.80308427
36115 Washington	New York	418.32115953
35049 Santa Fe	New Mexico	417.17758703
56017 Hot Springs	Wyoming	417.12403952
19065 Fayette	Iowa	417.09053917
18025 Crawford	Indiana	416.74559576
18021 Clay	Indiana	416.50745128
18045 Fountain	Indiana	415.87670479
26045 Eaton	Michigan	415.20222898
21199 Pulaski	Kentucky	414.71302787
31105 Kimball	Nebraska	414.59369818
27121 Pope	Minnesota	414.52644859
6045 Mendocino	California	414.35518115
20061 Geary	Kansas	414.18666012
18075 Jay	Indiana	414.17838567
31067 Gage	Nebraska	414.08830782
39033 Crawford	Ohio	413.95908544
27049 Goodhue	Minnesota	413.76635131
21007 Ballard	Kentucky	413.58566236
48263 Kent	Texas	413.22314050
37075 Graham	North Carolina	412.54125413
35037 Quay	New Mexico	411.97140434
6005 Amador	California	411.34499657
31137 Phelps	Nebraska	411.29390840
55071 Manitowoc	Wisconsin	411.00741078
31007 Banner	Nebraska	410.95890411
29047 Clay	Missouri	410.36673229
39021 Champaign	Ohio	410.28022914
17021 Christian	Illinois	410.27525183
21137 Lincoln	Kentucky	409.83606557
39159 Union	Ohio	409.78646149
51005 Alleghany	Virginia	409.12139504

Counties_Cities

51073 Gloucester	Virginia	406.97207422
27157 Wabasha	Minnesota	406.56040656
48299 Llano	Texas	406.54162432
17049 Effingham	Illinois	406.33769878
39019 Carroll	Ohio	406.18884088
51610 Falls Church	Virginia	406.17384240
41037 Lake	Oregon	406.14291154
31041 Custer	Nebraska	405.90405904
29111 Lewis	Missouri	405.88533739
48345 Motley	Texas	405.18638574
39073 Hocking	Ohio	405.14356174
17121 Marion	Illinois	404.04040404
18083 Knox	Indiana	403.84875999
31107 Knox	Nebraska	403.84843806
19057 Des Moines	Iowa	403.69972916
55045 Green	Wisconsin	403.47694224
17055 Franklin	Illinois	403.09035942
55001 Adams	Wisconsin	402.98800865
18119 Owen	Indiana	402.97433437
31127 Nemaha	Nebraska	402.41448692
8101 Pueblo	Colorado	402.31840457
21069 Fleming	Kentucky	401.88470067
20115 Marion	Kansas	401.67364017
41071 Yamhill	Oregon	400.92708548
20087 Jefferson	Kansas	400.52700922
32005 Douglas	Nevada	400.27235026
54011 Cabell	West Virginia	400.11155926
21195 Pike	Kentucky	398.95893976
16017 Bonner	Idaho	397.96990632
37073 Gates	North Carolina	397.47688586
36107 Tioga	New York	397.44645799
31061 Franklin	Nebraska	396.95666556
16065 Madison	Idaho	396.90616731
19001 Adair	Iowa	396.43211100

Counties_Cities

5145 White	Arkansas	396.30622277
29117 Livingston	Missouri	396.14419649
42125 Washington	Pennsylvania	395.95651713
29025 Caldwell	Missouri	395.25691700
20005 Atchison	Kansas	395.23250787
20121 Miami	Kansas	394.89311164
51169 Scott	Virginia	394.72462153
24001 Allegany	Maryland	394.50510743
39057 Greene	Ohio	394.05934700
38045 LaMoure	North Dakota	393.89463319
31179 Wayne	Nebraska	393.49143890
54043 Lincoln	West Virginia	393.22297199
38087 Slope	North Dakota	393.18479685
8039 Elbert	Colorado	391.90320371
21019 Boyd	Kentucky	391.61727350
35057 Torrance	New Mexico	391.25136297
32019 Lyon	Nevada	390.62500000
26111 Midland	Michigan	390.58274946
8009 Baca	Colorado	390.51603905
48019 Bandera	Texas	389.94041360
5103 Ouachita	Arkansas	389.73142421
51197 Wythe	Virginia	389.51102455
42049 Erie	Pennsylvania	388.88337542
38067 Pembina	North Dakota	388.65697423
20159 Rice	Kansas	388.20690379
21203 Rockcastle	Kentucky	388.05970149
51191 Washington	Virginia	387.85338774
21223 Trimble	Kentucky	387.55137992
29209 Stone	Missouri	387.41377681
56035 Sublette	Wyoming	387.24141445
20089 Jewell	Kansas	387.18761000
48333 Mills	Texas	386.10038610
19007 Appanoose	Iowa	385.94516362
29049 Clinton	Missouri	385.93063019

Counties_Cities

37175 Transylvania	North Carolina	385.79570364
20013 Brown	Kansas	385.49697854
21033 Caldwell	Kentucky	385.37160834
8089 Otero	Colorado	385.19965278
29043 Christian	Missouri	385.13272708
30039 Granite	Montana	384.84310243
39047 Fayette	Ohio	383.72985418
29141 Morgan	Missouri	383.14176245
48077 Clay	Texas	382.55547054
39149 Shelby	Ohio	382.50354741
48133 Eastland	Texas	382.05436088
20015 Butler	Kansas	381.93664345
46037 Day	South Dakota	381.47138965
8029 Delta	Colorado	381.22314477
5097 Montgomery	Arkansas	380.99506948
29181 Ripley	Missouri	380.56861428
48411 San Saba	Texas	379.91410638
26057 Gratiot	Michigan	379.31968768
29091 Howell	Missouri	379.27936920
38075 Renville	North Dakota	379.10699242
29169 Pulaski	Missouri	378.74418426
55141 Wood	Wisconsin	377.79754979
21043 Carter	Kentucky	377.72181899
51167 Russell	Virginia	377.59832511
21123 Larue	Kentucky	377.43761795
29121 Macon	Missouri	376.16313601
39027 Clinton	Ohio	375.68062392
21221 Trigg	Kentucky	375.60609165
6017 El Dorado	California	375.50215547
54029 Hancock	West Virginia	374.64769368
30053 Lincoln	Montana	373.85066182
21167 Mercer	Kentucky	372.00330670
21017 Bourbon	Kentucky	371.58145065
16041 Franklin	Idaho	371.55762786

Counties_Cities

48087 Collingsworth	Texas	371.37069548
27017 Carlton	Minnesota	371.12481514
8053 Hinsdale	Colorado	369.91368681
46115 Spink	South Dakota	369.51501155
55029 Door	Wisconsin	369.43136545
17053 Ford	Illinois	369.42098914
20003 Anderson	Kansas	368.11373445
55031 Douglas	Wisconsin	367.98740974
38047 Logan	North Dakota	367.84025223
5065 Izard	Arkansas	367.83638638
51027 Buchanan	Virginia	367.56043542
17179 Tazewell	Illinois	367.26920984
48433 Stonewall	Texas	367.10719530
20029 Cloud	Kansas	366.59411158
17107 Logan	Illinois	366.46499568
46067 Hutchinson	South Dakota	365.85365854
42063 Indiana	Pennsylvania	365.67614584
46123 Tripp	South Dakota	365.09675064
42085 Mercer	Pennsylvania	365.00636954
39039 Defiance	Ohio	364.20804402
21023 Bracken	Kentucky	364.12185945
20133 Neosho	Kansas	363.61356655
38079 Rolette	North Dakota	363.61093630
27041 Douglas	Minnesota	363.50226530
54077 Preston	West Virginia	363.48591861
46011 Brookings	South Dakota	363.30608538
48191 Hall	Texas	363.27608983
30037 Golden Valley	Montana	363.19612591
27093 Meeker	Minnesota	362.99209196
53011 Clark	Washington	362.97075688
8067 La Plata	Colorado	362.28023442
31163 Sherman	Nebraska	362.08031600
42051 Fayette	Pennsylvania	361.84941851
21005 Anderson	Kentucky	361.82323611

Counties_Cities

41053 Polk	Oregon	361.35814346
46045 Edmunds	South Dakota	361.29032258
17191 Wayne	Illinois	361.25397992
17113 McLean	Illinois	361.05260722
41005 Clackamas	Oregon	360.51192694
48429 Stephens	Texas	360.43676455
2275 Wrangell	Alaska	359.56851778
20107 Linn	Kansas	358.97435897
16069 Nez Perce	Idaho	358.83983370
39171 Williams	Ohio	358.65666775
38065 Oliver	North Dakota	358.60655738
29059 Dallas	Missouri	357.95251163
21139 Livingston	Kentucky	357.06557022
29139 Montgomery	Missouri	355.47078204
48243 Jeff Davis	Texas	355.23978686
39147 Seneca	Ohio	355.02744217
17005 Bond	Illinois	354.78051714
30087 Rosebud	Montana	353.08396778
51735 Poquoson	Virginia	352.74815422
20151 Pratt	Kansas	351.88739603
5129 Searcy	Arkansas	351.84719779
27035 Crow Wing	Minnesota	351.36926135
20047 Edwards	Kansas	351.00035100
38003 Barnes	North Dakota	350.97704420
51015 Augusta	Virginia	349.86813682
17015 Carroll	Illinois	349.35718278
29083 Henry	Missouri	348.75183554
17203 Woodford	Illinois	348.38676130
21163 Meade	Kentucky	348.25004353
39051 Fulton	Ohio	347.71501561
55017 Chippewa	Wisconsin	347.70406174
39125 Paulding	Ohio	346.48187633
27015 Brown	Minnesota	346.46171001
51031 Campbell	Virginia	345.62421552

Counties_Cities

20207 Woodson	Kansas	345.58592523
6015 Del Norte	California	344.97628288
17173 Shelby	Illinois	344.97033255
17117 Macoupin	Illinois	344.27206320
48259 Kendall	Texas	343.98895730
36057 Montgomery	New York	343.74684056
39071 Highland	Ohio	343.72242092
6043 Mariposa	California	343.42624921
42019 Butler	Pennsylvania	343.28961935
17065 Hamilton	Illinois	343.01114786
31133 Pawnee	Nebraska	341.94528875
48337 Montague	Texas	341.90651153
51600 Fairfax City	Virginia	341.82469276
6033 Lake	California	341.71041595
17147 Piatt	Illinois	341.54671871
26105 Mason	Michigan	340.20618557
27025 Chisago	Minnesota	339.75894997
20163 Rooks	Kansas	339.11829244
20053 Ellsworth	Kansas	338.92834087
20129 Morton	Kansas	337.45781777
46051 Grant	South Dakota	335.80523296
39127 Perry	Ohio	335.80329143
51045 Craig	Virginia	335.70300158
55011 Buffalo	Wisconsin	335.23809524
18069 Huntington	Indiana	333.88520971
29165 Platte	Missouri	333.05821236
39081 Jefferson	Ohio	332.99375067
46071 Jackson	South Dakota	332.62775930
19107 Keokuk	Iowa	332.51833741
39167 Washington	Ohio	332.47444103
46089 McPherson	South Dakota	332.36393851
46033 Custer	South Dakota	332.34013294
54091 Taylor	West Virginia	332.10769778
29229 Wright	Missouri	331.91859832

Counties_Cities

17125 Mason	Illinois	331.73608551
29035 Carter	Missouri	330.36009250
20073 Greenwood	Kansas	330.30553262
48059 Callahan	Texas	328.71230527
30067 Park	Montana	328.63288719
54079 Putnam	West Virginia	328.14650153
29151 Osage	Missouri	328.13183608
29225 Webster	Missouri	327.29039352
36091 Saratoga	New York	326.72497317
54049 Marion	West Virginia	326.22065351
20071 Greeley	Kansas	325.99837001
46047 Fall River	South Dakota	325.54010062
54027 Hampshire	West Virginia	325.52362188
54019 Fayette	West Virginia	325.44516249
21055 Crittenden	Kentucky	325.29444756
36069 Ontario	New York	324.94720746
17171 Scott	Illinois	324.80714576
42081 Lycoming	Pennsylvania	324.64104730
51103 Lancaster	Virginia	324.58499490
21119 Knott	Kentucky	323.94552426
23031 York	Maine	323.91176799
5147 Woodruff	Arkansas	323.57473035
18165 Vermillion	Indiana	323.01828283
51063 Floyd	Virginia	322.88698955
35055 Taos	New Mexico	322.82625247
46129 Walworth	South Dakota	322.17648112
6057 Nevada	California	321.97881560
39083 Knox	Ohio	321.52262776
27111 Otter Tail	Minnesota	321.36298715
20101 Lane	Kansas	320.51282051
53013 Columbia	Washington	320.27593003
39091 Logan	Ohio	319.67899819
21027 Breckinridge	Kentucky	318.81498921
54047 McDowell	West Virginia	318.27909784

Counties_Cities

31065 Furnas	Nebraska	318.13361612
19111 Lee	Iowa	317.13404786
26089 Leelanau	Michigan	317.03730932
54033 Harrison	West Virginia	316.78361015
29027 Callaway	Missouri	316.33585065
55085 Oneida	Wisconsin	315.75979701
51119 Middlesex	Virginia	315.72105117
55113 Sawyer	Wisconsin	315.36175632
30029 Flathead	Montana	315.35854896
38057 Mercer	North Dakota	314.50344744
55119 Taylor	Wisconsin	313.54105428
5141 Van Buren	Arkansas	313.19641029
42005 Armstrong	Pennsylvania	312.58140141
8019 Clear Creek	Colorado	312.33732431
40033 Cotton	Oklahoma	311.63434903
29137 Monroe	Missouri	311.63434903
55049 Iowa	Wisconsin	311.30368937
27135 Roseau	Minnesota	310.23102310
36101 Steuben	New York	310.03382187
21191 Pendleton	Kentucky	309.72537683
40075 Kiowa	Oklahoma	309.31378165
21159 Martin	Kentucky	309.10536077
21161 Mason	Kentucky	309.03790087
27089 Marshall	Minnesota	308.83919063
38101 Ward	North Dakota	308.51440718
42127 Wayne	Pennsylvania	308.13636009
51195 Wise	Virginia	307.79753762
42035 Clinton	Pennsylvania	307.62072175
46093 Meade	South Dakota	307.48568601
53045 Mason	Washington	306.83743722
42059 Greene	Pennsylvania	306.79888238
33013 Merrimack	New Hampshire	306.35470979
55067 Langlade	Wisconsin	306.20718289
2110 Juneau	Alaska	305.17236010

Counties_Cities

51121 Montgomery	Virginia	304.08647775
41017 Deschutes	Oregon	303.13131524
56003 Big Horn	Wyoming	303.00479758
27059 Isanti	Minnesota	302.75734374
27155 Traverse	Minnesota	302.29746070
27061 Itasca	Minnesota	301.49862552
16021 Boundary	Idaho	301.30565785
18121 Parke	Indiana	301.29379098
21089 Greenup	Kentucky	300.55574458
40053 Grant	Oklahoma	300.50855294
26133 Osceola	Michigan	299.90146095
31003 Antelope	Nebraska	299.87373737
54055 Mercer	West Virginia	299.33537400
27045 Fillmore	Minnesota	299.17371070
48119 Delta	Texas	299.12133109
51067 Franklin	Virginia	298.95898212
21011 Bath	Kentucky	298.79673746
6009 Calaveras	California	298.23253366
17183 Vermilion	Illinois	298.15379007
48267 Kimble	Texas	298.02842733
35035 Otero	New Mexico	297.98894895
39059 Guernsey	Ohio	297.26820768
41035 Klamath	Oregon	297.10434127
19185 Wayne	Iowa	296.82862053
29055 Crawford	Missouri	296.36431941
8049 Grand	Colorado	296.29629630
29186 Ste. Genevieve	Missouri	296.28801431
2170 Matanuska-Susit	Alaska	295.51156956
30103 Treasure	Montana	294.55081001
29085 Hickory	Missouri	294.45788201
17185 Wabash	Illinois	294.39778336
39145 Scioto	Ohio	294.03194617
17105 Livingston	Illinois	293.61595034
53029 Island	Washington	292.44612834

Counties_Cities

29045 Clark	Missouri	292.31218942
26073 Isabella	Michigan	291.94183838
19053 Decatur	Iowa	291.50823828
17061 Greene	Illinois	291.32168047
55047 Green Lake	Wisconsin	290.72840681
21189 Owsley	Kentucky	290.69767442
30109 Wibaux	Montana	290.13539652
51163 Rockbridge	Virginia	290.08438819
26135 Oscoda	Michigan	289.99516675
16071 Oneida	Idaho	289.66131907
54081 Raleigh	West Virginia	289.54669109
56025 Natrona	Wyoming	289.45206345
36121 Wyoming	New York	289.38505675
26117 Montcalm	Michigan	289.20710355
2220 Sitka	Alaska	289.11761304
55095 Polk	Wisconsin	289.00408276
39015 Brown	Ohio	288.97756984
54107 Wood	West Virginia	288.58829258
53019 Ferry	Washington	287.61929664
53051 Pend Oreille	Washington	286.72254080
21135 Lewis	Kentucky	286.64101984
42009 Bedford	Pennsylvania	286.44968449
26015 Barry	Michigan	286.14876465
26079 Kalkaska	Michigan	286.13105925
20033 Comanche	Kansas	286.04118993
17101 Lawrence	Illinois	285.44243578
5049 Fulton	Arkansas	285.27182329
21205 Rowan	Kentucky	284.74962372
46077 Kingsbury	South Dakota	284.61069323
5013 Calhoun	Arkansas	284.25241615
38081 Sargent	North Dakota	284.23772610
29173 Ralls	Missouri	283.97963181
51185 Tazewell	Virginia	283.93097540
35051 Sierra	New Mexico	282.64040846

Counties_Cities

29199 Scotland	Missouri	281.91703584
31131 Otoe	Nebraska	281.51391930
31111 Lincoln	Nebraska	281.36990195
38009 Bottineau	North Dakota	280.76743098
21087 Green	Kentucky	280.56837723
8021 Conejos	Colorado	280.48780488
17051 Fayette	Illinois	280.16436309
31139 Pierce	Nebraska	280.03360403
15003 Honolulu	Hawaii	279.67104726
31033 Cheyenne	Nebraska	279.26960258
54009 Brooke	West Virginia	279.24154394
21181 Nicholas	Kentucky	279.09572984
20097 Kiowa	Kansas	278.21939587
46057 Hamlin	South Dakota	278.18687613
29063 DeKalb	Missouri	277.11797308
29221 Washington	Missouri	276.63071804
36117 Wayne	New York	276.47006573
20179 Sheridan	Kansas	276.35215160
21219 Todd	Kentucky	276.17577776
21131 Leslie	Kentucky	276.05244997
36051 Livingston	New York	275.19888655
38049 McHenry	North Dakota	275.10316369
54103 Wetzel	West Virginia	275.04911591
21153 Magoffin	Kentucky	275.03640188
29129 Mercer	Missouri	274.64982148
21053 Clinton	Kentucky	274.34842250
30023 Deer Lodge	Montana	273.79257475
29171 Putnam	Missouri	273.28147992
26011 Arenac	Michigan	272.58825876
56019 Johnson	Wyoming	271.86761229
51091 Highland	Virginia	271.49321267
26113 Missaukee	Michigan	271.28961821
39131 Pike	Ohio	270.78063206
29005 Atchison	Missouri	270.74066912

Counties_Cities

29175 Randolph	Missouri	270.56495578
26001 Alcona	Michigan	270.21810461
29013 Bates	Missouri	269.60784314
38069 Pierce	North Dakota	269.54177898
6109 Tuolumne	California	269.53189461
8091 Ouray	Colorado	268.98406787
55053 Jackson	Wisconsin	268.58091611
41063 Wallowa	Oregon	268.32368310
29039 Cedar	Missouri	268.26685492
30063 Missoula	Montana	267.69704776
33017 Strafford	New Hampshire	267.50711046
53035 Kitsap	Washington	267.23003651
18001 Adams	Indiana	266.58435290
18171 Warren	Indiana	266.24712574
17047 Edwards	Illinois	265.95744681
37053 Currituck	North Carolina	265.95744681
2130 Ketchikan Gateway	Alaska	265.84279350
21133 Letcher	Kentucky	264.85227636
31147 Richardson	Nebraska	264.58359582
56005 Campbell	Wyoming	264.41265713
48447 Throckmorton	Texas	264.02640264
27095 Mille Lacs	Minnesota	263.97337312
55033 Dunn	Wisconsin	263.67685183
17067 Hancock	Illinois	263.39385788
51125 Nelson	Virginia	262.87409005
17127 Massac	Illinois	262.78409091
8111 San Juan	Colorado	262.46719160
42099 Perry	Pennsylvania	262.25102408
21071 Floyd	Kentucky	262.24020086
51750 Radford	Virginia	261.73728120
51051 Dickenson	Virginia	261.65392825
54025 Greenbrier	West Virginia	261.59949405
8047 Gilpin	Colorado	261.39519686
39005 Ashland	Ohio	260.48934785

Counties_Cities

31027 Cedar	Nebraska	260.47833294
53041 Lewis	Washington	260.03718406
35017 Grant	New Mexico	259.63577854
21231 Wayne	Kentucky	258.94078562
55129 Washburn	Wisconsin	258.21891926
26151 Sanilac	Michigan	257.39400709
30041 Hill	Montana	256.92787667
39119 Muskingum	Ohio	256.43108270
27097 Morrison	Minnesota	256.26337846
29179 Reynolds	Missouri	255.83626479
31181 Webster	Nebraska	254.74101330
20181 Sherman	Kansas	254.28038651
8007 Archuleta	Colorado	254.26807120
36099 Seneca	New York	253.64431487
31097 Johnson	Nebraska	253.21386833
26129 Ogemaw	Michigan	252.95914471
29079 Grundy	Missouri	252.16865039
27137 St. Louis	Minnesota	251.30911021
48023 Baylor	Texas	251.25628141
20041 Dickinson	Kansas	251.10861783
39161 Van Wert	Ohio	251.05194300
42087 Mifflin	Pennsylvania	250.96274501
20139 Osage	Kansas	250.92528700
20027 Clay	Kansas	250.09378517
48065 Carson	Texas	249.79184013
31101 Keith	Nebraska	249.34546815
42109 Snyder	Pennsylvania	249.13665516
42021 Cambria	Pennsylvania	248.99415471
26041 Delta	Michigan	248.20816019
16007 Bear Lake	Idaho	247.93388430
16057 Latah	Idaho	246.67364329
51155 Pulaski	Virginia	246.58016791
17169 Schuyler	Illinois	246.12711742
38021 Dickey	North Dakota	244.74811340

Counties_Cities

32021 Mineral	Nevada	243.68630926
8043 Fremont	Colorado	243.64340601
30099 Teton	Montana	243.42745862
36089 St. Lawrence	New York	243.41258897
48443 Terrell	Texas	243.01336574
30093 Silver Bow	Montana	242.90572400
40149 Washita	Oklahoma	242.65300620
53067 Thurston	Washington	242.30236123
55069 Lincoln	Wisconsin	241.97334682
30095 Stillwater	Montana	241.24187120
26097 Mackinac	Michigan	241.03087049
29115 Linn	Missouri	240.92381823
21175 Morgan	Kentucky	239.79018359
40009 Beckham	Oklahoma	239.53199134
48009 Archer	Texas	239.01661735
50011 Franklin	Vermont	238.76489751
29217 Vernon	Missouri	238.69836321
38041 Hettinger	North Dakota	238.66348449
31175 Valley	Nebraska	238.66348449
50025 Windham	Vermont	238.56300870
50003 Bennington	Vermont	238.55631332
51580 Covington	Virginia	238.09523810
41001 Baker	Oregon	237.41097089
27021 Cass	Minnesota	237.13540432
40059 Harper	Oklahoma	237.02923361
8103 Rio Blanco	Colorado	236.74242424
56009 Converse	Wyoming	234.60410557
46069 Hyde	South Dakota	234.00936037
16037 Custer	Idaho	233.64485981
36025 Delaware	New York	233.56615087
20095 Kingman	Kansas	232.55813953
53065 Stevens	Washington	231.99292974
2240 Southeast Fairbanks	Alaska	231.28071697
21127 Lawrence	Kentucky	231.19902383

Counties_Cities

46039 Deuel	South Dakota	230.57412958
20063 Gove	Kansas	229.70903522
26051 Gladwin	Michigan	228.91423610
26103 Marquette	Michigan	228.51644717
39163 Vinton	Ohio	228.32787883
6089 Shasta	California	228.28260387
56033 Sheridan	Wyoming	228.22743360
29041 Chariton	Missouri	228.15729432
38095 Towner	North Dakota	228.10218978
29125 Maries	Missouri	228.07617744
56001 Albany	Wyoming	227.97336857
26035 Clare	Michigan	227.59046721
36109 Tompkins	New York	226.66913117
31125 Nance	Nebraska	226.50056625
8093 Park	Colorado	226.34188403
48083 Coleman	Texas	226.27128736
38033 Golden Valley	North Dakota	226.11644997
42027 Centre	Pennsylvania	226.03728387
36123 Yates	New York	225.43375871
39079 Jackson	Ohio	225.41996047
40151 Woods	Oklahoma	224.79487468
26055 Grand Traverse	Michigan	223.60731531
30043 Jefferson	Montana	223.19583368
8027 Custer	Colorado	222.04279370
36095 Schoharie	New York	221.88635560
30049 Lewis and Clark	Montana	221.25181951
31149 Rock	Nebraska	220.58823529
21025 Breathitt	Kentucky	220.02200220
40129 Roger Mills	Oklahoma	218.81838074
55125 Vilas	Wisconsin	218.79843194
46021 Campbell	South Dakota	217.86492375
53049 Pacific	Washington	217.82537666
26143 Roscommon	Michigan	217.71897505
38007 Billings	North Dakota	217.62785637

Counties_Cities

29197 Schuyler	Missouri	217.43857360
55099 Price	Wisconsin	216.46637307
27127 Redwood	Minnesota	216.40763329
42013 Blair	Pennsylvania	216.34065898
46075 Jones	South Dakota	215.51724138
31005 Arthur	Nebraska	215.05376344
20195 Trego	Kansas	214.82277121
46059 Hand	South Dakota	214.59227468
42131 Wyoming	Pennsylvania	214.44945648
21115 Johnson	Kentucky	214.41972661
30059 Meagher	Montana	214.36227224
27001 Aitkin	Minnesota	213.80958370
36009 Cattaraugus	New York	213.43050495
36075 Oswego	New York	212.89589306
41043 Linn	Oregon	212.82443947
39001 Adams	Ohio	212.81200404
21147 McCreary	Kentucky	212.54595588
31095 Jefferson	Nebraska	211.35691137
20135 Ness	Kansas	211.26760563
41007 Clatsop	Oregon	211.24635349
41021 Gilliam	Oregon	211.19324182
31069 Garden	Nebraska	210.85925145
6093 Siskiyou	California	210.41075839
27055 Houston	Minnesota	209.92571859
27065 Kanabec	Minnesota	209.78589498
17039 De Witt	Illinois	209.27135519
26165 Wexford	Michigan	209.16751330
54015 Clay	West Virginia	208.52641335
17123 Marshall	Illinois	208.08045778
55103 Richland	Wisconsin	207.17039765
53075 Whitman	Washington	206.86469442
39053 Gallia	Ohio	206.81143467
29093 Iron	Missouri	206.34764665
46105 Perkins	South Dakota	205.33880903

Counties_Cities

6023 Humboldt	California	205.31923475
26043 Dickinson	Michigan	204.86152149
53043 Lincoln	Washington	204.84171322
31015 Boyd	Nebraska	204.60358056
32001 Churchill	Nevada	204.58265139
29061 Daviess	Missouri	204.49897751
41029 Jackson	Oregon	203.58528721
54053 Mason	West Virginia	202.11093645
30105 Valley	Montana	201.69423154
42031 Clarion	Pennsylvania	201.13979216
16059 Lemhi	Idaho	200.97977641
36015 Chemung	New York	199.39706127
54021 Gilmer	West Virginia	199.35210566
20127 Morris	Kansas	199.23926825
36023 Cortland	New York	198.64918554
20105 Lincoln	Kansas	198.47833278
30013 Cascade	Montana	198.42484965
17009 Brown	Illinois	198.29164124
29057 Dade	Missouri	198.17677368
50001 Addison	Vermont	197.44137614
8081 Moffat	Colorado	197.14892326
29123 Madison	Missouri	196.91499836
42033 Clearfield	Pennsylvania	196.50324986
30021 Dawson	Montana	195.85253456
36011 Cayuga	New York	195.73530365
29215 Texas	Missouri	195.53400336
38011 Bowman	North Dakota	195.05851756
32027 Pershing	Nevada	195.01950195
36013 Chautauqua	New York	194.62400050
56015 Goshen	Wyoming	194.37799043
36077 Otsego	New York	194.14550871
20165 Rush	Kansas	193.98642095
51115 Mathews	Virginia	193.13792320
37115 Madison	North Carolina	192.98809907

Counties_Cities

31161 Sheridan	Nebraska	192.67822736
55123 Vernon	Wisconsin	191.65177846
17155 Putnam	Illinois	191.63763066
29185 St. Clair	Missouri	191.59127195
8077 Mesa	Colorado	191.24452538
33003 Carroll	New Hampshire	190.65581500
20203 Wichita	Kansas	190.02375297
30081 Ravalli	Montana	189.93792273
17151 Pope	Illinois	189.93352327
30085 Roosevelt	Montana	189.89058685
2180 Nome	Alaska	189.84812150
33001 Belknap	New Hampshire	188.45662220
20167 Russell	Kansas	188.21485450
16049 Idaho	Idaho	187.73087870
27075 Lake	Minnesota	187.65246763
17013 Calhoun	Illinois	187.42190754
2195 Petersburg	Alaska	186.27755355
46009 Bon Homme	South Dakota	186.24641834
30073 Pondera	Montana	184.19290020
40043 Dewey	Oklahoma	183.89865141
50013 Grand Isle	Vermont	183.35684062
26047 Emmet	Michigan	183.13918578
40153 Woodward	Oklahoma	182.96904362
16035 Clearwater	Idaho	182.69011190
6003 Alpine	California	181.65304269
29087 Holt	Missouri	181.65304269
20077 Harper	Kansas	181.62005085
27159 Wadena	Minnesota	181.51455747
21237 Wolfe	Kentucky	181.13417863
29161 Phelps	Missouri	181.07842261
54041 Lewis	West Virginia	180.97853220
6063 Plumas	California	180.81259307
30007 Broadwater	Montana	180.77239113
36041 Hamilton	New York	180.42399639

Counties_Cities

41013 Crook	Oregon	180.16508149
30055 McCone	Montana	179.10447761
42057 Fulton	Pennsylvania	179.02637196
46081 Lawrence	South Dakota	178.70323608
41003 Benton	Oregon	178.06538474
48125 Dickens	Texas	177.85682526
26009 Antrim	Michigan	175.47613952
54001 Barbour	West Virginia	175.38554581
51021 Bland	Virginia	174.79739393
42111 Somerset	Pennsylvania	174.43747296
27149 Stevens	Minnesota	174.30534195
20039 Decatur	Kansas	174.15534657
41009 Columbia	Oregon	173.74038223
26031 Cheboygan	Michigan	173.13973163
46007 Bennett	South Dakota	173.01038062
30019 Daniels	Montana	171.72295363
26029 Charlevoix	Michigan	171.46776406
39115 Morgan	Ohio	171.18597644
26071 Iron	Michigan	170.90941801
53031 Jefferson	Washington	170.19130764
36003 Allegany	New York	170.14861081
50015 Lamoille	Vermont	169.96047431
50021 Rutland	Vermont	168.73466049
38037 Grant	North Dakota	168.49199663
48155 Foard	Texas	166.66666667
46053 Gregory	South Dakota	166.19183286
5005 Baxter	Arkansas	165.78966337
42113 Sullivan	Pennsylvania	164.71750947
53055 San Juan	Washington	163.47501168
42039 Crawford	Pennsylvania	163.40829738
26019 Benzie	Michigan	163.35267279
2185 North Slope	Alaska	162.07455429
55037 Florence	Wisconsin	161.99953714
2100 Haines	Alaska	161.68148747

Counties_Cities

17045 Edgar	Illinois	161.29032258
26153 Schoolcraft	Michigan	161.13039167
26085 Lake	Michigan	159.91919872
54073 Pleasants	West Virginia	159.85080591
54097 Upshur	West Virginia	159.73786607
42047 Elk	Pennsylvania	159.10371573
27029 Clearwater	Minnesota	158.91032917
31145 Red Willow	Nebraska	158.49338057
39067 Harrison	Ohio	158.16528272
54093 Tucker	West Virginia	158.15959741
54063 Monroe	West Virginia	158.13253012
24023 Garrett	Maryland	157.73411515
36019 Clinton	New York	157.38273747
46091 Marshall	South Dakota	156.49452269
23027 Waldo	Maine	156.19489092
39105 Meigs	Ohio	155.80368735
17033 Crawford	Illinois	154.19790504
55003 Ashland	Wisconsin	153.84615385
30045 Judith Basin	Montana	153.68852459
8011 Bent	Colorado	153.00918055
31011 Boone	Nebraska	152.70089712
35021 Harding	New Mexico	152.67175573
35047 San Miguel	New Mexico	152.22355116
26107 Mecosta	Michigan	151.56734413
23023 Sagadahoc	Maine	151.54066341
20019 Chautauqua	Kansas	151.10305228
31071 Garfield	Nebraska	150.98137896
17025 Clay	Illinois	150.90922810
31029 Chase	Nebraska	150.86748806
23007 Franklin	Maine	150.51677426
27057 Hubbard	Minnesota	150.00937559
5089 Marion	Arkansas	149.50364789
26141 Presque Isle	Michigan	149.15999372
54109 Wyoming	West Virginia	149.13884345

Counties_Cities

17071 Henderson	Illinois	149.05351021
41039 Lane	Oregon	148.83657218
54095 Tyler	West Virginia	148.63937800
32033 White Pine	Nevada	147.75725594
53027 Grays Harbor	Washington	147.49462118
36049 Lewis	New York	147.46474080
36031 Essex	New York	147.45308311
30005 Blaine	Montana	146.90759512
55007 Bayfield	Wisconsin	146.25714666
54065 Morgan	West Virginia	146.17417215
30091 Sheridan	Montana	146.02803738
54067 Nicholas	West Virginia	144.91586829
46119 Sully	South Dakota	143.67816092
29073 Gasconade	Missouri	142.80856851
26101 Manistee	Michigan	142.69406393
8073 Lincoln	Colorado	142.60249554
42065 Jefferson	Pennsylvania	142.06823858
26083 Keweenaw	Michigan	141.97823000
21201 Robertson	Kentucky	140.51522248
35007 Colfax	New Mexico	140.37985136
41011 Coos	Oregon	139.77542748
35003 Catron	New Mexico	139.74287311
42015 Bradford	Pennsylvania	139.72679302
30015 Chouteau	Montana	139.25152306
23011 Kennebec	Maine	139.24952696
31171 Thomas	Nebraska	138.88888889
46019 Butte	South Dakota	136.95949912
51071 Giles	Virginia	136.54713845
41025 Harney	Oregon	136.44426252
55013 Burnett	Wisconsin	136.43451143
26061 Houghton	Michigan	135.28810845
30097 Sweet Grass	Montana	134.77088949
56011 Crook	Wyoming	134.22818792
41019 Douglas	Oregon	134.20019405

Counties_Cities

30107 Wheatland	Montana	134.16815742
42023 Cameron	Pennsylvania	133.57079252
35033 Mora	New Mexico	133.15579228
29153 Ozark	Missouri	133.08195630
53009 Clallam	Washington	132.92153720
29149 Oregon	Missouri	132.81472346
50027 Windsor	Vermont	130.23188511
41033 Josephine	Oregon	129.30097376
17175 Stark	Illinois	128.98470610
17149 Pike	Illinois	128.11479085
31089 Holt	Nebraska	127.72646885
20205 Wilson	Kansas	126.94748990
41057 Tillamook	Oregon	126.92724083
21065 Estill	Kentucky	126.77841950
40045 Ellis	Oklahoma	126.51821862
33005 Cheshire	New Hampshire	125.50167989
36045 Jefferson	New York	125.27403696
2198 Prince of Wales-	Alaska	124.57178449
42053 Forest	Pennsylvania	123.64335760
42121 Venango	Pennsylvania	122.88846409
36097 Schuylers	New York	122.82268870
26131 Ontonagon	Michigan	120.79378775
2050 Bethel	Alaska	120.77294686
20001 Allen	Kansas	120.54001929
42105 Potter	Pennsylvania	120.32246420
55107 Rusk	Wisconsin	120.16681982
31129 Nuckolls	Nebraska	119.18951132
8055 Huerfano	Colorado	116.12715924
20141 Osborne	Kansas	115.10791367
31063 Frontier	Nebraska	115.03067485
31045 Dawes	Nebraska	114.73152822
33009 Grafton	New Hampshire	114.71721649
17159 Richland	Illinois	114.19146102
53069 Wahkiakum	Washington	112.96882061

Counties_Cities

20023 Cheyenne	Kansas	112.78195489
39121 Noble	Ohio	111.46718685
53003 Asotin	Washington	110.57054401
31049 Deuel	Nebraska	109.58904110
15009 Maui	Hawaii	108.24905656
54087 Roane	West Virginia	107.66580534
36033 Franklin	New York	107.37080707
20145 Pawnee	Kansas	106.67479427
21063 Elliott	Kentucky	106.55301012
35028 Los Alamos	New Mexico	104.70655987
46055 Haakon	South Dakota	104.27528676
26033 Chippewa	Michigan	103.95287470
8071 Las Animas	Colorado	103.42687720
54105 Wirt	West Virginia	102.91595197
31013 Box Butte	Nebraska	102.11659859
23019 Penobscot	Maine	100.59829512
6091 Sierra	California	100.43521928
32011 Eureka	Nevada	99.85022466
32029 Storey	Nevada	99.28021842
23015 Lincoln	Maine	99.00413488
26003 Alger	Michigan	98.93371441
26119 Montmorency	Michigan	97.13977334
17057 Fulton	Illinois	94.70784066
51017 Bath	Virginia	93.19664492
33019 Sullivan	New Hampshire	92.71277582
20117 Marshall	Kansas	92.57354454
30079 Prairie	Montana	91.99632015
23017 Oxford	Maine	91.98514353
50023 Washington	Vermont	91.15927073
42117 Tioga	Pennsylvania	90.76858916
27073 Lac qui Parle	Minnesota	90.11715230
20007 Barber	Kansas	89.44543828
53023 Garfield	Washington	89.00756564
16025 Camas	Idaho	88.73114463

Counties_Cities

38023 Divide	North Dakota	87.60402979
38001 Adams	North Dakota	87.18395815
50005 Caledonia	Vermont	85.80291730
21129 Lee	Kentucky	85.31210010
56027 Niobrara	Wyoming	83.75209380
20183 Smith	Kansas	83.26394671
42083 McKean	Pennsylvania	82.99160320
54013 Calhoun	West Virginia	82.71298594
30027 Fergus	Montana	80.98623234
32017 Lincoln	Nevada	76.90828687
30089 Sanders	Montana	75.98784195
2158 Kusilvak	Alaska	72.26303746
20185 Stafford	Kansas	71.80469124
56045 Weston	Wyoming	71.76690111
31087 Hitchcock	Nebraska	71.27583749
27069 Kittson	Minnesota	70.62146893
20109 Logan	Kansas	70.32348805
2016 Aleutians West	Alaska	69.89341255
31031 Cherry	Nebraska	69.43239021
30025 Fallon	Montana	68.49315068
23013 Knox	Maine	67.88866259
23025 Somerset	Maine	65.22770398
15007 Kauai	Hawaii	65.15741755
29065 Dent	Missouri	64.76264491
30065 Musselshell	Montana	64.50225758
50009 Essex	Vermont	64.00000000
23009 Hancock	Maine	63.85579537
41015 Curry	Oregon	61.36851795
15001 Hawaii	Hawaii	61.19920590
26013 Baraga	Michigan	60.09615385
54017 Doddridge	West Virginia	59.48132286
56031 Platte	Wyoming	58.37030119
30075 Powder River	Montana	58.27505828
2013 Aleutians East	Alaska	56.89900427

Counties_Cities

54007 Braxton	West Virginia	56.78188658
31057 Dundy	Nebraska	56.49717514
41023 Grant	Oregon	55.74136009
42123 Warren	Pennsylvania	55.69902274
27031 Cook	Minnesota	55.62766549
54089 Summers	West Virginia	54.85893417
27077 Lake of the Woo	Minnesota	53.21979776
2150 Kodiak Island	Alaska	52.45410266
40003 Alfalfa	Oklahoma	52.13764338
50019 Orleans	Vermont	52.03106998
33007 Coos	New Hampshire	50.65054291
23003 Aroostook	Maine	49.17226684
2068 Denali	Alaska	48.56726566
54101 Webster	West Virginia	48.28002414
50017 Orange	Vermont	48.27752681
8033 Dolores	Colorado	48.21600771
26095 Luce	Michigan	47.74789113
40025 Cimarron	Oklahoma	46.44681839
6049 Modoc	California	45.57365843
46107 Potter	South Dakota	45.31037608
30051 Liberty	Montana	41.15226337
6105 Trinity	California	39.88831272
20049 Elk	Kansas	39.87240829
23029 Washington	Maine	38.10733566
54085 Ritchie	West Virginia	30.86102253
31083 Harlan	Nebraska	29.40311673
30077 Powell	Montana	28.70264064
16061 Lewis	Idaho	25.90002590
2070 Dillingham	Alaska	20.00000000
20201 Washington	Kansas	18.45018450
23021 Piscataquis	Maine	17.85714286
48431 Sterling	Texas	0.00000000
31183 Wheeler	Nebraska	0.00000000
31115 Loup	Nebraska	0.00000000

Counties_Cities

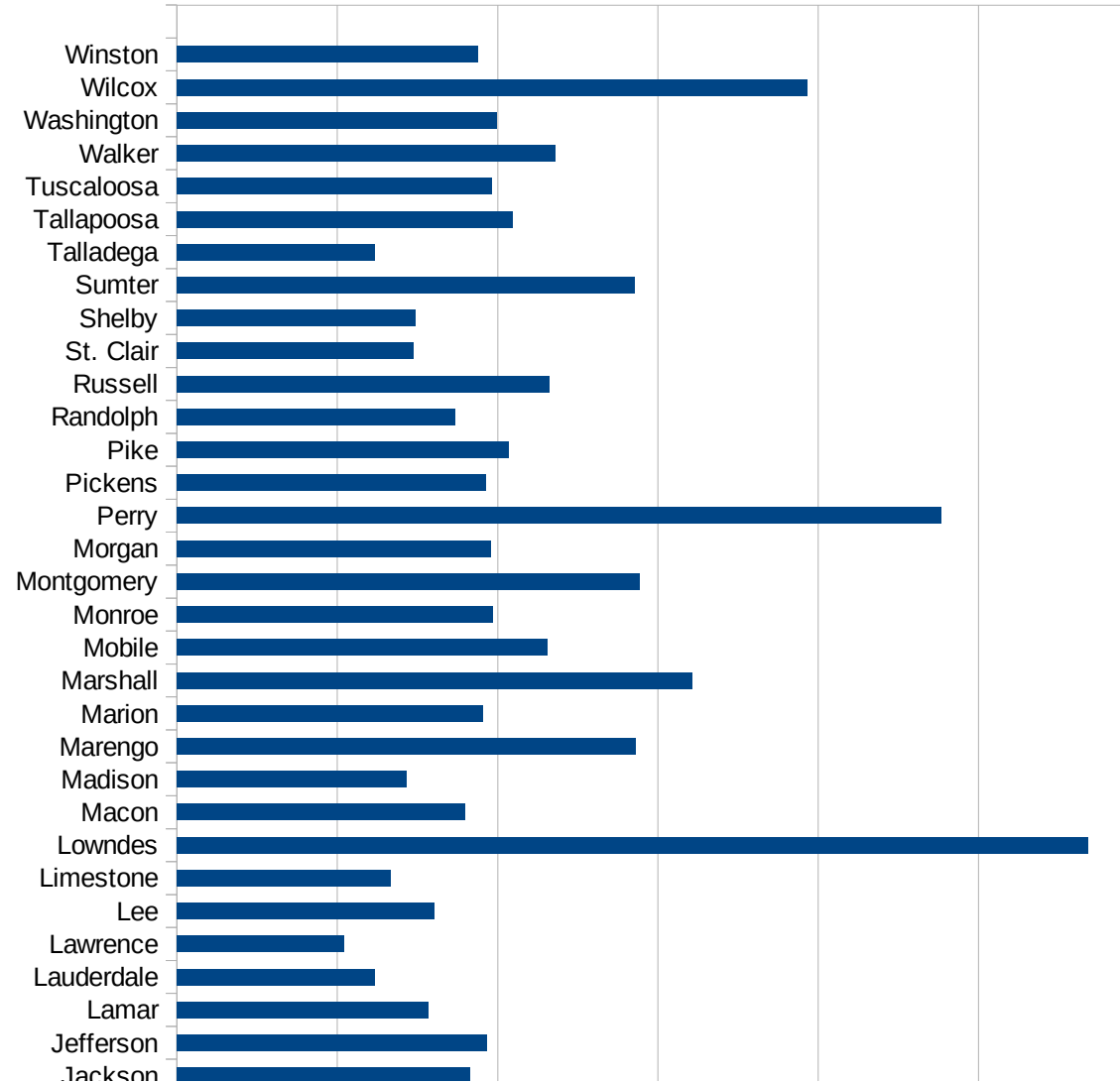
31103 Keya Paha	Nebraska	0.00000000
25007 Dukes	Massachusetts	0.00000000
25019 Nantucket	Massachusetts	0.00000000
35011 De Baca	New Mexico	0.00000000
15005 Kalawao	Hawaii	0.00000000
8061 Kiowa	Colorado	0.00000000
48033 Borden	Texas	0.00000000
41069 Wheeler	Oregon	0.00000000
2105 Hoonah-Angoon	Alaska	0.00000000
2230 Skagway	Alaska	0.00000000
46063 Harding	South Dakota	0.00000000
49019 Grand	Utah	0.00000000
31085 Hayes	Nebraska	0.00000000
48269 King	Texas	0.00000000
49015 Emery	Utah	0.00000000
16023 Butte	Idaho	0.00000000
31075 Grant	Nebraska	0.00000000
49055 Wayne	Utah	0.00000000
2164 Lake and Penins	Alaska	0.00000000
49033 Rich	Utah	0.00000000
49001 Beaver	Utah	0.00000000
49017 Garfield	Utah	0.00000000
30061 Mineral	Montana	0.00000000
49047 Uintah	Utah	0.00000000
36085 Richmond	New York	0.00000000
49023 Juab	Utah	0.00000000
49041 Sevier	Utah	0.00000000
49003 Box Elder	Utah	0.00000000
36005 Bronx	New York	0.00000000
49025 Kane	Utah	0.00000000
49005 Cache	Utah	0.00000000
49053 Washington	Utah	0.00000000
36081 Queens	New York	0.00000000
36047 Kings	New York	0.00000000

Counties_Cities

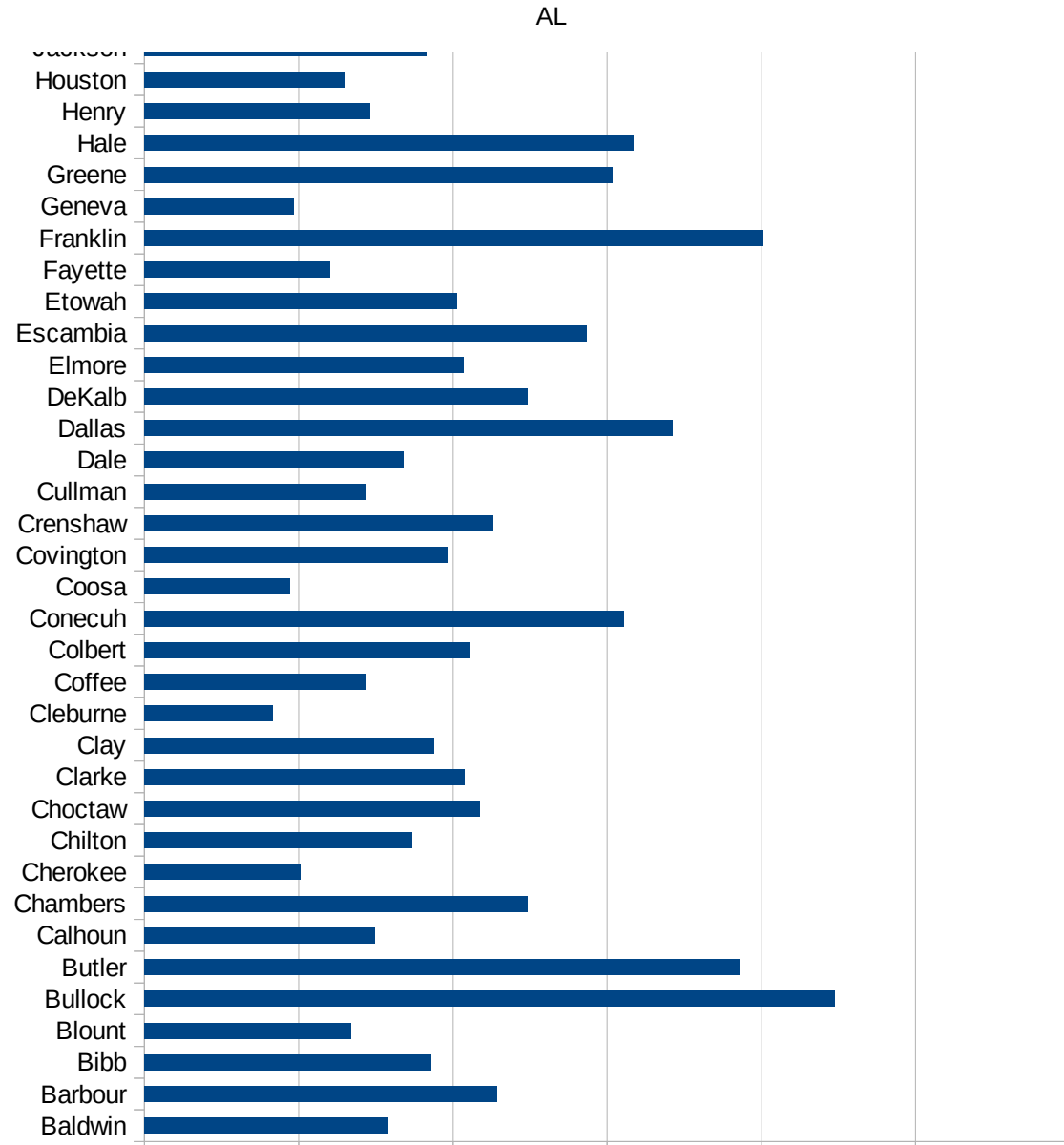
49057 Weber	Utah	0.00000000
49021 Iron	Utah	0.00000000
49013 Duchesne	Utah	0.00000000
49007 Carbon	Utah	0.00000000
31113 Logan	Nebraska	0.00000000
48301 Loving	Texas	0.00000000
49009 Daggett	Utah	0.00000000
20153 Rawlins	Kansas	0.00000000
20199 Wallace	Kansas	0.00000000
30011 Carter	Montana	0.00000000
30069 Petroleum	Montana	0.00000000
31009 Blaine	Nebraska	0.00000000
31017 Brown	Nebraska	0.00000000
32009 Esmeralda	Nevada	0.00000000
49027 Millard	Utah	0.00000000
49029 Morgan	Utah	0.00000000
49031 Piute	Utah	0.00000000
49039 Sanpete	Utah	0.00000000

AL

FIPS	County	Current Inf. P/C
1001	Autauga	1915.433175662
1003	Baldwin	1579.198429516
1005	Barbour	2286.885575339
1007	Bibb	1857.142857143
1009	Blount	1338.174273859
1011	Bullock	4478.200828566
1013	Butler	3856.707317073
1015	Calhoun	1491.113697419
1017	Chambers	2484.010114532
1019	Cherokee	1010.295021512
1021	Chilton	1737.141304102
1023	Choctaw	2172.727980687
1025	Clarke	2073.578595318
1027	Clay	1875.706214689
1029	Cleburne	834.0561820244
1031	Coffee	1439.056810958
1033	Colbert	2110.952850517
1035	Conecuh	3111.509326383
1037	Coosa	942.6038264116
1039	Covington	1962.904882929
1041	Crenshaw	2264.178240741
1043	Cullman	1439.323122648
1045	Dale	1681.101397173
1047	Dallas	3422.083007048
1049	DeKalb	2480.913357148
1051	Elmore	2068.704434159
1053	Escambia	2868.183302493
1055	Etowah	2024.370493946
1057	Fayette	1204.89259417
1059	Franklin	4011.095877308
1061	Geneva	969.065896481
1063	Greene	3036.560184623
1065	Hale	3171.261713975



1067 Henry	1464.350049393
1069 Houston	1302.496132618
1071 Jackson	1826.581104067
1073 Jefferson	1932.807523131
1075 Lamar	1567.466050274
1077 Lauderdale	1232.857436652
1079 Lawrence	1043.78432503
1081 Lee	1603.01571907
1083 Limestone	1335.080167197
1085 Lowndes	5684.780429116
1087 Macon	1800.531482185
1089 Madison	1432.395046369
1091 Marengo	2863.736494283
1093 Marion	1905.049894164
1095 Marshall	3215.099522417
1097 Mobile	2311.743366275
1099 Monroe	1969.905539469
1101 Montgomery	2888.4272445
1103 Morgan	1956.519913678
1105 Perry	4770.240700219
1107 Pickens	1925.970508577
1109 Pike	2069.710240566
1111 Randolph	1733.773377338
1113 Russell	2322.562780153
1115 St. Clair	1477.054910362
1117 Shelby	1483.957405184
1119 Sumter	2852.415097313
1121 Talladega	1235.155584507
1123 Tallapoosa	2096.451589007
1125 Tuscaloosa	1963.99423678
1127 Walker	2357.520679318
1129 Washington	1996.580779094
1131 Wilcox	3933.377246636
1133 Winston	1876.584953508



AL
0 1000 2000 3000 4000 5000 6000

AL

FIPS

29001
29003
29005
29007
29009
29011
29013
29015
29017
29019
29021
29023
29025
29027
29029
29031
29033
29035
29037

AL

29039
29041
29043
29045
29047
29049
29051
29053
29055
29057
29059
29061
29063
29065
29067
29069
29071
29073
29075
29077
29079
29081
29083
29085
29087
29089
29091
29093
29095
29097
29099
29101

29103

AL

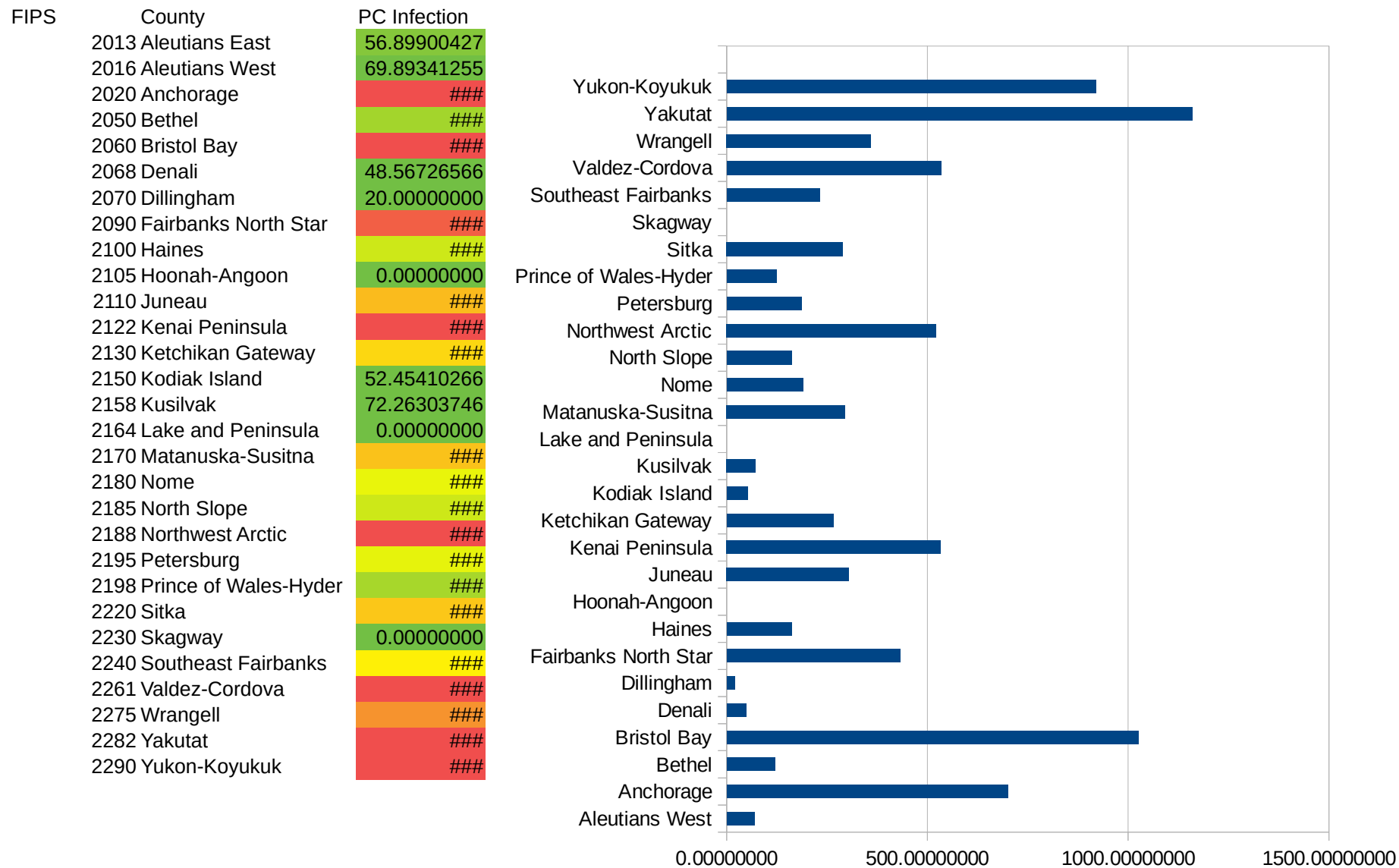
29105
29107
29109
29111
29113
29115
29117
29121
29123
29125
29127
29119
29129
29131
29133
29135
29137
29139
29141
29143
29145
29147
29149
29151
29153
29155
29157
29159
29161
29163
29165
29167
29169
29171

AL

29173
29175
29177
29179
29181
29195
29197
29199
29201
29203
29205
29183
29185
29187
29189
29510
29186
29207
29209
29211
29213
29215

29217
29219
29221
29223
29225
29227
29229

AK



AK

AK

FIPS

29001
29003
29005
29007
29009
29011
29013
29015
29017
29019
29021
29023
29025
29027
29029
29031
29033
29035
29037

AK

29039
29041
29043
29045
29047
29049
29051
29053
29055
29057
29059
29061
29063
29065
29067
29069
29071
29073
29075
29077
29079
29081
29083
29085
29087
29089
29091
29093
29095
29097
29099
29101

29103

AK

29105
29107
29109
29111
29113
29115
29117
29121
29123
29125
29127
29119
29129
29131
29133
29135
29137
29139
29141
29143
29145
29147
29149
29151
29153
29155
29157
29159
29161
29163
29165
29167
29169
29171

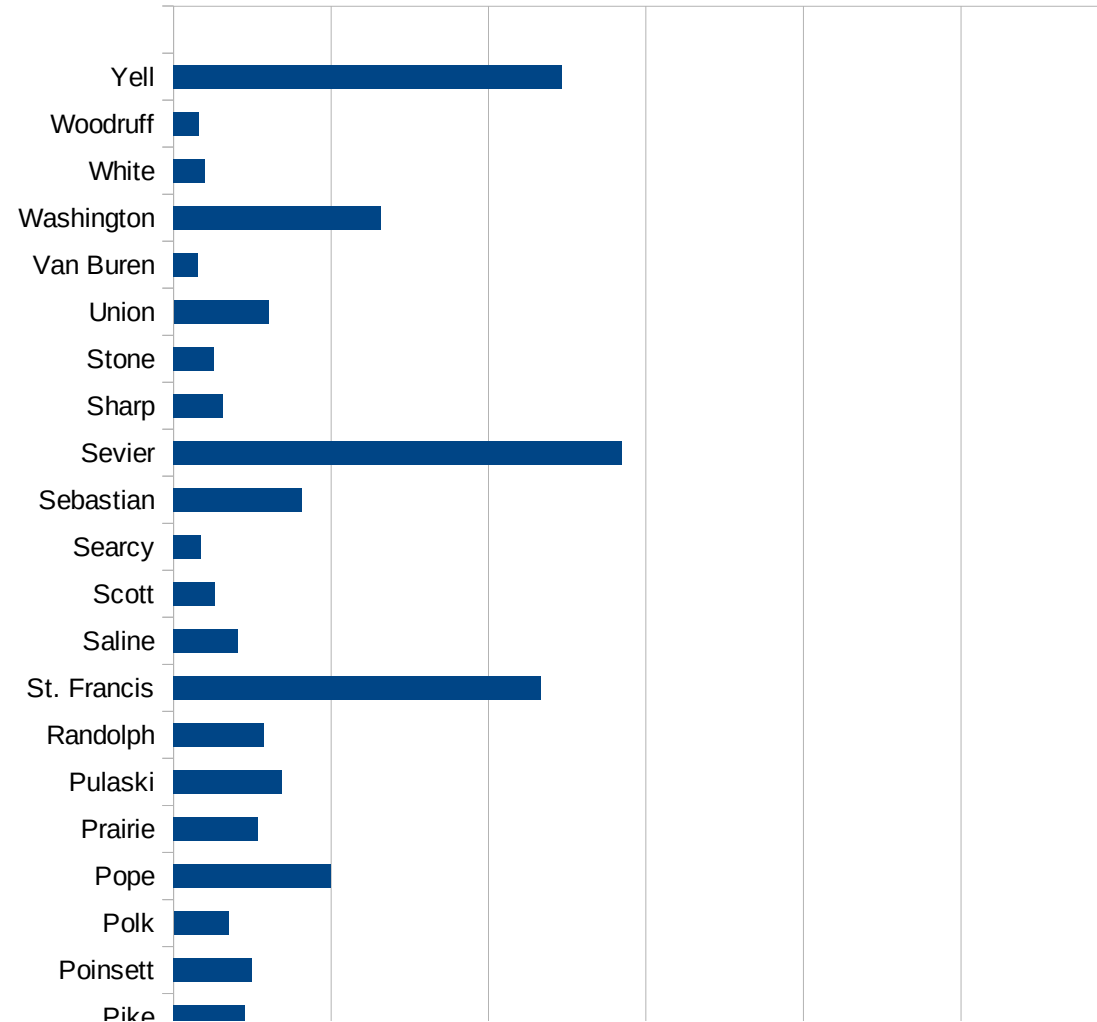
AK

29173
29175
29177
29179
29181
29195
29197
29199
29201
29203
29205
29183
29185
29187
29189
29510
29186
29207
29209
29211
29213
29215

29217
29219
29221
29223
29225
29227
29229

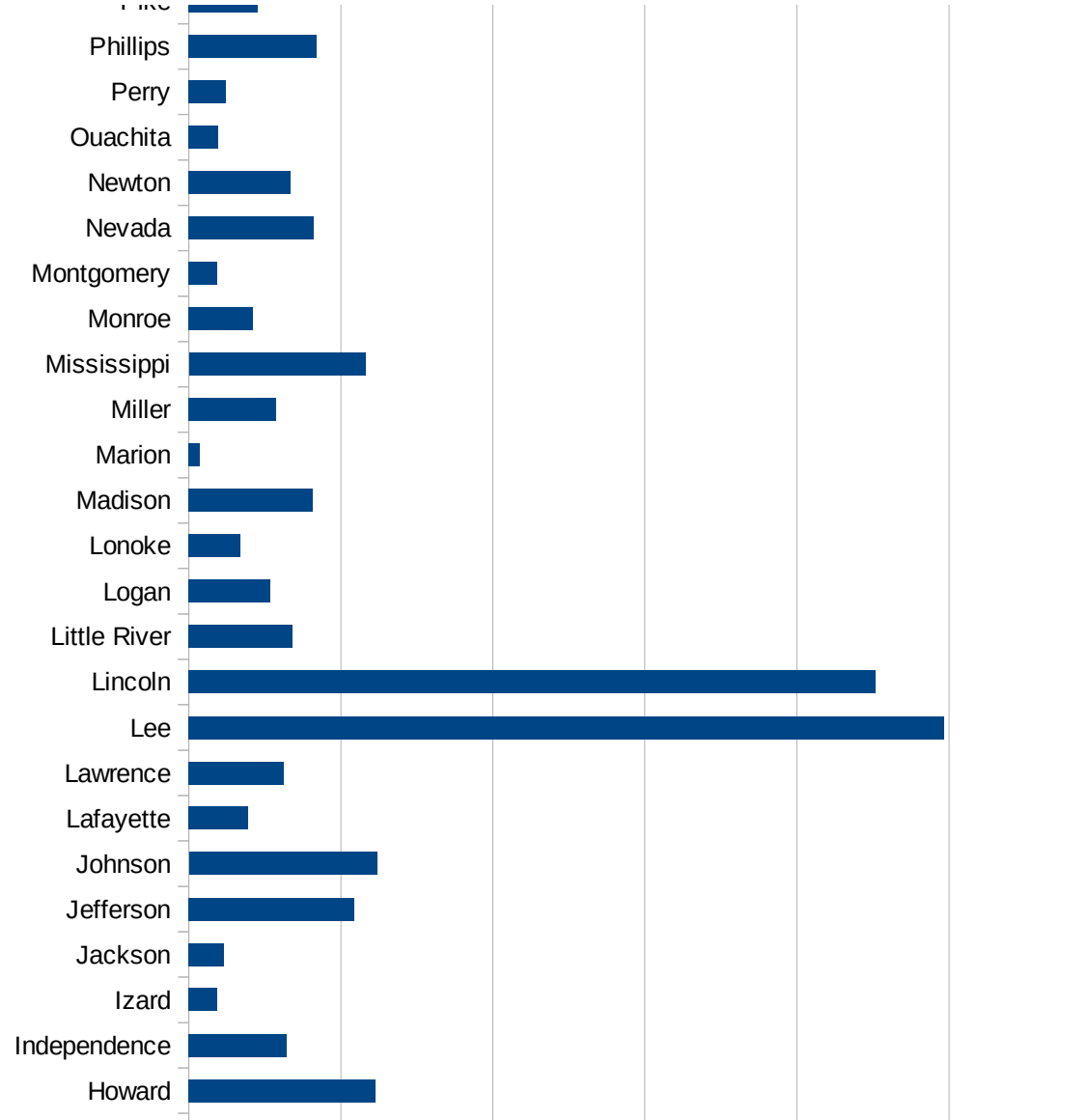
AR

FIPS	County	PC Infection
5001	Arkansas	1181.83353031
5003	Ashley	1516.51202235
5005	Baxter	165.789663375
5007	Benton	1723.35368001
5009	Boone	536.28601921
5011	Bradley	1642.65394145
5013	Calhoun	284.252416146
5015	Carroll	1240.12330369
5017	Chicot	6878.71239701
5019	Clark	802.320837677
5021	Clay	855.391661615
5023	Cleburne	777.087923092
5025	Cleveland	1159.89024694
5027	Columbia	900.709521179
5029	Conway	703.65229046
5031	Craighead	1214.09753312
5033	Crawford	941.55127275
5035	Crittenden	2745.02502999
5037	Cross	1139.3619573
5039	Dallas	849.345586188
5041	Desha	1624.39193885
5043	Drew	1014.84068093
5045	Faulkner	1023.98923129
5047	Franklin	690.623245368
5049	Fulton	285.271823294
5051	Garland	972.225023701
5053	Grant	731.251374533
5055	Greene	1012.68615554
5057	Hempstead	1071.70783313
5059	Hot Spring	4439.03741729
5061	Howard	2451.09062289
5063	Independence	1281.91517596



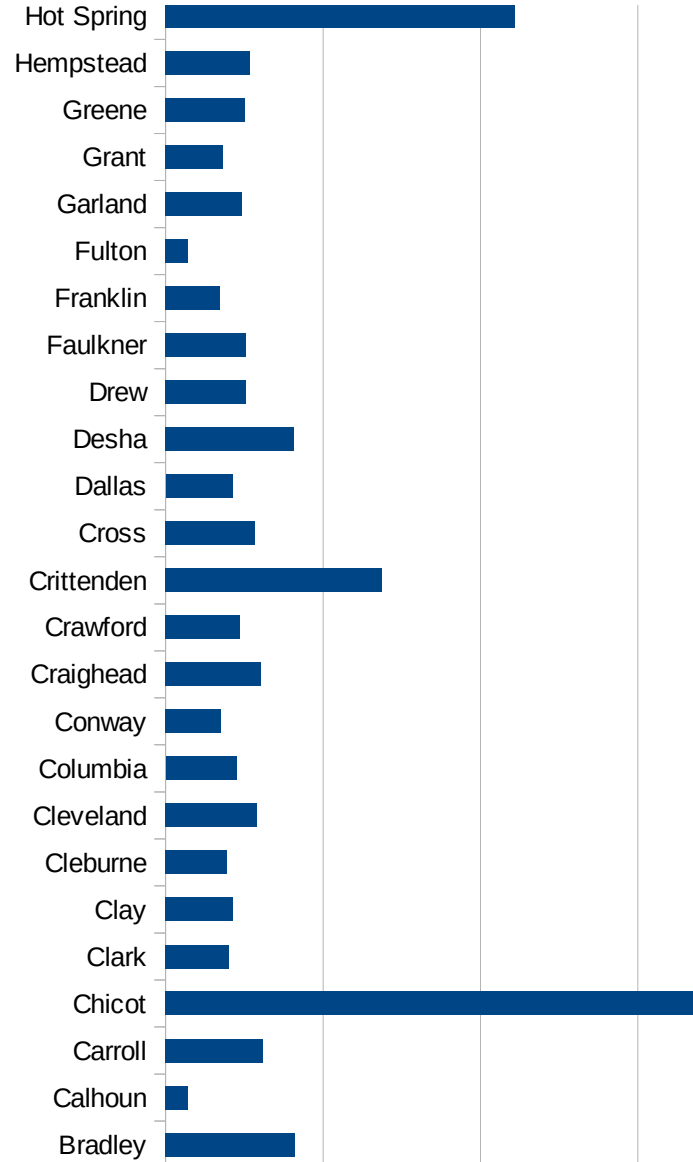
AR

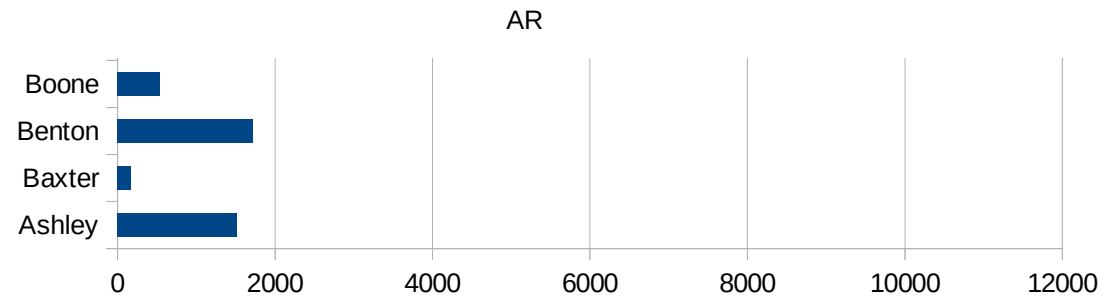
5065 Izard	367.836386375
5067 Jackson	458.033430492
5069 Jefferson	2178.70041401
5071 Johnson	2475.50669359
5073 Lafayette	778.210116732
5075 Lawrence	1253.49884386
5077 Lee	9938.786867
5079 Lincoln	9033.8489128
5081 Little River	1362.97257829
5083 Logan	1071.90504669
5085 Lonoke	672.0338868
5087 Madison	1632.1825132
5089 Marion	149.503647889
5091 Miller	1144.70545054
5093 Mississippi	2323.04372075
5095 Monroe	840.579710145
5097 Montgomery	380.995069476
5099 Nevada	1645.44799423
5101 Newton	1332.47918001
5103 Ouachita	389.731424214
5105 Perry	482.998454405
5107 Phillips	1680.62565866
5109 Pike	908.835378994
5111 Poinsett	1001.08450822
5113 Polk	698.289191481
5115 Pope	2003.125
5117 Prairie	1077.5328214
5119 Pulaski	1376.94815117
5121 Randolph	1147.76019612
5123 St. Francis	4662.13294548
5125 Saline	822.757183683
5127 Scott	532.997383467
5129 Searcy	351.847197788
5131 Sebastian	1627.35904441



AR

5133 Sevier	5694.61462162
5135 Sharp	627.663250029
5137 Stone	513.767359717
5139 Union	1206.3589429
5141 Van Buren	313.196410287
5143 Washington	2629.54663426
5145 White	396.30622277
5147 Woodruff	323.574730354
5149 Yell	4931.50684932





AR

FIPS

29001
29003
29005
29007
29009
29011
29013
29015
29017
29019
29021
29023
29025
29027
29029
29031
29033
29035

AR

29037
29039
29041
29043
29045
29047
29049
29051
29053
29055
29057
29059
29061
29063
29065
29067
29069
29071
29073
29075
29077
29079
29081
29083
29085
29087
29089
29091
29093
29095
29097
29099
29101

AR

29103
29105
29107
29109
29111
29113
29115
29117
29121
29123
29125
29127
29119
29129
29131
29133
29135
29137
29139
29141
29143
29145
29147
29149
29151
29153
29155
29157
29159
29161
29163
29165
29167
29169

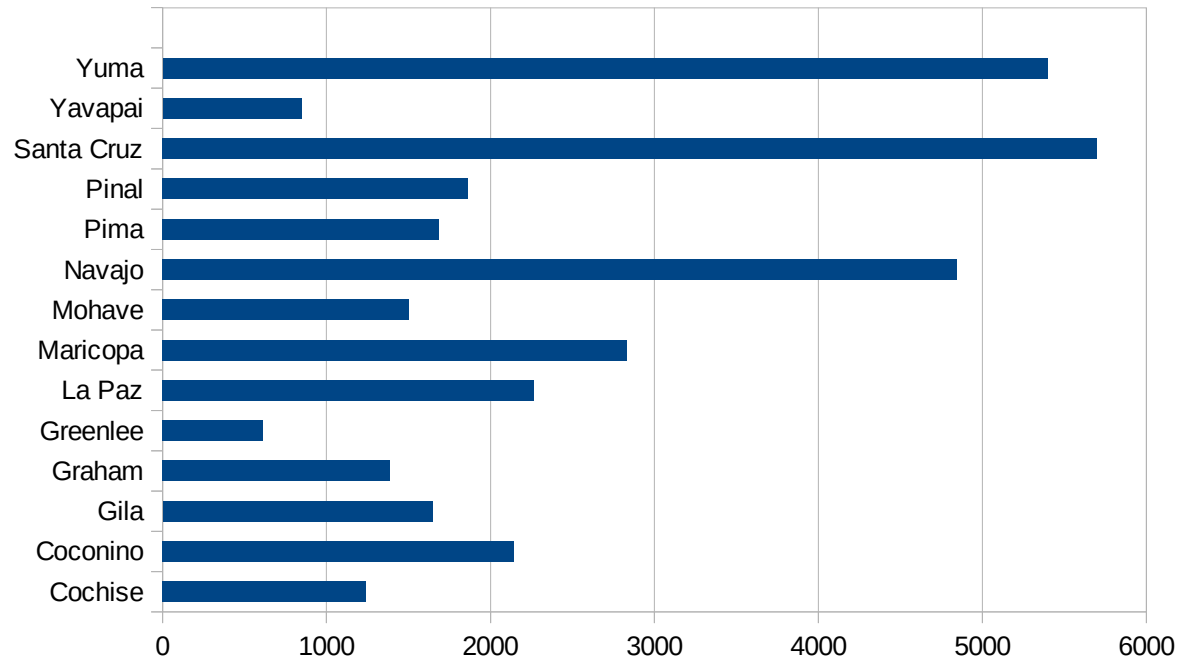
AR

29171
29173
29175
29177
29179
29181
29195
29197
29199
29201
29203
29205
29183
29185
29187
29189
29510
29186
29207
29209
29211
29213
29215

29217
29219
29221
29223
29225
29227
29229

AZ

FIPS	County	PC Infection
4001	Apache	4387.479462
4003	Cochise	1240.829849
4005	Coconino	2145.547202
4007	Gila	1645.975988
4009	Graham	1389.472578
4011	Greenlee	611.6207951
4012	La Paz	2265.617594
4013	Maricopa	2832.21457
4015	Mohave	1501.789549
4017	Navajo	4845.850876
4019	Pima	1683.904788
4021	Pinal	1862.2886
4023	Santa Cruz	5699.726946
4025	Yavapai	847.4393624
4027	Yuma	5396.74159



AZ

FIPS

29001
29003
29005
29007
29009
29011
29013
29015
29017
29019
29021
29023
29025
29027
29029
29031
29033
29035
29037

AZ

29039
29041
29043
29045
29047
29049
29051
29053
29055
29057
29059
29061
29063
29065
29067
29069
29071
29073
29075
29077
29079
29081
29083
29085
29087
29089
29091
29093
29095
29097
29099
29101

29103

AZ

29105
29107
29109
29111
29113
29115
29117
29121
29123
29125
29127
29119
29129
29131
29133
29135
29137
29139
29141
29143
29145
29147
29149
29151
29153
29155
29157
29159
29161
29163
29165
29167
29169
29171

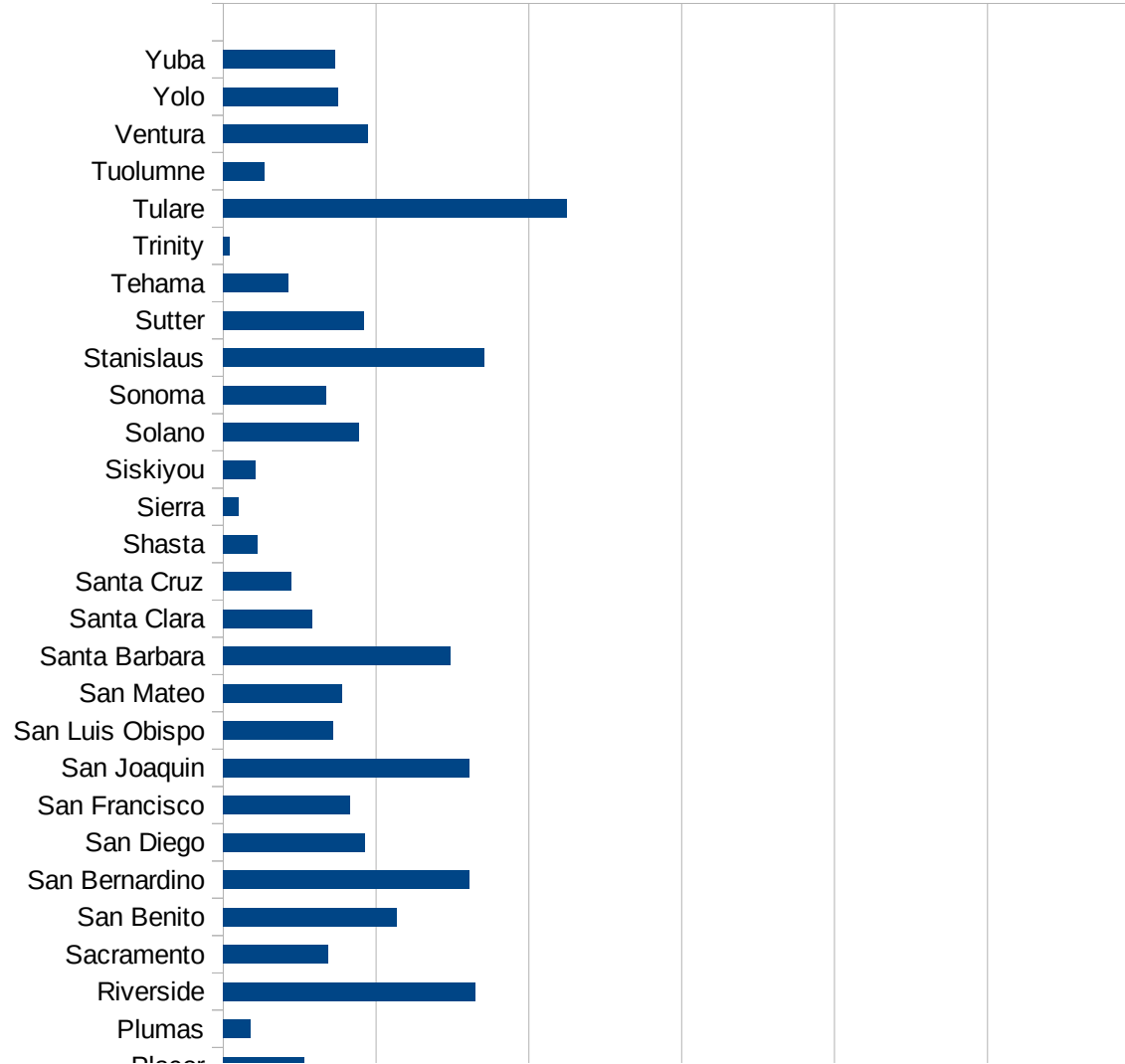
AZ

29173
29175
29177
29179
29181
29195
29197
29199
29201
29203
29205
29183
29185
29187
29189
29510
29186
29207
29209
29211
29213
29215

29217
29219
29221
29223
29225
29227
29229

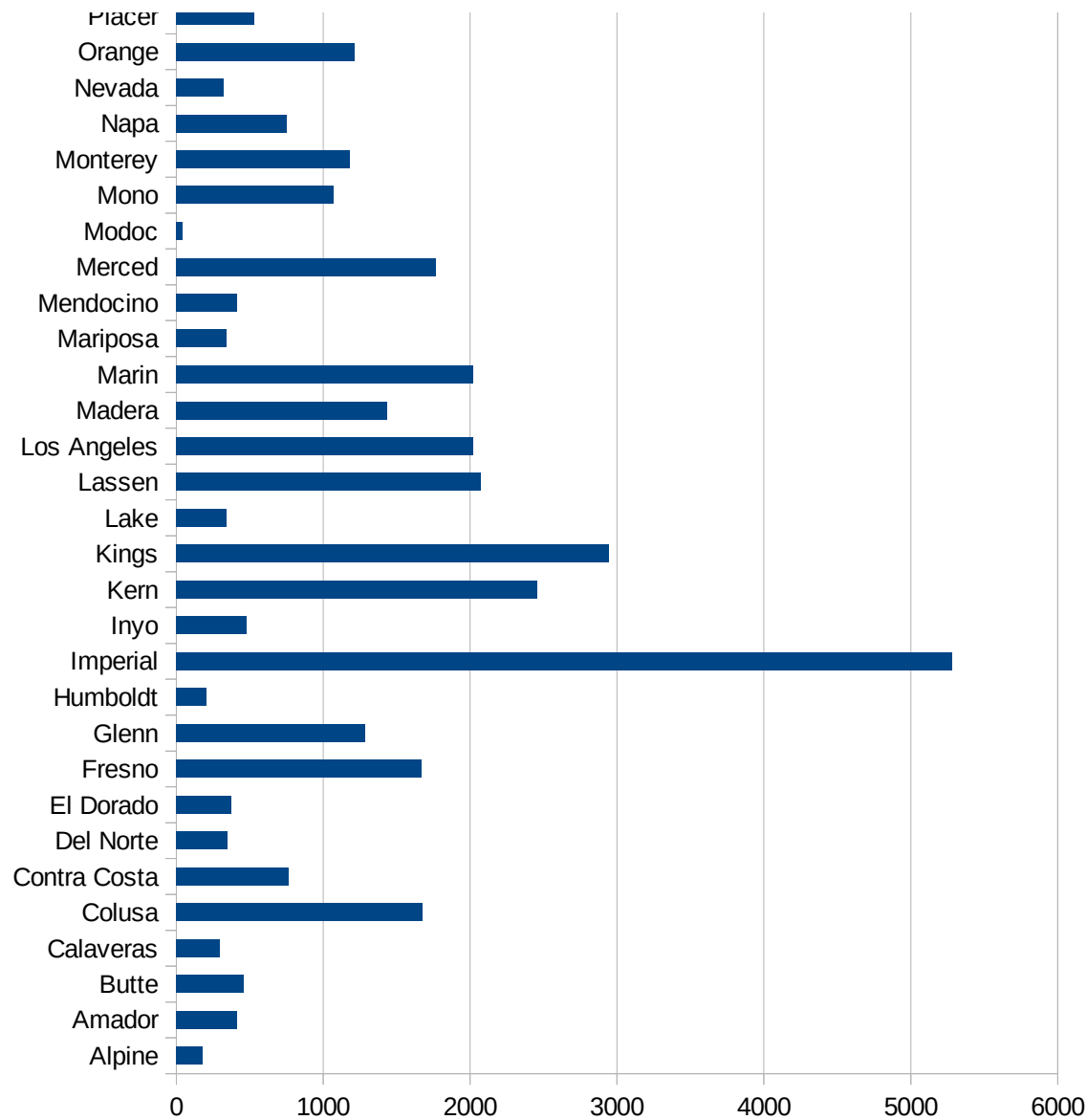
CA

FIPS	County	PC Infection
6001	Alameda	772.9999586
6003	Alpine	181.6530427
6005	Amador	411.3449966
6007	Butte	458.3664856
6009	Calaveras	298.2325337
6011	Colusa	1673.833634
6013	Contra Costa	761.596745
6015	Del Norte	344.9762829
6017	El Dorado	375.5021555
6019	Fresno	1671.86243
6021	Glenn	1283.559739
6023	Humboldt	205.3192347
6025	Imperial	5280.293906
6027	Inyo	478.1230889
6029	Kern	2454.268905
6031	Kings	2941.875983
6033	Lake	341.710416
6035	Lassen	2071.294072
6037	Los Angeles	2021.252152
6039	Madera	1437.794916
6041	Marin	2024.523811
6043	Mariposa	343.4262492
6045	Mendocino	414.3551812
6047	Merced	1766.964497
6049	Modoc	45.57365843
6051	Mono	1073.684211
6053	Monterey	1183.671033
6055	Napa	750.2671841
6057	Nevada	321.9788156
6059	Orange	1216.396398
6061	Placer	533.8942742
6063	Plumas	180.8125931
6065	Riverside	1650.591368



CA

6067 Sacramento	684.2421194
6069 San Benito	1135.901978
6071 San Bernardino	1608.903653
6073 San Diego	931.0084095
6075 San Francisco	829.3850935
6077 San Joaquin	1610.15598
6079 San Luis Obispo	720.7492694
6081 San Mateo	776.8226679
6083 Santa Barbara	1489.719547
6085 Santa Clara	585.0627332
6087 Santa Cruz	448.1230971
6089 Shasta	228.2826039
6091 Sierra	100.4352193
6093 Siskiyou	210.4107584
6095 Solano	886.4557444
6097 Sonoma	671.6779146
6099 Stanislaus	1711.121013
6101 Sutter	922.4539548
6103 Tehama	423.9939921
6105 Trinity	39.88831272
6107 Tulare	2248.524775
6109 Tuolumne	269.5318946
6111 Ventura	944.2199286
6113 Yolo	753.148706
6115 Yuba	732.9480658



CA

CA

FIPS

29001
29003
29005
29007
29009
29011
29013
29015
29017
29019
29021
29023
29025
29027
29029
29031
29033
29035
29037

CA

29039
29041
29043
29045
29047
29049
29051
29053
29055
29057
29059
29061
29063
29065
29067
29069
29071
29073
29075
29077
29079
29081
29083
29085
29087
29089
29091
29093
29095
29097
29099
29101

29103

CA

29105
29107
29109
29111
29113
29115
29117
29121
29123
29125
29127
29119
29129
29131
29133
29135
29137
29139
29141
29143
29145
29147
29149
29151
29153
29155
29157
29159
29161
29163
29165
29167
29169
29171

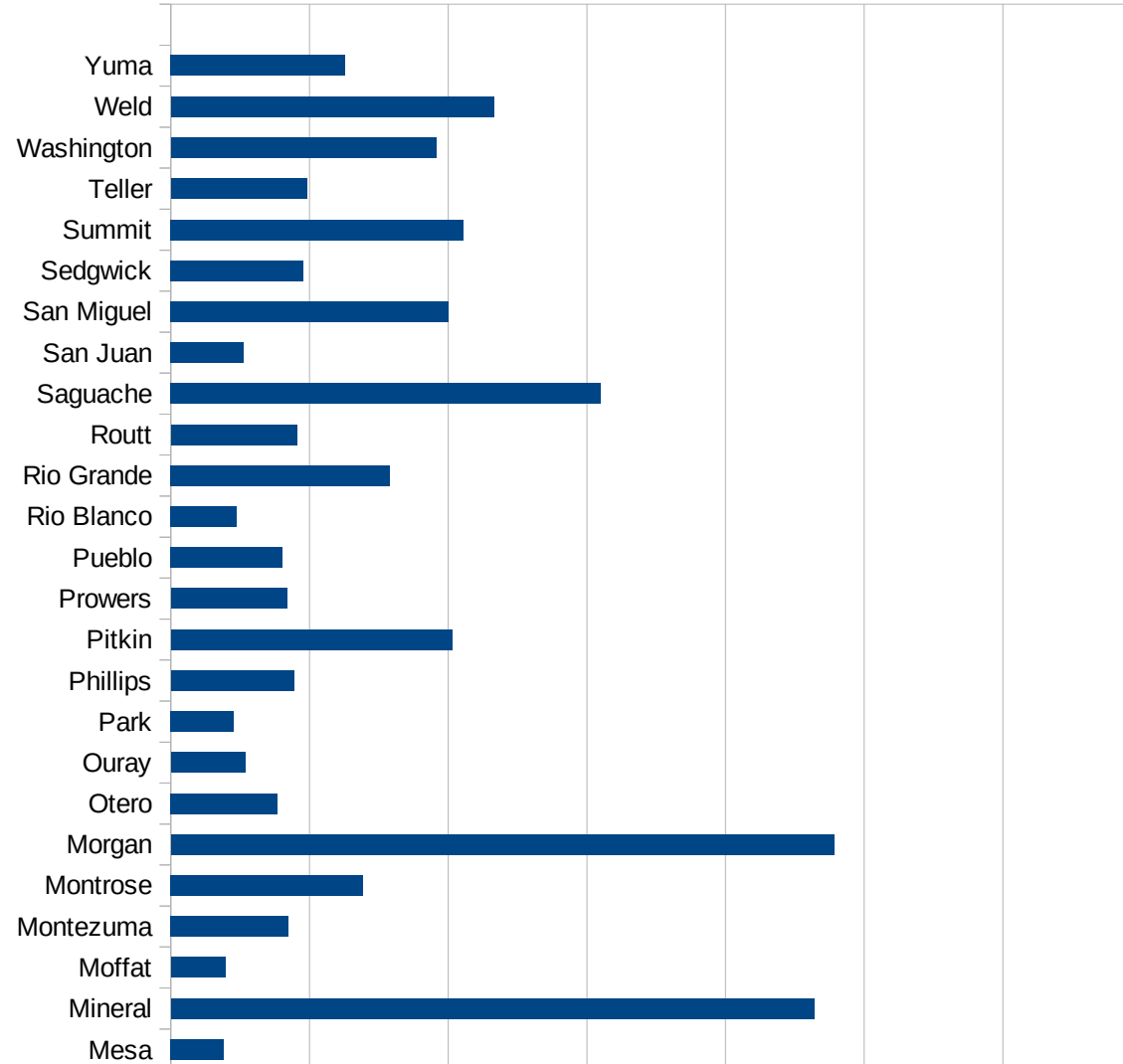
CA

29173
29175
29177
29179
29181
29195
29197
29199
29201
29203
29205
29183
29185
29187
29189
29510
29186
29207
29209
29211
29213
29215

29217
29219
29221
29223
29225
29227
29229

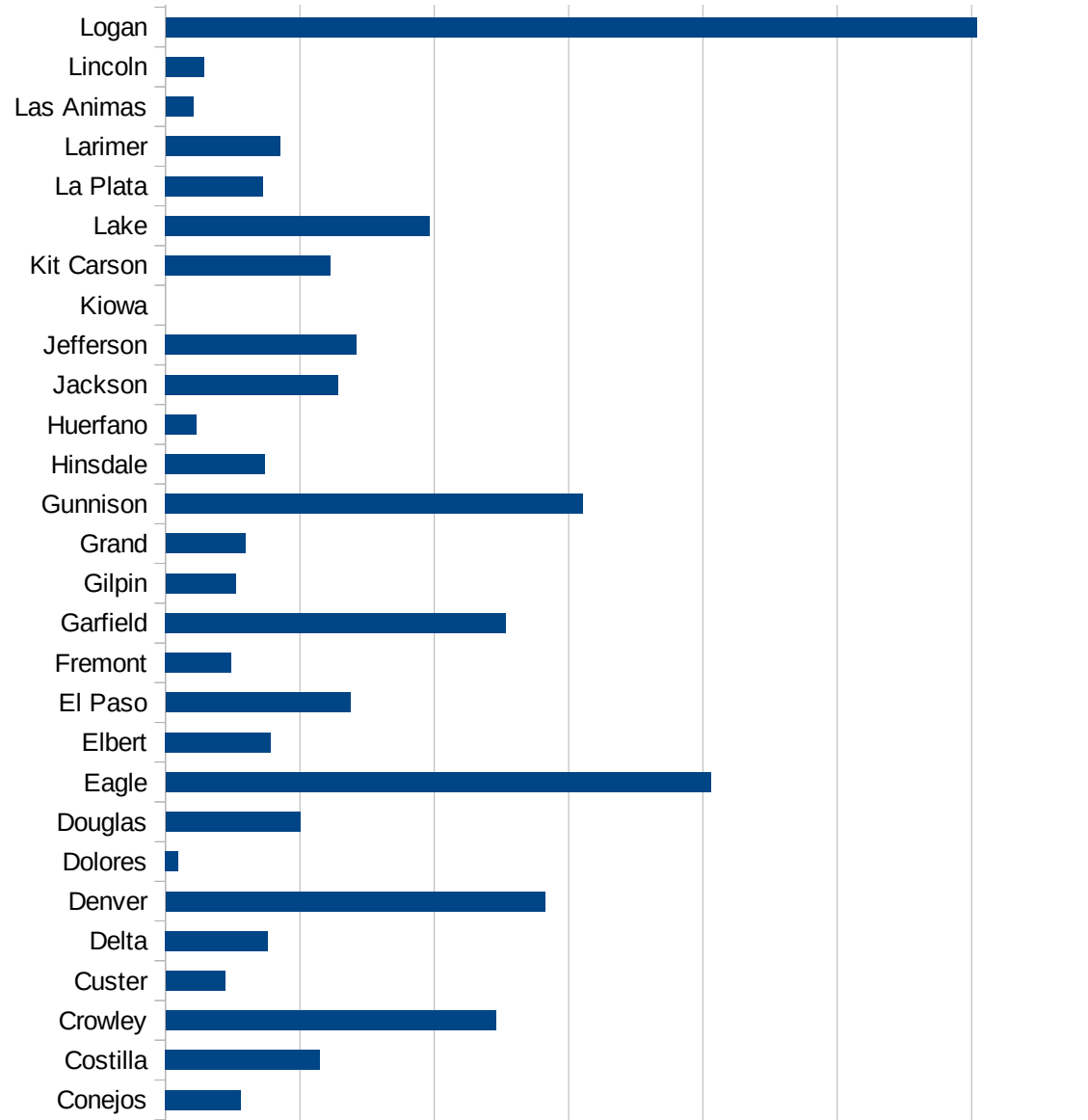
CO

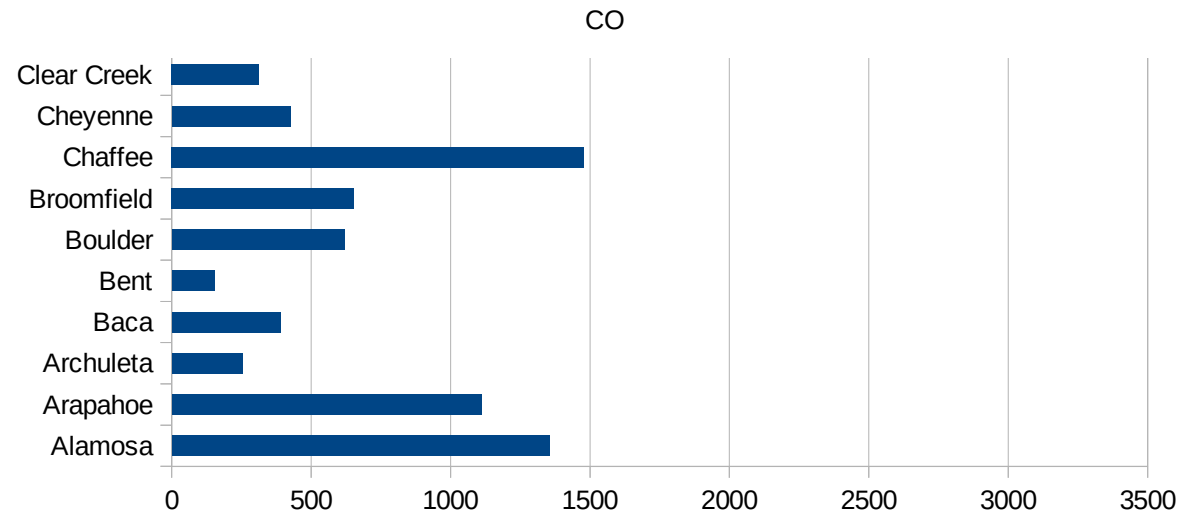
FIPS	County	PC Infection
8001	Adams	1245.4382771
8003	Alamosa	1354.672421
8005	Arapahoe	1110.8466482
8007	Archuleta	254.2680712
8009	Baca	390.51603905
8011	Bent	153.00918055
8013	Boulder	619.17700673
8014	Broomfield	653.991078
8015	Chaffee	1478.0046937
8017	Cheyenne	426.43923241
8019	Clear Creek	312.33732431
8021	Conejos	280.48780488
8023	Costilla	574.71264368
8025	Crowley	1229.0884261
8027	Custer	222.0427937
8029	Delta	381.22314477
8031	Denver	1412.7164016
8033	Dolores	48.216007715
8035	Douglas	501.20195113
8037	Eagle	2029.3491899
8039	Elbert	391.90320371
8041	El Paso	687.95387305
8043	Fremont	243.64340601
8045	Garfield	1266.5216664
8047	Gilpin	261.39519686
8049	Grand	296.2962963
8051	Gunnison	1553.9835324
8053	Hinsdale	369.91368681
8055	Huerfano	116.12715924
8057	Jackson	643.31665475
8059	Jefferson	710.74895775
8061	Kiowa	0
8063	Kit Carson	614.2677649



CO

8065 Lake	984.15132924
8067 La Plata	362.28023442
8069 Larimer	425.94103584
8071 Las Animas	103.4268772
8073 Lincoln	142.60249554
8075 Logan	3019.3236715
8077 Mesa	191.24452538
8079 Mineral	2319.5876289
8081 Moffat	197.14892326
8083 Montezuma	424.34436884
8085 Montrose	694.08253186
8087 Morgan	2391.6240633
8089 Otero	385.19965278
8091 Ouray	268.98406787
8093 Park	226.34188403
8095 Phillips	443.30377975
8097 Pitkin	1013.9275766
8099 Prowers	419.26997698
8101 Pueblo	402.31840457
8103 Rio Blanco	236.74242424
8105 Rio Grande	791.11111111
8107 Routt	454.66910193
8109 Saguache	1549.028204
8111 San Juan	262.4671916
8113 San Miguel	1001.0987669
8115 Sedgwick	477.63786366
8117 Summit	1054.6005741
8119 Teller	490.37196508
8121 Washington	957.4251375
8123 Weld	1165.1103228
8125 Yuma	628.74251497





FIPS

- 29001
- 29003
- 29005
- 29007
- 29009
- 29011
- 29013
- 29015
- 29017
- 29019
- 29021
- 29023
- 29025
- 29027
- 29029
- 29031
- 29033
- 29035
- 29037

CO

29039
29041
29043
29045
29047
29049
29051
29053
29055
29057
29059
29061
29063
29065
29067
29069
29071
29073
29075
29077
29079
29081
29083
29085
29087
29089
29091
29093
29095
29097
29099
29101

29103

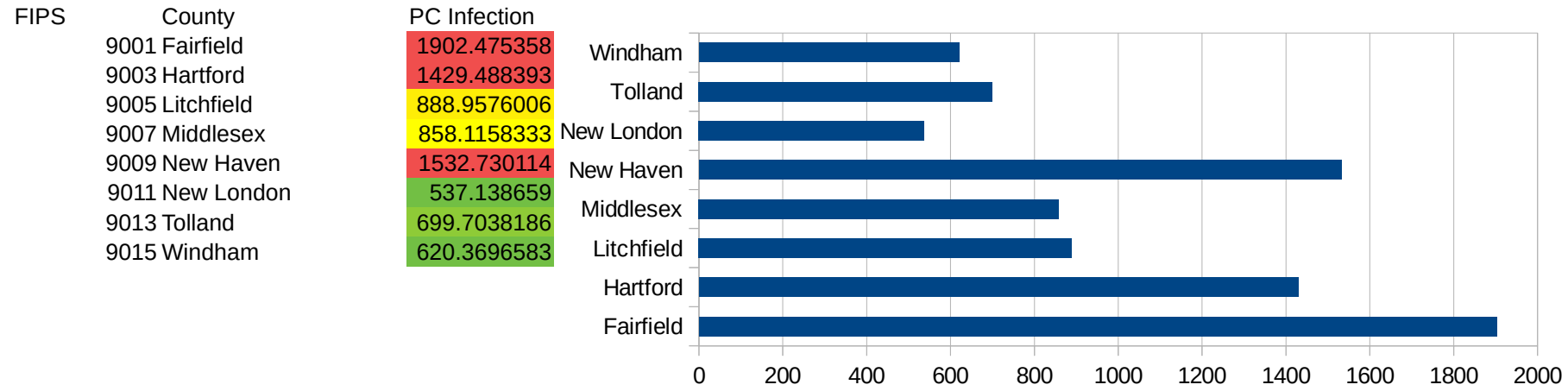
29105
29107
29109
29111
29113
29115
29117
29121
29123
29125
29127
29119
29129
29131
29133
29135
29137
29139
29141
29143
29145
29147
29149
29151
29153
29155
29157
29159
29161
29163
29165
29167
29169
29171

CO

29173
29175
29177
29179
29181
29195
29197
29199
29201
29203
29205
29183
29185
29187
29189
29510
29186
29207
29209
29211
29213
29215

29217
29219
29221
29223
29225
29227
29229

CT



CT

FIPS

29001
29003
29005
29007
29009
29011
29013
29015
29017
29019
29021
29023
29025
29027
29029
29031
29033
29035
29037

CT

29039
29041
29043
29045
29047
29049
29051
29053
29055
29057
29059
29061
29063
29065
29067
29069
29071
29073
29075
29077
29079
29081
29083
29085
29087
29089
29091
29093
29095
29097
29099
29101

29103

CT

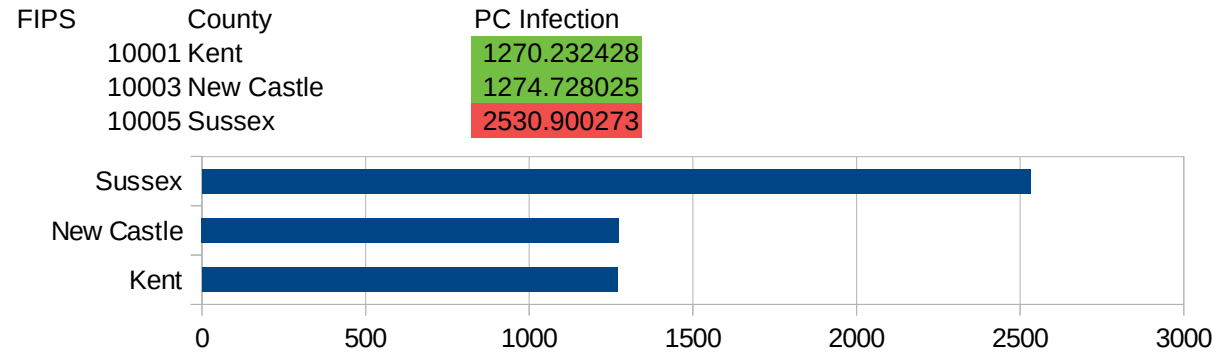
29105
29107
29109
29111
29113
29115
29117
29121
29123
29125
29127
29119
29129
29131
29133
29135
29137
29139
29141
29143
29145
29147
29149
29151
29153
29155
29157
29159
29161
29163
29165
29167
29169
29171

CT

29173
29175
29177
29179
29181
29195
29197
29199
29201
29203
29205
29183
29185
29187
29189
29510
29186
29207
29209
29211
29213
29215

29217
29219
29221
29223
29225
29227
29229

DE



DE

FIPS

29001
29003
29005
29007
29009
29011
29013
29015
29017
29019
29021
29023
29025
29027
29029
29031
29033
29035
29037

DE

29039
29041
29043
29045
29047
29049
29051
29053
29055
29057
29059
29061
29063
29065
29067
29069
29071
29073
29075
29077
29079
29081
29083
29085
29087
29089
29091
29093
29095
29097
29099
29101

29103

DE

29105
29107
29109
29111
29113
29115
29117
29121
29123
29125
29127
29119
29129
29131
29133
29135
29137
29139
29141
29143
29145
29147
29149
29151
29153
29155
29157
29159
29161
29163
29165
29167
29169
29171

DE

29173
29175
29177
29179
29181
29195
29197
29199
29201
29203
29205
29183
29185
29187
29189
29510
29186
29207
29209
29211
29213
29215

29217
29219
29221
29223
29225
29227
29229

DC

FIPS	County	PC Infection
11001	District of Columbia	1792.143269

DC

FIPS

29001
29003
29005
29007
29009
29011
29013
29015
29017
29019
29021
29023
29025
29027
29029
29031
29033
29035
29037

DC

29039
29041
29043
29045
29047
29049
29051
29053
29055
29057
29059
29061
29063
29065
29067
29069
29071
29073
29075
29077
29079
29081
29083
29085
29087
29089
29091
29093
29095
29097
29099
29101

29103

DC

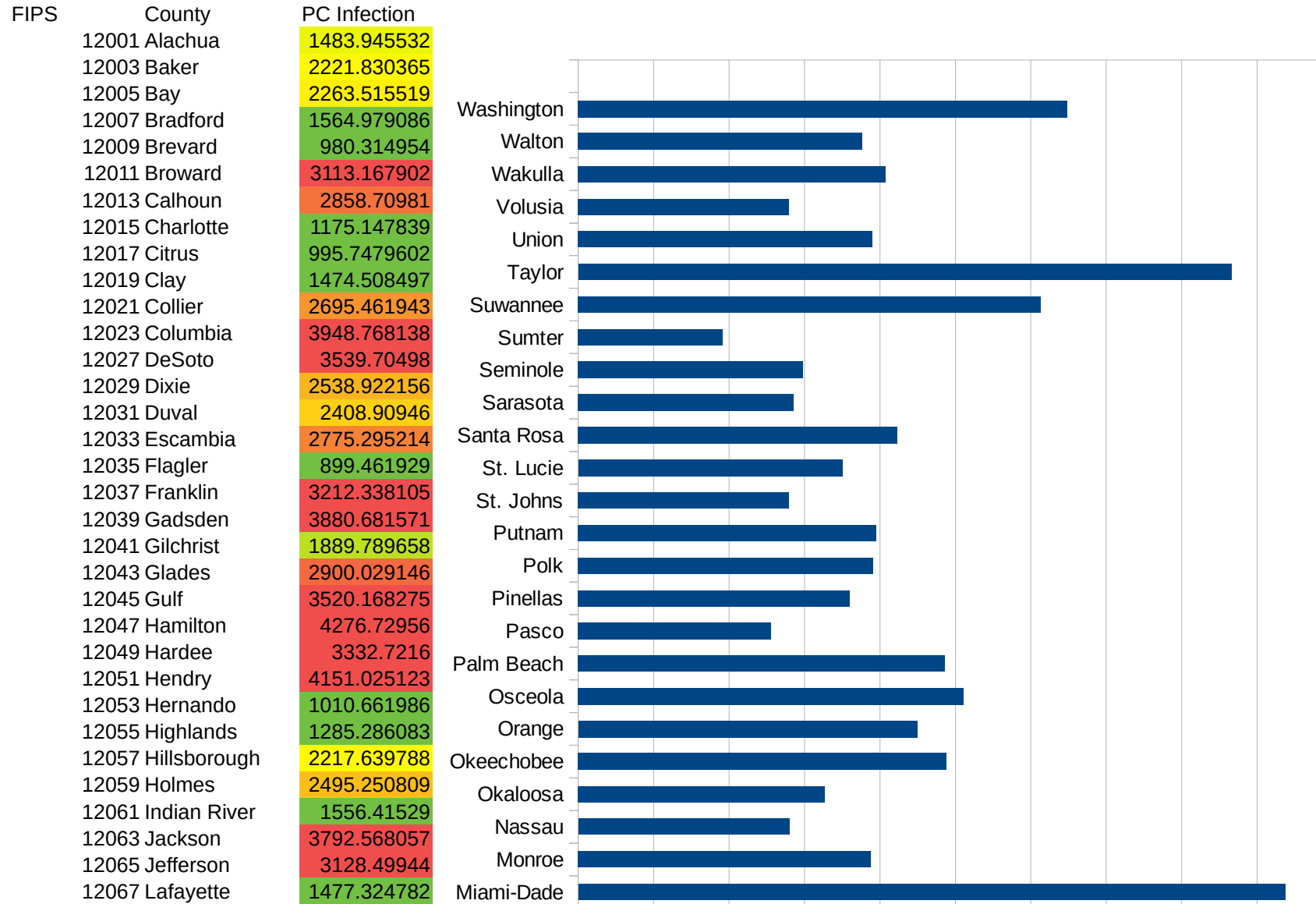
29105
29107
29109
29111
29113
29115
29117
29121
29123
29125
29127
29119
29129
29131
29133
29135
29137
29139
29141
29143
29145
29147
29149
29151
29153
29155
29157
29159
29161
29163
29165
29167
29169
29171

DC

29173
29175
29177
29179
29181
29195
29197
29199
29201
29203
29205
29183
29185
29187
29189
29510
29186
29207
29209
29211
29213
29215

29217
29219
29221
29223
29225
29227
29229

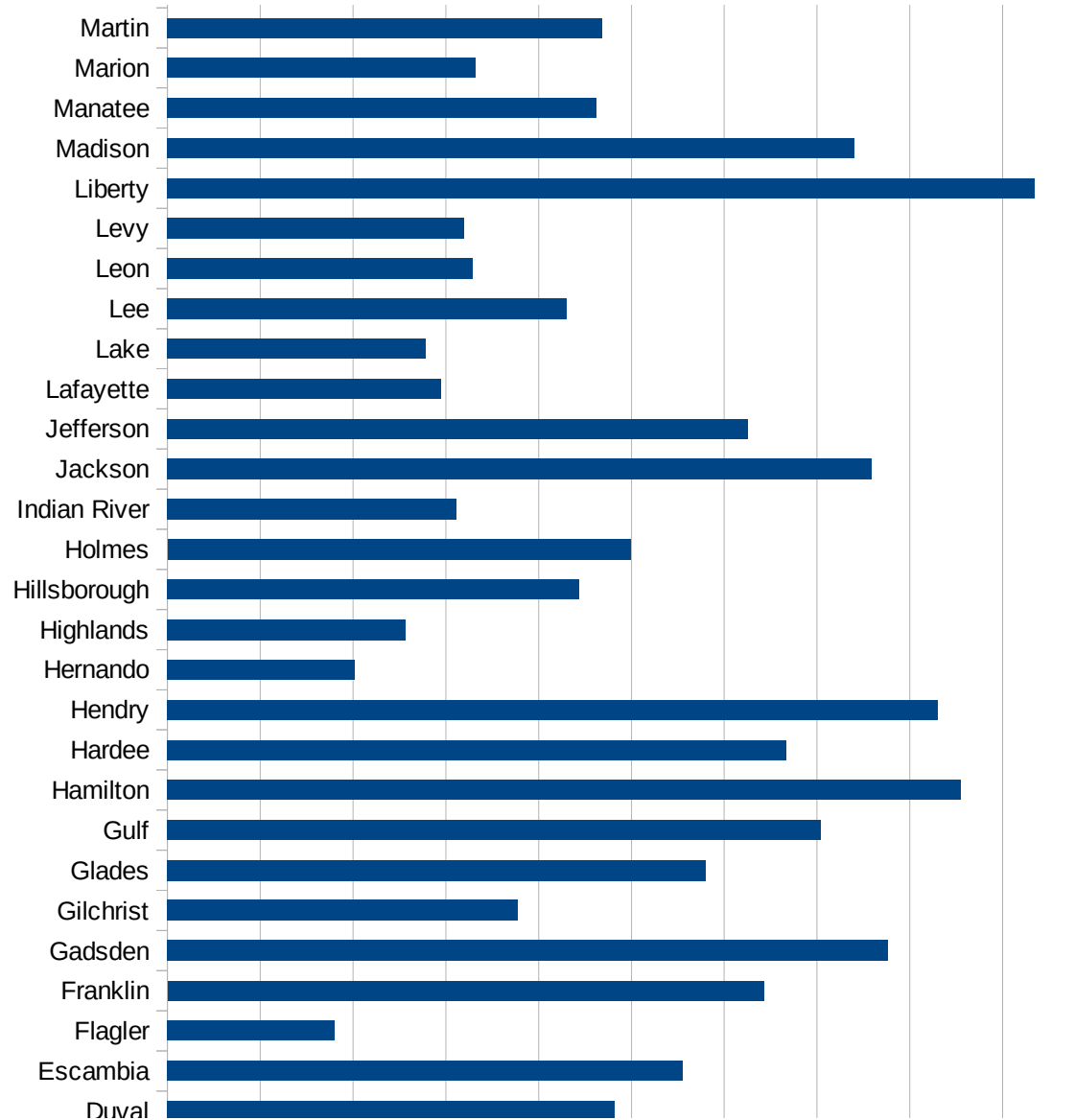
FL

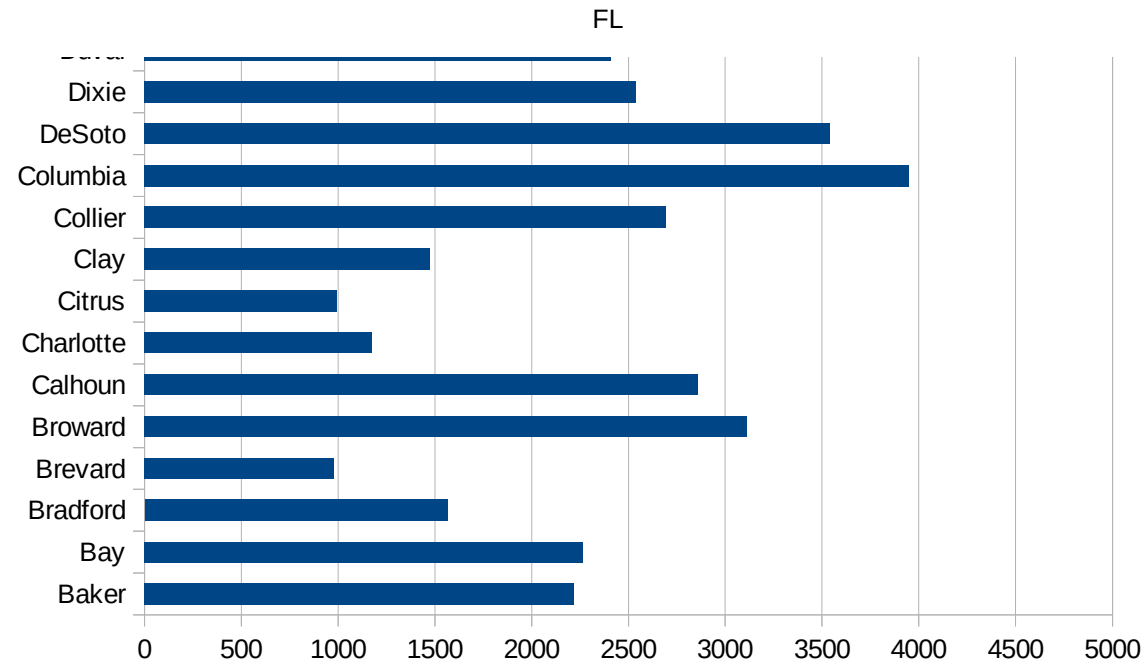


This work is licensed under the Creative Commons Attribution-NoDerivatives 4.0 International License. To view a copy of this license, visit <http://creativecommons.org/licenses/by-nd/4.0/>.

FL

12069 Lake	1390.762844
12071 Lee	2153.165211
12073 Leon	1645.800712
12075 Levy	1599.215109
12077 Liberty	4670.687005
12079 Madison	3702.304496
12081 Manatee	2310.721657
12083 Marion	1662.328427
12085 Martin	2341.031123
12086 Miami-Dade	4686.047594
12087 Monroe	1940.634705
12089 Nassau	1400.410103
12091 Okaloosa	1636.038192
12093 Okeechobee	2438.789513
12095 Orange	2247.210543
12097 Osceola	2554.688986
12099 Palm Beach	2430.379133
12101 Pasco	1277.356707
12103 Pinellas	1798.560413
12105 Polk	1954.63617
12107 Putnam	1975.378558
12109 St. Johns	1396.989707
12111 St. Lucie	1751.637976
12113 Santa Rosa	2113.755861
12115 Sarasota	1428.343777
12117 Seminole	1491.133569
12119 Sumter	960.7468506
12121 Suwannee	3068.49811
12123 Taylor	4328.724044
12125 Union	1947.791165
12127 Volusia	1397.893845
12129 Wakulla	2039.370321
12131 Walton	1884.41331
12133 Washington	3243.569132





FL

FIPS

29001
29003
29005
29007
29009
29011
29013
29015
29017
29019
29021
29023
29025
29027
29029
29031
29033
29035
29037

FL

29039
29041
29043
29045
29047
29049
29051
29053
29055
29057
29059
29061
29063
29065
29067
29069
29071
29073
29075
29077
29079
29081
29083
29085
29087
29089
29091
29093
29095
29097
29099
29101

29103

FL

29105
29107
29109
29111
29113
29115
29117
29121
29123
29125
29127
29119
29129
29131
29133
29135
29137
29139
29141
29143
29145
29147
29149
29151
29153
29155
29157
29159
29161
29163
29165
29167
29169
29171

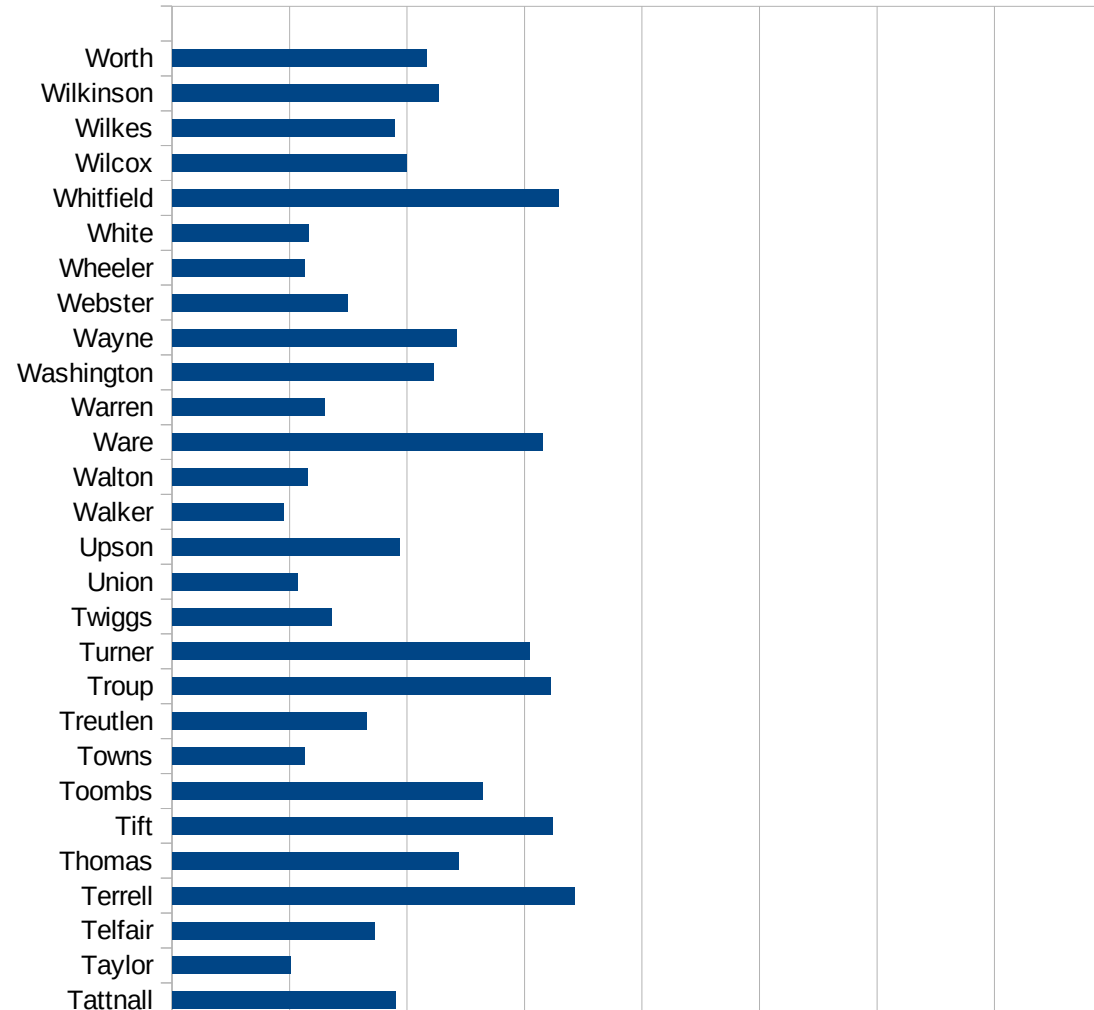
FL

29173
29175
29177
29179
29181
29195
29197
29199
29201
29203
29205
29183
29185
29187
29189
29510
29186
29207
29209
29211
29213
29215

29217
29219
29221
29223
29225
29227
29229

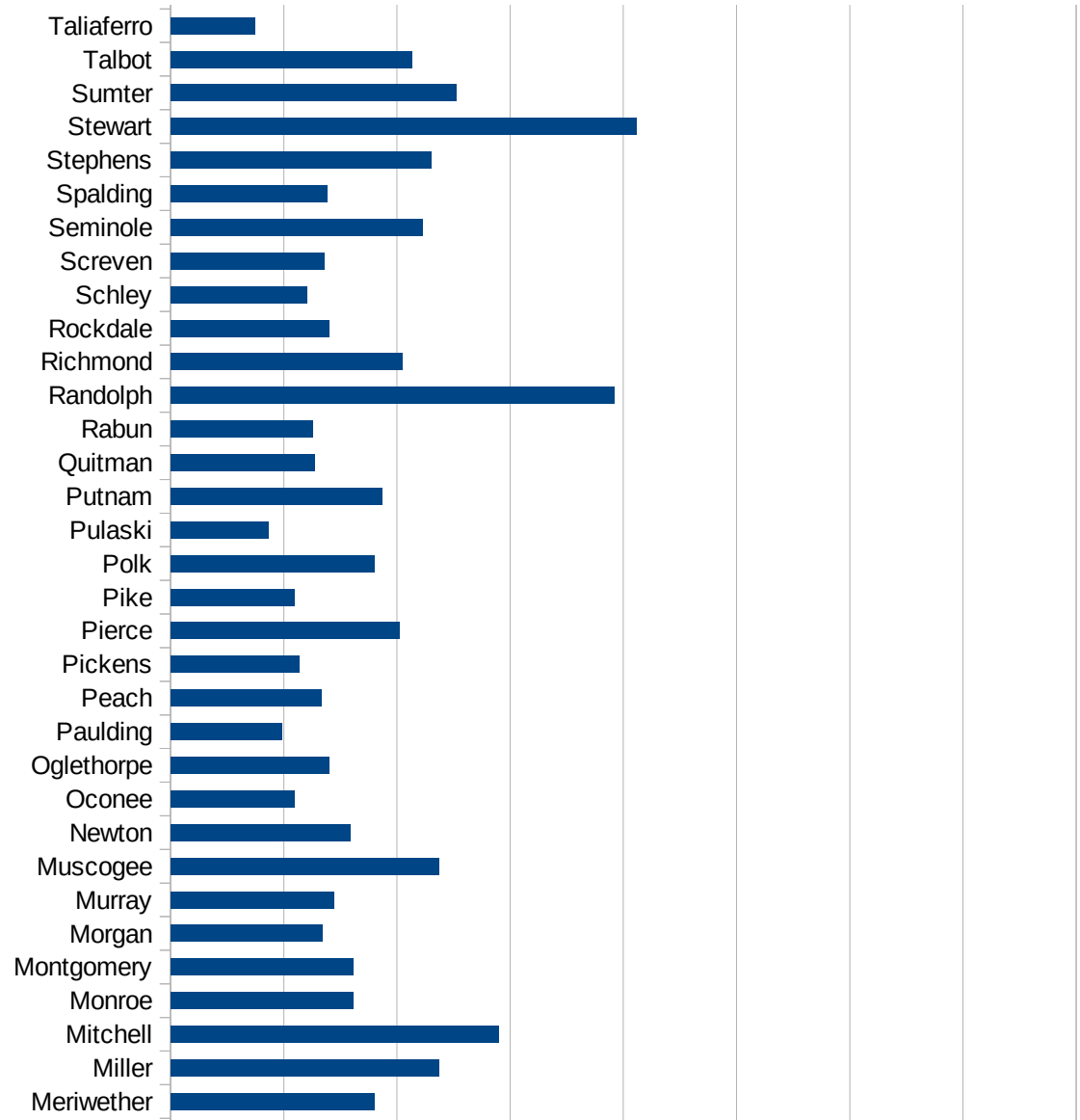
GA

FIPS	County	PC Infection
13001	Appling	3409.520722
13003	Atkinson	3760.395324
13005	Bacon	3817.612874
13007	Baker	2037.516171
13009	Baldwin	2282.310421
13011	Banks	1364.019381
13013	Barrow	1546.857404
13015	Bartow	1706.638599
13017	Ben Hill	2341.097278
13019	Berrien	1459.588614
13021	Bibb	2268.526079
13023	Bleckley	1409.876928
13025	Brantley	1280.626554
13027	Brooks	2520.466705
13029	Bryan	1663.649007
13031	Bulloch	1552.473608
13033	Burke	2011.327655
13035	Butts	1992.311826
13037	Calhoun	3164.357683
13039	Camden	1350.67161
13043	Candler	2260.981912
13045	Carroll	1559.417885
13047	Catoosa	903.2927915
13049	Charlton	3177.051203
13051	Chatham	1910.821418
13053	Chattahoochee	6888.805691
13055	Chattooga	972.166196
13057	Cherokee	1286.25334
13059	Clarke	1545.590199
13061	Clay	2978.8708
13063	Clayton	1684.650312
13065	Clinch	2827.918171
13067	Cobb	1724.085537



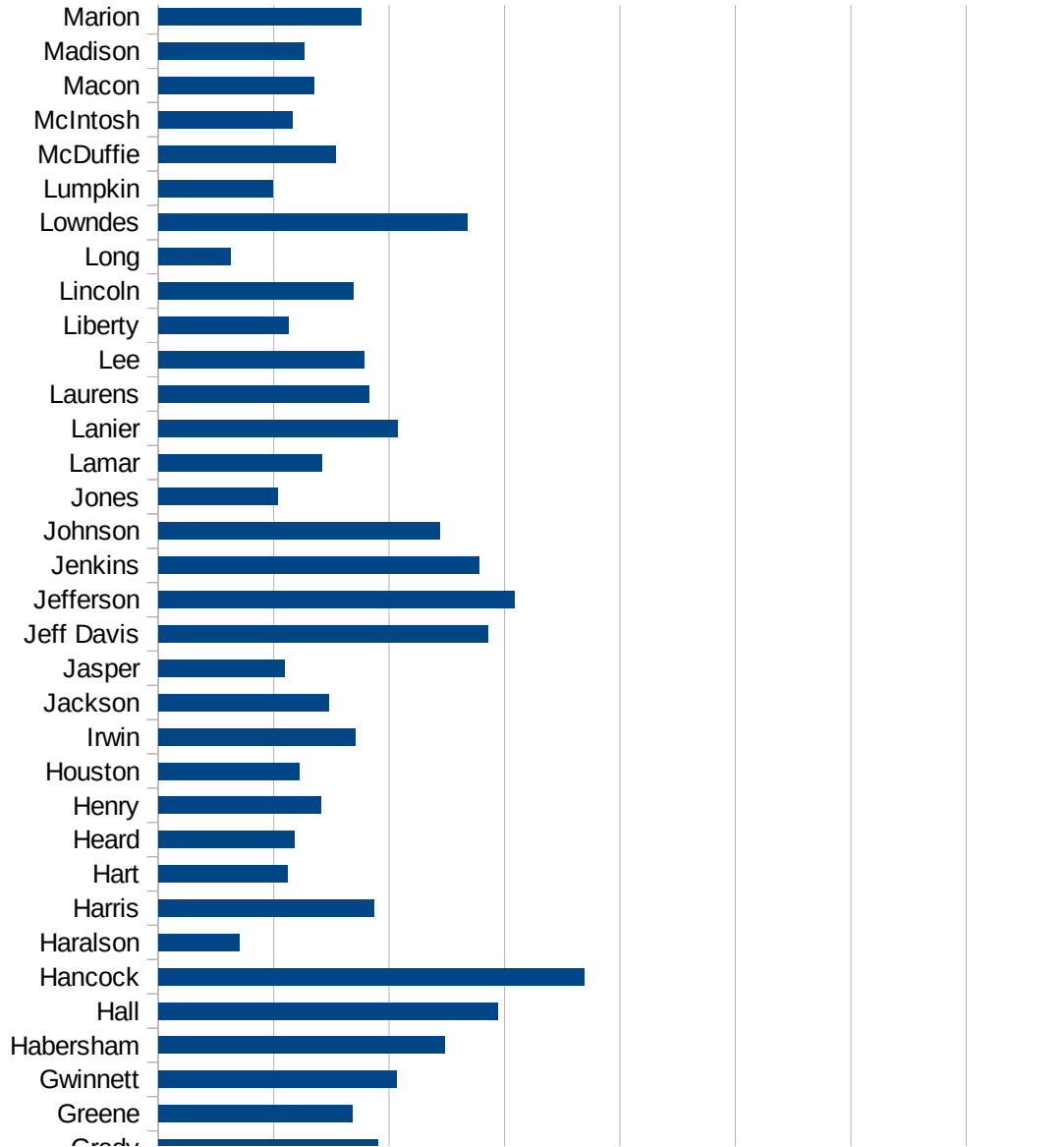
GA

13069 Coffee	3325.366069
13071 Colquitt	3360.238638
13073 Columbia	1383.100764
13075 Cook	2482.228179
13077 Coweta	1004.360226
13079 Crawford	819.9383017
13081 Crisp	1641.520287
13083 Dade	751.8796992
13085 Dawson	1431.248256
13087 Decatur	2822.201317
13089 DeKalb	1785.586829
13091 Dodge	1009.418015
13093 Dooly	1809.426529
13095 Dougherty	2916.388106
13097 Douglas	1753.927242
13099 Early	3464.428613
13101 Echols	5500
13103 Effingham	1130.406818
13105 Elbert	1820.083682
13107 Emanuel	2074.119936
13109 Evans	2257.252122
13111 Fannin	1205.515329
13113 Fayette	950.1229519
13115 Floyd	1458.229089
13117 Forsyth	905.7021622
13119 Franklin	1693.958216
13121 Fulton	1870.939727
13123 Gilmer	1891.874351
13125 Glascock	801.3355593
13127 Glynn	2874.945728
13129 Gordon	1983.184537
13131 Grady	1903.184096
13133 Greene	1678.155724
13135 Gwinnett	2068.052698



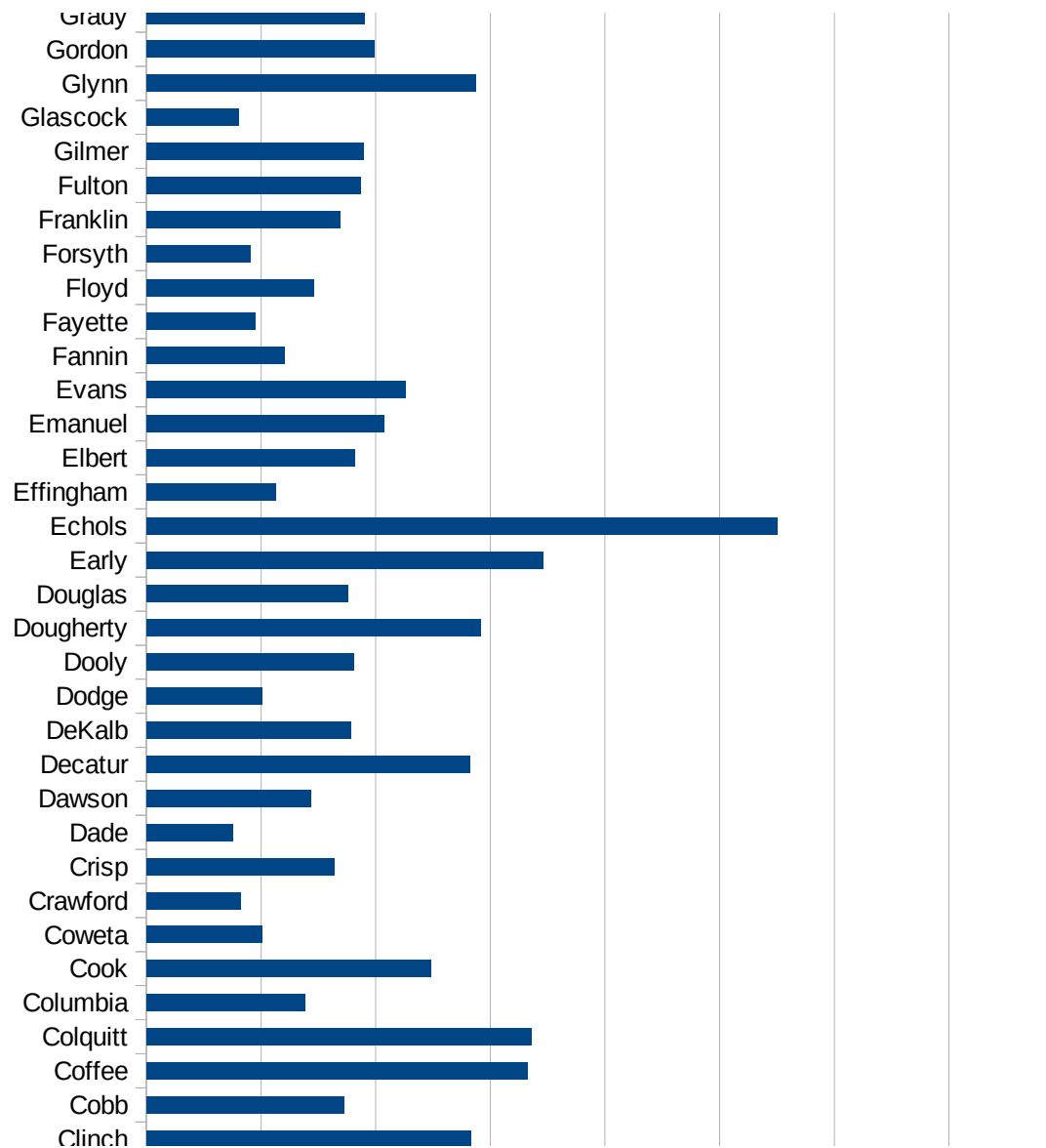
GA

13137 Habersham	2478.628712
13139 Hall	2941.903952
13141 Hancock	3689.506469
13143 Haralson	700.9108455
13145 Harris	1870.920957
13147 Hart	1118.816813
13149 Heard	1178.550383
13151 Henry	1412.561897
13153 Houston	1220.822157
13155 Irwin	1702.489891
13157 Jackson	1476.811224
13159 Jasper	1089.74359
13161 Jeff Davis	2854.481336
13163 Jefferson	3084.899546
13165 Jenkins	2775.538408
13167 Johnson	2441.285538
13169 Jones	1037.880906
13171 Lamar	1415.789474
13173 Lanier	2069.632495
13175 Laurens	1827.786582
13177 Lee	1780.674641
13179 Liberty	1130.136429
13181 Lincoln	1692.987997
13183 Long	621.1180124
13185 Lowndes	2677.074647
13187 Lumpkin	992.2621757
13189 McDuffie	1537.318285
13191 McIntosh	1164.574616
13193 Macon	1346.724492
13195 Madison	1264.755481
13197 Marion	1760.268231
13199 Meriwether	1798.936776
13201 Miller	2374.25255
13205 Mitchell	2892.934391

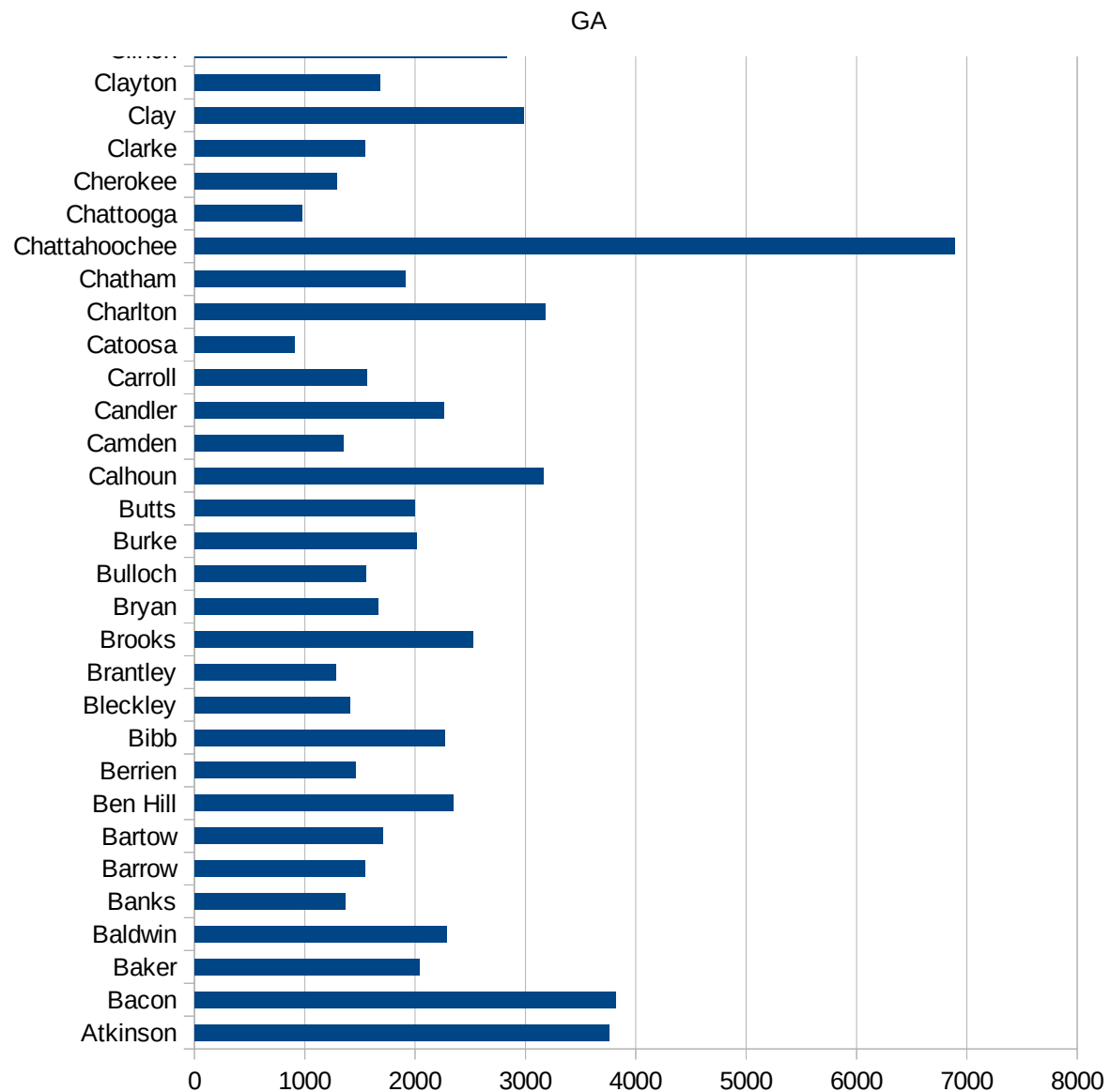


GA

13207 Monroe	1613.372093
13209 Montgomery	1609.920592
13211 Morgan	1341.961492
13213 Murray	1440.344681
13215 Muscogee	2366.604862
13217 Newton	1584.794734
13219 Oconee	1092.38134
13221 Oglethorpe	1401.620832
13223 Paulding	984.4919656
13225 Peach	1333.47987
13227 Pickens	1131.957473
13229 Pierce	2021.764918
13231 Pike	1089.406461
13233 Polk	1801.271486
13235 Pulaski	867.2870178
13237 Putnam	1870.78729
13239 Quitman	1272.487933
13241 Rabun	1256.892156
13243 Randolph	3922.142544
13245 Richmond	2044.613354
13247 Rockdale	1401.858843
13249 Schley	1203.208556
13251 Screven	1356.005166
13253 Seminole	2224.894768
13255 Spalding	1381.240545
13257 Stephens	2300.748992
13259 Stewart	4113.566704
13261 Sumter	2519.086537
13263 Talbot	2136.479592
13265 Taliaferro	746.2686567
13267 Tattnall	1902.248828
13269 Taylor	1007.588008
13271 Telfair	1725.875535
13273 Terrell	3425.850656



13275 Thomas	2438.804896
13277 Tift	3236.301792
13279 Toombs	2640.68137
13281 Towns	1130.610867
13283 Treutlen	1659.568219
13285 Troup	3222.720393
13287 Turner	3046.006067
13289 Twigg	1355.642404
13291 Union	1066.622224
13293 Upson	1934.007248
13295 Walker	947.9902031
13297 Walton	1151.8347
13299 Ware	3153.026906
13301 Warren	1294.99143
13303 Washington	2227.018542
13305 Wayne	2422.168545
13307 Webster	1493.680582
13309 Wheeler	1129.584973
13311 White	1157.824491
13313 Whitfield	3285.541312
13315 Wilcox	1997.276441
13317 Wilkes	1893.479141
13319 Wilkinson	2268.702966
13321 Worth	2167.594463



GA

FIPS

- 29001
- 29003
- 29005
- 29007
- 29009
- 29011
- 29013
- 29015
- 29017
- 29019
- 29021
- 29023
- 29025
- 29027
- 29029
- 29031
- 29033
- 29035
- 29037

GA

29039
29041
29043
29045
29047
29049
29051
29053
29055
29057
29059
29061
29063
29065
29067
29069
29071
29073
29075
29077
29079
29081
29083
29085
29087
29089
29091
29093
29095
29097
29099
29101

29103

29105
29107
29109
29111
29113
29115
29117
29121
29123
29125
29127
29119
29129
29131
29133
29135
29137
29139
29141
29143
29145
29147
29149
29151
29153
29155
29157
29159
29161
29163
29165
29167
29169
29171

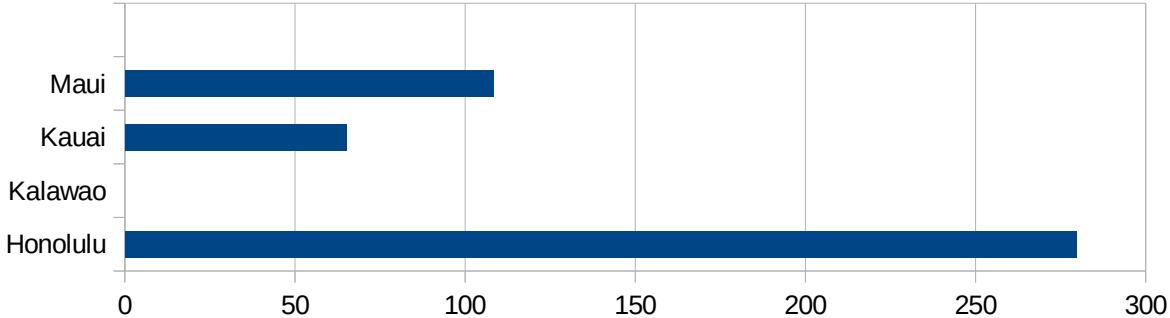
GA

29173
29175
29177
29179
29181
29195
29197
29199
29201
29203
29205
29183
29185
29187
29189
29510
29186
29207
29209
29211
29213
29215

29217
29219
29221
29223
29225
29227
29229

HI

FIPS	County	PC Infection
15001	Hawaii	61.1992059
15003	Honolulu	279.6710473
15005	Kalawao	0
15007	Kauai	65.15741755
15009	Maui	108.2490566



HI

FIPS

29001
29003
29005
29007
29009
29011
29013
29015
29017
29019
29021
29023
29025
29027
29029
29031
29033
29035
29037

HI

29039
29041
29043
29045
29047
29049
29051
29053
29055
29057
29059
29061
29063
29065
29067
29069
29071
29073
29075
29077
29079
29081
29083
29085
29087
29089
29091
29093
29095
29097
29099
29101

29103

HI

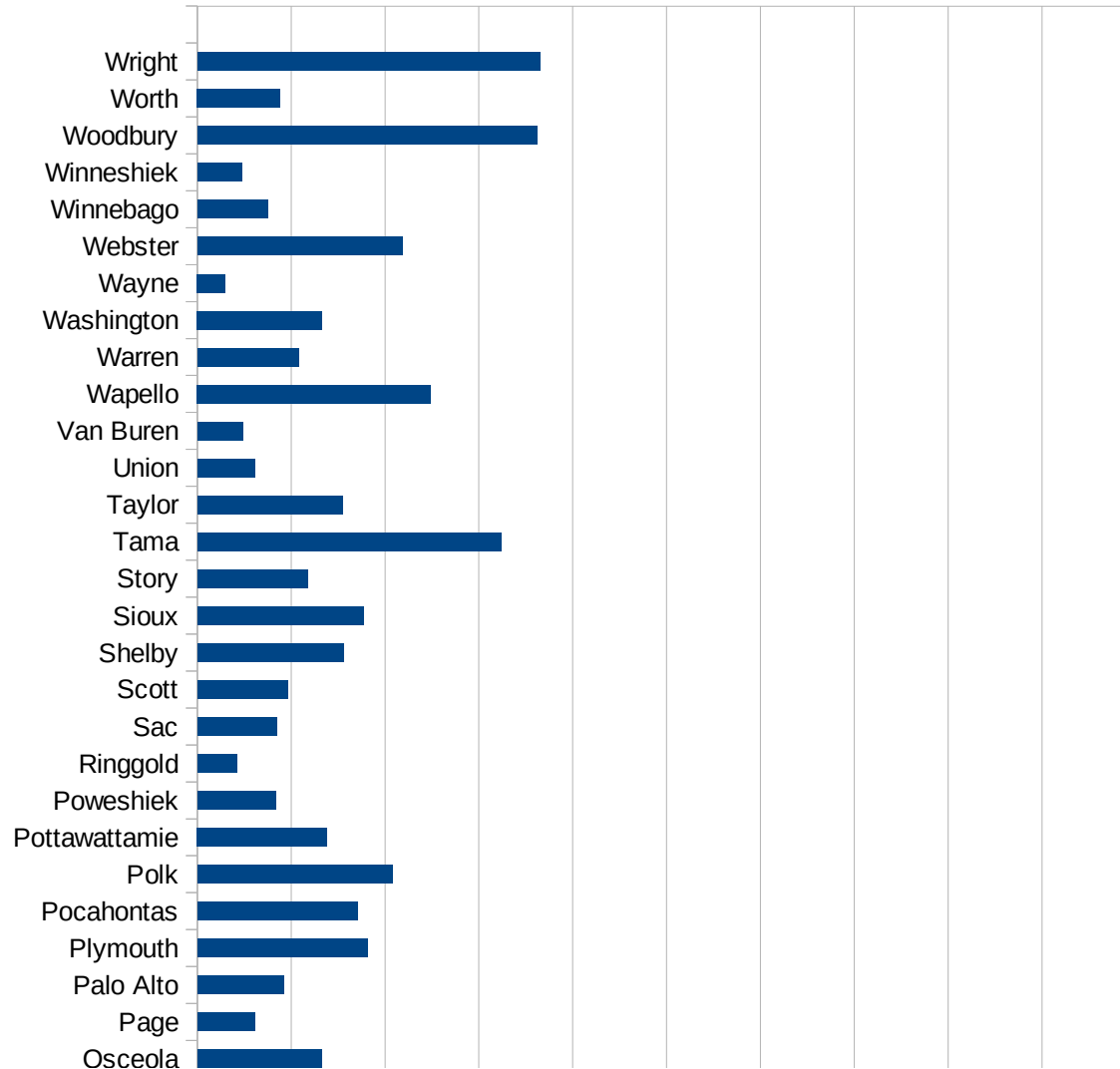
29105
29107
29109
29111
29113
29115
29117
29121
29123
29125
29127
29119
29129
29131
29133
29135
29137
29139
29141
29143
29145
29147
29149
29151
29153
29155
29157
29159
29161
29163
29165
29167
29169
29171

HI

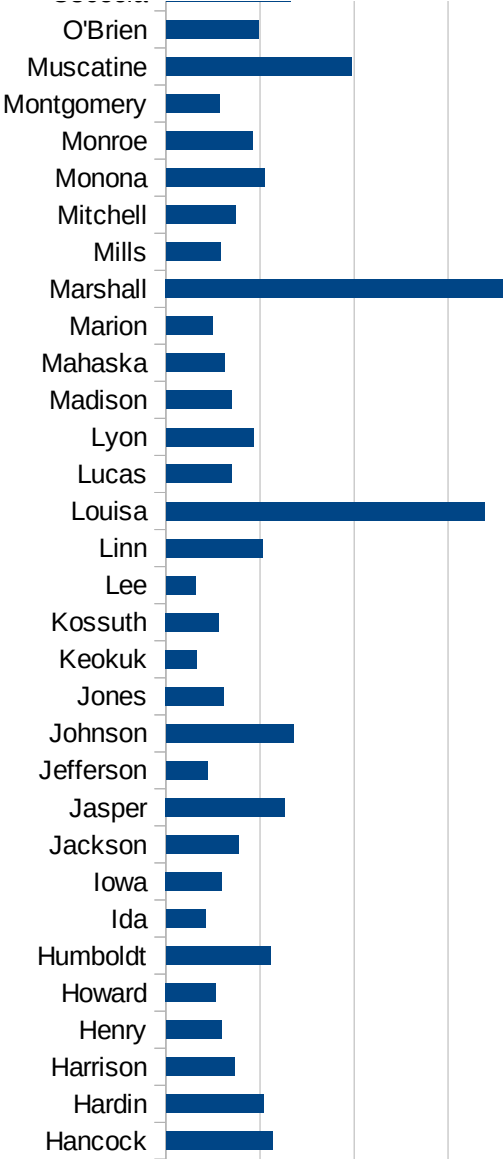
29173
29175
29177
29179
29181
29195
29197
29199
29201
29203
29205
29183
29185
29187
29189
29510
29186
29207
29209
29211
29213
29215

29217
29219
29221
29223
29225
29227
29229

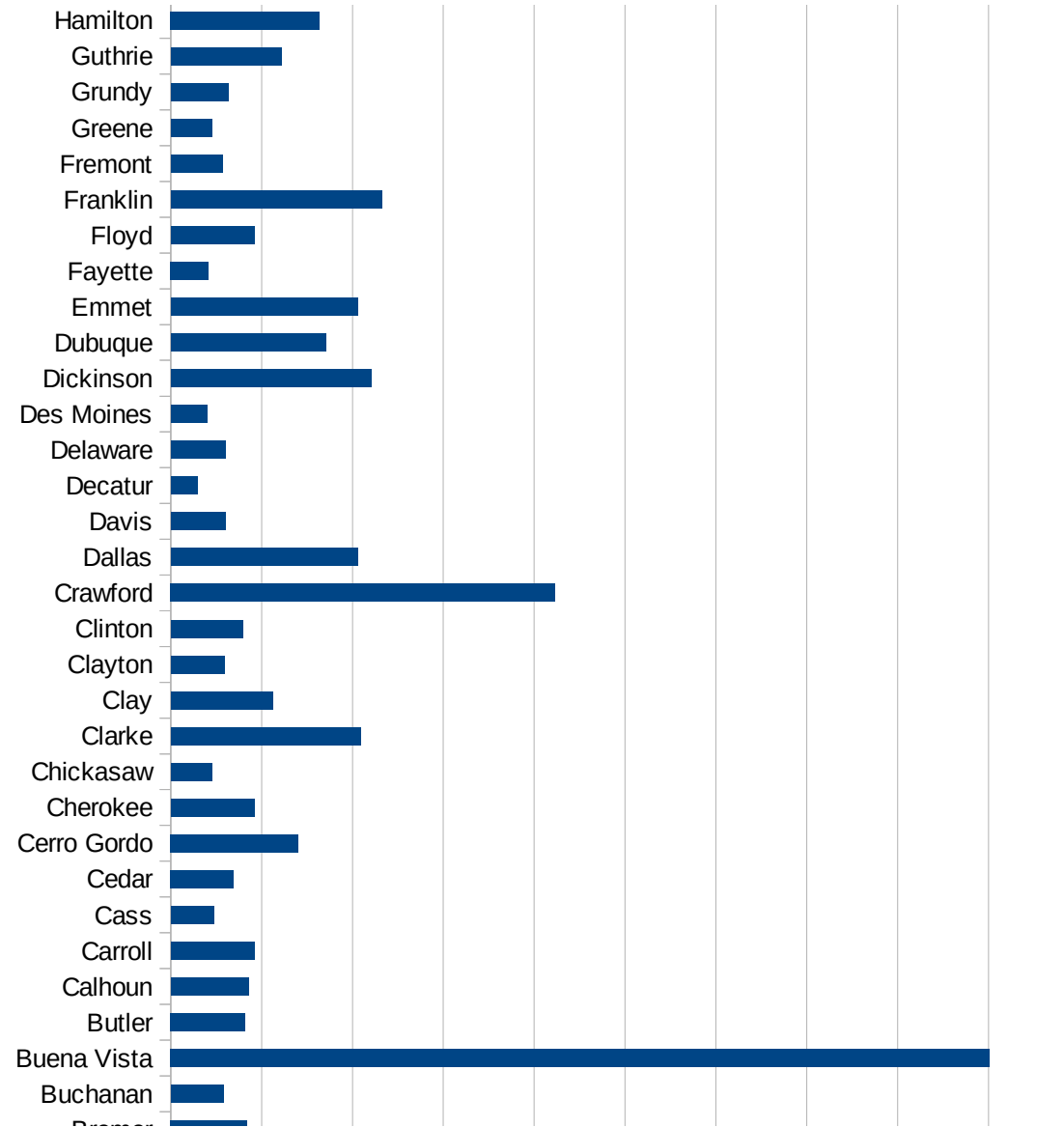
FIPS	County	PC Infection
19001	Adair	396.432111
19003	Adams	438.957476
19005	Allamakee	1113.360324
19007	Appanoose	385.9451636
19009	Audubon	508.5361424
19011	Benton	588.8776227
19013	Black Hawk	2340.493022
19015	Boone	933.7280802
19017	Bremer	841.7845833
19019	Buchanan	584.9332516
19021	Buena Vista	9011.774177
19023	Butler	818.4882041
19025	Calhoun	855.7583256
19027	Carroll	917.9319242
19029	Cass	471.771075
19031	Cedar	692.5430826
19033	Cerro Gordo	1402.208831
19035	Cherokee	918.6467627
19037	Chickasaw	451.3540622
19039	Clarke	2090.629311
19041	Clay	1121.854469
19043	Clayton	592.3900661
19045	Clinton	795.3910314
19047	Crawford	4231.262385
19049	Dallas	2061.43269
19051	Davis	598.8688034
19053	Decatur	291.5082383
19055	Delaware	603.4331244
19057	Des Moines	403.6997292
19059	Dickinson	2203.696146
19061	Dubuque	1706.692548
19063	Emmet	2053.38809
19065	Fayette	417.0905392

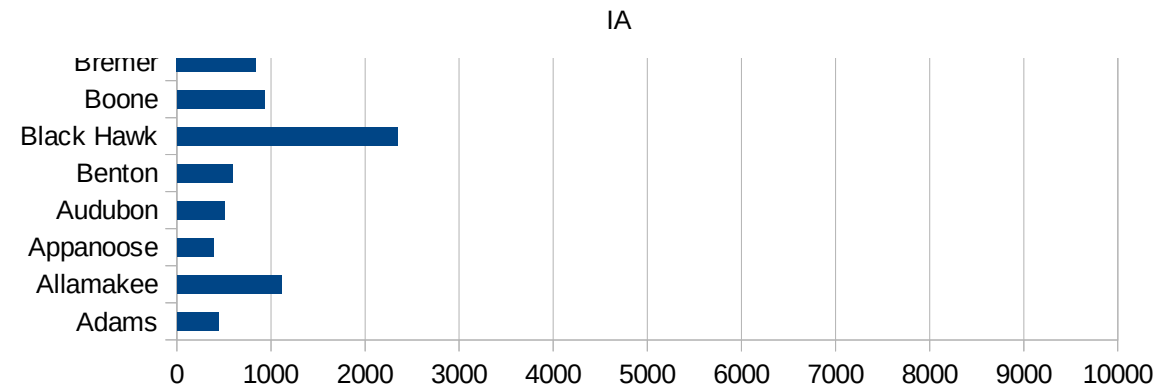


19067 Floyd	919.9923863
19069 Franklin	2321.21691
19071 Fremont	572.000572
19073 Greene	456.5193186
19075 Grundy	633.9401821
19077 Guthrie	1222.014925
19079 Hamilton	1638.576779
19081 Hancock	1129.574309
19083 Hardin	1037.467394
19085 Harrison	728.7392104
19087 Henry	593.0134051
19089 Howard	533.3623599
19091 Humboldt	1110.296428
19093 Ida	423.9146324
19095 Iowa	594.7586891
19097 Jackson	771.9226019
19099 Jasper	1267.9355
19101 Jefferson	446.1128339
19103 Johnson	1357.926749
19105 Jones	617.0458928
19107 Keokuk	332.5183374
19109 Kossuth	563.4558626
19111 Lee	317.1340479
19113 Linn	1024.306247
19115 Louisa	3384.367446
19117 Lucas	694.0427993
19119 Lyon	931.335196
19121 Madison	701.5816358
19123 Mahaska	627.2727273
19125 Marion	496.9018469
19127 Marshall	3581.701308
19129 Mills	577.5741884
19131 Mitchell	738.0073801
19133 Monona	1048.507893



19135 Monroe	924.2618742
19137 Montgomery	569.8290513
19139 Muscatine	1968.366372
19141 O'Brien	982.6589595
19143 Osceola	1324.503311
19145 Page	616.4338645
19147 Palo Alto	918.3559189
19149 Plymouth	1813.110181
19151 Pocahontas	1706.231454
19153 Polk	2079.621678
19155 Pottawattamie	1383.468936
19157 Poweshiek	834.2692123
19159 Ringgold	422.705314
19161 Sac	843.7082004
19163 Scott	966.0497568
19165 Shelby	1554.672655
19167 Sioux	1773.181701
19169 Story	1173.232761
19171 Tama	3235.920492
19173 Taylor	1550.638023
19175 Union	614.9364835
19177 Van Buren	484.3304843
19179 Wapello	2488.282914
19181 Warren	1077.248511
19183 Washington	1327.853304
19185 Wayne	296.8286205
19187 Webster	2185.958045
19189 Winnebago	751.0933638
19191 Winneshiek	469.3194867
19193 Woodbury	3617.1603
19195 Worth	885.5494432
19197 Wright	3648.542159





FIPS

- 29001
- 29003
- 29005
- 29007
- 29009
- 29011
- 29013
- 29015
- 29017
- 29019
- 29021
- 29023
- 29025
- 29027
- 29029
- 29031
- 29033
- 29035
- 29037

IA

29039
29041
29043
29045
29047
29049
29051
29053
29055
29057
29059
29061
29063
29065
29067
29069
29071
29073
29075
29077
29079
29081
29083
29085
29087
29089
29091
29093
29095
29097
29099
29101

29103

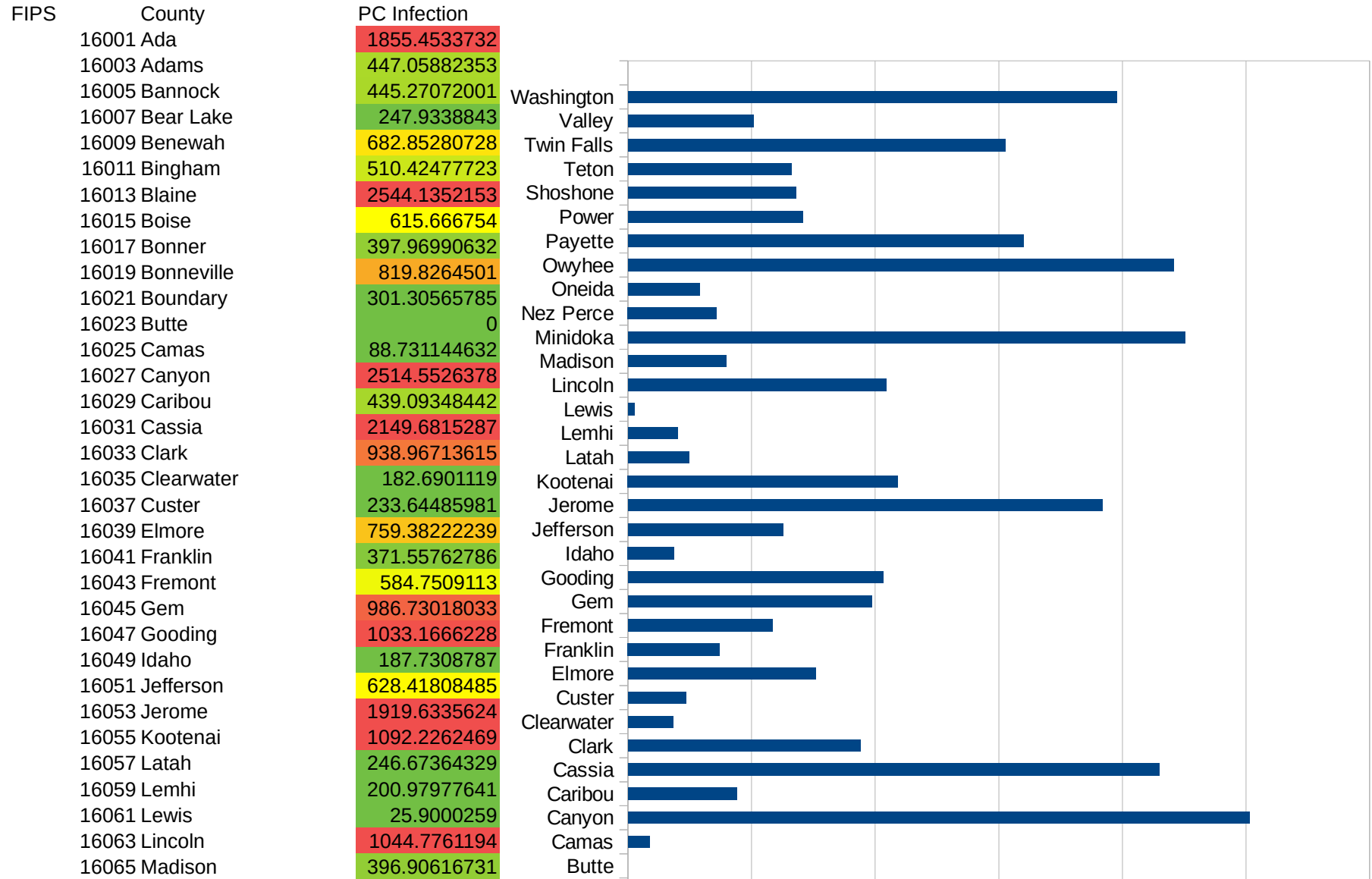
29105
29107
29109
29111
29113
29115
29117
29121
29123
29125
29127
29119
29129
29131
29133
29135
29137
29139
29141
29143
29145
29147
29149
29151
29153
29155
29157
29159
29161
29163
29165
29167
29169
29171

IA

29173
29175
29177
29179
29181
29195
29197
29199
29201
29203
29205
29183
29185
29187
29189
29510
29186
29207
29209
29211
29213
29215

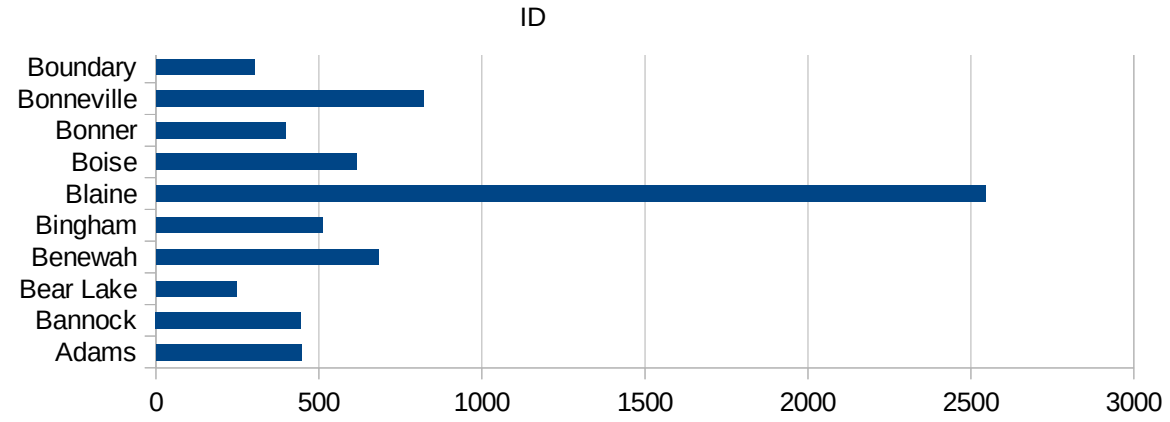
29217
29219
29221
29223
29225
29227
29229

ID



This work is licensed under the Creative Commons Attribution-NoDerivatives 4.0 International License. To view a copy of this license, visit <http://creativecommons.org/licenses/by-nd/4.0/>.

16067 Minidoka	2252.1008403
16069 Nez Perce	358.8398337
16071 Oneida	289.66131907
16073 Owyhee	2206.4483024
16075 Payette	1600.7812832
16077 Power	708.03295572
16079 Shoshone	679.89996874
16081 Teton	661.51202749
16083 Twin Falls	1525.3075592
16085 Valley	507.20043474
16087 Washington	1978.1517567



ID

FIPS

29001
29003
29005
29007
29009
29011
29013
29015
29017
29019
29021
29023
29025
29027
29029
29031
29033
29035
29037

ID

29039
29041
29043
29045
29047
29049
29051
29053
29055
29057
29059
29061
29063
29065
29067
29069
29071
29073
29075
29077
29079
29081
29083
29085
29087
29089
29091
29093
29095
29097
29099
29101

29103

ID

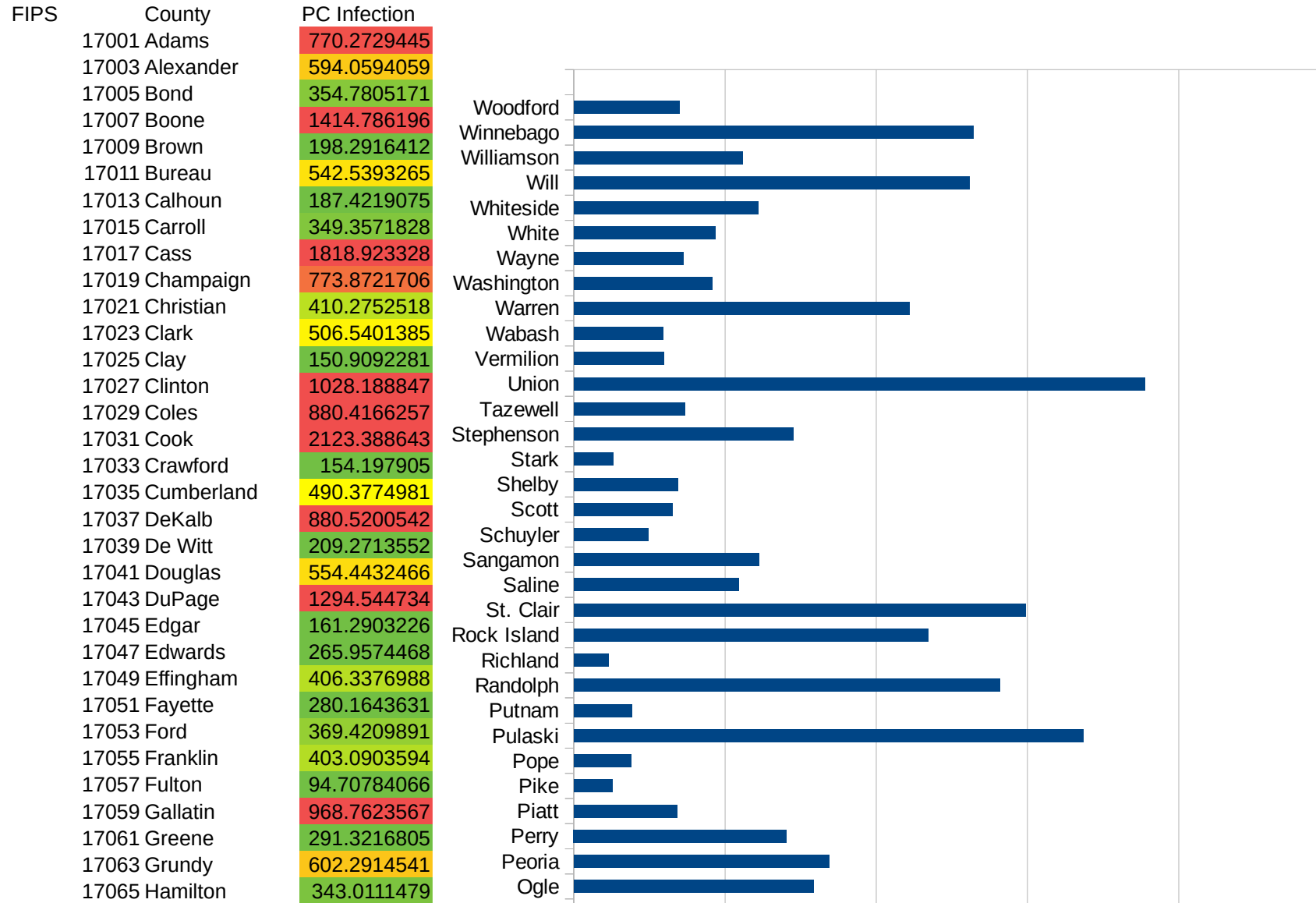
29105
29107
29109
29111
29113
29115
29117
29121
29123
29125
29127
29119
29129
29131
29133
29135
29137
29139
29141
29143
29145
29147
29149
29151
29153
29155
29157
29159
29161
29163
29165
29167
29169
29171

ID

29173
29175
29177
29179
29181
29195
29197
29199
29201
29203
29205
29183
29185
29187
29189
29510
29186
29207
29209
29211
29213
29215

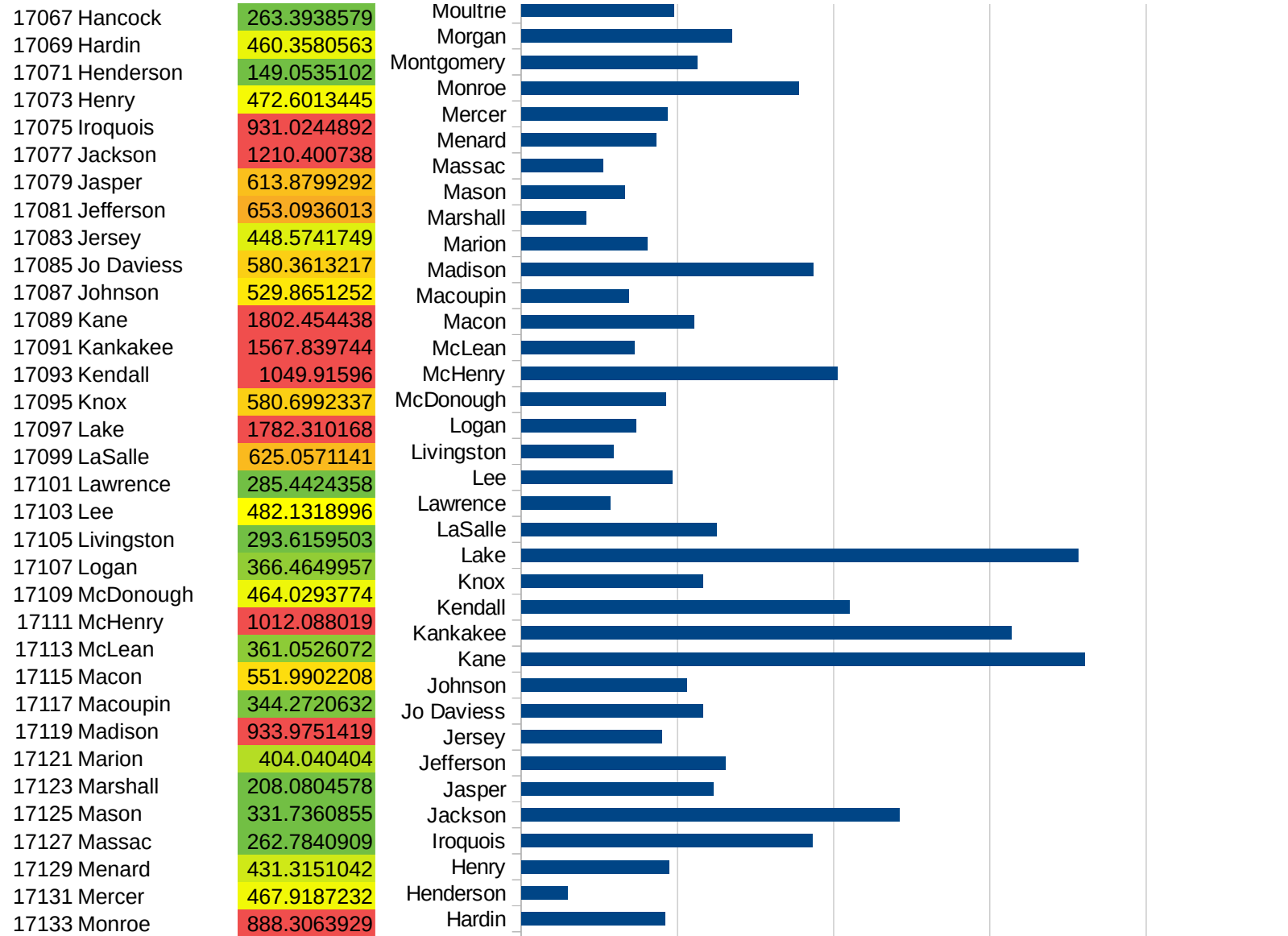
29217
29219
29221
29223
29225
29227
29229

IL



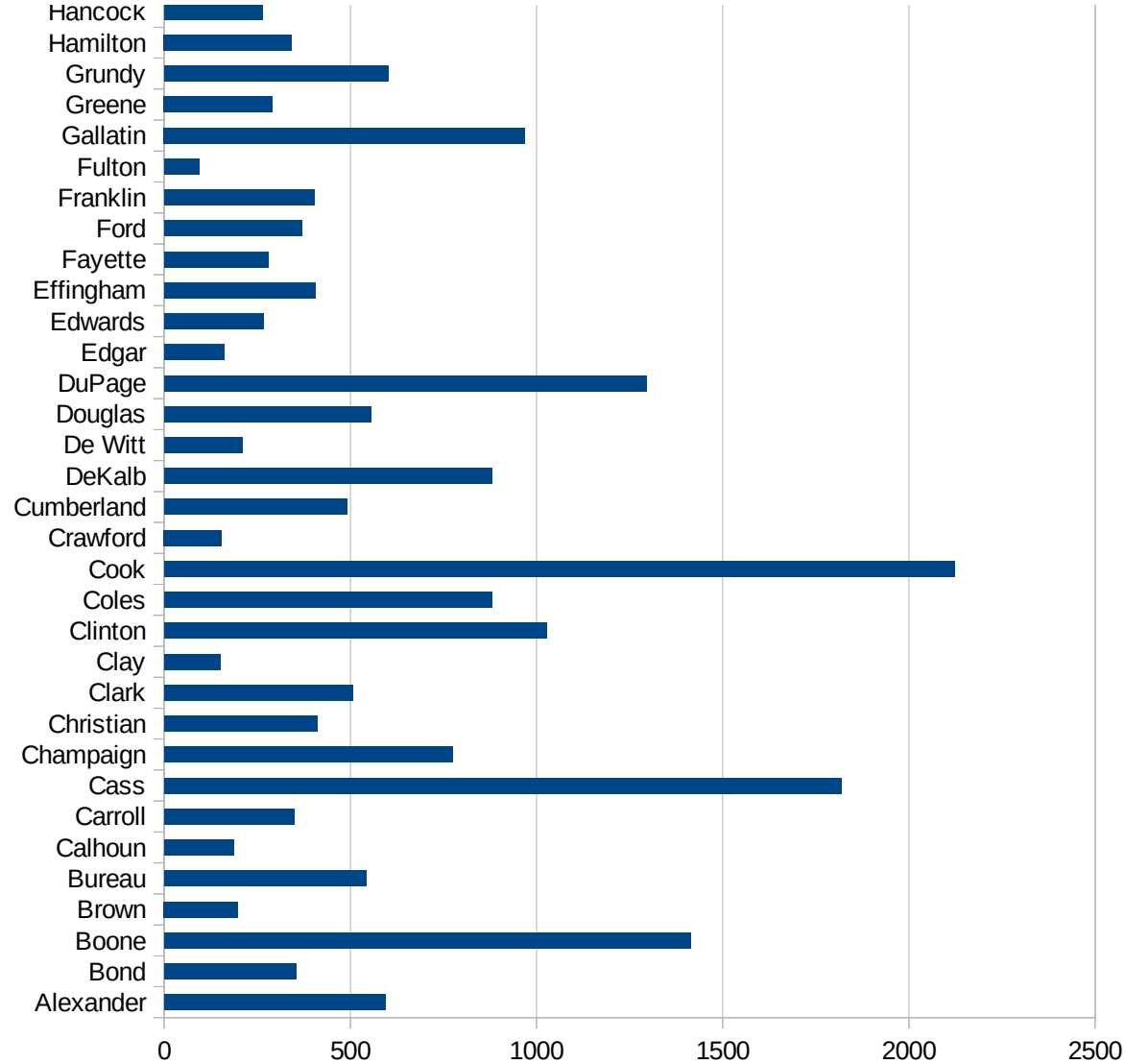
This work is licensed under the Creative Commons Attribution-NoDerivatives 4.0 International License. To view a copy of this license, visit <http://creativecommons.org/licenses/by-nd/4.0/>.

IL



IL

17135 Montgomery	562.9173805
17137 Morgan	674.0051801
17139 Moultrie	489.230142
17141 Ogle	791.3909236
17143 Peoria	844.3093549
17145 Perry	703.6932087
17147 Piatt	341.5467187
17149 Pike	128.1147909
17151 Pope	189.9335233
17153 Pulaski	1684.056379
17155 Putnam	191.6376307
17157 Randolph	1407.836541
17159 Richland	114.191461
17161 Rock Island	1170.222405
17163 St. Clair	1492.766003
17165 Saline	543.7965364
17167 Sangamon	611.2169052
17169 Schuyler	246.1271174
17171 Scott	324.8071458
17173 Shelby	344.9703326
17175 Stark	128.9847061
17177 Stephenson	726.2082989
17179 Tazewell	367.2692098
17181 Union	1888.248916
17183 Vermilion	298.1537901
17185 Wabash	294.3977834
17187 Warren	1109.675904
17189 Washington	457.3061808
17191 Wayne	361.2539799
17193 White	468.3497988
17195 Whiteside	609.4272463
17197 Will	1307.651197
17199 Williamson	557.7427822
17201 Winnebago	1321.806105



17203 Woodford

348.3867613

IL

IL

FIPS

29001
29003
29005
29007
29009
29011
29013
29015
29017
29019
29021
29023
29025
29027
29029
29031
29033
29035
29037

IL

29039
29041
29043
29045
29047
29049
29051
29053
29055
29057
29059
29061
29063
29065
29067
29069
29071
29073
29075
29077
29079
29081
29083
29085
29087
29089
29091
29093
29095
29097
29099
29101

29103

IL

29105
29107
29109
29111
29113
29115
29117
29121
29123
29125
29127
29119
29129
29131
29133
29135
29137
29139
29141
29143
29145
29147
29149
29151
29153
29155
29157
29159
29161
29163
29165
29167
29169
29171

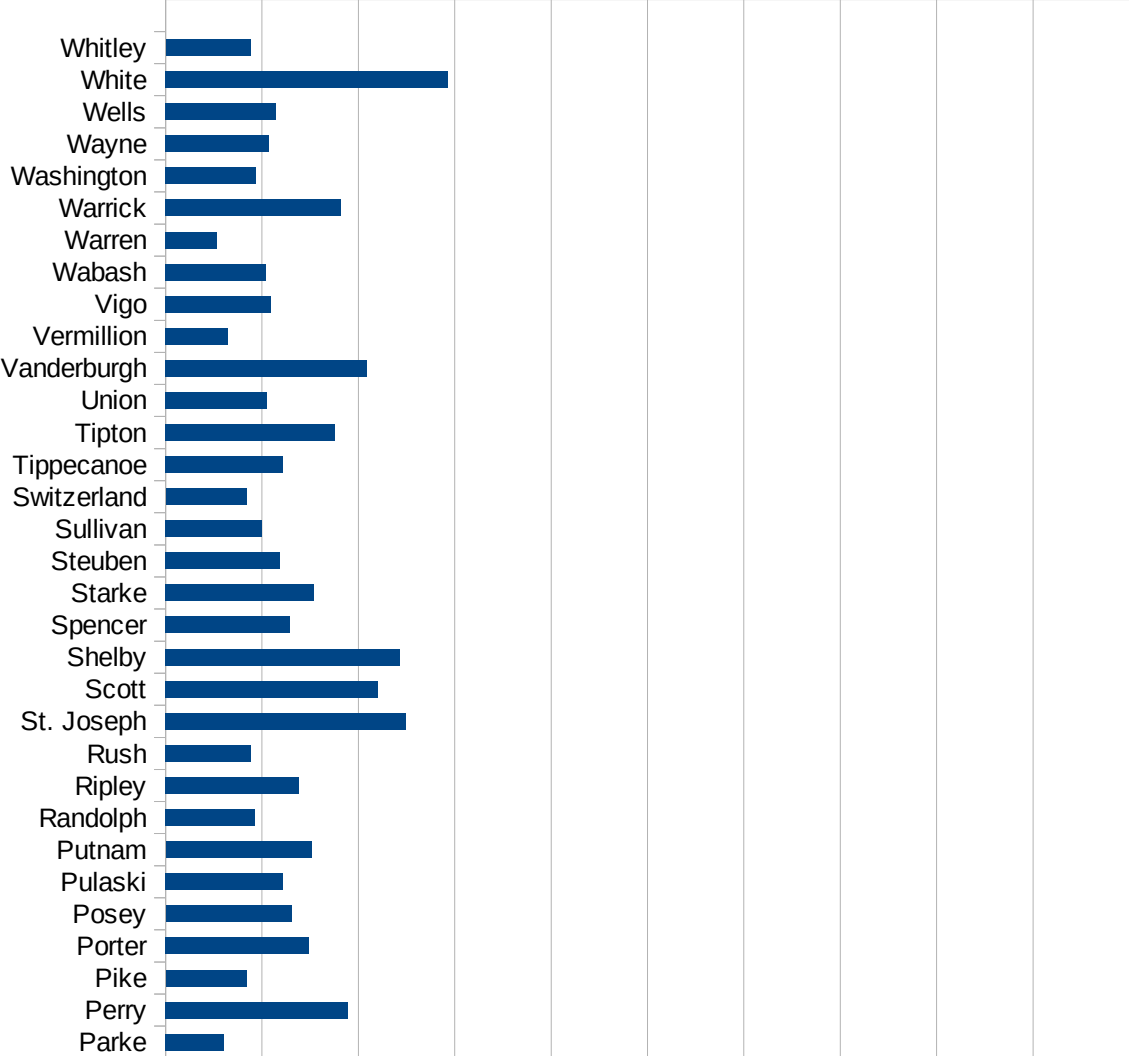
IL

29173
29175
29177
29179
29181
29195
29197
29199
29201
29203
29205
29183
29185
29187
29189
29510
29186
29207
29209
29211
29213
29215

29217
29219
29221
29223
29225
29227
29229

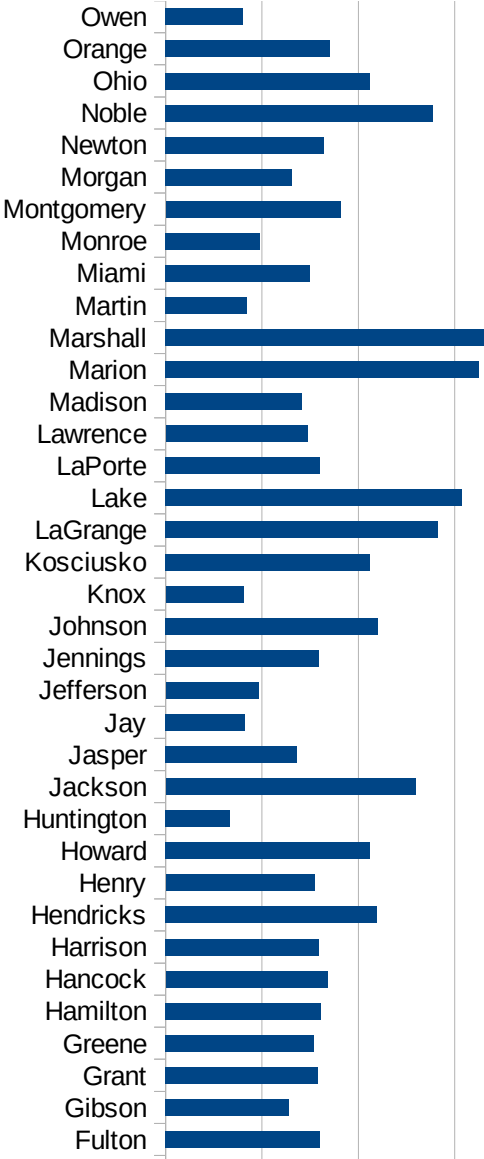
IN

FIPS	County	PC Infection
18001	Adams	266.5843529
18003	Allen	1009.45515
18005	Bartholomew	925.6462001
18007	Benton	693.4011326
18009	Blackford	519.6982397
18011	Boone	988.0744489
18013	Brown	479.1912827
18015	Carroll	879.4157102
18017	Cass	4673.956001
18019	Clark	1003.749148
18021	Clay	416.5074513
18023	Clinton	1268.217054
18025	Crawford	416.7455958
18027	Daviess	793.4353033
18029	Dearborn	994.593286
18031	Decatur	1239.083377
18033	DeKalb	522.8334799
18035	Delaware	610.7761475
18037	Dubois	1588.159286
18039	Elkhart	2315.625608
18041	Fayette	794.0295917
18043	Floyd	977.1023772
18045	Fountain	415.8767048
18047	Franklin	1046.79803
18049	Fulton	801.3139558
18051	Gibson	639.7225876
18053	Grant	790.1601553
18055	Greene	768.6058864
18057	Hamilton	808.2742073
18059	Hancock	839.5436864
18061	Harrison	795.5390335
18063	Hendricks	1097.545641
18065	Henry	772.7206812

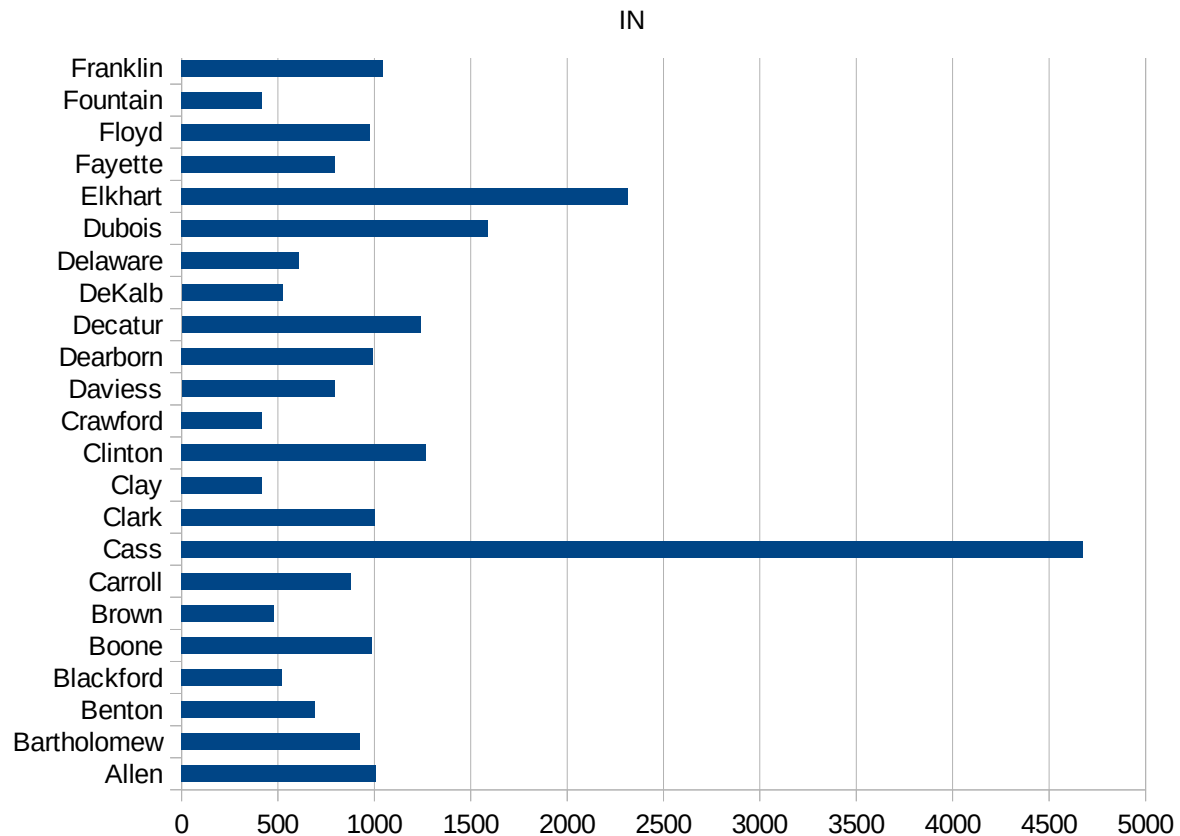


IN

18067 Howard	1058.689265
18069 Huntington	333.8852097
18071 Jackson	1296.728707
18073 Jasper	680.2517231
18075 Jay	414.1783857
18077 Jefferson	481.2468952
18079 Jennings	796.7838905
18081 Johnson	1100.336054
18083 Knox	403.84876
18085 Kosciusko	1058.681186
18087 LaGrange	1413.679125
18089 Lake	1537.330903
18091 LaPorte	802.6761933
18093 Lawrence	735.7449418
18095 Madison	705.7952345
18097 Marion	1623.911928
18099 Marshall	1667.099118
18101 Martin	420.8671821
18103 Miami	750.6958698
18105 Monroe	491.4339389
18107 Montgomery	907.5262087
18109 Morgan	654.6294712
18111 Newton	820.78367
18113 Noble	1386.434402
18115 Ohio	1060.91718
18117 Orange	851.7625327
18119 Owen	402.9743344
18121 Parke	301.293791
18123 Perry	947.5447597
18125 Pike	419.0169218
18127 Porter	746.4886729
18129 Posey	653.8762725
18131 Pulaski	609.5115887
18133 Putnam	757.0343312



18135 Randolph	462.7580379
18137 Ripley	690.6706868
18139 Rush	444.0977015
18141 St. Joseph	1245.702088
18143 Scott	1101.432281
18145 Shelby	1215.4374
18147 Spencer	644.4630295
18149 Starke	767.3860911
18151 Steuben	595.6167235
18153 Sullivan	497.8250362
18155 Switzerland	419.8936269
18157 Tippecanoe	609.6929261
18159 Tipton	879.1644632
18161 Union	525.792241
18163 Vanderburgh	1043.243781
18165 Vermillion	323.0182828
18167 Vigo	545.6949695
18169 Wabash	521.0997442
18171 Warren	266.2471257
18173 Warrick	911.0233829
18175 Washington	468.8115091
18177 Wayne	536.8842514
18179 Wells	574.3458839
18181 White	1466.871089
18183 Whitley	440.2183483



IN

FIPS

29001
29003
29005
29007
29009
29011
29013
29015
29017
29019
29021
29023
29025
29027
29029
29031
29033
29035
29037

This work is licensed under the Creative Commons Attribution-
NoDerivatives 4.0 International License. To view a copy of this license, visit
<http://creativecommons.org/licenses/by-nd/4.0/>.

Tom McKellips, DM
www.creatingtomorrow.us
Page 198

IN

29039
29041
29043
29045
29047
29049
29051
29053
29055
29057
29059
29061
29063
29065
29067
29069
29071
29073
29075
29077
29079
29081
29083
29085
29087
29089
29091
29093
29095
29097
29099
29101

29103

IN

29105
29107
29109
29111
29113
29115
29117
29121
29123
29125
29127
29119
29129
29131
29133
29135
29137
29139
29141
29143
29145
29147
29149
29151
29153
29155
29157
29159
29161
29163
29165
29167
29169
29171

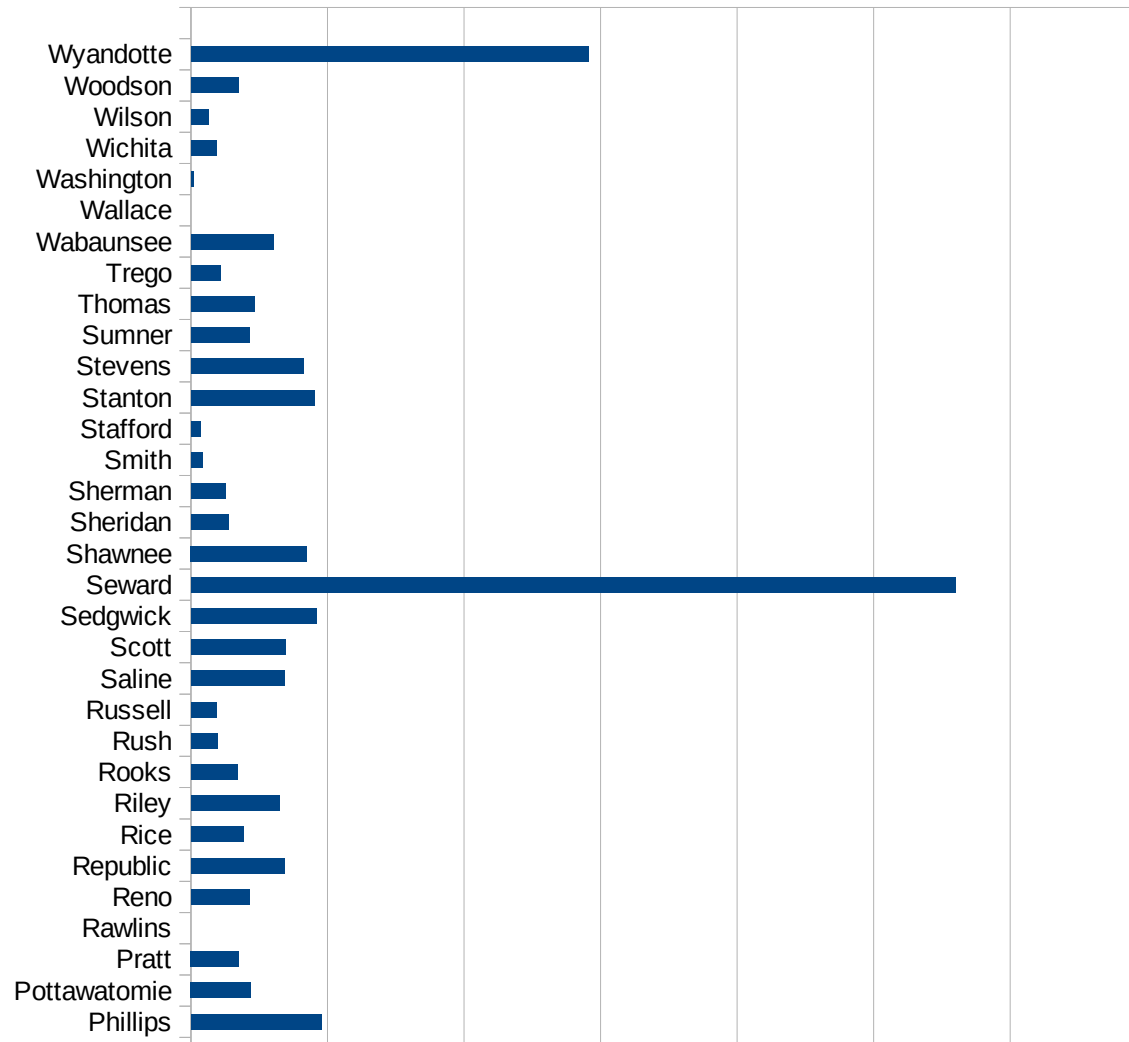
IN

29173
29175
29177
29179
29181
29195
29197
29199
29201
29203
29205
29183
29185
29187
29189
29510
29186
29207
29209
29211
29213
29215

29217
29219
29221
29223
29225
29227
29229

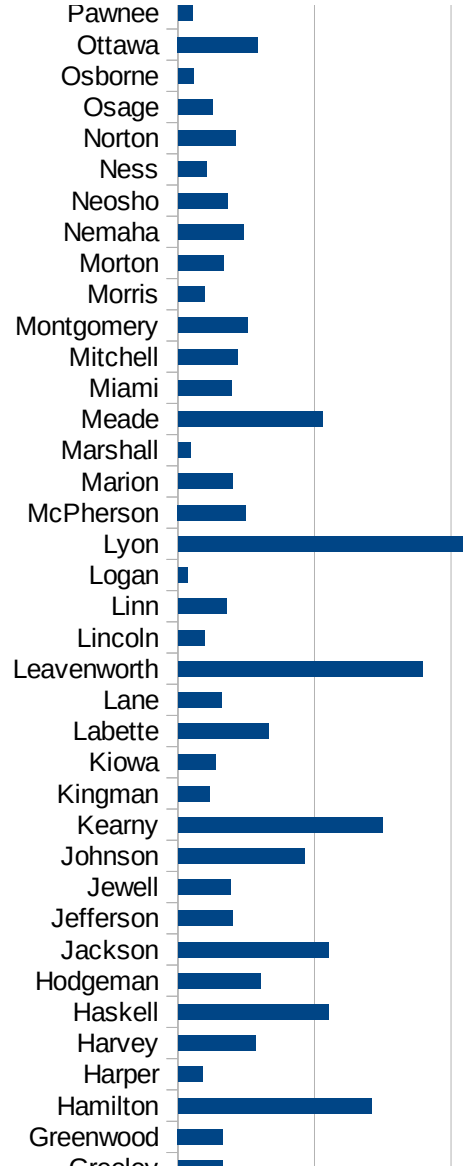
KS

FIPS	County	PC Infection
20001	Allen	120.5400193
20003	Anderson	368.1137345
20005	Atchison	395.2325079
20007	Barber	89.44543828
20009	Barton	509.3638696
20011	Bourbon	498.1914966
20013	Brown	385.4969785
20015	Butler	381.9366435
20017	Chase	1597.565614
20019	Chautauqua	151.1030523
20021	Cherokee	504.6215338
20023	Cheyenne	112.7819549
20025	Clark	2194.513716
20027	Clay	250.0937852
20029	Cloud	366.5941116
20031	Coffey	813.7981295
20033	Comanche	286.0411899
20035	Cowley	468.5104208
20037	Crawford	973.8845178
20039	Decatur	174.1553466
20041	Dickinson	251.1086178
20043	Doniphan	624.837282
20045	Douglas	587.9640304
20047	Edwards	351.000351
20049	Elk	39.87240829
20051	Ellis	491.1180773
20053	Ellsworth	338.9283409
20055	Finney	4870.121002
20057	Ford	6105.406043
20059	Franklin	694.4715384
20061	Geary	414.1866601
20063	Gove	229.7090352
20065	Graham	642.0545746

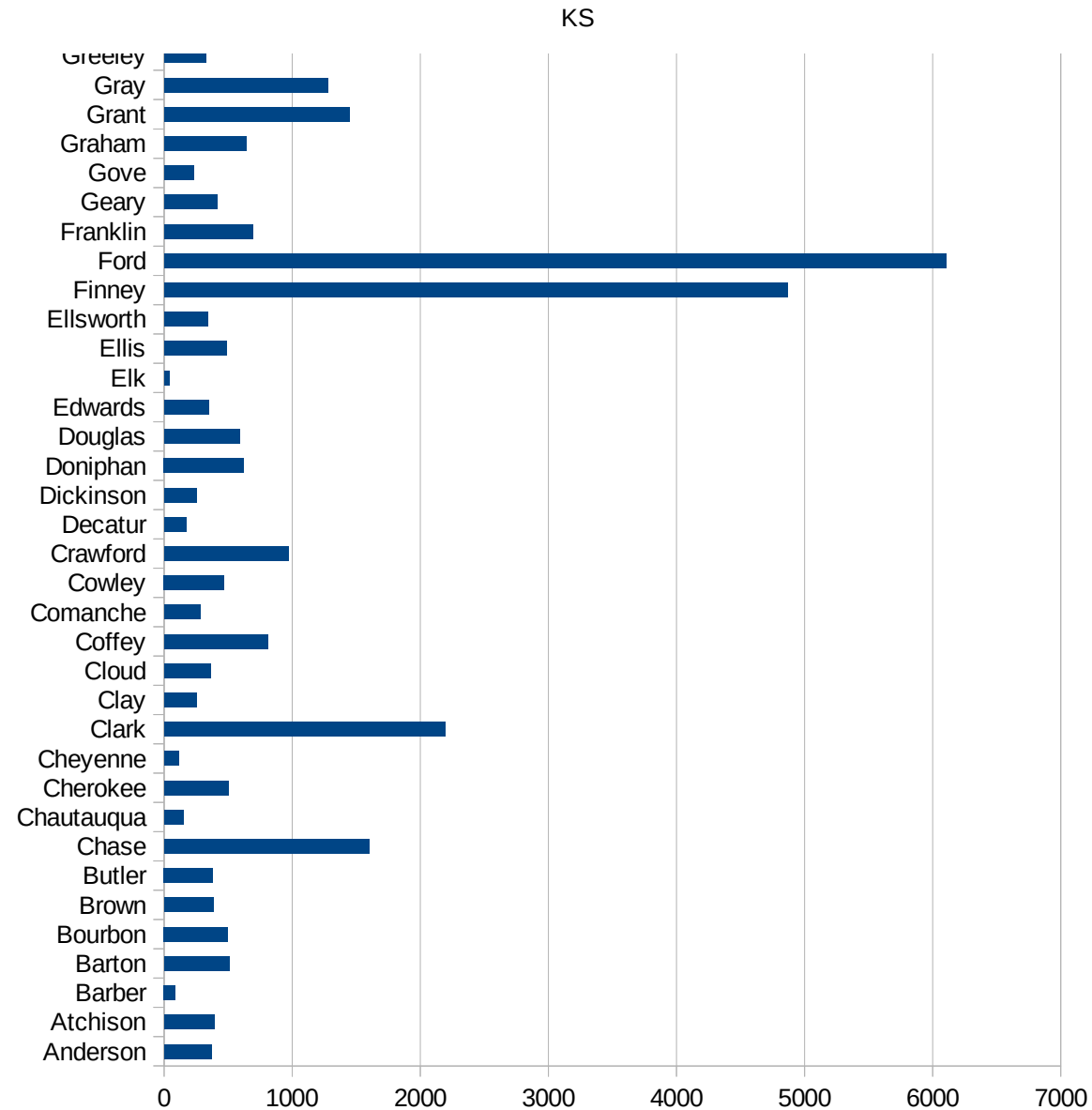


KS

20067 Grant	1444.929117
20069 Gray	1276.313608
20071 Greeley	325.99837
20073 Greenwood	330.3055326
20075 Hamilton	1419.25585
20077 Harper	181.6200509
20079 Harvey	567.0856475
20081 Haskell	1100.825619
20083 Hodgeman	605.0605061
20085 Jackson	1099.39759
20087 Jefferson	400.5270092
20089 Jewell	387.18761
20091 Johnson	924.0990369
20093 Kearny	1496.322597
20095 Kingman	232.5581395
20097 Kiowa	278.2193959
20099 Labette	666.1991585
20101 Lane	320.5128205
20103 Leavenworth	1793.44085
20105 Lincoln	198.4783328
20107 Linn	358.974359
20109 Logan	70.32348805
20111 Lyon	2086.451536
20113 McPherson	497.5996075
20115 Marion	401.6736402
20117 Marshall	92.57354454
20119 Meade	1061.263869
20121 Miami	394.8931116
20123 Mitchell	439.0243902
20125 Montgomery	510.5853051
20127 Morris	199.2392682
20129 Morton	337.4578178
20131 Nemaha	482.5209257
20133 Neosho	363.6135665



20135 Ness	211.2676056
20137 Norton	423.572744
20139 Osage	250.925287
20141 Osborne	115.1079137
20143 Ottawa	586.0048259
20145 Pawnee	106.6747943
20147 Phillips	959.1875118
20149 Pottawatomie	440.7463855
20151 Pratt	351.887396
20153 Rawlins	0
20155 Reno	428.2826987
20157 Republic	686.1063465
20159 Rice	388.2069038
20161 Riley	647.1921089
20163 Rooks	339.1182924
20165 Rush	193.986421
20167 Russell	188.2148545
20169 Saline	683.8109594
20171 Scott	694.3026343
20173 Sedgwick	918.2117845
20175 Seward	5601.469238
20177 Shawnee	850.1456346
20179 Sheridan	276.3521516
20181 Sherman	254.2803865
20183 Smith	83.26394671
20185 Stafford	71.80469124
20187 Stanton	905.8882738
20189 Stevens	827.4869581
20191 Sumner	430.5096539
20193 Thomas	466.8655168
20195 Trego	214.8227712
20197 Wabaunsee	608.7838817
20199 Wallace	0
20201 Washington	18.4501845



KS

20203 Wichita	190.023753
20205 Wilson	126.9474899
20207 Woodson	345.5859252
20209 Wyandotte	2909.438436

KS

FIPS

- 29001
- 29003
- 29005
- 29007
- 29009
- 29011
- 29013
- 29015
- 29017
- 29019
- 29021
- 29023
- 29025
- 29027
- 29029
- 29031
- 29033
- 29035
- 29037

KS

29039
29041
29043
29045
29047
29049
29051
29053
29055
29057
29059
29061
29063
29065
29067
29069
29071
29073
29075
29077
29079
29081
29083
29085
29087
29089
29091
29093
29095
29097
29099
29101

29103

KS

29105
29107
29109
29111
29113
29115
29117
29121
29123
29125
29127
29119
29129
29131
29133
29135
29137
29139
29141
29143
29145
29147
29149
29151
29153
29155
29157
29159
29161
29163
29165
29167
29169
29171

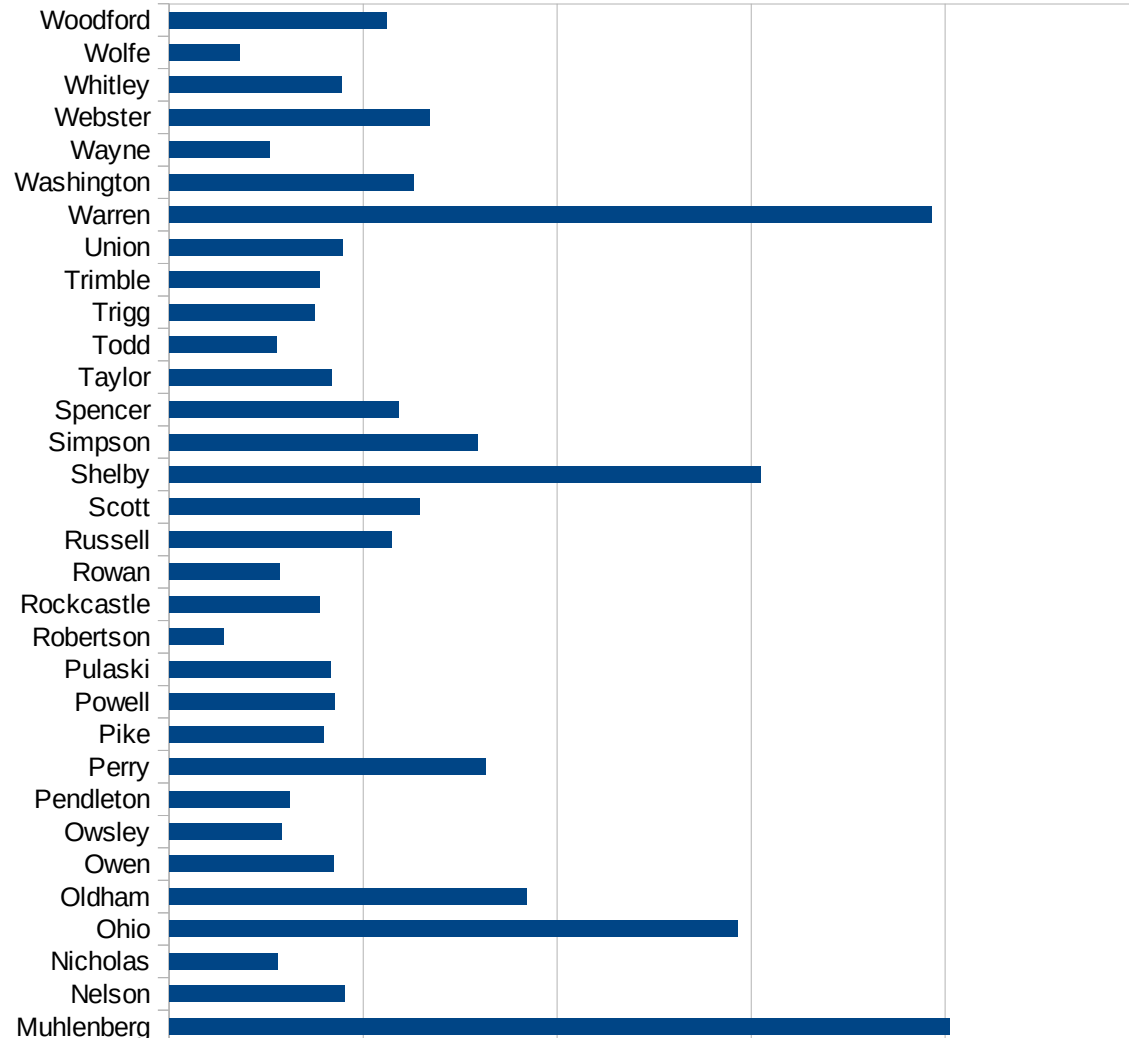
KS

29173
29175
29177
29179
29181
29195
29197
29199
29201
29203
29205
29183
29185
29187
29189
29510
29186
29207
29209
29211
29213
29215

29217
29219
29221
29223
29225
29227
29229

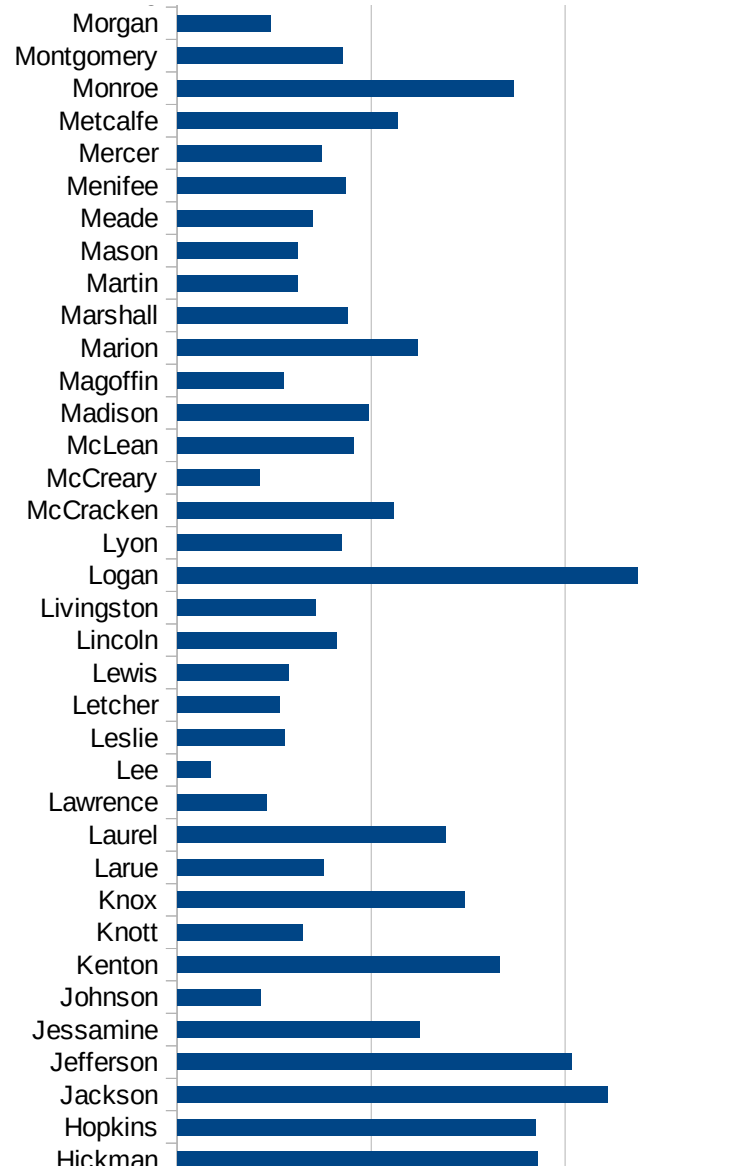
KY

FIPS	County	PC Infection
21001	Adair	1061.67057
21003	Allen	1060.505634
21005	Anderson	361.8232361
21007	Ballard	413.5856624
21009	Barren	814.9221297
21011	Bath	298.7967375
21013	Bell	1140.426813
21015	Boone	818.0456615
21017	Bourbon	371.5814507
21019	Boyd	391.6172735
21021	Boyle	495.0166113
21023	Bracken	364.1218594
21025	Breathitt	220.0220022
21027	Breckinridge	318.8149892
21029	Bullitt	429.2639603
21031	Butler	2286.251174
21033	Caldwell	385.3716083
21035	Calloway	562.1566373
21037	Campbell	597.9474407
21039	Carlisle	880.3185915
21041	Carroll	1397.038279
21043	Carter	377.721819
21045	Casey	1019.637462
21047	Christian	682.284327
21049	Clark	452.4262738
21051	Clay	741.1091768
21053	Clinton	274.3484225
21055	Crittenden	325.2944476
21057	Cumberland	690.7944136
21059	Daviess	741.810413
21061	Edmonson	814.7303243
21063	Elliott	106.5530101
21065	Estill	126.7784195



KY

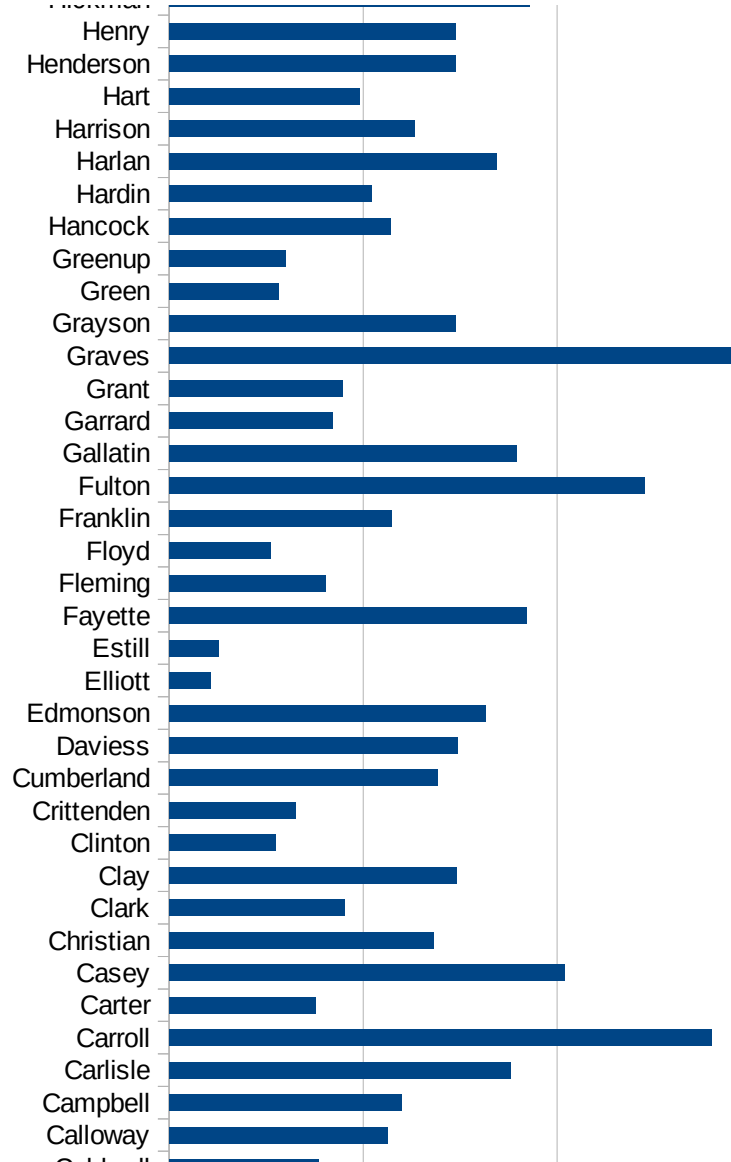
21067 Fayette	921.6134412
21069 Fleming	401.8847007
21071 Floyd	262.2402009
21073 Franklin	572.6655515
21075 Fulton	1225.490196
21077 Gallatin	894.4746377
21079 Garrard	421.4123007
21081 Grant	445.8421241
21083 Graves	1449.741405
21085 Grayson	737.0540633
21087 Green	280.5683772
21089 Greenup	300.5557446
21091 Hancock	570.9065997
21093 Hardin	521.9471529
21095 Harlan	844.409103
21097 Harrison	633.720311
21099 Hart	491.907331
21101 Henderson	739.1809787
21103 Henry	738.8550851
21105 Hickman	927.3919928
21107 Hopkins	923.0496139
21109 Jackson	1108.466002
21111 Jefferson	1015.29233
21113 Jessamine	625
21115 Johnson	214.4197266
21117 Kenton	829.8655232
21119 Knott	323.9455243
21121 Knox	741.1193458
21123 Larue	377.4376179
21125 Laurel	690.6327779
21127 Lawrence	231.1990238
21129 Lee	85.3121001
21131 Leslie	276.05245
21133 Letcher	264.8522764



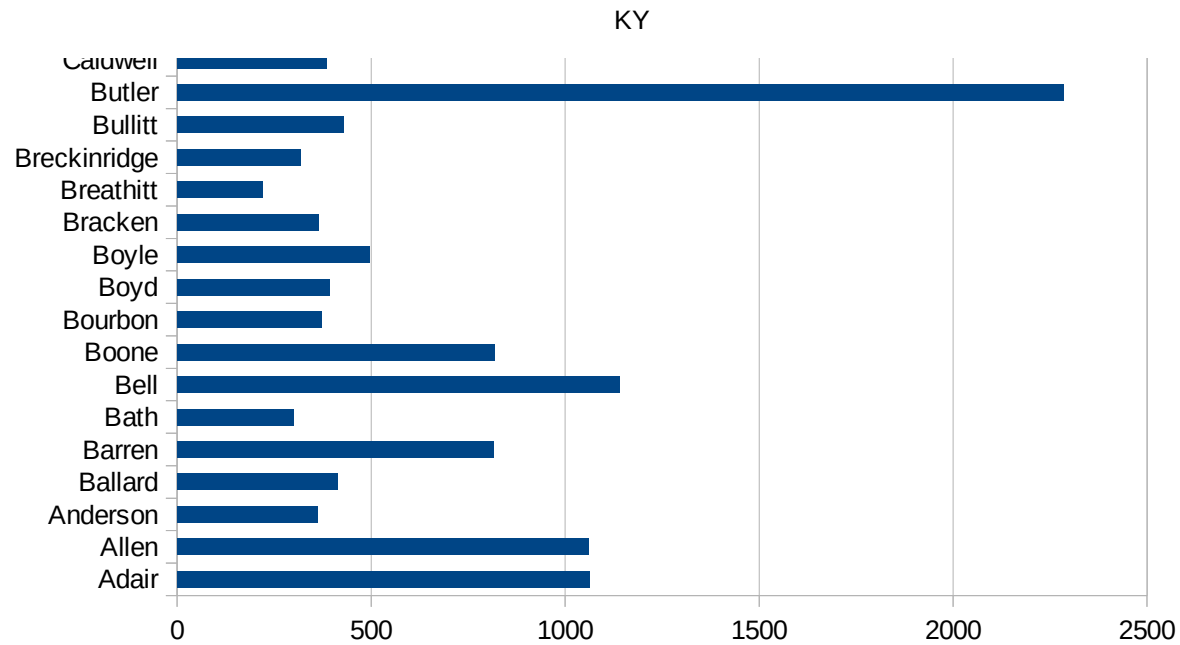
This work is licensed under the Creative Commons Attribution-NoDerivatives 4.0 International License. To view a copy of this license, visit <http://creativecommons.org/licenses/by-nd/4.0/>.

KY

21135 Lewis	286.6410198
21137 Lincoln	409.8360656
21139 Livingston	357.0655702
21141 Logan	1185.668235
21143 Lyon	424.5224123
21145 McCracken	558.5651761
21147 McCreary	212.5459559
21149 McLean	453.9559014
21151 Madison	493.6774641
21153 Magoffin	275.0364019
21155 Marion	618.4291899
21157 Marshall	439.2292649
21159 Martin	309.1053608
21161 Mason	309.0379009
21163 Meade	348.2500435
21165 Menifee	434.0412339
21167 Mercer	372.0033067
21169 Metcalfe	568.2951147
21171 Monroe	867.6991976
21173 Montgomery	425.4866504
21175 Morgan	239.7901836
21177 Muhlenberg	2011.438227
21179 Nelson	451.4623454
21181 Nicholas	279.0957298
21183 Ohio	1465.52082
21185 Oldham	920.7161125
21187 Owen	422.7941176
21189 Owsley	290.6976744
21191 Pendleton	309.7253768
21193 Perry	816.3421738
21195 Pike	398.9589398
21197 Powell	425.9765311
21199 Pulaski	414.7130279
21201 Robertson	140.5152225



21203 Rockcastle	388.0597015
21205 Rowan	284.7496237
21207 Russell	572.3584535
21209 Scott	646.070925
21211 Shelby	1525.20714
21213 Simpson	793.3509634
21215 Spencer	590.6140258
21217 Taylor	418.8030843
21219 Todd	276.1757778
21221 Trigg	375.6060916
21223 Trimble	387.5513799
21225 Union	448.1213375
21227 Warren	1965.504632
21229 Washington	628.9308176
21231 Wayne	258.9407856
21233 Webster	671.1921287
21235 Whitley	444.2359693
21237 Wolfe	181.1341786
21239 Woodford	561.5648438



KY

FIPS

29001
29003
29005
29007
29009
29011
29013
29015
29017
29019
29021
29023
29025
29027
29029
29031
29033
29035
29037

KY

29039
29041
29043
29045
29047
29049
29051
29053
29055
29057
29059
29061
29063
29065
29067
29069
29071
29073
29075
29077
29079
29081
29083
29085
29087
29089
29091
29093
29095
29097
29099
29101

29103

KY

29105
29107
29109
29111
29113
29115
29117
29121
29123
29125
29127
29119
29129
29131
29133
29135
29137
29139
29141
29143
29145
29147
29149
29151
29153
29155
29157
29159
29161
29163
29165
29167
29169
29171

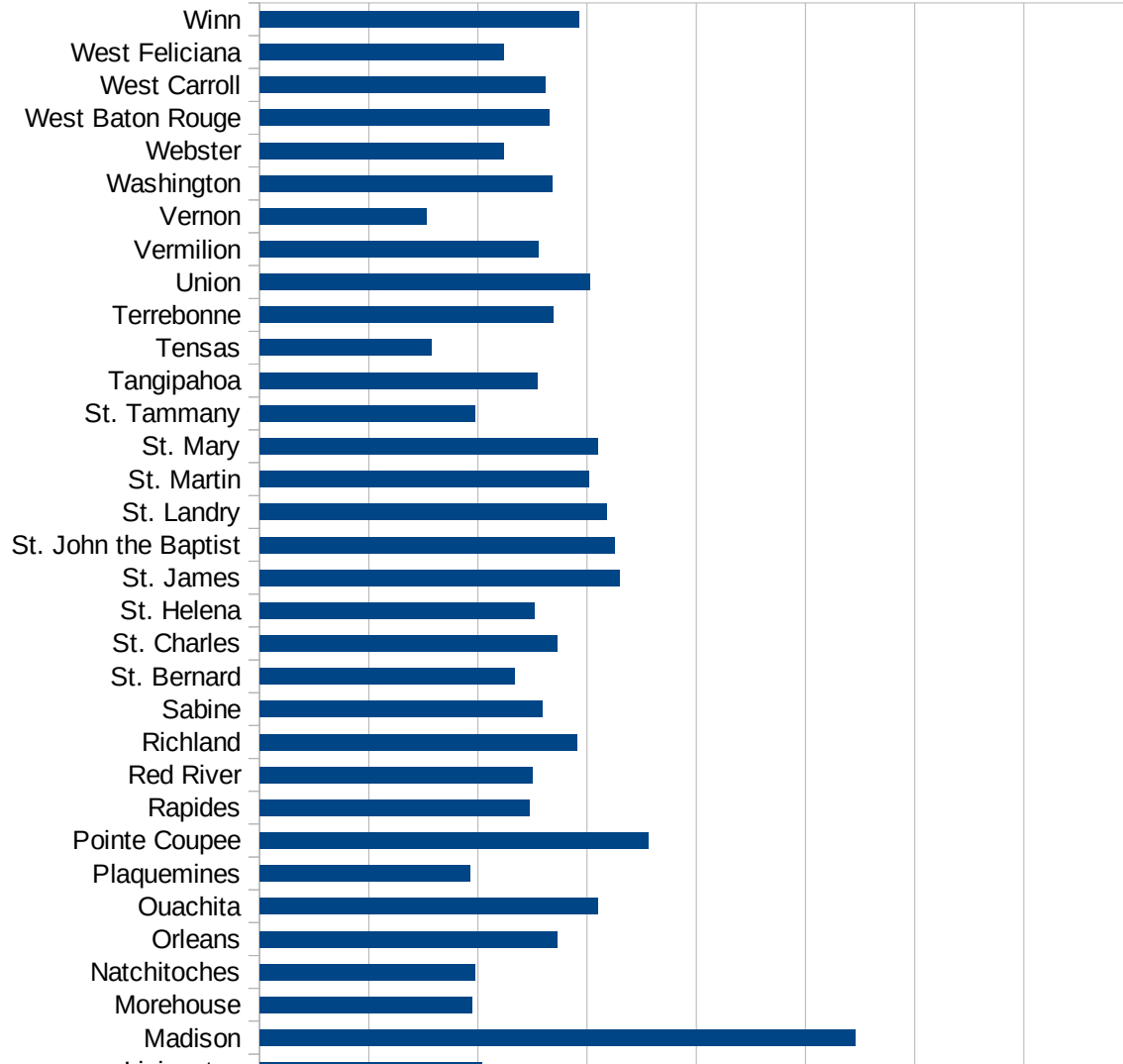
KY

29173
29175
29177
29179
29181
29195
29197
29199
29201
29203
29205
29183
29185
29187
29189
29510
29186
29207
29209
29211
29213
29215

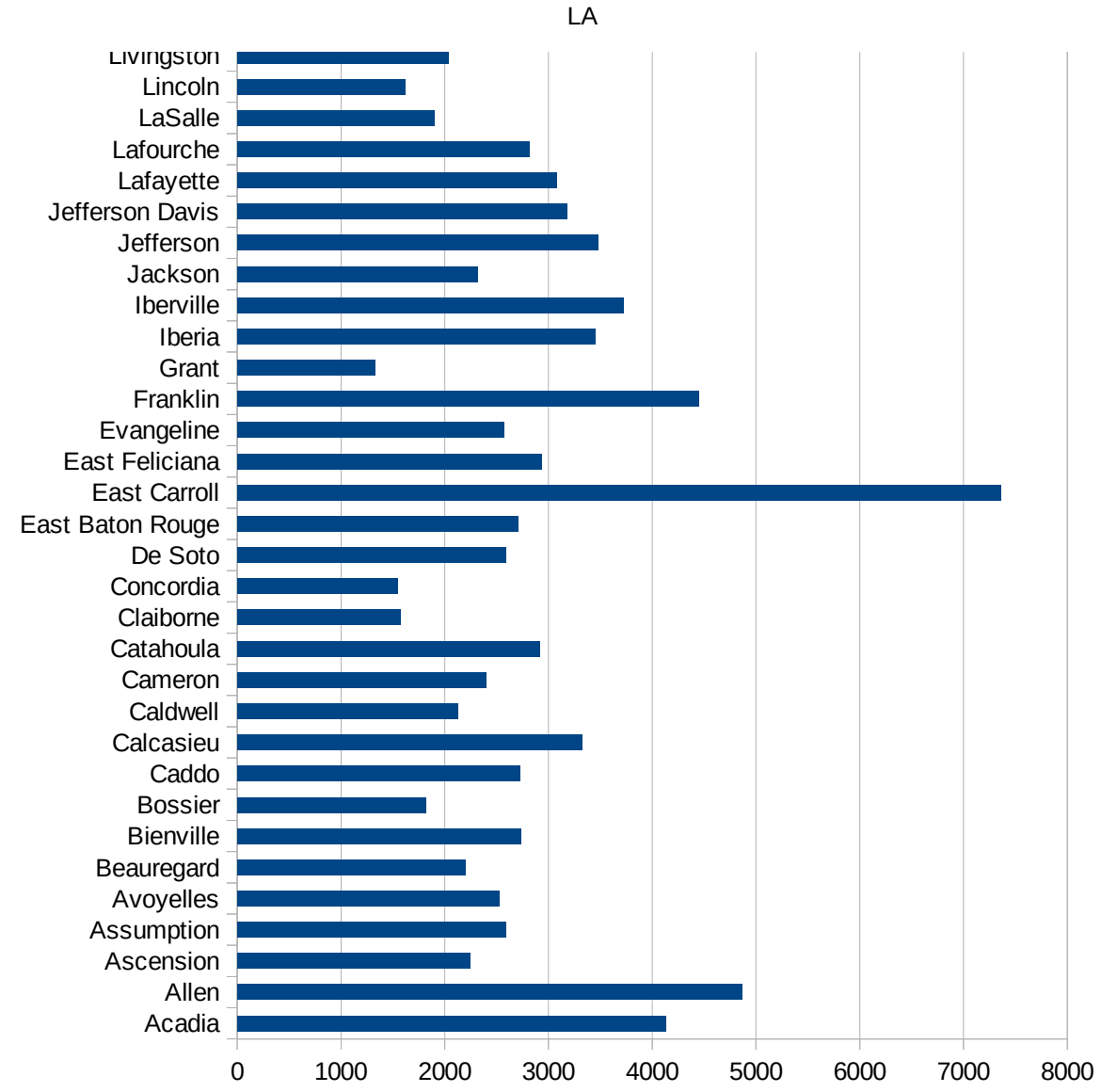
29217
29219
29221
29223
29225
29227
29229

LA

FIPS	County	PC Infection
22001	Acadia	4132.497186
22003	Allen	4862.331576
22005	Ascension	2244.289014
22007	Assumption	2587.443946
22009	Avoyelles	2523.355247
22011	Beauregard	2198.480659
22013	Bienville	2735.196874
22015	Bossier	1817.038173
22017	Caddo	2721.038029
22019	Calcasieu	3324.274292
22021	Caldwell	2128.514056
22023	Cameron	2396.670494
22025	Catahoula	2914.238135
22027	Claiborne	1574.25991
22029	Concordia	1548.129982
22031	De Soto	2587.840793
22033	East Baton Rouge	2709.113834
22035	East Carroll	7361.091374
22037	East Feliciana	2937.062937
22039	Evangeline	2574.529797
22041	Franklin	4445.326454
22043	Grant	1325.504848
22045	Iberia	3453.574097
22047	Iberville	3725.436264
22049	Jackson	2314.174318
22051	Jefferson	3479.54503
22053	Jefferson Davis	3182.192388
22055	Lafayette	3076.010577
22057	Lafourche	2812.006319
22059	LaSalle	1897.164309
22061	Lincoln	1623.0189
22063	Livingston	2038.447484
22065	Madison	5456.500314



22067 Morehouse	1945.035042
22069 Natchitoches	1968.493753
22071 Orleans	2720.418613
22073 Ouachita	3098.883314
22075 Plaquemines	1926.527125
22077 Pointe Coupee	3555.15041
22079 Rapides	2468.558999
22081 Red River	2500.884747
22083 Richland	2902.139461
22085 Sabine	2588.215712
22087 St. Bernard	2335.138375
22089 St. Charles	2726.980465
22091 St. Helena	2514.129799
22093 St. James	3294.19594
22095 St. John the Baptist	3248.888477
22097 St. Landry	3178.91837
22099 St. Martin	3013.744615
22101 St. Mary	3100.012054
22103 St. Tammany	1970.470069
22105 Tangipahoa	2539.300478
22107 Tensas	1568.803227
22109 Terrebonne	2689.58125
22111 Union	3022.83923
22113 Vermilion	2555.574127
22115 Vernon	1530.904625
22117 Washington	2676.999699
22119 Webster	2237.228723
22121 West Baton Rouge	2652.590154
22123 West Carroll	2613.367328
22125 West Feliciana	2231.56533
22127 Winn	2922.03198



LA

FIPS

29001
29003
29005
29007
29009
29011
29013
29015
29017
29019
29021
29023
29025
29027
29029
29031
29033
29035
29037

LA

29039
29041
29043
29045
29047
29049
29051
29053
29055
29057
29059
29061
29063
29065
29067
29069
29071
29073
29075
29077
29079
29081
29083
29085
29087
29089
29091
29093
29095
29097
29099
29101

29103

LA

29105
29107
29109
29111
29113
29115
29117
29121
29123
29125
29127
29119
29129
29131
29133
29135
29137
29139
29141
29143
29145
29147
29149
29151
29153
29155
29157
29159
29161
29163
29165
29167
29169
29171

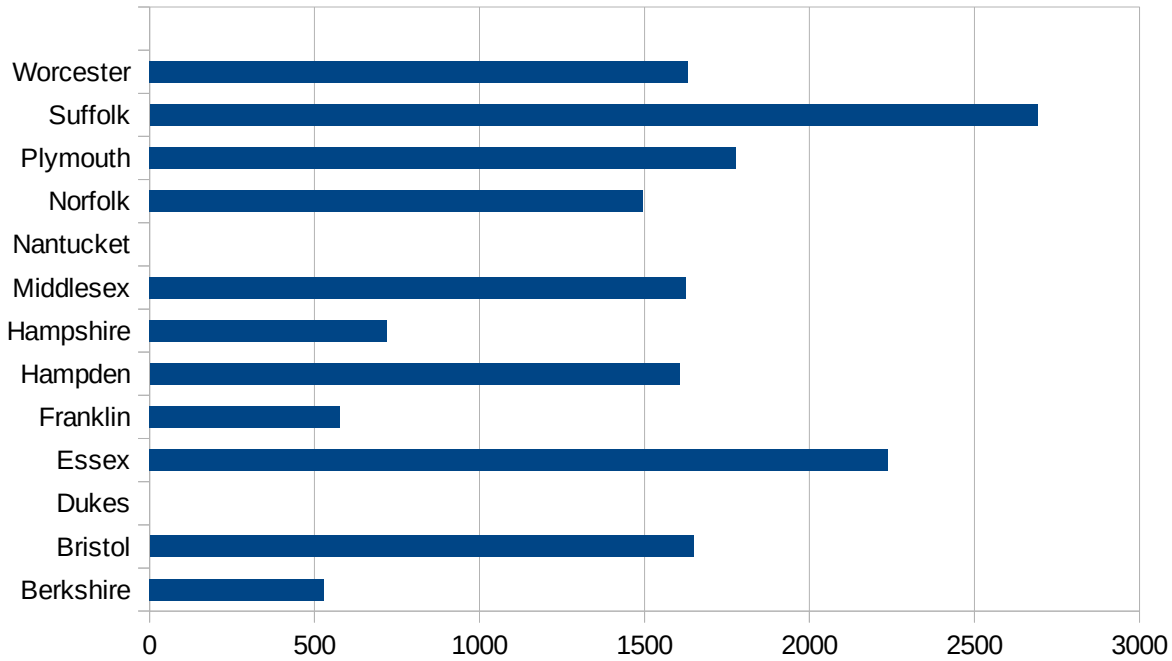
LA

29173
29175
29177
29179
29181
29195
29197
29199
29201
29203
29205
29183
29185
29187
29189
29510
29186
29207
29209
29211
29213
29215

29217
29219
29221
29223
29225
29227
29229

MA

FIPS	County	PC Infection
25001	Barnstable	840.6235796
25003	Berkshire	527.9070504
25005	Bristol	1647.985362
25007	Dukes	0
25009	Essex	2238.571888
25011	Franklin	577.765878
25013	Hampden	1606.272029
25015	Hampshire	720.1512194
25017	Middlesex	1625.922609
25019	Nantucket	0
25021	Norfolk	1496.197837
25023	Plymouth	1777.925316
25025	Suffolk	2690.237993
25027	Worcester	1631.483356



MA

FIPS

29001
29003
29005
29007
29009
29011
29013
29015
29017
29019
29021
29023
29025
29027
29029
29031
29033
29035
29037

MA

29039
29041
29043
29045
29047
29049
29051
29053
29055
29057
29059
29061
29063
29065
29067
29069
29071
29073
29075
29077
29079
29081
29083
29085
29087
29089
29091
29093
29095
29097
29099
29101

29103

MA

29105
29107
29109
29111
29113
29115
29117
29121
29123
29125
29127
29119
29129
29131
29133
29135
29137
29139
29141
29143
29145
29147
29149
29151
29153
29155
29157
29159
29161
29163
29165
29167
29169
29171

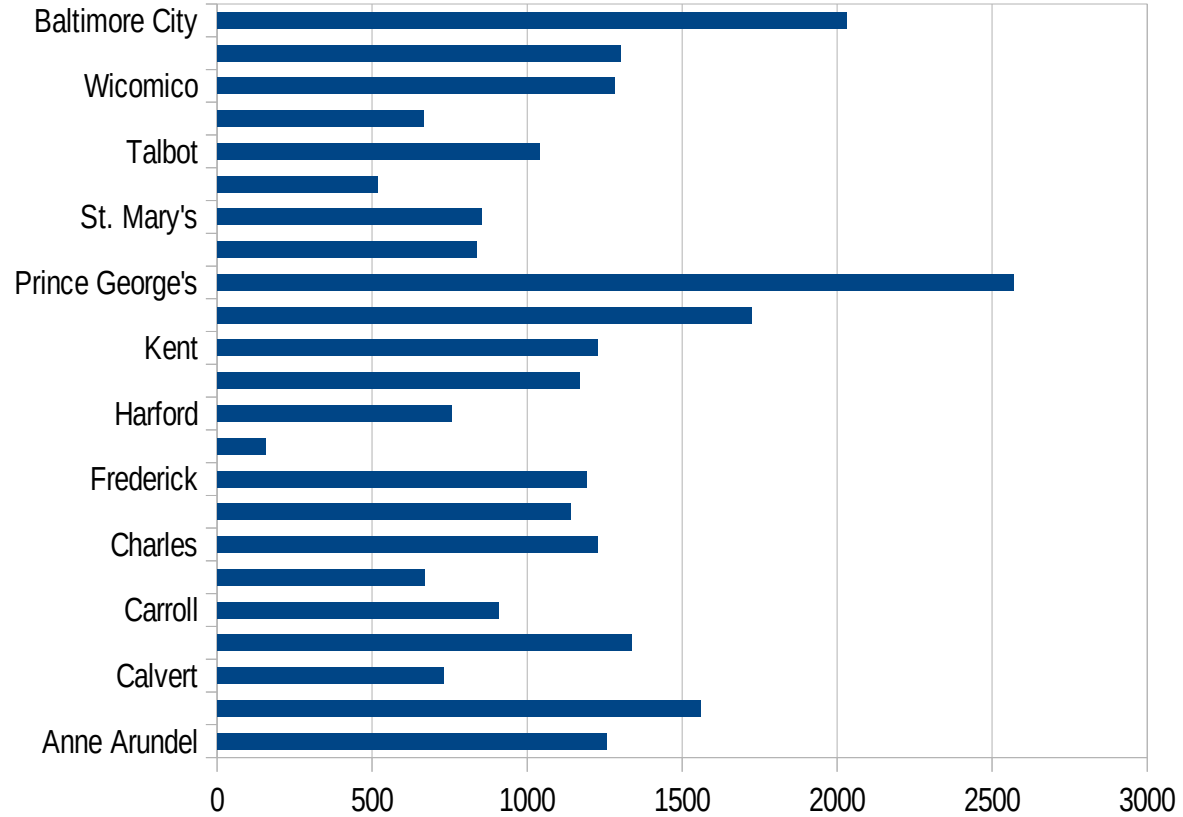
MA

29173
29175
29177
29179
29181
29195
29197
29199
29201
29203
29205
29183
29185
29187
29189
29510
29186
29207
29209
29211
29213
29215

29217
29219
29221
29223
29225
29227
29229

MD

FIPS	County	PC Infection
24001	Allegany	394.5051074
24003	Anne Arundel	1257.397605
24005	Baltimore	1558.971115
24009	Calvert	730.4109649
24011	Caroline	1336.175835
24013	Carroll	908.3946351
24015	Cecil	670.0639916
24017	Charles	1227.840969
24019	Dorchester	1140.696294
24021	Frederick	1193.046689
24023	Garrett	157.7341151
24025	Harford	756.8240168
24027	Howard	1169.259521
24029	Kent	1227.880101
24031	Montgomery	1723.310725
24033	Prince George's	2570.306211
24035	Queen Anne's	835.8042626
24037	St. Mary's	853.8663637
24039	Somerset	518.0136319
24041	Talbot	1038.736204
24043	Washington	664.564091
24045	Wicomico	1281.069819
24047	Worcester	1302.510468
24510	Baltimore City	2031.386153



MD

FIPS

29001
29003
29005
29007
29009
29011
29013
29015
29017
29019
29021
29023
29025
29027
29029
29031
29033
29035
29037

MD

29039
29041
29043
29045
29047
29049
29051
29053
29055
29057
29059
29061
29063
29065
29067
29069
29071
29073
29075
29077
29079
29081
29083
29085
29087
29089
29091
29093
29095
29097
29099
29101

29103

MD

29105
29107
29109
29111
29113
29115
29117
29121
29123
29125
29127
29119
29129
29131
29133
29135
29137
29139
29141
29143
29145
29147
29149
29151
29153
29155
29157
29159
29161
29163
29165
29167
29169
29171

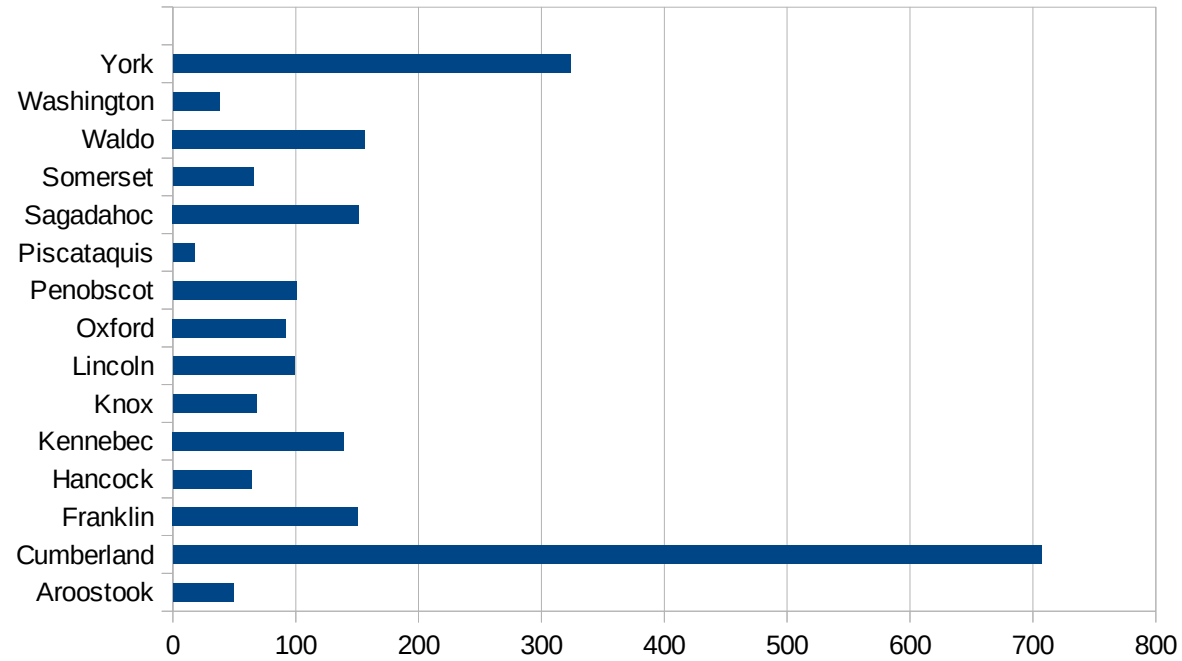
MD

29173
29175
29177
29179
29181
29195
29197
29199
29201
29203
29205
29183
29185
29187
29189
29510
29186
29207
29209
29211
29213
29215

29217
29219
29221
29223
29225
29227
29229

ME

FIPS	County	PC Infection
23001	Androscoggin	518.2068927
23003	Aroostook	49.17226684
23005	Cumberland	706.8473925
23007	Franklin	150.5167743
23009	Hancock	63.85579537
23011	Kennebec	139.249527
23013	Knox	67.88866259
23015	Lincoln	99.00413488
23017	Oxford	91.98514353
23019	Penobscot	100.5982951
23021	Piscataquis	17.85714286
23023	Sagadahoc	151.5406634
23025	Somerset	65.22770398
23027	Waldo	156.1948909
23029	Washington	38.10733566
23031	York	323.911768



ME

FIPS

29001
29003
29005
29007
29009
29011
29013
29015
29017
29019
29021
29023
29025
29027
29029
29031
29033
29035
29037

ME

29039
29041
29043
29045
29047
29049
29051
29053
29055
29057
29059
29061
29063
29065
29067
29069
29071
29073
29075
29077
29079
29081
29083
29085
29087
29089
29091
29093
29095
29097
29099
29101

29103

ME

29105
29107
29109
29111
29113
29115
29117
29121
29123
29125
29127
29119
29129
29131
29133
29135
29137
29139
29141
29143
29145
29147
29149
29151
29153
29155
29157
29159
29161
29163
29165
29167
29169
29171

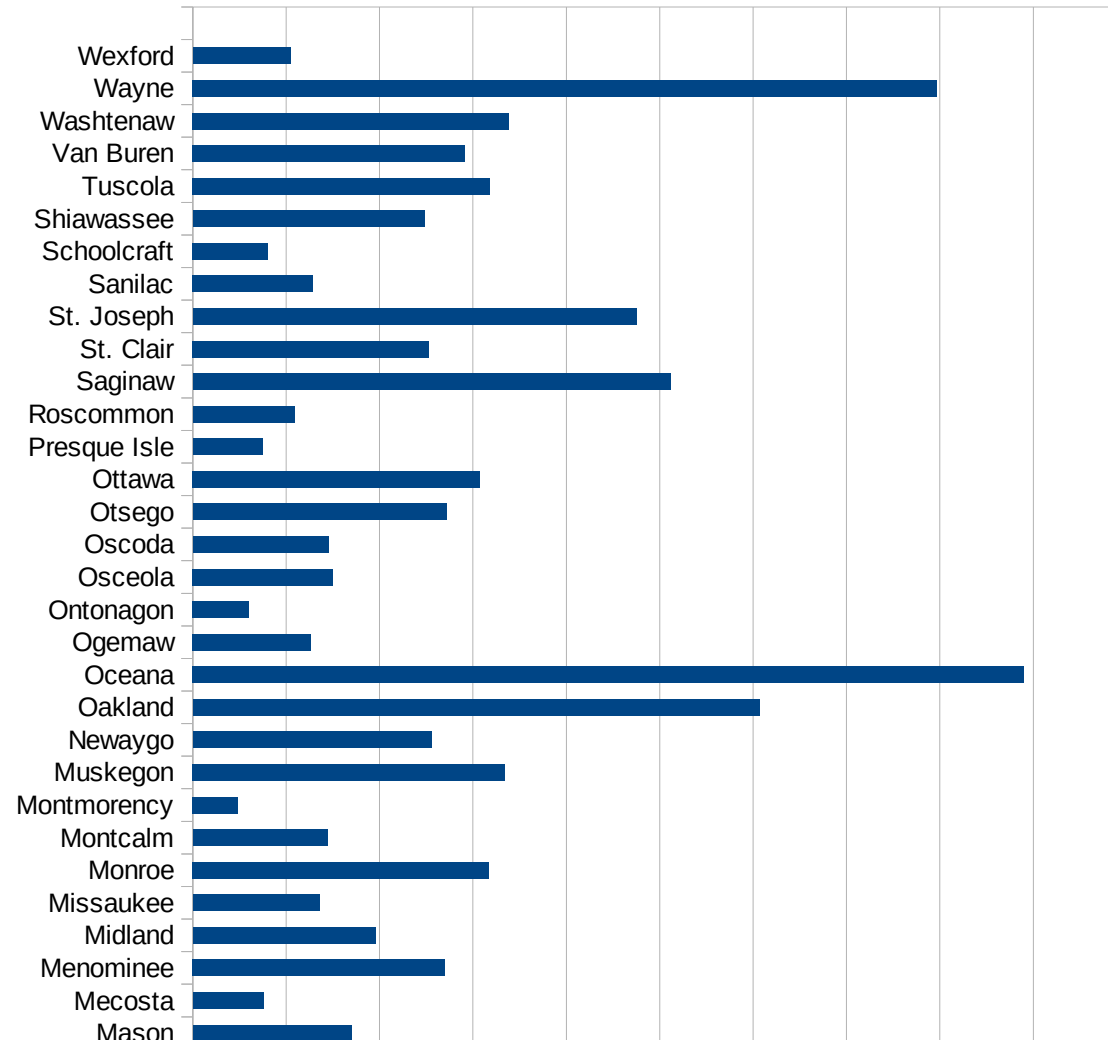
ME

29173
29175
29177
29179
29181
29195
29197
29199
29201
29203
29205
29183
29185
29187
29189
29510
29186
29207
29209
29211
29213
29215

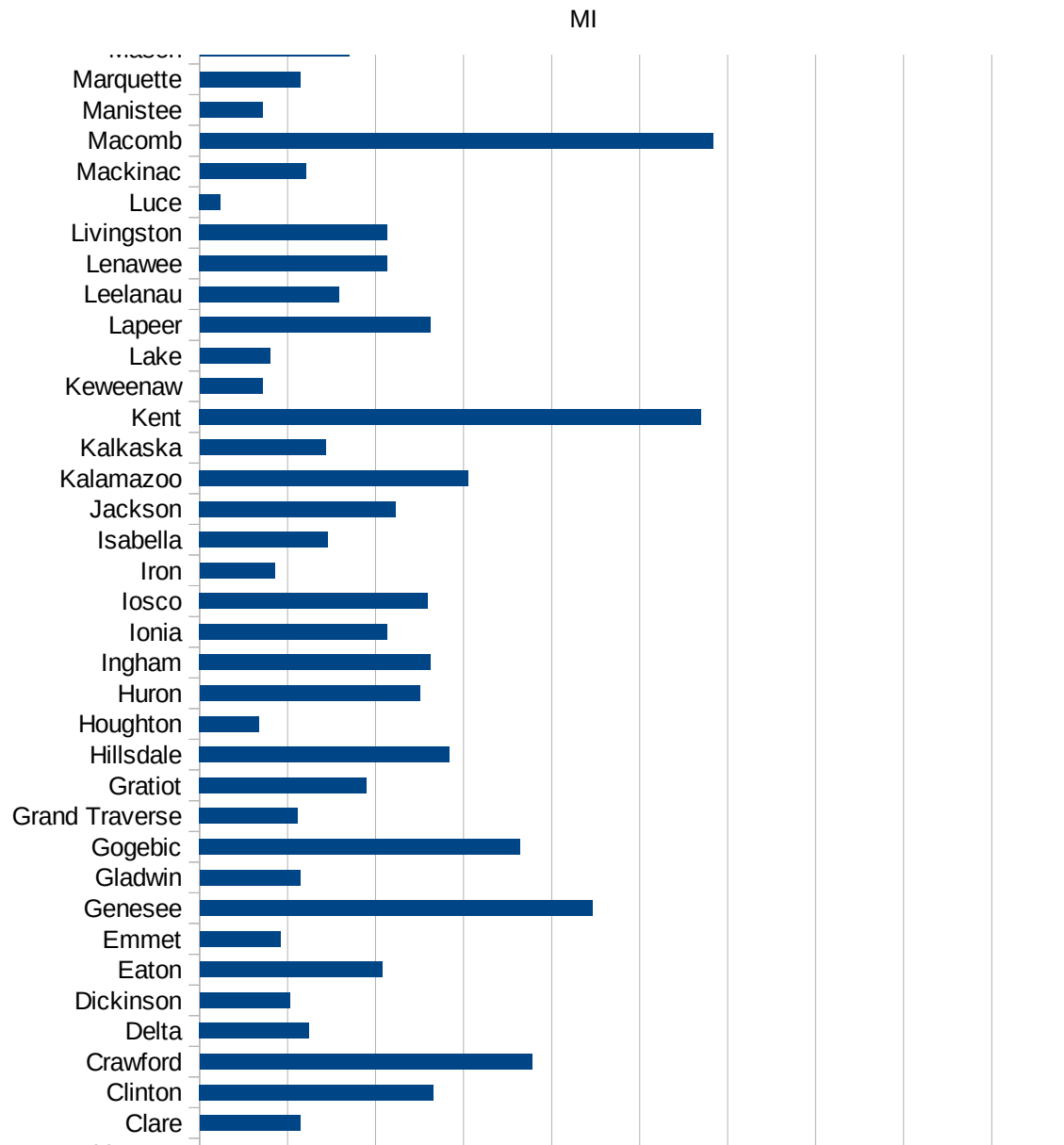
29217
29219
29221
29223
29225
29227
29229

MI

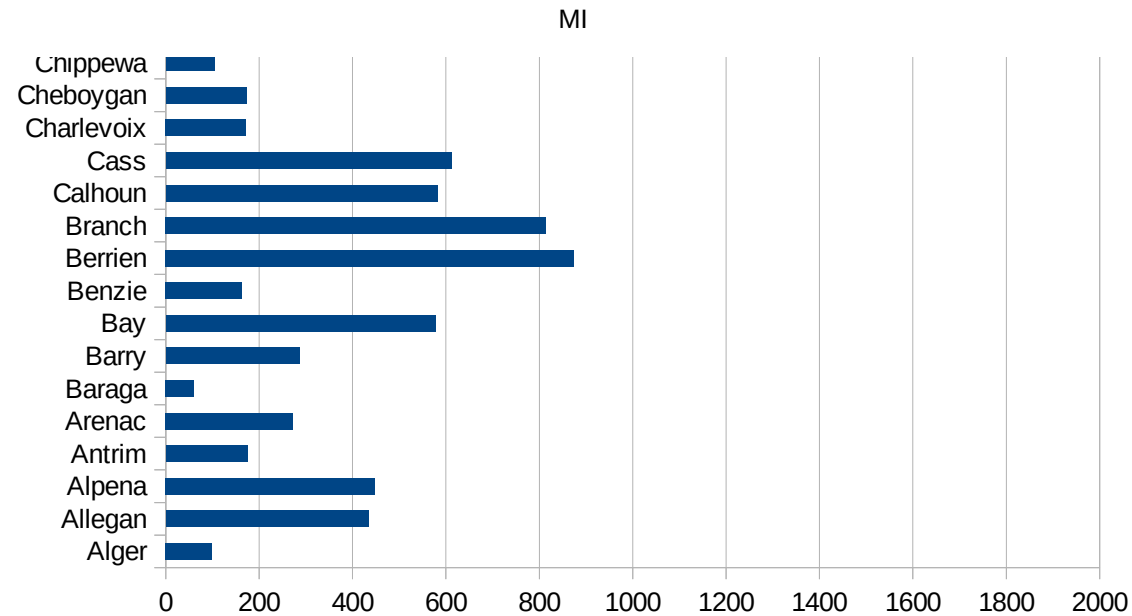
FIPS	County	PC Infection
26001	Alcona	270.2181046
26003	Alger	98.93371441
26005	Allegan	434.6825539
26007	Alpena	447.8138223
26009	Antrim	175.4761395
26011	Arenac	272.5882588
26013	Baraga	60.09615385
26015	Barry	286.1487647
26017	Bay	577.3505384
26019	Benzie	163.3526728
26021	Berrien	873.8752181
26023	Branch	813.8095456
26025	Calhoun	581.4688409
26027	Cass	611.7747275
26029	Charlevoix	171.4677641
26031	Cheboygan	173.1397316
26033	Chippewa	103.9528747
26035	Clare	227.5904672
26037	Clinton	531.9417133
26039	Crawford	755.3413423
26041	Delta	248.2081602
26043	Dickinson	204.8615215
26045	Eaton	415.202229
26047	Emmet	183.1391858
26049	Genesee	892.1286238
26051	Gladwin	228.9142361
26053	Gogebic	728.6698463
26055	Grand Traverse	223.6073153
26057	Gratiot	379.3196877
26059	Hillsdale	568.3184332
26061	Houghton	135.2881085
26063	Huron	500.5454662
26065	Ingham	524.7066459



26067 Ionia	426.7248092
26069 Iosco	518.3206411
26071 Iron	170.909418
26073 Isabella	291.9418384
26075 Jackson	446.4088954
26077 Kalamazoo	610.8657077
26079 Kalkaska	286.1310592
26081 Kent	1139.21069
26083 Keweenaw	141.97823
26085 Lake	159.9191987
26087 Lapeer	523.6970055
26089 Leelanau	317.0373093
26091 Lenawee	426.3936662
26093 Livingston	426.7246789
26095 Luce	47.74789113
26097 Mackinac	241.0308705
26099 Macomb	1166.607031
26101 Manistee	142.6940639
26103 Marquette	228.5164472
26105 Mason	340.2061856
26107 Mecosta	151.5673441
26109 Menominee	539.5292172
26111 Midland	390.5827495
26113 Missaukee	271.2896182
26115 Monroe	634.8087929
26117 Montcalm	289.2071036
26119 Montmorency	97.13977334
26121 Muskegon	668.2489573
26123 Newaygo	511.3310971
26125 Oakland	1214.420891
26127 Oceana	1780.28169
26129 Ogemaw	252.9591447
26131 Ontonagon	120.7937877
26133 Osceola	299.9014609



26135 Oscoda	289.9951667
26137 Otsego	543.2799513
26139 Ottawa	615.159005
26141 Presque Isle	149.1599937
26143 Roscommon	217.718975
26145 Saginaw	1023.584906
26147 St. Clair	505.2184992
26149 St. Joseph	950.1498943
26151 Sanilac	257.3940071
26153 Schoolcraft	161.1303917
26155 Shiawassee	495.6593149
26157 Tuscola	635.9966486
26159 Van Buren	583.1831195
26161 Washtenaw	677.1564819
26163 Wayne	1593.882865
26165 Wexford	209.1675133



FIPS

- 29001
- 29003
- 29005
- 29007
- 29009
- 29011
- 29013
- 29015
- 29017
- 29019
- 29021
- 29023
- 29025
- 29027
- 29029
- 29031
- 29033
- 29035
- 29037

MI

29039
29041
29043
29045
29047
29049
29051
29053
29055
29057
29059
29061
29063
29065
29067
29069
29071
29073
29075
29077
29079
29081
29083
29085
29087
29089
29091
29093
29095
29097
29099
29101

29103

MI

29105
29107
29109
29111
29113
29115
29117
29121
29123
29125
29127
29119
29129
29131
29133
29135
29137
29139
29141
29143
29145
29147
29149
29151
29153
29155
29157
29159
29161
29163
29165
29167
29169
29171

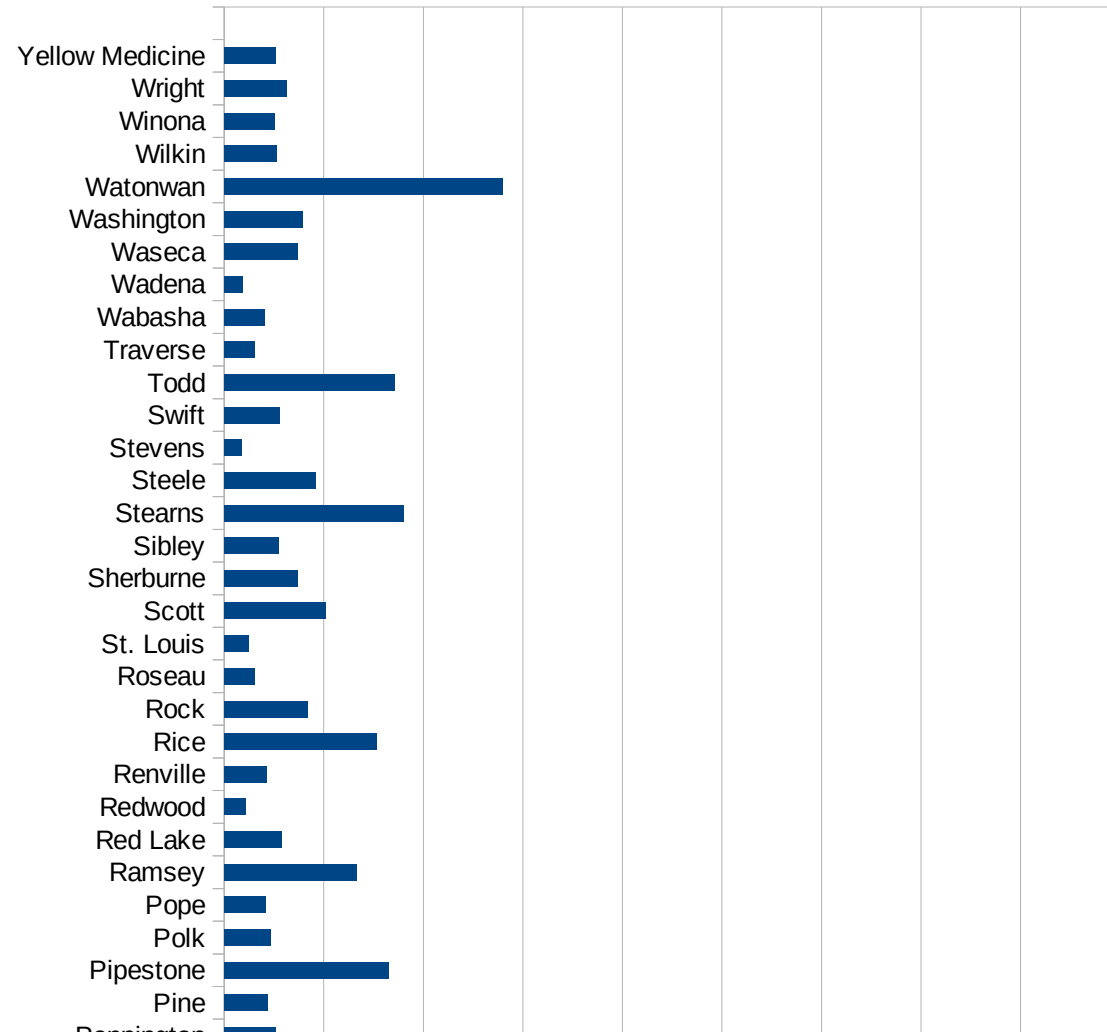
MI

29173
29175
29177
29179
29181
29195
29197
29199
29201
29203
29205
29183
29185
29187
29189
29510
29186
29207
29209
29211
29213
29215

29217
29219
29221
29223
29225
29227
29229

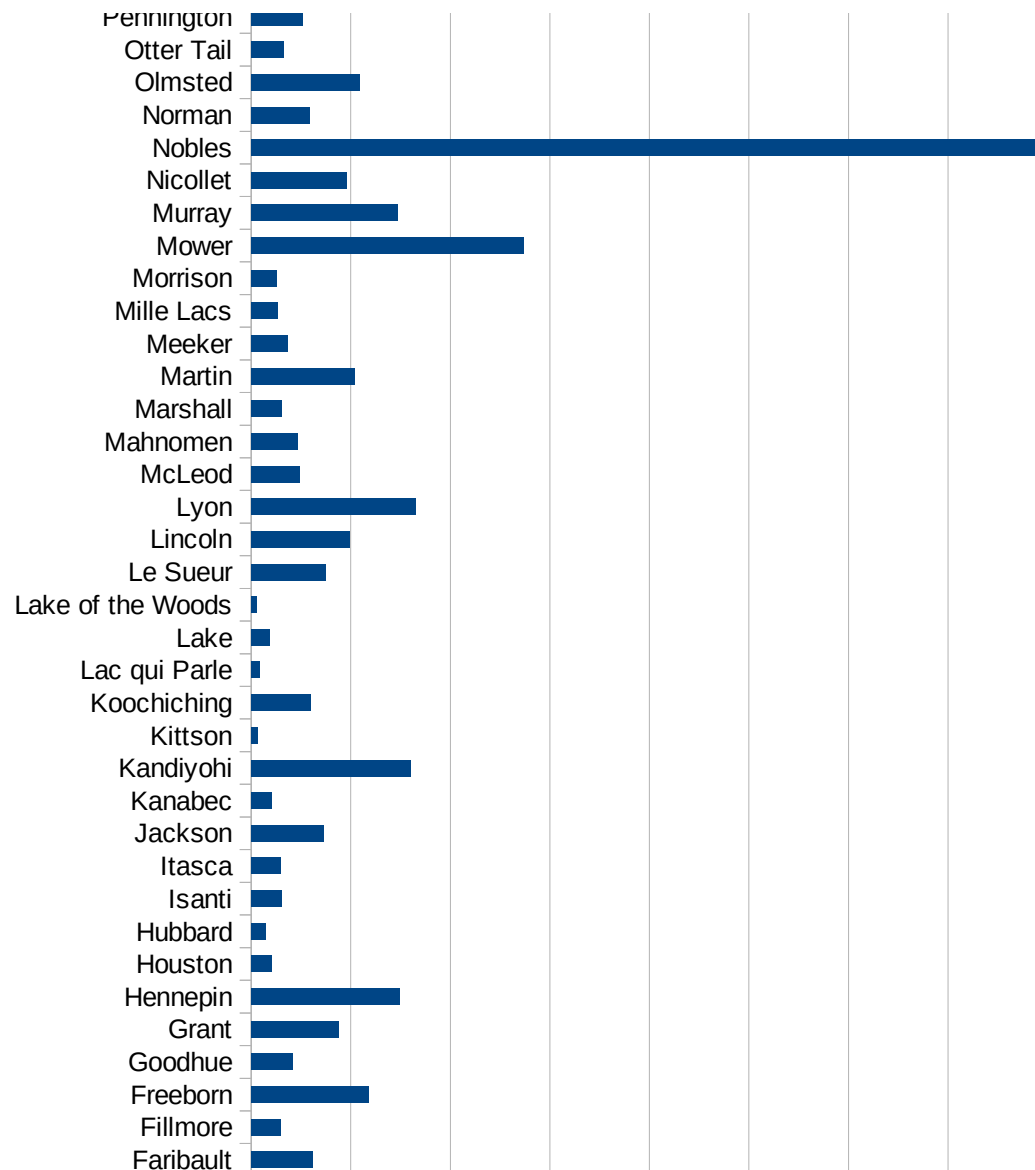
MN

FIPS	County	PC Infection
27001	Aitkin	213.8095837
27003	Anoka	1004.202785
27005	Becker	433.5049897
27007	Beltrami	463.2100241
27009	Benton	779.3809348
27011	Big Stone	440.9701343
27013	Blue Earth	1324.395272
27015	Brown	346.46171
27017	Carlton	371.1248151
27019	Carver	800.571699
27021	Cass	237.1354043
27023	Chippewa	847.0311976
27025	Chisago	339.75895
27027	Clay	1205.535142
27029	Clearwater	158.9103292
27031	Cook	55.62766549
27033	Cottonwood	1560.698767
27035	Crow Wing	351.3692614
27037	Dakota	999.0056955
27039	Dodge	600.3265777
27041	Douglas	363.5022653
27043	Faribault	617.8223579
27045	Fillmore	299.1737107
27047	Freeborn	1175.929576
27049	Goodhue	413.7663513
27051	Grant	880.2524498
27053	Hennepin	1490.67672
27055	Houston	209.9257186
27057	Hubbard	150.0093756
27059	Isanti	302.7573437
27061	Itasca	301.4986255
27063	Jackson	726.4655433
27065	Kanabec	209.785895

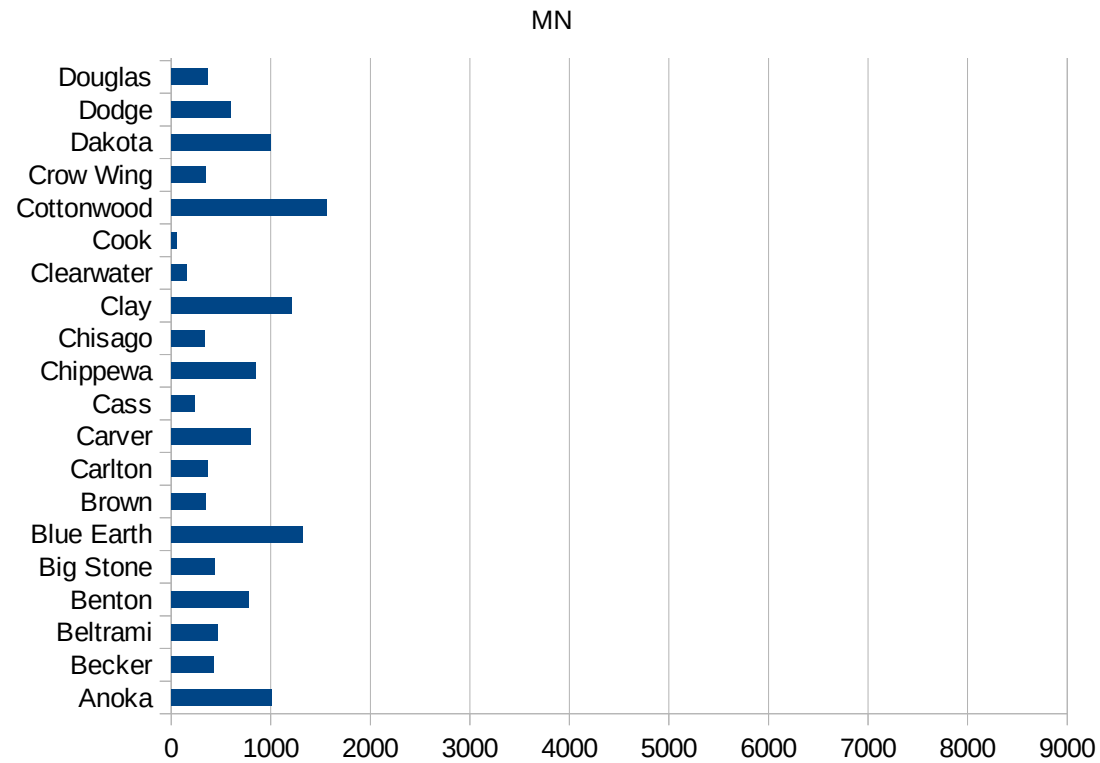


MN

27067 Kandiyohi	1603.080154
27069 Kittson	70.62146893
27071 Koochiching	594.8553055
27073 Lac qui Parle	90.1171523
27075 Lake	187.6524676
27077 Lake of the Woo	53.21979776
27079 Le Sueur	747.5257949
27081 Lincoln	987.1320289
27083 Lyon	1654.375902
27085 McLeod	482.2568506
27087 Mahnomen	471.0998369
27089 Marshall	308.8391906
27091 Martin	1041.192823
27093 Meeker	362.992092
27095 Mille Lacs	263.9733731
27097 Morrison	256.2633785
27099 Mower	2736.747394
27101 Murray	1474.142098
27103 Nicollet	961.4260666
27105 Nobles	8000.364897
27107 Norman	586.8725869
27109 Olmsted	1087.812026
27111 Otter Tail	321.3629871
27113 Pennington	514.8822119
27115 Pine	434.1484924
27117 Pipestone	1646.954792
27119 Polk	472.5807986
27121 Pope	414.5264486
27123 Ramsey	1328.038385
27125 Red Lake	575.1437859
27127 Redwood	216.4076333
27129 Renville	424.3087873
27131 Rice	1531.801031
27133 Rock	839.1756958



27135 Roseau	310.2310231
27137 St. Louis	251.3091102
27139 Scott	1019.805809
27141 Sherburne	739.3060935
27143 Sibley	552.3023689
27145 Stearns	1804.641583
27147 Steele	918.403391
27149 Stevens	174.3053419
27151 Swift	556.447298
27153 Todd	1716.703279
27155 Traverse	302.2974607
27157 Wabasha	406.5604066
27159 Wadena	181.5145575
27161 Waseca	738.3232572
27163 Washington	785.8765977
27165 Watonwan	2795.992714
27167 Wilkin	527.6622961
27169 Winona	505.656665
27171 Wright	627.0673052
27173 Yellow Medicine	520.6738132



MN

FIPS

29001
29003
29005
29007
29009
29011
29013
29015
29017
29019
29021
29023
29025
29027
29029
29031
29033
29035
29037

MN

29039
29041
29043
29045
29047
29049
29051
29053
29055
29057
29059
29061
29063
29065
29067
29069
29071
29073
29075
29077
29079
29081
29083
29085
29087
29089
29091
29093
29095
29097
29099
29101

29103

MN

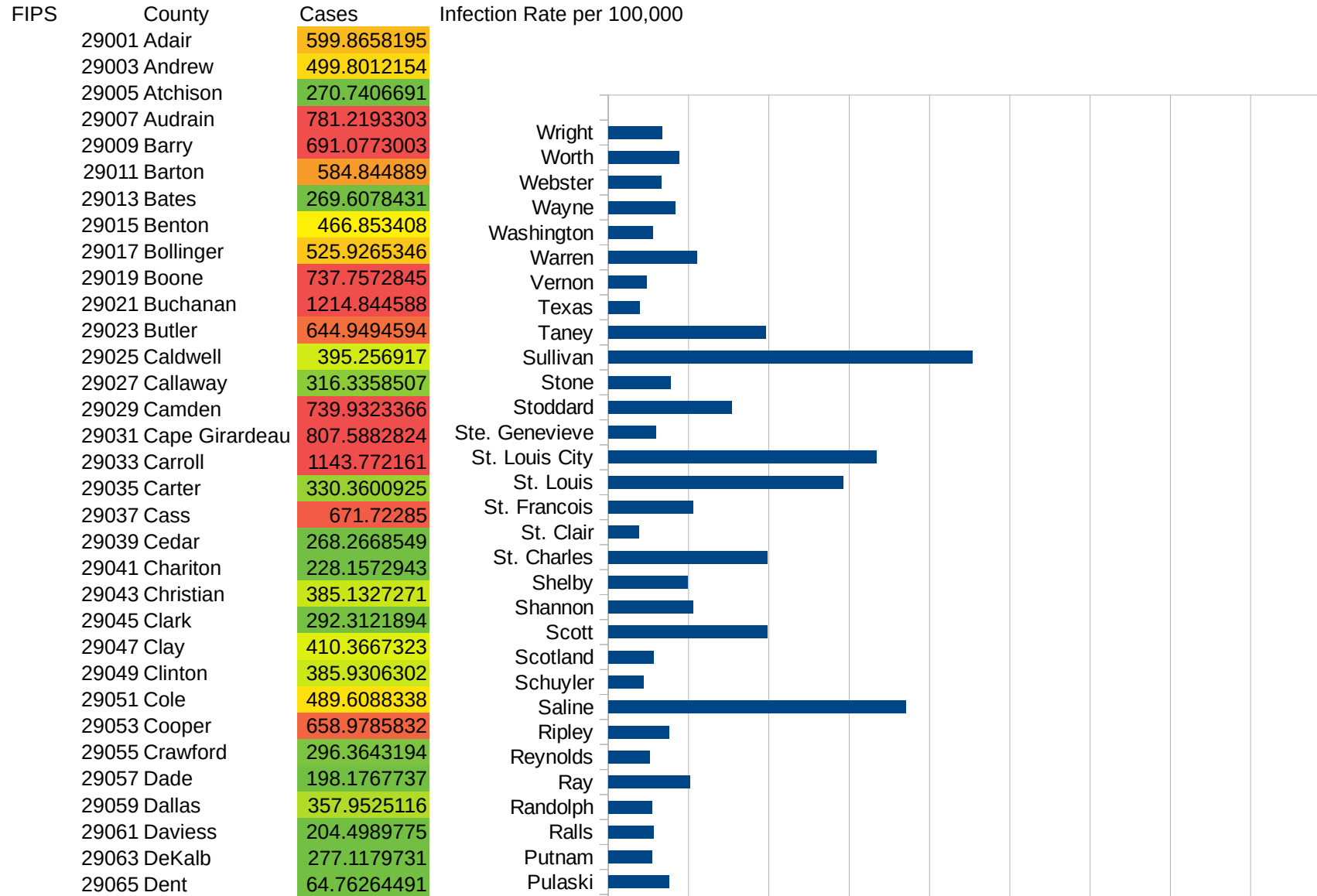
29105
29107
29109
29111
29113
29115
29117
29121
29123
29125
29127
29119
29129
29131
29133
29135
29137
29139
29141
29143
29145
29147
29149
29151
29153
29155
29157
29159
29161
29163
29165
29167
29169
29171

MN

29173
29175
29177
29179
29181
29195
29197
29199
29201
29203
29205
29183
29185
29187
29189
29510
29186
29207
29209
29211
29213
29215

29217
29219
29221
29223
29225
29227
29229

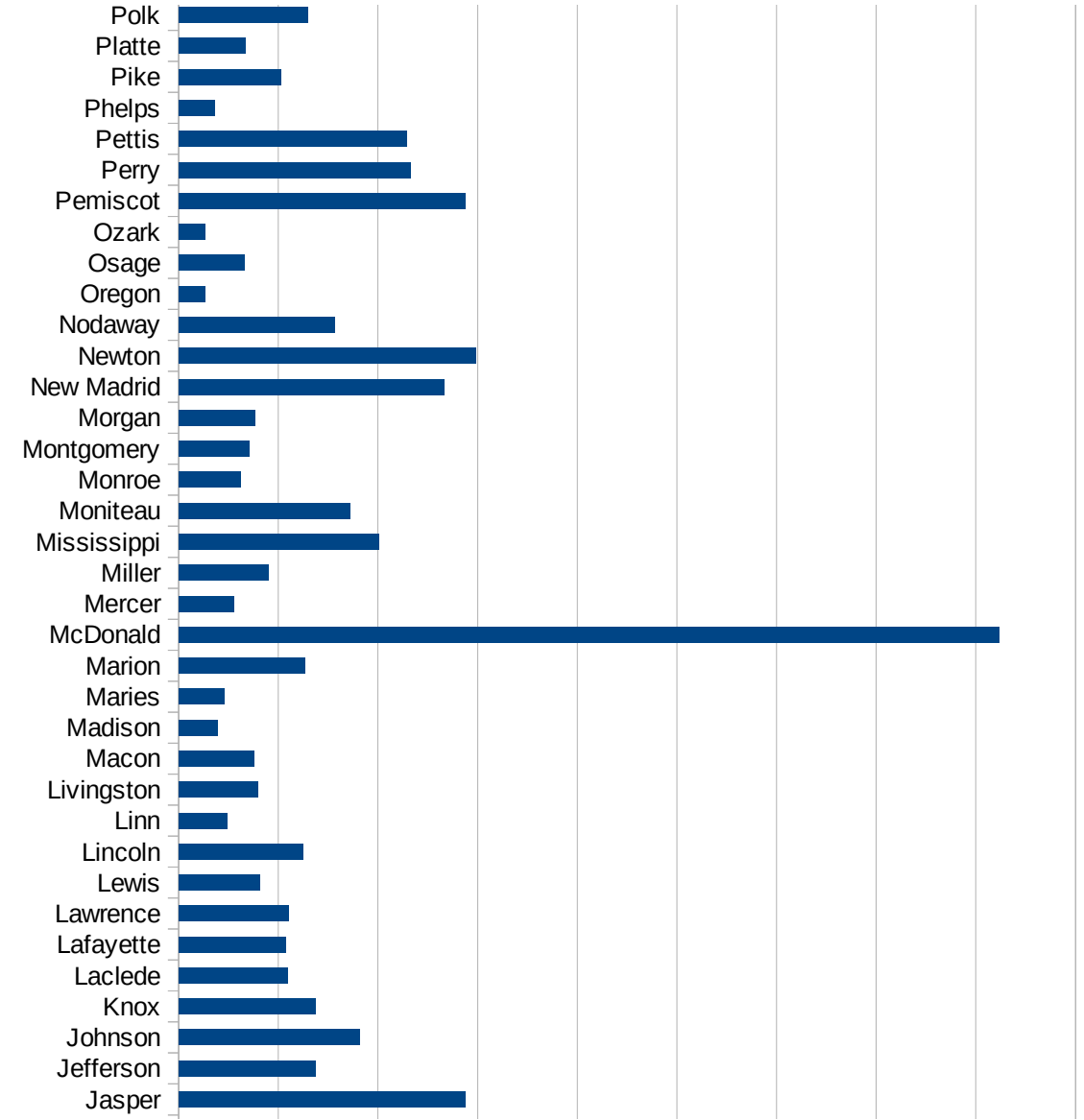
MO



This work is licensed under the Creative Commons Attribution-NoDerivatives 4.0 International License. To view a copy of this license, visit <http://creativecommons.org/licenses/by-nd/4.0/>.

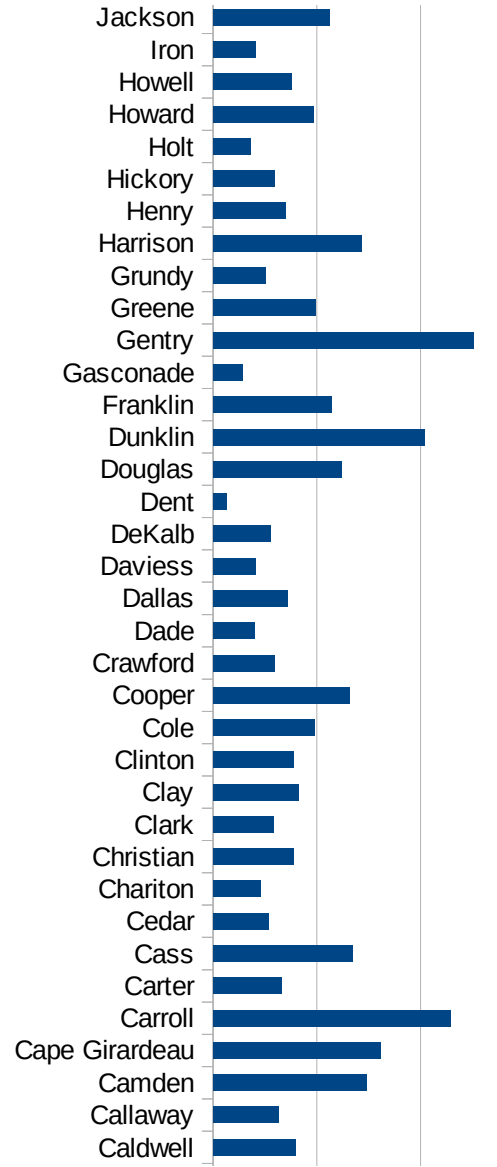
MO

29067 Douglas	620.6535557
29069 Dunklin	1019.610509
29071 Franklin	569.1135333
29073 Gasconade	142.8085685
29075 Gentry	1252.263126
29077 Greene	493.2807624
29079 Grundy	252.1686504
29081 Harrison	713.0972189
29083 Henry	348.7518355
29085 Hickory	294.457882
29087 Holt	181.6530427
29089 Howard	483.3777252
29091 Howell	379.2793692
29093 Iron	206.3476467
29095 Jackson	558.183768
29097 Jasper	1440.697636
29099 Jefferson	688.2195884
29101 Johnson	905.8376202
29103 Knox	684.063846
29105 Laclede	546.0196567
29107 Lafayette	536.8427511
29109 Lawrence	550.0664772
29111 Lewis	405.8853374
29113 Lincoln	624.0682315
29115 Linn	240.9238182
29117 Livingston	396.1441965
29121 Macon	376.163136
29123 Madison	196.9149984
29125 Maries	228.0761774
29127 Marion	633.0442082
29119 McDonald	4116.474565
29129 Mercer	274.6498215
29131 Miller	449.9526366
29133 Mississippi	1004.79904

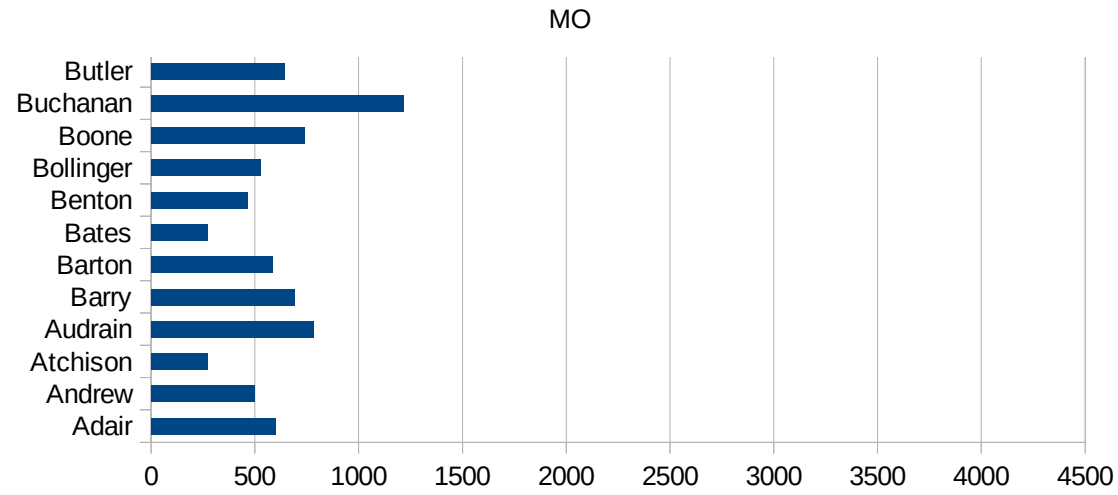


MO

29135 Moniteau	862.2293902
29137 Monroe	311.634349
29139 Montgomery	355.470782
29141 Morgan	383.1417625
29143 New Madrid	1329.787234
29145 Newton	1489.719562
29147 Nodaway	784.6126255
29149 Oregon	132.8147235
29151 Osage	328.1318361
29153 Ozark	133.0819563
29155 Pemiscot	1438.053097
29157 Perry	1164.490862
29159 Pettis	1144.75107
29161 Phelps	181.0784226
29163 Pike	513.4025076
29165 Platte	333.0582124
29167 Polk	649.0481662
29169 Pulaski	378.7441843
29171 Putnam	273.2814799
29173 Ralls	283.9796318
29175 Randolph	270.5649558
29177 Ray	506.9265394
29179 Reynolds	255.8362648
29181 Ripley	380.5686143
29195 Saline	1851.932736
29197 Schuyler	217.4385736
29199 Scotland	281.9170358
29201 Scott	990.6911436
29203 Shannon	525.0946392
29205 Shelby	495.8677686
29183 St. Charles	990.5256249
29185 St. Clair	191.591272
29187 St. Francois	524.8005758
29189 St. Louis	1460.76263



29510 St. Louis City	1670.199909
29186 Ste. Genevieve	296.2880143
29207 Stoddard	766.965692
29209 Stone	387.4137768
29211 Sullivan	2266.516637
29213 Taney	981.1645062
29215 Texas	195.5340034
29217 Vernon	238.6983632
29219 Warren	550.2578433
29221 Washington	276.630718
29223 Wayne	419.1434233
29225 Webster	327.2903935
29227 Worth	441.1764706
29229 Wright	331.9185983



MO

FIPS

29001
29003
29005
29007
29009
29011
29013
29015
29017
29019
29021
29023
29025
29027
29029
29031
29033
29035
29037

MO

29039
29041
29043
29045
29047
29049
29051
29053
29055
29057
29059
29061
29063
29065
29067
29069
29071
29073
29075
29077
29079
29081
29083
29085
29087
29089
29091
29093
29095
29097
29099
29101

29103

MO

29105
29107
29109
29111
29113
29115
29117
29121
29123
29125
29127
29119
29129
29131
29133
29135
29137
29139
29141
29143
29145
29147
29149
29151
29153
29155
29157
29159
29161
29163
29165
29167
29169
29171

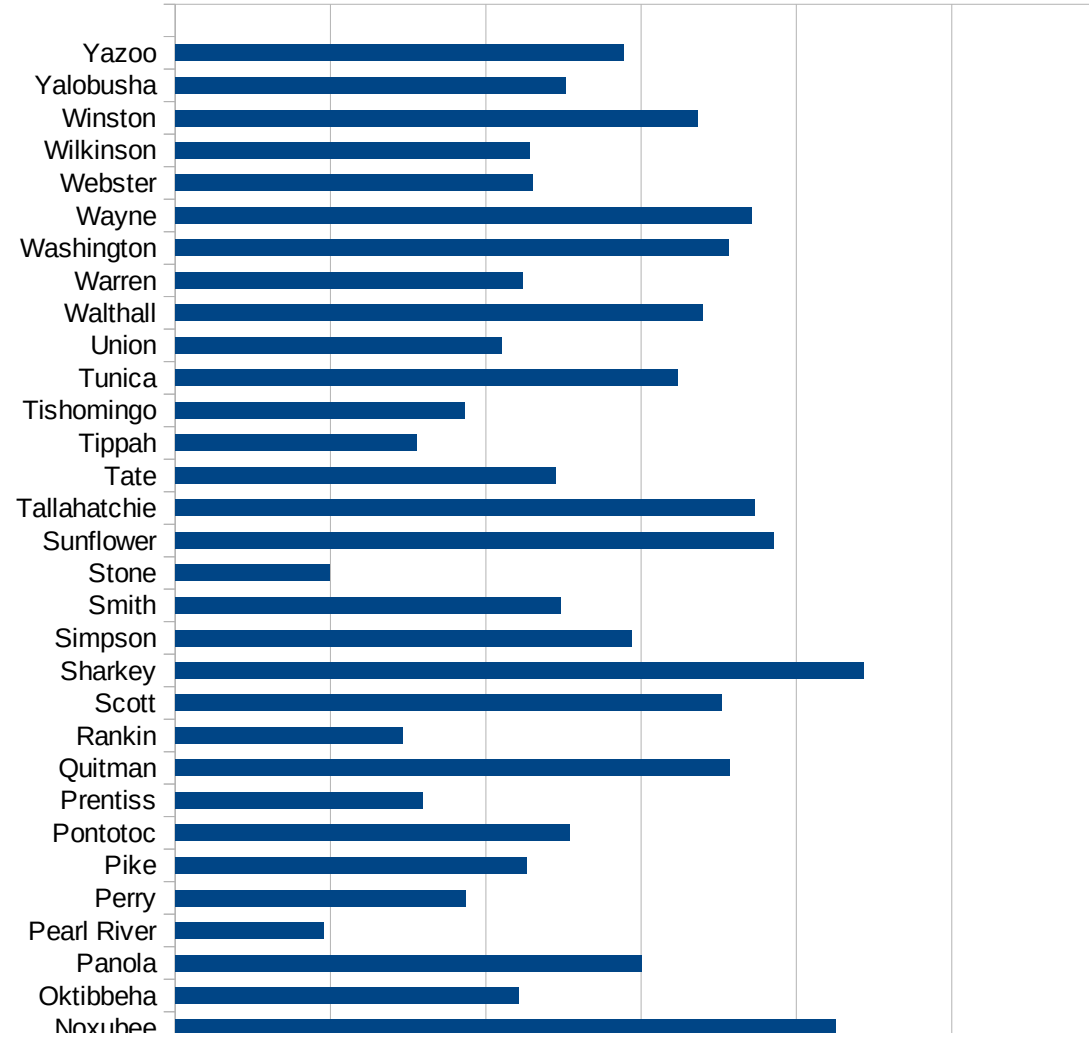
MO

29173
29175
29177
29179
29181
29195
29197
29199
29201
29203
29205
29183
29185
29187
29189
29510
29186
29207
29209
29211
29213
29215

29217
29219
29221
29223
29225
29227
29229

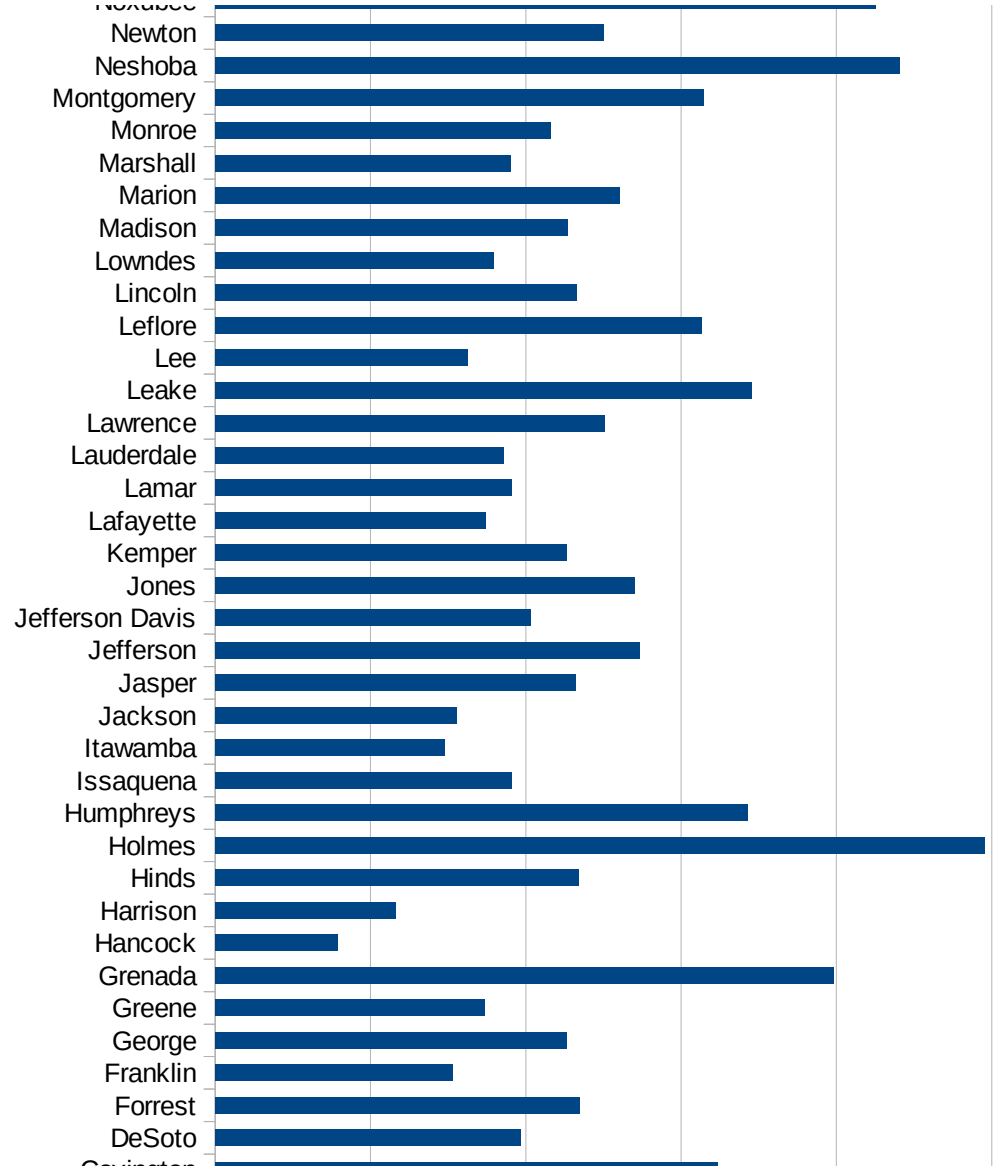
MS

FIPS	County	PC Infection
28001	Adams	1955.629649
28003	Alcorn	1075.152336
28005	Amite	1825.409703
28007	Attala	2804.247209
28009	Benton	1716.841978
28011	Bolivar	3488.334982
28013	Calhoun	2819.340538
28015	Carroll	2623.347795
28017	Chickasaw	2620.697688
28019	Choctaw	1582.507852
28021	Claiborne	4421.239725
28023	Clarke	2082.799282
28025	Clay	2022.077788
28027	Coahoma	3159.802015
28029	Copiah	3310.79424
28031	Covington	3235.559327
28033	DeSoto	1963.725474
28035	Forrest	2342.87542
28037	Franklin	1527.991782
28039	George	2263.917526
28041	Greene	1737.082291
28043	Grenada	3980.052244
28045	Hancock	788.0170702
28047	Harrison	1164.287443
28049	Hinds	2338.401839
28051	Holmes	4954.034729
28053	Humphreys	3427.394938
28055	Issaquena	1911.314985
28057	Itawamba	1479.780584
28059	Jackson	1552.935921
28061	Jasper	2319.211103
28063	Jefferson	2730.08725
28065	Jefferson Davis	2029.553142

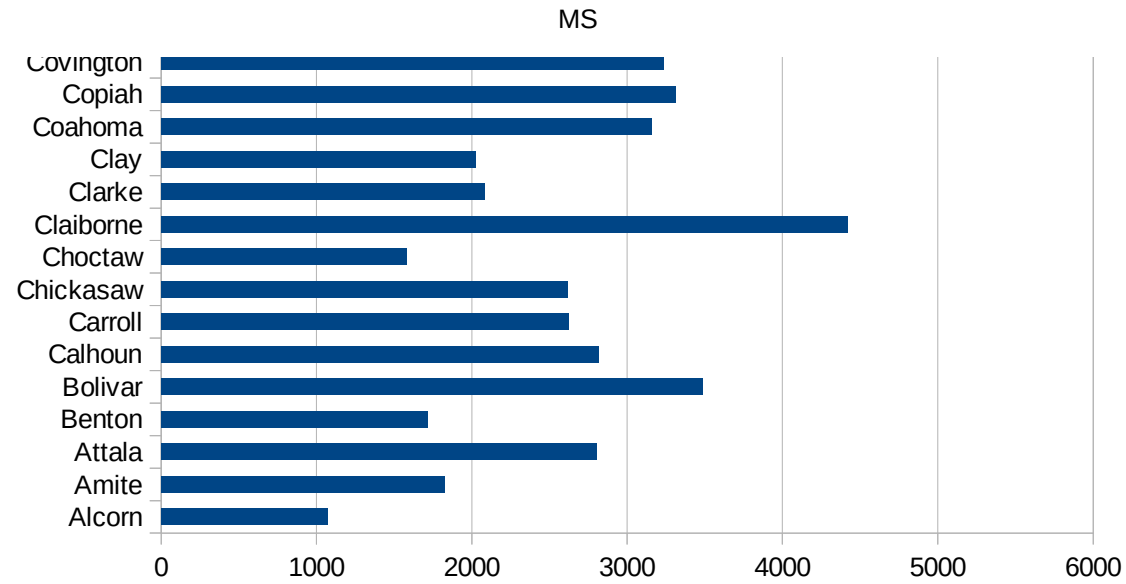


MS

28067 Jones	2702.268445
28069 Kemper	2263.887504
28071 Lafayette	1744.748417
28073 Lamar	1908.818678
28075 Lauderdale	1854.826932
28077 Lawrence	2505.018065
28079 Leake	3452.971928
28081 Lee	1623.201333
28083 Leflore	3136.346347
28085 Lincoln	2327.145154
28087 Lowndes	1795.350416
28089 Madison	2268.294992
28091 Marion	2601.658912
28093 Marshall	1901.215763
28095 Monroe	2162.298954
28097 Montgomery	3142.771625
28099 Neshoba	4408.583691
28101 Newton	2504.313762
28103 Noxubee	4252.491694
28105 Oktibbeha	2209.72197
28107 Panola	3001.931067
28109 Pearl River	955.0977666
28111 Perry	1869.080546
28113 Pike	2264.74231
28115 Pontotoc	2541.387868
28117 Prentiss	1591.941537
28119 Quitman	3573.96114
28121 Rankin	1462.619069
28123 Scott	3517.516881
28125 Sharkey	4432.259538
28127 Simpson	2937.43927
28129 Smith	2480.939883
28131 Stone	993.7489982
28133 Sunflower	3854.672625



28135 Tallahatchie	3732.036891
28137 Tate	2451.406516
28139 Tippah	1554.898841
28141 Tishomingo	1865.940167
28143 Tunica	3238.133548
28145 Union	2100.957841
28147 Walthall	3394.400277
28149 Warren	2237.092862
28151 Washington	3563.89943
28153 Wayne	3709.725096
28155 Webster	2298.733143
28157 Wilkinson	2286.169245
28159 Winston	3363.61134
28161 Yalobusha	2517.753389
28163 Yazoo	2885.160011



MS

FIPS

29001
29003
29005
29007
29009
29011
29013
29015
29017
29019
29021
29023
29025
29027
29029
29031
29033
29035
29037

MS

29039
29041
29043
29045
29047
29049
29051
29053
29055
29057
29059
29061
29063
29065
29067
29069
29071
29073
29075
29077
29079
29081
29083
29085
29087
29089
29091
29093
29095
29097
29099
29101

29103

MS

29105
29107
29109
29111
29113
29115
29117
29121
29123
29125
29127
29119
29129
29131
29133
29135
29137
29139
29141
29143
29145
29147
29149
29151
29153
29155
29157
29159
29161
29163
29165
29167
29169
29171

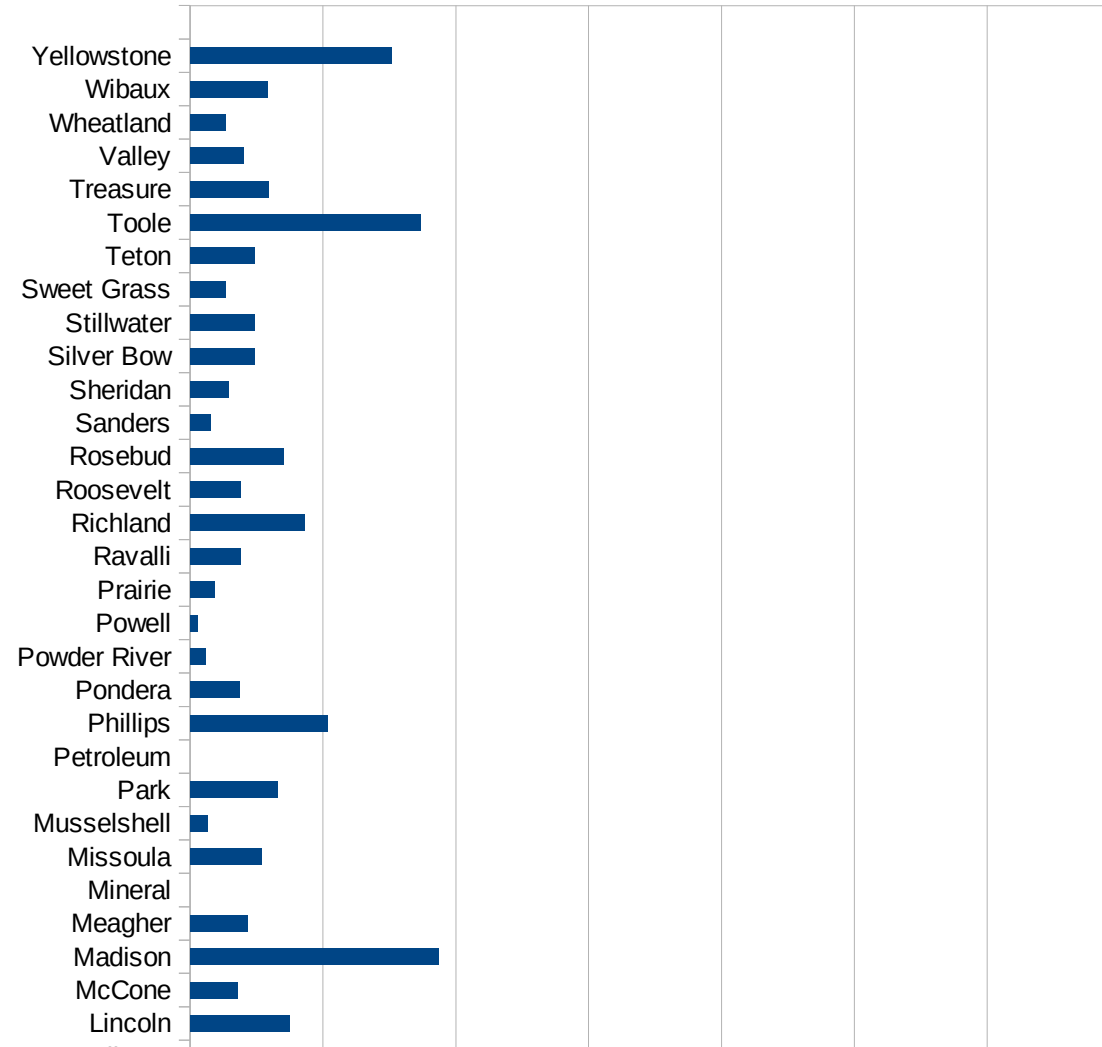
MS

29173
29175
29177
29179
29181
29195
29197
29199
29201
29203
29205
29183
29185
29187
29189
29510
29186
29207
29209
29211
29213
29215

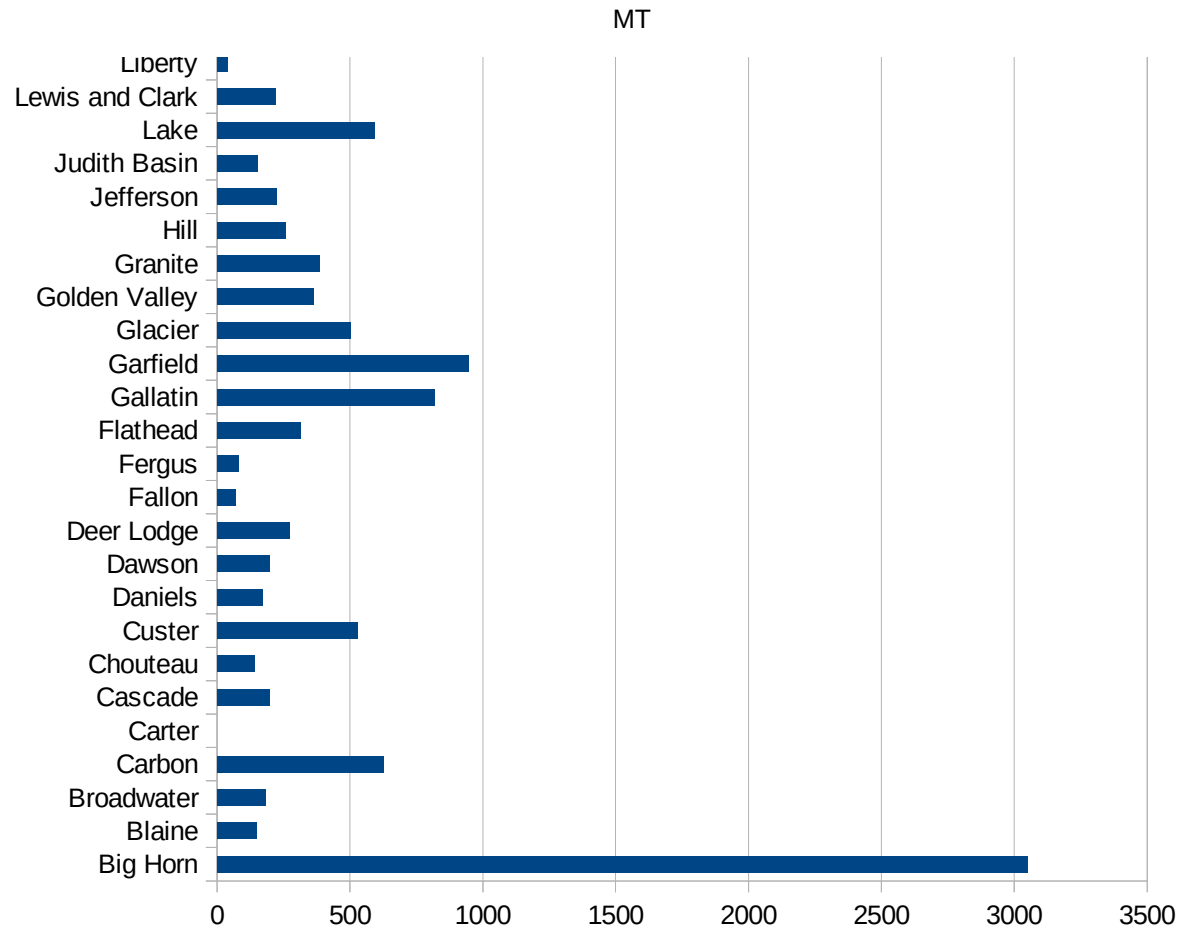
29217
29219
29221
29223
29225
29227
29229

MT

FIPS	County	PC Infection
30001	Beaverhead	648.6601446
30003	Big Horn	3051.431999
30005	Blaine	146.9075951
30007	Broadwater	180.7723911
30009	Carbon	625.3500093
30011	Carter	0
30013	Cascade	198.4248497
30015	Chouteau	139.2515231
30017	Custer	526.497497
30019	Daniels	171.7229536
30021	Dawson	195.8525346
30023	Deer Lodge	273.7925747
30025	Fallon	68.49315068
30027	Fergus	80.98623234
30029	Flathead	315.358549
30031	Gallatin	817.8697844
30033	Garfield	946.3722397
30035	Glacier	501.9276933
30037	Golden Valley	363.1961259
30039	Granite	384.8431024
30041	Hill	256.9278767
30043	Jefferson	223.1958337
30045	Judith Basin	153.6885246
30047	Lake	591.7355372
30049	Lewis and Clark	221.2518195
30051	Liberty	41.15226337
30053	Lincoln	373.8506618
30055	McCone	179.1044776
30057	Madison	935.2189781
30059	Meagher	214.3622722
30061	Mineral	0
30063	Missoula	267.6970478
30065	Musselshell	64.50225758



30067 Park	328.6328872
30069 Petroleum	0
30071 Phillips	515.4639175
30073 Pondera	184.1929002
30075 Powder River	58.27505828
30077 Powell	28.70264064
30079 Prairie	91.99632015
30081 Ravalli	189.9379227
30083 Richland	430.6790067
30085 Roosevelt	189.8905869
30087 Rosebud	353.0839678
30089 Sanders	75.98784195
30091 Sheridan	146.0280374
30093 Silver Bow	242.905724
30095 Stillwater	241.2418712
30097 Sweet Grass	134.7708895
30099 Teton	243.4274586
30101 Toole	865.4440552
30103 Treasure	294.55081
30105 Valley	201.6942315
30107 Wheatland	134.1681574
30109 Wibaux	290.1353965
30111 Yellowstone	756.8519455



MT

FIPS

29001
29003
29005
29007
29009
29011
29013
29015
29017
29019
29021
29023
29025
29027
29029
29031
29033
29035
29037

MT

29039
29041
29043
29045
29047
29049
29051
29053
29055
29057
29059
29061
29063
29065
29067
29069
29071
29073
29075
29077
29079
29081
29083
29085
29087
29089
29091
29093
29095
29097
29099
29101

29103

MT

29105
29107
29109
29111
29113
29115
29117
29121
29123
29125
29127
29119
29129
29131
29133
29135
29137
29139
29141
29143
29145
29147
29149
29151
29153
29155
29157
29159
29161
29163
29165
29167
29169
29171

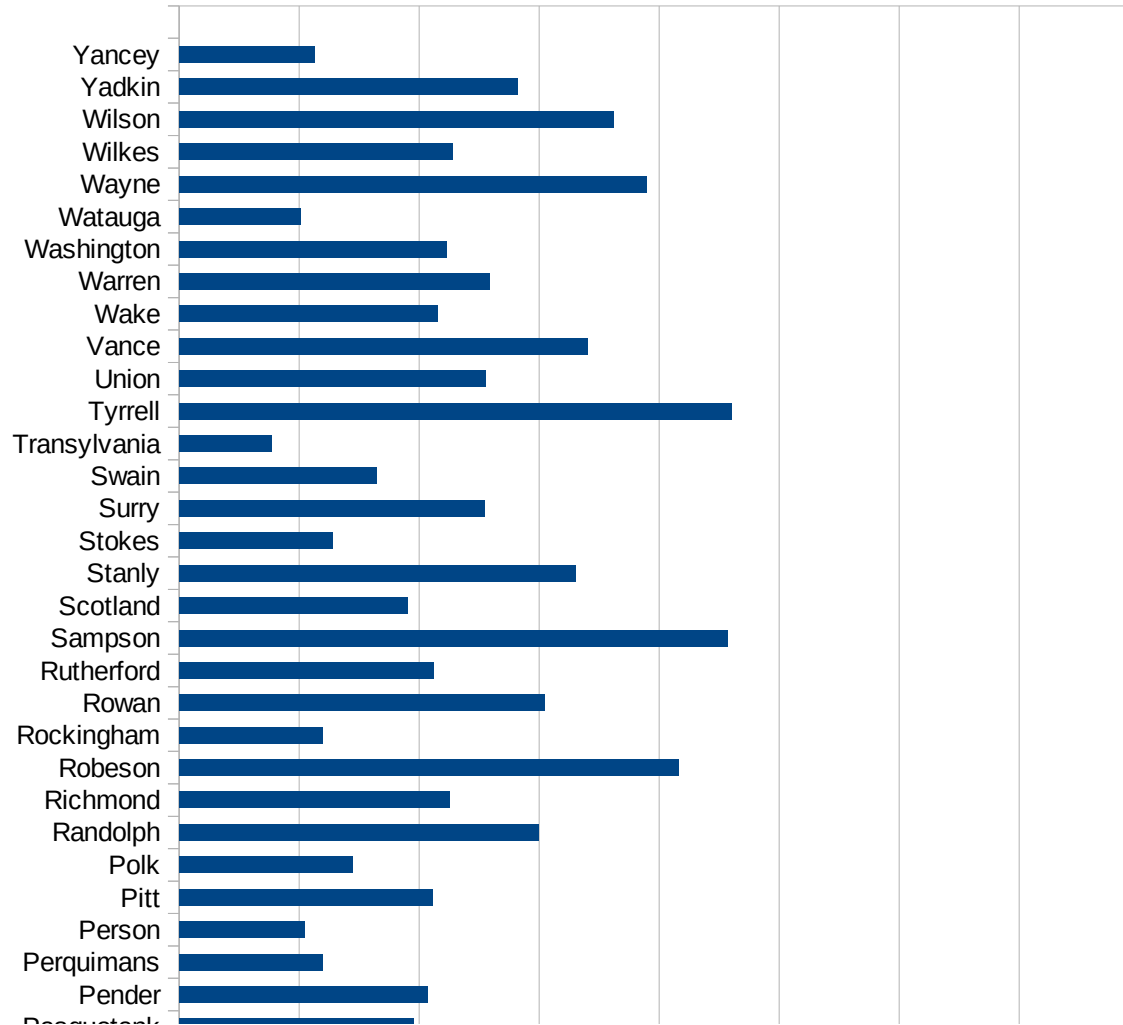
MT

29173
29175
29177
29179
29181
29195
29197
29199
29201
29203
29205
29183
29185
29187
29189
29510
29186
29207
29209
29211
29213
29215

29217
29219
29221
29223
29225
29227
29229

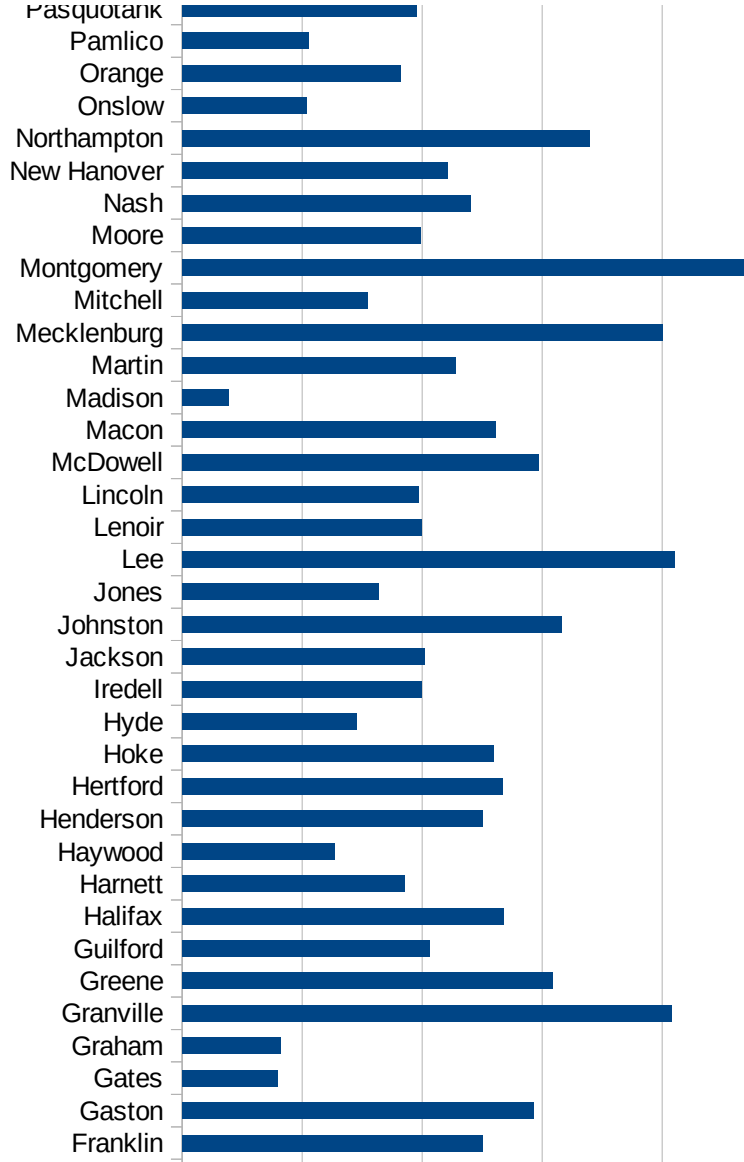
NC

FIPS	County	PC Infection
37001	Alamance	1420.966618
37003	Alexander	789.7625358
37005	Alleghany	1487.321925
37007	Anson	1274.269405
37009	Ashe	560.6993987
37011	Avery	565.5526992
37013	Beaufort	862.3802545
37015	Bertie	1382.318932
37017	Bladen	1831.877071
37019	Brunswick	902.4161938
37021	Buncombe	700.4936261
37023	Burke	1811.201345
37025	Cabarrus	1227.39446
37027	Caldwell	1459.240025
37029	Camden	634.9206349
37031	Carteret	477.5329383
37033	Caswell	841.4838312
37035	Catawba	1307.263697
37037	Chatham	1763.764886
37039	Cherokee	937.1807068
37041	Chowan	1069.213771
37043	Clay	682.2874585
37045	Cleveland	1170.566849
37047	Columbus	1582.96649
37049	Craven	675.3342662
37051	Cumberland	909.036199
37053	Currituck	265.9574468
37055	Dare	564.3680995
37057	Davidson	1038.328112
37059	Davie	952.4255259
37061	Duplin	3347.152372
37063	Durham	1919.561532
37065	Edgecombe	1203.730411

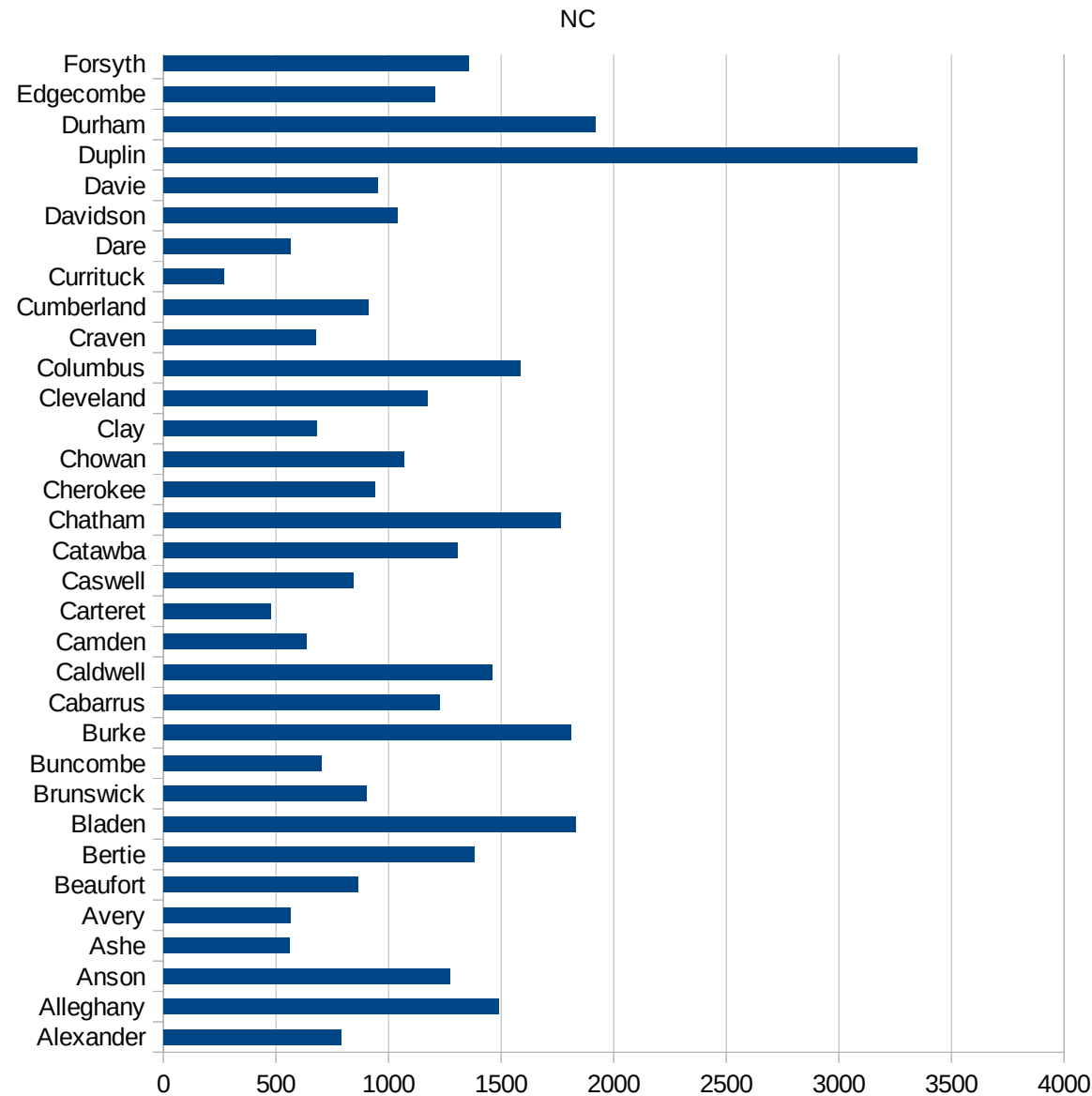


NC

37067 Forsyth	1357.956629
37069 Franklin	1252.220249
37071 Gaston	1464.239879
37073 Gates	397.4768859
37075 Graham	412.5412541
37077 Granville	2041.087915
37079 Greene	1541.976014
37081 Guilford	1030.224671
37083 Halifax	1340.6098
37085 Harnett	926.1328922
37087 Haywood	634.1675945
37089 Henderson	1249.700209
37091 Hertford	1335.643941
37093 Hoke	1296.472135
37095 Hyde	726.5774379
37097 Iredell	998.6829938
37099 Jackson	1010.91698
37101 Johnston	1582.336253
37103 Jones	819.7571858
37105 Lee	2052.008071
37107 Lenoir	996.8557953
37109 Lincoln	984.8394413
37111 McDowell	1483.288285
37113 Macon	1303.670115
37115 Madison	192.9880991
37117 Martin	1138.017732
37119 Mecklenburg	1999.81534
37121 Mitchell	773.3333333
37123 Montgomery	2361.482894
37125 Moore	993.0889119
37127 Nash	1201.923077
37129 New Hanover	1104.729759
37131 Northampton	1697.499492
37133 Onslow	519.0127629



37135 Orange	910.1056654
37137 Pamlico	528.8082084
37139 Pasquotank	978.8339766
37141 Pender	1034.394003
37143 Perquimans	596.0363582
37145 Person	523.9577796
37147 Pitt	1055.504296
37149 Polk	722.9149483
37151 Randolph	1499.117551
37153 Richmond	1125.047341
37155 Robeson	2082.211316
37157 Rockingham	596.5376558
37159 Rowan	1522.702496
37161 Rutherford	1057.971448
37163 Sampson	2286.800993
37165 Scotland	950.876185
37167 Stanly	1652.839307
37169 Stokes	640.0246333
37171 Surry	1273.141713
37173 Swain	821.3408213
37175 Transylvania	385.7957036
37177 Tyrrell	2299.685306
37179 Union	1278.464486
37181 Vance	1702.480822
37183 Wake	1077.904065
37185 Warren	1292.472358
37187 Washington	1113.078674
37189 Watauga	505.8539637
37191 Wayne	1948.104635
37193 Wilkes	1137.739399
37195 Wilson	1812.04346
37197 Yadkin	1409.050955
37199 Yancey	564.1512596



NC

NC

FIPS

29001
29003
29005
29007
29009
29011
29013
29015
29017
29019
29021
29023
29025
29027
29029
29031
29033
29035
29037

NC

29039
29041
29043
29045
29047
29049
29051
29053
29055
29057
29059
29061
29063
29065
29067
29069
29071
29073
29075
29077
29079
29081
29083
29085
29087
29089
29091
29093
29095
29097
29099
29101

29103

NC

29105
29107
29109
29111
29113
29115
29117
29121
29123
29125
29127
29119
29129
29131
29133
29135
29137
29139
29141
29143
29145
29147
29149
29151
29153
29155
29157
29159
29161
29163
29165
29167
29169
29171

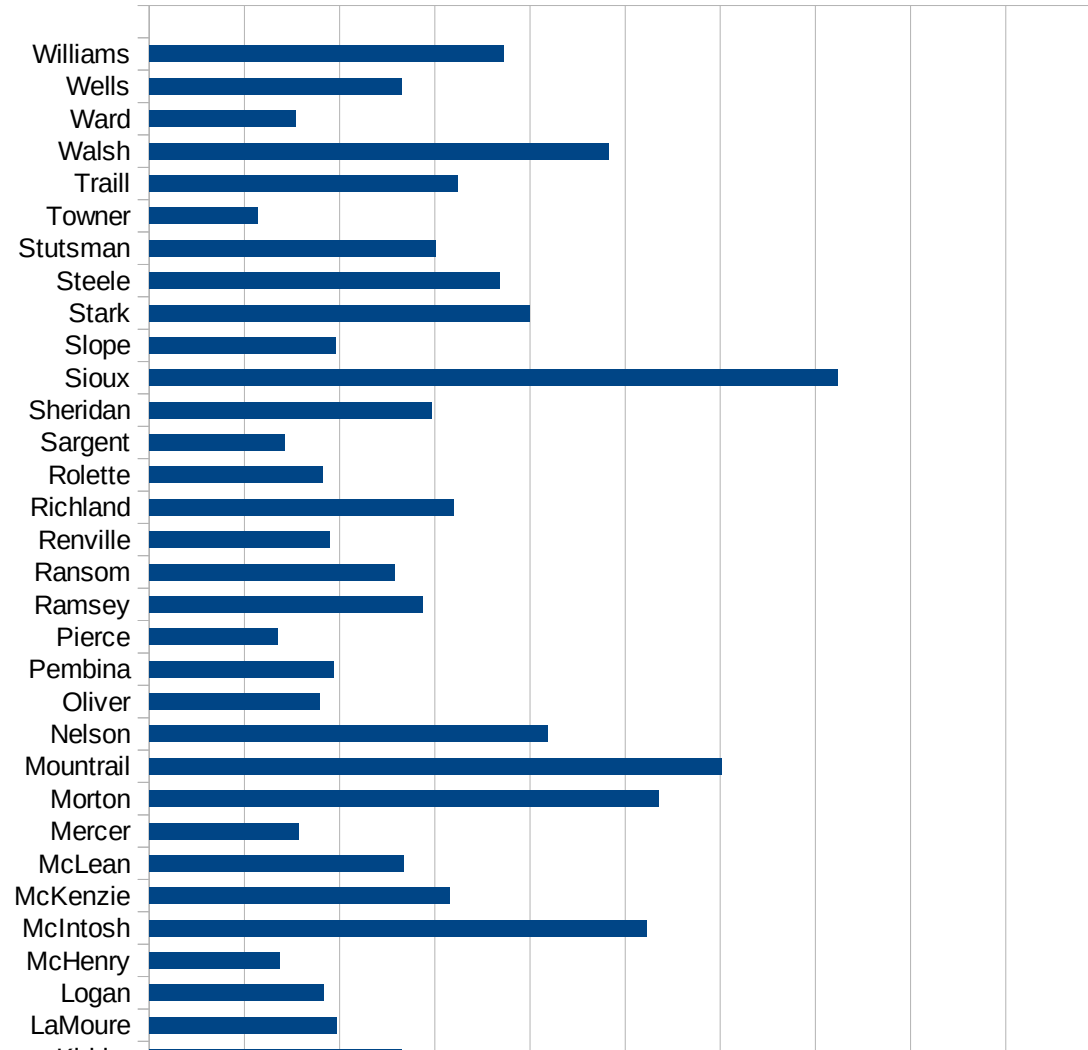
NC

29173
29175
29177
29179
29181
29195
29197
29199
29201
29203
29205
29183
29185
29187
29189
29510
29186
29207
29209
29211
29213
29215

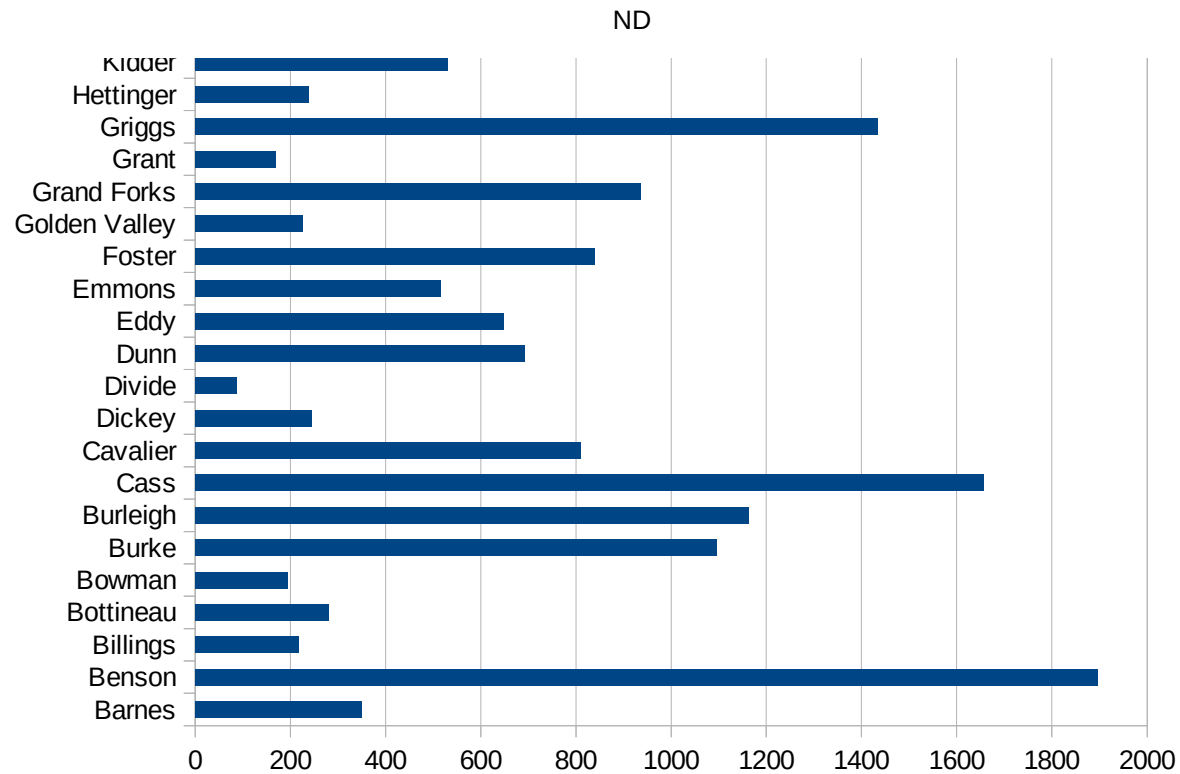
29217
29219
29221
29223
29225
29227
29229

ND

FIPS	County	PC Infection
38001	Adams	87.18395815
38003	Barnes	350.9770442
38005	Benson	1896.006895
38007	Billings	217.6278564
38009	Bottineau	280.767431
38011	Bowman	195.0585176
38013	Burke	1095.238095
38015	Burleigh	1162.97377
38017	Cass	1656.052359
38019	Cavalier	809.6108645
38021	Dickey	244.7481134
38023	Divide	87.60402979
38025	Dunn	692.5207756
38027	Eddy	648.5084306
38029	Emmons	515.9332322
38031	Foster	839.5522388
38033	Golden Valley	226.11645
38035	Grand Forks	935.4246149
38037	Grant	168.4919966
38039	Griggs	1433.691756
38041	Hettinger	238.6634845
38043	Kidder	530.6122449
38045	LaMoure	393.8946332
38047	Logan	367.8402522
38049	McHenry	275.1031637
38051	McIntosh	1044.487427
38053	McKenzie	630.8685446
38055	McLean	534.535164
38057	Mercer	314.5034474
38059	Morton	1070.911722
38061	Mountrail	1203.758074
38063	Nelson	836.5284071
38065	Oliver	358.6065574



38067 Pembina	388.6569742
38069 Pierce	269.541779
38071 Ramsey	574.8628168
38073 Ransom	515.5623449
38075 Renville	379.1069924
38077 Richland	640.4335242
38079 Rolette	363.6109363
38081 Sargent	284.2377261
38083 Sheridan	593.0318755
38085 Sioux	1445.617256
38087 Slope	393.1847969
38089 Stark	800.0774268
38091 Steele	735.6805045
38093 Stutsman	602.3808386
38095 Towner	228.1021898
38097 Traill	647.0075899
38099 Walsh	965.5948252
38101 Ward	308.5144072
38103 Wells	530.7050796
38105 Williams	743.9886846



ND

FIPS

- 29001
- 29003
- 29005
- 29007
- 29009
- 29011
- 29013
- 29015
- 29017
- 29019
- 29021
- 29023
- 29025
- 29027
- 29029
- 29031
- 29033
- 29035
- 29037

ND

29039
29041
29043
29045
29047
29049
29051
29053
29055
29057
29059
29061
29063
29065
29067
29069
29071
29073
29075
29077
29079
29081
29083
29085
29087
29089
29091
29093
29095
29097
29099
29101

29103

ND

29105
29107
29109
29111
29113
29115
29117
29121
29123
29125
29127
29119
29129
29131
29133
29135
29137
29139
29141
29143
29145
29147
29149
29151
29153
29155
29157
29159
29161
29163
29165
29167
29169
29171

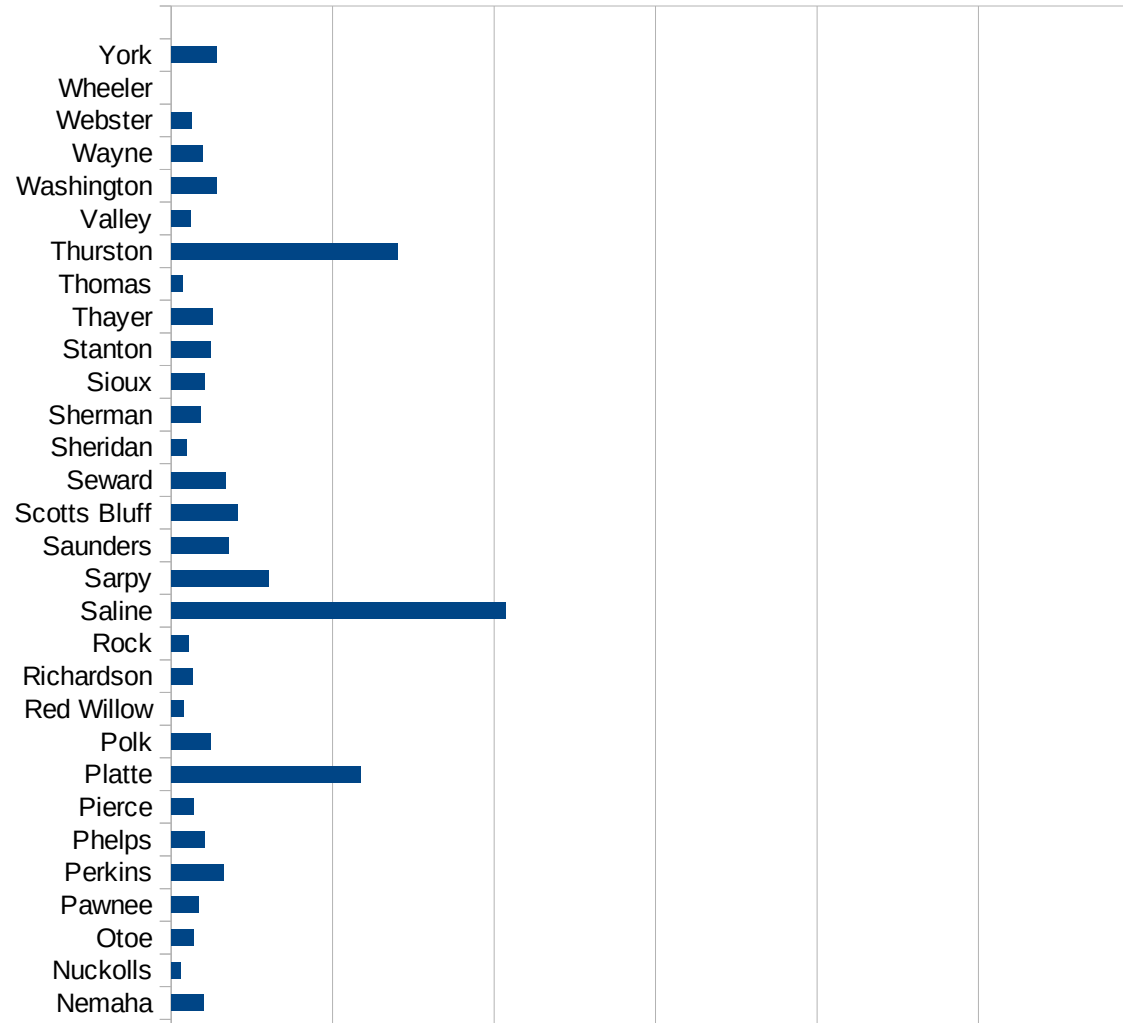
ND

29173
29175
29177
29179
29181
29195
29197
29199
29201
29203
29205
29183
29185
29187
29189
29510
29186
29207
29209
29211
29213
29215

29217
29219
29221
29223
29225
29227
29229

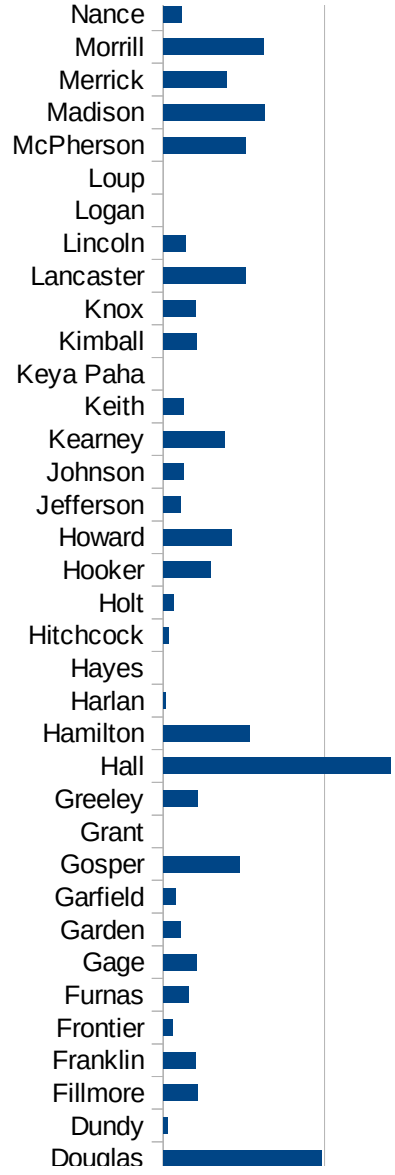
NE

FIPS	County	PC Infection
31001	Adams	1120.243724
31003	Antelope	299.8737374
31005	Arthur	215.0537634
31007	Banner	410.9589041
31009	Blaine	0
31011	Boone	152.7008971
31013	Box Butte	102.1165986
31015	Boyd	204.6035806
31017	Brown	0
31019	Buffalo	808.2233196
31021	Burt	477.8051788
31023	Butler	744.6016381
31025	Cass	657.5174892
31027	Cedar	260.4783329
31029	Chase	150.8674881
31031	Cherry	69.43239021
31033	Cheyenne	279.2696026
31035	Clay	804.6346958
31037	Colfax	6433.23224
31039	Cuming	749.4407159
31041	Custer	405.904059
31043	Dakota	9570.283324
31045	Dawes	114.7315282
31047	Dawson	4032.22405
31049	Deuel	109.5890411
31051	Dixon	1015.939744
31053	Dodge	2149.982333
31055	Douglas	1964.96613
31057	Dundy	56.49717514
31059	Fillmore	434.2319522
31061	Franklin	396.9566656
31063	Frontier	115.0306748
31065	Furnas	318.1336161

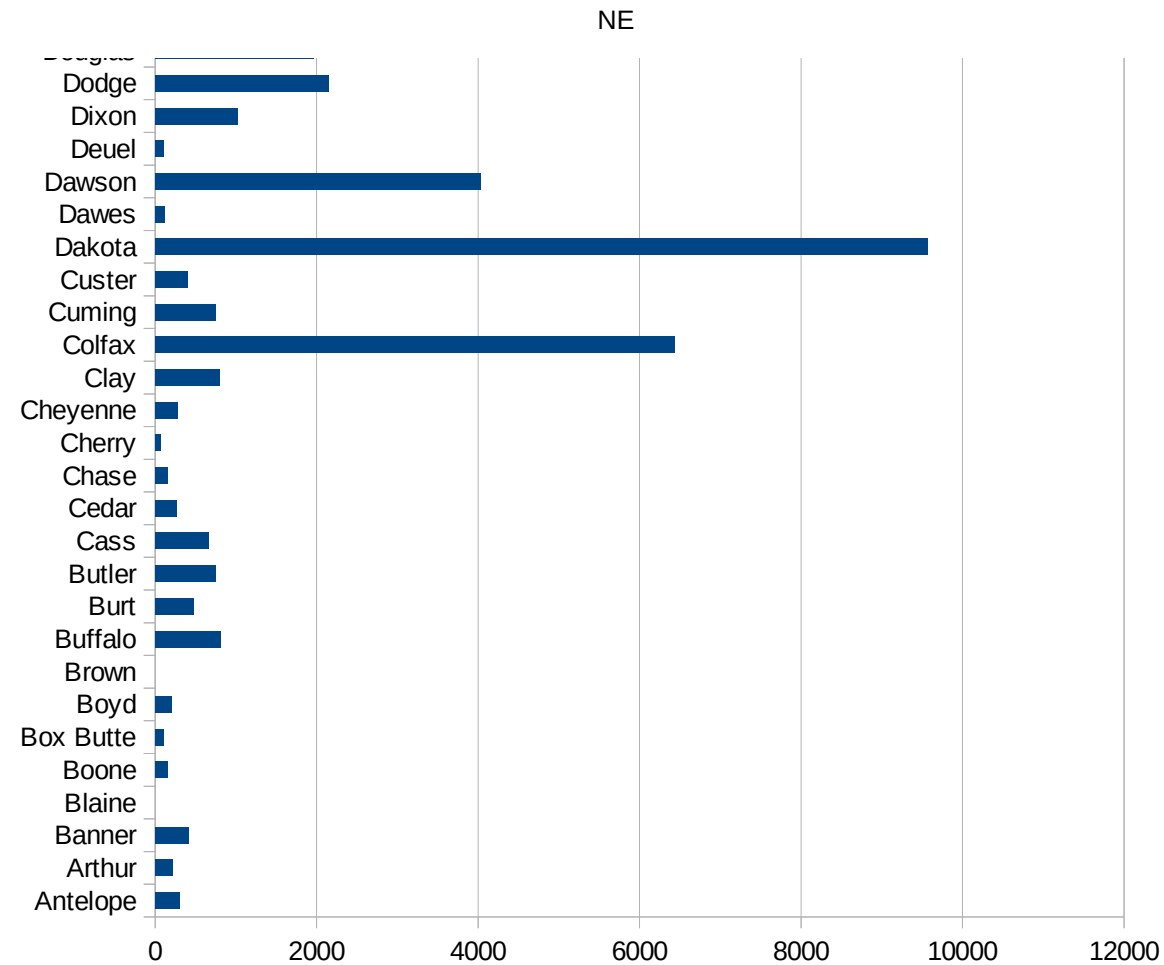


NE

31067 Gage	414.0883078
31069 Garden	210.8592514
31071 Garfield	150.981379
31073 Gosper	951.9038076
31075 Grant	0
31077 Greeley	424.4482173
31079 Hall	2821.107991
31081 Hamilton	1066.810345
31083 Harlan	29.40311673
31085 Hayes	0
31087 Hitchcock	71.27583749
31089 Holt	127.7264689
31091 Hooker	586.5102639
31093 Howard	850.3401361
31095 Jefferson	211.3569114
31097 Johnson	253.2138683
31099 Kearney	764.0586797
31101 Keith	249.3454681
31103 Keya Paha	0
31105 Kimball	414.5936982
31107 Knox	403.8484381
31109 Lancaster	1025.30321
31111 Lincoln	281.3699019
31113 Logan	0
31115 Loup	0
31117 McPherson	1016.260163
31119 Madison	1257.346293
31121 Merrick	788.8271046
31123 Morrill	1237.729407
31125 Nance	226.5005663
31127 Nemaha	402.4144869
31129 Nuckolls	119.1895113
31131 Otoe	281.5139193
31133 Pawnee	341.9452888



31135 Perkins	648.6855582
31137 Phelps	411.2939084
31139 Pierce	280.033604
31141 Platte	2349.908581
31143 Polk	492.6108374
31145 Red Willow	158.4933806
31147 Richardson	264.5835958
31149 Rock	220.5882353
31151 Saline	4146.341463
31153 Sarpy	1203.519481
31155 Saunders	718.208703
31157 Scotts Bluff	828.0307872
31159 Seward	669.8233052
31161 Sheridan	192.6782274
31163 Sherman	362.080316
31165 Sioux	421.2299916
31167 Stanton	485.7621441
31169 Thayer	515.9753919
31171 Thomas	138.8888889
31173 Thurston	2807.065589
31175 Valley	238.6634845
31177 Washington	566.1199013
31179 Wayne	393.4914389
31181 Webster	254.7410133
31183 Wheeler	0
31185 York	566.3665408



NE

FIPS

29001
29003
29005
29007
29009
29011
29013
29015
29017
29019
29021
29023
29025
29027
29029
29031
29033
29035
29037

NE

29039
29041
29043
29045
29047
29049
29051
29053
29055
29057
29059
29061
29063
29065
29067
29069
29071
29073
29075
29077
29079
29081
29083
29085
29087
29089
29091
29093
29095
29097
29099
29101

29103

NE

29105
29107
29109
29111
29113
29115
29117
29121
29123
29125
29127
29119
29129
29131
29133
29135
29137
29139
29141
29143
29145
29147
29149
29151
29153
29155
29157
29159
29161
29163
29165
29167
29169
29171

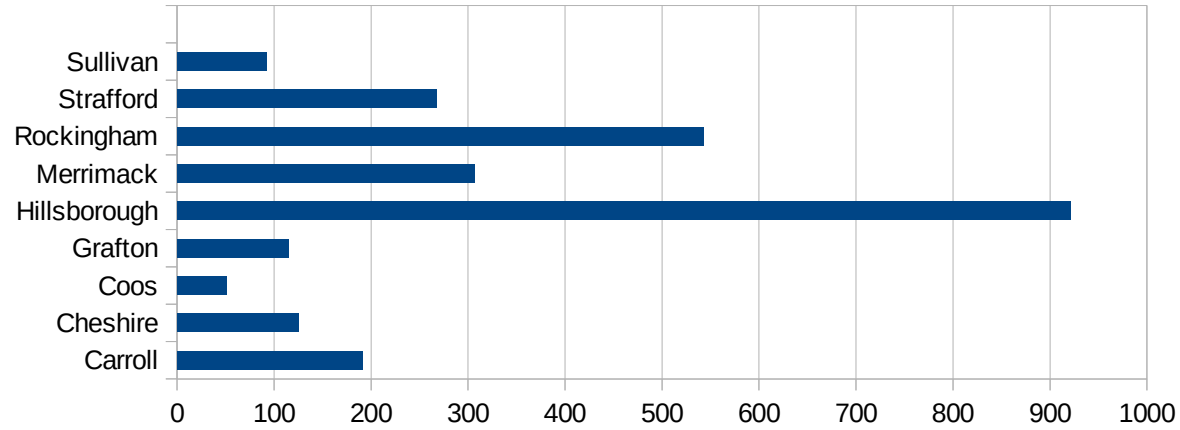
NE

29173
29175
29177
29179
29181
29195
29197
29199
29201
29203
29205
29183
29185
29187
29189
29510
29186
29207
29209
29211
29213
29215

29217
29219
29221
29223
29225
29227
29229

NH

FIPS	County	Cases	Per Capita Cases 100,000
33001	Belknap	188.4566222	
33003	Carroll	190.655815	
33005	Cheshire	125.5016799	
33007	Coos	50.65054291	
33009	Grafton	114.7172165	
33011	Hillsborough	920.8976826	
33013	Merrimack	306.3547098	
33015	Rockingham	542.7329418	
33017	Strafford	267.5071105	
33019	Sullivan	92.71277582	



NH

FIPS

29001
29003
29005
29007
29009
29011
29013
29015
29017
29019
29021
29023
29025
29027
29029
29031
29033
29035
29037

NH

29039
29041
29043
29045
29047
29049
29051
29053
29055
29057
29059
29061
29063
29065
29067
29069
29071
29073
29075
29077
29079
29081
29083
29085
29087
29089
29091
29093
29095
29097
29099
29101

29103

NH

29105
29107
29109
29111
29113
29115
29117
29121
29123
29125
29127
29119
29129
29131
29133
29135
29137
29139
29141
29143
29145
29147
29149
29151
29153
29155
29157
29159
29161
29163
29165
29167
29169
29171

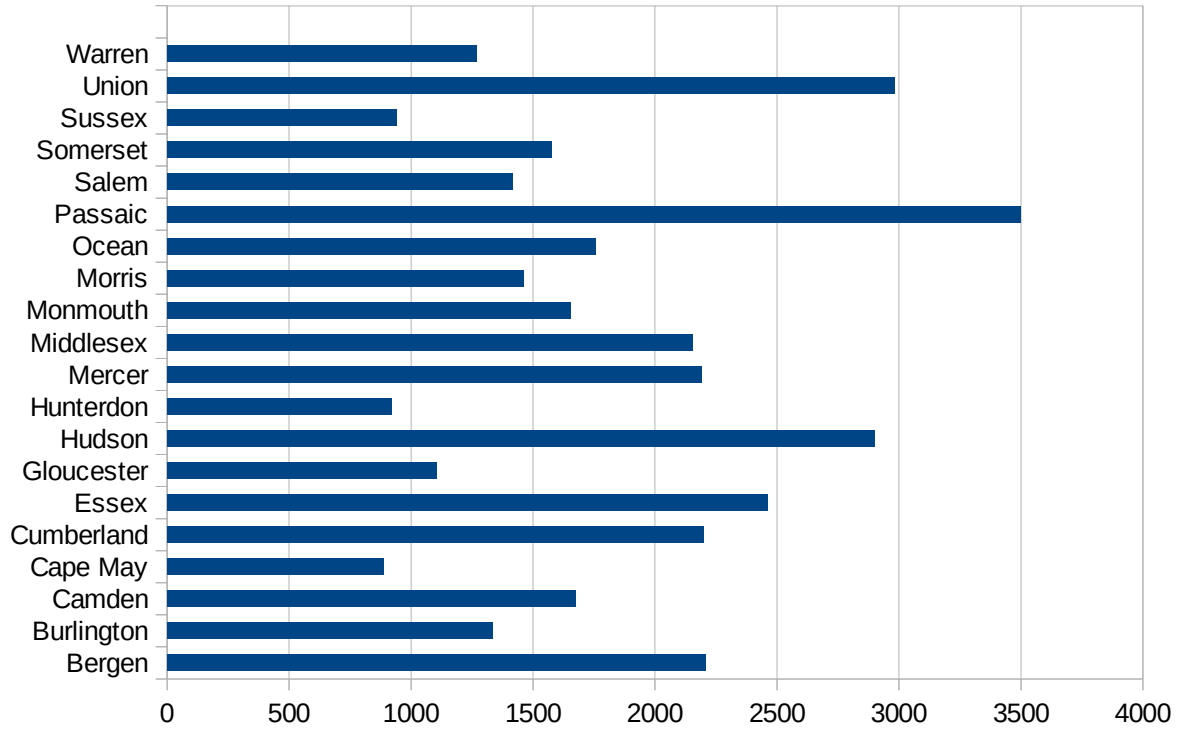
NH

29173
29175
29177
29179
29181
29195
29197
29199
29201
29203
29205
29183
29185
29187
29189
29510
29186
29207
29209
29211
29213
29215

29217
29219
29221
29223
29225
29227
29229

NJ

FIPS	County	PC Infection
34001	Atlantic	1298.275622
34003	Bergen	2209.264091
34005	Burlington	1336.374903
34007	Camden	1676.073503
34009	Cape May	888.0726016
34011	Cumberland	2197.758525
34013	Essex	2461.466902
34015	Gloucester	1103.607313
34017	Hudson	2900.182084
34019	Hunterdon	918.9024488
34021	Mercer	2191.389656
34023	Middlesex	2152.262606
34025	Monmouth	1652.359203
34027	Morris	1461.67356
34029	Ocean	1755.835193
34031	Passaic	3496.652163
34033	Salem	1415.177217
34035	Somerset	1577.164185
34037	Sussex	938.9271231
34039	Union	2981.004073
34041	Warren	1266.792085



FIPS

- 29001
- 29003
- 29005
- 29007
- 29009
- 29011
- 29013
- 29015
- 29017
- 29019
- 29021
- 29023
- 29025
- 29027
- 29029
- 29031
- 29033
- 29035
- 29037

NJ

29039
29041
29043
29045
29047
29049
29051
29053
29055
29057
29059
29061
29063
29065
29067
29069
29071
29073
29075
29077
29079
29081
29083
29085
29087
29089
29091
29093
29095
29097
29099
29101

29103

NJ

29105
29107
29109
29111
29113
29115
29117
29121
29123
29125
29127
29119
29129
29131
29133
29135
29137
29139
29141
29143
29145
29147
29149
29151
29153
29155
29157
29159
29161
29163
29165
29167
29169
29171

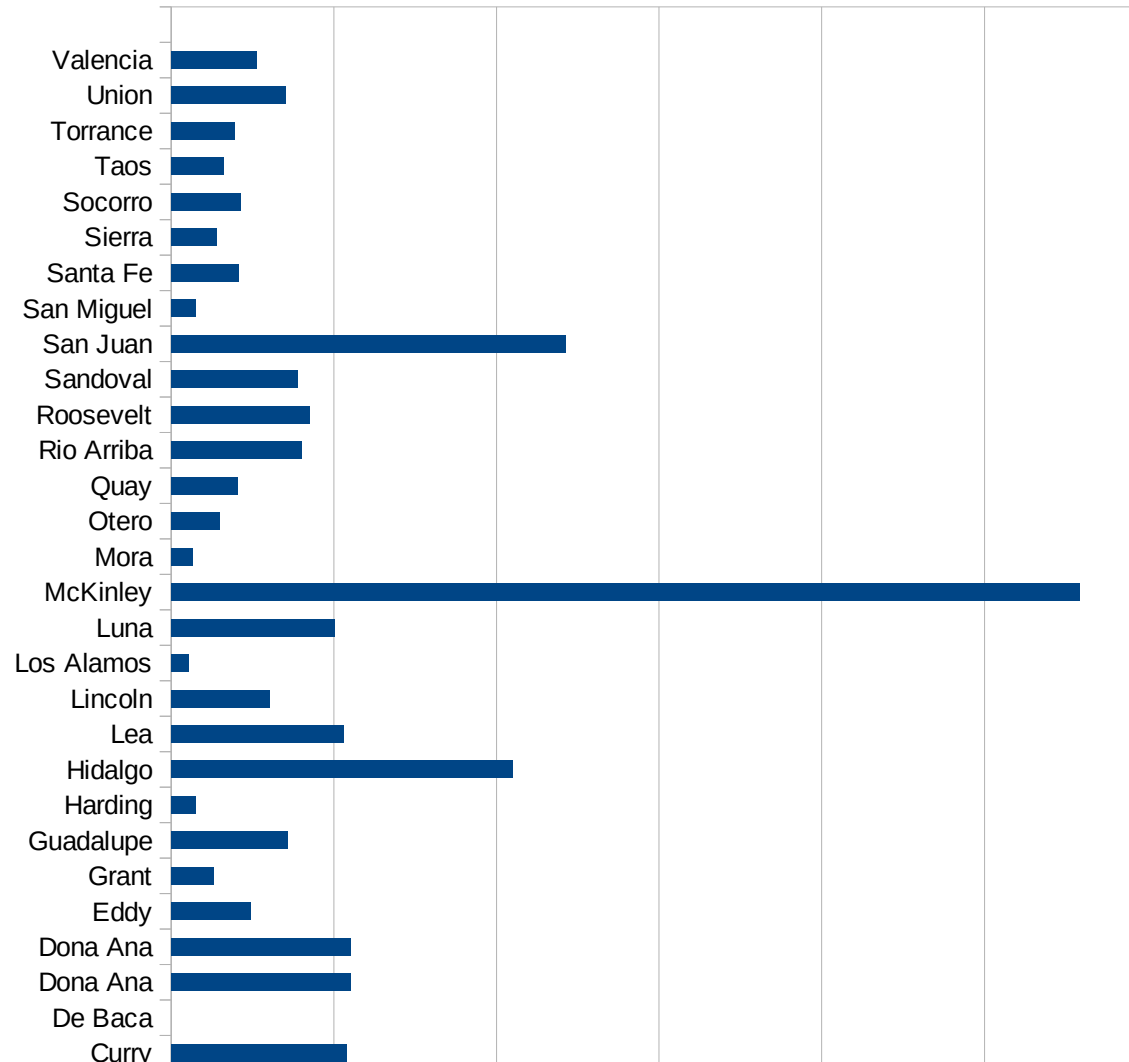
NJ

29173
29175
29177
29179
29181
29195
29197
29199
29201
29203
29205
29183
29185
29187
29189
29510
29186
29207
29209
29211
29213
29215

29217
29219
29221
29223
29225
29227
29229

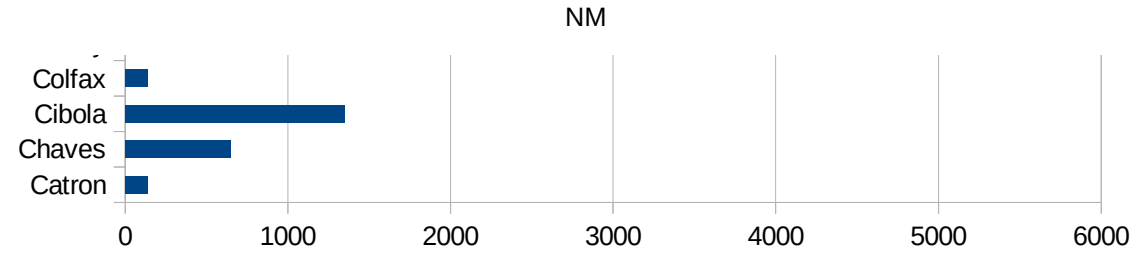
NM

FIPS	County	PC Infection
35001	Bernalillo	745.394511
35003	Catron	139.7428731
35005	Chaves	647.7144491
35006	Cibola	1349.73454
35007	Colfax	140.3798514
35009	Curry	1078.139855
35011	De Baca	0
35013	Dona Ana	1102.417227
35013	Dona Ana	1102.417227
35015	Eddy	490.5008636
35017	Grant	259.6357785
35019	Guadalupe	714.1211702
35021	Harding	152.6717557
35023	Hidalgo	2099.056604
35025	Lea	1063.05038
35027	Lincoln	603.3953774
35028	Los Alamos	104.7065599
35029	Luna	1005.717147
35031	McKinley	5584.451515
35033	Mora	133.1557923
35035	Otero	297.988949
35037	Quay	411.9714043
35039	Rio Arriba	802.4406502
35041	Roosevelt	853.6520301
35043	Sandoval	775.5942664
35045	San Juan	2428.764505
35047	San Miguel	152.2235512
35049	Santa Fe	417.177587
35051	Sierra	282.6404085
35053	Socorro	430.2360323
35055	Taos	322.8262525
35057	Torrance	391.251363
35059	Union	704.2253521



35061 Valencia

528.4084964



NM

FIPS

29001
29003
29005
29007
29009
29011
29013
29015
29017
29019
29021
29023
29025
29027
29029
29031
29033
29035
29037

NM

29039
29041
29043
29045
29047
29049
29051
29053
29055
29057
29059
29061
29063
29065
29067
29069
29071
29073
29075
29077
29079
29081
29083
29085
29087
29089
29091
29093
29095
29097
29099
29101

29103

NM

29105
29107
29109
29111
29113
29115
29117
29121
29123
29125
29127
29119
29129
29131
29133
29135
29137
29139
29141
29143
29145
29147
29149
29151
29153
29155
29157
29159
29161
29163
29165
29167
29169
29171

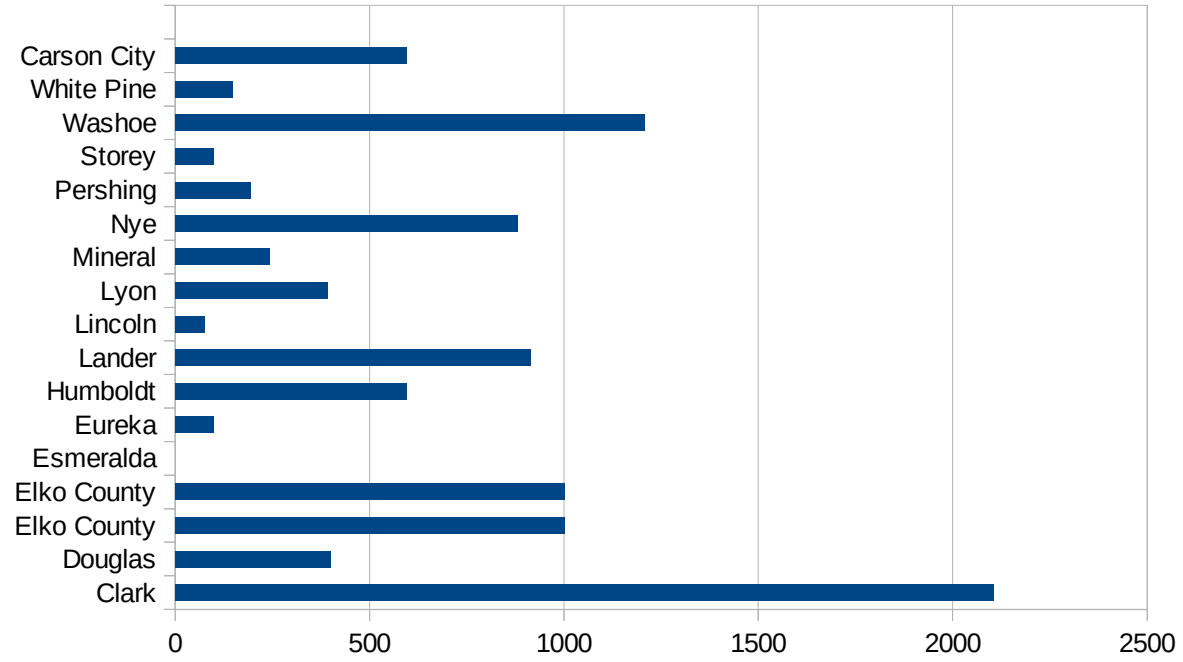
NM

29173
29175
29177
29179
29181
29195
29197
29199
29201
29203
29205
29183
29185
29187
29189
29510
29186
29207
29209
29211
29213
29215

29217
29219
29221
29223
29225
29227
29229

NV

FIPS	County	PC Infection
32001	Churchill	204.5826514
32003	Clark	2105.619751
32005	Douglas	400.2723503
32007	Elko County	1000.762486
32007	Elko County	1000.762486
32009	Esmeralda	0
32011	Eureka	99.85022466
32013	Humboldt	595.7345407
32015	Lander	914.7982063
32017	Lincoln	76.90828687
32019	Lyon	390.625
32021	Mineral	243.6863093
32023	Nye	882.1064703
32027	Pershing	195.019502
32029	Storey	99.28021842
32031	Washoe	1208.197795
32033	White Pine	147.7572559
32510	Carson City	595.5173783



NV

FIPS

29001
29003
29005
29007
29009
29011
29013
29015
29017
29019
29021
29023
29025
29027
29029
29031
29033
29035
29037

NV

29039
29041
29043
29045
29047
29049
29051
29053
29055
29057
29059
29061
29063
29065
29067
29069
29071
29073
29075
29077
29079
29081
29083
29085
29087
29089
29091
29093
29095
29097
29099
29101

29103

NV

29105
29107
29109
29111
29113
29115
29117
29121
29123
29125
29127
29119
29129
29131
29133
29135
29137
29139
29141
29143
29145
29147
29149
29151
29153
29155
29157
29159
29161
29163
29165
29167
29169
29171

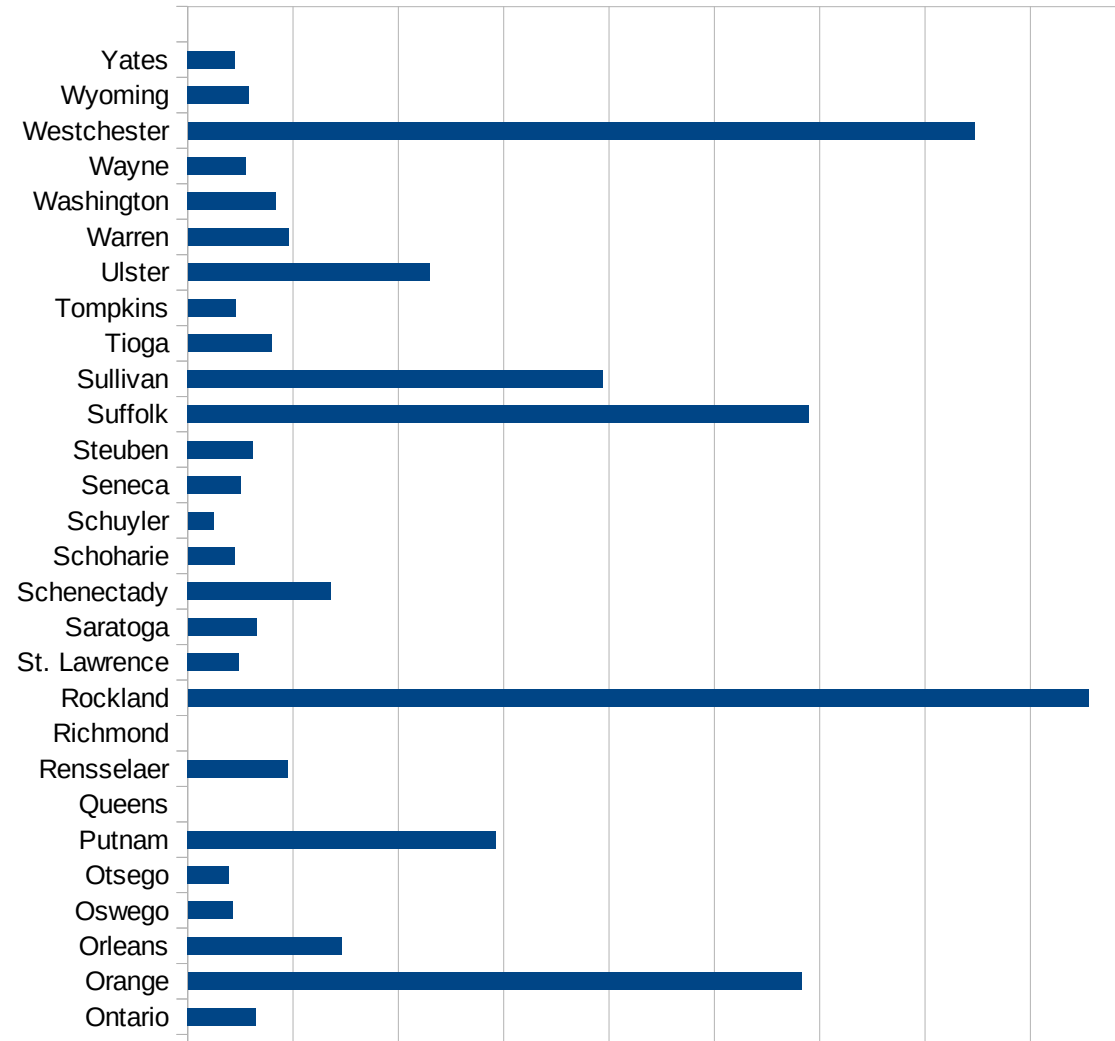
NV

29173
29175
29177
29179
29181
29195
29197
29199
29201
29203
29205
29183
29185
29187
29189
29510
29186
29207
29209
29211
29213
29215

29217
29219
29221
29223
29225
29227
29229

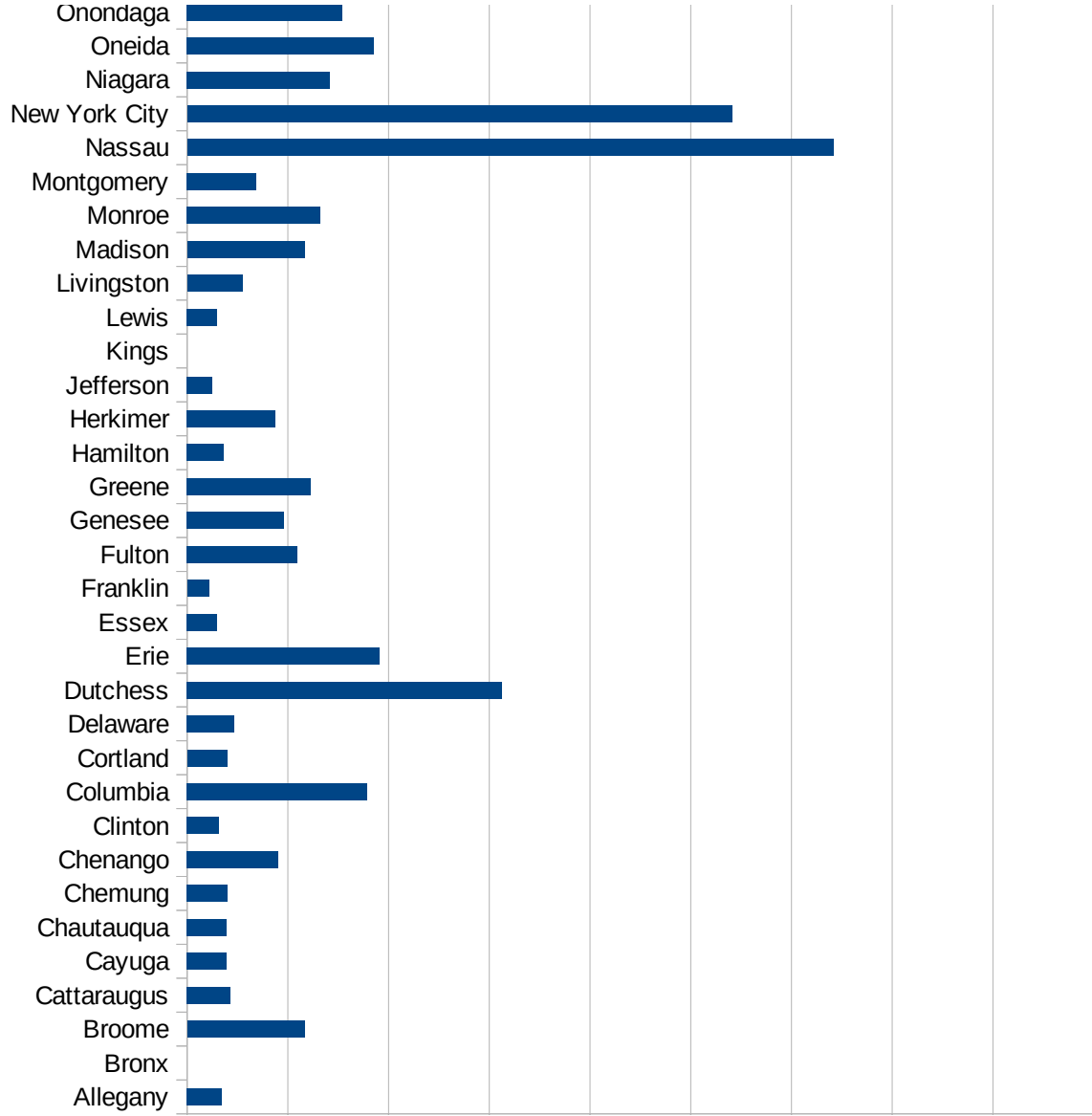
NY

FIPS	County	PC Infection
36001	Albany	837.791460583
36003	Allegany	170.148610812
36005	Bronx	0
36007	Broome	581.762400931
36009	Cattaraugus	213.430504945
36011	Cayuga	195.735303649
36013	Chautauqua	194.6240005
36015	Chemung	199.397061267
36017	Chenango	452.288791653
36019	Clinton	157.382737468
36021	Columbia	892.916750117
36023	Cortland	198.649185538
36025	Delaware	233.566150875
36027	Dutchess	1562.38296597
36029	Erie	955.835423646
36031	Essex	147.45308311
36033	Franklin	107.370807071
36035	Fulton	546.733593327
36037	Genesee	481.646989272
36039	Greene	612.747678508
36041	Hamilton	180.423996392
36043	Herkimer	436.660035903
36045	Jefferson	125.274036956
36047	Kings	0
36049	Lewis	147.464740802
36051	Livingston	275.198886552
36053	Madison	581.962002966
36055	Monroe	660.090454346
36057	Montgomery	343.746840562
36059	Nassau	3208.32072606
36061	New York City	2705.8556823
36063	Niagara	708.539059938
36065	Oneida	927.357705694



NY

36067 Onondaga	770.015309359
36069 Ontario	324.947207456
36071 Orange	2913.72453535
36073 Orleans	731.310942579
36075 Oswego	212.89589306
36077 Otsego	194.145508711
36079 Putnam	1462.20118918
36081 Queens	0
36083 Rensselaer	476.035172665
36085 Richmond	0
36087 Rockland	4275.47245122
36089 St. Lawrence	243.412588966
36091 Saratoga	326.724973171
36093 Schenectady	679.111683296
36095 Schoharie	221.886355597
36097 Schuyler	122.8226887
36099 Seneca	253.644314869
36101 Steuben	310.033821871
36103 Suffolk	2949.24086469
36105 Sullivan	1970.91313677
36107 Tioga	397.44645799
36109 Tompkins	226.669131167
36111 Ulster	1147.26286261
36113 Warren	477.709484167
36115 Washington	418.321159534
36117 Wayne	276.470065731
36119 Westchester	3734.55475955
36121 Wyoming	289.385056754
36123 Yates	225.433758705



NY
0 500 1000 1500 2000 2500 3000 3500 4000 4500

NY

FIPS

29001
29003
29005
29007
29009
29011
29013
29015
29017
29019
29021
29023
29025
29027
29029
29031
29033
29035
29037

NY

29039
29041
29043
29045
29047
29049
29051
29053
29055
29057
29059
29061
29063
29065
29067
29069
29071
29073
29075
29077
29079
29081
29083
29085
29087
29089
29091
29093
29095
29097
29099
29101

29103

NY

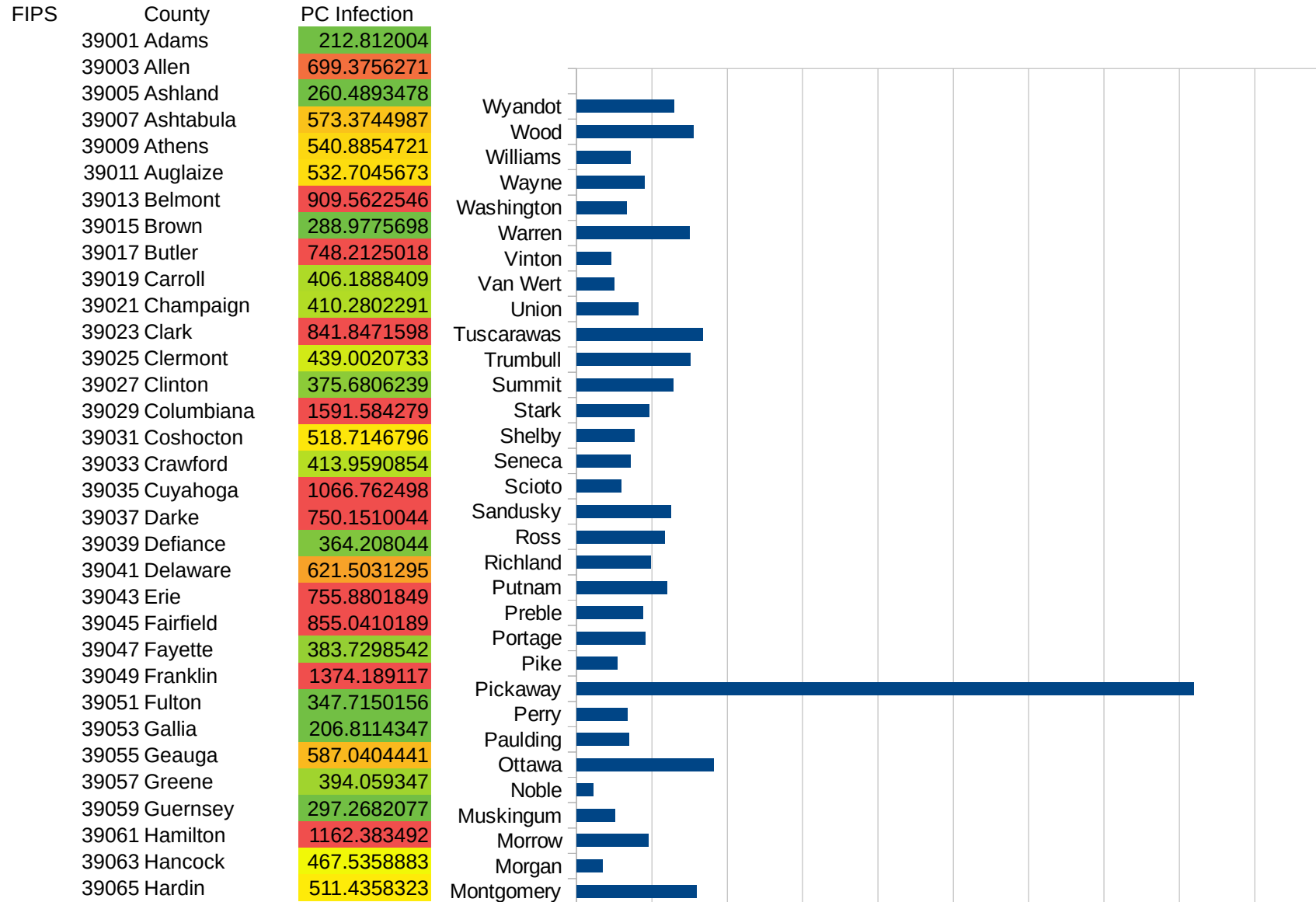
29105
29107
29109
29111
29113
29115
29117
29121
29123
29125
29127
29119
29129
29131
29133
29135
29137
29139
29141
29143
29145
29147
29149
29151
29153
29155
29157
29159
29161
29163
29165
29167
29169
29171

NY

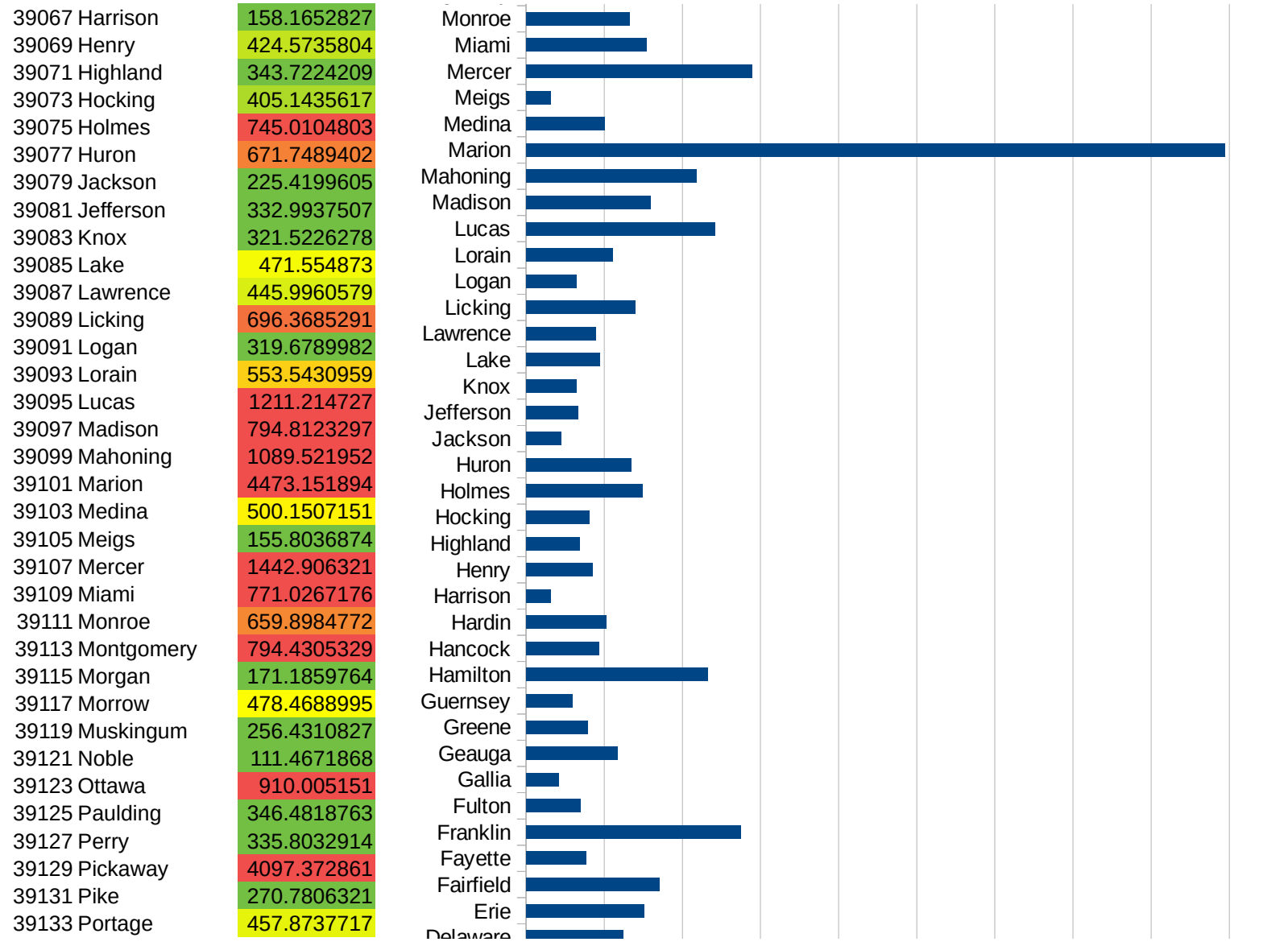
29173
29175
29177
29179
29181
29195
29197
29199
29201
29203
29205
29183
29185
29187
29189
29510
29186
29207
29209
29211
29213
29215

29217
29219
29221
29223
29225
29227
29229

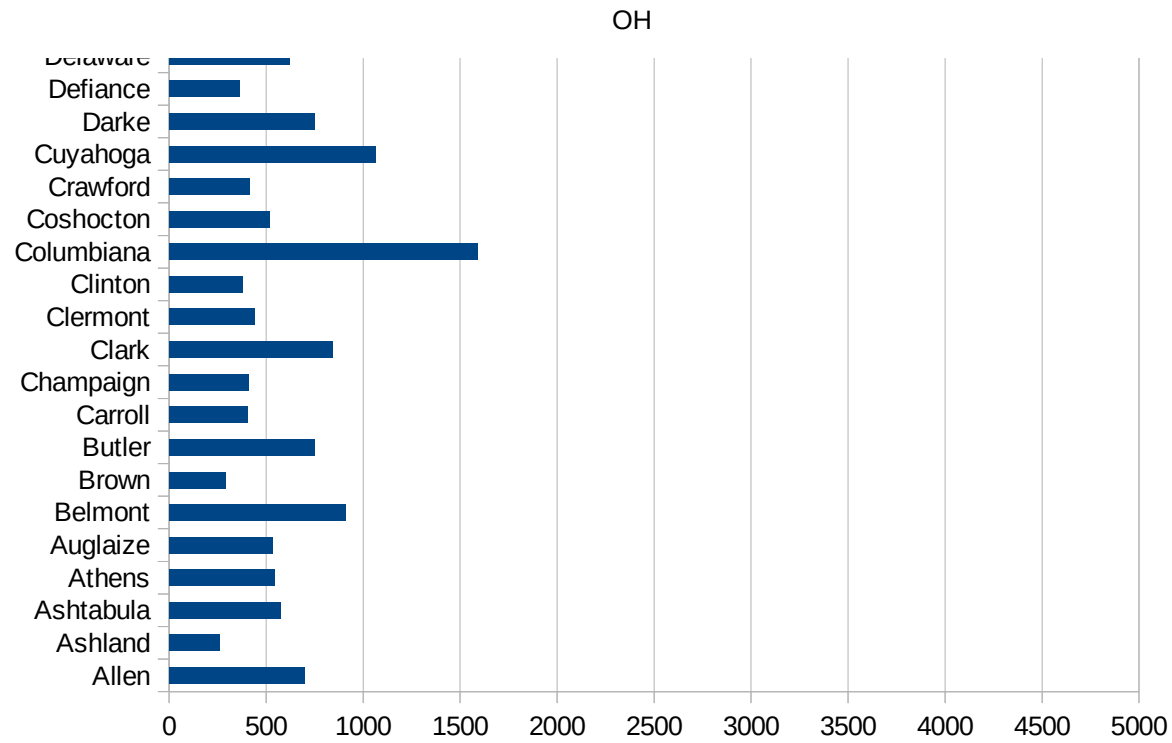
OH



OH



39135 Preble	439.0565163
39137 Putnam	597.9869745
39139 Richland	492.1593077
39141 Ross	584.9397512
39143 Sandusky	625.860984
39145 Scioto	294.0319462
39147 Seneca	355.0274422
39149 Shelby	382.5035474
39151 Stark	479.8505816
39153 Summit	643.2707531
39155 Trumbull	755.1843405
39157 Tuscarawas	837.5282069
39159 Union	409.7864615
39161 Van Wert	251.051943
39163 Vinton	228.3278788
39165 Warren	750.3025761
39167 Washington	332.474441
39169 Wayne	452.7149965
39171 Williams	358.6566678
39173 Wood	775.0811042
39175 Wyandot	647.3672213



OH

FIPS

29001
29003
29005
29007
29009
29011
29013
29015
29017
29019
29021
29023
29025
29027
29029
29031
29033
29035
29037

OH

29039
29041
29043
29045
29047
29049
29051
29053
29055
29057
29059
29061
29063
29065
29067
29069
29071
29073
29075
29077
29079
29081
29083
29085
29087
29089
29091
29093
29095
29097
29099
29101

29103

OH

29105
29107
29109
29111
29113
29115
29117
29121
29123
29125
29127
29119
29129
29131
29133
29135
29137
29139
29141
29143
29145
29147
29149
29151
29153
29155
29157
29159
29161
29163
29165
29167
29169
29171

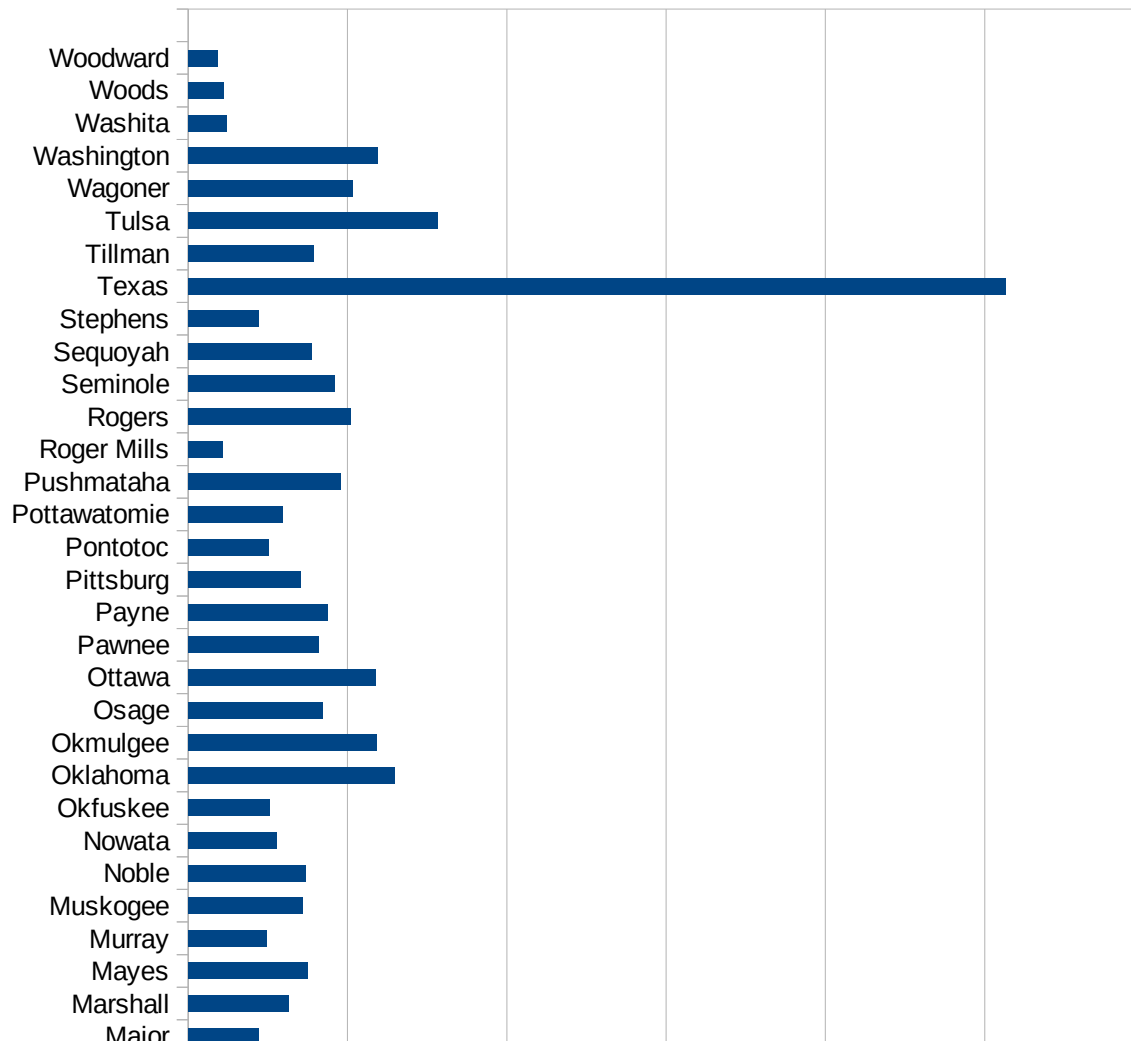
OH

29173
29175
29177
29179
29181
29195
29197
29199
29201
29203
29205
29183
29185
29187
29189
29510
29186
29207
29209
29211
29213
29215

29217
29219
29221
29223
29225
29227
29229

OK

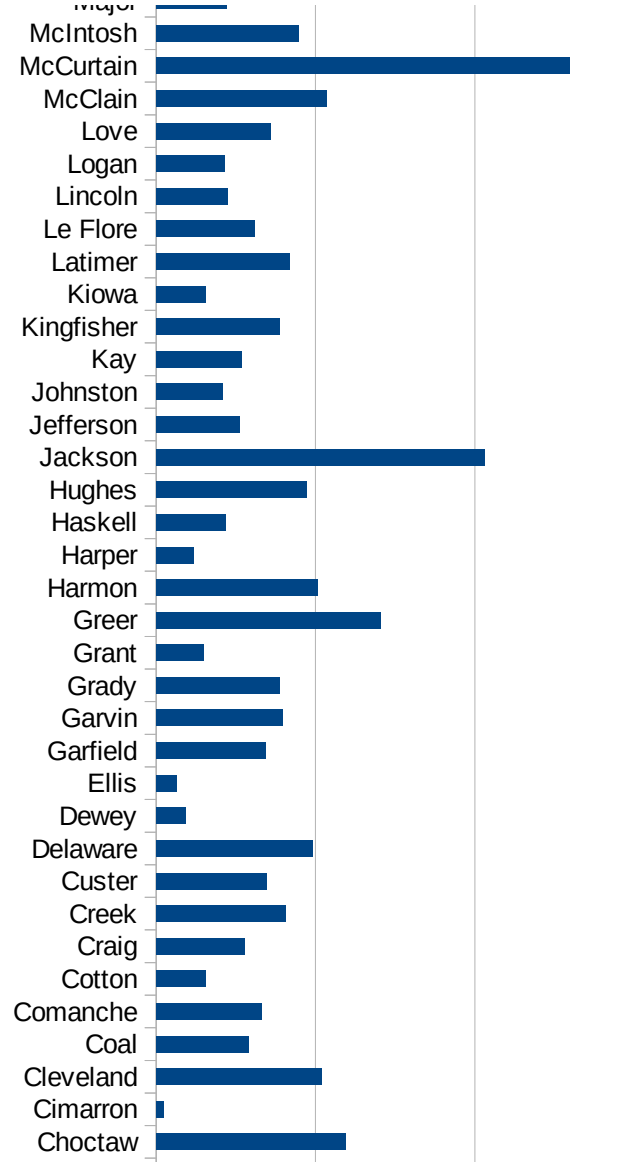
FIPS	County	PC Infection
40001	Adair	1485.372702
40003	Alfalfa	52.13764338
40005	Atoka	491.4004914
40007	Beaver	676.8189509
40009	Beckham	239.5319913
40011	Blaine	432.2614655
40013	Bryan	913.2903882
40015	Caddo	1394.2092
40017	Canadian	812.7548513
40019	Carter	687.0498371
40021	Cherokee	817.6682075
40023	Choctaw	1193.073357
40025	Cimarron	46.44681839
40027	Cleveland	1040.938122
40029	Coal	579.7101449
40031	Comanche	662.6696119
40033	Cotton	311.634349
40035	Craig	552.2158535
40037	Creek	810.0106139
40039	Custer	695.6881113
40041	Delaware	980.5068682
40043	Dewey	183.8986514
40045	Ellis	126.5182186
40047	Garfield	689.5079868
40049	Garvin	794.6495991
40051	Grady	774.0634732
40053	Grant	300.5085529
40055	Greer	1408.692664
40057	Harmon	1013.513514
40059	Harper	237.0292336
40061	Haskell	434.1648248
40063	Hughes	944.8818898
40065	Jackson	2060.202814



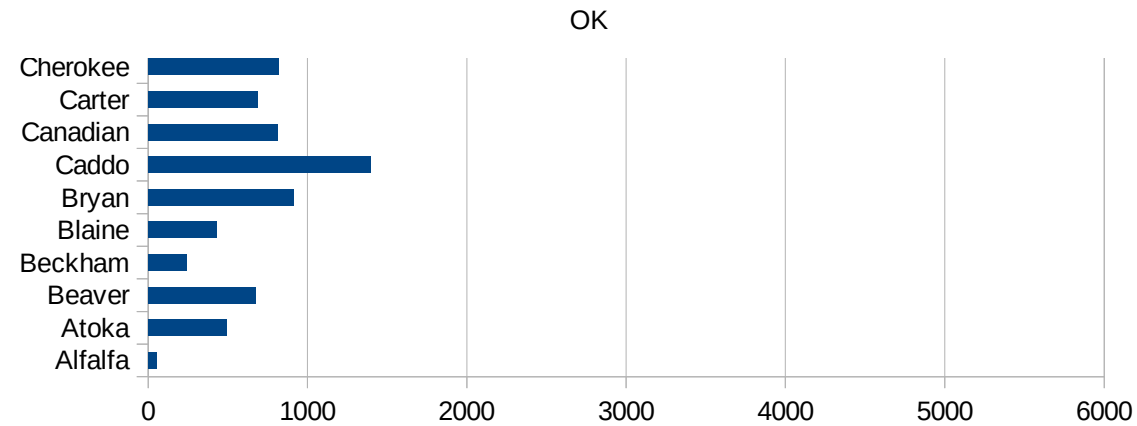
This work is licensed under the Creative Commons Attribution-NoDerivatives 4.0 International License. To view a copy of this license, visit <http://creativecommons.org/licenses/by-nd/4.0/>.

OK

40067 Jefferson	522.6196309
40069 Johnston	420.1296922
40071 Kay	538.9370712
40073 Kingfisher	777.693475
40075 Kiowa	309.3137816
40077 Latimer	840.5825433
40079 Le Flore	622.2488996
40081 Lincoln	446.7353952
40083 Logan	427.1425853
40085 Love	720.3473456
40087 McClain	1067.900463
40089 McCurtain	2593.034278
40091 McIntosh	898.3093616
40093 Major	444.7933019
40095 Marshall	630.7271213
40097 Mayes	751.6967913
40099 Murray	494.5173081
40101 Muskogee	716.7724759
40103 Noble	735.228984
40105 Nowata	557.8391075
40107 Okfuskee	512.4814019
40109 Oklahoma	1299.550078
40111 Okmulgee	1181.687753
40113 Osage	844.4293189
40115 Ottawa	1177.225341
40117 Pawnee	817.5716901
40119 Payne	873.96392
40121 Pittsburg	706.5205005
40123 Pontotoc	504.614741
40125 Pottawatomie	595.7704426
40127 Pushmataha	957.1518025
40129 Roger Mills	218.8183807
40131 Rogers	1020.82971
40133 Seminole	923.5902026



40135 Sequoyah	774.666699
40137 Stephens	446.0880619
40139 Texas	5128.330482
40141 Tillman	789.33043
40143 Tulsa	1563.174779
40145 Wagoner	1029.833978
40147 Washington	1188.202843
40149 Washita	242.6530062
40151 Woods	224.7948747
40153 Woodward	182.9690436



OK

FIPS

29001
29003
29005
29007
29009
29011
29013
29015
29017
29019
29021
29023
29025
29027
29029
29031
29033
29035
29037

OK

29039
29041
29043
29045
29047
29049
29051
29053
29055
29057
29059
29061
29063
29065
29067
29069
29071
29073
29075
29077
29079
29081
29083
29085
29087
29089
29091
29093
29095
29097
29099
29101

29103

OK

29105
29107
29109
29111
29113
29115
29117
29121
29123
29125
29127
29119
29129
29131
29133
29135
29137
29139
29141
29143
29145
29147
29149
29151
29153
29155
29157
29159
29161
29163
29165
29167
29169
29171

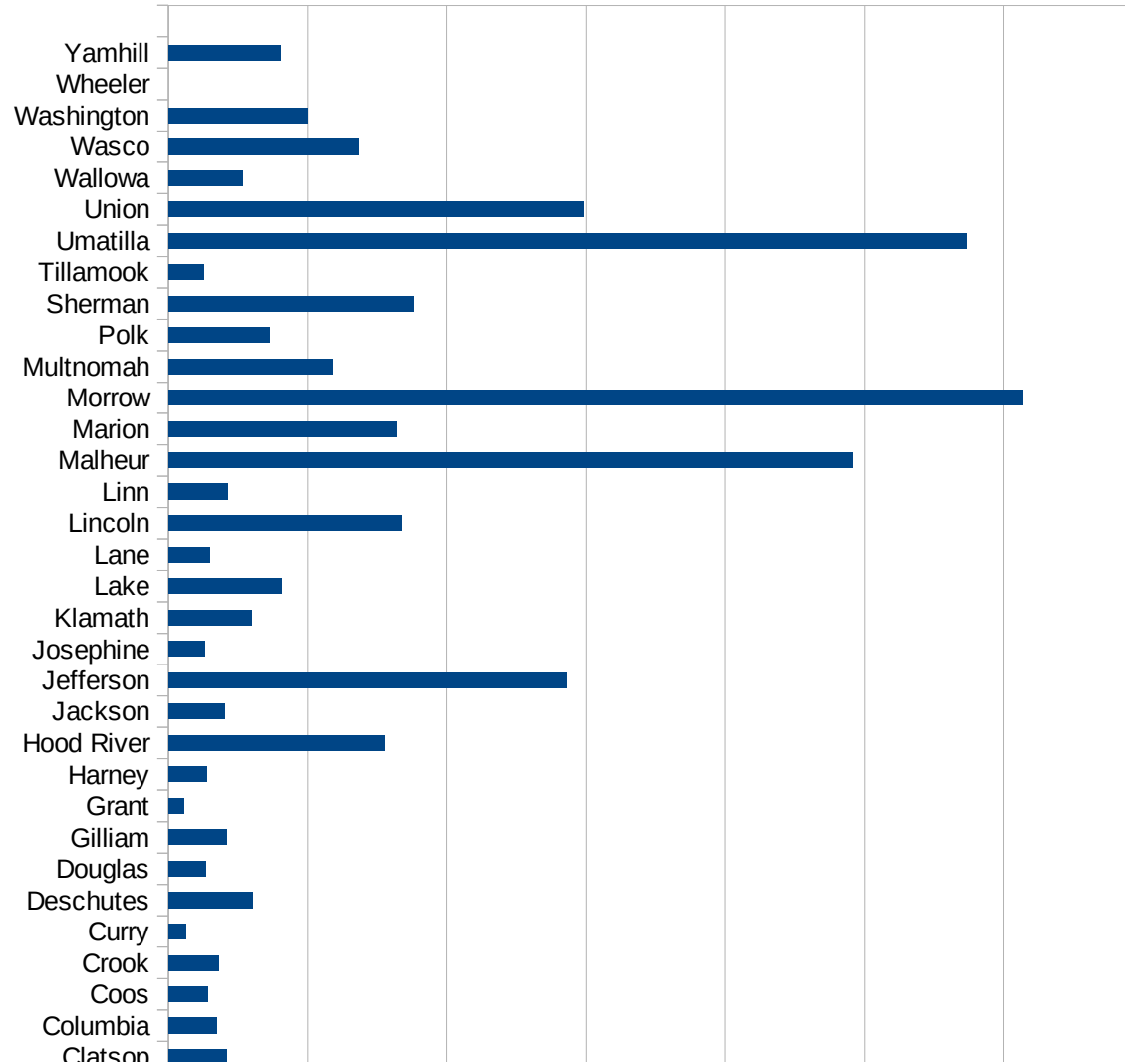
OK

29173
29175
29177
29179
29181
29195
29197
29199
29201
29203
29205
29183
29185
29187
29189
29510
29186
29207
29209
29211
29213
29215

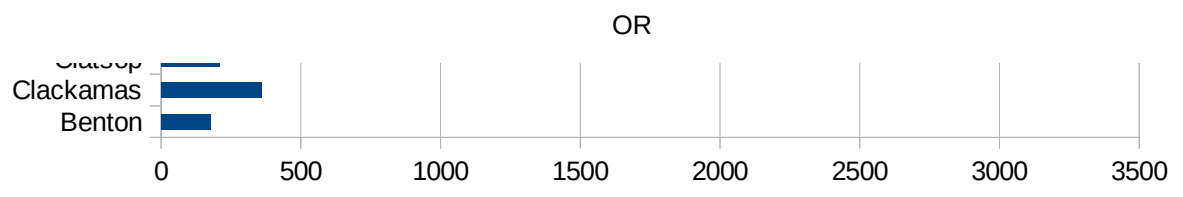
29217
29219
29221
29223
29225
29227
29229

OR

FIPS	County	PC Infection
41001	Baker	237.4109709
41003	Benton	178.0653847
41005	Clackamas	360.5119269
41007	Clatsop	211.2463535
41009	Columbia	173.7403822
41011	Coos	139.7754275
41013	Crook	180.1650815
41015	Curry	61.36851795
41017	Deschutes	303.1313152
41019	Douglas	134.200194
41021	Gilliam	211.1932418
41023	Grant	55.74136009
41025	Harney	136.4442625
41027	Hood River	772.579819
41029	Jackson	203.5852872
41031	Jefferson	1430.224868
41033	Josephine	129.3009738
41035	Klamath	297.1043413
41037	Lake	406.1429115
41039	Lane	148.8365722
41041	Lincoln	834.2107395
41043	Linn	212.8244395
41045	Malheur	2457.282343
41047	Marion	817.890379
41049	Morrow	3068.941259
41051	Multnomah	586.5398827
41053	Polk	361.3581435
41055	Sherman	878.2201405
41057	Tillamook	126.9272408
41059	Umatilla	2865.214923
41061	Union	1488.983787
41063	Wallowa	268.3236831
41065	Wasco	682.8900208



41067 Washington	500.4224563
41069 Wheeler	0
41071 Yamhill	400.9270855



OR

FIPS

29001
29003
29005
29007
29009
29011
29013
29015
29017
29019
29021
29023
29025
29027
29029
29031
29033
29035
29037

This work is licensed under the Creative Commons Attribution-NoDerivatives 4.0 International License. To view a copy of this license, visit <http://creativecommons.org/licenses/by-nd/4.0/>.

Tom McKellips, DM
www.creatingtomorrow.us
Page 339

OR

29039
29041
29043
29045
29047
29049
29051
29053
29055
29057
29059
29061
29063
29065
29067
29069
29071
29073
29075
29077
29079
29081
29083
29085
29087
29089
29091
29093
29095
29097
29099
29101

29103

OR

29105
29107
29109
29111
29113
29115
29117
29121
29123
29125
29127
29119
29129
29131
29133
29135
29137
29139
29141
29143
29145
29147
29149
29151
29153
29155
29157
29159
29161
29163
29165
29167
29169
29171

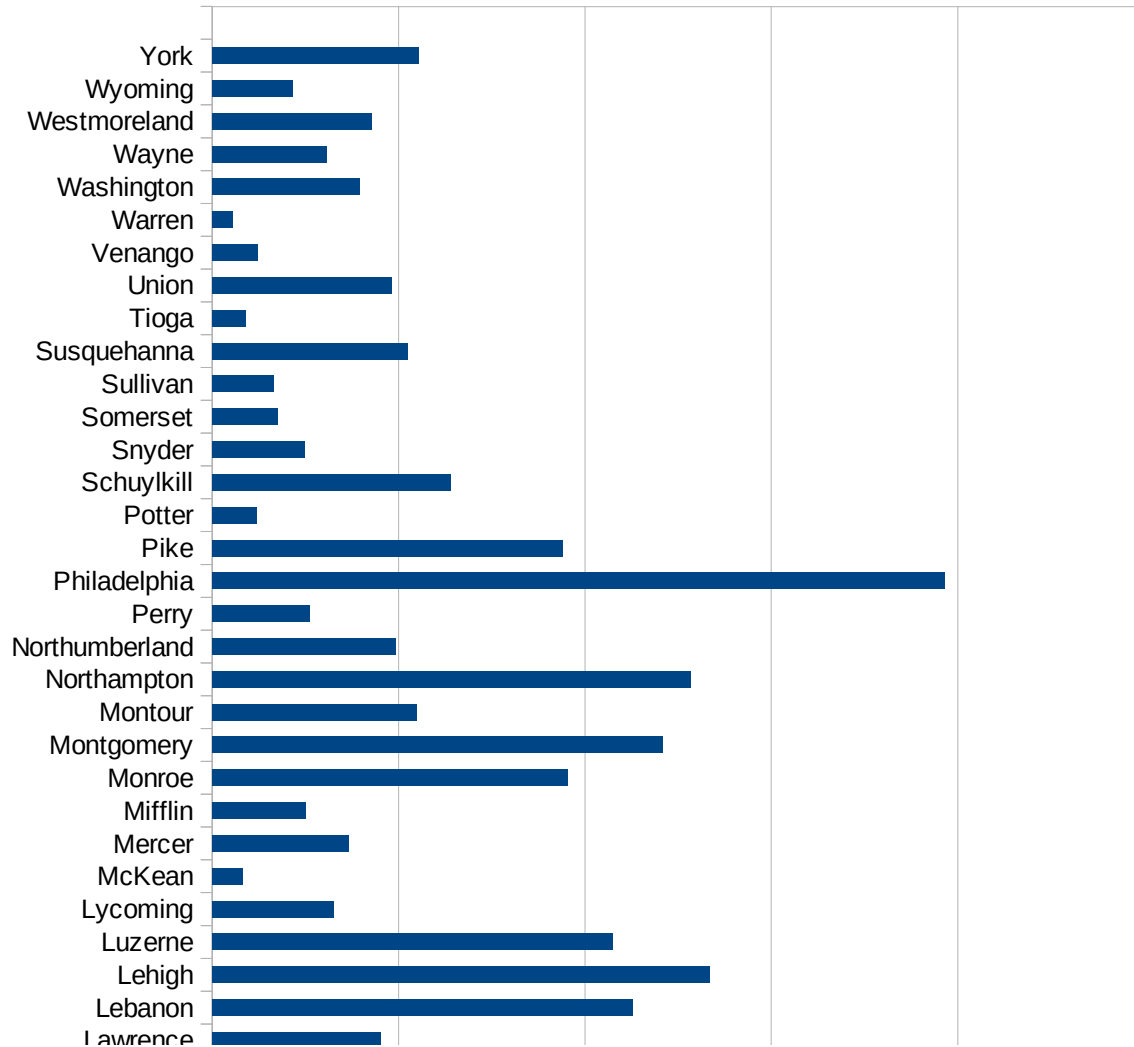
OR

29173
29175
29177
29179
29181
29195
29197
29199
29201
29203
29205
29183
29185
29187
29189
29510
29186
29207
29209
29211
29213
29215

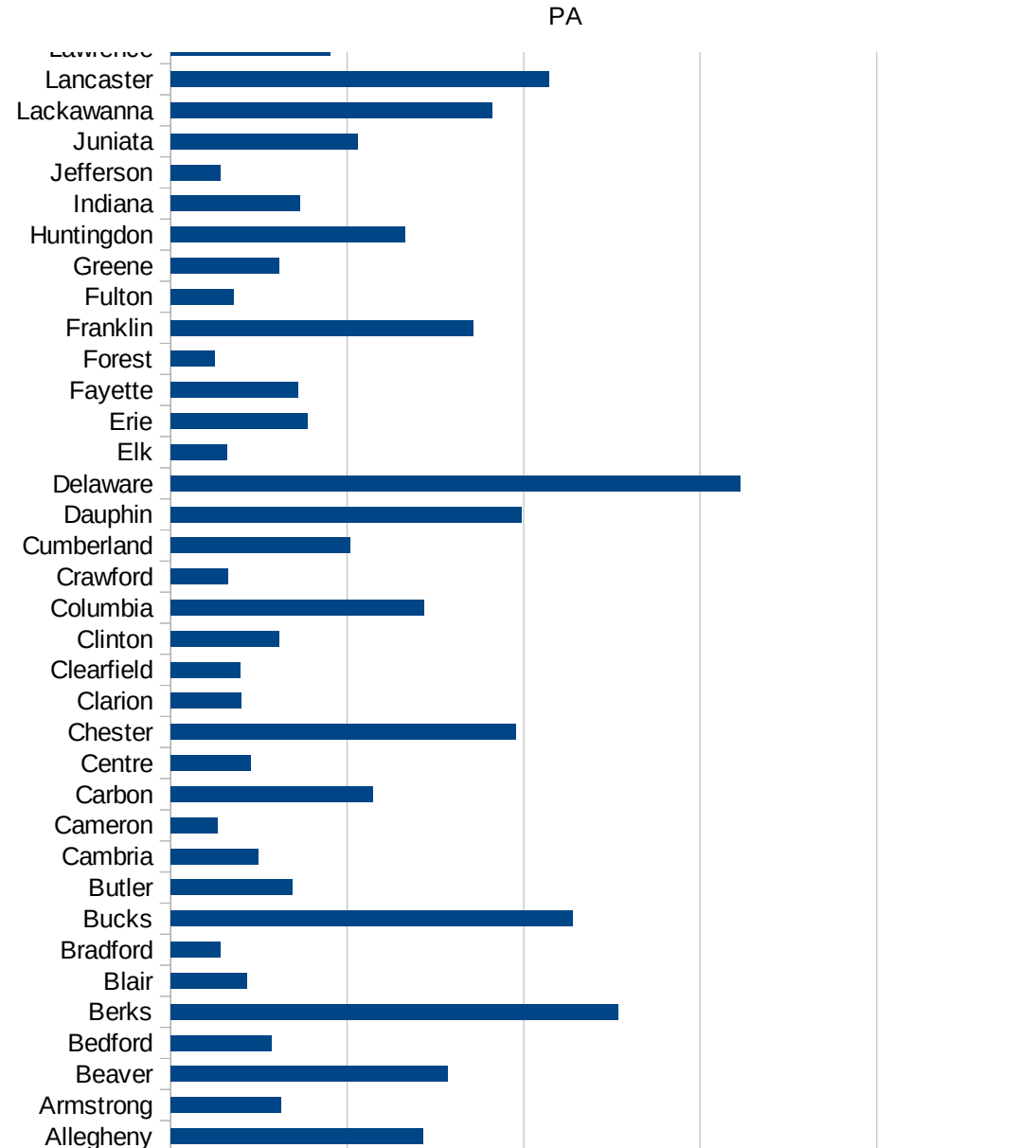
29217
29219
29221
29223
29225
29227
29229


PA

FIPS	County	PC Infection
42001	Adams	483.4113081
42003	Allegheny	714.7593832
42005	Armstrong	312.5814014
42007	Beaver	785.4706147
42009	Bedford	286.4496845
42011	Berks	1266.446429
42013	Blair	216.340659
42015	Bradford	139.726793
42017	Bucks	1137.704057
42019	Butler	343.2896193
42021	Cambria	248.9941547
42023	Cameron	133.5707925
42025	Carbon	572.967755
42027	Centre	226.0372839
42029	Chester	977.308513
42031	Clarion	201.1397922
42033	Clearfield	196.5032499
42035	Clinton	307.6207217
42037	Columbia	718.0395991
42039	Crawford	163.4082974
42041	Cumberland	507.511246
42043	Dauphin	994.9584442
42045	Delaware	1615.048048
42047	Elk	159.1037157
42049	Erie	388.8833754
42051	Fayette	361.8494185
42053	Forest	123.6433576
42055	Franklin	857.6872154
42057	Fulton	179.026372
42059	Greene	306.7988824
42061	Huntingdon	664.1870351
42063	Indiana	365.6761458
42065	Jefferson	142.0682386



42067 Juniata	530.2784974
42069 Lackawanna	911.7949837
42071 Lancaster	1071.09282
42073 Lawrence	451.3598812
42075 Lebanon	1127.984488
42077 Lehigh	1336.049986
42079 Luzerne	1073.207281
42081 Lycoming	324.6410473
42083 McKean	82.9916032
42085 Mercer	365.0063695
42087 Mifflin	250.962745
42089 Monroe	954.5328512
42091 Montgomery	1208.659384
42093 Montour	548.245614
42095 Northampton	1283.763168
42097 Northumberland	492.9569733
42099 Perry	262.2510241
42101 Philadelphia	1964.475317
42103 Pike	940.4108487
42105 Potter	120.3224642
42107 Schuylkill	639.135056
42109 Snyder	249.1366552
42111 Somerset	174.437473
42113 Sullivan	164.7175095
42115 Susquehanna	524.7727217
42117 Tioga	90.76858916
42119 Union	482.304343
42121 Venango	122.8884641
42123 Warren	55.69902274
42125 Washington	395.9565171
42127 Wayne	308.1363601
42129 Westmoreland	427.8245691
42131 Wyoming	214.4494565
42133 York	554.3496932





FIPS

- 29001
- 29003
- 29005
- 29007
- 29009
- 29011
- 29013
- 29015
- 29017
- 29019
- 29021
- 29023
- 29025
- 29027
- 29029
- 29031
- 29033
- 29035
- 29037

PA

29039
29041
29043
29045
29047
29049
29051
29053
29055
29057
29059
29061
29063
29065
29067
29069
29071
29073
29075
29077
29079
29081
29083
29085
29087
29089
29091
29093
29095
29097
29099
29101

29103

PA

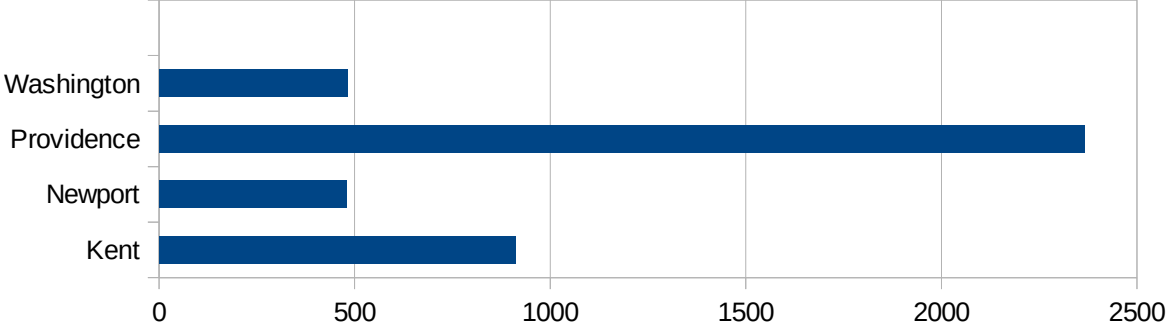
29105
29107
29109
29111
29113
29115
29117
29121
29123
29125
29127
29119
29129
29131
29133
29135
29137
29139
29141
29143
29145
29147
29149
29151
29153
29155
29157
29159
29161
29163
29165
29167
29169
29171

PA

29173
29175
29177
29179
29181
29195
29197
29199
29201
29203
29205
29183
29185
29187
29189
29510
29186
29207
29209
29211
29213
29215

29217
29219
29221
29223
29225
29227
29229

FIPS	County	PC Infection
44001	Bristol	649.5508644
44003	Kent	911.7483721
44005	Newport	479.7557607
44007	Providence	2365.56807
44009	Washington	481.0626174



RI

FIPS

29001
29003
29005
29007
29009
29011
29013
29015
29017
29019
29021
29023
29025
29027
29029
29031
29033
29035
29037

RI

29039
29041
29043
29045
29047
29049
29051
29053
29055
29057
29059
29061
29063
29065
29067
29069
29071
29073
29075
29077
29079
29081
29083
29085
29087
29089
29091
29093
29095
29097
29099
29101

29103

RI

29105
29107
29109
29111
29113
29115
29117
29121
29123
29125
29127
29119
29129
29131
29133
29135
29137
29139
29141
29143
29145
29147
29149
29151
29153
29155
29157
29159
29161
29163
29165
29167
29169
29171

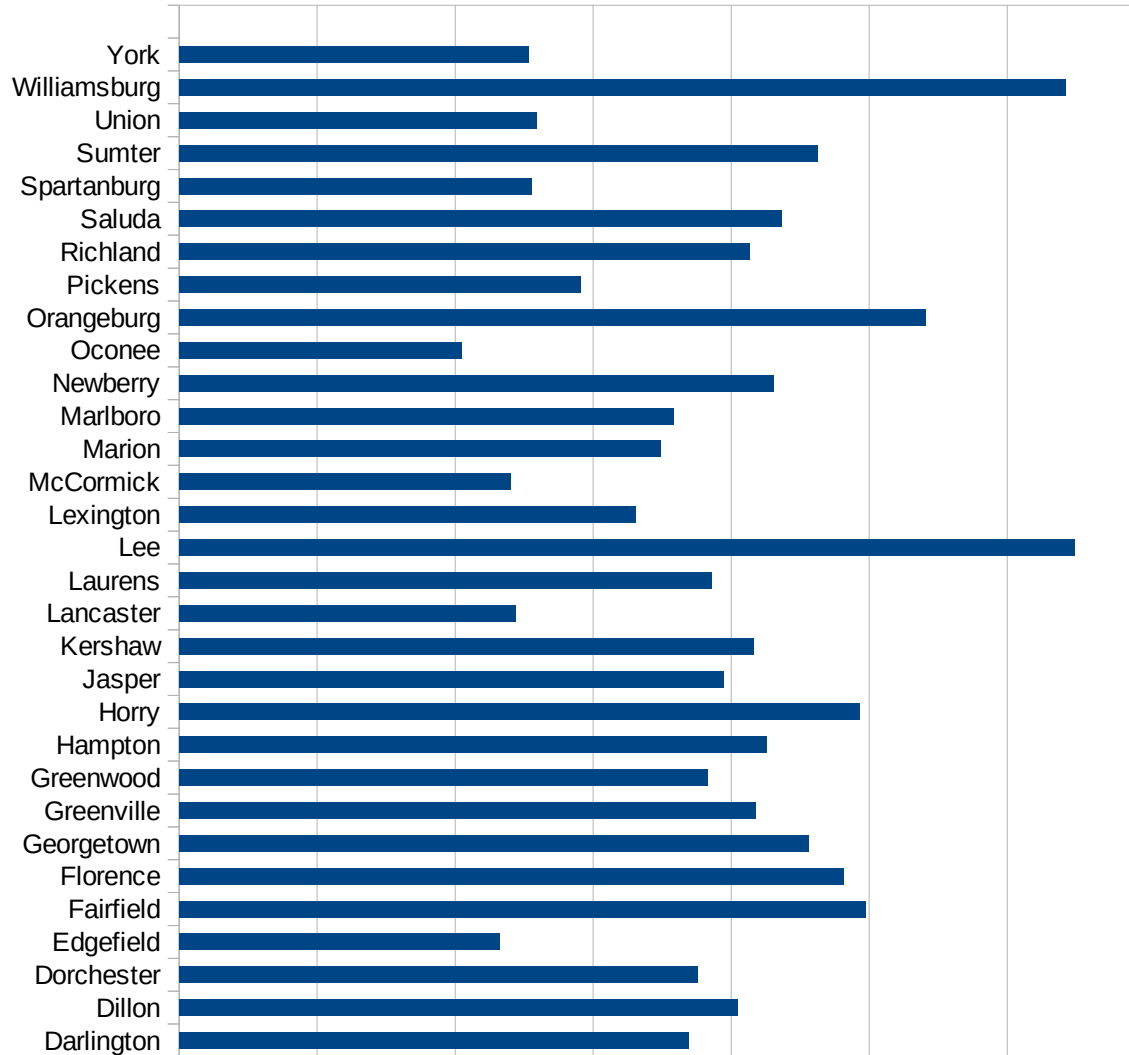
RI

29173
29175
29177
29179
29181
29195
29197
29199
29201
29203
29205
29183
29185
29187
29189
29510
29186
29207
29209
29211
29213
29215

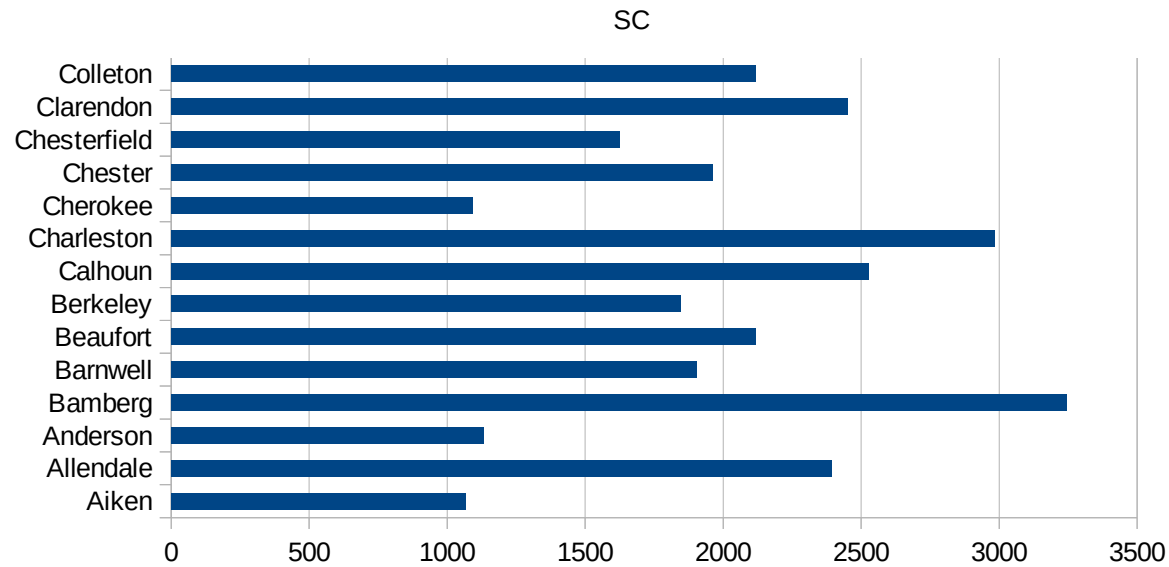
29217
29219
29221
29223
29225
29227
29229

SC

FIPS	County	PC Infection
45001	Abbeville	1308.015158
45003	Aiken	1068.47067
45005	Allendale	2392.451982
45007	Anderson	1132.770024
45009	Bamberg	3243.432574
45011	Barnwell	1904.130352
45013	Beaufort	2119.068437
45015	Berkeley	1844.941676
45017	Calhoun	2527.548209
45019	Charleston	2985.427625
45021	Cherokee	1093.240828
45023	Chester	1962.729838
45025	Chesterfield	1623.901735
45027	Clarendon	2451.038576
45029	Colleton	2118.959108
45031	Darlington	1847.250082
45033	Dillon	2022.941926
45035	Dorchester	1880.520645
45037	Edgefield	1160.727488
45039	Fairfield	2486.385144
45041	Florence	2409.542628
45043	Georgetown	2279.554692
45045	Greenville	2089.601002
45047	Greenwood	1915.438006
45049	Hampton	2129.088936
45051	Horry	2465.806763
45053	Jasper	1970.936454
45055	Kershaw	2081.046469
45057	Lancaster	1217.236318
45059	Laurens	1928.530913
45061	Lee	3243.495508
45063	Lexington	1653.041026
45065	McCormick	1200.850159



45067 Marion	1746.190277
45069 Marlboro	1791.802409
45071 Newberry	2154.724818
45073 Oconee	1023.298543
45075 Orangeburg	2706.651023
45077 Pickens	1455.133387
45079 Richland	2069.343136
45081 Saluda	2185.55296
45083 Spartanburg	1275.932817
45085 Sumter	2312.415502
45087 Union	1295.147756
45089 Williamsburg	3211.788538
45091 York	1267.337424



SC

FIPS

29001
29003
29005
29007
29009
29011
29013
29015
29017
29019
29021
29023
29025
29027
29029
29031
29033
29035
29037

SC

29039
29041
29043
29045
29047
29049
29051
29053
29055
29057
29059
29061
29063
29065
29067
29069
29071
29073
29075
29077
29079
29081
29083
29085
29087
29089
29091
29093
29095
29097
29099
29101

29103

SC

29105
29107
29109
29111
29113
29115
29117
29121
29123
29125
29127
29119
29129
29131
29133
29135
29137
29139
29141
29143
29145
29147
29149
29151
29153
29155
29157
29159
29161
29163
29165
29167
29169
29171

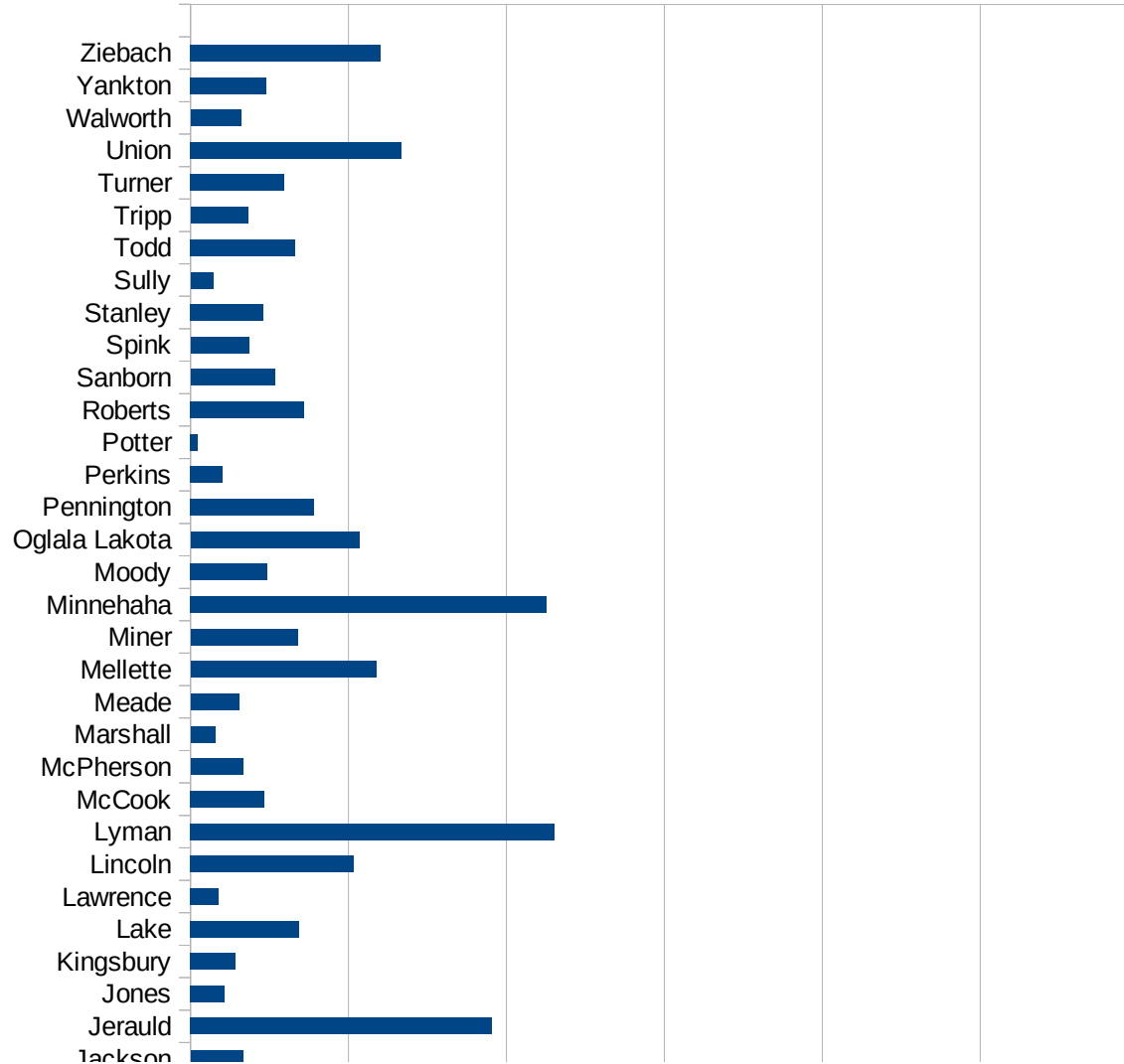
SC

29173
29175
29177
29179
29181
29195
29197
29199
29201
29203
29205
29183
29185
29187
29189
29510
29186
29207
29209
29211
29213
29215

29217
29219
29221
29223
29225
29227
29229

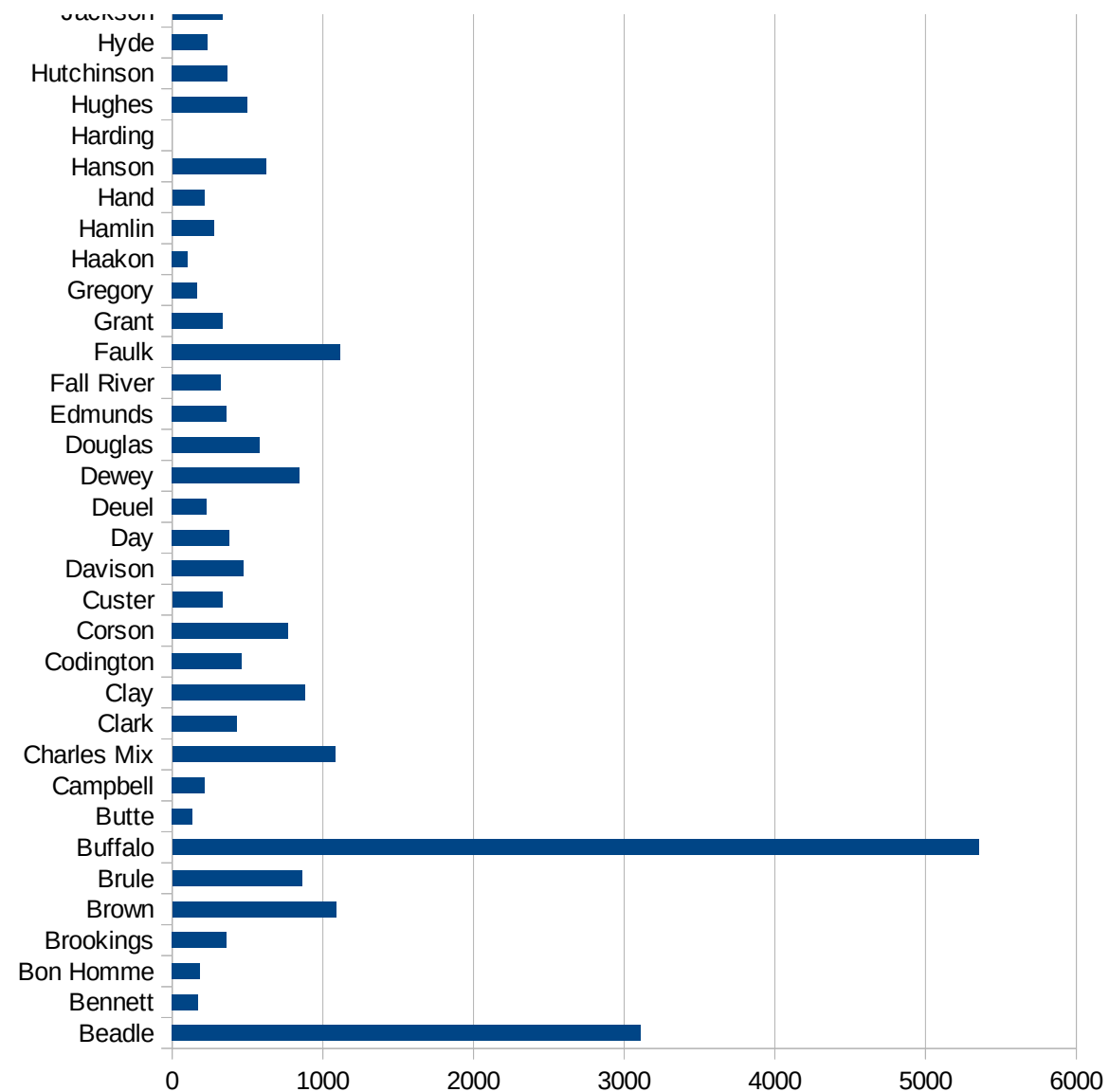
SD

FIPS	County	PC Infection
46003	Aurora	1356.658336
46005	Beadle	3108.616216
46007	Bennett	173.0103806
46009	Bon Homme	186.2464183
46011	Brookings	363.3060854
46013	Brown	1088.615322
46015	Brule	860.5851979
46017	Buffalo	5353.634578
46019	Butte	136.9594991
46021	Campbell	217.8649237
46023	Charles Mix	1081.602056
46025	Clark	427.9219043
46027	Clay	883.1279823
46029	Codington	460.4676066
46031	Corson	768.3073229
46033	Custer	332.3401329
46035	Davison	474.9873674
46037	Day	381.4713896
46039	Deuel	230.5741296
46041	Dewey	846.8834688
46043	Douglas	579.2163543
46045	Edmunds	361.2903226
46047	Fall River	325.5401006
46049	Faulk	1115.879828
46051	Grant	335.805233
46053	Gregory	166.1918329
46055	Haakon	104.2752868
46057	Hamlin	278.1868761
46059	Hand	214.5922747
46061	Hanson	622.0379147
46063	Harding	0
46065	Hughes	498.5835694
46067	Hutchinson	365.8536585



SD

46069 Hyde	234.0093604
46071 Jackson	332.6277593
46073 Jerauld	1908.957416
46075 Jones	215.5172414
46077 Kingsbury	284.6106932
46079 Lake	689.2854408
46081 Lawrence	178.7032361
46083 Lincoln	1035.591001
46085 Lyman	2303.062026
46087 McCook	468.8063469
46089 McPherson	332.3639385
46091 Marshall	156.4945227
46093 Meade	307.485686
46095 Mellette	1175.318315
46097 Miner	677.8129236
46099 Minnehaha	2254.816566
46101 Moody	486.3961088
46102 Oglala Lakota	1069.257111
46103 Pennington	783.144931
46105 Perkins	205.338809
46107 Potter	45.31037608
46109 Roberts	717.9094477
46111 Sanborn	535.1996706
46115 Spink	369.5150115
46117 Stanley	463.269358
46119 Sully	143.6781609
46121 Todd	661.285617
46123 Tripp	365.0967506
46125 Turner	593.5422602
46127 Union	1338.113836
46129 Walworth	322.1764811
46135 Yankton	481.000481
46137 Ziebach	1203.501094



SD

SD

FIPS

29001
29003
29005
29007
29009
29011
29013
29015
29017
29019
29021
29023
29025
29027
29029
29031
29033
29035
29037

SD

29039
29041
29043
29045
29047
29049
29051
29053
29055
29057
29059
29061
29063
29065
29067
29069
29071
29073
29075
29077
29079
29081
29083
29085
29087
29089
29091
29093
29095
29097
29099
29101

29103

SD

29105
29107
29109
29111
29113
29115
29117
29121
29123
29125
29127
29119
29129
29131
29133
29135
29137
29139
29141
29143
29145
29147
29149
29151
29153
29155
29157
29159
29161
29163
29165
29167
29169
29171

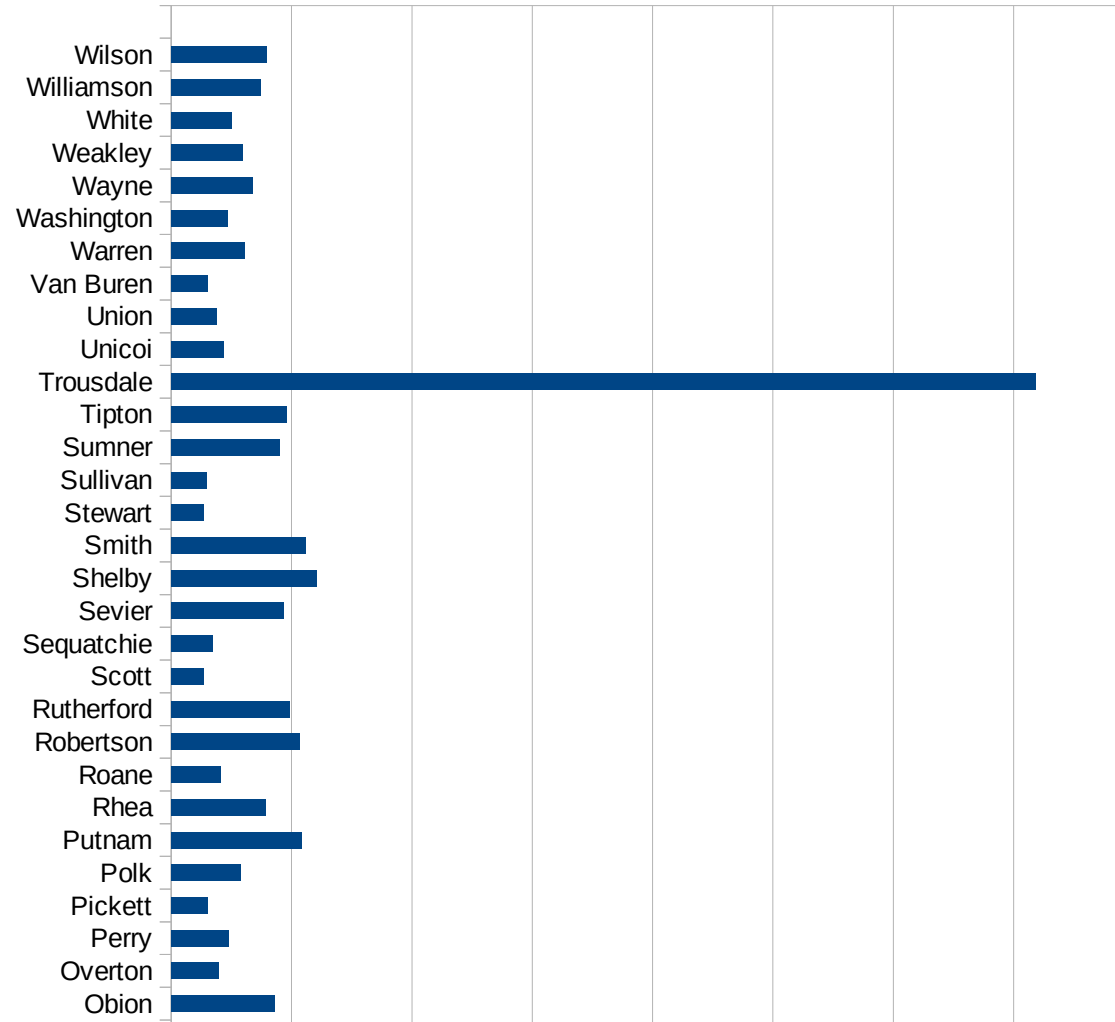
SD

29173
29175
29177
29179
29181
29195
29197
29199
29201
29203
29205
29183
29185
29187
29189
29510
29186
29207
29209
29211
29213
29215

29217
29219
29221
29223
29225
29227
29229

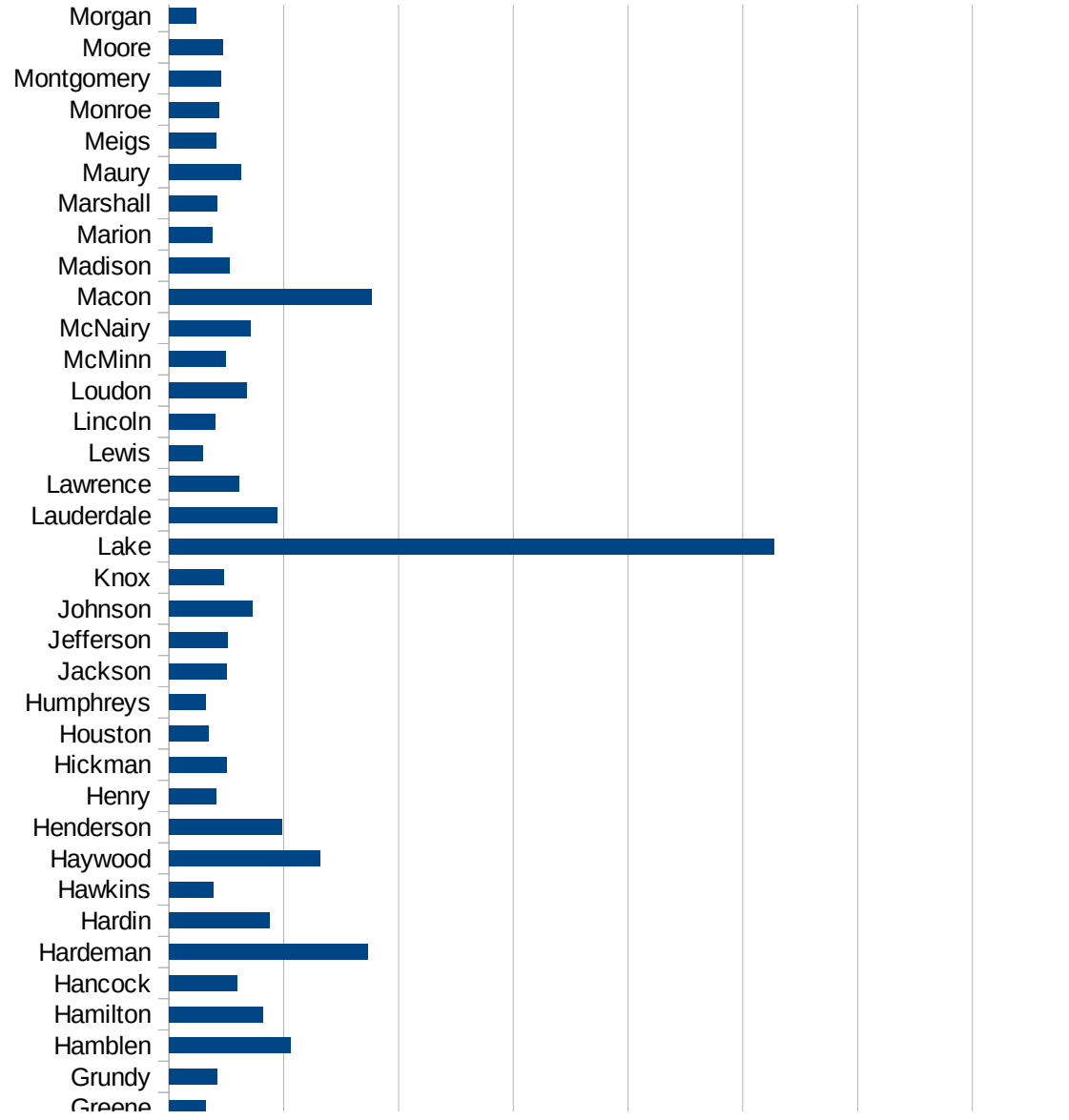
TN

FIPS	County	PC Infection
47001	Anderson	873.4081222
47003	Bedford	1851.62527
47005	Benton	858.8729609
47007	Bledsoe	4676.380888
47009	Blount	946.333813
47011	Bradley	1755.881829
47013	Campbell	603.7945583
47015	Cannon	981.8835569
47017	Carroll	1034.975018
47019	Carter	881.971926
47021	Cheatham	1416.948985
47023	Chester	1221.347534
47025	Claiborne	802.9978587
47027	Clay	958.9218608
47029	Cocke	1257.896797
47031	Coffee	910.2333932
47033	Crockett	1814.628699
47035	Cumberland	690.4295075
47037	Davidson	2914.435298
47039	Decatur	1691.440287
47041	DeKalb	1683.384646
47043	Dickson	1246.117577
47045	Dyer	1658.628081
47047	Fayette	1654.035105
47049	Fentress	483.0652687
47051	Franklin	747.1950346
47053	Gibson	1366.092364
47055	Giles	1250.720266
47057	Grainger	838.1939944
47059	Greene	647.0102914
47061	Grundy	831.7098756
47063	Hamblen	2124.858678
47065	Hamilton	1638.822244



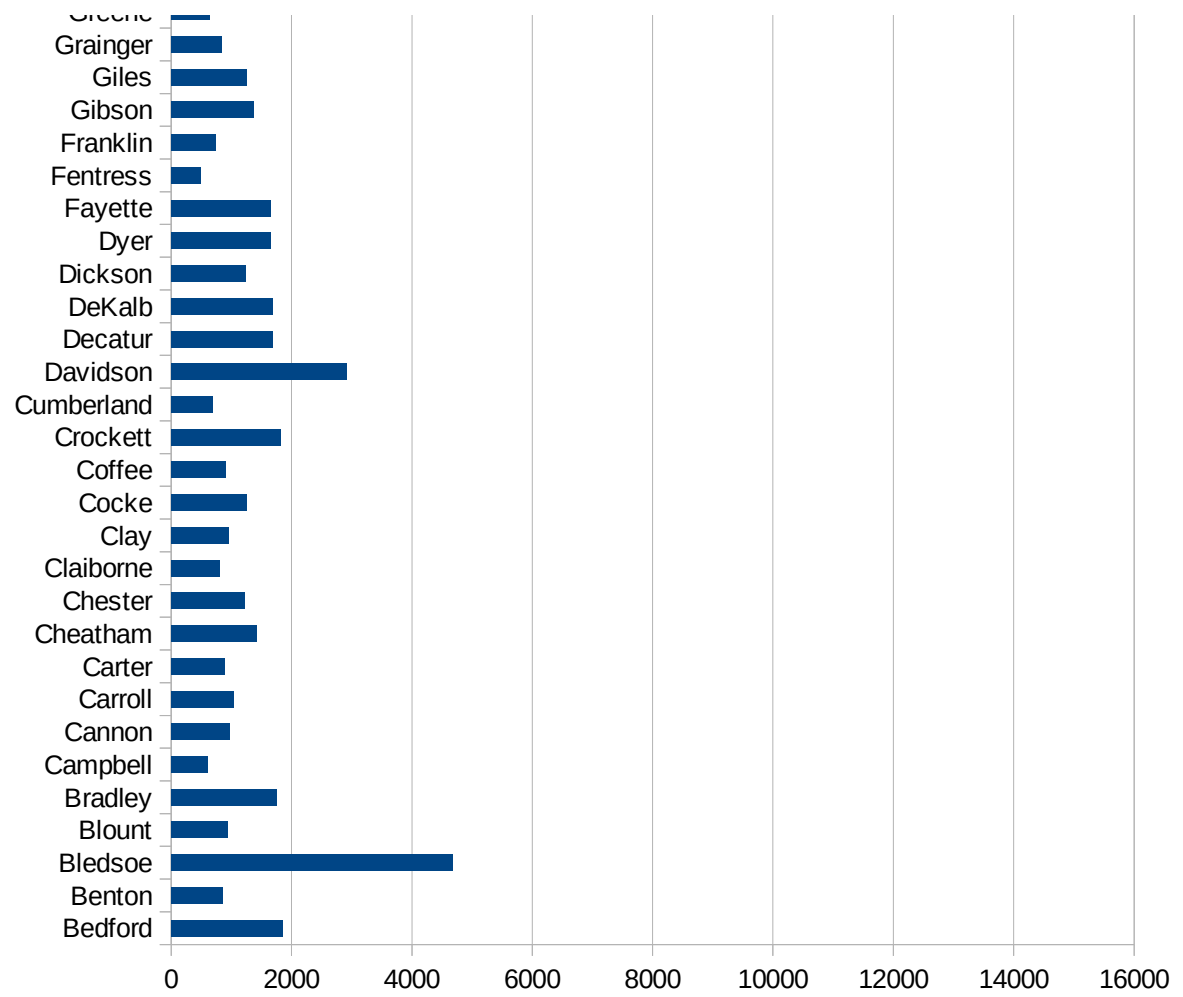
TN

47067 Hancock	1191.02153
47069 Hardeman	3469.468676
47071 Hardin	1757.44879
47073 Hawkins	769.5029188
47075 Haywood	2636.284973
47077 Henderson	1964.304952
47079 Henry	822.0532789
47081 Hickman	1009.45617
47083 Houston	689.8220985
47085 Humphreys	649.1398896
47087 Jackson	1003.572036
47089 Jefferson	1021.995112
47091 Johnson	1451.23186
47093 Knox	947.1532746
47095 Lake	10551.88234
47097 Lauderdale	1885.769603
47099 Lawrence	1221.017972
47101 Lewis	587.4565613
47103 Lincoln	808.98086
47105 Loudon	1353.338108
47107 McMinn	983.3911983
47109 McNairy	1416.847321
47111 Macon	3527.714816
47113 Madison	1049.126582
47115 Marion	755.9055118
47117 Marshall	840.1864442
47119 Maury	1248.675005
47121 Meigs	820.7378515
47123 Monroe	877.9688073
47125 Montgomery	914.2995873
47127 Moore	935.8914366
47129 Morgan	477.315909
47131 Obion	1714.738824
47133 Overton	793.0034439



TN

47135 Perry	954.8611111
47137 Pickett	609.9960645
47139 Polk	1153.98272
47141 Putnam	2177.745646
47143 Rhea	1579.711899
47145 Roane	814.8287542
47147 Robertson	2141.891511
47149 Rutherford	1971.12869
47151 Scott	535.4144925
47153 Sequatchie	685.6681904
47155 Sevier	1869.407102
47157 Shelby	2418.879119
47159 Smith	2236.485809
47161 Stewart	538.3083843
47163 Sullivan	591.7497526
47165 Sumner	1798.032584
47167 Tipton	1921.047076
47169 Trousdale	14366.14602
47171 Unicoi	878.3289229
47173 Union	761.8854124
47175 Van Buren	607.111882
47177 Warren	1218.25921
47179 Washington	933.0751825
47181 Wayne	1358.859766
47183 Weakley	1188.089182
47185 White	1007.119932
47187 Williamson	1487.94497
47189 Wilson	1585.066667



TN

FIPS

29001
29003
29005
29007
29009
29011
29013
29015
29017
29019
29021
29023
29025
29027
29029
29031
29033
29035
29037

TN

29039
29041
29043
29045
29047
29049
29051
29053
29055
29057
29059
29061
29063
29065
29067
29069
29071
29073
29075
29077
29079
29081
29083
29085
29087
29089
29091
29093
29095
29097
29099
29101

29103

TN

29105
29107
29109
29111
29113
29115
29117
29121
29123
29125
29127
29119
29129
29131
29133
29135
29137
29139
29141
29143
29145
29147
29149
29151
29153
29155
29157
29159
29161
29163
29165
29167
29169
29171

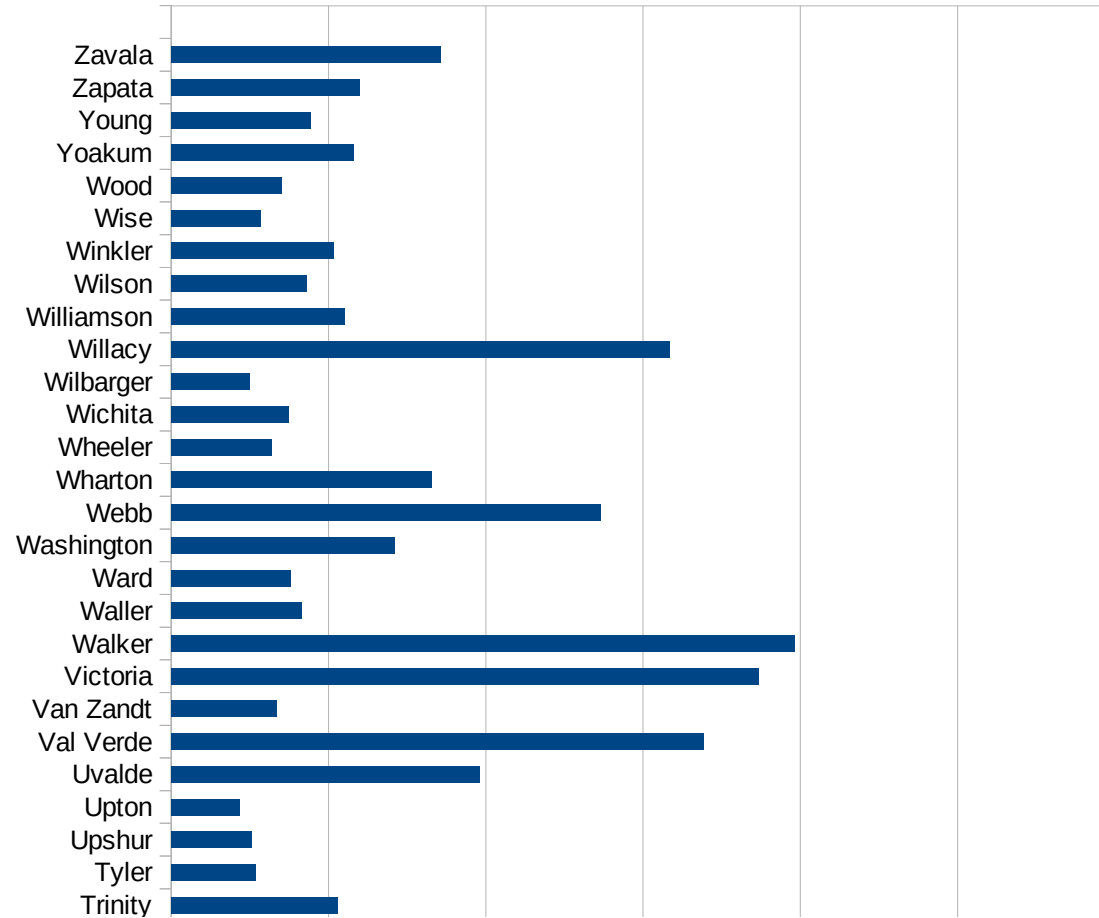
TN

29173
29175
29177
29179
29181
29195
29197
29199
29201
29203
29205
29183
29185
29187
29189
29510
29186
29207
29209
29211
29213
29215

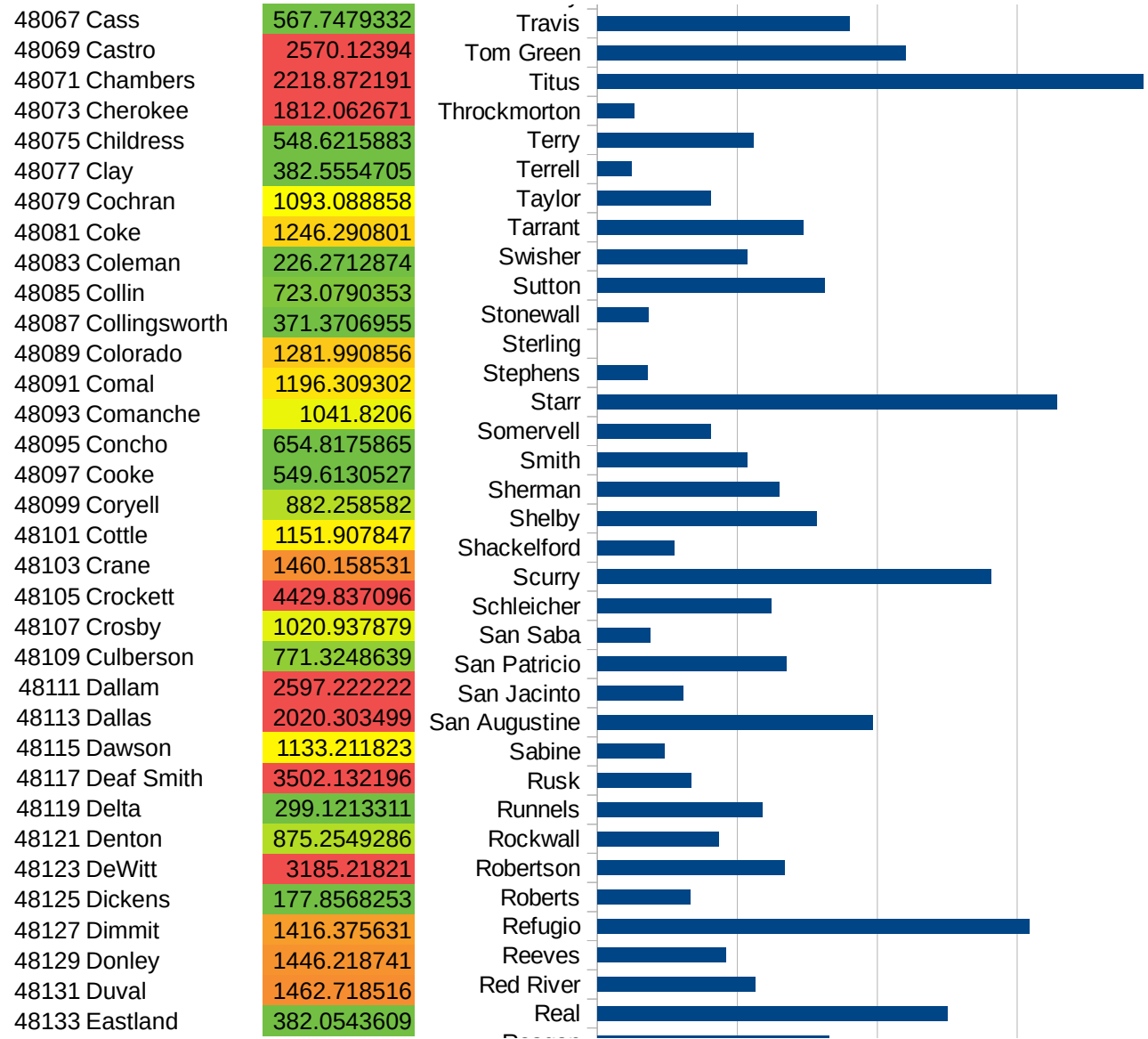
29217
29219
29221
29223
29225
29227
29229

TX

FIPS	County	PC Infection
48001	Anderson	4097.697091
48003	Andrews	1539.055605
48005	Angelina	2062.187112
48007	Aransas	710.3227976
48009	Archer	239.0166173
48011	Armstrong	422.832981
48013	Atascosa	862.6515603
48015	Austin	766.9478809
48017	Bailey	2419.240074
48019	Bandera	389.9404136
48021	Bastrop	1552.152318
48023	Baylor	251.2562814
48025	Bee	2715.806917
48027	Bell	1064.272499
48029	Bexar	2129.806465
48031	Blanco	837.4636814
48033	Borden	0
48035	Bosque	829.2761222
48037	Bowie	809.9741317
48039	Brazoria	1915.180983
48041	Brazos	1774.579067
48043	Brewster	2028.704003
48045	Briscoe	725.5936675
48047	Brooks	1391.622154
48049	Brown	1023.098829
48051	Burleson	1305.128066
48053	Burnet	1158.975222
48055	Caldwell	2594.399612
48057	Calhoun	2453.504012
48059	Callahan	328.7123053
48061	Cameron	3742.557347
48063	Camp	1757.078186
48065	Carson	249.7918401

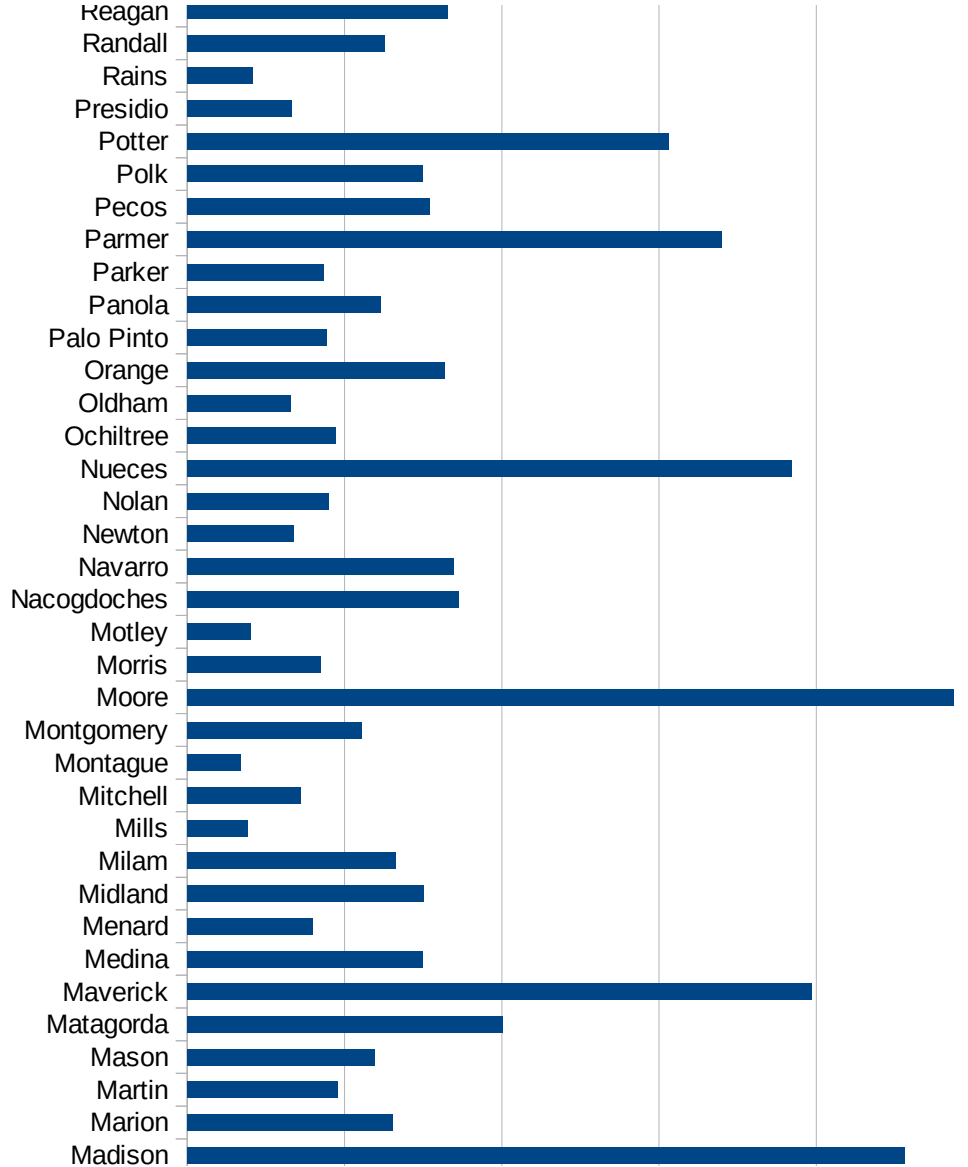


TX



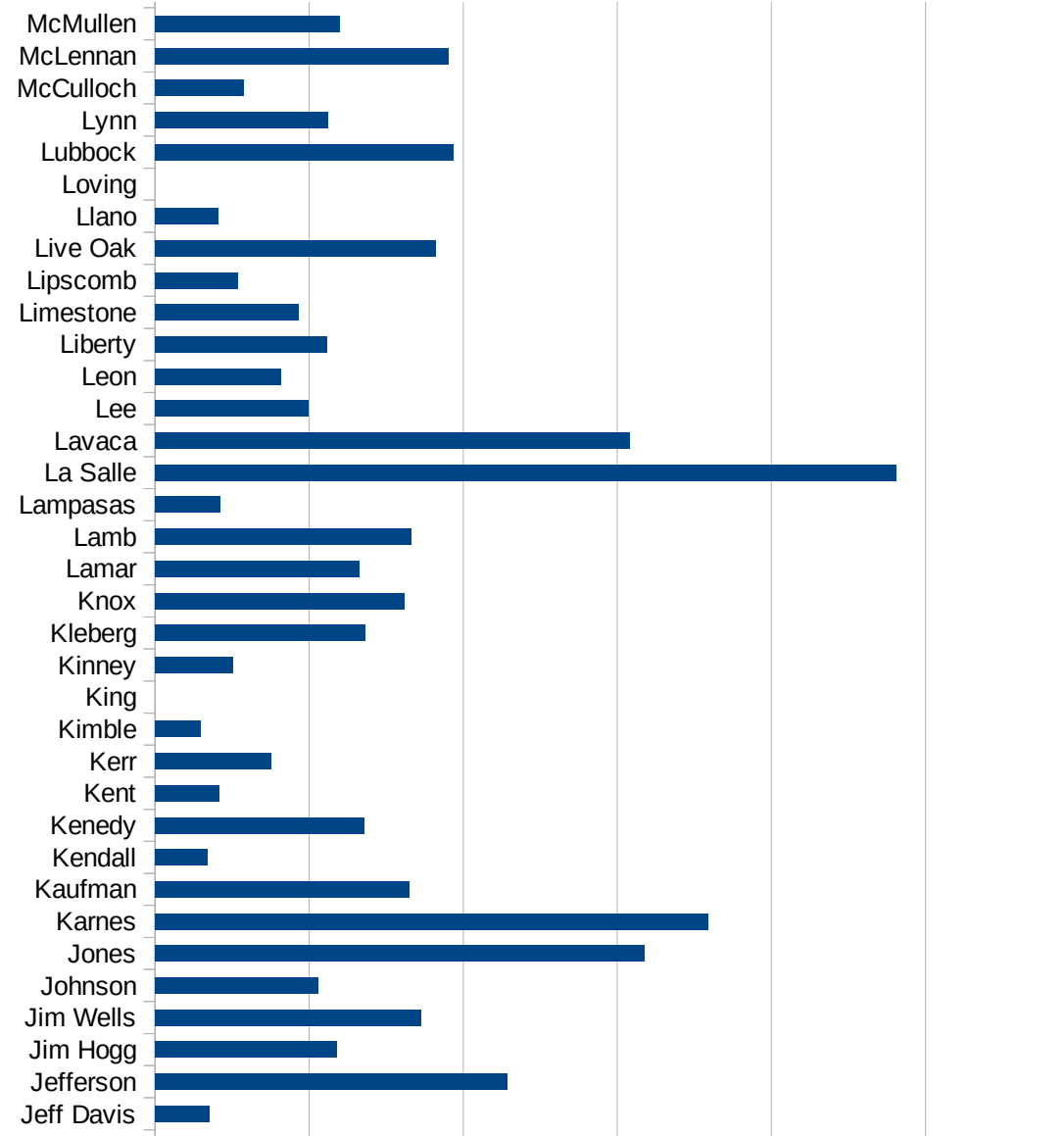
TX

48135 Ector	2177.962547
48137 Edwards	1296.680498
48139 Ellis	1564.903364
48141 El Paso	1892.102127
48143 Erath	1225.085992
48145 Falls	715.315835
48147 Fannin	685.8244063
48149 Fayette	1491.183084
48151 Fisher	677.259703
48153 Floyd	1507.623779
48155 Foard	166.6666667
48157 Fort Bend	1161.503723
48159 Franklin	835.9650752
48161 Freestone	812.8029079
48163 Frio	2548.4457
48165 Gaines	755.9446916
48167 Galveston	2749.711445
48169 Garza	1505.016722
48171 Gillespie	652.8876287
48173 Glasscock	432.2766571
48175 Goliad	1015.295359
48177 Gonzales	3265.149333
48179 Gray	977.3920987
48181 Grayson	823.1896172
48183 Gregg	1114.730775
48185 Grimes	3074.753173
48187 Guadalupe	1022.028908
48189 Hale	3715.637009
48191 Hall	363.2760898
48193 Hamilton	942.951438
48195 Hansford	1263.042284
48197 Hardeman	433.4523202
48199 Hardin	1655.391823
48201 Harris	1770.371252



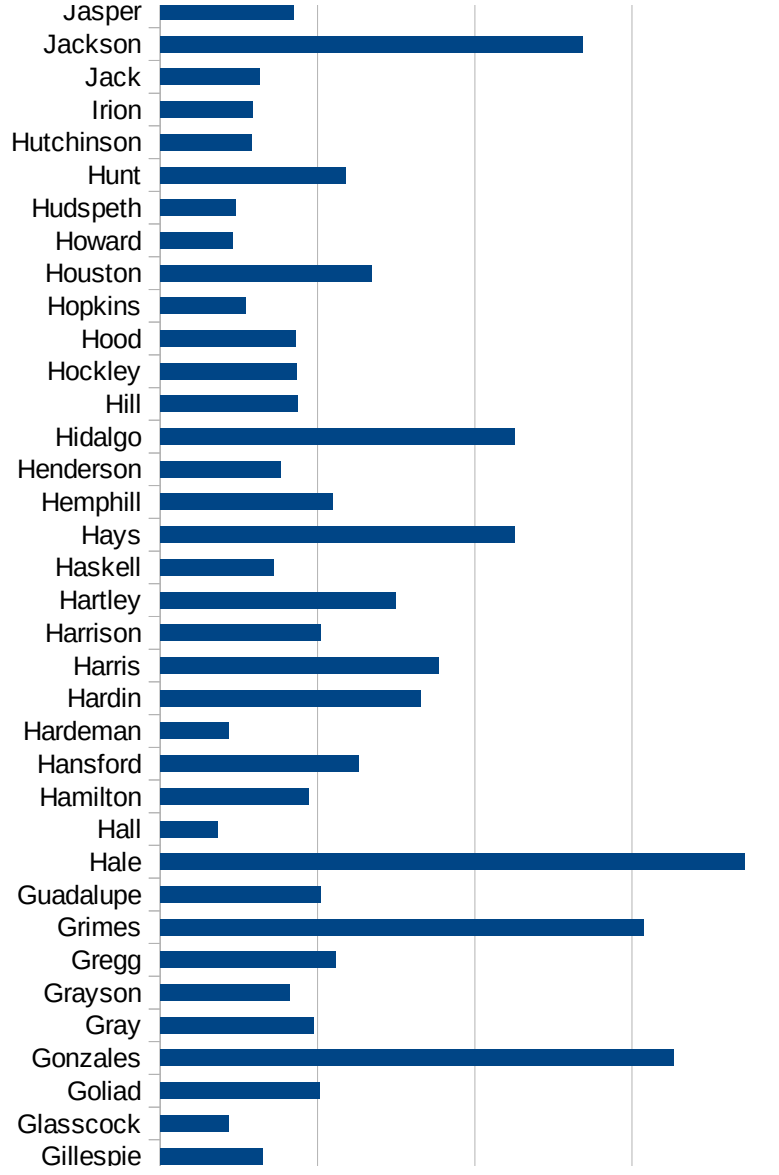
TX

48203 Harrison	1020.591673
48205 Hartley	1494.927923
48207 Haskell	722.518493
48209 Hays	2251.258809
48211 Hemphill	1098.039216
48213 Henderson	769.1466482
48215 Hidalgo	2255.817096
48217 Hill	874.7318039
48219 Hockley	870.3220191
48221 Hood	862.282571
48223 Hopkins	543.3306167
48225 Houston	1346.626958
48227 Howard	460.7915741
48229 Hudspeth	479.6663191
48231 Hunt	1178.323816
48233 Hutchinson	580.2434192
48235 Irion	591.3272011
48237 Jack	633.2692525
48239 Jackson	2689.256421
48241 Jasper	847.4576271
48243 Jeff Davis	355.2397869
48245 Jefferson	2285.481233
48247 Jim Hogg	1181.402439
48249 Jim Wells	1727.009946
48251 Johnson	1056.249672
48253 Jones	3174.042489
48255 Karnes	3591.054313
48257 Kaufman	1652.127941
48259 Kendall	343.9889573
48261 Kenedy	1357.466063
48263 Kent	413.2231405
48265 Kerr	755.6530865
48267 Kimble	298.0284273
48269 King	0



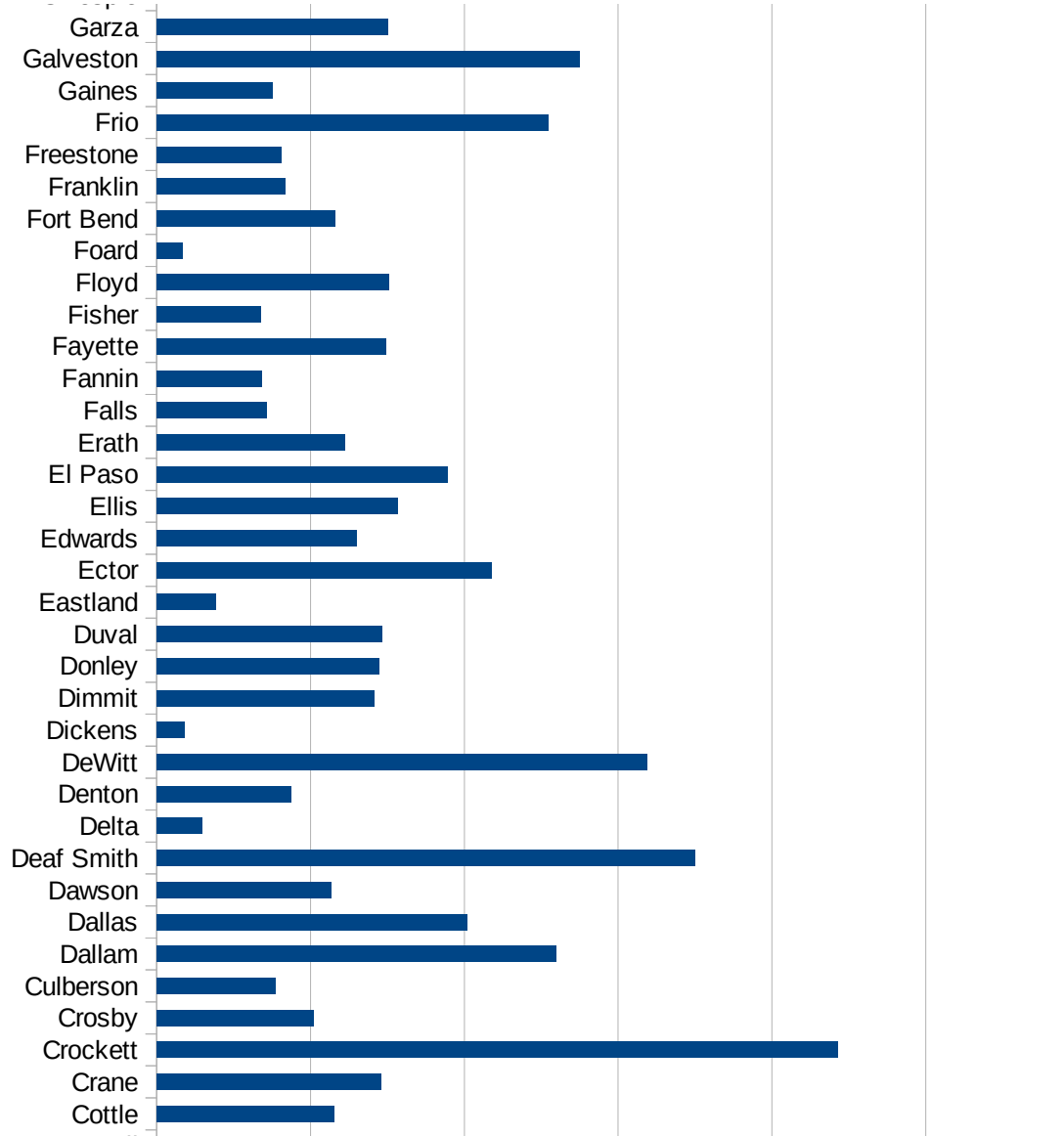
TX

48271 Kinney	504.3801434
48273 Kleberg	1362.07395
48275 Knox	1615.110868
48277 Lamar	1323.198198
48279 Lamb	1664.386685
48281 Lampasas	423.9483725
48283 La Salle	4806.798566
48285 Lavaca	3083.043262
48287 Lee	997.4335044
48289 Leon	816.4447018
48291 Liberty	1114.4191
48293 Limestone	935.4139207
48295 Lipscomb	536.5126677
48297 Live Oak	1824.757521
48299 Llano	406.5416243
48301 Loving	0
48303 Lubbock	1938.44092
48305 Lynn	1123.02195
48307 McCulloch	575.9358958
48309 McLennan	1903.325517
48311 McMullen	1201.602136
48313 Madison	4562.473998
48315 Marion	1309.427881
48317 Martin	956.0229446
48319 Mason	1191.588785
48321 Matagorda	2005.362224
48323 Maverick	3968.538942
48325 Medina	1496.435655
48327 Menard	794.7639084
48329 Midland	1501.929562
48331 Milam	1325.056703
48333 Mills	386.1003861
48335 Mitchell	724.3707796
48337 Montague	341.9065115



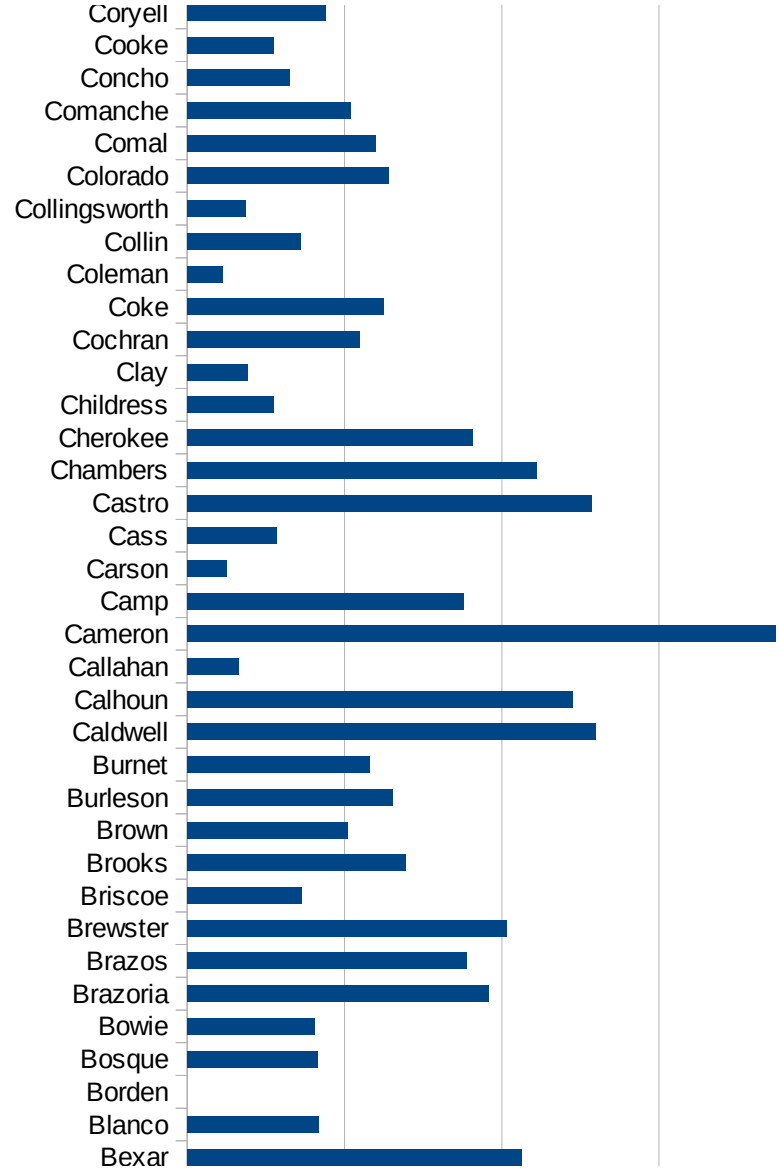
TX

48339 Montgomery	1113.000804
48341 Moore	4873.167326
48343 Morris	850.9603696
48345 Motley	405.1863857
48347 Nacogdoches	1724.216646
48349 Navarro	1696.761828
48351 Newton	676.560454
48353 Nolan	901.6337875
48355 Nueces	3841.938912
48357 Ochiltree	945.0085453
48359 Oldham	656.9685594
48361 Orange	1638.108457
48363 Palo Pinto	886.5800866
48365 Panola	1231.20788
48367 Parker	867.956436
48369 Parmer	3396.188159
48371 Pecos	1544.056658
48373 Polk	1495.073055
48375 Potter	3059.808772
48377 Presidio	662.0610248
48379 Rains	419.4423884
48381 Randall	1257.787791
48383 Reagan	1657.310879
48385 Real	2501.437608
48387 Red River	1125.256674
48389 Reeves	917.4896464
48391 Refugio	3085.89306
48393 Roberts	664.4518272
48395 Robertson	1336.496181
48397 Rockwall	869.2887728
48399 Runnels	1182.333398
48401 Rusk	672.1763085
48403 Sabine	481.6318821
48405 San Augustine	1967.930029

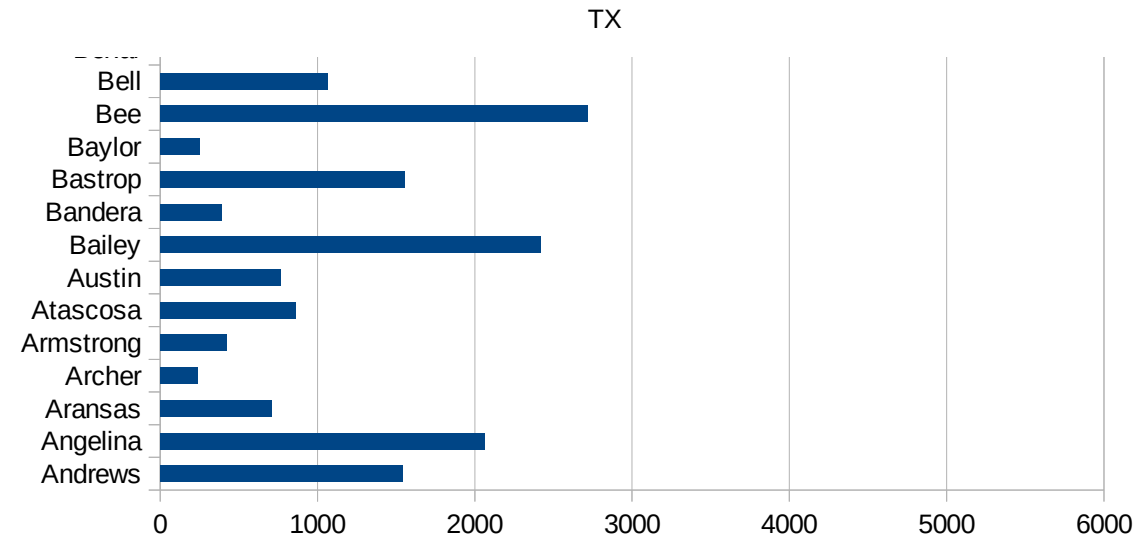


TX

48407 San Jacinto	616.3167241
48409 San Patricio	1352.906881
48411 San Saba	379.9141064
48413 Schleicher	1243.523316
48415 Scurry	2810.387762
48417 Shackelford	553.3353827
48419 Shelby	1565.819498
48421 Sherman	1299.123092
48423 Smith	1072.882144
48425 Somervell	809.6716948
48427 Starr	3280.898876
48429 Stephens	360.4367645
48431 Sterling	0
48433 Stonewall	367.1071953
48435 Sutton	1623.203832
48437 Swisher	1072.098633
48439 Tarrant	1470.072631
48441 Taylor	811.5373438
48443 Terrell	243.0133657
48445 Terry	1114.999593
48447 Throckmorton	264.0264026
48449 Titus	3902.158448
48451 Tom Green	2203.250726
48453 Travis	1800.210291
48455 Trinity	1058.34464
48457 Tyler	534.660767
48459 Upshur	513.8148328
48461 Upton	435.8485426
48463 Uvalde	1959.323549
48465 Val Verde	3385.628353
48467 Van Zandt	669.4157339
48469 Victoria	3733.362308
48471 Walker	3965.231788
48473 Waller	830.1020216



48475 Ward	759.3856655
48477 Washington	1421.328472
48479 Webb	2732.77518
48481 Wharton	1657.896634
48483 Wheeler	635.7156617
48485 Wichita	744.3360795
48487 Wilbarger	499.2199688
48489 Willacy	3169.881478
48491 Williamson	1101.957055
48493 Wilson	864.1287034
48495 Winkler	1036.26943
48497 Wise	570.9684503
48499 Wood	700.2149394
48501 Yoakum	1164.008846
48503 Young	886.6722084
48505 Zapata	1198.026779
48507 Zavala	1710.756906



TX

FIPS

29001
29003
29005
29007
29009
29011
29013
29015
29017
29019
29021
29023
29025
29027
29029
29031
29033
29035
29037

TX

29039
29041
29043
29045
29047
29049
29051
29053
29055
29057
29059
29061
29063
29065
29067
29069
29071
29073
29075
29077
29079
29081
29083
29085
29087
29089
29091
29093
29095
29097
29099
29101

29103

TX

29105
29107
29109
29111
29113
29115
29117
29121
29123
29125
29127
29119
29129
29131
29133
29135
29137
29139
29141
29143
29145
29147
29149
29151
29153
29155
29157
29159
29161
29163
29165
29167
29169
29171

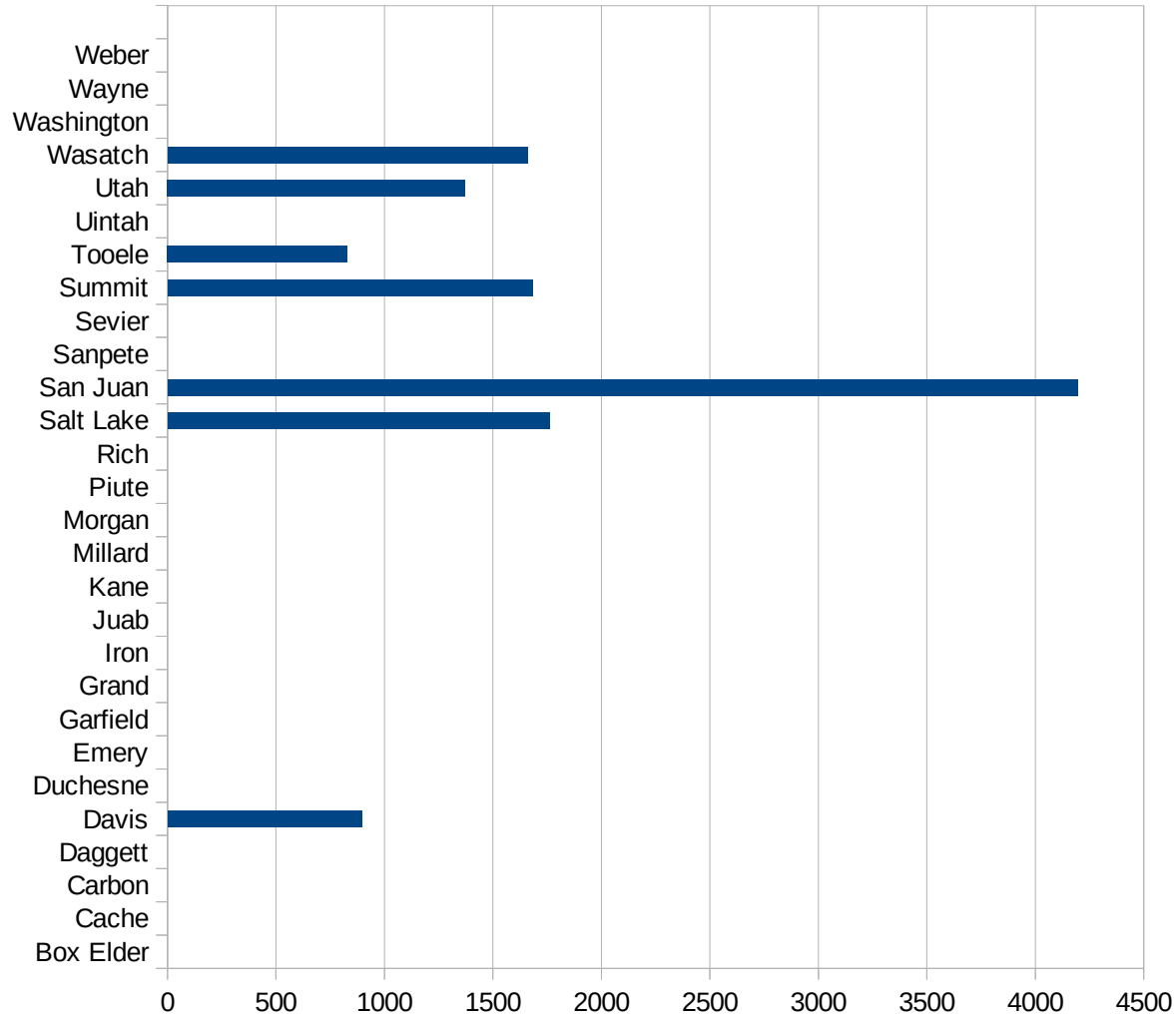
TX

29173
29175
29177
29179
29181
29195
29197
29199
29201
29203
29205
29183
29185
29187
29189
29510
29186
29207
29209
29211
29213
29215

29217
29219
29221
29223
29225
29227
29229

UT

FIPS	County	PC Infection
49001	Beaver	0
49003	Box Elder	0
49005	Cache	0
49007	Carbon	0
49009	Daggett	0
49011	Davis	897.32253286
49013	Duchesne	0
49015	Emery	0
49017	Garfield	0
49019	Grand	0
49021	Iron	0
49023	Juab	0
49025	Kane	0
49027	Millard	0
49029	Morgan	0
49031	Piute	0
49033	Rich	0
49035	Salt Lake	1760.0571908
49037	San Juan	4194.4462425
49039	Sanpete	0
49041	Sevier	0
49043	Summit	1683.6381847
49045	Tooele	828.24323744
49047	Uintah	0
49049	Utah	1371.877476
49051	Wasatch	1660.6498195
49053	Washington	0
49055	Wayne	0
49057	Weber	0



UT

FIPS

29001
29003
29005
29007
29009
29011
29013
29015
29017
29019
29021
29023
29025
29027
29029
29031
29033
29035
29037

UT

29039
29041
29043
29045
29047
29049
29051
29053
29055
29057
29059
29061
29063
29065
29067
29069
29071
29073
29075
29077
29079
29081
29083
29085
29087
29089
29091
29093
29095
29097
29099
29101

29103

UT

29105
29107
29109
29111
29113
29115
29117
29121
29123
29125
29127
29119
29129
29131
29133
29135
29137
29139
29141
29143
29145
29147
29149
29151
29153
29155
29157
29159
29161
29163
29165
29167
29169
29171

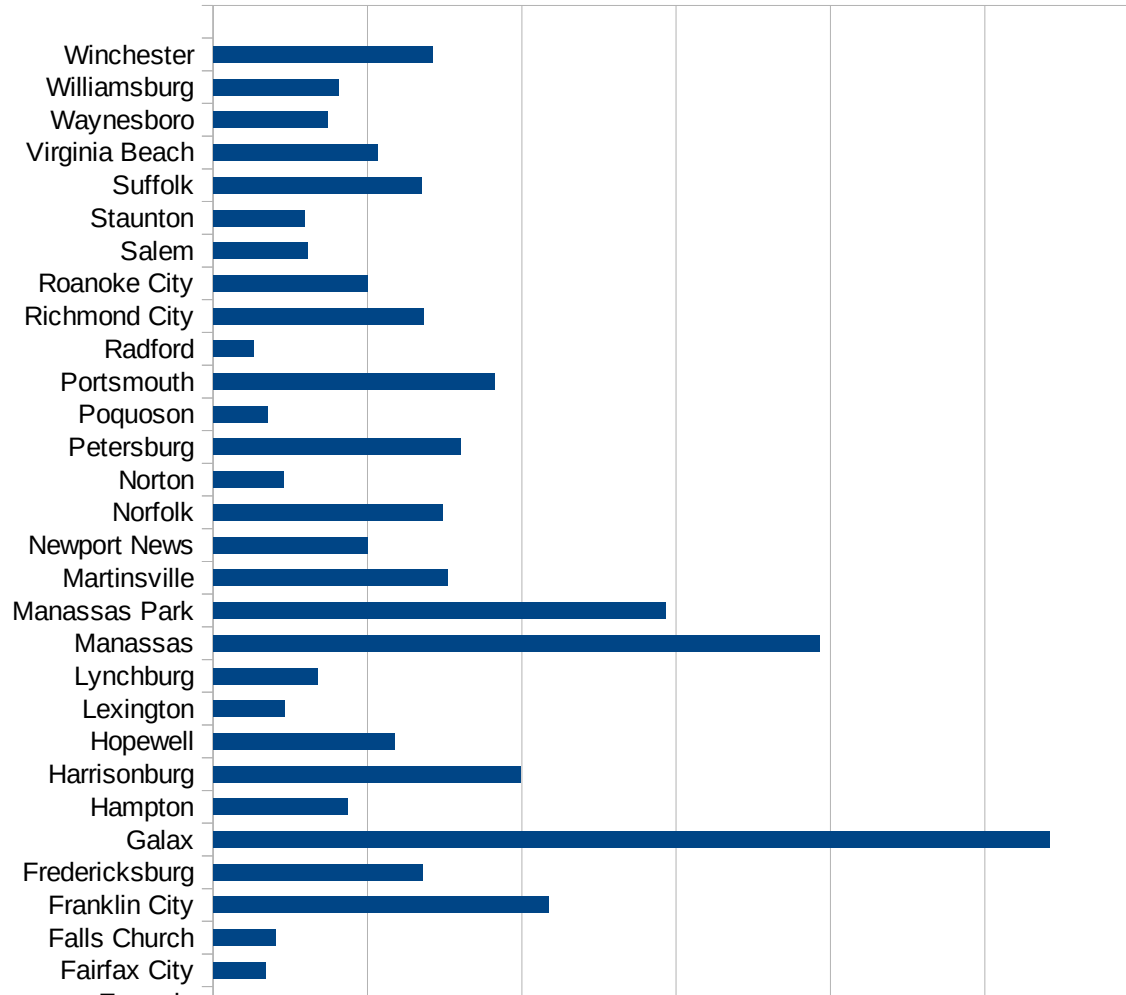
UT

29173
29175
29177
29179
29181
29195
29197
29199
29201
29203
29205
29183
29185
29187
29189
29510
29186
29207
29209
29211
29213
29215

29217
29219
29221
29223
29225
29227
29229

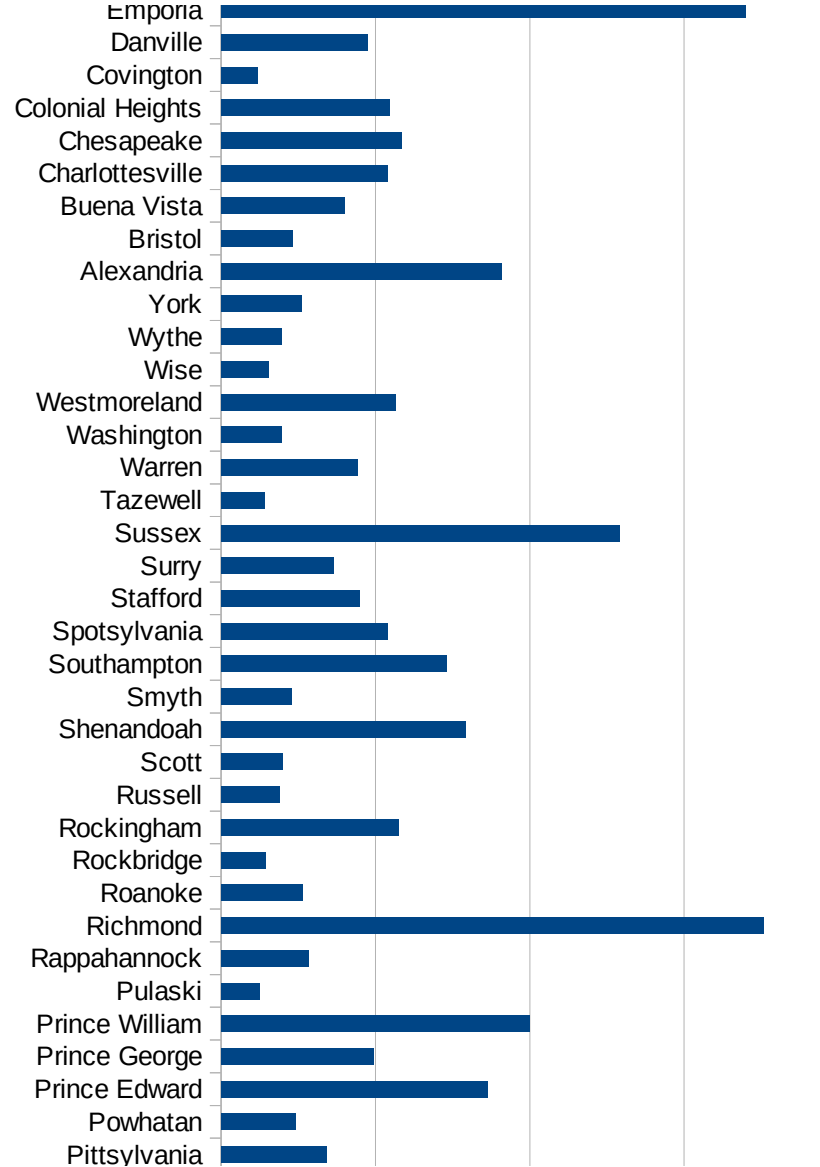
VA

FIPS	County	PC Infection
51001	Accomack	3353.696162
51003	Albemarle	751.4854946
51005	Alleghany	409.121395
51007	Amelia	599.4005994
51009	Amherst	486.3260279
51011	Appomattox	523.9568209
51013	Arlington	1278.623785
51015	Augusta	349.8681368
51017	Bath	93.19664492
51019	Bedford	433.0323695
51021	Bland	174.7973939
51023	Botetourt	631.0665024
51025	Brunswick	1379.394531
51027	Buchanan	367.5604354
51029	Buckingham	3535.502088
51031	Campbell	345.6242155
51033	Caroline	649.9415053
51035	Carroll	1083.142124
51036	Charles City	734.7644432
51037	Charlotte	435.5838499
51041	Chesterfield	1228.783897
51043	Clarke	481.9940784
51045	Craig	335.7030016
51047	Culpeper	1905.165931
51049	Cumberland	764.6039352
51051	Dickenson	261.6539283
51053	Dinwiddie	743.1035087
51057	Essex	860.8846964
51059	Fairfax	1411.285242
51061	Fauquier	857.4460559
51063	Floyd	322.8869896
51065	Fluvanna	687.0029496
51067	Franklin	298.9589821



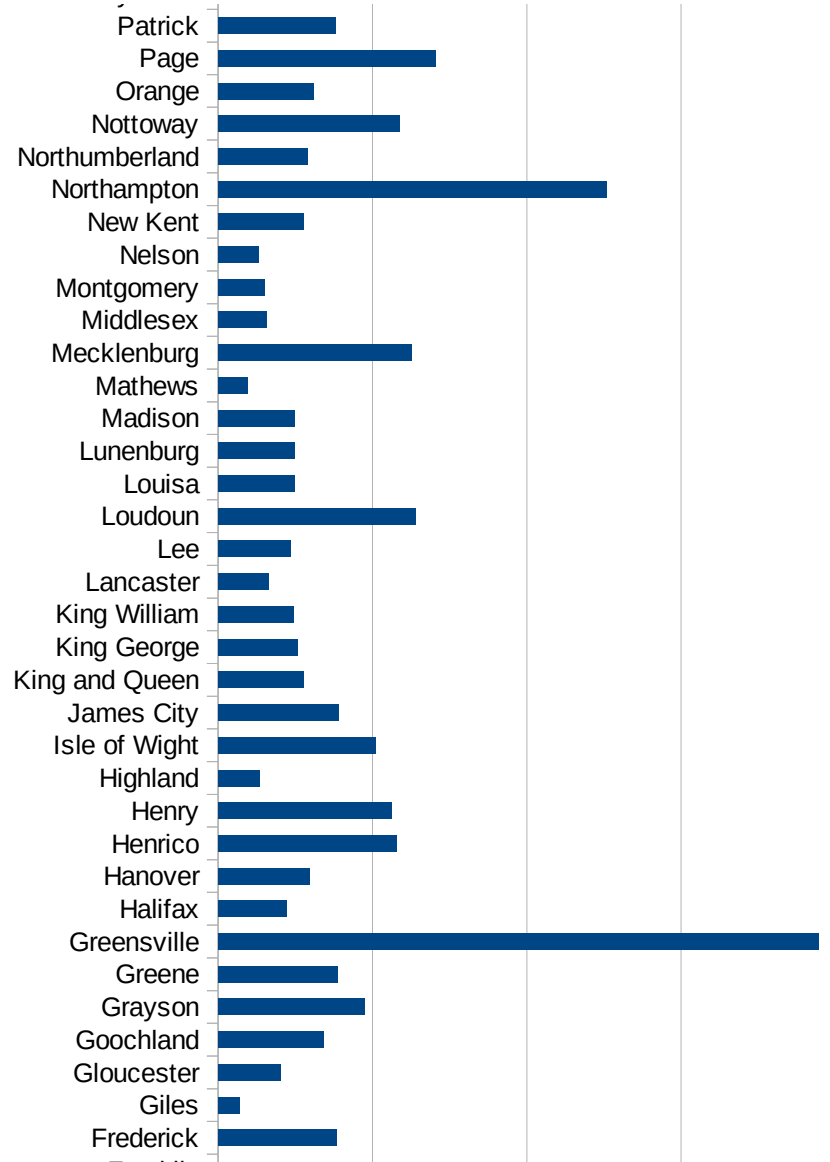
VA

51069 Frederick	769.6225454
51071 Giles	136.5471384
51073 Gloucester	406.9720742
51075 Goochland	684.0474961
51077 Grayson	946.8364148
51079 Greene	773.5477021
51081 Greensville	3887.503225
51083 Halifax	445.4865182
51085 Hanover	594.000317
51087 Henrico	1157.44045
51089 Henry	1124.565776
51091 Highland	271.4932127
51093 Isle of Wight	1022.921008
51095 James City	780.1353456
51097 King and Queen	553.8199375
51099 King George	515.5221072
51101 King William	489.9935061
51103 Lancaster	324.5849949
51105 Lee	467.2698696
51107 Loudoun	1277.129163
51109 Louisa	492.1420414
51111 Lunenburg	496.4421645
51113 Madison	496.4272283
51115 Mathews	193.1379232
51117 Mecklenburg	1256.117455
51119 Middlesex	315.7210512
51121 Montgomery	304.0864777
51125 Nelson	262.8740901
51127 New Kent	553.7939351
51131 Northampton	2513.847465
51133 Northumberland	576.2739771
51135 Nottoway	1173.800259
51137 Orange	616.7448968
51139 Page	1408.097606



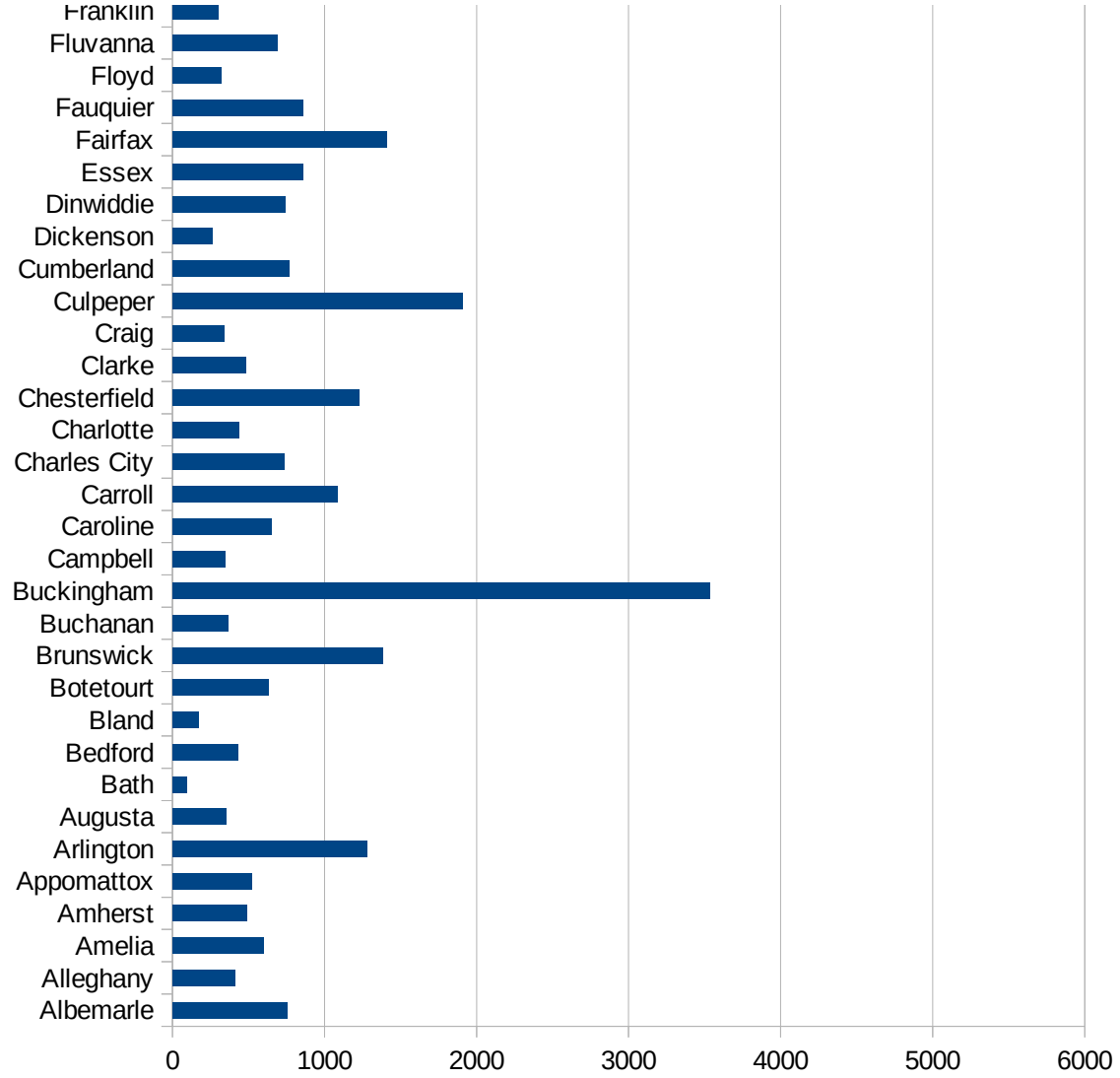
VA

51141 Patrick	758.2187518
51143 Pittsylvania	685.8192915
51145 Powhatan	483.0586865
51147 Prince Edward	1729.847495
51149 Prince George	989.9690142
51153 Prince William	1995.679589
51155 Pulaski	246.5801679
51157 Rappahannock	565.3612796
51159 Richmond	3518.477539
51161 Roanoke	526.18711
51163 Rockbridge	290.0843882
51165 Rockingham	1148.392497
51167 Russell	377.5983251
51169 Scott	394.7246215
51171 Shenandoah	1586.316298
51173 Smyth	459.4381727
51175 Southampton	1461.389742
51177 Spotsylvania	1079.426094
51179 Stafford	900.240064
51181 Surry	725.9808465
51183 Sussex	2580.759989
51185 Tazewell	283.9309754
51187 Warren	884.93363
51191 Washington	387.8533877
51193 Westmoreland	1132.922042
51195 Wise	307.7975376
51197 Wythe	389.5110246
51199 York	523.2438169
51510 Alexandria	1817.105837
51520 Bristol	461.1090887
51530 Buena Vista	801.6674683
51540 Charlottesville	1080.699129
51550 Chesapeake	1165.541515
51570 Colonial Heights	1093.478383



VA

51580 Covington	238.0952381
51590 Danville	948.5660924
51595 Emporia	3397.773872
51600 Fairfax City	341.8246928
51610 Falls Church	406.1738424
51620 Franklin City	2171.471359
51630 Fredericksburg	1358.770244
51640 Galax	5418.028958
51650 Hampton	873.3331844
51660 Harrisonburg	1989.52492
51670 Hopewell	1172.773942
51678 Lexington	462.4439462
51680 Lynchburg	673.3555756
51683 Manassas	3928.820153
51685 Manassas Park	2929.450511
51690 Martinsville	1519.144319
51700 Newport News	1000.974102
51710 Norfolk	1486.83197
51720 Norton	453.6290323
51730 Petersburg	1602.939779
51735 Poquoson	352.7481542
51740 Portsmouth	1823.907346
51750 Radford	261.7372812
51760 Richmond City	1360.240927
51770 Roanoke City	1000.800641
51775 Salem	612.2528565
51790 Staunton	589.8403017
51800 Suffolk	1350.002742
51810 Virginia Beach	1061.998405
51820 Waynesboro	742.442991
51830 Williamsburg	812.2986037
51840 Winchester	1419.52469



VA

VA

FIPS

29001
29003
29005
29007
29009
29011
29013
29015
29017
29019
29021
29023
29025
29027
29029
29031
29033
29035
29037

VA

29039
29041
29043
29045
29047
29049
29051
29053
29055
29057
29059
29061
29063
29065
29067
29069
29071
29073
29075
29077
29079
29081
29083
29085
29087
29089
29091
29093
29095
29097
29099
29101

29103

VA

29105
29107
29109
29111
29113
29115
29117
29121
29123
29125
29127
29119
29129
29131
29133
29135
29137
29139
29141
29143
29145
29147
29149
29151
29153
29155
29157
29159
29161
29163
29165
29167
29169
29171

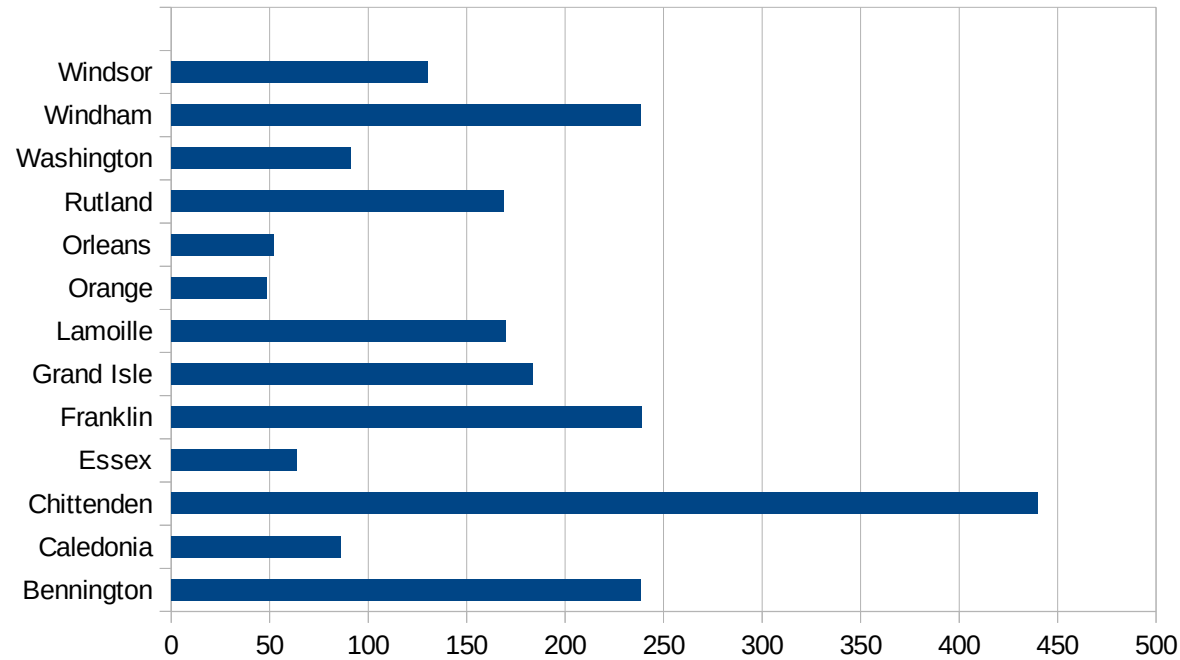
VA

29173
29175
29177
29179
29181
29195
29197
29199
29201
29203
29205
29183
29185
29187
29189
29510
29186
29207
29209
29211
29213
29215

29217
29219
29221
29223
29225
29227
29229

VT

FIPS	County	PC Infection
50001	Addison	197.4413761
50003	Bennington	238.5563133
50005	Caledonia	85.8029173
50007	Chittenden	439.929028
50009	Essex	64
50011	Franklin	238.7648975
50013	Grand Isle	183.3568406
50015	Lamoille	169.9604743
50017	Orange	48.27752681
50019	Orleans	52.03106998
50021	Rutland	168.7346605
50023	Washington	91.15927073
50025	Windham	238.5630087
50027	Windsor	130.2318851



FIPS

- 29001
- 29003
- 29005
- 29007
- 29009
- 29011
- 29013
- 29015
- 29017
- 29019
- 29021
- 29023
- 29025
- 29027
- 29029
- 29031
- 29033
- 29035
- 29037

VT

29039
29041
29043
29045
29047
29049
29051
29053
29055
29057
29059
29061
29063
29065
29067
29069
29071
29073
29075
29077
29079
29081
29083
29085
29087
29089
29091
29093
29095
29097
29099
29101

29103

VT

29105
29107
29109
29111
29113
29115
29117
29121
29123
29125
29127
29119
29129
29131
29133
29135
29137
29139
29141
29143
29145
29147
29149
29151
29153
29155
29157
29159
29161
29163
29165
29167
29169
29171

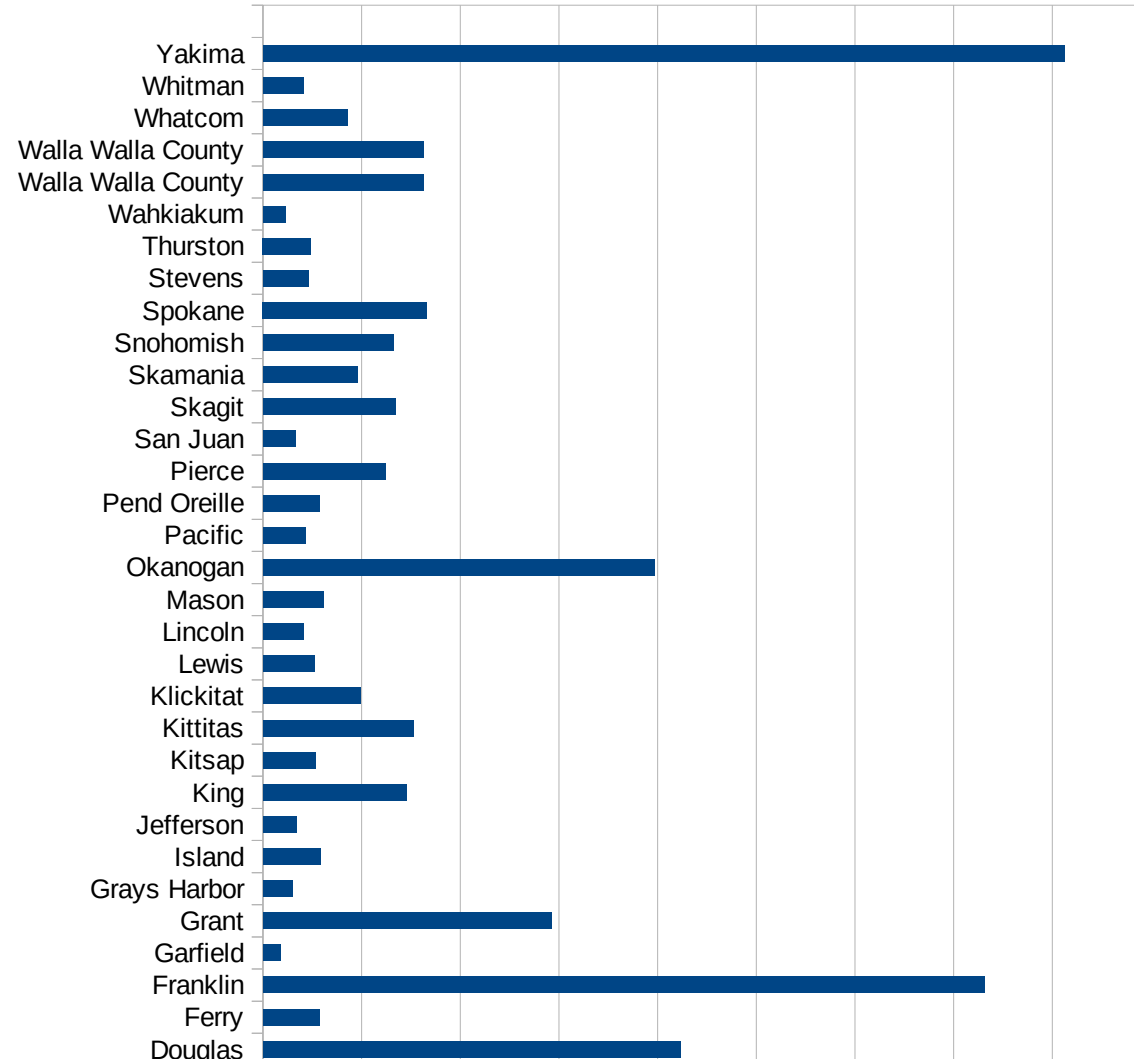
VT

29173
29175
29177
29179
29181
29195
29197
29199
29201
29203
29205
29183
29185
29187
29189
29510
29186
29207
29209
29211
29213
29215

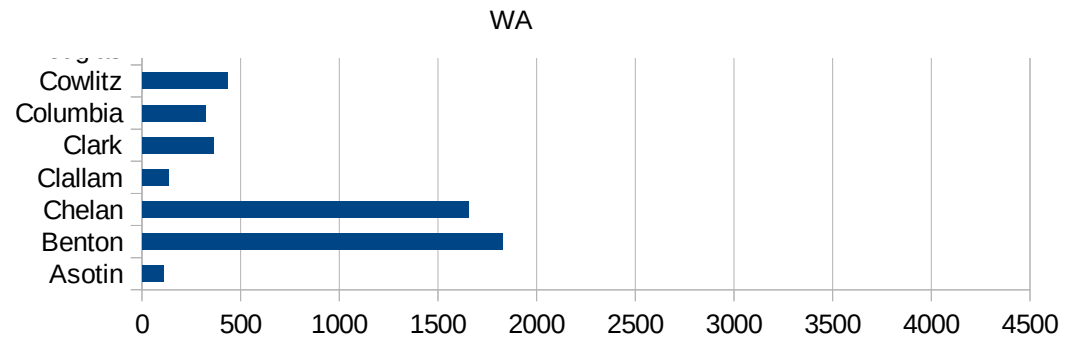
29217
29219
29221
29223
29225
29227
29229

WA

FIPS	County	PC Infection
53001	Adams	2140.796599
53003	Asotin	110.570544
53005	Benton	1827.845668
53007	Chelan	1656.368451
53009	Clallam	132.9215372
53011	Clark	362.9707569
53013	Columbia	320.27593
53015	Cowlitz	433.0791746
53017	Douglas	2116.204815
53019	Ferry	287.6192966
53021	Franklin	3653.534294
53023	Garfield	89.00756564
53025	Grant	1460.993928
53027	Grays Harbor	147.4946212
53029	Island	292.4461283
53031	Jefferson	170.1913076
53033	King	726.4136115
53035	Kitsap	267.2300365
53037	Kittitas	760.07094
53039	Klickitat	493.0564979
53041	Lewis	260.0371841
53043	Lincoln	204.8417132
53045	Mason	306.8374372
53047	Okanogan	1984.240008
53049	Pacific	217.8253767
53051	Pend Oreille	286.7225408
53053	Pierce	619.5451807
53055	San Juan	163.4750117
53057	Skagit	669.2354492
53059	Skamania	478.0275075
53061	Snohomish	658.8530386
53063	Spokane	831.0809104
53065	Stevens	231.9929297



53067 Thurston	242.3023612
53069 Wahkiakum	112.9688206
53071 Walla Walla Cou	812.5143626
53071 Walla Walla Cou	812.5143626
53073 Whatcom	429.802601
53075 Whitman	206.8646944
53077 Yakima	4060.513987



WA

FIPS

29001
29003
29005
29007
29009
29011
29013
29015
29017
29019
29021
29023
29025
29027
29029
29031
29033
29035
29037

WA

29039
29041
29043
29045
29047
29049
29051
29053
29055
29057
29059
29061
29063
29065
29067
29069
29071
29073
29075
29077
29079
29081
29083
29085
29087
29089
29091
29093
29095
29097
29099
29101

29103

WA

29105
29107
29109
29111
29113
29115
29117
29121
29123
29125
29127
29119
29129
29131
29133
29135
29137
29139
29141
29143
29145
29147
29149
29151
29153
29155
29157
29159
29161
29163
29165
29167
29169
29171

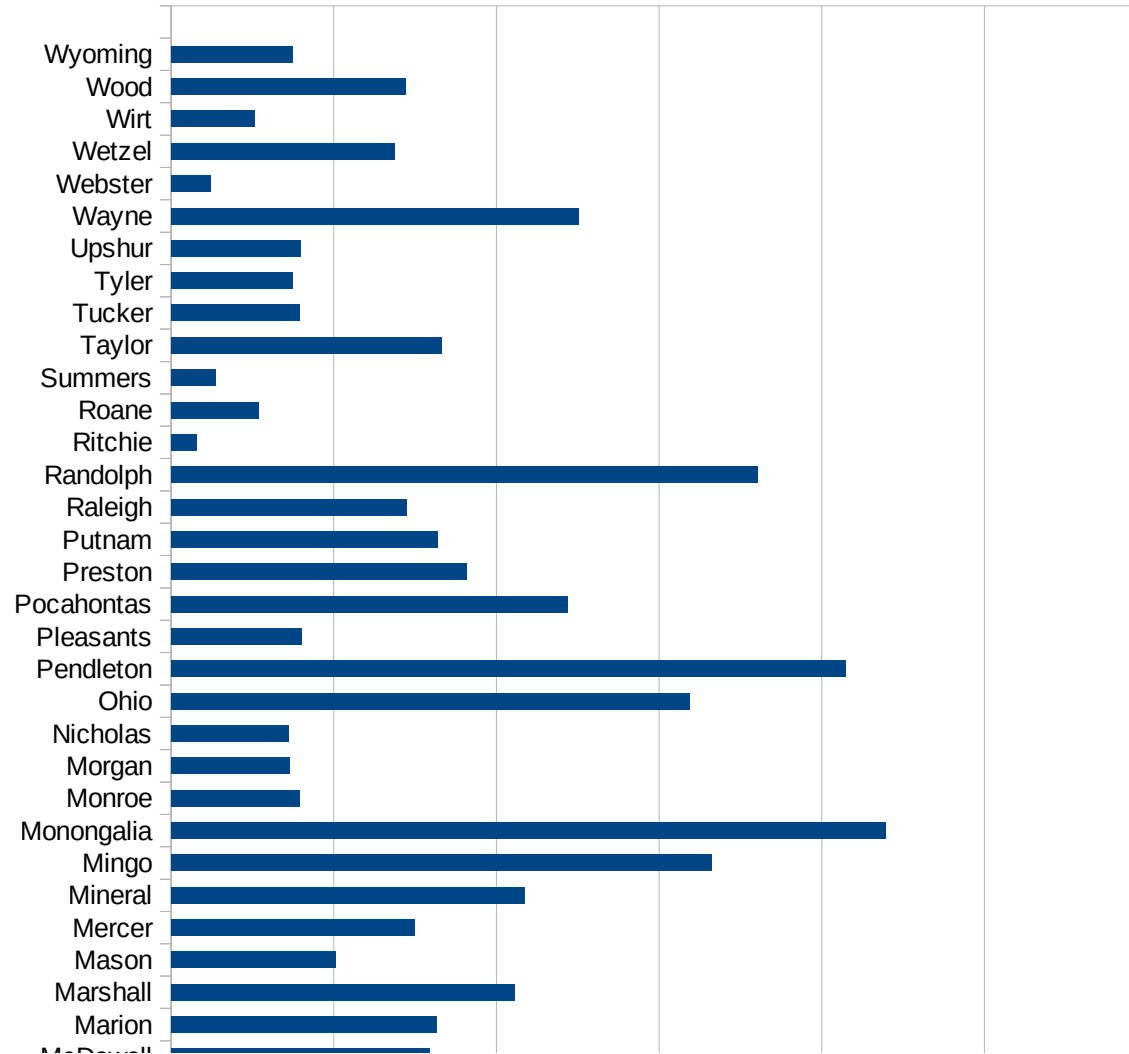
WA

29173
29175
29177
29179
29181
29195
29197
29199
29201
29203
29205
29183
29185
29187
29189
29510
29186
29207
29209
29211
29213
29215

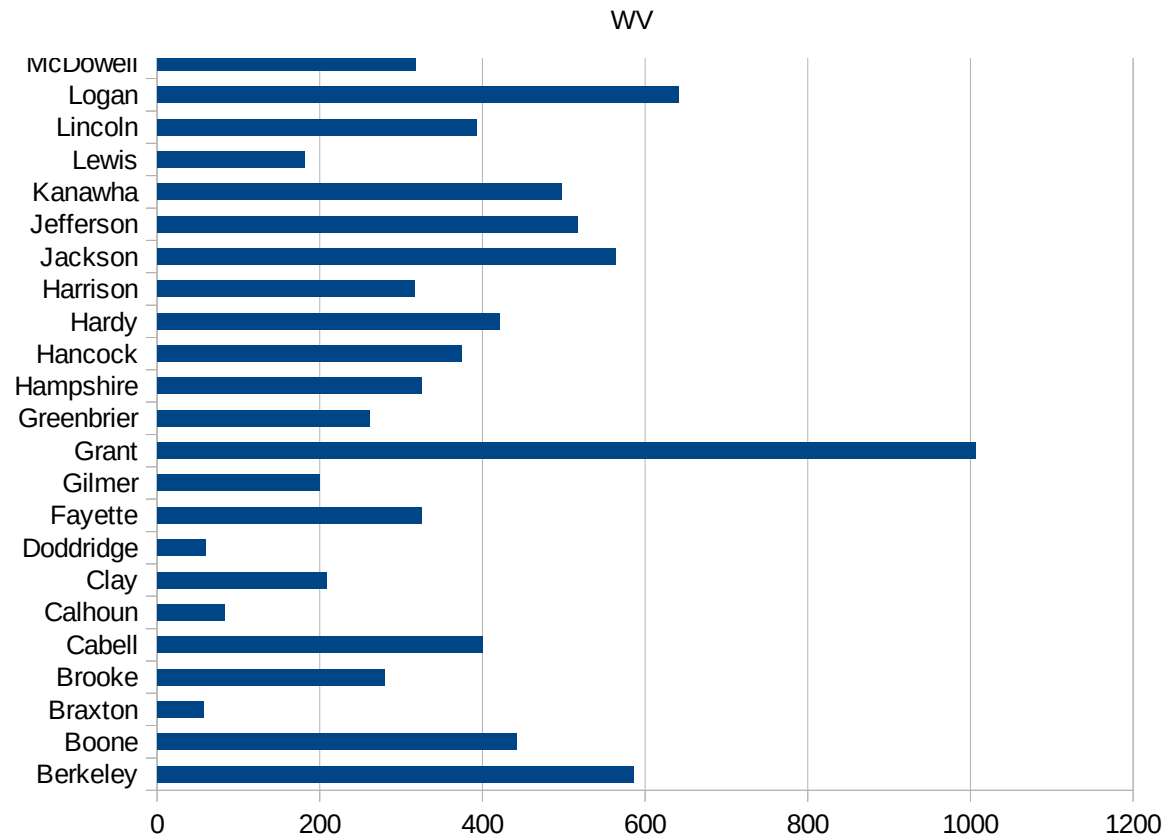
29217
29219
29221
29223
29225
29227
29229

WV

FIPS	County	PC Infection
54001	Barbour	175.3855458
54003	Berkeley	585.7090409
54005	Boone	441.8933078
54007	Braxton	56.78188658
54009	Brooke	279.2415439
54011	Cabell	400.1115593
54013	Calhoun	82.71298594
54015	Clay	208.5264133
54017	Doddridge	59.48132286
54019	Fayette	325.4451625
54021	Gilmer	199.3521057
54023	Grant	1006.365044
54025	Greenbrier	261.599494
54027	Hampshire	325.5236219
54029	Hancock	374.6476937
54031	Hardy	421.0526316
54033	Harrison	316.7836101
54035	Jackson	564.3419494
54037	Jefferson	517.5054127
54039	Kanawha	497.633746
54041	Lewis	180.9785322
54043	Lincoln	393.222972
54045	Logan	640.9666636
54047	McDowell	318.2790978
54049	Marion	326.2206535
54051	Marshall	422.2835797
54053	Mason	202.1109364
54055	Mercer	299.335374
54057	Mineral	434.298441
54059	Mingo	664.2842127
54061	Monongalia	878.5942492
54063	Monroe	158.1325301
54065	Morgan	146.1741721



54067 Nicholas	144.9158683
54069 Ohio	637.0494552
54071 Pendleton	828.9266829
54073 Pleasants	159.8508059
54075 Pocahontas	487.2830996
54077 Preston	363.4859186
54079 Putnam	328.1465015
54081 Raleigh	289.5466911
54083 Randolph	721.6459078
54085 Ritchie	30.86102253
54087 Roane	107.6658053
54089 Summers	54.85893417
54091 Taylor	332.1076978
54093 Tucker	158.1595974
54095 Tyler	148.639378
54097 Upshur	159.7378661
54099 Wayne	500.7009814
54101 Webster	48.28002414
54103 Wetzel	275.0491159
54105 Wirt	102.915952
54107 Wood	288.5882926
54109 Wyoming	149.1388435



FIPS

- 29001
- 29003
- 29005
- 29007
- 29009
- 29011
- 29013
- 29015
- 29017
- 29019
- 29021
- 29023
- 29025
- 29027
- 29029
- 29031
- 29033
- 29035
- 29037

WV

29039
29041
29043
29045
29047
29049
29051
29053
29055
29057
29059
29061
29063
29065
29067
29069
29071
29073
29075
29077
29079
29081
29083
29085
29087
29089
29091
29093
29095
29097
29099
29101

29103

29105
29107
29109
29111
29113
29115
29117
29121
29123
29125
29127
29119
29129
29131
29133
29135
29137
29139
29141
29143
29145
29147
29149
29151
29153
29155
29157
29159
29161
29163
29165
29167
29169
29171

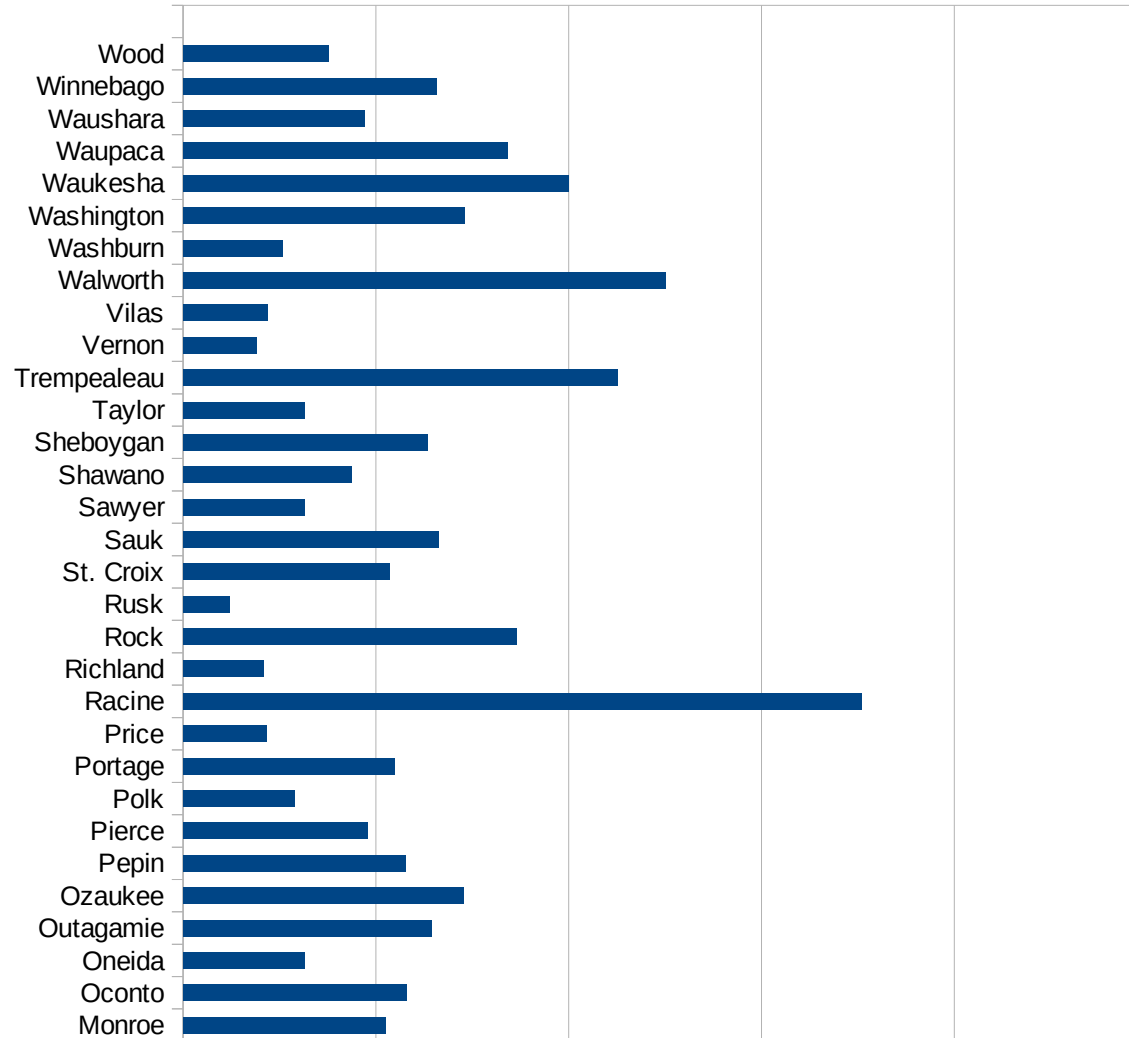
WV

29173
29175
29177
29179
29181
29195
29197
29199
29201
29203
29205
29183
29185
29187
29189
29510
29186
29207
29209
29211
29213
29215

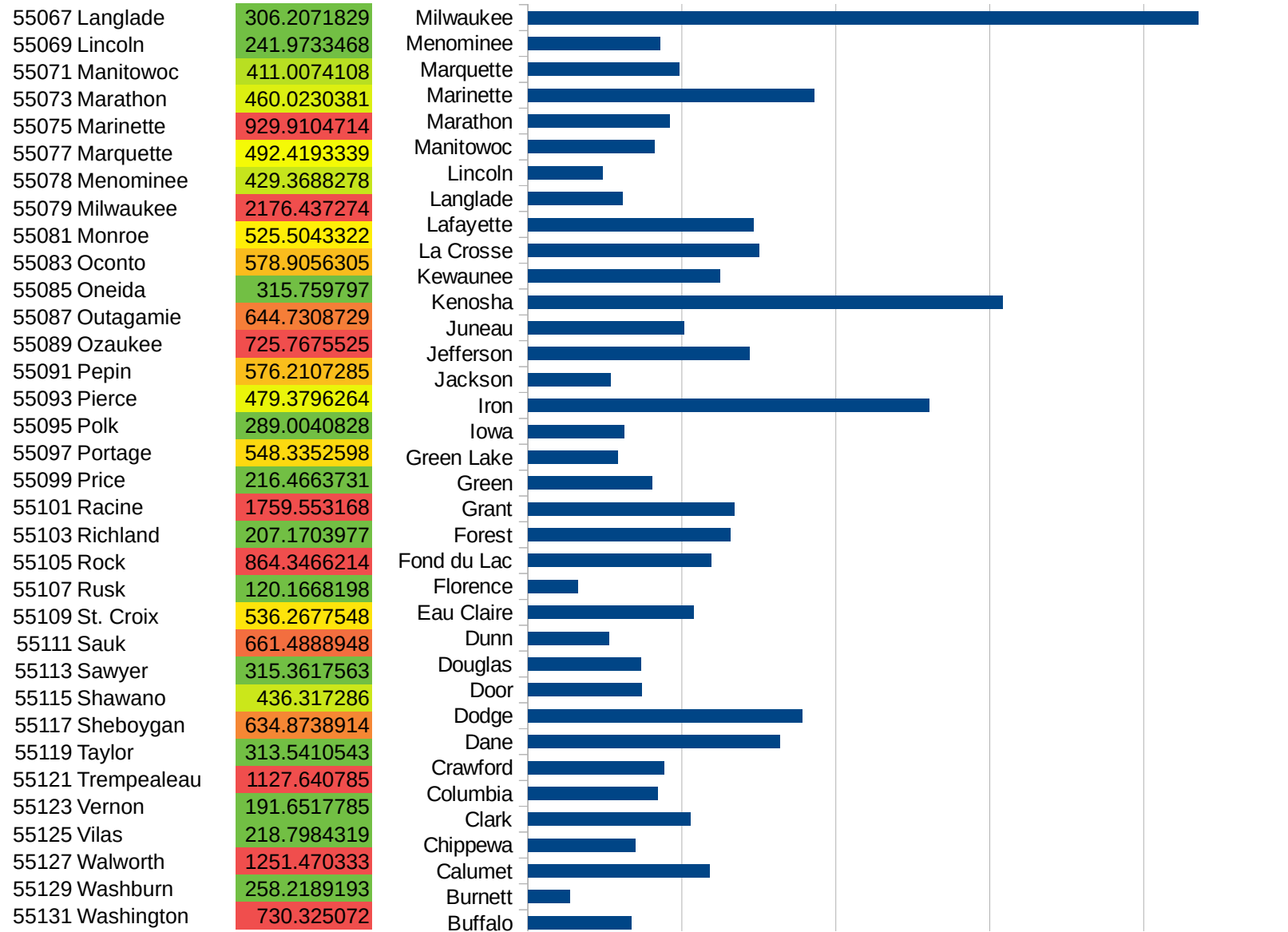
29217
29219
29221
29223
29225
29227
29229

WI

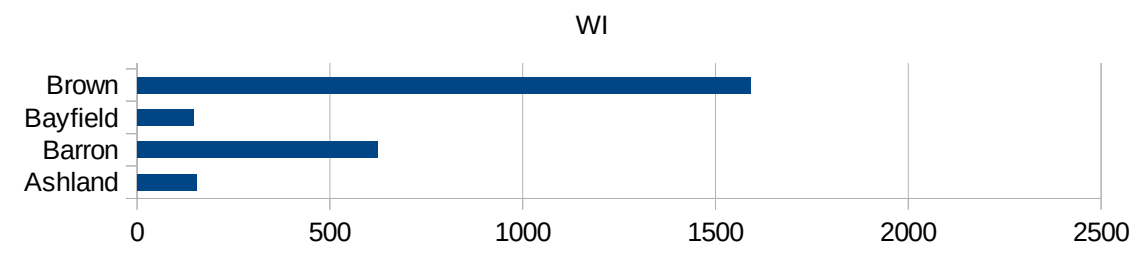
FIPS	County	PC Infection
55001	Adams	402.9880086
55003	Ashland	153.8461538
55005	Barron	624.391108
55007	Bayfield	146.2571467
55009	Brown	1592.008444
55011	Buffalo	335.2380952
55013	Burnett	136.4345114
55015	Calumet	590.1234076
55017	Chippewa	347.7040617
55019	Clark	527.2407733
55021	Columbia	420.1680672
55023	Crawford	441.9618194
55025	Dane	817.9008931
55027	Dodge	890.18407
55029	Door	369.4313654
55031	Douglas	367.9874097
55033	Dunn	263.6768518
55035	Eau Claire	538.5807488
55037	Florence	161.9995371
55039	Fond du Lac	593.7942678
55041	Forest	656.2117673
55043	Grant	671.1409396
55045	Green	403.4769422
55047	Green Lake	290.7284068
55049	Iowa	311.3036894
55051	Iron	1303.735025
55053	Jackson	268.5809161
55055	Jefferson	718.9089499
55057	Juneau	507.19465
55059	Kenosha	1541.142418
55061	Kewaunee	623.0682431
55063	La Crosse	751.9242155
55065	Lafayette	732.0732073



WI



55133 Waukesha	999.8213719
55135 Waupaca	841.0264434
55137 Waushara	469.8512138
55139 Winnebago	657.2330722
55141 Wood	377.7975498



FIPS

- 29001
- 29003
- 29005
- 29007
- 29009
- 29011
- 29013
- 29015
- 29017
- 29019
- 29021
- 29023
- 29025
- 29027
- 29029
- 29031
- 29033
- 29035
- 29037

29039
29041
29043
29045
29047
29049
29051
29053
29055
29057
29059
29061
29063
29065
29067
29069
29071
29073
29075
29077
29079
29081
29083
29085
29087
29089
29091
29093
29095
29097
29099
29101

29103

29105
29107
29109
29111
29113
29115
29117
29121
29123
29125
29127
29119
29129
29131
29133
29135
29137
29139
29141
29143
29145
29147
29149
29151
29153
29155
29157
29159
29161
29163
29165
29167
29169
29171

WI

29173
29175
29177
29179
29181
29195
29197
29199
29201
29203
29205
29183
29185
29187
29189
29510
29186
29207
29209
29211
29213
29215

29217
29219
29221
29223
29225
29227
29229