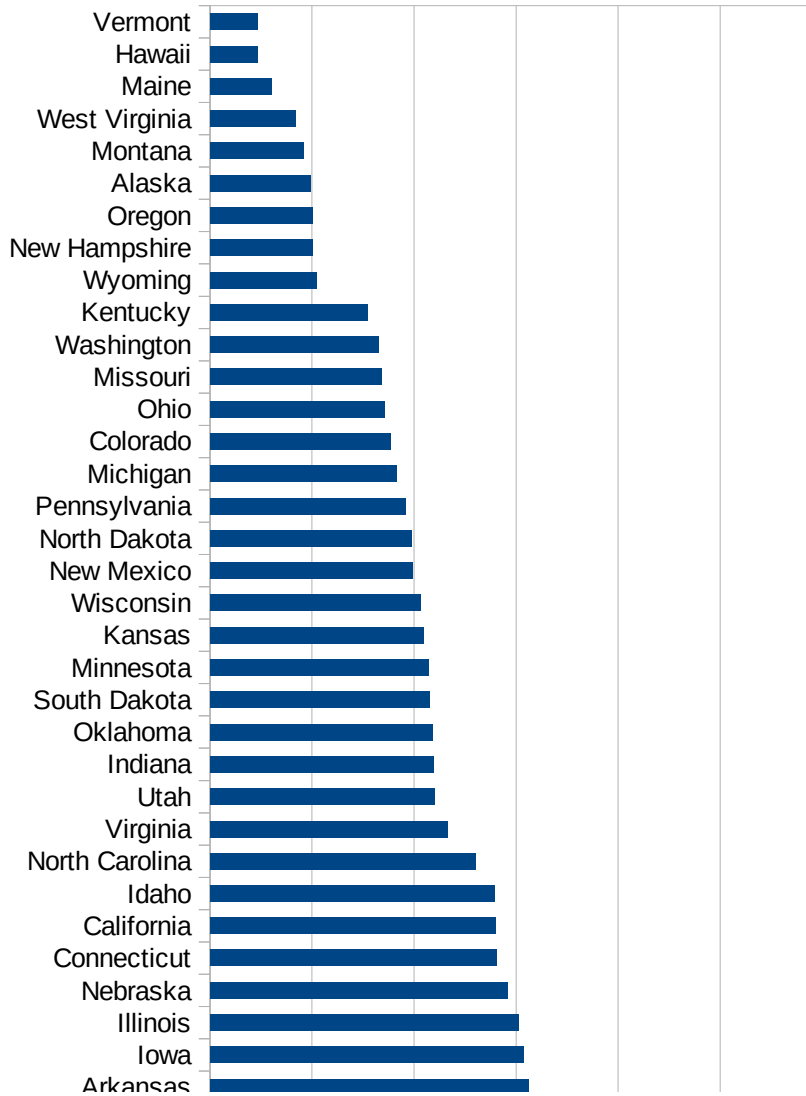


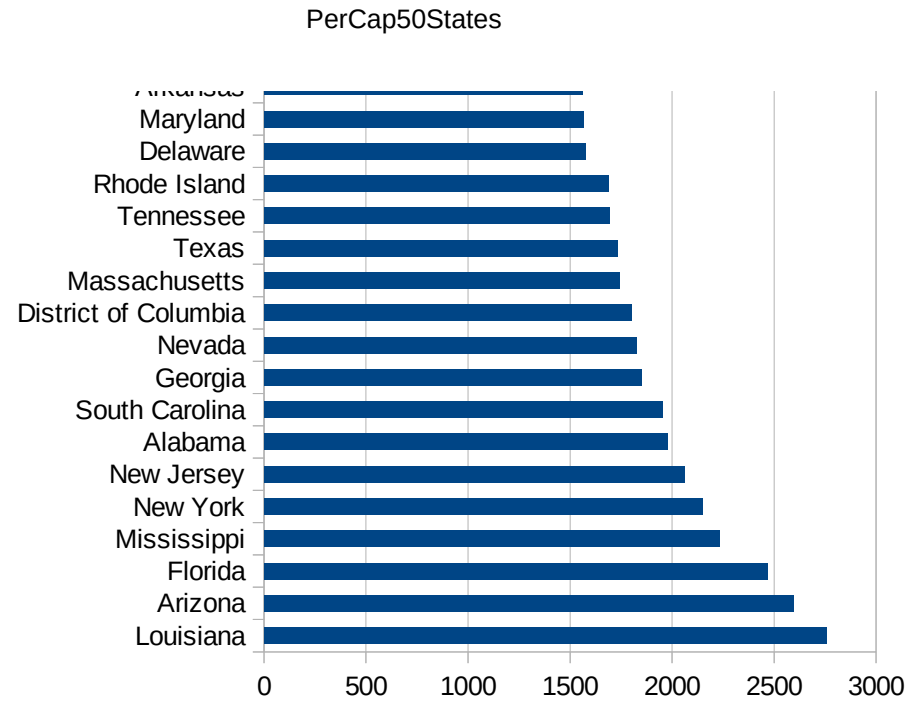
PerCap50States

Idx	State	Population	Cases per 100,000
19	Louisiana	4659978	2758.23190581586
3	Arizona	7171646	2595.03885161091
10	Florida	21299325	2469.08763540629
25	Mississippi	2986530	2231.55300633176
33	New York	19542209	2150.95949490664
31	New Jersey	8908520	2063.0475095751
1	Alabama	4887871	1976.58653430093
41	South Carolina	5084127	1956.28472695509
11	Georgia	10519475	1851.31862569187
29	Nevada	3034392	1826.36257938987
9	District of Columbia	702455	1801.25417286517
22	Massachusetts	6902149	1742.83400720558
44	Texas	28701845	1733.79794922591
43	Tennessee	6770010	1692.71537265085
40	Rhode Island	1057315	1689.18439632465
8	Delaware	967171	1577.69412027449
21	Maryland	6042718	1565.20625321254
4	Arkansas	3013825	1560.77409935879
16	Iowa	3156145	1537.57194298741
14	Illinois	12741080	1511.99898281778
28	Nebraska	1929268	1456.82196563671
7	Connecticut	3572665	1401.83868344779
5	California	39557045	1401.48992423474
13	Idaho	1754208	1396.18562907021
34	North Carolina	10383620	1299.62383061013
47	Virginia	8517685	1164.50655313034
45	Utah	3161105	1099.64711706824
15	Indiana	6691878	1095.16342049272
37	Oklahoma	3943079	1092.29361116021
42	South Dakota	882235	1074.20358521256
24	Minnesota	5611179	1068.65241689848
17	Kansas	2911505	1046.29736167377
50	Wisconsin	5813568	1030.9159538514



This work is licensed under the Creative Commons Attribution-NoDerivatives 4.0 International License. To view a copy of this license, visit <http://creativecommons.org/licenses/by-nd/4.0/>.

Idx	State	Population	Cases per 100,000
32	New Mexico	2095428	993.257702006463
35	North Dakota	760077	987.794657646528
39	Pennsylvania	12807060	957.792030333269
23	Michigan	9995915	915.624032417242
6	Colorado	5695564	883.248788004138
36	Ohio	11689442	855.207630954497
26	Missouri	6126452	841.35156857509
48	Washington	7535591	827.154764636244
18	Kentucky	4468402	773.833688195467
51	Wyoming	577737	521.863754614989
30	New Hampshire	1356458	502.190263170699
38	Oregon	4190713	501.34668216125
2	Alaska	737438	489.939493218413
27	Montana	1062305	460.225641411836
49	West Virginia	1805832	418.809723163617
20	Maine	1338404	300.806034650225
12	Hawaii	1420491	233.933196338449
46	Vermont	626299	230.880138719685



Counties\_Cities

FIPS	County	State	Cases Per 100,000
47169	Trousdale	Tennessee	14366.14602252
47095	Lake	Tennessee	10551.88233707
5077	Lee	Arkansas	9938.78686700
31043	Dakota	Nebraska	9580.24199572
5079	Lincoln	Arkansas	9056.26541134
19021	Buena Vista	Iowa	9011.77417732
27105	Nobles	Minnesota	8036.85458858
22035	East Carroll	Louisiana	7361.09137417
13053	Chattahoochee	Georgia	7104.08086859
5017	Chicot	Arkansas	6984.09657022
31037	Colfax	Nebraska	6442.42257145
20057	Ford	Kansas	6105.40604344
5133	Sevier	Arkansas	5764.63037517
1085	Lowndes	Alabama	5724.88470022
4023	Santa Cruz	Arizona	5714.77714949
20175	Seward	Kansas	5601.46923783
35031	McKinley	New Mexico	5592.75141790
13101	Echols	Georgia	5525.00000000
22065	Madison	Louisiana	5456.50031359
4027	Yuma	Arizona	5426.91205310
51640	Galax	Virginia	5386.89086097
46017	Buffalo	South Dakota	5353.63457760
6025	Imperial	California	5330.89145176
40139	Texas	Oklahoma	5157.66316304
28051	Holmes	Mississippi	5050.50505051
5149	Yell	Arkansas	4945.43765962
48341	Moore	Texas	4887.13055620
20055	Finney	Kansas	4870.12100188
22003	Allen	Louisiana	4862.33157586
4017	Navajo	Arizona	4860.33772466
1105	Perry	Alabama	4814.00437637
48283	La Salle	Texas	4806.79856593
12086	Miami-Dade	Florida	4751.51733735

This work is licensed under the Creative Commons Attribution-NoDerivatives 4.0 International License. To view a copy of this license, visit <http://creativecommons.org/licenses/by-nd/4.0/>.

Counties\_Cities

12077 Liberty	Florida	4729.80962516
47007 Bledsoe	Tennessee	4710.26770586
18017 Cass	Indiana	4705.57238835
5123 St. Francis	Arkansas	4689.64975038
48313 Madison	Texas	4617.94480655
1011 Bullock	Alabama	4566.97573486
5059 Hot Spring	Arkansas	4539.92463132
28125 Sharkey	Mississippi	4500.79963445
28021 Claiborne	Mississippi	4487.89157965
39101 Marion	Ohio	4477.74917249
22041 Franklin	Louisiana	4445.32645366
48105 Crockett	Texas	4429.83709631
28099 Neshoba	Mississippi	4412.01716738
4001 Apache	Arizona	4393.04909633
12123 Taylor	Florida	4379.59580077
12047 Hamilton	Florida	4311.67016073
28103 Noxubee	Mississippi	4299.95253916
36087 Rockland	New York	4278.84984418
19047 Crawford	Iowa	4237.09057000
12051 Hendry	Florida	4211.18490711
49037 San Juan	Utah	4194.44624248
31151 Saline	Nebraska	4146.34146341
48001 Anderson	Texas	4137.31333000
22001 Acadia	Louisiana	4132.49718604
29119 McDonald	Missouri	4116.47456452
13259 Stewart	Georgia	4113.56670431
39129 Pickaway	Ohio	4102.53761664
53077 Yakima	Washington	4083.97826969
12039 Gadsden	Florida	4065.89096614
1059 Franklin	Alabama	4049.35752320
48255 Karnes	Texas	4038.33865815
31047 Dawson	Nebraska	4032.22404994
12023 Columbia	Florida	4021.10548487
1131 Wilcox	Alabama	4008.65719394

Counties\_Cities

48471 Walker	Texas	4003.86313466
28043 Grenada	Mississippi	4003.79957255
51081 Greenville	Virginia	3982.11060463
28133 Sunflower	Mississippi	3979.01690305
48323 Maverick	Texas	3968.53894161
13243 Randolph	Georgia	3951.41226401
51683 Manassas	Virginia	3945.63050839
48449 Titus	Texas	3902.15844761
48355 Nueces	Texas	3884.72527018
13005 Bacon	Georgia	3871.25614662
1013 Butler	Alabama	3851.62601626
48061 Cameron	Texas	3842.81495041
13003 Atkinson	Georgia	3820.65806918
48189 Hale	Texas	3798.40378362
28135 Tallahatchie	Mississippi	3789.23285908
12079 Madison	Florida	3777.86173026
13141 Hancock	Georgia	3773.35888836
28153 Wayne	Mississippi	3763.91762735
12063 Jackson	Florida	3761.51537108
48469 Victoria	Texas	3746.40082577
36119 Westchester	New York	3739.10203677
22047 Iberville	Louisiana	3725.43626417
28119 Quitman	Mississippi	3715.78499504
12045 Gulf	Florida	3705.76589953
53021 Franklin	Washington	3694.87106108
19197 Wright	Iowa	3664.30260047
28151 Washington	Mississippi	3652.66404811
19193 Woodbury	Iowa	3623.98697081
19127 Marshall	Iowa	3596.70843651
12027 DeSoto	Florida	3571.71436955
47069 Hardeman	Tennessee	3560.66613799
51029 Buckingham	Virginia	3559.03288429
48117 Deaf Smith	Texas	3555.43710021
22077 Pointe Coupee	Louisiana	3555.15041021

Counties\_Cities

28011 Bolivar	Mississippi	3536.20783200
47111 Macon	Tennessee	3535.95713991
51159 Richmond	Virginia	3529.54193406
28123 Scott	Mississippi	3528.12245908
28053 Humphreys	Mississippi	3524.28242703
13099 Early	Georgia	3503.46442861
34031 Passaic	New Jersey	3501.42059566
13273 Terrell	Georgia	3495.52897457
12049 Hardee	Florida	3486.87832630
13001 Appling	Georgia	3485.16777436
22051 Jefferson	Louisiana	3479.54503042
22045 Iberia	Louisiana	3453.57409678
28079 Leake	Mississippi	3452.97192813
48369 Parmer	Texas	3446.87753447
28147 Walthall	Mississippi	3442.79294850
48465 Val Verde	Texas	3440.49748008
1047 Dallas	Alabama	3440.35499869
48123 DeWitt	Texas	3432.90236291
28159 Winston	Mississippi	3413.15717038
37061 Duplin	North Carolina	3408.31860813
51595 Emporia	Virginia	3397.77387229
12037 Franklin	Florida	3391.27471029
19115 Louisa	Iowa	3384.36744561
51001 Accomack	Virginia	3378.37837838
12133 Washington	Florida	3372.18649518
13071 Colquitt	Georgia	3371.20547464
13313 Whitfield	Georgia	3359.53566143
13069 Coffee	Georgia	3357.85394380
28143 Tunica	Mississippi	3348.75301689
48427 Starr	Texas	3328.94227044
28029 Copiah	Mississippi	3328.31167011
22019 Calcasieu	Louisiana	3324.27429202
22093 St. James	Louisiana	3294.19594049
48025 Bee	Texas	3292.72409243

Counties\_Cities

28027 Coahoma	Mississippi	3283.54251370
48177 Gonzales	Texas	3279.55440315
45009 Bamberg	South Carolina	3278.45884413
45061 Lee	South Carolina	3272.66363318
1095 Marshall	Alabama	3256.71893371
13277 Tift	Georgia	3256.02031007
13285 Troup	Georgia	3255.56158437
22095 St. John the Baptist	Louisiana	3248.88847721
19171 Tama	Iowa	3247.75201136
28031 Covington	Mississippi	3246.16771867
45089 Williamsburg	South Carolina	3244.46187022
13049 Charlton	Georgia	3215.60764960
1065 Hale	Alabama	3212.00597583
36059 Nassau	New York	3211.85444324
48489 Willacy	Texas	3211.71275854
28097 Montgomery	Mississippi	3202.63394193
28083 Leflore	Mississippi	3198.58916283
13037 Calhoun	Georgia	3195.84382872
22053 Jefferson Davis	Louisiana	3182.19238807
13299 Ware	Georgia	3181.05381166
22097 St. Landry	Louisiana	3178.91837031
12121 Suwannee	Florida	3177.11751262
12013 Calhoun	Florida	3167.20367450
1035 Conecuh	Alabama	3160.38120062
12011 Broward	Florida	3157.65197872
30003 Big Horn	Montana	3156.39526166
13163 Jefferson	Georgia	3143.22747894
12065 Jefferson	Florida	3135.49832027
46005 Beadle	South Dakota	3129.79929037
48391 Refugio	Texas	3128.55517634
48285 Lavaca	Texas	3117.85181502
41049 Morrow	Oregon	3112.90889905
22101 St. Mary	Louisiana	3100.01205449
22073 Ouachita	Louisiana	3098.88331445

Counties\_Cities

13287 Turner	Georgia	3096.56218402
28107 Panola	Mississippi	3083.85511148
48185 Grimes	Texas	3081.80535966
22055 Lafayette	Louisiana	3076.01057739
48375 Potter	Texas	3059.80877240
1063 Greene	Alabama	3036.56018462
8075 Logan	Colorado	3023.96878484
22111 Union	Louisiana	3022.83922974
22099 St. Martin	Louisiana	3013.74461498
45019 Charleston	South Carolina	3008.83211589
48253 Jones	Texas	3007.51879699
34039 Union	New Jersey	2985.84220174
13139 Hall	Georgia	2985.43641293
13061 Clay	Georgia	2978.87080014
28127 Simpson	Mississippi	2971.07407131
51685 Manassas Park	Virginia	2964.11856474
36103 Suffolk	New York	2953.83206861
12033 Escambia	Florida	2946.43366483
47037 Davidson	Tennessee	2943.02376452
20209 Wyandotte	Kansas	2942.10157025
6031 Kings	California	2941.87598272
13095 Dougherty	Georgia	2941.59551966
22037 East Feliciana	Louisiana	2937.06293706
28163 Yazoo	Mississippi	2934.72104220
1101 Montgomery	Alabama	2927.40617373
1053 Escambia	Alabama	2925.32926962
22127 Winn	Louisiana	2922.03197962
12043 Glades	Florida	2921.88866220
36071 Orange	New York	2920.79350493
13205 Mitchell	Georgia	2919.97116078
13127 Glynn	Georgia	2918.36327580
12003 Baker	Florida	2916.59319344
22025 Catahoula	Louisiana	2914.23813489
34017 Hudson	New Jersey	2905.21121615



Counties\_Cities

41059 Umatilla	Oregon	2903.91661076
22083 Richland	Louisiana	2902.13946117
13161 Jeff Davis	Georgia	2901.05795462
1091 Marengo	Alabama	2900.45106472
13087 Decatur	Georgia	2897.46001881
28013 Calhoun	Mississippi	2888.61180382
13065 Clinch	Georgia	2888.08664260
48415 Scurry	Texas	2851.89137911
4013 Maricopa	Arizona	2846.29357236
12029 Dixie	Florida	2844.31137725
28007 Attala	Mississippi	2836.91805064
1119 Sumter	Alabama	2836.65589788
48479 Webb	Texas	2836.06973288
31079 Hall	Nebraska	2825.97756748
22057 Lafourche	Louisiana	2812.00631912
31173 Thurston	Nebraska	2807.06558948
27165 Watonwan	Minnesota	2805.10018215
13165 Jenkins	Georgia	2798.57192215
5035 Crittenden	Arkansas	2794.67130032
48167 Galveston	Texas	2774.86756045
1025 Clarke	Alabama	2767.55852843
13279 Toombs	Georgia	2755.97872578
28067 Jones	Mississippi	2753.39244241
27099 Mower	Minnesota	2746.74464522
28063 Jefferson	Mississippi	2744.15986490
45075 Orangeburg	South Carolina	2741.15996043
22013 Bienville	Louisiana	2735.19687406
48239 Jackson	Texas	2729.59526691
22089 St. Charles	Louisiana	2726.98046483
22017 Caddo	Louisiana	2721.03802867
22071 Orleans	Louisiana	2720.41861250
13185 Lowndes	Georgia	2713.18162671
12021 Collier	Florida	2712.10712097
36061 New York City	New York	2709.73721321

Counties\_Cities

22033 East Baton Rouge	Louisiana	2709.11383449
25025 Suffolk	Massachusetts	2697.79449292
22109 Terrebonne	Louisiana	2689.58125039
22117 Washington	Louisiana	2676.99969945
28017 Chickasaw	Mississippi	2673.11164172
47075 Haywood	Tennessee	2670.89702913
28091 Marion	Mississippi	2658.30467328
22121 West Baton Rouge	Louisiana	2652.59015401
5143 Washington	Arkansas	2645.16101806
51183 Sussex	Virginia	2643.05419596
48111 Dallam	Texas	2638.88888889
28015 Carroll	Mississippi	2633.43759459
13027 Brooks	Georgia	2630.05221427
48055 Caldwell	Texas	2626.77179920
40089 McCurtain	Oklahoma	2617.49686573
22123 West Carroll	Louisiana	2613.36732836
48069 Castro	Texas	2609.26288324
12097 Osceola	Florida	2600.07065409
24033 Prince George's	Maryland	2590.32143124
22085 Sabine	Louisiana	2588.21571238
22031 De Soto	Louisiana	2587.84079312
22007 Assumption	Louisiana	2587.44394619
48163 Frio	Texas	2583.77069035
28115 Pontotoc	Mississippi	2579.08459774
45017 Calhoun	South Carolina	2575.75757576
22039 Evangeline	Louisiana	2574.52979697
16027 Canyon	Idaho	2561.98014309
28077 Lawrence	Mississippi	2561.22039342
22113 Vermilion	Louisiana	2555.57412669
13261 Sumter	Georgia	2545.99266808
16013 Blaine	Idaho	2544.13521526
22105 Tangipahoa	Louisiana	2539.30047766
10005 Sussex	Delaware	2538.75073053
12059 Holmes	Florida	2536.32489603

Counties\_Cities

28101 Newton	Mississippi	2527.63139486
28161 Yalobusha	Mississippi	2525.82311168
28129 Smith	Mississippi	2524.68441445
22009 Avoyelles	Louisiana	2523.35524690
48057 Calhoun	Texas	2523.07406892
6029 Kern	California	2523.07184499
51131 Northampton	Virginia	2522.36898168
1049 DeKalb	Alabama	2518.73642922
5061 Howard	Arkansas	2518.55183270
45039 Fairfield	South Carolina	2517.63235425
13075 Cook	Georgia	2517.18913880
22091 St. Helena	Louisiana	2514.12979926
28137 Tate	Mississippi	2503.56410167
19179 Wapello	Iowa	2502.48544241
48385 Real	Texas	2501.43760782
22081 Red River	Louisiana	2500.88474696
13137 Habersham	Georgia	2500.66096766
41045 Malheur	Oregon	2499.59316517
1017 Chambers	Alabama	2498.88442660
13201 Miller	Georgia	2497.36194161
13275 Thomas	Georgia	2495.05039597
45051 Horry	South Carolina	2485.85633465
45027 Clarendon	South Carolina	2480.71216617
5071 Johnson	Arkansas	2479.24612968
13017 Ben Hill	Georgia	2478.10805981
12093 Okeechobee	Florida	2472.49440258
13167 Johnson	Georgia	2472.18788628
13305 Wayne	Georgia	2469.13580247
22079 Rapides	Louisiana	2468.55899879
34013 Essex	New Jersey	2465.09295832
12099 Palm Beach	Florida	2463.08568106
47157 Shelby	Tennessee	2448.90805801
45041 Florence	South Carolina	2439.94238522
12031 Duval	Florida	2438.06180086

Counties\_Cities

48017 Bailey	Texas	2433.47089797
35045 San Juan	New Mexico	2431.16367969
45005 Allendale	South Carolina	2426.14848927
13215 Muscogee	Georgia	2412.95838484
22023 Cameron	Louisiana	2396.67049369
8087 Morgan	Colorado	2395.12570908
1127 Walker	Alabama	2385.77325737
5093 Mississippi	Arkansas	2381.24105822
1097 Mobile	Alabama	2377.24074759
31141 Platte	Nebraska	2373.88724036
37177 Tyrrell	North Carolina	2372.30694747
28035 Forrest	Mississippi	2369.52929261
12005 Bay	Florida	2368.21795377
44007 Providence	Rhode Island	2365.56806963
28085 Lincoln	Mississippi	2365.15129367
12085 Martin	Florida	2362.78214179
28049 Hinds	Mississippi	2361.60026995
37123 Montgomery	North Carolina	2361.48289392
45085 Sumter	South Carolina	2361.23629262
19069 Franklin	Iowa	2360.72698538
28149 Warren	Mississippi	2358.36798337
37163 Sampson	North Carolina	2357.52679722
13253 Seminole	Georgia	2357.18580878
1129 Washington	Alabama	2356.82012456
28061 Jasper	Mississippi	2355.73411249
19013 Black Hawk	Iowa	2352.57688357
1113 Russell	Alabama	2350.25354355
13257 Stephens	Georgia	2346.84079124
28113 Pike	Mississippi	2345.62596365
18039 Elkhart	Indiana	2335.57112279
22087 St. Bernard	Louisiana	2335.13837461
13319 Wilkinson	Georgia	2335.10402833
28157 Wilkinson	Mississippi	2331.66515014
12081 Manatee	Florida	2329.71597169

Counties\_Cities

28155 Webster	Mississippi	2329.38291786
46085 Lyman	South Dakota	2329.23318503
13043 Candler	Georgia	2325.58139535
45043 Georgetown	South Carolina	2322.92888239
13109 Evans	Georgia	2322.54453876
13021 Bibb	Georgia	2321.43440347
8079 Mineral	Colorado	2319.58762887
22049 Jackson	Louisiana	2314.17431770
28069 Kemper	Mississippi	2313.75286726
13009 Baldwin	Georgia	2309.08239074
28039 George	Mississippi	2305.15463918
1005 Barbour	Alabama	2302.96209959
48245 Jefferson	Texas	2301.95175705
21031 Butler	Kentucky	2301.91042906
28089 Madison	Mississippi	2285.33560542
16067 Minidoka	Idaho	2280.91236495
12095 Orange	Florida	2273.93718153
1041 Crenshaw	Alabama	2271.41203704
46099 Minnehaha	South Dakota	2268.81519733
29211 Sullivan	Missouri	2266.51663720
4012 La Paz	Arizona	2265.61759408
48215 Hidalgo	Texas	2255.81709566
28105 Oktibbeha	Mississippi	2254.07770318
48209 Hays	Texas	2251.25880942
25009 Essex	Massachusetts	2249.95509955
6107 Tulare	California	2248.52477456
13303 Washington	Georgia	2246.63985088
12057 Hillsborough	Florida	2245.68651141
22005 Ascension	Louisiana	2244.28901437
16073 Owyhee	Idaho	2240.65680322
48071 Chambers	Texas	2240.07160692
22119 Webster	Louisiana	2237.22872313
22125 West Feliciana	Louisiana	2231.56532988
47159 Smith	Tennessee	2231.47126667

Counties\_Cities

5069 Jefferson	Arkansas	2230.08485774
48451 Tom Green	Texas	2223.55718383
51620 Franklin City	Virginia	2221.39024086
13107 Emanuel	Georgia	2215.63771449
19059 Dickinson	Iowa	2215.35591442
34003 Bergen	New Jersey	2215.34933575
19187 Webster	Iowa	2208.01058522
34011 Cumberland	New Jersey	2207.03176748
47141 Putnam	Tennessee	2206.91754499
55079 Milwaukee	Wisconsin	2206.28326694
45081 Saluda	South Carolina	2200.15576324
22011 Beauregard	Louisiana	2198.48065928
53001 Adams	Washington	2196.46743256
20025 Clark	Kansas	2194.51371571
34021 Mercer	New Jersey	2194.36414817
28145 Union	Mississippi	2191.84786408
1023 Choctaw	Alabama	2188.30309166
28095 Monroe	Mississippi	2187.60544371
13321 Worth	Georgia	2187.29986699
53017 Douglas	Washington	2186.12347636
45071 Newberry	South Carolina	2183.28141225
48135 Ector	Texas	2177.96254719
12071 Lee	Florida	2177.41614874
45049 Hampton	South Carolina	2175.59816030
31053 Dodge	Nebraska	2171.72678101
13263 Talbot	Georgia	2168.36734694
16031 Cassia	Idaho	2162.25276567
47147 Robertson	Tennessee	2161.60648904
34023 Middlesex	New Jersey	2155.51685278
4005 Coconino	Arizona	2153.24737144
12113 Santa Rosa	Florida	2150.55562061
45013 Beaufort	South Carolina	2143.97371698
45029 Colleton	South Carolina	2142.85714286
47063 Hamblen	Tennessee	2141.89471728

Counties\_Cities

48029 Bexar	Texas	2141.48794919
17031 Cook	Illinois	2140.04728894
32003 Clark	Nevada	2139.18240654
1033 Colbert	Alabama	2138.34410723
22021 Caldwell	Louisiana	2128.51405622
35023 Hidalgo	New Mexico	2122.64150943
45055 Kershaw	South Carolina	2119.16087328
13173 Lanier	Georgia	2117.98839458
19039 Clarke	Iowa	2111.85397432
37155 Robeson	North Carolina	2111.79464618
1123 Tallapoosa	Alabama	2108.79818258
1109 Pike	Alabama	2108.70478133
13135 Gwinnett	Georgia	2106.96274229
48073 Cherokee	Texas	2104.88287192
45045 Greenville	South Carolina	2103.99192553
28141 Tishomingo	Mississippi	2102.39539426
45079 Richland	South Carolina	2100.21805411
19153 Polk	Iowa	2098.29968555
12129 Wakulla	Florida	2094.82147808
1051 Elmore	Alabama	2094.34953045
13245 Richmond	Georgia	2092.73941475
28023 Clarke	Mississippi	2089.20789541
20111 Lyon	Kansas	2086.45153565
37105 Lee	North Carolina	2084.55379809
19049 Dallas	Iowa	2082.50166334
40065 Jackson	Oklahoma	2076.23552046
45033 Dillon	South Carolina	2071.96313605
6035 Lassen	California	2071.29407181
19063 Emmet	Iowa	2064.19539609
48005 Angelina	Texas	2062.18711248
13033 Burke	Georgia	2060.38442670
28065 Jefferson Davis	Mississippi	2056.25778886
13315 Wilcox	Georgia	2054.01724921
24510 Baltimore City	Maryland	2053.95895402

Counties\_Cities

13229 Pierce	Georgia	2052.71029965
1055 Etowah	Alabama	2052.66290085
37077 Granville	North Carolina	2047.74182816
6037 Los Angeles	California	2046.18902267
53047 Okanogan	Washington	2043.57732840
48113 Dallas	Texas	2040.77532099
5115 Pope	Arkansas	2040.62500000
22063 Livingston	Louisiana	2038.44748400
13007 Baker	Georgia	2037.51617076
8037 Eagle	Colorado	2036.62284291
6041 Marin	California	2036.07711445
28025 Clay	Mississippi	2032.39451150
13129 Gordon	Georgia	2029.99046546
48043 Brewster	Texas	2028.70400345
45023 Chester	South Carolina	2027.84409786
48321 Matagorda	Texas	2021.77719413
47077 Henderson	Tennessee	2021.76176967
12087 Monroe	Florida	2017.94020819
37119 Mecklenburg	North Carolina	2017.18437043
21177 Muhlenberg	Kentucky	2014.68772340
51153 Prince William	Virginia	2014.48256558
13035 Butts	Georgia	2012.97896086
1125 Tuscaloosa	Alabama	2005.63876483
13123 Gilmer	Georgia	1998.96157840
16087 Washington	Idaho	1997.83485877
12107 Putnam	Florida	1996.95265833
48463 Uvalde	Texas	1996.57304626
28033 DeSoto	Mississippi	1995.59343081
45053 Jasper	South Carolina	1995.09854682
13293 Upson	Georgia	1995.04100706
12105 Polk	Florida	1994.88989547
21227 Warren	Kentucky	1993.69210141
51660 Harrisonburg	Virginia	1991.37564081
47149 Rutherford	Tennessee	1989.28868232



Counties\_Cities

1103 Morgan	Alabama	1989.26853026
1099 Monroe	Alabama	1988.89258081
12125 Union	Florida	1987.95180723
28055 Issaquena	Mississippi	1987.76758410
1039 Covington	Alabama	1984.53468880
28001 Adams	Mississippi	1978.07130033
31055 Douglas	Nebraska	1973.96274344
36105 Sullivan	New York	1970.91313677
19139 Muscatine	Iowa	1970.69580004
22103 St. Tammany	Louisiana	1970.47006908
22069 Natchitoches	Louisiana	1968.49375307
48405 San Augustine	Texas	1967.93002915
1073 Jefferson	Alabama	1967.08630366
1107 Pickens	Alabama	1966.09489417
42101 Philadelphia	Pennsylvania	1964.47531718
16053 Jerome	Idaho	1961.27420362
13051 Chatham	Georgia	1958.88587285
48303 Lubbock	Texas	1957.63340403
45059 Laurens	South Carolina	1956.89166194
1001 Autauga	Alabama	1953.20228053
48039 Brazoria	Texas	1948.94651540
37191 Wayne	North Carolina	1948.10463456
13267 Tattnall	Georgia	1945.57126541
22067 Morehouse	Louisiana	1945.03504213
12041 Gilchrist	Florida	1944.56617003
28111 Perry	Mississippi	1944.51429050
13237 Putnam	Georgia	1944.15149709
45047 Greenwood	South Carolina	1943.71015394
28093 Marshall	Mississippi	1940.70689120
47167 Tipton	Tennessee	1940.53360614
12131 Walton	Florida	1937.65323993
45011 Barnwell	South Carolina	1937.28685108
37063 Durham	North Carolina	1930.29592188
22075 Plaquemines	Louisiana	1926.52712516

Counties\_Cities

28073 Lamar	Mississippi	1924.83225775
38005 Benson	North Dakota	1924.73427176
13131 Grady	Georgia	1923.38774850
51047 Culpeper	Virginia	1920.59237548
48309 McLennan	Texas	1920.21429104
1093 Marion	Alabama	1915.12952323
13317 Wilkes	Georgia	1913.73025516
45035 Dorchester	South Carolina	1911.02230356
13121 Fulton	Georgia	1909.22128455
46073 Jerauld	South Dakota	1908.95741557
48141 El Paso	Texas	1907.80224512
17181 Union	Illinois	1906.06258536
9001 Fairfield	Connecticut	1902.47535820
1133 Winston	Alabama	1901.94420964
1007 Bibb	Alabama	1901.78571429
16001 Ada	Idaho	1900.56301945
1027 Clay	Alabama	1898.30508475
22059 LaSalle	Louisiana	1897.16430918
47097 Lauderdale	Tennessee	1893.51403679
13145 Harris	Georgia	1891.22552574
48297 Live Oak	Texas	1890.51454874
47155 Sevier	Tennessee	1889.83778041
45031 Darlington	South Carolina	1887.66803389
37017 Bladen	North Carolina	1877.07140705
17017 Cass	Illinois	1876.01957586
13175 Laurens	Georgia	1872.16059165
47003 Bedford	Tennessee	1872.01761899
1071 Jackson	Alabama	1871.03757538
45015 Berkeley	South Carolina	1869.36600766
4021 Pinal	Arizona	1868.77429339
28075 Lauderdale	Mississippi	1868.10414647
28005 Amite	Mississippi	1865.97436313
13233 Polk	Georgia	1857.78196374
51740 Portsmouth	Virginia	1857.72254628

Counties\_Cities

47033	Crockett	Tennessee	1856.50474595
45069	Marlboro	South Carolina	1852.41306160
29195	Saline	Missouri	1851.93273641
13105	Elbert	Georgia	1851.46443515
53005	Benton	Washington	1839.73409551
13093	Dooly	Georgia	1838.61082737
51510	Alexandria	Virginia	1837.03980564
6047	Merced	California	1824.10423453
13199	Meriwether	Georgia	1822.66945130
28087	Lowndes	Mississippi	1822.50127270
19149	Plymouth	Iowa	1821.07989639
47165	Sumner	Tennessee	1818.87159429
37023	Burke	North Carolina	1817.83983537
13089	DeKalb	Georgia	1817.70597892
17089	Kane	Illinois	1817.61684412
12103	Pinellas	Florida	1817.42679026
22015	Bossier	Louisiana	1817.03817274
38085	Sioux	North Dakota	1812.75814594
27145	Stearns	Minnesota	1812.17662129
37195	Wilson	North Carolina	1812.04345958
1087	Macon	Alabama	1811.37805738
48453	Travis	Texas	1809.98011600
47131	Obion	Tennessee	1803.94489047
11001	District of Colum	District of Col	1801.25417287
48201	Harris	Texas	1800.52904907
17097	Lake	Illinois	1800.28879960
13177	Lee	Georgia	1797.47345787
13197	Marion	Georgia	1796.19207281
20103	Leavenworth	Kansas	1793.44084964
47071	Hardin	Tennessee	1792.36499069
51147	Prince Edward	Virginia	1790.84967320
13097	Douglas	Georgia	1790.39571736
19167	Sioux	Iowa	1790.36924575
48063	Camp	Texas	1787.76950817

Counties\_Cities

1021 Chilton	Alabama	1784.70319118
26127 Oceana	Michigan	1784.03755869
47011 Bradley	Tennessee	1783.05396010
48041 Brazos	Texas	1781.63504705
25023 Plymouth	Massachusetts	1780.62733049
55101 Racine	Wisconsin	1779.90070402
28041 Greene	Mississippi	1773.88488150
49035 Salt Lake	Utah	1773.85169434
37131 Northampton	North Carolina	1773.73449888
12111 St. Lucie	Florida	1773.43613761
37037 Chatham	North Carolina	1770.60118405
45067 Marion	South Carolina	1768.74254970
13155 Irwin	Georgia	1766.33326240
13067 Cobb	Georgia	1762.00511320
28071 Lafayette	Mississippi	1759.34882193
34029 Ocean	New Jersey	1759.32558909
48249 Jim Wells	Texas	1756.40585959
48507 Zavala	Texas	1752.48268380
13271 Telfair	Georgia	1751.07079869
48347 Nacogdoches	Texas	1745.52205871
5007 Benton	Arkansas	1744.26282428
1111 Randolph	Alabama	1742.57425743
13015 Bartow	Georgia	1741.41042027
13133 Greene	Georgia	1740.30963951
6099 Stanislaus	California	1739.85795222
12083 Marion	Florida	1738.99999167
24031 Montgomery	Maryland	1734.80643037
47041 DeKalb	Tennessee	1733.04201013
13283 Treutlen	Georgia	1733.00044059
13181 Lincoln	Georgia	1730.89071383
28009 Benton	Mississippi	1728.93241446
48349 Navarro	Texas	1727.02511853
5107 Phillips	Arkansas	1724.99861335
27153 Todd	Minnesota	1724.83931332

Counties\_Cities

13119 Franklin	Georgia	1720.01911132
19061 Dubuque	Iowa	1719.08233011
48279 Lamb	Texas	1717.58625931
37181 Vance	North Carolina	1715.93916827
27117 Pipestone	Minnesota	1713.27511882
6019 Fresno	California	1712.69106999
13063 Clayton	Georgia	1709.85618839
13029 Bryan	Georgia	1708.25789184
5011 Bradley	Arkansas	1706.89180508
19151 Pocahontas	Iowa	1706.23145401
4019 Pima	Arizona	1706.13614250
17153 Pulaski	Illinois	1702.36133992
48199 Hardin	Texas	1700.84080620
29510 St. Louis City	Missouri	1696.94688249
53007 Chelan	Washington	1695.31128304
47047 Fayette	Tennessee	1693.53445084
48481 Wharton	Texas	1691.53511617
47039 Decatur	Tennessee	1691.44028703
12007 Bradford	Florida	1691.18707630
37167 Stanly	North Carolina	1689.89126057
48361 Orange	Texas	1689.56109702
1045 Dale	Alabama	1689.27199935
48383 Reagan	Texas	1684.04170008
49043 Summit	Utah	1683.63818472
47045 Dyer	Tennessee	1682.74383708
12073 Leon	Florida	1682.72353693
34007 Camden	New Jersey	1681.20091978
4007 Gila	Arizona	1679.37798066
49051 Wasatch	Utah	1678.70036101
48257 Kaufman	Texas	1677.78451587
28081 Lee	Mississippi	1676.01699491
6011 Colusa	California	1673.83363388
18099 Marshall	Indiana	1673.58588480
5131 Sebastian	Arkansas	1669.62811049

Counties\_Cities

45063 Lexington	South Carolina	1668.63255511
38017 Cass	North Dakota	1668.17250270
5041 Desha	Arkansas	1667.82487839
47065 Hamilton	Tennessee	1664.07712621
12091 Okaloosa	Florida	1663.53868644
27083 Lyon	Minnesota	1662.17956221
45025 Chesterfield	South Carolina	1656.68575425
34025 Monmouth	New Jersey	1655.09516314
13081 Crisp	Georgia	1654.79403566
25005 Bristol	Massachusetts	1653.12700568
12075 Levy	Florida	1650.72357125
6065 Riverside	California	1650.59136806
48435 Sutton	Texas	1649.81373071
28117 Prentiss	Mississippi	1647.24471657
13207 Monroe	Georgia	1646.07558140
5099 Nevada	Arkansas	1645.44799423
19079 Hamilton	Iowa	1645.26484751
18097 Marion	Indiana	1644.65207873
48275 Knox	Texas	1642.48562825
48003 Andrews	Texas	1638.34951456
5087 Madison	Arkansas	1638.25010618
25027 Worcester	Massachusetts	1637.14028831
28139 Tippah	Mississippi	1636.73562173
6077 San Joaquin	California	1634.60260941
6071 San Bernardino	California	1632.52675558
13209 Montgomery	Georgia	1631.67627543
25017 Middlesex	Massachusetts	1631.55828215
16075 Payette	Idaho	1630.50401257
42045 Delaware	Pennsylvania	1623.72443785
22061 Lincoln	Louisiana	1623.01889991
1081 Lee	Alabama	1622.53493635
37101 Johnston	North Carolina	1615.88750463
18037 Dubois	Indiana	1614.00211441
39029 Columbiana	Ohio	1613.01319827

Counties\_Cities

25013 Hampden	Massachusetts	1611.79916923
13217 Newton	Georgia	1610.35593979
37047 Columbus	North Carolina	1609.91824634
55009 Brown	Wisconsin	1609.85351852
51171 Shenandoah	Virginia	1609.30638895
47189 Wilson	Tennessee	1608.53333333
16083 Twin Falls	Idaho	1607.78801362
27067 Kandiyohi	Minnesota	1607.74705402
17091 Kankakee	Illinois	1606.92212608
13031 Bulloch	Georgia	1606.81018423
28019 Choctaw	Mississippi	1606.66827736
5003 Ashley	Arkansas	1606.30549736
1003 Baldwin	Alabama	1606.25991872
51730 Petersburg	Virginia	1606.10764406
56039 Teton	Wyoming	1603.05012781
40143 Tulsa	Oklahoma	1602.35054599
26163 Wayne	Michigan	1601.58002797
47143 Rhea	Tennessee	1597.86950732
20017 Chase	Kansas	1597.56561430
48325 Medina	Texas	1592.66314487
28037 Franklin	Mississippi	1592.19311762
13059 Clarke	Georgia	1591.92649022
48139 Ellis	Texas	1591.09654696
1075 Lamar	Alabama	1589.13608784
21211 Shelby	Kentucky	1587.03986149
28059 Jackson	Mississippi	1583.64566539
19173 Taylor	Iowa	1582.94298175
13013 Barrow	Georgia	1581.50701036
19165 Shelby	Iowa	1580.58386595
12061 Indian River	Florida	1580.55560849
34035 Somerset	New Jersey	1579.57990603
24005 Baltimore	Maryland	1576.47408173
13045 Carroll	Georgia	1576.34967533
22027 Claiborne	Louisiana	1574.25990968

Counties\_Cities

48419 Shelby	Texas	1573.68793768
55059 Kenosha	Wisconsin	1570.67753559
13189 McDuffie	Georgia	1569.82954809
27033 Cottonwood	Minnesota	1569.56637404
22107 Tensas	Louisiana	1568.80322725
36027 Dutchess	New York	1566.12805480
51690 Martinsville	Virginia	1565.64873663
48021 Bastrop	Texas	1561.35025754
8051 Gunnison	Colorado	1559.78197843
48371 Pecos	Texas	1556.81745677
37079 Greene	North Carolina	1551.49438416
8109 Saguache	Colorado	1549.02820400
22029 Concordia	Louisiana	1548.12998161
18089 Lake	Indiana	1547.44628012
27131 Rice	Minnesota	1546.83342603
48131 Duval	Texas	1542.98965394
1015 Calhoun	Alabama	1540.99250068
37159 Rowan	North Carolina	1538.27639422
40001 Adair	Oklahoma	1535.18703016
12067 Lafayette	Florida	1534.58543289
9009 New Haven	Connecticut	1532.73011357
22115 Vernon	Louisiana	1530.90462546
48153 Floyd	Texas	1524.75586774
38039 Griggs	North Dakota	1523.29749104
28057 Itawamba	Mississippi	1522.30301484
13115 Floyd	Georgia	1519.49921881
51710 Norfolk	Virginia	1515.92127042
12001 Alachua	Florida	1514.32085229
17163 St. Clair	Illinois	1514.21709269
37151 Randolph	North Carolina	1513.76690780
27053 Hennepin	Minnesota	1513.14723827
48205 Hartley	Texas	1512.72468411
1117 Shelby	Alabama	1511.30932237
8015 Chaffee	Colorado	1507.96424826



Counties\_Cities

12117 Seminole	Florida	1506.52370937
1067 Henry	Alabama	1505.02643965
48169 Garza	Texas	1505.01672241
13157 Jackson	Georgia	1503.79142881
4015 Mohave	Arizona	1503.22118826
25021 Norfolk	Massachusetts	1502.86083687
48329 Midland	Texas	1501.92956228
12019 Clay	Florida	1501.81421008
6083 Santa Barbara	California	1501.36497905
51175 Southampton	Virginia	1501.19413170
13019 Berrien	Georgia	1501.14273842
47187 Williamson	Tennessee	1500.89112714
20067 Grant	Kansas	1499.45474373
53025 Grant	Washington	1499.00853788
1115 St. Clair	Alabama	1497.35032134
20093 Kearny	Kansas	1496.32259701
37005 Alleghany	North Carolina	1496.28169519
18181 White	Indiana	1495.87701488
21083 Graves	Kentucky	1495.29704960
48373 Polk	Texas	1495.07305471
13307 Webster	Georgia	1493.68058215
48149 Fayette	Texas	1491.18308415
47091 Johnson	Tennessee	1490.60636742
29145 Newton	Missouri	1489.71956201
41061 Union	Oregon	1488.98378746
21183 Ohio	Kentucky	1486.27890563
37111 McDowell	North Carolina	1483.28828532
48439 Tarrant	Texas	1483.11862599
37071 Gaston	North Carolina	1480.39453255
28121 Rankin	Mississippi	1478.86317267
39107 Mercer	Ohio	1477.08684294
13213 Murray	Georgia	1475.41394254
27101 Murray	Minnesota	1474.14209763
37027 Caldwell	North Carolina	1473.86899755

Counties\_Cities

45077 Pickens	South Carolina	1473.54266550
21041 Carroll	Kentucky	1471.54698705
13085 Dawson	Georgia	1471.11589523
29189 St. Louis	Missouri	1471.09419276
41031 Jefferson	Oregon	1467.42724868
48477 Washington	Texas	1466.90213057
34027 Morris	New Jersey	1463.89925298
36079 Putnam	New York	1463.21239332
1043 Cullman	Alabama	1462.09343017
5081 Little River	Arkansas	1460.32776245
48103 Crane	Texas	1460.15853150
6039 Madera	California	1459.99289665
1031 Coffee	Alabama	1456.39484482
48127 Dimmit	Texas	1455.18044237
48137 Edwards	Texas	1452.28215768
1089 Madison	Alabama	1449.85662408
48129 Donley	Texas	1446.21874058
12115 Sarasota	Florida	1444.51370694
13151 Henry	Georgia	1442.09886196
29097 Jasper	Missouri	1440.69763586
37001 Alamance	North Carolina	1439.59239588
29155 Pemiscot	Missouri	1438.05309735
13211 Morgan	Georgia	1437.43701268
13247 Rockdale	Georgia	1437.18127028
13171 Lamar	Georgia	1436.84210526
47109 McNairy	Tennessee	1436.20315887
51117 Mecklenburg	Virginia	1435.56280587
13023 Bleckley	Georgia	1433.24505375
51139 Page	Virginia	1433.16759286
9003 Hartford	Connecticut	1429.48839304
47021 Cheatham	Tennessee	1429.31328668
13301 Warren	Georgia	1428.29937155
19033 Cerro Gordo	Iowa	1428.00196966
40055 Greer	Oklahoma	1425.87184333

Counties\_Cities

40015 Caddo	Oklahoma	1425.26831625
34033 Salem	New Jersey	1424.76080949
17157 Randolph	Illinois	1423.40995453
12069 Lake	Florida	1423.02136075
13011 Banks	Georgia	1421.95070571
13221 Oglethorpe	Georgia	1421.54908994
12127 Volusia	Florida	1420.72331053
17007 Boone	Illinois	1420.38561323
12089 Nassau	Florida	1420.21623637
8031 Denver	Colorado	1419.83441546
51840 Winchester	Virginia	1419.52469048
20075 Hamilton	Kansas	1419.25584964
13073 Columbia	Georgia	1418.09956511
37197 Yadkin	North Carolina	1417.04179208
13289 Twiggs	Georgia	1416.70737665
51059 Fairfax	Virginia	1416.58592538
18087 LaGrange	Indiana	1416.22171370
4009 Graham	Arizona	1415.73860055
37015 Bertie	North Carolina	1413.85472511
12109 St. Johns	Florida	1413.11487015
47053 Gibson	Tennessee	1412.98807218
37091 Hertford	North Carolina	1411.72492498
13255 Spalding	Georgia	1408.47201210
19155 Pottawattamie	Iowa	1404.85176355
13251 Screven	Georgia	1399.05294877
48409 San Patricio	Texas	1397.75462305
5119 Pulaski	Arkansas	1395.53835184
18113 Noble	Indiana	1394.84978541
48047 Brooks	Texas	1391.62215350
39049 Franklin	Ohio	1387.62115546
49049 Utah	Utah	1386.98484281
51025 Brunswick	Virginia	1385.49804688
48273 Kleberg	Texas	1384.56102027
37083 Halifax	North Carolina	1380.15581129

Counties\_Cities

51800 Suffolk	Virginia	1379.61287492
37067 Forsyth	North Carolina	1375.10254577
19143 Osceola	Iowa	1374.17218543
51630 Fredericksburg	Virginia	1372.49519627
1083 Limestone	Alabama	1370.43275729
13225 Peach	Georgia	1370.11393193
51760 Richmond City	Virginia	1368.98283526
47105 Loudon	Tennessee	1366.53221246
19103 Johnson	Iowa	1366.52122174
46127 Union	South Dakota	1363.72366989
1009 Blount	Alabama	1362.37897649
8003 Alamosa	Colorado	1360.66654678
13039 Camden	Georgia	1359.98658643
47181 Wayne	Tennessee	1358.85976567
48261 Kenedy	Texas	1357.46606335
46003 Aurora	South Dakota	1356.65833631
48225 Houston	Texas	1355.25918253
48395 Robertson	Texas	1353.85327470
35006 Cibola	New Mexico	1353.47341659
27123 Ramsey	Minnesota	1352.93796914
27013 Blue Earth	Minnesota	1351.09080932
56041 Uinta	Wyoming	1349.82018819
13193 Macon	Georgia	1346.72449213
19183 Washington	Iowa	1345.91933517
34005 Burlington	New Jersey	1341.98803729
42077 Lehigh	Pennsylvania	1340.39663135
48315 Marion	Texas	1339.64544722
13057 Cherokee	Georgia	1337.01096601
48195 Hansford	Texas	1336.26212704
24011 Caroline	Maryland	1336.17583473
18023 Clinton	Indiana	1333.33333333
29143 New Madrid	Missouri	1329.78723404
37035 Catawba	North Carolina	1328.06393868
17201 Winnebago	Illinois	1327.79031333

Counties\_Cities

18071 Jackson	Indiana	1326.19981411
22043 Grant	Louisiana	1325.50484832
48331 Milam	Texas	1325.05670288
45001 Abbeville	South Carolina	1324.31441262
12055 Highlands	Florida	1324.17665807
1069 Houston	Alabama	1323.50413476
13195 Madison	Georgia	1322.09106239
17197 Will	Illinois	1321.80670509
24047 Worcester	Maryland	1316.01798429
40109 Oklahoma	Oklahoma	1315.19514700
37007 Anson	North Carolina	1314.46717852
45087 Union	South Carolina	1313.38927399
48089 Colorado	Texas	1310.27006646
17043 DuPage	Illinois	1308.97523016
5101 Newton	Arkansas	1306.85458040
5063 Independence	Arkansas	1305.80179415
48051 Burleson	Texas	1305.12806569
55051 Iron	Wisconsin	1303.73502467
37113 Macon	North Carolina	1303.67011478
37179 Union	North Carolina	1302.20255354
34001 Atlantic	New Jersey	1302.04310757
37093 Hoke	North Carolina	1301.95018625
48421 Sherman	Texas	1299.12309191
47119 Maury	Tennessee	1298.49480602
48101 Cottle	Texas	1295.89632829
12101 Pasco	Florida	1293.84948947
45083 Spartanburg	South Carolina	1292.49923540
37185 Warren	North Carolina	1292.47235826
51107 Loudoun	Virginia	1291.38503134
13025 Brantley	Georgia	1291.21024501
21075 Fulton	Kentucky	1290.84967320
37171 Surry	North Carolina	1289.82042586
51013 Arlington	Virginia	1289.14916997
45091 York	South Carolina	1288.13138867

Counties\_Cities

42095 Northampton	Pennsylvania	1285.40355044
6021 Glenn	California	1283.55973901
24045 Wicomico	Maryland	1283.00789767
19099 Jasper	Iowa	1281.39553665
47055 Giles	Tennessee	1281.22563807
10003 New Castle	Delaware	1280.27032101
8045 Garfield	Colorado	1278.23322737
47029 Cocke	Tennessee	1277.46408006
20069 Gray	Kansas	1276.31360849
10001 Kent	Delaware	1275.27303276
13241 Rabun	Georgia	1274.67836604
42011 Berks	Pennsylvania	1274.06272016
37069 Franklin	North Carolina	1272.94256957
13239 Quitman	Georgia	1272.48793330
56013 Fremont	Wyoming	1272.41911411
5075 Lawrence	Arkansas	1271.75368139
47043 Dickson	Tennessee	1270.44119298
34041 Warren	New Jersey	1269.62818707
31119 Madison	Nebraska	1268.64828210
13111 Fannin	Georgia	1267.13911570
55127 Walworth	Wisconsin	1266.89677780
24003 Anne Arundel	Maryland	1266.42489727
48381 Randall	Texas	1265.85994085
48277 Lamar	Texas	1264.88095238
18141 St. Joseph	Indiana	1264.16787618
1121 Talladega	Alabama	1263.96753019
38061 Mountrail	North Dakota	1262.47798004
4003 Cochise	Arizona	1262.12826378
37089 Henderson	North Carolina	1260.83530339
13249 Schley	Georgia	1260.50420168
47183 Weakley	Tennessee	1259.91321263
8001 Adams	Colorado	1257.74613768
47099 Lawrence	Tennessee	1257.60278045
48365 Panola	Texas	1257.12804562

Counties\_Cities

47023 Chester	Tennessee	1256.07779579
13153 Houston	Georgia	1252.98290978
1077 Lauderdale	Alabama	1252.34069728
29075 Gentry	Missouri	1252.26312613
5015 Carroll	Arkansas	1250.75293201
18031 Decatur	Indiana	1250.27991341
51041 Chesterfield	Virginia	1248.00605928
40023 Choctaw	Oklahoma	1247.61385329
48081 Coke	Texas	1246.29080119
48413 Schleicher	Texas	1243.52331606
48143 Erath	Texas	1241.57753381
1057 Fayette	Alabama	1241.40449096
47177 Warren	Tennessee	1240.27594305
46137 Ziebach	South Dakota	1239.97082422
24017 Charles	Maryland	1238.36708916
48319 Mason	Texas	1238.31775701
45057 Lancaster	South Carolina	1238.20507444
31123 Morrill	Nebraska	1237.72940674
17077 Jackson	Illinois	1233.04132778
24029 Kent	Maryland	1233.03926121
45065 McCormick	South Carolina	1232.73113709
37127 Nash	North Carolina	1231.70524166
37025 Cabarrus	North Carolina	1231.65296060
5031 Craighead	Arkansas	1230.67853129
39095 Lucas	Ohio	1230.05636208
8025 Crowley	Colorado	1229.08842608
32031 Washoe	Nevada	1227.09265999
6059 Orange	California	1226.50321660
26125 Oakland	Michigan	1225.14197495
48231 Hunt	Texas	1224.95932347
18145 Shelby	Indiana	1224.40741820
48091 Comal	Texas	1223.94236148
19077 Guthrie	Iowa	1222.01492537
5139 Union	Arkansas	1221.69401421

Counties\_Cities

27027 Clay	Minnesota	1218.04393714
42091 Montgomery	Pennsylvania	1216.14184822
40111 Okmulgee	Oklahoma	1215.59932177
37065 Edgecombe	North Carolina	1215.26776272
29021 Buchanan	Missouri	1214.84458796
13191 McIntosh	Georgia	1213.38912134
31153 Sarpy	Nebraska	1213.27774736
48505 Zapata	Texas	1212.12121212
48399 Runnels	Texas	1211.64744968
21141 Logan	Kentucky	1211.60472785
48157 Fort Bend	Texas	1209.98961742
5025 Cleveland	Arkansas	1209.77799950
28047 Harrison	Mississippi	1208.80716187
47139 Polk	Tennessee	1207.24346076
17161 Rock Island	Illinois	1206.46514772
40147 Washington	Oklahoma	1201.70514824
48311 McMullen	Texas	1201.60213618
38015 Burleigh	North Dakota	1198.66069086
13281 Towns	Georgia	1198.11002362
12015 Charlotte	Florida	1196.76969481
6053 Monterey	California	1196.52704124
13149 Heard	Georgia	1195.38681707
37045 Cleveland	North Carolina	1195.14568078
24021 Frederick	Maryland	1195.00250344
5001 Arkansas	Arkansas	1193.08908774
47067 Hancock	Tennessee	1191.02153000
51670 Hopewell	Virginia	1190.47619048
48501 Yoakum	Texas	1187.28902340
51550 Chesapeake	Virginia	1183.67582449
19169 Story	Iowa	1182.40660517
26099 Macomb	Michigan	1181.92553606
48247 Jim Hogg	Texas	1181.40243902
40115 Ottawa	Oklahoma	1180.43303929
51135 Nottoway	Virginia	1180.28534371



Counties\_Cities

13297 Walton	Georgia	1179.64129493
27047 Freeborn	Minnesota	1179.21429510
24027 Howard	Maryland	1178.54181364
13311 White	Georgia	1177.84451118
8123 Weld	Colorado	1175.92784079
45037 Edgefield	South Carolina	1175.51382523
46095 Mellette	South Dakota	1175.31831538
21013 Bell	Kentucky	1174.30087696
48175 Goliad	Texas	1173.52320675
39061 Hamilton	Ohio	1173.40366653
51193 Westmoreland	Virginia	1172.18171621
5037 Cross	Arkansas	1169.34516671
51087 Henrico	Virginia	1165.94434203
5091 Miller	Arkansas	1165.35144063
29157 Perry	Missouri	1164.49086162
5121 Randolph	Arkansas	1164.47515043
48445 Terry	Texas	1163.83169203
48053 Burnet	Texas	1161.07862522
38051 McIntosh	North Dakota	1160.54158607
24019 Dorchester	Maryland	1159.44746547
13179 Liberty	Georgia	1159.40614989
5083 Logan	Arkansas	1159.31361273
2282 Yakutat	Alaska	1158.94039735
45007 Anderson	South Carolina	1157.70991909
13103 Effingham	Georgia	1156.13442676
37193 Wilkes	North Carolina	1155.24308240
13309 Wheeler	Georgia	1154.96890468
51165 Rockingham	Virginia	1154.54679730
13227 Pickens	Georgia	1153.84615385
19041 Clay	Iowa	1152.84492376
6069 San Benito	California	1152.15236362
36111 Ulster	New York	1151.74217101
13147 Hart	Georgia	1149.46932833
48115 Dawson	Texas	1149.06093985

Counties\_Cities

38059 Morton	North Dakota	1148.09454896
13159 Jasper	Georgia	1146.72364672
26081 Kent	Michigan	1144.87003393
29159 Pettis	Missouri	1144.75106953
48183 Gregg	Texas	1144.64015779
29033 Carroll	Missouri	1143.77216059
42017 Bucks	Pennsylvania	1141.84289910
55121 Trempealeau	Wisconsin	1141.22681883
48305 Lynn	Texas	1140.03743407
19081 Hancock	Iowa	1138.90963406
37117 Martin	North Carolina	1138.01773190
51089 Henry	Virginia	1136.34133417
28003 Alcorn	Mississippi	1134.73256601
19091 Humboldt	Iowa	1131.24541741
42075 Lebanon	Pennsylvania	1128.69213241
48079 Cochran	Texas	1128.34978843
48291 Liberty	Texas	1127.16193830
13231 Pike	Georgia	1126.97220135
37153 Richmond	North Carolina	1125.04734110
5111 Poinsett	Arkansas	1122.04888629
18063 Hendricks	Indiana	1120.29890605
31001 Adams	Nebraska	1120.24372441
8005 Arapahoe	Colorado	1118.83172224
48387 Red River	Texas	1117.04312115
51540 Charlottesville	Virginia	1116.02967766
21109 Jackson	Kentucky	1115.90537122
46049 Faulk	South Dakota	1115.87982833
17187 Warren	Illinois	1115.54720526
5117 Prairie	Arkansas	1114.68912559
18081 Johnson	Indiana	1114.41830693
18143 Scott	Indiana	1113.99614708
19005 Allamakee	Iowa	1113.36032389
37187 Washington	North Carolina	1113.07867442
48339 Montgomery	Texas	1113.00080382

Counties\_Cities

35013 Dona Ana	New Mexico	1111.15197543
35013 Dona Ana	New Mexico	1111.15197543
34015 Gloucester	New Jersey	1110.47054302
46013 Brown	South Dakota	1108.96327195
16055 Kootenai	Idaho	1108.32481967
37041 Chowan	North Carolina	1104.85423052
37129 New Hanover	North Carolina	1104.72975882
51570 Colonial Heights	Virginia	1104.69354567
45021 Cherokee	South Carolina	1103.75275938
51035 Carroll	Virginia	1103.38777163
39099 Mahoning	Ohio	1102.58576393
48491 Williamson	Texas	1101.95705455
21045 Casey	Kentucky	1101.46022155
20081 Haskell	Kansas	1100.82561921
13219 Oconee	Georgia	1100.02037075
20085 Jackson	Kansas	1099.39759036
27109 Olmsted	Minnesota	1099.33003577
5057 Hempstead	Arkansas	1099.30545973
48211 Hemphill	Texas	1098.03921569
48423 Smith	Texas	1096.33786666
51177 Spotsylvania	Virginia	1095.81489593
38013 Burke	North Dakota	1095.23809524
35009 Curry	New Mexico	1094.32206647
19181 Warren	Iowa	1090.95894704
37147 Pitt	North Carolina	1090.52102671
48107 Crosby	Texas	1090.15400588
47113 Madison	Tennessee	1090.10808872
37183 Wake	North Carolina	1089.98860208
48495 Winkler	Texas	1088.08290155
45003 Aiken	South Carolina	1087.95107467
51810 Virginia Beach	Virginia	1087.32110291
48251 Johnson	Texas	1086.01140283
13291 Union	Georgia	1083.28819633
42079 Luzerne	Pennsylvania	1082.33694112

Counties\_Cities

46023 Charles Mix	South Dakota	1081.60205611
5043 Drew	Arkansas	1080.31427324
35025 Lea	New Mexico	1078.85248021
39035 Cuyahoga	Ohio	1078.41978620
18115 Ohio	Indiana	1078.02874743
42071 Lancaster	Pennsylvania	1077.34791383
48027 Bell	Texas	1077.20685408
46102 Oglala Lakota	South Dakota	1076.24571948
40087 McClain	Oklahoma	1075.40327623
8113 San Miguel	Colorado	1074.34989623
6051 Mono	California	1073.68421053
18067 Howard	Indiana	1073.25838331
48437 Swisher	Texas	1072.09863307
21003 Allen	Kentucky	1069.97443424
18085 Kosciusko	Indiana	1067.50352894
31081 Hamilton	Nebraska	1066.81034483
17093 Kendall	Illinois	1066.33311183
24041 Talbot	Maryland	1065.78662627
37161 Rutherford	North Carolina	1065.45356598
18163 Vanderburgh	Indiana	1062.03100998
20119 Meade	Kansas	1061.26386879
18047 Franklin	Indiana	1059.99296270
16047 Gooding	Idaho	1059.48933930
40145 Wagoner	Oklahoma	1058.54450131
48455 Trinity	Texas	1058.34464043
21001 Adair	Kentucky	1056.46630237
47017 Carroll	Tennessee	1056.38829408
46083 Lincoln	South Dakota	1055.99673508
1079 Lawrence	Alabama	1055.92135206
13169 Jones	Georgia	1055.35364831
19083 Hardin	Iowa	1055.25254921
37057 Davidson	North Carolina	1055.13342216
47087 Jackson	Tennessee	1054.60112264
8117 Summit	Colorado	1054.60057406

Counties\_Cities

40027 Cleveland	Oklahoma	1053.36405497
17027 Clinton	Illinois	1052.10021520
37141 Pender	North Carolina	1052.08970110
48093 Comanche	Texas	1049.20939855
19133 Monona	Iowa	1048.50789261
27091 Martin	Minnesota	1046.24715694
37081 Guilford	North Carolina	1045.58997133
16063 Lincoln	Idaho	1044.77611940
5055 Greene	Arkansas	1043.57418643
8097 Pitkin	Colorado	1041.78272981
40131 Rogers	Oklahoma	1041.48547573
26145 Saginaw	Michigan	1040.88050314
45073 Oconee	South Carolina	1039.88567637
27139 Scott	Minnesota	1039.48270130
19113 Linn	Iowa	1039.35655507
55133 Waukesha	Wisconsin	1039.02032391
1019 Cherokee	Alabama	1037.18500307
48203 Harrison	Texas	1037.07700147
47185 White	Tennessee	1036.63260412
28131 Stone	Mississippi	1036.49089063
51093 Isle of Wight	Virginia	1036.45170893
21111 Jefferson	Kentucky	1036.18739106
47089 Jefferson	Tennessee	1034.95519514
12053 Hernando	Florida	1034.76279045
5045 Faulkner	Arkansas	1033.60415365
47081 Hickman	Tennessee	1033.39584248
48049 Brown	Texas	1031.00938720
35029 Luna	New Mexico	1030.75574845
31109 Lancaster	Nebraska	1030.34620137
13187 Lumpkin	Georgia	1028.67546655
13055 Chattooga	Georgia	1028.64058088
2060 Bristol Bay	Alaska	1026.22576967
48187 Guadalupe	Texas	1025.69428324
17111 McHenry	Illinois	1025.05104190

Counties\_Cities

37099 Jackson	North Carolina	1024.76515798
18019 Clark	Indiana	1024.19904567
54023 Grant	West Virginia	1023.56786513
12017 Citrus	Florida	1023.46395906
27003 Anoka	Minnesota	1022.57407161
18003 Allen	Indiana	1021.71034578
13269 Taylor	Georgia	1020.02736659
32007 Elko County	Nevada	1019.82462829
32007 Elko County	Nevada	1019.82462829
29069 Dunklin	Missouri	1019.61050879
27037 Dakota	Minnesota	1018.75074925
37125 Moore	North Carolina	1018.42281267
13077 Coweta	Georgia	1018.07162837
51700 Newport News	Virginia	1016.64931197
31117 McPherson	Nebraska	1016.26016260
31051 Dixon	Nebraska	1015.93974426
16045 Gem	Idaho	1015.08449586
37107 Lenoir	North Carolina	1014.72059454
13091 Dodge	Georgia	1014.24776624
40057 Harmon	Oklahoma	1013.51351351
37097 Iredell	North Carolina	1011.57284165
51770 Roanoke City	Virginia	1009.80784628
17059 Gallatin	Illinois	1008.30367734
13223 Paulding	Georgia	1006.43729731
40063 Hughes	Oklahoma	1004.87439070
29133 Mississippi	Missouri	1004.79904019
27081 Lincoln	Minnesota	1004.75938657
48287 Lee	Texas	1003.26644890
18011 Boone	Indiana	1003.00004478
37109 Lincoln	North Carolina	1002.74561299
42043 Dauphin	Pennsylvania	1001.09347990
18029 Dearborn	Indiana	1000.64557779
5051 Garland	Arkansas	1000.46392480
12009 Brevard	Florida	999.08016936

Counties\_Cities

51149 Prince George	Virginia	997.84675175
12119 Sumter	Florida	997.25057086
47107 McMinn	Tennessee	996.52810359
37139 Pasquotank	North Carolina	996.49335251
18043 Floyd	Indiana	992.53030946
30057 Madison	Montana	992.24452555
40041 Delaware	Oklahoma	992.20742752
29201 Scott	Missouri	990.69114359
48293 Limestone	Texas	990.68837961
29183 St. Charles	Missouri	990.52562490
19163 Scott	Iowa	990.28756427
19141 O'Brien	Iowa	989.88439306
47015 Cannon	Tennessee	988.79822984
13295 Walker	Georgia	985.44878260
8065 Lake	Colorado	984.15132924
48179 Gray	Texas	981.95935145
29213 Taney	Missouri	981.16450619
47135 Perry	Tennessee	979.66269841
5033 Crawford	Arkansas	977.82544239
42029 Chester	Pennsylvania	977.30851304
1061 Geneva	Alabama	976.66641332
40127 Pushmataha	Oklahoma	975.04249038
38099 Walsh	North Dakota	974.96953220
28109 Pearl River	Mississippi	974.95802264
20037 Crawford	Kansas	973.88451780
37165 Scotland	North Carolina	973.85808676
27103 Nicollet	Minnesota	973.11513735
51077 Grayson	Virginia	972.42658819
47009 Blount	Tennessee	972.21905001
47027 Clay	Tennessee	971.88026435
19067 Floyd	Iowa	970.75058689
51590 Danville	Virginia	970.68291844
47093 Knox	Tennessee	969.93481471
13113 Fayette	Georgia	969.51321623

Counties\_Cities

37059 Davie	North Carolina	968.80630894
19015 Boone	Iowa	967.88886358
48193 Hamilton	Texas	966.52522395
18123 Perry	Indiana	963.24992147
36029 Erie	New York	962.25042649
26149 St. Joseph	Michigan	961.61722065
40013 Bryan	Oklahoma	959.90845906
20171 Scott	Kansas	959.77128854
20147 Phillips	Kansas	959.18751175
42089 Monroe	Pennsylvania	958.07252798
8121 Washington	Colorado	957.42513750
2290 Yukon-Koyukuk	Alaska	957.38689694
6111 Ventura	California	957.26391270
55075 Marinette	Wisconsin	957.11529901
19119 Lyon	Iowa	956.73524680
17119 Madison	Illinois	956.66279716
48317 Martin	Texas	956.02294455
48357 Ochiltree	Texas	955.06182769
19035 Cherokee	Iowa	953.97933045
47179 Washington	Tennessee	952.51424884
40133 Seminole	Oklahoma	952.07095777
31073 Gosper	Nebraska	951.90380762
47127 Moore	Tennessee	951.48962720
6101 Sutter	California	951.37748303
6073 San Diego	California	950.50972613
21105 Hickman	Kentucky	950.01130966
38035 Grand Forks	North Dakota	949.55489614
21067 Fayette	Kentucky	948.48353820
37039 Cherokee	North Carolina	947.75041398
30033 Garfield	Montana	946.37223975
5109 Pike	Arkansas	946.31312658
17075 Iroquois	Illinois	945.51514273
20091 Johnson	Kansas	944.34821899
1037 Coosa	Alabama	942.60382641



Counties\_Cities

18005 Bartholomew	Indiana	942.56401581
34037 Sussex	New Jersey	942.47828465
19147 Palo Alto	Iowa	940.75484377
42103 Pike	Pennsylvania	940.41084869
13117 Forsyth	Georgia	939.93542170
16033 Clark	Idaho	938.96713615
37085 Harnett	North Carolina	938.79923108
12035 Flagler	Florida	938.72415609
20173 Sedgwick	Kansas	938.07132691
27147 Steele	Minnesota	937.42357960
47031 Coffee	Tennessee	937.16337522
41055 Sherman	Oregon	936.76814988
48503 Young	Texas	936.54752009
13047 Catoosa	Georgia	935.92405814
21107 Hopkins	Kentucky	934.14396024
36065 Oneida	New York	933.02029384
19027 Carroll	Iowa	932.81730674
21185 Oldham	Kentucky	932.75161727
48343 Morris	Texas	932.00421428
17029 Coles	Illinois	931.51223347
48389 Reeves	Texas	930.23255814
30101 Toole	Montana	927.26148774
18173 Warrick	Indiana	925.40796266
33011 Hillsborough	New Hampshire	925.23245201
39123 Ottawa	Ohio	924.72221541
19135 Monroe	Iowa	924.26187420
47125 Montgomery	Tennessee	923.52512746
34019 Hunterdon	New Jersey	920.50611800
39013 Belmont	Ohio	919.93185690
55027 Dodge	Wisconsin	919.78098285
18015 Carroll	Indiana	919.16331296
37135 Orange	North Carolina	918.32332377
18107 Montgomery	Indiana	917.95754446
48363 Palo Pinto	Texas	917.74891775

Counties\_Cities

37051 Cumberland	North Carolina	915.35521921
32015 Lander	Nevada	914.79820628
47005 Benton	Tennessee	914.48344043
42069 Lackawanna	Pennsylvania	914.16697898
40091 McIntosh	Oklahoma	913.44940701
24013 Carroll	Maryland	912.55068901
44003 Kent	Rhode Island	911.74837210
51179 Stafford	Virginia	910.90957589
5027 Columbia	Arkansas	909.20678081
17133 Monroe	Illinois	908.69375273
47019 Carter	Tennessee	908.59079697
48353 Nolan	Texas	908.41298895
49011 Davis	Utah	908.12679656
37019 Brunswick	North Carolina	906.80395484
51057 Essex	Virginia	906.67643557
47171 Unicoi	Tennessee	906.48049096
20187 Stanton	Kansas	905.88827378
29101 Johnson	Missouri	905.83762022
18159 Tipton	Indiana	905.60549974
13235 Pulaski	Georgia	903.42397687
6095 Solano	California	902.12937462
47123 Monroe	Tennessee	901.69769398
51650 Hampton	Virginia	900.88077848
36021 Columbia	New York	899.59276320
19017 Bremer	Iowa	897.90355554
48219 Hockley	Texas	896.43167972
21077 Gallatin	Kentucky	894.47463768
26049 Genesee	Michigan	894.34051296
32023 Nye	Nevada	893.13280113
48099 Coryell	Texas	891.61586996
34009 Cape May	New Jersey	890.23336214
48397 Rockwall	Texas	890.15170331
17037 DeKalb	Illinois	890.12223577
9005 Litchfield	Connecticut	888.95760059

Counties\_Cities

56043 Washakie	Wyoming	887.76157261
51187 Warren	Virginia	887.43344249
19195 Worth	Iowa	885.54944318
48367 Parker	Texas	885.30111078
47001 Anderson	Tennessee	883.86809968
46027 Clay	South Dakota	883.12798234
48121 Denton	Texas	883.05411471
27133 Rock	Minnesota	881.66560442
54061 Monongalia	West Virginia	881.41326818
26021 Berrien	Michigan	880.36278472
21039 Carlisle	Kentucky	880.31859149
27051 Grant	Minnesota	880.25244976
40119 Payne	Oklahoma	878.83959044
39045 Fairfield	Ohio	877.50831290
48217 Hill	Texas	877.48253287
21171 Monroe	Kentucky	877.02929651
5021 Clay	Arkansas	875.59776386
21095 Harlan	Kentucky	874.70180620
48493 Wilson	Texas	874.08410322
55105 Rock	Wisconsin	873.54179821
48221 Hood	Texas	872.19386491
17143 Peoria	Illinois	871.43798340
51141 Patrick	Virginia	871.38572964
38063 Nelson	North Dakota	871.38375741
51061 Fauquier	Virginia	868.76547577
48013 Atascosa	Texas	868.61458954
47145 Roane	Tennessee	867.51975913
42055 Franklin	Pennsylvania	867.37494752
18117 Orange	Indiana	867.15583149
40021 Cherokee	Oklahoma	864.92039034
55135 Waupaca	Wisconsin	864.49694883
19161 Sac	Iowa	864.28644922
27023 Chippewa	Minnesota	863.80409259
37013 Beaufort	North Carolina	862.38025447

Counties\_Cities

29135 Moniteau	Missouri	862.22939024
48035 Bosque	Texas	861.37713338
47117 Marshall	Tennessee	860.96844105
46015 Brule	South Dakota	860.58519793
40113 Osage	Oklahoma	859.31850087
35041 Roosevelt	New Mexico	858.98735528
16019 Bonneville	Idaho	858.33604327
9007 Middlesex	Connecticut	858.11583334
53063 Spokane	Washington	857.89624022
53071 Walla Walla Cou	Washington	856.83332786
53071 Walla Walla Cou	Washington	856.83332786
24037 St. Mary's	Maryland	856.52914862
19025 Calhoun	Iowa	855.75832560
48159 Franklin	Texas	854.54207691
4025 Yavapai	Arizona	853.47402723
47079 Henry	Tennessee	852.95753755
37103 Jones	North Carolina	850.88720556
21193 Perry	Kentucky	850.83550514
40077 Latimer	Oklahoma	850.35675887
31093 Howard	Nebraska	850.34013605
37033 Caswell	North Carolina	850.29518019
20177 Shawnee	Kansas	850.14563462
5039 Dallas	Arkansas	849.34558619
39023 Clark	Ohio	848.53438348
48241 Jasper	Texas	847.45762712
18059 Hancock	Indiana	847.40212964
39157 Tuscarawas	Ohio	847.29213678
47057 Grainger	Tennessee	846.83516958
47061 Grundy	Tennessee	846.69563914
47121 Meigs	Tennessee	845.11620348
21117 Kenton	Kentucky	844.31891407
25001 Barnstable	Massachusetts	842.49787970
18111 Newton	Indiana	842.19541789
6075 San Francisco	California	841.38547840

Counties\_Cities

1029 Cleburne	Alabama	840.72863148
5095 Monroe	Arkansas	840.57971014
36001 Albany	New York	840.39633104
24035 Queen Anne's	Maryland	839.78428290
19157 Poweshiek	Iowa	839.61709182
41041 Lincoln	Oregon	838.26030615
47025 Claiborne	Tennessee	837.63698199
5125 Saline	Arkansas	837.58163744
48031 Blanco	Texas	837.46368142
31157 Scotts Bluff	Nebraska	836.36666759
38089 Stark	North Dakota	835.56473207
37173 Swain	North Carolina	835.38083538
26023 Branch	Michigan	834.44133694
48181 Grayson	Texas	834.38439895
21015 Boone	Kentucky	834.01123672
48473 Waller	Texas	833.86665663
19023 Butler	Iowa	832.24430841
30031 Gallatin	Montana	831.27748579
41047 Marion	Oregon	831.15190793
46041 Dewey	South Dakota	829.94579946
40117 Pawnee	Oklahoma	829.77425259
49045 Tooele	Utah	828.24323744
55025 Dane	Wisconsin	828.22606220
13079 Crawford	Georgia	828.05650268
48289 Leon	Texas	828.02547771
40017 Canadian	Oklahoma	826.60076014
18057 Hamilton	Indiana	824.93653169
21061 Edmonson	Kentucky	822.87762751
40037 Creek	Oklahoma	821.18317412
48425 Somervell	Texas	820.76308784
47103 Lincoln	Tennessee	820.70522027
28045 Hancock	Mississippi	819.70676469
21009 Barren	Kentucky	819.44947483
51830 Williamsburg	Virginia	819.01181525

Counties\_Cities

31019 Buffalo	Nebraska	818.30091706
48441 Taylor	Texas	818.07614066
27063 Jackson	Minnesota	817.27373625
18049 Fulton	Indiana	816.24527175
47133 Overton	Tennessee	815.66068515
40073 Kingfisher	Oklahoma	815.62974203
19045 Clinton	Iowa	814.73838084
20031 Coffey	Kansas	813.79812948
18091 LaPorte	Indiana	812.67555701
27019 Carver	Minnesota	812.16019160
18079 Jennings	Indiana	811.27087031
39113 Montgomery	Ohio	811.14945401
18061 Harrison	Indiana	810.40892193
35039 Rio Arriba	New Mexico	810.13177460
48037 Bowie	Texas	809.97413172
38019 Cavalier	North Dakota	809.61086446
20189 Stevens	Kansas	809.49811117
40049 Garvin	Oklahoma	809.03239725
40135 Sequoyah	Oklahoma	808.66461060
13265 Taliaferro	Georgia	808.45771144
29031 Cape Girardeau	Missouri	807.58828235
18041 Fayette	Indiana	807.04647026
31035 Clay	Nebraska	804.63469585
21213 Simpson	Kentucky	804.14485401
17141 Ogle	Illinois	803.17341869
37095 Hyde	North Carolina	803.05927342
5019 Clark	Arkansas	802.32083768
51530 Buena Vista	Virginia	801.66746833
13125 Glascock	Georgia	801.33555927
27163 Washington	Minnesota	801.30863693
39097 Madison	Ohio	799.31551573
47073 Hawkins	Tennessee	797.80647444
18053 Grant	Indiana	797.74326620
18027 Daviess	Indiana	796.45216762

Counties\_Cities

42007 Beaver	Pennsylvania	796.39679013
48327 Menard	Texas	794.76390837
6081 San Mateo	California	793.97566094
5073 Lafayette	Arkansas	793.17569590
6001 Alameda	California	792.73893612
17019 Champaign	Illinois	791.96887367
27161 Waseca	Minnesota	791.82494249
48045 Briscoe	Texas	791.55672823
8105 Rio Grande	Colorado	791.11111111
37003 Alexander	North Carolina	789.76253581
40141 Tillman	Oklahoma	789.33043005
27009 Benton	Minnesota	789.24651622
31121 Merrick	Nebraska	788.82710462
46103 Pennington	South Dakota	788.51506771
26053 Gogebic	Michigan	788.28828829
39173 Wood	Ohio	788.08838832
51095 James City	Virginia	787.98905716
48161 Freestone	Texas	787.56058158
53037 Kittitas	Washington	787.51794612
30111 Yellowstone	Montana	787.45074530
17001 Adams	Illinois	787.01800856
40051 Grady	Oklahoma	786.66450649
41027 Hood River	Oregon	785.38500939
29147 Nodaway	Missouri	784.61262554
6013 Contra Costa	California	784.37509509
39109 Miami	Ohio	783.26523696
47173 Union	Tennessee	782.20235677
29007 Audrain	Missouri	781.21933027
37149 Polk	North Carolina	781.13628645
55065 Lafayette	Wisconsin	780.07800780
31099 Kearney	Nebraska	779.33985330
18065 Henry	Indiana	778.93559280
48213 Henderson	Texas	778.86730094
51079 Greene	Virginia	778.60356944

Counties\_Cities

38027 Eddy	North Dakota	778.21011673
16039 Elmore	Idaho	777.72478814
38031 Foster	North Dakota	777.36318408
5023 Cleburne	Arkansas	777.08792309
19097 Jackson	Iowa	777.06875257
47115 Marion	Tennessee	776.90288714
47051 Franklin	Tennessee	775.84148962
35043 Sandoval	New Mexico	775.59426639
46109 Roberts	South Dakota	775.34220350
51049 Cumberland	Virginia	774.79865430
37121 Mitchell	North Carolina	773.33333333
40121 Pittsburg	Oklahoma	772.61435376
36067 Onondaga	New York	771.96416700
18149 Starke	Indiana	771.74623937
48109 Culberson	Texas	771.32486388
13083 Dade	Georgia	770.36854431
48165 Gaines	Texas	770.29807186
51069 Frederick	Virginia	769.62254541
18055 Greene	Indiana	768.60588640
46031 Corson	South Dakota	768.30732293
29207 Stoddard	Missouri	766.96569198
48015 Austin	Texas	766.94788089
6113 Yolo	California	766.75982723
51003 Albemarle	Virginia	766.20246877
39037 Darke	Ohio	765.73855776
55131 Washington	Wisconsin	765.69904122
51820 Waynesboro	Virginia	764.53950857
39155 Trumbull	Ohio	764.24655258
39043 Erie	Ohio	763.92146351
18127 Porter	Indiana	762.99869099
26039 Crawford	Michigan	762.53506942
27079 Le Sueur	Minnesota	761.56383800
24025 Harford	Maryland	761.54924475
40097 Mayes	Oklahoma	761.42749410



Counties\_Cities

39165 Warren	Ohio	761.07040870
38105 Williams	North Dakota	760.96181047
51053 Dinwiddie	Virginia	760.62953486
48265 Kerr	Texas	759.46951627
48475 Ward	Texas	759.38566553
55089 Ozaukee	Wisconsin	758.29809192
48485 Wichita	Texas	757.96583475
55063 La Crosse	Wisconsin	757.84487863
18133 Putnam	Indiana	757.03433124
51181 Surry	Virginia	756.87364844
21059 Daviess	Kentucky	756.64662130
18103 Miami	Indiana	756.31905980
39017 Butler	Ohio	756.05814142
47035 Cumberland	Tennessee	754.10989895
6115 Yuba	California	753.45010956
21101 Henderson	Kentucky	752.34147090
21103 Henry	Kentucky	751.27281758
19189 Winnebago	Iowa	751.09336376
6055 Napa	California	750.26718406
16079 Shoshone	Idaho	750.23444827
19085 Harrison	Iowa	749.96462431
35001 Bernalillo	New Mexico	749.81471959
31039 Cuming	Nebraska	749.44071588
51036 Charles City	Virginia	749.17158911
48335 Mitchell	Texas	748.92572130
18093 Lawrence	Indiana	748.88324428
21085 Grayson	Kentucky	748.45180654
27141 Sherburne	Minnesota	747.63630305
21051 Clay	Kentucky	746.08306391
17081 Jefferson	Illinois	745.63722898
39075 Holmes	Ohio	745.01048027
31023 Butler	Nebraska	744.60163812
24009 Calvert	Maryland	744.54093888
5053 Grant	Arkansas	742.24763580

Counties\_Cities

21121 Knox	Kentucky	741.11934577
48085 Collin	Texas	740.09148920
40085 Love	Oklahoma	740.08288928
29029 Camden	Missouri	739.93233657
19131 Mitchell	Iowa	738.00738007
29019 Boone	Missouri	737.75728452
6079 San Luis Obispo	California	736.94588219
17145 Perry	Illinois	736.75262114
53033 King	Washington	736.13077057
21057 Cumberland	Kentucky	735.84622316
40101 Muskogee	Oklahoma	735.78888856
38091 Steele	North Dakota	735.68050447
40103 Noble	Oklahoma	735.22898397
40047 Garfield	Oklahoma	733.83350024
36073 Orleans	New York	733.77326898
55055 Jefferson	Wisconsin	733.00520387
31155 Saunders	Nebraska	732.29122659
17177 Stephenson	Illinois	730.67727303
48151 Fisher	Texas	729.35660328
19117 Lucas	Iowa	728.74493927
18095 Madison	Indiana	727.39334007
19121 Madison	Iowa	726.19853529
25015 Hampshire	Massachusetts	725.10923120
54059 Mingo	West Virginia	723.14483918
48007 Aransas	Texas	722.93207801
48207 Haskell	Texas	722.51849303
42003 Allegheny	Pennsylvania	721.89959063
54083 Randolph	West Virginia	721.64590778
48145 Falls	Texas	721.08451110
2020 Anchorage	Alaska	720.31776304
51680 Lynchburg	Virginia	719.62594063
42037 Columbia	Pennsylvania	719.56734295
5029 Conway	Arkansas	718.01254129
8059 Jefferson	Colorado	716.95336184

Counties\_Cities

39089 Licking	Ohio	716.84995648
35019 Guadalupe	New Mexico	714.12117024
37021 Buncombe	North Carolina	714.00176764
29081 Harrison	Missouri	713.09721892
41065 Wasco	Oregon	713.07300509
39003 Allen	Ohio	713.01247772
17137 Morgan	Illinois	712.26748293
21125 Laurel	Kentucky	712.06052514
8063 Kit Carson	Colorado	711.99218205
36063 Niagara	New York	709.96469185
40039 Custer	Oklahoma	709.46411351
23005 Cumberland	Maine	709.23193792
16077 Power	Idaho	708.03295572
5047 Franklin	Arkansas	707.46771477
47153 Sequatchie	Tennessee	705.83490186
18007 Benton	Indiana	704.95781810
16081 Teton	Idaho	704.46735395
13143 Haralson	Georgia	704.29688823
35059 Union	New Mexico	704.22535211
8085 Montrose	Colorado	703.55806131
19031 Cedar	Iowa	703.28018468
51065 Fluvanna	Virginia	701.93779636
18073 Jasper	Indiana	701.22864849
6067 Sacramento	California	700.53050828
48499 Wood	Texas	700.21493940
9013 Tolland	Connecticut	699.70381855
40019 Carter	Oklahoma	699.50391266
5113 Polk	Arkansas	698.28919148
18137 Ripley	Indiana	697.68257196
21047 Christian	Kentucky	697.63223619
48147 Fannin	Texas	697.16034688
46079 Lake	South Dakota	696.94416788
51143 Pittsylvania	Virginia	695.66358759
8041 El Paso	Colorado	694.53783396

Counties\_Cities

20059 Franklin	Kansas	694.47153837
16009 Benewah	Idaho	693.69174073
51075 Goochland	Virginia	692.65186715
38025 Dunn	North Dakota	692.52077562
29009 Barry	Missouri	691.07730034
47083 Houston	Tennessee	689.82209851
5085 Lonoke	Arkansas	689.68326160
29099 Jefferson	Missouri	688.21958841
30071 Phillips	Montana	687.28522337
6097 Sonoma	California	686.27960843
20157 Republic	Kansas	686.10634648
29103 Knox	Missouri	684.06384596
20169 Saline	Kansas	683.81095936
53057 Skagit	Washington	683.27535373
55043 Grant	Wisconsin	682.77922179
37043 Clay	North Carolina	682.28745848
31159 Seward	Nebraska	681.37198291
36093 Schenectady	New York	681.04280657
55139 Winnebago	Wisconsin	680.62214946
26161 Washtenaw	Michigan	679.85216855
37087 Haywood	North Carolina	679.35001856
24015 Cecil	Maryland	678.81664171
46097 Miner	South Dakota	677.81292363
54045 Logan	West Virginia	677.76857730
48401 Rusk	Texas	677.68595041
37049 Craven	North Carolina	677.27767413
40007 Beaver	Oklahoma	676.81895093
48351 Newton	Texas	676.56045395
47059 Greene	Tennessee	675.95929770
17099 LaSalle	Illinois	675.31755460
42061 Huntingdon	Pennsylvania	675.25681899
39077 Huron	Ohio	675.16750991
26121 Muskegon	Michigan	674.00972417
55111 Sauk	Wisconsin	673.94045044

Counties\_Cities

31025 Cass	Nebraska	672.80859360
35005 Chaves	New Mexico	672.44817511
38097 Traill	North Dakota	671.89249720
29037 Cass	Missouri	671.72285001
21233 Webster	Kentucky	671.19212875
46121 Todd	South Dakota	671.01040552
51033 Caroline	Virginia	669.43975042
48467 Van Zandt	Texas	669.41573395
24043 Washington	Maryland	667.21439646
48237 Jack	Texas	667.19439104
40031 Comanche	Oklahoma	666.82167710
20099 Labette	Kansas	666.19915849
18109 Morgan	Indiana	666.03913515
21209 Scott	Kentucky	665.70291446
18129 Posey	Indiana	665.62255286
53061 Snohomish	Washington	665.47961041
48393 Roberts	Texas	664.45182724
8014 Broomfield	Colorado	664.09690040
36055 Monroe	New York	662.91883622
48377 Presidio	Texas	662.06102476
21229 Washington	Kentucky	662.03243959
56007 Carbon	Wyoming	661.27847171
39175 Wyandot	Ohio	661.04399362
18051 Gibson	Indiana	660.64809279
39111 Monroe	Ohio	659.89847716
55087 Outagamie	Wisconsin	659.67496598
30001 Beaverhead	Montana	659.29391748
29053 Cooper	Missouri	658.97858320
48359 Oldham	Texas	656.96855936
55041 Forest	Wisconsin	656.21176732
48095 Concho	Texas	654.81758653
48171 Gillespie	Texas	652.88762871
38053 McKenzie	North Dakota	652.87558685
40079 Le Flore	Oklahoma	652.26090436

Counties\_Cities

40029 Coal	Oklahoma	652.17391304
26157 Tuscola	Michigan	651.23010130
19055 Delaware	Iowa	650.30171656
39153 Summit	Ohio	650.09835436
44001 Bristol	Rhode Island	649.55086435
47085 Humphreys	Tennessee	649.13988965
29167 Polk	Missouri	649.04816621
31135 Perkins	Nebraska	648.68555821
5067 Jackson	Arkansas	648.38498602
13183 Long	Georgia	647.43657227
20161 Riley	Kansas	647.19210887
38077 Richland	North Dakota	646.59153889
26115 Monroe	Michigan	646.10905417
16051 Jefferson	Idaho	645.40235742
29023 Butler	Missouri	644.94945942
18147 Spencer	Indiana	644.46302947
21097 Harrison	Kentucky	644.37107253
55005 Barron	Wisconsin	644.31848375
37029 Camden	North Carolina	644.25770308
8057 Jackson	Colorado	643.31665475
55117 Sheboygan	Wisconsin	642.66906874
19075 Grundy	Iowa	642.06762029
20065 Graham	Kansas	642.05457464
37169 Stokes	North Carolina	640.02463325
42107 Schuylkill	Pennsylvania	639.83894923
35027 Lincoln	New Mexico	639.19001841
5135 Sharp	Arkansas	639.18000691
55061 Kewaunee	Wisconsin	637.78639062
27171 Wright	Minnesota	637.33507396
51023 Botetourt	Virginia	637.07665955
54069 Ohio	West Virginia	637.04945516
40095 Marshall	Oklahoma	636.67737713
48483 Wheeler	Texas	635.71566172
30009 Carbon	Montana	634.68359156

Counties\_Cities

39143 Sandusky	Ohio	634.36453001
18131 Pulaski	Indiana	633.57125672
37143 Perquimans	North Carolina	633.28863061
29127 Marion	Missouri	633.04420817
27043 Faribault	Minnesota	632.35935456
19123 Mahaska	Iowa	631.81818182
17195 Whiteside	Illinois	630.99989214
39041 Delaware	Ohio	630.77929560
21113 Jessamine	Kentucky	630.56379822
51137 Orange	Virginia	630.38969545
17167 Sangamon	Illinois	629.13364867
53053 Pierce	Washington	628.96962748
16015 Boise	Idaho	628.76604663
8125 Yuma	Colorado	628.74251497
51775 Salem	Virginia	627.85165542
19105 Jones	Iowa	626.68723486
55083 Oconto	Wisconsin	626.48691515
20043 Doniphan	Kansas	624.83728196
47175 Van Buren	Tennessee	624.45793582
29113 Lincoln	Missouri	624.06823146
55015 Calumet	Wisconsin	624.01563030
47013 Campbell	Tennessee	624.00525478
21155 Marion	Kentucky	623.58276644
19175 Union	Iowa	623.02775305
18035 Delaware	Indiana	622.10295194
46061 Hanson	South Dakota	622.03791469
8013 Boulder	Colorado	621.32373236
29067 Douglas	Missouri	620.65355567
9015 Windham	Connecticut	620.36965828
17063 Grundy	Illinois	619.94820686
26139 Ottawa	Michigan	619.63414046
26027 Cass	Michigan	619.51871140
27071 Koochiching	Minnesota	618.97106109
38055 McLean	North Dakota	618.38381721

Counties\_Cities

19145 Page	Iowa	616.43386452
48407 San Jacinto	Texas	616.31672412
55039 Fond du Lac	Wisconsin	616.11006539
18157 Tippecanoe	Indiana	615.90899673
26077 Kalamazoo	Michigan	615.77377581
36039 Greene	New York	612.74767851
32510 Carson City	Nevada	611.75876132
17003 Alexander	Illinois	610.56105611
47163 Sullivan	Tennessee	610.14283177
47137 Pickett	Tennessee	609.99606454
19051 Davis	Iowa	609.95896640
20197 Wabaunsee	Kansas	608.78388172
21037 Campbell	Kentucky	608.68258330
39141 Ross	Ohio	608.33734125
40125 Pottawatomie	Oklahoma	608.15366199
32013 Humboldt	Nevada	607.64923150
38093 Stutsman	North Dakota	607.16163886
51007 Amelia	Virginia	607.08522247
39137 Putnam	Ohio	606.86796921
21207 Russell	Kentucky	606.02659783
51790 Staunton	Virginia	605.89037798
46125 Turner	South Dakota	605.41310541
27039 Dodge	Minnesota	605.12919028
20083 Hodgeman	Kansas	605.06050605
19011 Benton	Iowa	604.47702987
47101 Lewis	Tennessee	604.00463346
17079 Jasper	Illinois	603.47518468
27107 Norman	Minnesota	602.31660232
21215 Spencer	Kentucky	601.25571991
4011 Greenlee	Arizona	601.07560898
38071 Ramsey	North Dakota	600.99294487
48307 McCulloch	Texas	600.97658695
19095 Iowa	Iowa	600.95409206
19071 Fremont	Iowa	600.60060060



Counties\_Cities

27125 Red Lake	Minnesota	600.15003751
16043 Fremont	Idaho	599.93924666
29001 Adair	Missouri	599.86581949
19019 Buchanan	Iowa	599.08486249
48497 Wise	Texas	598.78486202
37157 Rockingham	North Carolina	598.74297056
18151 Steuben	Indiana	598.50806685
19087 Henry	Iowa	597.99671102
51085 Hanover	Virginia	597.73030334
41051 Multnomah	Oregon	597.25575208
19109 Kossuth	Iowa	596.99490207
56037 Sweetwater	Wyoming	596.96638870
26017 Bay	Michigan	596.59555633
48233 Hutchinson	Texas	594.39569771
38083 Sheridan	North Dakota	593.03187546
17095 Knox	Illinois	592.67241379
19043 Clayton	Iowa	592.39006607
6085 Santa Clara	California	592.23666758
30047 Lake	Montana	591.73553719
54003 Berkeley	West Virginia	591.68566379
48235 Irion	Texas	591.32720105
19129 Mills	Iowa	590.85175596
17041 Douglas	Illinois	590.37938293
19137 Montgomery	Iowa	589.82305308
20021 Cherokee	Kansas	589.55783163
39055 Geauga	Ohio	589.16740224
20045 Douglas	Kansas	587.96403044
21035 Calloway	Kentucky	587.70921170
26025 Calhoun	Michigan	586.67380490
31091 Hooker	Nebraska	586.51026393
20143 Ottawa	Kansas	586.00482592
26159 Van Buren	Michigan	585.83395186
29011 Barton	Missouri	584.84488896
51133 Northumberland	Virginia	584.50646250

Counties\_Cities

36007 Broome	New York	584.37120093
21239 Woodford	Kentucky	584.17819319
17115 Macon	Illinois	583.50523340
21073 Franklin	Kentucky	582.50516580
36053 Madison	New York	581.96200297
17085 Jo Daviess	Illinois	580.36132173
26059 Hillsdale	Michigan	579.24763383
46043 Douglas	South Dakota	579.21635434
25011 Franklin	Massachusetts	579.17506306
51157 Rappahannock	Virginia	579.15057915
37009 Ashe	North Carolina	579.14345789
17199 Williamson	Illinois	578.62085421
21169 Metcalfe	Kentucky	578.26520439
48067 Cass	Texas	577.70842325
17135 Montgomery	Illinois	576.90290549
39007 Ashtabula	Ohio	576.45164268
18167 Vigo	Indiana	576.42523234
55091 Pepin	Wisconsin	576.21072849
42025 Carbon	Pennsylvania	576.08171018
17011 Bureau	Illinois	575.87973206
8023 Costilla	Colorado	574.71264368
18179 Wells	Indiana	574.34588385
40035 Craig	Oklahoma	573.18607577
37055 Dare	North Carolina	572.58705241
31177 Washington	Nebraska	570.95853293
21091 Hancock	Kentucky	570.90659968
55097 Portage	Wisconsin	570.88889515
26109 Menominee	Michigan	569.98651177
29071 Franklin	Missouri	569.11353333
51127 New Kent	Virginia	567.19217543
20079 Harvey	Kansas	567.08564747
31185 York	Nebraska	566.36654081
37011 Avery	North Carolina	565.55269923
54035 Jackson	West Virginia	564.34194942

Counties\_Cities

37199 Yancey	North Carolina	564.15125957
5127 Scott	Arkansas	562.06996802
39093 Lorain	Ohio	560.97537331
21145 McCracken	Kentucky	560.09549169
29095 Jackson	Missouri	558.18376798
18177 Wayne	Indiana	558.11696190
42133 York	Pennsylvania	557.91894671
40105 Nowata	Oklahoma	557.83910746
54071 Pendleton	West Virginia	557.38173503
27151 Swift	Minnesota	556.44729802
6061 Placer	California	556.02328888
5009 Boone	Arkansas	554.96264674
18161 Union	Indiana	554.21344323
51097 King and Queen	Virginia	553.81993752
42093 Montour	Pennsylvania	553.72807018
48417 Shackelford	Texas	553.33538272
27143 Sibley	Minnesota	552.30236891
36035 Fulton	New York	550.46556325
29219 Warren	Missouri	550.25784333
29109 Lawrence	Missouri	550.06647723
48097 Cooke	Texas	549.61305269
19029 Cass	Iowa	549.11059551
55035 Eau Claire	Wisconsin	549.10364092
48075 Childress	Texas	548.62158826
40071 Kay	Oklahoma	547.99483707
17165 Saline	Illinois	547.97958671
21093 Hardin	Kentucky	547.31958389
47129 Morgan	Tennessee	546.82793457
18153 Sullivan	Indiana	546.15756404
29105 Laclede	Missouri	546.01965671
33015 Rockingham	New Hampshire	545.96734546
39011 Auglaize	Ohio	545.80385992
47161 Stewart	Tennessee	545.68247179
2261 Valdez-Cordova	Alaska	545.61326931

Counties\_Cities

27167 Wilkin	Minnesota	543.65206268
26137 Otsego	Michigan	543.27995135
39009 Athens	Ohio	540.88547206
55109 St. Croix	Wisconsin	540.72736192
2122 Kenai Peninsula	Alaska	539.86640015
40067 Jefferson	Oklahoma	538.95149437
48487 Wilbarger	Texas	538.22152886
48223 Hopkins	Texas	537.89731051
5137 Stone	Arkansas	537.85020470
9011 New London	Connecticut	537.13865899
29107 Lafayette	Missouri	536.84275109
48295 Lipscomb	Texas	536.51266766
31169 Thayer	Nebraska	535.82059933
47151 Scott	Tennessee	535.41449249
46111 Sanborn	South Dakota	535.19967065
48457 Tyler	Texas	534.66076696
38073 Ransom	North Dakota	534.65724652
16085 Valley	Idaho	534.37188660
42067 Juniata	Pennsylvania	534.32642487
19089 Howard	Iowa	533.36235986
48459 Upshur	Texas	533.20407174
21151 Madison	Kentucky	532.65200069
20009 Barton	Kansas	532.34269082
51199 York	Virginia	532.08737435
18033 DeKalb	Indiana	532.08716976
26037 Clinton	Michigan	531.94171331
35061 Valencia	New Mexico	531.02438004
27173 Yellow Medicine	Minnesota	530.88310362
38103 Wells	North Dakota	530.70507961
38043 Kidder	North Dakota	530.61224490
51099 King George	Virginia	530.57384760
51011 Appomattox	Virginia	530.26955369
17087 Johnson	Illinois	529.86512524
37133 Onslow	North Carolina	529.63583110

Counties\_Cities

27113 Pennington	Minnesota	528.98857385
37137 Pamlico	North Carolina	528.80820837
18009 Blackford	Indiana	528.08046940
25003 Berkshire	Massachusetts	527.90705037
18169 Wabash	Indiana	527.49360614
55019 Clark	Wisconsin	527.24077329
42115 Susquehanna	Pennsylvania	527.23644337
26087 Lapeer	Michigan	527.10501204
30017 Custer	Montana	526.49749698
37145 Person	North Carolina	526.48897664
26065 Ingham	Michigan	526.41467539
29017 Bollinger	Missouri	525.92653464
16011 Bingham	Idaho	525.56449520
55081 Monroe	Wisconsin	525.50433215
29203 Shannon	Missouri	525.09463915
29187 St. Francois	Missouri	524.80057578
39031 Coshocton	Ohio	524.17483415
51161 Roanoke	Virginia	524.06110149
30035 Glacier	Montana	523.75063650
24039 Somerset	Maryland	521.90847128
46065 Hughes	South Dakota	521.24645892
51009 Amherst	Virginia	521.06360134
39065 Hardin	Ohio	520.96569250
40107 Okfuskee	Oklahoma	520.74723095
17023 Clark	Illinois	519.36393947
26069 Iosco	Michigan	518.32064112
23001 Androscoggin	Maine	518.20689271
40123 Pontotoc	Oklahoma	517.68766178
54037 Jefferson	West Virginia	517.50541268
38029 Emmons	North Dakota	515.93323217
21021 Boyle	Kentucky	514.95016611
55057 Juneau	Wisconsin	514.70864485
56023 Lincoln	Wyoming	514.56210765
51101 King William	Virginia	513.60765098

Counties\_Cities

29163 Pike	Missouri	513.40250757
37189 Watauga	North Carolina	513.00384306
51111 Lunenburg	Virginia	512.99023664
55077 Marquette	Wisconsin	511.85693923
51113 Madison	Virginia	511.47047762
26123 Newaygo	Michigan	511.33109711
20125 Montgomery	Kansas	510.58530511
39103 Medina	Ohio	510.19838567
42041 Cumberland	Pennsylvania	509.89766251
41067 Washington	Oregon	509.79178343
27169 Winona	Minnesota	509.59173635
40099 Murray	Oklahoma	508.85114312
19009 Audubon	Iowa	508.53614239
2188 Northwest Arctic	Alaska	508.40829097
26147 St. Clair	Michigan	508.35650226
54099 Wayne	West Virginia	508.21149609
21099 Hart	Kentucky	507.77530943
18105 Monroe	Indiana	507.76969309
29177 Ray	Missouri	506.92653935
35015 Eddy	New Mexico	506.04490501
19125 Marion	Iowa	505.88200078
40005 Atoka	Oklahoma	505.85344703
42097 Northumberland	Pennsylvania	505.03387021
47049 Fentress	Tennessee	505.02278092
56017 Hot Springs	Wyoming	504.93962678
54039 Kanawha	West Virginia	504.83779800
48271 Kinney	Texas	504.38014335
8035 Douglas	Colorado	503.53583681
56021 Laramie	Wyoming	503.15227934
53039 Klickitat	Washington	502.10340616
26063 Huron	Michigan	500.54546621
29003 Andrew	Missouri	499.80121543
17035 Cumberland	Illinois	499.62990377
26155 Shiawassee	Michigan	498.59221023

Counties\_Cities

20011 Bourbon	Kansas	498.19149662
20113 McPherson	Kansas	497.59960753
18175 Washington	Indiana	497.44121963
18077 Jefferson	Indiana	496.77098857
17103 Lee	Illinois	496.74195716
17139 Moultrie	Illinois	496.02500510
29205 Shelby	Missouri	495.86776860
39139 Richland	Ohio	495.46239028
51109 Louisa	Virginia	494.86105824
46135 Yankton	South Dakota	494.11867594
51145 Powhatan	Virginia	493.33653088
29077 Greene	Missouri	493.28076239
31143 Polk	Nebraska	492.61083744
55093 Pierce	Wisconsin	491.12912701
20051 Ellis	Kansas	491.11807732
8119 Teller	Colorado	490.37196508
17193 White	Illinois	490.30369557
39135 Preble	Ohio	490.27977657
39063 Hancock	Ohio	489.92493086
29051 Cole	Missouri	489.60883379
51043 Clarke	Virginia	488.87970805
39151 Stark	Ohio	487.92434347
37031 Carteret	North Carolina	487.60140383
54075 Pocahontas	West Virginia	487.28309960
46087 McCook	South Dakota	486.83736026
42119 Union	Pennsylvania	486.77012393
46101 Moody	South Dakota	486.39610883
48345 Motley	Texas	486.22366288
31167 Stanton	Nebraska	485.76214405
42001 Adams	Pennsylvania	484.38396670
19177 Van Buren	Iowa	484.33048433
51105 Lee	Virginia	484.26150121
29089 Howard	Missouri	483.37772517
5105 Perry	Arkansas	482.99845440

Counties\_Cities

20131 Nemaha	Kansas	482.52092565
27085 McLeod	Minnesota	482.25685056
39085 Lake	Ohio	481.96638816
36037 Genesee	New York	481.64698927
48403 Sabine	Texas	481.63188214
44009 Washington	Rhode Island	481.06261739
48281 Lampasas	Texas	480.47482218
44005 Newport	Rhode Island	479.75576070
48229 Hudspeth	Texas	479.66631908
36113 Warren	New York	479.26554112
18013 Brown	Indiana	479.19128266
51173 Smyth	Virginia	479.12838015
39117 Morrow	Ohio	478.46889952
53059 Skamania	Washington	478.02750755
31021 Burt	Nebraska	477.80517879
8115 Sedgwick	Colorado	477.63786366
36083 Rensselaer	New York	477.28954730
17073 Henry	Illinois	476.67549399
17083 Jersey	Illinois	476.03789994
27007 Beltrami	Minnesota	476.01767456
27119 Polk	Minnesota	475.75248184
46035 Davison	South Dakota	474.98736736
18135 Randolph	Indiana	474.82998672
17131 Mercer	Illinois	474.32856868
19191 Winneshiek	Iowa	474.31224724
8107 Routt	Colorado	474.09940543
55137 Waushara	Wisconsin	473.97271566
30039 Granite	Montana	473.65304914
6007 Butte	California	473.50122808
40081 Lincoln	Oklahoma	472.50859107
55078 Menominee	Wisconsin	472.30571061
17189 Washington	Illinois	471.59699893
27087 Mahanomen	Minnesota	471.09983693
17109 McDonough	Illinois	470.70605909



Counties\_Cities

48227 Howard	Texas	469.01999506
21179 Nelson	Kentucky	468.91016554
20035 Cowley	Kansas	468.51042081
51520 Bristol	Virginia	467.17631355
20193 Thomas	Kansas	466.86551679
29015 Benton	Missouri	466.85340803
39087 Lawrence	Ohio	466.04082451
55115 Shawano	Wisconsin	465.73193450
55073 Marathon	Wisconsin	464.45343651
46117 Stanley	South Dakota	463.26935804
39133 Portage	Ohio	462.78394618
51678 Lexington	Virginia	462.44394619
21235 Whitley	Kentucky	460.79134706
46029 Codington	South Dakota	460.46760664
17069 Hardin	Illinois	460.35805627
48197 Hardeman	Texas	458.94951555
21049 Clark	Kentucky	457.94366741
21081 Grant	Kentucky	457.78432387
40137 Stephens	Oklahoma	457.64474749
19073 Greene	Iowa	456.51931856
39169 Wayne	Ohio	456.16425362
18139 Rush	Indiana	456.10034208
54005 Boone	West Virginia	455.56011116
55023 Crawford	Wisconsin	454.23853662
21149 McLean	Kentucky	453.95590143
51720 Norton	Virginia	453.62903226
42073 Lawrence	Pennsylvania	452.52018936
36017 Chenango	New York	452.28879165
19101 Jefferson	Iowa	451.55323432
6087 Santa Cruz	California	451.40471459
19037 Chickasaw	Iowa	451.35406219
26007 Alpena	Michigan	451.33991537
21007 Ballard	Kentucky	451.18435894
56029 Park	Wyoming	450.14322739

Counties\_Cities

29131 Miller	Missouri	449.95263656
40061 Haskell	Oklahoma	449.95263656
16005 Bannock	Idaho	448.71353485
51083 Halifax	Virginia	448.41735053
40083 Logan	Oklahoma	448.28825781
39025 Clermont	Ohio	448.24934539
21225 Union	Kentucky	448.12133747
21029 Bullitt	Kentucky	447.76671724
48333 Mills	Texas	447.06360496
16003 Adams	Idaho	447.05882353
18045 Fountain	Indiana	446.45587426
26075 Jackson	Michigan	446.40889544
39021 Champaign	Ohio	446.40553233
54057 Mineral	West Virginia	445.43429844
48429 Stephens	Texas	445.24541503
26005 Allegan	Michigan	444.91037869
40093 Major	Oklahoma	444.79330194
51037 Charlotte	Virginia	443.96046239
8095 Phillips	Colorado	443.30377975
18021 Clay	Indiana	443.25563622
18183 Whitley	Indiana	443.15313729
50007 Chittenden	Vermont	442.35957514
21217 Taylor	Kentucky	442.28736937
27005 Becker	Minnesota	442.23327805
36043 Herkimer	New York	441.51181408
29227 Worth	Missouri	441.17647059
21187 Owen	Kentucky	441.17647059
27011 Big Stone	Minnesota	440.97013430
20149 Pottawatomie	Kansas	440.74638547
51019 Bedford	Virginia	440.65170737
17129 Menard	Illinois	439.45312500
21157 Marshall	Kentucky	439.22926485
16029 Caribou	Idaho	439.09348442
20123 Mitchell	Kansas	439.02439024

Counties\_Cities

19003 Adams	Iowa	438.95747599
17049 Effingham	Illinois	438.49391955
18075 Jay	Indiana	438.25852437
53015 Cowlitz	Washington	437.66687770
27115 Pine	Minnesota	437.54027745
8069 Larimer	Colorado	436.78213387
20155 Reno	Kansas	436.30297392
35053 Socorro	New Mexico	436.21153272
48461 Upton	Texas	435.84854263
2090 Fairbanks North	Alaska	435.48110052
53073 Whatcom	Washington	435.11974655
42129 Westmoreland	Pennsylvania	434.38454584
31059 Fillmore	Nebraska	434.23195223
17055 Franklin	Illinois	434.09731015
21165 Menifee	Kentucky	434.04123392
6045 Mendocino	California	433.76024473
48173 Glasscock	Texas	432.27665706
40011 Blaine	Oklahoma	432.26146547
26093 Livingston	Michigan	431.95414801
6103 Tehama	California	431.81675950
19057 Des Moines	Iowa	431.80540651
21199 Pulaski	Kentucky	431.73483125
27129 Renville	Minnesota	431.15247742
30083 Richland	Montana	430.67900669
20191 Sumner	Kansas	430.50965385
20061 Geary	Kansas	429.52690679
26091 Lenawee	Michigan	429.44660412
18155 Switzerland	Indiana	429.22459644
39069 Henry	Ohio	428.26552463
8083 Montezuma	Colorado	428.16729108
21195 Pike	Kentucky	428.06753193
46025 Clark	South Dakota	427.92190425
55045 Green	Wisconsin	427.84803271
8099 Prowers	Colorado	427.49095692

Counties\_Cities

54043 Lincoln	West Virginia	427.20520414
55021 Columbia	Wisconsin	427.14181108
21079 Garrard	Kentucky	427.10706150
18125 Pike	Indiana	427.07493956
26067 Ionia	Michigan	426.72480922
38079 Rolette	North Dakota	426.54359835
8017 Cheyenne	Colorado	426.43923241
21197 Powell	Kentucky	425.97653110
54051 Marshall	West Virginia	425.53191489
21173 Montgomery	Kentucky	425.48665036
39159 Union	Ohio	425.34797268
35049 Santa Fe	New Mexico	424.50818361
31077 Greeley	Nebraska	424.44821732
19093 Ida	Iowa	423.91463236
20137 Norton	Kansas	423.57274401
48011 Armstrong	Texas	422.83298097
19159 Ringgold	Iowa	422.70531401
31165 Sioux	Nebraska	421.22999158
54031 Hardy	West Virginia	421.05263158
18101 Martin	Indiana	420.86718215
41071 Yamhill	Oregon	420.55288686
27157 Wabasha	Minnesota	420.42042042
40069 Johnston	Oklahoma	420.12969221
36115 Washington	New York	419.95522656
55071 Manitowoc	Wisconsin	419.85987809
17021 Christian	Illinois	419.46051866
48379 Rains	Texas	419.44238835
29223 Wayne	Missouri	419.14342326
39033 Crawford	Ohio	418.77256318
51167 Russell	Virginia	418.72289517
51169 Scott	Virginia	417.94371691
26045 Eaton	Michigan	417.93382259
46037 Day	South Dakota	417.80199818
55001 Adams	Wisconsin	417.73147238

Counties\_Cities

51073 Gloucester	Virginia	417.68186565
18119 Owen	Indiana	417.36627489
54011 Cabell	West Virginia	417.27452158
19065 Fayette	Iowa	417.09053917
18025 Crawford	Indiana	416.74559576
6005 Amador	California	416.42332986
51005 Alleghany	Virginia	415.82830315
5103 Ouachita	Arkansas	415.14869101
31041 Custer	Nebraska	415.12915129
17121 Marion	Illinois	414.67304625
31105 Kimball	Nebraska	414.59369818
27121 Pope	Minnesota	414.52644859
31067 Gage	Nebraska	414.08830782
21137 Lincoln	Kentucky	413.89384840
27049 Goodhue	Minnesota	413.76635131
48263 Kent	Texas	413.22314050
37075 Graham	North Carolina	412.54125413
16065 Madison	Idaho	412.17178913
21143 Lyon	Kentucky	412.03645898
35037 Quay	New Mexico	411.97140434
21203 Rockcastle	Kentucky	411.94029851
31137 Phelps	Nebraska	411.29390840
48299 Llano	Texas	411.16141550
31007 Banner	Nebraska	410.95890411
19001 Adair	Iowa	410.59040068
32005 Douglas	Nevada	410.58864795
29047 Clay	Missouri	410.36673229
8101 Pueblo	Colorado	410.07825511
39019 Carroll	Ohio	409.88146671
18083 Knox	Indiana	409.26954872
16017 Bonner	Idaho	409.14883627
21033 Caldwell	Kentucky	408.96578844
39073 Hocking	Ohio	408.66654923
39057 Greene	Ohio	407.15497485

Counties\_Cities

51610 Falls Church	Virginia	406.17384240
41037 Lake	Oregon	406.14291154
29111 Lewis	Missouri	405.88533739
24001 Allegany	Maryland	404.36773512
5145 White	Arkansas	403.92749628
31107 Knox	Nebraska	403.84843806
31127 Nemaha	Nebraska	402.41448692
21019 Boyd	Kentucky	402.20152413
42049 Erie	Pennsylvania	402.11570199
21069 Fleming	Kentucky	401.88470067
20115 Marion	Kansas	401.67364017
21023 Bracken	Kentucky	400.53404539
20087 Jefferson	Kansas	400.52700922
51197 Wythe	Virginia	399.94435557
42125 Washington	Pennsylvania	399.81480231
51191 Washington	Virginia	398.88239403
48019 Bandera	Texas	398.70311952
48133 Eastland	Texas	398.42811920
55031 Douglas	Wisconsin	398.07443066
32019 Lyon	Nevada	397.79243119
37073 Gates	North Carolina	397.47688586
36107 Tioga	New York	397.44645799
31061 Franklin	Nebraska	396.95666556
26111 Midland	Michigan	396.59171484
48411 San Saba	Texas	396.43211100
29117 Livingston	Missouri	396.14419649
8039 Elbert	Colorado	395.70808919
29025 Caldwell	Missouri	395.25691700
20005 Atchison	Kansas	395.23250787
20121 Miami	Kansas	394.89311164
37175 Transylvania	North Carolina	394.56378781
38045 LaMoure	North Dakota	393.89463319
31179 Wayne	Nebraska	393.49143890
38087 Slope	North Dakota	393.18479685

Counties\_Cities

55141 Wood	Wisconsin	391.48586681
35057 Torrance	New Mexico	391.25136297
16069 Nez Perce	Idaho	391.01168086
8029 Delta	Colorado	390.91525862
39149 Shelby	Ohio	390.72943015
39047 Fayette	Ohio	390.70676062
8009 Baca	Colorado	390.51603905
38067 Pembina	North Dakota	388.65697423
20159 Rice	Kansas	388.20690379
21223 Trimble	Kentucky	387.55137992
29209 Stone	Missouri	387.41377681
56035 Sublette	Wyoming	387.24141445
20089 Jewell	Kansas	387.18761000
21017 Bourbon	Kentucky	386.44470868
19007 Appanoose	Iowa	385.94516362
29049 Clinton	Missouri	385.93063019
17171 Scott	Illinois	385.70848559
20013 Brown	Kansas	385.49697854
8089 Otero	Colorado	385.19965278
39027 Clinton	Ohio	385.19152579
29043 Christian	Missouri	385.13272708
21123 Larue	Kentucky	384.42720347
30053 Lincoln	Montana	383.95473376
17107 Logan	Illinois	383.75108038
29141 Morgan	Missouri	383.14176245
48077 Clay	Texas	382.55547054
5065 IZard	Arkansas	382.54984183
6017 El Dorado	California	382.31993203
20015 Butler	Kansas	381.93664345
26057 Gratiot	Michigan	381.78280253
54029 Hancock	West Virginia	381.52196329
5097 Montgomery	Arkansas	380.99506948
29181 Ripley	Missouri	380.56861428
17203 Woodford	Illinois	379.58557575

Counties\_Cities

46067 Hutchinson	South Dakota	379.40379404
29091 Howell	Missouri	379.27936920
38075 Renville	North Dakota	379.10699242
29169 Pulaski	Missouri	378.74418426
42085 Mercer	Pennsylvania	378.55858623
46011 Brookings	South Dakota	377.49772934
17015 Carroll	Illinois	377.30575741
27017 Carlton	Minnesota	376.70563942
21167 Mercer	Kentucky	376.59594011
29121 Macon	Missouri	376.16313601
17179 Tazewell	Illinois	375.58188743
17117 Macoupin	Illinois	375.16827401
51031 Campbell	Virginia	374.72941262
21043 Carter	Kentucky	374.01866390
17191 Wayne	Illinois	373.49987754
55029 Door	Wisconsin	373.05324158
39039 Defiance	Ohio	372.06864929
17147 Piatt	Illinois	372.04196145
42051 Fayette	Pennsylvania	371.81561012
16041 Franklin	Idaho	371.55762786
48087 Collingsworth	Texas	371.37069548
42063 Indiana	Pennsylvania	370.40981764
8053 Hinsdale	Colorado	369.91368681
39147 Seneca	Ohio	369.51835818
46115 Spink	South Dakota	369.51501155
17053 Ford	Illinois	369.42098914
17113 McLean	Illinois	369.15314648
20003 Anderson	Kansas	368.11373445
38047 Logan	North Dakota	367.84025223
8067 La Plata	Colorado	367.60788492
27093 Meeker	Minnesota	367.31342639
41053 Polk	Oregon	367.22434709
48433 Stonewall	Texas	367.10719530
46033 Custer	South Dakota	366.72014669



Counties\_Cities

53011 Clark	Washington	366.70630498
20029 Cloud	Kansas	366.59411158
54077 Preston	West Virginia	366.44108868
21005 Anderson	Kentucky	366.23571460
27041 Douglas	Minnesota	366.13633969
41005 Clackamas	Oregon	366.03977648
46123 Tripp	South Dakota	365.09675064
51015 Augusta	Virginia	364.44597585
5129 Searcy	Arkansas	364.41316914
30087 Rosebud	Montana	364.11784177
39171 Williams	Ohio	364.09085969
46051 Grant	South Dakota	363.78900238
20133 Neosho	Kansas	363.61356655
17173 Shelby	Illinois	363.36875029
48191 Hall	Texas	363.27608983
30037 Golden Valley	Montana	363.19612591
51027 Buchanan	Virginia	362.84812214
39071 Highland	Ohio	362.30201124
31163 Sherman	Nebraska	362.08031600
21221 Trigg	Kentucky	361.94768832
46045 Edmunds	South Dakota	361.29032258
51063 Floyd	Virginia	360.87369421
17005 Bond	Illinois	360.79374624
2275 Wrangell	Alaska	359.56851778
20107 Linn	Kansas	358.97435897
38065 Oliver	North Dakota	358.60655738
29059 Dallas	Missouri	357.95251163
55113 Sawyer	Wisconsin	357.81430044
27035 Crow Wing	Minnesota	357.53363436
48337 Montague	Texas	357.21575832
39125 Paulding	Ohio	357.14285714
21139 Livingston	Kentucky	357.06557022
21119 Knott	Kentucky	357.00119000
27025 Chisago	Minnesota	355.85279496

Counties\_Cities

6027 Inyo	California	355.81253127
6015 Del Norte	California	355.75679172
29139 Montgomery	Missouri	355.47078204
17065 Hamilton	Illinois	355.26154600
48243 Jeff Davis	Texas	355.23978686
55017 Chippewa	Wisconsin	353.94090590
51735 Poquoson	Virginia	352.74815422
20151 Pratt	Kansas	351.88739603
20047 Edwards	Kansas	351.00035100
38003 Barnes	North Dakota	350.97704420
27015 Brown	Minnesota	350.44402851
55085 Oneida	Wisconsin	349.59120383
42019 Butler	Pennsylvania	349.14417100
29083 Henry	Missouri	348.75183554
36057 Montgomery	New York	347.79092104
39051 Fulton	Ohio	347.71501561
26105 Mason	Michigan	347.07903780
40053 Grant	Oklahoma	346.74063800
17125 Mason	Illinois	346.47991154
48259 Kendall	Texas	346.17996976
51600 Fairfax City	Virginia	345.89403435
20207 Woodson	Kansas	345.58592523
21163 Meade	Kentucky	344.76754310
51119 Middlesex	Virginia	343.57879097
6043 Mariposa	California	343.42624921
31133 Pawnee	Nebraska	341.94528875
6033 Lake	California	341.71041595
39127 Perry	Ohio	341.35375905
39081 Jefferson	Ohio	340.59634771
54079 Putnam	West Virginia	340.49610106
20163 Rooks	Kansas	339.11829244
20053 Ellsworth	Kansas	338.92834087
38057 Mercer	North Dakota	338.69602032
55119 Taylor	Wisconsin	338.03644915

Counties\_Cities

20129 Morton	Kansas	337.45781777
18069 Huntington	Indiana	336.64459161
21055 Crittenden	Kentucky	336.51149748
39167 Washington	Ohio	335.79918544
51045 Craig	Virginia	335.70300158
42081 Lycoming	Pennsylvania	335.19847973
39091 Logan	Ohio	335.11177742
54019 Fayette	West Virginia	334.74359570
51103 Lancaster	Virginia	333.85885190
29165 Platte	Missouri	333.05821236
46071 Jackson	South Dakota	332.62775930
19107 Keokuk	Iowa	332.51833741
46089 McPherson	South Dakota	332.36393851
55049 Iowa	Wisconsin	332.33772243
54091 Taylor	West Virginia	332.10769778
29229 Wright	Missouri	331.91859832
19111 Lee	Iowa	331.81617971
54049 Marion	West Virginia	331.56853308
51195 Wise	Virginia	331.47427128
29035 Carter	Missouri	330.36009250
20073 Greenwood	Kansas	330.30553262
35055 Taos	New Mexico	328.91731384
48059 Callahan	Texas	328.71230527
30067 Park	Montana	328.63288719
21027 Breckinridge	Kentucky	328.62468119
27111 Otter Tail	Minnesota	328.16432021
29151 Osage	Missouri	328.13183608
36091 Saratoga	New York	328.02839727
39083 Knox	Ohio	327.98539415
55011 Buffalo	Wisconsin	327.61904762
29225 Webster	Missouri	327.29039352
55067 Langlade	Wisconsin	326.96699190
38101 Ward	North Dakota	326.22815305
26089 Leelanau	Michigan	326.22679654

Counties\_Cities

5049 Fulton	Arkansas	326.02494091
20071 Greeley	Kansas	325.99837001
46047 Fall River	South Dakota	325.54010062
54027 Hampshire	West Virginia	325.52362188
36069 Ontario	New York	324.94720746
23031 York	Maine	324.88156370
54033 Harrison	West Virginia	324.18509637
53045 Mason	Washington	323.62953577
5147 Woodruff	Arkansas	323.57473035
30029 Flathead	Montana	323.19354396
6057 Nevada	California	322.98186487
6009 Calaveras	California	322.35428271
46129 Walworth	South Dakota	322.17648112
46093 Meade	South Dakota	321.62295893
20101 Lane	Kansas	320.51282051
53013 Columbia	Washington	320.27593003
27089 Marshall	Minnesota	319.48881789
5141 Van Buren	Arkansas	319.21941818
42005 Armstrong	Pennsylvania	318.71044849
54047 McDowell	West Virginia	318.27909784
31065 Furnas	Nebraska	318.13361612
21159 Martin	Kentucky	317.93694251
18165 Vermillion	Indiana	316.55791718
29027 Callaway	Missouri	316.33585065
21153 Magoffin	Kentucky	315.48293156
21161 Mason	Kentucky	314.86880466
2110 Juneau	Alaska	314.51437113
8019 Clear Creek	Colorado	312.33732431
42059 Greene	Pennsylvania	312.27743385
42127 Wayne	Pennsylvania	312.03682034
21089 Greenup	Kentucky	311.89747080
40033 Cotton	Oklahoma	311.63434903
29137 Monroe	Missouri	311.63434903
36101 Steuben	New York	311.07770679

Counties\_Cities

41017 Deschutes	Oregon	310.42313382
27135 Roseau	Minnesota	310.23102310
31111 Lincoln	Nebraska	309.79110416
21191 Pendleton	Kentucky	309.72537683
40075 Kiowa	Oklahoma	309.31378165
54055 Mercer	West Virginia	307.79117553
27059 Isanti	Minnesota	307.76159736
42035 Clinton	Pennsylvania	307.62072175
17105 Livingston	Illinois	307.59766226
48023 Baylor	Texas	307.09101061
33013 Merrimack	New Hampshire	307.01638303
27061 Itasca	Minnesota	305.93242884
54081 Raleigh	West Virginia	305.70743664
17183 Vermilion	Illinois	304.66369815
17101 Lawrence	Illinois	304.47193149
26133 Osceola	Michigan	304.18576753
51121 Montgomery	Virginia	304.08647775
27045 Fillmore	Minnesota	303.92249976
17051 Fayette	Illinois	303.51139335
51125 Nelson	Virginia	303.31625775
5013 Calhoun	Arkansas	303.20257722
56003 Big Horn	Wyoming	303.00479758
15003 Honolulu	Hawaii	302.42429189
27155 Traverse	Minnesota	302.29746070
21135 Lewis	Kentucky	301.72738930
18121 Parke	Indiana	301.29379098
2170 Matanuska-Susit	Alaska	301.08725955
35035 Otero	New Mexico	300.98381276
2220 Sitka	Alaska	300.68231757
55095 Polk	Wisconsin	300.47249874
31003 Antelope	Nebraska	299.87373737
48119 Delta	Texas	299.12133109
17061 Greene	Illinois	298.98804048
51067 Franklin	Virginia	298.95898212

Counties\_Cities

21011 Bath	Kentucky	298.79673746
48267 Kimble	Texas	298.02842733
39059 Guernsey	Ohio	297.26820768
41035 Klamath	Oregon	297.10434127
17067 Hancock	Illinois	297.01860569
19185 Wayne	Iowa	296.82862053
39145 Scioto	Ohio	296.68088263
29055 Crawford	Missouri	296.36431941
8049 Grand	Colorado	296.29629630
29186 Ste. Genevieve	Missouri	296.28801431
21131 Leslie	Kentucky	295.77048211
53029 Island	Washington	294.81411319
30103 Treasure	Montana	294.55081001
46057 Hamlin	South Dakota	294.55081001
51163 Rockbridge	Virginia	294.47960619
29085 Hickory	Missouri	294.45788201
17185 Wabash	Illinois	294.39778336
26015 Barry	Michigan	294.32444365
53051 Pend Oreille	Washington	294.07440082
26117 Montcalm	Michigan	293.89694847
16021 Boundary	Idaho	292.93605624
42009 Bedford	Pennsylvania	292.67685154
29045 Clark	Missouri	292.31218942
35051 Sierra	New Mexico	291.75784099
26079 Kalkaska	Michigan	291.74147217
19053 Decatur	Iowa	291.50823828
39015 Brown	Ohio	291.27104261
54107 Wood	West Virginia	290.96350486
55047 Green Lake	Wisconsin	290.72840681
21189 Owsley	Kentucky	290.69767442
26073 Isabella	Michigan	290.52464499
30109 Wibaux	Montana	290.13539652
26135 Oscoda	Michigan	289.99516675
16071 Oneida	Idaho	289.66131907

Counties\_Cities

56025 Natrona	Wyoming	289.45206345
36121 Wyoming	New York	289.38505675
16059 Lemhi	Idaho	288.90842859
53019 Ferry	Washington	287.61929664
51185 Tazewell	Virginia	286.37865622
20033 Comanche	Kansas	286.04118993
46077 Kingsbury	South Dakota	284.61069323
21219 Todd	Kentucky	284.29859475
38081 Sargent	North Dakota	284.23772610
21053 Clinton	Kentucky	284.14658044
29173 Ralls	Missouri	283.97963181
55129 Washburn	Wisconsin	283.41100894
55053 Jackson	Wisconsin	283.23078426
29199 Scotland	Missouri	281.91703584
31131 Otoe	Nebraska	281.51391930
38009 Bottineau	North Dakota	280.76743098
21205 Rowan	Kentucky	280.68177196
21087 Green	Kentucky	280.56837723
8021 Conejos	Colorado	280.48780488
31139 Pierce	Nebraska	280.03360403
31033 Cheyenne	Nebraska	279.26960258
54009 Brooke	West Virginia	279.24154394
21181 Nicholas	Kentucky	279.09572984
6109 Tuolumne	California	278.69964612
36051 Livingston	New York	278.36209214
20097 Kiowa	Kansas	278.21939587
51750 Radford	Virginia	278.09586128
31147 Richardson	Nebraska	277.18281467
29063 DeKalb	Missouri	277.11797308
17127 Massac	Illinois	276.98863636
29221 Washington	Missouri	276.63071804
36117 Wayne	New York	276.47006573
20179 Sheridan	Kansas	276.35215160
30063 Missoula	Montana	276.11519391

Counties\_Cities

51051 Dickenson	Virginia	275.42518763
38049 McHenry	North Dakota	275.10316369
54103 Wetzel	West Virginia	275.04911591
29129 Mercer	Missouri	274.64982148
31101 Keith	Nebraska	274.28001496
21133 Letcher	Kentucky	273.98511348
30023 Deer Lodge	Montana	273.79257475
29171 Putnam	Missouri	273.28147992
26011 Arenac	Michigan	272.58825876
56019 Johnson	Wyoming	271.86761229
27095 Mille Lacs	Minnesota	271.62477524
51091 Highland	Virginia	271.49321267
33017 Strafford	New Hampshire	271.35060343
26113 Missaukee	Michigan	271.28961821
39131 Pike	Ohio	270.78063206
29005 Atchison	Missouri	270.74066912
53035 Kitsap	Washington	270.56577899
29175 Randolph	Missouri	270.56495578
55033 Dunn	Wisconsin	270.32416742
26001 Alcona	Michigan	270.21810461
37053 Currituck	North Carolina	269.65130024
29013 Bates	Missouri	269.60784314
38069 Pierce	North Dakota	269.54177898
18001 Adams	Indiana	269.39050398
8091 Ouray	Colorado	268.98406787
41063 Wallowa	Oregon	268.32368310
27097 Morrison	Minnesota	268.32283156
29039 Cedar	Missouri	268.26685492
53041 Lewis	Washington	267.57449374
42099 Perry	Pennsylvania	266.58575175
56005 Campbell	Wyoming	266.57997399
18171 Warren	Indiana	266.24712574
39005 Ashland	Ohio	266.07126244
17047 Edwards	Illinois	265.95744681



Counties\_Cities

2130 Ketchikan Gateway	Alaska	265.84279350
54025 Greenbrier	West Virginia	264.47421376
48447 Throckmorton	Texas	264.02640264
21231 Wayne	Kentucky	263.82646082
8111 San Juan	Colorado	262.46719160
21071 Floyd	Kentucky	262.24020086
8047 Gilpin	Colorado	261.39519686
39119 Muskingum	Ohio	261.07236926
27137 St. Louis	Minnesota	260.82080960
53043 Lincoln	Washington	260.70763501
17169 Schuyler	Illinois	260.60518315
31027 Cedar	Nebraska	260.47833294
35017 Grant	New Mexico	259.63577854
42087 Mifflin	Pennsylvania	259.61663277
36099 Seneca	New York	259.47521866
51155 Pulaski	Virginia	258.32208067
26129 Ogemaw	Michigan	257.73195876
26151 Sanilac	Michigan	257.39400709
30041 Hill	Montana	256.92787667
8043 Fremont	Colorado	256.13793965
29179 Reynolds	Missouri	255.83626479
31181 Webster	Nebraska	254.74101330
42021 Cambria	Pennsylvania	254.30805435
20181 Sherman	Kansas	254.28038651
8007 Archuleta	Colorado	254.26807120
32001 Churchill	Nevada	253.68248773
31097 Johnson	Nebraska	253.21386833
8103 Rio Blanco	Colorado	252.52525253
29079 Grundy	Missouri	252.16865039
42109 Snyder	Pennsylvania	251.60335471
27001 Aitkin	Minnesota	251.54068671
20041 Dickinson	Kansas	251.10861783
39161 Van Wert	Ohio	251.05194300
26041 Delta	Michigan	250.99701592

Counties\_Cities

20139 Osage	Kansas	250.92528700
26097 Mackinac	Michigan	250.30128859
20027 Clay	Kansas	250.09378517
48065 Carson	Texas	249.79184013
16007 Bear Lake	Idaho	247.93388430
53067 Thurston	Washington	247.19030511
16057 Latah	Idaho	246.67364329
55099 Price	Wisconsin	246.32380384
55069 Lincoln	Wisconsin	245.58488931
38021 Dickey	North Dakota	244.74811340
40009 Beckham	Oklahoma	244.13837579
32021 Mineral	Nevada	243.68630926
30099 Teton	Montana	243.42745862
36089 St. Lawrence	New York	243.41258897
48443 Terrell	Texas	243.01336574
30093 Silver Bow	Montana	242.90572400
40149 Washita	Oklahoma	242.65300620
55125 Vilas	Wisconsin	241.58993527
30095 Stillwater	Montana	241.24187120
29115 Linn	Missouri	240.92381823
48009 Archer	Texas	239.01661735
50011 Franklin	Vermont	238.76489751
29217 Vernon	Missouri	238.69836321
38041 Hettinger	North Dakota	238.66348449
31175 Valley	Nebraska	238.66348449
53065 Stevens	Washington	238.62129916
50025 Windham	Vermont	238.56300870
50003 Bennington	Vermont	238.55631332
56033 Sheridan	Wyoming	238.15036549
51580 Covington	Virginia	238.09523810
41001 Baker	Oregon	237.41097089
40059 Harper	Oklahoma	237.02923361
27127 Redwood	Minnesota	236.08105450
39163 Vinton	Ohio	235.93880813

Counties\_Cities

36025 Delaware	New York	235.81197925
56009 Converse	Wyoming	234.60410557
46069 Hyde	South Dakota	234.00936037
27021 Cass	Minnesota	233.74775568
16037 Custer	Idaho	233.64485981
20095 Kingman	Kansas	232.55813953
21175 Morgan	Kentucky	232.29674035
6089 Shasta	California	232.17062875
30043 Jefferson	Montana	231.46234604
2240 Southeast Fairbanks	Alaska	231.28071697
21127 Lawrence	Kentucky	231.19902383
26035 Clare	Michigan	230.84175960
46039 Deuel	South Dakota	230.57412958
26103 Marquette	Michigan	230.01984485
20063 Gove	Kansas	229.70903522
26051 Gladwin	Michigan	228.91423610
39079 Jackson	Ohio	228.50790514
29041 Chariton	Missouri	228.15729432
38095 Towner	North Dakota	228.10218978
29125 Maries	Missouri	228.07617744
56001 Albany	Wyoming	227.97336857
36109 Tompkins	New York	227.64196006
42027 Centre	Pennsylvania	227.26574737
30049 Lewis and Clark	Montana	227.07423581
31125 Nance	Nebraska	226.50056625
8093 Park	Colorado	226.34188403
48083 Coleman	Texas	226.27128736
38033 Golden Valley	North Dakota	226.11644997
31095 Jefferson	Nebraska	225.44737213
36123 Yates	New York	225.43375871
17123 Marshall	Illinois	225.42049593
40151 Woods	Oklahoma	224.79487468
26055 Grand Traverse	Michigan	224.68754388
42013 Blair	Pennsylvania	223.68807759

Counties\_Cities

21115 Johnson	Kentucky	223.35388189
53049 Pacific	Washington	222.36340534
48125 Dickens	Texas	222.32103157
8027 Custer	Colorado	222.04279370
26143 Roscommon	Michigan	221.90587841
36095 Schoharie	New York	221.88635560
42131 Wyoming	Pennsylvania	221.84426533
31149 Rock	Nebraska	220.58823529
21025 Breathitt	Kentucky	220.02200220
40129 Roger Mills	Oklahoma	218.81838074
21147 McCreary	Kentucky	218.29044118
46021 Campbell	South Dakota	217.86492375
38007 Billings	North Dakota	217.62785637
41043 Linn	Oregon	217.53641968
29197 Schuyler	Missouri	217.43857360
39053 Gallia	Ohio	216.81843957
46075 Jones	South Dakota	215.51724138
46119 Sully	South Dakota	215.51724138
31005 Arthur	Nebraska	215.05376344
20195 Trego	Kansas	214.82277121
36009 Cattaraugus	New York	214.73191046
46059 Hand	South Dakota	214.59227468
36075 Oswego	New York	214.59227468
30059 Meagher	Montana	214.36227224
41007 Clatsop	Oregon	213.76119103
17151 Pope	Illinois	213.67521368
55103 Richland	Wisconsin	212.92513092
39001 Adams	Ohio	212.81200404
6093 Siskiyou	California	212.69783185
20135 Ness	Kansas	211.26760563
41021 Gilliam	Oregon	211.19324182
31069 Garden	Nebraska	210.85925145
41029 Jackson	Oregon	209.96156018
27055 Houston	Minnesota	209.92571859

Counties\_Cities

27065 Kanabec	Minnesota	209.78589498
42033 Clearfield	Pennsylvania	209.09961203
53075 Whitman	Washington	208.87308951
26043 Dickinson	Michigan	208.80116613
54015 Clay	West Virginia	208.52641335
30085 Roosevelt	Montana	207.97540465
6023 Humboldt	California	206.78580071
37115 Madison	North Carolina	206.77296329
29093 Iron	Missouri	206.34764665
26165 Wexford	Michigan	206.17940596
46105 Perkins	South Dakota	205.33880903
8081 Moffat	Colorado	204.73157416
31015 Boyd	Nebraska	204.60358056
29061 Daviess	Missouri	204.49897751
51115 Mathews	Virginia	204.49897751
36015 Chemung	New York	202.95772308
17039 De Witt	Illinois	202.92979897
54053 Mason	West Virginia	202.11093645
46081 Lawrence	South Dakota	202.01235383
55123 Vernon	Wisconsin	201.39678415
42031 Clarion	Pennsylvania	201.13979216
30013 Cascade	Montana	200.87453915
54021 Gilmer	West Virginia	199.35210566
20127 Morris	Kansas	199.23926825
36023 Cortland	New York	198.64918554
20105 Lincoln	Kansas	198.47833278
17009 Brown	Illinois	198.29164124
29057 Dade	Missouri	198.17677368
36013 Chautauqua	New York	197.75049047
50001 Addison	Vermont	197.44137614
41013 Crook	Oregon	196.92462396
29123 Madison	Missouri	196.91499836
8077 Mesa	Colorado	196.46621891
30021 Dawson	Montana	195.85253456

Counties\_Cities

36011 Cayuga	New York	195.73530365
29215 Texas	Missouri	195.53400336
21237 Wolfe	Kentucky	195.06757698
38011 Bowman	North Dakota	195.05851756
32027 Pershing	Nevada	195.01950195
56015 Goshen	Wyoming	194.37799043
36077 Otsego	New York	194.14550871
20165 Rush	Kansas	193.98642095
17155 Putnam	Illinois	191.63763066
29185 St. Clair	Missouri	191.59127195
33003 Carroll	New Hampshire	190.65581500
20203 Wichita	Kansas	190.02375297
30081 Ravalli	Montana	189.93792273
2180 Nome	Alaska	189.84812150
26131 Ontonagon	Michigan	189.81880932
27159 Wadena	Minnesota	188.77513977
33001 Belknap	New Hampshire	188.45662220
30105 Valley	Montana	188.24794944
20167 Russell	Kansas	188.21485450
40153 Woodward	Oklahoma	187.91415290
16049 Idaho	Idaho	187.73087870
27075 Lake	Minnesota	187.65246763
17013 Calhoun	Illinois	187.42190754
2195 Petersburg	Alaska	186.27755355
46009 Bon Homme	South Dakota	186.24641834
26047 Emmet	Michigan	186.14146752
42057 Fulton	Pennsylvania	185.91200165
55037 Florence	Wisconsin	185.14232816
27149 Stevens	Minnesota	184.55859735
30073 Pondera	Montana	184.19290020
40043 Dewey	Oklahoma	183.89865141
41003 Benton	Oregon	183.49420745
50013 Grand Isle	Vermont	183.35684062
16035 Clearwater	Idaho	182.69011190

Counties\_Cities

2185 North Slope	Alaska	182.33387358
6003 Alpine	California	181.65304269
29087 Holt	Missouri	181.65304269
20077 Harper	Kansas	181.62005085
29161 Phelps	Missouri	181.07842261
26031 Cheboygan	Michigan	181.00971943
54041 Lewis	West Virginia	180.97853220
6063 Plumas	California	180.81259307
30007 Broadwater	Montana	180.77239113
36041 Hamilton	New York	180.42399639
42111 Somerset	Pennsylvania	179.84638685
41009 Columbia	Oregon	179.46808714
30055 McCone	Montana	179.10447761
26029 Charlevoix	Michigan	179.08855357
17071 Henderson	Illinois	178.86421225
53023 Garfield	Washington	178.01513129
26085 Lake	Michigan	176.75279859
46091 Marshall	South Dakota	176.05633803
26009 Antrim	Michigan	175.47613952
54001 Barbour	West Virginia	175.38554581
51021 Bland	Virginia	174.79739393
20039 Decatur	Kansas	174.15534657
30015 Chouteau	Montana	174.06440383
17025 Clay	Illinois	173.54561231
31161 Sheridan	Nebraska	173.41040462
46007 Bennett	South Dakota	173.01038062
30019 Daniels	Montana	171.72295363
39067 Harrison	Ohio	171.34572295
39115 Morgan	Ohio	171.18597644
26071 Iron	Michigan	170.90941801
5005 Baxter	Arkansas	170.59516086
53031 Jefferson	Washington	170.19130764
36003 Allegany	New York	170.14861081
50015 Lamoille	Vermont	169.96047431

Counties\_Cities

50021 Rutland	Vermont	168.73466049
38037 Grant	North Dakota	168.49199663
24023 Garrett	Maryland	168.02112266
17045 Edgar	Illinois	167.05069124
48155 Foard	Texas	166.66666667
46053 Gregory	South Dakota	166.19183286
42039 Crawford	Pennsylvania	165.75949590
42113 Sullivan	Pennsylvania	164.71750947
39105 Meigs	Ohio	164.45944776
53055 San Juan	Washington	163.47501168
2100 Haines	Alaska	161.68148747
26153 Schoolcraft	Michigan	161.13039167
53027 Grays Harbor	Washington	161.02623780
54073 Pleasants	West Virginia	159.85080591
54097 Upshur	West Virginia	159.73786607
42047 Elk	Pennsylvania	159.10371573
27029 Clearwater	Minnesota	158.91032917
32033 White Pine	Nevada	158.31134565
54063 Monroe	West Virginia	158.13253012
26019 Benzie	Michigan	157.71982200
36019 Clinton	New York	157.38273747
26141 Presque Isle	Michigan	157.01051970
23027 Waldo	Maine	156.19489092
26107 Mecosta	Michigan	156.16029395
35047 San Miguel	New Mexico	155.84792142
42065 Jefferson	Pennsylvania	155.81677780
36049 Lewis	New York	155.02703520
27057 Hubbard	Minnesota	154.69716857
23023 Sagadahoc	Maine	154.34697199
17033 Crawford	Illinois	154.19790504
55003 Ashland	Wisconsin	153.84615385
30045 Judith Basin	Montana	153.68852459
8011 Bent	Colorado	153.00918055
55007 Bayfield	Wisconsin	152.90519878



Counties\_Cities

31011 Boone	Nebraska	152.70089712
35021 Harding	New Mexico	152.67175573
41039 Lane	Oregon	152.52455803
20019 Chautauqua	Kansas	151.10305228
31071 Garfield	Nebraska	150.98137896
31029 Chase	Nebraska	150.86748806
23007 Franklin	Maine	150.51677426
5089 Marion	Arkansas	149.50364789
31145 Red Willow	Nebraska	149.17024054
54109 Wyoming	West Virginia	149.13884345
54067 Nicholas	West Virginia	148.94130907
54095 Tyler	West Virginia	148.63937800
35007 Colfax	New Mexico	148.63748968
21065 Estill	Kentucky	147.90815608
36031 Essex	New York	147.45308311
30005 Blaine	Montana	146.90759512
21063 Elliott	Kentucky	146.51038892
54065 Morgan	West Virginia	146.17417215
30091 Sheridan	Montana	146.02803738
54093 Tucker	West Virginia	143.78145219
55013 Burnett	Wisconsin	142.93139293
29073 Gasconade	Missouri	142.80856851
26101 Manistee	Michigan	142.69406393
8073 Lincoln	Colorado	142.60249554
26083 Keweenaw	Michigan	141.97823000
55107 Rusk	Wisconsin	141.37272920
41011 Coos	Oregon	141.32848779
21201 Robertson	Kentucky	140.51522248
35003 Catron	New Mexico	139.74287311
42015 Bradford	Pennsylvania	139.72679302
23011 Kennebec	Maine	139.24952696
31171 Thomas	Nebraska	138.88888889
26061 Houghton	Michigan	138.04909026
42053 Forest	Pennsylvania	137.38150845

Counties\_Cities

46019 Butte	South Dakota	136.95949912
51071 Giles	Virginia	136.54713845
41025 Harney	Oregon	136.44426252
41019 Douglas	Oregon	136.01371018
30097 Sweet Grass	Montana	134.77088949
17149 Pike	Illinois	134.52053040
56011 Crook	Wyoming	134.22818792
53009 Clallam	Washington	134.22468952
30107 Wheatland	Montana	134.16815742
42023 Cameron	Pennsylvania	133.57079252
35033 Mora	New Mexico	133.15579228
29153 Ozark	Missouri	133.08195630
29149 Oregon	Missouri	132.81472346
41033 Josephine	Oregon	130.44523017
50027 Windsor	Vermont	130.23188511
17175 Stark	Illinois	128.98470610
31089 Holt	Nebraska	127.72646885
20205 Wilson	Kansas	126.94748990
41057 Tillamook	Oregon	126.92724083
33005 Cheshire	New Hampshire	126.80898906
40045 Ellis	Oklahoma	126.51821862
36045 Jefferson	New York	125.27403696
2198 Prince of Wales-	Alaska	124.57178449
42121 Venango	Pennsylvania	122.88846409
36097 Schuyler	New York	122.82268870
26003 Alger	Michigan	120.91898428
2050 Bethel	Alaska	120.77294686
20001 Allen	Kansas	120.54001929
17159 Richland	Illinois	120.53543107
42105 Potter	Pennsylvania	120.32246420
53003 Asotin	Washington	119.41618753
31129 Nuckolls	Nebraska	119.18951132
39121 Noble	Ohio	118.43388602
8071 Las Animas	Colorado	117.21712749

Counties\_Cities

8055 Huerfano	Colorado	116.12715924
20141 Osborne	Kansas	115.10791367
31063 Frontier	Nebraska	115.03067485
31045 Dawes	Nebraska	114.73152822
33009 Grafton	New Hampshire	114.71721649
53069 Wahkiakum	Washington	112.96882061
20023 Cheyenne	Kansas	112.78195489
31013 Box Butte	Nebraska	111.39992573
15009 Maui	Hawaii	110.04323982
35028 Los Alamos	New Mexico	109.94188786
31049 Deuel	Nebraska	109.58904110
54087 Roane	West Virginia	107.66580534
36033 Franklin	New York	107.37080707
20145 Pawnee	Kansas	106.67479427
27073 Lac qui Parle	Minnesota	105.13667768
46055 Haakon	South Dakota	104.27528676
26033 Chippewa	Michigan	103.95287470
54105 Wirt	West Virginia	102.91595197
23015 Lincoln	Maine	101.91602120
23019 Penobscot	Maine	100.59829512
6091 Sierra	California	100.43521928
32011 Eureka	Nevada	99.85022466
21129 Lee	Kentucky	99.53078345
32029 Storey	Nevada	99.28021842
26119 Montmorency	Michigan	97.13977334
32017 Lincoln	Nevada	96.13535858
50009 Essex	Vermont	96.00000000
17057 Fulton	Illinois	94.70784066
42117 Tioga	Pennsylvania	93.22179427
51017 Bath	Virginia	93.19664492
33019 Sullivan	New Hampshire	92.71277582
20117 Marshall	Kansas	92.57354454
30079 Prairie	Montana	91.99632015
23017 Oxford	Maine	91.98514353

Counties\_Cities

50023 Washington	Vermont	91.15927073
20007 Barber	Kansas	89.44543828
16025 Camas	Idaho	88.73114463
38023 Divide	North Dakota	87.60402979
38001 Adams	North Dakota	87.18395815
50005 Caledonia	Vermont	85.80291730
56027 Niobrara	Wyoming	83.75209380
20183 Smith	Kansas	83.26394671
42083 McKean	Pennsylvania	82.99160320
54013 Calhoun	West Virginia	82.71298594
30027 Fergus	Montana	80.98623234
54089 Summers	West Virginia	78.36990596
30089 Sanders	Montana	75.98784195
2158 Kusilvak	Alaska	72.26303746
20185 Stafford	Kansas	71.80469124
56045 Weston	Wyoming	71.76690111
54017 Doddridge	West Virginia	71.37758744
27069 Kittson	Minnesota	70.62146893
23013 Knox	Maine	70.40305750
20109 Logan	Kansas	70.32348805
2016 Aleutians West	Alaska	69.89341255
31031 Cherry	Nebraska	69.43239021
30025 Fallon	Montana	68.49315068
41015 Curry	Oregon	65.75198352
23025 Somerset	Maine	65.22770398
15007 Kauai	Hawaii	65.15741755
29065 Dent	Missouri	64.76264491
30065 Musselshell	Montana	64.50225758
23009 Hancock	Maine	63.85579537
15001 Hawaii	Hawaii	63.68697850
26013 Baraga	Michigan	60.09615385
56031 Platte	Wyoming	58.37030119
30075 Powder River	Montana	58.27505828
42123 Warren	Pennsylvania	58.23079650

Counties\_Cities

6049 Modoc	California	56.96707303
2013 Aleutians East	Alaska	56.89900427
54007 Braxton	West Virginia	56.78188658
31057 Dundy	Nebraska	56.49717514
41023 Grant	Oregon	55.74136009
27031 Cook	Minnesota	55.62766549
33007 Coos	New Hampshire	53.81620184
27077 Lake of the Woods	Minnesota	53.21979776
40003 Alfalfa	Oklahoma	52.13764338
50019 Orleans	Vermont	52.03106998
23003 Aroostook	Maine	49.17226684
2068 Denali	Alaska	48.56726566
54101 Webster	West Virginia	48.28002414
50017 Orange	Vermont	48.27752681
8033 Dolores	Colorado	48.21600771
26095 Luce	Michigan	47.74789113
40025 Cimarron	Oklahoma	46.44681839
46107 Potter	South Dakota	45.31037608
2150 Kodiak Island	Alaska	44.96065942
30051 Liberty	Montana	41.15226337
6105 Trinity	California	39.88831272
20049 Elk	Kansas	39.87240829
23029 Washington	Maine	38.10733566
31087 Hitchcock	Nebraska	35.63791875
54085 Ritchie	West Virginia	30.86102253
31083 Harlan	Nebraska	29.40311673
30077 Powell	Montana	28.70264064
16061 Lewis	Idaho	25.90002590
2070 Dillingham	Alaska	20.00000000
20201 Washington	Kansas	18.45018450
23021 Piscataquis	Maine	17.85714286
48431 Sterling	Texas	0.00000000
31183 Wheeler	Nebraska	0.00000000
31115 Loup	Nebraska	0.00000000

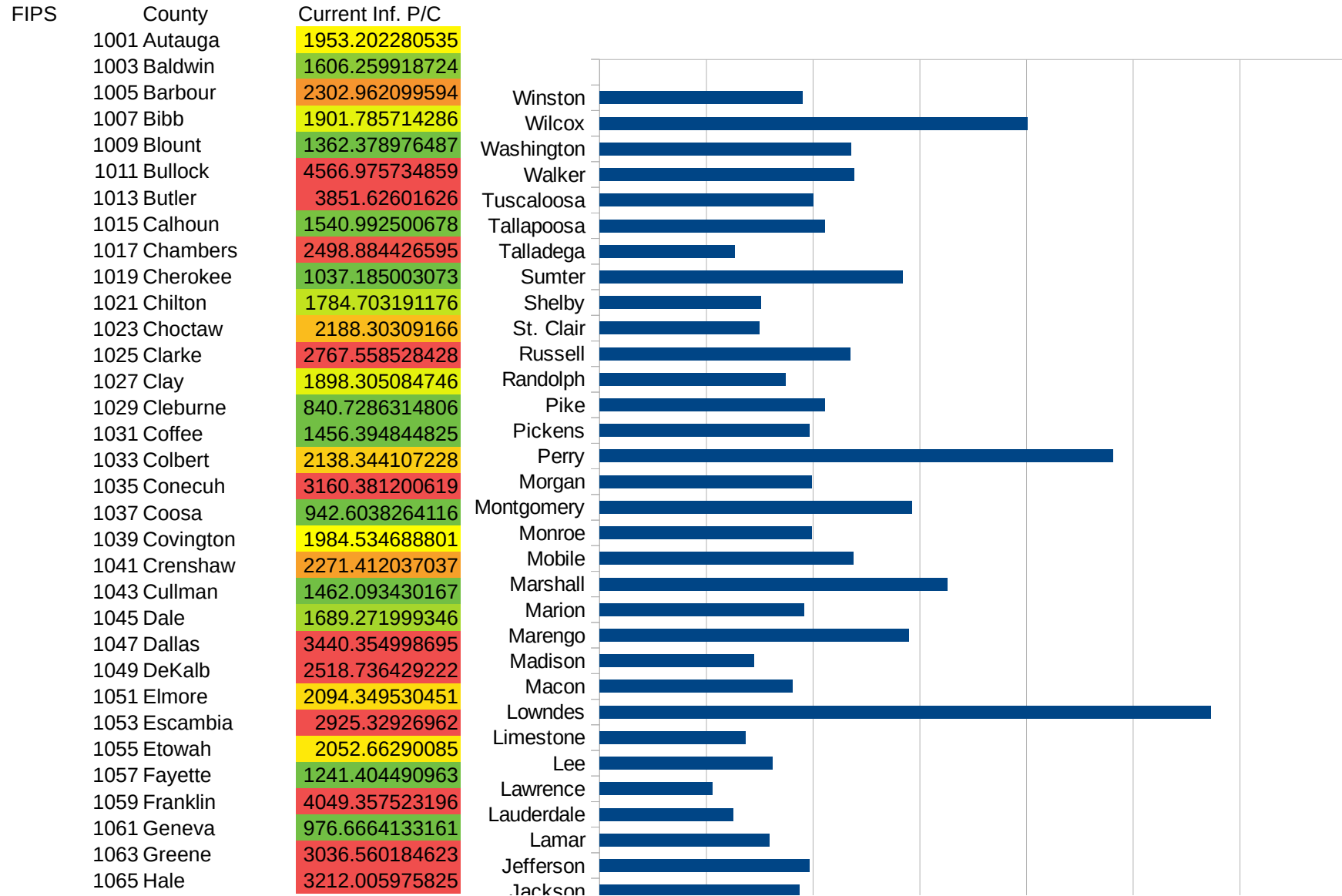
Counties\_Cities

31103	Keya Paha	Nebraska	0.00000000
25007	Dukes	Massachusetts	0.00000000
25019	Nantucket	Massachusetts	0.00000000
35011	De Baca	New Mexico	0.00000000
15005	Kalawao	Hawaii	0.00000000
8061	Kiowa	Colorado	0.00000000
48033	Borden	Texas	0.00000000
41069	Wheeler	Oregon	0.00000000
2105	Hoonah-Angoon	Alaska	0.00000000
2230	Skagway	Alaska	0.00000000
46063	Harding	South Dakota	0.00000000
49019	Grand	Utah	0.00000000
31085	Hayes	Nebraska	0.00000000
48269	King	Texas	0.00000000
49015	Emery	Utah	0.00000000
16023	Butte	Idaho	0.00000000
31075	Grant	Nebraska	0.00000000
49055	Wayne	Utah	0.00000000
2164	Lake and Penins	Alaska	0.00000000
49033	Rich	Utah	0.00000000
49001	Beaver	Utah	0.00000000
49017	Garfield	Utah	0.00000000
30061	Mineral	Montana	0.00000000
49047	Uintah	Utah	0.00000000
36085	Richmond	New York	0.00000000
49023	Juab	Utah	0.00000000
49041	Sevier	Utah	0.00000000
49003	Box Elder	Utah	0.00000000
36005	Bronx	New York	0.00000000
49025	Kane	Utah	0.00000000
49005	Cache	Utah	0.00000000
49053	Washington	Utah	0.00000000
36081	Queens	New York	0.00000000
36047	Kings	New York	0.00000000

Counties\_Cities

49057 Weber	Utah	0.00000000
49021 Iron	Utah	0.00000000
49013 Duchesne	Utah	0.00000000
49007 Carbon	Utah	0.00000000
31113 Logan	Nebraska	0.00000000
48301 Loving	Texas	0.00000000
49009 Daggett	Utah	0.00000000
20153 Rawlins	Kansas	0.00000000
20199 Wallace	Kansas	0.00000000
30011 Carter	Montana	0.00000000
30069 Petroleum	Montana	0.00000000
31009 Blaine	Nebraska	0.00000000
31017 Brown	Nebraska	0.00000000
32009 Esmeralda	Nevada	0.00000000
49027 Millard	Utah	0.00000000
49029 Morgan	Utah	0.00000000
49031 Piute	Utah	0.00000000
49039 Sanpete	Utah	0.00000000

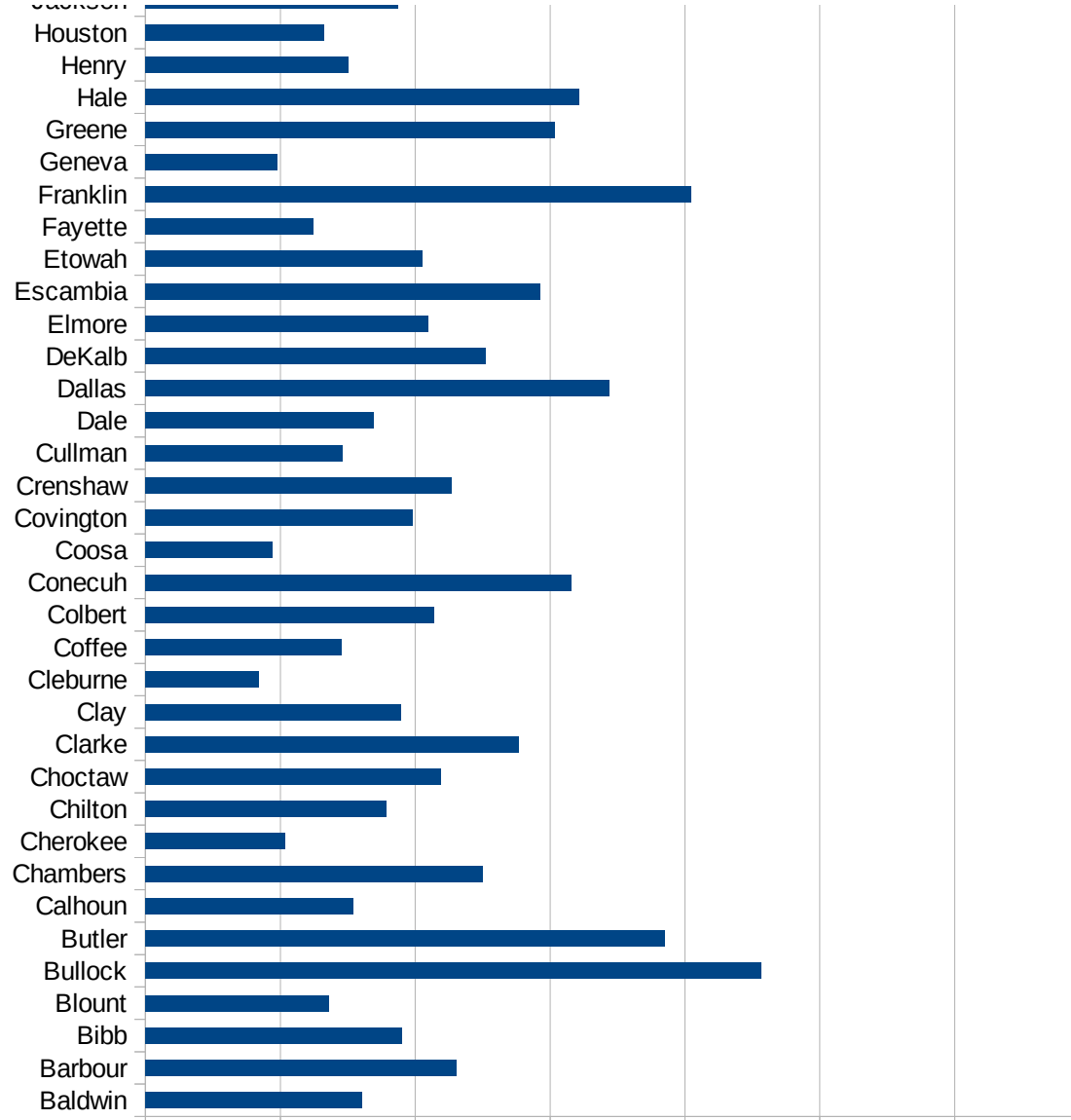
AL





AL

1067 Henry	1505.026439654
1069 Houston	1323.504134757
1071 Jackson	1871.037575383
1073 Jefferson	1967.086303655
1075 Lamar	1589.136087836
1077 Lauderdale	1252.340697284
1079 Lawrence	1055.921352065
1081 Lee	1622.534936349
1083 Limestone	1370.432757294
1085 Lowndes	5724.884700221
1087 Macon	1811.378057378
1089 Madison	1449.856624077
1091 Marengo	2900.451064723
1093 Marion	1915.129523234
1095 Marshall	3256.718933711
1097 Mobile	2377.240747589
1099 Monroe	1988.892580814
1101 Montgomery	2927.406173731
1103 Morgan	1989.268530259
1105 Perry	4814.004376368
1107 Pickens	1966.094894172
1109 Pike	2108.704781331
1111 Randolph	1742.574257426
1113 Russell	2350.253543552
1115 St. Clair	1497.350321344
1117 Shelby	1511.309322368
1119 Sumter	2836.65589788
1121 Talladega	1263.96753019
1123 Tallapoosa	2108.798182581
1125 Tuscaloosa	2005.638764833
1127 Walker	2385.773257365
1129 Washington	2356.820124557
1131 Wilcox	4008.65719394
1133 Winston	1901.944209637



AL  
0 1000 2000 3000 4000 5000 6000 7000

AL

FIPS

29001  
29003  
29005  
29007  
29009  
29011  
29013  
29015  
29017  
29019  
29021  
29023  
29025  
29027  
29029  
29031  
29033  
29035  
29037

AL

29039  
29041  
29043  
29045  
29047  
29049  
29051  
29053  
29055  
29057  
29059  
29061  
29063  
29065  
29067  
29069  
29071  
29073  
29075  
29077  
29079  
29081  
29083  
29085  
29087  
29089  
29091  
29093  
29095  
29097  
29099  
29101

29103

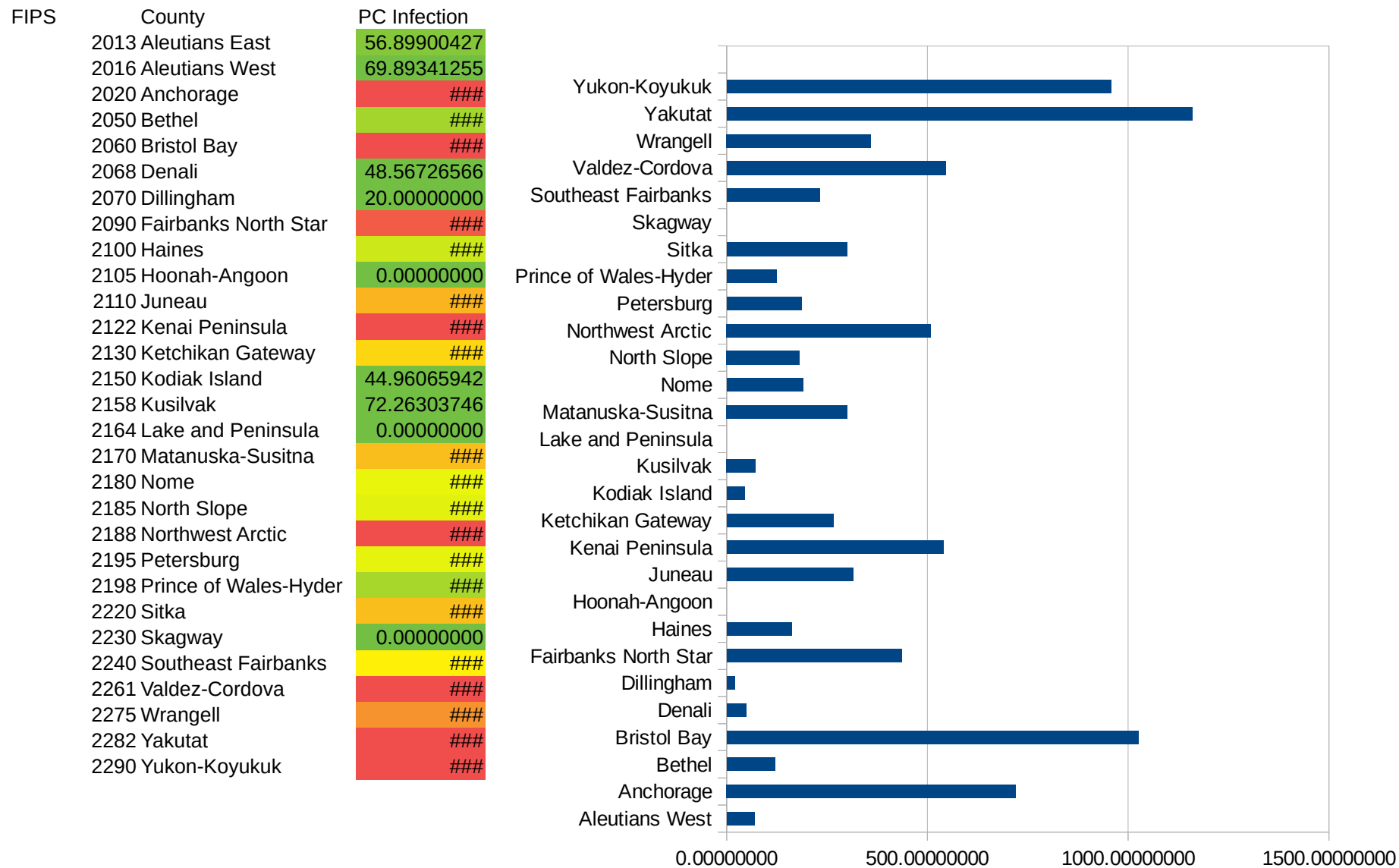
AL

29105  
29107  
29109  
29111  
29113  
29115  
29117  
29121  
29123  
29125  
29127  
29119  
29129  
29131  
29133  
29135  
29137  
29139  
29141  
29143  
29145  
29147  
29149  
29151  
29153  
29155  
29157  
29159  
29161  
29163  
29165  
29167  
29169  
29171

AL

29173  
29175  
29177  
29179  
29181  
29195  
29197  
29199  
29201  
29203  
29205  
29183  
29185  
29187  
29189  
29510  
29186  
29207  
29209  
29211  
29213  
29215  
  
29217  
29219  
29221  
29223  
29225  
29227  
29229

AK



AK



AK

FIPS

29001  
29003  
29005  
29007  
29009  
29011  
29013  
29015  
29017  
29019  
29021  
29023  
29025  
29027  
29029  
29031  
29033  
29035  
29037

AK

29039  
29041  
29043  
29045  
29047  
29049  
29051  
29053  
29055  
29057  
29059  
29061  
29063  
29065  
29067  
29069  
29071  
29073  
29075  
29077  
29079  
29081  
29083  
29085  
29087  
29089  
29091  
29093  
29095  
29097  
29099  
29101

29103

AK

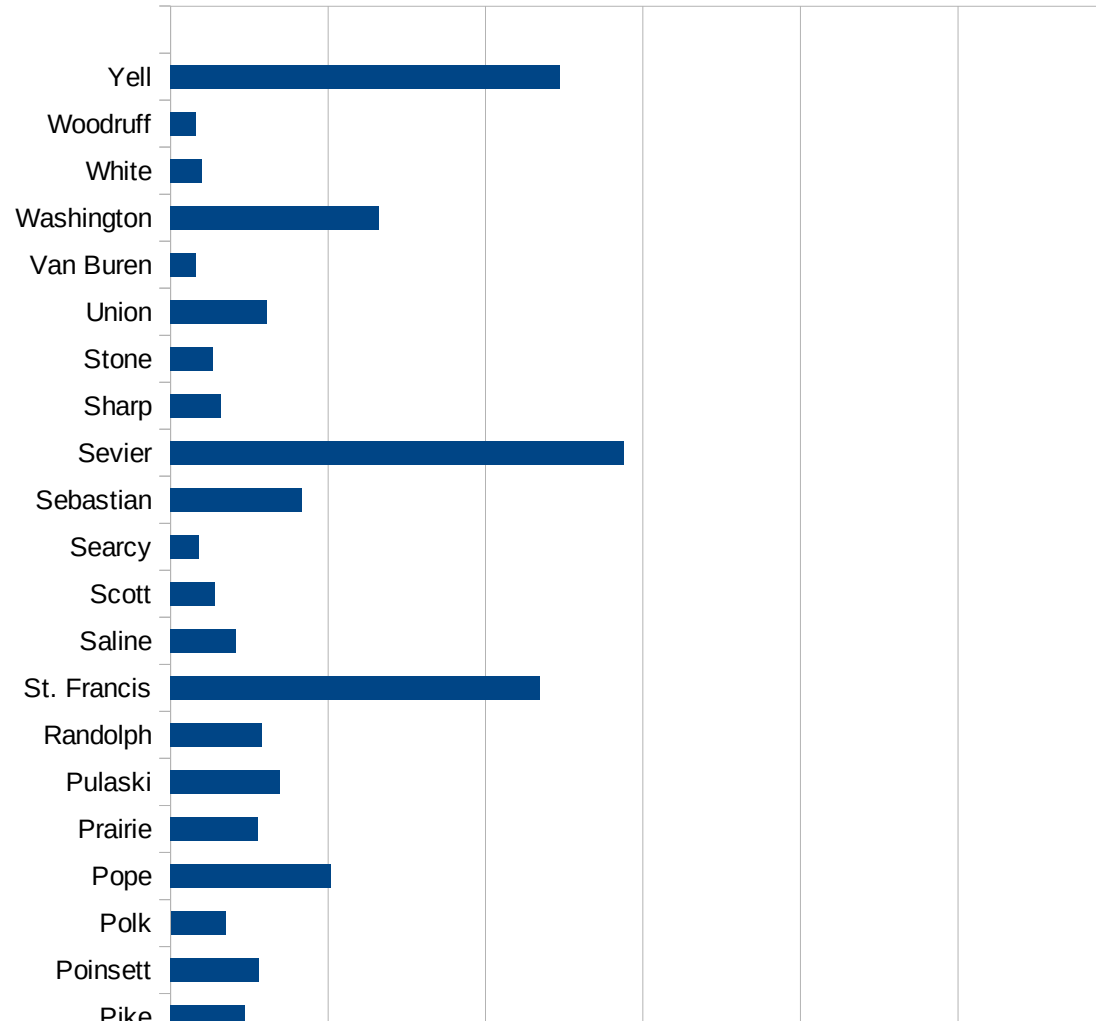
29105  
29107  
29109  
29111  
29113  
29115  
29117  
29121  
29123  
29125  
29127  
29119  
29129  
29131  
29133  
29135  
29137  
29139  
29141  
29143  
29145  
29147  
29149  
29151  
29153  
29155  
29157  
29159  
29161  
29163  
29165  
29167  
29169  
29171

AK

29173  
29175  
29177  
29179  
29181  
29195  
29197  
29199  
29201  
29203  
29205  
29183  
29185  
29187  
29189  
29510  
29186  
29207  
29209  
29211  
29213  
29215  
  
29217  
29219  
29221  
29223  
29225  
29227  
29229

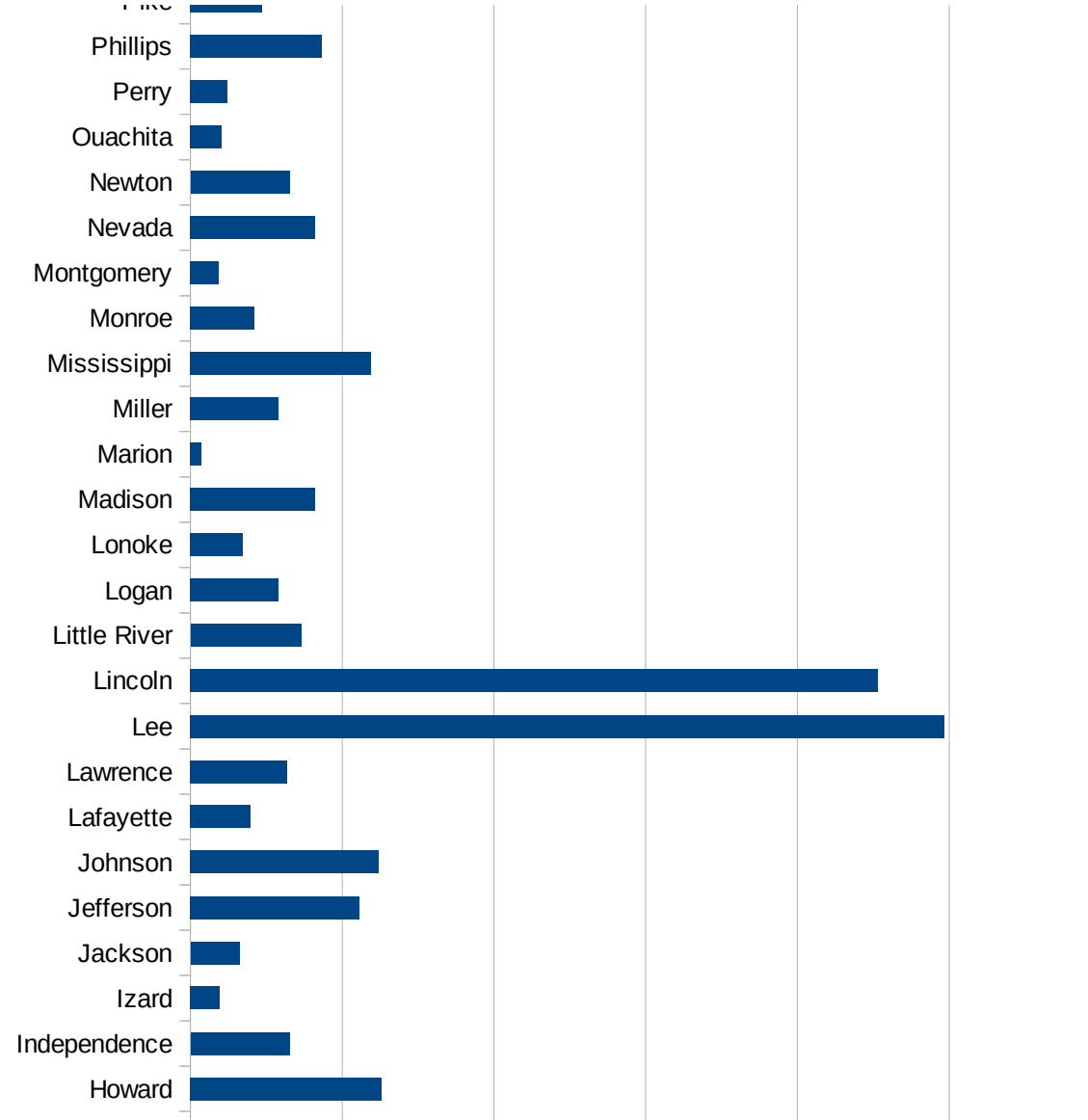
AR

FIPS	County	PC Infection
5001	Arkansas	1193.08908774
5003	Ashley	1606.30549736
5005	Baxter	170.595160864
5007	Benton	1744.26282428
5009	Boone	554.962646745
5011	Bradley	1706.89180508
5013	Calhoun	303.202577222
5015	Carroll	1250.75293201
5017	Chicot	6984.09657022
5019	Clark	802.320837677
5021	Clay	875.597763858
5023	Cleburne	777.087923092
5025	Cleveland	1209.7779995
5027	Columbia	909.206780813
5029	Conway	718.012541286
5031	Craighead	1230.67853129
5033	Crawford	977.825442387
5035	Crittenden	2794.67130032
5037	Cross	1169.34516671
5039	Dallas	849.345586188
5041	Desha	1667.82487839
5043	Drew	1080.31427324
5045	Faulkner	1033.60415365
5047	Franklin	707.467714767
5049	Fulton	326.024940908
5051	Garland	1000.4639248
5053	Grant	742.247635804
5055	Greene	1043.57418643
5057	Hempstead	1099.30545973
5059	Hot Spring	4539.92463132
5061	Howard	2518.5518327
5063	Independence	1305.80179415



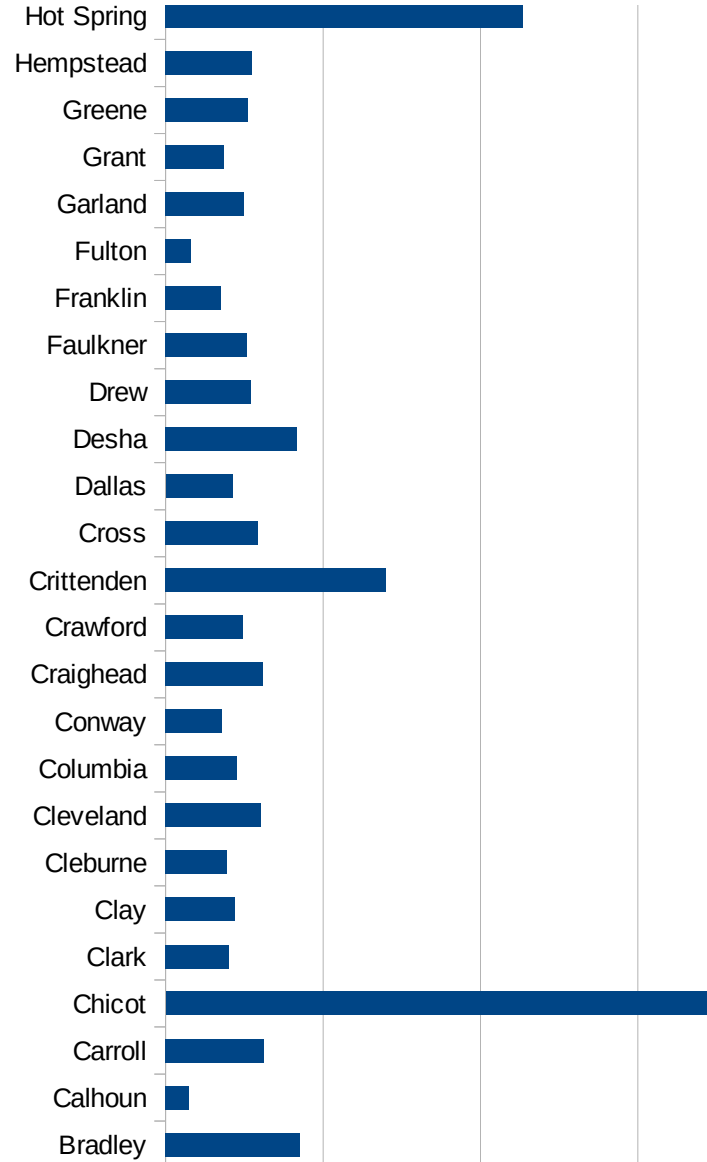
AR

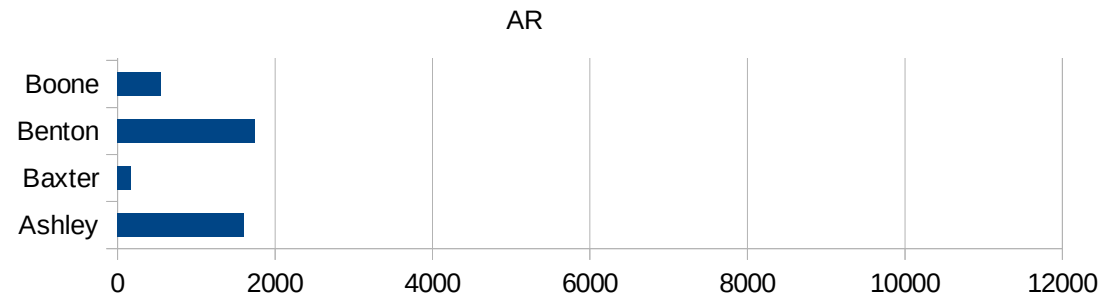
5065 IZARD	382.54984183
5067 JACKSON	648.384986021
5069 JEFFERSON	2230.08485774
5071 JOHNSON	2479.24612968
5073 LAFAYETTE	793.175695899
5075 LAWRENCE	1271.75368139
5077 LEE	9938.786867
5079 LINCOLN	9056.26541134
5081 LITTLE RIVER	1460.32776245
5083 LOGAN	1159.31361273
5085 LONOKE	689.683261604
5087 MADISON	1638.25010618
5089 MARION	149.503647889
5091 MILLER	1165.35144063
5093 MISSISSIPPI	2381.24105822
5095 MONROE	840.579710145
5097 MONTGOMERY	380.995069476
5099 NEVADA	1645.44799423
5101 NEWTON	1306.8545804
5103 OUACHITA	415.148691011
5105 PERRY	482.998454405
5107 PHILLIPS	1724.99861335
5109 PIKE	946.313126581
5111 POINSETT	1122.04888629
5113 POLK	698.289191481
5115 POPE	2040.625
5117 PRAIRIE	1114.68912559
5119 PULASKI	1395.53835184
5121 RANDOLPH	1164.47515043
5123 ST. FRANCIS	4689.64975038
5125 SALINE	837.581637443
5127 SCOTT	562.06996802
5129 SEARCY	364.413169138
5131 SEBASTIAN	1669.62811049



AR

5133 Sevier	5764.63037517
5135 Sharp	639.18000691
5137 Stone	537.850204704
5139 Union	1221.69401421
5141 Van Buren	319.219418177
5143 Washington	2645.16101806
5145 White	403.927496285
5147 Woodruff	323.574730354
5149 Yell	4945.43765962







AR

FIPS

29001  
29003  
29005  
29007  
29009  
29011  
29013  
29015  
29017  
29019  
29021  
29023  
29025  
29027  
29029  
29031  
29033  
29035

AR

29037  
29039  
29041  
29043  
29045  
29047  
29049  
29051  
29053  
29055  
29057  
29059  
29061  
29063  
29065  
29067  
29069  
29071  
29073  
29075  
29077  
29079  
29081  
29083  
29085  
29087  
29089  
29091  
29093  
29095  
29097  
29099  
29101

AR

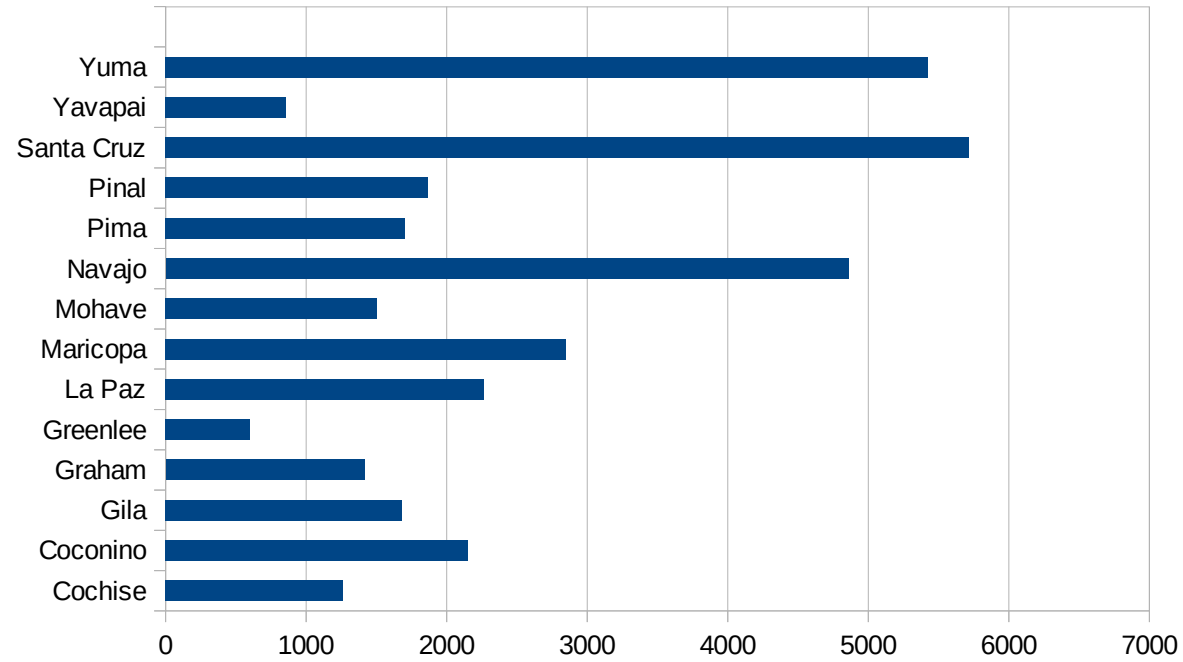
29103  
29105  
29107  
29109  
29111  
29113  
29115  
29117  
29121  
29123  
29125  
29127  
29119  
29129  
29131  
29133  
29135  
29137  
29139  
29141  
29143  
29145  
29147  
29149  
29151  
29153  
29155  
29157  
29159  
29161  
29163  
29165  
29167  
29169

AR

29171  
29173  
29175  
29177  
29179  
29181  
29195  
29197  
29199  
29201  
29203  
29205  
29183  
29185  
29187  
29189  
29510  
29186  
29207  
29209  
29211  
29213  
29215  
  
29217  
29219  
29221  
29223  
29225  
29227  
29229

AZ

FIPS	County	PC Infection
4001	Apache	4393.049096
4003	Cochise	1262.128264
4005	Coconino	2153.247371
4007	Gila	1679.377981
4009	Graham	1415.738601
4011	Greenlee	601.075609
4012	La Paz	2265.617594
4013	Maricopa	2846.293572
4015	Mohave	1503.221188
4017	Navajo	4860.337725
4019	Pima	1706.136143
4021	Pinal	1868.774293
4023	Santa Cruz	5714.777149
4025	Yavapai	853.4740272
4027	Yuma	5426.912053



AZ

FIPS

29001  
29003  
29005  
29007  
29009  
29011  
29013  
29015  
29017  
29019  
29021  
29023  
29025  
29027  
29029  
29031  
29033  
29035  
29037

AZ

29039  
29041  
29043  
29045  
29047  
29049  
29051  
29053  
29055  
29057  
29059  
29061  
29063  
29065  
29067  
29069  
29071  
29073  
29075  
29077  
29079  
29081  
29083  
29085  
29087  
29089  
29091  
29093  
29095  
29097  
29099  
29101

29103

AZ

29105  
29107  
29109  
29111  
29113  
29115  
29117  
29121  
29123  
29125  
29127  
29119  
29129  
29131  
29133  
29135  
29137  
29139  
29141  
29143  
29145  
29147  
29149  
29151  
29153  
29155  
29157  
29159  
29161  
29163  
29165  
29167  
29169  
29171

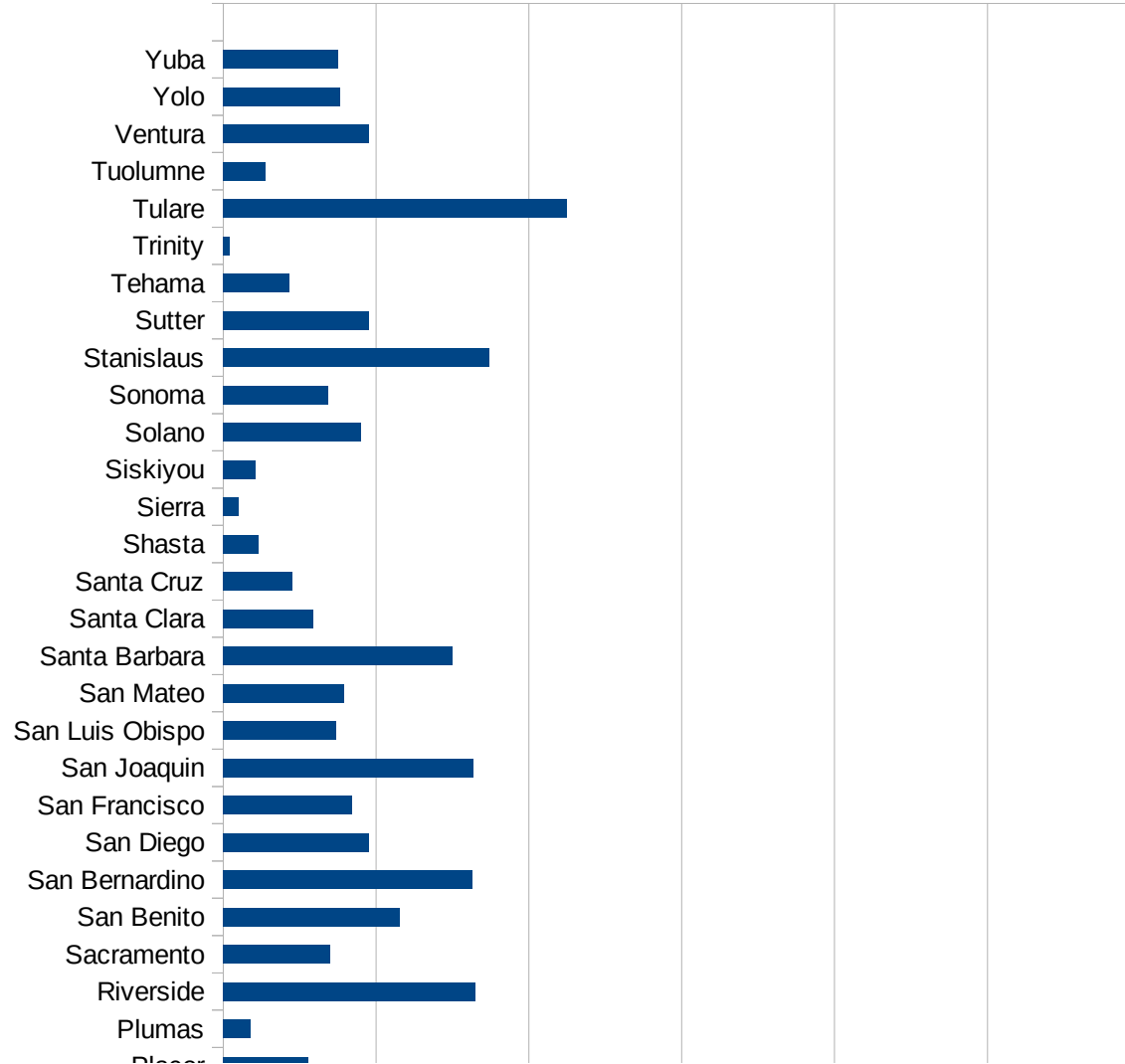


AZ

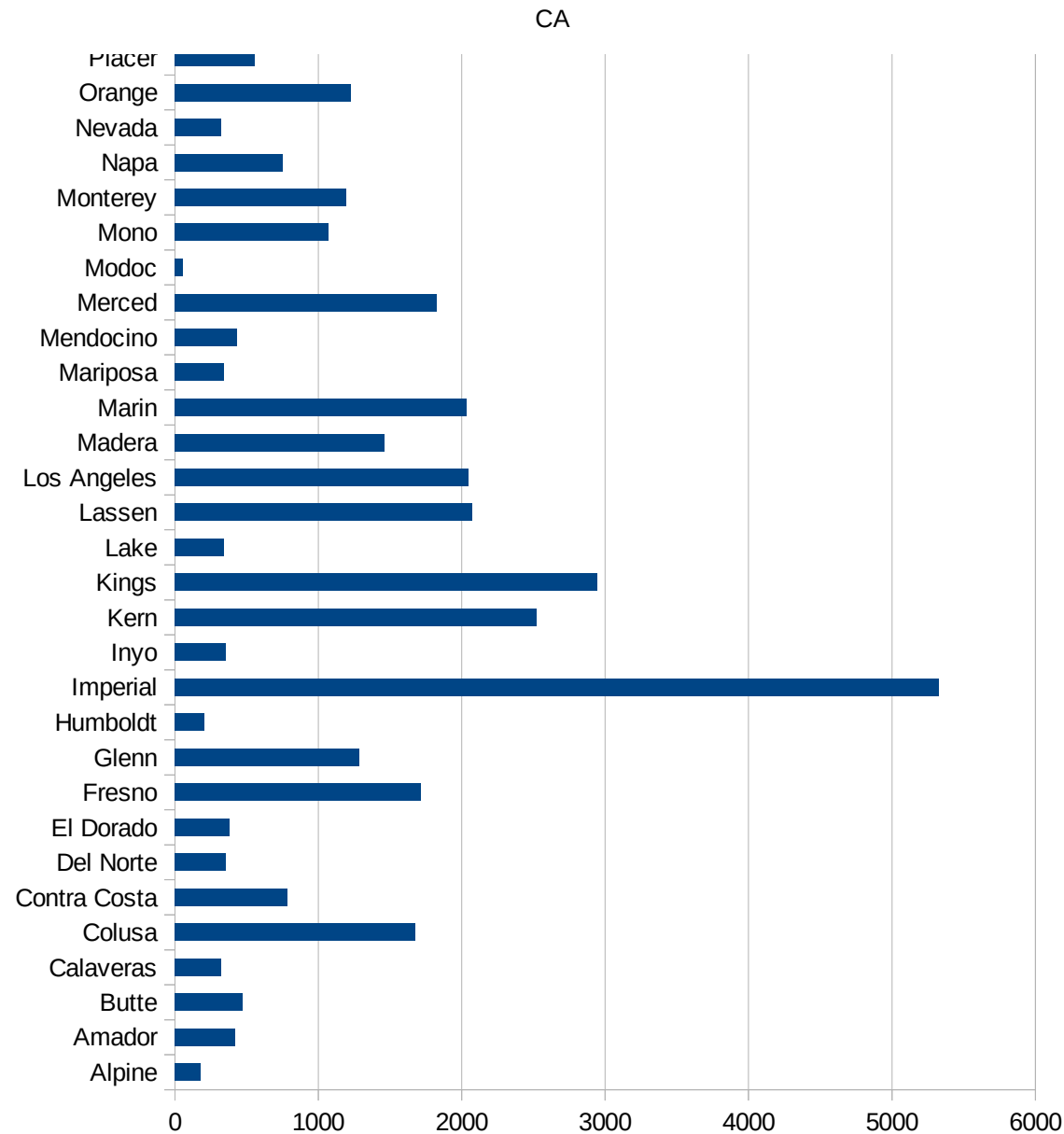
29173  
29175  
29177  
29179  
29181  
29195  
29197  
29199  
29201  
29203  
29205  
29183  
29185  
29187  
29189  
29510  
29186  
29207  
29209  
29211  
29213  
29215  
  
29217  
29219  
29221  
29223  
29225  
29227  
29229

CA

FIPS	County	PC Infection
6001	Alameda	792.7389361
6003	Alpine	181.6530427
6005	Amador	416.4233299
6007	Butte	473.5012281
6009	Calaveras	322.3542827
6011	Colusa	1673.833634
6013	Contra Costa	784.3750951
6015	Del Norte	355.7567917
6017	El Dorado	382.319932
6019	Fresno	1712.69107
6021	Glenn	1283.559739
6023	Humboldt	206.7858007
6025	Imperial	5330.891452
6027	Inyo	355.8125313
6029	Kern	2523.071845
6031	Kings	2941.875983
6033	Lake	341.710416
6035	Lassen	2071.294072
6037	Los Angeles	2046.189023
6039	Madera	1459.992897
6041	Marin	2036.077114
6043	Mariposa	343.4262492
6045	Mendocino	433.7602447
6047	Merced	1824.104235
6049	Modoc	56.96707303
6051	Mono	1073.684211
6053	Monterey	1196.527041
6055	Napa	750.2671841
6057	Nevada	322.9818649
6059	Orange	1226.503217
6061	Placer	556.0232889
6063	Plumas	180.8125931
6065	Riverside	1650.591368



6067 Sacramento	700.5305083
6069 San Benito	1152.152364
6071 San Bernardino	1632.526756
6073 San Diego	950.5097261
6075 San Francisco	841.3854784
6077 San Joaquin	1634.602609
6079 San Luis Obispo	736.9458822
6081 San Mateo	793.9756609
6083 Santa Barbara	1501.364979
6085 Santa Clara	592.2366676
6087 Santa Cruz	451.4047146
6089 Shasta	232.1706287
6091 Sierra	100.4352193
6093 Siskiyou	212.6978319
6095 Solano	902.1293746
6097 Sonoma	686.2796084
6099 Stanislaus	1739.857952
6101 Sutter	951.377483
6103 Tehama	431.8167595
6105 Trinity	39.88831272
6107 Tulare	2248.524775
6109 Tuolumne	278.6996461
6111 Ventura	957.2639127
6113 Yolo	766.7598272
6115 Yuba	753.4501096



CA

CA

FIPS

29001  
29003  
29005  
29007  
29009  
29011  
29013  
29015  
29017  
29019  
29021  
29023  
29025  
29027  
29029  
29031  
29033  
29035  
29037

CA

29039  
29041  
29043  
29045  
29047  
29049  
29051  
29053  
29055  
29057  
29059  
29061  
29063  
29065  
29067  
29069  
29071  
29073  
29075  
29077  
29079  
29081  
29083  
29085  
29087  
29089  
29091  
29093  
29095  
29097  
29099  
29101

29103

CA

29105  
29107  
29109  
29111  
29113  
29115  
29117  
29121  
29123  
29125  
29127  
29119  
29129  
29131  
29133  
29135  
29137  
29139  
29141  
29143  
29145  
29147  
29149  
29151  
29153  
29155  
29157  
29159  
29161  
29163  
29165  
29167  
29169  
29171

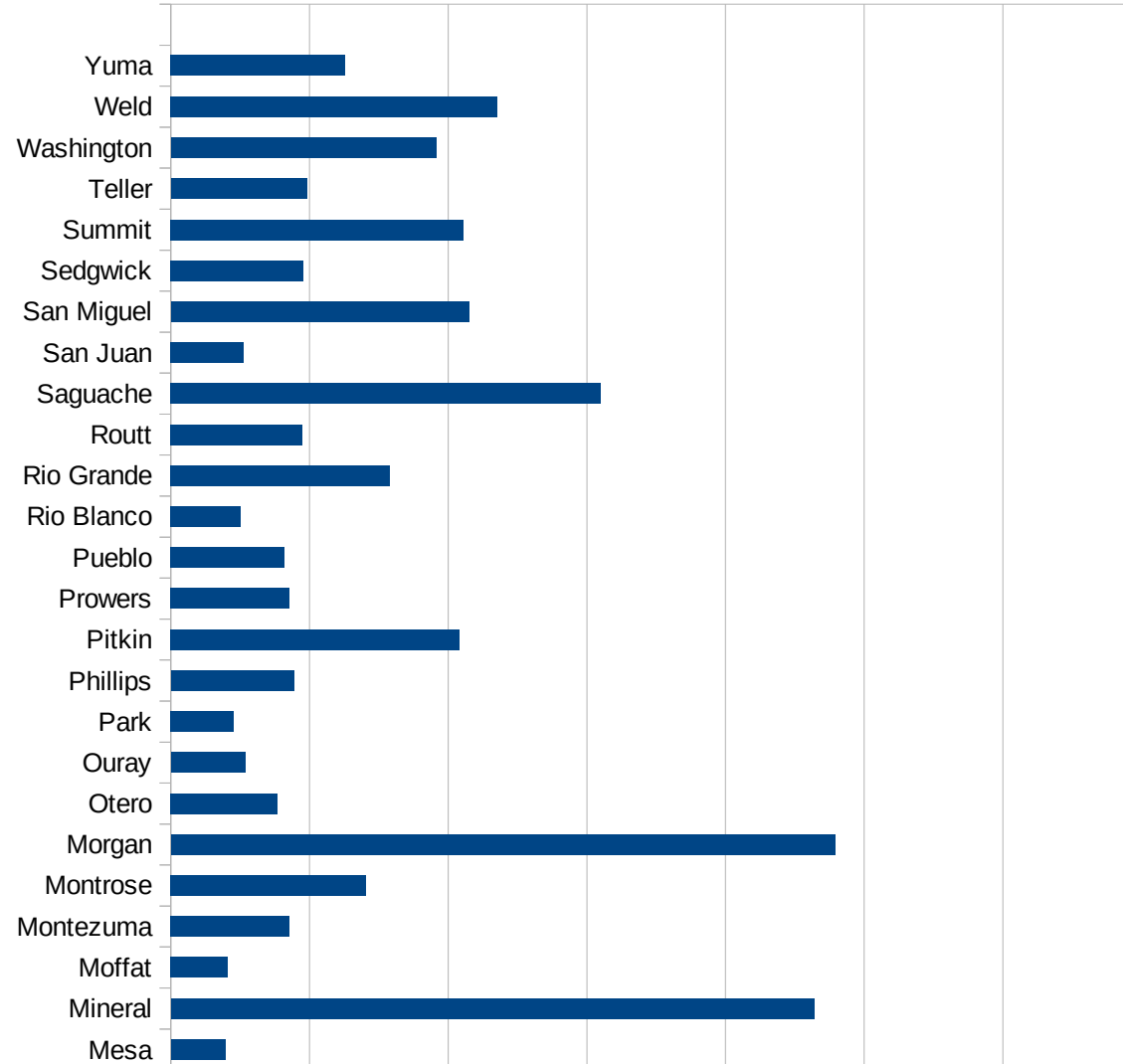
CA

29173  
29175  
29177  
29179  
29181  
29195  
29197  
29199  
29201  
29203  
29205  
29183  
29185  
29187  
29189  
29510  
29186  
29207  
29209  
29211  
29213  
29215  
  
29217  
29219  
29221  
29223  
29225  
29227  
29229



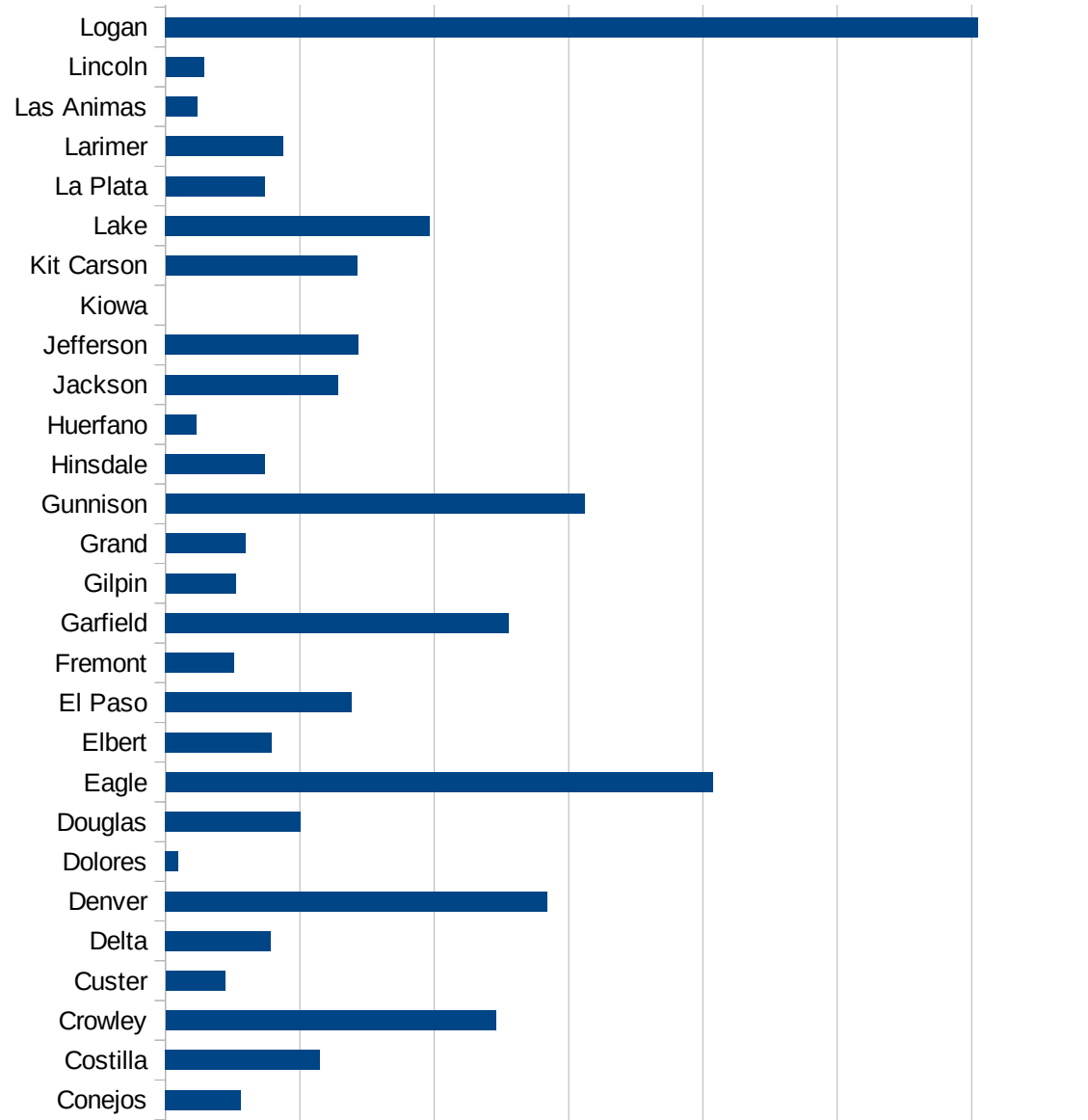
CO

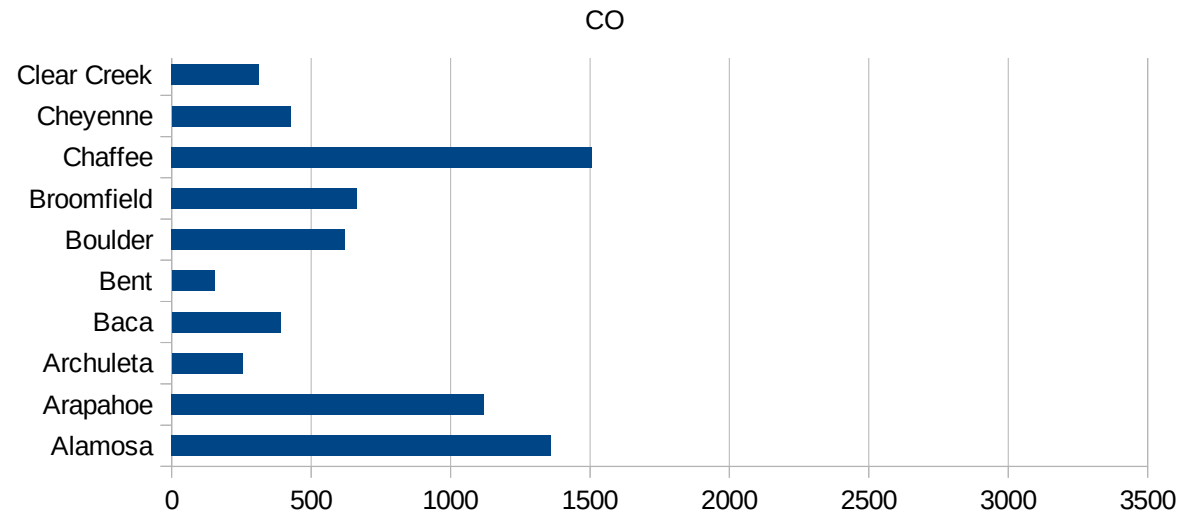
FIPS	County	PC Infection
8001	Adams	1257.7461377
8003	Alamosa	1360.6665468
8005	Arapahoe	1118.8317222
8007	Archuleta	254.2680712
8009	Baca	390.51603905
8011	Bent	153.00918055
8013	Boulder	621.32373236
8014	Broomfield	664.0969004
8015	Chaffee	1507.9642483
8017	Cheyenne	426.43923241
8019	Clear Creek	312.33732431
8021	Conejos	280.48780488
8023	Costilla	574.71264368
8025	Crowley	1229.0884261
8027	Custer	222.0427937
8029	Delta	390.91525862
8031	Denver	1419.8344155
8033	Dolores	48.216007715
8035	Douglas	503.53583681
8037	Eagle	2036.6228429
8039	Elbert	395.70808919
8041	El Paso	694.53783396
8043	Fremont	256.13793965
8045	Garfield	1278.2332274
8047	Gilpin	261.39519686
8049	Grand	296.2962963
8051	Gunnison	1559.7819784
8053	Hinsdale	369.91368681
8055	Huerfano	116.12715924
8057	Jackson	643.31665475
8059	Jefferson	716.95336184
8061	Kiowa	0
8063	Kit Carson	711.99218205



CO

8065 Lake	984.15132924
8067 La Plata	367.60788492
8069 Larimer	436.78213387
8071 Las Animas	117.21712749
8073 Lincoln	142.60249554
8075 Logan	3023.9687848
8077 Mesa	196.46621891
8079 Mineral	2319.5876289
8081 Moffat	204.73157416
8083 Montezuma	428.16729108
8085 Montrose	703.55806131
8087 Morgan	2395.1257091
8089 Otero	385.19965278
8091 Ouray	268.98406787
8093 Park	226.34188403
8095 Phillips	443.30377975
8097 Pitkin	1041.7827298
8099 Prowers	427.49095692
8101 Pueblo	410.07825511
8103 Rio Blanco	252.52525253
8105 Rio Grande	791.11111111
8107 Routt	474.09940543
8109 Saguache	1549.028204
8111 San Juan	262.4671916
8113 San Miguel	1074.3498962
8115 Sedgwick	477.63786366
8117 Summit	1054.6005741
8119 Teller	490.37196508
8121 Washington	957.4251375
8123 Weld	1175.9278408
8125 Yuma	628.74251497





CO

FIPS

29001  
29003  
29005  
29007  
29009  
29011  
29013  
29015  
29017  
29019  
29021  
29023  
29025  
29027  
29029  
29031  
29033  
29035  
29037

CO

29039  
29041  
29043  
29045  
29047  
29049  
29051  
29053  
29055  
29057  
29059  
29061  
29063  
29065  
29067  
29069  
29071  
29073  
29075  
29077  
29079  
29081  
29083  
29085  
29087  
29089  
29091  
29093  
29095  
29097  
29099  
29101

29103

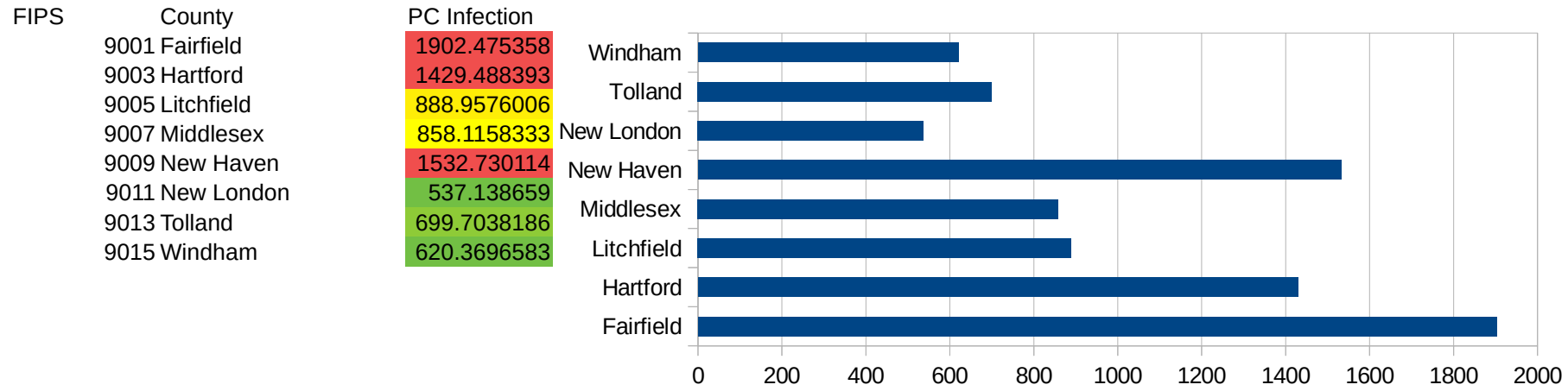
CO

29105  
29107  
29109  
29111  
29113  
29115  
29117  
29121  
29123  
29125  
29127  
29119  
29129  
29131  
29133  
29135  
29137  
29139  
29141  
29143  
29145  
29147  
29149  
29151  
29153  
29155  
29157  
29159  
29161  
29163  
29165  
29167  
29169  
29171

CO

29173  
29175  
29177  
29179  
29181  
29195  
29197  
29199  
29201  
29203  
29205  
29183  
29185  
29187  
29189  
29510  
29186  
29207  
29209  
29211  
29213  
29215  
  
29217  
29219  
29221  
29223  
29225  
29227  
29229

CT





CT

FIPS

29001  
29003  
29005  
29007  
29009  
29011  
29013  
29015  
29017  
29019  
29021  
29023  
29025  
29027  
29029  
29031  
29033  
29035  
29037

CT

29039  
29041  
29043  
29045  
29047  
29049  
29051  
29053  
29055  
29057  
29059  
29061  
29063  
29065  
29067  
29069  
29071  
29073  
29075  
29077  
29079  
29081  
29083  
29085  
29087  
29089  
29091  
29093  
29095  
29097  
29099  
29101

29103

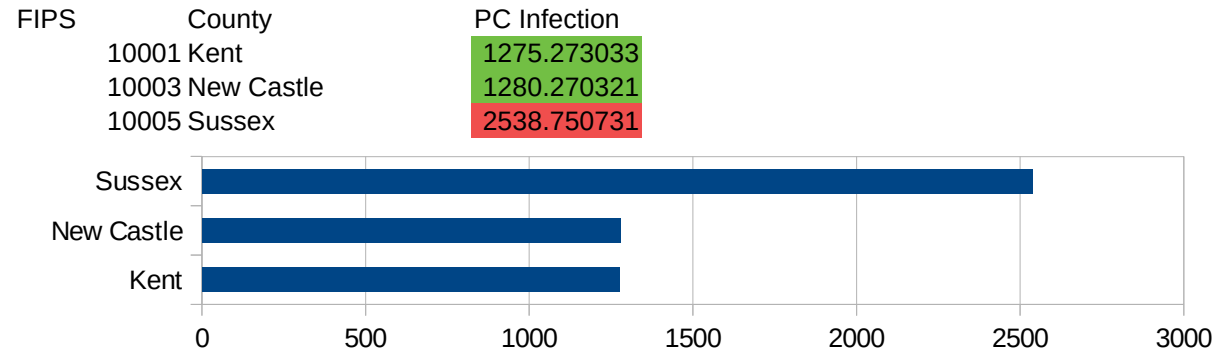
CT

29105  
29107  
29109  
29111  
29113  
29115  
29117  
29121  
29123  
29125  
29127  
29119  
29129  
29131  
29133  
29135  
29137  
29139  
29141  
29143  
29145  
29147  
29149  
29151  
29153  
29155  
29157  
29159  
29161  
29163  
29165  
29167  
29169  
29171

CT

29173  
29175  
29177  
29179  
29181  
29195  
29197  
29199  
29201  
29203  
29205  
29183  
29185  
29187  
29189  
29510  
29186  
29207  
29209  
29211  
29213  
29215  
  
29217  
29219  
29221  
29223  
29225  
29227  
29229

DE



DE

FIPS

29001  
29003  
29005  
29007  
29009  
29011  
29013  
29015  
29017  
29019  
29021  
29023  
29025  
29027  
29029  
29031  
29033  
29035  
29037

DE

29039  
29041  
29043  
29045  
29047  
29049  
29051  
29053  
29055  
29057  
29059  
29061  
29063  
29065  
29067  
29069  
29071  
29073  
29075  
29077  
29079  
29081  
29083  
29085  
29087  
29089  
29091  
29093  
29095  
29097  
29099  
29101

29103

DE

29105  
29107  
29109  
29111  
29113  
29115  
29117  
29121  
29123  
29125  
29127  
29119  
29129  
29131  
29133  
29135  
29137  
29139  
29141  
29143  
29145  
29147  
29149  
29151  
29153  
29155  
29157  
29159  
29161  
29163  
29165  
29167  
29169  
29171



DE

29173  
29175  
29177  
29179  
29181  
29195  
29197  
29199  
29201  
29203  
29205  
29183  
29185  
29187  
29189  
29510  
29186  
29207  
29209  
29211  
29213  
29215  
  
29217  
29219  
29221  
29223  
29225  
29227  
29229

DC

FIPS	County	PC Infection
11001	District of Columbia	1801.254173

DC

FIPS

29001  
29003  
29005  
29007  
29009  
29011  
29013  
29015  
29017  
29019  
29021  
29023  
29025  
29027  
29029  
29031  
29033  
29035  
29037

DC

29039  
29041  
29043  
29045  
29047  
29049  
29051  
29053  
29055  
29057  
29059  
29061  
29063  
29065  
29067  
29069  
29071  
29073  
29075  
29077  
29079  
29081  
29083  
29085  
29087  
29089  
29091  
29093  
29095  
29097  
29099  
29101

29103

DC

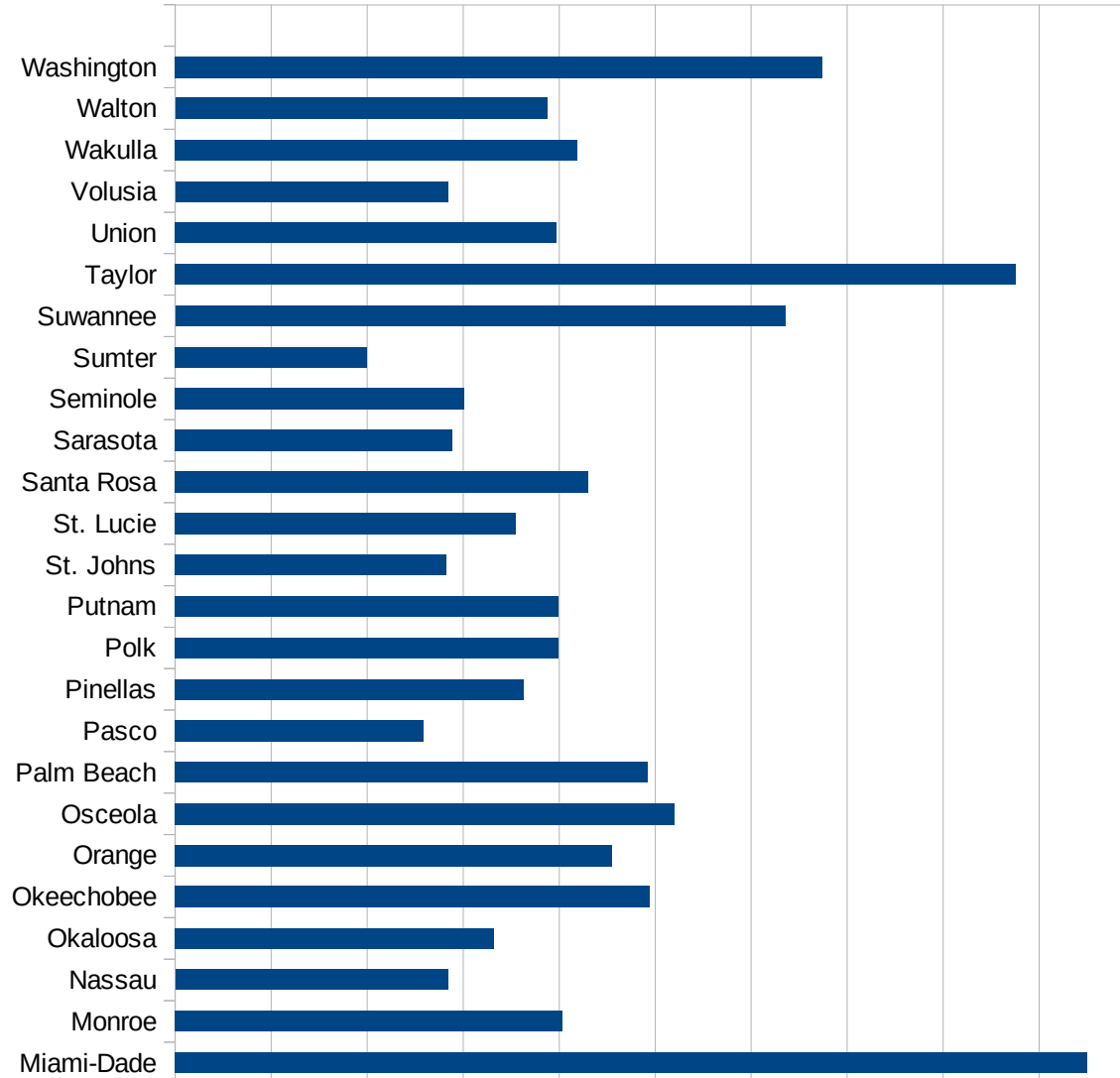
29105  
29107  
29109  
29111  
29113  
29115  
29117  
29121  
29123  
29125  
29127  
29119  
29129  
29131  
29133  
29135  
29137  
29139  
29141  
29143  
29145  
29147  
29149  
29151  
29153  
29155  
29157  
29159  
29161  
29163  
29165  
29167  
29169  
29171

DC

29173  
29175  
29177  
29179  
29181  
29195  
29197  
29199  
29201  
29203  
29205  
29183  
29185  
29187  
29189  
29510  
29186  
29207  
29209  
29211  
29213  
29215  
  
29217  
29219  
29221  
29223  
29225  
29227  
29229

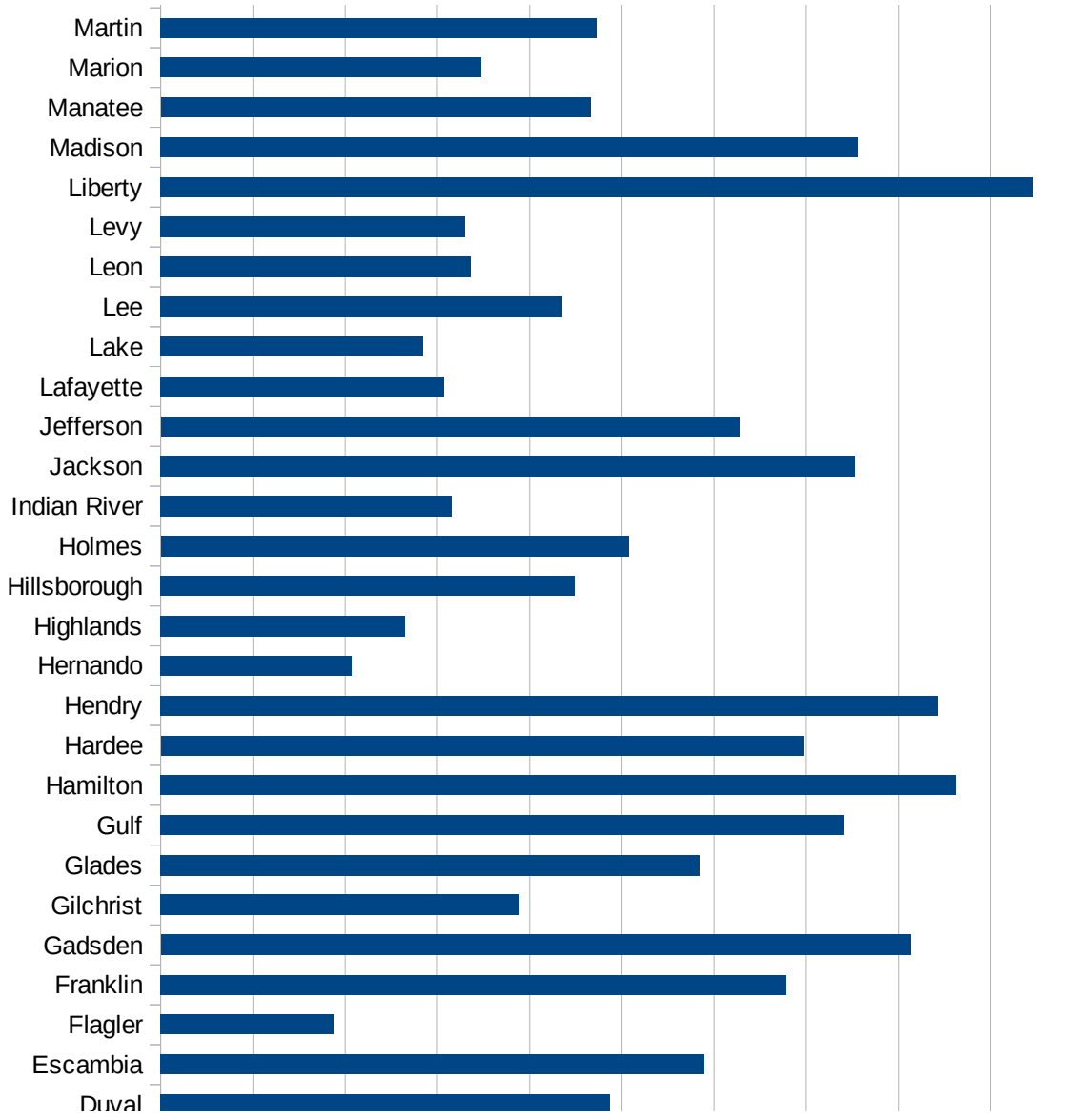
FL

FIPS	County	PC Infection
12001	Alachua	1514.320852
12003	Baker	2916.593193
12005	Bay	2368.217954
12007	Bradford	1691.187076
12009	Brevard	999.0801694
12011	Broward	3157.651979
12013	Calhoun	3167.203675
12015	Charlotte	1196.769695
12017	Citrus	1023.463959
12019	Clay	1501.81421
12021	Collier	2712.107121
12023	Columbia	4021.105485
12027	DeSoto	3571.71437
12029	Dixie	2844.311377
12031	Duval	2438.061801
12033	Escambia	2946.433665
12035	Flagler	938.7241561
12037	Franklin	3391.27471
12039	Gadsden	4065.890966
12041	Gilchrist	1944.56617
12043	Glades	2921.888662
12045	Gulf	3705.7659
12047	Hamilton	4311.670161
12049	Hardee	3486.878326
12051	Hendry	4211.184907
12053	Hernando	1034.76279
12055	Highlands	1324.176658
12057	Hillsborough	2245.686511
12059	Holmes	2536.324896
12061	Indian River	1580.555608
12063	Jackson	3761.515371
12065	Jefferson	3135.49832
12067	Lafayette	1534.585433



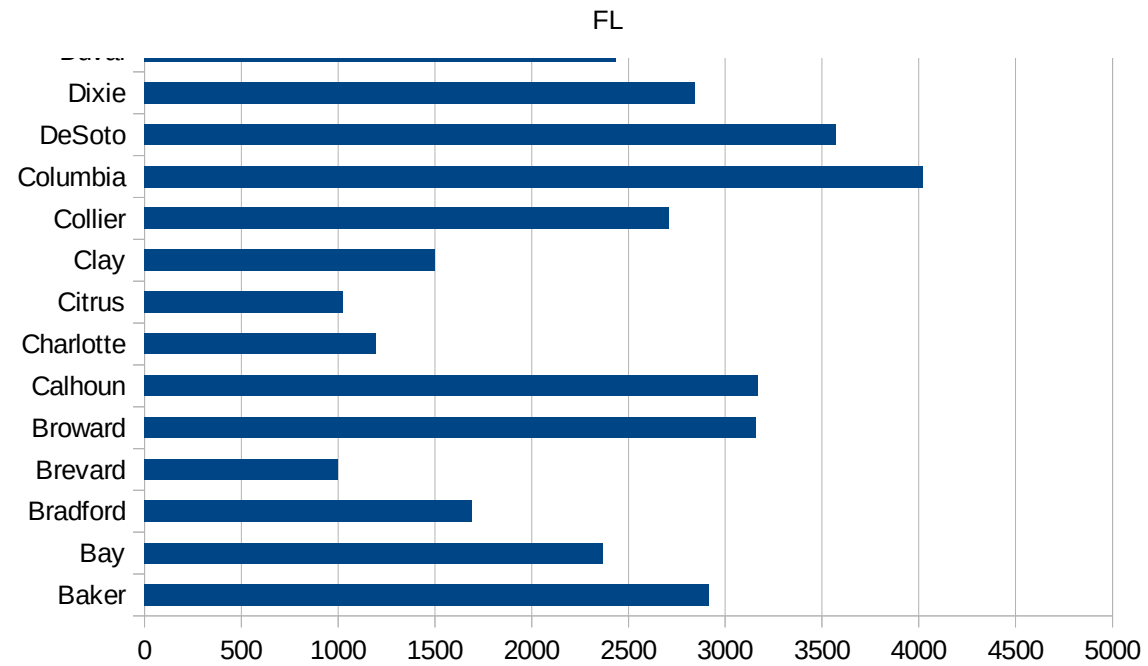
FL

12069 Lake	1423.021361
12071 Lee	2177.416149
12073 Leon	1682.723537
12075 Levy	1650.723571
12077 Liberty	4729.809625
12079 Madison	3777.86173
12081 Manatee	2329.715972
12083 Marion	1738.999992
12085 Martin	2362.782142
12086 Miami-Dade	4751.517337
12087 Monroe	2017.940208
12089 Nassau	1420.216236
12091 Okaloosa	1663.538686
12093 Okeechobee	2472.494403
12095 Orange	2273.937182
12097 Osceola	2600.070654
12099 Palm Beach	2463.085681
12101 Pasco	1293.849489
12103 Pinellas	1817.42679
12105 Polk	1994.889895
12107 Putnam	1996.952658
12109 St. Johns	1413.11487
12111 St. Lucie	1773.436138
12113 Santa Rosa	2150.555621
12115 Sarasota	1444.513707
12117 Seminole	1506.523709
12119 Sumter	997.2505709
12121 Suwannee	3177.117513
12123 Taylor	4379.595801
12125 Union	1987.951807
12127 Volusia	1420.723311
12129 Wakulla	2094.821478
12131 Walton	1937.65324
12133 Washington	3372.186495



This work is licensed under the Creative Commons Attribution-NoDerivatives 4.0 International License. To view a copy of this license, visit <http://creativecommons.org/licenses/by-nd/4.0/>.





FL

FIPS

29001  
29003  
29005  
29007  
29009  
29011  
29013  
29015  
29017  
29019  
29021  
29023  
29025  
29027  
29029  
29031  
29033  
29035  
29037

FL

29039  
29041  
29043  
29045  
29047  
29049  
29051  
29053  
29055  
29057  
29059  
29061  
29063  
29065  
29067  
29069  
29071  
29073  
29075  
29077  
29079  
29081  
29083  
29085  
29087  
29089  
29091  
29093  
29095  
29097  
29099  
29101

29103

FL

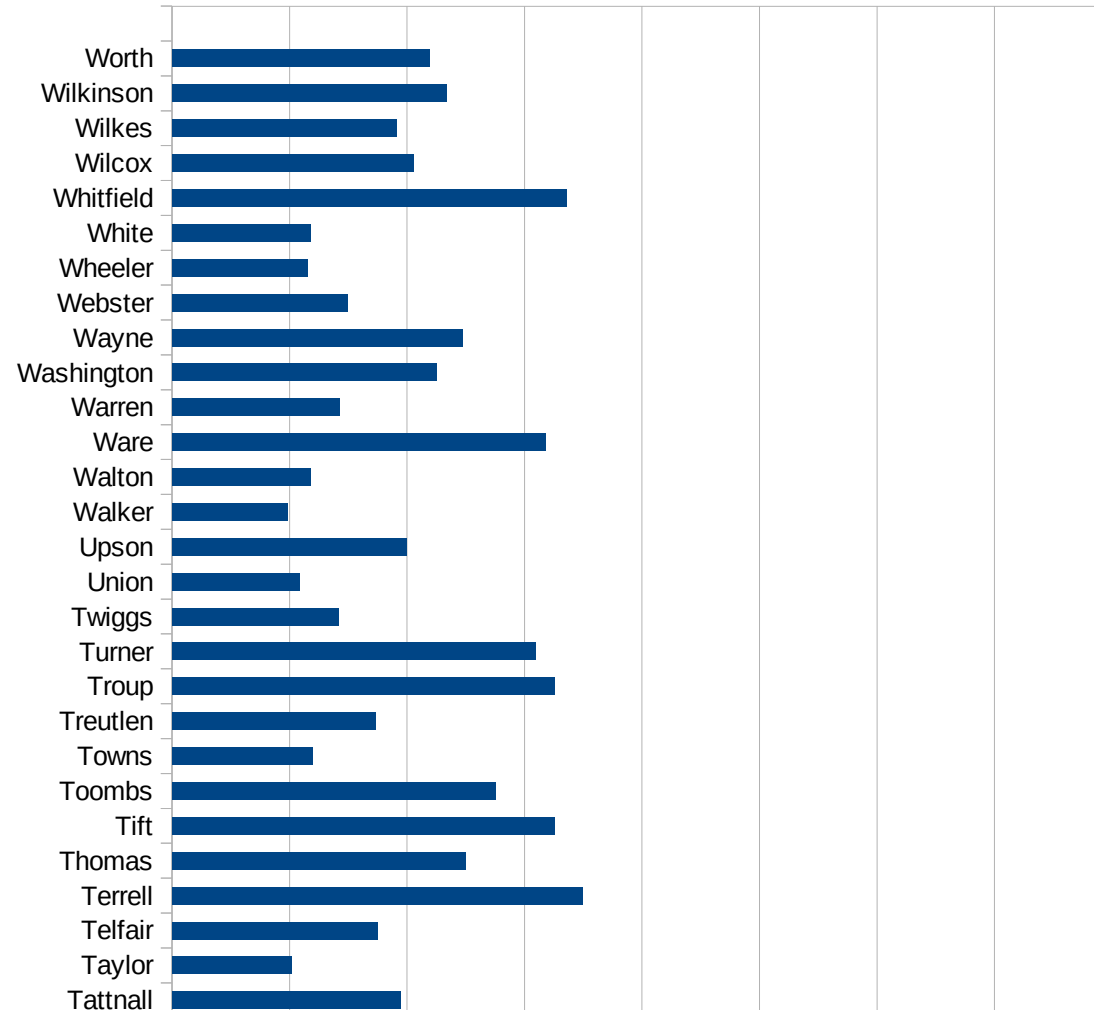
29105  
29107  
29109  
29111  
29113  
29115  
29117  
29121  
29123  
29125  
29127  
29119  
29129  
29131  
29133  
29135  
29137  
29139  
29141  
29143  
29145  
29147  
29149  
29151  
29153  
29155  
29157  
29159  
29161  
29163  
29165  
29167  
29169  
29171

FL

29173  
29175  
29177  
29179  
29181  
29195  
29197  
29199  
29201  
29203  
29205  
29183  
29185  
29187  
29189  
29510  
29186  
29207  
29209  
29211  
29213  
29215  
  
29217  
29219  
29221  
29223  
29225  
29227  
29229

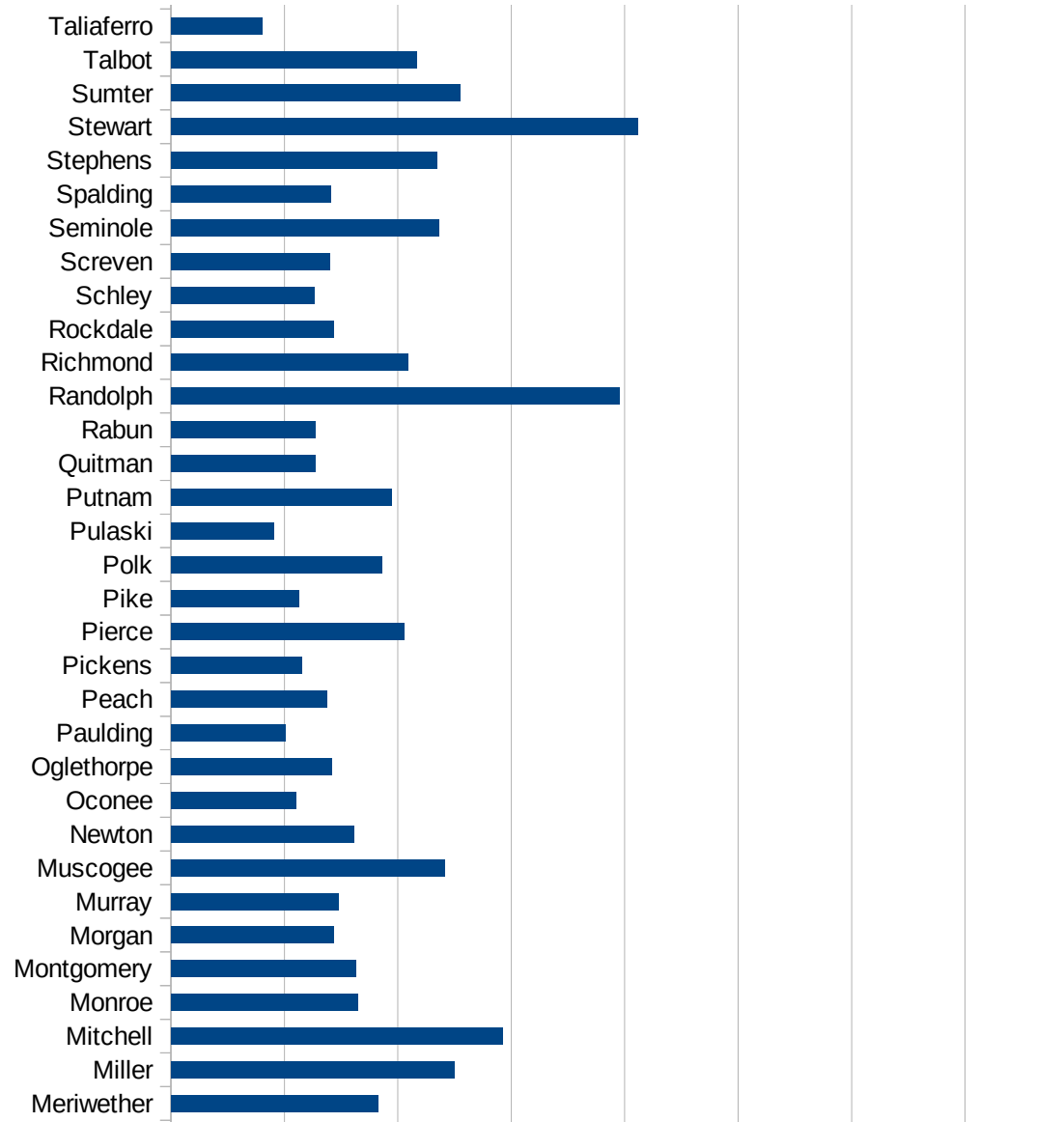
GA

FIPS	County	PC Infection
13001	Appling	3485.167774
13003	Atkinson	3820.658069
13005	Bacon	3871.256147
13007	Baker	2037.516171
13009	Baldwin	2309.082391
13011	Banks	1421.950706
13013	Barrow	1581.50701
13015	Bartow	1741.41042
13017	Ben Hill	2478.10806
13019	Berrien	1501.142738
13021	Bibb	2321.434403
13023	Bleckley	1433.245054
13025	Brantley	1291.210245
13027	Brooks	2630.052214
13029	Bryan	1708.257892
13031	Bulloch	1606.810184
13033	Burke	2060.384427
13035	Butts	2012.978961
13037	Calhoun	3195.843829
13039	Camden	1359.986586
13043	Candler	2325.581395
13045	Carroll	1576.349675
13047	Catoosa	935.9240581
13049	Charlton	3215.60765
13051	Chatham	1958.885873
13053	Chattahoochee	7104.080869
13055	Chattooga	1028.640581
13057	Cherokee	1337.010966
13059	Clarke	1591.92649
13061	Clay	2978.8708
13063	Clayton	1709.856188
13065	Clinch	2888.086643
13067	Cobb	1762.005113



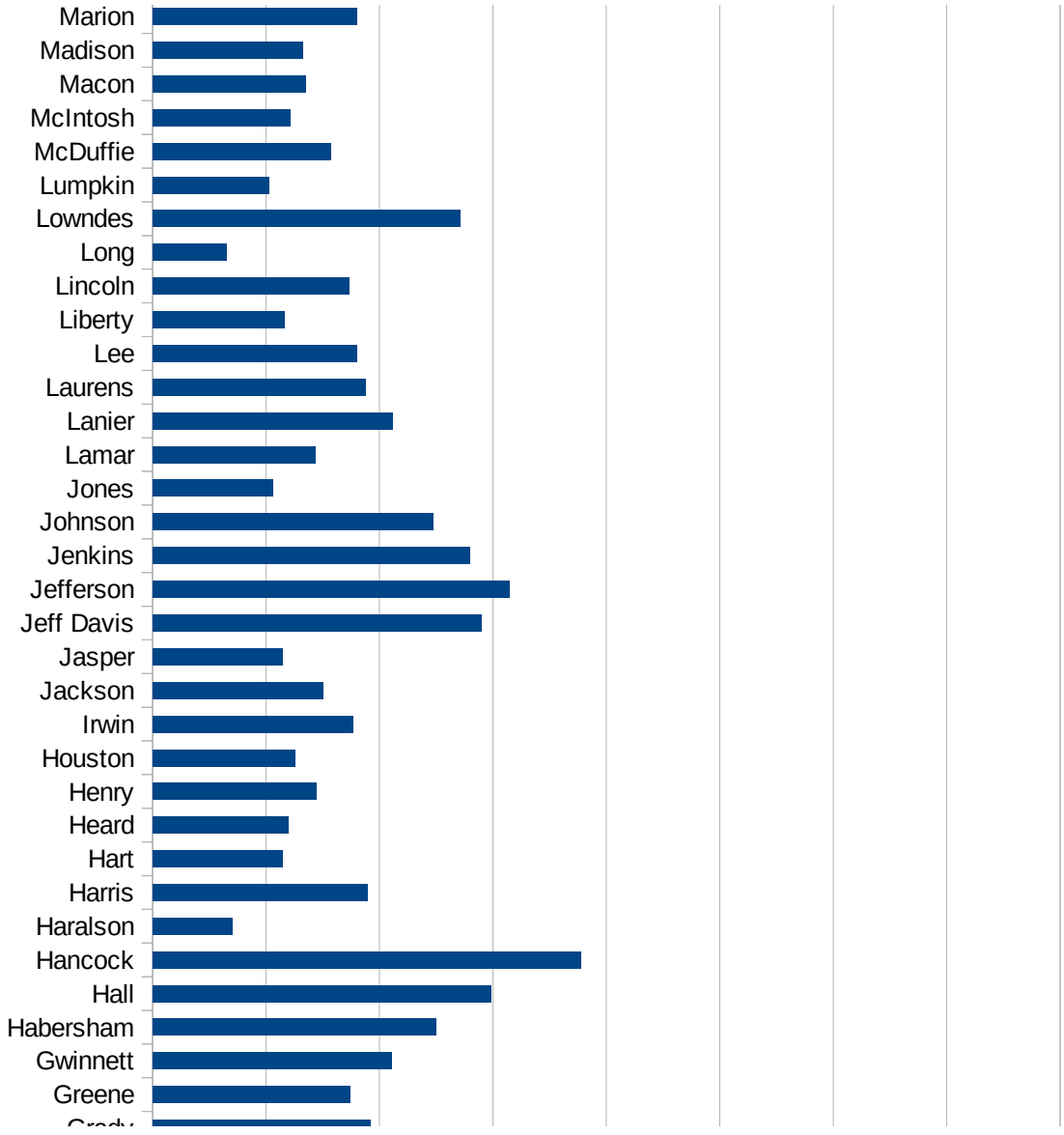
GA

13069 Coffee	3357.853944
13071 Colquitt	3371.205475
13073 Columbia	1418.099565
13075 Cook	2517.189139
13077 Coweta	1018.071628
13079 Crawford	828.0565027
13081 Crisp	1654.794036
13083 Dade	770.3685443
13085 Dawson	1471.115895
13087 Decatur	2897.460019
13089 DeKalb	1817.705979
13091 Dodge	1014.247766
13093 Dooly	1838.610827
13095 Dougherty	2941.59552
13097 Douglas	1790.395717
13099 Early	3503.464429
13101 Echols	5525
13103 Effingham	1156.134427
13105 Elbert	1851.464435
13107 Emanuel	2215.637714
13109 Evans	2322.544539
13111 Fannin	1267.139116
13113 Fayette	969.5132162
13115 Floyd	1519.499219
13117 Forsyth	939.9354217
13119 Franklin	1720.019111
13121 Fulton	1909.221285
13123 Gilmer	1998.961578
13125 Glascock	801.3355593
13127 Glynn	2918.363276
13129 Gordon	2029.990465
13131 Grady	1923.387749
13133 Greene	1740.30964
13135 Gwinnett	2106.962742



GA

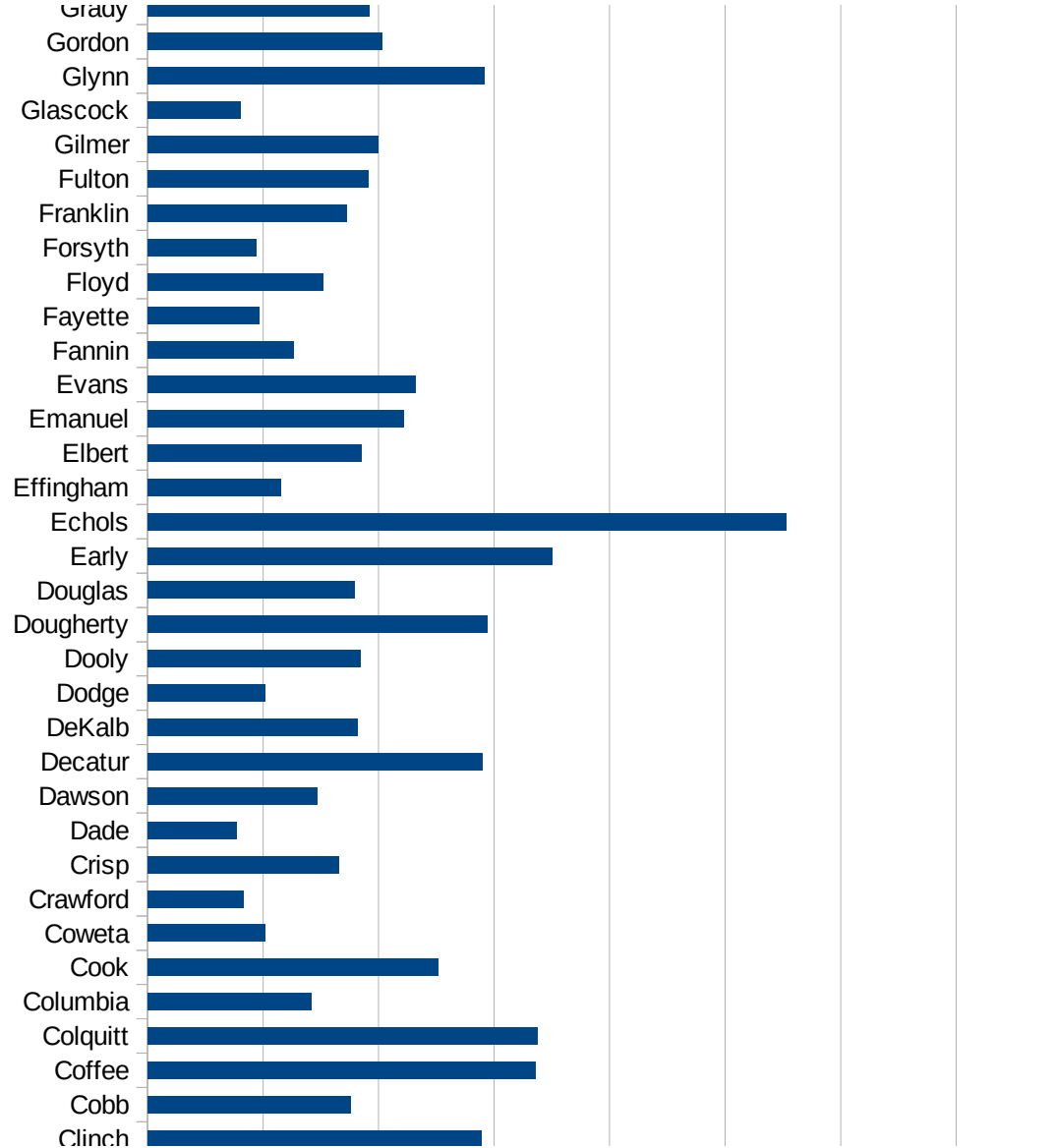
13137 Habersham	2500.660968
13139 Hall	2985.436413
13141 Hancock	3773.358888
13143 Haralson	704.2968882
13145 Harris	1891.225526
13147 Hart	1149.469328
13149 Heard	1195.386817
13151 Henry	1442.098862
13153 Houston	1252.98291
13155 Irwin	1766.333262
13157 Jackson	1503.791429
13159 Jasper	1146.723647
13161 Jeff Davis	2901.057955
13163 Jefferson	3143.227479
13165 Jenkins	2798.571922
13167 Johnson	2472.187886
13169 Jones	1055.353648
13171 Lamar	1436.842105
13173 Lanier	2117.988395
13175 Laurens	1872.160592
13177 Lee	1797.473458
13179 Liberty	1159.40615
13181 Lincoln	1730.890714
13183 Long	647.4365723
13185 Lowndes	2713.181627
13187 Lumpkin	1028.675467
13189 McDuffie	1569.829548
13191 McIntosh	1213.389121
13193 Macon	1346.724492
13195 Madison	1322.091062
13197 Marion	1796.192073
13199 Meriwether	1822.669451
13201 Miller	2497.361942
13205 Mitchell	2919.971161



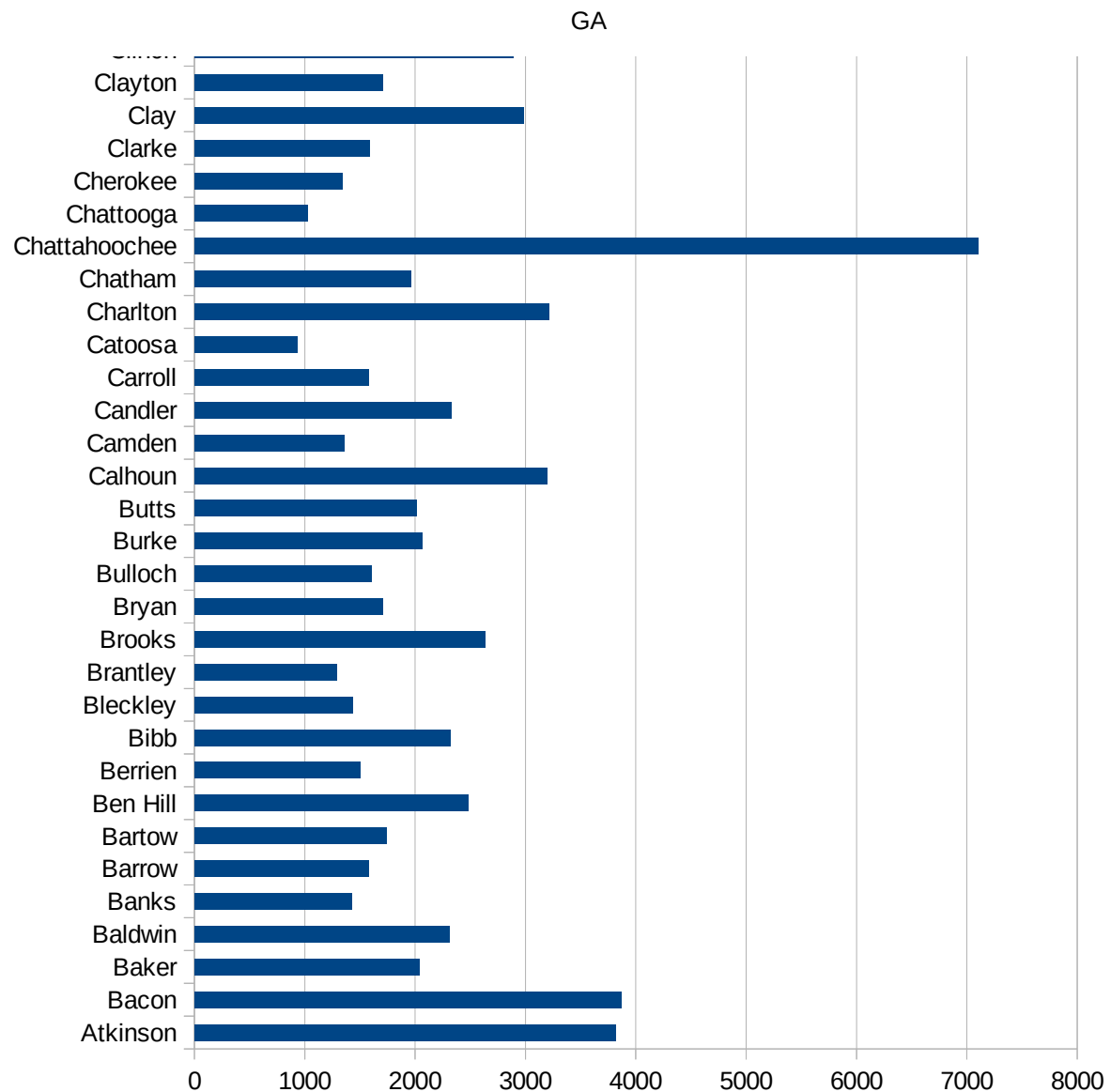


GA

13207 Monroe	1646.075581
13209 Montgomery	1631.676275
13211 Morgan	1437.437013
13213 Murray	1475.413943
13215 Muscogee	2412.958385
13217 Newton	1610.35594
13219 Oconee	1100.020371
13221 Oglethorpe	1421.54909
13223 Paulding	1006.437297
13225 Peach	1370.113932
13227 Pickens	1153.846154
13229 Pierce	2052.7103
13231 Pike	1126.972201
13233 Polk	1857.781964
13235 Pulaski	903.4239769
13237 Putnam	1944.151497
13239 Quitman	1272.487933
13241 Rabun	1274.678366
13243 Randolph	3951.412264
13245 Richmond	2092.739415
13247 Rockdale	1437.18127
13249 Schley	1260.504202
13251 Screven	1399.052949
13253 Seminole	2357.185809
13255 Spalding	1408.472012
13257 Stephens	2346.840791
13259 Stewart	4113.566704
13261 Sumter	2545.992668
13263 Talbot	2168.367347
13265 Taliaferro	808.4577114
13267 Tattnall	1945.571265
13269 Taylor	1020.027367
13271 Telfair	1751.070799
13273 Terrell	3495.528975



13275 Thomas	2495.050396
13277 Tift	3256.02031
13279 Toombs	2755.978726
13281 Towns	1198.110024
13283 Treutlen	1733.000441
13285 Troup	3255.561584
13287 Turner	3096.562184
13289 Twiggs	1416.707377
13291 Union	1083.288196
13293 Upson	1995.041007
13295 Walker	985.4487826
13297 Walton	1179.641295
13299 Ware	3181.053812
13301 Warren	1428.299372
13303 Washington	2246.639851
13305 Wayne	2469.135802
13307 Webster	1493.680582
13309 Wheeler	1154.968905
13311 White	1177.844511
13313 Whitfield	3359.535661
13315 Wilcox	2054.017249
13317 Wilkes	1913.730255
13319 Wilkinson	2335.104028
13321 Worth	2187.299867



GA

GA

FIPS

29001  
29003  
29005  
29007  
29009  
29011  
29013  
29015  
29017  
29019  
29021  
29023  
29025  
29027  
29029  
29031  
29033  
29035  
29037

GA

29039  
29041  
29043  
29045  
29047  
29049  
29051  
29053  
29055  
29057  
29059  
29061  
29063  
29065  
29067  
29069  
29071  
29073  
29075  
29077  
29079  
29081  
29083  
29085  
29087  
29089  
29091  
29093  
29095  
29097  
29099  
29101

29103

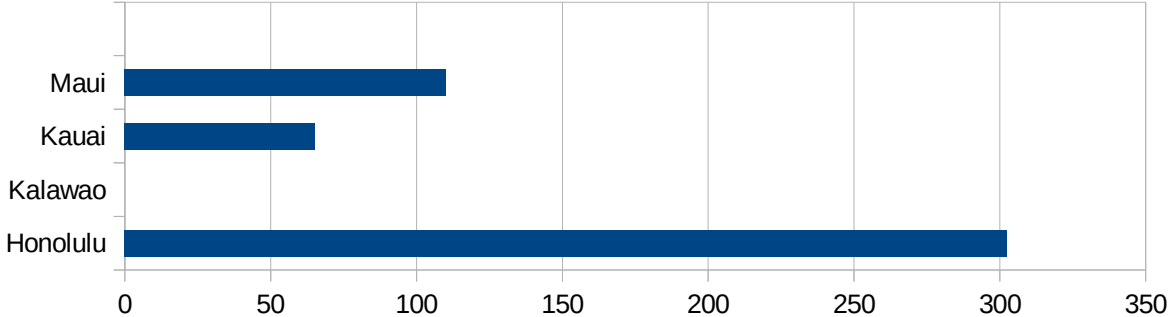
29105  
29107  
29109  
29111  
29113  
29115  
29117  
29121  
29123  
29125  
29127  
29119  
29129  
29131  
29133  
29135  
29137  
29139  
29141  
29143  
29145  
29147  
29149  
29151  
29153  
29155  
29157  
29159  
29161  
29163  
29165  
29167  
29169  
29171

GA

29173  
29175  
29177  
29179  
29181  
29195  
29197  
29199  
29201  
29203  
29205  
29183  
29185  
29187  
29189  
29510  
29186  
29207  
29209  
29211  
29213  
29215  
  
29217  
29219  
29221  
29223  
29225  
29227  
29229

HI

FIPS	County	PC Infection
15001	Hawaii	63.6869785
15003	Honolulu	302.4242919
15005	Kalawao	0
15007	Kauai	65.15741755
15009	Maui	110.0432398





HI

FIPS

29001  
29003  
29005  
29007  
29009  
29011  
29013  
29015  
29017  
29019  
29021  
29023  
29025  
29027  
29029  
29031  
29033  
29035  
29037

HI

29039  
29041  
29043  
29045  
29047  
29049  
29051  
29053  
29055  
29057  
29059  
29061  
29063  
29065  
29067  
29069  
29071  
29073  
29075  
29077  
29079  
29081  
29083  
29085  
29087  
29089  
29091  
29093  
29095  
29097  
29099  
29101

29103

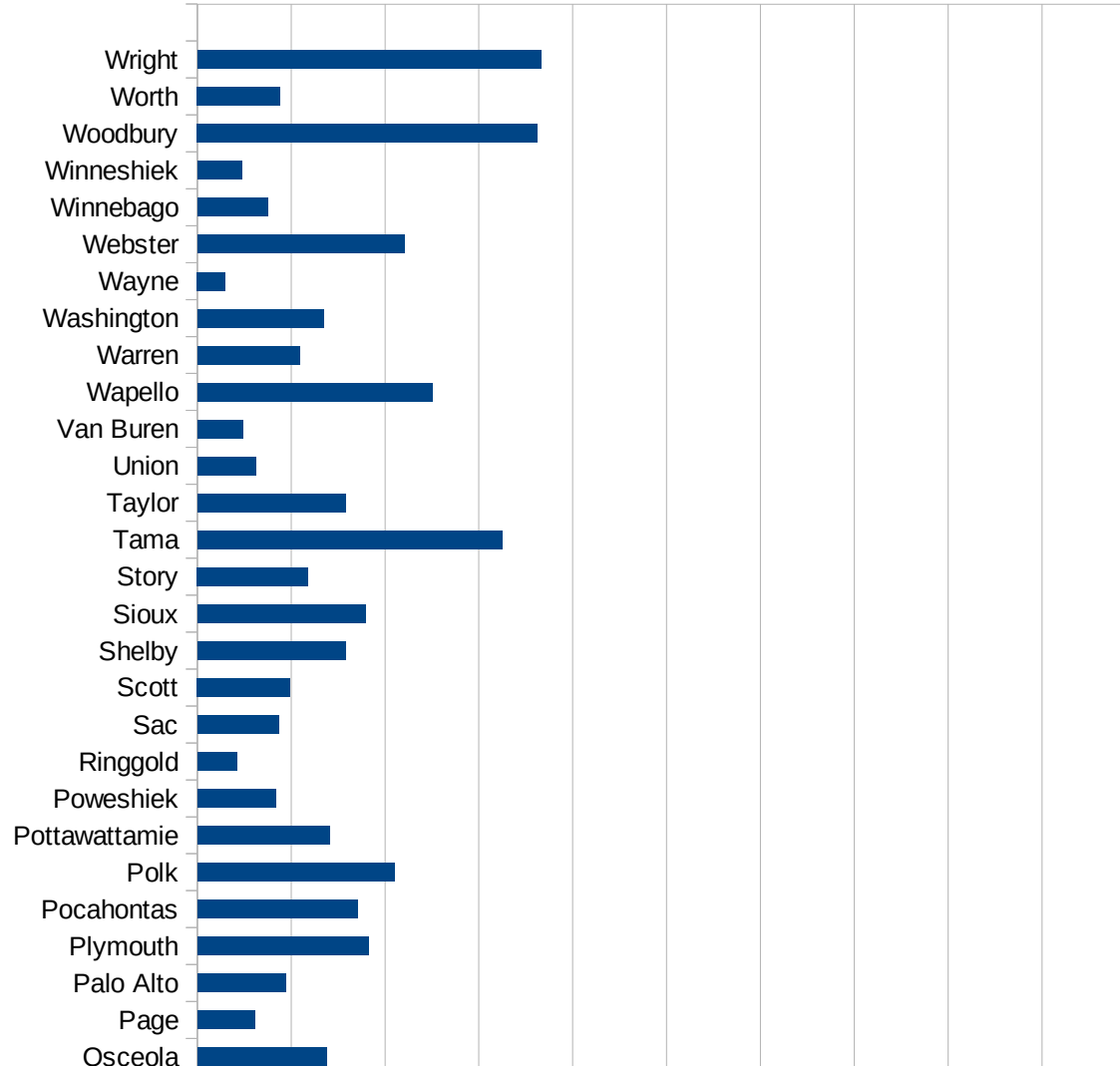
HI

29105  
29107  
29109  
29111  
29113  
29115  
29117  
29121  
29123  
29125  
29127  
29119  
29129  
29131  
29133  
29135  
29137  
29139  
29141  
29143  
29145  
29147  
29149  
29151  
29153  
29155  
29157  
29159  
29161  
29163  
29165  
29167  
29169  
29171

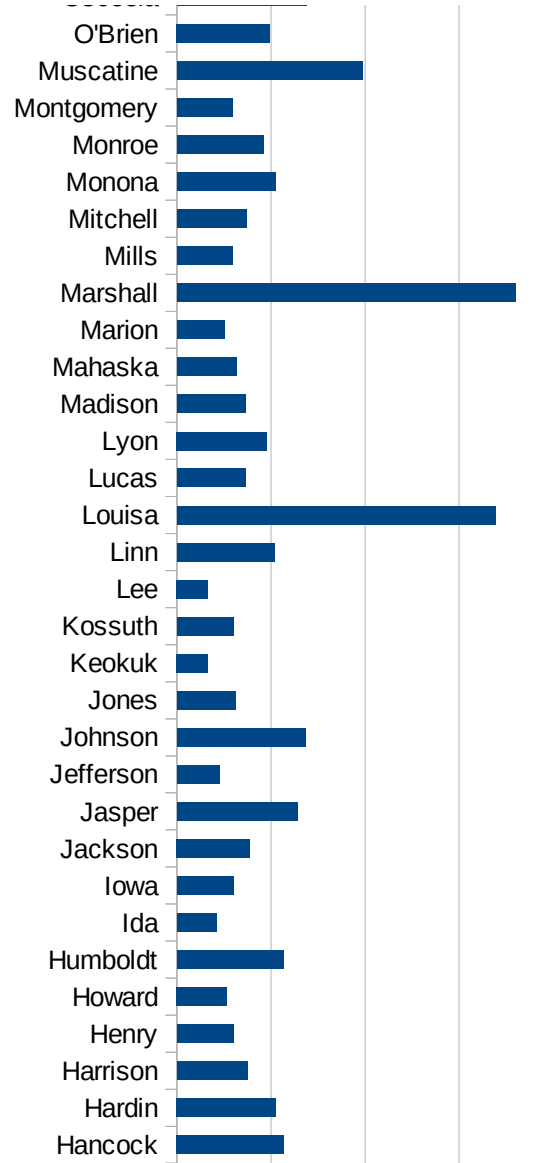
HI

29173  
29175  
29177  
29179  
29181  
29195  
29197  
29199  
29201  
29203  
29205  
29183  
29185  
29187  
29189  
29510  
29186  
29207  
29209  
29211  
29213  
29215  
  
29217  
29219  
29221  
29223  
29225  
29227  
29229

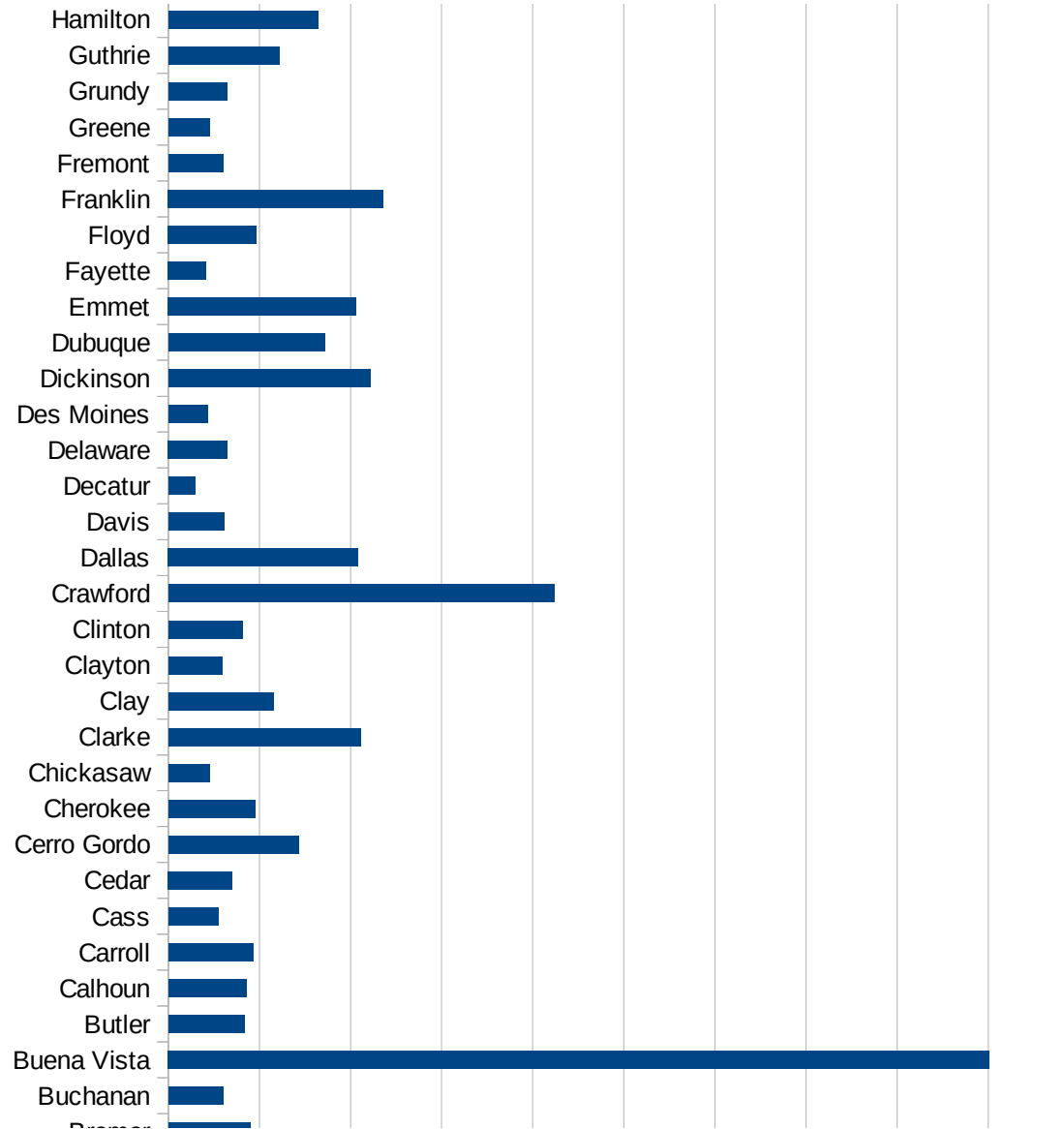
FIPS	County	PC Infection
19001	Adair	410.5904007
19003	Adams	438.957476
19005	Allamakee	1113.360324
19007	Appanoose	385.9451636
19009	Audubon	508.5361424
19011	Benton	604.4770299
19013	Black Hawk	2352.576884
19015	Boone	967.8888636
19017	Bremer	897.9035555
19019	Buchanan	599.0848625
19021	Buena Vista	9011.774177
19023	Butler	832.2443084
19025	Calhoun	855.7583256
19027	Carroll	932.8173067
19029	Cass	549.1105955
19031	Cedar	703.2801847
19033	Cerro Gordo	1428.00197
19035	Cherokee	953.9793304
19037	Chickasaw	451.3540622
19039	Clarke	2111.853974
19041	Clay	1152.844924
19043	Clayton	592.3900661
19045	Clinton	814.7383808
19047	Crawford	4237.09057
19049	Dallas	2082.501663
19051	Davis	609.9589664
19053	Decatur	291.5082383
19055	Delaware	650.3017166
19057	Des Moines	431.8054065
19059	Dickinson	2215.355914
19061	Dubuque	1719.08233
19063	Emmet	2064.195396
19065	Fayette	417.0905392

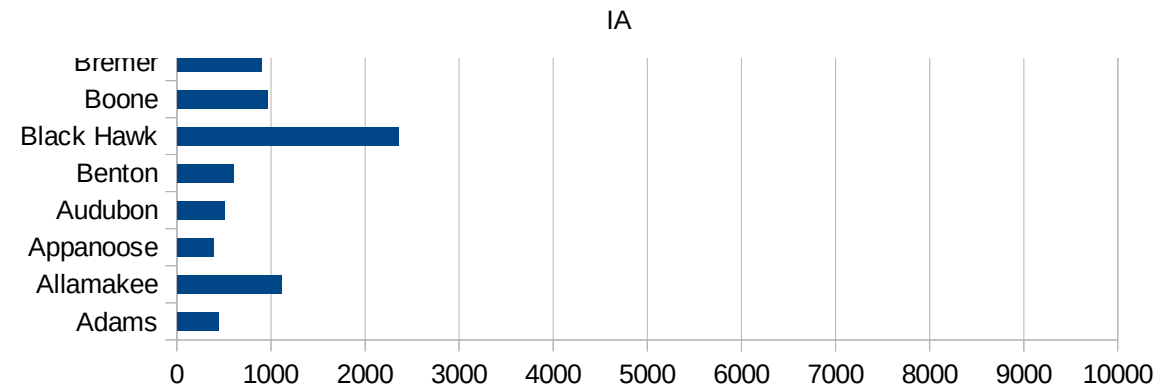


19067 Floyd	970.7505869
19069 Franklin	2360.726985
19071 Fremont	600.6006006
19073 Greene	456.5193186
19075 Grundy	642.0676203
19077 Guthrie	1222.014925
19079 Hamilton	1645.264848
19081 Hancock	1138.909634
19083 Hardin	1055.252549
19085 Harrison	749.9646243
19087 Henry	597.996711
19089 Howard	533.3623599
19091 Humboldt	1131.245417
19093 Ida	423.9146324
19095 Iowa	600.9540921
19097 Jackson	777.0687526
19099 Jasper	1281.395537
19101 Jefferson	451.5532343
19103 Johnson	1366.521222
19105 Jones	626.6872349
19107 Keokuk	332.5183374
19109 Kossuth	596.9949021
19111 Lee	331.8161797
19113 Linn	1039.356555
19115 Louisa	3384.367446
19117 Lucas	728.7449393
19119 Lyon	956.7352468
19121 Madison	726.1985353
19123 Mahaska	631.8181818
19125 Marion	505.8820008
19127 Marshall	3596.708437
19129 Mills	590.851756
19131 Mitchell	738.0073801
19133 Monona	1048.507893



19135 Monroe	924.2618742
19137 Montgomery	589.8230531
19139 Muscatine	1970.6958
19141 O'Brien	989.8843931
19143 Osceola	1374.172185
19145 Page	616.4338645
19147 Palo Alto	940.7548438
19149 Plymouth	1821.079896
19151 Pocahontas	1706.231454
19153 Polk	2098.299686
19155 Pottawattamie	1404.851764
19157 Poweshiek	839.6170918
19159 Ringgold	422.705314
19161 Sac	864.2864492
19163 Scott	990.2875643
19165 Shelby	1580.583866
19167 Sioux	1790.369246
19169 Story	1182.406605
19171 Tama	3247.752011
19173 Taylor	1582.942982
19175 Union	623.0277531
19177 Van Buren	484.3304843
19179 Wapello	2502.485442
19181 Warren	1090.958947
19183 Washington	1345.919335
19185 Wayne	296.8286205
19187 Webster	2208.010585
19189 Winnebago	751.0933638
19191 Winneshiek	474.3122472
19193 Woodbury	3623.986971
19195 Worth	885.5494432
19197 Wright	3664.3026







FIPS

- 29001
- 29003
- 29005
- 29007
- 29009
- 29011
- 29013
- 29015
- 29017
- 29019
- 29021
- 29023
- 29025
- 29027
- 29029
- 29031
- 29033
- 29035
- 29037

IA

29039  
29041  
29043  
29045  
29047  
29049  
29051  
29053  
29055  
29057  
29059  
29061  
29063  
29065  
29067  
29069  
29071  
29073  
29075  
29077  
29079  
29081  
29083  
29085  
29087  
29089  
29091  
29093  
29095  
29097  
29099  
29101

29103

IA

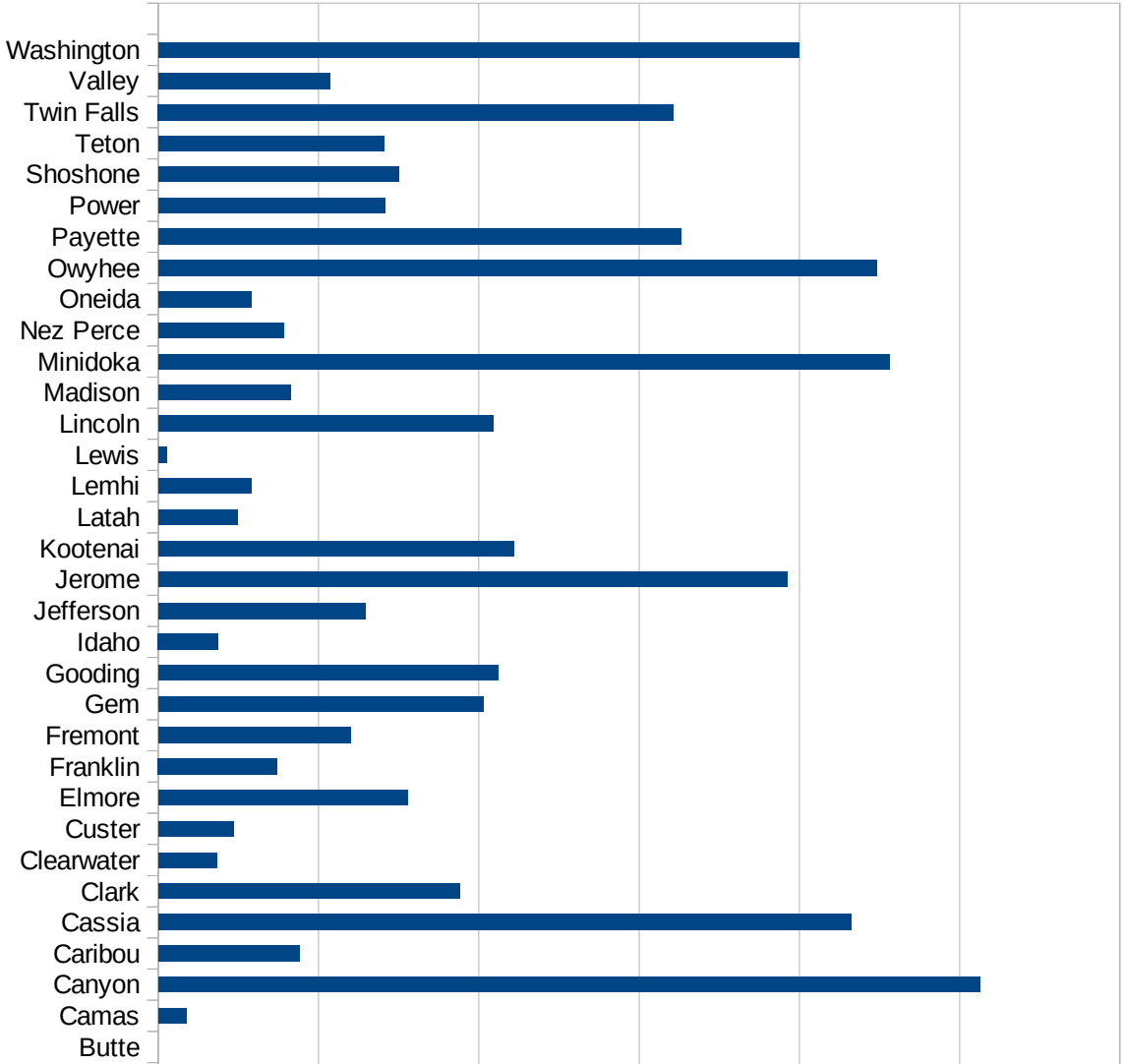
29105  
29107  
29109  
29111  
29113  
29115  
29117  
29121  
29123  
29125  
29127  
29119  
29129  
29131  
29133  
29135  
29137  
29139  
29141  
29143  
29145  
29147  
29149  
29151  
29153  
29155  
29157  
29159  
29161  
29163  
29165  
29167  
29169  
29171

IA

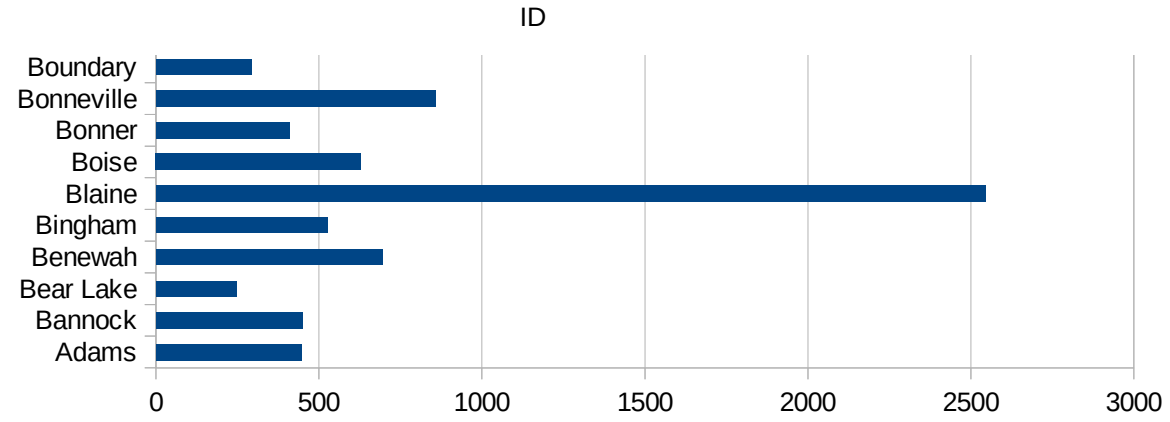
29173  
29175  
29177  
29179  
29181  
29195  
29197  
29199  
29201  
29203  
29205  
29183  
29185  
29187  
29189  
29510  
29186  
29207  
29209  
29211  
29213  
29215  
  
29217  
29219  
29221  
29223  
29225  
29227  
29229

ID

FIPS	County	PC Infection
16001	Ada	1900.5630195
16003	Adams	447.05882353
16005	Bannock	448.71353485
16007	Bear Lake	247.9338843
16009	Benewah	693.69174073
16011	Bingham	525.5644952
16013	Blaine	2544.1352153
16015	Boise	628.76604663
16017	Bonner	409.14883627
16019	Bonneville	858.33604327
16021	Boundary	292.93605624
16023	Butte	0
16025	Camas	88.731144632
16027	Canyon	2561.9801431
16029	Caribou	439.09348442
16031	Cassia	2162.2527657
16033	Clark	938.96713615
16035	Clearwater	182.6901119
16037	Custer	233.64485981
16039	Elmore	777.72478814
16041	Franklin	371.55762786
16043	Fremont	599.93924666
16045	Gem	1015.0844959
16047	Gooding	1059.4893393
16049	Idaho	187.7308787
16051	Jefferson	645.40235742
16053	Jerome	1961.2742036
16055	Kootenai	1108.3248197
16057	Latah	246.67364329
16059	Lemhi	288.90842859
16061	Lewis	25.9000259
16063	Lincoln	1044.7761194
16065	Madison	412.17178913



16067 Minidoka	2280.9123649
16069 Nez Perce	391.01168086
16071 Oneida	289.66131907
16073 Owyhee	2240.6568032
16075 Payette	1630.5040126
16077 Power	708.03295572
16079 Shoshone	750.23444827
16081 Teton	704.46735395
16083 Twin Falls	1607.7880136
16085 Valley	534.3718866
16087 Washington	1997.8348588



ID

FIPS

29001  
29003  
29005  
29007  
29009  
29011  
29013  
29015  
29017  
29019  
29021  
29023  
29025  
29027  
29029  
29031  
29033  
29035  
29037

ID

29039  
29041  
29043  
29045  
29047  
29049  
29051  
29053  
29055  
29057  
29059  
29061  
29063  
29065  
29067  
29069  
29071  
29073  
29075  
29077  
29079  
29081  
29083  
29085  
29087  
29089  
29091  
29093  
29095  
29097  
29099  
29101

29103



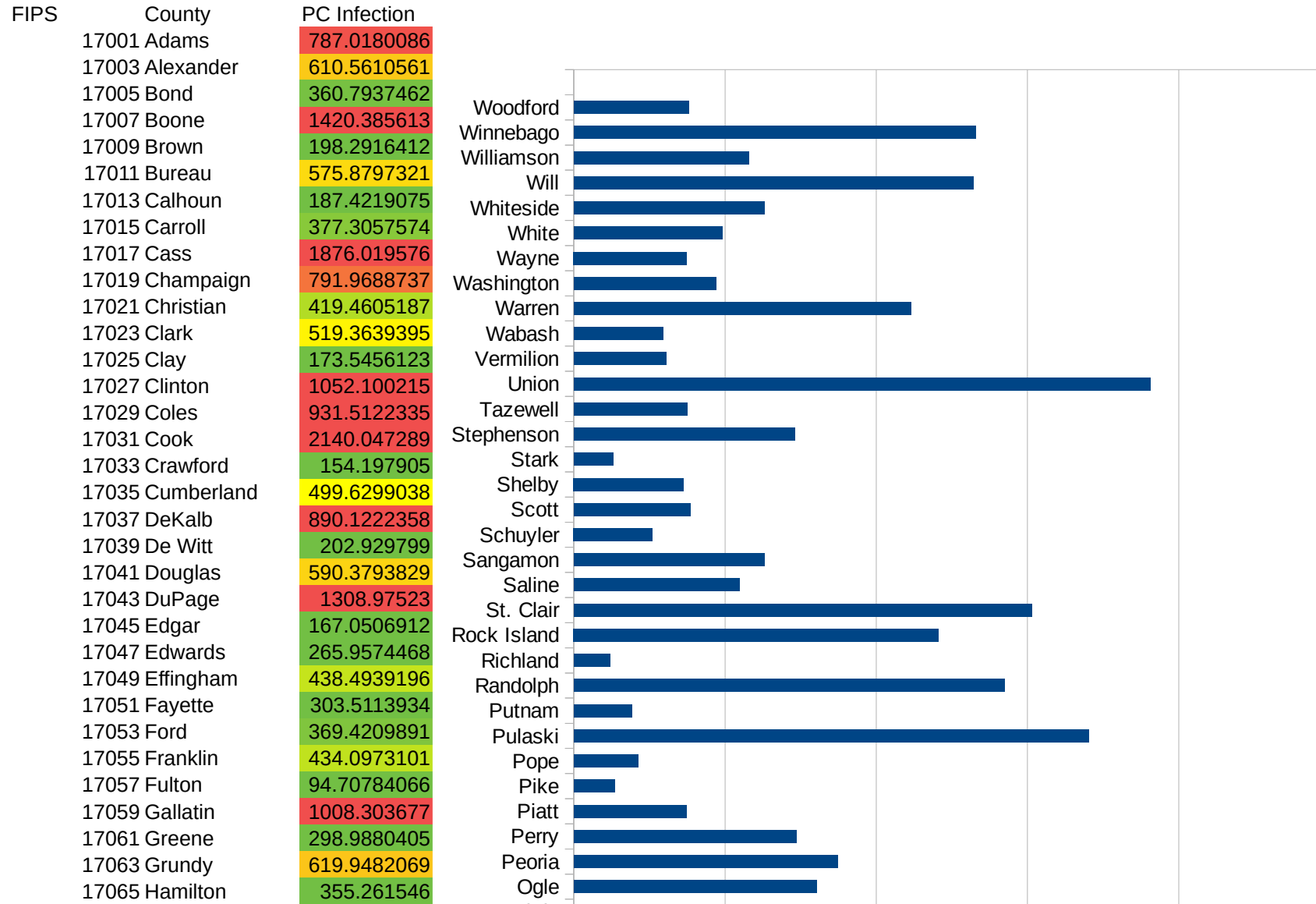
ID

29105  
29107  
29109  
29111  
29113  
29115  
29117  
29121  
29123  
29125  
29127  
29119  
29129  
29131  
29133  
29135  
29137  
29139  
29141  
29143  
29145  
29147  
29149  
29151  
29153  
29155  
29157  
29159  
29161  
29163  
29165  
29167  
29169  
29171

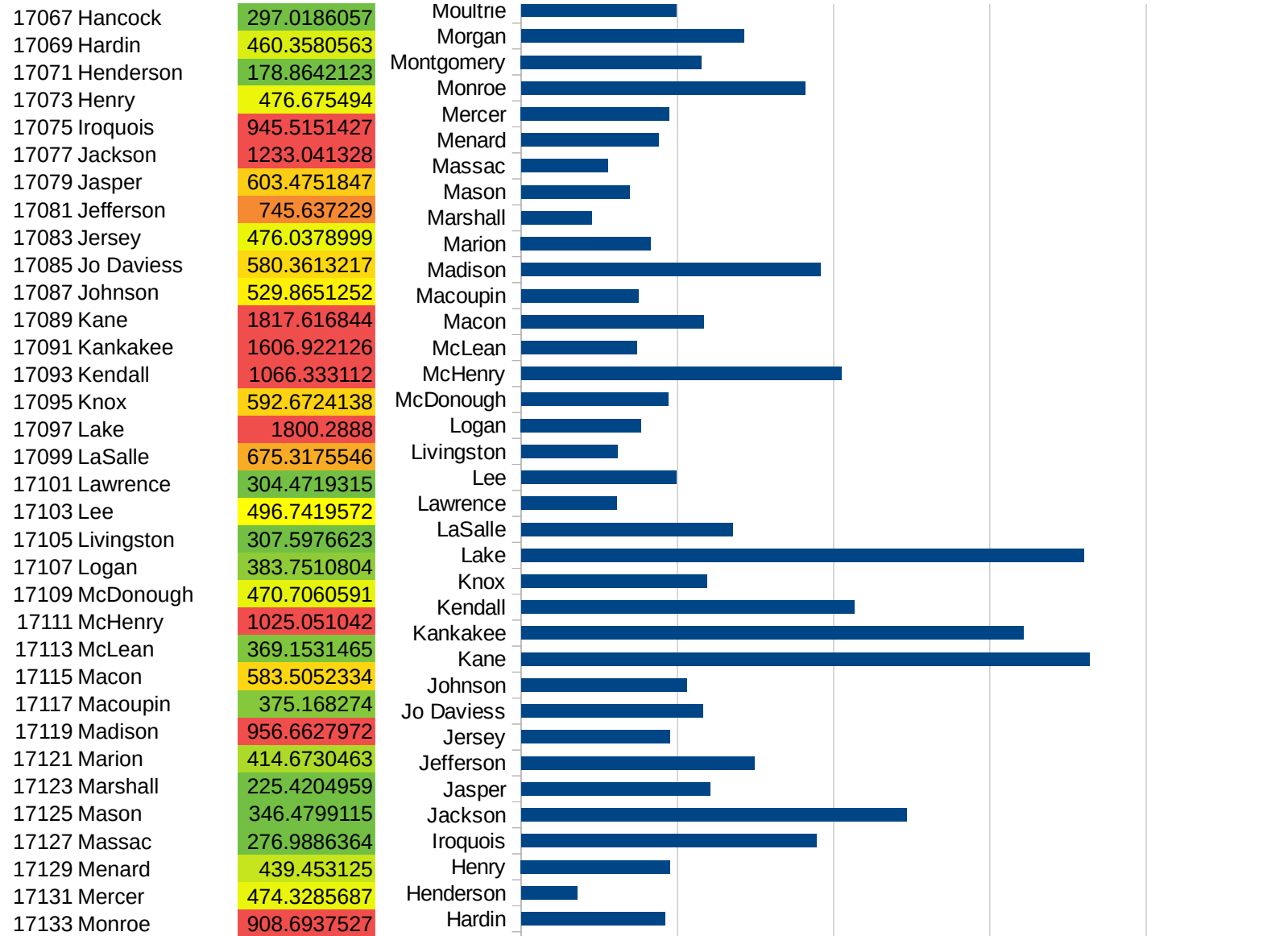
ID

29173  
29175  
29177  
29179  
29181  
29195  
29197  
29199  
29201  
29203  
29205  
29183  
29185  
29187  
29189  
29510  
29186  
29207  
29209  
29211  
29213  
29215  
  
29217  
29219  
29221  
29223  
29225  
29227  
29229

IL

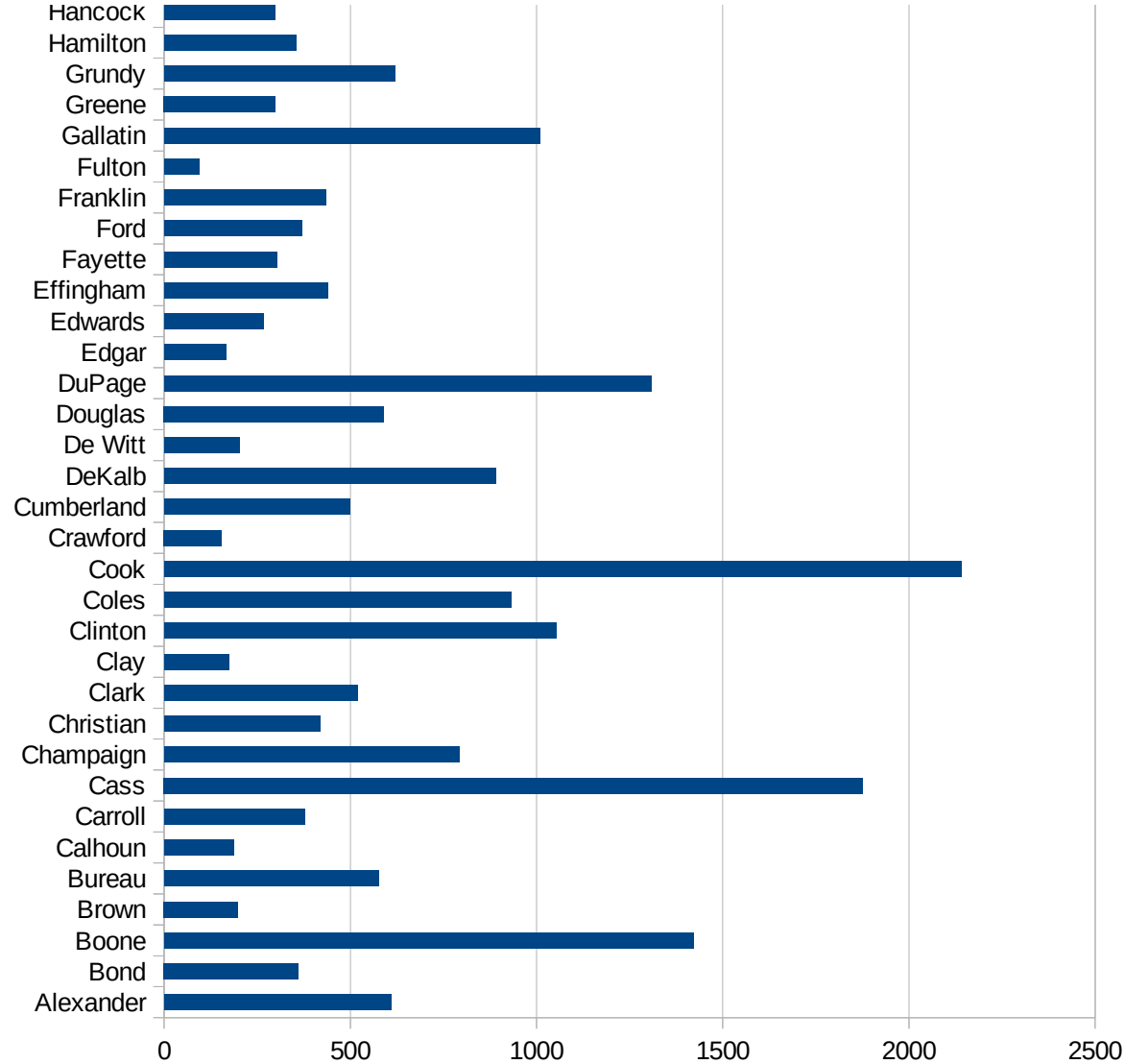


IL



IL

17135 Montgomery	576.9029055
17137 Morgan	712.2674829
17139 Moultrie	496.0250051
17141 Ogle	803.1734187
17143 Peoria	871.4379834
17145 Perry	736.7526211
17147 Piatt	372.0419615
17149 Pike	134.5205304
17151 Pope	213.6752137
17153 Pulaski	1702.36134
17155 Putnam	191.6376307
17157 Randolph	1423.409955
17159 Richland	120.5354311
17161 Rock Island	1206.465148
17163 St. Clair	1514.217093
17165 Saline	547.9795867
17167 Sangamon	629.1336487
17169 Schuyler	260.6051831
17171 Scott	385.7084856
17173 Shelby	363.3687503
17175 Stark	128.9847061
17177 Stephenson	730.677273
17179 Tazewell	375.5818874
17181 Union	1906.062585
17183 Vermilion	304.6636981
17185 Wabash	294.3977834
17187 Warren	1115.547205
17189 Washington	471.5969989
17191 Wayne	373.4998775
17193 White	490.3036956
17195 Whiteside	630.9998921
17197 Will	1321.806705
17199 Williamson	578.6208542
17201 Winnebago	1327.790313



17203 Woodford

379.5855757

IL

IL

FIPS

29001  
29003  
29005  
29007  
29009  
29011  
29013  
29015  
29017  
29019  
29021  
29023  
29025  
29027  
29029  
29031  
29033  
29035  
29037

IL

29039  
29041  
29043  
29045  
29047  
29049  
29051  
29053  
29055  
29057  
29059  
29061  
29063  
29065  
29067  
29069  
29071  
29073  
29075  
29077  
29079  
29081  
29083  
29085  
29087  
29089  
29091  
29093  
29095  
29097  
29099  
29101

29103



IL

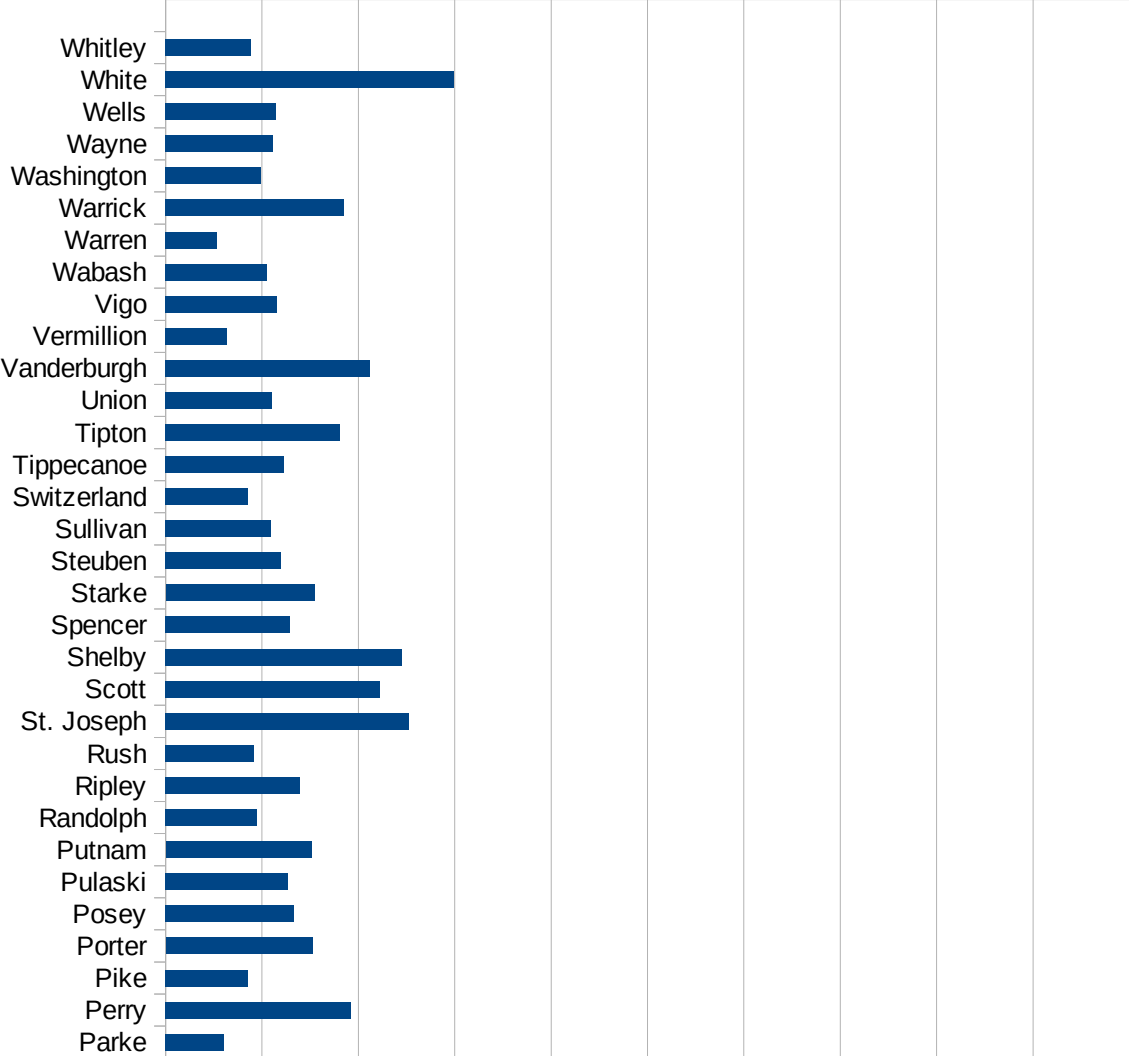
29105  
29107  
29109  
29111  
29113  
29115  
29117  
29121  
29123  
29125  
29127  
29119  
29129  
29131  
29133  
29135  
29137  
29139  
29141  
29143  
29145  
29147  
29149  
29151  
29153  
29155  
29157  
29159  
29161  
29163  
29165  
29167  
29169  
29171

IL

29173  
29175  
29177  
29179  
29181  
29195  
29197  
29199  
29201  
29203  
29205  
29183  
29185  
29187  
29189  
29510  
29186  
29207  
29209  
29211  
29213  
29215  
  
29217  
29219  
29221  
29223  
29225  
29227  
29229

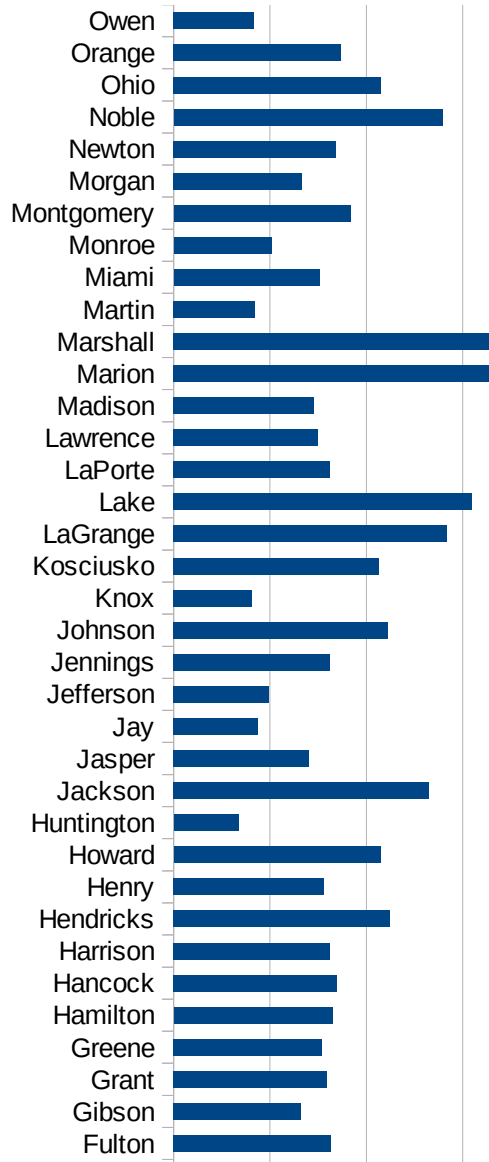
IN

FIPS	County	PC Infection
18001	Adams	269.390504
18003	Allen	1021.710346
18005	Bartholomew	942.5640158
18007	Benton	704.9578181
18009	Blackford	528.0804694
18011	Boone	1003.000045
18013	Brown	479.1912827
18015	Carroll	919.163313
18017	Cass	4705.572388
18019	Clark	1024.199046
18021	Clay	443.2556362
18023	Clinton	1333.333333
18025	Crawford	416.7455958
18027	Daviess	796.4521676
18029	Dearborn	1000.645578
18031	Decatur	1250.279913
18033	DeKalb	532.0871698
18035	Delaware	622.1029519
18037	Dubois	1614.002114
18039	Elkhart	2335.571123
18041	Fayette	807.0464703
18043	Floyd	992.5303095
18045	Fountain	446.4558743
18047	Franklin	1059.992963
18049	Fulton	816.2452717
18051	Gibson	660.6480928
18053	Grant	797.7432662
18055	Greene	768.6058864
18057	Hamilton	824.9365317
18059	Hancock	847.4021296
18061	Harrison	810.4089219
18063	Hendricks	1120.298906
18065	Henry	778.9355928

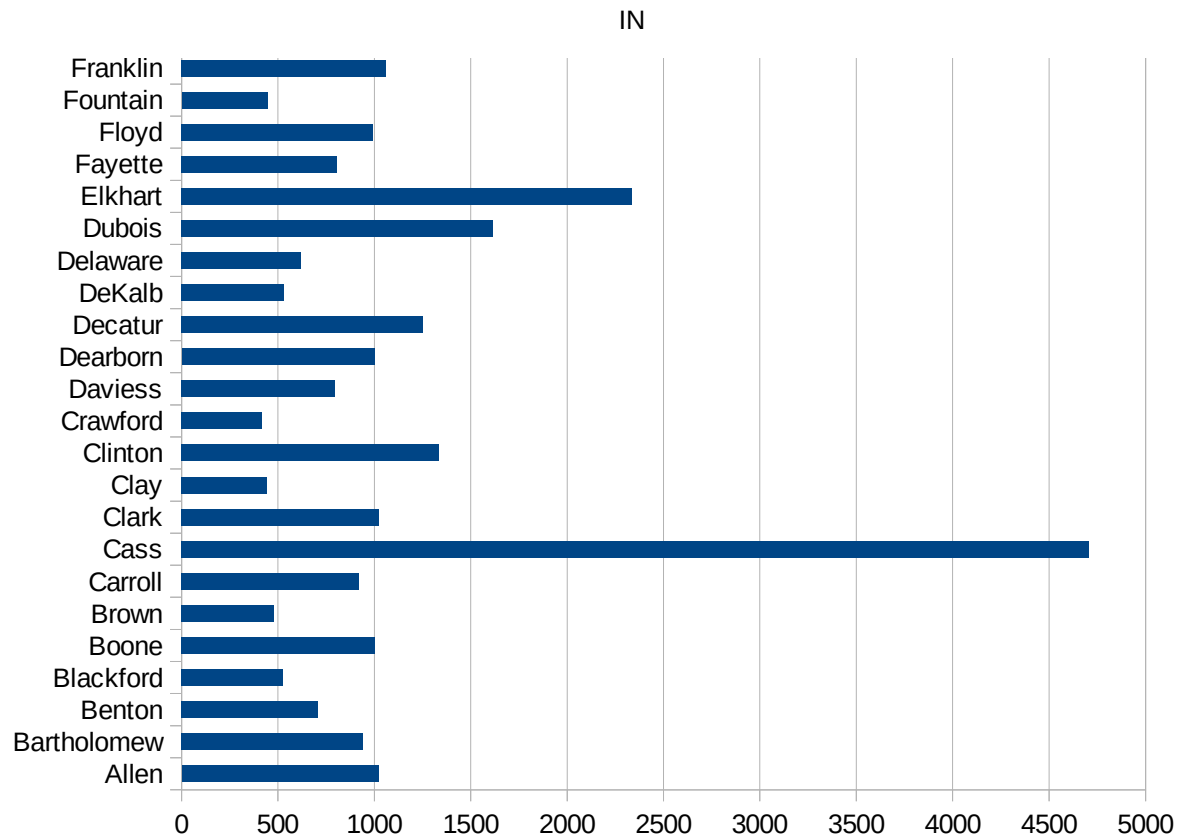


IN

18067 Howard	1073.258383
18069 Huntington	336.6445916
18071 Jackson	1326.199814
18073 Jasper	701.2286485
18075 Jay	438.2585244
18077 Jefferson	496.7709886
18079 Jennings	811.2708703
18081 Johnson	1114.418307
18083 Knox	409.2695487
18085 Kosciusko	1067.503529
18087 LaGrange	1416.221714
18089 Lake	1547.44628
18091 LaPorte	812.675557
18093 Lawrence	748.8832443
18095 Madison	727.3933401
18097 Marion	1644.652079
18099 Marshall	1673.585885
18101 Martin	420.8671821
18103 Miami	756.3190598
18105 Monroe	507.7696931
18107 Montgomery	917.9575445
18109 Morgan	666.0391351
18111 Newton	842.1954179
18113 Noble	1394.849785
18115 Ohio	1078.028747
18117 Orange	867.1558315
18119 Owen	417.3662749
18121 Parke	301.293791
18123 Perry	963.2499215
18125 Pike	427.0749396
18127 Porter	762.998691
18129 Posey	665.6225529
18131 Pulaski	633.5712567
18133 Putnam	757.0343312



18135 Randolph	474.8299867
18137 Ripley	697.682572
18139 Rush	456.1003421
18141 St. Joseph	1264.167876
18143 Scott	1113.996147
18145 Shelby	1224.407418
18147 Spencer	644.4630295
18149 Starke	771.7462394
18151 Steuben	598.5080668
18153 Sullivan	546.157564
18155 Switzerland	429.2245964
18157 Tippecanoe	615.9089967
18159 Tipton	905.6054997
18161 Union	554.2134432
18163 Vanderburgh	1062.03101
18165 Vermillion	316.5579172
18167 Vigo	576.4252323
18169 Wabash	527.4936061
18171 Warren	266.2471257
18173 Warrick	925.4079627
18175 Washington	497.4412196
18177 Wayne	558.1169619
18179 Wells	574.3458839
18181 White	1495.877015
18183 Whitley	443.1531373



IN

FIPS

29001  
29003  
29005  
29007  
29009  
29011  
29013  
29015  
29017  
29019  
29021  
29023  
29025  
29027  
29029  
29031  
29033  
29035  
29037

IN

29039  
29041  
29043  
29045  
29047  
29049  
29051  
29053  
29055  
29057  
29059  
29061  
29063  
29065  
29067  
29069  
29071  
29073  
29075  
29077  
29079  
29081  
29083  
29085  
29087  
29089  
29091  
29093  
29095  
29097  
29099  
29101

29103

IN

29105  
29107  
29109  
29111  
29113  
29115  
29117  
29121  
29123  
29125  
29127  
29119  
29129  
29131  
29133  
29135  
29137  
29139  
29141  
29143  
29145  
29147  
29149  
29151  
29153  
29155  
29157  
29159  
29161  
29163  
29165  
29167  
29169  
29171

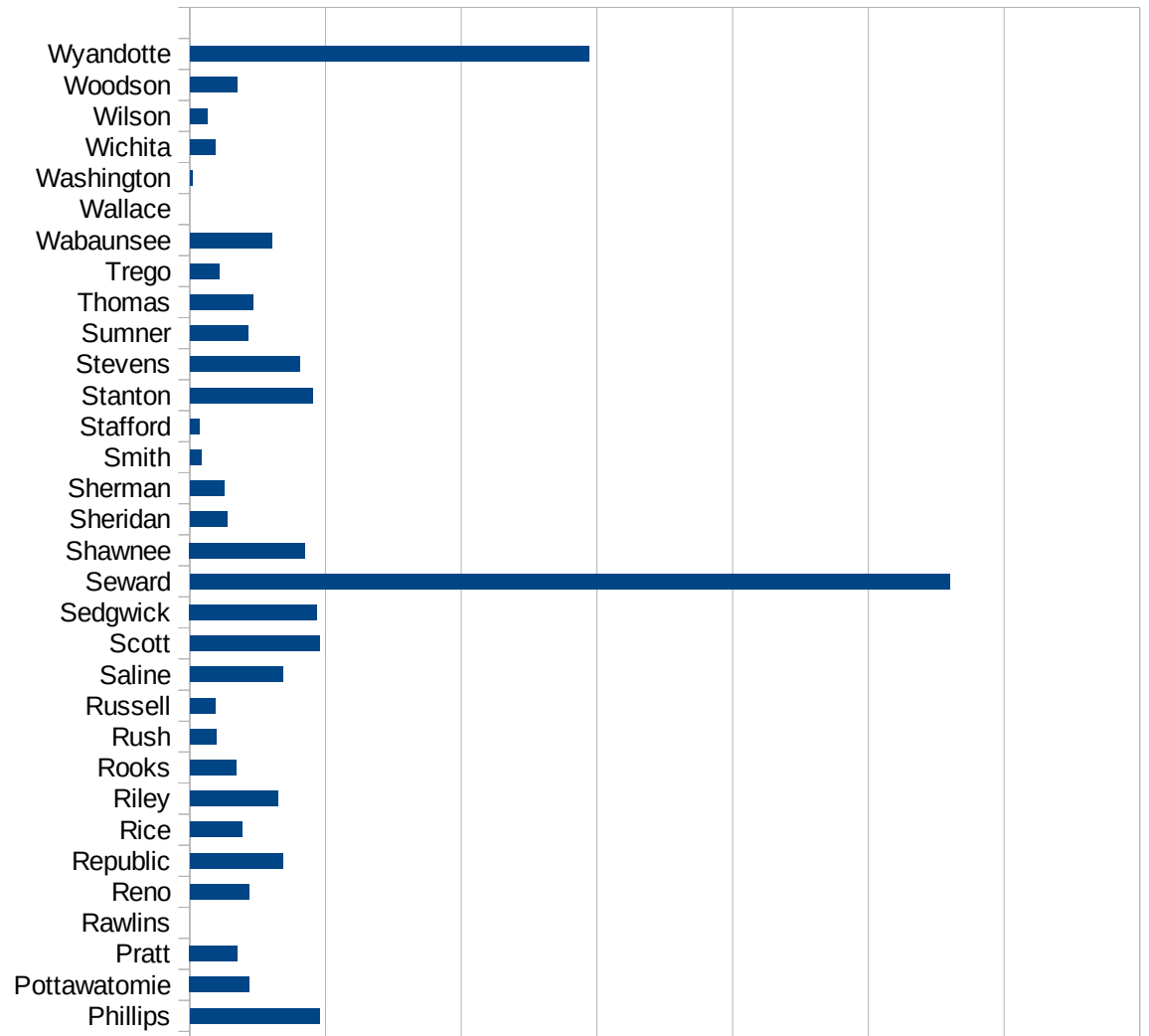


IN

29173  
29175  
29177  
29179  
29181  
29195  
29197  
29199  
29201  
29203  
29205  
29183  
29185  
29187  
29189  
29510  
29186  
29207  
29209  
29211  
29213  
29215  
  
29217  
29219  
29221  
29223  
29225  
29227  
29229

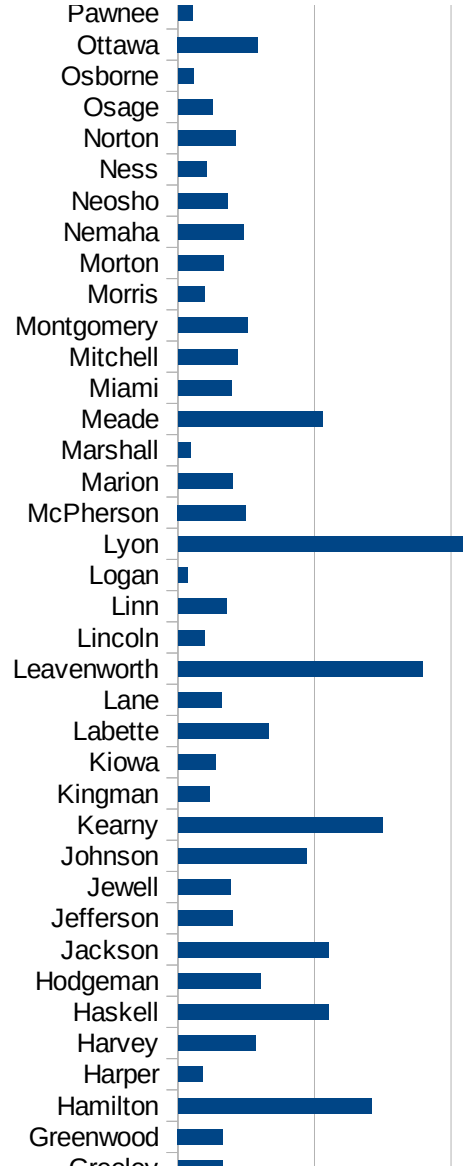
KS

FIPS	County	PC Infection
20001	Allen	120.5400193
20003	Anderson	368.1137345
20005	Atchison	395.2325079
20007	Barber	89.44543828
20009	Barton	532.3426908
20011	Bourbon	498.1914966
20013	Brown	385.4969785
20015	Butler	381.9366435
20017	Chase	1597.565614
20019	Chautauqua	151.1030523
20021	Cherokee	589.5578316
20023	Cheyenne	112.7819549
20025	Clark	2194.513716
20027	Clay	250.0937852
20029	Cloud	366.5941116
20031	Coffey	813.7981295
20033	Comanche	286.0411899
20035	Cowley	468.5104208
20037	Crawford	973.8845178
20039	Decatur	174.1553466
20041	Dickinson	251.1086178
20043	Doniphan	624.837282
20045	Douglas	587.9640304
20047	Edwards	351.000351
20049	Elk	39.87240829
20051	Ellis	491.1180773
20053	Ellsworth	338.9283409
20055	Finney	4870.121002
20057	Ford	6105.406043
20059	Franklin	694.4715384
20061	Geary	429.5269068
20063	Gove	229.7090352
20065	Graham	642.0545746



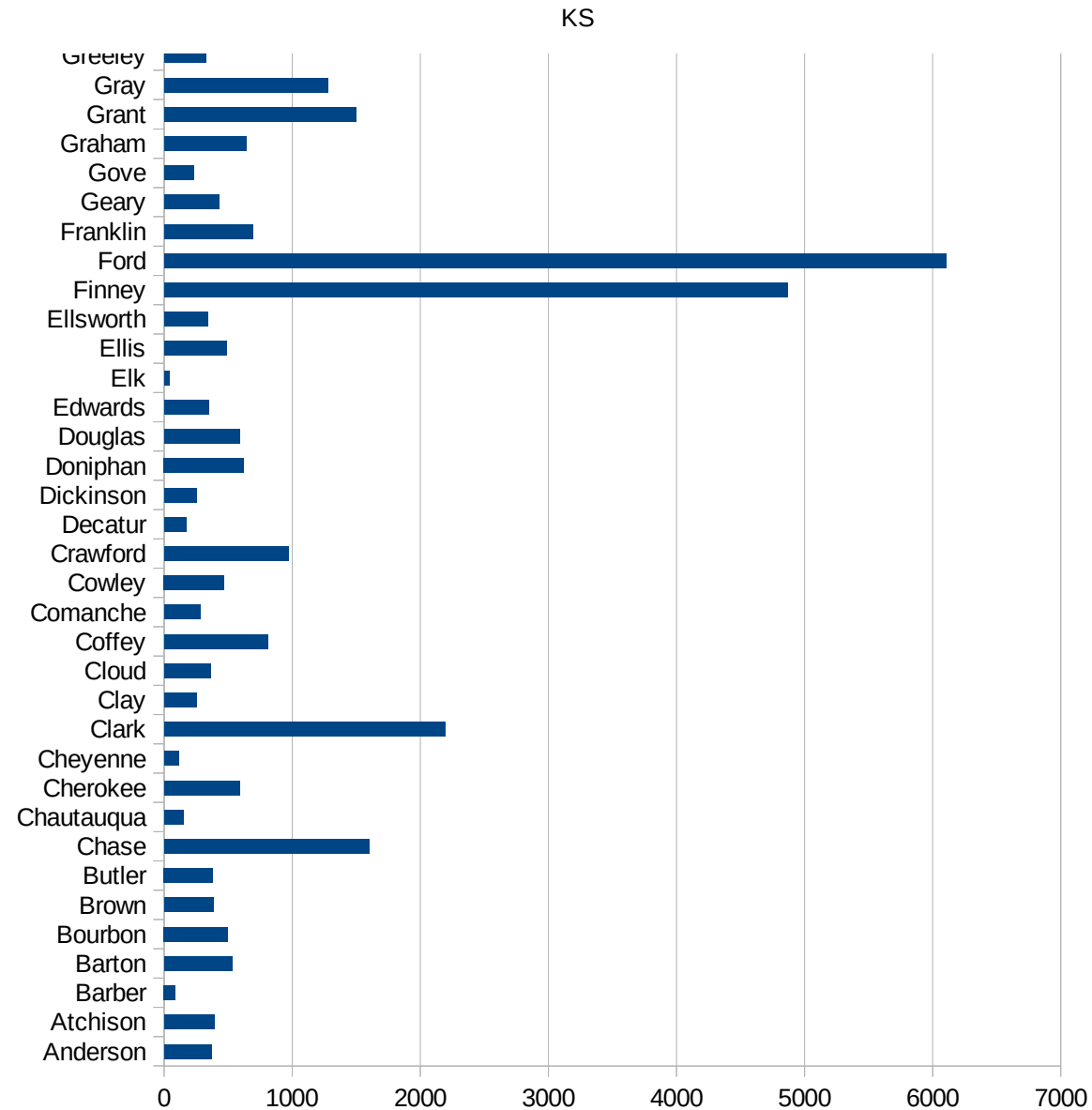
KS

20067 Grant	1499.454744
20069 Gray	1276.313608
20071 Greeley	325.99837
20073 Greenwood	330.3055326
20075 Hamilton	1419.25585
20077 Harper	181.6200509
20079 Harvey	567.0856475
20081 Haskell	1100.825619
20083 Hodgeman	605.0605061
20085 Jackson	1099.39759
20087 Jefferson	400.5270092
20089 Jewell	387.18761
20091 Johnson	944.348219
20093 Kearny	1496.322597
20095 Kingman	232.5581395
20097 Kiowa	278.2193959
20099 Labette	666.1991585
20101 Lane	320.5128205
20103 Leavenworth	1793.44085
20105 Lincoln	198.4783328
20107 Linn	358.974359
20109 Logan	70.32348805
20111 Lyon	2086.451536
20113 McPherson	497.5996075
20115 Marion	401.6736402
20117 Marshall	92.57354454
20119 Meade	1061.263869
20121 Miami	394.8931116
20123 Mitchell	439.0243902
20125 Montgomery	510.5853051
20127 Morris	199.2392682
20129 Morton	337.4578178
20131 Nemaha	482.5209257
20133 Neosho	363.6135665



This work is licensed under the Creative Commons Attribution-NoDerivatives 4.0 International License. To view a copy of this license, visit <http://creativecommons.org/licenses/by-nd/4.0/>.

20135 Ness	211.2676056
20137 Norton	423.572744
20139 Osage	250.925287
20141 Osborne	115.1079137
20143 Ottawa	586.0048259
20145 Pawnee	106.6747943
20147 Phillips	959.1875118
20149 Pottawatomie	440.7463855
20151 Pratt	351.887396
20153 Rawlins	0
20155 Reno	436.3029739
20157 Republic	686.1063465
20159 Rice	388.2069038
20161 Riley	647.1921089
20163 Rooks	339.1182924
20165 Rush	193.986421
20167 Russell	188.2148545
20169 Saline	683.8109594
20171 Scott	959.7712885
20173 Sedgwick	938.0713269
20175 Seward	5601.469238
20177 Shawnee	850.1456346
20179 Sheridan	276.3521516
20181 Sherman	254.2803865
20183 Smith	83.26394671
20185 Stafford	71.80469124
20187 Stanton	905.8882738
20189 Stevens	809.4981112
20191 Sumner	430.5096539
20193 Thomas	466.8655168
20195 Trego	214.8227712
20197 Wabaunsee	608.7838817
20199 Wallace	0
20201 Washington	18.4501845



KS

20203 Wichita	190.023753
20205 Wilson	126.9474899
20207 Woodson	345.5859252
20209 Wyandotte	2942.10157

KS

FIPS

29001  
29003  
29005  
29007  
29009  
29011  
29013  
29015  
29017  
29019  
29021  
29023  
29025  
29027  
29029  
29031  
29033  
29035  
29037

KS

29039  
29041  
29043  
29045  
29047  
29049  
29051  
29053  
29055  
29057  
29059  
29061  
29063  
29065  
29067  
29069  
29071  
29073  
29075  
29077  
29079  
29081  
29083  
29085  
29087  
29089  
29091  
29093  
29095  
29097  
29099  
29101

29103

KS

29105  
29107  
29109  
29111  
29113  
29115  
29117  
29121  
29123  
29125  
29127  
29119  
29129  
29131  
29133  
29135  
29137  
29139  
29141  
29143  
29145  
29147  
29149  
29151  
29153  
29155  
29157  
29159  
29161  
29163  
29165  
29167  
29169  
29171

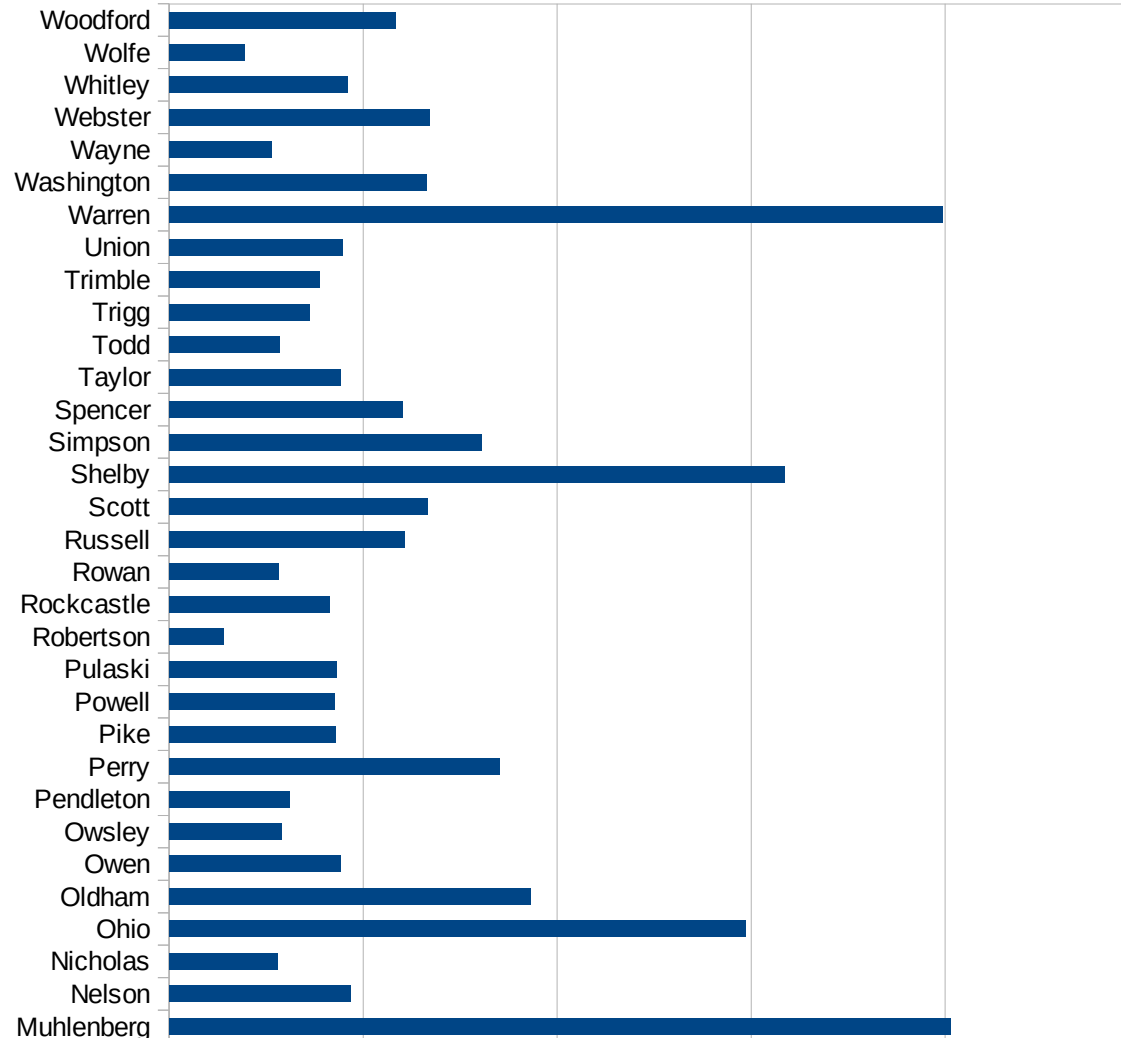


KS

29173  
29175  
29177  
29179  
29181  
29195  
29197  
29199  
29201  
29203  
29205  
29183  
29185  
29187  
29189  
29510  
29186  
29207  
29209  
29211  
29213  
29215  
  
29217  
29219  
29221  
29223  
29225  
29227  
29229

KY

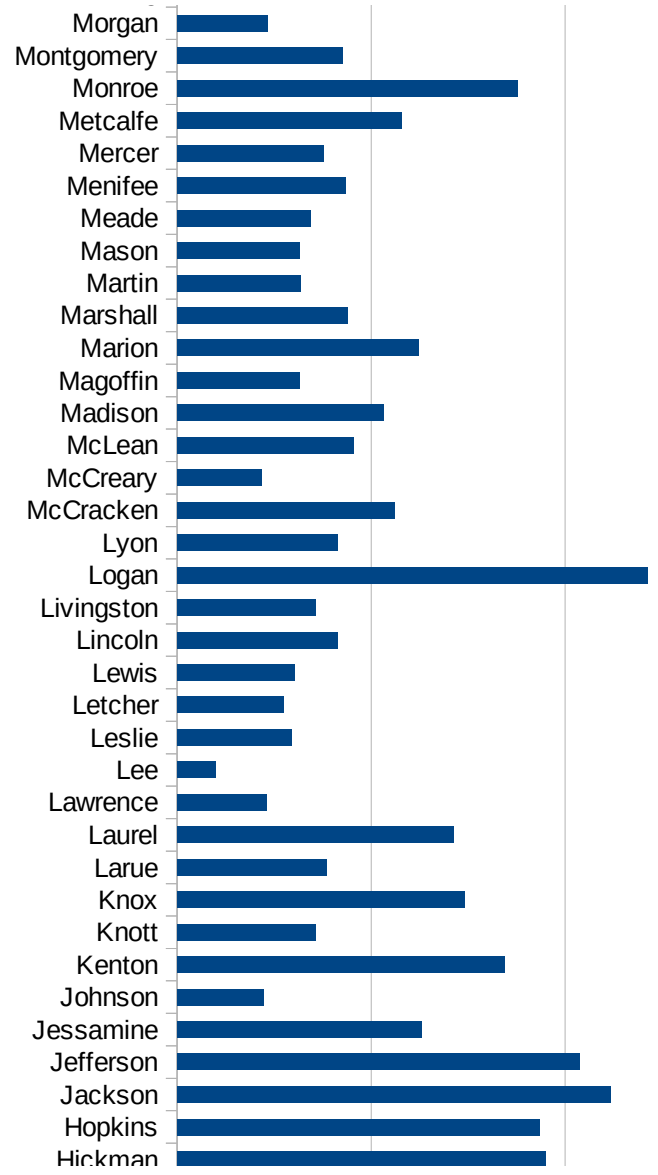
FIPS	County	PC Infection
21001	Adair	1056.466302
21003	Allen	1069.974434
21005	Anderson	366.2357146
21007	Ballard	451.1843589
21009	Barren	819.4494748
21011	Bath	298.7967375
21013	Bell	1174.300877
21015	Boone	834.0112367
21017	Bourbon	386.4447087
21019	Boyd	402.2015241
21021	Boyle	514.9501661
21023	Bracken	400.5340454
21025	Breathitt	220.0220022
21027	Breckinridge	328.6246812
21029	Bullitt	447.7667172
21031	Butler	2301.910429
21033	Caldwell	408.9657884
21035	Calloway	587.7092117
21037	Campbell	608.6825833
21039	Carlisle	880.3185915
21041	Carroll	1471.546987
21043	Carter	374.0186639
21045	Casey	1101.460222
21047	Christian	697.6322362
21049	Clark	457.9436674
21051	Clay	746.0830639
21053	Clinton	284.1465804
21055	Crittenden	336.5114975
21057	Cumberland	735.8462232
21059	Daviess	756.6466213
21061	Edmonson	822.8776275
21063	Elliott	146.5103889
21065	Estill	147.9081561



This work is licensed under the Creative Commons Attribution-NoDerivatives 4.0 International License. To view a copy of this license, visit <http://creativecommons.org/licenses/by-nd/4.0/>.

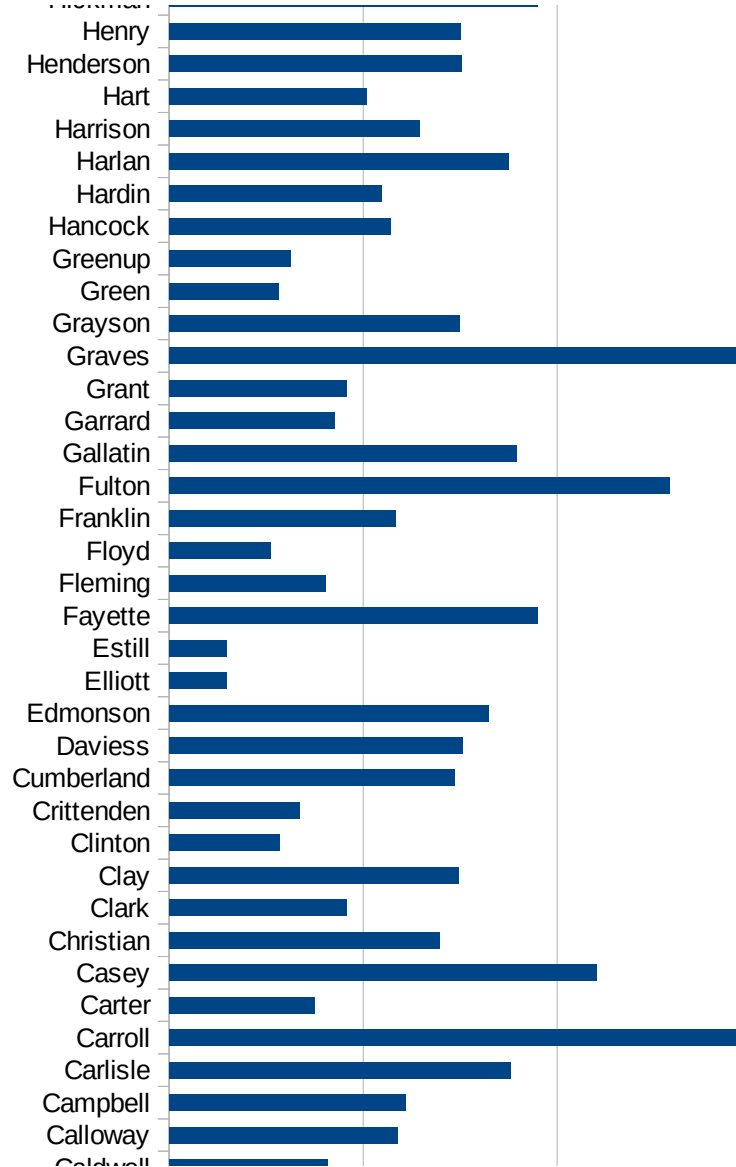
KY

21067 Fayette	948.4835382
21069 Fleming	401.8847007
21071 Floyd	262.2402009
21073 Franklin	582.5051658
21075 Fulton	1290.849673
21077 Gallatin	894.4746377
21079 Garrard	427.1070615
21081 Grant	457.7843239
21083 Graves	1495.29705
21085 Grayson	748.4518065
21087 Green	280.5683772
21089 Greenup	311.8974708
21091 Hancock	570.9065997
21093 Hardin	547.3195839
21095 Harlan	874.7018062
21097 Harrison	644.3710725
21099 Hart	507.7753094
21101 Henderson	752.3414709
21103 Henry	751.2728176
21105 Hickman	950.0113097
21107 Hopkins	934.1439602
21109 Jackson	1115.905371
21111 Jefferson	1036.187391
21113 Jessamine	630.5637982
21115 Johnson	223.3538819
21117 Kenton	844.3189141
21119 Knott	357.00119
21121 Knox	741.1193458
21123 Larue	384.4272035
21125 Laurel	712.0605251
21127 Lawrence	231.1990238
21129 Lee	99.53078345
21131 Leslie	295.7704821
21133 Letcher	273.9851135

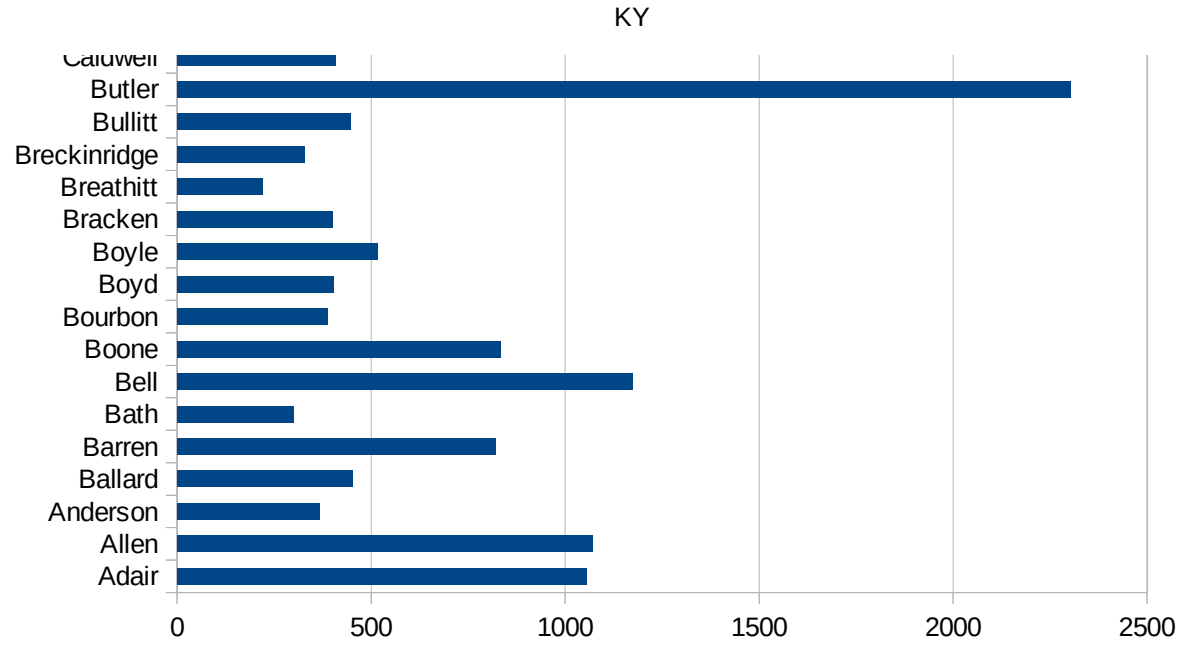


KY

21135 Lewis	301.7273893
21137 Lincoln	413.8938484
21139 Livingston	357.0655702
21141 Logan	1211.604728
21143 Lyon	412.036459
21145 McCracken	560.0954917
21147 McCreary	218.2904412
21149 McLean	453.9559014
21151 Madison	532.6520007
21153 Magoffin	315.4829316
21155 Marion	623.5827664
21157 Marshall	439.2292649
21159 Martin	317.9369425
21161 Mason	314.8688047
21163 Meade	344.7675431
21165 Menifee	434.0412339
21167 Mercer	376.5959401
21169 Metcalfe	578.2652044
21171 Monroe	877.0292965
21173 Montgomery	425.4866504
21175 Morgan	232.2967404
21177 Muhlenberg	2014.687723
21179 Nelson	468.9101655
21181 Nicholas	279.0957298
21183 Ohio	1486.278906
21185 Oldham	932.7516173
21187 Owen	441.1764706
21189 Owsley	290.6976744
21191 Pendleton	309.7253768
21193 Perry	850.8355051
21195 Pike	428.0675319
21197 Powell	425.9765311
21199 Pulaski	431.7348313
21201 Robertson	140.5152225



21203 Rockcastle	411.9402985
21205 Rowan	280.681772
21207 Russell	606.0265978
21209 Scott	665.7029145
21211 Shelby	1587.039861
21213 Simpson	804.144854
21215 Spencer	601.2557199
21217 Taylor	442.2873694
21219 Todd	284.2985948
21221 Trigg	361.9476883
21223 Trimble	387.5513799
21225 Union	448.1213375
21227 Warren	1993.692101
21229 Washington	662.0324396
21231 Wayne	263.8264608
21233 Webster	671.1921287
21235 Whitley	460.7913471
21237 Wolfe	195.067577
21239 Woodford	584.1781932



KY

FIPS

29001  
29003  
29005  
29007  
29009  
29011  
29013  
29015  
29017  
29019  
29021  
29023  
29025  
29027  
29029  
29031  
29033  
29035  
29037

KY

29039  
29041  
29043  
29045  
29047  
29049  
29051  
29053  
29055  
29057  
29059  
29061  
29063  
29065  
29067  
29069  
29071  
29073  
29075  
29077  
29079  
29081  
29083  
29085  
29087  
29089  
29091  
29093  
29095  
29097  
29099  
29101

29103

KY

29105  
29107  
29109  
29111  
29113  
29115  
29117  
29121  
29123  
29125  
29127  
29119  
29129  
29131  
29133  
29135  
29137  
29139  
29141  
29143  
29145  
29147  
29149  
29151  
29153  
29155  
29157  
29159  
29161  
29163  
29165  
29167  
29169  
29171

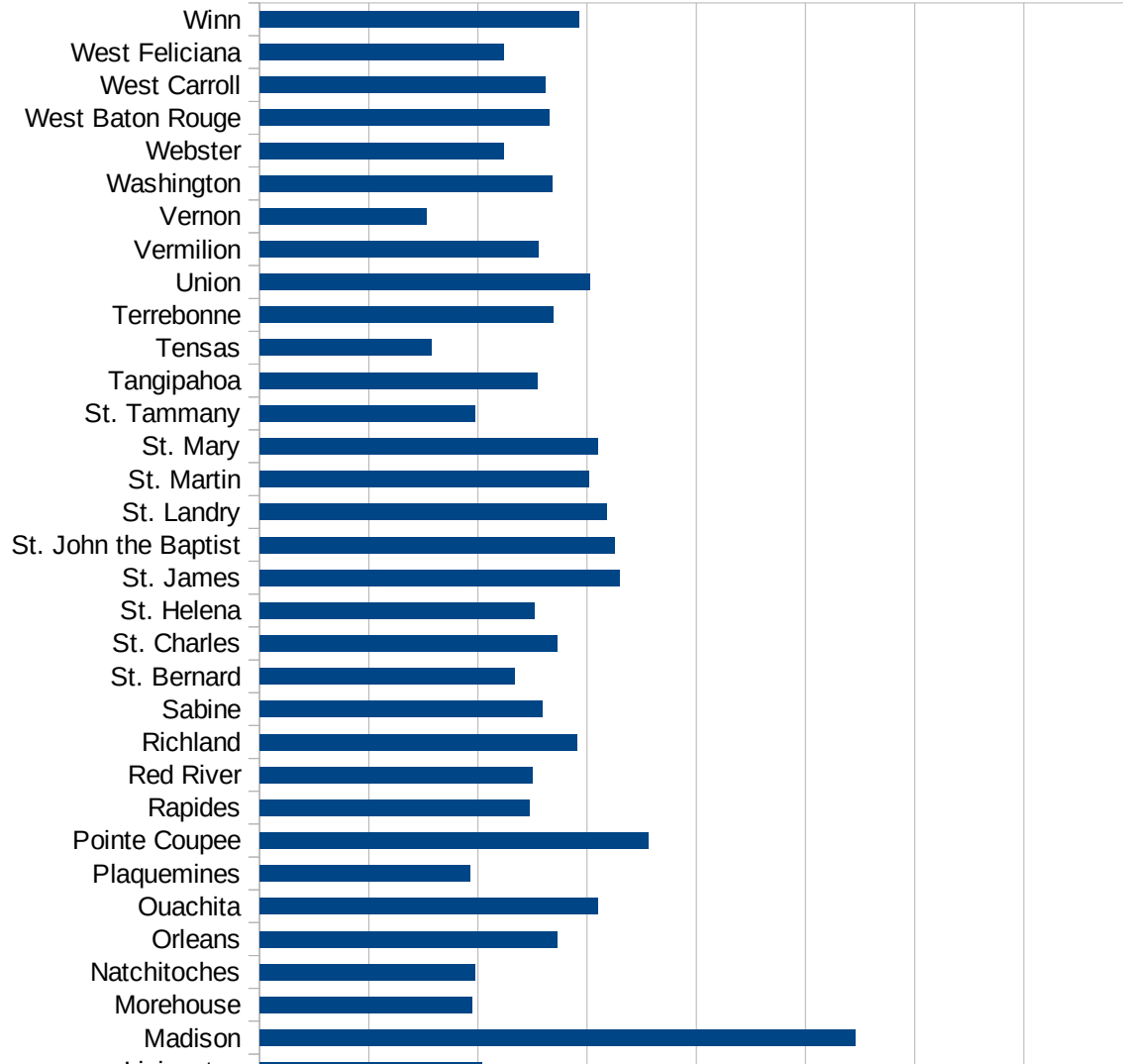


KY

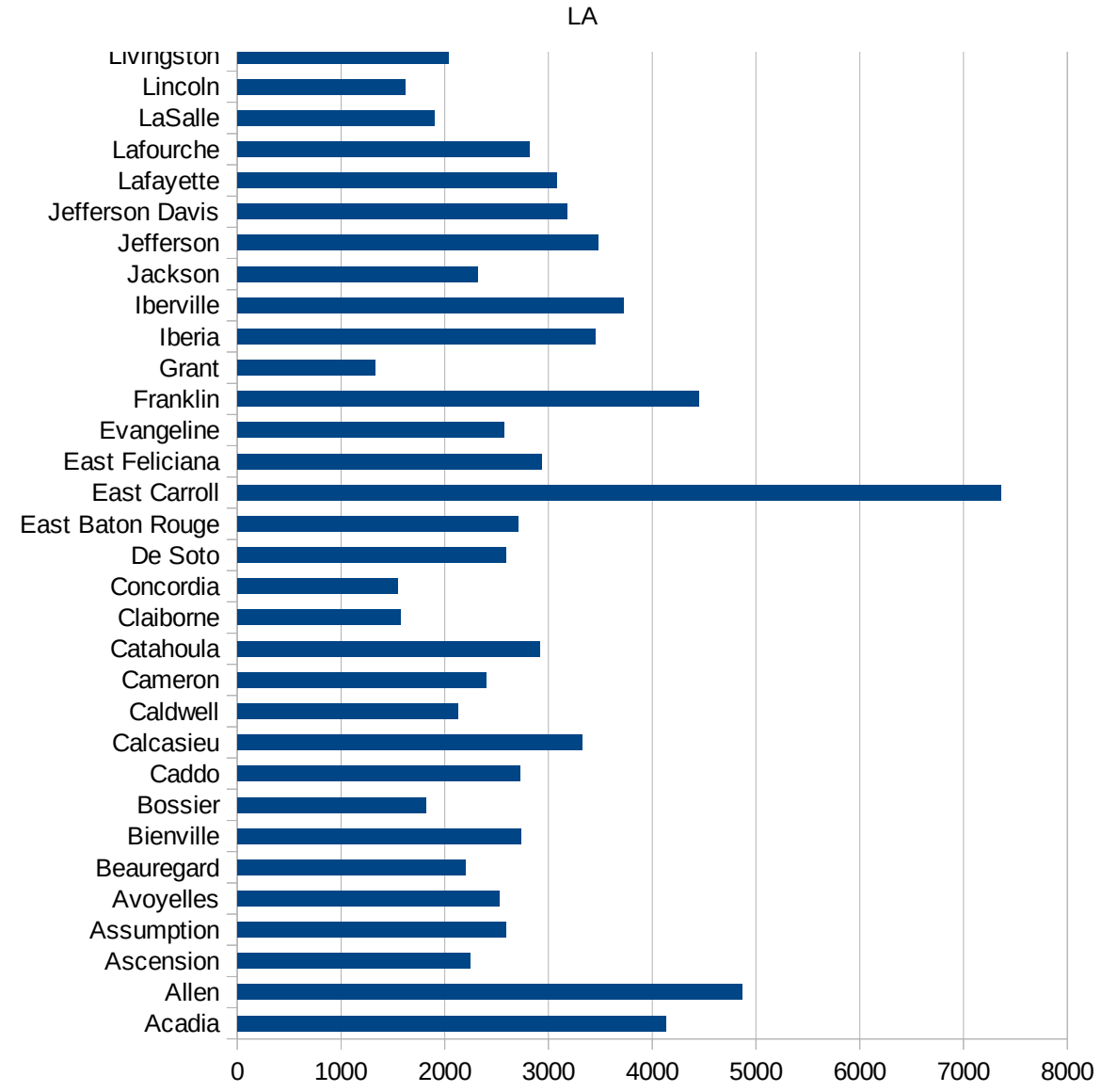
29173  
29175  
29177  
29179  
29181  
29195  
29197  
29199  
29201  
29203  
29205  
29183  
29185  
29187  
29189  
29510  
29186  
29207  
29209  
29211  
29213  
29215  
  
29217  
29219  
29221  
29223  
29225  
29227  
29229

LA

FIPS	County	PC Infection
22001	Acadia	4132.497186
22003	Allen	4862.331576
22005	Ascension	2244.289014
22007	Assumption	2587.443946
22009	Avoyelles	2523.355247
22011	Beauregard	2198.480659
22013	Bienville	2735.196874
22015	Bossier	1817.038173
22017	Caddo	2721.038029
22019	Calcasieu	3324.274292
22021	Caldwell	2128.514056
22023	Cameron	2396.670494
22025	Catahoula	2914.238135
22027	Claiborne	1574.25991
22029	Concordia	1548.129982
22031	De Soto	2587.840793
22033	East Baton Rouge	2709.113834
22035	East Carroll	7361.091374
22037	East Feliciana	2937.062937
22039	Evangeline	2574.529797
22041	Franklin	4445.326454
22043	Grant	1325.504848
22045	Iberia	3453.574097
22047	Iberville	3725.436264
22049	Jackson	2314.174318
22051	Jefferson	3479.54503
22053	Jefferson Davis	3182.192388
22055	Lafayette	3076.010577
22057	Lafourche	2812.006319
22059	LaSalle	1897.164309
22061	Lincoln	1623.0189
22063	Livingston	2038.447484
22065	Madison	5456.500314



22067 Morehouse	1945.035042
22069 Natchitoches	1968.493753
22071 Orleans	2720.418613
22073 Ouachita	3098.883314
22075 Plaquemines	1926.527125
22077 Pointe Coupee	3555.15041
22079 Rapides	2468.558999
22081 Red River	2500.884747
22083 Richland	2902.139461
22085 Sabine	2588.215712
22087 St. Bernard	2335.138375
22089 St. Charles	2726.980465
22091 St. Helena	2514.129799
22093 St. James	3294.19594
22095 St. John the Baptist	3248.888477
22097 St. Landry	3178.91837
22099 St. Martin	3013.744615
22101 St. Mary	3100.012054
22103 St. Tammany	1970.470069
22105 Tangipahoa	2539.300478
22107 Tensas	1568.803227
22109 Terrebonne	2689.58125
22111 Union	3022.83923
22113 Vermilion	2555.574127
22115 Vernon	1530.904625
22117 Washington	2676.999699
22119 Webster	2237.228723
22121 West Baton Rouge	2652.590154
22123 West Carroll	2613.367328
22125 West Feliciana	2231.56533
22127 Winn	2922.03198



LA

FIPS

29001  
29003  
29005  
29007  
29009  
29011  
29013  
29015  
29017  
29019  
29021  
29023  
29025  
29027  
29029  
29031  
29033  
29035  
29037

LA

29039  
29041  
29043  
29045  
29047  
29049  
29051  
29053  
29055  
29057  
29059  
29061  
29063  
29065  
29067  
29069  
29071  
29073  
29075  
29077  
29079  
29081  
29083  
29085  
29087  
29089  
29091  
29093  
29095  
29097  
29099  
29101

29103

LA

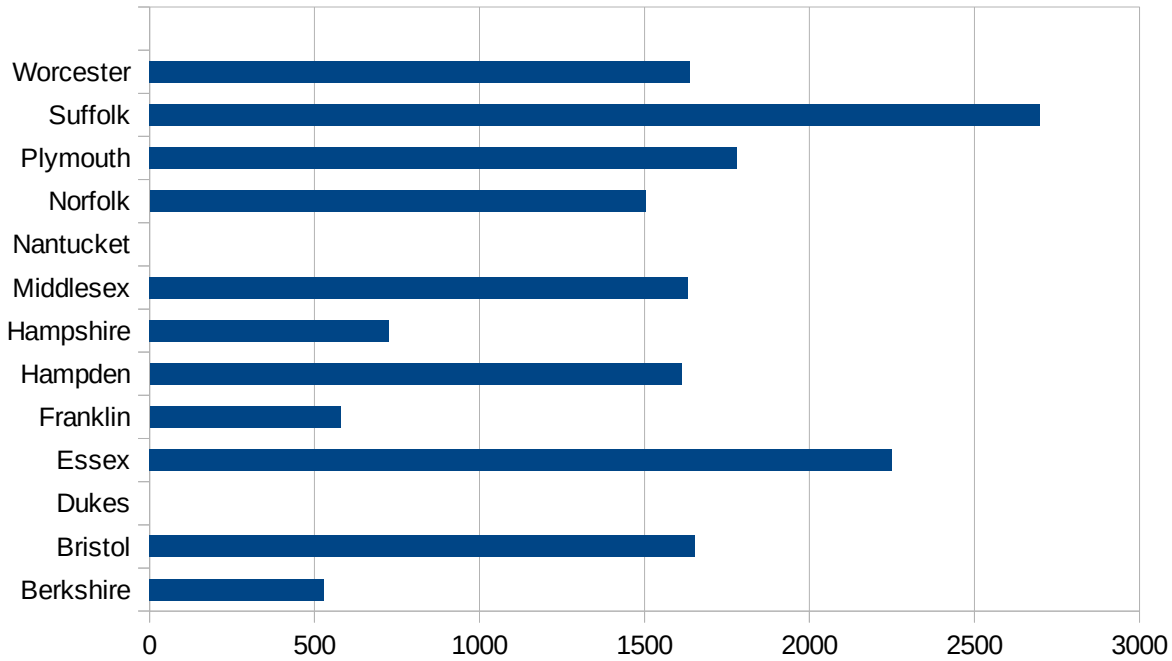
29105  
29107  
29109  
29111  
29113  
29115  
29117  
29121  
29123  
29125  
29127  
29119  
29129  
29131  
29133  
29135  
29137  
29139  
29141  
29143  
29145  
29147  
29149  
29151  
29153  
29155  
29157  
29159  
29161  
29163  
29165  
29167  
29169  
29171

LA

29173  
29175  
29177  
29179  
29181  
29195  
29197  
29199  
29201  
29203  
29205  
29183  
29185  
29187  
29189  
29510  
29186  
29207  
29209  
29211  
29213  
29215  
  
29217  
29219  
29221  
29223  
29225  
29227  
29229

MA

FIPS	County	PC Infection
25001	Barnstable	842.4978797
25003	Berkshire	527.9070504
25005	Bristol	1653.127006
25007	Dukes	0
25009	Essex	2249.9551
25011	Franklin	579.1750631
25013	Hampden	1611.799169
25015	Hampshire	725.1092312
25017	Middlesex	1631.558282
25019	Nantucket	0
25021	Norfolk	1502.860837
25023	Plymouth	1780.62733
25025	Suffolk	2697.794493
25027	Worcester	1637.140288





MA

FIPS

29001  
29003  
29005  
29007  
29009  
29011  
29013  
29015  
29017  
29019  
29021  
29023  
29025  
29027  
29029  
29031  
29033  
29035  
29037

MA

29039  
29041  
29043  
29045  
29047  
29049  
29051  
29053  
29055  
29057  
29059  
29061  
29063  
29065  
29067  
29069  
29071  
29073  
29075  
29077  
29079  
29081  
29083  
29085  
29087  
29089  
29091  
29093  
29095  
29097  
29099  
29101

29103

MA

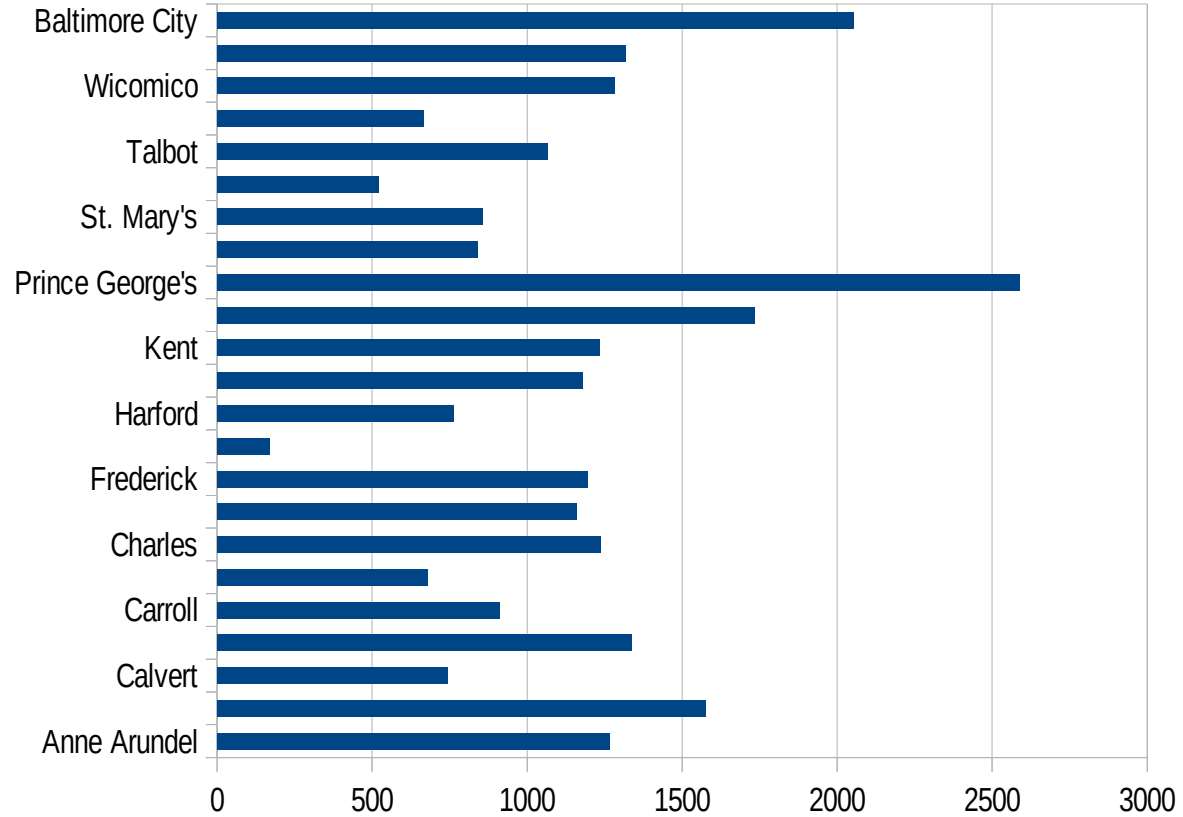
29105  
29107  
29109  
29111  
29113  
29115  
29117  
29121  
29123  
29125  
29127  
29119  
29129  
29131  
29133  
29135  
29137  
29139  
29141  
29143  
29145  
29147  
29149  
29151  
29153  
29155  
29157  
29159  
29161  
29163  
29165  
29167  
29169  
29171

MA

29173  
29175  
29177  
29179  
29181  
29195  
29197  
29199  
29201  
29203  
29205  
29183  
29185  
29187  
29189  
29510  
29186  
29207  
29209  
29211  
29213  
29215  
  
29217  
29219  
29221  
29223  
29225  
29227  
29229

MD

FIPS	County	PC Infection
24001	Allegany	404.3677351
24003	Anne Arundel	1266.424897
24005	Baltimore	1576.474082
24009	Calvert	744.5409389
24011	Caroline	1336.175835
24013	Carroll	912.550689
24015	Cecil	678.8166417
24017	Charles	1238.367089
24019	Dorchester	1159.447465
24021	Frederick	1195.002503
24023	Garrett	168.0211227
24025	Harford	761.5492448
24027	Howard	1178.541814
24029	Kent	1233.039261
24031	Montgomery	1734.80643
24033	Prince George's	2590.321431
24035	Queen Anne's	839.7842829
24037	St. Mary's	856.5291486
24039	Somerset	521.9084713
24041	Talbot	1065.786626
24043	Washington	667.2143965
24045	Wicomico	1283.007898
24047	Worcester	1316.017984
24510	Baltimore City	2053.958954



MD

FIPS

29001  
29003  
29005  
29007  
29009  
29011  
29013  
29015  
29017  
29019  
29021  
29023  
29025  
29027  
29029  
29031  
29033  
29035  
29037

MD

29039  
29041  
29043  
29045  
29047  
29049  
29051  
29053  
29055  
29057  
29059  
29061  
29063  
29065  
29067  
29069  
29071  
29073  
29075  
29077  
29079  
29081  
29083  
29085  
29087  
29089  
29091  
29093  
29095  
29097  
29099  
29101

29103

MD

29105  
29107  
29109  
29111  
29113  
29115  
29117  
29121  
29123  
29125  
29127  
29119  
29129  
29131  
29133  
29135  
29137  
29139  
29141  
29143  
29145  
29147  
29149  
29151  
29153  
29155  
29157  
29159  
29161  
29163  
29165  
29167  
29169  
29171

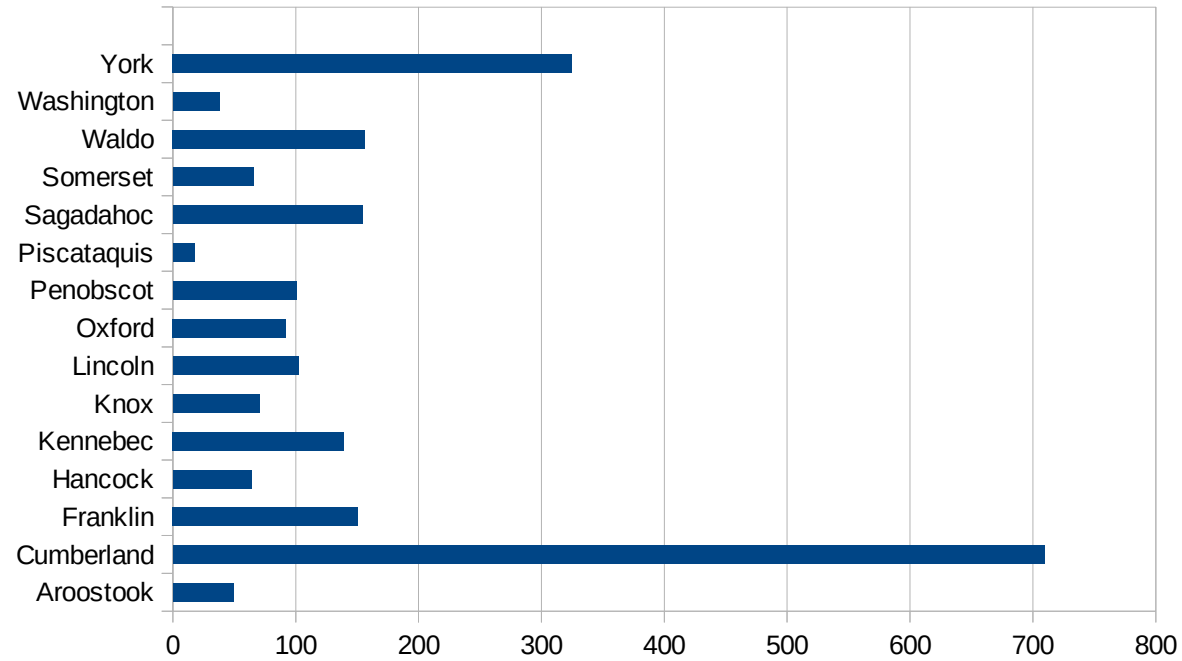


MD

29173  
29175  
29177  
29179  
29181  
29195  
29197  
29199  
29201  
29203  
29205  
29183  
29185  
29187  
29189  
29510  
29186  
29207  
29209  
29211  
29213  
29215  
  
29217  
29219  
29221  
29223  
29225  
29227  
29229

ME

FIPS	County	PC Infection
23001	Androscoggin	518.2068927
23003	Aroostook	49.17226684
23005	Cumberland	709.2319379
23007	Franklin	150.5167743
23009	Hancock	63.85579537
23011	Kennebec	139.249527
23013	Knox	70.4030575
23015	Lincoln	101.9160212
23017	Oxford	91.98514353
23019	Penobscot	100.5982951
23021	Piscataquis	17.85714286
23023	Sagadahoc	154.346972
23025	Somerset	65.22770398
23027	Waldo	156.1948909
23029	Washington	38.10733566
23031	York	324.8815637



ME

FIPS

29001  
29003  
29005  
29007  
29009  
29011  
29013  
29015  
29017  
29019  
29021  
29023  
29025  
29027  
29029  
29031  
29033  
29035  
29037

ME

29039  
29041  
29043  
29045  
29047  
29049  
29051  
29053  
29055  
29057  
29059  
29061  
29063  
29065  
29067  
29069  
29071  
29073  
29075  
29077  
29079  
29081  
29083  
29085  
29087  
29089  
29091  
29093  
29095  
29097  
29099  
29101

29103

ME

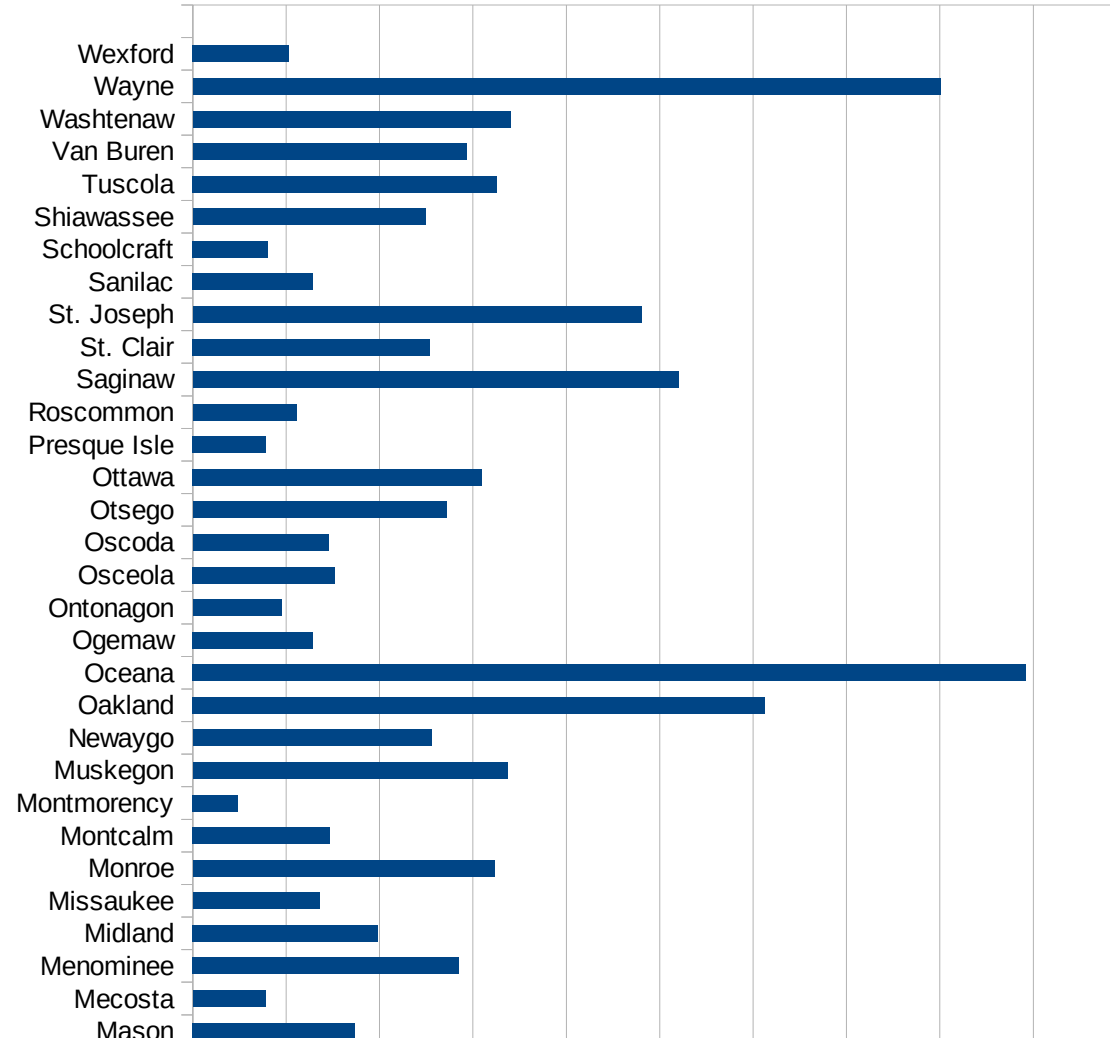
29105  
29107  
29109  
29111  
29113  
29115  
29117  
29121  
29123  
29125  
29127  
29119  
29129  
29131  
29133  
29135  
29137  
29139  
29141  
29143  
29145  
29147  
29149  
29151  
29153  
29155  
29157  
29159  
29161  
29163  
29165  
29167  
29169  
29171

ME

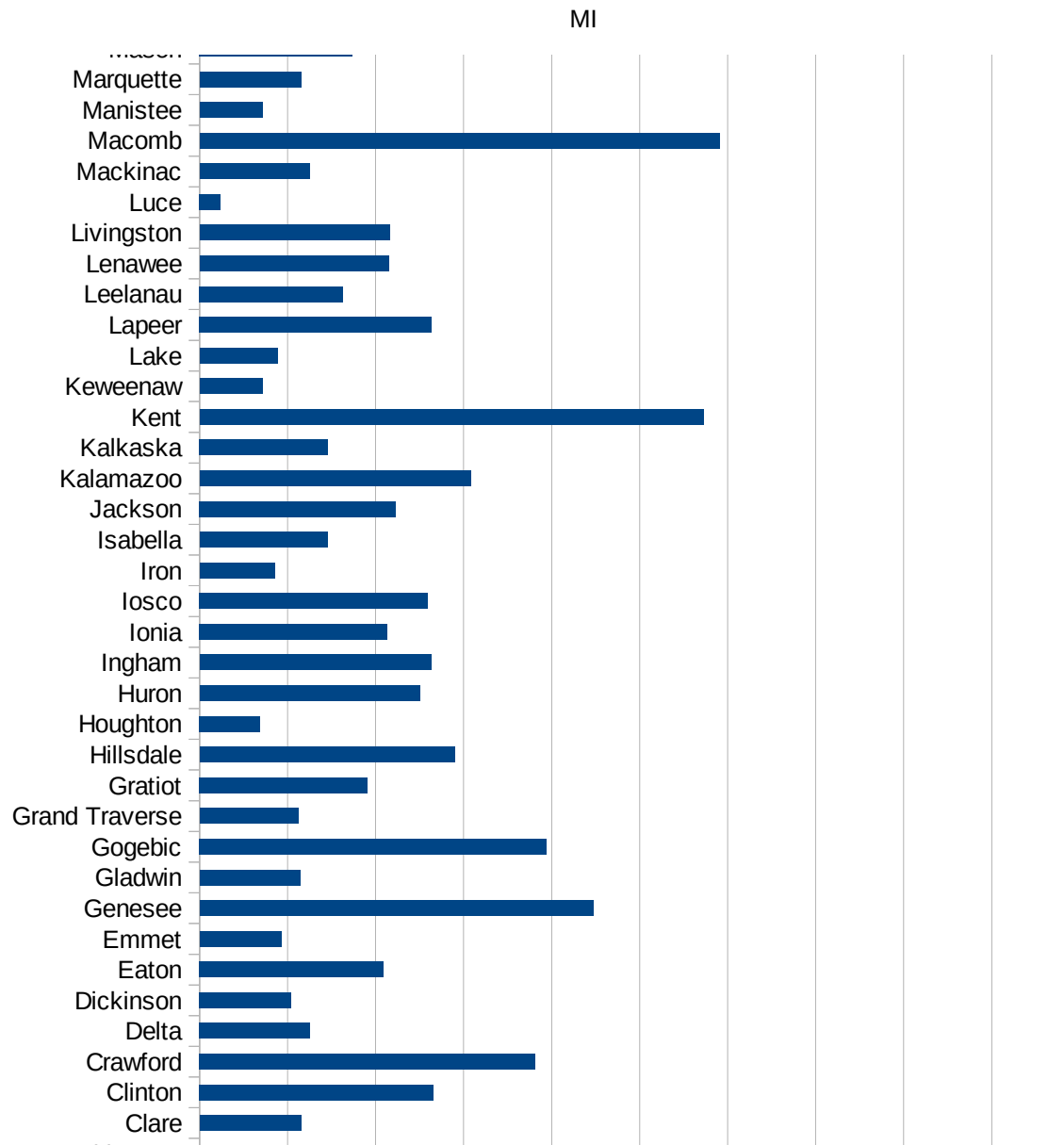
29173  
29175  
29177  
29179  
29181  
29195  
29197  
29199  
29201  
29203  
29205  
29183  
29185  
29187  
29189  
29510  
29186  
29207  
29209  
29211  
29213  
29215  
  
29217  
29219  
29221  
29223  
29225  
29227  
29229

MI

FIPS	County	PC Infection
26001	Alcona	270.2181046
26003	Alger	120.9189843
26005	Allegan	444.9103787
26007	Alpena	451.3399154
26009	Antrim	175.4761395
26011	Arenac	272.5882588
26013	Baraga	60.09615385
26015	Barry	294.3244436
26017	Bay	596.5955563
26019	Benzie	157.719822
26021	Berrien	880.3627847
26023	Branch	834.4413369
26025	Calhoun	586.6738049
26027	Cass	619.5187114
26029	Charlevoix	179.0885536
26031	Cheboygan	181.0097194
26033	Chippewa	103.9528747
26035	Clare	230.8417596
26037	Clinton	531.9417133
26039	Crawford	762.5350694
26041	Delta	250.9970159
26043	Dickinson	208.8011661
26045	Eaton	417.9338226
26047	Emmet	186.1414675
26049	Genesee	894.340513
26051	Gladwin	228.9142361
26053	Gogebic	788.2882883
26055	Grand Traverse	224.6875439
26057	Gratiot	381.7828025
26059	Hillsdale	579.2476338
26061	Houghton	138.0490903
26063	Huron	500.5454662
26065	Ingham	526.4146754

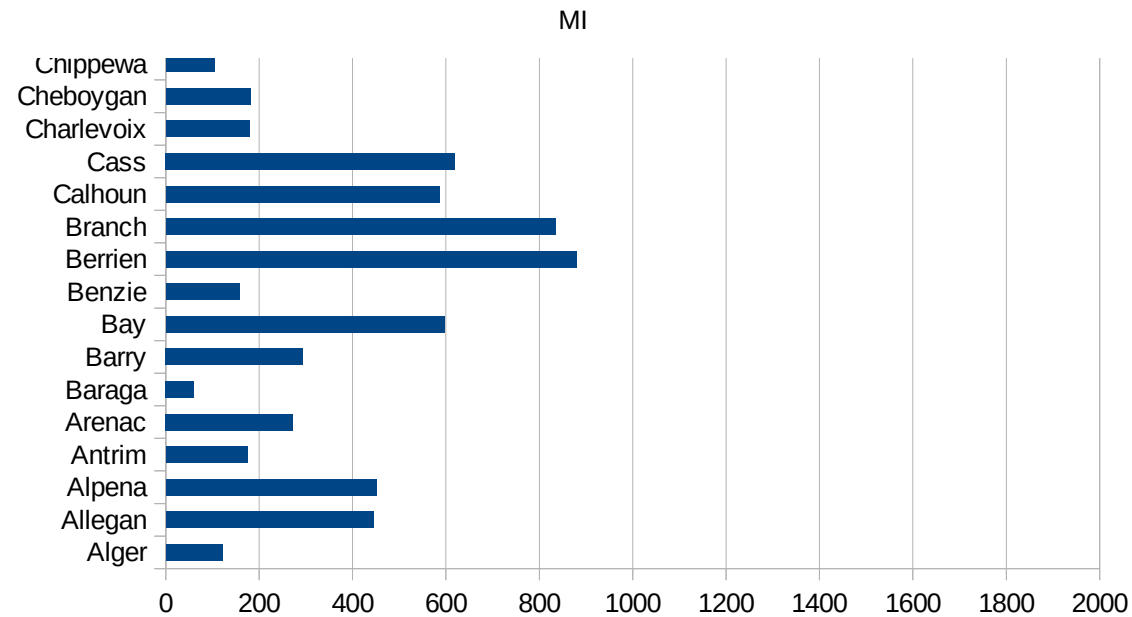


26067 Ionia	426.7248092
26069 Iosco	518.3206411
26071 Iron	170.909418
26073 Isabella	290.524645
26075 Jackson	446.4088954
26077 Kalamazoo	615.7737758
26079 Kalkaska	291.7414722
26081 Kent	1144.870034
26083 Keweenaw	141.97823
26085 Lake	176.7527986
26087 Lapeer	527.105012
26089 Leelanau	326.2267965
26091 Lenawee	429.4466041
26093 Livingston	431.954148
26095 Luce	47.74789113
26097 Mackinac	250.3012886
26099 Macomb	1181.925536
26101 Manistee	142.6940639
26103 Marquette	230.0198448
26105 Mason	347.0790378
26107 Mecosta	156.1602939
26109 Menominee	569.9865118
26111 Midland	396.5917148
26113 Missaukee	271.2896182
26115 Monroe	646.1090542
26117 Montcalm	293.8969485
26119 Montmorency	97.13977334
26121 Muskegon	674.0097242
26123 Newaygo	511.3310971
26125 Oakland	1225.141975
26127 Oceana	1784.037559
26129 Ogemaw	257.7319588
26131 Ontonagon	189.8188093
26133 Osceola	304.1857675





26135 Oscoda	289.9951667
26137 Otsego	543.2799513
26139 Ottawa	619.6341405
26141 Presque Isle	157.0105197
26143 Roscommon	221.9058784
26145 Saginaw	1040.880503
26147 St. Clair	508.3565023
26149 St. Joseph	961.6172206
26151 Sanilac	257.3940071
26153 Schoolcraft	161.1303917
26155 Shiawassee	498.5922102
26157 Tuscola	651.2301013
26159 Van Buren	585.8339519
26161 Washtenaw	679.8521685
26163 Wayne	1601.580028
26165 Wexford	206.179406



FIPS

- 29001
- 29003
- 29005
- 29007
- 29009
- 29011
- 29013
- 29015
- 29017
- 29019
- 29021
- 29023
- 29025
- 29027
- 29029
- 29031
- 29033
- 29035
- 29037

MI

29039  
29041  
29043  
29045  
29047  
29049  
29051  
29053  
29055  
29057  
29059  
29061  
29063  
29065  
29067  
29069  
29071  
29073  
29075  
29077  
29079  
29081  
29083  
29085  
29087  
29089  
29091  
29093  
29095  
29097  
29099  
29101

29103

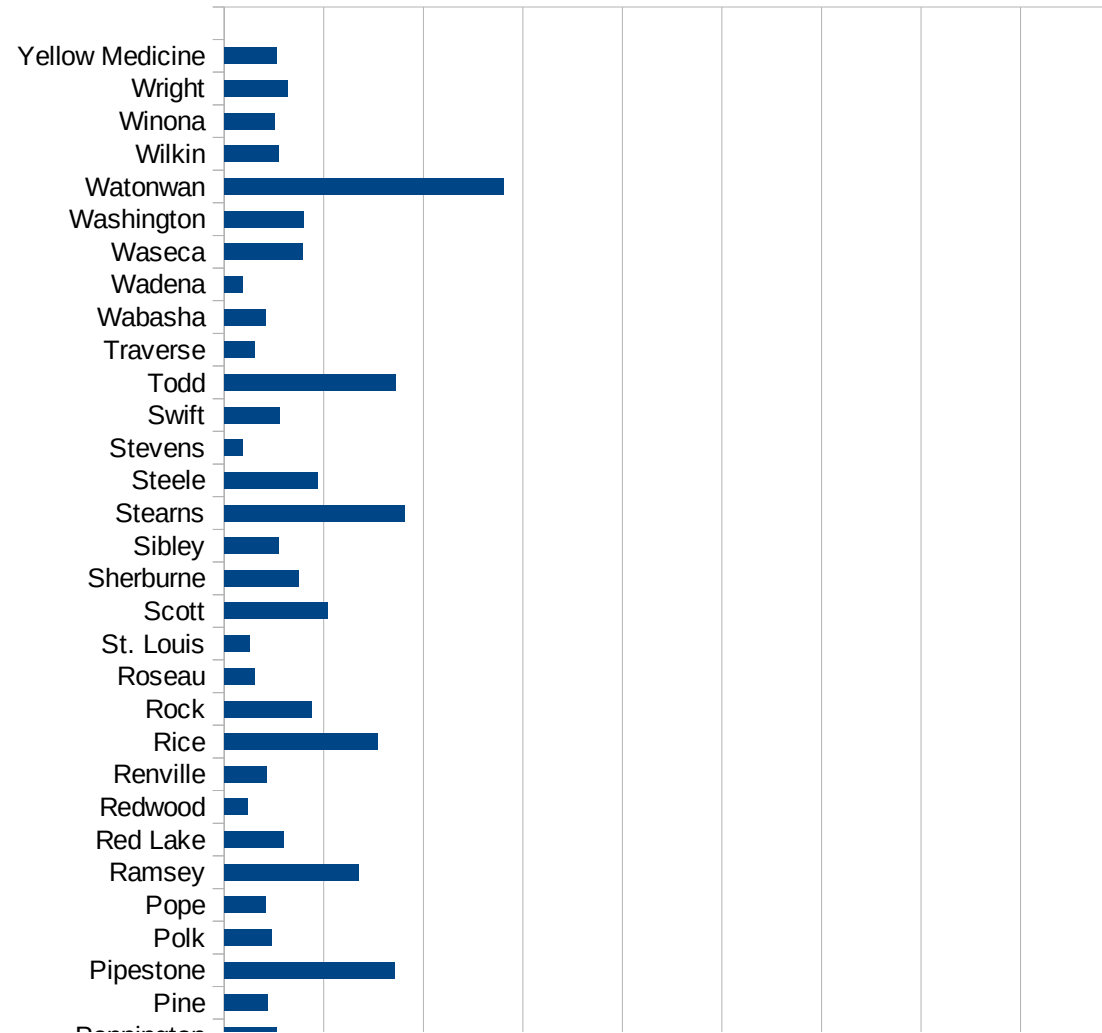
29105  
29107  
29109  
29111  
29113  
29115  
29117  
29121  
29123  
29125  
29127  
29119  
29129  
29131  
29133  
29135  
29137  
29139  
29141  
29143  
29145  
29147  
29149  
29151  
29153  
29155  
29157  
29159  
29161  
29163  
29165  
29167  
29169  
29171

MI

29173  
29175  
29177  
29179  
29181  
29195  
29197  
29199  
29201  
29203  
29205  
29183  
29185  
29187  
29189  
29510  
29186  
29207  
29209  
29211  
29213  
29215  
  
29217  
29219  
29221  
29223  
29225  
29227  
29229

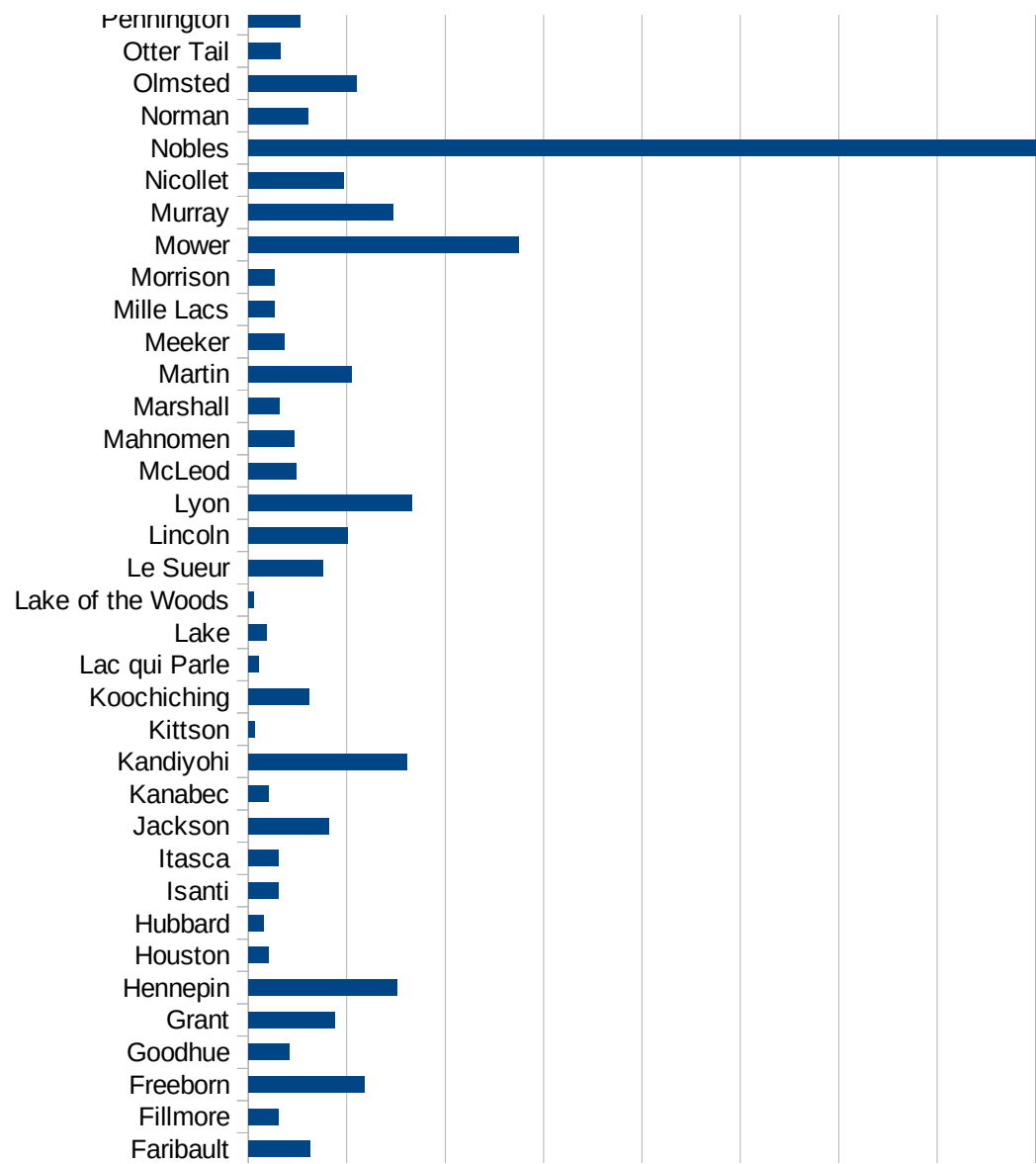
MN

FIPS	County	PC Infection
27001	Aitkin	251.5406867
27003	Anoka	1022.574072
27005	Becker	442.2332781
27007	Beltrami	476.0176746
27009	Benton	789.2465162
27011	Big Stone	440.9701343
27013	Blue Earth	1351.090809
27015	Brown	350.4440285
27017	Carlton	376.7056394
27019	Carver	812.1601916
27021	Cass	233.7477557
27023	Chippewa	863.8040926
27025	Chisago	355.852795
27027	Clay	1218.043937
27029	Clearwater	158.9103292
27031	Cook	55.62766549
27033	Cottonwood	1569.566374
27035	Crow Wing	357.5336344
27037	Dakota	1018.750749
27039	Dodge	605.1291903
27041	Douglas	366.1363397
27043	Faribault	632.3593546
27045	Fillmore	303.9224998
27047	Freeborn	1179.214295
27049	Goodhue	413.7663513
27051	Grant	880.2524498
27053	Hennepin	1513.147238
27055	Houston	209.9257186
27057	Hubbard	154.6971686
27059	Isanti	307.7615974
27061	Itasca	305.9324288
27063	Jackson	817.2737363
27065	Kanabec	209.785895

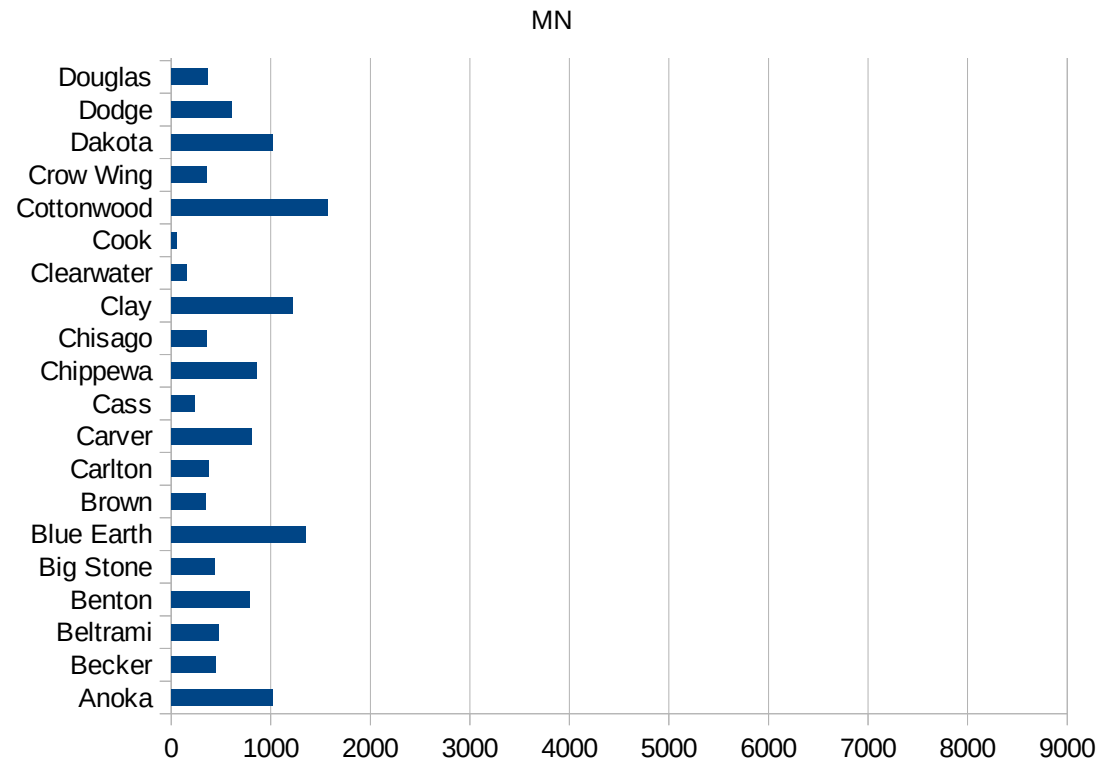


MN

27067 Kandiyohi	1607.747054
27069 Kittson	70.62146893
27071 Koochiching	618.9710611
27073 Lac qui Parle	105.1366777
27075 Lake	187.6524676
27077 Lake of the Woo	53.21979776
27079 Le Sueur	761.563838
27081 Lincoln	1004.759387
27083 Lyon	1662.179562
27085 McLeod	482.2568506
27087 Mahnomen	471.0998369
27089 Marshall	319.4888179
27091 Martin	1046.247157
27093 Meeker	367.3134264
27095 Mille Lacs	271.6247752
27097 Morrison	268.3228316
27099 Mower	2746.744645
27101 Murray	1474.142098
27103 Nicollet	973.1151373
27105 Nobles	8036.854589
27107 Norman	602.3166023
27109 Olmsted	1099.330036
27111 Otter Tail	328.1643202
27113 Pennington	528.9885738
27115 Pine	437.5402774
27117 Pipestone	1713.275119
27119 Polk	475.7524818
27121 Pope	414.5264486
27123 Ramsey	1352.937969
27125 Red Lake	600.1500375
27127 Redwood	236.0810545
27129 Renville	431.1524774
27131 Rice	1546.833426
27133 Rock	881.6656044



27135 Roseau	310.2310231
27137 St. Louis	260.8208096
27139 Scott	1039.482701
27141 Sherburne	747.6363031
27143 Sibley	552.3023689
27145 Stearns	1812.176621
27147 Steele	937.4235796
27149 Stevens	184.5585974
27151 Swift	556.447298
27153 Todd	1724.839313
27155 Traverse	302.2974607
27157 Wabasha	420.4204204
27159 Wadena	188.7751398
27161 Waseca	791.8249425
27163 Washington	801.3086369
27165 Watonwan	2805.100182
27167 Wilkin	543.6520627
27169 Winona	509.5917364
27171 Wright	637.335074
27173 Yellow Medicine	530.8831036





MN

FIPS

29001  
29003  
29005  
29007  
29009  
29011  
29013  
29015  
29017  
29019  
29021  
29023  
29025  
29027  
29029  
29031  
29033  
29035  
29037

MN

29039  
29041  
29043  
29045  
29047  
29049  
29051  
29053  
29055  
29057  
29059  
29061  
29063  
29065  
29067  
29069  
29071  
29073  
29075  
29077  
29079  
29081  
29083  
29085  
29087  
29089  
29091  
29093  
29095  
29097  
29099  
29101

29103

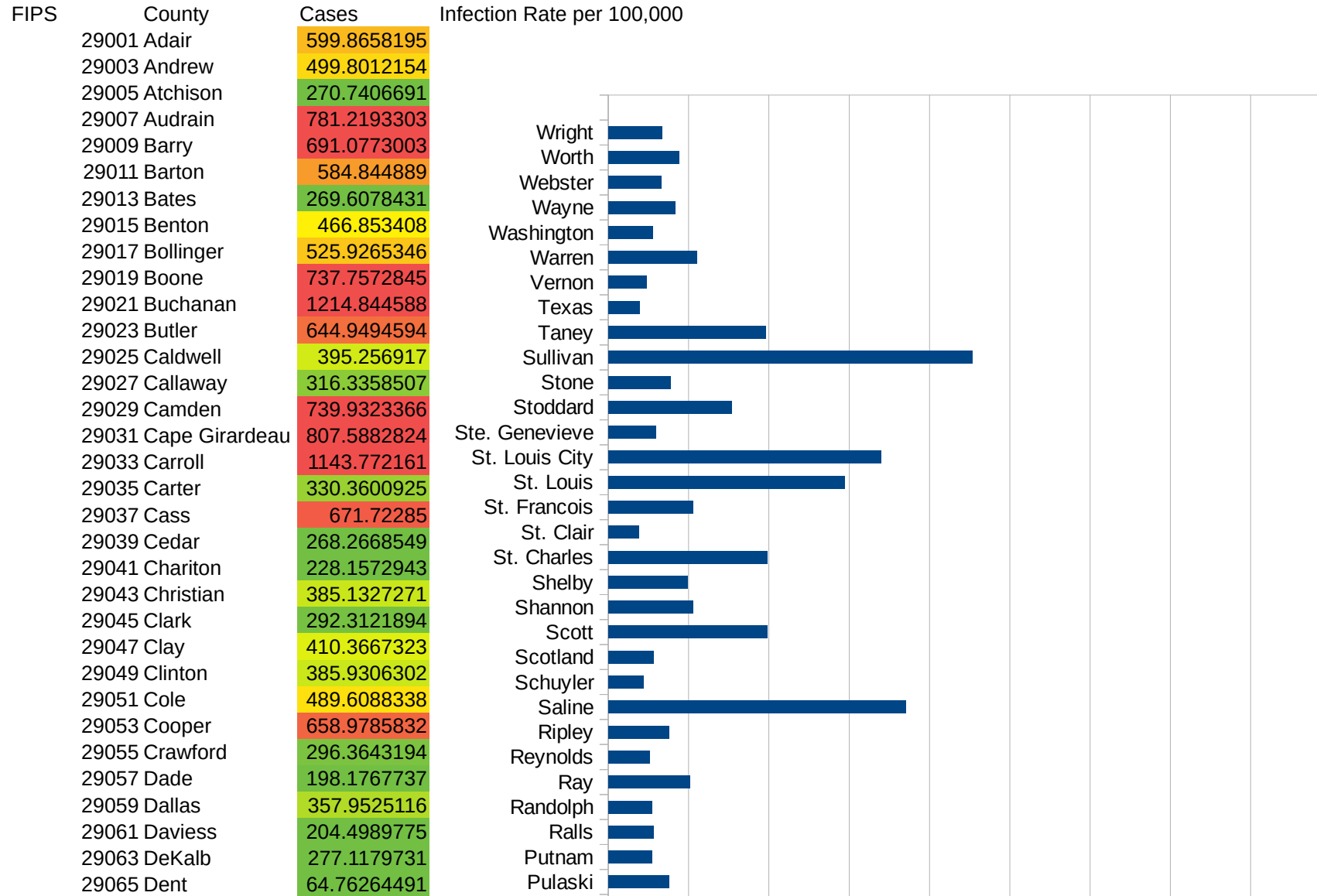
MN

29105  
29107  
29109  
29111  
29113  
29115  
29117  
29121  
29123  
29125  
29127  
29119  
29129  
29131  
29133  
29135  
29137  
29139  
29141  
29143  
29145  
29147  
29149  
29151  
29153  
29155  
29157  
29159  
29161  
29163  
29165  
29167  
29169  
29171

MN

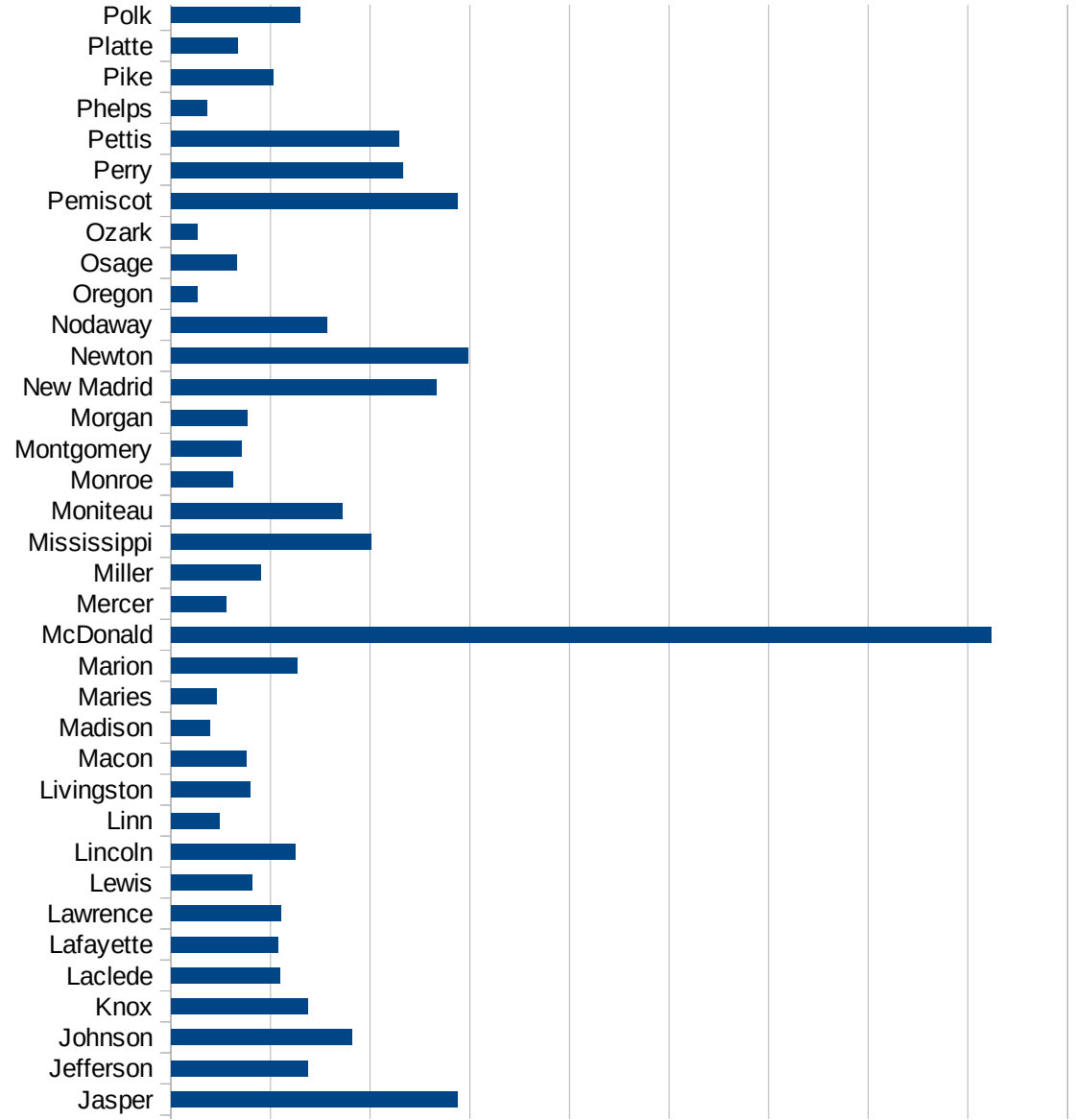
29173  
29175  
29177  
29179  
29181  
29195  
29197  
29199  
29201  
29203  
29205  
29183  
29185  
29187  
29189  
29510  
29186  
29207  
29209  
29211  
29213  
29215  
  
29217  
29219  
29221  
29223  
29225  
29227  
29229

MO



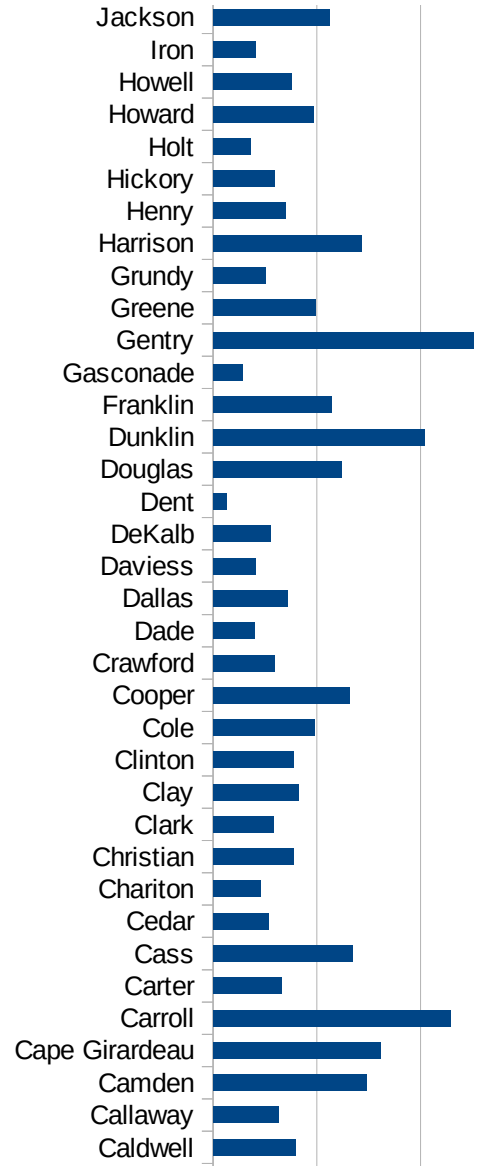
MO

29067 Douglas	620.6535557
29069 Dunklin	1019.610509
29071 Franklin	569.1135333
29073 Gasconade	142.8085685
29075 Gentry	1252.263126
29077 Greene	493.2807624
29079 Grundy	252.1686504
29081 Harrison	713.0972189
29083 Henry	348.7518355
29085 Hickory	294.457882
29087 Holt	181.6530427
29089 Howard	483.3777252
29091 Howell	379.2793692
29093 Iron	206.3476467
29095 Jackson	558.183768
29097 Jasper	1440.697636
29099 Jefferson	688.2195884
29101 Johnson	905.8376202
29103 Knox	684.063846
29105 Laclede	546.0196567
29107 Lafayette	536.8427511
29109 Lawrence	550.0664772
29111 Lewis	405.8853374
29113 Lincoln	624.0682315
29115 Linn	240.9238182
29117 Livingston	396.1441965
29121 Macon	376.163136
29123 Madison	196.9149984
29125 Maries	228.0761774
29127 Marion	633.0442082
29119 McDonald	4116.474565
29129 Mercer	274.6498215
29131 Miller	449.9526366
29133 Mississippi	1004.79904

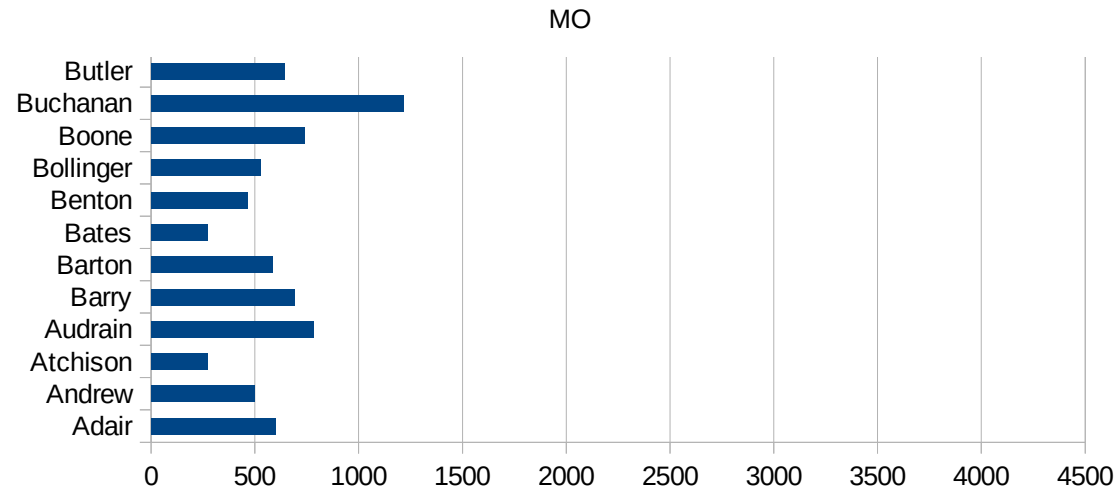


MO

29135 Moniteau	862.2293902
29137 Monroe	311.634349
29139 Montgomery	355.470782
29141 Morgan	383.1417625
29143 New Madrid	1329.787234
29145 Newton	1489.719562
29147 Nodaway	784.6126255
29149 Oregon	132.8147235
29151 Osage	328.1318361
29153 Ozark	133.0819563
29155 Pemiscot	1438.053097
29157 Perry	1164.490862
29159 Pettis	1144.75107
29161 Phelps	181.0784226
29163 Pike	513.4025076
29165 Platte	333.0582124
29167 Polk	649.0481662
29169 Pulaski	378.7441843
29171 Putnam	273.2814799
29173 Ralls	283.9796318
29175 Randolph	270.5649558
29177 Ray	506.9265394
29179 Reynolds	255.8362648
29181 Ripley	380.5686143
29195 Saline	1851.932736
29197 Schuyler	217.4385736
29199 Scotland	281.9170358
29201 Scott	990.6911436
29203 Shannon	525.0946392
29205 Shelby	495.8677686
29183 St. Charles	990.5256249
29185 St. Clair	191.591272
29187 St. Francois	524.8005758
29189 St. Louis	1471.094193



29510 St. Louis City	1696.946882
29186 Ste. Genevieve	296.2880143
29207 Stoddard	766.965692
29209 Stone	387.4137768
29211 Sullivan	2266.516637
29213 Taney	981.1645062
29215 Texas	195.5340034
29217 Vernon	238.6983632
29219 Warren	550.2578433
29221 Washington	276.630718
29223 Wayne	419.1434233
29225 Webster	327.2903935
29227 Worth	441.1764706
29229 Wright	331.9185983





MO

FIPS

29001  
29003  
29005  
29007  
29009  
29011  
29013  
29015  
29017  
29019  
29021  
29023  
29025  
29027  
29029  
29031  
29033  
29035  
29037

MO

29039  
29041  
29043  
29045  
29047  
29049  
29051  
29053  
29055  
29057  
29059  
29061  
29063  
29065  
29067  
29069  
29071  
29073  
29075  
29077  
29079  
29081  
29083  
29085  
29087  
29089  
29091  
29093  
29095  
29097  
29099  
29101

29103

MO

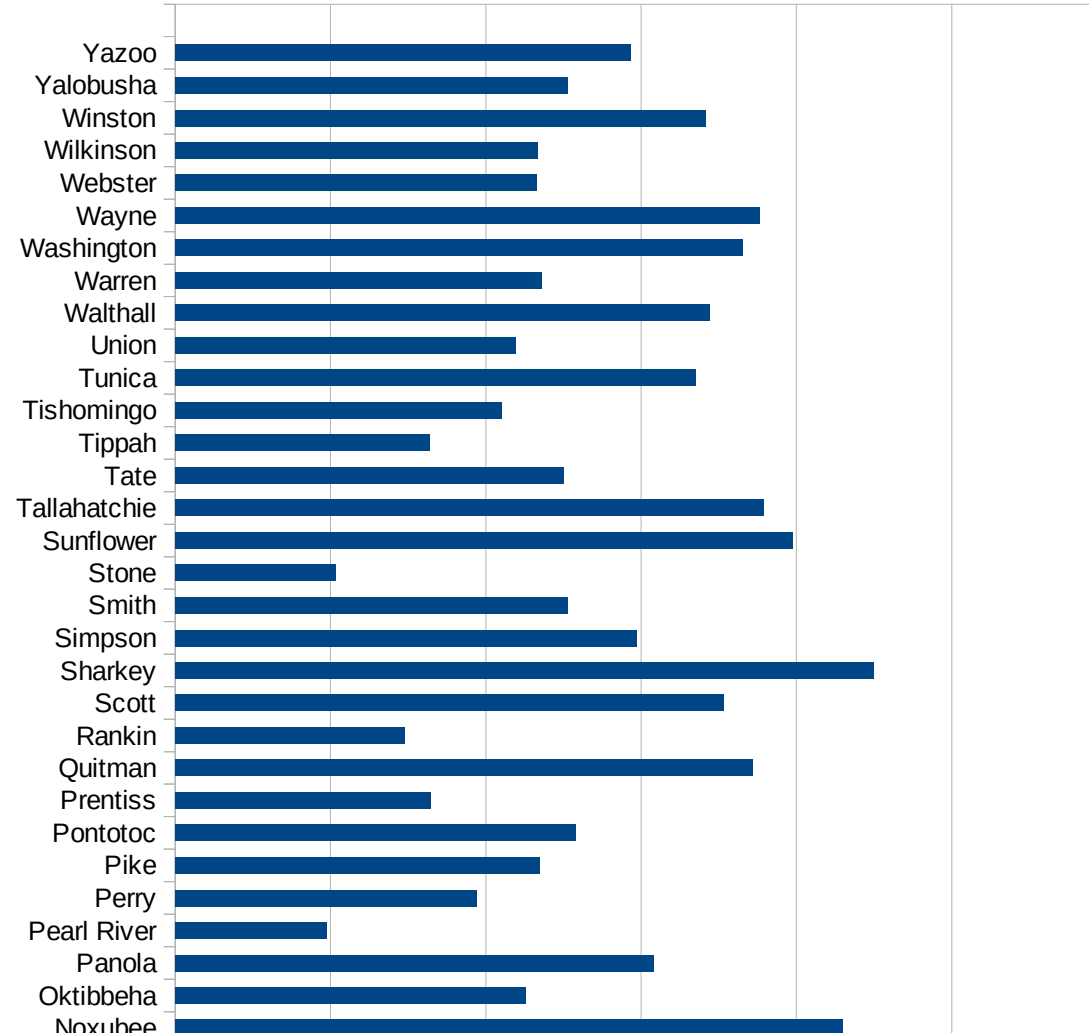
29105  
29107  
29109  
29111  
29113  
29115  
29117  
29121  
29123  
29125  
29127  
29119  
29129  
29131  
29133  
29135  
29137  
29139  
29141  
29143  
29145  
29147  
29149  
29151  
29153  
29155  
29157  
29159  
29161  
29163  
29165  
29167  
29169  
29171

MO

29173  
29175  
29177  
29179  
29181  
29195  
29197  
29199  
29201  
29203  
29205  
29183  
29185  
29187  
29189  
29510  
29186  
29207  
29209  
29211  
29213  
29215  
  
29217  
29219  
29221  
29223  
29225  
29227  
29229

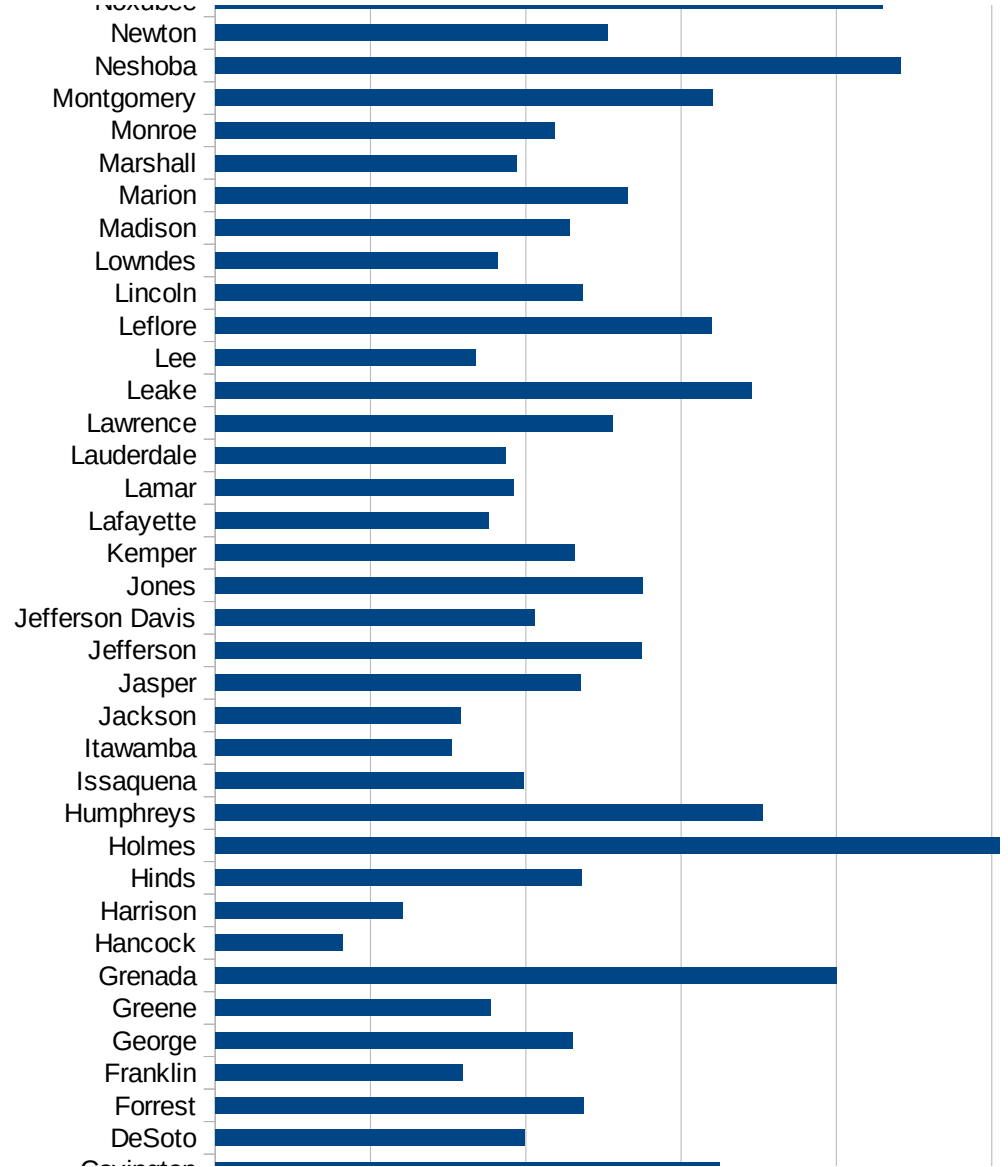
MS

FIPS	County	PC Infection
28001	Adams	1978.0713
28003	Alcorn	1134.732566
28005	Amite	1865.974363
28007	Attala	2836.918051
28009	Benton	1728.932414
28011	Bolivar	3536.207832
28013	Calhoun	2888.611804
28015	Carroll	2633.437595
28017	Chickasaw	2673.111642
28019	Choctaw	1606.668277
28021	Claiborne	4487.89158
28023	Clarke	2089.207895
28025	Clay	2032.394512
28027	Coahoma	3283.542514
28029	Copiah	3328.31167
28031	Covington	3246.167719
28033	DeSoto	1995.593431
28035	Forrest	2369.529293
28037	Franklin	1592.193118
28039	George	2305.154639
28041	Greene	1773.884881
28043	Grenada	4003.799573
28045	Hancock	819.7067647
28047	Harrison	1208.807162
28049	Hinds	2361.60027
28051	Holmes	5050.505051
28053	Humphreys	3524.282427
28055	Issaquena	1987.767584
28057	Itawamba	1522.303015
28059	Jackson	1583.645665
28061	Jasper	2355.734112
28063	Jefferson	2744.159865
28065	Jefferson Davis	2056.257789

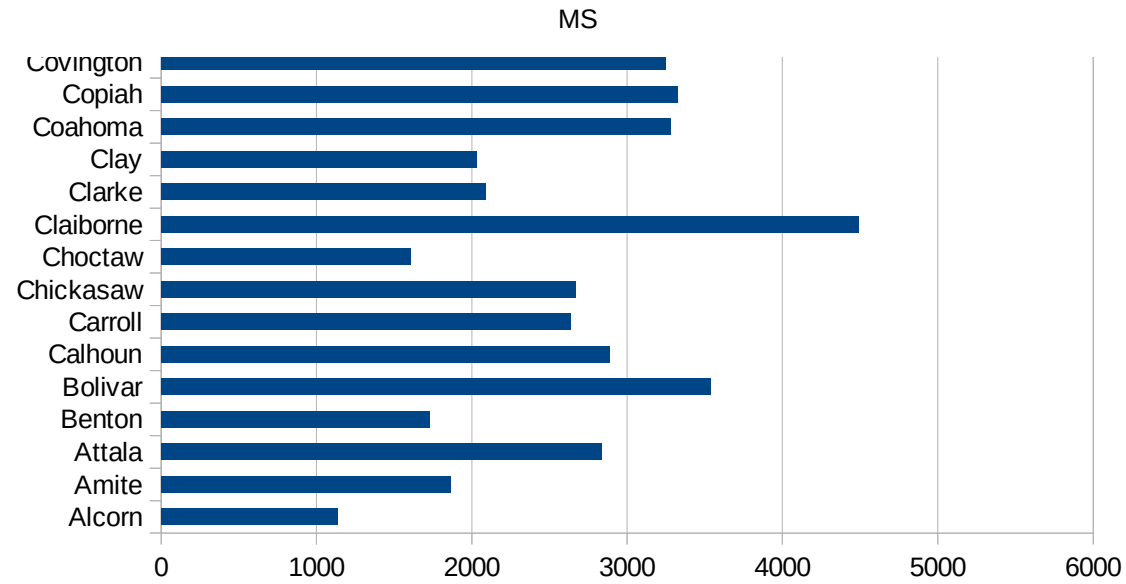


MS

28067 Jones	2753.392442
28069 Kemper	2313.752867
28071 Lafayette	1759.348822
28073 Lamar	1924.832258
28075 Lauderdale	1868.104146
28077 Lawrence	2561.220393
28079 Leake	3452.971928
28081 Lee	1676.016995
28083 Leflore	3198.589163
28085 Lincoln	2365.151294
28087 Lowndes	1822.501273
28089 Madison	2285.335605
28091 Marion	2658.304673
28093 Marshall	1940.706891
28095 Monroe	2187.605444
28097 Montgomery	3202.633942
28099 Neshoba	4412.017167
28101 Newton	2527.631395
28103 Noxubee	4299.952539
28105 Oktibbeha	2254.077703
28107 Panola	3083.855111
28109 Pearl River	974.9580226
28111 Perry	1944.514291
28113 Pike	2345.625964
28115 Pontotoc	2579.084598
28117 Prentiss	1647.244717
28119 Quitman	3715.784995
28121 Rankin	1478.863173
28123 Scott	3528.122459
28125 Sharkey	4500.799634
28127 Simpson	2971.074071
28129 Smith	2524.684414
28131 Stone	1036.490891
28133 Sunflower	3979.016903



28135 Tallahatchie	3789.232859
28137 Tate	2503.564102
28139 Tippah	1636.735622
28141 Tishomingo	2102.395394
28143 Tunica	3348.753017
28145 Union	2191.847864
28147 Walthall	3442.792948
28149 Warren	2358.367983
28151 Washington	3652.664048
28153 Wayne	3763.917627
28155 Webster	2329.382918
28157 Wilkinson	2331.66515
28159 Winston	3413.15717
28161 Yalobusha	2525.823112
28163 Yazoo	2934.721042



MS

FIPS

29001  
29003  
29005  
29007  
29009  
29011  
29013  
29015  
29017  
29019  
29021  
29023  
29025  
29027  
29029  
29031  
29033  
29035  
29037



MS

29039  
29041  
29043  
29045  
29047  
29049  
29051  
29053  
29055  
29057  
29059  
29061  
29063  
29065  
29067  
29069  
29071  
29073  
29075  
29077  
29079  
29081  
29083  
29085  
29087  
29089  
29091  
29093  
29095  
29097  
29099  
29101

29103

MS

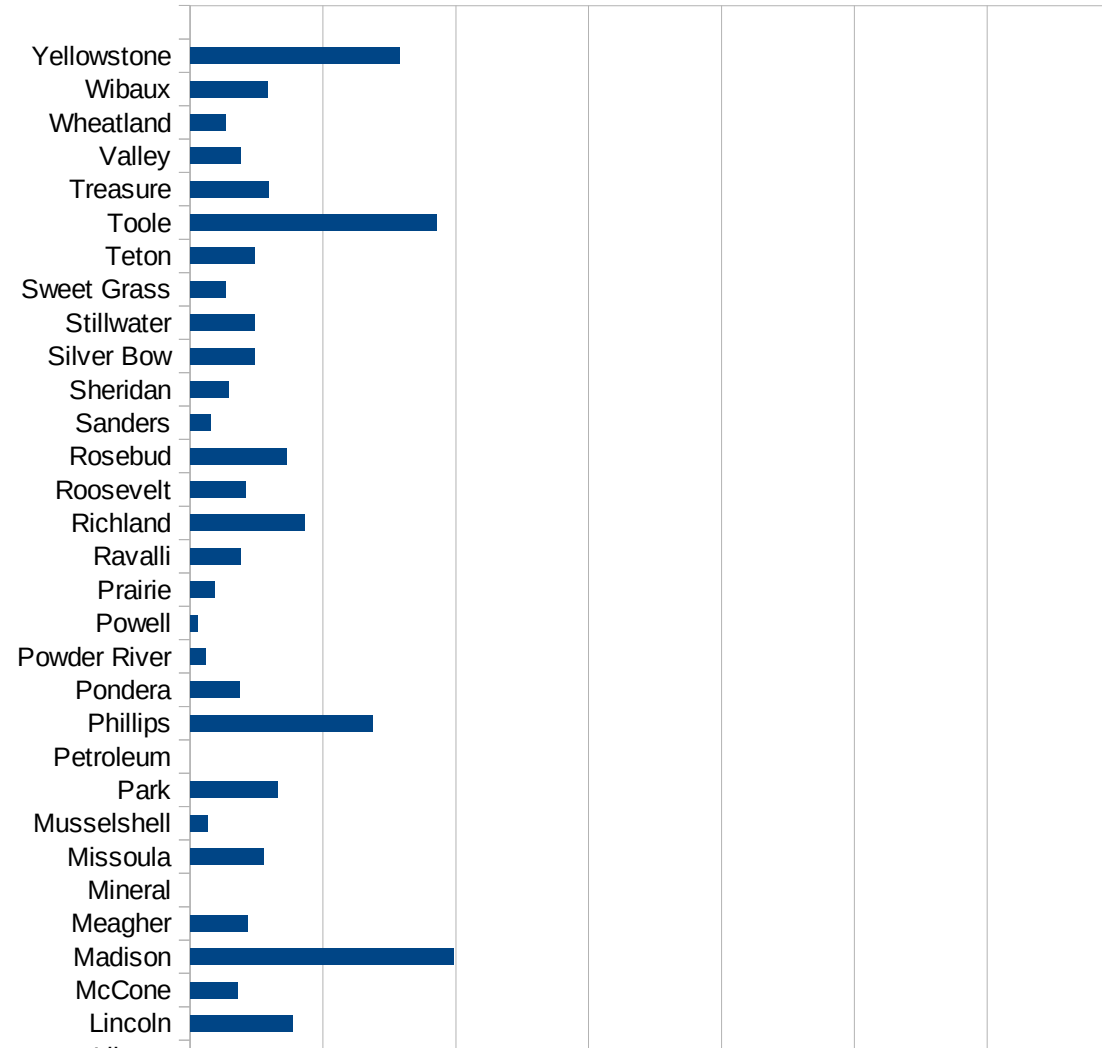
29105  
29107  
29109  
29111  
29113  
29115  
29117  
29121  
29123  
29125  
29127  
29119  
29129  
29131  
29133  
29135  
29137  
29139  
29141  
29143  
29145  
29147  
29149  
29151  
29153  
29155  
29157  
29159  
29161  
29163  
29165  
29167  
29169  
29171

MS

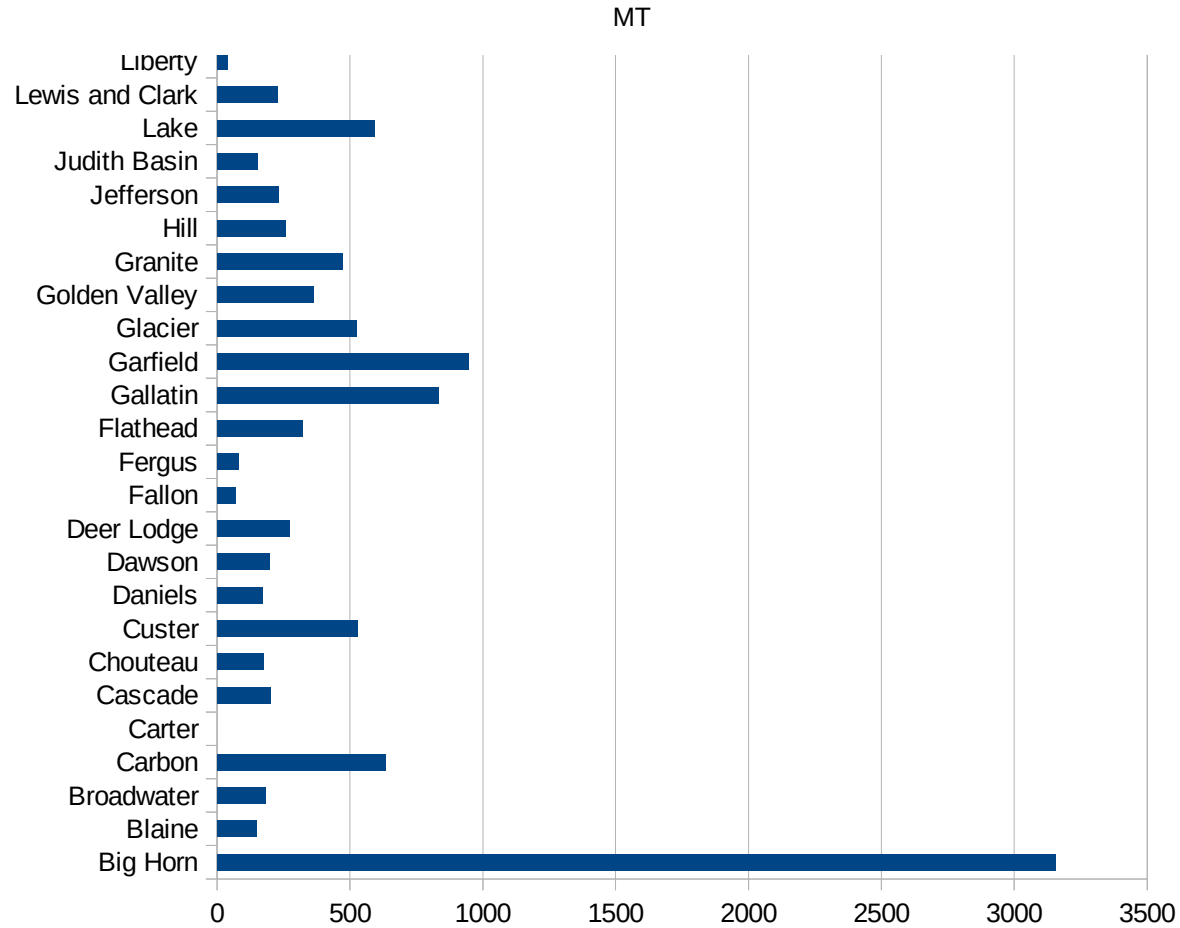
29173  
29175  
29177  
29179  
29181  
29195  
29197  
29199  
29201  
29203  
29205  
29183  
29185  
29187  
29189  
29510  
29186  
29207  
29209  
29211  
29213  
29215  
  
29217  
29219  
29221  
29223  
29225  
29227  
29229

MT

FIPS	County	PC Infection
30001	Beaverhead	659.2939175
30003	Big Horn	3156.395262
30005	Blaine	146.9075951
30007	Broadwater	180.7723911
30009	Carbon	634.6835916
30011	Carter	0
30013	Cascade	200.8745392
30015	Chouteau	174.0644038
30017	Custer	526.497497
30019	Daniels	171.7229536
30021	Dawson	195.8525346
30023	Deer Lodge	273.7925747
30025	Fallon	68.49315068
30027	Fergus	80.98623234
30029	Flathead	323.193544
30031	Gallatin	831.2774858
30033	Garfield	946.3722397
30035	Glacier	523.7506365
30037	Golden Valley	363.1961259
30039	Granite	473.6530491
30041	Hill	256.9278767
30043	Jefferson	231.462346
30045	Judith Basin	153.6885246
30047	Lake	591.7355372
30049	Lewis and Clark	227.0742358
30051	Liberty	41.15226337
30053	Lincoln	383.9547338
30055	McCone	179.1044776
30057	Madison	992.2445255
30059	Meagher	214.3622722
30061	Mineral	0
30063	Missoula	276.1151939
30065	Musselshell	64.50225758



30067 Park	328.6328872
30069 Petroleum	0
30071 Phillips	687.2852234
30073 Pondera	184.1929002
30075 Powder River	58.27505828
30077 Powell	28.70264064
30079 Prairie	91.99632015
30081 Ravalli	189.9379227
30083 Richland	430.6790067
30085 Roosevelt	207.9754046
30087 Rosebud	364.1178418
30089 Sanders	75.98784195
30091 Sheridan	146.0280374
30093 Silver Bow	242.905724
30095 Stillwater	241.2418712
30097 Sweet Grass	134.7708895
30099 Teton	243.4274586
30101 Toole	927.2614877
30103 Treasure	294.55081
30105 Valley	188.2479494
30107 Wheatland	134.1681574
30109 Wibaux	290.1353965
30111 Yellowstone	787.4507453



MT

FIPS

29001  
29003  
29005  
29007  
29009  
29011  
29013  
29015  
29017  
29019  
29021  
29023  
29025  
29027  
29029  
29031  
29033  
29035  
29037

MT

29039  
29041  
29043  
29045  
29047  
29049  
29051  
29053  
29055  
29057  
29059  
29061  
29063  
29065  
29067  
29069  
29071  
29073  
29075  
29077  
29079  
29081  
29083  
29085  
29087  
29089  
29091  
29093  
29095  
29097  
29099  
29101

29103

MT

29105  
29107  
29109  
29111  
29113  
29115  
29117  
29121  
29123  
29125  
29127  
29119  
29129  
29131  
29133  
29135  
29137  
29139  
29141  
29143  
29145  
29147  
29149  
29151  
29153  
29155  
29157  
29159  
29161  
29163  
29165  
29167  
29169  
29171

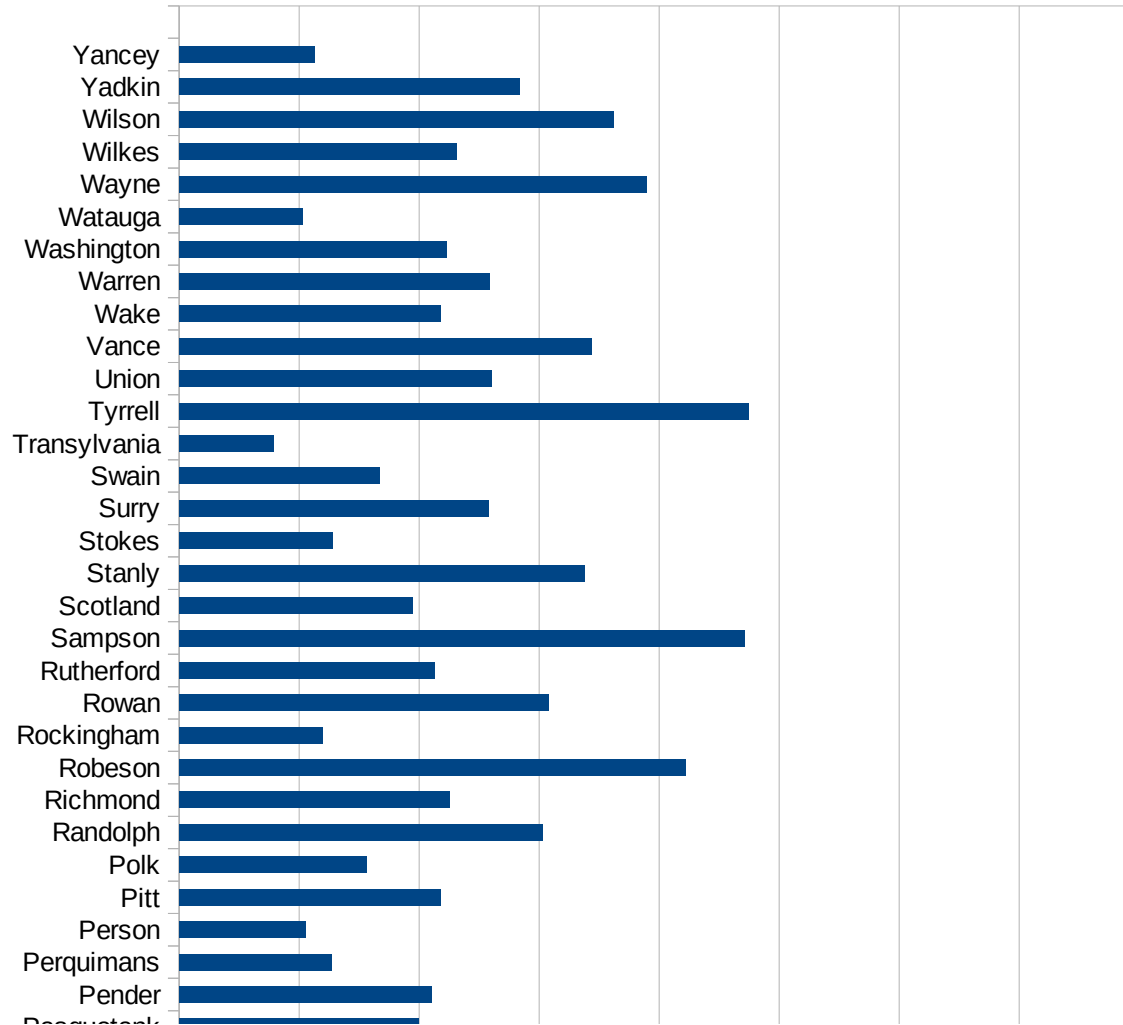


MT

29173  
29175  
29177  
29179  
29181  
29195  
29197  
29199  
29201  
29203  
29205  
29183  
29185  
29187  
29189  
29510  
29186  
29207  
29209  
29211  
29213  
29215  
  
29217  
29219  
29221  
29223  
29225  
29227  
29229

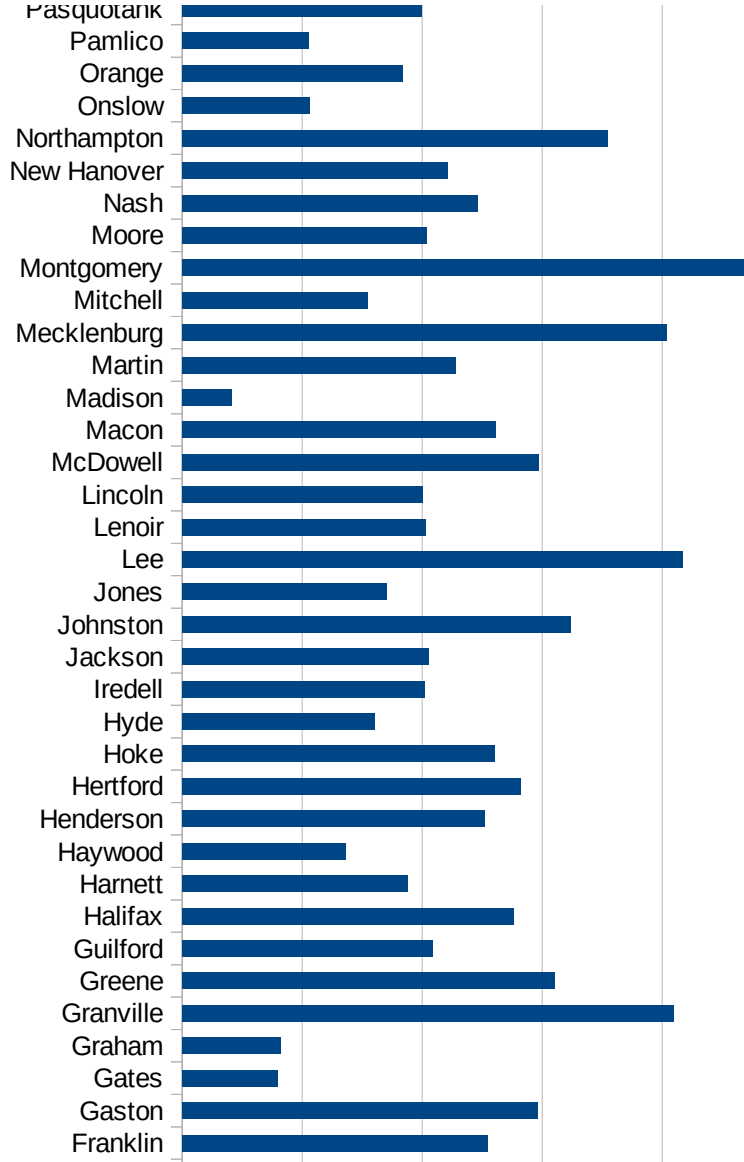
NC

FIPS	County	PC Infection
37001	Alamance	1439.592396
37003	Alexander	789.7625358
37005	Alleghany	1496.281695
37007	Anson	1314.467179
37009	Ashe	579.1434579
37011	Avery	565.5526992
37013	Beaufort	862.3802545
37015	Bertie	1413.854725
37017	Bladen	1877.071407
37019	Brunswick	906.8039548
37021	Buncombe	714.0017676
37023	Burke	1817.839835
37025	Cabarrus	1231.652961
37027	Caldwell	1473.868998
37029	Camden	644.2577031
37031	Carteret	487.6014038
37033	Caswell	850.2951802
37035	Catawba	1328.063939
37037	Chatham	1770.601184
37039	Cherokee	947.750414
37041	Chowan	1104.854231
37043	Clay	682.2874585
37045	Cleveland	1195.145681
37047	Columbus	1609.918246
37049	Craven	677.2776741
37051	Cumberland	915.3552192
37053	Currituck	269.6513002
37055	Dare	572.5870524
37057	Davidson	1055.133422
37059	Davie	968.8063089
37061	Duplin	3408.318608
37063	Durham	1930.295922
37065	Edgecombe	1215.267763

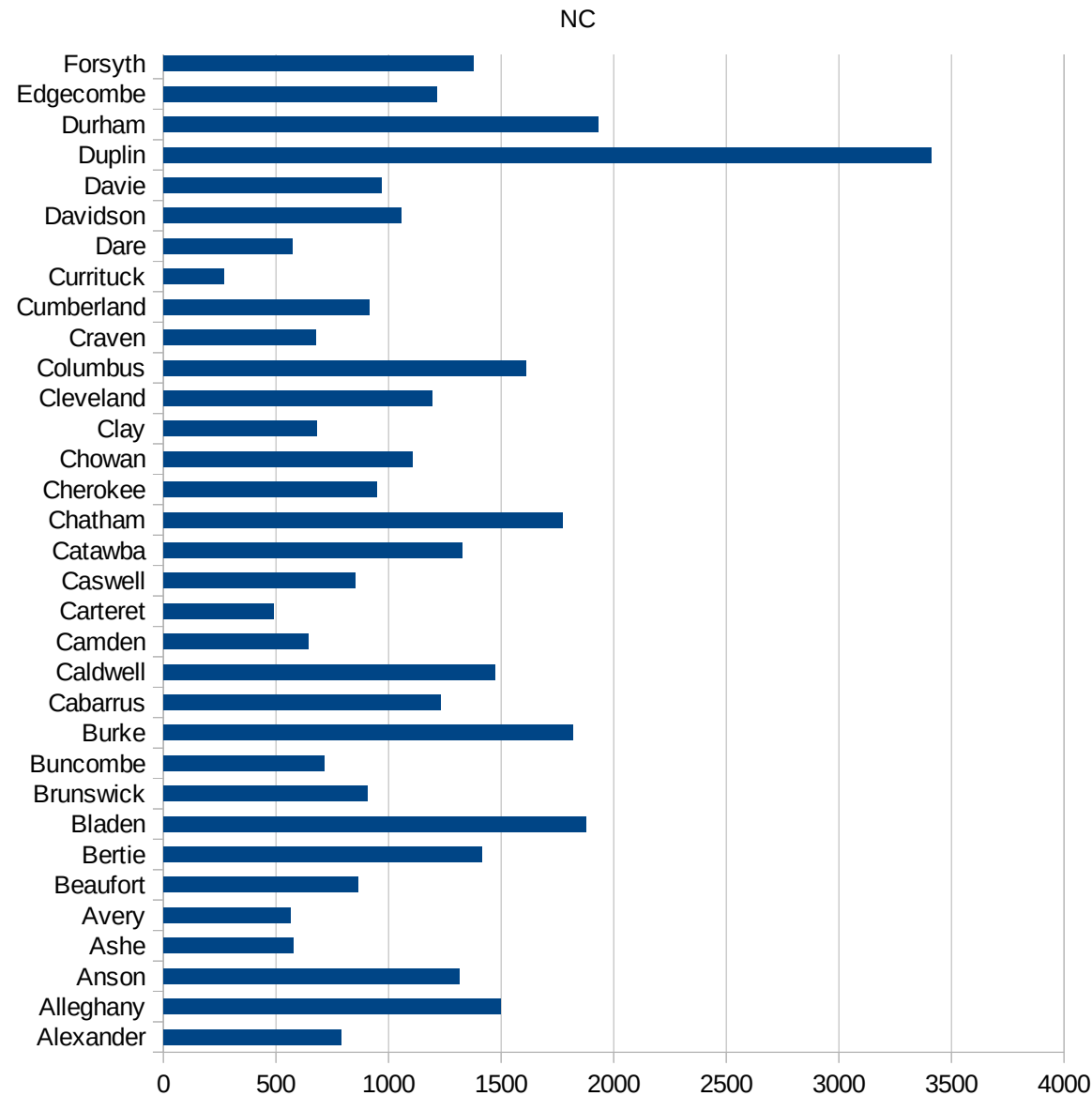


NC

37067 Forsyth	1375.102546
37069 Franklin	1272.94257
37071 Gaston	1480.394533
37073 Gates	397.4768859
37075 Graham	412.5412541
37077 Granville	2047.741828
37079 Greene	1551.494384
37081 Guilford	1045.589971
37083 Halifax	1380.155811
37085 Harnett	938.7992311
37087 Haywood	679.3500186
37089 Henderson	1260.835303
37091 Hertford	1411.724925
37093 Hoke	1301.950186
37095 Hyde	803.0592734
37097 Iredell	1011.572842
37099 Jackson	1024.765158
37101 Johnston	1615.887505
37103 Jones	850.8872056
37105 Lee	2084.553798
37107 Lenoir	1014.720595
37109 Lincoln	1002.745613
37111 McDowell	1483.288285
37113 Macon	1303.670115
37115 Madison	206.7729633
37117 Martin	1138.017732
37119 Mecklenburg	2017.18437
37121 Mitchell	773.3333333
37123 Montgomery	2361.482894
37125 Moore	1018.422813
37127 Nash	1231.705242
37129 New Hanover	1104.729759
37131 Northampton	1773.734499
37133 Onslow	529.6358311



37135 Orange	918.3233238
37137 Pamlico	528.8082084
37139 Pasquotank	996.4933525
37141 Pender	1052.089701
37143 Perquimans	633.2886306
37145 Person	526.4889766
37147 Pitt	1090.521027
37149 Polk	781.1362864
37151 Randolph	1513.766908
37153 Richmond	1125.047341
37155 Robeson	2111.794646
37157 Rockingham	598.7429706
37159 Rowan	1538.276394
37161 Rutherford	1065.453566
37163 Sampson	2357.526797
37165 Scotland	973.8580868
37167 Stanly	1689.891261
37169 Stokes	640.0246333
37171 Surry	1289.820426
37173 Swain	835.3808354
37175 Transylvania	394.5637878
37177 Tyrrell	2372.306947
37179 Union	1302.202554
37181 Vance	1715.939168
37183 Wake	1089.988602
37185 Warren	1292.472358
37187 Washington	1113.078674
37189 Watauga	513.0038431
37191 Wayne	1948.104635
37193 Wilkes	1155.243082
37195 Wilson	1812.04346
37197 Yadkin	1417.041792
37199 Yancey	564.1512596



NC

NC

FIPS

- 29001
- 29003
- 29005
- 29007
- 29009
- 29011
- 29013
- 29015
- 29017
- 29019
- 29021
- 29023
- 29025
- 29027
- 29029
- 29031
- 29033
- 29035
- 29037

This work is licensed under the Creative Commons Attribution-NoDerivatives 4.0 International License. To view a copy of this license, visit <http://creativecommons.org/licenses/by-nd/4.0/>.

Tom McKellips, DM  
[www.creatingtomorrow.us](http://www.creatingtomorrow.us)  
Page 278

NC

29039  
29041  
29043  
29045  
29047  
29049  
29051  
29053  
29055  
29057  
29059  
29061  
29063  
29065  
29067  
29069  
29071  
29073  
29075  
29077  
29079  
29081  
29083  
29085  
29087  
29089  
29091  
29093  
29095  
29097  
29099  
29101

29103

NC

29105  
29107  
29109  
29111  
29113  
29115  
29117  
29121  
29123  
29125  
29127  
29119  
29129  
29131  
29133  
29135  
29137  
29139  
29141  
29143  
29145  
29147  
29149  
29151  
29153  
29155  
29157  
29159  
29161  
29163  
29165  
29167  
29169  
29171

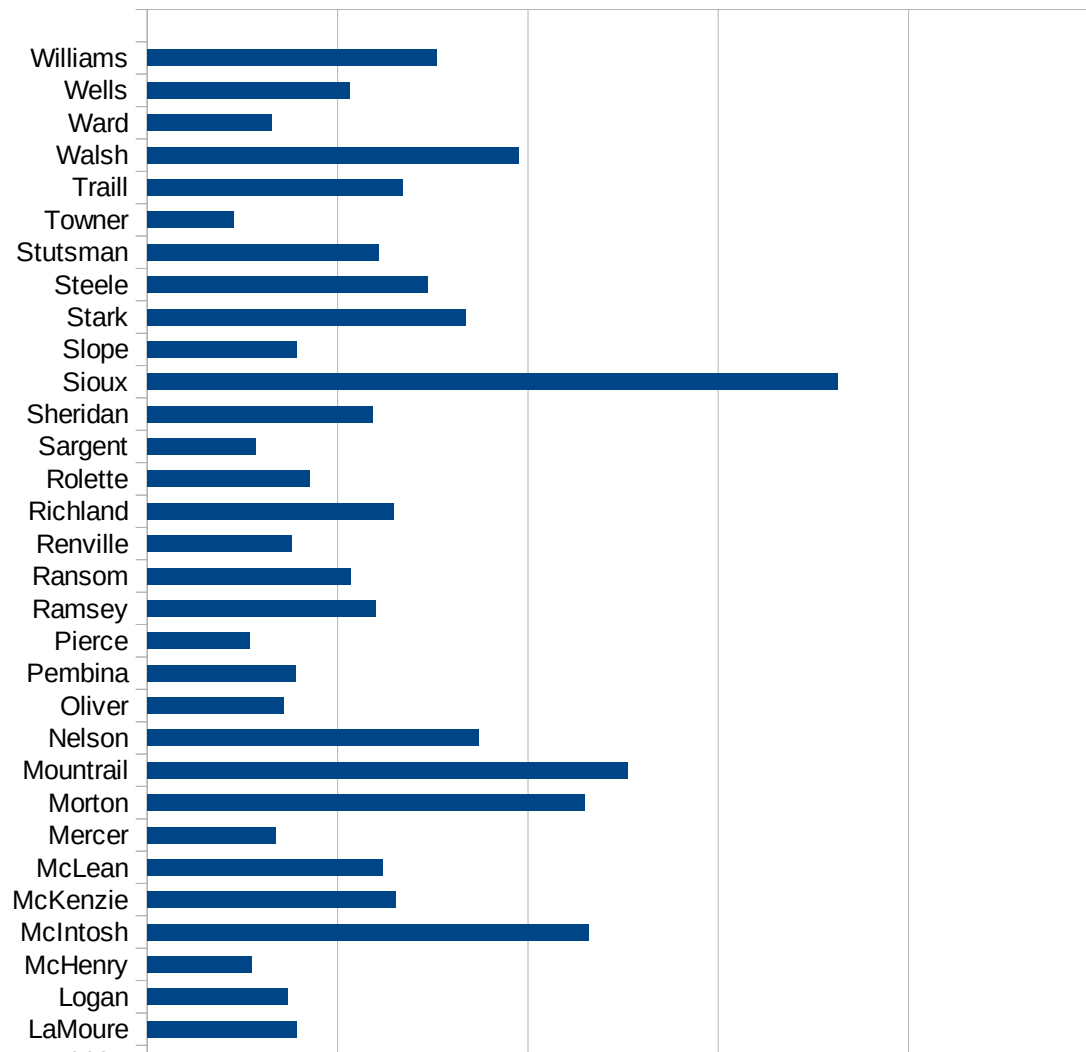


NC

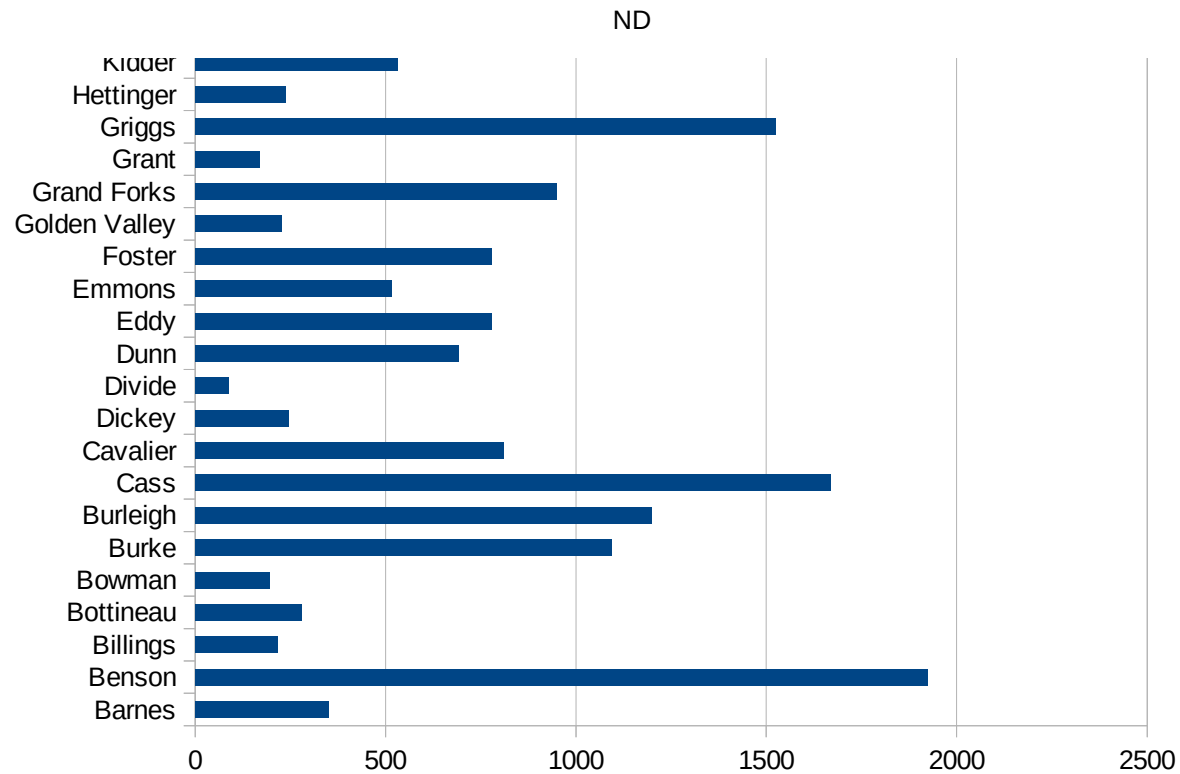
29173  
29175  
29177  
29179  
29181  
29195  
29197  
29199  
29201  
29203  
29205  
29183  
29185  
29187  
29189  
29510  
29186  
29207  
29209  
29211  
29213  
29215  
  
29217  
29219  
29221  
29223  
29225  
29227  
29229

ND

FIPS	County	PC Infection
38001	Adams	87.18395815
38003	Barnes	350.9770442
38005	Benson	1924.734272
38007	Billings	217.6278564
38009	Bottineau	280.767431
38011	Bowman	195.0585176
38013	Burke	1095.238095
38015	Burleigh	1198.660691
38017	Cass	1668.172503
38019	Cavalier	809.6108645
38021	Dickey	244.7481134
38023	Divide	87.60402979
38025	Dunn	692.5207756
38027	Eddy	778.2101167
38029	Emmons	515.9332322
38031	Foster	777.3631841
38033	Golden Valley	226.11645
38035	Grand Forks	949.5548961
38037	Grant	168.4919966
38039	Griggs	1523.297491
38041	Hettinger	238.6634845
38043	Kidder	530.6122449
38045	LaMoure	393.8946332
38047	Logan	367.8402522
38049	McHenry	275.1031637
38051	McIntosh	1160.541586
38053	McKenzie	652.8755869
38055	McLean	618.3838172
38057	Mercer	338.6960203
38059	Morton	1148.094549
38061	Mountrail	1262.47798
38063	Nelson	871.3837574
38065	Oliver	358.6065574



38067 Pembina	388.6569742
38069 Pierce	269.541779
38071 Ramsey	600.9929449
38073 Ransom	534.6572465
38075 Renville	379.1069924
38077 Richland	646.5915389
38079 Rolette	426.5435983
38081 Sargent	284.2377261
38083 Sheridan	593.0318755
38085 Sioux	1812.758146
38087 Slope	393.1847969
38089 Stark	835.5647321
38091 Steele	735.6805045
38093 Stutsman	607.1616389
38095 Towner	228.1021898
38097 Traill	671.8924972
38099 Walsh	974.9695322
38101 Ward	326.228153
38103 Wells	530.7050796
38105 Williams	760.9618105



ND

FIPS

29001  
29003  
29005  
29007  
29009  
29011  
29013  
29015  
29017  
29019  
29021  
29023  
29025  
29027  
29029  
29031  
29033  
29035  
29037

ND

29039  
29041  
29043  
29045  
29047  
29049  
29051  
29053  
29055  
29057  
29059  
29061  
29063  
29065  
29067  
29069  
29071  
29073  
29075  
29077  
29079  
29081  
29083  
29085  
29087  
29089  
29091  
29093  
29095  
29097  
29099  
29101

29103

ND

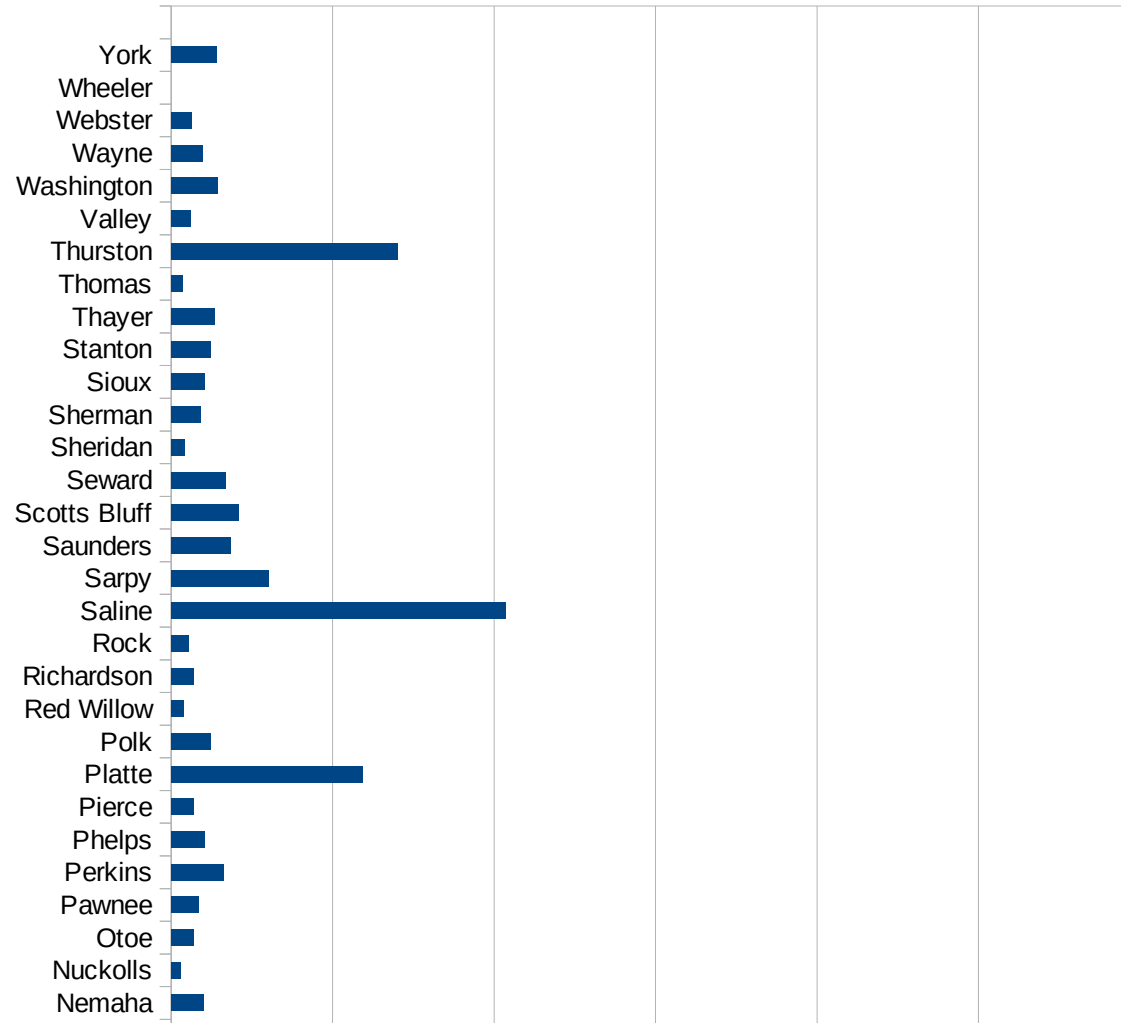
29105  
29107  
29109  
29111  
29113  
29115  
29117  
29121  
29123  
29125  
29127  
29119  
29129  
29131  
29133  
29135  
29137  
29139  
29141  
29143  
29145  
29147  
29149  
29151  
29153  
29155  
29157  
29159  
29161  
29163  
29165  
29167  
29169  
29171

ND

29173  
29175  
29177  
29179  
29181  
29195  
29197  
29199  
29201  
29203  
29205  
29183  
29185  
29187  
29189  
29510  
29186  
29207  
29209  
29211  
29213  
29215  
  
29217  
29219  
29221  
29223  
29225  
29227  
29229

NE

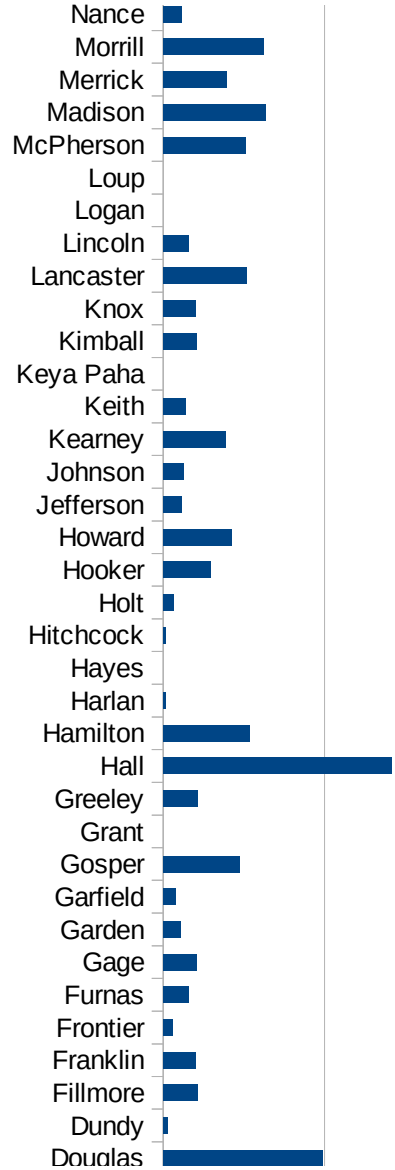
FIPS	County	PC Infection
31001	Adams	1120.243724
31003	Antelope	299.8737374
31005	Arthur	215.0537634
31007	Banner	410.9589041
31009	Blaine	0
31011	Boone	152.7008971
31013	Box Butte	111.3999257
31015	Boyd	204.6035806
31017	Brown	0
31019	Buffalo	818.3009171
31021	Burt	477.8051788
31023	Butler	744.6016381
31025	Cass	672.8085936
31027	Cedar	260.4783329
31029	Chase	150.8674881
31031	Cherry	69.43239021
31033	Cheyenne	279.2696026
31035	Clay	804.6346958
31037	Colfax	6442.422571
31039	Cuming	749.4407159
31041	Custer	415.1291513
31043	Dakota	9580.241996
31045	Dawes	114.7315282
31047	Dawson	4032.22405
31049	Deuel	109.5890411
31051	Dixon	1015.939744
31053	Dodge	2171.726781
31055	Douglas	1973.962743
31057	Dundy	56.49717514
31059	Fillmore	434.2319522
31061	Franklin	396.9566656
31063	Frontier	115.0306748
31065	Furnas	318.1336161



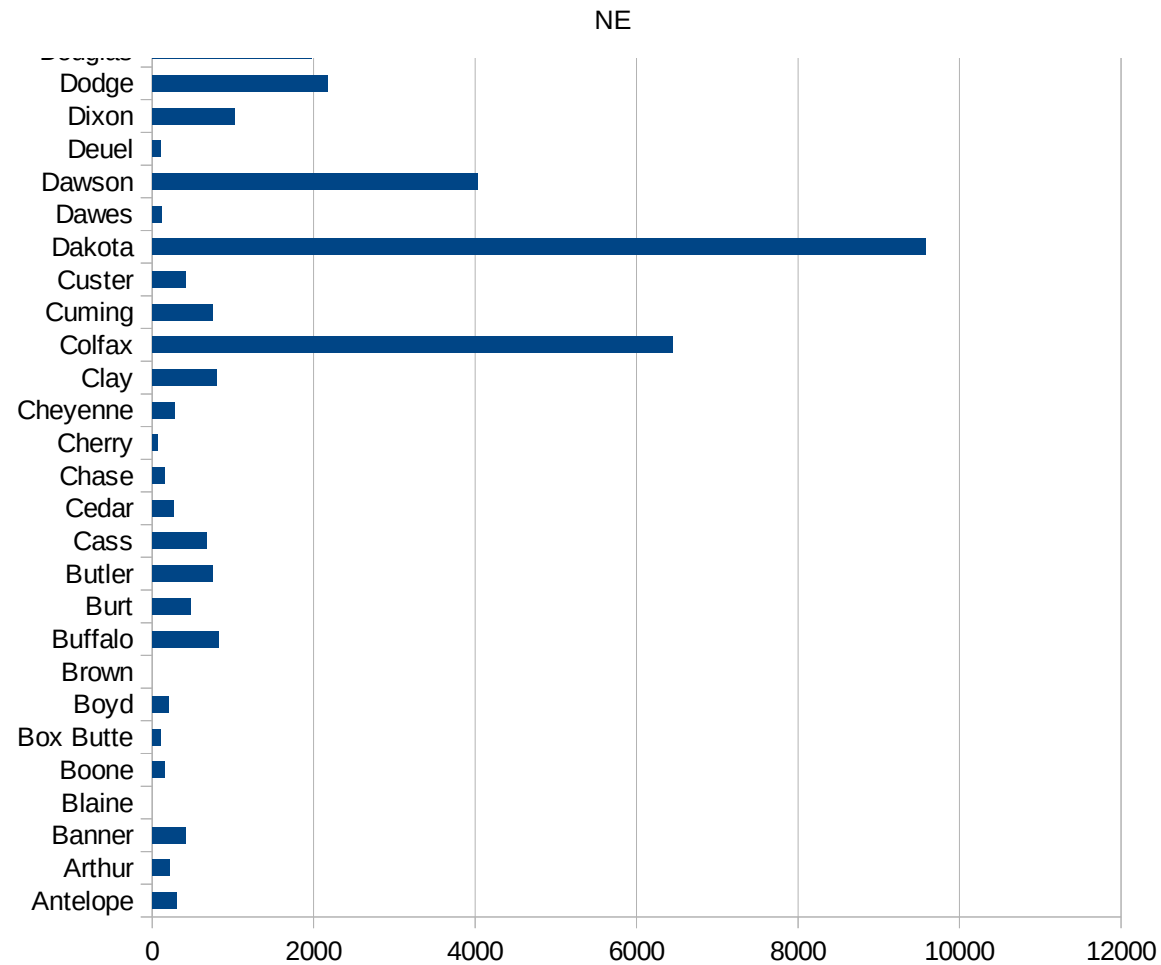


NE

31067 Gage	414.0883078
31069 Garden	210.8592514
31071 Garfield	150.981379
31073 Gosper	951.9038076
31075 Grant	0
31077 Greeley	424.4482173
31079 Hall	2825.977567
31081 Hamilton	1066.810345
31083 Harlan	29.40311673
31085 Hayes	0
31087 Hitchcock	35.63791875
31089 Holt	127.7264689
31091 Hooker	586.5102639
31093 Howard	850.3401361
31095 Jefferson	225.4473721
31097 Johnson	253.2138683
31099 Kearney	779.3398533
31101 Keith	274.280015
31103 Keya Paha	0
31105 Kimball	414.5936982
31107 Knox	403.8484381
31109 Lancaster	1030.346201
31111 Lincoln	309.7911042
31113 Logan	0
31115 Loup	0
31117 McPherson	1016.260163
31119 Madison	1268.648282
31121 Merrick	788.8271046
31123 Morrill	1237.729407
31125 Nance	226.5005663
31127 Nemaha	402.4144869
31129 Nuckolls	119.1895113
31131 Otoe	281.5139193
31133 Pawnee	341.9452888



31135 Perkins	648.6855582
31137 Phelps	411.2939084
31139 Pierce	280.033604
31141 Platte	2373.88724
31143 Polk	492.6108374
31145 Red Willow	149.1702405
31147 Richardson	277.1828147
31149 Rock	220.5882353
31151 Saline	4146.341463
31153 Sarpy	1213.277747
31155 Saunders	732.2912266
31157 Scotts Bluff	836.3666676
31159 Seward	681.3719829
31161 Sheridan	173.4104046
31163 Sherman	362.080316
31165 Sioux	421.2299916
31167 Stanton	485.7621441
31169 Thayer	535.8205993
31171 Thomas	138.8888889
31173 Thurston	2807.065589
31175 Valley	238.6634845
31177 Washington	570.9585329
31179 Wayne	393.4914389
31181 Webster	254.7410133
31183 Wheeler	0
31185 York	566.3665408



NE

FIPS

29001  
29003  
29005  
29007  
29009  
29011  
29013  
29015  
29017  
29019  
29021  
29023  
29025  
29027  
29029  
29031  
29033  
29035  
29037

NE

29039  
29041  
29043  
29045  
29047  
29049  
29051  
29053  
29055  
29057  
29059  
29061  
29063  
29065  
29067  
29069  
29071  
29073  
29075  
29077  
29079  
29081  
29083  
29085  
29087  
29089  
29091  
29093  
29095  
29097  
29099  
29101

29103

NE

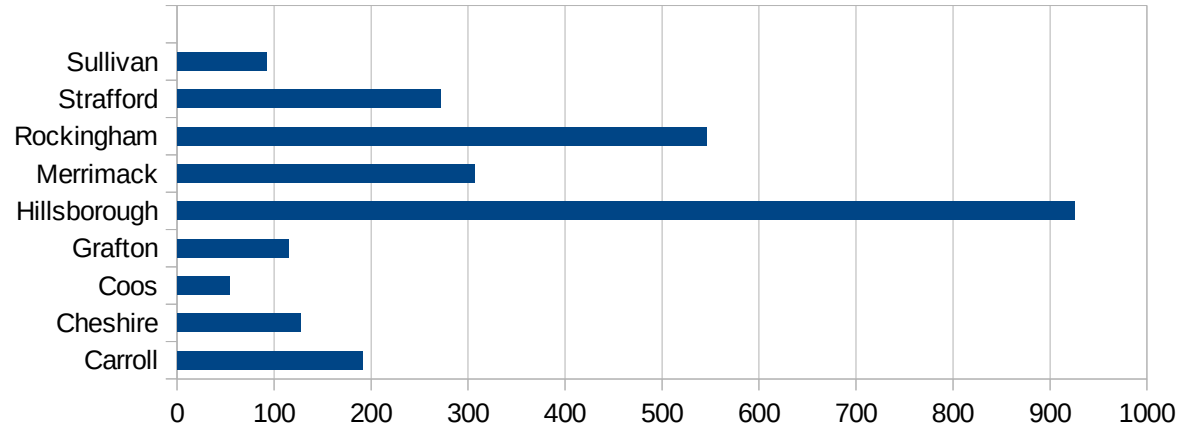
29105  
29107  
29109  
29111  
29113  
29115  
29117  
29121  
29123  
29125  
29127  
29119  
29129  
29131  
29133  
29135  
29137  
29139  
29141  
29143  
29145  
29147  
29149  
29151  
29153  
29155  
29157  
29159  
29161  
29163  
29165  
29167  
29169  
29171

NE

29173  
29175  
29177  
29179  
29181  
29195  
29197  
29199  
29201  
29203  
29205  
29183  
29185  
29187  
29189  
29510  
29186  
29207  
29209  
29211  
29213  
29215  
  
29217  
29219  
29221  
29223  
29225  
29227  
29229

NH

FIPS	County	Cases	Per Capita Cases 100,000
33001	Belknap	188.4566222	
33003	Carroll	190.655815	
33005	Cheshire	126.8089891	
33007	Coos	53.81620184	
33009	Grafton	114.7172165	
33011	Hillsborough	925.232452	
33013	Merrimack	307.016383	
33015	Rockingham	545.9673455	
33017	Strafford	271.3506034	
33019	Sullivan	92.71277582	



NH

FIPS

29001  
29003  
29005  
29007  
29009  
29011  
29013  
29015  
29017  
29019  
29021  
29023  
29025  
29027  
29029  
29031  
29033  
29035  
29037



NH

29039  
29041  
29043  
29045  
29047  
29049  
29051  
29053  
29055  
29057  
29059  
29061  
29063  
29065  
29067  
29069  
29071  
29073  
29075  
29077  
29079  
29081  
29083  
29085  
29087  
29089  
29091  
29093  
29095  
29097  
29099  
29101

29103

NH

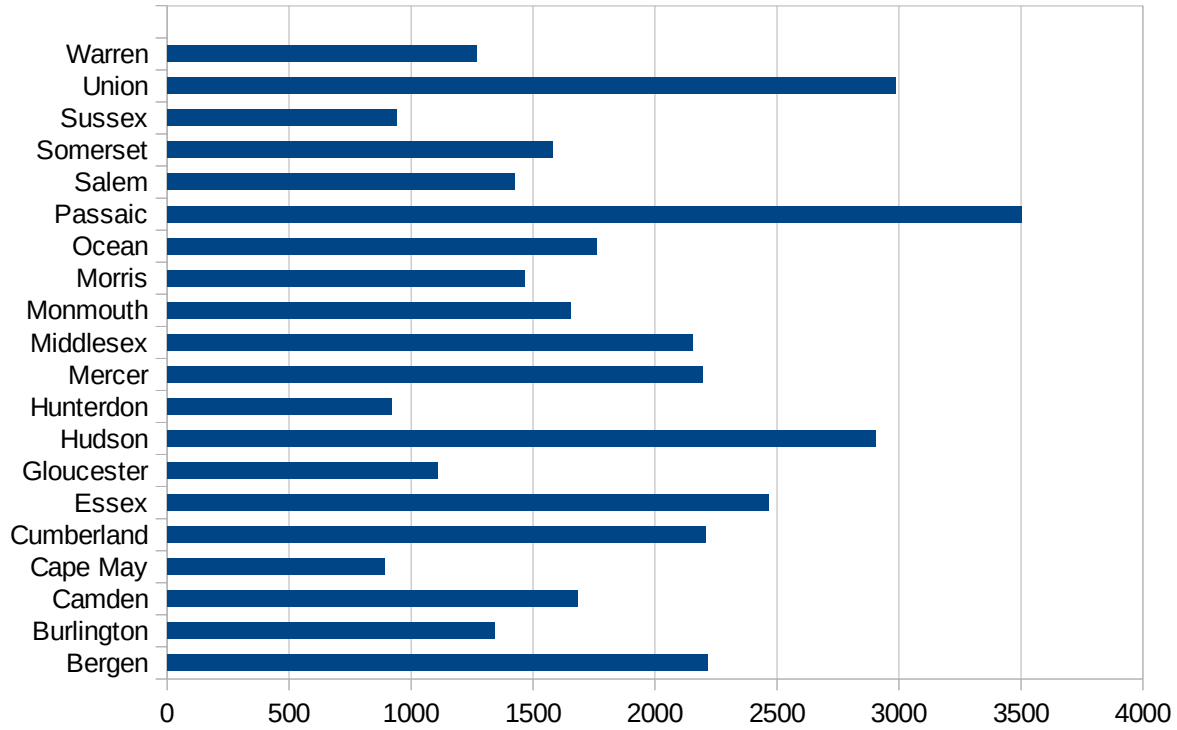
29105  
29107  
29109  
29111  
29113  
29115  
29117  
29121  
29123  
29125  
29127  
29119  
29129  
29131  
29133  
29135  
29137  
29139  
29141  
29143  
29145  
29147  
29149  
29151  
29153  
29155  
29157  
29159  
29161  
29163  
29165  
29167  
29169  
29171

NH

29173  
29175  
29177  
29179  
29181  
29195  
29197  
29199  
29201  
29203  
29205  
29183  
29185  
29187  
29189  
29510  
29186  
29207  
29209  
29211  
29213  
29215  
  
29217  
29219  
29221  
29223  
29225  
29227  
29229

NJ

FIPS	County	PC Infection
34001	Atlantic	1302.043108
34003	Bergen	2215.349336
34005	Burlington	1341.988037
34007	Camden	1681.20092
34009	Cape May	890.2333621
34011	Cumberland	2207.031767
34013	Essex	2465.092958
34015	Gloucester	1110.470543
34017	Hudson	2905.211216
34019	Hunterdon	920.506118
34021	Mercer	2194.364148
34023	Middlesex	2155.516853
34025	Monmouth	1655.095163
34027	Morris	1463.899253
34029	Ocean	1759.325589
34031	Passaic	3501.420596
34033	Salem	1424.760809
34035	Somerset	1579.579906
34037	Sussex	942.4782846
34039	Union	2985.842202
34041	Warren	1269.628187



NJ

FIPS

29001  
29003  
29005  
29007  
29009  
29011  
29013  
29015  
29017  
29019  
29021  
29023  
29025  
29027  
29029  
29031  
29033  
29035  
29037

NJ

29039  
29041  
29043  
29045  
29047  
29049  
29051  
29053  
29055  
29057  
29059  
29061  
29063  
29065  
29067  
29069  
29071  
29073  
29075  
29077  
29079  
29081  
29083  
29085  
29087  
29089  
29091  
29093  
29095  
29097  
29099  
29101

29103

NJ

29105  
29107  
29109  
29111  
29113  
29115  
29117  
29121  
29123  
29125  
29127  
29119  
29129  
29131  
29133  
29135  
29137  
29139  
29141  
29143  
29145  
29147  
29149  
29151  
29153  
29155  
29157  
29159  
29161  
29163  
29165  
29167  
29169  
29171

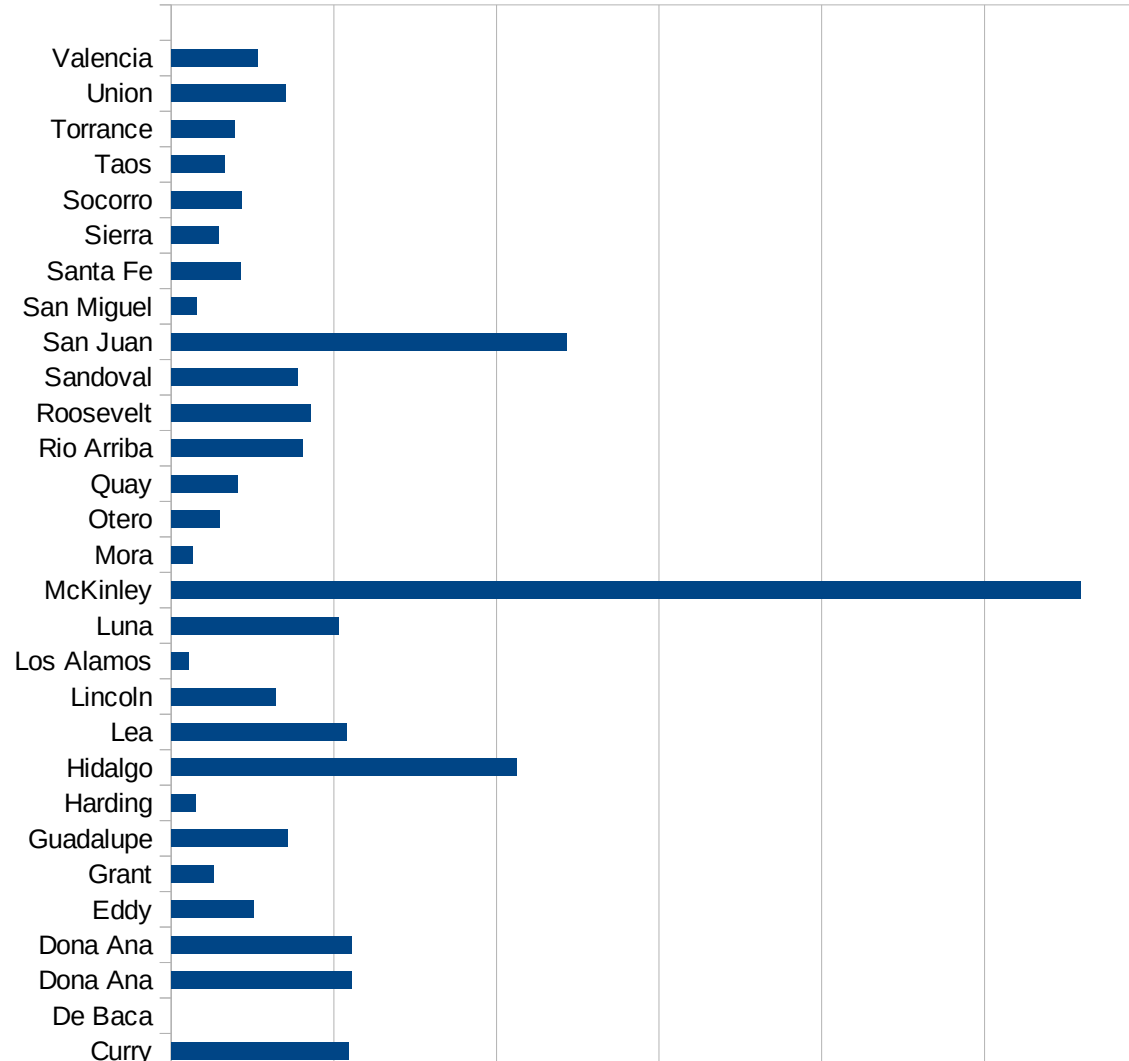
NJ

29173  
29175  
29177  
29179  
29181  
29195  
29197  
29199  
29201  
29203  
29205  
29183  
29185  
29187  
29189  
29510  
29186  
29207  
29209  
29211  
29213  
29215  
  
29217  
29219  
29221  
29223  
29225  
29227  
29229



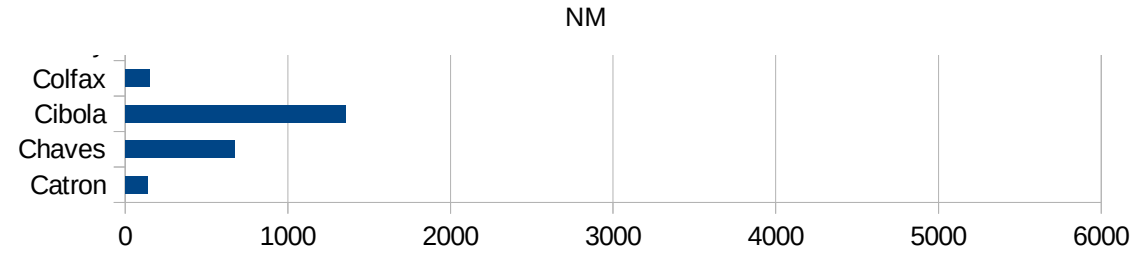
NM

FIPS	County	PC Infection
35001	Bernalillo	749.8147196
35003	Catron	139.7428731
35005	Chaves	672.4481751
35006	Cibola	1353.473417
35007	Colfax	148.6374897
35009	Curry	1094.322066
35011	De Baca	0
35013	Dona Ana	1111.151975
35013	Dona Ana	1111.151975
35015	Eddy	506.044905
35017	Grant	259.6357785
35019	Guadalupe	714.1211702
35021	Harding	152.6717557
35023	Hidalgo	2122.641509
35025	Lea	1078.85248
35027	Lincoln	639.1900184
35028	Los Alamos	109.9418879
35029	Luna	1030.755748
35031	McKinley	5592.751418
35033	Mora	133.1557923
35035	Otero	300.9838128
35037	Quay	411.9714043
35039	Rio Arriba	810.1317746
35041	Roosevelt	858.9873553
35043	Sandoval	775.5942664
35045	San Juan	2431.16368
35047	San Miguel	155.8479214
35049	Santa Fe	424.5081836
35051	Sierra	291.757841
35053	Socorro	436.2115327
35055	Taos	328.9173138
35057	Torrance	391.251363
35059	Union	704.2253521



35061 Valencia

531.02438



NM

FIPS

29001  
29003  
29005  
29007  
29009  
29011  
29013  
29015  
29017  
29019  
29021  
29023  
29025  
29027  
29029  
29031  
29033  
29035  
29037

NM

29039  
29041  
29043  
29045  
29047  
29049  
29051  
29053  
29055  
29057  
29059  
29061  
29063  
29065  
29067  
29069  
29071  
29073  
29075  
29077  
29079  
29081  
29083  
29085  
29087  
29089  
29091  
29093  
29095  
29097  
29099  
29101

29103

NM

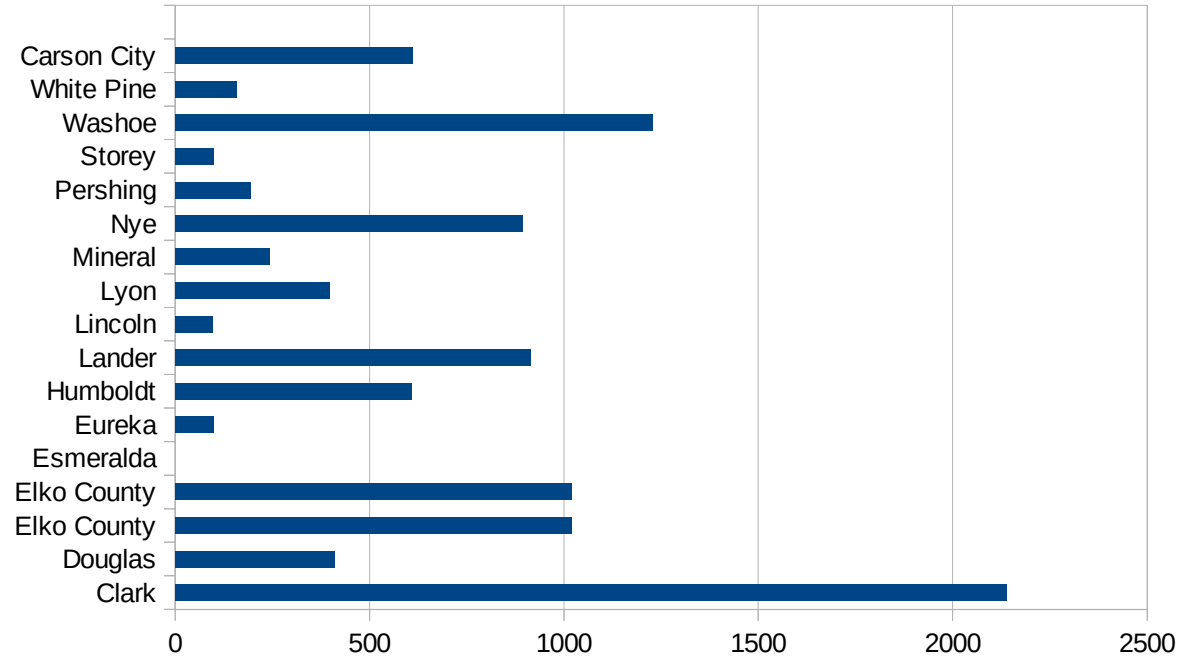
29105  
29107  
29109  
29111  
29113  
29115  
29117  
29121  
29123  
29125  
29127  
29119  
29129  
29131  
29133  
29135  
29137  
29139  
29141  
29143  
29145  
29147  
29149  
29151  
29153  
29155  
29157  
29159  
29161  
29163  
29165  
29167  
29169  
29171

NM

29173  
29175  
29177  
29179  
29181  
29195  
29197  
29199  
29201  
29203  
29205  
29183  
29185  
29187  
29189  
29510  
29186  
29207  
29209  
29211  
29213  
29215  
  
29217  
29219  
29221  
29223  
29225  
29227  
29229

NV

FIPS	County	PC Infection
32001	Churchill	253.6824877
32003	Clark	2139.182407
32005	Douglas	410.5886479
32007	Elko County	1019.824628
32007	Elko County	1019.824628
32009	Esmeralda	0
32011	Eureka	99.85022466
32013	Humboldt	607.6492315
32015	Lander	914.7982063
32017	Lincoln	96.13535858
32019	Lyon	397.7924312
32021	Mineral	243.6863093
32023	Nye	893.1328011
32027	Pershing	195.019502
32029	Storey	99.28021842
32031	Washoe	1227.09266
32033	White Pine	158.3113456
32510	Carson City	611.7587613



NV

FIPS

29001  
29003  
29005  
29007  
29009  
29011  
29013  
29015  
29017  
29019  
29021  
29023  
29025  
29027  
29029  
29031  
29033  
29035  
29037



NV

29039  
29041  
29043  
29045  
29047  
29049  
29051  
29053  
29055  
29057  
29059  
29061  
29063  
29065  
29067  
29069  
29071  
29073  
29075  
29077  
29079  
29081  
29083  
29085  
29087  
29089  
29091  
29093  
29095  
29097  
29099  
29101

29103

NV

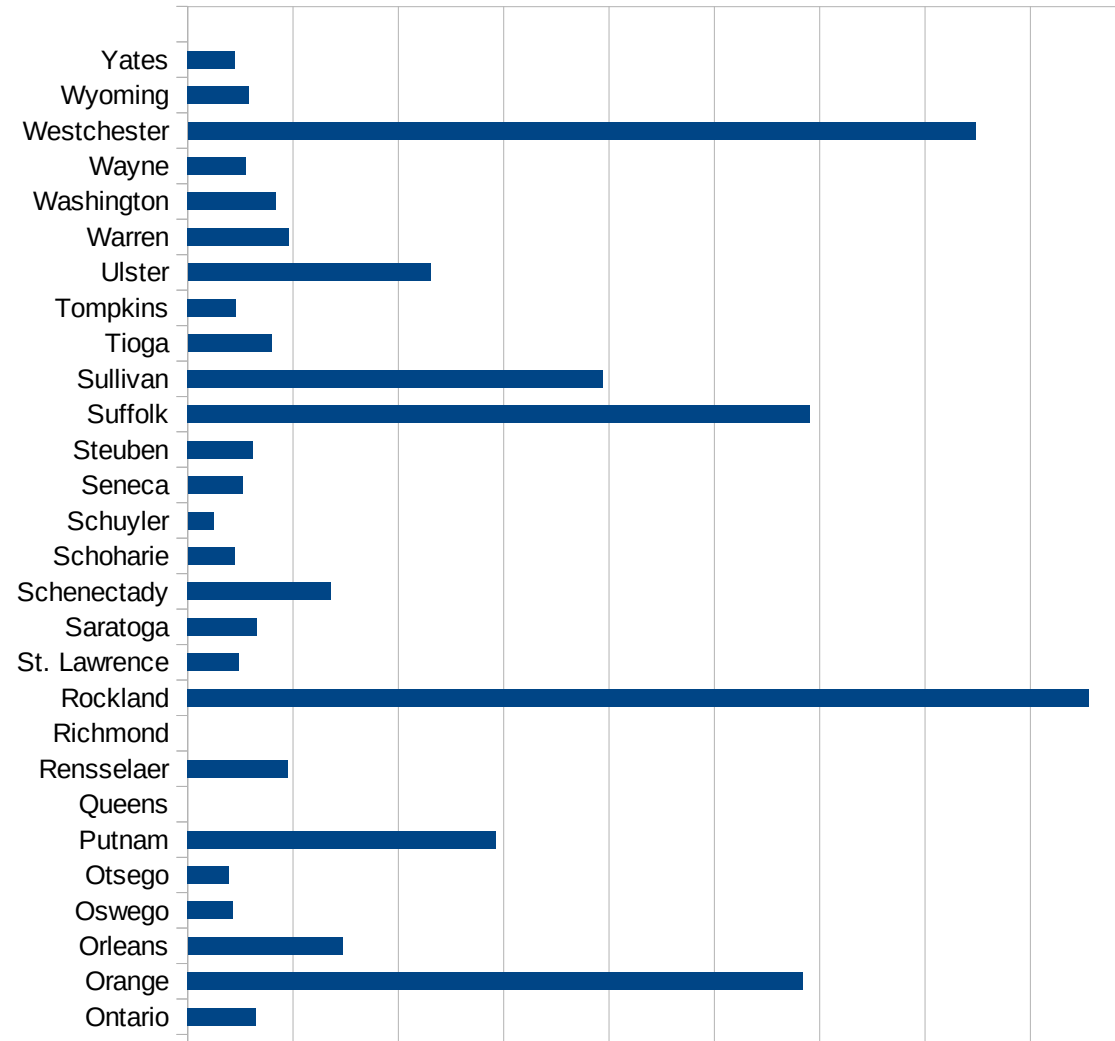
29105  
29107  
29109  
29111  
29113  
29115  
29117  
29121  
29123  
29125  
29127  
29119  
29129  
29131  
29133  
29135  
29137  
29139  
29141  
29143  
29145  
29147  
29149  
29151  
29153  
29155  
29157  
29159  
29161  
29163  
29165  
29167  
29169  
29171

NV

29173  
29175  
29177  
29179  
29181  
29195  
29197  
29199  
29201  
29203  
29205  
29183  
29185  
29187  
29189  
29510  
29186  
29207  
29209  
29211  
29213  
29215  
  
29217  
29219  
29221  
29223  
29225  
29227  
29229

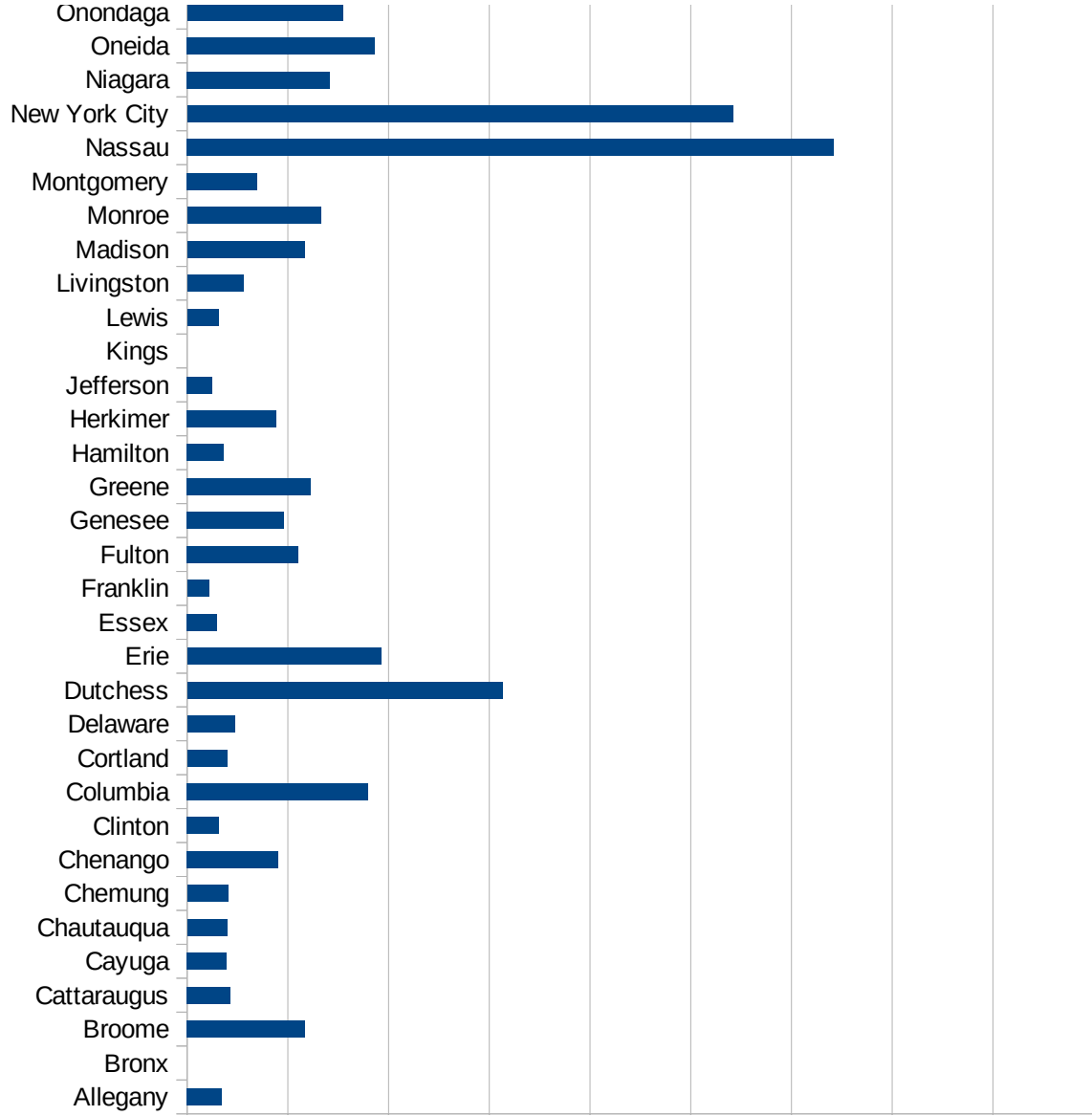
NY

FIPS	County	PC Infection
36001	Albany	840.39633104
36003	Allegany	170.148610812
36005	Bronx	0
36007	Broome	584.371200935
36009	Cattaraugus	214.731910463
36011	Cayuga	195.735303649
36013	Chautauqua	197.750490468
36015	Chemung	202.957723075
36017	Chenango	452.288791653
36019	Clinton	157.382737468
36021	Columbia	899.592763202
36023	Cortland	198.649185538
36025	Delaware	235.811979249
36027	Dutchess	1566.1280548
36029	Erie	962.250426489
36031	Essex	147.45308311
36033	Franklin	107.370807071
36035	Fulton	550.465563248
36037	Genesee	481.646989272
36039	Greene	612.747678508
36041	Hamilton	180.423996392
36043	Herkimer	441.51181408
36045	Jefferson	125.274036956
36047	Kings	0
36049	Lewis	155.027035202
36051	Livingston	278.362092144
36053	Madison	581.962002966
36055	Monroe	662.918836215
36057	Montgomery	347.790921039
36059	Nassau	3211.85444324
36061	New York City	2709.73721321
36063	Niagara	709.96469185
36065	Oneida	933.020293845



NY

36067 Onondaga	771.964167004
36069 Ontario	324.947207456
36071 Orange	2920.79350493
36073 Orleans	733.773268985
36075 Oswego	214.592274678
36077 Otsego	194.145508711
36079 Putnam	1463.21239332
36081 Queens	0
36083 Rensselaer	477.289547296
36085 Richmond	0
36087 Rockland	4278.84984418
36089 St. Lawrence	243.412588966
36091 Saratoga	328.028397266
36093 Schenectady	681.042806566
36095 Schoharie	221.886355597
36097 Schuyler	122.8226887
36099 Seneca	259.475218659
36101 Steuben	311.077706794
36103 Suffolk	2953.83206861
36105 Sullivan	1970.91313677
36107 Tioga	397.44645799
36109 Tompkins	227.641960056
36111 Ulster	1151.74217101
36113 Warren	479.265541119
36115 Washington	419.955226563
36117 Wayne	276.470065731
36119 Westchester	3739.10203677
36121 Wyoming	289.385056754
36123 Yates	225.433758705



NY  
0 500 1000 1500 2000 2500 3000 3500 4000 4500

NY

FIPS

29001  
29003  
29005  
29007  
29009  
29011  
29013  
29015  
29017  
29019  
29021  
29023  
29025  
29027  
29029  
29031  
29033  
29035  
29037

NY

29039  
29041  
29043  
29045  
29047  
29049  
29051  
29053  
29055  
29057  
29059  
29061  
29063  
29065  
29067  
29069  
29071  
29073  
29075  
29077  
29079  
29081  
29083  
29085  
29087  
29089  
29091  
29093  
29095  
29097  
29099  
29101

29103



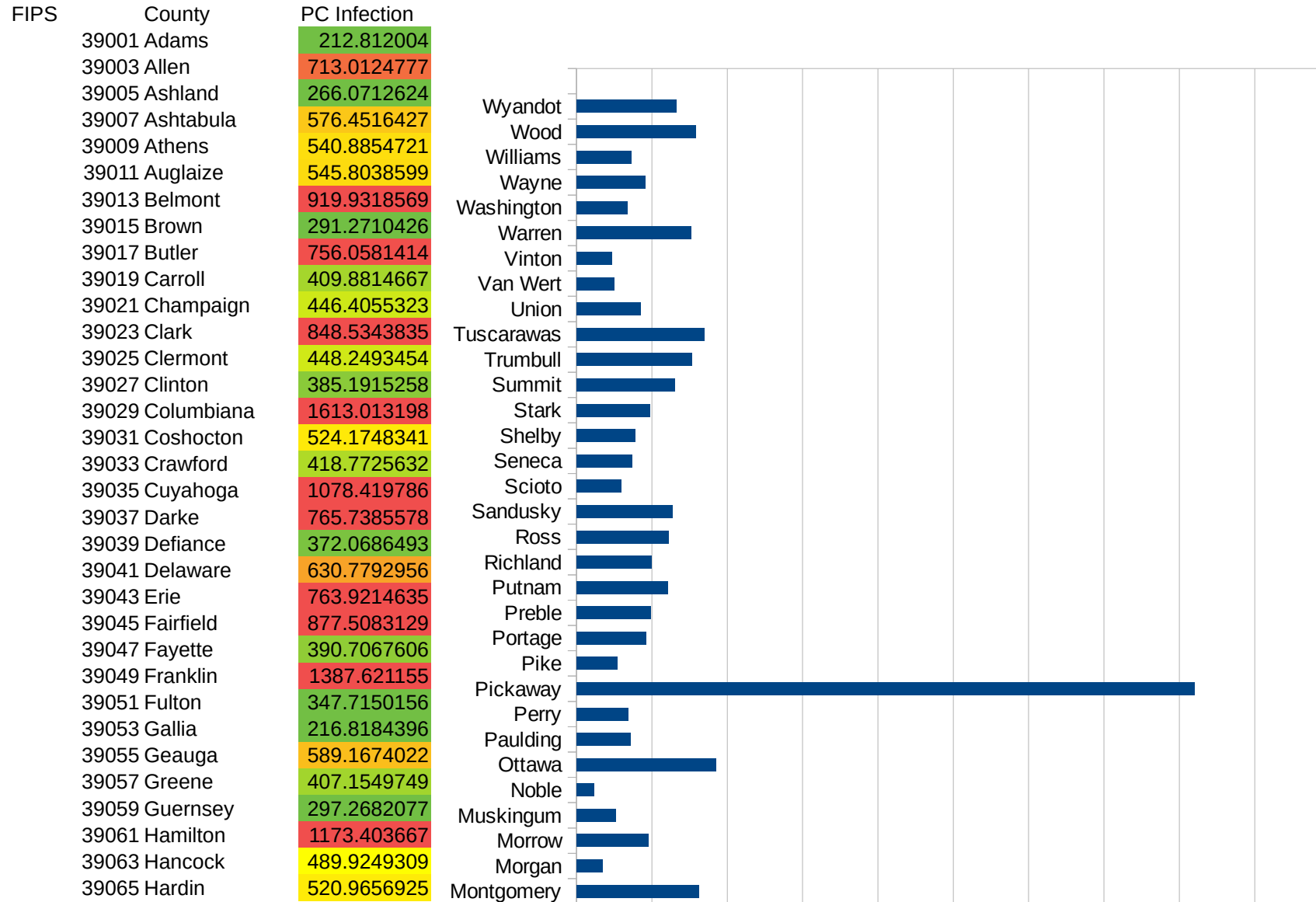
NY

29105  
29107  
29109  
29111  
29113  
29115  
29117  
29121  
29123  
29125  
29127  
29119  
29129  
29131  
29133  
29135  
29137  
29139  
29141  
29143  
29145  
29147  
29149  
29151  
29153  
29155  
29157  
29159  
29161  
29163  
29165  
29167  
29169  
29171

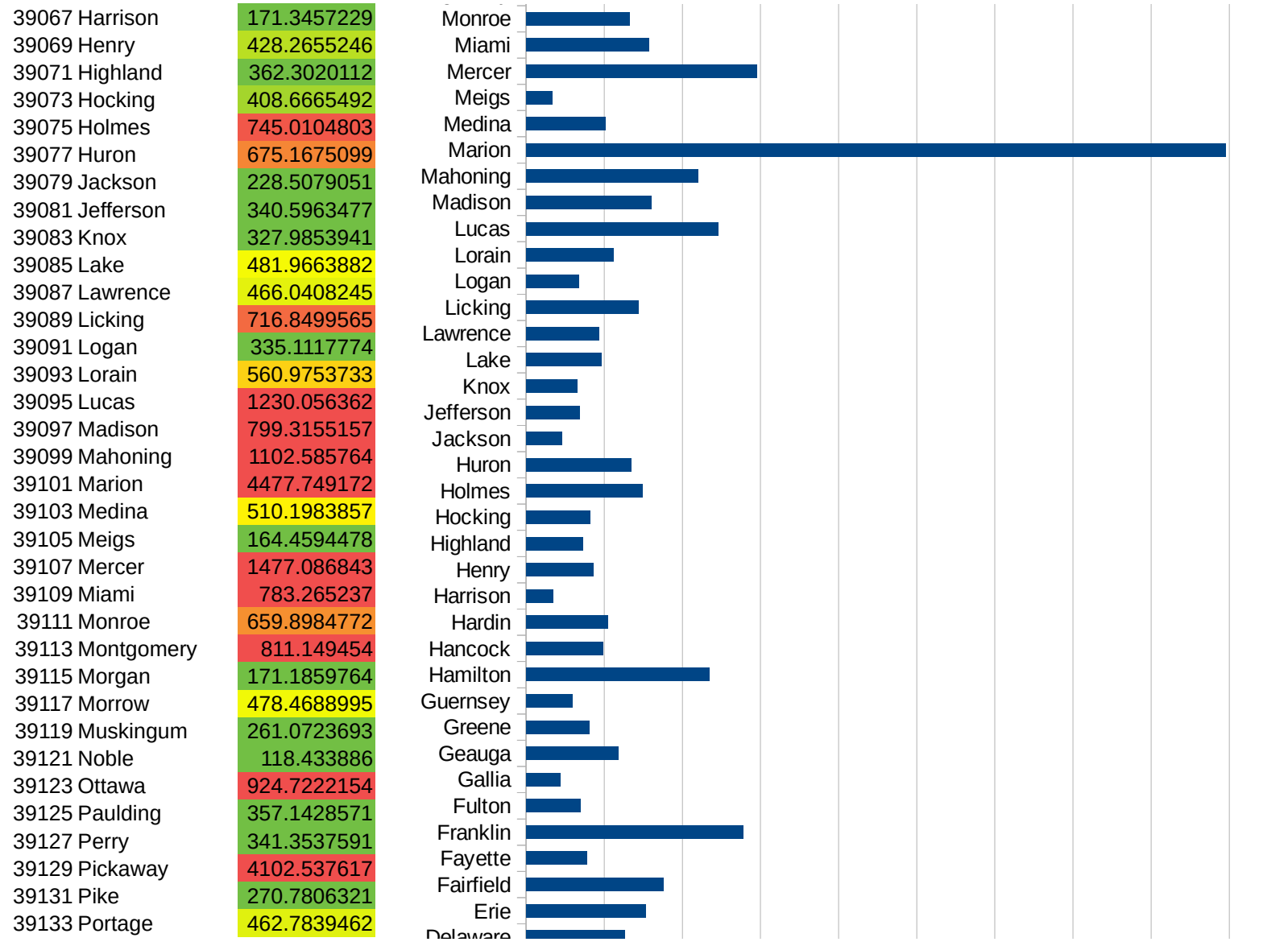
NY

29173  
29175  
29177  
29179  
29181  
29195  
29197  
29199  
29201  
29203  
29205  
29183  
29185  
29187  
29189  
29510  
29186  
29207  
29209  
29211  
29213  
29215  
  
29217  
29219  
29221  
29223  
29225  
29227  
29229

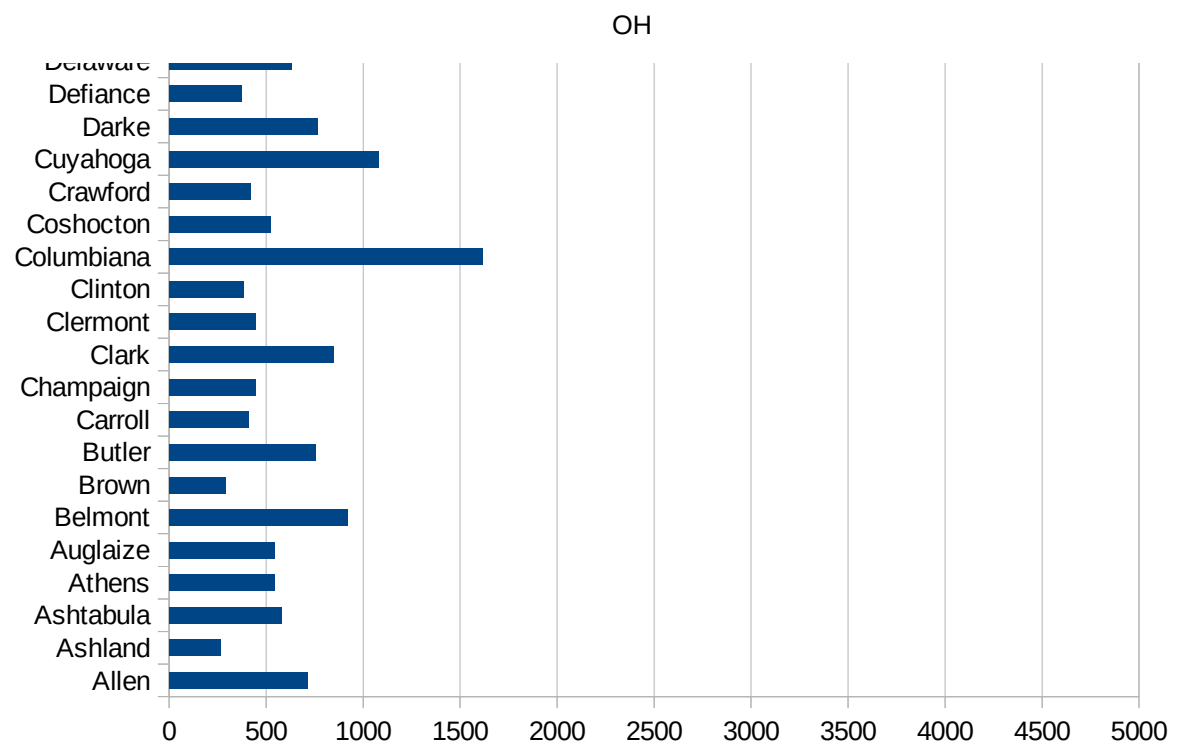
OH



OH



39135 Preble	490.2797766
39137 Putnam	606.8679692
39139 Richland	495.4623903
39141 Ross	608.3373413
39143 Sandusky	634.36453
39145 Scioto	296.6808826
39147 Seneca	369.5183582
39149 Shelby	390.7294302
39151 Stark	487.9243435
39153 Summit	650.0983544
39155 Trumbull	764.2465526
39157 Tuscarawas	847.2921368
39159 Union	425.3479727
39161 Van Wert	251.051943
39163 Vinton	235.9388081
39165 Warren	761.0704087
39167 Washington	335.7991854
39169 Wayne	456.1642536
39171 Williams	364.0908597
39173 Wood	788.0883883
39175 Wyandot	661.0439936



OH

FIPS

29001  
29003  
29005  
29007  
29009  
29011  
29013  
29015  
29017  
29019  
29021  
29023  
29025  
29027  
29029  
29031  
29033  
29035  
29037

OH

29039  
29041  
29043  
29045  
29047  
29049  
29051  
29053  
29055  
29057  
29059  
29061  
29063  
29065  
29067  
29069  
29071  
29073  
29075  
29077  
29079  
29081  
29083  
29085  
29087  
29089  
29091  
29093  
29095  
29097  
29099  
29101

29103

OH

29105  
29107  
29109  
29111  
29113  
29115  
29117  
29121  
29123  
29125  
29127  
29119  
29129  
29131  
29133  
29135  
29137  
29139  
29141  
29143  
29145  
29147  
29149  
29151  
29153  
29155  
29157  
29159  
29161  
29163  
29165  
29167  
29169  
29171

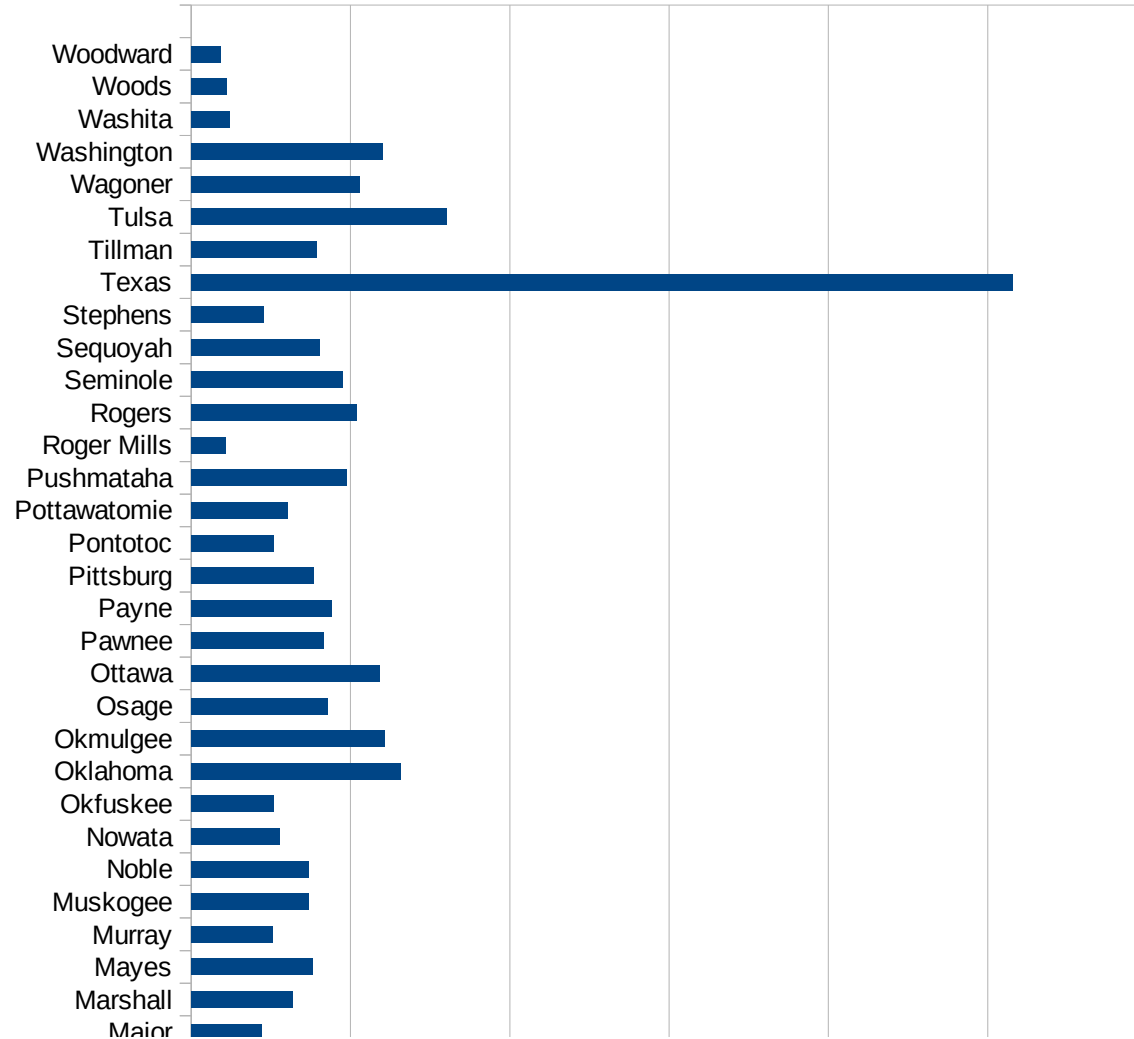


OH

29173  
29175  
29177  
29179  
29181  
29195  
29197  
29199  
29201  
29203  
29205  
29183  
29185  
29187  
29189  
29510  
29186  
29207  
29209  
29211  
29213  
29215  
  
29217  
29219  
29221  
29223  
29225  
29227  
29229

OK

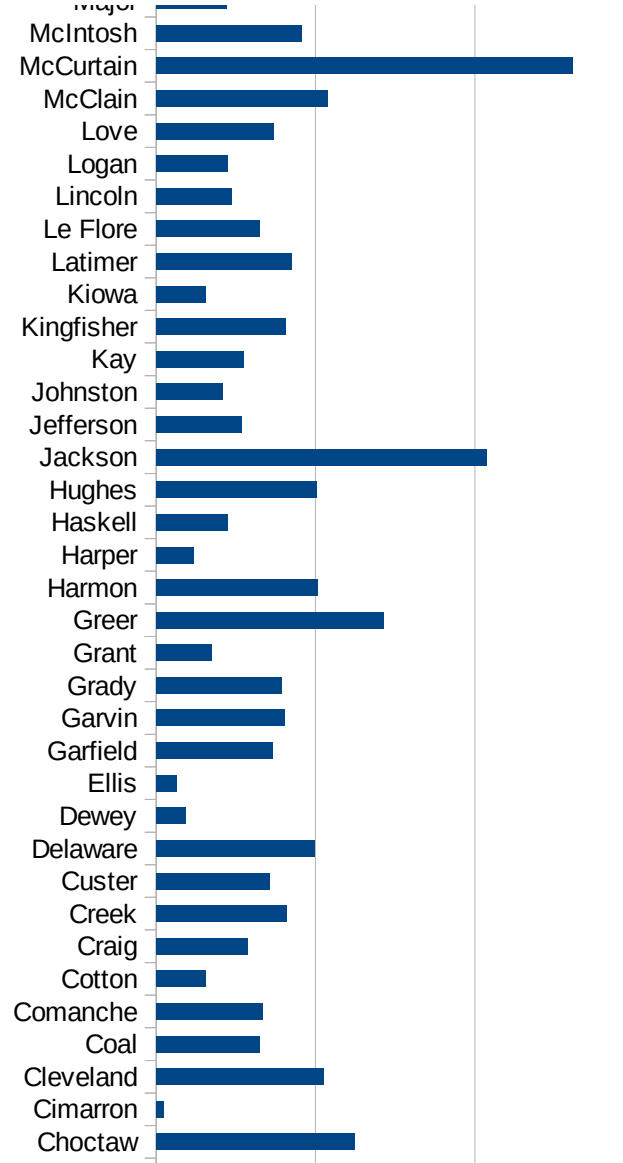
FIPS	County	PC Infection
40001	Adair	1535.18703
40003	Alfalfa	52.13764338
40005	Atoka	505.853447
40007	Beaver	676.8189509
40009	Beckham	244.1383758
40011	Blaine	432.2614655
40013	Bryan	959.9084591
40015	Caddo	1425.268316
40017	Canadian	826.6007601
40019	Carter	699.5039127
40021	Cherokee	864.9203903
40023	Choctaw	1247.613853
40025	Cimarron	46.44681839
40027	Cleveland	1053.364055
40029	Coal	652.173913
40031	Comanche	666.8216771
40033	Cotton	311.634349
40035	Craig	573.1860758
40037	Creek	821.1831741
40039	Custer	709.4641135
40041	Delaware	992.2074275
40043	Dewey	183.8986514
40045	Ellis	126.5182186
40047	Garfield	733.8335002
40049	Garvin	809.0323973
40051	Grady	786.6645065
40053	Grant	346.740638
40055	Greer	1425.871843
40057	Harmon	1013.513514
40059	Harper	237.0292336
40061	Haskell	449.9526366
40063	Hughes	1004.874391
40065	Jackson	2076.23552



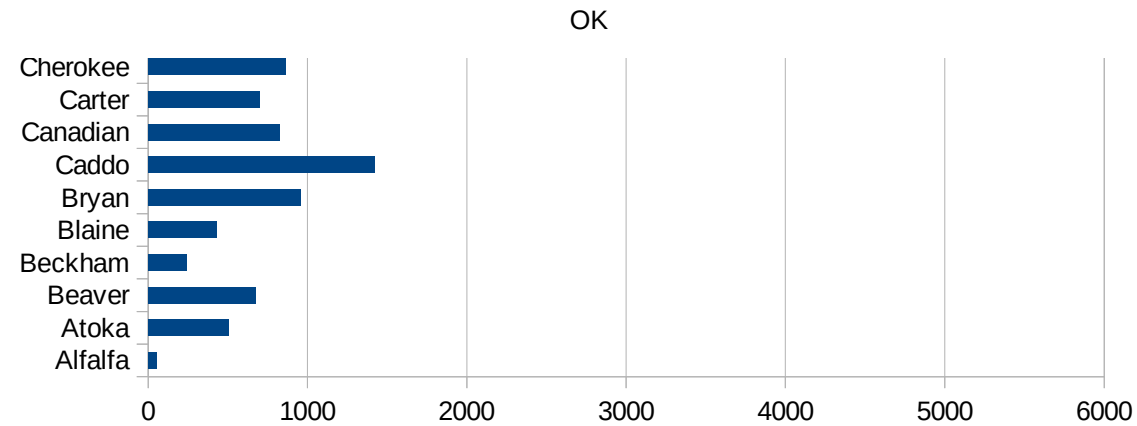
This work is licensed under the Creative Commons Attribution-NoDerivatives 4.0 International License. To view a copy of this license, visit <http://creativecommons.org/licenses/by-nd/4.0/>.

OK

40067 Jefferson	538.9514944
40069 Johnston	420.1296922
40071 Kay	547.9948371
40073 Kingfisher	815.629742
40075 Kiowa	309.3137816
40077 Latimer	850.3567589
40079 Le Flore	652.2609044
40081 Lincoln	472.5085911
40083 Logan	448.2882578
40085 Love	740.0828893
40087 McClain	1075.403276
40089 McCurtain	2617.496866
40091 McIntosh	913.449407
40093 Major	444.7933019
40095 Marshall	636.6773771
40097 Mayes	761.4274941
40099 Murray	508.8511431
40101 Muskogee	735.7888886
40103 Noble	735.228984
40105 Nowata	557.8391075
40107 Okfuskee	520.7472309
40109 Oklahoma	1315.195147
40111 Okmulgee	1215.599322
40113 Osage	859.3185009
40115 Ottawa	1180.433039
40117 Pawnee	829.7742526
40119 Payne	878.8395904
40121 Pittsburg	772.6143538
40123 Pontotoc	517.6876618
40125 Pottawatomie	608.153662
40127 Pushmataha	975.0424904
40129 Roger Mills	218.8183807
40131 Rogers	1041.485476
40133 Seminole	952.0709578



40135 Sequoyah	808.6646106
40137 Stephens	457.6447475
40139 Texas	5157.663163
40141 Tillman	789.33043
40143 Tulsa	1602.350546
40145 Wagoner	1058.544501
40147 Washington	1201.705148
40149 Washita	242.6530062
40151 Woods	224.7948747
40153 Woodward	187.9141529



OK

FIPS

- 29001
- 29003
- 29005
- 29007
- 29009
- 29011
- 29013
- 29015
- 29017
- 29019
- 29021
- 29023
- 29025
- 29027
- 29029
- 29031
- 29033
- 29035
- 29037

This work is licensed under the Creative Commons Attribution-NoDerivatives 4.0 International License. To view a copy of this license, visit <http://creativecommons.org/licenses/by-nd/4.0/>.

Tom McKellips, DM  
[www.creatingtomorrow.us](http://www.creatingtomorrow.us)  
Page 333

OK

29039  
29041  
29043  
29045  
29047  
29049  
29051  
29053  
29055  
29057  
29059  
29061  
29063  
29065  
29067  
29069  
29071  
29073  
29075  
29077  
29079  
29081  
29083  
29085  
29087  
29089  
29091  
29093  
29095  
29097  
29099  
29101

29103

OK

29105  
29107  
29109  
29111  
29113  
29115  
29117  
29121  
29123  
29125  
29127  
29119  
29129  
29131  
29133  
29135  
29137  
29139  
29141  
29143  
29145  
29147  
29149  
29151  
29153  
29155  
29157  
29159  
29161  
29163  
29165  
29167  
29169  
29171

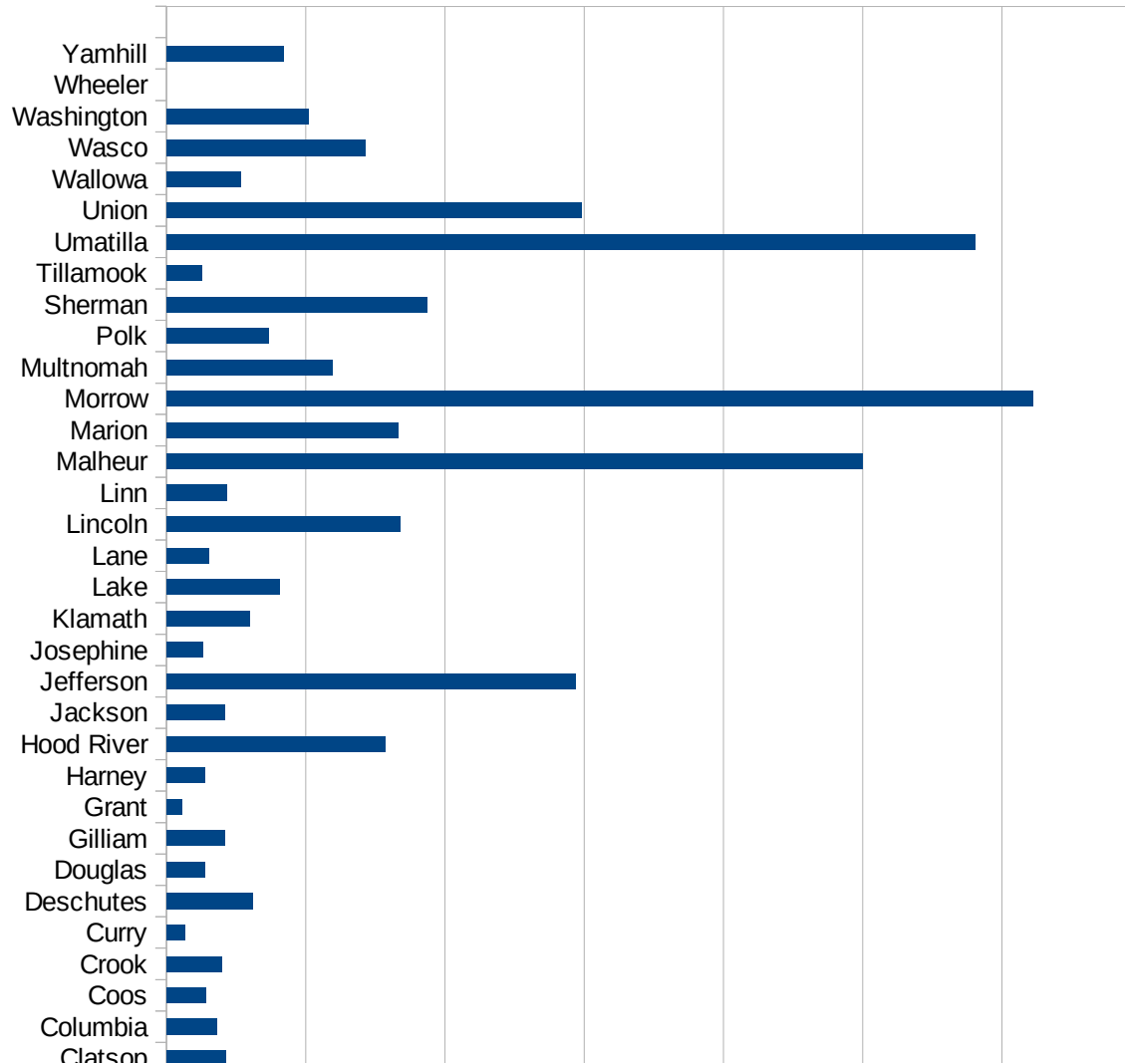
OK

29173  
29175  
29177  
29179  
29181  
29195  
29197  
29199  
29201  
29203  
29205  
29183  
29185  
29187  
29189  
29510  
29186  
29207  
29209  
29211  
29213  
29215  
  
29217  
29219  
29221  
29223  
29225  
29227  
29229

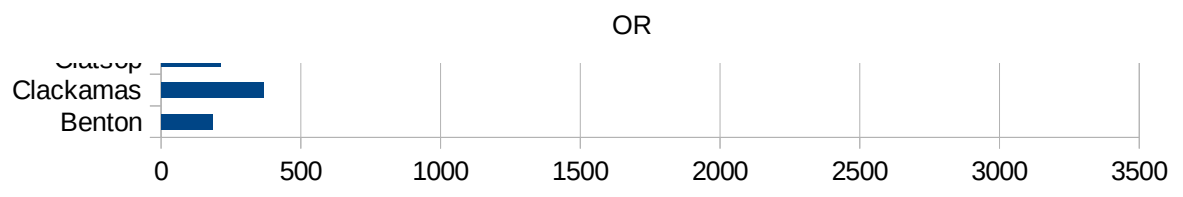


OR

FIPS	County	PC Infection
41001	Baker	237.4109709
41003	Benton	183.4942074
41005	Clackamas	366.0397765
41007	Clatsop	213.761191
41009	Columbia	179.4680871
41011	Coos	141.3284878
41013	Crook	196.924624
41015	Curry	65.75198352
41017	Deschutes	310.4231338
41019	Douglas	136.0137102
41021	Gilliam	211.1932418
41023	Grant	55.74136009
41025	Harney	136.4442625
41027	Hood River	785.3850094
41029	Jackson	209.9615602
41031	Jefferson	1467.427249
41033	Josephine	130.4452302
41035	Klamath	297.1043413
41037	Lake	406.1429115
41039	Lane	152.524558
41041	Lincoln	838.2603061
41043	Linn	217.5364197
41045	Malheur	2499.593165
41047	Marion	831.1519079
41049	Morrow	3112.908899
41051	Multnomah	597.2557521
41053	Polk	367.2243471
41055	Sherman	936.7681499
41057	Tillamook	126.9272408
41059	Umatilla	2903.916611
41061	Union	1488.983787
41063	Wallowa	268.3236831
41065	Wasco	713.0730051



41067 Washington	509.7917834
41069 Wheeler	0
41071 Yamhill	420.5528869



OR

FIPS

29001  
29003  
29005  
29007  
29009  
29011  
29013  
29015  
29017  
29019  
29021  
29023  
29025  
29027  
29029  
29031  
29033  
29035  
29037

This work is licensed under the Creative Commons Attribution-NoDerivatives 4.0 International License. To view a copy of this license, visit <http://creativecommons.org/licenses/by-nd/4.0/>.

Tom McKellips, DM  
[www.creatingtomorrow.us](http://www.creatingtomorrow.us)  
Page 339

OR

29039  
29041  
29043  
29045  
29047  
29049  
29051  
29053  
29055  
29057  
29059  
29061  
29063  
29065  
29067  
29069  
29071  
29073  
29075  
29077  
29079  
29081  
29083  
29085  
29087  
29089  
29091  
29093  
29095  
29097  
29099  
29101

29103

OR

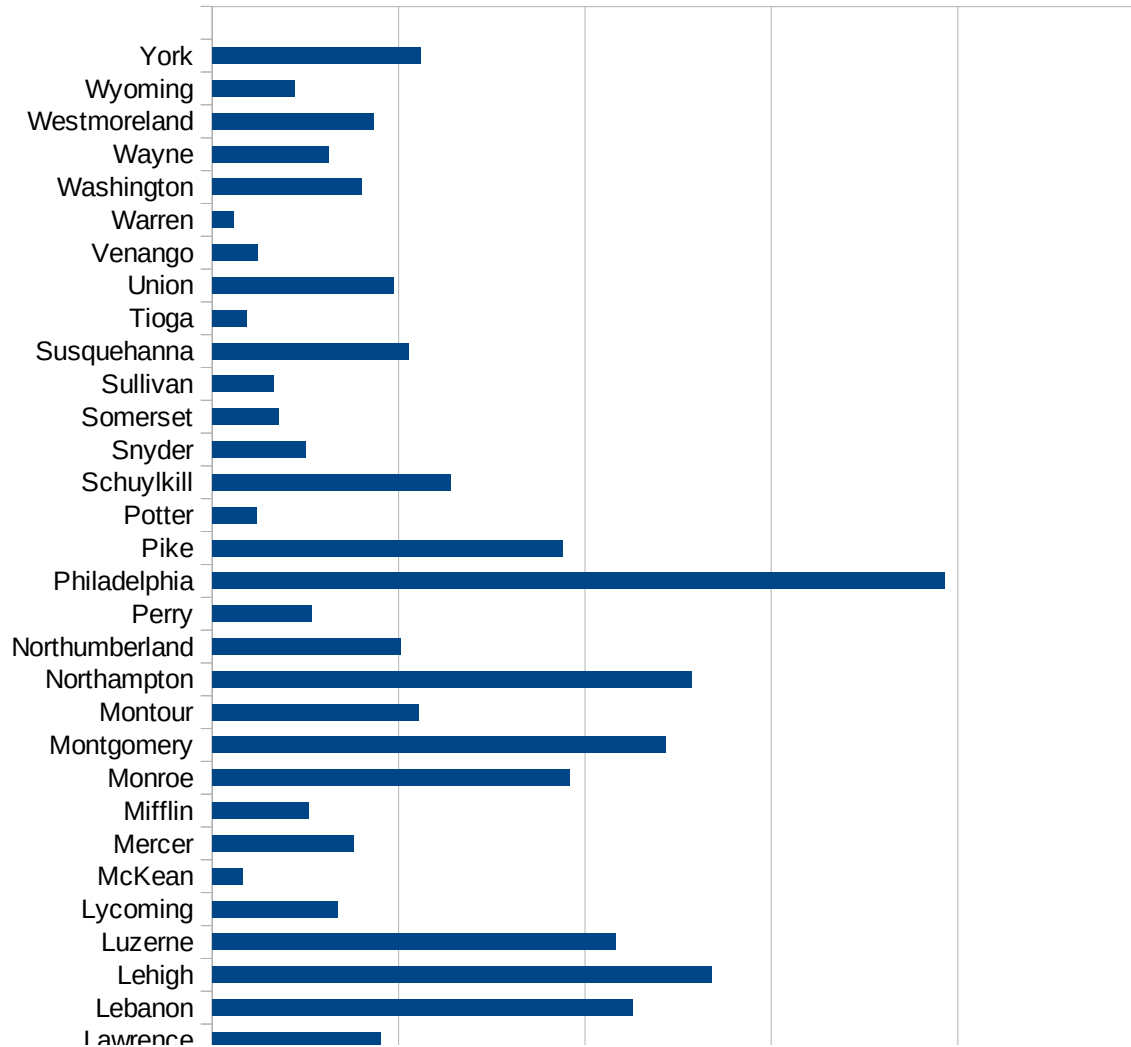
29105  
29107  
29109  
29111  
29113  
29115  
29117  
29121  
29123  
29125  
29127  
29119  
29129  
29131  
29133  
29135  
29137  
29139  
29141  
29143  
29145  
29147  
29149  
29151  
29153  
29155  
29157  
29159  
29161  
29163  
29165  
29167  
29169  
29171

OR

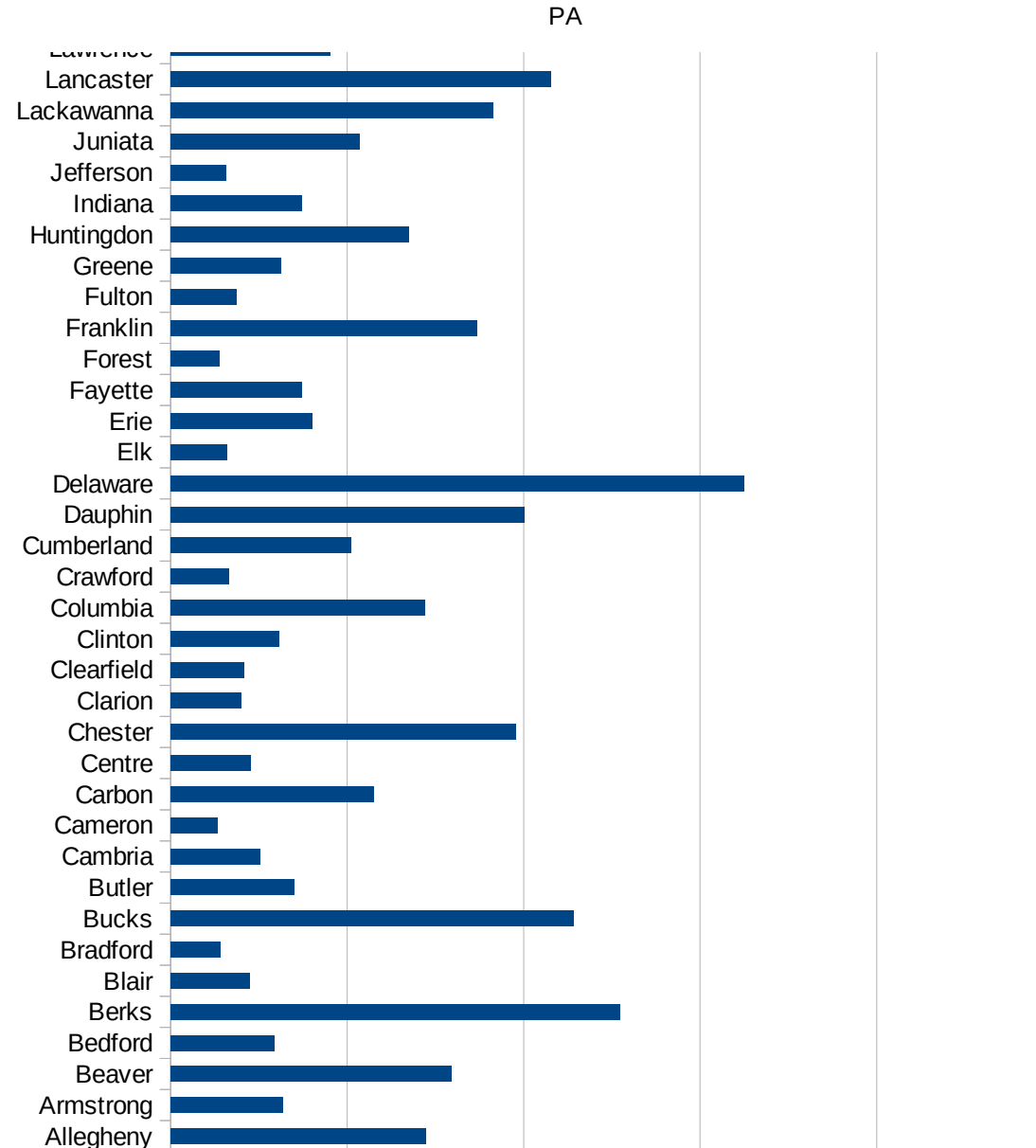
29173  
29175  
29177  
29179  
29181  
29195  
29197  
29199  
29201  
29203  
29205  
29183  
29185  
29187  
29189  
29510  
29186  
29207  
29209  
29211  
29213  
29215  
  
29217  
29219  
29221  
29223  
29225  
29227  
29229

PA


FIPS	County	PC Infection
42001	Adams	484.3839667
42003	Allegheny	721.8995906
42005	Armstrong	318.7104485
42007	Beaver	796.3967901
42009	Bedford	292.6768515
42011	Berks	1274.06272
42013	Blair	223.6880776
42015	Bradford	139.726793
42017	Bucks	1141.842899
42019	Butler	349.144171
42021	Cambria	254.3080544
42023	Cameron	133.5707925
42025	Carbon	576.0817102
42027	Centre	227.2657474
42029	Chester	977.308513
42031	Clarion	201.1397922
42033	Clearfield	209.099612
42035	Clinton	307.6207217
42037	Columbia	719.5673429
42039	Crawford	165.7594959
42041	Cumberland	509.8976625
42043	Dauphin	1001.09348
42045	Delaware	1623.724438
42047	Elk	159.1037157
42049	Erie	402.115702
42051	Fayette	371.8156101
42053	Forest	137.3815084
42055	Franklin	867.3749475
42057	Fulton	185.9120017
42059	Greene	312.2774338
42061	Huntingdon	675.256819
42063	Indiana	370.4098176
42065	Jefferson	155.8167778



42067 Juniata	534.3264249
42069 Lackawanna	914.166979
42071 Lancaster	1077.347914
42073 Lawrence	452.5201894
42075 Lebanon	1128.692132
42077 Lehigh	1340.396631
42079 Luzerne	1082.336941
42081 Lycoming	335.1984797
42083 McKean	82.9916032
42085 Mercer	378.5585862
42087 Mifflin	259.6166328
42089 Monroe	958.072528
42091 Montgomery	1216.141848
42093 Montour	553.7280702
42095 Northampton	1285.40355
42097 Northumberland	505.0338702
42099 Perry	266.5857518
42101 Philadelphia	1964.475317
42103 Pike	940.4108487
42105 Potter	120.3224642
42107 Schuylkill	639.8389492
42109 Snyder	251.6033547
42111 Somerset	179.8463868
42113 Sullivan	164.7175095
42115 Susquehanna	527.2364434
42117 Tioga	93.22179427
42119 Union	486.7701239
42121 Venango	122.8884641
42123 Warren	58.2307965
42125 Washington	399.8148023
42127 Wayne	312.0368203
42129 Westmoreland	434.3845458
42131 Wyoming	221.8442653
42133 York	557.9189467







FIPS

- 29001
- 29003
- 29005
- 29007
- 29009
- 29011
- 29013
- 29015
- 29017
- 29019
- 29021
- 29023
- 29025
- 29027
- 29029
- 29031
- 29033
- 29035
- 29037

PA

29039  
29041  
29043  
29045  
29047  
29049  
29051  
29053  
29055  
29057  
29059  
29061  
29063  
29065  
29067  
29069  
29071  
29073  
29075  
29077  
29079  
29081  
29083  
29085  
29087  
29089  
29091  
29093  
29095  
29097  
29099  
29101

29103

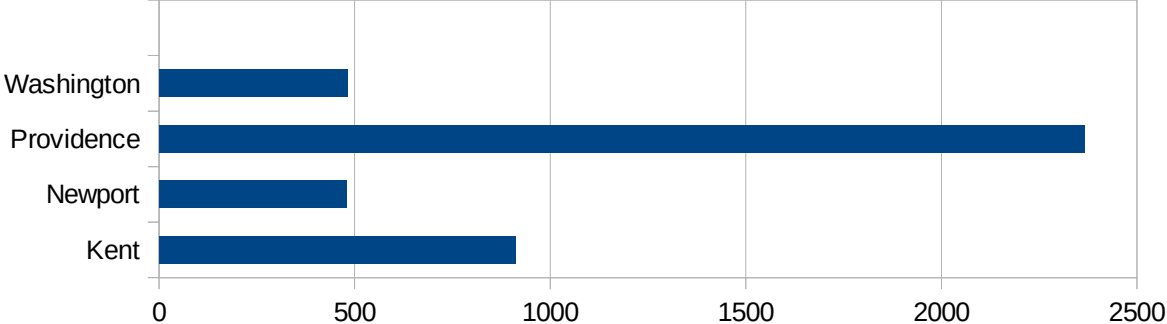
PA

29105  
29107  
29109  
29111  
29113  
29115  
29117  
29121  
29123  
29125  
29127  
29119  
29129  
29131  
29133  
29135  
29137  
29139  
29141  
29143  
29145  
29147  
29149  
29151  
29153  
29155  
29157  
29159  
29161  
29163  
29165  
29167  
29169  
29171

PA

29173  
29175  
29177  
29179  
29181  
29195  
29197  
29199  
29201  
29203  
29205  
29183  
29185  
29187  
29189  
29510  
29186  
29207  
29209  
29211  
29213  
29215  
  
29217  
29219  
29221  
29223  
29225  
29227  
29229

FIPS	County	PC Infection
44001	Bristol	649.5508644
44003	Kent	911.7483721
44005	Newport	479.7557607
44007	Providence	2365.56807
44009	Washington	481.0626174



RI

FIPS

29001  
29003  
29005  
29007  
29009  
29011  
29013  
29015  
29017  
29019  
29021  
29023  
29025  
29027  
29029  
29031  
29033  
29035  
29037

RI

29039  
29041  
29043  
29045  
29047  
29049  
29051  
29053  
29055  
29057  
29059  
29061  
29063  
29065  
29067  
29069  
29071  
29073  
29075  
29077  
29079  
29081  
29083  
29085  
29087  
29089  
29091  
29093  
29095  
29097  
29099  
29101

29103



RI

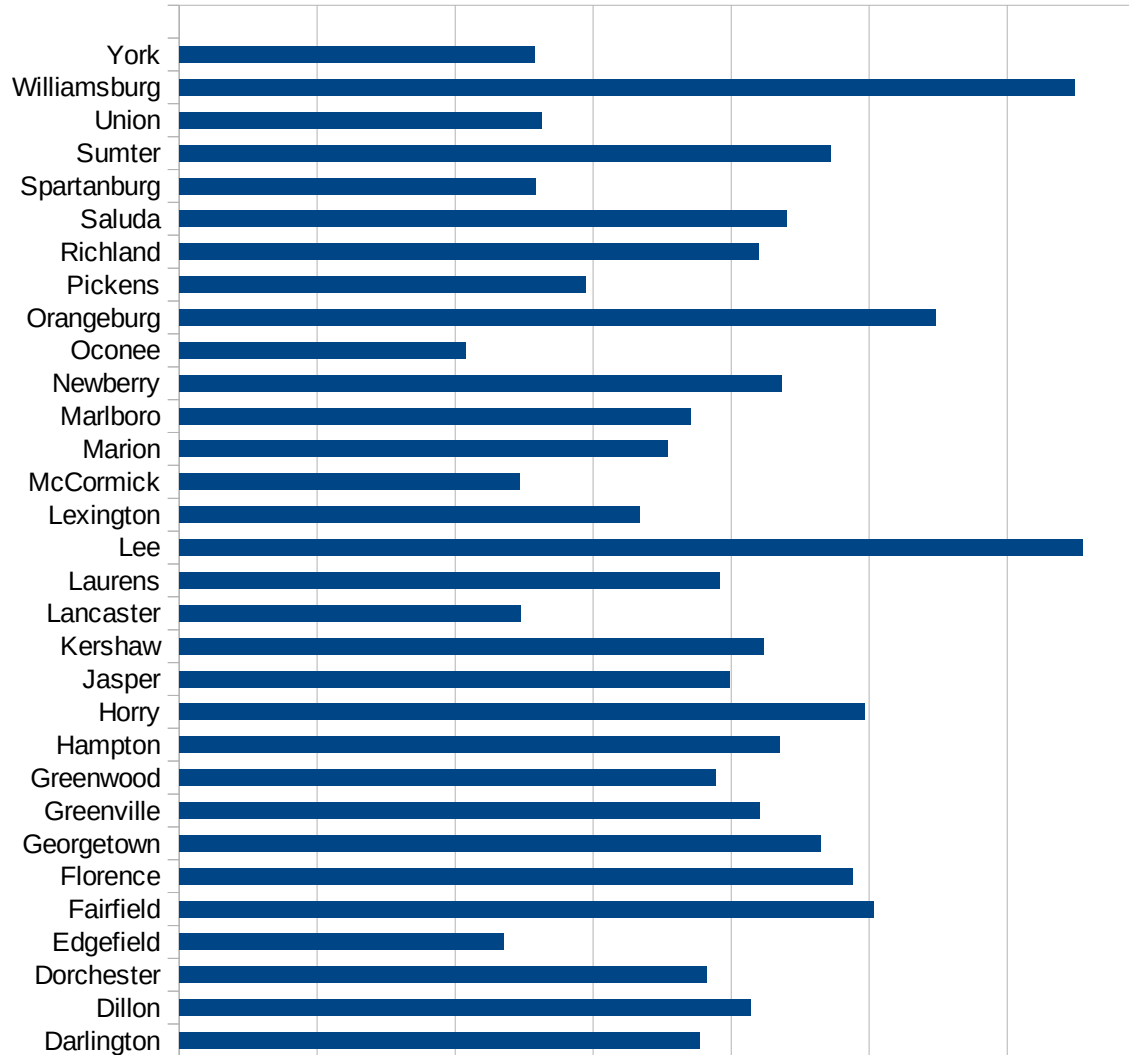
29105  
29107  
29109  
29111  
29113  
29115  
29117  
29121  
29123  
29125  
29127  
29119  
29129  
29131  
29133  
29135  
29137  
29139  
29141  
29143  
29145  
29147  
29149  
29151  
29153  
29155  
29157  
29159  
29161  
29163  
29165  
29167  
29169  
29171

RI

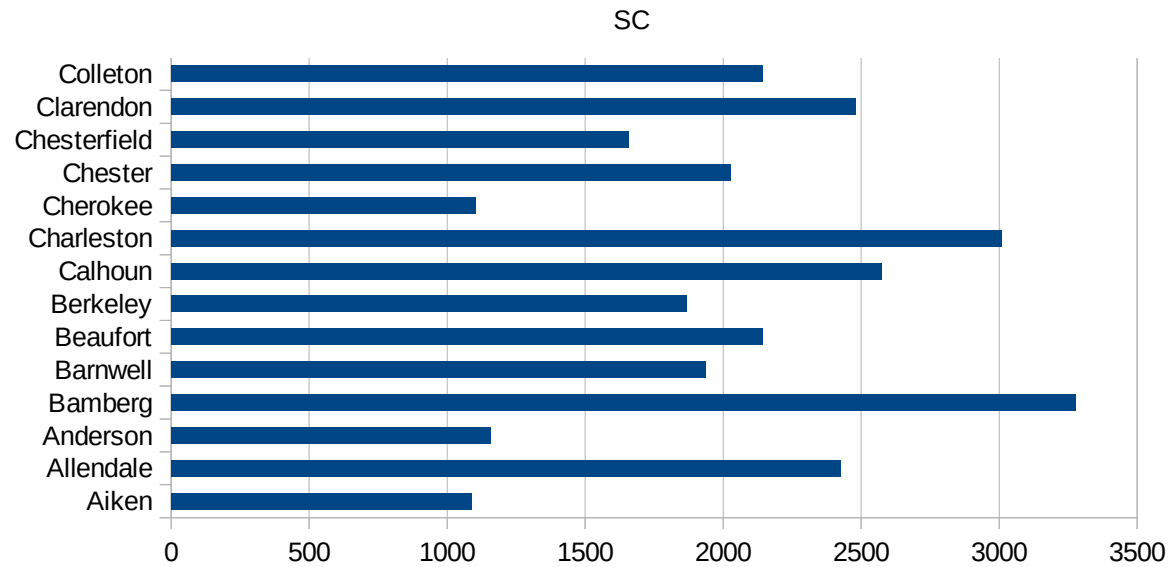
29173  
29175  
29177  
29179  
29181  
29195  
29197  
29199  
29201  
29203  
29205  
29183  
29185  
29187  
29189  
29510  
29186  
29207  
29209  
29211  
29213  
29215  
  
29217  
29219  
29221  
29223  
29225  
29227  
29229

SC

FIPS	County	PC Infection
45001	Abbeville	1324.314413
45003	Aiken	1087.951075
45005	Allendale	2426.148489
45007	Anderson	1157.709919
45009	Bamberg	3278.458844
45011	Barnwell	1937.286851
45013	Beaufort	2143.973717
45015	Berkeley	1869.366008
45017	Calhoun	2575.757576
45019	Charleston	3008.832116
45021	Cherokee	1103.752759
45023	Chester	2027.844098
45025	Chesterfield	1656.685754
45027	Clarendon	2480.712166
45029	Colleton	2142.857143
45031	Darlington	1887.668034
45033	Dillon	2071.963136
45035	Dorchester	1911.022304
45037	Edgefield	1175.513825
45039	Fairfield	2517.632354
45041	Florence	2439.942385
45043	Georgetown	2322.928882
45045	Greenville	2103.991926
45047	Greenwood	1943.710154
45049	Hampton	2175.59816
45051	Horry	2485.856335
45053	Jasper	1995.098547
45055	Kershaw	2119.160873
45057	Lancaster	1238.205074
45059	Laurens	1956.891662
45061	Lee	3272.663633
45063	Lexington	1668.632555
45065	McCormick	1232.731137



45067 Marion	1768.74255
45069 Marlboro	1852.413062
45071 Newberry	2183.281412
45073 Oconee	1039.885676
45075 Orangeburg	2741.15996
45077 Pickens	1473.542666
45079 Richland	2100.218054
45081 Saluda	2200.155763
45083 Spartanburg	1292.499235
45085 Sumter	2361.236293
45087 Union	1313.389274
45089 Williamsburg	3244.46187
45091 York	1288.131389



SC

FIPS

29001  
29003  
29005  
29007  
29009  
29011  
29013  
29015  
29017  
29019  
29021  
29023  
29025  
29027  
29029  
29031  
29033  
29035  
29037

SC

29039  
29041  
29043  
29045  
29047  
29049  
29051  
29053  
29055  
29057  
29059  
29061  
29063  
29065  
29067  
29069  
29071  
29073  
29075  
29077  
29079  
29081  
29083  
29085  
29087  
29089  
29091  
29093  
29095  
29097  
29099  
29101

29103

SC

29105  
29107  
29109  
29111  
29113  
29115  
29117  
29121  
29123  
29125  
29127  
29119  
29129  
29131  
29133  
29135  
29137  
29139  
29141  
29143  
29145  
29147  
29149  
29151  
29153  
29155  
29157  
29159  
29161  
29163  
29165  
29167  
29169  
29171

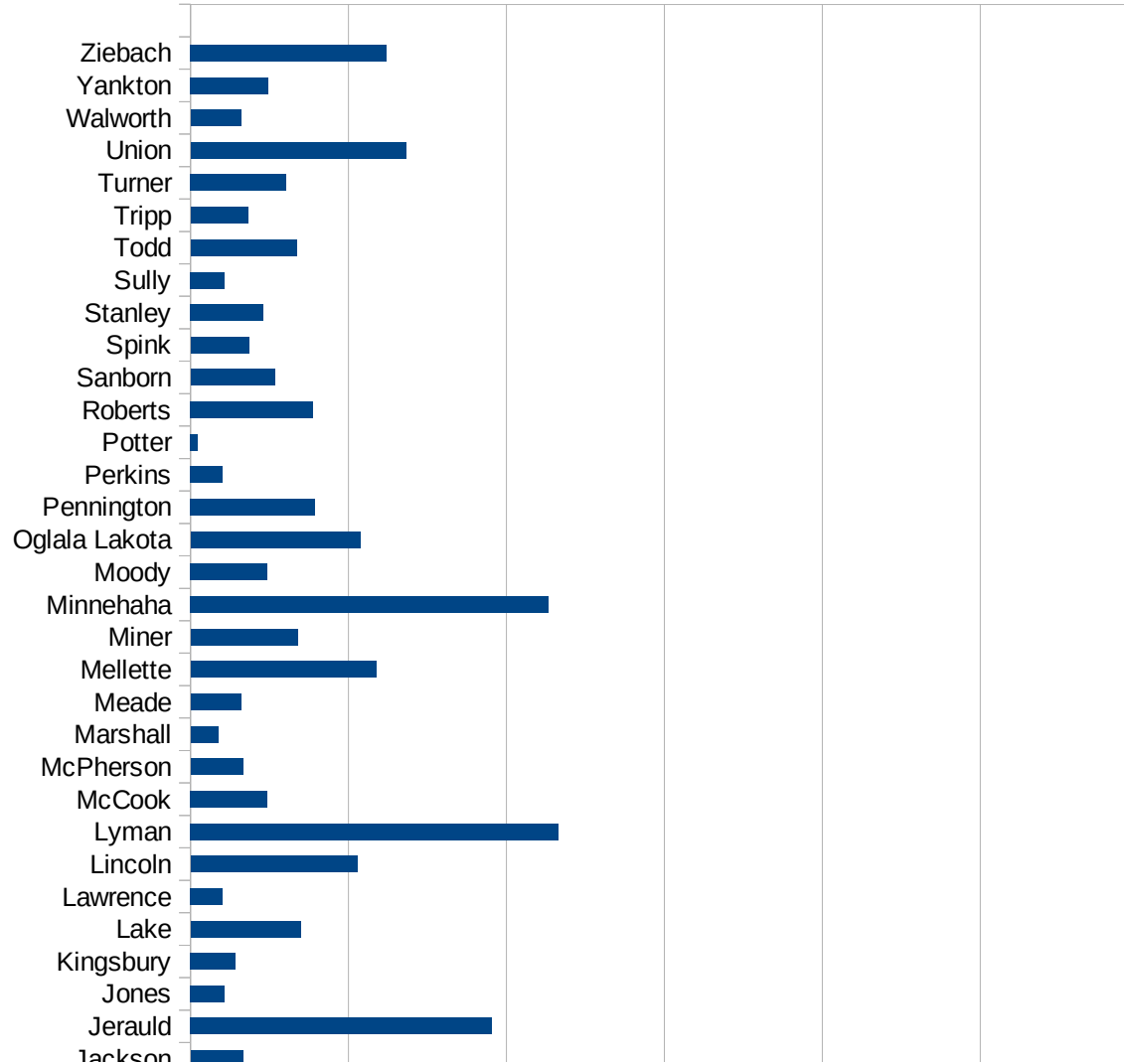
SC

29173  
29175  
29177  
29179  
29181  
29195  
29197  
29199  
29201  
29203  
29205  
29183  
29185  
29187  
29189  
29510  
29186  
29207  
29209  
29211  
29213  
29215  
  
29217  
29219  
29221  
29223  
29225  
29227  
29229



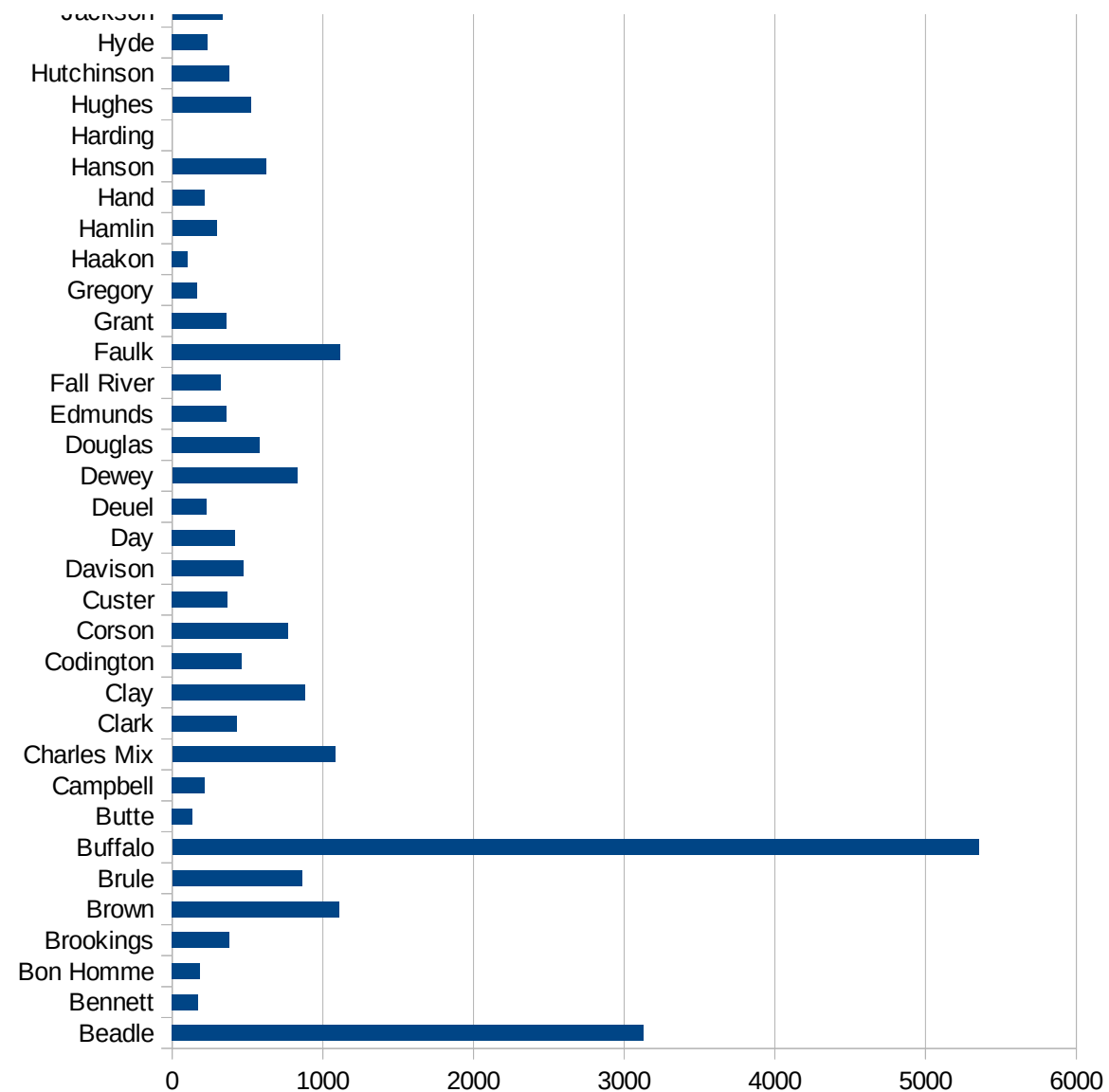
SD

FIPS	County	PC Infection
46003	Aurora	1356.658336
46005	Beadle	3129.79929
46007	Bennett	173.0103806
46009	Bon Homme	186.2464183
46011	Brookings	377.4977293
46013	Brown	1108.963272
46015	Brule	860.5851979
46017	Buffalo	5353.634578
46019	Butte	136.9594991
46021	Campbell	217.8649237
46023	Charles Mix	1081.602056
46025	Clark	427.9219043
46027	Clay	883.1279823
46029	Codington	460.4676066
46031	Corson	768.3073229
46033	Custer	366.7201467
46035	Davison	474.9873674
46037	Day	417.8019982
46039	Deuel	230.5741296
46041	Dewey	829.9457995
46043	Douglas	579.2163543
46045	Edmunds	361.2903226
46047	Fall River	325.5401006
46049	Faulk	1115.879828
46051	Grant	363.7890024
46053	Gregory	166.1918329
46055	Haakon	104.2752868
46057	Hamlin	294.55081
46059	Hand	214.5922747
46061	Hanson	622.0379147
46063	Harding	0
46065	Hughes	521.2464589
46067	Hutchinson	379.403794



SD

46069 Hyde	234.0093604
46071 Jackson	332.6277593
46073 Jerauld	1908.957416
46075 Jones	215.5172414
46077 Kingsbury	284.6106932
46079 Lake	696.9441679
46081 Lawrence	202.0123538
46083 Lincoln	1055.996735
46085 Lyman	2329.233185
46087 McCook	486.8373603
46089 McPherson	332.3639385
46091 Marshall	176.056338
46093 Meade	321.6229589
46095 Mellette	1175.318315
46097 Miner	677.8129236
46099 Minnehaha	2268.815197
46101 Moody	486.3961088
46102 Oglala Lakota	1076.245719
46103 Pennington	788.5150677
46105 Perkins	205.338809
46107 Potter	45.31037608
46109 Roberts	775.3422035
46111 Sanborn	535.1996706
46115 Spink	369.5150115
46117 Stanley	463.269358
46119 Sully	215.5172414
46121 Todd	671.0104055
46123 Tripp	365.0967506
46125 Turner	605.4131054
46127 Union	1363.72367
46129 Walworth	322.1764811
46135 Yankton	494.1186759
46137 Ziebach	1239.970824



SD

SD

FIPS

29001  
29003  
29005  
29007  
29009  
29011  
29013  
29015  
29017  
29019  
29021  
29023  
29025  
29027  
29029  
29031  
29033  
29035  
29037

SD

29039  
29041  
29043  
29045  
29047  
29049  
29051  
29053  
29055  
29057  
29059  
29061  
29063  
29065  
29067  
29069  
29071  
29073  
29075  
29077  
29079  
29081  
29083  
29085  
29087  
29089  
29091  
29093  
29095  
29097  
29099  
29101

29103

SD

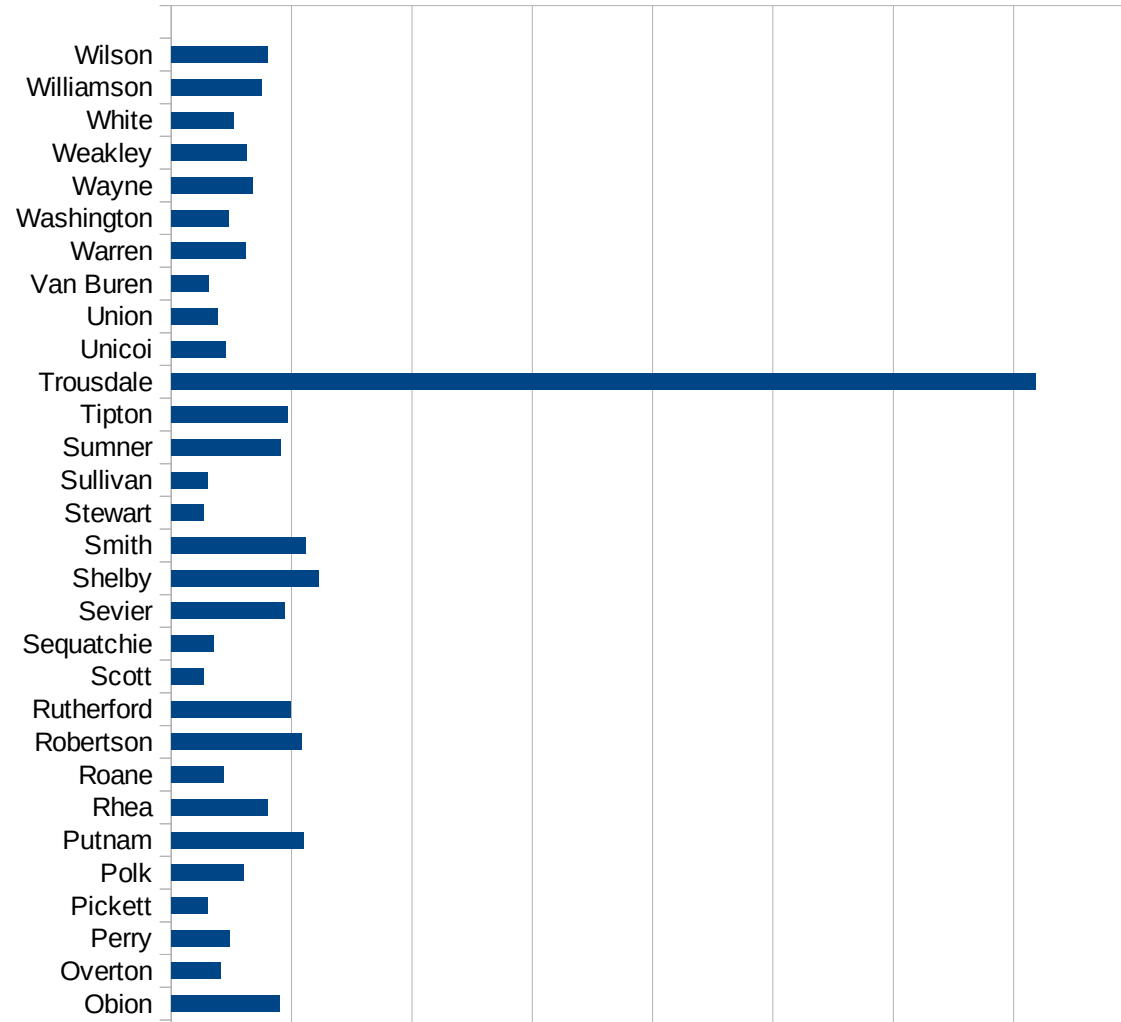
29105  
29107  
29109  
29111  
29113  
29115  
29117  
29121  
29123  
29125  
29127  
29119  
29129  
29131  
29133  
29135  
29137  
29139  
29141  
29143  
29145  
29147  
29149  
29151  
29153  
29155  
29157  
29159  
29161  
29163  
29165  
29167  
29169  
29171

SD

29173  
29175  
29177  
29179  
29181  
29195  
29197  
29199  
29201  
29203  
29205  
29183  
29185  
29187  
29189  
29510  
29186  
29207  
29209  
29211  
29213  
29215  
  
29217  
29219  
29221  
29223  
29225  
29227  
29229

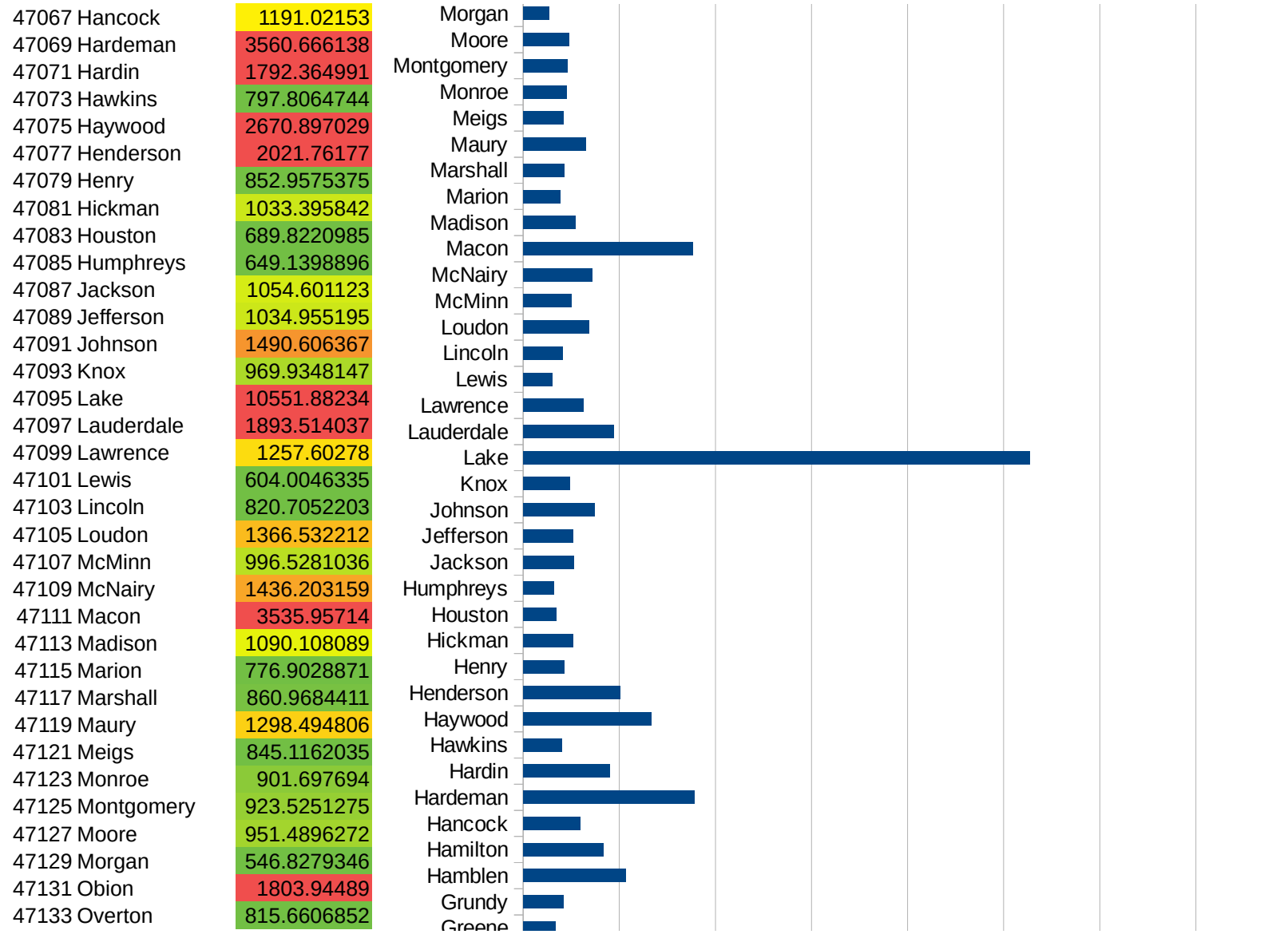
TN

FIPS	County	PC Infection
47001	Anderson	883.8680997
47003	Bedford	1872.017619
47005	Benton	914.4834404
47007	Bledsoe	4710.267706
47009	Blount	972.21905
47011	Bradley	1783.05396
47013	Campbell	624.0052548
47015	Cannon	988.7982298
47017	Carroll	1056.388294
47019	Carter	908.590797
47021	Cheatham	1429.313287
47023	Chester	1256.077796
47025	Claiborne	837.636982
47027	Clay	971.8802644
47029	Cocke	1277.46408
47031	Coffee	937.1633752
47033	Crockett	1856.504746
47035	Cumberland	754.1098989
47037	Davidson	2943.023765
47039	Decatur	1691.440287
47041	DeKalb	1733.04201
47043	Dickson	1270.441193
47045	Dyer	1682.743837
47047	Fayette	1693.534451
47049	Fentress	505.0227809
47051	Franklin	775.8414896
47053	Gibson	1412.988072
47055	Giles	1281.225638
47057	Grainger	846.8351696
47059	Greene	675.9592977
47061	Grundy	846.6956391
47063	Hamblen	2141.894717
47065	Hamilton	1664.077126



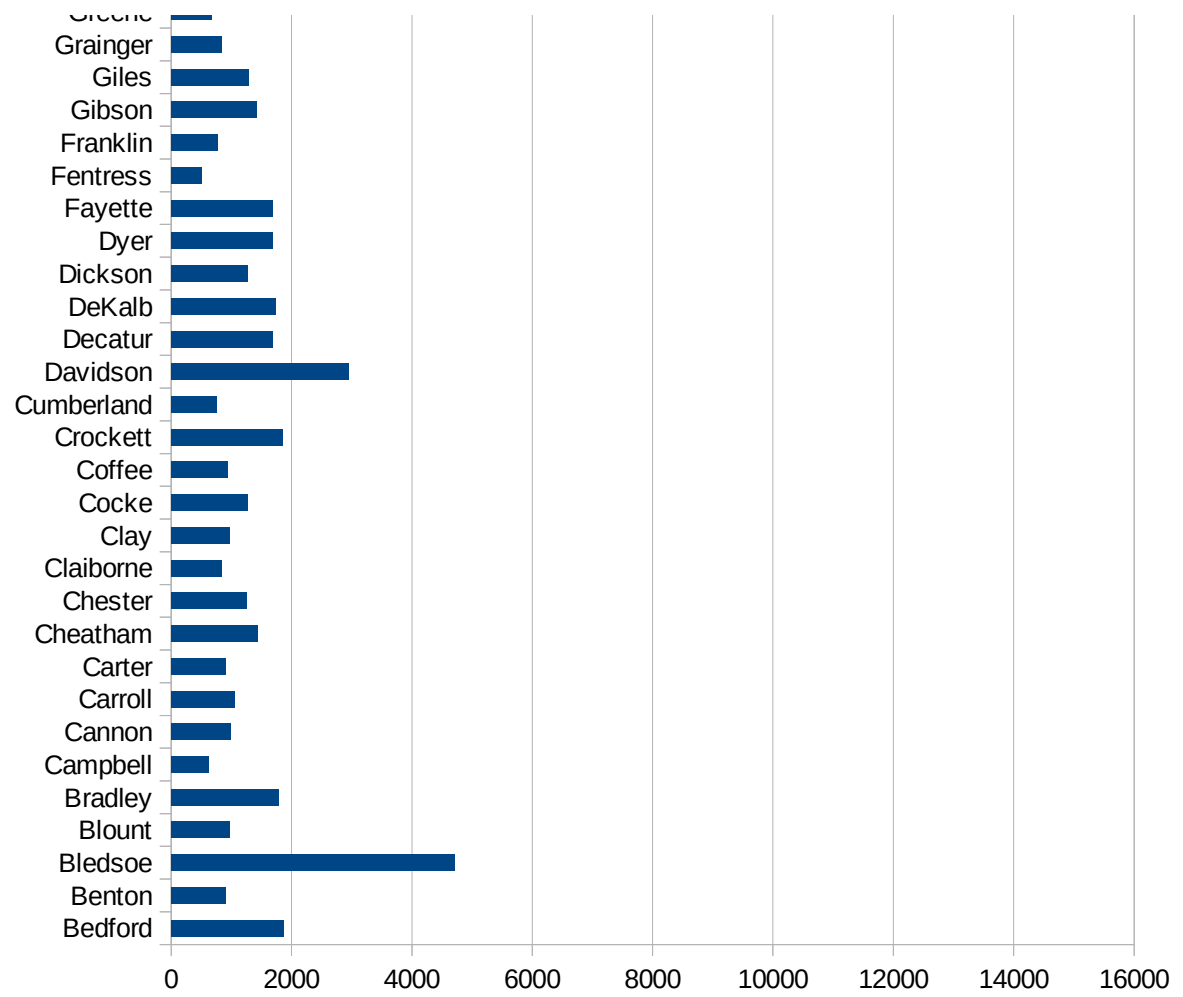


TN



TN

47135 Perry	979.6626984
47137 Pickett	609.9960645
47139 Polk	1207.243461
47141 Putnam	2206.917545
47143 Rhea	1597.869507
47145 Roane	867.5197591
47147 Robertson	2161.606489
47149 Rutherford	1989.288682
47151 Scott	535.4144925
47153 Sequatchie	705.8349019
47155 Sevier	1889.83778
47157 Shelby	2448.908058
47159 Smith	2231.471267
47161 Stewart	545.6824718
47163 Sullivan	610.1428318
47165 Sumner	1818.871594
47167 Tipton	1940.533606
47169 Trousdale	14366.14602
47171 Unicoi	906.480491
47173 Union	782.2023568
47175 Van Buren	624.4579358
47177 Warren	1240.275943
47179 Washington	952.5142488
47181 Wayne	1358.859766
47183 Weakley	1259.913213
47185 White	1036.632604
47187 Williamson	1500.891127
47189 Wilson	1608.533333



TN

FIPS

29001  
29003  
29005  
29007  
29009  
29011  
29013  
29015  
29017  
29019  
29021  
29023  
29025  
29027  
29029  
29031  
29033  
29035  
29037

TN

29039  
29041  
29043  
29045  
29047  
29049  
29051  
29053  
29055  
29057  
29059  
29061  
29063  
29065  
29067  
29069  
29071  
29073  
29075  
29077  
29079  
29081  
29083  
29085  
29087  
29089  
29091  
29093  
29095  
29097  
29099  
29101

29103

TN

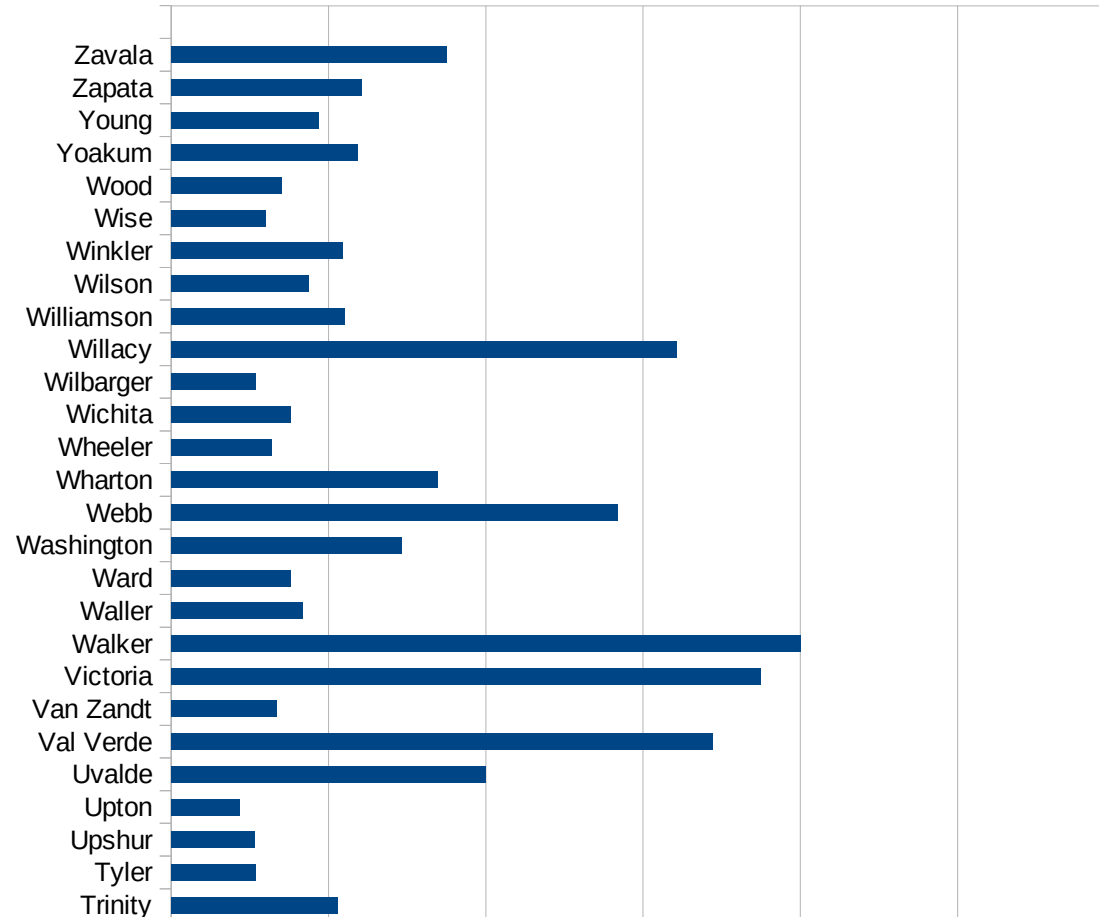
29105  
29107  
29109  
29111  
29113  
29115  
29117  
29121  
29123  
29125  
29127  
29119  
29129  
29131  
29133  
29135  
29137  
29139  
29141  
29143  
29145  
29147  
29149  
29151  
29153  
29155  
29157  
29159  
29161  
29163  
29165  
29167  
29169  
29171

TN

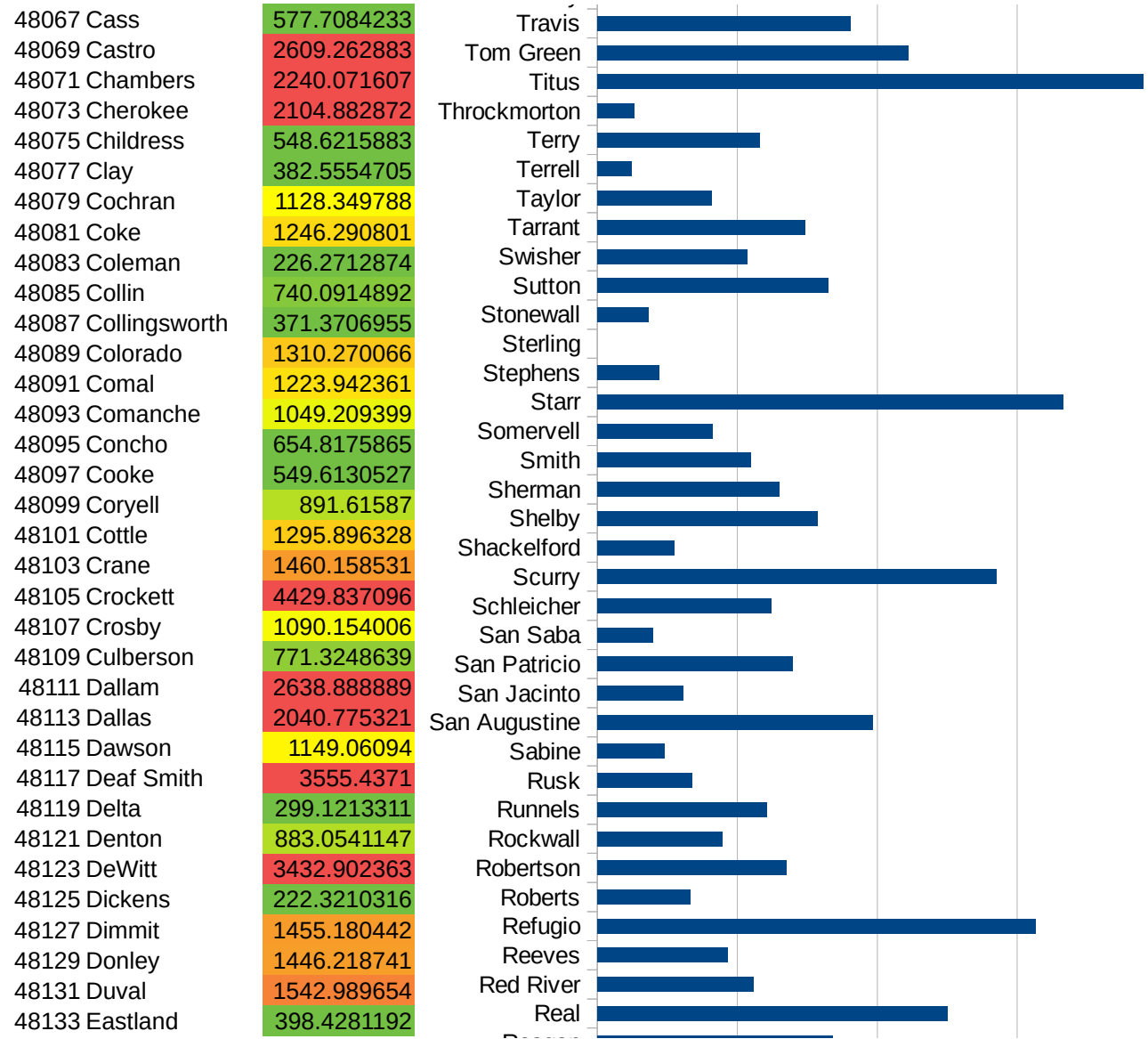
29173  
29175  
29177  
29179  
29181  
29195  
29197  
29199  
29201  
29203  
29205  
29183  
29185  
29187  
29189  
29510  
29186  
29207  
29209  
29211  
29213  
29215  
  
29217  
29219  
29221  
29223  
29225  
29227  
29229

TX

FIPS	County	PC Infection
48001	Anderson	4137.31333
48003	Andrews	1638.349515
48005	Angelina	2062.187112
48007	Aransas	722.932078
48009	Archer	239.0166173
48011	Armstrong	422.832981
48013	Atascosa	868.6145895
48015	Austin	766.9478809
48017	Bailey	2433.470898
48019	Bandera	398.7031195
48021	Bastrop	1561.350258
48023	Baylor	307.0910106
48025	Bee	3292.724092
48027	Bell	1077.206854
48029	Bexar	2141.487949
48031	Blanco	837.4636814
48033	Borden	0
48035	Bosque	861.3771334
48037	Bowie	809.9741317
48039	Brazoria	1948.946515
48041	Brazos	1781.635047
48043	Brewster	2028.704003
48045	Briscoe	791.5567282
48047	Brooks	1391.622154
48049	Brown	1031.009387
48051	Burleson	1305.128066
48053	Burnet	1161.078625
48055	Caldwell	2626.771799
48057	Calhoun	2523.074069
48059	Callahan	328.7123053
48061	Cameron	3842.81495
48063	Camp	1787.769508
48065	Carson	249.7918401



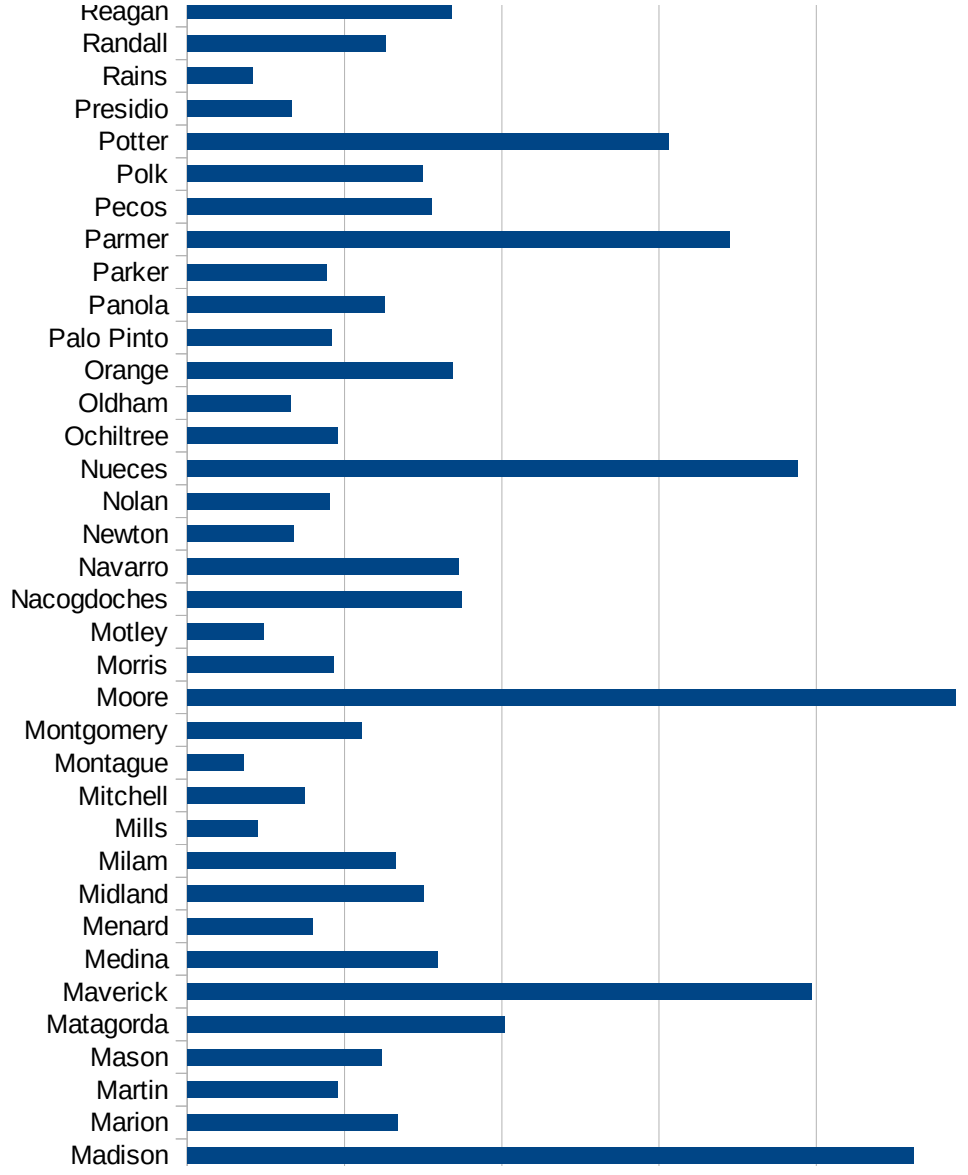
TX





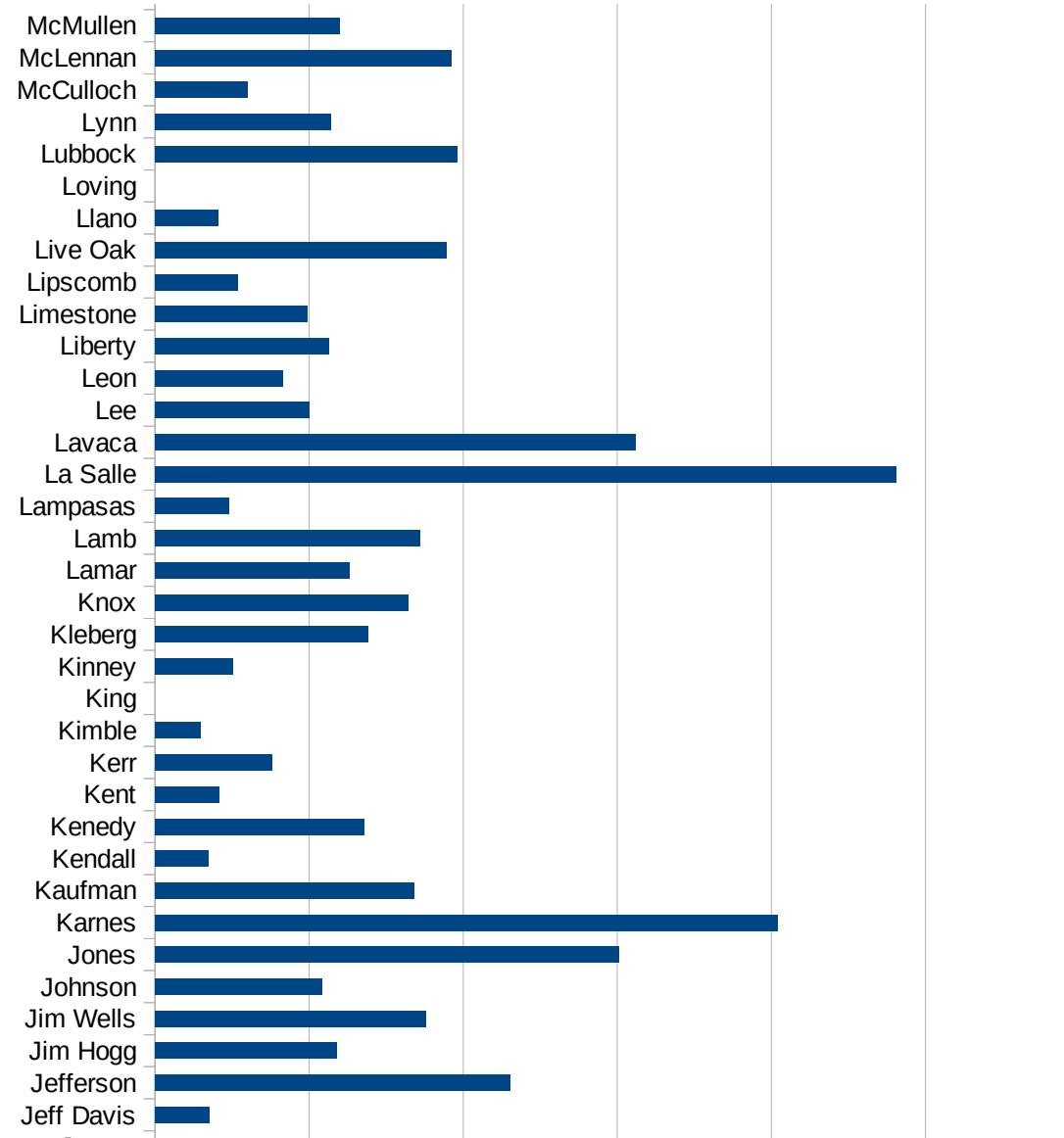
TX

48135 Ector	2177.962547
48137 Edwards	1452.282158
48139 Ellis	1591.096547
48141 El Paso	1907.802245
48143 Erath	1241.577534
48145 Falls	721.0845111
48147 Fannin	697.1603469
48149 Fayette	1491.183084
48151 Fisher	729.3566033
48153 Floyd	1524.755868
48155 Foard	166.6666667
48157 Fort Bend	1209.989617
48159 Franklin	854.5420769
48161 Freestone	787.5605816
48163 Frio	2583.77069
48165 Gaines	770.2980719
48167 Galveston	2774.86756
48169 Garza	1505.016722
48171 Gillespie	652.8876287
48173 Glasscock	432.2766571
48175 Goliad	1173.523207
48177 Gonzales	3279.554403
48179 Gray	981.9593515
48181 Grayson	834.384399
48183 Gregg	1144.640158
48185 Grimes	3081.80536
48187 Guadalupe	1025.694283
48189 Hale	3798.403784
48191 Hall	363.2760898
48193 Hamilton	966.525224
48195 Hansford	1336.262127
48197 Hardeman	458.9495156
48199 Hardin	1700.840806
48201 Harris	1800.529049



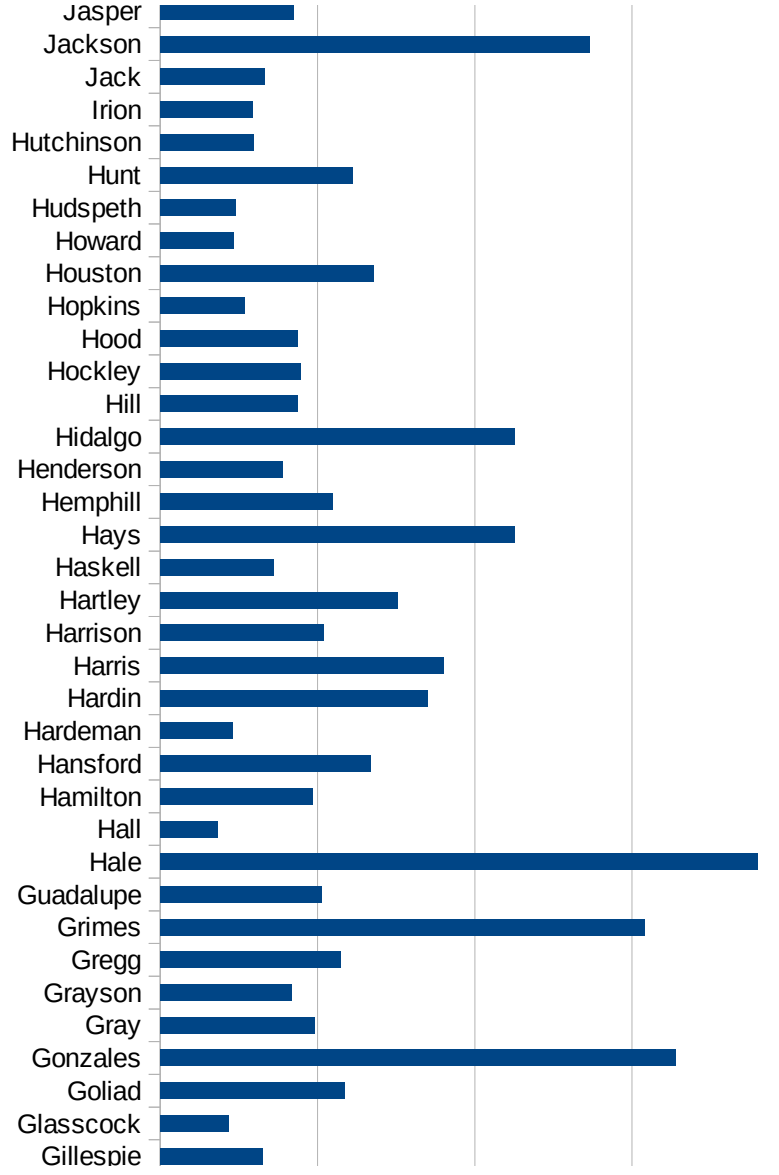
TX

48203 Harrison	1037.077001
48205 Hartley	1512.724684
48207 Haskell	722.518493
48209 Hays	2251.258809
48211 Hemphill	1098.039216
48213 Henderson	778.8673009
48215 Hidalgo	2255.817096
48217 Hill	877.4825329
48219 Hockley	896.4316797
48221 Hood	872.1938649
48223 Hopkins	537.8973105
48225 Houston	1355.259183
48227 Howard	469.0199951
48229 Hudspeth	479.6663191
48231 Hunt	1224.959323
48233 Hutchinson	594.3956977
48235 Irion	591.3272011
48237 Jack	667.194391
48239 Jackson	2729.595267
48241 Jasper	847.4576271
48243 Jeff Davis	355.2397869
48245 Jefferson	2301.951757
48247 Jim Hogg	1181.402439
48249 Jim Wells	1756.40586
48251 Johnson	1086.011403
48253 Jones	3007.518797
48255 Karnes	4038.338658
48257 Kaufman	1677.784516
48259 Kendall	346.1799698
48261 Kenedy	1357.466063
48263 Kent	413.2231405
48265 Kerr	759.4695163
48267 Kimble	298.0284273
48269 King	0



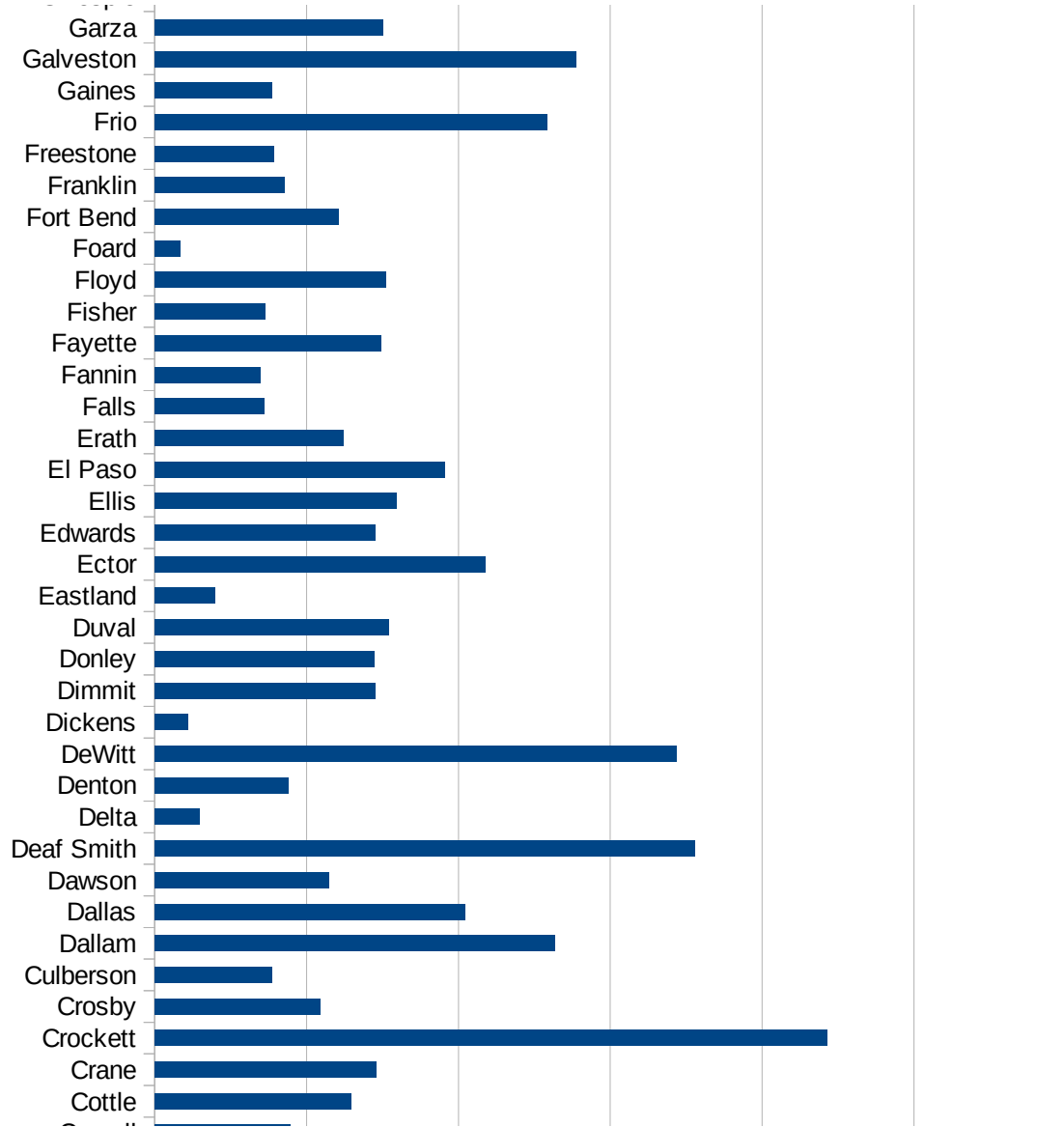
TX

48271 Kinney	504.3801434
48273 Kleberg	1384.56102
48275 Knox	1642.485628
48277 Lamar	1264.880952
48279 Lamb	1717.586259
48281 Lampasas	480.4748222
48283 La Salle	4806.798566
48285 Lavaca	3117.851815
48287 Lee	1003.266449
48289 Leon	828.0254777
48291 Liberty	1127.161938
48293 Limestone	990.6883796
48295 Lipscomb	536.5126677
48297 Live Oak	1890.514549
48299 Llano	411.1614155
48301 Loving	0
48303 Lubbock	1957.633404
48305 Lynn	1140.037434
48307 McCulloch	600.976587
48309 McLennan	1920.214291
48311 McMullen	1201.602136
48313 Madison	4617.944807
48315 Marion	1339.645447
48317 Martin	956.0229446
48319 Mason	1238.317757
48321 Matagorda	2021.777194
48323 Maverick	3968.538942
48325 Medina	1592.663145
48327 Menard	794.7639084
48329 Midland	1501.929562
48331 Milam	1325.056703
48333 Mills	447.063605
48335 Mitchell	748.9257213
48337 Montague	357.2157583



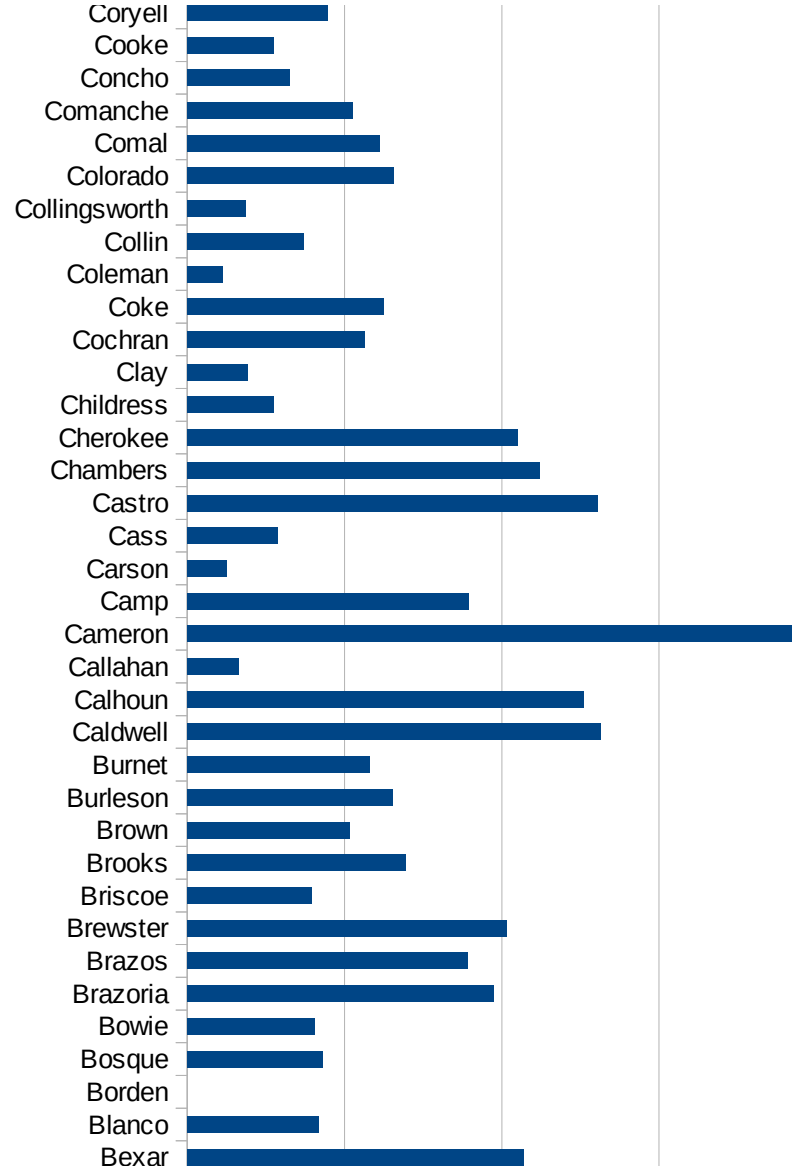
TX

48339 Montgomery	1113.000804
48341 Moore	4887.130556
48343 Morris	932.0042143
48345 Motley	486.2236629
48347 Nacogdoches	1745.522059
48349 Navarro	1727.025119
48351 Newton	676.560454
48353 Nolan	908.4129889
48355 Nueces	3884.72527
48357 Ochiltree	955.0618277
48359 Oldham	656.9685594
48361 Orange	1689.561097
48363 Palo Pinto	917.7489177
48365 Panola	1257.128046
48367 Parker	885.3011108
48369 Parmer	3446.877534
48371 Pecos	1556.817457
48373 Polk	1495.073055
48375 Potter	3059.808772
48377 Presidio	662.0610248
48379 Rains	419.4423884
48381 Randall	1265.859941
48383 Reagan	1684.0417
48385 Real	2501.437608
48387 Red River	1117.043121
48389 Reeves	930.2325581
48391 Refugio	3128.555176
48393 Roberts	664.4518272
48395 Robertson	1353.853275
48397 Rockwall	890.1517033
48399 Runnels	1211.64745
48401 Rusk	677.6859504
48403 Sabine	481.6318821
48405 San Augustine	1967.930029

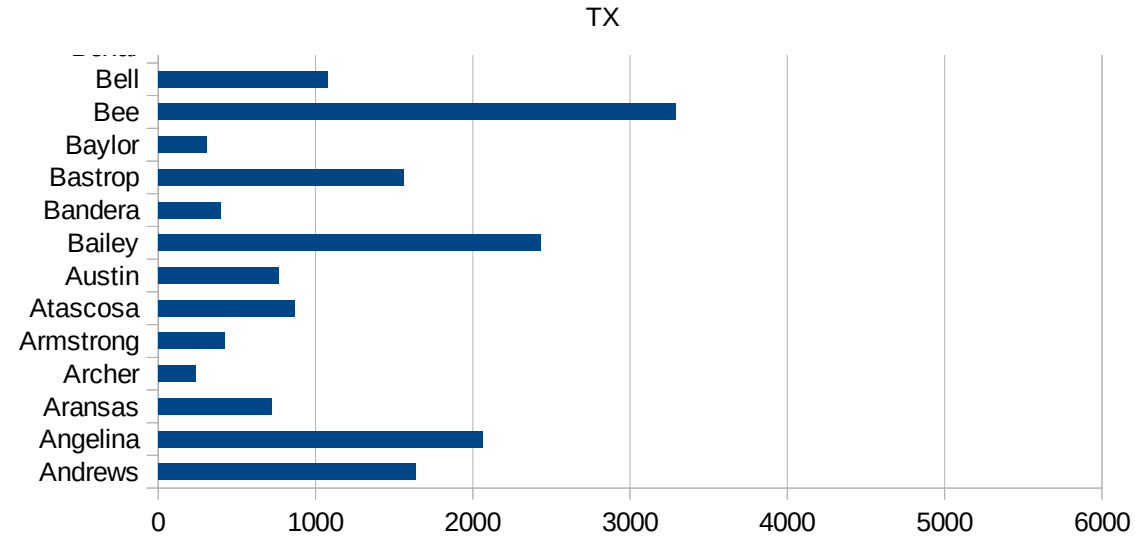


TX

48407 San Jacinto	616.3167241
48409 San Patricio	1397.754623
48411 San Saba	396.432111
48413 Schleicher	1243.523316
48415 Scurry	2851.891379
48417 Shackelford	553.3353827
48419 Shelby	1573.687938
48421 Sherman	1299.123092
48423 Smith	1096.337867
48425 Somervell	820.7630878
48427 Starr	3328.94227
48429 Stephens	445.245415
48431 Sterling	0
48433 Stonewall	367.1071953
48435 Sutton	1649.813731
48437 Swisher	1072.098633
48439 Tarrant	1483.118626
48441 Taylor	818.0761407
48443 Terrell	243.0133657
48445 Terry	1163.831692
48447 Throckmorton	264.0264026
48449 Titus	3902.158448
48451 Tom Green	2223.557184
48453 Travis	1809.980116
48455 Trinity	1058.34464
48457 Tyler	534.660767
48459 Upshur	533.2040717
48461 Upton	435.8485426
48463 Uvalde	1996.573046
48465 Val Verde	3440.49748
48467 Van Zandt	669.4157339
48469 Victoria	3746.400826
48471 Walker	4003.863135
48473 Waller	833.8666566



48475 Ward	759.3856655
48477 Washington	1466.902131
48479 Webb	2836.069733
48481 Wharton	1691.535116
48483 Wheeler	635.7156617
48485 Wichita	757.9658347
48487 Wilbarger	538.2215289
48489 Willacy	3211.712759
48491 Williamson	1101.957055
48493 Wilson	874.0841032
48495 Winkler	1088.082902
48497 Wise	598.784862
48499 Wood	700.2149394
48501 Yoakum	1187.289023
48503 Young	936.5475201
48505 Zapata	1212.121212
48507 Zavala	1752.482684



TX

FIPS

29001  
29003  
29005  
29007  
29009  
29011  
29013  
29015  
29017  
29019  
29021  
29023  
29025  
29027  
29029  
29031  
29033  
29035  
29037

TX

29039  
29041  
29043  
29045  
29047  
29049  
29051  
29053  
29055  
29057  
29059  
29061  
29063  
29065  
29067  
29069  
29071  
29073  
29075  
29077  
29079  
29081  
29083  
29085  
29087  
29089  
29091  
29093  
29095  
29097  
29099  
29101

29103



TX

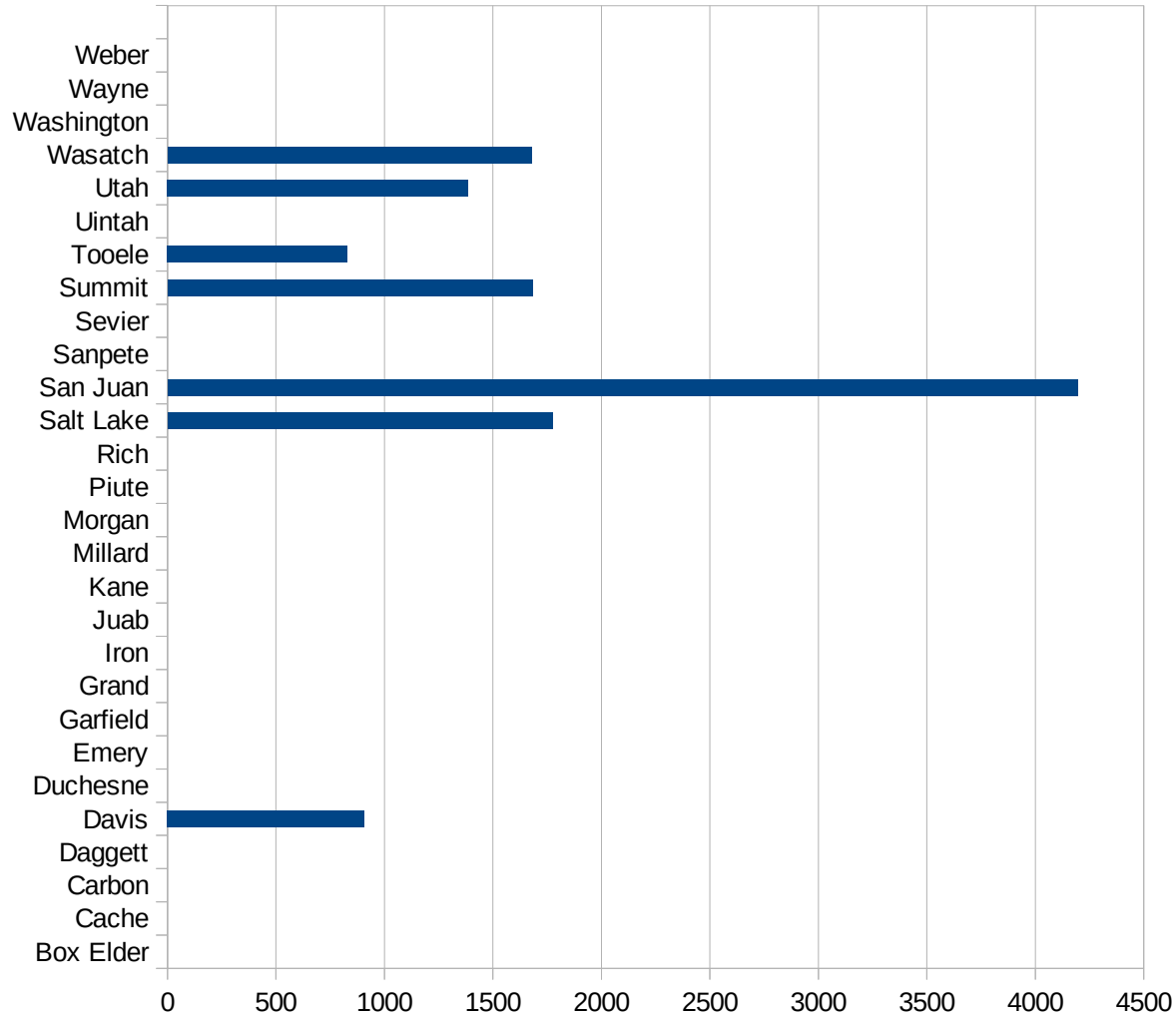
29105  
29107  
29109  
29111  
29113  
29115  
29117  
29121  
29123  
29125  
29127  
29119  
29129  
29131  
29133  
29135  
29137  
29139  
29141  
29143  
29145  
29147  
29149  
29151  
29153  
29155  
29157  
29159  
29161  
29163  
29165  
29167  
29169  
29171

TX

29173  
29175  
29177  
29179  
29181  
29195  
29197  
29199  
29201  
29203  
29205  
29183  
29185  
29187  
29189  
29510  
29186  
29207  
29209  
29211  
29213  
29215  
  
29217  
29219  
29221  
29223  
29225  
29227  
29229

UT

FIPS	County	PC Infection
49001	Beaver	0
49003	Box Elder	0
49005	Cache	0
49007	Carbon	0
49009	Daggett	0
49011	Davis	908.12679656
49013	Duchesne	0
49015	Emery	0
49017	Garfield	0
49019	Grand	0
49021	Iron	0
49023	Juab	0
49025	Kane	0
49027	Millard	0
49029	Morgan	0
49031	Piute	0
49033	Rich	0
49035	Salt Lake	1773.8516943
49037	San Juan	4194.4462425
49039	Sanpete	0
49041	Sevier	0
49043	Summit	1683.6381847
49045	Tooele	828.24323744
49047	Uintah	0
49049	Utah	1386.9848428
49051	Wasatch	1678.700361
49053	Washington	0
49055	Wayne	0
49057	Weber	0



UT

FIPS

29001  
29003  
29005  
29007  
29009  
29011  
29013  
29015  
29017  
29019  
29021  
29023  
29025  
29027  
29029  
29031  
29033  
29035  
29037

UT

29039  
29041  
29043  
29045  
29047  
29049  
29051  
29053  
29055  
29057  
29059  
29061  
29063  
29065  
29067  
29069  
29071  
29073  
29075  
29077  
29079  
29081  
29083  
29085  
29087  
29089  
29091  
29093  
29095  
29097  
29099  
29101

29103

UT

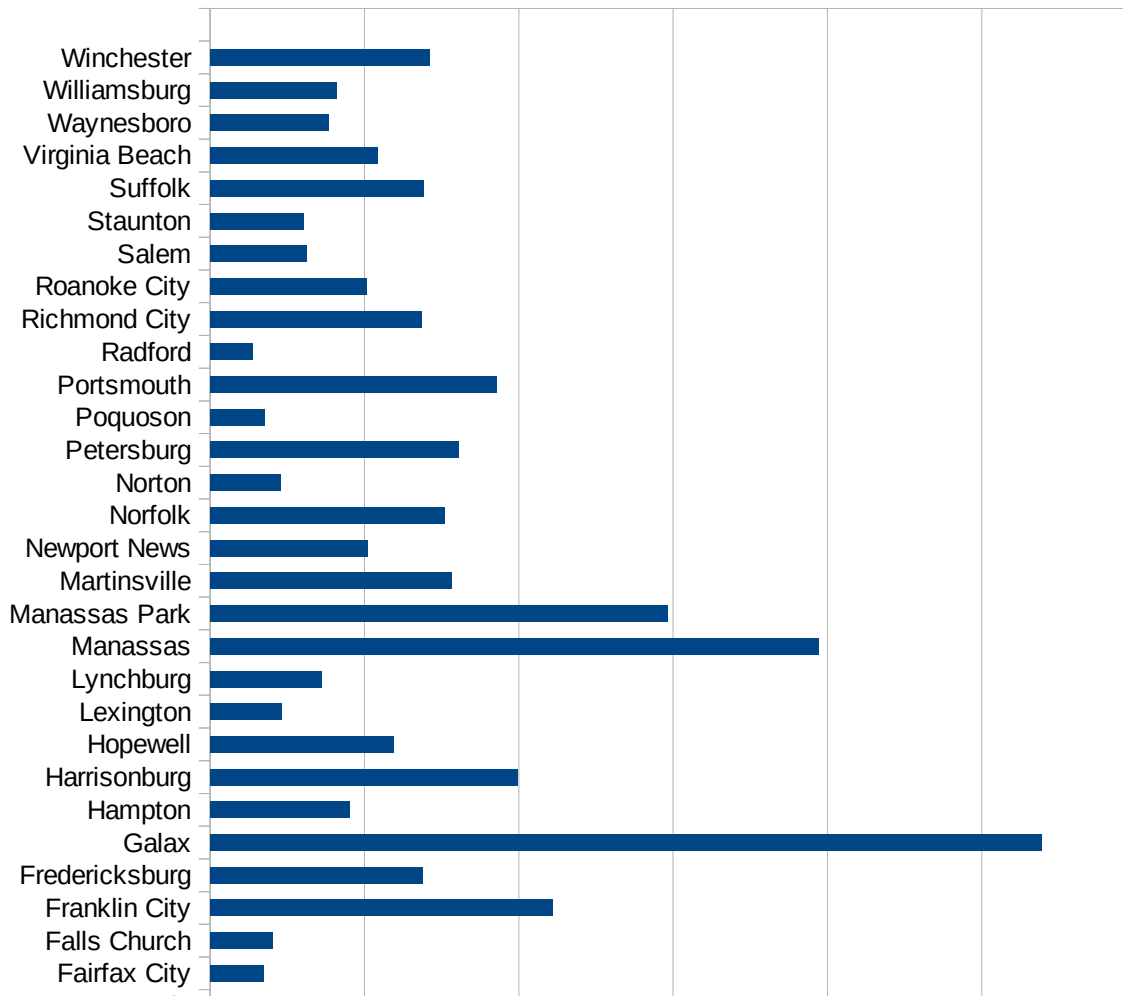
29105  
29107  
29109  
29111  
29113  
29115  
29117  
29121  
29123  
29125  
29127  
29119  
29129  
29131  
29133  
29135  
29137  
29139  
29141  
29143  
29145  
29147  
29149  
29151  
29153  
29155  
29157  
29159  
29161  
29163  
29165  
29167  
29169  
29171

UT

29173  
29175  
29177  
29179  
29181  
29195  
29197  
29199  
29201  
29203  
29205  
29183  
29185  
29187  
29189  
29510  
29186  
29207  
29209  
29211  
29213  
29215  
  
29217  
29219  
29221  
29223  
29225  
29227  
29229

VA

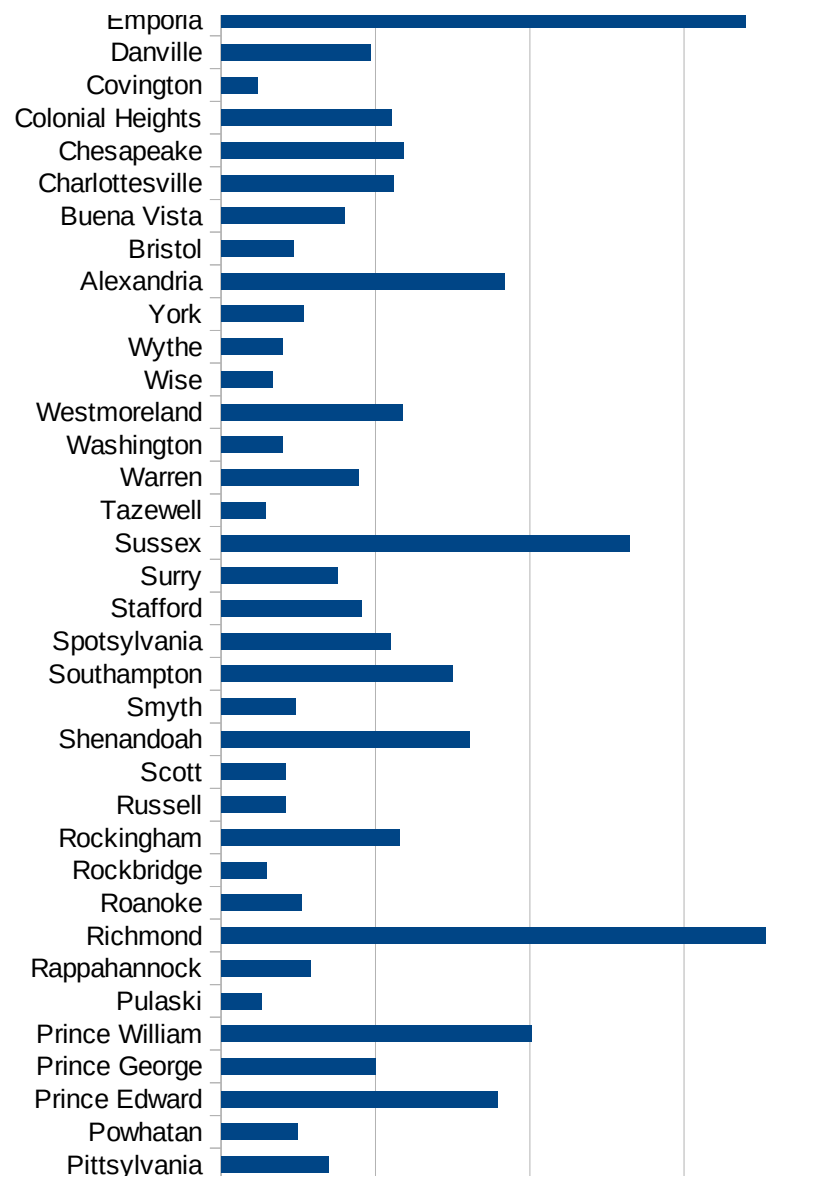
FIPS	County	PC Infection
51001	Accomack	3378.378378
51003	Albemarle	766.2024688
51005	Alleghany	415.8283032
51007	Amelia	607.0852225
51009	Amherst	521.0636013
51011	Appomattox	530.2695537
51013	Arlington	1289.14917
51015	Augusta	364.4459759
51017	Bath	93.19664492
51019	Bedford	440.6517074
51021	Bland	174.7973939
51023	Botetourt	637.0766596
51025	Brunswick	1385.498047
51027	Buchanan	362.8481221
51029	Buckingham	3559.032884
51031	Campbell	374.7294126
51033	Caroline	669.4397504
51035	Carroll	1103.387772
51036	Charles City	749.1715891
51037	Charlotte	443.9604624
51041	Chesterfield	1248.006059
51043	Clarke	488.879708
51045	Craig	335.7030016
51047	Culpeper	1920.592375
51049	Cumberland	774.7986543
51051	Dickenson	275.4251876
51053	Dinwiddie	760.6295349
51057	Essex	906.6764356
51059	Fairfax	1416.585925
51061	Fauquier	868.7654758
51063	Floyd	360.8736942
51065	Fluvanna	701.9377964
51067	Franklin	298.9589821





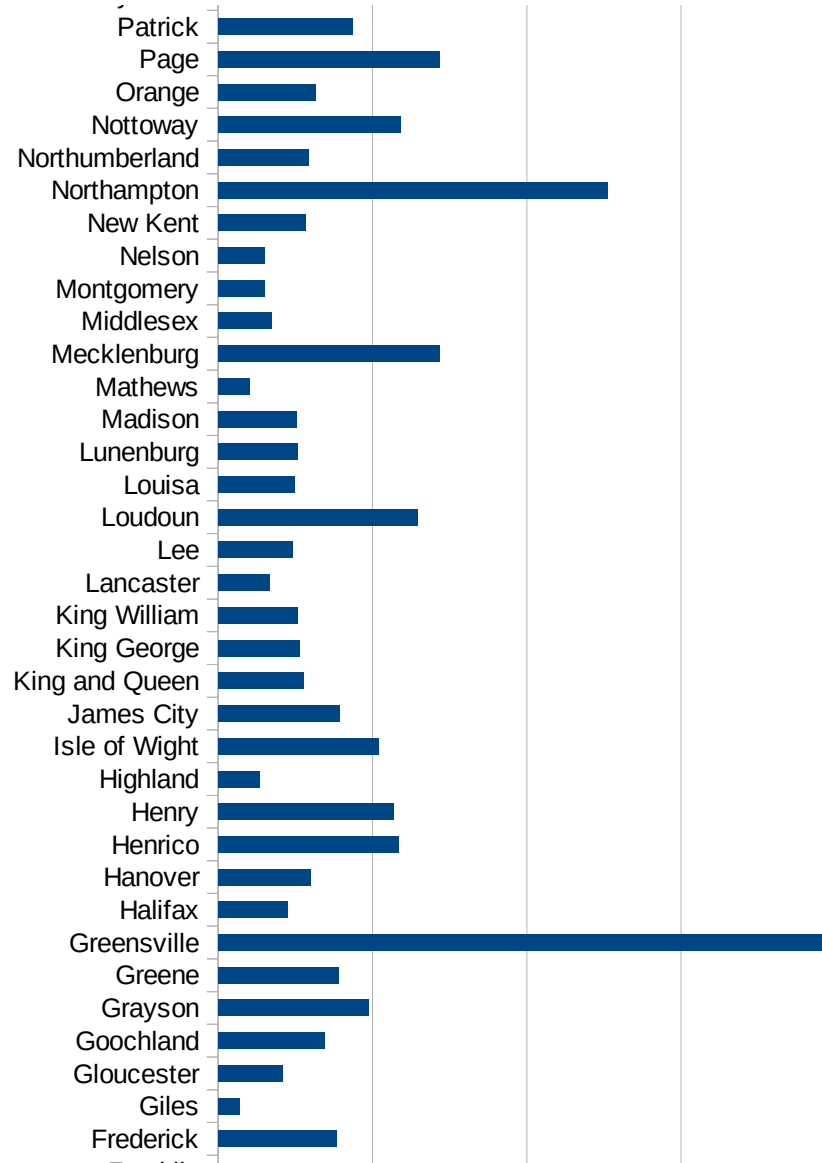
VA

51069 Frederick	769.6225454
51071 Giles	136.5471384
51073 Gloucester	417.6818656
51075 Goochland	692.6518671
51077 Grayson	972.4265882
51079 Greene	778.6035694
51081 Greensville	3982.110605
51083 Halifax	448.4173505
51085 Hanover	597.7303033
51087 Henrico	1165.944342
51089 Henry	1136.341334
51091 Highland	271.4932127
51093 Isle of Wight	1036.451709
51095 James City	787.9890572
51097 King and Queen	553.8199375
51099 King George	530.5738476
51101 King William	513.607651
51103 Lancaster	333.8588519
51105 Lee	484.2615012
51107 Loudoun	1291.385031
51109 Louisa	494.8610582
51111 Lunenburg	512.9902366
51113 Madison	511.4704776
51115 Mathews	204.4989775
51117 Mecklenburg	1435.562806
51119 Middlesex	343.578791
51121 Montgomery	304.0864777
51125 Nelson	303.3162578
51127 New Kent	567.1921754
51131 Northampton	2522.368982
51133 Northumberland	584.5064625
51135 Nottoway	1180.285344
51137 Orange	630.3896954
51139 Page	1433.167593



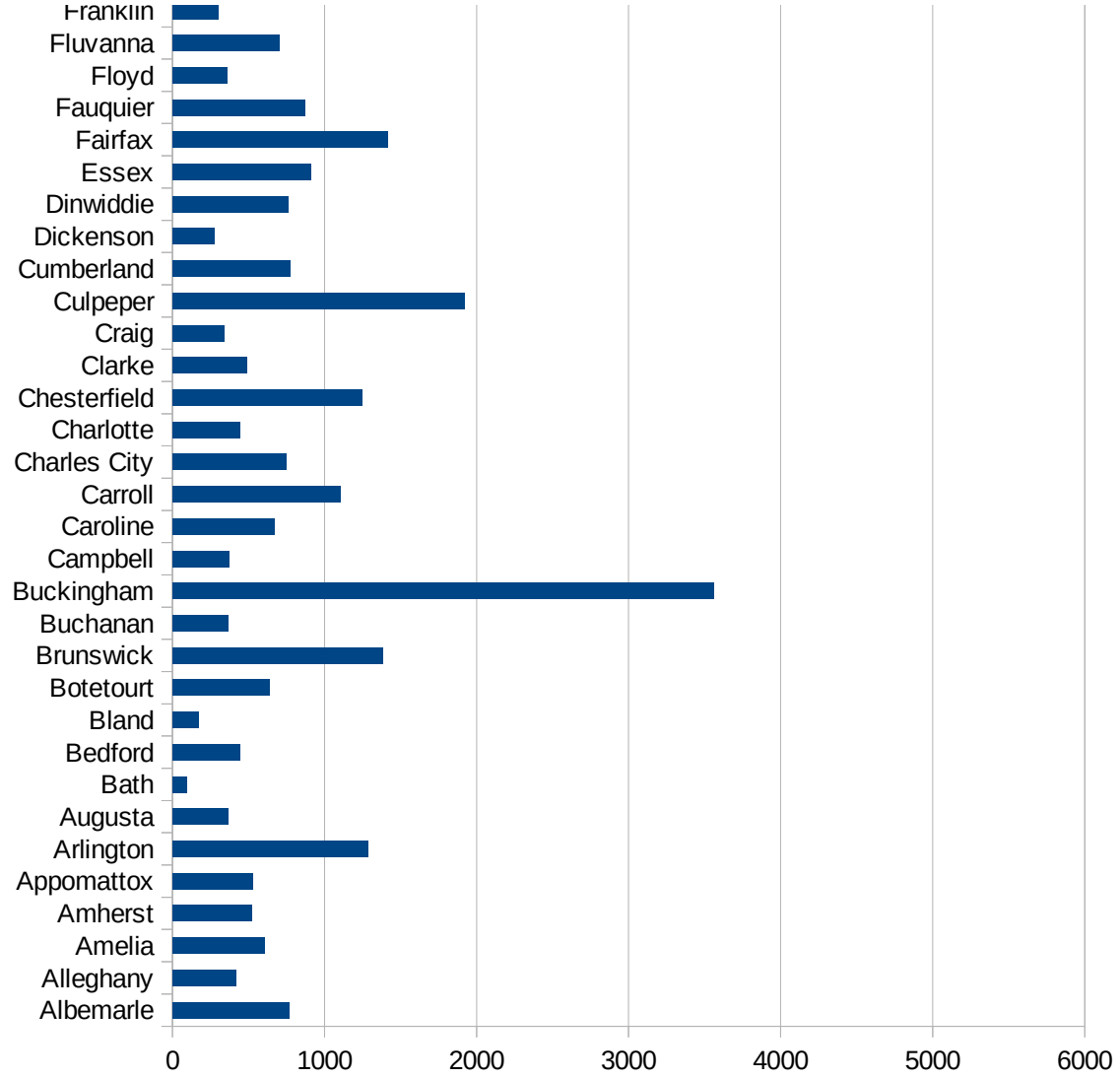
VA

51141 Patrick	871.3857296
51143 Pittsylvania	695.6635876
51145 Powhatan	493.3365309
51147 Prince Edward	1790.849673
51149 Prince George	997.8467517
51153 Prince William	2014.482566
51155 Pulaski	258.3220807
51157 Rappahannock	579.1505792
51159 Richmond	3529.541934
51161 Roanoke	524.0611015
51163 Rockbridge	294.4796062
51165 Rockingham	1154.546797
51167 Russell	418.7228952
51169 Scott	417.9437169
51171 Shenandoah	1609.306389
51173 Smyth	479.1283802
51175 Southampton	1501.194132
51177 Spotsylvania	1095.814896
51179 Stafford	910.9095759
51181 Surry	756.8736484
51183 Sussex	2643.054196
51185 Tazewell	286.3786562
51187 Warren	887.4334425
51191 Washington	398.882394
51193 Westmoreland	1172.181716
51195 Wise	331.4742713
51197 Wythe	399.9443556
51199 York	532.0873743
51510 Alexandria	1837.039806
51520 Bristol	467.1763136
51530 Buena Vista	801.6674683
51540 Charlottesville	1116.029678
51550 Chesapeake	1183.675824
51570 Colonial Heights	1104.693546



VA

51580 Covington	238.0952381
51590 Danville	970.6829184
51595 Emporia	3397.773872
51600 Fairfax City	345.8940343
51610 Falls Church	406.1738424
51620 Franklin City	2221.390241
51630 Fredericksburg	1372.495196
51640 Galax	5386.890861
51650 Hampton	900.8807785
51660 Harrisonburg	1991.375641
51670 Hopewell	1190.47619
51678 Lexington	462.4439462
51680 Lynchburg	719.6259406
51683 Manassas	3945.630508
51685 Manassas Park	2964.118565
51690 Martinsville	1565.648737
51700 Newport News	1016.649312
51710 Norfolk	1515.92127
51720 Norton	453.6290323
51730 Petersburg	1606.107644
51735 Poquoson	352.7481542
51740 Portsmouth	1857.722546
51750 Radford	278.0958613
51760 Richmond City	1368.982835
51770 Roanoke City	1009.807846
51775 Salem	627.8516554
51790 Staunton	605.890378
51800 Suffolk	1379.612875
51810 Virginia Beach	1087.321103
51820 Waynesboro	764.5395086
51830 Williamsburg	819.0118153
51840 Winchester	1419.52469



VA

VA

FIPS

29001  
29003  
29005  
29007  
29009  
29011  
29013  
29015  
29017  
29019  
29021  
29023  
29025  
29027  
29029  
29031  
29033  
29035  
29037

VA

29039  
29041  
29043  
29045  
29047  
29049  
29051  
29053  
29055  
29057  
29059  
29061  
29063  
29065  
29067  
29069  
29071  
29073  
29075  
29077  
29079  
29081  
29083  
29085  
29087  
29089  
29091  
29093  
29095  
29097  
29099  
29101

29103

VA

29105  
29107  
29109  
29111  
29113  
29115  
29117  
29121  
29123  
29125  
29127  
29119  
29129  
29131  
29133  
29135  
29137  
29139  
29141  
29143  
29145  
29147  
29149  
29151  
29153  
29155  
29157  
29159  
29161  
29163  
29165  
29167  
29169  
29171

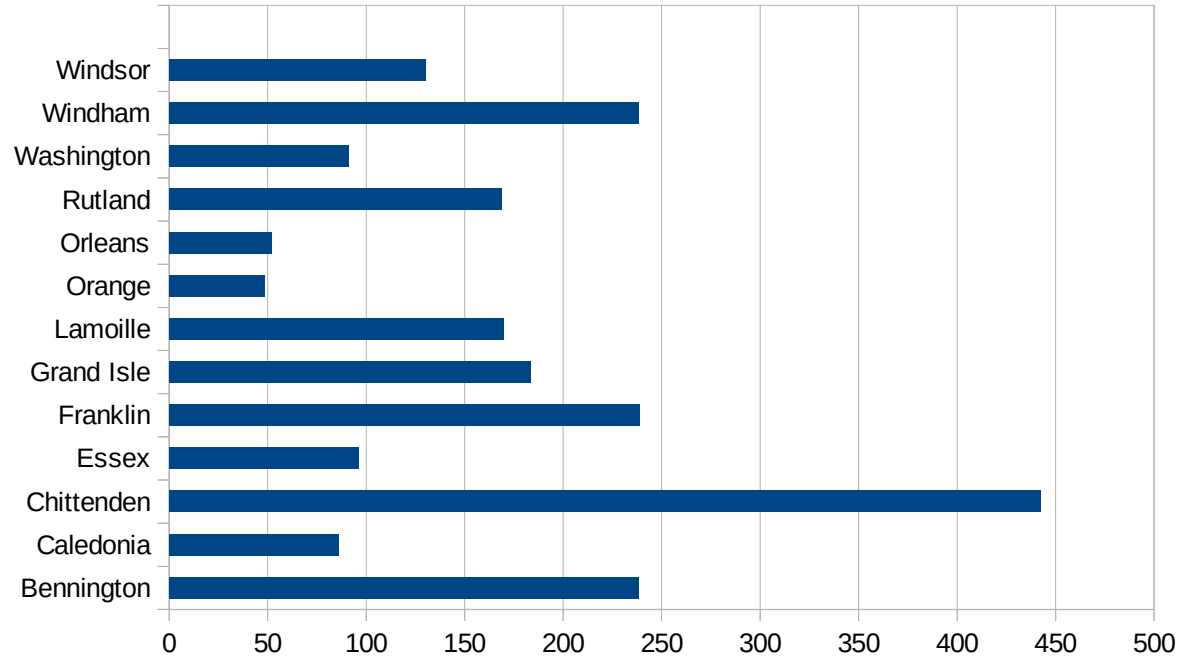
VA

29173  
29175  
29177  
29179  
29181  
29195  
29197  
29199  
29201  
29203  
29205  
29183  
29185  
29187  
29189  
29510  
29186  
29207  
29209  
29211  
29213  
29215  
  
29217  
29219  
29221  
29223  
29225  
29227  
29229



VT

FIPS	County	PC Infection
50001	Addison	197.4413761
50003	Bennington	238.5563133
50005	Caledonia	85.8029173
50007	Chittenden	442.3595751
50009	Essex	96
50011	Franklin	238.7648975
50013	Grand Isle	183.3568406
50015	Lamoille	169.9604743
50017	Orange	48.27752681
50019	Orleans	52.03106998
50021	Rutland	168.7346605
50023	Washington	91.15927073
50025	Windham	238.5630087
50027	Windsor	130.2318851



FIPS

- 29001
- 29003
- 29005
- 29007
- 29009
- 29011
- 29013
- 29015
- 29017
- 29019
- 29021
- 29023
- 29025
- 29027
- 29029
- 29031
- 29033
- 29035
- 29037

VT

29039  
29041  
29043  
29045  
29047  
29049  
29051  
29053  
29055  
29057  
29059  
29061  
29063  
29065  
29067  
29069  
29071  
29073  
29075  
29077  
29079  
29081  
29083  
29085  
29087  
29089  
29091  
29093  
29095  
29097  
29099  
29101

29103

VT

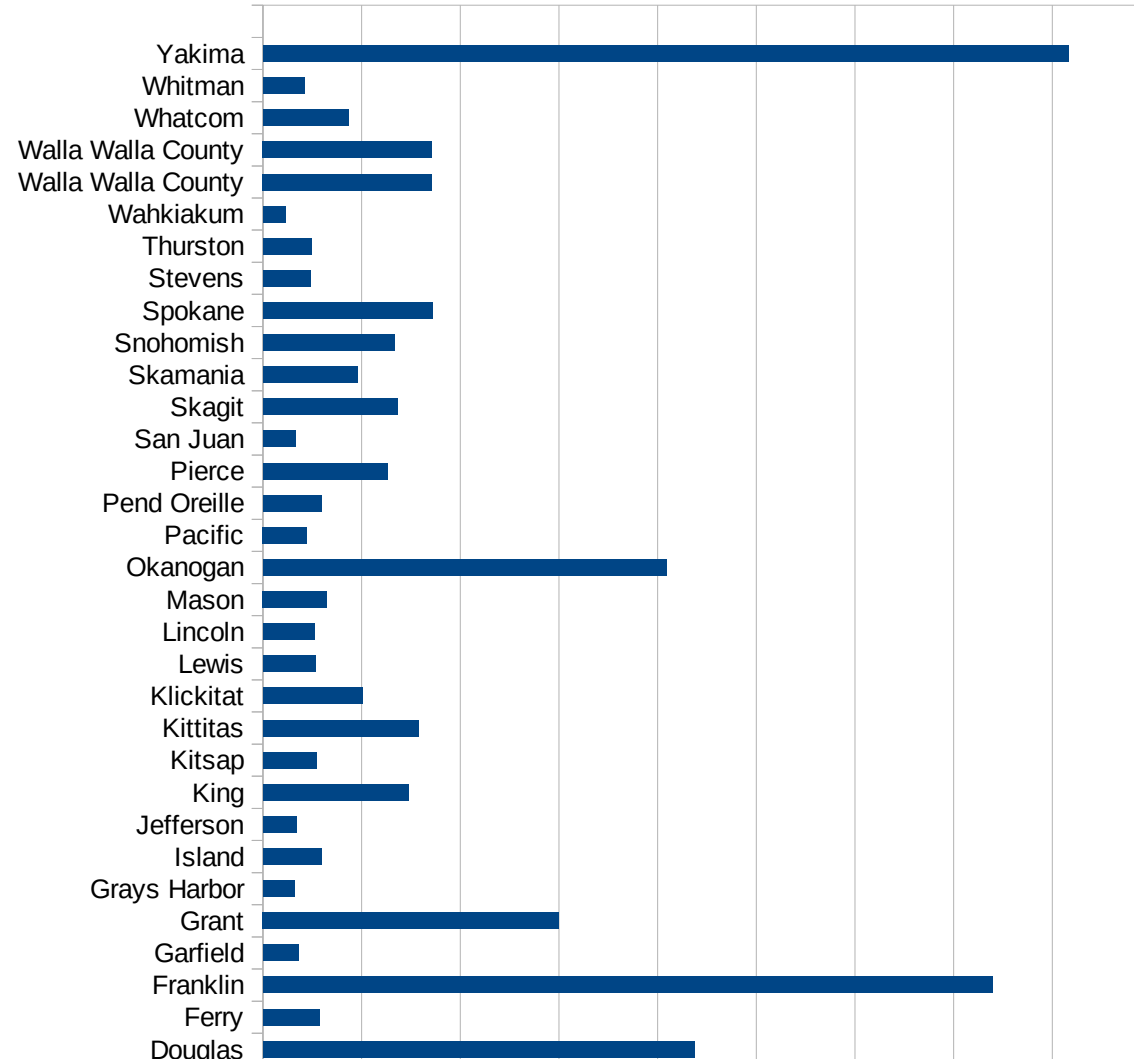
29105  
29107  
29109  
29111  
29113  
29115  
29117  
29121  
29123  
29125  
29127  
29119  
29129  
29131  
29133  
29135  
29137  
29139  
29141  
29143  
29145  
29147  
29149  
29151  
29153  
29155  
29157  
29159  
29161  
29163  
29165  
29167  
29169  
29171

VT

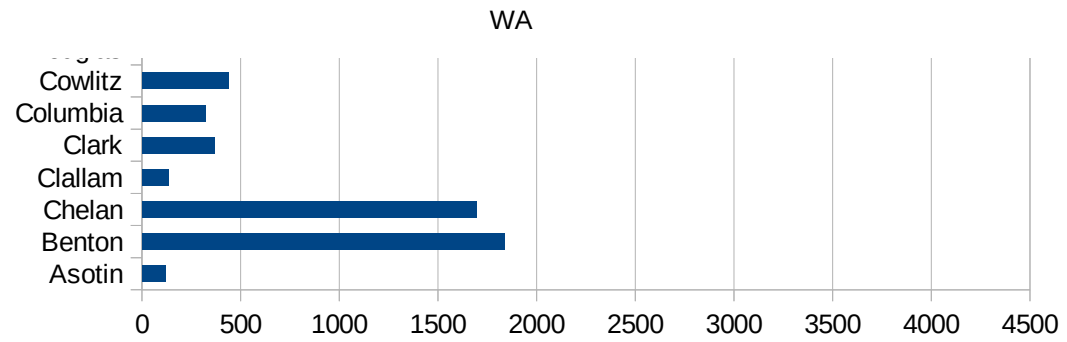
29173  
29175  
29177  
29179  
29181  
29195  
29197  
29199  
29201  
29203  
29205  
29183  
29185  
29187  
29189  
29510  
29186  
29207  
29209  
29211  
29213  
29215  
  
29217  
29219  
29221  
29223  
29225  
29227  
29229

WA

FIPS	County	PC Infection
53001	Adams	2196.467433
53003	Asotin	119.4161875
53005	Benton	1839.734096
53007	Chelan	1695.311283
53009	Clallam	134.2246895
53011	Clark	366.706305
53013	Columbia	320.27593
53015	Cowlitz	437.6668777
53017	Douglas	2186.123476
53019	Ferry	287.6192966
53021	Franklin	3694.871061
53023	Garfield	178.0151313
53025	Grant	1499.008538
53027	Grays Harbor	161.0262378
53029	Island	294.8141132
53031	Jefferson	170.1913076
53033	King	736.1307706
53035	Kitsap	270.565779
53037	Kittitas	787.5179461
53039	Klickitat	502.1034062
53041	Lewis	267.5744937
53043	Lincoln	260.707635
53045	Mason	323.6295358
53047	Okanogan	2043.577328
53049	Pacific	222.3634053
53051	Pend Oreille	294.0744008
53053	Pierce	628.9696275
53055	San Juan	163.4750117
53057	Skagit	683.2753537
53059	Skamania	478.0275075
53061	Snohomish	665.4796104
53063	Spokane	857.8962402
53065	Stevens	238.6212992



53067 Thurston	247.1903051
53069 Wahkiakum	112.9688206
53071 Walla Walla Cou	856.8333279
53071 Walla Walla Cou	856.8333279
53073 Whatcom	435.1197465
53075 Whitman	208.8730895
53077 Yakima	4083.97827



WA

FIPS

29001  
29003  
29005  
29007  
29009  
29011  
29013  
29015  
29017  
29019  
29021  
29023  
29025  
29027  
29029  
29031  
29033  
29035  
29037



WA

29039  
29041  
29043  
29045  
29047  
29049  
29051  
29053  
29055  
29057  
29059  
29061  
29063  
29065  
29067  
29069  
29071  
29073  
29075  
29077  
29079  
29081  
29083  
29085  
29087  
29089  
29091  
29093  
29095  
29097  
29099  
29101

29103

WA

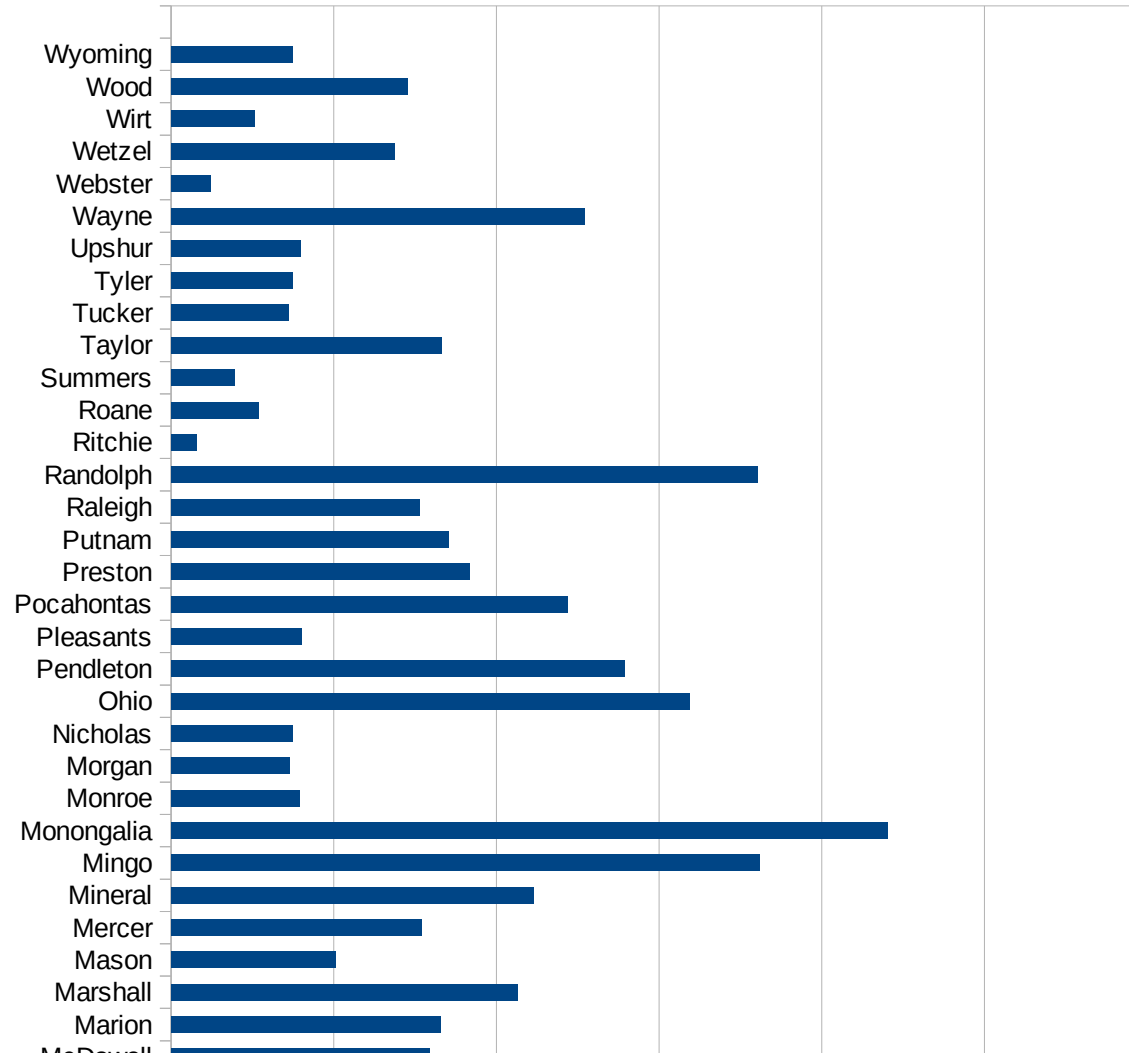
29105  
29107  
29109  
29111  
29113  
29115  
29117  
29121  
29123  
29125  
29127  
29119  
29129  
29131  
29133  
29135  
29137  
29139  
29141  
29143  
29145  
29147  
29149  
29151  
29153  
29155  
29157  
29159  
29161  
29163  
29165  
29167  
29169  
29171

WA

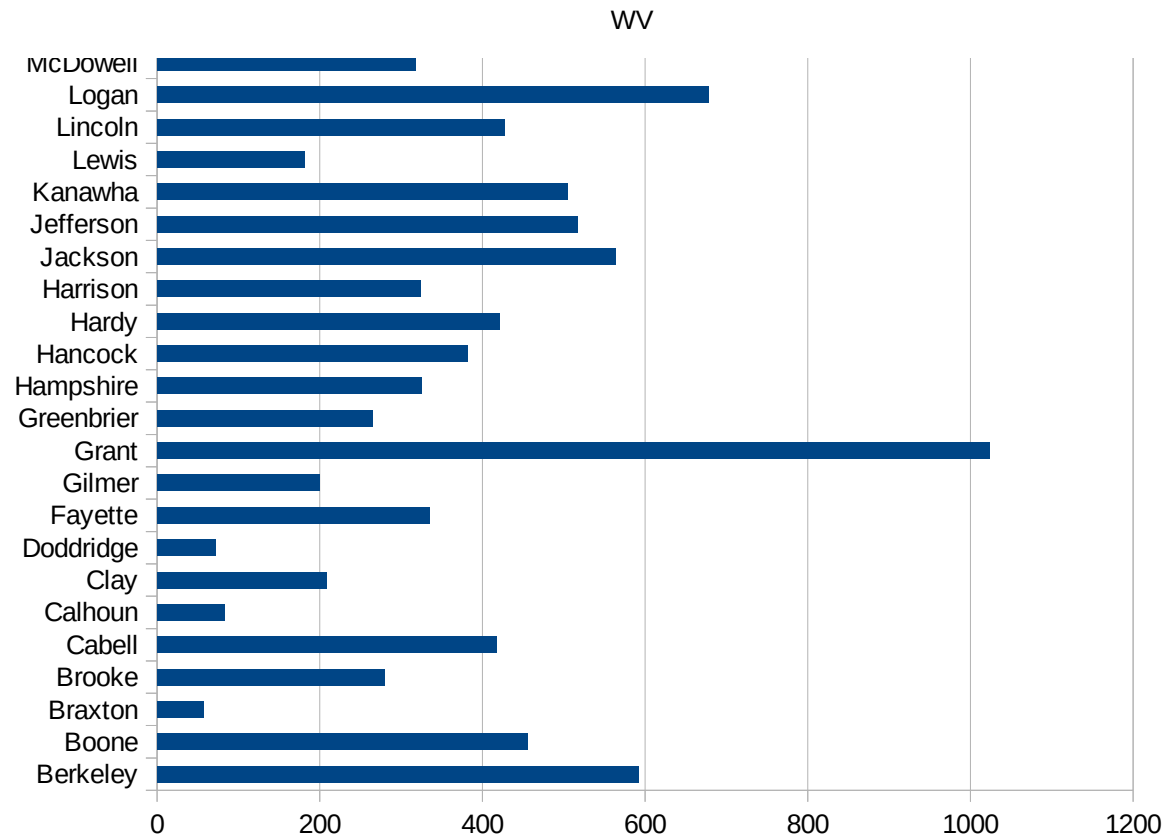
29173  
29175  
29177  
29179  
29181  
29195  
29197  
29199  
29201  
29203  
29205  
29183  
29185  
29187  
29189  
29510  
29186  
29207  
29209  
29211  
29213  
29215  
  
29217  
29219  
29221  
29223  
29225  
29227  
29229

WV

FIPS	County	PC Infection
54001	Barbour	175.3855458
54003	Berkeley	591.6856638
54005	Boone	455.5601112
54007	Braxton	56.78188658
54009	Brooke	279.2415439
54011	Cabell	417.2745216
54013	Calhoun	82.71298594
54015	Clay	208.5264133
54017	Doddridge	71.37758744
54019	Fayette	334.7435957
54021	Gilmer	199.3521057
54023	Grant	1023.567865
54025	Greenbrier	264.4742138
54027	Hampshire	325.5236219
54029	Hancock	381.5219633
54031	Hardy	421.0526316
54033	Harrison	324.1850964
54035	Jackson	564.3419494
54037	Jefferson	517.5054127
54039	Kanawha	504.837798
54041	Lewis	180.9785322
54043	Lincoln	427.2052041
54045	Logan	677.7685773
54047	McDowell	318.2790978
54049	Marion	331.5685331
54051	Marshall	425.5319149
54053	Mason	202.1109364
54055	Mercer	307.7911755
54057	Mineral	445.4342984
54059	Mingo	723.1448392
54061	Monongalia	881.4132682
54063	Monroe	158.1325301
54065	Morgan	146.1741721



54067 Nicholas	148.9413091
54069 Ohio	637.0494552
54071 Pendleton	557.381735
54073 Pleasants	159.8508059
54075 Pocahontas	487.2830996
54077 Preston	366.4410887
54079 Putnam	340.4961011
54081 Raleigh	305.7074366
54083 Randolph	721.6459078
54085 Ritchie	30.86102253
54087 Roane	107.6658053
54089 Summers	78.36990596
54091 Taylor	332.1076978
54093 Tucker	143.7814522
54095 Tyler	148.639378
54097 Upshur	159.7378661
54099 Wayne	508.2114961
54101 Webster	48.28002414
54103 Wetzel	275.0491159
54105 Wirt	102.915952
54107 Wood	290.9635049
54109 Wyoming	149.1388435



FIPS

- 29001
- 29003
- 29005
- 29007
- 29009
- 29011
- 29013
- 29015
- 29017
- 29019
- 29021
- 29023
- 29025
- 29027
- 29029
- 29031
- 29033
- 29035
- 29037

WV

29039  
29041  
29043  
29045  
29047  
29049  
29051  
29053  
29055  
29057  
29059  
29061  
29063  
29065  
29067  
29069  
29071  
29073  
29075  
29077  
29079  
29081  
29083  
29085  
29087  
29089  
29091  
29093  
29095  
29097  
29099  
29101

29103

29105  
29107  
29109  
29111  
29113  
29115  
29117  
29121  
29123  
29125  
29127  
29119  
29129  
29131  
29133  
29135  
29137  
29139  
29141  
29143  
29145  
29147  
29149  
29151  
29153  
29155  
29157  
29159  
29161  
29163  
29165  
29167  
29169  
29171

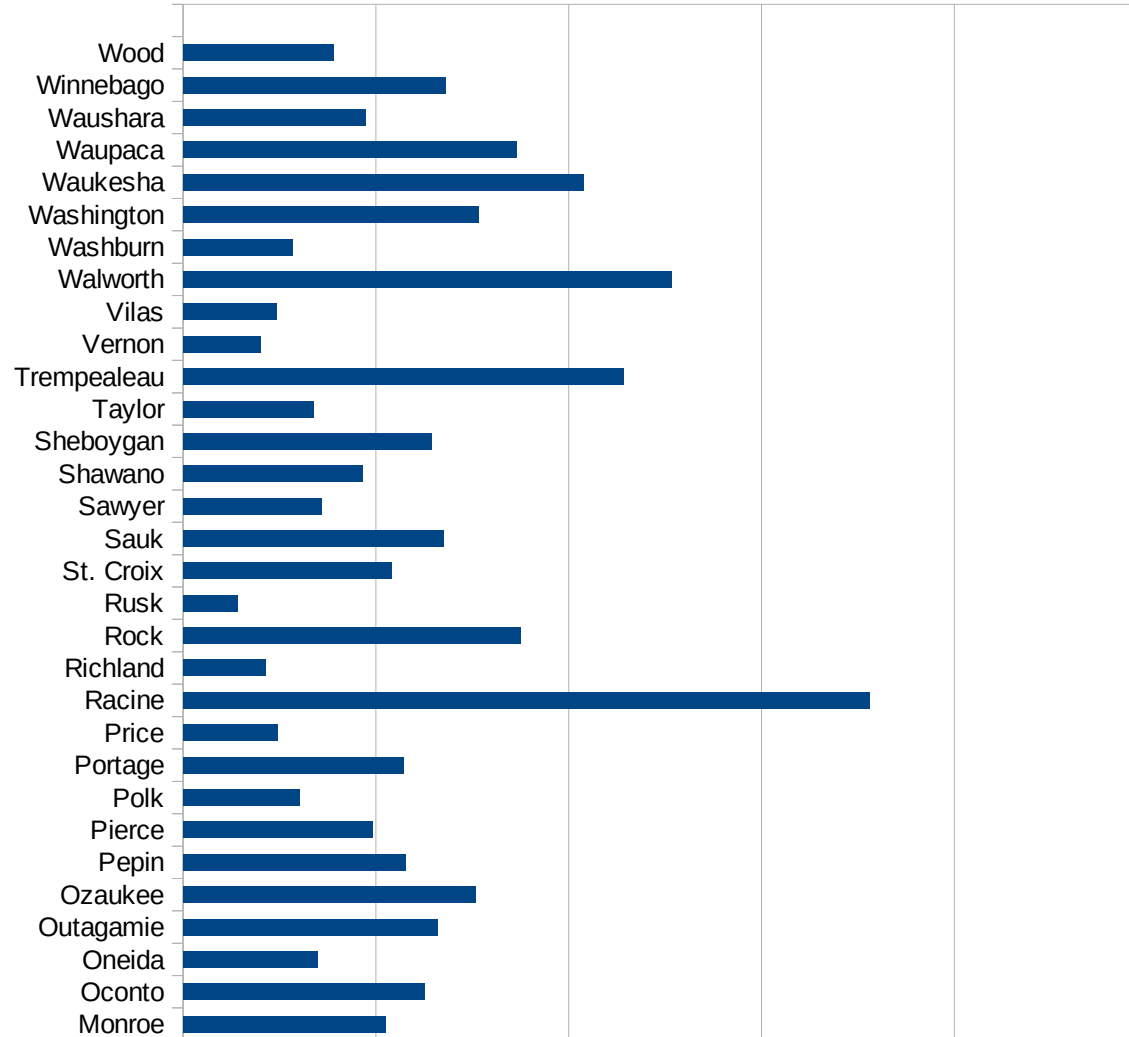


WV

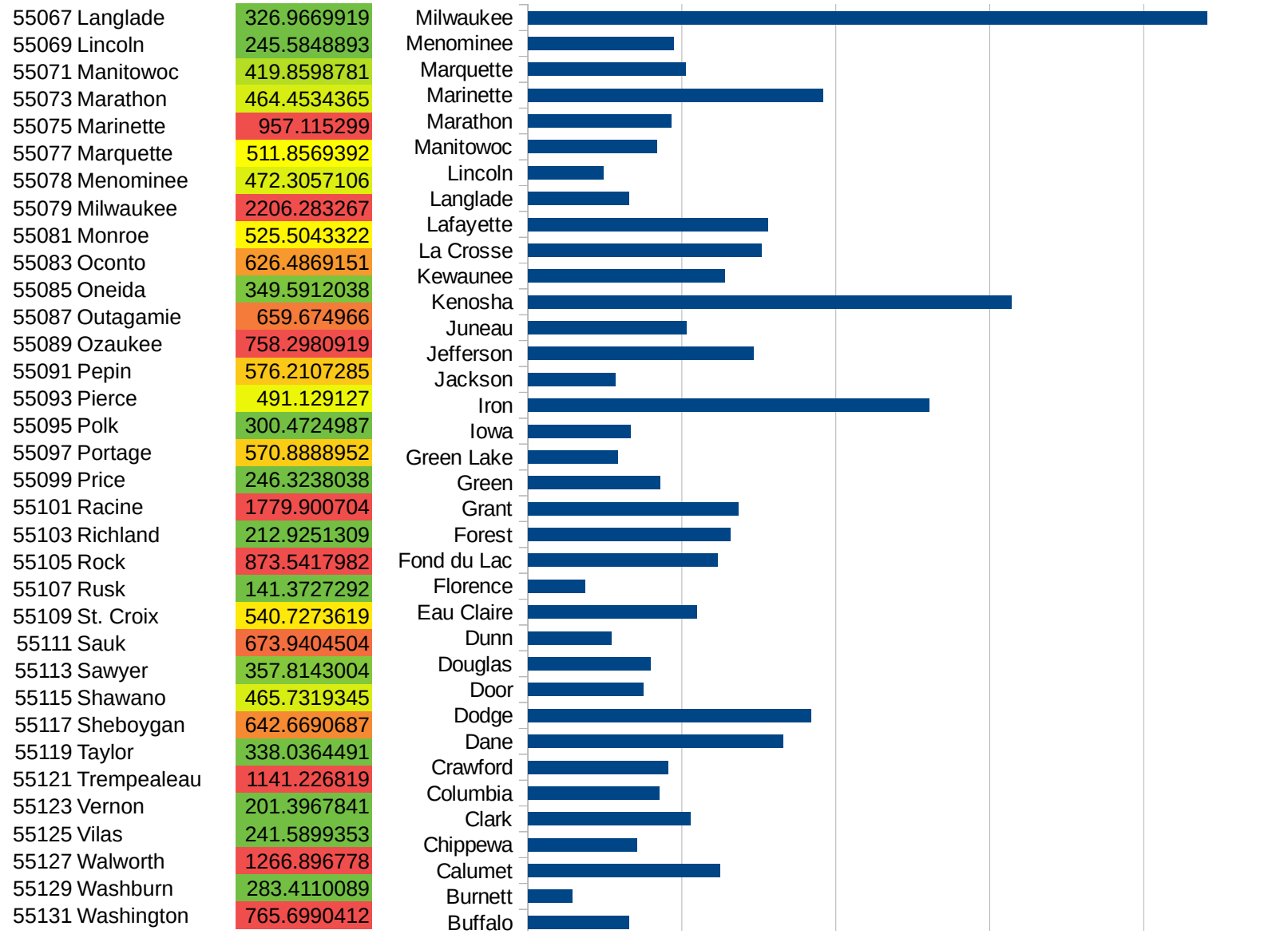
29173  
29175  
29177  
29179  
29181  
29195  
29197  
29199  
29201  
29203  
29205  
29183  
29185  
29187  
29189  
29510  
29186  
29207  
29209  
29211  
29213  
29215  
  
29217  
29219  
29221  
29223  
29225  
29227  
29229

WI

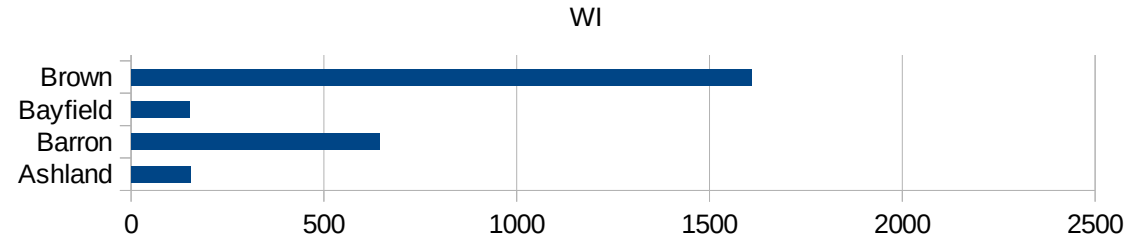
FIPS	County	PC Infection
55001	Adams	417.7314724
55003	Ashland	153.8461538
55005	Barron	644.3184837
55007	Bayfield	152.9051988
55009	Brown	1609.853519
55011	Buffalo	327.6190476
55013	Burnett	142.9313929
55015	Calumet	624.0156303
55017	Chippewa	353.9409059
55019	Clark	527.2407733
55021	Columbia	427.1418111
55023	Crawford	454.2385366
55025	Dane	828.2260622
55027	Dodge	919.7809828
55029	Door	373.0532416
55031	Douglas	398.0744307
55033	Dunn	270.3241674
55035	Eau Claire	549.1036409
55037	Florence	185.1423282
55039	Fond du Lac	616.1100654
55041	Forest	656.2117673
55043	Grant	682.7792218
55045	Green	427.8480327
55047	Green Lake	290.7284068
55049	Iowa	332.3377224
55051	Iron	1303.735025
55053	Jackson	283.2307843
55055	Jefferson	733.0052039
55057	Juneau	514.7086449
55059	Kenosha	1570.677536
55061	Kewaunee	637.7863906
55063	La Crosse	757.8448786
55065	Lafayette	780.0780078



WI



55133 Waukesha	1039.020324
55135 Waupaca	864.4969488
55137 Waushara	473.9727157
55139 Winnebago	680.6221495
55141 Wood	391.4858668



FIPS

- 29001
- 29003
- 29005
- 29007
- 29009
- 29011
- 29013
- 29015
- 29017
- 29019
- 29021
- 29023
- 29025
- 29027
- 29029
- 29031
- 29033
- 29035
- 29037

29039  
29041  
29043  
29045  
29047  
29049  
29051  
29053  
29055  
29057  
29059  
29061  
29063  
29065  
29067  
29069  
29071  
29073  
29075  
29077  
29079  
29081  
29083  
29085  
29087  
29089  
29091  
29093  
29095  
29097  
29099  
29101

29103

29105  
29107  
29109  
29111  
29113  
29115  
29117  
29121  
29123  
29125  
29127  
29119  
29129  
29131  
29133  
29135  
29137  
29139  
29141  
29143  
29145  
29147  
29149  
29151  
29153  
29155  
29157  
29159  
29161  
29163  
29165  
29167  
29169  
29171

WI

29173  
29175  
29177  
29179  
29181  
29195  
29197  
29199  
29201  
29203  
29205  
29183  
29185  
29187  
29189  
29510  
29186  
29207  
29209  
29211  
29213  
29215  
  
29217  
29219  
29221  
29223  
29225  
29227  
29229