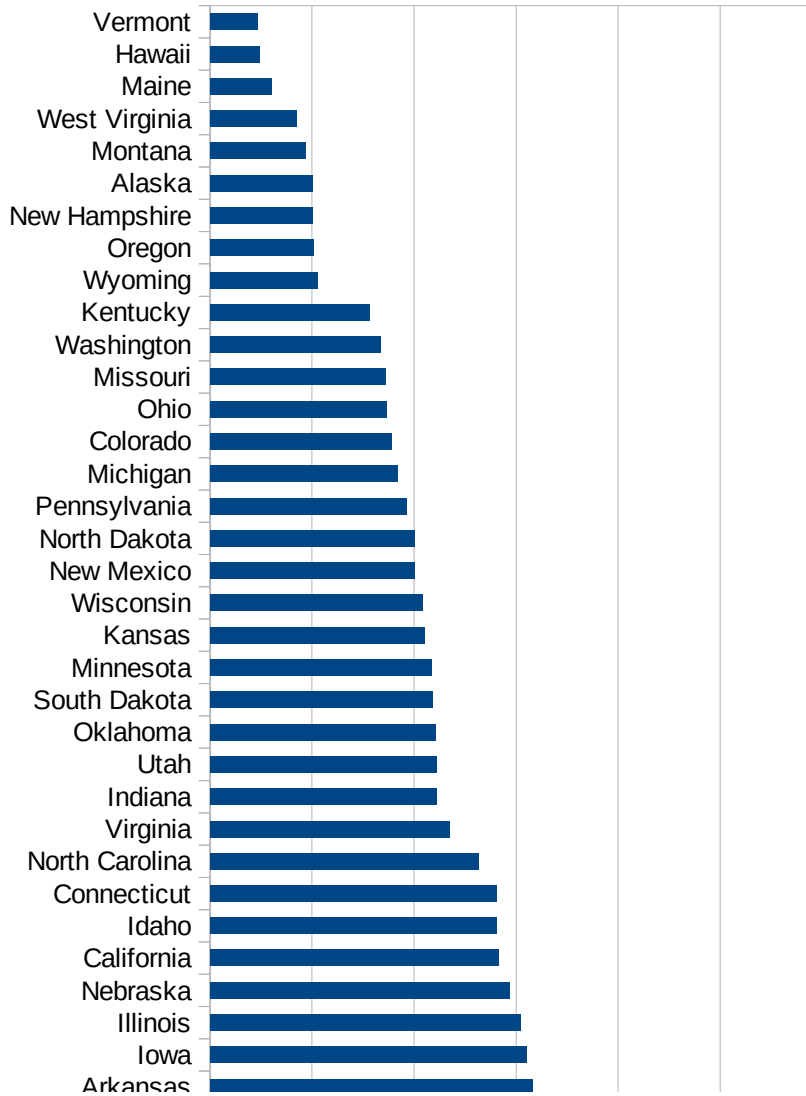


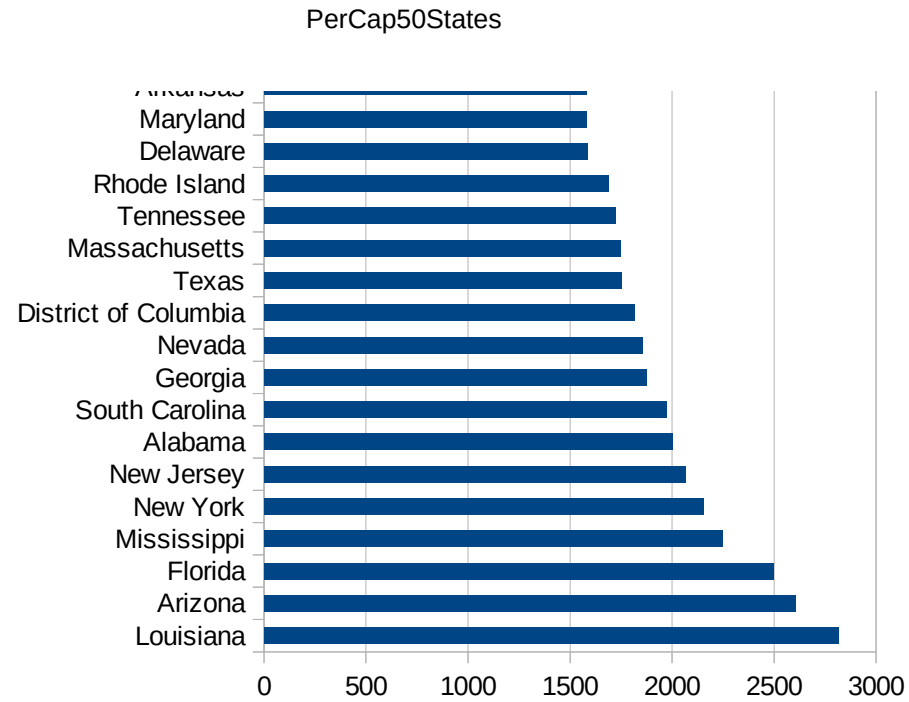
PerCap50States

Idx	State	Population	Cases per 100,000
19	Louisiana	4659978	2814.30513191264
3	Arizona	7171646	2606.41699269596
10	Florida	21299325	2498.25287890579
25	Mississippi	2986530	2249.19890307481
33	New York	19542209	2153.59481622574
31	New Jersey	8908520	2066.86408067782
1	Alabama	4887871	1999.54131359031
41	South Carolina	5084127	1975.46206064483
11	Georgia	10519475	1876.36740426685
29	Nevada	3034392	1853.08951513186
9	District of Columbia	702455	1815.48996021097
44	Texas	28701845	1753.64336334476
22	Massachusetts	6902149	1747.45575617101
43	Tennessee	6770010	1722.70055731085
40	Rhode Island	1057315	1689.18439632465
8	Delaware	967171	1585.24190655013
21	Maryland	6042718	1580.46428775925
4	Arkansas	3013825	1578.95697328146
16	Iowa	3156145	1549.7703685984
14	Illinois	12741080	1522.72805759009
28	Nebraska	1929268	1466.67026043038
5	California	39557045	1415.03491982275
13	Idaho	1754208	1406.33265838487
7	Connecticut	3572665	1401.83868344779
34	North Carolina	10383620	1313.08734333498
47	Virginia	8517685	1175.03758356877
15	Indiana	6691878	1110.71959171999
45	Utah	3161105	1109.51708342494
37	Oklahoma	3943079	1104.74580904922
42	South Dakota	882235	1088.71219119622
24	Minnesota	5611179	1082.90967014241
17	Kansas	2911505	1053.1323147307
50	Wisconsin	5813568	1041.59786210465



This work is licensed under the Creative Commons Attribution-NoDerivatives 4.0 International License. To view a copy of this license, visit <http://creativecommons.org/licenses/by-nd/4.0/>.

Idx	State	Population	Cases per 100,000
32	New Mexico	2095428	1002.80229146504
35	North Dakota	760077	999.3724320036
39	Pennsylvania	12807060	962.843931394091
23	Michigan	9995915	920.596063491936
6	Colorado	5695564	889.14811597236
36	Ohio	11689442	862.727237108495
26	Missouri	6126452	860.775535334317
48	Washington	7535591	834.227866135516
18	Kentucky	4468402	782.87495171652
51	Wyoming	577737	527.921874486142
38	Oregon	4190713	507.598587638905
30	New Hampshire	1356458	503.443527186245
2	Alaska	737438	503.228746009834
27	Montana	1062305	466.156141597752
49	West Virginia	1805832	426.119373230732
20	Maine	1338404	302.001488339844
12	Hawaii	1420491	244.633721720166
46	Vermont	626299	231.678479448315



Counties_Cities

FIPS	County	State	Cases Per 100,000
47169	Trousdale	Tennessee	14375.22702506
47095	Lake	Tennessee	10619.34961544
5077	Lee	Arkansas	9949.91652755
31043	Dakota	Nebraska	9580.24199572
5079	Lincoln	Arkansas	9108.57057461
19021	Buena Vista	Iowa	9026.86927644
27105	Nobles	Minnesota	8045.97701149
22035	East Carroll	Louisiana	7375.30197527
13053	Chattahoochee	Georgia	7122.80044927
5017	Chicot	Arkansas	7022.41808776
31037	Colfax	Nebraska	6442.42257145
20057	Ford	Kansas	6105.40604344
5133	Sevier	Arkansas	5770.46502130
1085	Lowndes	Alabama	5734.91076800
4023	Santa Cruz	Arizona	5723.37726559
20175	Seward	Kansas	5601.46923783
35031	McKinley	New Mexico	5596.90136948
13101	Echols	Georgia	5550.00000000
22065	Madison	Louisiana	5492.33939611
4027	Yuma	Arizona	5425.96922613
51640	Galax	Virginia	5402.45990970
46017	Buffalo	South Dakota	5353.63457760
6025	Imperial	California	5330.89145176
40139	Texas	Oklahoma	5162.55194329
28051	Holmes	Mississippi	5061.85450006
22003	Allen	Louisiana	4983.40167936
5149	Yell	Arkansas	4950.08126306
48341	Moore	Texas	4887.13055620
20055	Finney	Kansas	4870.12100188
4017	Navajo	Arizona	4865.77029291
1105	Perry	Alabama	4835.88621444
48283	La Salle	Texas	4806.79856593
12086	Miami-Dade	Florida	4796.56399722

This work is licensed under the Creative Commons Attribution-NoDerivatives 4.0 International License. To view a copy of this license, visit <http://creativecommons.org/licenses/by-nd/4.0/>.

Counties_Cities

47007 Bledsoe	Tennessee	4778.04134192
5123 St. Francis	Arkansas	4752.54530445
12077 Liberty	Florida	4729.80962516
18017 Cass	Indiana	4729.28467923
22041 Franklin	Louisiana	4633.85592379
48313 Madison	Texas	4617.94480655
5059 Hot Spring	Arkansas	4587.40096733
1011 Bullock	Alabama	4576.83961334
28021 Claiborne	Mississippi	4521.21750722
28125 Sharkey	Mississippi	4500.79963445
39101 Marion	Ohio	4482.34645090
4001 Apache	Arizona	4445.96062269
12123 Taylor	Florida	4444.34167322
48105 Crockett	Texas	4429.83709631
28099 Neshoba	Mississippi	4415.45064378
28103 Noxubee	Mississippi	4337.92121500
12047 Hamilton	Florida	4318.65828092
36087 Rockland	New York	4280.69205852
19047 Crawford	Iowa	4242.91875510
12051 Hendry	Florida	4240.06160362
48355 Nueces	Texas	4207.96930424
49037 San Juan	Utah	4194.44624248
22001 Acadia	Louisiana	4177.52050169
31151 Saline	Nebraska	4146.34146341
48471 Walker	Texas	4145.97130243
51081 Greensville	Virginia	4145.52335082
48001 Anderson	Texas	4137.31333000
29119 McDonald	Missouri	4116.47456452
13259 Stewart	Georgia	4113.56670431
39129 Pickaway	Ohio	4109.42395758
53077 Yakima	Washington	4106.24945316
12039 Gadsden	Florida	4105.11177932
12023 Columbia	Florida	4075.00390054
1059 Franklin	Alabama	4062.11140516

Counties_Cities

31047 Dawson	Nebraska	4044.87747269
48255 Karnes	Texas	4038.33865815
28133 Sunflower	Mississippi	4037.30328347
1131 Wilcox	Alabama	4036.88717418
28043 Grenada	Mississippi	4022.79743529
12045 Gulf	Florida	4008.90868597
51683 Manassas	Virginia	3969.64530151
48323 Maverick	Texas	3968.53894161
13243 Randolph	Georgia	3966.04712425
13005 Bacon	Georgia	3907.01832812
48449 Titus	Texas	3902.15844761
1013 Butler	Alabama	3882.11382114
13003 Atkinson	Georgia	3844.76316741
48061 Cameron	Texas	3842.81495041
28119 Quitman	Mississippi	3815.06169338
13141 Hancock	Georgia	3809.29563967
48189 Hale	Texas	3798.40378362
28135 Tallahatchie	Mississippi	3796.38235504
22047 Iberville	Louisiana	3780.44680786
28153 Wayne	Mississippi	3778.69740861
12079 Madison	Florida	3777.86173026
12063 Jackson	Florida	3769.79608736
48469 Victoria	Texas	3746.40082577
36119 Westchester	New York	3741.68571700
19197 Wright	Iowa	3719.46414500
53021 Franklin	Washington	3717.12932049
28151 Washington	Mississippi	3690.38901094
47069 Hardeman	Tennessee	3636.00317209
19193 Woodbury	Iowa	3626.91268688
13001 Appling	Georgia	3625.65515751
19127 Marshall	Iowa	3611.71556489
22077 Pointe Coupee	Louisiana	3605.28714676
12027 DeSoto	Florida	3603.72375897
22045 Iberia	Louisiana	3569.16310737

Counties_Cities

12037 Franklin	Florida	3561.69052488
51029 Buckingham	Virginia	3559.03288429
48117 Deaf Smith	Texas	3555.43710021
28011 Bolivar	Mississippi	3552.16544857
28053 Humphreys	Mississippi	3548.50429938
28123 Scott	Mississippi	3545.79842330
47111 Macon	Tennessee	3544.19946425
12049 Hardee	Florida	3534.59350340
22051 Jefferson	Louisiana	3520.09326093
13099 Early	Georgia	3513.22338245
51159 Richmond	Virginia	3507.41314450
13273 Terrell	Georgia	3507.14202764
34031 Passaic	New Jersey	3505.19560509
12133 Washington	Florida	3484.72668810
28147 Walthall	Mississippi	3470.44590391
28079 Leake	Mississippi	3461.75811624
1047 Dallas	Alabama	3453.40642130
48369 Parmer	Texas	3446.87753447
48465 Val Verde	Texas	3440.49748008
48123 DeWitt	Texas	3432.90236291
37061 Duplin	North Carolina	3420.21204295
51595 Emporia	Virginia	3417.30130834
28159 Winston	Mississippi	3413.15717038
22093 St. James	Louisiana	3403.52711889
51001 Accomack	Virginia	3393.80476367
13069 Coffee	Georgia	3392.66238136
13071 Colquitt	Georgia	3390.94577996
13313 Whitfield	Georgia	3389.32559436
28143 Tunica	Mississippi	3388.97827836
19115 Louisa	Iowa	3384.36744561
28027 Coahoma	Mississippi	3358.67067350
22019 Calcasieu	Louisiana	3355.29166174
48427 Starr	Texas	3349.08950019
28029 Copiah	Mississippi	3342.32561399

Counties_Cities

48025 Bee	Texas	3341.82342652
45089 Williamsburg	South Carolina	3319.61053388
45009 Bamberg	South Carolina	3313.48511384
22095 St. John the Baptist	Louisiana	3297.51759911
1095 Marshall	Alabama	3295.21688916
22097 St. Landry	Louisiana	3294.91083080
12121 Suwannee	Florida	3290.26272318
13277 Tift	Georgia	3285.59808730
48177 Gonzales	Texas	3279.55440315
45061 Lee	South Carolina	3278.49725820
13049 Charlton	Georgia	3277.29796422
12029 Dixie	Florida	3275.44910180
13285 Troup	Georgia	3269.84036325
19171 Tama	Iowa	3259.58353053
12013 Calhoun	Florida	3256.32412422
28097 Montgomery	Mississippi	3252.51920583
28031 Covington	Mississippi	3246.16771867
22053 Jefferson Davis	Louisiana	3242.35323919
1065 Hale	Alabama	3232.37810675
28083 Leflore	Mississippi	3226.25263667
48489 Willacy	Texas	3221.00859865
13163 Jefferson	Georgia	3220.99805574
36059 Nassau	New York	3213.84215916
30003 Big Horn	Montana	3208.87689309
22101 St. Mary	Louisiana	3208.50243099
13299 Ware	Georgia	3206.27802691
1035 Conecuh	Alabama	3201.10776248
12003 Baker	Florida	3198.73038265
13037 Calhoun	Georgia	3195.84382872
12011 Broward	Florida	3191.16878325
22099 St. Martin	Louisiana	3190.91400757
48391 Refugio	Texas	3171.21729238
12065 Jefferson	Florida	3170.49272116
22111 Union	Louisiana	3161.66592029

Counties_Cities

22073 Ouachita	Louisiana	3152.61369154
22055 Lafayette	Louisiana	3141.91332142
46005 Beadle	South Dakota	3140.39082773
41049 Morrow	Oregon	3139.28948294
48285 Lavaca	Texas	3117.85181502
13287 Turner	Georgia	3109.20121335
28107 Panola	Mississippi	3098.48440517
48185 Grimes	Texas	3088.85754584
48375 Potter	Texas	3059.80877240
22025 Catahoula	Louisiana	3049.54204829
1063 Greene	Alabama	3048.70642536
22037 East Feliciana	Louisiana	3040.66304066
45019 Charleston	South Carolina	3036.17841613
1101 Montgomery	Alabama	3027.51115107
8075 Logan	Colorado	3023.96878484
12033 Escambia	Florida	3013.30442995
13139 Hall	Georgia	3007.69733067
48253 Jones	Texas	3007.51879699
13161 Jeff Davis	Georgia	3000.86499434
22127 Winn	Louisiana	2992.78335928
34039 Union	New Jersey	2991.57628027
13087 Decatur	Georgia	2984.00752587
51685 Manassas Park	Virginia	2981.45259144
13061 Clay	Georgia	2978.87080014
47037 Davidson	Tennessee	2977.24329218
22083 Richland	Louisiana	2976.42630745
28127 Simpson	Mississippi	2974.81127140
13127 Glynn	Georgia	2972.34184865
20209 Wyandotte	Kansas	2961.45750163
36103 Suffolk	New York	2956.33022369
41059 Umatilla	Oregon	2954.22880438
13095 Dougherty	Georgia	2952.55526451
13065 Clinch	Georgia	2948.25511432
1053 Escambia	Alabama	2944.37792533

Counties_Cities

6031 Kings	California	2941.87598272
28163 Yazoo	Mississippi	2941.80118946
13205 Mitchell	Georgia	2928.98341745
12043 Glades	Florida	2921.88866220
36071 Orange	New York	2921.57894599
34017 Hudson	New Jersey	2909.64868555
28013 Calhoun	Mississippi	2895.53893045
1091 Marengo	Alabama	2895.20612609
47075 Haywood	Tennessee	2884.33804442
22013 Bienville	Louisiana	2862.93958521
48479 Webb	Texas	2858.90326556
4013 Maricopa	Arizona	2857.81069478
22057 Lafourche	Louisiana	2853.79401722
48415 Scurry	Texas	2851.89137911
28007 Attala	Mississippi	2842.36319085
1119 Sumter	Alabama	2836.65589788
31079 Hall	Nebraska	2825.97756748
13165 Jenkins	Georgia	2810.08867903
13279 Toombs	Georgia	2808.04849927
22081 Red River	Louisiana	2807.59702725
31173 Thurston	Nebraska	2807.06558948
27165 Watonwan	Minnesota	2805.10018215
5035 Crittenden	Arkansas	2805.01427330
22089 St. Charles	Louisiana	2787.49598139
45075 Orangeburg	South Carolina	2783.72098373
48167 Galveston	Texas	2774.86756045
28067 Jones	Mississippi	2773.84204145
1025 Clarke	Alabama	2767.55852843
22033 East Baton Rouge	Louisiana	2763.76781357
28063 Jefferson	Mississippi	2758.23247959
27099 Mower	Minnesota	2751.74327060
22071 Orleans	Louisiana	2745.48216651
22017 Caddo	Louisiana	2744.91400532
28091 Marion	Mississippi	2739.22718997

Counties_Cities

22109 Terrebonne	Louisiana	2733.71704452
13185 Lowndes	Georgia	2732.09480661
12021 Collier	Florida	2730.33755363
48239 Jackson	Texas	2729.59526691
22121 West Baton Rouge	Louisiana	2724.48632081
22117 Washington	Louisiana	2715.64123481
36061 New York City	New York	2712.69003428
25025 Suffolk	Massachusetts	2706.58976379
28017 Chickasaw	Mississippi	2690.58295964
51183 Sussex	Virginia	2687.55005784
22085 Sabine	Louisiana	2683.92143808
22039 Evangeline	Louisiana	2676.19531741
22123 West Carroll	Louisiana	2668.00218539
5143 Washington	Arkansas	2657.82132925
13027 Brooks	Georgia	2655.83703990
48055 Caldwell	Texas	2647.58249127
22009 Avoyelles	Louisiana	2644.45652711
22113 Vermilion	Louisiana	2644.15844894
48111 Dallam	Texas	2638.88888889
12097 Osceola	Florida	2634.85420799
28015 Carroll	Mississippi	2633.43759459
22031 De Soto	Louisiana	2631.57894737
6029 Kern	California	2629.78888537
22007 Assumption	Louisiana	2618.83408072
45017 Calhoun	South Carolina	2617.07988981
40089 McCurtain	Oklahoma	2611.38121885
48069 Castro	Texas	2609.26288324
24033 Prince George's	Maryland	2606.04767582
22105 Tangipahoa	Louisiana	2599.10148979
28115 Pontotoc	Mississippi	2597.93296265
13017 Ben Hill	Georgia	2597.24787038
28077 Lawrence	Mississippi	2593.33600963
13305 Wayne	Georgia	2593.26355341
12059 Holmes	Florida	2592.80176619

Counties_Cities

48163 Frio	Texas	2583.77069035
16027 Canyon	Idaho	2582.56189066
22091 St. Helena	Louisiana	2572.59793413
13261 Sumter	Georgia	2562.80900010
19179 Wapello	Iowa	2556.45504900
28137 Tate	Mississippi	2552.24451476
13075 Cook	Georgia	2552.15009906
16013 Blaine	Idaho	2548.55979824
5061 Howard	Arkansas	2548.53459261
41045 Malheur	Oregon	2548.41334418
1049 DeKalb	Alabama	2548.15437417
10005 Sussex	Delaware	2546.60118804
28161 Yalobusha	Mississippi	2541.96255649
45039 Fairfield	South Carolina	2531.02401571
28129 Smith	Mississippi	2530.93363330
28101 Newton	Mississippi	2527.63139486
13275 Thomas	Georgia	2526.54787617
48057 Calhoun	Texas	2523.07406892
51131 Northampton	Virginia	2522.36898168
22079 Rapides	Louisiana	2519.87561465
13201 Miller	Georgia	2514.94899754
13137 Habersham	Georgia	2513.88032079
1017 Chambers	Alabama	2501.85928901
48385 Real	Texas	2501.43760782
12093 Okeechobee	Florida	2501.38430797
5071 Johnson	Arkansas	2497.94331015
45051 Horry	South Carolina	2497.18870134
12099 Palm Beach	Florida	2491.35059871
45041 Florence	South Carolina	2486.98962789
45027 Clarendon	South Carolina	2486.64688427
47157 Shelby	Tennessee	2483.31844354
13167 Johnson	Georgia	2482.48866914
45005 Allendale	South Carolina	2482.30933393
34013 Essex	New Jersey	2466.71843174

Counties_Cities

12031 Duval	Florida	2466.58268267
5093 Mississippi	Arkansas	2458.83750818
13215 Muscogee	Georgia	2445.40585084
35045 San Juan	New Mexico	2434.36257927
48017 Bailey	Texas	2433.47089797
28157 Wilkinson	Mississippi	2411.28298453
22023 Cameron	Louisiana	2411.02181401
28035 Forrest	Mississippi	2406.84471454
1097 Mobile	Alabama	2404.06808827
8087 Morgan	Colorado	2398.62735486
12005 Bay	Florida	2396.28252387
28039 George	Mississippi	2395.87628866
1127 Walker	Alabama	2395.19078338
28155 Webster	Mississippi	2390.68246833
28085 Lincoln	Mississippi	2388.53968718
1129 Washington	Alabama	2387.34888265
13257 Stephens	Georgia	2385.25062416
19069 Franklin	Iowa	2380.48202292
13319 Wilkinson	Georgia	2379.37140328
12085 Martin	Florida	2377.07566869
31141 Platte	Nebraska	2373.88724036
37177 Tyrrell	North Carolina	2372.30694747
37163 Sampson	North Carolina	2370.10027347
1113 Russell	Alabama	2367.56027068
28049 Hinds	Mississippi	2367.50532509
28149 Warren	Mississippi	2367.03049203
28113 Pike	Mississippi	2365.84687713
44007 Providence	Rhode Island	2365.56806963
22049 Jackson	Louisiana	2364.48245504
45085 Sumter	South Carolina	2363.11401532
13021 Bibb	Georgia	2361.93213364
19013 Black Hawk	Iowa	2361.63978007
37123 Montgomery	North Carolina	2361.48289392
22087 St. Bernard	Louisiana	2360.82275636

Counties_Cities

13253 Seminole	Georgia	2357.18580878
18039 Elkhart	Indiana	2356.00311345
46085 Lyman	South Dakota	2355.40434441
12081 Manatee	Florida	2352.25589140
28061 Jasper	Mississippi	2349.64694424
13043 Candler	Georgia	2344.03839055
13009 Baldwin	Georgia	2338.08535796
45043 Georgetown	South Carolina	2335.78049447
13109 Evans	Georgia	2331.87202686
13303 Washington	Georgia	2330.03041303
28069 Kemper	Mississippi	2323.72593996
8079 Mineral	Colorado	2319.58762887
29211 Sullivan	Missouri	2314.74039543
1005 Barbour	Alabama	2311.00036172
48245 Jefferson	Texas	2305.87331030
22005 Ascension	Louisiana	2302.84265914
22119 Webster	Louisiana	2301.66503428
1041 Crenshaw	Alabama	2300.34722222
12095 Orange	Florida	2297.40447400
16067 Minidoka	Idaho	2295.31812725
21031 Butler	Kentucky	2294.08080175
28089 Madison	Mississippi	2292.90921140
46099 Minnehaha	South Dakota	2292.66471723
48215 Hidalgo	Texas	2279.72178179
12057 Hillsborough	Florida	2267.88726748
47159 Smith	Tennessee	2266.57306188
28105 Oktibbeha	Mississippi	2262.14238190
13107 Emanuel	Georgia	2259.86202017
51620 Franklin City	Virginia	2258.82940222
25009 Essex	Massachusetts	2257.16446718
4012 La Paz	Arizona	2256.13802256
5069 Jefferson	Arkansas	2252.10676219
48209 Hays	Texas	2251.25880942
16073 Owyhee	Idaho	2249.20892842

Counties_Cities

6107 Tulare	California	2248.52477456
22125 West Feliciana	Louisiana	2244.50194049
47141 Putnam	Tennessee	2241.16281724
48071 Chambers	Texas	2240.07160692
28095 Monroe	Mississippi	2238.21842312
22011 Beauregard	Louisiana	2236.06152525
45049 Hampton	South Carolina	2232.44276782
45081 Saluda	South Carolina	2229.36137072
48451 Tom Green	Texas	2226.94159355
53001 Adams	Washington	2226.83334177
28145 Union	Mississippi	2223.30979515
55079 Milwaukee	Wisconsin	2221.25899466
19059 Dickinson	Iowa	2221.18579840
34003 Bergen	New Jersey	2219.93995892
34011 Cumberland	New Jersey	2211.00601436
53017 Douglas	Washington	2209.42969679
19187 Webster	Iowa	2208.01058522
1023 Choctaw	Alabama	2203.87820263
13321 Worth	Georgia	2202.07892014
13263 Talbot	Georgia	2200.25510204
12113 Santa Rosa	Florida	2196.27653346
34021 Mercer	New Jersey	2195.44578176
20025 Clark	Kansas	2194.51371571
47147 Robertson	Tennessee	2193.99538106
45071 Newberry	South Carolina	2193.66562825
31053 Dodge	Nebraska	2190.75317333
12071 Lee	Florida	2190.40298962
22021 Caldwell	Louisiana	2188.75502008
48135 Ector	Texas	2177.96254719
45013 Beaufort	South Carolina	2175.23779244
32003 Clark	Nevada	2171.75924329
16031 Cassia	Idaho	2170.63359035
4005 Coconino	Arizona	2163.04758705
47063 Hamblen	Tennessee	2162.02821788

Counties_Cities

45029 Colleton	South Carolina	2161.44450345
13245 Richmond	Georgia	2160.71127341
34023 Middlesex	New Jersey	2159.73532124
1033 Colbert	Alabama	2156.60494503
48029 Bexar	Texas	2154.17645788
17031 Cook	Illinois	2151.28174095
28141 Tishomingo	Mississippi	2143.51804256
13135 Gwinnett	Georgia	2134.98659705
19039 Clarke	Iowa	2133.07863738
12129 Wakulla	Florida	2131.78891593
47077 Henderson	Tennessee	2129.49330269
37155 Robeson	North Carolina	2126.96558473
1109 Pike	Alabama	2126.70226168
45055 Kershaw	South Carolina	2125.25917795
45045 Greenville	South Carolina	2122.85570376
35023 Hidalgo	New Mexico	2122.64150943
13173 Lanier	Georgia	2117.98839458
45079 Richland	South Carolina	2116.37914399
19153 Polk	Iowa	2115.95142897
1123 Tallapoosa	Alabama	2111.26750130
48073 Cherokee	Texas	2110.58716155
1051 Elmore	Alabama	2104.11909094
1001 Autauga	Alabama	2102.48017122
45033 Dillon	South Carolina	2098.10778130
37105 Lee	North Carolina	2097.57208878
40065 Jackson	Oklahoma	2096.27640386
28023 Clarke	Mississippi	2095.61650859
22063 Livingston	Louisiana	2095.05112240
19049 Dallas	Iowa	2090.26391661
20111 Lyon	Kansas	2086.45153565
22067 Morehouse	Louisiana	2082.84116860
13033 Burke	Georgia	2082.68295946
24510 Baltimore City	Maryland	2082.50690877
19063 Emmet	Iowa	2075.00270183

Counties_Cities

12125 Union	Florida	2074.96653280
48113 Dallas	Texas	2072.73411045
6035 Lassen	California	2071.29407181
37077 Granville	North Carolina	2071.03052483
1055 Etowah	Alabama	2069.24810490
6037 Los Angeles	California	2063.85263972
13229 Pierce	Georgia	2063.02542679
48005 Angelina	Texas	2062.18711248
45023 Chester	South Carolina	2061.95156739
28065 Jefferson Davis	Mississippi	2056.25778886
13315 Wilcox	Georgia	2054.01724921
5115 Pope	Arkansas	2051.56250000
6041 Marin	California	2051.48151857
13129 Gordon	Georgia	2050.79310046
53047 Okanogan	Washington	2050.69780689
45053 Jasper	South Carolina	2050.32618826
22059 LaSalle	Louisiana	2044.64704699
28025 Clay	Mississippi	2042.71123491
8037 Eagle	Colorado	2042.07808267
13293 Upson	Georgia	2040.81632653
13007 Baker	Georgia	2037.51617076
37119 Mecklenburg	North Carolina	2034.46198513
21177 Muhlenberg	Kentucky	2034.18470137
12087 Monroe	Florida	2033.93445026
12107 Putnam	Florida	2033.35895258
48043 Brewster	Texas	2028.70400345
51153 Prince William	Virginia	2027.30277707
22103 St. Tammany	Louisiana	2025.87258970
13035 Butts	Georgia	2025.37924193
48321 Matagorda	Texas	2024.51302254
48463 Uvalde	Texas	2022.64769426
12105 Polk	Florida	2019.88957767
16087 Washington	Idaho	2017.51796083
47149 Rutherford	Tennessee	2016.99036597

Counties_Cities

1125 Tuscaloosa	Alabama	2016.64823777
13123 Gilmer	Georgia	2011.94184839
28033 DeSoto	Mississippi	2009.87906660
1103 Morgan	Alabama	2009.42152508
1107 Pickens	Alabama	2006.21927977
21227 Warren	Kentucky	2003.59580692
22069 Natchitoches	Louisiana	1999.53439044
1099 Monroe	Alabama	1998.38610149
28001 Adams	Mississippi	1997.30700180
51660 Harrisonburg	Virginia	1993.22636167
12041 Gilchrist	Florida	1988.38737949
1073 Jefferson	Alabama	1988.32094646
31055 Douglas	Nebraska	1988.07507762
28055 Issaquena	Mississippi	1987.76758410
48039 Brazoria	Texas	1987.30415991
1039 Covington	Alabama	1987.23841454
45059 Laurens	South Carolina	1985.25241066
28111 Perry	Mississippi	1978.04039896
13267 Tattall	Georgia	1977.07849238
16053 Jerome	Idaho	1973.76639600
19139 Muscatine	Iowa	1973.02522770
12131 Walton	Florida	1972.67950963
36105 Sullivan	New York	1972.23767517
22107 Tensas	Louisiana	1972.20977140
13051 Chatham	Georgia	1972.02579574
48405 San Augustine	Texas	1967.93002915
47097 Lauderdale	Tennessee	1967.08615682
45047 Greenwood	South Carolina	1964.91426471
42101 Philadelphia	Pennsylvania	1964.47531718
13237 Putnam	Georgia	1962.49254895
47167 Tipton	Tennessee	1961.64401358
28093 Marshall	Mississippi	1960.45245550
48303 Lubbock	Texas	1957.63340403
37191 Wayne	North Carolina	1957.02972868

Counties_Cities

22075	Plaquemines	Louisiana	1956.42887655
45011	Barnwell	South Carolina	1956.23342175
1007	Bibb	Alabama	1955.35714286
13317	Wilkes	Georgia	1954.23248279
28073	Lamar	Mississippi	1953.65670088
38005	Benson	North Dakota	1953.46164895
37063	Durham	North Carolina	1948.29181124
1027	Clay	Alabama	1943.50282486
48309	McLennan	Texas	1942.60173522
48141	El Paso	Texas	1939.67824273
13131	Grady	Georgia	1939.55067076
45031	Darlington	South Carolina	1938.56471363
51047	Culpeper	Virginia	1937.94712586
45035	Dorchester	South Carolina	1937.78906547
13121	Fulton	Georgia	1930.83798521
1093	Marion	Alabama	1928.56902866
47155	Sevier	Tennessee	1926.61300208
13175	Laurens	Georgia	1922.87374538
1133	Winston	Alabama	1914.62383770
1071	Jackson	Alabama	1911.62826658
46073	Jerauld	South Dakota	1908.95741557
17181	Union	Illinois	1906.06258536
38085	Sioux	North Dakota	1904.54336852
16001	Ada	Idaho	1904.18030240
13145	Harris	Georgia	1902.82813633
9001	Fairfield	Connecticut	1902.47535820
47003	Bedford	Tennessee	1892.40996778
48297	Live Oak	Texas	1890.51454874
13233	Polk	Georgia	1888.39180598
17017	Cass	Illinois	1884.17618271
45069	Marlboro	South Carolina	1882.71838776
28005	Amite	Mississippi	1882.20022716
45015	Berkeley	South Carolina	1880.67356880
47033	Crockett	Tennessee	1877.44276940

Counties_Cities

37017 Bladen	North Carolina	1877.07140705
28075 Lauderdale	Mississippi	1874.74275396
4021 Pinal	Arizona	1873.69447464
13105 Elbert	Georgia	1872.38493724
29195 Saline	Missouri	1869.40379996
47131 Obion	Tennessee	1866.71952952
51740 Portsmouth	Virginia	1858.77927128
13199 Meriwether	Georgia	1851.14866148
51510 Alexandria	Virginia	1846.38385349
53005 Benton	Washington	1844.19225568
19149 Plymouth	Iowa	1841.00418410
13089 DeKalb	Georgia	1840.30834384
28041 Greene	Mississippi	1840.12954512
13093 Dooly	Georgia	1838.61082737
47165 Sumner	Tennessee	1834.36726886
22015 Bossier	Louisiana	1834.33581004
12103 Pinellas	Florida	1833.21712739
37023 Burke	North Carolina	1831.11681530
37195 Wilson	North Carolina	1829.23086367
28087 Lowndes	Mississippi	1827.59205837
47071 Hardin	Tennessee	1827.28119181
17089 Kane	Illinois	1826.78916393
48201 Harris	Texas	1825.15330568
6047 Merced	California	1824.10423453
13283 Treutlen	Georgia	1821.11910706
47011 Bradley	Tennessee	1820.53276116
48453 Travis	Texas	1819.74994054
47039 Decatur	Tennessee	1819.57970272
1087 Macon	Alabama	1816.80134498
27145 Stearns	Minnesota	1816.57206008
19167 Sioux	Iowa	1816.15056289
11001 District of Colum	District of Col	1815.48996021
13097 Douglas	Georgia	1813.10250394
13177 Lee	Georgia	1810.91251176

Counties_Cities

12083 Marion	Florida	1808.72666865
17097 Lake	Illinois	1807.85123967
12111 St. Lucie	Florida	1797.41411524
13197 Marion	Georgia	1796.19207281
1021 Chilton	Alabama	1793.76259824
20103 Leavenworth	Kansas	1793.44084964
13067 Cobb	Georgia	1792.12937578
49035 Salt Lake	Utah	1789.64162921
48041 Brazos	Texas	1788.25002866
48063 Camp	Texas	1787.76950817
47041 DeKalb	Tennessee	1787.66511074
55101 Racine	Wisconsin	1787.53102999
51147 Prince Edward	Virginia	1786.49237473
45067 Marion	South Carolina	1784.85131609
25023 Plymouth	Massachusetts	1784.29434970
26127 Oceana	Michigan	1784.03755869
13181 Lincoln	Georgia	1781.42766898
12007 Bradford	Florida	1781.33564114
37131 Northampton	North Carolina	1778.81683269
37037 Chatham	North Carolina	1777.43748205
13155 Irwin	Georgia	1776.97382422
28071 Lafayette	Mississippi	1775.77427774
48249 Jim Wells	Texas	1773.55347607
13023 Bleckley	Georgia	1768.18819131
48361 Orange	Texas	1767.33834299
1111 Randolph	Alabama	1764.57645765
5107 Phillips	Arkansas	1763.82494869
34029 Ocean	New Jersey	1761.15389154
6099 Stanislaus	California	1757.86400880
13015 Bartow	Georgia	1755.50710473
48507 Zavala	Texas	1752.48268380
5007 Benton	Arkansas	1751.23253903
13271 Telfair	Georgia	1751.07079869
24031 Montgomery	Maryland	1747.34719975

Counties_Cities

48347 Nacogdoches	Texas	1745.52205871
5011 Bradley	Arkansas	1743.59915573
13119 Franklin	Georgia	1741.73652435
47045 Dyer	Tennessee	1741.69346195
28009 Benton	Mississippi	1741.02285092
13133 Greene	Georgia	1740.30963951
6019 Fresno	California	1738.73692679
27117 Pipestone	Minnesota	1735.38189455
37181 Vance	North Carolina	1733.88363016
27153 Todd	Minnesota	1732.97534782
53007 Chelan	Washington	1731.65792616
19061 Dubuque	Iowa	1730.43963078
13063 Clayton	Georgia	1728.50163148
48349 Navarro	Texas	1727.02511853
13029 Bryan	Georgia	1724.00220420
47047 Fayette	Tennessee	1723.15896018
4019 Pima	Arizona	1720.76456611
22027 Claiborne	Louisiana	1718.51480181
48279 Lamb	Texas	1717.58625931
29510 St. Louis City	Missouri	1717.08966510
28081 Lee	Mississippi	1715.92216145
37167 Stanly	North Carolina	1714.05557793
48481 Wharton	Texas	1708.35435738
19151 Pocahontas	Iowa	1706.23145401
5099 Nevada	Arkansas	1705.50084074
1045 Dale	Alabama	1703.57055315
5131 Sebastian	Arkansas	1703.28681127
17153 Pulaski	Illinois	1702.36133992
48199 Hardin	Texas	1700.84080620
12073 Leon	Florida	1697.42429112
18099 Marshall	Indiana	1695.20844145
49051 Wasatch	Utah	1693.74247894
49043 Summit	Utah	1693.17721127
4007 Gila	Arizona	1692.36764460

Counties_Cities

12091 Okaloosa	Florida	1689.59178652
22061 Lincoln	Louisiana	1688.70243241
34007 Camden	New Jersey	1688.49762758
5041 Desha	Arkansas	1685.19805420
48383 Reagan	Texas	1684.04170008
47065 Hamilton	Tennessee	1683.29279742
45025 Chesterfield	South Carolina	1680.72736810
45063 Lexington	South Carolina	1679.47883619
48257 Kaufman	Texas	1677.78451587
12075 Levy	Florida	1677.70419426
13207 Monroe	Georgia	1675.14534884
38017 Cass	North Dakota	1674.23257454
6011 Colusa	California	1673.83363388
12067 Lafayette	Florida	1672.01099404
22029 Concordia	Louisiana	1670.75413857
13209 Montgomery	Georgia	1664.30980094
28139 Tippah	Mississippi	1664.01454876
18097 Marion	Indiana	1661.30704851
25005 Bristol	Massachusetts	1658.62324519
27083 Lyon	Minnesota	1658.27773226
34025 Monmouth	New Jersey	1657.99206250
13081 Crisp	Georgia	1654.79403566
6065 Riverside	California	1650.59136806
48435 Sutton	Texas	1649.81373071
51171 Shenandoah	Virginia	1648.38954411
19079 Hamilton	Iowa	1645.26484751
6071 San Bernardino	California	1644.49947804
48275 Knox	Texas	1642.48562825
25027 Worcester	Massachusetts	1640.51037566
16083 Twin Falls	Idaho	1640.31551678
48003 Andrews	Texas	1638.34951456
5087 Madison	Arkansas	1638.25010618
25017 Middlesex	Massachusetts	1636.20306754
18037 Dubois	Indiana	1635.14624692

Counties_Cities

13189 McDuffie	Georgia	1634.85207375
6077 San Joaquin	California	1634.60260941
42045 Delaware	Pennsylvania	1633.64031228
1081 Lee	Alabama	1633.51449607
13031 Bulloch	Georgia	1632.68474436
51730 Petersburg	Virginia	1631.45056546
13217 Newton	Georgia	1631.35264422
28037 Franklin	Mississippi	1630.71391885
16075 Payette	Idaho	1630.50401257
37101 Johnston	North Carolina	1630.19612680
47189 Wilson	Tennessee	1628.44444444
28117 Prentiss	Mississippi	1627.49358088
5003 Ashley	Arkansas	1626.25960291
1003 Baldwin	Alabama	1625.52402969
27067 Kandiyohi	Minnesota	1624.08120406
37047 Columbus	North Carolina	1622.49573264
47143 Rhea	Tennessee	1622.07965137
56039 Teton	Wyoming	1620.38039946
51690 Martinsville	Virginia	1619.90389087
17091 Kankakee	Illinois	1619.64662256
55009 Brown	Wisconsin	1618.96589692
28019 Choctaw	Mississippi	1618.74848997
25013 Hampden	Massachusetts	1615.62565103
39029 Columbiana	Ohio	1614.96128184
40143 Tulsa	Oklahoma	1614.07242890
13059 Clarke	Georgia	1607.63370769
26163 Wayne	Michigan	1605.74219750
1075 Lamar	Alabama	1603.58277954
12061 Indian River	Florida	1602.79011263
24005 Baltimore	Maryland	1600.25397408
20017 Chase	Kansas	1597.56561430
13013 Barrow	Georgia	1595.11935552
21211 Shelby	Kentucky	1593.22313368
48325 Medina	Texas	1592.66314487

Counties_Cities

13045 Carroll	Georgia	1592.43487610
48139 Ellis	Texas	1591.09654696
19165 Shelby	Iowa	1589.22093626
28059 Jackson	Mississippi	1588.53130649
48047 Brooks	Texas	1588.41720551
34035 Somerset	New Jersey	1583.80741868
19173 Taylor	Iowa	1582.94298175
27033 Cottonwood	Minnesota	1578.43398067
48419 Shelby	Texas	1577.62215753
8051 Gunnison	Colorado	1577.17731648
55059 Kenosha	Wisconsin	1575.40315435
37079 Greene	North Carolina	1575.29031030
47091 Johnson	Tennessee	1574.98031275
22115 Vernon	Louisiana	1571.83790422
48131 Duval	Texas	1569.74669996
36027 Dutchess	New York	1568.51129315
48021 Bastrop	Texas	1567.09896983
18089 Lake	Indiana	1562.72256410
1015 Calhoun	Alabama	1561.11903533
37159 Rowan	North Carolina	1555.26610129
27131 Rice	Minnesota	1551.34314448
48371 Pecos	Texas	1550.43705736
8109 Saguache	Colorado	1549.02820400
40001 Adair	Oklahoma	1539.71560547
13115 Floyd	Georgia	1535.83792008
17163 St. Clair	Illinois	1534.51901677
12001 Alachua	Florida	1534.32411208
9009 New Haven	Connecticut	1532.73011357
47187 Williamson	Tennessee	1532.39344234
13019 Berrien	Georgia	1532.30833160
53025 Grant	Washington	1531.88603836
27053 Hennepin	Minnesota	1530.13907901
18181 White	Indiana	1529.02664401
1067 Henry	Alabama	1528.27009123

Counties_Cities

28057 Itawamba	Mississippi	1526.55525790
48153 Floyd	Texas	1524.75586774
38039 Griggs	North Dakota	1523.29749104
1117 Shelby	Alabama	1521.97193415
12117 Seminole	Florida	1521.48634553
4015 Mohave	Arizona	1520.40085898
48439 Tarrant	Texas	1519.81048773
12019 Clay	Florida	1518.93813173
51175 Southampton	Virginia	1518.25315592
51710 Norfolk	Virginia	1517.15039578
37151 Randolph	North Carolina	1516.55726155
13213 Murray	Georgia	1512.98815160
8015 Chaffee	Colorado	1512.95750737
48205 Hartley	Texas	1512.72468411
13157 Jackson	Georgia	1509.47147198
1115 St. Clair	Alabama	1508.62554967
48169 Garza	Texas	1505.01672241
25021 Norfolk	Massachusetts	1504.70379422
13085 Dawson	Georgia	1503.01000678
48329 Midland	Texas	1501.92956228
6083 Santa Barbara	California	1501.36497905
37111 McDowell	North Carolina	1500.86799833
20067 Grant	Kansas	1499.45474373
20093 Kearny	Kansas	1496.32259701
37005 Alleghany	North Carolina	1496.28169519
21083 Graves	Kentucky	1495.29704960
48373 Polk	Texas	1495.07305471
39107 Mercer	Ohio	1494.17710393
13307 Webster	Georgia	1493.68058215
29145 Newton	Missouri	1491.43582879
48149 Fayette	Texas	1491.18308415
37071 Gaston	North Carolina	1490.71556142
41061 Union	Oregon	1488.98378746
41031 Jefferson	Oregon	1488.09523810

Counties_Cities

28121 Rankin	Mississippi	1483.41152162
29189 St. Louis	Missouri	1483.03065866
37027 Caldwell	North Carolina	1481.18348389
45077 Pickens	South Carolina	1480.74629613
21183 Ohio	Kentucky	1477.97567152
27101 Murray	Minnesota	1474.14209763
21041 Carroll	Kentucky	1471.54698705
47021 Cheatham	Tennessee	1471.35191276
37001 Alamance	North Carolina	1470.83563652
5081 Little River	Arkansas	1468.44069447
1043 Cullman	Alabama	1468.08561636
1089 Madison	Alabama	1467.31820178
48477 Washington	Texas	1466.90213057
34027 Morris	New Jersey	1466.52961791
13301 Warren	Georgia	1466.38735479
1031 Coffee	Alabama	1466.02708586
19033 Cerro Gordo	Iowa	1465.51926279
36079 Putnam	New York	1465.23480160
47109 McNairy	Tennessee	1463.30133168
47053 Gibson	Tennessee	1461.92272403
13151 Henry	Georgia	1461.21101555
12115 Sarasota	Florida	1460.21494289
48103 Crane	Texas	1460.15853150
6039 Madera	California	1459.99289665
29097 Jasper	Missouri	1459.76325475
48127 Dimmit	Texas	1455.18044237
13247 Rockdale	Georgia	1454.84248405
37091 Hertford	North Carolina	1453.99213830
13211 Morgan	Georgia	1453.34959953
13073 Columbia	Georgia	1452.45024013
48137 Edwards	Texas	1452.28215768
51117 Mecklenburg	Virginia	1448.61337684
12069 Lake	Florida	1447.70613894
48129 Donley	Texas	1446.21874058

Counties_Cities

29143 New Madrid	Missouri	1445.42090657
17157 Randolph	Illinois	1445.21273282
13171 Lamar	Georgia	1442.10526316
51139 Page	Virginia	1441.52425521
13289 Twiggs	Georgia	1441.13336590
37197 Yadkin	North Carolina	1441.01430360
40015 Caddo	Oklahoma	1439.07236774
12127 Volusia	Florida	1438.43897592
29155 Pemiscot	Missouri	1438.05309735
12089 Nassau	Florida	1436.52716935
4009 Graham	Arizona	1431.49821391
12109 St. Johns	Florida	1429.63332953
37015 Bertie	North Carolina	1429.62262168
9003 Hartford	Connecticut	1429.48839304
34033 Salem	New Jersey	1427.95534046
17007 Boone	Illinois	1427.85150344
13011 Banks	Georgia	1427.21718980
8031 Denver	Colorado	1426.95242934
18113 Noble	Indiana	1426.40747286
40055 Greer	Oklahoma	1425.87184333
51059 Fairfax	Virginia	1423.01626267
13221 Oglethorpe	Georgia	1421.54908994
5119 Pulaski	Arkansas	1421.51370072
18087 LaGrange	Indiana	1421.30689041
13251 Screven	Georgia	1420.57684029
51840 Winchester	Virginia	1419.52469048
20075 Hamilton	Kansas	1419.25584964
13255 Spalding	Georgia	1417.54916793
19155 Pottawattamie	Iowa	1416.61231865
13225 Peach	Georgia	1410.41140052
51800 Suffolk	Virginia	1405.93299337
49049 Utah	Utah	1401.28862624
47105 Loudon	Tennessee	1398.57503676
39049 Franklin	Ohio	1397.92413951

Counties_Cities

48409 San Patricio	Texas	1397.75462305
48273 Kleberg	Texas	1394.19833596
51025 Brunswick	Virginia	1391.60156250
37067 Forsyth	North Carolina	1390.92954611
1083 Limestone	Alabama	1386.02948822
19103 Johnson	Iowa	1385.69350787
37083 Halifax	North Carolina	1384.11041246
51760 Richmond City	Virginia	1383.40698391
1009 Blount	Alabama	1383.12586445
51630 Fredericksburg	Virginia	1382.78891024
8003 Alamosa	Colorado	1378.64892405
27123 Ramsey	Minnesota	1376.20181385
19143 Osceola	Iowa	1374.17218543
13039 Camden	Georgia	1373.02755370
21075 Fulton	Kentucky	1372.54901961
5063 Independence	Arkansas	1372.15351133
46127 Union	South Dakota	1370.12612843
56041 Uinta	Wyoming	1369.52559239
35006 Cibola	New Mexico	1368.42892395
45001 Abbeville	South Carolina	1365.06254839
47181 Wayne	Tennessee	1364.89914241
13057 Cherokee	Georgia	1362.19304424
27013 Blue Earth	Minnesota	1361.47240720
12055 Highlands	Florida	1361.17013204
22043 Grant	Louisiana	1361.08887110
48261 Kenedy	Texas	1357.46606335
46003 Aurora	South Dakota	1356.65833631
48225 Houston	Texas	1355.25918253
24011 Caroline	Maryland	1354.19168869
48395 Robertson	Texas	1353.85327470
47183 Weakley	Tennessee	1349.69325153
42077 Lehigh	Pennsylvania	1349.63325183
34005 Burlington	New Jersey	1348.72379789
13193 Macon	Georgia	1346.72449213

Counties_Cities

19183 Washington	Iowa	1345.91933517
18023 Clinton	Indiana	1345.73643411
48315 Marion	Texas	1339.64544722
24047 Worcester	Maryland	1339.17372595
48195 Hansford	Texas	1336.26212704
37035 Catawba	North Carolina	1336.25797343
1069 Houston	Alabama	1334.96304501
17197 Will	Illinois	1334.08444194
47119 Maury	Tennessee	1332.41467034
40109 Oklahoma	Oklahoma	1332.35425483
17201 Winnebago	Illinois	1330.25439927
13195 Madison	Georgia	1328.83642496
18071 Jackson	Indiana	1328.46682233
47029 Cocke	Tennessee	1327.77995192
37171 Surry	North Carolina	1325.95763607
48331 Milam	Texas	1325.05670288
48089 Colorado	Texas	1324.40967149
55051 Iron	Wisconsin	1321.35306554
45087 Union	South Carolina	1320.68588107
5101 Newton	Arkansas	1319.66688021
37007 Anson	North Carolina	1318.48695582
13025 Brantley	Georgia	1317.66947134
17043 DuPage	Illinois	1317.37507121
48051 Burleson	Texas	1316.00413291
37179 Union	North Carolina	1312.37601099
37113 Macon	North Carolina	1312.17231118
12101 Pasco	Florida	1312.01008098
37093 Hoke	North Carolina	1309.25425462
34001 Atlantic	New Jersey	1304.68034766
45091 York	South Carolina	1301.62922537
45083 Spartanburg	South Carolina	1299.82668977
48421 Sherman	Texas	1299.12309191
51107 Loudoun	Virginia	1297.77559297
24045 Wicomico	Maryland	1296.57444644

Counties_Cities

47177 Warren	Tennessee	1296.54092666
48101 Cottle	Texas	1295.89632829
51013 Arlington	Virginia	1295.46440104
48277 Lamar	Texas	1295.04504505
47043 Dickson	Tennessee	1292.89376193
18141 St. Joseph	Indiana	1292.60519036
37185 Warren	North Carolina	1292.47235826
47055 Giles	Tennessee	1291.39409552
5075 Lawrence	Arkansas	1290.00851892
42095 Northampton	Pennsylvania	1288.68431499
10003 New Castle	Delaware	1288.31558905
55127 Walworth	Wisconsin	1287.14398658
19099 Jasper	Iowa	1286.77955151
13111 Fannin	Georgia	1286.39654907
1121 Talladega	Alabama	1285.26331613
47099 Lawrence	Tennessee	1285.04138656
6021 Glenn	California	1283.55973901
8045 Garfield	Colorado	1283.25246779
13191 McIntosh	Georgia	1283.12412831
37069 Franklin	North Carolina	1281.82356424
42011 Berks	Pennsylvania	1280.96498410
10001 Kent	Delaware	1280.87370484
31119 Madison	Nebraska	1279.95027125
47023 Chester	Tennessee	1279.23130354
24003 Anne Arundel	Maryland	1277.88261396
46137 Ziebach	South Dakota	1276.44055434
20069 Gray	Kansas	1276.31360849
5139 Union	Arkansas	1275.36676379
56013 Fremont	Wyoming	1274.94877438
13241 Rabun	Georgia	1274.67836604
13239 Quitman	Georgia	1272.48793330
38061 Mountrail	North Dakota	1272.26463104
34041 Warren	New Jersey	1271.51892153
13153 Houston	Georgia	1270.99293107

Counties_Cities

37089 Henderson	North Carolina	1269.40076061
8001 Adams	Colorado	1268.10036963
45057 Lancaster	South Carolina	1267.56133361
48381 Randall	Texas	1265.85994085
4003 Cochise	Arizona	1264.49475428
1077 Lauderdale	Alabama	1263.16473097
40023 Choctaw	Oklahoma	1261.24897737
13249 Schley	Georgia	1260.50420168
1057 Fayette	Alabama	1259.66043936
18031 Decatur	Indiana	1257.74427111
48365 Panola	Texas	1257.12804562
37127 Nash	North Carolina	1255.10551396
5015 Carroll	Arkansas	1254.29614144
45065 McCormick	South Carolina	1253.98512221
24029 Kent	Maryland	1253.67590156
24017 Charles	Maryland	1253.22749423
29075 Gentry	Missouri	1252.26312613
51041 Chesterfield	Virginia	1251.44883462
17077 Jackson	Illinois	1248.71558195
48081 Coke	Texas	1246.29080119
37025 Cabarrus	North Carolina	1244.42846192
6059 Orange	California	1244.23723025
39095 Lucas	Ohio	1244.01312867
48413 Schleicher	Texas	1243.52331606
37065 Edgecombe	North Carolina	1242.18825113
48143 Erath	Texas	1241.57753381
18145 Shelby	Indiana	1240.10494921
48091 Comal	Texas	1239.44383412
48319 Mason	Texas	1238.31775701
5031 Craighead	Arkansas	1238.04786381
31123 Morrill	Nebraska	1237.72940674
32031 Washoe	Nevada	1235.89594941
19077 Guthrie	Iowa	1231.34328358
26125 Oakland	Michigan	1231.01871742

Counties_Cities

38015 Burleigh	North Dakota	1229.09953502
8025 Crowley	Colorado	1229.08842608
27027 Clay	Minnesota	1225.86193417
48231 Hunt	Texas	1224.95932347
31153 Sarpy	Nebraska	1224.12026521
29021 Buchanan	Missouri	1223.87688973
47067 Hancock	Tennessee	1221.56054359
42091 Montgomery	Pennsylvania	1221.45198430
5001 Arkansas	Arkansas	1221.22798132
45037 Edgefield	South Carolina	1219.87283750
28047 Harrison	Mississippi	1219.45318171
47139 Polk	Tennessee	1219.07918097
40147 Washington	Oklahoma	1219.06525471
40111 Okmulgee	Oklahoma	1218.20790400
37193 Wilkes	North Carolina	1216.50597313
17161 Rock Island	Illinois	1216.22280923
21141 Logan	Kentucky	1215.30994109
6053 Monterey	California	1215.12233869
48505 Zapata	Texas	1212.12121212
48399 Runnels	Texas	1211.64744968
48157 Fort Bend	Texas	1209.98961742
5025 Cleveland	Arkansas	1209.77799950
12015 Charlotte	Florida	1209.74280803
13281 Towns	Georgia	1206.54741816
37045 Cleveland	North Carolina	1206.41097854
13149 Heard	Georgia	1203.80503409
51670 Hopewell	Virginia	1203.75287662
48311 McMullen	Texas	1201.60213618
40057 Harmon	Oklahoma	1201.20120120
5083 Logan	Arkansas	1200.71767033
51550 Chesapeake	Virginia	1200.16156021
24021 Frederick	Maryland	1199.69645763
26099 Macomb	Michigan	1192.67135291
13297 Walton	Georgia	1190.33613895

Counties_Cities

24027 Howard	Maryland	1189.98997512
19169 Story	Iowa	1188.52250140
13227 Pickens	Georgia	1188.24265166
48501 Yoakum	Texas	1187.28902340
29159 Pettis	Missouri	1187.06219736
5121 Randolph	Arkansas	1186.76175618
40115 Ottawa	Oklahoma	1183.64073777
51193 Westmoreland	Virginia	1183.39876612
21045 Casey	Kentucky	1183.28298087
48247 Jim Hogg	Texas	1181.40243902
39061 Hamilton	Ohio	1180.75044938
51135 Nottoway	Virginia	1180.28534371
38059 Morton	North Dakota	1180.25406014
8123 Weld	Colorado	1180.06395062
27047 Freeborn	Minnesota	1179.21429510
13311 White	Georgia	1177.84451118
19041 Clay	Iowa	1177.63728772
51087 Henrico	Virginia	1175.66307580
46095 Mellette	South Dakota	1175.31831538
29157 Perry	Missouri	1174.93472585
5091 Miller	Arkansas	1174.52743623
21013 Bell	Kentucky	1174.30087696
48175 Goliad	Texas	1173.52320675
48053 Burnet	Texas	1171.59564175
13179 Liberty	Georgia	1170.78881897
5037 Cross	Arkansas	1169.34516671
13103 Effingham	Georgia	1168.99823123
13147 Hart	Georgia	1168.62715047
45007 Anderson	South Carolina	1164.69308965
48445 Terry	Texas	1163.83169203
19091 Humboldt	Iowa	1162.66890123
6069 San Benito	California	1161.90259519
38051 McIntosh	North Dakota	1160.54158607
24019 Dorchester	Maryland	1159.44746547

Counties_Cities

28003 Alcorn	Mississippi	1159.10629655
2282 Yakutat	Alaska	1158.94039735
29033 Carroll	Missouri	1155.20988219
13309 Wheeler	Georgia	1154.96890468
51165 Rockingham	Virginia	1154.54679730
36111 Ulster	New York	1154.54173876
51089 Henry	Virginia	1154.00467097
13159 Jasper	Georgia	1153.84615385
13231 Pike	Georgia	1153.80487281
26081 Kent	Michigan	1150.68233336
48115 Dawson	Texas	1149.06093985
42017 Bucks	Pennsylvania	1145.66336886
48183 Gregg	Texas	1144.64015779
55121 Trempealeau	Wisconsin	1141.22681883
2060 Bristol Bay	Alaska	1140.25085519
48305 Lynn	Texas	1140.03743407
42075 Lebanon	Pennsylvania	1139.30679197
19081 Hancock	Iowa	1138.90963406
37117 Martin	North Carolina	1138.01773190
5111 Poinsett	Arkansas	1134.56244265
48291 Liberty	Texas	1132.95413737
18063 Hendricks	Indiana	1129.87922807
47113 Madison	Tennessee	1129.04052047
48079 Cochran	Texas	1128.34978843
37153 Richmond	North Carolina	1127.27515762
5117 Prairie	Arkansas	1127.07456032
51035 Carroll	Virginia	1127.00769335
51540 Charlottesville	Virginia	1126.42101544
35013 Dona Ana	New Mexico	1124.94368386
35013 Dona Ana	New Mexico	1124.94368386
18081 Johnson	Indiana	1124.65994559
46023 Charles Mix	South Dakota	1124.43778111
46013 Brown	South Dakota	1124.22423441
37147 Pitt	North Carolina	1122.75865136

Counties_Cities

8005 Arapahoe	Colorado	1122.67070015
18143 Scott	Indiana	1122.37205796
37187 Washington	North Carolina	1121.51108862
47017 Carroll	Tennessee	1120.62812277
19005 Allamakee	Iowa	1120.58993638
31001 Adams	Nebraska	1120.24372441
37041 Chowan	North Carolina	1119.11041414
45021 Cherokee	South Carolina	1117.76866744
48387 Red River	Texas	1117.04312115
35009 Curry	New Mexico	1116.57260756
37161 Rutherford	North Carolina	1116.33196660
21109 Jackson	Kentucky	1115.90537122
46049 Faulk	South Dakota	1115.87982833
17187 Warren	Illinois	1115.54720526
35025 Lea	New Mexico	1114.76634440
34015 Gloucester	New Jersey	1114.58848076
48339 Montgomery	Texas	1113.00080382
13219 Oconee	Georgia	1112.75208800
18115 Ohio	Indiana	1112.25188227
39099 Mahoning	Ohio	1112.16589300
16055 Kootenai	Idaho	1108.94399554
27109 Olmsted	Minnesota	1108.28848775
5043 Drew	Arkansas	1107.59493671
51177 Spotsylvania	Virginia	1106.98907910
37129 New Hanover	North Carolina	1104.72975882
51570 Colonial Heights	Virginia	1104.69354567
19181 Warren	Iowa	1104.66938264
51810 Virginia Beach	Virginia	1104.64715930
45003 Aiken	South Carolina	1102.70895685
48491 Williamson	Texas	1101.95705455
37183 Wake	North Carolina	1101.15764370
20081 Haskell	Kansas	1100.82561921
40087 McClain	Oklahoma	1100.41265475
20085 Jackson	Kansas	1099.39759036

Counties_Cities

5057 Hempstead	Arkansas	1099.30545973
48211 Hemphill	Texas	1098.03921569
48423 Smith	Texas	1096.33786666
13291 Union	Georgia	1095.78767551
38013 Burke	North Dakota	1095.23809524
48107 Crosby	Texas	1090.15400588
42071 Lancaster	Pennsylvania	1089.67412801
48495 Winkler	Texas	1088.08290155
8113 San Miguel	Colorado	1086.55841778
39035 Cuyahoga	Ohio	1086.45929556
48251 Johnson	Texas	1086.01140283
21105 Hickman	Kentucky	1085.72721104
42079 Luzerne	Pennsylvania	1085.48509977
46083 Lincoln	South Dakota	1084.90485827
18163 Vanderburgh	Indiana	1084.68619802
46102 Oglala Lakota	South Dakota	1083.23432805
13269 Taylor	Georgia	1082.22415723
24041 Talbot	Maryland	1082.01687946
17027 Clinton	Illinois	1081.32522118
47185 White	Tennessee	1080.90161213
6051 Mono	California	1080.70175439
18067 Howard	Indiana	1080.54294248
47087 Jackson	Tennessee	1080.11566593
31081 Hamilton	Nebraska	1077.58620690
48027 Bell	Texas	1077.20685408
17093 Kendall	Illinois	1076.49611070
18085 Kosciusko	Indiana	1073.80520266
40145 Wagoner	Oklahoma	1073.52390463
19083 Hardin	Iowa	1073.03770453
13055 Chattooga	Georgia	1073.01331182
48437 Swisher	Texas	1072.09863307
21003 Allen	Kentucky	1069.97443424
13169 Jones	Georgia	1069.33184233
47081 Hickman	Tennessee	1069.30535052

Counties_Cities

37057 Davidson	North Carolina	1068.93778434
13091 Dodge	Georgia	1067.37503019
16047 Gooding	Idaho	1066.07001843
18047 Franklin	Indiana	1064.39127375
28131 Stone	Mississippi	1063.20457338
40027 Cleveland	Oklahoma	1062.94977438
20119 Meade	Kansas	1061.26386879
40131 Rogers	Oklahoma	1061.05409636
35029 Luna	New Mexico	1059.96744982
12053 Hernando	Florida	1059.38752521
1079 Lawrence	Alabama	1058.95560882
37081 Guilford	North Carolina	1058.89407312
37141 Pender	North Carolina	1058.52450050
48455 Trinity	Texas	1058.34464043
8117 Summit	Colorado	1057.82565227
27139 Scott	Minnesota	1057.80256614
45073 Oconee	South Carolina	1055.19687652
29213 Taney	Missouri	1054.57279954
29069 Dunklin	Missouri	1053.59752575
26145 Saginaw	Michigan	1053.45911950
47089 Jefferson	Tennessee	1051.61815893
19113 Linn	Iowa	1051.30827014
18019 Clark	Indiana	1050.61349693
55133 Waukesha	Wisconsin	1050.43267704
5055 Greene	Arkansas	1050.19305019
48093 Comanche	Texas	1049.20939855
21111 Jefferson	Kentucky	1049.16569005
1019 Cherokee	Alabama	1048.70928089
19133 Monona	Iowa	1048.50789261
51093 Isle of Wight	Virginia	1047.27626986
27091 Martin	Minnesota	1046.24715694
21001 Adair	Kentucky	1046.05776737
5045 Faulkner	Arkansas	1044.82156307
16063 Lincoln	Idaho	1044.77611940

Counties_Cities

8097 Pitkin	Colorado	1041.78272981
27003 Anoka	Minnesota	1040.94535814
54023 Grant	West Virginia	1040.77068639
12017 Citrus	Florida	1040.36395839
18003 Allen	Indiana	1039.56030489
13235 Pulaski	Georgia	1038.93757340
48203 Harrison	Texas	1038.57566766
13187 Lumpkin	Georgia	1037.77878926
31109 Lancaster	Nebraska	1037.59550165
27037 Dakota	Minnesota	1037.55556235
32007 Elko County	Nevada	1036.98055661
32007 Elko County	Nevada	1036.98055661
17111 McHenry	Illinois	1033.47700684
37099 Jackson	North Carolina	1031.68924689
48049 Brown	Texas	1031.00938720
13077 Coweta	Georgia	1030.41189053
40063 Hughes	Oklahoma	1027.37157855
29201 Scott	Missouri	1027.09449269
47107 McMinn	Tennessee	1026.55531575
48187 Guadalupe	Texas	1025.69428324
18029 Dearborn	Indiana	1024.85474500
37107 Lenoir	North Carolina	1023.65299414
13223 Paulding	Georgia	1022.89629612
51700 Newport News	Virginia	1022.80743005
37125 Moore	North Carolina	1022.47623680
27081 Lincoln	Minnesota	1022.38674423
37097 Iredell	North Carolina	1019.97926416
51770 Roanoke City	Virginia	1017.81425140
5051 Garland	Arkansas	1016.60043972
47015 Cannon	Tennessee	1016.45692159
31117 McPherson	Nebraska	1016.26016260
12009 Brevard	Florida	1016.00237246
31051 Dixon	Nebraska	1015.93974426
13295 Walker	Georgia	1015.70378908

Counties_Cities

16045 Gem	Idaho	1015.08449586
29183 St. Charles	Missouri	1015.07583007
29133 Mississippi	Missouri	1012.29754049
37109 Lincoln	North Carolina	1012.29557121
12119 Sumter	Florida	1012.00739395
18011 Boone	Indiana	1011.95540232
37139 Pasquotank	North Carolina	1011.62996039
42043 Dauphin	Pennsylvania	1010.83736020
48287 Lee	Texas	1009.09939337
51149 Prince George	Virginia	1008.35040176
17059 Gallatin	Illinois	1008.30367734
47135 Perry	Tennessee	1004.46428571
51077 Grayson	Virginia	1004.41430491
18043 Floyd	Indiana	1001.52993662
48293 Limestone	Texas	999.19214252
19141 O'Brien	Iowa	997.10982659
40041 Delaware	Oklahoma	996.88765123
51590 Danville	Virginia	995.25716954
28109 Pearl River	Mississippi	993.01280084
47009 Blount	Tennessee	992.01364304
1061 Geneva	Alabama	991.86744699
19163 Scott	Iowa	991.44174558
5033 Crawford	Arkansas	988.86540706
47093 Knox	Tennessee	988.63287118
37059 Davie	North Carolina	987.52720380
13113 Fayette	Georgia	987.14072925
37165 Scotland	North Carolina	985.34903763
47027 Clay	Tennessee	984.83866788
27103 Nicollet	Minnesota	984.80420807
8065 Lake	Colorado	984.15132924
19067 Floyd	Iowa	983.44013705
47127 Moore	Tennessee	982.68600842
48179 Gray	Texas	981.95935145
17119 Madison	Illinois	979.72858002

Counties_Cities

19015 Boone	Iowa	979.27579139
47031 Coffee	Tennessee	978.45601436
48193 Hamilton	Texas	978.31211693
8121 Washington	Colorado	977.79588511
42029 Chester	Pennsylvania	977.30851304
55075 Marinette	Wisconsin	976.90062818
56043 Washakie	Wyoming	976.53772987
2290 Yukon-Koyukuk	Alaska	976.15918904
38099 Walsh	North Dakota	974.96953220
20037 Crawford	Kansas	973.88451780
18123 Perry	Indiana	973.72002932
47179 Washington	Tennessee	973.50844044
6101 Sutter	California	973.07012923
36029 Erie	New York	968.12178502
6073 San Diego	California	966.99013329
40127 Pushmataha	Oklahoma	966.09714644
37103 Jones	North Carolina	965.03061119
42089 Monroe	Pennsylvania	963.97198936
21067 Fayette	Kentucky	963.61727099
26149 St. Joseph	Michigan	963.25541012
37039 Cherokee	North Carolina	961.84335694
20171 Scott	Kansas	959.77128854
37085 Harnett	North Carolina	959.66143621
13117 Forsyth	Georgia	959.37653204
20147 Phillips	Kansas	959.18751175
18005 Bartholomew	Indiana	958.27341607
30057 Madison	Montana	958.02919708
40013 Bryan	Oklahoma	957.78945584
47123 Monroe	Tennessee	957.78415342
47005 Benton	Tennessee	957.73603559
6111 Ventura	California	957.26391270
19119 Lyon	Iowa	956.73524680
38035 Grand Forks	North Dakota	956.62003674
40133 Seminole	Oklahoma	956.13963707

Counties_Cities

48317 Martin	Texas	956.02294455
48357 Ochiltree	Texas	955.06182769
12035 Flagler	Florida	954.78597625
20091 Johnson	Kansas	954.38913573
19035 Cherokee	Iowa	953.97933045
17075 Iroquois	Illinois	952.76046950
19027 Carroll	Iowa	952.66448348
31073 Gosper	Nebraska	951.90380762
21185 Oldham	Kentucky	950.80487438
20173 Sedgwick	Kansas	949.75341068
18015 Carroll	Indiana	948.97401500
39123 Ottawa	Ohio	946.79781206
30033 Garfield	Montana	946.37223975
5109 Pike	Arkansas	946.31312658
27147 Steele	Minnesota	945.57508899
13047 Catoosa	Georgia	944.82349451
34037 Sussex	New Jersey	944.60898160
1037 Coosa	Alabama	942.60382641
47125 Montgomery	Tennessee	941.49065307
19147 Palo Alto	Iowa	940.75484377
42103 Pike	Pennsylvania	940.41084869
48343 Morris	Texas	940.10859875
16033 Clark	Idaho	938.96713615
19135 Monroe	Iowa	937.09884467
41055 Sherman	Oregon	936.76814988
48503 Young	Texas	936.54752009
36065 Oneida	New York	934.76262866
47171 Unicoi	Tennessee	934.63205901
51057 Essex	Virginia	934.15147907
21107 Hopkins	Kentucky	934.14396024
55027 Dodge	Wisconsin	932.30275365
48389 Reeves	Texas	930.23255814
18173 Warrick	Indiana	928.60453594
17029 Coles	Illinois	927.58180210

Counties_Cities

30101 Toole	Montana	927.26148774
33011 Hillsborough	New Hampshire	927.15901620
37051 Cumberland	North Carolina	927.09054253
47019 Carter	Tennessee	926.33671097
17133 Monroe	Illinois	926.16863259
18107 Montgomery	Indiana	923.17321233
37135 Orange	North Carolina	923.11695782
34019 Hunterdon	New Jersey	921.30795260
39013 Belmont	Ohio	919.93185690
24013 Carroll	Maryland	917.89418687
48363 Palo Pinto	Texas	917.74891775
49011 Davis	Utah	916.65647844
42069 Lackawanna	Pennsylvania	916.53897425
51179 Stafford	Virginia	916.24433182
5021 Clay	Arkansas	916.00996834
32015 Lander	Nevada	914.79820628
51650 Hampton	Virginia	914.28231072
27051 Grant	Minnesota	913.46952333
5027 Columbia	Arkansas	913.45541063
37019 Brunswick	North Carolina	913.38559644
18159 Tipton	Indiana	912.21575886
44003 Kent	Rhode Island	911.74837210
46027 Clay	South Dakota	911.61598177
48353 Nolan	Texas	908.41298895
40091 McIntosh	Oklahoma	908.40272521
29101 Johnson	Missouri	907.70148364
19017 Bremer	Iowa	905.92055157
20187 Stanton	Kansas	905.88827378
21077 Gallatin	Kentucky	905.79710145
29135 Moniteau	Missouri	905.65101421
40021 Cherokee	Oklahoma	903.95480226
27133 Rock	Minnesota	902.91055874
6095 Solano	California	902.12937462
21039 Carlisle	Kentucky	901.27855795

Counties_Cities

36021 Columbia	New York	901.26176647
16019 Bonneville	Idaho	900.26871138
32023 Nye	Nevada	899.74859966
34009 Cape May	New Jersey	898.87640449
17037 DeKalb	Illinois	898.76419923
26049 Genesee	Michigan	896.55240211
48219 Hockley	Texas	896.43167972
47001 Anderson	Tennessee	894.32807719
47145 Roane	Tennessee	893.86526157
47117 Marshall	Tennessee	893.62586468
48099 Coryell	Texas	892.95262539
39045 Fairfield	Ohio	890.34676664
48397 Rockwall	Texas	890.15170331
47079 Henry	Tennessee	890.04264788
40119 Payne	Oklahoma	889.80984885
48121 Denton	Texas	889.80564894
17143 Peoria	Illinois	889.70828420
9005 Litchfield	Connecticut	888.95760059
51141 Patrick	Virginia	888.36077633
51187 Warren	Virginia	887.43344249
40113 Osage	Oklahoma	886.96983877
55135 Waupaca	Wisconsin	886.01157878
19195 Worth	Iowa	885.54944318
48367 Parker	Texas	885.30111078
47103 Lincoln	Tennessee	885.18920186
26021 Berrien	Michigan	884.25532467
47133 Overton	Tennessee	883.63240892
48217 Hill	Texas	882.98399076
54061 Monongalia	West Virginia	882.35294118
21095 Harlan	Kentucky	878.48839411
55105 Rock	Wisconsin	877.83288073
18117 Orange	Indiana	877.41803068
5039 Dallas	Arkansas	877.19298246
21171 Monroe	Kentucky	877.02929651

Counties_Cities

35041 Roosevelt	New Mexico	874.99333084
53071 Walla Walla Cou	Washington	874.88920259
53071 Walla Walla Cou	Washington	874.88920259
19161 Sac	Iowa	874.57557362
48493 Wilson	Texas	874.08410322
20177 Shawnee	Kansas	873.24435631
24037 St. Mary's	Maryland	872.50585813
48221 Hood	Texas	872.19386491
27023 Chippewa	Minnesota	872.19054009
42055 Franklin	Pennsylvania	871.89588917
51061 Fauquier	Virginia	871.59533074
38063 Nelson	North Dakota	871.38375741
5095 Monroe	Arkansas	869.56521739
17145 Perry	Illinois	868.99027109
48013 Atascosa	Texas	868.61458954
27063 Jackson	Minnesota	867.72273232
18059 Hancock	Indiana	864.42875666
4025 Yavapai	Arizona	863.81916696
21061 Edmonson	Kentucky	863.61414372
53063 Spokane	Washington	863.14271779
37013 Beaufort	North Carolina	862.38025447
5125 Saline	Arkansas	861.46547961
48035 Bosque	Texas	861.37713338
47121 Meigs	Tennessee	861.36843816
46015 Brule	South Dakota	860.58519793
40077 Latimer	Oklahoma	860.13097449
40073 Kingfisher	Oklahoma	859.88872028
37033 Caswell	North Carolina	859.10652921
21193 Perry	Kentucky	858.50068987
9007 Middlesex	Connecticut	858.11583334
24035 Queen Anne's	Maryland	857.69437424
47025 Claiborne	Tennessee	856.53104925
21057 Cumberland	Kentucky	855.98438204
19025 Calhoun	Iowa	855.75832560

Counties_Cities

48159 Franklin	Texas	854.54207691
6075 San Francisco	California	854.51797510
47061 Grundy	Tennessee	854.18852091
19045 Clinton	Iowa	853.43307967
39023 Clark	Ohio	851.50648289
47057 Grainger	Tennessee	851.15575718
31093 Howard	Nebraska	850.34013605
19157 Poweshiek	Iowa	850.31285095
21117 Kenton	Kentucky	849.13671101
39157 Tuscarawas	Ohio	848.37701788
48241 Jasper	Texas	847.45762712
1029 Cleburne	Alabama	847.40108094
51830 Williamsburg	Virginia	845.86466165
36001 Albany	New York	844.95485434
25001 Barnstable	Massachusetts	843.43502973
41041 Lincoln	Oregon	842.30987284
18111 Newton	Indiana	842.19541789
39097 Madison	Ohio	842.09578277
38089 Stark	North Dakota	842.01696938
37095 Hyde	North Carolina	841.30019120
21015 Boone	Kentucky	839.33309512
30031 Gallatin	Montana	839.32210662
41047 Marion	Oregon	839.22414290
18061 Harrison	Indiana	837.67038414
48031 Blanco	Texas	837.46368142
18057 Hamilton	Indiana	837.05458577
26023 Branch	Michigan	836.73375820
31019 Buffalo	Nebraska	836.44059256
31157 Scotts Bluff	Nebraska	836.36666759
55025 Dane	Wisconsin	836.33869505
40017 Canadian	Oklahoma	836.29289636
18049 Fulton	Indiana	836.15369301
40117 Pawnee	Oklahoma	835.87553386
48473 Waller	Texas	835.74897414

Counties_Cities

37173 Swain	North Carolina	835.38083538
47073 Hawkins	Tennessee	834.95489121
48181 Grayson	Texas	834.38439895
55065 Lafayette	Wisconsin	834.08340834
40037 Creek	Oklahoma	832.35573432
19023 Butler	Iowa	832.24430841
27019 Carver	Minnesota	831.47434597
49045 Tooele	Utah	831.10418127
18091 LaPorte	Indiana	828.12911906
13079 Crawford	Georgia	828.05650268
48289 Leon	Texas	828.02547771
29031 Cape Girardeau	Missouri	826.63517580
40135 Sequoyah	Oklahoma	825.66356638
51079 Greene	Virginia	824.10637545
21009 Barren	Kentucky	823.97681999
28045 Hancock	Mississippi	823.93205729
18027 Daviess	Indiana	823.60394606
27163 Washington	Minnesota	820.98448694
48425 Somervell	Texas	820.76308784
18041 Fayette	Indiana	820.06334881
39113 Montgomery	Ohio	819.41498804
48441 Taylor	Texas	818.07614066
41027 Hood River	Oregon	815.26378692
35039 Rio Arriba	New Mexico	815.25919089
18079 Jennings	Indiana	814.89261526
20031 Coffey	Kansas	813.79812948
46041 Dewey	South Dakota	813.00813008
47173 Union	Tennessee	812.67777326
40049 Garvin	Oklahoma	812.62809680
48037 Bowie	Texas	809.97413172
38019 Cavalier	North Dakota	809.61086446
21213 Simpson	Kentucky	809.54179934
20189 Stevens	Kansas	809.49811117
13265 Taliaferro	Georgia	808.45771144

Counties_Cities

5073 Lafayette	Arkansas	808.14127507
48015 Austin	Texas	806.96255294
17141 Ogle	Illinois	805.13716788
31035 Clay	Nebraska	804.63469585
51181 Surry	Virginia	803.21285141
19097 Jackson	Iowa	802.79950597
29147 Nodaway	Missouri	802.54662841
30111 Yellowstone	Montana	802.43791254
5019 Clark	Arkansas	802.32083768
31121 Merrick	Nebraska	801.75869650
51530 Buena Vista	Virginia	801.66746833
13125 Glascock	Georgia	801.33555927
5023 Cleburne	Arkansas	801.12157020
37003 Alexander	North Carolina	800.47118036
51143 Pittsylvania	Virginia	799.02869612
42007 Beaver	Pennsylvania	798.82482913
19189 Winnebago	Iowa	798.63091843
6013 Contra Costa	California	798.28553792
39173 Wood	Ohio	798.03513497
18053 Grant	Indiana	797.74326620
40121 Pittsburg	Oklahoma	797.68443604
46103 Pennington	South Dakota	797.46529549
51095 James City	Virginia	795.84276870
17019 Champaign	Illinois	794.82624784
48327 Menard	Texas	794.76390837
31099 Kearney	Nebraska	794.62102689
6081 San Mateo	California	793.97566094
40051 Grady	Oklahoma	793.86509694
18065 Henry	Indiana	793.43705330
6001 Alameda	California	792.73893612
46031 Corson	South Dakota	792.31692677
27161 Waseca	Minnesota	791.82494249
48045 Briscoe	Texas	791.55672823
8105 Rio Grande	Colorado	791.11111111

Counties_Cities

29207 Stoddard	Missouri	790.93336986
37149 Polk	North Carolina	790.83984280
17001 Adams	Illinois	790.06256565
39109 Miami	Ohio	789.85520890
40141 Tillman	Oklahoma	789.33043005
27009 Benton	Minnesota	789.24651622
26053 Gogebic	Michigan	788.28828829
47051 Franklin	Tennessee	787.77751253
48161 Freestone	Texas	787.56058158
53037 Kittitas	Washington	787.51794612
19117 Lucas	Iowa	786.58183921
55131 Washington	Wisconsin	785.59689888
29007 Audrain	Missouri	785.14505555
47115 Marion	Tennessee	783.90201225
16079 Shoshone	Idaho	781.49421694
18055 Greene	Indiana	781.10354309
6113 Yolo	California	780.82465246
35043 Sandoval	New Mexico	780.41590037
48213 Henderson	Texas	778.86730094
38027 Eddy	North Dakota	778.21011673
16039 Elmore	Idaho	777.72478814
38031 Foster	North Dakota	777.36318408
13083 Dade	Georgia	776.53149267
55089 Ozaukee	Wisconsin	776.24597575
18149 Starke	Indiana	776.10638762
18127 Porter	Indiana	775.97084803
24025 Harford	Maryland	774.93739073
51049 Cumberland	Virginia	774.79865430
36067 Onondaga	New York	774.34610413
37121 Mitchell	North Carolina	773.33333333
27079 Le Sueur	Minnesota	772.09237032
48109 Culberson	Texas	771.32486388
51003 Albemarle	Virginia	770.80152321
51069 Frederick	Virginia	770.75434327

Counties_Cities

39043 Erie	Ohio	770.62252898
39165 Warren	Ohio	770.54610140
18103 Miami	Indiana	770.37703489
48165 Gaines	Texas	770.29807186
39037 Darke	Ohio	769.63544610
6115 Yuba	California	768.82664241
40097 Mayes	Oklahoma	768.72552120
55063 La Crosse	Wisconsin	767.99458682
51053 Dinwiddie	Virginia	767.63994532
39155 Trumbull	Ohio	767.26728995
39017 Butler	Ohio	765.99595165
47035 Cumberland	Tennessee	765.84049738
46109 Roberts	South Dakota	765.77007753
51820 Waynesboro	Virginia	764.53950857
29029 Camden	Missouri	763.94194041
29019 Boone	Missouri	763.86767034
38105 Williams	North Dakota	763.79066478
21085 Grayson	Kentucky	763.64879754
26039 Crawford	Michigan	762.53506942
18133 Putnam	Indiana	762.32827761
48085 Collin	Texas	761.48141663
48265 Kerr	Texas	759.46951627
48475 Ward	Texas	759.38566553
48485 Wichita	Texas	757.96583475
18093 Lawrence	Indiana	757.64211264
24009 Calvert	Maryland	757.58399183
19085 Harrison	Iowa	757.03976228
35001 Bernalillo	New Mexico	756.73971307
21059 Daviess	Kentucky	756.64662130
17081 Jefferson	Illinois	756.21364357
21051 Clay	Kentucky	756.03083810
18095 Madison	Indiana	755.16233290
21101 Henderson	Kentucky	754.53488627
27141 Sherburne	Minnesota	752.84268399

Counties_Cities

51680 Lynchburg	Virginia	751.28461145
31155 Saunders	Nebraska	751.06792471
21121 Knox	Kentucky	750.70278559
6055 Napa	California	750.26718406
31039 Cuming	Nebraska	749.44071588
51036 Charles City	Virginia	749.17158911
48335 Mitchell	Texas	748.92572130
5053 Grant	Arkansas	747.74576644
39075 Holmes	Ohio	747.28879978
21103 Henry	Kentucky	745.06395132
19121 Madison	Iowa	744.66120992
31023 Butler	Nebraska	744.60163812
40047 Garfield	Oklahoma	742.04192865
53033 King	Washington	741.99688961
55055 Jefferson	Wisconsin	741.22801865
2020 Anchorage	Alaska	740.55526209
40101 Muskogee	Oklahoma	740.17729148
40085 Love	Oklahoma	740.08288928
19131 Mitchell	Iowa	738.00738007
6079 San Luis Obispo	California	736.94588219
38091 Steele	North Dakota	735.68050447
40103 Noble	Oklahoma	735.22898397
36073 Orleans	New York	733.77326898
17137 Morgan	Illinois	732.87026136
48145 Falls	Texas	732.62186328
17177 Stephenson	Illinois	730.67727303
48151 Fisher	Texas	729.35660328
18137 Ripley	Indiana	729.23605511
39089 Licking	Ohio	728.79745575
54083 Randolph	West Virginia	728.58481074
35059 Union	New Mexico	728.50898494
18073 Jasper	Indiana	728.19898112
25015 Hampshire	Massachusetts	727.58823712
5029 Conway	Arkansas	727.58604184

Counties_Cities

54059 Mingo	West Virginia	727.34916964
48007 Aransas	Texas	727.13517149
37021 Buncombe	North Carolina	727.12396229
42003 Allegheny	Pennsylvania	726.90594295
41065 Wasco	Oregon	724.39162422
48207 Haskell	Texas	722.51849303
8085 Montrose	Colorado	722.50912020
13143 Haralson	Georgia	721.22710189
39003 Allen	Ohio	720.80496381
46079 Lake	South Dakota	719.92034924
8059 Jefferson	Colorado	719.88321933
42037 Columbia	Pennsylvania	719.56734295
51065 Fluvanna	Virginia	716.87264309
35019 Guadalupe	New Mexico	714.12117024
47083 Houston	Tennessee	714.02638267
19031 Cedar	Iowa	714.01728673
21125 Laurel	Kentucky	713.70881340
29081 Harrison	Missouri	713.09721892
47059 Greene	Tennessee	712.14555560
8063 Kit Carson	Colorado	711.99218205
36063 Niagara	New York	711.86553440
6097 Sonoma	California	711.28250877
23005 Cumberland	Maine	711.27583399
29053 Cooper	Missouri	710.10623189
29099 Jefferson	Missouri	710.06075410
40039 Custer	Oklahoma	709.46411351
5113 Polk	Arkansas	708.26475136
16077 Power	Idaho	708.03295572
29009 Barry	Missouri	707.79691244
5047 Franklin	Arkansas	707.46771477
29037 Cass	Missouri	706.97638966
35005 Chaves	New Mexico	706.45704834
47153 Sequatchie	Tennessee	705.83490186
18007 Benton	Indiana	704.95781810

Counties_Cities

16081 Teton	Idaho	704.46735395
21229 Washington	Kentucky	703.40946706
40019 Carter	Oklahoma	701.57959192
8041 El Paso	Colorado	701.26187915
51075 Goochland	Virginia	701.25623817
6067 Sacramento	California	700.53050828
48499 Wood	Texas	700.21493940
17099 LaSalle	Illinois	699.99086174
9013 Tolland	Connecticut	699.70381855
54045 Logan	West Virginia	699.23636029
21047 Christian	Kentucky	699.02750066
48147 Fannin	Texas	697.16034688
37087 Haywood	North Carolina	697.10025657
5085 Lonoke	Arkansas	695.11383847
20059 Franklin	Kansas	694.47153837
16009 Benewah	Idaho	693.69174073
38025 Dunn	North Dakota	692.52077562
55111 Sauk	Wisconsin	691.06133948
55043 Grant	Wisconsin	690.53807658
40031 Comanche	Oklahoma	690.07324243
47137 Pickett	Tennessee	688.70523416
55139 Winnebago	Wisconsin	687.63887265
30071 Phillips	Montana	687.28522337
31159 Seward	Nebraska	687.14632175
53057 Skagit	Washington	686.39533251
20157 Republic	Kansas	686.10634648
26161 Washtenaw	Michigan	685.24354181
38097 Traill	North Dakota	684.33495085
29103 Knox	Missouri	684.06384596
20169 Saline	Kansas	683.81095936
8014 Broomfield	Colorado	682.86485628
24015 Cecil	Maryland	682.70670842
37043 Clay	North Carolina	682.28745848
42061 Huntingdon	Pennsylvania	681.89868934

Counties_Cities

36093 Schenectady	New York	681.04280657
30001 Beaverhead	Montana	680.56146321
31025 Cass	Nebraska	680.45414580
40079 Le Flore	Oklahoma	680.27210884
37049 Craven	North Carolina	679.22108209
18109 Morgan	Indiana	678.87500713
26121 Muskegon	Michigan	678.61833767
46097 Miner	South Dakota	677.81292363
48401 Rusk	Texas	677.68595041
39077 Huron	Ohio	676.87679475
40007 Beaver	Oklahoma	676.81895093
48351 Newton	Texas	676.56045395
51033 Caroline	Virginia	675.93916548
29127 Marion	Missouri	675.01398993
39111 Monroe	Ohio	674.40174039
21209 Scott	Kentucky	672.84181971
18051 Gibson	Indiana	672.60552433
16051 Jefferson	Idaho	672.57719352
37029 Camden	North Carolina	672.26890756
38077 Richland	North Dakota	671.22359751
21233 Webster	Kentucky	671.19212875
46121 Todd	South Dakota	671.01040552
47085 Humphreys	Tennessee	670.77788597
53061 Snohomish	Washington	670.63361071
24043 Washington	Maryland	670.52727827
18129 Posey	Indiana	669.53797964
48467 Van Zandt	Texas	669.41573395
18147 Spencer	Indiana	669.06085502
55087 Outagamie	Wisconsin	668.21444774
36055 Monroe	New York	667.49812115
48237 Jack	Texas	667.19439104
26157 Tuscola	Michigan	666.46355396
5067 Jackson	Arkansas	666.23044435
20099 Labette	Kansas	666.19915849

Counties_Cities

18131 Pulaski	Indiana	665.65081402
39175 Wyandot	Ohio	665.60291771
48393 Roberts	Texas	664.45182724
13183 Long	Georgia	663.22770818
48377 Presidio	Texas	662.06102476
56007 Carbon	Wyoming	661.27847171
29023 Butler	Missouri	659.02108398
48359 Oldham	Texas	656.96855936
55041 Forest	Wisconsin	656.21176732
19055 Delaware	Iowa	656.16029059
39153 Summit	Ohio	656.00330677
55083 Oconto	Wisconsin	655.56436690
48095 Concho	Texas	654.81758653
35027 Lincoln	New Mexico	654.53057885
26115 Monroe	Michigan	654.08570916
48171 Gillespie	Texas	652.88762871
38053 McKenzie	North Dakota	652.87558685
5135 Sharp	Arkansas	650.69676379
44001 Bristol	Rhode Island	649.55086435
55005 Barron	Wisconsin	648.74678948
29113 Lincoln	Missouri	648.33755157
27171 Wright	Minnesota	648.33625476
20161 Riley	Kansas	647.19210887
55117 Sheboygan	Wisconsin	646.13359202
29167 Polk	Missouri	645.94267259
42107 Schuylkill	Pennsylvania	644.76620186
21097 Harrison	Kentucky	644.37107253
30009 Carbon	Montana	644.01717379
8057 Jackson	Colorado	643.31665475
51023 Botetourt	Virginia	643.08681672
55061 Kewaunee	Wisconsin	642.69243978
19075 Grundy	Iowa	642.06762029
20065 Graham	Kansas	642.05457464
54069 Ohio	West Virginia	641.83930068

Counties_Cities

39143 Sandusky	Ohio	641.16736679
37143 Perquimans	North Carolina	640.73908508
37169 Stokes	North Carolina	640.02463325
38055 McLean	North Dakota	639.34598051
21215 Spencer	Kentucky	638.50164946
17167 Sangamon	Illinois	638.34797387
17195 Whiteside	Illinois	638.19077410
55015 Calumet	Wisconsin	637.97125142
16043 Fremont	Idaho	637.91008505
53053 Pierce	Washington	637.49650791
55039 Fond du Lac	Wisconsin	637.45561097
40095 Marshall	Oklahoma	636.67737713
18035 Delaware	Indiana	636.04363434
48483 Wheeler	Texas	635.71566172
32510 Carson City	Nevada	635.21853683
39041 Delaware	Ohio	635.17326902
40029 Coal	Oklahoma	634.05797101
17063 Grundy	Illinois	633.68123676
27043 Faribault	Minnesota	632.35935456
19051 Davis	Iowa	632.13929245
19123 Mahaska	Iowa	631.81818182
21113 Jessamine	Kentucky	630.56379822
47163 Sullivan	Tennessee	630.43864323
51137 Orange	Virginia	630.38969545
39141 Ross	Ohio	629.13519907
26139 Ottawa	Michigan	628.92865257
16015 Boise	Idaho	628.76604663
8125 Yuma	Colorado	628.74251497
29205 Shelby	Missouri	628.09917355
51775 Salem	Virginia	627.85165542
29001 Adair	Missouri	627.49121907
8013 Boulder	Colorado	627.45723416
18157 Tippecanoe	Indiana	627.30512619
19105 Jones	Iowa	626.68723486

Counties_Cities

47013 Campbell	Tennessee	626.53159184
20043 Doniphan	Kansas	624.83728196
47175 Van Buren	Tennessee	624.45793582
19175 Union	Iowa	623.02775305
19087 Henry	Iowa	622.91324064
46061 Hanson	South Dakota	622.03791469
26027 Cass	Michigan	621.45470737
17011 Bureau	Illinois	621.34392144
47101 Lewis	Tennessee	620.55270561
9015 Windham	Connecticut	620.36965828
32013 Humboldt	Nevada	619.56392232
27071 Koochiching	Minnesota	618.97106109
26077 Kalamazoo	Michigan	618.79412542
21035 Calloway	Kentucky	618.37230101
27107 Norman	Minnesota	617.76061776
19145 Page	Iowa	616.43386452
48407 San Jacinto	Texas	616.31672412
40125 Pottawatomie	Oklahoma	615.03322831
36039 Greene	New York	614.85334063
31135 Perkins	Nebraska	614.54421304
17079 Jasper	Illinois	613.87992925
21155 Marion	Kentucky	613.27561328
29067 Douglas	Missouri	613.17580199
21037 Campbell	Kentucky	610.82961182
17003 Alexander	Illinois	610.56105611
19109 Kossuth	Iowa	610.41051784
27039 Dodge	Minnesota	609.93180290
18153 Sullivan	Indiana	608.98985017
20197 Wabaunsee	Kansas	608.78388172
19011 Benton	Iowa	608.37688168
18151 Steuben	Indiana	607.18209680
38093 Stutsman	North Dakota	607.16163886
51007 Amelia	Virginia	607.08522247
39137 Putnam	Ohio	606.86796921

Counties_Cities

18167 Vigo	Indiana	606.22427505
21207 Russell	Kentucky	606.02659783
51790 Staunton	Virginia	605.89037798
41051 Multnomah	Oregon	605.63137409
46125 Turner	South Dakota	605.41310541
37157 Rockingham	North Carolina	605.35891499
20083 Hodgeman	Kansas	605.06050605
31177 Washington	Nebraska	604.82895437
26017 Bay	Michigan	604.29356350
6085 Santa Clara	California	603.17820776
56037 Sweetwater	Wyoming	601.61204153
4011 Greenlee	Arizona	601.07560898
38071 Ramsey	North Dakota	600.99294487
48307 McCulloch	Texas	600.97658695
19095 Iowa	Iowa	600.95409206
8023 Costilla	Colorado	600.83594566
19071 Fremont	Iowa	600.60060060
51085 Hanover	Virginia	600.52779306
27125 Red Lake	Minnesota	600.15003751
19019 Buchanan	Iowa	599.08486249
48497 Wise	Texas	598.78486202
21169 Metcalfe	Kentucky	598.20538385
17095 Knox	Illinois	596.66347382
51097 King and Queen	Virginia	596.42147117
29071 Franklin	Missouri	596.12231118
17115 Macon	Illinois	595.92023837
18179 Wells	Indiana	595.61795363
17041 Douglas	Illinois	595.51311669
30047 Lake	Montana	595.04132231
17199 Williamson	Illinois	595.02505369
48233 Hutchinson	Texas	594.39569771
17135 Montgomery	Illinois	594.38481172
29109 Lawrence	Missouri	594.38462942
21073 Franklin	Kentucky	594.31270294

Counties_Cities

54003 Berkeley	West Virginia	594.24707359
38083 Sheridan	North Dakota	593.03187546
51157 Rappahannock	Virginia	592.93987865
51133 Northumberland	Virginia	592.73894789
19043 Clayton	Iowa	592.39006607
48235 Irion	Texas	591.32720105
39055 Geauga	Ohio	591.29436037
5127 Scott	Arkansas	591.14255257
19129 Mills	Iowa	590.85175596
19137 Montgomery	Iowa	589.82305308
26159 Van Buren	Michigan	589.81020040
20021 Cherokee	Kansas	589.55783163
20045 Douglas	Kansas	587.96403044
36007 Broome	New York	587.50176094
26025 Calhoun	Michigan	586.67380490
31091 Hooker	Nebraska	586.51026393
20143 Ottawa	Kansas	586.00482592
17085 Jo Daviess	Illinois	585.04165497
48067 Cass	Texas	584.34874996
21239 Woodford	Kentucky	584.17819319
39007 Ashtabula	Ohio	583.63164535
26059 Hillsdale	Michigan	583.61931408
26109 Menominee	Michigan	583.03963799
18161 Union	Indiana	582.63464545
36053 Madison	New York	581.96200297
55097 Portage	Wisconsin	579.34650842
46043 Douglas	South Dakota	579.21635434
42025 Carbon	Pennsylvania	579.19566537
25011 Franklin	Massachusetts	579.17506306
37009 Ashe	North Carolina	579.14345789
29011 Barton	Missouri	576.36887608
55091 Pepin	Wisconsin	576.21072849
42133 York	Pennsylvania	573.75750937
31185 York	Nebraska	573.62765030

Counties_Cities

40035 Craig	Oklahoma	573.18607577
29095 Jackson	Missouri	573.17719229
37055 Dare	North Carolina	572.58705241
19029 Cass	Iowa	572.31245166
39093 Lorain	Ohio	571.96221818
18177 Wayne	Indiana	571.76656151
54071 Pendleton	West Virginia	571.67357439
51127 New Kent	Virginia	571.65825555
38043 Kidder	North Dakota	571.42857143
21091 Hancock	Kentucky	570.90659968
27151 Swift	Minnesota	567.14820760
20079 Harvey	Kansas	567.08564747
37011 Avery	North Carolina	565.55269923
47129 Morgan	Tennessee	565.36447472
29219 Warren	Missouri	564.66249892
37145 Person	North Carolina	564.45693168
54035 Jackson	West Virginia	564.34194942
37199 Yancey	North Carolina	564.15125957
5009 Boone	Arkansas	562.96691569
55035 Eau Claire	Wisconsin	562.49641265
21093 Hardin	Kentucky	560.91195766
21145 McCracken	Kentucky	560.09549169
29105 Laclede	Missouri	560.02016073
42093 Montour	Pennsylvania	559.21052632
29017 Bollinger	Missouri	558.79694305
40105 Nowata	Oklahoma	557.83910746
6061 Placer	California	556.02328888
39011 Auglaize	Ohio	554.53672168
5137 Stone	Arkansas	553.90543470
48417 Shackelford	Texas	553.33538272
51009 Amherst	Virginia	552.64321354
40071 Kay	Oklahoma	552.52372002
36035 Fulton	New York	552.33154821
27143 Sibley	Minnesota	552.30236891

Counties_Cities

17165 Saline	Illinois	552.16263699
29187 St. Francois	Missouri	551.79031968
2122 Kenai Peninsula	Alaska	550.11702800
55109 St. Croix	Wisconsin	549.64657614
48097 Cooke	Texas	549.61305269
48075 Childress	Texas	548.62158826
26137 Otsego	Michigan	547.33427934
33015 Rockingham	New Hampshire	546.93766657
21151 Madison	Kentucky	546.72613892
29107 Lafayette	Missouri	546.04576968
47161 Stewart	Tennessee	545.68247179
2261 Valdez-Cordova	Alaska	545.61326931
40107 Okfuskee	Oklahoma	545.54471814
27167 Wilkin	Minnesota	543.65206268
39009 Athens	Ohio	542.40481327
51099 King George	Virginia	541.86265287
35061 Valencia	New Mexico	541.48791462
48223 Hopkins	Texas	540.61396360
18169 Wabash	Indiana	540.28132992
47151 Scott	Tennessee	539.95190344
51199 York	Virginia	539.45700557
40067 Jefferson	Oklahoma	538.95149437
37133 Onslow	North Carolina	538.74131817
30035 Glacier	Montana	538.29926529
48487 Wilbarger	Texas	538.22152886
17087 Johnson	Illinois	537.89338471
9011 New London	Connecticut	537.13865899
18033 DeKalb	Indiana	536.71401471
37137 Pamlico	North Carolina	536.70086819
51011 Appomattox	Virginia	536.58228647
48295 Lipscomb	Texas	536.51266766
18009 Blackford	Indiana	536.46269908
31169 Thayer	Nebraska	535.82059933
48459 Upshur	Texas	535.62772661

Counties_Cities

46111 Sanborn	South Dakota	535.19967065
29163 Pike	Missouri	535.01945525
48457 Tyler	Texas	534.66076696
38073 Ransom	North Dakota	534.65724652
16085 Valley	Idaho	534.37188660
42067 Juniata	Pennsylvania	534.32642487
29051 Cole	Missouri	533.88197302
19089 Howard	Iowa	533.36235986
26037 Clinton	Michigan	533.20223869
20009 Barton	Kansas	532.34269082
27173 Yellow Medicine	Minnesota	530.88310362
38103 Wells	North Dakota	530.70507961
55019 Clark	Wisconsin	530.12187041
56023 Lincoln	Wyoming	529.99897088
26065 Ingham	Michigan	529.83073428
24039 Somerset	Maryland	529.69814995
26087 Lapeer	Michigan	529.37701640
27113 Pennington	Minnesota	528.98857385
25003 Berkshire	Massachusetts	528.69851521
16011 Bingham	Idaho	527.72731205
55081 Monroe	Wisconsin	527.67583766
51161 Roanoke	Virginia	527.25011427
42115 Susquehanna	Pennsylvania	527.23644337
19177 Van Buren	Iowa	527.06552707
46065 Hughes	South Dakota	526.91218130
39031 Coshocton	Ohio	526.90491141
30017 Custer	Montana	526.49749698
8119 Teller	Colorado	526.25284057
17023 Clark	Illinois	525.77583996
29203 Shannon	Missouri	525.09463915
39065 Hardin	Ohio	524.14231258
21099 Hart	Kentucky	523.64328785
40099 Murray	Oklahoma	523.18497814
23001 Androscoggin	Maine	522.85032365

Counties_Cities

26069 Iosco	Michigan	522.30772298
37189 Watauga	North Carolina	521.94119224
55093 Pierce	Wisconsin	521.67782869
5105 Perry	Arkansas	521.63833076
54099 Wayne	West Virginia	520.72902063
40123 Pontotoc	Oklahoma	520.30224593
20125 Montgomery	Kansas	519.92528020
35015 Eddy	New Mexico	519.86183074
51113 Madison	Virginia	518.99210229
29077 Greene	Missouri	518.97246877
55077 Marquette	Wisconsin	518.33614099
54039 Kanawha	West Virginia	518.13758631
19125 Marion	Iowa	517.85553926
54037 Jefferson	West Virginia	517.50541268
41067 Washington	Oregon	516.65146939
38029 Emmons	North Dakota	515.93323217
39103 Medina	Ohio	515.22222098
55057 Juneau	Wisconsin	514.70864485
18105 Monroe	Indiana	514.57625734
51101 King William	Virginia	513.60765098
27169 Winona	Minnesota	513.52680767
51111 Lunenburg	Virginia	512.99023664
29089 Howard	Missouri	512.97227977
21217 Taylor	Kentucky	512.74022467
27007 Beltrami	Minnesota	512.30601746
21021 Boyle	Kentucky	511.62790698
42097 Northumberland	Pennsylvania	511.62126851
42041 Cumberland	Pennsylvania	511.48860685
26123 Newaygo	Michigan	511.33109711
53039 Klickitat	Washington	511.15031438
47049 Fentress	Tennessee	510.51215897
26147 St. Clair	Michigan	509.61170350
17035 Cumberland	Illinois	508.88230940
31021 Burt	Nebraska	508.63131936

Counties_Cities

19009 Audubon	Iowa	508.53614239
2188 Northwest Arctic	Alaska	508.40829097
56021 Laramie	Wyoming	507.19366311
29177 Ray	Missouri	506.92653935
18077 Jefferson	Indiana	506.08544461
8035 Douglas	Colorado	505.86972250
40005 Atoka	Oklahoma	505.85344703
46087 McCook	South Dakota	504.86837360
27085 McLeod	Minnesota	504.55774538
48271 Kinney	Texas	504.38014335
42001 Adams	Pennsylvania	503.83713805
51145 Powhatan	Virginia	503.61437528
38079 Rolette	North Dakota	503.46129641
42119 Union	Pennsylvania	502.40035726
29131 Miller	Missouri	501.26302494
18175 Washington	Indiana	501.01993344
26063 Huron	Michigan	500.54546621
26155 Shiawassee	Michigan	500.05865791
17103 Lee	Illinois	499.66396868
39139 Richland	Ohio	498.76547288
46135 Yankton	South Dakota	498.49140758
20011 Bourbon	Kansas	498.19149662
39063 Hancock	Ohio	497.82694587
17193 White	Illinois	497.62166118
20113 McPherson	Kansas	497.59960753
17139 Moultrie	Illinois	496.02500510
39135 Preble	Ohio	495.15818231
51109 Louisa	Virginia	494.86105824
6027 Inyo	California	494.80180130
37031 Carteret	North Carolina	494.79316495
29003 Andrew	Missouri	494.12165616
20193 Thomas	Kansas	492.80248995
31143 Polk	Nebraska	492.61083744
6045 Mendocino	California	491.97543547

Counties_Cities

39151 Stark	Ohio	491.69209902
20051 Ellis	Kansas	491.11807732
18135 Randolph	Indiana	490.92591847
46035 Davison	South Dakota	490.14653866
48281 Lampasas	Texas	489.89589712
27087 Mahanomen	Minnesota	489.21906142
51043 Clarke	Virginia	488.87970805
51105 Lee	Virginia	488.50940912
29015 Benton	Missouri	487.60244839
54075 Pocahontas	West Virginia	487.28309960
46101 Moody	South Dakota	486.39610883
48345 Motley	Texas	486.22366288
31167 Stanton	Nebraska	485.76214405
8107 Routt	Colorado	485.75758753
51173 Smyth	Virginia	485.69178262
27119 Polk	Minnesota	485.26753148
18155 Switzerland	Indiana	485.21041336
19191 Winneshiek	Iowa	484.29776824
39117 Morrow	Ohio	484.16495785
39085 Lake	Ohio	483.26782755
56017 Hot Springs	Wyoming	482.98572997
20131 Nemaha	Kansas	482.52092565
36037 Genesee	New York	481.64698927
48403 Sabine	Texas	481.63188214
44009 Washington	Rhode Island	481.06261739
17131 Mercer	Illinois	480.73841420
17083 Jersey	Illinois	480.61518744
55115 Shawano	Wisconsin	480.43925875
18139 Rush	Indiana	480.10562324
36083 Rensselaer	New York	479.79829656
44005 Newport	Rhode Island	479.75576070
8017 Cheyenne	Colorado	479.74413646
48229 Hudspeth	Texas	479.66631908
36113 Warren	New York	479.26554112

Counties_Cities

18013 Brown	Indiana	479.19128266
55137 Waushara	Wisconsin	478.09421753
53059 Skamania	Washington	478.02750755
8115 Sedgwick	Colorado	477.63786366
17109 McDonough	Illinois	477.38274078
55073 Marathon	Wisconsin	477.00623209
17073 Henry	Illinois	476.67549399
51063 Floyd	Virginia	474.83380817
46029 Codrington	South Dakota	474.74567196
30039 Granite	Montana	473.65304914
6007 Butte	California	473.50122808
51520 Bristol	Virginia	473.24353841
39087 Lawrence	Ohio	472.72241339
55078 Menominee	Wisconsin	472.30571061
17189 Washington	Illinois	471.59699893
21179 Nelson	Kentucky	471.09114305
40081 Lincoln	Oklahoma	469.64490263
48227 Howard	Texas	469.01999506
20035 Cowley	Kansas	468.51042081
29111 Lewis	Missouri	466.76813800
21081 Grant	Kentucky	465.74579037
39133 Portage	Ohio	465.23903343
40083 Logan	Oklahoma	465.20479584
39169 Wayne	Ohio	464.78739641
46117 Stanley	South Dakota	463.26935804
51678 Lexington	Virginia	462.44394619
18021 Clay	Indiana	462.36148261
40137 Stephens	Oklahoma	462.26742170
21029 Bullitt	Kentucky	461.33540564
21199 Pulaski	Kentucky	461.13612800
55023 Crawford	Wisconsin	460.37689522
17069 Hardin	Illinois	460.35805627
54005 Boone	West Virginia	460.11571227
17055 Franklin	Illinois	459.93643575

Counties_Cities

37075 Graham	North Carolina	459.68882603
48197 Hardeman	Texas	458.94951555
21049 Clark	Kentucky	457.94366741
40061 Haskell	Oklahoma	457.84654247
19057 Des Moines	Iowa	457.35602228
19101 Jefferson	Iowa	456.99363473
56029 Park	Wyoming	456.96357932
27005 Becker	Minnesota	456.78042536
19073 Greene	Iowa	456.51931856
51019 Bedford	Virginia	455.89038313
17129 Menard	Illinois	455.72916667
36017 Chenango	New York	454.39246045
51083 Halifax	Virginia	454.27901524
39021 Champaign	Ohio	454.14666873
39025 Clermont	Ohio	454.08972774
21149 McLean	Kentucky	453.95590143
42073 Lawrence	Pennsylvania	453.68049754
51720 Norton	Virginia	453.62903226
17049 Effingham	Illinois	453.11038354
18045 Fountain	Indiana	452.57170815
6087 Santa Cruz	California	451.40471459
19037 Chickasaw	Iowa	451.35406219
26007 Alpena	Michigan	451.33991537
26005 Allegan	Michigan	450.87660982
21235 Whitley	Kentucky	449.75442856
54057 Mineral	West Virginia	449.14625093
16005 Bannock	Idaho	448.71353485
21225 Union	Kentucky	448.12133747
48333 Mills	Texas	447.06360496
16003 Adams	Idaho	447.05882353
26075 Jackson	Michigan	446.40889544
18183 Whitley	Indiana	446.08792628
48429 Stephens	Texas	445.24541503
40093 Major	Oklahoma	444.79330194

Counties_Cities

21079 Garrard	Kentucky	444.19134396
51037 Charlotte	Virginia	443.96046239
2090 Fairbanks North	Alaska	443.56427640
8069 Larimer	Colorado	443.34385110
8095 Phillips	Colorado	443.30377975
36043 Herkimer	New York	443.12907347
50007 Chittenden	Vermont	442.96721192
19159 Ringgold	Iowa	442.83413849
40011 Blaine	Oklahoma	442.80442804
53015 Cowlitz	Washington	442.25458082
35053 Socorro	New Mexico	442.18703316
29227 Worth	Missouri	441.17647059
21187 Owen	Kentucky	441.17647059
27011 Big Stone	Minnesota	440.97013430
20149 Pottawatomie	Kansas	440.74638547
18101 Martin	Indiana	440.44239992
21157 Marshall	Kentucky	439.22926485
16029 Caribou	Idaho	439.09348442
20123 Mitchell	Kansas	439.02439024
19003 Adams	Iowa	438.95747599
55045 Green	Wisconsin	438.67962848
21007 Ballard	Kentucky	438.65146008
42129 Westmoreland	Pennsylvania	438.37757515
18075 Jay	Indiana	438.25852437
53073 Whatcom	Washington	438.22141480
27129 Renville	Minnesota	437.99616753
20155 Reno	Kansas	437.90702897
26091 Lenawee	Michigan	437.58777197
27115 Pine	Minnesota	437.54027745
48461 Upton	Texas	435.84854263
8099 Prowers	Colorado	435.71193686
17021 Christian	Illinois	434.76929671
31059 Fillmore	Nebraska	434.23195223
21165 Menifee	Kentucky	434.04123392

Counties_Cities

39159 Union	Ohio	433.99325668
26093 Livingston	Michigan	433.52298875
35049 Santa Fe	New Mexico	433.17161593
27121 Pope	Minnesota	432.54933766
55021 Columbia	Wisconsin	432.37211897
48173 Glasscock	Texas	432.27665706
39069 Henry	Ohio	431.95746880
6103 Tehama	California	431.81675950
18119 Owen	Indiana	431.75821540
30083 Richland	Montana	430.67900669
29169 Pulaski	Missouri	430.65328565
20191 Sumner	Kansas	430.50965385
51167 Russell	Virginia	429.93868700
41071 Yamhill	Oregon	429.89850657
20061 Geary	Kansas	429.52690679
40069 Johnston	Oklahoma	429.26294639
54011 Cabell	West Virginia	429.07405818
21173 Montgomery	Kentucky	429.03237244
51073 Gloucester	Virginia	428.39165707
8083 Montezuma	Colorado	428.16729108
46025 Clark	South Dakota	427.92190425
54043 Lincoln	West Virginia	427.20520414
18125 Pike	Indiana	427.07493956
21195 Pike	Kentucky	426.35526181
17171 Scott	Illinois	426.30937881
18025 Crawford	Indiana	426.21708657
55071 Manitowoc	Wisconsin	426.18306902
21137 Lincoln	Kentucky	426.06719688
21197 Powell	Kentucky	425.97653110
54051 Marshall	West Virginia	425.53191489
26067 Ionia	Michigan	425.16741941
27157 Wabasha	Minnesota	425.04042504
19001 Adair	Iowa	424.74869036
31077 Greeley	Nebraska	424.44821732

Counties_Cities

31041 Custer	Nebraska	424.35424354
19093 Ida	Iowa	423.91463236
21203 Rockcastle	Kentucky	423.88059701
5103 Ouachita	Arkansas	423.62111328
20137 Norton	Kansas	423.57274401
36115 Washington	New York	423.22336062
48011 Armstrong	Texas	422.83298097
51169 Scott	Virginia	422.58753599
27049 Goodhue	Minnesota	422.38648363
31165 Sioux	Nebraska	421.22999158
54031 Hardy	West Virginia	421.05263158
51191 Washington	Virginia	420.94040660
29047 Clay	Missouri	420.92017941
26045 Eaton	Michigan	420.66541620
16065 Madison	Idaho	419.80460004
48379 Rains	Texas	419.44238835
29223 Wayne	Missouri	419.14342326
32005 Douglas	Nevada	418.84168610
39033 Crawford	Ohio	418.77256318
8009 Baca	Colorado	418.41004184
46037 Day	South Dakota	417.80199818
55001 Adams	Wisconsin	417.73147238
18083 Knox	Indiana	417.40073181
19065 Fayette	Iowa	417.09053917
21033 Caldwell	Kentucky	416.83051514
6005 Amador	California	416.42332986
51005 Alleghany	Virginia	415.82830315
39073 Hocking	Ohio	415.71252422
17121 Marion	Illinois	414.67304625
31105 Kimball	Nebraska	414.59369818
31067 Gage	Nebraska	414.08830782
8101 Pueblo	Colorado	413.65972458
48263 Kent	Texas	413.22314050
21023 Bracken	Kentucky	412.67144071

Counties_Cities

35037 Quay	New Mexico	411.97140434
31137 Phelps	Nebraska	411.29390840
48299 Llano	Texas	411.16141550
31007 Banner	Nebraska	410.95890411
39057 Greene	Ohio	410.72650972
24001 Allegany	Maryland	410.00352237
39019 Carroll	Ohio	409.88146671
16017 Bonner	Idaho	409.14883627
5145 White	Arkansas	409.00834529
21069 Fleming	Kentucky	408.81374723
56035 Sublette	Wyoming	407.62254153
55113 Sawyer	Wisconsin	406.33149372
29209 Stone	Missouri	406.31200983
51610 Falls Church	Virginia	406.17384240
41037 Lake	Oregon	406.14291154
42125 Washington	Pennsylvania	405.11994444
42049 Erie	Pennsylvania	405.05621901
31107 Knox	Nebraska	403.84843806
29043 Christian	Missouri	403.52712599
29117 Livingston	Missouri	402.74659976
26111 Midland	Michigan	402.60068021
31127 Nemaha	Nebraska	402.41448692
21019 Boyd	Kentucky	402.20152413
20115 Marion	Kansas	401.67364017
32019 Lyon	Nevada	401.37614679
21017 Bourbon	Kentucky	401.30796671
46033 Custer	South Dakota	401.10016044
29049 Clinton	Missouri	400.58622374
20087 Jefferson	Kansas	400.52700922
37175 Transylvania	North Carolina	400.40917726
55031 Douglas	Wisconsin	400.38881689
51197 Wythe	Virginia	399.94435557
29059 Dallas	Missouri	399.71363799
21143 Lyon	Kentucky	399.55050568

Counties_Cities

8039 Elbert	Colorado	399.51297466
39149 Shelby	Ohio	398.95531289
48019 Bandera	Texas	398.70311952
48133 Eastland	Texas	398.42811920
55141 Wood	Wisconsin	398.33002532
29141 Morgan	Missouri	397.87798408
37073 Gates	North Carolina	397.47688586
36107 Tioga	New York	397.44645799
31061 Franklin	Nebraska	396.95666556
48411 San Saba	Texas	396.43211100
20005 Atchison	Kansas	395.23250787
17117 Macoupin	Illinois	395.03012381
20121 Miami	Kansas	394.89311164
42085 Mercer	Pennsylvania	394.82124626
39047 Fayette	Ohio	394.19521384
19007 Appanoose	Iowa	393.98568787
38045 LaMoure	North Dakota	393.89463319
31179 Wayne	Nebraska	393.49143890
16069 Nez Perce	Idaho	393.48643833
38087 Slope	North Dakota	393.18479685
46067 Hutchinson	South Dakota	392.95392954
17203 Woodford	Illinois	392.58508177
5097 Montgomery	Arkansas	392.20080681
17179 Tazewell	Illinois	391.45154465
17015 Carroll	Illinois	391.28004472
35057 Torrance	New Mexico	391.25136297
8029 Delta	Colorado	390.91525862
39027 Clinton	Ohio	389.94697672
5065 Izard	Arkansas	389.90656956
30053 Lincoln	Montana	389.00676973
46011 Brookings	South Dakota	388.85104450
38067 Pembina	North Dakota	388.65697423
20159 Rice	Kansas	388.20690379
29181 Ripley	Missouri	388.03074397

Counties_Cities

39147 Seneca	Ohio	387.63200319
51031 Campbell	Virginia	387.46293635
17107 Logan	Illinois	387.20829732
20089 Jewell	Kansas	387.18761000
46045 Edmunds	South Dakota	387.09677419
20013 Brown	Kansas	385.49697854
8089 Otero	Colorado	385.19965278
54029 Hancock	West Virginia	384.95909810
46115 Spink	South Dakota	384.91147036
29025 Caldwell	Missouri	384.27755819
26057 Gratiot	Michigan	384.24591739
55029 Door	Wisconsin	383.91886997
29121 Macon	Missouri	382.76248928
48077 Clay	Texas	382.55547054
6017 El Dorado	California	382.31993203
27017 Carlton	Minnesota	382.28646371
20015 Butler	Kansas	381.93664345
29091 Howell	Missouri	381.77462821
21167 Mercer	Kentucky	381.18857353
51119 Middlesex	Virginia	380.72244405
27041 Douglas	Minnesota	379.30671162
38075 Renville	North Dakota	379.10699242
42051 Fayette	Pennsylvania	378.71528124
21139 Livingston	Kentucky	378.70590781
42063 Indiana	Pennsylvania	378.69374327
21123 Larue	Kentucky	377.43761795
39039 Defiance	Ohio	377.30905280
51027 Buchanan	Virginia	376.98506197
5129 Searcy	Arkansas	376.97914049
21119 Knott	Kentucky	376.83458945
17113 McLean	Illinois	376.67507580
8067 La Plata	Colorado	376.48730243
21223 Trimble	Kentucky	375.80739871
30087 Rosebud	Montana	375.15171577

Counties_Cities

21043 Carter	Kentucky	374.01866390
17191 Wayne	Illinois	373.49987754
17147 Piatt	Illinois	372.04196145
16041 Franklin	Idaho	371.55762786
48087 Collingsworth	Texas	371.37069548
21005 Anderson	Kentucky	370.64819309
8053 Hinsdale	Colorado	369.91368681
41005 Clackamas	Oregon	369.64489575
17053 Ford	Illinois	369.42098914
54077 Preston	West Virginia	369.39625875
55085 Oneida	Wisconsin	369.32619115
53011 Clark	Washington	368.78160948
21221 Trigg	Kentucky	368.77688998
20003 Anderson	Kansas	368.11373445
38047 Logan	North Dakota	367.84025223
39125 Paulding	Ohio	367.80383795
27093 Meeker	Minnesota	367.31342639
41053 Polk	Oregon	367.22434709
48433 Stonewall	Texas	367.10719530
39071 Highland	Ohio	366.94690882
39171 Williams	Ohio	366.80795566
20029 Cloud	Kansas	366.59411158
51015 Augusta	Virginia	365.77123395
46123 Tripp	South Dakota	365.09675064
46051 Grant	South Dakota	363.78900238
20133 Neosho	Kansas	363.61356655
17173 Shelby	Illinois	363.36875029
48191 Hall	Texas	363.27608983
30037 Golden Valley	Montana	363.19612591
29083 Henry	Missouri	362.51835536
27035 Crow Wing	Minnesota	362.15691411
31163 Sherman	Nebraska	362.08031600
51735 Poquoson	Virginia	360.95159967
17005 Bond	Illinois	360.79374624

Counties_Cities

39127 Perry	Ohio	360.78039575
2275 Wrangell	Alaska	359.56851778
27025 Chisago	Minnesota	359.42920496
20107 Linn	Kansas	358.97435897
55017 Chippewa	Wisconsin	358.61853902
38065 Oliver	North Dakota	358.60655738
51600 Fairfax City	Virginia	358.10205909
48337 Montague	Texas	357.21575832
36057 Montgomery	New York	355.87908199
6015 Del Norte	California	355.75679172
29139 Montgomery	Missouri	355.47078204
17065 Hamilton	Illinois	355.26154600
48243 Jeff Davis	Texas	355.23978686
27015 Brown	Minnesota	354.42634702
29165 Platte	Missouri	352.47851629
20151 Pratt	Kansas	351.88739603
42019 Butler	Pennsylvania	351.80533084
20047 Edwards	Kansas	351.00035100
38003 Barnes	North Dakota	350.97704420
38057 Mercer	North Dakota	350.79230676
39051 Fulton	Ohio	350.08042388
29151 Osage	Missouri	350.00729182
29027 Callaway	Missouri	349.75160953
31111 Lincoln	Nebraska	349.58078727
6043 Mariposa	California	349.15002003
39081 Jefferson	Ohio	348.19894476
29005 Atchison	Missouri	348.09514601
21055 Crittenden	Kentucky	347.72854739
26105 Mason	Michigan	347.07903780
40053 Grant	Oklahoma	346.74063800
17125 Mason	Illinois	346.47991154
48259 Kendall	Texas	346.17996976
20207 Woodson	Kansas	345.58592523
29225 Webster	Missouri	345.18908691

Counties_Cities

54019 Fayette	West Virginia	344.04202892
54079 Putnam	West Virginia	344.02455806
42081 Lycoming	Pennsylvania	343.99634009
46057 Hamlin	South Dakota	343.64261168
21027 Breckinridge	Kentucky	343.33921915
27135 Roseau	Minnesota	343.23432343
51103 Lancaster	Virginia	343.13270889
5049 Fulton	Arkansas	342.32618795
19107 Keokuk	Iowa	342.29828851
51195 Wise	Virginia	341.99726402
31133 Pawnee	Nebraska	341.94528875
39091 Logan	Ohio	341.72582565
6033 Lake	California	341.71041595
54081 Raleigh	West Virginia	340.72238533
54049 Marion	West Virginia	340.48166569
54047 McDowell	West Virginia	340.22938045
20163 Rooks	Kansas	339.11829244
20053 Ellsworth	Kansas	338.92834087
55119 Taylor	Wisconsin	338.03644915
39167 Washington	Ohio	337.46155764
20129 Morton	Kansas	337.45781777
29229 Wright	Missouri	337.35988682
55067 Langlade	Wisconsin	337.34689641
18069 Huntington	Indiana	336.64459161
55049 Iowa	Wisconsin	336.54452905
18165 Vermillion	Indiana	335.93901415
51045 Craig	Virginia	335.70300158
19111 Lee	Iowa	334.75260608
29137 Monroe	Missouri	334.71837488
2110 Juneau	Alaska	333.19839317
46071 Jackson	South Dakota	332.62775930
27155 Traverse	Minnesota	332.52720677
46089 McPherson	South Dakota	332.36393851
46093 Meade	South Dakota	332.22591362

Counties_Cities

54091 Taylor	West Virginia	332.10769778
54055 Mercer	West Virginia	331.46741980
53045 Mason	Washington	331.26230784
39083 Knox	Ohio	331.21677734
26089 Leelanau	Michigan	330.82154016
29035 Carter	Missouri	330.36009250
20073 Greenwood	Kansas	330.30553262
27111 Otter Tail	Minnesota	329.86465347
17061 Greene	Illinois	329.65348053
35055 Taos	New Mexico	328.91731384
36091 Saratoga	New York	328.89734666
48059 Callahan	Texas	328.71230527
30067 Park	Montana	328.63288719
38101 Ward	North Dakota	327.70429854
36069 Ontario	New York	327.67785626
55011 Buffalo	Wisconsin	327.61904762
21163 Meade	Kentucky	327.35504092
54033 Harrison	West Virginia	327.14569085
23031 York	Maine	326.33625727
29085 Hickory	Missouri	326.00694079
20071 Greeley	Kansas	325.99837001
27061 Itasca	Minnesota	325.88454376
21087 Green	Kentucky	325.82134130
46047 Fall River	South Dakota	325.54010062
54027 Hampshire	West Virginia	325.52362188
31131 Otoe	Nebraska	325.30497341
42005 Armstrong	Pennsylvania	324.83949558
5147 Woodruff	Arkansas	323.57473035
51125 Nelson	Virginia	323.53734160
30029 Flathead	Montana	323.19354396
6057 Nevada	California	322.98186487
21231 Wayne	Kentucky	322.45456322
6009 Calaveras	California	322.35428271
46129 Walworth	South Dakota	322.17648112

Counties_Cities

17105 Livingston	Illinois	321.57937418
40075 Kiowa	Oklahoma	320.76984763
20101 Lane	Kansas	320.51282051
53013 Columbia	Washington	320.27593003
5141 Van Buren	Arkansas	319.21941818
31065 Furnas	Nebraska	318.13361612
21159 Martin	Kentucky	317.93694251
42059 Greene	Pennsylvania	317.75598532
15003 Honolulu	Hawaii	317.42306750
2170 Matanuska-Susit	Alaska	315.95576619
21153 Magoffin	Kentucky	315.48293156
21161 Mason	Kentucky	314.86880466
41017 Deschutes	Oregon	314.58988729
16059 Lemhi	Idaho	314.03090064
21053 Clinton	Kentucky	313.54105428
29173 Ralls	Missouri	313.35683510
29186 Ste. Genevieve	Missouri	313.05903399
27059 Isanti	Minnesota	312.76585097
8019 Clear Creek	Colorado	312.33732431
42127 Wayne	Pennsylvania	312.03682034
21089 Greenup	Kentucky	311.89747080
40033 Cotton	Oklahoma	311.63434903
56003 Big Horn	Wyoming	311.42159751
36101 Steuben	New York	311.07770679
42035 Clinton	Pennsylvania	310.20576983
21135 Lewis	Kentucky	309.27057404
27089 Marshall	Minnesota	308.83919063
29221 Washington	Missouri	308.70384477
17051 Fayette	Illinois	308.18079940
51121 Montgomery	Virginia	308.12749406
48023 Baylor	Texas	307.09101061
33013 Merrimack	New Hampshire	307.01638303
51067 Franklin	Virginia	306.07705312
29055 Crawford	Missouri	304.71261009

Counties_Cities

17183 Vermilion	Illinois	304.66369815
26133 Osceola	Michigan	304.18576753
5013 Calhoun	Arkansas	303.20257722
17185 Wabash	Illinois	303.05654169
21191 Pendleton	Kentucky	302.84259068
55095 Polk	Wisconsin	302.76618193
29129 Mercer	Missouri	302.11480363
29199 Scotland	Missouri	302.05396698
51021 Bland	Virginia	301.92277133
53051 Pend Oreille	Washington	301.42626084
18121 Parke	Indiana	301.29379098
35035 Otero	New Mexico	300.98381276
2220 Sitka	Alaska	300.68231757
31003 Antelope	Nebraska	299.87373737
39059 Guernsey	Ohio	299.83086464
39145 Scioto	Ohio	299.32981908
27045 Fillmore	Minnesota	299.17371070
48119 Delta	Texas	299.12133109
21011 Bath	Kentucky	298.79673746
26117 Montcalm	Michigan	298.58679340
17101 Lawrence	Illinois	298.12876625
48267 Kimble	Texas	298.02842733
41035 Klamath	Oregon	297.10434127
17067 Hancock	Illinois	297.01860569
19185 Wayne	Iowa	296.82862053
38009 Bottineau	North Dakota	296.36562159
8049 Grand	Colorado	296.29629630
55047 Green Lake	Wisconsin	296.01437784
55129 Washburn	Wisconsin	296.00705379
53029 Island	Washington	295.99810561
26015 Barry	Michigan	295.95957944
39015 Brown	Ohio	295.85798817
21131 Leslie	Kentucky	295.77048211
42009 Bedford	Pennsylvania	294.75257390

Counties_Cities

30103 Treasure	Montana	294.55081001
51163 Rockbridge	Virginia	294.47960619
36121 Wyoming	New York	294.37445428
38069 Pierce	North Dakota	294.04557706
31139 Pierce	Nebraska	294.03528423
26073 Isabella	Michigan	293.35903177
54107 Wood	West Virginia	293.33871715
16021 Boundary	Idaho	292.93605624
29045 Clark	Missouri	292.31218942
56025 Natrona	Wyoming	291.98002907
35051 Sierra	New Mexico	291.75784099
26079 Kalkaska	Michigan	291.74147217
19053 Decatur	Iowa	291.50823828
30109 Wibaux	Montana	290.13539652
26135 Oscoda	Michigan	289.99516675
16071 Oneida	Idaho	289.66131907
51750 Radford	Virginia	289.00158133
54009 Brooke	West Virginia	288.24933568
29013 Bates	Missouri	287.99019608
53019 Ferry	Washington	287.61929664
51185 Tazewell	Virginia	286.37865622
20033 Comanche	Kansas	286.04118993
21205 Rowan	Kentucky	284.74962372
46077 Kingsbury	South Dakota	284.61069323
21219 Todd	Kentucky	284.29859475
18001 Adams	Indiana	283.42125940
55053 Jackson	Wisconsin	283.23078426
29039 Cedar	Missouri	282.38616308
32001 Churchill	Nevada	282.32405892
51051 Dickenson	Virginia	282.31081732
17047 Edwards	Illinois	281.60200250
8021 Conejos	Colorado	280.48780488
26001 Alcona	Michigan	279.86875121
31033 Cheyenne	Nebraska	279.26960258

Counties_Cities

26011 Arenac	Michigan	279.23675288
21181 Nicholas	Kentucky	279.09572984
6109 Tuolumne	California	278.69964612
29175 Randolph	Missouri	278.64152163
36051 Livingston	New York	278.36209214
20097 Kiowa	Kansas	278.21939587
36117 Wayne	New York	277.58038728
27097 Morrison	Minnesota	277.36742139
31147 Richardson	Nebraska	277.18281467
29063 DeKalb	Missouri	277.11797308
17127 Massac	Illinois	276.98863636
30063 Missoula	Montana	276.95700853
27137 St. Louis	Minnesota	276.84051383
40009 Beckham	Oklahoma	276.38306693
53041 Lewis	Washington	276.36802171
20179 Sheridan	Kansas	276.35215160
33017 Strafford	New Hampshire	275.19409639
38049 McHenry	North Dakota	275.10316369
54103 Wetzel	West Virginia	275.04911591
31101 Keith	Nebraska	274.28001496
53035 Kitsap	Washington	273.90152147
39119 Muskingum	Ohio	273.83590731
30023 Deer Lodge	Montana	273.79257475
29171 Putnam	Missouri	273.28147992
30095 Stillwater	Montana	272.70820222
55033 Dunn	Wisconsin	272.53993929
29079 Grundy	Missouri	272.34214242
56019 Johnson	Wyoming	271.86761229
27095 Mille Lacs	Minnesota	271.62477524
51091 Highland	Virginia	271.49321267
26113 Missaukee	Michigan	271.28961821
39131 Pike	Ohio	270.78063206
37053 Currituck	North Carolina	269.65130024
21133 Letcher	Kentucky	269.41869492

Counties_Cities

8091 Ouray	Colorado	268.98406787
42099 Perry	Pennsylvania	268.75311559
21189 Owsley	Kentucky	268.33631485
41063 Wallowa	Oregon	268.32368310
39005 Ashland	Ohio	267.93190064
26041 Delta	Michigan	267.73015032
54025 Greenbrier	West Virginia	267.34893348
56005 Campbell	Wyoming	266.57997399
18171 Warren	Indiana	266.24712574
29115 Linn	Missouri	265.84697184
2130 Ketchikan Gatew	Alaska	265.84279350
38021 Dickey	North Dakota	265.14378952
21071 Floyd	Kentucky	265.02999024
48447 Throckmorton	Texas	264.02640264
40059 Harper	Oklahoma	263.36581512
8111 San Juan	Colorado	262.46719160
29125 Maries	Missouri	262.28760406
8007 Archuleta	Colorado	261.53287323
8047 Gilpin	Colorado	261.39519686
51155 Pulaski	Virginia	261.25755886
17169 Schuyler	Illinois	260.60518315
31027 Cedar	Nebraska	260.47833294
8043 Fremont	Colorado	260.30278420
35017 Grant	New Mexico	259.63577854
42087 Mifflin	Pennsylvania	259.61663277
36099 Seneca	New York	259.47521866
38081 Sargent	North Dakota	258.39793282
29217 Vernon	Missouri	258.18394388
26129 Ogemaw	Michigan	257.73195876
26151 Sanilac	Michigan	257.39400709
30041 Hill	Montana	256.92787667
42109 Snyder	Pennsylvania	256.53675382
29179 Reynolds	Missouri	255.83626479
42021 Cambria	Pennsylvania	255.06718287

Counties_Cities

31181 Webster	Nebraska	254.74101330
20181 Sherman	Kansas	254.28038651
46039 Deuel	South Dakota	253.63154254
31097 Johnson	Nebraska	253.21386833
8103 Rio Blanco	Colorado	252.52525253
27001 Aitkin	Minnesota	251.54068671
30093 Silver Bow	Montana	251.47886720
53043 Lincoln	Washington	251.39664804
20041 Dickinson	Kansas	251.10861783
39161 Van Wert	Ohio	251.05194300
20139 Osage	Kansas	250.92528700
53067 Thurston	Washington	250.33255475
26097 Mackinac	Michigan	250.30128859
20027 Clay	Kansas	250.09378517
48065 Carson	Texas	249.79184013
16007 Bear Lake	Idaho	247.93388430
16057 Latah	Idaho	246.67364329
2240 Southeast Fairbanks	Alaska	245.73576178
55069 Lincoln	Wisconsin	245.58488931
56033 Sheridan	Wyoming	244.76565343
50003 Bennington	Vermont	244.16940305
27021 Cass	Minnesota	243.91070158
32021 Mineral	Nevada	243.68630926
21025 Breathitt	Kentucky	243.59578815
30099 Teton	Montana	243.42745862
36089 St. Lawrence	New York	243.41258897
53065 Stevens	Washington	243.04021211
48443 Terrell	Texas	243.01336574
40149 Washita	Oklahoma	242.65300620
55125 Vilas	Wisconsin	241.58993527
31095 Jefferson	Nebraska	239.53783289
29197 Schuyler	Missouri	239.18243096
26103 Marquette	Michigan	239.04023092
48009 Archer	Texas	239.01661735

Counties_Cities

55099 Price	Wisconsin	238.85944614
50011 Franklin	Vermont	238.76489751
38041 Hettinger	North Dakota	238.66348449
31175 Valley	Nebraska	238.66348449
50025 Windham	Vermont	238.56300870
51580 Covington	Virginia	238.09523810
41001 Baker	Oregon	237.41097089
27127 Redwood	Minnesota	236.08105450
39163 Vinton	Ohio	235.93880813
36025 Delaware	New York	235.81197925
8081 Moffat	Colorado	235.06217774
56009 Converse	Wyoming	234.60410557
46069 Hyde	South Dakota	234.00936037
16037 Custer	Idaho	233.64485981
20095 Kingman	Kansas	232.55813953
21175 Morgan	Kentucky	232.29674035
6089 Shasta	California	232.17062875
42013 Blair	Pennsylvania	231.85187604
30043 Jefferson	Montana	231.46234604
53049 Pacific	Washington	231.43946270
21127 Lawrence	Kentucky	231.19902383
26035 Clare	Michigan	230.84175960
30049 Lewis and Clark	Montana	229.98544396
21147 McCreary	Kentucky	229.77941176
20063 Gove	Kansas	229.70903522
36123 Yates	New York	229.45936154
26051 Gladwin	Michigan	228.91423610
39079 Jackson	Ohio	228.50790514
42027 Centre	Pennsylvania	228.49421087
29041 Chariton	Missouri	228.15729432
38095 Towner	North Dakota	228.10218978
56001 Albany	Wyoming	227.97336857
36109 Tompkins	New York	227.64196006
31125 Nance	Nebraska	226.50056625

Counties_Cities

17155 Putnam	Illinois	226.48083624
8093 Park	Colorado	226.34188403
48083 Coleman	Texas	226.27128736
38033 Golden Valley	North Dakota	226.11644997
27055 Houston	Minnesota	226.07385079
26055 Grand Traverse	Michigan	225.76777246
17123 Marshall	Illinois	225.42049593
40151 Woods	Oklahoma	224.79487468
48125 Dickens	Texas	222.32103157
27065 Kanabec	Minnesota	222.12624175
8027 Custer	Colorado	222.04279370
26143 Roscommon	Michigan	221.90587841
36095 Schoharie	New York	221.88635560
42131 Wyoming	Pennsylvania	221.84426533
41043 Linn	Oregon	220.67773982
31149 Rock	Nebraska	220.58823529
39001 Adams	Ohio	220.02597028
21115 Johnson	Kentucky	218.88680425
40129 Roger Mills	Oklahoma	218.81838074
46021 Campbell	South Dakota	217.86492375
38007 Billings	North Dakota	217.62785637
39053 Gallia	Ohio	216.81843957
26043 Dickinson	Michigan	216.68045542
42033 Clearfield	Pennsylvania	216.65742933
29093 Iron	Missouri	216.17372507
46075 Jones	South Dakota	215.51724138
46119 Sully	South Dakota	215.51724138
31005 Arthur	Nebraska	215.05376344
20195 Trego	Kansas	214.82277121
36009 Cattaraugus	New York	214.73191046
46059 Hand	South Dakota	214.59227468
36075 Oswego	New York	214.59227468
30059 Meagher	Montana	214.36227224
41007 Clatsop	Oregon	213.76119103

Counties_Cities

17151 Pope	Illinois	213.67521368
46081 Lawrence	South Dakota	213.66691271
17009 Brown	Illinois	213.54484442
55103 Richland	Wisconsin	212.92513092
6093 Siskiyou	California	212.69783185
41029 Jackson	Oregon	211.78335246
20135 Ness	Kansas	211.26760563
41021 Gilliam	Oregon	211.19324182
31069 Garden	Nebraska	210.85925145
32027 Pershing	Nevada	210.02100210
54053 Mason	West Virginia	209.59652669
56015 Goshen	Wyoming	209.33014354
17039 De Witt	Illinois	209.27135519
53075 Whitman	Washington	208.87308951
54015 Clay	West Virginia	208.52641335
30085 Roosevelt	Montana	207.97540465
55123 Vernon	Wisconsin	207.89345460
26131 Ontonagon	Michigan	207.07506471
6023 Humboldt	California	206.78580071
37115 Madison	North Carolina	206.77296329
42031 Clarion	Pennsylvania	206.29722272
26165 Wexford	Michigan	206.17940596
46105 Perkins	South Dakota	205.33880903
29123 Madison	Missouri	205.11978996
31015 Boyd	Nebraska	204.60358056
29061 Daviess	Missouri	204.49897751
51115 Mathews	Virginia	204.49897751
40043 Dewey	Oklahoma	204.33183490
29215 Texas	Missouri	203.35536350
30013 Cascade	Montana	203.32422865
36015 Chemung	New York	202.95772308
29185 St. Clair	Missouri	202.23523151
30105 Valley	Montana	201.69423154
8077 Mesa	Colorado	199.72977736

Counties_Cities

54021 Gilmer	West Virginia	199.35210566
20127 Morris	Kansas	199.23926825
36023 Cortland	New York	198.64918554
20105 Lincoln	Kansas	198.47833278
29057 Dade	Missouri	198.17677368
36013 Chautauqua	New York	197.75049047
50001 Addison	Vermont	197.44137614
30007 Broadwater	Montana	197.20624486
27075 Lake	Minnesota	197.03509101
36011 Cayuga	New York	197.03156394
41013 Crook	Oregon	196.92462396
29161 Phelps	Missouri	196.72717518
27159 Wadena	Minnesota	196.03572206
30021 Dawson	Montana	195.85253456
21237 Wolfe	Kentucky	195.06757698
38011 Bowman	North Dakota	195.05851756
36077 Otsego	New York	194.14550871
20165 Rush	Kansas	193.98642095
26031 Cheboygan	Michigan	192.81470114
33003 Carroll	New Hampshire	192.70587753
30081 Ravalli	Montana	192.25423886
20203 Wichita	Kansas	190.02375297
2180 Nome	Alaska	189.84812150
33001 Belknap	New Hampshire	188.45662220
20167 Russell	Kansas	188.21485450
16049 Idaho	Idaho	187.73087870
17013 Calhoun	Illinois	187.42190754
26029 Charlevoix	Michigan	186.70934309
2195 Petersburg	Alaska	186.27755355
46009 Bon Homme	South Dakota	186.24641834
26047 Emmet	Michigan	186.14146752
42057 Fulton	Pennsylvania	185.91200165
26085 Lake	Michigan	185.16959852
55037 Florence	Wisconsin	185.14232816

Counties_Cities

27149 Stevens	Minnesota	184.55859735
30073 Pondera	Montana	184.19290020
41003 Benton	Oregon	183.49420745
50013 Grand Isle	Vermont	183.35684062
41009 Columbia	Oregon	183.28655708
40153 Woodward	Oklahoma	182.96904362
16035 Clearwater	Idaho	182.69011190
2185 North Slope	Alaska	182.33387358
6003 Alpine	California	181.65304269
29087 Holt	Missouri	181.65304269
20077 Harper	Kansas	181.62005085
42111 Somerset	Pennsylvania	181.19861532
54041 Lewis	West Virginia	180.97853220
6063 Plumas	California	180.81259307
36041 Hamilton	New York	180.42399639
55007 Bayfield	Wisconsin	179.49740726
30055 McCone	Montana	179.10447761
17071 Henderson	Illinois	178.86421225
39115 Morgan	Ohio	178.03341550
53023 Garfield	Washington	178.01513129
46091 Marshall	South Dakota	176.05633803
26009 Antrim	Michigan	175.47613952
54001 Barbour	West Virginia	175.38554581
20039 Decatur	Kansas	174.15534657
30015 Chouteau	Montana	174.06440383
17025 Clay	Illinois	173.54561231
31161 Sheridan	Nebraska	173.41040462
54073 Pleasants	West Virginia	173.17170641
39105 Meigs	Ohio	173.11520817
46007 Bennett	South Dakota	173.01038062
30019 Daniels	Montana	171.72295363
39067 Harrison	Ohio	171.34572295
26071 Iron	Michigan	170.90941801
5005 Baxter	Arkansas	170.59516086

Counties_Cities

53031 Jefferson	Washington	170.19130764
36003 Allegany	New York	170.14861081
50015 Lamoille	Vermont	169.96047431
42039 Crawford	Pennsylvania	169.28629369
32033 White Pine	Nevada	168.86543536
50021 Rutland	Vermont	168.73466049
38037 Grant	North Dakota	168.49199663
24023 Garrett	Maryland	168.02112266
5089 Marion	Arkansas	167.44408564
48155 Foard	Texas	166.66666667
46019 Butte	South Dakota	166.30796322
46053 Gregory	South Dakota	166.19183286
42113 Sullivan	Pennsylvania	164.71750947
54097 Upshur	West Virginia	163.83370879
53055 San Juan	Washington	163.47501168
29073 Gasconade	Missouri	163.20979259
42065 Jefferson	Pennsylvania	162.69104741
53027 Grays Harbor	Washington	162.37939947
2100 Haines	Alaska	161.68148747
17045 Edgar	Illinois	161.29032258
26153 Schoolcraft	Michigan	161.13039167
55003 Ashland	Wisconsin	160.25641026
42047 Elk	Pennsylvania	159.10371573
27029 Clearwater	Minnesota	158.91032917
26107 Mecosta	Michigan	158.45676886
54063 Monroe	West Virginia	158.13253012
26019 Benzie	Michigan	157.71982200
54065 Morgan	West Virginia	157.41833924
36019 Clinton	New York	157.38273747
23023 Sagadahoc	Maine	157.15328057
26141 Presque Isle	Michigan	157.01051970
53009 Clallam	Washington	156.37827906
23027 Waldo	Maine	156.19489092
35047 San Miguel	New Mexico	155.84792142

Counties_Cities

42023 Cameron	Pennsylvania	155.83259127
36049 Lewis	New York	155.02703520
21065 Estill	Kentucky	154.95140161
27057 Hubbard	Minnesota	154.69716857
17033 Crawford	Illinois	154.19790504
41039 Lane	Oregon	154.10512340
30045 Judith Basin	Montana	153.68852459
8011 Bent	Colorado	153.00918055
31011 Boone	Nebraska	152.70089712
35021 Harding	New Mexico	152.67175573
29149 Oregon	Missouri	151.78825538
20019 Chautauqua	Kansas	151.10305228
31071 Garfield	Nebraska	150.98137896
31029 Chase	Nebraska	150.86748806
23007 Franklin	Maine	150.51677426
32011 Eureka	Nevada	149.77533699
31145 Red Willow	Nebraska	149.17024054
54109 Wyoming	West Virginia	149.13884345
54067 Nicholas	West Virginia	148.94130907
54095 Tyler	West Virginia	148.63937800
35007 Colfax	New Mexico	148.63748968
36031 Essex	New York	147.45308311
30005 Blaine	Montana	146.90759512
21063 Elliott	Kentucky	146.51038892
30091 Sheridan	Montana	146.02803738
54093 Tucker	West Virginia	143.78145219
55013 Burnett	Wisconsin	142.93139293
26101 Manistee	Michigan	142.69406393
8073 Lincoln	Colorado	142.60249554
51071 Giles	Virginia	142.48397055
26083 Keweenaw	Michigan	141.97823000
55107 Rusk	Wisconsin	141.37272920
41011 Coos	Oregon	141.32848779
21201 Robertson	Kentucky	140.51522248

Counties_Cities

35003 Catron	New Mexico	139.74287311
42015 Bradford	Pennsylvania	139.72679302
23011 Kennebec	Maine	139.24952696
31171 Thomas	Nebraska	138.88888889
26061 Houghton	Michigan	138.04909026
42053 Forest	Pennsylvania	137.38150845
41019 Douglas	Oregon	136.92046825
41025 Harney	Oregon	136.44426252
30097 Sweet Grass	Montana	134.77088949
17149 Pike	Illinois	134.52053040
56011 Crook	Wyoming	134.22818792
30107 Wheatland	Montana	134.16815742
35033 Mora	New Mexico	133.15579228
29153 Ozark	Missouri	133.08195630
41033 Josephine	Oregon	131.58948657
50027 Windsor	Vermont	130.23188511
17175 Stark	Illinois	128.98470610
31089 Holt	Nebraska	127.72646885
36045 Jefferson	New York	127.06366606
20205 Wilson	Kansas	126.94748990
41057 Tillamook	Oregon	126.92724083
33005 Cheshire	New Hampshire	126.80898906
40045 Ellis	Oklahoma	126.51821862
2198 Prince of Wales-	Alaska	124.57178449
31183 Wheeler	Nebraska	124.22360248
42121 Venango	Pennsylvania	122.88846409
36097 Schuyler	New York	122.82268870
26003 Alger	Michigan	120.91898428
2050 Bethel	Alaska	120.77294686
20001 Allen	Kansas	120.54001929
17159 Richland	Illinois	120.53543107
42105 Potter	Pennsylvania	120.32246420
53003 Asotin	Washington	119.41618753
31129 Nuckolls	Nebraska	119.18951132

Counties_Cities

8071 Las Animas	Colorado	117.21712749
30027 Fergus	Montana	116.98011338
8055 Huerfano	Colorado	116.12715924
35028 Los Alamos	New Mexico	115.17721585
20141 Osborne	Kansas	115.10791367
31063 Frontier	Nebraska	115.03067485
31045 Dawes	Nebraska	114.73152822
33009 Grafton	New Hampshire	114.71721649
53069 Wahkiakum	Washington	112.96882061
20023 Cheyenne	Kansas	112.78195489
39121 Noble	Ohio	111.46718685
31013 Box Butte	Nebraska	111.39992573
15009 Maui	Hawaii	110.64130090
31049 Deuel	Nebraska	109.58904110
54087 Roane	West Virginia	107.66580534
36033 Franklin	New York	107.37080707
20145 Pawnee	Kansas	106.67479427
26033 Chippewa	Michigan	106.61833302
27073 Lac qui Parle	Minnesota	105.13667768
46055 Haakon	South Dakota	104.27528676
54105 Wirt	West Virginia	102.91595197
23015 Lincoln	Maine	101.91602120
23019 Penobscot	Maine	100.59829512
6091 Sierra	California	100.43521928
32029 Storey	Nevada	99.28021842
26119 Montmorency	Michigan	97.13977334
32017 Lincoln	Nevada	96.13535858
50009 Essex	Vermont	96.00000000
17057 Fulton	Illinois	94.70784066
42117 Tioga	Pennsylvania	93.22179427
51017 Bath	Virginia	93.19664492
33019 Sullivan	New Hampshire	92.71277582
27031 Cook	Minnesota	92.71277582
20117 Marshall	Kansas	92.57354454

Counties_Cities

50005 Caledonia	Vermont	92.40314171
30079 Prairie	Montana	91.99632015
23017 Oxford	Maine	91.98514353
50023 Washington	Vermont	91.15927073
20007 Barber	Kansas	89.44543828
16025 Camas	Idaho	88.73114463
38023 Divide	North Dakota	87.60402979
38001 Adams	North Dakota	87.18395815
54089 Summers	West Virginia	86.20689655
21129 Lee	Kentucky	85.31210010
56027 Niobrara	Wyoming	83.75209380
20183 Smith	Kansas	83.26394671
42083 McKean	Pennsylvania	82.99160320
54013 Calhoun	West Virginia	82.71298594
30089 Sanders	Montana	75.98784195
2158 Kusilvak	Alaska	72.26303746
20185 Stafford	Kansas	71.80469124
56045 Weston	Wyoming	71.76690111
54017 Doddridge	West Virginia	71.37758744
29065 Dent	Missouri	71.23890940
27069 Kittson	Minnesota	70.62146893
20109 Logan	Kansas	70.32348805
2016 Aleutians West	Alaska	69.89341255
31031 Cherry	Nebraska	69.43239021
30025 Fallon	Montana	68.49315068
23013 Knox	Maine	67.88866259
15007 Kauai	Hawaii	66.54374558
41015 Curry	Oregon	65.75198352
23025 Somerset	Maine	65.22770398
15001 Hawaii	Hawaii	65.17964206
30065 Musselshell	Montana	64.50225758
23009 Hancock	Maine	63.85579537
26013 Baraga	Michigan	60.09615385
56031 Platte	Wyoming	58.37030119

Counties_Cities

30075 Powder River	Montana	58.27505828
42123 Warren	Pennsylvania	58.23079650
6049 Modoc	California	56.96707303
2013 Aleutians East	Alaska	56.89900427
54007 Braxton	West Virginia	56.78188658
31057 Dundy	Nebraska	56.49717514
41023 Grant	Oregon	55.74136009
33007 Coos	New Hampshire	53.81620184
27077 Lake of the Woods	Minnesota	53.21979776
40003 Alfalfa	Oklahoma	52.13764338
50019 Orleans	Vermont	52.03106998
23003 Aroostook	Maine	49.17226684
2068 Denali	Alaska	48.56726566
54101 Webster	West Virginia	48.28002414
50017 Orange	Vermont	48.27752681
8033 Dolores	Colorado	48.21600771
26095 Luce	Michigan	47.74789113
40025 Cimarron	Oklahoma	46.44681839
46107 Potter	South Dakota	45.31037608
2150 Kodiak Island	Alaska	44.96065942
23029 Washington	Maine	41.28294697
30051 Liberty	Montana	41.15226337
6105 Trinity	California	39.88831272
20049 Elk	Kansas	39.87240829
31087 Hitchcock	Nebraska	35.63791875
54085 Ritchie	West Virginia	30.86102253
31083 Harlan	Nebraska	29.40311673
30077 Powell	Montana	28.70264064
16061 Lewis	Idaho	25.90002590
23021 Piscataquis	Maine	23.80952381
2070 Dillingham	Alaska	20.00000000
20201 Washington	Kansas	18.45018450
48431 Sterling	Texas	0.00000000
31115 Loup	Nebraska	0.00000000

Counties_Cities

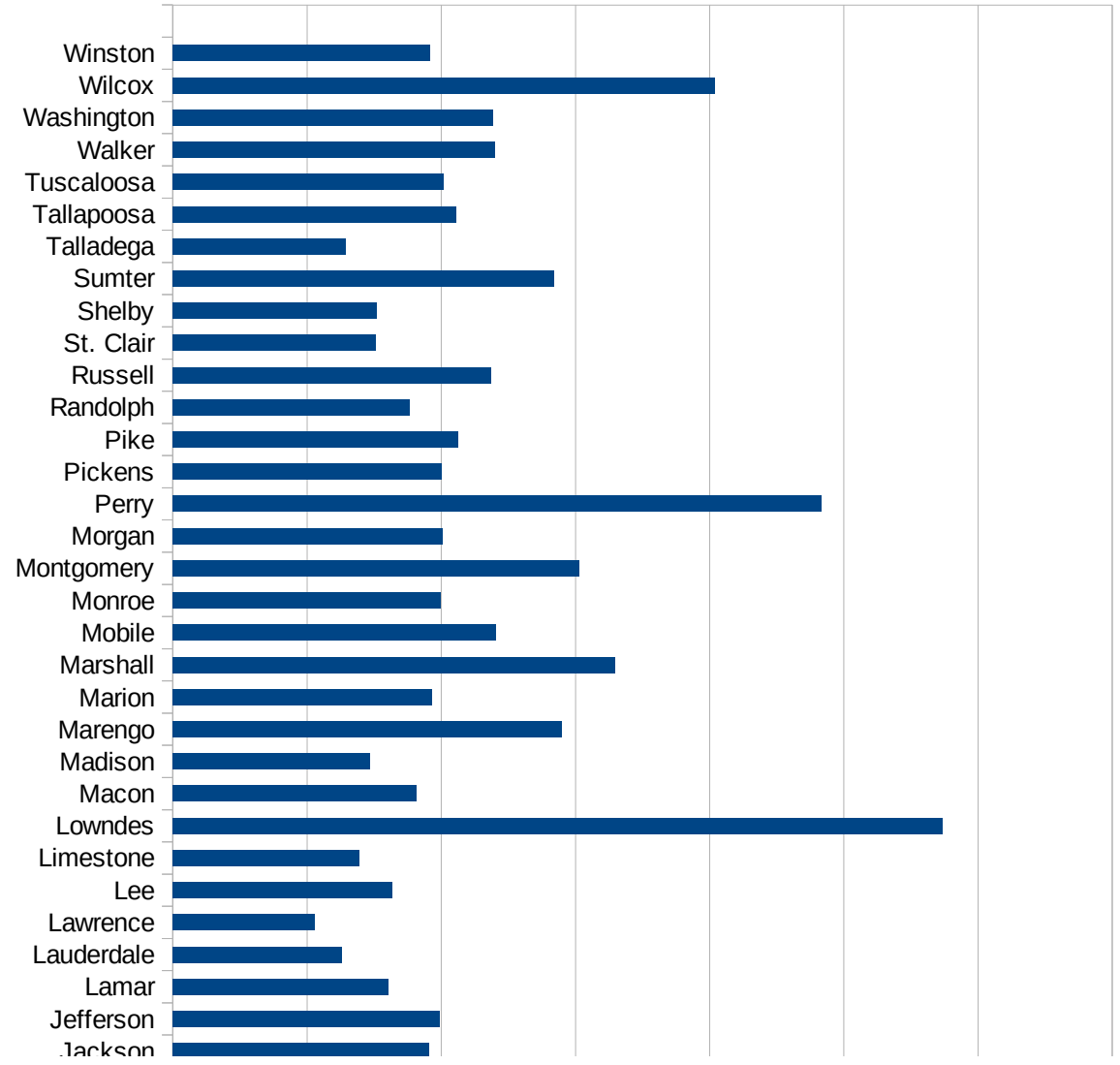
31103 Keya Paha	Nebraska	0.00000000
25007 Dukes	Massachusetts	0.00000000
25019 Nantucket	Massachusetts	0.00000000
35011 De Baca	New Mexico	0.00000000
15005 Kalawao	Hawaii	0.00000000
8061 Kiowa	Colorado	0.00000000
48033 Borden	Texas	0.00000000
41069 Wheeler	Oregon	0.00000000
2105 Hoonah-Angoon	Alaska	0.00000000
2230 Skagway	Alaska	0.00000000
46063 Harding	South Dakota	0.00000000
49019 Grand	Utah	0.00000000
31085 Hayes	Nebraska	0.00000000
48269 King	Texas	0.00000000
49015 Emery	Utah	0.00000000
16023 Butte	Idaho	0.00000000
31075 Grant	Nebraska	0.00000000
49055 Wayne	Utah	0.00000000
2164 Lake and Penins	Alaska	0.00000000
49033 Rich	Utah	0.00000000
49001 Beaver	Utah	0.00000000
49017 Garfield	Utah	0.00000000
30061 Mineral	Montana	0.00000000
49047 Uintah	Utah	0.00000000
36085 Richmond	New York	0.00000000
49023 Juab	Utah	0.00000000
49041 Sevier	Utah	0.00000000
49003 Box Elder	Utah	0.00000000
36005 Bronx	New York	0.00000000
49025 Kane	Utah	0.00000000
49005 Cache	Utah	0.00000000
49053 Washington	Utah	0.00000000
36081 Queens	New York	0.00000000
36047 Kings	New York	0.00000000

Counties_Cities

49057 Weber	Utah	0.00000000
49021 Iron	Utah	0.00000000
49013 Duchesne	Utah	0.00000000
49007 Carbon	Utah	0.00000000
31113 Logan	Nebraska	0.00000000
48301 Loving	Texas	0.00000000
49009 Daggett	Utah	0.00000000
20153 Rawlins	Kansas	0.00000000
20199 Wallace	Kansas	0.00000000
30011 Carter	Montana	0.00000000
30069 Petroleum	Montana	0.00000000
31009 Blaine	Nebraska	0.00000000
31017 Brown	Nebraska	0.00000000
32009 Esmeralda	Nevada	0.00000000
49027 Millard	Utah	0.00000000
49029 Morgan	Utah	0.00000000
49031 Piute	Utah	0.00000000
49039 Sanpete	Utah	0.00000000

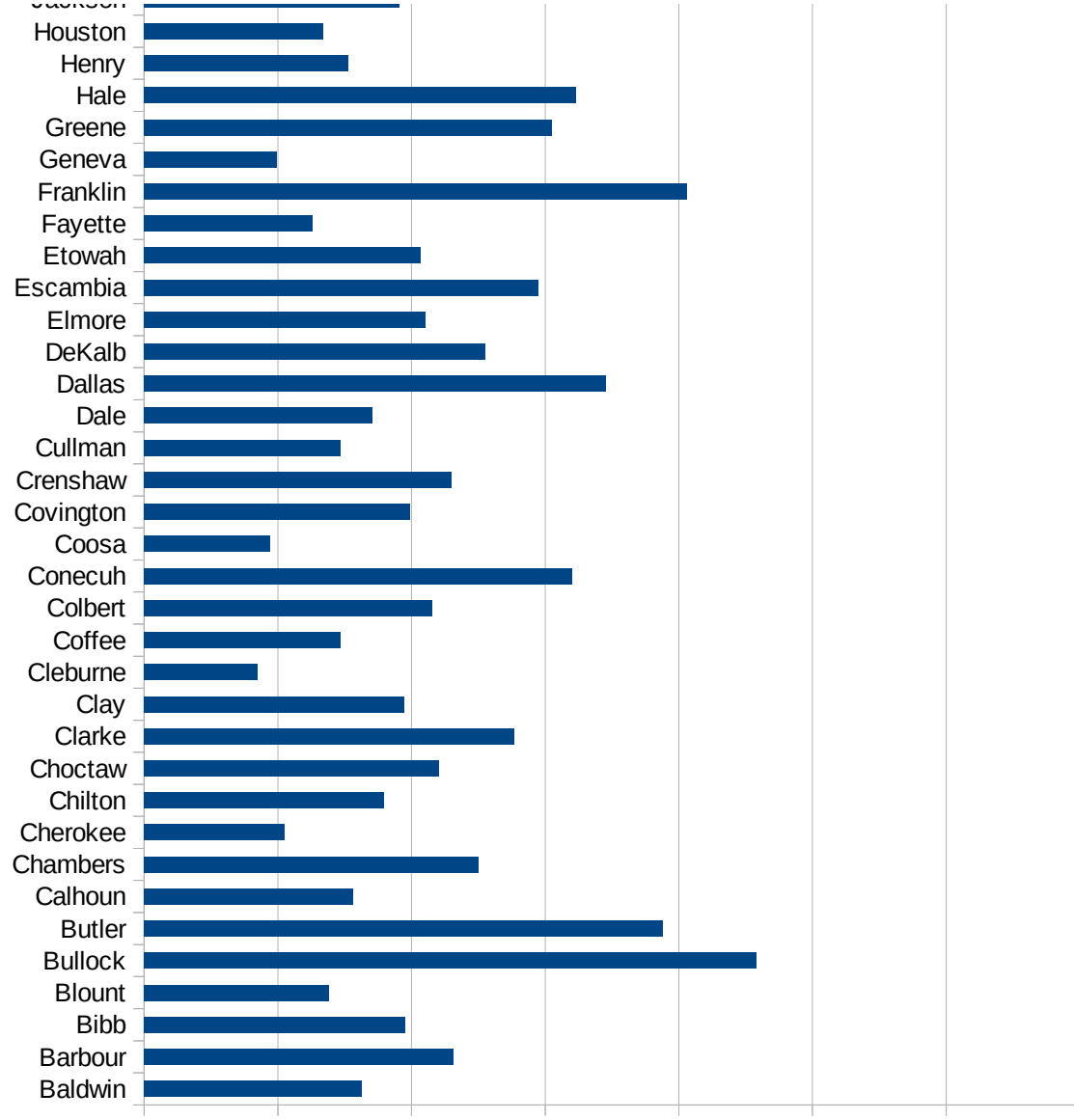
AL

FIPS	County	Current Inf. P/C
1001	Autauga	2102.48017122
1003	Baldwin	1625.524029685
1005	Barbour	2311.000361722
1007	Bibb	1955.357142857
1009	Blount	1383.125864454
1011	Bullock	4576.839613336
1013	Butler	3882.113821138
1015	Calhoun	1561.119035326
1017	Chambers	2501.859289008
1019	Cherokee	1048.709280885
1021	Chilton	1793.762598238
1023	Choctaw	2203.878202632
1025	Clarke	2767.558528428
1027	Clay	1943.502824859
1029	Cleburne	847.4010809368
1031	Coffee	1466.027085862
1033	Colbert	2156.604945035
1035	Conecuh	3201.107762483
1037	Coosa	942.6038264116
1039	Covington	1987.238414535
1041	Crenshaw	2300.347222222
1043	Cullman	1468.085616356
1045	Dale	1703.57055315
1047	Dallas	3453.4064213
1049	DeKalb	2548.154374168
1051	Elmore	2104.119090942
1053	Escambia	2944.377925329
1055	Etowah	2069.248104897
1057	Fayette	1259.66043936
1059	Franklin	4062.111405159
1061	Geneva	991.8674469864
1063	Greene	3048.706425361
1065	Hale	3232.37810675



AL

1067 Henry	1528.270091231
1069 Houston	1334.963045014
1071 Jackson	1911.628266584
1073 Jefferson	1988.320946458
1075 Lamar	1603.582779543
1077 Lauderdale	1263.164730969
1079 Lawrence	1058.955608824
1081 Lee	1633.514496069
1083 Limestone	1386.029488219
1085 Lowndes	5734.910767997
1087 Macon	1816.801344975
1089 Madison	1467.318201785
1091 Marengo	2895.206126088
1093 Marion	1928.56902866
1095 Marshall	3295.216889157
1097 Mobile	2404.068088274
1099 Monroe	1998.386101486
1101 Montgomery	3027.511151074
1103 Morgan	2009.421525078
1105 Perry	4835.886214442
1107 Pickens	2006.219279767
1109 Pike	2126.702261683
1111 Randolph	1764.576457646
1113 Russell	2367.560270677
1115 St. Clair	1508.625549667
1117 Shelby	1521.971934151
1119 Sumter	2836.65589788
1121 Talladega	1285.26331613
1123 Tallapoosa	2111.267501296
1125 Tuscaloosa	2016.648237766
1127 Walker	2395.190783381
1129 Washington	2387.348882647
1131 Wilcox	4036.887174179
1133 Winston	1914.623837701



AL
0 1000 2000 3000 4000 5000 6000 7000

AL

FIPS

29001
29003
29005
29007
29009
29011
29013
29015
29017
29019
29021
29023
29025
29027
29029
29031
29033
29035
29037

AL

29039
29041
29043
29045
29047
29049
29051
29053
29055
29057
29059
29061
29063
29065
29067
29069
29071
29073
29075
29077
29079
29081
29083
29085
29087
29089
29091
29093
29095
29097
29099
29101

29103

AL

29105
29107
29109
29111
29113
29115
29117
29121
29123
29125
29127
29119
29129
29131
29133
29135
29137
29139
29141
29143
29145
29147
29149
29151
29153
29155
29157
29159
29161
29163
29165
29167
29169
29171

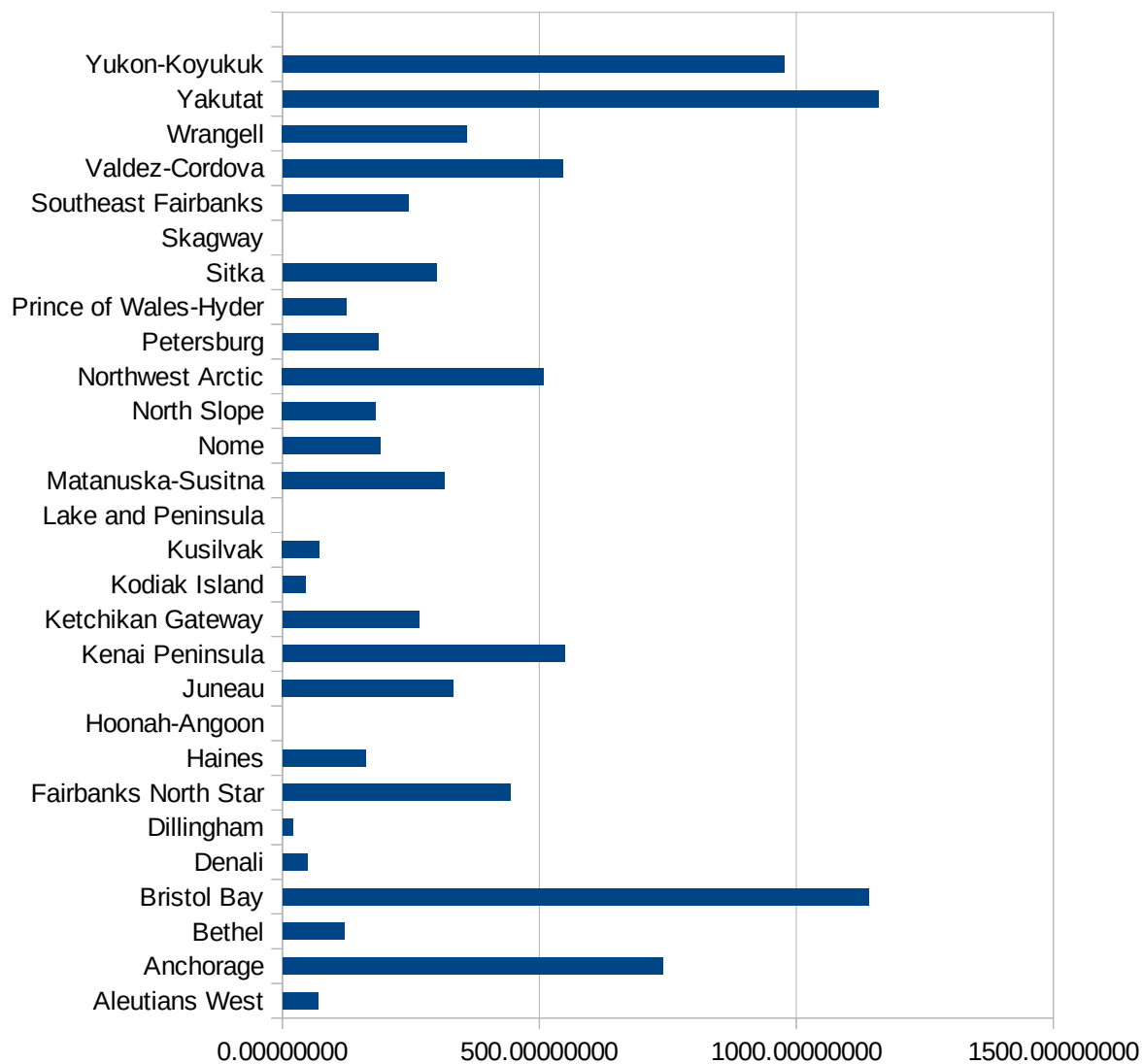
AL

29173
29175
29177
29179
29181
29195
29197
29199
29201
29203
29205
29183
29185
29187
29189
29510
29186
29207
29209
29211
29213
29215

29217
29219
29221
29223
29225
29227
29229

AK

FIPS	County	PC Infection
2013	Aleutians East	56.89900427
2016	Aleutians West	69.89341255
2020	Anchorage	###
2050	Bethel	###
2060	Bristol Bay	###
2068	Denali	48.56726566
2070	Dillingham	20.00000000
2090	Fairbanks North Star	###
2100	Haines	###
2105	Hoonah-Angoon	0.00000000
2110	Juneau	###
2122	Kenai Peninsula	###
2130	Ketchikan Gateway	###
2150	Kodiak Island	44.96065942
2158	Kusilvak	72.26303746
2164	Lake and Peninsula	0.00000000
2170	Matanuska-Susitna	###
2180	Nome	###
2185	North Slope	###
2188	Northwest Arctic	###
2195	Petersburg	###
2198	Prince of Wales-Hyder	###
2220	Sitka	###
2230	Skagway	0.00000000
2240	Southeast Fairbanks	###
2261	Valdez-Cordova	###
2275	Wrangell	###
2282	Yakutat	###
2290	Yukon-Koyukuk	###



AK

AK

FIPS

29001
29003
29005
29007
29009
29011
29013
29015
29017
29019
29021
29023
29025
29027
29029
29031
29033
29035
29037

AK

29039
29041
29043
29045
29047
29049
29051
29053
29055
29057
29059
29061
29063
29065
29067
29069
29071
29073
29075
29077
29079
29081
29083
29085
29087
29089
29091
29093
29095
29097
29099
29101

29103

AK

29105
29107
29109
29111
29113
29115
29117
29121
29123
29125
29127
29119
29129
29131
29133
29135
29137
29139
29141
29143
29145
29147
29149
29151
29153
29155
29157
29159
29161
29163
29165
29167
29169
29171

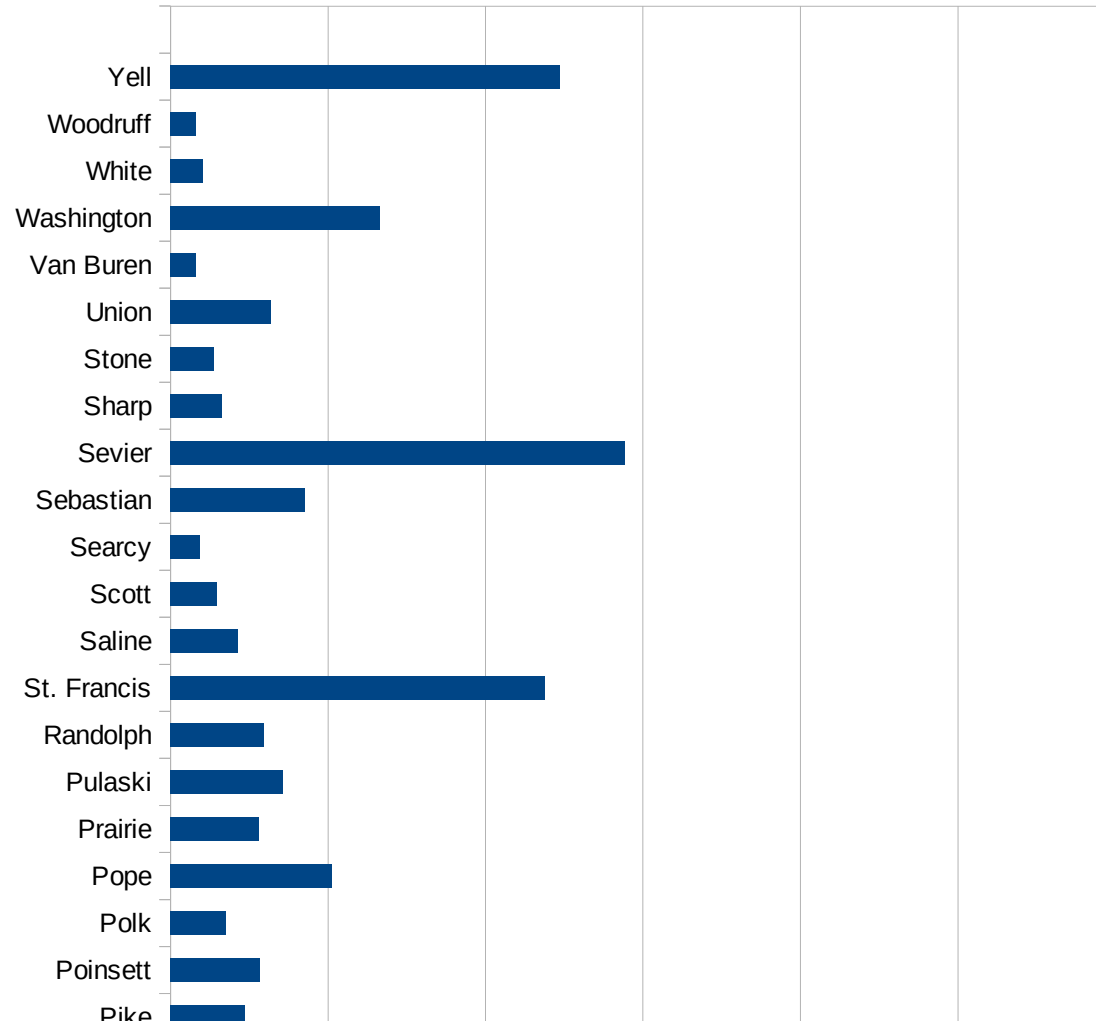
AK

29173
29175
29177
29179
29181
29195
29197
29199
29201
29203
29205
29183
29185
29187
29189
29510
29186
29207
29209
29211
29213
29215

29217
29219
29221
29223
29225
29227
29229

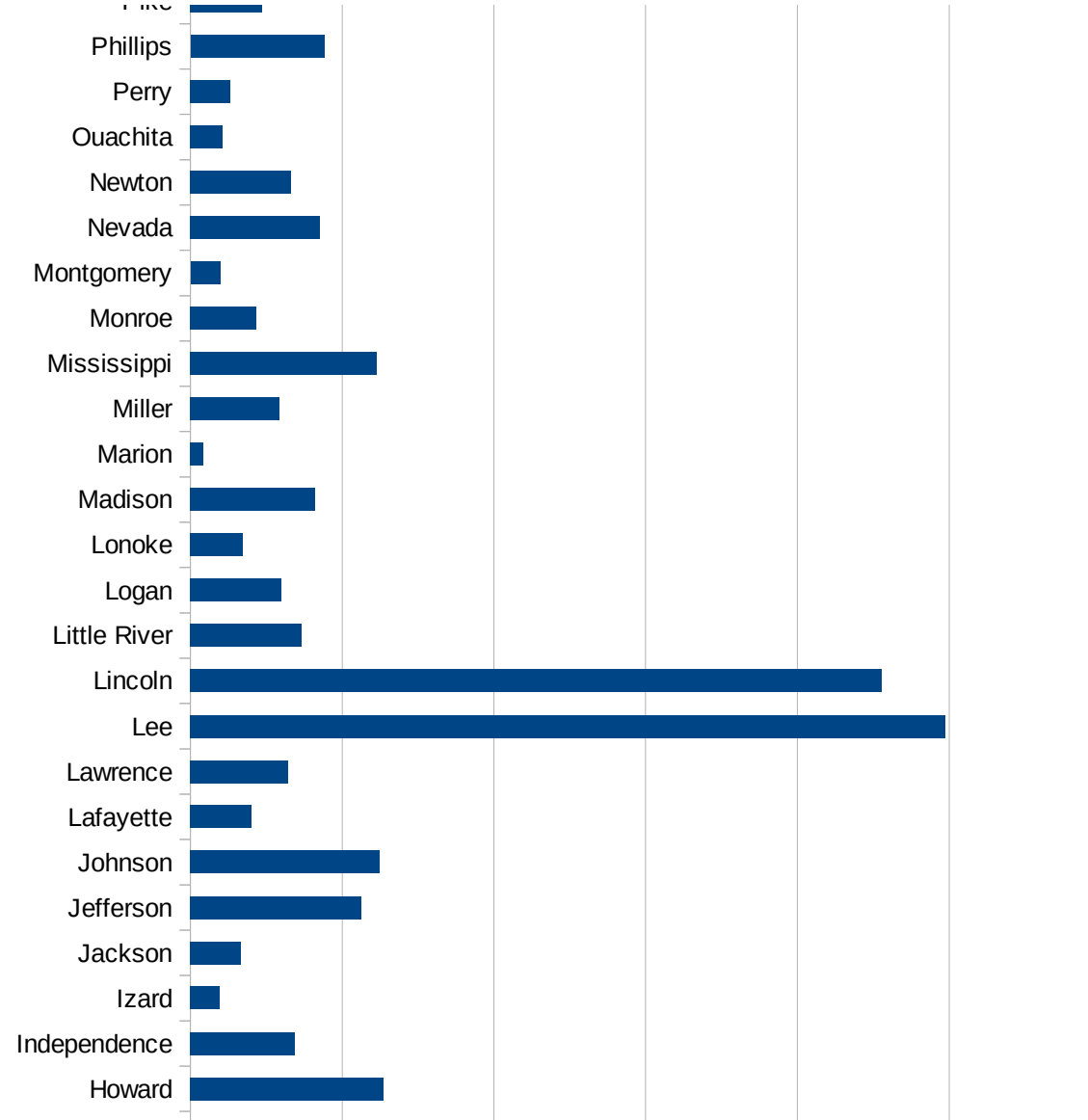
AR

FIPS	County	PC Infection
5001	Arkansas	1221.22798132
5003	Ashley	1626.25960291
5005	Baxter	170.595160864
5007	Benton	1751.23253903
5009	Boone	562.966915688
5011	Bradley	1743.59915573
5013	Calhoun	303.202577222
5015	Carroll	1254.29614144
5017	Chicot	7022.41808776
5019	Clark	802.320837677
5021	Clay	916.009968344
5023	Cleburne	801.121570198
5025	Cleveland	1209.7779995
5027	Columbia	913.45541063
5029	Conway	727.586041836
5031	Craighead	1238.04786381
5033	Crawford	988.865407059
5035	Crittenden	2805.0142733
5037	Cross	1169.34516671
5039	Dallas	877.192982456
5041	Desha	1685.1980542
5043	Drew	1107.59493671
5045	Faulkner	1044.82156307
5047	Franklin	707.467714767
5049	Fulton	342.326187953
5051	Garland	1016.60043972
5053	Grant	747.745766439
5055	Greene	1050.19305019
5057	Hempstead	1099.30545973
5059	Hot Spring	4587.40096733
5061	Howard	2548.53459261
5063	Independence	1372.15351133



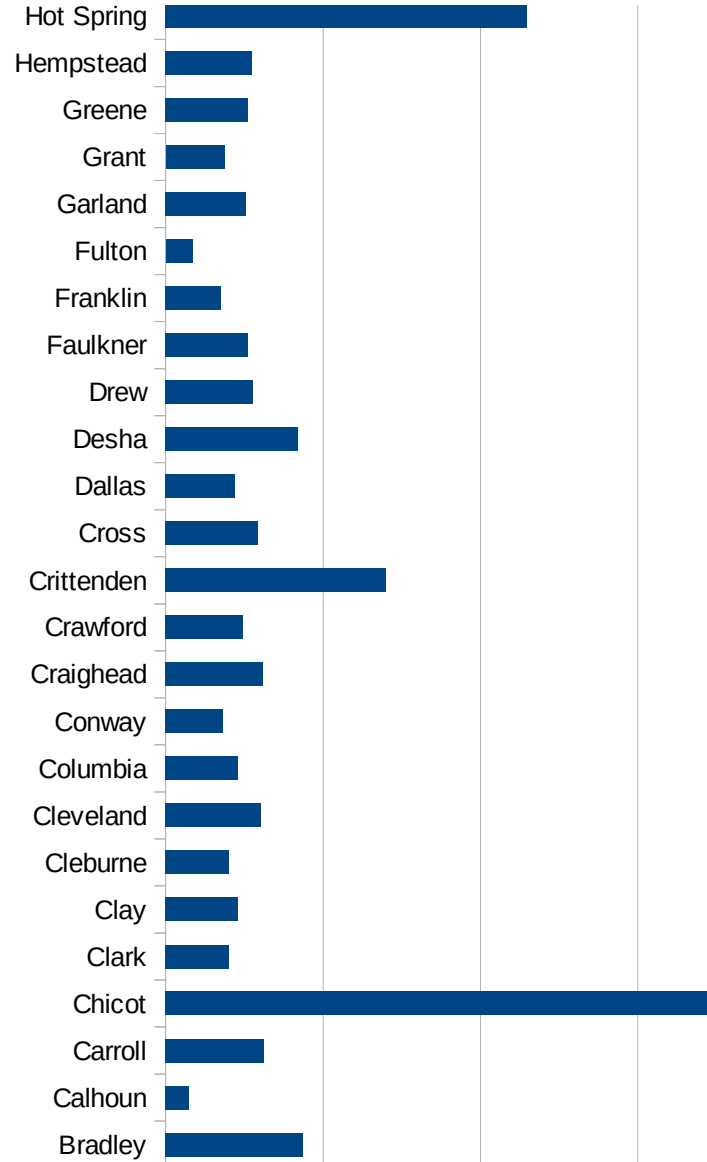
AR

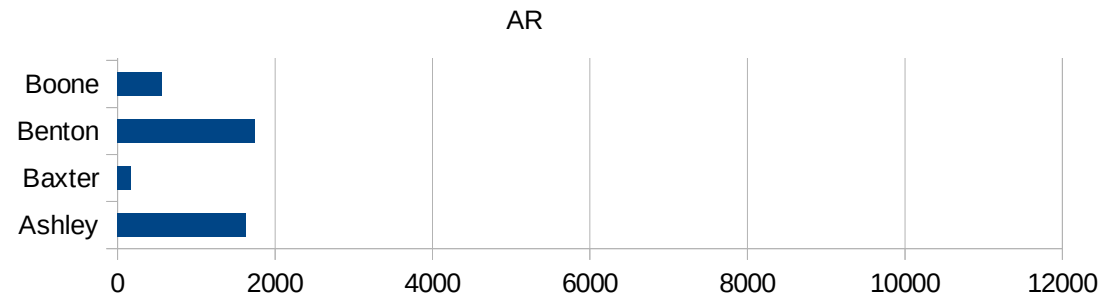
5065 IZARD	389.906569558
5067 JACKSON	666.230444352
5069 JEFFERSON	2252.10676219
5071 JOHNSON	2497.94331015
5073 LAFAYETTE	808.141275067
5075 LAWRENCE	1290.00851892
5077 LEE	9949.91652755
5079 LINCOLN	9108.57057461
5081 LITTLE RIVER	1468.44069447
5083 LOGAN	1200.71767033
5085 LONOKE	695.113838467
5087 MADISON	1638.25010618
5089 MARION	167.444085636
5091 MILLER	1174.52743623
5093 MISSISSIPPI	2458.83750818
5095 MONROE	869.565217391
5097 MONTGOMERY	392.200806813
5099 NEVADA	1705.50084074
5101 NEWTON	1319.66688021
5103 OUACHITA	423.621113276
5105 PERRY	521.638330757
5107 PHILLIPS	1763.82494869
5109 PIKE	946.313126581
5111 POINSETT	1134.56244265
5113 POLK	708.264751359
5115 POPE	2051.5625
5117 PRAIRIE	1127.07456032
5119 PULASKI	1421.51370072
5121 RANDOLPH	1186.76175618
5123 ST. FRANCIS	4752.54530445
5125 SALINE	861.465479612
5127 SCOTT	591.142552573
5129 SEARCY	376.979140488
5131 SEBASTIAN	1703.28681127



AR

5133 Sevier	5770.4650213
5135 Sharp	650.696763791
5137 Stone	553.905434695
5139 Union	1275.36676379
5141 Van Buren	319.219418177
5143 Washington	2657.82132925
5145 White	409.008345294
5147 Woodruff	323.574730354
5149 Yell	4950.08126306





AR

FIPS

29001
29003
29005
29007
29009
29011
29013
29015
29017
29019
29021
29023
29025
29027
29029
29031
29033
29035

AR

29037
29039
29041
29043
29045
29047
29049
29051
29053
29055
29057
29059
29061
29063
29065
29067
29069
29071
29073
29075
29077
29079
29081
29083
29085
29087
29089
29091
29093
29095
29097
29099
29101

AR

29103
29105
29107
29109
29111
29113
29115
29117
29121
29123
29125
29127
29119
29129
29131
29133
29135
29137
29139
29141
29143
29145
29147
29149
29151
29153
29155
29157
29159
29161
29163
29165
29167
29169

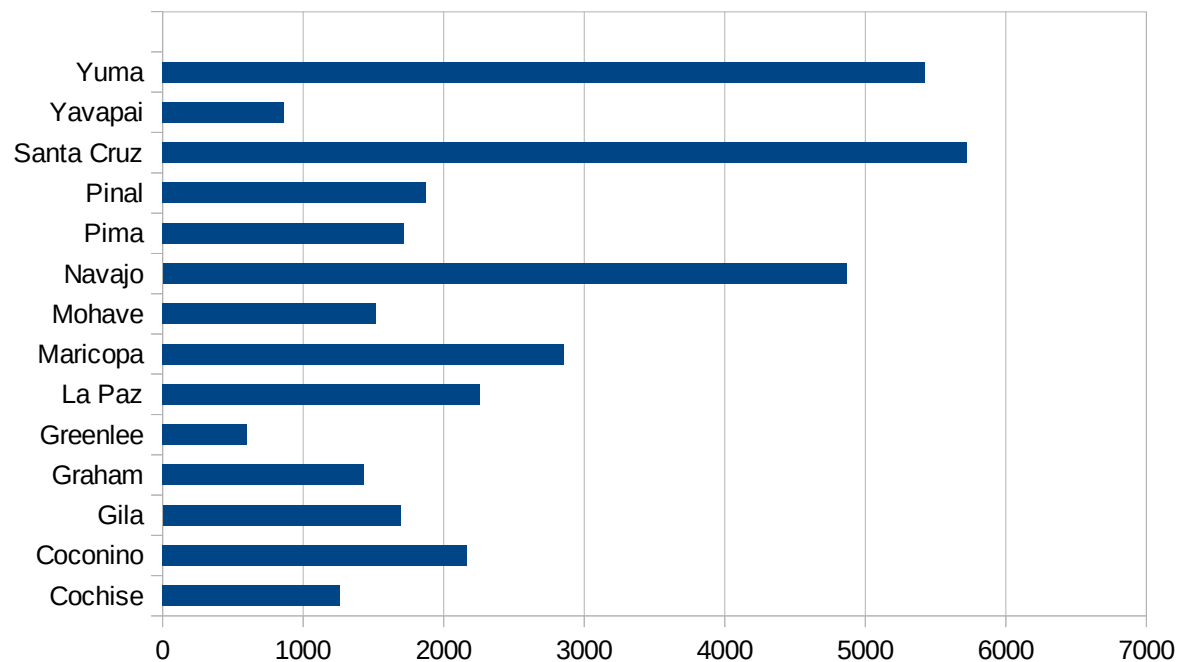
AR

29171
29173
29175
29177
29179
29181
29195
29197
29199
29201
29203
29205
29183
29185
29187
29189
29510
29186
29207
29209
29211
29213
29215

29217
29219
29221
29223
29225
29227
29229

AZ

FIPS	County	PC Infection
4001	Apache	4445.960623
4003	Cochise	1264.494754
4005	Coconino	2163.047587
4007	Gila	1692.367645
4009	Graham	1431.498214
4011	Greenlee	601.075609
4012	La Paz	2256.138023
4013	Maricopa	2857.810695
4015	Mohave	1520.400859
4017	Navajo	4865.770293
4019	Pima	1720.764566
4021	Pinal	1873.694475
4023	Santa Cruz	5723.377266
4025	Yavapai	863.819167
4027	Yuma	5425.969226



AZ

FIPS

29001
29003
29005
29007
29009
29011
29013
29015
29017
29019
29021
29023
29025
29027
29029
29031
29033
29035
29037

AZ

29039
29041
29043
29045
29047
29049
29051
29053
29055
29057
29059
29061
29063
29065
29067
29069
29071
29073
29075
29077
29079
29081
29083
29085
29087
29089
29091
29093
29095
29097
29099
29101

29103

AZ

29105
29107
29109
29111
29113
29115
29117
29121
29123
29125
29127
29119
29129
29131
29133
29135
29137
29139
29141
29143
29145
29147
29149
29151
29153
29155
29157
29159
29161
29163
29165
29167
29169
29171

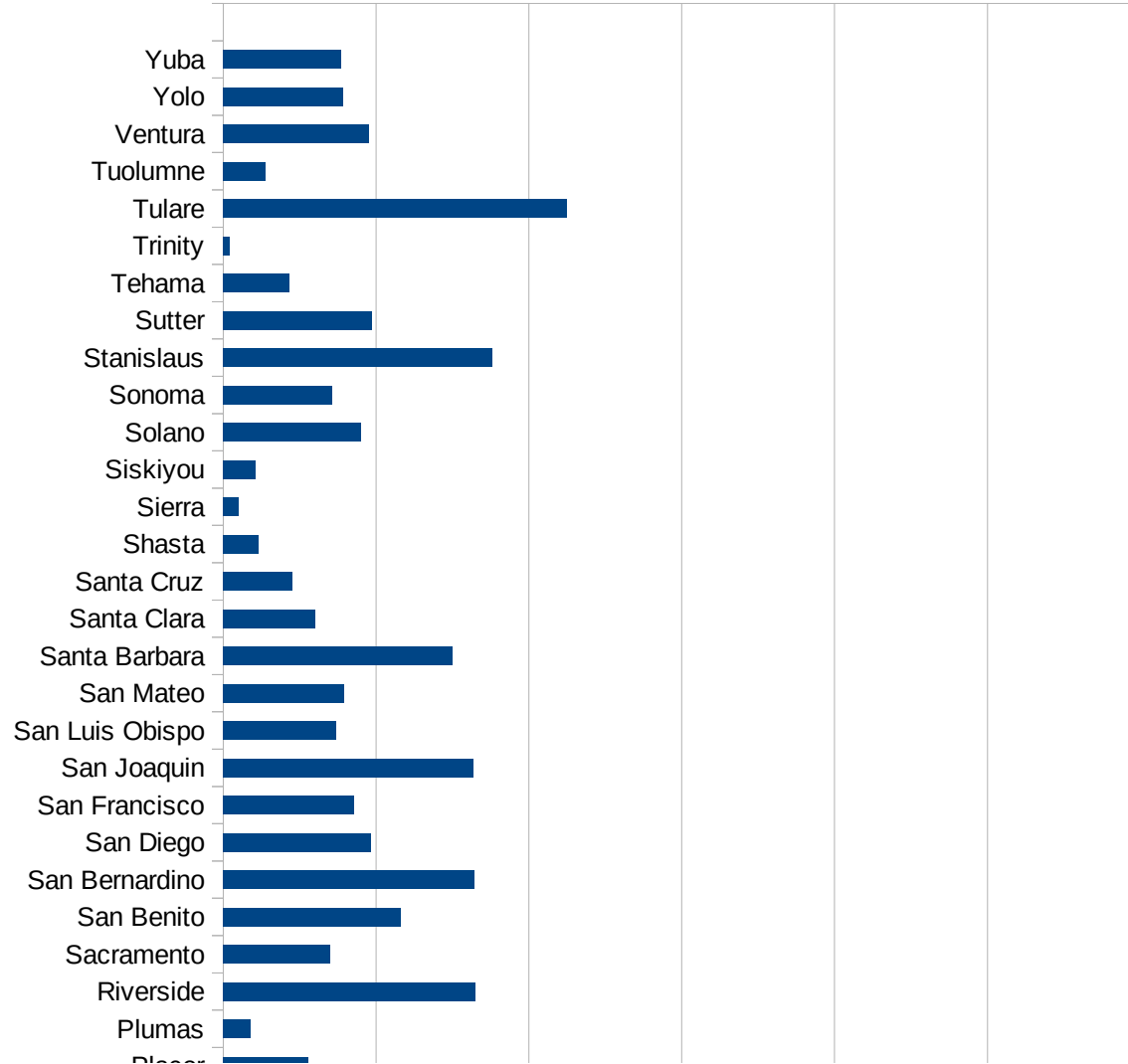
AZ

29173
29175
29177
29179
29181
29195
29197
29199
29201
29203
29205
29183
29185
29187
29189
29510
29186
29207
29209
29211
29213
29215

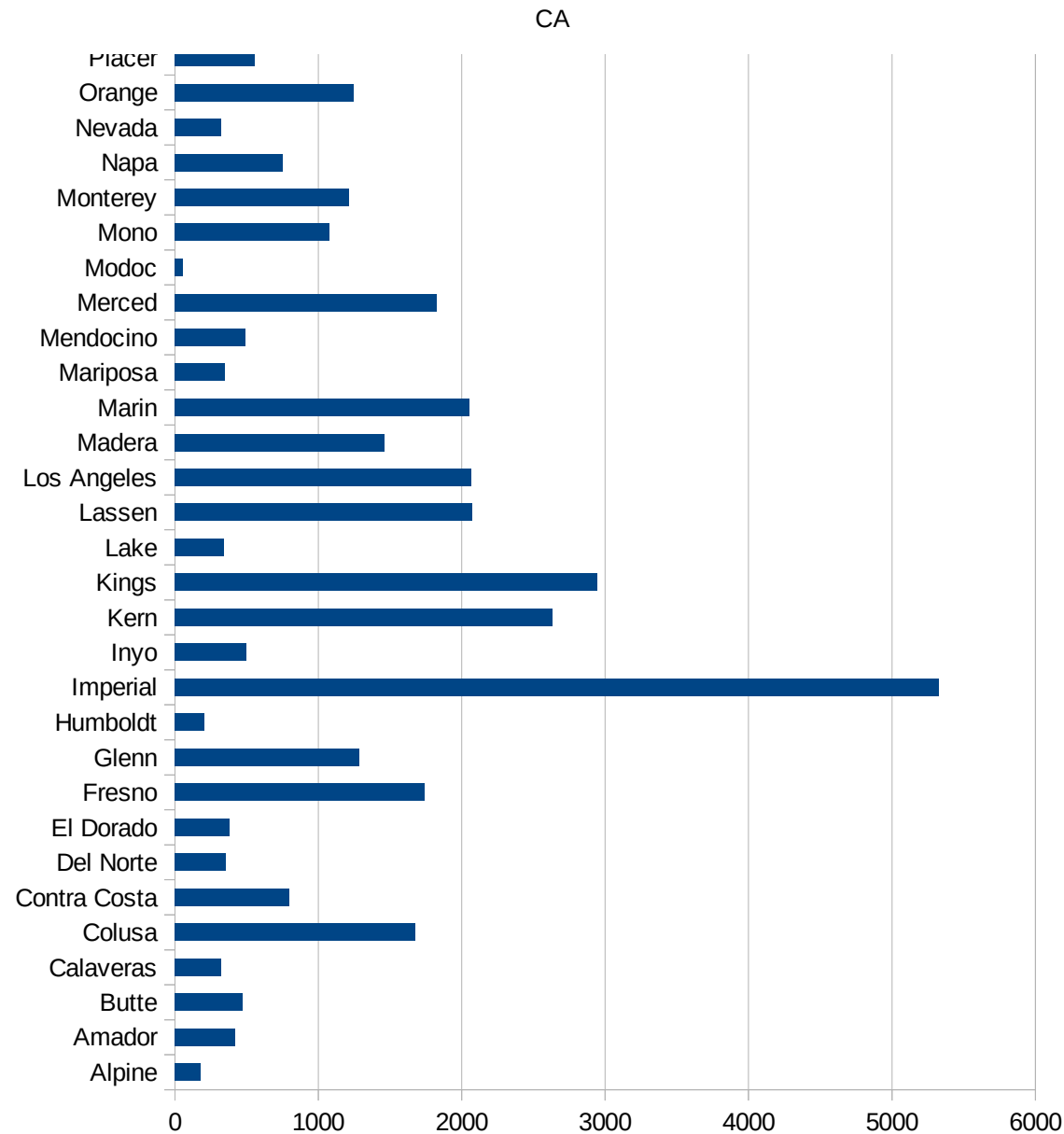
29217
29219
29221
29223
29225
29227
29229

CA

FIPS	County	PC Infection
6001	Alameda	792.7389361
6003	Alpine	181.6530427
6005	Amador	416.4233299
6007	Butte	473.5012281
6009	Calaveras	322.3542827
6011	Colusa	1673.833634
6013	Contra Costa	798.2855379
6015	Del Norte	355.7567917
6017	El Dorado	382.319932
6019	Fresno	1738.736927
6021	Glenn	1283.559739
6023	Humboldt	206.7858007
6025	Imperial	5330.891452
6027	Inyo	494.8018013
6029	Kern	2629.788885
6031	Kings	2941.875983
6033	Lake	341.710416
6035	Lassen	2071.294072
6037	Los Angeles	2063.85264
6039	Madera	1459.992897
6041	Marin	2051.481519
6043	Mariposa	349.15002
6045	Mendocino	491.9754355
6047	Merced	1824.104235
6049	Modoc	56.96707303
6051	Mono	1080.701754
6053	Monterey	1215.122339
6055	Napa	750.2671841
6057	Nevada	322.9818649
6059	Orange	1244.23723
6061	Placer	556.0232889
6063	Plumas	180.8125931
6065	Riverside	1650.591368



6067 Sacramento	700.5305083
6069 San Benito	1161.902595
6071 San Bernardino	1644.499478
6073 San Diego	966.9901333
6075 San Francisco	854.5179751
6077 San Joaquin	1634.602609
6079 San Luis Obispo	736.9458822
6081 San Mateo	793.9756609
6083 Santa Barbara	1501.364979
6085 Santa Clara	603.1782078
6087 Santa Cruz	451.4047146
6089 Shasta	232.1706287
6091 Sierra	100.4352193
6093 Siskiyou	212.6978319
6095 Solano	902.1293746
6097 Sonoma	711.2825088
6099 Stanislaus	1757.864009
6101 Sutter	973.0701292
6103 Tehama	431.8167595
6105 Trinity	39.88831272
6107 Tulare	2248.524775
6109 Tuolumne	278.6996461
6111 Ventura	957.2639127
6113 Yolo	780.8246525
6115 Yuba	768.8266424



CA

CA

FIPS

29001
29003
29005
29007
29009
29011
29013
29015
29017
29019
29021
29023
29025
29027
29029
29031
29033
29035
29037

CA

29039
29041
29043
29045
29047
29049
29051
29053
29055
29057
29059
29061
29063
29065
29067
29069
29071
29073
29075
29077
29079
29081
29083
29085
29087
29089
29091
29093
29095
29097
29099
29101

29103

CA

29105
29107
29109
29111
29113
29115
29117
29121
29123
29125
29127
29119
29129
29131
29133
29135
29137
29139
29141
29143
29145
29147
29149
29151
29153
29155
29157
29159
29161
29163
29165
29167
29169
29171

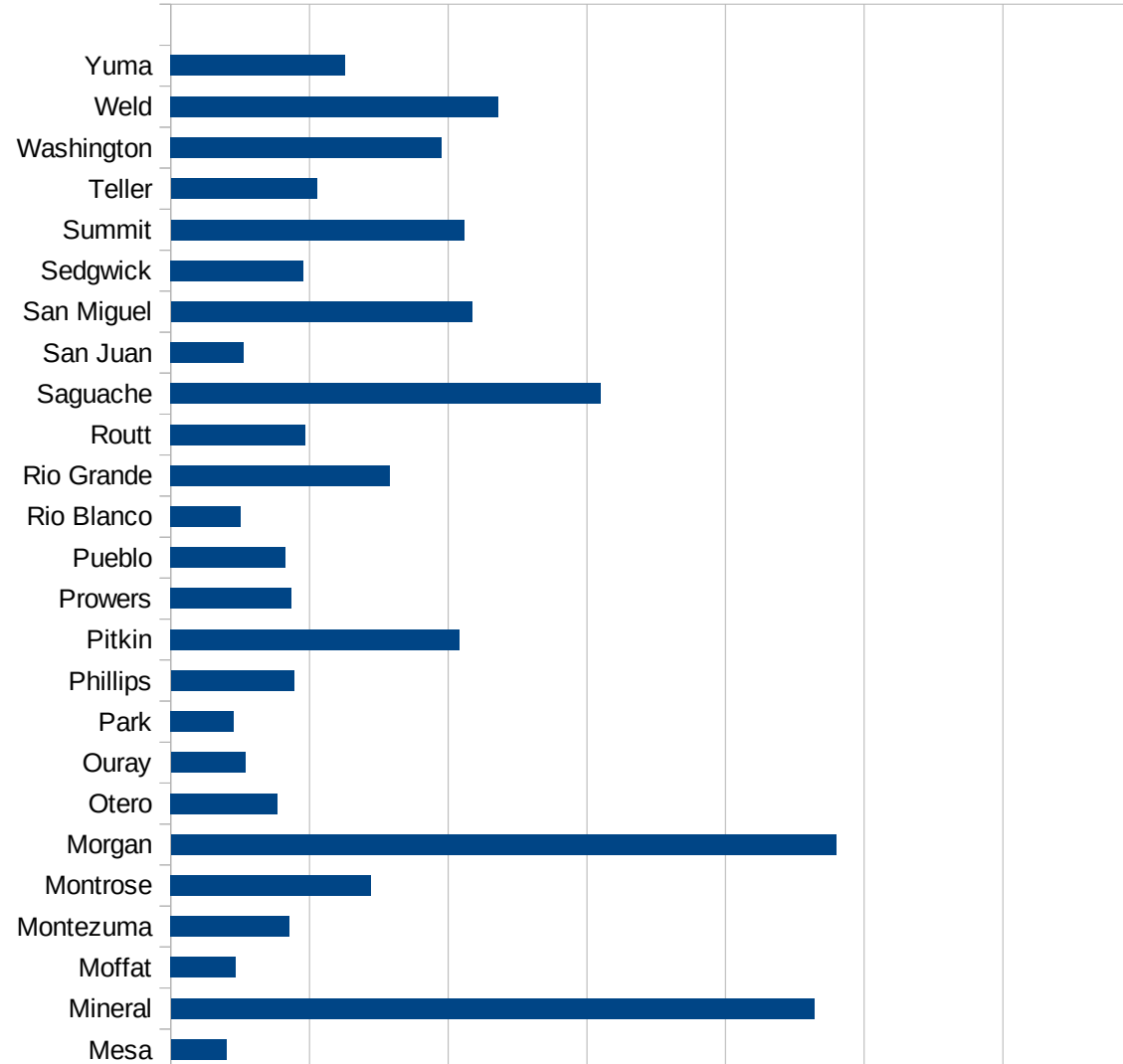
CA

29173
29175
29177
29179
29181
29195
29197
29199
29201
29203
29205
29183
29185
29187
29189
29510
29186
29207
29209
29211
29213
29215

29217
29219
29221
29223
29225
29227
29229

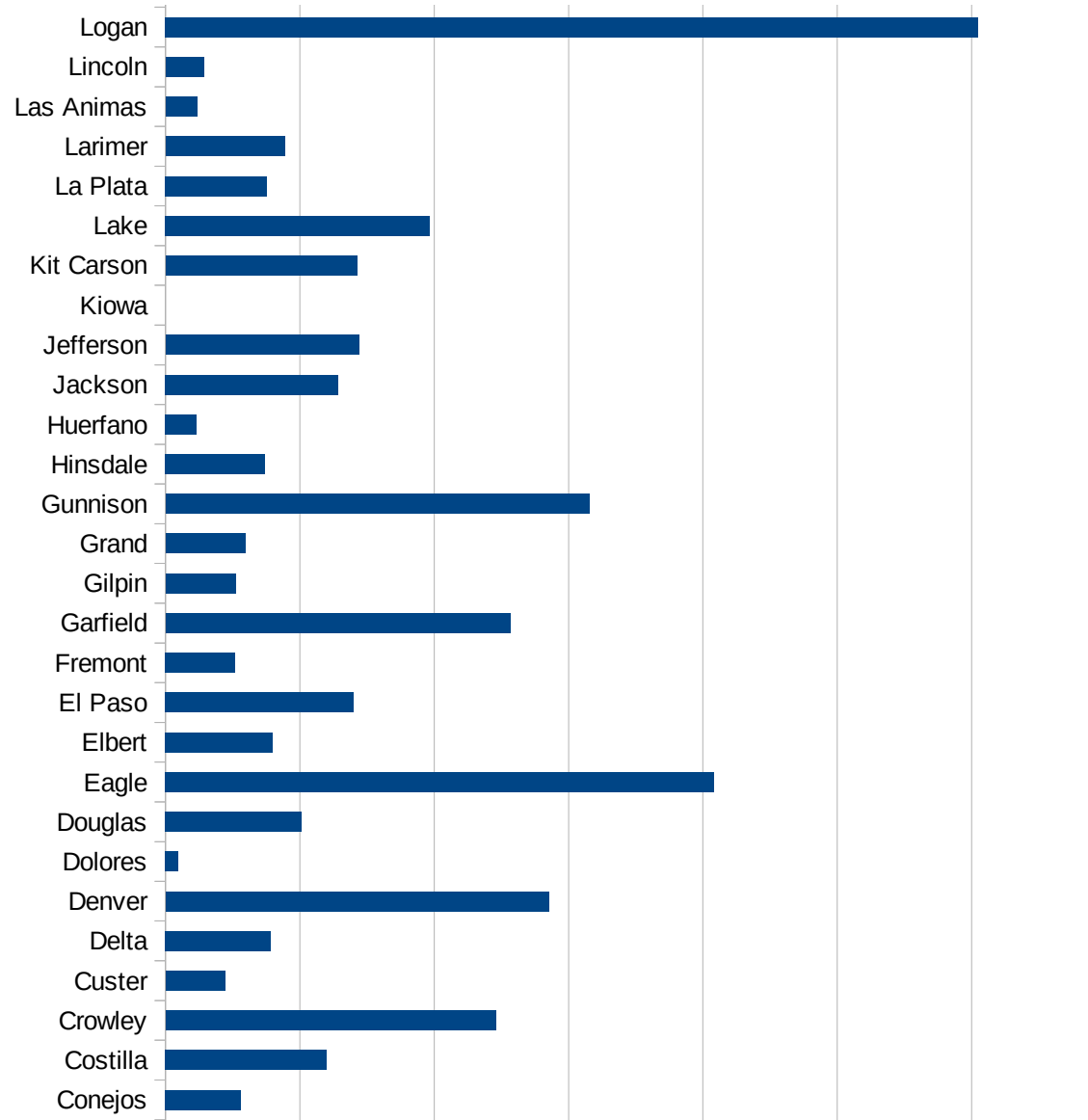
CO

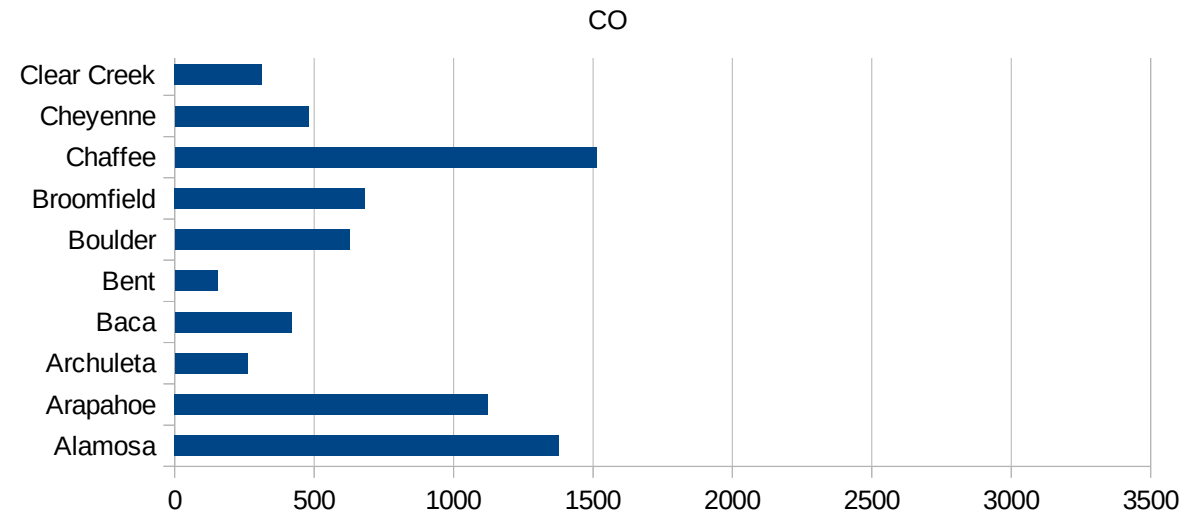
FIPS	County	PC Infection
8001	Adams	1268.1003696
8003	Alamosa	1378.6489241
8005	Arapahoe	1122.6707002
8007	Archuleta	261.53287323
8009	Baca	418.41004184
8011	Bent	153.00918055
8013	Boulder	627.45723416
8014	Broomfield	682.86485628
8015	Chaffee	1512.9575074
8017	Cheyenne	479.74413646
8019	Clear Creek	312.33732431
8021	Conejos	280.48780488
8023	Costilla	600.83594566
8025	Crowley	1229.0884261
8027	Custer	222.0427937
8029	Delta	390.91525862
8031	Denver	1426.9524293
8033	Dolores	48.216007715
8035	Douglas	505.8697225
8037	Eagle	2042.0780827
8039	Elbert	399.51297466
8041	El Paso	701.26187915
8043	Fremont	260.3027842
8045	Garfield	1283.2524678
8047	Gilpin	261.39519686
8049	Grand	296.2962963
8051	Gunnison	1577.1773165
8053	Hinsdale	369.91368681
8055	Huerfano	116.12715924
8057	Jackson	643.31665475
8059	Jefferson	719.88321933
8061	Kiowa	0
8063	Kit Carson	711.99218205



CO

8065 Lake	984.15132924
8067 La Plata	376.48730243
8069 Larimer	443.3438511
8071 Las Animas	117.21712749
8073 Lincoln	142.60249554
8075 Logan	3023.9687848
8077 Mesa	199.72977736
8079 Mineral	2319.5876289
8081 Moffat	235.06217774
8083 Montezuma	428.16729108
8085 Montrose	722.5091202
8087 Morgan	2398.6273549
8089 Otero	385.19965278
8091 Ouray	268.98406787
8093 Park	226.34188403
8095 Phillips	443.30377975
8097 Pitkin	1041.7827298
8099 Prowers	435.71193686
8101 Pueblo	413.65972458
8103 Rio Blanco	252.52525253
8105 Rio Grande	791.11111111
8107 Routt	485.75758753
8109 Saguache	1549.028204
8111 San Juan	262.4671916
8113 San Miguel	1086.5584178
8115 Sedgwick	477.63786366
8117 Summit	1057.8256523
8119 Teller	526.25284057
8121 Washington	977.79588511
8123 Weld	1180.0639506
8125 Yuma	628.74251497





CO

FIPS

29001
29003
29005
29007
29009
29011
29013
29015
29017
29019
29021
29023
29025
29027
29029
29031
29033
29035
29037

CO

29039
29041
29043
29045
29047
29049
29051
29053
29055
29057
29059
29061
29063
29065
29067
29069
29071
29073
29075
29077
29079
29081
29083
29085
29087
29089
29091
29093
29095
29097
29099
29101

29103

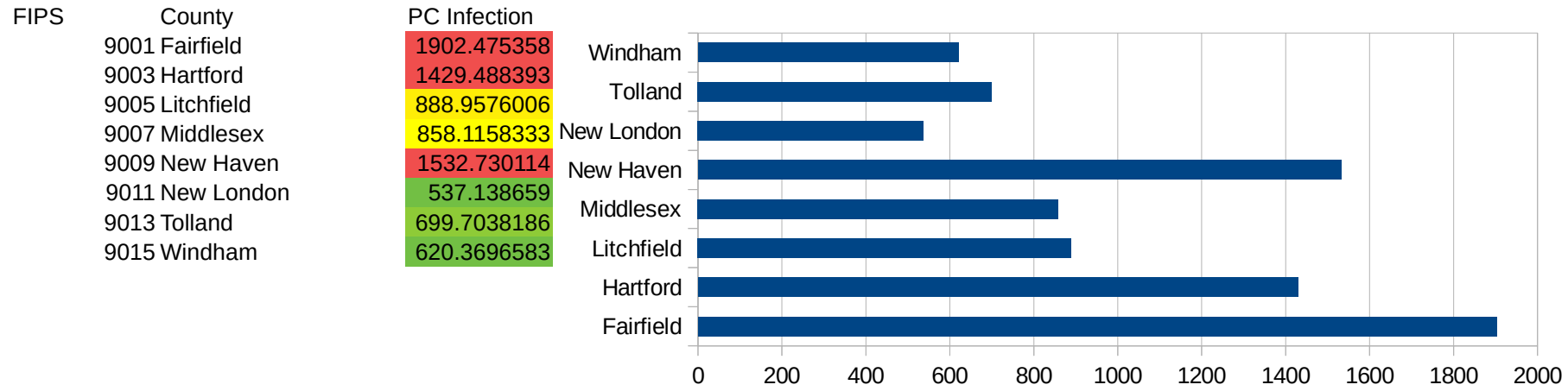
29105
29107
29109
29111
29113
29115
29117
29121
29123
29125
29127
29119
29129
29131
29133
29135
29137
29139
29141
29143
29145
29147
29149
29151
29153
29155
29157
29159
29161
29163
29165
29167
29169
29171

CO

29173
29175
29177
29179
29181
29195
29197
29199
29201
29203
29205
29183
29185
29187
29189
29510
29186
29207
29209
29211
29213
29215

29217
29219
29221
29223
29225
29227
29229

CT



CT

FIPS

29001
29003
29005
29007
29009
29011
29013
29015
29017
29019
29021
29023
29025
29027
29029
29031
29033
29035
29037

CT

29039
29041
29043
29045
29047
29049
29051
29053
29055
29057
29059
29061
29063
29065
29067
29069
29071
29073
29075
29077
29079
29081
29083
29085
29087
29089
29091
29093
29095
29097
29099
29101

29103

CT

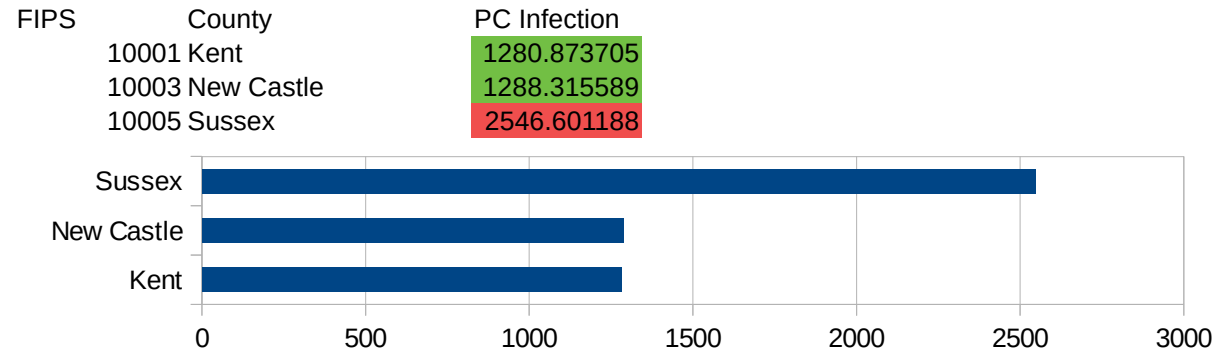
29105
29107
29109
29111
29113
29115
29117
29121
29123
29125
29127
29119
29129
29131
29133
29135
29137
29139
29141
29143
29145
29147
29149
29151
29153
29155
29157
29159
29161
29163
29165
29167
29169
29171

CT

29173
29175
29177
29179
29181
29195
29197
29199
29201
29203
29205
29183
29185
29187
29189
29510
29186
29207
29209
29211
29213
29215

29217
29219
29221
29223
29225
29227
29229

DE



DE

FIPS

29001
29003
29005
29007
29009
29011
29013
29015
29017
29019
29021
29023
29025
29027
29029
29031
29033
29035
29037

DE

29039
29041
29043
29045
29047
29049
29051
29053
29055
29057
29059
29061
29063
29065
29067
29069
29071
29073
29075
29077
29079
29081
29083
29085
29087
29089
29091
29093
29095
29097
29099
29101

29103

DE

29105
29107
29109
29111
29113
29115
29117
29121
29123
29125
29127
29119
29129
29131
29133
29135
29137
29139
29141
29143
29145
29147
29149
29151
29153
29155
29157
29159
29161
29163
29165
29167
29169
29171

DE

29173
29175
29177
29179
29181
29195
29197
29199
29201
29203
29205
29183
29185
29187
29189
29510
29186
29207
29209
29211
29213
29215

29217
29219
29221
29223
29225
29227
29229

DC

FIPS	County	PC Infection
11001	District of Columbia	1815.48996

DC

FIPS

29001
29003
29005
29007
29009
29011
29013
29015
29017
29019
29021
29023
29025
29027
29029
29031
29033
29035
29037

DC

29039
29041
29043
29045
29047
29049
29051
29053
29055
29057
29059
29061
29063
29065
29067
29069
29071
29073
29075
29077
29079
29081
29083
29085
29087
29089
29091
29093
29095
29097
29099
29101

29103

DC

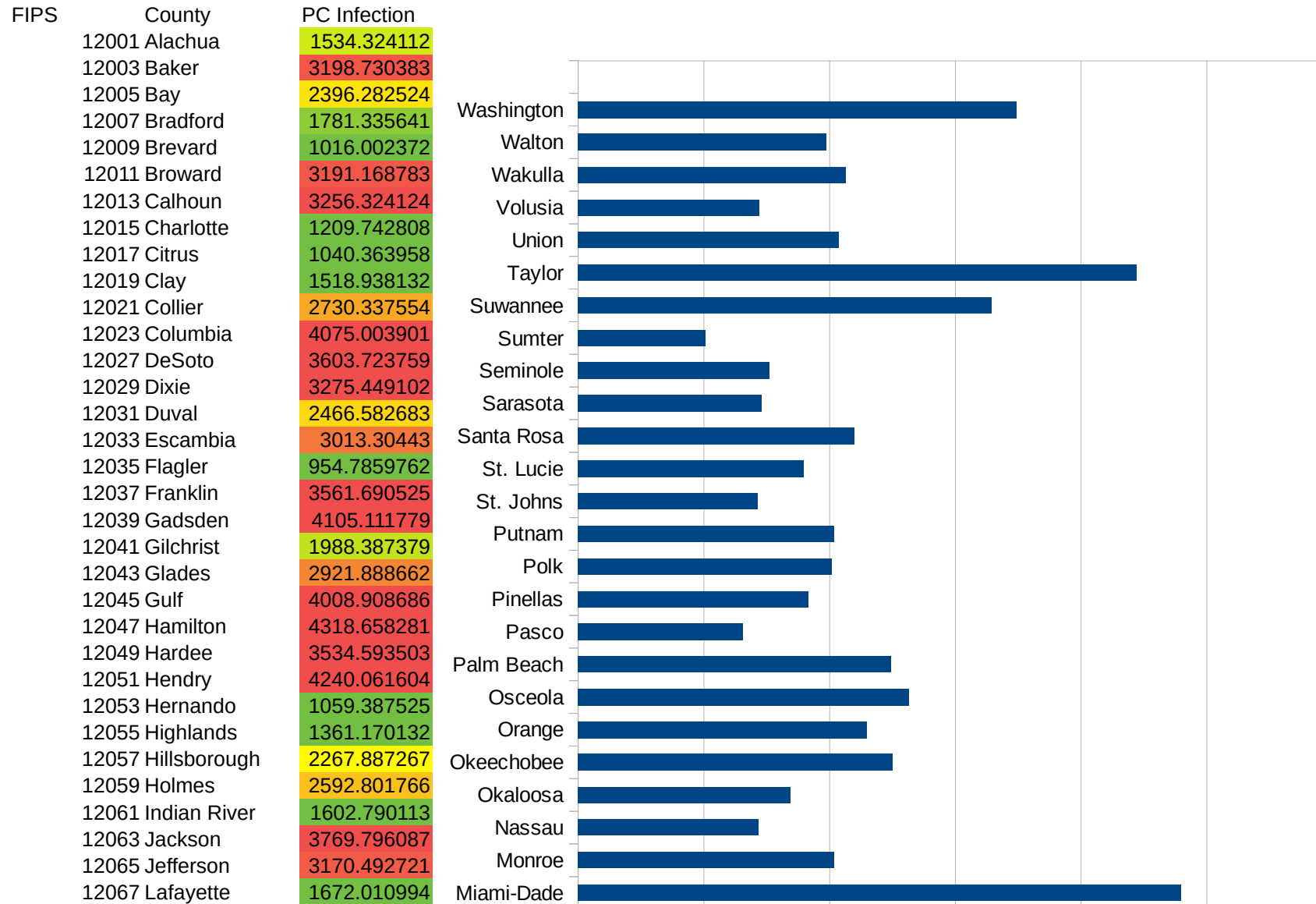
29105
29107
29109
29111
29113
29115
29117
29121
29123
29125
29127
29119
29129
29131
29133
29135
29137
29139
29141
29143
29145
29147
29149
29151
29153
29155
29157
29159
29161
29163
29165
29167
29169
29171

DC

29173
29175
29177
29179
29181
29195
29197
29199
29201
29203
29205
29183
29185
29187
29189
29510
29186
29207
29209
29211
29213
29215

29217
29219
29221
29223
29225
29227
29229

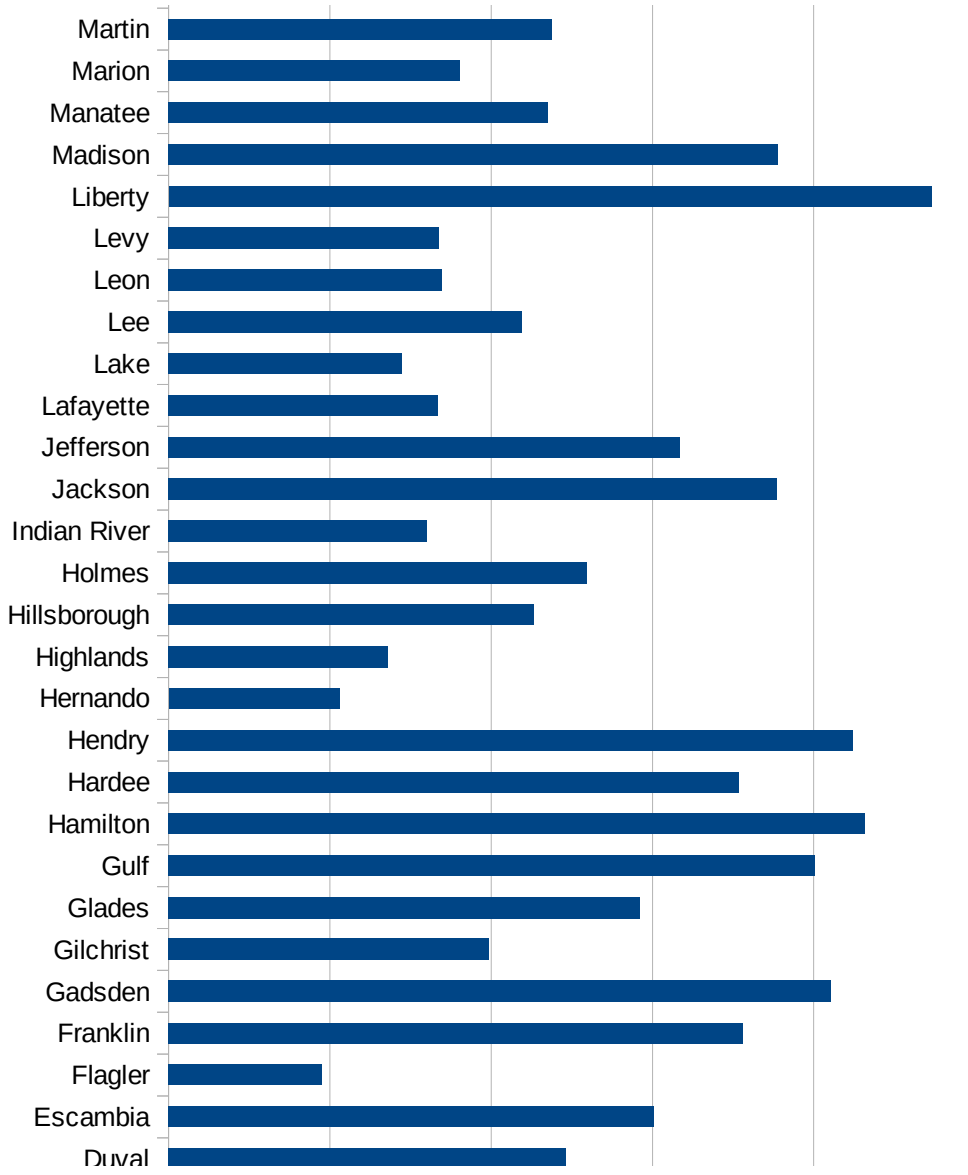
FL

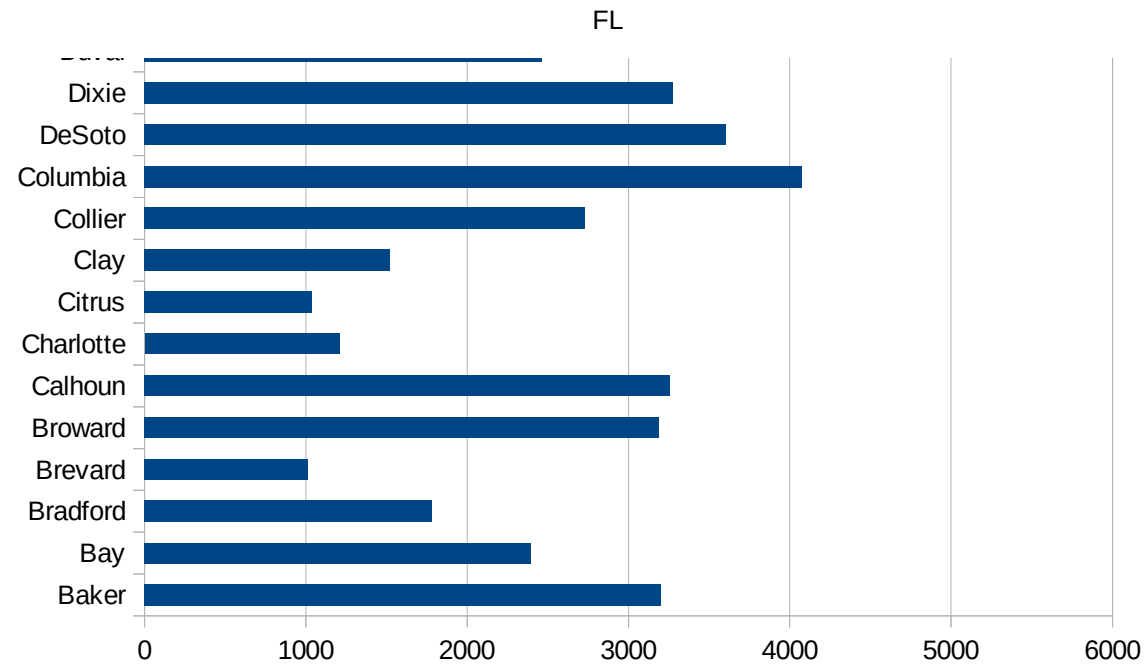


This work is licensed under the Creative Commons Attribution-NoDerivatives 4.0 International License. To view a copy of this license, visit <http://creativecommons.org/licenses/by-nd/4.0/>.

FL

12069 Lake	1447.706139
12071 Lee	2190.40299
12073 Leon	1697.424291
12075 Levy	1677.704194
12077 Liberty	4729.809625
12079 Madison	3777.86173
12081 Manatee	2352.255891
12083 Marion	1808.726669
12085 Martin	2377.075669
12086 Miami-Dade	4796.563997
12087 Monroe	2033.93445
12089 Nassau	1436.527169
12091 Okaloosa	1689.591787
12093 Okeechobee	2501.384308
12095 Orange	2297.404474
12097 Osceola	2634.854208
12099 Palm Beach	2491.350599
12101 Pasco	1312.010081
12103 Pinellas	1833.217127
12105 Polk	2019.889578
12107 Putnam	2033.358953
12109 St. Johns	1429.63333
12111 St. Lucie	1797.414115
12113 Santa Rosa	2196.276533
12115 Sarasota	1460.214943
12117 Seminole	1521.486346
12119 Sumter	1012.007394
12121 Suwannee	3290.262723
12123 Taylor	4444.341673
12125 Union	2074.966533
12127 Volusia	1438.438976
12129 Wakulla	2131.788916
12131 Walton	1972.67951
12133 Washington	3484.726688





FL

FIPS

29001
29003
29005
29007
29009
29011
29013
29015
29017
29019
29021
29023
29025
29027
29029
29031
29033
29035
29037

FL

29039
29041
29043
29045
29047
29049
29051
29053
29055
29057
29059
29061
29063
29065
29067
29069
29071
29073
29075
29077
29079
29081
29083
29085
29087
29089
29091
29093
29095
29097
29099
29101

29103

FL

29105
29107
29109
29111
29113
29115
29117
29121
29123
29125
29127
29119
29129
29131
29133
29135
29137
29139
29141
29143
29145
29147
29149
29151
29153
29155
29157
29159
29161
29163
29165
29167
29169
29171

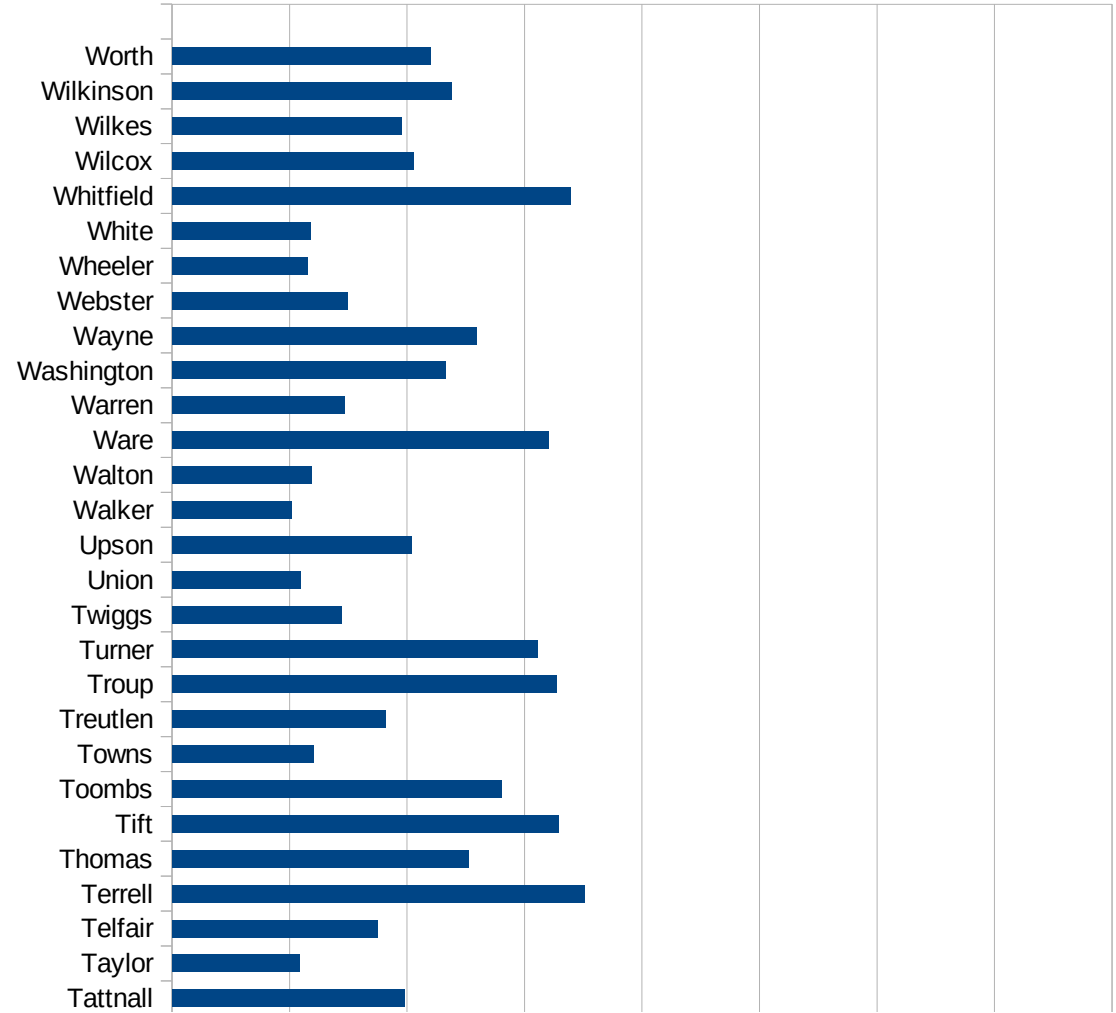
FL

29173
29175
29177
29179
29181
29195
29197
29199
29201
29203
29205
29183
29185
29187
29189
29510
29186
29207
29209
29211
29213
29215

29217
29219
29221
29223
29225
29227
29229

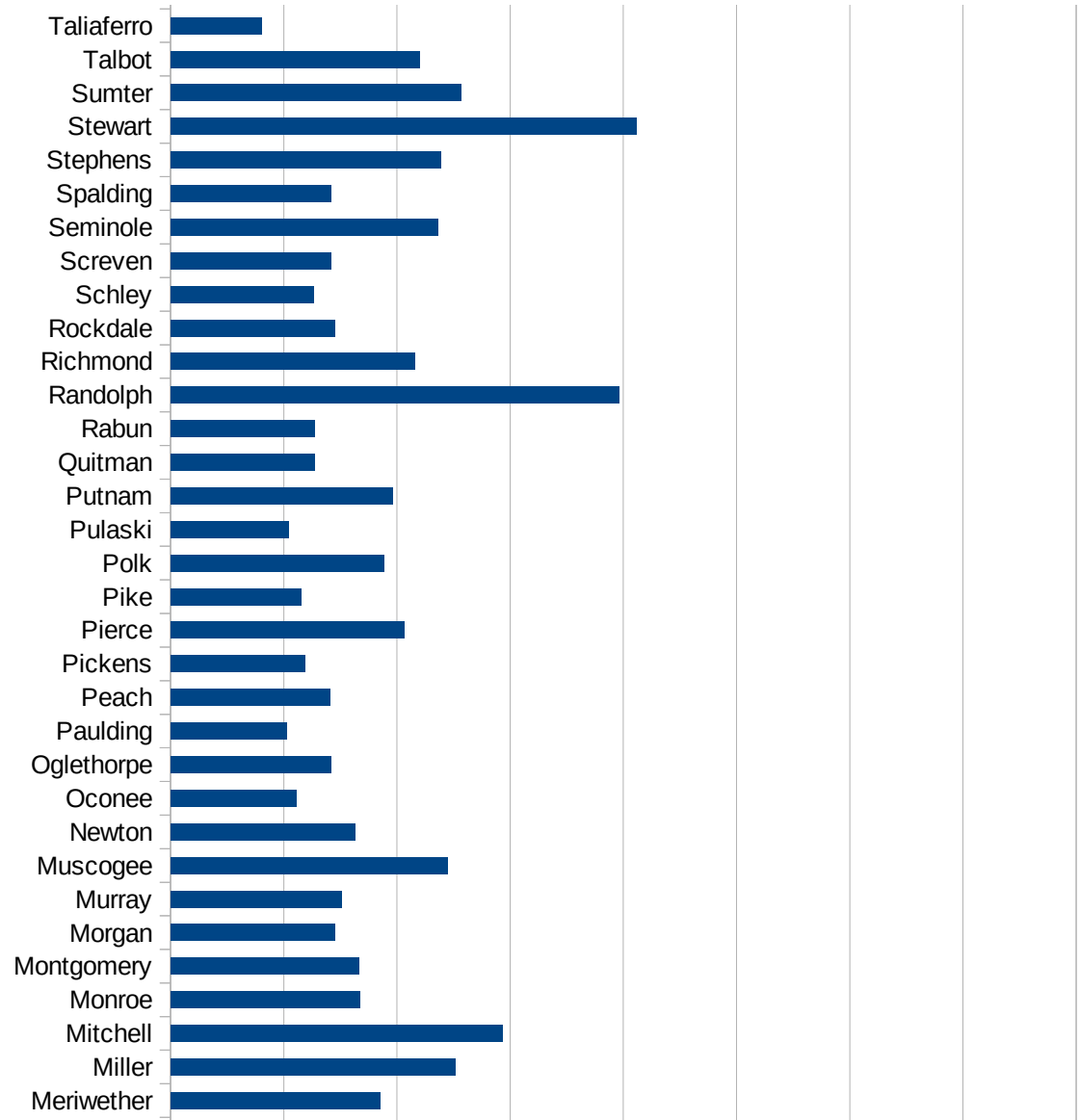
GA

FIPS	County	PC Infection
13001	Appling	3625.655158
13003	Atkinson	3844.763167
13005	Bacon	3907.018328
13007	Baker	2037.516171
13009	Baldwin	2338.085358
13011	Banks	1427.21719
13013	Barrow	1595.119356
13015	Bartow	1755.507105
13017	Ben Hill	2597.24787
13019	Berrien	1532.308332
13021	Bibb	2361.932134
13023	Bleckley	1768.188191
13025	Brantley	1317.669471
13027	Brooks	2655.83704
13029	Bryan	1724.002204
13031	Bulloch	1632.684744
13033	Burke	2082.682959
13035	Butts	2025.379242
13037	Calhoun	3195.843829
13039	Camden	1373.027554
13043	Candler	2344.038391
13045	Carroll	1592.434876
13047	Catoosa	944.8234945
13049	Charlton	3277.297964
13051	Chatham	1972.025796
13053	Chattahoochee	7122.800449
13055	Chattooga	1073.013312
13057	Cherokee	1362.193044
13059	Clarke	1607.633708
13061	Clay	2978.8708
13063	Clayton	1728.501631
13065	Clinch	2948.255114
13067	Cobb	1792.129376



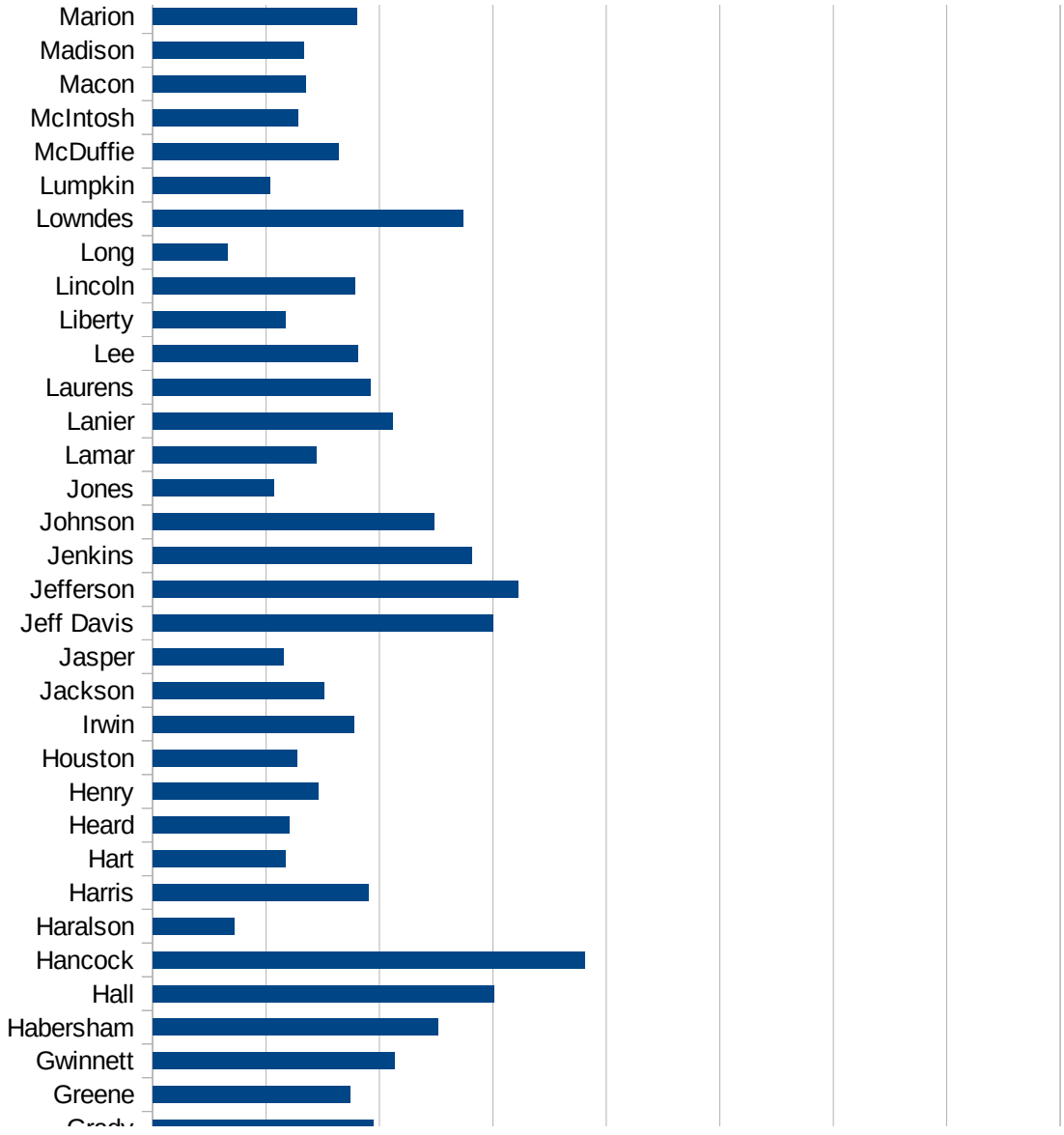
GA

13069 Coffee	3392.662381
13071 Colquitt	3390.94578
13073 Columbia	1452.45024
13075 Cook	2552.150099
13077 Coweta	1030.411891
13079 Crawford	828.0565027
13081 Crisp	1654.794036
13083 Dade	776.5314927
13085 Dawson	1503.010007
13087 Decatur	2984.007526
13089 DeKalb	1840.308344
13091 Dodge	1067.37503
13093 Dooly	1838.610827
13095 Dougherty	2952.555265
13097 Douglas	1813.102504
13099 Early	3513.223382
13101 Echols	5550
13103 Effingham	1168.998231
13105 Elbert	1872.384937
13107 Emanuel	2259.86202
13109 Evans	2331.872027
13111 Fannin	1286.396549
13113 Fayette	987.1407293
13115 Floyd	1535.83792
13117 Forsyth	959.376532
13119 Franklin	1741.736524
13121 Fulton	1930.837985
13123 Gilmer	2011.941848
13125 Glascock	801.3355593
13127 Glynn	2972.341849
13129 Gordon	2050.7931
13131 Grady	1939.550671
13133 Greene	1740.30964
13135 Gwinnett	2134.986597



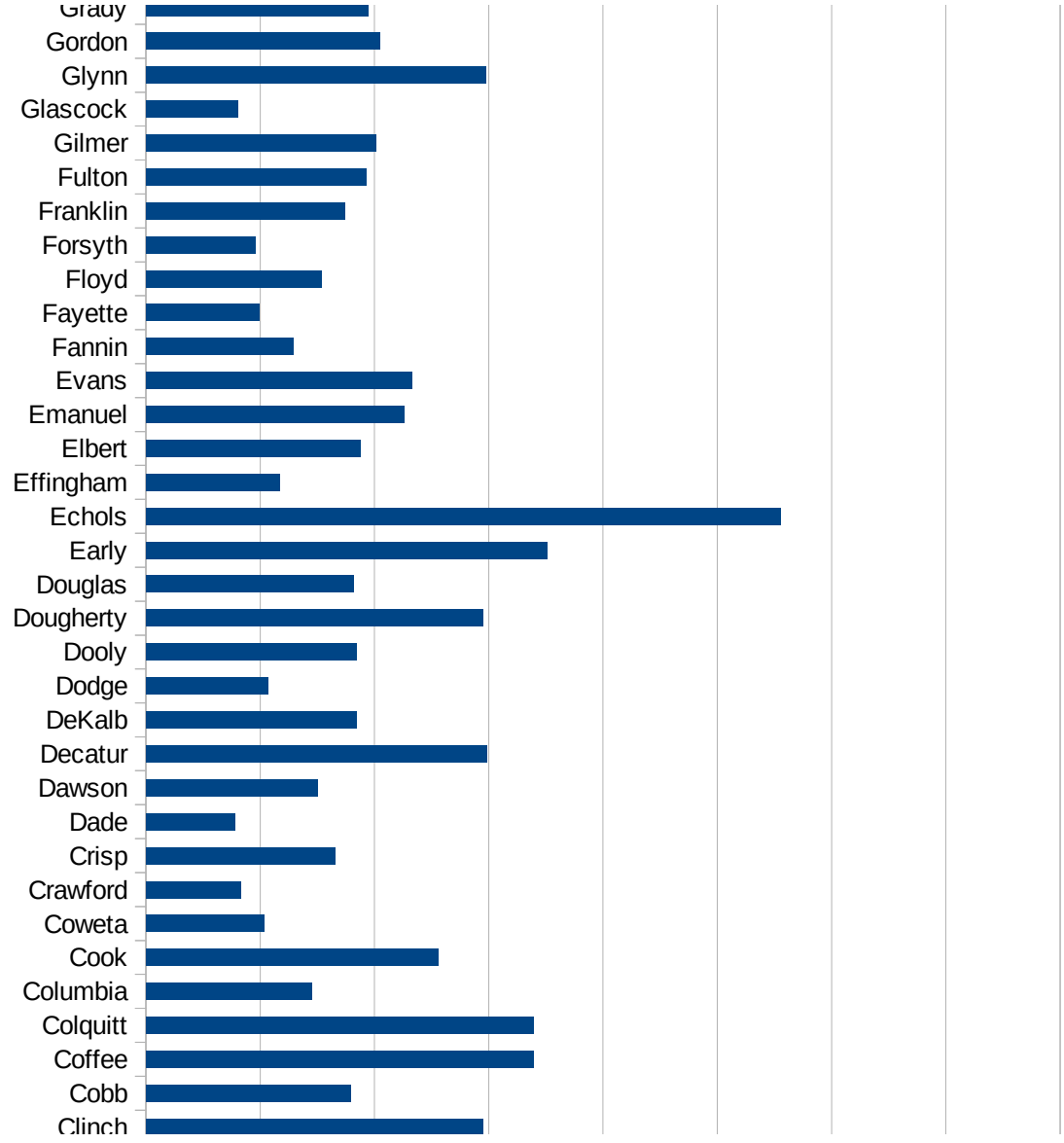
GA

13137 Habersham	2513.880321
13139 Hall	3007.697331
13141 Hancock	3809.29564
13143 Haralson	721.2271019
13145 Harris	1902.828136
13147 Hart	1168.62715
13149 Heard	1203.805034
13151 Henry	1461.211016
13153 Houston	1270.992931
13155 Irwin	1776.973824
13157 Jackson	1509.471472
13159 Jasper	1153.846154
13161 Jeff Davis	3000.864994
13163 Jefferson	3220.998056
13165 Jenkins	2810.088679
13167 Johnson	2482.488669
13169 Jones	1069.331842
13171 Lamar	1442.105263
13173 Lanier	2117.988395
13175 Laurens	1922.873745
13177 Lee	1810.912512
13179 Liberty	1170.788819
13181 Lincoln	1781.427669
13183 Long	663.2277082
13185 Lowndes	2732.094807
13187 Lumpkin	1037.778789
13189 McDuffie	1634.852074
13191 McIntosh	1283.124128
13193 Macon	1346.724492
13195 Madison	1328.836425
13197 Marion	1796.192073
13199 Meriwether	1851.148661
13201 Miller	2514.948998
13205 Mitchell	2928.983417

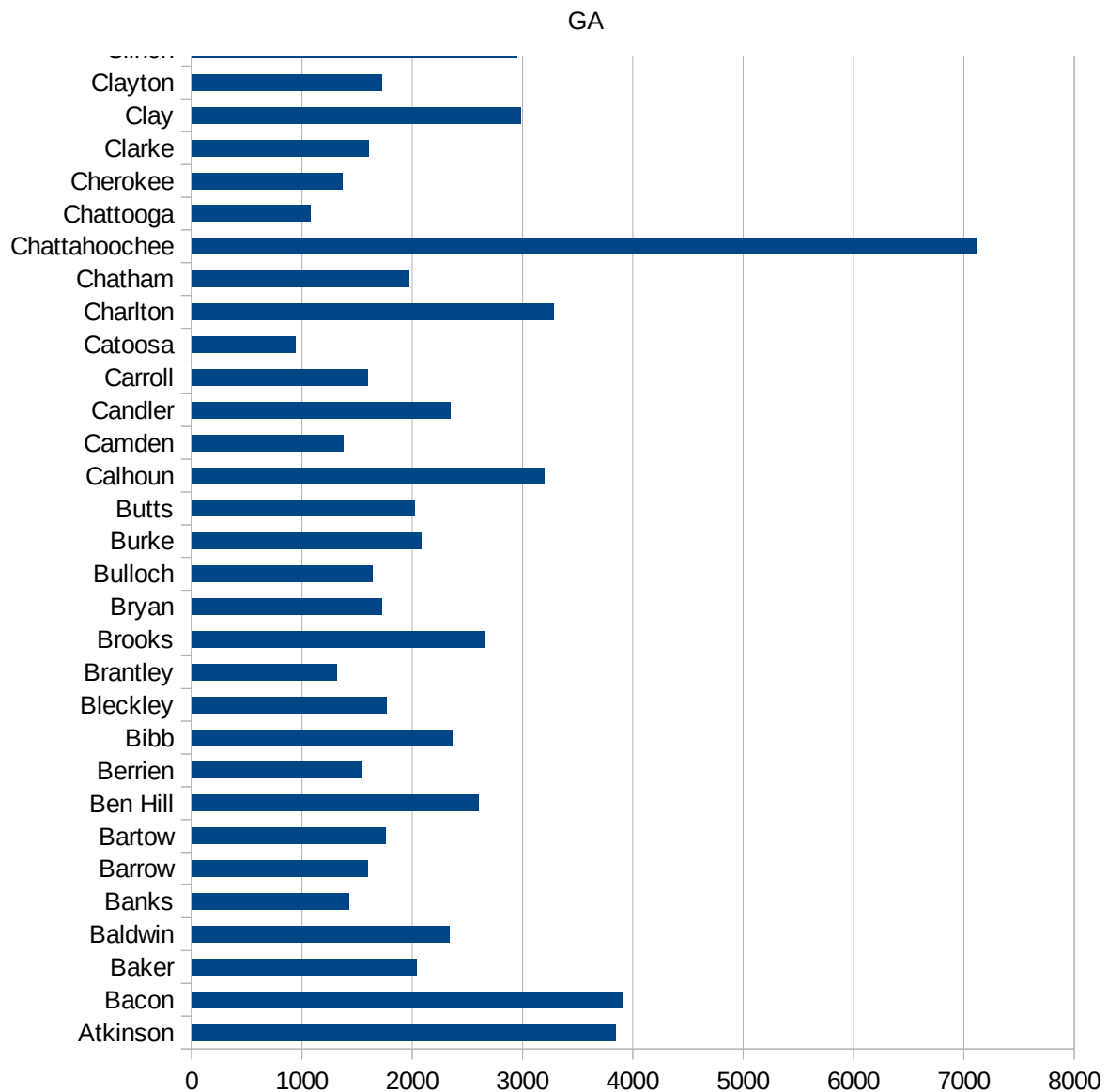


GA

13207 Monroe	1675.145349
13209 Montgomery	1664.309801
13211 Morgan	1453.3496
13213 Murray	1512.988152
13215 Muscogee	2445.405851
13217 Newton	1631.352644
13219 Oconee	1112.752088
13221 Oglethorpe	1421.54909
13223 Paulding	1022.896296
13225 Peach	1410.411401
13227 Pickens	1188.242652
13229 Pierce	2063.025427
13231 Pike	1153.804873
13233 Polk	1888.391806
13235 Pulaski	1038.937573
13237 Putnam	1962.492549
13239 Quitman	1272.487933
13241 Rabun	1274.678366
13243 Randolph	3966.047124
13245 Richmond	2160.711273
13247 Rockdale	1454.842484
13249 Schley	1260.504202
13251 Screven	1420.57684
13253 Seminole	2357.185809
13255 Spalding	1417.549168
13257 Stephens	2385.250624
13259 Stewart	4113.566704
13261 Sumter	2562.809
13263 Talbot	2200.255102
13265 Taliaferro	808.4577114
13267 Tattnall	1977.078492
13269 Taylor	1082.224157
13271 Telfair	1751.070799
13273 Terrell	3507.142028



13275 Thomas	2526.547876
13277 Tift	3285.598087
13279 Toombs	2808.048499
13281 Towns	1206.547418
13283 Treutlen	1821.119107
13285 Troup	3269.840363
13287 Turner	3109.201213
13289 Twigg	1441.133366
13291 Union	1095.787676
13293 Upson	2040.816327
13295 Walker	1015.703789
13297 Walton	1190.336139
13299 Ware	3206.278027
13301 Warren	1466.387355
13303 Washington	2330.030413
13305 Wayne	2593.263553
13307 Webster	1493.680582
13309 Wheeler	1154.968905
13311 White	1177.844511
13313 Whitfield	3389.325594
13315 Wilcox	2054.017249
13317 Wilkes	1954.232483
13319 Wilkinson	2379.371403
13321 Worth	2202.07892



GA

FIPS

- 29001
- 29003
- 29005
- 29007
- 29009
- 29011
- 29013
- 29015
- 29017
- 29019
- 29021
- 29023
- 29025
- 29027
- 29029
- 29031
- 29033
- 29035
- 29037

GA

29039
29041
29043
29045
29047
29049
29051
29053
29055
29057
29059
29061
29063
29065
29067
29069
29071
29073
29075
29077
29079
29081
29083
29085
29087
29089
29091
29093
29095
29097
29099
29101

29103

29105
29107
29109
29111
29113
29115
29117
29121
29123
29125
29127
29119
29129
29131
29133
29135
29137
29139
29141
29143
29145
29147
29149
29151
29153
29155
29157
29159
29161
29163
29165
29167
29169
29171

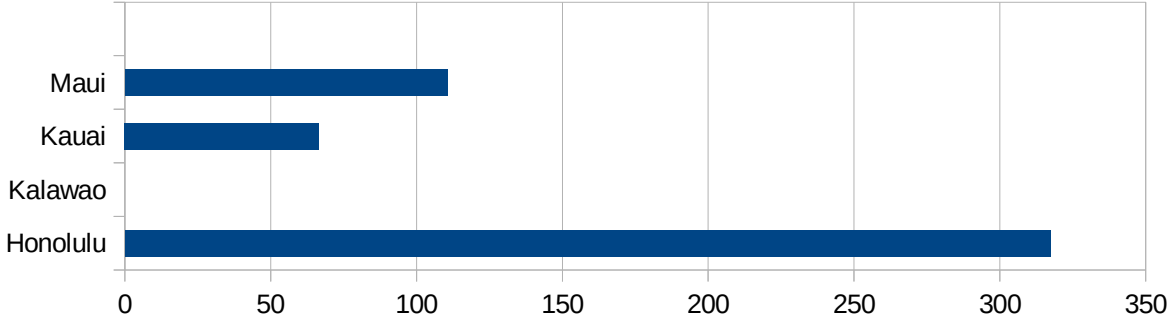
GA

29173
29175
29177
29179
29181
29195
29197
29199
29201
29203
29205
29183
29185
29187
29189
29510
29186
29207
29209
29211
29213
29215

29217
29219
29221
29223
29225
29227
29229

HI

FIPS	County	PC Infection
15001	Hawaii	65.17964206
15003	Honolulu	317.4230675
15005	Kalawao	0
15007	Kauai	66.54374558
15009	Maui	110.6413009



HI

FIPS

29001
29003
29005
29007
29009
29011
29013
29015
29017
29019
29021
29023
29025
29027
29029
29031
29033
29035
29037

HI

29039
29041
29043
29045
29047
29049
29051
29053
29055
29057
29059
29061
29063
29065
29067
29069
29071
29073
29075
29077
29079
29081
29083
29085
29087
29089
29091
29093
29095
29097
29099
29101

29103

HI

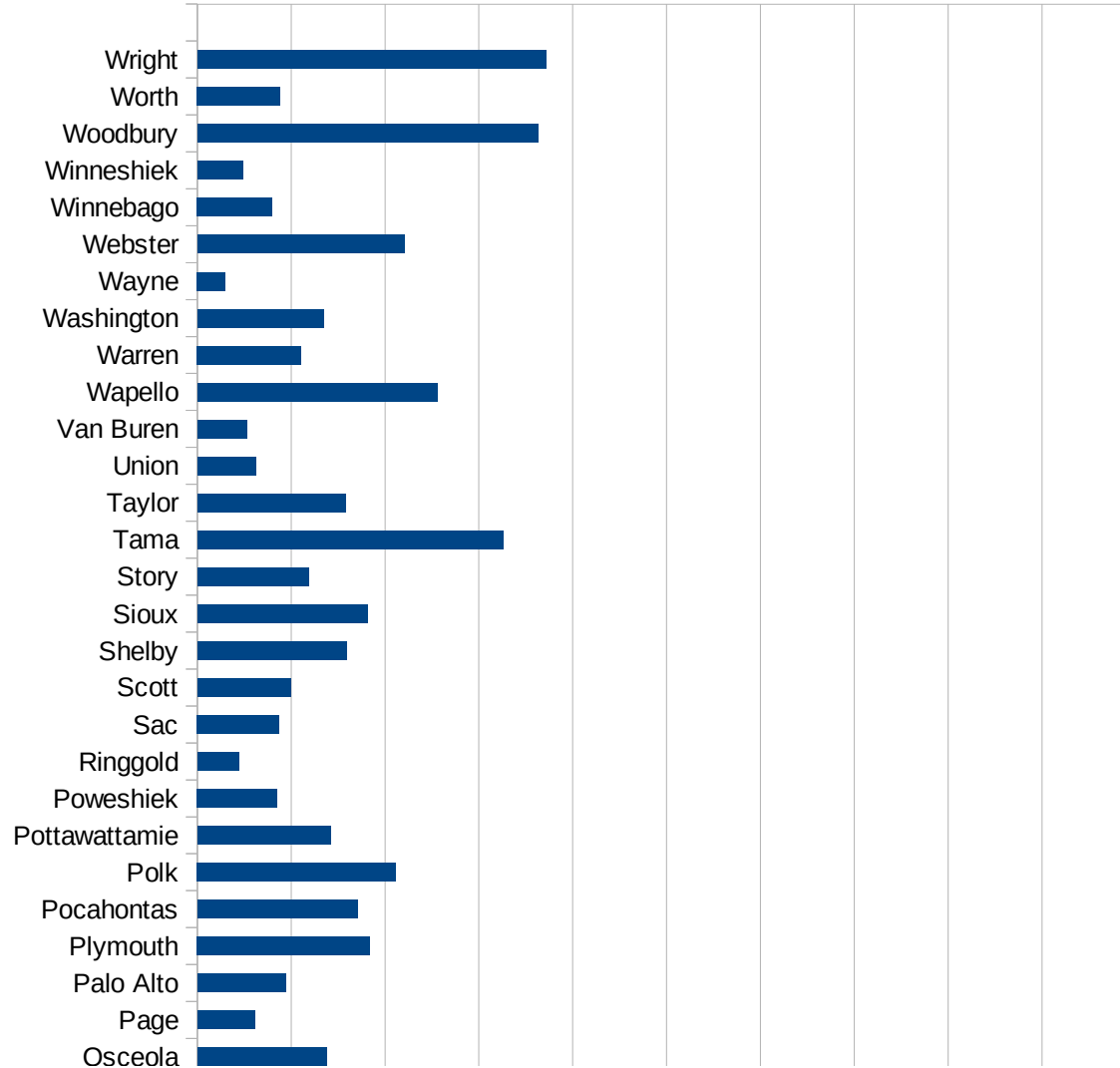
29105
29107
29109
29111
29113
29115
29117
29121
29123
29125
29127
29119
29129
29131
29133
29135
29137
29139
29141
29143
29145
29147
29149
29151
29153
29155
29157
29159
29161
29163
29165
29167
29169
29171

HI

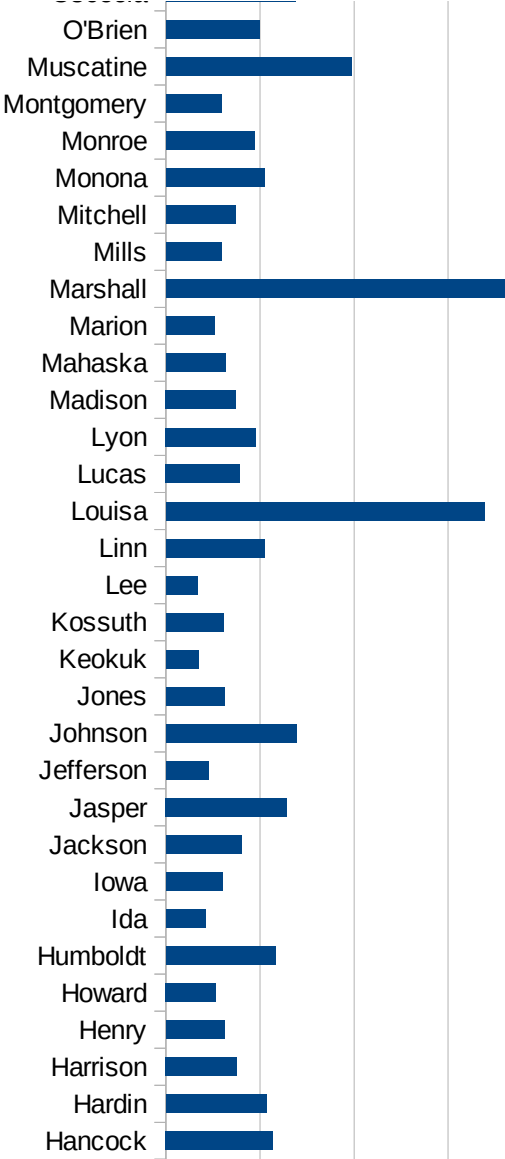
29173
29175
29177
29179
29181
29195
29197
29199
29201
29203
29205
29183
29185
29187
29189
29510
29186
29207
29209
29211
29213
29215

29217
29219
29221
29223
29225
29227
29229

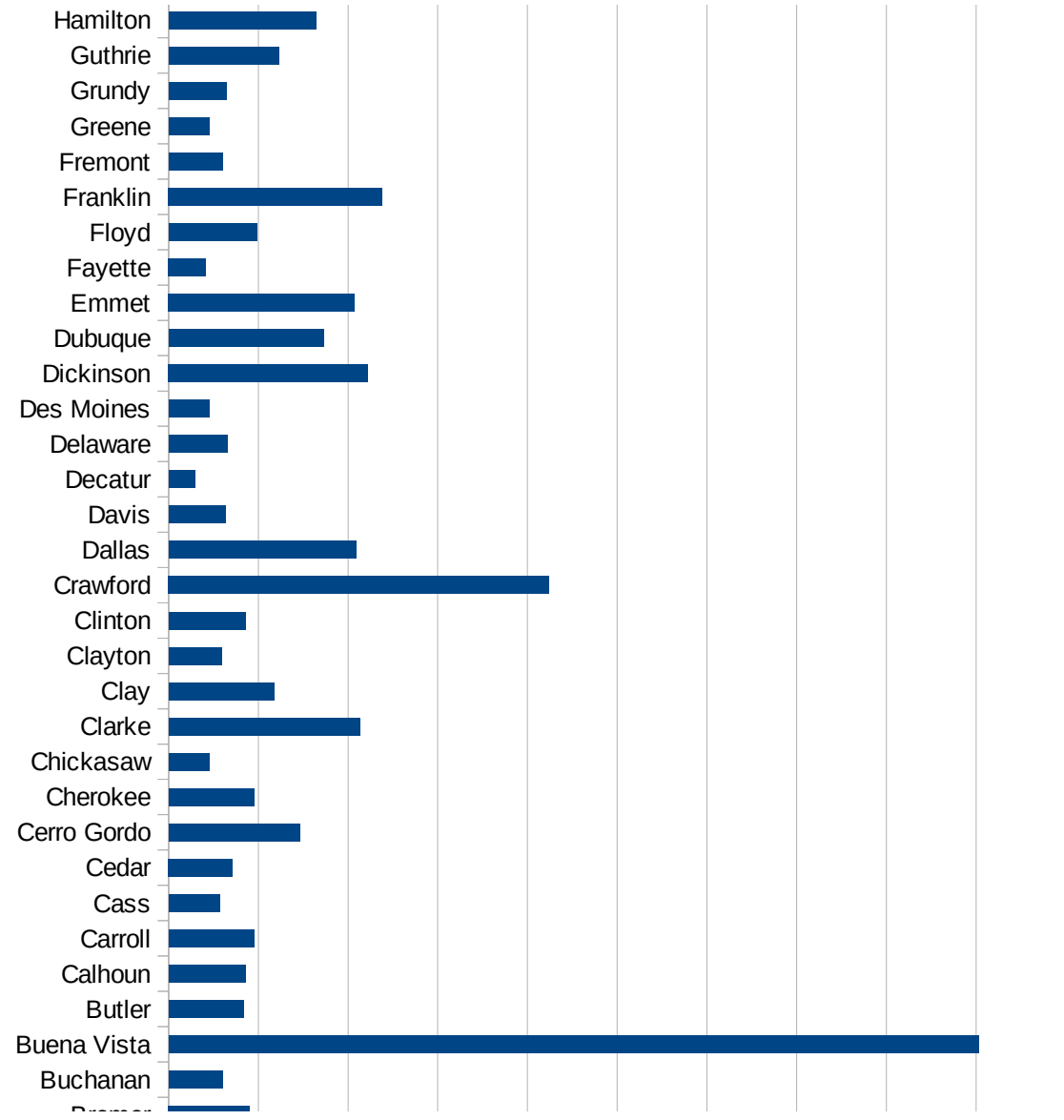
FIPS	County	PC Infection
19001	Adair	424.7486904
19003	Adams	438.957476
19005	Allamakee	1120.589936
19007	Appanoose	393.9856879
19009	Audubon	508.5361424
19011	Benton	608.3768817
19013	Black Hawk	2361.63978
19015	Boone	979.2757914
19017	Bremer	905.9205516
19019	Buchanan	599.0848625
19021	Buena Vista	9026.869276
19023	Butler	832.2443084
19025	Calhoun	855.7583256
19027	Carroll	952.6644835
19029	Cass	572.3124517
19031	Cedar	714.0172867
19033	Cerro Gordo	1465.519263
19035	Cherokee	953.9793304
19037	Chickasaw	451.3540622
19039	Clarke	2133.078637
19041	Clay	1177.637288
19043	Clayton	592.3900661
19045	Clinton	853.4330797
19047	Crawford	4242.918755
19049	Dallas	2090.263917
19051	Davis	632.1392924
19053	Decatur	291.5082383
19055	Delaware	656.1602906
19057	Des Moines	457.3560223
19059	Dickinson	2221.185798
19061	Dubuque	1730.439631
19063	Emmet	2075.002702
19065	Fayette	417.0905392

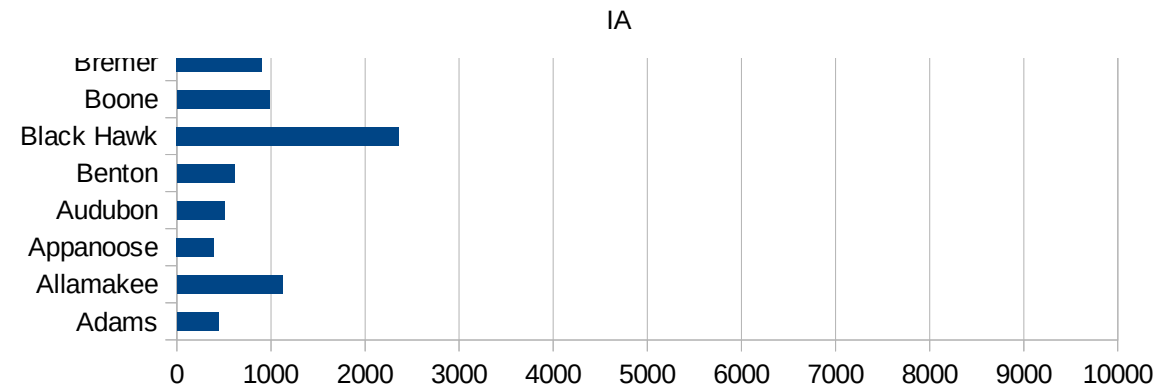


19067 Floyd	983.440137
19069 Franklin	2380.482023
19071 Fremont	600.6006006
19073 Greene	456.5193186
19075 Grundy	642.0676203
19077 Guthrie	1231.343284
19079 Hamilton	1645.264848
19081 Hancock	1138.909634
19083 Hardin	1073.037705
19085 Harrison	757.0397623
19087 Henry	622.9132406
19089 Howard	533.3623599
19091 Humboldt	1162.668901
19093 Ida	423.9146324
19095 Iowa	600.9540921
19097 Jackson	802.799506
19099 Jasper	1286.779552
19101 Jefferson	456.9936347
19103 Johnson	1385.693508
19105 Jones	626.6872349
19107 Keokuk	342.2982885
19109 Kossuth	610.4105178
19111 Lee	334.7526061
19113 Linn	1051.30827
19115 Louisa	3384.367446
19117 Lucas	786.5818392
19119 Lyon	956.7352468
19121 Madison	744.6612099
19123 Mahaska	631.8181818
19125 Marion	517.8555393
19127 Marshall	3611.715565
19129 Mills	590.851756
19131 Mitchell	738.0073801
19133 Monona	1048.507893



19135 Monroe	937.0988447
19137 Montgomery	589.8230531
19139 Muscatine	1973.025228
19141 O'Brien	997.1098266
19143 Osceola	1374.172185
19145 Page	616.4338645
19147 Palo Alto	940.7548438
19149 Plymouth	1841.004184
19151 Pocahontas	1706.231454
19153 Polk	2115.951429
19155 Pottawattamie	1416.612319
19157 Poweshiek	850.312851
19159 Ringgold	442.8341385
19161 Sac	874.5755736
19163 Scott	991.4417456
19165 Shelby	1589.220936
19167 Sioux	1816.150563
19169 Story	1188.522501
19171 Tama	3259.583531
19173 Taylor	1582.942982
19175 Union	623.0277531
19177 Van Buren	527.0655271
19179 Wapello	2556.455049
19181 Warren	1104.669383
19183 Washington	1345.919335
19185 Wayne	296.8286205
19187 Webster	2208.010585
19189 Winnebago	798.6309184
19191 Winneshiek	484.2977682
19193 Woodbury	3626.912687
19195 Worth	885.5494432
19197 Wright	3719.464145





FIPS

- 29001
- 29003
- 29005
- 29007
- 29009
- 29011
- 29013
- 29015
- 29017
- 29019
- 29021
- 29023
- 29025
- 29027
- 29029
- 29031
- 29033
- 29035
- 29037

IA

29039
29041
29043
29045
29047
29049
29051
29053
29055
29057
29059
29061
29063
29065
29067
29069
29071
29073
29075
29077
29079
29081
29083
29085
29087
29089
29091
29093
29095
29097
29099
29101

29103

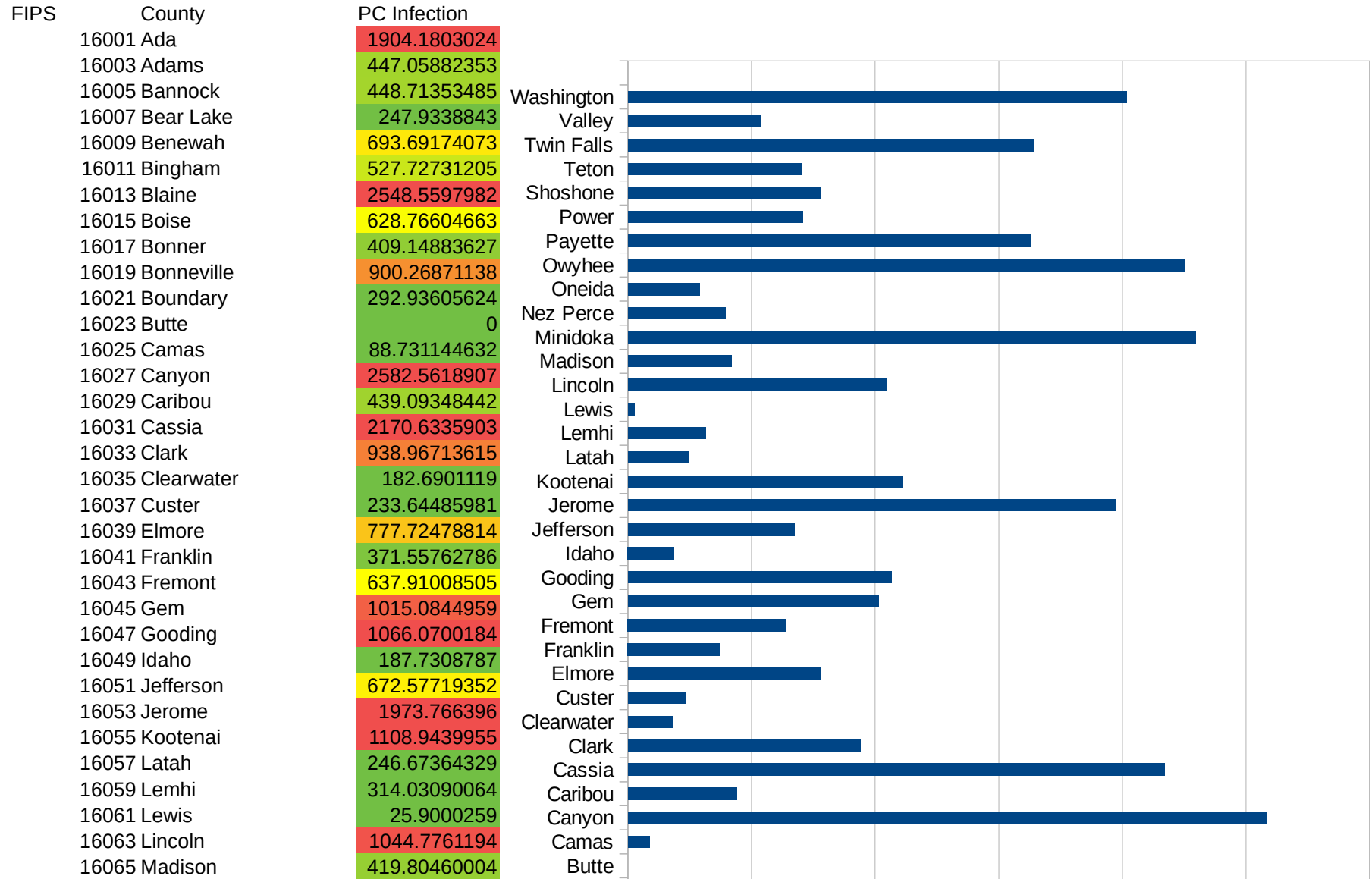
29105
29107
29109
29111
29113
29115
29117
29121
29123
29125
29127
29119
29129
29131
29133
29135
29137
29139
29141
29143
29145
29147
29149
29151
29153
29155
29157
29159
29161
29163
29165
29167
29169
29171

IA

29173
29175
29177
29179
29181
29195
29197
29199
29201
29203
29205
29183
29185
29187
29189
29510
29186
29207
29209
29211
29213
29215

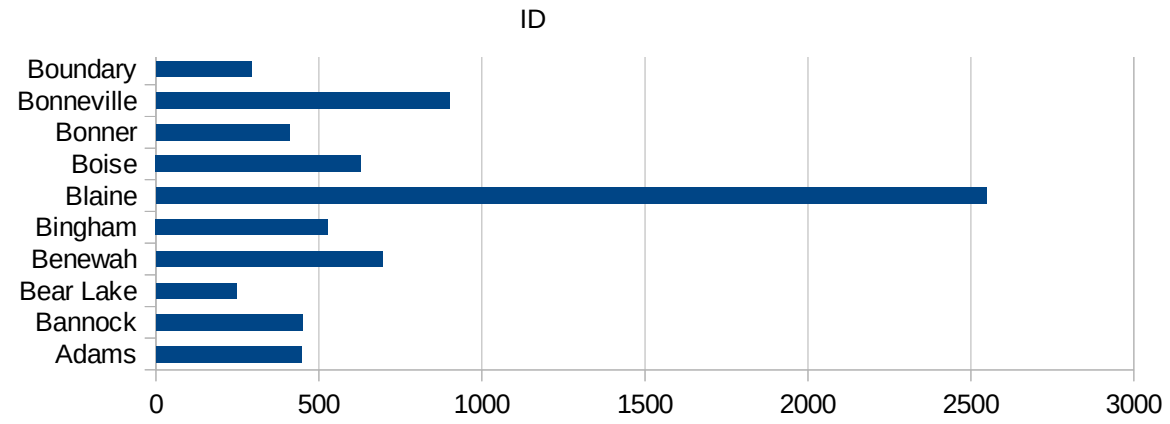
29217
29219
29221
29223
29225
29227
29229

ID



This work is licensed under the Creative Commons Attribution-NoDerivatives 4.0 International License. To view a copy of this license, visit <http://creativecommons.org/licenses/by-nd/4.0/>.

16067 Minidoka	2295.3181273
16069 Nez Perce	393.48643833
16071 Oneida	289.66131907
16073 Owyhee	2249.2089284
16075 Payette	1630.5040126
16077 Power	708.03295572
16079 Shoshone	781.49421694
16081 Teton	704.46735395
16083 Twin Falls	1640.3155168
16085 Valley	534.3718866
16087 Washington	2017.5179608



ID

FIPS

29001
29003
29005
29007
29009
29011
29013
29015
29017
29019
29021
29023
29025
29027
29029
29031
29033
29035
29037

ID

29039
29041
29043
29045
29047
29049
29051
29053
29055
29057
29059
29061
29063
29065
29067
29069
29071
29073
29075
29077
29079
29081
29083
29085
29087
29089
29091
29093
29095
29097
29099
29101

29103

ID

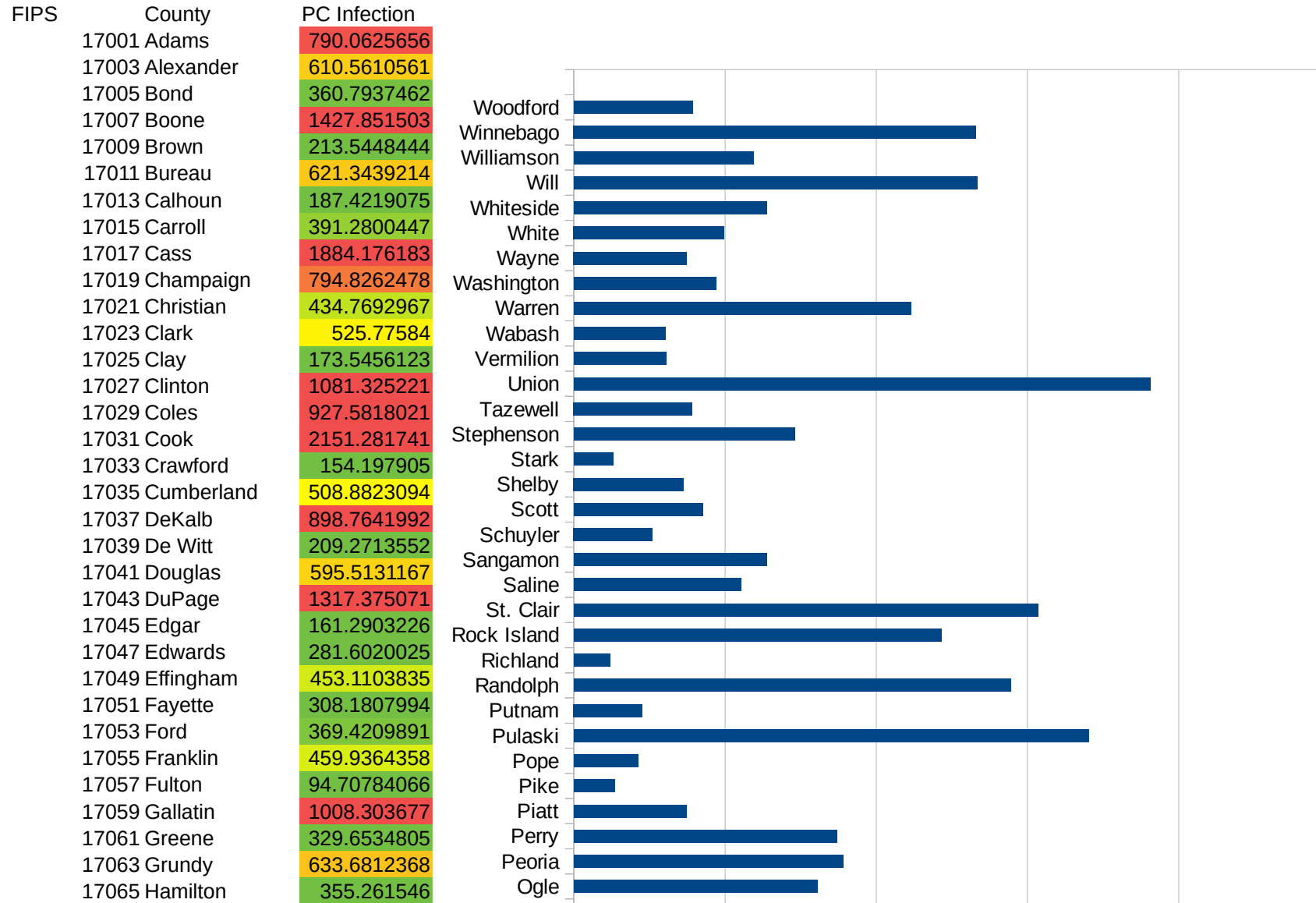
29105
29107
29109
29111
29113
29115
29117
29121
29123
29125
29127
29119
29129
29131
29133
29135
29137
29139
29141
29143
29145
29147
29149
29151
29153
29155
29157
29159
29161
29163
29165
29167
29169
29171

ID

29173
29175
29177
29179
29181
29195
29197
29199
29201
29203
29205
29183
29185
29187
29189
29510
29186
29207
29209
29211
29213
29215

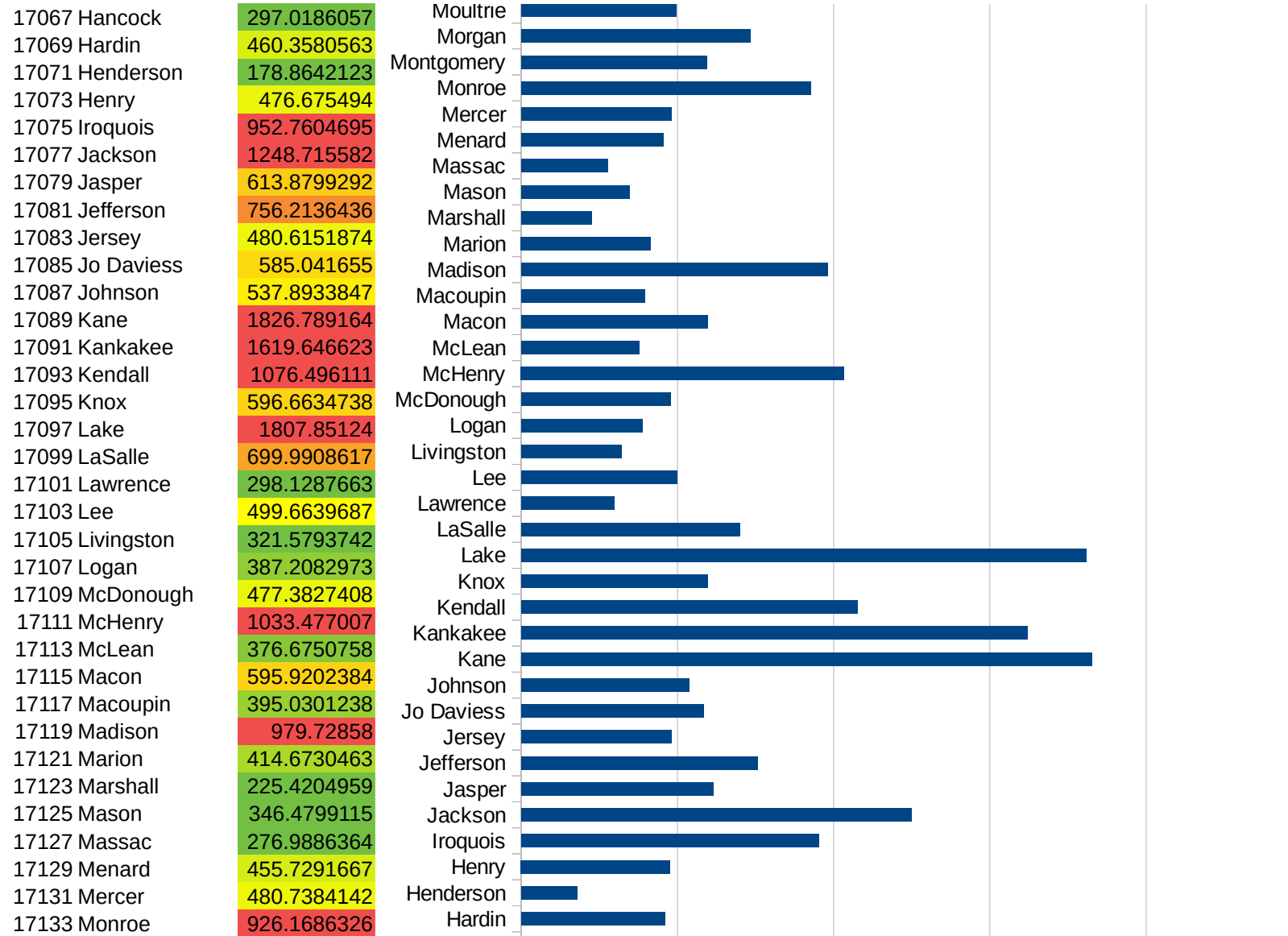
29217
29219
29221
29223
29225
29227
29229

IL



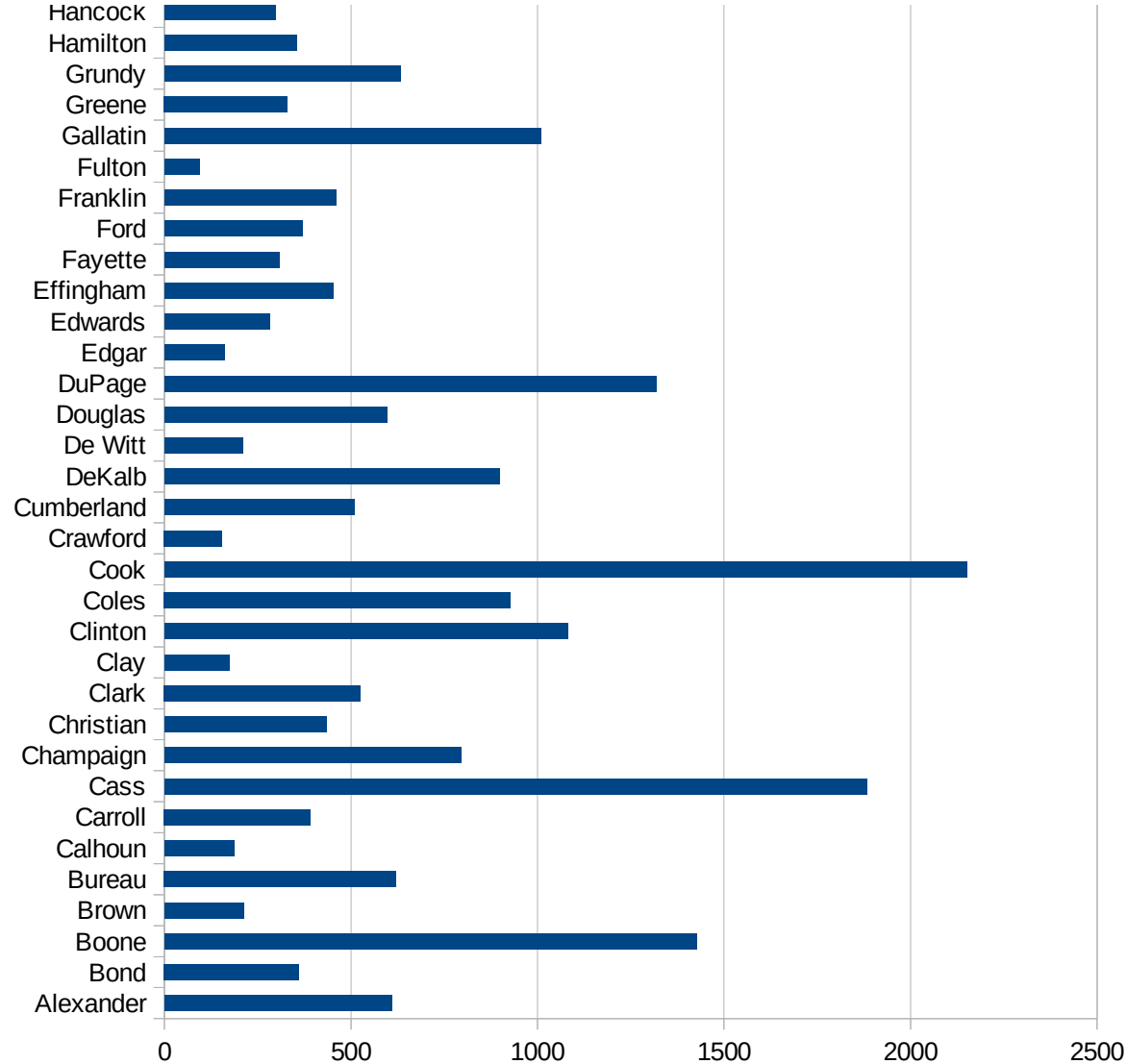
This work is licensed under the Creative Commons Attribution-NoDerivatives 4.0 International License. To view a copy of this license, visit <http://creativecommons.org/licenses/by-nd/4.0/>.

IL



IL

17135 Montgomery	594.3848117
17137 Morgan	732.8702614
17139 Moultrie	496.0250051
17141 Ogle	805.1371679
17143 Peoria	889.7082842
17145 Perry	868.9902711
17147 Piatt	372.0419615
17149 Pike	134.5205304
17151 Pope	213.6752137
17153 Pulaski	1702.36134
17155 Putnam	226.4808362
17157 Randolph	1445.212733
17159 Richland	120.5354311
17161 Rock Island	1216.222809
17163 St. Clair	1534.519017
17165 Saline	552.162637
17167 Sangamon	638.3479739
17169 Schuyler	260.6051831
17171 Scott	426.3093788
17173 Shelby	363.3687503
17175 Stark	128.9847061
17177 Stephenson	730.677273
17179 Tazewell	391.4515446
17181 Union	1906.062585
17183 Vermilion	304.6636981
17185 Wabash	303.0565417
17187 Warren	1115.547205
17189 Washington	471.5969989
17191 Wayne	373.4998775
17193 White	497.6216612
17195 Whiteside	638.1907741
17197 Will	1334.084442
17199 Williamson	595.0250537
17201 Winnebago	1330.254399



IL

17203 Woodford

392.5850818

IL

FIPS

29001
29003
29005
29007
29009
29011
29013
29015
29017
29019
29021
29023
29025
29027
29029
29031
29033
29035
29037

IL

29039
29041
29043
29045
29047
29049
29051
29053
29055
29057
29059
29061
29063
29065
29067
29069
29071
29073
29075
29077
29079
29081
29083
29085
29087
29089
29091
29093
29095
29097
29099
29101

29103

IL

29105
29107
29109
29111
29113
29115
29117
29121
29123
29125
29127
29119
29129
29131
29133
29135
29137
29139
29141
29143
29145
29147
29149
29151
29153
29155
29157
29159
29161
29163
29165
29167
29169
29171

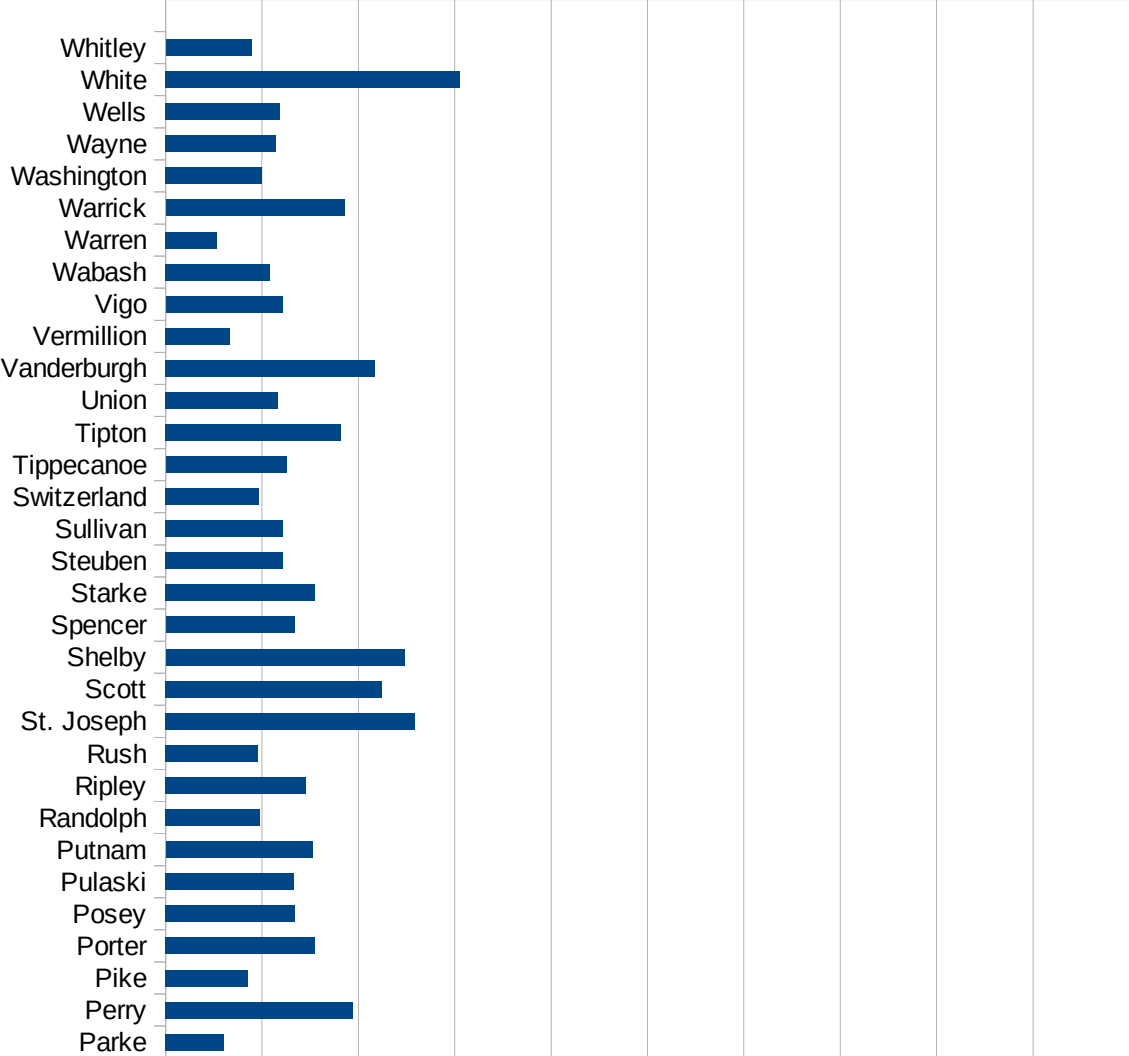
IL

29173
29175
29177
29179
29181
29195
29197
29199
29201
29203
29205
29183
29185
29187
29189
29510
29186
29207
29209
29211
29213
29215

29217
29219
29221
29223
29225
29227
29229

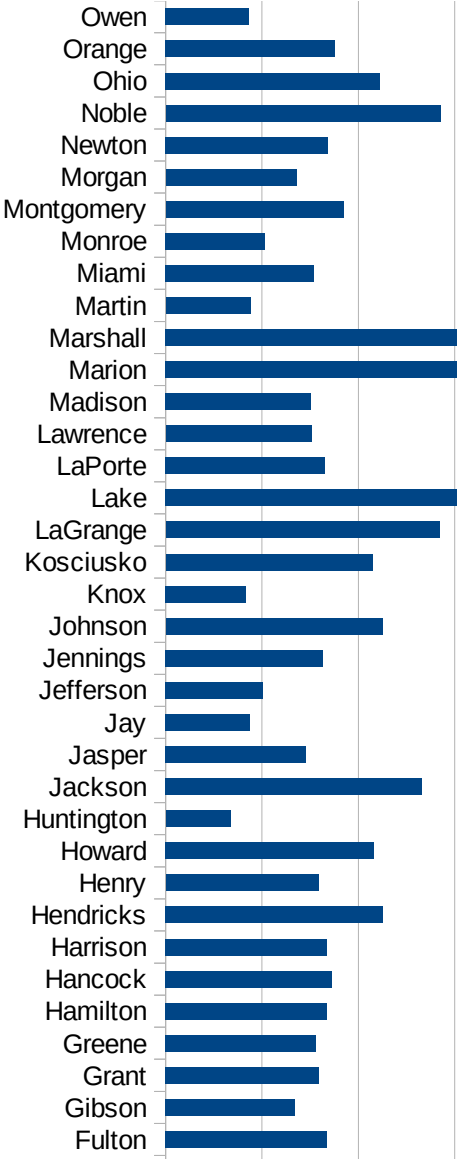
IN

FIPS	County	PC Infection
18001	Adams	283.4212594
18003	Allen	1039.560305
18005	Bartholomew	958.2734161
18007	Benton	704.9578181
18009	Blackford	536.4626991
18011	Boone	1011.955402
18013	Brown	479.1912827
18015	Carroll	948.974015
18017	Cass	4729.284679
18019	Clark	1050.613497
18021	Clay	462.3614826
18023	Clinton	1345.736434
18025	Crawford	426.2170866
18027	Daviess	823.6039461
18029	Dearborn	1024.854745
18031	Decatur	1257.744271
18033	DeKalb	536.7140147
18035	Delaware	636.0436343
18037	Dubois	1635.146247
18039	Elkhart	2356.003113
18041	Fayette	820.0633488
18043	Floyd	1001.529937
18045	Fountain	452.5717082
18047	Franklin	1064.391274
18049	Fulton	836.153693
18051	Gibson	672.6055243
18053	Grant	797.7432662
18055	Greene	781.1035431
18057	Hamilton	837.0545858
18059	Hancock	864.4287567
18061	Harrison	837.6703841
18063	Hendricks	1129.879228
18065	Henry	793.4370533

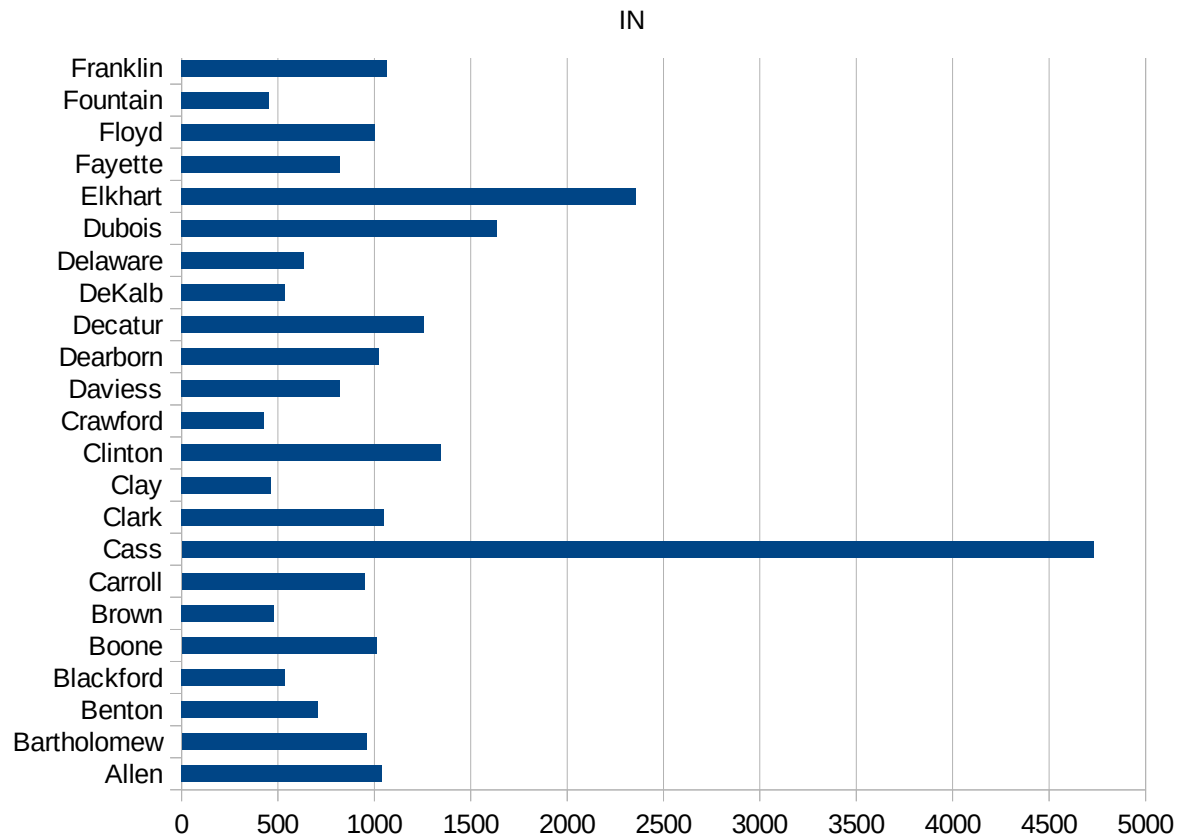


IN

18067 Howard	1080.542942
18069 Huntington	336.6445916
18071 Jackson	1328.466822
18073 Jasper	728.1989811
18075 Jay	438.2585244
18077 Jefferson	506.0854446
18079 Jennings	814.8926153
18081 Johnson	1124.659946
18083 Knox	417.4007318
18085 Kosciusko	1073.805203
18087 LaGrange	1421.30689
18089 Lake	1562.722564
18091 LaPorte	828.1291191
18093 Lawrence	757.6421126
18095 Madison	755.1623329
18097 Marion	1661.307049
18099 Marshall	1695.208441
18101 Martin	440.4423999
18103 Miami	770.3770349
18105 Monroe	514.5762573
18107 Montgomery	923.1732123
18109 Morgan	678.8750071
18111 Newton	842.1954179
18113 Noble	1426.407473
18115 Ohio	1112.251882
18117 Orange	877.4180307
18119 Owen	431.7582154
18121 Parke	301.293791
18123 Perry	973.7200293
18125 Pike	427.0749396
18127 Porter	775.970848
18129 Posey	669.5379796
18131 Pulaski	665.650814
18133 Putnam	762.3282776



18135 Randolph	490.9259185
18137 Ripley	729.2360551
18139 Rush	480.1056232
18141 St. Joseph	1292.60519
18143 Scott	1122.372058
18145 Shelby	1240.104949
18147 Spencer	669.060855
18149 Starke	776.1063876
18151 Steuben	607.1820968
18153 Sullivan	608.9898502
18155 Switzerland	485.2104134
18157 Tippecanoe	627.3051262
18159 Tipton	912.2157589
18161 Union	582.6346454
18163 Vanderburgh	1084.686198
18165 Vermillion	335.9390141
18167 Vigo	606.224275
18169 Wabash	540.2813299
18171 Warren	266.2471257
18173 Warrick	928.6045359
18175 Washington	501.0199334
18177 Wayne	571.7665615
18179 Wells	595.6179536
18181 White	1529.026644
18183 Whitley	446.0879263



IN

FIPS

29001
29003
29005
29007
29009
29011
29013
29015
29017
29019
29021
29023
29025
29027
29029
29031
29033
29035
29037

This work is licensed under the Creative Commons Attribution-NoDerivatives 4.0 International License. To view a copy of this license, visit <http://creativecommons.org/licenses/by-nd/4.0/>.

Tom McKellips, DM
www.creatingtomorrow.us
Page 198

IN

29039
29041
29043
29045
29047
29049
29051
29053
29055
29057
29059
29061
29063
29065
29067
29069
29071
29073
29075
29077
29079
29081
29083
29085
29087
29089
29091
29093
29095
29097
29099
29101

29103

IN

29105
29107
29109
29111
29113
29115
29117
29121
29123
29125
29127
29119
29129
29131
29133
29135
29137
29139
29141
29143
29145
29147
29149
29151
29153
29155
29157
29159
29161
29163
29165
29167
29169
29171

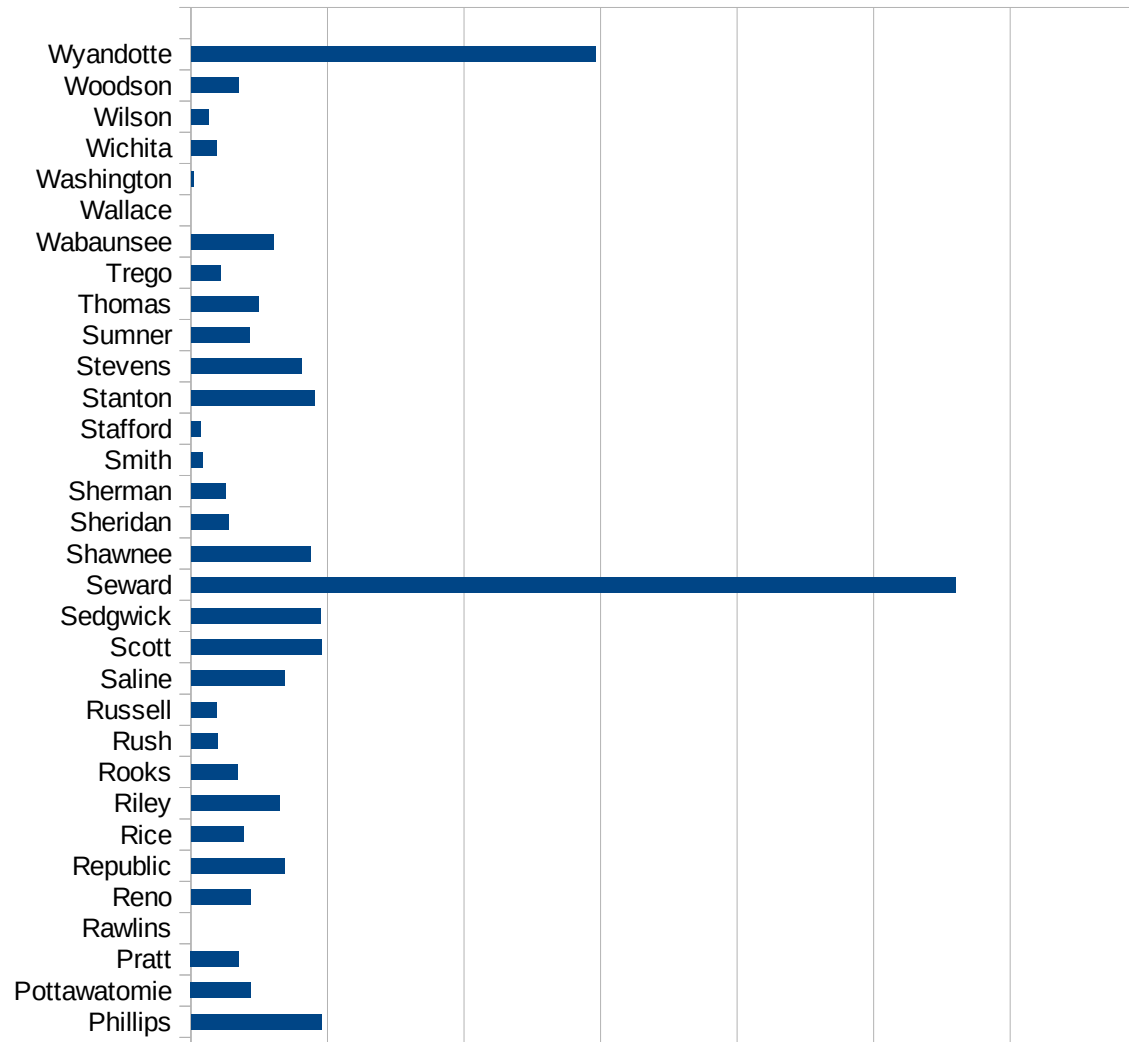
IN

29173
29175
29177
29179
29181
29195
29197
29199
29201
29203
29205
29183
29185
29187
29189
29510
29186
29207
29209
29211
29213
29215

29217
29219
29221
29223
29225
29227
29229

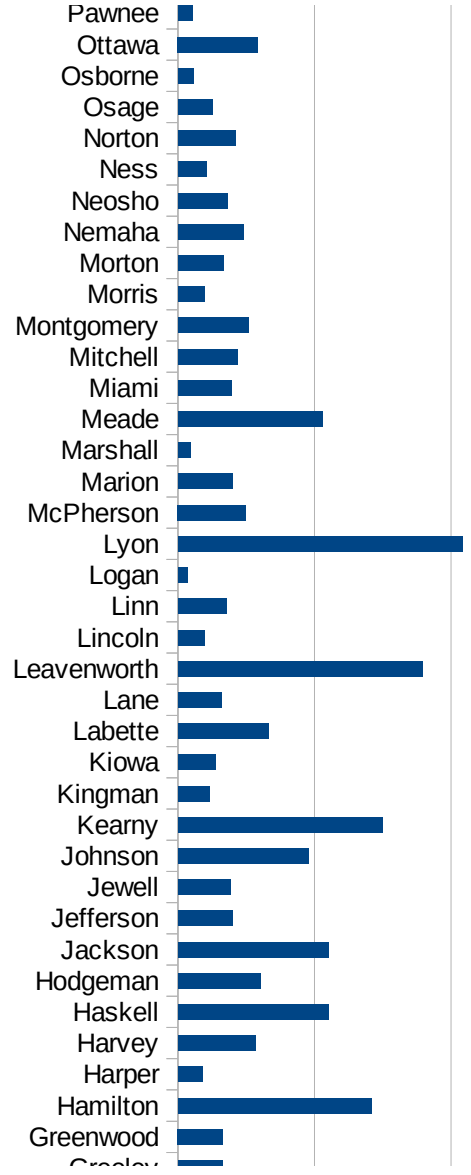
KS

FIPS	County	PC Infection
20001	Allen	120.5400193
20003	Anderson	368.1137345
20005	Atchison	395.2325079
20007	Barber	89.44543828
20009	Barton	532.3426908
20011	Bourbon	498.1914966
20013	Brown	385.4969785
20015	Butler	381.9366435
20017	Chase	1597.565614
20019	Chautauqua	151.1030523
20021	Cherokee	589.5578316
20023	Cheyenne	112.7819549
20025	Clark	2194.513716
20027	Clay	250.0937852
20029	Cloud	366.5941116
20031	Coffey	813.7981295
20033	Comanche	286.0411899
20035	Cowley	468.5104208
20037	Crawford	973.8845178
20039	Decatur	174.1553466
20041	Dickinson	251.1086178
20043	Doniphan	624.837282
20045	Douglas	587.9640304
20047	Edwards	351.000351
20049	Elk	39.87240829
20051	Ellis	491.1180773
20053	Ellsworth	338.9283409
20055	Finney	4870.121002
20057	Ford	6105.406043
20059	Franklin	694.4715384
20061	Geary	429.5269068
20063	Gove	229.7090352
20065	Graham	642.0545746



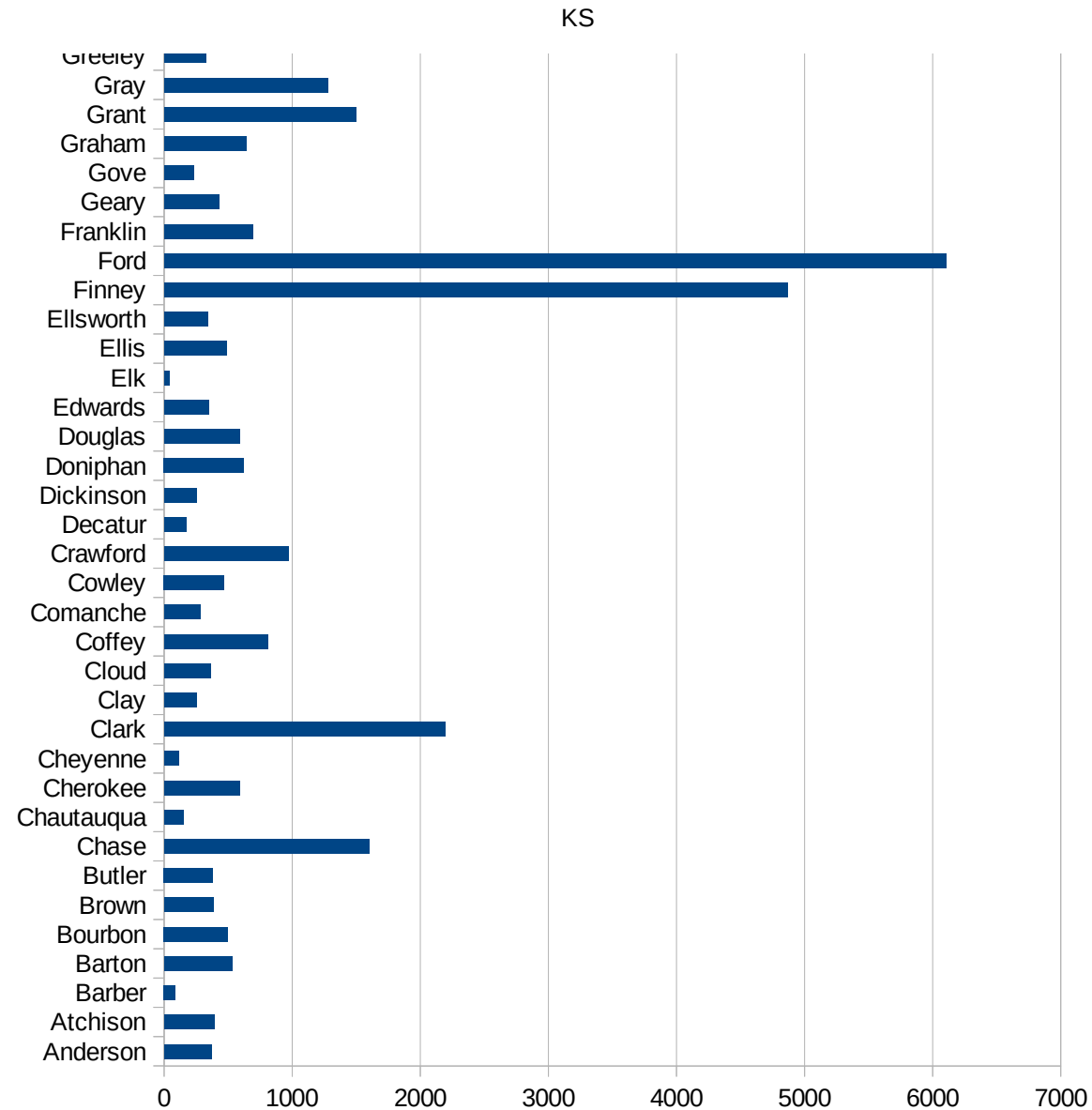
KS

20067 Grant	1499.454744
20069 Gray	1276.313608
20071 Greeley	325.99837
20073 Greenwood	330.3055326
20075 Hamilton	1419.25585
20077 Harper	181.6200509
20079 Harvey	567.0856475
20081 Haskell	1100.825619
20083 Hodgeman	605.0605061
20085 Jackson	1099.39759
20087 Jefferson	400.5270092
20089 Jewell	387.18761
20091 Johnson	954.3891357
20093 Kearny	1496.322597
20095 Kingman	232.5581395
20097 Kiowa	278.2193959
20099 Labette	666.1991585
20101 Lane	320.5128205
20103 Leavenworth	1793.44085
20105 Lincoln	198.4783328
20107 Linn	358.974359
20109 Logan	70.32348805
20111 Lyon	2086.451536
20113 McPherson	497.5996075
20115 Marion	401.6736402
20117 Marshall	92.57354454
20119 Meade	1061.263869
20121 Miami	394.8931116
20123 Mitchell	439.0243902
20125 Montgomery	519.9252802
20127 Morris	199.2392682
20129 Morton	337.4578178
20131 Nemaha	482.5209257
20133 Neosho	363.6135665



This work is licensed under the Creative Commons Attribution-NoDerivatives 4.0 International License. To view a copy of this license, visit <http://creativecommons.org/licenses/by-nd/4.0/>.

20135 Ness	211.2676056
20137 Norton	423.572744
20139 Osage	250.925287
20141 Osborne	115.1079137
20143 Ottawa	586.0048259
20145 Pawnee	106.6747943
20147 Phillips	959.1875118
20149 Pottawatomie	440.7463855
20151 Pratt	351.887396
20153 Rawlins	0
20155 Reno	437.907029
20157 Republic	686.1063465
20159 Rice	388.2069038
20161 Riley	647.1921089
20163 Rooks	339.1182924
20165 Rush	193.986421
20167 Russell	188.2148545
20169 Saline	683.8109594
20171 Scott	959.7712885
20173 Sedgwick	949.7534107
20175 Seward	5601.469238
20177 Shawnee	873.2443563
20179 Sheridan	276.3521516
20181 Sherman	254.2803865
20183 Smith	83.26394671
20185 Stafford	71.80469124
20187 Stanton	905.8882738
20189 Stevens	809.4981112
20191 Sumner	430.5096539
20193 Thomas	492.8024899
20195 Trego	214.8227712
20197 Wabaunsee	608.7838817
20199 Wallace	0
20201 Washington	18.4501845



KS

20203 Wichita	190.023753
20205 Wilson	126.9474899
20207 Woodson	345.5859252
20209 Wyandotte	2961.457502

KS

FIPS

29001
29003
29005
29007
29009
29011
29013
29015
29017
29019
29021
29023
29025
29027
29029
29031
29033
29035
29037

KS

29039
29041
29043
29045
29047
29049
29051
29053
29055
29057
29059
29061
29063
29065
29067
29069
29071
29073
29075
29077
29079
29081
29083
29085
29087
29089
29091
29093
29095
29097
29099
29101

29103

KS

29105
29107
29109
29111
29113
29115
29117
29121
29123
29125
29127
29119
29129
29131
29133
29135
29137
29139
29141
29143
29145
29147
29149
29151
29153
29155
29157
29159
29161
29163
29165
29167
29169
29171

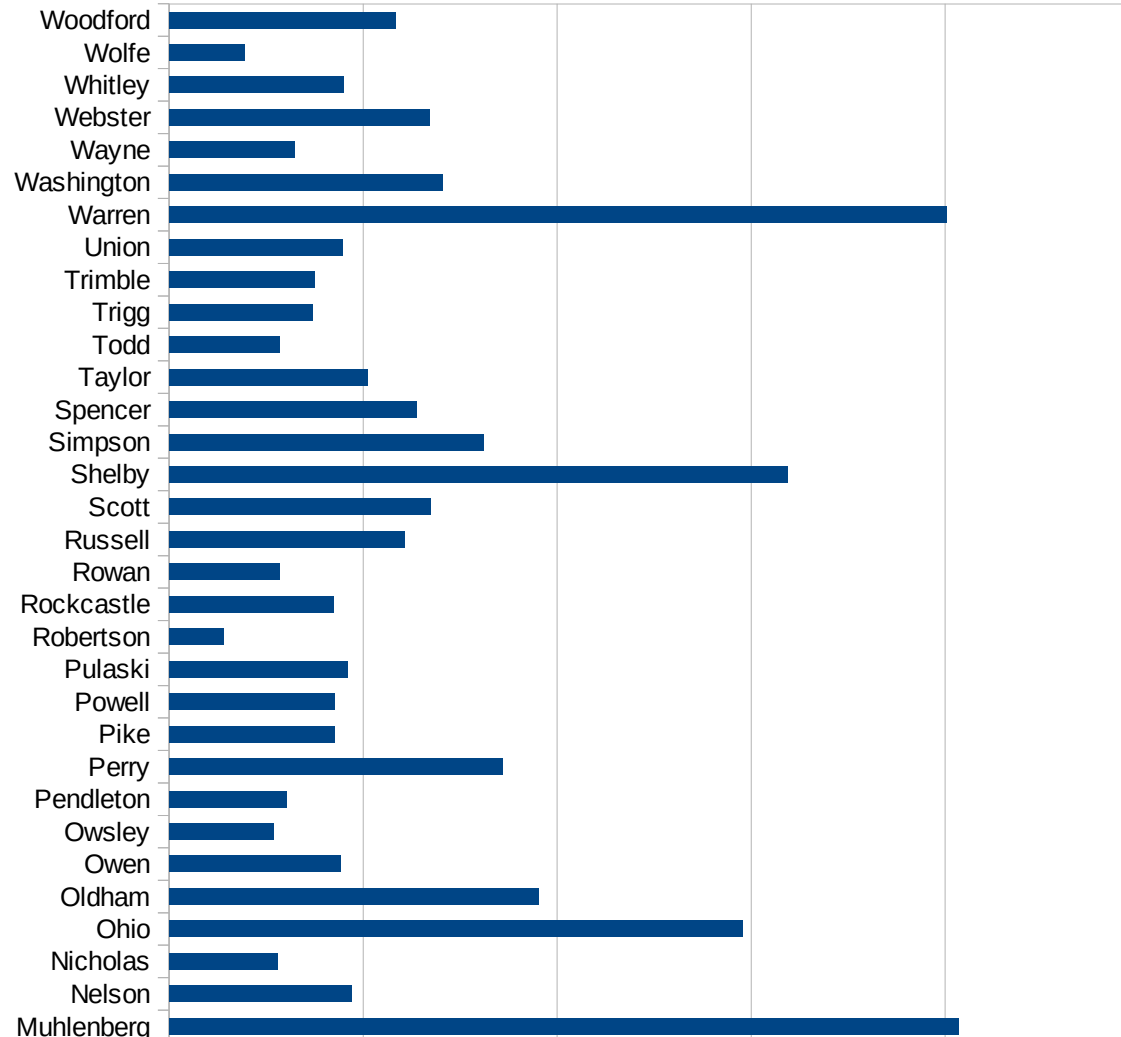
KS

29173
29175
29177
29179
29181
29195
29197
29199
29201
29203
29205
29183
29185
29187
29189
29510
29186
29207
29209
29211
29213
29215

29217
29219
29221
29223
29225
29227
29229

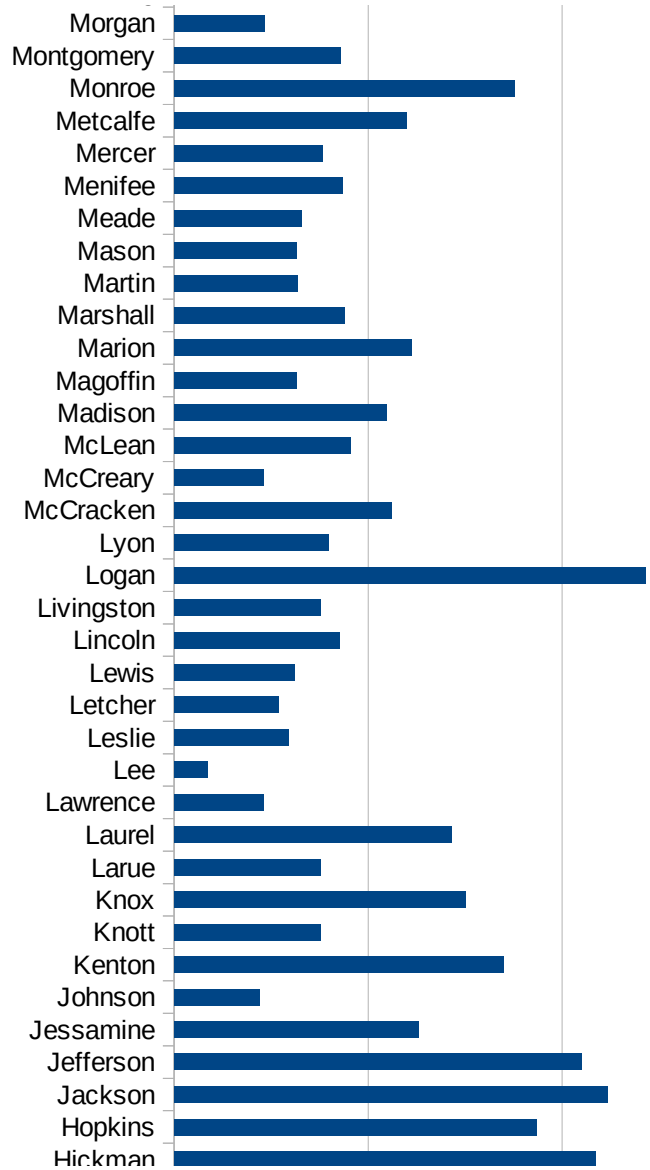
KY

FIPS	County	PC Infection
21001	Adair	1046.057767
21003	Allen	1069.974434
21005	Anderson	370.6481931
21007	Ballard	438.6514601
21009	Barren	823.97682
21011	Bath	298.7967375
21013	Bell	1174.300877
21015	Boone	839.3330951
21017	Bourbon	401.3079667
21019	Boyd	402.2015241
21021	Boyle	511.627907
21023	Bracken	412.6714407
21025	Breathitt	243.5957882
21027	Breckinridge	343.3392191
21029	Bullitt	461.3354056
21031	Butler	2294.080802
21033	Caldwell	416.8305151
21035	Calloway	618.372301
21037	Campbell	610.8296118
21039	Carlisle	901.278558
21041	Carroll	1471.546987
21043	Carter	374.0186639
21045	Casey	1183.282981
21047	Christian	699.0275007
21049	Clark	457.9436674
21051	Clay	756.0308381
21053	Clinton	313.5410543
21055	Crittenden	347.7285474
21057	Cumberland	855.984382
21059	Daviess	756.6466213
21061	Edmonson	863.6141437
21063	Elliott	146.5103889
21065	Estill	154.9514016



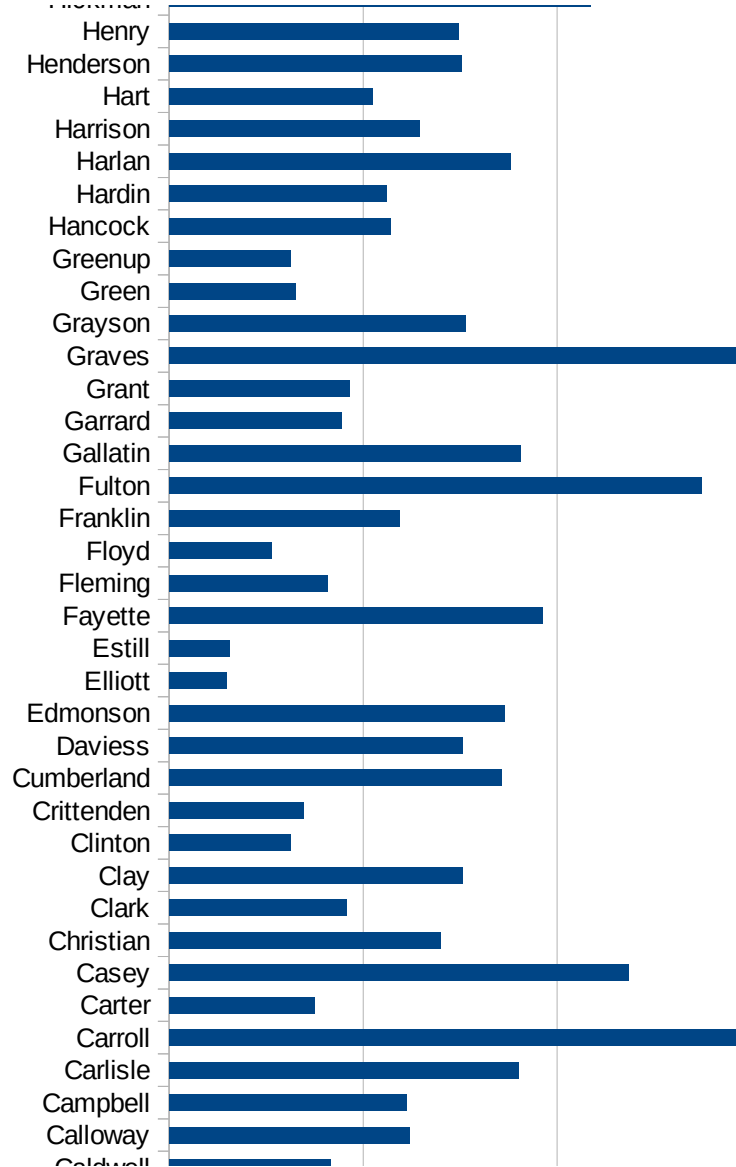
KY

21067 Fayette	963.617271
21069 Fleming	408.8137472
21071 Floyd	265.0299902
21073 Franklin	594.3127029
21075 Fulton	1372.54902
21077 Gallatin	905.7971014
21079 Garrard	444.191344
21081 Grant	465.7457904
21083 Graves	1495.29705
21085 Grayson	763.6487975
21087 Green	325.8213413
21089 Greenup	311.8974708
21091 Hancock	570.9065997
21093 Hardin	560.9119577
21095 Harlan	878.4883941
21097 Harrison	644.3710725
21099 Hart	523.6432878
21101 Henderson	754.5348863
21103 Henry	745.0639513
21105 Hickman	1085.727211
21107 Hopkins	934.1439602
21109 Jackson	1115.905371
21111 Jefferson	1049.16569
21113 Jessamine	630.5637982
21115 Johnson	218.8868043
21117 Kenton	849.136711
21119 Knott	376.8345894
21121 Knox	750.7027856
21123 Larue	377.4376179
21125 Laurel	713.7088134
21127 Lawrence	231.1990238
21129 Lee	85.3121001
21131 Leslie	295.7704821
21133 Letcher	269.4186949

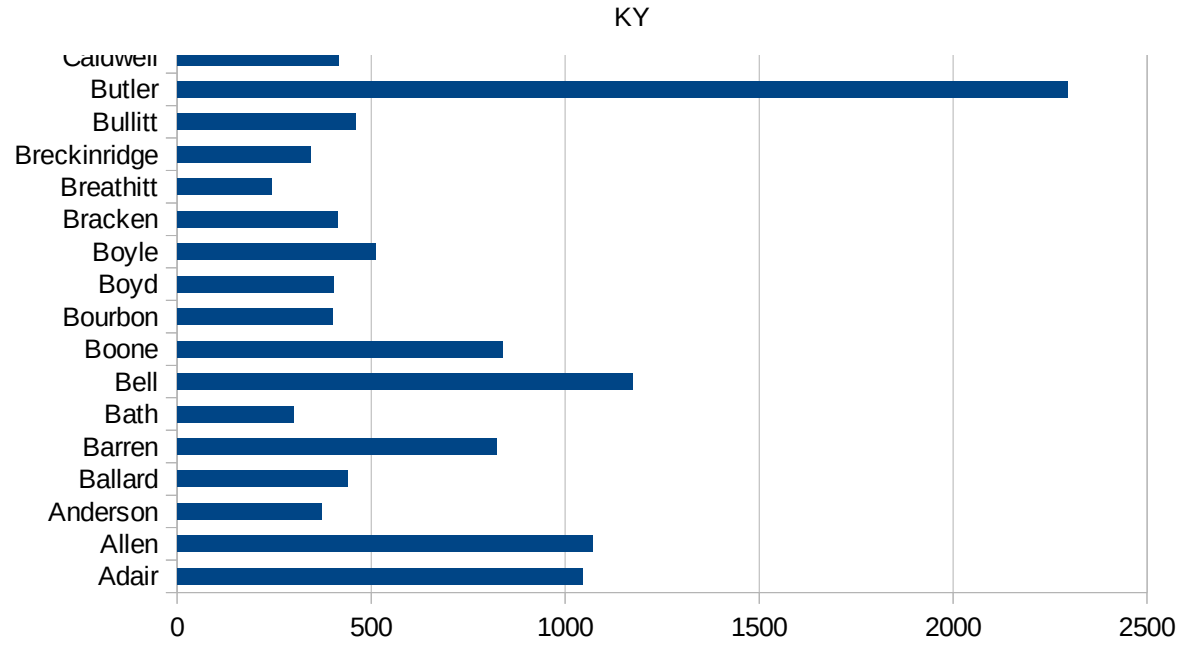


KY

21135 Lewis	309.270574
21137 Lincoln	426.0671969
21139 Livingston	378.7059078
21141 Logan	1215.309941
21143 Lyon	399.5505057
21145 McCracken	560.0954917
21147 McCreary	229.7794118
21149 McLean	453.9559014
21151 Madison	546.7261389
21153 Magoffin	315.4829316
21155 Marion	613.2756133
21157 Marshall	439.2292649
21159 Martin	317.9369425
21161 Mason	314.8688047
21163 Meade	327.3550409
21165 Menifee	434.0412339
21167 Mercer	381.1885735
21169 Metcalfe	598.2053838
21171 Monroe	877.0292965
21173 Montgomery	429.0323724
21175 Morgan	232.2967404
21177 Muhlenberg	2034.184701
21179 Nelson	471.0911431
21181 Nicholas	279.0957298
21183 Ohio	1477.975672
21185 Oldham	950.8048744
21187 Owen	441.1764706
21189 Owsley	268.3363148
21191 Pendleton	302.8425907
21193 Perry	858.5006899
21195 Pike	426.3552618
21197 Powell	425.9765311
21199 Pulaski	461.136128
21201 Robertson	140.5152225



21203 Rockcastle	423.880597
21205 Rowan	284.7496237
21207 Russell	606.0265978
21209 Scott	672.8418197
21211 Shelby	1593.223134
21213 Simpson	809.5417993
21215 Spencer	638.5016495
21217 Taylor	512.7402247
21219 Todd	284.2985948
21221 Trigg	368.77689
21223 Trimble	375.8073987
21225 Union	448.1213375
21227 Warren	2003.595807
21229 Washington	703.4094671
21231 Wayne	322.4545632
21233 Webster	671.1921287
21235 Whitley	449.7544286
21237 Wolfe	195.067577
21239 Woodford	584.1781932



KY

FIPS

29001
29003
29005
29007
29009
29011
29013
29015
29017
29019
29021
29023
29025
29027
29029
29031
29033
29035
29037

KY

29039
29041
29043
29045
29047
29049
29051
29053
29055
29057
29059
29061
29063
29065
29067
29069
29071
29073
29075
29077
29079
29081
29083
29085
29087
29089
29091
29093
29095
29097
29099
29101

29103

KY

29105
29107
29109
29111
29113
29115
29117
29121
29123
29125
29127
29119
29129
29131
29133
29135
29137
29139
29141
29143
29145
29147
29149
29151
29153
29155
29157
29159
29161
29163
29165
29167
29169
29171

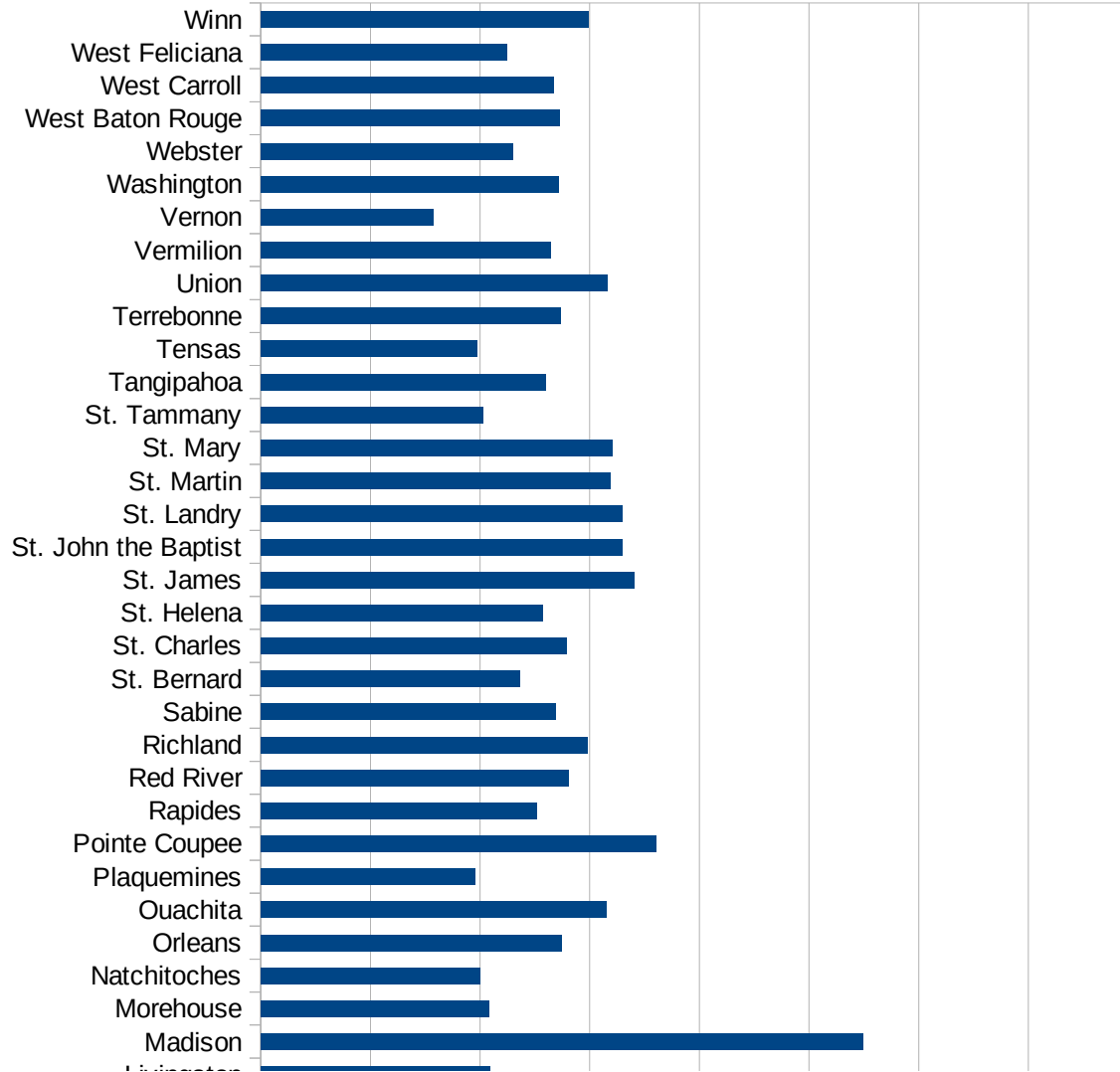
KY

29173
29175
29177
29179
29181
29195
29197
29199
29201
29203
29205
29183
29185
29187
29189
29510
29186
29207
29209
29211
29213
29215

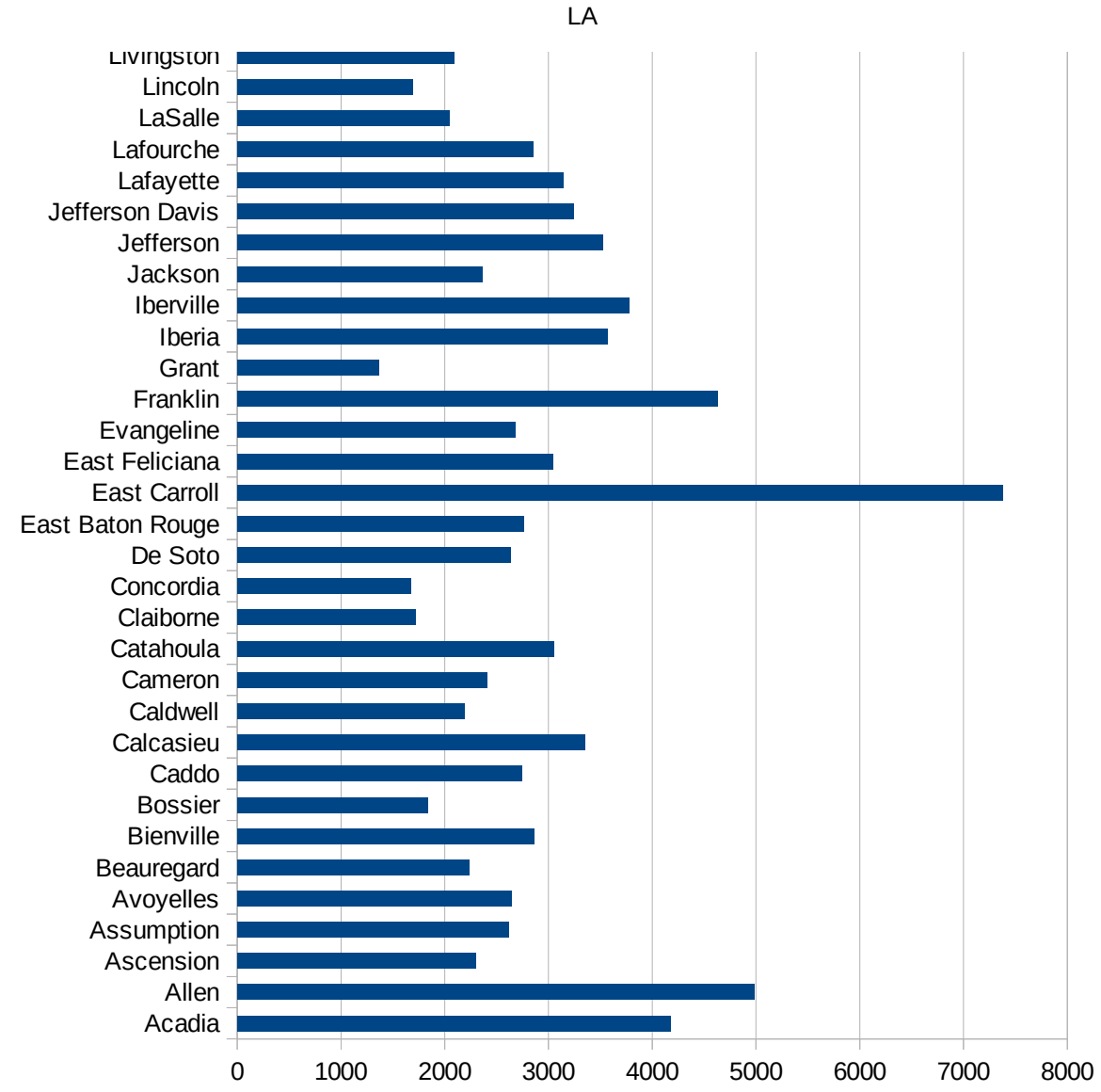
29217
29219
29221
29223
29225
29227
29229

LA

FIPS	County	PC Infection
22001	Acadia	4177.520502
22003	Allen	4983.401679
22005	Ascension	2302.842659
22007	Assumption	2618.834081
22009	Avoyelles	2644.456527
22011	Beauregard	2236.061525
22013	Bienville	2862.939585
22015	Bossier	1834.33581
22017	Caddo	2744.914005
22019	Calcasieu	3355.291662
22021	Caldwell	2188.75502
22023	Cameron	2411.021814
22025	Catahoula	3049.542048
22027	Claiborne	1718.514802
22029	Concordia	1670.754139
22031	De Soto	2631.578947
22033	East Baton Rouge	2763.767814
22035	East Carroll	7375.301975
22037	East Feliciana	3040.663041
22039	Evangeline	2676.195317
22041	Franklin	4633.855924
22043	Grant	1361.088871
22045	Iberia	3569.163107
22047	Iberville	3780.446808
22049	Jackson	2364.482455
22051	Jefferson	3520.093261
22053	Jefferson Davis	3242.353239
22055	Lafayette	3141.913321
22057	Lafourche	2853.794017
22059	LaSalle	2044.647047
22061	Lincoln	1688.702432
22063	Livingston	2095.051122
22065	Madison	5492.339396



22067 Morehouse	2082.841169
22069 Natchitoches	1999.53439
22071 Orleans	2745.482167
22073 Ouachita	3152.613692
22075 Plaquemines	1956.428877
22077 Pointe Coupee	3605.287147
22079 Rapides	2519.875615
22081 Red River	2807.597027
22083 Richland	2976.426307
22085 Sabine	2683.921438
22087 St. Bernard	2360.822756
22089 St. Charles	2787.495981
22091 St. Helena	2572.597934
22093 St. James	3403.527119
22095 St. John the Baptist	3297.517599
22097 St. Landry	3294.910831
22099 St. Martin	3190.914008
22101 St. Mary	3208.502431
22103 St. Tammany	2025.87259
22105 Tangipahoa	2599.10149
22107 Tensas	1972.209771
22109 Terrebonne	2733.717045
22111 Union	3161.66592
22113 Vermilion	2644.158449
22115 Vernon	1571.837904
22117 Washington	2715.641235
22119 Webster	2301.665034
22121 West Baton Rouge	2724.486321
22123 West Carroll	2668.002185
22125 West Feliciana	2244.50194
22127 Winn	2992.783359



LA

FIPS

29001
29003
29005
29007
29009
29011
29013
29015
29017
29019
29021
29023
29025
29027
29029
29031
29033
29035
29037

LA

29039
29041
29043
29045
29047
29049
29051
29053
29055
29057
29059
29061
29063
29065
29067
29069
29071
29073
29075
29077
29079
29081
29083
29085
29087
29089
29091
29093
29095
29097
29099
29101

29103

LA

29105
29107
29109
29111
29113
29115
29117
29121
29123
29125
29127
29119
29129
29131
29133
29135
29137
29139
29141
29143
29145
29147
29149
29151
29153
29155
29157
29159
29161
29163
29165
29167
29169
29171

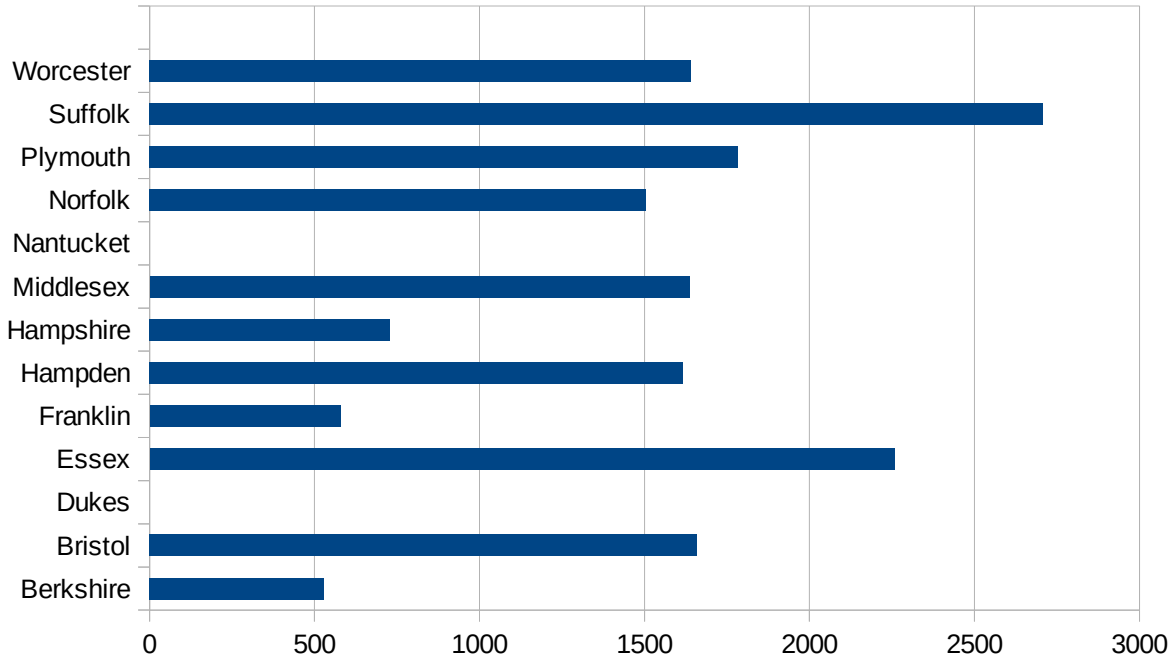
LA

29173
29175
29177
29179
29181
29195
29197
29199
29201
29203
29205
29183
29185
29187
29189
29510
29186
29207
29209
29211
29213
29215

29217
29219
29221
29223
29225
29227
29229

MA

FIPS	County	PC Infection
25001	Barnstable	843.4350297
25003	Berkshire	528.6985152
25005	Bristol	1658.623245
25007	Dukes	0
25009	Essex	2257.164467
25011	Franklin	579.1750631
25013	Hampden	1615.625651
25015	Hampshire	727.5882371
25017	Middlesex	1636.203068
25019	Nantucket	0
25021	Norfolk	1504.703794
25023	Plymouth	1784.29435
25025	Suffolk	2706.589764
25027	Worcester	1640.510376



MA

FIPS

29001
29003
29005
29007
29009
29011
29013
29015
29017
29019
29021
29023
29025
29027
29029
29031
29033
29035
29037

MA

29039
29041
29043
29045
29047
29049
29051
29053
29055
29057
29059
29061
29063
29065
29067
29069
29071
29073
29075
29077
29079
29081
29083
29085
29087
29089
29091
29093
29095
29097
29099
29101

29103

MA

29105
29107
29109
29111
29113
29115
29117
29121
29123
29125
29127
29119
29129
29131
29133
29135
29137
29139
29141
29143
29145
29147
29149
29151
29153
29155
29157
29159
29161
29163
29165
29167
29169
29171

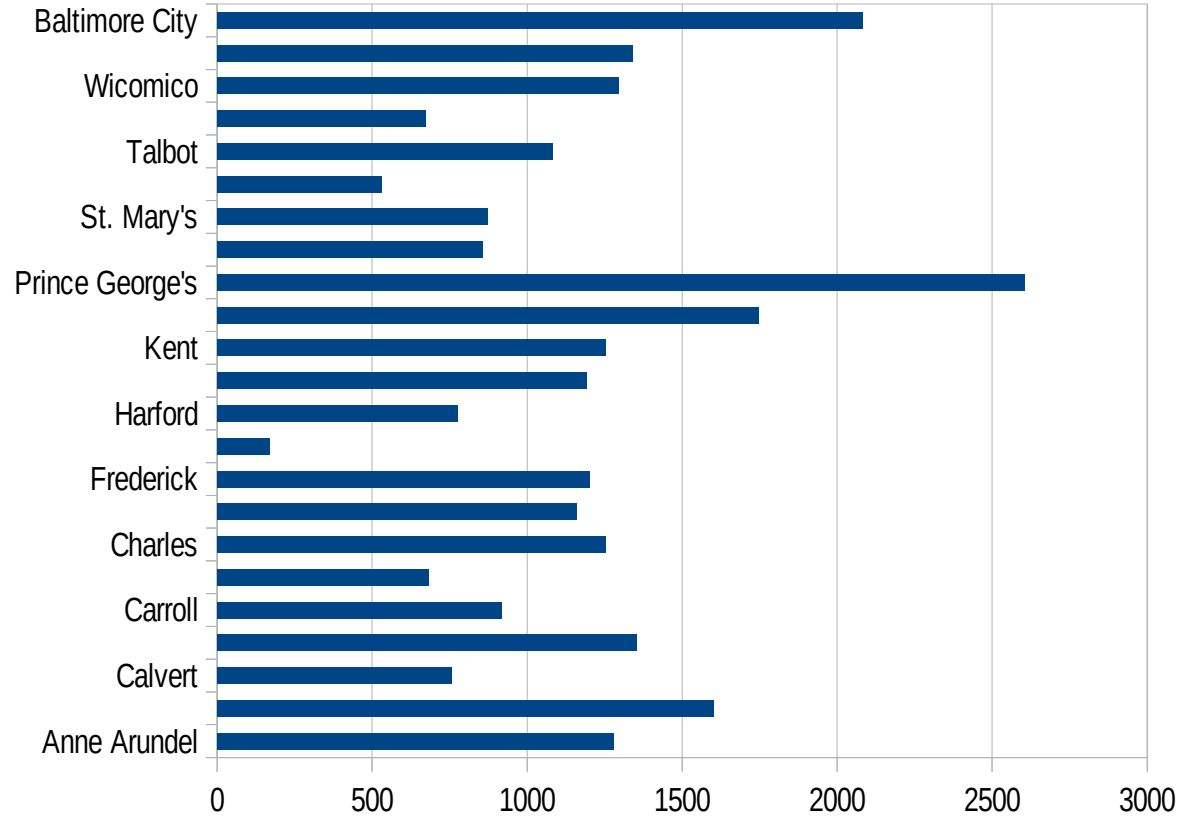
MA

29173
29175
29177
29179
29181
29195
29197
29199
29201
29203
29205
29183
29185
29187
29189
29510
29186
29207
29209
29211
29213
29215

29217
29219
29221
29223
29225
29227
29229

MD

FIPS	County	PC Infection
24001	Allegany	410.0035224
24003	Anne Arundel	1277.882614
24005	Baltimore	1600.253974
24009	Calvert	757.5839918
24011	Caroline	1354.191689
24013	Carroll	917.8941869
24015	Cecil	682.7067084
24017	Charles	1253.227494
24019	Dorchester	1159.447465
24021	Frederick	1199.696458
24023	Garrett	168.0211227
24025	Harford	774.9373907
24027	Howard	1189.989975
24029	Kent	1253.675902
24031	Montgomery	1747.3472
24033	Prince George's	2606.047676
24035	Queen Anne's	857.6943742
24037	St. Mary's	872.5058581
24039	Somerset	529.69815
24041	Talbot	1082.016879
24043	Washington	670.5272783
24045	Wicomico	1296.574446
24047	Worcester	1339.173726
24510	Baltimore City	2082.506909



MD

FIPS

29001
29003
29005
29007
29009
29011
29013
29015
29017
29019
29021
29023
29025
29027
29029
29031
29033
29035
29037

MD

29039
29041
29043
29045
29047
29049
29051
29053
29055
29057
29059
29061
29063
29065
29067
29069
29071
29073
29075
29077
29079
29081
29083
29085
29087
29089
29091
29093
29095
29097
29099
29101

29103

MD

29105
29107
29109
29111
29113
29115
29117
29121
29123
29125
29127
29119
29129
29131
29133
29135
29137
29139
29141
29143
29145
29147
29149
29151
29153
29155
29157
29159
29161
29163
29165
29167
29169
29171

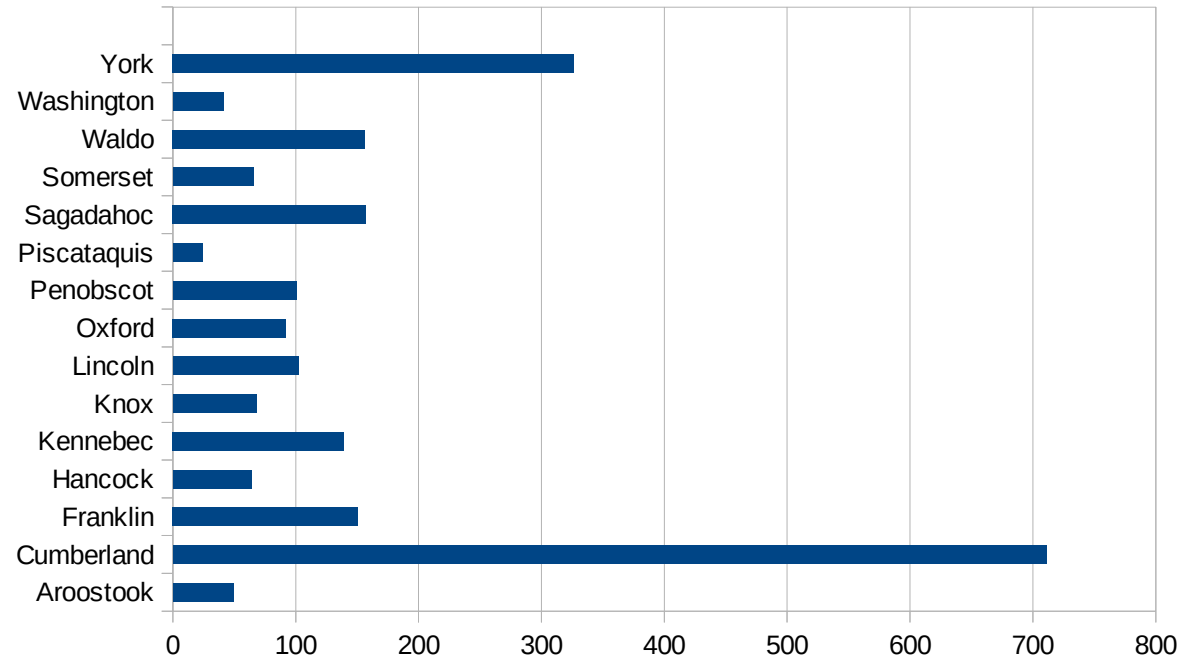
MD

29173
29175
29177
29179
29181
29195
29197
29199
29201
29203
29205
29183
29185
29187
29189
29510
29186
29207
29209
29211
29213
29215

29217
29219
29221
29223
29225
29227
29229

ME

FIPS	County	PC Infection
23001	Androscoggin	522.8503236
23003	Aroostook	49.17226684
23005	Cumberland	711.275834
23007	Franklin	150.5167743
23009	Hancock	63.85579537
23011	Kennebec	139.249527
23013	Knox	67.88866259
23015	Lincoln	101.9160212
23017	Oxford	91.98514353
23019	Penobscot	100.5982951
23021	Piscataquis	23.80952381
23023	Sagadahoc	157.1532806
23025	Somerset	65.22770398
23027	Waldo	156.1948909
23029	Washington	41.28294697
23031	York	326.3362573



ME

FIPS

29001
29003
29005
29007
29009
29011
29013
29015
29017
29019
29021
29023
29025
29027
29029
29031
29033
29035
29037

ME

29039
29041
29043
29045
29047
29049
29051
29053
29055
29057
29059
29061
29063
29065
29067
29069
29071
29073
29075
29077
29079
29081
29083
29085
29087
29089
29091
29093
29095
29097
29099
29101

29103

ME

29105
29107
29109
29111
29113
29115
29117
29121
29123
29125
29127
29119
29129
29131
29133
29135
29137
29139
29141
29143
29145
29147
29149
29151
29153
29155
29157
29159
29161
29163
29165
29167
29169
29171

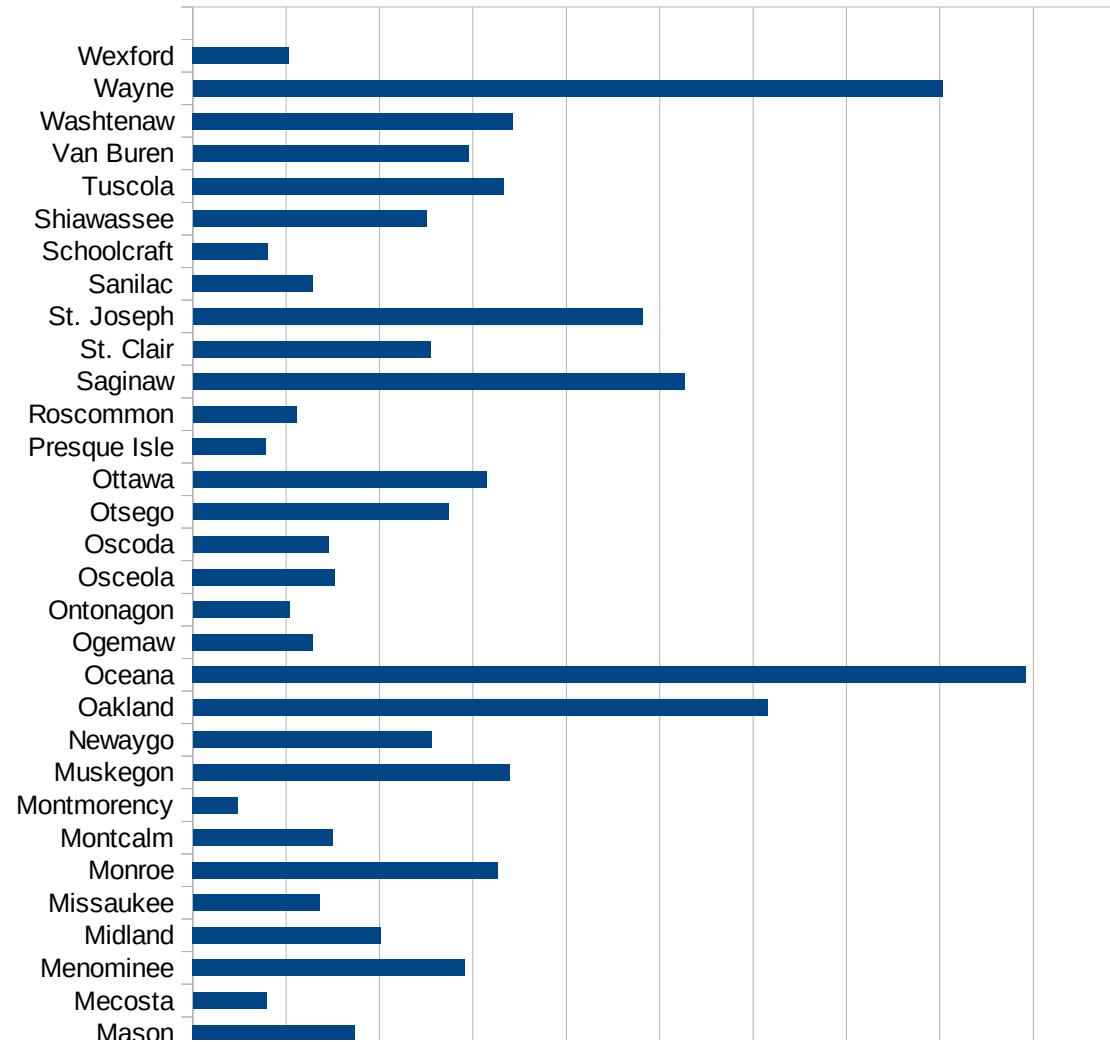
ME

29173
29175
29177
29179
29181
29195
29197
29199
29201
29203
29205
29183
29185
29187
29189
29510
29186
29207
29209
29211
29213
29215

29217
29219
29221
29223
29225
29227
29229

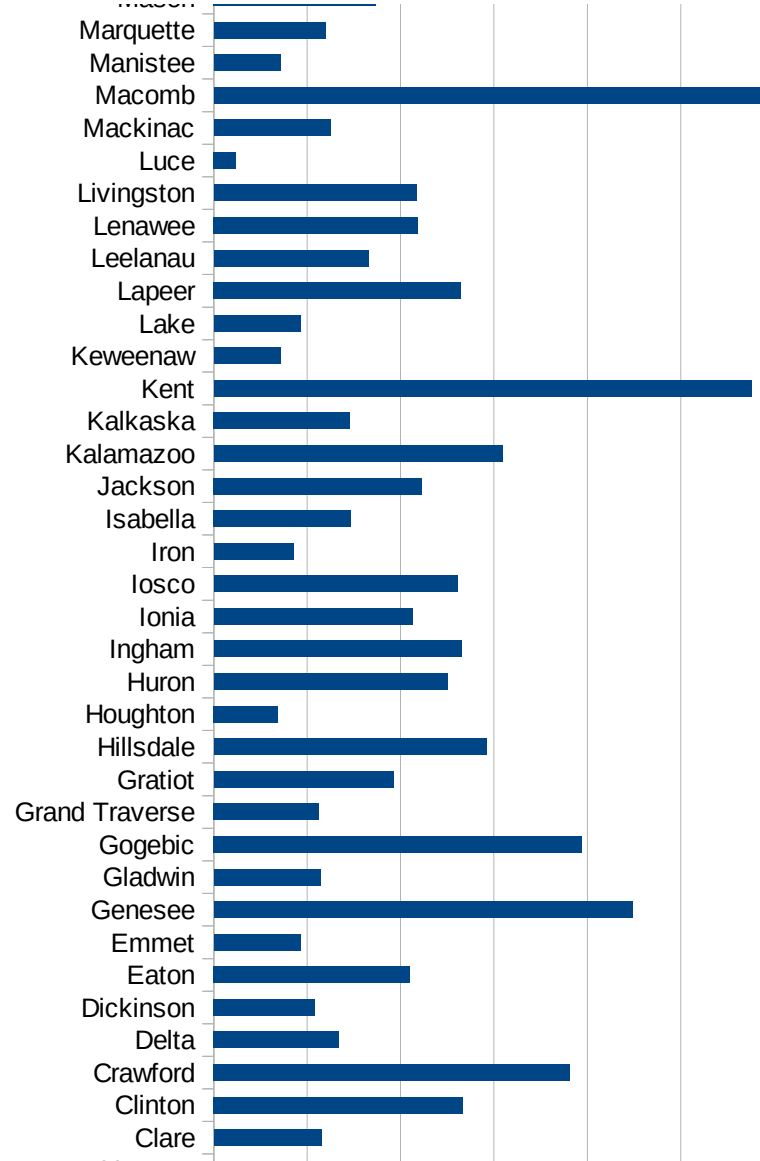
MI

FIPS	County	PC Infection
26001	Alcona	279.8687512
26003	Alger	120.9189843
26005	Allegan	450.8766098
26007	Alpena	451.3399154
26009	Antrim	175.4761395
26011	Arenac	279.2367529
26013	Baraga	60.09615385
26015	Barry	295.9595794
26017	Bay	604.2935635
26019	Benzie	157.719822
26021	Berrien	884.2553247
26023	Branch	836.7337582
26025	Calhoun	586.6738049
26027	Cass	621.4547074
26029	Charlevoix	186.7093431
26031	Cheboygan	192.8147011
26033	Chippewa	106.618333
26035	Clare	230.8417596
26037	Clinton	533.2022387
26039	Crawford	762.5350694
26041	Delta	267.7301503
26043	Dickinson	216.6804554
26045	Eaton	420.6654162
26047	Emmet	186.1414675
26049	Genesee	896.5524021
26051	Gladwin	228.9142361
26053	Gogebic	788.2882883
26055	Grand Traverse	225.7677725
26057	Gratiot	384.2459174
26059	Hillsdale	583.6193141
26061	Houghton	138.0490903
26063	Huron	500.5454662
26065	Ingham	529.8307343

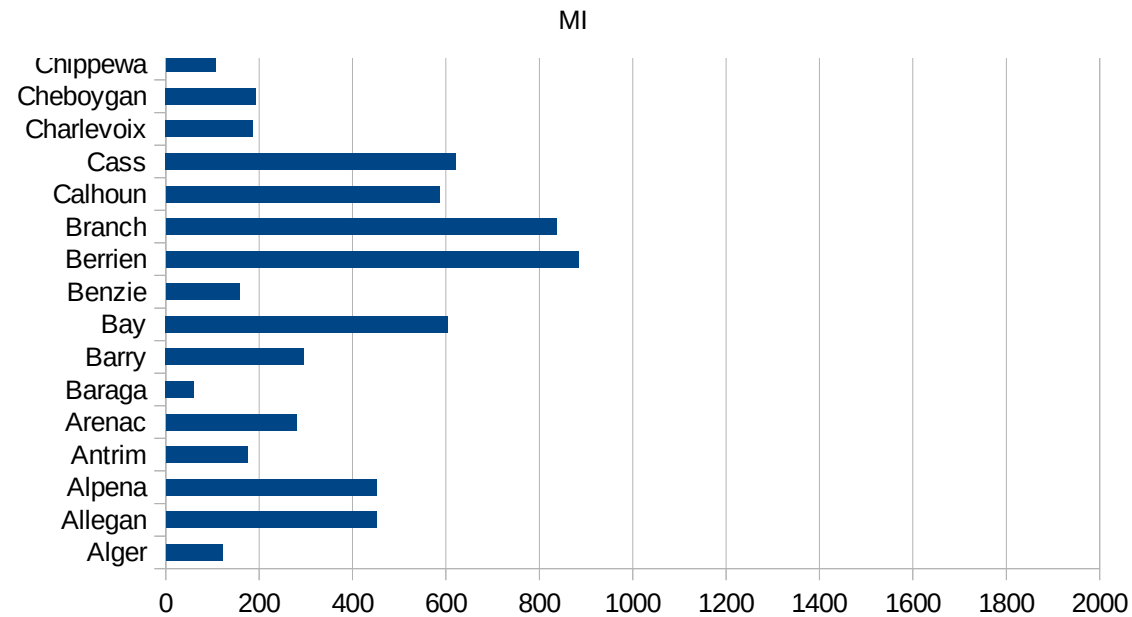


MI

26067 Ionia	425.1674194
26069 Iosco	522.307723
26071 Iron	170.909418
26073 Isabella	293.3590318
26075 Jackson	446.4088954
26077 Kalamazoo	618.7941254
26079 Kalkaska	291.7414722
26081 Kent	1150.682333
26083 Keweenaw	141.97823
26085 Lake	185.1695985
26087 Lapeer	529.3770164
26089 Leelanau	330.8215402
26091 Lenawee	437.587772
26093 Livingston	433.5229887
26095 Luce	47.74789113
26097 Mackinac	250.3012886
26099 Macomb	1192.671353
26101 Manistee	142.6940639
26103 Marquette	239.0402309
26105 Mason	347.0790378
26107 Mecosta	158.4567689
26109 Menominee	583.039638
26111 Midland	402.6006802
26113 Missaukee	271.2896182
26115 Monroe	654.0857092
26117 Montcalm	298.5867934
26119 Montmorency	97.13977334
26121 Muskegon	678.6183377
26123 Newaygo	511.3310971
26125 Oakland	1231.018717
26127 Oceana	1784.037559
26129 Ogemaw	257.7319588
26131 Ontonagon	207.0750647
26133 Osceola	304.1857675



26135 Oscoda	289.9951667
26137 Otsego	547.3342793
26139 Ottawa	628.9286526
26141 Presque Isle	157.0105197
26143 Roscommon	221.9058784
26145 Saginaw	1053.459119
26147 St. Clair	509.6117035
26149 St. Joseph	963.2554101
26151 Sanilac	257.3940071
26153 Schoolcraft	161.1303917
26155 Shiawassee	500.0586579
26157 Tuscola	666.463554
26159 Van Buren	589.8102004
26161 Washtenaw	685.2435418
26163 Wayne	1605.742198
26165 Wexford	206.179406



FIPS

- 29001
- 29003
- 29005
- 29007
- 29009
- 29011
- 29013
- 29015
- 29017
- 29019
- 29021
- 29023
- 29025
- 29027
- 29029
- 29031
- 29033
- 29035
- 29037

MI

29039
29041
29043
29045
29047
29049
29051
29053
29055
29057
29059
29061
29063
29065
29067
29069
29071
29073
29075
29077
29079
29081
29083
29085
29087
29089
29091
29093
29095
29097
29099
29101

29103

MI

29105
29107
29109
29111
29113
29115
29117
29121
29123
29125
29127
29119
29129
29131
29133
29135
29137
29139
29141
29143
29145
29147
29149
29151
29153
29155
29157
29159
29161
29163
29165
29167
29169
29171

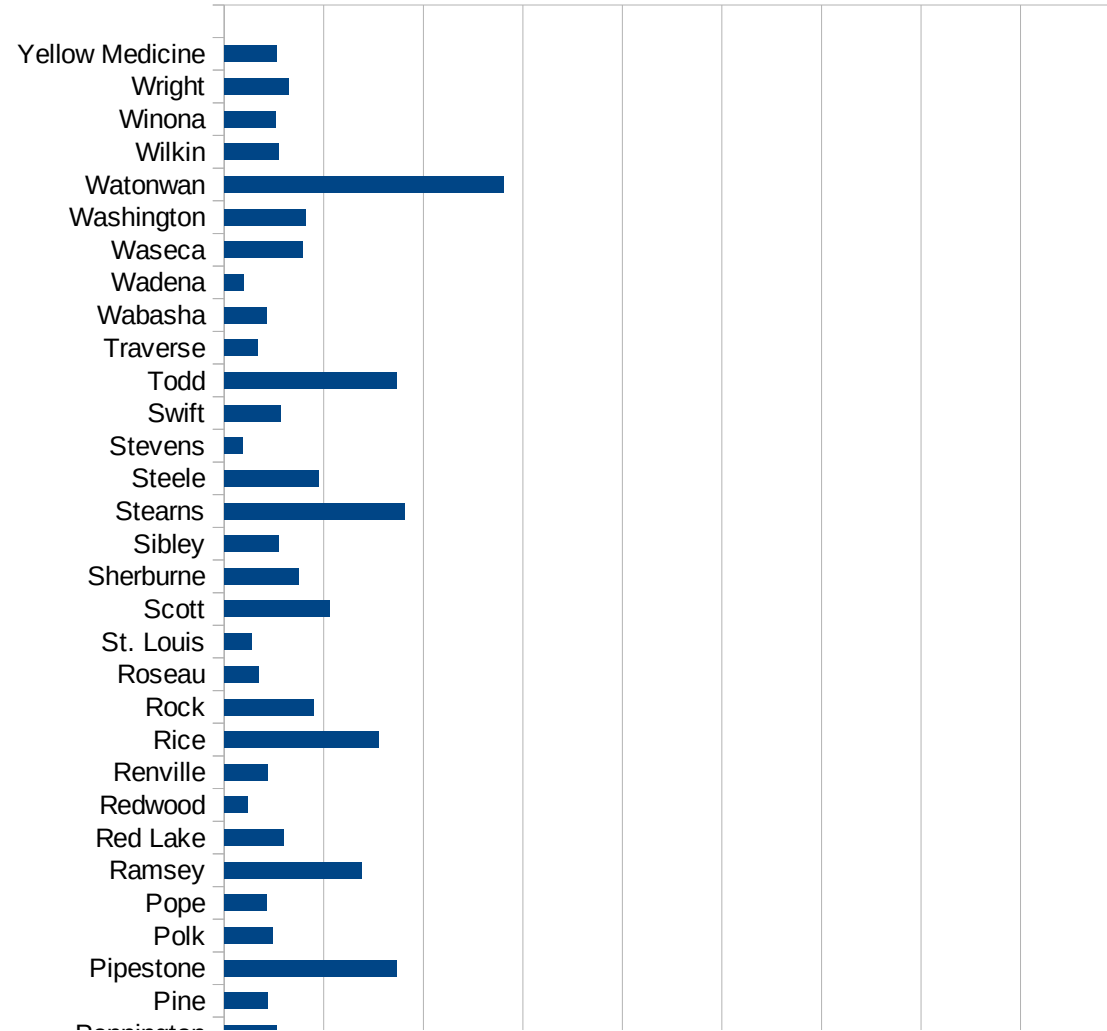
MI

29173
29175
29177
29179
29181
29195
29197
29199
29201
29203
29205
29183
29185
29187
29189
29510
29186
29207
29209
29211
29213
29215

29217
29219
29221
29223
29225
29227
29229

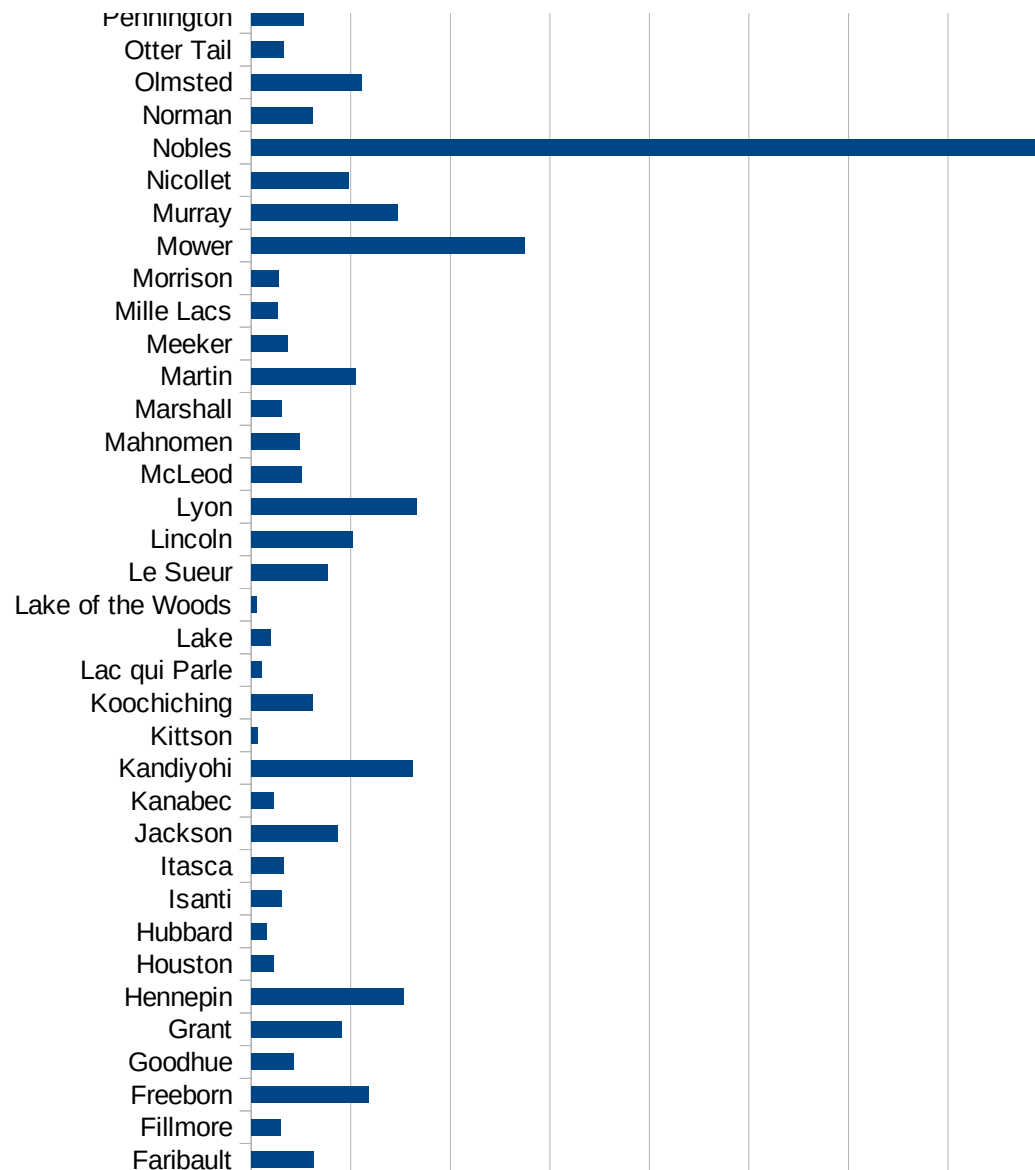
MN

FIPS	County	PC Infection
27001	Aitkin	251.5406867
27003	Anoka	1040.945358
27005	Becker	456.7804254
27007	Beltrami	512.3060175
27009	Benton	789.2465162
27011	Big Stone	440.9701343
27013	Blue Earth	1361.472407
27015	Brown	354.426347
27017	Carlton	382.2864637
27019	Carver	831.474346
27021	Cass	243.9107016
27023	Chippewa	872.1905401
27025	Chisago	359.429205
27027	Clay	1225.861934
27029	Clearwater	158.9103292
27031	Cook	92.71277582
27033	Cottonwood	1578.433981
27035	Crow Wing	362.1569141
27037	Dakota	1037.555562
27039	Dodge	609.9318029
27041	Douglas	379.3067116
27043	Faribault	632.3593546
27045	Fillmore	299.1737107
27047	Freeborn	1179.214295
27049	Goodhue	422.3864836
27051	Grant	913.4695233
27053	Hennepin	1530.139079
27055	Houston	226.0738508
27057	Hubbard	154.6971686
27059	Isanti	312.765851
27061	Itasca	325.8845438
27063	Jackson	867.7227323
27065	Kanabec	222.1262417

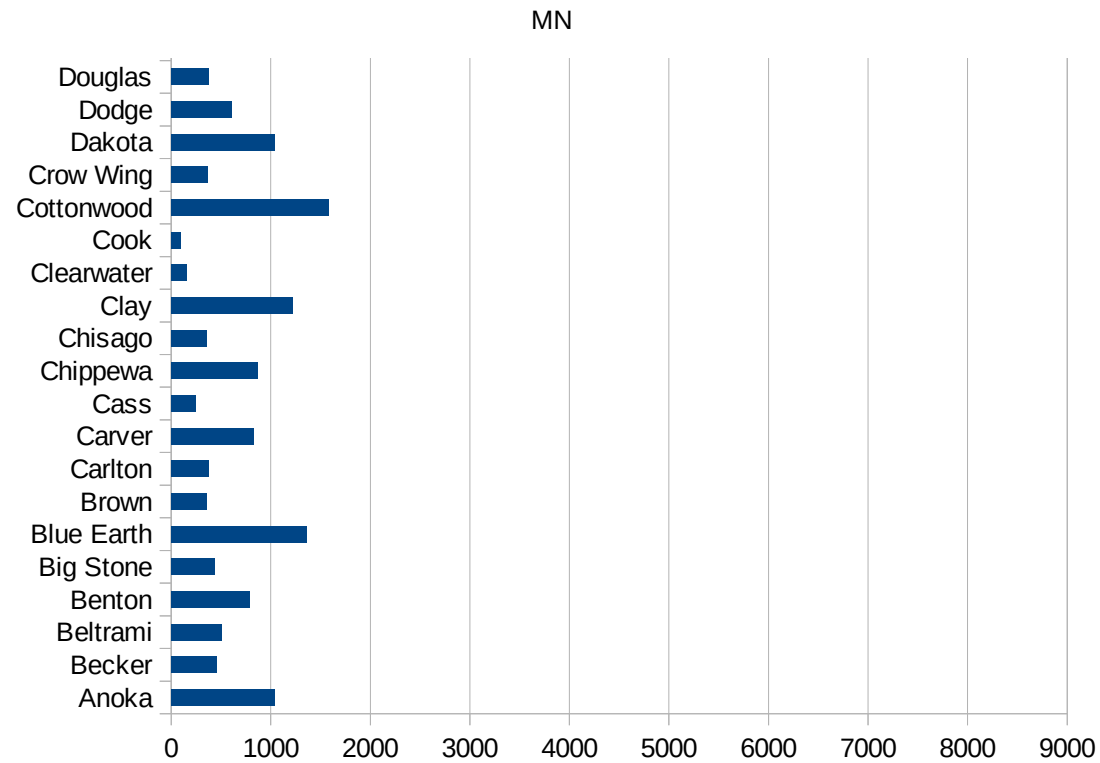


MN

27067 Kandiyohi	1624.081204
27069 Kittson	70.62146893
27071 Koochiching	618.9710611
27073 Lac qui Parle	105.1366777
27075 Lake	197.035091
27077 Lake of the Woo	53.21979776
27079 Le Sueur	772.0923703
27081 Lincoln	1022.386744
27083 Lyon	1658.277732
27085 McLeod	504.5577454
27087 Mahnommen	489.2190614
27089 Marshall	308.8391906
27091 Martin	1046.247157
27093 Meeker	367.3134264
27095 Mille Lacs	271.6247752
27097 Morrison	277.3674214
27099 Mower	2751.743271
27101 Murray	1474.142098
27103 Nicollet	984.8042081
27105 Nobles	8045.977011
27107 Norman	617.7606178
27109 Olmsted	1108.288488
27111 Otter Tail	329.8646535
27113 Pennington	528.9885738
27115 Pine	437.5402774
27117 Pipestone	1735.381895
27119 Polk	485.2675315
27121 Pope	432.5493377
27123 Ramsey	1376.201814
27125 Red Lake	600.1500375
27127 Redwood	236.0810545
27129 Renville	437.9961675
27131 Rice	1551.343144
27133 Rock	902.9105587



27135 Roseau	343.2343234
27137 St. Louis	276.8405138
27139 Scott	1057.802566
27141 Sherburne	752.842684
27143 Sibley	552.3023689
27145 Stearns	1816.57206
27147 Steele	945.575089
27149 Stevens	184.5585974
27151 Swift	567.1482076
27153 Todd	1732.975348
27155 Traverse	332.5272068
27157 Wabasha	425.040425
27159 Wadena	196.0357221
27161 Waseca	791.8249425
27163 Washington	820.9844869
27165 Watonwan	2805.100182
27167 Wilkin	543.6520627
27169 Winona	513.5268077
27171 Wright	648.3362548
27173 Yellow Medicine	530.8831036



MN

FIPS

29001
29003
29005
29007
29009
29011
29013
29015
29017
29019
29021
29023
29025
29027
29029
29031
29033
29035
29037

MN

29039
29041
29043
29045
29047
29049
29051
29053
29055
29057
29059
29061
29063
29065
29067
29069
29071
29073
29075
29077
29079
29081
29083
29085
29087
29089
29091
29093
29095
29097
29099
29101

29103

MN

29105
29107
29109
29111
29113
29115
29117
29121
29123
29125
29127
29119
29129
29131
29133
29135
29137
29139
29141
29143
29145
29147
29149
29151
29153
29155
29157
29159
29161
29163
29165
29167
29169
29171

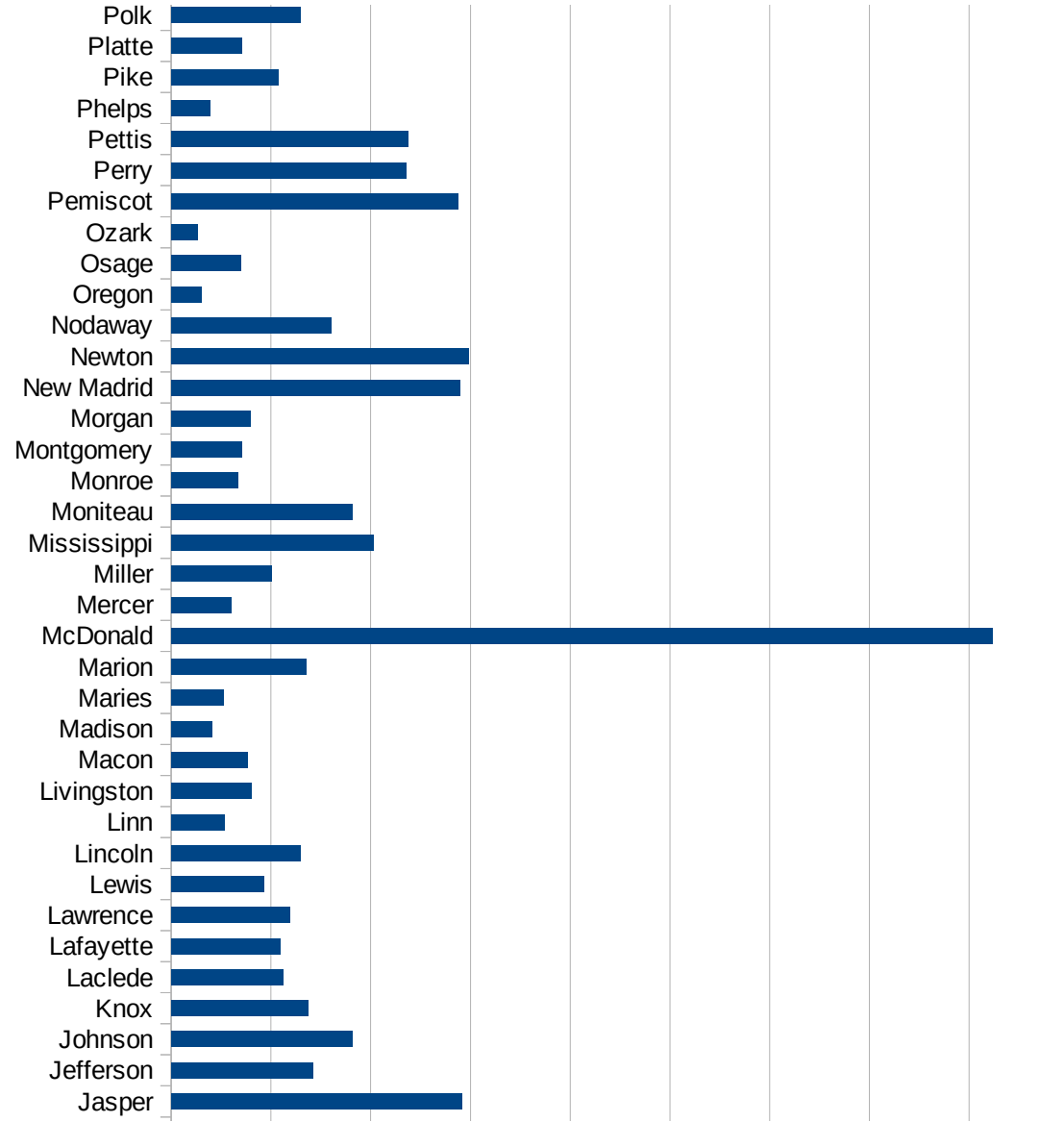
MN

29173
29175
29177
29179
29181
29195
29197
29199
29201
29203
29205
29183
29185
29187
29189
29510
29186
29207
29209
29211
29213
29215

29217
29219
29221
29223
29225
29227
29229

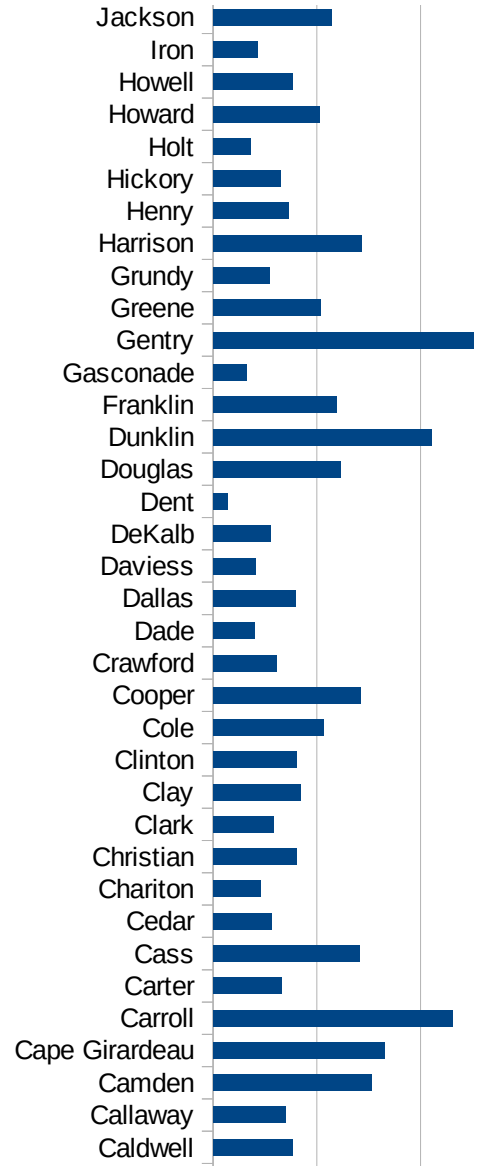
MO

29067 Douglas	613.175802
29069 Dunklin	1053.597526
29071 Franklin	596.1223112
29073 Gasconade	163.2097926
29075 Gentry	1252.263126
29077 Greene	518.9724688
29079 Grundy	272.3421424
29081 Harrison	713.0972189
29083 Henry	362.5183554
29085 Hickory	326.0069408
29087 Holt	181.6530427
29089 Howard	512.9722798
29091 Howell	381.7746282
29093 Iron	216.1737251
29095 Jackson	573.1771923
29097 Jasper	1459.763255
29099 Jefferson	710.0607541
29101 Johnson	907.7014836
29103 Knox	684.063846
29105 Laclede	560.0201607
29107 Lafayette	546.0457697
29109 Lawrence	594.3846294
29111 Lewis	466.768138
29113 Lincoln	648.3375516
29115 Linn	265.8469718
29117 Livingston	402.7465998
29121 Macon	382.7624893
29123 Madison	205.11979
29125 Maries	262.2876041
29127 Marion	675.0139899
29119 McDonald	4116.474565
29129 Mercer	302.1148036
29131 Miller	501.2630249
29133 Mississippi	1012.29754

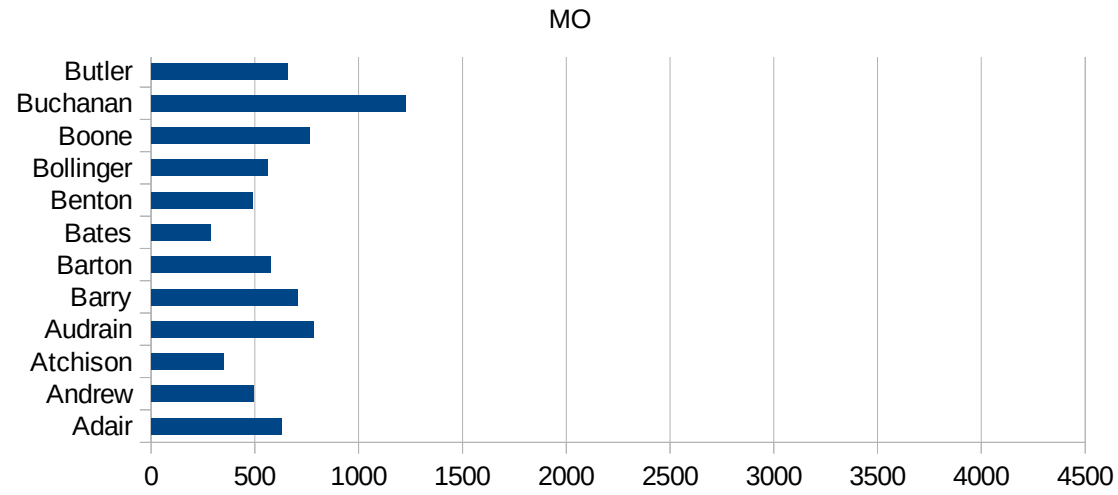


MO

29135 Moniteau	905.6510142
29137 Monroe	334.7183749
29139 Montgomery	355.470782
29141 Morgan	397.8779841
29143 New Madrid	1445.420907
29145 Newton	1491.435829
29147 Nodaway	802.5466284
29149 Oregon	151.7882554
29151 Osage	350.0072918
29153 Ozark	133.0819563
29155 Pemiscot	1438.053097
29157 Perry	1174.934726
29159 Pettis	1187.062197
29161 Phelps	196.7271752
29163 Pike	535.0194553
29165 Platte	352.4785163
29167 Polk	645.9426726
29169 Pulaski	430.6532857
29171 Putnam	273.2814799
29173 Ralls	313.3568351
29175 Randolph	278.6415216
29177 Ray	506.9265394
29179 Reynolds	255.8362648
29181 Ripley	388.030744
29195 Saline	1869.4038
29197 Schuyler	239.182431
29199 Scotland	302.053967
29201 Scott	1027.094493
29203 Shannon	525.0946392
29205 Shelby	628.0991736
29183 St. Charles	1015.07583
29185 St. Clair	202.2352315
29187 St. Francois	551.7903197
29189 St. Louis	1483.030659



29510 St. Louis City	1717.089665
29186 Ste. Genevieve	313.059034
29207 Stoddard	790.9333699
29209 Stone	406.3120098
29211 Sullivan	2314.740395
29213 Taney	1054.5728
29215 Texas	203.3553635
29217 Vernon	258.1839439
29219 Warren	564.6624989
29221 Washington	308.7038448
29223 Wayne	419.1434233
29225 Webster	345.1890869
29227 Worth	441.1764706
29229 Wright	337.3598868



MO

FIPS

29001
29003
29005
29007
29009
29011
29013
29015
29017
29019
29021
29023
29025
29027
29029
29031
29033
29035
29037

MO

29039
29041
29043
29045
29047
29049
29051
29053
29055
29057
29059
29061
29063
29065
29067
29069
29071
29073
29075
29077
29079
29081
29083
29085
29087
29089
29091
29093
29095
29097
29099
29101

29103

MO

29105
29107
29109
29111
29113
29115
29117
29121
29123
29125
29127
29119
29129
29131
29133
29135
29137
29139
29141
29143
29145
29147
29149
29151
29153
29155
29157
29159
29161
29163
29165
29167
29169
29171

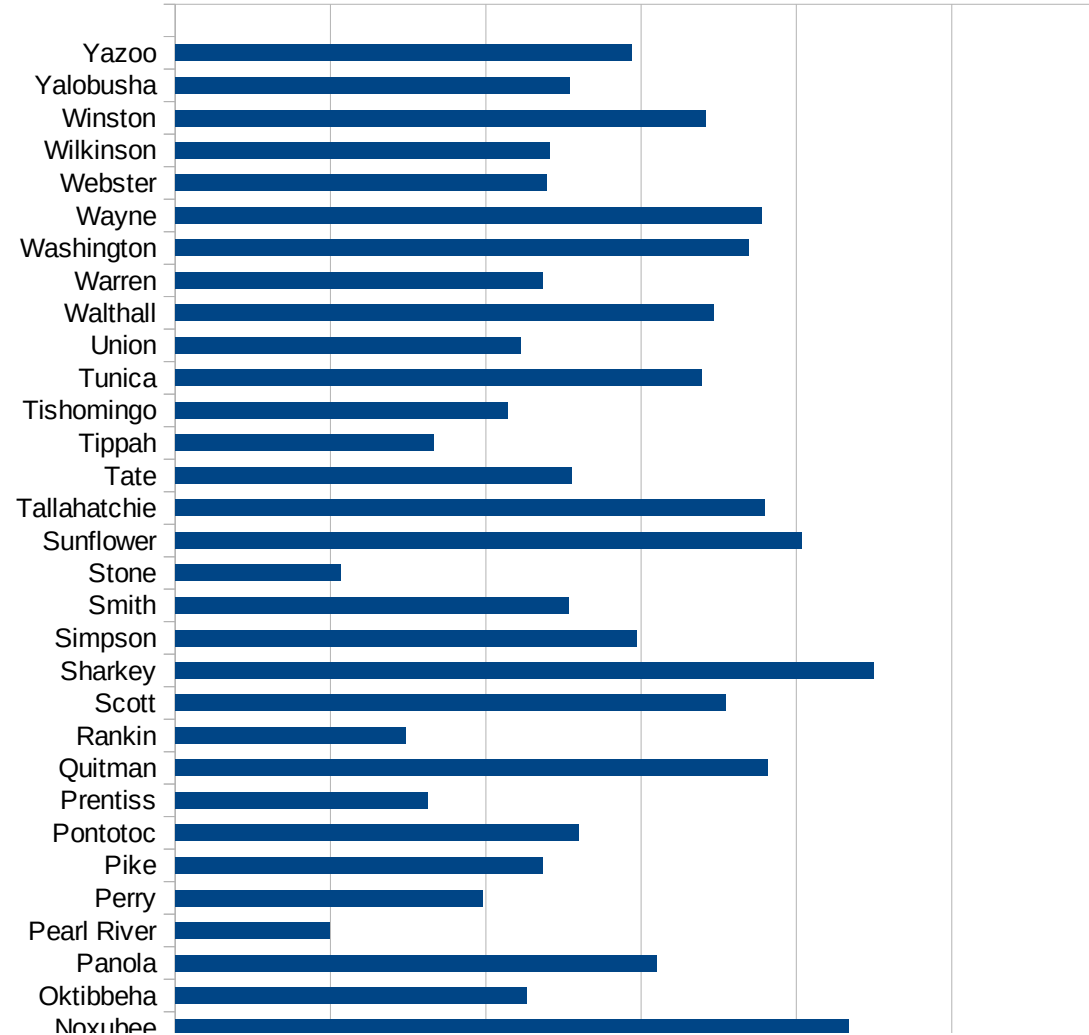
MO

29173
29175
29177
29179
29181
29195
29197
29199
29201
29203
29205
29183
29185
29187
29189
29510
29186
29207
29209
29211
29213
29215

29217
29219
29221
29223
29225
29227
29229

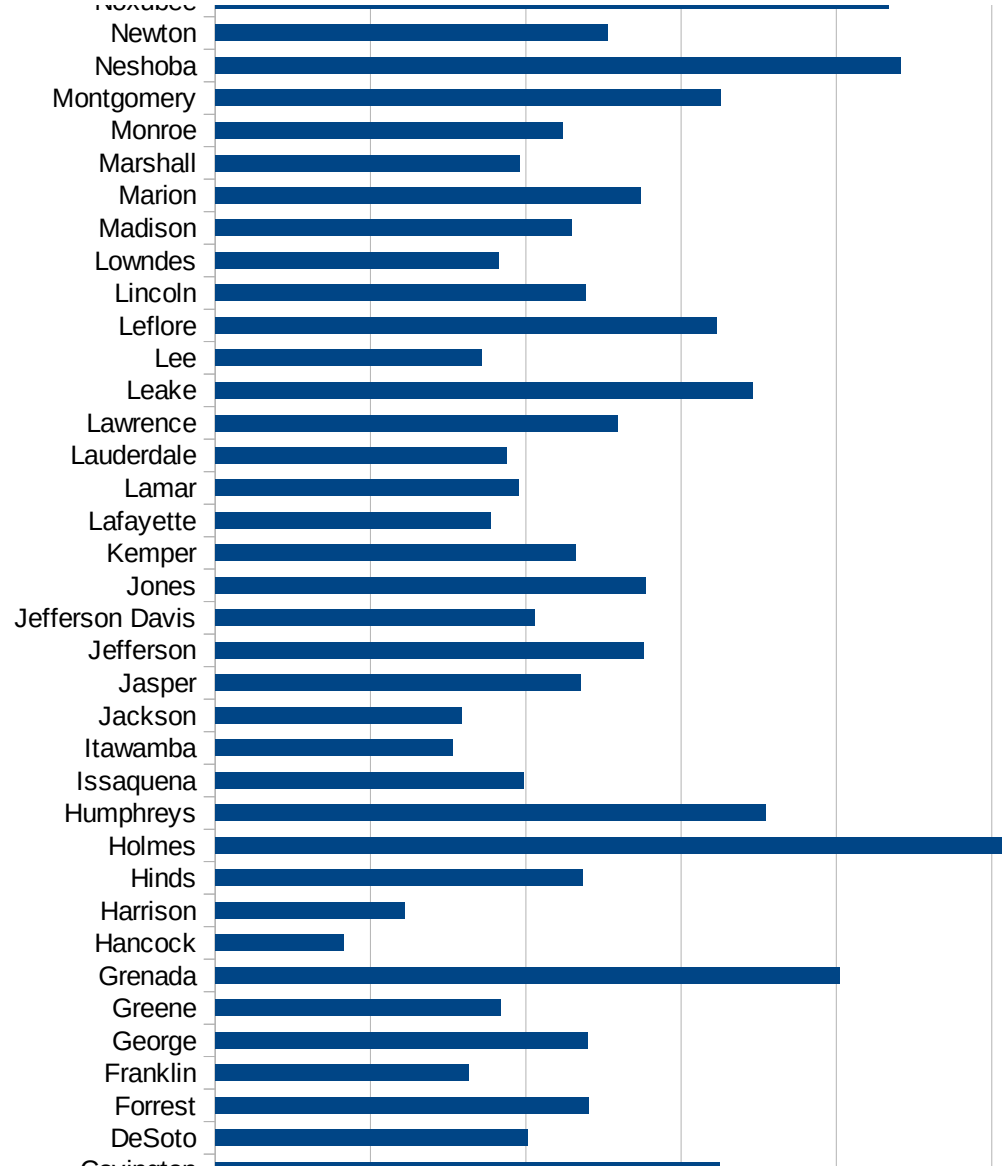
MS

FIPS	County	PC Infection
28001	Adams	1997.307002
28003	Alcorn	1159.106297
28005	Amite	1882.200227
28007	Attala	2842.363191
28009	Benton	1741.022851
28011	Bolivar	3552.165449
28013	Calhoun	2895.53893
28015	Carroll	2633.437595
28017	Chickasaw	2690.58296
28019	Choctaw	1618.74849
28021	Claiborne	4521.217507
28023	Clarke	2095.616509
28025	Clay	2042.711235
28027	Coahoma	3358.670674
28029	Copiah	3342.325614
28031	Covington	3246.167719
28033	DeSoto	2009.879067
28035	Forrest	2406.844715
28037	Franklin	1630.713919
28039	George	2395.876289
28041	Greene	1840.129545
28043	Grenada	4022.797435
28045	Hancock	823.9320573
28047	Harrison	1219.453182
28049	Hinds	2367.505325
28051	Holmes	5061.8545
28053	Humphreys	3548.504299
28055	Issaquena	1987.767584
28057	Itawamba	1526.555258
28059	Jackson	1588.531306
28061	Jasper	2349.646944
28063	Jefferson	2758.23248
28065	Jefferson Davis	2056.257789

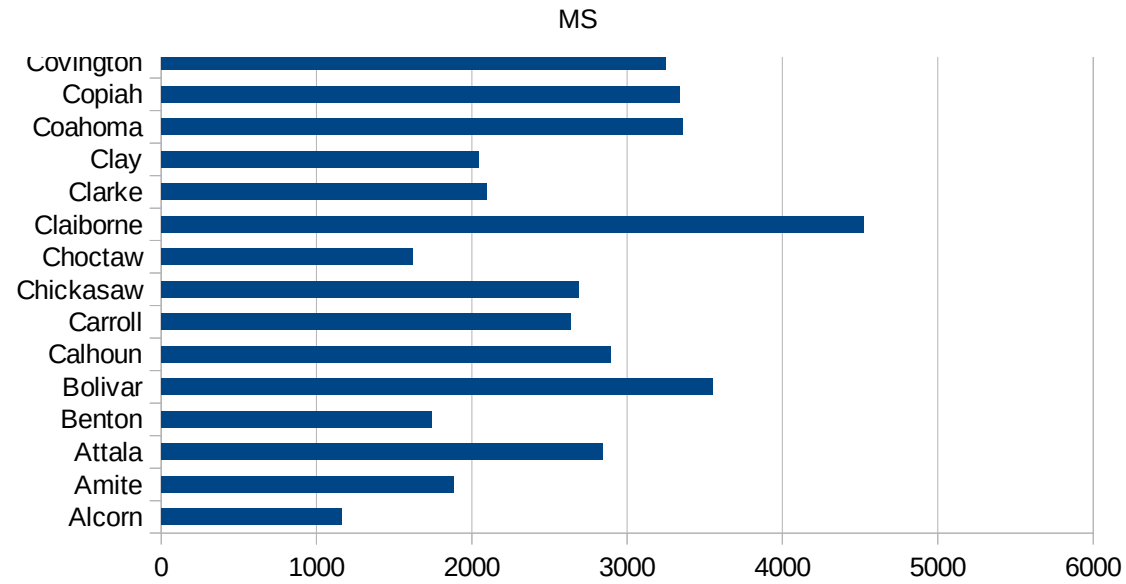


MS

28067 Jones	2773.842041
28069 Kemper	2323.72594
28071 Lafayette	1775.774278
28073 Lamar	1953.656701
28075 Lauderdale	1874.742754
28077 Lawrence	2593.33601
28079 Leake	3461.758116
28081 Lee	1715.922161
28083 Leflore	3226.252637
28085 Lincoln	2388.539687
28087 Lowndes	1827.592058
28089 Madison	2292.909211
28091 Marion	2739.22719
28093 Marshall	1960.452456
28095 Monroe	2238.218423
28097 Montgomery	3252.519206
28099 Neshoba	4415.450644
28101 Newton	2527.631395
28103 Noxubee	4337.921215
28105 Oktibbeha	2262.142382
28107 Panola	3098.484405
28109 Pearl River	993.0128008
28111 Perry	1978.040399
28113 Pike	2365.846877
28115 Pontotoc	2597.932963
28117 Prentiss	1627.493581
28119 Quitman	3815.061693
28121 Rankin	1483.411522
28123 Scott	3545.798423
28125 Sharkey	4500.799634
28127 Simpson	2974.811271
28129 Smith	2530.933633
28131 Stone	1063.204573
28133 Sunflower	4037.303283



28135 Tallahatchie	3796.382355
28137 Tate	2552.244515
28139 Tippah	1664.014549
28141 Tishomingo	2143.518043
28143 Tunica	3388.978278
28145 Union	2223.309795
28147 Walthall	3470.445904
28149 Warren	2367.030492
28151 Washington	3690.389011
28153 Wayne	3778.697409
28155 Webster	2390.682468
28157 Wilkinson	2411.282985
28159 Winston	3413.15717
28161 Yalobusha	2541.962556
28163 Yazoo	2941.801189



MS

FIPS

29001
29003
29005
29007
29009
29011
29013
29015
29017
29019
29021
29023
29025
29027
29029
29031
29033
29035
29037

MS

29039
29041
29043
29045
29047
29049
29051
29053
29055
29057
29059
29061
29063
29065
29067
29069
29071
29073
29075
29077
29079
29081
29083
29085
29087
29089
29091
29093
29095
29097
29099
29101

29103

MS

29105
29107
29109
29111
29113
29115
29117
29121
29123
29125
29127
29119
29129
29131
29133
29135
29137
29139
29141
29143
29145
29147
29149
29151
29153
29155
29157
29159
29161
29163
29165
29167
29169
29171

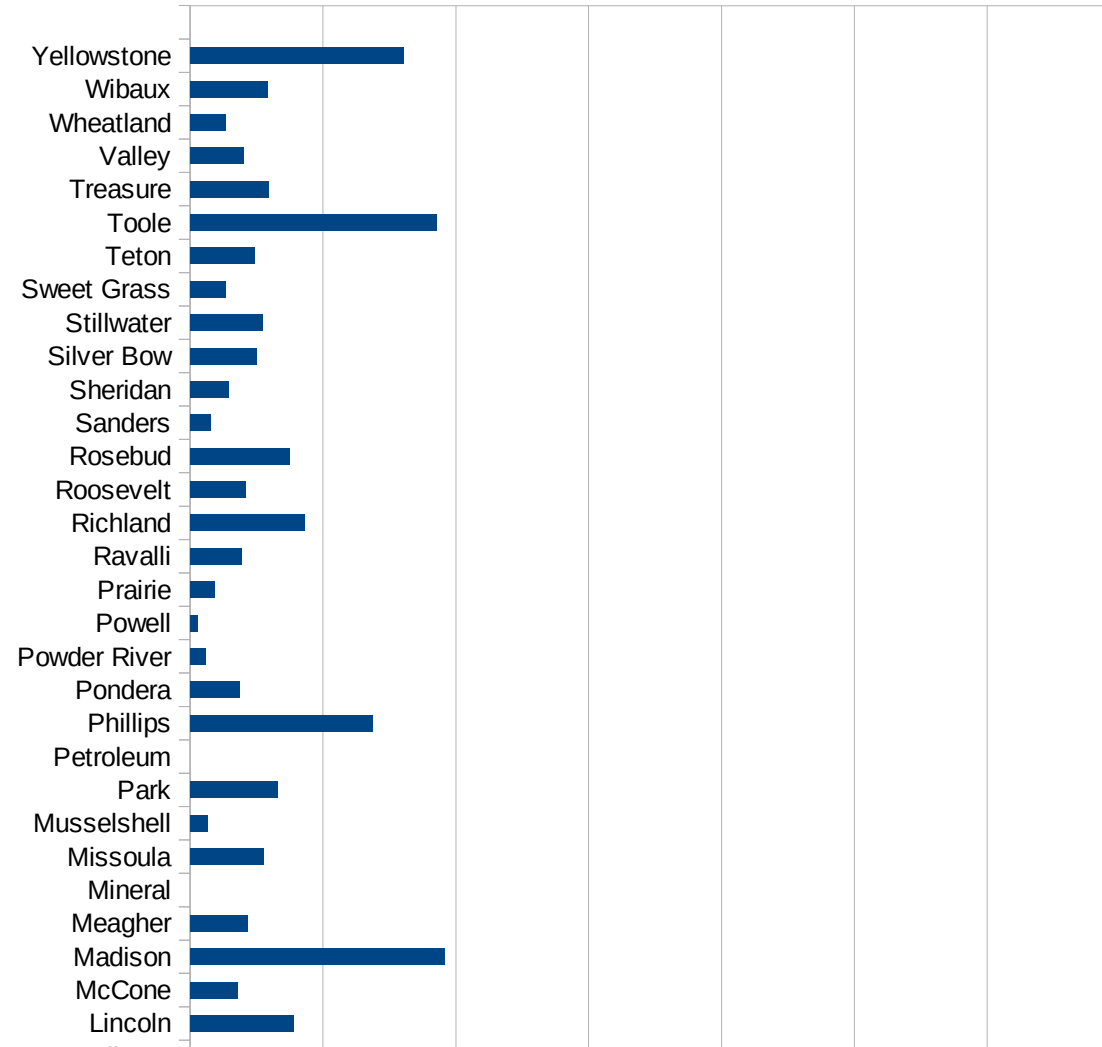
MS

29173
29175
29177
29179
29181
29195
29197
29199
29201
29203
29205
29183
29185
29187
29189
29510
29186
29207
29209
29211
29213
29215

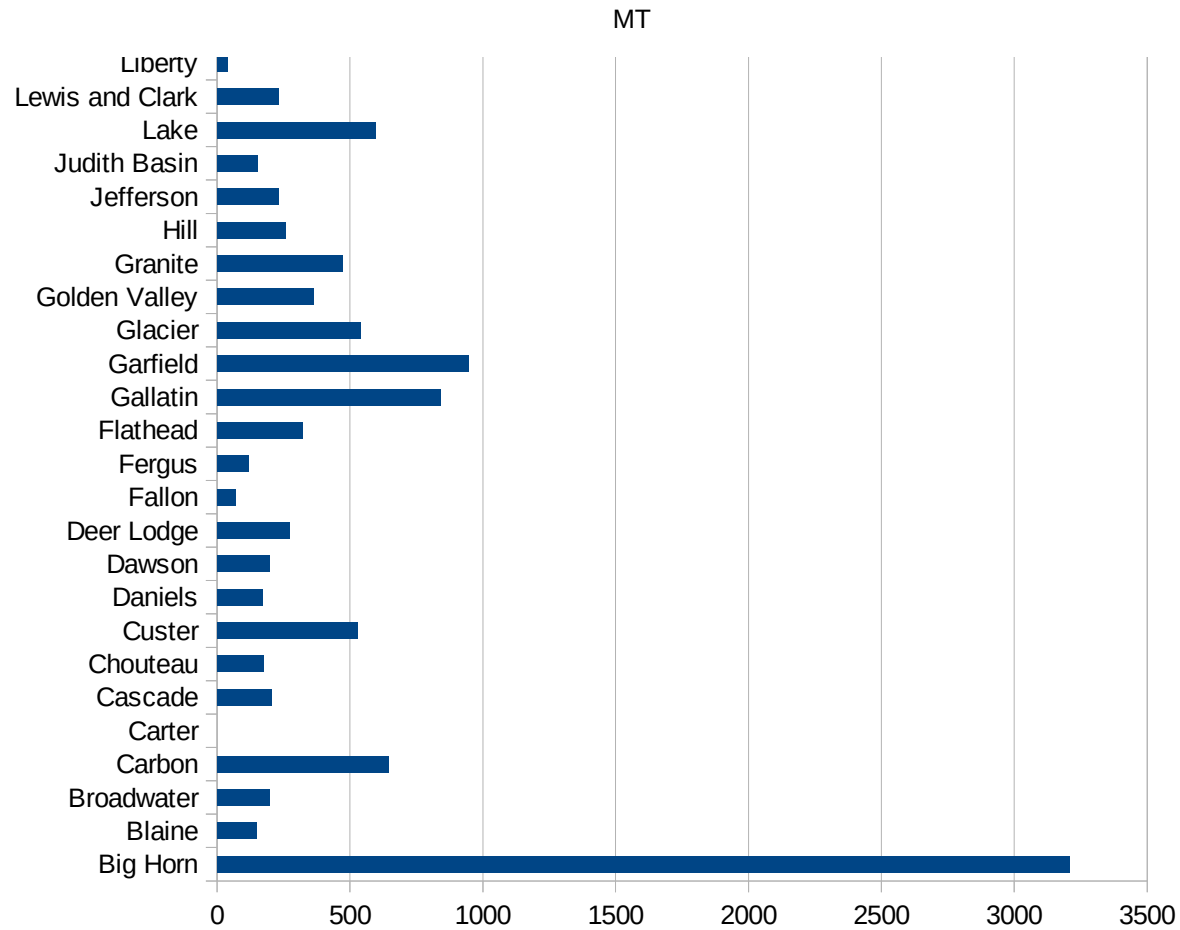
29217
29219
29221
29223
29225
29227
29229

MT

FIPS	County	PC Infection
30001	Beaverhead	680.5614632
30003	Big Horn	3208.876893
30005	Blaine	146.9075951
30007	Broadwater	197.2062449
30009	Carbon	644.0171738
30011	Carter	0
30013	Cascade	203.3242287
30015	Chouteau	174.0644038
30017	Custer	526.497497
30019	Daniels	171.7229536
30021	Dawson	195.8525346
30023	Deer Lodge	273.7925747
30025	Fallon	68.49315068
30027	Fergus	116.9801134
30029	Flathead	323.193544
30031	Gallatin	839.3221066
30033	Garfield	946.3722397
30035	Glacier	538.2992653
30037	Golden Valley	363.1961259
30039	Granite	473.6530491
30041	Hill	256.9278767
30043	Jefferson	231.462346
30045	Judith Basin	153.6885246
30047	Lake	595.0413223
30049	Lewis and Clark	229.985444
30051	Liberty	41.15226337
30053	Lincoln	389.0067697
30055	McCone	179.1044776
30057	Madison	958.0291971
30059	Meagher	214.3622722
30061	Mineral	0
30063	Missoula	276.9570085
30065	Musselshell	64.50225758



30067 Park	328.6328872
30069 Petroleum	0
30071 Phillips	687.2852234
30073 Pondera	184.1929002
30075 Powder River	58.27505828
30077 Powell	28.70264064
30079 Prairie	91.99632015
30081 Ravalli	192.2542389
30083 Richland	430.6790067
30085 Roosevelt	207.9754046
30087 Rosebud	375.1517158
30089 Sanders	75.98784195
30091 Sheridan	146.0280374
30093 Silver Bow	251.4788672
30095 Stillwater	272.7082022
30097 Sweet Grass	134.7708895
30099 Teton	243.4274586
30101 Toole	927.2614877
30103 Treasure	294.55081
30105 Valley	201.6942315
30107 Wheatland	134.1681574
30109 Wibaux	290.1353965
30111 Yellowstone	802.4379125



MT

FIPS

29001
29003
29005
29007
29009
29011
29013
29015
29017
29019
29021
29023
29025
29027
29029
29031
29033
29035
29037

MT

29039
29041
29043
29045
29047
29049
29051
29053
29055
29057
29059
29061
29063
29065
29067
29069
29071
29073
29075
29077
29079
29081
29083
29085
29087
29089
29091
29093
29095
29097
29099
29101

29103

MT

29105
29107
29109
29111
29113
29115
29117
29121
29123
29125
29127
29119
29129
29131
29133
29135
29137
29139
29141
29143
29145
29147
29149
29151
29153
29155
29157
29159
29161
29163
29165
29167
29169
29171

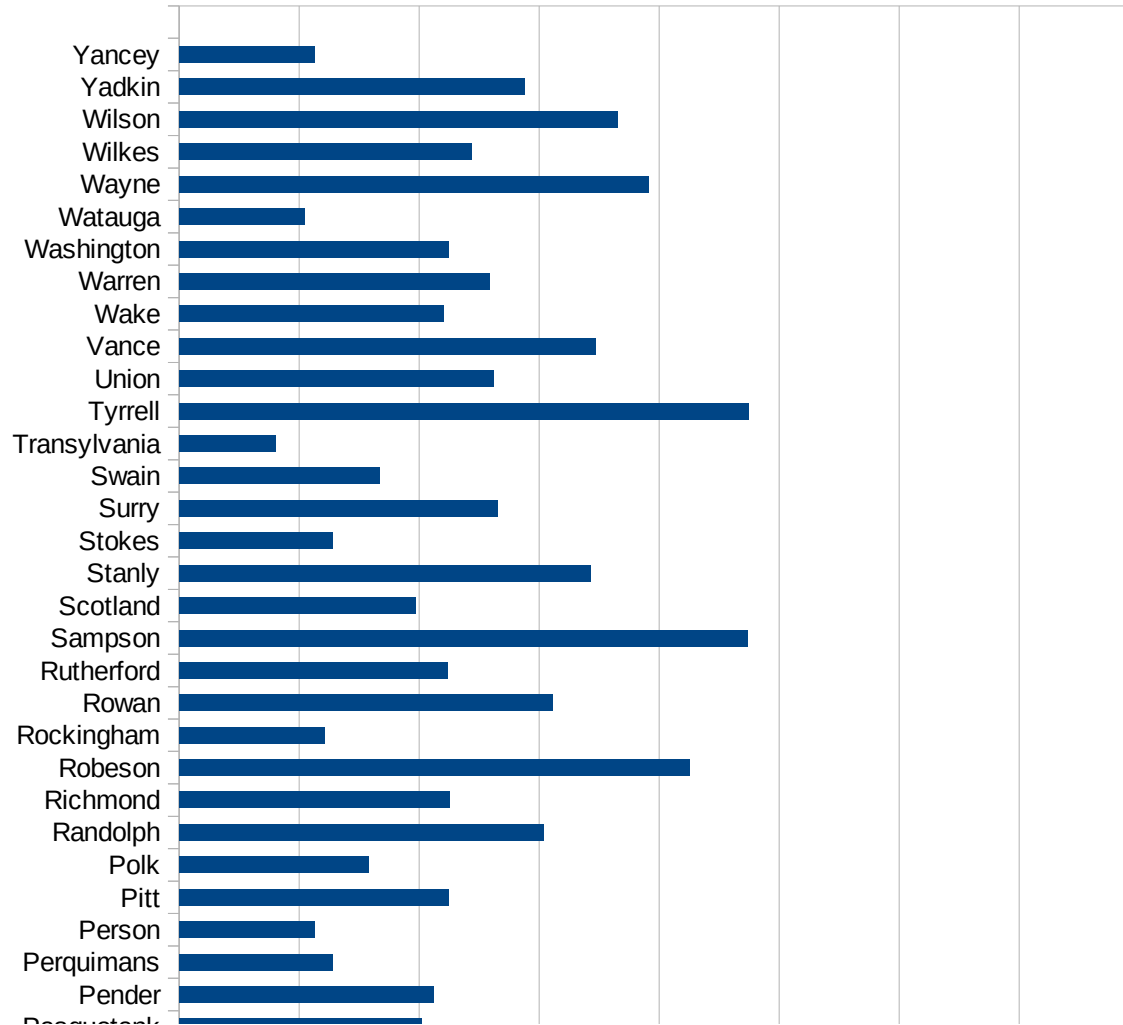
MT

29173
29175
29177
29179
29181
29195
29197
29199
29201
29203
29205
29183
29185
29187
29189
29510
29186
29207
29209
29211
29213
29215

29217
29219
29221
29223
29225
29227
29229

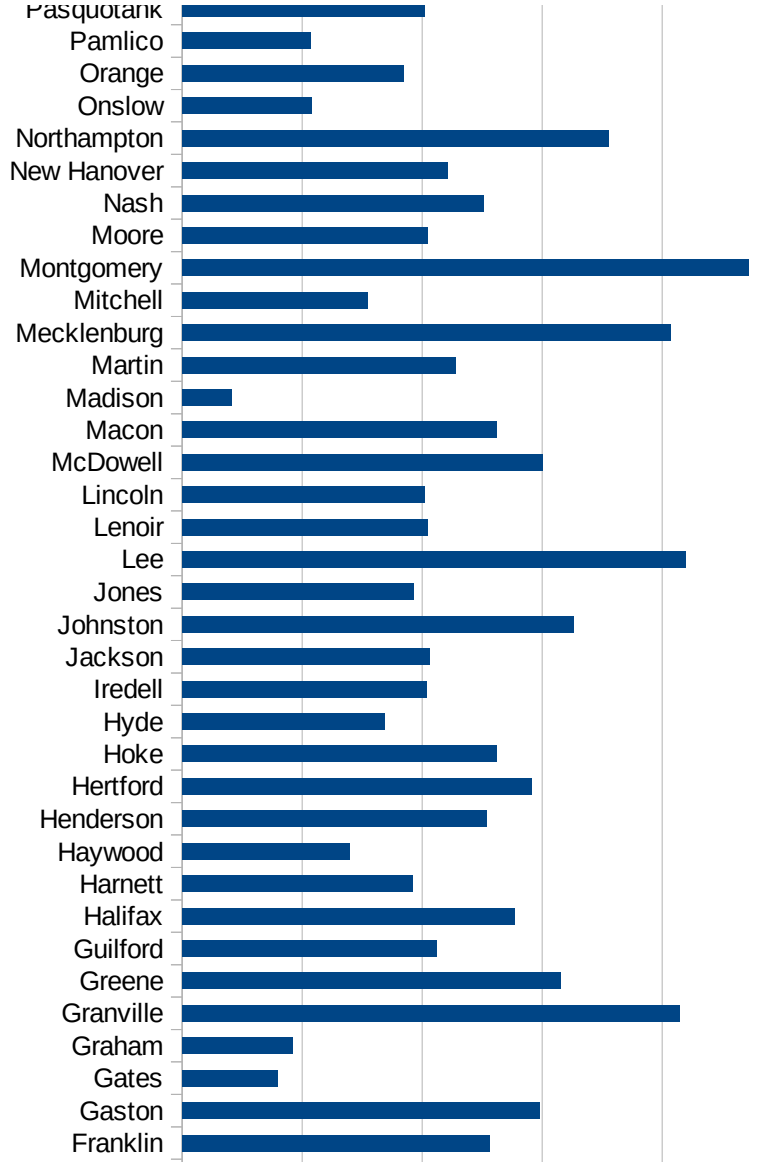
NC

FIPS	County	PC Infection
37001	Alamance	1470.835637
37003	Alexander	800.4711804
37005	Alleghany	1496.281695
37007	Anson	1318.486956
37009	Ashe	579.1434579
37011	Avery	565.5526992
37013	Beaufort	862.3802545
37015	Bertie	1429.622622
37017	Bladen	1877.071407
37019	Brunswick	913.3855964
37021	Buncombe	727.1239623
37023	Burke	1831.116815
37025	Cabarrus	1244.428462
37027	Caldwell	1481.183484
37029	Camden	672.2689076
37031	Carteret	494.793165
37033	Caswell	859.1065292
37035	Catawba	1336.257973
37037	Chatham	1777.437482
37039	Cherokee	961.8433569
37041	Chowan	1119.110414
37043	Clay	682.2874585
37045	Cleveland	1206.410979
37047	Columbus	1622.495733
37049	Craven	679.2210821
37051	Cumberland	927.0905425
37053	Currituck	269.6513002
37055	Dare	572.5870524
37057	Davidson	1068.937784
37059	Davie	987.5272038
37061	Duplin	3420.212043
37063	Durham	1948.291811
37065	Edgecombe	1242.188251

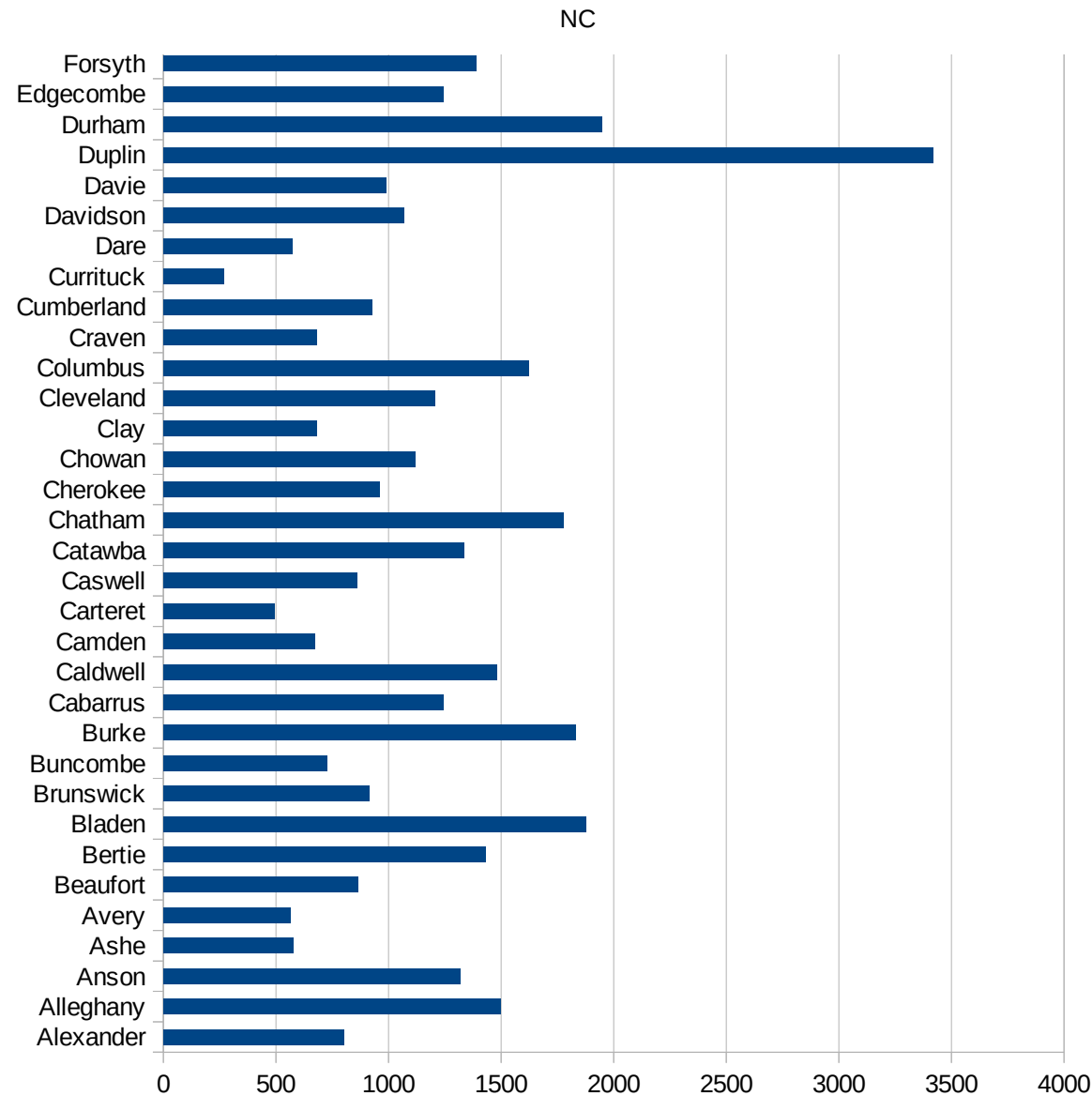


NC

37067 Forsyth	1390.929546
37069 Franklin	1281.823564
37071 Gaston	1490.715561
37073 Gates	397.4768859
37075 Graham	459.688826
37077 Granville	2071.030525
37079 Greene	1575.29031
37081 Guilford	1058.894073
37083 Halifax	1384.110412
37085 Harnett	959.6614362
37087 Haywood	697.1002566
37089 Henderson	1269.400761
37091 Hertford	1453.992138
37093 Hoke	1309.254255
37095 Hyde	841.3001912
37097 Iredell	1019.979264
37099 Jackson	1031.689247
37101 Johnston	1630.196127
37103 Jones	965.0306112
37105 Lee	2097.572089
37107 Lenoir	1023.652994
37109 Lincoln	1012.295571
37111 McDowell	1500.867998
37113 Macon	1312.172311
37115 Madison	206.7729633
37117 Martin	1138.017732
37119 Mecklenburg	2034.461985
37121 Mitchell	773.3333333
37123 Montgomery	2361.482894
37125 Moore	1022.476237
37127 Nash	1255.105514
37129 New Hanover	1104.729759
37131 Northampton	1778.816833
37133 Onslow	538.7413182



37135 Orange	923.1169578
37137 Pamlico	536.7008682
37139 Pasquotank	1011.62996
37141 Pender	1058.5245
37143 Perquimans	640.7390851
37145 Person	564.4569317
37147 Pitt	1122.758651
37149 Polk	790.8398428
37151 Randolph	1516.557262
37153 Richmond	1127.275158
37155 Robeson	2126.965585
37157 Rockingham	605.358915
37159 Rowan	1555.266101
37161 Rutherford	1116.331967
37163 Sampson	2370.100273
37165 Scotland	985.3490376
37167 Stanly	1714.055578
37169 Stokes	640.0246333
37171 Surry	1325.957636
37173 Swain	835.3808354
37175 Transylvania	400.4091773
37177 Tyrrell	2372.306947
37179 Union	1312.376011
37181 Vance	1733.88363
37183 Wake	1101.157644
37185 Warren	1292.472358
37187 Washington	1121.511089
37189 Watauga	521.9411922
37191 Wayne	1957.029729
37193 Wilkes	1216.505973
37195 Wilson	1829.230864
37197 Yadkin	1441.014304
37199 Yancey	564.1512596



NC

NC

FIPS

- 29001
- 29003
- 29005
- 29007
- 29009
- 29011
- 29013
- 29015
- 29017
- 29019
- 29021
- 29023
- 29025
- 29027
- 29029
- 29031
- 29033
- 29035
- 29037

NC

29039
29041
29043
29045
29047
29049
29051
29053
29055
29057
29059
29061
29063
29065
29067
29069
29071
29073
29075
29077
29079
29081
29083
29085
29087
29089
29091
29093
29095
29097
29099
29101

29103

NC

29105
29107
29109
29111
29113
29115
29117
29121
29123
29125
29127
29119
29129
29131
29133
29135
29137
29139
29141
29143
29145
29147
29149
29151
29153
29155
29157
29159
29161
29163
29165
29167
29169
29171

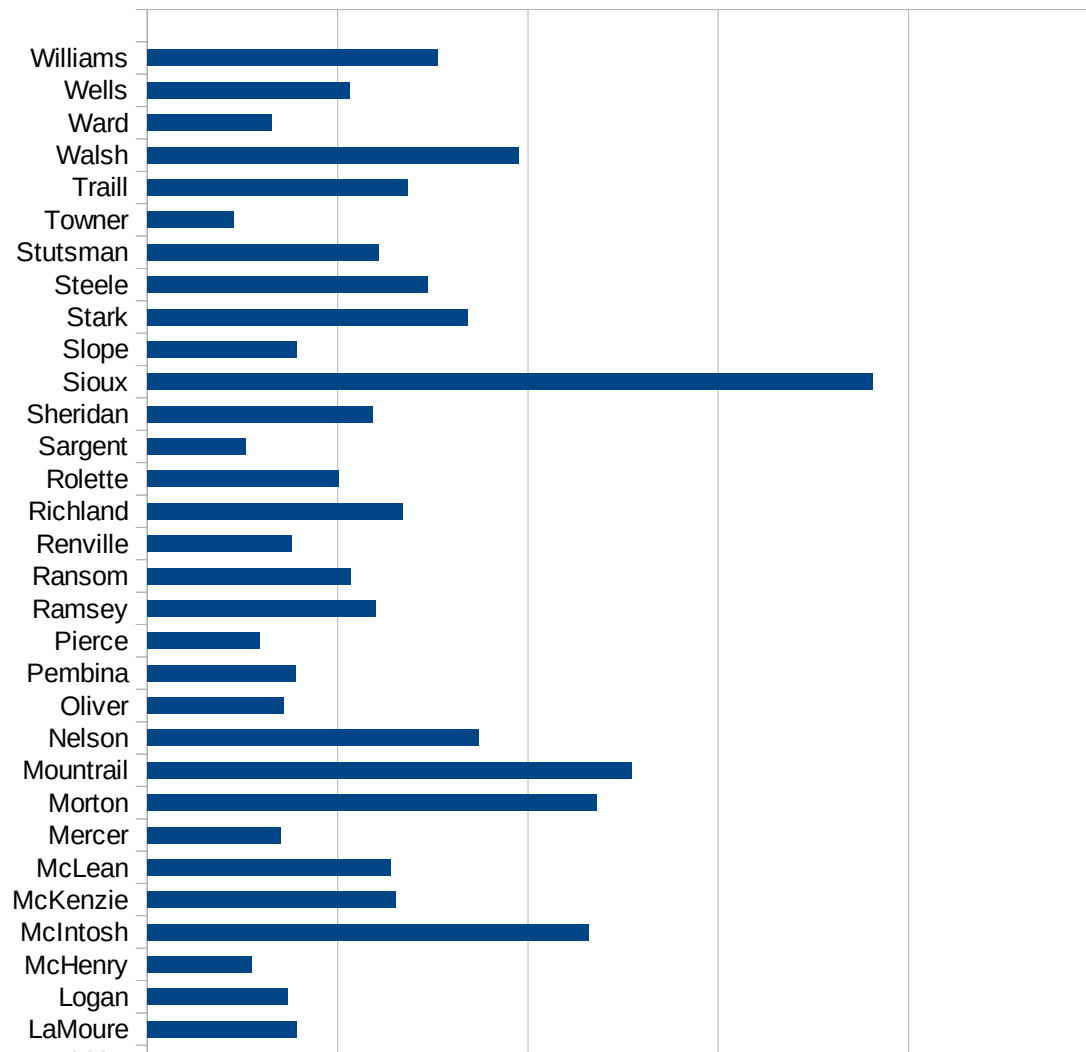
NC

29173
29175
29177
29179
29181
29195
29197
29199
29201
29203
29205
29183
29185
29187
29189
29510
29186
29207
29209
29211
29213
29215

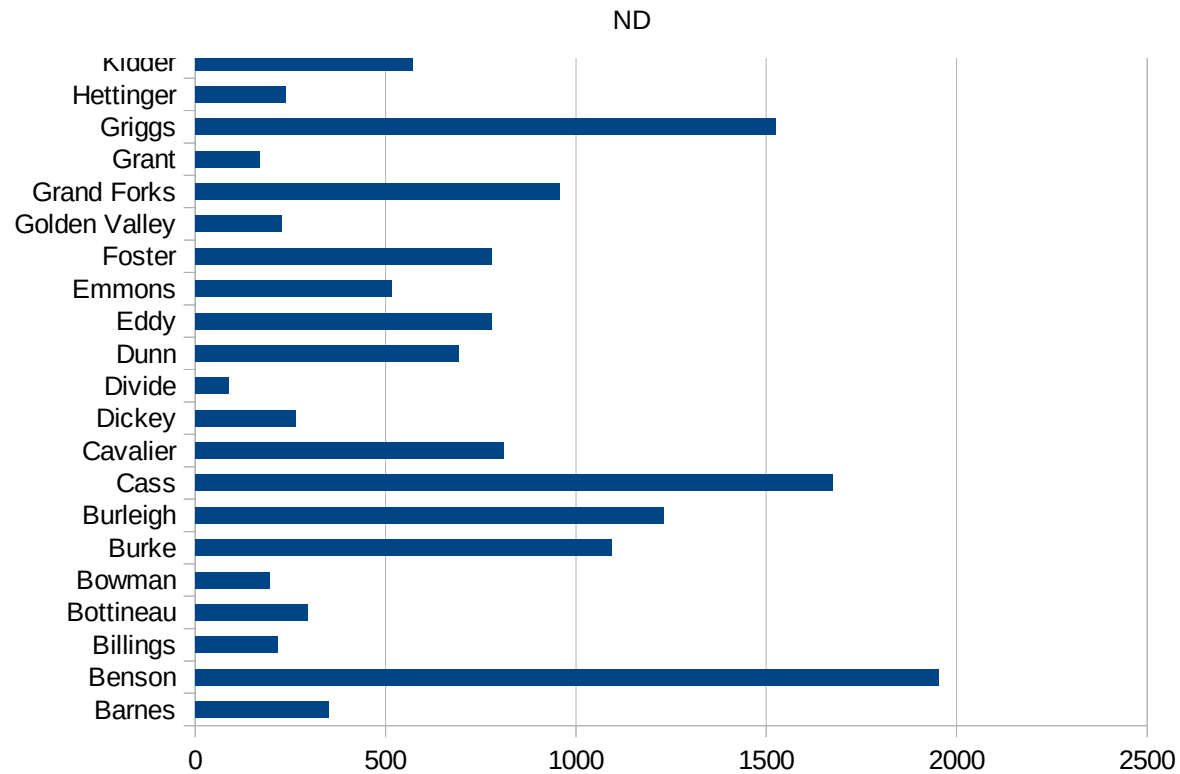
29217
29219
29221
29223
29225
29227
29229

ND

FIPS	County	PC Infection
38001	Adams	87.18395815
38003	Barnes	350.9770442
38005	Benson	1953.461649
38007	Billings	217.6278564
38009	Bottineau	296.3656216
38011	Bowman	195.0585176
38013	Burke	1095.238095
38015	Burleigh	1229.099535
38017	Cass	1674.232575
38019	Cavalier	809.6108645
38021	Dickey	265.1437895
38023	Divide	87.60402979
38025	Dunn	692.5207756
38027	Eddy	778.2101167
38029	Emmons	515.9332322
38031	Foster	777.3631841
38033	Golden Valley	226.11645
38035	Grand Forks	956.6200367
38037	Grant	168.4919966
38039	Griggs	1523.297491
38041	Hettinger	238.6634845
38043	Kidder	571.4285714
38045	LaMoure	393.8946332
38047	Logan	367.8402522
38049	McHenry	275.1031637
38051	McIntosh	1160.541586
38053	McKenzie	652.8755869
38055	McLean	639.3459805
38057	Mercer	350.7923068
38059	Morton	1180.25406
38061	Mountrail	1272.264631
38063	Nelson	871.3837574
38065	Oliver	358.6065574



38067 Pembina	388.6569742
38069 Pierce	294.0455771
38071 Ramsey	600.9929449
38073 Ransom	534.6572465
38075 Renville	379.1069924
38077 Richland	671.2235975
38079 Rolette	503.4612964
38081 Sargent	258.3979328
38083 Sheridan	593.0318755
38085 Sioux	1904.543369
38087 Slope	393.1847969
38089 Stark	842.0169694
38091 Steele	735.6805045
38093 Stutsman	607.1616389
38095 Towner	228.1021898
38097 Traill	684.3349509
38099 Walsh	974.9695322
38101 Ward	327.7042985
38103 Wells	530.7050796
38105 Williams	763.7906648



ND

FIPS

29001
29003
29005
29007
29009
29011
29013
29015
29017
29019
29021
29023
29025
29027
29029
29031
29033
29035
29037

ND

29039
29041
29043
29045
29047
29049
29051
29053
29055
29057
29059
29061
29063
29065
29067
29069
29071
29073
29075
29077
29079
29081
29083
29085
29087
29089
29091
29093
29095
29097
29099
29101

29103

ND

29105
29107
29109
29111
29113
29115
29117
29121
29123
29125
29127
29119
29129
29131
29133
29135
29137
29139
29141
29143
29145
29147
29149
29151
29153
29155
29157
29159
29161
29163
29165
29167
29169
29171

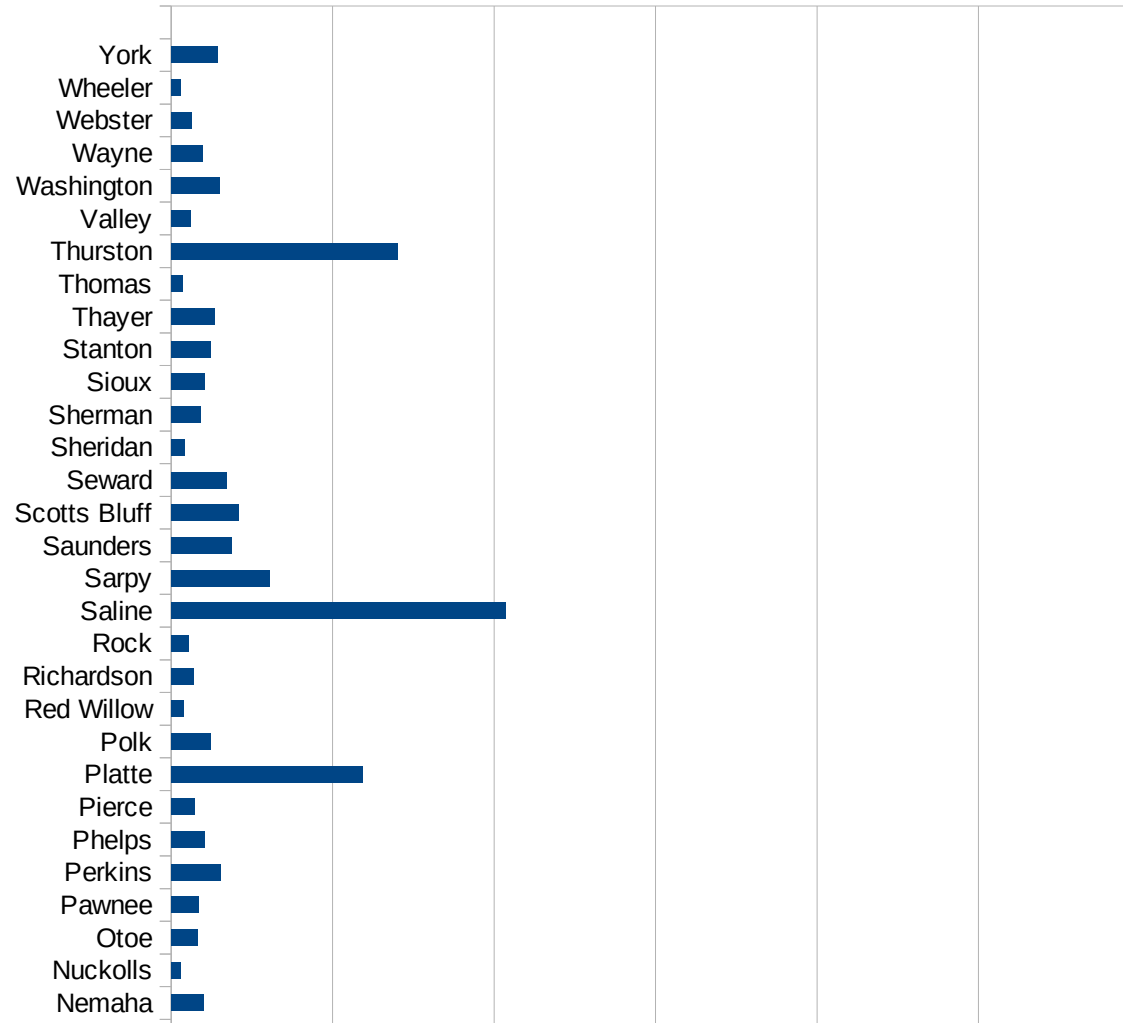
ND

29173
29175
29177
29179
29181
29195
29197
29199
29201
29203
29205
29183
29185
29187
29189
29510
29186
29207
29209
29211
29213
29215

29217
29219
29221
29223
29225
29227
29229

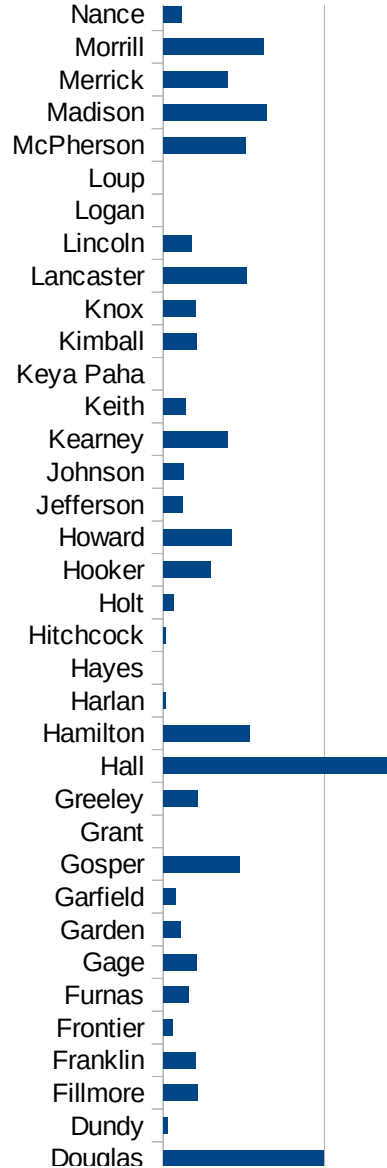
NE

FIPS	County	PC Infection
31001	Adams	1120.243724
31003	Antelope	299.8737374
31005	Arthur	215.0537634
31007	Banner	410.9589041
31009	Blaine	0
31011	Boone	152.7008971
31013	Box Butte	111.3999257
31015	Boyd	204.6035806
31017	Brown	0
31019	Buffalo	836.4405926
31021	Burt	508.6313194
31023	Butler	744.6016381
31025	Cass	680.4541458
31027	Cedar	260.4783329
31029	Chase	150.8674881
31031	Cherry	69.43239021
31033	Cheyenne	279.2696026
31035	Clay	804.6346958
31037	Colfax	6442.422571
31039	Cuming	749.4407159
31041	Custer	424.3542435
31043	Dakota	9580.241996
31045	Dawes	114.7315282
31047	Dawson	4044.877473
31049	Deuel	109.5890411
31051	Dixon	1015.939744
31053	Dodge	2190.753173
31055	Douglas	1988.075078
31057	Dundy	56.49717514
31059	Fillmore	434.2319522
31061	Franklin	396.9566656
31063	Frontier	115.0306748
31065	Furnas	318.1336161

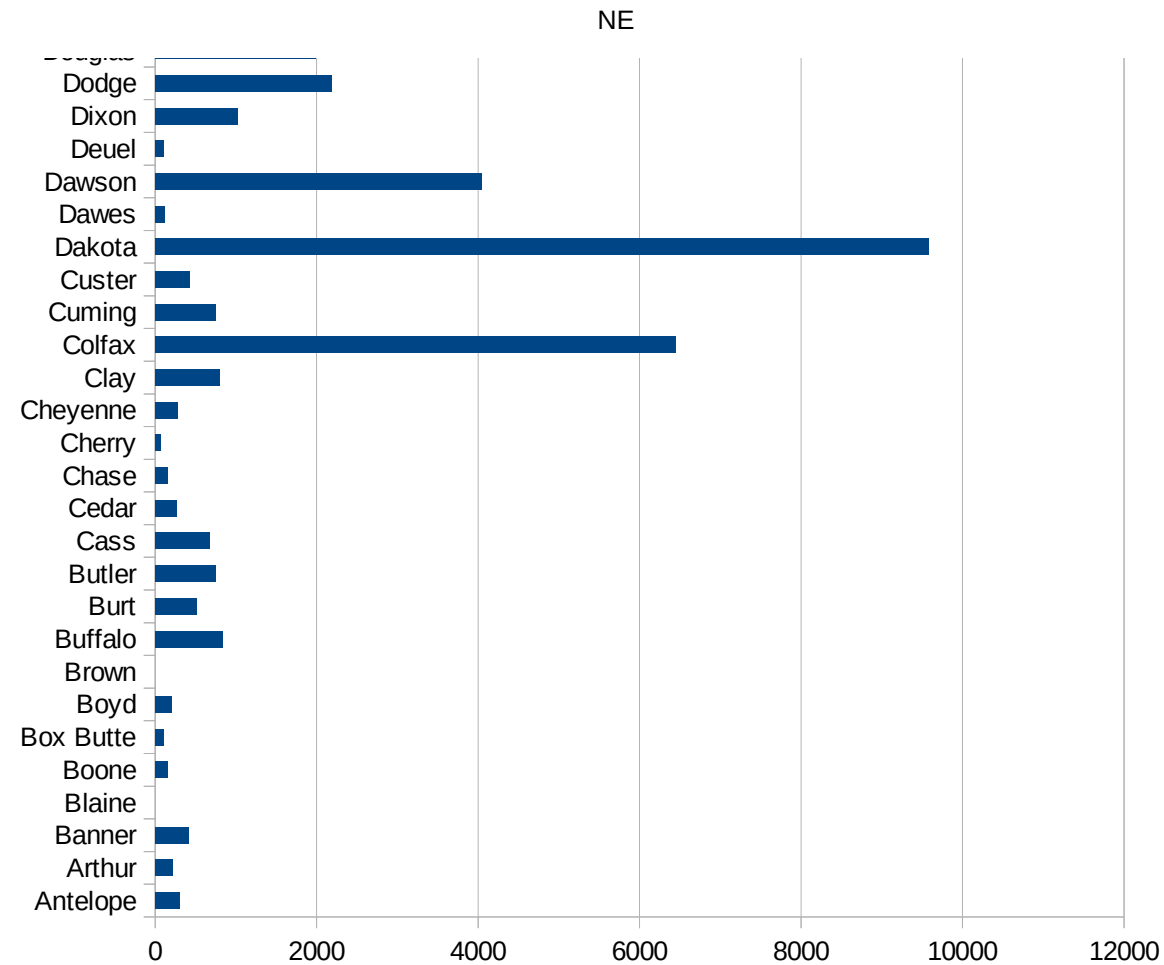


NE

31067 Gage	414.0883078
31069 Garden	210.8592514
31071 Garfield	150.981379
31073 Gosper	951.9038076
31075 Grant	0
31077 Greeley	424.4482173
31079 Hall	2825.977567
31081 Hamilton	1077.586207
31083 Harlan	29.40311673
31085 Hayes	0
31087 Hitchcock	35.63791875
31089 Holt	127.7264689
31091 Hooker	586.5102639
31093 Howard	850.3401361
31095 Jefferson	239.5378329
31097 Johnson	253.2138683
31099 Kearney	794.6210269
31101 Keith	274.280015
31103 Keya Paha	0
31105 Kimball	414.5936982
31107 Knox	403.8484381
31109 Lancaster	1037.595502
31111 Lincoln	349.5807873
31113 Logan	0
31115 Loup	0
31117 McPherson	1016.260163
31119 Madison	1279.950271
31121 Merrick	801.7586965
31123 Morrill	1237.729407
31125 Nance	226.5005663
31127 Nemaha	402.4144869
31129 Nuckolls	119.1895113
31131 Otoe	325.3049734
31133 Pawnee	341.9452888



31135 Perkins	614.544213
31137 Phelps	411.2939084
31139 Pierce	294.0352842
31141 Platte	2373.88724
31143 Polk	492.6108374
31145 Red Willow	149.1702405
31147 Richardson	277.1828147
31149 Rock	220.5882353
31151 Saline	4146.341463
31153 Sarpy	1224.120265
31155 Saunders	751.0679247
31157 Scotts Bluff	836.3666676
31159 Seward	687.1463217
31161 Sheridan	173.4104046
31163 Sherman	362.080316
31165 Sioux	421.2299916
31167 Stanton	485.7621441
31169 Thayer	535.8205993
31171 Thomas	138.8888889
31173 Thurston	2807.065589
31175 Valley	238.6634845
31177 Washington	604.8289544
31179 Wayne	393.4914389
31181 Webster	254.7410133
31183 Wheeler	124.2236025
31185 York	573.6276503



NE

FIPS

29001
29003
29005
29007
29009
29011
29013
29015
29017
29019
29021
29023
29025
29027
29029
29031
29033
29035
29037

NE

29039
29041
29043
29045
29047
29049
29051
29053
29055
29057
29059
29061
29063
29065
29067
29069
29071
29073
29075
29077
29079
29081
29083
29085
29087
29089
29091
29093
29095
29097
29099
29101

29103

NE

29105
29107
29109
29111
29113
29115
29117
29121
29123
29125
29127
29119
29129
29131
29133
29135
29137
29139
29141
29143
29145
29147
29149
29151
29153
29155
29157
29159
29161
29163
29165
29167
29169
29171

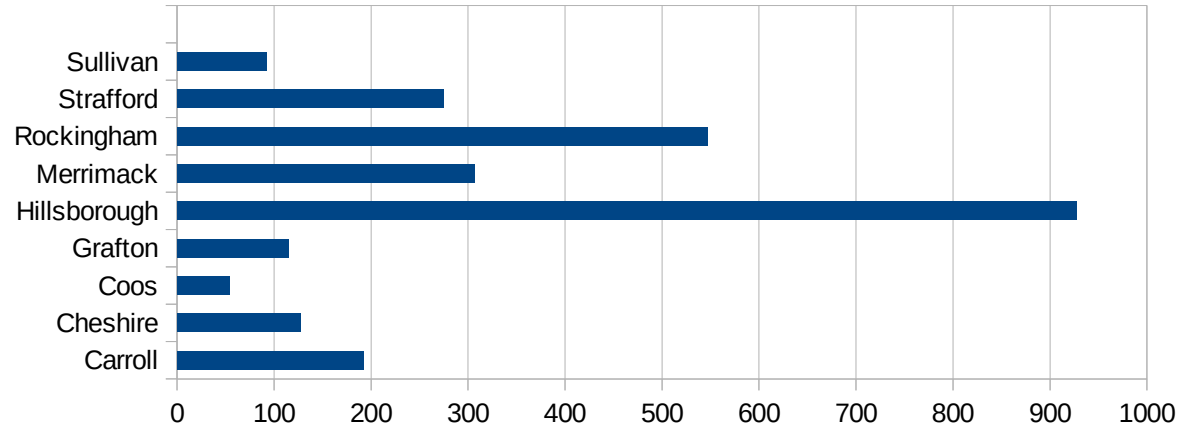
NE

29173
29175
29177
29179
29181
29195
29197
29199
29201
29203
29205
29183
29185
29187
29189
29510
29186
29207
29209
29211
29213
29215

29217
29219
29221
29223
29225
29227
29229

NH

FIPS	County	Cases	Per Capita Cases 100,000
33001	Belknap	188.4566222	
33003	Carroll	192.7058775	
33005	Cheshire	126.8089891	
33007	Coos	53.81620184	
33009	Grafton	114.7172165	
33011	Hillsborough	927.1590162	
33013	Merrimack	307.016383	
33015	Rockingham	546.9376666	
33017	Strafford	275.1940964	
33019	Sullivan	92.71277582	



NH

FIPS

29001
29003
29005
29007
29009
29011
29013
29015
29017
29019
29021
29023
29025
29027
29029
29031
29033
29035
29037

NH

29039
29041
29043
29045
29047
29049
29051
29053
29055
29057
29059
29061
29063
29065
29067
29069
29071
29073
29075
29077
29079
29081
29083
29085
29087
29089
29091
29093
29095
29097
29099
29101

29103

NH

29105
29107
29109
29111
29113
29115
29117
29121
29123
29125
29127
29119
29129
29131
29133
29135
29137
29139
29141
29143
29145
29147
29149
29151
29153
29155
29157
29159
29161
29163
29165
29167
29169
29171

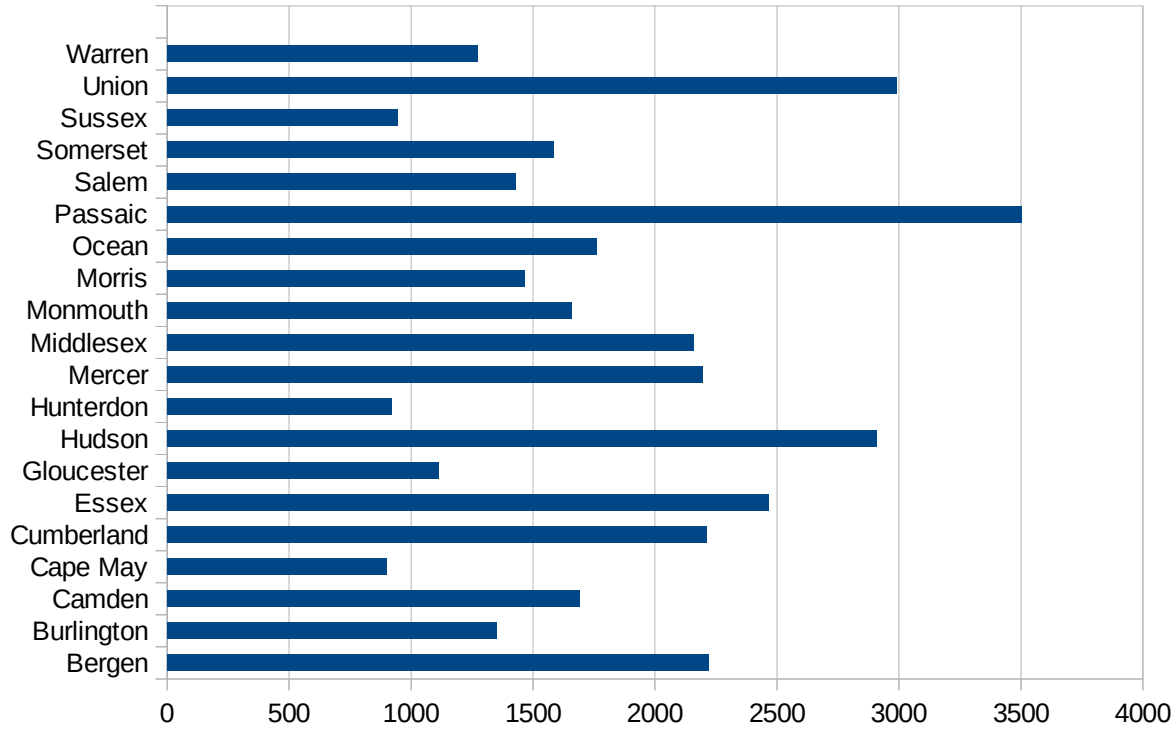
NH

29173
29175
29177
29179
29181
29195
29197
29199
29201
29203
29205
29183
29185
29187
29189
29510
29186
29207
29209
29211
29213
29215

29217
29219
29221
29223
29225
29227
29229

NJ

FIPS	County	PC Infection
34001	Atlantic	1304.680348
34003	Bergen	2219.939959
34005	Burlington	1348.723798
34007	Camden	1688.497628
34009	Cape May	898.8764045
34011	Cumberland	2211.006014
34013	Essex	2466.718432
34015	Gloucester	1114.588481
34017	Hudson	2909.648686
34019	Hunterdon	921.3079526
34021	Mercer	2195.445782
34023	Middlesex	2159.735321
34025	Monmouth	1657.992062
34027	Morris	1466.529618
34029	Ocean	1761.153892
34031	Passaic	3505.195605
34033	Salem	1427.95534
34035	Somerset	1583.807419
34037	Sussex	944.6089816
34039	Union	2991.57628
34041	Warren	1271.518922



FIPS

- 29001
- 29003
- 29005
- 29007
- 29009
- 29011
- 29013
- 29015
- 29017
- 29019
- 29021
- 29023
- 29025
- 29027
- 29029
- 29031
- 29033
- 29035
- 29037

NJ

29039
29041
29043
29045
29047
29049
29051
29053
29055
29057
29059
29061
29063
29065
29067
29069
29071
29073
29075
29077
29079
29081
29083
29085
29087
29089
29091
29093
29095
29097
29099
29101

29103

NJ

29105
29107
29109
29111
29113
29115
29117
29121
29123
29125
29127
29119
29129
29131
29133
29135
29137
29139
29141
29143
29145
29147
29149
29151
29153
29155
29157
29159
29161
29163
29165
29167
29169
29171

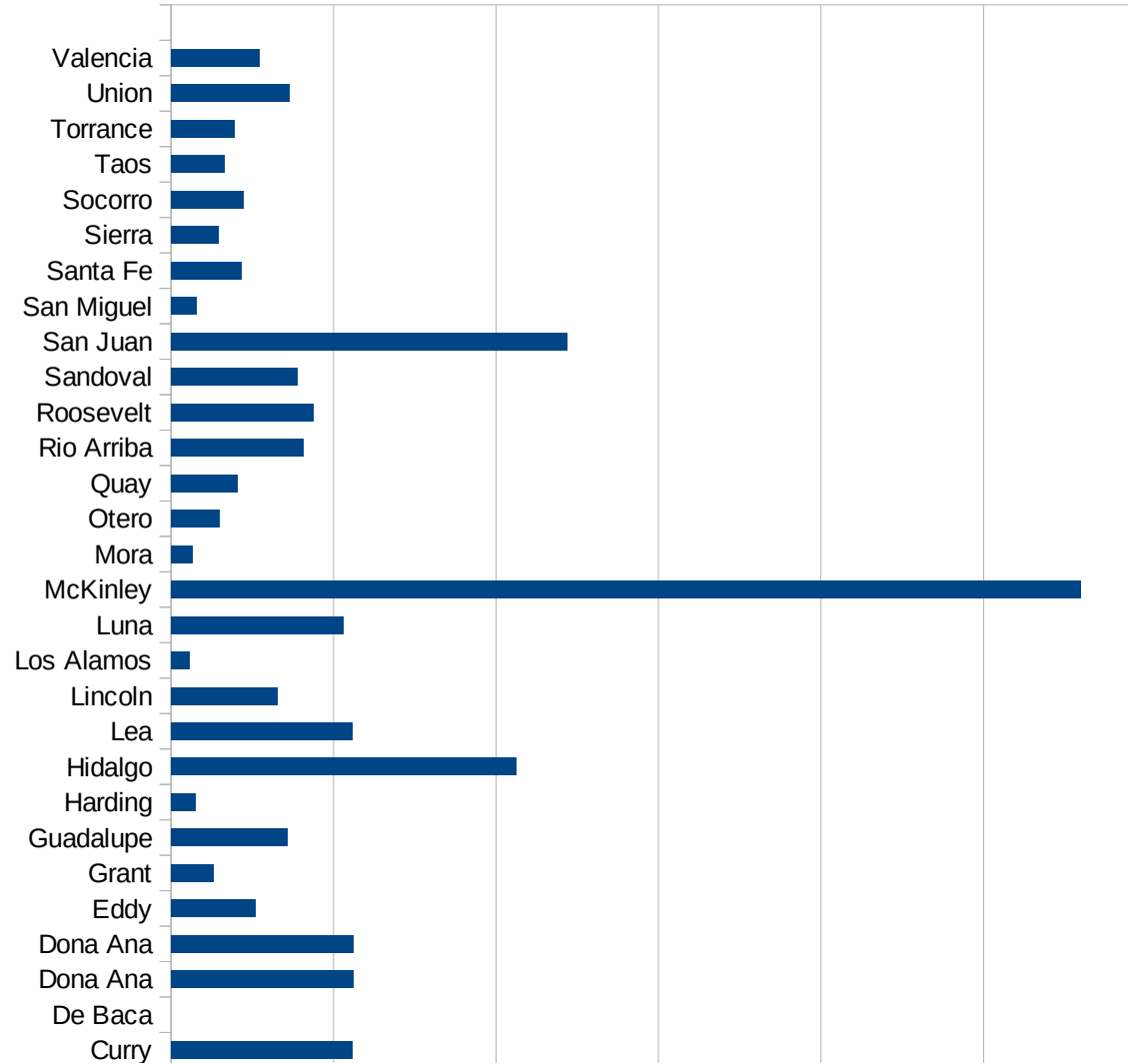
NJ

29173
29175
29177
29179
29181
29195
29197
29199
29201
29203
29205
29183
29185
29187
29189
29510
29186
29207
29209
29211
29213
29215

29217
29219
29221
29223
29225
29227
29229

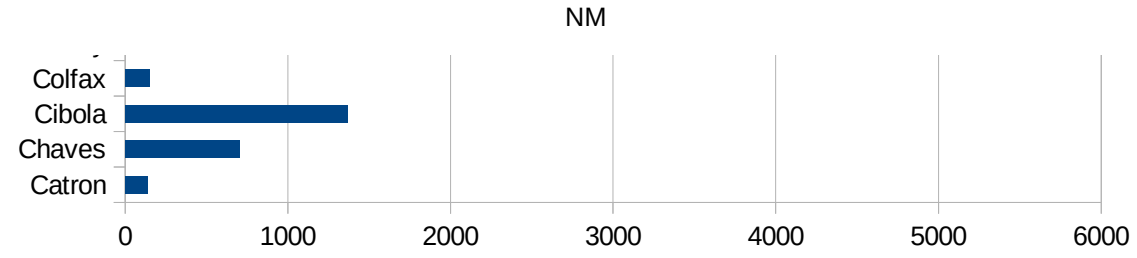
NM

FIPS	County	PC Infection
35001	Bernalillo	756.7397131
35003	Catron	139.7428731
35005	Chaves	706.4570483
35006	Cibola	1368.428924
35007	Colfax	148.6374897
35009	Curry	1116.572608
35011	De Baca	0
35013	Dona Ana	1124.943684
35013	Dona Ana	1124.943684
35015	Eddy	519.8618307
35017	Grant	259.6357785
35019	Guadalupe	714.1211702
35021	Harding	152.6717557
35023	Hidalgo	2122.641509
35025	Lea	1114.766344
35027	Lincoln	654.5305789
35028	Los Alamos	115.1772159
35029	Luna	1059.96745
35031	McKinley	5596.901369
35033	Mora	133.1557923
35035	Otero	300.9838128
35037	Quay	411.9714043
35039	Rio Arriba	815.2591909
35041	Roosevelt	874.9933308
35043	Sandoval	780.4159004
35045	San Juan	2434.362579
35047	San Miguel	155.8479214
35049	Santa Fe	433.1716159
35051	Sierra	291.757841
35053	Socorro	442.1870332
35055	Taos	328.9173138
35057	Torrance	391.251363
35059	Union	728.5089849



35061 Valencia

541.4879146



NM

FIPS

29001
29003
29005
29007
29009
29011
29013
29015
29017
29019
29021
29023
29025
29027
29029
29031
29033
29035
29037

NM

29039
29041
29043
29045
29047
29049
29051
29053
29055
29057
29059
29061
29063
29065
29067
29069
29071
29073
29075
29077
29079
29081
29083
29085
29087
29089
29091
29093
29095
29097
29099
29101

29103

NM

29105
29107
29109
29111
29113
29115
29117
29121
29123
29125
29127
29119
29129
29131
29133
29135
29137
29139
29141
29143
29145
29147
29149
29151
29153
29155
29157
29159
29161
29163
29165
29167
29169
29171

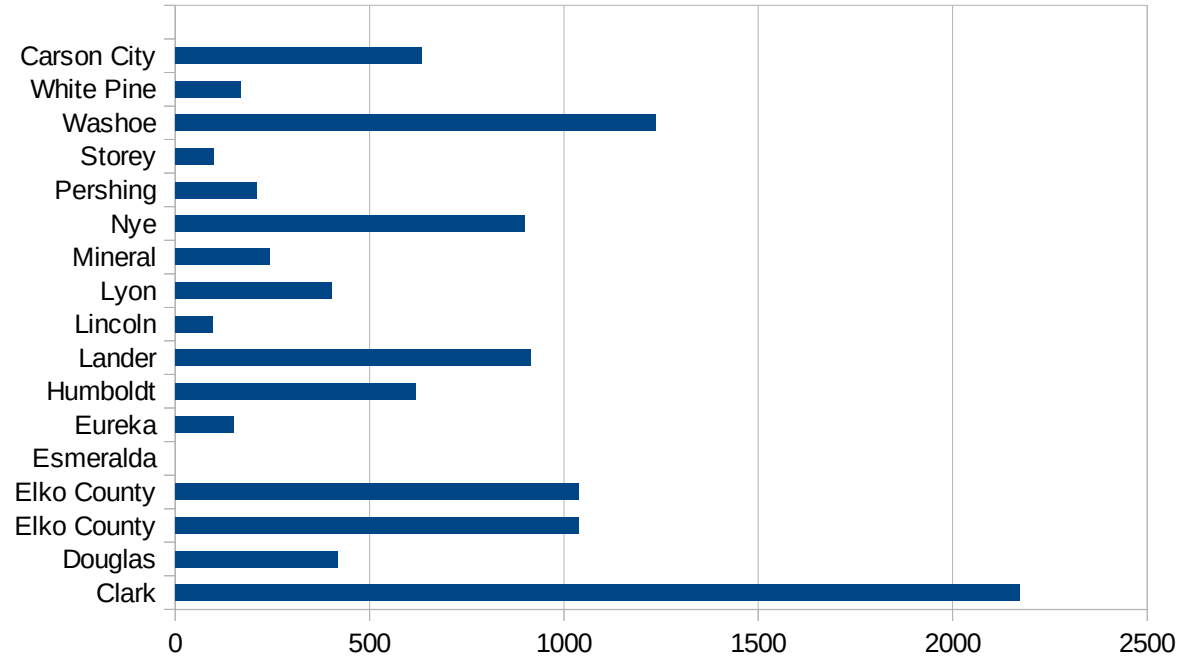
NM

29173
29175
29177
29179
29181
29195
29197
29199
29201
29203
29205
29183
29185
29187
29189
29510
29186
29207
29209
29211
29213
29215

29217
29219
29221
29223
29225
29227
29229

NV

FIPS	County	PC Infection
32001	Churchill	282.3240589
32003	Clark	2171.759243
32005	Douglas	418.8416861
32007	Elko County	1036.980557
32007	Elko County	1036.980557
32009	Esmeralda	0
32011	Eureka	149.775337
32013	Humboldt	619.5639223
32015	Lander	914.7982063
32017	Lincoln	96.13535858
32019	Lyon	401.3761468
32021	Mineral	243.6863093
32023	Nye	899.7485997
32027	Pershing	210.0210021
32029	Storey	99.28021842
32031	Washoe	1235.895949
32033	White Pine	168.8654354
32510	Carson City	635.2185368



NV

FIPS

29001
29003
29005
29007
29009
29011
29013
29015
29017
29019
29021
29023
29025
29027
29029
29031
29033
29035
29037

NV

29039
29041
29043
29045
29047
29049
29051
29053
29055
29057
29059
29061
29063
29065
29067
29069
29071
29073
29075
29077
29079
29081
29083
29085
29087
29089
29091
29093
29095
29097
29099
29101

29103

NV

29105
29107
29109
29111
29113
29115
29117
29121
29123
29125
29127
29119
29129
29131
29133
29135
29137
29139
29141
29143
29145
29147
29149
29151
29153
29155
29157
29159
29161
29163
29165
29167
29169
29171

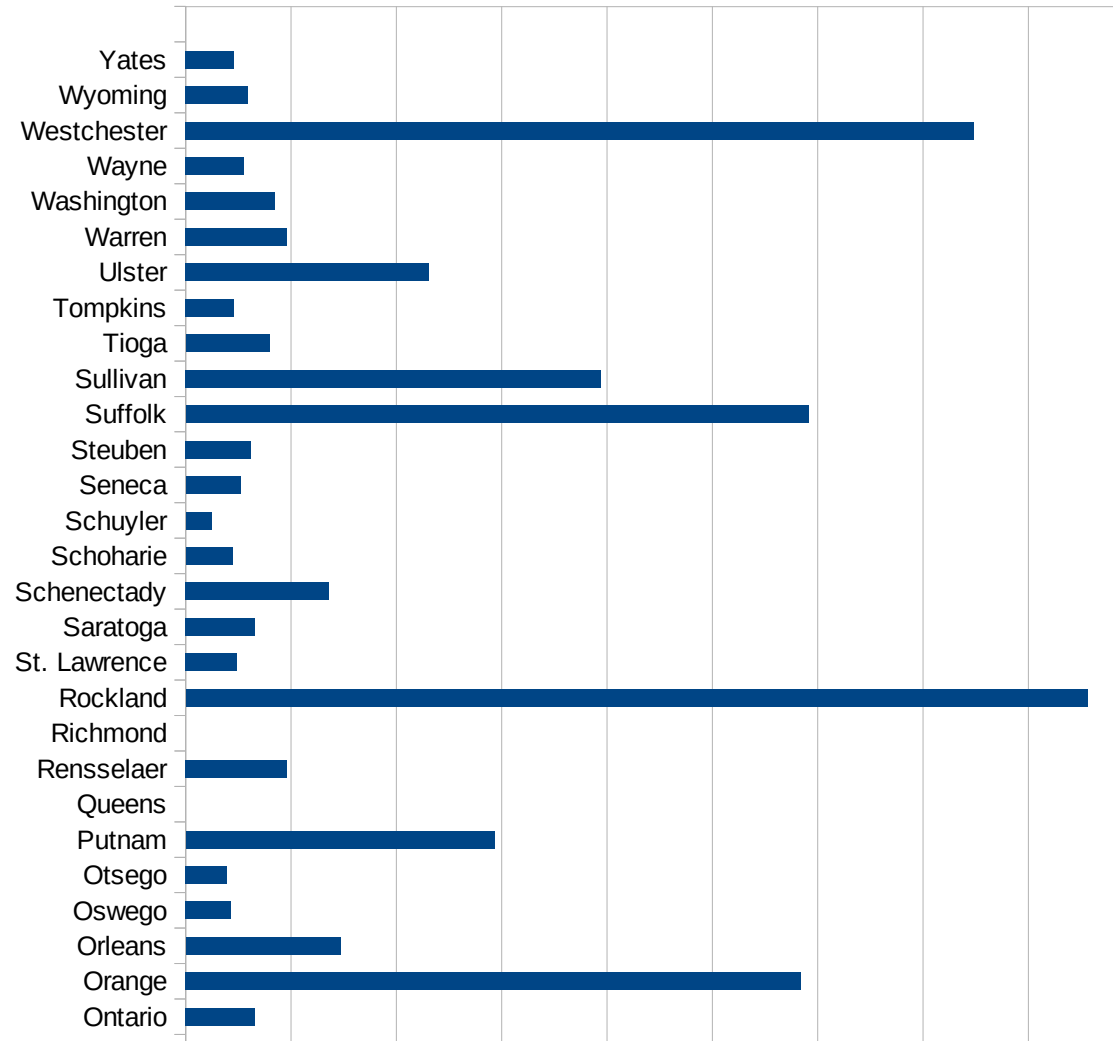
NV

29173
29175
29177
29179
29181
29195
29197
29199
29201
29203
29205
29183
29185
29187
29189
29510
29186
29207
29209
29211
29213
29215

29217
29219
29221
29223
29225
29227
29229

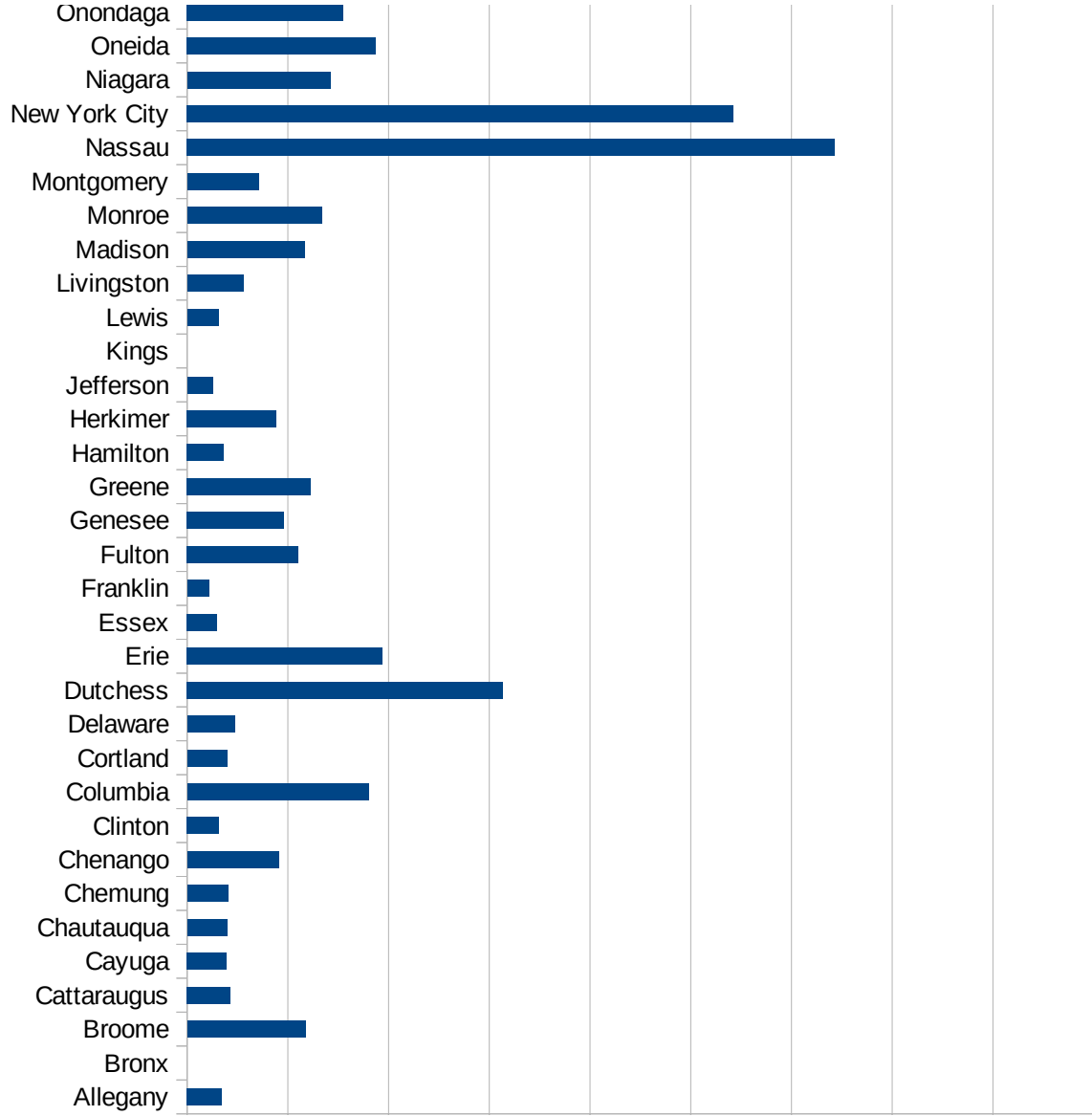
NY

FIPS	County	PC Infection
36001	Albany	844.954854339
36003	Allegany	170.148610812
36005	Bronx	0
36007	Broome	587.50176094
36009	Cattaraugus	214.731910463
36011	Cayuga	197.031563938
36013	Chautauqua	197.750490468
36015	Chemung	202.957723075
36017	Chenango	454.392460451
36019	Clinton	157.382737468
36021	Columbia	901.261766473
36023	Cortland	198.649185538
36025	Delaware	235.811979249
36027	Dutchess	1568.51129315
36029	Erie	968.121785023
36031	Essex	147.45308311
36033	Franklin	107.370807071
36035	Fulton	552.331548208
36037	Genesee	481.646989272
36039	Greene	614.853340633
36041	Hamilton	180.423996392
36043	Herkimer	443.129073472
36045	Jefferson	127.063666055
36047	Kings	0
36049	Lewis	155.027035202
36051	Livingston	278.362092144
36053	Madison	581.962002966
36055	Monroe	667.498121146
36057	Montgomery	355.879081994
36059	Nassau	3213.84215916
36061	New York City	2712.69003428
36063	Niagara	711.865534398
36065	Oneida	934.762628661



NY

36067 Onondaga	774.346104125
36069 Ontario	327.677856259
36071 Orange	2921.57894599
36073 Orleans	733.773268985
36075 Oswego	214.592274678
36077 Otsego	194.145508711
36079 Putnam	1465.2348016
36081 Queens	0
36083 Rensselaer	479.798296559
36085 Richmond	0
36087 Rockland	4280.69205852
36089 St. Lawrence	243.412588966
36091 Saratoga	328.897346663
36093 Schenectady	681.042806566
36095 Schoharie	221.886355597
36097 Schuyler	122.8226887
36099 Seneca	259.475218659
36101 Steuben	311.077706794
36103 Suffolk	2956.33022369
36105 Sullivan	1972.23767517
36107 Tioga	397.44645799
36109 Tompkins	227.641960056
36111 Ulster	1154.54173876
36113 Warren	479.265541119
36115 Washington	423.223360622
36117 Wayne	277.58038728
36119 Westchester	3741.685717
36121 Wyoming	294.374454285
36123 Yates	229.459361539



NY
0 500 1000 1500 2000 2500 3000 3500 4000 4500

NY

FIPS

29001
29003
29005
29007
29009
29011
29013
29015
29017
29019
29021
29023
29025
29027
29029
29031
29033
29035
29037

NY

29039
29041
29043
29045
29047
29049
29051
29053
29055
29057
29059
29061
29063
29065
29067
29069
29071
29073
29075
29077
29079
29081
29083
29085
29087
29089
29091
29093
29095
29097
29099
29101

29103

NY

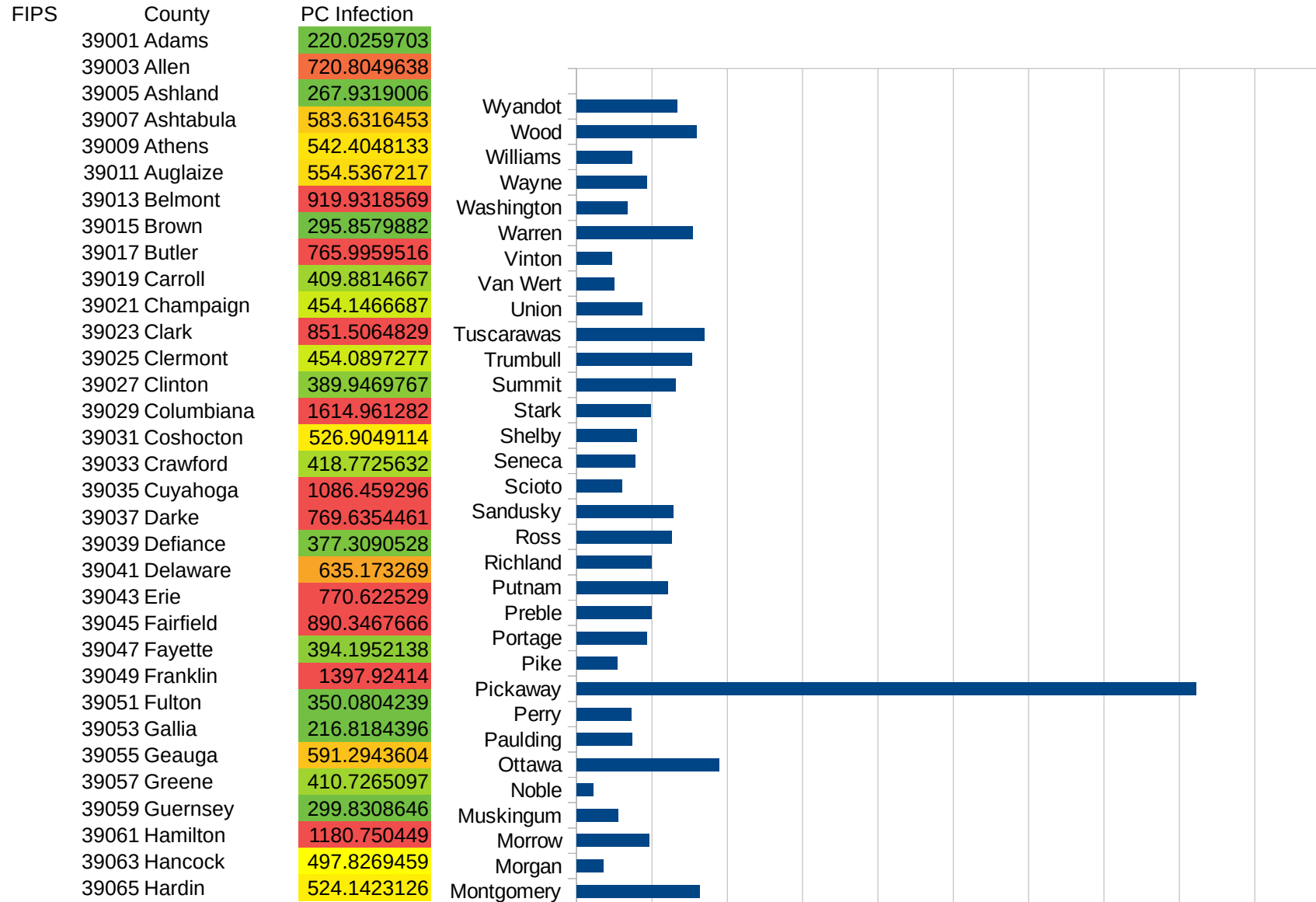
29105
29107
29109
29111
29113
29115
29117
29121
29123
29125
29127
29119
29129
29131
29133
29135
29137
29139
29141
29143
29145
29147
29149
29151
29153
29155
29157
29159
29161
29163
29165
29167
29169
29171

NY

29173
29175
29177
29179
29181
29195
29197
29199
29201
29203
29205
29183
29185
29187
29189
29510
29186
29207
29209
29211
29213
29215

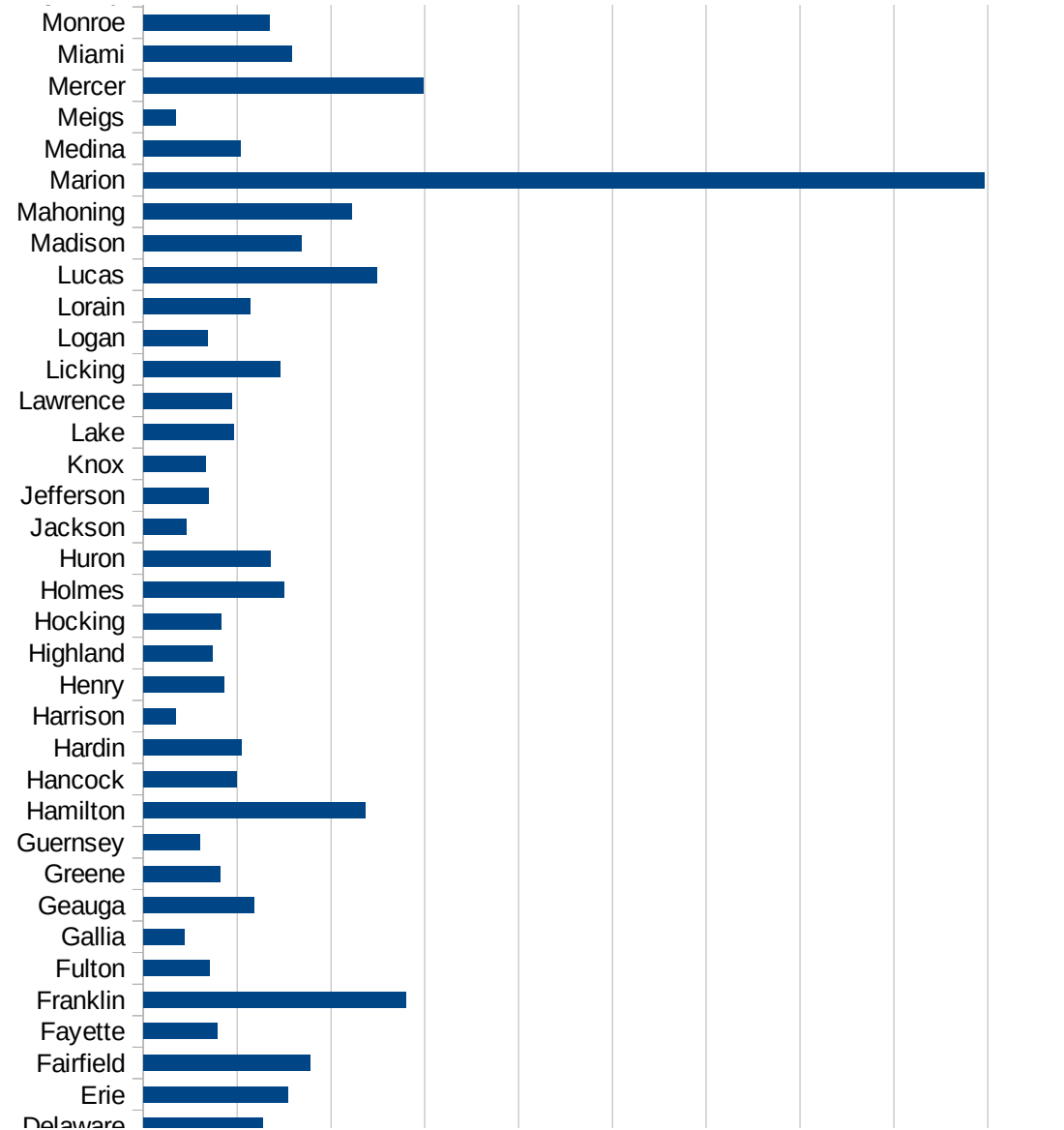
29217
29219
29221
29223
29225
29227
29229

OH

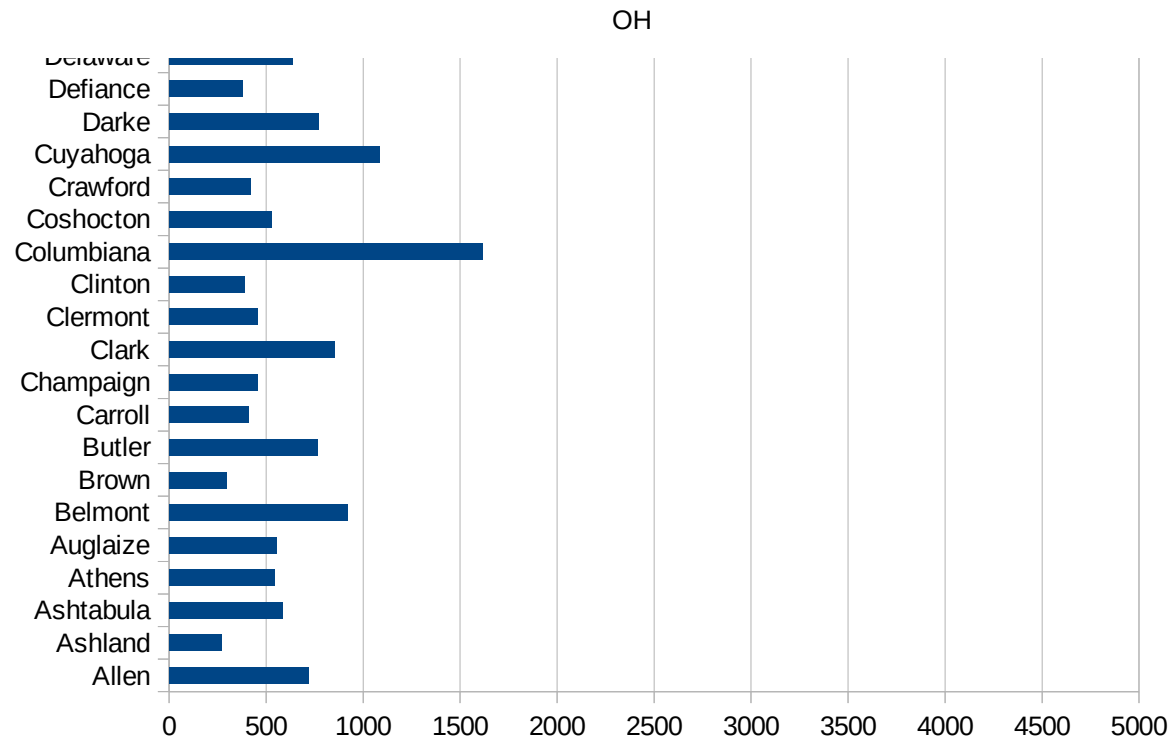


OH

39067 Harrison	171.3457229
39069 Henry	431.9574688
39071 Highland	366.9469088
39073 Hocking	415.7125242
39075 Holmes	747.2887998
39077 Huron	676.8767947
39079 Jackson	228.5079051
39081 Jefferson	348.1989448
39083 Knox	331.2167773
39085 Lake	483.2678276
39087 Lawrence	472.7224134
39089 Licking	728.7974558
39091 Logan	341.7258257
39093 Lorain	571.9622182
39095 Lucas	1244.013129
39097 Madison	842.0957828
39099 Mahoning	1112.165893
39101 Marion	4482.346451
39103 Medina	515.222221
39105 Meigs	173.1152082
39107 Mercer	1494.177104
39109 Miami	789.8552089
39111 Monroe	674.4017404
39113 Montgomery	819.414988
39115 Morgan	178.0334155
39117 Morrow	484.1649578
39119 Muskingum	273.8359073
39121 Noble	111.4671868
39123 Ottawa	946.7978121
39125 Paulding	367.803838
39127 Perry	360.7803957
39129 Pickaway	4109.423958
39131 Pike	270.7806321
39133 Portage	465.2390334



39135 Preble	495.1581823
39137 Putnam	606.8679692
39139 Richland	498.7654729
39141 Ross	629.1351991
39143 Sandusky	641.1673668
39145 Scioto	299.3298191
39147 Seneca	387.6320032
39149 Shelby	398.9553129
39151 Stark	491.692099
39153 Summit	656.0033068
39155 Trumbull	767.2672899
39157 Tuscarawas	848.3770179
39159 Union	433.9932567
39161 Van Wert	251.051943
39163 Vinton	235.9388081
39165 Warren	770.5461014
39167 Washington	337.4615576
39169 Wayne	464.7873964
39171 Williams	366.8079557
39173 Wood	798.035135
39175 Wyandot	665.6029177



OH

FIPS

29001
29003
29005
29007
29009
29011
29013
29015
29017
29019
29021
29023
29025
29027
29029
29031
29033
29035
29037

OH

29039
29041
29043
29045
29047
29049
29051
29053
29055
29057
29059
29061
29063
29065
29067
29069
29071
29073
29075
29077
29079
29081
29083
29085
29087
29089
29091
29093
29095
29097
29099
29101

29103

OH

29105
29107
29109
29111
29113
29115
29117
29121
29123
29125
29127
29119
29129
29131
29133
29135
29137
29139
29141
29143
29145
29147
29149
29151
29153
29155
29157
29159
29161
29163
29165
29167
29169
29171

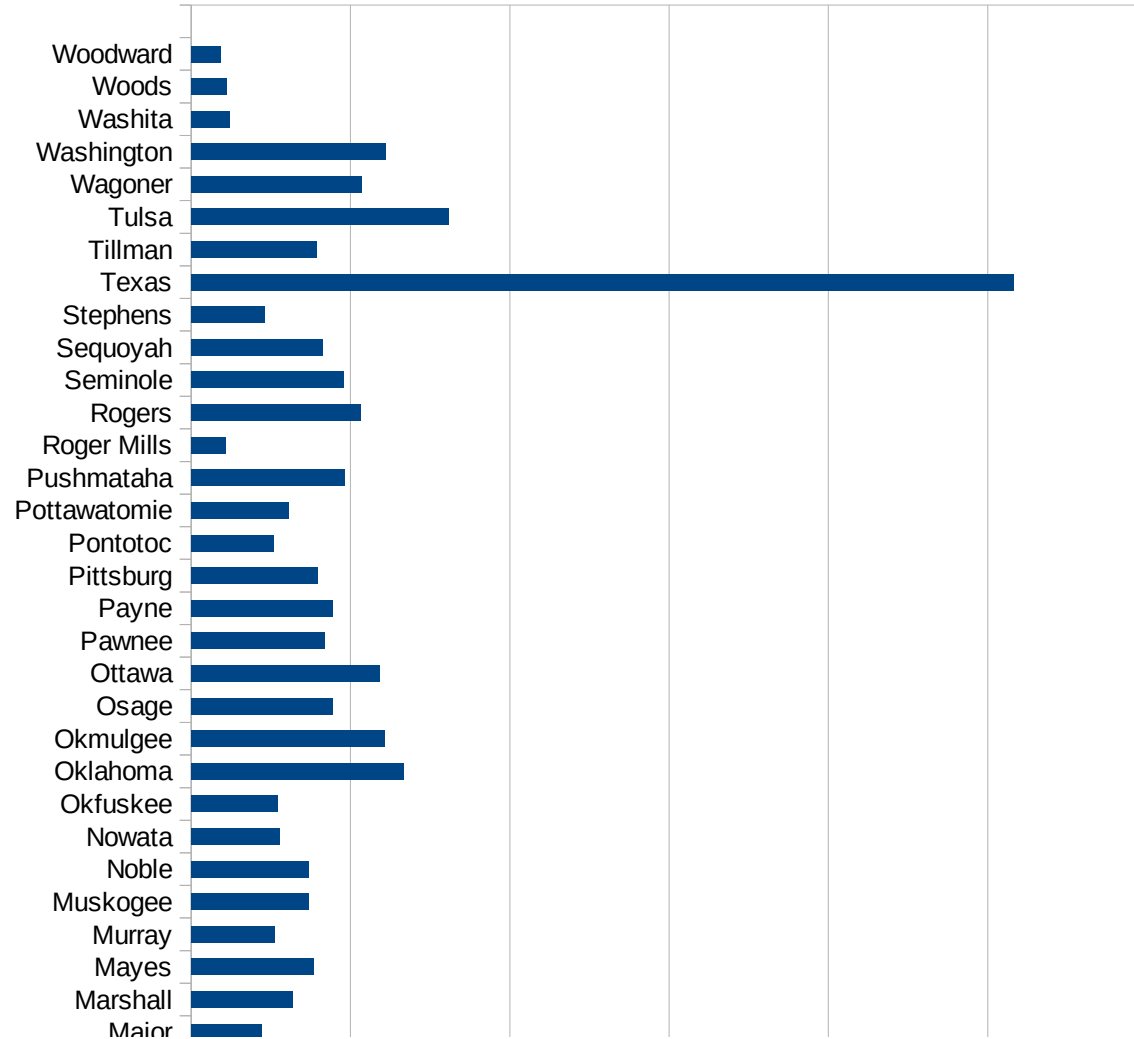
OH

29173
29175
29177
29179
29181
29195
29197
29199
29201
29203
29205
29183
29185
29187
29189
29510
29186
29207
29209
29211
29213
29215

29217
29219
29221
29223
29225
29227
29229

OK

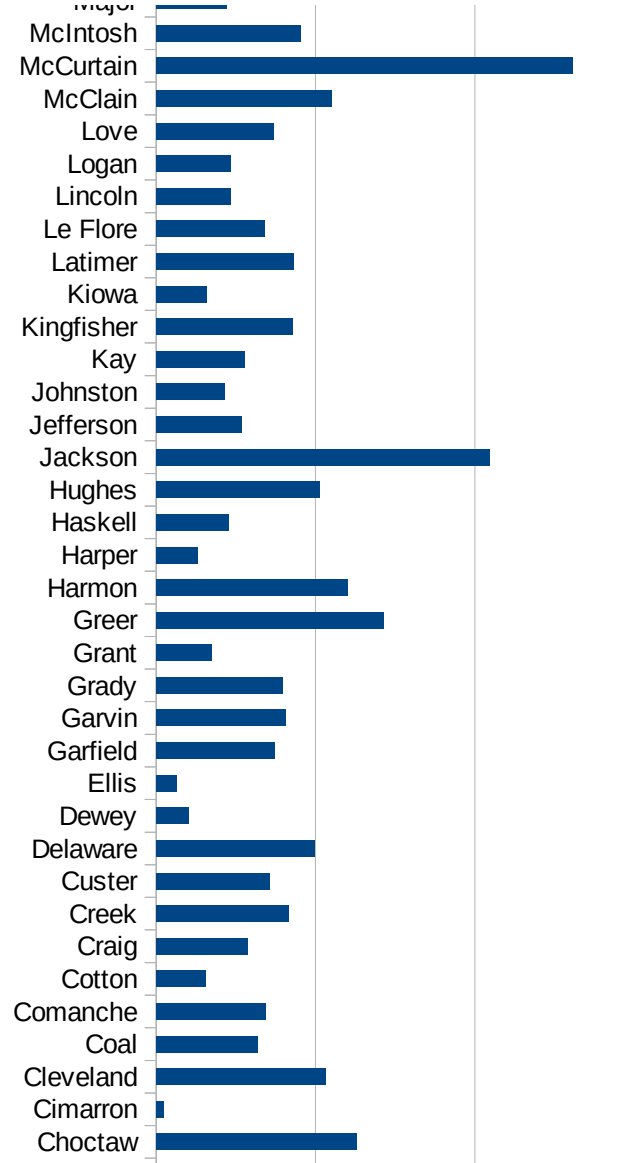
FIPS	County	PC Infection
40001	Adair	1539.715605
40003	Alfalfa	52.13764338
40005	Atoka	505.853447
40007	Beaver	676.8189509
40009	Beckham	276.3830669
40011	Blaine	442.804428
40013	Bryan	957.7894558
40015	Caddo	1439.072368
40017	Canadian	836.2928964
40019	Carter	701.5795919
40021	Cherokee	903.9548023
40023	Choctaw	1261.248977
40025	Cimarron	46.44681839
40027	Cleveland	1062.949774
40029	Coal	634.057971
40031	Comanche	690.0732424
40033	Cotton	311.634349
40035	Craig	573.1860758
40037	Creek	832.3557343
40039	Custer	709.4641135
40041	Delaware	996.8876512
40043	Dewey	204.3318349
40045	Ellis	126.5182186
40047	Garfield	742.0419287
40049	Garvin	812.6280968
40051	Grady	793.8650969
40053	Grant	346.740638
40055	Greer	1425.871843
40057	Harmon	1201.201201
40059	Harper	263.3658151
40061	Haskell	457.8465425
40063	Hughes	1027.371579
40065	Jackson	2096.276404



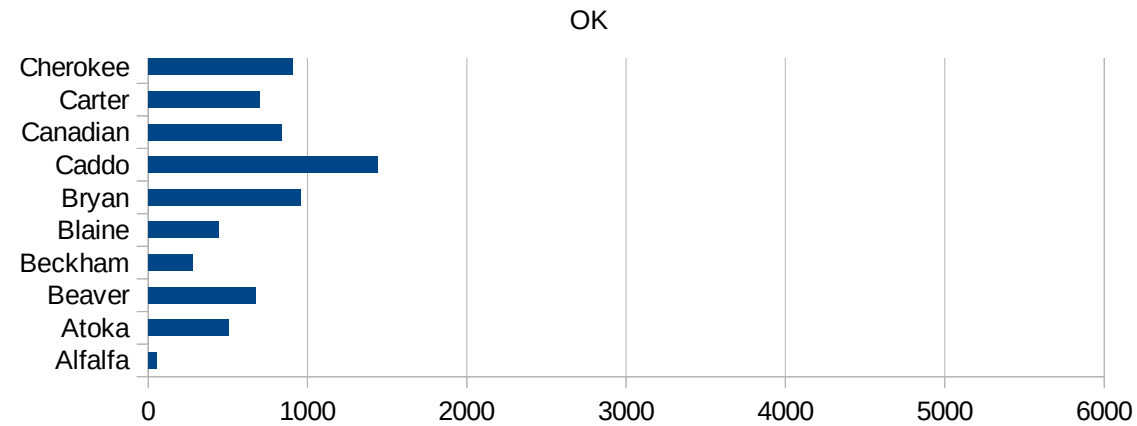
This work is licensed under the Creative Commons Attribution-NoDerivatives 4.0 International License. To view a copy of this license, visit <http://creativecommons.org/licenses/by-nd/4.0/>.

OK

40067 Jefferson	538.9514944
40069 Johnston	429.2629464
40071 Kay	552.52372
40073 Kingfisher	859.8887203
40075 Kiowa	320.7698476
40077 Latimer	860.1309745
40079 Le Flore	680.2721088
40081 Lincoln	469.6449026
40083 Logan	465.2047958
40085 Love	740.0828893
40087 McClain	1100.412655
40089 McCurtain	2611.381219
40091 McIntosh	908.4027252
40093 Major	444.7933019
40095 Marshall	636.6773771
40097 Mayes	768.7255212
40099 Murray	523.1849781
40101 Muskogee	740.1772915
40103 Noble	735.228984
40105 Nowata	557.8391075
40107 Okfuskee	545.5447181
40109 Oklahoma	1332.354255
40111 Okmulgee	1218.207904
40113 Osage	886.9698388
40115 Ottawa	1183.640738
40117 Pawnee	835.8755339
40119 Payne	889.8098489
40121 Pittsburg	797.684436
40123 Pontotoc	520.3022459
40125 Pottawatomie	615.0332283
40127 Pushmataha	966.0971464
40129 Roger Mills	218.8183807
40131 Rogers	1061.054096
40133 Seminole	956.1396371



40135 Sequoyah	825.6635664
40137 Stephens	462.2674217
40139 Texas	5162.551943
40141 Tillman	789.33043
40143 Tulsa	1614.072429
40145 Wagoner	1073.523905
40147 Washington	1219.065255
40149 Washita	242.6530062
40151 Woods	224.7948747
40153 Woodward	182.9690436



OK

FIPS

- 29001
- 29003
- 29005
- 29007
- 29009
- 29011
- 29013
- 29015
- 29017
- 29019
- 29021
- 29023
- 29025
- 29027
- 29029
- 29031
- 29033
- 29035
- 29037

OK

29039
29041
29043
29045
29047
29049
29051
29053
29055
29057
29059
29061
29063
29065
29067
29069
29071
29073
29075
29077
29079
29081
29083
29085
29087
29089
29091
29093
29095
29097
29099
29101

29103

OK

29105
29107
29109
29111
29113
29115
29117
29121
29123
29125
29127
29119
29129
29131
29133
29135
29137
29139
29141
29143
29145
29147
29149
29151
29153
29155
29157
29159
29161
29163
29165
29167
29169
29171

OK

29173
29175
29177
29179
29181
29195
29197
29199
29201
29203
29205
29183
29185
29187
29189
29510
29186
29207
29209
29211
29213
29215

29217
29219
29221
29223
29225
29227
29229

41067 Washington	516.6514694
41069 Wheeler	0
41071 Yamhill	429.8985066



OR

FIPS

29001
29003
29005
29007
29009
29011
29013
29015
29017
29019
29021
29023
29025
29027
29029
29031
29033
29035
29037

This work is licensed under the Creative Commons Attribution-NoDerivatives 4.0 International License. To view a copy of this license, visit <http://creativecommons.org/licenses/by-nd/4.0/>.

Tom McKellips, DM
www.creatingtomorrow.us
Page 339

OR

29039
29041
29043
29045
29047
29049
29051
29053
29055
29057
29059
29061
29063
29065
29067
29069
29071
29073
29075
29077
29079
29081
29083
29085
29087
29089
29091
29093
29095
29097
29099
29101

29103

OR

29105
29107
29109
29111
29113
29115
29117
29121
29123
29125
29127
29119
29129
29131
29133
29135
29137
29139
29141
29143
29145
29147
29149
29151
29153
29155
29157
29159
29161
29163
29165
29167
29169
29171

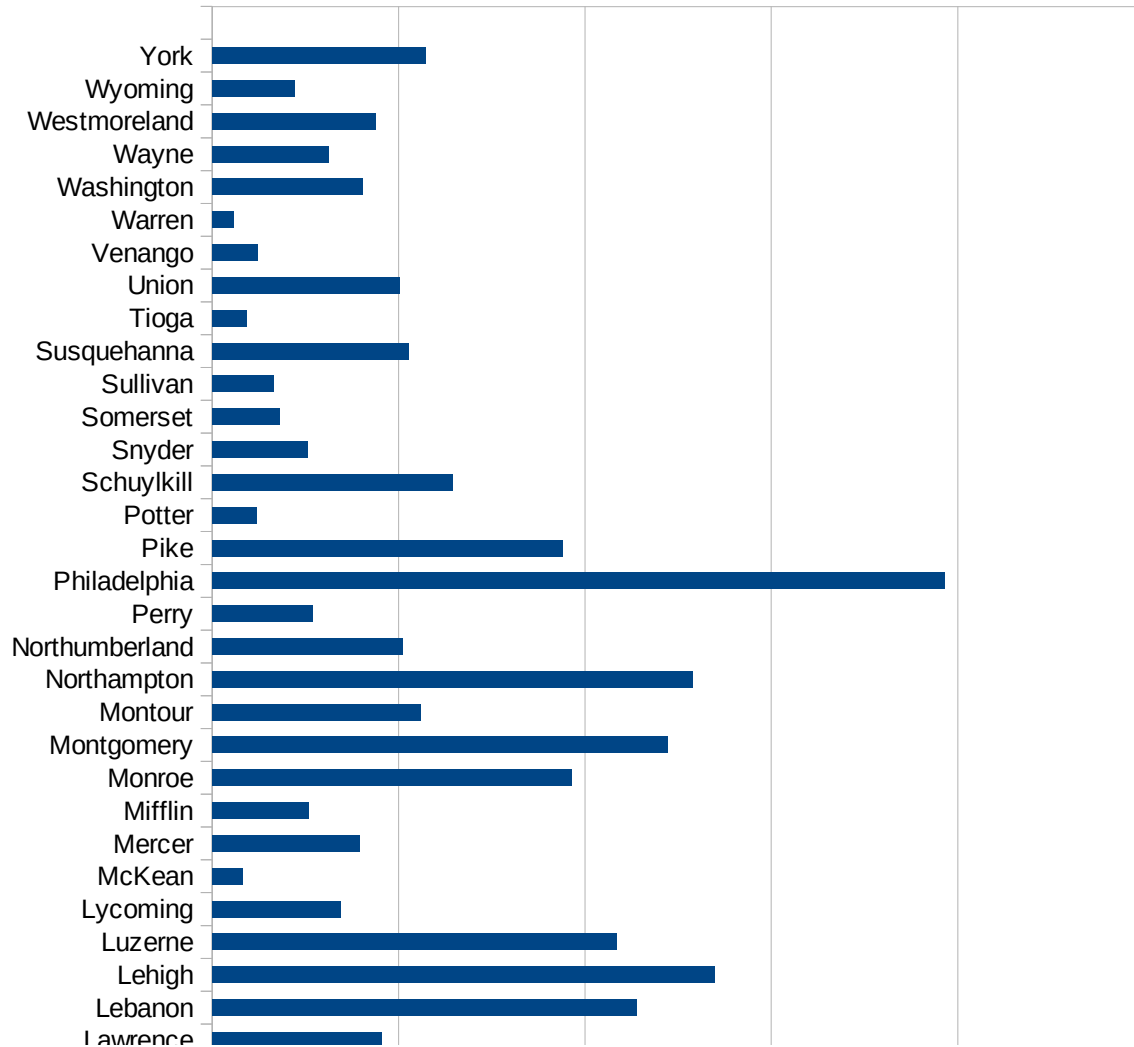
OR

29173
29175
29177
29179
29181
29195
29197
29199
29201
29203
29205
29183
29185
29187
29189
29510
29186
29207
29209
29211
29213
29215

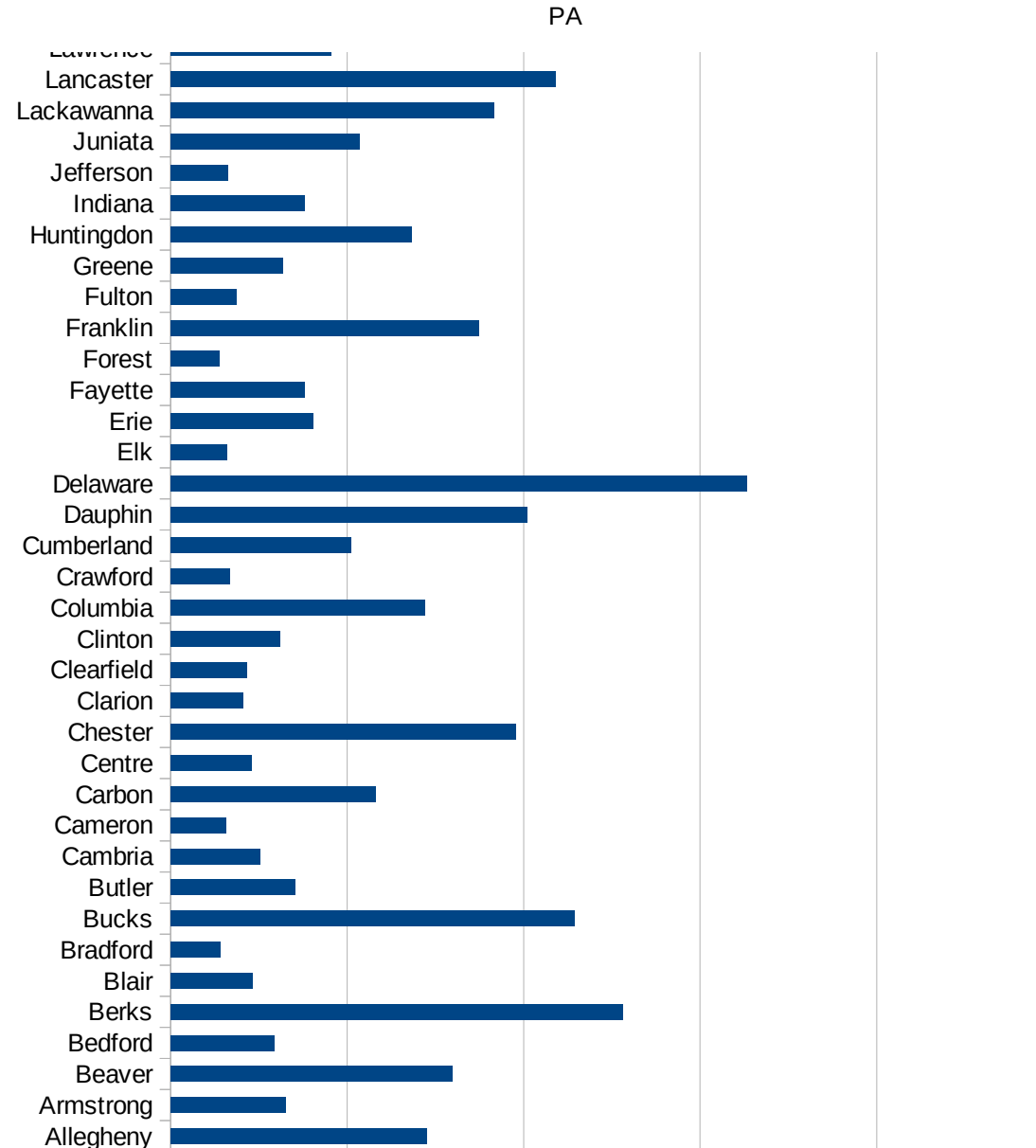
29217
29219
29221
29223
29225
29227
29229


PA

FIPS	County	PC Infection
42001	Adams	503.837138
42003	Allegheny	726.905943
42005	Armstrong	324.8394956
42007	Beaver	798.8248291
42009	Bedford	294.7525739
42011	Berks	1280.964984
42013	Blair	231.851876
42015	Bradford	139.726793
42017	Bucks	1145.663369
42019	Butler	351.8053308
42021	Cambria	255.0671829
42023	Cameron	155.8325913
42025	Carbon	579.1956654
42027	Centre	228.4942109
42029	Chester	977.308513
42031	Clarion	206.2972227
42033	Clearfield	216.6574293
42035	Clinton	310.2057698
42037	Columbia	719.5673429
42039	Crawford	169.2862937
42041	Cumberland	511.4886068
42043	Dauphin	1010.83736
42045	Delaware	1633.640312
42047	Elk	159.1037157
42049	Erie	405.056219
42051	Fayette	378.7152812
42053	Forest	137.3815084
42055	Franklin	871.8958892
42057	Fulton	185.9120017
42059	Greene	317.7559853
42061	Huntingdon	681.8986893
42063	Indiana	378.6937433
42065	Jefferson	162.6910474



42067 Juniata	534.3264249
42069 Lackawanna	916.5389743
42071 Lancaster	1089.674128
42073 Lawrence	453.6804975
42075 Lebanon	1139.306792
42077 Lehigh	1349.633252
42079 Luzerne	1085.4851
42081 Lycoming	343.9963401
42083 McKean	82.9916032
42085 Mercer	394.8212463
42087 Mifflin	259.6166328
42089 Monroe	963.9719894
42091 Montgomery	1221.451984
42093 Montour	559.2105263
42095 Northampton	1288.684315
42097 Northumberland	511.6212685
42099 Perry	268.7531156
42101 Philadelphia	1964.475317
42103 Pike	940.4108487
42105 Potter	120.3224642
42107 Schuylkill	644.7662019
42109 Snyder	256.5367538
42111 Somerset	181.1986153
42113 Sullivan	164.7175095
42115 Susquehanna	527.2364434
42117 Tioga	93.22179427
42119 Union	502.4003573
42121 Venango	122.8884641
42123 Warren	58.2307965
42125 Washington	405.1199444
42127 Wayne	312.0368203
42129 Westmoreland	438.3775751
42131 Wyoming	221.8442653
42133 York	573.7575094





FIPS

- 29001
- 29003
- 29005
- 29007
- 29009
- 29011
- 29013
- 29015
- 29017
- 29019
- 29021
- 29023
- 29025
- 29027
- 29029
- 29031
- 29033
- 29035
- 29037

29039
29041
29043
29045
29047
29049
29051
29053
29055
29057
29059
29061
29063
29065
29067
29069
29071
29073
29075
29077
29079
29081
29083
29085
29087
29089
29091
29093
29095
29097
29099
29101

29103

PA

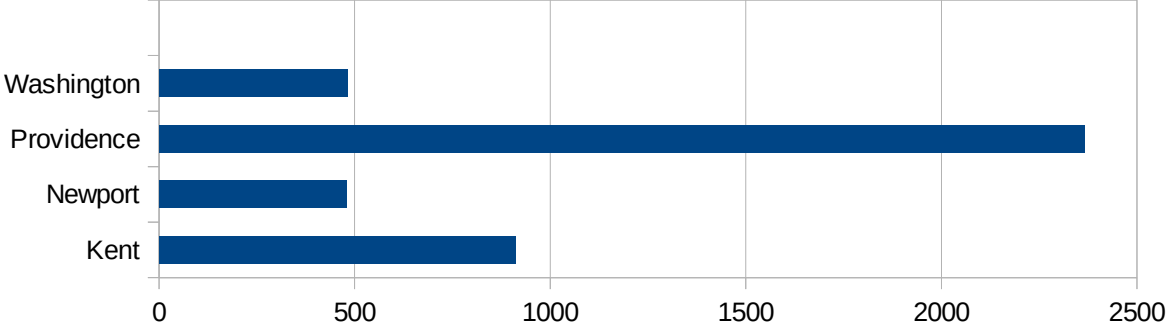
29105
29107
29109
29111
29113
29115
29117
29121
29123
29125
29127
29119
29129
29131
29133
29135
29137
29139
29141
29143
29145
29147
29149
29151
29153
29155
29157
29159
29161
29163
29165
29167
29169
29171

PA

29173
29175
29177
29179
29181
29195
29197
29199
29201
29203
29205
29183
29185
29187
29189
29510
29186
29207
29209
29211
29213
29215

29217
29219
29221
29223
29225
29227
29229

FIPS	County	PC Infection
44001	Bristol	649.5508644
44003	Kent	911.7483721
44005	Newport	479.7557607
44007	Providence	2365.56807
44009	Washington	481.0626174



RI

FIPS

29001
29003
29005
29007
29009
29011
29013
29015
29017
29019
29021
29023
29025
29027
29029
29031
29033
29035
29037

RI

29039
29041
29043
29045
29047
29049
29051
29053
29055
29057
29059
29061
29063
29065
29067
29069
29071
29073
29075
29077
29079
29081
29083
29085
29087
29089
29091
29093
29095
29097
29099
29101

29103

RI

29105
29107
29109
29111
29113
29115
29117
29121
29123
29125
29127
29119
29129
29131
29133
29135
29137
29139
29141
29143
29145
29147
29149
29151
29153
29155
29157
29159
29161
29163
29165
29167
29169
29171

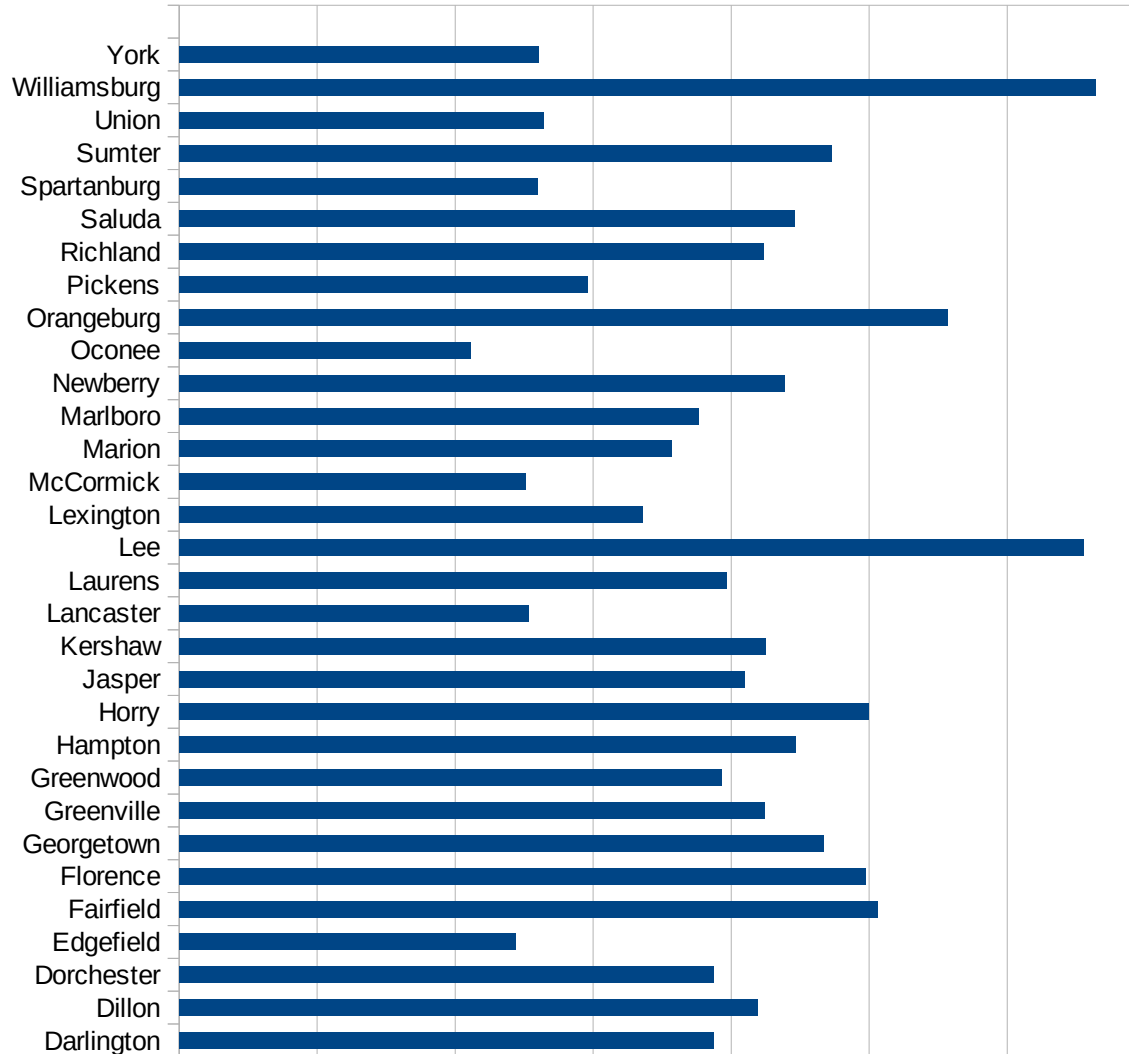
RI

29173
29175
29177
29179
29181
29195
29197
29199
29201
29203
29205
29183
29185
29187
29189
29510
29186
29207
29209
29211
29213
29215

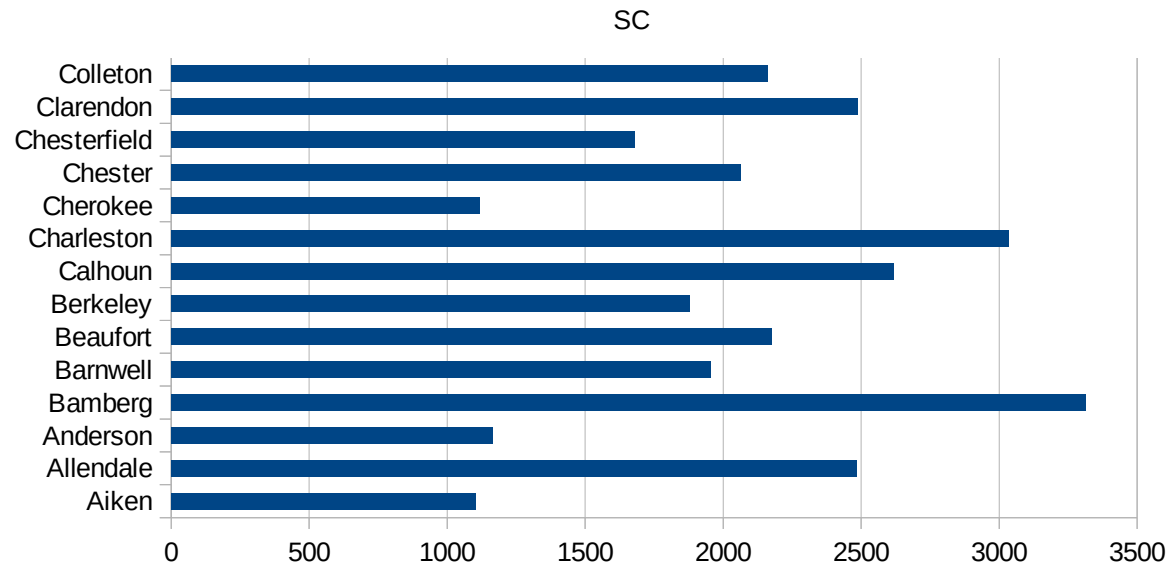
29217
29219
29221
29223
29225
29227
29229

SC

FIPS	County	PC Infection
45001	Abbeville	1365.062548
45003	Aiken	1102.708957
45005	Allendale	2482.309334
45007	Anderson	1164.69309
45009	Bamberg	3313.485114
45011	Barnwell	1956.233422
45013	Beaufort	2175.237792
45015	Berkeley	1880.673569
45017	Calhoun	2617.07989
45019	Charleston	3036.178416
45021	Cherokee	1117.768667
45023	Chester	2061.951567
45025	Chesterfield	1680.727368
45027	Clarendon	2486.646884
45029	Colleton	2161.444503
45031	Darlington	1938.564714
45033	Dillon	2098.107781
45035	Dorchester	1937.789065
45037	Edgefield	1219.872837
45039	Fairfield	2531.024016
45041	Florence	2486.989628
45043	Georgetown	2335.780494
45045	Greenville	2122.855704
45047	Greenwood	1964.914265
45049	Hampton	2232.442768
45051	Horry	2497.188701
45053	Jasper	2050.326188
45055	Kershaw	2125.259178
45057	Lancaster	1267.561334
45059	Laurens	1985.252411
45061	Lee	3278.497258
45063	Lexington	1679.478836
45065	McCormick	1253.985122



45067 Marion	1784.851316
45069 Marlboro	1882.718388
45071 Newberry	2193.665628
45073 Oconee	1055.196877
45075 Orangeburg	2783.720984
45077 Pickens	1480.746296
45079 Richland	2116.379144
45081 Saluda	2229.361371
45083 Spartanburg	1299.82669
45085 Sumter	2363.114015
45087 Union	1320.685881
45089 Williamsburg	3319.610534
45091 York	1301.629225



FIPS

- 29001
- 29003
- 29005
- 29007
- 29009
- 29011
- 29013
- 29015
- 29017
- 29019
- 29021
- 29023
- 29025
- 29027
- 29029
- 29031
- 29033
- 29035
- 29037

SC

29039
29041
29043
29045
29047
29049
29051
29053
29055
29057
29059
29061
29063
29065
29067
29069
29071
29073
29075
29077
29079
29081
29083
29085
29087
29089
29091
29093
29095
29097
29099
29101

29103

SC

29105
29107
29109
29111
29113
29115
29117
29121
29123
29125
29127
29119
29129
29131
29133
29135
29137
29139
29141
29143
29145
29147
29149
29151
29153
29155
29157
29159
29161
29163
29165
29167
29169
29171

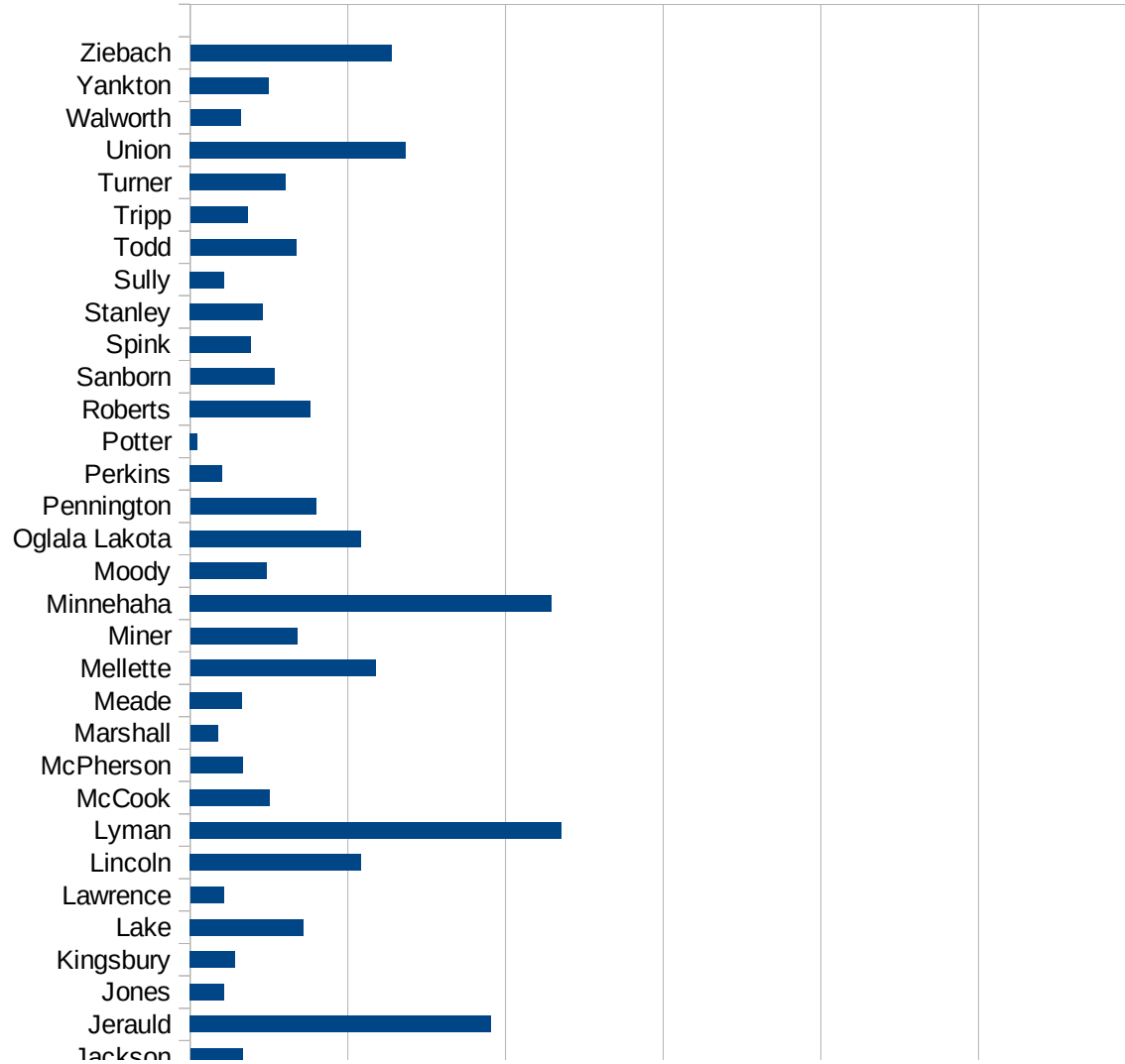
SC

29173
29175
29177
29179
29181
29195
29197
29199
29201
29203
29205
29183
29185
29187
29189
29510
29186
29207
29209
29211
29213
29215

29217
29219
29221
29223
29225
29227
29229

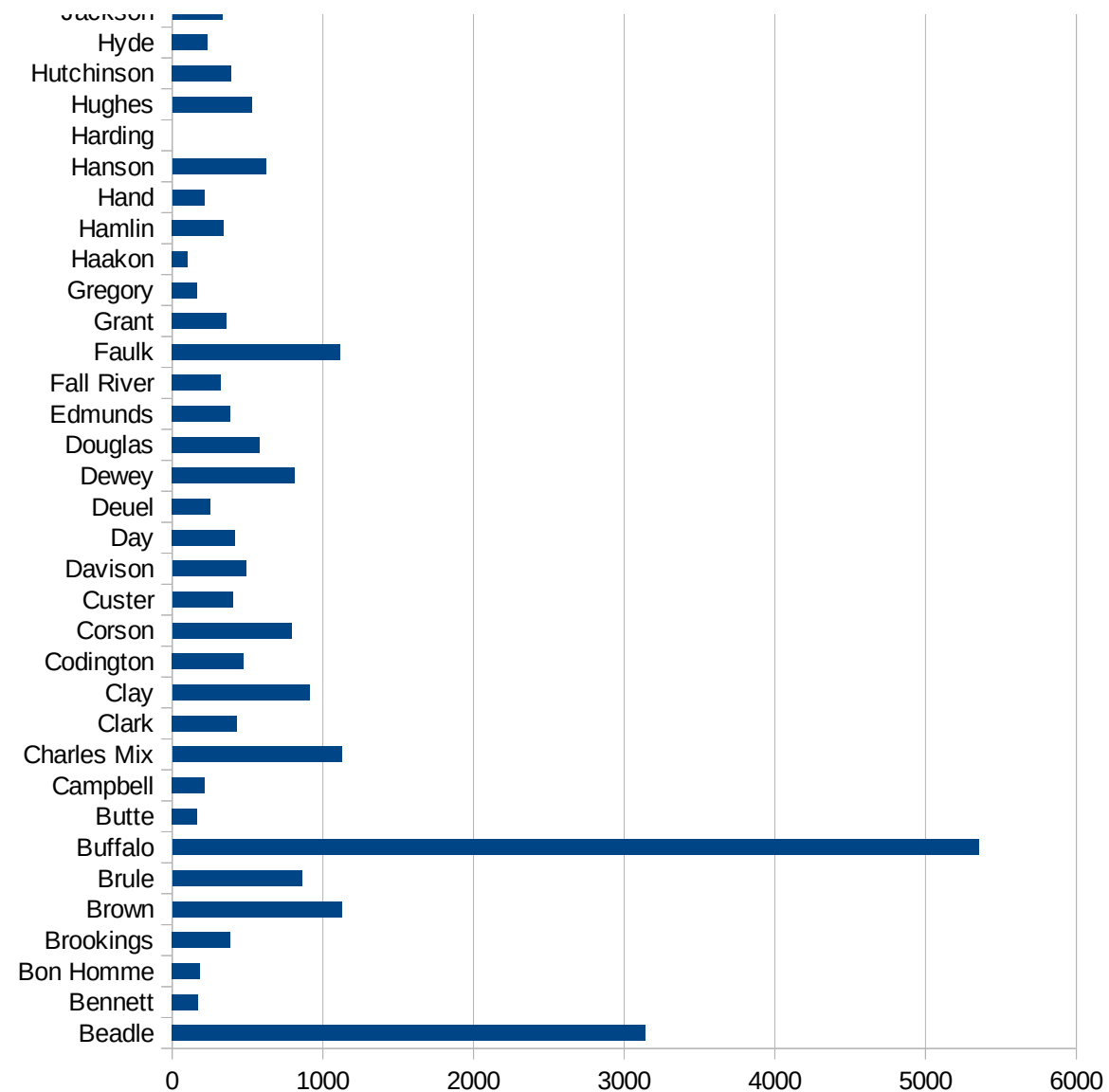
SD

FIPS	County	PC Infection
46003	Aurora	1356.658336
46005	Beadle	3140.390828
46007	Bennett	173.0103806
46009	Bon Homme	186.2464183
46011	Brookings	388.8510445
46013	Brown	1124.224234
46015	Brule	860.5851979
46017	Buffalo	5353.634578
46019	Butte	166.3079632
46021	Campbell	217.8649237
46023	Charles Mix	1124.437781
46025	Clark	427.9219043
46027	Clay	911.6159818
46029	Codington	474.745672
46031	Corson	792.3169268
46033	Custer	401.1001604
46035	Davison	490.1465387
46037	Day	417.8019982
46039	Deuel	253.6315425
46041	Dewey	813.0081301
46043	Douglas	579.2163543
46045	Edmunds	387.0967742
46047	Fall River	325.5401006
46049	Faulk	1115.879828
46051	Grant	363.7890024
46053	Gregory	166.1918329
46055	Haakon	104.2752868
46057	Hamlin	343.6426117
46059	Hand	214.5922747
46061	Hanson	622.0379147
46063	Harding	0
46065	Hughes	526.9121813
46067	Hutchinson	392.9539295



SD

46069 Hyde	234.0093604
46071 Jackson	332.6277593
46073 Jerauld	1908.957416
46075 Jones	215.5172414
46077 Kingsbury	284.6106932
46079 Lake	719.9203492
46081 Lawrence	213.6669127
46083 Lincoln	1084.904858
46085 Lyman	2355.404344
46087 McCook	504.8683736
46089 McPherson	332.3639385
46091 Marshall	176.056338
46093 Meade	332.2259136
46095 Mellette	1175.318315
46097 Miner	677.8129236
46099 Minnehaha	2292.664717
46101 Moody	486.3961088
46102 Oglala Lakota	1083.234328
46103 Pennington	797.4652955
46105 Perkins	205.338809
46107 Potter	45.31037608
46109 Roberts	765.7700775
46111 Sanborn	535.1996706
46115 Spink	384.9114704
46117 Stanley	463.269358
46119 Sully	215.5172414
46121 Todd	671.0104055
46123 Tripp	365.0967506
46125 Turner	605.4131054
46127 Union	1370.126128
46129 Walworth	322.1764811
46135 Yankton	498.4914076
46137 Ziebach	1276.440554



SD

SD

FIPS

29001
29003
29005
29007
29009
29011
29013
29015
29017
29019
29021
29023
29025
29027
29029
29031
29033
29035
29037

SD

29039
29041
29043
29045
29047
29049
29051
29053
29055
29057
29059
29061
29063
29065
29067
29069
29071
29073
29075
29077
29079
29081
29083
29085
29087
29089
29091
29093
29095
29097
29099
29101

29103

SD

29105
29107
29109
29111
29113
29115
29117
29121
29123
29125
29127
29119
29129
29131
29133
29135
29137
29139
29141
29143
29145
29147
29149
29151
29153
29155
29157
29159
29161
29163
29165
29167
29169
29171

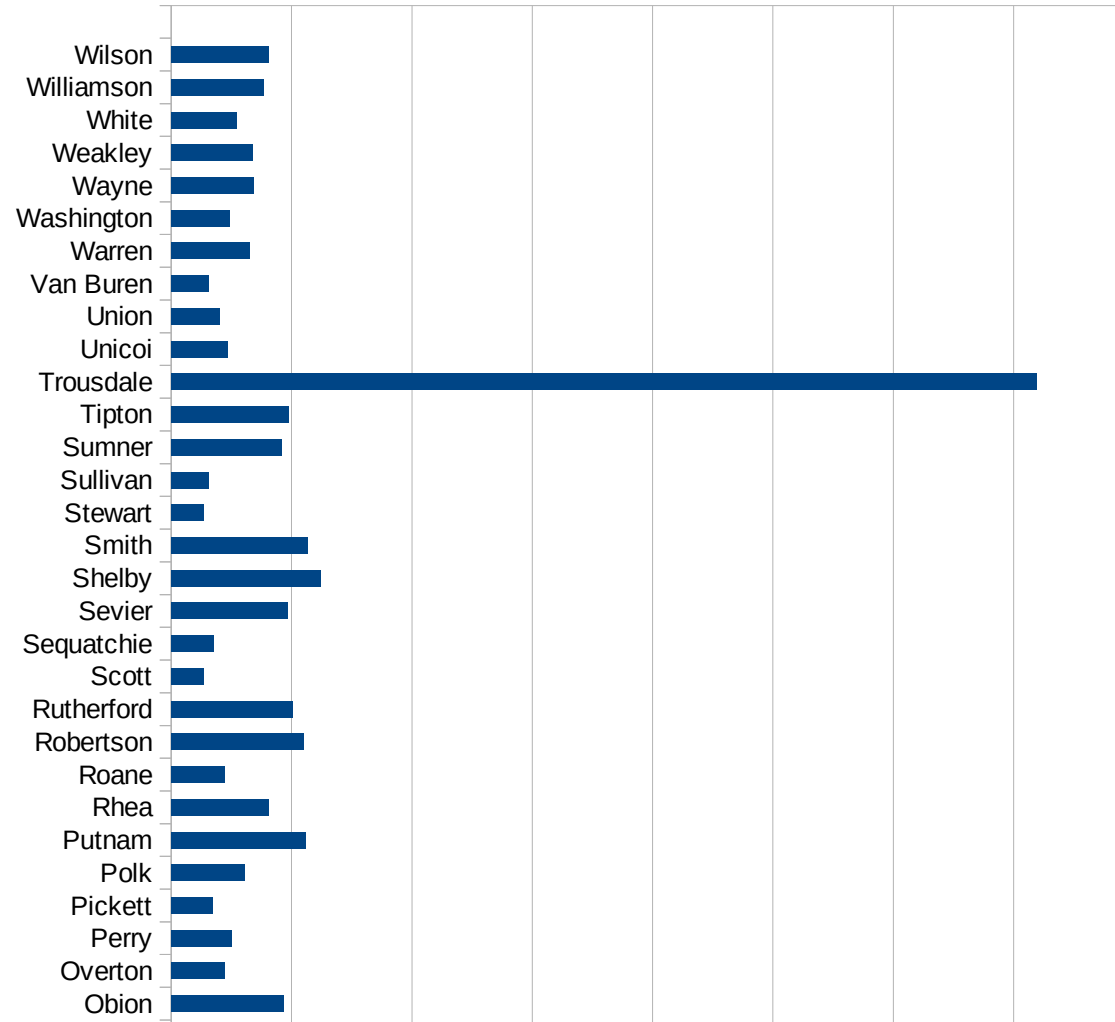
SD

29173
29175
29177
29179
29181
29195
29197
29199
29201
29203
29205
29183
29185
29187
29189
29510
29186
29207
29209
29211
29213
29215

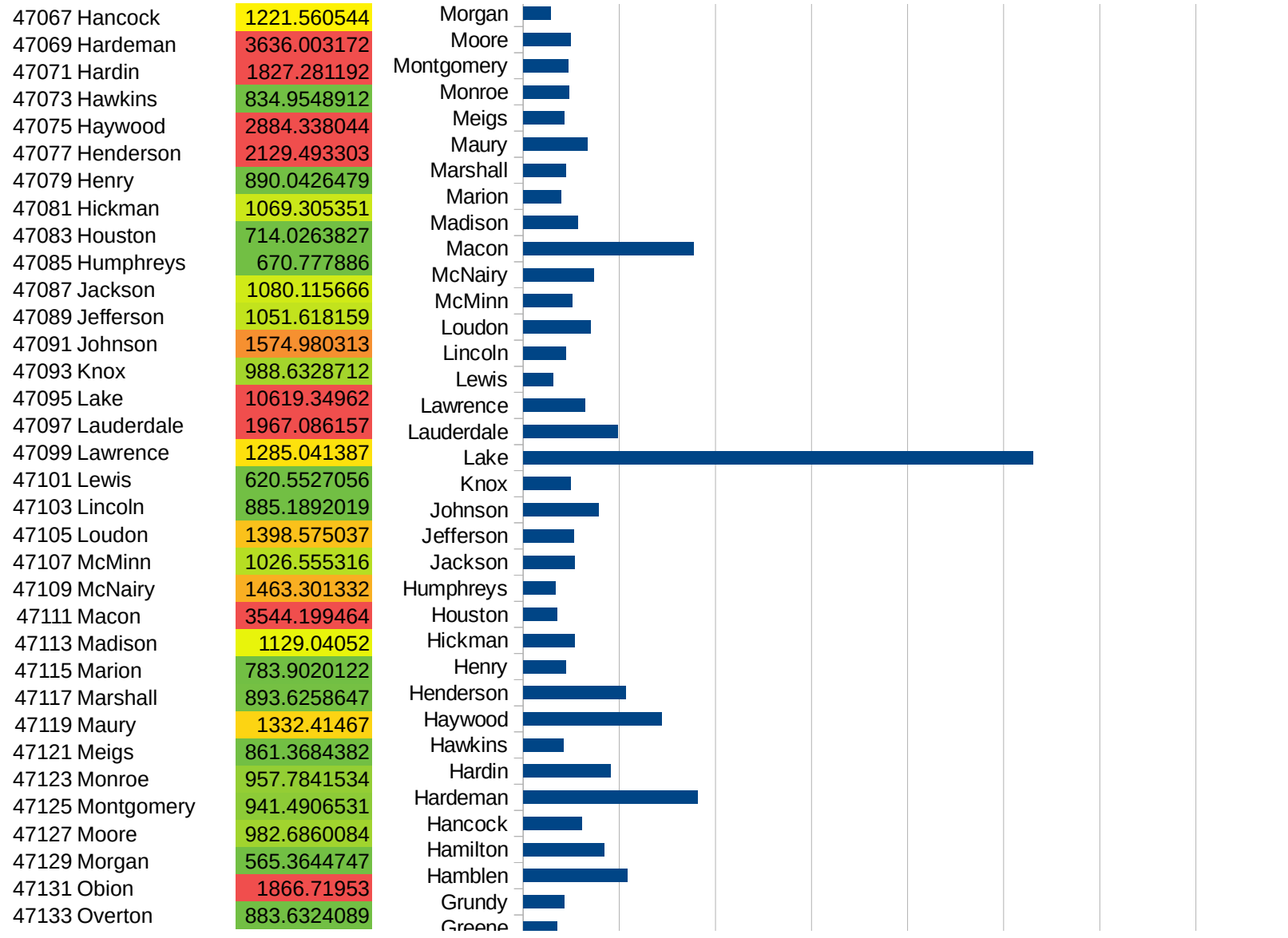
29217
29219
29221
29223
29225
29227
29229

TN

FIPS	County	PC Infection
47001	Anderson	894.3280772
47003	Bedford	1892.409968
47005	Benton	957.7360356
47007	Bledsoe	4778.041342
47009	Blount	992.013643
47011	Bradley	1820.532761
47013	Campbell	626.5315918
47015	Cannon	1016.456922
47017	Carroll	1120.628123
47019	Carter	926.336711
47021	Cheatham	1471.351913
47023	Chester	1279.231304
47025	Claiborne	856.5310493
47027	Clay	984.8386679
47029	Cocke	1327.779952
47031	Coffee	978.4560144
47033	Crockett	1877.442769
47035	Cumberland	765.8404974
47037	Davidson	2977.243292
47039	Decatur	1819.579703
47041	DeKalb	1787.665111
47043	Dickson	1292.893762
47045	Dyer	1741.693462
47047	Fayette	1723.15896
47049	Fentress	510.512159
47051	Franklin	787.7775125
47053	Gibson	1461.922724
47055	Giles	1291.394096
47057	Grainger	851.1557572
47059	Greene	712.1455556
47061	Grundy	854.1885209
47063	Hamblen	2162.028218
47065	Hamilton	1683.292797

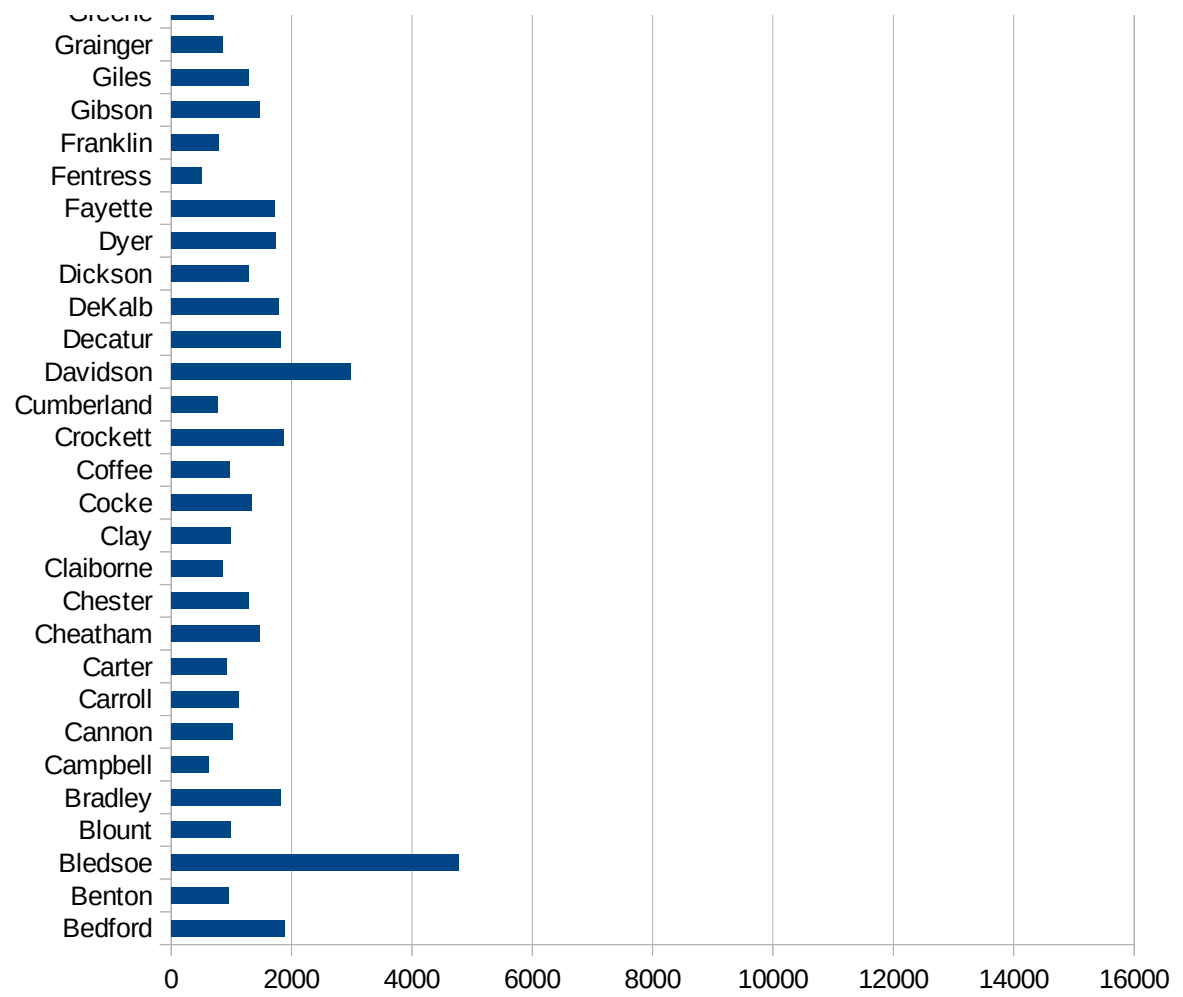


TN



TN

47135 Perry	1004.464286
47137 Pickett	688.7052342
47139 Polk	1219.079181
47141 Putnam	2241.162817
47143 Rhea	1622.079651
47145 Roane	893.8652616
47147 Robertson	2193.995381
47149 Rutherford	2016.990366
47151 Scott	539.9519034
47153 Sequatchie	705.8349019
47155 Sevier	1926.613002
47157 Shelby	2483.318444
47159 Smith	2266.573062
47161 Stewart	545.6824718
47163 Sullivan	630.4386432
47165 Sumner	1834.367269
47167 Tipton	1961.644014
47169 Trousdale	14375.22703
47171 Unicoi	934.632059
47173 Union	812.6777733
47175 Van Buren	624.4579358
47177 Warren	1296.540927
47179 Washington	973.5084404
47181 Wayne	1364.899142
47183 Weakley	1349.693252
47185 White	1080.901612
47187 Williamson	1532.393442
47189 Wilson	1628.444444



TN

FIPS

29001
29003
29005
29007
29009
29011
29013
29015
29017
29019
29021
29023
29025
29027
29029
29031
29033
29035
29037

TN

29039
29041
29043
29045
29047
29049
29051
29053
29055
29057
29059
29061
29063
29065
29067
29069
29071
29073
29075
29077
29079
29081
29083
29085
29087
29089
29091
29093
29095
29097
29099
29101

29103

TN

29105
29107
29109
29111
29113
29115
29117
29121
29123
29125
29127
29119
29129
29131
29133
29135
29137
29139
29141
29143
29145
29147
29149
29151
29153
29155
29157
29159
29161
29163
29165
29167
29169
29171

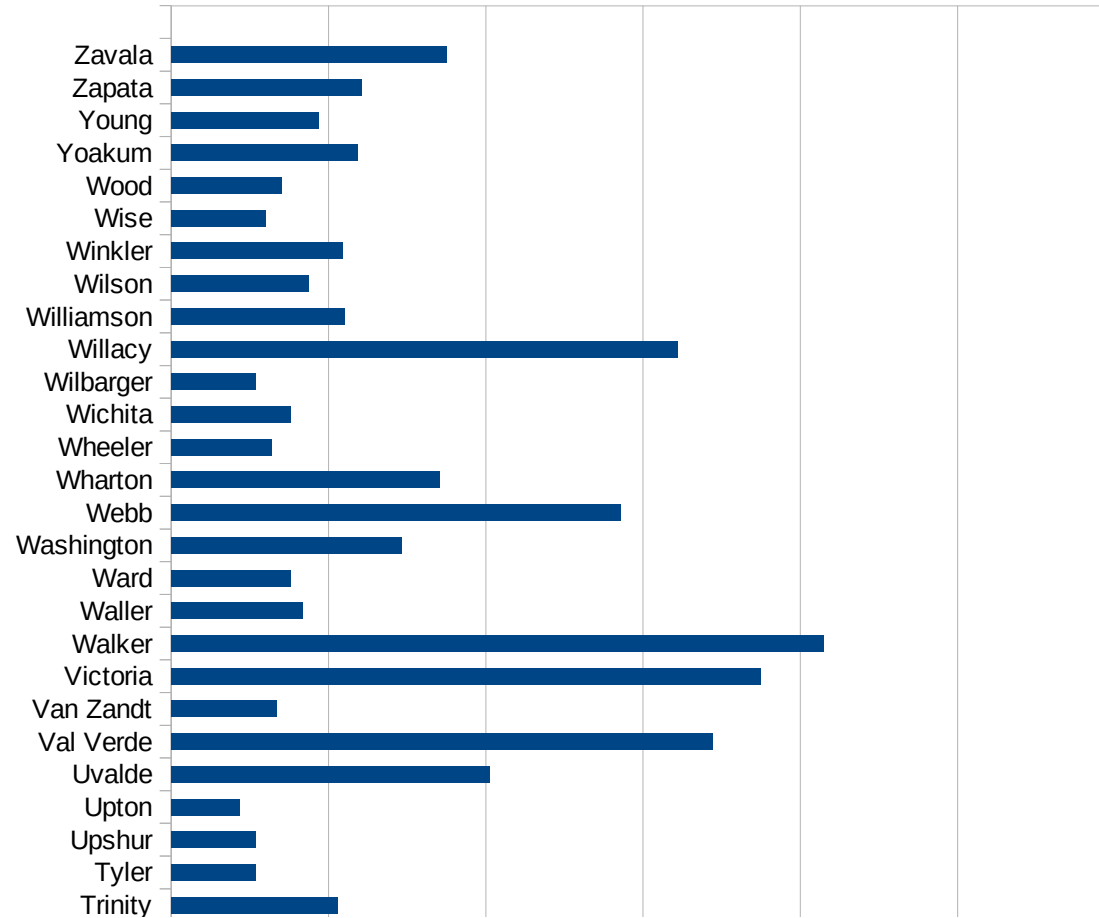
TN

29173
29175
29177
29179
29181
29195
29197
29199
29201
29203
29205
29183
29185
29187
29189
29510
29186
29207
29209
29211
29213
29215

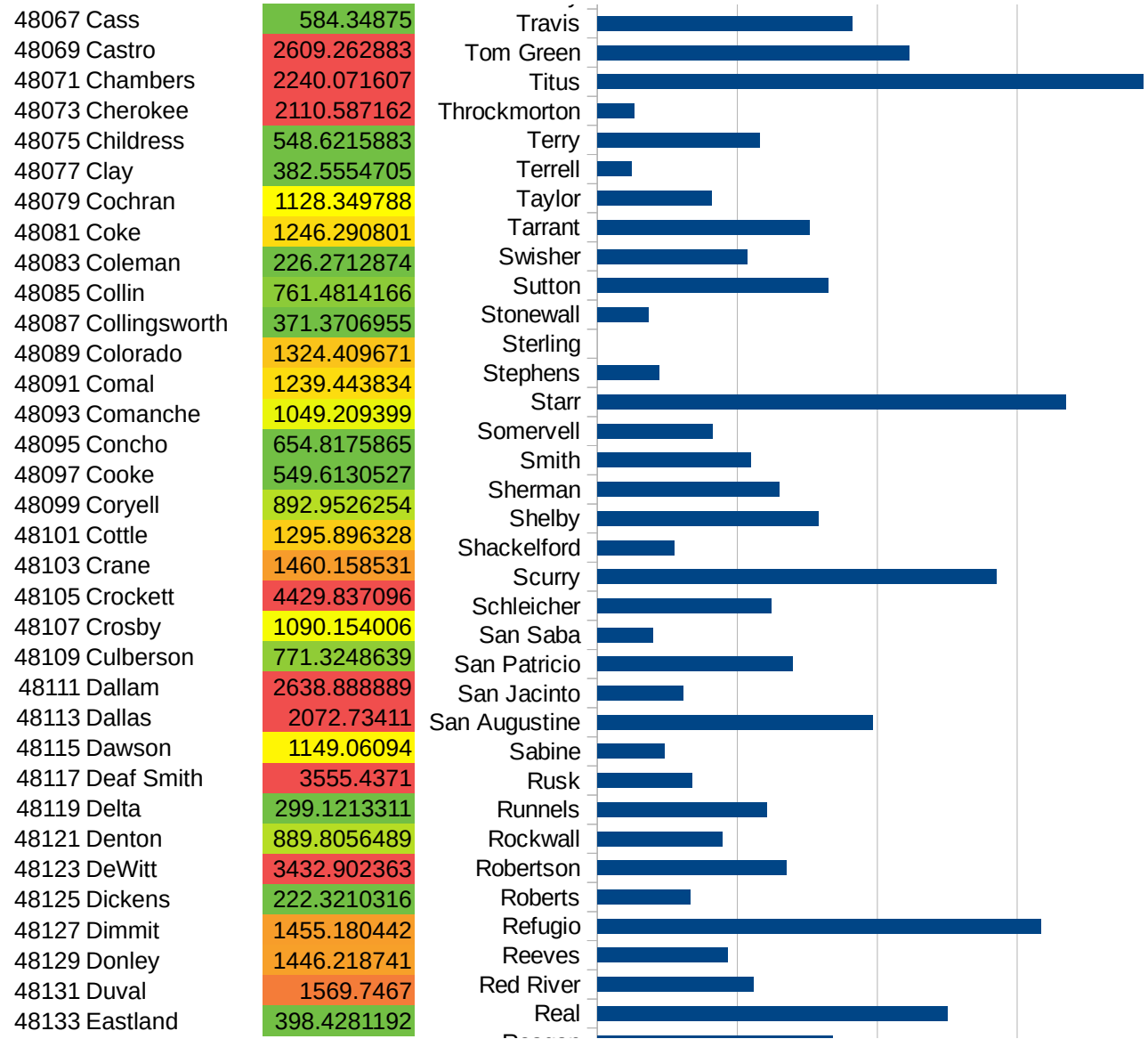
29217
29219
29221
29223
29225
29227
29229

TX

FIPS	County	PC Infection
48001	Anderson	4137.31333
48003	Andrews	1638.349515
48005	Angelina	2062.187112
48007	Aransas	727.1351715
48009	Archer	239.0166173
48011	Armstrong	422.832981
48013	Atascosa	868.6145895
48015	Austin	806.9625529
48017	Bailey	2433.470898
48019	Bandera	398.7031195
48021	Bastrop	1567.09897
48023	Baylor	307.0910106
48025	Bee	3341.823427
48027	Bell	1077.206854
48029	Bexar	2154.176458
48031	Blanco	837.4636814
48033	Borden	0
48035	Bosque	861.3771334
48037	Bowie	809.9741317
48039	Brazoria	1987.30416
48041	Brazos	1788.250029
48043	Brewster	2028.704003
48045	Briscoe	791.5567282
48047	Brooks	1588.417206
48049	Brown	1031.009387
48051	Burleson	1316.004133
48053	Burnet	1171.595642
48055	Caldwell	2647.582491
48057	Calhoun	2523.074069
48059	Callahan	328.7123053
48061	Cameron	3842.81495
48063	Camp	1787.769508
48065	Carson	249.7918401

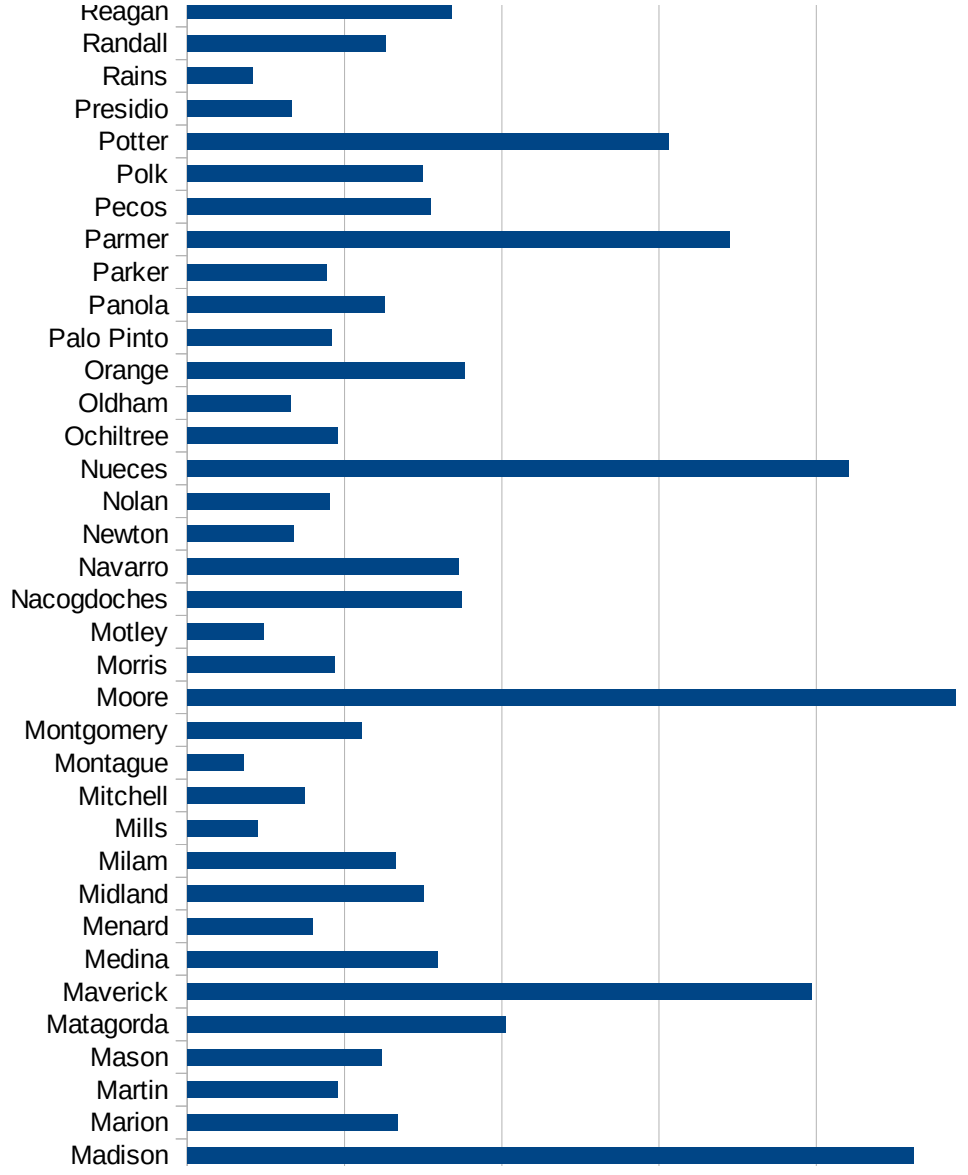


TX



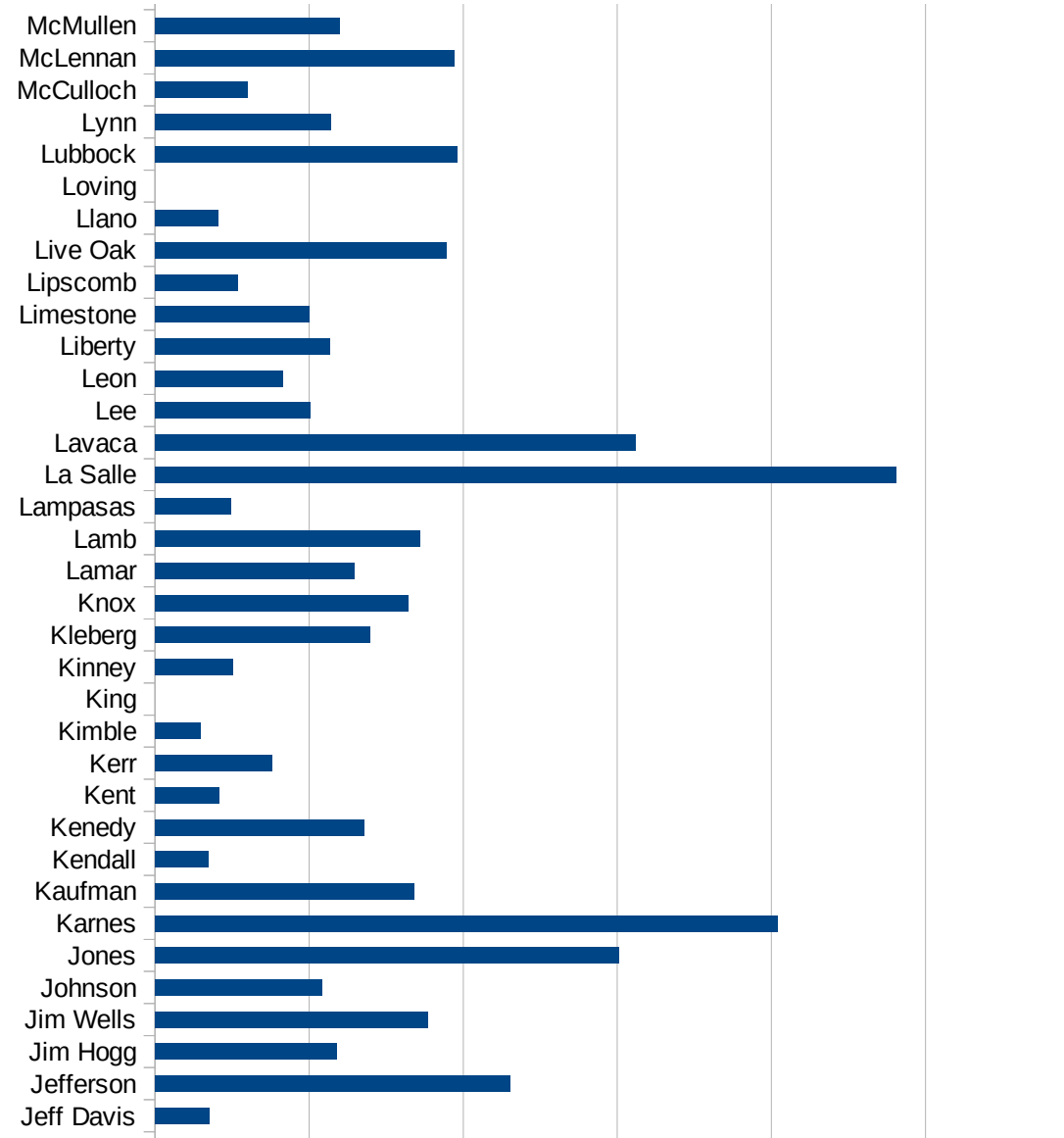
TX

48135 Ector	2177.962547
48137 Edwards	1452.282158
48139 Ellis	1591.096547
48141 El Paso	1939.678243
48143 Erath	1241.577534
48145 Falls	732.6218633
48147 Fannin	697.1603469
48149 Fayette	1491.183084
48151 Fisher	729.3566033
48153 Floyd	1524.755868
48155 Foard	166.6666667
48157 Fort Bend	1209.989617
48159 Franklin	854.5420769
48161 Freestone	787.5605816
48163 Frio	2583.77069
48165 Gaines	770.2980719
48167 Galveston	2774.86756
48169 Garza	1505.016722
48171 Gillespie	652.8876287
48173 Glasscock	432.2766571
48175 Goliad	1173.523207
48177 Gonzales	3279.554403
48179 Gray	981.9593515
48181 Grayson	834.384399
48183 Gregg	1144.640158
48185 Grimes	3088.857546
48187 Guadalupe	1025.694283
48189 Hale	3798.403784
48191 Hall	363.2760898
48193 Hamilton	978.3121169
48195 Hansford	1336.262127
48197 Hardeman	458.9495156
48199 Hardin	1700.840806
48201 Harris	1825.153306



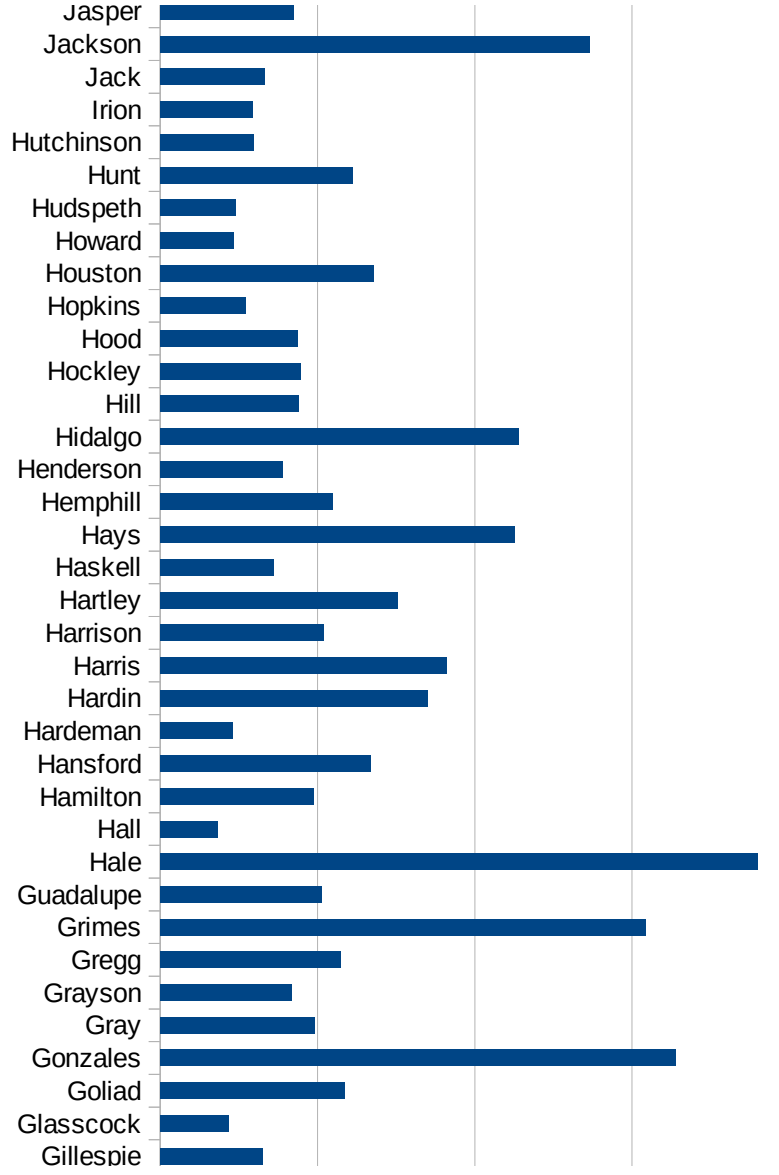
TX

48203 Harrison	1038.575668
48205 Hartley	1512.724684
48207 Haskell	722.518493
48209 Hays	2251.258809
48211 Hemphill	1098.039216
48213 Henderson	778.8673009
48215 Hidalgo	2279.721782
48217 Hill	882.9839908
48219 Hockley	896.4316797
48221 Hood	872.1938649
48223 Hopkins	540.6139636
48225 Houston	1355.259183
48227 Howard	469.0199951
48229 Hudspeth	479.6663191
48231 Hunt	1224.959323
48233 Hutchinson	594.3956977
48235 Irion	591.3272011
48237 Jack	667.194391
48239 Jackson	2729.595267
48241 Jasper	847.4576271
48243 Jeff Davis	355.2397869
48245 Jefferson	2305.87331
48247 Jim Hogg	1181.402439
48249 Jim Wells	1773.553476
48251 Johnson	1086.011403
48253 Jones	3007.518797
48255 Karnes	4038.338658
48257 Kaufman	1677.784516
48259 Kendall	346.1799698
48261 Kenedy	1357.466063
48263 Kent	413.2231405
48265 Kerr	759.4695163
48267 Kimble	298.0284273
48269 King	0



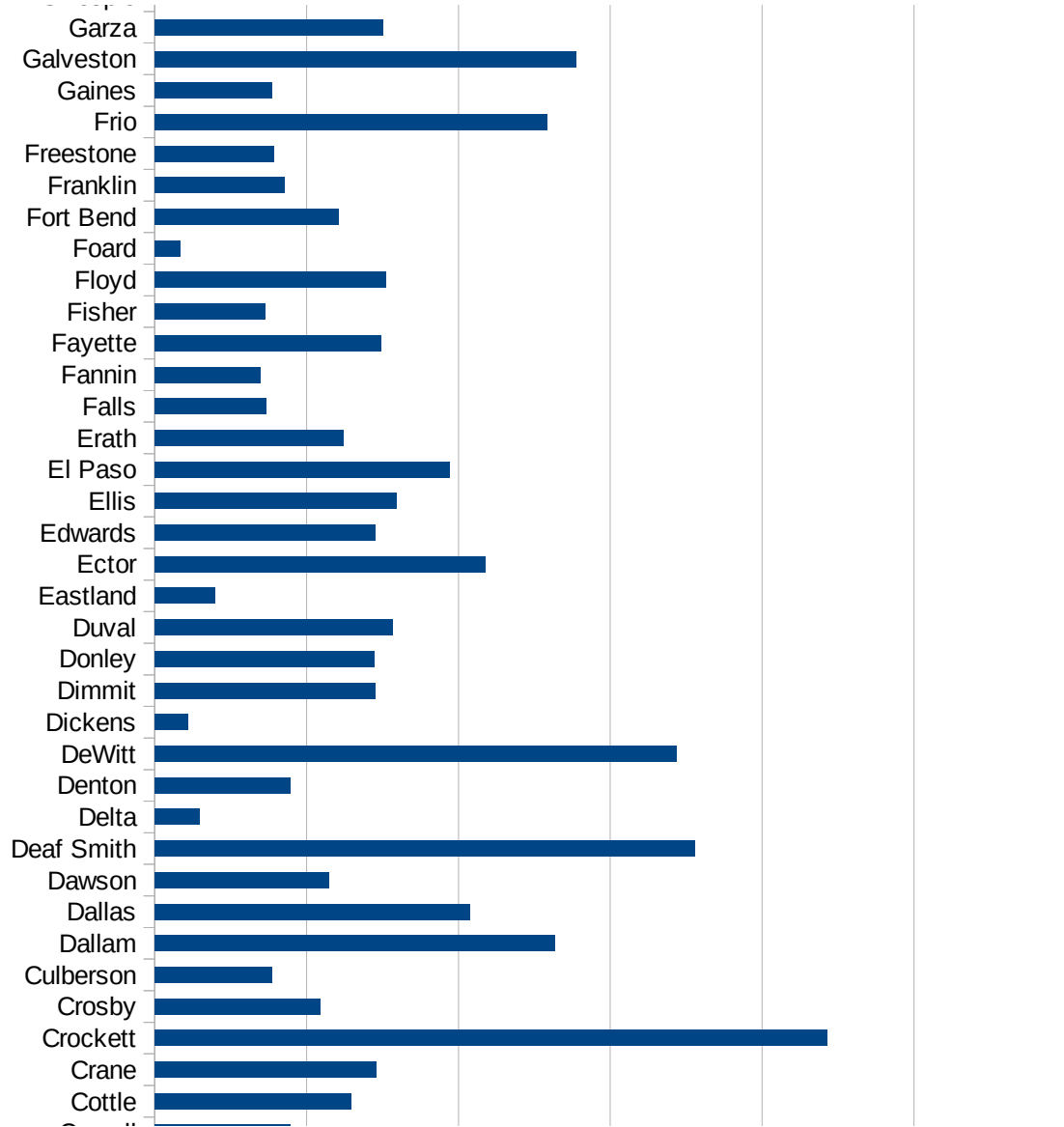
TX

48271 Kinney	504.3801434
48273 Kleberg	1394.198336
48275 Knox	1642.485628
48277 Lamar	1295.045045
48279 Lamb	1717.586259
48281 Lampasas	489.8958971
48283 La Salle	4806.798566
48285 Lavaca	3117.851815
48287 Lee	1009.099393
48289 Leon	828.0254777
48291 Liberty	1132.954137
48293 Limestone	999.1921425
48295 Lipscomb	536.5126677
48297 Live Oak	1890.514549
48299 Llano	411.1614155
48301 Loving	0
48303 Lubbock	1957.633404
48305 Lynn	1140.037434
48307 McCulloch	600.976587
48309 McLennan	1942.601735
48311 McMullen	1201.602136
48313 Madison	4617.944807
48315 Marion	1339.645447
48317 Martin	956.0229446
48319 Mason	1238.317757
48321 Matagorda	2024.513023
48323 Maverick	3968.538942
48325 Medina	1592.663145
48327 Menard	794.7639084
48329 Midland	1501.929562
48331 Milam	1325.056703
48333 Mills	447.063605
48335 Mitchell	748.9257213
48337 Montague	357.2157583



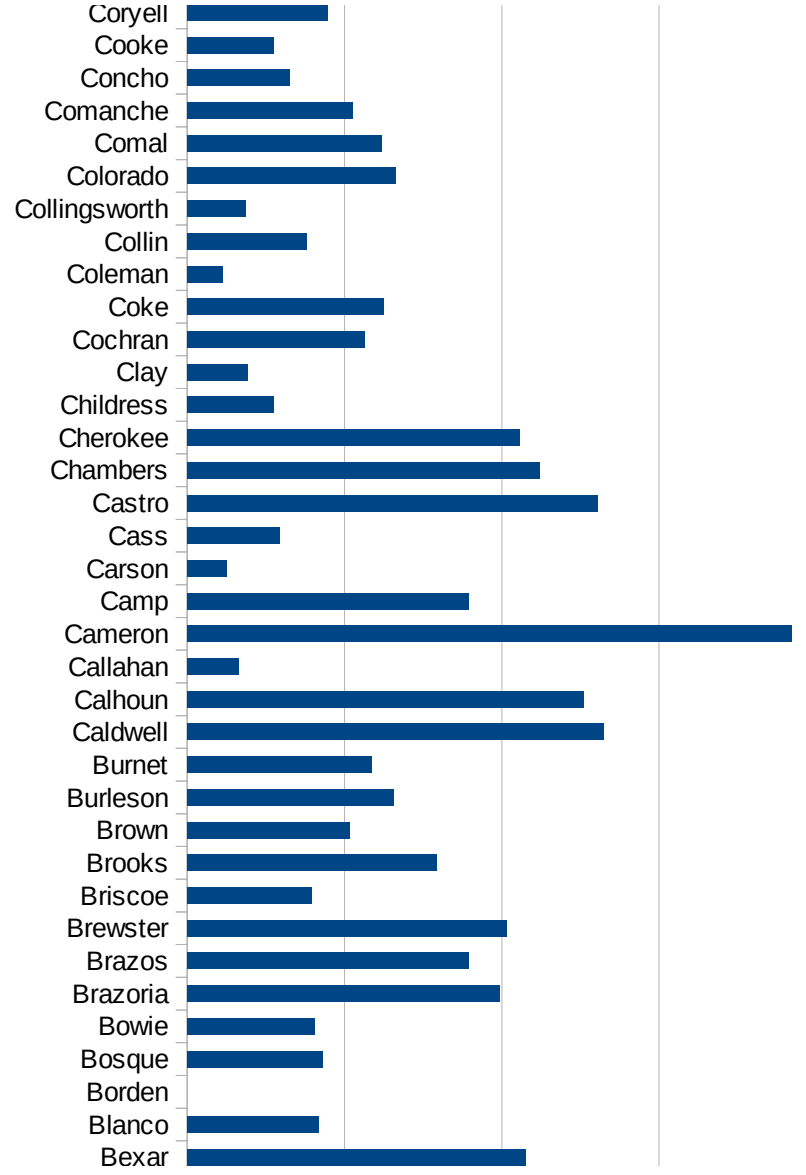
TX

48339 Montgomery	1113.000804
48341 Moore	4887.130556
48343 Morris	940.1085988
48345 Motley	486.2236629
48347 Nacogdoches	1745.522059
48349 Navarro	1727.025119
48351 Newton	676.560454
48353 Nolan	908.4129889
48355 Nueces	4207.969304
48357 Ochiltree	955.0618277
48359 Oldham	656.9685594
48361 Orange	1767.338343
48363 Palo Pinto	917.7489177
48365 Panola	1257.128046
48367 Parker	885.3011108
48369 Parmer	3446.877534
48371 Pecos	1550.437057
48373 Polk	1495.073055
48375 Potter	3059.808772
48377 Presidio	662.0610248
48379 Rains	419.4423884
48381 Randall	1265.859941
48383 Reagan	1684.0417
48385 Real	2501.437608
48387 Red River	1117.043121
48389 Reeves	930.2325581
48391 Refugio	3171.217292
48393 Roberts	664.4518272
48395 Robertson	1353.853275
48397 Rockwall	890.1517033
48399 Runnels	1211.64745
48401 Rusk	677.6859504
48403 Sabine	481.6318821
48405 San Augustine	1967.930029

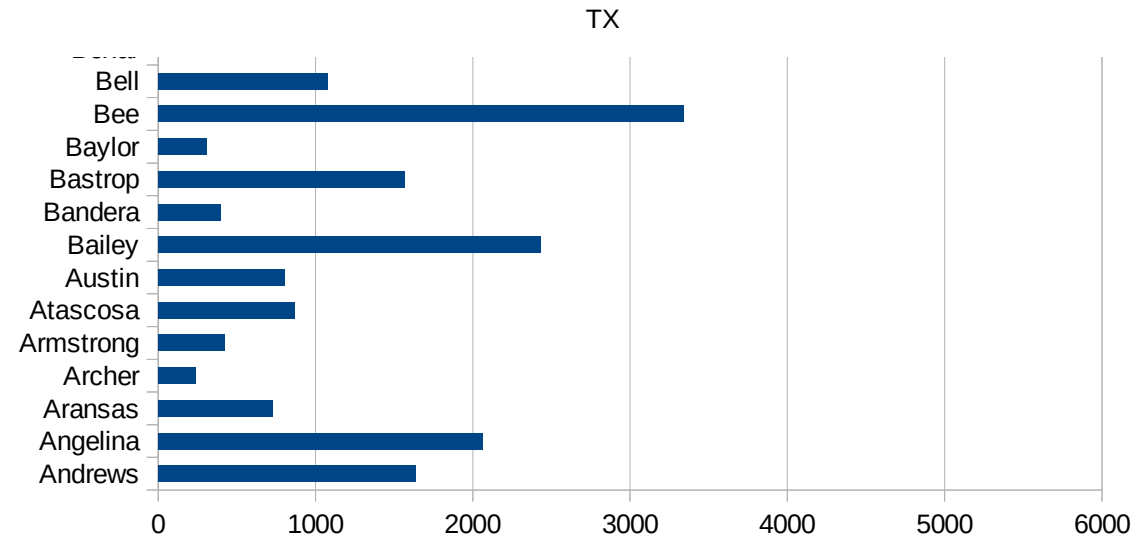


TX

48407 San Jacinto	616.3167241
48409 San Patricio	1397.754623
48411 San Saba	396.432111
48413 Schleicher	1243.523316
48415 Scurry	2851.891379
48417 Shackelford	553.3353827
48419 Shelby	1577.622158
48421 Sherman	1299.123092
48423 Smith	1096.337867
48425 Somervell	820.7630878
48427 Starr	3349.0895
48429 Stephens	445.245415
48431 Sterling	0
48433 Stonewall	367.1071953
48435 Sutton	1649.813731
48437 Swisher	1072.098633
48439 Tarrant	1519.810488
48441 Taylor	818.0761407
48443 Terrell	243.0133657
48445 Terry	1163.831692
48447 Throckmorton	264.0264026
48449 Titus	3902.158448
48451 Tom Green	2226.941594
48453 Travis	1819.749941
48455 Trinity	1058.34464
48457 Tyler	534.660767
48459 Upshur	535.6277266
48461 Upton	435.8485426
48463 Uvalde	2022.647694
48465 Val Verde	3440.49748
48467 Van Zandt	669.4157339
48469 Victoria	3746.400826
48471 Walker	4145.971302
48473 Waller	835.7489741



48475 Ward	759.3856655
48477 Washington	1466.902131
48479 Webb	2858.903266
48481 Wharton	1708.354357
48483 Wheeler	635.7156617
48485 Wichita	757.9658347
48487 Wilbarger	538.2215289
48489 Willacy	3221.008599
48491 Williamson	1101.957055
48493 Wilson	874.0841032
48495 Winkler	1088.082902
48497 Wise	598.784862
48499 Wood	700.2149394
48501 Yoakum	1187.289023
48503 Young	936.5475201
48505 Zapata	1212.121212
48507 Zavala	1752.482684



TX

FIPS

29001
29003
29005
29007
29009
29011
29013
29015
29017
29019
29021
29023
29025
29027
29029
29031
29033
29035
29037

TX

29039
29041
29043
29045
29047
29049
29051
29053
29055
29057
29059
29061
29063
29065
29067
29069
29071
29073
29075
29077
29079
29081
29083
29085
29087
29089
29091
29093
29095
29097
29099
29101

29103

TX

29105
29107
29109
29111
29113
29115
29117
29121
29123
29125
29127
29119
29129
29131
29133
29135
29137
29139
29141
29143
29145
29147
29149
29151
29153
29155
29157
29159
29161
29163
29165
29167
29169
29171

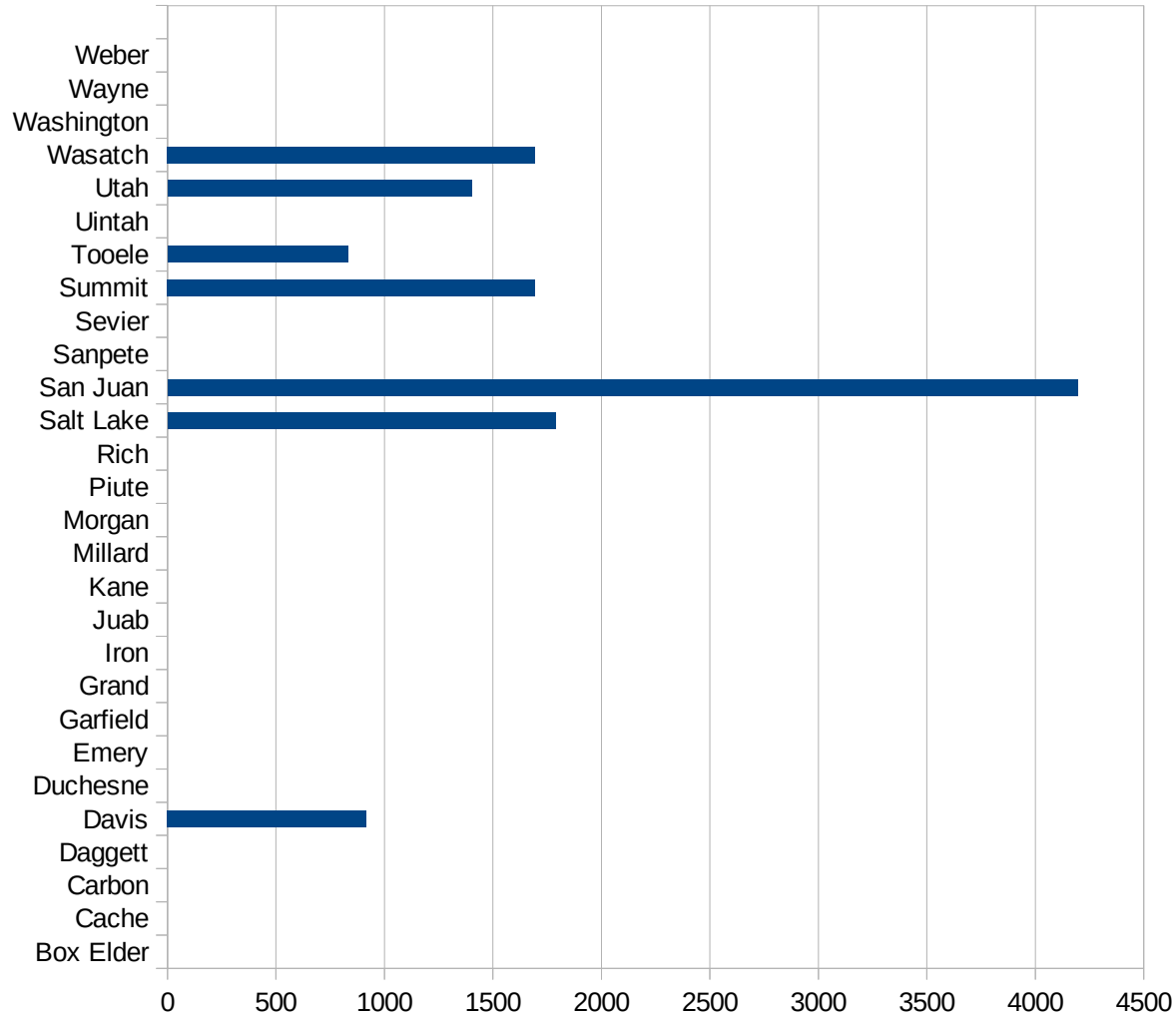
TX

29173
29175
29177
29179
29181
29195
29197
29199
29201
29203
29205
29183
29185
29187
29189
29510
29186
29207
29209
29211
29213
29215

29217
29219
29221
29223
29225
29227
29229

UT

FIPS	County	PC Infection
49001	Beaver	0
49003	Box Elder	0
49005	Cache	0
49007	Carbon	0
49009	Daggett	0
49011	Davis	916.65647844
49013	Duchesne	0
49015	Emery	0
49017	Garfield	0
49019	Grand	0
49021	Iron	0
49023	Juab	0
49025	Kane	0
49027	Millard	0
49029	Morgan	0
49031	Piute	0
49033	Rich	0
49035	Salt Lake	1789.6416292
49037	San Juan	4194.4462425
49039	Sanpete	0
49041	Sevier	0
49043	Summit	1693.1772113
49045	Tooele	831.10418127
49047	Uintah	0
49049	Utah	1401.2886262
49051	Wasatch	1693.7424789
49053	Washington	0
49055	Wayne	0
49057	Weber	0



UT

FIPS

29001
29003
29005
29007
29009
29011
29013
29015
29017
29019
29021
29023
29025
29027
29029
29031
29033
29035
29037

UT

29039
29041
29043
29045
29047
29049
29051
29053
29055
29057
29059
29061
29063
29065
29067
29069
29071
29073
29075
29077
29079
29081
29083
29085
29087
29089
29091
29093
29095
29097
29099
29101

29103

UT

29105
29107
29109
29111
29113
29115
29117
29121
29123
29125
29127
29119
29129
29131
29133
29135
29137
29139
29141
29143
29145
29147
29149
29151
29153
29155
29157
29159
29161
29163
29165
29167
29169
29171

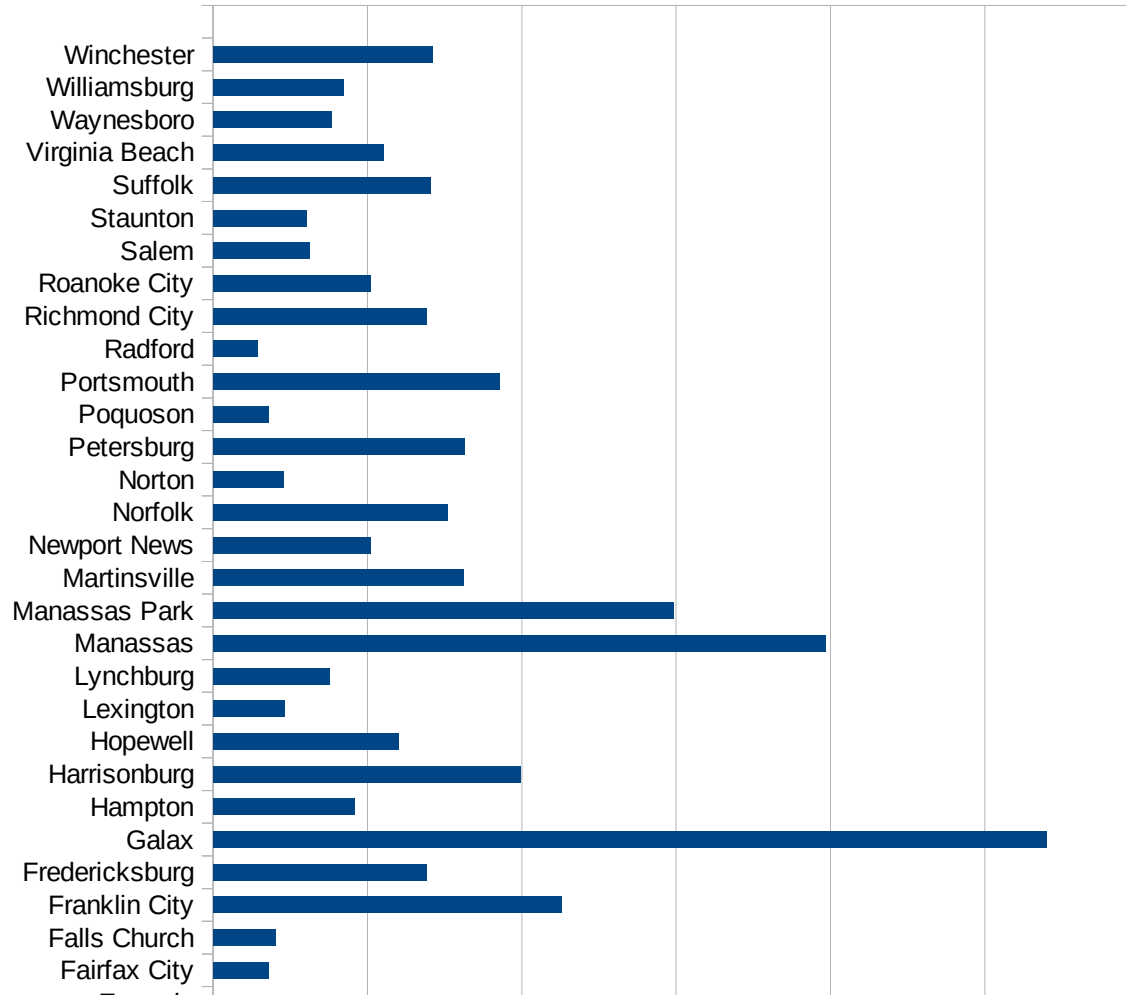
UT

29173
29175
29177
29179
29181
29195
29197
29199
29201
29203
29205
29183
29185
29187
29189
29510
29186
29207
29209
29211
29213
29215

29217
29219
29221
29223
29225
29227
29229

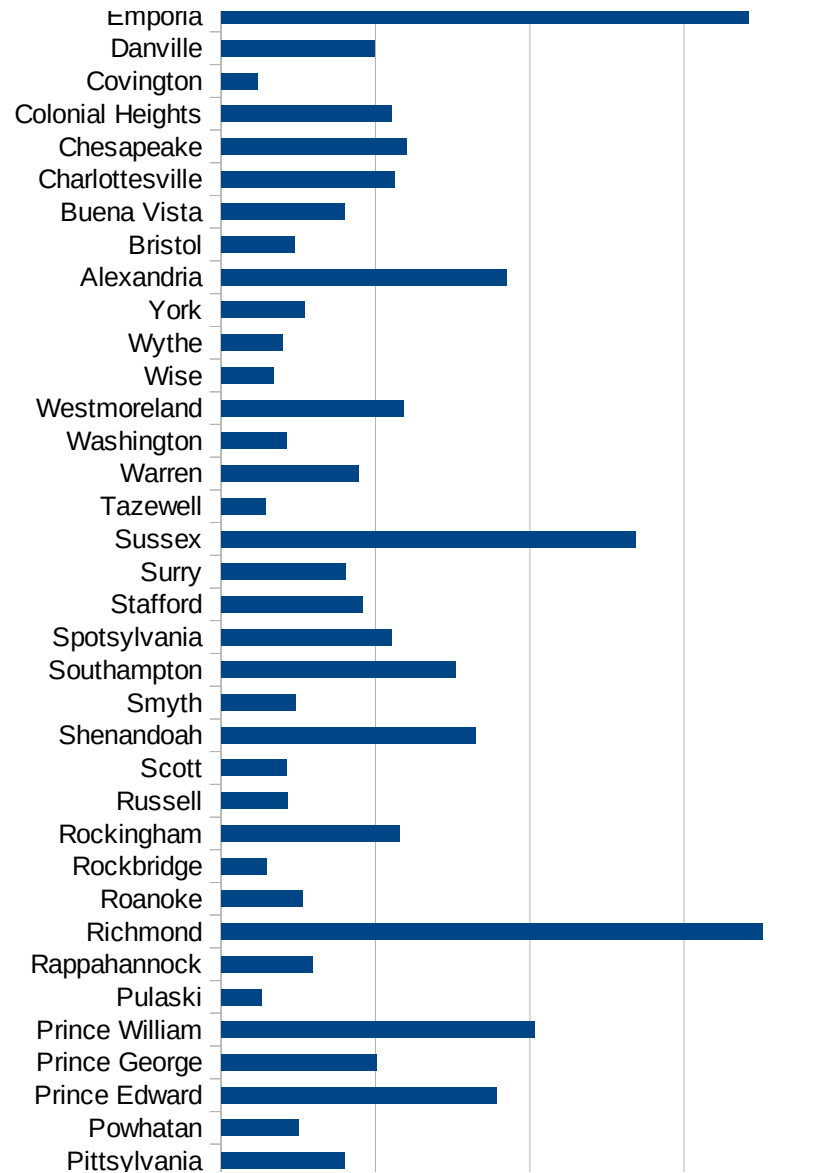
VA

FIPS	County	PC Infection
51001	Accomack	3393.804764
51003	Albemarle	770.8015232
51005	Alleghany	415.8283032
51007	Amelia	607.0852225
51009	Amherst	552.6432135
51011	Appomattox	536.5822865
51013	Arlington	1295.464401
51015	Augusta	365.7712339
51017	Bath	93.19664492
51019	Bedford	455.8903831
51021	Bland	301.9227713
51023	Botetourt	643.0868167
51025	Brunswick	1391.601563
51027	Buchanan	376.985062
51029	Buckingham	3559.032884
51031	Campbell	387.4629364
51033	Caroline	675.9391655
51035	Carroll	1127.007693
51036	Charles City	749.1715891
51037	Charlotte	443.9604624
51041	Chesterfield	1251.448835
51043	Clarke	488.879708
51045	Craig	335.7030016
51047	Culpeper	1937.947126
51049	Cumberland	774.7986543
51051	Dickenson	282.3108173
51053	Dinwiddie	767.6399453
51057	Essex	934.1514791
51059	Fairfax	1423.016263
51061	Fauquier	871.5953307
51063	Floyd	474.8338082
51065	Fluvanna	716.8726431
51067	Franklin	306.0770531



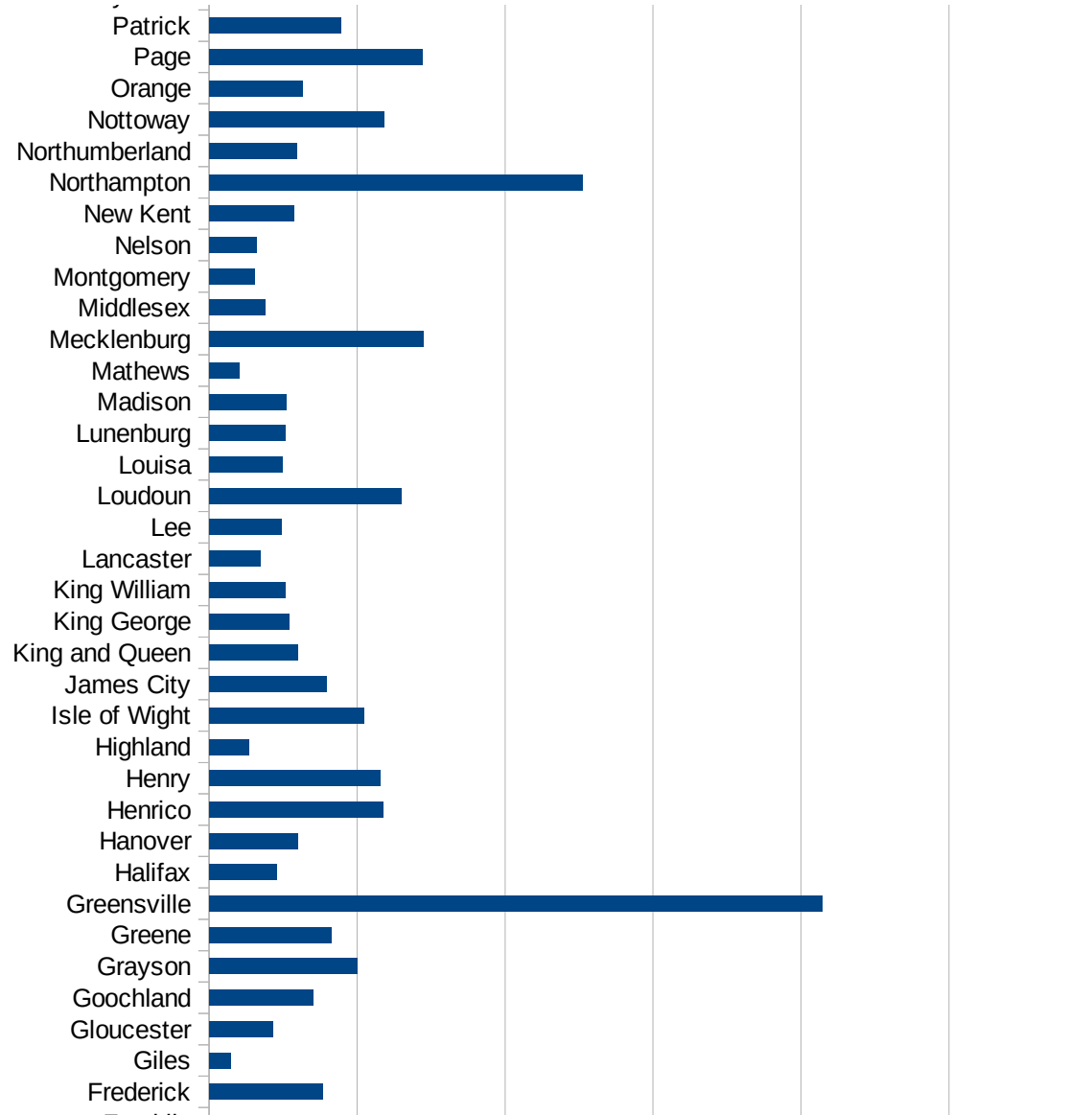
VA

51069 Frederick	770.7543433
51071 Giles	142.4839706
51073 Gloucester	428.3916571
51075 Goochland	701.2562382
51077 Grayson	1004.414305
51079 Greene	824.1063754
51081 Greensville	4145.523351
51083 Halifax	454.2790152
51085 Hanover	600.5277931
51087 Henrico	1175.663076
51089 Henry	1154.004671
51091 Highland	271.4932127
51093 Isle of Wight	1047.27627
51095 James City	795.8427687
51097 King and Queen	596.4214712
51099 King George	541.8626529
51101 King William	513.607651
51103 Lancaster	343.1327089
51105 Lee	488.5094091
51107 Loudoun	1297.775593
51109 Louisa	494.8610582
51111 Lunenburg	512.9902366
51113 Madison	518.9921023
51115 Mathews	204.4989775
51117 Mecklenburg	1448.613377
51119 Middlesex	380.7224441
51121 Montgomery	308.1274941
51125 Nelson	323.5373416
51127 New Kent	571.6582555
51131 Northampton	2522.368982
51133 Northumberland	592.7389479
51135 Nottoway	1180.285344
51137 Orange	630.3896954
51139 Page	1441.524255



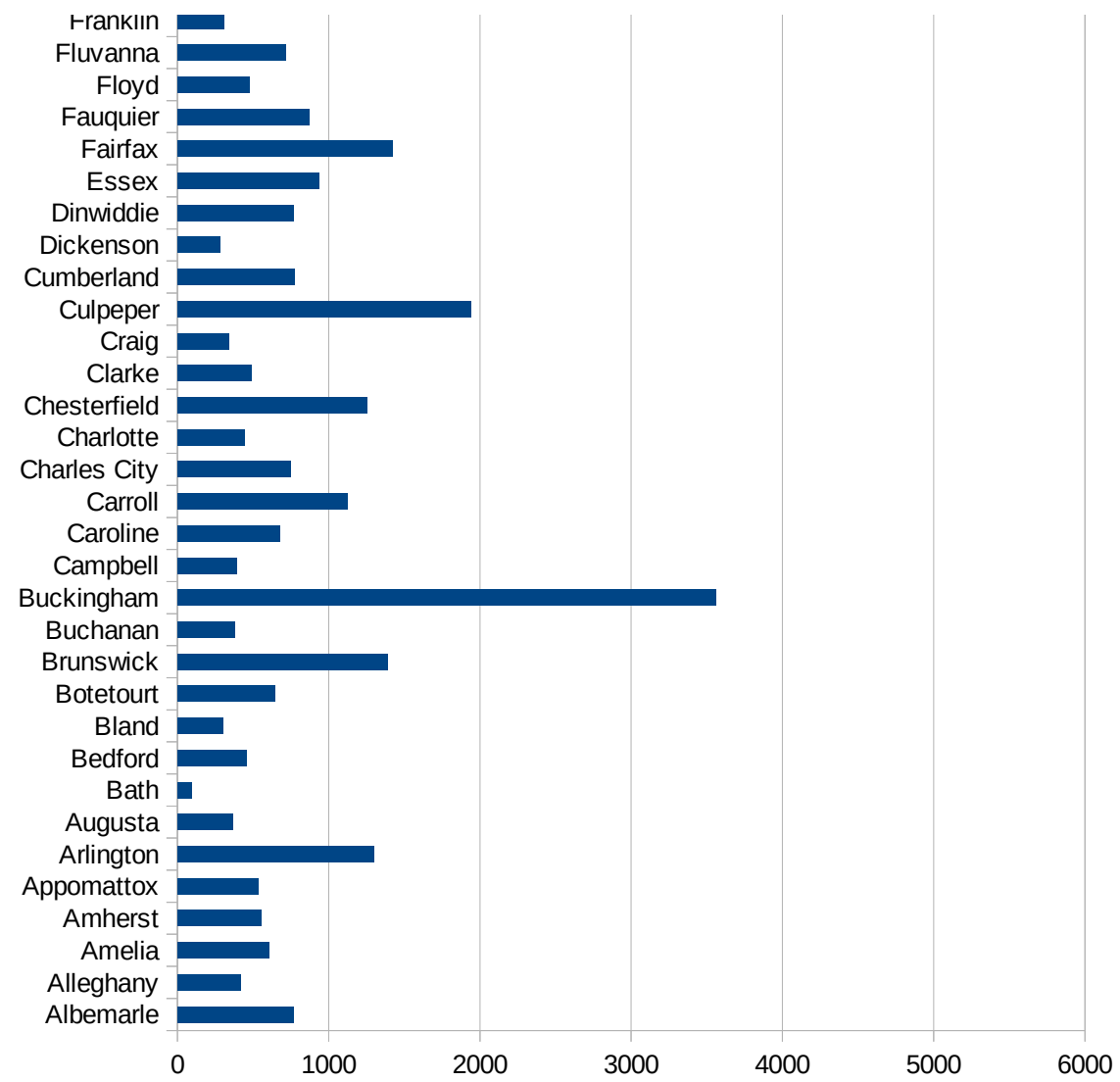
VA

51141 Patrick	888.3607763
51143 Pittsylvania	799.0286961
51145 Powhatan	503.6143753
51147 Prince Edward	1786.492375
51149 Prince George	1008.350402
51153 Prince William	2027.302777
51155 Pulaski	261.2575589
51157 Rappahannock	592.9398787
51159 Richmond	3507.413145
51161 Roanoke	527.2501143
51163 Rockbridge	294.4796062
51165 Rockingham	1154.546797
51167 Russell	429.938687
51169 Scott	422.587536
51171 Shenandoah	1648.389544
51173 Smyth	485.6917826
51175 Southampton	1518.253156
51177 Spotsylvania	1106.989079
51179 Stafford	916.2443318
51181 Surry	803.2128514
51183 Sussex	2687.550058
51185 Tazewell	286.3786562
51187 Warren	887.4334425
51191 Washington	420.9404066
51193 Westmoreland	1183.398766
51195 Wise	341.997264
51197 Wythe	399.9443556
51199 York	539.4570056
51510 Alexandria	1846.383853
51520 Bristol	473.2435384
51530 Buena Vista	801.6674683
51540 Charlottesville	1126.421015
51550 Chesapeake	1200.16156
51570 Colonial Heights	1104.693546



VA

51580 Covington	238.0952381
51590 Danville	995.2571695
51595 Emporia	3417.301308
51600 Fairfax City	358.1020591
51610 Falls Church	406.1738424
51620 Franklin City	2258.829402
51630 Fredericksburg	1382.78891
51640 Galax	5402.45991
51650 Hampton	914.2823107
51660 Harrisonburg	1993.226362
51670 Hopewell	1203.752877
51678 Lexington	462.4439462
51680 Lynchburg	751.2846115
51683 Manassas	3969.645302
51685 Manassas Park	2981.452591
51690 Martinsville	1619.903891
51700 Newport News	1022.80743
51710 Norfolk	1517.150396
51720 Norton	453.6290323
51730 Petersburg	1631.450565
51735 Poquoson	360.9515997
51740 Portsmouth	1858.779271
51750 Radford	289.0015813
51760 Richmond City	1383.406984
51770 Roanoke City	1017.814251
51775 Salem	627.8516554
51790 Staunton	605.890378
51800 Suffolk	1405.932993
51810 Virginia Beach	1104.647159
51820 Waynesboro	764.5395086
51830 Williamsburg	845.8646617
51840 Winchester	1419.52469



VA

VA

FIPS

29001
29003
29005
29007
29009
29011
29013
29015
29017
29019
29021
29023
29025
29027
29029
29031
29033
29035
29037

VA

29039
29041
29043
29045
29047
29049
29051
29053
29055
29057
29059
29061
29063
29065
29067
29069
29071
29073
29075
29077
29079
29081
29083
29085
29087
29089
29091
29093
29095
29097
29099
29101

29103

VA

29105
29107
29109
29111
29113
29115
29117
29121
29123
29125
29127
29119
29129
29131
29133
29135
29137
29139
29141
29143
29145
29147
29149
29151
29153
29155
29157
29159
29161
29163
29165
29167
29169
29171

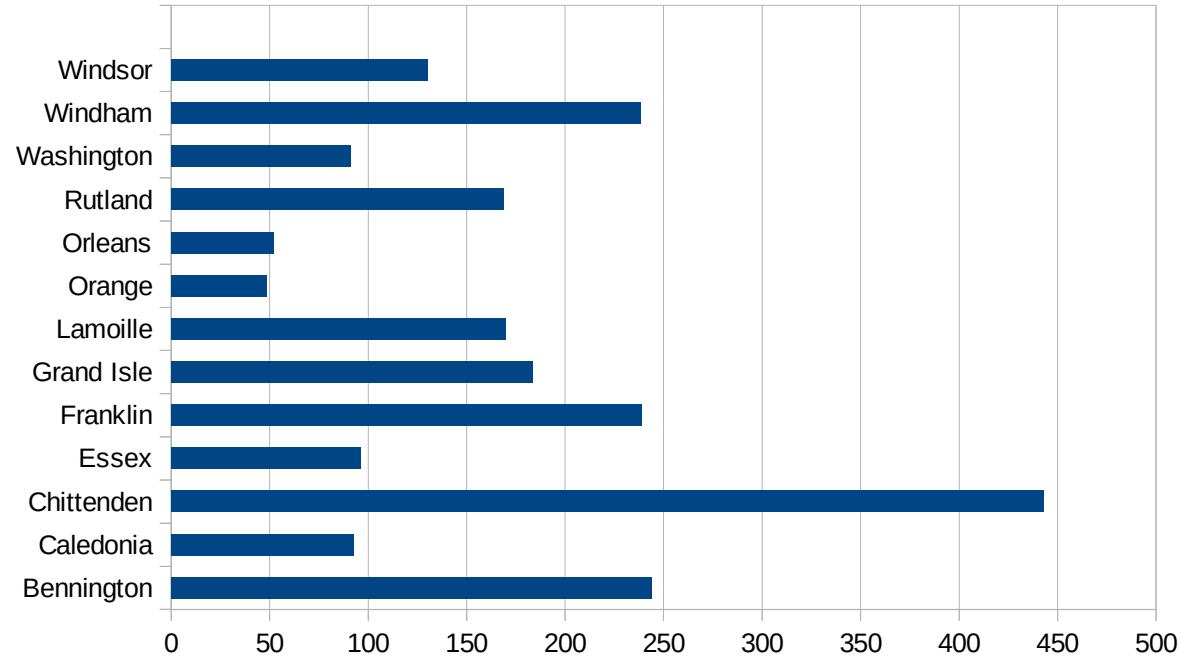
VA

29173
29175
29177
29179
29181
29195
29197
29199
29201
29203
29205
29183
29185
29187
29189
29510
29186
29207
29209
29211
29213
29215

29217
29219
29221
29223
29225
29227
29229

VT

FIPS	County	PC Infection
50001	Addison	197.4413761
50003	Bennington	244.169403
50005	Caledonia	92.40314171
50007	Chittenden	442.9672119
50009	Essex	96
50011	Franklin	238.7648975
50013	Grand Isle	183.3568406
50015	Lamoille	169.9604743
50017	Orange	48.27752681
50019	Orleans	52.03106998
50021	Rutland	168.7346605
50023	Washington	91.15927073
50025	Windham	238.5630087
50027	Windsor	130.2318851



FIPS

- 29001
- 29003
- 29005
- 29007
- 29009
- 29011
- 29013
- 29015
- 29017
- 29019
- 29021
- 29023
- 29025
- 29027
- 29029
- 29031
- 29033
- 29035
- 29037

VT

29039
29041
29043
29045
29047
29049
29051
29053
29055
29057
29059
29061
29063
29065
29067
29069
29071
29073
29075
29077
29079
29081
29083
29085
29087
29089
29091
29093
29095
29097
29099
29101

29103

VT

29105
29107
29109
29111
29113
29115
29117
29121
29123
29125
29127
29119
29129
29131
29133
29135
29137
29139
29141
29143
29145
29147
29149
29151
29153
29155
29157
29159
29161
29163
29165
29167
29169
29171

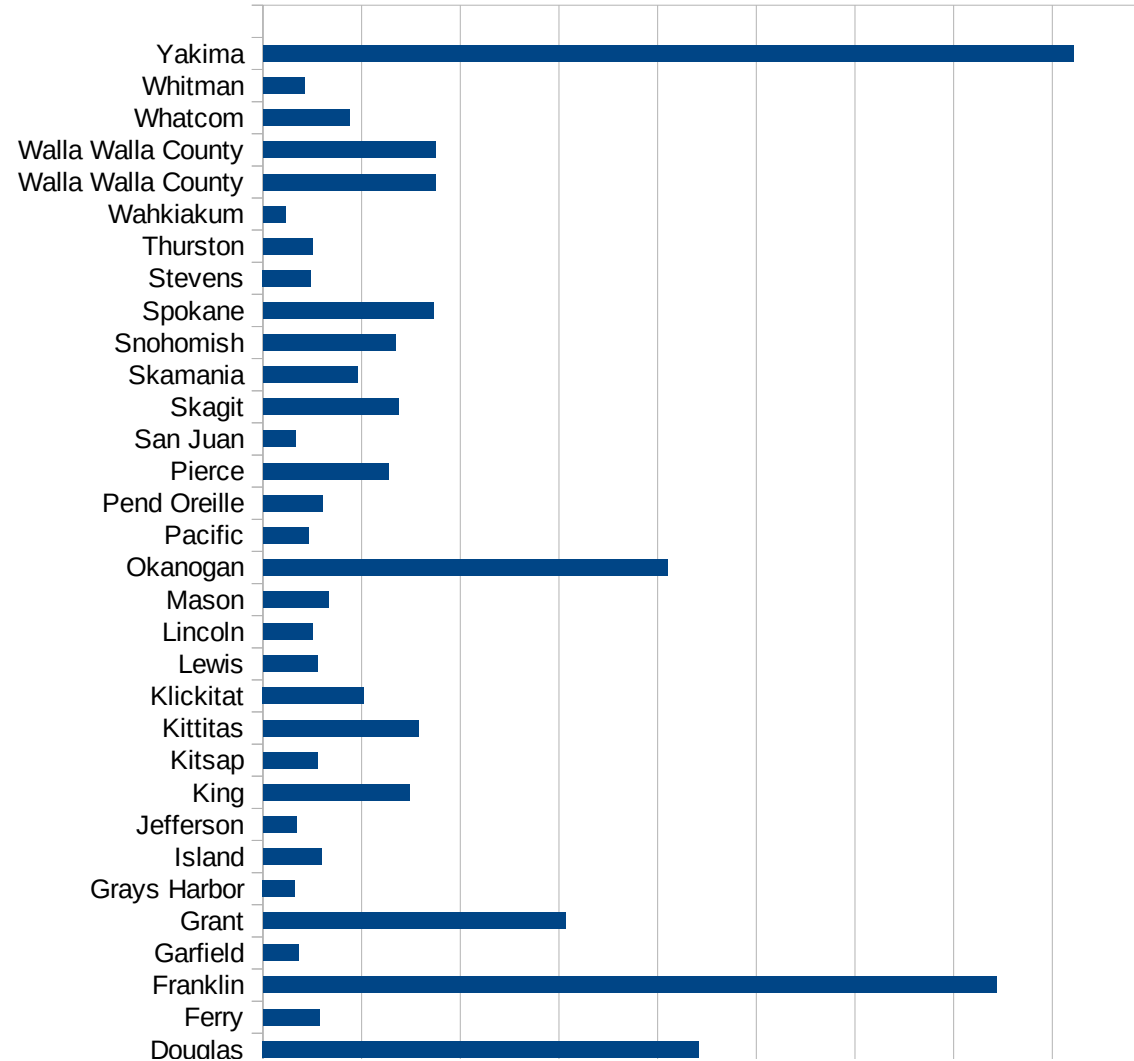
VT

29173
29175
29177
29179
29181
29195
29197
29199
29201
29203
29205
29183
29185
29187
29189
29510
29186
29207
29209
29211
29213
29215

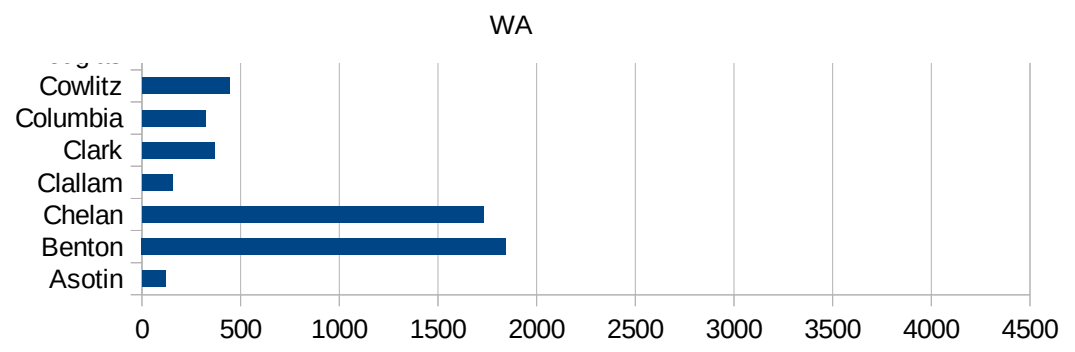
29217
29219
29221
29223
29225
29227
29229

WA

FIPS	County	PC Infection
53001	Adams	2226.833342
53003	Asotin	119.4161875
53005	Benton	1844.192256
53007	Chelan	1731.657926
53009	Clallam	156.3782791
53011	Clark	368.7816095
53013	Columbia	320.27593
53015	Cowlitz	442.2545808
53017	Douglas	2209.429697
53019	Ferry	287.6192966
53021	Franklin	3717.12932
53023	Garfield	178.0151313
53025	Grant	1531.886038
53027	Grays Harbor	162.3793995
53029	Island	295.9981056
53031	Jefferson	170.1913076
53033	King	741.9968896
53035	Kitsap	273.9015215
53037	Kittitas	787.5179461
53039	Klickitat	511.1503144
53041	Lewis	276.3680217
53043	Lincoln	251.396648
53045	Mason	331.2623078
53047	Okanogan	2050.697807
53049	Pacific	231.4394627
53051	Pend Oreille	301.4262608
53053	Pierce	637.4965079
53055	San Juan	163.4750117
53057	Skagit	686.3953325
53059	Skamania	478.0275075
53061	Snohomish	670.6336107
53063	Spokane	863.1427178
53065	Stevens	243.0402121



53067 Thurston	250.3325548
53069 Wahkiakum	112.9688206
53071 Walla Walla Cou	874.8892026
53071 Walla Walla Cou	874.8892026
53073 Whatcom	438.2214148
53075 Whitman	208.8730895
53077 Yakima	4106.249453



WA

FIPS

29001
29003
29005
29007
29009
29011
29013
29015
29017
29019
29021
29023
29025
29027
29029
29031
29033
29035
29037

WA

29039
29041
29043
29045
29047
29049
29051
29053
29055
29057
29059
29061
29063
29065
29067
29069
29071
29073
29075
29077
29079
29081
29083
29085
29087
29089
29091
29093
29095
29097
29099
29101

29103

WA

29105
29107
29109
29111
29113
29115
29117
29121
29123
29125
29127
29119
29129
29131
29133
29135
29137
29139
29141
29143
29145
29147
29149
29151
29153
29155
29157
29159
29161
29163
29165
29167
29169
29171

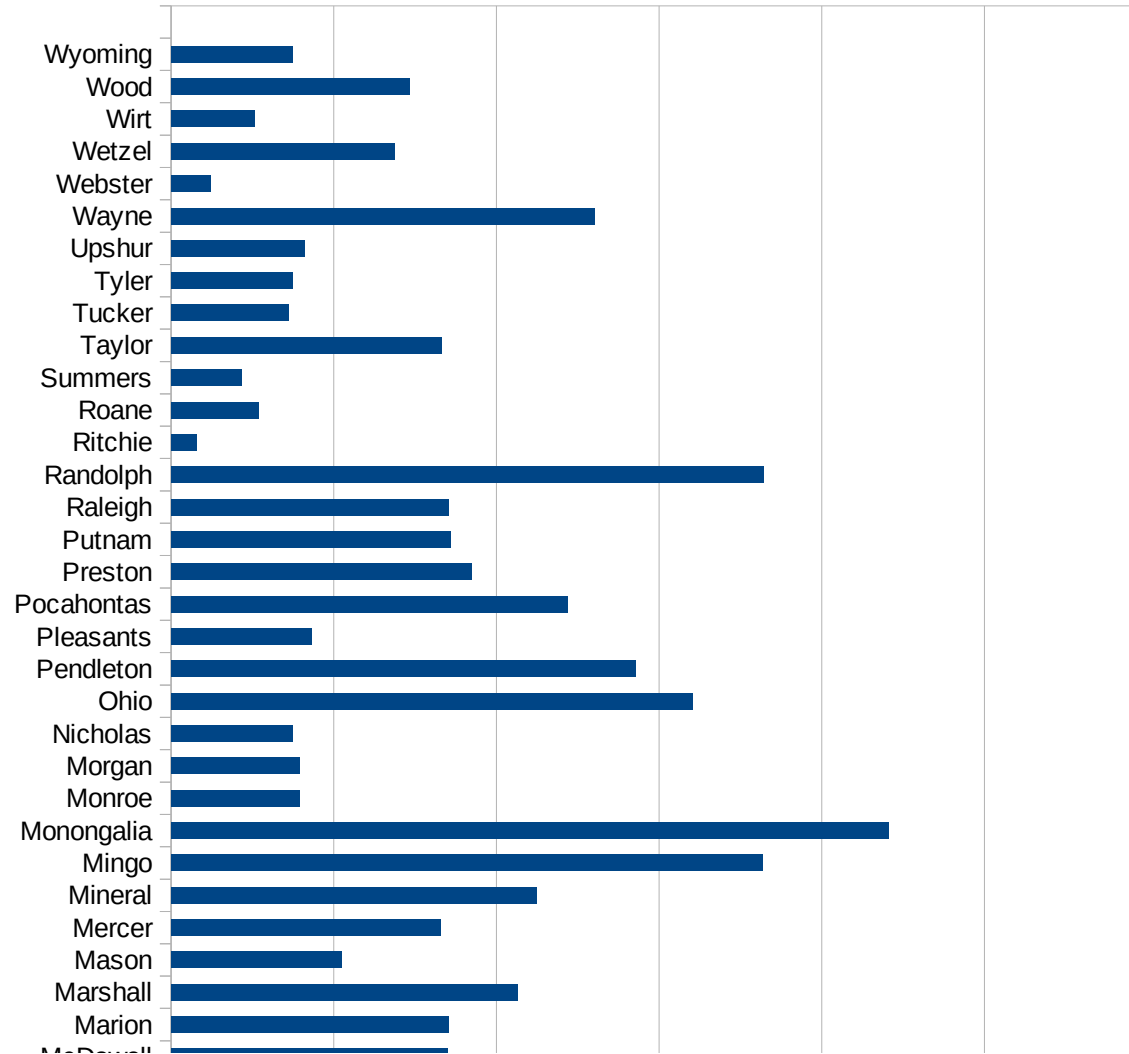
WA

29173
29175
29177
29179
29181
29195
29197
29199
29201
29203
29205
29183
29185
29187
29189
29510
29186
29207
29209
29211
29213
29215

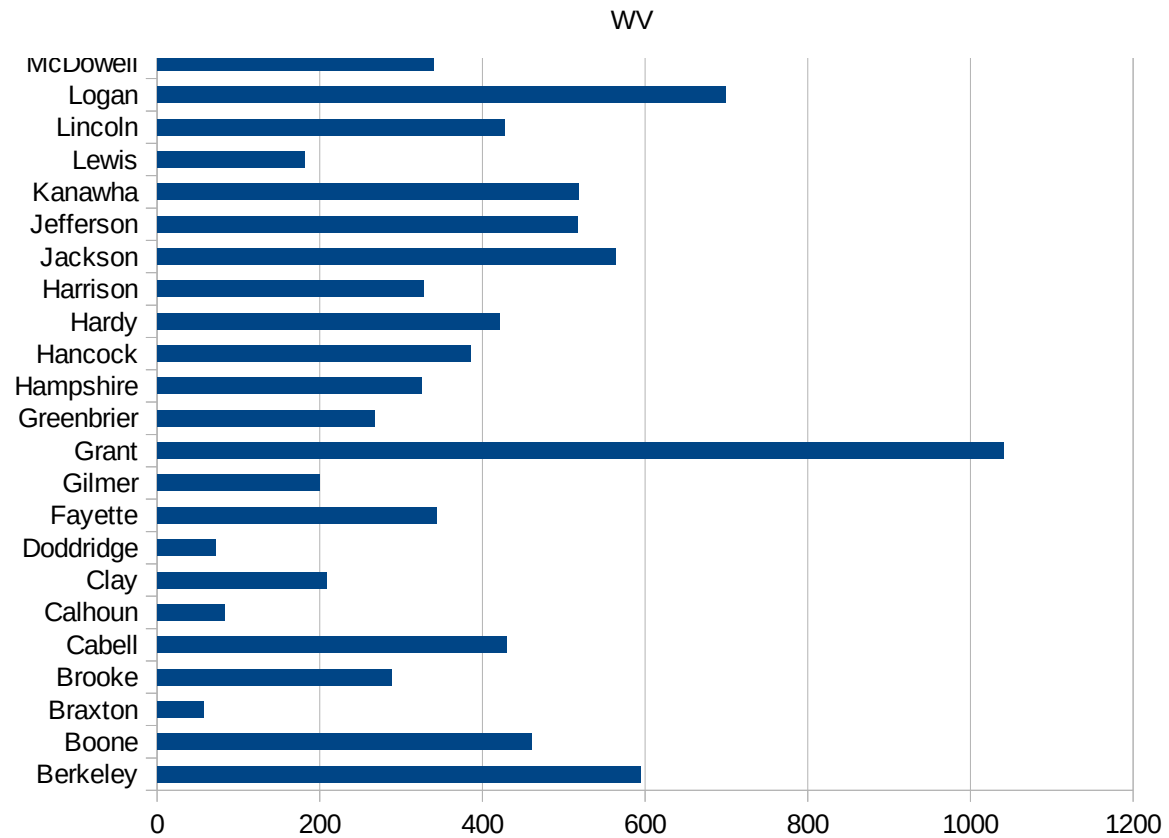
29217
29219
29221
29223
29225
29227
29229

WV

FIPS	County	PC Infection
54001	Barbour	175.3855458
54003	Berkeley	594.2470736
54005	Boone	460.1157123
54007	Braxton	56.78188658
54009	Brooke	288.2493357
54011	Cabell	429.0740582
54013	Calhoun	82.71298594
54015	Clay	208.5264133
54017	Doddridge	71.37758744
54019	Fayette	344.0420289
54021	Gilmer	199.3521057
54023	Grant	1040.770686
54025	Greenbrier	267.3489335
54027	Hampshire	325.5236219
54029	Hancock	384.9590981
54031	Hardy	421.0526316
54033	Harrison	327.1456909
54035	Jackson	564.3419494
54037	Jefferson	517.5054127
54039	Kanawha	518.1375863
54041	Lewis	180.9785322
54043	Lincoln	427.2052041
54045	Logan	699.2363603
54047	McDowell	340.2293805
54049	Marion	340.4816657
54051	Marshall	425.5319149
54053	Mason	209.5965267
54055	Mercer	331.4674198
54057	Mineral	449.1462509
54059	Mingo	727.3491696
54061	Monongalia	882.3529412
54063	Monroe	158.1325301
54065	Morgan	157.4183392



54067 Nicholas	148.9413091
54069 Ohio	641.8393007
54071 Pendleton	571.6735744
54073 Pleasants	173.1717064
54075 Pocahontas	487.2830996
54077 Preston	369.3962588
54079 Putnam	344.0245581
54081 Raleigh	340.7223853
54083 Randolph	728.5848107
54085 Ritchie	30.86102253
54087 Roane	107.6658053
54089 Summers	86.20689655
54091 Taylor	332.1076978
54093 Tucker	143.7814522
54095 Tyler	148.639378
54097 Upshur	163.8337088
54099 Wayne	520.7290206
54101 Webster	48.28002414
54103 Wetzel	275.0491159
54105 Wirt	102.915952
54107 Wood	293.3387171
54109 Wyoming	149.1388435



FIPS

- 29001
- 29003
- 29005
- 29007
- 29009
- 29011
- 29013
- 29015
- 29017
- 29019
- 29021
- 29023
- 29025
- 29027
- 29029
- 29031
- 29033
- 29035
- 29037

WV

29039
29041
29043
29045
29047
29049
29051
29053
29055
29057
29059
29061
29063
29065
29067
29069
29071
29073
29075
29077
29079
29081
29083
29085
29087
29089
29091
29093
29095
29097
29099
29101

29103

WV

29105
29107
29109
29111
29113
29115
29117
29121
29123
29125
29127
29119
29129
29131
29133
29135
29137
29139
29141
29143
29145
29147
29149
29151
29153
29155
29157
29159
29161
29163
29165
29167
29169
29171

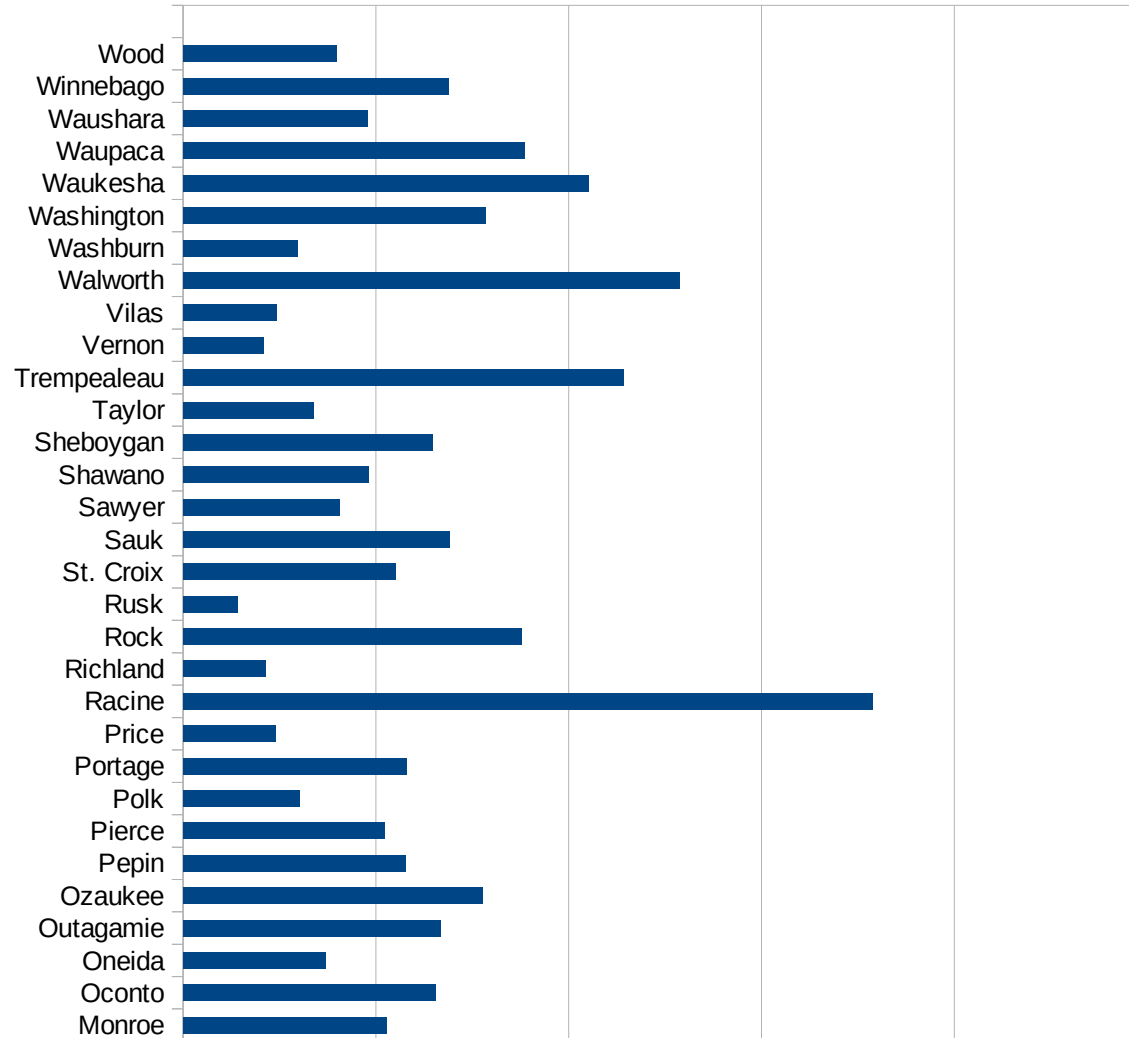
WV

29173
29175
29177
29179
29181
29195
29197
29199
29201
29203
29205
29183
29185
29187
29189
29510
29186
29207
29209
29211
29213
29215

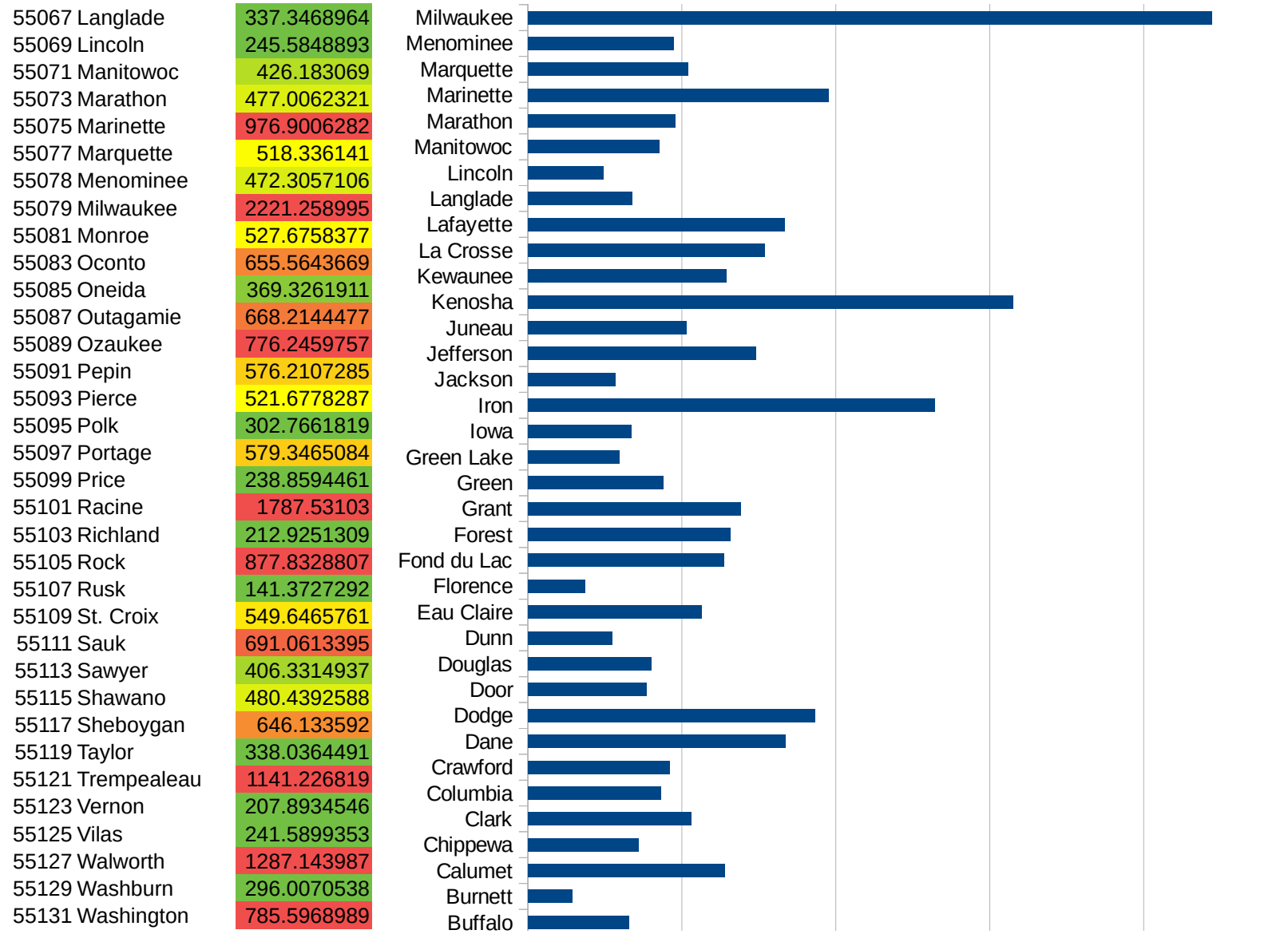
29217
29219
29221
29223
29225
29227
29229

WI

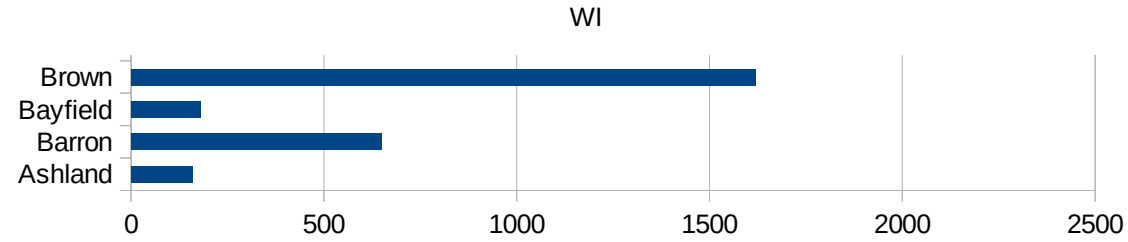
FIPS	County	PC Infection
55001	Adams	417.7314724
55003	Ashland	160.2564103
55005	Barron	648.7467895
55007	Bayfield	179.4974073
55009	Brown	1618.965897
55011	Buffalo	327.6190476
55013	Burnett	142.9313929
55015	Calumet	637.9712514
55017	Chippewa	358.618539
55019	Clark	530.1218704
55021	Columbia	432.372119
55023	Crawford	460.3768952
55025	Dane	836.338695
55027	Dodge	932.3027537
55029	Door	383.91887
55031	Douglas	400.3888169
55033	Dunn	272.5399393
55035	Eau Claire	562.4964127
55037	Florence	185.1423282
55039	Fond du Lac	637.455611
55041	Forest	656.2117673
55043	Grant	690.5380766
55045	Green	438.6796285
55047	Green Lake	296.0143778
55049	Iowa	336.544529
55051	Iron	1321.353066
55053	Jackson	283.2307843
55055	Jefferson	741.2280187
55057	Juneau	514.7086449
55059	Kenosha	1575.403154
55061	Kewaunee	642.6924398
55063	La Crosse	767.9945868
55065	Lafayette	834.0834083



WI



55133 Waukesha	1050.432677
55135 Waupaca	886.0115788
55137 Waushara	478.0942175
55139 Winnebago	687.6388726
55141 Wood	398.3300253



FIPS

- 29001
- 29003
- 29005
- 29007
- 29009
- 29011
- 29013
- 29015
- 29017
- 29019
- 29021
- 29023
- 29025
- 29027
- 29029
- 29031
- 29033
- 29035
- 29037

29039
29041
29043
29045
29047
29049
29051
29053
29055
29057
29059
29061
29063
29065
29067
29069
29071
29073
29075
29077
29079
29081
29083
29085
29087
29089
29091
29093
29095
29097
29099
29101

29103

29105
29107
29109
29111
29113
29115
29117
29121
29123
29125
29127
29119
29129
29131
29133
29135
29137
29139
29141
29143
29145
29147
29149
29151
29153
29155
29157
29159
29161
29163
29165
29167
29169
29171

WI

29173
29175
29177
29179
29181
29195
29197
29199
29201
29203
29205
29183
29185
29187
29189
29510
29186
29207
29209
29211
29213
29215

29217
29219
29221
29223
29225
29227
29229