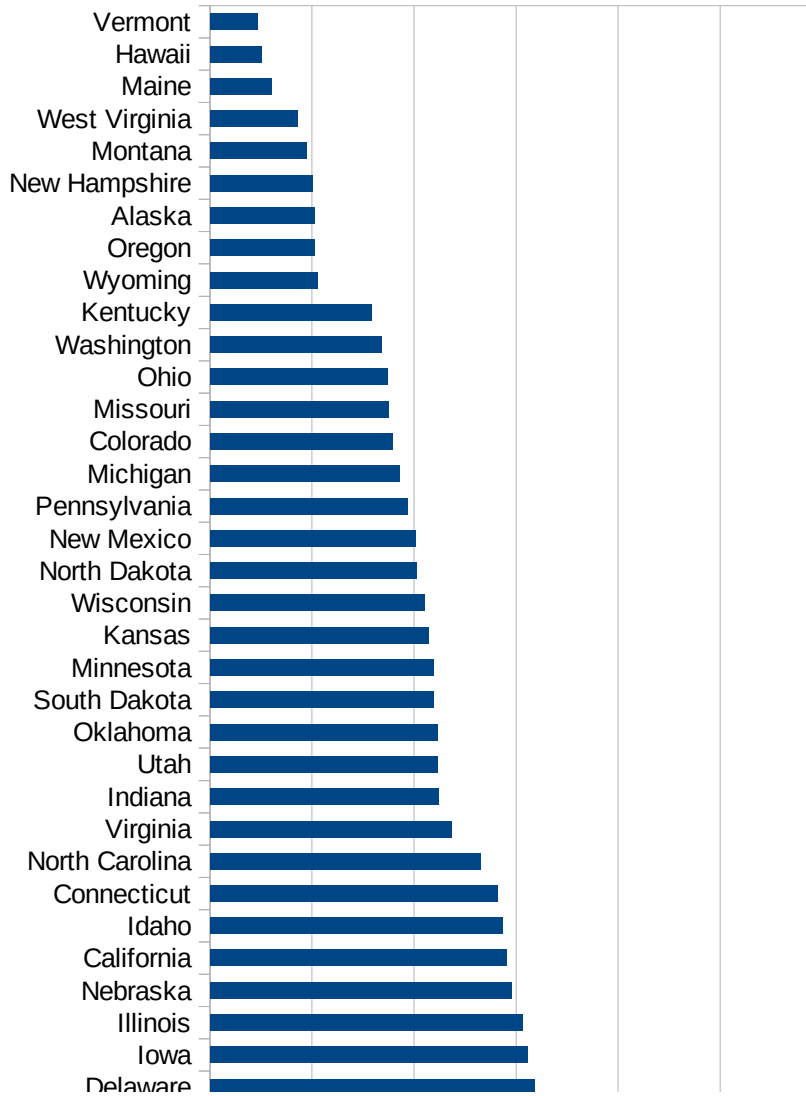


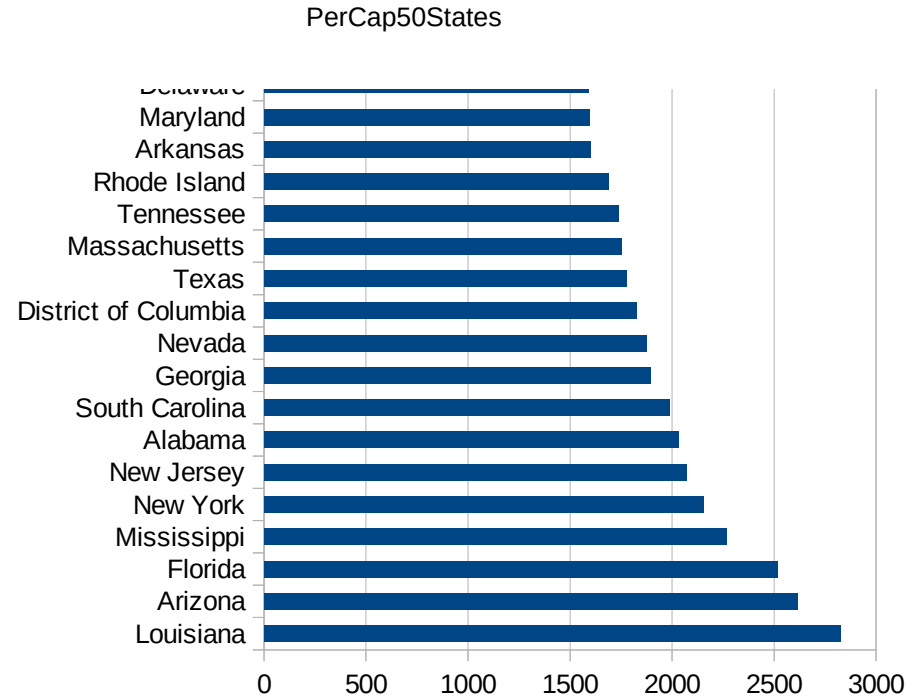
PerCap50States

Idx	State	Population	Cases per 100,000
19	Louisiana	4659978	2826.34381535707
3	Arizona	7171646	2614.78327290555
10	Florida	21299325	2517.75114939088
25	Mississippi	2986530	2265.1371323911
33	New York	19542209	2156.03056952262
31	New Jersey	8908520	2069.77140984136
1	Alabama	4887871	2033.40063598241
41	South Carolina	5084127	1989.70246022572
11	Georgia	10519475	1895.72198232326
29	Nevada	3034392	1877.54251922626
9	District of Columbia	702455	1823.17728537771
44	Texas	28701845	1775.42941925859
22	Massachusetts	6902149	1751.38206955544
43	Tennessee	6770010	1740.39624756832
40	Rhode Island	1057315	1689.18439632465
4	Arkansas	3013825	1599.46247708477
21	Maryland	6042718	1592.95866528936
8	Delaware	967171	1590.72180617492
16	Iowa	3156145	1557.65973996759
14	Illinois	12741080	1533.15888449017
28	Nebraska	1929268	1479.36937740117
5	California	39557045	1451.65292301283
13	Idaho	1754208	1430.78813914884
7	Connecticut	3572665	1408.75228995722
34	North Carolina	10383620	1324.79809546189
47	Virginia	8517685	1182.82138867544
15	Indiana	6691878	1120.64206789185
45	Utah	3161105	1116.31850254895
37	Oklahoma	3943079	1114.91552667345
42	South Dakota	882235	1095.28640328257
24	Minnesota	5611179	1093.92339827334
17	Kansas	2911505	1071.02684007069
50	Wisconsin	5813568	1050.31884034039



This work is licensed under the Creative Commons Attribution-NoDerivatives 4.0 International License. To view a copy of this license, visit <http://creativecommons.org/licenses/by-nd/4.0/>.

Idx	State	Population	Cases per 100,000
35	North Dakota	760077	1014.7656092738
32	New Mexico	2095428	1008.95855166582
39	Pennsylvania	12807060	969.941579097779
23	Michigan	9995915	926.40843784686
6	Colorado	5695564	895.78485993661
26	Missouri	6126452	874.453925371487
36	Ohio	11689442	870.281062175594
48	Washington	7535591	841.937944880501
18	Kentucky	4468402	788.962139037625
51	Wyoming	577737	526.537161372735
38	Oregon	4190713	512.752841819519
2	Alaska	737438	511.771837090033
30	New Hampshire	1356458	504.254462725717
27	Montana	1062305	472.274911630841
49	West Virginia	1805832	429.552693716802
20	Maine	1338404	302.524499329052
12	Hawaii	1420491	254.489468782273
46	Vermont	626299	232.157483885492



Counties_Cities

FIPS	County	State	Cases Per 100,000
47169	Trousdale	Tennessee	14375.22702506
47095	Lake	Tennessee	10686.81689381
5077	Lee	Arkansas	9972.17584864
31043	Dakota	Nebraska	9600.15933874
5079	Lincoln	Arkansas	9138.45923933
19021	Buena Vista	Iowa	9026.86927644
27105	Nobles	Minnesota	8050.53822295
22035	East Carroll	Louisiana	7389.51257638
13053	Chattahoochee	Georgia	7122.80044927
5017	Chicot	Arkansas	7079.90036405
31037	Colfax	Nebraska	6460.80323500
20057	Ford	Kansas	6161.47308782
5133	Sevier	Arkansas	5787.96895968
1085	Lowndes	Alabama	5744.93683577
4023	Santa Cruz	Arizona	5742.72752682
35031	McKinley	New Mexico	5612.11785862
20175	Seward	Kansas	5601.46923783
13101	Echols	Georgia	5550.00000000
22065	Madison	Louisiana	5492.33939611
4027	Yuma	Arizona	5472.63916126
51640	Galax	Virginia	5402.45990970
46017	Buffalo	South Dakota	5353.63457760
6025	Imperial	California	5330.89145176
40139	Texas	Oklahoma	5162.55194329
28051	Holmes	Mississippi	5107.25229826
22003	Allen	Louisiana	4991.21265378
5149	Yell	Arkansas	4954.72486650
48341	Moore	Texas	4887.13055620
20055	Finney	Kansas	4881.04667996
1105	Perry	Alabama	4868.70897155
4017	Navajo	Arizona	4866.67572095
12086	Miami-Dade	Florida	4838.64134349
5123	St. Francis	Arkansas	4807.57891427

This work is licensed under the Creative Commons Attribution-NoDerivatives 4.0 International License. To view a copy of this license, visit <http://creativecommons.org/licenses/by-nd/4.0/>.

Counties_Cities

47007 Bledsoe	Tennessee	4798.37343273
48283 La Salle	Texas	4793.52011685
18017 Cass	Indiana	4731.91937821
12077 Liberty	Florida	4729.80962516
22041 Franklin	Louisiana	4653.70113118
48313 Madison	Texas	4631.81250867
5059 Hot Spring	Arkansas	4611.13913534
1011 Bullock	Alabama	4596.56737029
28125 Sharkey	Mississippi	4546.49303176
28021 Claiborne	Mississippi	4543.43479227
39101 Marion	Ohio	4488.47615545
12123 Taylor	Florida	4462.84049392
4001 Apache	Arizona	4447.35303127
48105 Crockett	Texas	4429.83709631
28099 Neshoba	Mississippi	4415.45064378
28103 Noxubee	Mississippi	4356.90555292
12047 Hamilton	Florida	4318.65828092
12051 Hendry	Florida	4290.59582250
36087 Rockland	New York	4282.84130859
48355 Nueces	Texas	4257.38064676
51081 Greensville	Virginia	4257.33207190
19047 Crawford	Iowa	4254.57512531
48471 Walker	Texas	4209.43708609
49037 San Juan	Utah	4207.39206421
22001 Acadia	Louisiana	4182.34442836
31151 Saline	Nebraska	4160.27874564
12039 Gadsden	Florida	4146.51152656
48001 Anderson	Texas	4139.03577519
53077 Yakima	Washington	4122.95284077
29119 McDonald	Missouri	4120.80769564
13259 Stewart	Georgia	4113.56670431
39129 Pickaway	Ohio	4109.42395758
1059 Franklin	Alabama	4106.74999203
12023 Columbia	Florida	4103.37148774

Counties_Cities

28133 Sunflower	Mississippi	4095.58966388
48255 Karnes	Texas	4083.06709265
12045 Gulf	Florida	4076.96114823
1131 Wilcox	Alabama	4065.11715442
31047 Dawson	Nebraska	4053.31308786
28043 Grenada	Mississippi	4032.29636666
51683 Manassas	Virginia	3991.25861531
13243 Randolph	Georgia	3980.68198449
48323 Maverick	Texas	3968.53894161
12063 Jackson	Florida	3927.12969672
13005 Bacon	Georgia	3915.95887349
48061 Cameron	Texas	3913.58502317
48449 Titus	Texas	3902.15844761
1013 Butler	Alabama	3897.35772358
13003 Atkinson	Georgia	3856.81571652
28119 Quitman	Mississippi	3829.24407885
12079 Madison	Florida	3821.03729289
22047 Iberville	Louisiana	3820.17664497
28153 Wayne	Mississippi	3813.18356488
13141 Hancock	Georgia	3809.29563967
48189 Hale	Texas	3798.40378362
28135 Tallahatchie	Mississippi	3789.23285908
53021 Franklin	Washington	3752.10658527
28151 Washington	Mississippi	3748.08601292
48469 Victoria	Texas	3746.40082577
36119 Westchester	New York	3744.57943887
19197 Wright	Iowa	3727.34436564
48025 Bee	Texas	3703.93101544
47069 Hardeman	Tennessee	3687.54956384
12037 Franklin	Florida	3663.94001363
13001 Appling	Georgia	3663.47868374
19193 Woodbury	Iowa	3634.71459640
12027 DeSoto	Florida	3622.39590280
22077 Pointe Coupee	Louisiana	3618.96080219

Counties_Cities

19127 Marshall	Iowa	3616.71794102
12049 Hardee	Florida	3582.30868049
22045 Iberia	Louisiana	3579.03046193
28011 Bolivar	Mississippi	3568.12306514
28053 Humphreys	Mississippi	3560.61523556
51029 Buckingham	Virginia	3559.03288429
48117 Deaf Smith	Texas	3555.43710021
51159 Richmond	Virginia	3551.67072361
28123 Scott	Mississippi	3545.79842330
47111 Macon	Tennessee	3544.19946425
22051 Jefferson	Louisiana	3536.45078574
28143 Tunica	Mississippi	3529.76669348
13099 Early	Georgia	3513.22338245
34031 Passaic	New Jersey	3509.76535336
13273 Terrell	Georgia	3507.14202764
12133 Washington	Florida	3504.82315113
51595 Emporia	Virginia	3475.88361648
1047 Dallas	Alabama	3474.28869747
28079 Leake	Mississippi	3470.54430435
28147 Walthall	Mississippi	3463.53266505
1025 Clarke	Alabama	3453.17725753
48369 Parmer	Texas	3446.87753447
48465 Val Verde	Texas	3440.49748008
48123 DeWitt	Texas	3432.90236291
48427 Starr	Texas	3429.67841922
28159 Winston	Mississippi	3429.67244701
37061 Duplin	North Carolina	3423.61016719
22093 St. James	Louisiana	3417.78770737
28027 Coahoma	Mississippi	3411.70231572
13071 Colquitt	Georgia	3410.68608528
13313 Whitfield	Georgia	3410.46683708
13069 Coffee	Georgia	3406.58575639
51001 Accomack	Virginia	3399.97531778
19115 Louisa	Iowa	3384.36744561

Counties_Cities

13049	Charlton	Georgia	3369.83343615
45009	Bamberg	South Carolina	3355.51663748
22019	Calcasieu	Louisiana	3355.29166174
28029	Copiah	Mississippi	3352.83607189
45089	Williamsburg	South Carolina	3332.67986669
12121	Suwannee	Florida	3328.73209477
1095	Marshall	Alabama	3318.10756537
13277	Tift	Georgia	3315.17586453
22095	St. John the Baptist	Louisiana	3311.41163394
12029	Dixie	Florida	3311.37724551
22097	St. Landry	Louisiana	3304.57686917
45061	Lee	South Carolina	3301.83175825
28031	Covington	Mississippi	3293.90547923
12003	Baker	Florida	3286.89825428
13285	Troup	Georgia	3281.26338636
48177	Gonzales	Texas	3279.55440315
30003	Big Horn	Montana	3276.35327635
28083	Leflore	Mississippi	3274.66371590
19171	Tama	Iowa	3271.41504969
41049	Morrow	Oregon	3271.19240239
13163	Jefferson	Georgia	3266.36422553
12013	Calhoun	Florida	3256.32412422
22053	Jefferson Davis	Louisiana	3255.01868153
28097	Montgomery	Mississippi	3252.51920583
48489	Willacy	Texas	3248.89611899
1065	Hale	Alabama	3245.95952737
22101	St. Mary	Louisiana	3236.62956564
13299	Ware	Georgia	3231.50224215
12011	Broward	Florida	3223.45561330
36059	Nassau	New York	3216.41882794
48391	Refugio	Texas	3213.87940842
1035	Conecuh	Alabama	3201.10776248
22099	St. Martin	Louisiana	3196.50883050
13037	Calhoun	Georgia	3195.84382872

Counties_Cities

12065 Jefferson	Florida	3184.49048152
22111 Union	Louisiana	3170.62248097
22073 Ouachita	Louisiana	3169.44489400
13287 Turner	Georgia	3159.75733064
22055 Lafayette	Louisiana	3148.09170367
46005 Beadle	South Dakota	3145.68659641
48285 Lavaca	Texas	3117.85181502
28107 Panola	Mississippi	3107.26198139
48185 Grimes	Texas	3102.96191819
48375 Potter	Texas	3083.21075154
22025 Catahoula	Louisiana	3070.35803497
22037 East Feliciana	Louisiana	3061.38306138
1063 Greene	Alabama	3060.85266610
12033 Escambia	Florida	3052.60288907
45019 Charleston	South Carolina	3049.23565859
13161 Jeff Davis	Georgia	3040.78781023
1101 Montgomery	Alabama	3027.51115107
13139 Hall	Georgia	3024.51669074
8075 Logan	Colorado	3023.96878484
13065 Clinch	Georgia	3008.42358604
48253 Jones	Texas	3007.51879699
22127 Winn	Louisiana	3006.93363521
28127 Simpson	Mississippi	3000.97167202
13127 Glynn	Georgia	3000.50458231
13087 Decatur	Georgia	2999.05926623
34039 Union	New Jersey	2996.95197888
48479 Webb	Texas	2994.45471349
13095 Dougherty	Georgia	2994.20229497
47037 Davidson	Tennessee	2991.97068383
22083 Richland	Louisiana	2981.37876387
13061 Clay	Georgia	2978.87080014
51685 Manassas Park	Virginia	2975.67458254
20209 Wyandotte	Kansas	2973.55495875
41059 Umatilla	Oregon	2969.70947933

Counties_Cities

1091 Marengo	Alabama	2963.39032833
36103 Suffolk	New York	2960.24625057
1053 Escambia	Alabama	2957.98410798
12043 Glades	Florida	2951.03468377
28163 Yazoo	Mississippi	2948.88133673
47075 Haywood	Tennessee	2942.02480531
6031 Kings	California	2941.87598272
13205 Mitchell	Georgia	2937.99567412
36071 Orange	New York	2923.93526918
34017 Hudson	New Jersey	2911.42367331
28013 Calhoun	Mississippi	2909.39318371
22057 Lafourche	Louisiana	2893.54329104
22013 Bienville	Louisiana	2870.45386234
1119 Sumter	Alabama	2868.17429675
4013 Maricopa	Arizona	2865.02023205
48415 Scurry	Texas	2851.89137911
28007 Attala	Mississippi	2847.80833106
31079 Hall	Nebraska	2834.09352833
5035 Crittenden	Arkansas	2831.90600306
13279 Toombs	Georgia	2822.92557742
48167 Galveston	Texas	2815.70925449
13165 Jenkins	Georgia	2810.08867903
45075 Orangeburg	South Carolina	2807.87724021
31173 Thurston	Nebraska	2807.06558948
22089 St. Charles	Louisiana	2806.40708032
27165 Watonwan	Minnesota	2805.10018215
28067 Jones	Mississippi	2798.67369743
22081 Red River	Louisiana	2795.80040109
22033 East Baton Rouge	Louisiana	2776.69427335
28091 Marion	Mississippi	2767.55007081
12021 Collier	Florida	2760.45739891
27099 Mower	Minnesota	2756.74189598
22071 Orleans	Louisiana	2753.92193470
22109 Terrebonne	Louisiana	2753.53311536

Counties_Cities

22017 Caddo	Louisiana	2753.14710072
22117 Washington	Louisiana	2749.98926624
13185 Lowndes	Georgia	2744.99015655
28063 Jefferson	Mississippi	2744.15986490
28017 Chickasaw	Mississippi	2737.17314076
22121 West Baton Rou	Louisiana	2732.05433837
51183 Sussex	Virginia	2732.04591973
48239 Jackson	Texas	2729.59526691
6029 Kern	California	2725.35471986
25025 Suffolk	Massachusetts	2716.49992815
36061 New York City	New York	2715.51188344
1129 Washington	Alabama	2704.84796678
13017 Ben Hill	Georgia	2692.55971883
22085 Sabine	Louisiana	2692.24367510
22123 West Carroll	Louisiana	2677.10799490
22039 Evangeline	Louisiana	2676.19531741
5143 Washington	Arkansas	2662.88545372
13027 Brooks	Georgia	2662.28324631
48055 Caldwell	Texas	2656.83168775
12097 Osceola	Florida	2654.69170358
22031 De Soto	Louisiana	2649.80317831
22113 Vermilion	Louisiana	2647.50125355
22009 Avoyelles	Louisiana	2644.45652711
48111 Dallam	Texas	2638.88888889
45017 Calhoun	South Carolina	2637.74104683
22007 Assumption	Louisiana	2636.77130045
13305 Wayne	Georgia	2633.52120236
28015 Carroll	Mississippi	2633.43759459
16027 Canyon	Idaho	2625.96253227
40089 McCurtain	Oklahoma	2623.61251261
24033 Prince George's	Maryland	2620.89413048
41045 Malheur	Oregon	2616.76159479
22105 Tangipahoa	Louisiana	2614.79925548
48069 Castro	Texas	2609.26288324

Counties_Cities

28115 Pontotoc	Mississippi	2607.35714510
12059 Holmes	Florida	2603.07028803
22091 St. Helena	Louisiana	2601.83200156
28077 Lawrence	Mississippi	2585.30710558
48163 Frio	Texas	2583.77069035
13261 Sumter	Georgia	2582.98859853
19179 Wapello	Iowa	2567.81707144
13075 Cook	Georgia	2563.80375248
1049 DeKalb	Alabama	2563.56377390
5061 Howard	Arkansas	2563.52597257
45005 Allendale	South Carolina	2560.93451646
28137 Tate	Mississippi	2559.19885949
45039 Fairfield	South Carolina	2557.80733863
16013 Blaine	Idaho	2552.98438122
10005 Sussex	Delaware	2550.52641679
28161 Yalobusha	Mississippi	2541.96255649
1097 Mobile	Alabama	2541.83010801
12093 Okeechobee	Florida	2539.90418181
28129 Smith	Mississippi	2537.18285214
28101 Newton	Mississippi	2532.29492142
13275 Thomas	Georgia	2531.04751620
22079 Rapides	Louisiana	2530.59848961
48057 Calhoun	Texas	2523.07406892
13137 Habersham	Georgia	2522.69322288
51131 Northampton	Virginia	2522.36898168
45041 Florence	South Carolina	2518.83699216
13201 Miller	Georgia	2514.94899754
1017 Chambers	Alabama	2510.78387625
45027 Clarendon	South Carolina	2510.38575668
12099 Palm Beach	Florida	2509.99198488
47157 Shelby	Tennessee	2509.71398771
45051 Horry	South Carolina	2506.19647999
5071 Johnson	Arkansas	2505.42218233
5093 Mississippi	Arkansas	2504.91040035

Counties_Cities

12125 Union	Florida	2503.34672021
48385 Real	Texas	2501.43760782
13167 Johnson	Georgia	2482.48866914
12031 Duval	Florida	2476.37029155
34013 Essex	New Jersey	2469.09412366
13215 Muscogee	Georgia	2461.88710342
35045 San Juan	New Mexico	2436.76175396
13109 Evans	Georgia	2434.47439605
48017 Bailey	Texas	2433.47089797
28085 Lincoln	Mississippi	2432.39292501
28039 George	Mississippi	2428.86597938
28035 Forrest	Mississippi	2425.50242550
22023 Cameron	Louisiana	2425.37313433
1127 Walker	Alabama	2415.59542308
8087 Morgan	Colorado	2402.12900063
28155 Webster	Mississippi	2400.89906007
1113 Russell	Alabama	2400.44305221
12005 Bay	Florida	2400.06044677
28157 Wilkinson	Mississippi	2399.90900819
13043 Candler	Georgia	2399.40937615
13257 Stephens	Georgia	2392.93259074
31141 Platte	Nebraska	2388.87390223
28049 Hinds	Mississippi	2385.64228019
12085 Martin	Florida	2385.15461867
45085 Sumter	South Carolina	2383.76896500
13021 Bibb	Georgia	2380.87462033
19069 Franklin	Iowa	2380.48202292
13319 Wilkinson	Georgia	2379.37140328
18039 Elkhart	Indiana	2375.46215217
37163 Sampson	North Carolina	2374.81532707
22087 St. Bernard	Louisiana	2373.66494724
37123 Montgomery	North Carolina	2372.48359063
37177 Tyrrell	North Carolina	2372.30694747
28149 Warren	Mississippi	2371.36174636

Counties_Cities

28113 Pike	Mississippi	2370.90210550
19013 Black Hawk	Iowa	2366.92646970
44007 Providence	Rhode Island	2365.56806963
12081 Manatee	Florida	2365.42528270
22049 Jackson	Louisiana	2364.48245504
28061 Jasper	Mississippi	2361.82128074
1041 Crenshaw	Alabama	2358.21759259
13253 Seminole	Georgia	2357.18580878
46085 Lyman	South Dakota	2355.40434441
13303 Washington	Georgia	2349.65172177
45043 Georgetown	South Carolina	2347.02565503
13009 Baldwin	Georgia	2344.77835040
28069 Kemper	Mississippi	2333.69901267
6107 Tulare	California	2331.59676384
48215 Hidalgo	Texas	2326.72278301
8079 Mineral	Colorado	2319.58762887
22005 Ascension	Louisiana	2318.08264887
1005 Barbour	Alabama	2315.01949279
29211 Sullivan	Missouri	2314.74039543
28089 Madison	Mississippi	2312.78992710
5069 Jefferson	Arkansas	2310.83184074
12095 Orange	Florida	2306.96522278
48245 Jefferson	Texas	2305.87331030
16067 Minidoka	Idaho	2304.92196879
22119 Webster	Louisiana	2304.24248673
46099 Minnehaha	South Dakota	2300.44173459
21031 Butler	Kentucky	2294.08080175
53001 Adams	Washington	2287.56516018
47159 Smith	Tennessee	2281.61668840
45049 Hampton	South Carolina	2278.95199215
12057 Hillsborough	Florida	2277.90892540
28105 Oktibbeha	Mississippi	2272.22323031
51620 Franklin City	Virginia	2271.30912268
13107 Emanuel	Georgia	2268.70688130

Counties_Cities

48209 Hays	Texas	2268.32741173
16073 Owyhee	Idaho	2266.31317882
47141 Putnam	Tennessee	2263.99299874
25009 Essex	Massachusetts	2261.84423213
4012 La Paz	Arizona	2260.87780832
48451 Tom Green	Texas	2259.93958829
28095 Monroe	Mississippi	2252.27758407
22125 West Feliciana	Louisiana	2250.97024580
28145 Union	Mississippi	2247.78018597
22011 Beauregard	Louisiana	2241.43022038
19187 Webster	Iowa	2241.08939548
48071 Chambers	Texas	2240.07160692
53017 Douglas	Washington	2239.72778335
1023 Choctaw	Alabama	2235.02842458
45081 Saluda	South Carolina	2234.22897196
55079 Milwaukee	Wisconsin	2233.49268773
19059 Dickinson	Iowa	2227.01568239
34003 Bergen	New Jersey	2223.24947795
31053 Dodge	Nebraska	2220.65178984
22021 Caldwell	Louisiana	2218.87550201
34011 Cumberland	New Jersey	2217.62975916
6035 Lassen	California	2217.38848127
45071 Newberry	South Carolina	2217.03011423
48135 Ector	Texas	2212.50400928
13321 Worth	Georgia	2211.93162225
12113 Santa Rosa	Florida	2209.65826406
47147 Robertson	Tennessee	2206.66929533
1033 Colbert	Alabama	2204.08312333
12071 Lee	Florida	2204.05242443
32003 Clark	Nevada	2202.45406196
13263 Talbot	Georgia	2200.25510204
16031 Cassia	Idaho	2199.96647670
34021 Mercer	New Jersey	2197.60904895
20025 Clark	Kansas	2194.51371571

Counties_Cities

45029 Colleton	South Carolina	2190.65321296
45013 Beaufort	South Carolina	2189.01518162
13245 Richmond	Georgia	2188.99153577
12129 Wakulla	Florida	2177.99821324
47063 Hamblen	Tennessee	2175.96679521
4005 Coconino	Arizona	2169.34772565
47077 Henderson	Tennessee	2168.99486480
28141 Tishomingo	Mississippi	2164.07936671
48029 Bexar	Texas	2163.03827348
34023 Middlesex	New Jersey	2161.30218095
17031 Cook	Illinois	2160.95263520
13135 Gwinnett	Georgia	2152.55539831
45055 Kershaw	South Carolina	2145.07866813
19039 Clarke	Iowa	2143.69096891
45045 Greenville	South Carolina	2139.38581872
37155 Robeson	North Carolina	2136.82669478
1123 Tallapoosa	Alabama	2135.96068845
45079 Richland	South Carolina	2131.33418239
48073 Cherokee	Texas	2127.70003042
20111 Lyon	Kansas	2125.36670059
19153 Polk	Iowa	2124.57204785
1109 Pike	Alabama	2123.70268162
35023 Hidalgo	New Mexico	2122.64150943
13173 Lanier	Georgia	2117.98839458
13229 Pierce	Georgia	2114.60106246
1051 Elmore	Alabama	2113.88865143
1001 Autauga	Alabama	2111.47281524
1055 Etowah	Alabama	2109.24771466
37105 Lee	North Carolina	2108.96309315
24510 Baltimore City	Maryland	2108.56521631
22063 Livingston	Louisiana	2105.08214693
45033 Dillon	South Carolina	2104.64394261
40065 Jackson	Oklahoma	2096.27640386
13033 Burke	Georgia	2096.06207912

Counties_Cities

48113 Dallas	Texas	2094.76027496
19049 Dallas	Iowa	2093.59059658
22067 Morehouse	Louisiana	2090.71580439
28023 Clarke	Mississippi	2089.20789541
13315 Wilcox	Georgia	2088.06173400
6047 Merced	California	2087.60213273
6037 Los Angeles	California	2083.44589560
53047 Okanogan	Washington	2081.55321371
6041 Marin	California	2081.13499650
45023 Chester	South Carolina	2080.55564169
19063 Emmet	Iowa	2075.00270183
37077 Granville	North Carolina	2074.35748149
28065 Jefferson Davis	Mississippi	2074.06088659
13129 Gordon	Georgia	2068.12862963
13293 Upton	Georgia	2063.70398627
48005 Angelina	Texas	2062.18711248
5115 Pope	Arkansas	2060.93750000
45053 Jasper	South Carolina	2060.68137103
48321 Matagorda	Texas	2057.34296345
16087 Washington	Idaho	2056.88416494
13035 Butts	Georgia	2054.31323110
13123 Gilmer	Georgia	2054.12772586
48463 Uvalde	Texas	2052.44729196
12107 Putnam	Florida	2048.19114653
28025 Clay	Mississippi	2047.86959662
22059 LaSalle	Louisiana	2044.64704699
12105 Polk	Florida	2044.46553646
8037 Eagle	Colorado	2043.89649592
12087 Monroe	Florida	2040.59871779
22103 St. Tammany	Louisiana	2040.20750762
37119 Mecklenburg	North Carolina	2039.94694218
13007 Baker	Georgia	2037.51617076
28111 Perry	Mississippi	2036.71108876
21177 Muhlenberg	Kentucky	2034.18470137

Counties_Cities

51153 Prince William	Virginia	2033.28554243
48043 Brewster	Texas	2028.70400345
47149 Rutherford	Tennessee	2028.07103943
1107 Pickens	Alabama	2026.28147256
1125 Tuscaloosa	Alabama	2024.78567428
1103 Morgan	Alabama	2024.53627119
28033 DeSoto	Mississippi	2021.96691227
48039 Brazoria	Texas	2020.79956780
28001 Adams	Mississippi	2016.54270326
13267 Tattnall	Georgia	2012.52412272
21227 Warren	Kentucky	2011.97586543
16053 Jerome	Idaho	2011.24297314
1073 Jefferson	Alabama	2010.92067344
13175 Laurens	Georgia	2009.50871632
12041 Gilchrist	Florida	2004.82033304
31055 Douglas	Nebraska	2002.89302851
22069 Natchitoches	Louisiana	2002.12111022
45047 Greenwood	South Carolina	2001.66805671
45059 Laurens	South Carolina	2000.17912052
1099 Monroe	Alabama	1998.38610149
51660 Harrisonburg	Virginia	1996.92780338
22107 Tensas	Louisiana	1994.62124608
13051 Chatham	Georgia	1993.11882986
1039 Covington	Alabama	1992.64586600
13131 Grady	Georgia	1992.08016809
47097 Lauderdale	Tennessee	1990.31945789
45011 Barnwell	South Carolina	1989.38992042
28055 Issaquena	Mississippi	1987.76758410
42101 Philadelphia	Pennsylvania	1985.18058401
1027 Clay	Alabama	1981.16760829
12131 Walton	Florida	1981.08581436
28093 Marshall	Mississippi	1977.37722490
19139 Muscatine	Iowa	1975.35465536
1007 Bibb	Alabama	1973.21428571

Counties_Cities

36105 Sullivan	New York	1972.23767517
13237 Putnam	Georgia	1971.66307488
48303 Lubbock	Texas	1970.97055417
48405 San Augustine	Texas	1967.93002915
38005 Benson	North Dakota	1967.82533755
37191 Wayne	North Carolina	1966.76619499
47167 Tipton	Tennessee	1966.51564606
22075 Plaquemines	Louisiana	1964.97223409
45031 Darlington	South Carolina	1964.01305350
28073 Lamar	Mississippi	1963.26484859
1071 Jackson	Alabama	1959.95051801
37063 Durham	North Carolina	1957.44761460
13317 Wilkes	Georgia	1954.23248279
48309 McLennan	Texas	1952.02802751
45035 Dorchester	South Carolina	1951.48368784
37023 Burke	North Carolina	1950.60963466
48141 El Paso	Texas	1950.14498821
13121 Fulton	Georgia	1949.12171440
1093 Marion	Alabama	1948.72828680
16001 Ada	Idaho	1945.67266568
51047 Culpeper	Virginia	1943.73204265
47155 Sevier	Tennessee	1934.78527357
1133 Winston	Alabama	1931.53000845
17181 Union	Illinois	1923.87625438
45069 Marlboro	South Carolina	1920.60004546
47131 Obion	Tennessee	1912.97452671
9001 Fairfield	Connecticut	1910.84557168
46073 Jerauld	South Dakota	1908.95741557
28005 Amite	Mississippi	1906.53902320
13145 Harris	Georgia	1905.72878898
38085 Sioux	North Dakota	1904.54336852
13233 Polk	Georgia	1902.51942548
29195 Saline	Missouri	1899.97816117
13283 Treutlen	Georgia	1894.55132912

Counties_Cities

45015 Berkeley	South Carolina	1893.33803728
47003 Bedford	Tennessee	1892.40996778
48297 Live Oak	Texas	1890.51454874
51740 Portsmouth	Virginia	1889.42429622
13023 Bleckley	Georgia	1885.02882069
17017 Cass	Illinois	1884.17618271
37017 Bladen	North Carolina	1883.09731847
13105 Elbert	Georgia	1882.84518828
13199 Meriwether	Georgia	1879.62787165
47033 Crockett	Tennessee	1877.44276940
28041 Greene	Mississippi	1876.93213602
4021 Pinal	Arizona	1873.69447464
28075 Lauderdale	Mississippi	1873.41503246
5011 Bradley	Arkansas	1872.07488300
47071 Hardin	Tennessee	1869.95654873
6099 Stanislaus	California	1866.80974510
37195 Wilson	North Carolina	1858.69498496
13089 DeKalb	Georgia	1856.69836285
53005 Benton	Washington	1856.57603392
51510 Alexandria	Virginia	1853.85909176
13093 Dooly	Georgia	1853.20297680
47039 Decatur	Tennessee	1845.20758585
19149 Plymouth	Iowa	1844.98904164
47165 Sumner	Tennessee	1842.91660655
13097 Douglas	Georgia	1842.69013493
48201 Harris	Texas	1842.30728220
28087 Lowndes	Mississippi	1841.16748685
12103 Pinellas	Florida	1839.57427611
22015 Bossier	Louisiana	1839.05334749
1087 Macon	Alabama	1838.49449536
48453 Travis	Texas	1838.08838168
17089 Kane	Illinois	1835.02553274
47011 Bradley	Tennessee	1832.71337150
1021 Chilton	Alabama	1832.26507825

Counties_Cities

12007 Bradford	Florida	1831.81883744
48481 Wharton	Texas	1828.49179461
13177 Lee	Georgia	1827.71132912
12083 Marion	Florida	1825.94999125
20017 Chase	Kansas	1825.78927349
19167 Sioux	Iowa	1824.74433527
27145 Stearns	Minnesota	1824.73501783
11001 District of Colum	District of Col	1823.17728538
20103 Leavenworth	Kansas	1822.94227554
17097 Lake	Illinois	1817.98205561
13067 Cobb	Georgia	1813.92982897
12111 St. Lucie	Florida	1813.60703520
47041 DeKalb	Tennessee	1812.49379283
6011 Colusa	California	1807.92527859
13181 Lincoln	Georgia	1806.69614656
5107 Phillips	Arkansas	1802.65128404
49035 Salt Lake	Utah	1800.05257528
45067 Marion	South Carolina	1797.73832920
13197 Marion	Georgia	1796.19207281
26127 Oceana	Michigan	1795.30516432
6019 Fresno	California	1794.65004023
48041 Brazos	Texas	1794.42401150
28071 Lafayette	Mississippi	1794.02478419
55101 Racine	Wisconsin	1793.63529077
48063 Camp	Texas	1787.76950817
25023 Plymouth	Massachusetts	1786.80336285
51147 Prince Edward	Virginia	1786.49237473
37037 Chatham	North Carolina	1784.27378006
37131 Northampton	North Carolina	1783.89916650
13155 Irwin	Georgia	1776.97382422
47045 Dyer	Tennessee	1776.52733119
48249 Jim Wells	Texas	1773.55347607
1111 Randolph	Alabama	1773.37733773
13015 Bartow	Georgia	1771.48334712

Counties_Cities

13271 Telfair	Georgia	1769.96724616
13133 Greene	Georgia	1768.56141937
48361 Orange	Texas	1767.33834299
13119 Franklin	Georgia	1763.45393737
53007 Chelan	Washington	1762.81219170
34029 Ocean	New Jersey	1762.31735674
5007 Benton	Arkansas	1758.56908088
24031 Montgomery	Maryland	1756.56276513
48507 Zavala	Texas	1752.48268380
48347 Nacogdoches	Texas	1747.04387393
13063 Clayton	Georgia	1746.80178858
5131 Sebastian	Arkansas	1744.77311687
37181 Vance	North Carolina	1742.85586111
19061 Dubuque	Iowa	1740.76444958
22027 Claiborne	Louisiana	1737.33065730
28081 Lee	Mississippi	1735.87474472
27117 Pipestone	Minnesota	1735.38189455
13029 Bryan	Georgia	1734.49841245
47047 Fayette	Tennessee	1733.03379663
27153 Todd	Minnesota	1732.97534782
4019 Pima	Arizona	1731.92836307
37167 Stanly	North Carolina	1731.77607733
28009 Benton	Mississippi	1728.93241446
29510 St. Louis City	Missouri	1728.64699939
48349 Navarro	Texas	1727.02511853
48325 Medina	Texas	1724.23950826
19151 Pocahontas	Iowa	1721.06824926
17153 Pulaski	Illinois	1720.66630057
48279 Lamb	Texas	1717.58625931
5099 Nevada	Arkansas	1717.51141004
6065 Riverside	California	1713.06183638
12073 Leon	Florida	1711.44128929
5041 Desha	Arkansas	1711.25781793
6077 San Joaquin	California	1709.13825632

Counties_Cities

49051 Wasatch	Utah	1708.78459687
12091 Okaloosa	Florida	1708.40791435
18099 Marshall	Indiana	1708.18197544
47065 Hamilton	Tennessee	1707.44964122
22029 Concordia	Louisiana	1706.51951768
22061 Lincoln	Louisiana	1705.65302144
1045 Dale	Alabama	1705.61320369
13081 Crisp	Georgia	1703.46444848
48199 Hardin	Texas	1700.84080620
49043 Summit	Utah	1700.33148117
4007 Gila	Arizona	1699.79030971
45025 Chesterfield	South Carolina	1698.21217817
12067 Lafayette	Florida	1694.91525424
34007 Camden	New Jersey	1692.04737733
45063 Lexington	South Carolina	1687.95249329
13031 Bulloch	Georgia	1687.02132064
13209 Montgomery	Georgia	1686.06548461
12075 Levy	Florida	1685.06254599
48383 Reagan	Texas	1684.04170008
28037 Franklin	Mississippi	1682.07498716
38017 Cass	North Dakota	1678.08898389
48257 Kaufman	Texas	1677.78451587
48003 Andrews	Texas	1676.96381289
1003 Baldwin	Alabama	1674.60164571
16075 Payette	Idaho	1672.96505456
18097 Marion	Indiana	1672.09611698
13207 Monroe	Georgia	1671.51162791
28139 Tippah	Mississippi	1668.56103660
13217 Newton	Georgia	1664.21705115
34025 Monmouth	New Jersey	1661.85459497
25005 Bristol	Massachusetts	1661.46001397
16083 Twin Falls	Idaho	1661.22605453
6071 San Bernardino	California	1661.07709374
19079 Hamilton	Iowa	1658.64098448

Counties_Cities

27083 Lyon	Minnesota	1658.27773226
1075 Lamar	Alabama	1654.14620052
13189 McDuffie	Georgia	1653.42993823
47189 Wilson	Tennessee	1650.48888889
48435 Sutton	Texas	1649.81373071
51171 Shenandoah	Virginia	1648.38954411
51730 Petersburg	Virginia	1647.28989134
28117 Prentiss	Mississippi	1647.24471657
1081 Lee	Alabama	1646.93395795
5003 Ashley	Arkansas	1646.21370847
18037 Dubois	Indiana	1644.54363914
25027 Worcester	Massachusetts	1643.39902195
51690 Martinsville	Virginia	1643.15609983
48275 Knox	Texas	1642.48562825
42045 Delaware	Pennsylvania	1642.13963322
25017 Middlesex	Massachusetts	1639.29959114
5087 Madison	Arkansas	1638.25010618
37101 Johnston	North Carolina	1635.62353522
13059 Clarke	Georgia	1634.33597738
28019 Choctaw	Mississippi	1630.82870259
37047 Columbus	North Carolina	1629.68286767
40143 Tulsa	Oklahoma	1629.03325313
27067 Kandiyohi	Minnesota	1628.74810407
47143 Rhea	Tennessee	1628.13218739
17091 Kankakee	Illinois	1624.19108558
39029 Columbiana	Ohio	1621.77957434
25013 Hampden	Massachusetts	1619.66471516
55009 Brown	Wisconsin	1618.96589692
24005 Baltimore	Maryland	1617.51552030
12061 Indian River	Florida	1615.49554357
26163 Wayne	Michigan	1612.01395980
13013 Barrow	Georgia	1603.78175698
13045 Carroll	Georgia	1603.44053979
47091 Johnson	Tennessee	1603.10496119

Counties_Cities

56039 Teton	Wyoming	1603.05012781
20093 Kearny	Kansas	1597.76819680
28059 Jackson	Mississippi	1596.90669123
21211 Shelby	Kentucky	1595.28422441
28057 Itawamba	Mississippi	1594.59114683
48139 Ellis	Texas	1591.09654696
19165 Shelby	Iowa	1589.22093626
48047 Brooks	Texas	1588.41720551
34035 Somerset	New Jersey	1586.22314020
55059 Kenosha	Wisconsin	1583.67298718
8051 Gunnison	Colorado	1582.97576250
19173 Taylor	Iowa	1582.94298175
53025 Grant	Washington	1582.22971099
1015 Calhoun	Alabama	1581.24556997
48131 Duval	Texas	1578.66571531
27033 Cottonwood	Minnesota	1578.43398067
48419 Shelby	Texas	1577.62215753
22115 Vernon	Louisiana	1575.93123209
18089 Lake	Indiana	1575.52161285
37079 Greene	North Carolina	1575.29031030
36027 Dutchess	New York	1570.55406887
48021 Bastrop	Texas	1569.39845475
6039 Madera	California	1562.10360749
37159 Rowan	North Carolina	1560.92933698
27131 Rice	Minnesota	1560.36258136
48371 Pecos	Texas	1556.81745677
20067 Grant	Kansas	1553.98037077
48329 Midland	Texas	1550.60320551
13115 Floyd	Georgia	1549.11311487
8109 Saguache	Colorado	1549.02820400
27053 Hennepin	Minnesota	1546.09870513
12001 Alachua	Florida	1545.06660345
40001 Adair	Oklahoma	1544.24418078
47187 Williamson	Tennessee	1543.61344502

Counties_Cities

48439 Tarrant	Texas	1543.31246454
17163 St. Clair	Illinois	1542.94623055
9009 New Haven	Connecticut	1541.94165248
18181 White	Indiana	1541.45775494
1067 Henry	Alabama	1534.08100413
1117 Shelby	Alabama	1534.02532139
41031 Jefferson	Oregon	1533.56481481
13019 Berrien	Georgia	1532.30833160
48149 Fayette	Texas	1530.63237209
12117 Seminole	Florida	1528.75391166
4015 Mohave	Arizona	1528.03626819
1115 St. Clair	Alabama	1526.66591498
12019 Clay	Florida	1526.34307083
39107 Mercer	Ohio	1525.91616006
48153 Floyd	Texas	1524.75586774
38039 Griggs	North Dakota	1523.29749104
13213 Murray	Georgia	1523.00794068
37151 Randolph	North Carolina	1520.74279217
13157 Jackson	Georgia	1519.41154753
51175 Southampton	Virginia	1518.25315592
51710 Norfolk	Virginia	1517.15039578
37005 Alleghany	North Carolina	1514.20123645
8015 Chaffee	Colorado	1512.95750737
48205 Hartley	Texas	1512.72468411
25021 Norfolk	Massachusetts	1508.24794298
13085 Dawson	Georgia	1506.99677072
13251 Screven	Georgia	1506.67240637
48169 Garza	Texas	1505.01672241
13301 Warren	Georgia	1504.47533803
6083 Santa Barbara	California	1501.36497905
37111 McDowell	North Carolina	1500.86799833
21083 Graves	Kentucky	1500.65653724
29145 Newton	Missouri	1500.01716267
29189 St. Louis	Missouri	1498.67846270

Counties_Cities

37071 Gaston	North Carolina	1498.34414798
48373 Polk	Texas	1495.07305471
13307 Webster	Georgia	1493.68058215
45077 Pickens	South Carolina	1491.15154038
28121 Rankin	Mississippi	1489.25939884
41061 Union	Oregon	1488.98378746
13247 Rockdale	Georgia	1486.85343400
19033 Cerro Gordo	Iowa	1486.62274017
1089 Madison	Alabama	1486.14396525
37001 Alamance	North Carolina	1485.25559374
13151 Henry	Georgia	1481.62627052
47021 Cheatham	Tennessee	1481.24335419
37027 Caldwell	North Carolina	1481.18348389
13073 Columbia	Georgia	1480.31965572
47053 Gibson	Tennessee	1480.27321847
29143 New Madrid	Missouri	1480.11100833
13211 Morgan	Georgia	1479.87057763
21183 Ohio	Kentucky	1477.97567152
13289 Twiggs	Georgia	1477.77234978
37091 Hertford	North Carolina	1475.12574496
47109 McNairy	Tennessee	1474.91483431
27101 Murray	Minnesota	1474.14209763
1031 Coffee	Alabama	1471.80643048
21041 Carroll	Kentucky	1471.54698705
1043 Cullman	Alabama	1470.48249083
34027 Morris	New Jersey	1469.15998284
5081 Little River	Arkansas	1468.44069447
29097 Jasper	Missouri	1468.05265427
48477 Washington	Texas	1466.90213057
40015 Caddo	Oklahoma	1466.68047072
12115 Sarasota	Florida	1466.07361302
36079 Putnam	New York	1465.23480160
17157 Randolph	Illinois	1463.90082851
48103 Crane	Texas	1460.15853150

Counties_Cities

20075 Hamilton	Kansas	1457.61411584
48127 Dimmit	Texas	1455.18044237
51117 Mecklenburg	Virginia	1455.13866232
12127 Volusia	Florida	1453.78037689
48137 Edwards	Texas	1452.28215768
12069 Lake	Florida	1452.19428042
13221 Oglethorpe	Georgia	1448.12010097
13171 Lamar	Georgia	1447.36842105
48129 Donley	Texas	1446.21874058
51139 Page	Virginia	1445.70258639
37015 Bertie	North Carolina	1445.39051824
37197 Yadkin	North Carolina	1443.67791599
12089 Nassau	Florida	1443.51756920
4009 Graham	Arizona	1442.00462282
12109 St. Johns	Florida	1439.46574583
18113 Noble	Indiana	1439.03054784
29155 Pemiscot	Missouri	1438.05309735
5119 Pulaski	Arkansas	1436.02933686
13255 Spalding	Georgia	1435.70347958
34033 Salem	New Jersey	1434.34440238
9003 Hartford	Connecticut	1433.85717662
8031 Denver	Colorado	1432.39561642
38051 McIntosh	North Dakota	1431.33462282
17007 Boone	Illinois	1429.71797600
51059 Fairfax	Virginia	1429.01211771
13011 Banks	Georgia	1427.21718980
40055 Greer	Oklahoma	1425.87184333
5063 Independence	Arkansas	1425.23488508
51800 Suffolk	Virginia	1422.38306739
18087 LaGrange	Indiana	1421.30689041
48273 Kleberg	Texas	1419.89784445
13039 Camden	Georgia	1419.60243680
51840 Winchester	Virginia	1419.52469048
13225 Peach	Georgia	1417.73821299

Counties_Cities

19155 Pottawattamie	Iowa	1416.61231865
49049 Utah	Utah	1413.34237632
47105 Loudon	Tennessee	1411.76914088
39049 Franklin	Ohio	1410.59299397
1009 Blount	Alabama	1403.87275242
51025 Brunswick	Virginia	1403.80859375
1083 Limestone	Alabama	1402.66600121
48409 San Patricio	Texas	1397.75462305
48089 Colorado	Texas	1395.10769666
37067 Forsyth	North Carolina	1394.35872951
51760 Richmond City	Virginia	1394.33436925
37083 Halifax	North Carolina	1393.99691541
51630 Fredericksburg	Virginia	1393.08262421
19103 Johnson	Iowa	1392.96575433
27123 Ramsey	Minnesota	1391.83220952
13057 Cherokee	Georgia	1390.91635222
47183 Weakley	Tennessee	1385.60526710
46127 Union	South Dakota	1382.93104552
35006 Cibola	New Mexico	1379.64555448
8003 Alamosa	Colorado	1378.64892405
47181 Wayne	Tennessee	1376.97789588
48331 Milam	Texas	1376.78564323
27013 Blue Earth	Minnesota	1374.82017589
12055 Highlands	Florida	1374.44984064
19143 Osceola	Iowa	1374.17218543
45001 Abbeville	South Carolina	1365.06254839
56041 Uinta	Wyoming	1364.59924134
18023 Clinton	Indiana	1364.34108527
22043 Grant	Louisiana	1361.08887110
24011 Caroline	Maryland	1360.19697334
13195 Madison	Georgia	1359.19055649
5101 Newton	Arkansas	1358.10377963
48261 Kenedy	Texas	1357.46606335
46003 Aurora	South Dakota	1356.65833631

Counties_Cities

21075 Fulton	Kentucky	1356.20915033
48225 Houston	Texas	1355.25918253
1069 Houston	Alabama	1355.01613797
19183 Washington	Iowa	1354.95235084
48395 Robertson	Texas	1353.85327470
34005 Burlington	New Jersey	1352.76525425
42077 Lehigh	Pennsylvania	1351.53490899
47119 Maury	Tennessee	1348.31460674
13193 Macon	Georgia	1346.72449213
40109 Oklahoma	Oklahoma	1345.60209543
17197 Will	Illinois	1345.49551501
48315 Marion	Texas	1339.64544722
24047 Worcester	Maryland	1339.17372595
37035 Catawba	North Carolina	1338.14890452
48195 Hansford	Texas	1336.26212704
47029 Cocke	Tennessee	1336.16593056
18071 Jackson	Indiana	1333.00083879
17201 Winnebago	Illinois	1332.01446066
37113 Macon	North Carolina	1332.01076945
37171 Surry	North Carolina	1328.73742147
13025 Brantley	Georgia	1328.25316188
45087 Union	South Carolina	1327.98248814
17043 DuPage	Illinois	1325.88260253
55051 Iron	Wisconsin	1321.35306554
38061 Mountrail	North Dakota	1321.19788608
37007 Anson	North Carolina	1318.48695582
12101 Pasco	Florida	1318.31069436
37179 Union	North Carolina	1317.88663377
13239 Quitman	Georgia	1316.36682756
48051 Burleson	Texas	1316.00413291
47099 Lawrence	Tennessee	1314.76654319
37093 Hoke	North Carolina	1314.73230589
1121 Talladega	Alabama	1312.82256852
45091 York	South Carolina	1309.65496611

Counties_Cities

18141 St. Joseph	Indiana	1309.59371572
34001 Atlantic	New Jersey	1306.94083917
24045 Wicomico	Maryland	1306.26483841
45083 Spartanburg	South Carolina	1306.19838923
47043 Dickson	Tennessee	1305.99109381
47055 Giles	Tennessee	1304.95203878
51107 Loudoun	Virginia	1304.16615460
13191 McIntosh	Georgia	1304.04463040
47177 Warren	Tennessee	1303.87983757
37185 Warren	North Carolina	1302.56979856
31119 Madison	Nebraska	1302.55424955
5075 Lawrence	Arkansas	1302.17841061
51013 Arlington	Virginia	1301.35861671
48277 Lamar	Texas	1301.07786358
48421 Sherman	Texas	1299.12309191
13249 Schley	Georgia	1298.70129870
48101 Cottle	Texas	1295.89632829
10003 New Castle	Delaware	1294.93058722
29159 Pettis	Missouri	1292.84001692
47023 Chester	Tennessee	1290.80805742
13111 Fannin	Georgia	1290.24803574
1057 Fayette	Alabama	1290.08702002
42095 Northampton	Pennsylvania	1289.66854436
19099 Jasper	Iowa	1289.47155894
37069 Franklin	North Carolina	1289.22439313
5139 Union	Arkansas	1288.14598988
24003 Anne Arundel	Maryland	1287.43071119
55127 Walworth	Wisconsin	1287.14398658
1077 Lauderdale	Alabama	1286.97760507
42011 Berks	Pennsylvania	1286.91521164
45057 Lancaster	South Carolina	1286.43321451
8045 Garfield	Colorado	1284.92554793
10001 Kent	Delaware	1284.79417530
6021 Glenn	California	1283.55973901

Counties_Cities

29075 Gentry	Missouri	1282.43814122
40023 Choctaw	Oklahoma	1281.70166349
13153 Houston	Georgia	1281.28437180
46137 Ziebach	South Dakota	1276.44055434
20069 Gray	Kansas	1276.31360849
37089 Henderson	North Carolina	1276.25312639
8001 Adams	Colorado	1275.52415857
45065 McCormick	South Carolina	1275.23910733
13241 Rabun	Georgia	1274.67836604
5025 Cleveland	Arkansas	1272.13769020
6059 Orange	California	1272.04667467
5015 Carroll	Arkansas	1272.01218864
48157 Fort Bend	Texas	1271.92971322
34041 Warren	New Jersey	1271.51892153
4003 Cochise	Arizona	1270.80539560
37127 Nash	North Carolina	1269.99659632
48381 Randall	Texas	1265.85994085
5031 Craighead	Arkansas	1265.68286077
24017 Charles	Maryland	1263.13443094
18031 Decatur	Indiana	1261.47644995
48365 Panola	Texas	1261.44807327
37065 Edgecombe	North Carolina	1261.41717143
38015 Burleigh	North Dakota	1260.58799450
17077 Jackson	Illinois	1257.42350093
56013 Fremont	Wyoming	1257.24115251
5083 Logan	Arkansas	1255.92308046
51041 Chesterfield	Virginia	1253.74401818
24029 Kent	Maryland	1253.67590156
18145 Shelby	Indiana	1251.31747135
39095 Lucas	Ohio	1250.75889918
6053 Monterey	California	1250.24678944
48081 Coke	Texas	1246.29080119
37025 Cabarrus	North Carolina	1244.42846192
5001 Arkansas	Arkansas	1243.73909618

Counties_Cities

32031 Washoe	Nevada	1243.62566696
48413 Schleicher	Texas	1243.52331606
6069 San Benito	California	1243.15452492
48143 Erath	Texas	1241.57753381
31153 Sarpy	Nebraska	1241.46829377
26125 Oakland	Michigan	1240.07207745
48091 Comal	Texas	1239.44383412
48319 Mason	Texas	1238.31775701
31123 Morrill	Nebraska	1237.72940674
47067 Hancock	Tennessee	1236.83005039
19091 Humboldt	Iowa	1235.99036346
29021 Buchanan	Missouri	1231.78015377
38059 Morton	North Dakota	1231.70927802
19077 Guthrie	Iowa	1231.34328358
37193 Wilkes	North Carolina	1229.63373543
8025 Crowley	Colorado	1229.08842608
27027 Clay	Minnesota	1227.42553358
45037 Edgefield	South Carolina	1227.26600621
40147 Washington	Oklahoma	1226.78085759
48505 Zapata	Texas	1226.21564482
47139 Polk	Tennessee	1224.99704107
48231 Hunt	Texas	1224.95932347
42091 Montgomery	Pennsylvania	1224.83116181
28047 Harrison	Mississippi	1224.29228164
17161 Rock Island	Illinois	1223.88954327
40111 Okmulgee	Oklahoma	1223.42506848
5037 Cross	Arkansas	1223.31494363
37045 Cleveland	North Carolina	1221.77274822
5121 Randolph	Arkansas	1220.19166481
12015 Charlotte	Florida	1220.01318933
13227 Pickens	Georgia	1219.51219512
48491 Williamson	Texas	1216.29943588
51550 Chesapeake	Virginia	1215.41086575
21141 Logan	Kentucky	1215.30994109

Counties_Cities

13281 Towns	Georgia	1214.98481269
19041 Clay	Iowa	1214.82583364
48399 Runnels	Texas	1211.64744968
29157 Perry	Missouri	1211.48825065
24021 Frederick	Maryland	1205.56390036
26099 Macomb	Michigan	1205.47487937
13149 Heard	Georgia	1203.80503409
51670 Hopewell	Virginia	1203.75287662
48311 McMullen	Texas	1201.60213618
40057 Harmon	Oklahoma	1201.20120120
24027 Howard	Maryland	1200.81931707
13103 Effingham	Georgia	1197.94179128
13297 Walton	Georgia	1195.68356096
13309 Wheeler	Georgia	1193.04480264
5111 Poinsett	Arkansas	1192.95903896
40115 Ottawa	Oklahoma	1190.05613472
21045 Casey	Kentucky	1189.57703927
19169 Story	Iowa	1189.54181744
5117 Prairie	Arkansas	1189.00173396
47113 Madison	Tennessee	1188.46370575
5091 Miller	Arkansas	1188.29142962
13147 Hart	Georgia	1187.78497260
48501 Yoakum	Texas	1187.28902340
39061 Hamilton	Ohio	1186.38298289
51087 Henrico	Virginia	1185.68552000
8123 Weld	Colorado	1184.51822275
48053 Burnet	Texas	1184.21606159
51193 Westmoreland	Virginia	1183.39876612
27047 Freeborn	Minnesota	1182.49901458
13179 Liberty	Georgia	1182.17148804
48247 Jim Hogg	Texas	1181.40243902
51135 Nottoway	Virginia	1180.28534371
13311 White	Georgia	1177.84451118
28003 Alcorn	Mississippi	1175.35545024

Counties_Cities

46095 Mellette	South Dakota	1175.31831538
21013 Bell	Kentucky	1174.30087696
48175 Goliad	Texas	1173.52320675
45007 Anderson	South Carolina	1172.17505811
24019 Dorchester	Maryland	1171.94824677
13159 Jasper	Georgia	1168.09116809
51165 Rockingham	Virginia	1164.39367830
48445 Terry	Texas	1163.83169203
37153 Richmond	North Carolina	1160.69240537
36111 Ulster	New York	1160.14087425
51089 Henry	Virginia	1159.89244990
47017 Carroll	Tennessee	1159.88579586
13231 Pike	Georgia	1159.17140711
2282 Yakutat	Alaska	1158.94039735
46049 Faulk	South Dakota	1158.79828326
29033 Carroll	Missouri	1155.20988219
26081 Kent	Michigan	1154.65916982
37117 Martin	North Carolina	1151.25049623
48115 Dawson	Texas	1149.06093985
55121 Trempealeau	Wisconsin	1148.01983561
42017 Bucks	Pennsylvania	1147.73278998
35025 Lea	New Mexico	1146.37054489
48183 Gregg	Texas	1144.64015779
42075 Lebanon	Pennsylvania	1144.26029976
48291 Liberty	Texas	1143.38009569
5043 Drew	Arkansas	1140.33173287
2060 Bristol Bay	Alaska	1140.25085519
48305 Lynn	Texas	1140.03743407
19081 Hancock	Iowa	1138.90963406
18063 Hendricks	Indiana	1138.26200983
31001 Adams	Nebraska	1136.11119926
5057 Hempstead	Arkansas	1136.10229520
46013 Brown	South Dakota	1134.39820938
35013 Dona Ana	New Mexico	1133.67843253

Counties_Cities

35013 Dona Ana	New Mexico	1133.67843253
37129 New Hanover	North Carolina	1132.28342389
37147 Pitt	North Carolina	1131.65178919
18081 Johnson	Indiana	1131.06096976
35009 Curry	New Mexico	1128.70926634
51540 Charlottesville	Virginia	1128.49928300
48079 Cochran	Texas	1128.34978843
8005 Arapahoe	Colorado	1127.12391453
51035 Carroll	Virginia	1127.00769335
48339 Montgomery	Texas	1126.03122224
37161 Rutherford	North Carolina	1125.31050789
45021 Cherokee	South Carolina	1123.02463296
13219 Oconee	Georgia	1122.93746180
18143 Scott	Indiana	1122.37205796
51810 Virginia Beach	Virginia	1121.75108677
37187 Washington	North Carolina	1121.51108862
17187 Warren	Illinois	1121.41850634
19005 Allamakee	Iowa	1120.58993638
37041 Chowan	North Carolina	1119.11041414
34015 Gloucester	New Jersey	1118.02009554
27109 Olmsted	Minnesota	1117.88682916
39099 Mahoning	Ohio	1117.39141795
48387 Red River	Texas	1117.04312115
51177 Spotsylvania	Virginia	1116.67337118
21109 Jackson	Kentucky	1115.90537122
19181 Warren	Iowa	1114.46255092
20085 Jackson	Kansas	1114.45783133
46023 Charles Mix	South Dakota	1113.72884986
40087 McClain	Oklahoma	1112.91734400
18115 Ohio	Indiana	1112.25188227
16047 Gooding	Idaho	1112.13477231
45003 Aiken	South Carolina	1111.56368616
13235 Pulaski	Georgia	1111.21149155
16055 Kootenai	Idaho	1109.56317142

Counties_Cities

6051 Mono	California	1108.77192982
37183 Wake	North Carolina	1108.66470446
21105 Hickman	Kentucky	1108.34652793
51570 Colonial Heights	Virginia	1104.69354567
18163 Vanderburgh	Indiana	1103.47342712
29213 Taney	Missouri	1102.91484638
20081 Haskell	Kansas	1100.82561921
16063 Lincoln	Idaho	1100.74626866
13291 Union	Georgia	1099.95416858
42071 Lancaster	Pennsylvania	1099.24074200
18067 Howard	Indiana	1098.75434038
48211 Hemphill	Texas	1098.03921569
47087 Jackson	Tennessee	1097.12536146
39035 Cuyahoga	Ohio	1096.58907736
48423 Smith	Texas	1096.33786666
28131 Stone	Mississippi	1095.26099268
38013 Burke	North Dakota	1095.23809524
13269 Taylor	Georgia	1094.66351536
17027 Clinton	Illinois	1091.95249608
46083 Lincoln	South Dakota	1091.70676960
19083 Hardin	Iowa	1090.82285985
46102 Oglala Lakota	South Dakota	1090.22293661
48107 Crosby	Texas	1090.15400588
42079 Luzerne	Pennsylvania	1089.89252186
47081 Hickman	Tennessee	1089.25507721
48495 Winkler	Texas	1088.08290155
24041 Talbot	Maryland	1087.42696386
8113 San Miguel	Colorado	1086.55841778
18085 Kosciusko	Indiana	1086.40855011
48251 Johnson	Texas	1086.01140283
20119 Meade	Kansas	1085.38350217
47185 White	Tennessee	1084.59069613
47089 Jefferson	Tennessee	1081.24120566
13169 Jones	Georgia	1079.81548784

Counties_Cities

40145 Wagoner	Oklahoma	1078.51703907
17093 Kendall	Illinois	1078.05964899
31081 Hamilton	Nebraska	1077.58620690
29069 Dunklin	Missouri	1077.38843762
48027 Bell	Texas	1077.20685408
13055 Chattooga	Georgia	1077.04719645
37057 Davidson	North Carolina	1076.14006026
8117 Summit	Colorado	1073.95104331
48437 Swisher	Texas	1072.09863307
40131 Rogers	Oklahoma	1071.92555227
40027 Cleveland	Oklahoma	1071.11538721
45073 Oconee	South Carolina	1070.50807666
37107 Lenoir	North Carolina	1070.10147206
5055 Greene	Arkansas	1070.04964148
21003 Allen	Kentucky	1069.97443424
18047 Franklin	Indiana	1068.78958480
27139 Scott	Minnesota	1067.98026883
37097 Iredell	North Carolina	1067.61565836
13091 Dodge	Georgia	1067.37503019
5051 Garland	Arkansas	1067.02704883
21001 Adair	Kentucky	1066.87483737
55133 Waukesha	Wisconsin	1066.55882820
1079 Lawrence	Alabama	1065.02412234
26145 Saginaw	Michigan	1064.98951782
21111 Jefferson	Kentucky	1062.66312100
12053 Hernando	Florida	1062.53110838
37081 Guilford	North Carolina	1062.45432571
19113 Linn	Iowa	1061.93201687
20171 Scott	Kansas	1061.87461711
37141 Pender	North Carolina	1060.13320035
18019 Clark	Indiana	1059.98636673
35029 Luna	New Mexico	1059.96744982
48455 Trinity	Texas	1058.34464043
5045 Faulkner	Arkansas	1056.84021602

Counties_Cities

27003 Anoka	Minnesota	1056.77292807
1019 Cherokee	Alabama	1056.39213276
32007 Elko County	Nevada	1054.13648494
32007 Elko County	Nevada	1054.13648494
27037 Dakota	Minnesota	1053.06953315
29133 Mississippi	Missouri	1049.79004199
48093 Comanche	Texas	1049.20939855
18003 Allen	Indiana	1048.88491039
37165 Scotland	North Carolina	1048.54926745
19133 Monona	Iowa	1048.50789261
51093 Isle of Wight	Virginia	1047.27626986
12017 Citrus	Florida	1046.44795814
27091 Martin	Minnesota	1046.24715694
47015 Cannon	Tennessee	1044.11561333
31109 Lancaster	Nebraska	1043.89924103
13187 Lumpkin	Georgia	1043.84767107
17111 McHenry	Illinois	1042.87519850
37099 Jackson	North Carolina	1040.92136543
54023 Grant	West Virginia	1040.77068639
29201 Scott	Missouri	1040.09568880
48203 Harrison	Texas	1038.57566766
13077 Coweta	Georgia	1037.95316185
47107 McMinn	Tennessee	1037.81552032
8097 Pitkin	Colorado	1036.21169916
40063 Hughes	Oklahoma	1034.87064117
51700 Newport News	Virginia	1034.00400838
29183 St. Charles	Missouri	1032.86220321
13223 Paulding	Georgia	1032.64977689
37125 Moore	North Carolina	1031.59644109
48049 Brown	Texas	1031.00938720
48187 Guadalupe	Texas	1025.69428324
18029 Dearborn	Indiana	1024.85474500
48293 Limestone	Texas	1024.70343127
13295 Walker	Georgia	1022.90736205

Counties_Cities

27081 Lincoln	Minnesota	1022.38674423
12009 Brevard	Florida	1021.86650225
37039 Cherokee	North Carolina	1021.73836451
42043 Dauphin	Pennsylvania	1020.94212496
16045 Gem	Idaho	1020.75535897
18011 Boone	Indiana	1019.41820027
19141 O'Brien	Iowa	1018.78612717
18043 Floyd	Indiana	1016.95786889
55075 Marinette	Wisconsin	1016.47128654
31117 McPherson	Nebraska	1016.26016260
51770 Roanoke City	Virginia	1015.81265012
12119 Sumter	Florida	1015.11409354
37109 Lincoln	North Carolina	1014.68306076
6111 Ventura	California	1014.61043730
37139 Pasquotank	North Carolina	1014.15272837
5109 Pike	Arkansas	1011.89918486
47027 Clay	Tennessee	1010.75547493
51590 Danville	Virginia	1010.00172020
8065 Lake	Colorado	1009.71370143
48287 Lee	Texas	1009.09939337
40041 Delaware	Oklahoma	1008.58821052
37059 Davie	North Carolina	1008.58821052
51149 Prince George	Virginia	1008.35040176
17059 Gallatin	Illinois	1008.30367734
47093 Knox	Tennessee	1006.90108728
20187 Stanton	Kansas	1006.54252642
47135 Perry	Tennessee	1004.46428571
51077 Grayson	Virginia	1004.41430491
5033 Crawford	Arkansas	1001.48250954
47009 Blount	Tennessee	1000.38827856
28109 Pearl River	Mississippi	1000.23471212
1061 Geneva	Alabama	999.46796382
27103 Nicollet	Minnesota	999.41554646
31051 Dixon	Nebraska	998.42354178

Counties_Cities

8121 Washington	Colorado	998.16663272
13113 Fayette	Georgia	996.83586141
19163 Scott	Iowa	996.63556148
19067 Floyd	Iowa	996.12968720
17119 Madison	Illinois	995.98806629
2290 Yukon-Koyukuk	Alaska	994.93148113
47179 Washington	Tennessee	992.94750675
42029 Chester	Pennsylvania	987.84398310
20037 Crawford	Kansas	986.69878777
6073 San Diego	California	986.28207996
47031 Coffee	Tennessee	983.84201077
6101 Sutter	California	983.39996075
19015 Boone	Iowa	983.07143399
47005 Benton	Tennessee	982.45180425
48179 Gray	Texas	981.95935145
48193 Hamilton	Texas	978.31211693
56043 Washakie	Wyoming	976.53772987
47123 Monroe	Tennessee	975.04152555
38099 Walsh	North Dakota	974.96953220
18123 Perry	Indiana	973.72002932
21067 Fayette	Kentucky	972.57396998
37085 Harnett	North Carolina	970.83761754
20091 Johnson	Kansas	970.62195112
40013 Bryan	Oklahoma	970.50347517
36029 Erie	New York	969.64398909
13117 Forsyth	Georgia	969.09708721
26149 St. Joseph	Michigan	968.16997854
18005 Bartholomew	Indiana	967.94073931
40127 Pushmataha	Oklahoma	966.09714644
19119 Lyon	Iowa	965.20193040
42089 Monroe	Pennsylvania	965.15188163
38035 Grand Forks	North Dakota	965.09820545
37103 Jones	North Carolina	965.03061119
19147 Palo Alto	Iowa	963.15376862

Counties_Cities

20173 Sedgwick	Kansas	962.79840423
12035 Flagler	Florida	961.92456298
1037 Coosa	Alabama	961.26924872
40133 Seminole	Oklahoma	960.20831638
17075 Iroquois	Illinois	960.00579626
20147 Phillips	Kansas	959.18751175
18015 Carroll	Indiana	958.91091569
30057 Madison	Montana	958.02919708
19027 Carroll	Iowa	957.62627766
17029 Coles	Illinois	957.06003734
6095 Solano	California	956.98708045
39123 Ottawa	Ohio	956.60918835
48317 Martin	Texas	956.02294455
48357 Ochiltree	Texas	955.06182769
19035 Cherokee	Iowa	953.97933045
27147 Steele	Minnesota	953.72659838
31073 Gosper	Nebraska	951.90380762
47171 Unicoi	Tennessee	951.52299983
47127 Moore	Tennessee	951.48962720
37051 Cumberland	North Carolina	951.46390636
21185 Oldham	Kentucky	950.80487438
55027 Dodge	Wisconsin	950.51623846
19135 Monroe	Iowa	949.93581515
48343 Morris	Texas	948.21298322
47125 Montgomery	Tennessee	947.80286477
34037 Sussex	New Jersey	946.73967855
30033 Garfield	Montana	946.37223975
18159 Tipton	Indiana	945.26705447
13047 Catoosa	Georgia	944.82349451
51057 Essex	Virginia	943.30982691
42103 Pike	Pennsylvania	940.41084869
16033 Clark	Idaho	938.96713615
41055 Sherman	Oregon	936.76814988
18173 Warrick	Indiana	936.59596912

Counties_Cities

48503 Young	Texas	936.54752009
36065 Oneida	New York	936.50496348
21107 Hopkins	Kentucky	934.14396024
48389 Reeves	Texas	930.23255814
27051 Grant	Minnesota	930.07806012
47019 Carter	Tennessee	929.88589377
33011 Hillsborough	New Hampshire	928.36311882
30101 Toole	Montana	927.26148774
51650 Hampton	Virginia	926.93931339
37135 Orange	North Carolina	926.54098215
17133 Monroe	Illinois	926.16863259
46027 Clay	South Dakota	925.85998148
51179 Stafford	Virginia	923.57962123
18107 Montgomery	Indiana	923.17321233
24013 Carroll	Maryland	922.64396274
5027 Columbia	Arkansas	921.95267026
34019 Hunterdon	New Jersey	921.30795260
37019 Brunswick	North Carolina	920.69853156
42069 Lackawanna	Pennsylvania	920.33416669
16019 Bonneville	Idaho	919.95139234
39013 Belmont	Ohio	919.93185690
49011 Davis	Utah	918.93106027
29135 Moniteau	Missouri	918.05719248
48363 Palo Pinto	Texas	917.74891775
5021 Clay	Arkansas	916.00996834
55135 Waupaca	Wisconsin	915.34971053
32015 Lander	Nevada	914.79820628
40021 Cherokee	Oklahoma	914.22701592
40091 McIntosh	Oklahoma	913.44940701
47145 Roane	Tennessee	912.68347761
44003 Kent	Rhode Island	911.74837210
29101 Johnson	Missouri	911.42921047
19017 Bremer	Iowa	909.92904959
37013 Beaufort	North Carolina	909.11021899

Counties_Cities

48353 Nolan	Texas	908.41298895
38063 Nelson	North Dakota	906.23910770
40113 Osage	Oklahoma	906.11307270
47001 Anderson	Tennessee	906.09555189
21077 Gallatin	Kentucky	905.79710145
47103 Lincoln	Tennessee	905.70683237
36021 Columbia	New York	902.93076974
27133 Rock	Minnesota	902.91055874
47117 Marshall	Tennessee	902.53243476
17143 Peoria	Illinois	902.44213021
48217 Hill	Texas	902.23909336
40119 Payne	Oklahoma	901.99902487
5125 Saline	Arkansas	901.82093707
48121 Denton	Texas	901.56263096
21039 Carlisle	Kentucky	901.27855795
34009 Cape May	New Jersey	901.03716508
17037 DeKalb	Illinois	900.68463555
26049 Genesee	Michigan	900.48464949
32023 Nye	Nevada	899.74859966
40077 Latimer	Oklahoma	899.22783697
39045 Fairfield	Ohio	898.69176156
5095 Monroe	Arkansas	898.55072464
53071 Walla Walla Cou	Washington	897.86940678
53071 Walla Walla Cou	Washington	897.86940678
47133 Overton	Tennessee	897.22675367
48219 Hockley	Texas	896.43167972
47079 Henry	Tennessee	896.22349960
20177 Shawnee	Kansas	894.65292762
48099 Coryell	Texas	894.28938081
51141 Patrick	Virginia	894.01912522
26021 Berrien	Michigan	892.68916122
9005 Litchfield	Connecticut	891.71833848
5039 Dallas	Arkansas	891.11668059
48397 Rockwall	Texas	890.15170331

Counties_Cities

27023 Chippewa	Minnesota	888.96343509
54061 Monongalia	West Virginia	887.99097914
18117 Orange	Indiana	887.68022987
51187 Warren	Virginia	887.43344249
24037 St. Mary's	Maryland	886.70737769
35041 Roosevelt	New Mexico	885.66398122
19195 Worth	Iowa	885.54944318
48367 Parker	Texas	885.30111078
42055 Franklin	Pennsylvania	883.52116769
55105 Rock	Wisconsin	883.34998682
19045 Clinton	Iowa	881.37925104
21061 Edmonson	Kentucky	879.90875020
40073 Kingfisher	Oklahoma	878.85685382
21095 Harlan	Kentucky	878.48839411
18059 Hancock	Indiana	877.52616207
51061 Fauquier	Virginia	877.25504068
21171 Monroe	Kentucky	877.02929651
31019 Buffalo	Nebraska	876.75098257
53063 Spokane	Washington	875.19018481
19161 Sac	Iowa	874.57557362
48493 Wilson	Texas	874.08410322
39097 Madison	Ohio	873.61808479
48221 Hood	Texas	872.19386491
4025 Yavapai	Arizona	869.85383180
47025 Claiborne	Tennessee	869.12709409
17145 Perry	Illinois	868.99027109
48013 Atascosa	Texas	868.61458954
27063 Jackson	Minnesota	867.72273232
48035 Bosque	Texas	866.72730191
21193 Perry	Kentucky	866.16587460
47057 Grainger	Tennessee	864.11751998
24035 Queen Anne's	Maryland	863.66440469
9007 Middlesex	Connecticut	863.64809874
37033 Caswell	North Carolina	863.51220372

Counties_Cities

6075 San Francisco	California	863.00881349
47121 Meigs	Tennessee	861.36843816
46015 Brule	South Dakota	860.58519793
39023 Clark	Ohio	860.42278114
37095 Hyde	North Carolina	860.42065010
51830 Williamsburg	Virginia	859.29108485
55065 Lafayette	Wisconsin	858.08580858
21057 Cumberland	Kentucky	855.98438204
19025 Calhoun	Iowa	855.75832560
39157 Tuscarawas	Ohio	854.88630446
48473 Waller	Texas	854.57214923
48159 Franklin	Texas	854.54207691
47073 Hawkins	Tennessee	854.41358571
47061 Grundy	Tennessee	854.18852091
21117 Kenton	Kentucky	852.75005872
38089 Stark	North Dakota	851.69532535
31093 Howard	Nebraska	850.34013605
19157 Poweshiek	Iowa	850.31285095
48181 Grayson	Texas	850.05709339
18057 Hamilton	Indiana	849.17263986
40037 Creek	Oklahoma	847.71800458
48241 Jasper	Texas	847.45762712
1029 Cleburne	Alabama	847.40108094
40017 Canadian	Oklahoma	847.36962346
41047 Marion	Oregon	847.00808377
36001 Albany	New York	846.58289837
30031 Gallatin	Montana	846.47288069
41041 Lincoln	Oregon	846.35943954
18061 Harrison	Indiana	845.10532838
25001 Barnstable	Massachusetts	844.37217976
13079 Crawford	Georgia	844.29290469
27019 Carver	Minnesota	843.06283860
18111 Newton	Indiana	842.19541789
40117 Pawnee	Oklahoma	841.97681513

Counties_Cities

29031 Cape Girardeau	Missouri	841.87269056
18049 Fulton	Indiana	841.13079833
55025 Dane	Wisconsin	839.65749939
21015 Boone	Kentucky	839.33309512
51079 Greene	Virginia	839.27397745
48031 Blanco	Texas	837.46368142
18091 LaPorte	Indiana	837.21944967
26023 Branch	Michigan	836.73375820
31157 Scotts Bluff	Nebraska	836.36666759
37173 Swain	North Carolina	835.38083538
13125 Glascock	Georgia	834.72454090
28045 Hancock	Mississippi	834.49528880
49045 Tooele	Utah	833.96512509
29147 Nodaway	Missouri	833.93113343
48289 Leon	Texas	833.81586566
19023 Butler	Iowa	832.24430841
6113 Yolo	California	832.09320896
27163 Washington	Minnesota	831.40111342
48015 Austin	Texas	830.30444496
6115 Yuba	California	827.77001832
20189 Stevens	Kansas	827.48695809
39113 Montgomery	Ohio	826.17769771
17001 Adams	Illinois	825.07497222
18041 Fayette	Indiana	824.40230833
21009 Barren	Kentucky	823.97681999
41027 Hood River	Oregon	823.80058050
18027 Daviess	Indiana	823.60394606
40135 Sequoyah	Oklahoma	823.23514413
47173 Union	Tennessee	822.83624543
40121 Pittsburg	Oklahoma	822.75451831
19117 Lucas	Iowa	821.28397918
6081 San Mateo	California	821.00461961
48441 Taylor	Texas	820.98227260
48425 Somervell	Texas	820.76308784

Counties_Cities

18079 Jennings	Indiana	818.51436022
6001 Alameda	California	817.81763705
6013 Contra Costa	California	817.58627735
46031 Corson	South Dakota	816.32653061
40049 Garvin	Oklahoma	816.22379634
35039 Rio Arriba	New Mexico	815.25919089
20031 Coffey	Kansas	813.79812948
46041 Dewey	South Dakota	813.00813008
37003 Alexander	North Carolina	811.17982491
48037 Bowie	Texas	809.97413172
31099 Kearney	Nebraska	809.90220049
38019 Cavalier	North Dakota	809.61086446
21213 Simpson	Kentucky	809.54179934
39173 Wood	Ohio	809.51215033
5023 Cleburne	Arkansas	809.13278590
51143 Pittsylvania	Virginia	808.87299217
30111 Yellowstone	Montana	808.68256555
13265 Taliaferro	Georgia	808.45771144
38031 Foster	North Dakota	808.45771144
5073 Lafayette	Arkansas	808.14127507
51095 James City	Virginia	807.62333599
17141 Ogle	Illinois	807.10091707
42007 Beaver	Pennsylvania	804.89492661
31035 Clay	Nebraska	804.63469585
51181 Surry	Virginia	803.21285141
39109 Miami	Ohio	803.03515279
17019 Champaign	Illinois	802.92214132
19097 Jackson	Iowa	802.79950597
5019 Clark	Arkansas	802.32083768
46103 Pennington	South Dakota	801.94040938
31121 Merrick	Nebraska	801.75869650
51530 Buena Vista	Virginia	801.66746833
18053 Grant	Indiana	800.77651056
37121 Mitchell	North Carolina	800.00000000

Counties_Cities

19189 Winnebago	Iowa	798.63091843
18065 Henry	Indiana	797.58032773
27161 Waseca	Minnesota	797.17511102
29007 Audrain	Missouri	796.92223138
37149 Polk	North Carolina	795.69162098
40051 Grady	Oklahoma	795.66524455
26053 Gogebic	Michigan	794.91255962
48327 Menard	Texas	794.76390837
47115 Marion	Tennessee	794.40069991
6079 San Luis Obispo	California	793.63402697
39043 Erie	Ohio	793.40615158
48161 Freestone	Texas	792.60904685
47051 Franklin	Tennessee	792.55192170
53037 Kittitas	Washington	791.74056245
48045 Briscoe	Texas	791.55672823
8105 Rio Grande	Colorado	791.11111111
29207 Stoddard	Missouri	790.93336986
40141 Tillman	Oklahoma	789.33043005
27009 Benton	Minnesota	789.24651622
18127 Porter	Indiana	788.94300506
17137 Morgan	Illinois	788.79208853
27079 Le Sueur	Minnesota	786.13041342
55131 Washington	Wisconsin	785.59689888
24025 Harford	Maryland	785.17538471
18055 Greene	Indiana	784.22795726
40097 Mayes	Oklahoma	783.32157540
39037 Darke	Ohio	783.27455527
35043 Sandoval	New Mexico	783.17111979
13083 Dade	Georgia	782.69444102
8063 Kit Carson	Colorado	781.79533715
16079 Shoshone	Idaho	781.49421694
16039 Elmore	Idaho	781.39330129
6067 Sacramento	California	781.32351271
48085 Collin	Texas	779.28977482

Counties_Cities

48213 Henderson	Texas	778.86730094
38027 Eddy	North Dakota	778.21011673
29029 Camden	Missouri	777.03808796
39165 Warren	Ohio	776.57608766
36067 Onondaga	New York	776.29496177
55089 Ozaukee	Wisconsin	776.24597575
18149 Starke	Indiana	776.10638762
29019 Boone	Missouri	776.08955307
51049 Cumberland	Virginia	774.79865430
51053 Dinwiddie	Virginia	774.65035578
51003 Albemarle	Virginia	774.48076675
55063 La Crosse	Wisconsin	773.06944092
39155 Trumbull	Ohio	772.30185222
48109 Culberson	Texas	771.32486388
19085 Harrison	Iowa	771.19003821
51069 Frederick	Virginia	770.75434327
18103 Miami	Indiana	770.37703489
6055 Napa	California	770.35081805
48165 Gaines	Texas	770.29807186
39017 Butler	Ohio	769.91877148
38105 Williams	North Dakota	769.44837341
51820 Waynesboro	Virginia	768.95881209
24009 Calvert	Maryland	768.45320261
18133 Putnam	Indiana	767.62222399
47035 Cumberland	Tennessee	767.51629715
21085 Grayson	Kentucky	767.44804529
17081 Jefferson	Illinois	766.79005817
18093 Lawrence	Indiana	766.40098099
46109 Roberts	South Dakota	765.77007753
51680 Lynchburg	Virginia	763.46102331
26039 Crawford	Michigan	762.53506942
27141 Sherburne	Minnesota	762.21416969
18095 Madison	Indiana	761.33322020
35001 Bernalillo	New Mexico	760.42322024

Counties_Cities

48265 Kerr	Texas	759.46951627
48475 Ward	Texas	759.38566553
48485 Wichita	Texas	757.96583475
21059 Daviess	Kentucky	756.64662130
21051 Clay	Kentucky	756.03083810
31155 Saunders	Nebraska	755.76209923
40047 Garfield	Oklahoma	755.17541412
38055 McLean	North Dakota	754.63787863
21101 Henderson	Kentucky	754.53488627
2020 Anchorage	Alaska	753.93259198
5053 Grant	Arkansas	753.24389707
13143 Haralson	Georgia	751.70148647
19121 Madison	Iowa	750.81543480
21121 Knox	Kentucky	750.70278559
31039 Cuming	Nebraska	749.44071588
51036 Charles City	Virginia	749.17158911
48335 Mitchell	Texas	748.92572130
55055 Jefferson	Wisconsin	748.27614561
53033 King	Washington	748.13168586
39075 Holmes	Ohio	747.28879978
21103 Henry	Kentucky	745.06395132
31023 Butler	Nebraska	744.60163812
40101 Muskogee	Oklahoma	744.56569439
29053 Cooper	Missouri	744.19133102
40103 Noble	Oklahoma	744.08716450
48007 Aransas	Texas	743.94754539
39003 Allen	Ohio	740.28617905
40085 Love	Oklahoma	740.08288928
39089 Licking	Ohio	739.03816942
48145 Falls	Texas	738.39053937
5113 Polk	Arkansas	738.19143099
19131 Mitchell	Iowa	738.00738007
17177 Stephenson	Illinois	737.38073425
38091 Steele	North Dakota	735.68050447

Counties_Cities

38043 Kidder	North Dakota	734.69387755
8085 Montrose	Colorado	734.35353200
18073 Jasper	Indiana	734.19238837
6097 Sonoma	California	734.08515388
16077 Power	Idaho	733.77960865
36073 Orleans	New York	733.77326898
42003 Allegheny	Pennsylvania	733.06129417
37021 Buncombe	North Carolina	732.52721891
5029 Conway	Arkansas	732.37279211
37049 Craven	North Carolina	731.69309701
25015 Hampshire	Massachusetts	730.68699452
47059 Greene	Tennessee	729.51495940
48151 Fisher	Texas	729.35660328
18137 Ripley	Indiana	729.23605511
42037 Columbia	Pennsylvania	728.73380592
54083 Randolph	West Virginia	728.58481074
35059 Union	New Mexico	728.50898494
47137 Pickett	Tennessee	728.05981897
54059 Mingo	West Virginia	727.34916964
29099 Jefferson	Missouri	725.66158674
8059 Jefferson	Colorado	725.57058975
41065 Wasco	Oregon	724.39162422
48207 Haskell	Texas	722.51849303
51065 Fluvanna	Virginia	720.60635478
46079 Lake	South Dakota	719.92034924
29037 Cass	Missouri	719.36276845
8041 El Paso	Colorado	719.19266631
29009 Barry	Missouri	718.94332051
54045 Logan	West Virginia	717.63731714
18007 Benton	Indiana	716.51450364
17099 LaSalle	Illinois	715.52590697
35005 Chaves	New Mexico	714.18633771
35019 Guadalupe	New Mexico	714.12117024
47083 Houston	Tennessee	714.02638267

Counties_Cities

19031 Cedar	Iowa	714.01728673
21125 Laurel	Kentucky	713.70881340
29081 Harrison	Missouri	713.09721892
5047 Franklin	Arkansas	713.08253790
16081 Teton	Idaho	713.05841924
36063 Niagara	New York	712.81595567
47153 Sequatchie	Tennessee	712.55713902
21229 Washington	Kentucky	711.68487256
23005 Cumberland	Maine	711.61648334
5085 Lonoke	Arkansas	711.40556906
40019 Carter	Oklahoma	709.88230899
40039 Custer	Oklahoma	709.46411351
20169 Saline	Kansas	705.86937740
51075 Goochland	Virginia	705.55842368
31159 Seward	Nebraska	704.46933826
29127 Marion	Missouri	702.99384443
37087 Haywood	North Carolina	701.94123058
21047 Christian	Kentucky	700.42276514
48499 Wood	Texas	700.21493940
9013 Tolland	Connecticut	699.70381855
55139 Winnebago	Wisconsin	697.57923050
48147 Fannin	Texas	697.16034688
5067 Jackson	Arkansas	695.97287490
51033 Caroline	Virginia	695.43741063
20059 Franklin	Kansas	694.47153837
53057 Skagit	Washington	694.19527947
16009 Benewah	Idaho	693.69174073
18129 Posey	Indiana	693.03054033
38025 Dunn	North Dakota	692.52077562
55043 Grant	Wisconsin	692.47779028
47085 Humphreys	Tennessee	692.41588229
20099 Labette	Kansas	691.24423963
55111 Sauk	Wisconsin	691.06133948
40079 Le Flore	Oklahoma	690.27611044

Counties_Cities

40031 Comanche	Oklahoma	690.07324243
18109 Morgan	Indiana	688.85846312
31025 Cass	Nebraska	688.09969800
26161 Washtenaw	Michigan	687.66965978
30071 Phillips	Montana	687.28522337
24015 Cecil	Maryland	686.59677513
20157 Republic	Kansas	686.10634648
8014 Broomfield	Colorado	685.75223411
39077 Huron	Ohio	685.42321893
38097 Traill	North Dakota	684.33495085
29103 Knox	Missouri	684.06384596
16051 Jefferson	Idaho	682.76775706
36093 Schenectady	New York	682.33022208
37043 Clay	North Carolina	682.28745848
20065 Graham	Kansas	682.18298555
42061 Huntingdon	Pennsylvania	681.89868934
37029 Camden	North Carolina	681.60597572
18051 Gibson	Indiana	681.57359799
55087 Outagamie	Wisconsin	681.02367038
30001 Beaverhead	Montana	680.56146321
48401 Rusk	Texas	679.52249770
26121 Muskegon	Michigan	679.19441436
13183 Long	Georgia	679.01884409
21233 Webster	Kentucky	678.81931203
26157 Tuscola	Michigan	677.88864346
46097 Miner	South Dakota	677.81292363
40007 Beaver	Oklahoma	676.81895093
55083 Oconto	Wisconsin	676.71160455
48351 Newton	Texas	676.56045395
39175 Wyandot	Ohio	674.72076590
21209 Scott	Kentucky	674.62654602
24043 Washington	Maryland	674.50273644
39111 Monroe	Ohio	674.40174039
19055 Delaware	Iowa	673.73601265

Counties_Cities

53061 Snohomish	Washington	673.21061086
38077 Richland	North Dakota	671.22359751
46121 Todd	South Dakota	671.01040552
40029 Coal	Oklahoma	670.28985507
36055 Monroe	New York	670.19181816
48467 Van Zandt	Texas	669.41573395
18147 Spencer	Indiana	669.06085502
56007 Carbon	Wyoming	667.95805223
48237 Jack	Texas	667.19439104
38083 Sheridan	North Dakota	667.16085990
18131 Pulaski	Indiana	665.65081402
19051 Davis	Iowa	665.40978152
48393 Roberts	Texas	664.45182724
29023 Butler	Missouri	663.71162551
30009 Carbon	Montana	662.68433825
29113 Lincoln	Missouri	662.20573449
48377 Presidio	Texas	662.06102476
38053 McKenzie	North Dakota	660.21126761
39153 Summit	Ohio	659.32484250
55015 Calumet	Wisconsin	657.90785303
47163 Sullivan	Tennessee	657.71113986
48359 Oldham	Texas	656.96855936
55041 Forest	Wisconsin	656.21176732
26115 Monroe	Michigan	656.07987291
20161 Riley	Kansas	655.33289011
6085 Santa Clara	California	655.15052359
16015 Boise	Idaho	654.96463191
48095 Concho	Texas	654.81758653
35027 Lincoln	New Mexico	654.53057885
27171 Wright	Minnesota	654.20355118
55005 Barron	Wisconsin	653.17509521
39143 Sandusky	Ohio	653.07233116
48171 Gillespie	Texas	652.88762871
55117 Sheboygan	Wisconsin	652.19650776

Counties_Cities

17167 Sangamon	Illinois	652.16946168
29167 Polk	Missouri	652.15365982
17011 Bureau	Illinois	651.65338102
55039 Fond du Lac	Wisconsin	651.03913997
37169 Stokes	North Carolina	651.02162008
29067 Douglas	Missouri	650.56457040
44001 Bristol	Rhode Island	649.55086435
37143 Perquimans	North Carolina	648.18953956
18153 Sullivan	Indiana	647.65587240
42107 Schuylkill	Pennsylvania	646.87788156
51023 Botetourt	Virginia	646.09189530
16043 Fremont	Idaho	645.50425273
17195 Whiteside	Illinois	645.38165606
53053 Pierce	Washington	645.23801777
5135 Sharp	Arkansas	644.93838535
20021 Cherokee	Kansas	644.51661254
21097 Harrison	Kentucky	644.37107253
54069 Ohio	West Virginia	644.23422345
21215 Spencer	Kentucky	643.82249654
8057 Jackson	Colorado	643.31665475
18035 Delaware	Indiana	643.01397553
55061 Kewaunee	Wisconsin	642.69243978
39041 Delaware	Ohio	642.49655805
19075 Grundy	Iowa	642.06762029
47013 Campbell	Tennessee	641.68961423
32510 Carson City	Nevada	640.63233118
17063 Grundy	Illinois	639.56682100
21155 Marion	Kentucky	639.04349619
21113 Jessamine	Kentucky	637.98219585
39141 Ross	Ohio	636.93439576
37199 Yancey	North Carolina	636.76478802
40095 Marshall	Oklahoma	636.67737713
19123 Mahaska	Iowa	636.36363636
19105 Jones	Iowa	636.32857694

Counties_Cities

48483 Wheeler	Texas	635.71566172
27071 Koochiching	Minnesota	635.04823151
26139 Ottawa	Michigan	633.74802922
27107 Norman	Minnesota	633.20463320
19087 Henry	Iowa	632.87985249
18157 Tippecanoe	Indiana	632.48518503
27043 Faribault	Minnesota	632.35935456
8013 Boulder	Colorado	631.44401033
29001 Adair	Missouri	631.43770472
26027 Cass	Michigan	631.13468724
9015 Windham	Connecticut	630.62370222
51137 Orange	Virginia	630.38969545
8125 Yuma	Colorado	628.74251497
29205 Shelby	Missouri	628.09917355
51775 Salem	Virginia	627.85165542
17041 Douglas	Illinois	626.31551928
32013 Humboldt	Nevada	625.52126772
37157 Rockingham	North Carolina	625.20674826
20043 Doniphan	Kansas	624.83728196
47175 Van Buren	Tennessee	624.45793582
19011 Benton	Iowa	623.97628890
21035 Calloway	Kentucky	623.48281589
20197 Wabaunsee	Kansas	623.27873605
19175 Union	Iowa	623.02775305
21207 Russell	Kentucky	622.86067000
37011 Avery	North Carolina	622.67923450
26077 Kalamazoo	Michigan	622.19201873
18167 Vigo	Indiana	622.05501648
46061 Hanson	South Dakota	622.03791469
21073 Franklin	Kentucky	619.89570009
46125 Turner	South Dakota	617.28395062
36039 Greene	New York	616.95900276
31021 Burt	Nebraska	616.52281134
19145 Page	Iowa	616.43386452

Counties_Cities

40125 Pottawatomie	Oklahoma	616.40914157
48407 San Jacinto	Texas	616.31672412
39137 Putnam	Ohio	615.74896388
27039 Dodge	Minnesota	614.73441552
31135 Perkins	Nebraska	614.54421304
26017 Bay	Michigan	613.91607248
17079 Jasper	Illinois	613.87992925
26109 Menominee	Michigan	613.49693252
21037 Campbell	Kentucky	612.97664033
20045 Douglas	Kansas	612.66840146
47101 Lewis	Tennessee	612.27866954
17115 Macon	Illinois	612.15524486
41051 Multnomah	Oregon	610.92772331
17003 Alexander	Illinois	610.56105611
18151 Steuben	Indiana	610.07344012
17199 Williamson	Illinois	609.93796230
51790 Staunton	Virginia	609.90289704
38071 Ramsey	North Dakota	609.70298754
31177 Washington	Nebraska	609.66758601
51133 Northumberland	Virginia	609.20391866
51085 Hanover	Virginia	608.92026222
29071 Franklin	Missouri	608.66210090
19019 Buchanan	Iowa	608.51926978
38093 Stutsman	North Dakota	607.16163886
19095 Iowa	Iowa	607.14949507
51007 Amelia	Virginia	607.08522247
18179 Wells	Indiana	606.25398851
20083 Hodgeman	Kansas	605.06050605
17095 Knox	Illinois	604.64559387
56037 Sweetwater	Wyoming	603.93486795
19109 Kossuth	Iowa	603.70270995
20143 Ottawa	Kansas	603.24026198
26159 Van Buren	Michigan	601.73894603
40035 Craig	Oklahoma	601.14637215

Counties_Cities

4011 Greenlee	Arizona	601.07560898
48307 McCulloch	Texas	600.97658695
8023 Costilla	Colorado	600.83594566
19071 Fremont	Iowa	600.60060060
27125 Red Lake	Minnesota	600.15003751
29109 Lawrence	Missouri	599.59852968
48497 Wise	Texas	598.78486202
30047 Lake	Montana	598.34710744
21169 Metcalfe	Kentucky	598.20538385
51097 King and Queen	Virginia	596.42147117
20079 Harvey	Kansas	596.31686641
54003 Berkeley	West Virginia	595.95468012
17085 Jo Daviess	Illinois	594.40232145
48233 Hutchinson	Texas	594.39569771
39055 Geauga	Ohio	593.42131850
51157 Rappahannock	Virginia	592.93987865
19043 Clayton	Iowa	592.39006607
26059 Hillsdale	Michigan	592.36267459
55097 Portage	Wisconsin	592.03292831
48235 Irion	Texas	591.32720105
5127 Scott	Arkansas	591.14255257
26025 Calhoun	Michigan	591.13520266
17135 Montgomery	Illinois	590.88843047
19129 Mills	Iowa	590.85175596
36007 Broome	New York	590.11056094
6061 Placer	California	589.85270216
19137 Montgomery	Iowa	589.82305308
6027 Inyo	California	589.31450492
39007 Ashtabula	Ohio	588.76021868
27151 Swift	Minnesota	588.55002675
21239 Woodford	Kentucky	587.94708476
31091 Hooker	Nebraska	586.51026393
54071 Pendleton	West Virginia	585.96541375
29011 Barton	Missouri	584.84488896

Counties_Cities

29219 Warren	Missouri	584.82901674
48067 Cass	Texas	584.34874996
47129 Morgan	Tennessee	583.90101488
29095 Jackson	Missouri	583.03001398
37009 Ashe	North Carolina	582.83226973
18161 Union	Indiana	582.63464545
39093 Lorain	Ohio	582.30277806
36053 Madison	New York	581.96200297
31185 York	Nebraska	580.88875980
46043 Douglas	South Dakota	579.21635434
42025 Carbon	Pennsylvania	579.19566537
25011 Franklin	Massachusetts	579.17506306
2261 Valdez-Cordova	Alaska	578.35006547
42133 York	Pennsylvania	577.99599797
55091 Pepin	Wisconsin	576.21072849
51127 New Kent	Virginia	576.12433567
37055 Dare	North Carolina	575.32670338
47161 Stewart	Tennessee	575.17882162
54035 Jackson	West Virginia	574.79272626
29163 Pike	Missouri	572.84911371
19029 Cass	Iowa	572.31245166
18177 Wayne	Indiana	571.76656151
21091 Hancock	Kentucky	570.90659968
21093 Hardin	Kentucky	569.97354018
37137 Pamlico	North Carolina	568.27150750
40105 Nowata	Oklahoma	567.62575847
5009 Boone	Arkansas	565.63500534
29105 Laclede	Missouri	565.62036233
37189 Watauga	North Carolina	564.84046832
37145 Person	North Carolina	564.45693168
55035 Eau Claire	Wisconsin	564.40966575
29187 St. Francois	Missouri	563.78576141
21145 McCracken	Kentucky	561.62580724
2122 Kenai Peninsula	Alaska	560.36765585

Counties_Cities

35061 Valencia	New Mexico	559.79910014
55109 St. Croix	Wisconsin	559.68069213
42093 Montour	Pennsylvania	559.21052632
27143 Sibley	Minnesota	558.95661432
39011 Auglaize	Ohio	558.90315256
29017 Bollinger	Missouri	558.79694305
21151 Madison	Kentucky	558.63502512
29051 Cole	Missouri	556.01854263
51009 Amherst	Virginia	555.80117476
36035 Fulton	New York	554.19753317
17087 Johnson	Illinois	553.94990366
5137 Stone	Arkansas	553.90543470
40107 Okfuskee	Oklahoma	553.81054720
47151 Scott	Tennessee	553.56413630
48417 Shackelford	Texas	553.33538272
30035 Glacier	Montana	552.84789409
40071 Kay	Oklahoma	552.52372002
16085 Valley	Idaho	552.48618785
17165 Saline	Illinois	552.16263699
51199 York	Virginia	549.77448928
48097 Cooke	Texas	549.61305269
16011 Bingham	Idaho	549.35548058
51011 Appomattox	Virginia	549.20775204
27085 McLeod	Minnesota	549.15953503
48075 Childress	Texas	548.62158826
48459 Upshur	Texas	547.74600097
26137 Otsego	Michigan	547.33427934
33015 Rockingham	New Hampshire	546.93766657
9011 New London	Connecticut	546.13470073
48223 Hopkins	Texas	546.04726976
29107 Lafayette	Missouri	546.04576968
37133 Onslow	North Carolina	545.82336367
51099 King George	Virginia	545.62558796
39009 Athens	Ohio	545.44349570

Counties_Cities

18009 Blackford	Indiana	544.84492875
18033 DeKalb	Indiana	543.65428215
27167 Wilkin	Minnesota	543.65206268
18169 Wabash	Indiana	543.47826087
55019 Clark	Wisconsin	541.64625890
24039 Somerset	Maryland	541.38266796
37031 Carteret	North Carolina	540.82043611
29015 Benton	Missouri	539.47504928
20011 Bourbon	Kansas	539.13874292
40067 Jefferson	Oklahoma	538.95149437
29077 Greene	Missouri	538.84072170
6045 Mendocino	California	538.77588293
42067 Juniata	Pennsylvania	538.37435233
48487 Wilbarger	Texas	538.22152886
39065 Hardin	Ohio	536.84879288
48295 Lipscomb	Texas	536.51266766
21217 Taylor	Kentucky	536.22450977
31167 Stanton	Nebraska	536.01340034
31169 Thayer	Nebraska	535.82059933
6007 Butte	California	535.33746151
46111 Sanborn	South Dakota	535.19967065
48457 Tyler	Texas	534.66076696
38073 Ransom	North Dakota	534.65724652
26069 Iosco	Michigan	534.26896854
26087 Lapeer	Michigan	533.92102513
19089 Howard	Iowa	533.36235986
26037 Clinton	Michigan	533.20223869
20009 Barton	Kansas	532.34269082
17023 Clark	Illinois	532.18774045
42119 Union	Pennsylvania	531.42793346
51101 King William	Virginia	531.31825964
27173 Yellow Medicine	Minnesota	530.88310362
26065 Ingham	Michigan	530.85555195
38103 Wells	North Dakota	530.70507961

Counties_Cities

8119 Teller	Colorado	530.23960451
56023 Lincoln	Wyoming	529.99897088
55081 Monroe	Wisconsin	529.84734316
39031 Coshocton	Ohio	529.63498867
20125 Montgomery	Kansas	529.26525529
27113 Pennington	Minnesota	528.98857385
21099 Hart	Kentucky	528.93261398
25003 Berkshire	Massachusetts	528.69851521
35015 Eddy	New Mexico	528.49740933
17035 Cumberland	Illinois	527.38712065
51161 Roanoke	Virginia	527.25011427
42115 Susquehanna	Pennsylvania	527.23644337
47049 Fentress	Tennessee	526.98029313
46065 Hughes	South Dakota	526.91218130
30017 Custer	Montana	526.49749698
17083 Jersey	Illinois	526.38806243
55093 Pierce	Wisconsin	526.37762895
54099 Wayne	West Virginia	525.73603044
40123 Pontotoc	Oklahoma	525.53141423
29203 Shannon	Missouri	525.09463915
23001 Androscoggin	Maine	524.70769602
40099 Murray	Oklahoma	523.18497814
46087 McCook	South Dakota	522.89938695
29089 Howard	Missouri	522.83713130
41067 Washington	Oregon	521.83806122
5105 Perry	Arkansas	521.63833076
42097 Northumberland	Pennsylvania	521.50236597
2188 Northwest Arctic	Alaska	521.44440099
54037 Jefferson	West Virginia	521.02585767
29131 Miller	Missouri	520.99778971
19125 Marion	Iowa	520.84892388
29177 Ray	Missouri	520.03670847
54039 Kanawha	West Virginia	519.80005985
27169 Winona	Minnesota	519.42941466

Counties_Cities

39103 Medina	Ohio	519.12964844
51113 Madison	Virginia	518.99210229
20113 McPherson	Kansas	518.62494306
55057 Juneau	Wisconsin	518.46564226
55077 Marquette	Wisconsin	518.33614099
42041 Cumberland	Pennsylvania	517.05691206
18105 Monroe	Indiana	516.61822662
38029 Emmons	North Dakota	515.93323217
26147 St. Clair	Michigan	514.63250846
27007 Beltrami	Minnesota	514.44062587
51105 Lee	Virginia	513.99685655
26123 Newaygo	Michigan	513.37642150
51111 Lunenburg	Virginia	512.99023664
19177 Van Buren	Iowa	512.82051282
18077 Jefferson	Indiana	512.29508197
21021 Boyle	Kentucky	511.62790698
46135 Yankton	South Dakota	511.60960252
31143 Polk	Nebraska	511.55740811
53039 Klickitat	Washington	511.15031438
38079 Rolette	North Dakota	510.45381442
42001 Adams	Pennsylvania	509.67308946
8035 Douglas	Colorado	508.78707961
19009 Audubon	Iowa	508.53614239
18175 Washington	Indiana	508.17736106
26063 Huron	Michigan	506.96271578
40005 Atoka	Oklahoma	505.85344703
20193 Thomas	Kansas	505.77097653
17103 Lee	Illinois	505.50799170
17073 Henry	Illinois	505.19454064
20051 Ellis	Kansas	505.05050505
17193 White	Illinois	504.93962678
56017 Hot Springs	Wyoming	504.93962678
48271 Kinney	Texas	504.38014335
51145 Powhatan	Virginia	503.61437528

Counties_Cities

26155 Shiawassee	Michigan	502.99155326
17139 Moultrie	Illinois	502.81986818
39139 Richland	Ohio	502.06855548
48229 Hudspeth	Texas	500.52137643
56021 Laramie	Wyoming	500.12124151
29003 Andrew	Missouri	499.80121543
39063 Hancock	Ohio	499.14394837
39135 Preble	Ohio	497.59738517
51109 Louisa	Virginia	497.58007504
39151 Stark	Ohio	496.26723075
18135 Randolph	Indiana	494.94990141
55137 Waushara	Wisconsin	494.58022503
17055 Franklin	Illinois	493.52729904
51173 Smyth	Virginia	492.25518509
20035 Cowley	Kansas	491.22607757
55115 Shawano	Wisconsin	490.24414158
46035 Davison	South Dakota	490.14653866
48281 Lampasas	Texas	489.89589712
39117 Morrow	Ohio	489.86101618
27087 Mahanomen	Minnesota	489.21906142
46029 Codington	South Dakota	489.02373728
51043 Clarke	Virginia	488.87970805
27119 Polk	Minnesota	488.43921469
39085 Lake	Ohio	487.60595886
17109 McDonough	Illinois	487.39776331
54075 Pocahontas	West Virginia	487.28309960
17131 Mercer	Illinois	487.14825973
46101 Moody	South Dakota	486.39610883
48345 Motley	Texas	486.22366288
8107 Routt	Colorado	485.75758753
18013 Brown	Indiana	485.75554680
36113 Warren	New York	485.48976893
51520 Bristol	Virginia	485.37798811
18155 Switzerland	Indiana	485.21041336

Counties_Cities

19191 Winneshiek	Iowa	484.29776824
55073 Marathon	Wisconsin	483.65182975
20131 Nemaha	Kansas	482.52092565
21081 Grant	Kentucky	481.66872338
36037 Genesee	New York	481.64698927
48403 Sabine	Texas	481.63188214
39087 Lawrence	Ohio	481.07439949
44009 Washington	Rhode Island	481.06261739
36083 Rensselaer	New York	480.42548388
18139 Rush	Indiana	480.10562324
44005 Newport	Rhode Island	479.75576070
8017 Cheyenne	Colorado	479.74413646
51720 Norton	Virginia	478.83064516
17189 Washington	Illinois	478.74240800
51167 Russell	Virginia	478.54045162
40081 Lincoln	Oklahoma	478.23596793
21199 Pulaski	Kentucky	478.15793139
53059 Skamania	Washington	478.02750755
8115 Sedgwick	Colorado	477.63786366
21179 Nelson	Kentucky	475.45309808
19057 Des Moines	Iowa	475.24145332
51063 Floyd	Virginia	474.83380817
48227 Howard	Texas	474.50560904
31127 Nemaha	Nebraska	474.27421673
21197 Powell	Kentucky	474.20028934
18021 Clay	Indiana	473.82499045
51169 Scott	Virginia	473.66954583
30039 Granite	Montana	473.65304914
40061 Haskell	Oklahoma	473.63435428
17049 Effingham	Illinois	473.57343312
55078 Menominee	Wisconsin	472.30571061
39133 Portage	Ohio	469.53543612
40083 Logan	Oklahoma	469.43393035
39169 Wayne	Ohio	469.09896781

Counties_Cities

27005 Becker	Minnesota	468.41814320
19101 Jefferson	Iowa	467.87443556
19073 Greene	Iowa	467.65393609
29111 Lewis	Missouri	466.76813800
40137 Stephens	Oklahoma	464.57875881
46117 Stanley	South Dakota	463.26935804
51678 Lexington	Virginia	462.44394619
6005 Amador	California	462.12832948
55023 Crawford	Wisconsin	460.37689522
56029 Park	Wyoming	460.37375529
17069 Hardin	Illinois	460.35805627
54005 Boone	West Virginia	460.11571227
21029 Bullitt	Kentucky	460.10188851
37075 Graham	North Carolina	459.68882603
39021 Champaign	Ohio	459.30742633
16005 Bannock	Idaho	459.04197939
48197 Hardeman	Texas	458.94951555
51019 Bedford	Virginia	458.43016242
26007 Alpena	Michigan	458.39210155
39025 Clermont	Ohio	457.98331597
21049 Clark	Kentucky	457.94366741
51083 Halifax	Virginia	457.20984760
54057 Mineral	West Virginia	456.57015590
17129 Menard	Illinois	455.72916667
20155 Reno	Kansas	455.55163453
42073 Lawrence	Pennsylvania	454.84080572
36017 Chenango	New York	454.39246045
20061 Geary	Kansas	454.07130147
21149 McLean	Kentucky	453.95590143
16029 Caribou	Idaho	453.25779037
6087 Santa Cruz	California	453.22783541
19093 Ida	Iowa	453.15012425
18045 Fountain	Indiana	452.57170815
55045 Green	Wisconsin	452.21912318

Counties_Cities

18183 Whitley	Indiana	451.95750426
19037 Chickasaw	Iowa	451.35406219
18125 Pike	Indiana	451.24899275
26005 Allegan	Michigan	450.87660982
21079 Garrard	Kentucky	449.88610478
21235 Whitley	Kentucky	449.75442856
8069 Larimer	Colorado	449.33498422
35053 Socorro	New Mexico	448.16253361
21225 Union	Kentucky	448.12133747
26075 Jackson	Michigan	447.66815889
48333 Mills	Texas	447.06360496
16003 Adams	Idaho	447.05882353
17179 Tazewell	Illinois	446.61749592
48429 Stephens	Texas	445.24541503
53015 Cowlitz	Washington	445.00720269
20149 Pottawatomie	Kansas	444.86551057
27129 Renville	Minnesota	444.83985765
40093 Major	Oklahoma	444.79330194
17061 Greene	Illinois	444.64888071
31137 Phelps	Nebraska	444.64206314
2090 Fairbanks North	Alaska	444.57467339
51037 Charlotte	Virginia	443.96046239
50007 Chittenden	Vermont	443.57484870
8095 Phillips	Colorado	443.30377975
36043 Herkimer	New York	443.12907347
18075 Jay	Indiana	443.07455211
42129 Westmoreland	Pennsylvania	442.94103722
19159 Ringgold	Iowa	442.83413849
54031 Hardy	West Virginia	442.83121597
40011 Blaine	Oklahoma	442.80442804
31041 Custer	Nebraska	442.80442804
21157 Marshall	Kentucky	442.43531788
29227 Worth	Missouri	441.17647059
21187 Owen	Kentucky	441.17647059

Counties_Cities

27011 Big Stone	Minnesota	440.97013430
26091 Lenawee	Michigan	440.64070991
18101 Martin	Indiana	440.44239992
55021 Columbia	Wisconsin	439.34586283
20191 Sumner	Kansas	439.20681858
39159 Union	Ohio	439.18042708
20123 Mitchell	Kansas	439.02439024
19003 Adams	Iowa	438.95747599
53073 Whatcom	Washington	438.66451027
21007 Ballard	Kentucky	438.65146008
40069 Johnston	Oklahoma	438.39620057
17021 Christian	Illinois	437.83105233
26093 Livingston	Michigan	437.70656403
27115 Pine	Minnesota	437.54027745
18119 Owen	Indiana	436.55552890
41071 Yamhill	Oregon	436.44044037
55071 Manitowoc	Wisconsin	436.30017452
48461 Upton	Texas	435.84854263
35049 Santa Fe	New Mexico	435.83728741
8099 Prowers	Colorado	435.71193686
29169 Pulaski	Missouri	434.49840428
29223 Wayne	Missouri	434.38500229
31059 Fillmore	Nebraska	434.23195223
21165 Menifee	Kentucky	434.04123392
54011 Cabell	West Virginia	433.36479876
27121 Pope	Minnesota	432.54933766
16065 Madison	Idaho	432.52595156
48173 Glasscock	Texas	432.27665706
5103 Ouachita	Arkansas	432.09353554
39069 Henry	Ohio	431.95746880
6103 Tehama	California	431.81675950
51073 Gloucester	Virginia	431.06910493
18083 Knox	Indiana	430.95270362
30083 Richland	Montana	430.67900669

Counties_Cities

55031 Douglas	Wisconsin	430.47583781
21137 Lincoln	Kentucky	430.12497971
21173 Montgomery	Kentucky	429.03237244
29209 Stone	Missouri	428.35994834
51191 Washington	Virginia	428.29307746
8083 Montezuma	Colorado	428.16729108
17121 Marion	Illinois	427.96384902
46025 Clark	South Dakota	427.92190425
31107 Knox	Nebraska	427.60422853
29047 Clay	Missouri	427.41460841
19065 Fayette	Iowa	427.26347915
54043 Lincoln	West Virginia	427.20520414
26067 Ionia	Michigan	426.72480922
21195 Pike	Kentucky	426.35526181
17171 Scott	Illinois	426.30937881
18025 Crawford	Indiana	426.21708657
5097 Montgomery	Arkansas	425.81801883
54051 Marshall	West Virginia	425.53191489
27157 Wabasha	Minnesota	425.04042504
36115 Washington	New York	424.85742765
19001 Adair	Iowa	424.74869036
27049 Goodhue	Minnesota	424.54151671
31077 Greeley	Nebraska	424.44821732
21203 Rockcastle	Kentucky	423.88059701
20029 Cloud	Kansas	423.87444152
37175 Transylvania	North Carolina	423.79073506
20137 Norton	Kansas	423.57274401
32005 Douglas	Nevada	422.96820517
48011 Armstrong	Texas	422.83298097
55001 Adams	Wisconsin	422.64596029
20089 Jewell	Kansas	422.38648363
17107 Logan	Illinois	421.78046672
24001 Allegany	Maryland	421.27509687
31165 Sioux	Nebraska	421.22999158

Counties_Cities

26045 Eaton	Michigan	420.66541620
48379 Rains	Texas	419.44238835
39033 Crawford	Ohio	418.77256318
31067 Gage	Nebraska	418.74098544
29043 Christian	Missouri	418.47257510
39057 Greene	Ohio	418.46483526
55113 Sawyer	Wisconsin	418.46079204
8009 Baca	Colorado	418.41004184
46037 Day	South Dakota	417.80199818
55141 Wood	Wisconsin	417.49366915
8101 Pueblo	Colorado	417.24119406
21033 Caldwell	Kentucky	416.83051514
20013 Brown	Kansas	416.75349031
20015 Butler	Kansas	416.38583090
29117 Livingston	Missouri	415.95140631
51005 Alleghany	Virginia	415.82830315
39073 Hocking	Ohio	415.71252422
31105 Kimball	Nebraska	414.59369818
5145 White	Arkansas	414.08919430
48263 Kent	Texas	413.22314050
51610 Falls Church	Virginia	412.94340644
46045 Edmunds	South Dakota	412.90322581
21023 Bracken	Kentucky	412.67144071
46033 Custer	South Dakota	412.56016502
42125 Washington	Pennsylvania	412.35422916
17015 Carroll	Illinois	412.24147568
32019 Lyon	Nevada	412.12729358
35037 Quay	New Mexico	411.97140434
29059 Dallas	Missouri	411.64538838
39149 Shelby	Ohio	411.29413700
21017 Bourbon	Kentucky	411.21680539
48299 Llano	Texas	411.16141550
31007 Banner	Nebraska	410.95890411
29049 Clinton	Missouri	410.35661944

Counties_Cities

20107 Linn	Kansas	410.25641026
20159 Rice	Kansas	409.19106075
16017 Bonner	Idaho	409.14883627
21069 Fleming	Kentucky	408.81374723
42049 Erie	Pennsylvania	407.99673603
29141 Morgan	Missouri	407.70213184
20133 Neosho	Kansas	407.49796251
26111 Midland	Michigan	406.20605944
39019 Carroll	Ohio	406.18884088
41037 Lake	Oregon	406.14291154
21019 Boyd	Kentucky	404.31837426
8029 Delta	Colorado	403.83807708
39147 Seneca	Ohio	402.12291920
5129 Searcy	Arkansas	402.11108319
20115 Marion	Kansas	401.67364017
39047 Fayette	Ohio	401.17212028
20087 Jefferson	Kansas	400.52700922
46115 Spink	South Dakota	400.30792918
51197 Wythe	Virginia	399.94435557
21143 Lyon	Kentucky	399.55050568
8039 Elbert	Colorado	399.51297466
17117 Macoupin	Illinois	399.44386821
42085 Mercer	Pennsylvania	399.33865183
48019 Bandera	Texas	398.70311952
16069 Nez Perce	Idaho	398.43595328
48133 Eastland	Texas	398.42811920
20121 Miami	Kansas	397.86223278
55085 Oneida	Wisconsin	397.51903017
37073 Gates	North Carolina	397.47688586
36107 Tioga	New York	397.44645799
56035 Sublette	Wyoming	397.43197799
31061 Franklin	Nebraska	396.95666556
21119 Knott	Kentucky	396.66798889
48411 San Saba	Texas	396.43211100

Counties_Cities

6017 El Dorado	California	395.95548516
20005 Atchison	Kansas	395.23250787
17203 Woodford	Illinois	395.18498297
46011 Brookings	South Dakota	394.52770209
19007 Appanoose	Iowa	393.98568787
38045 LaMoure	North Dakota	393.89463319
20003 Anderson	Kansas	393.50088855
31179 Wayne	Nebraska	393.49143890
38087 Slope	North Dakota	393.18479685
46067 Hutchinson	South Dakota	392.95392954
39027 Clinton	Ohio	392.32470219
21123 Larue	Kentucky	391.41678898
35057 Torrance	New Mexico	391.25136297
17125 Mason	Illinois	390.71138961
51119 Middlesex	Virginia	390.00835732
5065 Izard	Arkansas	389.90656956
29121 Macon	Missouri	389.36184254
30053 Lincoln	Montana	389.00676973
8067 La Plata	Colorado	388.91848695
38067 Pembina	North Dakota	388.65697423
29181 Ripley	Missouri	388.03074397
39039 Defiance	Ohio	387.78985982
51031 Campbell	Virginia	387.46293635
8089 Otero	Colorado	385.19965278
27017 Carlton	Minnesota	385.07687585
54029 Hancock	West Virginia	384.95909810
29025 Caldwell	Missouri	384.27755819
26057 Gratiot	Michigan	384.24591739
17147 Piatt	Illinois	384.24005855
42051 Fayette	Pennsylvania	384.08169211
55029 Door	Wisconsin	383.91886997
48077 Clay	Texas	382.55547054
29091 Howell	Missouri	381.77462821
21167 Mercer	Kentucky	381.18857353

Counties_Cities

42063 Indiana	Pennsylvania	381.06057916
20073 Greenwood	Kansas	379.85136251
17191 Wayne	Illinois	379.62282635
38075 Renville	North Dakota	379.10699242
17113 McLean	Illinois	378.98951559
16041 Franklin	Idaho	378.84307154
21139 Livingston	Kentucky	378.70590781
46051 Grant	South Dakota	377.78088709
39127 Perry	Ohio	377.43179863
20207 Woodson	Kansas	377.00282752
51027 Buchanan	Virginia	376.98506197
27041 Douglas	Minnesota	376.67263724
29083 Henry	Missouri	376.28487518
21223 Trimble	Kentucky	375.80739871
30087 Rosebud	Montana	375.15171577
41053 Polk	Oregon	374.26379144
21043 Carter	Kentucky	374.01866390
20151 Pratt	Kansas	373.21390488
39125 Paulding	Ohio	373.13432836
17005 Bond	Illinois	372.82020445
6033 Lake	California	372.77499922
55017 Chippewa	Wisconsin	372.65143837
41005 Clackamas	Oregon	372.28864988
27093 Meeker	Minnesota	371.63476081
48087 Collingsworth	Texas	371.37069548
51015 Augusta	Virginia	371.07226632
51103 Lancaster	Virginia	370.95427989
51195 Wise	Virginia	370.93549405
53011 Clark	Washington	370.85691398
21005 Anderson	Kentucky	370.64819309
38003 Barnes	North Dakota	369.94877632
8053 Hinsdale	Colorado	369.91368681
17053 Ford	Illinois	369.42098914
54077 Preston	West Virginia	369.39625875

Counties_Cities

39071 Highland	Ohio	369.26935761
21221 Trigg	Kentucky	368.77688998
27035 Crow Wing	Minnesota	368.32128712
17173 Shelby	Illinois	367.96835472
38047 Logan	North Dakota	367.84025223
48433 Stonewall	Texas	367.10719530
39171 Williams	Ohio	366.80795566
51600 Fairfax City	Virginia	366.24074225
46123 Tripp	South Dakota	365.09675064
27025 Chisago	Minnesota	364.79381996
48191 Hall	Texas	363.27608983
30037 Golden Valley	Montana	363.19612591
21027 Breckinridge	Kentucky	362.95860310
31163 Sherman	Nebraska	362.08031600
19107 Keokuk	Iowa	361.85819071
51735 Poquoson	Virginia	360.95159967
46057 Hamlin	South Dakota	360.00654557
6015 Del Norte	California	359.35029467
20163 Rooks	Kansas	359.06642729
5049 Fulton	Arkansas	358.62743500
38065 Oliver	North Dakota	358.60655738
6057 Nevada	California	358.08858931
36057 Montgomery	New York	357.90112223
29137 Monroe	Missouri	357.80240074
29151 Osage	Missouri	357.29911040
48337 Montague	Texas	357.21575832
42019 Butler	Pennsylvania	357.12765052
29165 Platte	Missouri	356.36257707
39081 Jefferson	Ohio	355.80154181
29139 Montgomery	Missouri	355.47078204
18165 Vermillion	Indiana	355.32011112
31111 Lincoln	Nebraska	355.26502771
17065 Hamilton	Illinois	355.26154600
48243 Jeff Davis	Texas	355.23978686

Counties_Cities

6043 Mariposa	California	354.87379085
27015 Brown	Minnesota	354.42634702
29027 Callaway	Missouri	354.20704404
21053 Clinton	Kentucky	352.73368607
42081 Lycoming	Pennsylvania	351.91441441
54047 McDowell	West Virginia	351.20452176
54019 Fayette	West Virginia	351.01585383
20047 Edwards	Kansas	351.00035100
38057 Mercer	North Dakota	350.79230676
26105 Mason	Michigan	350.51546392
29225 Webster	Missouri	350.30299931
29005 Atchison	Missouri	348.09514601
55119 Taylor	Wisconsin	347.83460709
21055 Crittenden	Kentucky	347.72854739
39051 Fulton	Ohio	347.71501561
17067 Hancock	Illinois	347.45572742
29085 Hickory	Missouri	347.03964665
29035 Carter	Missouri	346.87809713
40053 Grant	Oklahoma	346.74063800
48259 Kendall	Texas	346.17996976
38101 Ward	North Dakota	345.41804440
53045 Mason	Washington	345.00129757
55049 Iowa	Wisconsin	344.95814227
54079 Putnam	West Virginia	344.02455806
19111 Lee	Iowa	343.56188519
54081 Raleigh	West Virginia	343.41584292
20033 Comanche	Kansas	343.24942792
27135 Roseau	Minnesota	343.23432343
2110 Juneau	Alaska	342.54040420
18069 Huntington	Indiana	342.16335541
31133 Pawnee	Nebraska	341.94528875
39091 Logan	Ohio	341.72582565
39167 Washington	Ohio	340.78630205
54049 Marion	West Virginia	340.48166569

Counties_Cities

30029 Flathead	Montana	339.84290835
5147 Woodruff	Arkansas	338.98305085
20053 Ellsworth	Kansas	338.92834087
54055 Mercer	West Virginia	338.23206102
20129 Morton	Kansas	337.45781777
29229 Wright	Missouri	337.35988682
55067 Langlade	Wisconsin	337.34689641
51045 Craig	Virginia	335.70300158
55011 Buffalo	Wisconsin	335.23809524
27111 Otter Tail	Minnesota	334.96565327
21087 Green	Kentucky	334.87193411
54033 Harrison	West Virginia	334.54717707
29173 Ralls	Missouri	332.94163729
39083 Knox	Ohio	332.83246894
46071 Jackson	South Dakota	332.62775930
27155 Traverse	Minnesota	332.52720677
46089 McPherson	South Dakota	332.36393851
46093 Meade	South Dakota	332.22591362
40075 Kiowa	Oklahoma	332.22591362
54091 Taylor	West Virginia	332.10769778
35055 Taos	New Mexico	331.96284453
31131 Otoe	Nebraska	331.56083829
15003 Honolulu	Hawaii	331.50355073
42005 Armstrong	Pennsylvania	330.96854267
26089 Leelanau	Michigan	330.82154016
51125 Nelson	Virginia	330.27770288
36091 Saratoga	New York	330.20077076
29221 Washington	Missouri	328.74954897
48059 Callahan	Texas	328.71230527
30067 Park	Montana	328.63288719
36069 Ontario	New York	328.58807253
21163 Meade	Kentucky	327.35504092
21231 Wayne	Kentucky	327.34023842
23031 York	Maine	327.30605298

Counties_Cities

20071 Greeley	Kansas	325.99837001
27061 Itasca	Minnesota	325.88454376
29055 Crawford	Missouri	325.58333681
46047 Fall River	South Dakota	325.54010062
54027 Hampshire	West Virginia	325.52362188
17105 Livingston	Illinois	324.37571656
2170 Matanuska-Susit	Alaska	324.31930118
53051 Pend Oreille	Washington	323.48184091
6009 Calaveras	California	322.35428271
29199 Scotland	Missouri	322.19089811
46129 Walworth	South Dakota	322.17648112
5013 Calhoun	Arkansas	322.15273830
48267 Kimble	Texas	320.95369097
20101 Lane	Kansas	320.51282051
53013 Columbia	Washington	320.27593003
27059 Isanti	Minnesota	320.27223140
2275 Wrangell	Alaska	319.61646025
5141 Van Buren	Arkansas	319.21941818
29186 Ste. Genevieve	Missouri	318.64937388
41017 Deschutes	Oregon	318.23579658
31065 Furnas	Nebraska	318.13361612
20097 Kiowa	Kansas	317.96502385
21159 Martin	Kentucky	317.93694251
42059 Greene	Pennsylvania	317.75598532
17101 Lawrence	Illinois	317.15826197
39015 Brown	Ohio	316.49924315
42127 Wayne	Pennsylvania	315.93728060
21153 Magoffin	Kentucky	315.48293156
42035 Clinton	Pennsylvania	315.37586599
21161 Mason	Kentucky	314.86880466
16059 Lemhi	Idaho	314.03090064
17051 Fayette	Illinois	312.85020545
19185 Wayne	Iowa	312.45117950
8019 Clear Creek	Colorado	312.33732431

Counties_Cities

26015 Barry	Michigan	312.31093742
2220 Sitka	Alaska	312.24702209
16071 Oneida	Idaho	311.94295900
21089 Greenup	Kentucky	311.89747080
40033 Cotton	Oklahoma	311.63434903
56003 Big Horn	Wyoming	311.42159751
51067 Franklin	Virginia	311.41560637
36101 Steuben	New York	311.07770679
39145 Scioto	Ohio	309.92556489
21135 Lewis	Kentucky	309.27057404
27089 Marshall	Minnesota	308.83919063
27045 Fillmore	Minnesota	308.67128882
33013 Merrimack	New Hampshire	308.33972951
51121 Montgomery	Virginia	308.12749406
17183 Vermilion	Illinois	307.26766138
18121 Parke	Indiana	307.20151238
48023 Baylor	Texas	307.09101061
21131 Leslie	Kentucky	305.62949818
26133 Osceola	Michigan	304.18576753
35035 Otero	New Mexico	303.97867657
51163 Rockbridge	Virginia	303.27004219
17185 Wabash	Illinois	303.05654169
26079 Kalkaska	Michigan	302.96229803
21191 Pendleton	Kentucky	302.84259068
55095 Polk	Wisconsin	302.76618193
39059 Guernsey	Ohio	302.39352160
55129 Washburn	Wisconsin	302.30507621
29129 Mercer	Missouri	302.11480363
51021 Bland	Virginia	301.92277133
16021 Boundary	Idaho	301.30565785
53019 Ferry	Washington	300.69290103
26117 Montcalm	Michigan	300.15007504
31003 Antelope	Nebraska	299.87373737
48119 Delta	Texas	299.12133109

Counties_Cities

21011 Bath	Kentucky	298.79673746
41035 Klamath	Oregon	297.10434127
56025 Natrona	Wyoming	297.03596031
54107 Wood	West Virginia	296.90153557
42009 Bedford	Pennsylvania	296.82829625
38009 Bottineau	North Dakota	296.36562159
8049 Grand	Colorado	296.29629630
51051 Dickenson	Virginia	296.08207671
55047 Green Lake	Wisconsin	296.01437784
30103 Treasure	Montana	294.55081001
51750 Radford	Virginia	294.45444135
36121 Wyoming	New York	294.37445428
29013 Bates	Missouri	294.11764706
38069 Pierce	North Dakota	294.04557706
31139 Pierce	Nebraska	294.03528423
26073 Isabella	Michigan	293.35903177
29079 Grundy	Missouri	292.51563446
53029 Island	Washington	292.44612834
29045 Clark	Missouri	292.31218942
38049 McHenry	North Dakota	292.29711142
35051 Sierra	New Mexico	291.75784099
19053 Decatur	Iowa	291.50823828
51185 Tazewell	Virginia	291.27401787
30109 Wibaux	Montana	290.13539652
26135 Oscoda	Michigan	289.99516675
31147 Richardson	Nebraska	289.78203351
8091 Ouray	Colorado	289.67515001
54009 Brooke	West Virginia	288.24933568
20095 Kingman	Kansas	287.27770178
31101 Keith	Nebraska	286.74728837
29175 Randolph	Missouri	286.71808747
18001 Adams	Indiana	286.22741048
27137 St. Louis	Minnesota	285.35098171
29063 DeKalb	Missouri	285.03562945

Counties_Cities

21205 Rowan	Kentucky	284.74962372
46077 Kingsbury	South Dakota	284.61069323
21219 Todd	Kentucky	284.29859475
6109 Tuolumne	California	284.20029704
17127 Massac	Illinois	284.09090909
55053 Jackson	Wisconsin	283.23078426
31181 Webster	Nebraska	283.04557034
53041 Lewis	Washington	282.64911311
38033 Golden Valley	North Dakota	282.64556246
29039 Cedar	Missouri	282.38616308
32001 Churchill	Nevada	282.32405892
17047 Edwards	Illinois	281.60200250
54103 Wetzell	West Virginia	281.59790439
16007 Bear Lake	Idaho	280.99173554
8021 Conejos	Colorado	280.48780488
27097 Morrison	Minnesota	280.38228466
26001 Alcona	Michigan	279.86875121
36117 Wayne	New York	279.80103038
30063 Missoula	Montana	279.48245237
31033 Cheyenne	Nebraska	279.26960258
26011 Arenac	Michigan	279.23675288
55033 Dunn	Wisconsin	279.18725488
21181 Nicholas	Kentucky	279.09572984
36051 Livingston	New York	278.36209214
18171 Warren	Indiana	278.34926782
39119 Muskingum	Ohio	277.31687224
39005 Ashland	Ohio	277.23509164
33017 Strafford	New Hampshire	276.73149358
53035 Kitsap	Washington	276.49598784
20179 Sheridan	Kansas	276.35215160
39131 Pike	Ohio	274.34353511
29115 Linn	Missouri	274.15468971
30023 Deer Lodge	Montana	273.79257475
29125 Maries	Missouri	273.69141293

Counties_Cities

29171 Putnam	Missouri	273.28147992
30095 Stillwater	Montana	272.70820222
31097 Johnson	Nebraska	272.69185820
56019 Johnson	Wyoming	271.86761229
40009 Beckham	Oklahoma	271.77668248
27095 Mille Lacs	Minnesota	271.62477524
51091 Highland	Virginia	271.49321267
30093 Silver Bow	Montana	271.48286800
26113 Missaukee	Michigan	271.28961821
20181 Sherman	Kansas	271.23241227
26041 Delta	Michigan	270.51900605
37053 Currituck	North Carolina	269.65130024
21133 Letcher	Kentucky	269.41869492
42099 Perry	Pennsylvania	268.75311559
56005 Campbell	Wyoming	268.74729085
21189 Owsley	Kentucky	268.33631485
41063 Wallowa	Oregon	268.32368310
54025 Greenbrier	West Virginia	267.34893348
26151 Sanilac	Michigan	267.10698849
38021 Dickey	North Dakota	265.14378952
21071 Floyd	Kentucky	265.02999024
48447 Throckmorton	Texas	264.02640264
40059 Harper	Oklahoma	263.36581512
8111 San Juan	Colorado	262.46719160
36099 Seneca	New York	262.39067055
8007 Archuleta	Colorado	261.53287323
42109 Snyder	Pennsylvania	261.47015294
8047 Gilpin	Colorado	261.39519686
51155 Pulaski	Virginia	261.25755886
17169 Schuyler	Illinois	260.60518315
31027 Cedar	Nebraska	260.47833294
8043 Fremont	Colorado	260.30278420
38011 Bowman	North Dakota	260.07802341
35017 Grant	New Mexico	259.63577854

Counties_Cities

42087 Mifflin	Pennsylvania	259.61663277
42021 Cambria	Pennsylvania	258.86282548
2130 Ketchikan Gateway	Alaska	258.65785314
38081 Sargent	North Dakota	258.39793282
29217 Vernon	Missouri	258.18394388
26129 Ogemaw	Michigan	257.73195876
20139 Osage	Kansas	257.19841917
30041 Hill	Montana	256.92787667
20041 Dickinson	Kansas	256.45135438
29179 Reynolds	Missouri	255.83626479
31015 Boyd	Nebraska	255.75447570
53067 Thurston	Washington	255.56963749
30105 Valley	Montana	255.47935996
6089 Shasta	California	254.94334592
39161 Van Wert	Ohio	254.58788586
56015 Goshen	Wyoming	254.18660287
16057 Latah	Idaho	254.14860218
46039 Deuel	South Dakota	253.63154254
8103 Rio Blanco	Colorado	252.52525253
40149 Washita	Oklahoma	251.64015458
27001 Aitkin	Minnesota	251.54068671
53043 Lincoln	Washington	251.39664804
55125 Vilas	Wisconsin	250.70653660
20027 Clay	Kansas	250.09378517
41001 Baker	Oregon	249.90628514
48065 Carson	Texas	249.79184013
27021 Cass	Minnesota	247.29835022
50003 Bennington	Vermont	246.97594791
55099 Price	Wisconsin	246.32380384
2240 Southeast Fairbanks	Alaska	245.73576178
55069 Lincoln	Wisconsin	245.58488931
46059 Hand	South Dakota	245.24831392
29185 St. Clair	Missouri	244.81106972
32021 Mineral	Nevada	243.68630926

Counties_Cities

21025 Breathitt	Kentucky	243.59578815
30099 Teton	Montana	243.42745862
36089 St. Lawrence	New York	243.41258897
53065 Stevens	Washington	243.04021211
48443 Terrell	Texas	243.01336574
8081 Moffat	Colorado	242.64482863
26131 Ontonagon	Michigan	241.58757550
29041 Chariton	Missouri	241.57831164
56033 Sheridan	Wyoming	241.45800946
26097 Mackinac	Michigan	241.03087049
26103 Marquette	Michigan	240.54362860
30043 Jefferson	Montana	239.72885839
31095 Jefferson	Nebraska	239.53783289
42013 Blair	Pennsylvania	239.19929465
29197 Schuyler	Missouri	239.18243096
48009 Archer	Texas	239.01661735
50011 Franklin	Vermont	238.76489751
38041 Hettinger	North Dakota	238.66348449
31175 Valley	Nebraska	238.66348449
50025 Windham	Vermont	238.56300870
51580 Covington	Virginia	238.09523810
27127 Redwood	Minnesota	236.08105450
39163 Vinton	Ohio	235.93880813
36025 Delaware	New York	235.81197925
21147 McCreary	Kentucky	235.52389706
26035 Clare	Michigan	234.09305199
17123 Marshall	Illinois	234.09051500
46069 Hyde	South Dakota	234.00936037
16037 Custer	Idaho	233.64485981
6093 Siskiyou	California	233.28149300
46081 Lawrence	South Dakota	233.09117750
26051 Gladwin	Michigan	232.86103327
21175 Morgan	Kentucky	232.29674035
20167 Russell	Kansas	231.64905169

Counties_Cities

39079 Jackson	Ohio	231.59584980
21127 Lawrence	Kentucky	231.19902383
26055 Grand Traverse	Michigan	230.08868677
30049 Lewis and Clark	Montana	229.98544396
20063 Gove	Kansas	229.70903522
36123 Yates	New York	229.45936154
42027 Centre	Pennsylvania	228.49421087
27065 Kanabec	Minnesota	228.29641513
38095 Towner	North Dakota	228.10218978
36109 Tompkins	New York	227.64196006
56009 Converse	Wyoming	227.27272727
53049 Pacific	Washington	226.90143402
31125 Nance	Nebraska	226.50056625
17155 Putnam	Illinois	226.48083624
8093 Park	Colorado	226.34188403
48083 Coleman	Texas	226.27128736
42131 Wyoming	Pennsylvania	225.54166975
40151 Woods	Oklahoma	224.79487468
41043 Linn	Oregon	223.03372993
56001 Albany	Wyoming	222.79215564
48125 Dickens	Texas	222.32103157
8027 Custer	Colorado	222.04279370
26143 Roscommon	Michigan	221.90587841
36095 Schoharie	New York	221.88635560
31149 Rock	Nebraska	220.58823529
39001 Adams	Ohio	220.02597028
42033 Clearfield	Pennsylvania	219.17670177
21115 Johnson	Kentucky	218.88680425
40129 Roger Mills	Oklahoma	218.81838074
20077 Harper	Kansas	217.94406102
46021 Campbell	South Dakota	217.86492375
38007 Billings	North Dakota	217.62785637
20127 Morris	Kansas	217.35192900
39053 Gallia	Ohio	216.81843957

Counties_Cities

26043 Dickinson	Michigan	216.68045542
39105 Meigs	Ohio	216.39401021
29093 Iron	Missouri	216.17372507
36009 Cattaraugus	New York	216.03331598
46075 Jones	South Dakota	215.51724138
46119 Sully	South Dakota	215.51724138
41029 Jackson	Oregon	215.42693702
27055 Houston	Minnesota	215.30842933
29215 Texas	Missouri	215.08740370
31005 Arthur	Nebraska	215.05376344
20195 Trego	Kansas	214.82277121
36075 Oswego	New York	214.59227468
30059 Meagher	Montana	214.36227224
41007 Clatsop	Oregon	213.76119103
17151 Pope	Illinois	213.67521368
17009 Brown	Illinois	213.54484442
55103 Richland	Wisconsin	212.92513092
31161 Sheridan	Nebraska	211.94605010
54021 Gilmer	West Virginia	211.81161226
20135 Ness	Kansas	211.26760563
41021 Gilliam	Oregon	211.19324182
53075 Whitman	Washington	210.88148461
31069 Garden	Nebraska	210.85925145
32027 Pershing	Nevada	210.02100210
6023 Humboldt	California	209.71893263
54053 Mason	West Virginia	209.59652669
17039 De Witt	Illinois	209.27135519
54015 Clay	West Virginia	208.52641335
17013 Calhoun	Illinois	208.24656393
30085 Roosevelt	Montana	207.97540465
55123 Vernon	Wisconsin	207.89345460
37115 Madison	North Carolina	206.77296329
42031 Clarion	Pennsylvania	206.29722272
8077 Mesa	Colorado	206.25689427

Counties_Cities

26165 Wexford	Michigan	206.17940596
46105 Perkins	South Dakota	205.33880903
41013 Crook	Oregon	205.30439519
29123 Madison	Missouri	205.11978996
29061 Daviess	Missouri	204.49897751
51115 Mathews	Virginia	204.49897751
40043 Dewey	Oklahoma	204.33183490
36015 Chemung	New York	204.14461034
30013 Cascade	Montana	203.32422865
31071 Garfield	Nebraska	201.30850528
36013 Chautauqua	New York	200.87698044
29161 Phelps	Missouri	198.96271126
36023 Cortland	New York	198.64918554
20105 Lincoln	Kansas	198.47833278
29057 Dade	Missouri	198.17677368
50001 Addison	Vermont	197.44137614
30007 Broadwater	Montana	197.20624486
27075 Lake	Minnesota	197.03509101
36011 Cayuga	New York	197.03156394
27159 Wadena	Minnesota	196.03572206
30021 Dawson	Montana	195.85253456
21237 Wolfe	Kentucky	195.06757698
36077 Otsego	New York	194.14550871
16035 Clearwater	Idaho	194.10824389
20165 Rush	Kansas	193.98642095
16049 Idaho	Idaho	193.78671350
17071 Henderson	Illinois	193.76956327
26085 Lake	Michigan	193.58639845
26031 Cheboygan	Michigan	192.81470114
33003 Carroll	New Hampshire	192.70587753
30081 Ravalli	Montana	192.25423886
39115 Morgan	Ohio	191.72829362
6063 Plumas	California	191.44862795
20203 Wichita	Kansas	190.02375297

Counties_Cities

2180 Nome	Alaska	189.84812150
33001 Belknap	New Hampshire	188.45662220
26029 Charlevoix	Michigan	186.70934309
2195 Petersburg	Alaska	186.27755355
46009 Bon Homme	South Dakota	186.24641834
55007 Bayfield	Wisconsin	186.14545938
26047 Emmet	Michigan	186.14146752
42057 Fulton	Pennsylvania	185.91200165
41009 Columbia	Oregon	185.19579205
55037 Florence	Wisconsin	185.14232816
27149 Stevens	Minnesota	184.55859735
30073 Pondera	Montana	184.19290020
41003 Benton	Oregon	183.49420745
50013 Grand Isle	Vermont	183.35684062
40153 Woodward	Oklahoma	182.96904362
42111 Somerset	Pennsylvania	182.55084379
2185 North Slope	Alaska	182.33387358
6003 Alpine	California	181.65304269
29087 Holt	Missouri	181.65304269
20019 Chautauqua	Kansas	181.32366274
42039 Crawford	Pennsylvania	181.04228631
54041 Lewis	West Virginia	180.97853220
36041 Hamilton	New York	180.42399639
26071 Iron	Michigan	179.90465054
30055 McCone	Montana	179.10447761
53023 Garfield	Washington	178.01513129
46019 Butte	South Dakota	176.09078458
46091 Marshall	South Dakota	176.05633803
31029 Chase	Nebraska	176.01206940
26009 Antrim	Michigan	175.47613952
54001 Barbour	West Virginia	175.38554581
20039 Decatur	Kansas	174.15534657
30015 Chouteau	Montana	174.06440383
17025 Clay	Illinois	173.54561231

Counties_Cities

5089 Marion	Arkansas	173.42423155
54073 Pleasants	West Virginia	173.17170641
46007 Bennett	South Dakota	173.01038062
36003 Allegany	New York	172.30239070
30019 Daniels	Montana	171.72295363
39067 Harrison	Ohio	171.34572295
5005 Baxter	Arkansas	170.59516086
50021 Rutland	Vermont	170.43905100
53031 Jefferson	Washington	170.19130764
50015 Lamoille	Vermont	169.96047431
38037 Grant	North Dakota	168.49199663
24023 Garrett	Maryland	168.02112266
42065 Jefferson	Pennsylvania	167.27389382
17045 Edgar	Illinois	167.05069124
48155 Foard	Texas	166.66666667
46053 Gregory	South Dakota	166.19183286
53027 Grays Harbor	Washington	165.08572279
42113 Sullivan	Pennsylvania	164.71750947
54097 Upshur	West Virginia	163.83370879
54109 Wyoming	West Virginia	163.57163475
53055 San Juan	Washington	163.47501168
26019 Benzie	Michigan	163.35267279
29073 Gasconade	Missouri	163.20979259
54065 Morgan	West Virginia	163.04042278
42047 Elk	Pennsylvania	162.41837648
2100 Haines	Alaska	161.68148747
26153 Schoolcraft	Michigan	161.13039167
20001 Allen	Kansas	160.72002572
55003 Ashland	Wisconsin	160.25641026
35047 San Miguel	New Mexico	159.47229169
27057 Hubbard	Minnesota	159.38496156
26101 Manistee	Michigan	159.00195695
53009 Clallam	Washington	158.98458371
27029 Clearwater	Minnesota	158.91032917

Counties_Cities

36019 Clinton	New York	158.62197162
31145 Red Willow	Nebraska	158.49338057
32033 White Pine	Nevada	158.31134565
54063 Monroe	West Virginia	158.13253012
23023 Sagadahoc	Maine	157.15328057
26141 Presque Isle	Michigan	157.01051970
23027 Waldo	Maine	156.19489092
26107 Mecosta	Michigan	156.16029395
42023 Cameron	Pennsylvania	155.83259127
41039 Lane	Oregon	155.42226121
29153 Ozark	Missouri	155.26228236
36049 Lewis	New York	155.02703520
21065 Estill	Kentucky	154.95140161
17033 Crawford	Illinois	154.19790504
30045 Judith Basin	Montana	153.68852459
8011 Bent	Colorado	153.00918055
31011 Boone	Nebraska	152.70089712
35021 Harding	New Mexico	152.67175573
29149 Oregon	Missouri	151.78825538
23007 Franklin	Maine	150.51677426
32011 Eureka	Nevada	149.77533699
54067 Nicholas	West Virginia	148.94130907
54095 Tyler	West Virginia	148.63937800
35007 Colfax	New Mexico	148.63748968
55107 Rusk	Wisconsin	148.44136566
36031 Essex	New York	147.45308311
17149 Pike	Illinois	147.33200948
30005 Blaine	Montana	146.90759512
21063 Elliott	Kentucky	146.51038892
30091 Sheridan	Montana	146.02803738
54093 Tucker	West Virginia	143.78145219
55013 Burnett	Wisconsin	142.93139293
8073 Lincoln	Colorado	142.60249554
51071 Giles	Virginia	142.48397055

Counties_Cities

26083 Keweenaw	Michigan	141.97823000
42015 Bradford	Pennsylvania	141.37063765
41011 Coos	Oregon	141.32848779
23011 Kennebec	Maine	140.88775669
21201 Robertson	Kentucky	140.51522248
35003 Catron	New Mexico	139.74287311
31171 Thomas	Nebraska	138.88888889
26061 Houghton	Michigan	138.04909026
42053 Forest	Pennsylvania	137.38150845
41019 Douglas	Oregon	136.92046825
41025 Harney	Oregon	136.44426252
30097 Sweet Grass	Montana	134.77088949
56011 Crook	Wyoming	134.22818792
30107 Wheatland	Montana	134.16815742
6091 Sierra	California	133.91362571
35033 Mora	New Mexico	133.15579228
41033 Josephine	Oregon	131.58948657
38001 Adams	North Dakota	130.77593723
50027 Windsor	Vermont	130.23188511
33005 Cheshire	New Hampshire	129.42360739
17175 Stark	Illinois	128.98470610
31089 Holt	Nebraska	127.72646885
36045 Jefferson	New York	127.06366606
20205 Wilson	Kansas	126.94748990
41057 Tillamook	Oregon	126.92724083
17159 Richland	Illinois	126.87940113
40045 Ellis	Oklahoma	126.51821862
2050 Bethel	Alaska	126.26262626
30027 Fergus	Montana	125.97858364
42121 Venango	Pennsylvania	124.83907463
2198 Prince of Wales-	Alaska	124.57178449
31183 Wheeler	Nebraska	124.22360248
32029 Storey	Nevada	124.10027302
36097 Schuyler	New York	122.82268870

Counties_Cities

20145 Pawnee	Kansas	121.91405059
26003 Alger	Michigan	120.91898428
35028 Los Alamos	New Mexico	120.41254385
42105 Potter	Pennsylvania	120.32246420
27073 Lac qui Parle	Minnesota	120.15620306
54105 Wirt	West Virginia	120.06861063
20185 Stafford	Kansas	119.67448540
53003 Asotin	Washington	119.41618753
31129 Nuckolls	Nebraska	119.18951132
8071 Las Animas	Colorado	117.21712749
8055 Huerfano	Colorado	116.12715924
20141 Osborne	Kansas	115.10791367
31063 Frontier	Nebraska	115.03067485
31045 Dawes	Nebraska	114.73152822
33009 Grafton	New Hampshire	114.71721649
53069 Wahkiakum	Washington	112.96882061
20023 Cheyenne	Kansas	112.78195489
39121 Noble	Ohio	111.46718685
31013 Box Butte	Nebraska	111.39992573
15009 Maui	Hawaii	111.23936199
31049 Deuel	Nebraska	109.58904110
54087 Roane	West Virginia	107.66580534
36033 Franklin	New York	107.37080707
26033 Chippewa	Michigan	106.61833302
27077 Lake of the Woo	Minnesota	106.43959553
46055 Haakon	South Dakota	104.27528676
20117 Marshall	Kansas	102.85949393
23015 Lincoln	Maine	101.91602120
23019 Penobscot	Maine	99.27463335
17057 Fulton	Illinois	97.57777523
26119 Montmorency	Michigan	97.13977334
32017 Lincoln	Nevada	96.13535858
50009 Essex	Vermont	96.00000000
26095 Luce	Michigan	95.49578227

Counties_Cities

54089 Summers	West Virginia	94.04388715
23017 Oxford	Maine	93.72071228
42117 Tioga	Pennsylvania	93.22179427
51017 Bath	Virginia	93.19664492
33019 Sullivan	New Hampshire	92.71277582
27031 Cook	Minnesota	92.71277582
50005 Caledonia	Vermont	92.40314171
30079 Prairie	Montana	91.99632015
50023 Washington	Vermont	91.15927073
20007 Barber	Kansas	89.44543828
16025 Camas	Idaho	88.73114463
38023 Divide	North Dakota	87.60402979
56045 Weston	Wyoming	86.12028133
21129 Lee	Kentucky	85.31210010
56027 Niobrara	Wyoming	83.75209380
20183 Smith	Kansas	83.26394671
42083 McKean	Pennsylvania	82.99160320
54013 Calhoun	West Virginia	82.71298594
29065 Dent	Missouri	77.71517389
30089 Sanders	Montana	75.98784195
2158 Kusilvak	Alaska	72.26303746
54017 Doddridge	West Virginia	71.37758744
27069 Kittson	Minnesota	70.62146893
20109 Logan	Kansas	70.32348805
2016 Aleutians West	Alaska	69.89341255
31031 Cherry	Nebraska	69.43239021
30025 Fallon	Montana	68.49315068
15007 Kauai	Hawaii	67.93007361
23013 Knox	Maine	67.88866259
41015 Curry	Oregon	65.75198352
23009 Hancock	Maine	65.68024667
23025 Somerset	Maine	65.22770398
15001 Hawaii	Hawaii	65.17964206
30065 Musselshell	Montana	64.50225758

Counties_Cities

26013 Baraga	Michigan	60.09615385
56031 Platte	Wyoming	58.37030119
30075 Powder River	Montana	58.27505828
42123 Warren	Pennsylvania	58.23079650
6049 Modoc	California	56.96707303
2013 Aleutians East	Alaska	56.89900427
54007 Braxton	West Virginia	56.78188658
31057 Dundy	Nebraska	56.49717514
41023 Grant	Oregon	55.74136009
33007 Coos	New Hampshire	53.81620184
40003 Alfalfa	Oklahoma	52.13764338
50019 Orleans	Vermont	52.03106998
23003 Aroostook	Maine	49.17226684
2068 Denali	Alaska	48.56726566
54101 Webster	West Virginia	48.28002414
50017 Orange	Vermont	48.27752681
8033 Dolores	Colorado	48.21600771
40025 Cimarron	Oklahoma	46.44681839
46107 Potter	South Dakota	45.31037608
2150 Kodiak Island	Alaska	44.96065942
23029 Washington	Maine	41.28294697
30051 Liberty	Montana	41.15226337
6105 Trinity	California	39.88831272
20049 Elk	Kansas	39.87240829
31087 Hitchcock	Nebraska	35.63791875
54085 Ritchie	West Virginia	30.86102253
31083 Harlan	Nebraska	29.40311673
30077 Powell	Montana	28.70264064
16061 Lewis	Idaho	25.90002590
23021 Piscataquis	Maine	23.80952381
2070 Dillingham	Alaska	20.00000000
20201 Washington	Kansas	18.45018450
48431 Sterling	Texas	0.00000000
31115 Loup	Nebraska	0.00000000

Counties_Cities

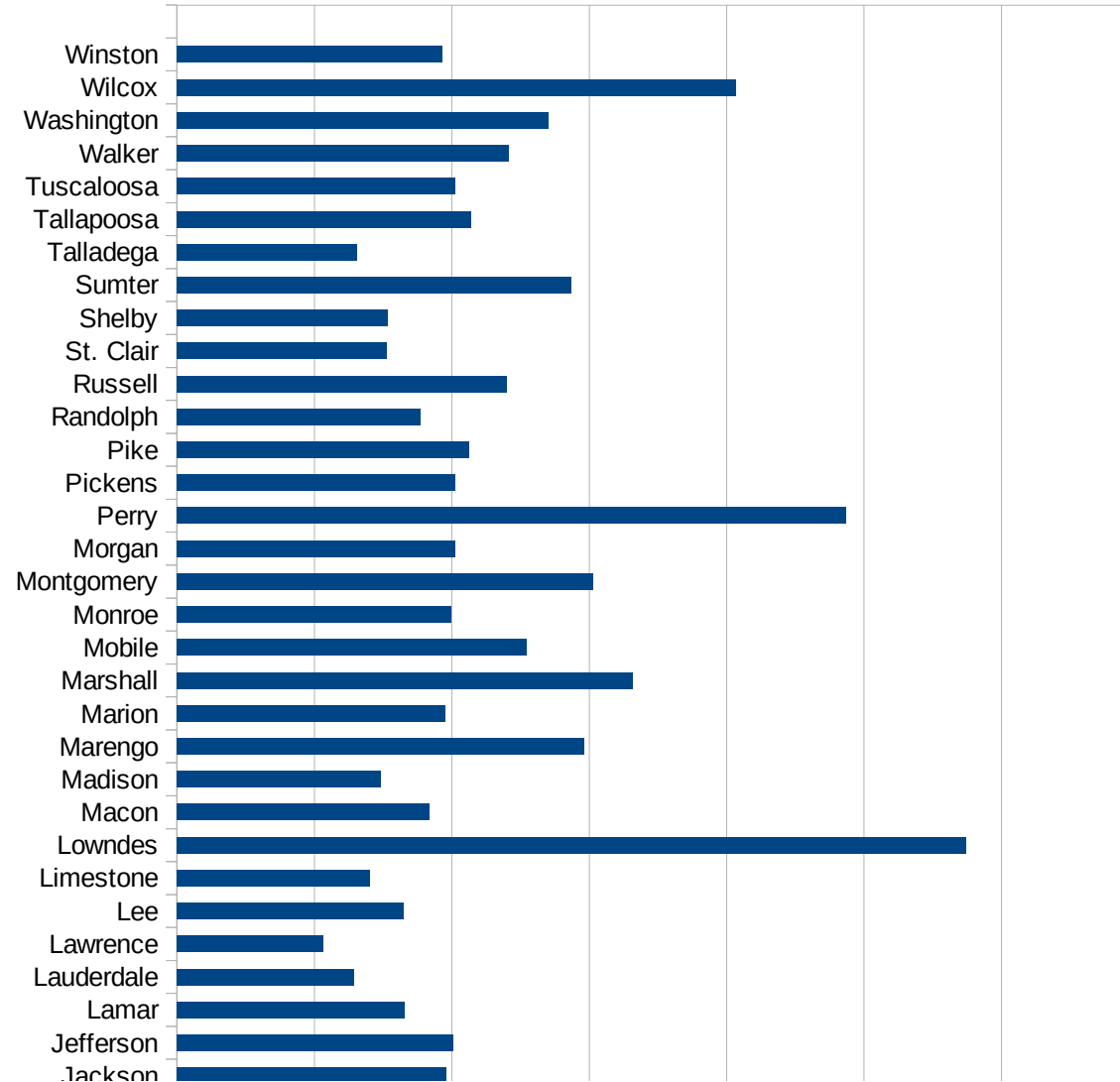
31103	Keya Paha	Nebraska	0.00000000
25007	Dukes	Massachusetts	0.00000000
25019	Nantucket	Massachusetts	0.00000000
35011	De Baca	New Mexico	0.00000000
15005	Kalawao	Hawaii	0.00000000
8061	Kiowa	Colorado	0.00000000
48033	Borden	Texas	0.00000000
41069	Wheeler	Oregon	0.00000000
2105	Hoonah-Angoon	Alaska	0.00000000
2230	Skagway	Alaska	0.00000000
46063	Harding	South Dakota	0.00000000
49019	Grand	Utah	0.00000000
31085	Hayes	Nebraska	0.00000000
48269	King	Texas	0.00000000
49015	Emery	Utah	0.00000000
16023	Butte	Idaho	0.00000000
31075	Grant	Nebraska	0.00000000
49055	Wayne	Utah	0.00000000
2164	Lake and Penins	Alaska	0.00000000
49033	Rich	Utah	0.00000000
49001	Beaver	Utah	0.00000000
49017	Garfield	Utah	0.00000000
30061	Mineral	Montana	0.00000000
49047	Uintah	Utah	0.00000000
36085	Richmond	New York	0.00000000
49023	Juab	Utah	0.00000000
49041	Sevier	Utah	0.00000000
49003	Box Elder	Utah	0.00000000
36005	Bronx	New York	0.00000000
49025	Kane	Utah	0.00000000
49005	Cache	Utah	0.00000000
49053	Washington	Utah	0.00000000
36081	Queens	New York	0.00000000
36047	Kings	New York	0.00000000

Counties_Cities

49057 Weber	Utah	0.00000000
49021 Iron	Utah	0.00000000
49013 Duchesne	Utah	0.00000000
49007 Carbon	Utah	0.00000000
31113 Logan	Nebraska	0.00000000
48301 Loving	Texas	0.00000000
49009 Daggett	Utah	0.00000000
20153 Rawlins	Kansas	0.00000000
20199 Wallace	Kansas	0.00000000
30011 Carter	Montana	0.00000000
30069 Petroleum	Montana	0.00000000
31009 Blaine	Nebraska	0.00000000
31017 Brown	Nebraska	0.00000000
32009 Esmeralda	Nevada	0.00000000
49027 Millard	Utah	0.00000000
49029 Morgan	Utah	0.00000000
49031 Piute	Utah	0.00000000
49039 Sanpete	Utah	0.00000000

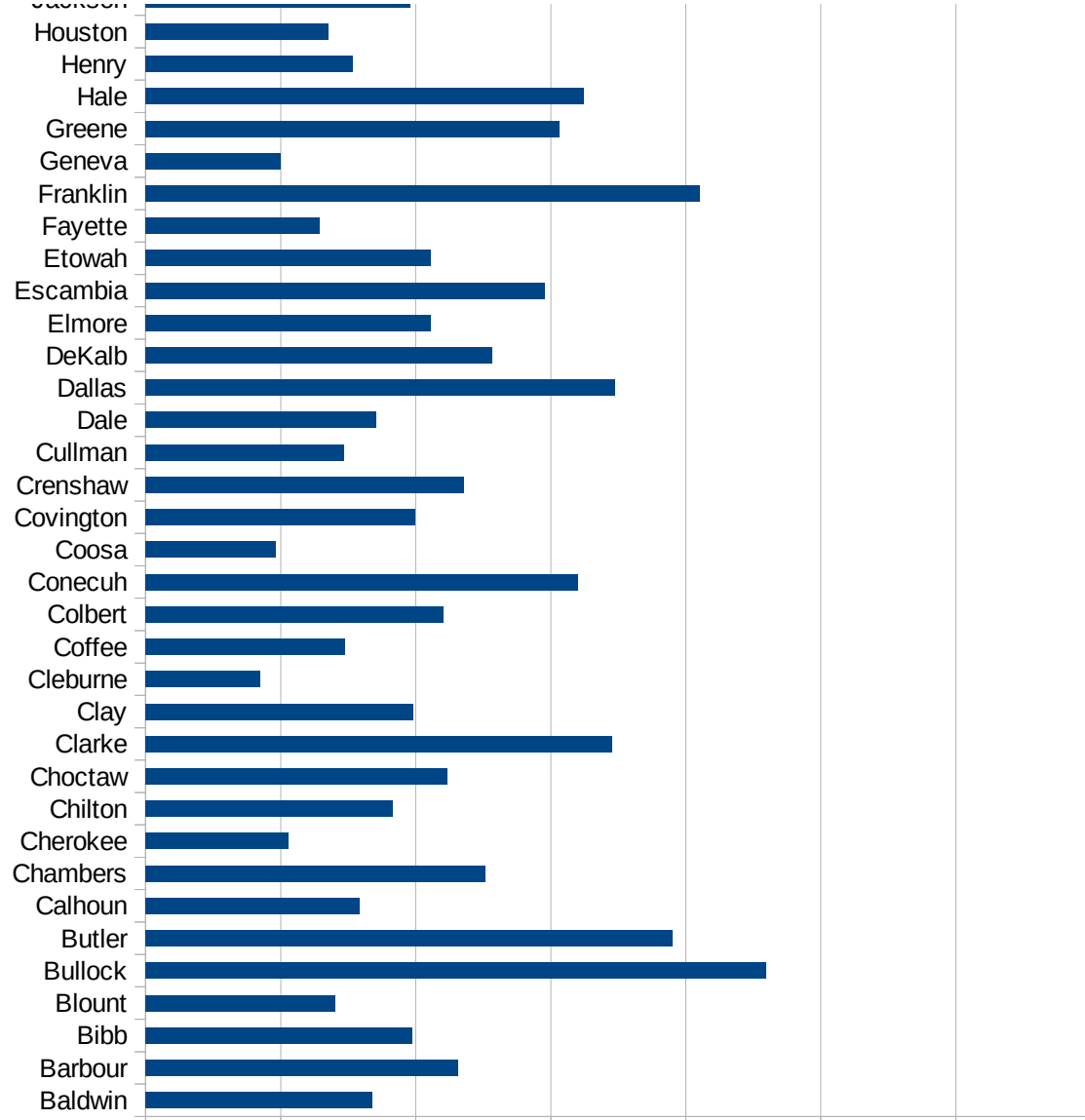
AL

FIPS	County	Current Inf. P/C
1001	Autauga	2111.472815237
1003	Baldwin	1674.601645705
1005	Barbour	2315.019492786
1007	Bibb	1973.214285714
1009	Blount	1403.87275242
1011	Bullock	4596.56737029
1013	Butler	3897.357723577
1015	Calhoun	1581.245569975
1017	Chambers	2510.783876246
1019	Cherokee	1056.39213276
1021	Chilton	1832.265078251
1023	Choctaw	2235.028424578
1025	Clarke	3453.177257525
1027	Clay	1981.167608286
1029	Cleburne	847.4010809368
1031	Coffee	1471.806430484
1033	Colbert	2204.083123334
1035	Conecuh	3201.107762483
1037	Coosa	961.2692487168
1039	Covington	1992.645866003
1041	Crenshaw	2358.217592593
1043	Cullman	1470.482490832
1045	Dale	1705.613203693
1047	Dallas	3474.288697468
1049	DeKalb	2563.563773902
1051	Elmore	2113.888651434
1053	Escambia	2957.984107979
1055	Etowah	2109.247714656
1057	Fayette	1290.087020021
1059	Franklin	4106.749992029
1061	Geneva	999.4679638215
1063	Greene	3060.8526661
1065	Hale	3245.959527367



AL

1067 Henry	1534.081004126
1069 Houston	1355.016137965
1071 Jackson	1959.950518015
1073 Jefferson	2010.920673442
1075 Lamar	1654.14620052
1077 Lauderdale	1286.977605074
1079 Lawrence	1065.024122341
1081 Lee	1646.933957948
1083 Limestone	1402.666001206
1085 Lowndes	5744.936835773
1087 Macon	1838.494495363
1089 Madison	1486.143965251
1091 Marengo	2963.390328333
1093 Marion	1948.728286799
1095 Marshall	3318.107565368
1097 Mobile	2541.83010801
1099 Monroe	1998.386101486
1101 Montgomery	3027.511151074
1103 Morgan	2024.536271192
1105 Perry	4868.708971554
1107 Pickens	2026.281472565
1109 Pike	2123.702681625
1111 Randolph	1773.377337734
1113 Russell	2400.443052214
1115 St. Clair	1526.665914985
1117 Shelby	1534.025321385
1119 Sumter	2868.174296746
1121 Talladega	1312.822568522
1123 Tallapoosa	2135.960688446
1125 Tuscaloosa	2024.785674282
1127 Walker	2415.595423082
1129 Washington	2704.847966785
1131 Wilcox	4065.117154418
1133 Winston	1931.530008453



AL
0 1000 2000 3000 4000 5000 6000 7000

AL

FIPS

29001
29003
29005
29007
29009
29011
29013
29015
29017
29019
29021
29023
29025
29027
29029
29031
29033
29035
29037

AL

29039
29041
29043
29045
29047
29049
29051
29053
29055
29057
29059
29061
29063
29065
29067
29069
29071
29073
29075
29077
29079
29081
29083
29085
29087
29089
29091
29093
29095
29097
29099
29101

29103

AL

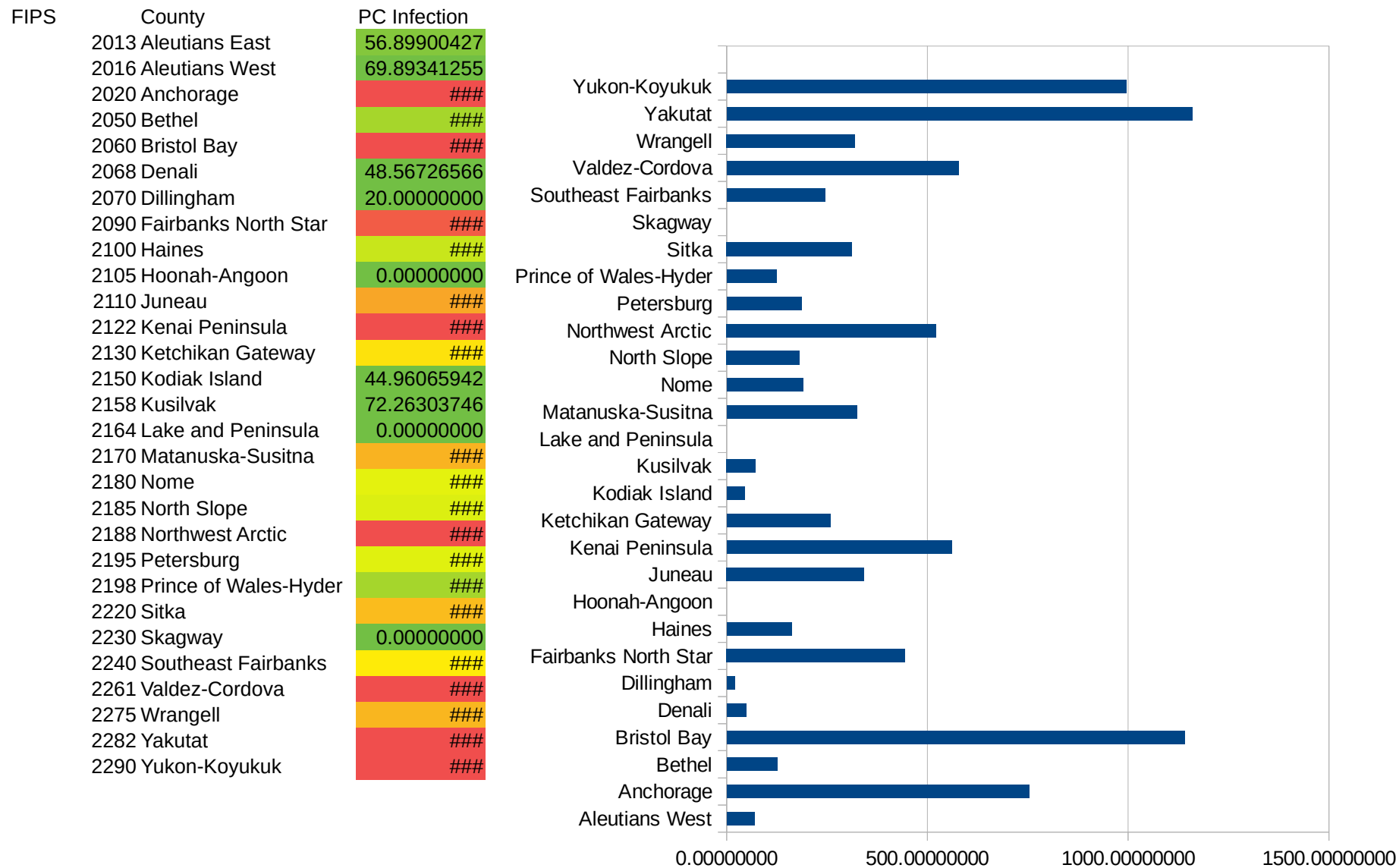
29105
29107
29109
29111
29113
29115
29117
29121
29123
29125
29127
29119
29129
29131
29133
29135
29137
29139
29141
29143
29145
29147
29149
29151
29153
29155
29157
29159
29161
29163
29165
29167
29169
29171

AL

29173
29175
29177
29179
29181
29195
29197
29199
29201
29203
29205
29183
29185
29187
29189
29510
29186
29207
29209
29211
29213
29215

29217
29219
29221
29223
29225
29227
29229

AK



AK

AK

FIPS

29001
29003
29005
29007
29009
29011
29013
29015
29017
29019
29021
29023
29025
29027
29029
29031
29033
29035
29037

AK

29039
29041
29043
29045
29047
29049
29051
29053
29055
29057
29059
29061
29063
29065
29067
29069
29071
29073
29075
29077
29079
29081
29083
29085
29087
29089
29091
29093
29095
29097
29099
29101

29103

AK

29105
29107
29109
29111
29113
29115
29117
29121
29123
29125
29127
29119
29129
29131
29133
29135
29137
29139
29141
29143
29145
29147
29149
29151
29153
29155
29157
29159
29161
29163
29165
29167
29169
29171

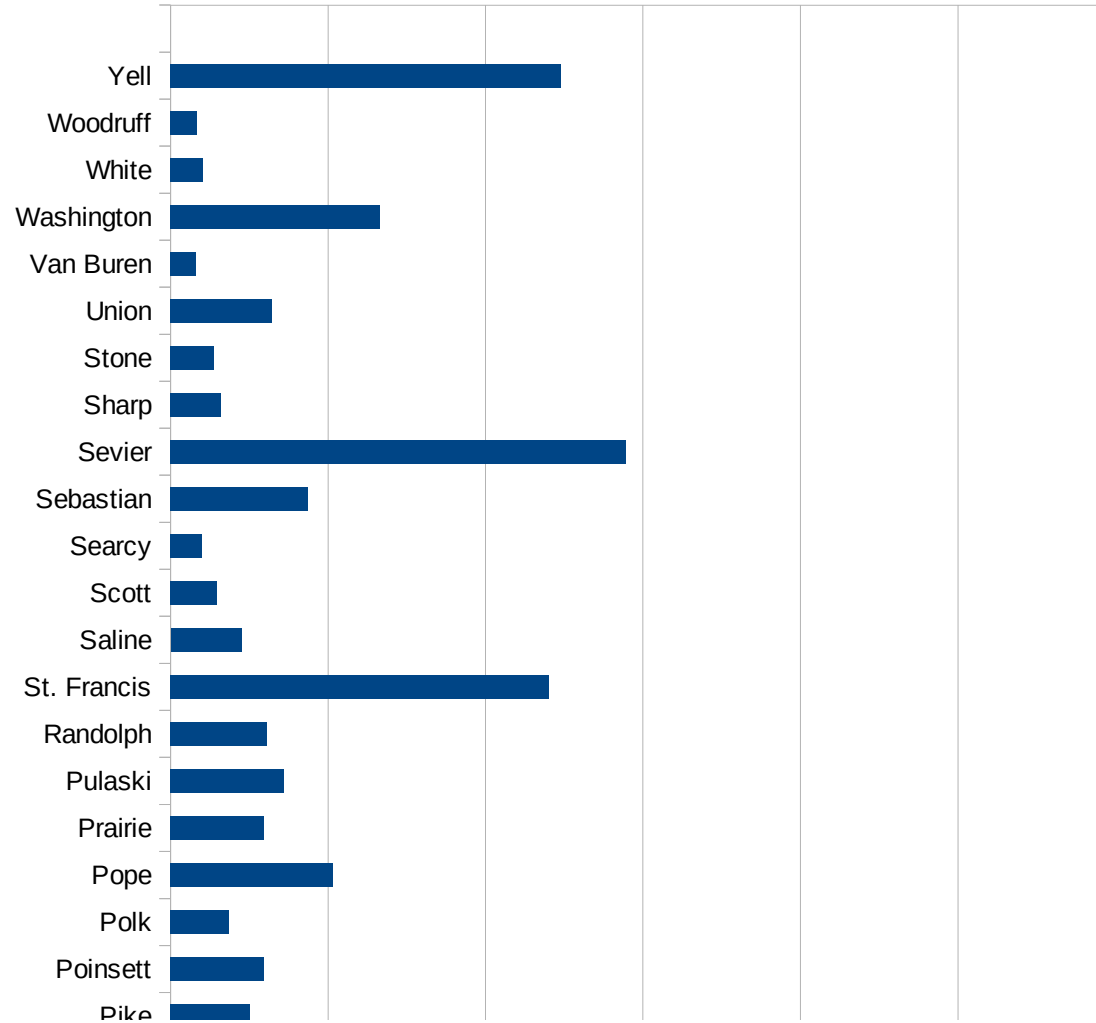
AK

29173
29175
29177
29179
29181
29195
29197
29199
29201
29203
29205
29183
29185
29187
29189
29510
29186
29207
29209
29211
29213
29215

29217
29219
29221
29223
29225
29227
29229

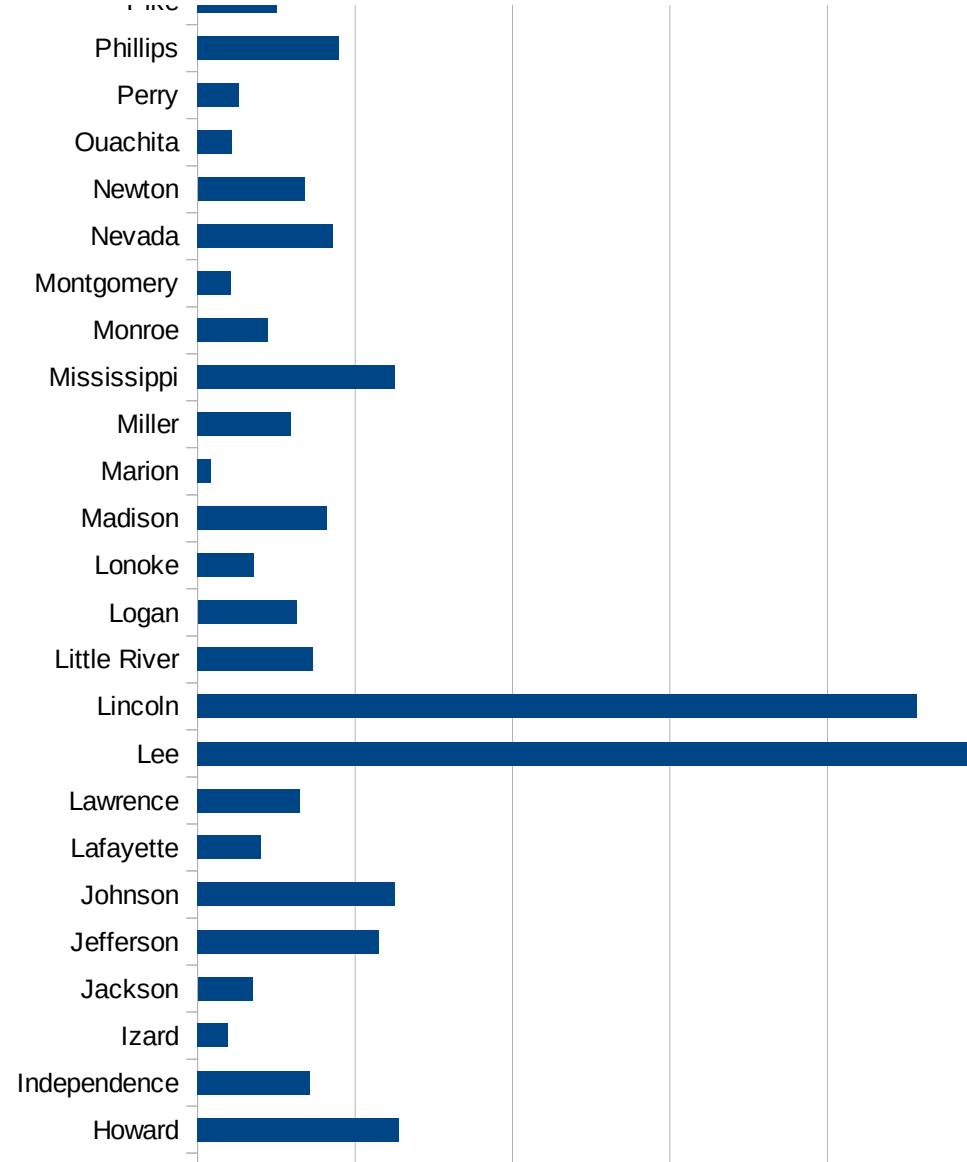
AR

FIPS	County	PC Infection
5001	Arkansas	1243.73909618
5003	Ashley	1646.21370847
5005	Baxter	170.595160864
5007	Benton	1758.56908088
5009	Boone	565.635005336
5011	Bradley	1872.074883
5013	Calhoun	322.152738298
5015	Carroll	1272.01218864
5017	Chicot	7079.90036405
5019	Clark	802.320837677
5021	Clay	916.009968344
5023	Cleburne	809.1327859
5025	Cleveland	1272.1376902
5027	Columbia	921.952670264
5029	Conway	732.372792111
5031	Craighead	1265.68286077
5033	Crawford	1001.48250954
5035	Crittenden	2831.90600306
5037	Cross	1223.31494363
5039	Dallas	891.11668059
5041	Desha	1711.25781793
5043	Drew	1140.33173287
5045	Faulkner	1056.84021602
5047	Franklin	713.0825379
5049	Fulton	358.627434999
5051	Garland	1067.02704883
5053	Grant	753.243897075
5055	Greene	1070.04964148
5057	Hempstead	1136.1022952
5059	Hot Spring	4611.13913534
5061	Howard	2563.52597257
5063	Independence	1425.23488508



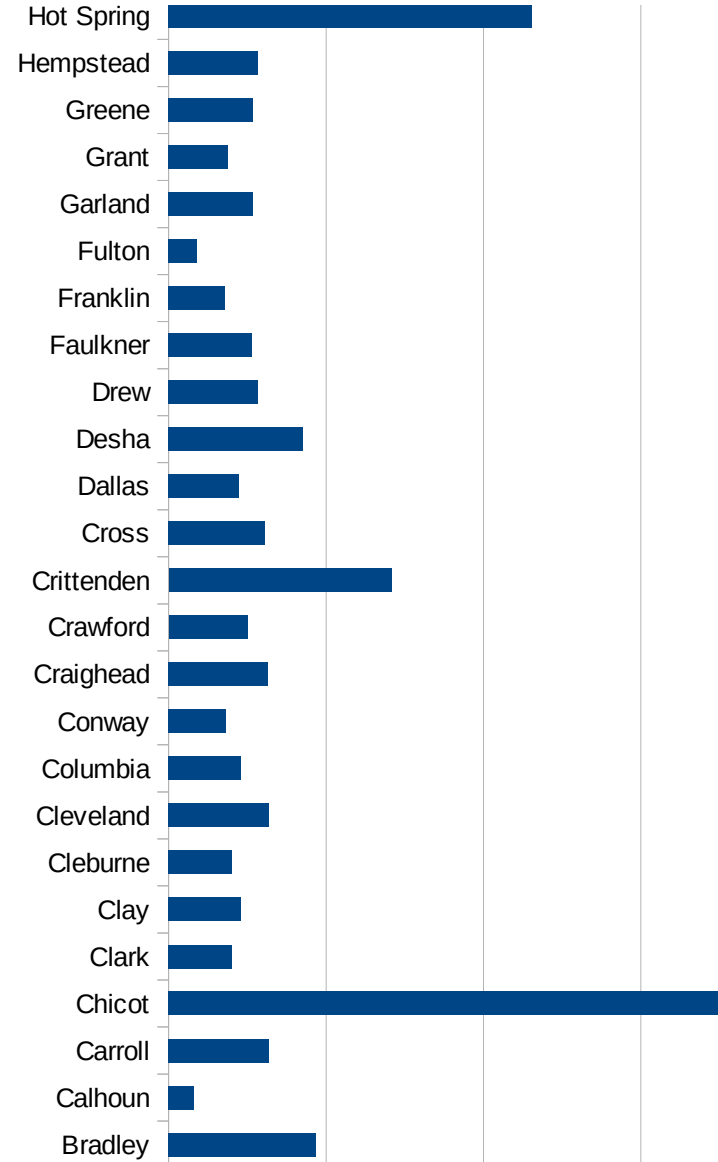
AR

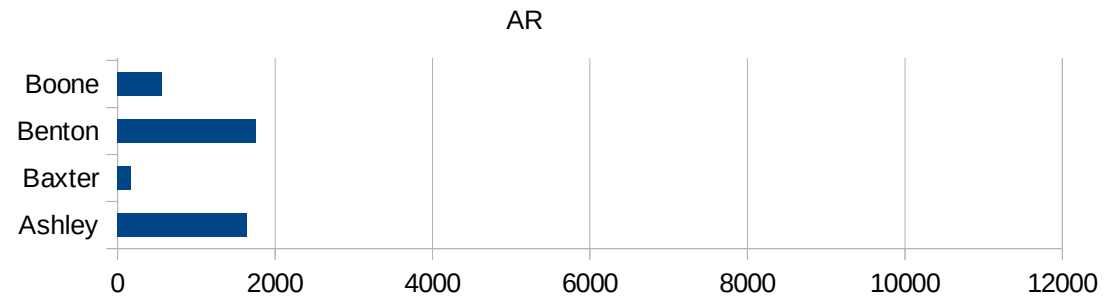
5065 IZARD	389.906569558
5067 JACKSON	695.972874903
5069 JEFFERSON	2310.83184074
5071 JOHNSON	2505.42218233
5073 LAFAYETTE	808.141275067
5075 LAWRENCE	1302.17841061
5077 LEE	9972.17584864
5079 LINCOLN	9138.45923933
5081 LITTLE RIVER	1468.44069447
5083 LOGAN	1255.92308046
5085 LONOKE	711.405569057
5087 MADISON	1638.25010618
5089 MARION	173.424231551
5091 MILLER	1188.29142962
5093 MISSISSIPPI	2504.91040035
5095 MONROE	898.550724638
5097 MONTGOMERY	425.818018826
5099 NEVADA	1717.51141004
5101 NEWTON	1358.10377963
5103 OUACHITA	432.093535542
5105 PERRY	521.638330757
5107 PHILLIPS	1802.65128404
5109 PIKE	1011.89918486
5111 POINSETT	1192.95903896
5113 POLK	738.191430994
5115 POPE	2060.9375
5117 PRAIRIE	1189.00173396
5119 PULASKI	1436.02933686
5121 RANDOLPH	1220.19166481
5123 ST. FRANCIS	4807.57891427
5125 SALINE	901.82093707
5127 SCOTT	591.142552573
5129 SEARCY	402.111083187
5131 SEBASTIAN	1744.77311687



AR

5133 Sevier	5787.96895968
5135 Sharp	644.938385351
5137 Stone	553.905434695
5139 Union	1288.14598988
5141 Van Buren	319.219418177
5143 Washington	2662.88545372
5145 White	414.089194304
5147 Woodruff	338.983050847
5149 Yell	4954.7248665





AR

FIPS

29001
29003
29005
29007
29009
29011
29013
29015
29017
29019
29021
29023
29025
29027
29029
29031
29033
29035

AR

29037
29039
29041
29043
29045
29047
29049
29051
29053
29055
29057
29059
29061
29063
29065
29067
29069
29071
29073
29075
29077
29079
29081
29083
29085
29087
29089
29091
29093
29095
29097
29099
29101

AR

29103
29105
29107
29109
29111
29113
29115
29117
29121
29123
29125
29127
29119
29129
29131
29133
29135
29137
29139
29141
29143
29145
29147
29149
29151
29153
29155
29157
29159
29161
29163
29165
29167
29169

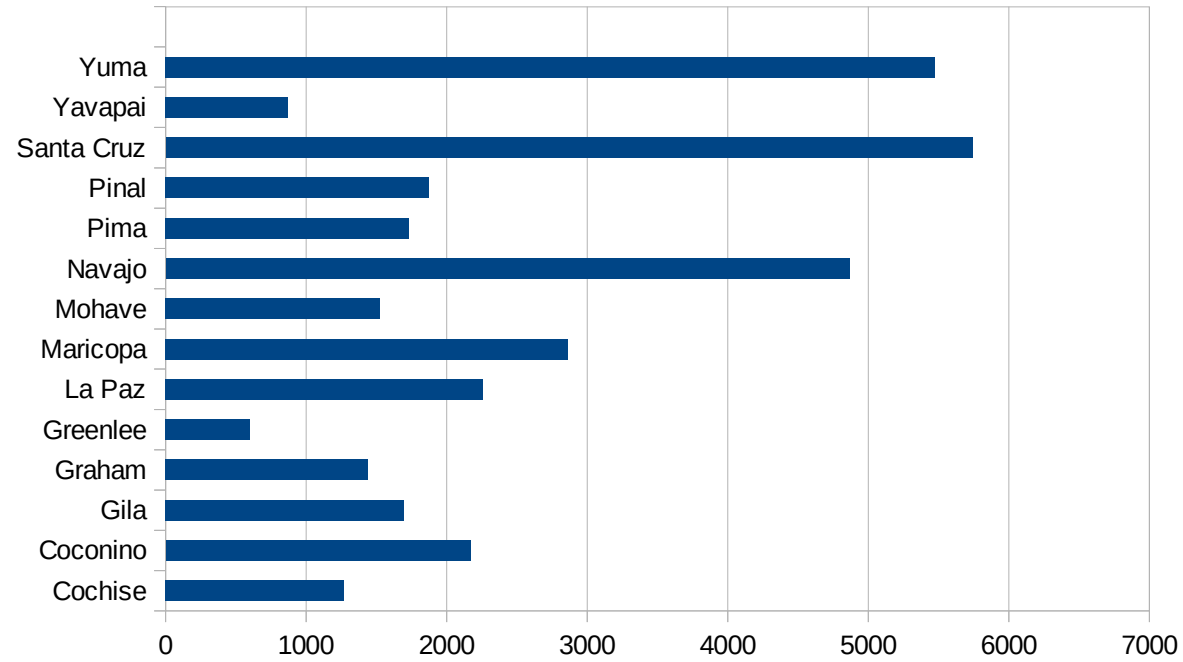
AR

29171
29173
29175
29177
29179
29181
29195
29197
29199
29201
29203
29205
29183
29185
29187
29189
29510
29186
29207
29209
29211
29213
29215

29217
29219
29221
29223
29225
29227
29229

AZ

FIPS	County	PC Infection
4001	Apache	4447.353031
4003	Cochise	1270.805396
4005	Coconino	2169.347726
4007	Gila	1699.79031
4009	Graham	1442.004623
4011	Greenlee	601.075609
4012	La Paz	2260.877808
4013	Maricopa	2865.020232
4015	Mohave	1528.036268
4017	Navajo	4866.675721
4019	Pima	1731.928363
4021	Pinal	1873.694475
4023	Santa Cruz	5742.727527
4025	Yavapai	869.8538318
4027	Yuma	5472.639161



AZ

FIPS

29001
29003
29005
29007
29009
29011
29013
29015
29017
29019
29021
29023
29025
29027
29029
29031
29033
29035
29037

AZ

29039
29041
29043
29045
29047
29049
29051
29053
29055
29057
29059
29061
29063
29065
29067
29069
29071
29073
29075
29077
29079
29081
29083
29085
29087
29089
29091
29093
29095
29097
29099
29101

29103

AZ

29105
29107
29109
29111
29113
29115
29117
29121
29123
29125
29127
29119
29129
29131
29133
29135
29137
29139
29141
29143
29145
29147
29149
29151
29153
29155
29157
29159
29161
29163
29165
29167
29169
29171

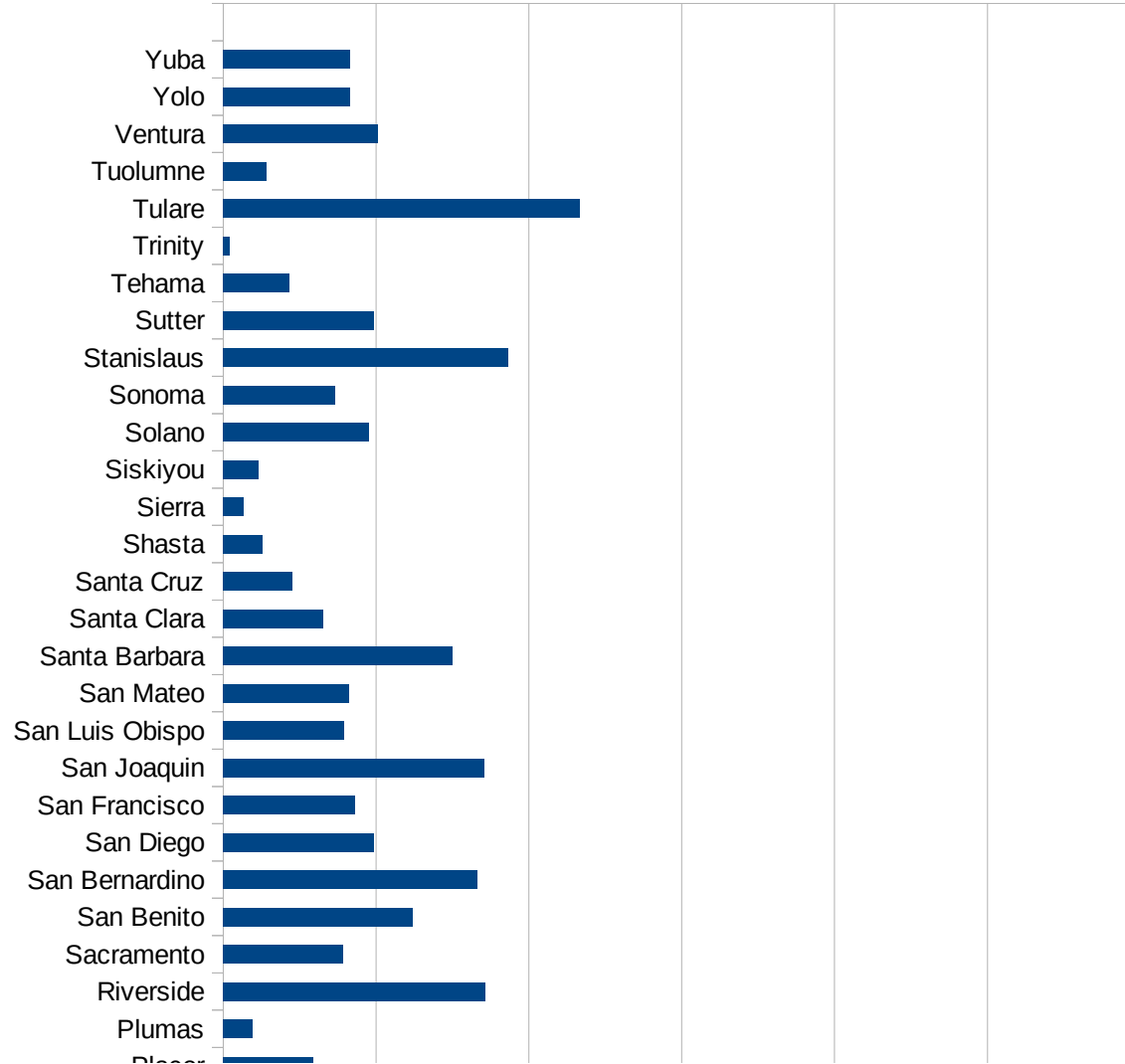
AZ

29173
29175
29177
29179
29181
29195
29197
29199
29201
29203
29205
29183
29185
29187
29189
29510
29186
29207
29209
29211
29213
29215

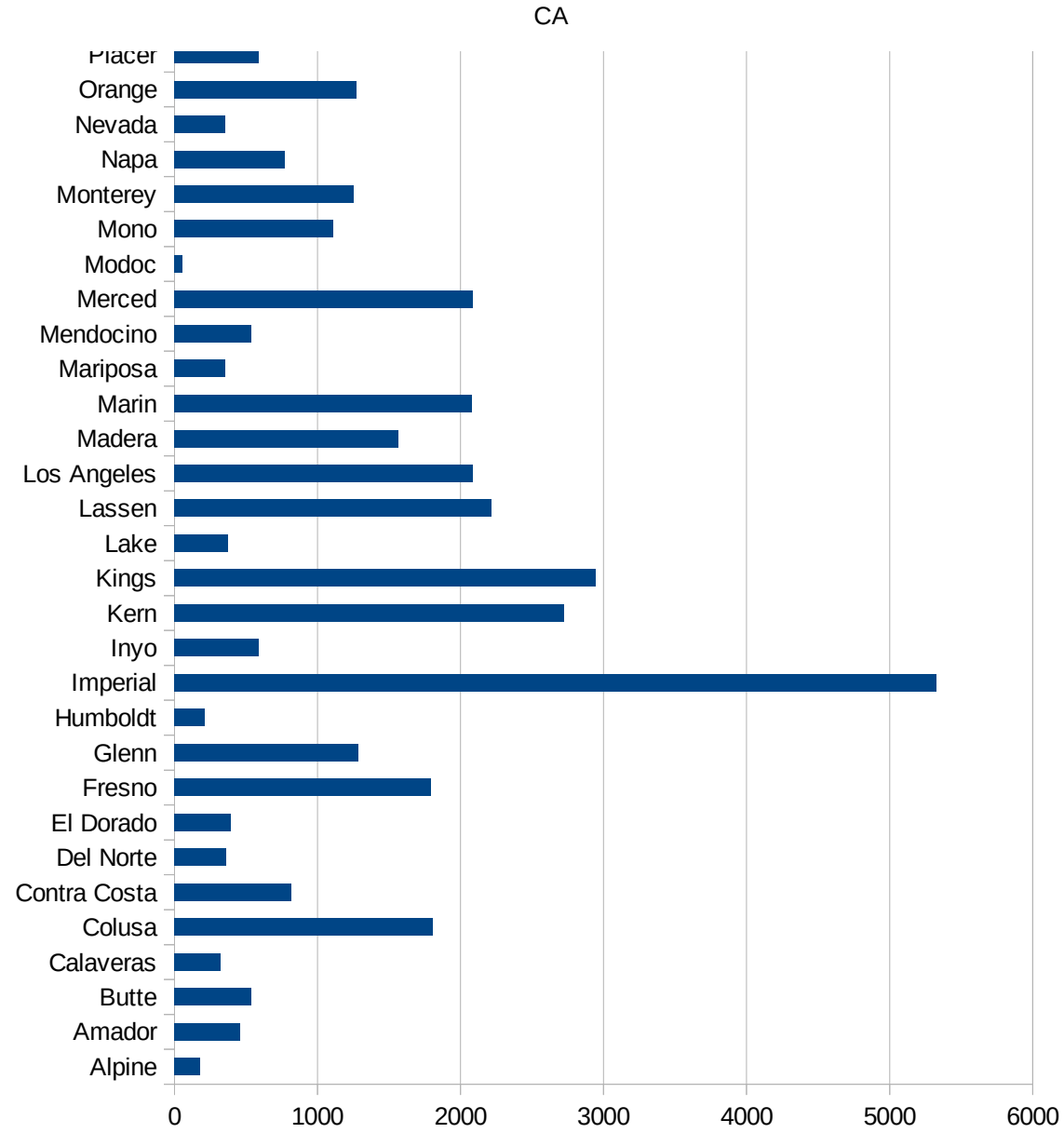
29217
29219
29221
29223
29225
29227
29229

CA

FIPS	County	PC Infection
6001	Alameda	817.817637
6003	Alpine	181.6530427
6005	Amador	462.1283295
6007	Butte	535.3374615
6009	Calaveras	322.3542827
6011	Colusa	1807.925279
6013	Contra Costa	817.5862773
6015	Del Norte	359.3502947
6017	El Dorado	395.9554852
6019	Fresno	1794.65004
6021	Glenn	1283.559739
6023	Humboldt	209.7189326
6025	Imperial	5330.891452
6027	Inyo	589.3145049
6029	Kern	2725.35472
6031	Kings	2941.875983
6033	Lake	372.7749992
6035	Lassen	2217.388481
6037	Los Angeles	2083.445896
6039	Madera	1562.103607
6041	Marin	2081.134996
6043	Mariposa	354.8737909
6045	Mendocino	538.7758829
6047	Merced	2087.602133
6049	Modoc	56.96707303
6051	Mono	1108.77193
6053	Monterey	1250.246789
6055	Napa	770.350818
6057	Nevada	358.0885893
6059	Orange	1272.046675
6061	Placer	589.8527022
6063	Plumas	191.448628
6065	Riverside	1713.061836



6067 Sacramento	781.3235127
6069 San Benito	1243.154525
6071 San Bernardino	1661.077094
6073 San Diego	986.28208
6075 San Francisco	863.0088135
6077 San Joaquin	1709.138256
6079 San Luis Obispo	793.634027
6081 San Mateo	821.0046196
6083 Santa Barbara	1501.364979
6085 Santa Clara	655.1505236
6087 Santa Cruz	453.2278354
6089 Shasta	254.9433459
6091 Sierra	133.9136257
6093 Siskiyou	233.281493
6095 Solano	956.9870805
6097 Sonoma	734.0851539
6099 Stanislaus	1866.809745
6101 Sutter	983.3999607
6103 Tehama	431.8167595
6105 Trinity	39.88831272
6107 Tulare	2331.596764
6109 Tuolumne	284.200297
6111 Ventura	1014.610437
6113 Yolo	832.093209
6115 Yuba	827.7700183



CA

CA

FIPS

29001
29003
29005
29007
29009
29011
29013
29015
29017
29019
29021
29023
29025
29027
29029
29031
29033
29035
29037

CA

29039
29041
29043
29045
29047
29049
29051
29053
29055
29057
29059
29061
29063
29065
29067
29069
29071
29073
29075
29077
29079
29081
29083
29085
29087
29089
29091
29093
29095
29097
29099
29101

29103

CA

29105
29107
29109
29111
29113
29115
29117
29121
29123
29125
29127
29119
29129
29131
29133
29135
29137
29139
29141
29143
29145
29147
29149
29151
29153
29155
29157
29159
29161
29163
29165
29167
29169
29171

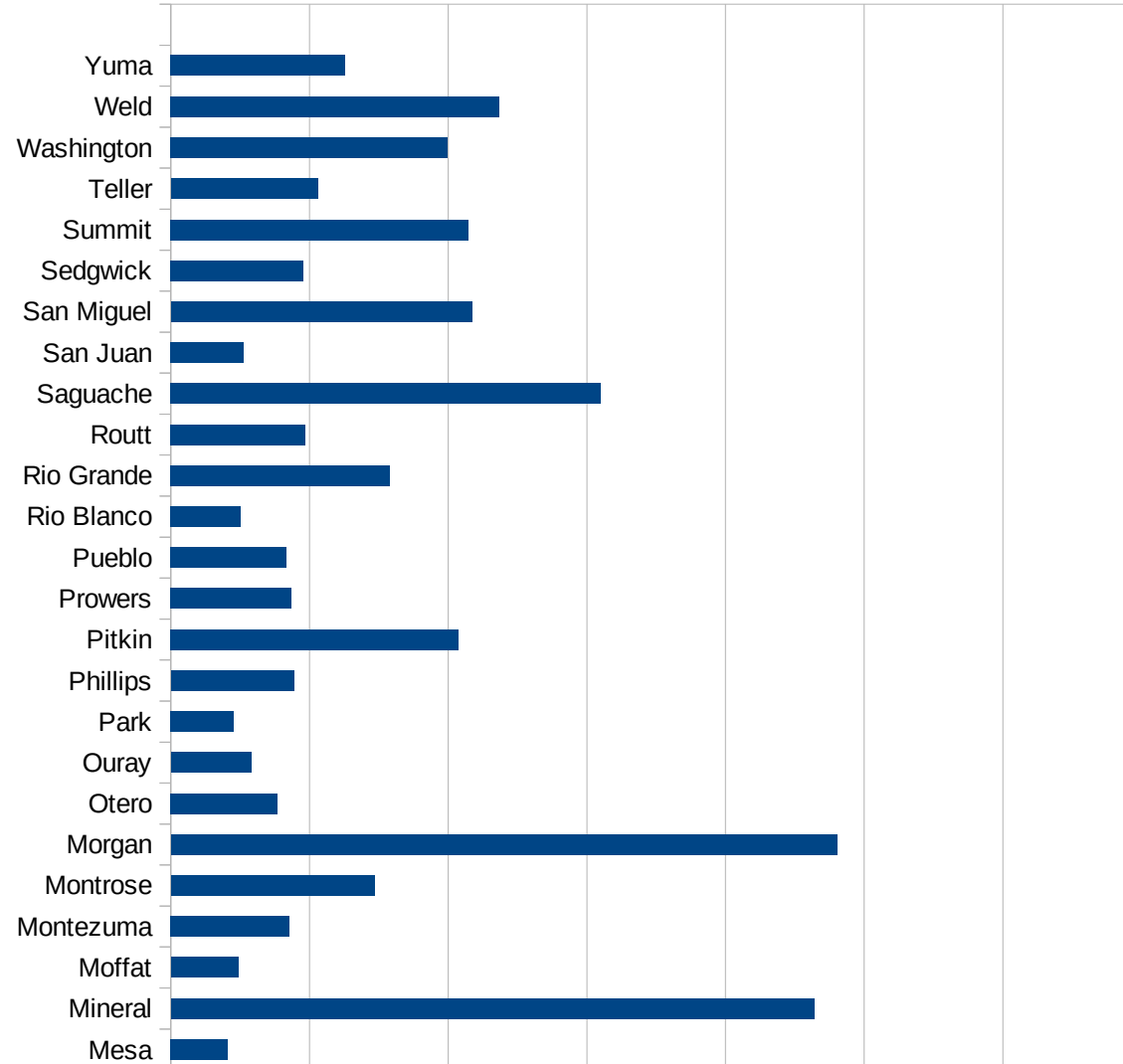
CA

29173
29175
29177
29179
29181
29195
29197
29199
29201
29203
29205
29183
29185
29187
29189
29510
29186
29207
29209
29211
29213
29215

29217
29219
29221
29223
29225
29227
29229

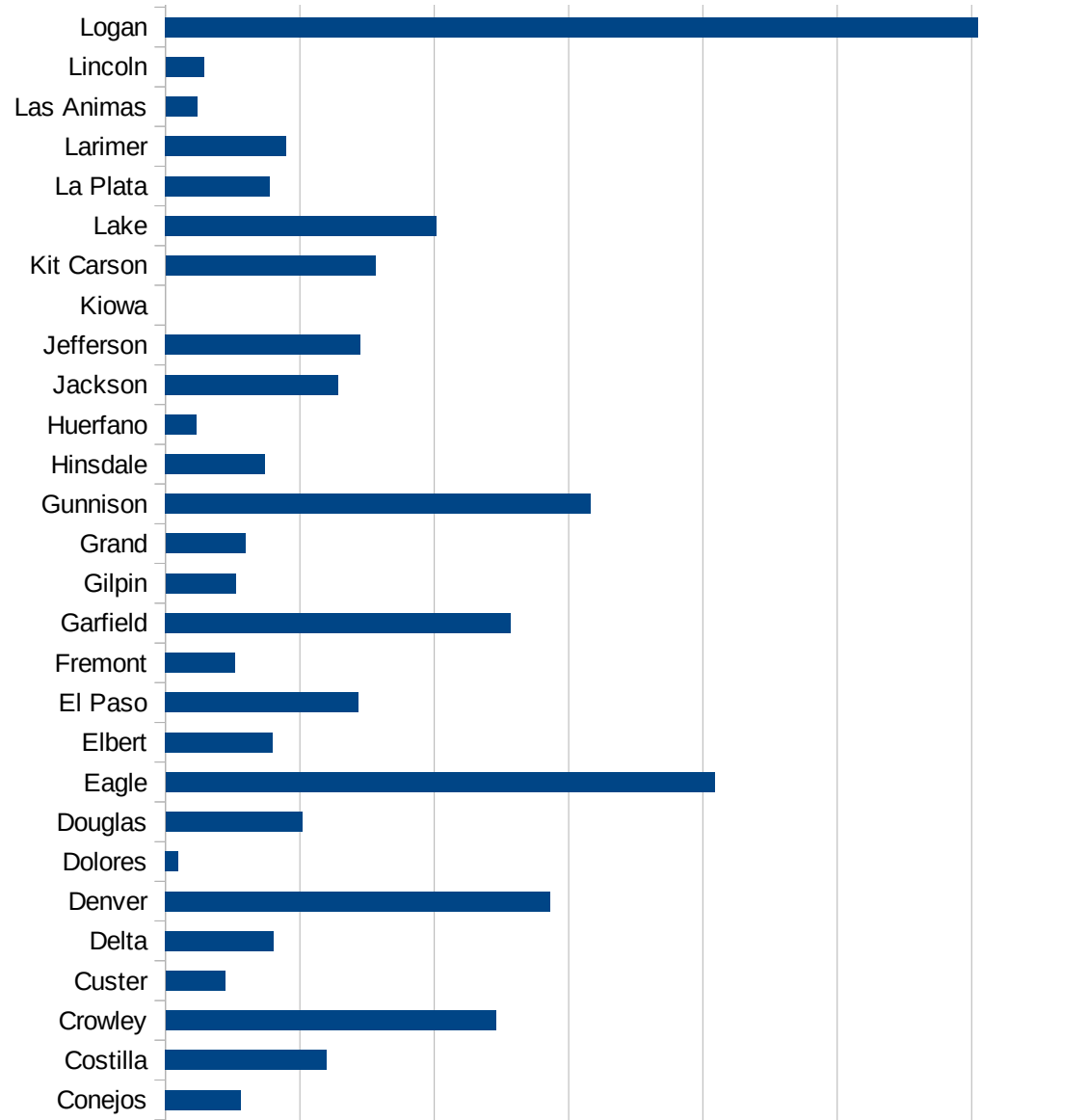
CO

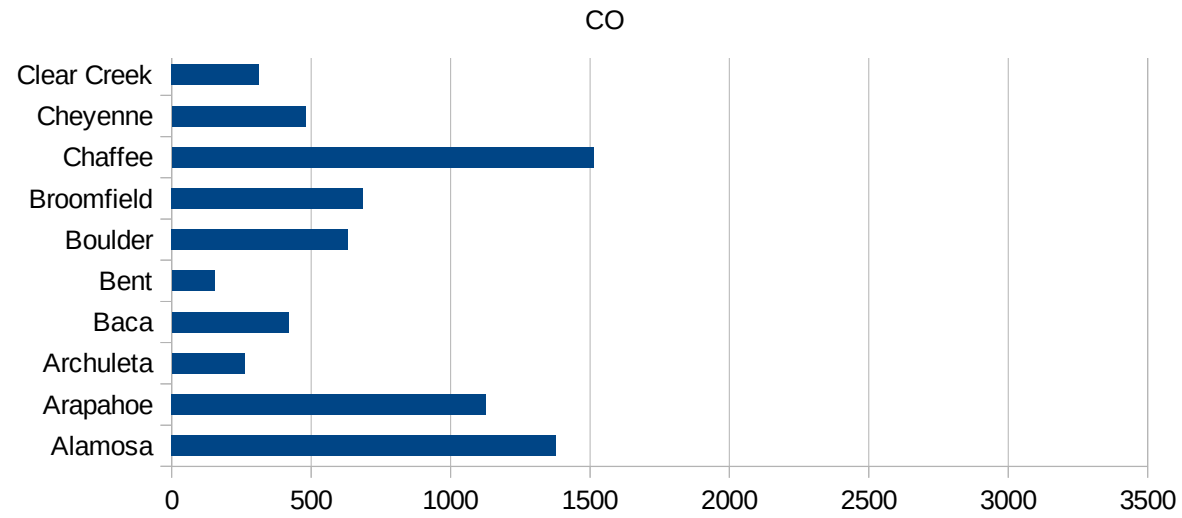
FIPS	County	PC Infection
8001	Adams	1275.5241586
8003	Alamosa	1378.6489241
8005	Arapahoe	1127.1239145
8007	Archuleta	261.53287323
8009	Baca	418.41004184
8011	Bent	153.00918055
8013	Boulder	631.44401033
8014	Broomfield	685.75223411
8015	Chaffee	1512.9575074
8017	Cheyenne	479.74413646
8019	Clear Creek	312.33732431
8021	Conejos	280.48780488
8023	Costilla	600.83594566
8025	Crowley	1229.0884261
8027	Custer	222.0427937
8029	Delta	403.83807708
8031	Denver	1432.3956164
8033	Dolores	48.216007715
8035	Douglas	508.78707961
8037	Eagle	2043.8964959
8039	Elbert	399.51297466
8041	El Paso	719.19266631
8043	Fremont	260.3027842
8045	Garfield	1284.9255479
8047	Gilpin	261.39519686
8049	Grand	296.2962963
8051	Gunnison	1582.9757625
8053	Hinsdale	369.91368681
8055	Huerfano	116.12715924
8057	Jackson	643.31665475
8059	Jefferson	725.57058975
8061	Kiowa	0
8063	Kit Carson	781.79533715



CO

8065 Lake	1009.7137014
8067 La Plata	388.91848695
8069 Larimer	449.33498422
8071 Las Animas	117.21712749
8073 Lincoln	142.60249554
8075 Logan	3023.9687848
8077 Mesa	206.25689427
8079 Mineral	2319.5876289
8081 Moffat	242.64482863
8083 Montezuma	428.16729108
8085 Montrose	734.353532
8087 Morgan	2402.1290006
8089 Otero	385.19965278
8091 Ouray	289.67515001
8093 Park	226.34188403
8095 Phillips	443.30377975
8097 Pitkin	1036.2116992
8099 Prowers	435.71193686
8101 Pueblo	417.24119406
8103 Rio Blanco	252.52525253
8105 Rio Grande	791.11111111
8107 Routt	485.75758753
8109 Saguache	1549.028204
8111 San Juan	262.4671916
8113 San Miguel	1086.5584178
8115 Sedgwick	477.63786366
8117 Summit	1073.9510433
8119 Teller	530.23960451
8121 Washington	998.16663272
8123 Weld	1184.5182227
8125 Yuma	628.74251497





CO

FIPS

29001
29003
29005
29007
29009
29011
29013
29015
29017
29019
29021
29023
29025
29027
29029
29031
29033
29035
29037

CO

29039
29041
29043
29045
29047
29049
29051
29053
29055
29057
29059
29061
29063
29065
29067
29069
29071
29073
29075
29077
29079
29081
29083
29085
29087
29089
29091
29093
29095
29097
29099
29101

29103

CO

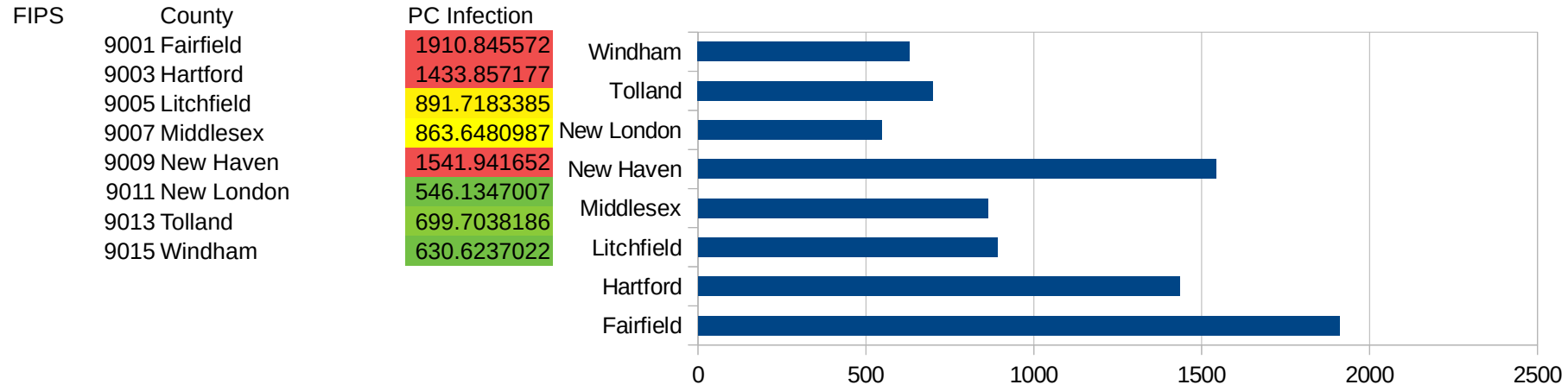
29105
29107
29109
29111
29113
29115
29117
29121
29123
29125
29127
29119
29129
29131
29133
29135
29137
29139
29141
29143
29145
29147
29149
29151
29153
29155
29157
29159
29161
29163
29165
29167
29169
29171

CO

29173
29175
29177
29179
29181
29195
29197
29199
29201
29203
29205
29183
29185
29187
29189
29510
29186
29207
29209
29211
29213
29215

29217
29219
29221
29223
29225
29227
29229

CT



CT

FIPS

29001
29003
29005
29007
29009
29011
29013
29015
29017
29019
29021
29023
29025
29027
29029
29031
29033
29035
29037

CT

29039
29041
29043
29045
29047
29049
29051
29053
29055
29057
29059
29061
29063
29065
29067
29069
29071
29073
29075
29077
29079
29081
29083
29085
29087
29089
29091
29093
29095
29097
29099
29101

29103

CT

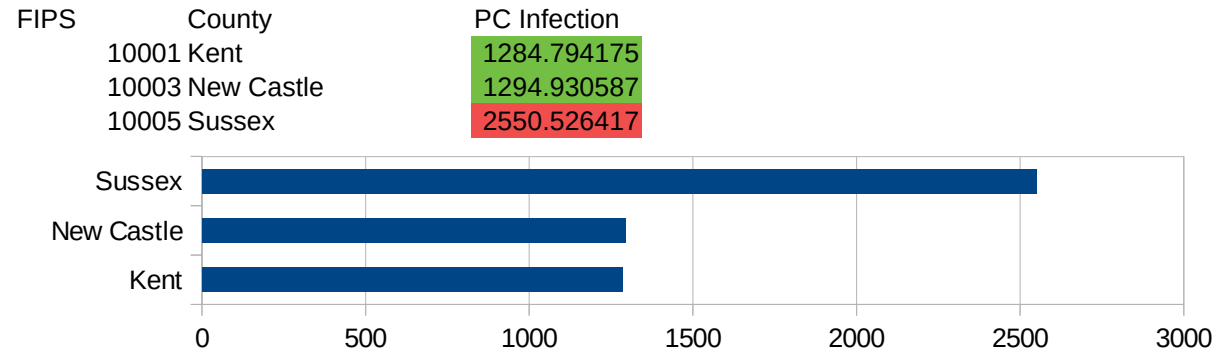
29105
29107
29109
29111
29113
29115
29117
29121
29123
29125
29127
29119
29129
29131
29133
29135
29137
29139
29141
29143
29145
29147
29149
29151
29153
29155
29157
29159
29161
29163
29165
29167
29169
29171

CT

29173
29175
29177
29179
29181
29195
29197
29199
29201
29203
29205
29183
29185
29187
29189
29510
29186
29207
29209
29211
29213
29215

29217
29219
29221
29223
29225
29227
29229

DE



DE

FIPS

29001
29003
29005
29007
29009
29011
29013
29015
29017
29019
29021
29023
29025
29027
29029
29031
29033
29035
29037

DE

29039
29041
29043
29045
29047
29049
29051
29053
29055
29057
29059
29061
29063
29065
29067
29069
29071
29073
29075
29077
29079
29081
29083
29085
29087
29089
29091
29093
29095
29097
29099
29101

29103

DE

29105
29107
29109
29111
29113
29115
29117
29121
29123
29125
29127
29119
29129
29131
29133
29135
29137
29139
29141
29143
29145
29147
29149
29151
29153
29155
29157
29159
29161
29163
29165
29167
29169
29171

DE

29173
29175
29177
29179
29181
29195
29197
29199
29201
29203
29205
29183
29185
29187
29189
29510
29186
29207
29209
29211
29213
29215

29217
29219
29221
29223
29225
29227
29229

DC

FIPS	County	PC Infection
11001	District of Columbia	1823.177285

DC

FIPS

29001
29003
29005
29007
29009
29011
29013
29015
29017
29019
29021
29023
29025
29027
29029
29031
29033
29035
29037

DC

29039
29041
29043
29045
29047
29049
29051
29053
29055
29057
29059
29061
29063
29065
29067
29069
29071
29073
29075
29077
29079
29081
29083
29085
29087
29089
29091
29093
29095
29097
29099
29101

29103

DC

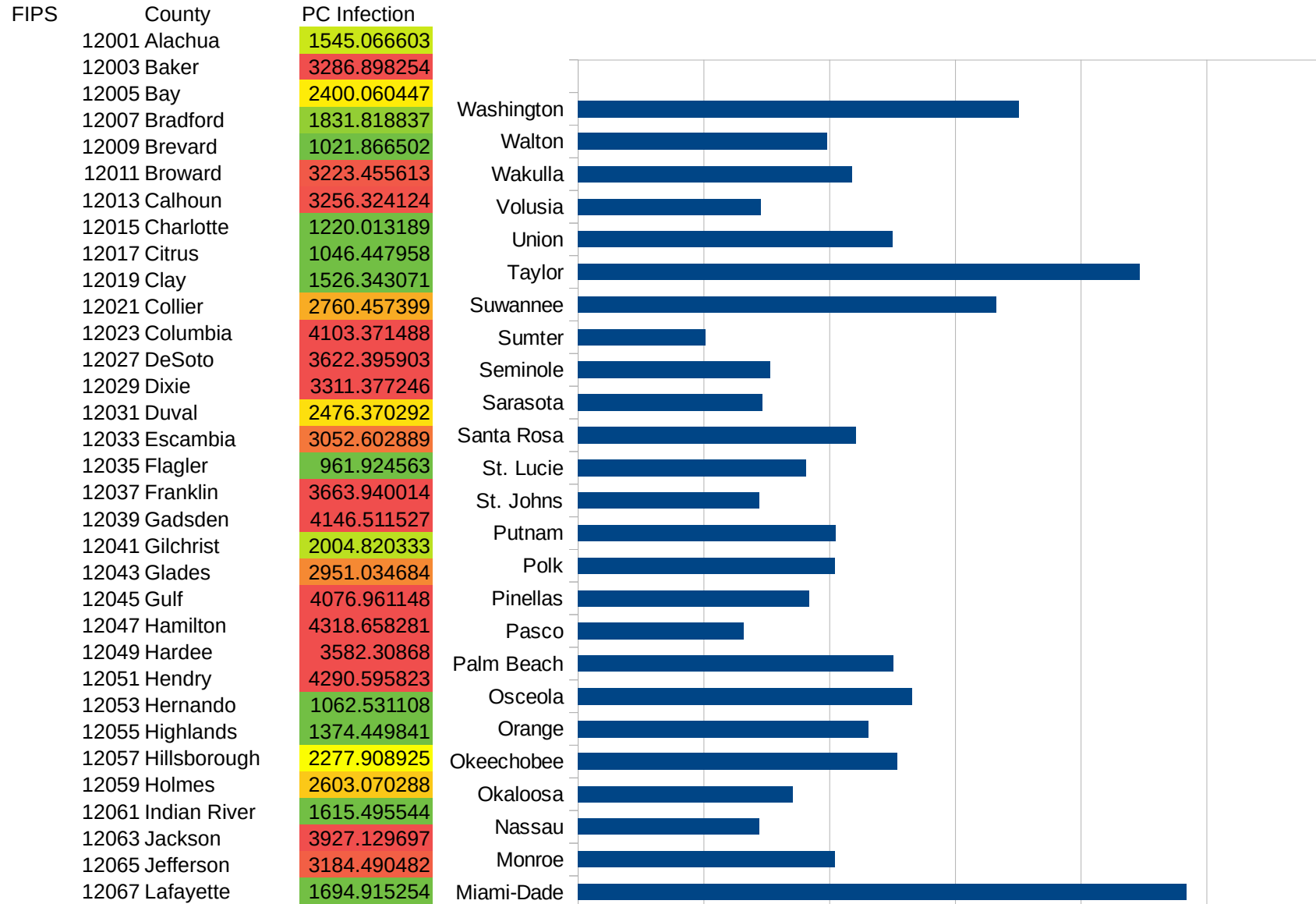
29105
29107
29109
29111
29113
29115
29117
29121
29123
29125
29127
29119
29129
29131
29133
29135
29137
29139
29141
29143
29145
29147
29149
29151
29153
29155
29157
29159
29161
29163
29165
29167
29169
29171

DC

29173
29175
29177
29179
29181
29195
29197
29199
29201
29203
29205
29183
29185
29187
29189
29510
29186
29207
29209
29211
29213
29215

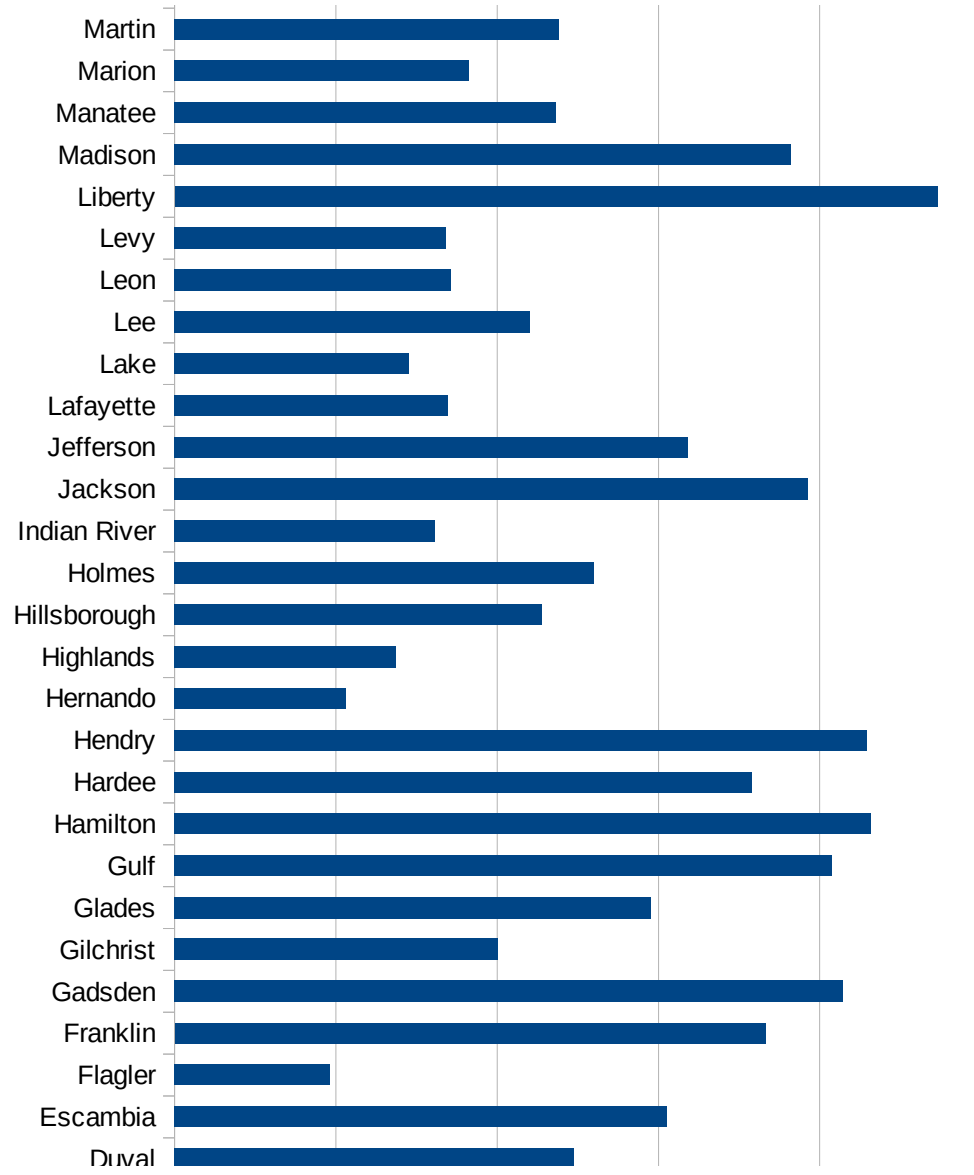
29217
29219
29221
29223
29225
29227
29229

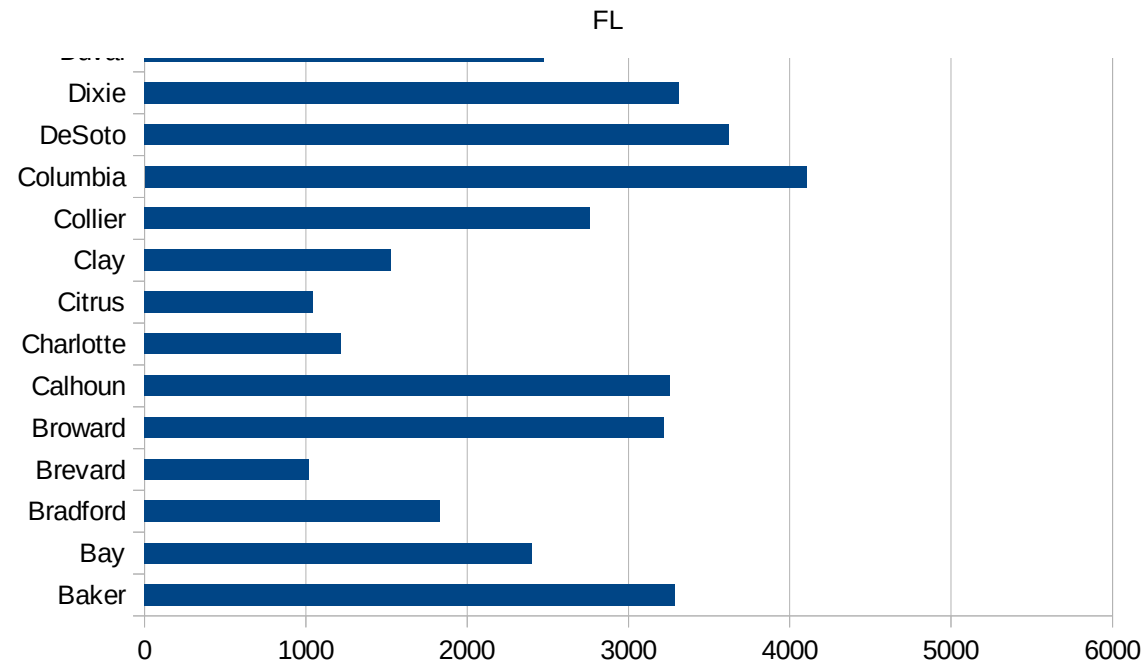
FL



FL

12069 Lake	1452.19428
12071 Lee	2204.052424
12073 Leon	1711.441289
12075 Levy	1685.062546
12077 Liberty	4729.809625
12079 Madison	3821.037293
12081 Manatee	2365.425283
12083 Marion	1825.949991
12085 Martin	2385.154619
12086 Miami-Dade	4838.641343
12087 Monroe	2040.598718
12089 Nassau	1443.517569
12091 Okaloosa	1708.407914
12093 Okeechobee	2539.904182
12095 Orange	2306.965223
12097 Osceola	2654.691704
12099 Palm Beach	2509.991985
12101 Pasco	1318.310694
12103 Pinellas	1839.574276
12105 Polk	2044.465536
12107 Putnam	2048.191147
12109 St. Johns	1439.465746
12111 St. Lucie	1813.607035
12113 Santa Rosa	2209.658264
12115 Sarasota	1466.073613
12117 Seminole	1528.753912
12119 Sumter	1015.114094
12121 Suwannee	3328.732095
12123 Taylor	4462.840494
12125 Union	2503.34672
12127 Volusia	1453.780377
12129 Wakulla	2177.998213
12131 Walton	1981.085814
12133 Washington	3504.823151





FL

FIPS

29001
29003
29005
29007
29009
29011
29013
29015
29017
29019
29021
29023
29025
29027
29029
29031
29033
29035
29037

FL

29039
29041
29043
29045
29047
29049
29051
29053
29055
29057
29059
29061
29063
29065
29067
29069
29071
29073
29075
29077
29079
29081
29083
29085
29087
29089
29091
29093
29095
29097
29099
29101

29103

FL

29105
29107
29109
29111
29113
29115
29117
29121
29123
29125
29127
29119
29129
29131
29133
29135
29137
29139
29141
29143
29145
29147
29149
29151
29153
29155
29157
29159
29161
29163
29165
29167
29169
29171

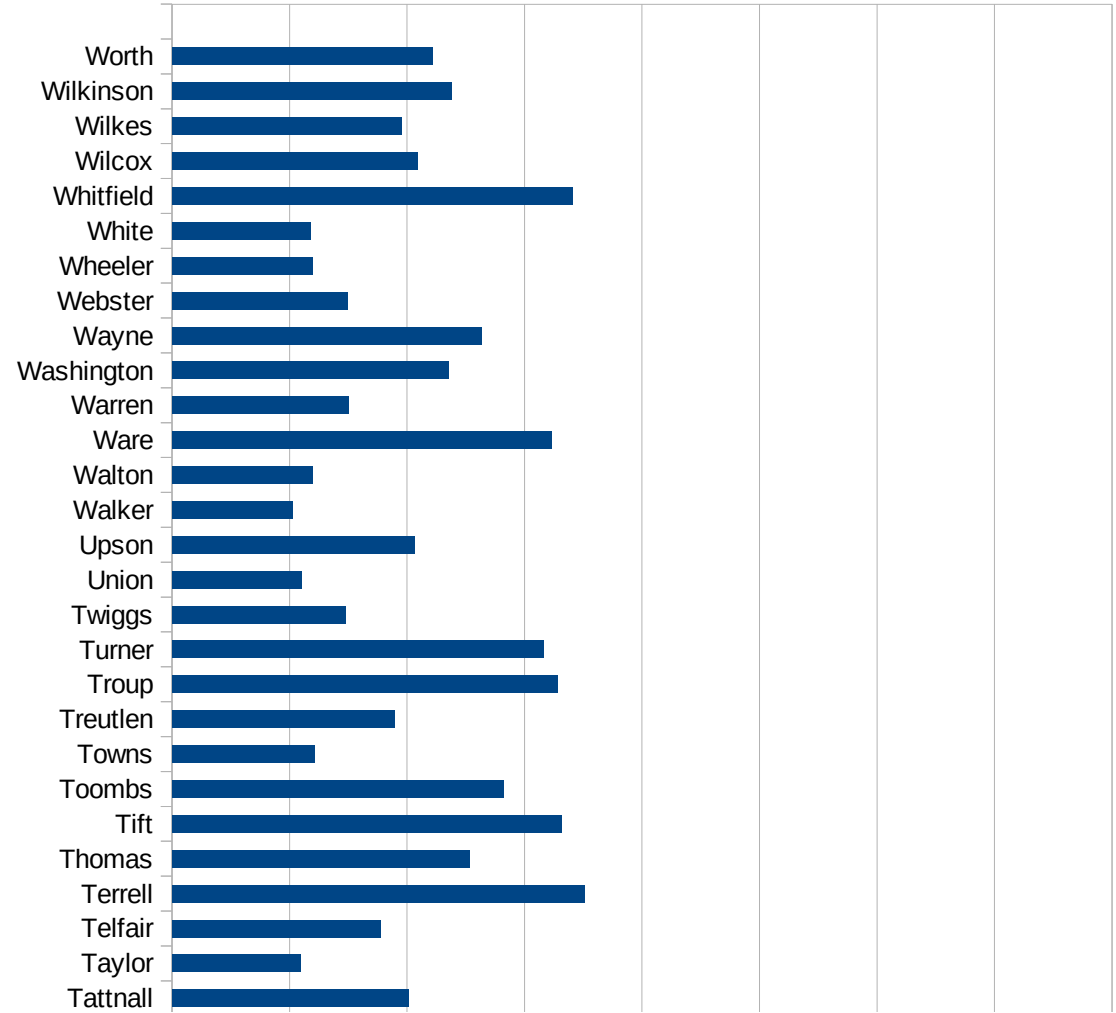
FL

29173
29175
29177
29179
29181
29195
29197
29199
29201
29203
29205
29183
29185
29187
29189
29510
29186
29207
29209
29211
29213
29215

29217
29219
29221
29223
29225
29227
29229

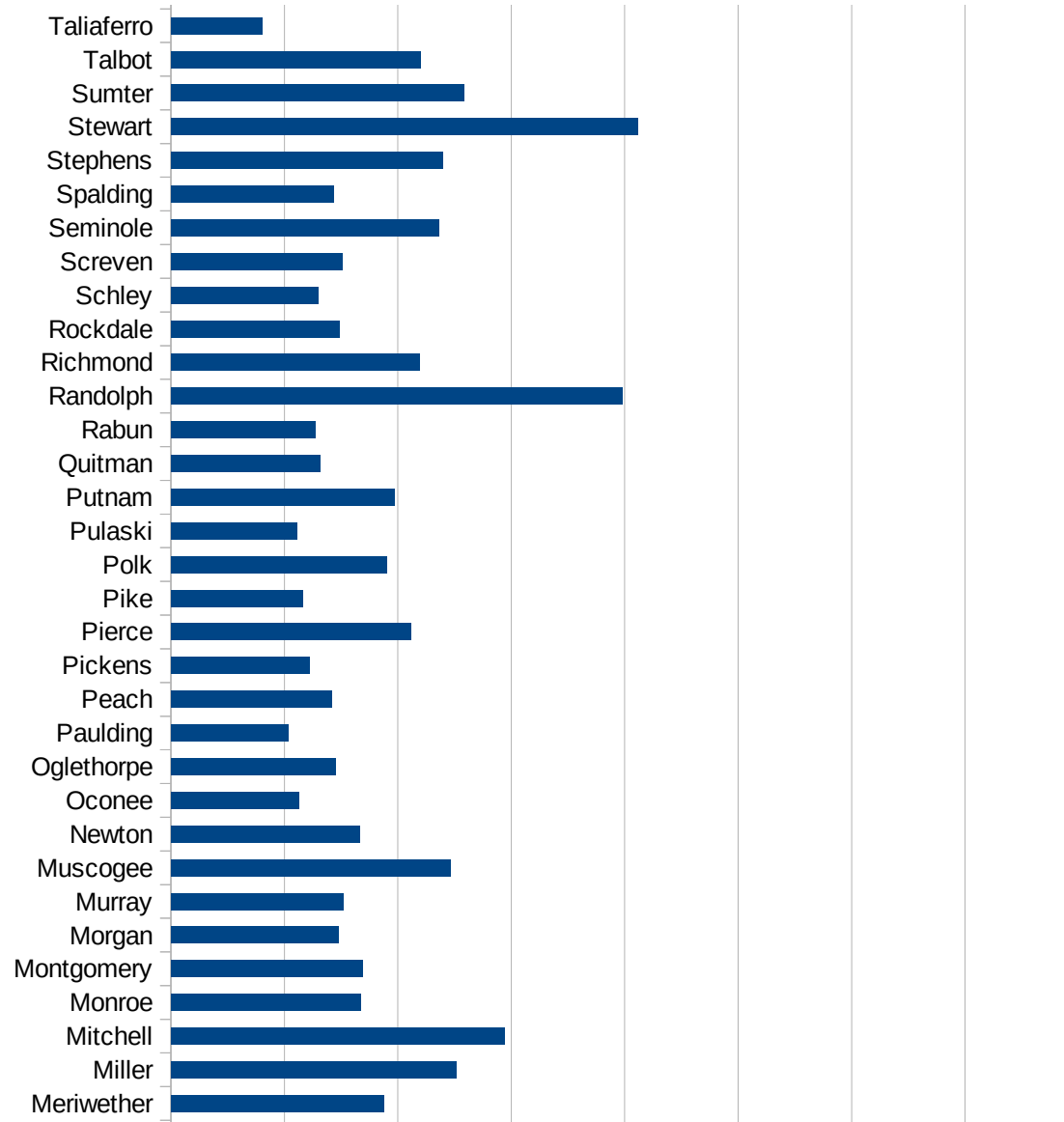
GA

FIPS	County	PC Infection
13001	Appling	3663.478684
13003	Atkinson	3856.815717
13005	Bacon	3915.958873
13007	Baker	2037.516171
13009	Baldwin	2344.77835
13011	Banks	1427.21719
13013	Barrow	1603.781757
13015	Bartow	1771.483347
13017	Ben Hill	2692.559719
13019	Berrien	1532.308332
13021	Bibb	2380.87462
13023	Bleckley	1885.028821
13025	Brantley	1328.253162
13027	Brooks	2662.283246
13029	Bryan	1734.498412
13031	Bulloch	1687.021321
13033	Burke	2096.062079
13035	Butts	2054.313231
13037	Calhoun	3195.843829
13039	Camden	1419.602437
13043	Candler	2399.409376
13045	Carroll	1603.44054
13047	Catoosa	944.8234945
13049	Charlton	3369.833436
13051	Chatham	1993.11883
13053	Chattahoochee	7122.800449
13055	Chattooga	1077.047196
13057	Cherokee	1390.916352
13059	Clarke	1634.335977
13061	Clay	2978.8708
13063	Clayton	1746.801789
13065	Clinch	3008.423586
13067	Cobb	1813.929829



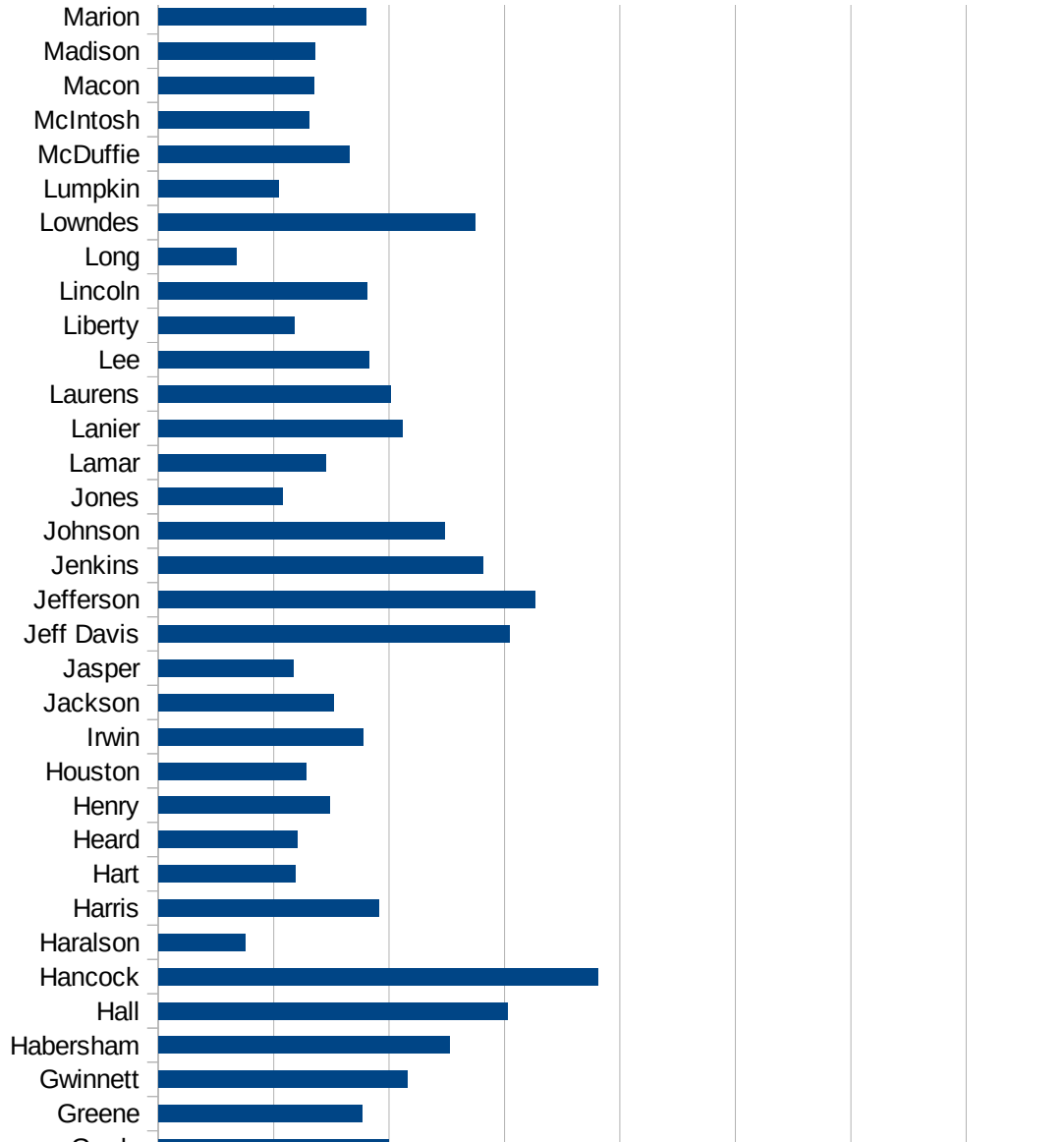
GA

13069 Coffee	3406.585756
13071 Colquitt	3410.686085
13073 Columbia	1480.319656
13075 Cook	2563.803752
13077 Coweta	1037.953162
13079 Crawford	844.2929047
13081 Crisp	1703.464448
13083 Dade	782.694441
13085 Dawson	1506.996771
13087 Decatur	2999.059266
13089 DeKalb	1856.698363
13091 Dodge	1067.37503
13093 Dooly	1853.202977
13095 Dougherty	2994.202295
13097 Douglas	1842.690135
13099 Early	3513.223382
13101 Echols	5550
13103 Effingham	1197.941791
13105 Elbert	1882.845188
13107 Emanuel	2268.706881
13109 Evans	2434.474396
13111 Fannin	1290.248036
13113 Fayette	996.8358614
13115 Floyd	1549.113115
13117 Forsyth	969.0970872
13119 Franklin	1763.453937
13121 Fulton	1949.121714
13123 Gilmer	2054.127726
13125 Glascock	834.7245409
13127 Glynn	3000.504582
13129 Gordon	2068.12863
13131 Grady	1992.080168
13133 Greene	1768.561419
13135 Gwinnett	2152.555398



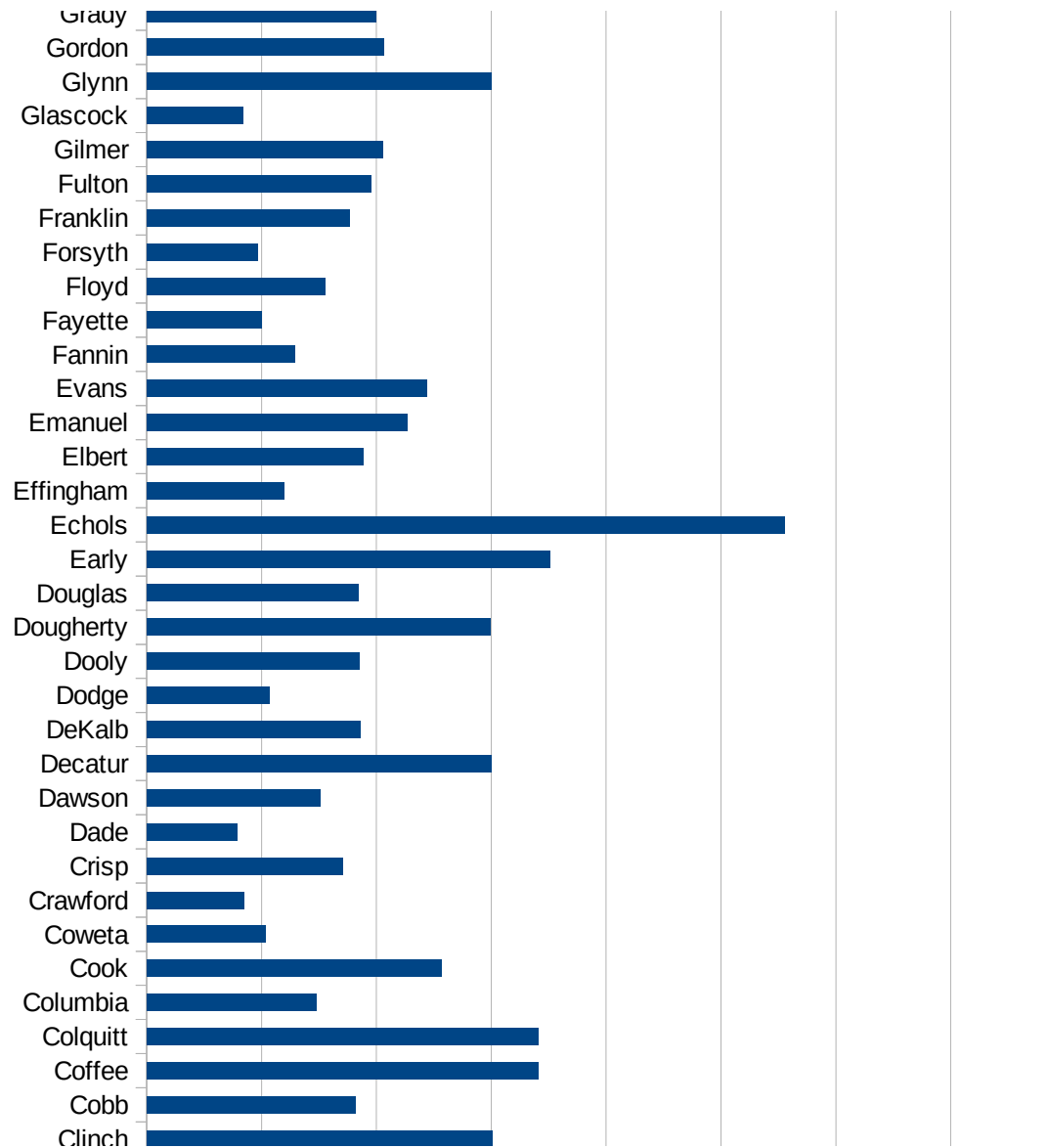
GA

13137 Habersham	2522.693223
13139 Hall	3024.516691
13141 Hancock	3809.29564
13143 Haralson	751.7014865
13145 Harris	1905.728789
13147 Hart	1187.784973
13149 Heard	1203.805034
13151 Henry	1481.626271
13153 Houston	1281.284372
13155 Irwin	1776.973824
13157 Jackson	1519.411548
13159 Jasper	1168.091168
13161 Jeff Davis	3040.78781
13163 Jefferson	3266.364226
13165 Jenkins	2810.088679
13167 Johnson	2482.488669
13169 Jones	1079.815488
13171 Lamar	1447.368421
13173 Lanier	2117.988395
13175 Laurens	2009.508716
13177 Lee	1827.711329
13179 Liberty	1182.171488
13181 Lincoln	1806.696147
13183 Long	679.0188441
13185 Lowndes	2744.990157
13187 Lumpkin	1043.847671
13189 McDuffie	1653.429938
13191 McIntosh	1304.04463
13193 Macon	1346.724492
13195 Madison	1359.190556
13197 Marion	1796.192073
13199 Meriwether	1879.627872
13201 Miller	2514.948998
13205 Mitchell	2937.995674

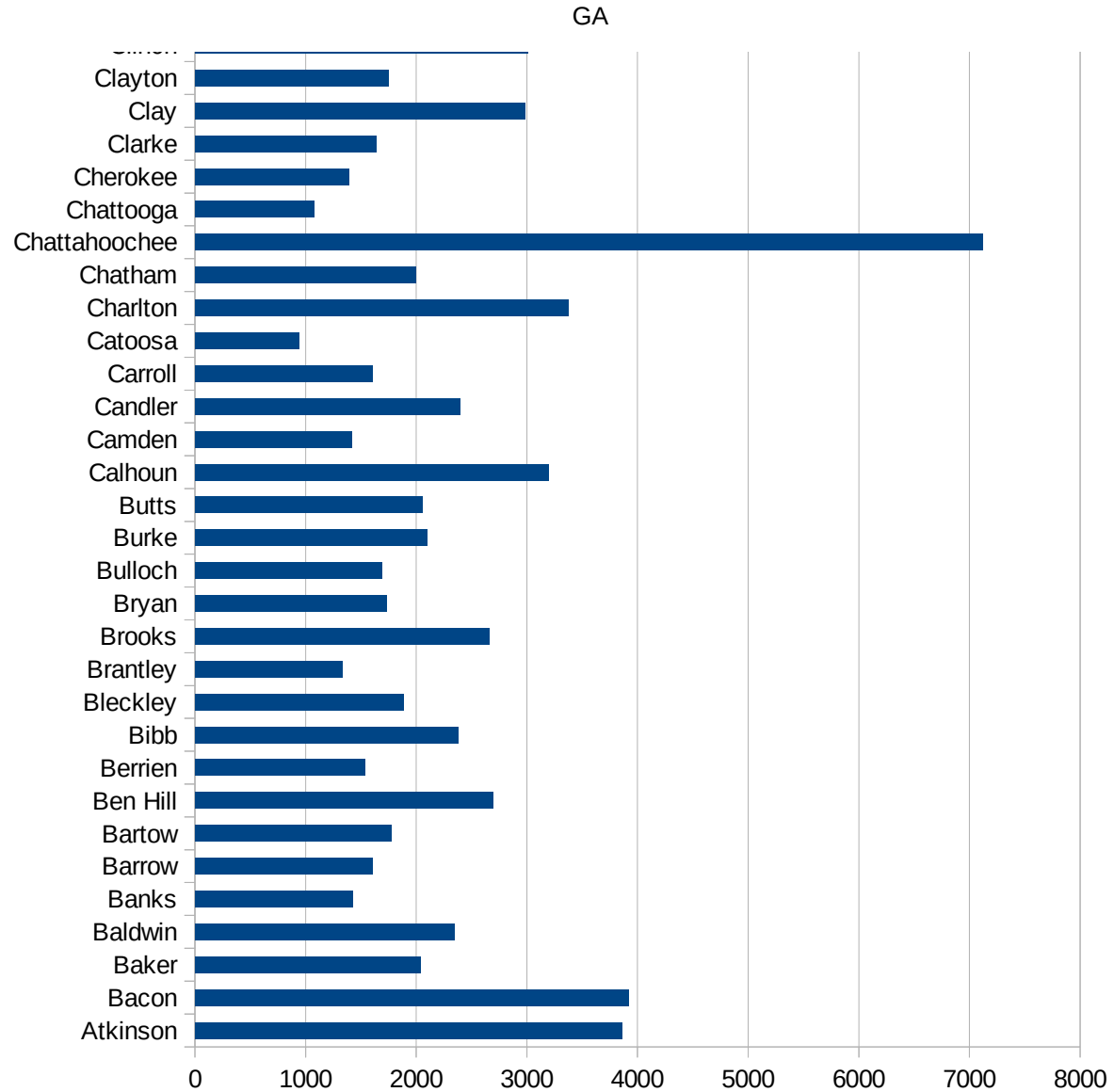


GA

13207 Monroe	1671.511628
13209 Montgomery	1686.065485
13211 Morgan	1479.870578
13213 Murray	1523.007941
13215 Muscogee	2461.887103
13217 Newton	1664.217051
13219 Oconee	1122.937462
13221 Oglethorpe	1448.120101
13223 Paulding	1032.649777
13225 Peach	1417.738213
13227 Pickens	1219.512195
13229 Pierce	2114.601062
13231 Pike	1159.171407
13233 Polk	1902.519425
13235 Pulaski	1111.211492
13237 Putnam	1971.663075
13239 Quitman	1316.366828
13241 Rabun	1274.678366
13243 Randolph	3980.681984
13245 Richmond	2188.991536
13247 Rockdale	1486.853434
13249 Schley	1298.701299
13251 Screven	1506.672406
13253 Seminole	2357.185809
13255 Spalding	1435.70348
13257 Stephens	2392.932591
13259 Stewart	4113.566704
13261 Sumter	2582.988599
13263 Talbot	2200.255102
13265 Taliaferro	808.4577114
13267 Tattnall	2012.524123
13269 Taylor	1094.663515
13271 Telfair	1769.967246
13273 Terrell	3507.142028



13275 Thomas	2531.047516
13277 Tift	3315.175865
13279 Toombs	2822.925577
13281 Towns	1214.984813
13283 Treutlen	1894.551329
13285 Troup	3281.263386
13287 Turner	3159.757331
13289 Twiggs	1477.77235
13291 Union	1099.954169
13293 Upson	2063.703986
13295 Walker	1022.907362
13297 Walton	1195.683561
13299 Ware	3231.502242
13301 Warren	1504.475338
13303 Washington	2349.651722
13305 Wayne	2633.521202
13307 Webster	1493.680582
13309 Wheeler	1193.044803
13311 White	1177.844511
13313 Whitfield	3410.466837
13315 Wilcox	2088.061734
13317 Wilkes	1954.232483
13319 Wilkinson	2379.371403
13321 Worth	2211.931622



GA

FIPS

- 29001
- 29003
- 29005
- 29007
- 29009
- 29011
- 29013
- 29015
- 29017
- 29019
- 29021
- 29023
- 29025
- 29027
- 29029
- 29031
- 29033
- 29035
- 29037

GA

29039
29041
29043
29045
29047
29049
29051
29053
29055
29057
29059
29061
29063
29065
29067
29069
29071
29073
29075
29077
29079
29081
29083
29085
29087
29089
29091
29093
29095
29097
29099
29101

29103

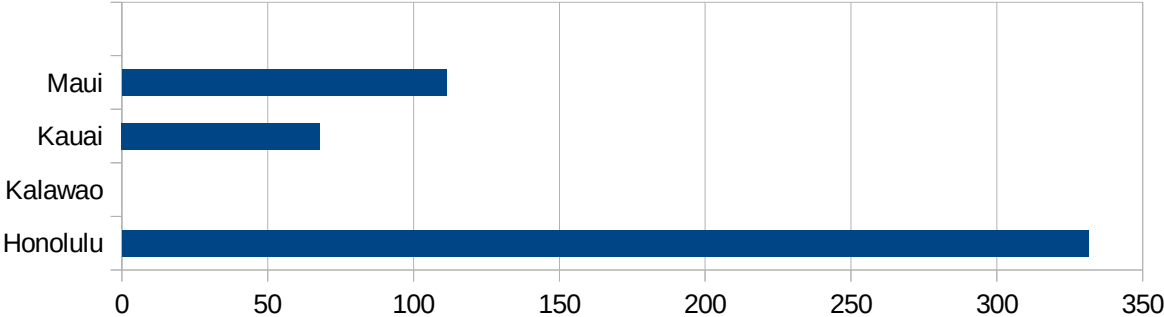
29105
29107
29109
29111
29113
29115
29117
29121
29123
29125
29127
29119
29129
29131
29133
29135
29137
29139
29141
29143
29145
29147
29149
29151
29153
29155
29157
29159
29161
29163
29165
29167
29169
29171

GA

29173
29175
29177
29179
29181
29195
29197
29199
29201
29203
29205
29183
29185
29187
29189
29510
29186
29207
29209
29211
29213
29215

29217
29219
29221
29223
29225
29227
29229

FIPS	County	PC Infection
15001	Hawaii	65.17964206
15003	Honolulu	331.5035507
15005	Kalawao	0
15007	Kauai	67.93007361
15009	Maui	111.239362



HI

FIPS

29001
29003
29005
29007
29009
29011
29013
29015
29017
29019
29021
29023
29025
29027
29029
29031
29033
29035
29037

HI

29039
29041
29043
29045
29047
29049
29051
29053
29055
29057
29059
29061
29063
29065
29067
29069
29071
29073
29075
29077
29079
29081
29083
29085
29087
29089
29091
29093
29095
29097
29099
29101

29103

HI

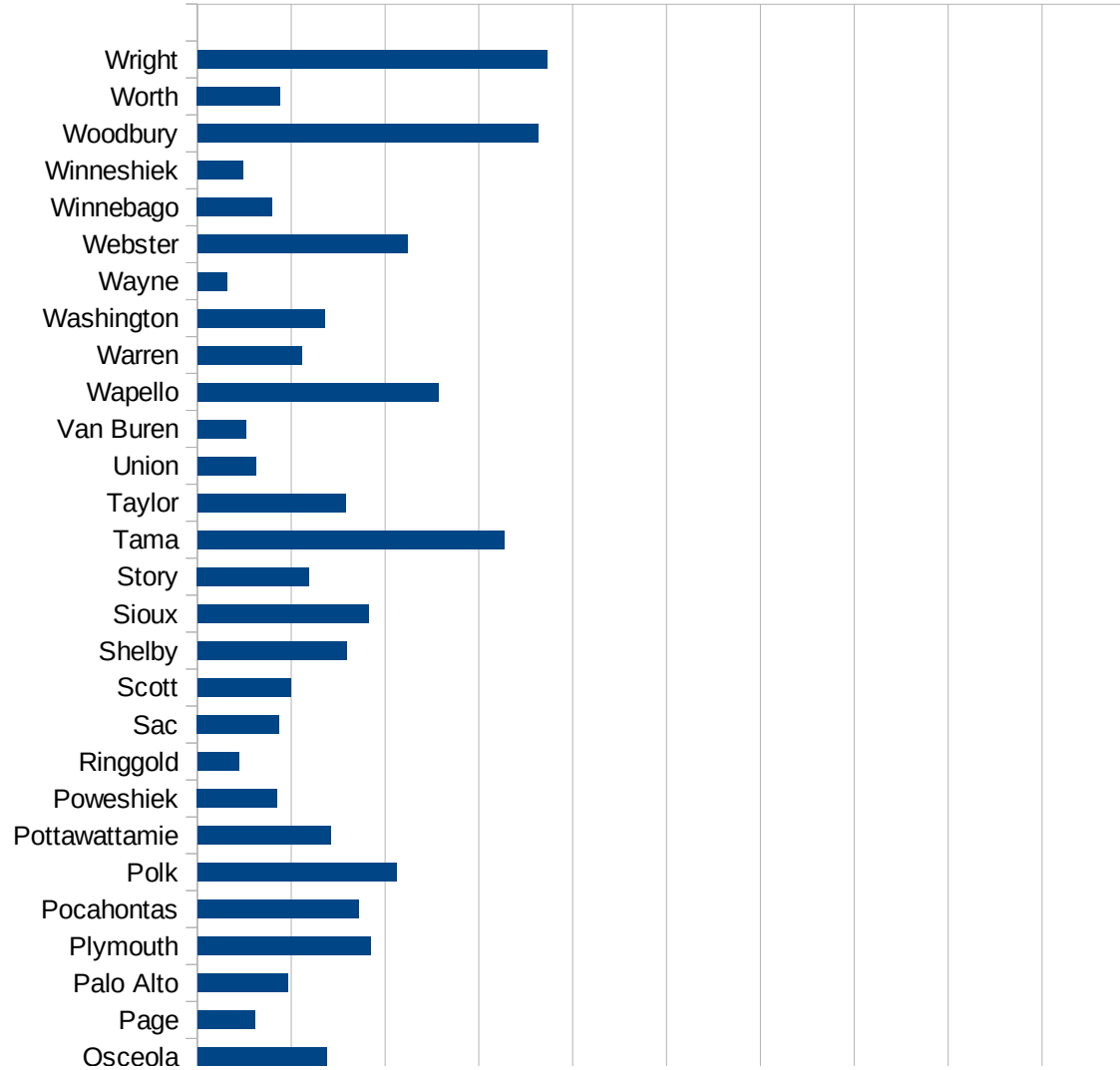
29105
29107
29109
29111
29113
29115
29117
29121
29123
29125
29127
29119
29129
29131
29133
29135
29137
29139
29141
29143
29145
29147
29149
29151
29153
29155
29157
29159
29161
29163
29165
29167
29169
29171

HI

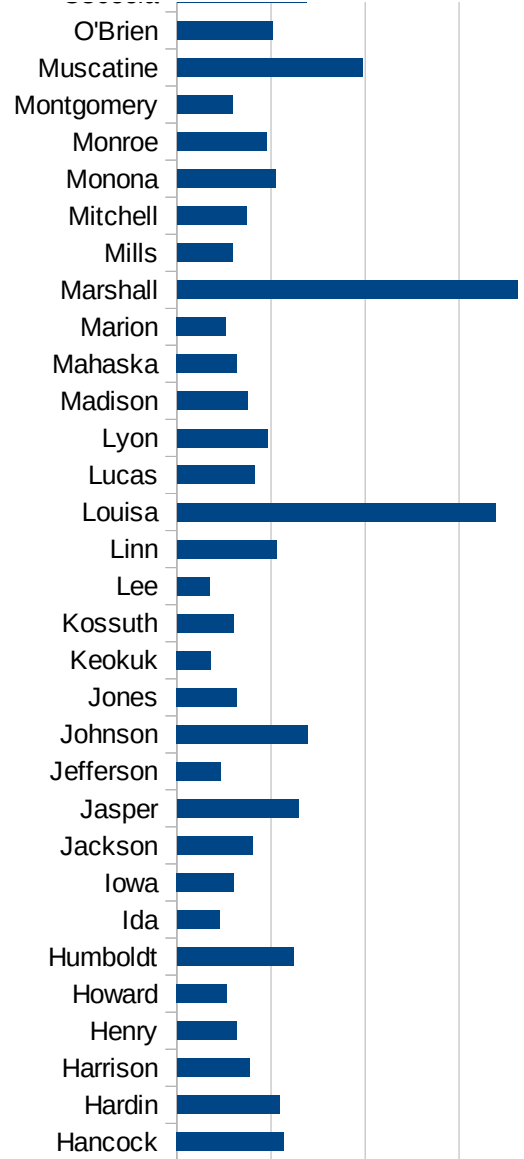
29173
29175
29177
29179
29181
29195
29197
29199
29201
29203
29205
29183
29185
29187
29189
29510
29186
29207
29209
29211
29213
29215

29217
29219
29221
29223
29225
29227
29229

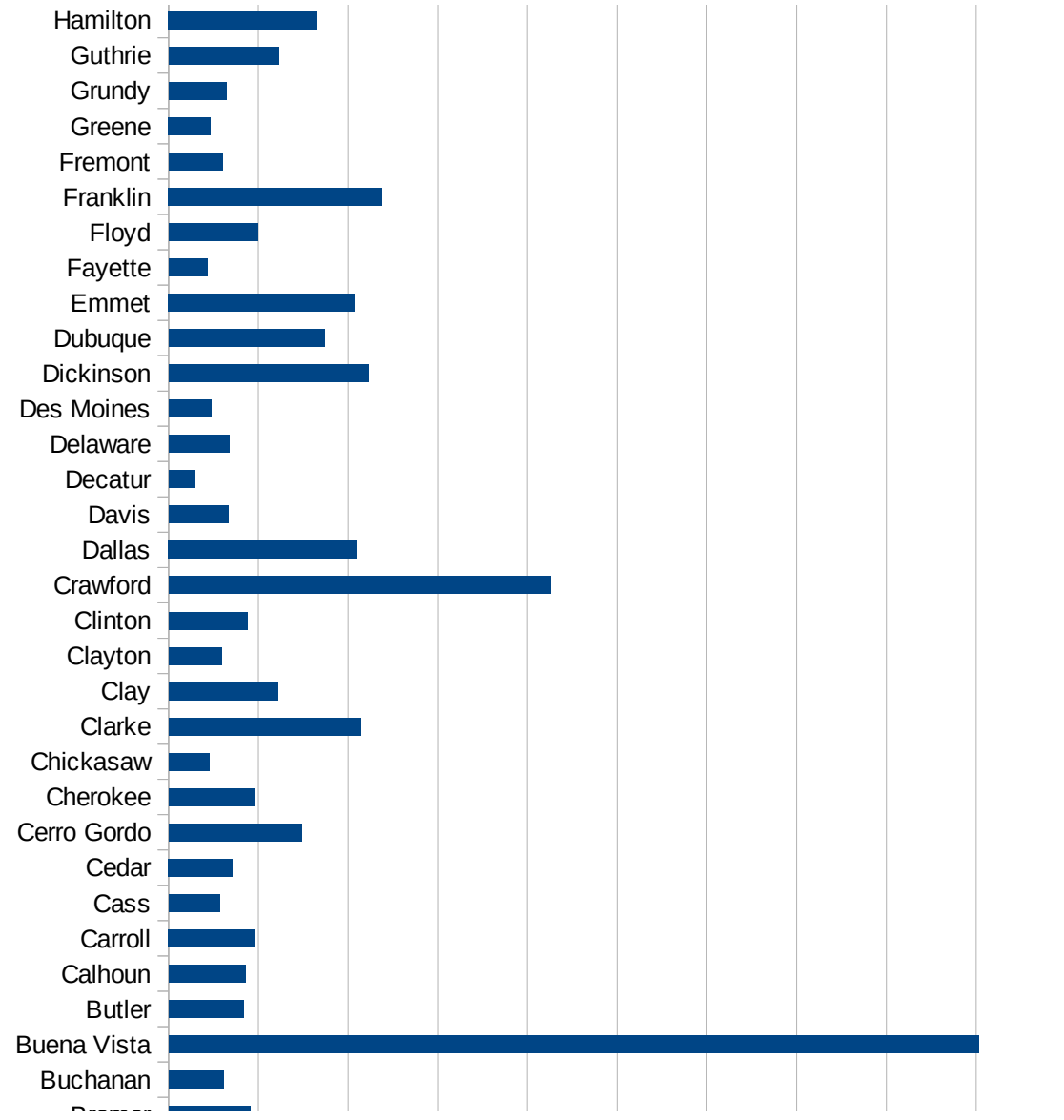
FIPS	County	PC Infection
19001	Adair	424.7486904
19003	Adams	438.957476
19005	Allamakee	1120.589936
19007	Appanoose	393.9856879
19009	Audubon	508.5361424
19011	Benton	623.9762889
19013	Black Hawk	2366.92647
19015	Boone	983.071434
19017	Bremer	909.9290496
19019	Buchanan	608.5192698
19021	Buena Vista	9026.869276
19023	Butler	832.2443084
19025	Calhoun	855.7583256
19027	Carroll	957.6262777
19029	Cass	572.3124517
19031	Cedar	714.0172867
19033	Cerro Gordo	1486.62274
19035	Cherokee	953.9793304
19037	Chickasaw	451.3540622
19039	Clarke	2143.690969
19041	Clay	1214.825834
19043	Clayton	592.3900661
19045	Clinton	881.379251
19047	Crawford	4254.575125
19049	Dallas	2093.590597
19051	Davis	665.4097815
19053	Decatur	291.5082383
19055	Delaware	673.7360127
19057	Des Moines	475.2414533
19059	Dickinson	2227.015682
19061	Dubuque	1740.76445
19063	Emmet	2075.002702
19065	Fayette	427.2634791

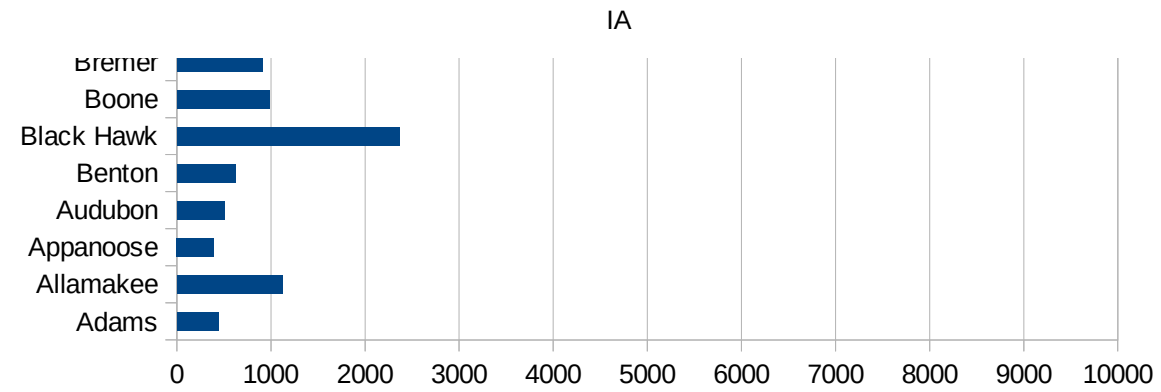


19067 Floyd	996.1296872
19069 Franklin	2380.482023
19071 Fremont	600.6006006
19073 Greene	467.6539361
19075 Grundy	642.0676203
19077 Guthrie	1231.343284
19079 Hamilton	1658.640984
19081 Hancock	1138.909634
19083 Hardin	1090.82286
19085 Harrison	771.1900382
19087 Henry	632.8798525
19089 Howard	533.3623599
19091 Humboldt	1235.990363
19093 Ida	453.1501243
19095 Iowa	607.1494951
19097 Jackson	802.799506
19099 Jasper	1289.471559
19101 Jefferson	467.8744356
19103 Johnson	1392.965754
19105 Jones	636.3285769
19107 Keokuk	361.8581907
19109 Kossuth	603.70271
19111 Lee	343.5618852
19113 Linn	1061.932017
19115 Louisa	3384.367446
19117 Lucas	821.2839792
19119 Lyon	965.2019304
19121 Madison	750.8154348
19123 Mahaska	636.3636364
19125 Marion	520.8489239
19127 Marshall	3616.717941
19129 Mills	590.851756
19131 Mitchell	738.0073801
19133 Monona	1048.507893



19135 Monroe	949.9358151
19137 Montgomery	589.8230531
19139 Muscatine	1975.354655
19141 O'Brien	1018.786127
19143 Osceola	1374.172185
19145 Page	616.4338645
19147 Palo Alto	963.1537686
19149 Plymouth	1844.989042
19151 Pocahontas	1721.068249
19153 Polk	2124.572048
19155 Pottawattamie	1416.612319
19157 Poweshiek	850.312851
19159 Ringgold	442.8341385
19161 Sac	874.5755736
19163 Scott	996.6355615
19165 Shelby	1589.220936
19167 Sioux	1824.744335
19169 Story	1189.541817
19171 Tama	3271.41505
19173 Taylor	1582.942982
19175 Union	623.0277531
19177 Van Buren	512.8205128
19179 Wapello	2567.817071
19181 Warren	1114.462551
19183 Washington	1354.952351
19185 Wayne	312.4511795
19187 Webster	2241.089395
19189 Winnebago	798.6309184
19191 Winneshiek	484.2977682
19193 Woodbury	3634.714596
19195 Worth	885.5494432
19197 Wright	3727.344366





FIPS

- 29001
- 29003
- 29005
- 29007
- 29009
- 29011
- 29013
- 29015
- 29017
- 29019
- 29021
- 29023
- 29025
- 29027
- 29029
- 29031
- 29033
- 29035
- 29037

IA

29039
29041
29043
29045
29047
29049
29051
29053
29055
29057
29059
29061
29063
29065
29067
29069
29071
29073
29075
29077
29079
29081
29083
29085
29087
29089
29091
29093
29095
29097
29099
29101

29103

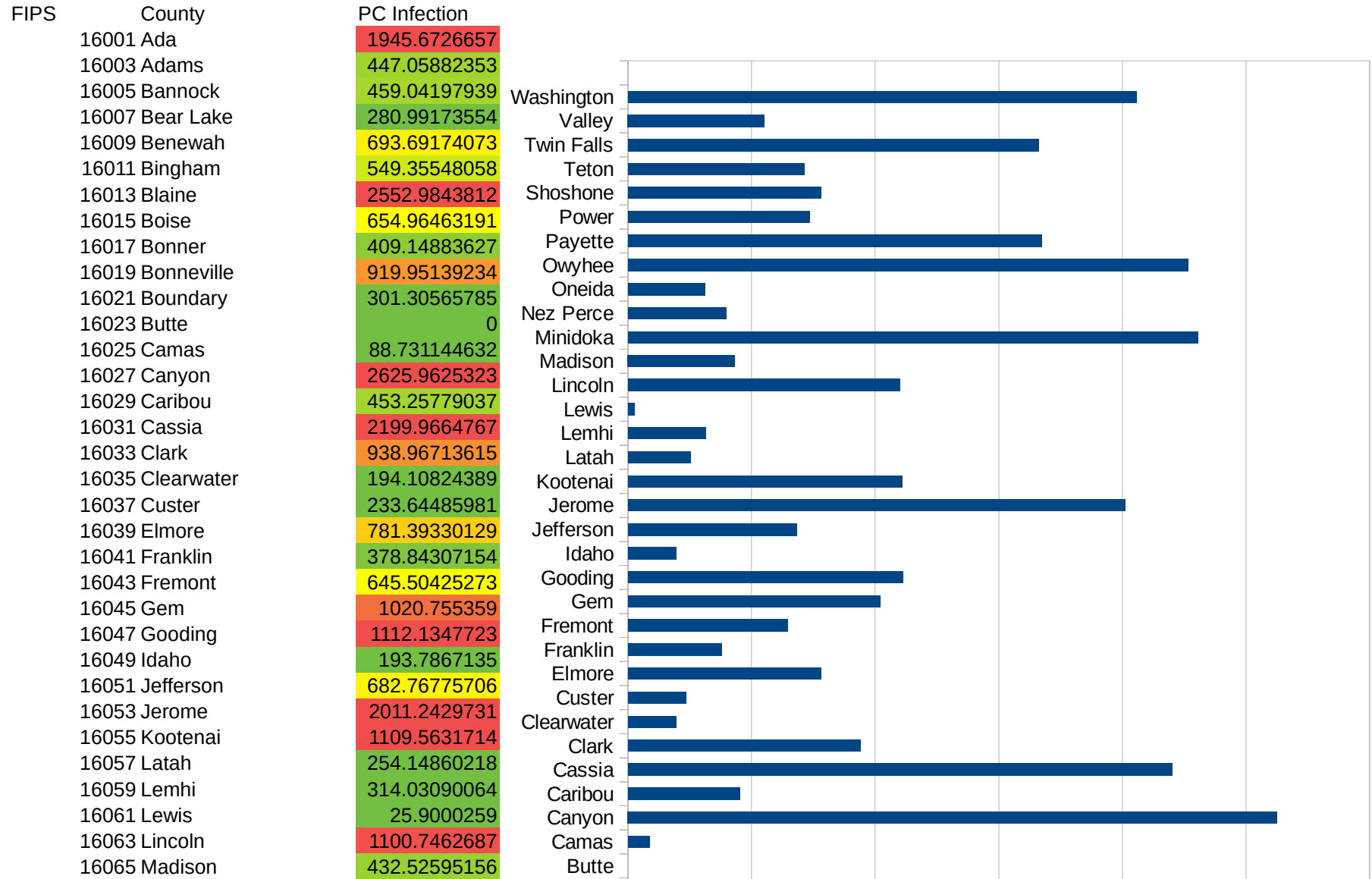
29105
29107
29109
29111
29113
29115
29117
29121
29123
29125
29127
29119
29129
29131
29133
29135
29137
29139
29141
29143
29145
29147
29149
29151
29153
29155
29157
29159
29161
29163
29165
29167
29169
29171

IA

29173
29175
29177
29179
29181
29195
29197
29199
29201
29203
29205
29183
29185
29187
29189
29510
29186
29207
29209
29211
29213
29215

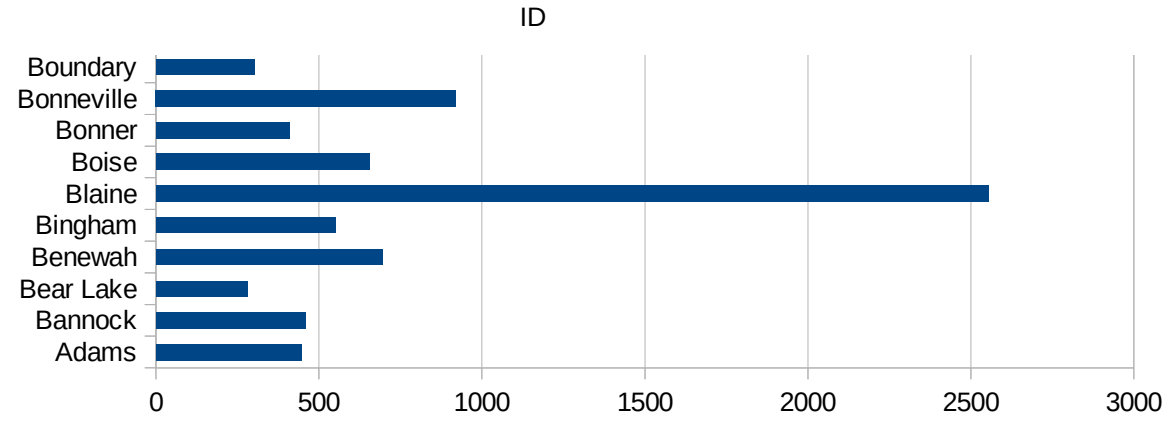
29217
29219
29221
29223
29225
29227
29229

ID



This work is licensed under the Creative Commons Attribution-NoDerivatives 4.0 International License. To view a copy of this license, visit <http://creativecommons.org/licenses/by-nd/4.0/>.

16067 Minidoka	2304.9219688
16069 Nez Perce	398.43595328
16071 Oneida	311.942959
16073 Owyhee	2266.3131788
16075 Payette	1672.9650546
16077 Power	733.77960865
16079 Shoshone	781.49421694
16081 Teton	713.05841924
16083 Twin Falls	1661.2260545
16085 Valley	552.48618785
16087 Washington	2056.8841649



ID

FIPS

29001
29003
29005
29007
29009
29011
29013
29015
29017
29019
29021
29023
29025
29027
29029
29031
29033
29035
29037

ID

29039
29041
29043
29045
29047
29049
29051
29053
29055
29057
29059
29061
29063
29065
29067
29069
29071
29073
29075
29077
29079
29081
29083
29085
29087
29089
29091
29093
29095
29097
29099
29101

29103

ID

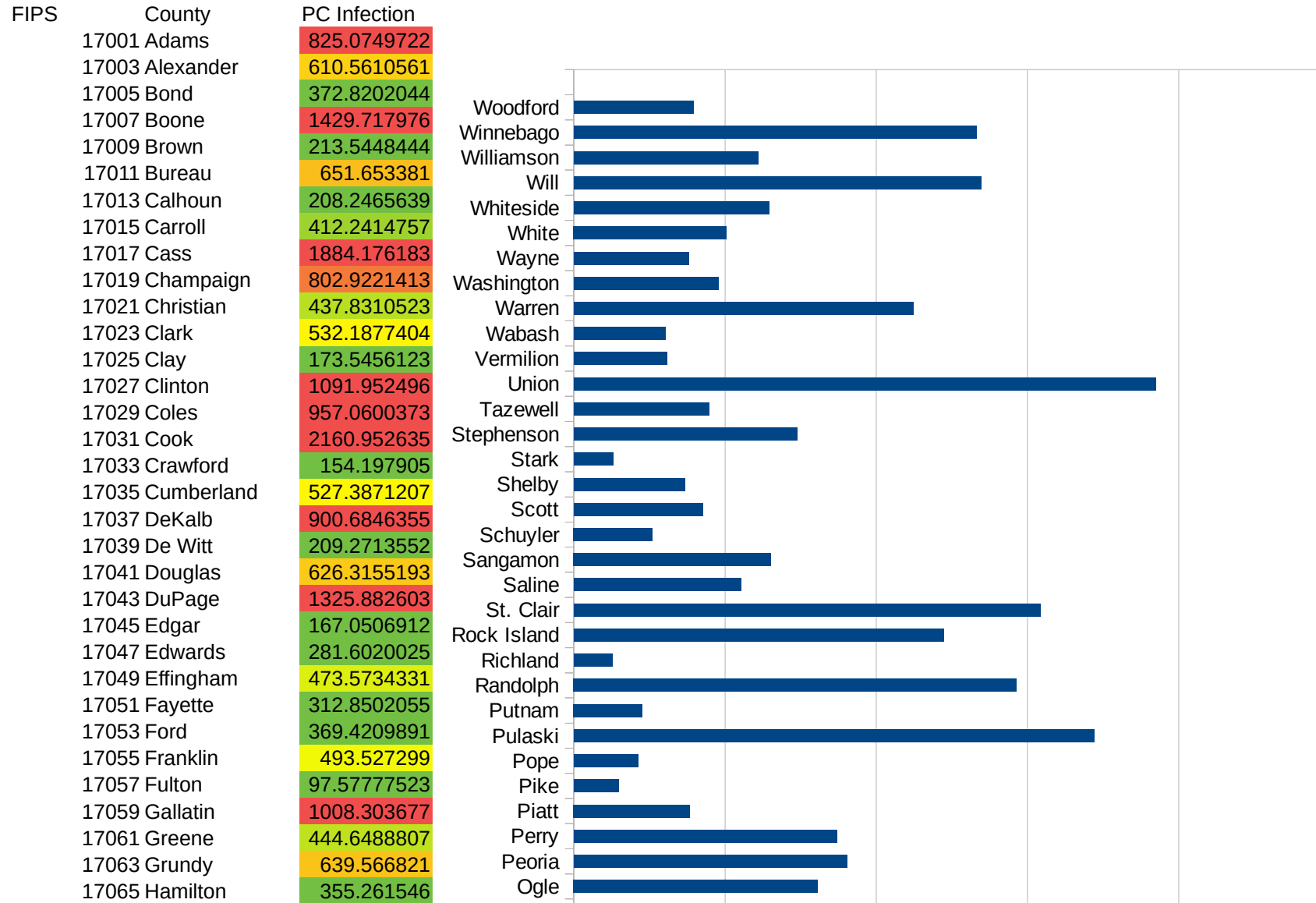
29105
29107
29109
29111
29113
29115
29117
29121
29123
29125
29127
29119
29129
29131
29133
29135
29137
29139
29141
29143
29145
29147
29149
29151
29153
29155
29157
29159
29161
29163
29165
29167
29169
29171

ID

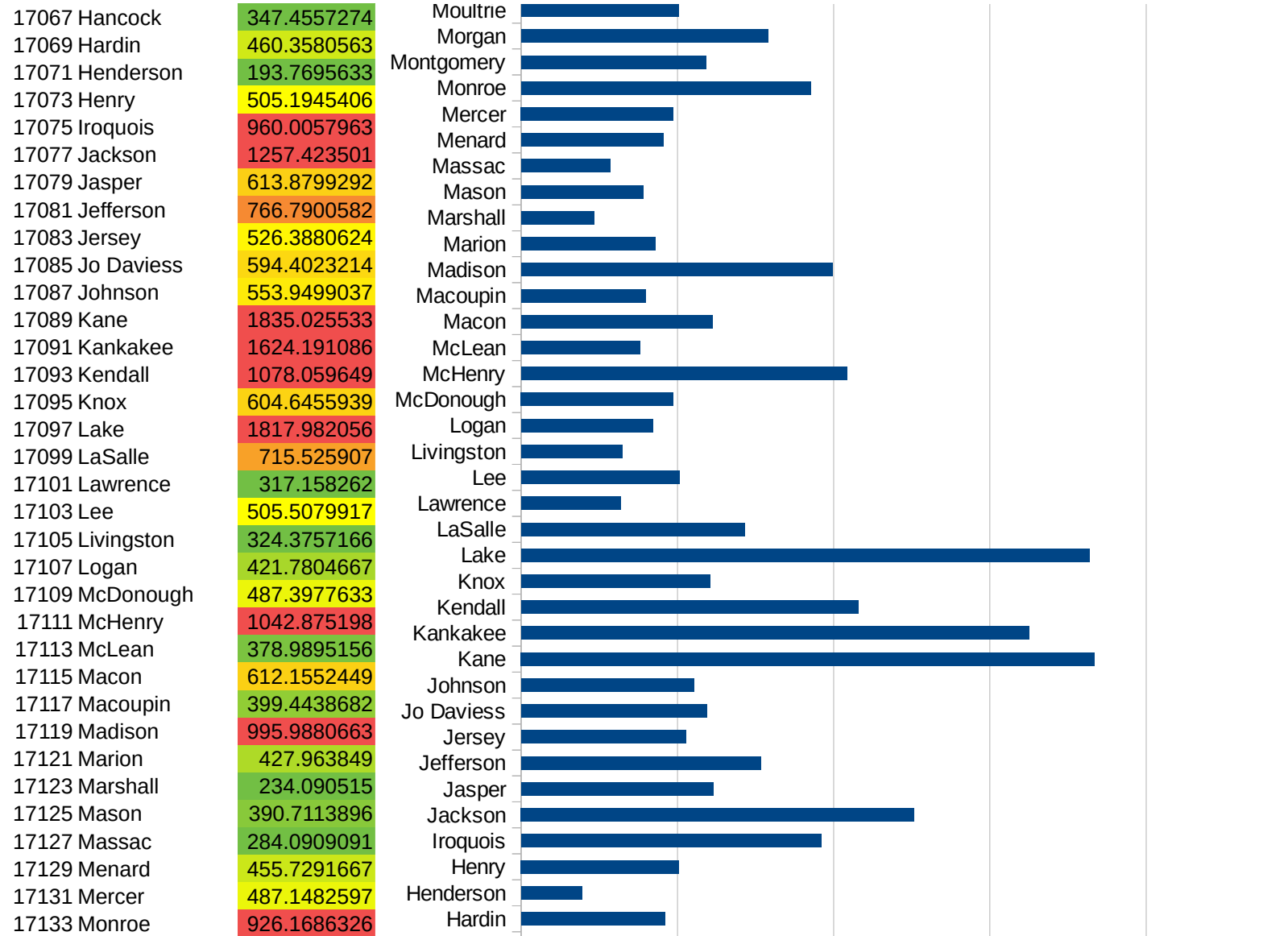
29173
29175
29177
29179
29181
29195
29197
29199
29201
29203
29205
29183
29185
29187
29189
29510
29186
29207
29209
29211
29213
29215

29217
29219
29221
29223
29225
29227
29229

IL

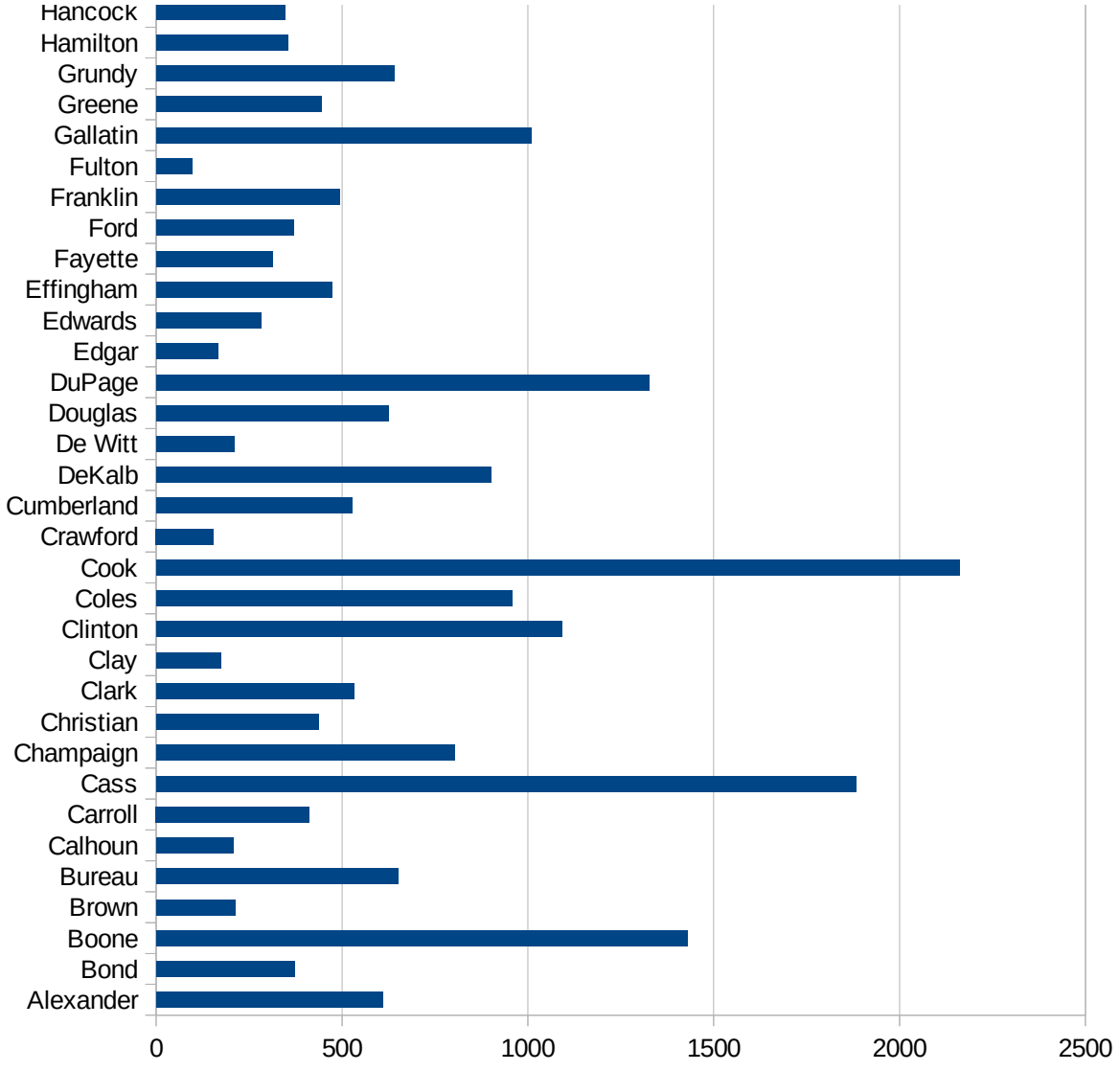


IL



IL

17135 Montgomery	590.8884305
17137 Morgan	788.7920885
17139 Moultrie	502.8198682
17141 Ogle	807.1009171
17143 Peoria	902.4421302
17145 Perry	868.9902711
17147 Piatt	384.2400586
17149 Pike	147.3320095
17151 Pope	213.6752137
17153 Pulaski	1720.666301
17155 Putnam	226.4808362
17157 Randolph	1463.900829
17159 Richland	126.8794011
17161 Rock Island	1223.889543
17163 St. Clair	1542.946231
17165 Saline	552.162637
17167 Sangamon	652.1694617
17169 Schuyler	260.6051831
17171 Scott	426.3093788
17173 Shelby	367.9683547
17175 Stark	128.9847061
17177 Stephenson	737.3807343
17179 Tazewell	446.6174959
17181 Union	1923.876254
17183 Vermilion	307.2676614
17185 Wabash	303.0565417
17187 Warren	1121.418506
17189 Washington	478.742408
17191 Wayne	379.6228264
17193 White	504.9396268
17195 Whiteside	645.3816561
17197 Will	1345.495515
17199 Williamson	609.9379623
17201 Winnebago	1332.014461



IL

17203 Woodford

395.184983

IL

FIPS

29001
29003
29005
29007
29009
29011
29013
29015
29017
29019
29021
29023
29025
29027
29029
29031
29033
29035
29037

IL

29039
29041
29043
29045
29047
29049
29051
29053
29055
29057
29059
29061
29063
29065
29067
29069
29071
29073
29075
29077
29079
29081
29083
29085
29087
29089
29091
29093
29095
29097
29099
29101

29103

IL

29105
29107
29109
29111
29113
29115
29117
29121
29123
29125
29127
29119
29129
29131
29133
29135
29137
29139
29141
29143
29145
29147
29149
29151
29153
29155
29157
29159
29161
29163
29165
29167
29169
29171

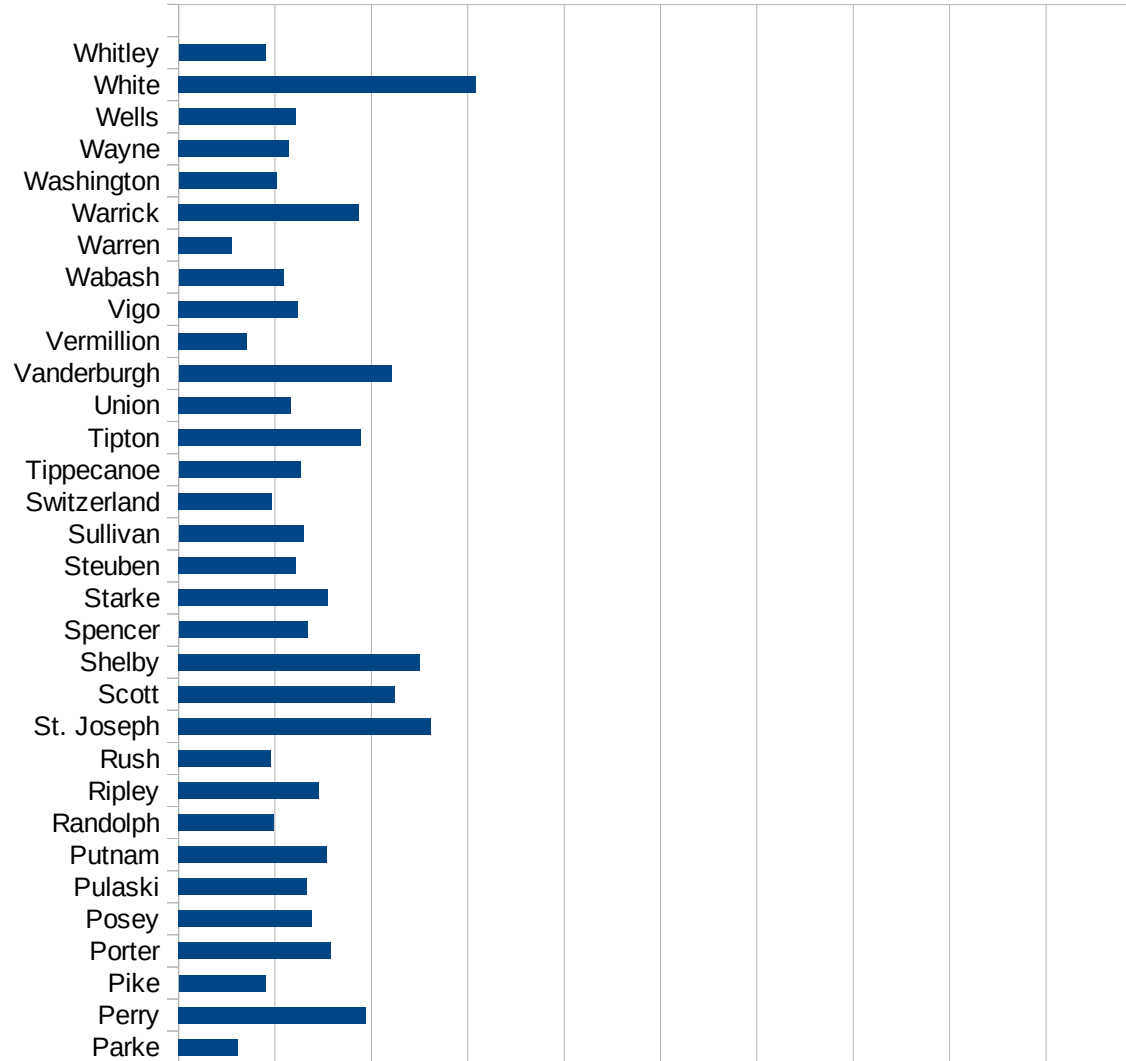
IL

29173
29175
29177
29179
29181
29195
29197
29199
29201
29203
29205
29183
29185
29187
29189
29510
29186
29207
29209
29211
29213
29215

29217
29219
29221
29223
29225
29227
29229

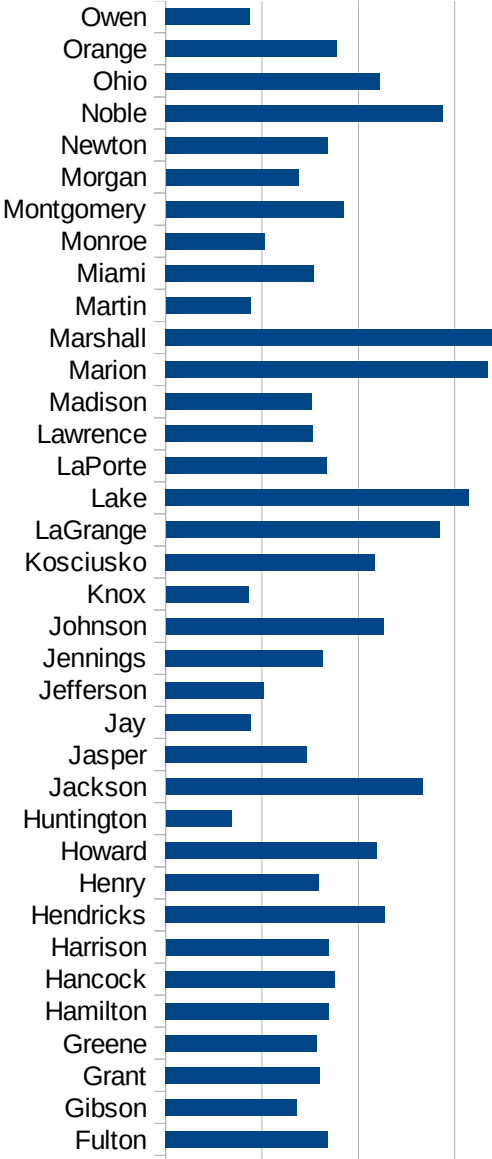
IN

FIPS	County	PC Infection
18001	Adams	286.2274105
18003	Allen	1048.88491
18005	Bartholomew	967.9407393
18007	Benton	716.5145036
18009	Blackford	544.8449288
18011	Boone	1019.4182
18013	Brown	485.7555468
18015	Carroll	958.9109157
18017	Cass	4731.919378
18019	Clark	1059.986367
18021	Clay	473.8249904
18023	Clinton	1364.341085
18025	Crawford	426.2170866
18027	Daviess	823.6039461
18029	Dearborn	1024.854745
18031	Decatur	1261.47645
18033	DeKalb	543.6542821
18035	Delaware	643.0139755
18037	Dubois	1644.543639
18039	Elkhart	2375.462152
18041	Fayette	824.4023083
18043	Floyd	1016.957869
18045	Fountain	452.5717082
18047	Franklin	1068.789585
18049	Fulton	841.1307983
18051	Gibson	681.573598
18053	Grant	800.7765106
18055	Greene	784.2279573
18057	Hamilton	849.1726399
18059	Hancock	877.5261621
18061	Harrison	845.1053284
18063	Hendricks	1138.26201
18065	Henry	797.5803277

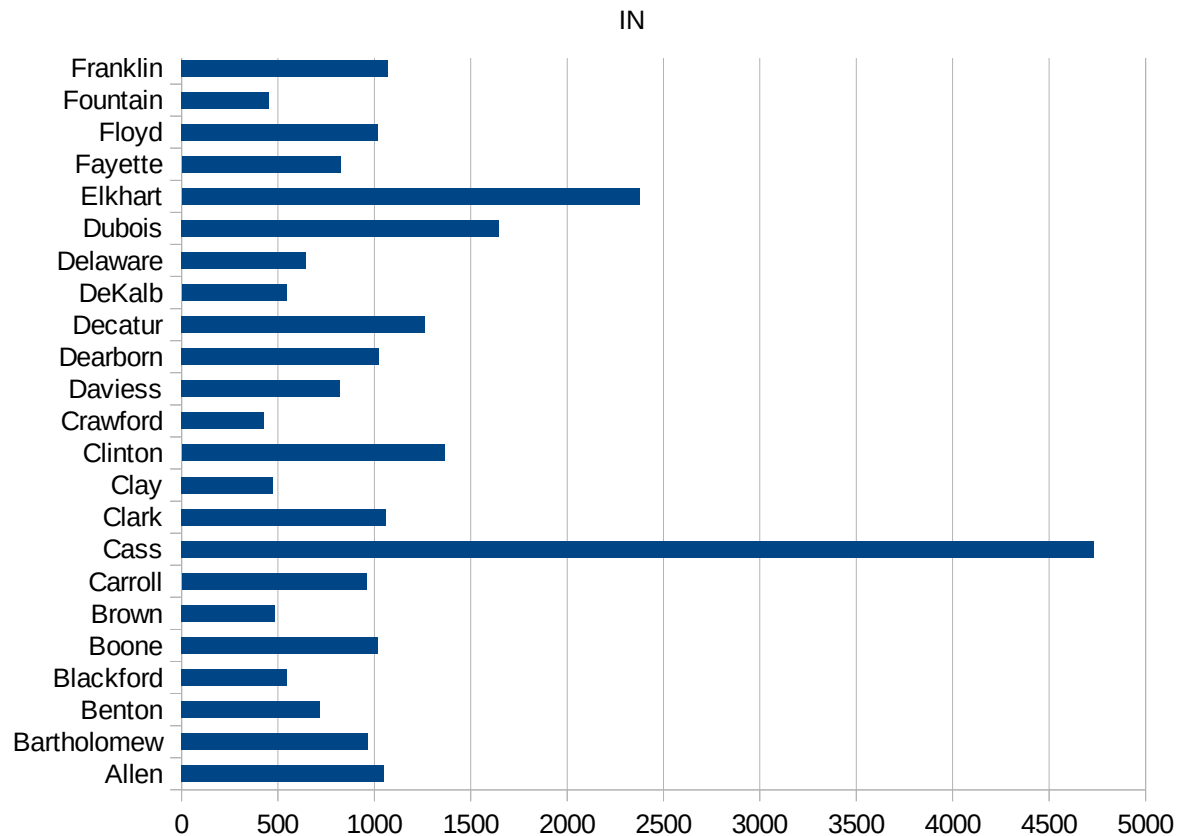


IN

18067 Howard	1098.75434
18069 Huntington	342.1633554
18071 Jackson	1333.000839
18073 Jasper	734.1923884
18075 Jay	443.0745521
18077 Jefferson	512.295082
18079 Jennings	818.5143602
18081 Johnson	1131.06097
18083 Knox	430.9527036
18085 Kosciusko	1086.40855
18087 LaGrange	1421.30689
18089 Lake	1575.521613
18091 LaPorte	837.2194497
18093 Lawrence	766.400981
18095 Madison	761.3332202
18097 Marion	1672.096117
18099 Marshall	1708.181975
18101 Martin	440.4423999
18103 Miami	770.3770349
18105 Monroe	516.6182266
18107 Montgomery	923.1732123
18109 Morgan	688.8584631
18111 Newton	842.1954179
18113 Noble	1439.030548
18115 Ohio	1112.251882
18117 Orange	887.6802299
18119 Owen	436.5555289
18121 Parke	307.2015124
18123 Perry	973.7200293
18125 Pike	451.2489927
18127 Porter	788.9430051
18129 Posey	693.0305403
18131 Pulaski	665.650814
18133 Putnam	767.622224



18135 Randolph	494.9499014
18137 Ripley	729.2360551
18139 Rush	480.1056232
18141 St. Joseph	1309.593716
18143 Scott	1122.372058
18145 Shelby	1251.317471
18147 Spencer	669.060855
18149 Starke	776.1063876
18151 Steuben	610.0734401
18153 Sullivan	647.6558724
18155 Switzerland	485.2104134
18157 Tippecanoe	632.485185
18159 Tipton	945.2670545
18161 Union	582.6346454
18163 Vanderburgh	1103.473427
18165 Vermillion	355.3201111
18167 Vigo	622.0550165
18169 Wabash	543.4782609
18171 Warren	278.3492678
18173 Warrick	936.5959691
18175 Washington	508.1773611
18177 Wayne	571.7665615
18179 Wells	606.2539885
18181 White	1541.457755
18183 Whitley	451.9575043



IN

FIPS

29001
29003
29005
29007
29009
29011
29013
29015
29017
29019
29021
29023
29025
29027
29029
29031
29033
29035
29037

IN

29039
29041
29043
29045
29047
29049
29051
29053
29055
29057
29059
29061
29063
29065
29067
29069
29071
29073
29075
29077
29079
29081
29083
29085
29087
29089
29091
29093
29095
29097
29099
29101

29103

IN

29105
29107
29109
29111
29113
29115
29117
29121
29123
29125
29127
29119
29129
29131
29133
29135
29137
29139
29141
29143
29145
29147
29149
29151
29153
29155
29157
29159
29161
29163
29165
29167
29169
29171

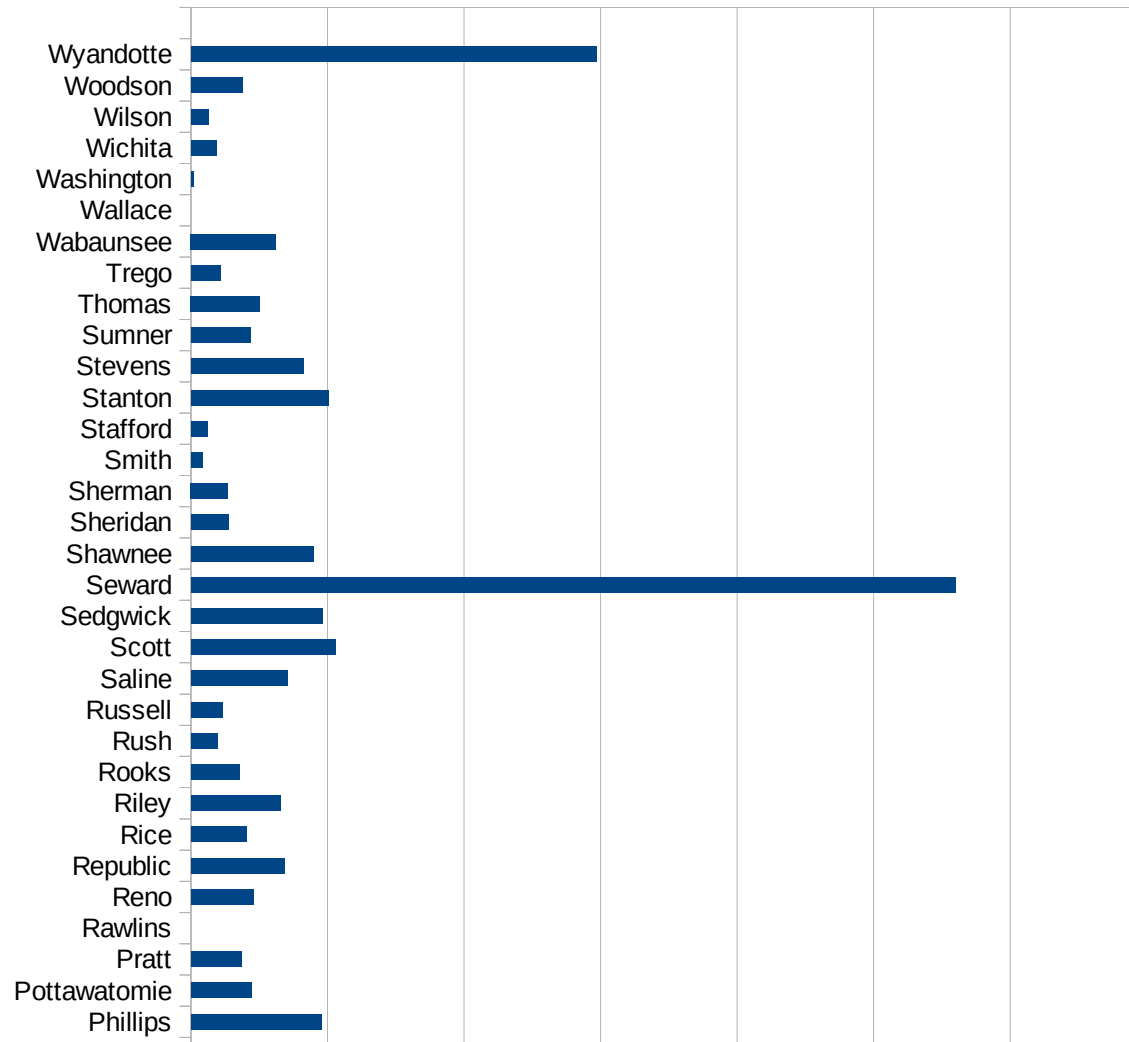
IN

29173
29175
29177
29179
29181
29195
29197
29199
29201
29203
29205
29183
29185
29187
29189
29510
29186
29207
29209
29211
29213
29215

29217
29219
29221
29223
29225
29227
29229

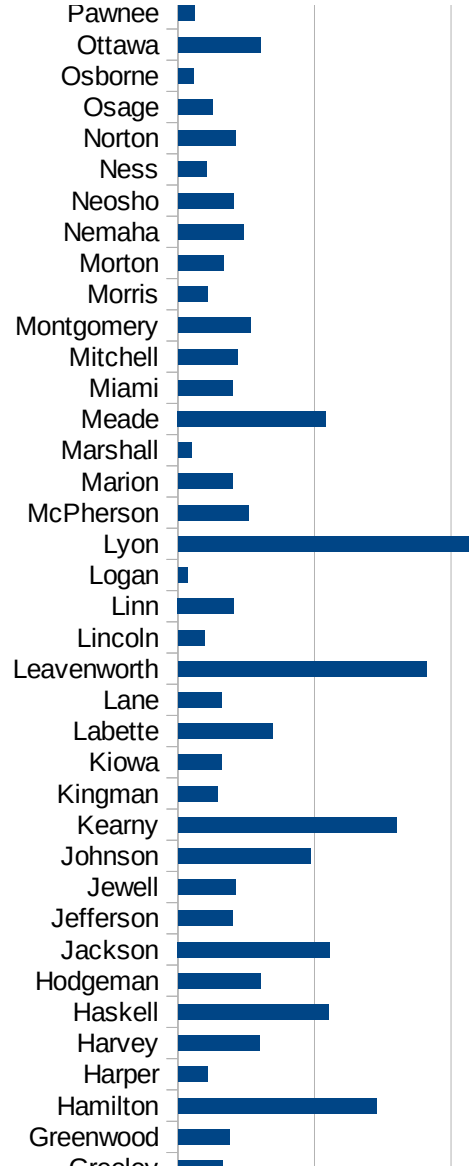
KS

FIPS	County	PC Infection
20001	Allen	160.7200257
20003	Anderson	393.5008886
20005	Atchison	395.2325079
20007	Barber	89.44543828
20009	Barton	532.3426908
20011	Bourbon	539.1387429
20013	Brown	416.7534903
20015	Butler	416.3858309
20017	Chase	1825.789273
20019	Chautauqua	181.3236627
20021	Cherokee	644.5166125
20023	Cheyenne	112.7819549
20025	Clark	2194.513716
20027	Clay	250.0937852
20029	Cloud	423.8744415
20031	Coffey	813.7981295
20033	Comanche	343.2494279
20035	Cowley	491.2260776
20037	Crawford	986.6987878
20039	Decatur	174.1553466
20041	Dickinson	256.4513544
20043	Doniphan	624.837282
20045	Douglas	612.6684015
20047	Edwards	351.000351
20049	Elk	39.87240829
20051	Ellis	505.0505051
20053	Ellsworth	338.9283409
20055	Finney	4881.04668
20057	Ford	6161.473088
20059	Franklin	694.4715384
20061	Geary	454.0713015
20063	Gove	229.7090352
20065	Graham	682.1829856



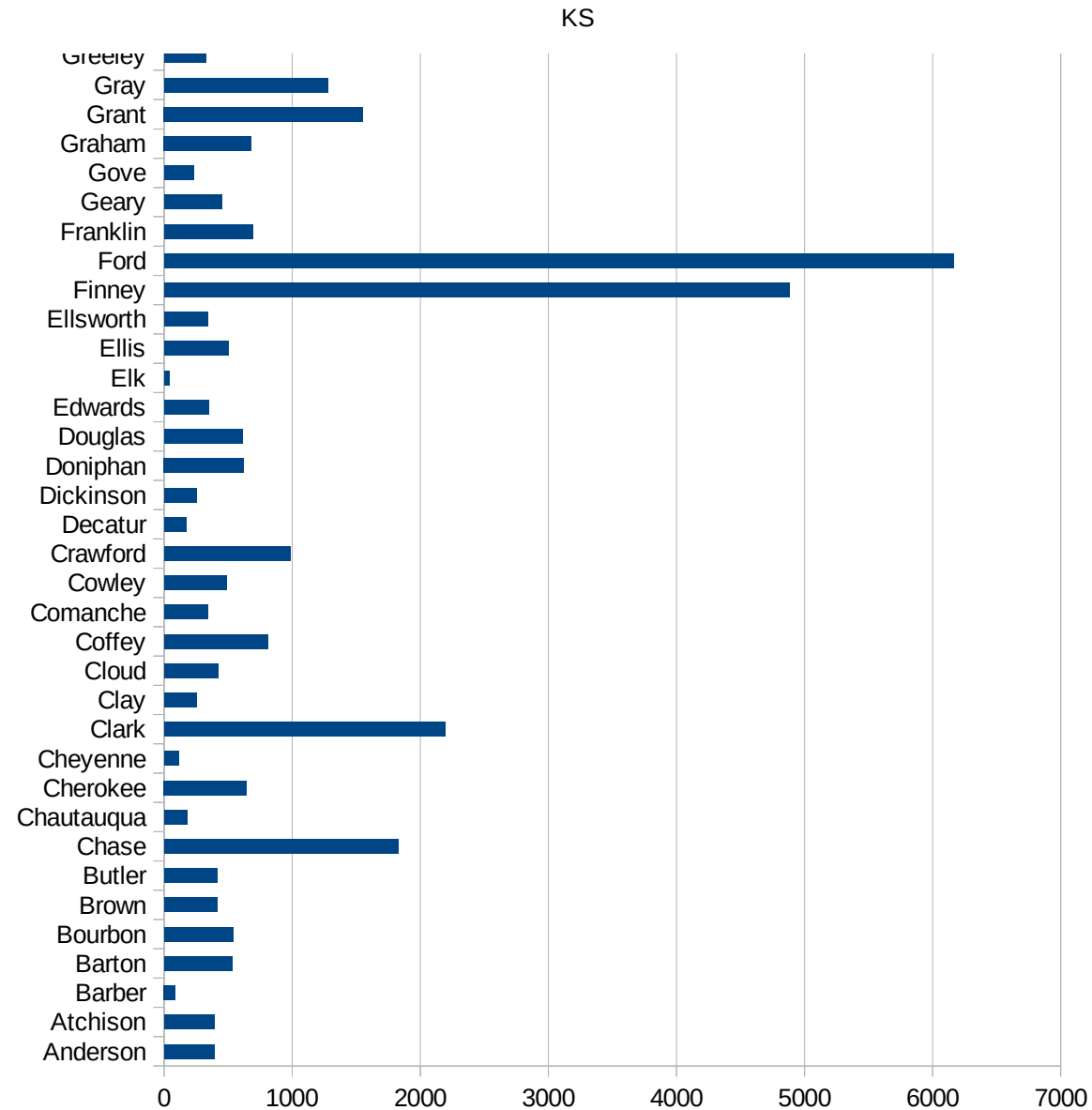
KS

20067 Grant	1553.980371
20069 Gray	1276.313608
20071 Greeley	325.99837
20073 Greenwood	379.8513625
20075 Hamilton	1457.614116
20077 Harper	217.944061
20079 Harvey	596.3168664
20081 Haskell	1100.825619
20083 Hodgeman	605.0605061
20085 Jackson	1114.457831
20087 Jefferson	400.5270092
20089 Jewell	422.3864836
20091 Johnson	970.6219511
20093 Kearny	1597.768197
20095 Kingman	287.2777018
20097 Kiowa	317.9650238
20099 Labette	691.2442396
20101 Lane	320.5128205
20103 Leavenworth	1822.942276
20105 Lincoln	198.4783328
20107 Linn	410.2564103
20109 Logan	70.32348805
20111 Lyon	2125.366701
20113 McPherson	518.6249431
20115 Marion	401.6736402
20117 Marshall	102.8594939
20119 Meade	1085.383502
20121 Miami	397.8622328
20123 Mitchell	439.0243902
20125 Montgomery	529.2652553
20127 Morris	217.351929
20129 Morton	337.4578178
20131 Nemaha	482.5209257
20133 Neosho	407.4979625



This work is licensed under the Creative Commons Attribution-NoDerivatives 4.0 International License. To view a copy of this license, visit <http://creativecommons.org/licenses/by-nd/4.0/>.

20135 Ness	211.2676056
20137 Norton	423.572744
20139 Osage	257.1984192
20141 Osborne	115.1079137
20143 Ottawa	603.240262
20145 Pawnee	121.9140506
20147 Phillips	959.1875118
20149 Pottawatomie	444.8655106
20151 Pratt	373.2139049
20153 Rawlins	0
20155 Reno	455.5516345
20157 Republic	686.1063465
20159 Rice	409.1910607
20161 Riley	655.3328901
20163 Rooks	359.0664273
20165 Rush	193.986421
20167 Russell	231.6490517
20169 Saline	705.8693774
20171 Scott	1061.874617
20173 Sedgwick	962.7984042
20175 Seward	5601.469238
20177 Shawnee	894.6529276
20179 Sheridan	276.3521516
20181 Sherman	271.2324123
20183 Smith	83.26394671
20185 Stafford	119.6744854
20187 Stanton	1006.542526
20189 Stevens	827.4869581
20191 Sumner	439.2068186
20193 Thomas	505.7709765
20195 Trego	214.8227712
20197 Wabaunsee	623.278736
20199 Wallace	0
20201 Washington	18.4501845



KS

20203 Wichita	190.023753
20205 Wilson	126.9474899
20207 Woodson	377.0028275
20209 Wyandotte	2973.554959

KS

FIPS

29001
29003
29005
29007
29009
29011
29013
29015
29017
29019
29021
29023
29025
29027
29029
29031
29033
29035
29037

KS

29039
29041
29043
29045
29047
29049
29051
29053
29055
29057
29059
29061
29063
29065
29067
29069
29071
29073
29075
29077
29079
29081
29083
29085
29087
29089
29091
29093
29095
29097
29099
29101

29103

KS

29105
29107
29109
29111
29113
29115
29117
29121
29123
29125
29127
29119
29129
29131
29133
29135
29137
29139
29141
29143
29145
29147
29149
29151
29153
29155
29157
29159
29161
29163
29165
29167
29169
29171

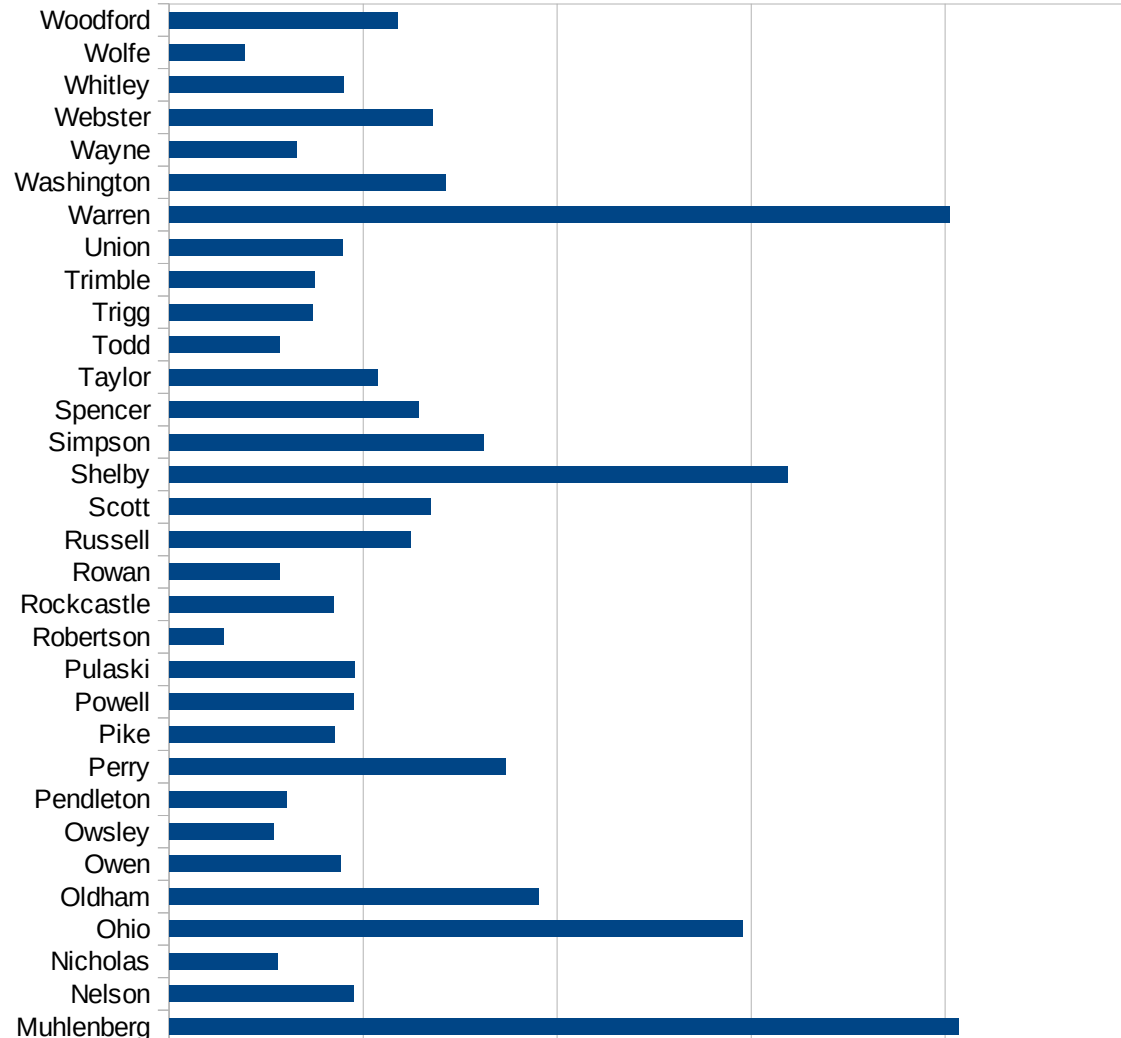
KS

29173
29175
29177
29179
29181
29195
29197
29199
29201
29203
29205
29183
29185
29187
29189
29510
29186
29207
29209
29211
29213
29215

29217
29219
29221
29223
29225
29227
29229

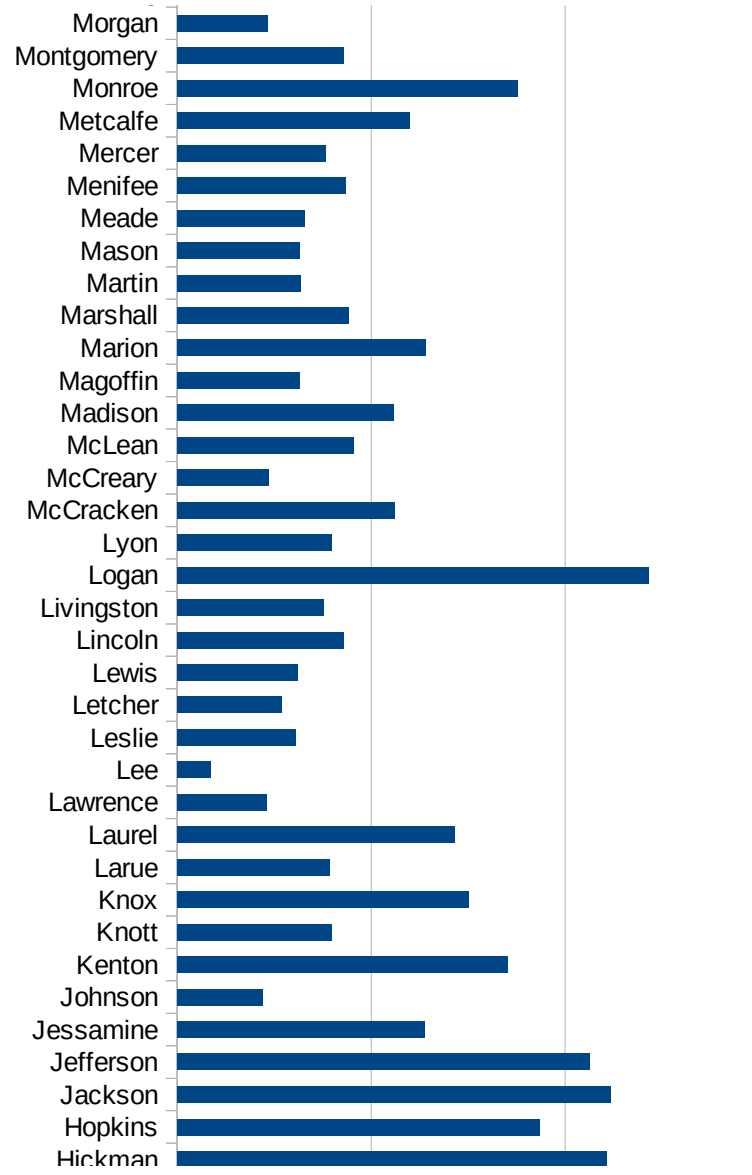
KY

FIPS	County	PC Infection
21001	Adair	1066.874837
21003	Allen	1069.974434
21005	Anderson	370.6481931
21007	Ballard	438.6514601
21009	Barren	823.97682
21011	Bath	298.7967375
21013	Bell	1174.300877
21015	Boone	839.3330951
21017	Bourbon	411.2168054
21019	Boyd	404.3183743
21021	Boyle	511.627907
21023	Bracken	412.6714407
21025	Breathitt	243.5957882
21027	Breckinridge	362.9586031
21029	Bullitt	460.1018885
21031	Butler	2294.080802
21033	Caldwell	416.8305151
21035	Calloway	623.4828159
21037	Campbell	612.9766403
21039	Carlisle	901.278558
21041	Carroll	1471.546987
21043	Carter	374.0186639
21045	Casey	1189.577039
21047	Christian	700.4227651
21049	Clark	457.9436674
21051	Clay	756.0308381
21053	Clinton	352.7336861
21055	Crittenden	347.7285474
21057	Cumberland	855.984382
21059	Daviess	756.6466213
21061	Edmonson	879.9087502
21063	Elliott	146.5103889
21065	Estill	154.9514016



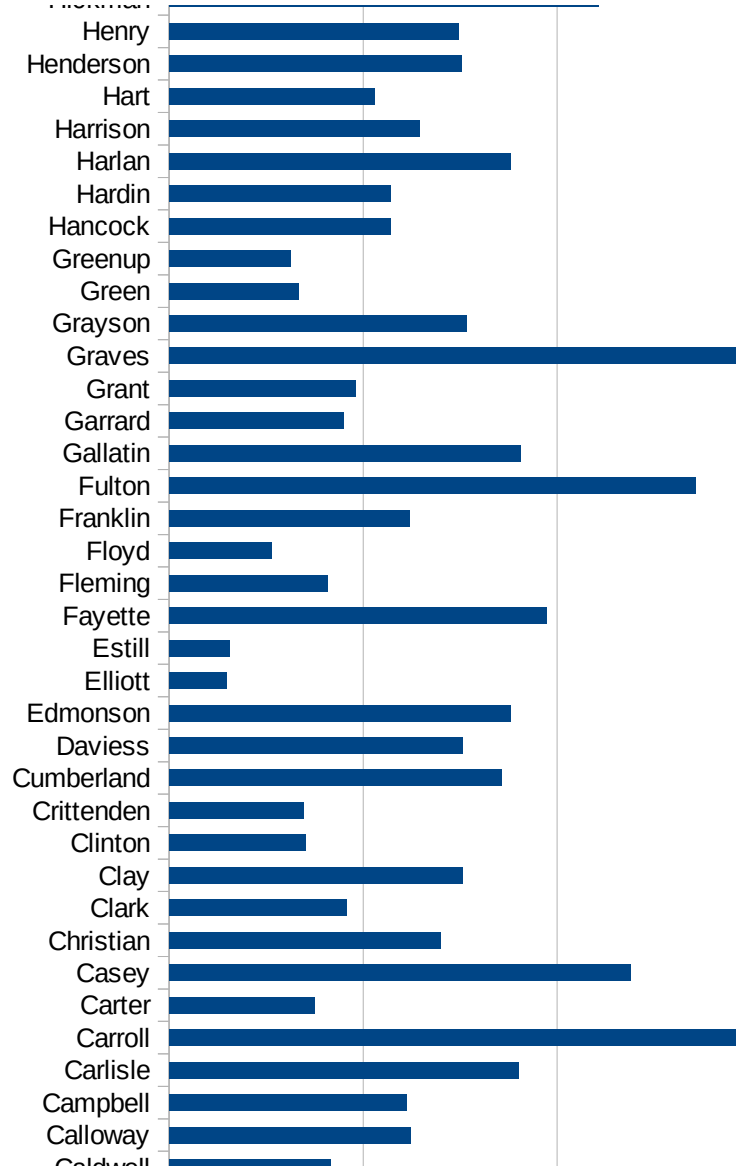
KY

21067 Fayette	972.57397
21069 Fleming	408.8137472
21071 Floyd	265.0299902
21073 Franklin	619.8957001
21075 Fulton	1356.20915
21077 Gallatin	905.7971014
21079 Garrard	449.8861048
21081 Grant	481.6687234
21083 Graves	1500.656537
21085 Grayson	767.4480453
21087 Green	334.8719341
21089 Greenup	311.8974708
21091 Hancock	570.9065997
21093 Hardin	569.9735402
21095 Harlan	878.4883941
21097 Harrison	644.3710725
21099 Hart	528.932614
21101 Henderson	754.5348863
21103 Henry	745.0639513
21105 Hickman	1108.346528
21107 Hopkins	934.1439602
21109 Jackson	1115.905371
21111 Jefferson	1062.663121
21113 Jessamine	637.9821958
21115 Johnson	218.8868043
21117 Kenton	852.7500587
21119 Knott	396.6679889
21121 Knox	750.7027856
21123 Larue	391.416789
21125 Laurel	713.7088134
21127 Lawrence	231.1990238
21129 Lee	85.3121001
21131 Leslie	305.6294982
21133 Letcher	269.4186949

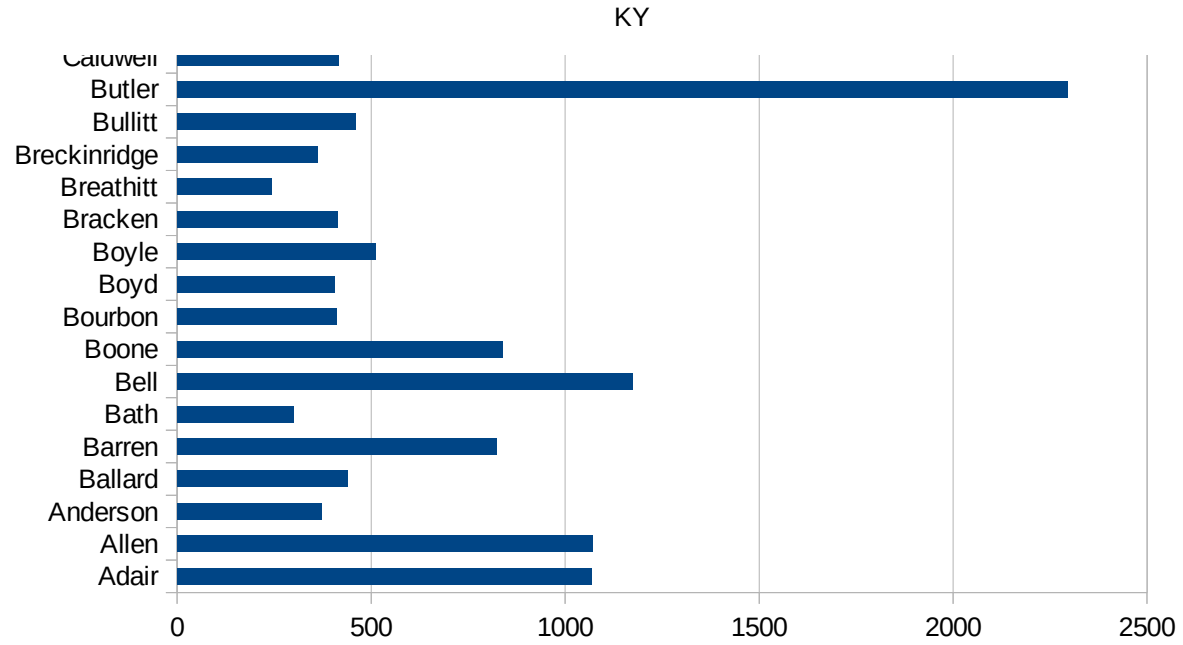


KY

21135 Lewis	309.270574
21137 Lincoln	430.1249797
21139 Livingston	378.7059078
21141 Logan	1215.309941
21143 Lyon	399.5505057
21145 McCracken	561.6258072
21147 McCreary	235.5238971
21149 McLean	453.9559014
21151 Madison	558.6350251
21153 Magoffin	315.4829316
21155 Marion	639.0434962
21157 Marshall	442.4353179
21159 Martin	317.9369425
21161 Mason	314.8688047
21163 Meade	327.3550409
21165 Menifee	434.0412339
21167 Mercer	381.1885735
21169 Metcalfe	598.2053838
21171 Monroe	877.0292965
21173 Montgomery	429.0323724
21175 Morgan	232.2967404
21177 Muhlenberg	2034.184701
21179 Nelson	475.4530981
21181 Nicholas	279.0957298
21183 Ohio	1477.975672
21185 Oldham	950.8048744
21187 Owen	441.1764706
21189 Owsley	268.3363148
21191 Pendleton	302.8425907
21193 Perry	866.1658746
21195 Pike	426.3552618
21197 Powell	474.2002893
21199 Pulaski	478.1579314
21201 Robertson	140.5152225



21203 Rockcastle	423.880597
21205 Rowan	284.7496237
21207 Russell	622.86067
21209 Scott	674.626546
21211 Shelby	1595.284224
21213 Simpson	809.5417993
21215 Spencer	643.8224965
21217 Taylor	536.2245098
21219 Todd	284.2985948
21221 Trigg	368.77689
21223 Trimble	375.8073987
21225 Union	448.1213375
21227 Warren	2011.975865
21229 Washington	711.6848726
21231 Wayne	327.3402384
21233 Webster	678.819312
21235 Whitley	449.7544286
21237 Wolfe	195.067577
21239 Woodford	587.9470848



KY

FIPS

29001
29003
29005
29007
29009
29011
29013
29015
29017
29019
29021
29023
29025
29027
29029
29031
29033
29035
29037

KY

29039
29041
29043
29045
29047
29049
29051
29053
29055
29057
29059
29061
29063
29065
29067
29069
29071
29073
29075
29077
29079
29081
29083
29085
29087
29089
29091
29093
29095
29097
29099
29101

29103

KY

29105
29107
29109
29111
29113
29115
29117
29121
29123
29125
29127
29119
29129
29131
29133
29135
29137
29139
29141
29143
29145
29147
29149
29151
29153
29155
29157
29159
29161
29163
29165
29167
29169
29171

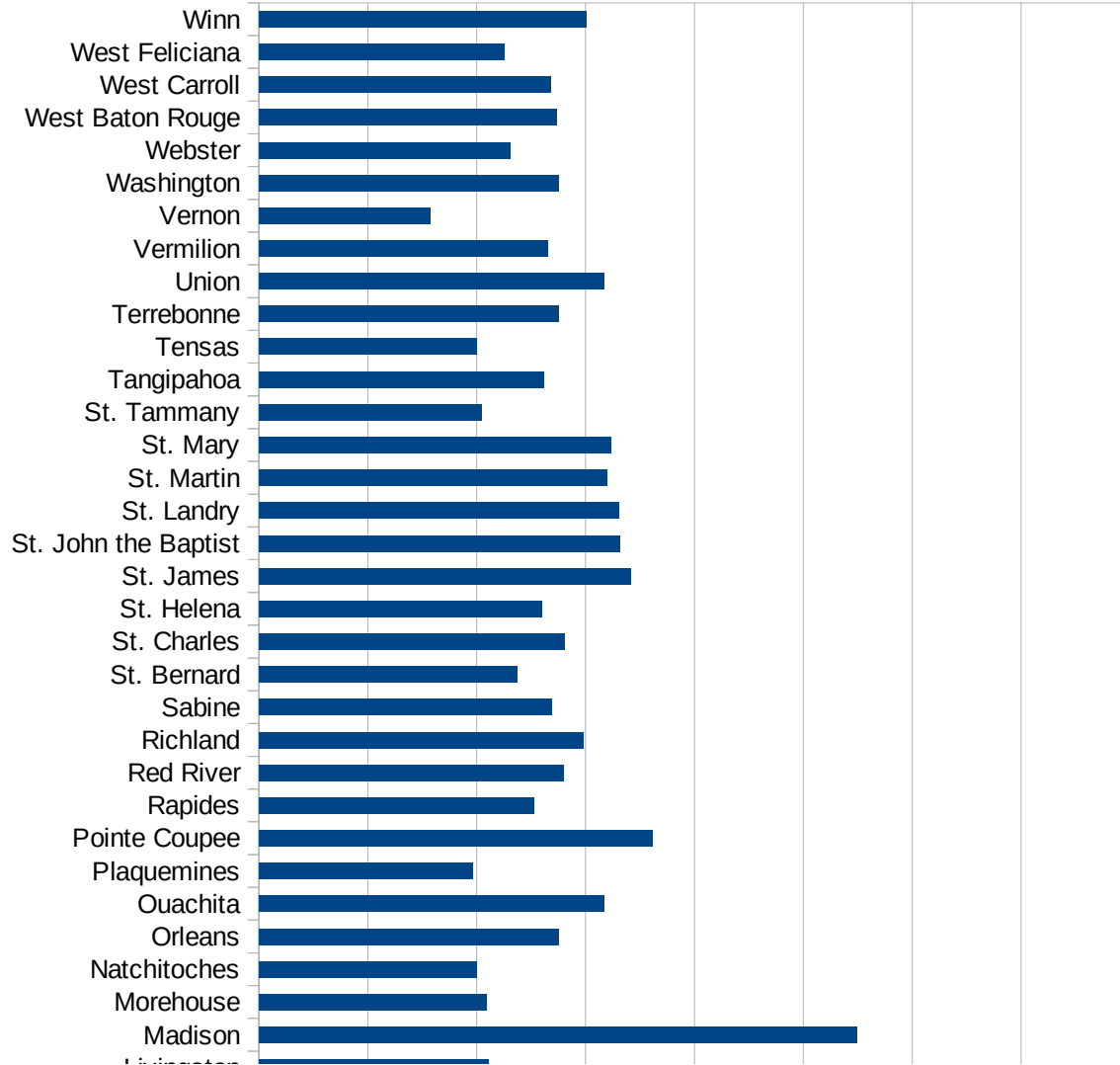
KY

29173
29175
29177
29179
29181
29195
29197
29199
29201
29203
29205
29183
29185
29187
29189
29510
29186
29207
29209
29211
29213
29215

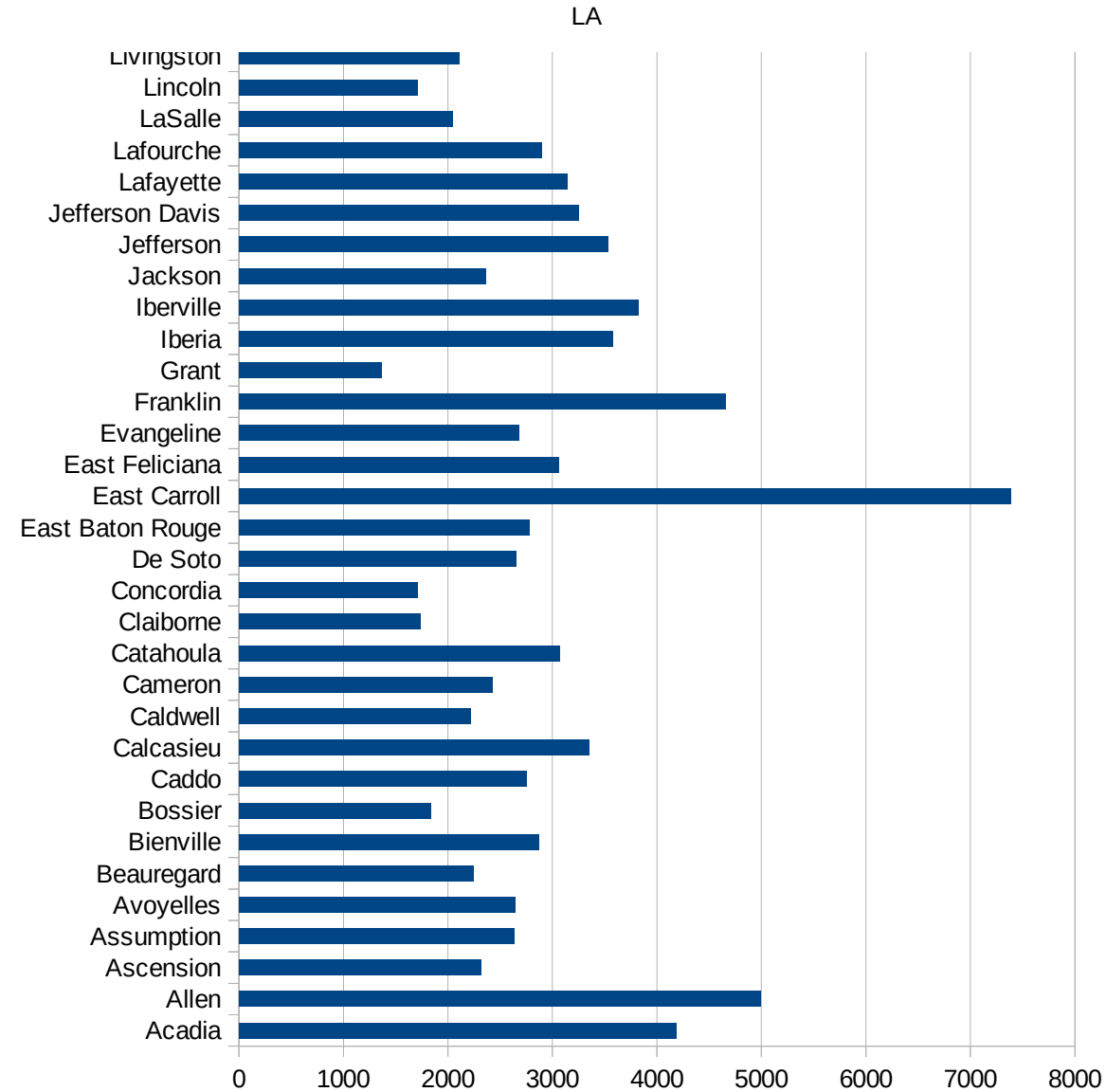
29217
29219
29221
29223
29225
29227
29229

LA

FIPS	County	PC Infection
22001	Acadia	4182.344428
22003	Allen	4991.212654
22005	Ascension	2318.082649
22007	Assumption	2636.7713
22009	Avoyelles	2644.456527
22011	Beauregard	2241.43022
22013	Bienville	2870.453862
22015	Bossier	1839.053347
22017	Caddo	2753.147101
22019	Calcasieu	3355.291662
22021	Caldwell	2218.875502
22023	Cameron	2425.373134
22025	Catahoula	3070.358035
22027	Claiborne	1737.330657
22029	Concordia	1706.519518
22031	De Soto	2649.803178
22033	East Baton Rouge	2776.694273
22035	East Carroll	7389.512576
22037	East Feliciana	3061.383061
22039	Evangeline	2676.195317
22041	Franklin	4653.701131
22043	Grant	1361.088871
22045	Iberia	3579.030462
22047	Iberville	3820.176645
22049	Jackson	2364.482455
22051	Jefferson	3536.450786
22053	Jefferson Davis	3255.018682
22055	Lafayette	3148.091704
22057	Lafourche	2893.543291
22059	LaSalle	2044.647047
22061	Lincoln	1705.653021
22063	Livingston	2105.082147
22065	Madison	5492.339396



22067 Morehouse	2090.715804
22069 Natchitoches	2002.12111
22071 Orleans	2753.921935
22073 Ouachita	3169.444894
22075 Plaquemines	1964.972234
22077 Pointe Coupee	3618.960802
22079 Rapides	2530.59849
22081 Red River	2795.800401
22083 Richland	2981.378764
22085 Sabine	2692.243675
22087 St. Bernard	2373.664947
22089 St. Charles	2806.40708
22091 St. Helena	2601.832002
22093 St. James	3417.787707
22095 St. John the Baptist	3311.411634
22097 St. Landry	3304.576869
22099 St. Martin	3196.50883
22101 St. Mary	3236.629566
22103 St. Tammany	2040.207508
22105 Tangipahoa	2614.799255
22107 Tensas	1994.621246
22109 Terrebonne	2753.533115
22111 Union	3170.622481
22113 Vermilion	2647.501254
22115 Vernon	1575.931232
22117 Washington	2749.989266
22119 Webster	2304.242487
22121 West Baton Rouge	2732.054338
22123 West Carroll	2677.107995
22125 West Feliciana	2250.970246
22127 Winn	3006.933635



LA

FIPS

29001
29003
29005
29007
29009
29011
29013
29015
29017
29019
29021
29023
29025
29027
29029
29031
29033
29035
29037

LA

29039
29041
29043
29045
29047
29049
29051
29053
29055
29057
29059
29061
29063
29065
29067
29069
29071
29073
29075
29077
29079
29081
29083
29085
29087
29089
29091
29093
29095
29097
29099
29101

29103

LA

29105
29107
29109
29111
29113
29115
29117
29121
29123
29125
29127
29119
29129
29131
29133
29135
29137
29139
29141
29143
29145
29147
29149
29151
29153
29155
29157
29159
29161
29163
29165
29167
29169
29171

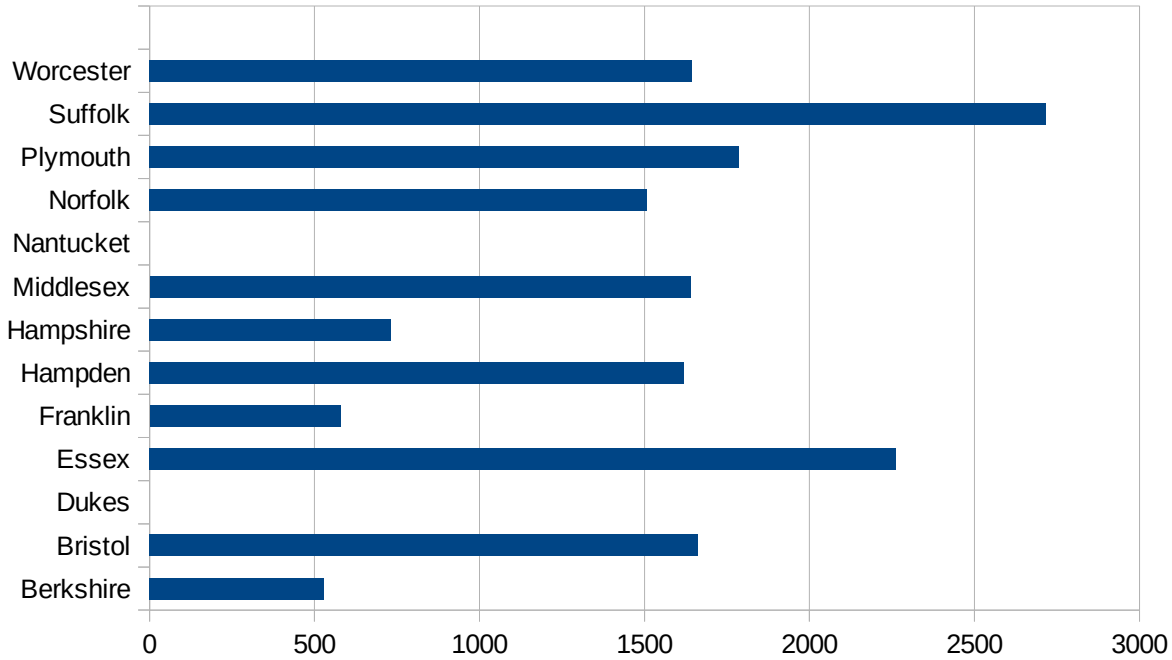
LA

29173
29175
29177
29179
29181
29195
29197
29199
29201
29203
29205
29183
29185
29187
29189
29510
29186
29207
29209
29211
29213
29215

29217
29219
29221
29223
29225
29227
29229

MA

FIPS	County	PC Infection
25001	Barnstable	844.3721798
25003	Berkshire	528.6985152
25005	Bristol	1661.460014
25007	Dukes	0
25009	Essex	2261.844232
25011	Franklin	579.1750631
25013	Hampden	1619.664715
25015	Hampshire	730.6869945
25017	Middlesex	1639.299591
25019	Nantucket	0
25021	Norfolk	1508.247943
25023	Plymouth	1786.803363
25025	Suffolk	2716.499928
25027	Worcester	1643.399022



MA

FIPS

29001
29003
29005
29007
29009
29011
29013
29015
29017
29019
29021
29023
29025
29027
29029
29031
29033
29035
29037

MA

29039
29041
29043
29045
29047
29049
29051
29053
29055
29057
29059
29061
29063
29065
29067
29069
29071
29073
29075
29077
29079
29081
29083
29085
29087
29089
29091
29093
29095
29097
29099
29101

29103

MA

29105
29107
29109
29111
29113
29115
29117
29121
29123
29125
29127
29119
29129
29131
29133
29135
29137
29139
29141
29143
29145
29147
29149
29151
29153
29155
29157
29159
29161
29163
29165
29167
29169
29171

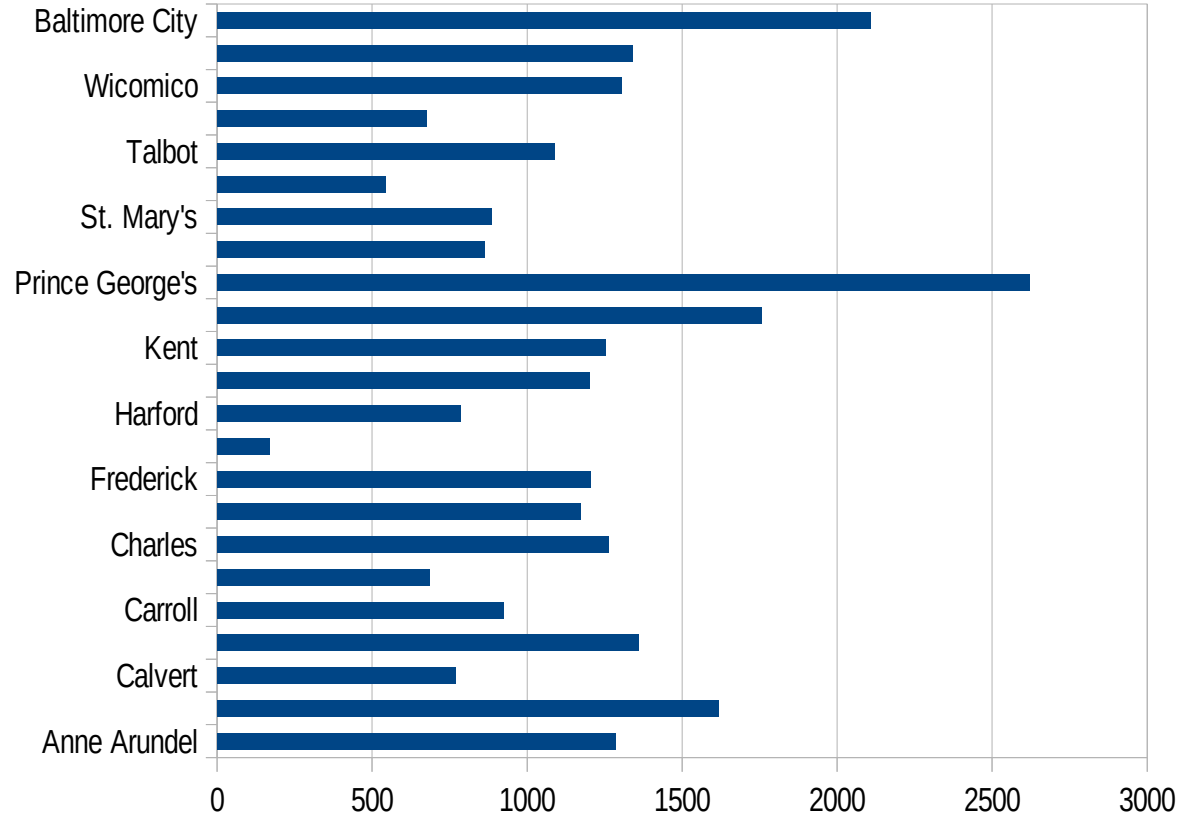
MA

29173
29175
29177
29179
29181
29195
29197
29199
29201
29203
29205
29183
29185
29187
29189
29510
29186
29207
29209
29211
29213
29215

29217
29219
29221
29223
29225
29227
29229

MD

FIPS	County	PC Infection
24001	Allegany	421.2750969
24003	Anne Arundel	1287.430711
24005	Baltimore	1617.51552
24009	Calvert	768.4532026
24011	Caroline	1360.196973
24013	Carroll	922.6439627
24015	Cecil	686.5967751
24017	Charles	1263.134431
24019	Dorchester	1171.948247
24021	Frederick	1205.5639
24023	Garrett	168.0211227
24025	Harford	785.1753847
24027	Howard	1200.819317
24029	Kent	1253.675902
24031	Montgomery	1756.562765
24033	Prince George's	2620.89413
24035	Queen Anne's	863.6644047
24037	St. Mary's	886.7073777
24039	Somerset	541.382668
24041	Talbot	1087.426964
24043	Washington	674.5027364
24045	Wicomico	1306.264838
24047	Worcester	1339.173726
24510	Baltimore City	2108.565216



MD

FIPS

29001
29003
29005
29007
29009
29011
29013
29015
29017
29019
29021
29023
29025
29027
29029
29031
29033
29035
29037

MD

29039
29041
29043
29045
29047
29049
29051
29053
29055
29057
29059
29061
29063
29065
29067
29069
29071
29073
29075
29077
29079
29081
29083
29085
29087
29089
29091
29093
29095
29097
29099
29101

29103

MD

29105
29107
29109
29111
29113
29115
29117
29121
29123
29125
29127
29119
29129
29131
29133
29135
29137
29139
29141
29143
29145
29147
29149
29151
29153
29155
29157
29159
29161
29163
29165
29167
29169
29171

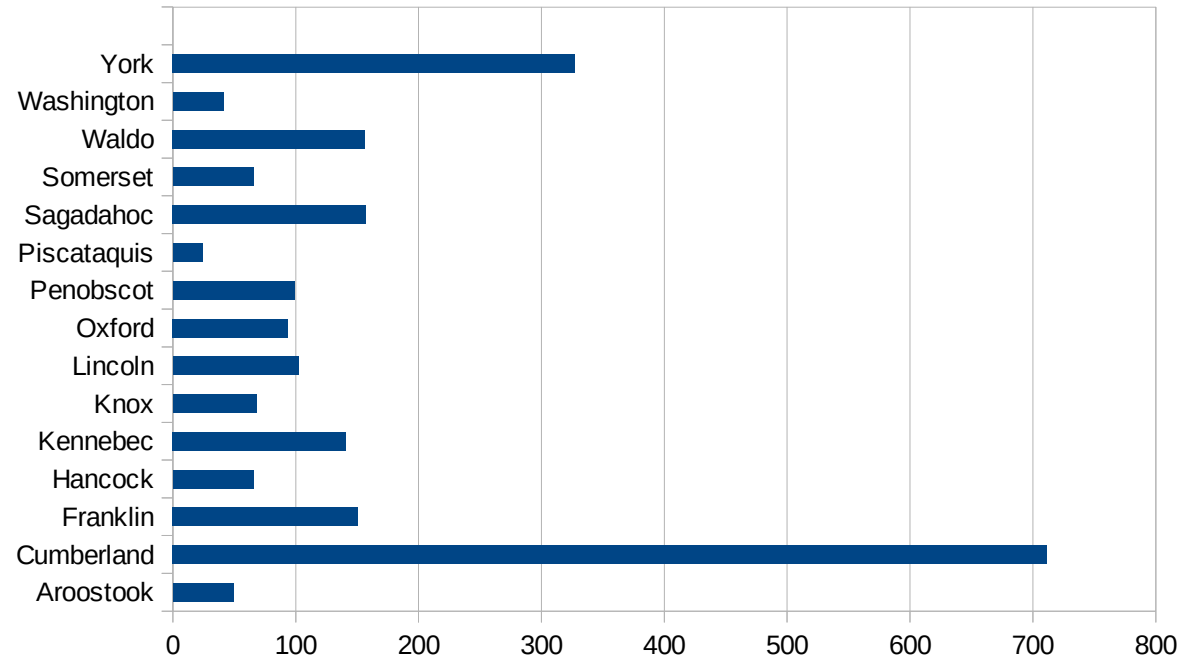
MD

29173
29175
29177
29179
29181
29195
29197
29199
29201
29203
29205
29183
29185
29187
29189
29510
29186
29207
29209
29211
29213
29215

29217
29219
29221
29223
29225
29227
29229

ME

FIPS	County	PC Infection
23001	Androscoggin	524.707696
23003	Aroostook	49.17226684
23005	Cumberland	711.6164833
23007	Franklin	150.5167743
23009	Hancock	65.68024667
23011	Kennebec	140.8877567
23013	Knox	67.88866259
23015	Lincoln	101.9160212
23017	Oxford	93.72071228
23019	Penobscot	99.27463335
23021	Piscataquis	23.80952381
23023	Sagadahoc	157.1532806
23025	Somerset	65.22770398
23027	Waldo	156.1948909
23029	Washington	41.28294697
23031	York	327.306053



ME

FIPS

29001
29003
29005
29007
29009
29011
29013
29015
29017
29019
29021
29023
29025
29027
29029
29031
29033
29035
29037

ME

29039
29041
29043
29045
29047
29049
29051
29053
29055
29057
29059
29061
29063
29065
29067
29069
29071
29073
29075
29077
29079
29081
29083
29085
29087
29089
29091
29093
29095
29097
29099
29101

29103

ME

29105
29107
29109
29111
29113
29115
29117
29121
29123
29125
29127
29119
29129
29131
29133
29135
29137
29139
29141
29143
29145
29147
29149
29151
29153
29155
29157
29159
29161
29163
29165
29167
29169
29171

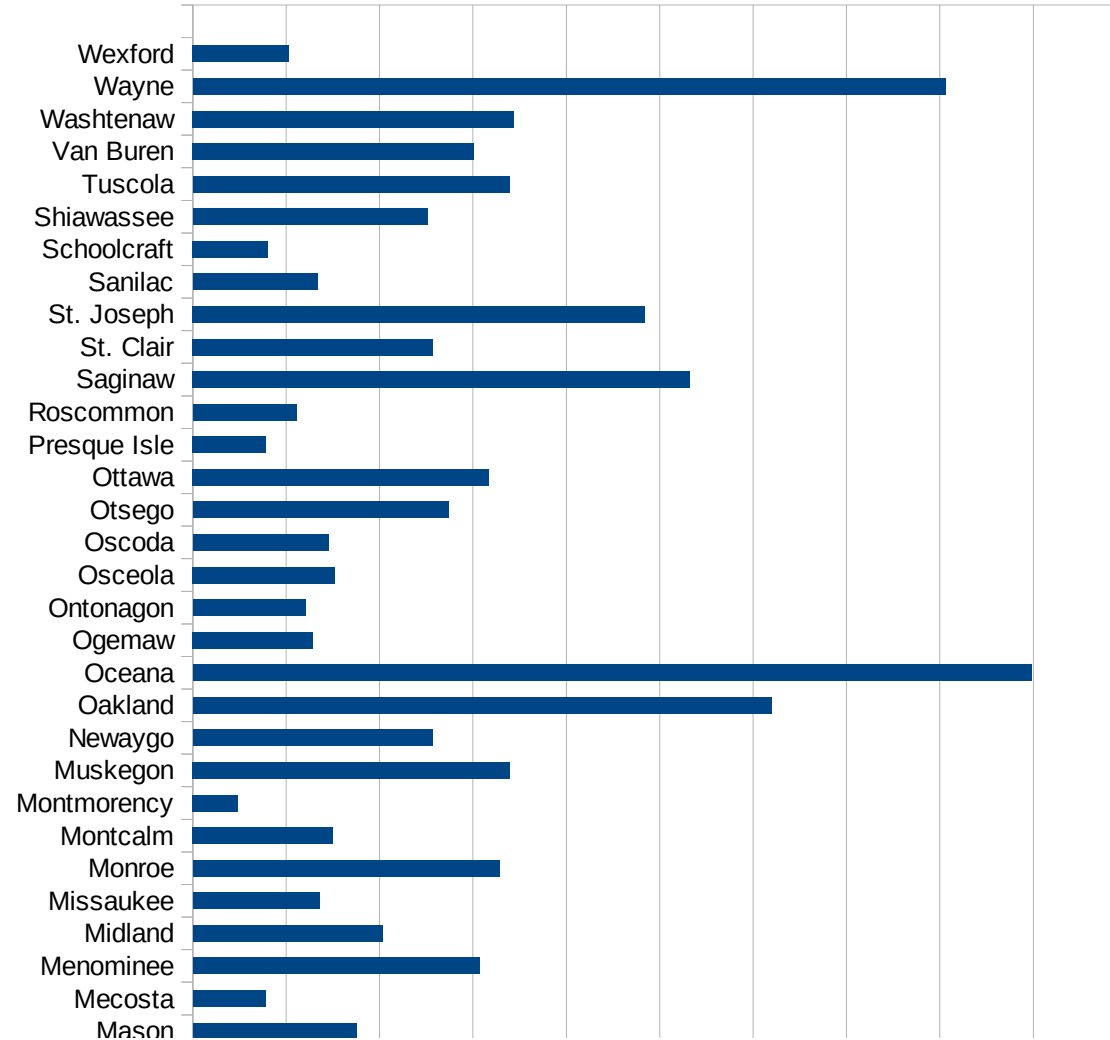
ME

29173
29175
29177
29179
29181
29195
29197
29199
29201
29203
29205
29183
29185
29187
29189
29510
29186
29207
29209
29211
29213
29215

29217
29219
29221
29223
29225
29227
29229

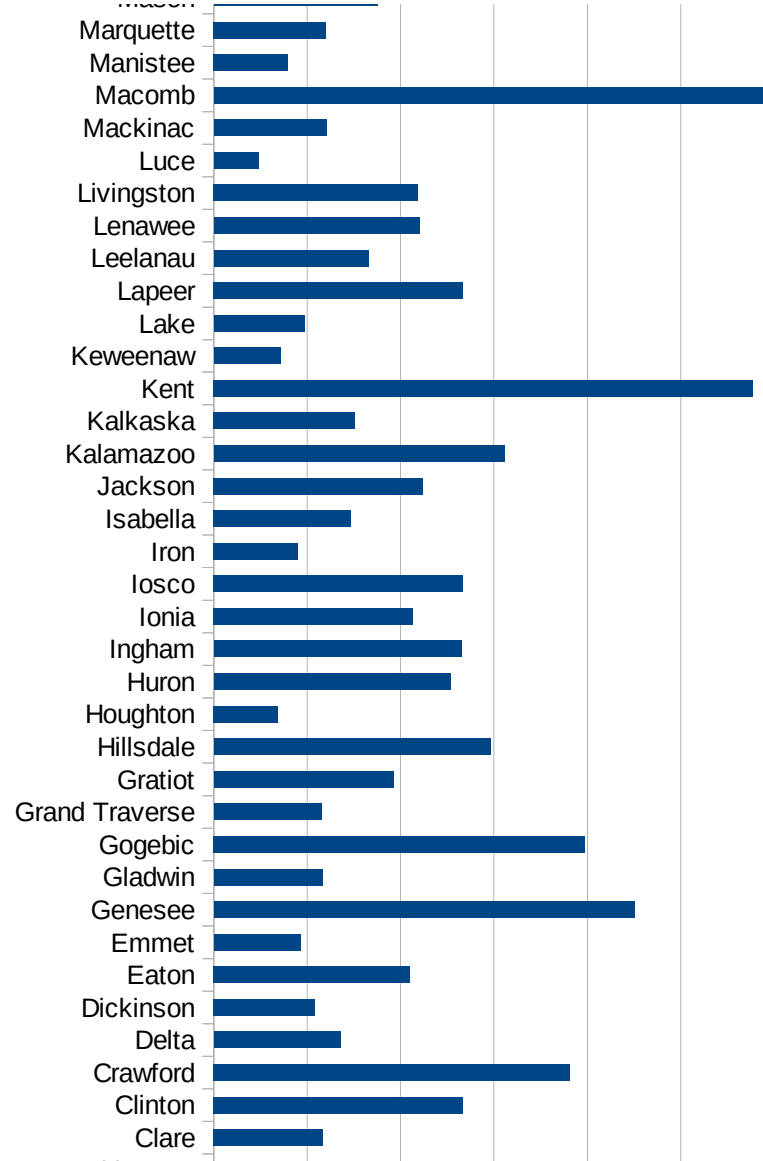
MI

FIPS	County	PC Infection
26001	Alcona	279.8687512
26003	Alger	120.9189843
26005	Allegan	450.8766098
26007	Alpena	458.3921016
26009	Antrim	175.4761395
26011	Arenac	279.2367529
26013	Baraga	60.09615385
26015	Barry	312.3109374
26017	Bay	613.9160725
26019	Benzie	163.3526728
26021	Berrien	892.6891612
26023	Branch	836.7337582
26025	Calhoun	591.1352027
26027	Cass	631.1346872
26029	Charlevoix	186.7093431
26031	Cheboygan	192.8147011
26033	Chippewa	106.618333
26035	Clare	234.093052
26037	Clinton	533.2022387
26039	Crawford	762.5350694
26041	Delta	270.5190061
26043	Dickinson	216.6804554
26045	Eaton	420.6654162
26047	Emmet	186.1414675
26049	Genesee	900.4846495
26051	Gladwin	232.8610333
26053	Gogebic	794.9125596
26055	Grand Traverse	230.0886868
26057	Gratiot	384.2459174
26059	Hillsdale	592.3626746
26061	Houghton	138.0490903
26063	Huron	506.9627158
26065	Ingham	530.8555519

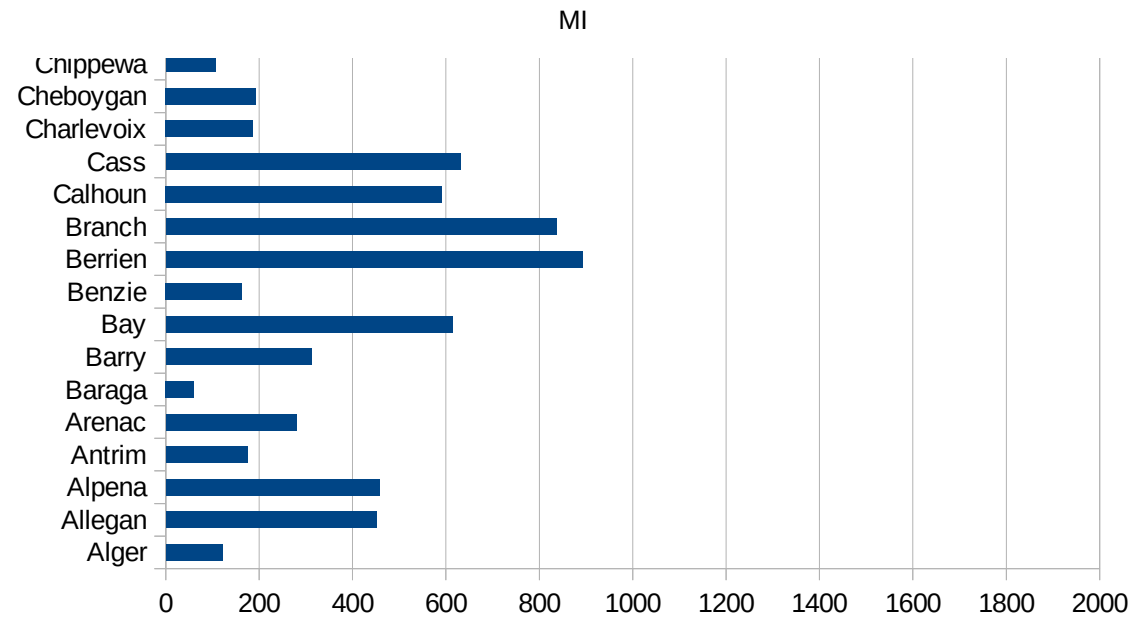


MI

26067 Ionia	426.7248092
26069 Iosco	534.2689685
26071 Iron	179.9046505
26073 Isabella	293.3590318
26075 Jackson	447.6681589
26077 Kalamazoo	622.1920187
26079 Kalkaska	302.962298
26081 Kent	1154.65917
26083 Keweenaw	141.97823
26085 Lake	193.5863985
26087 Lapeer	533.9210251
26089 Leelanau	330.8215402
26091 Lenawee	440.6407099
26093 Livingston	437.706564
26095 Luce	95.49578227
26097 Mackinac	241.0308705
26099 Macomb	1205.474879
26101 Manistee	159.0019569
26103 Marquette	240.5436286
26105 Mason	350.5154639
26107 Mecosta	156.1602939
26109 Menominee	613.4969325
26111 Midland	406.2060594
26113 Missaukee	271.2896182
26115 Monroe	656.0798729
26117 Montcalm	300.150075
26119 Montmorency	97.13977334
26121 Muskegon	679.1944144
26123 Newaygo	513.3764215
26125 Oakland	1240.072077
26127 Oceana	1795.305164
26129 Ogemaw	257.7319588
26131 Ontonagon	241.5875755
26133 Osceola	304.1857675



26135 Oscoda	289.9951667
26137 Otsego	547.3342793
26139 Ottawa	633.7480292
26141 Presque Isle	157.0105197
26143 Roscommon	221.9058784
26145 Saginaw	1064.989518
26147 St. Clair	514.6325085
26149 St. Joseph	968.1699785
26151 Sanilac	267.1069885
26153 Schoolcraft	161.1303917
26155 Shiawassee	502.9915533
26157 Tuscola	677.8886435
26159 Van Buren	601.738946
26161 Washtenaw	687.6696598
26163 Wayne	1612.01396
26165 Wexford	206.179406



FIPS

- 29001
- 29003
- 29005
- 29007
- 29009
- 29011
- 29013
- 29015
- 29017
- 29019
- 29021
- 29023
- 29025
- 29027
- 29029
- 29031
- 29033
- 29035
- 29037

MI

29039
29041
29043
29045
29047
29049
29051
29053
29055
29057
29059
29061
29063
29065
29067
29069
29071
29073
29075
29077
29079
29081
29083
29085
29087
29089
29091
29093
29095
29097
29099
29101

29103

MI

29105
29107
29109
29111
29113
29115
29117
29121
29123
29125
29127
29119
29129
29131
29133
29135
29137
29139
29141
29143
29145
29147
29149
29151
29153
29155
29157
29159
29161
29163
29165
29167
29169
29171

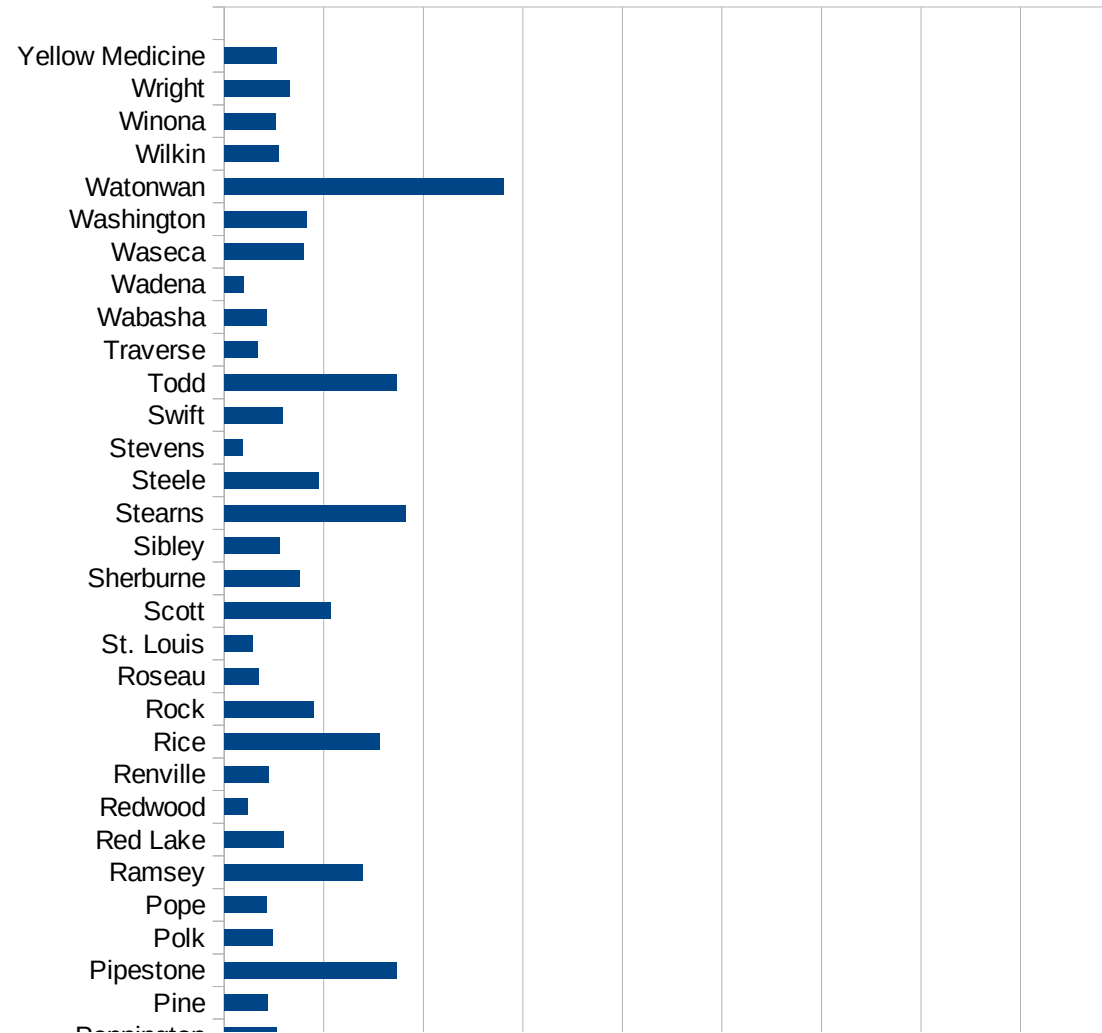
MI

29173
29175
29177
29179
29181
29195
29197
29199
29201
29203
29205
29183
29185
29187
29189
29510
29186
29207
29209
29211
29213
29215

29217
29219
29221
29223
29225
29227
29229

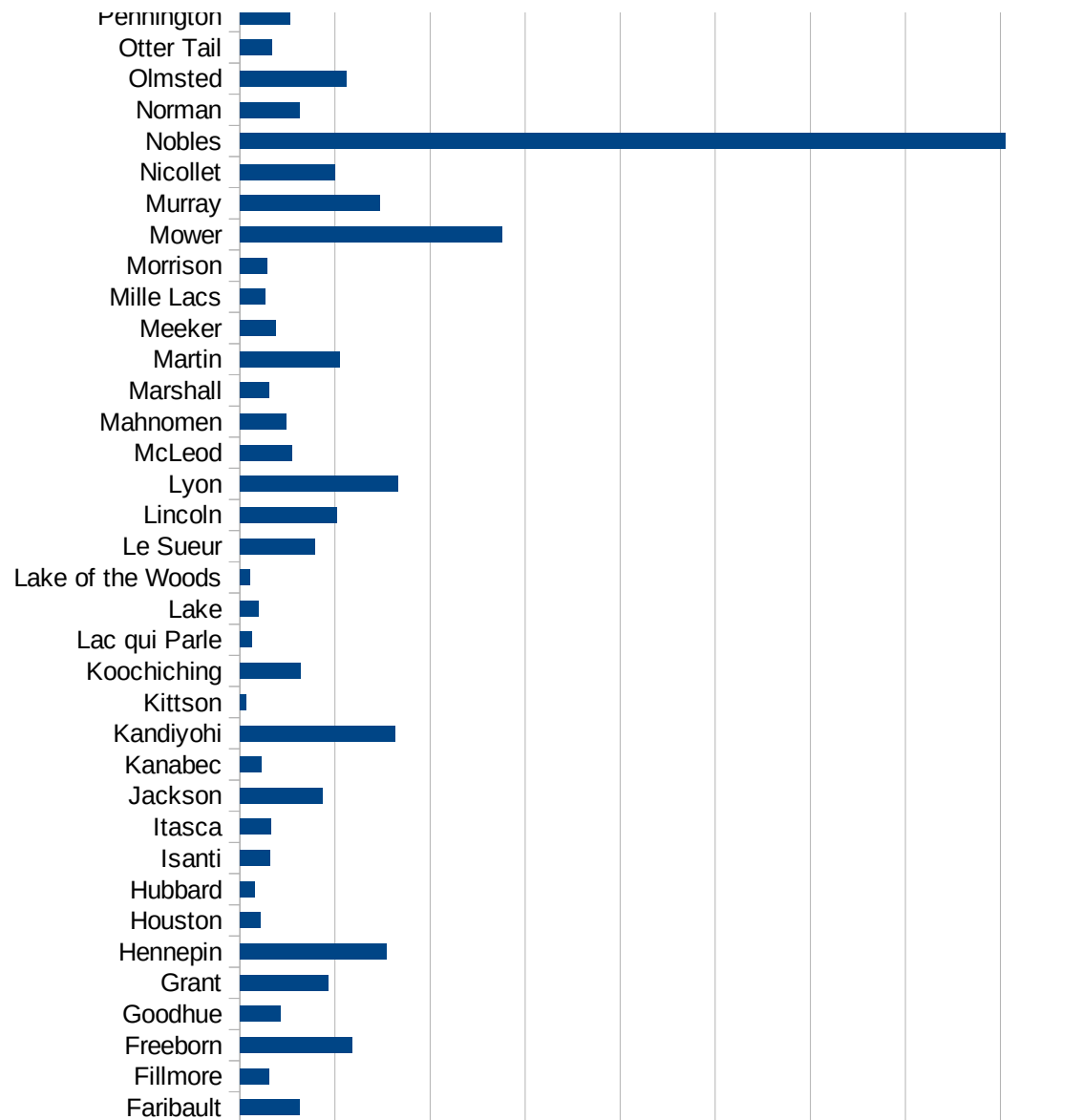
MN

FIPS	County	PC Infection
27001	Aitkin	251.5406867
27003	Anoka	1056.772928
27005	Becker	468.4181432
27007	Beltrami	514.4406259
27009	Benton	789.2465162
27011	Big Stone	440.9701343
27013	Blue Earth	1374.820176
27015	Brown	354.426347
27017	Carlton	385.0768759
27019	Carver	843.0628386
27021	Cass	247.2983502
27023	Chippewa	888.9634351
27025	Chisago	364.79382
27027	Clay	1227.425534
27029	Clearwater	158.9103292
27031	Cook	92.71277582
27033	Cottonwood	1578.433981
27035	Crow Wing	368.3212871
27037	Dakota	1053.069533
27039	Dodge	614.7344155
27041	Douglas	376.6726372
27043	Faribault	632.3593546
27045	Fillmore	308.6712888
27047	Freeborn	1182.499015
27049	Goodhue	424.5415167
27051	Grant	930.0780601
27053	Hennepin	1546.098705
27055	Houston	215.3084293
27057	Hubbard	159.3849616
27059	Isanti	320.2722314
27061	Itasca	325.8845438
27063	Jackson	867.7227323
27065	Kanabec	228.2964151

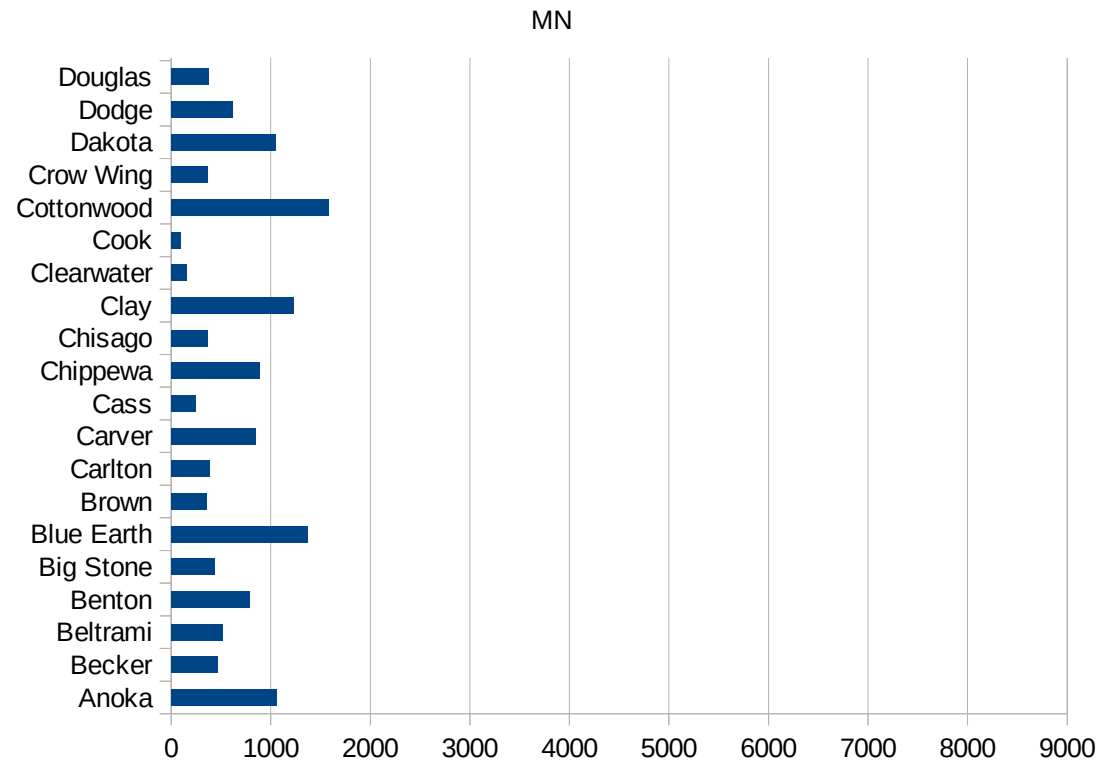


MN

27067 Kandiyohi	1628.748104
27069 Kittson	70.62146893
27071 Koochiching	635.0482315
27073 Lac qui Parle	120.1562031
27075 Lake	197.035091
27077 Lake of the Woo	106.4395955
27079 Le Sueur	786.1304134
27081 Lincoln	1022.386744
27083 Lyon	1658.277732
27085 McLeod	549.159535
27087 Mahnommen	489.2190614
27089 Marshall	308.8391906
27091 Martin	1046.247157
27093 Meeker	371.6347608
27095 Mille Lacs	271.6247752
27097 Morrison	280.3822847
27099 Mower	2756.741896
27101 Murray	1474.142098
27103 Nicollet	999.4155465
27105 Nobles	8050.538223
27107 Norman	633.2046332
27109 Olmsted	1117.886829
27111 Otter Tail	334.9656533
27113 Pennington	528.9885738
27115 Pine	437.5402774
27117 Pipestone	1735.381895
27119 Polk	488.4392147
27121 Pope	432.5493377
27123 Ramsey	1391.83221
27125 Red Lake	600.1500375
27127 Redwood	236.0810545
27129 Renville	444.8398577
27131 Rice	1560.362581
27133 Rock	902.9105587



27135 Roseau	343.2343234
27137 St. Louis	285.3509817
27139 Scott	1067.980269
27141 Sherburne	762.2141697
27143 Sibley	558.9566143
27145 Stearns	1824.735018
27147 Steele	953.7265984
27149 Stevens	184.5585974
27151 Swift	588.5500268
27153 Todd	1732.975348
27155 Traverse	332.5272068
27157 Wabasha	425.040425
27159 Wadena	196.0357221
27161 Waseca	797.175111
27163 Washington	831.4011134
27165 Watonwan	2805.100182
27167 Wilkin	543.6520627
27169 Winona	519.4294147
27171 Wright	654.2035512
27173 Yellow Medicine	530.8831036



MN

FIPS

29001
29003
29005
29007
29009
29011
29013
29015
29017
29019
29021
29023
29025
29027
29029
29031
29033
29035
29037

MN

29039
29041
29043
29045
29047
29049
29051
29053
29055
29057
29059
29061
29063
29065
29067
29069
29071
29073
29075
29077
29079
29081
29083
29085
29087
29089
29091
29093
29095
29097
29099
29101

29103

MN

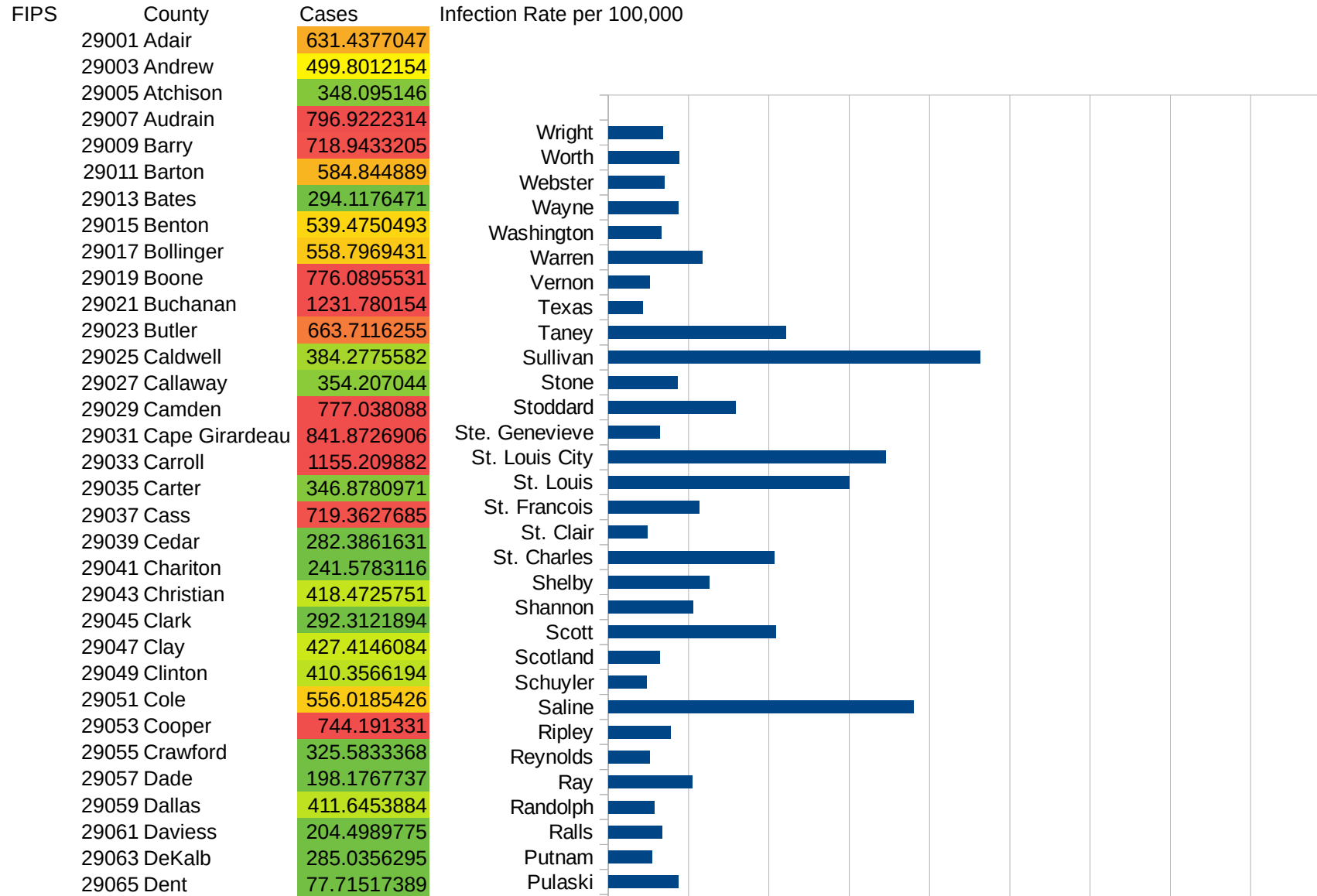
29105
29107
29109
29111
29113
29115
29117
29121
29123
29125
29127
29119
29129
29131
29133
29135
29137
29139
29141
29143
29145
29147
29149
29151
29153
29155
29157
29159
29161
29163
29165
29167
29169
29171

MN

29173
29175
29177
29179
29181
29195
29197
29199
29201
29203
29205
29183
29185
29187
29189
29510
29186
29207
29209
29211
29213
29215

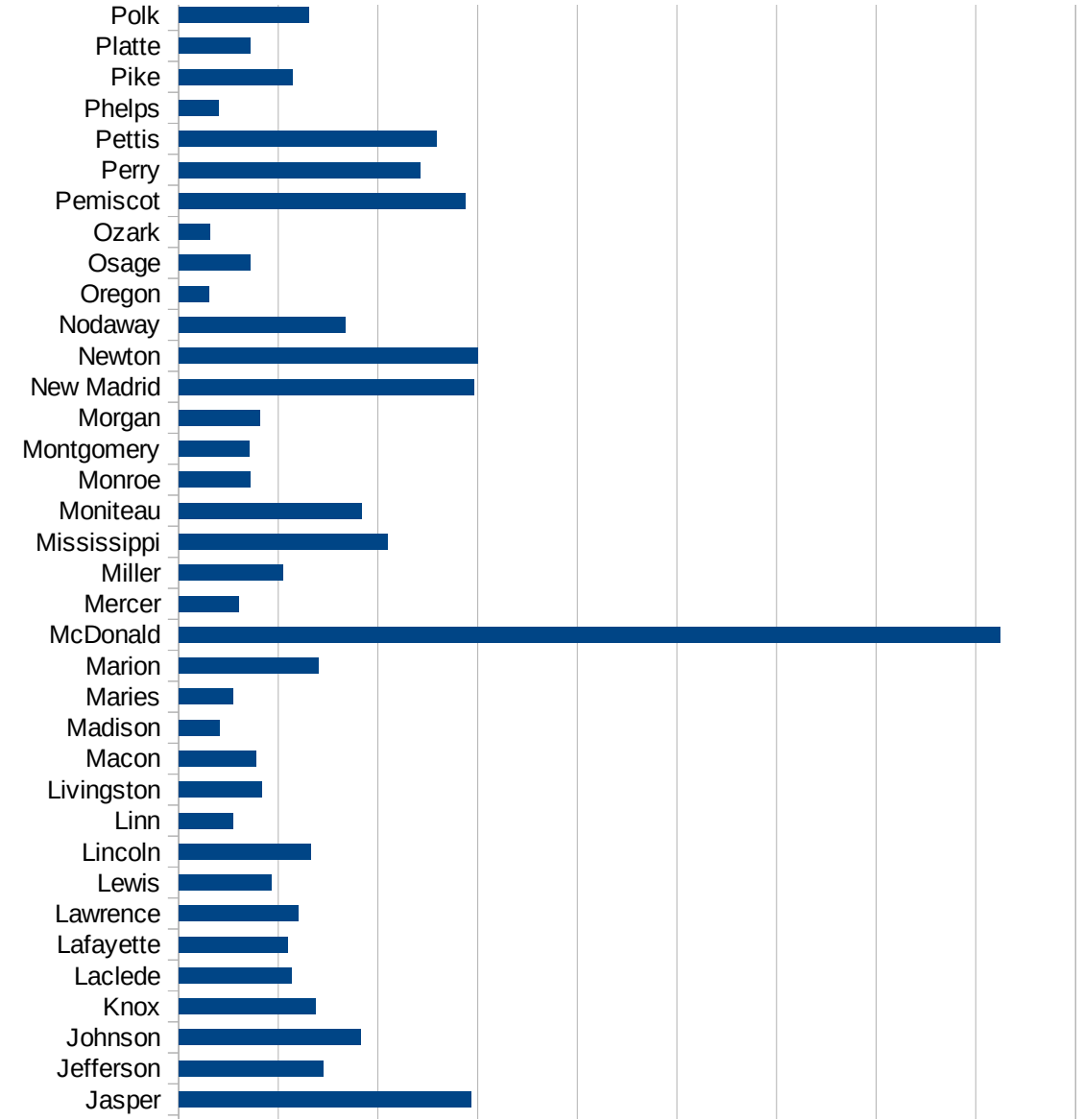
29217
29219
29221
29223
29225
29227
29229

MO



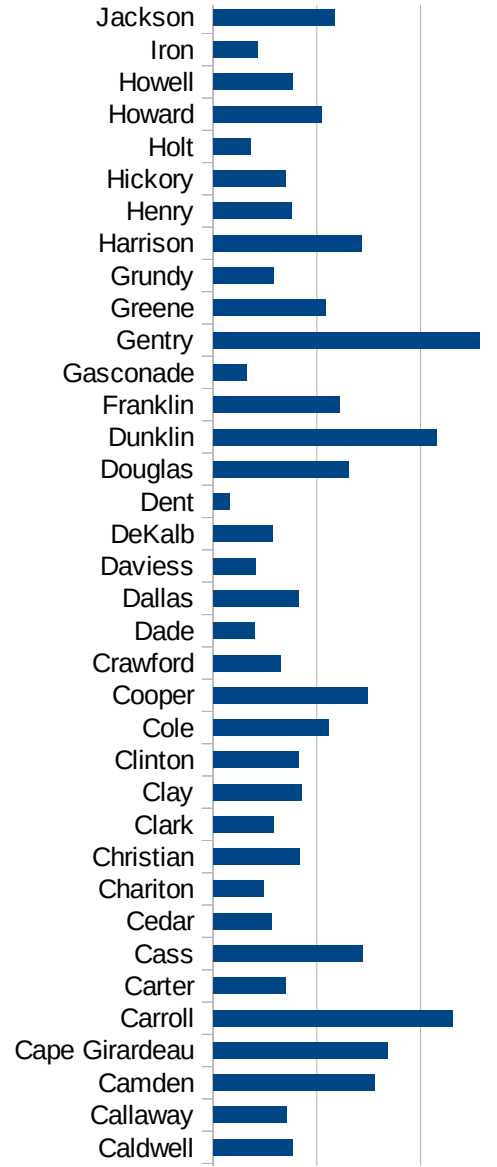
MO

29067 Douglas	650.5645704
29069 Dunklin	1077.388438
29071 Franklin	608.6621009
29073 Gasconade	163.2097926
29075 Gentry	1282.438141
29077 Greene	538.8407217
29079 Grundy	292.5156345
29081 Harrison	713.0972189
29083 Henry	376.2848752
29085 Hickory	347.0396467
29087 Holt	181.6530427
29089 Howard	522.8371313
29091 Howell	381.7746282
29093 Iron	216.1737251
29095 Jackson	583.030014
29097 Jasper	1468.052654
29099 Jefferson	725.6615867
29101 Johnson	911.4292105
29103 Knox	684.063846
29105 Laclede	565.6203623
29107 Lafayette	546.0457697
29109 Lawrence	599.5985297
29111 Lewis	466.768138
29113 Lincoln	662.2057345
29115 Linn	274.1546897
29117 Livingston	415.9514063
29121 Macon	389.3618425
29123 Madison	205.11979
29125 Maries	273.6914129
29127 Marion	702.9938444
29119 McDonald	4120.807696
29129 Mercer	302.1148036
29131 Miller	520.9977897
29133 Mississippi	1049.790042

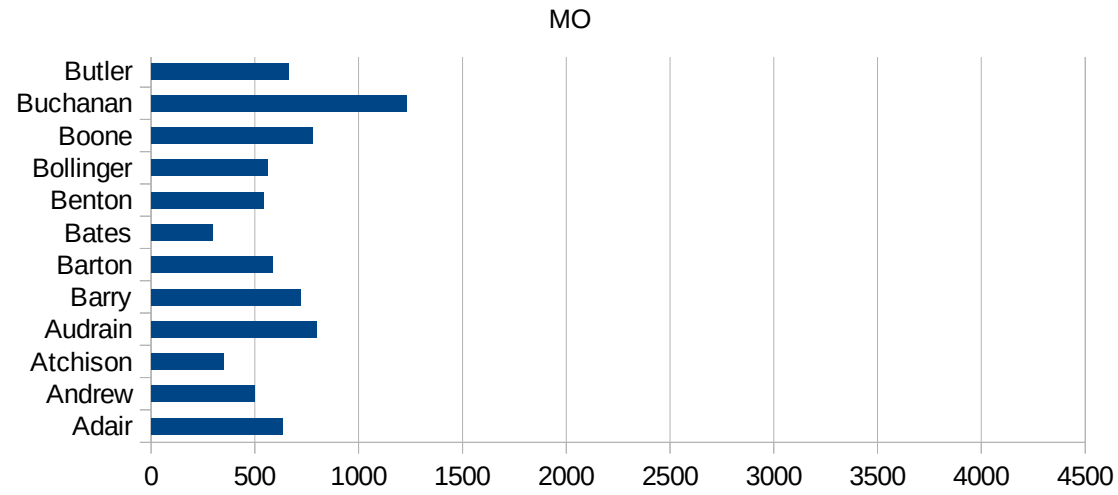


MO

29135 Moniteau	918.0571925
29137 Monroe	357.8024007
29139 Montgomery	355.470782
29141 Morgan	407.7021318
29143 New Madrid	1480.111008
29145 Newton	1500.017163
29147 Nodaway	833.9311334
29149 Oregon	151.7882554
29151 Osage	357.2991104
29153 Ozark	155.2622824
29155 Pemiscot	1438.053097
29157 Perry	1211.488251
29159 Pettis	1292.840017
29161 Phelps	198.9627113
29163 Pike	572.8491137
29165 Platte	356.3625771
29167 Polk	652.1536598
29169 Pulaski	434.4984043
29171 Putnam	273.2814799
29173 Ralls	332.9416373
29175 Randolph	286.7180875
29177 Ray	520.0367085
29179 Reynolds	255.8362648
29181 Ripley	388.030744
29195 Saline	1899.978161
29197 Schuyler	239.182431
29199 Scotland	322.1908981
29201 Scott	1040.095689
29203 Shannon	525.0946392
29205 Shelby	628.0991736
29183 St. Charles	1032.862203
29185 St. Clair	244.8110697
29187 St. Francois	563.7857614
29189 St. Louis	1498.678463



29510 St. Louis City	1728.646999
29186 Ste. Genevieve	318.6493739
29207 Stoddard	790.9333699
29209 Stone	428.3599483
29211 Sullivan	2314.740395
29213 Taney	1102.914846
29215 Texas	215.0874037
29217 Vernon	258.1839439
29219 Warren	584.8290167
29221 Washington	328.749549
29223 Wayne	434.3850023
29225 Webster	350.3029993
29227 Worth	441.1764706
29229 Wright	337.3598868



MO

FIPS

29001
29003
29005
29007
29009
29011
29013
29015
29017
29019
29021
29023
29025
29027
29029
29031
29033
29035
29037

MO

29039
29041
29043
29045
29047
29049
29051
29053
29055
29057
29059
29061
29063
29065
29067
29069
29071
29073
29075
29077
29079
29081
29083
29085
29087
29089
29091
29093
29095
29097
29099
29101

29103

MO

29105
29107
29109
29111
29113
29115
29117
29121
29123
29125
29127
29119
29129
29131
29133
29135
29137
29139
29141
29143
29145
29147
29149
29151
29153
29155
29157
29159
29161
29163
29165
29167
29169
29171

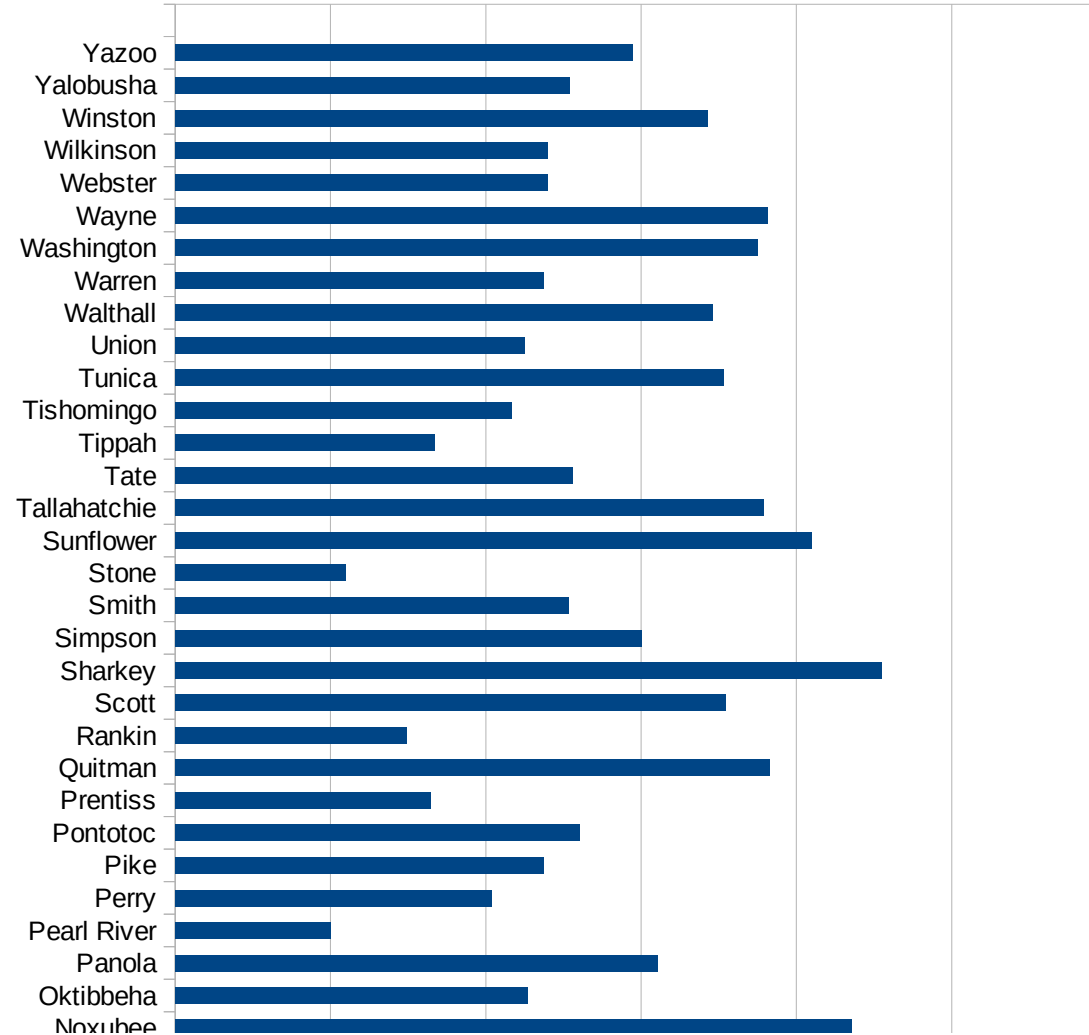
MO

29173
29175
29177
29179
29181
29195
29197
29199
29201
29203
29205
29183
29185
29187
29189
29510
29186
29207
29209
29211
29213
29215

29217
29219
29221
29223
29225
29227
29229

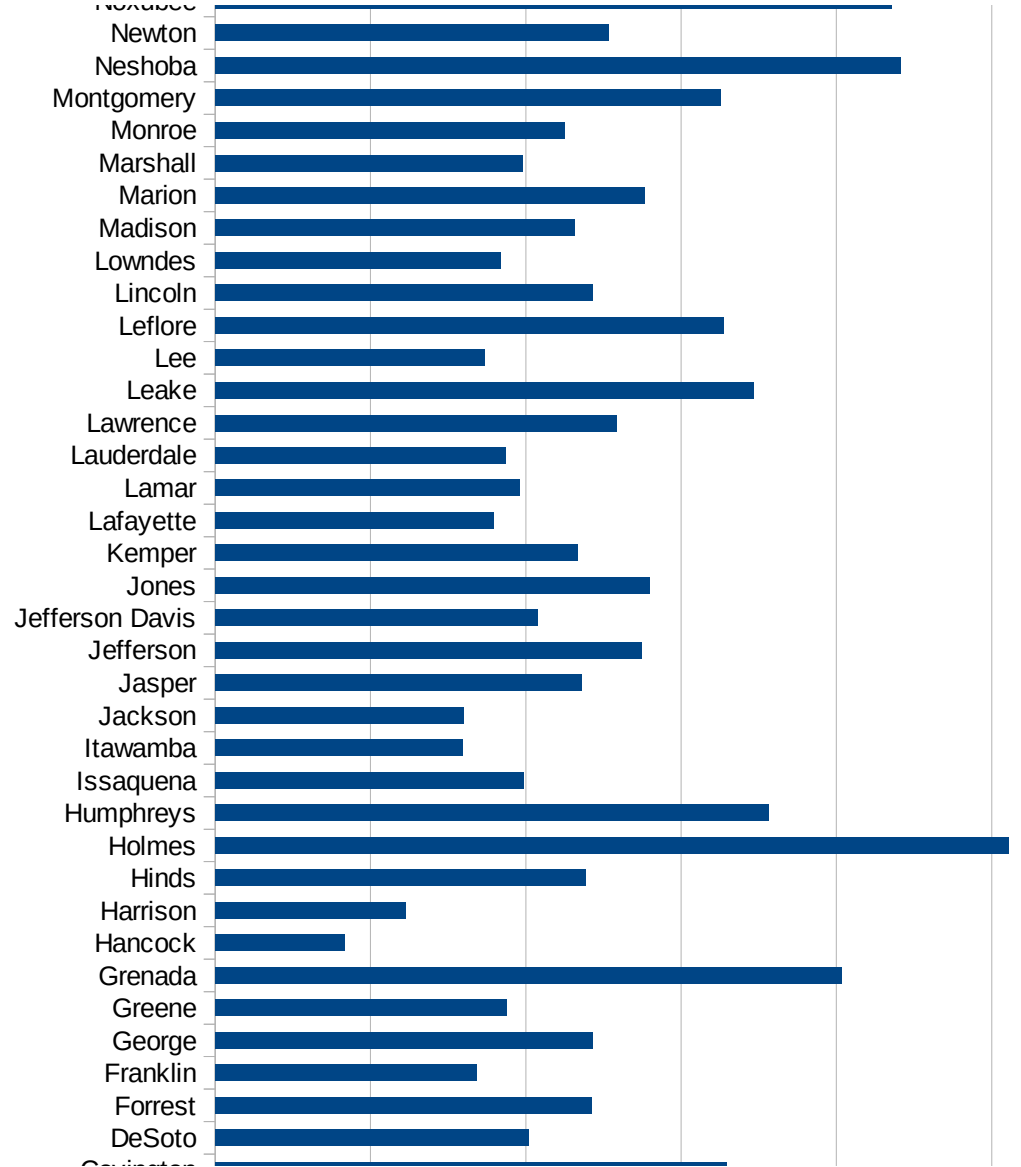
MS

FIPS	County	PC Infection
28001	Adams	2016.542703
28003	Alcorn	1175.35545
28005	Amite	1906.539023
28007	Attala	2847.808331
28009	Benton	1728.932414
28011	Bolivar	3568.123065
28013	Calhoun	2909.393184
28015	Carroll	2633.437595
28017	Chickasaw	2737.173141
28019	Choctaw	1630.828703
28021	Claiborne	4543.434792
28023	Clarke	2089.207895
28025	Clay	2047.869597
28027	Coahoma	3411.702316
28029	Copiah	3352.836072
28031	Covington	3293.905479
28033	DeSoto	2021.966912
28035	Forrest	2425.502426
28037	Franklin	1682.074987
28039	George	2428.865979
28041	Greene	1876.932136
28043	Grenada	4032.296367
28045	Hancock	834.4952888
28047	Harrison	1224.292282
28049	Hinds	2385.64228
28051	Holmes	5107.252298
28053	Humphreys	3560.615236
28055	Issaquena	1987.767584
28057	Itawamba	1594.591147
28059	Jackson	1596.906691
28061	Jasper	2361.821281
28063	Jefferson	2744.159865
28065	Jefferson Davis	2074.060887

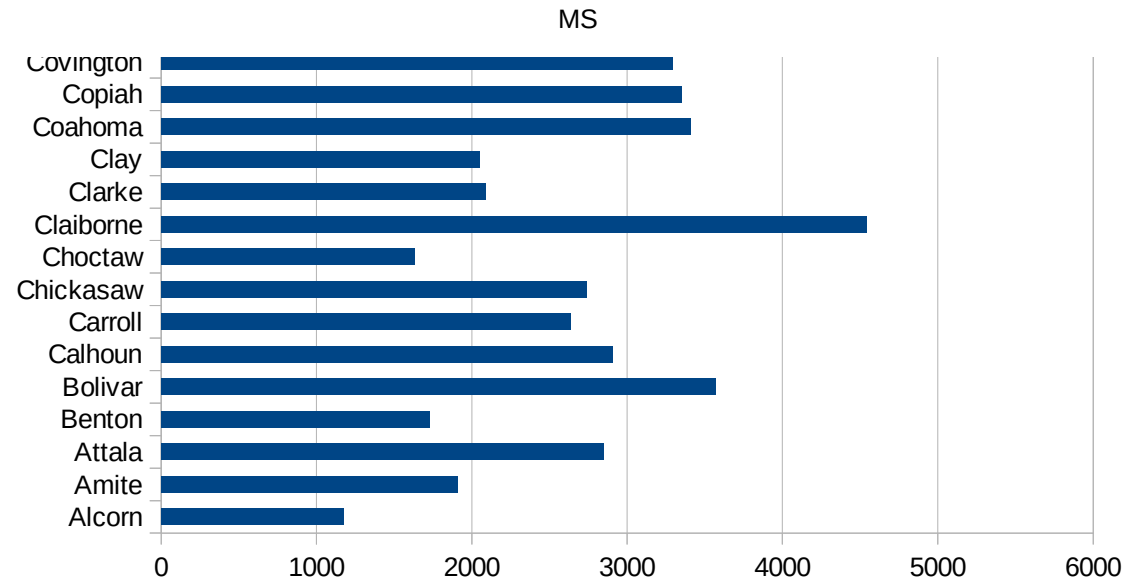


MS

28067 Jones	2798.673697
28069 Kemper	2333.699013
28071 Lafayette	1794.024784
28073 Lamar	1963.264849
28075 Lauderdale	1873.415032
28077 Lawrence	2585.307106
28079 Leake	3470.544304
28081 Lee	1735.874745
28083 Leflore	3274.663716
28085 Lincoln	2432.392925
28087 Lowndes	1841.167487
28089 Madison	2312.789927
28091 Marion	2767.550071
28093 Marshall	1977.377225
28095 Monroe	2252.277584
28097 Montgomery	3252.519206
28099 Neshoba	4415.450644
28101 Newton	2532.294921
28103 Noxubee	4356.905553
28105 Oktibbeha	2272.22323
28107 Panola	3107.261981
28109 Pearl River	1000.234712
28111 Perry	2036.711089
28113 Pike	2370.902106
28115 Pontotoc	2607.357145
28117 Prentiss	1647.244717
28119 Quitman	3829.244079
28121 Rankin	1489.259399
28123 Scott	3545.798423
28125 Sharkey	4546.493032
28127 Simpson	3000.971672
28129 Smith	2537.182852
28131 Stone	1095.260993
28133 Sunflower	4095.589664



28135 Tallahatchie	3789.232859
28137 Tate	2559.198859
28139 Tippah	1668.561037
28141 Tishomingo	2164.079367
28143 Tunica	3529.766693
28145 Union	2247.780186
28147 Walthall	3463.532665
28149 Warren	2371.361746
28151 Washington	3748.086013
28153 Wayne	3813.183565
28155 Webster	2400.89906
28157 Wilkinson	2399.909008
28159 Winston	3429.672447
28161 Yalobusha	2541.962556
28163 Yazoo	2948.881337



MS

FIPS

29001
29003
29005
29007
29009
29011
29013
29015
29017
29019
29021
29023
29025
29027
29029
29031
29033
29035
29037

MS

29039
29041
29043
29045
29047
29049
29051
29053
29055
29057
29059
29061
29063
29065
29067
29069
29071
29073
29075
29077
29079
29081
29083
29085
29087
29089
29091
29093
29095
29097
29099
29101

29103

MS

29105
29107
29109
29111
29113
29115
29117
29121
29123
29125
29127
29119
29129
29131
29133
29135
29137
29139
29141
29143
29145
29147
29149
29151
29153
29155
29157
29159
29161
29163
29165
29167
29169
29171

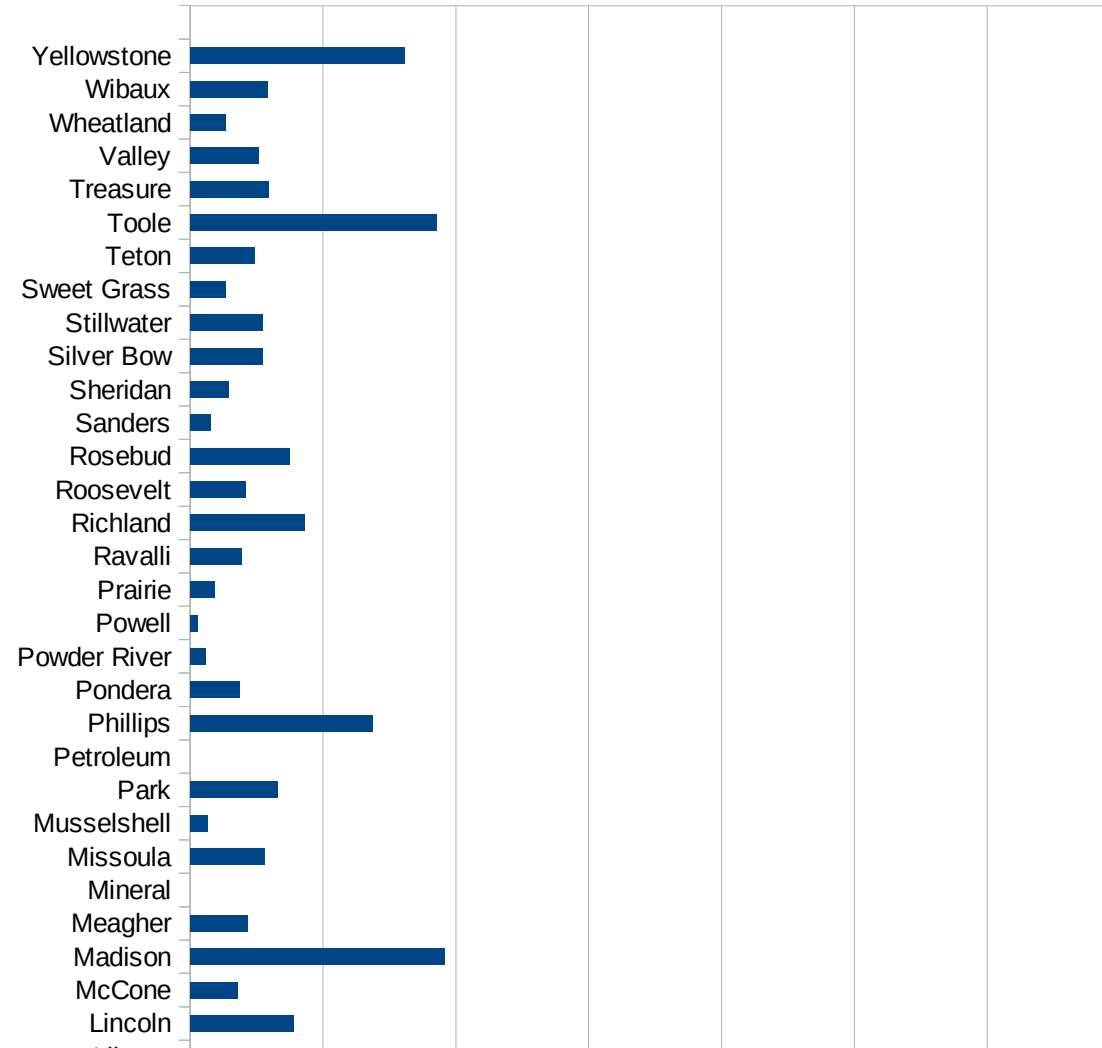
MS

29173
29175
29177
29179
29181
29195
29197
29199
29201
29203
29205
29183
29185
29187
29189
29510
29186
29207
29209
29211
29213
29215

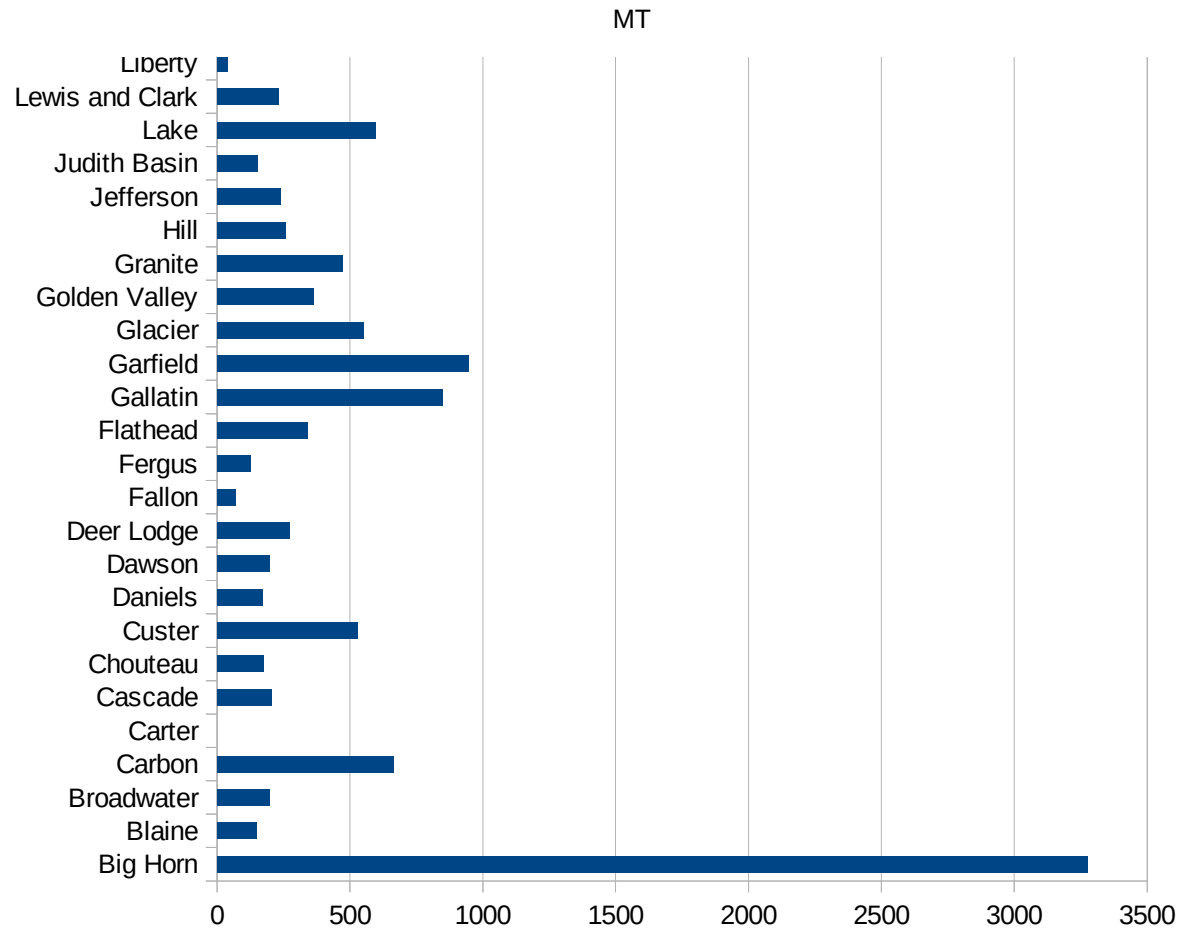
29217
29219
29221
29223
29225
29227
29229

MT

FIPS	County	PC Infection
30001	Beaverhead	680.5614632
30003	Big Horn	3276.353276
30005	Blaine	146.9075951
30007	Broadwater	197.2062449
30009	Carbon	662.6843382
30011	Carter	0
30013	Cascade	203.3242287
30015	Chouteau	174.0644038
30017	Custer	526.497497
30019	Daniels	171.7229536
30021	Dawson	195.8525346
30023	Deer Lodge	273.7925747
30025	Fallon	68.49315068
30027	Fergus	125.9785836
30029	Flathead	339.8429084
30031	Gallatin	846.4728807
30033	Garfield	946.3722397
30035	Glacier	552.8478941
30037	Golden Valley	363.1961259
30039	Granite	473.6530491
30041	Hill	256.9278767
30043	Jefferson	239.7288584
30045	Judith Basin	153.6885246
30047	Lake	598.3471074
30049	Lewis and Clark	229.985444
30051	Liberty	41.15226337
30053	Lincoln	389.0067697
30055	McCone	179.1044776
30057	Madison	958.0291971
30059	Meagher	214.3622722
30061	Mineral	0
30063	Missoula	279.4824524
30065	Musselshell	64.50225758



30067 Park	328.6328872
30069 Petroleum	0
30071 Phillips	687.2852234
30073 Pondera	184.1929002
30075 Powder River	58.27505828
30077 Powell	28.70264064
30079 Prairie	91.99632015
30081 Ravalli	192.2542389
30083 Richland	430.6790067
30085 Roosevelt	207.9754046
30087 Rosebud	375.1517158
30089 Sanders	75.98784195
30091 Sheridan	146.0280374
30093 Silver Bow	271.482868
30095 Stillwater	272.7082022
30097 Sweet Grass	134.7708895
30099 Teton	243.4274586
30101 Toole	927.2614877
30103 Treasure	294.55081
30105 Valley	255.47936
30107 Wheatland	134.1681574
30109 Wibaux	290.1353965
30111 Yellowstone	808.6825656



MT

FIPS

29001
29003
29005
29007
29009
29011
29013
29015
29017
29019
29021
29023
29025
29027
29029
29031
29033
29035
29037

MT

29039
29041
29043
29045
29047
29049
29051
29053
29055
29057
29059
29061
29063
29065
29067
29069
29071
29073
29075
29077
29079
29081
29083
29085
29087
29089
29091
29093
29095
29097
29099
29101

29103

MT

29105
29107
29109
29111
29113
29115
29117
29121
29123
29125
29127
29119
29129
29131
29133
29135
29137
29139
29141
29143
29145
29147
29149
29151
29153
29155
29157
29159
29161
29163
29165
29167
29169
29171

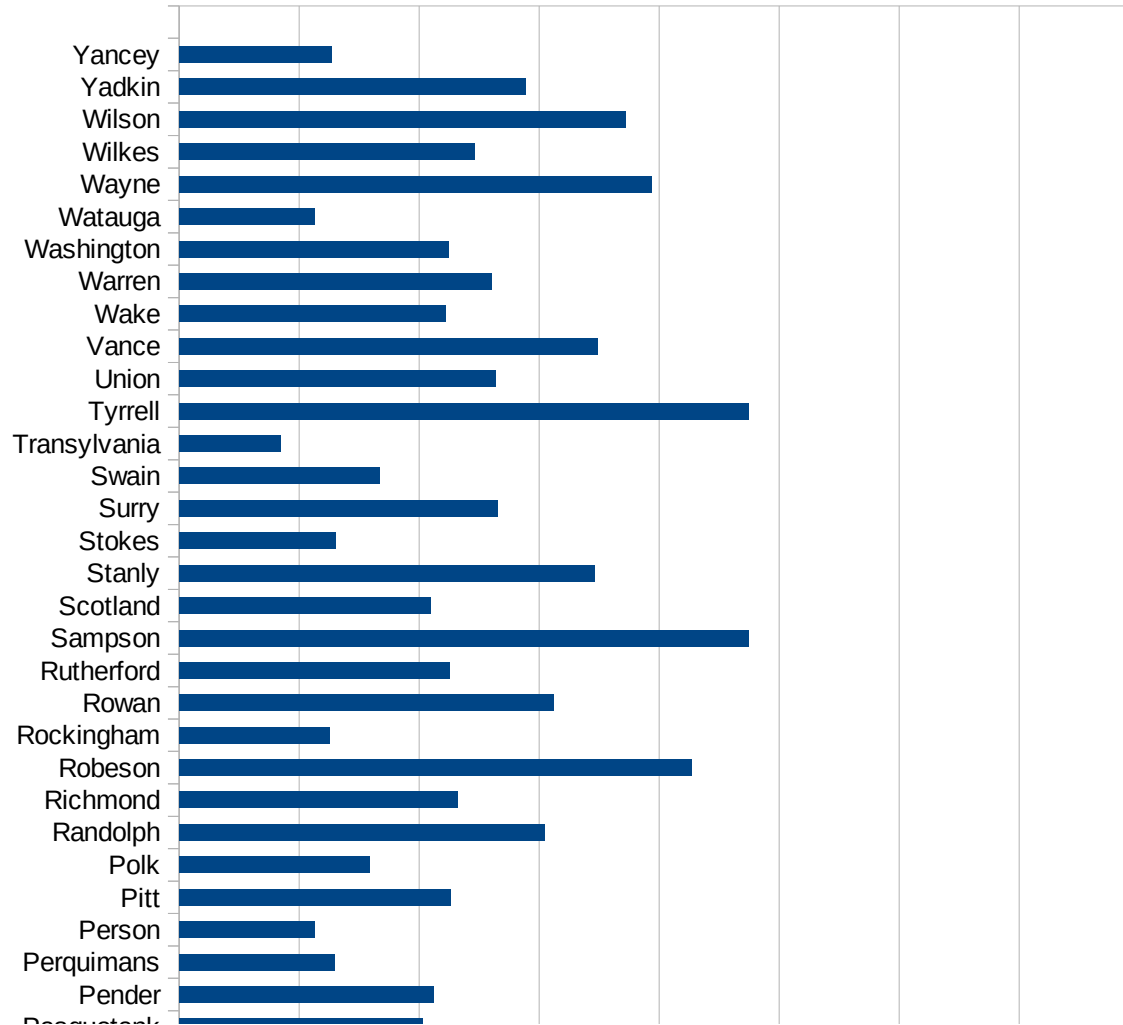
MT

29173
29175
29177
29179
29181
29195
29197
29199
29201
29203
29205
29183
29185
29187
29189
29510
29186
29207
29209
29211
29213
29215

29217
29219
29221
29223
29225
29227
29229

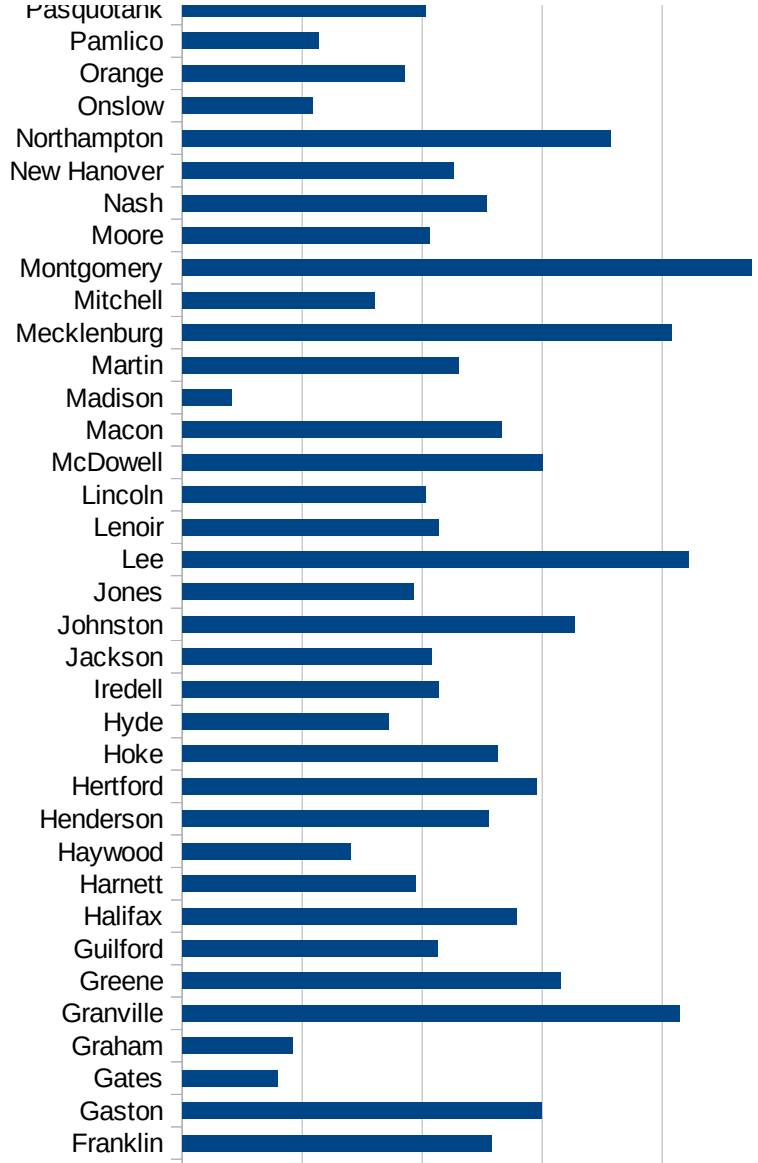
NC

FIPS	County	PC Infection
37001	Alamance	1485.255594
37003	Alexander	811.1798249
37005	Alleghany	1514.201236
37007	Anson	1318.486956
37009	Ashe	582.8322697
37011	Avery	622.6792345
37013	Beaufort	909.110219
37015	Bertie	1445.390518
37017	Bladen	1883.097318
37019	Brunswick	920.6985316
37021	Buncombe	732.5272189
37023	Burke	1950.609635
37025	Cabarrus	1244.428462
37027	Caldwell	1481.183484
37029	Camden	681.6059757
37031	Carteret	540.8204361
37033	Caswell	863.5122037
37035	Catawba	1338.148905
37037	Chatham	1784.27378
37039	Cherokee	1021.738365
37041	Chowan	1119.110414
37043	Clay	682.2874585
37045	Cleveland	1221.772748
37047	Columbus	1629.682868
37049	Craven	731.693097
37051	Cumberland	951.4639064
37053	Currituck	269.6513002
37055	Dare	575.3267034
37057	Davidson	1076.14006
37059	Davie	1008.588211
37061	Duplin	3423.610167
37063	Durham	1957.447615
37065	Edgecombe	1261.417171

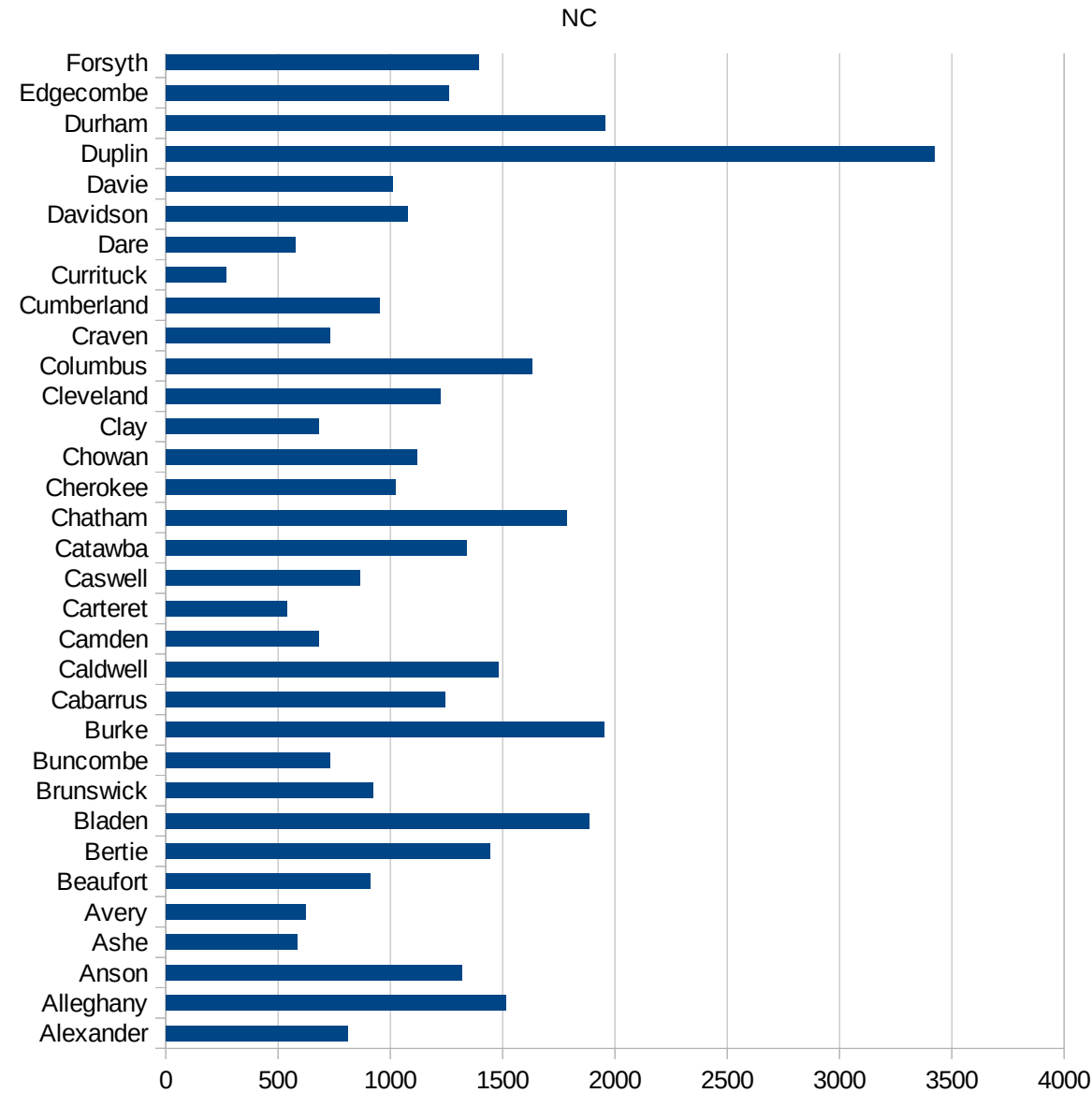


NC

37067 Forsyth	1394.35873
37069 Franklin	1289.224393
37071 Gaston	1498.344148
37073 Gates	397.4768859
37075 Graham	459.688826
37077 Granville	2074.357481
37079 Greene	1575.29031
37081 Guilford	1062.454326
37083 Halifax	1393.996915
37085 Harnett	970.8376175
37087 Haywood	701.9412306
37089 Henderson	1276.253126
37091 Hertford	1475.125745
37093 Hoke	1314.732306
37095 Hyde	860.4206501
37097 Iredell	1067.615658
37099 Jackson	1040.921365
37101 Johnston	1635.623535
37103 Jones	965.0306112
37105 Lee	2108.963093
37107 Lenoir	1070.101472
37109 Lincoln	1014.683061
37111 McDowell	1500.867998
37113 Macon	1332.010769
37115 Madison	206.7729633
37117 Martin	1151.250496
37119 Mecklenburg	2039.946942
37121 Mitchell	800
37123 Montgomery	2372.483591
37125 Moore	1031.596441
37127 Nash	1269.996596
37129 New Hanover	1132.283424
37131 Northampton	1783.899166
37133 Onslow	545.8233637



37135 Orange	926.5409821
37137 Pamlico	568.2715075
37139 Pasquotank	1014.152728
37141 Pender	1060.1332
37143 Perquimans	648.1895396
37145 Person	564.4569317
37147 Pitt	1131.651789
37149 Polk	795.691621
37151 Randolph	1520.742792
37153 Richmond	1160.692405
37155 Robeson	2136.826695
37157 Rockingham	625.2067483
37159 Rowan	1560.929337
37161 Rutherford	1125.310508
37163 Sampson	2374.815327
37165 Scotland	1048.549267
37167 Stanly	1731.776077
37169 Stokes	651.0216201
37171 Surry	1328.737421
37173 Swain	835.3808354
37175 Transylvania	423.7907351
37177 Tyrrell	2372.306947
37179 Union	1317.886634
37181 Vance	1742.855861
37183 Wake	1108.664704
37185 Warren	1302.569799
37187 Washington	1121.511089
37189 Watauga	564.8404683
37191 Wayne	1966.766195
37193 Wilkes	1229.633735
37195 Wilson	1858.694985
37197 Yadkin	1443.677916
37199 Yancey	636.764788



NC

NC

FIPS

29001
29003
29005
29007
29009
29011
29013
29015
29017
29019
29021
29023
29025
29027
29029
29031
29033
29035
29037

NC

29039
29041
29043
29045
29047
29049
29051
29053
29055
29057
29059
29061
29063
29065
29067
29069
29071
29073
29075
29077
29079
29081
29083
29085
29087
29089
29091
29093
29095
29097
29099
29101

29103

NC

29105
29107
29109
29111
29113
29115
29117
29121
29123
29125
29127
29119
29129
29131
29133
29135
29137
29139
29141
29143
29145
29147
29149
29151
29153
29155
29157
29159
29161
29163
29165
29167
29169
29171

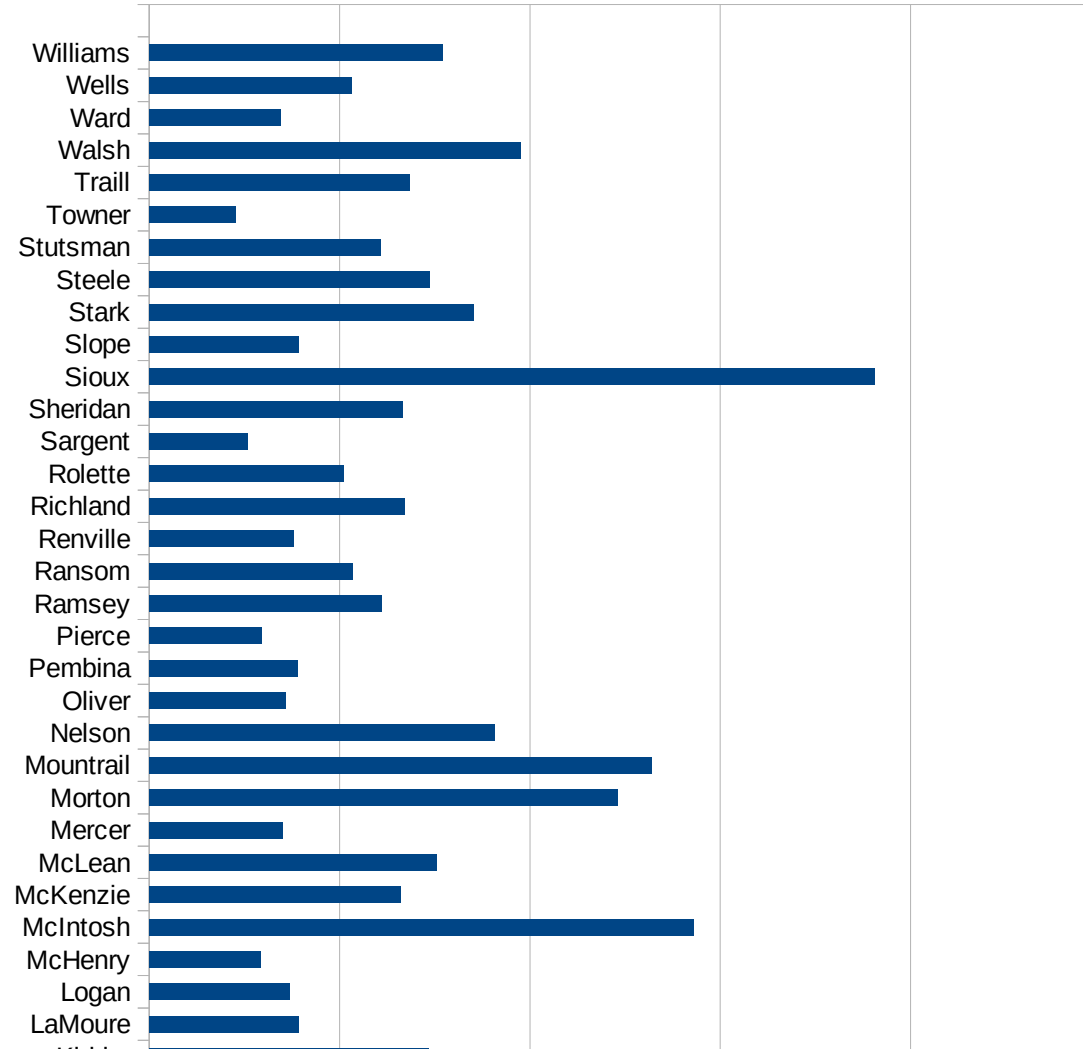
NC

29173
29175
29177
29179
29181
29195
29197
29199
29201
29203
29205
29183
29185
29187
29189
29510
29186
29207
29209
29211
29213
29215

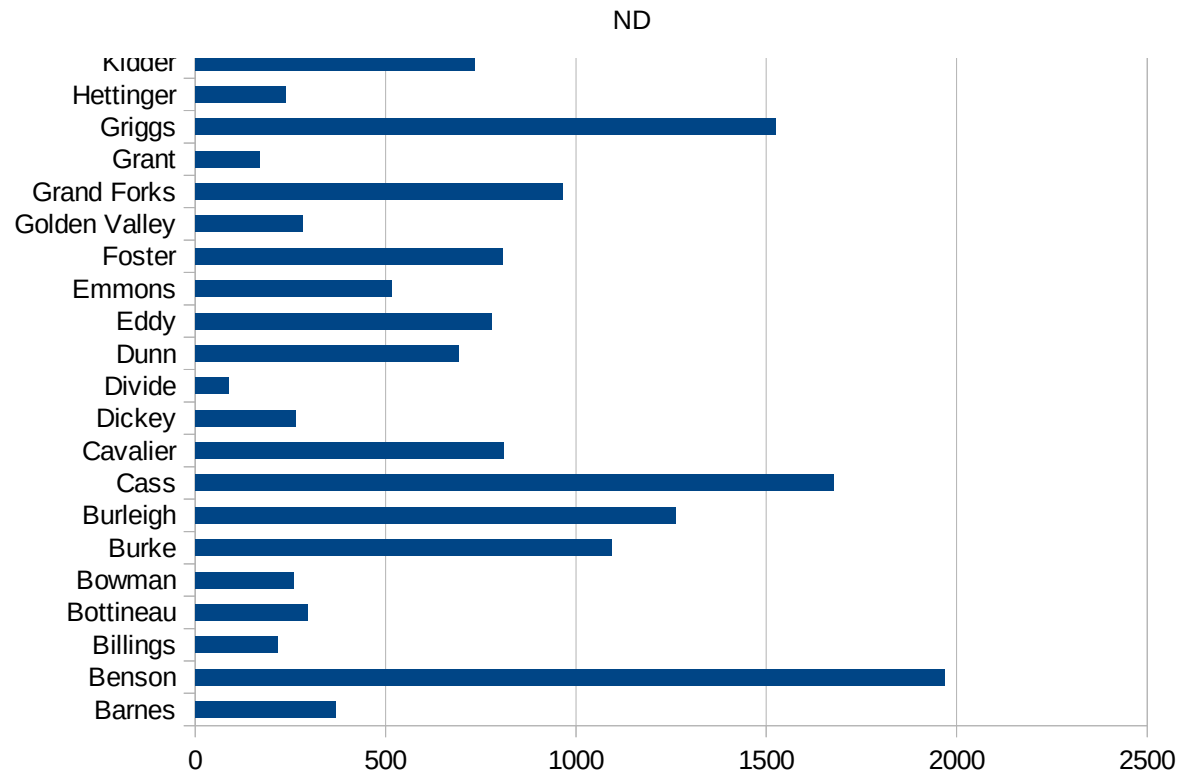
29217
29219
29221
29223
29225
29227
29229

ND

FIPS	County	PC Infection
38001	Adams	130.7759372
38003	Barnes	369.9487763
38005	Benson	1967.825338
38007	Billings	217.6278564
38009	Bottineau	296.3656216
38011	Bowman	260.0780234
38013	Burke	1095.238095
38015	Burleigh	1260.587995
38017	Cass	1678.088984
38019	Cavalier	809.6108645
38021	Dickey	265.1437895
38023	Divide	87.60402979
38025	Dunn	692.5207756
38027	Eddy	778.2101167
38029	Emmons	515.9332322
38031	Foster	808.4577114
38033	Golden Valley	282.6455625
38035	Grand Forks	965.0982055
38037	Grant	168.4919966
38039	Griggs	1523.297491
38041	Hettinger	238.6634845
38043	Kidder	734.6938776
38045	LaMoure	393.8946332
38047	Logan	367.8402522
38049	McHenry	292.2971114
38051	McIntosh	1431.334623
38053	McKenzie	660.2112676
38055	McLean	754.6378786
38057	Mercer	350.7923068
38059	Morton	1231.709278
38061	Mountrail	1321.197886
38063	Nelson	906.2391077
38065	Oliver	358.6065574



38067 Pembina	388.6569742
38069 Pierce	294.0455771
38071 Ramsey	609.7029875
38073 Ransom	534.6572465
38075 Renville	379.1069924
38077 Richland	671.2235975
38079 Rolette	510.4538144
38081 Sargent	258.3979328
38083 Sheridan	667.1608599
38085 Sioux	1904.543369
38087 Slope	393.1847969
38089 Stark	851.6953254
38091 Steele	735.6805045
38093 Stutsman	607.1616389
38095 Towner	228.1021898
38097 Traill	684.3349509
38099 Walsh	974.9695322
38101 Ward	345.4180444
38103 Wells	530.7050796
38105 Williams	769.4483734



ND

FIPS

29001
29003
29005
29007
29009
29011
29013
29015
29017
29019
29021
29023
29025
29027
29029
29031
29033
29035
29037

ND

29039
29041
29043
29045
29047
29049
29051
29053
29055
29057
29059
29061
29063
29065
29067
29069
29071
29073
29075
29077
29079
29081
29083
29085
29087
29089
29091
29093
29095
29097
29099
29101

29103

ND

29105
29107
29109
29111
29113
29115
29117
29121
29123
29125
29127
29119
29129
29131
29133
29135
29137
29139
29141
29143
29145
29147
29149
29151
29153
29155
29157
29159
29161
29163
29165
29167
29169
29171

ND

29173
29175
29177
29179
29181
29195
29197
29199
29201
29203
29205
29183
29185
29187
29189
29510
29186
29207
29209
29211
29213
29215

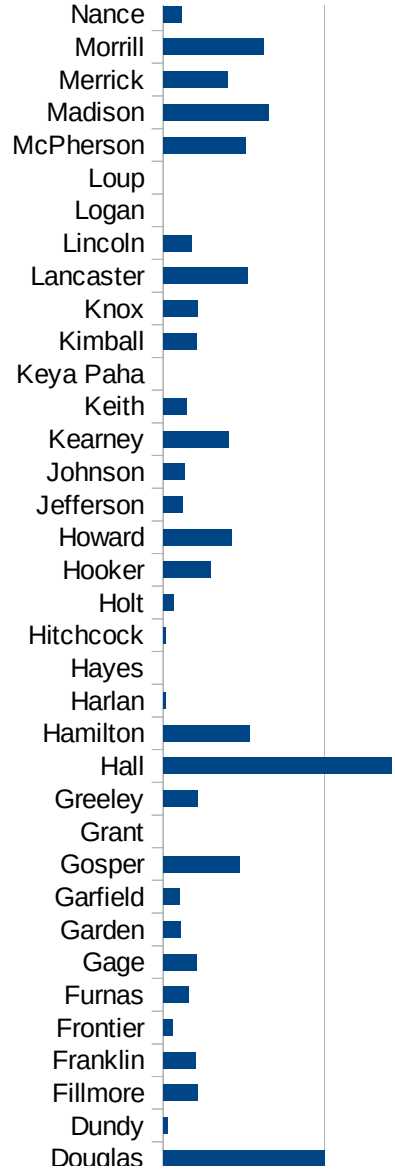
29217
29219
29221
29223
29225
29227
29229

NE

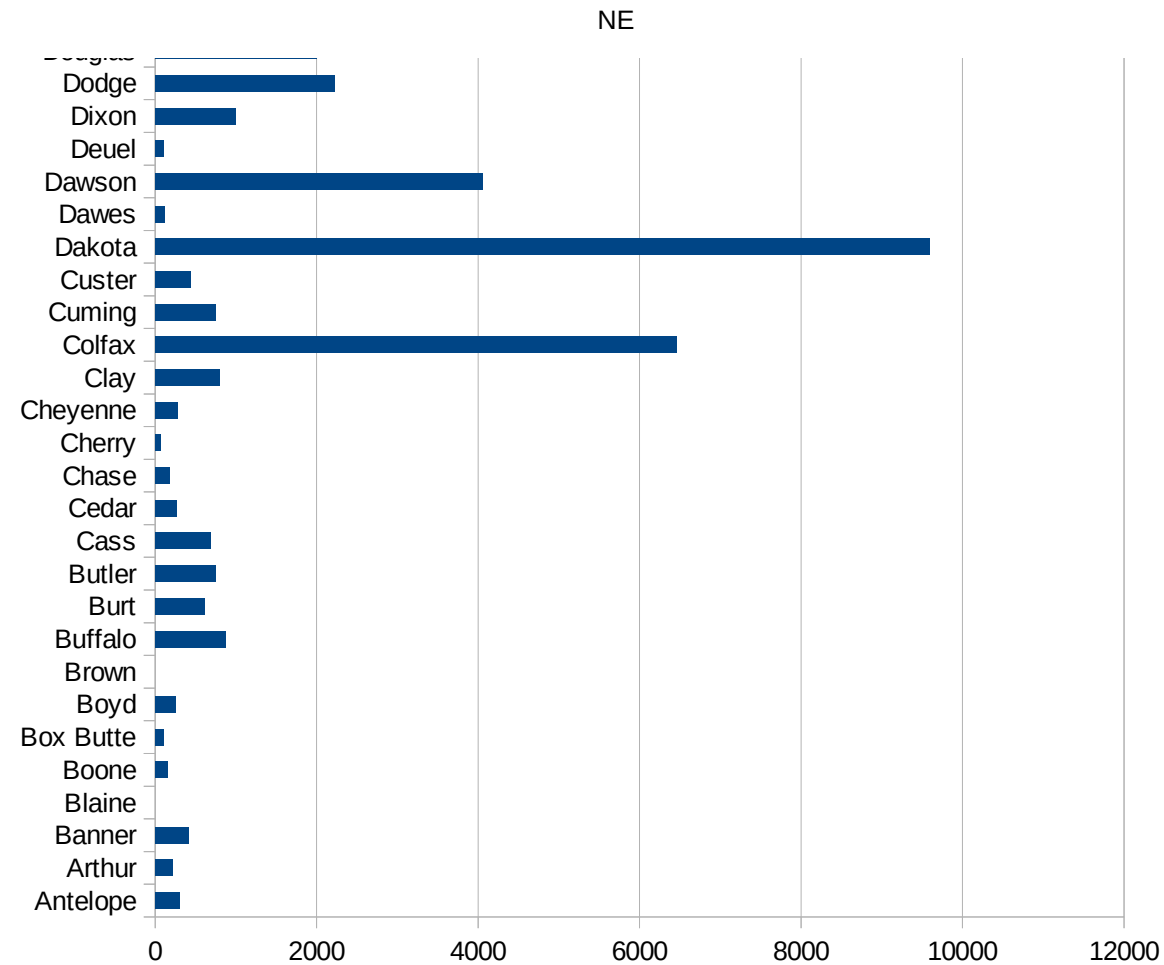


NE

31067 Gage	418.7409854
31069 Garden	210.8592514
31071 Garfield	201.3085053
31073 Gosper	951.9038076
31075 Grant	0
31077 Greeley	424.4482173
31079 Hall	2834.093528
31081 Hamilton	1077.586207
31083 Harlan	29.40311673
31085 Hayes	0
31087 Hitchcock	35.63791875
31089 Holt	127.7264689
31091 Hooker	586.5102639
31093 Howard	850.3401361
31095 Jefferson	239.5378329
31097 Johnson	272.6918582
31099 Kearney	809.9022005
31101 Keith	286.7472884
31103 Keya Paha	0
31105 Kimball	414.5936982
31107 Knox	427.6042285
31109 Lancaster	1043.899241
31111 Lincoln	355.2650277
31113 Logan	0
31115 Loup	0
31117 McPherson	1016.260163
31119 Madison	1302.55425
31121 Merrick	801.7586965
31123 Morrill	1237.729407
31125 Nance	226.5005663
31127 Nemaha	474.2742167
31129 Nuckolls	119.1895113
31131 Otoe	331.5608383
31133 Pawnee	341.9452888



31135 Perkins	614.544213
31137 Phelps	444.6420631
31139 Pierce	294.0352842
31141 Platte	2388.873902
31143 Polk	511.5574081
31145 Red Willow	158.4933806
31147 Richardson	289.7820335
31149 Rock	220.5882353
31151 Saline	4160.278746
31153 Sarpy	1241.468294
31155 Saunders	755.7620992
31157 Scotts Bluff	836.3666676
31159 Seward	704.4693383
31161 Sheridan	211.9460501
31163 Sherman	362.080316
31165 Sioux	421.2299916
31167 Stanton	536.0134003
31169 Thayer	535.8205993
31171 Thomas	138.8888889
31173 Thurston	2807.065589
31175 Valley	238.6634845
31177 Washington	609.667586
31179 Wayne	393.4914389
31181 Webster	283.0455703
31183 Wheeler	124.2236025
31185 York	580.8887598



NE

FIPS

29001
29003
29005
29007
29009
29011
29013
29015
29017
29019
29021
29023
29025
29027
29029
29031
29033
29035
29037

NE

29039
29041
29043
29045
29047
29049
29051
29053
29055
29057
29059
29061
29063
29065
29067
29069
29071
29073
29075
29077
29079
29081
29083
29085
29087
29089
29091
29093
29095
29097
29099
29101

29103

NE

29105
29107
29109
29111
29113
29115
29117
29121
29123
29125
29127
29119
29129
29131
29133
29135
29137
29139
29141
29143
29145
29147
29149
29151
29153
29155
29157
29159
29161
29163
29165
29167
29169
29171

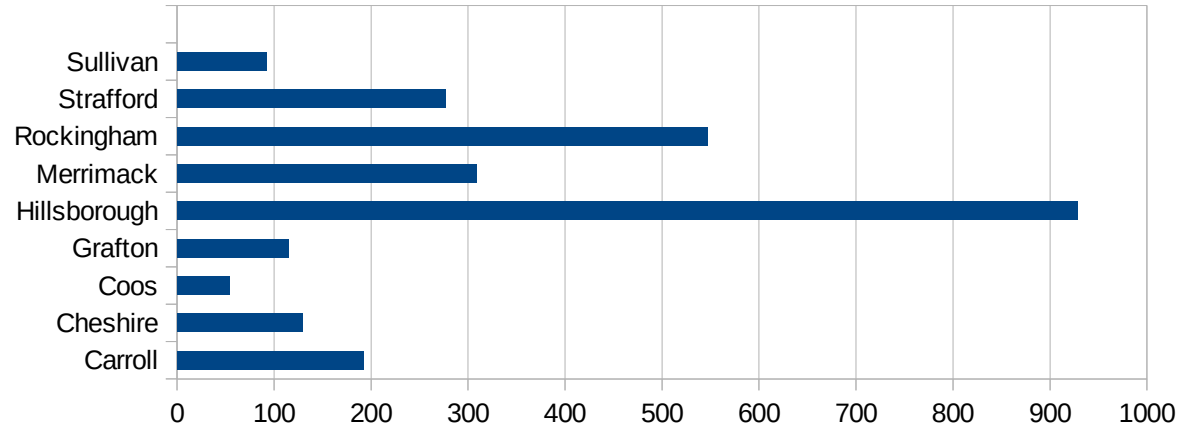
NE

29173
29175
29177
29179
29181
29195
29197
29199
29201
29203
29205
29183
29185
29187
29189
29510
29186
29207
29209
29211
29213
29215

29217
29219
29221
29223
29225
29227
29229

NH

FIPS	County	Cases	Per Capita Cases 100,000
33001	Belknap	188.4566222	
33003	Carroll	192.7058775	
33005	Cheshire	129.4236074	
33007	Coos	53.81620184	
33009	Grafton	114.7172165	
33011	Hillsborough	928.3631188	
33013	Merrimack	308.3397295	
33015	Rockingham	546.9376666	
33017	Strafford	276.7314936	
33019	Sullivan	92.71277582	



NH

FIPS

29001
29003
29005
29007
29009
29011
29013
29015
29017
29019
29021
29023
29025
29027
29029
29031
29033
29035
29037

NH

29039
29041
29043
29045
29047
29049
29051
29053
29055
29057
29059
29061
29063
29065
29067
29069
29071
29073
29075
29077
29079
29081
29083
29085
29087
29089
29091
29093
29095
29097
29099
29101

29103

NH

29105
29107
29109
29111
29113
29115
29117
29121
29123
29125
29127
29119
29129
29131
29133
29135
29137
29139
29141
29143
29145
29147
29149
29151
29153
29155
29157
29159
29161
29163
29165
29167
29169
29171

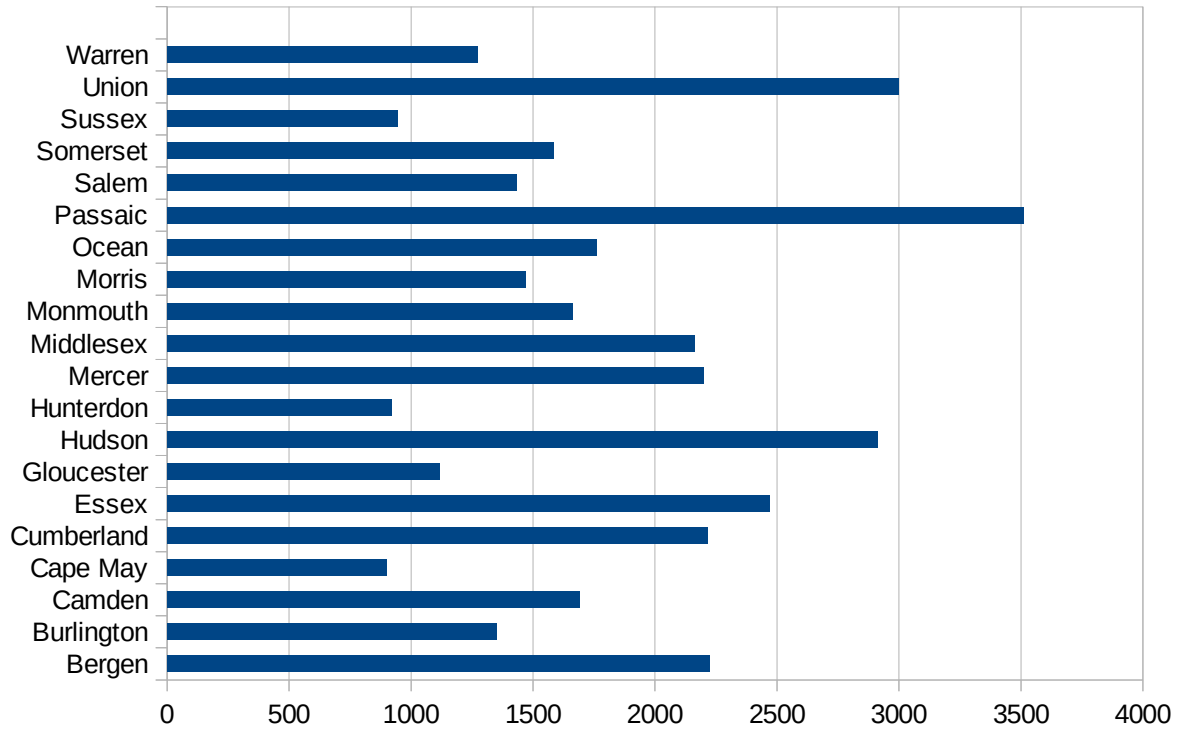
NH

29173
29175
29177
29179
29181
29195
29197
29199
29201
29203
29205
29183
29185
29187
29189
29510
29186
29207
29209
29211
29213
29215

29217
29219
29221
29223
29225
29227
29229

NJ

FIPS	County	PC Infection
34001	Atlantic	1306.940839
34003	Bergen	2223.249478
34005	Burlington	1352.765254
34007	Camden	1692.047377
34009	Cape May	901.0371651
34011	Cumberland	2217.629759
34013	Essex	2469.094124
34015	Gloucester	1118.020096
34017	Hudson	2911.423673
34019	Hunterdon	921.3079526
34021	Mercer	2197.609049
34023	Middlesex	2161.302181
34025	Monmouth	1661.854595
34027	Morris	1469.159983
34029	Ocean	1762.317357
34031	Passaic	3509.765353
34033	Salem	1434.344402
34035	Somerset	1586.22314
34037	Sussex	946.7396785
34039	Union	2996.951979
34041	Warren	1271.518922



NJ

FIPS

29001
29003
29005
29007
29009
29011
29013
29015
29017
29019
29021
29023
29025
29027
29029
29031
29033
29035
29037

NJ

29039
29041
29043
29045
29047
29049
29051
29053
29055
29057
29059
29061
29063
29065
29067
29069
29071
29073
29075
29077
29079
29081
29083
29085
29087
29089
29091
29093
29095
29097
29099
29101

29103

NJ

29105
29107
29109
29111
29113
29115
29117
29121
29123
29125
29127
29119
29129
29131
29133
29135
29137
29139
29141
29143
29145
29147
29149
29151
29153
29155
29157
29159
29161
29163
29165
29167
29169
29171

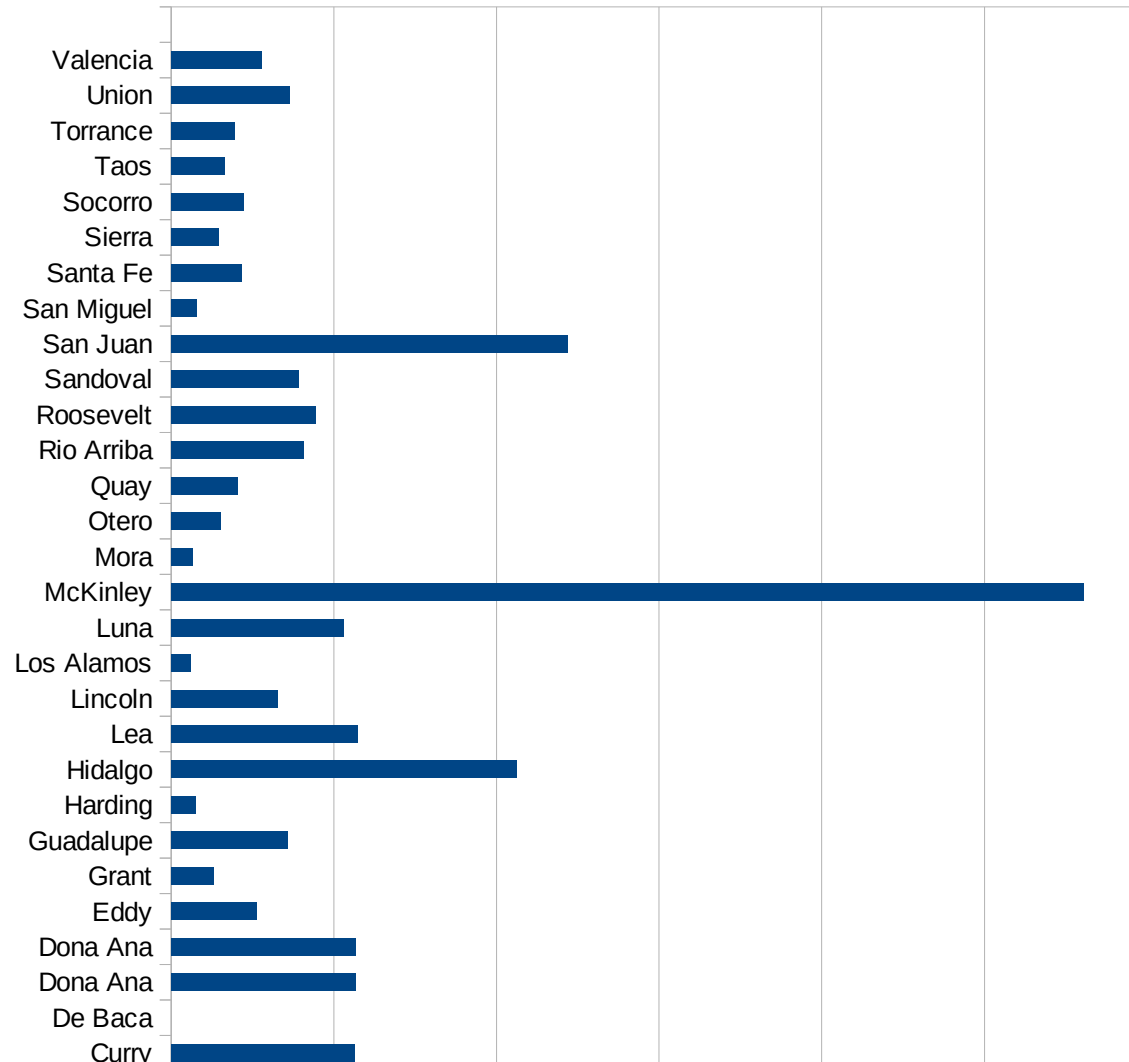
NJ

29173
29175
29177
29179
29181
29195
29197
29199
29201
29203
29205
29183
29185
29187
29189
29510
29186
29207
29209
29211
29213
29215

29217
29219
29221
29223
29225
29227
29229

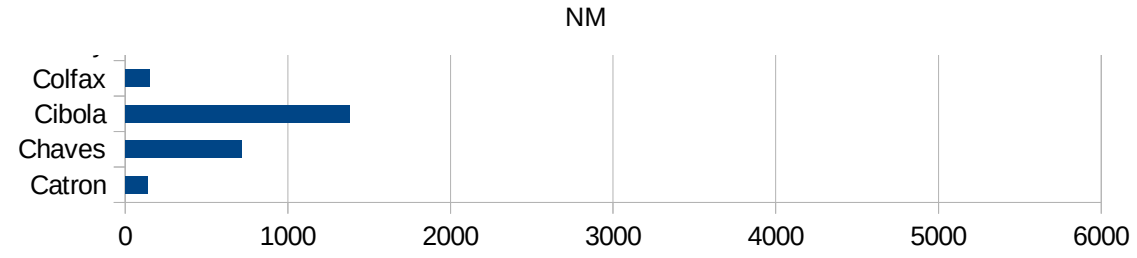
NM

FIPS	County	PC Infection
35001	Bernalillo	760.4232202
35003	Catron	139.7428731
35005	Chaves	714.1863377
35006	Cibola	1379.645554
35007	Colfax	148.6374897
35009	Curry	1128.709266
35011	De Baca	0
35013	Dona Ana	1133.678433
35013	Dona Ana	1133.678433
35015	Eddy	528.4974093
35017	Grant	259.6357785
35019	Guadalupe	714.1211702
35021	Harding	152.6717557
35023	Hidalgo	2122.641509
35025	Lea	1146.370545
35027	Lincoln	654.5305789
35028	Los Alamos	120.4125438
35029	Luna	1059.96745
35031	McKinley	5612.117859
35033	Mora	133.1557923
35035	Otero	303.9786766
35037	Quay	411.9714043
35039	Rio Arriba	815.2591909
35041	Roosevelt	885.6639812
35043	Sandoval	783.1711198
35045	San Juan	2436.761754
35047	San Miguel	159.4722917
35049	Santa Fe	435.8372874
35051	Sierra	291.757841
35053	Socorro	448.1625336
35055	Taos	331.9628445
35057	Torrance	391.251363
35059	Union	728.5089849



35061 Valencia

559.7991001



NM

FIPS

29001
29003
29005
29007
29009
29011
29013
29015
29017
29019
29021
29023
29025
29027
29029
29031
29033
29035
29037

NM

29039
29041
29043
29045
29047
29049
29051
29053
29055
29057
29059
29061
29063
29065
29067
29069
29071
29073
29075
29077
29079
29081
29083
29085
29087
29089
29091
29093
29095
29097
29099
29101

29103

NM

29105
29107
29109
29111
29113
29115
29117
29121
29123
29125
29127
29119
29129
29131
29133
29135
29137
29139
29141
29143
29145
29147
29149
29151
29153
29155
29157
29159
29161
29163
29165
29167
29169
29171

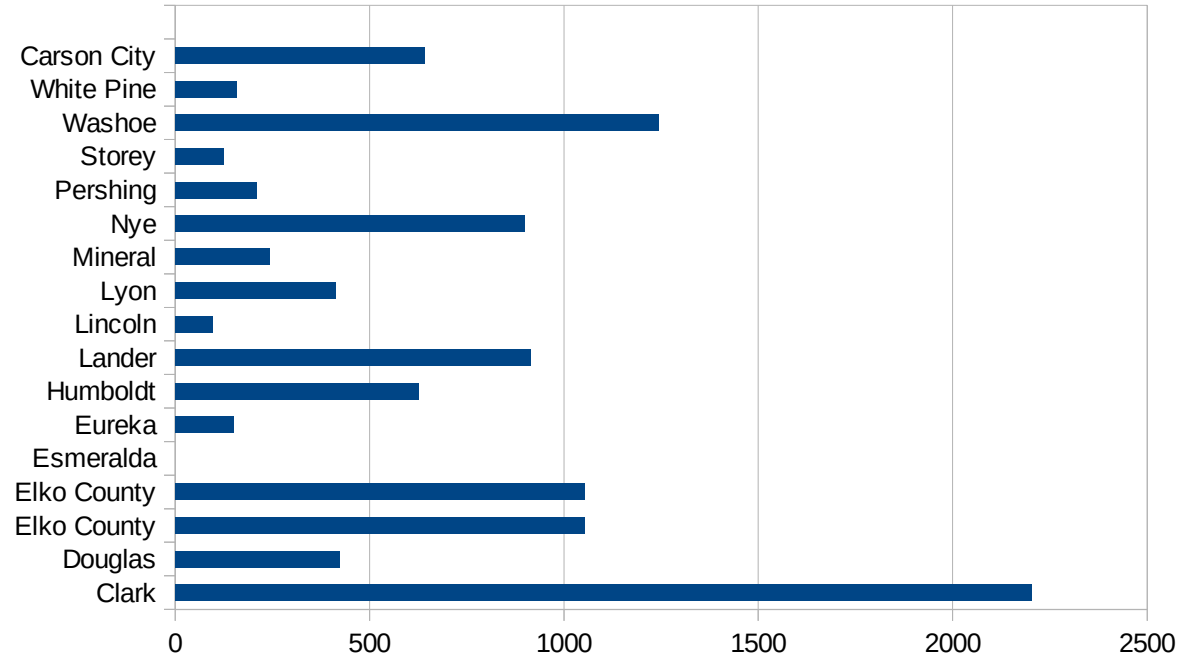
NM

29173
29175
29177
29179
29181
29195
29197
29199
29201
29203
29205
29183
29185
29187
29189
29510
29186
29207
29209
29211
29213
29215

29217
29219
29221
29223
29225
29227
29229

NV

FIPS	County	PC Infection
32001	Churchill	282.3240589
32003	Clark	2202.454062
32005	Douglas	422.9682052
32007	Elko County	1054.136485
32007	Elko County	1054.136485
32009	Esmeralda	0
32011	Eureka	149.775337
32013	Humboldt	625.5212677
32015	Lander	914.7982063
32017	Lincoln	96.13535858
32019	Lyon	412.1272936
32021	Mineral	243.6863093
32023	Nye	899.7485997
32027	Pershing	210.0210021
32029	Storey	124.100273
32031	Washoe	1243.625667
32033	White Pine	158.3113456
32510	Carson City	640.6323312



NV

FIPS

29001
29003
29005
29007
29009
29011
29013
29015
29017
29019
29021
29023
29025
29027
29029
29031
29033
29035
29037

NV

29039
29041
29043
29045
29047
29049
29051
29053
29055
29057
29059
29061
29063
29065
29067
29069
29071
29073
29075
29077
29079
29081
29083
29085
29087
29089
29091
29093
29095
29097
29099
29101

29103

NV

29105
29107
29109
29111
29113
29115
29117
29121
29123
29125
29127
29119
29129
29131
29133
29135
29137
29139
29141
29143
29145
29147
29149
29151
29153
29155
29157
29159
29161
29163
29165
29167
29169
29171

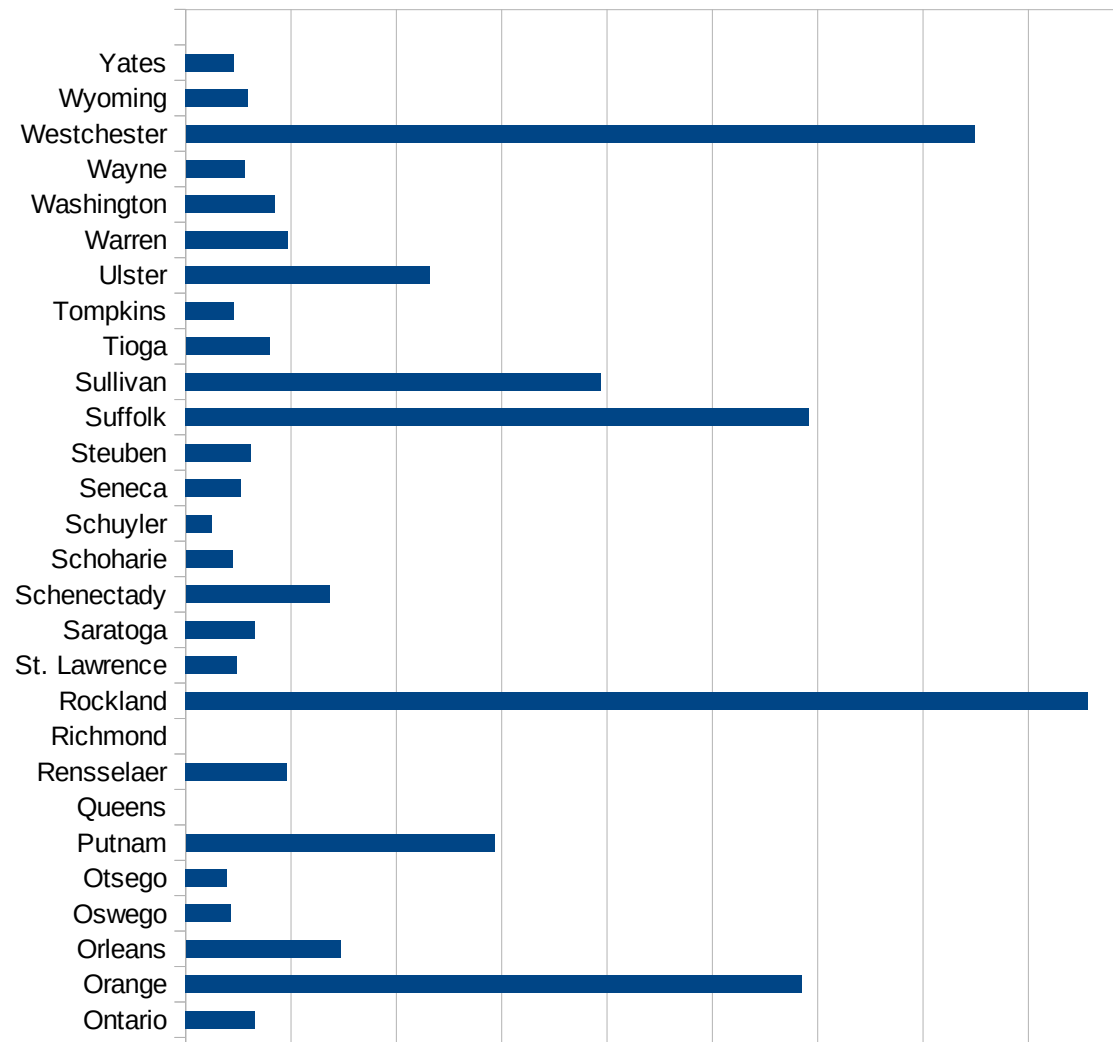
NV

29173
29175
29177
29179
29181
29195
29197
29199
29201
29203
29205
29183
29185
29187
29189
29510
29186
29207
29209
29211
29213
29215

29217
29219
29221
29223
29225
29227
29229

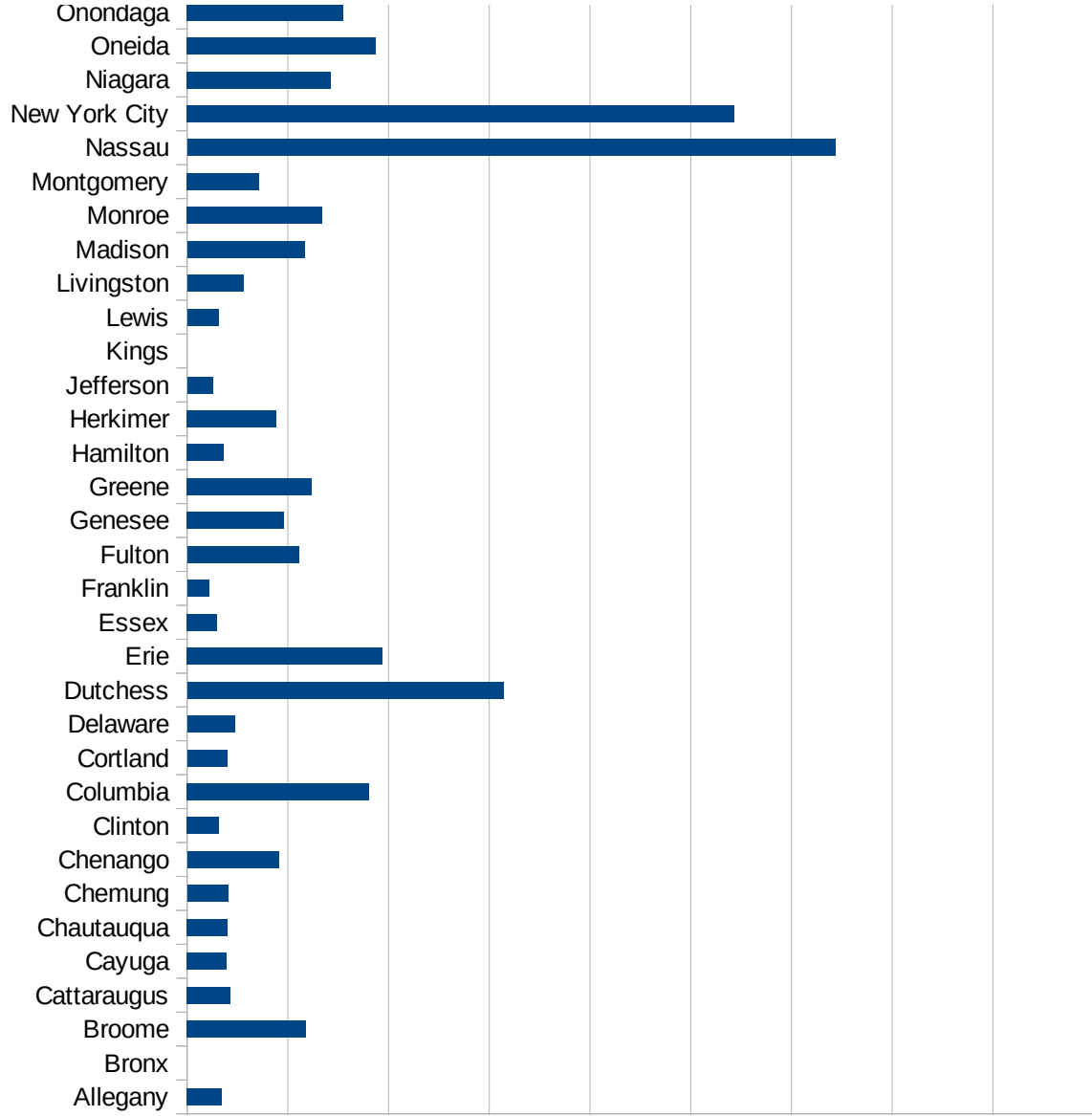
NY

FIPS	County	PC Infection
36001	Albany	846.582898374
36003	Allegany	172.302390696
36005	Bronx	0
36007	Broome	590.110560944
36009	Cattaraugus	216.033315981
36011	Cayuga	197.031563938
36013	Chautauqua	200.876980436
36015	Chemung	204.144610345
36017	Chenango	454.392460451
36019	Clinton	158.621971622
36021	Columbia	902.930769744
36023	Cortland	198.649185538
36025	Delaware	235.811979249
36027	Dutchess	1570.55406887
36029	Erie	969.643989088
36031	Essex	147.45308311
36033	Franklin	107.370807071
36035	Fulton	554.197533168
36037	Genesee	481.646989272
36039	Greene	616.959002758
36041	Hamilton	180.423996392
36043	Herkimer	443.129073472
36045	Jefferson	127.063666055
36047	Kings	0
36049	Lewis	155.027035202
36051	Livingston	278.362092144
36053	Madison	581.962002966
36055	Monroe	670.191818165
36057	Montgomery	357.901122232
36059	Nassau	3216.41882794
36061	New York City	2715.51188344
36063	Niagara	712.815955672
36065	Oneida	936.504963476



NY

36067 Onondaga	776.29496177
36069 Ontario	328.588072526
36071 Orange	2923.93526918
36073 Orleans	733.773268985
36075 Oswego	214.592274678
36077 Otsego	194.145508711
36079 Putnam	1465.2348016
36081 Queens	0
36083 Rensselaer	480.425483875
36085 Richmond	0
36087 Rockland	4282.84130859
36089 St. Lawrence	243.412588966
36091 Saratoga	330.200770758
36093 Schenectady	682.330222079
36095 Schoharie	221.886355597
36097 Schuyler	122.8226887
36099 Seneca	262.390670554
36101 Steuben	311.077706794
36103 Suffolk	2960.24625057
36105 Sullivan	1972.23767517
36107 Tioga	397.44645799
36109 Tompkins	227.641960056
36111 Ulster	1160.14087425
36113 Warren	485.489768926
36115 Washington	424.857427652
36117 Wayne	279.801030378
36119 Westchester	3744.57943887
36121 Wyoming	294.374454285
36123 Yates	229.459361539



NY
0 500 1000 1500 2000 2500 3000 3500 4000 4500

NY

FIPS

29001
29003
29005
29007
29009
29011
29013
29015
29017
29019
29021
29023
29025
29027
29029
29031
29033
29035
29037

NY

29039
29041
29043
29045
29047
29049
29051
29053
29055
29057
29059
29061
29063
29065
29067
29069
29071
29073
29075
29077
29079
29081
29083
29085
29087
29089
29091
29093
29095
29097
29099
29101

29103

NY

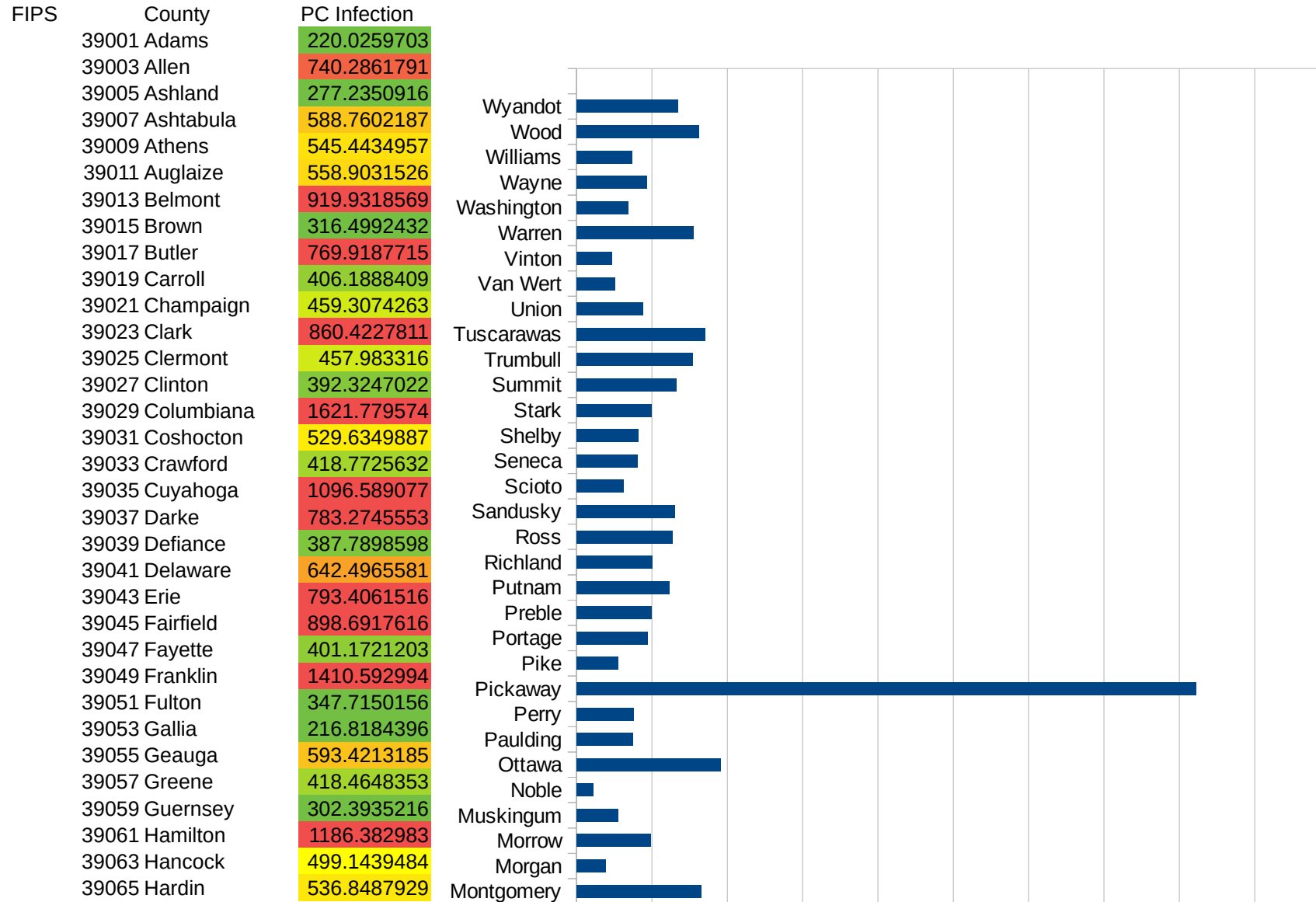
29105
29107
29109
29111
29113
29115
29117
29121
29123
29125
29127
29119
29129
29131
29133
29135
29137
29139
29141
29143
29145
29147
29149
29151
29153
29155
29157
29159
29161
29163
29165
29167
29169
29171

NY

29173
29175
29177
29179
29181
29195
29197
29199
29201
29203
29205
29183
29185
29187
29189
29510
29186
29207
29209
29211
29213
29215

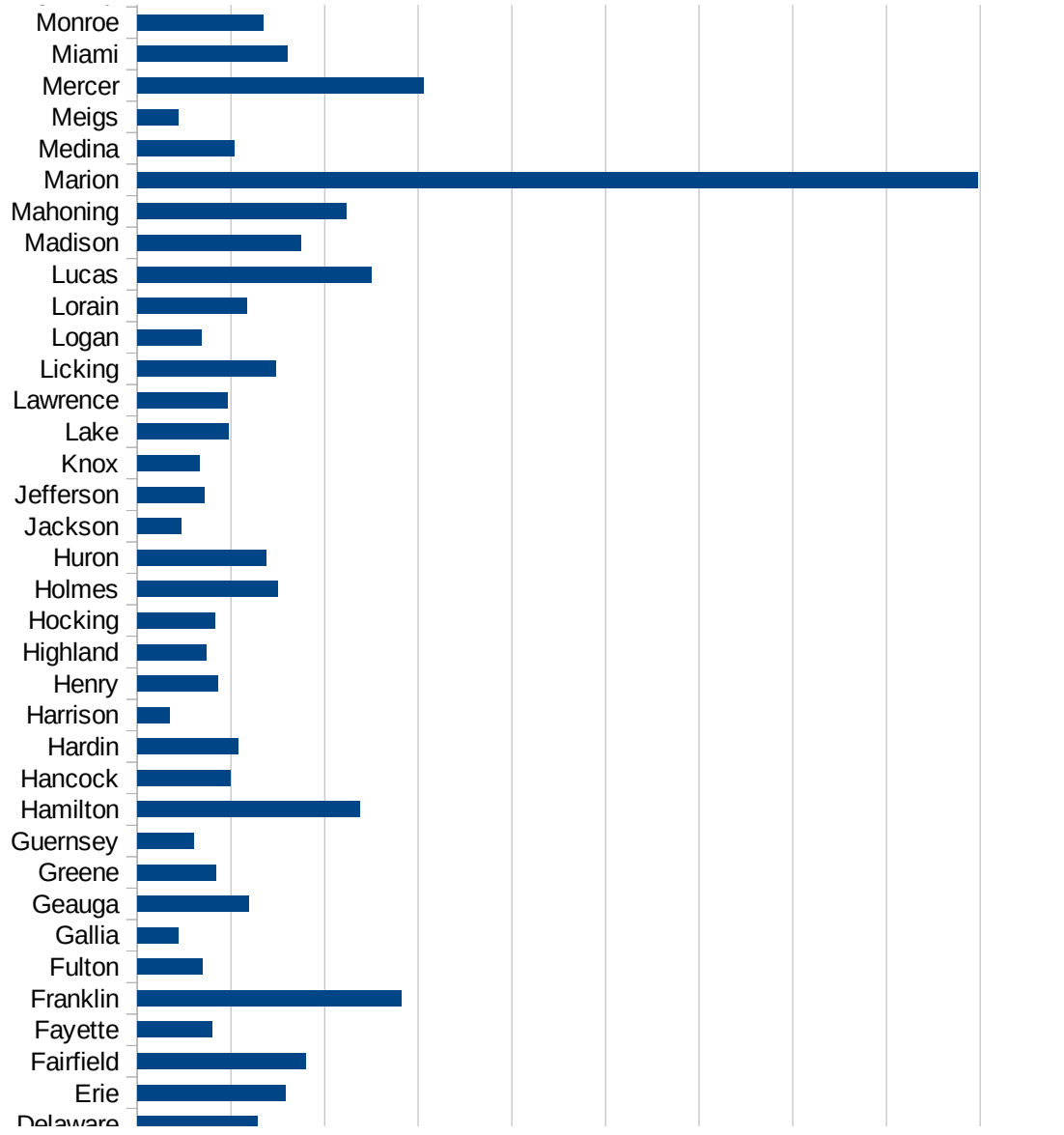
29217
29219
29221
29223
29225
29227
29229

OH

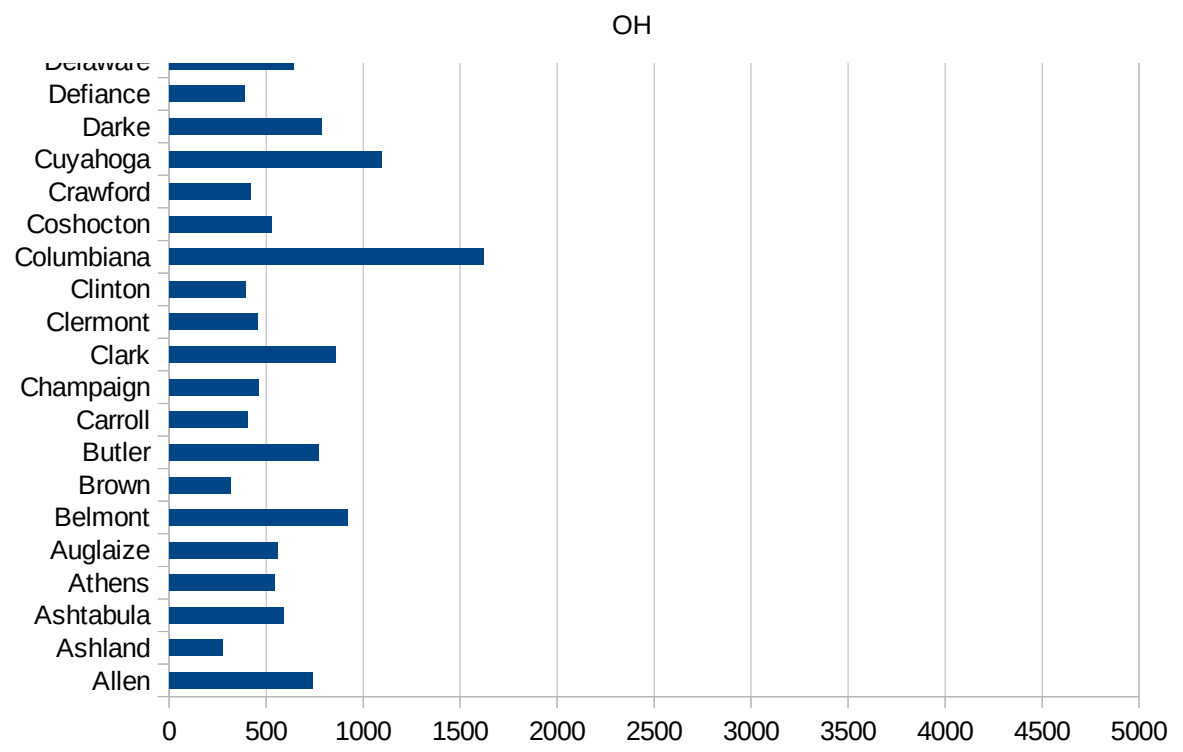


OH

39067 Harrison	171.3457229
39069 Henry	431.9574688
39071 Highland	369.2693576
39073 Hocking	415.7125242
39075 Holmes	747.2887998
39077 Huron	685.4232189
39079 Jackson	231.5958498
39081 Jefferson	355.8015418
39083 Knox	332.8324689
39085 Lake	487.6059589
39087 Lawrence	481.0743995
39089 Licking	739.0381694
39091 Logan	341.7258257
39093 Lorain	582.3027781
39095 Lucas	1250.758899
39097 Madison	873.6180848
39099 Mahoning	1117.391418
39101 Marion	4488.476155
39103 Medina	519.1296484
39105 Meigs	216.3940102
39107 Mercer	1525.91616
39109 Miami	803.0351528
39111 Monroe	674.4017404
39113 Montgomery	826.1776977
39115 Morgan	191.7282936
39117 Morrow	489.8610162
39119 Muskingum	277.3168722
39121 Noble	111.4671868
39123 Ottawa	956.6091884
39125 Paulding	373.1343284
39127 Perry	377.4317986
39129 Pickaway	4109.423958
39131 Pike	274.3435351
39133 Portage	469.5354361



39135 Preble	497.5973852
39137 Putnam	615.7489639
39139 Richland	502.0685555
39141 Ross	636.9343958
39143 Sandusky	653.0723312
39145 Scioto	309.9255649
39147 Seneca	402.1229192
39149 Shelby	411.294137
39151 Stark	496.2672308
39153 Summit	659.3248425
39155 Trumbull	772.3018522
39157 Tuscarawas	854.8863045
39159 Union	439.1804271
39161 Van Wert	254.5878859
39163 Vinton	235.9388081
39165 Warren	776.5760877
39167 Washington	340.7863021
39169 Wayne	469.0989678
39171 Williams	366.8079557
39173 Wood	809.5121503
39175 Wyandot	674.7207659



OH

FIPS

29001
29003
29005
29007
29009
29011
29013
29015
29017
29019
29021
29023
29025
29027
29029
29031
29033
29035
29037

OH

29039
29041
29043
29045
29047
29049
29051
29053
29055
29057
29059
29061
29063
29065
29067
29069
29071
29073
29075
29077
29079
29081
29083
29085
29087
29089
29091
29093
29095
29097
29099
29101

29103

OH

29105
29107
29109
29111
29113
29115
29117
29121
29123
29125
29127
29119
29129
29131
29133
29135
29137
29139
29141
29143
29145
29147
29149
29151
29153
29155
29157
29159
29161
29163
29165
29167
29169
29171

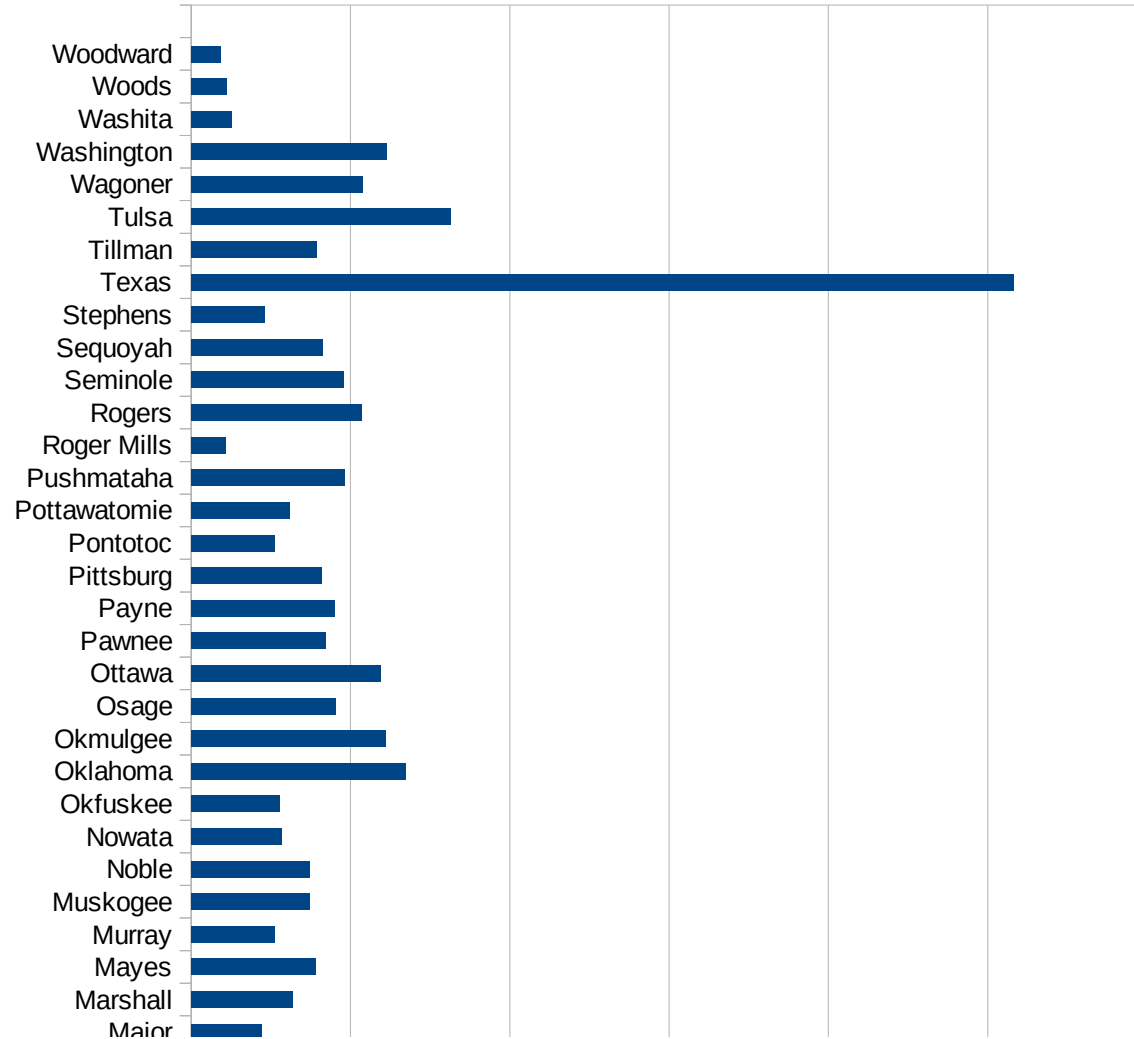
OH

29173
29175
29177
29179
29181
29195
29197
29199
29201
29203
29205
29183
29185
29187
29189
29510
29186
29207
29209
29211
29213
29215

29217
29219
29221
29223
29225
29227
29229

OK

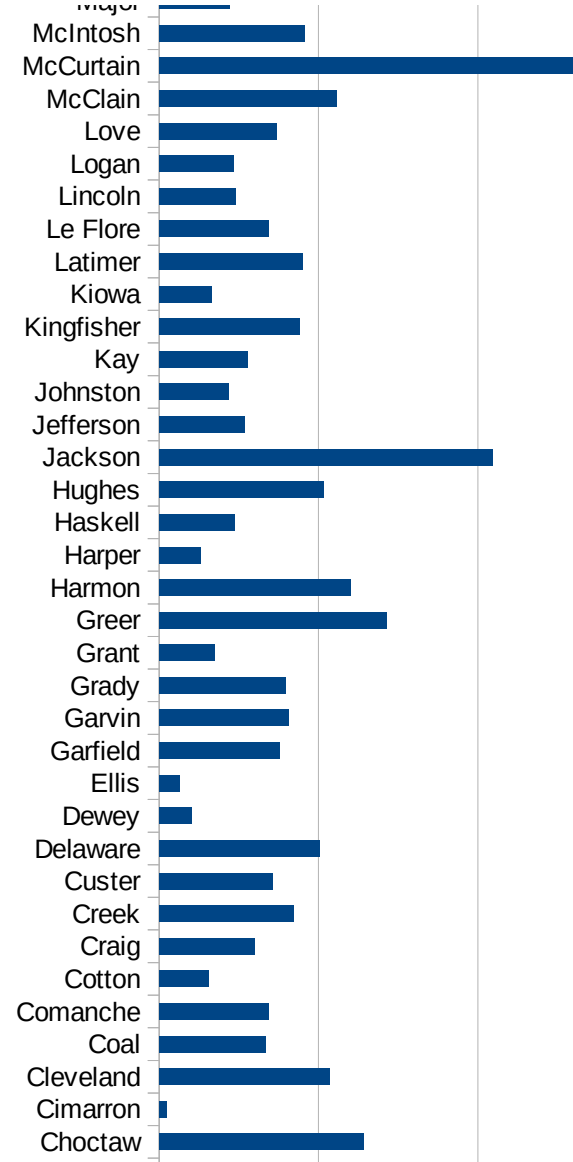
FIPS	County	PC Infection
40001	Adair	1544.244181
40003	Alfalfa	52.13764338
40005	Atoka	505.853447
40007	Beaver	676.8189509
40009	Beckham	271.7766825
40011	Blaine	442.804428
40013	Bryan	970.5034752
40015	Caddo	1466.680471
40017	Canadian	847.3696235
40019	Carter	709.882309
40021	Cherokee	914.2270159
40023	Choctaw	1281.701663
40025	Cimarron	46.44681839
40027	Cleveland	1071.115387
40029	Coal	670.2898551
40031	Comanche	690.0732424
40033	Cotton	311.634349
40035	Craig	601.1463722
40037	Creek	847.7180046
40039	Custer	709.4641135
40041	Delaware	1008.588211
40043	Dewey	204.3318349
40045	Ellis	126.5182186
40047	Garfield	755.1754141
40049	Garvin	816.2237963
40051	Grady	795.6652446
40053	Grant	346.740638
40055	Greer	1425.871843
40057	Harmon	1201.201201
40059	Harper	263.3658151
40061	Haskell	473.6343543
40063	Hughes	1034.870641
40065	Jackson	2096.276404



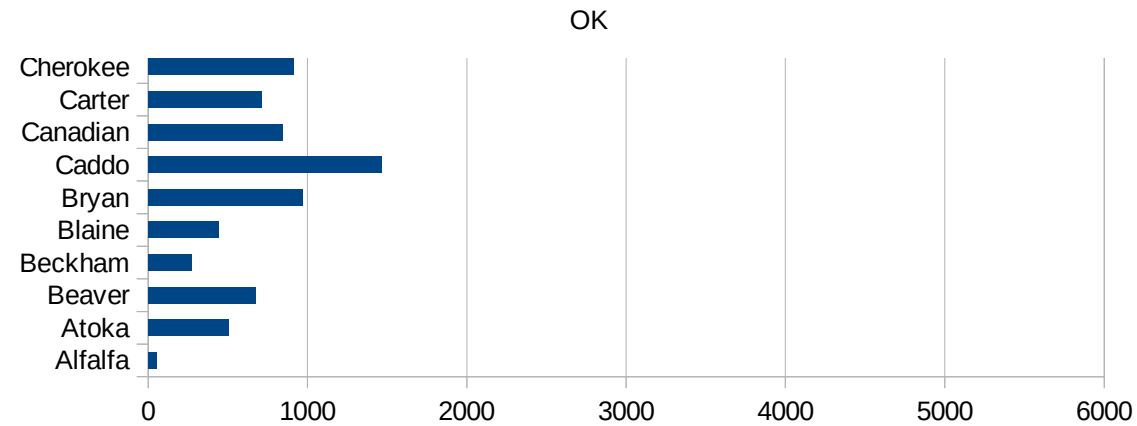
This work is licensed under the Creative Commons Attribution-NoDerivatives 4.0 International License. To view a copy of this license, visit <http://creativecommons.org/licenses/by-nd/4.0/>.

OK

40067 Jefferson	538.9514944
40069 Johnston	438.3962006
40071 Kay	552.52372
40073 Kingfisher	878.8568538
40075 Kiowa	332.2259136
40077 Latimer	899.227837
40079 Le Flore	690.2761104
40081 Lincoln	478.2359679
40083 Logan	469.4339303
40085 Love	740.0828893
40087 McClain	1112.917344
40089 McCurtain	2623.612513
40091 McIntosh	913.449407
40093 Major	444.7933019
40095 Marshall	636.6773771
40097 Mayes	783.3215754
40099 Murray	523.1849781
40101 Muskogee	744.5656944
40103 Noble	744.0871645
40105 Nowata	567.6257585
40107 Okfuskee	553.8105472
40109 Oklahoma	1345.602095
40111 Okmulgee	1223.425068
40113 Osage	906.1130727
40115 Ottawa	1190.056135
40117 Pawnee	841.9768151
40119 Payne	901.9990249
40121 Pittsburg	822.7545183
40123 Pontotoc	525.5314142
40125 Pottawatomie	616.4091416
40127 Pushmataha	966.0971464
40129 Roger Mills	218.8183807
40131 Rogers	1071.925552
40133 Seminole	960.2083164



40135 Sequoyah	823.2351441
40137 Stephens	464.5787588
40139 Texas	5162.551943
40141 Tillman	789.33043
40143 Tulsa	1629.033253
40145 Wagoner	1078.517039
40147 Washington	1226.780858
40149 Washita	251.6401546
40151 Woods	224.7948747
40153 Woodward	182.9690436



OK

FIPS

29001
29003
29005
29007
29009
29011
29013
29015
29017
29019
29021
29023
29025
29027
29029
29031
29033
29035
29037

OK

29039
29041
29043
29045
29047
29049
29051
29053
29055
29057
29059
29061
29063
29065
29067
29069
29071
29073
29075
29077
29079
29081
29083
29085
29087
29089
29091
29093
29095
29097
29099
29101

29103

OK

29105
29107
29109
29111
29113
29115
29117
29121
29123
29125
29127
29119
29129
29131
29133
29135
29137
29139
29141
29143
29145
29147
29149
29151
29153
29155
29157
29159
29161
29163
29165
29167
29169
29171

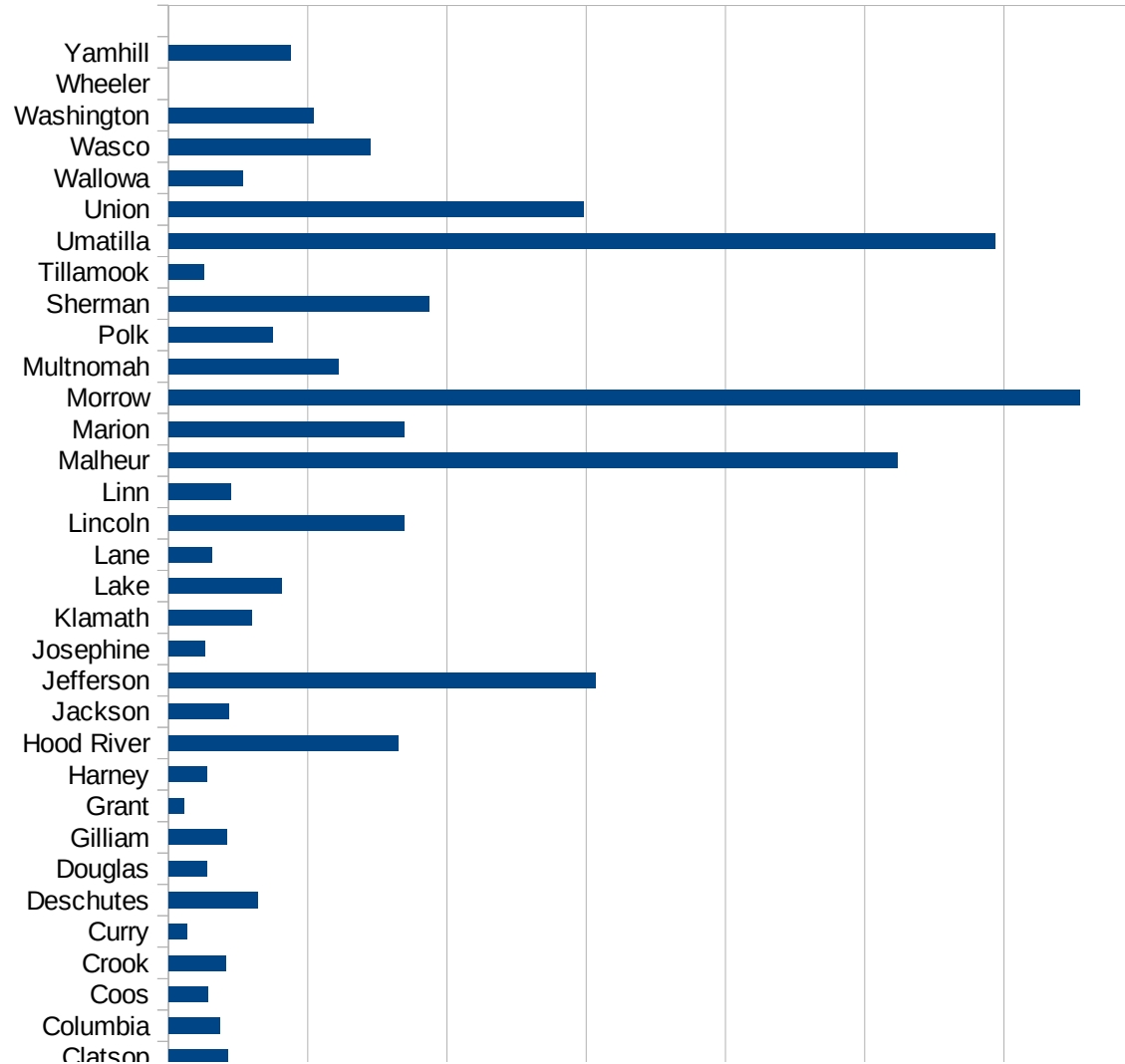
OK

29173
29175
29177
29179
29181
29195
29197
29199
29201
29203
29205
29183
29185
29187
29189
29510
29186
29207
29209
29211
29213
29215

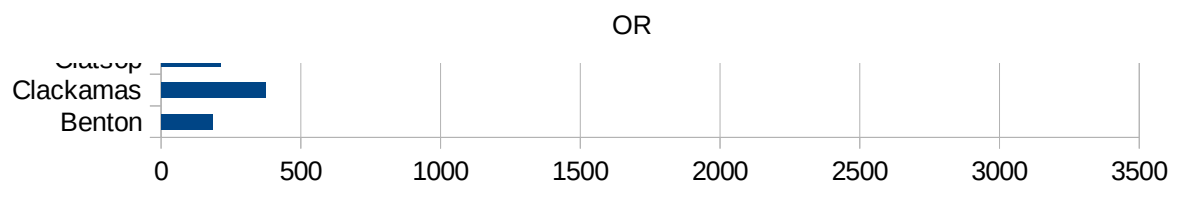
29217
29219
29221
29223
29225
29227
29229

OR

FIPS	County	PC Infection
41001	Baker	249.9062851
41003	Benton	183.4942074
41005	Clackamas	372.2886499
41007	Clatsop	213.761191
41009	Columbia	185.195792
41011	Coos	141.3284878
41013	Crook	205.3043952
41015	Curry	65.75198352
41017	Deschutes	318.2357966
41019	Douglas	136.9204682
41021	Gilliam	211.1932418
41023	Grant	55.74136009
41025	Harney	136.4442625
41027	Hood River	823.8005805
41029	Jackson	215.426937
41031	Jefferson	1533.564815
41033	Josephine	131.5894866
41035	Klamath	297.1043413
41037	Lake	406.1429115
41039	Lane	155.4222612
41041	Lincoln	846.3594395
41043	Linn	223.0337299
41045	Malheur	2616.761595
41047	Marion	847.0080838
41049	Morrow	3271.192402
41051	Multnomah	610.9277233
41053	Polk	374.2637914
41055	Sherman	936.7681499
41057	Tillamook	126.9272408
41059	Umatilla	2969.709479
41061	Union	1488.983787
41063	Wallowa	268.3236831
41065	Wasco	724.3916242



41067 Washington	521.8380612
41069 Wheeler	0
41071 Yamhill	436.4404404



OR

FIPS

29001
29003
29005
29007
29009
29011
29013
29015
29017
29019
29021
29023
29025
29027
29029
29031
29033
29035
29037

This work is licensed under the Creative Commons Attribution-NoDerivatives 4.0 International License. To view a copy of this license, visit <http://creativecommons.org/licenses/by-nd/4.0/>.

Tom McKellips, DM
www.creatingtomorrow.us
Page 339

OR

29039
29041
29043
29045
29047
29049
29051
29053
29055
29057
29059
29061
29063
29065
29067
29069
29071
29073
29075
29077
29079
29081
29083
29085
29087
29089
29091
29093
29095
29097
29099
29101

29103

OR

29105
29107
29109
29111
29113
29115
29117
29121
29123
29125
29127
29119
29129
29131
29133
29135
29137
29139
29141
29143
29145
29147
29149
29151
29153
29155
29157
29159
29161
29163
29165
29167
29169
29171

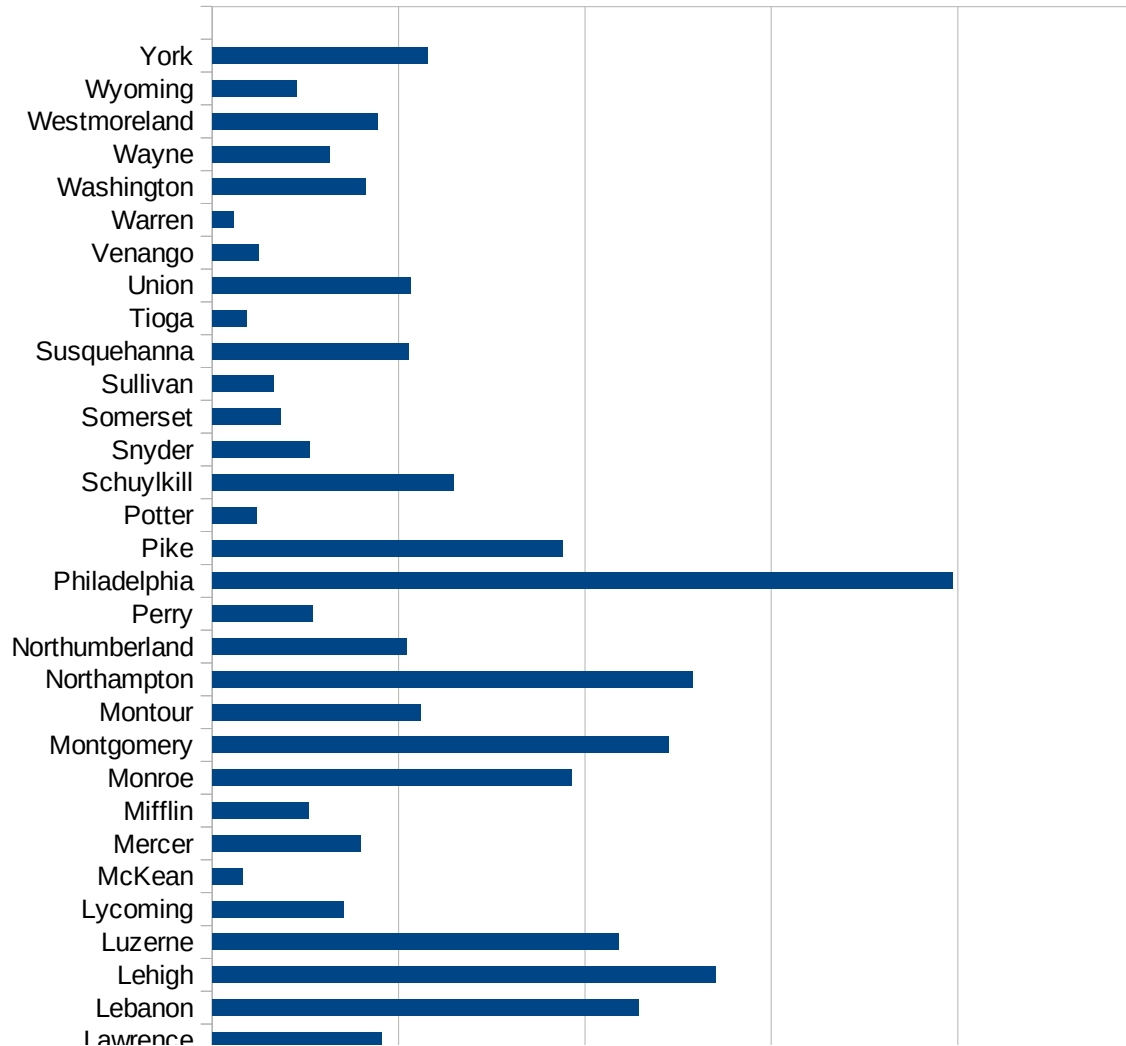
OR

29173
29175
29177
29179
29181
29195
29197
29199
29201
29203
29205
29183
29185
29187
29189
29510
29186
29207
29209
29211
29213
29215

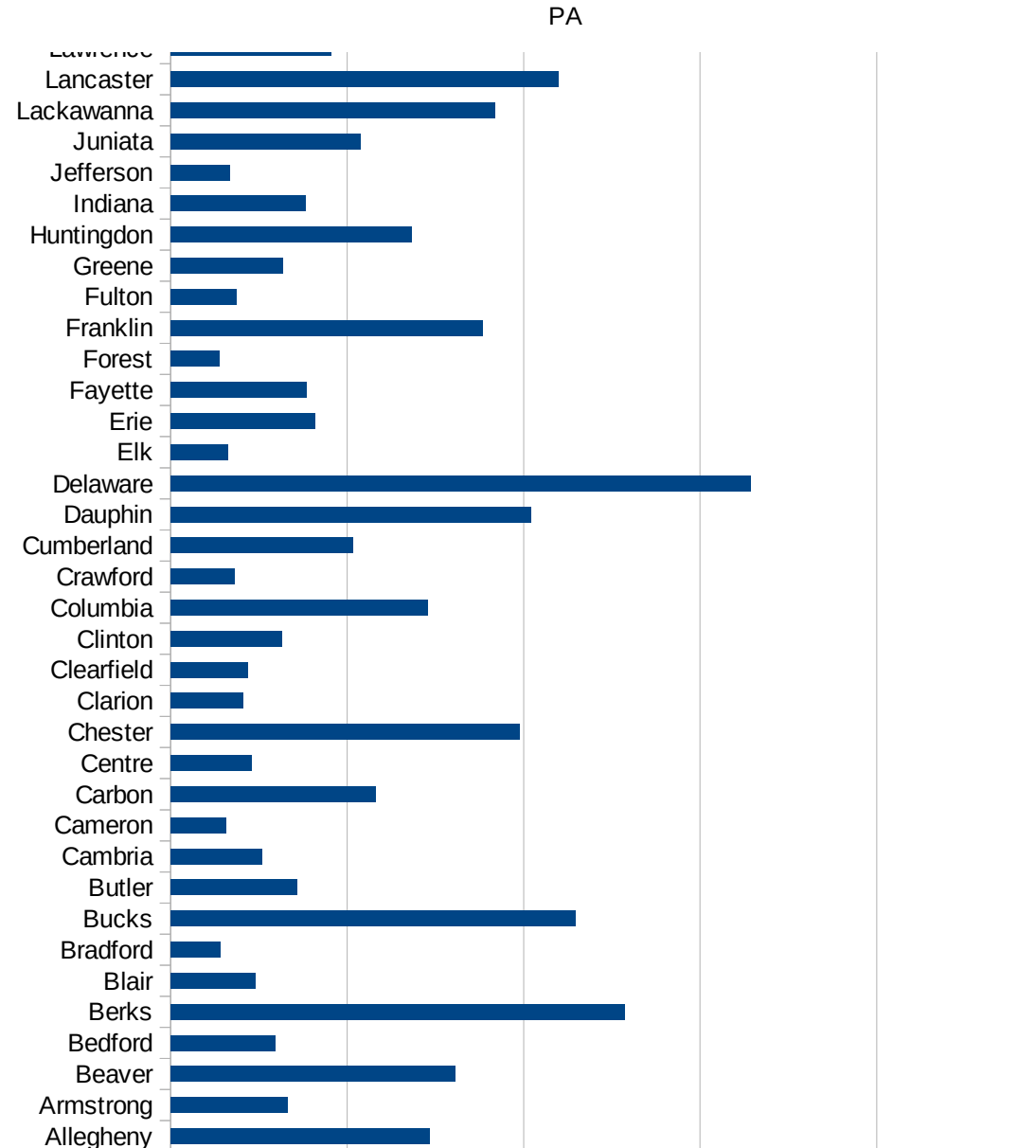
29217
29219
29221
29223
29225
29227
29229


PA

FIPS	County	PC Infection
42001	Adams	509.6730895
42003	Allegheny	733.0612942
42005	Armstrong	330.9685427
42007	Beaver	804.8949266
42009	Bedford	296.8282962
42011	Berks	1286.915212
42013	Blair	239.1992946
42015	Bradford	141.3706376
42017	Bucks	1147.73279
42019	Butler	357.1276505
42021	Cambria	258.8628255
42023	Cameron	155.8325913
42025	Carbon	579.1956654
42027	Centre	228.4942109
42029	Chester	987.8439831
42031	Clarion	206.2972227
42033	Clearfield	219.1767018
42035	Clinton	315.375866
42037	Columbia	728.7338059
42039	Crawford	181.0422863
42041	Cumberland	517.0569121
42043	Dauphin	1020.942125
42045	Delaware	1642.139633
42047	Elk	162.4183765
42049	Erie	407.996736
42051	Fayette	384.0816921
42053	Forest	137.3815084
42055	Franklin	883.5211677
42057	Fulton	185.9120017
42059	Greene	317.7559853
42061	Huntingdon	681.8986893
42063	Indiana	381.0605792
42065	Jefferson	167.2738938



42067 Juniata	538.3743523
42069 Lackawanna	920.3341667
42071 Lancaster	1099.240742
42073 Lawrence	454.8408057
42075 Lebanon	1144.2603
42077 Lehigh	1351.534909
42079 Luzerne	1089.892522
42081 Lycoming	351.9144144
42083 McKean	82.9916032
42085 Mercer	399.3386518
42087 Mifflin	259.6166328
42089 Monroe	965.1518816
42091 Montgomery	1224.831162
42093 Montour	559.2105263
42095 Northampton	1289.668544
42097 Northumberland	521.502366
42099 Perry	268.7531156
42101 Philadelphia	1985.180584
42103 Pike	940.4108487
42105 Potter	120.3224642
42107 Schuylkill	646.8778816
42109 Snyder	261.4701529
42111 Somerset	182.5508438
42113 Sullivan	164.7175095
42115 Susquehanna	527.2364434
42117 Tioga	93.22179427
42119 Union	531.4279335
42121 Venango	124.8390746
42123 Warren	58.2307965
42125 Washington	412.3542292
42127 Wayne	315.9372806
42129 Westmoreland	442.9410372
42131 Wyoming	225.5416697
42133 York	577.995998





FIPS

- 29001
- 29003
- 29005
- 29007
- 29009
- 29011
- 29013
- 29015
- 29017
- 29019
- 29021
- 29023
- 29025
- 29027
- 29029
- 29031
- 29033
- 29035
- 29037

PA

29039
29041
29043
29045
29047
29049
29051
29053
29055
29057
29059
29061
29063
29065
29067
29069
29071
29073
29075
29077
29079
29081
29083
29085
29087
29089
29091
29093
29095
29097
29099
29101

29103

PA

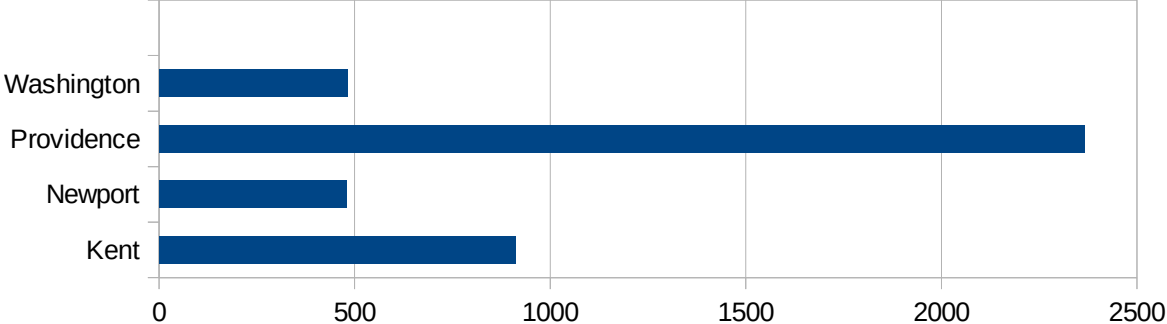
29105
29107
29109
29111
29113
29115
29117
29121
29123
29125
29127
29119
29129
29131
29133
29135
29137
29139
29141
29143
29145
29147
29149
29151
29153
29155
29157
29159
29161
29163
29165
29167
29169
29171

PA

29173
29175
29177
29179
29181
29195
29197
29199
29201
29203
29205
29183
29185
29187
29189
29510
29186
29207
29209
29211
29213
29215

29217
29219
29221
29223
29225
29227
29229

FIPS	County	PC Infection
44001	Bristol	649.5508644
44003	Kent	911.7483721
44005	Newport	479.7557607
44007	Providence	2365.56807
44009	Washington	481.0626174



RI

FIPS

29001
29003
29005
29007
29009
29011
29013
29015
29017
29019
29021
29023
29025
29027
29029
29031
29033
29035
29037

RI

29039
29041
29043
29045
29047
29049
29051
29053
29055
29057
29059
29061
29063
29065
29067
29069
29071
29073
29075
29077
29079
29081
29083
29085
29087
29089
29091
29093
29095
29097
29099
29101

29103

RI

29105
29107
29109
29111
29113
29115
29117
29121
29123
29125
29127
29119
29129
29131
29133
29135
29137
29139
29141
29143
29145
29147
29149
29151
29153
29155
29157
29159
29161
29163
29165
29167
29169
29171

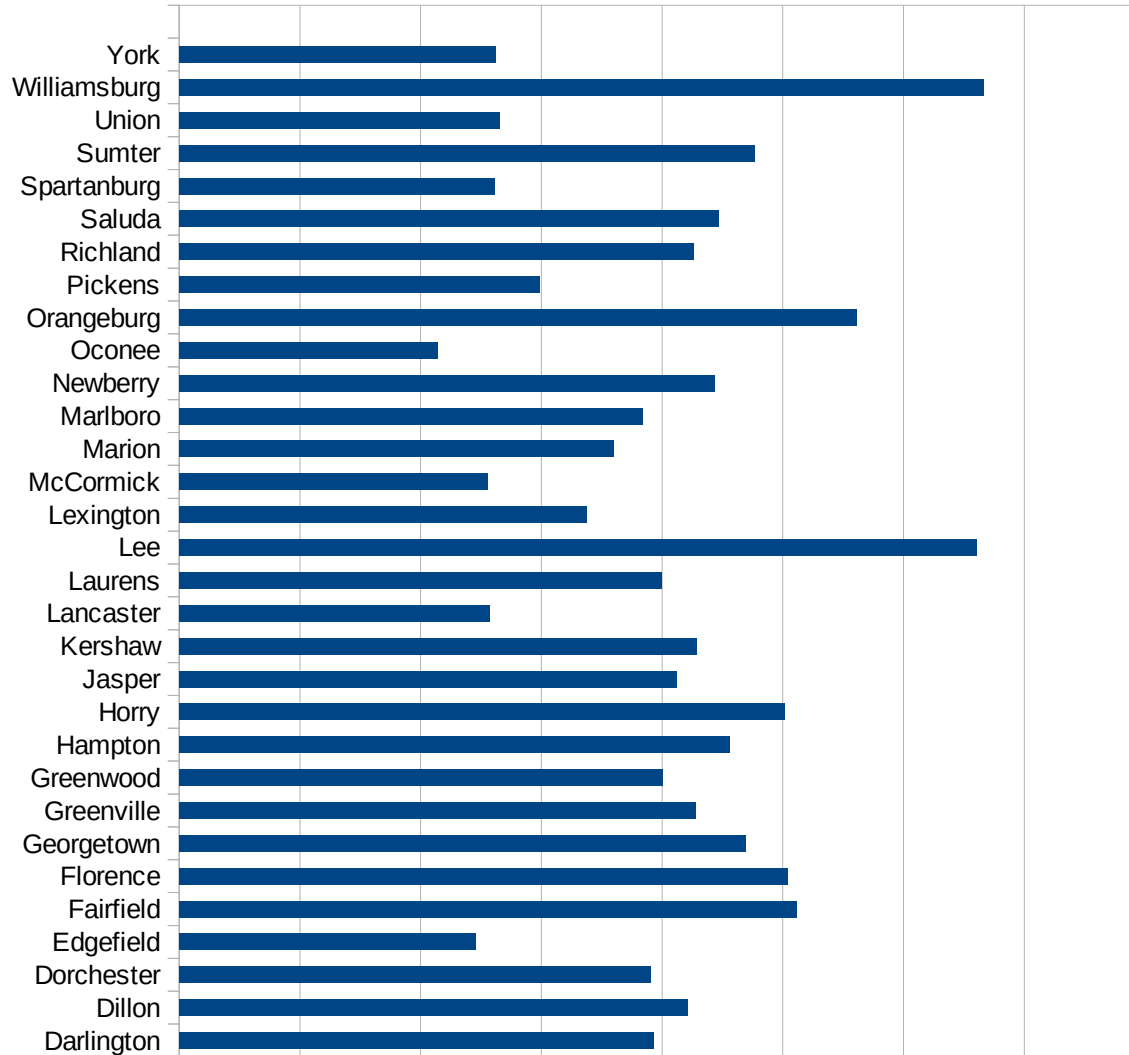
RI

29173
29175
29177
29179
29181
29195
29197
29199
29201
29203
29205
29183
29185
29187
29189
29510
29186
29207
29209
29211
29213
29215

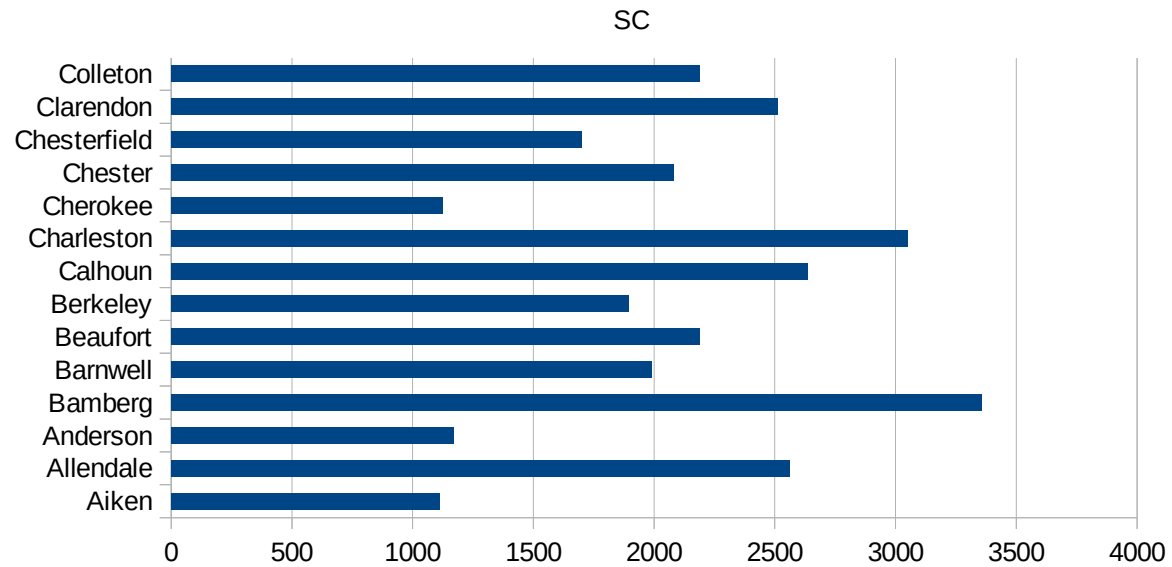
29217
29219
29221
29223
29225
29227
29229

SC

FIPS	County	PC Infection
45001	Abbeville	1365.062548
45003	Aiken	1111.563686
45005	Allendale	2560.934516
45007	Anderson	1172.175058
45009	Bamberg	3355.516637
45011	Barnwell	1989.38992
45013	Beaufort	2189.015182
45015	Berkeley	1893.338037
45017	Calhoun	2637.741047
45019	Charleston	3049.235659
45021	Cherokee	1123.024633
45023	Chester	2080.555642
45025	Chesterfield	1698.212178
45027	Clarendon	2510.385757
45029	Colleton	2190.653213
45031	Darlington	1964.013054
45033	Dillon	2104.643943
45035	Dorchester	1951.483688
45037	Edgefield	1227.266006
45039	Fairfield	2557.807339
45041	Florence	2518.836992
45043	Georgetown	2347.025655
45045	Greenville	2139.385819
45047	Greenwood	2001.668057
45049	Hampton	2278.951992
45051	Horry	2506.19648
45053	Jasper	2060.681371
45055	Kershaw	2145.078668
45057	Lancaster	1286.433215
45059	Laurens	2000.179121
45061	Lee	3301.831758
45063	Lexington	1687.952493
45065	McCormick	1275.239107



45067 Marion	1797.738329
45069 Marlboro	1920.600045
45071 Newberry	2217.030114
45073 Oconee	1070.508077
45075 Orangeburg	2807.87724
45077 Pickens	1491.15154
45079 Richland	2131.334182
45081 Saluda	2234.228972
45083 Spartanburg	1306.198389
45085 Sumter	2383.768965
45087 Union	1327.982488
45089 Williamsburg	3332.679867
45091 York	1309.654966



SC

FIPS

29001
29003
29005
29007
29009
29011
29013
29015
29017
29019
29021
29023
29025
29027
29029
29031
29033
29035
29037

SC

29039
29041
29043
29045
29047
29049
29051
29053
29055
29057
29059
29061
29063
29065
29067
29069
29071
29073
29075
29077
29079
29081
29083
29085
29087
29089
29091
29093
29095
29097
29099
29101

29103

SC

29105
29107
29109
29111
29113
29115
29117
29121
29123
29125
29127
29119
29129
29131
29133
29135
29137
29139
29141
29143
29145
29147
29149
29151
29153
29155
29157
29159
29161
29163
29165
29167
29169
29171

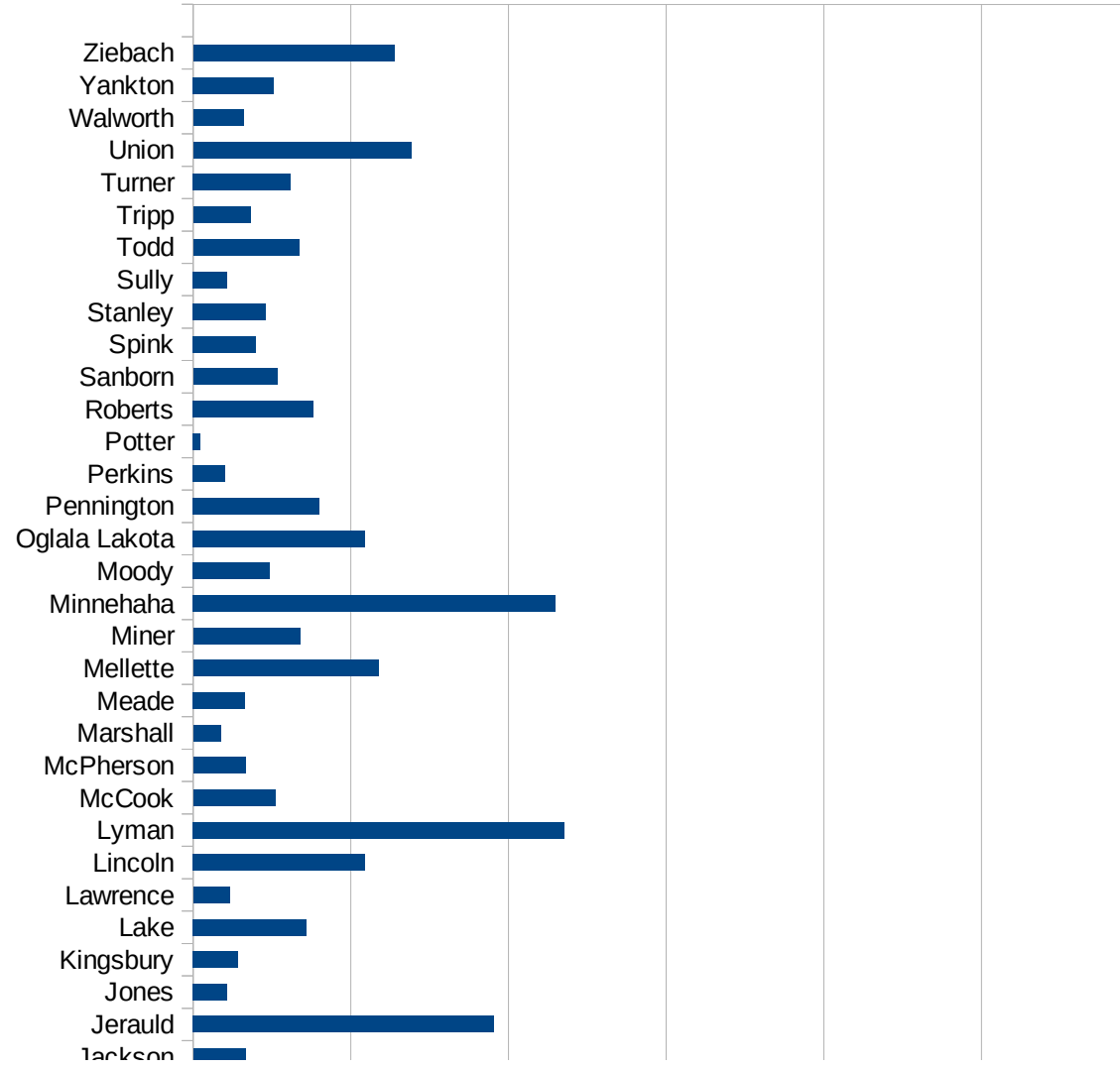
SC

29173
29175
29177
29179
29181
29195
29197
29199
29201
29203
29205
29183
29185
29187
29189
29510
29186
29207
29209
29211
29213
29215

29217
29219
29221
29223
29225
29227
29229

SD

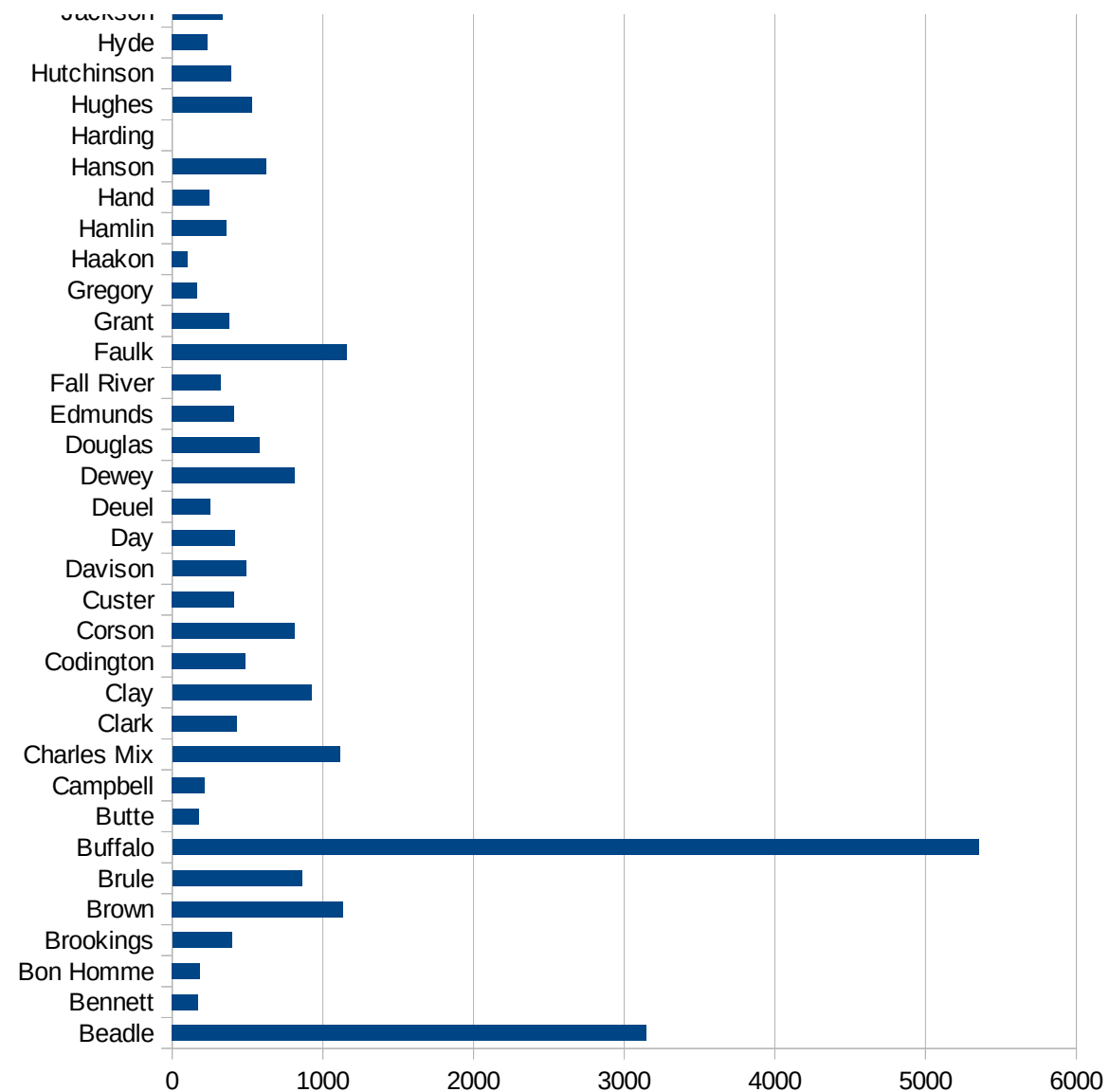
FIPS	County	PC Infection
46003	Aurora	1356.658336
46005	Beadle	3145.686596
46007	Bennett	173.0103806
46009	Bon Homme	186.2464183
46011	Brookings	394.5277021
46013	Brown	1134.398209
46015	Brule	860.5851979
46017	Buffalo	5353.634578
46019	Butte	176.0907846
46021	Campbell	217.8649237
46023	Charles Mix	1113.72885
46025	Clark	427.9219043
46027	Clay	925.8599815
46029	Codington	489.0237373
46031	Corson	816.3265306
46033	Custer	412.560165
46035	Davison	490.1465387
46037	Day	417.8019982
46039	Deuel	253.6315425
46041	Dewey	813.0081301
46043	Douglas	579.2163543
46045	Edmunds	412.9032258
46047	Fall River	325.5401006
46049	Faulk	1158.798283
46051	Grant	377.7808871
46053	Gregory	166.1918329
46055	Haakon	104.2752868
46057	Hamlin	360.0065456
46059	Hand	245.2483139
46061	Hanson	622.0379147
46063	Harding	0
46065	Hughes	526.9121813
46067	Hutchinson	392.9539295



This work is licensed under the Creative Commons Attribution-NoDerivatives 4.0 International License. To view a copy of this license, visit <http://creativecommons.org/licenses/by-nd/4.0/>.

SD

46069 Hyde	234.0093604
46071 Jackson	332.6277593
46073 Jerauld	1908.957416
46075 Jones	215.5172414
46077 Kingsbury	284.6106932
46079 Lake	719.9203492
46081 Lawrence	233.0911775
46083 Lincoln	1091.70677
46085 Lyman	2355.404344
46087 McCook	522.8993869
46089 McPherson	332.3639385
46091 Marshall	176.056338
46093 Meade	332.2259136
46095 Mellette	1175.318315
46097 Miner	677.8129236
46099 Minnehaha	2300.441735
46101 Moody	486.3961088
46102 Oglala Lakota	1090.222937
46103 Pennington	801.9404094
46105 Perkins	205.338809
46107 Potter	45.31037608
46109 Roberts	765.7700775
46111 Sanborn	535.1996706
46115 Spink	400.3079292
46117 Stanley	463.269358
46119 Sully	215.5172414
46121 Todd	671.0104055
46123 Tripp	365.0967506
46125 Turner	617.2839506
46127 Union	1382.931046
46129 Walworth	322.1764811
46135 Yankton	511.6096025
46137 Ziebach	1276.440554



SD

SD

FIPS

29001
29003
29005
29007
29009
29011
29013
29015
29017
29019
29021
29023
29025
29027
29029
29031
29033
29035
29037

SD

29039
29041
29043
29045
29047
29049
29051
29053
29055
29057
29059
29061
29063
29065
29067
29069
29071
29073
29075
29077
29079
29081
29083
29085
29087
29089
29091
29093
29095
29097
29099
29101

29103

SD

29105
29107
29109
29111
29113
29115
29117
29121
29123
29125
29127
29119
29129
29131
29133
29135
29137
29139
29141
29143
29145
29147
29149
29151
29153
29155
29157
29159
29161
29163
29165
29167
29169
29171

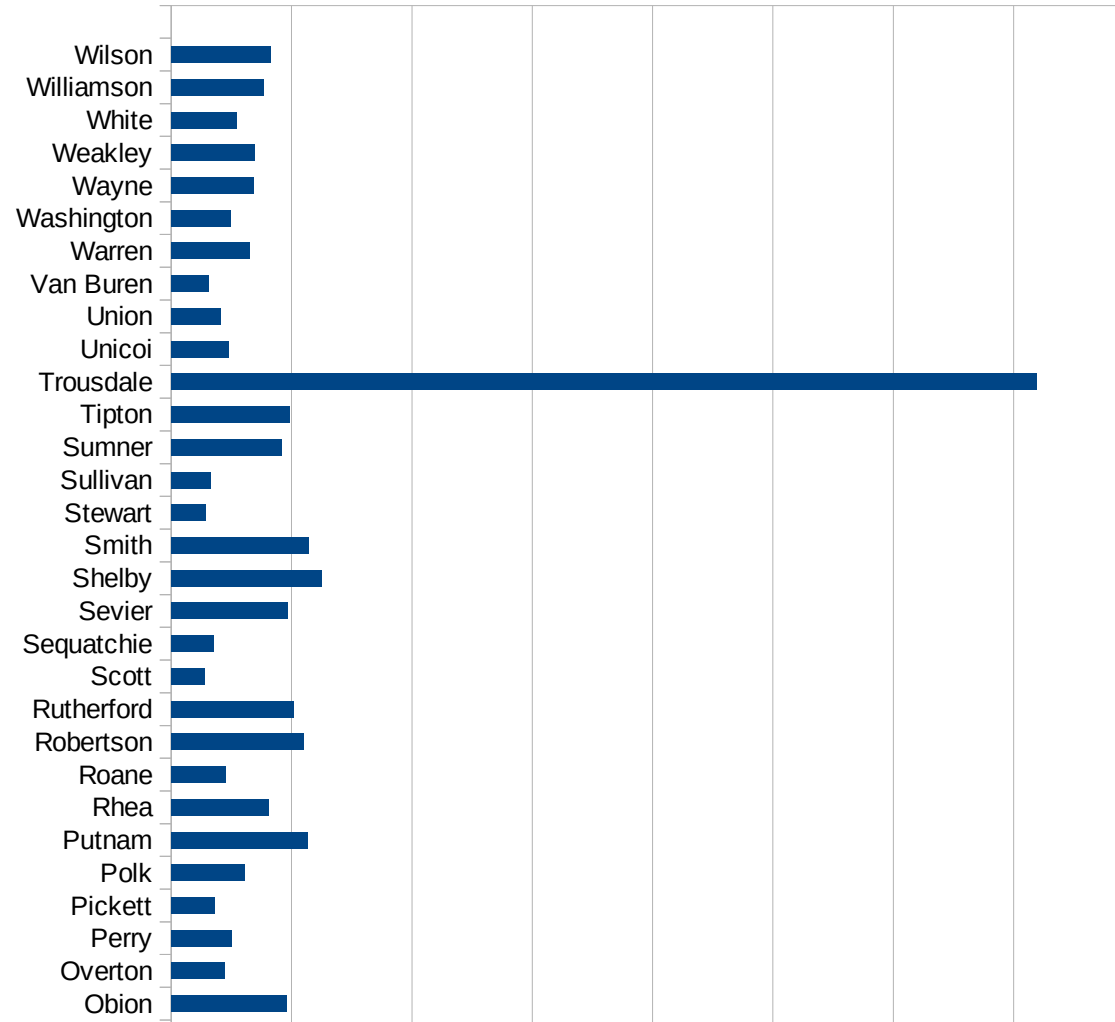
SD

29173
29175
29177
29179
29181
29195
29197
29199
29201
29203
29205
29183
29185
29187
29189
29510
29186
29207
29209
29211
29213
29215

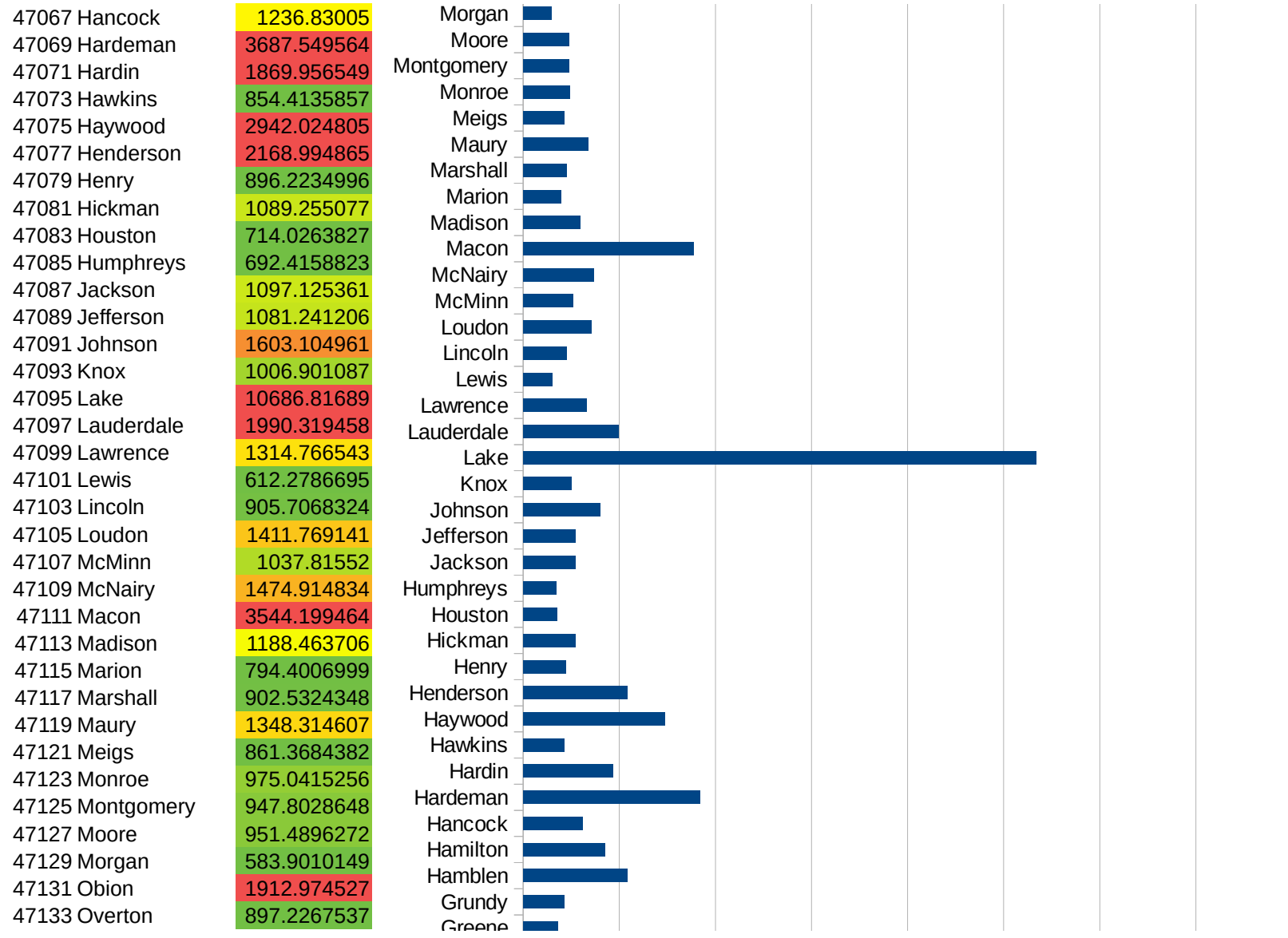
29217
29219
29221
29223
29225
29227
29229

TN

FIPS	County	PC Infection
47001	Anderson	906.0955519
47003	Bedford	1892.409968
47005	Benton	982.4518043
47007	Bledsoe	4798.373433
47009	Blount	1000.388279
47011	Bradley	1832.713371
47013	Campbell	641.6896142
47015	Cannon	1044.115613
47017	Carroll	1159.885796
47019	Carter	929.8858938
47021	Cheatham	1481.243354
47023	Chester	1290.808057
47025	Claiborne	869.1270941
47027	Clay	1010.755475
47029	Cocke	1336.165931
47031	Coffee	983.8420108
47033	Crockett	1877.442769
47035	Cumberland	767.5162972
47037	Davidson	2991.970684
47039	Decatur	1845.207586
47041	DeKalb	1812.493793
47043	Dickson	1305.991094
47045	Dyer	1776.527331
47047	Fayette	1733.033797
47049	Fentress	526.9802931
47051	Franklin	792.5519217
47053	Gibson	1480.273218
47055	Giles	1304.952039
47057	Grainger	864.11752
47059	Greene	729.5149594
47061	Grundy	854.1885209
47063	Hamblen	2175.966795
47065	Hamilton	1707.449641

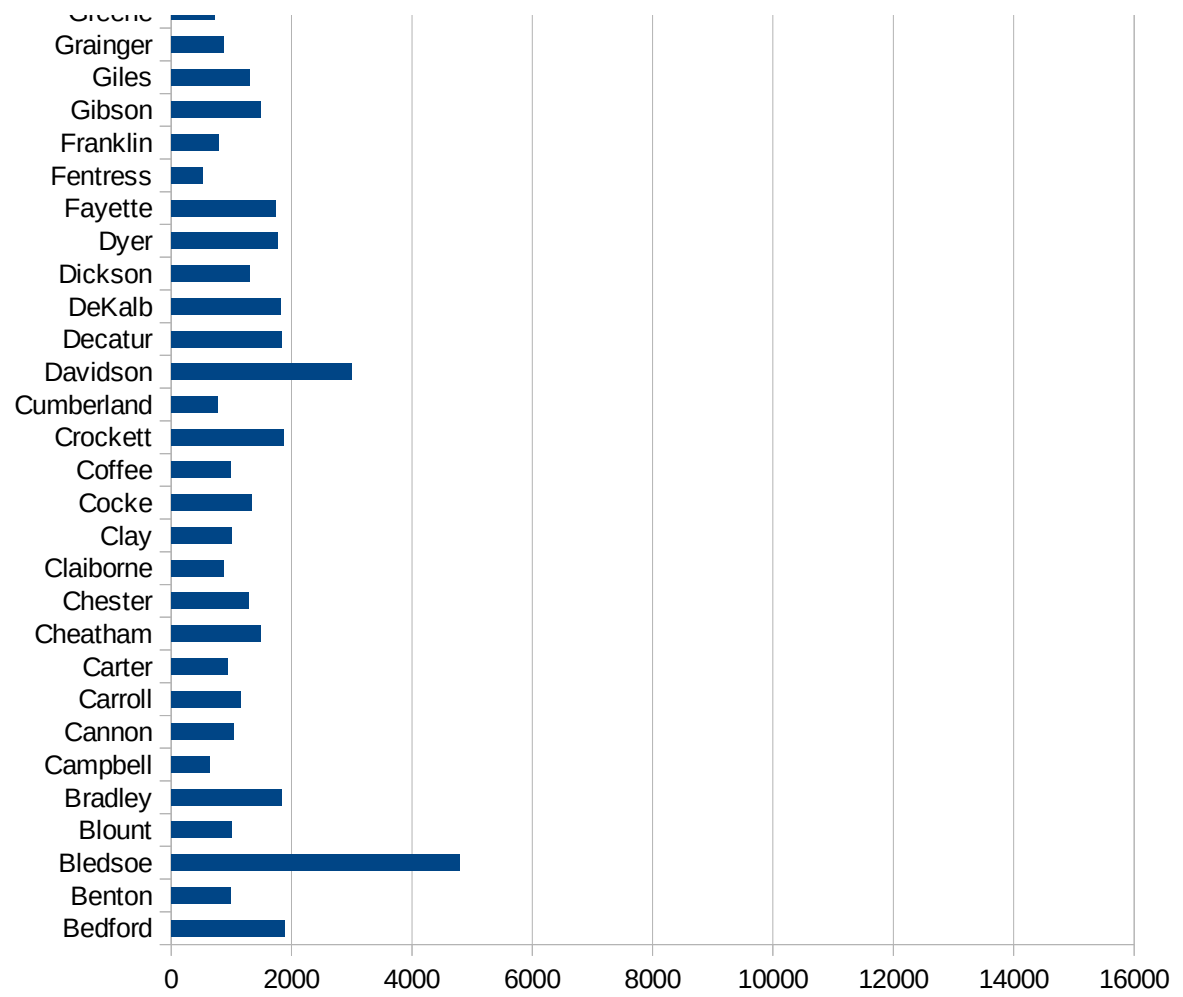


TN



TN

47135 Perry	1004.464286
47137 Pickett	728.059819
47139 Polk	1224.997041
47141 Putnam	2263.992999
47143 Rhea	1628.132187
47145 Roane	912.6834776
47147 Robertson	2206.669295
47149 Rutherford	2028.071039
47151 Scott	553.5641363
47153 Sequatchie	712.557139
47155 Sevier	1934.785274
47157 Shelby	2509.713988
47159 Smith	2281.616688
47161 Stewart	575.1788216
47163 Sullivan	657.7111399
47165 Sumner	1842.916607
47167 Tipton	1966.515646
47169 Trousdale	14375.22703
47171 Unicoi	951.5229998
47173 Union	822.8362454
47175 Van Buren	624.4579358
47177 Warren	1303.879838
47179 Washington	992.9475067
47181 Wayne	1376.977896
47183 Weakley	1385.605267
47185 White	1084.590696
47187 Williamson	1543.613445
47189 Wilson	1650.488889



TN

FIPS

29001
29003
29005
29007
29009
29011
29013
29015
29017
29019
29021
29023
29025
29027
29029
29031
29033
29035
29037

TN

29039
29041
29043
29045
29047
29049
29051
29053
29055
29057
29059
29061
29063
29065
29067
29069
29071
29073
29075
29077
29079
29081
29083
29085
29087
29089
29091
29093
29095
29097
29099
29101

29103

TN

29105
29107
29109
29111
29113
29115
29117
29121
29123
29125
29127
29119
29129
29131
29133
29135
29137
29139
29141
29143
29145
29147
29149
29151
29153
29155
29157
29159
29161
29163
29165
29167
29169
29171

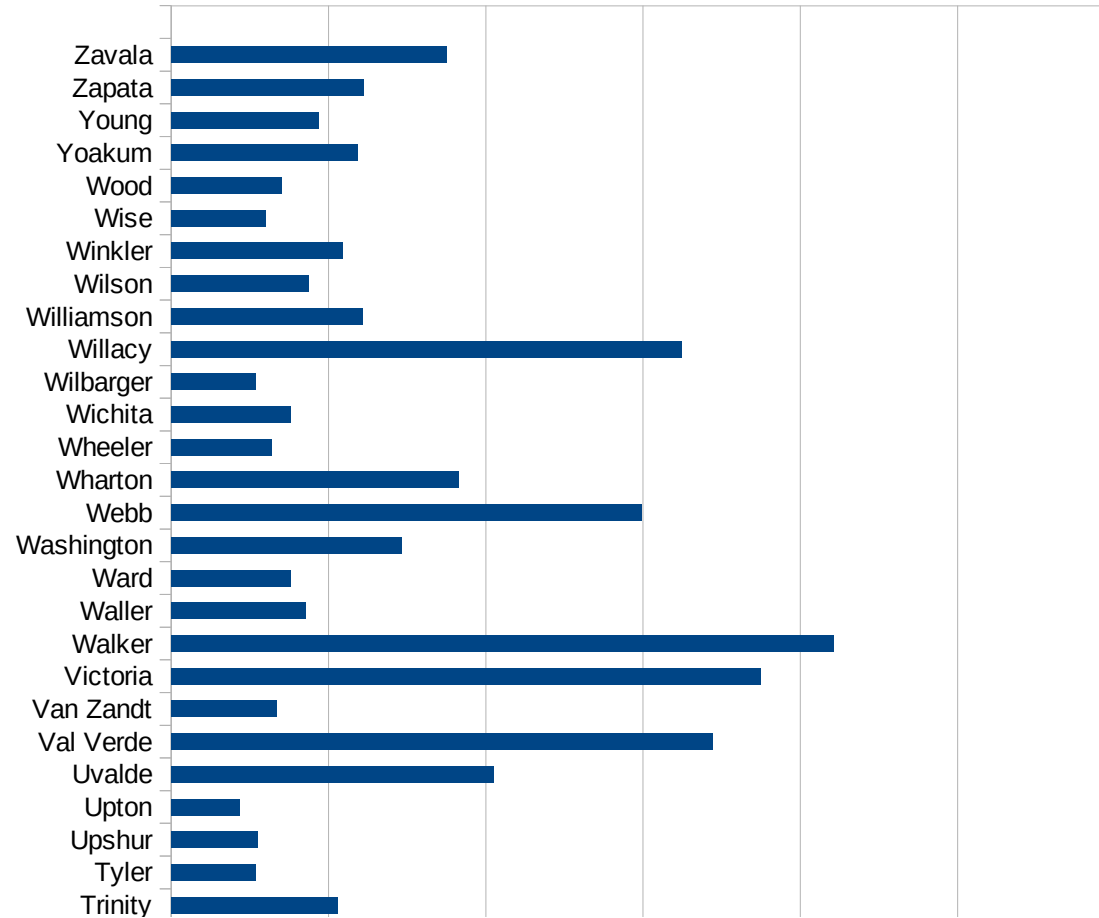
TN

29173
29175
29177
29179
29181
29195
29197
29199
29201
29203
29205
29183
29185
29187
29189
29510
29186
29207
29209
29211
29213
29215

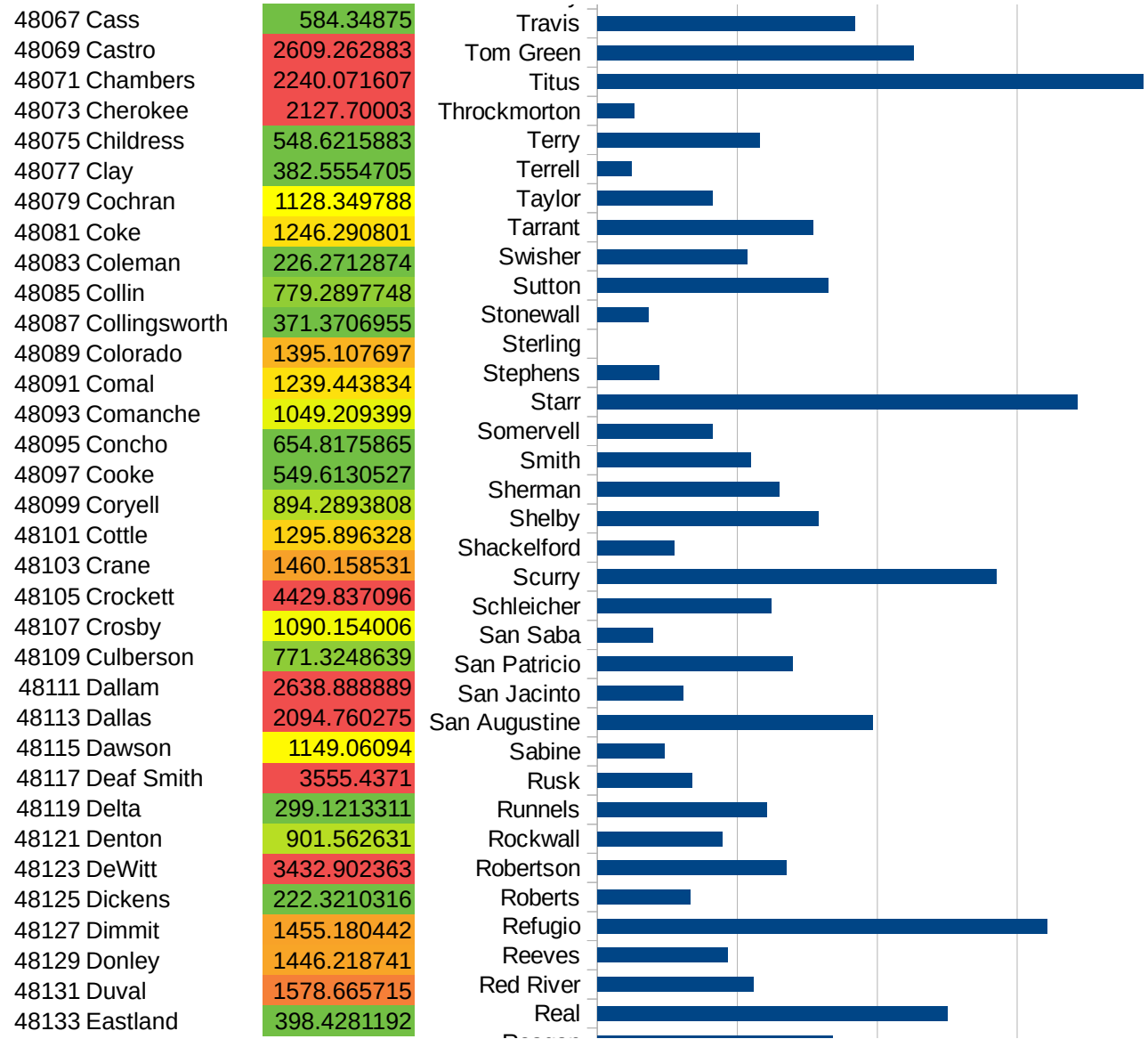
29217
29219
29221
29223
29225
29227
29229

TX

FIPS	County	PC Infection
48001	Anderson	4139.035775
48003	Andrews	1676.963813
48005	Angelina	2062.187112
48007	Aransas	743.9475454
48009	Archer	239.0166173
48011	Armstrong	422.832981
48013	Atascosa	868.6145895
48015	Austin	830.304445
48017	Bailey	2433.470898
48019	Bandera	398.7031195
48021	Bastrop	1569.398455
48023	Baylor	307.0910106
48025	Bee	3703.931015
48027	Bell	1077.206854
48029	Bexar	2163.038273
48031	Blanco	837.4636814
48033	Borden	0
48035	Bosque	866.7273019
48037	Bowie	809.9741317
48039	Brazoria	2020.799568
48041	Brazos	1794.424012
48043	Brewster	2028.704003
48045	Briscoe	791.5567282
48047	Brooks	1588.417206
48049	Brown	1031.009387
48051	Burleson	1316.004133
48053	Burnet	1184.216062
48055	Caldwell	2656.831688
48057	Calhoun	2523.074069
48059	Callahan	328.7123053
48061	Cameron	3913.585023
48063	Camp	1787.769508
48065	Carson	249.7918401

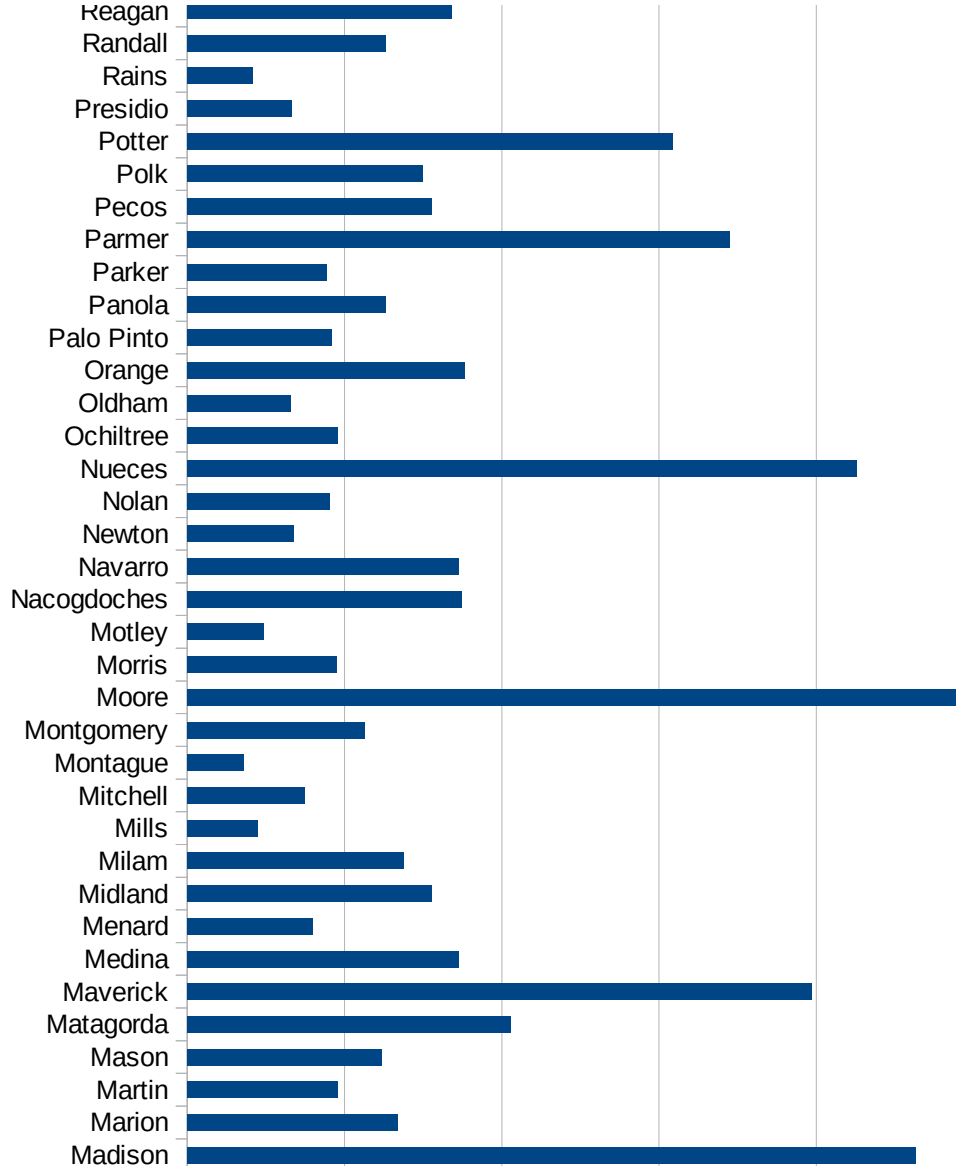


TX



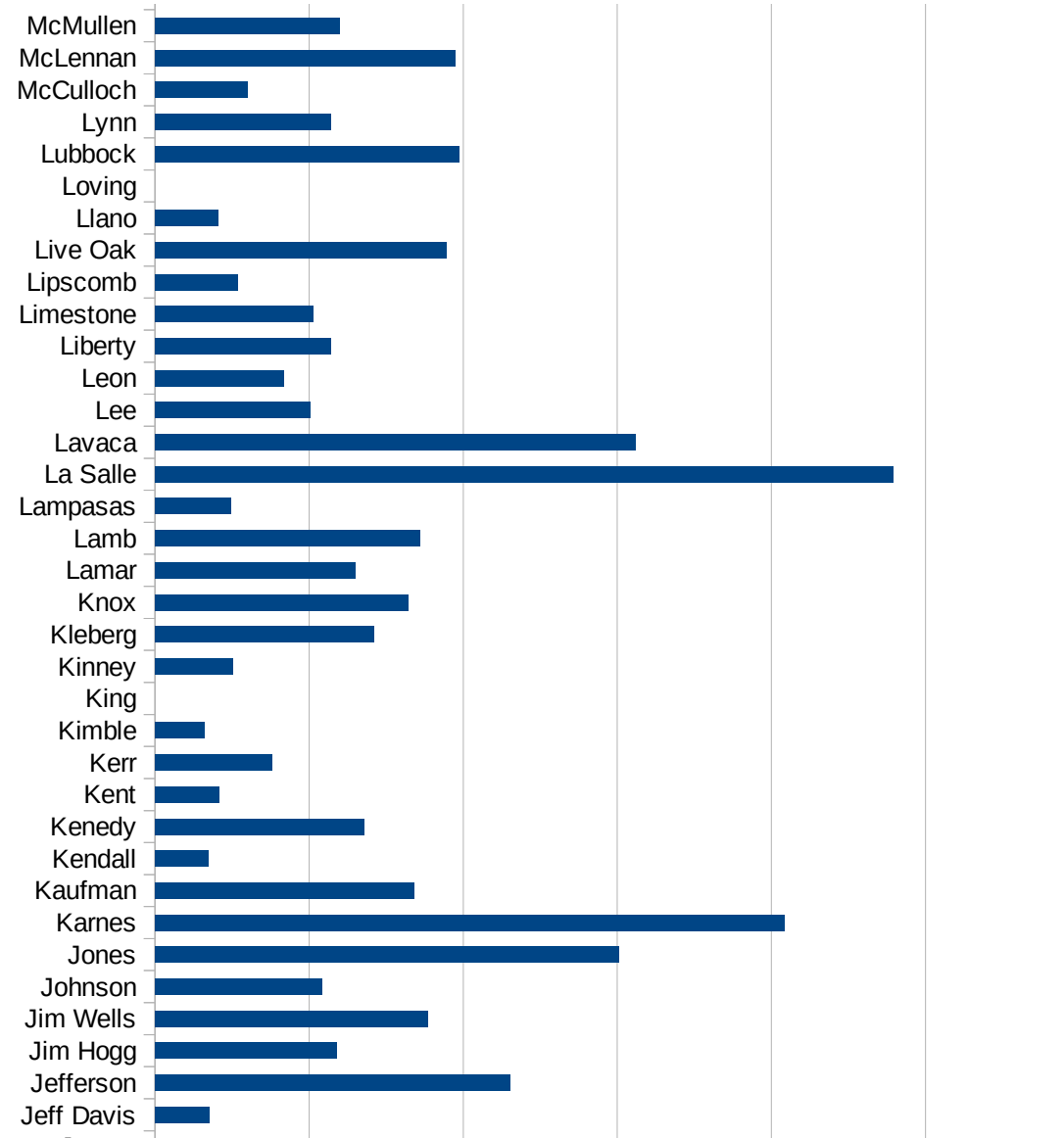
TX

48135 Ector	2212.504009
48137 Edwards	1452.282158
48139 Ellis	1591.096547
48141 El Paso	1950.144988
48143 Erath	1241.577534
48145 Falls	738.3905394
48147 Fannin	697.1603469
48149 Fayette	1530.632372
48151 Fisher	729.3566033
48153 Floyd	1524.755868
48155 Foard	166.6666667
48157 Fort Bend	1271.929713
48159 Franklin	854.5420769
48161 Freestone	792.6090468
48163 Frio	2583.77069
48165 Gaines	770.2980719
48167 Galveston	2815.709254
48169 Garza	1505.016722
48171 Gillespie	652.8876287
48173 Glasscock	432.2766571
48175 Goliad	1173.523207
48177 Gonzales	3279.554403
48179 Gray	981.9593515
48181 Grayson	850.0570934
48183 Gregg	1144.640158
48185 Grimes	3102.961918
48187 Guadalupe	1025.694283
48189 Hale	3798.403784
48191 Hall	363.2760898
48193 Hamilton	978.3121169
48195 Hansford	1336.262127
48197 Hardeman	458.9495156
48199 Hardin	1700.840806
48201 Harris	1842.307282



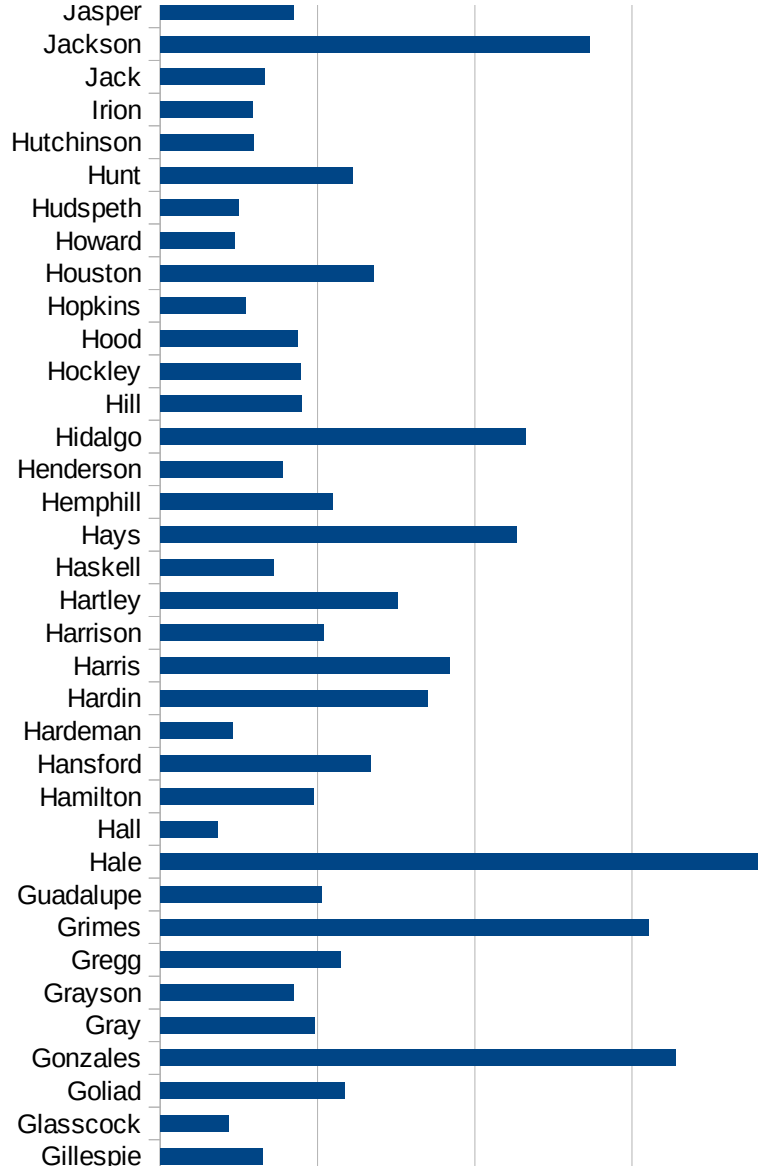
TX

48203 Harrison	1038.575668
48205 Hartley	1512.724684
48207 Haskell	722.518493
48209 Hays	2268.327412
48211 Hemphill	1098.039216
48213 Henderson	778.8673009
48215 Hidalgo	2326.722783
48217 Hill	902.2390934
48219 Hockley	896.4316797
48221 Hood	872.1938649
48223 Hopkins	546.0472698
48225 Houston	1355.259183
48227 Howard	474.505609
48229 Hudspeth	500.5213764
48231 Hunt	1224.959323
48233 Hutchinson	594.3956977
48235 Irion	591.3272011
48237 Jack	667.194391
48239 Jackson	2729.595267
48241 Jasper	847.4576271
48243 Jeff Davis	355.2397869
48245 Jefferson	2305.87331
48247 Jim Hogg	1181.402439
48249 Jim Wells	1773.553476
48251 Johnson	1086.011403
48253 Jones	3007.518797
48255 Karnes	4083.067093
48257 Kaufman	1677.784516
48259 Kendall	346.1799698
48261 Kenedy	1357.466063
48263 Kent	413.2231405
48265 Kerr	759.4695163
48267 Kimble	320.953691
48269 King	0

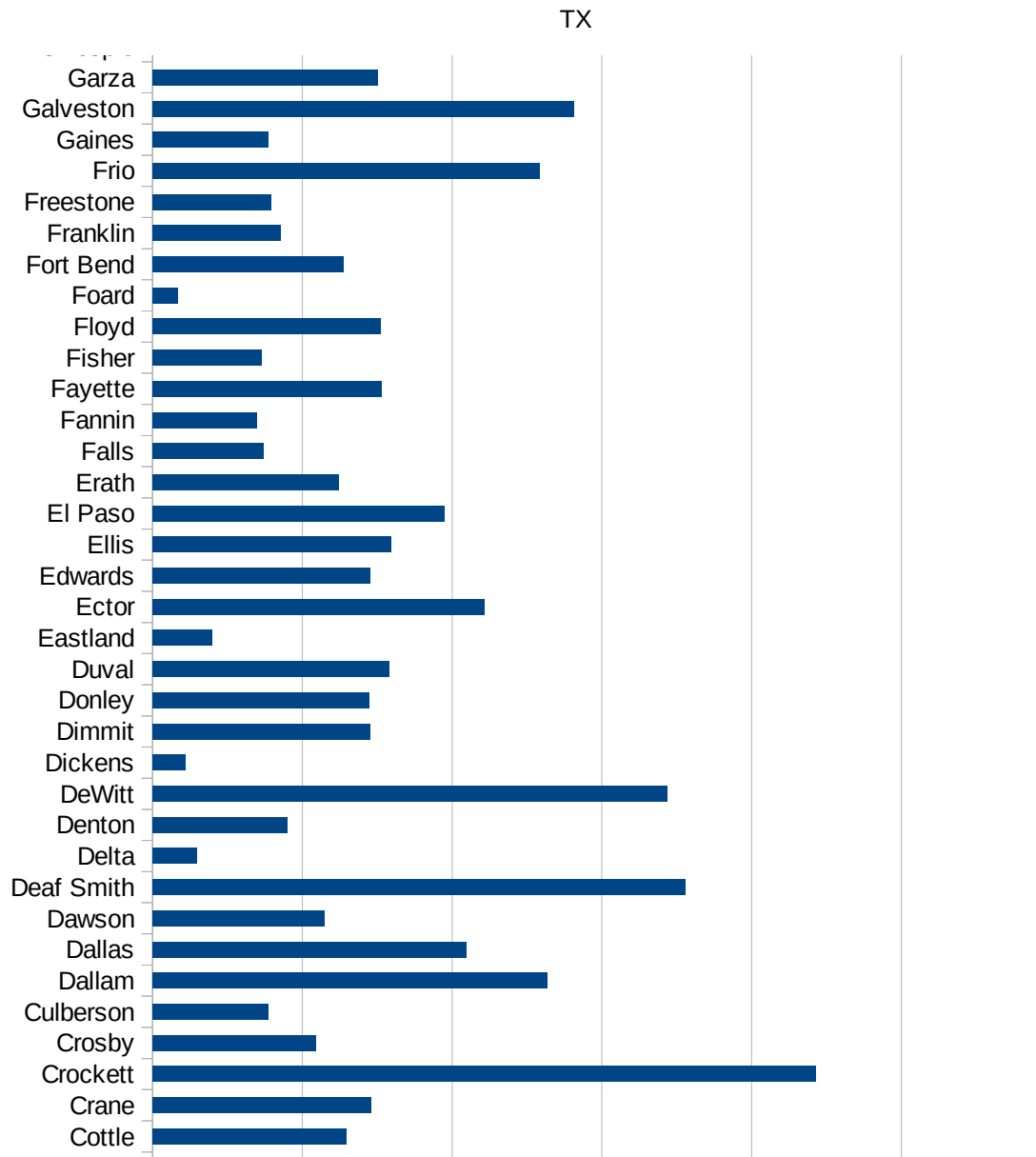


TX

48271 Kinney	504.3801434
48273 Kleberg	1419.897844
48275 Knox	1642.485628
48277 Lamar	1301.077864
48279 Lamb	1717.586259
48281 Lampasas	489.8958971
48283 La Salle	4793.520117
48285 Lavaca	3117.851815
48287 Lee	1009.099393
48289 Leon	833.8158657
48291 Liberty	1143.380096
48293 Limestone	1024.703431
48295 Lipscomb	536.5126677
48297 Live Oak	1890.514549
48299 Llano	411.1614155
48301 Loving	0
48303 Lubbock	1970.970554
48305 Lynn	1140.037434
48307 McCulloch	600.976587
48309 McLennan	1952.028028
48311 McMullen	1201.602136
48313 Madison	4631.812509
48315 Marion	1339.645447
48317 Martin	956.0229446
48319 Mason	1238.317757
48321 Matagorda	2057.342963
48323 Maverick	3968.538942
48325 Medina	1724.239508
48327 Menard	794.7639084
48329 Midland	1550.603206
48331 Milam	1376.785643
48333 Mills	447.063605
48335 Mitchell	748.9257213
48337 Montague	357.2157583

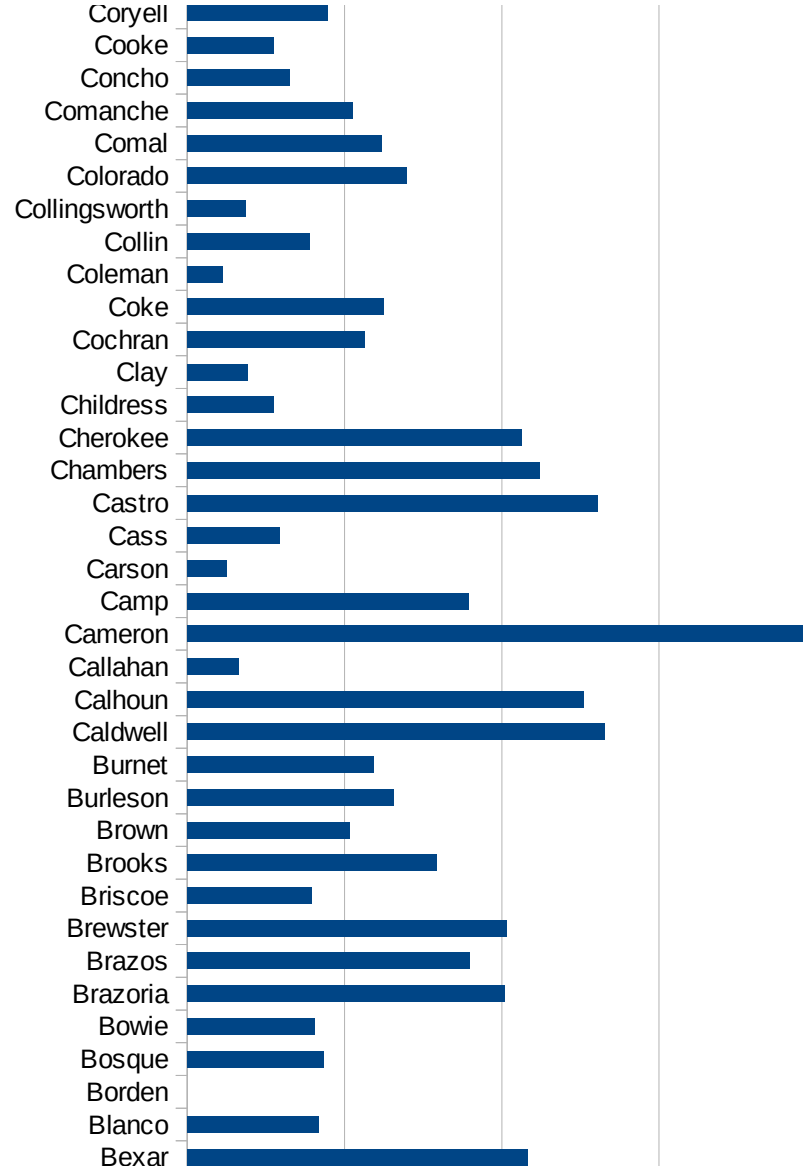


48339 Montgomery	1126.031222
48341 Moore	4887.130556
48343 Morris	948.2129832
48345 Motley	486.2236629
48347 Nacogdoches	1747.043874
48349 Navarro	1727.025119
48351 Newton	676.560454
48353 Nolan	908.4129889
48355 Nueces	4257.380647
48357 Ochiltree	955.0618277
48359 Oldham	656.9685594
48361 Orange	1767.338343
48363 Palo Pinto	917.7489177
48365 Panola	1261.448073
48367 Parker	885.3011108
48369 Parmer	3446.877534
48371 Pecos	1556.817457
48373 Polk	1495.073055
48375 Potter	3083.210752
48377 Presidio	662.0610248
48379 Rains	419.4423884
48381 Randall	1265.859941
48383 Reagan	1684.0417
48385 Real	2501.437608
48387 Red River	1117.043121
48389 Reeves	930.2325581
48391 Refugio	3213.879408
48393 Roberts	664.4518272
48395 Robertson	1353.853275
48397 Rockwall	890.1517033
48399 Runnels	1211.64745
48401 Rusk	679.5224977
48403 Sabine	481.6318821
48405 San Augustine	1967.930029



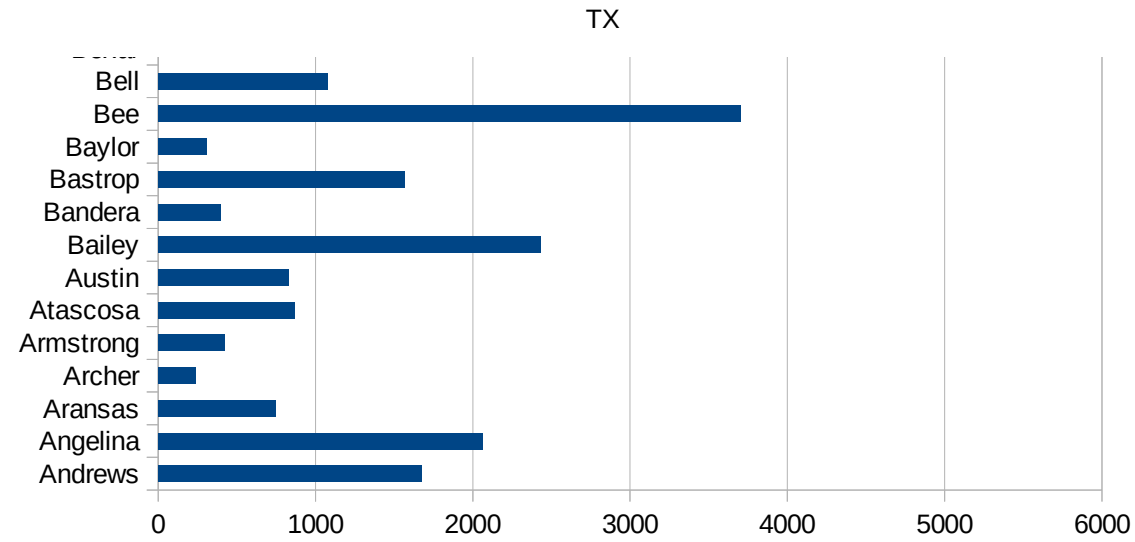
TX

48407 San Jacinto	616.3167241
48409 San Patricio	1397.754623
48411 San Saba	396.432111
48413 Schleicher	1243.523316
48415 Scurry	2851.891379
48417 Shackelford	553.3353827
48419 Shelby	1577.622158
48421 Sherman	1299.123092
48423 Smith	1096.337867
48425 Somervell	820.7630878
48427 Starr	3429.678419
48429 Stephens	445.245415
48431 Sterling	0
48433 Stonewall	367.1071953
48435 Sutton	1649.813731
48437 Swisher	1072.098633
48439 Tarrant	1543.312465
48441 Taylor	820.9822726
48443 Terrell	243.0133657
48445 Terry	1163.831692
48447 Throckmorton	264.0264026
48449 Titus	3902.158448
48451 Tom Green	2259.939588
48453 Travis	1838.088382
48455 Trinity	1058.34464
48457 Tyler	534.660767
48459 Upshur	547.746001
48461 Upton	435.8485426
48463 Uvalde	2052.447292
48465 Val Verde	3440.49748
48467 Van Zandt	669.4157339
48469 Victoria	3746.400826
48471 Walker	4209.437086
48473 Waller	854.5721492



This work is licensed under the Creative Commons Attribution-NoDerivatives 4.0 International License. To view a copy of this license, visit <http://creativecommons.org/licenses/by-nd/4.0/>.

48475 Ward	759.3856655
48477 Washington	1466.902131
48479 Webb	2994.454713
48481 Wharton	1828.491795
48483 Wheeler	635.7156617
48485 Wichita	757.9658347
48487 Wilbarger	538.2215289
48489 Willacy	3248.896119
48491 Williamson	1216.299436
48493 Wilson	874.0841032
48495 Winkler	1088.082902
48497 Wise	598.784862
48499 Wood	700.2149394
48501 Yoakum	1187.289023
48503 Young	936.5475201
48505 Zapata	1226.215645
48507 Zavala	1752.482684



TX

FIPS

29001
29003
29005
29007
29009
29011
29013
29015
29017
29019
29021
29023
29025
29027
29029
29031
29033
29035
29037

TX

29039
29041
29043
29045
29047
29049
29051
29053
29055
29057
29059
29061
29063
29065
29067
29069
29071
29073
29075
29077
29079
29081
29083
29085
29087
29089
29091
29093
29095
29097
29099
29101

29103

TX

29105
29107
29109
29111
29113
29115
29117
29121
29123
29125
29127
29119
29129
29131
29133
29135
29137
29139
29141
29143
29145
29147
29149
29151
29153
29155
29157
29159
29161
29163
29165
29167
29169
29171

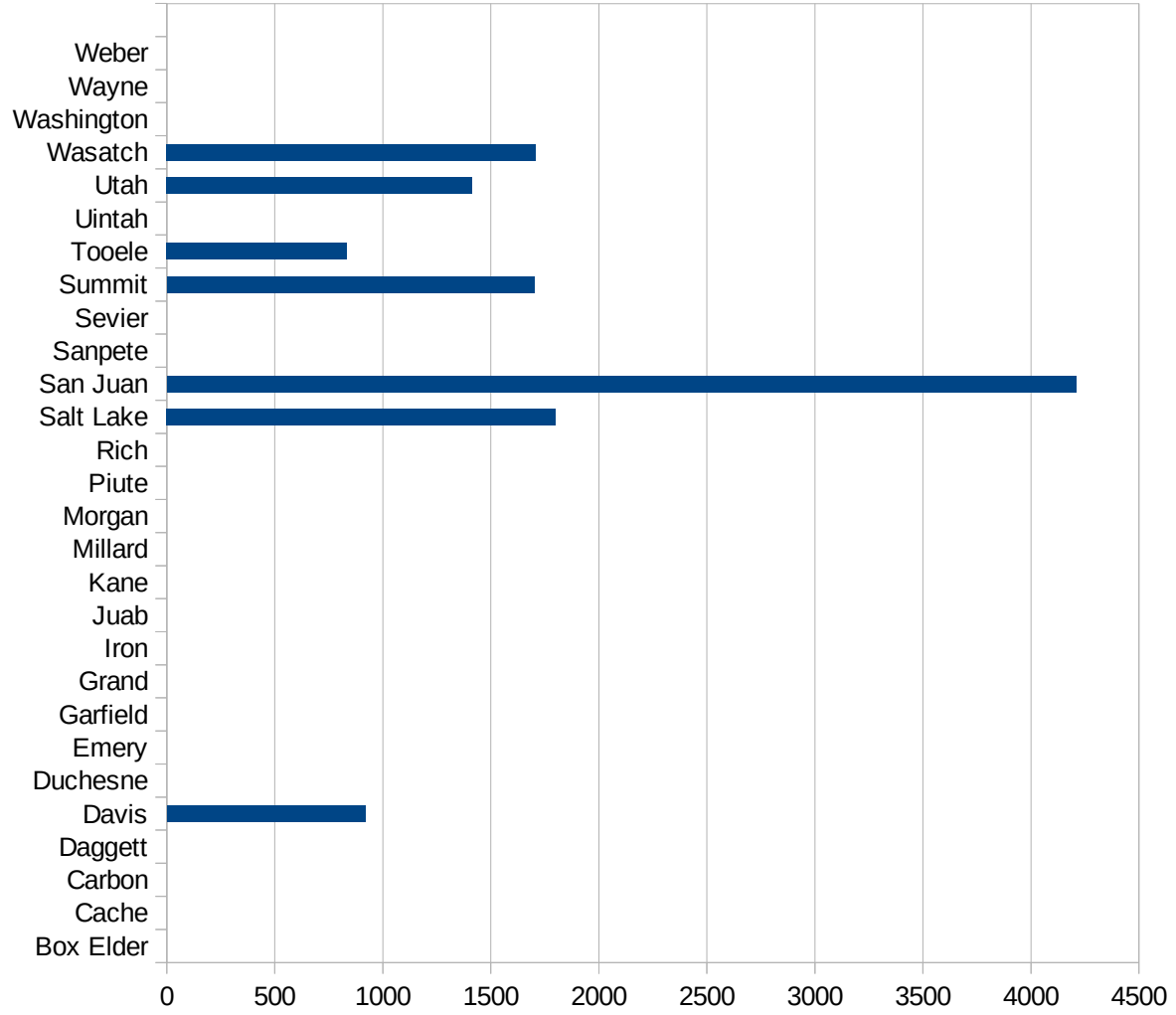
TX

29173
29175
29177
29179
29181
29195
29197
29199
29201
29203
29205
29183
29185
29187
29189
29510
29186
29207
29209
29211
29213
29215

29217
29219
29221
29223
29225
29227
29229

UT

FIPS	County	PC Infection
49001	Beaver	0
49003	Box Elder	0
49005	Cache	0
49007	Carbon	0
49009	Daggett	0
49011	Davis	918.93106027
49013	Duchesne	0
49015	Emery	0
49017	Garfield	0
49019	Grand	0
49021	Iron	0
49023	Juab	0
49025	Kane	0
49027	Millard	0
49029	Morgan	0
49031	Piute	0
49033	Rich	0
49035	Salt Lake	1800.0525753
49037	San Juan	4207.3920642
49039	Sanpete	0
49041	Sevier	0
49043	Summit	1700.3314812
49045	Tooele	833.96512509
49047	Uintah	0
49049	Utah	1413.3423763
49051	Wasatch	1708.7845969
49053	Washington	0
49055	Wayne	0
49057	Weber	0



UT

FIPS

29001
29003
29005
29007
29009
29011
29013
29015
29017
29019
29021
29023
29025
29027
29029
29031
29033
29035
29037

UT

29039
29041
29043
29045
29047
29049
29051
29053
29055
29057
29059
29061
29063
29065
29067
29069
29071
29073
29075
29077
29079
29081
29083
29085
29087
29089
29091
29093
29095
29097
29099
29101

29103

UT

29105
29107
29109
29111
29113
29115
29117
29121
29123
29125
29127
29119
29129
29131
29133
29135
29137
29139
29141
29143
29145
29147
29149
29151
29153
29155
29157
29159
29161
29163
29165
29167
29169
29171

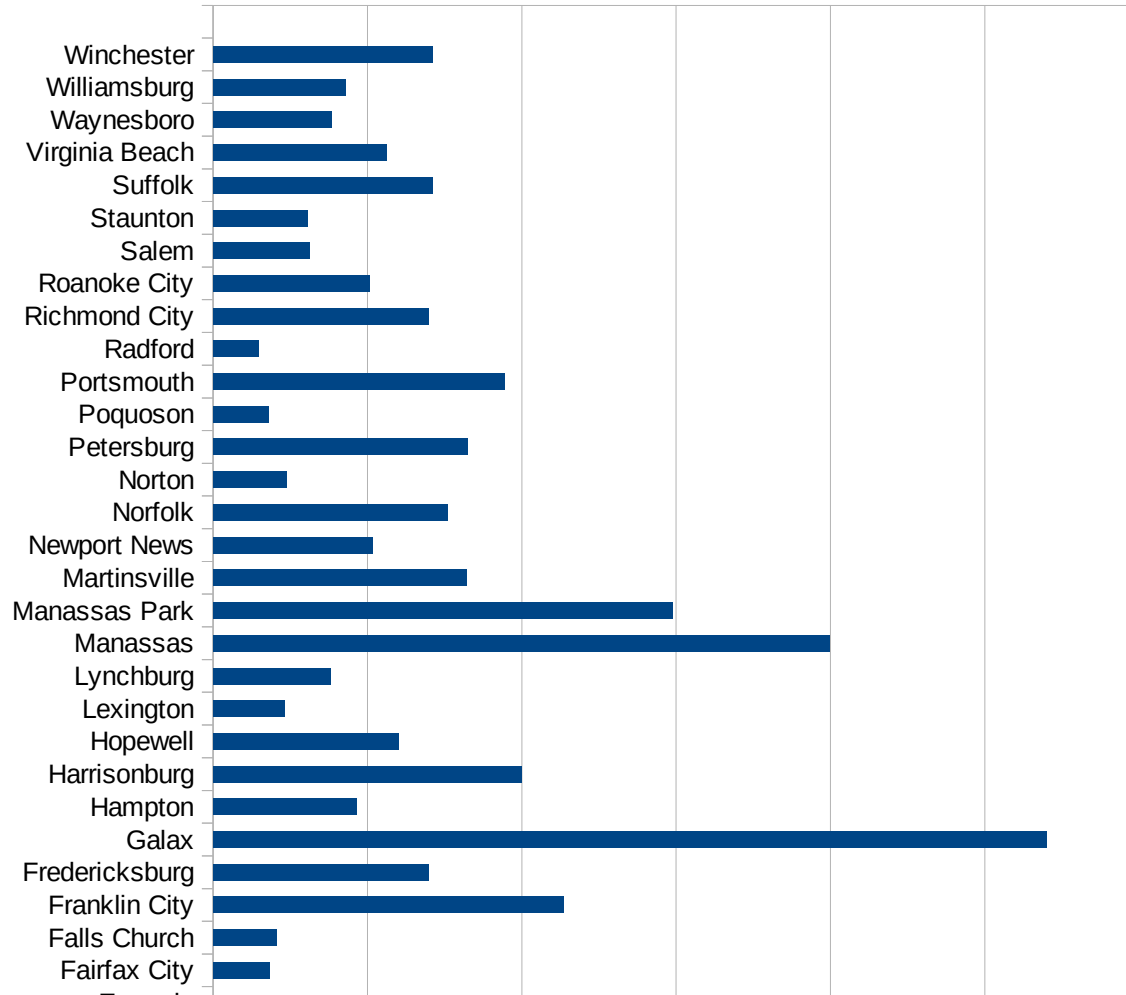
UT

29173
29175
29177
29179
29181
29195
29197
29199
29201
29203
29205
29183
29185
29187
29189
29510
29186
29207
29209
29211
29213
29215

29217
29219
29221
29223
29225
29227
29229

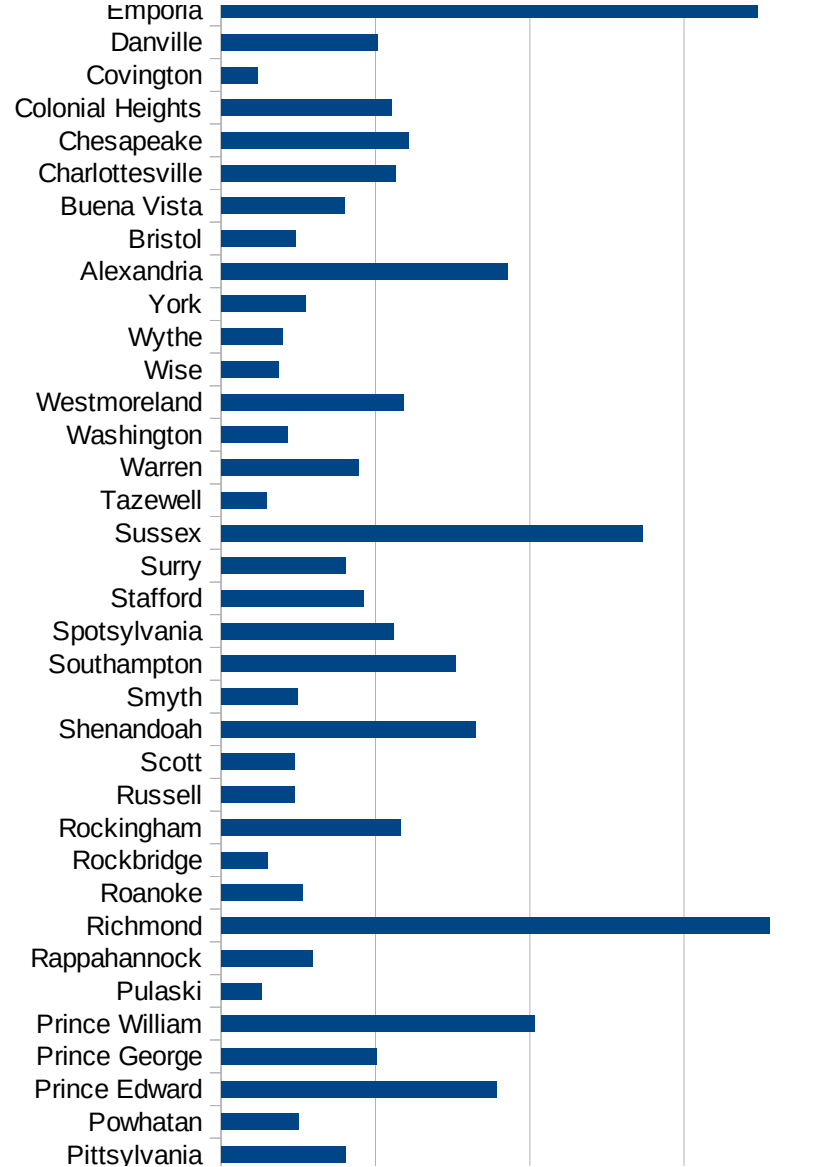
VA

FIPS	County	PC Infection
51001	Accomack	3399.975318
51003	Albemarle	774.4807668
51005	Alleghany	415.8283032
51007	Amelia	607.0852225
51009	Amherst	555.8011748
51011	Appomattox	549.207752
51013	Arlington	1301.358617
51015	Augusta	371.0722663
51017	Bath	93.19664492
51019	Bedford	458.4301624
51021	Bland	301.9227713
51023	Botetourt	646.0918953
51025	Brunswick	1403.808594
51027	Buchanan	376.985062
51029	Buckingham	3559.032884
51031	Campbell	387.4629364
51033	Caroline	695.4374106
51035	Carroll	1127.007693
51036	Charles City	749.1715891
51037	Charlotte	443.9604624
51041	Chesterfield	1253.744018
51043	Clarke	488.879708
51045	Craig	335.7030016
51047	Culpeper	1943.732043
51049	Cumberland	774.7986543
51051	Dickenson	296.0820767
51053	Dinwiddie	774.6503558
51057	Essex	943.3098269
51059	Fairfax	1429.012118
51061	Fauquier	877.2550407
51063	Floyd	474.8338082
51065	Fluvanna	720.6063548
51067	Franklin	311.4156064



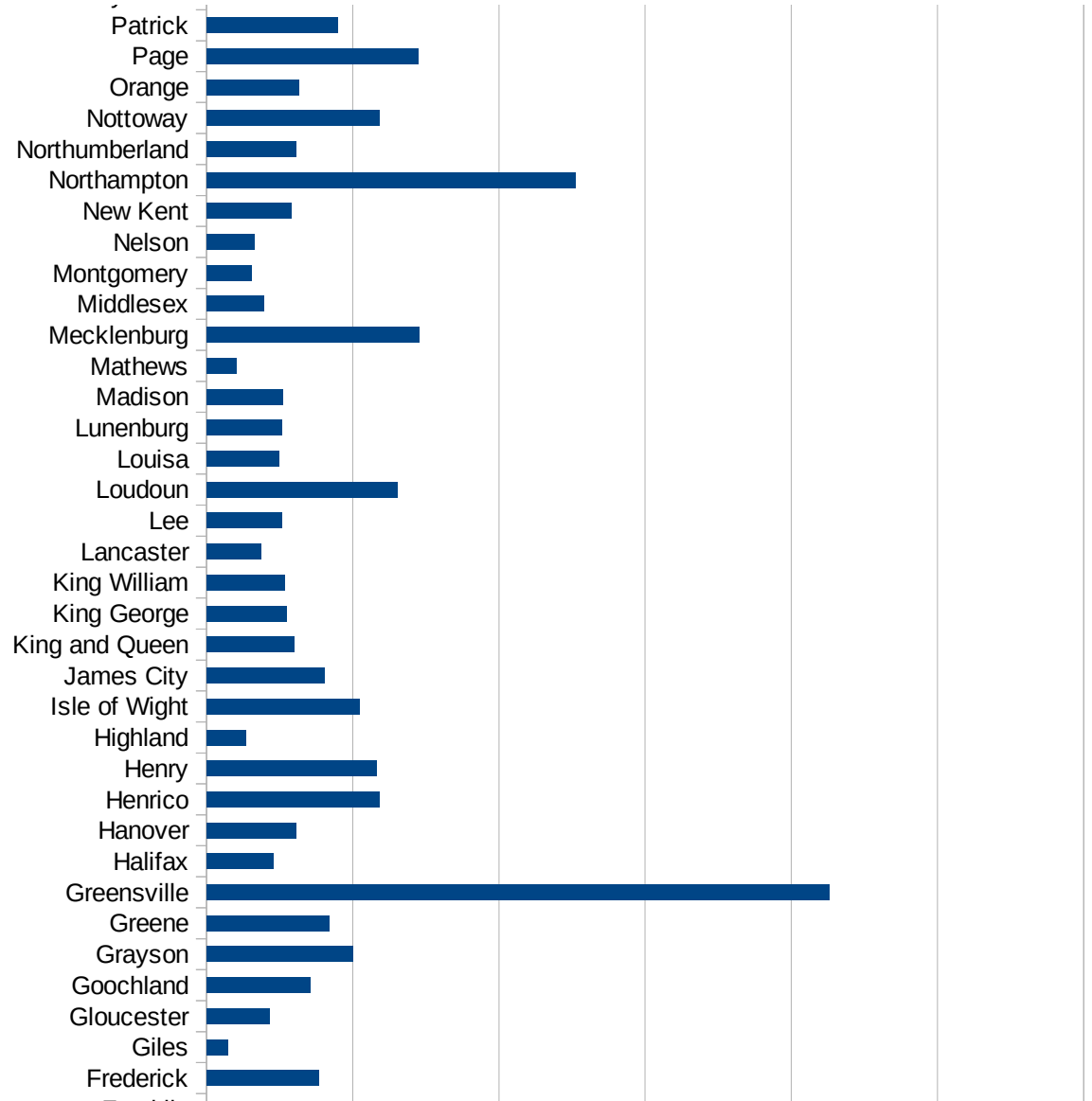
VA

51069 Frederick	770.7543433
51071 Giles	142.4839706
51073 Gloucester	431.0691049
51075 Goochland	705.5584237
51077 Grayson	1004.414305
51079 Greene	839.2739775
51081 Greensville	4257.332072
51083 Halifax	457.2098476
51085 Hanover	608.9202622
51087 Henrico	1185.68552
51089 Henry	1159.89245
51091 Highland	271.4932127
51093 Isle of Wight	1047.27627
51095 James City	807.623336
51097 King and Queen	596.4214712
51099 King George	545.625588
51101 King William	531.3182596
51103 Lancaster	370.9542799
51105 Lee	513.9968565
51107 Loudoun	1304.166155
51109 Louisa	497.580075
51111 Lunenburg	512.9902366
51113 Madison	518.9921023
51115 Mathews	204.4989775
51117 Mecklenburg	1455.138662
51119 Middlesex	390.0083573
51121 Montgomery	308.1274941
51125 Nelson	330.2777029
51127 New Kent	576.1243357
51131 Northampton	2522.368982
51133 Northumberland	609.2039187
51135 Nottoway	1180.285344
51137 Orange	630.3896954
51139 Page	1445.702586



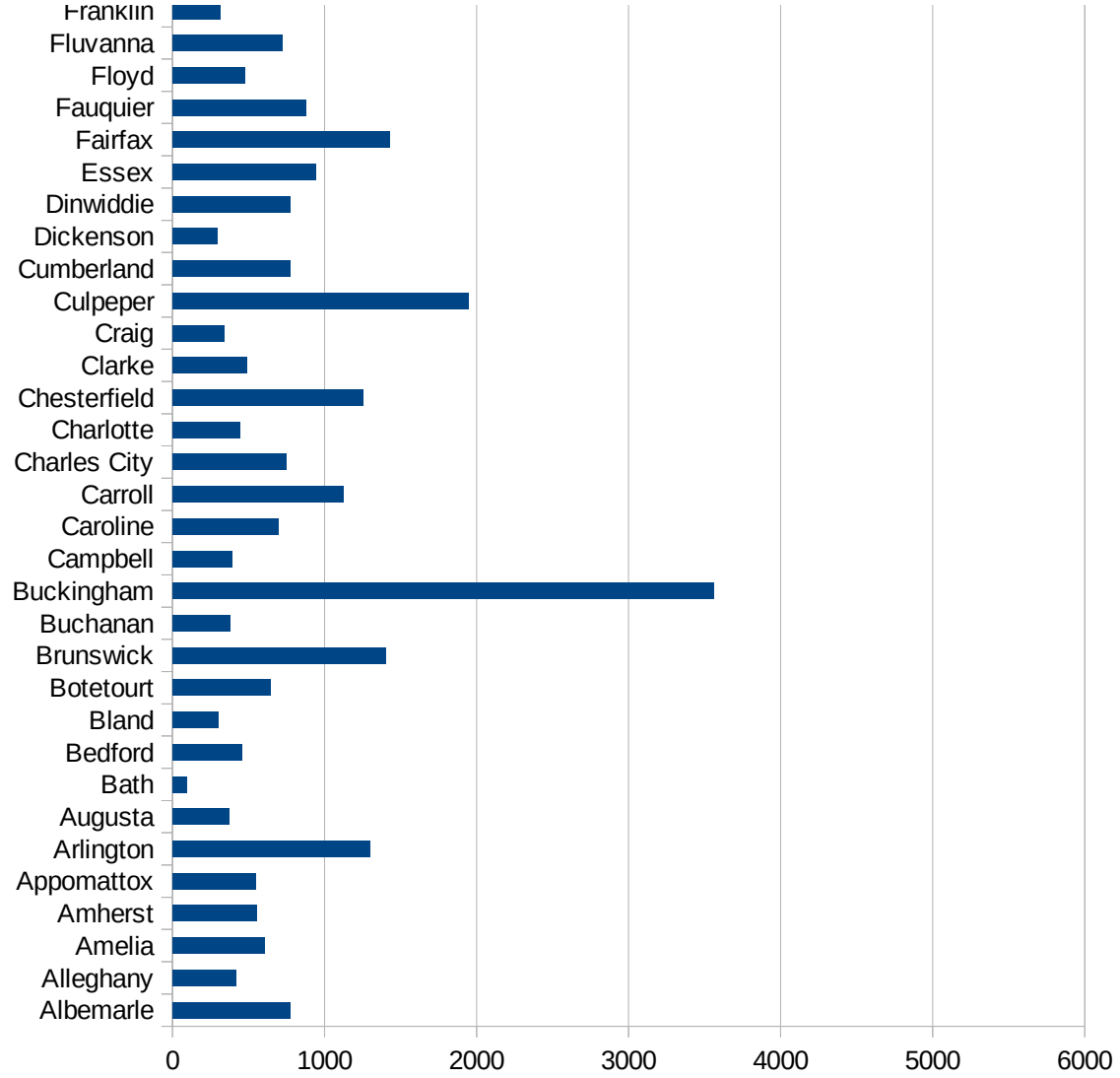
VA

51141 Patrick	894.0191252
51143 Pittsylvania	808.8729922
51145 Powhatan	503.6143753
51147 Prince Edward	1786.492375
51149 Prince George	1008.350402
51153 Prince William	2033.285542
51155 Pulaski	261.2575589
51157 Rappahannock	592.9398787
51159 Richmond	3551.670724
51161 Roanoke	527.2501143
51163 Rockbridge	303.2700422
51165 Rockingham	1164.393678
51167 Russell	478.5404516
51169 Scott	473.6695458
51171 Shenandoah	1648.389544
51173 Smyth	492.2551851
51175 Southampton	1518.253156
51177 Spotsylvania	1116.673371
51179 Stafford	923.5796212
51181 Surry	803.2128514
51183 Sussex	2732.04592
51185 Tazewell	291.2740179
51187 Warren	887.4334425
51191 Washington	428.2930775
51193 Westmoreland	1183.398766
51195 Wise	370.9354941
51197 Wythe	399.9443556
51199 York	549.7744893
51510 Alexandria	1853.859092
51520 Bristol	485.3779881
51530 Buena Vista	801.6674683
51540 Charlottesville	1128.499283
51550 Chesapeake	1215.410866
51570 Colonial Heights	1104.693546



VA

51580 Covington	238.0952381
51590 Danville	1010.00172
51595 Emporia	3475.883616
51600 Fairfax City	366.2407422
51610 Falls Church	412.9434064
51620 Franklin City	2271.309123
51630 Fredericksburg	1393.082624
51640 Galax	5402.45991
51650 Hampton	926.9393134
51660 Harrisonburg	1996.927803
51670 Hopewell	1203.752877
51678 Lexington	462.4439462
51680 Lynchburg	763.4610233
51683 Manassas	3991.258615
51685 Manassas Park	2975.674583
51690 Martinsville	1643.1561
51700 Newport News	1034.004008
51710 Norfolk	1517.150396
51720 Norton	478.8306452
51730 Petersburg	1647.289891
51735 Poquoson	360.9515997
51740 Portsmouth	1889.424296
51750 Radford	294.4544414
51760 Richmond City	1394.334369
51770 Roanoke City	1015.81265
51775 Salem	627.8516554
51790 Staunton	609.902897
51800 Suffolk	1422.383067
51810 Virginia Beach	1121.751087
51820 Waynesboro	768.9588121
51830 Williamsburg	859.2910849
51840 Winchester	1419.52469



VA

VA

FIPS

29001
29003
29005
29007
29009
29011
29013
29015
29017
29019
29021
29023
29025
29027
29029
29031
29033
29035
29037

VA

29039
29041
29043
29045
29047
29049
29051
29053
29055
29057
29059
29061
29063
29065
29067
29069
29071
29073
29075
29077
29079
29081
29083
29085
29087
29089
29091
29093
29095
29097
29099
29101

29103

VA

29105
29107
29109
29111
29113
29115
29117
29121
29123
29125
29127
29119
29129
29131
29133
29135
29137
29139
29141
29143
29145
29147
29149
29151
29153
29155
29157
29159
29161
29163
29165
29167
29169
29171

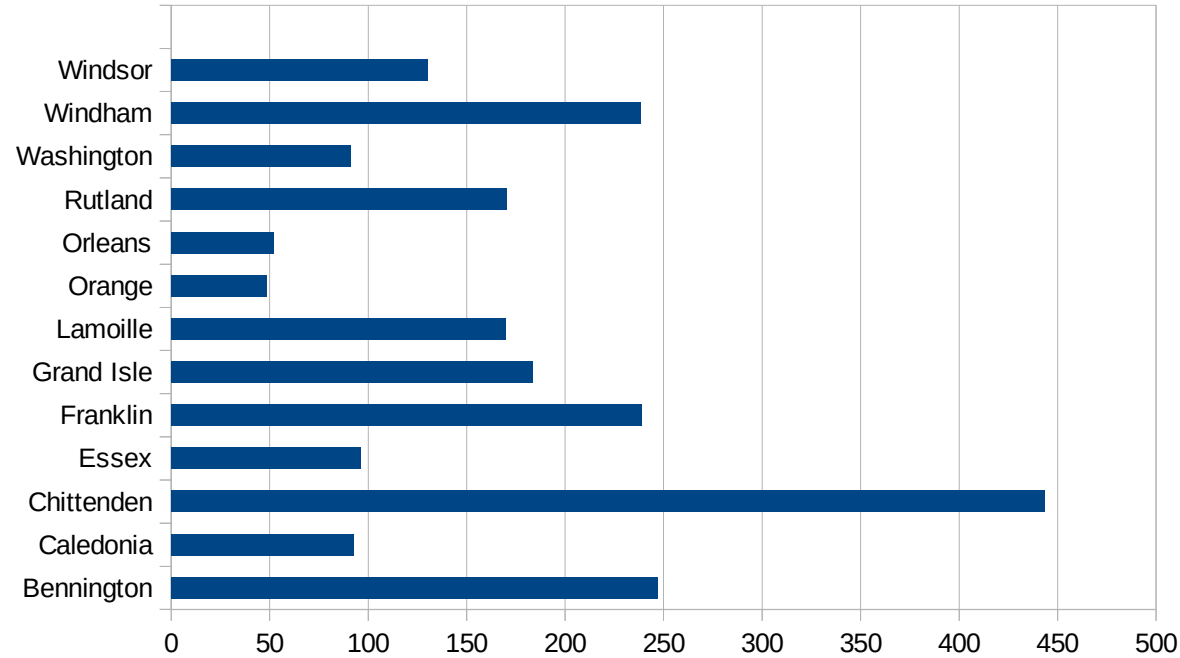
VA

29173
29175
29177
29179
29181
29195
29197
29199
29201
29203
29205
29183
29185
29187
29189
29510
29186
29207
29209
29211
29213
29215

29217
29219
29221
29223
29225
29227
29229

VT

FIPS	County	PC Infection
50001	Addison	197.4413761
50003	Bennington	246.9759479
50005	Caledonia	92.40314171
50007	Chittenden	443.5748487
50009	Essex	96
50011	Franklin	238.7648975
50013	Grand Isle	183.3568406
50015	Lamoille	169.9604743
50017	Orange	48.27752681
50019	Orleans	52.03106998
50021	Rutland	170.439051
50023	Washington	91.15927073
50025	Windham	238.5630087
50027	Windsor	130.2318851



FIPS

- 29001
- 29003
- 29005
- 29007
- 29009
- 29011
- 29013
- 29015
- 29017
- 29019
- 29021
- 29023
- 29025
- 29027
- 29029
- 29031
- 29033
- 29035
- 29037

VT

29039
29041
29043
29045
29047
29049
29051
29053
29055
29057
29059
29061
29063
29065
29067
29069
29071
29073
29075
29077
29079
29081
29083
29085
29087
29089
29091
29093
29095
29097
29099
29101

29103

VT

29105
29107
29109
29111
29113
29115
29117
29121
29123
29125
29127
29119
29129
29131
29133
29135
29137
29139
29141
29143
29145
29147
29149
29151
29153
29155
29157
29159
29161
29163
29165
29167
29169
29171

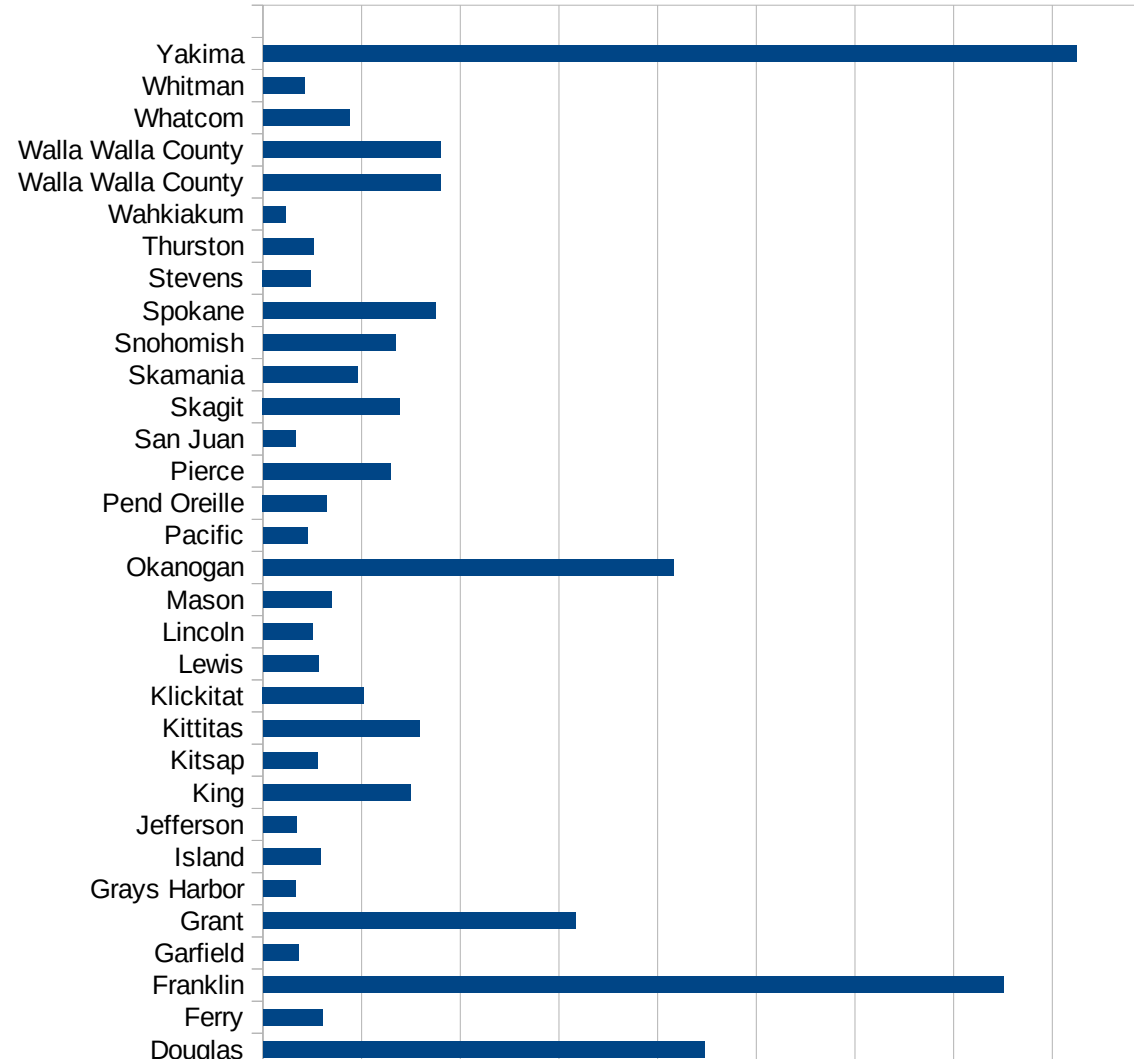
VT

29173
29175
29177
29179
29181
29195
29197
29199
29201
29203
29205
29183
29185
29187
29189
29510
29186
29207
29209
29211
29213
29215

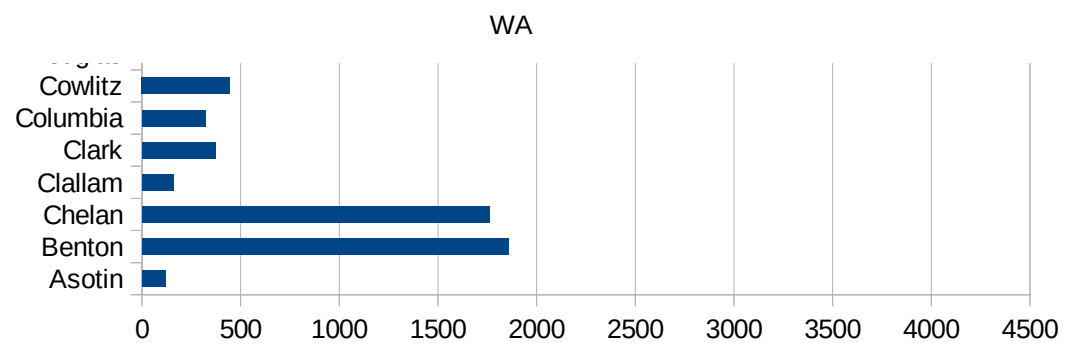
29217
29219
29221
29223
29225
29227
29229

WA

FIPS	County	PC Infection
53001	Adams	2287.56516
53003	Asotin	119.4161875
53005	Benton	1856.576034
53007	Chelan	1762.812192
53009	Clallam	158.9845837
53011	Clark	370.856914
53013	Columbia	320.27593
53015	Cowlitz	445.0072027
53017	Douglas	2239.727783
53019	Ferry	300.692901
53021	Franklin	3752.106585
53023	Garfield	178.0151313
53025	Grant	1582.229711
53027	Grays Harbor	165.0857228
53029	Island	292.4461283
53031	Jefferson	170.1913076
53033	King	748.1316859
53035	Kitsap	276.4959878
53037	Kittitas	791.7405625
53039	Klickitat	511.1503144
53041	Lewis	282.6491131
53043	Lincoln	251.396648
53045	Mason	345.0012976
53047	Okanogan	2081.553214
53049	Pacific	226.901434
53051	Pend Oreille	323.4818409
53053	Pierce	645.2380178
53055	San Juan	163.4750117
53057	Skagit	694.1952795
53059	Skamania	478.0275075
53061	Snohomish	673.2106109
53063	Spokane	875.1901848
53065	Stevens	243.0402121



53067 Thurston	255.5696375
53069 Wahkiakum	112.9688206
53071 Walla Walla Cou	897.8694068
53071 Walla Walla Cou	897.8694068
53073 Whatcom	438.6645103
53075 Whitman	210.8814846
53077 Yakima	4122.952841



WA

FIPS

29001
29003
29005
29007
29009
29011
29013
29015
29017
29019
29021
29023
29025
29027
29029
29031
29033
29035
29037

WA

29039
29041
29043
29045
29047
29049
29051
29053
29055
29057
29059
29061
29063
29065
29067
29069
29071
29073
29075
29077
29079
29081
29083
29085
29087
29089
29091
29093
29095
29097
29099
29101

29103

WA

29105
29107
29109
29111
29113
29115
29117
29121
29123
29125
29127
29119
29129
29131
29133
29135
29137
29139
29141
29143
29145
29147
29149
29151
29153
29155
29157
29159
29161
29163
29165
29167
29169
29171

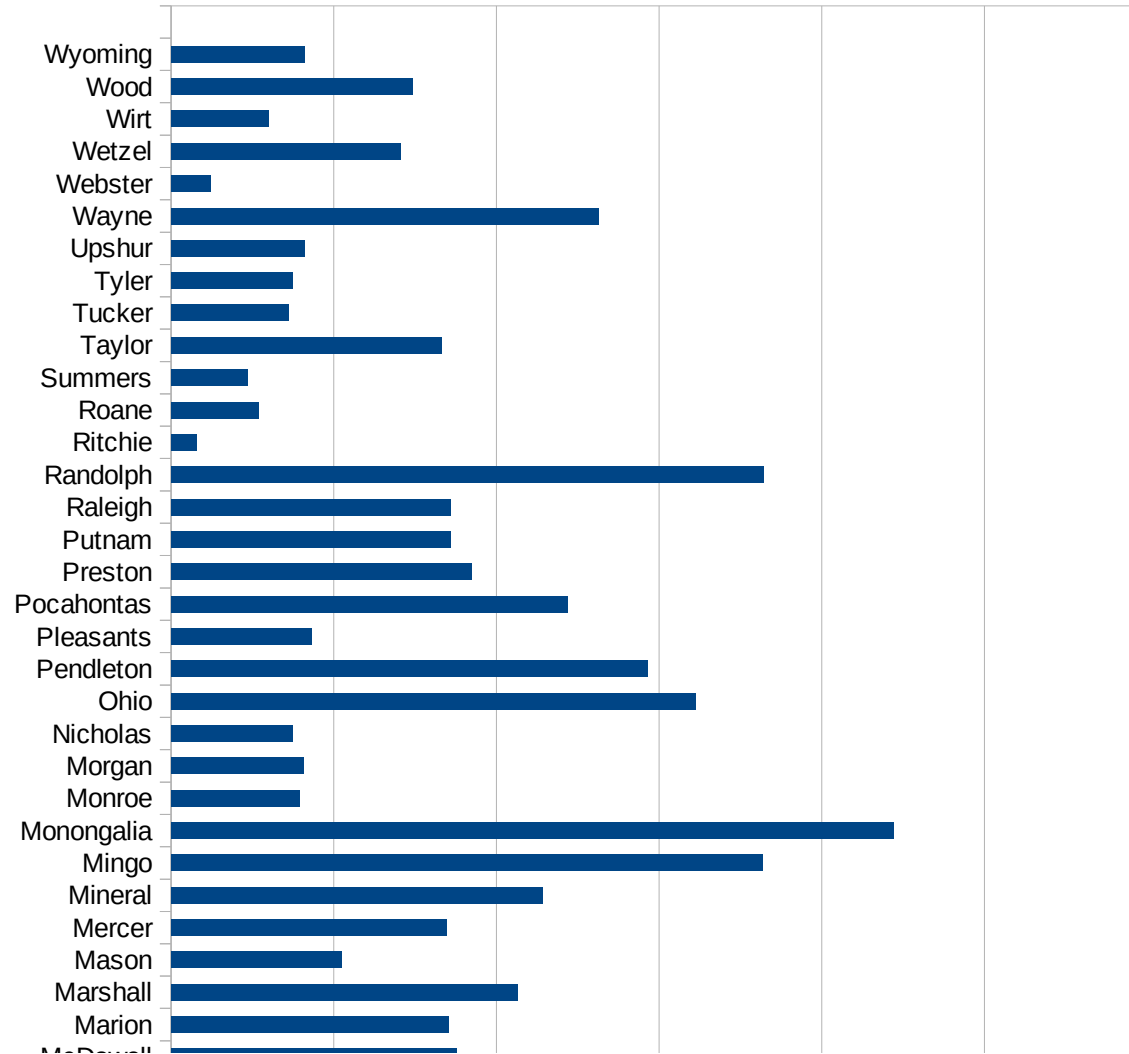
WA

29173
29175
29177
29179
29181
29195
29197
29199
29201
29203
29205
29183
29185
29187
29189
29510
29186
29207
29209
29211
29213
29215

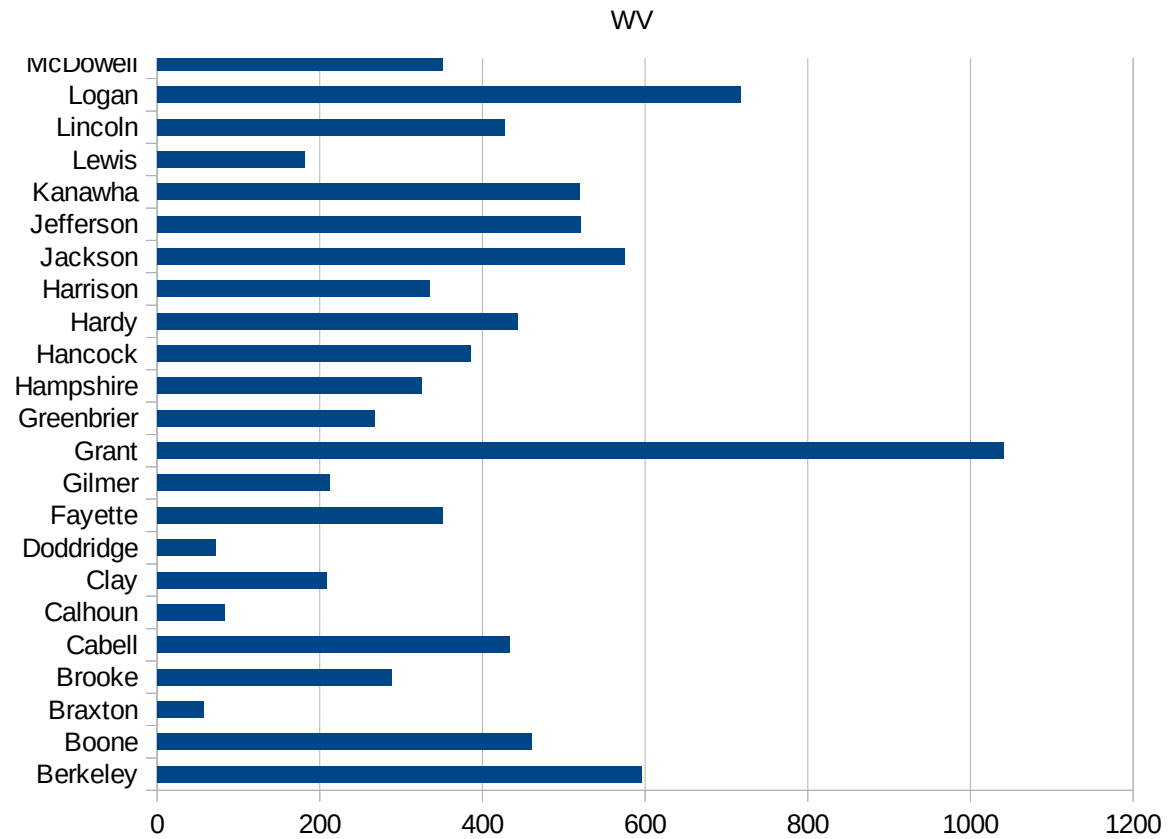
29217
29219
29221
29223
29225
29227
29229

WV

FIPS	County	PC Infection
54001	Barbour	175.3855458
54003	Berkeley	595.9546801
54005	Boone	460.1157123
54007	Braxton	56.78188658
54009	Brooke	288.2493357
54011	Cabell	433.3647988
54013	Calhoun	82.71298594
54015	Clay	208.5264133
54017	Doddridge	71.37758744
54019	Fayette	351.0158538
54021	Gilmer	211.8116123
54023	Grant	1040.770686
54025	Greenbrier	267.3489335
54027	Hampshire	325.5236219
54029	Hancock	384.9590981
54031	Hardy	442.831216
54033	Harrison	334.5471771
54035	Jackson	574.7927263
54037	Jefferson	521.0258577
54039	Kanawha	519.8000598
54041	Lewis	180.9785322
54043	Lincoln	427.2052041
54045	Logan	717.6373171
54047	McDowell	351.2045218
54049	Marion	340.4816657
54051	Marshall	425.5319149
54053	Mason	209.5965267
54055	Mercer	338.232061
54057	Mineral	456.5701559
54059	Mingo	727.3491696
54061	Monongalia	887.9909791
54063	Monroe	158.1325301
54065	Morgan	163.0404228



54067 Nicholas	148.9413091
54069 Ohio	644.2342234
54071 Pendleton	585.9654137
54073 Pleasants	173.1717064
54075 Pocahontas	487.2830996
54077 Preston	369.3962588
54079 Putnam	344.0245581
54081 Raleigh	343.4158429
54083 Randolph	728.5848107
54085 Ritchie	30.86102253
54087 Roane	107.6658053
54089 Summers	94.04388715
54091 Taylor	332.1076978
54093 Tucker	143.7814522
54095 Tyler	148.639378
54097 Upshur	163.8337088
54099 Wayne	525.7360304
54101 Webster	48.28002414
54103 Wetzel	281.5979044
54105 Wirt	120.0686106
54107 Wood	296.9015356
54109 Wyoming	163.5716348



FIPS

- 29001
- 29003
- 29005
- 29007
- 29009
- 29011
- 29013
- 29015
- 29017
- 29019
- 29021
- 29023
- 29025
- 29027
- 29029
- 29031
- 29033
- 29035
- 29037

WV

29039
29041
29043
29045
29047
29049
29051
29053
29055
29057
29059
29061
29063
29065
29067
29069
29071
29073
29075
29077
29079
29081
29083
29085
29087
29089
29091
29093
29095
29097
29099
29101

29103

29105
29107
29109
29111
29113
29115
29117
29121
29123
29125
29127
29119
29129
29131
29133
29135
29137
29139
29141
29143
29145
29147
29149
29151
29153
29155
29157
29159
29161
29163
29165
29167
29169
29171

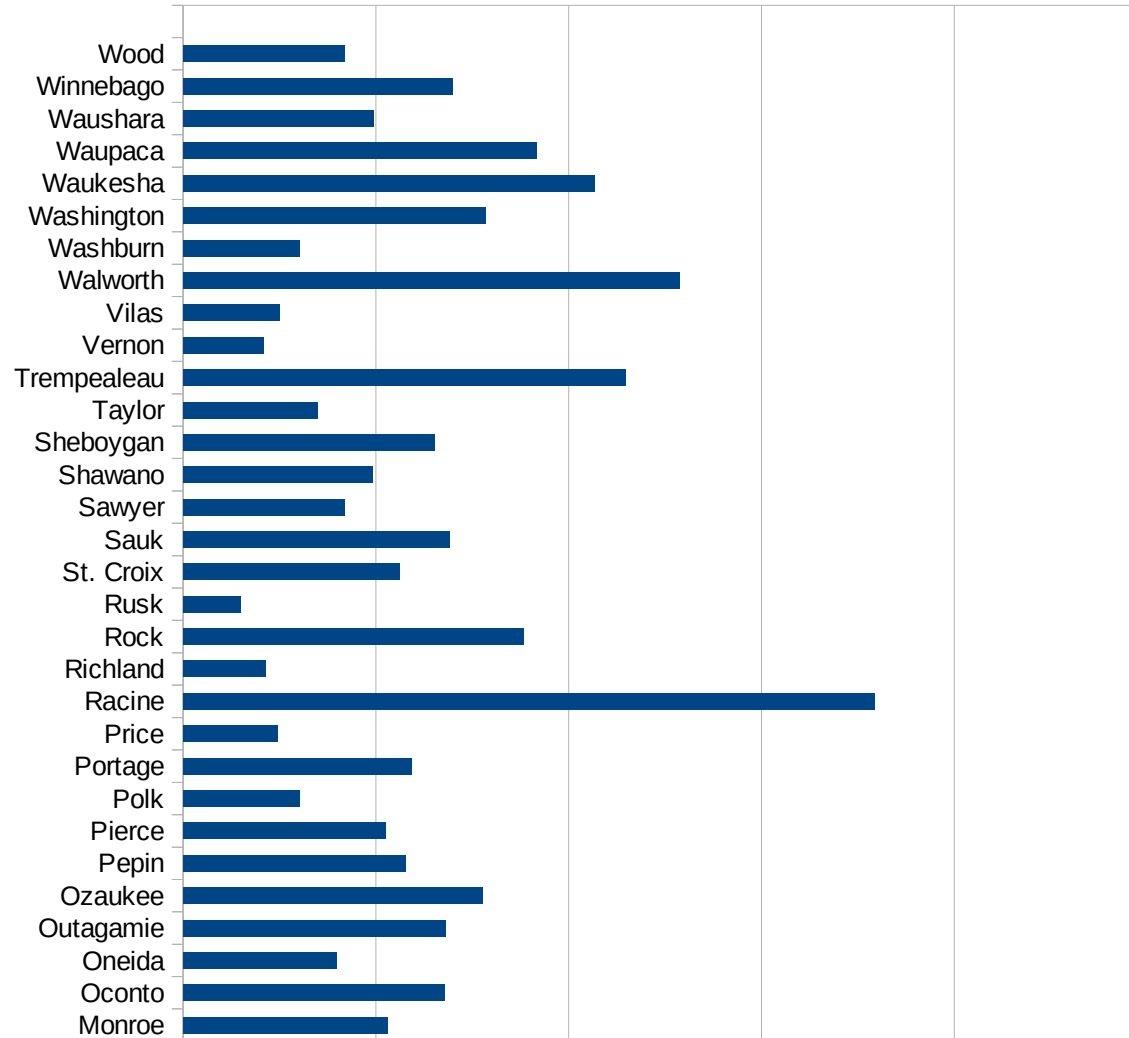
WV

29173
29175
29177
29179
29181
29195
29197
29199
29201
29203
29205
29183
29185
29187
29189
29510
29186
29207
29209
29211
29213
29215

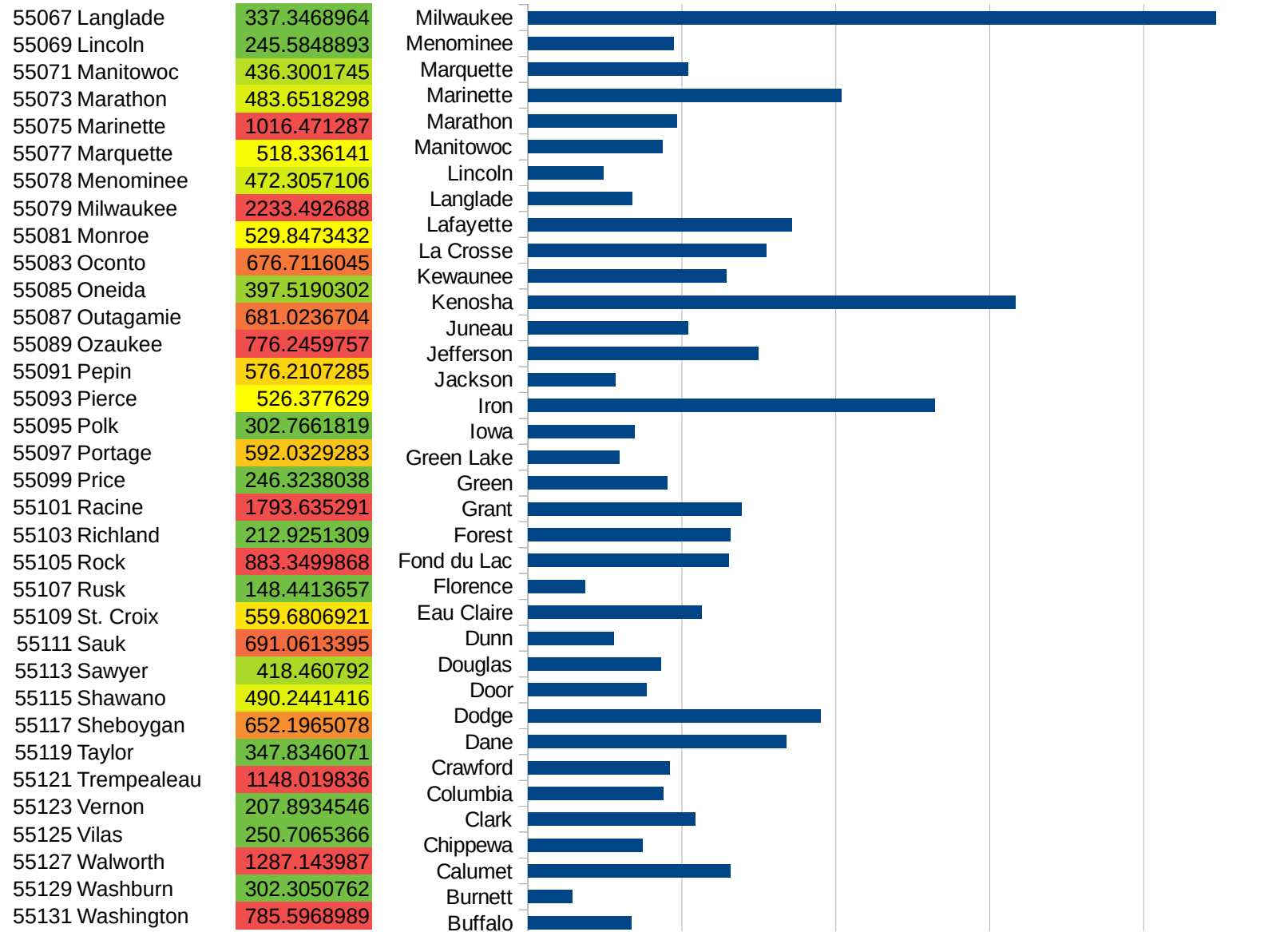
29217
29219
29221
29223
29225
29227
29229

WI

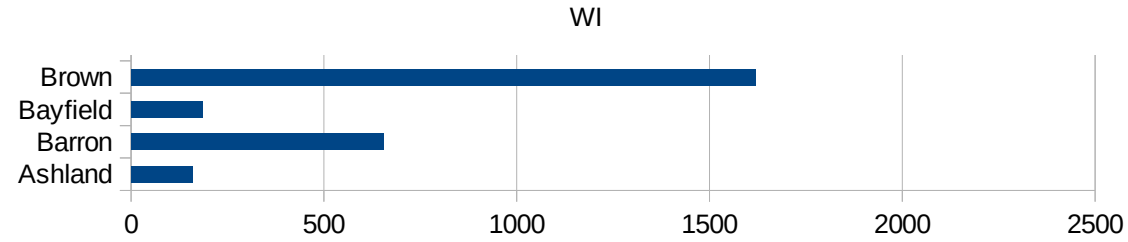
FIPS	County	PC Infection
55001	Adams	422.6459603
55003	Ashland	160.2564103
55005	Barron	653.1750952
55007	Bayfield	186.1454594
55009	Brown	1618.965897
55011	Buffalo	335.2380952
55013	Burnett	142.9313929
55015	Calumet	657.907853
55017	Chippewa	372.6514384
55019	Clark	541.6462589
55021	Columbia	439.3458628
55023	Crawford	460.3768952
55025	Dane	839.6574994
55027	Dodge	950.5162385
55029	Door	383.91887
55031	Douglas	430.4758378
55033	Dunn	279.1872549
55035	Eau Claire	564.4096658
55037	Florence	185.1423282
55039	Fond du Lac	651.03914
55041	Forest	656.2117673
55043	Grant	692.4777903
55045	Green	452.2191232
55047	Green Lake	296.0143778
55049	Iowa	344.9581423
55051	Iron	1321.353066
55053	Jackson	283.2307843
55055	Jefferson	748.2761456
55057	Juneau	518.4656423
55059	Kenosha	1583.672987
55061	Kewaunee	642.6924398
55063	La Crosse	773.0694409
55065	Lafayette	858.0858086



WI



55133 Waukesha	1066.558828
55135 Waupaca	915.3497105
55137 Waushara	494.580225
55139 Winnebago	697.5792305
55141 Wood	417.4936692



FIPS

- 29001
- 29003
- 29005
- 29007
- 29009
- 29011
- 29013
- 29015
- 29017
- 29019
- 29021
- 29023
- 29025
- 29027
- 29029
- 29031
- 29033
- 29035
- 29037

29039
29041
29043
29045
29047
29049
29051
29053
29055
29057
29059
29061
29063
29065
29067
29069
29071
29073
29075
29077
29079
29081
29083
29085
29087
29089
29091
29093
29095
29097
29099
29101

29103

29105
29107
29109
29111
29113
29115
29117
29121
29123
29125
29127
29119
29129
29131
29133
29135
29137
29139
29141
29143
29145
29147
29149
29151
29153
29155
29157
29159
29161
29163
29165
29167
29169
29171

WI

29173
29175
29177
29179
29181
29195
29197
29199
29201
29203
29205
29183
29185
29187
29189
29510
29186
29207
29209
29211
29213
29215

29217
29219
29221
29223
29225
29227
29229