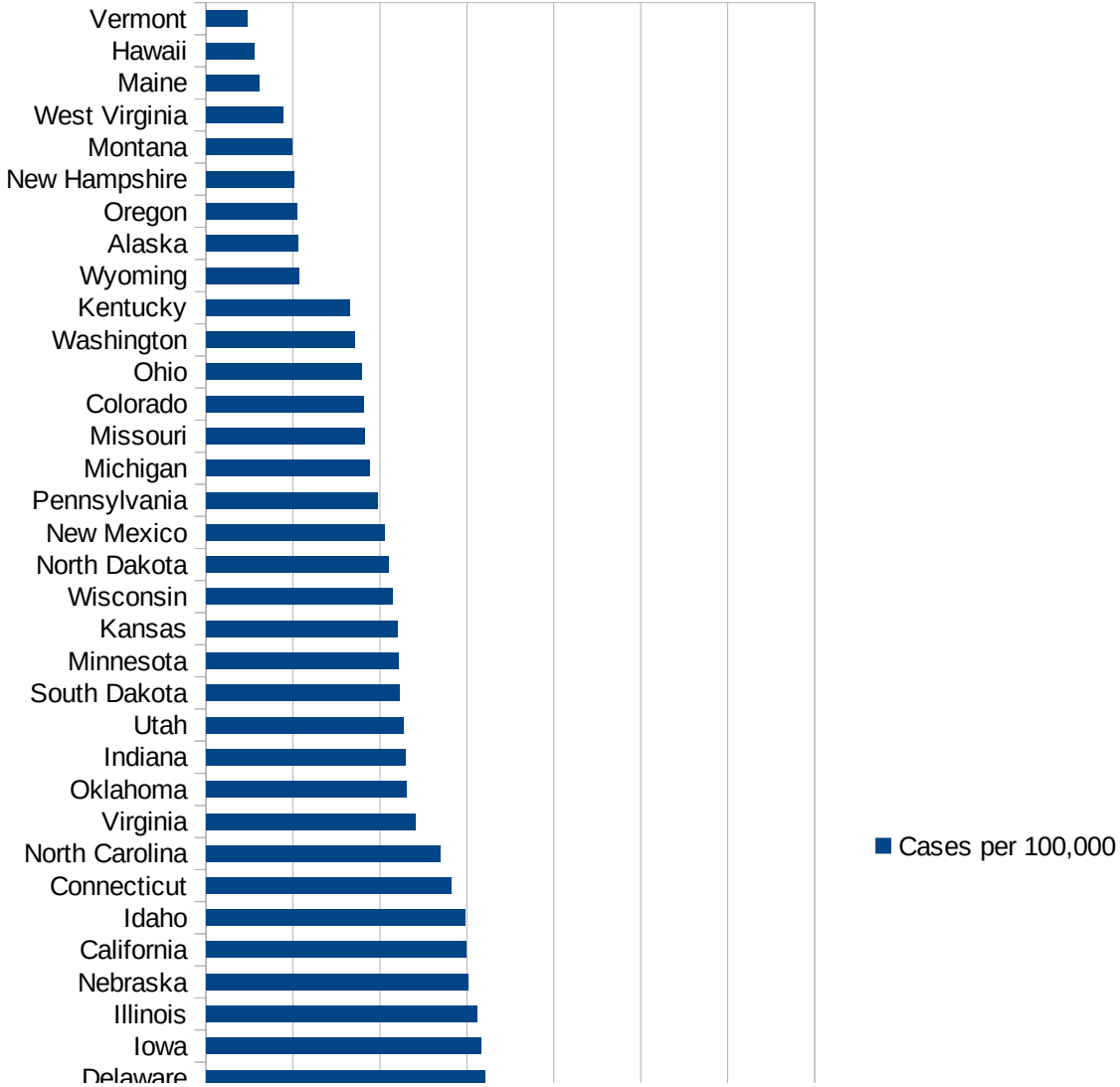


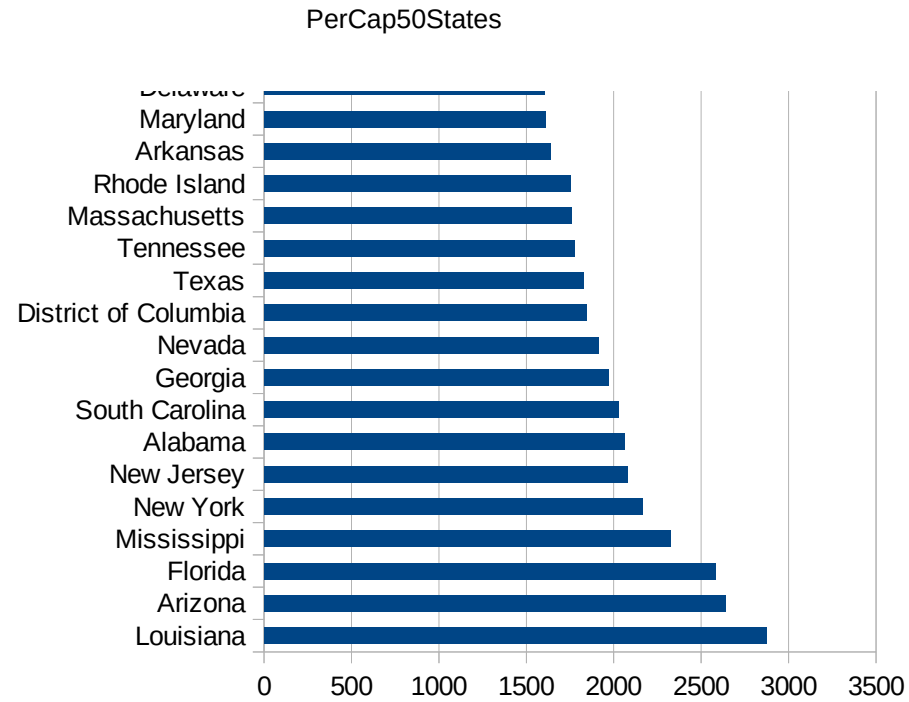
PerCap50States

Idx	State	Population	Cases per 100,000
19	Louisiana	4659978	2877.0092906018
3	Arizona	7171646	2641.5414257759
10	Florida	21299325	2583.17106293275
25	Mississippi	2986530	2322.89647182516
33	New York	19542209	2163.02568455797
31	New Jersey	8908520	2078.88627965139
1	Alabama	4887871	2062.26800993725
41	South Carolina	5084127	2025.40180447892
11	Georgia	10519475	1967.33201989643
29	Nevada	3034392	1913.00267071624
9	District of Columbia	702455	1844.81568214334
44	Texas	28701845	1825.58647362217
43	Tennessee	6770010	1777.91465596063
22	Massachusetts	6902149	1757.10492485746
40	Rhode Island	1057315	1753.11993114635
4	Arkansas	3013825	1635.62914236892
21	Maryland	6042718	1611.59266409586
8	Delaware	967171	1603.54270341026
16	Iowa	3156145	1583.13385475002
14	Illinois	12741080	1557.93700377048
28	Nebraska	1929268	1507.51476725888
5	California	39557045	1494.99539209767
13	Idaho	1754208	1489.50409529543
7	Connecticut	3572665	1412.67093332288
34	North Carolina	10383620	1345.76380876804
47	Virginia	8517685	1203.62516341001
37	Oklahoma	3943079	1151.18160199174
15	Indiana	6691878	1143.50560485412
45	Utah	3161105	1134.06546128648
42	South Dakota	882235	1112.51537288818
24	Minnesota	5611179	1107.96679271861
17	Kansas	2911505	1102.41953903565
50	Wisconsin	5813568	1070.9946112267



This work is licensed under the Creative Commons Attribution-NoDerivatives 4.0 International License. To view a copy of this license, visit <http://creativecommons.org/licenses/by-nd/4.0/>.

Idx	State	Population	Cases per 100,000
35	North Dakota	760077	1048.57797302115
32	New Mexico	2095428	1026.61604216418
39	Pennsylvania	12807060	983.192083116656
23	Michigan	9995915	938.243272376766
26	Missouri	6126452	912.093981965418
6	Colorado	5695564	908.373604440228
36	Ohio	11689442	891.81331324455
48	Washington	7535591	855.911633208331
18	Kentucky	4468402	826.80564550817
51	Wyoming	577737	534.15308349647
2	Alaska	737438	526.010322223699
38	Oregon	4190713	525.495303543812
30	New Hampshire	1356458	507.64564770896
27	Montana	1062305	495.90277745092
49	West Virginia	1805832	444.005865440418
20	Maine	1338404	304.018816441075
12	Hawaii	1420491	277.016890638519
46	Vermont	626299	234.712174217107



Counties_Cities

FIPS	County	State	Cases Per 100,000
47169	Trousdale	Tennessee	14375.22702506
47095	Lake	Tennessee	10740.79071650
5077	Lee	Arkansas	9994.43516973
31043	Dakota	Nebraska	9615.09734601
5079	Lincoln	Arkansas	9145.93140551
19021	Buena Vista	Iowa	9041.96437557
27105	Nobles	Minnesota	8087.02791461
22035	East Carroll	Louisiana	7389.51257638
13053	Chattahoochee	Georgia	7169.59940097
5017	Chicot	Arkansas	7070.31998467
31037	Colfax	Nebraska	6469.99356677
20057	Ford	Kansas	6176.22757318
5133	Sevier	Arkansas	5887.15794387
1085	Lowndes	Alabama	5764.98897133
4023	Santa Cruz	Arizona	5751.32764292
20175	Seward	Kansas	5707.07070707
35031	McKinley	New Mexico	5639.78420252
13101	Echols	Georgia	5625.00000000
22065	Madison	Louisiana	5599.85664367
4027	Yuma	Arizona	5487.72439282
51640	Galax	Virginia	5464.73610462
6025	Imperial	California	5455.18542351
46017	Buffalo	South Dakota	5353.63457760
28051	Holmes	Mississippi	5237.77096811
40139	Texas	Oklahoma	5182.10706429
22003	Allen	Louisiana	5159.14860379
12086	Miami-Dade	Florida	5043.16186996
5149	Yell	Arkansas	5001.16090086
48341	Moore	Texas	4952.29229695
20055	Finney	Kansas	4905.62945563
4017	Navajo	Arizona	4896.55484630
1105	Perry	Alabama	4879.64989059
47007	Bledsoe	Tennessee	4859.36970518

This work is licensed under the Creative Commons Attribution-NoDerivatives 4.0 International License. To view a copy of this license, visit <http://creativecommons.org/licenses/by-nd/4.0/>.

Counties_Cities

1011 Bullock	Alabama	4853.02821069
5123 St. Francis	Arkansas	4827.23377491
12077 Liberty	Florida	4812.58129360
48283 La Salle	Texas	4806.79856593
18017 Cass	Indiana	4758.26636807
22041 Franklin	Louisiana	4733.08196071
28125 Sharkey	Mississippi	4706.41992232
48313 Madison	Texas	4687.28331715
5059 Hot Spring	Arkansas	4640.81184535
12123 Taylor	Florida	4624.70517505
51081 Greenville	Virginia	4549.75488088
28021 Claiborne	Mississippi	4543.43479227
39101 Marion	Ohio	4508.39769523
28099 Neshoba	Mississippi	4484.12017167
48355 Nueces	Texas	4481.24991374
4001 Apache	Arizona	4472.41638586
48105 Crockett	Texas	4458.41669048
28103 Noxubee	Mississippi	4394.87422876
12047 Hamilton	Florida	4367.57512229
12051 Hendry	Florida	4365.19395514
12121 Suwannee	Florida	4342.51318142
12045 Gulf	Florida	4299.67829745
19047 Crawford	Iowa	4289.54423592
36087 Rockland	New York	4288.06091589
12039 Gadsden	Florida	4279.42650455
48471 Walker	Texas	4270.14348786
22001 Acadia	Louisiana	4264.35118186
48189 Hale	Texas	4253.62104641
49037 San Juan	Utah	4207.39206421
48001 Anderson	Texas	4182.09690477
12023 Columbia	Florida	4171.45369701
1059 Franklin	Alabama	4170.51940184
28133 Sunflower	Mississippi	4161.64756169
31151 Saline	Nebraska	4160.27874564

Counties_Cities

53077 Yakima	Washington	4140.84932749
39129 Pickaway	Ohio	4131.80456564
13259 Stewart	Georgia	4129.69833844
29119 McDonald	Missouri	4129.47395788
48255 Karnes	Texas	4127.79552716
1131 Wilcox	Alabama	4102.75712807
31047 Dawson	Nebraska	4082.83774094
28043 Grenada	Mississippi	4065.54262645
12063 Jackson	Florida	4043.05972467
48061 Cameron	Texas	4026.58123933
51683 Manassas	Virginia	4010.47044980
13243 Randolph	Georgia	4009.95170496
13005 Bacon	Georgia	4005.36432722
13003 Atkinson	Georgia	3977.34120767
48323 Maverick	Texas	3968.53894161
12079 Madison	Florida	3950.56398079
13141 Hancock	Georgia	3929.08481073
1013 Butler	Alabama	3927.84552846
48025 Bee	Texas	3918.74060208
28135 Tallahatchie	Mississippi	3910.77429041
48449 Titus	Texas	3902.15844761
28119 Quitman	Mississippi	3900.15600624
13001 Appling	Georgia	3895.82320203
28153 Wayne	Mississippi	3887.08247118
22047 Iberville	Louisiana	3856.85034076
48469 Victoria	Texas	3849.62242625
47069 Hardeman	Tennessee	3838.22363204
28151 Washington	Mississippi	3821.31682311
53021 Franklin	Washington	3791.32351850
19197 Wright	Iowa	3766.74546887
36119 Westchester	New York	3753.98403492
22077 Pointe Coupee	Louisiana	3719.23427530
12037 Franklin	Florida	3689.50238582
28011 Bolivar	Mississippi	3689.40095107

Counties_Cities

12027 DeSoto	Florida	3686.41468164
12003 Baker	Florida	3681.89031917
28143 Tunica	Mississippi	3670.55510861
19193 Woodbury	Iowa	3661.04604102
12049 Hardee	Florida	3641.03505230
19127 Marshall	Iowa	3631.72506941
13099 Early	Georgia	3630.33082854
22045 Iberia	Louisiana	3629.77685682
48117 Deaf Smith	Texas	3624.73347548
28053 Humphreys	Mississippi	3621.16991643
28123 Scott	Mississippi	3595.29112313
51029 Buckingham	Virginia	3594.32907818
47111 Macon	Tennessee	3585.41108593
22051 Jefferson	Louisiana	3573.08242580
12133 Washington	Florida	3565.11254019
51159 Richmond	Virginia	3562.73511839
13273 Terrell	Georgia	3553.59423993
13069 Coffee	Georgia	3548.14006915
48123 DeWitt	Texas	3546.83707336
48369 Parmer	Texas	3538.11841038
28147 Walthall	Mississippi	3532.66505358
34031 Passaic	New Jersey	3526.25618406
1047 Dallas	Alabama	3516.05324980
51595 Emporia	Virginia	3514.93848858
28079 Leake	Mississippi	3510.08215086
48427 Starr	Texas	3508.71755134
28159 Winston	Mississippi	3495.73355354
28027 Coahoma	Mississippi	3486.83047552
13313 Whitfield	Georgia	3479.65635871
30003 Big Horn	Montana	3478.78242615
13071 Colquitt	Georgia	3467.71363397
13163 Jefferson	Georgia	3447.82890473
28097 Montgomery	Mississippi	3442.08320862
48465 Val Verde	Texas	3440.49748008

Counties_Cities

22093 St. James	Louisiana	3436.80182536
1025 Clarke	Alabama	3432.27424749
37061 Duplin	North Carolina	3423.61016719
51001 Accomack	Virginia	3418.48698013
22097 St. Landry	Louisiana	3412.11154608
22019 Calcasieu	Louisiana	3408.95663476
28029 Copiah	Mississippi	3401.88487545
12029 Dixie	Florida	3389.22155689
13049 Charlton	Georgia	3385.25601481
45089 Williamsburg	South Carolina	3384.95719794
19115 Louisa	Iowa	3384.36744561
13277 Tift	Georgia	3384.19067807
28031 Covington	Mississippi	3378.77260913
45009 Bamberg	South Carolina	3369.52714536
48177 Gonzales	Texas	3356.38144627
6031 Kings	California	3347.51529406
48489 Willacy	Texas	3346.50244016
48391 Refugio	Texas	3341.86575654
22095 St. John the Bap	Louisiana	3336.88403112
13285 Troup	Georgia	3334.09486821
1095 Marshall	Alabama	3328.51241819
41049 Morrow	Oregon	3323.95357017
28083 Leflore	Mississippi	3316.15892666
1065 Hale	Alabama	3313.86663045
22053 Jefferson Davis	Louisiana	3312.01317206
13037 Calhoun	Georgia	3306.04534005
12013 Calhoun	Florida	3304.31205868
13299 Ware	Georgia	3301.56950673
22101 St. Mary	Louisiana	3298.91107807
19171 Tama	Iowa	3289.16232844
12011 Broward	Florida	3284.03185634
22099 St. Martin	Louisiana	3276.70129240
45061 Lee	South Carolina	3272.66363318
13287 Turner	Georgia	3248.23053589

Counties_Cities

12065 Jefferson	Florida	3233.48264278
13161 Jeff Davis	Georgia	3227.09428438
22111 Union	Louisiana	3224.36184505
36059 Nassau	New York	3221.64578461
13061 Clay	Georgia	3221.33702806
22073 Ouachita	Louisiana	3215.40702379
22055 Lafayette	Louisiana	3209.87552619
1035 Conecuh	Alabama	3209.25307486
48479 Webb	Texas	3194.51995216
28107 Panola	Mississippi	3192.11188484
22127 Winn	Louisiana	3183.81208434
48285 Lavaca	Texas	3157.63301840
48185 Grimes	Texas	3155.85331453
22037 East Feliciana	Louisiana	3154.62315462
12033 Escambia	Florida	3146.72903712
46005 Beadle	South Dakota	3145.68659641
13087 Decatur	Georgia	3138.28786453
22025 Catahoula	Louisiana	3122.39800167
48375 Potter	Texas	3118.31372025
13139 Hall	Georgia	3115.53910996
45019 Charleston	South Carolina	3093.08828420
1101 Montgomery	Alabama	3080.66423639
13127 Glynn	Georgia	3080.29899436
28163 Yazoo	Mississippi	3079.86406117
1063 Greene	Alabama	3072.99890684
13065 Clinch	Georgia	3068.59205776
28127 Simpson	Mississippi	3068.24127364
22083 Richland	Louisiana	3045.76069731
20209 Wyandotte	Kansas	3043.11533716
8075 Logan	Colorado	3042.54923820
13095 Dougherty	Georgia	3040.23322337
47037 Davidson	Tennessee	3038.46303786
48253 Jones	Texas	3022.65731443
41059 Umatilla	Oregon	3021.31172919

Counties_Cities

47075 Haywood	Tennessee	3011.24891837
34039 Union	New Jersey	3006.80742635
12125 Union	Florida	2998.66131191
51685 Manassas Park	Virginia	2993.00860923
27165 Watonwan	Minnesota	2987.24954463
1091 Marengo	Alabama	2979.12514424
1053 Escambia	Alabama	2977.03276369
12043 Glades	Florida	2972.89419994
36103 Suffolk	New York	2967.26809188
13205 Mitchell	Georgia	2965.03244412
28013 Calhoun	Mississippi	2950.95594347
22057 Lafourche	Louisiana	2950.61917138
22081 Red River	Louisiana	2949.15654123
13279 Toombs	Georgia	2934.50366348
36071 Orange	New York	2929.95698401
34017 Hudson	New Jersey	2921.18610599
22013 Bienville	Louisiana	2908.02524797
28007 Attala	Mississippi	2902.25973319
5035 Crittenden	Arkansas	2900.16962476
48415 Scurry	Texas	2893.39499585
13165 Jenkins	Georgia	2890.70597720
31173 Thurston	Nebraska	2889.22360674
1119 Sumter	Alabama	2883.93349618
4013 Maricopa	Arizona	2883.54284823
48167 Galveston	Texas	2872.82843529
31079 Hall	Nebraska	2848.70225786
13017 Ben Hill	Georgia	2847.44147257
28067 Jones	Mississippi	2843.95495245
28017 Chickasaw	Mississippi	2842.00104828
22089 St. Charles	Louisiana	2836.66483859
45075 Orangeburg	South Carolina	2832.03349668
22033 East Baton Rouge	Louisiana	2829.53401246
13185 Lowndes	Georgia	2813.76535621
6029 Kern	California	2807.76213140

Counties_Cities

28091 Marion	Mississippi	2787.78069998
22109 Terrebonne	Louisiana	2787.76087407
22017 Caddo	Louisiana	2787.31444661
22039 Evangeline	Louisiana	2786.83132494
22117 Washington	Louisiana	2786.48404963
12021 Collier	Florida	2782.12255078
22121 West Baton Rou	Louisiana	2777.46244371
22071 Orleans	Louisiana	2775.14923045
22113 Vermilion	Louisiana	2769.51362193
13305 Wayne	Georgia	2767.71336554
27099 Mower	Minnesota	2766.73914673
48239 Jackson	Texas	2763.21097217
22085 Sabine	Louisiana	2762.98268975
51183 Sussex	Virginia	2758.74343686
28063 Jefferson	Mississippi	2758.23247959
1129 Washington	Alabama	2741.48247649
22009 Avoyelles	Louisiana	2735.90035095
41045 Malheur	Oregon	2730.67534581
25025 Suffolk	Massachusetts	2727.40110895
36061 New York City	New York	2723.37019756
22031 De Soto	Louisiana	2715.41040968
22123 West Carroll	Louisiana	2713.53123293
37123 Montgomery	North Carolina	2713.50518866
16027 Canyon	Idaho	2713.21124479
48111 Dallam	Texas	2708.33333333
13027 Brooks	Georgia	2700.96048475
12097 Osceola	Florida	2700.07337156
22091 St. Helena	Louisiana	2699.27889300
5061 Howard	Arkansas	2698.44839217
28115 Pontotoc	Mississippi	2692.17478717
48055 Caldwell	Texas	2689.20387541
22007 Assumption	Louisiana	2681.61434978
5143 Washington	Arkansas	2680.60988939
40089 McCurtain	Oklahoma	2678.65333456

Counties_Cities

48069 Castro	Texas	2674.49445532
22105 Tangipahoa	Louisiana	2668.62016640
24033 Prince George's	Maryland	2650.14714486
13253 Seminole	Georgia	2645.82080577
13075 Cook	Georgia	2645.37932642
28015 Carroll	Mississippi	2643.52739380
28077 Lawrence	Mississippi	2641.50943396
13261 Sumter	Georgia	2636.80086100
12059 Holmes	Florida	2633.87585357
19179 Wapello	Iowa	2633.14870047
13109 Evans	Georgia	2630.35164630
13201 Miller	Georgia	2620.47133310
45017 Calhoun	South Carolina	2617.07988981
48163 Frio	Texas	2603.95639887
12093 Okeechobee	Florida	2602.49897682
13167 Johnson	Georgia	2595.79728059
45005 Allendale	South Carolina	2594.63102325
1049 DeKalb	Alabama	2594.38257337
28137 Tate	Mississippi	2593.97058312
5093 Mississippi	Arkansas	2589.78151750
22079 Rapides	Louisiana	2588.80838222
28101 Newton	Mississippi	2588.25724012
13137 Habersham	Georgia	2584.38353750
13275 Thomas	Georgia	2580.54355652
1097 Mobile	Alabama	2579.05002211
28129 Smith	Mississippi	2574.67816523
45027 Clarendon	South Carolina	2572.70029674
45041 Florence	South Carolina	2570.22705723
28161 Yalobusha	Mississippi	2566.17172369
10005 Sussex	Delaware	2564.91892222
45039 Fairfield	South Carolina	2562.27122578
16013 Blaine	Idaho	2557.40896421
12099 Palm Beach	Florida	2552.86044332
48017 Bailey	Texas	2547.31748968

Counties_Cities

13257 Stephens	Georgia	2546.57192241
22125 West Feliciana	Louisiana	2542.04398448
47157 Shelby	Tennessee	2541.77335311
48057 Calhoun	Texas	2536.98808033
28155 Webster	Mississippi	2533.71475276
48385 Real	Texas	2530.18976423
45051 Horry	South Carolina	2529.73293389
5071 Johnson	Arkansas	2527.85879889
12031 Duval	Florida	2522.88774455
1017 Chambers	Alabama	2522.68332590
51131 Northampton	Virginia	2522.36898168
13215 Muscogee	Georgia	2512.87597857
28157 Wilkinson	Mississippi	2502.27479527
13043 Candler	Georgia	2500.92284976
6107 Tulare	California	2499.24333653
28039 George	Mississippi	2486.59793814
28061 Jasper	Mississippi	2483.56464573
13021 Bibb	Georgia	2478.85299977
34013 Essex	New Jersey	2477.34652718
28035 Forrest	Mississippi	2476.14478384
28085 Lincoln	Mississippi	2473.32261365
28149 Warren	Mississippi	2462.31808732
44007 Providence	Rhode Island	2459.42359814
12005 Bay	Florida	2456.18958697
35045 San Juan	New Mexico	2454.35570164
22023 Cameron	Louisiana	2454.07577497
19069 Franklin	Iowa	2449.62465429
28145 Union	Mississippi	2447.03908271
13319 Wilkinson	Georgia	2445.77246569
13009 Baldwin	Georgia	2442.94223948
13303 Washington	Georgia	2437.94761111
28049 Hinds	Mississippi	2432.88272139
1127 Walker	Alabama	2429.72171211
45085 Sumter	South Carolina	2427.89544840

Counties_Cities

18039 Elkhart	Indiana	2410.48842187
22049 Jackson	Louisiana	2408.50207521
1113 Russell	Alabama	2407.36574306
8087 Morgan	Colorado	2405.63064640
28113 Pike	Mississippi	2403.76108991
19013 Black Hawk	Iowa	2401.66757296
12085 Martin	Florida	2400.69106095
48215 Hidalgo	Texas	2398.20587824
31141 Platte	Nebraska	2397.86589935
12081 Manatee	Florida	2397.84224589
22087 St. Bernard	Louisiana	2397.20896385
45043 Georgetown	South Carolina	2396.82565182
37177 Tyrrell	North Carolina	2396.51416122
1041 Crenshaw	Alabama	2394.38657407
28069 Kemper	Mississippi	2393.53744889
48245 Jefferson	Texas	2379.20635605
13107 Emanuel	Georgia	2374.84521493
37163 Sampson	North Carolina	2374.81532707
5069 Jefferson	Arkansas	2373.96130017
29211 Sullivan	Missouri	2362.96415367
22005 Ascension	Louisiana	2358.98998973
28089 Madison	Mississippi	2356.33816151
46085 Lyman	South Dakota	2355.40434441
48451 Tom Green	Texas	2347.93424092
51620 Franklin City	Virginia	2346.18744540
12095 Orange	Florida	2342.45588113
48071 Chambers	Texas	2339.00221416
28095 Monroe	Mississippi	2336.63254977
1005 Barbour	Alabama	2335.11514810
47141 Putnam	Tennessee	2333.75188666
16067 Minidoka	Idaho	2333.73349340
21031 Butler	Kentucky	2333.22893830
46099 Minnehaha	South Dakota	2332.06827184
22119 Webster	Louisiana	2327.43955874

Counties_Cities

19187 Webster	Iowa	2321.02985363
8079 Mineral	Colorado	2319.58762887
13245 Richmond	Georgia	2317.98922373
22011 Beauregard	Louisiana	2316.59195233
53001 Adams	Washington	2312.87008452
47159 Smith	Tennessee	2311.70394143
12057 Hillsborough	Florida	2310.40971878
4012 La Paz	Arizona	2303.53588018
16073 Owyhee	Idaho	2300.52167964
45049 Hampton	South Carolina	2299.62275851
28105 Oktibbeha	Mississippi	2290.36875743
22021 Caldwell	Louisiana	2289.15662651
48209 Hays	Texas	2283.15014531
28141 Tishomingo	Mississippi	2282.30698057
45081 Saluda	South Carolina	2278.03738318
53017 Douglas	Washington	2274.68711399
25009 Essex	Massachusetts	2267.78879841
45071 Newberry	South Carolina	2266.35514019
13263 Talbot	Georgia	2264.03061224
48135 Ector	Texas	2263.69939059
12113 Santa Rosa	Florida	2259.83975378
55079 Milwaukee	Wisconsin	2256.48359367
13321 Worth	Georgia	2251.34243066
1023 Choctaw	Alabama	2250.60353555
12129 Wakulla	Florida	2248.85246912
13175 Laurens	Georgia	2248.28314844
47077 Henderson	Tennessee	2247.99798901
13033 Burke	Georgia	2247.69210186
19059 Dickinson	Iowa	2244.50533434
32003 Clark	Nevada	2244.12731942
1033 Colbert	Alabama	2236.95263139
34011 Cumberland	New Jersey	2236.83861908
12071 Lee	Florida	2235.85693272
47147 Robertson	Tennessee	2234.83354926

Counties_Cities

31053 Dodge	Nebraska	2234.24207007
45013 Beaufort	South Carolina	2232.99684710
34003 Bergen	New Jersey	2231.14962015
13135 Gwinnett	Georgia	2229.51321486
16031 Cassia	Idaho	2229.29936306
6047 Merced	California	2220.80687133
48073 Cherokee	Texas	2218.96866444
6035 Lassen	California	2217.38848127
12067 Lafayette	Florida	2210.26110857
47063 Hamblen	Tennessee	2206.94141151
45029 Colleton	South Carolina	2206.58523633
34021 Mercer	New Jersey	2201.93558331
45023 Chester	South Carolina	2198.38144554
28023 Clarke	Mississippi	2198.15431941
20025 Clark	Kansas	2194.51371571
13129 Gordon	Georgia	2191.21088671
4005 Coconino	Arizona	2191.04820306
13293 Upson	Georgia	2189.58611482
48029 Bexar	Texas	2188.01248106
19039 Clarke	Iowa	2186.14029502
45079 Richland	South Carolina	2182.71197561
17031 Cook	Illinois	2182.10892284
13173 Lanier	Georgia	2176.01547389
22059 LaSalle	Louisiana	2172.01850238
34023 Middlesex	New Jersey	2168.05173048
13007 Baker	Georgia	2166.88227684
13229 Pierce	Georgia	2166.17669813
37155 Robeson	North Carolina	2164.89293110
1123 Tallapoosa	Alabama	2163.12319431
19153 Polk	Iowa	2162.33856865
45055 Kershaw	South Carolina	2161.84900598
1051 Elmore	Alabama	2157.85167365
24510 Baltimore City	Maryland	2156.20046639
13267 Tattnall	Georgia	2150.36824072

Counties_Cities

48321 Matagorda	Texas	2150.36112935
45045 Greenville	South Carolina	2150.08177545
1109 Pike	Alabama	2147.69932209
45033 Dillon	South Carolina	2147.12899114
48005 Angelina	Texas	2146.00652184
22063 Livingston	Louisiana	2143.77324153
20111 Lyon	Kansas	2143.32754595
1001 Autauga	Alabama	2136.65221849
1055 Etowah	Alabama	2136.56452132
28065 Jefferson Davis	Mississippi	2136.37172868
16087 Washington	Idaho	2135.61657317
13315 Wilcox	Georgia	2133.45438039
5115 Pope	Arkansas	2129.68750000
40065 Jackson	Oklahoma	2128.34181731
37077 Granville	North Carolina	2125.92530982
48405 San Augustine	Texas	2125.85034014
37105 Lee	North Carolina	2125.23595652
35023 Hidalgo	New Mexico	2122.64150943
19049 Dallas	Iowa	2121.31292970
6037 Los Angeles	California	2120.45537893
48113 Dallas	Texas	2114.92881113
13123 Gilmer	Georgia	2112.53894081
22067 Morehouse	Louisiana	2110.40239389
13131 Grady	Georgia	2109.26135445
6041 Marin	California	2106.93737340
45053 Jasper	South Carolina	2098.65037451
48463 Uvalde	Texas	2093.42173881
22069 Natchitoches	Louisiana	2092.65630254
12105 Polk	Florida	2092.06380145
53047 Okanogan	Washington	2091.04718504
12107 Putnam	Florida	2089.99096585
1027 Clay	Alabama	2086.62900188
19063 Emmet	Iowa	2085.81000757
28025 Clay	Mississippi	2083.97812855

Counties_Cities

38005 Benson	North Dakota	2082.73484631
12041 Gilchrist	Florida	2081.50744961
28111 Perry	Mississippi	2078.61872433
22103 St. Tammany	Louisiana	2078.17566861
16053 Jerome	Idaho	2077.86799917
12087 Monroe	Florida	2073.92005545
1071 Jackson	Alabama	2072.05814133
13051 Chatham	Georgia	2071.26679230
1125 Tuscaloosa	Alabama	2071.21692970
48481 Wharton	Texas	2071.16941781
47149 Rutherford	Tennessee	2068.08458247
37119 Mecklenburg	North Carolina	2067.09747957
13233 Polk	Georgia	2064.98704968
28055 Issaquena	Mississippi	2064.22018349
28033 DeSoto	Mississippi	2062.07658200
1107 Pickens	Alabama	2061.39030996
8037 Eagle	Colorado	2060.26221519
13237 Putnam	Georgia	2058.78307121
21227 Warren	Kentucky	2058.44709898
28001 Adams	Mississippi	2058.22005642
45047 Greenwood	South Carolina	2056.79874472
28093 Marshall	Mississippi	2056.35948210
51153 Prince William	Virginia	2052.30218948
45011 Barnwell	South Carolina	2050.96627510
48039 Brazoria	Texas	2050.51323609
48303 Lubbock	Texas	2047.74049159
31055 Douglas	Nebraska	2047.69968953
48141 El Paso	Texas	2046.96238394
13035 Butts	Georgia	2046.04637705
21177 Muhlenberg	Kentucky	2043.93319036
38085 Sioux	North Dakota	2042.22120239
1073 Jefferson	Alabama	2042.01425755
22107 Tensas	Louisiana	2039.44419543
1103 Morgan	Alabama	2036.29218484

Counties_Cities

13023 Bleckley	Georgia	2033.02695124
47097 Lauderdale	Tennessee	2025.16940949
1007 Bibb	Alabama	2022.32142857
12131 Walton	Florida	2021.71628722
45059 Laurens	South Carolina	2019.58384333
48043 Brewster	Texas	2017.91302471
1039 Covington	Alabama	2016.97939761
45031 Darlington	South Carolina	2014.90973324
13121 Fulton	Georgia	2013.11476659
1099 Monroe	Alabama	2012.62638249
16001 Ada	Idaho	2005.46422507
48309 McLennan	Texas	2005.44368380
29195 Saline	Missouri	2004.80454248
51660 Harrisonburg	Virginia	2004.33068680
42101 Philadelphia	Pennsylvania	2002.66643436
19139 Muscatine	Iowa	1996.31950430
28073 Lamar	Mississippi	1987.28521786
37191 Wayne	North Carolina	1983.80501103
47167 Tipton	Tennessee	1976.25891103
47131 Obion	Tennessee	1975.74916576
36105 Sullivan	New York	1974.88675197
13317 Wilkes	Georgia	1974.48359660
6099 Stanislaus	California	1974.30044651
22075 Plaquemines	Louisiana	1973.51559163
1093 Marion	Alabama	1972.24742129
37063 Durham	North Carolina	1967.23485267
37023 Burke	North Carolina	1964.99302959
51740 Portsmouth	Virginia	1960.22487108
17181 Union	Illinois	1959.50359242
45035 Dorchester	South Carolina	1958.95348186
45069 Marlboro	South Carolina	1958.48170316
47155 Sevier	Tennessee	1957.25902014
51047 Culpeper	Virginia	1951.44526505
28005 Amite	Mississippi	1947.10368327

Counties_Cities

48507 Zavala	Texas	1944.42126346
45015 Berkeley	South Carolina	1943.99591119
13199 Meriwether	Georgia	1941.33282704
17017 Cass	Illinois	1941.27243067
48297 Live Oak	Texas	1939.83231958
13283 Treutlen	Georgia	1938.61066236
13145 Harris	Georgia	1937.63596809
47033 Crockett	Tennessee	1933.27749860
13181 Lincoln	Georgia	1933.03853443
1133 Winston	Alabama	1931.53000845
13105 Elbert	Georgia	1929.91631799
12007 Bradford	Florida	1929.17928747
28041 Greene	Mississippi	1928.45576329
48249 Jim Wells	Texas	1927.88202440
47003 Bedford	Tennessee	1916.88078633
9001 Fairfield	Connecticut	1916.46103136
13089 DeKalb	Georgia	1914.59213966
4021 Pinal	Arizona	1913.27956917
28075 Lauderdale	Mississippi	1910.59123438
46073 Jerauld	South Dakota	1908.95741557
13097 Douglas	Georgia	1908.05815690
13093 Dooly	Georgia	1904.27549978
13271 Telfair	Georgia	1902.24237843
5011 Bradley	Arkansas	1899.60539598
13177 Lee	Georgia	1898.26636205
48047 Brooks	Texas	1897.66657295
37017 Bladen	North Carolina	1889.12322989
19149 Plymouth	Iowa	1888.82247460
12083 Marion	Florida	1888.45398456
13067 Cobb	Georgia	1886.59800625
47011 Bradley	Tennessee	1886.12066300
47071 Hardin	Tennessee	1885.47486034
48201 Harris	Texas	1883.40446416
22015 Bossier	Louisiana	1879.15241577

Counties_Cities

51510 Alexandria	Virginia	1877.53067962
53005 Benton	Washington	1875.89472798
48453 Travis	Texas	1875.56606924
1021 Chilton	Alabama	1873.03241003
47165 Sumner	Tennessee	1870.70195406
13133 Greene	Georgia	1870.26782687
28087 Lowndes	Mississippi	1870.01527236
13197 Marion	Georgia	1868.03975572
12103 Pinellas	Florida	1867.87384136
47039 Decatur	Tennessee	1862.29284128
17089 Kane	Illinois	1862.16811178
19167 Sioux	Iowa	1861.98401558
28009 Benton	Mississippi	1861.92721557
37195 Wilson	North Carolina	1858.69498496
12111 St. Lucie	Florida	1858.44896739
28071 Lafayette	Mississippi	1857.90155677
1087 Macon	Alabama	1849.34107056
20103 Leavenworth	Kansas	1847.52679713
17097 Lake	Illinois	1846.23419022
11001 District of Colum	District of Col	1844.81568214
51147 Prince Edward	Virginia	1843.13725490
6077 San Joaquin	California	1842.79754471
5107 Phillips	Arkansas	1841.47761939
13119 Franklin	Georgia	1837.29314164
6011 Colusa	California	1835.66837749
13015 Bartow	Georgia	1835.38831667
28081 Lee	Mississippi	1834.46397972
48325 Medina	Texas	1834.21378213
48063 Camp	Texas	1833.80649121
47041 DeKalb	Tennessee	1832.35673850
13155 Irwin	Georgia	1830.17663333
27145 Stearns	Minnesota	1829.13045662
48349 Navarro	Texas	1825.88520125
20017 Chase	Kansas	1825.78927349

Counties_Cities

49035 Salt Lake	Utah	1824.86533007
53007 Chelan	Washington	1823.82262838
13029 Bryan	Georgia	1823.71618253
45067 Marion	South Carolina	1823.51235542
47045 Dyer	Tennessee	1819.39978564
55101 Racine	Wisconsin	1816.52626867
48041 Brazos	Texas	1811.18196491
4007 Gila	Arizona	1811.13028633
13063 Clayton	Georgia	1811.02498144
6019 Fresno	California	1807.92437651
48257 Kaufman	Texas	1804.51244733
26127 Oceana	Michigan	1799.06103286
5131 Sebastian	Arkansas	1798.00082973
22027 Claiborne	Louisiana	1793.77822378
48139 Ellis	Texas	1793.39708866
13189 McDuffie	Georgia	1792.76392179
25023 Plymouth	Massachusetts	1792.59339319
37037 Chatham	North Carolina	1788.37555887
48361 Orange	Texas	1786.48351122
37131 Northampton	North Carolina	1783.89916650
48347 Nacogdoches	Texas	1782.04562402
4019 Pima	Arizona	1781.20305311
19061 Dubuque	Iowa	1777.93379726
37167 Stanly	North Carolina	1776.88280306
17153 Pulaski	Illinois	1775.58118250
1111 Randolph	Alabama	1773.37733773
22029 Concordia	Louisiana	1772.94093603
47047 Fayette	Tennessee	1772.53314242
29510 St. Louis City	Missouri	1771.24403146
24031 Montgomery	Maryland	1771.00365107
48279 Lamb	Texas	1770.78583371
16075 Payette	Idaho	1770.62545115
34029 Ocean	New Jersey	1770.46161313
5007 Benton	Arkansas	1769.94072074

Counties_Cities

6065 Riverside	California	1769.90139377
37181 Vance	North Carolina	1765.28643847
28139 Tippah	Mississippi	1764.03728120
5041 Desha	Arkansas	1763.37734538
6071 San Bernardino	California	1763.21362606
13081 Crisp	Georgia	1760.98402726
12073 Leon	Florida	1760.67172190
47065 Hamilton	Tennessee	1759.05744388
48435 Sutton	Texas	1756.25332624
49051 Wasatch	Utah	1753.91095066
5099 Nevada	Arkansas	1753.54311794
19151 Pocahontas	Iowa	1750.74183976
27117 Pipestone	Minnesota	1746.43528241
48199 Hardin	Texas	1746.28978971
27153 Todd	Minnesota	1745.17939956
28117 Prentiss	Mississippi	1742.05016788
12091 Okaloosa	Florida	1740.73305704
12075 Levy	Florida	1739.02379200
1045 Dale	Alabama	1736.25296184
28037 Franklin	Mississippi	1733.43605547
13217 Newton	Georgia	1729.94586502
45025 Chesterfield	South Carolina	1728.81059579
47091 Johnson	Tennessee	1726.85341433
22061 Lincoln	Louisiana	1726.84125773
13031 Bulloch	Georgia	1725.83316084
13207 Monroe	Georgia	1718.75000000
13085 Dawson	Georgia	1718.29525974
18099 Marshall	Indiana	1716.83099810
45063 Lexington	South Carolina	1713.03451829
48383 Reagan	Texas	1710.77252072
49043 Summit	Utah	1709.87050771
13209 Montgomery	Georgia	1707.82116828
34007 Camden	New Jersey	1704.86591806
48131 Duval	Texas	1703.53193007

Counties_Cities

1003 Baldwin	Alabama	1701.66313491
16083 Twin Falls	Idaho	1700.72373695
51690 Martinsville	Virginia	1697.41125407
18097 Marion	Indiana	1696.29295987
38017 Cass	North Dakota	1692.96370568
13059 Clarke	Georgia	1688.52587764
47189 Wilson	Tennessee	1688.17777778
19079 Hamilton	Iowa	1685.39325843
13115 Floyd	Georgia	1682.88623158
51730 Petersburg	Virginia	1682.13640827
40143 Tulsa	Oklahoma	1680.85631439
28057 Itawamba	Mississippi	1679.63600799
48003 Andrews	Texas	1676.96381289
13013 Barrow	Georgia	1676.79342647
18037 Dubois	Indiana	1675.08516387
37047 Columbus	North Carolina	1672.80567784
5003 Ashley	Arkansas	1671.15634042
42045 Delaware	Pennsylvania	1670.82484139
48275 Knox	Texas	1669.86038872
30071 Phillips	Montana	1669.12125675
28059 Jackson	Mississippi	1668.79541029
34025 Monmouth	New Jersey	1668.61402679
25005 Bristol	Massachusetts	1668.02004177
28019 Choctaw	Mississippi	1667.06934042
51171 Shenandoah	Virginia	1664.48260800
1081 Lee	Alabama	1661.57337091
1075 Lamar	Alabama	1661.36954637
27083 Lyon	Minnesota	1658.27773226
13301 Warren	Georgia	1656.82727100
37101 Johnston	North Carolina	1656.34636734
47143 Rhea	Tennessee	1655.36859944
55009 Brown	Wisconsin	1652.37795108
13019 Berrien	Georgia	1651.77643881
25027 Worcester	Massachusetts	1647.25055035

Counties_Cities

25017 Middlesex	Massachusetts	1645.18298597
27067 Kandiyohi	Minnesota	1645.08225411
5087 Madison	Arkansas	1644.31769917
6039 Madera	California	1642.65056573
17091 Kankakee	Illinois	1642.36893769
39029 Columbiana	Ohio	1639.31232650
12061 Indian River	Florida	1635.18896152
53025 Grant	Washington	1627.43627416
24005 Baltimore	Maryland	1625.12025745
25013 Hampden	Massachusetts	1623.49119697
20067 Grant	Kansas	1622.13740458
51175 Southampton	Virginia	1620.60730126
21211 Shelby	Kentucky	1620.01731316
48205 Hartley	Texas	1619.50525004
26163 Wayne	Michigan	1618.74185027
13045 Carroll	Georgia	1616.98597201
56039 Teton	Wyoming	1616.04783155
48329 Midland	Texas	1615.50139647
19173 Taylor	Iowa	1615.24794056
19165 Shelby	Iowa	1615.13214718
22115 Vernon	Louisiana	1614.81784691
1015 Calhoun	Alabama	1599.62197118
18089 Lake	Indiana	1598.22960255
48021 Bastrop	Texas	1598.14201619
20093 Kearny	Kansas	1597.76819680
48419 Shelby	Texas	1597.29325675
12001 Alachua	Florida	1596.18604513
8051 Gunnison	Colorado	1594.57265453
55059 Kenosha	Wisconsin	1594.30562939
34035 Somerset	New Jersey	1592.86637436
17163 St. Clair	Illinois	1591.59423732
37159 Rowan	North Carolina	1591.36922881
48371 Pecos	Texas	1588.71945384
13157 Jackson	Georgia	1587.57206555

Counties_Cities

37079 Greene	North Carolina	1584.80868075
6083 Santa Barbara	California	1584.22670970
13073 Columbia	Georgia	1583.37168079
47187 Williamson	Tennessee	1577.70499161
36027 Dutchess	New York	1576.68239604
29145 Newton	Missouri	1572.10036728
27033 Cottonwood	Minnesota	1569.56637404
48089 Colorado	Texas	1569.49615874
38039 Griggs	North Dakota	1568.10035842
13221 Oglethorpe	Georgia	1567.68965059
40001 Adair	Oklahoma	1566.88705733
48439 Tarrant	Texas	1566.76647812
41031 Jefferson	Oregon	1566.63359788
27131 Rice	Minnesota	1566.37553929
39107 Mercer	Ohio	1564.97961376
13211 Morgan	Georgia	1564.73770753
27053 Hennepin	Minnesota	1562.37593574
18181 White	Indiana	1562.17627315
13213 Murray	Georgia	1560.58214975
1117 Shelby	Alabama	1558.13209585
51710 Norfolk	Virginia	1557.71153247
29143 New Madrid	Missouri	1555.27289547
6021 Glenn	California	1554.53346169
29189 St. Louis	Missouri	1553.24516398
12117 Seminole	Florida	1552.69412952
4015 Mohave	Arizona	1550.94249582
1115 St. Clair	Alabama	1550.34389446
13251 Screven	Georgia	1549.72018941
8109 Saguache	Colorado	1549.02820400
9009 New Haven	Connecticut	1545.43970523
12019 Clay	Florida	1543.46699248
48153 Floyd	Texas	1541.88795614
13247 Rockdale	Georgia	1539.83707530
48149 Fayette	Texas	1538.52222967

Counties_Cities

21083 Graves	Kentucky	1538.17295067
47109 McNairy	Tennessee	1536.85351502
1067 Henry	Alabama	1534.08100413
37151 Randolph	North Carolina	1533.99697247
5081 Little River	Arkansas	1533.34415058
48127 Dimmit	Texas	1532.79006597
13307 Webster	Georgia	1531.98008426
8015 Chaffee	Colorado	1527.93728467
21041 Carroll	Kentucky	1527.42851821
47053 Gibson	Tennessee	1527.16892650
13151 Henry	Georgia	1525.93171749
29097 Jasper	Missouri	1523.59163102
37005 Alleghany	North Carolina	1523.16100708
48373 Polk	Texas	1523.05570546
37071 Gaston	North Carolina	1522.12738842
37001 Alamance	North Carolina	1517.70049749
37111 McDowell	North Carolina	1516.25024721
13289 Twiggs	Georgia	1514.41133366
25021 Norfolk	Massachusetts	1514.34387883
17157 Randolph	Illinois	1513.73575033
37091 Hertford	North Carolina	1513.16623695
19033 Cerro Gordo	Iowa	1510.07104837
28121 Rankin	Mississippi	1508.75232291
38051 McIntosh	North Dakota	1508.70406190
37015 Bertie	North Carolina	1508.46210449
45077 Pickens	South Carolina	1506.35920504
47183 Weakley	Tennessee	1505.31198564
48169 Garza	Texas	1505.01672241
37027 Caldwell	North Carolina	1504.34602397
1089 Madison	Alabama	1503.33270581
47021 Cheatham	Tennessee	1501.02623705
48195 Hansford	Texas	1501.00677284
1031 Coffee	Alabama	1500.70315360
21183 Ohio	Kentucky	1498.73375680

Counties_Cities

12115 Sarasota	Florida	1498.41347213
27101 Murray	Minnesota	1498.30836153
13039 Camden	Georgia	1497.84824040
40015 Caddo	Oklahoma	1497.73958657
20075 Hamilton	Kansas	1495.97238205
29155 Pemiscot	Missouri	1493.36283186
41061 Union	Oregon	1492.76293413
13255 Spalding	Georgia	1487.14069592
5083 Logan	Arkansas	1485.94562267
12127 Volusia	Florida	1484.64581454
12109 St. Johns	Florida	1484.30156414
12069 Lake	Florida	1484.17228853
1043 Cullman	Alabama	1483.66530045
37197 Yadkin	North Carolina	1483.63210186
48477 Washington	Texas	1481.14389883
48103 Crane	Texas	1481.01793909
12089 Nassau	Florida	1479.63463510
48129 Donley	Texas	1476.34829768
13011 Banks	Georgia	1474.61554666
48273 Kleberg	Texas	1474.50930001
34027 Morris	New Jersey	1474.21837694
5119 Pulaski	Arkansas	1473.71905878
13171 Lamar	Georgia	1473.68421053
13225 Peach	Georgia	1472.68930652
21075 Fulton	Kentucky	1470.58823529
4009 Graham	Arizona	1468.27064509
22043 Grant	Louisiana	1467.84093942
36079 Putnam	New York	1466.24600574
51800 Suffolk	Virginia	1462.95991665
5063 Independence	Arkansas	1459.73777801
47105 Loudon	Tennessee	1458.89094131
51025 Brunswick	Virginia	1458.74023438
13057 Cherokee	Georgia	1458.59318746
51117 Mecklenburg	Virginia	1458.40130506

Counties_Cities

48409 San Patricio	Texas	1453.06683808
48137 Edwards	Texas	1452.28215768
18113 Noble	Indiana	1451.65362282
51139 Page	Virginia	1449.88091756
34033 Salem	New Jersey	1448.71979172
39049 Franklin	Ohio	1447.37846295
8031 Denver	Colorado	1447.32948868
51059 Fairfax	Virginia	1446.13071833
49049 Utah	Utah	1443.71782653
19155 Pottawattamie	Iowa	1443.34085296
45001 Abbeville	South Carolina	1442.48400636
18087 LaGrange	Indiana	1439.10500890
51840 Winchester	Virginia	1437.31322044
9003 Hartford	Connecticut	1437.21777938
17007 Boone	Illinois	1437.18386621
1083 Limestone	Alabama	1432.81968099
13195 Madison	Georgia	1430.01686341
1009 Blount	Alabama	1426.34854772
40055 Greer	Oklahoma	1425.87184333
37083 Halifax	North Carolina	1425.63372484
12055 Highlands	Florida	1423.77447261
51630 Fredericksburg	Virginia	1420.53252814
51760 Richmond City	Virginia	1419.68590324
37067 Forsyth	North Carolina	1419.41814671
13249 Schley	Georgia	1413.29258976
27123 Ramsey	Minnesota	1413.09681758
48331 Milam	Texas	1412.59798655
19143 Osceola	Iowa	1407.28476821
19103 Johnson	Iowa	1403.54356737
48319 Mason	Texas	1401.86915888
5025 Cleveland	Arkansas	1396.85707159
48421 Sherman	Texas	1396.55732381
27013 Blue Earth	Minnesota	1395.58337165
18023 Clinton	Indiana	1395.34883721

Counties_Cities

20069 Gray	Kansas	1392.34211835
8003 Alamosa	Colorado	1390.63717557
46127 Union	South Dakota	1389.33350407
47181 Wayne	Tennessee	1389.05664935
35006 Cibola	New Mexico	1387.12330816
1069 Houston	Alabama	1384.61832280
40109 Oklahoma	Oklahoma	1381.68668983
38061 Mountrail	North Dakota	1379.91779213
45087 Union	South Carolina	1379.05873769
19183 Washington	Iowa	1377.53489002
13193 Macon	Georgia	1377.15894392
47119 Maury	Tennessee	1376.93449226
37035 Catawba	North Carolina	1374.07659532
48225 Houston	Texas	1372.52363071
17197 Will	Illinois	1370.19543268
56041 Uinta	Wyoming	1369.52559239
48399 Runnels	Texas	1367.98905609
4003 Cochise	Arizona	1366.25384555
48395 Robertson	Texas	1365.42467022
42077 Lehigh	Pennsylvania	1364.30317848
13241 Rabun	Georgia	1363.60941483
13111 Fannin	Georgia	1363.42628255
29159 Pettis	Missouri	1363.35856330
24011 Caroline	Maryland	1363.19961566
37007 Anson	North Carolina	1362.70450617
34005 Burlington	New Jersey	1362.64436980
37113 Macon	North Carolina	1360.35142412
13239 Quitman	Georgia	1360.24572181
13025 Brantley	Georgia	1360.00423348
24047 Worcester	Maryland	1358.47017733
5101 Newton	Arkansas	1358.10377963
48261 Kenedy	Texas	1357.46606335
1057 Fayette	Alabama	1357.02549747
46003 Aurora	South Dakota	1356.65833631

Counties_Cities

47099 Lawrence	Tennessee	1355.92445237
47029 Cocke	Tennessee	1355.73321407
18071 Jackson	Indiana	1353.40391286
13191 McIntosh	Georgia	1352.85913529
48315 Marion	Texas	1349.71796938
45065 McCormick	South Carolina	1349.62805526
37093 Hoke	North Carolina	1347.60061354
17043 DuPage	Illinois	1347.31296623
45083 Spartanburg	South Carolina	1345.06575594
5075 Lawrence	Arkansas	1344.77303152
31123 Morrill	Nebraska	1344.43021767
37171 Surry	North Carolina	1344.02624117
37179 Union	North Carolina	1343.74417146
47043 Dickson	Tennessee	1343.41204206
48277 Lamar	Texas	1343.30759331
48051 Burleson	Texas	1343.19430094
5015 Carroll	Arkansas	1342.87637742
45091 York	South Carolina	1341.75792907
17201 Winnebago	Illinois	1339.75873078
1121 Talladega	Alabama	1339.12912762
55051 Iron	Wisconsin	1338.97110641
5139 Union	Arkansas	1336.70704902
12101 Pasco	Florida	1336.65659804
40023 Choctaw	Oklahoma	1336.24215980
48311 McMullen	Texas	1335.11348465
47177 Warren	Tennessee	1333.23548119
18141 St. Joseph	Indiana	1333.22992492
5121 Randolph	Arkansas	1331.62469356
47023 Chester	Tennessee	1331.32669599
48157 Fort Bend	Texas	1331.07742766
48143 Erath	Texas	1328.74711398
48501 Yoakum	Texas	1326.97008497
45057 Lancaster	South Carolina	1326.27385196
47055 Giles	Tennessee	1325.28895367

Counties_Cities

2282 Yakutat	Alaska	1324.50331126
34001 Atlantic	New Jersey	1322.01078254
51107 Loudoun	Virginia	1320.38834951
55127 Walworth	Wisconsin	1319.92518174
24045 Wicomico	Maryland	1318.86234798
37069 Franklin	North Carolina	1318.82770870
37185 Warren	North Carolina	1317.71595900
13153 Houston	Georgia	1317.30441438
38015 Burleigh	North Dakota	1317.26722156
31119 Madison	Nebraska	1316.68173599
13227 Pickens	Georgia	1313.32082552
51013 Arlington	Virginia	1312.72603265
6059 Orange	California	1312.72504934
5001 Arkansas	Arkansas	1311.27244077
48445 Terry	Texas	1310.32798893
38059 Morton	North Dakota	1308.89210484
5031 Craighead	Arkansas	1307.13535622
10003 New Castle	Delaware	1306.73031368
19099 Jasper	Iowa	1302.93159609
1077 Lauderdale	Alabama	1302.13125223
42011 Berks	Pennsylvania	1301.90978503
48091 Comal	Texas	1300.10177054
13281 Towns	Georgia	1299.35875802
10001 Kent	Delaware	1298.79585550
24003 Anne Arundel	Maryland	1298.36762258
8045 Garfield	Colorado	1298.31018906
42095 Northampton	Pennsylvania	1297.87045573
37127 Nash	North Carolina	1297.65146358
48101 Cottle	Texas	1295.89632829
48381 Randall	Texas	1295.21321484
8001 Adams	Colorado	1293.49754234
37065 Edgecombe	North Carolina	1292.18344390
6053 Monterey	California	1292.02881582
24017 Charles	Maryland	1290.37850690

Counties_Cities

37089 Henderson	North Carolina	1289.10131223
17077 Jackson	Illinois	1288.77200927
40111 Okmulgee	Oklahoma	1288.63962436
5111 Poinsett	Arkansas	1284.72511888
48183 Gregg	Texas	1284.48673074
51041 Chesterfield	Virginia	1283.86830237
48365 Panola	Texas	1283.04821151
28047 Harrison	Mississippi	1282.84539076
29075 Gentry	Missouri	1282.43814122
39095 Lucas	Ohio	1282.16162401
19077 Guthrie	Iowa	1277.98507463
19091 Humboldt	Iowa	1277.88834189
46137 Ziebach	South Dakota	1276.44055434
18031 Decatur	Indiana	1276.40516534
29157 Perry	Missouri	1274.15143603
18145 Shelby	Indiana	1273.74251564
31153 Sarpy	Nebraska	1273.45372142
34041 Warren	New Jersey	1273.40965598
5037 Cross	Arkansas	1271.28807868
13297 Walton	Georgia	1270.54746907
37025 Cabarrus	North Carolina	1268.55996442
13179 Liberty	Georgia	1268.35455388
32031 Washoe	Nevada	1268.31782022
40115 Ottawa	Oklahoma	1267.04089816
48175 Goliad	Texas	1265.82278481
21045 Casey	Kentucky	1265.10574018
56013 Fremont	Wyoming	1264.83013331
21141 Logan	Kentucky	1263.47771314
5117 Prairie	Arkansas	1263.31434233
48505 Zapata	Texas	1261.45172657
26125 Oakland	Michigan	1260.79950699
45037 Edgefield	South Carolina	1260.53526541
47139 Polk	Tennessee	1260.50420168
48305 Lynn	Texas	1259.14582270

Counties_Cities

19041 Clay	Iowa	1258.21247056
20119 Meade	Kansas	1254.22093584
24029 Kent	Maryland	1253.67590156
47067 Hancock	Tennessee	1252.09955718
47113 Madison	Tennessee	1251.98504175
29021 Buchanan	Missouri	1248.71571959
48491 Williamson	Texas	1248.41411705
40147 Washington	Oklahoma	1247.99876550
6069 San Benito	California	1246.40460211
37045 Cleveland	North Carolina	1246.35157970
48081 Coke	Texas	1246.29080119
8025 Crowley	Colorado	1246.15909867
13149 Heard	Georgia	1245.89611920
48231 Hunt	Texas	1245.68621558
13147 Hart	Georgia	1245.25843902
48115 Dawson	Texas	1244.15563832
21105 Hickman	Kentucky	1244.06242931
48413 Schleicher	Texas	1243.52331606
17161 Rock Island	Illinois	1243.40486629
37193 Wilkes	North Carolina	1242.76149773
12015 Charlotte	Florida	1241.63504470
13291 Union	Georgia	1241.61493271
35025 Lea	New Mexico	1239.74659177
51550 Chesapeake	Virginia	1239.72732593
27027 Clay	Minnesota	1238.37072942
13103 Effingham	Georgia	1238.14118025
13311 White	Georgia	1234.56790123
26099 Macomb	Michigan	1233.93986229
42091 Montgomery	Pennsylvania	1233.27910558
13309 Wheeler	Georgia	1231.12070060
51670 Hopewell	Virginia	1230.30624889
13231 Pike	Georgia	1223.56981861
24021 Frederick	Maryland	1219.64576292
48247 Jim Hogg	Texas	1219.51219512

Counties_Cities

21013 Bell	Kentucky	1219.46629531
24027 Howard	Maryland	1219.38390327
13055 Chattooga	Georgia	1218.23315853
45007 Anderson	South Carolina	1217.06686885
47017 Carroll	Tennessee	1216.98786581
13159 Jasper	Georgia	1210.82621083
48291 Liberty	Texas	1205.93584560
5043 Drew	Arkansas	1205.80532519
39061 Hamilton	Ohio	1205.36217190
51087 Henrico	Virginia	1205.12298754
19169 Story	Iowa	1203.81224199
55121 Trempealeau	Wisconsin	1202.36396984
46049 Faulk	South Dakota	1201.71673820
13235 Pulaski	Georgia	1201.55388924
40057 Harmon	Oklahoma	1201.20120120
48053 Burnet	Texas	1201.04328804
51193 Westmoreland	Virginia	1200.22434100
51089 Henry	Virginia	1199.14430946
28131 Stone	Mississippi	1196.77298712
8123 Weld	Colorado	1194.38125388
5091 Miller	Arkansas	1190.58542852
16055 Kootenai	Idaho	1190.05603542
45021 Cherokee	South Carolina	1189.60019622
28003 Alcorn	Mississippi	1188.89641165
48251 Johnson	Texas	1188.71855323
27047 Freeborn	Minnesota	1182.49901458
48093 Comanche	Texas	1182.20777302
37117 Martin	North Carolina	1182.12694632
24019 Dorchester	Maryland	1181.32383274
51135 Nottoway	Virginia	1180.28534371
29213 Taney	Missouri	1178.11358591
51165 Rockingham	Virginia	1177.93313968
46095 Mellette	South Dakota	1175.31831538
45003 Aiken	South Carolina	1175.31773720

Counties_Cities

35013 Dona Ana	New Mexico	1174.13411057
35013 Dona Ana	New Mexico	1174.13411057
13091 Dodge	Georgia	1173.62955808
37147 Pitt	North Carolina	1170.00344609
13269 Taylor	Georgia	1169.29966414
37161 Rutherford	North Carolina	1168.70679077
37153 Richmond	North Carolina	1167.37585492
20085 Jackson	Kansas	1167.16867470
26081 Kent	Michigan	1166.89558969
29033 Carroll	Missouri	1166.64760380
5057 Hempstead	Arkansas	1163.69992181
18063 Hendricks	Indiana	1163.41035513
36111 Ulster	New York	1162.94044200
37129 New Hanover	North Carolina	1160.69814099
13219 Oconee	Georgia	1158.58627012
42017 Bucks	Pennsylvania	1158.07989557
48339 Montgomery	Texas	1154.12277362
35009 Curry	New Mexico	1150.95980743
42075 Lebanon	Pennsylvania	1150.62909549
48211 Hemphill	Texas	1150.32679739
46013 Brown	South Dakota	1149.65917184
31001 Adams	Nebraska	1148.80517914
18081 Johnson	Indiana	1148.34373500
19081 Hancock	Iowa	1148.24495892
37187 Washington	North Carolina	1146.80833123
16047 Gooding	Idaho	1145.03816794
51177 Spotsylvania	Virginia	1144.23635632
47185 White	Tennessee	1143.61604014
18143 Scott	Indiana	1143.31183516
51540 Charlottesville	Virginia	1143.04715589
40087 McClain	Oklahoma	1142.92859822
21111 Jefferson	Kentucky	1142.34987677
19005 Allamakee	Iowa	1142.27877386
39099 Mahoning	Ohio	1142.21266145

Counties_Cities

29069 Dunklin	Missouri	1141.96376984
51810 Virginia Beach	Virginia	1141.52056136
2060 Bristol Bay	Alaska	1140.25085519
19181 Warren	Iowa	1139.92478847
27109 Olmsted	Minnesota	1139.64306968
13169 Jones	Georgia	1139.22281241
17187 Warren	Illinois	1139.03240958
51570 Colonial Heights	Virginia	1138.33903437
8005 Arapahoe	Colorado	1137.10525710
34015 Gloucester	New Jersey	1135.86449240
48027 Bell	Texas	1134.84908982
48423 Smith	Texas	1134.56200781
18163 Vanderburgh	Indiana	1134.41709859
46083 Lincoln	South Dakota	1134.21871546
39097 Madison	Ohio	1132.55128003
48079 Cochran	Texas	1128.34978843
40145 Wagoner	Oklahoma	1127.20009986
37041 Chowan	North Carolina	1126.23850595
13187 Lumpkin	Georgia	1125.77757548
48387 Red River	Texas	1125.25667351
5051 Garland	Arkansas	1124.51338322
51035 Carroll	Virginia	1123.63341881
21109 Jackson	Kentucky	1123.34474037
6051 Mono	California	1122.80701754
37183 Wake	North Carolina	1122.67178123
40131 Rogers	Oklahoma	1120.84710384
21001 Adair	Kentucky	1118.91751236
18067 Howard	Indiana	1116.96573829
39035 Cuyahoga	Ohio	1114.99955381
5055 Greene	Arkansas	1114.17539989
47087 Jackson	Tennessee	1114.13505698
18019 Clark	Indiana	1113.66734833
51149 Prince George	Virginia	1113.38690195
17027 Clinton	Illinois	1113.20704588

Counties_Cities

48317 Martin	Texas	1112.46306275
18115 Ohio	Indiana	1112.25188227
8113 San Miguel	Colorado	1110.97546087
42079 Luzerne	Pennsylvania	1110.04073717
29133 Mississippi	Missouri	1109.77804439
54023 Grant	West Virginia	1109.58197144
8117 Summit	Colorado	1109.42690360
42071 Lancaster	Pennsylvania	1108.99132934
5109 Pike	Arkansas	1105.59355383
17093 Kendall	Illinois	1103.85803072
47089 Jefferson	Tennessee	1103.45849071
12053 Hernando	Florida	1103.39768947
46023 Charles Mix	South Dakota	1103.01991861
47081 Hickman	Tennessee	1101.22491322
48495 Winkler	Texas	1101.03626943
20081 Haskell	Kansas	1100.82561921
16063 Lincoln	Idaho	1100.74626866
18085 Kosciusko	Indiana	1099.01189756
48437 Swisher	Texas	1098.90109890
48293 Limestone	Texas	1096.98541605
19083 Hardin	Iowa	1096.75124496
38013 Burke	North Dakota	1095.23809524
40027 Cleveland	Oklahoma	1094.90217241
40063 Hughes	Oklahoma	1094.86314211
29201 Scott	Missouri	1094.70071247
24041 Talbot	Maryland	1092.83704826
55133 Waukesha	Wisconsin	1092.11257542
12017 Citrus	Florida	1091.06395636
27139 Scott	Minnesota	1091.04972826
13223 Paulding	Georgia	1090.56106898
37057 Davidson	North Carolina	1090.54461210
46102 Oglala Lakota	South Dakota	1090.22293661
48107 Crosby	Texas	1090.15400588
21003 Allen	Kentucky	1088.91203485

Counties_Cities

18047 Franklin	Indiana	1086.38282899
47015 Cannon	Tennessee	1085.60365095
26145 Saginaw	Michigan	1085.42976939
51093 Isle of Wight	Virginia	1085.16223311
20171 Scott	Kansas	1082.29528283
19113 Linn	Iowa	1082.29419811
29183 St. Charles	Missouri	1081.21107665
45073 Oconee	South Carolina	1080.71554342
1079 Lawrence	Alabama	1080.19540614
37081 Guilford	North Carolina	1078.00700808
31081 Hamilton	Nebraska	1077.58620690
18003 Allen	Indiana	1076.32589230
37141 Pender	North Carolina	1076.22019884
47027 Clay	Tennessee	1075.54749255
13077 Coweta	Georgia	1074.97394834
37165 Scotland	North Carolina	1074.40390692
12119 Sumter	Florida	1074.14138590
5045 Faulkner	Arkansas	1073.66633014
1019 Cherokee	Alabama	1071.75783651
27003 Anoka	Minnesota	1071.75259247
27037 Dakota	Minnesota	1071.40422591
32007 Elko County	Nevada	1071.29241327
32007 Elko County	Nevada	1071.29241327
37107 Lenoir	North Carolina	1070.10147206
13295 Walker	Georgia	1069.01022907
55075 Marinette	Wisconsin	1068.40777563
37097 Iredell	North Carolina	1067.61565836
37139 Pasquotank	North Carolina	1067.13085598
48203 Harrison	Texas	1065.55165902
48455 Trinity	Texas	1065.12890095
47107 McMinn	Tennessee	1064.08933096
17111 McHenry	Illinois	1062.64380854
48049 Brown	Texas	1060.01476637
35029 Luna	New Mexico	1059.96744982

Counties_Cities

8097 Pitkin	Colorado	1058.49582173
31109 Lancaster	Nebraska	1058.39784160
18043 Floyd	Indiana	1056.81336059
27091 Martin	Minnesota	1056.35582512
16033 Clark	Idaho	1056.33802817
37099 Jackson	North Carolina	1054.76954324
5033 Crawford	Arkansas	1053.52805728
48503 Young	Texas	1052.92324744
48363 Palo Pinto	Texas	1052.81385281
6101 Sutter	California	1052.60983193
48187 Guadalupe	Texas	1052.57370460
47179 Washington	Tennessee	1051.26470565
17119 Madison	Illinois	1050.06031135
48193 Hamilton	Texas	1049.03347478
19133 Monona	Iowa	1048.50789261
51700 Newport News	Virginia	1047.99973128
12009 Brevard	Florida	1046.83094049
13113 Fayette	Georgia	1046.19289788
37125 Moore	North Carolina	1044.77006952
37039 Cherokee	North Carolina	1042.87777895
47093 Knox	Tennessee	1042.79275891
40041 Delaware	Oklahoma	1041.34977652
18029 Dearborn	Indiana	1040.99418980
18011 Boone	Indiana	1040.31403454
27081 Lincoln	Minnesota	1040.01410189
56043 Washakie	Wyoming	1039.94927077
16045 Gem	Idaho	1037.76794828
37109 Lincoln	North Carolina	1037.36421153
51770 Roanoke City	Virginia	1036.82946357
42043 Dauphin	Pennsylvania	1036.82104101
19067 Floyd	Iowa	1034.19833767
19141 O'Brien	Iowa	1033.23699422
48287 Lee	Texas	1032.43117126
16079 Shoshone	Idaho	1031.57236636

Counties_Cities

51590 Danville	Virginia	1029.66112108
47135 Perry	Tennessee	1029.26587302
48343 Morris	Texas	1029.25682794
47031 Coffee	Tennessee	1028.72531418
37103 Jones	North Carolina	1027.29065062
6111 Ventura	California	1027.06685453
48397 Rockwall	Texas	1026.25748830
27103 Nicollet	Minnesota	1025.71595558
28109 Pearl River	Mississippi	1023.70592377
8065 Lake	Colorado	1022.49488753
17029 Coles	Illinois	1021.91215486
13117 Forsyth	Georgia	1021.08092573
40091 McIntosh	Oklahoma	1019.42972496
31117 McPherson	Nebraska	1016.26016260
40013 Bryan	Oklahoma	1015.00254280
47009 Blount	Tennessee	1014.85355808
19163 Scott	Iowa	1014.52537179
2290 Yukon-Koyukuk	Alaska	1013.70377323
19015 Boone	Iowa	1009.64093221
40133 Seminole	Oklahoma	1009.03246806
37059 Davie	North Carolina	1008.58821052
17059 Gallatin	Illinois	1008.30367734
19147 Palo Alto	Iowa	1007.95161832
19119 Lyon	Iowa	1007.53534840
1061 Geneva	Alabama	1007.06848066
20187 Stanton	Kansas	1006.54252642
16019 Bonneville	Idaho	1006.38403478
20091 Johnson	Kansas	1005.59781108
13047 Catoosa	Georgia	1004.15307031
38035 Grand Forks	North Dakota	1003.24996467
42029 Chester	Pennsylvania	1002.59364117
40127 Pushmataha	Oklahoma	1001.87852223
47133 Overton	Tennessee	1001.45006344
21067 Fayette	Kentucky	1000.98832541

Counties_Cities

47019 Carter	Tennessee	1000.86954979
31051 Dixon	Nebraska	998.42354178
47127 Moore	Tennessee	998.28419903
8121 Washington	Colorado	998.16663272
51077 Grayson	Virginia	998.01676156
20037 Crawford	Kansas	996.95020375
37085 Harnett	North Carolina	996.17029520
48179 Gray	Texas	995.66110984
48357 Ochiltree	Texas	995.27495727
47005 Benton	Tennessee	994.80968858
38099 Walsh	North Dakota	993.71894628
18015 Carroll	Indiana	993.69006807
18005 Bartholomew	Indiana	992.10904741
6073 San Diego	California	991.72569903
39123 Ottawa	Ohio	990.94900537
37051 Cumberland	North Carolina	988.77621641
47123 Monroe	Tennessee	987.98455465
26149 St. Joseph	Michigan	987.82825222
20173 Sedgwick	Kansas	986.74667596
47171 Unicoi	Tennessee	985.30488148
18159 Tipton	Indiana	984.92860920
12035 Flagler	Florida	982.44799986
36029 Erie	New York	979.97323095
1037 Coosa	Alabama	979.93467102
18123 Perry	Indiana	978.95508324
47125 Montgomery	Tennessee	978.39281379
55027 Dodge	Wisconsin	975.55978007
17075 Iroquois	Illinois	974.49644979
48031 Blanco	Texas	974.19244574
42089 Monroe	Pennsylvania	973.41112756
19027 Carroll	Iowa	972.51166022
19035 Cherokee	Iowa	971.64561435
6095 Solano	California	971.31725667
48221 Hood	Texas	971.30680410

Counties_Cities

48013 Atascosa	Texas	967.99840986
38089 Stark	North Dakota	967.83559699
17133 Monroe	Illinois	966.94335226
21185 Oldham	Kentucky	962.84037912
51057 Essex	Virginia	961.62652258
29135 Moniteau	Missouri	961.47881645
48367 Parker	Texas	960.46136835
20147 Phillips	Kansas	959.18751175
48015 Austin	Texas	957.01757311
21107 Hopkins	Kentucky	956.33265288
27147 Steele	Minnesota	953.72659838
34037 Sussex	New Jersey	952.42153708
31073 Gosper	Nebraska	951.90380762
17143 Peoria	Illinois	950.60928685
19135 Monroe	Iowa	949.93581515
51179 Stafford	Virginia	949.58655642
36065 Oneida	New York	949.57247459
51650 Hampton	Virginia	947.78614133
5027 Columbia	Arkansas	947.44444917
31099 Kearney	Nebraska	947.43276284
21193 Perry	Kentucky	946.65031427
30057 Madison	Montana	946.62408759
30033 Garfield	Montana	946.37223975
21057 Cumberland	Kentucky	946.08800120
21039 Carlisle	Kentucky	943.19849088
48389 Reeves	Texas	942.97546989
5021 Clay	Arkansas	942.95143800
44003 Kent	Rhode Island	942.26203917
42103 Pike	Pennsylvania	940.41084869
46027 Clay	South Dakota	940.10398120
48219 Hockley	Texas	939.94778068
18173 Warrick	Indiana	939.79254239
18107 Montgomery	Indiana	938.82021593
55135 Waupaca	Wisconsin	938.82021593

Counties_Cities

47103 Lincoln	Tennessee	937.94882317
40021 Cherokee	Oklahoma	936.82588598
41055 Sherman	Oregon	936.76814988
49011 Davis	Utah	936.55906947
47079 Henry	Tennessee	936.39903579
40119 Payne	Oklahoma	933.69088250
47145 Roane	Tennessee	933.38351524
24013 Carroll	Maryland	933.33095845
5125 Saline	Arkansas	933.11700612
33011 Hillsborough	New Hampshire	932.45706772
37135 Orange	North Carolina	932.01942107
37019 Brunswick	North Carolina	930.93664073
48035 Bosque	Texas	930.92932427
48099 Coryell	Texas	930.38177735
27051 Grant	Minnesota	930.07806012
29101 Johnson	Missouri	930.06784463
51530 Buena Vista	Virginia	929.93426327
47001 Anderson	Tennessee	929.63050129
20177 Shawnee	Kansas	929.58270187
39013 Belmont	Ohio	928.82008740
37013 Beaufort	North Carolina	928.22702266
5095 Monroe	Arkansas	927.53623188
40113 Osage	Oklahoma	927.38333262
48121 Denton	Texas	926.47346414
19017 Bremer	Iowa	925.96304165
53071 Walla Walla Cou	Washington	925.77394045
53071 Walla Walla Cou	Washington	925.77394045
48241 Jasper	Texas	925.51293488
55065 Lafayette	Wisconsin	924.09240924
42069 Lackawanna	Pennsylvania	923.18056102
34019 Hunterdon	New Jersey	922.10978719
48353 Nolan	Texas	921.97139177
8063 Kit Carson	Colorado	921.40164735
47117 Marshall	Tennessee	920.34557492

Counties_Cities

39045 Fairfield	Ohio	919.23328754
31019 Buffalo	Nebraska	919.07689207
17037 DeKalb	Illinois	917.96856246
21077 Gallatin	Kentucky	917.11956522
32015 Lander	Nevada	914.79820628
36021 Columbia	New York	914.61379264
47061 Grundy	Tennessee	914.13157500
27023 Chippewa	Minnesota	914.12277759
18117 Orange	Indiana	913.33572785
48473 Waller	Texas	912.92399202
21061 Edmonson	Kentucky	912.49796317
19195 Worth	Iowa	912.38427479
48493 Wilson	Texas	911.91462249
51141 Patrick	Virginia	910.99417190
48217 Hill	Texas	910.49128019
34009 Cape May	New Jersey	909.68020743
40077 Latimer	Oklahoma	909.00205259
30101 Toole	Montana	906.65567690
38063 Nelson	North Dakota	906.23910770
26049 Genesee	Michigan	905.15419325
5039 Dallas	Arkansas	905.04037872
19045 Clinton	Iowa	905.02601144
21095 Harlan	Kentucky	904.99450945
40117 Pawnee	Oklahoma	902.98962782
27133 Rock	Minnesota	902.91055874
39023 Clark	Ohio	901.28914812
18059 Hancock	Indiana	901.10149179
26021 Berrien	Michigan	899.82548446
32023 Nye	Nevada	899.74859966
24037 St. Mary's	Maryland	898.24611233
35041 Roosevelt	New Mexico	896.33463160
21171 Monroe	Kentucky	895.68949431
54061 Monongalia	West Virginia	895.50836309
42055 Franklin	Pennsylvania	894.50059741

Counties_Cities

53063 Spokane	Washington	894.23295526
9005 Litchfield	Connecticut	892.82263363
4025 Yavapai	Arizona	890.11306376
47057 Grainger	Tennessee	890.04104558
51187 Warren	Virginia	889.93325501
48165 Gaines	Texas	889.90957370
40037 Creek	Oklahoma	889.61510530
48181 Grayson	Texas	888.86567008
46031 Corson	South Dakota	888.35534214
55105 Rock	Wisconsin	887.02805755
6075 San Francisco	California	886.89637215
19025 Calhoun	Iowa	886.68934942
47121 Meigs	Tennessee	885.74679018
47025 Claiborne	Tennessee	884.87215014
19161 Sac	Iowa	884.86469801
47073 Hawkins	Tennessee	884.48611357
17001 Adams	Illinois	882.92155699
51061 Fauquier	Virginia	881.49982313
46015 Brule	South Dakota	879.70931344
37095 Hyde	North Carolina	879.54110899
40073 Kingfisher	Oklahoma	878.85685382
6013 Contra Costa	California	878.35752446
40135 Sequoyah	Oklahoma	876.66043372
48425 Somervell	Texas	876.22005324
24035 Queen Anne's	Maryland	875.60446558
41027 Hood River	Oregon	875.02134198
29031 Cape Girardeau	Missouri	874.88730588
18057 Hamilton	Indiana	874.62055343
17145 Perry	Illinois	873.71304430
19023 Butler	Iowa	873.51262123
40121 Pittsburg	Oklahoma	872.89468286
21117 Kenton	Kentucky	872.62347110
18061 Harrison	Indiana	872.36679058
53037 Kittitas	Washington	869.85896461

Counties_Cities

40017 Canadian	Oklahoma	869.52307767
6115 Yuba	California	868.77410592
13079 Crawford	Georgia	868.64750771
5073 Lafayette	Arkansas	868.00359174
21009 Barren	Kentucky	866.98659906
41047 Marion	Oregon	866.32378888
30111 Yellowstone	Montana	866.13337330
18065 Henry	Indiana	865.94435582
9007 Middlesex	Connecticut	865.49218721
39157 Tuscarawas	Ohio	864.65023433
28045 Hancock	Mississippi	864.07233701
18111 Newton	Indiana	863.60716580
37033 Caswell	North Carolina	863.51220372
6113 Yolo	California	861.13026750
18049 Fulton	Indiana	861.03921959
1029 Cleburne	Alabama	860.74597985
27019 Carver	Minnesota	859.47986982
51830 Williamsburg	Virginia	859.29108485
30031 Gallatin	Montana	857.19904180
48159 Franklin	Texas	854.54207691
51079 Greene	Virginia	854.44157945
36001 Albany	New York	854.39750974
55025 Dane	Wisconsin	853.67022885
41041 Lincoln	Oregon	852.43378958
29147 Nodaway	Missouri	851.86513630
31093 Howard	Nebraska	850.34013605
19157 Poweshiek	Iowa	850.31285095
18091 LaPorte	Indiana	849.94591253
18133 Putnam	Indiana	849.67839276
37173 Swain	North Carolina	849.42084942
21015 Boone	Kentucky	849.21654642
6081 San Mateo	California	849.20310053
40049 Garvin	Oklahoma	848.58509223
31157 Scotts Bluff	Nebraska	847.48117480

Counties_Cities

48335 Mitchell	Texas	847.14548803
6001 Alameda	California	846.67614218
51143 Pittsylvania	Virginia	846.60946037
19189 Winnebago	Iowa	846.16847309
18041 Fayette	Indiana	846.09710591
27163 Washington	Minnesota	845.67574971
25001 Barnstable	Massachusetts	844.84075478
19117 Lucas	Iowa	844.41873916
48351 Newton	Texas	843.88185654
39113 Montgomery	Ohio	843.27232493
17137 Morgan	Illinois	841.77066164
18027 Daviess	Indiana	841.70513169
48327 Menard	Texas	841.51472651
26023 Branch	Michigan	841.31860071
49045 Tooele	Utah	841.11748466
37003 Alexander	North Carolina	840.62859744
40047 Garfield	Oklahoma	840.54306962
48289 Leon	Texas	839.60625362
13083 Dade	Georgia	838.16097621
47173 Union	Tennessee	838.07395368
16009 Benewah	Idaho	834.59787557
39173 Wood	Ohio	833.99644978
46041 Dewey	South Dakota	829.94579946
26053 Gogebic	Michigan	828.03391627
38055 McLean	North Dakota	828.00545016
48161 Freestone	Texas	827.94830372
20189 Stevens	Kansas	827.48695809
48085 Collin	Texas	827.04403141
48441 Taylor	Texas	826.06800349
20031 Coffey	Kansas	825.94437022
18079 Jennings	Indiana	825.75785013
5023 Cleburne	Arkansas	825.15521730
5019 Clark	Arkansas	824.98526812
17141 Ogle	Illinois	824.77465978

Counties_Cities

55131 Washington	Wisconsin	821.70782575
48037 Bowie	Texas	821.63606293
38027 Eddy	North Dakota	821.44401211
21213 Simpson	Kentucky	820.33569000
42007 Beaver	Pennsylvania	820.07017033
20059 Franklin	Kansas	819.32035426
6055 Napa	California	819.12535774
47051 Franklin	Tennessee	818.81117212
35039 Rio Arriba	New Mexico	817.82289904
39043 Erie	Ohio	817.52998727
39109 Miami	Ohio	817.15652125
48109 Culberson	Texas	816.69691470
38105 Williams	North Dakota	814.71004243
31121 Merrick	Nebraska	814.69028837
46103 Pennington	South Dakota	814.47072828
17019 Champaign	Illinois	813.87540896
19097 Jackson	Iowa	813.09180733
51095 James City	Virginia	812.85914368
29007 Audrain	Missouri	812.62513249
40051 Grady	Oklahoma	811.86657306
21121 Knox	Kentucky	811.39790442
55089 Ozaukee	Wisconsin	811.02000067
29103 Knox	Missouri	810.74233595
6079 San Luis Obispo	California	809.83063977
54045 Logan	West Virginia	809.64210139
38019 Cavalier	North Dakota	809.61086446
29019 Boone	Missouri	809.42196050
47035 Cumberland	Tennessee	809.41129154
21085 Grayson	Kentucky	809.23977053
8105 Rio Grande	Colorado	808.88888889
38031 Foster	North Dakota	808.45771144
13265 Taliaferro	Georgia	808.45771144
29207 Stoddard	Missouri	808.05313977
40097 Mayes	Oklahoma	807.64833240

Counties_Cities

29029 Camden	Missouri	807.59576558
27079 Le Sueur	Minnesota	807.18747807
39037 Darke	Ohio	806.65588528
18053 Grant	Indiana	805.32637709
47115 Marion	Tennessee	804.89938758
31035 Clay	Nebraska	804.63469585
17081 Jefferson	Illinois	803.80750925
18127 Porter	Indiana	803.09444910
40141 Tillman	Oklahoma	802.93957539
48145 Falls	Texas	801.84597635
13125 Glascock	Georgia	801.33555927
21103 Henry	Kentucky	800.94374767
24025 Harford	Maryland	800.92614469
37121 Mitchell	North Carolina	800.00000000
16039 Elmore	Idaho	799.73586705
48485 Wichita	Texas	799.61230918
48213 Henderson	Texas	798.30860642
16077 Power	Idaho	798.14624099
27161 Waseca	Minnesota	797.17511102
27063 Jackson	Minnesota	797.09413783
39165 Warren	Ohio	796.81961296
27009 Benton	Minnesota	796.64570231
6067 Sacramento	California	796.50870390
51680 Lynchburg	Virginia	796.33733531
37149 Polk	North Carolina	795.69162098
29053 Cooper	Missouri	795.31897972
18095 Madison	Indiana	794.50173942
18055 Greene	Indiana	793.60119978
48475 Ward	Texas	793.51535836
39017 Butler	Ohio	793.19416912
48045 Briscoe	Texas	791.55672823
21051 Clay	Kentucky	790.84804775
21101 Henderson	Kentucky	789.62953214
35043 Sandoval	New Mexico	789.37036348

Counties_Cities

55063 La Crosse	Wisconsin	788.29400321
38091 Steele	North Dakota	788.22911193
51181 Surry	Virginia	787.76645042
51003 Albemarle	Virginia	787.35811917
47137 Pickett	Tennessee	787.09169618
39155 Trumbull	Ohio	786.90208280
51049 Cumberland	Virginia	784.99337343
18149 Starke	Indiana	784.82668411
21059 Daviess	Kentucky	784.34087672
36067 Onondaga	New York	782.35807444
51820 Waynesboro	Virginia	782.21672264
13143 Haralson	Georgia	782.17587106
31023 Butler	Nebraska	781.83172003
18093 Lawrence	Indiana	781.72900061
51053 Dinwiddie	Virginia	781.66076624
19121 Madison	Iowa	781.58655917
5053 Grant	Arkansas	780.73455025
29127 Marion	Missouri	779.93844432
18103 Miami	Indiana	778.81181995
19085 Harrison	Iowa	778.26517617
24009 Calvert	Maryland	777.14857124
40101 Muskogee	Oklahoma	776.74731576
51069 Frederick	Virginia	776.41333258
2020 Anchorage	Alaska	775.19911641
31155 Saunders	Nebraska	774.53879735
39003 Allen	Ohio	773.40424496
55055 Jefferson	Wisconsin	771.76990215
48467 Van Zandt	Texas	771.16692551
29099 Jefferson	Missouri	771.12687043
48265 Kerr	Texas	770.91880546
40103 Noble	Oklahoma	770.66170609
18073 Jasper	Indiana	770.15283188
35001 Bernalillo	New Mexico	770.00033888
26039 Crawford	Michigan	769.72879649

Counties_Cities

54059 Mingo	West Virginia	769.39247425
48007 Aransas	Texas	769.16610625
48237 Jack	Texas	768.96980663
5113 Polk	Arkansas	768.11811063
27141 Sherburne	Minnesota	767.42055063
46109 Roberts	South Dakota	765.77007753
39089 Licking	Ohio	765.20888211
6097 Sonoma	California	765.08875030
48499 Wood	Texas	764.47517118
51036 Charles City	Virginia	763.57873505
48147 Fannin	Texas	762.34200533
21229 Washington	Kentucky	761.33730553
31039 Cuming	Nebraska	760.62639821
47153 Sequatchie	Tennessee	759.61279914
53033 King	Washington	758.61009698
47059 Greene	Tennessee	758.46396572
19131 Mitchell	Iowa	756.93064623
48151 Fisher	Texas	755.40505340
39075 Holmes	Ohio	754.12375832
17099 LaSalle	Illinois	753.90660696
40079 Le Flore	Oklahoma	752.30092037
21125 Laurel	Kentucky	751.61944321
47083 Houston	Tennessee	750.33280891
40085 Love	Oklahoma	749.95066114
35005 Chaves	New Mexico	749.74106881
17177 Stephenson	Illinois	748.55316962
29037 Cass	Missouri	747.94671952
5047 Franklin	Arkansas	746.77147670
18137 Ripley	Indiana	746.76576798
5029 Conway	Arkansas	746.73304294
20099 Labette	Kansas	746.34341815
42003 Allegheny	Pennsylvania	745.04371120
37021 Buncombe	North Carolina	744.49157285
16051 Jefferson	Idaho	743.91113829

Counties_Cities

8085 Montrose	Colorado	741.46017909
29009 Barry	Missouri	741.23613665
48207 Haskell	Texas	739.72131430
18007 Benton	Indiana	739.62787473
8059 Jefferson	Colorado	739.18580984
16081 Teton	Idaho	738.83161512
35019 Guadalupe	New Mexico	737.15733702
41065 Wasco	Oregon	735.71024335
42037 Columbia	Pennsylvania	734.84478123
38043 Kidder	North Dakota	734.69387755
55111 Sauk	Wisconsin	734.64178431
25015 Hampshire	Massachusetts	733.78575191
36073 Orleans	New York	733.77326898
40007 Beaver	Oklahoma	733.22053017
8041 El Paso	Colorado	732.50067240
54083 Randolph	West Virginia	732.05426222
51065 Fluvanna	Virginia	731.80748983
5085 Lonoke	Arkansas	731.77023229
37049 Craven	North Carolina	731.69309701
40019 Carter	Oklahoma	730.63910165
17011 Bureau	Illinois	730.45797593
21047 Christian	Kentucky	729.72331906
35059 Union	New Mexico	728.50898494
46079 Lake	South Dakota	727.57907636
40039 Custer	Oklahoma	726.68411627
21209 Scott	Kentucky	726.38360907
48095 Concho	Texas	724.97661366
19031 Cedar	Iowa	724.75438879
40029 Coal	Oklahoma	724.63768116
31025 Cass	Nebraska	722.50468290
31159 Seward	Nebraska	721.79235478
19055 Delaware	Iowa	720.60460484
36063 Niagara	New York	719.46890459
51075 Goochland	Virginia	718.46498021

Counties_Cities

38025 Dunn	North Dakota	715.60480148
20169 Saline	Kansas	715.06038492
23005 Cumberland	Maine	714.34167811
29113 Lincoln	Missouri	714.21142045
55043 Grant	Wisconsin	713.81464096
29081 Harrison	Missouri	713.09721892
37087 Haywood	North Carolina	711.62317858
55139 Winnebago	Wisconsin	711.02794995
46121 Todd	South Dakota	709.90955947
38097 Traill	North Dakota	709.21985816
40031 Comanche	Oklahoma	709.17274252
47085 Humphreys	Tennessee	708.64437953
51033 Caroline	Virginia	708.43624074
48401 Rusk	Texas	705.23415978
53057 Skagit	Washington	705.11520522
18129 Posey	Indiana	704.77682067
26161 Washtenaw	Michigan	704.38291689
39077 Huron	Ohio	702.51606728
56007 Carbon	Wyoming	701.35595485
37029 Camden	North Carolina	700.28011204
9013 Tolland	Connecticut	699.70381855
55087 Outagamie	Wisconsin	699.17006912
18109 Morgan	Indiana	697.41571111
18051 Gibson	Indiana	696.52038742
5067 Jackson	Arkansas	695.97287490
8014 Broomfield	Colorado	695.85805651
38077 Richland	North Dakota	695.85565614
21207 Russell	Kentucky	695.80831603
48497 Wise	Texas	695.41029207
13183 Long	Georgia	694.80998000
36093 Schenectady	New York	694.56066946
24015 Cecil	Maryland	694.37690856
30001 Beaverhead	Montana	691.19523607
30009 Carbon	Montana	690.68508494

Counties_Cities

24043 Washington	Maryland	689.74199276
26157 Tuscola	Michigan	689.31373296
26121 Muskegon	Michigan	688.41164136
39175 Wyandot	Ohio	688.39753818
48229 Hudspeth	Texas	688.21689260
29001 Adair	Missouri	686.68850389
21233 Webster	Kentucky	686.44649531
20157 Republic	Kansas	686.10634648
53061 Snohomish	Washington	684.99118298
42061 Huntingdon	Pennsylvania	684.11264612
18147 Spencer	Indiana	683.81955035
37043 Clay	North Carolina	682.28745848
20065 Graham	Kansas	682.18298555
55005 Barron	Wisconsin	681.95908246
47163 Sullivan	Tennessee	681.81241596
39111 Monroe	Ohio	681.65337201
18153 Sullivan	Indiana	681.48864186
21215 Spencer	Kentucky	681.06842609
55117 Sheboygan	Wisconsin	680.77882483
29167 Polk	Missouri	680.10310239
55039 Fond du Lac	Wisconsin	679.17645004
39143 Sandusky	Ohio	678.58296910
36055 Monroe	New York	678.13822437
55015 Calumet	Wisconsin	677.84445463
46097 Miner	South Dakota	677.81292363
29023 Butler	Missouri	677.78325008
19087 Henry	Iowa	677.72960582
17167 Sangamon	Illinois	677.25290251
17199 Williamson	Illinois	677.04605106
39153 Summit	Ohio	676.67064021
19051 Davis	Iowa	676.49994455
48377 Presidio	Texas	676.45365573
16043 Fremont	Idaho	675.88092345
26115 Monroe	Michigan	675.35678913

Counties_Cities

5135 Sharp	Arkansas	673.73027755
17063 Grundy	Illinois	672.91846504
6085 Santa Clara	California	668.98228193
55083 Oconto	Wisconsin	668.78139043
16015 Boise	Idaho	668.06392455
38053 McKenzie	North Dakota	667.54694836
55041 Forest	Wisconsin	667.33400067
38083 Sheridan	North Dakota	667.16085990
19075 Grundy	Iowa	666.44993498
39041 Delaware	Ohio	666.41930224
29067 Douglas	Missouri	665.52007777
18167 Vigo	Indiana	664.89114037
35027 Lincoln	New Mexico	664.75761915
48393 Roberts	Texas	664.45182724
48307 McCulloch	Texas	663.57831476
20161 Riley	Kansas	663.47367136
55061 Kewaunee	Wisconsin	662.31663641
27171 Wright	Minnesota	662.27108376
17041 Douglas	Illinois	662.25165563
18035 Delaware	Indiana	662.18241383
44001 Bristol	Rhode Island	661.88410861
39141 Ross	Ohio	661.63185192
29205 Shelby	Missouri	661.15702479
40095 Marshall	Oklahoma	660.47840057
48171 Gillespie	Texas	660.34920161
21113 Jessamine	Kentucky	660.23738872
17195 Whiteside	Illinois	659.76341998
20021 Cherokee	Kansas	659.50537097
53053 Pierce	Washington	659.03810057
5127 Scott	Arkansas	658.97858320
48075 Childress	Texas	658.34590591
26027 Cass	Michigan	658.23863086
18131 Pulaski	Indiana	657.63092469
48359 Oldham	Texas	656.96855936

Counties_Cities

32510 Carson City	Nevada	656.87371422
21035 Calloway	Kentucky	656.70116264
37143 Perquimans	North Carolina	655.63999404
21097 Harrison	Kentucky	655.02183406
38071 Ramsey	North Dakota	653.25320094
42107 Schuylkill	Pennsylvania	653.21292066
26109 Menominee	Michigan	652.65631119
54069 Ohio	West Virginia	651.41899174
37169 Stokes	North Carolina	651.02162008
47013 Campbell	Tennessee	649.26862542
51023 Botetourt	Virginia	649.09697389
31135 Perkins	Nebraska	648.68555821
29163 Pike	Missouri	648.50843061
17115 Macon	Illinois	647.49025900
21073 Franklin	Kentucky	647.44662009
46043 Douglas	South Dakota	647.35945486
27043 Faribault	Minnesota	646.89635121
17095 Knox	Illinois	646.55172414
19105 Jones	Iowa	645.96991901
19123 Mahaska	Iowa	645.45454545
29071 Franklin	Missouri	645.31687084
18157 Tippecanoe	Indiana	644.91732626
2261 Valdez-Cordova	Alaska	643.82365779
8013 Boulder	Colorado	643.40433884
8057 Jackson	Colorado	643.31665475
27071 Koochiching	Minnesota	643.08681672
16011 Bingham	Idaho	642.35660524
51133 Northumberland	Virginia	642.13386021
47175 Van Buren	Tennessee	641.80398959
40125 Pottawatomie	Oklahoma	639.79966703
9015 Windham	Connecticut	639.16873884
21155 Marion	Kentucky	639.04349619
26139 Ottawa	Michigan	638.91164706
19109 Kossuth	Iowa	637.24174940

Counties_Cities

37199 Yancey	North Carolina	636.76478802
26077 Kalamazoo	Michigan	636.53867935
48483 Wheeler	Texas	635.71566172
51775 Salem	Virginia	635.65105487
21037 Campbell	Kentucky	635.52043971
19029 Cass	Iowa	634.18406806
31177 Washington	Nebraska	633.86074418
48407 San Jacinto	Texas	633.72680107
31021 Burt	Nebraska	631.93588163
17139 Moultrie	Illinois	631.92226677
31185 York	Nebraska	631.71652629
29187 St. Francois	Missouri	631.26012115
21151 Madison	Kentucky	631.17096830
19175 Union	Iowa	631.11902257
18179 Wells	Indiana	631.07140325
51137 Orange	Virginia	630.38969545
51007 Amelia	Virginia	630.13909168
20045 Douglas	Kansas	629.96146118
19145 Page	Iowa	629.54947865
26017 Bay	Michigan	629.31208683
19071 Fremont	Iowa	629.20062920
46125 Turner	South Dakota	629.15479582
27039 Dodge	Minnesota	629.14225339
47101 Lewis	Tennessee	628.82674168
8125 Yuma	Colorado	628.74251497
6027 Inyo	California	628.23150053
39137 Putnam	Ohio	627.59029011
48295 Lipscomb	Texas	625.93144560
29109 Lawrence	Missouri	625.66803097
20155 Reno	Kansas	625.58146996
37157 Rockingham	North Carolina	625.20674826
20043 Doniphan	Kansas	624.83728196
19011 Benton	Iowa	623.97628890
20197 Wabaunsee	Kansas	623.27873605

Counties_Cities

48459 Upshur	Texas	622.87930199
41051 Multnomah	Oregon	622.75213086
37011 Avery	North Carolina	622.67923450
17085 Jo Daviess	Illinois	622.48432088
40035 Craig	Oklahoma	622.11659444
46061 Hanson	South Dakota	622.03791469
21239 Woodford	Kentucky	621.86710888
18151 Steuben	Indiana	621.63881339
36039 Greene	New York	621.17032701
48097 Cooke	Texas	621.08739587
32013 Humboldt	Nevada	619.56392232
21093 Hardin	Kentucky	618.90608576
21169 Metcalfe	Kentucky	618.14556331
51790 Staunton	Virginia	617.92793516
56037 Sweetwater	Wyoming	617.87182644
27107 Norman	Minnesota	617.76061776
19129 Mills	Iowa	617.40689106
20079 Harvey	Kansas	616.77871967
29017 Bollinger	Missouri	616.32015778
42119 Union	Pennsylvania	616.27777158
51085 Hanover	Virginia	615.44773823
19043 Clayton	Iowa	615.17429938
48417 Shackelford	Texas	614.81709192
48067 Cass	Texas	614.23022013
17079 Jasper	Illinois	613.87992925
19019 Buchanan	Iowa	613.23647342
29087 Holt	Missouri	613.07901907
37009 Ashe	North Carolina	612.34276440
38093 Stutsman	North Dakota	611.94243916
40107 Okfuskee	Oklahoma	611.67135064
26159 Van Buren	Michigan	611.01685929
29219 Warren	Missouri	610.75739679
17003 Alexander	Illinois	610.56105611
29095 Jackson	Missouri	610.01817774

Counties_Cities

54003 Berkeley	West Virginia	608.76172912
48233 Hutchinson	Texas	608.54797622
17135 Montgomery	Illinois	608.37033670
30047 Lake	Montana	608.26446281
26059 Hillsdale	Michigan	607.66355549
51157 Rappahannock	Virginia	606.72917816
20083 Hodgeman	Kansas	605.06050605
6061 Placer	California	604.60537862
55097 Portage	Wisconsin	603.30974599
20143 Ottawa	Kansas	603.24026198
26025 Calhoun	Michigan	603.03226334
47129 Morgan	Tennessee	602.43755503
20009 Barton	Kansas	601.27915438
4011 Greenlee	Arizona	601.07560898
19095 Iowa	Iowa	600.95409206
8023 Costilla	Colorado	600.83594566
48487 Wilbarger	Texas	600.62402496
39011 Auglaize	Ohio	600.38424592
54071 Pendleton	West Virginia	600.25725311
27125 Red Lake	Minnesota	600.15003751
36007 Broome	New York	600.02400096
19137 Montgomery	Iowa	599.82005398
29051 Cole	Missouri	598.98953070
42133 York	Pennsylvania	597.84997089
16085 Valley	Idaho	597.77194095
39055 Geauga	Ohio	596.61175570
51097 King and Queen	Virginia	596.42147117
5137 Stone	Arkansas	594.04350967
29011 Barton	Missouri	593.32090185
39007 Ashtabula	Ohio	591.83736268
39093 Lorain	Ohio	591.67391044
48235 Irion	Texas	591.32720105
27151 Swift	Minnesota	588.55002675
18177 Wayne	Indiana	588.44940548

Counties_Cities

40105 Nowata	Oklahoma	587.19906048
42025 Carbon	Pennsylvania	586.98055335
31091 Hooker	Nebraska	586.51026393
29015 Benton	Missouri	586.16039008
48403 Sabine	Texas	585.51326849
55035 Eau Claire	Wisconsin	585.45544990
48457 Tyler	Texas	585.36135693
29105 Laclede	Missouri	585.22106796
30087 Rosebud	Montana	584.79532164
36053 Madison	New York	584.78706123
18161 Union	Indiana	582.63464545
47161 Stewart	Tennessee	582.55290908
38103 Wells	North Dakota	581.24842052
51009 Amherst	Virginia	581.06486452
2122 Kenai Peninsula	Alaska	580.86891155
35015 Eddy	New Mexico	580.31088083
27085 McLeod	Minnesota	579.82326541
25011 Franklin	Massachusetts	579.17506306
5009 Boone	Arkansas	578.97545358
54035 Jackson	West Virginia	578.27631854
29077 Greene	Missouri	577.54955930
37145 Person	North Carolina	577.11291670
21145 McCracken	Kentucky	576.92896275
35061 Valencia	New Mexico	576.80234383
55091 Pepin	Wisconsin	576.21072849
37137 Pamlico	North Carolina	576.16416732
51127 New Kent	Virginia	576.12433567
51099 King George	Virginia	575.72906867
37133 Onslow	North Carolina	575.66912683
37055 Dare	North Carolina	575.32670338
17107 Logan	Illinois	573.89801210
38079 Rolette	North Dakota	573.38647647
55109 St. Croix	Wisconsin	573.05951346
21099 Hart	Kentucky	571.24722310

Counties_Cities

21091 Hancock	Kentucky	570.90659968
40005 Atoka	Oklahoma	570.89174736
40071 Kay	Oklahoma	570.63925183
20193 Thomas	Kansas	570.61340942
42093 Montour	Pennsylvania	570.17543860
51063 Floyd	Virginia	569.80056980
37189 Watauga	North Carolina	564.84046832
21217 Taylor	Kentucky	563.62284238
42097 Northumberland	Pennsylvania	563.22255525
47151 Scott	Tennessee	562.63895821
17087 Johnson	Illinois	561.97816313
51011 Appomattox	Virginia	561.83321760
29107 Lafayette	Missouri	561.38413400
48197 Hardeman	Texas	560.93829679
17165 Saline	Illinois	560.52873756
31127 Nemaha	Nebraska	560.50589250
30035 Glacier	Montana	560.12220848
27167 Wilkin	Minnesota	559.64182923
27143 Sibley	Minnesota	558.95661432
17083 Jersey	Illinois	558.42907493
55078 Menominee	Wisconsin	558.17947617
36035 Fulton	New York	557.92950309
17023 Clark	Illinois	557.83534240
48223 Hopkins	Texas	556.91388210
39065 Hardin	Ohio	555.90851334
6007 Butte	California	553.49915245
18009 Blackford	Indiana	553.22715842
51199 York	Virginia	552.72234177
51105 Lee	Virginia	552.22802770
33015 Rockingham	New Hampshire	550.81895102
9011 New London	Connecticut	550.63272160
18033 DeKalb	Indiana	550.59454958
24039 Somerset	Maryland	549.17234664
39009 Athens	Ohio	548.48217813

Counties_Cities

17171 Scott	Illinois	548.11205847
55019 Clark	Wisconsin	547.40845314
26137 Otsego	Michigan	547.33427934
18169 Wabash	Indiana	546.67519182
46135 Yankton	South Dakota	546.59145568
42067 Juniata	Pennsylvania	546.47020725
38029 Emmons	North Dakota	546.28224583
8119 Teller	Colorado	546.18666029
51111 Lunenburg	Virginia	546.08638094
6045 Mendocino	California	545.62472890
40099 Murray	Oklahoma	544.68573067
19089 Howard	Iowa	544.24730598
17103 Lee	Illinois	543.49414137
29089 Howard	Missouri	542.56683437
40123 Pontotoc	Oklahoma	541.21891913
46087 McCook	South Dakota	540.93040029
54039 Kanawha	West Virginia	540.85805801
37031 Carteret	North Carolina	540.82043611
29131 Miller	Missouri	540.73255447
55093 Pierce	Wisconsin	540.47702973
20011 Bourbon	Kansas	539.13874292
40067 Jefferson	Oklahoma	538.95149437
55081 Monroe	Wisconsin	538.53336518
53039 Klickitat	Washington	538.29103904
47049 Fentress	Tennessee	537.95904924
29203 Shannon	Missouri	537.30614239
51101 King William	Virginia	537.22179586
48281 Lampasas	Texas	537.00127185
26037 Clinton	Michigan	536.98381485
26065 Ingham	Michigan	536.32124618
26087 Lapeer	Michigan	536.19302949
31167 Stanton	Nebraska	536.01340034
31169 Thayer	Nebraska	535.82059933
54099 Wayne	West Virginia	535.75005007

Counties_Cities

41067 Washington	Oregon	535.72474255
39103 Medina	Ohio	535.31756221
46111 Sanborn	South Dakota	535.19967065
39031 Coshocton	Ohio	535.09514319
17049 Effingham	Illinois	534.96258185
21021 Boyle	Kentucky	534.88372093
38073 Ransom	North Dakota	534.65724652
42115 Susquehanna	Pennsylvania	534.62760847
2188 Northwest Arctic	Alaska	534.48051102
26069 Iosco	Michigan	534.26896854
18139 Rush	Indiana	534.11750585
51113 Madison	Virginia	534.03535164
51520 Bristol	Virginia	533.91578692
17073 Henry	Illinois	533.71358729
51161 Roanoke	Virginia	533.62813985
27007 Beltrami	Minnesota	531.51749312
5105 Perry	Arkansas	531.29829985
39087 Lawrence	Ohio	531.18631611
48271 Kinney	Texas	530.92646668
27173 Yellow Medicine	Minnesota	530.88310362
51109 Louisa	Virginia	530.20827669
19125 Marion	Iowa	529.82907774
20125 Montgomery	Kansas	529.26525529
51720 Norton	Virginia	529.23387097
27113 Pennington	Minnesota	528.98857385
25003 Berkshire	Massachusetts	527.90705037
42041 Cumberland	Pennsylvania	527.79578638
23001 Androscoggin	Maine	527.49375459
17035 Cumberland	Illinois	527.38712065
46065 Hughes	South Dakota	526.91218130
17193 White	Illinois	526.89352360
19009 Audubon	Iowa	526.69814748
30017 Custer	Montana	526.49749698
54037 Jefferson	West Virginia	526.30652514

Counties_Cities

38087 Slope	North Dakota	524.24639581
21199 Pulaski	Kentucky	523.03359485
39063 Hancock	Ohio	522.84999341
55057 Juneau	Wisconsin	522.22263967
18105 Monroe	Indiana	522.06347802
27169 Winona	Minnesota	521.39695032
40061 Haskell	Oklahoma	520.99778971
42001 Adams	Pennsylvania	520.37233370
26147 St. Clair	Michigan	520.28091404
29177 Ray	Missouri	520.03670847
26123 Newaygo	Michigan	519.51239467
48429 Stephens	Texas	519.45298420
20113 McPherson	Kansas	518.62494306
55077 Marquette	Wisconsin	518.33614099
51145 Powhatan	Virginia	517.31816780
39135 Preble	Ohio	517.11100812
26063 Huron	Michigan	516.58859013
51169 Scott	Virginia	515.46391753
40081 Lincoln	Oklahoma	515.46391753
18077 Jefferson	Indiana	515.39990065
18175 Washington	Indiana	515.33478868
8035 Douglas	Colorado	514.91352954
56023 Lincoln	Wyoming	514.56210765
19177 Van Buren	Iowa	512.82051282
39151 Stark	Ohio	512.41475453
17055 Franklin	Illinois	511.61468696
31143 Polk	Nebraska	511.55740811
39139 Richland	Ohio	511.15203263
18135 Randolph	Indiana	511.04583317
46029 Codington	South Dakota	510.44083527
26155 Shiawassee	Michigan	510.32379165
39117 Morrow	Ohio	509.79722032
56021 Laramie	Wyoming	509.21435500
16005 Bannock	Idaho	508.38899217

Counties_Cities

29111 Lewis	Missouri	507.35667174
37075 Graham	North Carolina	506.83639793
20005 Atchison	Kansas	506.39165071
17061 Greene	Illinois	505.97976081
29003 Andrew	Missouri	505.48077469
20035 Cowley	Kansas	505.42336305
51173 Smyth	Virginia	505.38199002
20051 Ellis	Kansas	505.05050505
56017 Hot Springs	Wyoming	504.93962678
18119 Owen	Indiana	503.71791797
30039 Granite	Montana	503.25636471
55115 Shawano	Wisconsin	502.50024512
21179 Nelson	Kentucky	501.62482825
21081 Grant	Kentucky	501.57238963
51167 Russell	Virginia	500.97203529
18021 Clay	Indiana	500.57317539
18125 Pike	Indiana	499.59709911
54075 Pocahontas	West Virginia	499.16805324
21197 Powell	Kentucky	498.31216846
55113 Sawyer	Wisconsin	497.30123112
39085 Lake	Ohio	497.14984773
54005 Boone	West Virginia	496.56052116
21187 Owen	Kentucky	496.32352941
51043 Clarke	Virginia	495.76533774
19057 Des Moines	Iowa	495.68194593
6005 Amador	California	495.13749587
27119 Polk	Minnesota	494.78258112
21029 Bullitt	Kentucky	494.64036808
55137 Waushara	Wisconsin	494.58022503
18155 Switzerland	Indiana	494.54138285
17131 Mercer	Illinois	493.55810525
55073 Marathon	Wisconsin	493.25102638
18013 Brown	Indiana	492.31981095
44009 Washington	Rhode Island	492.15796606

Counties_Cities

17109 McDonough	Illinois	490.73610416
44005 Newport	Rhode Island	490.65930072
18101 Martin	Indiana	489.38044436
27087 Mahnomen	Minnesota	489.21906142
36083 Rensselaer	New York	489.20610630
31059 Fillmore	Nebraska	488.51094626
48227 Howard	Texas	488.21964398
48333 Mills	Texas	487.70575086
36037 Genesee	New York	486.86338266
46101 Moody	South Dakota	486.39610883
48345 Motley	Texas	486.22366288
36113 Warren	New York	485.48976893
39021 Champaign	Ohio	485.11121433
46035 Davison	South Dakota	485.09348156
55045 Green	Wisconsin	484.71391048
19191 Winneshiek	Iowa	484.29776824
21225 Union	Kentucky	482.59220958
20131 Nemaha	Kansas	482.52092565
40083 Logan	Oklahoma	482.12133387
8107 Routt	Colorado	481.87152683
19001 Adair	Iowa	481.38184907
6087 Santa Cruz	California	479.84539935
8017 Cheyenne	Colorado	479.74413646
31041 Custer	Nebraska	479.70479705
55023 Crawford	Wisconsin	478.79197103
17189 Washington	Illinois	478.74240800
29169 Pulaski	Missouri	478.71726843
53059 Skamania	Washington	478.02750755
39169 Wayne	Ohio	477.72211060
8115 Sedgwick	Colorado	477.63786366
8099 Prowers	Colorado	476.81683657
39133 Portage	Ohio	476.28692605
51195 Wise	Virginia	476.16542145
55021 Columbia	Wisconsin	475.95801806

Counties_Cities

6103 Tehama	California	475.62425684
21137 Lincoln	Kentucky	474.76059081
19101 Jefferson	Iowa	473.31483597
21079 Garrard	Kentucky	472.66514806
29223 Wayne	Missouri	472.48894986
29209 Stone	Missouri	472.45582538
39159 Union	Ohio	472.03250627
17129 Menard	Illinois	472.00520833
40137 Stephens	Oklahoma	471.51277014
54057 Mineral	West Virginia	471.41796585
16003 Adams	Idaho	470.58823529
51019 Bedford	Virginia	469.85916924
20061 Geary	Kansas	469.41154814
27005 Becker	Minnesota	468.41814320
39025 Clermont	Ohio	468.20398509
19037 Chickasaw	Iowa	468.07087930
19093 Ida	Iowa	467.76787019
19073 Greene	Iowa	467.65393609
16029 Caribou	Idaho	467.42209632
19003 Adams	Iowa	466.39231824
51083 Halifax	Virginia	466.00234467
42073 Lawrence	Pennsylvania	465.28357932
18045 Fountain	Indiana	464.80337594
21149 McLean	Kentucky	464.76437527
46045 Edmunds	South Dakota	464.51612903
21235 Whitley	Kentucky	463.55057668
46117 Stanley	South Dakota	463.26935804
19159 Ringgold	Iowa	462.96296296
51678 Lexington	Virginia	462.44394619
48191 Hall	Texas	462.35138705
26005 Allegan	Michigan	461.95675335
54043 Lincoln	West Virginia	461.18743628
51037 Charlotte	Virginia	460.71368738
21049 Clark	Kentucky	460.70236420

Counties_Cities

56029 Park	Wyoming	460.37375529
17069 Hardin	Illinois	460.35805627
54011 Cabell	West Virginia	459.10924226
36017 Chenango	New York	458.59979805
27129 Renville	Minnesota	458.52723789
26007 Alpena	Michigan	458.39210155
55031 Douglas	Wisconsin	458.24847251
20029 Cloud	Kansas	458.24263948
8069 Larimer	Colorado	457.89374583
40093 Major	Oklahoma	457.87545788
18183 Whitley	Indiana	457.82708223
31137 Phelps	Nebraska	455.75811472
20123 Mitchell	Kansas	455.28455285
53015 Cowlitz	Washington	455.10014956
26075 Jackson	Michigan	454.59410791
21173 Montgomery	Kentucky	453.85242705
40011 Blaine	Oklahoma	453.34739062
5103 Ouachita	Arkansas	453.27459121
48133 Eastland	Texas	453.00731361
2090 Fairbanks North	Alaska	451.64745228
21007 Ballard	Kentucky	451.18435894
29043 Christian	Missouri	450.66277319
39069 Henry	Ohio	450.41718969
17121 Marion	Illinois	449.22913344
20149 Pottawatomie	Kansas	448.98463566
21157 Marshall	Kentucky	448.84742394
42129 Westmoreland	Pennsylvania	448.64536481
35037 Quay	New Mexico	448.32182237
35053 Socorro	New Mexico	448.16253361
36043 Herkimer	New York	447.98085165
20087 Jefferson	Kansas	447.95783926
26091 Lenawee	Michigan	447.76423178
55071 Manitowoc	Wisconsin	447.68191820
55141 Wood	Wisconsin	447.60796660

Counties_Cities

17015 Carroll	Illinois	447.17719396
50007 Chittenden	Vermont	446.61303259
42051 Fayette	Pennsylvania	446.17873215
20121 Miami	Kansas	445.36817102
16065 Madison	Idaho	445.24730307
26093 Livingston	Michigan	444.50487387
18083 Knox	Indiana	444.50467543
51073 Gloucester	Virginia	444.45634421
8095 Phillips	Colorado	443.30377975
53073 Whatcom	Washington	443.09546492
18075 Jay	Indiana	443.07455211
41071 Yamhill	Oregon	442.98237416
54031 Hardy	West Virginia	442.83121597
39149 Shelby	Ohio	442.14119728
17203 Woodford	Illinois	441.98320464
21203 Rockcastle	Kentucky	441.79104478
17117 Macoupin	Illinois	441.37444001
29047 Clay	Missouri	441.21527003
29227 Worth	Missouri	441.17647059
20107 Linn	Kansas	441.02564103
27011 Big Stone	Minnesota	440.97013430
17021 Christian	Illinois	440.89280794
35049 Santa Fe	New Mexico	439.83579464
55085 Oneida	Wisconsin	439.80828869
29049 Clinton	Missouri	439.66780655
16059 Lemhi	Idaho	439.64326090
20191 Sumner	Kansas	439.20681858
17179 Tazewell	Illinois	439.06051629
40069 Johnston	Oklahoma	438.39620057
27115 Pine	Minnesota	437.54027745
19065 Fayette	Iowa	437.43641913
55001 Adams	Wisconsin	437.38942402
21119 Knott	Kentucky	436.33478778
48461 Upton	Texas	435.84854263

Counties_Cities

51191 Washington	Virginia	435.64574832
27049 Goodhue	Minnesota	435.31668211
39057 Greene	Ohio	434.53674216
20015 Butler	Kansas	434.35932000
21165 Menifee	Kentucky	434.04123392
5145 White	Arkansas	433.14237809
29181 Ripley	Missouri	432.80352213
31067 Gage	Nebraska	432.69901829
39047 Fayette	Ohio	432.56819926
27121 Pope	Minnesota	432.54933766
48173 Glasscock	Texas	432.27665706
8083 Montezuma	Colorado	431.99021332
21195 Pike	Kentucky	431.49207219
30083 Richland	Montana	430.67900669
31061 Franklin	Nebraska	430.03638769
39073 Hocking	Ohio	429.80447419
21069 Fleming	Kentucky	429.60088692
32005 Douglas	Nevada	429.15798378
32019 Lyon	Nevada	428.25401376
46025 Clark	South Dakota	427.92190425
29141 Morgan	Missouri	427.35042735
20013 Brown	Kansas	427.17232757
51119 Middlesex	Virginia	427.15201040
24001 Allegany	Maryland	426.91088411
26067 Ionia	Michigan	426.72480922
5065 Izard	Arkansas	426.69020820
18025 Crawford	Indiana	426.21708657
21017 Bourbon	Kentucky	426.08006342
39033 Crawford	Ohio	425.99277978
5097 Montgomery	Arkansas	425.81801883
27157 Wabasha	Minnesota	425.04042504
36115 Washington	New York	424.85742765
31077 Greeley	Nebraska	424.44821732
8101 Pueblo	Colorado	424.40413302

Counties_Cities

39147 Seneca	Ohio	423.85929321
37175 Transylvania	North Carolina	423.79073506
20137 Norton	Kansas	423.57274401
8089 Otero	Colorado	423.17708333
48011 Armstrong	Texas	422.83298097
16017 Bonner	Idaho	422.56355222
20089 Jewell	Kansas	422.38648363
54051 Marshall	West Virginia	422.28357967
31165 Sioux	Nebraska	421.22999158
17125 Mason	Illinois	420.19904165
42049 Erie	Pennsylvania	420.12636872
42125 Washington	Pennsylvania	420.07079953
26045 Eaton	Michigan	419.75488500
48379 Rains	Texas	419.44238835
21123 Larue	Kentucky	419.37513105
8009 Baca	Colorado	418.41004184
19007 Appanoose	Iowa	418.10726059
46037 Day	South Dakota	417.80199818
39019 Carroll	Ohio	417.26671836
21033 Caldwell	Kentucky	416.83051514
8029 Delta	Colorado	416.76089555
29117 Livingston	Missouri	415.95140631
51005 Alleghany	Virginia	415.82830315
31107 Knox	Nebraska	415.72633329
31111 Lincoln	Nebraska	414.94955237
31105 Kimball	Nebraska	414.59369818
17173 Shelby	Illinois	413.96439906
51197 Wythe	Virginia	413.85546359
26111 Midland	Michigan	413.41681789
48263 Kent	Texas	413.22314050
48411 San Saba	Texas	412.95011563
51610 Falls Church	Virginia	412.94340644
21019 Boyd	Kentucky	412.78577477
46033 Custer	South Dakota	412.56016502

Counties_Cities

42085 Mercer	Pennsylvania	411.98738740
6017 El Dorado	California	411.68881570
29173 Ralls	Missouri	411.28084606
48077 Clay	Texas	411.24713083
48299 Llano	Texas	411.16141550
8039 Elbert	Colorado	410.92763108
39127 Perry	Ohio	410.73460439
20159 Rice	Kansas	409.19106075
29121 Macon	Missouri	409.15990233
29083 Henry	Missouri	408.40675477
56035 Sublette	Wyoming	407.62254153
20133 Neosho	Kansas	407.49796251
48019 Bandera	Texas	407.46582545
39027 Clinton	Ohio	406.59105500
46067 Hutchinson	South Dakota	406.50406504
41037 Lake	Oregon	406.14291154
37073 Gates	North Carolina	406.11768772
31139 Pierce	Nebraska	406.04872585
29059 Dallas	Missouri	405.67951318
48087 Collingsworth	Texas	405.13166779
27017 Carlton	Minnesota	404.60976086
31179 Wayne	Nebraska	404.12634266
17191 Wayne	Illinois	404.11462160
39039 Defiance	Ohio	403.51107035
48337 Montague	Texas	403.14349867
46011 Brookings	South Dakota	403.04268847
5129 Searcy	Arkansas	402.11108319
20115 Marion	Kansas	401.67364017
16069 Nez Perce	Idaho	400.91071075
21023 Bracken	Kentucky	400.53404539
20033 Comanche	Kansas	400.45766590
46115 Spink	South Dakota	400.30792918
21135 Lewis	Kentucky	399.78879083
8067 La Plata	Colorado	399.57378796

Counties_Cities

21143 Lyon	Kentucky	399.55050568
36107 Tioga	New York	399.50576606
51021 Bland	Virginia	397.26680439
17113 McLean	Illinois	396.92642396
29091 Howell	Missouri	396.74618225
42063 Indiana	Pennsylvania	396.44501249
29025 Caldwell	Missouri	395.25691700
31163 Sherman	Nebraska	394.99670836
21167 Mercer	Kentucky	394.96647378
38045 LaMoure	North Dakota	393.89463319
20003 Anderson	Kansas	393.50088855
6033 Lake	California	392.96697835
51031 Campbell	Virginia	392.92016081
46057 Hamlin	South Dakota	392.73441335
21005 Anderson	Kentucky	392.71058554
39071 Highland	Ohio	392.49384551
35057 Torrance	New Mexico	391.25136297
17147 Piatt	Illinois	390.33910710
30053 Lincoln	Montana	389.00676973
38067 Pembina	North Dakota	388.65697423
21223 Trimble	Kentucky	387.55137992
55029 Door	Wisconsin	387.54074611
41053 Polk	Oregon	387.16943943
26057 Gratiot	Michigan	386.70903224
29151 Osage	Missouri	386.46638472
21043 Carter	Kentucky	385.12812917
54029 Hancock	West Virginia	384.95909810
17005 Bond	Illinois	384.84666266
53011 Clark	Washington	383.72380187
41005 Clackamas	Oregon	383.34434898
21221 Trigg	Kentucky	382.43529331
19107 Keokuk	Iowa	381.41809291
18165 Vermillion	Indiana	381.16157375
17067 Hancock	Illinois	381.08047523

Counties_Cities

29137 Monroe	Missouri	380.88642659
55017 Chippewa	Wisconsin	380.44749357
51015 Augusta	Virginia	380.34907298
51103 Lancaster	Virginia	380.22813688
20073 Greenwood	Kansas	379.85136251
27041 Douglas	Minnesota	379.30671162
27035 Crow Wing	Minnesota	379.10893988
38075 Renville	North Dakota	379.10699242
16041 Franklin	Idaho	378.84307154
21139 Livingston	Kentucky	378.70590781
46051 Grant	South Dakota	377.78088709
20207 Woodson	Kansas	377.00282752
51027 Buchanan	Virginia	376.98506197
17053 Ford	Illinois	376.96019300
29221 Washington	Missouri	376.85923907
27093 Meeker	Minnesota	375.95609524
17047 Edwards	Illinois	375.46933667
38057 Mercer	North Dakota	374.98487964
51600 Fairfax City	Virginia	374.37942541
29165 Platte	Missouri	373.84085061
6015 Del Norte	California	373.72430645
20151 Pratt	Kansas	373.21390488
39125 Paulding	Ohio	373.13432836
21027 Breckinridge	Kentucky	372.76829508
21053 Clinton	Kentucky	372.33000196
39171 Williams	Ohio	372.24214759
27025 Chisago	Minnesota	370.15843496
8053 Hinsdale	Colorado	369.91368681
42019 Butler	Pennsylvania	369.90121775
40053 Grant	Oklahoma	369.85668054
53045 Mason	Washington	369.42616820
54077 Preston	West Virginia	369.39625875
39091 Logan	Ohio	368.18201861
29085 Hickory	Missouri	368.07235251

Counties_Cities

38047 Logan	North Dakota	367.84025223
17065 Hamilton	Illinois	367.51194414
48433 Stonewall	Texas	367.10719530
39051 Fulton	Ohio	366.63828177
46123 Tripp	South Dakota	365.09675064
39081 Jefferson	Ohio	364.92465826
29139 Montgomery	Missouri	364.14080111
51125 Nelson	Virginia	363.97950930
17185 Wabash	Illinois	363.66785003
17105 Livingston	Illinois	363.52450994
30037 Golden Valley	Montana	363.19612591
29027 Callaway	Missouri	363.11791307
15003 Honolulu	Hawaii	363.03158926
21087 Green	Kentucky	362.02371255
55049 Iowa	Wisconsin	361.78536873
42081 Lycoming	Pennsylvania	361.59206081
48259 Kendall	Texas	361.51705703
51735 Poquoson	Virginia	360.95159967
6043 Mariposa	California	360.59756167
38003 Barnes	North Dakota	360.46291026
54019 Fayette	West Virginia	360.31428704
54081 Raleigh	West Virginia	359.57658847
20163 Rooks	Kansas	359.06642729
21055 Crittenden	Kentucky	358.94559731
5049 Fulton	Arkansas	358.62743500
38065 Oliver	North Dakota	358.60655738
54079 Putnam	West Virginia	358.13838608
2110 Juneau	Alaska	358.11042257
6057 Nevada	California	358.08858931
29225 Webster	Missouri	357.97386791
36057 Montgomery	New York	357.90112223
55119 Taylor	Wisconsin	357.63276504
38011 Bowman	North Dakota	357.60728218
29129 Mercer	Missouri	357.04476792

Counties_Cities

21231 Wayne	Kentucky	356.65428962
16071 Oneida	Idaho	356.50623886
19111 Lee	Iowa	355.30759066
48243 Jeff Davis	Texas	355.23978686
27015 Brown	Minnesota	354.42634702
26105 Mason	Michigan	353.95189003
29229 Wright	Missouri	353.68375231
54055 Mercer	West Virginia	353.45250376
6009 Calaveras	California	353.05469058
42005 Armstrong	Pennsylvania	352.42020747
38101 Ward	North Dakota	351.32262636
54047 McDowell	West Virginia	351.20452176
20047 Edwards	Kansas	351.00035100
39167 Washington	Ohio	350.76053528
18069 Huntington	Indiana	350.44150110
31131 Otoe	Nebraska	350.32843291
54091 Taylor	West Virginia	349.89918159
27135 Roseau	Minnesota	349.83498350
30029 Flathead	Montana	349.63665211
31101 Keith	Nebraska	349.08365540
29005 Atchison	Missouri	348.09514601
54033 Harrison	West Virginia	347.86985227
29035 Carter	Missouri	346.87809713
29186 Ste. Genevieve	Missouri	346.60107335
29055 Crawford	Missouri	346.45406353
39083 Knox	Ohio	345.75800171
21163 Meade	Kentucky	344.76754310
54049 Marion	West Virginia	344.04691873
39015 Brown	Ohio	344.02091647
40075 Kiowa	Oklahoma	343.68197961
21089 Greenup	Kentucky	343.08721787
39145 Scioto	Ohio	343.03727054
48059 Callahan	Texas	343.00414463
55011 Buffalo	Wisconsin	342.85714286

Counties_Cities

46093 Meade	South Dakota	342.82886831
54027 Hampshire	West Virginia	342.65644408
31133 Pawnee	Nebraska	341.94528875
21205 Rowan	Kentucky	341.69954847
8049 Grand	Colorado	341.38486312
35055 Taos	New Mexico	341.09943658
30067 Park	Montana	340.58317400
38033 Golden Valley	North Dakota	339.17467496
5147 Woodruff	Arkansas	338.98305085
20053 Ellsworth	Kansas	338.92834087
53051 Pend Oreille	Washington	338.18556095
20129 Morton	Kansas	337.45781777
51051 Dickenson	Virginia	337.39585485
27045 Fillmore	Minnesota	337.16402317
27111 Otter Tail	Minnesota	336.66598653
29045 Clark	Missouri	336.15901783
51045 Craig	Virginia	335.70300158
26089 Leelanau	Michigan	335.41628377
48023 Baylor	Texas	335.00837521
36091 Saratoga	New York	333.67656835
48083 Coleman	Texas	333.45242348
46071 Jackson	South Dakota	332.62775930
27155 Traverse	Minnesota	332.52720677
46089 McPherson	South Dakota	332.36393851
55067 Langlade	Wisconsin	332.15694416
21153 Magoffin	Kentucky	331.66154344
17051 Fayette	Illinois	331.52782966
31003 Antelope	Nebraska	331.43939394
21011 Bath	Kentucky	331.09908746
16007 Bear Lake	Idaho	330.57851240
36069 Ontario	New York	330.40850506
23031 York	Maine	329.73054226
19053 Decatur	Iowa	329.53105196
2170 Matanuska-SusitAlaska	Alaska	328.96570951

Counties_Cities

40033 Cotton	Oklahoma	328.94736842
18001 Adams	Indiana	328.31967673
27059 Isanti	Minnesota	327.77861182
21159 Martin	Kentucky	326.76852424
20071 Greeley	Kansas	325.99837001
46047 Fall River	South Dakota	325.54010062
18121 Parke	Indiana	324.92467655
17183 Vermilion	Illinois	324.19342239
2220 Sitka	Alaska	323.81172661
27061 Itasca	Minnesota	323.66764210
17101 Lawrence	Illinois	323.50142721
21191 Pendleton	Kentucky	323.49094914
20165 Rush	Kansas	323.31070158
42059 Greene	Pennsylvania	323.23453679
46129 Walworth	South Dakota	322.17648112
5013 Calhoun	Arkansas	322.15273830
41017 Deschutes	Oregon	321.36086168
48267 Kimble	Texas	320.95369097
42035 Clinton	Pennsylvania	320.54596215
20101 Lane	Kansas	320.51282051
53013 Columbia	Washington	320.27593003
2275 Wrangell	Alaska	319.61646025
5141 Van Buren	Arkansas	319.21941818
48009 Archer	Texas	318.68882313
38069 Pierce	North Dakota	318.54937515
31065 Furnas	Nebraska	318.13361612
16021 Boundary	Idaho	318.04486106
20097 Kiowa	Kansas	317.96502385
48119 Delta	Texas	317.81641428
55095 Polk	Wisconsin	316.52828111
51750 Radford	Virginia	316.26588145
42127 Wayne	Pennsylvania	315.93728060
8103 Rio Blanco	Colorado	315.65656566
21131 Leslie	Kentucky	315.48851425

Counties_Cities

54009 Brooke	West Virginia	315.27271089
51121 Montgomery	Virginia	315.19927262
21161 Mason	Kentucky	314.86880466
54107 Wood	West Virginia	313.52802157
51067 Franklin	Virginia	313.19512412
36101 Steuben	New York	313.16547664
29013 Bates	Missouri	312.50000000
19185 Wayne	Iowa	312.45117950
8019 Clear Creek	Colorado	312.33732431
26015 Barry	Michigan	312.31093742
46069 Hyde	South Dakota	312.01248050
38009 Bottineau	North Dakota	311.96381220
56003 Big Horn	Wyoming	311.42159751
26131 Ontonagon	Michigan	310.61259707
30105 Valley	Montana	309.26448837
33013 Merrimack	New Hampshire	309.00140275
27089 Marshall	Minnesota	308.83919063
31015 Boyd	Nebraska	306.90537084
35035 Otero	New Mexico	305.47610847
39059 Guernsey	Ohio	304.95617857
26133 Osceola	Michigan	304.18576753
51163 Rockbridge	Virginia	303.27004219
26079 Kalkaska	Michigan	302.96229803
31147 Richardson	Nebraska	302.38125236
29199 Scotland	Missouri	302.05396698
26117 Montcalm	Michigan	301.71335668
41035 Klamath	Oregon	301.53873442
55047 Green Lake	Wisconsin	301.30034887
51185 Tazewell	Virginia	301.06474116
42009 Bedford	Pennsylvania	300.97974095
29063 DeKalb	Missouri	300.87094220
56025 Natrona	Wyoming	300.82790874
27137 St. Louis	Minnesota	300.36945443
29175 Randolph	Missouri	298.83293624

Counties_Cities

30055 McCone	Montana	298.50746269
17127 Massac	Illinois	298.29545455
26073 Isabella	Michigan	297.61061194
55125 Vilas	Wisconsin	296.28954326
55129 Washburn	Wisconsin	296.00705379
21071 Floyd	Kentucky	295.71767332
21115 Johnson	Kentucky	294.82712410
53029 Island	Washington	294.81411319
30103 Treasure	Montana	294.55081001
36121 Wyoming	New York	294.37445428
30095 Stillwater	Montana	293.68575624
29079 Grundy	Missouri	292.51563446
38049 McHenry	North Dakota	292.29711142
35051 Sierra	New Mexico	291.75784099
6109 Tuolumne	California	291.53449825
30093 Silver Bow	Montana	291.48686880
29115 Linn	Missouri	290.77012545
21189 Owsley	Kentucky	290.69767442
18171 Warren	Indiana	290.45140990
55033 Dunn	Wisconsin	290.26611420
53041 Lewis	Washington	290.18642279
30109 Wibaux	Montana	290.13539652
26041 Delta	Michigan	290.04099618
26135 Oscoda	Michigan	289.99516675
29039 Cedar	Missouri	289.44581715
20139 Osage	Kansas	288.56408005
39005 Ashland	Ohio	288.39892083
54103 Wetzell	West Virginia	288.14669286
55053 Jackson	Wisconsin	288.11407364
39119 Muskingum	Ohio	287.75976701
53019 Ferry	Washington	287.61929664
36117 Wayne	New York	286.46295967
56005 Campbell	Wyoming	286.08582575
26011 Arenac	Michigan	285.88524699

Counties_Cities

39131 Pike	Ohio	285.03224427
30023 Deer Lodge	Montana	284.74427774
53035 Kitsap	Washington	284.65002502
46077 Kingsbury	South Dakota	284.61069323
37053 Currituck	North Carolina	284.42671395
56019 Johnson	Wyoming	283.68794326
21133 Letcher	Kentucky	283.11795059
31181 Webster	Nebraska	283.04557034
30063 Missoula	Montana	282.84971084
41063 Wallowa	Oregon	282.44598221
32001 Churchill	Nevada	282.32405892
16057 Latah	Idaho	281.55678477
30041 Hill	Montana	281.39719826
40009 Beckham	Oklahoma	280.98945138
8021 Conejos	Colorado	280.48780488
27097 Morrison	Minnesota	280.38228466
26001 Alcona	Michigan	279.86875121
31033 Cheyenne	Nebraska	279.26960258
21181 Nicholas	Kentucky	279.09572984
33017 Strafford	New Hampshire	279.03758936
40149 Washita	Oklahoma	278.60159971
36051 Livingston	New York	278.36209214
31171 Thomas	Nebraska	277.77777778
8047 Gilpin	Colorado	277.73239667
20179 Sheridan	Kansas	276.35215160
42109 Snyder	Pennsylvania	276.27035027
21219 Todd	Kentucky	276.17577776
8007 Archuleta	Colorado	276.06247730
46059 Hand	South Dakota	275.90435316
27095 Mille Lacs	Minnesota	275.45047630
17169 Schuyler	Illinois	275.08324888
31007 Banner	Nebraska	273.97260274
29125 Maries	Missouri	273.69141293
20095 Kingman	Kansas	273.59781122

Counties_Cities

29171 Putnam	Missouri	273.28147992
29217 Vernon	Missouri	272.79812938
8043 Fremont	Colorado	272.79731784
31097 Johnson	Nebraska	272.69185820
31027 Cedar	Nebraska	272.31825716
51091 Highland	Virginia	271.49321267
26113 Missaukee	Michigan	271.28961821
20181 Sherman	Kansas	271.23241227
42099 Perry	Pennsylvania	270.92047942
8091 Ouray	Colorado	268.98406787
54025 Greenbrier	West Virginia	267.34893348
20041 Dickinson	Kansas	267.13682748
42021 Cambria	Pennsylvania	266.45411068
48065 Carson	Texas	266.44462948
36099 Seneca	New York	265.30612245
38021 Dickey	North Dakota	265.14378952
26151 Sanilac	Michigan	264.67874314
51155 Pulaski	Virginia	264.19303705
48447 Throckmorton	Texas	264.02640264
40059 Harper	Oklahoma	263.36581512
53067 Thurston	Washington	262.55241447
31175 Valley	Nebraska	262.52983294
8111 San Juan	Colorado	262.46719160
41001 Baker	Oregon	262.40159940
42087 Mifflin	Pennsylvania	261.78010471
17151 Pope	Illinois	261.15859449
6089 Shasta	California	260.49766719
35017 Grant	New Mexico	259.63577854
2130 Ketchikan Gatew	Alaska	258.65785314
26103 Marquette	Michigan	258.58440075
38081 Sargent	North Dakota	258.39793282
39161 Van Wert	Ohio	258.12382872
26129 Ogemaw	Michigan	257.73195876
27021 Cass	Minnesota	257.46129611

Counties_Cities

16037 Custer	Idaho	257.00934579
29179 Reynolds	Missouri	255.83626479
29185 St. Clair	Missouri	255.45502927
29041 Chariton	Missouri	254.99932895
31125 Nance	Nebraska	254.81313703
20077 Harper	Kansas	254.26807120
56015 Goshen	Wyoming	254.18660287
46039 Deuel	South Dakota	253.63154254
31095 Jefferson	Nebraska	253.62829365
55069 Lincoln	Wisconsin	252.80797429
50003 Bennington	Vermont	252.58903764
27001 Aitkin	Minnesota	251.54068671
21025 Breathitt	Kentucky	251.45371680
53043 Lincoln	Washington	251.39664804
39105 Meigs	Ohio	251.01705185
20027 Clay	Kansas	250.09378517
53049 Pacific	Washington	249.59157742
31183 Wheeler	Nebraska	248.44720497
53065 Stevens	Washington	247.45912506
54053 Mason	West Virginia	247.02447788
39053 Gallia	Ohio	246.83945428
42013 Blair	Pennsylvania	246.54671325
55099 Price	Wisconsin	246.32380384
40129 Roger Mills	Oklahoma	246.17067834
2240 Southeast Fairbanks	Alaska	245.73576178
17155 Putnam	Illinois	243.90243902
32021 Mineral	Nevada	243.68630926
39163 Vinton	Ohio	243.54973742
30099 Teton	Montana	243.42745862
36089 St. Lawrence	New York	243.41258897
50025 Windham	Vermont	243.24071475
48443 Terrell	Texas	243.01336574
17123 Marshall	Illinois	242.76053407
8081 Moffat	Colorado	242.64482863

Counties_Cities

6093 Siskiyou	California	242.42978684
56033 Sheridan	Wyoming	241.45800946
21147 McCreary	Kentucky	241.26838235
26097 Mackinac	Michigan	241.03087049
46081 Lawrence	South Dakota	240.86088342
26035 Clare	Michigan	240.59563677
30043 Jefferson	Montana	239.72885839
50011 Franklin	Vermont	238.76489751
38041 Hettinger	North Dakota	238.66348449
51580 Covington	Virginia	238.09523810
36025 Delaware	New York	238.05780762
41043 Linn	Oregon	237.95500059
39079 Jackson	Ohio	237.77173913
26055 Grand Traverse	Michigan	237.65028680
21127 Lawrence	Kentucky	237.62121893
30049 Lewis and Clark	Montana	237.26346434
27055 Houston	Minnesota	236.83927226
27127 Redwood	Minnesota	236.08105450
20127 Morris	Kansas	235.46458975
29215 Texas	Missouri	234.64080404
26051 Gladwin	Michigan	232.86103327
20167 Russell	Kansas	231.64905169
42027 Centre	Pennsylvania	231.56536961
39001 Adams	Ohio	230.84691964
56001 Albany	Wyoming	230.56397503
30021 Dawson	Montana	230.41474654
26143 Roscommon	Michigan	230.27968514
30007 Broadwater	Montana	230.07395234
29123 Madison	Missouri	229.73416475
20063 Gove	Kansas	229.70903522
36123 Yates	New York	229.45936154
17013 Calhoun	Illinois	229.07122032
17009 Brown	Illinois	228.79804759
26043 Dickinson	Michigan	228.49938936

Counties_Cities

27065 Kanabec	Minnesota	228.29641513
38095 Towner	North Dakota	228.10218978
36109 Tompkins	New York	227.64196006
56009 Converse	Wyoming	227.27272727
41029 Jackson	Oregon	227.26858684
53075 Whitman	Washington	226.94864534
8093 Park	Colorado	226.34188403
42131 Wyoming	Pennsylvania	225.54166975
37115 Madison	North Carolina	225.15278225
21175 Morgan	Kentucky	224.80329712
40151 Woods	Oklahoma	224.79487468
8077 Mesa	Colorado	223.88010992
41007 Clatsop	Oregon	223.82054119
29161 Phelps	Missouri	223.55360816
42033 Clearfield	Pennsylvania	222.95561042
21237 Wolfe	Kentucky	222.93437369
48125 Dickens	Texas	222.32103157
8027 Custer	Colorado	222.04279370
36095 Schoharie	New York	221.88635560
31149 Rock	Nebraska	220.58823529
26085 Lake	Michigan	218.83679825
36009 Cattaraugus	New York	218.63612702
36075 Oswego	New York	217.98503791
46021 Campbell	South Dakota	217.86492375
55123 Vernon	Wisconsin	217.63846029
38007 Billings	North Dakota	217.62785637
40153 Woodward	Oklahoma	217.58480862
29197 Schuyler	Missouri	217.43857360
30085 Roosevelt	Montana	217.01781355
29061 Daviess	Missouri	216.52832912
29093 Iron	Missouri	216.17372507
17039 De Witt	Illinois	215.61291141
46075 Jones	South Dakota	215.51724138
46119 Sully	South Dakota	215.51724138

Counties_Cities

31005 Arthur	Nebraska	215.05376344
6023 Humboldt	California	214.85191350
20195 Trego	Kansas	214.82277121
30059 Meagher	Montana	214.36227224
42031 Clarion	Pennsylvania	214.03336858
55103 Richland	Wisconsin	212.92513092
31161 Sheridan	Nebraska	211.94605010
54021 Gilmer	West Virginia	211.81161226
20135 Ness	Kansas	211.26760563
41021 Gilliam	Oregon	211.19324182
31069 Garden	Nebraska	210.85925145
36015 Chemung	New York	210.07904669
32027 Pershing	Nevada	210.02100210
41013 Crook	Oregon	209.49428081
26165 Wexford	Michigan	209.16751330
36011 Cayuga	New York	208.69790654
17071 Henderson	Illinois	208.67491429
54015 Clay	West Virginia	208.52641335
27075 Lake	Minnesota	206.41771439
39115 Morgan	Ohio	205.42317173
46105 Perkins	South Dakota	205.33880903
30013 Cascade	Montana	204.54907340
51115 Mathews	Virginia	204.49897751
40043 Dewey	Oklahoma	204.33183490
17025 Clay	Illinois	203.72745793
36013 Chautauqua	New York	201.65860293
31071 Garfield	Nebraska	201.30850528
36023 Cortland	New York	200.74022960
50001 Addison	Vermont	200.14605252
16049 Idaho	Idaho	199.84254830
32011 Eureka	Nevada	199.70044933
20105 Lincoln	Kansas	198.47833278
29057 Dade	Missouri	198.17677368
36077 Otsego	New York	197.49284507

Counties_Cities

29073 Gasconade	Missouri	197.21183271
6063 Plumas	California	196.76664539
26031 Cheboygan	Michigan	196.74969504
27159 Wadena	Minnesota	196.03572206
46091 Marshall	South Dakota	195.61815336
26047 Emmet	Michigan	195.14831272
33003 Carroll	New Hampshire	194.75594006
41009 Columbia	Oregon	194.74196689
16035 Clearwater	Idaho	194.10824389
41003 Benton	Oregon	193.26608832
55007 Bayfield	Wisconsin	192.79351150
2185 North Slope	Alaska	192.46353323
30081 Ravalli	Montana	192.25423886
33001 Belknap	New Hampshire	191.73412867
30005 Blaine	Montana	190.97987366
26029 Charlevoix	Michigan	190.51973784
42039 Crawford	Pennsylvania	190.44708040
21065 Estill	Kentucky	190.16762924
20203 Wichita	Kansas	190.02375297
2180 Nome	Alaska	189.84812150
42111 Somerset	Pennsylvania	186.60752921
54073 Pleasants	West Virginia	186.49260690
21063 Elliott	Kentucky	186.46776771
2195 Petersburg	Alaska	186.27755355
46009 Bon Homme	South Dakota	186.24641834
42057 Fulton	Pennsylvania	185.91200165
55037 Florence	Wisconsin	185.14232816
53009 Clallam	Washington	185.04763022
27149 Stevens	Minnesota	184.55859735
30073 Pondera	Montana	184.19290020
50013 Grand Isle	Vermont	183.35684062
5005 Baxter	Arkansas	182.60890459
24023 Garrett	Maryland	181.73713267
6003 Alpine	California	181.65304269

Counties_Cities

20019 Chautauqua	Kansas	181.32366274
54041 Lewis	West Virginia	180.97853220
36041 Hamilton	New York	180.42399639
26071 Iron	Michigan	179.90465054
5089 Marion	Arkansas	179.40437747
42047 Elk	Pennsylvania	178.99168020
53023 Garfield	Washington	178.01513129
54109 Wyoming	West Virginia	178.00442606
46019 Butte	South Dakota	176.09078458
31029 Chase	Nebraska	176.01206940
26009 Antrim	Michigan	175.47613952
54001 Barbour	West Virginia	175.38554581
53055 San Juan	Washington	175.15179823
20039 Decatur	Kansas	174.15534657
30015 Chouteau	Montana	174.06440383
36049 Lewis	New York	173.93277120
53031 Jefferson	Washington	173.34299852
55003 Ashland	Wisconsin	173.07692308
46007 Bennett	South Dakota	173.01038062
36003 Allegany	New York	172.30239070
30019 Daniels	Montana	171.72295363
54095 Tyler	West Virginia	171.50697462
39067 Harrison	Ohio	171.34572295
50021 Rutland	Vermont	170.43905100
50015 Lamoille	Vermont	169.96047431
42065 Jefferson	Pennsylvania	169.56531702
53027 Grays Harbor	Washington	169.14520778
26019 Benzie	Michigan	168.98552357
54065 Morgan	West Virginia	168.66250632
38037 Grant	North Dakota	168.49199663
6091 Sierra	California	167.39203214
17045 Edgar	Illinois	167.05069124
35047 San Miguel	New Mexico	166.72103222
48155 Foard	Texas	166.66666667

Counties_Cities

17149 Pike	Illinois	166.54922811
29153 Ozark	Missouri	166.35244538
46053 Gregory	South Dakota	166.19183286
26003 Alger	Michigan	164.88952402
42113 Sullivan	Pennsylvania	164.71750947
27057 Hubbard	Minnesota	164.07275455
54097 Upshur	West Virginia	163.83370879
26101 Manistee	Michigan	163.07893020
2100 Haines	Alaska	161.68148747
26153 Schoolcraft	Michigan	161.13039167
54067 Nicholas	West Virginia	161.01763143
20001 Allen	Kansas	160.72002572
51071 Giles	Virginia	160.29446687
36019 Clinton	New York	159.86120577
41039 Lane	Oregon	159.63710219
27029 Clearwater	Minnesota	158.91032917
31145 Red Willow	Nebraska	158.49338057
26107 Mecosta	Michigan	158.45676886
32033 White Pine	Nevada	158.31134565
54063 Monroe	West Virginia	158.13253012
23023 Sagadahoc	Maine	157.15328057
26141 Presque Isle	Michigan	157.01051970
23027 Waldo	Maine	156.19489092
42023 Cameron	Pennsylvania	155.83259127
20117 Marshall	Kansas	154.28924090
17033 Crawford	Illinois	154.19790504
30045 Judith Basin	Montana	153.68852459
8011 Bent	Colorado	153.00918055
31011 Boone	Nebraska	152.70089712
35021 Harding	New Mexico	152.67175573
29149 Oregon	Missouri	151.78825538
23007 Franklin	Maine	150.51677426
20023 Cheyenne	Kansas	150.37593985
36031 Essex	New York	150.13404826

Counties_Cities

41025 Harney	Oregon	150.08868877
55013 Burnett	Wisconsin	149.42827443
32029 Storey	Nevada	148.92032762
35007 Colfax	New Mexico	148.63748968
55107 Rusk	Wisconsin	148.44136566
42015 Bradford	Pennsylvania	147.94601614
41033 Josephine	Oregon	146.46481984
30091 Sheridan	Montana	146.02803738
41019 Douglas	Oregon	144.17453279
54093 Tucker	West Virginia	143.78145219
20185 Stafford	Kansas	143.60938248
8073 Lincoln	Colorado	142.60249554
26083 Keweenaw	Michigan	141.97823000
41011 Coos	Oregon	141.32848779
21201 Robertson	Kentucky	140.51522248
2198 Prince of Wales-	Alaska	140.14325755
23011 Kennebec	Maine	140.06864183
35003 Catron	New Mexico	139.74287311
17159 Richland	Illinois	139.56734124
40025 Cimarron	Oklahoma	139.34045518
26061 Houghton	Michigan	138.04909026
42053 Forest	Pennsylvania	137.38150845
30097 Sweet Grass	Montana	134.77088949
33005 Cheshire	New Hampshire	134.65284405
56011 Crook	Wyoming	134.22818792
30107 Wheatland	Montana	134.16815742
35033 Mora	New Mexico	133.15579228
50027 Windsor	Vermont	132.04066129
38023 Divide	North Dakota	131.40604468
38001 Adams	North Dakota	130.77593723
42121 Venango	Pennsylvania	130.69090625
31013 Box Butte	Nebraska	129.96658002
17175 Stark	Illinois	128.98470610
31089 Holt	Nebraska	127.72646885

Counties_Cities

36045 Jefferson	New York	127.06366606
20205 Wilson	Kansas	126.94748990
41057 Tillamook	Oregon	126.92724083
40045 Ellis	Oklahoma	126.51821862
2050 Bethel	Alaska	126.26262626
30027 Fergus	Montana	125.97858364
35028 Los Alamos	New Mexico	125.64787184
8071 Las Animas	Colorado	124.11225264
53003 Asotin	Washington	123.83900929
36097 Schuyler	New York	122.82268870
20145 Pawnee	Kansas	121.91405059
42105 Potter	Pennsylvania	120.32246420
27073 Lac qui Parle	Minnesota	120.15620306
54105 Wirt	West Virginia	120.06861063
31129 Nuckolls	Nebraska	119.18951132
39121 Noble	Ohio	118.43388602
54089 Summers	West Virginia	117.55485893
33009 Grafton	New Hampshire	116.94473526
8055 Huerfano	Colorado	116.12715924
20141 Osborne	Kansas	115.10791367
31063 Frontier	Nebraska	115.03067485
54087 Roane	West Virginia	114.84352570
31045 Dawes	Nebraska	114.73152822
26033 Chippewa	Michigan	114.61470800
15009 Maui	Hawaii	114.22966742
53069 Wahkiakum	Washington	112.96882061
31049 Deuel	Nebraska	109.58904110
36033 Franklin	New York	107.37080707
27077 Lake of the Woods	Minnesota	106.43959553
17057 Fulton	Illinois	106.18757892
46055 Haakon	South Dakota	104.27528676
33019 Sullivan	New Hampshire	101.98405340
23015 Lincoln	Maine	101.91602120
23019 Penobscot	Maine	101.26012601

Counties_Cities

21129 Lee	Kentucky	99.53078345
50023 Washington	Vermont	98.03921569
29065 Dent	Missouri	97.14396736
32017 Lincoln	Nevada	96.13535858
50009 Essex	Vermont	96.00000000
42117 Tioga	Pennsylvania	95.67499939
23017 Oxford	Maine	95.45628102
51017 Bath	Virginia	93.19664492
27031 Cook	Minnesota	92.71277582
50005 Caledonia	Vermont	92.40314171
30079 Prairie	Montana	91.99632015
20007 Barber	Kansas	89.44543828
16025 Camas	Idaho	88.73114463
26119 Montmorency	Michigan	86.34646519
30089 Sanders	Montana	84.43093549
2158 Kusilvak	Alaska	84.30687703
56027 Niobrara	Wyoming	83.75209380
20183 Smith	Kansas	83.26394671
42083 McKean	Pennsylvania	82.99160320
54013 Calhoun	West Virginia	82.71298594
41015 Curry	Oregon	74.51891465
56045 Weston	Wyoming	71.76690111
54017 Doddridge	West Virginia	71.37758744
15007 Kauai	Hawaii	70.70272968
27069 Kittson	Minnesota	70.62146893
20109 Logan	Kansas	70.32348805
2016 Aleutians West	Alaska	69.89341255
31031 Cherry	Nebraska	69.43239021
30025 Fallon	Montana	68.49315068
23013 Knox	Maine	67.88866259
23009 Hancock	Maine	67.50469796
15001 Hawaii	Hawaii	67.16986014
23025 Somerset	Maine	65.22770398
30065 Musselshell	Montana	64.50225758

Counties_Cities

26095 Luce	Michigan	63.66385485
26013 Baraga	Michigan	60.09615385
56031 Platte	Wyoming	58.37030119
30075 Powder River	Montana	58.27505828
42123 Warren	Pennsylvania	58.23079650
6049 Modoc	California	56.96707303
2013 Aleutians East	Alaska	56.89900427
54007 Braxton	West Virginia	56.78188658
31057 Dundy	Nebraska	56.49717514
41023 Grant	Oregon	55.74136009
33007 Coos	New Hampshire	53.81620184
40003 Alfalfa	Oklahoma	52.13764338
50019 Orleans	Vermont	52.03106998
50017 Orange	Vermont	51.72592158
23003 Aroostook	Maine	49.17226684
2068 Denali	Alaska	48.56726566
54101 Webster	West Virginia	48.28002414
8033 Dolores	Colorado	48.21600771
6105 Trinity	California	47.86597527
30061 Mineral	Montana	46.33920297
46107 Potter	South Dakota	45.31037608
2150 Kodiak Island	Alaska	44.96065942
23029 Washington	Maine	41.28294697
30051 Liberty	Montana	41.15226337
2070 Dillingham	Alaska	40.00000000
20049 Elk	Kansas	39.87240829
31087 Hitchcock	Nebraska	35.63791875
54085 Ritchie	West Virginia	30.86102253
31083 Harlan	Nebraska	29.40311673
30077 Powell	Montana	28.70264064
23021 Piscataquis	Maine	23.80952381
20201 Washington	Kansas	18.45018450
16061 Lewis	Idaho	0.00000000
48431 Sterling	Texas	0.00000000

Counties_Cities

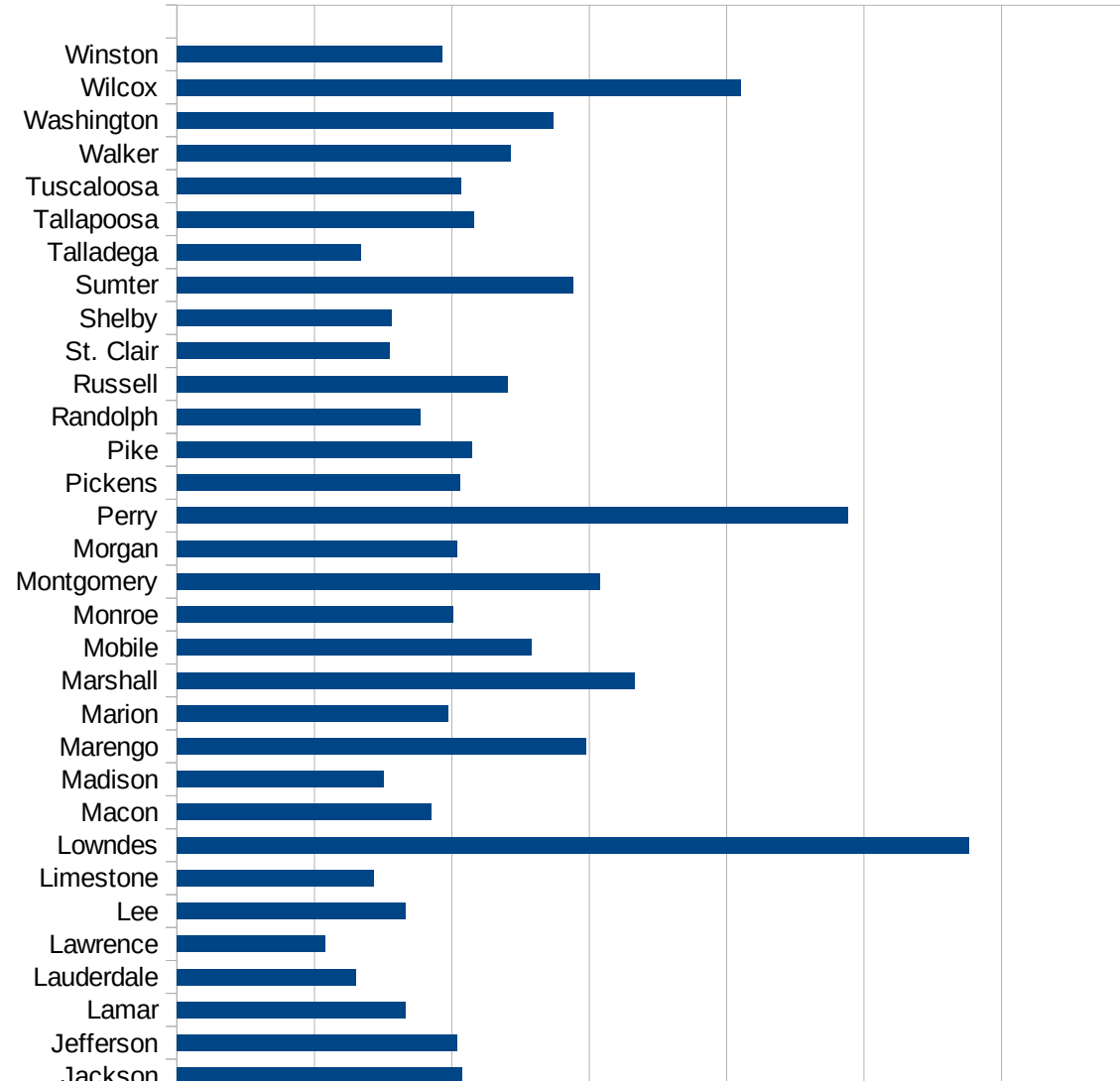
31115 Loup	Nebraska	0.00000000
31103 Keya Paha	Nebraska	0.00000000
25007 Dukes	Massachusetts	0.00000000
25019 Nantucket	Massachusetts	0.00000000
35011 De Baca	New Mexico	0.00000000
15005 Kalawao	Hawaii	0.00000000
8061 Kiowa	Colorado	0.00000000
48033 Borden	Texas	0.00000000
41069 Wheeler	Oregon	0.00000000
2105 Hoonah-Angoon	Alaska	0.00000000
2230 Skagway	Alaska	0.00000000
46063 Harding	South Dakota	0.00000000
49019 Grand	Utah	0.00000000
31085 Hayes	Nebraska	0.00000000
48269 King	Texas	0.00000000
49015 Emery	Utah	0.00000000
16023 Butte	Idaho	0.00000000
31075 Grant	Nebraska	0.00000000
49055 Wayne	Utah	0.00000000
2164 Lake and Penins	Alaska	0.00000000
49033 Rich	Utah	0.00000000
49001 Beaver	Utah	0.00000000
49017 Garfield	Utah	0.00000000
49047 Uintah	Utah	0.00000000
36085 Richmond	New York	0.00000000
49023 Juab	Utah	0.00000000
49041 Sevier	Utah	0.00000000
49003 Box Elder	Utah	0.00000000
36005 Bronx	New York	0.00000000
49025 Kane	Utah	0.00000000
49005 Cache	Utah	0.00000000
49053 Washington	Utah	0.00000000
36081 Queens	New York	0.00000000
36047 Kings	New York	0.00000000

Counties_Cities

49057 Weber	Utah	0.00000000
49021 Iron	Utah	0.00000000
49013 Duchesne	Utah	0.00000000
49007 Carbon	Utah	0.00000000
31113 Logan	Nebraska	0.00000000
48301 Loving	Texas	0.00000000
49009 Daggett	Utah	0.00000000
20153 Rawlins	Kansas	0.00000000
20199 Wallace	Kansas	0.00000000
30011 Carter	Montana	0.00000000
30069 Petroleum	Montana	0.00000000
31009 Blaine	Nebraska	0.00000000
31017 Brown	Nebraska	0.00000000
32009 Esmeralda	Nevada	0.00000000
49027 Millard	Utah	0.00000000
49029 Morgan	Utah	0.00000000
49031 Piute	Utah	0.00000000
49039 Sanpete	Utah	0.00000000

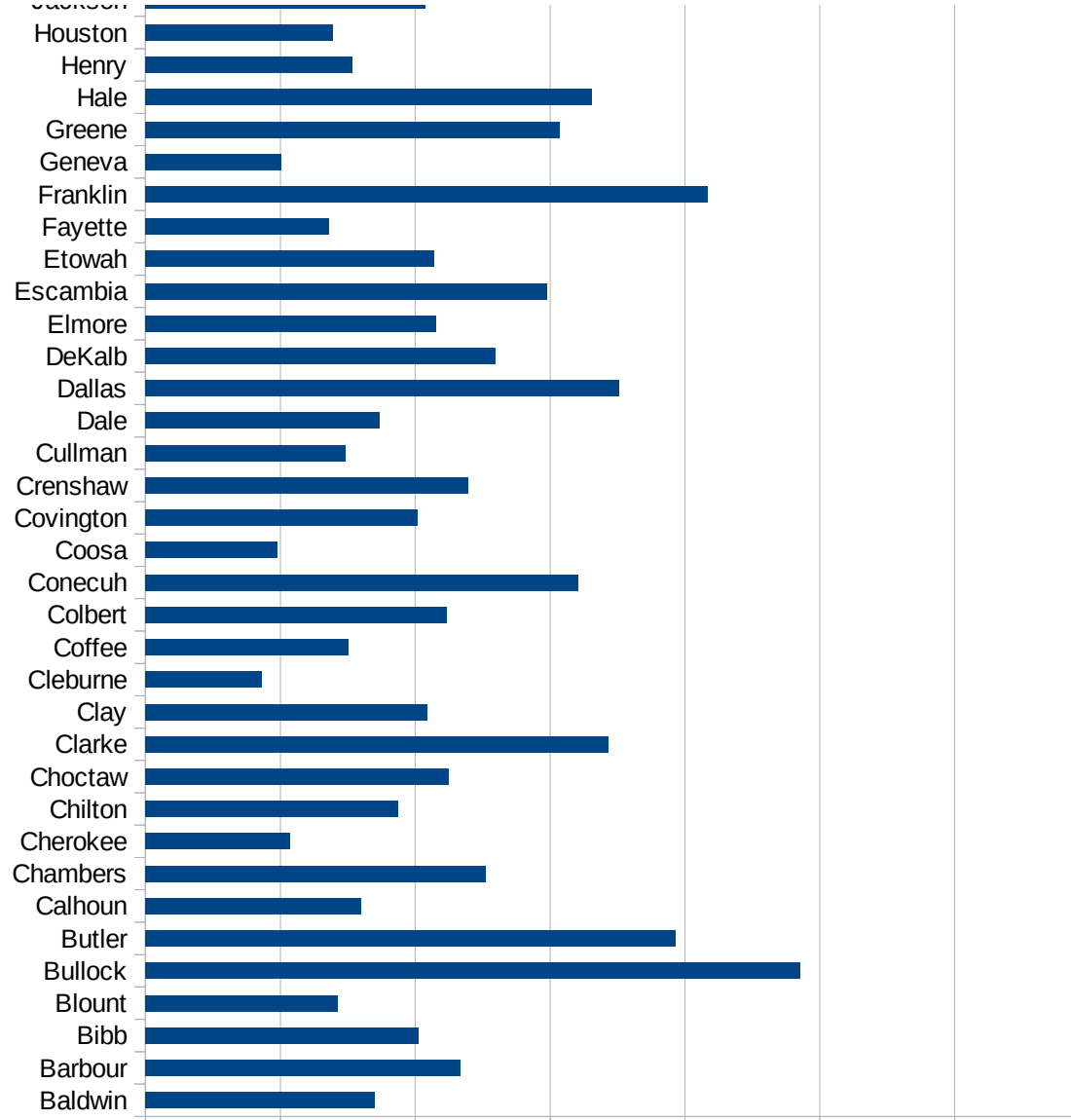
AL

FIPS	County	Current Inf. P/C
1001	Autauga	2136.652218485
1003	Baldwin	1701.663134913
1005	Barbour	2335.115148105
1007	Bibb	2022.321428571
1009	Blount	1426.348547718
1011	Bullock	4853.028210692
1013	Butler	3927.845528455
1015	Calhoun	1599.621971175
1017	Chambers	2522.683325896
1019	Cherokee	1071.757836509
1021	Chilton	1873.032410029
1023	Choctaw	2250.60353555
1025	Clarke	3432.274247492
1027	Clay	2086.629001883
1029	Cleburne	860.7459798492
1031	Coffee	1500.703153596
1033	Colbert	2236.952631387
1035	Conecuh	3209.253074855
1037	Coosa	979.9346710219
1039	Covington	2016.97939761
1041	Crenshaw	2394.386574074
1043	Cullman	1483.665300448
1045	Dale	1736.252961843
1047	Dallas	3516.053249804
1049	DeKalb	2594.38257337
1051	Elmore	2157.851673648
1053	Escambia	2977.032763688
1055	Etowah	2136.564521322
1057	Fayette	1357.025497475
1059	Franklin	4170.519401843
1061	Geneva	1007.068480657
1063	Greene	3072.998906838
1065	Hale	3313.86663045



AL

1067 Henry	1534.081004126
1069 Houston	1384.618322798
1071 Jackson	2072.058141333
1073 Jefferson	2042.014257546
1075 Lamar	1661.369546374
1077 Lauderdale	1302.131252232
1079 Lawrence	1080.195406135
1081 Lee	1661.573370908
1083 Limestone	1432.819680995
1085 Lowndes	5764.988971325
1087 Macon	1849.341070557
1089 Madison	1503.332705808
1091 Marengo	2979.125144236
1093 Marion	1972.247421295
1095 Marshall	3328.512418192
1097 Mobile	2579.050022114
1099 Monroe	2012.626382494
1101 Montgomery	3080.664236389
1103 Morgan	2036.292184837
1105 Perry	4879.649890591
1107 Pickens	2061.390309961
1109 Pike	2147.699322095
1111 Randolph	1773.377337734
1113 Russell	2407.365743064
1115 St. Clair	1550.343894464
1117 Shelby	1558.132095852
1119 Sumter	2883.933496178
1121 Talladega	1339.129127624
1123 Tallapoosa	2163.123194311
1125 Tuscaloosa	2071.216929697
1127 Walker	2429.721712106
1129 Washington	2741.482476493
1131 Wilcox	4102.75712807
1133 Winston	1931.530008453



AL
0 1000 2000 3000 4000 5000 6000 7000

AL

FIPS

29001
29003
29005
29007
29009
29011
29013
29015
29017
29019
29021
29023
29025
29027
29029
29031
29033
29035
29037

AL

29039
29041
29043
29045
29047
29049
29051
29053
29055
29057
29059
29061
29063
29065
29067
29069
29071
29073
29075
29077
29079
29081
29083
29085
29087
29089
29091
29093
29095
29097
29099
29101

29103

AL

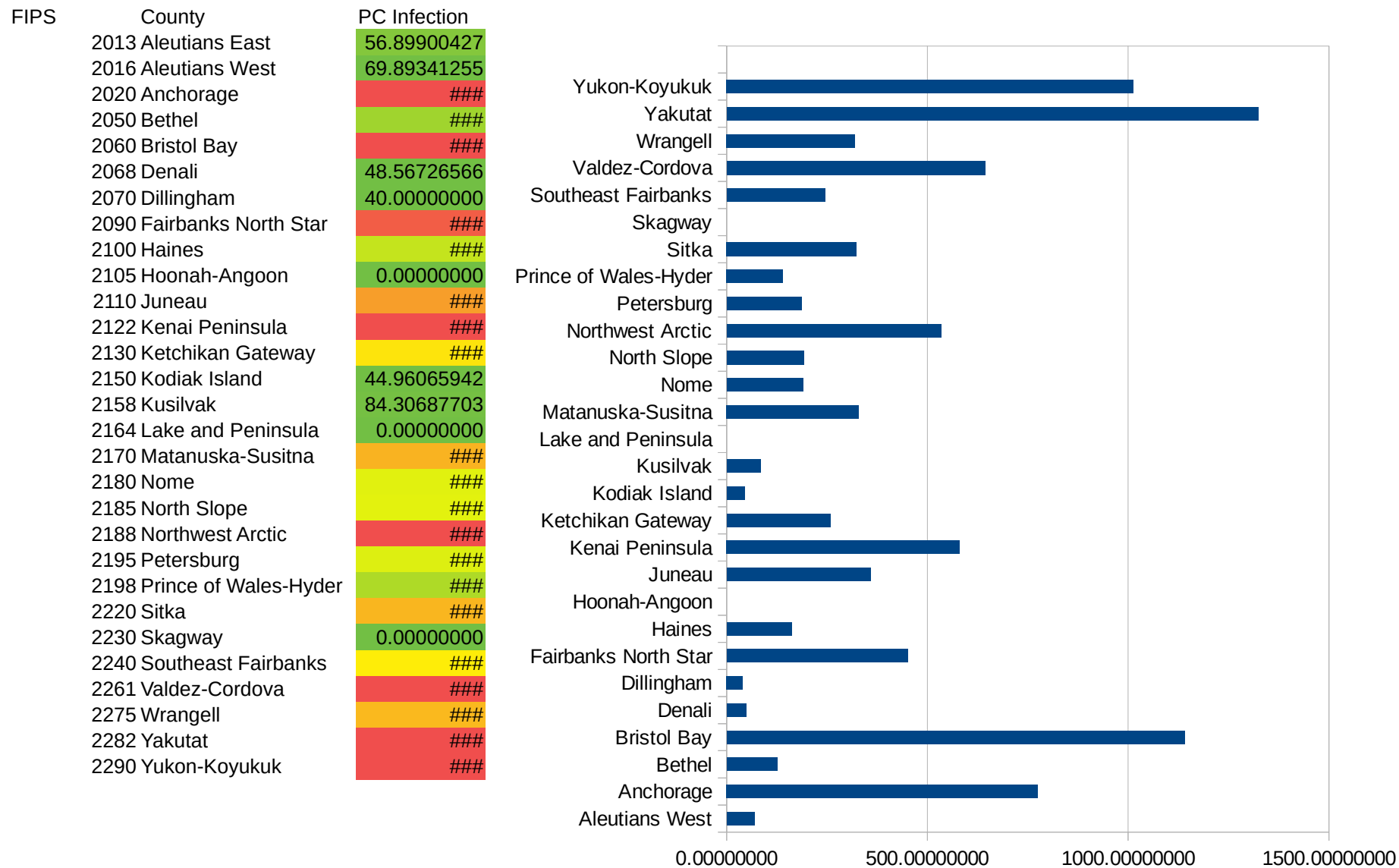
29105
29107
29109
29111
29113
29115
29117
29121
29123
29125
29127
29119
29129
29131
29133
29135
29137
29139
29141
29143
29145
29147
29149
29151
29153
29155
29157
29159
29161
29163
29165
29167
29169
29171

AL

29173
29175
29177
29179
29181
29195
29197
29199
29201
29203
29205
29183
29185
29187
29189
29510
29186
29207
29209
29211
29213
29215

29217
29219
29221
29223
29225
29227
29229

AK



AK

AK

FIPS

29001
29003
29005
29007
29009
29011
29013
29015
29017
29019
29021
29023
29025
29027
29029
29031
29033
29035
29037

AK

29039
29041
29043
29045
29047
29049
29051
29053
29055
29057
29059
29061
29063
29065
29067
29069
29071
29073
29075
29077
29079
29081
29083
29085
29087
29089
29091
29093
29095
29097
29099
29101

29103

AK

29105
29107
29109
29111
29113
29115
29117
29121
29123
29125
29127
29119
29129
29131
29133
29135
29137
29139
29141
29143
29145
29147
29149
29151
29153
29155
29157
29159
29161
29163
29165
29167
29169
29171

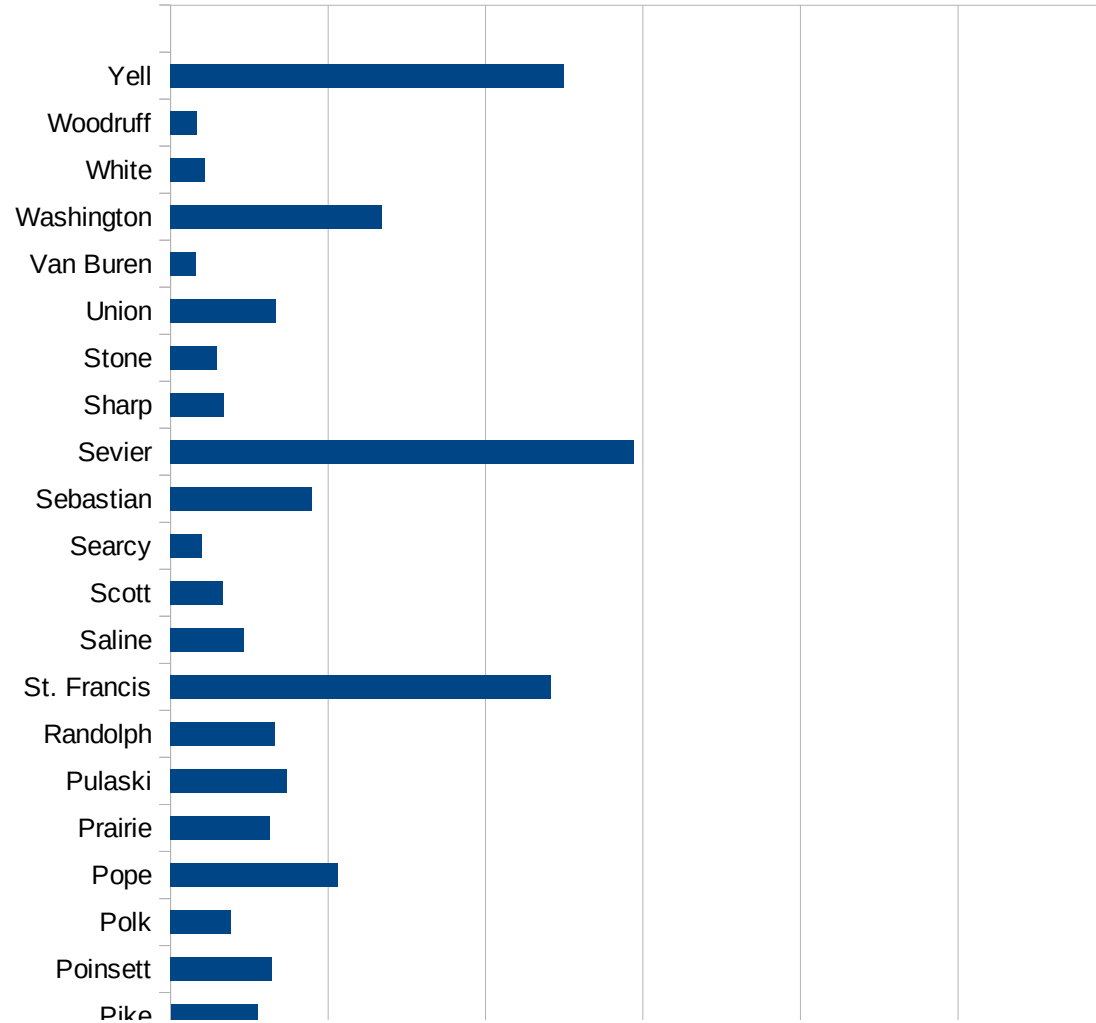
AK

29173
29175
29177
29179
29181
29195
29197
29199
29201
29203
29205
29183
29185
29187
29189
29510
29186
29207
29209
29211
29213
29215

29217
29219
29221
29223
29225
29227
29229

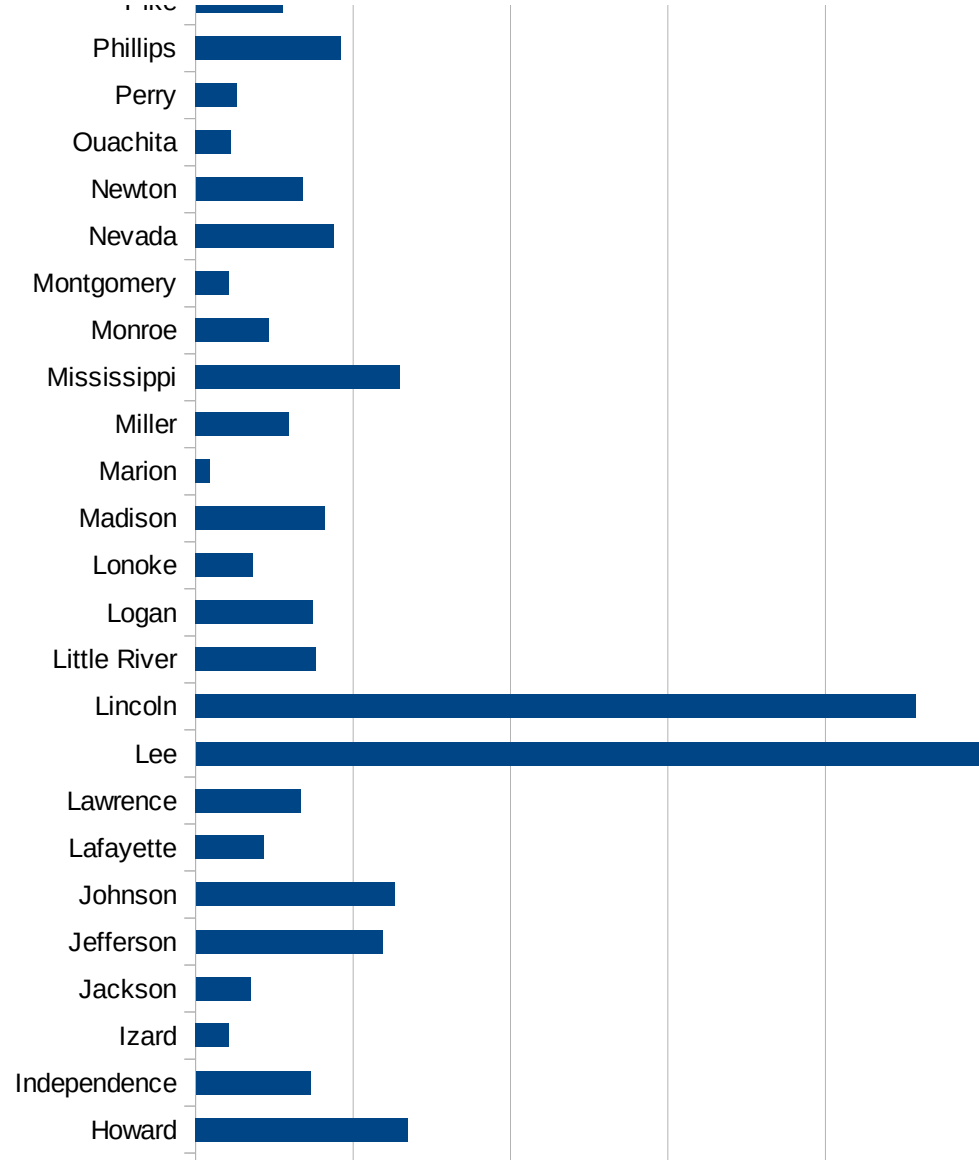
AR

FIPS	County	PC Infection
5001	Arkansas	1311.27244077
5003	Ashley	1671.15634042
5005	Baxter	182.608904587
5007	Benton	1769.94072074
5009	Boone	578.975453575
5011	Bradley	1899.60539598
5013	Calhoun	322.152738298
5015	Carroll	1342.87637742
5017	Chicot	7070.31998467
5019	Clark	824.98526812
5021	Clay	942.951438001
5023	Cleburne	825.155217304
5025	Cleveland	1396.85707159
5027	Columbia	947.444449165
5029	Conway	746.733042937
5031	Craighead	1307.13535622
5033	Crawford	1053.52805728
5035	Crittenden	2900.16962476
5037	Cross	1271.28807868
5039	Dallas	905.040378725
5041	Desha	1763.37734538
5043	Drew	1205.80532519
5045	Faulkner	1073.66633014
5047	Franklin	746.771476698
5049	Fulton	358.627434999
5051	Garland	1124.51338322
5053	Grant	780.734550253
5055	Greene	1114.17539989
5057	Hempstead	1163.69992181
5059	Hot Spring	4640.81184535
5061	Howard	2698.44839217
5063	Independence	1459.73777801



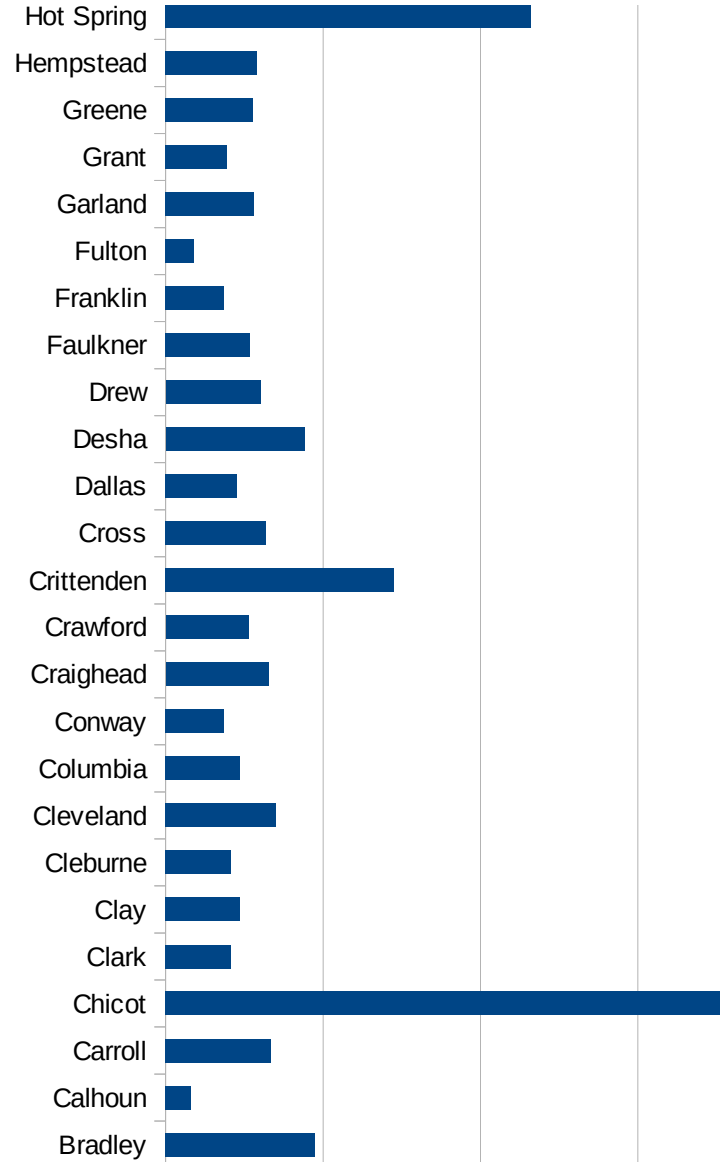
AR

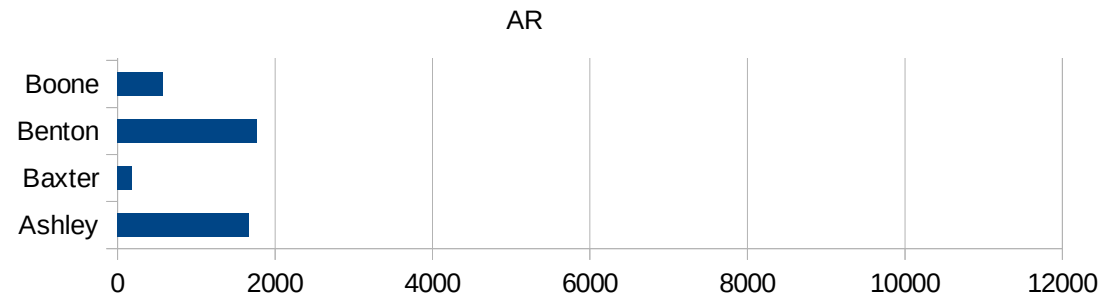
5065 IZARD	426.690208195
5067 JACKSON	695.972874903
5069 JEFFERSON	2373.96130017
5071 JOHNSON	2527.85879889
5073 LAFAYETTE	868.003591739
5075 LAWRENCE	1344.77303152
5077 LEE	9994.43516973
5079 LINCOLN	9145.93140551
5081 LITTLE RIVER	1533.34415058
5083 LOGAN	1485.94562267
5085 LONOKE	731.770232293
5087 MADISON	1644.31769917
5089 MARION	179.404377467
5091 MILLER	1190.58542852
5093 MISSISSIPPI	2589.7815175
5095 MONROE	927.536231884
5097 MONTGOMERY	425.818018826
5099 NEVADA	1753.54311794
5101 NEWTON	1358.10377963
5103 OUACHITA	453.274591206
5105 PERRY	531.298299845
5107 PHILLIPS	1841.47761939
5109 PIKE	1105.59355383
5111 POINSETT	1284.72511888
5113 POLK	768.118110629
5115 POPE	2129.6875
5117 PRAIRIE	1263.31434233
5119 PULASKI	1473.71905878
5121 RANDOLPH	1331.62469356
5123 ST. FRANCIS	4827.23377491
5125 SALINE	933.117006119
5127 SCOTT	658.978583196
5129 SEARCY	402.111083187
5131 SEBASTIAN	1798.00082973



AR

5133 Sevier	5887.15794387
5135 Sharp	673.730277554
5137 Stone	594.043509673
5139 Union	1336.70704902
5141 Van Buren	319.219418177
5143 Washington	2680.60988939
5145 White	433.142378091
5147 Woodruff	338.983050847
5149 Yell	5001.16090086





AR

FIPS

29001
29003
29005
29007
29009
29011
29013
29015
29017
29019
29021
29023
29025
29027
29029
29031
29033
29035

AR

29037
29039
29041
29043
29045
29047
29049
29051
29053
29055
29057
29059
29061
29063
29065
29067
29069
29071
29073
29075
29077
29079
29081
29083
29085
29087
29089
29091
29093
29095
29097
29099
29101

AR

29103
29105
29107
29109
29111
29113
29115
29117
29121
29123
29125
29127
29119
29129
29131
29133
29135
29137
29139
29141
29143
29145
29147
29149
29151
29153
29155
29157
29159
29161
29163
29165
29167
29169

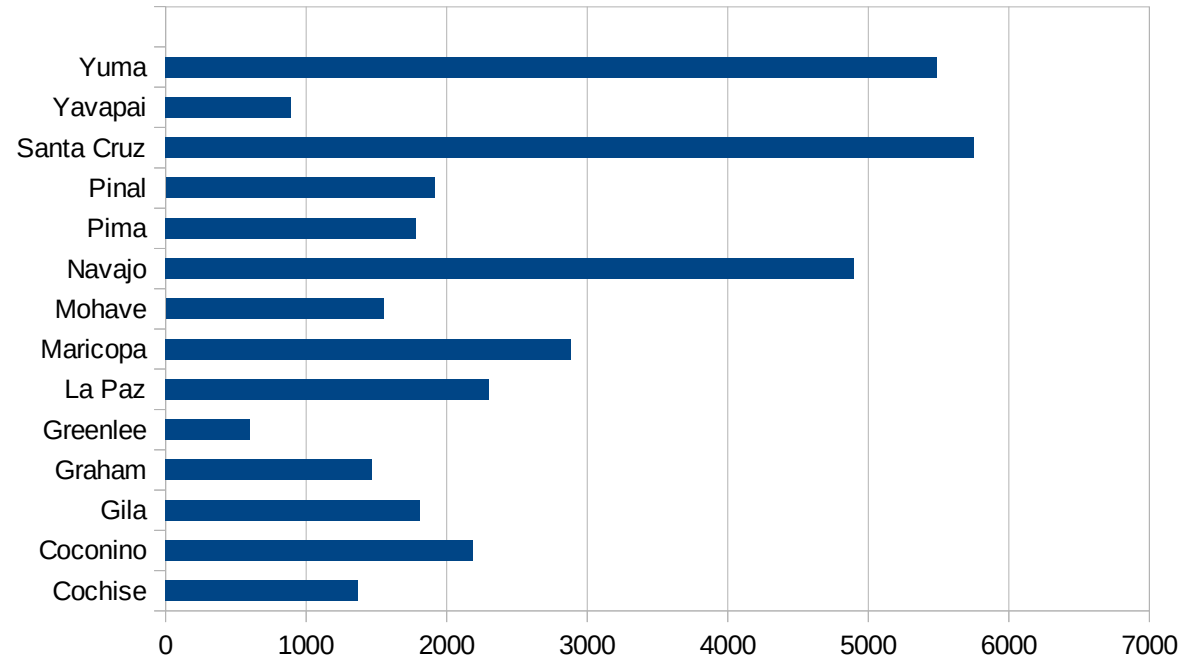
AR

29171
29173
29175
29177
29179
29181
29195
29197
29199
29201
29203
29205
29183
29185
29187
29189
29510
29186
29207
29209
29211
29213
29215

29217
29219
29221
29223
29225
29227
29229

AZ

FIPS	County	PC Infection
4001	Apache	4472.416386
4003	Cochise	1366.253846
4005	Coconino	2191.048203
4007	Gila	1811.130286
4009	Graham	1468.270645
4011	Greenlee	601.075609
4012	La Paz	2303.53588
4013	Maricopa	2883.542848
4015	Mohave	1550.942496
4017	Navajo	4896.554846
4019	Pima	1781.203053
4021	Pinal	1913.279569
4023	Santa Cruz	5751.327643
4025	Yavapai	890.1130638
4027	Yuma	5487.724393



AZ

FIPS

29001
29003
29005
29007
29009
29011
29013
29015
29017
29019
29021
29023
29025
29027
29029
29031
29033
29035
29037

AZ

29039
29041
29043
29045
29047
29049
29051
29053
29055
29057
29059
29061
29063
29065
29067
29069
29071
29073
29075
29077
29079
29081
29083
29085
29087
29089
29091
29093
29095
29097
29099
29101

29103

AZ

29105
29107
29109
29111
29113
29115
29117
29121
29123
29125
29127
29119
29129
29131
29133
29135
29137
29139
29141
29143
29145
29147
29149
29151
29153
29155
29157
29159
29161
29163
29165
29167
29169
29171

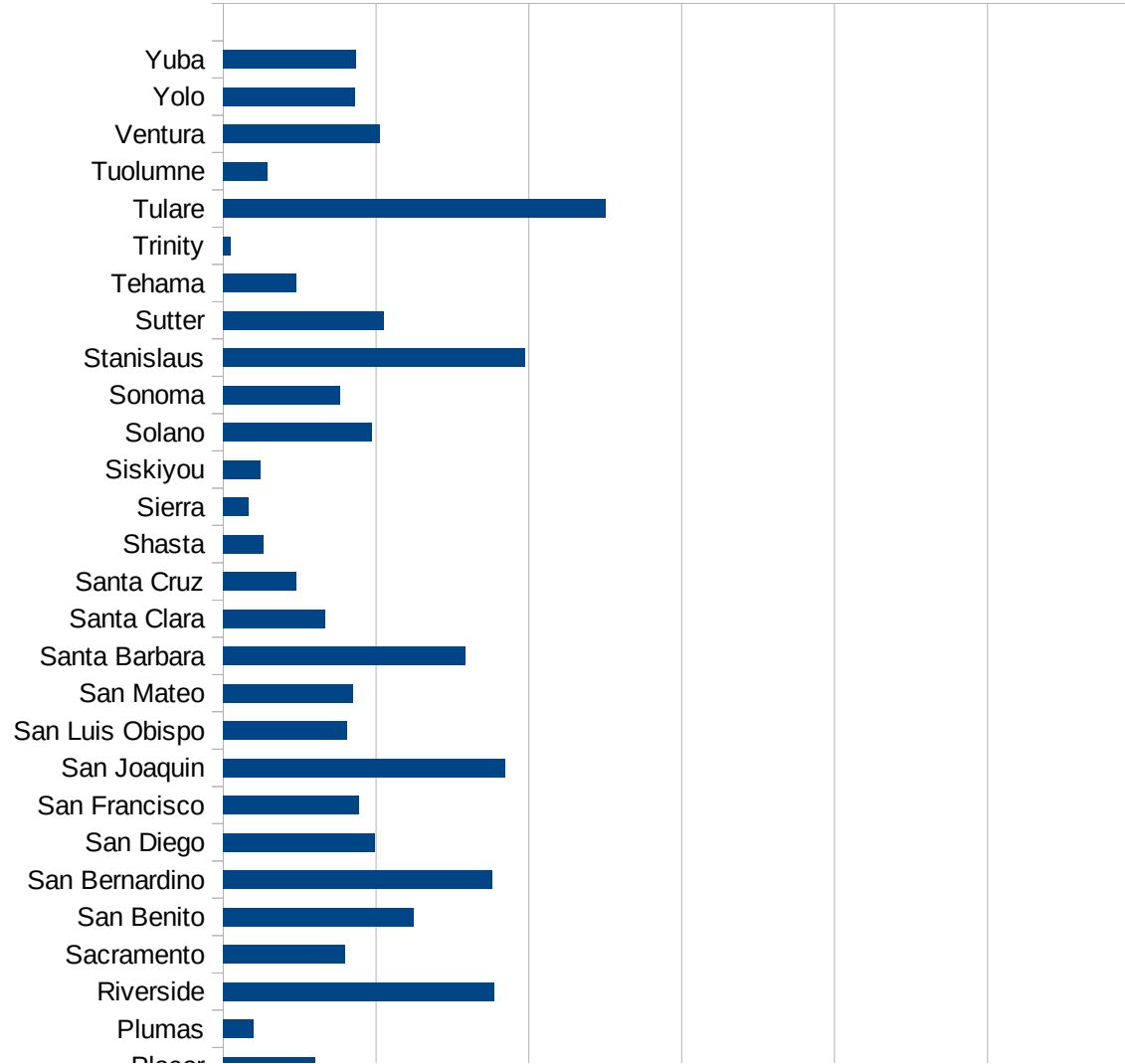
AZ

29173
29175
29177
29179
29181
29195
29197
29199
29201
29203
29205
29183
29185
29187
29189
29510
29186
29207
29209
29211
29213
29215

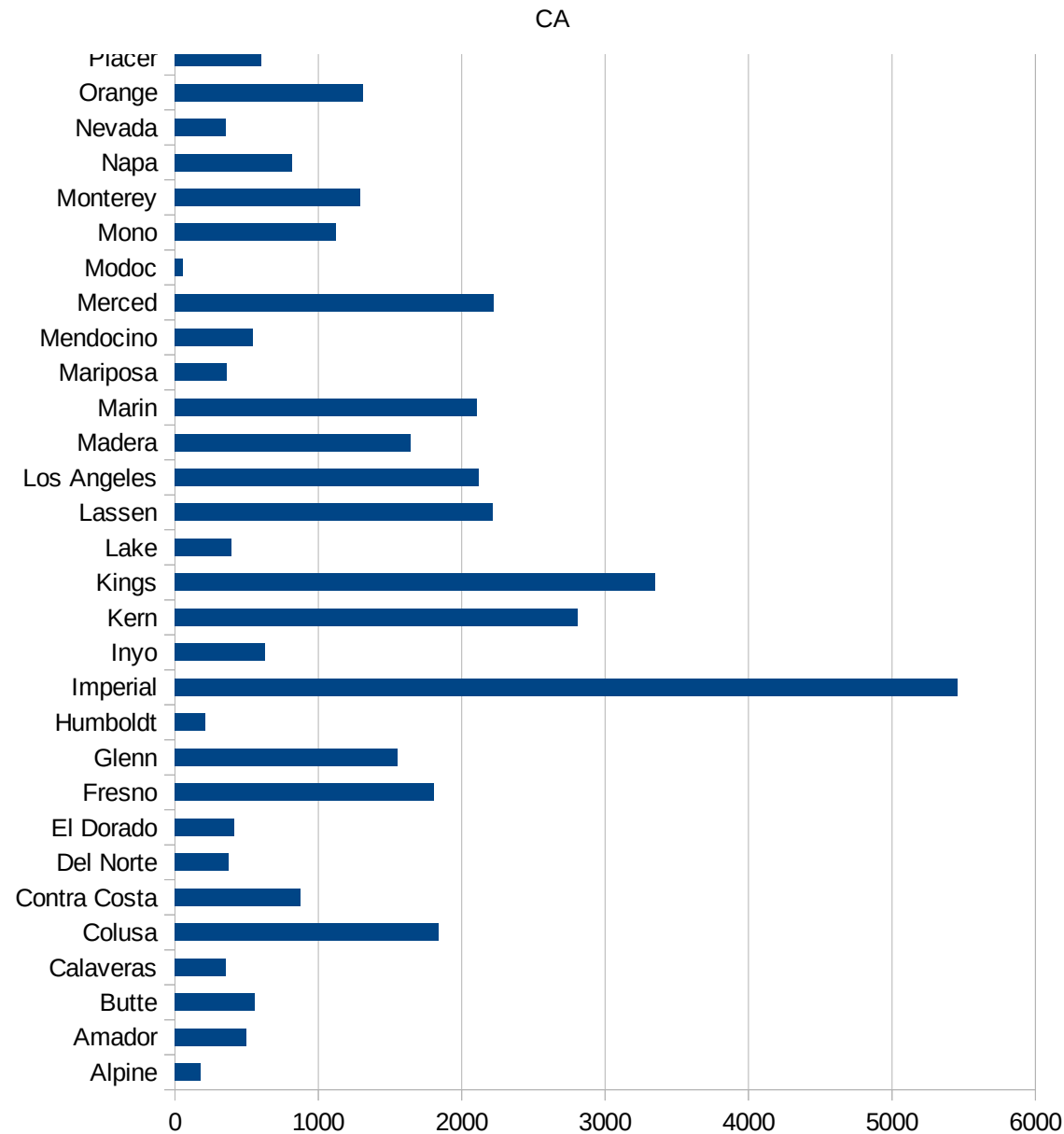
29217
29219
29221
29223
29225
29227
29229

CA

FIPS	County	PC Infection
6001	Alameda	846.6761422
6003	Alpine	181.6530427
6005	Amador	495.1374959
6007	Butte	553.4991525
6009	Calaveras	353.0546906
6011	Colusa	1835.668377
6013	Contra Costa	878.3575245
6015	Del Norte	373.7243065
6017	El Dorado	411.6888157
6019	Fresno	1807.924377
6021	Glenn	1554.533462
6023	Humboldt	214.8519135
6025	Imperial	5455.185424
6027	Inyo	628.2315005
6029	Kern	2807.762131
6031	Kings	3347.515294
6033	Lake	392.9669783
6035	Lassen	2217.388481
6037	Los Angeles	2120.455379
6039	Madera	1642.650566
6041	Marin	2106.937373
6043	Mariposa	360.5975617
6045	Mendocino	545.6247289
6047	Merced	2220.806871
6049	Modoc	56.96707303
6051	Mono	1122.807018
6053	Monterey	1292.028816
6055	Napa	819.1253577
6057	Nevada	358.0885893
6059	Orange	1312.725049
6061	Placer	604.6053786
6063	Plumas	196.7666454
6065	Riverside	1769.901394



6067 Sacramento	796.5087039
6069 San Benito	1246.404602
6071 San Bernardino	1763.213626
6073 San Diego	991.725699
6075 San Francisco	886.8963721
6077 San Joaquin	1842.797545
6079 San Luis Obispo	809.8306398
6081 San Mateo	849.2031005
6083 Santa Barbara	1584.22671
6085 Santa Clara	668.9822819
6087 Santa Cruz	479.8453994
6089 Shasta	260.4976672
6091 Sierra	167.3920321
6093 Siskiyou	242.4297868
6095 Solano	971.3172567
6097 Sonoma	765.0887503
6099 Stanislaus	1974.300447
6101 Sutter	1052.609832
6103 Tehama	475.6242568
6105 Trinity	47.86597527
6107 Tulare	2499.243337
6109 Tuolumne	291.5344982
6111 Ventura	1027.066855
6113 Yolo	861.1302675
6115 Yuba	868.7741059



CA

CA

FIPS

29001
29003
29005
29007
29009
29011
29013
29015
29017
29019
29021
29023
29025
29027
29029
29031
29033
29035
29037

CA

29039
29041
29043
29045
29047
29049
29051
29053
29055
29057
29059
29061
29063
29065
29067
29069
29071
29073
29075
29077
29079
29081
29083
29085
29087
29089
29091
29093
29095
29097
29099
29101

29103

CA

29105
29107
29109
29111
29113
29115
29117
29121
29123
29125
29127
29119
29129
29131
29133
29135
29137
29139
29141
29143
29145
29147
29149
29151
29153
29155
29157
29159
29161
29163
29165
29167
29169
29171

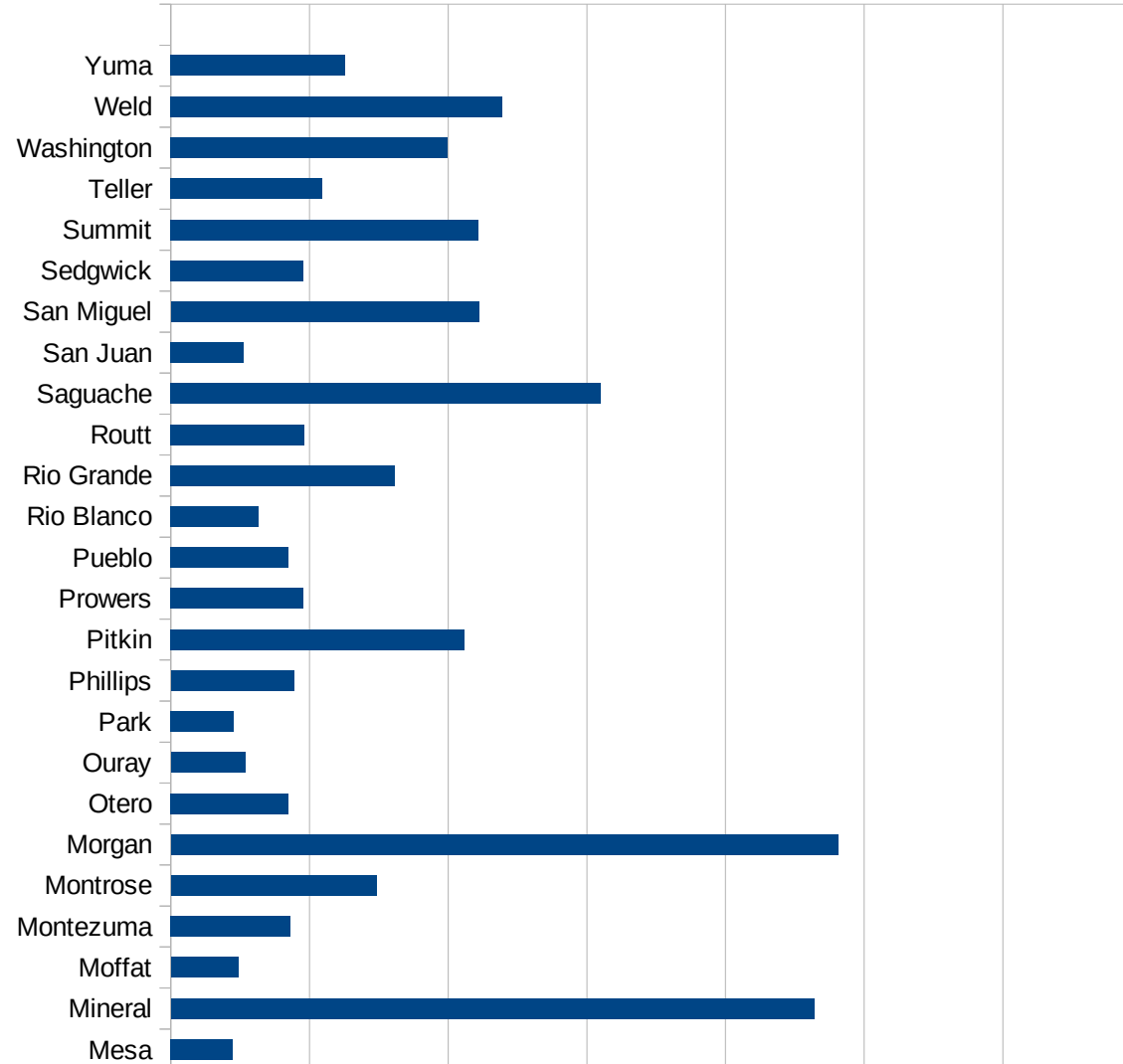
CA

29173
29175
29177
29179
29181
29195
29197
29199
29201
29203
29205
29183
29185
29187
29189
29510
29186
29207
29209
29211
29213
29215

29217
29219
29221
29223
29225
29227
29229

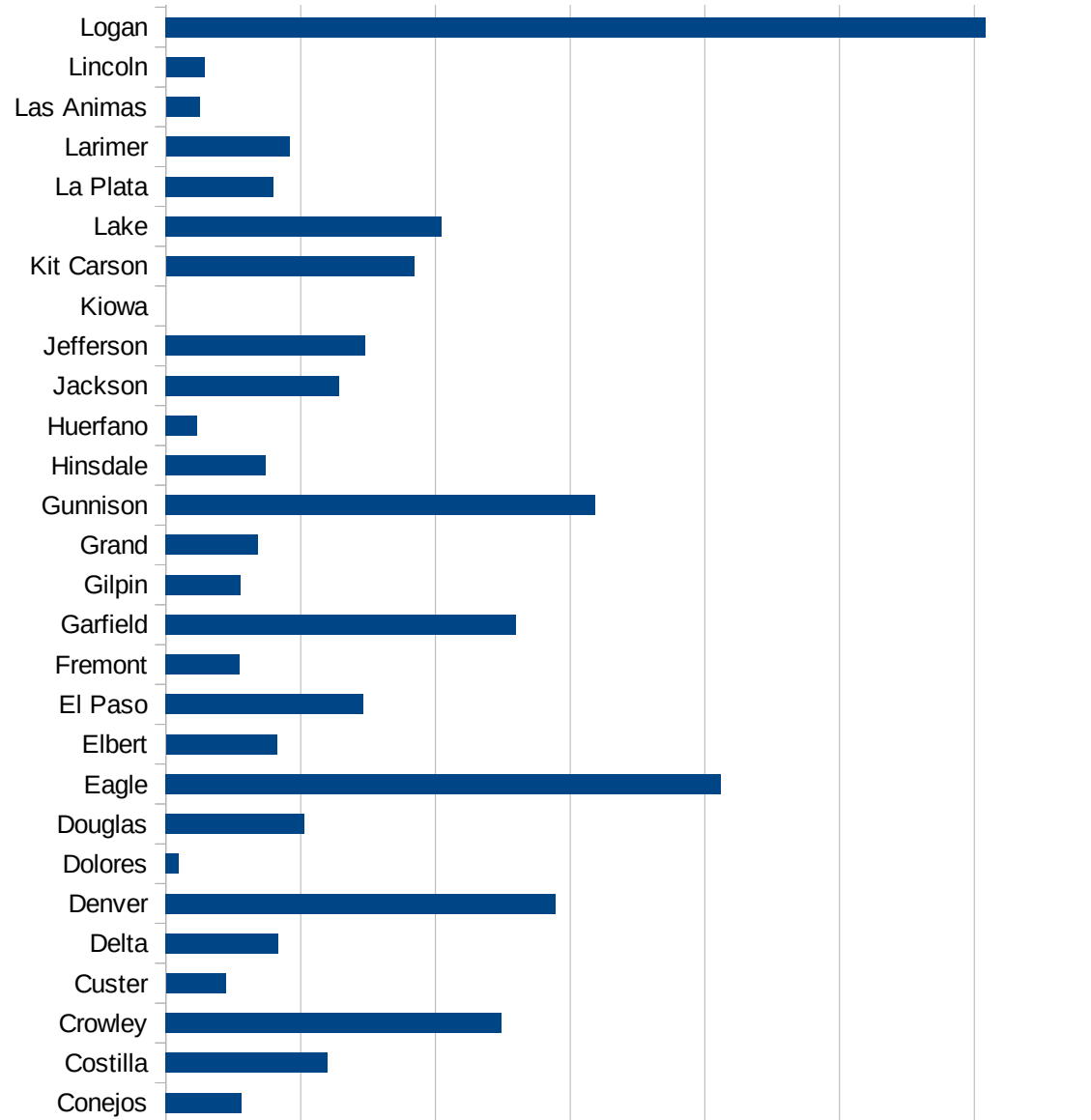
CO

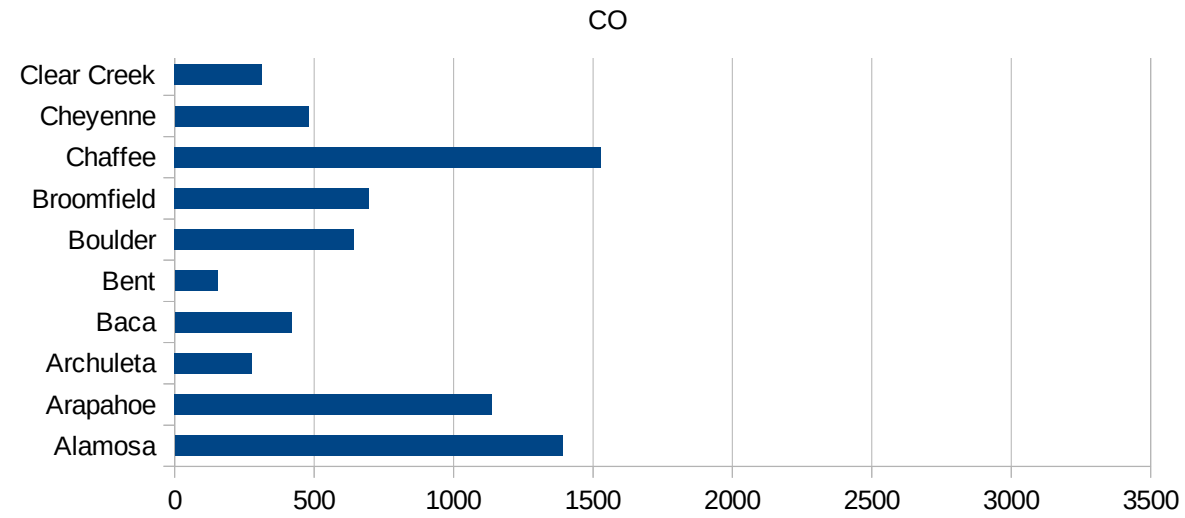
FIPS	County	PC Infection
8001	Adams	1293.4975423
8003	Alamosa	1390.6371756
8005	Arapahoe	1137.1052571
8007	Archuleta	276.0624773
8009	Baca	418.41004184
8011	Bent	153.00918055
8013	Boulder	643.40433884
8014	Broomfield	695.85805651
8015	Chaffee	1527.9372847
8017	Cheyenne	479.74413646
8019	Clear Creek	312.33732431
8021	Conejos	280.48780488
8023	Costilla	600.83594566
8025	Crowley	1246.1590987
8027	Custer	222.0427937
8029	Delta	416.76089555
8031	Denver	1447.3294887
8033	Dolores	48.216007715
8035	Douglas	514.91352954
8037	Eagle	2060.2622152
8039	Elbert	410.92763108
8041	El Paso	732.5006724
8043	Fremont	272.79731784
8045	Garfield	1298.3101891
8047	Gilpin	277.73239667
8049	Grand	341.38486312
8051	Gunnison	1594.5726545
8053	Hinsdale	369.91368681
8055	Huerfano	116.12715924
8057	Jackson	643.31665475
8059	Jefferson	739.18580984
8061	Kiowa	0
8063	Kit Carson	921.40164735



CO

8065 Lake	1022.4948875
8067 La Plata	399.57378796
8069 Larimer	457.89374583
8071 Las Animas	124.11225264
8073 Lincoln	142.60249554
8075 Logan	3042.5492382
8077 Mesa	223.88010992
8079 Mineral	2319.5876289
8081 Moffat	242.64482863
8083 Montezuma	431.99021332
8085 Montrose	741.46017909
8087 Morgan	2405.6306464
8089 Otero	423.17708333
8091 Ouray	268.98406787
8093 Park	226.34188403
8095 Phillips	443.30377975
8097 Pitkin	1058.4958217
8099 Prowers	476.81683657
8101 Pueblo	424.40413302
8103 Rio Blanco	315.65656566
8105 Rio Grande	808.88888889
8107 Routt	481.87152683
8109 Saguache	1549.028204
8111 San Juan	262.4671916
8113 San Miguel	1110.9754609
8115 Sedgwick	477.63786366
8117 Summit	1109.4269036
8119 Teller	546.18666029
8121 Washington	998.16663272
8123 Weld	1194.3812539
8125 Yuma	628.74251497





CO

FIPS

29001
29003
29005
29007
29009
29011
29013
29015
29017
29019
29021
29023
29025
29027
29029
29031
29033
29035
29037

CO

29039
29041
29043
29045
29047
29049
29051
29053
29055
29057
29059
29061
29063
29065
29067
29069
29071
29073
29075
29077
29079
29081
29083
29085
29087
29089
29091
29093
29095
29097
29099
29101

29103

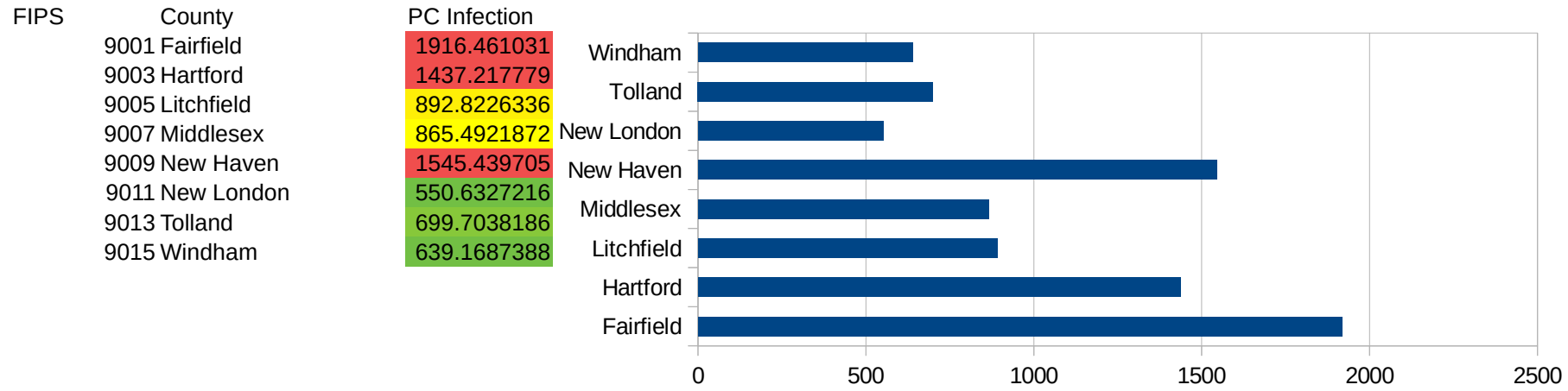
29105
29107
29109
29111
29113
29115
29117
29121
29123
29125
29127
29119
29129
29131
29133
29135
29137
29139
29141
29143
29145
29147
29149
29151
29153
29155
29157
29159
29161
29163
29165
29167
29169
29171

CO

29173
29175
29177
29179
29181
29195
29197
29199
29201
29203
29205
29183
29185
29187
29189
29510
29186
29207
29209
29211
29213
29215

29217
29219
29221
29223
29225
29227
29229

CT



CT

FIPS

29001
29003
29005
29007
29009
29011
29013
29015
29017
29019
29021
29023
29025
29027
29029
29031
29033
29035
29037

CT

29039
29041
29043
29045
29047
29049
29051
29053
29055
29057
29059
29061
29063
29065
29067
29069
29071
29073
29075
29077
29079
29081
29083
29085
29087
29089
29091
29093
29095
29097
29099
29101

29103

CT

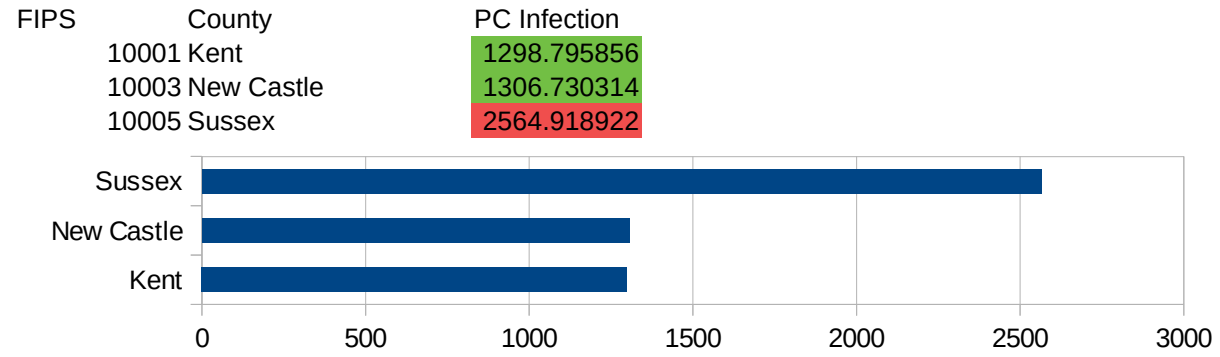
29105
29107
29109
29111
29113
29115
29117
29121
29123
29125
29127
29119
29129
29131
29133
29135
29137
29139
29141
29143
29145
29147
29149
29151
29153
29155
29157
29159
29161
29163
29165
29167
29169
29171

CT

29173
29175
29177
29179
29181
29195
29197
29199
29201
29203
29205
29183
29185
29187
29189
29510
29186
29207
29209
29211
29213
29215

29217
29219
29221
29223
29225
29227
29229

DE



DE

FIPS

29001
29003
29005
29007
29009
29011
29013
29015
29017
29019
29021
29023
29025
29027
29029
29031
29033
29035
29037

DE

29039
29041
29043
29045
29047
29049
29051
29053
29055
29057
29059
29061
29063
29065
29067
29069
29071
29073
29075
29077
29079
29081
29083
29085
29087
29089
29091
29093
29095
29097
29099
29101

29103

DE

29105
29107
29109
29111
29113
29115
29117
29121
29123
29125
29127
29119
29129
29131
29133
29135
29137
29139
29141
29143
29145
29147
29149
29151
29153
29155
29157
29159
29161
29163
29165
29167
29169
29171

DE

29173
29175
29177
29179
29181
29195
29197
29199
29201
29203
29205
29183
29185
29187
29189
29510
29186
29207
29209
29211
29213
29215

29217
29219
29221
29223
29225
29227
29229

DC

FIPS	County	PC Infection
11001	District of Columbia	1844.815682

DC

FIPS

29001
29003
29005
29007
29009
29011
29013
29015
29017
29019
29021
29023
29025
29027
29029
29031
29033
29035
29037

DC

29039
29041
29043
29045
29047
29049
29051
29053
29055
29057
29059
29061
29063
29065
29067
29069
29071
29073
29075
29077
29079
29081
29083
29085
29087
29089
29091
29093
29095
29097
29099
29101

29103

DC

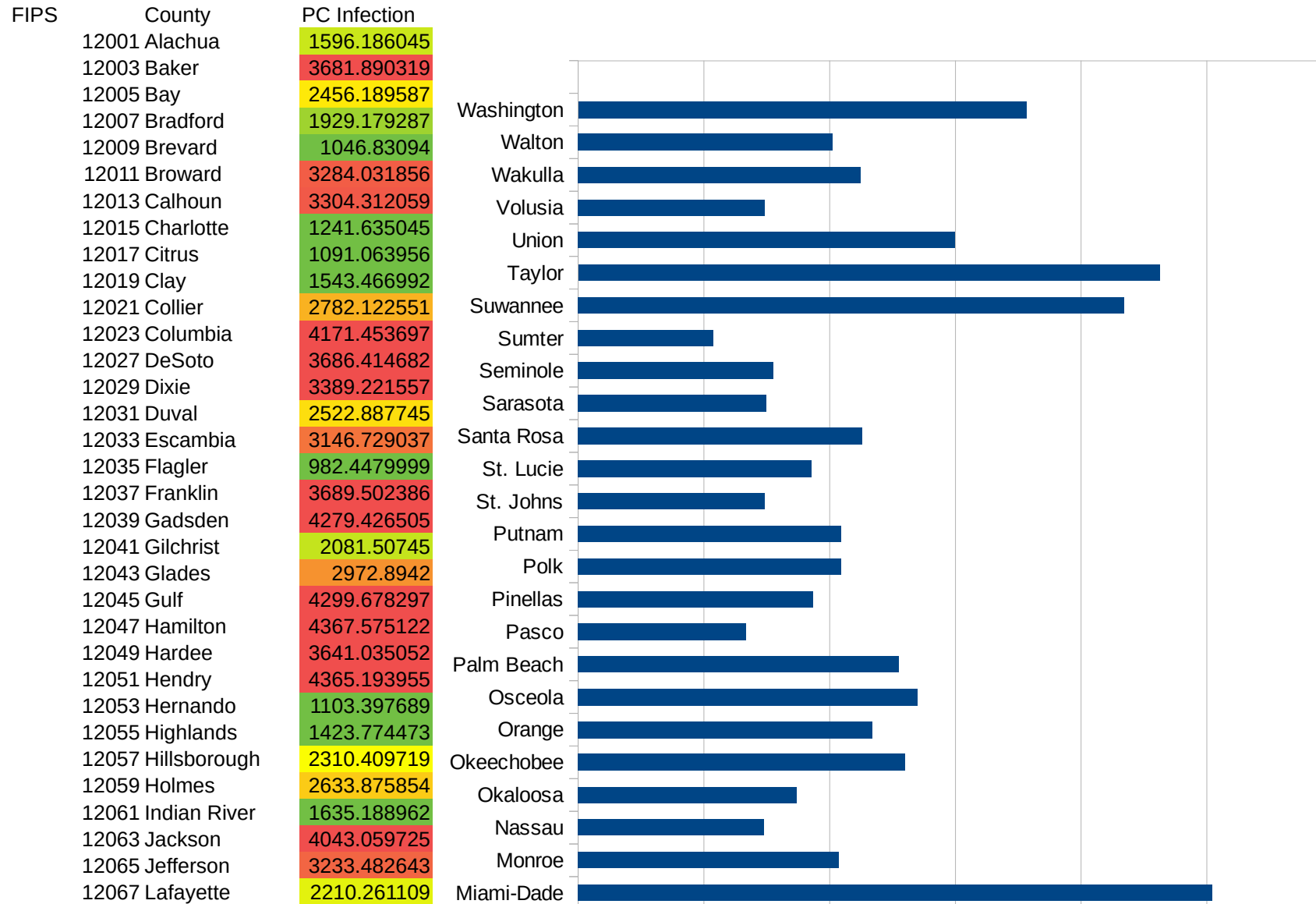
29105
29107
29109
29111
29113
29115
29117
29121
29123
29125
29127
29119
29129
29131
29133
29135
29137
29139
29141
29143
29145
29147
29149
29151
29153
29155
29157
29159
29161
29163
29165
29167
29169
29171

DC

29173
29175
29177
29179
29181
29195
29197
29199
29201
29203
29205
29183
29185
29187
29189
29510
29186
29207
29209
29211
29213
29215

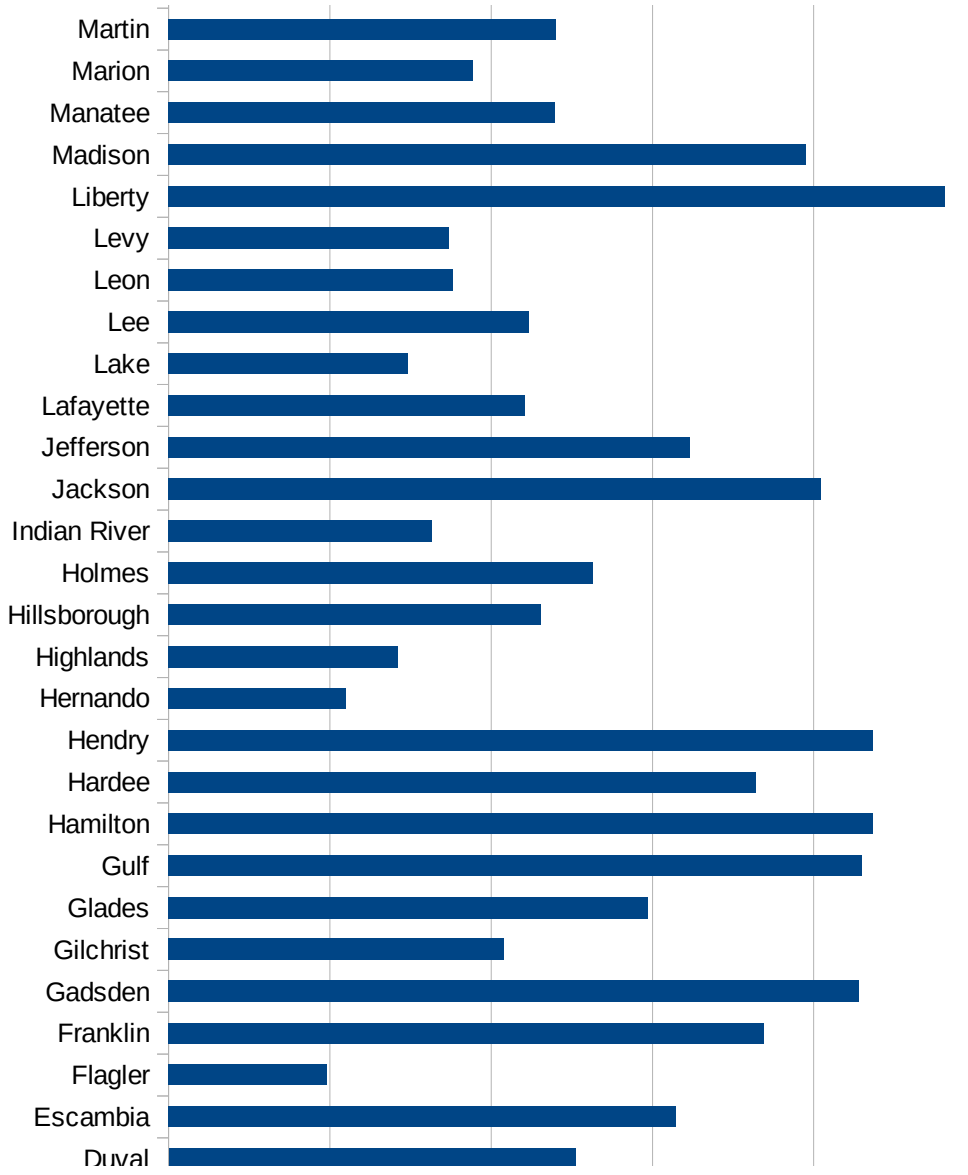
29217
29219
29221
29223
29225
29227
29229

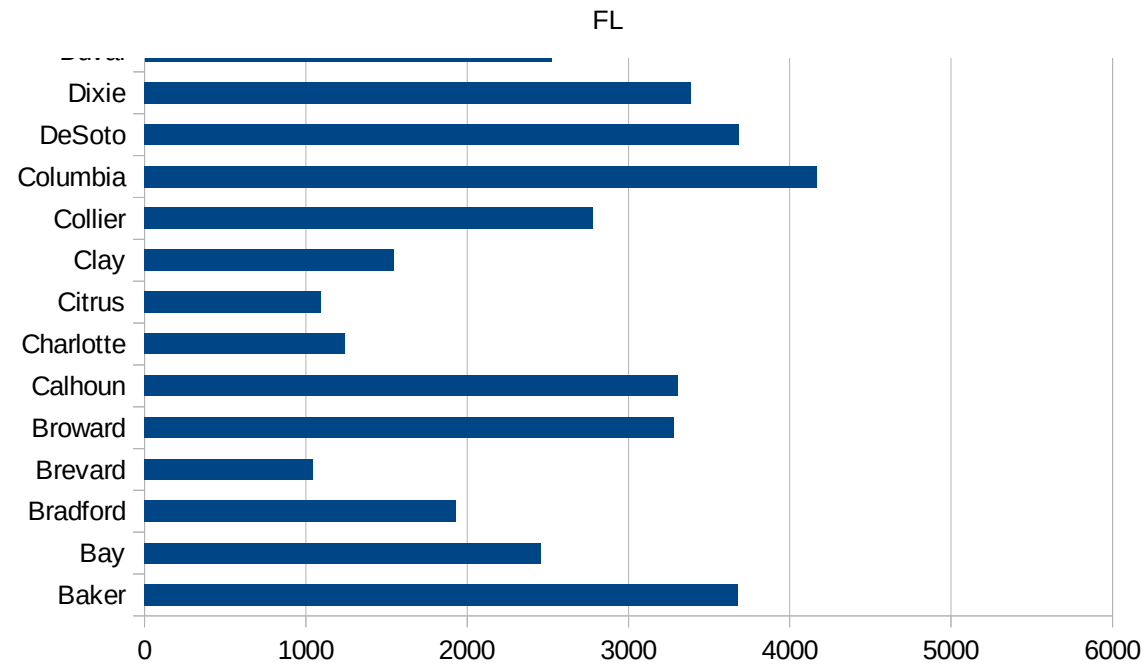
FL



FL

12069 Lake	1484.172289
12071 Lee	2235.856933
12073 Leon	1760.671722
12075 Levy	1739.023792
12077 Liberty	4812.581294
12079 Madison	3950.563981
12081 Manatee	2397.842246
12083 Marion	1888.453985
12085 Martin	2400.691061
12086 Miami-Dade	5043.16187
12087 Monroe	2073.920055
12089 Nassau	1479.634635
12091 Okaloosa	1740.733057
12093 Okeechobee	2602.498977
12095 Orange	2342.455881
12097 Osceola	2700.073372
12099 Palm Beach	2552.860443
12101 Pasco	1336.656598
12103 Pinellas	1867.873841
12105 Polk	2092.063801
12107 Putnam	2089.990966
12109 St. Johns	1484.301564
12111 St. Lucie	1858.448967
12113 Santa Rosa	2259.839754
12115 Sarasota	1498.413472
12117 Seminole	1552.69413
12119 Sumter	1074.141386
12121 Suwannee	4342.513181
12123 Taylor	4624.705175
12125 Union	2998.661312
12127 Volusia	1484.645815
12129 Wakulla	2248.852469
12131 Walton	2021.716287
12133 Washington	3565.11254





FL

FIPS

29001
29003
29005
29007
29009
29011
29013
29015
29017
29019
29021
29023
29025
29027
29029
29031
29033
29035
29037

FL

29039
29041
29043
29045
29047
29049
29051
29053
29055
29057
29059
29061
29063
29065
29067
29069
29071
29073
29075
29077
29079
29081
29083
29085
29087
29089
29091
29093
29095
29097
29099
29101

29103

FL

29105
29107
29109
29111
29113
29115
29117
29121
29123
29125
29127
29119
29129
29131
29133
29135
29137
29139
29141
29143
29145
29147
29149
29151
29153
29155
29157
29159
29161
29163
29165
29167
29169
29171

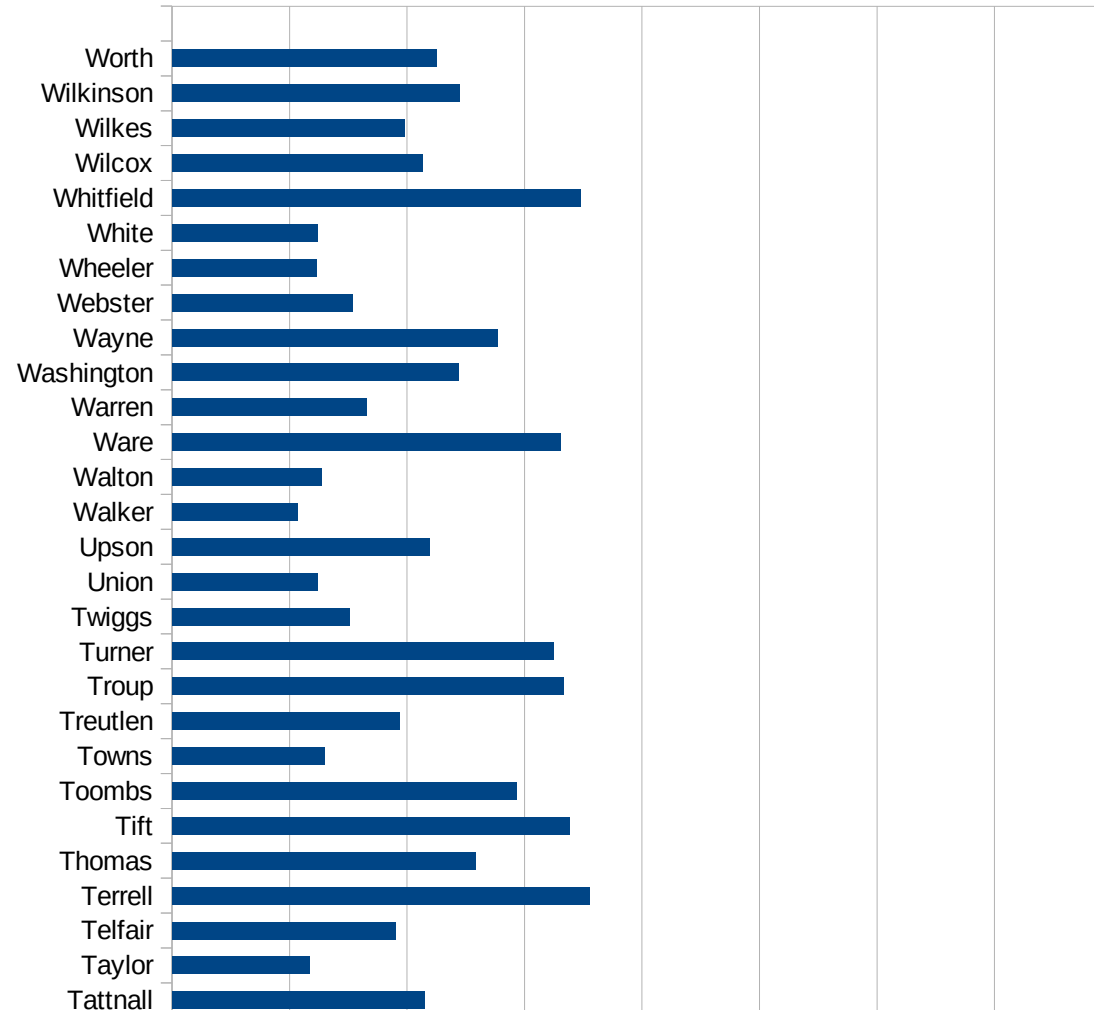
FL

29173
29175
29177
29179
29181
29195
29197
29199
29201
29203
29205
29183
29185
29187
29189
29510
29186
29207
29209
29211
29213
29215

29217
29219
29221
29223
29225
29227
29229

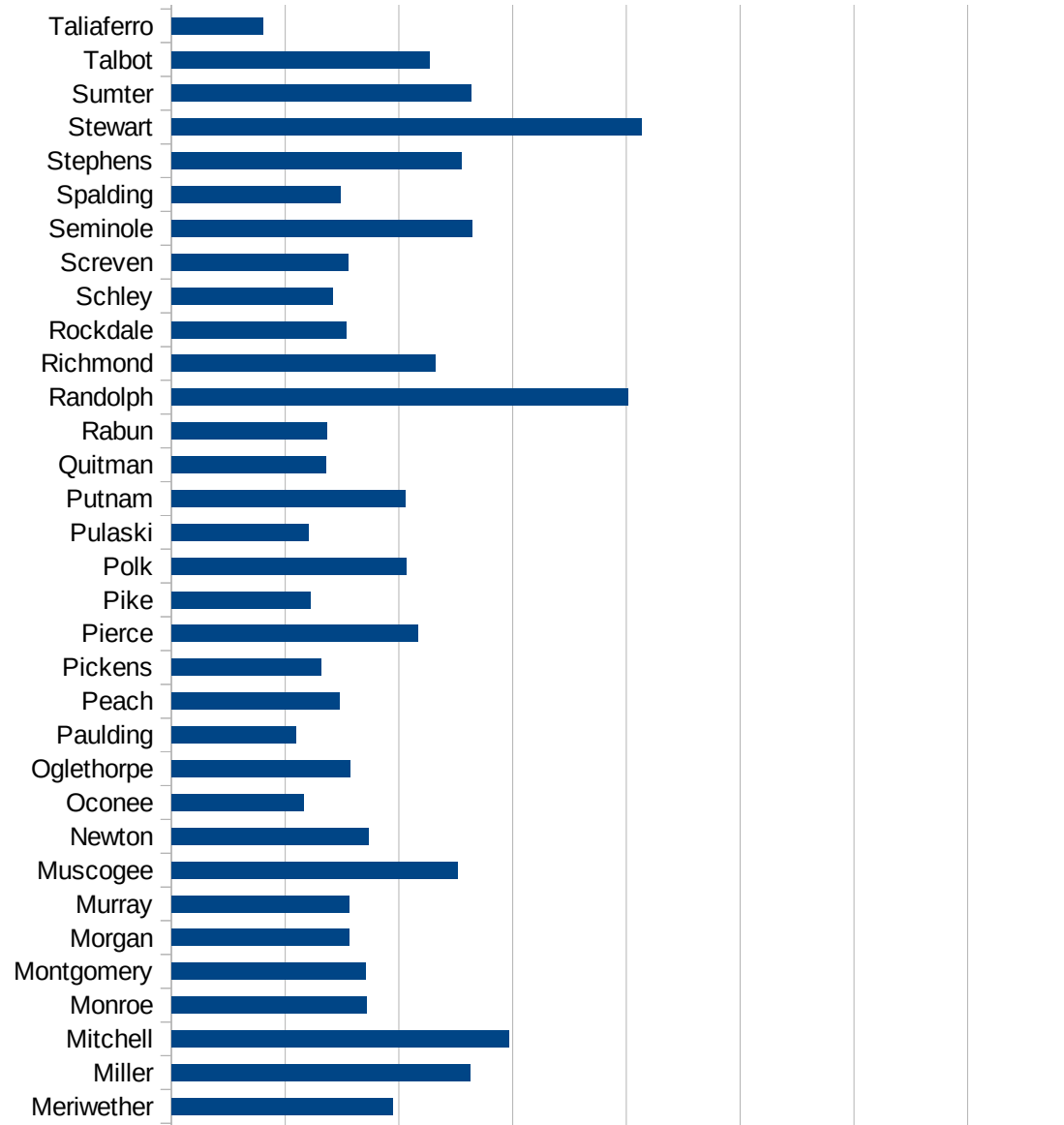
GA

FIPS	County	PC Infection
13001	Appling	3895.823202
13003	Atkinson	3977.341208
13005	Bacon	4005.364327
13007	Baker	2166.882277
13009	Baldwin	2442.942239
13011	Banks	1474.615547
13013	Barrow	1676.793426
13015	Bartow	1835.388317
13017	Ben Hill	2847.441473
13019	Berrien	1651.776439
13021	Bibb	2478.853
13023	Bleckley	2033.026951
13025	Brantley	1360.004233
13027	Brooks	2700.960485
13029	Bryan	1823.716183
13031	Bulloch	1725.833161
13033	Burke	2247.692102
13035	Butts	2046.046377
13037	Calhoun	3306.04534
13039	Camden	1497.84824
13043	Candler	2500.92285
13045	Carroll	1616.985972
13047	Catoosa	1004.15307
13049	Charlton	3385.256015
13051	Chatham	2071.266792
13053	Chattahoochee	7169.599401
13055	Chattooga	1218.233159
13057	Cherokee	1458.593187
13059	Clarke	1688.525878
13061	Clay	3221.337028
13063	Clayton	1811.024981
13065	Clinch	3068.592058
13067	Cobb	1886.598006



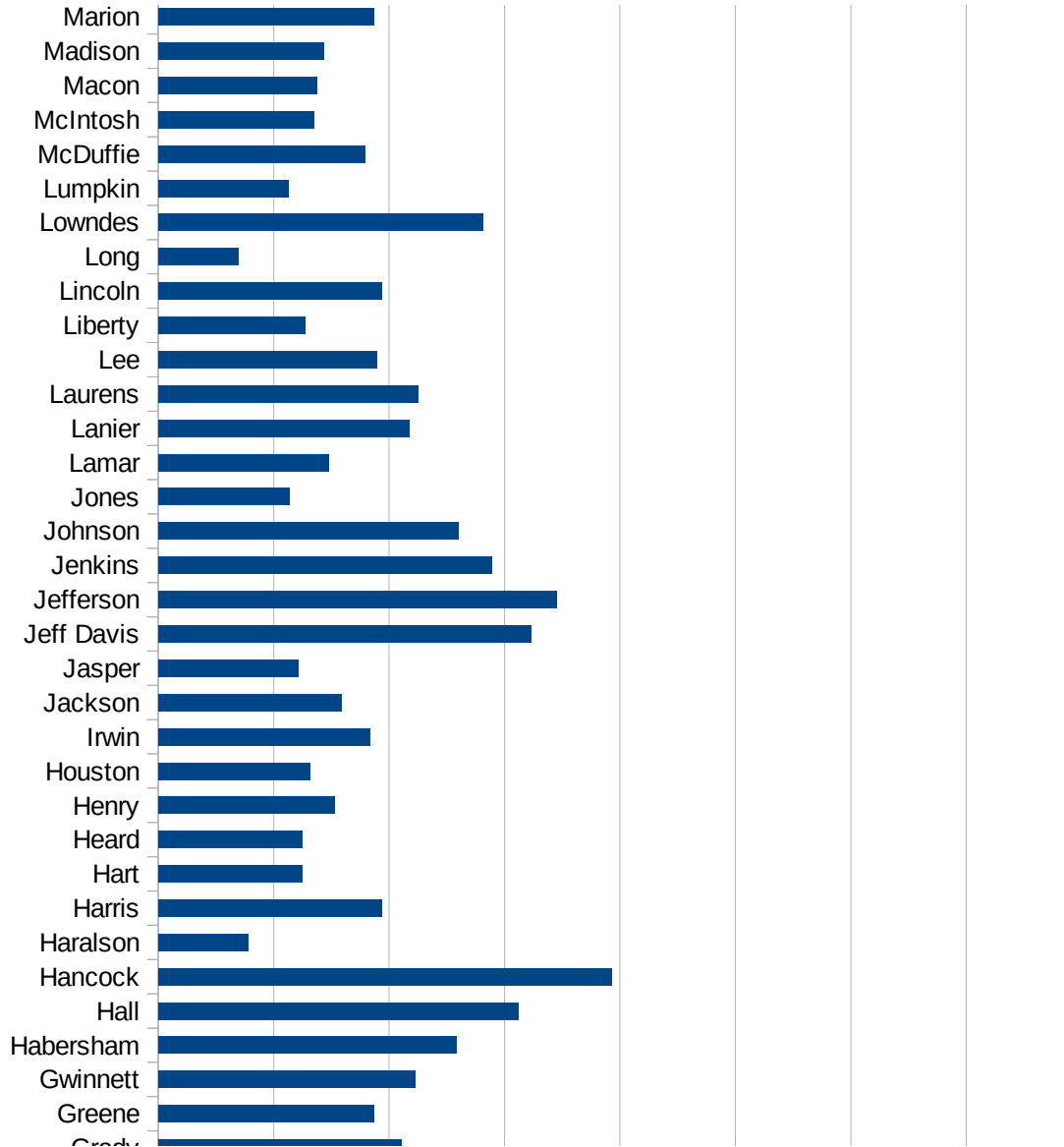
GA

13069 Coffee	3548.140069
13071 Colquitt	3467.713634
13073 Columbia	1583.371681
13075 Cook	2645.379326
13077 Coweta	1074.973948
13079 Crawford	868.6475077
13081 Crisp	1760.984027
13083 Dade	838.1609762
13085 Dawson	1718.29526
13087 Decatur	3138.287865
13089 DeKalb	1914.59214
13091 Dodge	1173.629558
13093 Dooly	1904.2755
13095 Dougherty	3040.233223
13097 Douglas	1908.058157
13099 Early	3630.330829
13101 Echols	5625
13103 Effingham	1238.14118
13105 Elbert	1929.916318
13107 Emanuel	2374.845215
13109 Evans	2630.351646
13111 Fannin	1363.426283
13113 Fayette	1046.192898
13115 Floyd	1682.886232
13117 Forsyth	1021.080926
13119 Franklin	1837.293142
13121 Fulton	2013.114767
13123 Gilmer	2112.538941
13125 Glascock	801.335593
13127 Glynn	3080.298994
13129 Gordon	2191.210887
13131 Grady	2109.261354
13133 Greene	1870.267827
13135 Gwinnett	2229.513215



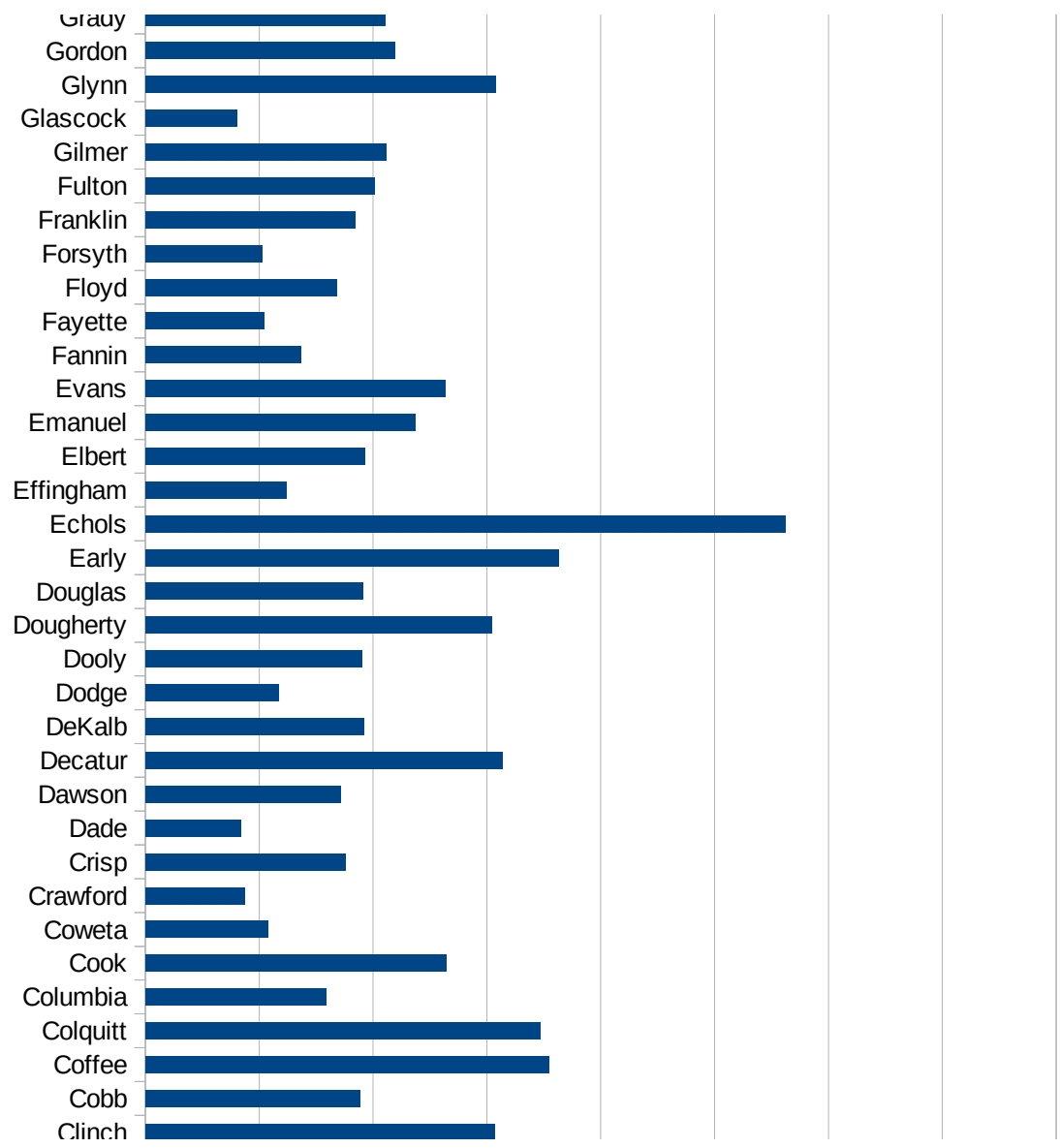
GA

13137 Habersham	2584.383537
13139 Hall	3115.53911
13141 Hancock	3929.084811
13143 Haralson	782.1758711
13145 Harris	1937.635968
13147 Hart	1245.258439
13149 Heard	1245.896119
13151 Henry	1525.931717
13153 Houston	1317.304414
13155 Irwin	1830.176633
13157 Jackson	1587.572066
13159 Jasper	1210.826211
13161 Jeff Davis	3227.094284
13163 Jefferson	3447.828905
13165 Jenkins	2890.705977
13167 Johnson	2595.797281
13169 Jones	1139.222812
13171 Lamar	1473.684211
13173 Lanier	2176.015474
13175 Laurens	2248.283148
13177 Lee	1898.266362
13179 Liberty	1268.354554
13181 Lincoln	1933.038534
13183 Long	694.80998
13185 Lowndes	2813.765356
13187 Lumpkin	1125.777575
13189 McDuffie	1792.763922
13191 McIntosh	1352.859135
13193 Macon	1377.158944
13195 Madison	1430.016863
13197 Marion	1868.039756
13199 Meriwether	1941.332827
13201 Miller	2620.471333
13205 Mitchell	2965.032444

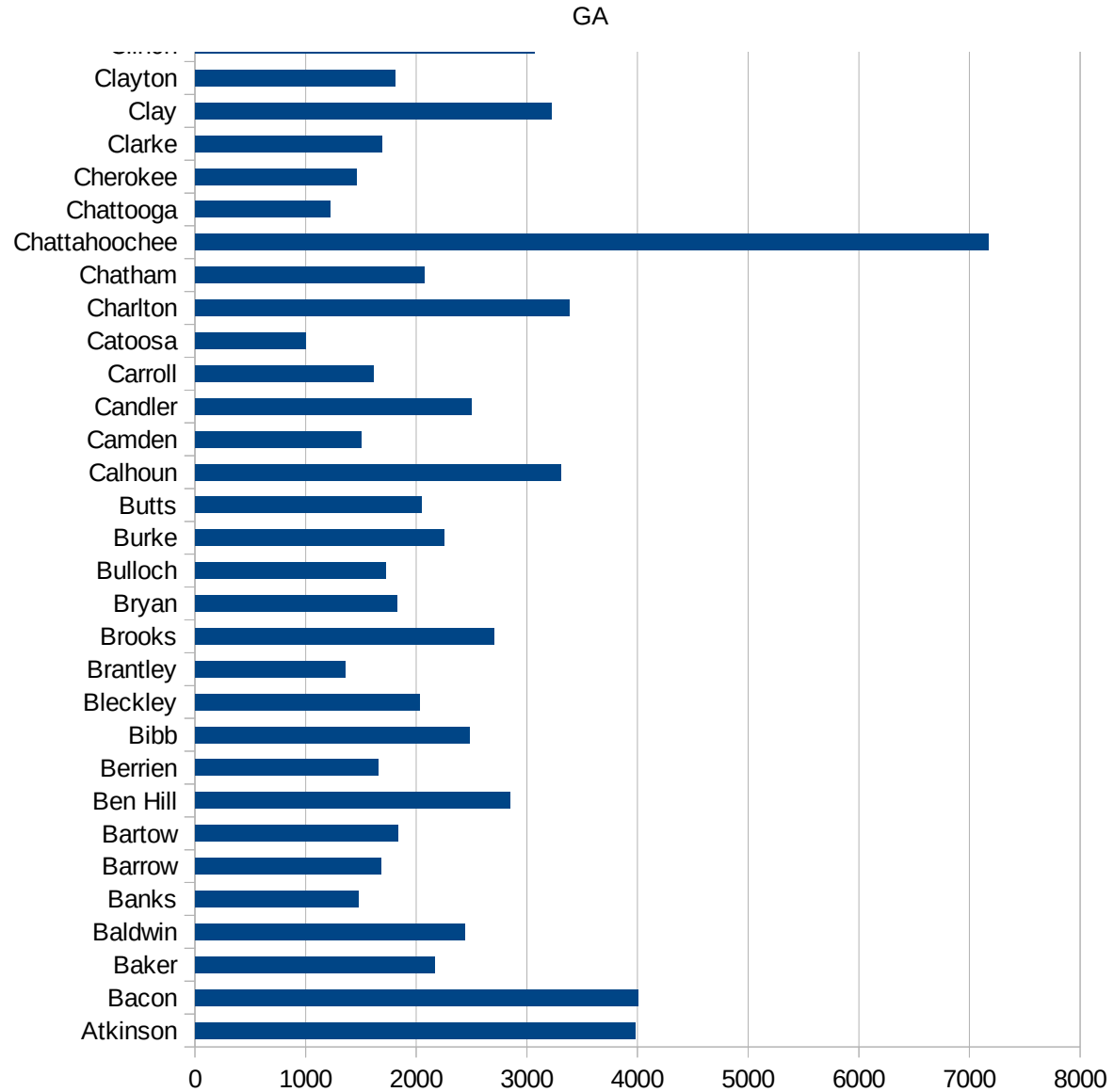


GA

13207 Monroe	1718.75
13209 Montgomery	1707.821168
13211 Morgan	1564.737708
13213 Murray	1560.58215
13215 Muscogee	2512.875979
13217 Newton	1729.945865
13219 Oconee	1158.58627
13221 Oglethorpe	1567.689651
13223 Paulding	1090.561069
13225 Peach	1472.689307
13227 Pickens	1313.320826
13229 Pierce	2166.176698
13231 Pike	1223.569819
13233 Polk	2064.98705
13235 Pulaski	1201.553889
13237 Putnam	2058.783071
13239 Quitman	1360.245722
13241 Rabun	1363.609415
13243 Randolph	4009.951705
13245 Richmond	2317.989224
13247 Rockdale	1539.837075
13249 Schley	1413.29259
13251 Screven	1549.720189
13253 Seminole	2645.820806
13255 Spalding	1487.140696
13257 Stephens	2546.571922
13259 Stewart	4129.698338
13261 Sumter	2636.800861
13263 Talbot	2264.030612
13265 Taliaferro	808.4577114
13267 Tattnall	2150.368241
13269 Taylor	1169.299664
13271 Telfair	1902.242378
13273 Terrell	3553.59424



13275 Thomas	2580.543557
13277 Tift	3384.190678
13279 Toombs	2934.503663
13281 Towns	1299.358758
13283 Treutlen	1938.610662
13285 Troup	3334.094868
13287 Turner	3248.230536
13289 Twiggs	1514.411334
13291 Union	1241.614933
13293 Upson	2189.586115
13295 Walker	1069.010229
13297 Walton	1270.547469
13299 Ware	3301.569507
13301 Warren	1656.827271
13303 Washington	2437.947611
13305 Wayne	2767.713366
13307 Webster	1531.980084
13309 Wheeler	1231.120701
13311 White	1234.567901
13313 Whitfield	3479.656359
13315 Wilcox	2133.45438
13317 Wilkes	1974.483597
13319 Wilkinson	2445.772466
13321 Worth	2251.342431



GA

FIPS

- 29001
- 29003
- 29005
- 29007
- 29009
- 29011
- 29013
- 29015
- 29017
- 29019
- 29021
- 29023
- 29025
- 29027
- 29029
- 29031
- 29033
- 29035
- 29037

GA

29039
29041
29043
29045
29047
29049
29051
29053
29055
29057
29059
29061
29063
29065
29067
29069
29071
29073
29075
29077
29079
29081
29083
29085
29087
29089
29091
29093
29095
29097
29099
29101

29103

29105
29107
29109
29111
29113
29115
29117
29121
29123
29125
29127
29119
29129
29131
29133
29135
29137
29139
29141
29143
29145
29147
29149
29151
29153
29155
29157
29159
29161
29163
29165
29167
29169
29171

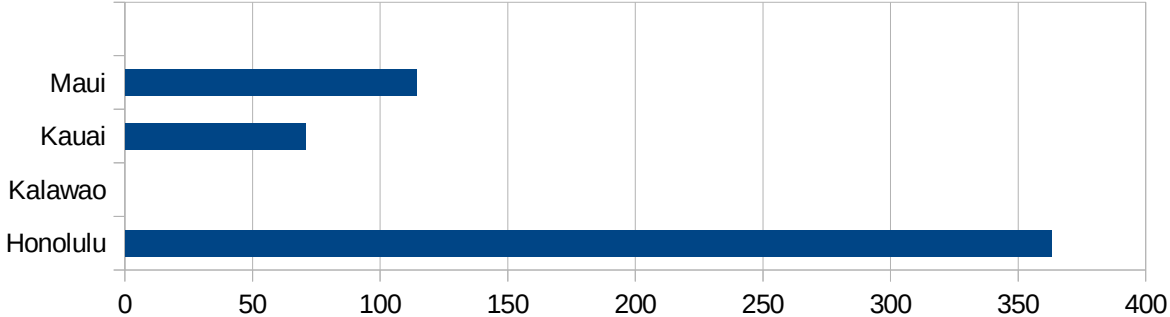
GA

29173
29175
29177
29179
29181
29195
29197
29199
29201
29203
29205
29183
29185
29187
29189
29510
29186
29207
29209
29211
29213
29215

29217
29219
29221
29223
29225
29227
29229

HI

FIPS	County	PC Infection
15001	Hawaii	67.16986014
15003	Honolulu	363.0315893
15005	Kalawao	0
15007	Kauai	70.70272968
15009	Maui	114.2296674



HI

FIPS

29001
29003
29005
29007
29009
29011
29013
29015
29017
29019
29021
29023
29025
29027
29029
29031
29033
29035
29037

This work is licensed under the Creative Commons Attribution-NoDerivatives 4.0 International License. To view a copy of this license, visit <http://creativecommons.org/licenses/by-nd/4.0/>.

Tom McKellips, DM
www.creatingtomorrow.us
Page 169

HI

29039
29041
29043
29045
29047
29049
29051
29053
29055
29057
29059
29061
29063
29065
29067
29069
29071
29073
29075
29077
29079
29081
29083
29085
29087
29089
29091
29093
29095
29097
29099
29101

29103

HI

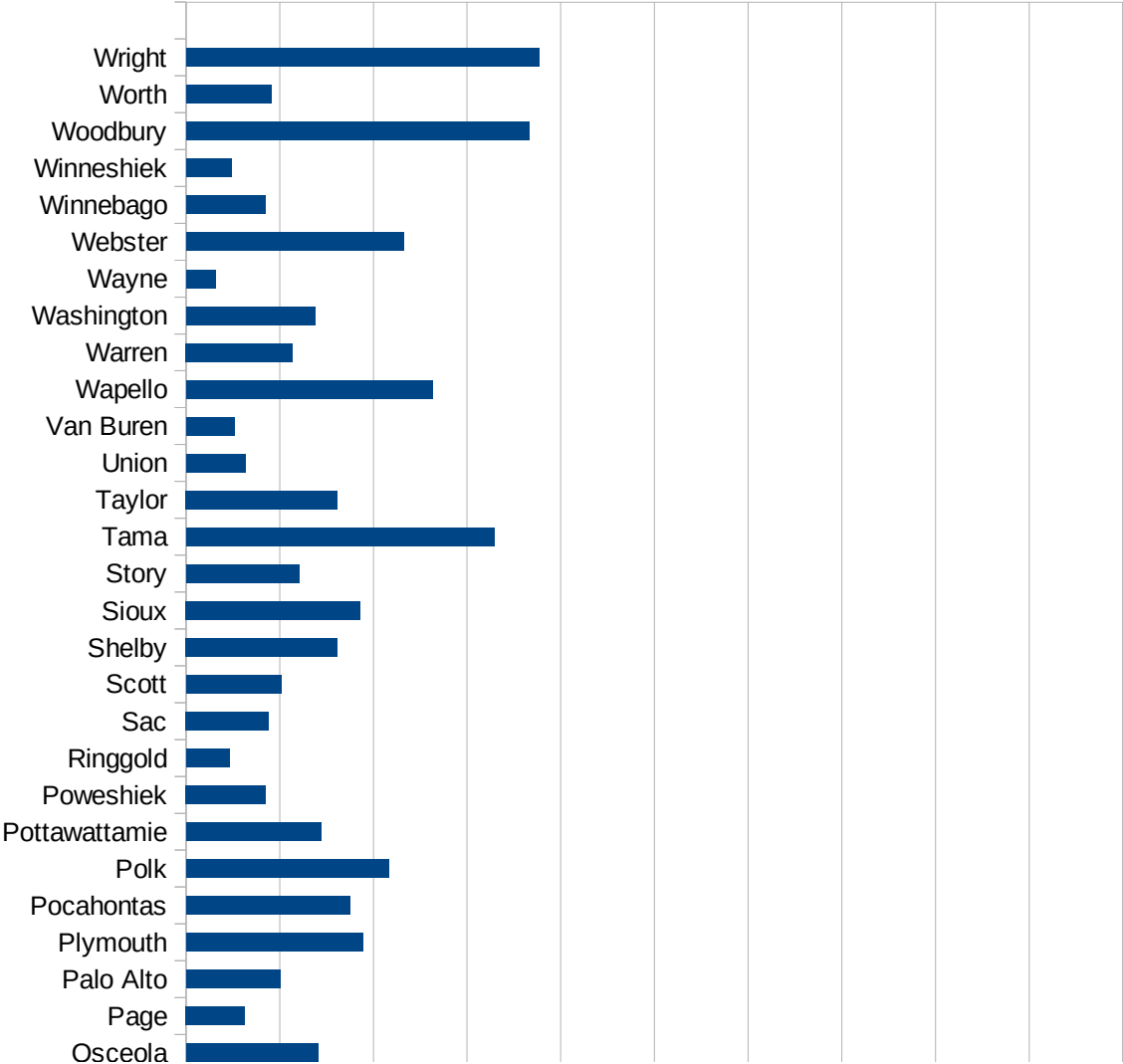
29105
29107
29109
29111
29113
29115
29117
29121
29123
29125
29127
29119
29129
29131
29133
29135
29137
29139
29141
29143
29145
29147
29149
29151
29153
29155
29157
29159
29161
29163
29165
29167
29169
29171

HI

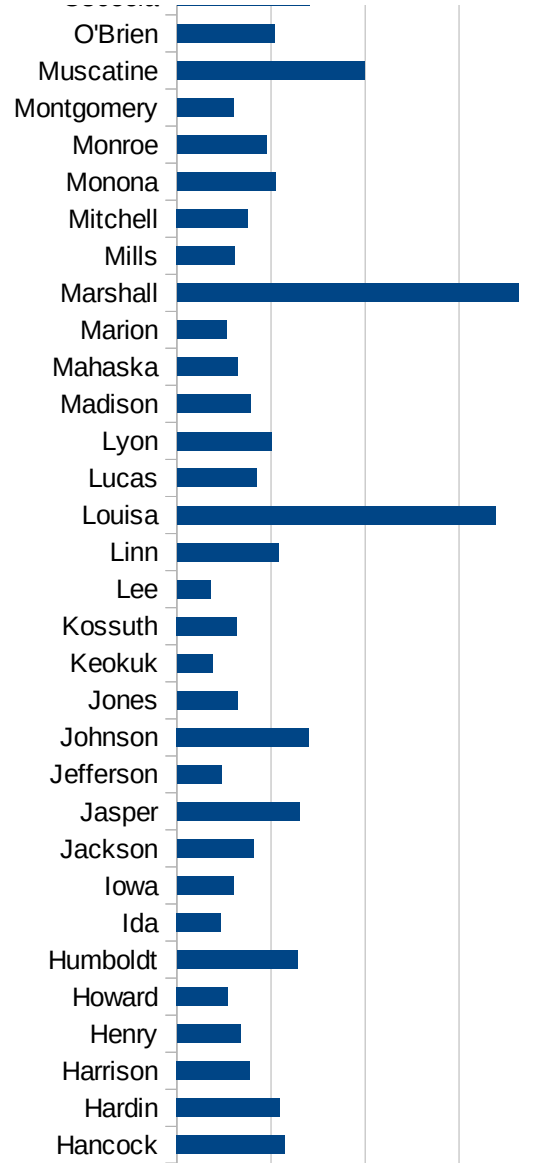
29173
29175
29177
29179
29181
29195
29197
29199
29201
29203
29205
29183
29185
29187
29189
29510
29186
29207
29209
29211
29213
29215

29217
29219
29221
29223
29225
29227
29229

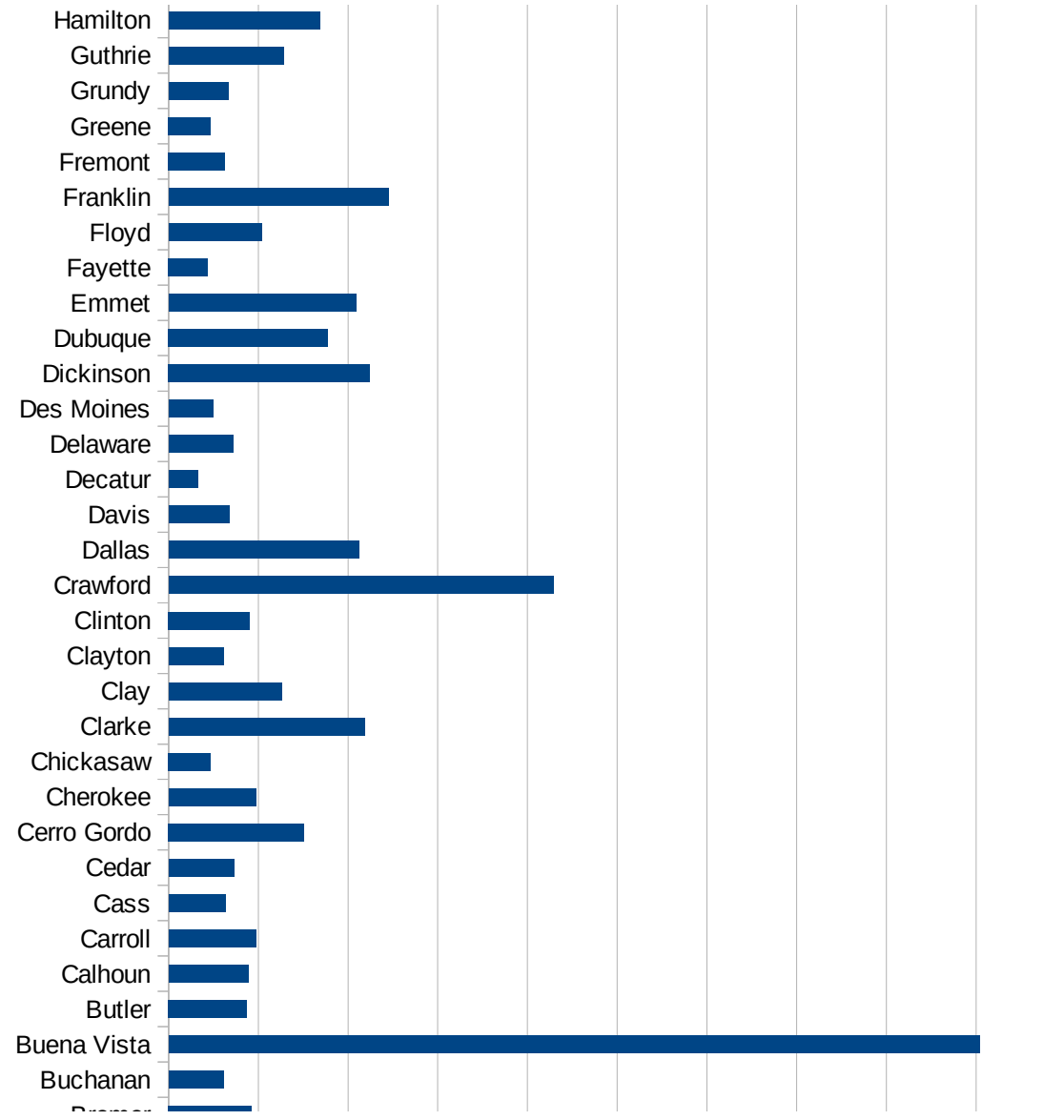
FIPS	County	PC Infection
19001	Adair	481.3818491
19003	Adams	466.3923182
19005	Allamakee	1142.278774
19007	Appanoose	418.1072606
19009	Audubon	526.6981475
19011	Benton	623.9762889
19013	Black Hawk	2401.667573
19015	Boone	1009.640932
19017	Bremer	925.9630416
19019	Buchanan	613.2364734
19021	Buena Vista	9041.964376
19023	Butler	873.5126212
19025	Calhoun	886.6893494
19027	Carroll	972.5116602
19029	Cass	634.1840681
19031	Cedar	724.7543888
19033	Cerro Gordo	1510.071048
19035	Cherokee	971.6456143
19037	Chickasaw	468.0708793
19039	Clarke	2186.140295
19041	Clay	1258.212471
19043	Clayton	615.1742994
19045	Clinton	905.0260114
19047	Crawford	4289.544236
19049	Dallas	2121.31293
19051	Davis	676.4999445
19053	Decatur	329.531052
19055	Delaware	720.6046048
19057	Des Moines	495.6819459
19059	Dickinson	2244.505334
19061	Dubuque	1777.933797
19063	Emmet	2085.810008
19065	Fayette	437.4364191

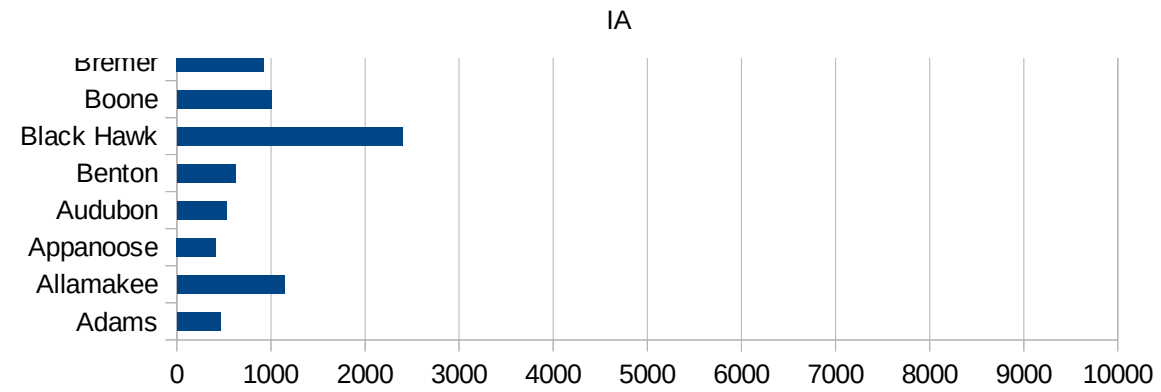


19067 Floyd	1034.198338
19069 Franklin	2449.624654
19071 Fremont	629.2006292
19073 Greene	467.6539361
19075 Grundy	666.449935
19077 Guthrie	1277.985075
19079 Hamilton	1685.393258
19081 Hancock	1148.244959
19083 Hardin	1096.751245
19085 Harrison	778.2651762
19087 Henry	677.7296058
19089 Howard	544.247306
19091 Humboldt	1277.888342
19093 Ida	467.7678702
19095 Iowa	600.9540921
19097 Jackson	813.0918073
19099 Jasper	1302.931596
19101 Jefferson	473.314836
19103 Johnson	1403.543567
19105 Jones	645.969919
19107 Keokuk	381.4180929
19109 Kossuth	637.2417494
19111 Lee	355.3075907
19113 Linn	1082.294198
19115 Louisa	3384.367446
19117 Lucas	844.4187392
19119 Lyon	1007.535348
19121 Madison	781.5865592
19123 Mahaska	645.4545455
19125 Marion	529.8290777
19127 Marshall	3631.725069
19129 Mills	617.4068911
19131 Mitchell	756.9306462
19133 Monona	1048.507893



19135 Monroe	949.9358151
19137 Montgomery	599.820054
19139 Muscatine	1996.319504
19141 O'Brien	1033.236994
19143 Osceola	1407.284768
19145 Page	629.5494787
19147 Palo Alto	1007.951618
19149 Plymouth	1888.822475
19151 Pocahontas	1750.74184
19153 Polk	2162.338569
19155 Pottawattamie	1443.340853
19157 Poweshiek	850.312851
19159 Ringgold	462.962963
19161 Sac	884.864698
19163 Scott	1014.525372
19165 Shelby	1615.132147
19167 Sioux	1861.984016
19169 Story	1203.812242
19171 Tama	3289.162328
19173 Taylor	1615.247941
19175 Union	631.1190226
19177 Van Buren	512.8205128
19179 Wapello	2633.1487
19181 Warren	1139.924788
19183 Washington	1377.53489
19185 Wayne	312.4511795
19187 Webster	2321.029854
19189 Winnebago	846.1684731
19191 Winneshiek	484.2977682
19193 Woodbury	3661.046041
19195 Worth	912.3842748
19197 Wright	3766.745469





FIPS

- 29001
- 29003
- 29005
- 29007
- 29009
- 29011
- 29013
- 29015
- 29017
- 29019
- 29021
- 29023
- 29025
- 29027
- 29029
- 29031
- 29033
- 29035
- 29037

IA

29039
29041
29043
29045
29047
29049
29051
29053
29055
29057
29059
29061
29063
29065
29067
29069
29071
29073
29075
29077
29079
29081
29083
29085
29087
29089
29091
29093
29095
29097
29099
29101

29103

IA

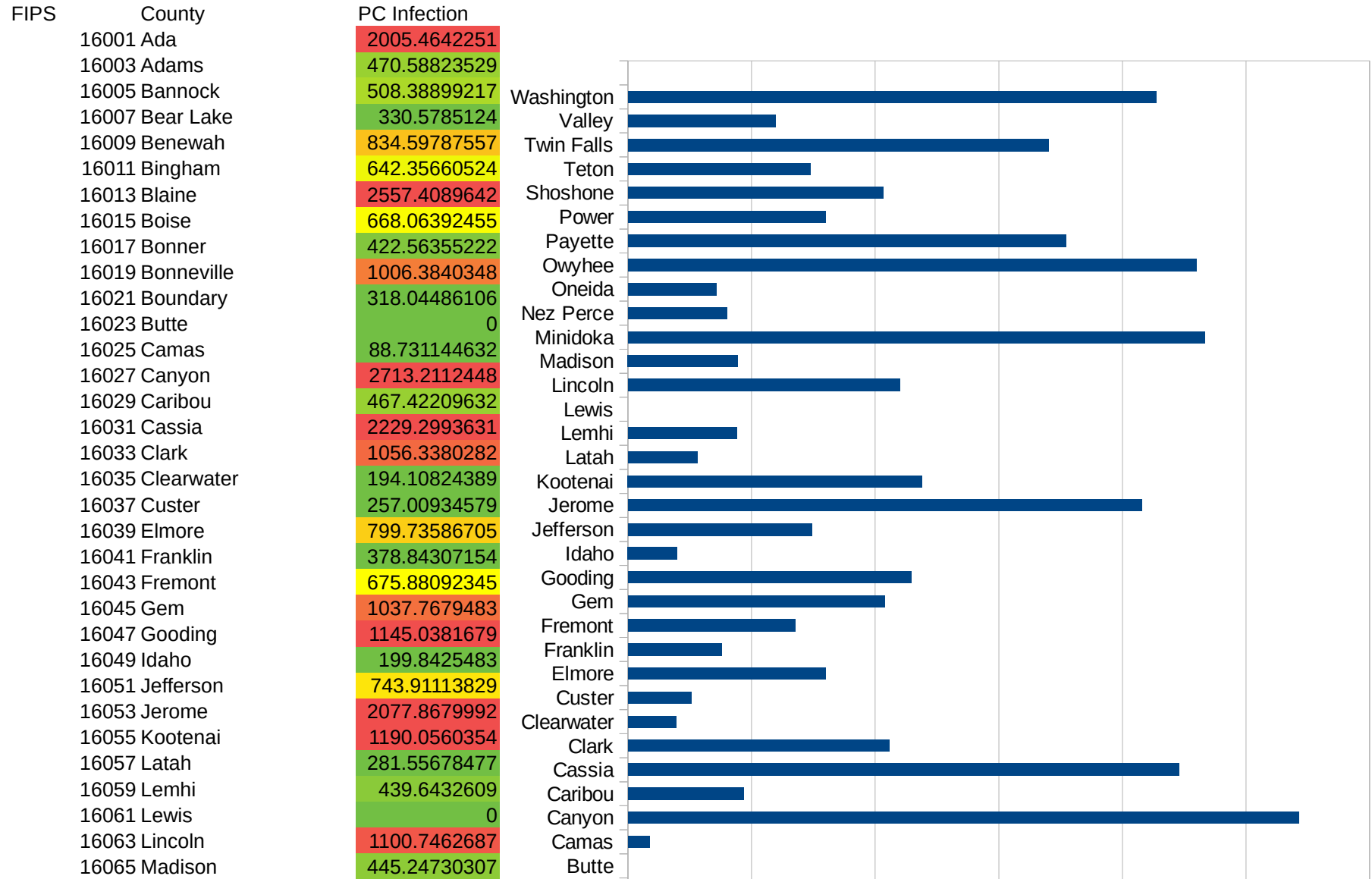
29105
29107
29109
29111
29113
29115
29117
29121
29123
29125
29127
29119
29129
29131
29133
29135
29137
29139
29141
29143
29145
29147
29149
29151
29153
29155
29157
29159
29161
29163
29165
29167
29169
29171

IA

29173
29175
29177
29179
29181
29195
29197
29199
29201
29203
29205
29183
29185
29187
29189
29510
29186
29207
29209
29211
29213
29215

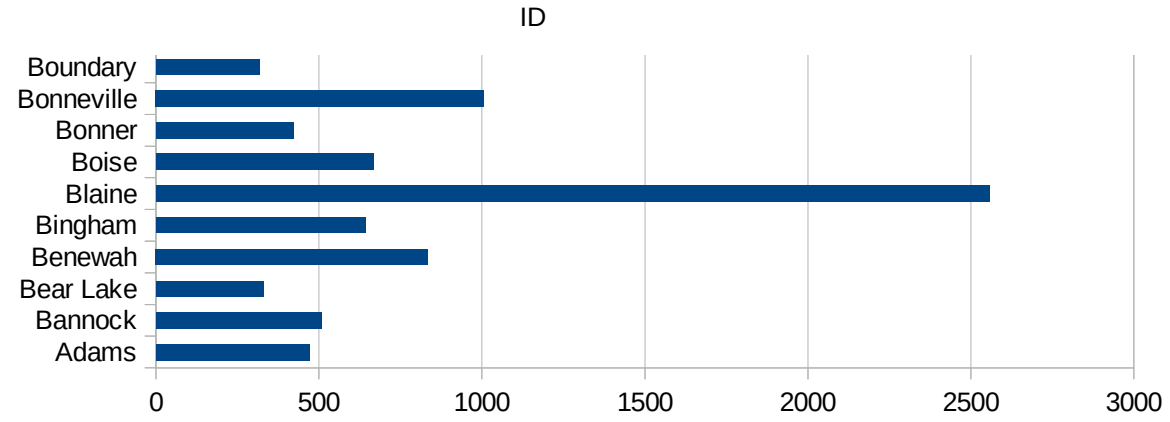
29217
29219
29221
29223
29225
29227
29229

ID



This work is licensed under the Creative Commons Attribution-NoDerivatives 4.0 International License. To view a copy of this license, visit <http://creativecommons.org/licenses/by-nd/4.0/>.

16067 Minidoka	2333.7334934
16069 Nez Perce	400.91071075
16071 Oneida	356.50623886
16073 Owyhee	2300.5216796
16075 Payette	1770.6254511
16077 Power	798.14624099
16079 Shoshone	1031.5723664
16081 Teton	738.83161512
16083 Twin Falls	1700.7237369
16085 Valley	597.77194095
16087 Washington	2135.6165732



ID

FIPS

29001
29003
29005
29007
29009
29011
29013
29015
29017
29019
29021
29023
29025
29027
29029
29031
29033
29035
29037

ID

29039
29041
29043
29045
29047
29049
29051
29053
29055
29057
29059
29061
29063
29065
29067
29069
29071
29073
29075
29077
29079
29081
29083
29085
29087
29089
29091
29093
29095
29097
29099
29101

29103

ID

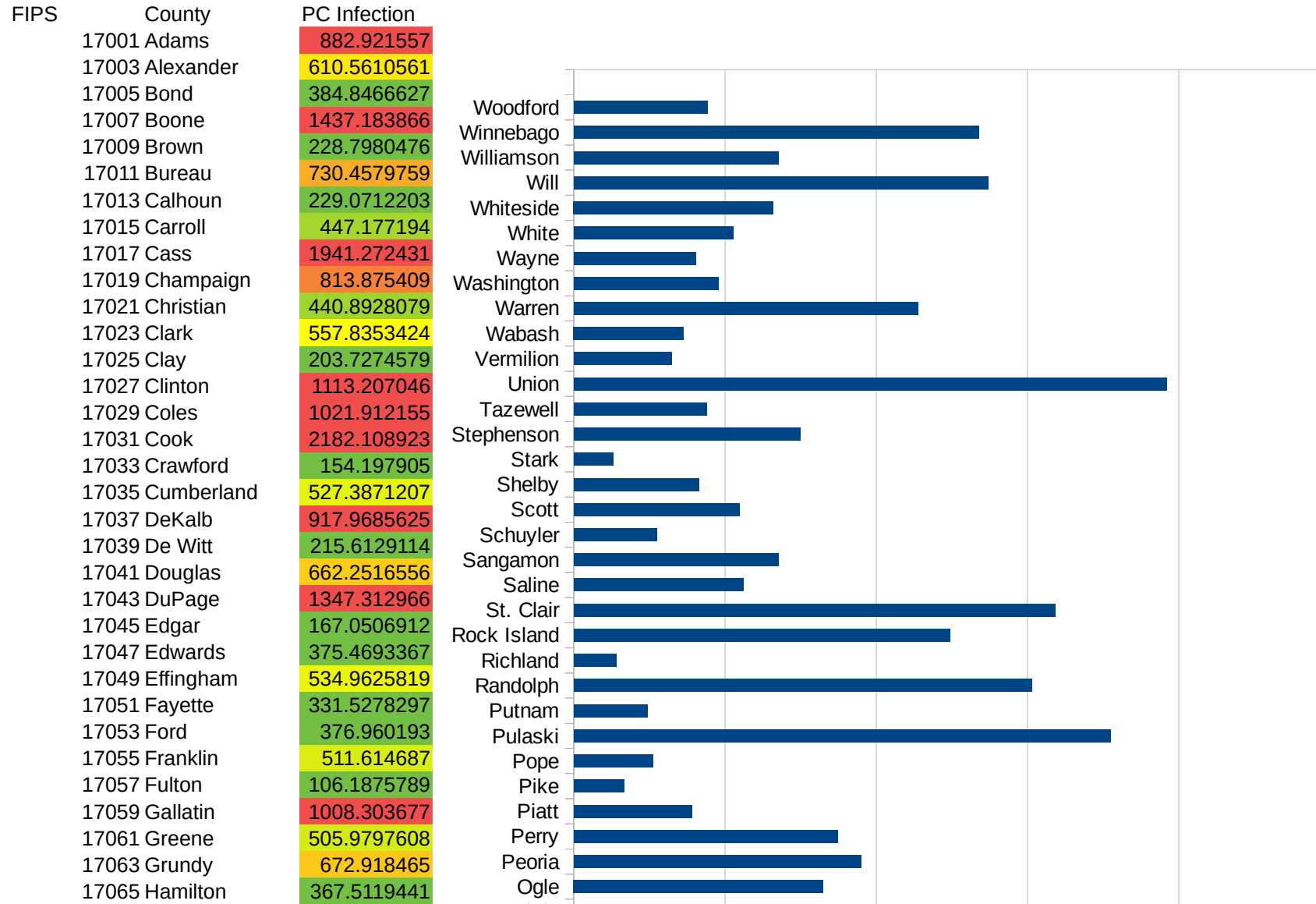
29105
29107
29109
29111
29113
29115
29117
29121
29123
29125
29127
29119
29129
29131
29133
29135
29137
29139
29141
29143
29145
29147
29149
29151
29153
29155
29157
29159
29161
29163
29165
29167
29169
29171

ID

29173
29175
29177
29179
29181
29195
29197
29199
29201
29203
29205
29183
29185
29187
29189
29510
29186
29207
29209
29211
29213
29215

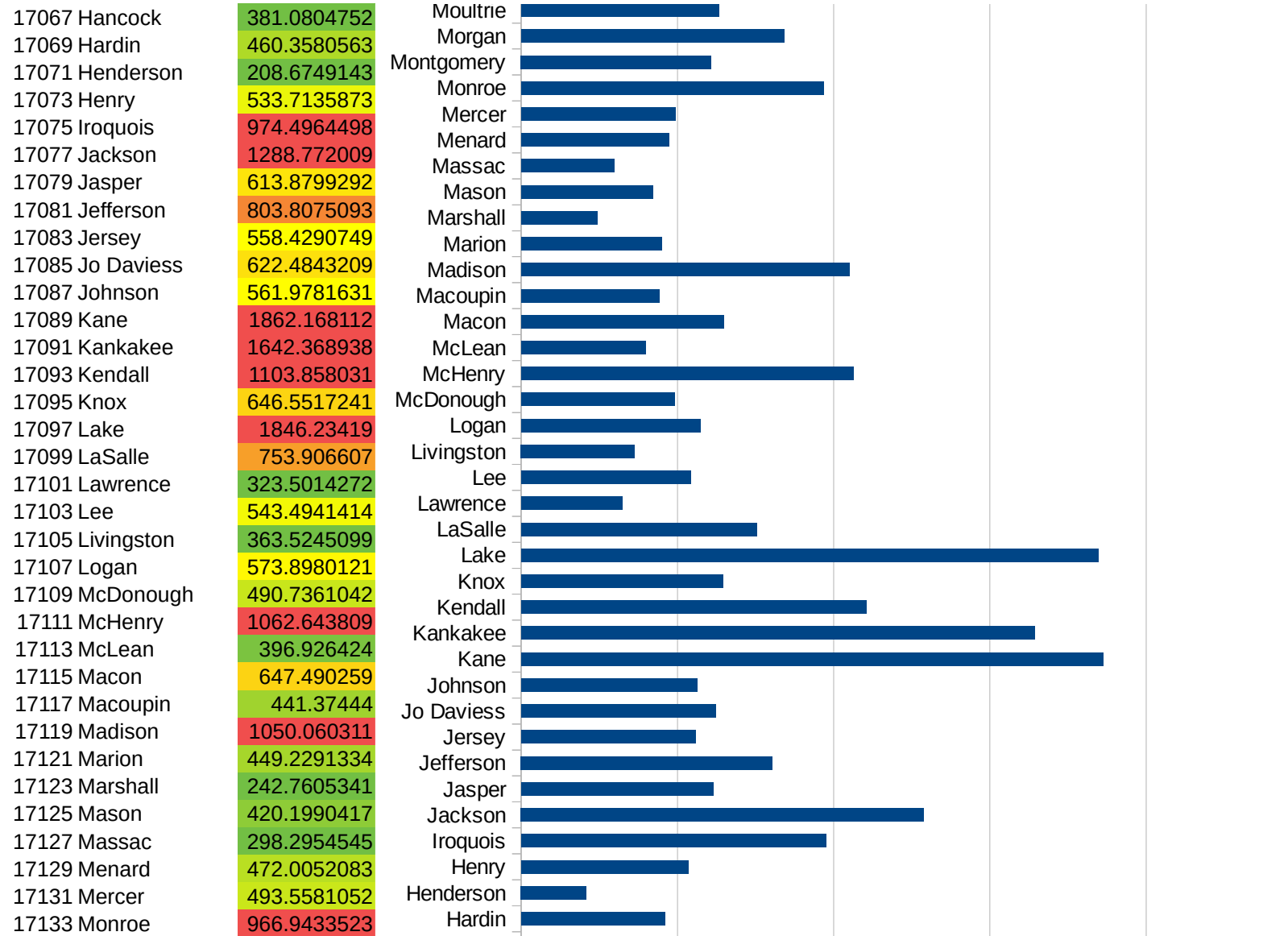
29217
29219
29221
29223
29225
29227
29229

IL



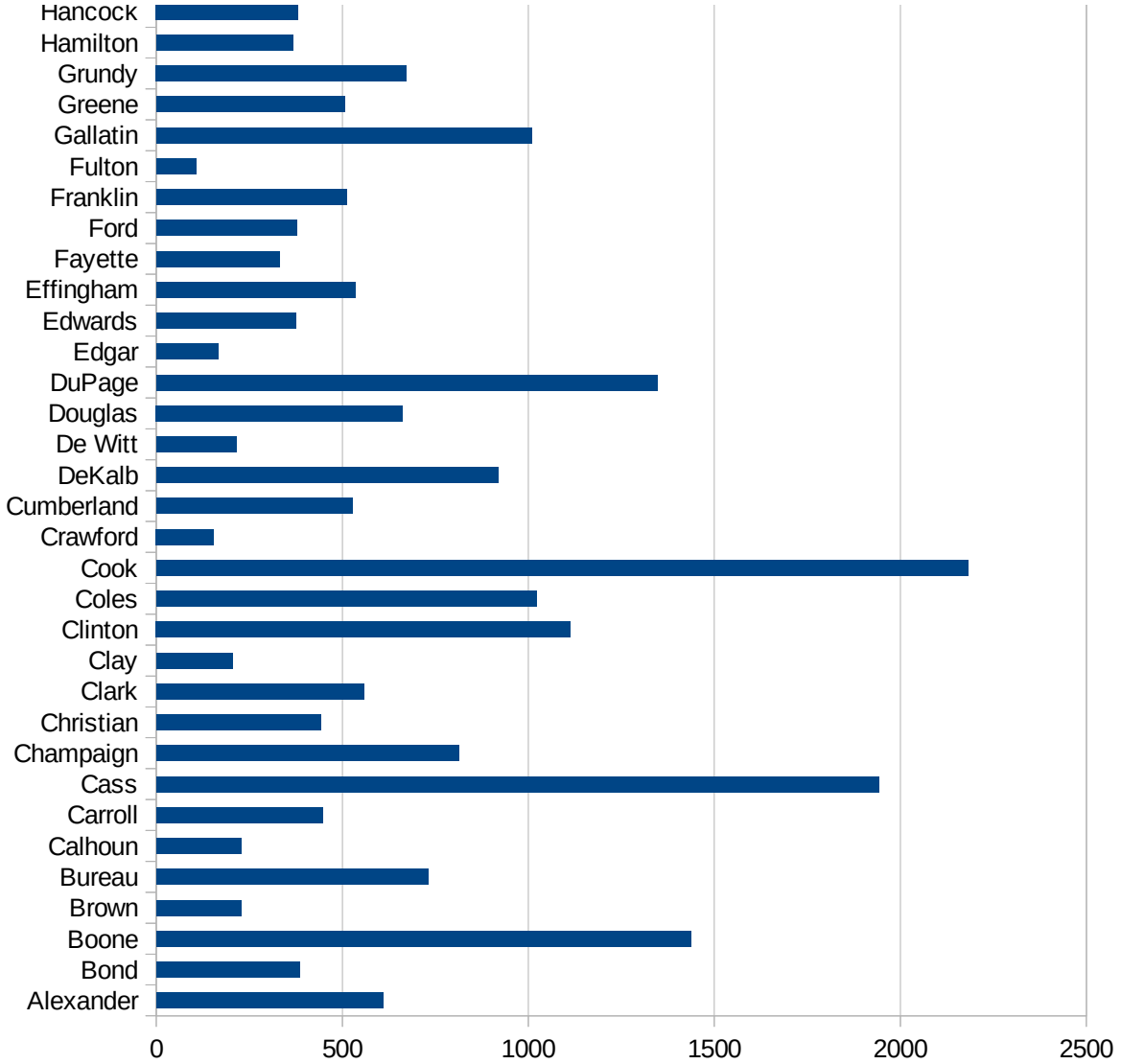
This work is licensed under the Creative Commons Attribution-NoDerivatives 4.0 International License. To view a copy of this license, visit <http://creativecommons.org/licenses/by-nd/4.0/>.

IL



IL

17135 Montgomery	608.3703367
17137 Morgan	841.7706616
17139 Moultrie	631.9222668
17141 Ogle	824.7746598
17143 Peoria	950.6092868
17145 Perry	873.7130443
17147 Piatt	390.3391071
17149 Pike	166.5492281
17151 Pope	261.1585945
17153 Pulaski	1775.581183
17155 Putnam	243.902439
17157 Randolph	1513.73575
17159 Richland	139.5673412
17161 Rock Island	1243.404866
17163 St. Clair	1591.594237
17165 Saline	560.5287376
17167 Sangamon	677.2529025
17169 Schuyler	275.0832489
17171 Scott	548.1120585
17173 Shelby	413.9643991
17175 Stark	128.9847061
17177 Stephenson	748.5531696
17179 Tazewell	439.0605163
17181 Union	1959.503592
17183 Vermilion	324.1934224
17185 Wabash	363.66785
17187 Warren	1139.03241
17189 Washington	478.742408
17191 Wayne	404.1146216
17193 White	526.8935236
17195 Whiteside	659.76342
17197 Will	1370.195433
17199 Williamson	677.0460511
17201 Winnebago	1339.758731



IL

17203 Woodford

441.9832046

IL

FIPS

29001
29003
29005
29007
29009
29011
29013
29015
29017
29019
29021
29023
29025
29027
29029
29031
29033
29035
29037

IL

29039
29041
29043
29045
29047
29049
29051
29053
29055
29057
29059
29061
29063
29065
29067
29069
29071
29073
29075
29077
29079
29081
29083
29085
29087
29089
29091
29093
29095
29097
29099
29101

29103

IL

29105
29107
29109
29111
29113
29115
29117
29121
29123
29125
29127
29119
29129
29131
29133
29135
29137
29139
29141
29143
29145
29147
29149
29151
29153
29155
29157
29159
29161
29163
29165
29167
29169
29171

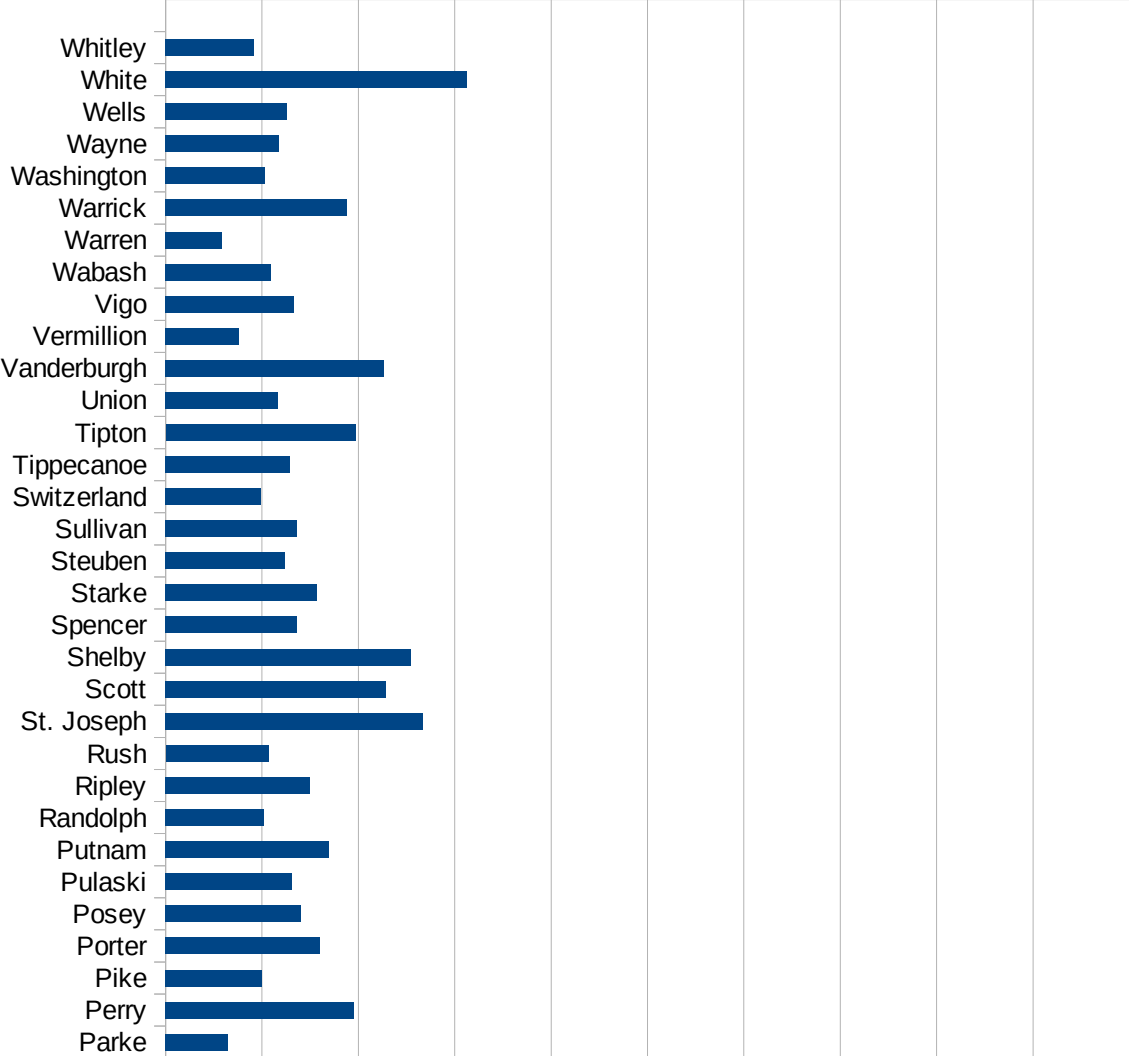
IL

29173
29175
29177
29179
29181
29195
29197
29199
29201
29203
29205
29183
29185
29187
29189
29510
29186
29207
29209
29211
29213
29215

29217
29219
29221
29223
29225
29227
29229

IN

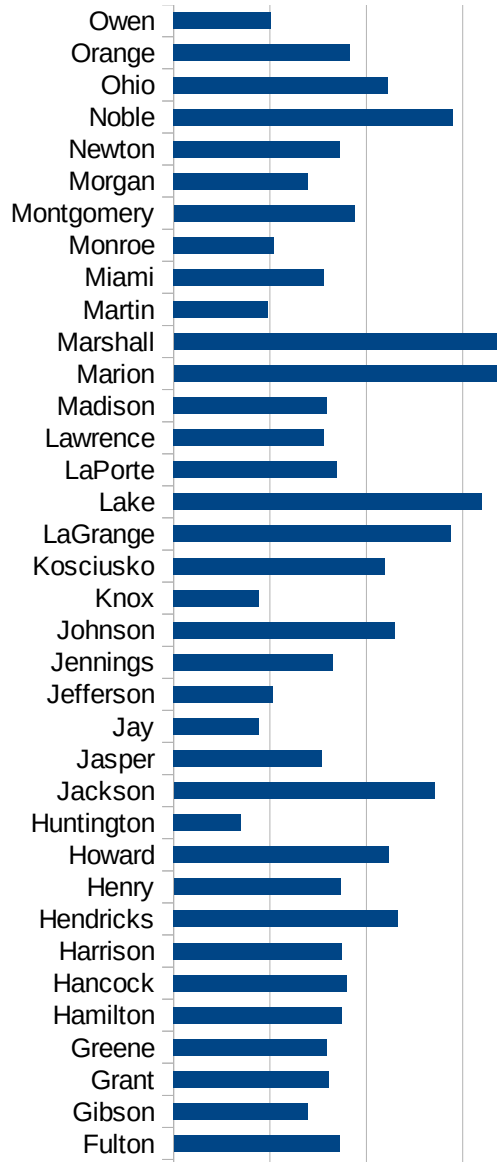
FIPS	County	PC Infection
18001	Adams	328.3196767
18003	Allen	1076.325892
18005	Bartholomew	992.1090474
18007	Benton	739.6278747
18009	Blackford	553.2271584
18011	Boone	1040.314035
18013	Brown	492.3198109
18015	Carroll	993.6900681
18017	Cass	4758.266368
18019	Clark	1113.667348
18021	Clay	500.5731754
18023	Clinton	1395.348837
18025	Crawford	426.2170866
18027	Daviess	841.7051317
18029	Dearborn	1040.99419
18031	Decatur	1276.405165
18033	DeKalb	550.5945496
18035	Delaware	662.1824138
18037	Dubois	1675.085164
18039	Elkhart	2410.488422
18041	Fayette	846.0971059
18043	Floyd	1056.813361
18045	Fountain	464.8033759
18047	Franklin	1086.382829
18049	Fulton	861.0392196
18051	Gibson	696.5203874
18053	Grant	805.3263771
18055	Greene	793.6011998
18057	Hamilton	874.6205534
18059	Hancock	901.1014918
18061	Harrison	872.3667906
18063	Hendricks	1163.410355
18065	Henry	865.9443558



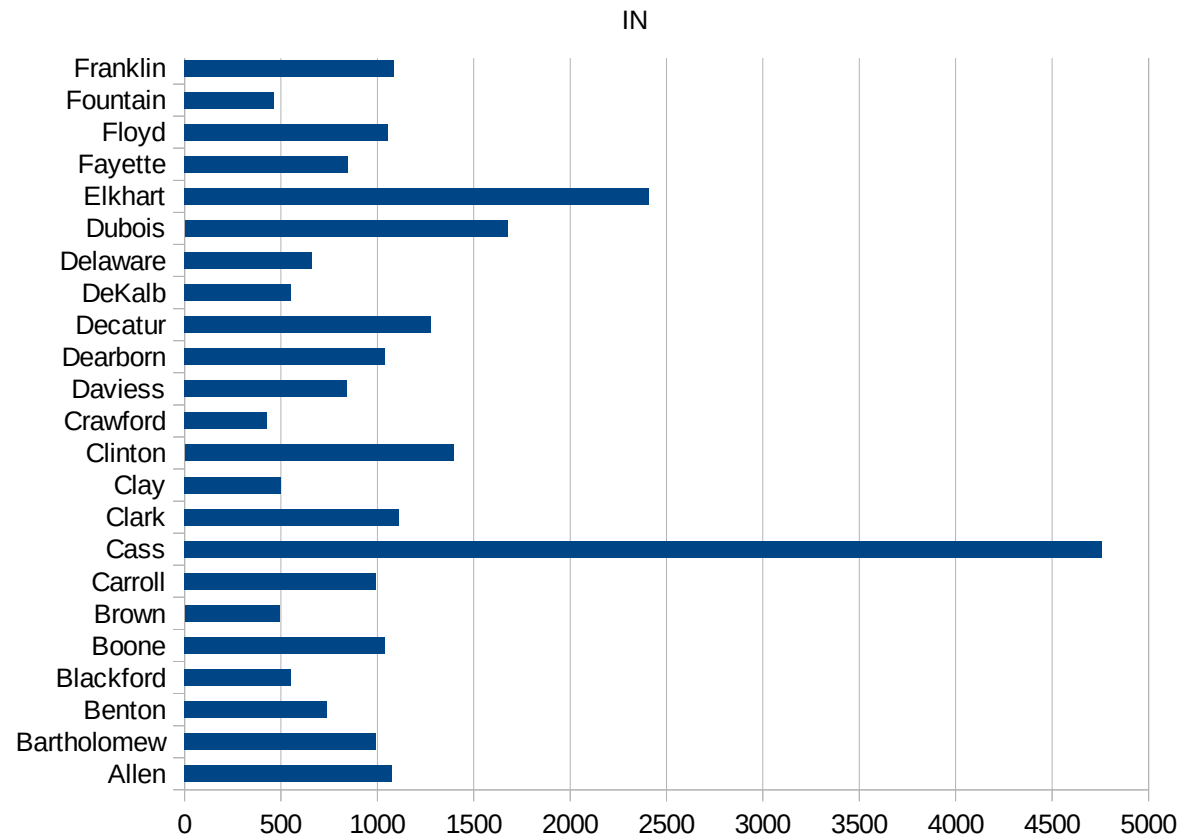
This work is licensed under the Creative Commons Attribution-NoDerivatives 4.0 International License. To view a copy of this license, visit <http://creativecommons.org/licenses/by-nd/4.0/>.

IN

18067 Howard	1116.965738
18069 Huntington	350.4415011
18071 Jackson	1353.403913
18073 Jasper	770.1528319
18075 Jay	443.0745521
18077 Jefferson	515.3999006
18079 Jennings	825.7578501
18081 Johnson	1148.343735
18083 Knox	444.5046754
18085 Kosciusko	1099.011898
18087 LaGrange	1439.105009
18089 Lake	1598.229603
18091 LaPorte	849.9459125
18093 Lawrence	781.7290006
18095 Madison	794.5017394
18097 Marion	1696.29296
18099 Marshall	1716.830998
18101 Martin	489.3804444
18103 Miami	778.8118199
18105 Monroe	522.063478
18107 Montgomery	938.8202159
18109 Morgan	697.4157111
18111 Newton	863.6071658
18113 Noble	1451.653623
18115 Ohio	1112.251882
18117 Orange	913.3357278
18119 Owen	503.717918
18121 Parke	324.9246766
18123 Perry	978.9550832
18125 Pike	499.5970991
18127 Porter	803.0944491
18129 Posey	704.7768207
18131 Pulaski	657.6309247
18133 Putnam	849.6783928



18135 Randolph	511.0458332
18137 Ripley	746.765768
18139 Rush	534.1175059
18141 St. Joseph	1333.229925
18143 Scott	1143.311835
18145 Shelby	1273.742516
18147 Spencer	683.8195504
18149 Starke	784.8266841
18151 Steuben	621.6388134
18153 Sullivan	681.4886419
18155 Switzerland	494.5413828
18157 Tippecanoe	644.9173263
18159 Tipton	984.9286092
18161 Union	582.6346454
18163 Vanderburgh	1134.417099
18165 Vermillion	381.1615737
18167 Vigo	664.8911404
18169 Wabash	546.6751918
18171 Warren	290.4514099
18173 Warrick	939.7925424
18175 Washington	515.3347887
18177 Wayne	588.4494055
18179 Wells	631.0714032
18181 White	1562.176273
18183 Whitley	457.8270822



IN

FIPS

29001
29003
29005
29007
29009
29011
29013
29015
29017
29019
29021
29023
29025
29027
29029
29031
29033
29035
29037

IN

29039
29041
29043
29045
29047
29049
29051
29053
29055
29057
29059
29061
29063
29065
29067
29069
29071
29073
29075
29077
29079
29081
29083
29085
29087
29089
29091
29093
29095
29097
29099
29101

29103

IN

29105
29107
29109
29111
29113
29115
29117
29121
29123
29125
29127
29119
29129
29131
29133
29135
29137
29139
29141
29143
29145
29147
29149
29151
29153
29155
29157
29159
29161
29163
29165
29167
29169
29171

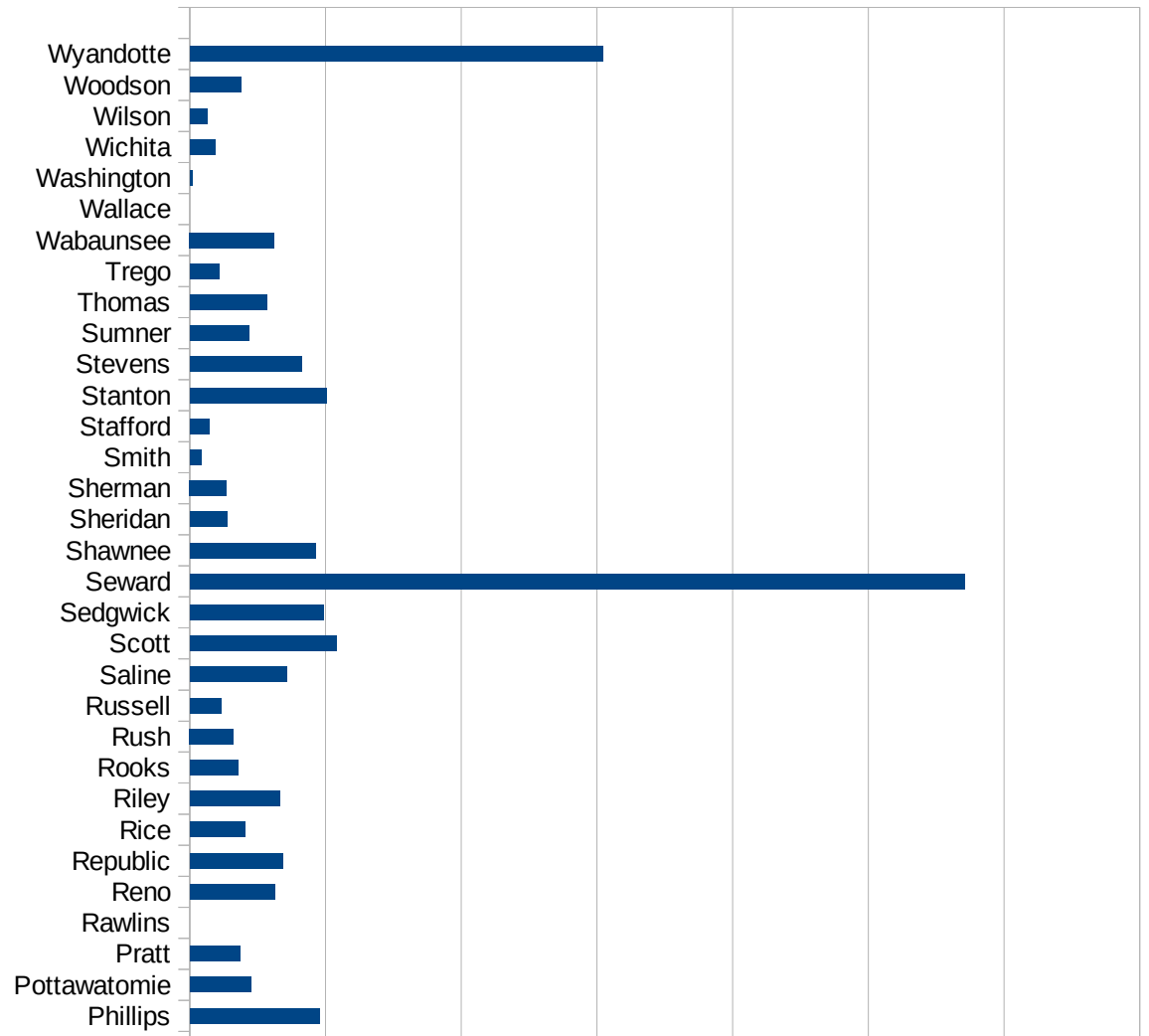
IN

29173
29175
29177
29179
29181
29195
29197
29199
29201
29203
29205
29183
29185
29187
29189
29510
29186
29207
29209
29211
29213
29215

29217
29219
29221
29223
29225
29227
29229

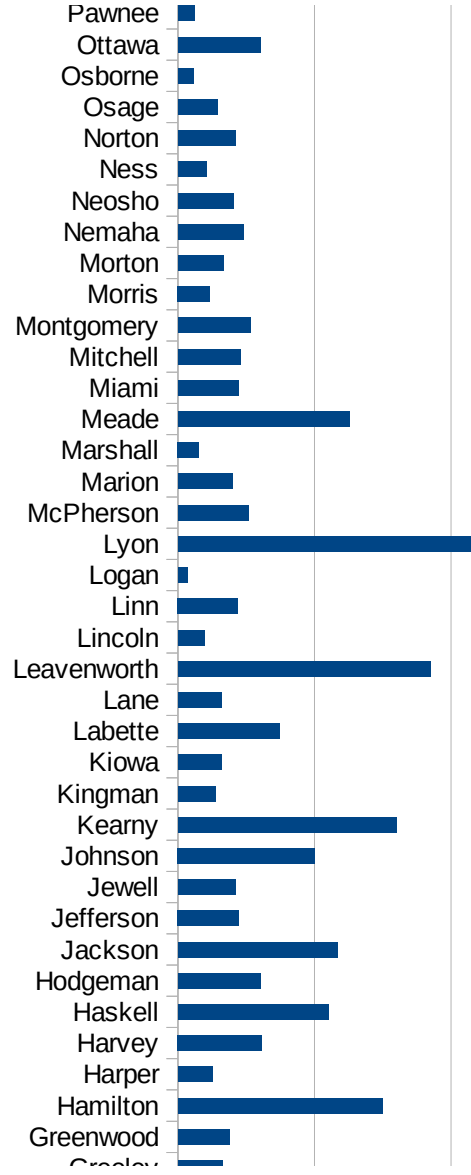
KS

FIPS	County	PC Infection
20001	Allen	160.7200257
20003	Anderson	393.5008886
20005	Atchison	506.3916507
20007	Barber	89.44543828
20009	Barton	601.2791544
20011	Bourbon	539.1387429
20013	Brown	427.1723276
20015	Butler	434.35932
20017	Chase	1825.789273
20019	Chautauqua	181.3236627
20021	Cherokee	659.505371
20023	Cheyenne	150.3759398
20025	Clark	2194.513716
20027	Clay	250.0937852
20029	Cloud	458.2426395
20031	Coffey	825.9443702
20033	Comanche	400.4576659
20035	Cowley	505.4233631
20037	Crawford	996.9502037
20039	Decatur	174.1553466
20041	Dickinson	267.1368275
20043	Doniphan	624.837282
20045	Douglas	629.9614612
20047	Edwards	351.000351
20049	Elk	39.87240829
20051	Ellis	505.0505051
20053	Ellsworth	338.9283409
20055	Finney	4905.629456
20057	Ford	6176.227573
20059	Franklin	819.3203543
20061	Geary	469.4115481
20063	Gove	229.7090352
20065	Graham	682.1829856

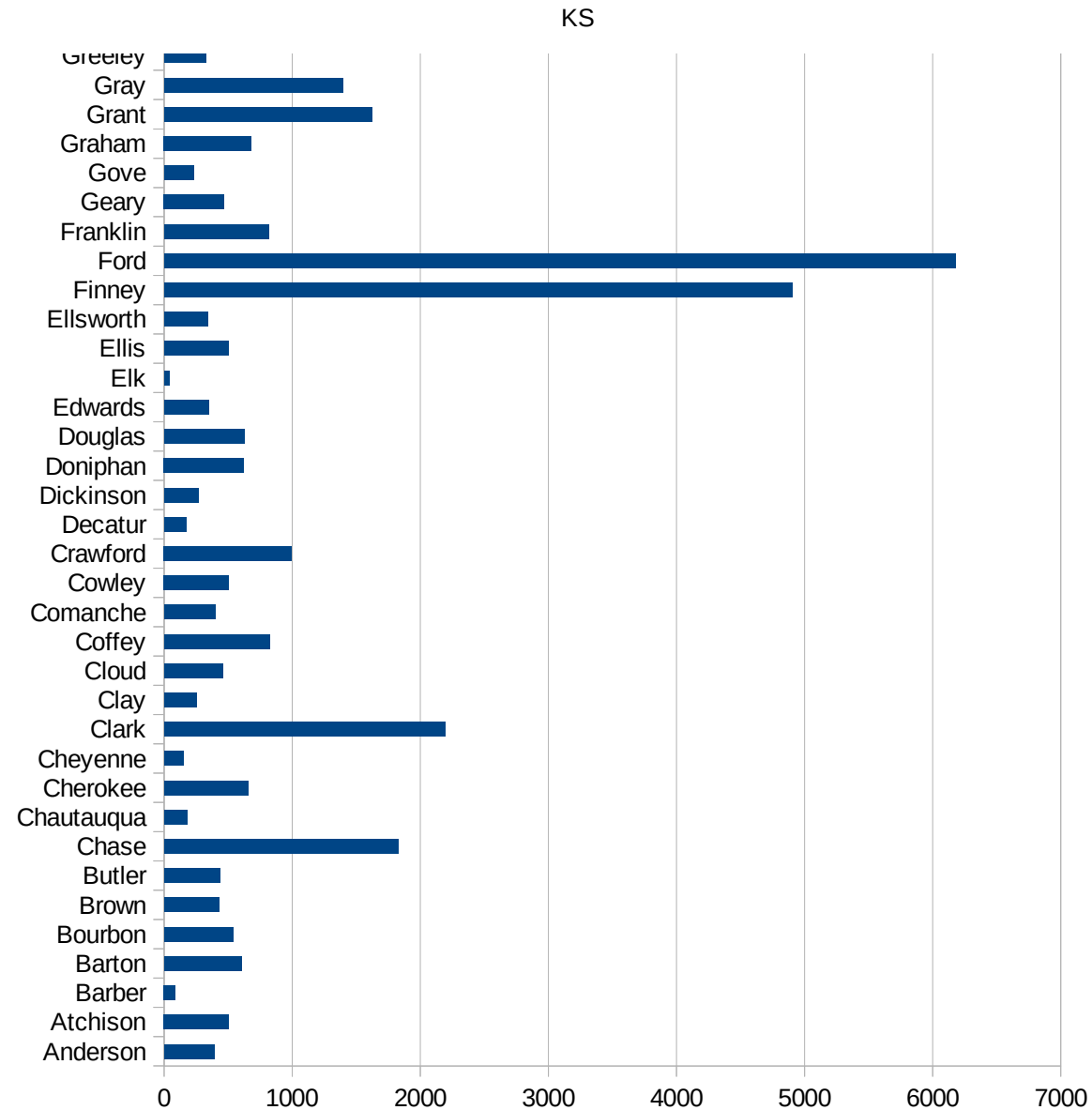


KS

20067 Grant	1622.137405
20069 Gray	1392.342118
20071 Greeley	325.99837
20073 Greenwood	379.8513625
20075 Hamilton	1495.972382
20077 Harper	254.2680712
20079 Harvey	616.7787197
20081 Haskell	1100.825619
20083 Hodgeman	605.0605061
20085 Jackson	1167.168675
20087 Jefferson	447.9578393
20089 Jewell	422.3864836
20091 Johnson	1005.597811
20093 Kearny	1597.768197
20095 Kingman	273.5978112
20097 Kiowa	317.9650238
20099 Labette	746.3434182
20101 Lane	320.5128205
20103 Leavenworth	1847.526797
20105 Lincoln	198.4783328
20107 Linn	441.025641
20109 Logan	70.32348805
20111 Lyon	2143.327546
20113 McPherson	518.6249431
20115 Marion	401.6736402
20117 Marshall	154.2892409
20119 Meade	1254.220936
20121 Miami	445.368171
20123 Mitchell	455.2845528
20125 Montgomery	529.2652553
20127 Morris	235.4645897
20129 Morton	337.4578178
20131 Nemaha	482.5209257
20133 Neosho	407.4979625



20135 Ness	211.2676056
20137 Norton	423.572744
20139 Osage	288.56408
20141 Osborne	115.1079137
20143 Ottawa	603.240262
20145 Pawnee	121.9140506
20147 Phillips	959.1875118
20149 Pottawatomie	448.9846357
20151 Pratt	373.2139049
20153 Rawlins	0
20155 Reno	625.58147
20157 Republic	686.1063465
20159 Rice	409.1910607
20161 Riley	663.4736714
20163 Rooks	359.0664273
20165 Rush	323.3107016
20167 Russell	231.6490517
20169 Saline	715.0603849
20171 Scott	1082.295283
20173 Sedgwick	986.746676
20175 Seward	5707.070707
20177 Shawnee	929.5827019
20179 Sheridan	276.3521516
20181 Sherman	271.2324123
20183 Smith	83.26394671
20185 Stafford	143.6093825
20187 Stanton	1006.542526
20189 Stevens	827.4869581
20191 Sumner	439.2068186
20193 Thomas	570.6134094
20195 Trego	214.8227712
20197 Wabaunsee	623.278736
20199 Wallace	0
20201 Washington	18.4501845



KS

20203 Wichita	190.023753
20205 Wilson	126.9474899
20207 Woodson	377.0028275
20209 Wyandotte	3043.115337

KS

FIPS

29001
29003
29005
29007
29009
29011
29013
29015
29017
29019
29021
29023
29025
29027
29029
29031
29033
29035
29037

KS

29039
29041
29043
29045
29047
29049
29051
29053
29055
29057
29059
29061
29063
29065
29067
29069
29071
29073
29075
29077
29079
29081
29083
29085
29087
29089
29091
29093
29095
29097
29099
29101

29103

KS

29105
29107
29109
29111
29113
29115
29117
29121
29123
29125
29127
29119
29129
29131
29133
29135
29137
29139
29141
29143
29145
29147
29149
29151
29153
29155
29157
29159
29161
29163
29165
29167
29169
29171

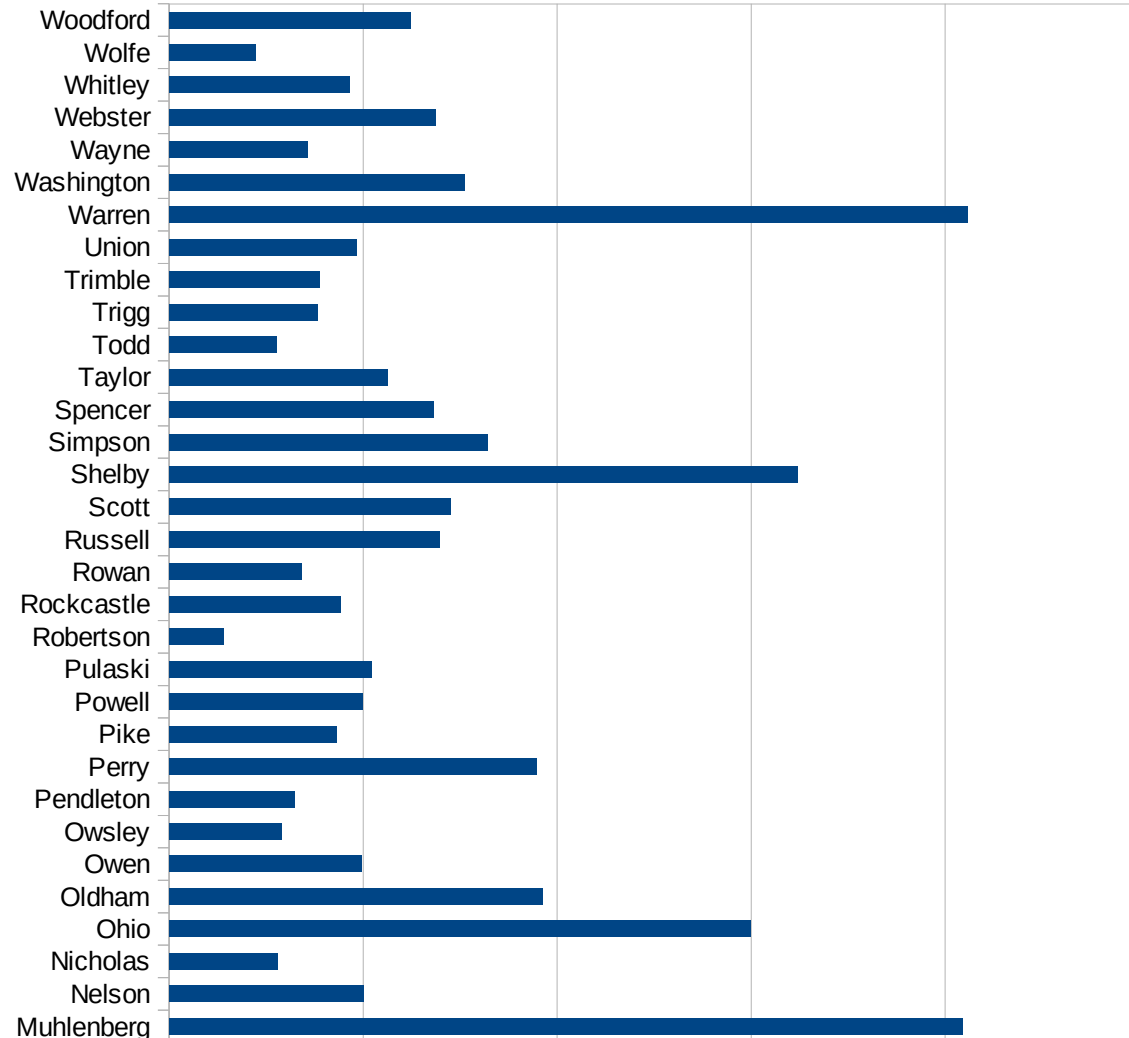
KS

29173
29175
29177
29179
29181
29195
29197
29199
29201
29203
29205
29183
29185
29187
29189
29510
29186
29207
29209
29211
29213
29215

29217
29219
29221
29223
29225
29227
29229

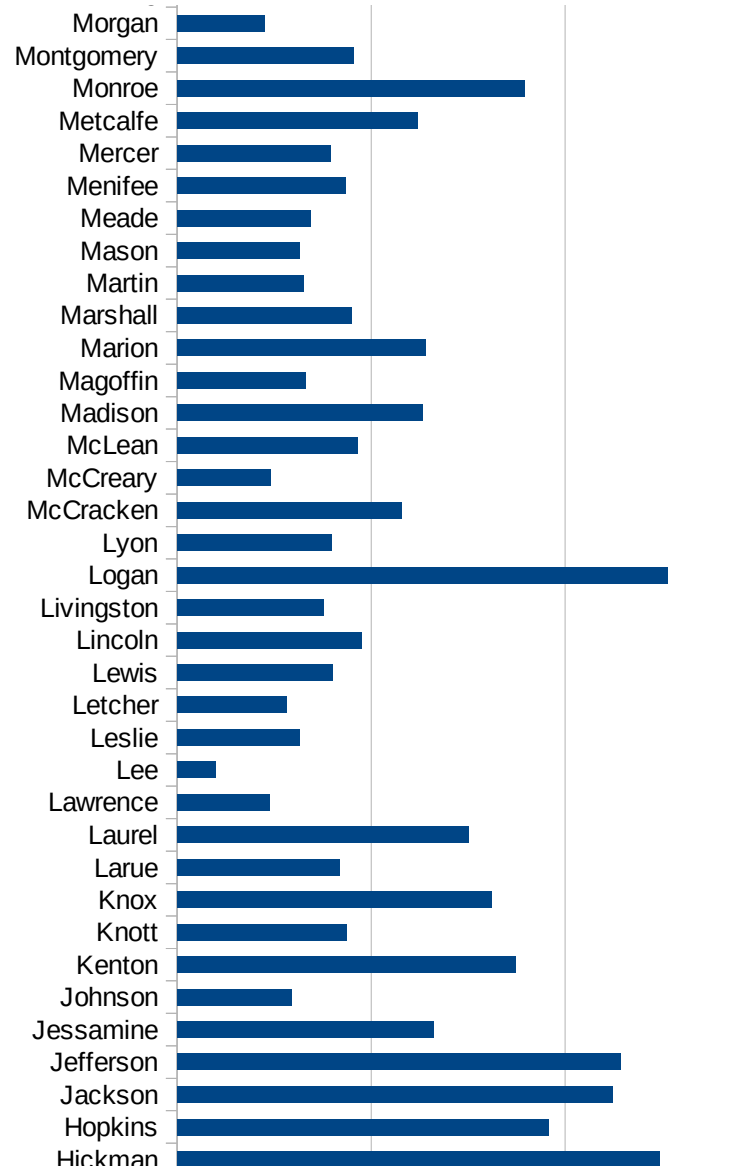
KY

FIPS	County	PC Infection
21001	Adair	1118.917512
21003	Allen	1088.912035
21005	Anderson	392.7105855
21007	Ballard	451.1843589
21009	Barren	866.9865991
21011	Bath	331.0990875
21013	Bell	1219.466295
21015	Boone	849.2165464
21017	Bourbon	426.0800634
21019	Boyd	412.7857748
21021	Boyle	534.8837209
21023	Bracken	400.5340454
21025	Breathitt	251.4537168
21027	Breckinridge	372.7682951
21029	Bullitt	494.6403681
21031	Butler	2333.228938
21033	Caldwell	416.8305151
21035	Calloway	656.7011626
21037	Campbell	635.5204397
21039	Carlisle	943.1984909
21041	Carroll	1527.428518
21043	Carter	385.1281292
21045	Casey	1265.10574
21047	Christian	729.7233191
21049	Clark	460.7023642
21051	Clay	790.8480477
21053	Clinton	372.330002
21055	Crittenden	358.9455973
21057	Cumberland	946.0880012
21059	Daviess	784.3408767
21061	Edmonson	912.4979632
21063	Elliott	186.4677677
21065	Estill	190.1676292



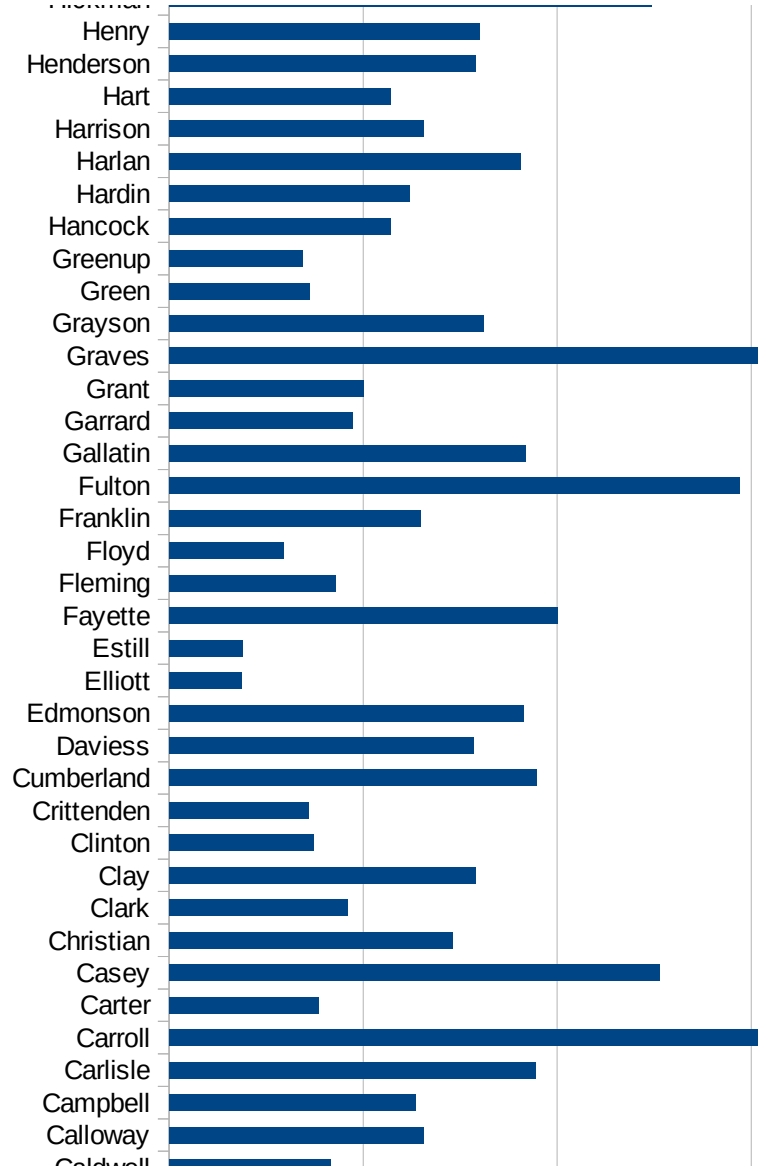
KY

21067 Fayette	1000.988325
21069 Fleming	429.6008869
21071 Floyd	295.7176733
21073 Franklin	647.4466201
21075 Fulton	1470.588235
21077 Gallatin	917.1195652
21079 Garrard	472.6651481
21081 Grant	501.5723896
21083 Graves	1538.172951
21085 Grayson	809.2397705
21087 Green	362.0237126
21089 Greenup	343.0872179
21091 Hancock	570.9065997
21093 Hardin	618.9060858
21095 Harlan	904.9945094
21097 Harrison	655.0218341
21099 Hart	571.2472231
21101 Henderson	789.6295321
21103 Henry	800.9437477
21105 Hickman	1244.062429
21107 Hopkins	956.3326529
21109 Jackson	1123.34474
21111 Jefferson	1142.349877
21113 Jessamine	660.2373887
21115 Johnson	294.8271241
21117 Kenton	872.6234711
21119 Knott	436.3347878
21121 Knox	811.3979044
21123 Larue	419.3751311
21125 Laurel	751.6194432
21127 Lawrence	237.6212189
21129 Lee	99.53078345
21131 Leslie	315.4885142
21133 Letcher	283.1179506

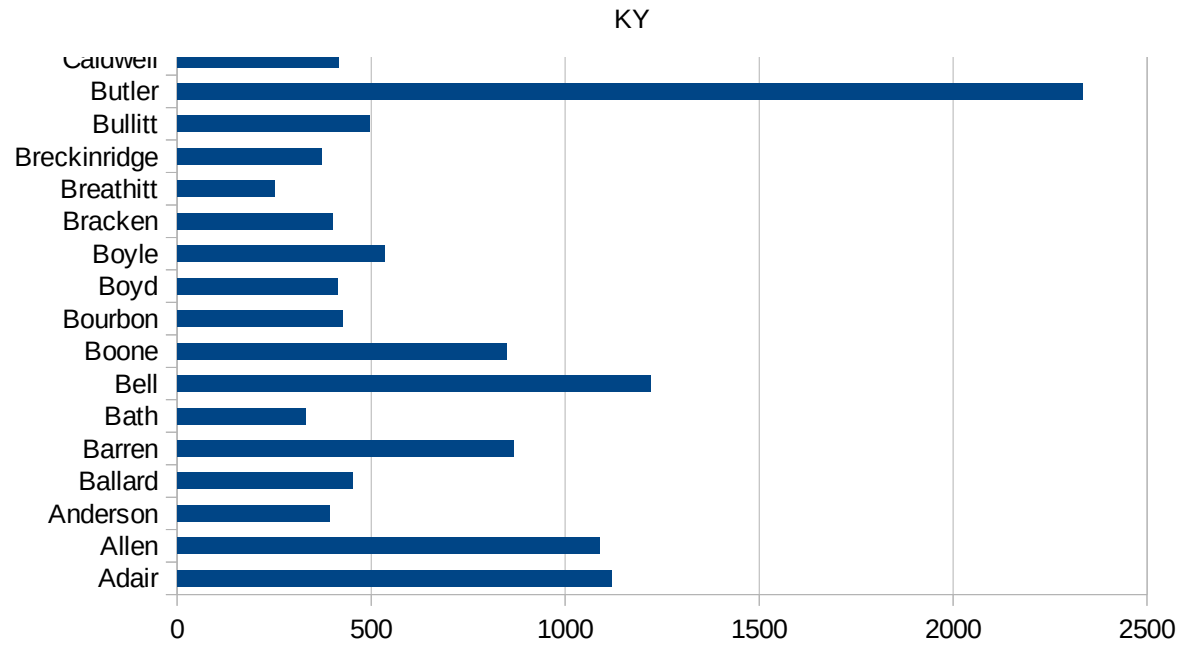


KY

21135 Lewis	399.7887908
21137 Lincoln	474.7605908
21139 Livingston	378.7059078
21141 Logan	1263.477713
21143 Lyon	399.5505057
21145 McCracken	576.9289628
21147 McCreary	241.2683824
21149 McLean	464.7643753
21151 Madison	631.1709683
21153 Magoffin	331.6615434
21155 Marion	639.0434962
21157 Marshall	448.8474239
21159 Martin	326.7685242
21161 Mason	314.8688047
21163 Meade	344.7675431
21165 Menifee	434.0412339
21167 Mercer	394.9664738
21169 Metcalfe	618.1455633
21171 Monroe	895.6894943
21173 Montgomery	453.852427
21175 Morgan	224.8032971
21177 Muhlenberg	2043.93319
21179 Nelson	501.6248282
21181 Nicholas	279.0957298
21183 Ohio	1498.733757
21185 Oldham	962.8403791
21187 Owen	496.3235294
21189 Owsley	290.6976744
21191 Pendleton	323.4909491
21193 Perry	946.6503143
21195 Pike	431.4920722
21197 Powell	498.3121685
21199 Pulaski	523.0335949
21201 Robertson	140.5152225



21203 Rockcastle	441.7910448
21205 Rowan	341.6995485
21207 Russell	695.808316
21209 Scott	726.3836091
21211 Shelby	1620.017313
21213 Simpson	820.33569
21215 Spencer	681.0684261
21217 Taylor	563.6228424
21219 Todd	276.1757778
21221 Trigg	382.4352933
21223 Trimble	387.5513799
21225 Union	482.5922096
21227 Warren	2058.447099
21229 Washington	761.3373055
21231 Wayne	356.6542896
21233 Webster	686.4464953
21235 Whitley	463.5505767
21237 Wolfe	222.9343737
21239 Woodford	621.8671089



KY

FIPS

29001
29003
29005
29007
29009
29011
29013
29015
29017
29019
29021
29023
29025
29027
29029
29031
29033
29035
29037

KY

29039
29041
29043
29045
29047
29049
29051
29053
29055
29057
29059
29061
29063
29065
29067
29069
29071
29073
29075
29077
29079
29081
29083
29085
29087
29089
29091
29093
29095
29097
29099
29101

29103

KY

29105
29107
29109
29111
29113
29115
29117
29121
29123
29125
29127
29119
29129
29131
29133
29135
29137
29139
29141
29143
29145
29147
29149
29151
29153
29155
29157
29159
29161
29163
29165
29167
29169
29171

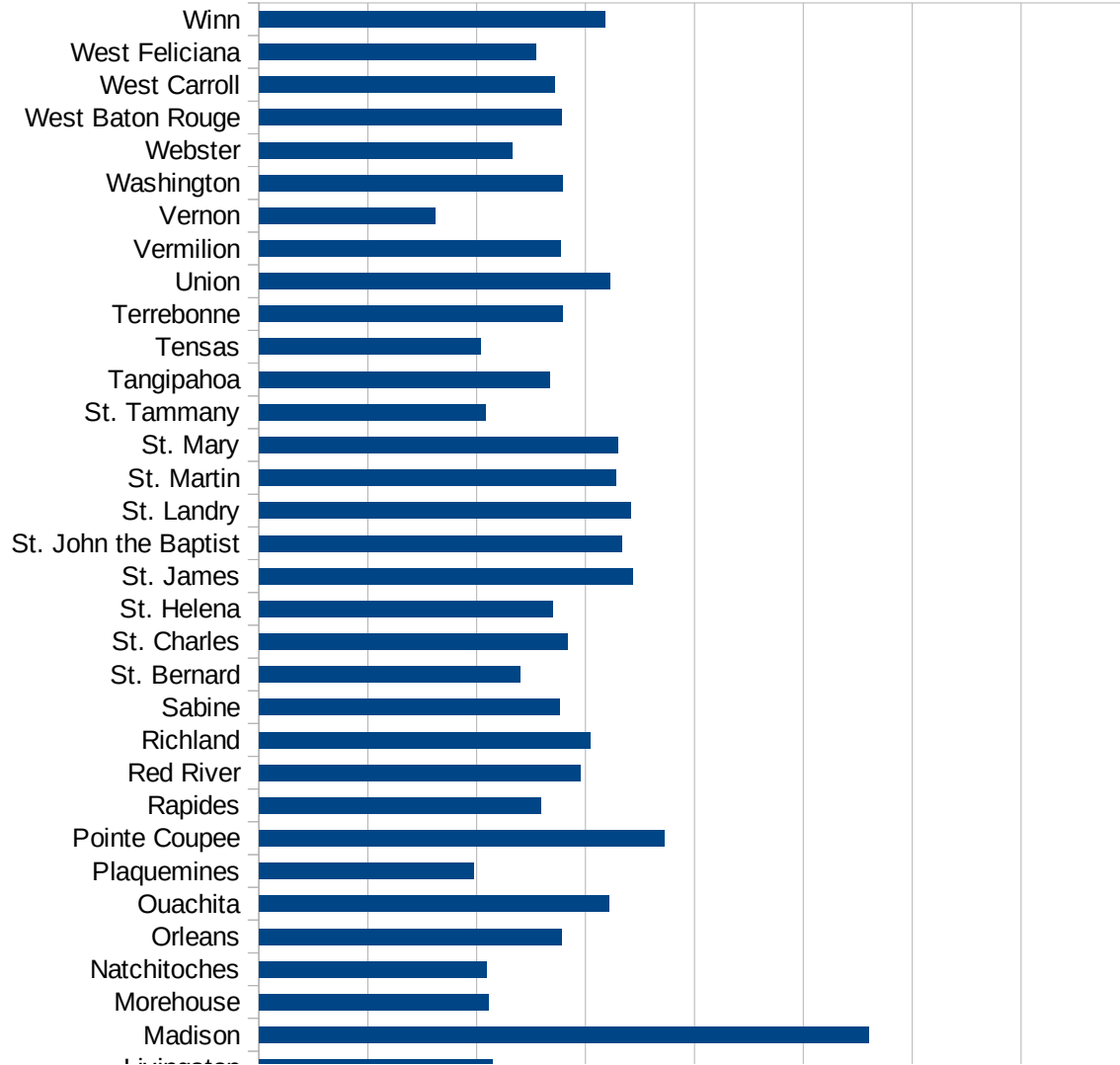
KY

29173
29175
29177
29179
29181
29195
29197
29199
29201
29203
29205
29183
29185
29187
29189
29510
29186
29207
29209
29211
29213
29215

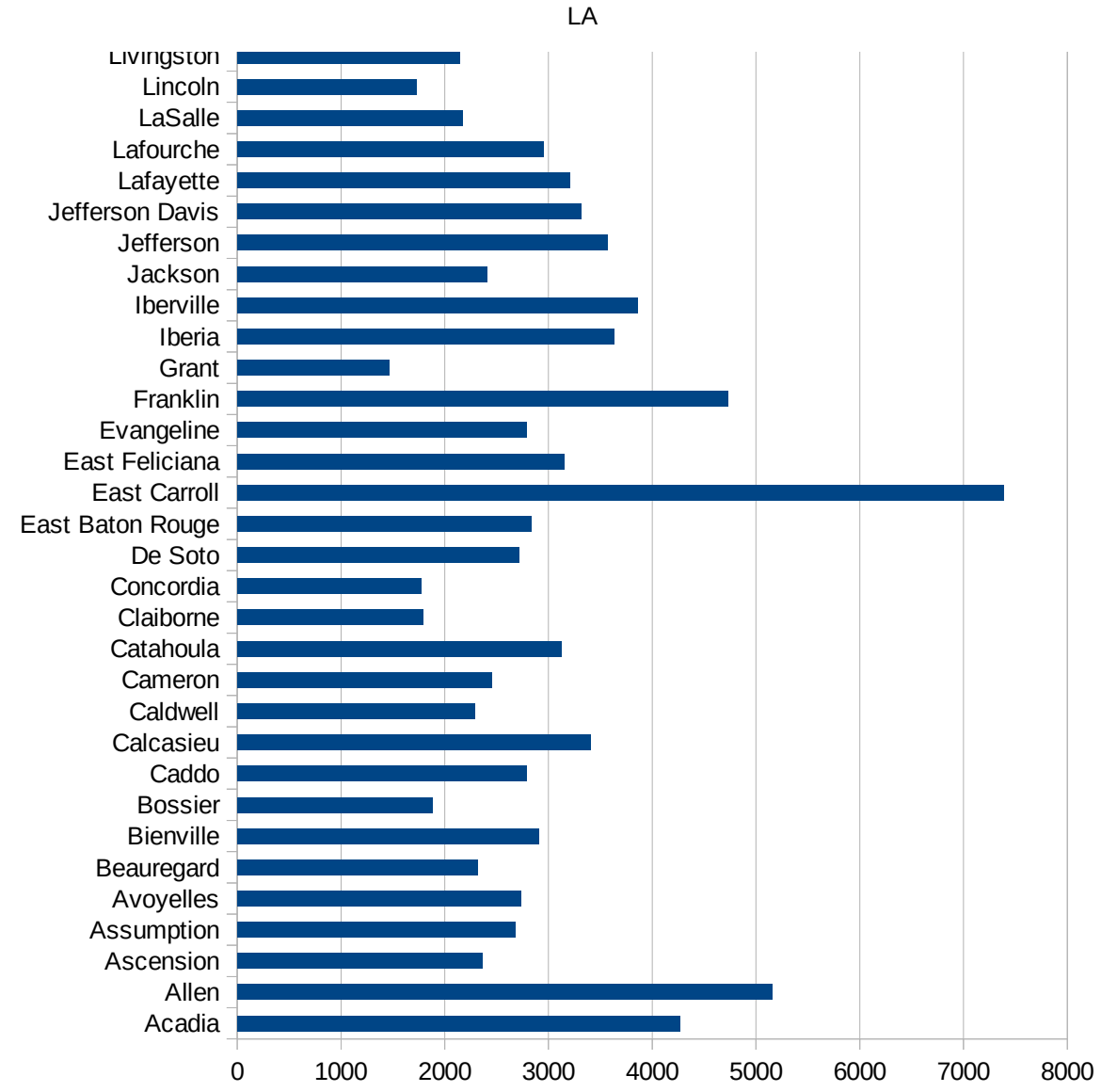
29217
29219
29221
29223
29225
29227
29229

LA

FIPS	County	PC Infection
22001	Acadia	4264.351182
22003	Allen	5159.148604
22005	Ascension	2358.98999
22007	Assumption	2681.61435
22009	Avoyelles	2735.900351
22011	Beauregard	2316.591952
22013	Bienville	2908.025248
22015	Bossier	1879.152416
22017	Caddo	2787.314447
22019	Calcasieu	3408.956635
22021	Caldwell	2289.156627
22023	Cameron	2454.075775
22025	Catahoula	3122.398002
22027	Claiborne	1793.778224
22029	Concordia	1772.940936
22031	De Soto	2715.41041
22033	East Baton Rouge	2829.534012
22035	East Carroll	7389.512576
22037	East Feliciana	3154.623155
22039	Evangeline	2786.831325
22041	Franklin	4733.081961
22043	Grant	1467.840939
22045	Iberia	3629.776857
22047	Iberville	3856.850341
22049	Jackson	2408.502075
22051	Jefferson	3573.082426
22053	Jefferson Davis	3312.013172
22055	Lafayette	3209.875526
22057	Lafourche	2950.619171
22059	LaSalle	2172.018502
22061	Lincoln	1726.841258
22063	Livingston	2143.773242
22065	Madison	5599.856644



22067 Morehouse	2110.402394
22069 Natchitoches	2092.656303
22071 Orleans	2775.14923
22073 Ouachita	3215.407024
22075 Plaquemines	1973.515592
22077 Pointe Coupee	3719.234275
22079 Rapides	2588.808382
22081 Red River	2949.156541
22083 Richland	3045.760697
22085 Sabine	2762.98269
22087 St. Bernard	2397.208964
22089 St. Charles	2836.664839
22091 St. Helena	2699.278893
22093 St. James	3436.801825
22095 St. John the Baptist	3336.884031
22097 St. Landry	3412.111546
22099 St. Martin	3276.701292
22101 St. Mary	3298.911078
22103 St. Tammany	2078.175669
22105 Tangipahoa	2668.620166
22107 Tensas	2039.444195
22109 Terrebonne	2787.760874
22111 Union	3224.361845
22113 Vermilion	2769.513622
22115 Vernon	1614.817847
22117 Washington	2786.48405
22119 Webster	2327.439559
22121 West Baton Rouge	2777.462444
22123 West Carroll	2713.531233
22125 West Feliciana	2542.043984
22127 Winn	3183.812084



LA

FIPS

29001
29003
29005
29007
29009
29011
29013
29015
29017
29019
29021
29023
29025
29027
29029
29031
29033
29035
29037

LA

29039
29041
29043
29045
29047
29049
29051
29053
29055
29057
29059
29061
29063
29065
29067
29069
29071
29073
29075
29077
29079
29081
29083
29085
29087
29089
29091
29093
29095
29097
29099
29101

29103

LA

29105
29107
29109
29111
29113
29115
29117
29121
29123
29125
29127
29119
29129
29131
29133
29135
29137
29139
29141
29143
29145
29147
29149
29151
29153
29155
29157
29159
29161
29163
29165
29167
29169
29171

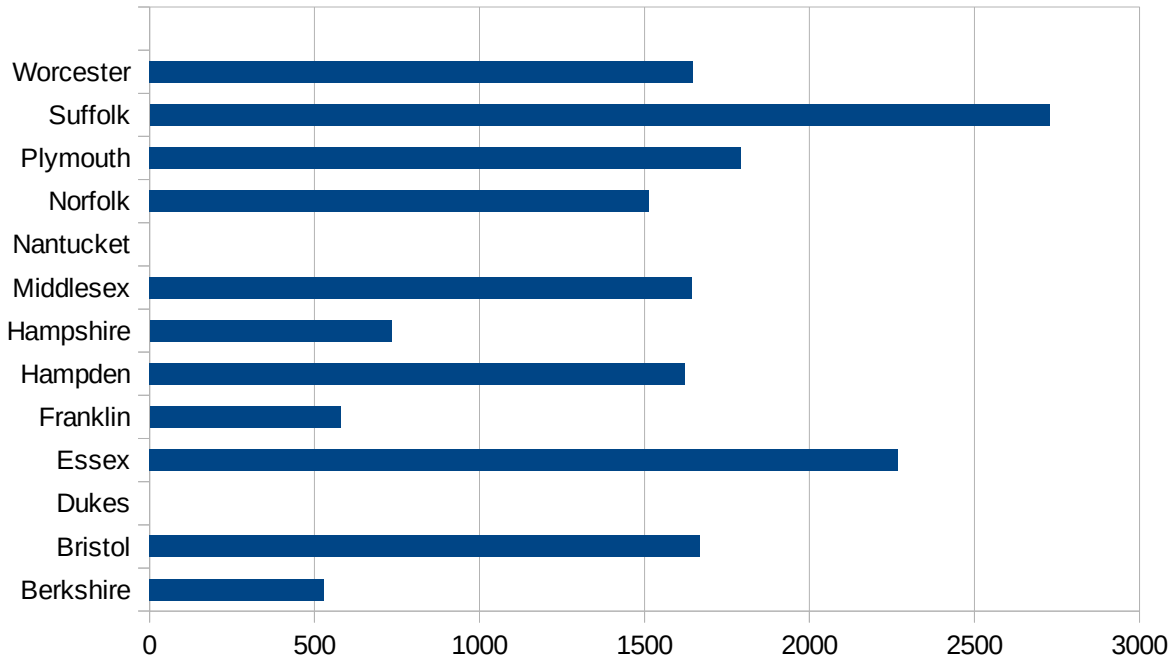
LA

29173
29175
29177
29179
29181
29195
29197
29199
29201
29203
29205
29183
29185
29187
29189
29510
29186
29207
29209
29211
29213
29215

29217
29219
29221
29223
29225
29227
29229

MA

FIPS	County	PC Infection
25001	Barnstable	844.8407548
25003	Berkshire	527.9070504
25005	Bristol	1668.020042
25007	Dukes	0
25009	Essex	2267.788798
25011	Franklin	579.1750631
25013	Hampden	1623.491197
25015	Hampshire	733.7857519
25017	Middlesex	1645.182986
25019	Nantucket	0
25021	Norfolk	1514.343879
25023	Plymouth	1792.593393
25025	Suffolk	2727.401109
25027	Worcester	1647.25055



MA

FIPS

29001
29003
29005
29007
29009
29011
29013
29015
29017
29019
29021
29023
29025
29027
29029
29031
29033
29035
29037

MA

29039
29041
29043
29045
29047
29049
29051
29053
29055
29057
29059
29061
29063
29065
29067
29069
29071
29073
29075
29077
29079
29081
29083
29085
29087
29089
29091
29093
29095
29097
29099
29101

29103

MA

29105
29107
29109
29111
29113
29115
29117
29121
29123
29125
29127
29119
29129
29131
29133
29135
29137
29139
29141
29143
29145
29147
29149
29151
29153
29155
29157
29159
29161
29163
29165
29167
29169
29171

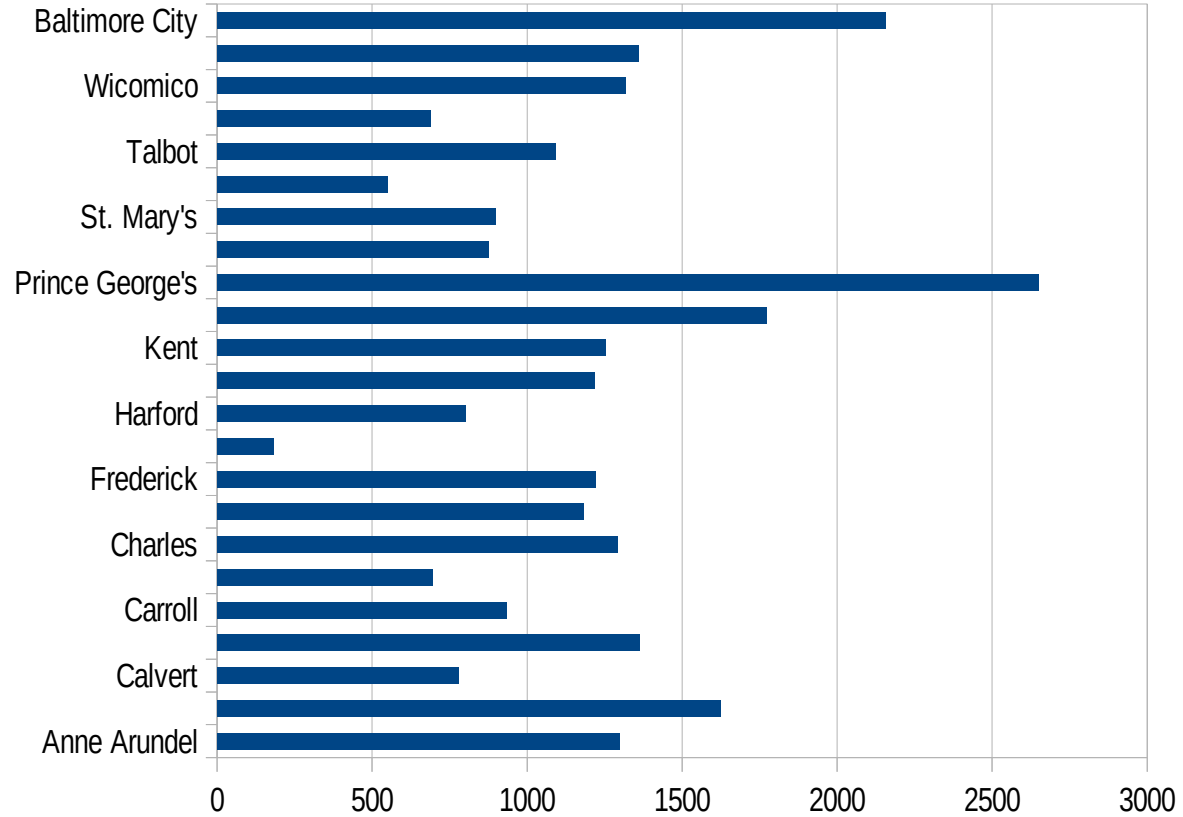
MA

29173
29175
29177
29179
29181
29195
29197
29199
29201
29203
29205
29183
29185
29187
29189
29510
29186
29207
29209
29211
29213
29215

29217
29219
29221
29223
29225
29227
29229

MD

FIPS	County	PC Infection
24001	Allegany	426.9108841
24003	Anne Arundel	1298.367623
24005	Baltimore	1625.120257
24009	Calvert	777.1485712
24011	Caroline	1363.199616
24013	Carroll	933.3309584
24015	Cecil	694.3769086
24017	Charles	1290.378507
24019	Dorchester	1181.323833
24021	Frederick	1219.645763
24023	Garrett	181.7371327
24025	Harford	800.9261447
24027	Howard	1219.383903
24029	Kent	1253.675902
24031	Montgomery	1771.003651
24033	Prince George's	2650.147145
24035	Queen Anne's	875.6044656
24037	St. Mary's	898.2461123
24039	Somerset	549.1723466
24041	Talbot	1092.837048
24043	Washington	689.7419928
24045	Wicomico	1318.862348
24047	Worcester	1358.470177
24510	Baltimore City	2156.200466



MD

FIPS

29001
29003
29005
29007
29009
29011
29013
29015
29017
29019
29021
29023
29025
29027
29029
29031
29033
29035
29037

MD

29039
29041
29043
29045
29047
29049
29051
29053
29055
29057
29059
29061
29063
29065
29067
29069
29071
29073
29075
29077
29079
29081
29083
29085
29087
29089
29091
29093
29095
29097
29099
29101

29103

MD

29105
29107
29109
29111
29113
29115
29117
29121
29123
29125
29127
29119
29129
29131
29133
29135
29137
29139
29141
29143
29145
29147
29149
29151
29153
29155
29157
29159
29161
29163
29165
29167
29169
29171

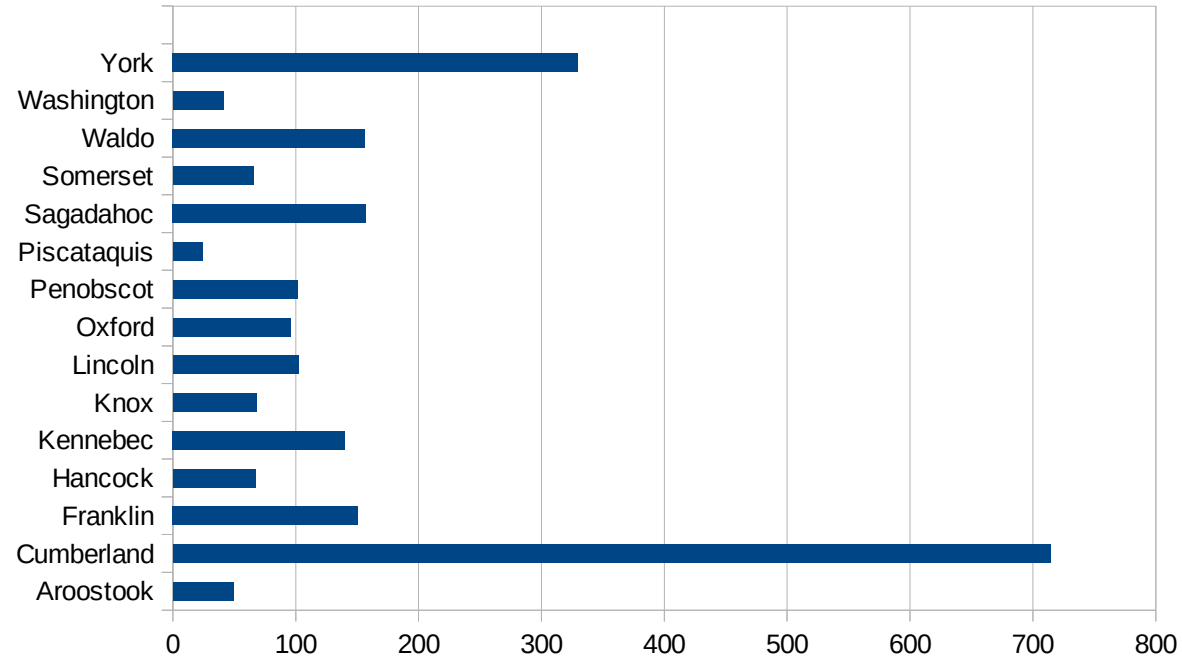
MD

29173
29175
29177
29179
29181
29195
29197
29199
29201
29203
29205
29183
29185
29187
29189
29510
29186
29207
29209
29211
29213
29215

29217
29219
29221
29223
29225
29227
29229

ME

FIPS	County	PC Infection
23001	Androscoggin	527.4937546
23003	Aroostook	49.17226684
23005	Cumberland	714.3416781
23007	Franklin	150.5167743
23009	Hancock	67.50469796
23011	Kennebec	140.0686418
23013	Knox	67.88866259
23015	Lincoln	101.9160212
23017	Oxford	95.45628102
23019	Penobscot	101.260126
23021	Piscataquis	23.80952381
23023	Sagadahoc	157.1532806
23025	Somerset	65.22770398
23027	Waldo	156.1948909
23029	Washington	41.28294697
23031	York	329.7305423



ME

FIPS

29001
29003
29005
29007
29009
29011
29013
29015
29017
29019
29021
29023
29025
29027
29029
29031
29033
29035
29037

ME

29039
29041
29043
29045
29047
29049
29051
29053
29055
29057
29059
29061
29063
29065
29067
29069
29071
29073
29075
29077
29079
29081
29083
29085
29087
29089
29091
29093
29095
29097
29099
29101

29103

ME

29105
29107
29109
29111
29113
29115
29117
29121
29123
29125
29127
29119
29129
29131
29133
29135
29137
29139
29141
29143
29145
29147
29149
29151
29153
29155
29157
29159
29161
29163
29165
29167
29169
29171

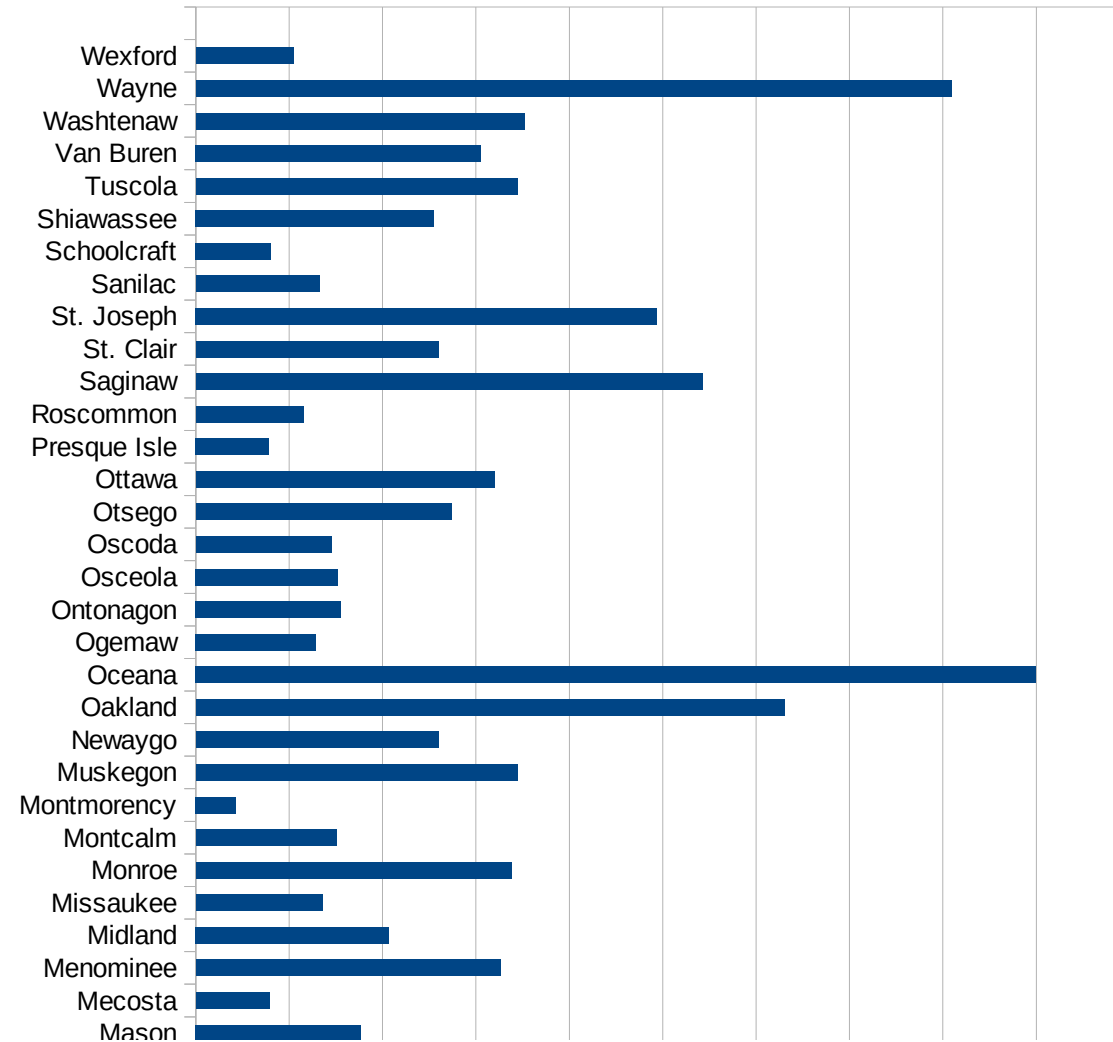
ME

29173
29175
29177
29179
29181
29195
29197
29199
29201
29203
29205
29183
29185
29187
29189
29510
29186
29207
29209
29211
29213
29215

29217
29219
29221
29223
29225
29227
29229

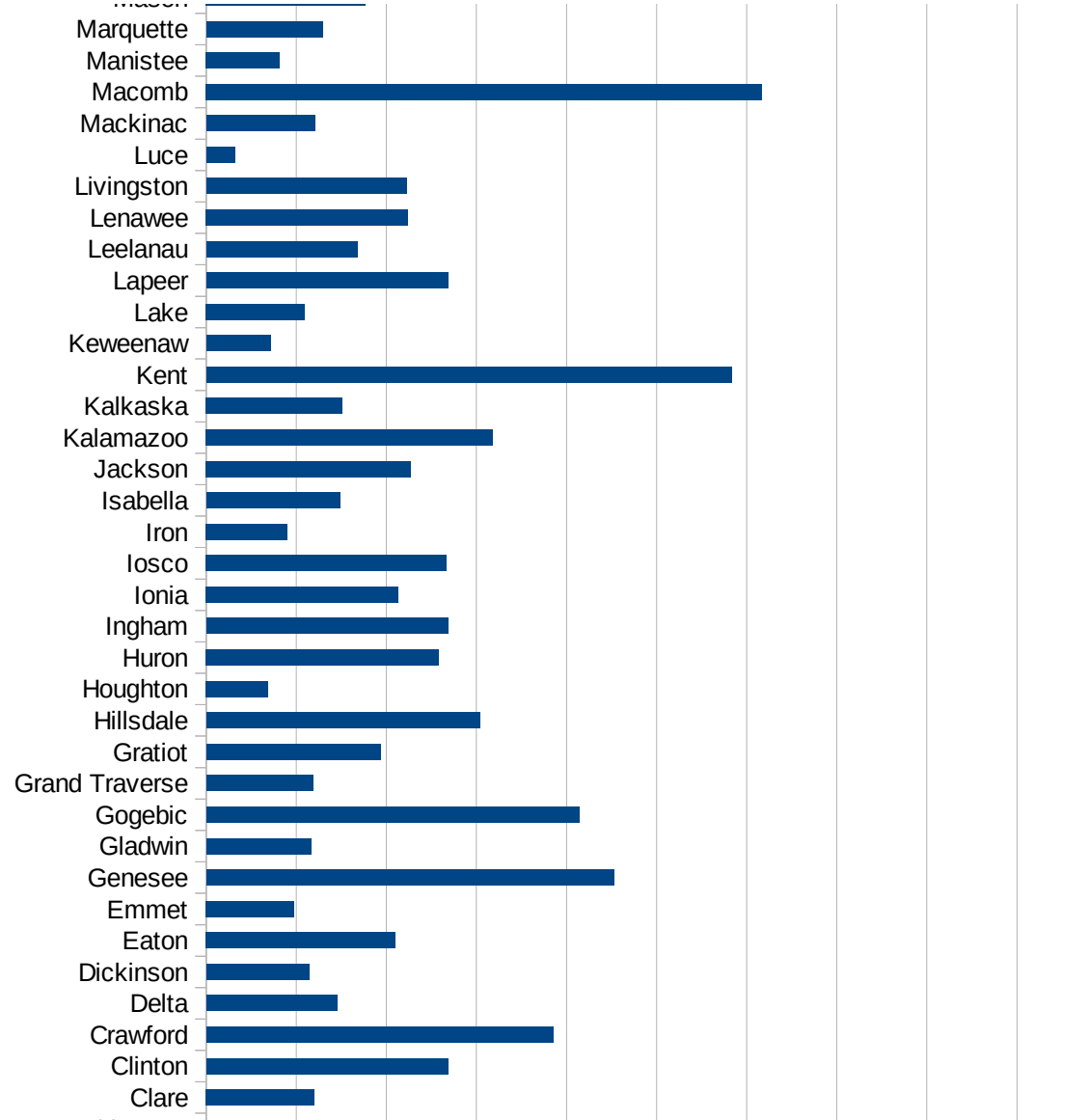
MI

FIPS	County	PC Infection
26001	Alcona	279.8687512
26003	Alger	164.889524
26005	Allegan	461.9567533
26007	Alpena	458.3921016
26009	Antrim	175.4761395
26011	Arenac	285.885247
26013	Baraga	60.09615385
26015	Barry	312.3109374
26017	Bay	629.3120868
26019	Benzie	168.9855236
26021	Berrien	899.8254845
26023	Branch	841.3186007
26025	Calhoun	603.0322633
26027	Cass	658.2386309
26029	Charlevoix	190.5197378
26031	Cheboygan	196.749695
26033	Chippewa	114.614708
26035	Clare	240.5956368
26037	Clinton	536.9838149
26039	Crawford	769.7287965
26041	Delta	290.0409962
26043	Dickinson	228.4993894
26045	Eaton	419.754885
26047	Emmet	195.1483127
26049	Genesee	905.1541933
26051	Gladwin	232.8610333
26053	Gogebic	828.0339163
26055	Grand Traverse	237.6502868
26057	Gratiot	386.7090322
26059	Hillsdale	607.6635555
26061	Houghton	138.0490903
26063	Huron	516.5885901
26065	Ingham	536.3212462

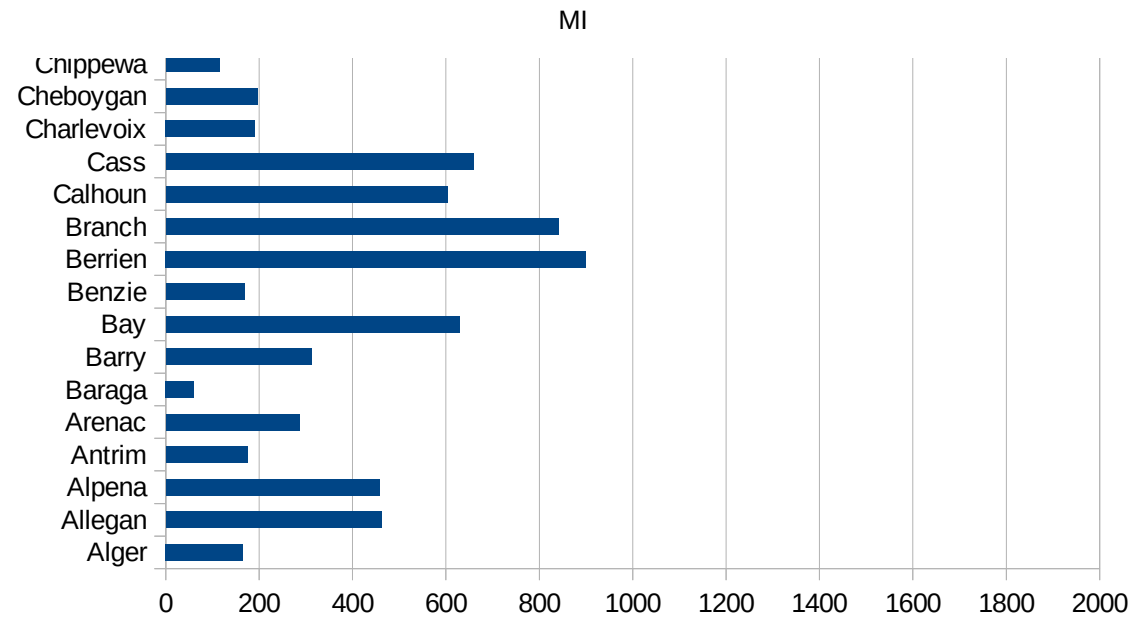


MI

26067 Ionia	426.7248092
26069 Iosco	534.2689685
26071 Iron	179.9046505
26073 Isabella	297.6106119
26075 Jackson	454.5941079
26077 Kalamazoo	636.5386794
26079 Kalkaska	302.962298
26081 Kent	1166.89559
26083 Keweenaw	141.97823
26085 Lake	218.8367982
26087 Lapeer	536.1930295
26089 Leelanau	335.4162838
26091 Lenawee	447.7642318
26093 Livingston	444.5048739
26095 Luce	63.66385485
26097 Mackinac	241.0308705
26099 Macomb	1233.939862
26101 Manistee	163.0789302
26103 Marquette	258.5844007
26105 Mason	353.95189
26107 Mecosta	158.4567689
26109 Menominee	652.6563112
26111 Midland	413.4168179
26113 Missaukee	271.2896182
26115 Monroe	675.3567891
26117 Montcalm	301.7133567
26119 Montmorency	86.34646519
26121 Muskegon	688.4116414
26123 Newaygo	519.5123947
26125 Oakland	1260.799507
26127 Oceana	1799.061033
26129 Ogemaw	257.7319588
26131 Ontonagon	310.6125971
26133 Osceola	304.1857675



26135 Oscoda	289.9951667
26137 Otsego	547.3342793
26139 Ottawa	638.9116471
26141 Presque Isle	157.0105197
26143 Roscommon	230.2796851
26145 Saginaw	1085.429769
26147 St. Clair	520.280914
26149 St. Joseph	987.8282522
26151 Sanilac	264.6787431
26153 Schoolcraft	161.1303917
26155 Shiawassee	510.3237916
26157 Tuscola	689.313733
26159 Van Buren	611.0168593
26161 Washtenaw	704.3829169
26163 Wayne	1618.74185
26165 Wexford	209.1675133



MI

FIPS

29001
29003
29005
29007
29009
29011
29013
29015
29017
29019
29021
29023
29025
29027
29029
29031
29033
29035
29037

MI

29039
29041
29043
29045
29047
29049
29051
29053
29055
29057
29059
29061
29063
29065
29067
29069
29071
29073
29075
29077
29079
29081
29083
29085
29087
29089
29091
29093
29095
29097
29099
29101

29103

MI

29105
29107
29109
29111
29113
29115
29117
29121
29123
29125
29127
29119
29129
29131
29133
29135
29137
29139
29141
29143
29145
29147
29149
29151
29153
29155
29157
29159
29161
29163
29165
29167
29169
29171

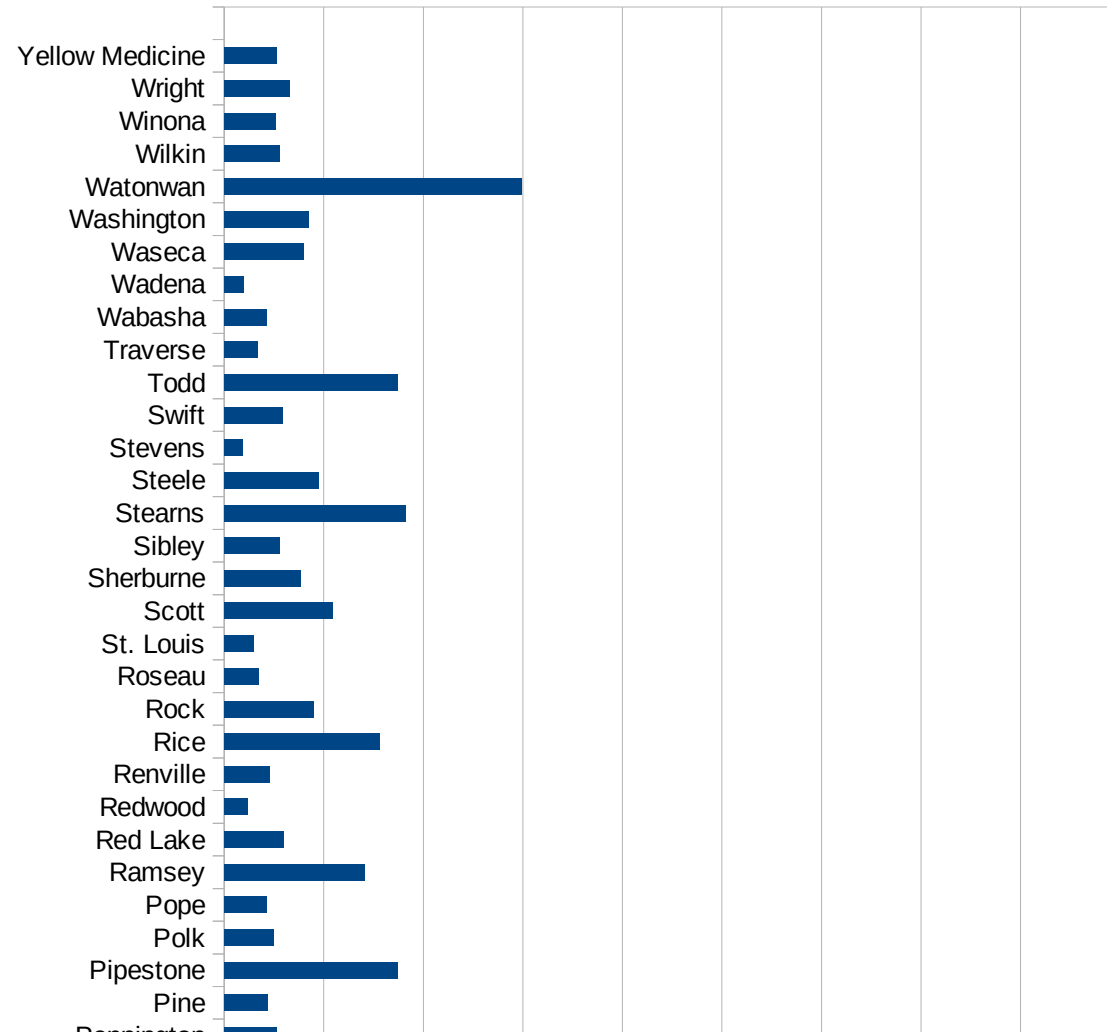
MI

29173
29175
29177
29179
29181
29195
29197
29199
29201
29203
29205
29183
29185
29187
29189
29510
29186
29207
29209
29211
29213
29215

29217
29219
29221
29223
29225
29227
29229

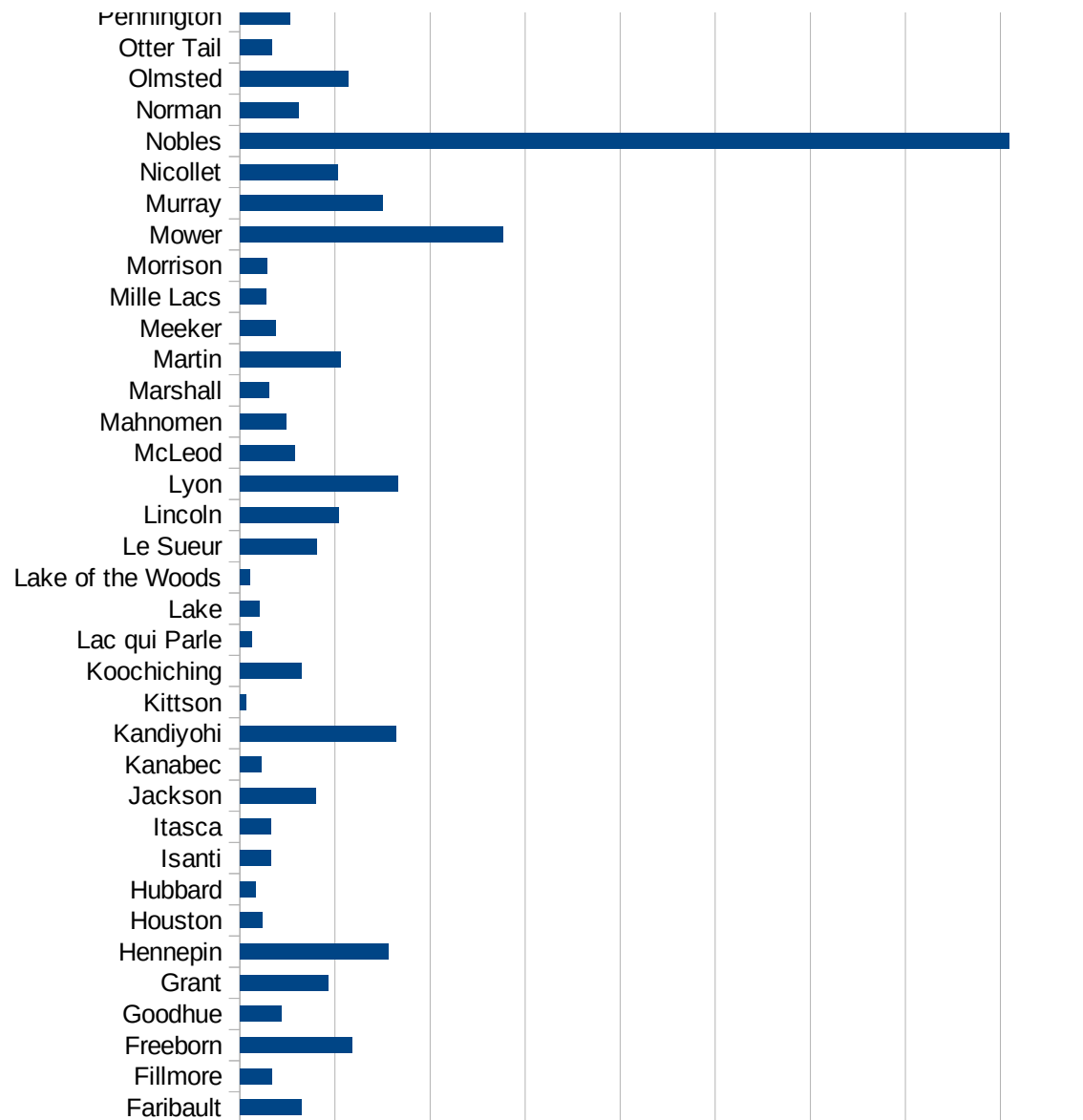
MN

FIPS	County	PC Infection
27001	Aitkin	251.5406867
27003	Anoka	1071.752592
27005	Becker	468.4181432
27007	Beltrami	531.5174931
27009	Benton	796.6457023
27011	Big Stone	440.9701343
27013	Blue Earth	1395.583372
27015	Brown	354.426347
27017	Carlton	404.6097609
27019	Carver	859.4798698
27021	Cass	257.4612961
27023	Chippewa	914.1227776
27025	Chisago	370.158435
27027	Clay	1238.370729
27029	Clearwater	158.9103292
27031	Cook	92.71277582
27033	Cottonwood	1569.566374
27035	Crow Wing	379.1089399
27037	Dakota	1071.404226
27039	Dodge	629.1422534
27041	Douglas	379.3067116
27043	Faribault	646.8963512
27045	Fillmore	337.1640232
27047	Freeborn	1182.499015
27049	Goodhue	435.3166821
27051	Grant	930.0780601
27053	Hennepin	1562.375936
27055	Houston	236.8392723
27057	Hubbard	164.0727545
27059	Isanti	327.7786118
27061	Itasca	323.6676421
27063	Jackson	797.0941378
27065	Kanabec	228.2964151

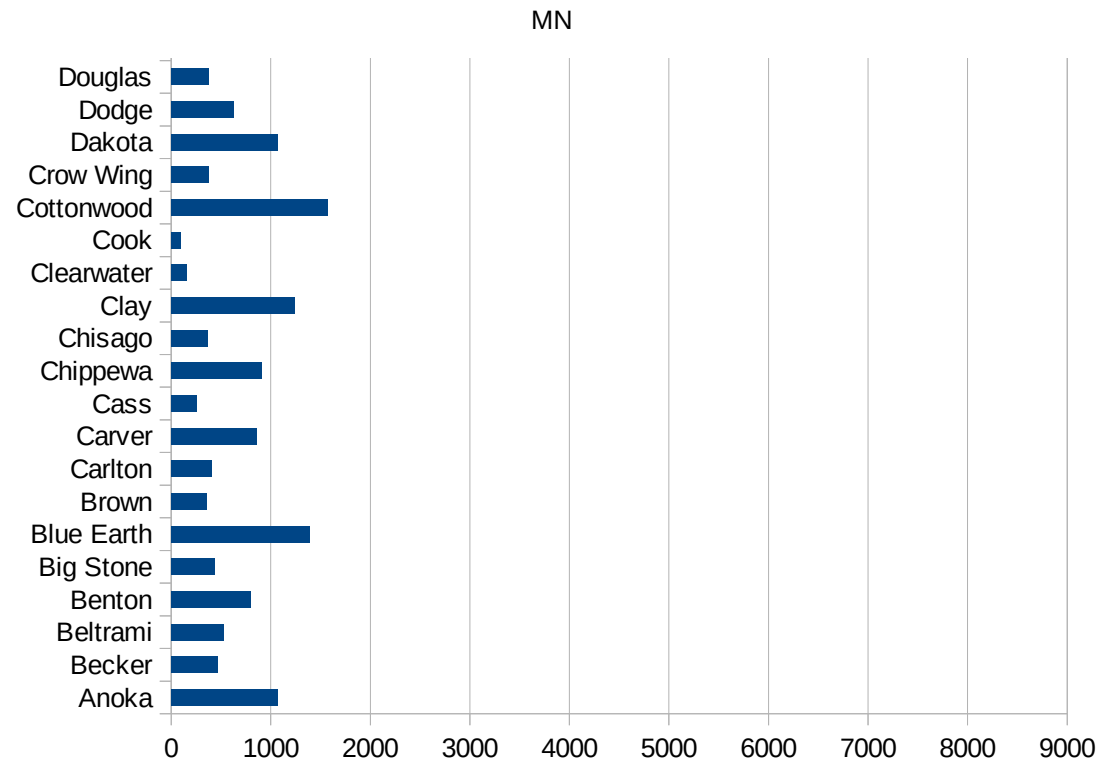


MN

27067 Kandiyohi	1645.082254
27069 Kittson	70.62146893
27071 Koochiching	643.0868167
27073 Lac qui Parle	120.1562031
27075 Lake	206.4177144
27077 Lake of the Woo	106.4395955
27079 Le Sueur	807.1874781
27081 Lincoln	1040.014102
27083 Lyon	1658.277732
27085 McLeod	579.8232654
27087 Mahnommen	489.2190614
27089 Marshall	308.8391906
27091 Martin	1056.355825
27093 Meeker	375.9560952
27095 Mille Lacs	275.4504763
27097 Morrison	280.3822847
27099 Mower	2766.739147
27101 Murray	1498.308362
27103 Nicollet	1025.715956
27105 Nobles	8087.027915
27107 Norman	617.7606178
27109 Olmsted	1139.64307
27111 Otter Tail	336.6659865
27113 Pennington	528.9885738
27115 Pine	437.5402774
27117 Pipestone	1746.435282
27119 Polk	494.7825811
27121 Pope	432.5493377
27123 Ramsey	1413.096818
27125 Red Lake	600.1500375
27127 Redwood	236.0810545
27129 Renville	458.5272379
27131 Rice	1566.375539
27133 Rock	902.9105587



27135 Roseau	349.8349835
27137 St. Louis	300.3694544
27139 Scott	1091.049728
27141 Sherburne	767.4205506
27143 Sibley	558.9566143
27145 Stearns	1829.130457
27147 Steele	953.7265984
27149 Stevens	184.5585974
27151 Swift	588.5500268
27153 Todd	1745.1794
27155 Traverse	332.5272068
27157 Wabasha	425.040425
27159 Wadena	196.0357221
27161 Waseca	797.175111
27163 Washington	845.6757497
27165 Watonwan	2987.249545
27167 Wilkin	559.6418292
27169 Winona	521.3969503
27171 Wright	662.2710838
27173 Yellow Medicine	530.8831036



MN

FIPS

29001
29003
29005
29007
29009
29011
29013
29015
29017
29019
29021
29023
29025
29027
29029
29031
29033
29035
29037

MN

29039
29041
29043
29045
29047
29049
29051
29053
29055
29057
29059
29061
29063
29065
29067
29069
29071
29073
29075
29077
29079
29081
29083
29085
29087
29089
29091
29093
29095
29097
29099
29101

29103

MN

29105
29107
29109
29111
29113
29115
29117
29121
29123
29125
29127
29119
29129
29131
29133
29135
29137
29139
29141
29143
29145
29147
29149
29151
29153
29155
29157
29159
29161
29163
29165
29167
29169
29171

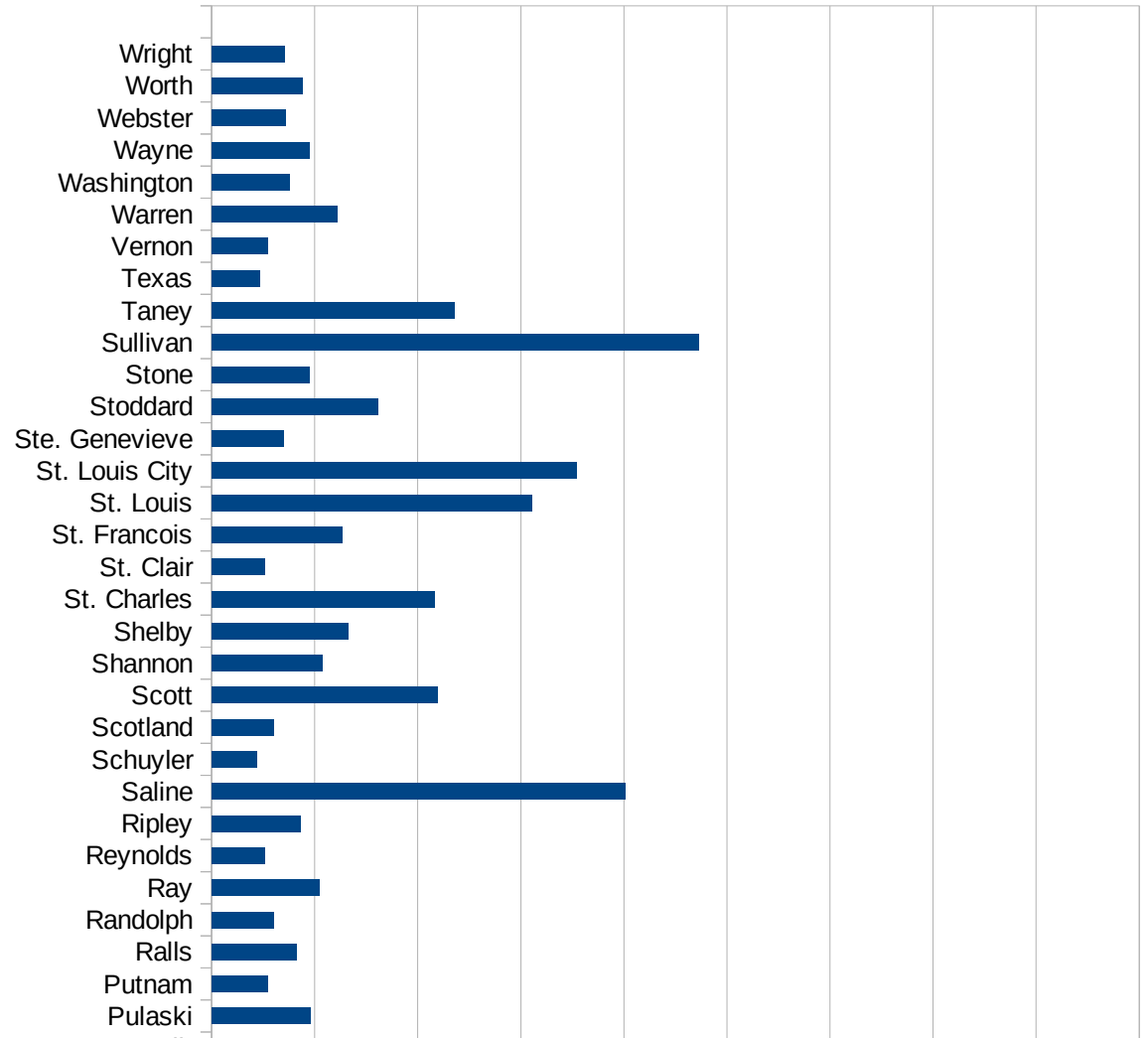
MN

29173
29175
29177
29179
29181
29195
29197
29199
29201
29203
29205
29183
29185
29187
29189
29510
29186
29207
29209
29211
29213
29215

29217
29219
29221
29223
29225
29227
29229

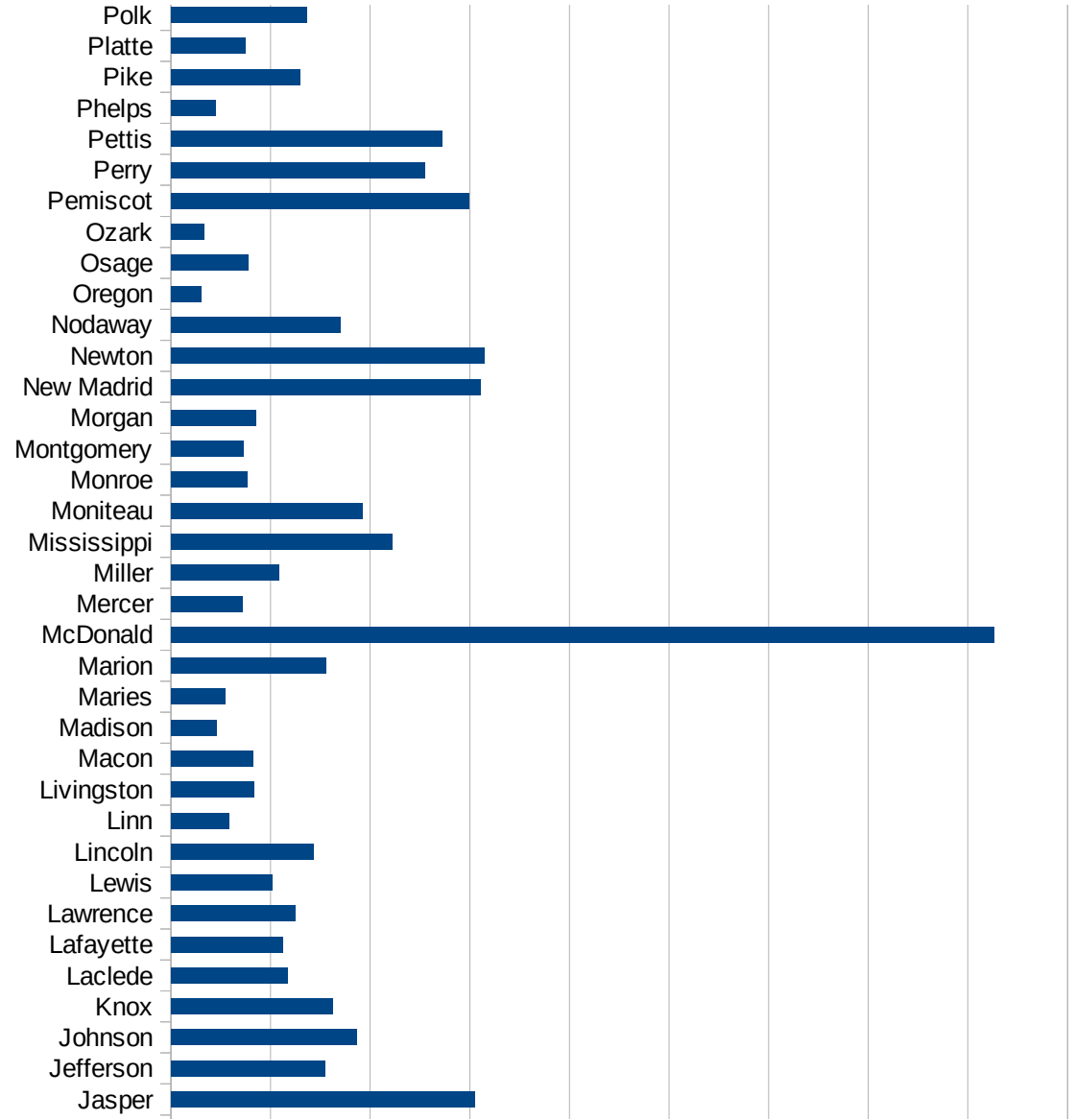
MO

FIPS	County	Cases	Infection Rate per 100,000
29001	Adair	686.6885039	
29003	Andrew	505.4807747	
29005	Atchison	348.095146	
29007	Audrain	812.6251325	
29009	Barry	741.2361367	
29011	Barton	593.3209018	
29013	Bates	312.5	
29015	Benton	586.1603901	
29017	Bollinger	616.3201578	
29019	Boone	809.4219605	
29021	Buchanan	1248.71572	
29023	Butler	677.7832501	
29025	Caldwell	395.256917	
29027	Callaway	363.1179131	
29029	Camden	807.5957656	
29031	Cape Girardeau	874.8873059	
29033	Carroll	1166.647604	
29035	Carter	346.8780971	
29037	Cass	747.9467195	
29039	Cedar	289.4458172	
29041	Chariton	254.9993289	
29043	Christian	450.6627732	
29045	Clark	336.1590178	
29047	Clay	441.21527	
29049	Clinton	439.6678065	
29051	Cole	598.9895307	
29053	Cooper	795.3189797	
29055	Crawford	346.4540635	
29057	Dade	198.1767737	
29059	Dallas	405.6795132	
29061	Daviess	216.5283291	
29063	DeKalb	300.8709422	
29065	Dent	97.14396736	



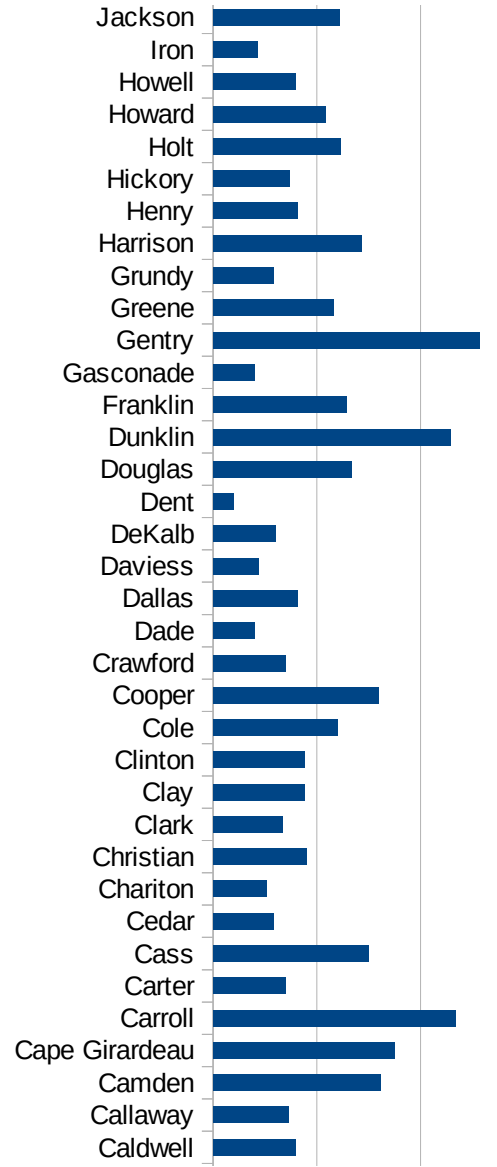
MO

29067 Douglas	665.5200778
29069 Dunklin	1141.96377
29071 Franklin	645.3168708
29073 Gasconade	197.2118327
29075 Gentry	1282.438141
29077 Greene	577.5495593
29079 Grundy	292.5156345
29081 Harrison	713.0972189
29083 Henry	408.4067548
29085 Hickory	368.0723525
29087 Holt	613.0790191
29089 Howard	542.5668344
29091 Howell	396.7461823
29093 Iron	216.1737251
29095 Jackson	610.0181777
29097 Jasper	1523.591631
29099 Jefferson	771.1268704
29101 Johnson	930.0678446
29103 Knox	810.742336
29105 Laclede	585.221068
29107 Lafayette	561.384134
29109 Lawrence	625.668031
29111 Lewis	507.3566717
29113 Lincoln	714.2114204
29115 Linn	290.7701254
29117 Livingston	415.9514063
29121 Macon	409.1599023
29123 Madison	229.7341648
29125 Maries	273.6914129
29127 Marion	779.9384443
29119 McDonald	4129.473958
29129 Mercer	357.0447679
29131 Miller	540.7325545
29133 Mississippi	1109.778044

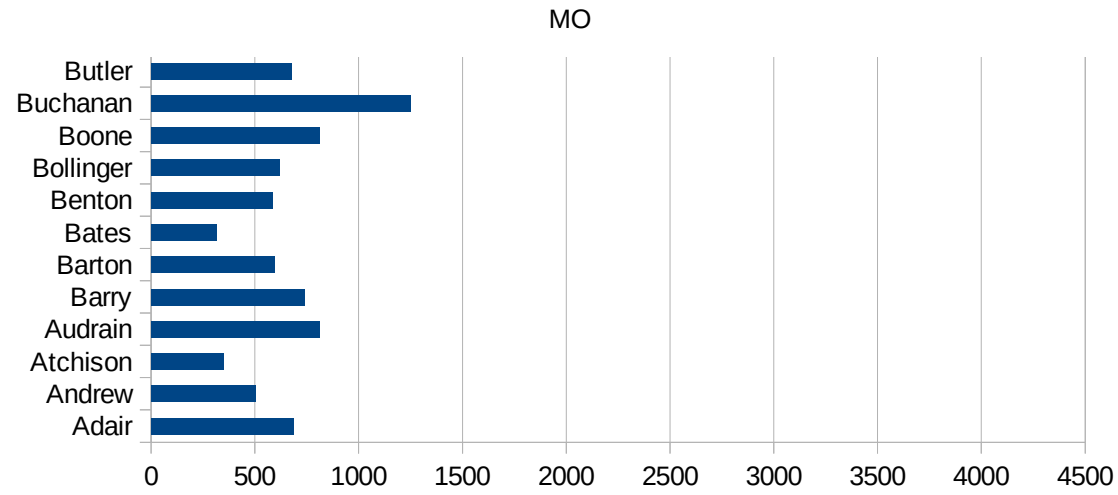


MO

29135 Moniteau	961.4788165
29137 Monroe	380.8864266
29139 Montgomery	364.1408011
29141 Morgan	427.3504274
29143 New Madrid	1555.272895
29145 Newton	1572.100367
29147 Nodaway	851.8651363
29149 Oregon	151.7882554
29151 Osage	386.4663847
29153 Ozark	166.3524454
29155 Pemiscot	1493.362832
29157 Perry	1274.151436
29159 Pettis	1363.358563
29161 Phelps	223.5536082
29163 Pike	648.5084306
29165 Platte	373.8408506
29167 Polk	680.1031024
29169 Pulaski	478.7172684
29171 Putnam	273.2814799
29173 Ralls	411.2808461
29175 Randolph	298.8329362
29177 Ray	520.0367085
29179 Reynolds	255.8362648
29181 Ripley	432.8035221
29195 Saline	2004.804542
29197 Schuyler	217.4385736
29199 Scotland	302.053967
29201 Scott	1094.700712
29203 Shannon	537.3061424
29205 Shelby	661.1570248
29183 St. Charles	1081.211077
29185 St. Clair	255.4550293
29187 St. Francois	631.2601212
29189 St. Louis	1553.245164



29510 St. Louis City	1771.244031
29186 Ste. Genevieve	346.6010733
29207 Stoddard	808.0531398
29209 Stone	472.4558254
29211 Sullivan	2362.964154
29213 Taney	1178.113586
29215 Texas	234.640804
29217 Vernon	272.7981294
29219 Warren	610.7573968
29221 Washington	376.8592391
29223 Wayne	472.4889499
29225 Webster	357.9738679
29227 Worth	441.1764706
29229 Wright	353.6837523



MO

FIPS

29001
29003
29005
29007
29009
29011
29013
29015
29017
29019
29021
29023
29025
29027
29029
29031
29033
29035
29037

MO

29039
29041
29043
29045
29047
29049
29051
29053
29055
29057
29059
29061
29063
29065
29067
29069
29071
29073
29075
29077
29079
29081
29083
29085
29087
29089
29091
29093
29095
29097
29099
29101

29103

MO

29105
29107
29109
29111
29113
29115
29117
29121
29123
29125
29127
29119
29129
29131
29133
29135
29137
29139
29141
29143
29145
29147
29149
29151
29153
29155
29157
29159
29161
29163
29165
29167
29169
29171

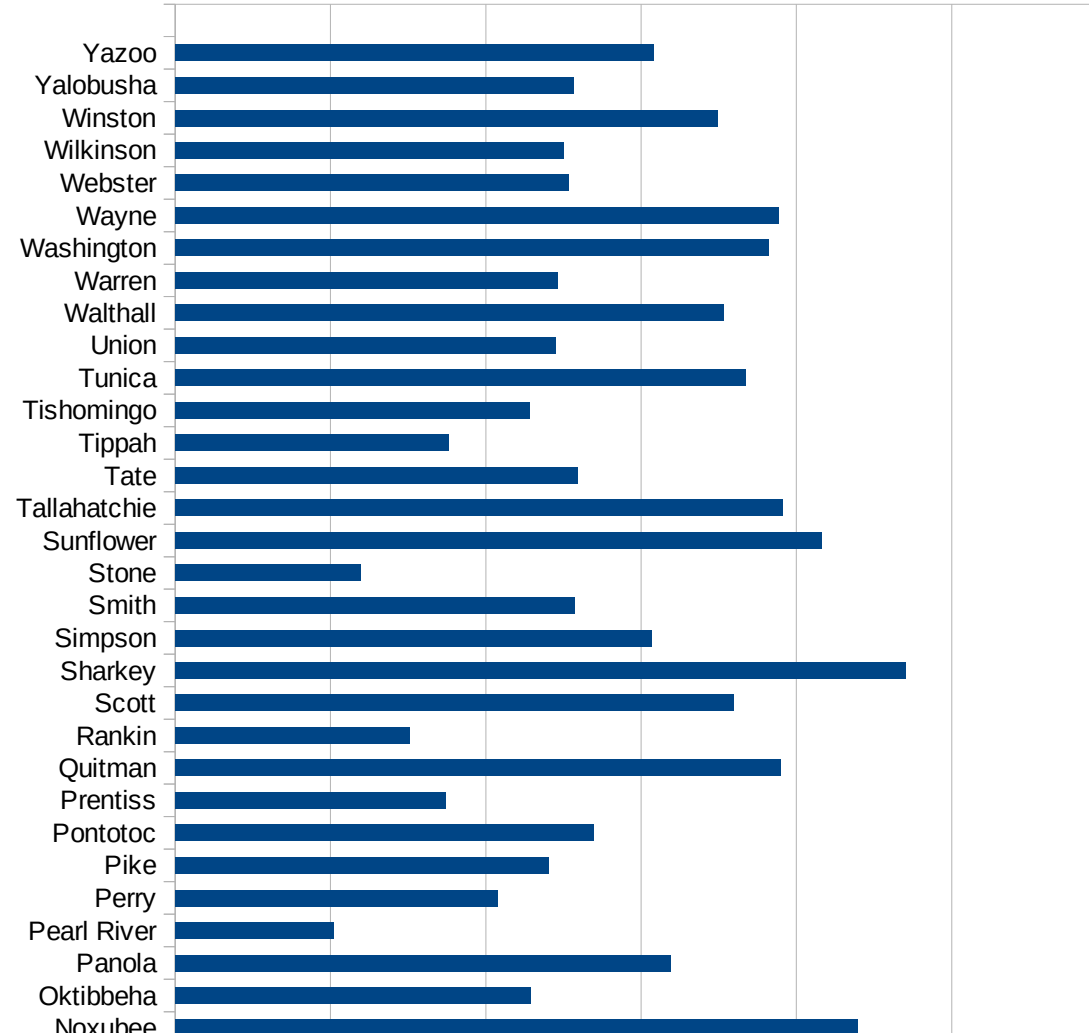
MO

29173
29175
29177
29179
29181
29195
29197
29199
29201
29203
29205
29183
29185
29187
29189
29510
29186
29207
29209
29211
29213
29215

29217
29219
29221
29223
29225
29227
29229

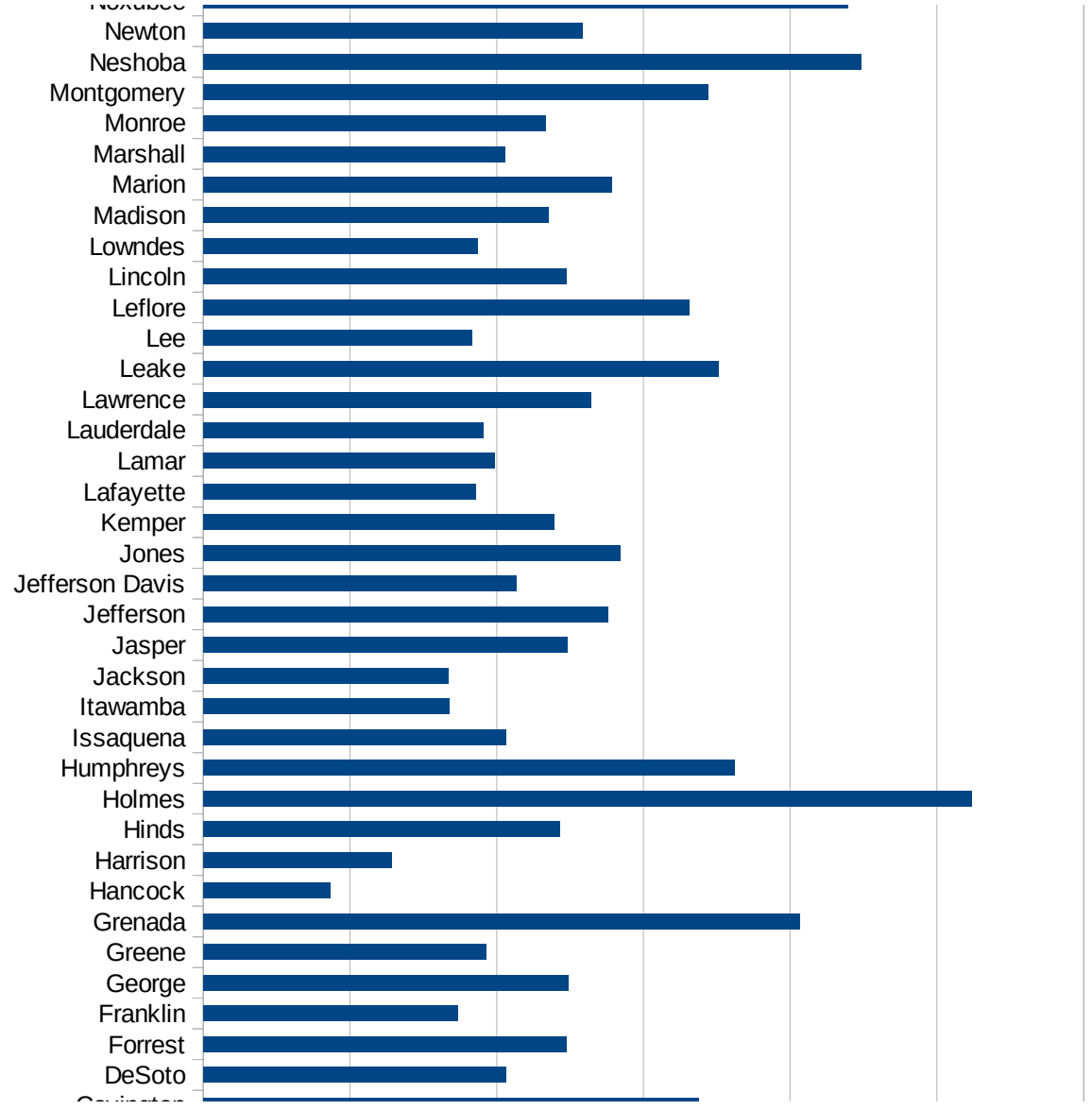
MS

FIPS	County	PC Infection
28001	Adams	2058.220056
28003	Alcorn	1188.896412
28005	Amite	1947.103683
28007	Attala	2902.259733
28009	Benton	1861.927216
28011	Bolivar	3689.400951
28013	Calhoun	2950.955943
28015	Carroll	2643.527394
28017	Chickasaw	2842.001048
28019	Choctaw	1667.06934
28021	Claiborne	4543.434792
28023	Clarke	2198.154319
28025	Clay	2083.978129
28027	Coahoma	3486.830476
28029	Copiah	3401.884875
28031	Covington	3378.772609
28033	DeSoto	2062.076582
28035	Forrest	2476.144784
28037	Franklin	1733.436055
28039	George	2486.597938
28041	Greene	1928.455763
28043	Grenada	4065.542626
28045	Hancock	864.072337
28047	Harrison	1282.845391
28049	Hinds	2432.882721
28051	Holmes	5237.770968
28053	Humphreys	3621.169916
28055	Issaquena	2064.220183
28057	Itawamba	1679.636008
28059	Jackson	1668.79541
28061	Jasper	2483.564646
28063	Jefferson	2758.23248
28065	Jefferson Davis	2136.371729

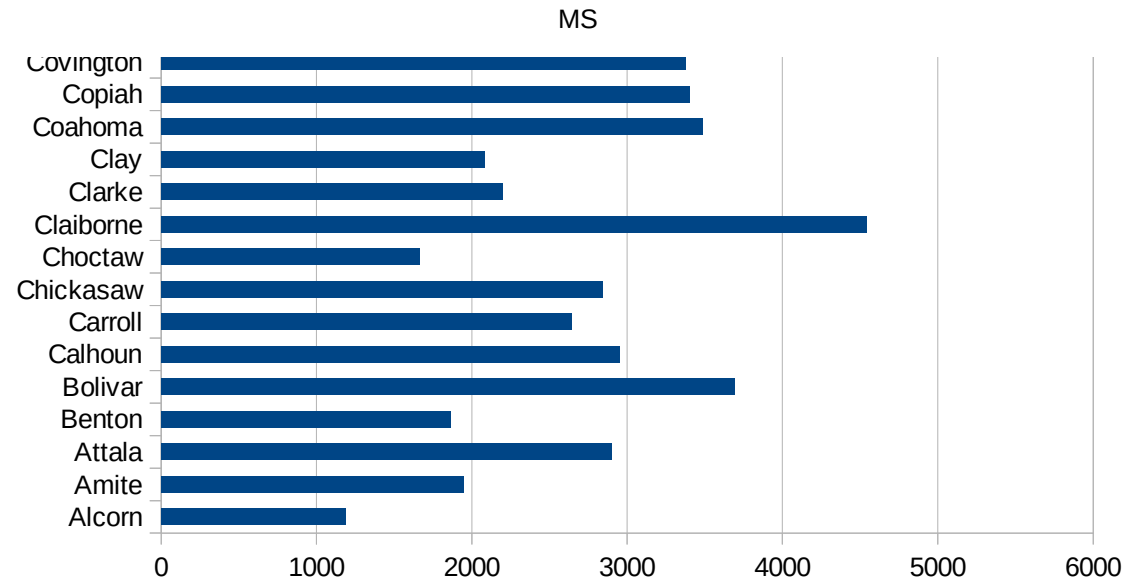


MS

28067 Jones	2843.954952
28069 Kemper	2393.537449
28071 Lafayette	1857.901557
28073 Lamar	1987.285218
28075 Lauderdale	1910.591234
28077 Lawrence	2641.509434
28079 Leake	3510.082151
28081 Lee	1834.46398
28083 Leflore	3316.158927
28085 Lincoln	2473.322614
28087 Lowndes	1870.015272
28089 Madison	2356.338162
28091 Marion	2787.7807
28093 Marshall	2056.359482
28095 Monroe	2336.63255
28097 Montgomery	3442.083209
28099 Neshoba	4484.120172
28101 Newton	2588.25724
28103 Noxubee	4394.874229
28105 Oktibbeha	2290.368757
28107 Panola	3192.111885
28109 Pearl River	1023.705924
28111 Perry	2078.618724
28113 Pike	2403.76109
28115 Pontotoc	2692.174787
28117 Prentiss	1742.050168
28119 Quitman	3900.156006
28121 Rankin	1508.752323
28123 Scott	3595.291123
28125 Sharkey	4706.419922
28127 Simpson	3068.241274
28129 Smith	2574.678165
28131 Stone	1196.772987
28133 Sunflower	4161.647562



28135 Tallahatchie	3910.77429
28137 Tate	2593.970583
28139 Tippah	1764.037281
28141 Tishomingo	2282.306981
28143 Tunica	3670.555109
28145 Union	2447.039083
28147 Walthall	3532.665054
28149 Warren	2462.318087
28151 Washington	3821.316823
28153 Wayne	3887.082471
28155 Webster	2533.714753
28157 Wilkinson	2502.274795
28159 Winston	3495.733554
28161 Yalobusha	2566.171724
28163 Yazoo	3079.864061



MS

FIPS

29001
29003
29005
29007
29009
29011
29013
29015
29017
29019
29021
29023
29025
29027
29029
29031
29033
29035
29037

MS

29039
29041
29043
29045
29047
29049
29051
29053
29055
29057
29059
29061
29063
29065
29067
29069
29071
29073
29075
29077
29079
29081
29083
29085
29087
29089
29091
29093
29095
29097
29099
29101

29103

MS

29105
29107
29109
29111
29113
29115
29117
29121
29123
29125
29127
29119
29129
29131
29133
29135
29137
29139
29141
29143
29145
29147
29149
29151
29153
29155
29157
29159
29161
29163
29165
29167
29169
29171

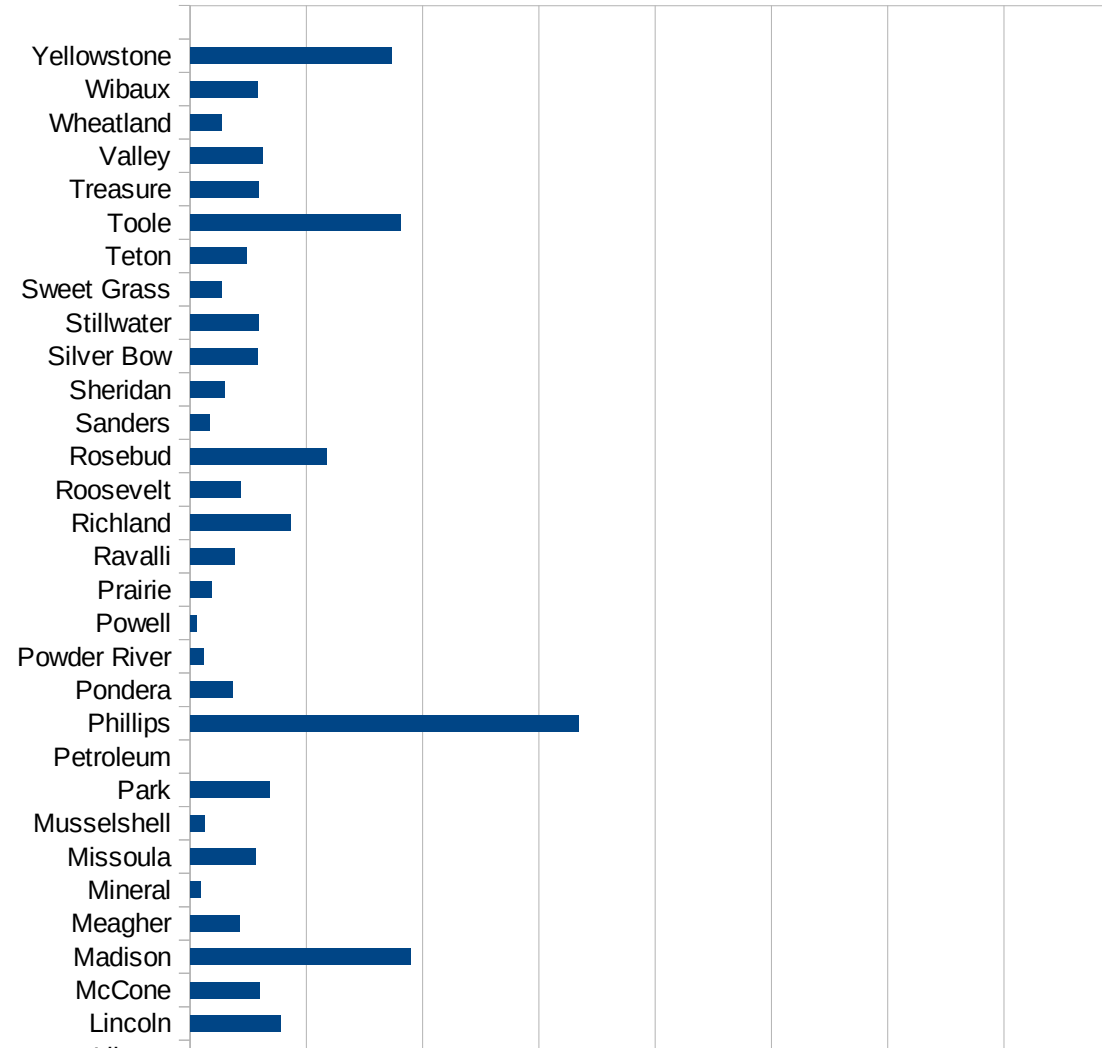
MS

29173
29175
29177
29179
29181
29195
29197
29199
29201
29203
29205
29183
29185
29187
29189
29510
29186
29207
29209
29211
29213
29215

29217
29219
29221
29223
29225
29227
29229

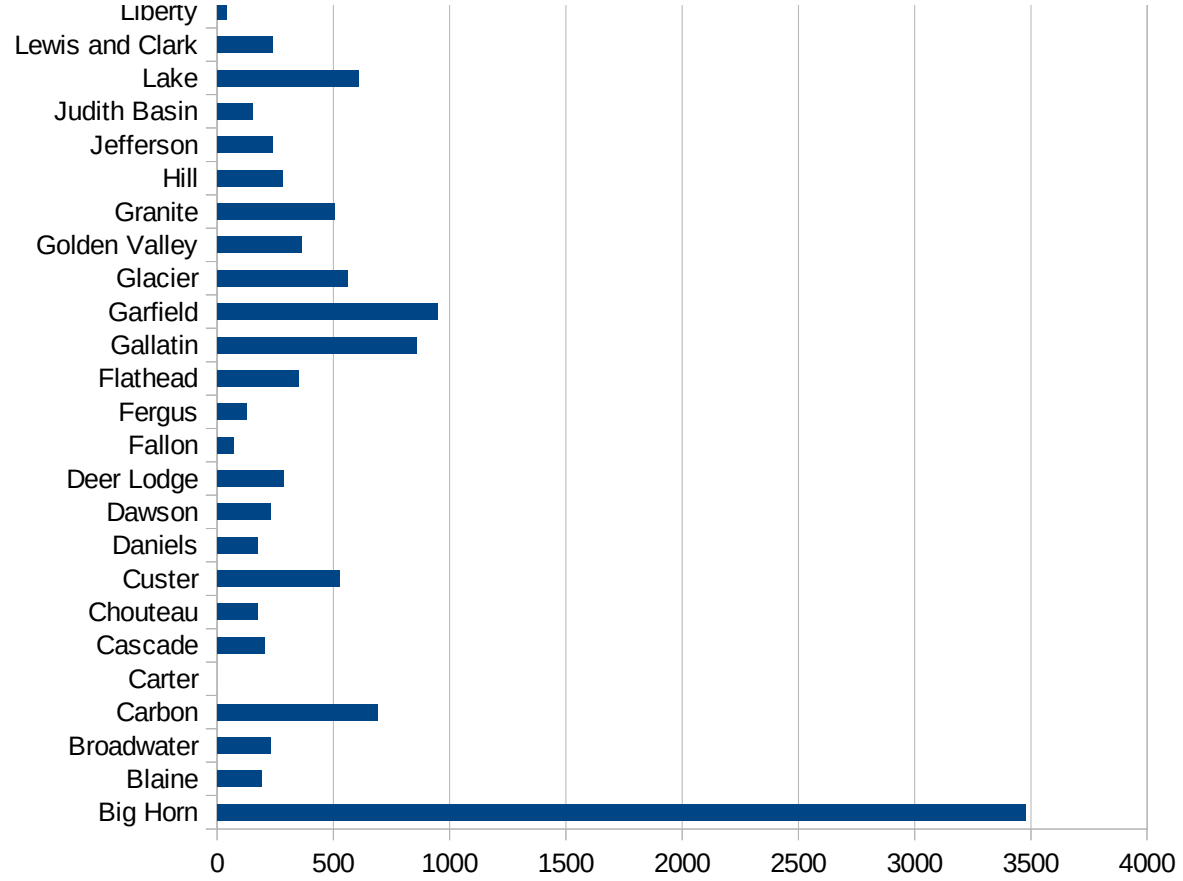
MT

FIPS	County	PC Infection
30001	Beaverhead	691.1952361
30003	Big Horn	3478.782426
30005	Blaine	190.9798737
30007	Broadwater	230.0739523
30009	Carbon	690.6850849
30011	Carter	0
30013	Cascade	204.5490734
30015	Chouteau	174.0644038
30017	Custer	526.497497
30019	Daniels	171.7229536
30021	Dawson	230.4147465
30023	Deer Lodge	284.7442777
30025	Fallon	68.49315068
30027	Fergus	125.9785836
30029	Flathead	349.6366521
30031	Gallatin	857.1990418
30033	Garfield	946.3722397
30035	Glacier	560.1222085
30037	Golden Valley	363.1961259
30039	Granite	503.2563647
30041	Hill	281.3971983
30043	Jefferson	239.7288584
30045	Judith Basin	153.6885246
30047	Lake	608.2644628
30049	Lewis and Clark	237.2634643
30051	Liberty	41.15226337
30053	Lincoln	389.0067697
30055	McCone	298.5074627
30057	Madison	946.6240876
30059	Meagher	214.3622722
30061	Mineral	46.33920297
30063	Missoula	282.8497108
30065	Musselshell	64.50225758



MT

30067 Park	340.583174
30069 Petroleum	0
30071 Phillips	1669.121257
30073 Pondera	184.1929002
30075 Powder River	58.27505828
30077 Powell	28.70264064
30079 Prairie	91.99632015
30081 Ravalli	192.2542389
30083 Richland	430.6790067
30085 Roosevelt	217.0178135
30087 Rosebud	584.7953216
30089 Sanders	84.43093549
30091 Sheridan	146.0280374
30093 Silver Bow	291.4868688
30095 Stillwater	293.6857562
30097 Sweet Grass	134.7708895
30099 Teton	243.4274586
30101 Toole	906.6556769
30103 Treasure	294.55081
30105 Valley	309.2644884
30107 Wheatland	134.1681574
30109 Wibaux	290.1353965
30111 Yellowstone	866.1333733



MT

FIPS

29001
29003
29005
29007
29009
29011
29013
29015
29017
29019
29021
29023
29025
29027
29029
29031
29033
29035
29037

MT

29039
29041
29043
29045
29047
29049
29051
29053
29055
29057
29059
29061
29063
29065
29067
29069
29071
29073
29075
29077
29079
29081
29083
29085
29087
29089
29091
29093
29095
29097
29099
29101

29103

MT

29105
29107
29109
29111
29113
29115
29117
29121
29123
29125
29127
29119
29129
29131
29133
29135
29137
29139
29141
29143
29145
29147
29149
29151
29153
29155
29157
29159
29161
29163
29165
29167
29169
29171

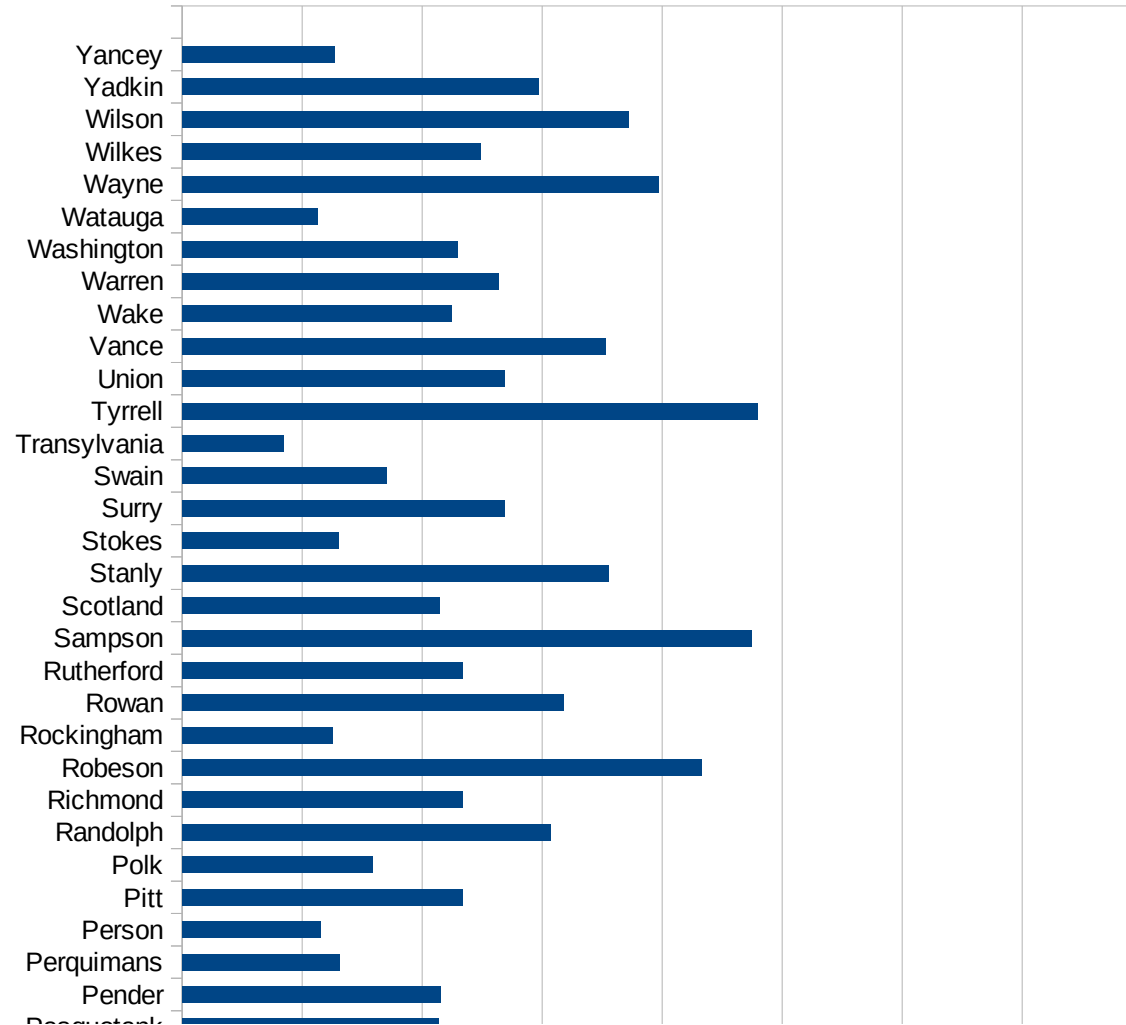
MT

29173
29175
29177
29179
29181
29195
29197
29199
29201
29203
29205
29183
29185
29187
29189
29510
29186
29207
29209
29211
29213
29215

29217
29219
29221
29223
29225
29227
29229

NC

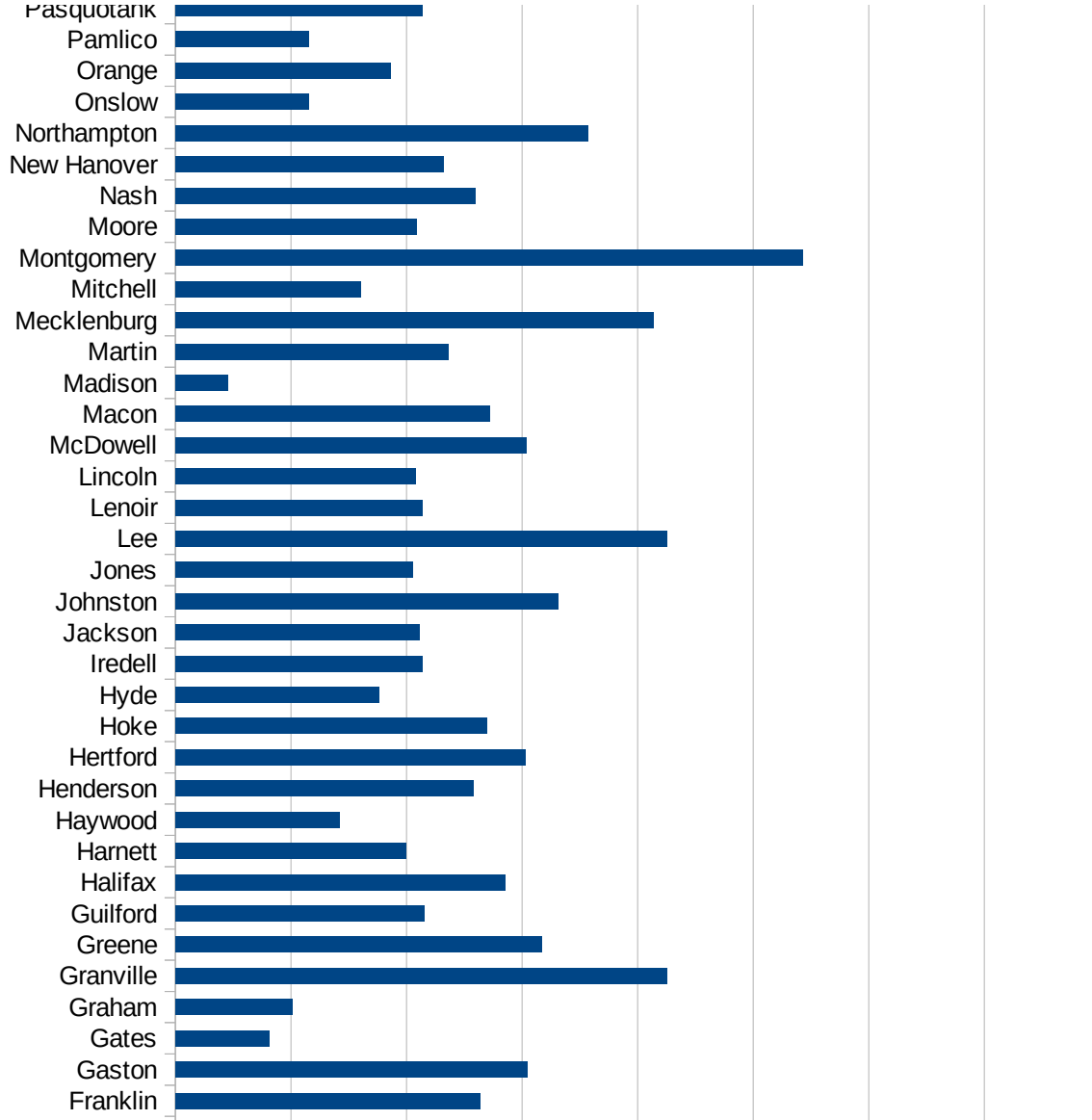
FIPS	County	PC Infection
37001	Alamance	1517.700497
37003	Alexander	840.6285974
37005	Alleghany	1523.161007
37007	Anson	1362.704506
37009	Ashe	612.3427644
37011	Avery	622.6792345
37013	Beaufort	928.2270227
37015	Bertie	1508.462104
37017	Bladen	1889.12323
37019	Brunswick	930.9366407
37021	Buncombe	744.4915728
37023	Burke	1964.99303
37025	Cabarrus	1268.559964
37027	Caldwell	1504.346024
37029	Camden	700.280112
37031	Carteret	540.8204361
37033	Caswell	863.5122037
37035	Catawba	1374.076595
37037	Chatham	1788.375559
37039	Cherokee	1042.877779
37041	Chowan	1126.238506
37043	Clay	682.2874585
37045	Cleveland	1246.35158
37047	Columbus	1672.805678
37049	Craven	731.693097
37051	Cumberland	988.7762164
37053	Currituck	284.4267139
37055	Dare	575.3267034
37057	Davidson	1090.544612
37059	Davie	1008.588211
37061	Duplin	3423.610167
37063	Durham	1967.234853
37065	Edgecombe	1292.183444



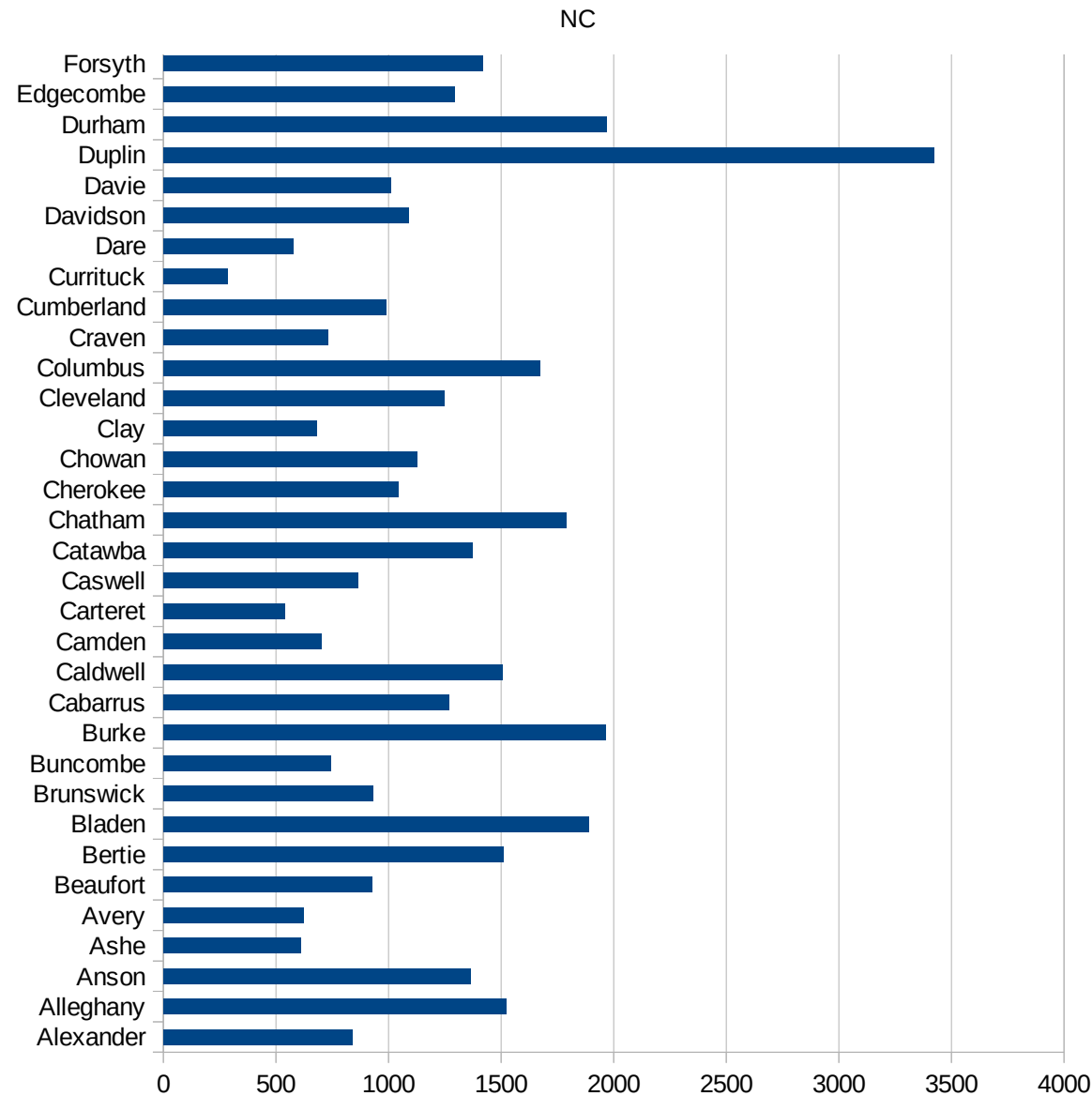
This work is licensed under the Creative Commons Attribution-NoDerivatives 4.0 International License. To view a copy of this license, visit <http://creativecommons.org/licenses/by-nd/4.0/>.

NC

37067 Forsyth	1419.418147
37069 Franklin	1318.827709
37071 Gaston	1522.127388
37073 Gates	406.1176877
37075 Graham	506.8363979
37077 Granville	2125.92531
37079 Greene	1584.808681
37081 Guilford	1078.007008
37083 Halifax	1425.633725
37085 Harnett	996.1702952
37087 Haywood	711.6231786
37089 Henderson	1289.101312
37091 Hertford	1513.166237
37093 Hoke	1347.600614
37095 Hyde	879.541109
37097 Iredell	1067.615658
37099 Jackson	1054.769543
37101 Johnston	1656.346367
37103 Jones	1027.290651
37105 Lee	2125.235957
37107 Lenoir	1070.101472
37109 Lincoln	1037.364212
37111 McDowell	1516.250247
37113 Macon	1360.351424
37115 Madison	225.1527822
37117 Martin	1182.126946
37119 Mecklenburg	2067.09748
37121 Mitchell	800
37123 Montgomery	2713.505189
37125 Moore	1044.77007
37127 Nash	1297.651464
37129 New Hanover	1160.698141
37131 Northampton	1783.899166
37133 Onslow	575.6691268



37135 Orange	932.0194211
37137 Pamlico	576.1641673
37139 Pasquotank	1067.130856
37141 Pender	1076.220199
37143 Perquimans	655.639994
37145 Person	577.1129167
37147 Pitt	1170.003446
37149 Polk	795.691621
37151 Randolph	1533.996972
37153 Richmond	1167.375855
37155 Robeson	2164.892931
37157 Rockingham	625.2067483
37159 Rowan	1591.369229
37161 Rutherford	1168.706791
37163 Sampson	2374.815327
37165 Scotland	1074.403907
37167 Stanly	1776.882803
37169 Stokes	651.0216201
37171 Surry	1344.026241
37173 Swain	849.4208494
37175 Transylvania	423.7907351
37177 Tyrrell	2396.514161
37179 Union	1343.744171
37181 Vance	1765.286438
37183 Wake	1122.671781
37185 Warren	1317.715959
37187 Washington	1146.808331
37189 Watauga	564.8404683
37191 Wayne	1983.805011
37193 Wilkes	1242.761498
37195 Wilson	1858.694985
37197 Yadkin	1483.632102
37199 Yancey	636.764788



NC

NC

FIPS

29001
29003
29005
29007
29009
29011
29013
29015
29017
29019
29021
29023
29025
29027
29029
29031
29033
29035
29037

NC

29039
29041
29043
29045
29047
29049
29051
29053
29055
29057
29059
29061
29063
29065
29067
29069
29071
29073
29075
29077
29079
29081
29083
29085
29087
29089
29091
29093
29095
29097
29099
29101

29103

NC

29105
29107
29109
29111
29113
29115
29117
29121
29123
29125
29127
29119
29129
29131
29133
29135
29137
29139
29141
29143
29145
29147
29149
29151
29153
29155
29157
29159
29161
29163
29165
29167
29169
29171

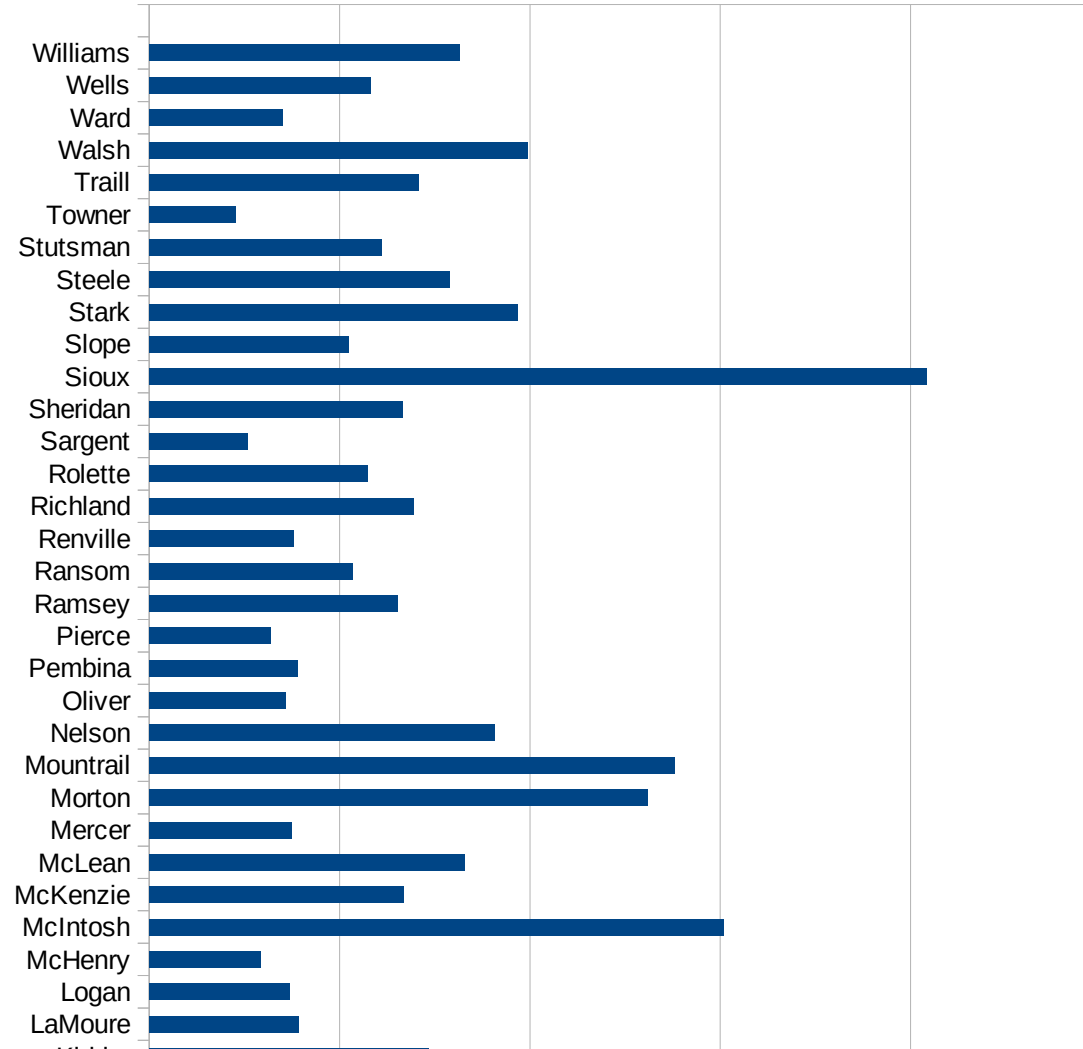
NC

29173
29175
29177
29179
29181
29195
29197
29199
29201
29203
29205
29183
29185
29187
29189
29510
29186
29207
29209
29211
29213
29215

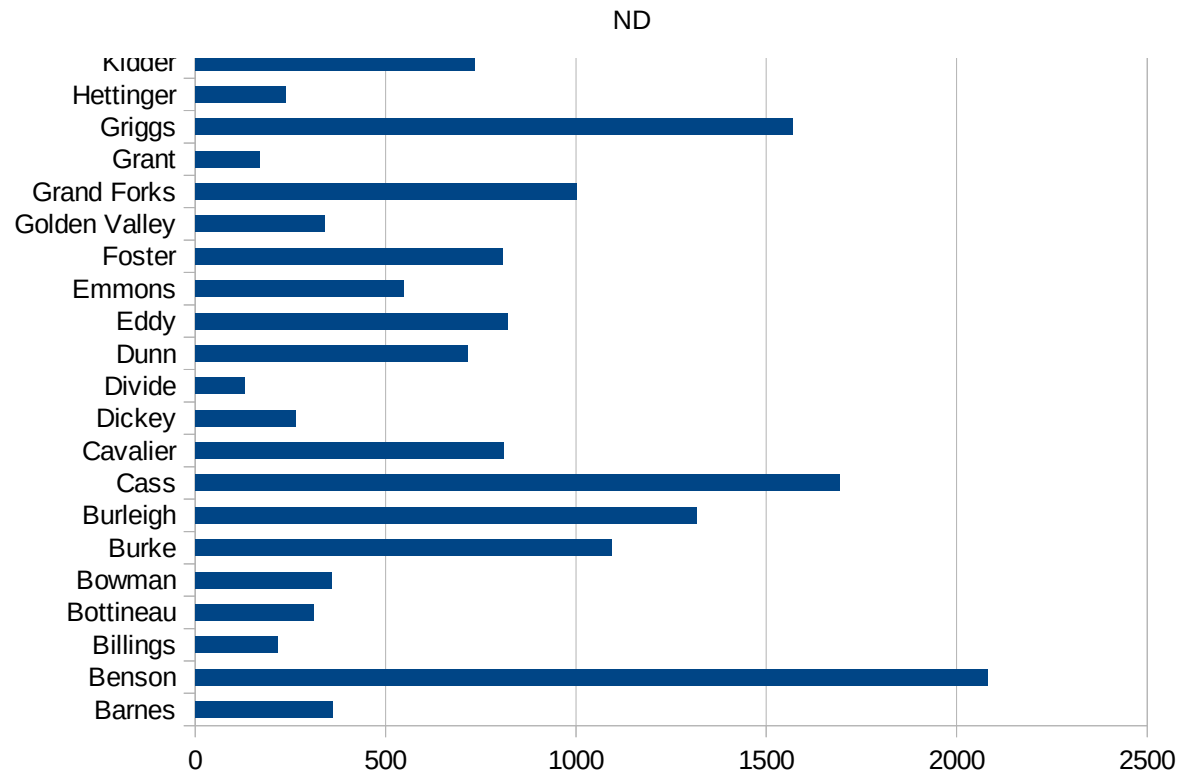
29217
29219
29221
29223
29225
29227
29229

ND

FIPS	County	PC Infection
38001	Adams	130.7759372
38003	Barnes	360.4629103
38005	Benson	2082.734846
38007	Billings	217.6278564
38009	Bottineau	311.9638122
38011	Bowman	357.6072822
38013	Burke	1095.238095
38015	Burleigh	1317.267222
38017	Cass	1692.963706
38019	Cavalier	809.6108645
38021	Dickey	265.1437895
38023	Divide	131.4060447
38025	Dunn	715.6048015
38027	Eddy	821.4440121
38029	Emmons	546.2822458
38031	Foster	808.4577114
38033	Golden Valley	339.174675
38035	Grand Forks	1003.249965
38037	Grant	168.4919966
38039	Griggs	1568.100358
38041	Hettinger	238.6634845
38043	Kidder	734.6938776
38045	LaMoure	393.8946332
38047	Logan	367.8402522
38049	McHenry	292.2971114
38051	McIntosh	1508.704062
38053	McKenzie	667.5469484
38055	McLean	828.0054502
38057	Mercer	374.9848796
38059	Morton	1308.892105
38061	Mountrail	1379.917792
38063	Nelson	906.2391077
38065	Oliver	358.6065574



38067 Pembina	388.6569742
38069 Pierce	318.5493752
38071 Ramsey	653.2532009
38073 Ransom	534.6572465
38075 Renville	379.1069924
38077 Richland	695.8556561
38079 Rolette	573.3864765
38081 Sargent	258.3979328
38083 Sheridan	667.1608599
38085 Sioux	2042.221202
38087 Slope	524.2463958
38089 Stark	967.835597
38091 Steele	788.2291119
38093 Stutsman	611.9424392
38095 Towner	228.1021898
38097 Traill	709.2198582
38099 Walsh	993.7189463
38101 Ward	351.3226264
38103 Wells	581.2484205
38105 Williams	814.7100424



ND

FIPS

29001
29003
29005
29007
29009
29011
29013
29015
29017
29019
29021
29023
29025
29027
29029
29031
29033
29035
29037

ND

29039
29041
29043
29045
29047
29049
29051
29053
29055
29057
29059
29061
29063
29065
29067
29069
29071
29073
29075
29077
29079
29081
29083
29085
29087
29089
29091
29093
29095
29097
29099
29101

29103

ND

29105
29107
29109
29111
29113
29115
29117
29121
29123
29125
29127
29119
29129
29131
29133
29135
29137
29139
29141
29143
29145
29147
29149
29151
29153
29155
29157
29159
29161
29163
29165
29167
29169
29171

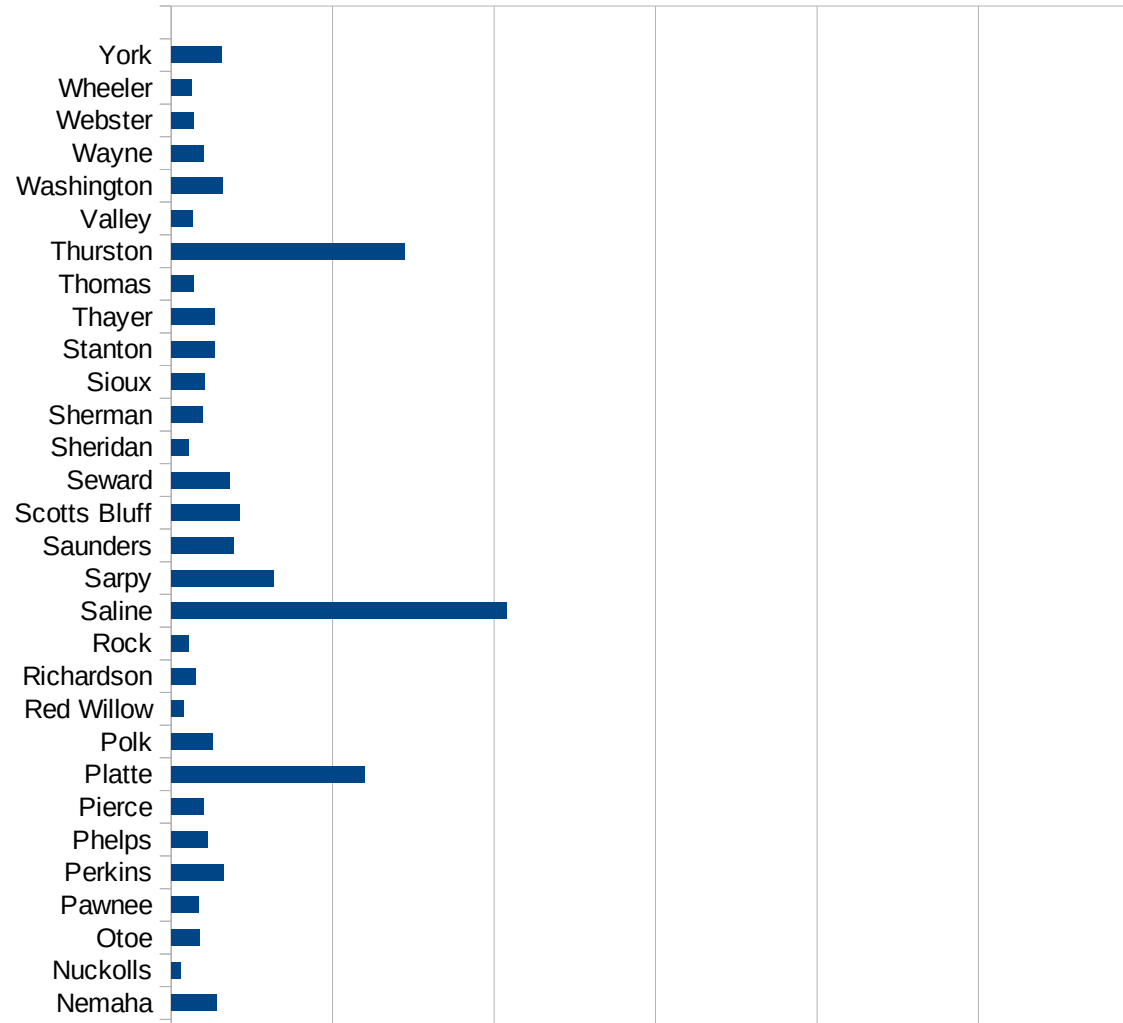
ND

29173
29175
29177
29179
29181
29195
29197
29199
29201
29203
29205
29183
29185
29187
29189
29510
29186
29207
29209
29211
29213
29215

29217
29219
29221
29223
29225
29227
29229

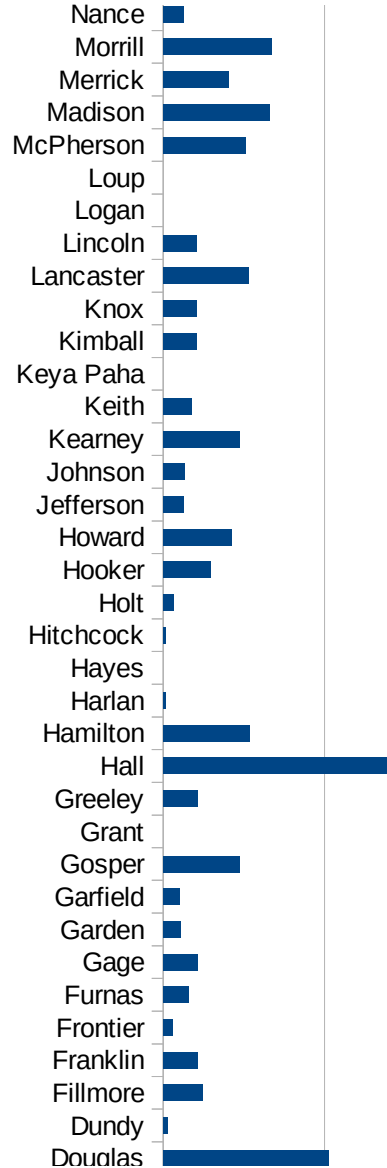
NE

FIPS	County	PC Infection
31001	Adams	1148.805179
31003	Antelope	331.4393939
31005	Arthur	215.0537634
31007	Banner	273.9726027
31009	Blaine	0
31011	Boone	152.7008971
31013	Box Butte	129.96658
31015	Boyd	306.9053708
31017	Brown	0
31019	Buffalo	919.0768921
31021	Burt	631.9358816
31023	Butler	781.83172
31025	Cass	722.5046829
31027	Cedar	272.3182572
31029	Chase	176.0120694
31031	Cherry	69.43239021
31033	Cheyenne	279.2696026
31035	Clay	804.6346958
31037	Colfax	6469.993567
31039	Cuming	760.6263982
31041	Custer	479.704797
31043	Dakota	9615.097346
31045	Dawes	114.7315282
31047	Dawson	4082.837741
31049	Deuel	109.5890411
31051	Dixon	998.4235418
31053	Dodge	2234.24207
31055	Douglas	2047.69969
31057	Dundy	56.49717514
31059	Fillmore	488.5109463
31061	Franklin	430.0363877
31063	Frontier	115.0306748
31065	Furnas	318.1336161

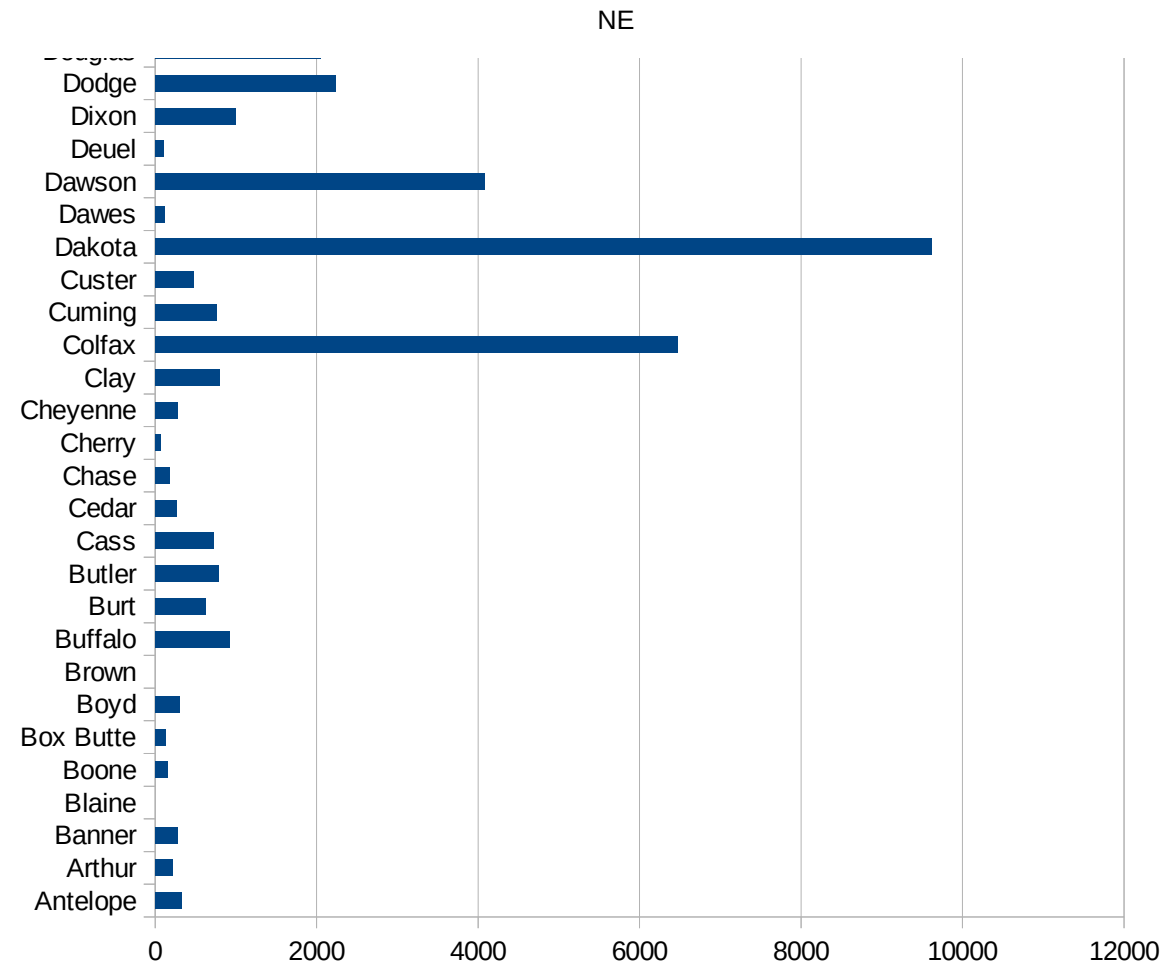


NE

31067 Gage	432.6990183
31069 Garden	210.8592514
31071 Garfield	201.3085053
31073 Gosper	951.9038076
31075 Grant	0
31077 Greeley	424.4482173
31079 Hall	2848.702258
31081 Hamilton	1077.586207
31083 Harlan	29.40311673
31085 Hayes	0
31087 Hitchcock	35.63791875
31089 Holt	127.7264689
31091 Hooker	586.5102639
31093 Howard	850.3401361
31095 Jefferson	253.6282936
31097 Johnson	272.6918582
31099 Kearney	947.4327628
31101 Keith	349.0836554
31103 Keya Paha	0
31105 Kimball	414.5936982
31107 Knox	415.7263333
31109 Lancaster	1058.397842
31111 Lincoln	414.9495524
31113 Logan	0
31115 Loup	0
31117 McPherson	1016.260163
31119 Madison	1316.681736
31121 Merrick	814.6902884
31123 Morrill	1344.430218
31125 Nance	254.813137
31127 Nemaha	560.5058925
31129 Nuckolls	119.1895113
31131 Otoe	350.3284329
31133 Pawnee	341.9452888



31135 Perkins	648.6855582
31137 Phelps	455.7581147
31139 Pierce	406.0487258
31141 Platte	2397.865899
31143 Polk	511.5574081
31145 Red Willow	158.4933806
31147 Richardson	302.3812524
31149 Rock	220.5882353
31151 Saline	4160.278746
31153 Sarpy	1273.453721
31155 Saunders	774.5387974
31157 Scotts Bluff	847.4811748
31159 Seward	721.7923548
31161 Sheridan	211.9460501
31163 Sherman	394.9967084
31165 Sioux	421.2299916
31167 Stanton	536.0134003
31169 Thayer	535.8205993
31171 Thomas	277.7777778
31173 Thurston	2889.223607
31175 Valley	262.5298329
31177 Washington	633.8607442
31179 Wayne	404.1263427
31181 Webster	283.0455703
31183 Wheeler	248.447205
31185 York	631.7165263



NE

FIPS

29001
29003
29005
29007
29009
29011
29013
29015
29017
29019
29021
29023
29025
29027
29029
29031
29033
29035
29037

NE

29039
29041
29043
29045
29047
29049
29051
29053
29055
29057
29059
29061
29063
29065
29067
29069
29071
29073
29075
29077
29079
29081
29083
29085
29087
29089
29091
29093
29095
29097
29099
29101

29103

NE

29105
29107
29109
29111
29113
29115
29117
29121
29123
29125
29127
29119
29129
29131
29133
29135
29137
29139
29141
29143
29145
29147
29149
29151
29153
29155
29157
29159
29161
29163
29165
29167
29169
29171

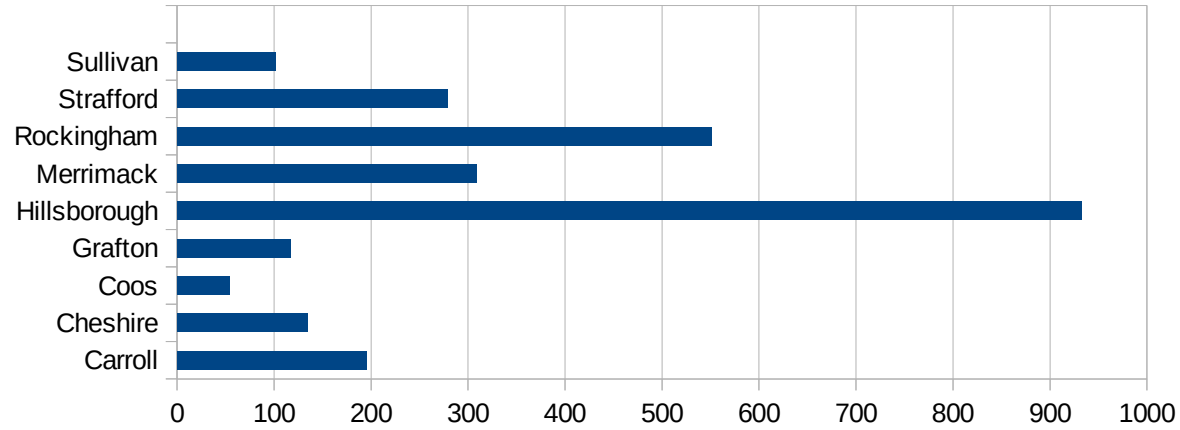
NE

29173
29175
29177
29179
29181
29195
29197
29199
29201
29203
29205
29183
29185
29187
29189
29510
29186
29207
29209
29211
29213
29215

29217
29219
29221
29223
29225
29227
29229

NH

FIPS	County	Cases	Per Capita Cases 100,000
33001	Belknap	191.7341287	
33003	Carroll	194.7559401	
33005	Cheshire	134.6528441	
33007	Coos	53.81620184	
33009	Grafton	116.9447353	
33011	Hillsborough	932.4570677	
33013	Merrimack	309.0014027	
33015	Rockingham	550.818951	
33017	Strafford	279.0375894	
33019	Sullivan	101.9840534	



NH

FIPS

29001
29003
29005
29007
29009
29011
29013
29015
29017
29019
29021
29023
29025
29027
29029
29031
29033
29035
29037

NH

29039
29041
29043
29045
29047
29049
29051
29053
29055
29057
29059
29061
29063
29065
29067
29069
29071
29073
29075
29077
29079
29081
29083
29085
29087
29089
29091
29093
29095
29097
29099
29101

29103

NH

29105
29107
29109
29111
29113
29115
29117
29121
29123
29125
29127
29119
29129
29131
29133
29135
29137
29139
29141
29143
29145
29147
29149
29151
29153
29155
29157
29159
29161
29163
29165
29167
29169
29171

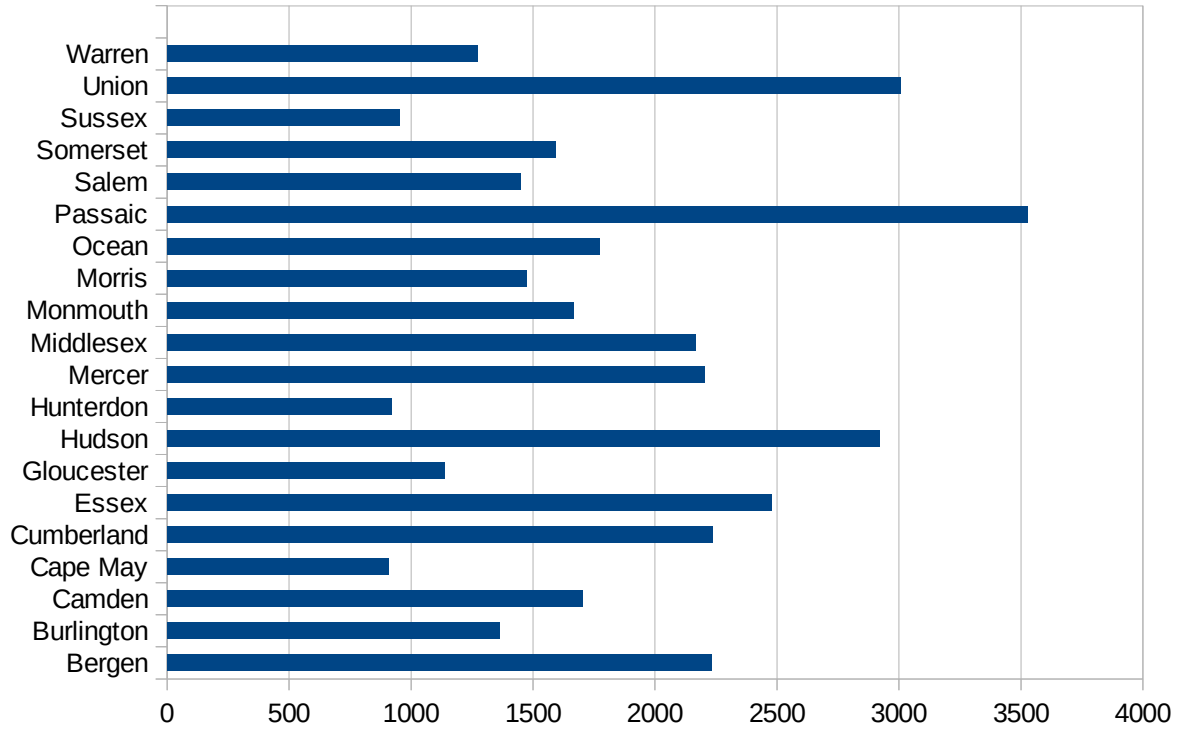
NH

29173
29175
29177
29179
29181
29195
29197
29199
29201
29203
29205
29183
29185
29187
29189
29510
29186
29207
29209
29211
29213
29215

29217
29219
29221
29223
29225
29227
29229

NJ

FIPS	County	PC Infection
34001	Atlantic	1322.010783
34003	Bergen	2231.14962
34005	Burlington	1362.64437
34007	Camden	1704.865918
34009	Cape May	909.6802074
34011	Cumberland	2236.838619
34013	Essex	2477.346527
34015	Gloucester	1135.864492
34017	Hudson	2921.186106
34019	Hunterdon	922.1097872
34021	Mercer	2201.935583
34023	Middlesex	2168.05173
34025	Monmouth	1668.614027
34027	Morris	1474.218377
34029	Ocean	1770.461613
34031	Passaic	3526.256184
34033	Salem	1448.719792
34035	Somerset	1592.866374
34037	Sussex	952.4215371
34039	Union	3006.807426
34041	Warren	1273.409656



FIPS

- 29001
- 29003
- 29005
- 29007
- 29009
- 29011
- 29013
- 29015
- 29017
- 29019
- 29021
- 29023
- 29025
- 29027
- 29029
- 29031
- 29033
- 29035
- 29037

NJ

29039
29041
29043
29045
29047
29049
29051
29053
29055
29057
29059
29061
29063
29065
29067
29069
29071
29073
29075
29077
29079
29081
29083
29085
29087
29089
29091
29093
29095
29097
29099
29101

29103

NJ

29105
29107
29109
29111
29113
29115
29117
29121
29123
29125
29127
29119
29129
29131
29133
29135
29137
29139
29141
29143
29145
29147
29149
29151
29153
29155
29157
29159
29161
29163
29165
29167
29169
29171

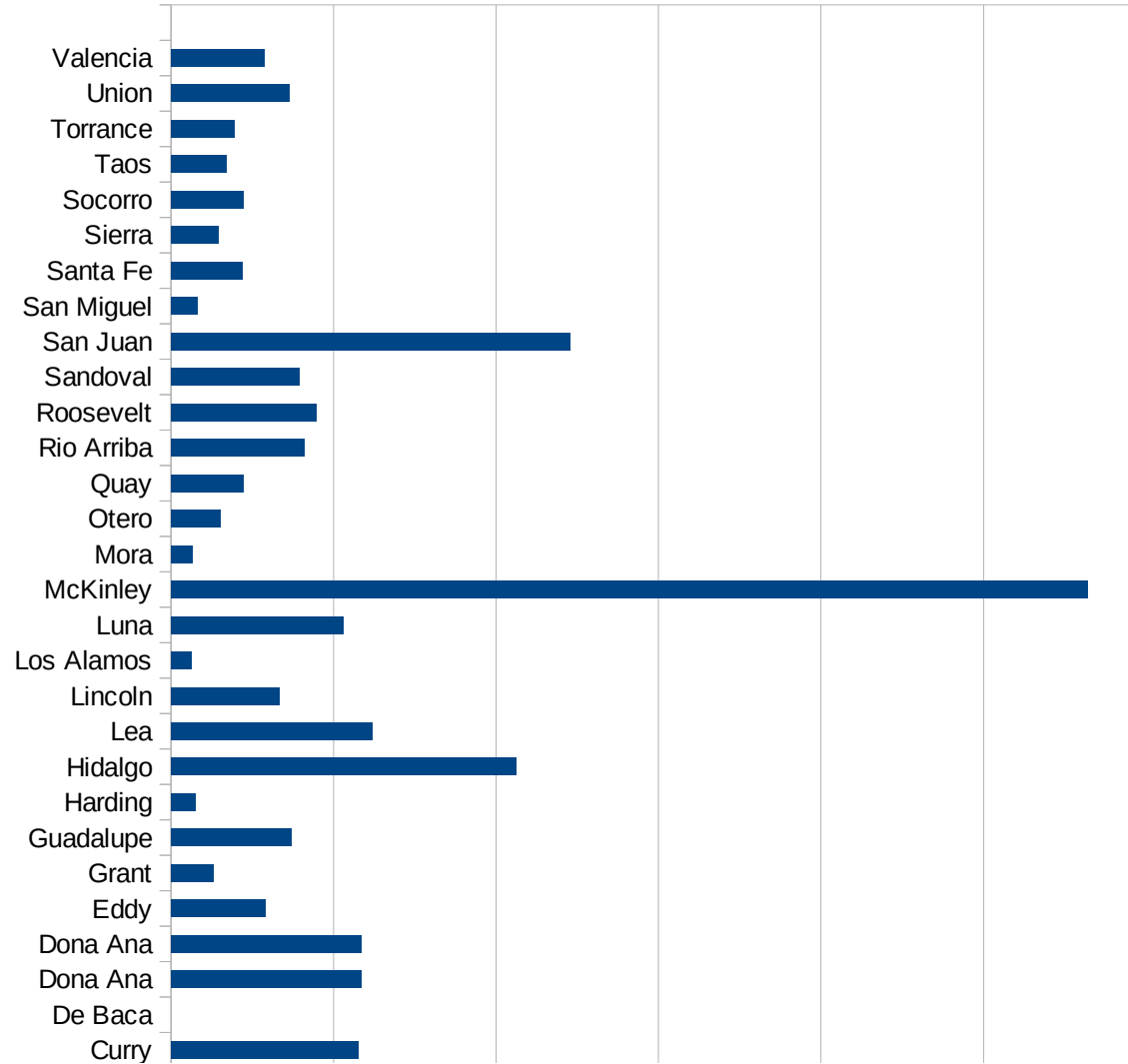
NJ

29173
29175
29177
29179
29181
29195
29197
29199
29201
29203
29205
29183
29185
29187
29189
29510
29186
29207
29209
29211
29213
29215

29217
29219
29221
29223
29225
29227
29229

NM

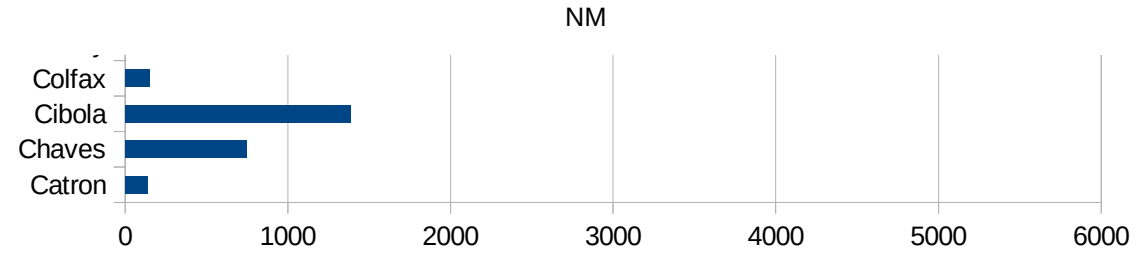
FIPS	County	PC Infection
35001	Bernalillo	770.0003389
35003	Catron	139.7428731
35005	Chaves	749.7410688
35006	Cibola	1387.123308
35007	Colfax	148.6374897
35009	Curry	1150.959807
35011	De Baca	0
35013	Dona Ana	1174.134111
35013	Dona Ana	1174.134111
35015	Eddy	580.3108808
35017	Grant	259.6357785
35019	Guadalupe	737.157337
35021	Harding	152.6717557
35023	Hidalgo	2122.641509
35025	Lea	1239.746592
35027	Lincoln	664.7576191
35028	Los Alamos	125.6478718
35029	Luna	1059.96745
35031	McKinley	5639.784203
35033	Mora	133.1557923
35035	Otero	305.4761085
35037	Quay	448.3218224
35039	Rio Arriba	817.822899
35041	Roosevelt	896.3346316
35043	Sandoval	789.3703635
35045	San Juan	2454.355702
35047	San Miguel	166.7210322
35049	Santa Fe	439.8357946
35051	Sierra	291.757841
35053	Socorro	448.1625336
35055	Taos	341.0994366
35057	Torrance	391.251363
35059	Union	728.5089849



This work is licensed under the Creative Commons Attribution-NoDerivatives 4.0 International License. To view a copy of this license, visit <http://creativecommons.org/licenses/by-nd/4.0/>.

35061 Valencia

576.8023438



NM

FIPS

29001
29003
29005
29007
29009
29011
29013
29015
29017
29019
29021
29023
29025
29027
29029
29031
29033
29035
29037

NM

29039
29041
29043
29045
29047
29049
29051
29053
29055
29057
29059
29061
29063
29065
29067
29069
29071
29073
29075
29077
29079
29081
29083
29085
29087
29089
29091
29093
29095
29097
29099
29101

29103

NM

29105
29107
29109
29111
29113
29115
29117
29121
29123
29125
29127
29119
29129
29131
29133
29135
29137
29139
29141
29143
29145
29147
29149
29151
29153
29155
29157
29159
29161
29163
29165
29167
29169
29171

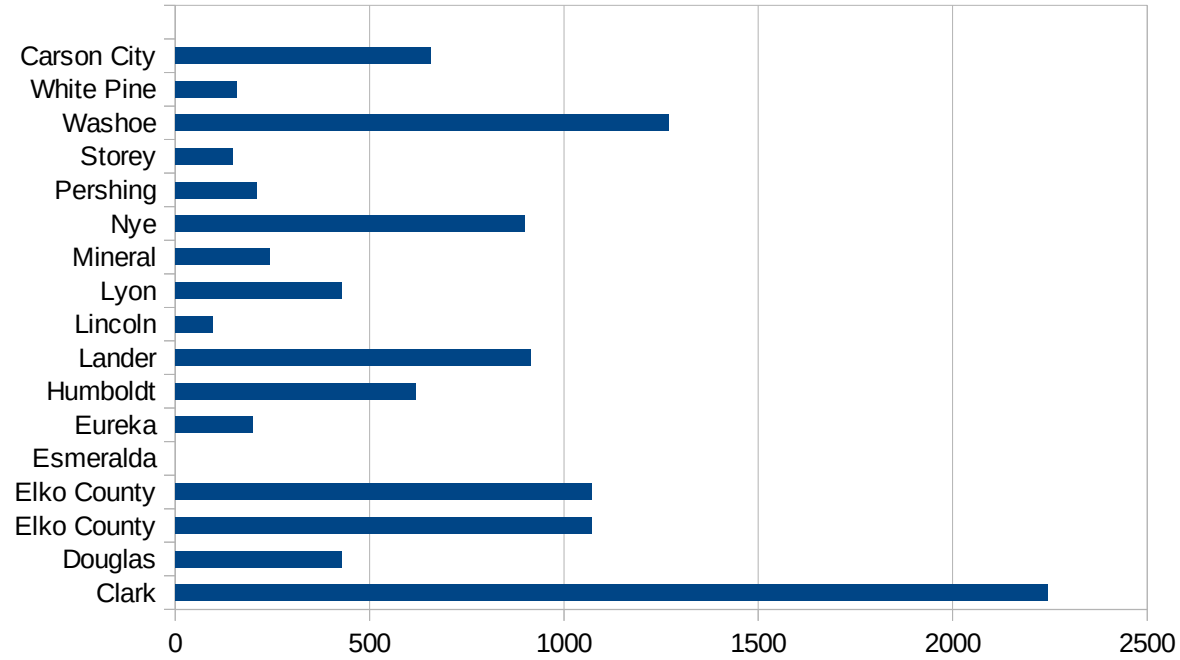
NM

29173
29175
29177
29179
29181
29195
29197
29199
29201
29203
29205
29183
29185
29187
29189
29510
29186
29207
29209
29211
29213
29215

29217
29219
29221
29223
29225
29227
29229

NV

FIPS	County	PC Infection
32001	Churchill	282.3240589
32003	Clark	2244.127319
32005	Douglas	429.1579838
32007	Elko County	1071.292413
32007	Elko County	1071.292413
32009	Esmeralda	0
32011	Eureka	199.7004493
32013	Humboldt	619.5639223
32015	Lander	914.7982063
32017	Lincoln	96.13535858
32019	Lyon	428.2540138
32021	Mineral	243.6863093
32023	Nye	899.7485997
32027	Pershing	210.0210021
32029	Storey	148.9203276
32031	Washoe	1268.31782
32033	White Pine	158.3113456
32510	Carson City	656.8737142



NV

FIPS

29001
29003
29005
29007
29009
29011
29013
29015
29017
29019
29021
29023
29025
29027
29029
29031
29033
29035
29037

NV

29039
29041
29043
29045
29047
29049
29051
29053
29055
29057
29059
29061
29063
29065
29067
29069
29071
29073
29075
29077
29079
29081
29083
29085
29087
29089
29091
29093
29095
29097
29099
29101

29103

NV

29105
29107
29109
29111
29113
29115
29117
29121
29123
29125
29127
29119
29129
29131
29133
29135
29137
29139
29141
29143
29145
29147
29149
29151
29153
29155
29157
29159
29161
29163
29165
29167
29169
29171

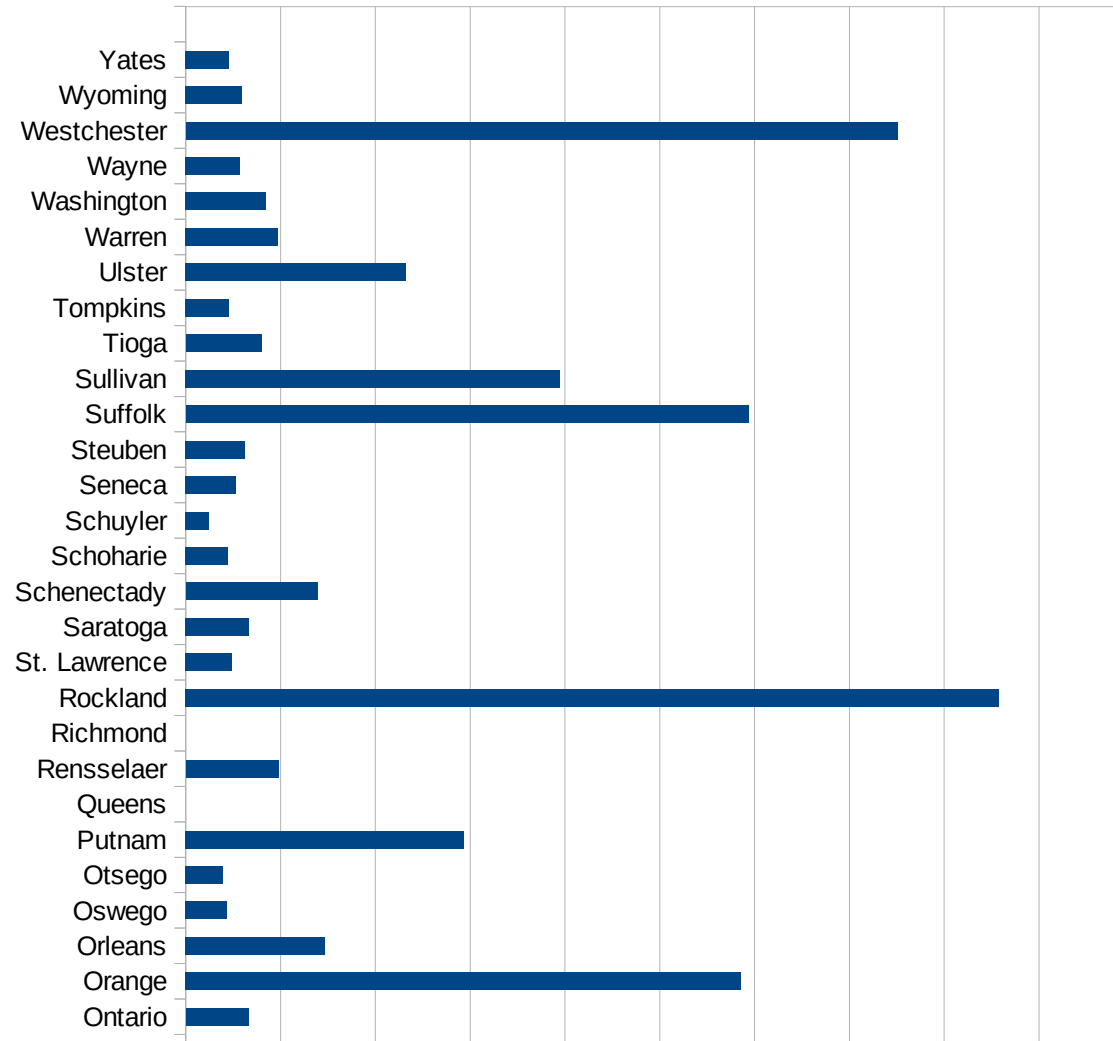
NV

29173
29175
29177
29179
29181
29195
29197
29199
29201
29203
29205
29183
29185
29187
29189
29510
29186
29207
29209
29211
29213
29215

29217
29219
29221
29223
29225
29227
29229

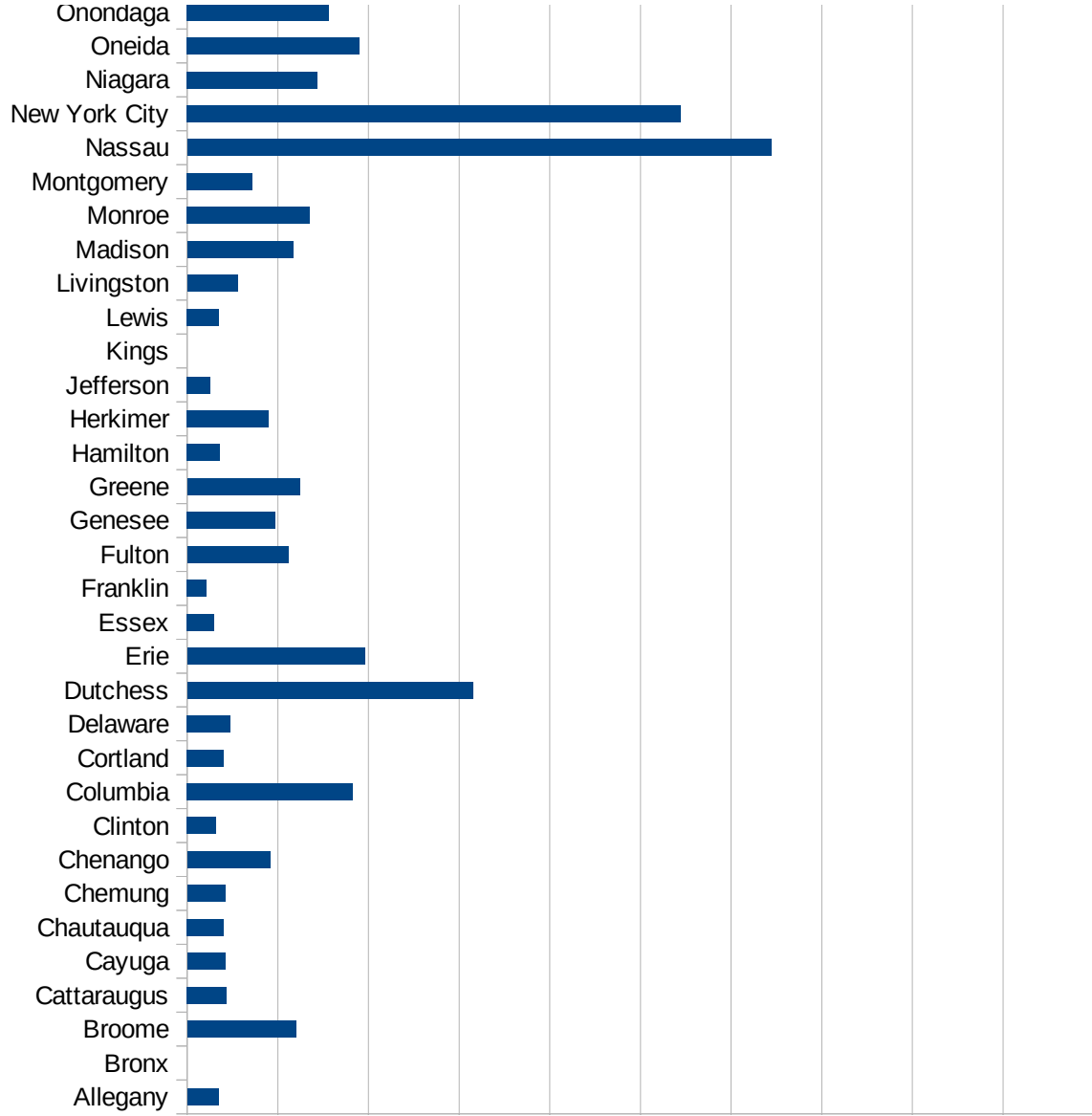
NY

FIPS	County	PC Infection
36001	Albany	854.397509744
36003	Allegany	172.302390696
36005	Bronx	0
36007	Broome	600.02400096
36009	Cattaraugus	218.636127017
36011	Cayuga	208.69790654
36013	Chautauqua	201.658602928
36015	Chemung	210.079046692
36017	Chenango	458.599798048
36019	Clinton	159.861205775
36021	Columbia	914.613792643
36023	Cortland	200.740229597
36025	Delaware	238.057807622
36027	Dutchess	1576.68239604
36029	Erie	979.973230954
36031	Essex	150.134048257
36033	Franklin	107.370807071
36035	Fulton	557.929503088
36037	Genesee	486.863382657
36039	Greene	621.170327009
36041	Hamilton	180.423996392
36043	Herkimer	447.980851649
36045	Jefferson	127.063666055
36047	Kings	0
36049	Lewis	173.932771203
36051	Livingston	278.362092144
36053	Madison	584.787061233
36055	Monroe	678.138224369
36057	Montgomery	357.901122232
36059	Nassau	3221.64578461
36061	New York City	2723.37019756
36063	Niagara	719.468904592
36065	Oneida	949.572474595



NY

36067 Onondaga	782.358074442
36069 Ontario	330.408505061
36071 Orange	2929.95698401
36073 Orleans	733.773268985
36075 Oswego	217.985037914
36077 Otsego	197.492845069
36079 Putnam	1466.24600574
36081 Queens	0
36083 Rensselaer	489.206106296
36085 Richmond	0
36087 Rockland	4288.06091589
36089 St. Lawrence	243.412588966
36091 Saratoga	333.676568345
36093 Schenectady	694.560669456
36095 Schoharie	221.886355597
36097 Schuyler	122.8226887
36099 Seneca	265.306122449
36101 Steuben	313.165476638
36103 Suffolk	2967.26809188
36105 Sullivan	1974.88675197
36107 Tioga	399.505766063
36109 Tompkins	227.641960056
36111 Ulster	1162.940442
36113 Warren	485.489768926
36115 Washington	424.857427652
36117 Wayne	286.462959673
36119 Westchester	3753.98403492
36121 Wyoming	294.374454285
36123 Yates	229.459361539





NY

FIPS

29001
29003
29005
29007
29009
29011
29013
29015
29017
29019
29021
29023
29025
29027
29029
29031
29033
29035
29037

NY

29039
29041
29043
29045
29047
29049
29051
29053
29055
29057
29059
29061
29063
29065
29067
29069
29071
29073
29075
29077
29079
29081
29083
29085
29087
29089
29091
29093
29095
29097
29099
29101

29103

NY

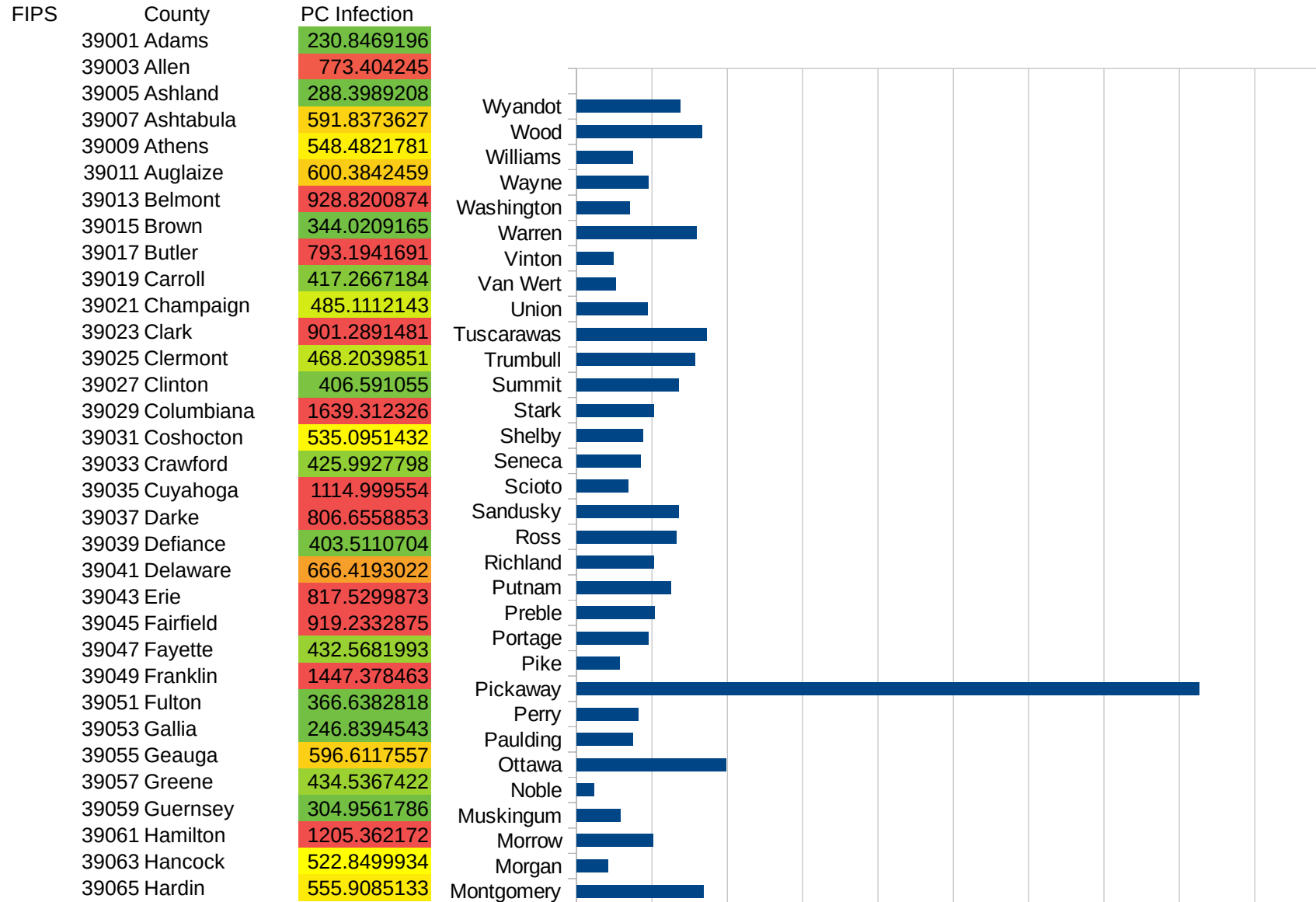
29105
29107
29109
29111
29113
29115
29117
29121
29123
29125
29127
29119
29129
29131
29133
29135
29137
29139
29141
29143
29145
29147
29149
29151
29153
29155
29157
29159
29161
29163
29165
29167
29169
29171

NY

29173
29175
29177
29179
29181
29195
29197
29199
29201
29203
29205
29183
29185
29187
29189
29510
29186
29207
29209
29211
29213
29215

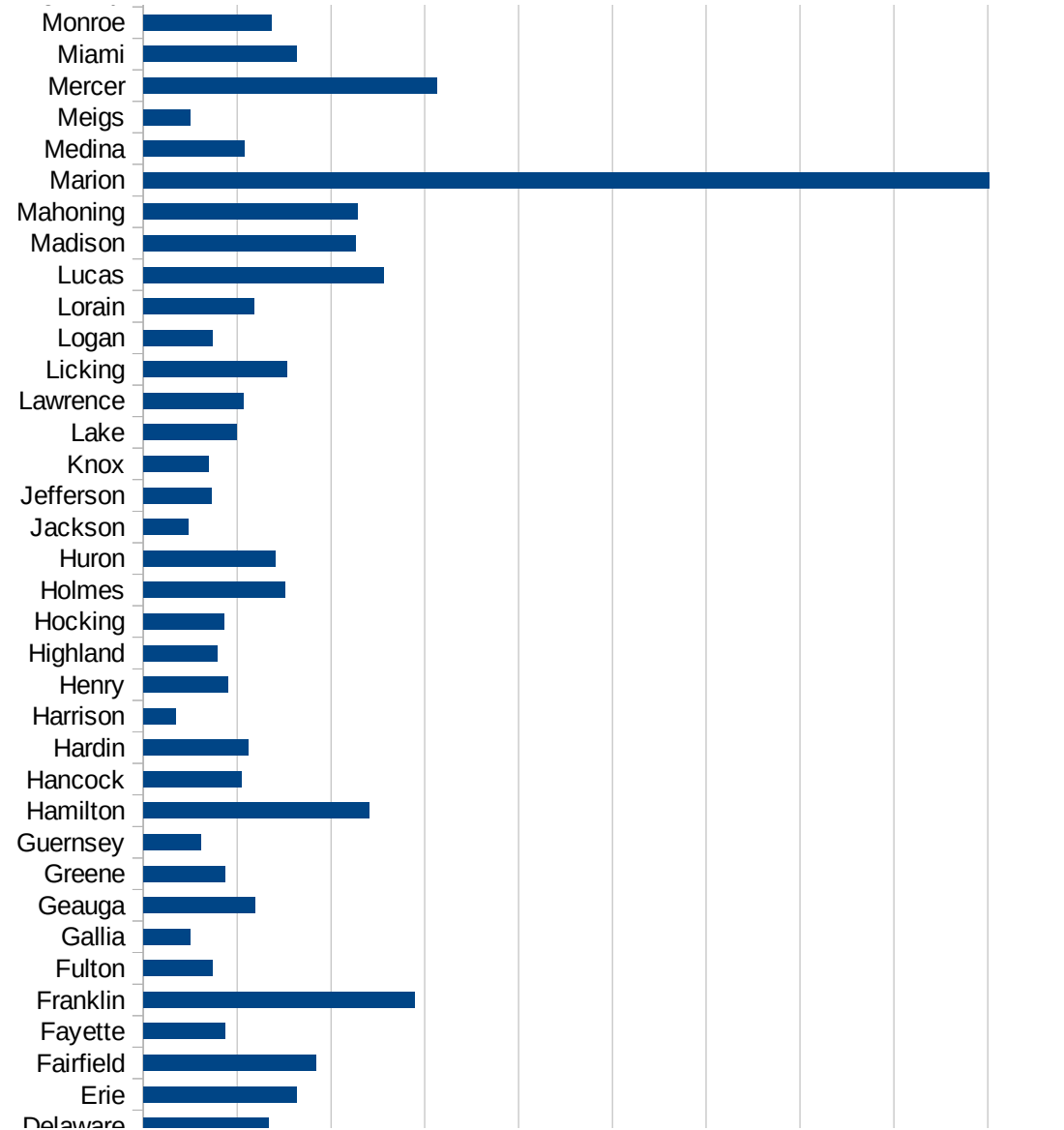
29217
29219
29221
29223
29225
29227
29229

OH

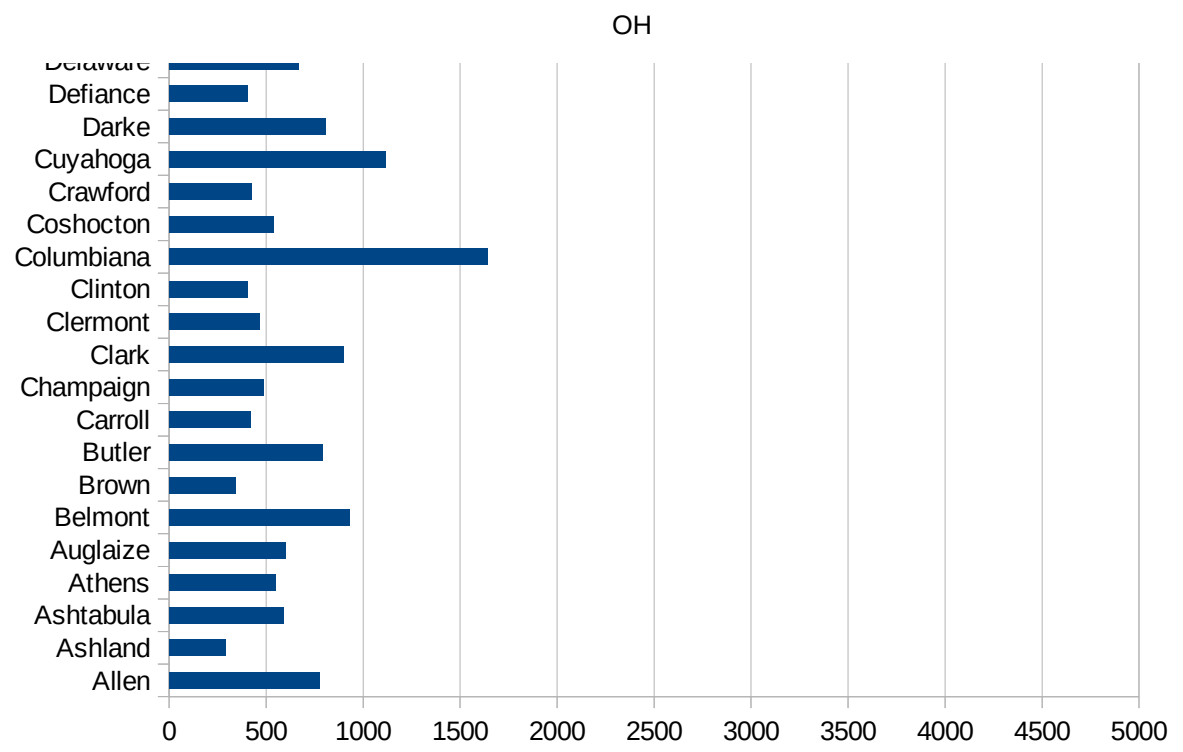


OH

39067 Harrison	171.3457229
39069 Henry	450.4171897
39071 Highland	392.4938455
39073 Hocking	429.8044742
39075 Holmes	754.1237583
39077 Huron	702.5160673
39079 Jackson	237.7717391
39081 Jefferson	364.9246583
39083 Knox	345.7580017
39085 Lake	497.1498477
39087 Lawrence	531.1863161
39089 Licking	765.2088821
39091 Logan	368.1820186
39093 Lorain	591.6739104
39095 Lucas	1282.161624
39097 Madison	1132.55128
39099 Mahoning	1142.212661
39101 Marion	4508.397695
39103 Medina	535.3175622
39105 Meigs	251.0170518
39107 Mercer	1564.979614
39109 Miami	817.1565212
39111 Monroe	681.653372
39113 Montgomery	843.2723249
39115 Morgan	205.4231717
39117 Morrow	509.7972203
39119 Muskingum	287.759767
39121 Noble	118.433886
39123 Ottawa	990.9490054
39125 Paulding	373.1343284
39127 Perry	410.7346044
39129 Pickaway	4131.804566
39131 Pike	285.0322443
39133 Portage	476.286926



39135 Preble	517.1110081
39137 Putnam	627.5902901
39139 Richland	511.1520326
39141 Ross	661.6318519
39143 Sandusky	678.5829691
39145 Scioto	343.0372705
39147 Seneca	423.8592932
39149 Shelby	442.1411973
39151 Stark	512.4147545
39153 Summit	676.6706402
39155 Trumbull	786.9020828
39157 Tuscarawas	864.6502343
39159 Union	472.0325063
39161 Van Wert	258.1238287
39163 Vinton	243.5497374
39165 Warren	796.819613
39167 Washington	350.7605353
39169 Wayne	477.7221106
39171 Williams	372.2421476
39173 Wood	833.9964498
39175 Wyandot	688.3975382



OH

FIPS

29001
29003
29005
29007
29009
29011
29013
29015
29017
29019
29021
29023
29025
29027
29029
29031
29033
29035
29037

OH

29039
29041
29043
29045
29047
29049
29051
29053
29055
29057
29059
29061
29063
29065
29067
29069
29071
29073
29075
29077
29079
29081
29083
29085
29087
29089
29091
29093
29095
29097
29099
29101

29103

OH

29105
29107
29109
29111
29113
29115
29117
29121
29123
29125
29127
29119
29129
29131
29133
29135
29137
29139
29141
29143
29145
29147
29149
29151
29153
29155
29157
29159
29161
29163
29165
29167
29169
29171

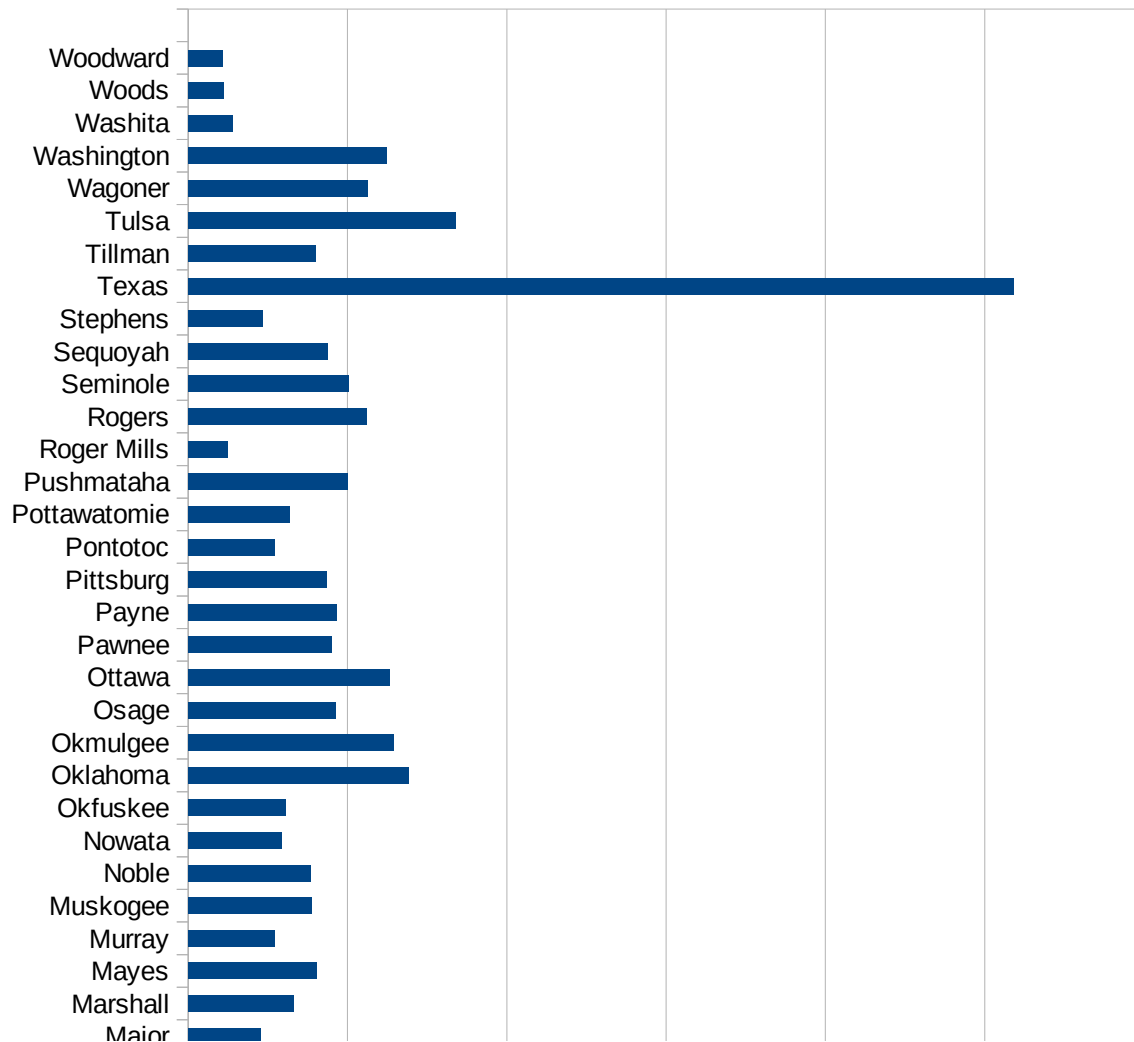
OH

29173
29175
29177
29179
29181
29195
29197
29199
29201
29203
29205
29183
29185
29187
29189
29510
29186
29207
29209
29211
29213
29215

29217
29219
29221
29223
29225
29227
29229

OK

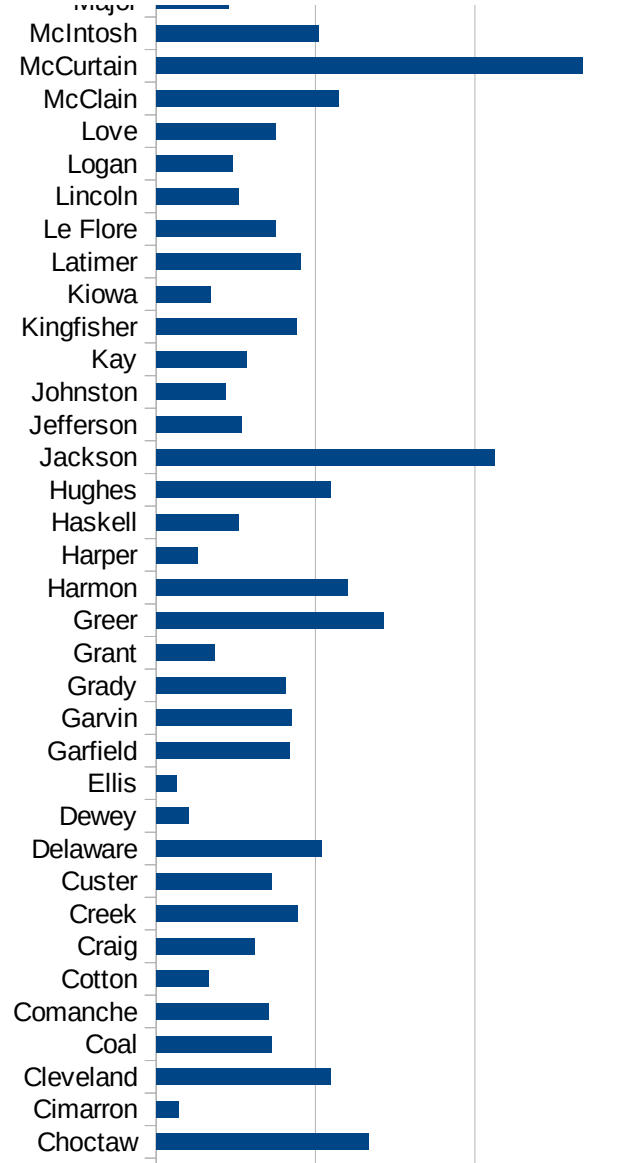
FIPS	County	PC Infection
40001	Adair	1566.887057
40003	Alfalfa	52.13764338
40005	Atoka	570.8917474
40007	Beaver	733.2205302
40009	Beckham	280.9894514
40011	Blaine	453.3473906
40013	Bryan	1015.002543
40015	Caddo	1497.739587
40017	Canadian	869.5230777
40019	Carter	730.6391016
40021	Cherokee	936.825886
40023	Choctaw	1336.24216
40025	Cimarron	139.3404552
40027	Cleveland	1094.902172
40029	Coal	724.6376812
40031	Comanche	709.1727425
40033	Cotton	328.9473684
40035	Craig	622.1165944
40037	Creek	889.6151053
40039	Custer	726.6841163
40041	Delaware	1041.349777
40043	Dewey	204.3318349
40045	Ellis	126.5182186
40047	Garfield	840.5430696
40049	Garvin	848.5850922
40051	Grady	811.8665731
40053	Grant	369.8566805
40055	Greer	1425.871843
40057	Harmon	1201.201201
40059	Harper	263.3658151
40061	Haskell	520.9977897
40063	Hughes	1094.863142
40065	Jackson	2128.341817



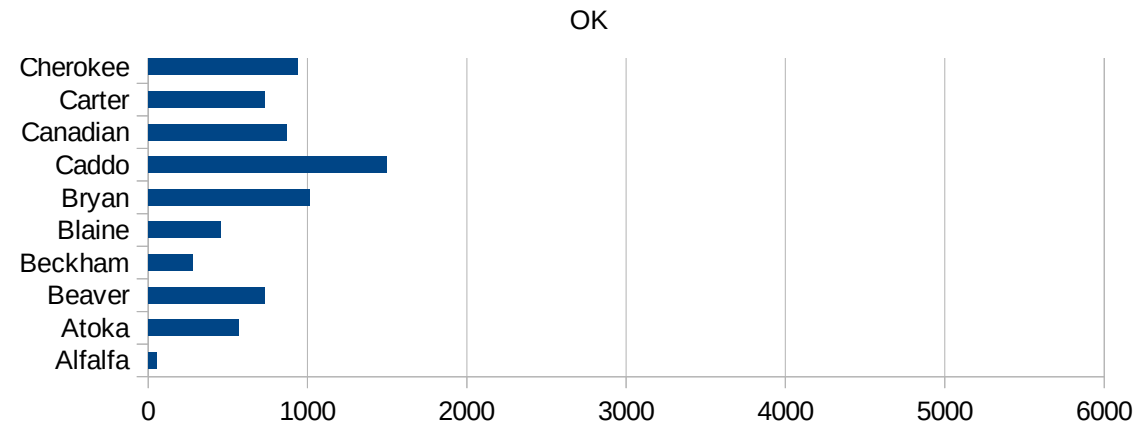
This work is licensed under the Creative Commons Attribution-NoDerivatives 4.0 International License. To view a copy of this license, visit <http://creativecommons.org/licenses/by-nd/4.0/>.

OK

40067 Jefferson	538.9514944
40069 Johnston	438.3962006
40071 Kay	570.6392518
40073 Kingfisher	878.8568538
40075 Kiowa	343.6819796
40077 Latimer	909.0020526
40079 Le Flore	752.3009204
40081 Lincoln	515.4639175
40083 Logan	482.1213339
40085 Love	749.9506611
40087 McClain	1142.928598
40089 McCurtain	2678.653335
40091 McIntosh	1019.429725
40093 Major	457.8754579
40095 Marshall	660.4784006
40097 Mayes	807.6483324
40099 Murray	544.6857307
40101 Muskogee	776.7473158
40103 Noble	770.6617061
40105 Nowata	587.1990605
40107 Okfuskee	611.6713506
40109 Oklahoma	1381.68669
40111 Okmulgee	1288.639624
40113 Osage	927.3833326
40115 Ottawa	1267.040898
40117 Pawnee	902.9896278
40119 Payne	933.6908825
40121 Pittsburg	872.8946829
40123 Pontotoc	541.2189191
40125 Pottawatomie	639.799667
40127 Pushmataha	1001.878522
40129 Roger Mills	246.1706783
40131 Rogers	1120.847104
40133 Seminole	1009.032468



40135 Sequoyah	876.6604337
40137 Stephens	471.5127701
40139 Texas	5182.107064
40141 Tillman	802.9395754
40143 Tulsa	1680.856314
40145 Wagoner	1127.2001
40147 Washington	1247.998766
40149 Washita	278.6015997
40151 Woods	224.7948747
40153 Woodward	217.5848086



OK

FIPS

29001
29003
29005
29007
29009
29011
29013
29015
29017
29019
29021
29023
29025
29027
29029
29031
29033
29035
29037

OK

29039
29041
29043
29045
29047
29049
29051
29053
29055
29057
29059
29061
29063
29065
29067
29069
29071
29073
29075
29077
29079
29081
29083
29085
29087
29089
29091
29093
29095
29097
29099
29101

29103

OK

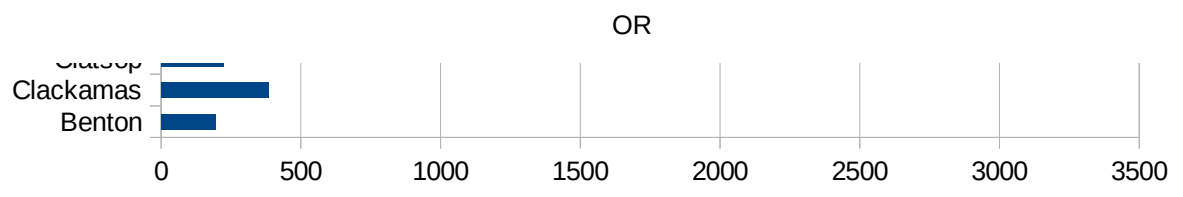
29105
29107
29109
29111
29113
29115
29117
29121
29123
29125
29127
29119
29129
29131
29133
29135
29137
29139
29141
29143
29145
29147
29149
29151
29153
29155
29157
29159
29161
29163
29165
29167
29169
29171

OK

29173
29175
29177
29179
29181
29195
29197
29199
29201
29203
29205
29183
29185
29187
29189
29510
29186
29207
29209
29211
29213
29215

29217
29219
29221
29223
29225
29227
29229

41067 Washington	535.7247426
41069 Wheeler	0
41071 Yamhill	442.9823742



OR

FIPS

29001
29003
29005
29007
29009
29011
29013
29015
29017
29019
29021
29023
29025
29027
29029
29031
29033
29035
29037

This work is licensed under the Creative Commons Attribution-NoDerivatives 4.0 International License. To view a copy of this license, visit <http://creativecommons.org/licenses/by-nd/4.0/>.

Tom McKellips, DM
www.creatingtomorrow.us
Page 339

OR

29039
29041
29043
29045
29047
29049
29051
29053
29055
29057
29059
29061
29063
29065
29067
29069
29071
29073
29075
29077
29079
29081
29083
29085
29087
29089
29091
29093
29095
29097
29099
29101

29103

OR

29105
29107
29109
29111
29113
29115
29117
29121
29123
29125
29127
29119
29129
29131
29133
29135
29137
29139
29141
29143
29145
29147
29149
29151
29153
29155
29157
29159
29161
29163
29165
29167
29169
29171

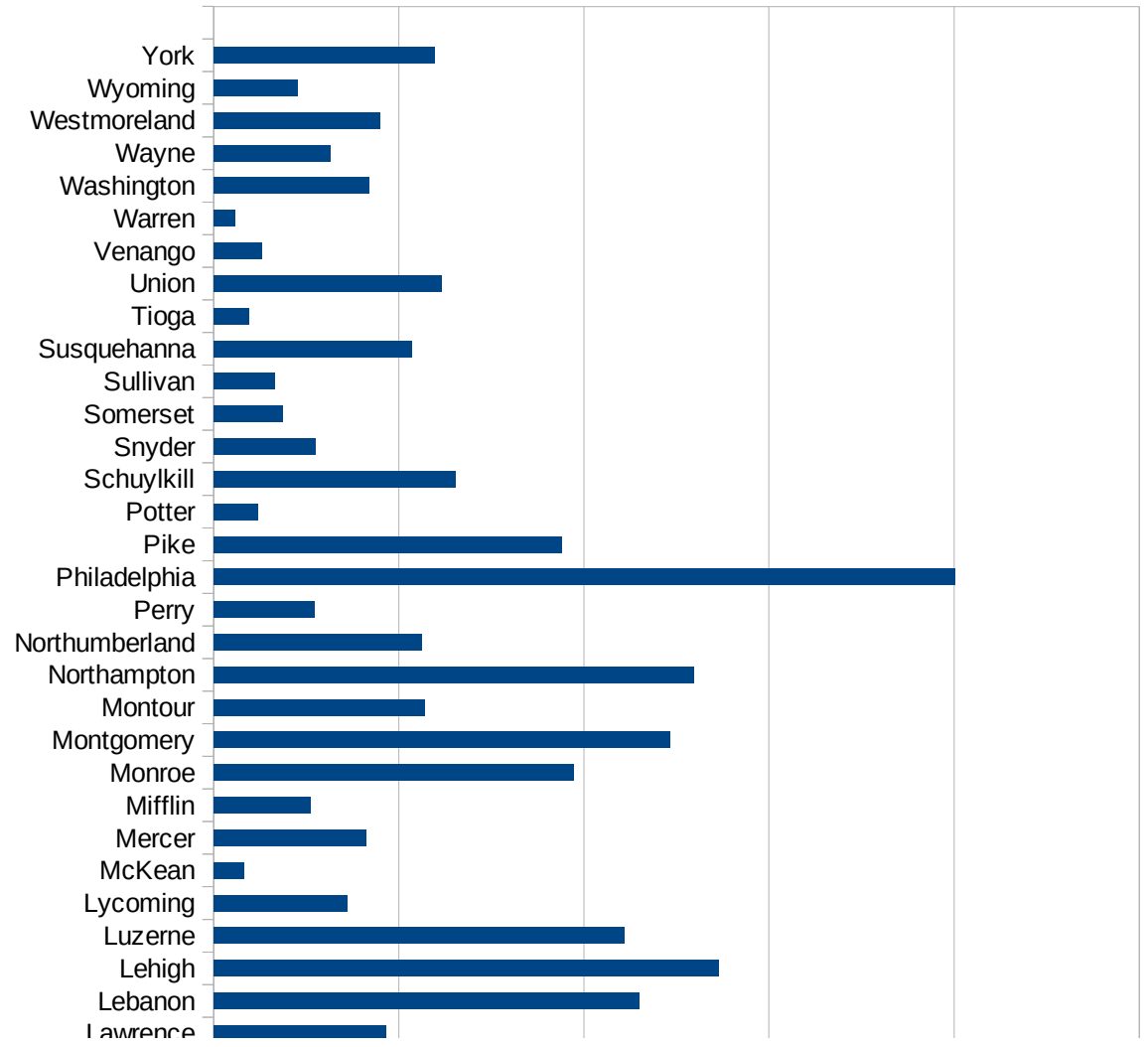
OR

29173
29175
29177
29179
29181
29195
29197
29199
29201
29203
29205
29183
29185
29187
29189
29510
29186
29207
29209
29211
29213
29215

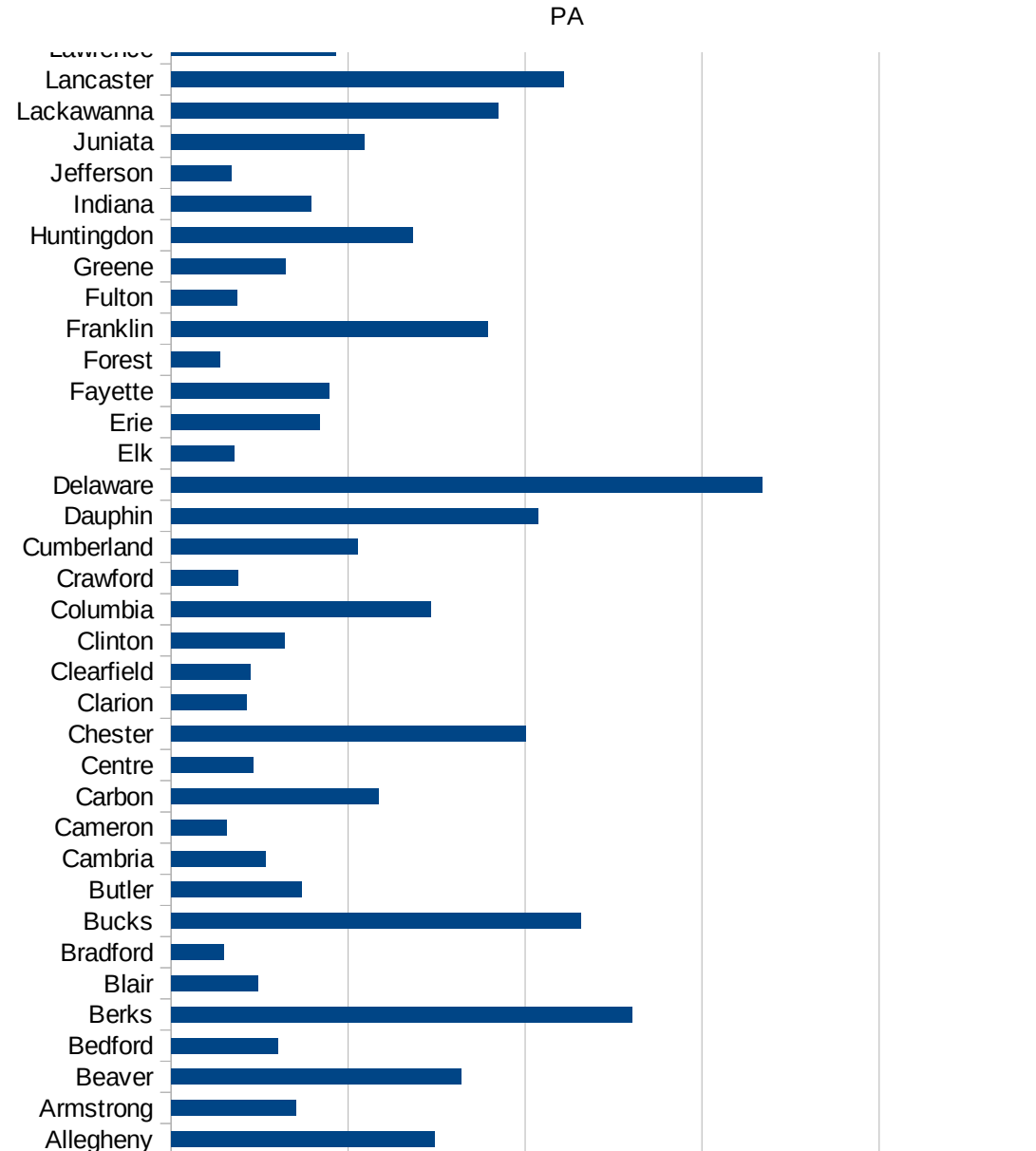
29217
29219
29221
29223
29225
29227
29229


PA

FIPS	County	PC Infection
42001	Adams	520.3723337
42003	Allegheny	745.0437112
42005	Armstrong	352.4202075
42007	Beaver	820.0701703
42009	Bedford	300.9797409
42011	Berks	1301.909785
42013	Blair	246.5467133
42015	Bradford	147.9460161
42017	Bucks	1158.079896
42019	Butler	369.9012177
42021	Cambria	266.4541107
42023	Cameron	155.8325913
42025	Carbon	586.9805533
42027	Centre	231.5653696
42029	Chester	1002.593641
42031	Clarion	214.0333686
42033	Clearfield	222.9556104
42035	Clinton	320.5459622
42037	Columbia	734.8447812
42039	Crawford	190.4470804
42041	Cumberland	527.7957864
42043	Dauphin	1036.821041
42045	Delaware	1670.824841
42047	Elk	178.9916802
42049	Erie	420.1263687
42051	Fayette	446.1787321
42053	Forest	137.3815084
42055	Franklin	894.5005974
42057	Fulton	185.9120017
42059	Greene	323.2345368
42061	Huntingdon	684.1126461
42063	Indiana	396.4450125
42065	Jefferson	169.565317



42067 Juniata	546.4702073
42069 Lackawanna	923.180561
42071 Lancaster	1108.991329
42073 Lawrence	465.2835793
42075 Lebanon	1150.629095
42077 Lehigh	1364.303178
42079 Luzerne	1110.040737
42081 Lycoming	361.5920608
42083 McKean	82.9916032
42085 Mercer	411.9873874
42087 Mifflin	261.7801047
42089 Monroe	973.4111276
42091 Montgomery	1233.279106
42093 Montour	570.1754386
42095 Northampton	1297.870456
42097 Northumberland	563.2225553
42099 Perry	270.9204794
42101 Philadelphia	2002.666434
42103 Pike	940.4108487
42105 Potter	120.3224642
42107 Schuylkill	653.2129207
42109 Snyder	276.2703503
42111 Somerset	186.6075292
42113 Sullivan	164.7175095
42115 Susquehanna	534.6276085
42117 Tioga	95.67499939
42119 Union	616.2777716
42121 Venango	130.6909063
42123 Warren	58.2307965
42125 Washington	420.0707995
42127 Wayne	315.9372806
42129 Westmoreland	448.6453648
42131 Wyoming	225.5416697
42133 York	597.8499709





FIPS

- 29001
- 29003
- 29005
- 29007
- 29009
- 29011
- 29013
- 29015
- 29017
- 29019
- 29021
- 29023
- 29025
- 29027
- 29029
- 29031
- 29033
- 29035
- 29037

PA

29039
29041
29043
29045
29047
29049
29051
29053
29055
29057
29059
29061
29063
29065
29067
29069
29071
29073
29075
29077
29079
29081
29083
29085
29087
29089
29091
29093
29095
29097
29099
29101

29103

PA

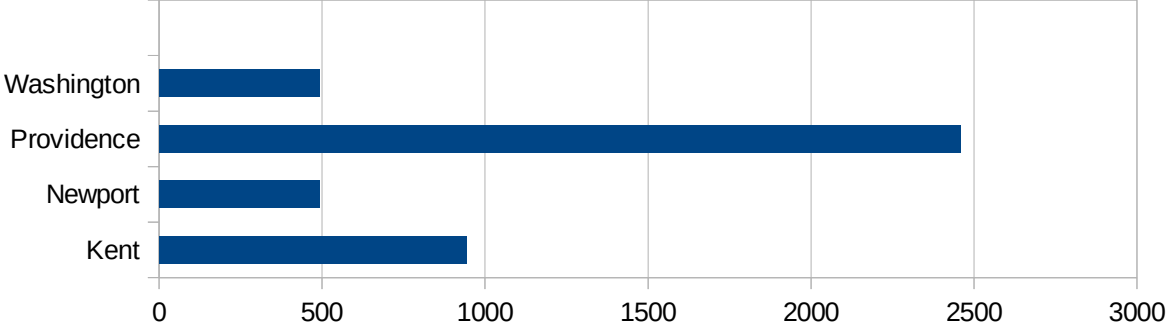
29105
29107
29109
29111
29113
29115
29117
29121
29123
29125
29127
29119
29129
29131
29133
29135
29137
29139
29141
29143
29145
29147
29149
29151
29153
29155
29157
29159
29161
29163
29165
29167
29169
29171

PA

29173
29175
29177
29179
29181
29195
29197
29199
29201
29203
29205
29183
29185
29187
29189
29510
29186
29207
29209
29211
29213
29215

29217
29219
29221
29223
29225
29227
29229

FIPS	County	PC Infection
44001	Bristol	661.8841086
44003	Kent	942.2620392
44005	Newport	490.6593007
44007	Providence	2459.423598
44009	Washington	492.1579661



RI

FIPS

29001
29003
29005
29007
29009
29011
29013
29015
29017
29019
29021
29023
29025
29027
29029
29031
29033
29035
29037

RI

29039
29041
29043
29045
29047
29049
29051
29053
29055
29057
29059
29061
29063
29065
29067
29069
29071
29073
29075
29077
29079
29081
29083
29085
29087
29089
29091
29093
29095
29097
29099
29101

29103

RI

29105
29107
29109
29111
29113
29115
29117
29121
29123
29125
29127
29119
29129
29131
29133
29135
29137
29139
29141
29143
29145
29147
29149
29151
29153
29155
29157
29159
29161
29163
29165
29167
29169
29171

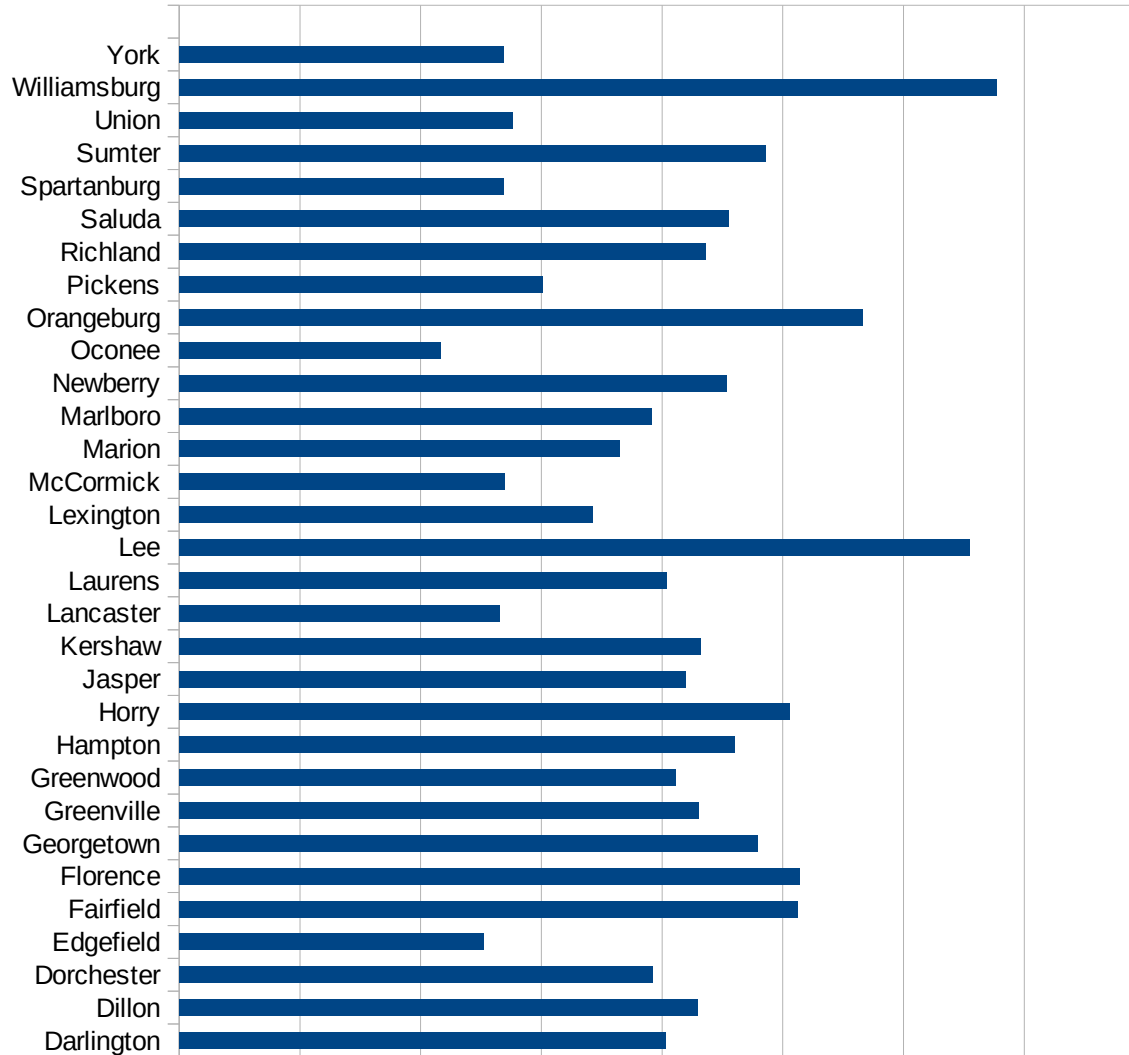
RI

29173
29175
29177
29179
29181
29195
29197
29199
29201
29203
29205
29183
29185
29187
29189
29510
29186
29207
29209
29211
29213
29215

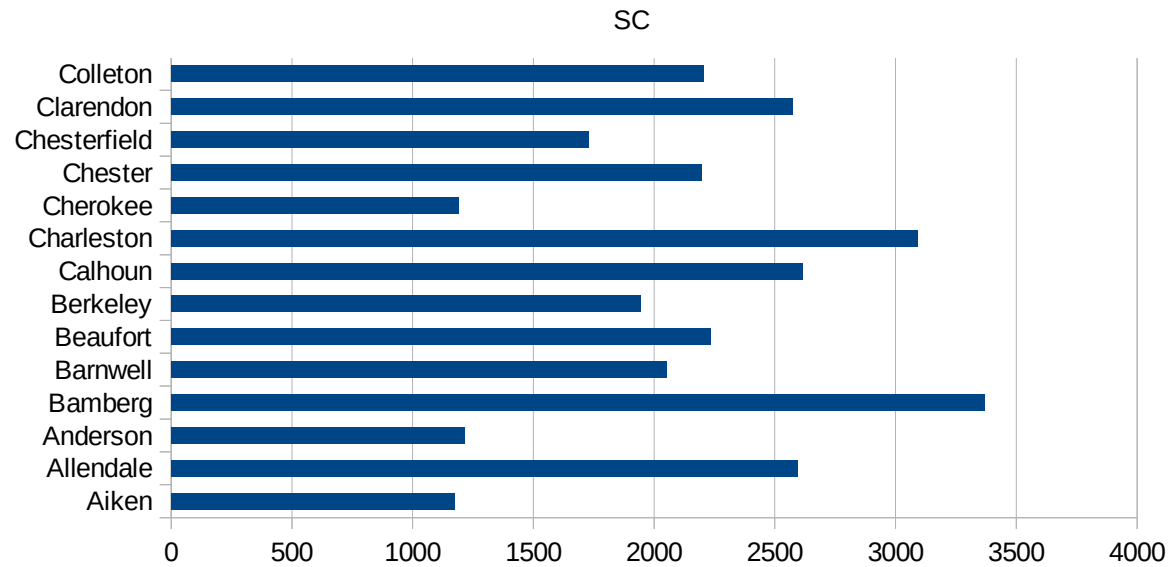
29217
29219
29221
29223
29225
29227
29229

SC

FIPS	County	PC Infection
45001	Abbeville	1442.484006
45003	Aiken	1175.317737
45005	Allendale	2594.631023
45007	Anderson	1217.066869
45009	Bamberg	3369.527145
45011	Barnwell	2050.966275
45013	Beaufort	2232.996847
45015	Berkeley	1943.995911
45017	Calhoun	2617.07989
45019	Charleston	3093.088284
45021	Cherokee	1189.600196
45023	Chester	2198.381446
45025	Chesterfield	1728.810596
45027	Clarendon	2572.700297
45029	Colleton	2206.585236
45031	Darlington	2014.909733
45033	Dillon	2147.128991
45035	Dorchester	1958.953482
45037	Edgefield	1260.535265
45039	Fairfield	2562.271226
45041	Florence	2570.227057
45043	Georgetown	2396.825652
45045	Greenville	2150.081775
45047	Greenwood	2056.798745
45049	Hampton	2299.622759
45051	Horry	2529.732934
45053	Jasper	2098.650375
45055	Kershaw	2161.849006
45057	Lancaster	1326.273852
45059	Laurens	2019.583843
45061	Lee	3272.663633
45063	Lexington	1713.034518
45065	McCormick	1349.628055



45067 Marion	1823.512355
45069 Marlboro	1958.481703
45071 Newberry	2266.35514
45073 Oconee	1080.715543
45075 Orangeburg	2832.033497
45077 Pickens	1506.359205
45079 Richland	2182.711976
45081 Saluda	2278.037383
45083 Spartanburg	1345.065756
45085 Sumter	2427.895448
45087 Union	1379.058738
45089 Williamsburg	3384.957198
45091 York	1341.757929



FIPS

- 29001
- 29003
- 29005
- 29007
- 29009
- 29011
- 29013
- 29015
- 29017
- 29019
- 29021
- 29023
- 29025
- 29027
- 29029
- 29031
- 29033
- 29035
- 29037

SC

29039
29041
29043
29045
29047
29049
29051
29053
29055
29057
29059
29061
29063
29065
29067
29069
29071
29073
29075
29077
29079
29081
29083
29085
29087
29089
29091
29093
29095
29097
29099
29101

29103

SC

29105
29107
29109
29111
29113
29115
29117
29121
29123
29125
29127
29119
29129
29131
29133
29135
29137
29139
29141
29143
29145
29147
29149
29151
29153
29155
29157
29159
29161
29163
29165
29167
29169
29171

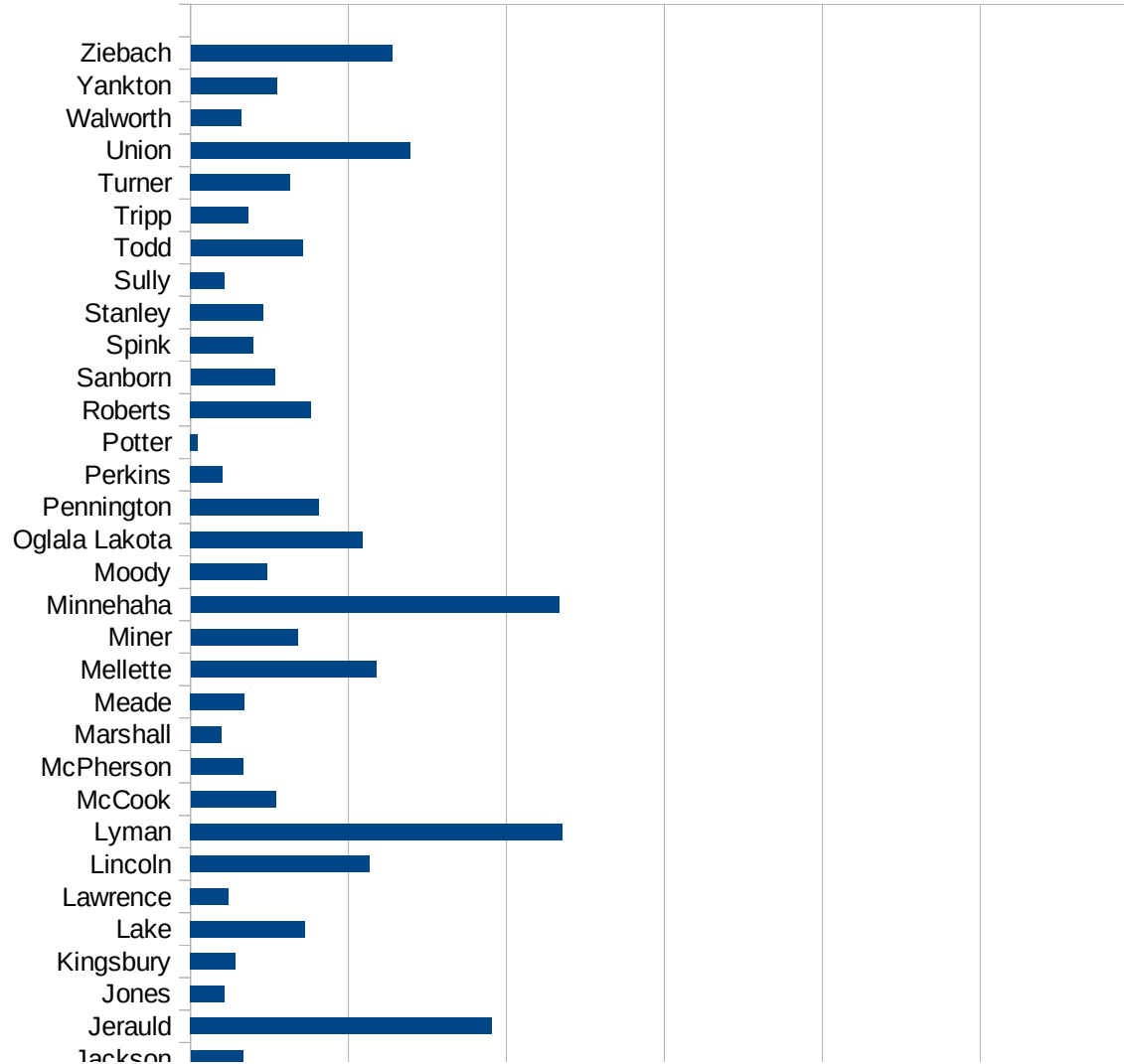
SC

29173
29175
29177
29179
29181
29195
29197
29199
29201
29203
29205
29183
29185
29187
29189
29510
29186
29207
29209
29211
29213
29215

29217
29219
29221
29223
29225
29227
29229

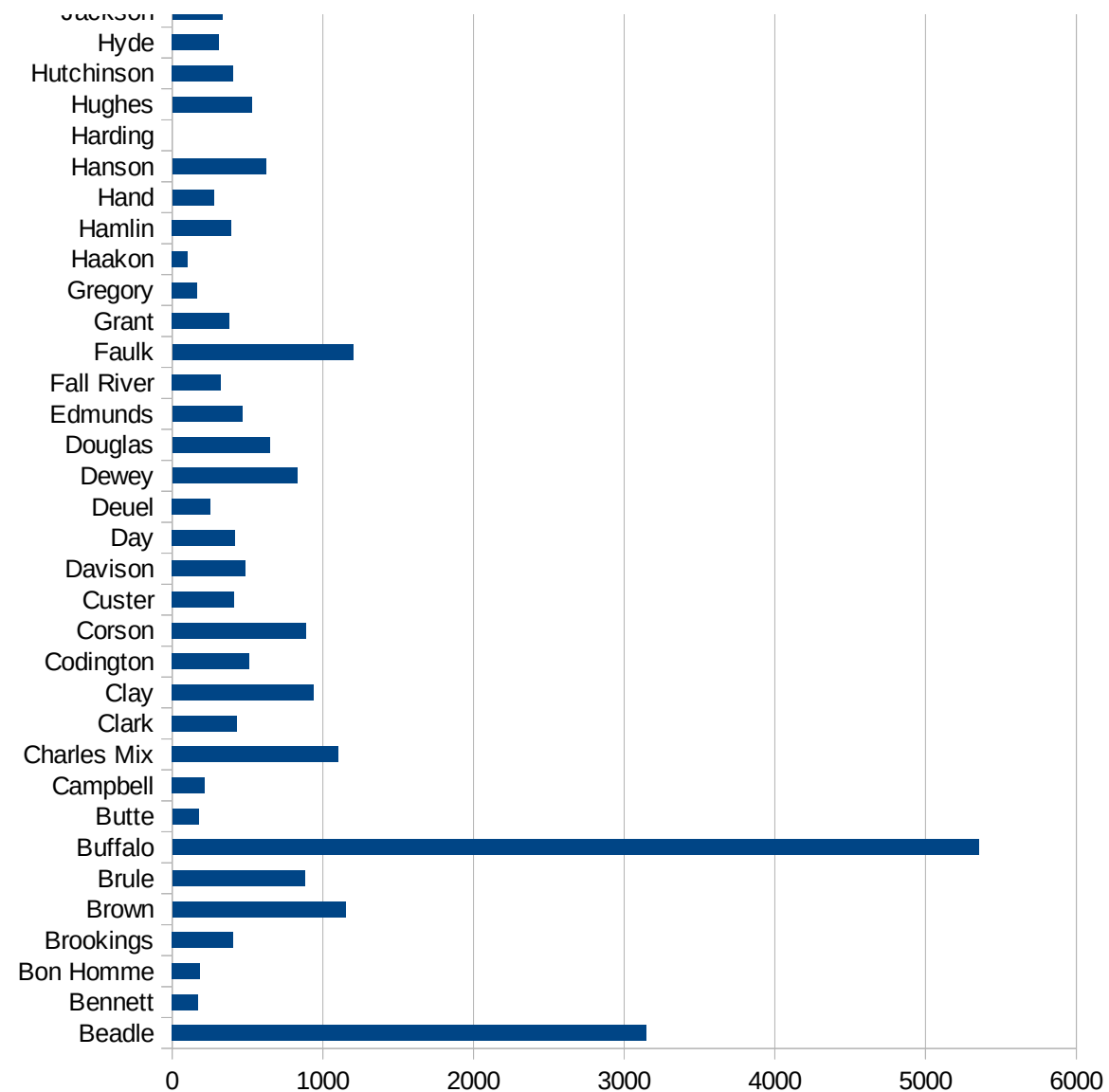
SD

FIPS	County	PC Infection
46003	Aurora	1356.658336
46005	Beadle	3145.686596
46007	Bennett	173.0103806
46009	Bon Homme	186.2464183
46011	Brookings	403.0426885
46013	Brown	1149.659172
46015	Brule	879.7093134
46017	Buffalo	5353.634578
46019	Butte	176.0907846
46021	Campbell	217.8649237
46023	Charles Mix	1103.019919
46025	Clark	427.9219043
46027	Clay	940.1039812
46029	Codington	510.4408353
46031	Corson	888.3553421
46033	Custer	412.560165
46035	Davison	485.0934816
46037	Day	417.8019982
46039	Deuel	253.6315425
46041	Dewey	829.9457995
46043	Douglas	647.3594549
46045	Edmunds	464.516129
46047	Fall River	325.5401006
46049	Faulk	1201.716738
46051	Grant	377.7808871
46053	Gregory	166.1918329
46055	Haakon	104.2752868
46057	Hamlin	392.7344134
46059	Hand	275.9043532
46061	Hanson	622.0379147
46063	Harding	0
46065	Hughes	526.9121813
46067	Hutchinson	406.504065



SD

46069 Hyde	312.0124805
46071 Jackson	332.6277593
46073 Jerauld	1908.957416
46075 Jones	215.5172414
46077 Kingsbury	284.6106932
46079 Lake	727.5790764
46081 Lawrence	240.8608834
46083 Lincoln	1134.218715
46085 Lyman	2355.404344
46087 McCook	540.9304003
46089 McPherson	332.3639385
46091 Marshall	195.6181534
46093 Meade	342.8288683
46095 Mellette	1175.318315
46097 Miner	677.8129236
46099 Minnehaha	2332.068272
46101 Moody	486.3961088
46102 Oglala Lakota	1090.222937
46103 Pennington	814.4707283
46105 Perkins	205.338809
46107 Potter	45.31037608
46109 Roberts	765.7700775
46111 Sanborn	535.1996706
46115 Spink	400.3079292
46117 Stanley	463.269358
46119 Sully	215.5172414
46121 Todd	709.9095595
46123 Tripp	365.0967506
46125 Turner	629.1547958
46127 Union	1389.333504
46129 Walworth	322.1764811
46135 Yankton	546.5914557
46137 Ziebach	1276.440554



SD

SD

FIPS

29001
29003
29005
29007
29009
29011
29013
29015
29017
29019
29021
29023
29025
29027
29029
29031
29033
29035
29037

SD

29039
29041
29043
29045
29047
29049
29051
29053
29055
29057
29059
29061
29063
29065
29067
29069
29071
29073
29075
29077
29079
29081
29083
29085
29087
29089
29091
29093
29095
29097
29099
29101

29103

SD

29105
29107
29109
29111
29113
29115
29117
29121
29123
29125
29127
29119
29129
29131
29133
29135
29137
29139
29141
29143
29145
29147
29149
29151
29153
29155
29157
29159
29161
29163
29165
29167
29169
29171

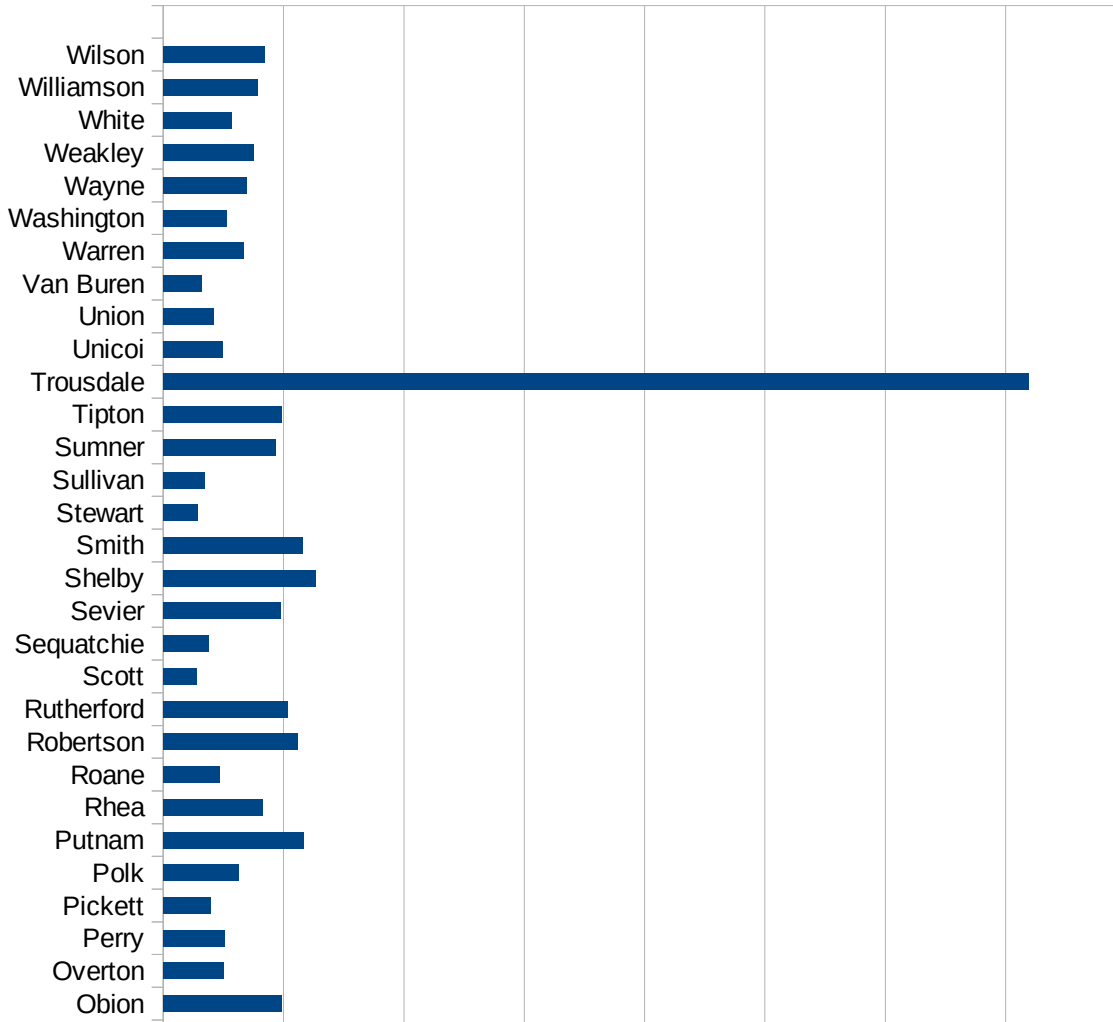
SD

29173
29175
29177
29179
29181
29195
29197
29199
29201
29203
29205
29183
29185
29187
29189
29510
29186
29207
29209
29211
29213
29215

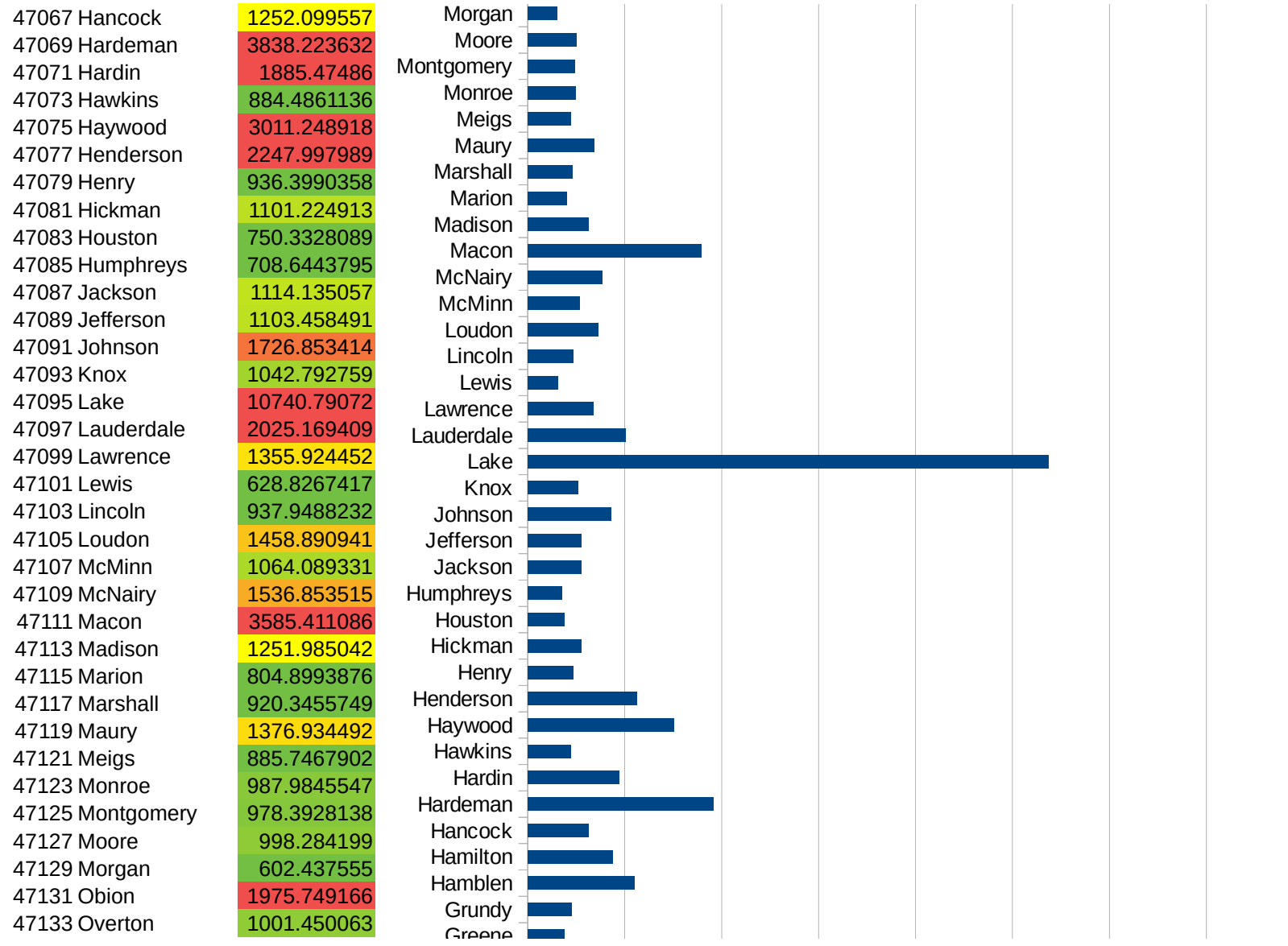
29217
29219
29221
29223
29225
29227
29229

TN

FIPS	County	PC Infection
47001	Anderson	929.6305013
47003	Bedford	1916.880786
47005	Benton	994.8096886
47007	Bledsoe	4859.369705
47009	Blount	1014.853558
47011	Bradley	1886.120663
47013	Campbell	649.2686254
47015	Cannon	1085.603651
47017	Carroll	1216.987866
47019	Carter	1000.86955
47021	Cheatham	1501.026237
47023	Chester	1331.326696
47025	Claiborne	884.8721501
47027	Clay	1075.547493
47029	Cocke	1355.733214
47031	Coffee	1028.725314
47033	Crockett	1933.277499
47035	Cumberland	809.4112915
47037	Davidson	3038.463038
47039	Decatur	1862.292841
47041	DeKalb	1832.356739
47043	Dickson	1343.412042
47045	Dyer	1819.399786
47047	Fayette	1772.533142
47049	Fentress	537.9590492
47051	Franklin	818.8111721
47053	Gibson	1527.168926
47055	Giles	1325.288954
47057	Grainger	890.0410456
47059	Greene	758.4639657
47061	Grundy	914.131575
47063	Hamblen	2206.941412
47065	Hamilton	1759.057444

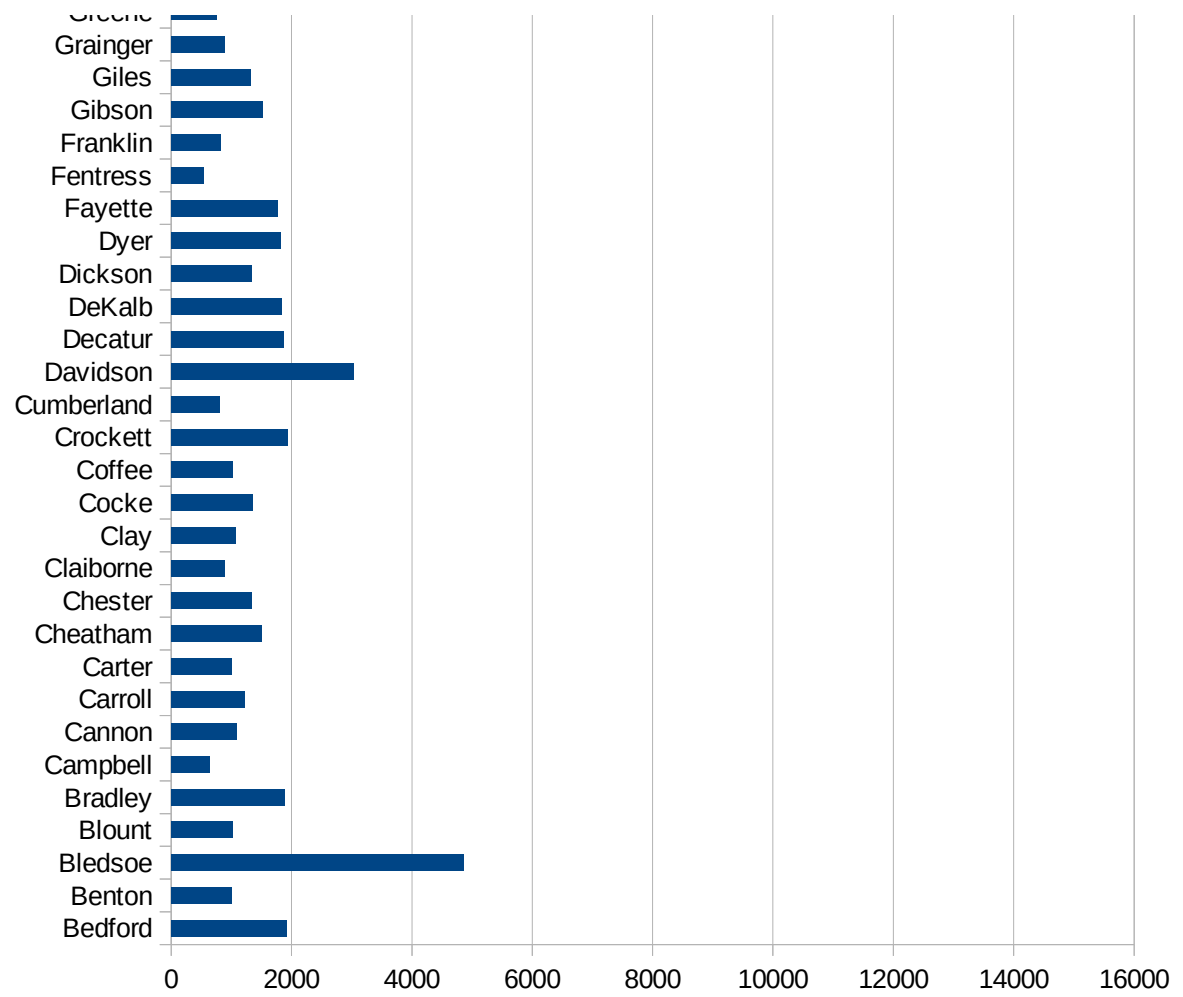


TN



TN

47135 Perry	1029.265873
47137 Pickett	787.0916962
47139 Polk	1260.504202
47141 Putnam	2333.751887
47143 Rhea	1655.368599
47145 Roane	933.3835152
47147 Robertson	2234.833549
47149 Rutherford	2068.084582
47151 Scott	562.6389582
47153 Sequatchie	759.6127991
47155 Sevier	1957.25902
47157 Shelby	2541.773353
47159 Smith	2311.703941
47161 Stewart	582.5529091
47163 Sullivan	681.812416
47165 Sumner	1870.701954
47167 Tipton	1976.258911
47169 Trousdale	14375.22703
47171 Unicoi	985.3048815
47173 Union	838.0739537
47175 Van Buren	641.8039896
47177 Warren	1333.235481
47179 Washington	1051.264706
47181 Wayne	1389.056649
47183 Weakley	1505.311986
47185 White	1143.61604
47187 Williamson	1577.704992
47189 Wilson	1688.177778



TN

FIPS

29001
29003
29005
29007
29009
29011
29013
29015
29017
29019
29021
29023
29025
29027
29029
29031
29033
29035
29037

TN

29039
29041
29043
29045
29047
29049
29051
29053
29055
29057
29059
29061
29063
29065
29067
29069
29071
29073
29075
29077
29079
29081
29083
29085
29087
29089
29091
29093
29095
29097
29099
29101

29103

TN

29105
29107
29109
29111
29113
29115
29117
29121
29123
29125
29127
29119
29129
29131
29133
29135
29137
29139
29141
29143
29145
29147
29149
29151
29153
29155
29157
29159
29161
29163
29165
29167
29169
29171

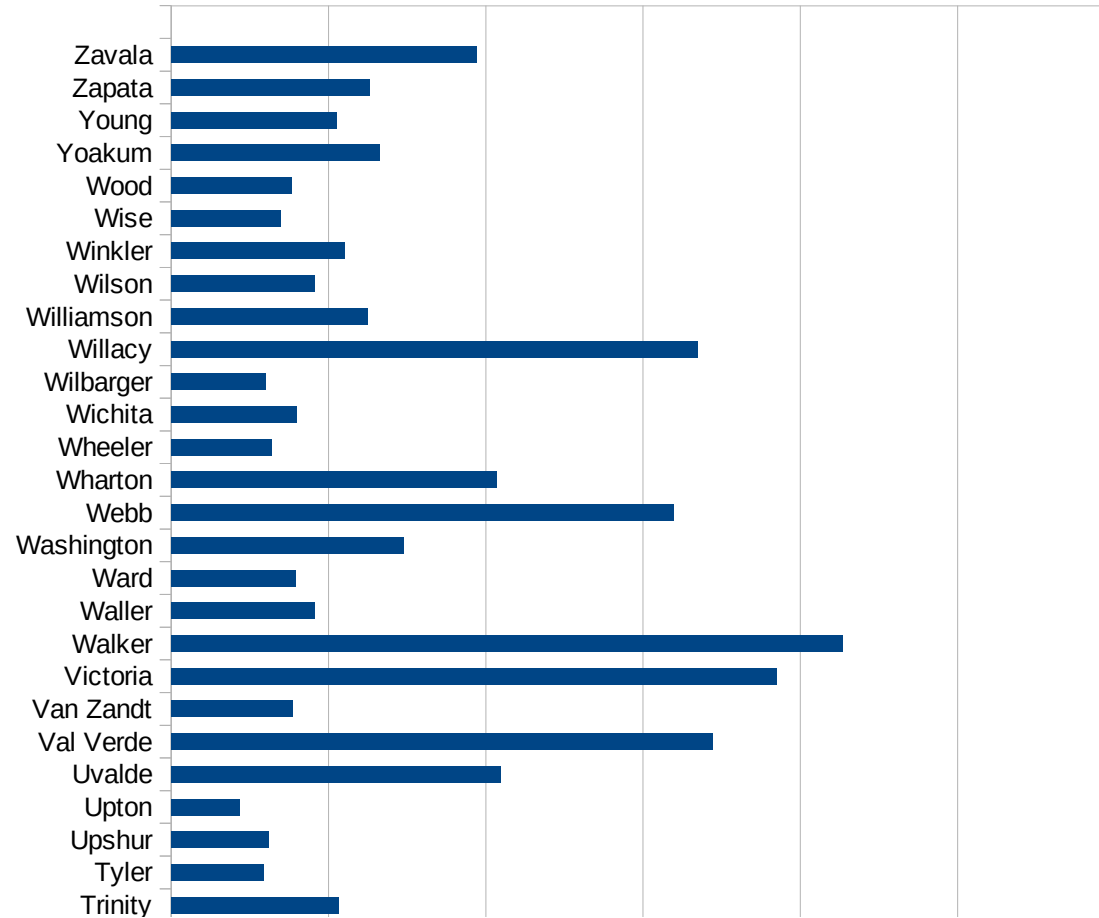
TN

29173
29175
29177
29179
29181
29195
29197
29199
29201
29203
29205
29183
29185
29187
29189
29510
29186
29207
29209
29211
29213
29215

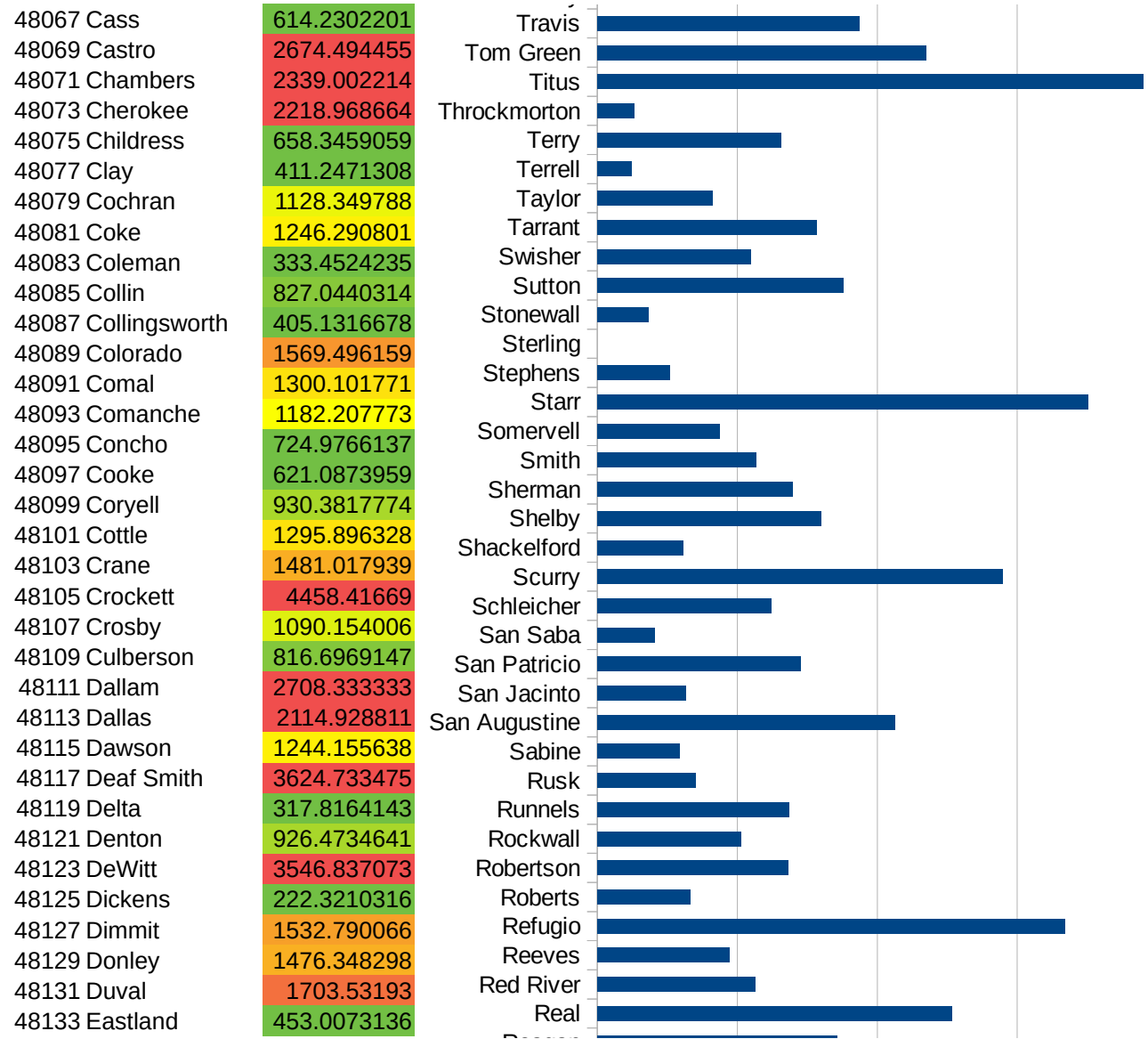
29217
29219
29221
29223
29225
29227
29229

TX

FIPS	County	PC Infection
48001	Anderson	4182.096905
48003	Andrews	1676.963813
48005	Angelina	2146.006522
48007	Aransas	769.1661063
48009	Archer	318.6888231
48011	Armstrong	422.832981
48013	Atascosa	967.9984099
48015	Austin	957.0175731
48017	Bailey	2547.31749
48019	Bandera	407.4658254
48021	Bastrop	1598.142016
48023	Baylor	335.0083752
48025	Bee	3918.740602
48027	Bell	1134.84909
48029	Bexar	2188.012481
48031	Blanco	974.1924457
48033	Borden	0
48035	Bosque	930.9293243
48037	Bowie	821.6360629
48039	Brazoria	2050.513236
48041	Brazos	1811.181965
48043	Brewster	2017.913025
48045	Briscoe	791.5567282
48047	Brooks	1897.666573
48049	Brown	1060.014766
48051	Burleson	1343.194301
48053	Burnet	1201.043288
48055	Caldwell	2689.203875
48057	Calhoun	2536.98808
48059	Callahan	343.0041446
48061	Cameron	4026.581239
48063	Camp	1833.806491
48065	Carson	266.4446295

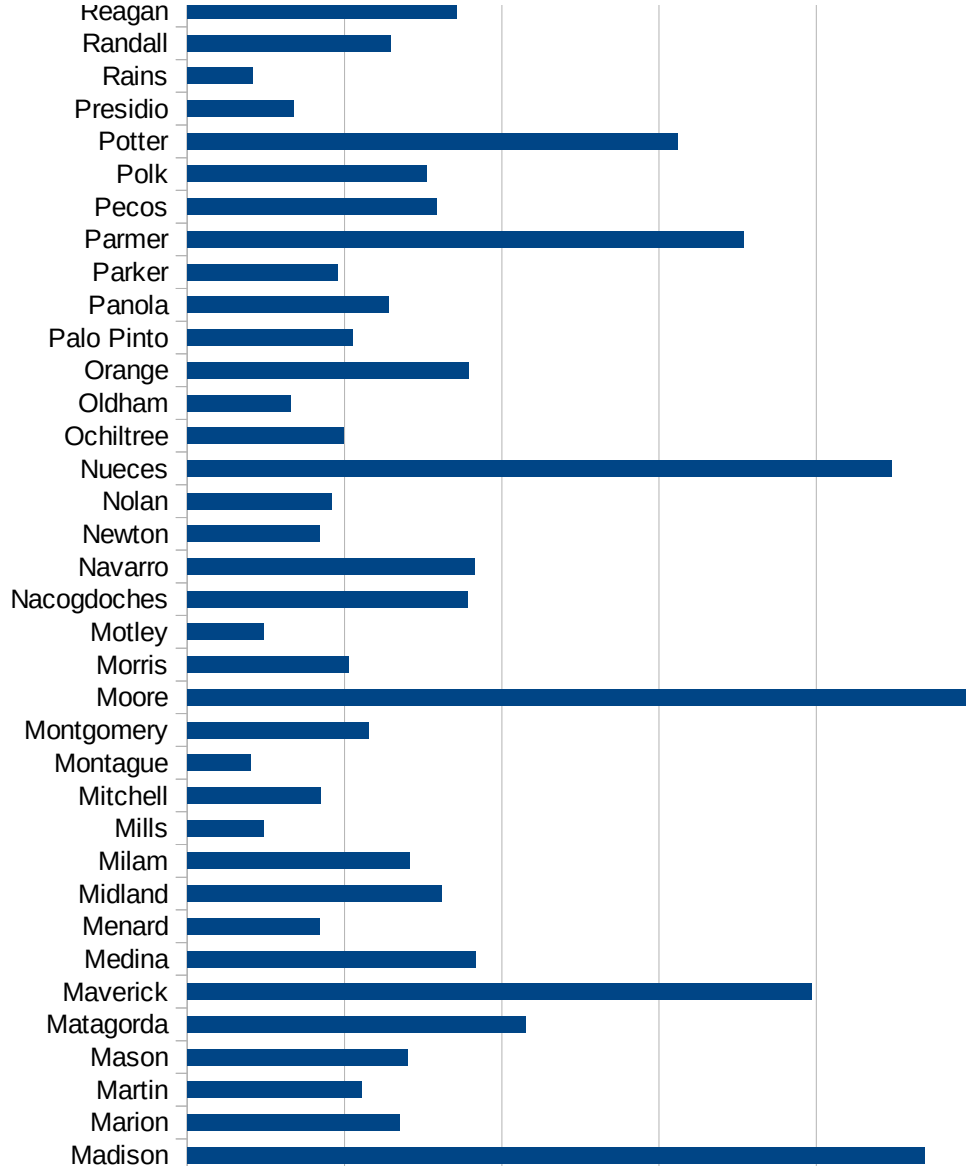


TX



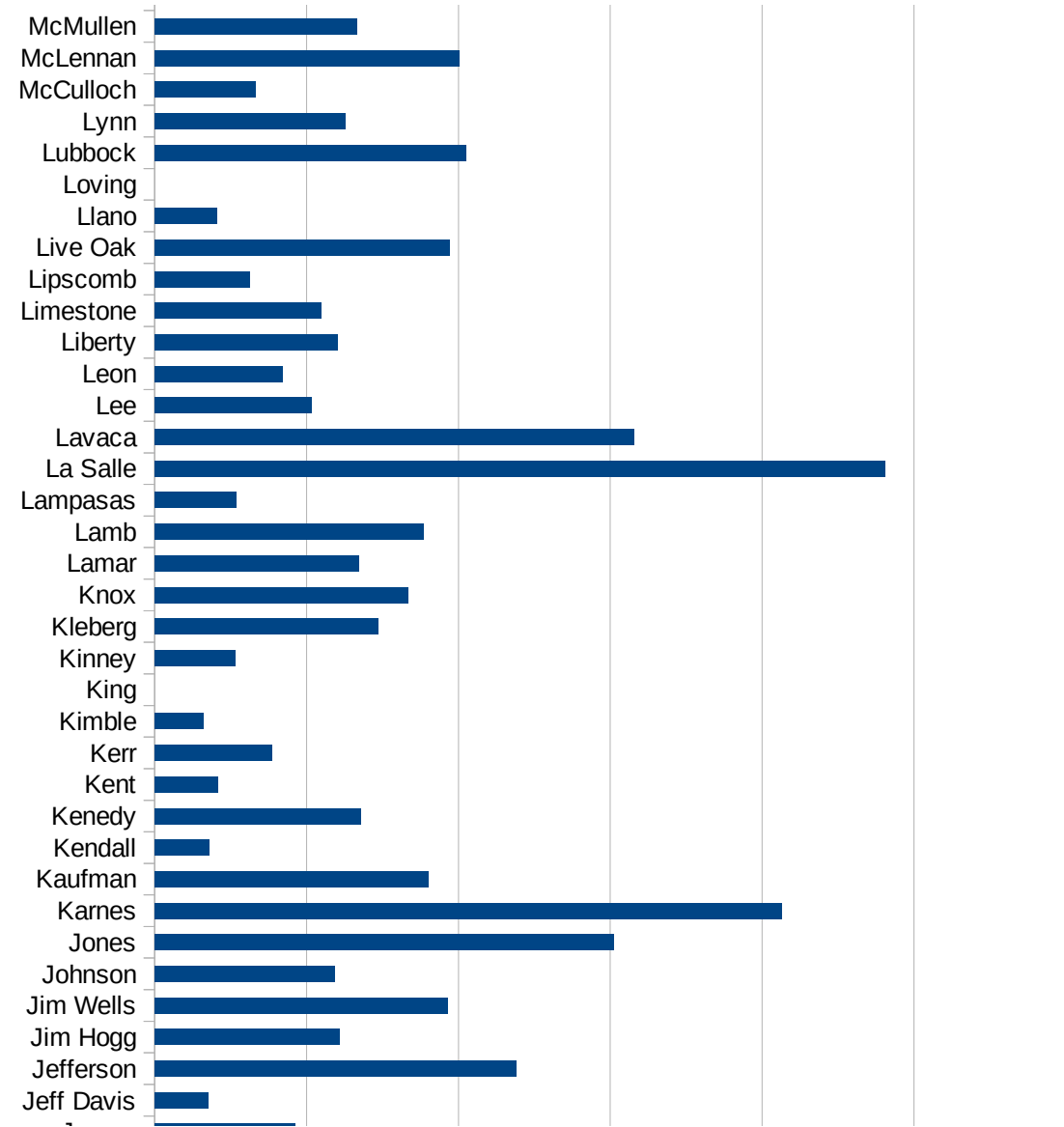
TX

48135 Ector	2263.699391
48137 Edwards	1452.282158
48139 Ellis	1793.397089
48141 El Paso	2046.962384
48143 Erath	1328.747114
48145 Falls	801.8459763
48147 Fannin	762.3420053
48149 Fayette	1538.52223
48151 Fisher	755.4050534
48153 Floyd	1541.887956
48155 Foard	166.6666667
48157 Fort Bend	1331.077428
48159 Franklin	854.5420769
48161 Freestone	827.9483037
48163 Frio	2603.956399
48165 Gaines	889.9095737
48167 Galveston	2872.828435
48169 Garza	1505.016722
48171 Gillespie	660.3492016
48173 Glasscock	432.2766571
48175 Goliad	1265.822785
48177 Gonzales	3356.381446
48179 Gray	995.6611098
48181 Grayson	888.8656701
48183 Gregg	1284.486731
48185 Grimes	3155.853315
48187 Guadalupe	1052.573705
48189 Hale	4253.621046
48191 Hall	462.3513871
48193 Hamilton	1049.033475
48195 Hansford	1501.006773
48197 Hardeman	560.9382968
48199 Hardin	1746.28979
48201 Harris	1883.404464



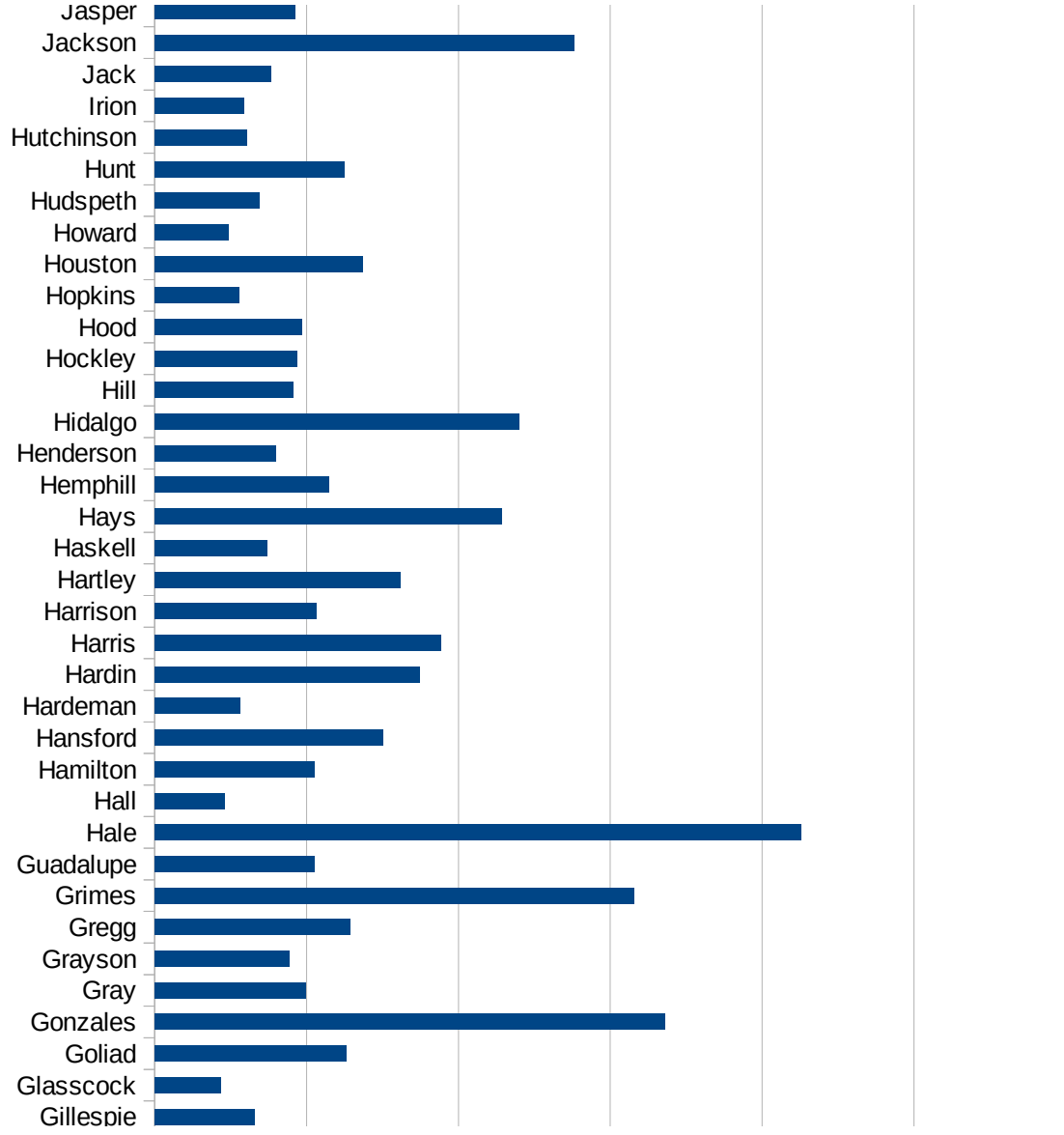
TX

48203 Harrison	1065.551659
48205 Hartley	1619.50525
48207 Haskell	739.7213143
48209 Hays	2283.150145
48211 Hemphill	1150.326797
48213 Henderson	798.3086064
48215 Hidalgo	2398.205878
48217 Hill	910.4912802
48219 Hockley	939.9477807
48221 Hood	971.3068041
48223 Hopkins	556.9138821
48225 Houston	1372.523631
48227 Howard	488.219644
48229 Hudspeth	688.2168926
48231 Hunt	1245.686216
48233 Hutchinson	608.5479762
48235 Irion	591.3272011
48237 Jack	768.9698066
48239 Jackson	2763.210972
48241 Jasper	925.5129349
48243 Jeff Davis	355.2397869
48245 Jefferson	2379.206356
48247 Jim Hogg	1219.512195
48249 Jim Wells	1927.882024
48251 Johnson	1188.718553
48253 Jones	3022.657314
48255 Karnes	4127.795527
48257 Kaufman	1804.512447
48259 Kendall	361.517057
48261 Kenedy	1357.466063
48263 Kent	413.2231405
48265 Kerr	770.9188055
48267 Kimble	320.953691
48269 King	0



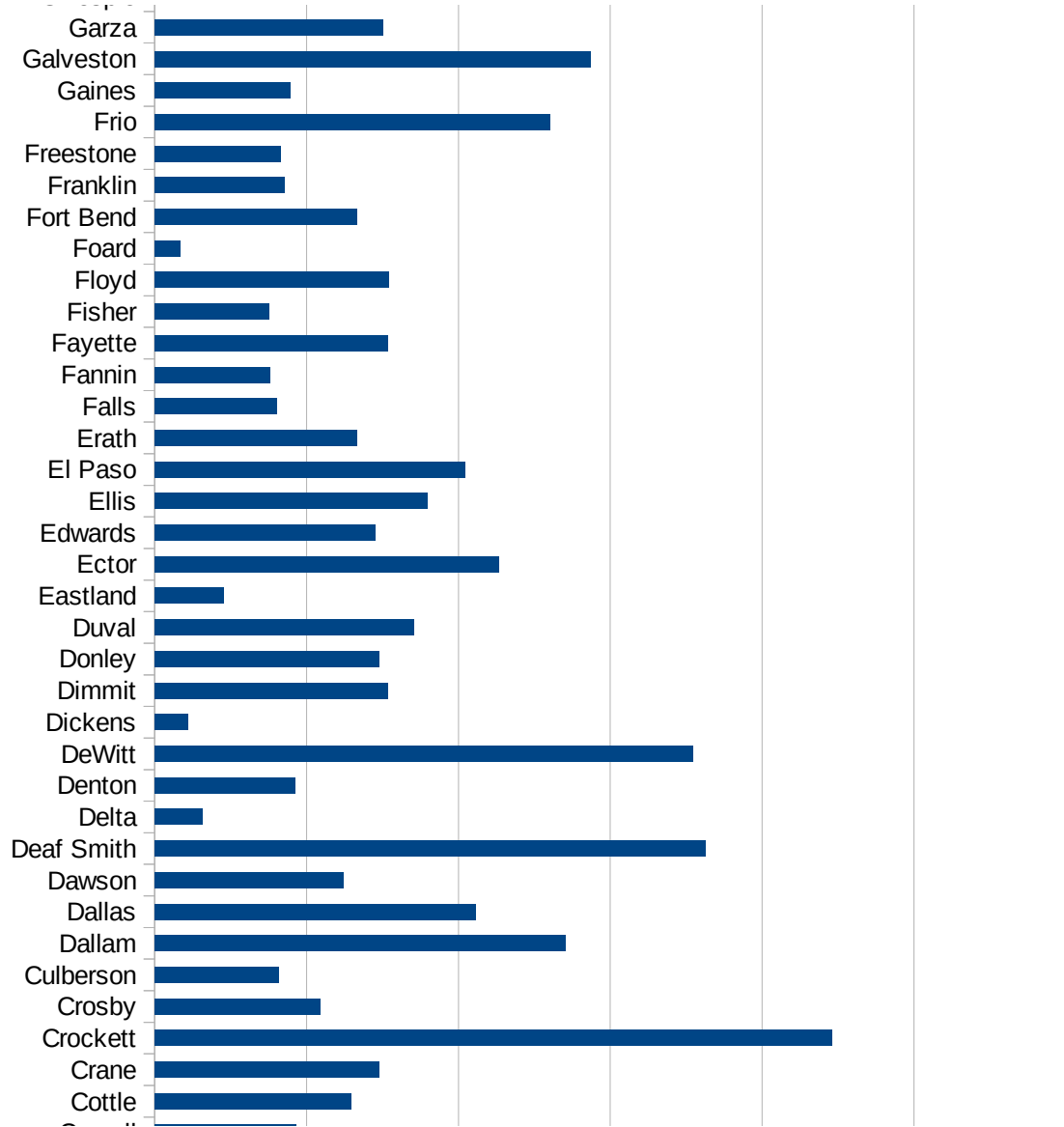
TX

48271 Kinney	530.9264667
48273 Kleberg	1474.5093
48275 Knox	1669.860389
48277 Lamar	1343.307593
48279 Lamb	1770.785834
48281 Lampasas	537.0012718
48283 La Salle	4806.798566
48285 Lavaca	3157.633018
48287 Lee	1032.431171
48289 Leon	839.6062536
48291 Liberty	1205.935846
48293 Limestone	1096.985416
48295 Lipscomb	625.9314456
48297 Live Oak	1939.83232
48299 Llano	411.1614155
48301 Loving	0
48303 Lubbock	2047.740492
48305 Lynn	1259.145823
48307 McCulloch	663.5783148
48309 McLennan	2005.443684
48311 McMullen	1335.113485
48313 Madison	4687.283317
48315 Marion	1349.717969
48317 Martin	1112.463063
48319 Mason	1401.869159
48321 Matagorda	2150.361129
48323 Maverick	3968.538942
48325 Medina	1834.213782
48327 Menard	841.5147265
48329 Midland	1615.501396
48331 Milam	1412.597987
48333 Mills	487.7057509
48335 Mitchell	847.145488
48337 Montague	403.1434987



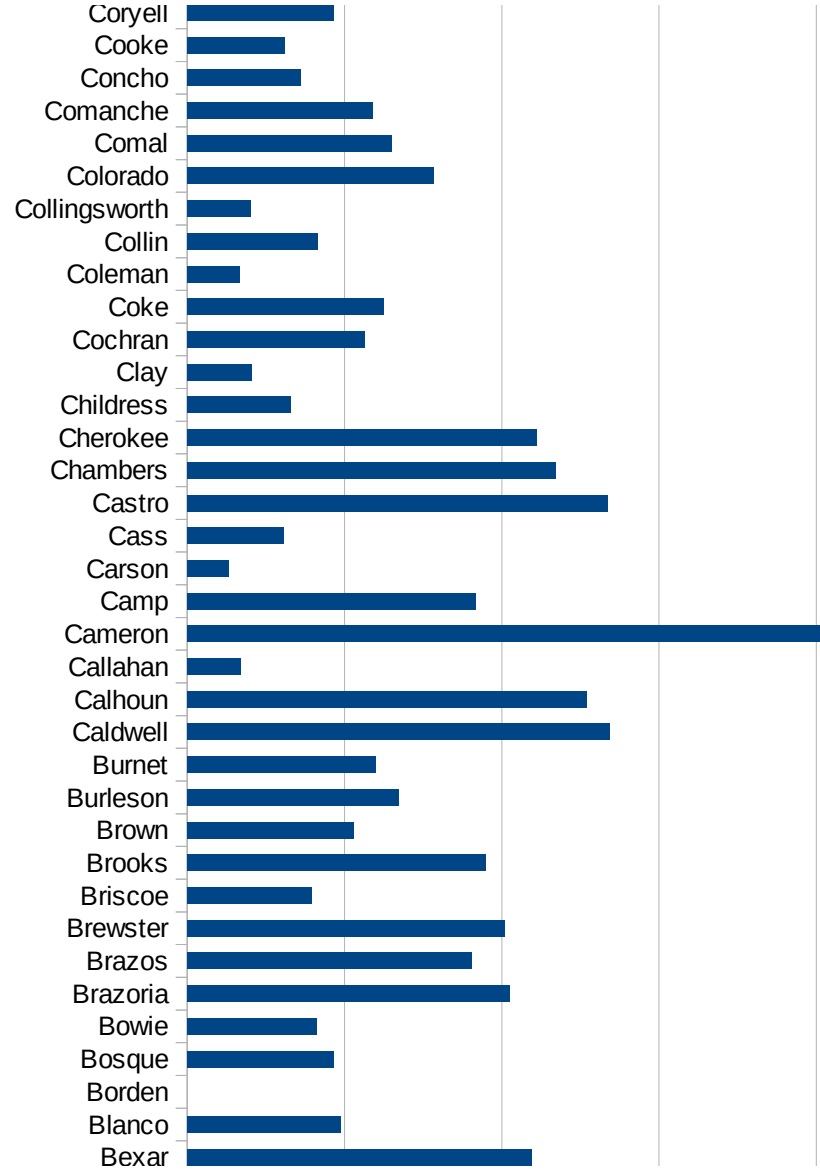
TX

48339 Montgomery	1154.122774
48341 Moore	4952.292297
48343 Morris	1029.256828
48345 Motley	486.2236629
48347 Nacogdoches	1782.045624
48349 Navarro	1825.885201
48351 Newton	843.8818565
48353 Nolan	921.9713918
48355 Nueces	4481.249914
48357 Ochiltree	995.2749573
48359 Oldham	656.9685594
48361 Orange	1786.483511
48363 Palo Pinto	1052.813853
48365 Panola	1283.048212
48367 Parker	960.4613684
48369 Parmer	3538.11841
48371 Pecos	1588.719454
48373 Polk	1523.055705
48375 Potter	3118.31372
48377 Presidio	676.4536557
48379 Rains	419.4423884
48381 Randall	1295.213215
48383 Reagan	1710.772521
48385 Real	2530.189764
48387 Red River	1125.256674
48389 Reeves	942.9754699
48391 Refugio	3341.865757
48393 Roberts	664.4518272
48395 Robertson	1365.42467
48397 Rockwall	1026.257488
48399 Runnels	1367.989056
48401 Rusk	705.2341598
48403 Sabine	585.5132685
48405 San Augustine	2125.85034

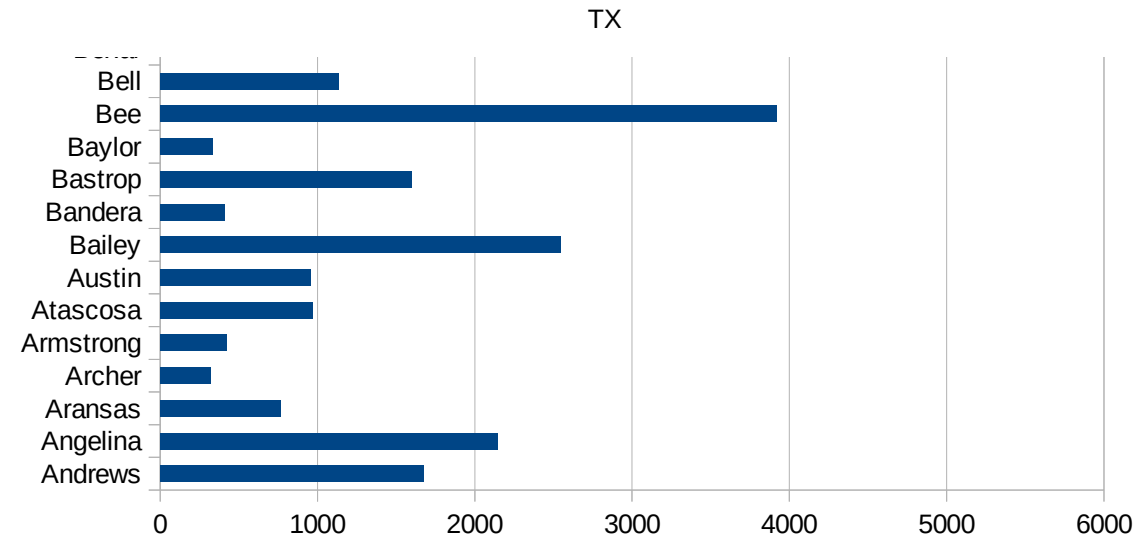


TX

48407 San Jacinto	633.7268011
48409 San Patricio	1453.066838
48411 San Saba	412.9501156
48413 Schleicher	1243.523316
48415 Scurry	2893.394996
48417 Shackelford	614.8170919
48419 Shelby	1597.293257
48421 Sherman	1396.557324
48423 Smith	1134.562008
48425 Somervell	876.2200532
48427 Starr	3508.717551
48429 Stephens	519.4529842
48431 Sterling	0
48433 Stonewall	367.1071953
48435 Sutton	1756.253326
48437 Swisher	1098.901099
48439 Tarrant	1566.766478
48441 Taylor	826.0680035
48443 Terrell	243.0133657
48445 Terry	1310.327989
48447 Throckmorton	264.0264026
48449 Titus	3902.158448
48451 Tom Green	2347.934241
48453 Travis	1875.566069
48455 Trinity	1065.128901
48457 Tyler	585.3613569
48459 Upshur	622.879302
48461 Upton	435.8485426
48463 Uvalde	2093.421739
48465 Val Verde	3440.49748
48467 Van Zandt	771.1669255
48469 Victoria	3849.622426
48471 Walker	4270.143488
48473 Waller	912.923992



48475 Ward	793.5153584
48477 Washington	1481.143899
48479 Webb	3194.519952
48481 Wharton	2071.169418
48483 Wheeler	635.7156617
48485 Wichita	799.6123092
48487 Wilbarger	600.624025
48489 Willacy	3346.50244
48491 Williamson	1248.414117
48493 Wilson	911.9146225
48495 Winkler	1101.036269
48497 Wise	695.4102921
48499 Wood	764.4751712
48501 Yoakum	1326.970085
48503 Young	1052.923247
48505 Zapata	1261.451727
48507 Zavala	1944.421263



TX

FIPS

29001
29003
29005
29007
29009
29011
29013
29015
29017
29019
29021
29023
29025
29027
29029
29031
29033
29035
29037

TX

29039
29041
29043
29045
29047
29049
29051
29053
29055
29057
29059
29061
29063
29065
29067
29069
29071
29073
29075
29077
29079
29081
29083
29085
29087
29089
29091
29093
29095
29097
29099
29101

29103

TX

29105
29107
29109
29111
29113
29115
29117
29121
29123
29125
29127
29119
29129
29131
29133
29135
29137
29139
29141
29143
29145
29147
29149
29151
29153
29155
29157
29159
29161
29163
29165
29167
29169
29171

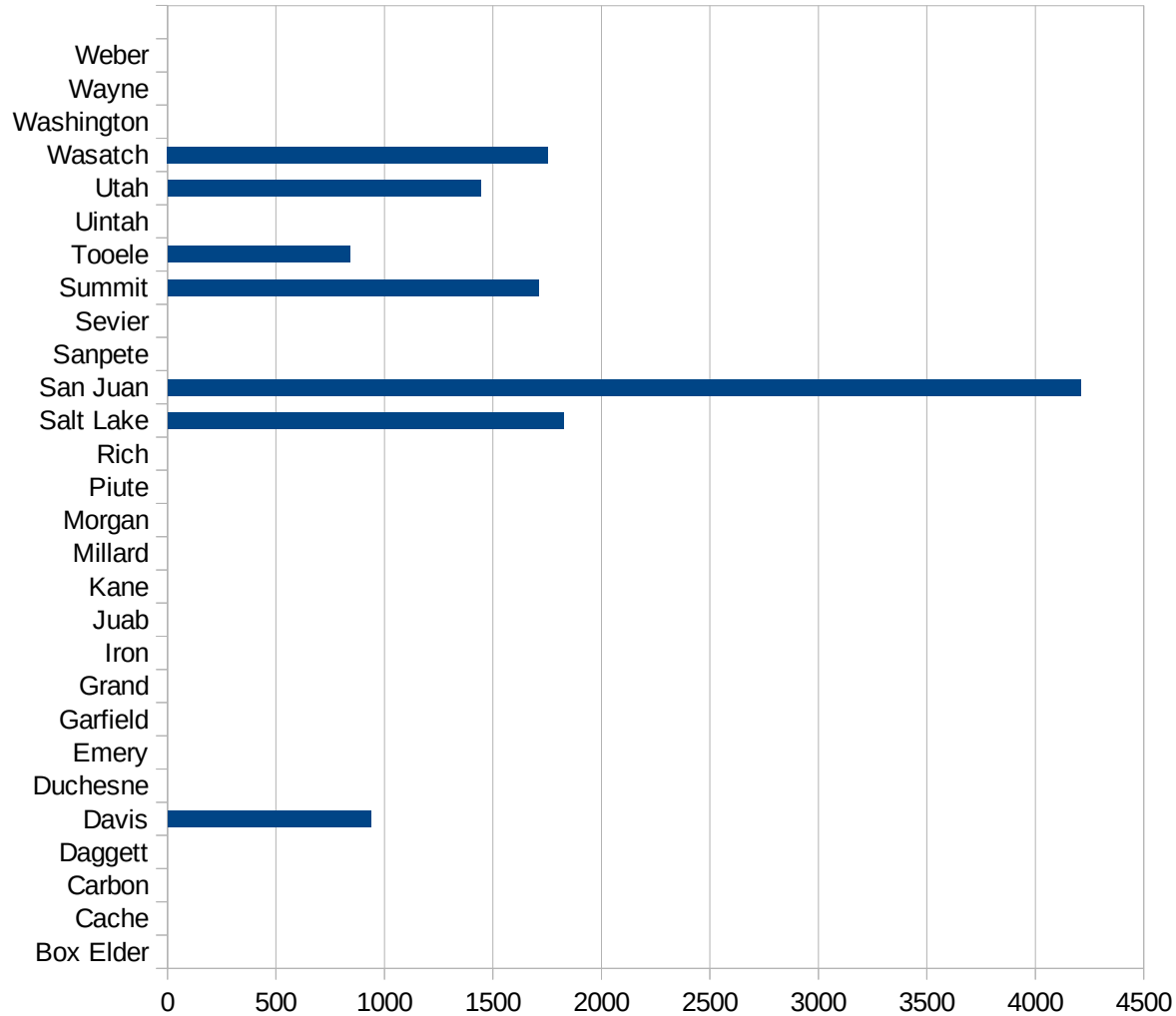
TX

29173
29175
29177
29179
29181
29195
29197
29199
29201
29203
29205
29183
29185
29187
29189
29510
29186
29207
29209
29211
29213
29215

29217
29219
29221
29223
29225
29227
29229

UT

FIPS	County	PC Infection
49001	Beaver	0
49003	Box Elder	0
49005	Cache	0
49007	Carbon	0
49009	Daggett	0
49011	Davis	936.55906947
49013	Duchesne	0
49015	Emery	0
49017	Garfield	0
49019	Grand	0
49021	Iron	0
49023	Juab	0
49025	Kane	0
49027	Millard	0
49029	Morgan	0
49031	Piute	0
49033	Rich	0
49035	Salt Lake	1824.8653301
49037	San Juan	4207.3920642
49039	Sanpete	0
49041	Sevier	0
49043	Summit	1709.8705077
49045	Tooele	841.11748466
49047	Uintah	0
49049	Utah	1443.7178265
49051	Wasatch	1753.9109507
49053	Washington	0
49055	Wayne	0
49057	Weber	0



UT

FIPS

29001
29003
29005
29007
29009
29011
29013
29015
29017
29019
29021
29023
29025
29027
29029
29031
29033
29035
29037

UT

29039
29041
29043
29045
29047
29049
29051
29053
29055
29057
29059
29061
29063
29065
29067
29069
29071
29073
29075
29077
29079
29081
29083
29085
29087
29089
29091
29093
29095
29097
29099
29101

29103

UT

29105
29107
29109
29111
29113
29115
29117
29121
29123
29125
29127
29119
29129
29131
29133
29135
29137
29139
29141
29143
29145
29147
29149
29151
29153
29155
29157
29159
29161
29163
29165
29167
29169
29171

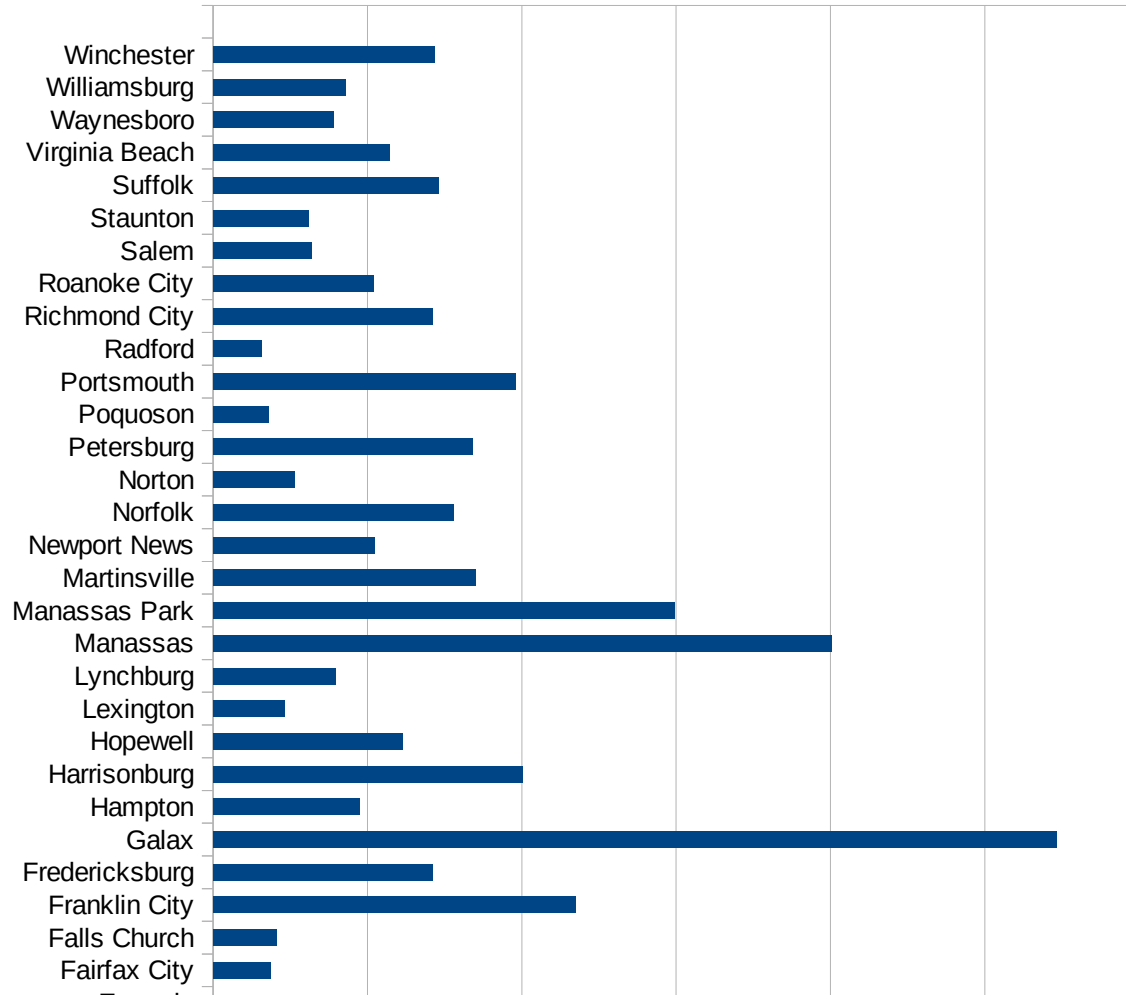
UT

29173
29175
29177
29179
29181
29195
29197
29199
29201
29203
29205
29183
29185
29187
29189
29510
29186
29207
29209
29211
29213
29215

29217
29219
29221
29223
29225
29227
29229

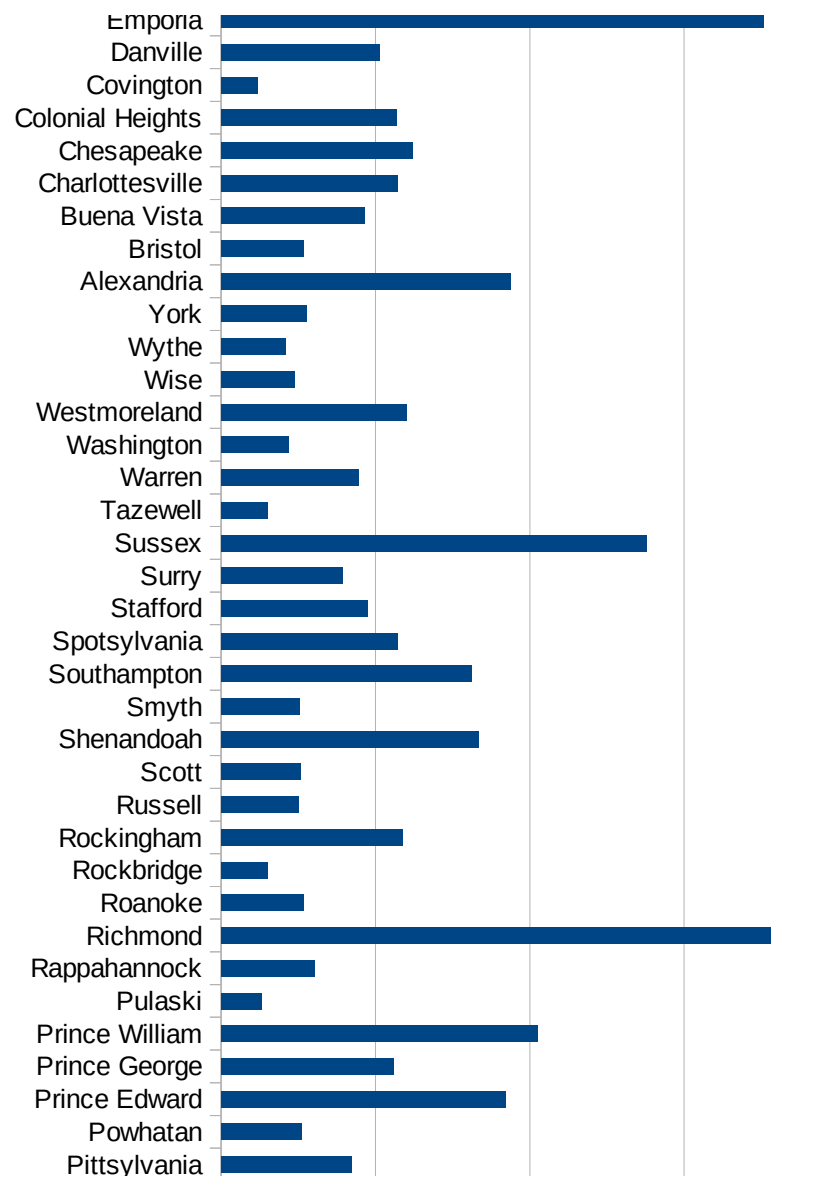
VA

FIPS	County	PC Infection
51001	Accomack	3418.48698
51003	Albemarle	787.3581192
51005	Alleghany	415.8283032
51007	Amelia	630.1390917
51009	Amherst	581.0648645
51011	Appomattox	561.8332176
51013	Arlington	1312.726033
51015	Augusta	380.349073
51017	Bath	93.19664492
51019	Bedford	469.8591692
51021	Bland	397.2668044
51023	Botetourt	649.0969739
51025	Brunswick	1458.740234
51027	Buchanan	376.985062
51029	Buckingham	3594.329078
51031	Campbell	392.9201608
51033	Caroline	708.4362407
51035	Carroll	1123.633419
51036	Charles City	763.5787351
51037	Charlotte	460.7136874
51041	Chesterfield	1283.868302
51043	Clarke	495.7653377
51045	Craig	335.7030016
51047	Culpeper	1951.445265
51049	Cumberland	784.9933734
51051	Dickenson	337.3958549
51053	Dinwiddie	781.6607662
51057	Essex	961.6265226
51059	Fairfax	1446.130718
51061	Fauquier	881.4998231
51063	Floyd	569.8005698
51065	Fluvanna	731.8074898
51067	Franklin	313.1951241



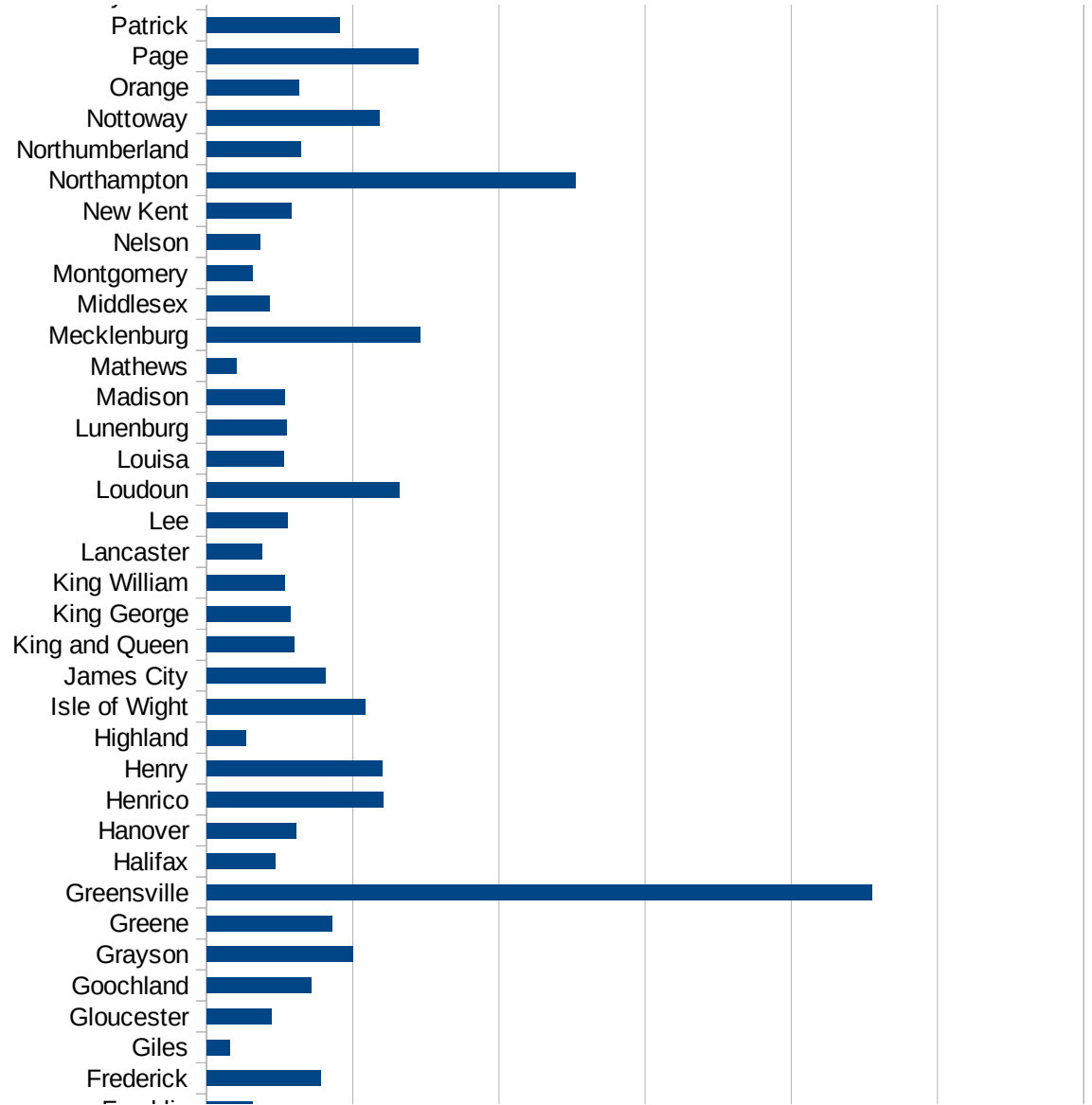
VA

51069 Frederick	776.4133326
51071 Giles	160.2944669
51073 Gloucester	444.4563442
51075 Goochland	718.4649802
51077 Grayson	998.0167616
51079 Greene	854.4415795
51081 Greensville	4549.754881
51083 Halifax	466.0023447
51085 Hanover	615.4477382
51087 Henrico	1205.122988
51089 Henry	1199.144309
51091 Highland	271.4932127
51093 Isle of Wight	1085.162233
51095 James City	812.8591437
51097 King and Queen	596.4214712
51099 King George	575.7290687
51101 King William	537.2217959
51103 Lancaster	380.2281369
51105 Lee	552.2280277
51107 Loudoun	1320.38835
51109 Louisa	530.2082767
51111 Lunenburg	546.0863809
51113 Madison	534.0353516
51115 Mathews	204.4989775
51117 Mecklenburg	1458.401305
51119 Middlesex	427.1520104
51121 Montgomery	315.1992726
51125 Nelson	363.9795093
51127 New Kent	576.1243357
51131 Northampton	2522.368982
51133 Northumberland	642.1338602
51135 Nottoway	1180.285344
51137 Orange	630.3896954
51139 Page	1449.880918



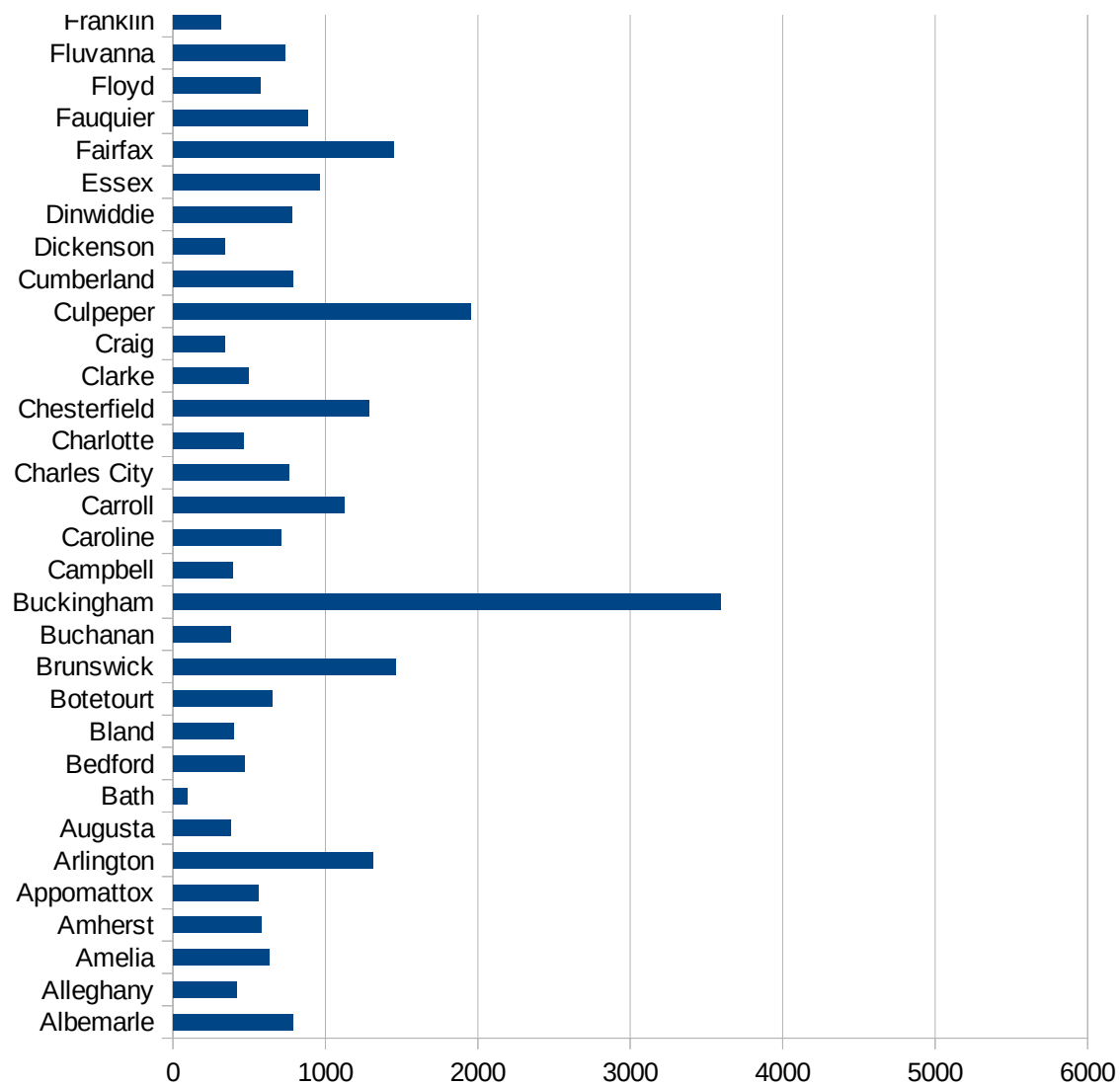
VA

51141 Patrick	910.9941719
51143 Pittsylvania	846.6094604
51145 Powhatan	517.3181678
51147 Prince Edward	1843.137255
51149 Prince George	1113.386902
51153 Prince William	2052.302189
51155 Pulaski	264.193037
51157 Rappahannock	606.7291782
51159 Richmond	3562.735118
51161 Roanoke	533.6281398
51163 Rockbridge	303.2700422
51165 Rockingham	1177.93314
51167 Russell	500.9720353
51169 Scott	515.4639175
51171 Shenandoah	1664.482608
51173 Smyth	505.38199
51175 Southampton	1620.607301
51177 Spotsylvania	1144.236356
51179 Stafford	949.5865564
51181 Surry	787.7664504
51183 Sussex	2758.743437
51185 Tazewell	301.0647412
51187 Warren	889.933255
51191 Washington	435.6457483
51193 Westmoreland	1200.224341
51195 Wise	476.1654214
51197 Wythe	413.8554636
51199 York	552.7223418
51510 Alexandria	1877.53068
51520 Bristol	533.9157869
51530 Buena Vista	929.9342633
51540 Charlottesville	1143.047156
51550 Chesapeake	1239.727326
51570 Colonial Heights	1138.339034



VA

51580 Covington	238.0952381
51590 Danville	1029.661121
51595 Emporia	3514.938489
51600 Fairfax City	374.3794254
51610 Falls Church	412.9434064
51620 Franklin City	2346.187445
51630 Fredericksburg	1420.532528
51640 Galax	5464.736105
51650 Hampton	947.7861413
51660 Harrisonburg	2004.330687
51670 Hopewell	1230.306249
51678 Lexington	462.4439462
51680 Lynchburg	796.3373353
51683 Manassas	4010.47045
51685 Manassas Park	2993.008609
51690 Martinsville	1697.411254
51700 Newport News	1047.999731
51710 Norfolk	1557.711532
51720 Norton	529.233871
51730 Petersburg	1682.136408
51735 Poquoson	360.9515997
51740 Portsmouth	1960.224871
51750 Radford	316.2658815
51760 Richmond City	1419.685903
51770 Roanoke City	1036.829464
51775 Salem	635.6510549
51790 Staunton	617.9279352
51800 Suffolk	1462.959917
51810 Virginia Beach	1141.520561
51820 Waynesboro	782.2167226
51830 Williamsburg	859.2910849
51840 Winchester	1437.31322



VA

VA

FIPS

29001
29003
29005
29007
29009
29011
29013
29015
29017
29019
29021
29023
29025
29027
29029
29031
29033
29035
29037

VA

29039
29041
29043
29045
29047
29049
29051
29053
29055
29057
29059
29061
29063
29065
29067
29069
29071
29073
29075
29077
29079
29081
29083
29085
29087
29089
29091
29093
29095
29097
29099
29101

29103

VA

29105
29107
29109
29111
29113
29115
29117
29121
29123
29125
29127
29119
29129
29131
29133
29135
29137
29139
29141
29143
29145
29147
29149
29151
29153
29155
29157
29159
29161
29163
29165
29167
29169
29171

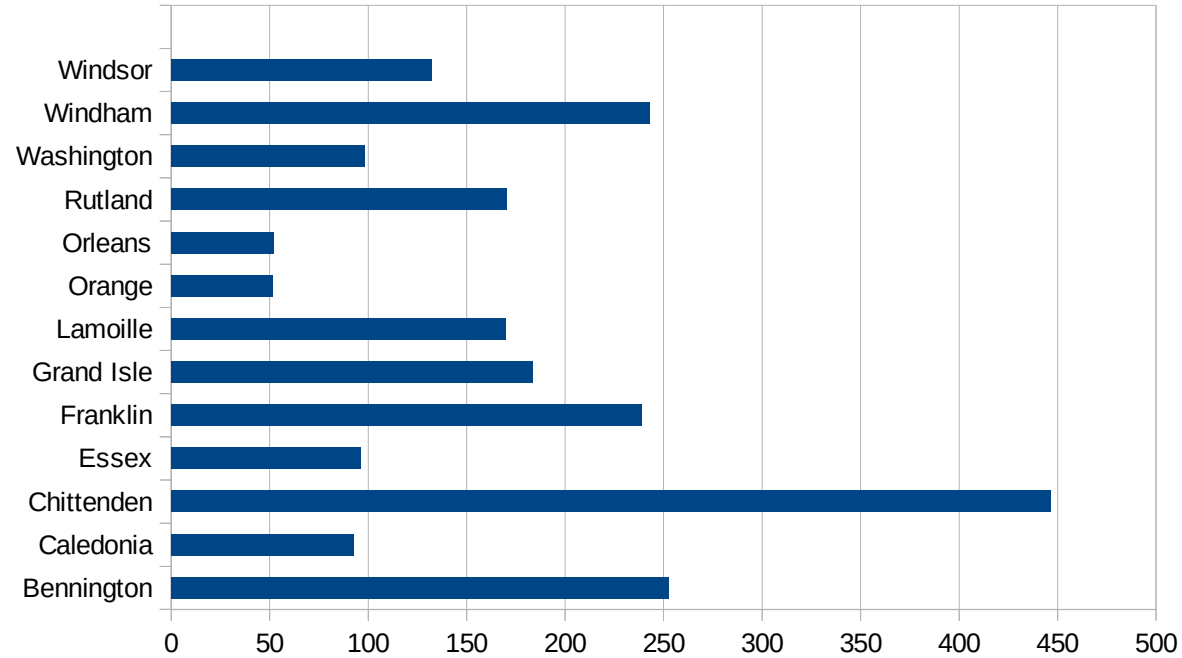
VA

29173
29175
29177
29179
29181
29195
29197
29199
29201
29203
29205
29183
29185
29187
29189
29510
29186
29207
29209
29211
29213
29215

29217
29219
29221
29223
29225
29227
29229

VT

FIPS	County	PC Infection
50001	Addison	200.1460525
50003	Bennington	252.5890376
50005	Caledonia	92.40314171
50007	Chittenden	446.6130326
50009	Essex	96
50011	Franklin	238.7648975
50013	Grand Isle	183.3568406
50015	Lamoille	169.9604743
50017	Orange	51.72592158
50019	Orleans	52.03106998
50021	Rutland	170.439051
50023	Washington	98.03921569
50025	Windham	243.2407148
50027	Windsor	132.0406613



FIPS

- 29001
- 29003
- 29005
- 29007
- 29009
- 29011
- 29013
- 29015
- 29017
- 29019
- 29021
- 29023
- 29025
- 29027
- 29029
- 29031
- 29033
- 29035
- 29037

VT

29039
29041
29043
29045
29047
29049
29051
29053
29055
29057
29059
29061
29063
29065
29067
29069
29071
29073
29075
29077
29079
29081
29083
29085
29087
29089
29091
29093
29095
29097
29099
29101

29103

VT

29105
29107
29109
29111
29113
29115
29117
29121
29123
29125
29127
29119
29129
29131
29133
29135
29137
29139
29141
29143
29145
29147
29149
29151
29153
29155
29157
29159
29161
29163
29165
29167
29169
29171

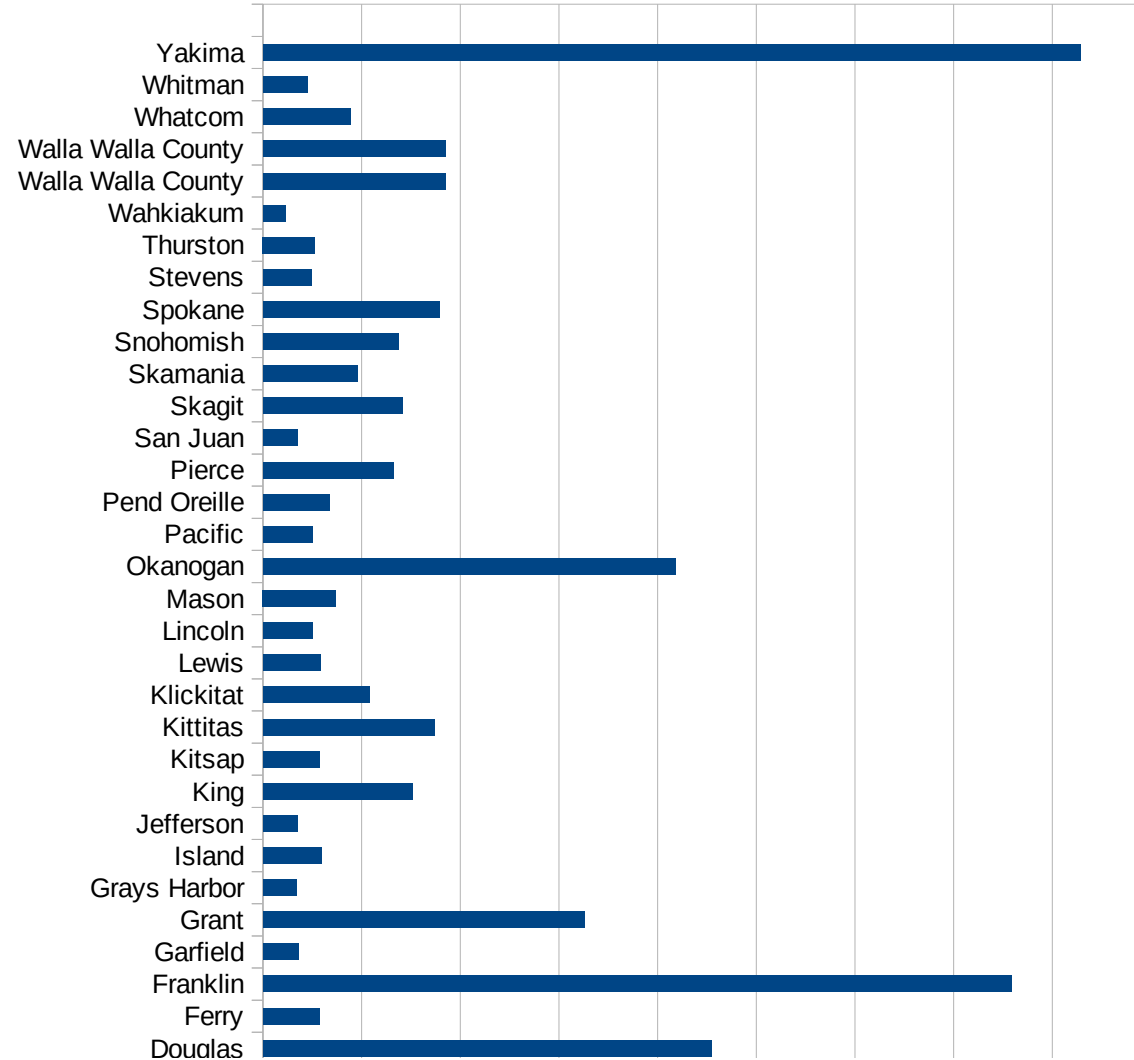
VT

29173
29175
29177
29179
29181
29195
29197
29199
29201
29203
29205
29183
29185
29187
29189
29510
29186
29207
29209
29211
29213
29215

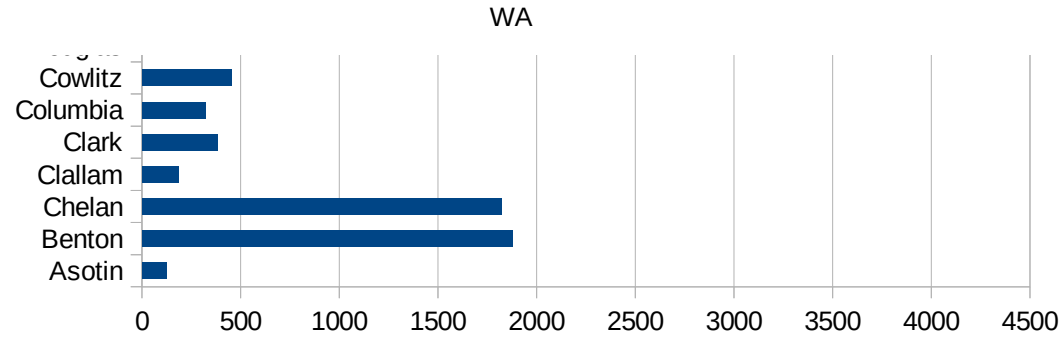
29217
29219
29221
29223
29225
29227
29229

WA

FIPS	County	PC Infection
53001	Adams	2312.870085
53003	Asotin	123.8390093
53005	Benton	1875.894728
53007	Chelan	1823.822628
53009	Clallam	185.0476302
53011	Clark	383.7238019
53013	Columbia	320.27593
53015	Cowlitz	455.1001496
53017	Douglas	2274.687114
53019	Ferry	287.6192966
53021	Franklin	3791.323519
53023	Garfield	178.0151313
53025	Grant	1627.436274
53027	Grays Harbor	169.1452078
53029	Island	294.8141132
53031	Jefferson	173.3429985
53033	King	758.610097
53035	Kitsap	284.650025
53037	Kittitas	869.8589646
53039	Klickitat	538.291039
53041	Lewis	290.1864228
53043	Lincoln	251.396648
53045	Mason	369.4261682
53047	Okanogan	2091.047185
53049	Pacific	249.5915774
53051	Pend Oreille	338.1855609
53053	Pierce	659.0381006
53055	San Juan	175.1517982
53057	Skagit	705.1152052
53059	Skamania	478.0275075
53061	Snohomish	684.991183
53063	Spokane	894.2329553
53065	Stevens	247.4591251



53067 Thurston	262.5524145
53069 Wahkiakum	112.9688206
53071 Walla Walla Cou	925.7739404
53071 Walla Walla Cou	925.7739404
53073 Whatcom	443.0954649
53075 Whitman	226.9486453
53077 Yakima	4140.849327



WA

FIPS

29001
29003
29005
29007
29009
29011
29013
29015
29017
29019
29021
29023
29025
29027
29029
29031
29033
29035
29037

WA

29039
29041
29043
29045
29047
29049
29051
29053
29055
29057
29059
29061
29063
29065
29067
29069
29071
29073
29075
29077
29079
29081
29083
29085
29087
29089
29091
29093
29095
29097
29099
29101

29103

WA

29105
29107
29109
29111
29113
29115
29117
29121
29123
29125
29127
29119
29129
29131
29133
29135
29137
29139
29141
29143
29145
29147
29149
29151
29153
29155
29157
29159
29161
29163
29165
29167
29169
29171

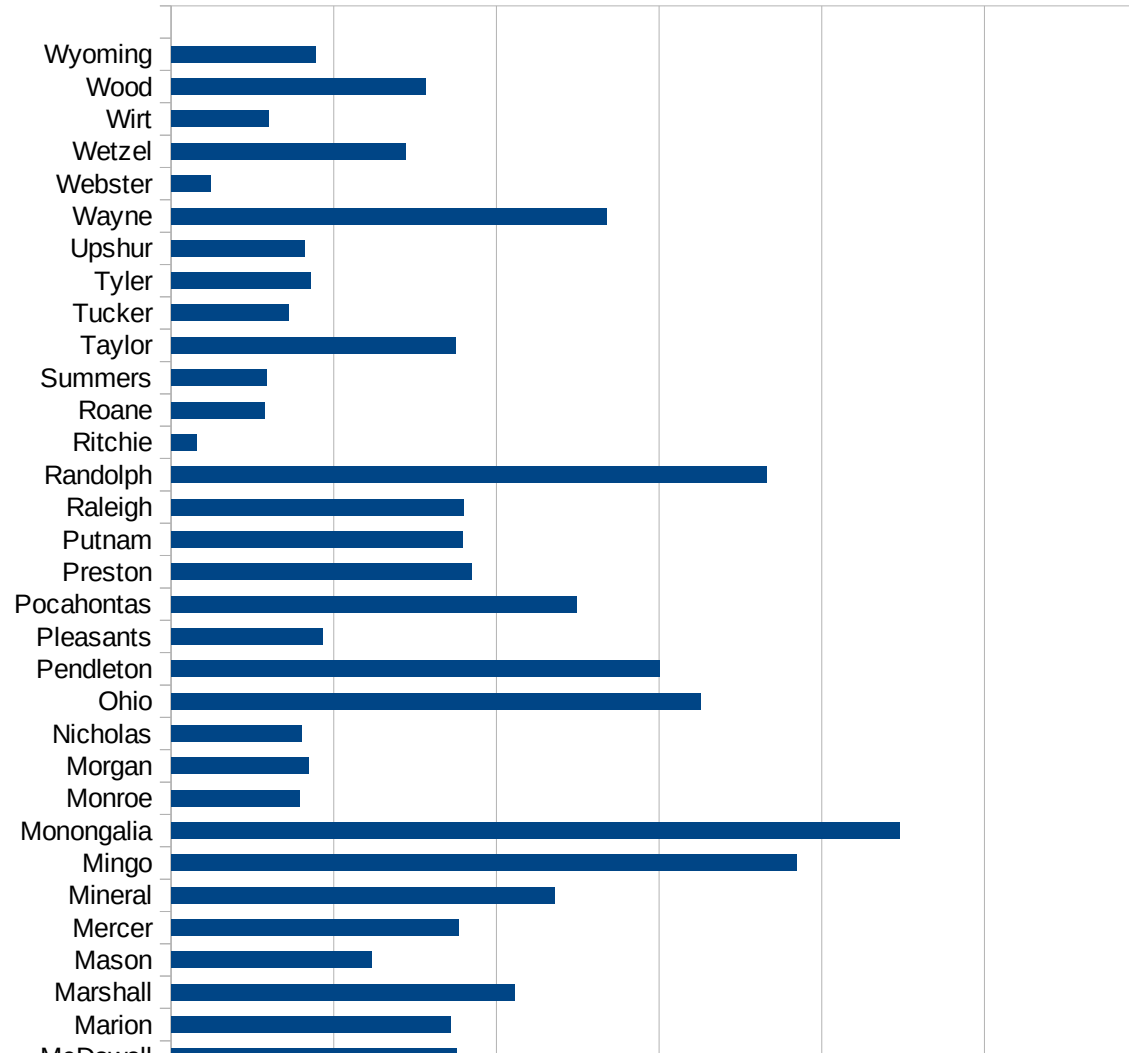
WA

29173
29175
29177
29179
29181
29195
29197
29199
29201
29203
29205
29183
29185
29187
29189
29510
29186
29207
29209
29211
29213
29215

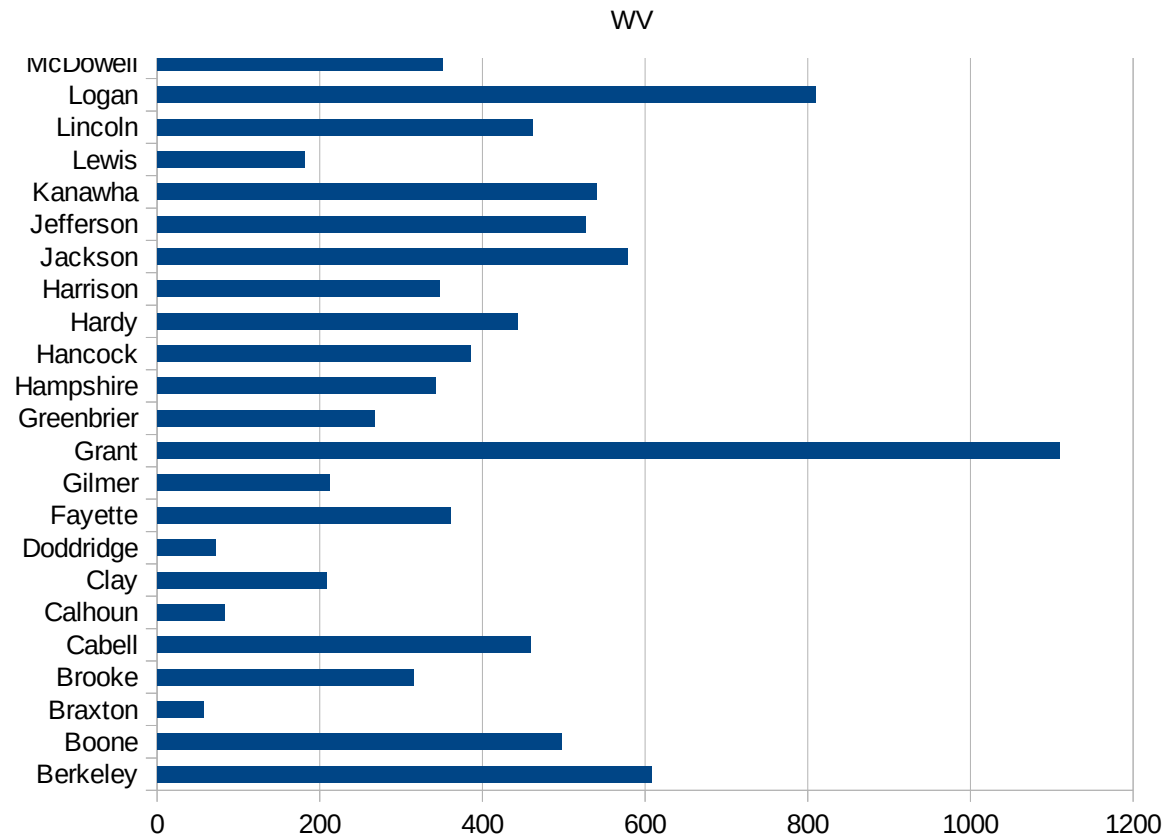
29217
29219
29221
29223
29225
29227
29229

WV

FIPS	County	PC Infection
54001	Barbour	175.3855458
54003	Berkeley	608.7617291
54005	Boone	496.5605212
54007	Braxton	56.78188658
54009	Brooke	315.2727109
54011	Cabell	459.1092423
54013	Calhoun	82.71298594
54015	Clay	208.5264133
54017	Doddridge	71.37758744
54019	Fayette	360.314287
54021	Gilmer	211.8116123
54023	Grant	1109.581971
54025	Greenbrier	267.3489335
54027	Hampshire	342.6564441
54029	Hancock	384.9590981
54031	Hardy	442.831216
54033	Harrison	347.8698523
54035	Jackson	578.2763185
54037	Jefferson	526.3065251
54039	Kanawha	540.858058
54041	Lewis	180.9785322
54043	Lincoln	461.1874363
54045	Logan	809.6421014
54047	McDowell	351.2045218
54049	Marion	344.0469187
54051	Marshall	422.2835797
54053	Mason	247.0244779
54055	Mercer	353.4525038
54057	Mineral	471.4179659
54059	Mingo	769.3924742
54061	Monongalia	895.5083631
54063	Monroe	158.1325301
54065	Morgan	168.6625063



54067 Nicholas	161.0176314
54069 Ohio	651.4189917
54071 Pendleton	600.2572531
54073 Pleasants	186.4926069
54075 Pocahontas	499.1680532
54077 Preston	369.3962588
54079 Putnam	358.1383861
54081 Raleigh	359.5765885
54083 Randolph	732.0542622
54085 Ritchie	30.86102253
54087 Roane	114.8435257
54089 Summers	117.5548589
54091 Taylor	349.8991816
54093 Tucker	143.7814522
54095 Tyler	171.5069746
54097 Upshur	163.8337088
54099 Wayne	535.7500501
54101 Webster	48.28002414
54103 Wetzel	288.1466929
54105 Wirt	120.0686106
54107 Wood	313.5280216
54109 Wyoming	178.0044261



FIPS

- 29001
- 29003
- 29005
- 29007
- 29009
- 29011
- 29013
- 29015
- 29017
- 29019
- 29021
- 29023
- 29025
- 29027
- 29029
- 29031
- 29033
- 29035
- 29037

WV

29039
29041
29043
29045
29047
29049
29051
29053
29055
29057
29059
29061
29063
29065
29067
29069
29071
29073
29075
29077
29079
29081
29083
29085
29087
29089
29091
29093
29095
29097
29099
29101

29103

WV

29105
29107
29109
29111
29113
29115
29117
29121
29123
29125
29127
29119
29129
29131
29133
29135
29137
29139
29141
29143
29145
29147
29149
29151
29153
29155
29157
29159
29161
29163
29165
29167
29169
29171

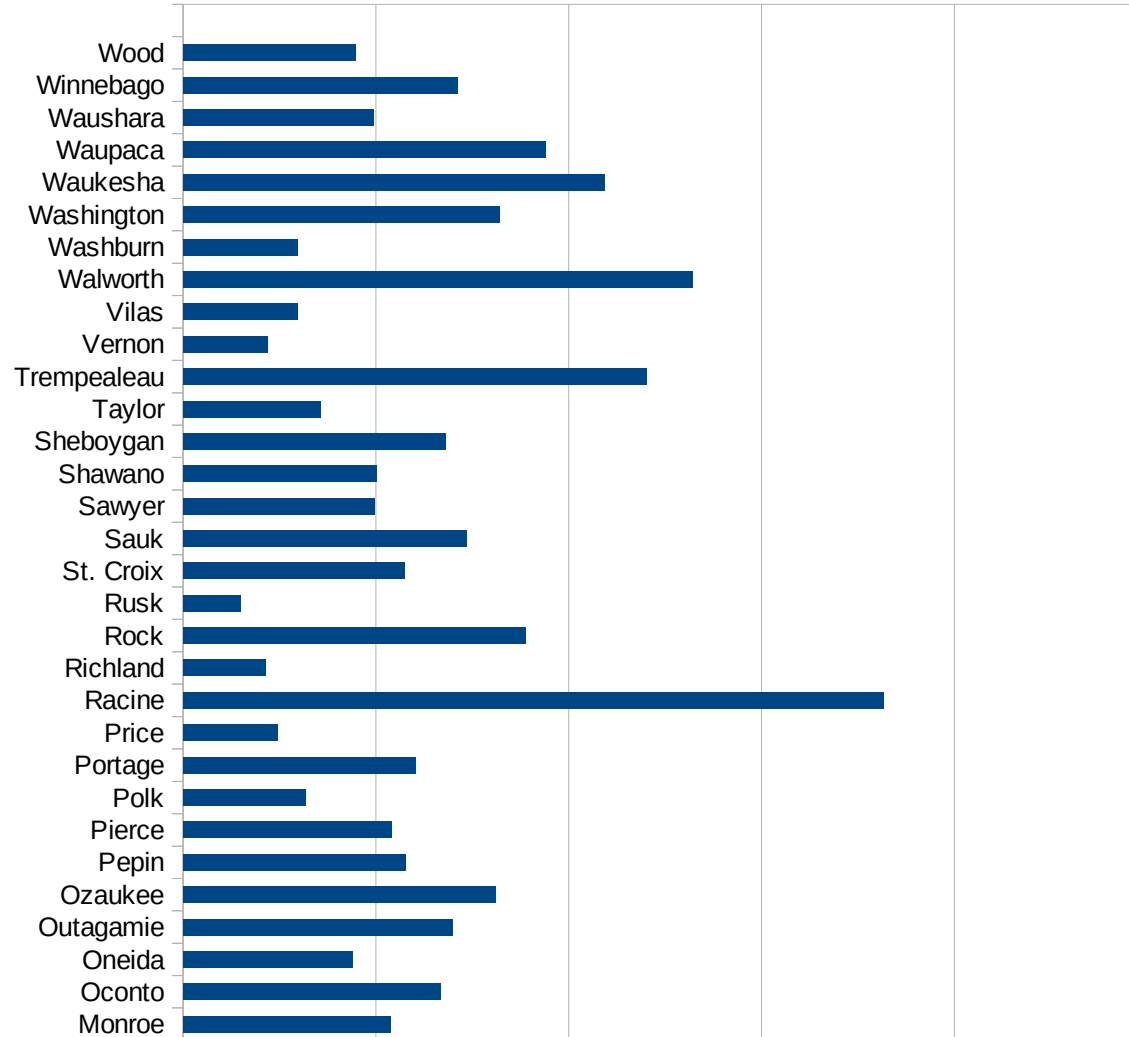
WV

29173
29175
29177
29179
29181
29195
29197
29199
29201
29203
29205
29183
29185
29187
29189
29510
29186
29207
29209
29211
29213
29215

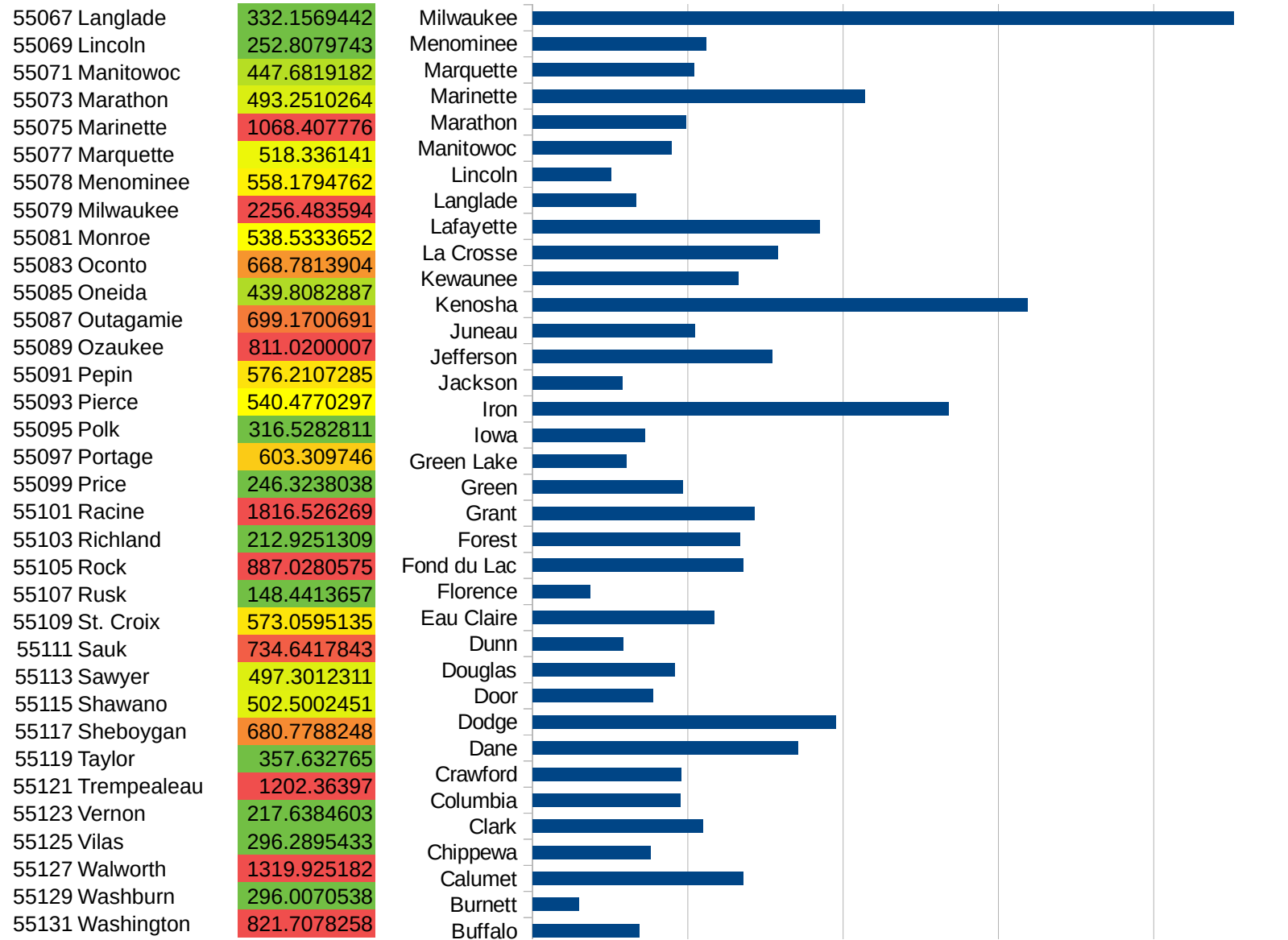
29217
29219
29221
29223
29225
29227
29229

WI

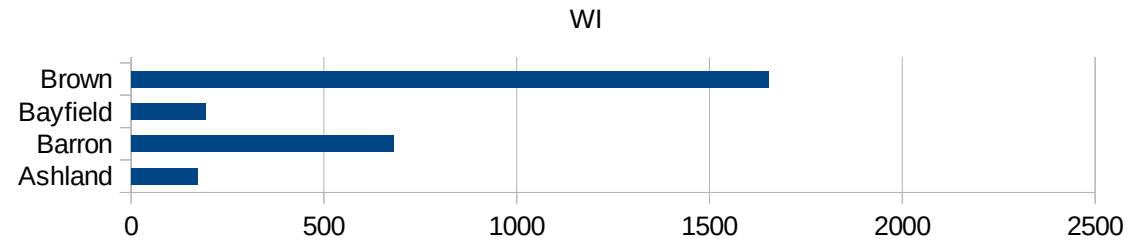
FIPS	County	PC Infection
55001	Adams	437.389424
55003	Ashland	173.0769231
55005	Barron	681.9590825
55007	Bayfield	192.7935115
55009	Brown	1652.377951
55011	Buffalo	342.8571429
55013	Burnett	149.4282744
55015	Calumet	677.8444546
55017	Chippewa	380.4474936
55019	Clark	547.4084531
55021	Columbia	475.9580181
55023	Crawford	478.791971
55025	Dane	853.6702288
55027	Dodge	975.5597801
55029	Door	387.5407461
55031	Douglas	458.2484725
55033	Dunn	290.2661142
55035	Eau Claire	585.4554499
55037	Florence	185.1423282
55039	Fond du Lac	679.17645
55041	Forest	667.3340007
55043	Grant	713.814641
55045	Green	484.7139105
55047	Green Lake	301.3003489
55049	Iowa	361.7853687
55051	Iron	1338.971106
55053	Jackson	288.1140736
55055	Jefferson	771.7699021
55057	Juneau	522.2226397
55059	Kenosha	1594.305629
55061	Kewaunee	662.3166364
55063	La Crosse	788.2940032
55065	Lafayette	924.0924092



WI



55133 Waukesha	1092.112575
55135 Waupaca	938.8202159
55137 Waushara	494.580225
55139 Winnebago	711.0279499
55141 Wood	447.6079666



FIPS

- 29001
- 29003
- 29005
- 29007
- 29009
- 29011
- 29013
- 29015
- 29017
- 29019
- 29021
- 29023
- 29025
- 29027
- 29029
- 29031
- 29033
- 29035
- 29037

29039
29041
29043
29045
29047
29049
29051
29053
29055
29057
29059
29061
29063
29065
29067
29069
29071
29073
29075
29077
29079
29081
29083
29085
29087
29089
29091
29093
29095
29097
29099
29101

29103

WI

29105
29107
29109
29111
29113
29115
29117
29121
29123
29125
29127
29119
29129
29131
29133
29135
29137
29139
29141
29143
29145
29147
29149
29151
29153
29155
29157
29159
29161
29163
29165
29167
29169
29171

WI

29173
29175
29177
29179
29181
29195
29197
29199
29201
29203
29205
29183
29185
29187
29189
29510
29186
29207
29209
29211
29213
29215

29217
29219
29221
29223
29225
29227
29229