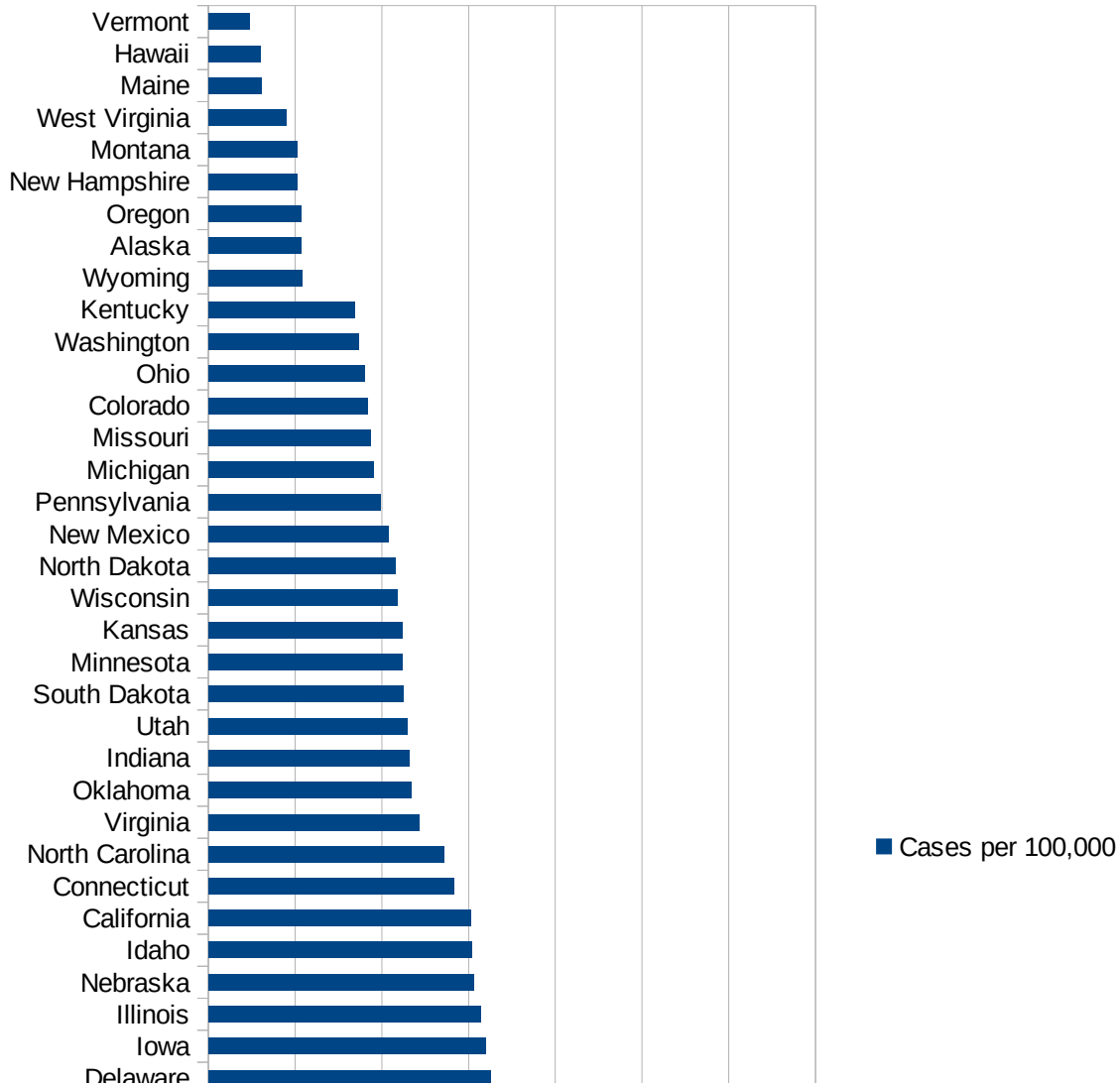


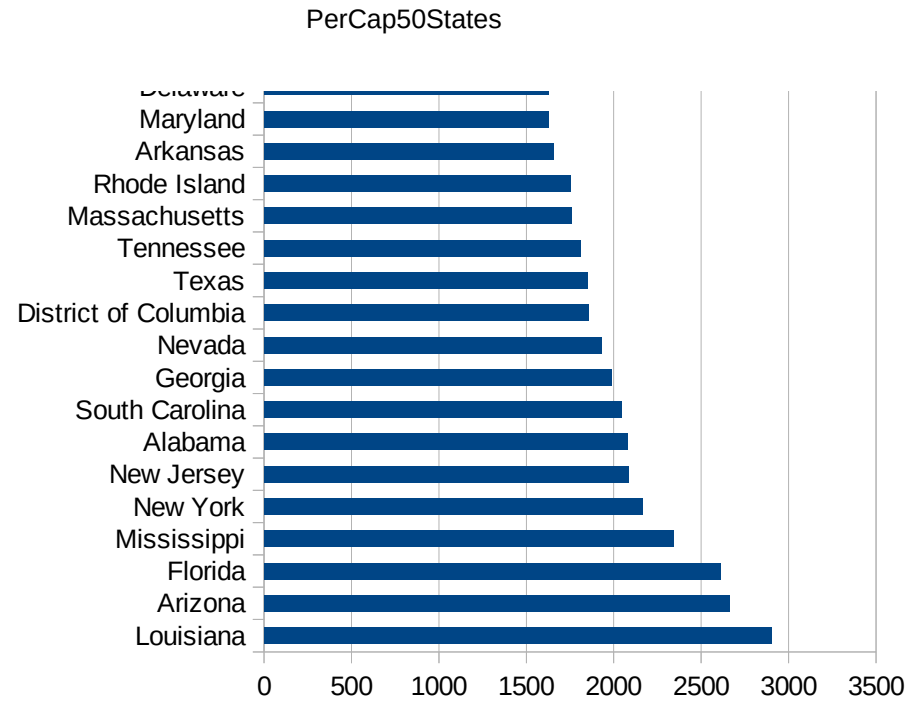
PerCap50States

Idx	State	Population	Cases per 100,000
19	Louisiana	4659978	2901.27979144966
3	Arizona	7171646	2660.37950004783
10	Florida	21299325	2612.3691713235
25	Mississippi	2986530	2343.38848094611
33	New York	19542209	2166.79700846511
31	New Jersey	8908520	2084.01620022181
1	Alabama	4887871	2076.48687946143
41	South Carolina	5084127	2043.79237576087
11	Georgia	10519475	1988.93956209792
29	Nevada	3034392	1932.8419004532
9	District of Columbia	702455	1854.06894391812
44	Texas	28701845	1849.55705809156
43	Tennessee	6770010	1807.02835003198
22	Massachusetts	6902149	1757.10492485746
40	Rhode Island	1057315	1753.11993114635
4	Arkansas	3013825	1657.36232196627
21	Maryland	6042718	1624.4345673586
8	Delaware	967171	1624.22156991887
16	Iowa	3156145	1595.96596480833
14	Illinois	12741080	1572.40987420219
28	Nebraska	1929268	1529.33651519644
13	Idaho	1754208	1517.72195771539
5	California	39557045	1511.70038105728
7	Connecticut	3572665	1415.35800305934
34	North Carolina	10383620	1356.21295848654
47	Virginia	8517685	1216.55121080434
37	Oklahoma	3943079	1169.16247429991
15	Indiana	6691878	1159.09166305781
45	Utah	3161105	1142.89148889392
42	South Dakota	882235	1121.80994859646
24	Minnesota	5611179	1120.22803050838
17	Kansas	2911505	1115.71163367399
50	Wisconsin	5813568	1087.21528672237



This work is licensed under the Creative Commons Attribution-NoDerivatives 4.0 International License. To view a copy of this license, visit <http://creativecommons.org/licenses/by-nd/4.0/>.

Idx	State	Population	Cases per 100,000
35	North Dakota	760077	1075.02266217765
32	New Mexico	2095428	1034.72894320397
39	Pennsylvania	12807060	990.898769897229
23	Michigan	9995915	949.527882139854
26	Missouri	6126452	932.742148310311
6	Colorado	5695564	916.502737920248
36	Ohio	11689442	901.890783152866
48	Washington	7535591	864.2852299176
18	Kentucky	4468402	843.388755085151
51	Wyoming	577737	539.865025089271
2	Alaska	737438	537.12990108999
38	Oregon	4190713	532.129019572564
30	New Hampshire	1356458	510.225897152732
27	Montana	1062305	508.987531829371
49	West Virginia	1805832	452.035405286871
20	Maine	1338404	305.438417697496
12	Hawaii	1420491	301.93785106699
46	Vermont	626299	235.670183091463



Counties\_Cities

FIPS	County	State	Cases Per 100,000
47169	Trousdale	Tennessee	14375.22702506
47095	Lake	Tennessee	10767.77762785
5077	Lee	Arkansas	10027.82415136
31043	Dakota	Nebraska	9635.01468904
5079	Lincoln	Arkansas	9145.93140551
19021	Buena Vista	Iowa	9057.05947469
27105	Nobles	Minnesota	8105.27276045
22035	East Carroll	Louisiana	7389.51257638
13053	Chattahoochee	Georgia	7281.91688506
5017	Chicot	Arkansas	7146.96301974
31037	Colfax	Nebraska	6479.18389854
20057	Ford	Kansas	6176.22757318
5133	Sevier	Arkansas	5933.83511290
4023	Santa Cruz	Arizona	5800.77831051
1085	Lowndes	Alabama	5764.98897133
20175	Seward	Kansas	5748.39302112
35031	McKinley	New Mexico	5653.61737446
22065	Madison	Louisiana	5626.73595556
13101	Echols	Georgia	5625.00000000
4027	Yuma	Arizona	5516.95202896
51640	Galax	Virginia	5480.30515336
6025	Imperial	California	5476.08440991
12067	Lafayette	Florida	5371.04901512
46017	Buffalo	South Dakota	5353.63457760
28051	Holmes	Mississippi	5266.14459199
40139	Texas	Oklahoma	5211.43974578
22003	Allen	Louisiana	5202.10896309
12086	Miami-Dade	Florida	5105.19155513
5149	Yell	Arkansas	5033.66612491
48341	Moore	Texas	5012.79962765
47007	Bledsoe	Tennessee	4927.14334124
4017	Navajo	Arizona	4916.47426321
20055	Finney	Kansas	4911.09229467

This work is licensed under the Creative Commons Attribution-NoDerivatives 4.0 International License. To view a copy of this license, visit <http://creativecommons.org/licenses/by-nd/4.0/>.

Counties\_Cities

1105 Perry	Alabama	4901.53172867
12121 Suwannee	Florida	4869.76986264
1011 Bullock	Alabama	4862.89208917
5123 St. Francis	Arkansas	4839.02669130
12077 Liberty	Florida	4812.58129360
48283 La Salle	Texas	4806.79856593
22041 Franklin	Louisiana	4782.69497916
28125 Sharkey	Mississippi	4774.96001828
18017 Cass	Indiana	4766.17046502
48313 Madison	Texas	4749.68797670
12123 Taylor	Florida	4749.57221477
5059 Hot Spring	Arkansas	4655.64820035
51081 Greensville	Virginia	4601.35890599
28021 Claiborne	Mississippi	4554.54343479
48355 Nueces	Texas	4527.90084607
39101 Marion	Ohio	4523.72195660
28099 Neshoba	Mississippi	4494.42060086
48105 Crockett	Texas	4486.99628465
4001 Apache	Arizona	4480.77083739
12051 Hendry	Florida	4425.35373953
28103 Noxubee	Mississippi	4423.35073564
12045 Gulf	Florida	4404.85028458
48323 Maverick	Texas	4392.57929384
12047 Hamilton	Florida	4367.57512229
12039 Gadsden	Florida	4323.00518586
48471 Walker	Texas	4315.67328918
19047 Crawford	Iowa	4307.02879123
22001 Acadia	Louisiana	4298.11866860
36087 Rockland	New York	4290.21016595
48189 Hale	Texas	4265.44487142
28133 Sunflower	Mississippi	4219.93394210
48449 Titus	Texas	4216.99512609
49037 San Juan	Utah	4213.86497508
48001 Anderson	Texas	4197.59891141

Counties\_Cities

12023 Columbia	Florida	4195.56614612
1131 Wilcox	Alabama	4187.44706879
1059 Franklin	Alabama	4176.89634282
53077 Yakima	Washington	4162.72281126
31151 Saline	Nebraska	4160.27874564
13259 Stewart	Georgia	4145.82997258
48255 Karnes	Texas	4140.57507987
39129 Pickaway	Ohio	4138.69090659
29119 McDonald	Missouri	4138.14022012
12063 Jackson	Florida	4132.07742470
28043 Grenada	Mississippi	4089.28995488
48061 Cameron	Texas	4084.84859922
31047 Dawson	Nebraska	4082.83774094
13005 Bacon	Georgia	4041.12650872
13243 Randolph	Georgia	4039.22142544
51683 Manassas	Virginia	4032.08376360
48025 Bee	Texas	3998.52701998
13003 Atkinson	Georgia	3989.39375678
12079 Madison	Florida	3982.94565276
13141 Hancock	Georgia	3965.02156205
13001 Appling	Georgia	3960.66353272
1013 Butler	Alabama	3938.00813008
28135 Tallahatchie	Mississippi	3932.22277829
28119 Quitman	Mississippi	3900.15600624
28153 Wayne	Mississippi	3892.00906493
22047 Iberville	Louisiana	3872.13104734
48469 Victoria	Texas	3868.09366002
47069 Hardeman	Tennessee	3865.97938144
28151 Washington	Mississippi	3859.04178594
53021 Franklin	Washington	3821.00119771
12037 Franklin	Florida	3817.31424676
19197 Wright	Iowa	3798.26635146
36119 Westchester	New York	3757.39449283
48117 Deaf Smith	Texas	3742.00426439

Counties\_Cities

22077 Pointe Coupee	Louisiana	3728.35004558
28011 Bolivar	Mississippi	3724.50770753
12027 DeSoto	Florida	3715.75662194
12003 Baker	Florida	3710.10403809
28143 Tunica	Mississippi	3690.66773934
19193 Woodbury	Iowa	3676.64986005
28053 Humphreys	Mississippi	3669.61366114
12049 Hardee	Florida	3663.05744173
22045 Iberia	Louisiana	3648.10194387
19127 Marshall	Iowa	3641.72982167
13099 Early	Georgia	3640.08978238
48123 DeWitt	Texas	3601.32758706
12133 Washington	Florida	3601.28617363
51029 Buckingham	Virginia	3600.21177716
47111 Macon	Tennessee	3597.77457243
28123 Scott	Mississippi	3595.29112313
22051 Jefferson	Louisiana	3593.35654105
28147 Walthall	Mississippi	3587.97096440
30003 Big Horn	Montana	3576.24831309
13069 Coffee	Georgia	3566.70456919
13273 Terrell	Georgia	3565.20729300
48369 Parmer	Texas	3558.39416058
48427 Starr	Texas	3555.21115847
51595 Emporia	Virginia	3553.99336067
51159 Richmond	Virginia	3551.67072361
34031 Passaic	New Jersey	3536.78647355
28079 Leake	Mississippi	3532.04762114
28027 Coahoma	Mississippi	3526.60420718
1047 Dallas	Alabama	3518.66353433
13313 Whitfield	Georgia	3511.36822279
28159 Winston	Mississippi	3506.74373796
13071 Colquitt	Georgia	3478.68047026
13163 Jefferson	Georgia	3473.75243033
22093 St. James	Louisiana	3470.07653182

Counties\_Cities

1025 Clarke	Alabama	3457.35785953
28097 Montgomery	Mississippi	3452.06026140
48465 Val Verde	Texas	3440.49748008
22097 St. Landry	Louisiana	3432.65187763
51001 Accomack	Virginia	3427.74281130
37061 Duplin	North Carolina	3427.00829142
22019 Calcasieu	Louisiana	3426.68084604
13049 Charlton	Georgia	3423.81246144
12029 Dixie	Florida	3413.17365269
48489 Willacy	Texas	3411.57332094
28029 Copiah	Mississippi	3408.89184739
45089 Williamsburg	South Carolina	3404.56119715
13277 Tift	Georgia	3401.44438145
28031 Covington	Mississippi	3399.98939161
6031 Kings	California	3387.15431471
48391 Refugio	Texas	3384.52787258
19115 Louisa	Iowa	3384.36744561
41049 Morrow	Oregon	3376.71473795
45009 Bamberg	South Carolina	3376.53239930
48177 Gonzales	Texas	3375.58820705
13285 Troup	Georgia	3361.22454808
22095 St. John the Baptist	Louisiana	3353.09373842
22053 Jefferson Davis	Louisiana	3343.67677791
27165 Watonwan	Minnesota	3342.44080146
1095 Marshall	Alabama	3336.83630045
22101 St. Mary	Louisiana	3331.05637481
28083 Leflore	Mississippi	3329.99066358
13061 Clay	Georgia	3325.25112574
13299 Ware	Georgia	3323.99103139
13037 Calhoun	Georgia	3321.78841310
12013 Calhoun	Florida	3318.02289710
12011 Broward	Florida	3317.90740342
48479 Webb	Texas	3307.60030445
1065 Hale	Alabama	3307.07592014

Counties\_Cities

19171 Tama	Iowa	3295.07808803
45061 Lee	South Carolina	3290.16450823
13287 Turner	Georgia	3286.14762386
22099 St. Martin	Louisiana	3282.29611533
22111 Union	Louisiana	3278.10120914
13161 Jeff Davis	Georgia	3267.01710027
22073 Ouachita	Louisiana	3254.24826024
48185 Grimes	Texas	3236.95345557
1035 Conecuh	Alabama	3233.68901197
12065 Jefferson	Florida	3233.48264278
22055 Lafayette	Louisiana	3231.70581015
36059 Nassau	New York	3224.14883428
28107 Panola	Mississippi	3206.74117854
22127 Winn	Louisiana	3205.03749823
12033 Escambia	Florida	3180.32288121
22025 Catahoula	Louisiana	3174.43796836
22037 East Feliciana	Louisiana	3170.16317016
48285 Lavaca	Texas	3167.57831924
46005 Beadle	South Dakota	3156.27813377
47075 Haywood	Tennessee	3155.46582059
13087 Decatur	Georgia	3149.57666980
13065 Clinch	Georgia	3143.80264741
48375 Potter	Texas	3141.71569938
13139 Hall	Georgia	3135.82127946
13127 Glynn	Georgia	3135.45101445
45019 Charleston	South Carolina	3111.81187716
1101 Montgomery	Alabama	3100.15370101
1063 Greene	Alabama	3097.29138832
28163 Yazoo	Mississippi	3094.02435571
22083 Richland	Louisiana	3090.33280507
20209 Wyandotte	Kansas	3076.98821708
47037 Davidson	Tennessee	3072.53817932
28127 Simpson	Mississippi	3071.97847373
12125 Union	Florida	3052.20883534



Counties\_Cities

41059 Umatilla	Oregon	3047.11285412
8075 Logan	Colorado	3042.54923820
13095 Dougherty	Georgia	3042.42517234
13279 Toombs	Georgia	3034.92394094
48253 Jones	Texas	3022.65731443
34039 Union	New Jersey	3012.54150487
51685 Manassas Park	Virginia	3004.56462703
1091 Marengo	Alabama	3000.10489877
12043 Glades	Florida	2987.46721073
5035 Crittenden	Arkansas	2982.91340863
48415 Scurry	Texas	2982.33131744
1053 Escambia	Alabama	2977.03276369
22081 Red River	Louisiana	2972.74979356
22057 Lafourche	Louisiana	2972.02262651
36103 Suffolk	New York	2969.90128236
13205 Mitchell	Georgia	2969.53857246
28013 Calhoun	Mississippi	2964.81019673
13017 Ben Hill	Georgia	2948.71031155
13165 Jenkins	Georgia	2948.28976160
36071 Orange	New York	2934.93144409
28007 Attala	Mississippi	2934.93057446
34017 Hudson	New Jersey	2927.54647879
22013 Bienville	Louisiana	2915.53952510
1119 Sumter	Alabama	2915.45189504
48167 Galveston	Texas	2900.35218562
4013 Maricopa	Arizona	2896.69231871
31173 Thurston	Nebraska	2889.22360674
45075 Orangeburg	South Carolina	2868.84303034
22089 St. Charles	Louisiana	2865.03148698
31079 Hall	Nebraska	2861.68779522
28017 Chickasaw	Mississippi	2859.47236620
22033 East Baton Rouge	Louisiana	2854.47981204
6029 Kern	California	2843.44599025
48163 Frio	Texas	2841.13847396

Counties\_Cities

28067 Jones	Mississippi	2841.03358116
13305 Wayne	Georgia	2838.16425121
22039 Evangeline	Louisiana	2828.69359806
22113 Vermilion	Louisiana	2822.99849574
22017 Caddo	Louisiana	2820.24682820
22121 West Baton Rou	Louisiana	2819.08654028
22117 Washington	Louisiana	2816.53857713
12021 Collier	Florida	2811.18555938
22109 Terrebonne	Louisiana	2805.77548392
13185 Lowndes	Georgia	2800.01031628
28091 Marion	Mississippi	2799.91907748
22085 Sabine	Louisiana	2792.11051931
22009 Avoyelles	Louisiana	2787.80089961
22071 Orleans	Louisiana	2787.42525690
51183 Sussex	Virginia	2785.44095399
27099 Mower	Minnesota	2776.73639749
28063 Jefferson	Mississippi	2772.30509429
41045 Malheur	Oregon	2769.73148902
1129 Washington	Alabama	2765.90548296
48239 Jackson	Texas	2763.21097217
22031 De Soto	Louisiana	2755.50371774
13253 Seminole	Georgia	2754.05892965
22123 West Carroll	Louisiana	2749.95447095
16027 Canyon	Idaho	2745.87358333
36061 New York City	New York	2728.58526057
12097 Osceola	Florida	2727.51976956
25025 Suffolk	Massachusetts	2727.40110895
48111 Dallam	Texas	2722.22222222
28115 Pontotoc	Mississippi	2720.44733453
22091 St. Helena	Louisiana	2718.76827129
45005 Allendale	South Carolina	2718.18488150
13109 Evans	Georgia	2714.29903927
5061 Howard	Arkansas	2713.43977213
48055 Caldwell	Texas	2707.70226837

Counties\_Cities

22105 Tangipahoa	Louisiana	2705.24828633
13027 Brooks	Georgia	2700.96048475
22007 Assumption	Louisiana	2690.58295964
5143 Washington	Arkansas	2689.47210722
40089 McCurtain	Oklahoma	2687.82680488
48069 Castro	Texas	2687.54076973
13201 Miller	Georgia	2673.23250088
24033 Prince George's	Maryland	2672.47181373
28077 Lawrence	Mississippi	2665.59614613
12059 Holmes	Florida	2659.54715819
13075 Cook	Georgia	2657.03297984
28015 Carroll	Mississippi	2653.61719302
19179 Wapello	Iowa	2653.03223974
45017 Calhoun	South Carolina	2644.62809917
28101 Newton	Mississippi	2644.21955883
5093 Mississippi	Arkansas	2640.70418778
28137 Tate	Mississippi	2618.31078967
12093 Okeechobee	Florida	2616.94392951
45041 Florence	South Carolina	2615.82669243
1049 DeKalb	Alabama	2613.99453667
22079 Rapides	Louisiana	2611.78597142
13137 Habersham	Georgia	2606.41579272
13167 Johnson	Georgia	2606.09806345
1097 Mobile	Alabama	2597.41829141
13257 Stephens	Georgia	2596.50470520
45027 Clarendon	South Carolina	2593.47181009
28129 Smith	Mississippi	2593.42582177
48385 Real	Texas	2587.69407706
10005 Sussex	Delaware	2585.41733904
13261 Sumter	Georgia	2582.98859853
28157 Wilkinson	Mississippi	2581.89262966
13275 Thomas	Georgia	2580.54355652
45039 Fairfield	South Carolina	2580.12677440
16013 Blaine	Idaho	2575.10729614

Counties\_Cities

12099 Palm Beach	Florida	2571.29993721
22125 West Feliciana	Louisiana	2567.91720569
28161 Yalobusha	Mississippi	2566.17172369
48017 Bailey	Texas	2561.54831365
28145 Union	Mississippi	2558.90372649
47157 Shelby	Tennessee	2558.65795222
48057 Calhoun	Texas	2555.54009554
28155 Webster	Mississippi	2554.14793625
6107 Tulare	California	2543.03322236
12031 Duval	Florida	2542.88393475
13303 Washington	Georgia	2540.95948200
45051 Horry	South Carolina	2540.48415357
13215 Muscogee	Georgia	2539.14297487
5071 Johnson	Arkansas	2539.07710717
51131 Northampton	Virginia	2530.89049851
1017 Chambers	Alabama	2522.68332590
19069 Franklin	Iowa	2518.76728566
51620 Franklin City	Virginia	2508.42381131
28061 Jasper	Mississippi	2507.91331872
12005 Bay	Florida	2506.38199118
13021 Bibb	Georgia	2504.98056762
13043 Candler	Georgia	2500.92284976
28039 George	Mississippi	2494.84536082
28149 Warren	Mississippi	2492.63686764
13009 Baldwin	Georgia	2487.56218905
28035 Forrest	Mississippi	2485.47363932
28085 Lincoln	Mississippi	2482.09326122
34013 Essex	New Jersey	2480.72251043
22023 Cameron	Louisiana	2468.42709529
13319 Wilkinson	Georgia	2467.90615317
44007 Providence	Rhode Island	2459.42359814
35045 San Juan	New Mexico	2456.75487632
1127 Walker	Alabama	2451.69593948
28049 Hinds	Mississippi	2447.64535926

Counties\_Cities

45085 Sumter	South Carolina	2444.79495268
18039 Elkhart	Indiana	2428.48803269
22049 Jackson	Louisiana	2427.36762671
8087 Morgan	Colorado	2426.64052104
28113 Pike	Mississippi	2426.50961757
37177 Tyrrell	North Carolina	2420.72137497
12081 Manatee	Florida	2419.62239303
13107 Emanuel	Georgia	2419.06952061
19013 Black Hawk	Iowa	2416.77240046
37123 Montgomery	North Carolina	2416.48637747
5069 Jefferson	Arkansas	2413.60072819
12085 Martin	Florida	2413.12021478
31141 Platte	Nebraska	2409.85522885
1041 Crenshaw	Alabama	2408.85416667
22087 St. Bernard	Louisiana	2407.91078958
1113 Russell	Alabama	2407.36574306
45043 Georgetown	South Carolina	2406.46436087
28069 Kemper	Mississippi	2403.51052159
48245 Jefferson	Texas	2402.34352022
48215 Hidalgo	Texas	2398.20587824
29211 Sullivan	Missouri	2395.11332583
16067 Minidoka	Idaho	2391.35654262
22005 Ascension	Louisiana	2382.25102669
47141 Putnam	Tennessee	2381.94893649
46085 Lyman	South Dakota	2381.57550379
48451 Tom Green	Texas	2376.70172351
48071 Chambers	Texas	2374.33457389
28089 Madison	Mississippi	2369.59197198
37163 Sampson	North Carolina	2363.81353535
45049 Hampton	South Carolina	2361.63505762
22119 Webster	Louisiana	2360.94644054
12095 Orange	Florida	2359.40448124
28095 Monroe	Mississippi	2359.12720729
1005 Barbour	Alabama	2355.21080342

Counties\_Cities

21031 Butler	Kentucky	2348.88819292
46099 Minnehaha	South Dakota	2343.99303179
47159 Smith	Tennessee	2341.79119446
13245 Richmond	Georgia	2340.81189160
19187 Webster	Iowa	2340.32582628
22011 Beauregard	Louisiana	2330.01369017
28141 Tishomingo	Mississippi	2328.56995991
53001 Adams	Washington	2328.05303912
12057 Hillsborough	Florida	2326.41653351
16073 Owyhee	Idaho	2326.17805525
8079 Mineral	Colorado	2319.58762887
4012 La Paz	Arizona	2313.01545170
22021 Caldwell	Louisiana	2309.23694779
28105 Oktibbeha	Mississippi	2308.51428456
12129 Wakulla	Florida	2301.22300607
53017 Douglas	Washington	2295.66271238
48209 Hays	Texas	2292.13362021
48135 Ector	Texas	2292.07273445
45071 Newberry	South Carolina	2287.12357217
55079 Milwaukee	Wisconsin	2284.95856891
47077 Henderson	Tennessee	2283.90850002
45081 Saluda	South Carolina	2282.90498442
13263 Talbot	Georgia	2279.97448980
12113 Santa Rosa	Florida	2279.35477756
16031 Cassia	Idaho	2275.39389876
28023 Clarke	Mississippi	2275.05767752
13175 Laurens	Georgia	2271.52667723
13321 Worth	Georgia	2271.04783487
48481 Wharton	Texas	2270.59756361
25009 Essex	Massachusetts	2267.78879841
32003 Clark	Nevada	2265.99457710
13033 Burke	Georgia	2265.53092806
6047 Merced	California	2265.20845086
31053 Dodge	Nebraska	2261.42263053

Counties\_Cities

1023 Choctaw	Alabama	2258.39109104
12071 Lee	Florida	2257.98756974
45013 Beaufort	South Carolina	2255.25262963
38005 Benson	North Dakota	2255.09910945
47063 Hamblen	Tennessee	2254.95206678
6035 Lassen	California	2253.10044802
13135 Gwinnett	Georgia	2252.68678708
48073 Cherokee	Texas	2251.29297232
1033 Colbert	Alabama	2249.73521785
47147 Robertson	Tennessee	2247.50746353
34011 Cumberland	New Jersey	2242.79998940
19059 Dickinson	Iowa	2238.67545036
34003 Bergen	New Jersey	2235.52672597
13129 Gordon	Georgia	2227.61549796
45029 Colleton	South Carolina	2222.51725969
45023 Chester	South Carolina	2220.08619888
13229 Pierce	Georgia	2212.59477023
48321 Matagorda	Texas	2207.81352594
34021 Mercer	New Jersey	2207.61415967
45079 Richland	South Carolina	2205.14453321
16087 Washington	Idaho	2204.50743037
4005 Coconino	Arizona	2202.24844947
13007 Baker	Georgia	2199.22380336
48029 Bexar	Texas	2198.98904811
13267 Tattnall	Georgia	2197.62908117
17031 Cook	Illinois	2196.47049036
13173 Lanier	Georgia	2195.35783366
20025 Clark	Kansas	2194.51371571
13293 Upson	Georgia	2189.58611482
20111 Lyon	Kansas	2188.22965934
19039 Clarke	Iowa	2186.14029502
19153 Polk	Iowa	2178.14303659
1051 Elmore	Alabama	2177.39079463
13131 Grady	Georgia	2173.91304348

Counties\_Cities

45055 Kershaw	South Carolina	2172.52103915
22059 LaSalle	Louisiana	2172.01850238
34023 Middlesex	New Jersey	2171.30597757
22063 Livingston	Louisiana	2168.85080284
24510 Baltimore City	Maryland	2168.15077304
1123 Tallapoosa	Alabama	2168.06183174
37155 Robeson	North Carolina	2166.41002496
28065 Jefferson Davis	Mississippi	2163.07637529
45045 Greenville	South Carolina	2160.38878830
45033 Dillon	South Carolina	2160.20131377
5115 Pope	Arkansas	2156.25000000
1055 Etowah	Alabama	2155.10092584
1001 Autauga	Alabama	2151.04044891
37077 Granville	North Carolina	2150.87748482
6041 Marin	California	2150.06970493
1109 Pike	Alabama	2147.69932209
48005 Angelina	Texas	2146.00652184
19049 Dallas	Iowa	2142.38190286
48113 Dallas	Texas	2139.22962258
13123 Gilmer	Georgia	2135.25441329
48463 Uvalde	Texas	2134.39618565
22067 Morehouse	Louisiana	2134.02630128
13315 Wilcox	Georgia	2133.45438039
37105 Lee	North Carolina	2133.37238821
40065 Jackson	Oklahoma	2132.34999399
48405 San Augustine	Texas	2125.85034014
35023 Hidalgo	New Mexico	2122.64150943
6037 Los Angeles	California	2121.86055183
13233 Polk	Georgia	2121.49752767
12041 Gilchrist	Florida	2119.85100789
12105 Polk	Florida	2117.48720708
22069 Natchitoches	Louisiana	2110.76334101
45053 Jasper	South Carolina	2109.00555728
6099 Stanislaus	California	2108.34553441



Counties\_Cities

45047 Greenwood	South Carolina	2104.86139580
48039 Brazoria	Texas	2103.99783901
47149 Rutherford	Tennessee	2103.48117824
22103 St. Tammany	Louisiana	2103.35863253
16053 Jerome	Idaho	2102.85238393
12107 Putnam	Florida	2102.12639726
12087 Monroe	Florida	2101.90997907
53047 Okanogan	Washington	2100.54115637
28025 Clay	Mississippi	2094.29485196
1027 Clay	Alabama	2094.16195857
13051 Chatham	Georgia	2088.55616453
38085 Sioux	North Dakota	2088.11381368
28093 Marshall	Mississippi	2087.38822600
28111 Perry	Mississippi	2087.00025145
19063 Emmet	Iowa	2085.81000757
28033 DeSoto	Mississippi	2085.70282581
1071 Jackson	Alabama	2085.58837173
37119 Mecklenburg	North Carolina	2084.55792617
1125 Tuscaloosa	Alabama	2082.22640263
31055 Douglas	Nebraska	2081.92209992
13237 Putnam	Georgia	2081.70938603
45011 Barnwell	South Carolina	2079.38613111
28001 Adams	Mississippi	2074.24980764
21227 Warren	Kentucky	2072.92174549
47097 Lauderdale	Tennessee	2071.63601162
1107 Pickens	Alabama	2071.42140636
8037 Eagle	Colorado	2071.17269471
48303 Lubbock	Texas	2070.51123574
51153 Prince William	Virginia	2069.60947499
48141 El Paso	Texas	2066.94435260
28055 Issaquena	Mississippi	2064.22018349
29195 Saline	Missouri	2061.58549902
1073 Jefferson	Alabama	2059.45699985
21177 Muhlenberg	Kentucky	2056.93117567

Counties\_Cities

13035 Butts	Georgia	2054.31323110
1103 Morgan	Alabama	2051.40693095
47131 Obion	Tennessee	2045.13166155
16001 Ada	Idaho	2041.63705460
1039 Covington	Alabama	2041.31292922
1007 Bibb	Alabama	2040.17857143
22107 Tensas	Louisiana	2039.44419543
45031 Darlington	South Carolina	2038.86111194
13121 Fulton	Georgia	2035.30283379
12131 Walton	Florida	2031.52364273
48309 McLennan	Texas	2028.22389015
13023 Bleckley	Georgia	2025.23757595
45059 Laurens	South Carolina	2021.07651431
48043 Brewster	Texas	2017.91302471
1099 Monroe	Alabama	2017.37314283
51740 Portsmouth	Virginia	2015.17457097
42101 Philadelphia	Pennsylvania	2014.34470987
48047 Brooks	Texas	2010.12088839
51660 Harrisonburg	Virginia	2009.88284937
45069 Marlboro	South Carolina	2003.93969240
19139 Muscatine	Iowa	2003.30778728
47167 Tipton	Tennessee	2002.24095094
17181 Union	Illinois	2001.06882014
37191 Wayne	North Carolina	1998.40971050
17017 Cass	Illinois	1998.36867863
28073 Lamar	Mississippi	1995.29200762
47033 Crockett	Tennessee	1989.11222781
1093 Marion	Alabama	1989.04680308
47155 Sevier	Tennessee	1988.92657214
37063 Durham	North Carolina	1988.38791560
22075 Plaquemines	Louisiana	1986.33062794
13317 Wilkes	Georgia	1984.60915350
13283 Treutlen	Georgia	1982.66999559
45035 Dorchester	South Carolina	1977.00548407

Counties\_Cities

36105 Sullivan	New York	1974.88675197
48297 Live Oak	Texas	1972.71083347
51047 Culpeper	Virginia	1968.80001543
13105 Elbert	Georgia	1966.52719665
12007 Bradford	Florida	1965.23871340
48249 Jim Wells	Texas	1964.62691686
28005 Amite	Mississippi	1963.32954730
45015 Berkeley	South Carolina	1955.75577477
13145 Harris	Georgia	1955.03988397
48507 Zavala	Texas	1952.76641909
13199 Meriwether	Georgia	1950.82589710
47003 Bedford	Tennessee	1947.46930952
13181 Lincoln	Georgia	1945.67277322
5011 Bradley	Arkansas	1945.48958429
28075 Lauderdale	Mississippi	1935.81794283
47011 Bradley	Tennessee	1935.78007440
13097 Douglas	Georgia	1934.89345012
47039 Decatur	Tennessee	1930.63386298
28041 Greene	Mississippi	1928.45576329
1133 Winston	Alabama	1927.30346577
4021 Pinal	Arizona	1926.92188989
13089 DeKalb	Georgia	1924.90199033
12083 Marion	Florida	1922.62283424
9001 Fairfield	Connecticut	1920.48721000
13133 Greene	Georgia	1915.47067465
30071 Phillips	Montana	1914.58026510
47071 Hardin	Tennessee	1912.63190565
13177 Lee	Georgia	1911.70541594
13093 Dooly	Georgia	1911.57157449
13067 Cobb	Georgia	1910.90881465
37017 Bladen	North Carolina	1910.21391986
22015 Bossier	Louisiana	1909.03015293
46073 Jerauld	South Dakota	1908.95741557
19149 Plymouth	Iowa	1908.74676230

Counties\_Cities

48199 Hardin	Texas	1905.36123202
48201 Harris	Texas	1903.21879684
48453 Travis	Texas	1899.34998635
28009 Benton	Mississippi	1898.19852497
6077 San Joaquin	California	1896.73956368
48063 Camp	Texas	1895.18913527
47165 Sumner	Tennessee	1890.47229747
28087 Lowndes	Mississippi	1890.37841507
28081 Lee	Mississippi	1889.62700406
37167 Stanly	North Carolina	1886.42770842
13119 Franklin	Georgia	1885.07145029
13271 Telfair	Georgia	1883.34593096
53005 Benton	Washington	1883.32499492
47041 DeKalb	Tennessee	1882.01410269
51510 Alexandria	Virginia	1881.26829876
53007 Chelan	Washington	1880.93878187
12111 St. Lucie	Florida	1880.86993348
13197 Marion	Georgia	1880.01436954
1021 Chilton	Alabama	1879.82696533
12103 Pinellas	Florida	1879.35772291
17089 Kane	Illinois	1876.95613759
37195 Wilson	North Carolina	1872.19937389
28071 Lafayette	Mississippi	1870.67691128
19167 Sioux	Iowa	1870.57778796
28139 Tippah	Mississippi	1868.60650148
1087 Macon	Alabama	1865.61093335
47045 Dyer	Tennessee	1864.95176849
48325 Medina	Texas	1863.67117692
17097 Lake	Illinois	1861.64444546
51147 Prince Edward	Virginia	1860.56644880
37023 Burke	North Carolina	1857.67077515
6011 Colusa	California	1854.16377676
11001 District of Colum	District of Col	1854.06894392
5107 Phillips	Arkansas	1852.57085806

Counties\_Cities

13155 Irwin	Georgia	1851.45775697
48349 Navarro	Texas	1850.09583375
13015 Bartow	Georgia	1849.48500113
17153 Pulaski	Illinois	1848.80102508
20103 Leavenworth	Kansas	1847.52679713
45067 Marion	South Carolina	1846.06462837
6019 Fresno	California	1844.73049075
13029 Bryan	Georgia	1839.46049490
49035 Salt Lake	Utah	1839.18038092
27145 Stearns	Minnesota	1838.54925403
48257 Kaufman	Texas	1837.94374213
5131 Sebastian	Arkansas	1834.79057243
55101 Racine	Wisconsin	1830.76954381
13063 Clayton	Georgia	1830.36099650
48041 Brazos	Texas	1828.82191588
4019 Pima	Arizona	1828.64919019
20017 Chase	Kansas	1825.78927349
28117 Prentiss	Mississippi	1825.00493778
22027 Claiborne	Louisiana	1818.86603111
4007 Gila	Arizona	1814.84161888
37037 Chatham	North Carolina	1808.88445289
48279 Lamb	Texas	1808.78552972
48139 Ellis	Texas	1807.88693462
13189 McDuffie	Georgia	1806.69732014
48347 Nacogdoches	Texas	1801.82922190
16075 Payette	Idaho	1800.34818054
26127 Oceana	Michigan	1799.06103286
22029 Concordia	Louisiana	1798.48763540
47065 Hamilton	Tennessee	1797.21427669
19151 Pocahontas	Iowa	1795.25222552
6065 Riverside	California	1794.66924111
13085 Dawson	Georgia	1794.04377467
29510 St. Louis City	Missouri	1793.03786183
25023 Plymouth	Massachusetts	1792.59339319

Counties\_Cities

48361 Orange	Texas	1791.26980328
19061 Dubuque	Iowa	1790.32357982
47047 Fayette	Tennessee	1789.81410620
12073 Leon	Florida	1789.73135226
5041 Desha	Arkansas	1789.43710910
47091 Johnson	Tennessee	1788.72764090
5007 Benton	Arkansas	1784.24697734
48435 Sutton	Texas	1782.86322512
24031 Montgomery	Maryland	1781.54929805
37181 Vance	North Carolina	1778.74478489
1111 Randolph	Alabama	1777.77777778
51690 Martinsville	Virginia	1774.91861727
13081 Crisp	Georgia	1774.25777620
34029 Ocean	New Jersey	1773.12096215
12075 Levy	Florida	1766.00441501
5099 Nevada	Arkansas	1765.55368724
6071 San Bernardino	California	1763.21362606
28037 Franklin	Mississippi	1759.11658963
49051 Wasatch	Utah	1756.91937425
45025 Chesterfield	South Carolina	1755.03781090
12091 Okaloosa	Florida	1752.31221263
6039 Madera	California	1749.83510072
27153 Todd	Minnesota	1749.24741681
1045 Dale	Alabama	1748.50886510
13217 Newton	Georgia	1747.29096868
27117 Pipestone	Minnesota	1746.43528241
48003 Andrews	Texas	1743.15975287
22061 Lincoln	Louisiana	1735.31655225
18099 Marshall	Indiana	1731.96678775
13031 Bulloch	Georgia	1731.00807286
13209 Montgomery	Georgia	1729.57685195
13115 Floyd	Georgia	1727.81766009
13207 Monroe	Georgia	1722.38372093
16083 Twin Falls	Idaho	1721.63427469

Counties\_Cities

48131 Duval	Texas	1721.36996076
45063 Lexington	South Carolina	1721.16922910
28057 Itawamba	Mississippi	1717.90619552
1003 Baldwin	Alabama	1717.25789141
47189 Wilson	Tennessee	1714.48888889
34007 Camden	New Jersey	1713.54308410
47143 Rhea	Tennessee	1712.86769156
49043 Summit	Utah	1712.25526435
1075 Lamar	Alabama	1711.93296735
48383 Reagan	Texas	1710.77252072
18097 Marion	Indiana	1707.81526601
37047 Columbus	North Carolina	1706.94456922
19079 Hamilton	Iowa	1705.45746388
38017 Cass	North Dakota	1701.22744001
13059 Clarke	Georgia	1701.09165161
48275 Knox	Texas	1697.23514919
40143 Tulsa	Oklahoma	1696.43407983
13301 Warren	Georgia	1694.91525424
13013 Barrow	Georgia	1691.64325756
18037 Dubois	Indiana	1686.83190415
13019 Berrien	Georgia	1682.94203200
28059 Jackson	Mississippi	1682.75438486
51730 Petersburg	Virginia	1682.13640827
42045 Delaware	Pennsylvania	1681.44899256
5003 Ashley	Arkansas	1681.13339320
34025 Monmouth	New Jersey	1674.89064205
51171 Shenandoah	Virginia	1673.67864450
53025 Grant	Washington	1671.61541544
1081 Lee	Alabama	1668.89307739
5087 Madison	Arkansas	1668.58807111
37101 Johnston	North Carolina	1668.18798569
25005 Bristol	Massachusetts	1668.02004177
55009 Brown	Wisconsin	1667.18556599
28019 Choctaw	Mississippi	1667.06934042

Counties\_Cities

27067 Kandiyohi	Minnesota	1666.08330417
17091 Kankakee	Illinois	1662.36457500
27083 Lyon	Minnesota	1662.17956221
38039 Griggs	North Dakota	1657.70609319
39029 Columbiana	Ohio	1654.89699508
48329 Midland	Texas	1649.10938822
25027 Worcester	Massachusetts	1647.25055035
25017 Middlesex	Massachusetts	1645.18298597
21211 Shelby	Kentucky	1642.68931118
12061 Indian River	Florida	1641.54167699
24005 Baltimore	Maryland	1640.81257220
48205 Hartley	Texas	1637.30201103
13045 Carroll	Georgia	1636.45753084
26163 Wayne	Michigan	1635.78964053
20067 Grant	Kansas	1635.76881134
22115 Vernon	Louisiana	1633.23782235
39107 Mercer	Ohio	1630.89919187
12001 Alachua	Florida	1626.56136556
48089 Colorado	Texas	1626.05457888
56039 Teton	Wyoming	1624.71296738
19165 Shelby	Iowa	1623.76921748
25013 Hampden	Massachusetts	1623.49119697
37159 Rowan	North Carolina	1621.80912064
1015 Calhoun	Alabama	1621.49863927
40001 Adair	Oklahoma	1621.22996105
41031 Jefferson	Oregon	1620.37037037
48021 Bastrop	Texas	1619.98712288
18089 Lake	Indiana	1618.46035701
48419 Shelby	Texas	1616.96435597
19173 Taylor	Iowa	1615.24794056
17163 St. Clair	Illinois	1614.57754760
29143 New Madrid	Missouri	1613.08973173
8051 Gunnison	Colorado	1611.96799258
55059 Kenosha	Wisconsin	1605.52897395



Counties\_Cities

48371 Pecos	Texas	1601.48025266
37079 Greene	North Carolina	1599.08623644
20093 Kearny	Kansas	1597.76819680
47187 Williamson	Tennessee	1597.55576557
13211 Morgan	Georgia	1596.56288124
34035 Somerset	New Jersey	1594.98013069
13157 Jackson	Georgia	1593.25210872
29189 St. Louis	Missouri	1592.06375477
13073 Columbia	Georgia	1591.79731805
48149 Fayette	Texas	1589.80630400
6083 Santa Barbara	California	1586.24226531
48439 Tarrant	Texas	1586.14361818
38051 McIntosh	North Dakota	1586.07350097
47183 Weakley	Tennessee	1583.12135269
13221 Oglethorpe	Georgia	1580.97515610
51175 Southampton	Virginia	1580.80291141
51710 Norfolk	Virginia	1580.65520576
37131 Northampton	North Carolina	1580.60581419
36027 Dutchess	New York	1579.74655963
29145 Newton	Missouri	1578.96543439
27033 Cottonwood	Minnesota	1578.43398067
13251 Screven	Georgia	1578.41871144
27053 Hennepin	Minnesota	1577.93855623
18181 White	Indiana	1574.60738408
27131 Rice	Minnesota	1572.38849721
48409 San Patricio	Texas	1571.16589180
13213 Murray	Georgia	1570.60193883
4015 Mohave	Arizona	1567.64495347
1117 Shelby	Alabama	1567.40393219
5081 Little River	Arkansas	1565.79587863
12117 Seminole	Florida	1565.30549428
48127 Dimmit	Texas	1561.89367482
47053 Gibson	Tennessee	1559.79202773
12019 Clay	Florida	1559.20248806

Counties\_Cities

48153 Floyd	Texas	1559.02004454
13247 Rockdale	Georgia	1557.49828907
1067 Henry	Alabama	1557.32465570
1115 St. Clair	Alabama	1557.10903146
6021 Glenn	California	1554.53346169
29097 Jasper	Missouri	1553.43346928
13289 Twiggs	Georgia	1551.05031754
5063 Independence	Arkansas	1549.97611338
8109 Saguache	Colorado	1549.02820400
47109 McNairy	Tennessee	1548.46701765
9009 New Haven	Connecticut	1547.53853688
37015 Bertie	North Carolina	1545.25386313
21083 Graves	Kentucky	1543.53243830
37071 Gaston	North Carolina	1542.76944616
37091 Hertford	North Carolina	1542.75328628
37151 Randolph	North Carolina	1542.36803371
37001 Alamance	North Carolina	1542.33459107
17157 Randolph	Illinois	1541.76789385
19033 Cerro Gordo	Iowa	1538.20901822
47021 Cheatham	Tennessee	1538.11914241
13039 Camden	Georgia	1536.97114220
13151 Henry	Georgia	1536.35652854
37005 Alleghany	North Carolina	1532.12077771
37111 McDowell	North Carolina	1529.43503197
21041 Carroll	Kentucky	1527.42851821
48373 Polk	Texas	1523.05570546
8015 Chaffee	Colorado	1522.94402557
48169 Garza	Texas	1520.21891152
21075 Fulton	Kentucky	1519.60784314
37027 Caldwell	North Carolina	1518.97499665
28121 Rankin	Mississippi	1518.49878494
45077 Pickens	South Carolina	1518.36525609
12115 Sarasota	Florida	1518.33295057
13011 Banks	Georgia	1516.74741942

Counties\_Cities

25021 Norfolk	Massachusetts	1514.34387883
1089 Madison	Alabama	1514.24619188
48273 Kleberg	Texas	1513.05856275
12069 Lake	Florida	1512.22317284
27101 Murray	Minnesota	1510.39149348
4009 Graham	Arizona	1507.66967850
13225 Peach	Georgia	1505.65996263
40015 Caddo	Oklahoma	1504.64161231
1031 Coffee	Alabama	1504.55605001
48137 Edwards	Texas	1504.14937759
21183 Ohio	Kentucky	1502.88537385
12109 St. Johns	Florida	1501.21332017
48195 Hansford	Texas	1501.00677284
41061 Union	Oregon	1500.32122747
29155 Pemiscot	Missouri	1499.50835792
12127 Volusia	Florida	1498.70876542
13255 Spalding	Georgia	1497.73071104
5119 Pulaski	Arkansas	1497.40246511
20075 Hamilton	Kansas	1495.97238205
13307 Webster	Georgia	1493.68058215
13057 Cherokee	Georgia	1493.61201500
1043 Cullman	Alabama	1493.25279835
12089 Nassau	Florida	1491.28530152
22043 Grant	Louisiana	1490.08095365
48477 Washington	Texas	1489.68895978
18113 Noble	Indiana	1489.52284777
13171 Lamar	Georgia	1489.47368421
37197 Yadkin	North Carolina	1486.29571425
51800 Suffolk	Virginia	1481.60333388
34027 Morris	New Jersey	1477.86042070
5083 Logan	Arkansas	1476.74472098
48129 Donley	Texas	1476.34829768
37083 Halifax	North Carolina	1475.06623957
36079 Putnam	New York	1471.30202645

Counties\_Cities

13249 Schley	Georgia	1470.58823529
47105 Loudon	Tennessee	1468.31530139
51117 Mecklenburg	Virginia	1464.92659054
51025 Brunswick	Virginia	1464.84375000
19155 Pottawattamie	Iowa	1461.51625629
48103 Crane	Texas	1460.15853150
39049 Franklin	Ohio	1459.51308861
51139 Page	Virginia	1458.23757991
34033 Salem	New Jersey	1456.70611912
49049 Utah	Utah	1456.41444329
48399 Runnels	Texas	1455.93120969
8031 Denver	Colorado	1455.14534705
51840 Winchester	Virginia	1451.54404440
51059 Fairfax	Virginia	1451.43140177
1083 Limestone	Alabama	1448.41641192
18087 LaGrange	Indiana	1446.73277396
45001 Abbeville	South Carolina	1446.55881993
12055 Highlands	Florida	1444.64258613
51630 Fredericksburg	Virginia	1444.55119407
1009 Blount	Alabama	1443.63762102
13195 Madison	Georgia	1443.50758853
20069 Gray	Kansas	1442.06862258
9003 Hartford	Connecticut	1440.01828168
37007 Anson	North Carolina	1439.08027495
17007 Boone	Illinois	1437.18386621
47029 Cocke	Tennessee	1436.79767429
37067 Forsyth	North Carolina	1434.98136371
5025 Cleveland	Arkansas	1434.27288601
51760 Richmond City	Virginia	1433.67295647
38061 Mountrail	North Dakota	1428.85104717
40055 Greer	Oklahoma	1425.87184333
27123 Ramsey	Minnesota	1422.54775449
48331 Milam	Texas	1420.55628507
18023 Clinton	Indiana	1413.95348837

Counties\_Cities

19103 Johnson	Iowa	1413.46026709
47119 Maury	Tennessee	1408.73436506
46127 Union	South Dakota	1408.54087970
13193 Macon	Georgia	1407.59339572
19143 Osceola	Iowa	1407.28476821
40109 Oklahoma	Oklahoma	1406.54216220
27013 Blue Earth	Minnesota	1402.99879870
48319 Mason	Texas	1401.86915888
13191 McIntosh	Georgia	1401.67364017
47099 Lawrence	Tennessee	1401.65546257
35006 Cibola	New Mexico	1398.33993868
45087 Union	South Carolina	1397.30025538
48421 Sherman	Texas	1396.55732381
47181 Wayne	Tennessee	1395.09602609
1069 Houston	Alabama	1393.21250549
45065 McCormick	South Carolina	1392.13602550
8003 Alamosa	Colorado	1390.63717557
47043 Dickson	Tennessee	1390.18822737
37093 Hoke	North Carolina	1389.59900665
47023 Chester	Tennessee	1389.21046539
37035 Catawba	North Carolina	1388.57373371
47177 Warren	Tennessee	1387.05416116
13111 Fannin	Georgia	1386.53520259
29159 Pettis	Missouri	1384.51412722
17197 Will	Illinois	1383.19538935
1057 Fayette	Alabama	1381.36676200
13025 Brantley	Georgia	1381.17161454
48225 Houston	Texas	1381.15585481
4003 Cochise	Arizona	1378.08629802
19183 Washington	Iowa	1377.53489002
40023 Choctaw	Oklahoma	1377.14753204
48395 Robertson	Texas	1376.99606573
18071 Jackson	Indiana	1373.80698692
48157 Fort Bend	Texas	1373.72470674

Counties\_Cities

5101 Newton	Arkansas	1370.91607944
45083 Spartanburg	South Carolina	1369.59679886
56041 Uinta	Wyoming	1369.52559239
34005 Burlington	New Jersey	1368.25750364
42077 Lehigh	Pennsylvania	1368.10649280
38059 Morton	North Dakota	1366.77922496
24011 Caroline	Maryland	1366.20225799
37179 Union	North Carolina	1365.78666260
5121 Randolph	Arkansas	1365.05460218
24047 Worcester	Maryland	1364.25911275
13241 Rabun	Georgia	1363.60941483
47055 Giles	Tennessee	1362.57329763
1121 Talladega	Alabama	1361.67760685
48277 Lamar	Texas	1361.40604891
13239 Quitman	Georgia	1360.24572181
45057 Lancaster	South Carolina	1359.82386244
48315 Marion	Texas	1359.79049154
5139 Union	Arkansas	1359.70965598
18141 St. Joseph	Indiana	1359.45134449
48143 Erath	Texas	1359.37426377
38015 Burleigh	North Dakota	1358.20221889
48261 Kenedy	Texas	1357.46606335
5075 Lawrence	Arkansas	1356.94292321
46003 Aurora	South Dakota	1356.65833631
5001 Arkansas	Arkansas	1356.29467049
17043 DuPage	Illinois	1356.03587809
37171 Surry	North Carolina	1353.75549008
45091 York	South Carolina	1351.60770179
55127 Walworth	Wisconsin	1350.77807131
12101 Pasco	Florida	1349.62844912
48051 Burleson	Texas	1348.63233455
31119 Madison	Nebraska	1347.76220615
5015 Carroll	Arkansas	1346.41958686
10001 Kent	Delaware	1345.28143377

Counties\_Cities

13227 Pickens	Georgia	1344.59036898
31123 Morrill	Nebraska	1344.43021767
48091 Comal	Texas	1343.23630310
17201 Winnebago	Illinois	1342.57482901
37069 Franklin	North Carolina	1339.55002960
55051 Iron	Wisconsin	1338.97110641
13153 Houston	Georgia	1337.24408081
48311 McMullen	Texas	1335.11348465
37185 Warren	North Carolina	1332.86211945
6053 Monterey	California	1332.20384119
37127 Nash	North Carolina	1331.68822328
24045 Wicomico	Maryland	1331.45985755
5031 Craighead	Arkansas	1331.08568691
5111 Poinsett	Arkansas	1330.60815884
37113 Macon	North Carolina	1329.17670398
37065 Edgecombe	North Carolina	1328.71839246
51107 Loudoun	Virginia	1328.00786531
48501 Yoakum	Texas	1326.97008497
34001 Atlantic	New Jersey	1326.53176556
47139 Polk	Tennessee	1325.60066280
48505 Zapata	Texas	1324.87667371
2282 Yakutat	Alaska	1324.50331126
48381 Randall	Texas	1323.83265698
6059 Orange	California	1323.64794624
51013 Arlington	Virginia	1319.46227912
10003 New Castle	Delaware	1319.24517507
1077 Lauderdale	Alabama	1312.95528592
48445 Terry	Texas	1310.32798893
13281 Towns	Georgia	1307.79615255
13055 Chattooga	Georgia	1306.97862041
20171 Scott	Kansas	1306.92260568
42011 Berks	Pennsylvania	1306.90797616
24003 Anne Arundel	Maryland	1306.87410921
42095 Northampton	Pennsylvania	1306.40044356

Counties\_Cities

31153 Sarpy	Nebraska	1305.98127497
39097 Madison	Ohio	1305.92394119
8045 Garfield	Colorado	1305.00250962
8001 Adams	Colorado	1304.43786289
21141 Logan	Kentucky	1304.23505873
13291 Union	Georgia	1304.11232865
19099 Jasper	Iowa	1302.93159609
24017 Charles	Maryland	1301.52381070
5037 Cross	Arkansas	1301.27128808
48365 Panola	Texas	1300.32832210
29157 Perry	Missouri	1300.26109661
37089 Henderson	North Carolina	1299.37986090
19091 Humboldt	Iowa	1298.83733110
29075 Gentry	Missouri	1297.52564876
48183 Gregg	Texas	1296.61215614
48101 Cottle	Texas	1295.89632829
18031 Decatur	Indiana	1295.06605957
51041 Chesterfield	Virginia	1294.48352632
13297 Walton	Georgia	1294.07612590
17077 Jackson	Illinois	1293.99676065
40111 Okmulgee	Oklahoma	1293.85678884
45037 Edgefield	South Carolina	1290.10794026
39095 Lucas	Ohio	1289.60523286
28047 Harrison	Mississippi	1288.65231067
5117 Prairie	Arkansas	1288.08521179
19077 Guthrie	Iowa	1287.31343284
40115 Ottawa	Oklahoma	1286.28708901
48231 Hunt	Texas	1286.10365519
37045 Cleveland	North Carolina	1285.26806288
37025 Cabarrus	North Carolina	1284.17446603
21045 Casey	Kentucky	1283.98791541
18145 Shelby	Indiana	1282.71253336
32031 Washoe	Nevada	1280.12711091
34041 Warren	New Jersey	1278.13649212



Counties\_Cities

26125 Oakland	Michigan	1277.23850283
5043 Drew	Arkansas	1276.73505020
46137 Ziebach	South Dakota	1276.44055434
40147 Washington	Oklahoma	1275.00337558
13179 Liberty	Georgia	1274.85893621
47113 Madison	Tennessee	1274.52487065
37193 Wilkes	North Carolina	1270.47566259
51550 Chesapeake	Virginia	1270.22593701
13309 Wheeler	Georgia	1269.19659855
13147 Hart	Georgia	1268.24782559
47067 Hancock	Tennessee	1267.36906398
21105 Hickman	Kentucky	1266.68174621
48175 Goliad	Texas	1265.82278481
56013 Fremont	Wyoming	1264.83013331
51089 Henry	Virginia	1263.90987773
48093 Comanche	Texas	1263.48455741
48491 Williamson	Texas	1261.29528038
48305 Lynn	Texas	1259.14582270
35025 Lea	New Mexico	1258.42180115
47017 Carroll	Tennessee	1256.24553890
6069 San Benito	California	1256.15483368
29021 Buchanan	Missouri	1255.48994592
12015 Charlotte	Florida	1254.60815793
13311 White	Georgia	1254.58792125
13149 Heard	Georgia	1254.31433622
2060 Bristol Bay	Alaska	1254.27594071
20119 Meade	Kansas	1254.22093584
26099 Macomb	Michigan	1252.11629717
19041 Clay	Iowa	1252.01437957
17161 Rock Island	Illinois	1251.76857615
24029 Kent	Maryland	1248.51674147
48081 Coke	Texas	1246.29080119
13103 Effingham	Georgia	1246.18105805
8025 Crowley	Colorado	1246.15909867

Counties\_Cities

13231 Pike	Georgia	1245.03595578
46049 Faulk	South Dakota	1244.63519313
48115 Dawson	Texas	1244.15563832
48413 Schleicher	Texas	1243.52331606
45007 Anderson	South Carolina	1241.50796580
27027 Clay	Minnesota	1241.49792823
42091 Montgomery	Pennsylvania	1238.70992658
48247 Jim Hogg	Texas	1238.56707317
51670 Hopewell	Virginia	1234.73181094
24021 Frederick	Maryland	1233.72762549
13269 Taylor	Georgia	1231.49645478
21013 Bell	Kentucky	1230.75764989
24019 Dorchester	Maryland	1228.20176261
24027 Howard	Maryland	1227.42855728
20085 Jackson	Kansas	1227.40963855
55121 Trempealeau	Wisconsin	1222.74302018
48293 Limestone	Texas	1220.28997832
13159 Jasper	Georgia	1217.94871795
51087 Henrico	Virginia	1214.53801088
39061 Hamilton	Ohio	1214.30075770
29213 Taney	Missouri	1213.92250949
48053 Burnet	Texas	1213.66370788
48291 Liberty	Texas	1212.88648448
45021 Cherokee	South Carolina	1212.37604681
19169 Story	Iowa	1211.96677030
51193 Westmoreland	Virginia	1211.44139091
48251 Johnson	Texas	1209.72683399
5091 Miller	Arkansas	1208.93741971
28003 Alcorn	Mississippi	1205.14556534
16055 Kootenai	Idaho	1204.91625646
16079 Shoshone	Idaho	1203.50109409
28131 Stone	Mississippi	1202.11572367
40057 Harmon	Oklahoma	1201.20120120
37147 Pitt	North Carolina	1201.12942850

Counties\_Cities

8123 Weld	Colorado	1200.74449977
13235 Pulaski	Georgia	1192.51964947
45003 Aiken	South Carolina	1190.66593468
37153 Richmond	North Carolina	1189.65402009
51135 Nottoway	Virginia	1186.77042802
27047 Freeborn	Minnesota	1185.78373407
51165 Rockingham	Virginia	1185.31830043
35013 Dona Ana	New Mexico	1182.40913563
35013 Dona Ana	New Mexico	1182.40913563
18063 Hendricks	Indiana	1180.77468879
5109 Pike	Arkansas	1180.54904900
37161 Rutherford	North Carolina	1177.68533206
46095 Mellette	South Dakota	1175.31831538
16033 Clark	Idaho	1173.70892019
26081 Kent	Michigan	1173.31971012
5057 Hempstead	Arkansas	1172.89913067
51177 Spotsylvania	Virginia	1169.56450483
37117 Martin	North Carolina	1168.89418199
13219 Oconee	Georgia	1168.77164392
29033 Carroll	Missouri	1166.64760380
36111 Ulster	New York	1165.18009619
47087 Jackson	Tennessee	1165.16414356
21111 Jefferson	Kentucky	1164.93211701
42017 Bucks	Pennsylvania	1164.92490389
18143 Scott	Indiana	1164.25161236
35009 Curry	New Mexico	1163.09646621
47185 White	Tennessee	1162.06146014
48339 Montgomery	Texas	1161.56872700
40087 McClain	Oklahoma	1160.43516319
46013 Brown	South Dakota	1159.83314681
13091 Dodge	Georgia	1159.14030427
48423 Smith	Texas	1158.01773079
19081 Hancock	Iowa	1157.58028379
47081 Hickman	Tennessee	1157.08414795

Counties\_Cities

13187 Lumpkin	Georgia	1156.12198452
51810 Virginia Beach	Virginia	1155.95894169
42075 Lebanon	Pennsylvania	1154.87495931
5055 Greene	Arkansas	1153.88858246
18081 Johnson	Indiana	1152.18434950
29069 Dunklin	Missouri	1152.15987493
31001 Adams	Nebraska	1151.97867411
16047 Gooding	Idaho	1151.61884707
51540 Charlottesville	Virginia	1151.36022612
39099 Mahoning	Ohio	1151.35733011
40145 Wagoner	Oklahoma	1150.91748845
17187 Warren	Illinois	1150.77501174
18163 Vanderburgh	Indiana	1150.44149988
17027 Clinton	Illinois	1150.40250804
48211 Hemphill	Texas	1150.32679739
48387 Red River	Texas	1149.89733060
19181 Warren	Iowa	1147.75932310
29133 Mississippi	Missouri	1147.27054589
37187 Washington	North Carolina	1146.80833123
27109 Olmsted	Minnesota	1146.04196395
34015 Gloucester	New Jersey	1145.81617526
8005 Arapahoe	Colorado	1145.70456762
21109 Jackson	Kentucky	1145.66284779
40131 Rogers	Oklahoma	1144.76430684
48027 Bell	Texas	1144.69044714
51570 Colonial Heights	Virginia	1143.94661582
5051 Garland	Arkansas	1143.67549469
46083 Lincoln	South Dakota	1142.72110463
13169 Jones	Georgia	1142.71736092
19005 Allamakee	Iowa	1142.27877386
37041 Chowan	North Carolina	1140.49468957
47089 Jefferson	Tennessee	1140.48729912
40063 Hughes	Oklahoma	1139.85751781
18067 Howard	Indiana	1138.81941578

Counties\_Cities

37129 New Hanover	North Carolina	1138.31078812
48363 Palo Pinto	Texas	1135.93073593
18019 Clark	Indiana	1135.82140423
37183 Wake	North Carolina	1135.76336280
21001 Adair	Kentucky	1134.53031486
51035 Carroll	Virginia	1130.38196788
48317 Martin	Texas	1129.84529811
48079 Cochran	Texas	1128.34978843
54023 Grant	West Virginia	1126.78479271
38089 Stark	North Dakota	1125.91541117
39035 Cuyahoga	Ohio	1125.45091598
48107 Crosby	Texas	1124.76206956
12017 Citrus	Florida	1124.18795503
8113 San Miguel	Colorado	1123.18398242
51093 Isle of Wight	Virginia	1123.04819636
6051 Mono	California	1122.80701754
42071 Lancaster	Pennsylvania	1122.05343690
55133 Waukesha	Wisconsin	1120.14726897
16063 Lincoln	Idaho	1119.40298507
17093 Kendall	Illinois	1118.71164445
42079 Luzerne	Pennsylvania	1118.54076551
29201 Scott	Missouri	1115.50262624
37165 Scotland	North Carolina	1114.62223499
13077 Coweta	Georgia	1114.05144518
48495 Winkler	Texas	1113.98963731
51149 Prince George	Virginia	1113.38690195
12053 Hernando	Florida	1112.82843895
18115 Ohio	Indiana	1112.25188227
24041 Talbot	Maryland	1111.77234365
55075 Marinette	Wisconsin	1110.45160014
40027 Cleveland	Oklahoma	1108.74821155
27139 Scott	Minnesota	1108.69107958
26145 Saginaw	Michigan	1108.49056604
1019 Cherokee	Alabama	1106.33066994

Counties\_Cities

29183 St. Charles	Missouri	1104.25820804
32007 Elko County	Nevada	1103.69805566
32007 Elko County	Nevada	1103.69805566
21003 Allen	Kentucky	1103.11523530
46023 Charles Mix	South Dakota	1103.01991861
8117 Summit	Colorado	1102.97674719
13223 Paulding	Georgia	1102.75291995
19083 Hardin	Iowa	1102.67963007
37057 Davidson	North Carolina	1101.94821564
20081 Haskell	Kansas	1100.82561921
47015 Cannon	Tennessee	1099.43299682
48455 Trinity	Texas	1099.05020353
18085 Kosciusko	Indiana	1099.01189756
48437 Swisher	Texas	1098.90109890
46102 Oglala Lakota	South Dakota	1097.21154518
38013 Burke	North Dakota	1095.23809524
18047 Franklin	Indiana	1095.17945109
12119 Sumter	Florida	1095.11160818
13295 Walker	Georgia	1094.94309177
47107 McMinn	Tennessee	1094.11654312
18003 Allen	Indiana	1093.11018220
1079 Lawrence	Alabama	1092.33243317
37081 Guilford	North Carolina	1091.68587329
48203 Harrison	Texas	1091.02898420
56043 Washakie	Wyoming	1090.67850349
5045 Faulkner	Arkansas	1090.49244427
45073 Oconee	South Carolina	1089.64707684
47027 Clay	Tennessee	1088.50589607
31081 Hamilton	Nebraska	1088.36206897
19113 Linn	Iowa	1087.16341536
48503 Young	Texas	1086.17345525
37141 Pender	North Carolina	1085.87239793
27003 Anoka	Minnesota	1085.60171616
37139 Pasquotank	North Carolina	1084.79023184

Counties\_Cities

27037 Dakota	Minnesota	1083.62735442
17119 Madison	Illinois	1079.55426320
18043 Floyd	Indiana	1076.09827593
5033 Crawford	Arkansas	1075.60798663
6101 Sutter	California	1075.33546128
27081 Lincoln	Minnesota	1075.26881720
47179 Washington	Tennessee	1074.59158522
17029 Coles	Illinois	1073.00776260
17111 McHenry	Illinois	1072.04200019
37107 Lenoir	North Carolina	1071.88795198
37097 Iredell	North Carolina	1071.53865553
47005 Benton	Tennessee	1068.95699456
31109 Lancaster	Nebraska	1068.48382460
13113 Fayette	Georgia	1066.46453785
37109 Lincoln	North Carolina	1066.01408619
47133 Overton	Tennessee	1064.89033895
35029 Luna	New Mexico	1064.14055001
47093 Knox	Tennessee	1062.99525671
48049 Brown	Texas	1062.65161903
51700 Newport News	Virginia	1062.55528311
37099 Jackson	North Carolina	1061.69363215
27091 Martin	Minnesota	1061.41015921
47127 Moore	Tennessee	1060.67696147
16045 Gem	Idaho	1060.45140070
19133 Monona	Iowa	1060.02995737
37125 Moore	North Carolina	1059.97041000
48187 Guadalupe	Texas	1059.90445587
19067 Floyd	Iowa	1059.57743798
8097 Pitkin	Colorado	1058.49582173
12009 Brevard	Florida	1057.72146724
51590 Danville	Virginia	1056.69279729
40041 Delaware	Oklahoma	1055.39044766
48343 Morris	Texas	1053.56998136
18029 Dearborn	Indiana	1053.09877340

Counties\_Cities

47019 Carter	Tennessee	1052.33270040
42043 Dauphin	Pennsylvania	1051.61730369
18011 Boone	Indiana	1050.76195167
48397 Rockwall	Texas	1050.10083750
48193 Hamilton	Texas	1049.03347478
47031 Coffee	Tennessee	1048.47396768
47009 Blount	Tennessee	1045.30677813
51770 Roanoke City	Virginia	1041.83346677
47135 Perry	Tennessee	1041.66666667
19119 Lyon	Iowa	1041.40208280
27103 Nicollet	Minnesota	1040.32729398
13117 Forsyth	Georgia	1037.56360624
19141 O'Brien	Iowa	1033.23699422
6111 Ventura	California	1032.94252304
2290 Yukon-Koyukuk	Alaska	1032.47606533
48287 Lee	Texas	1032.43117126
48221 Hood	Texas	1032.42644994
19015 Boone	Iowa	1032.41478782
16019 Bonneville	Idaho	1032.05709689
40013 Bryan	Oklahoma	1031.95456857
28109 Pearl River	Mississippi	1030.92783505
38035 Grand Forks	North Dakota	1028.68447082
37103 Jones	North Carolina	1027.29065062
20091 Johnson	Kansas	1025.34494733
31099 Kearney	Nebraska	1023.83863081
1061 Geneva	Alabama	1022.26951433
19163 Scott	Iowa	1020.29627834
18005 Bartholomew	Indiana	1019.90260172
40091 McIntosh	Oklahoma	1019.42972496
19147 Palo Alto	Iowa	1019.15108075
21067 Fayette	Kentucky	1018.90172339
8121 Washington	Colorado	1018.53738032
18159 Tipton	Indiana	1017.97990481
13047 Catoosa	Georgia	1017.50222486



Counties\_Cities

31117 McPherson	Nebraska	1016.26016260
47171 Unicoi	Tennessee	1013.45644952
47123 Monroe	Tennessee	1011.71344134
37085 Harnett	North Carolina	1011.07187030
8065 Lake	Colorado	1009.71370143
48179 Gray	Texas	1009.36286823
40133 Seminole	Oklahoma	1009.03246806
18015 Carroll	Indiana	1008.59541909
42029 Chester	Pennsylvania	1008.34026120
17059 Gallatin	Illinois	1008.30367734
20187 Stanton	Kansas	1006.54252642
37059 Davie	North Carolina	1006.24809866
48357 Ochiltree	Texas	1005.32823967
51077 Grayson	Virginia	1004.41430491
38099 Walsh	North Dakota	1003.09365332
31073 Gosper	Nebraska	1002.00400802
40127 Pushmataha	Oklahoma	1001.87852223
20173 Sedgwick	Kansas	1000.95987788
6073 San Diego	California	998.78445781
31051 Dixon	Nebraska	998.42354178
19027 Carroll	Iowa	997.32063114
20037 Crawford	Kansas	996.95020375
55027 Dodge	Wisconsin	996.04995048
26149 St. Joseph	Michigan	996.01919958
51530 Buena Vista	Virginia	994.06766073
39123 Ottawa	Ohio	993.40184944
17075 Iroquois	Illinois	992.60976670
48013 Atascosa	Texas	991.85052673
47125 Montgomery	Tennessee	991.01723719
48015 Austin	Texas	990.36313315
1037 Coosa	Alabama	989.26738217
6095 Solano	California	988.33434092
12035 Flagler	Florida	987.80193991
48367 Parker	Texas	987.20107537

Counties\_Cities

37051 Cumberland	North Carolina	985.76715915
18123 Perry	Indiana	984.19013716
36029 Erie	New York	982.14780819
27023 Chippewa	Minnesota	981.21435760
51057 Essex	Virginia	979.94321824
42089 Monroe	Pennsylvania	976.36085825
37039 Cherokee	North Carolina	975.93629990
48031 Blanco	Texas	974.19244574
17143 Peoria	Illinois	973.30875147
17133 Monroe	Illinois	972.76831222
19035 Cherokee	Iowa	971.64561435
21185 Oldham	Kentucky	970.36256958
29135 Moniteau	Missouri	967.68190559
27147 Steele	Minnesota	967.31244735
55135 Waupaca	Wisconsin	966.20247223
40021 Cherokee	Oklahoma	965.58808423
47117 Marshall	Tennessee	964.87842532
51179 Stafford	Virginia	964.25713524
21039 Carlisle	Kentucky	964.15845735
8063 Kit Carson	Colorado	963.28354042
19135 Monroe	Iowa	962.77278562
21193 Perry	Kentucky	961.98068373
46027 Clay	South Dakota	961.46998077
51650 Hampton	Virginia	961.18767357
21107 Hopkins	Kentucky	960.77039141
5027 Columbia	Arkansas	960.19033862
47145 Roane	Tennessee	959.72901769
20147 Phillips	Kansas	959.18751175
18173 Warrick	Indiana	958.97198204
55065 Lafayette	Wisconsin	954.09540954
34037 Sussex	New Jersey	953.84200172
5125 Saline	Arkansas	953.70652523
48219 Hockley	Texas	953.00261097
18065 Henry	Indiana	952.95311885

Counties\_Cities

48109 Culberson	Texas	952.81306715
47103 Lincoln	Tennessee	952.60427353
48035 Bosque	Texas	952.32999839
37135 Orange	North Carolina	951.19395728
36065 Oneida	New York	950.87922571
48099 Coryell	Texas	949.09635333
47079 Henry	Tennessee	948.76073923
40113 Osage	Oklahoma	948.65359255
20177 Shawnee	Kansas	947.61097246
18107 Montgomery	Indiana	946.64371773
30057 Madison	Montana	946.62408759
30033 Garfield	Montana	946.37223975
48493 Wilson	Texas	945.76298184
51141 Patrick	Virginia	944.94426526
47001 Anderson	Tennessee	944.01297037
5021 Clay	Arkansas	942.95143800
49011 Davis	Utah	942.81416951
44003 Kent	Rhode Island	942.26203917
40119 Payne	Oklahoma	942.22330570
42103 Pike	Pennsylvania	942.19870202
5095 Monroe	Arkansas	942.02898551
37019 Brunswick	North Carolina	941.17474990
48121 Denton	Texas	940.20934412
24013 Carroll	Maryland	939.86190027
53071 Walla Walla Cou	Washington	938.90548570
53071 Walla Walla Cou	Washington	938.90548570
33011 Hillsborough	New Hampshire	937.03265767
41055 Sherman	Oregon	936.76814988
48389 Reeves	Texas	936.60401402
19017 Bremer	Iowa	933.98003768
29101 Johnson	Missouri	933.79557146
19045 Clinton	Iowa	932.97218281
5039 Dallas	Arkansas	932.88777499
32015 Lander	Nevada	932.73542601

Counties\_Cities

47025 Claiborne	Tennessee	932.10731830
31019 Buffalo	Nebraska	931.17000907
21057 Cumberland	Kentucky	931.07073134
39013 Belmont	Ohio	930.30145915
39045 Fairfield	Ohio	930.14597322
27051 Grant	Minnesota	930.07806012
47061 Grundy	Tennessee	929.11733853
48353 Nolan	Texas	928.75059318
21077 Gallatin	Kentucky	928.44202899
42069 Lackawanna	Pennsylvania	926.02695535
48241 Jasper	Texas	925.51293488
48217 Hill	Texas	924.24492491
48473 Waller	Texas	924.21789707
34019 Hunterdon	New Jersey	922.91162179
17037 DeKalb	Illinois	921.80943510
40117 Pawnee	Oklahoma	921.29347163
48425 Somervell	Texas	920.58562555
21095 Harlan	Kentucky	920.14086107
47073 Hawkins	Tennessee	919.86555811
40077 Latimer	Oklahoma	918.77626820
18117 Orange	Indiana	918.46682744
47121 Meigs	Tennessee	918.25125955
36021 Columbia	New York	917.95179919
37095 Hyde	North Carolina	917.78202677
40037 Creek	Oklahoma	917.54650578
32023 Nye	Nevada	917.39072906
47057 Grainger	Tennessee	915.96457118
21009 Barren	Kentucky	914.52372329
21171 Monroe	Kentucky	914.34969211
27133 Rock	Minnesota	913.53303590
26021 Berrien	Michigan	913.44937427
21061 Edmonson	Kentucky	912.49796317
19195 Worth	Iowa	912.38427479
17145 Perry	Illinois	911.49523000

Counties\_Cities

6013 Contra Costa	California	911.30788592
34009 Cape May	New Jersey	910.76058773
40073 Kingfisher	Oklahoma	910.47040971
26049 Genesee	Michigan	909.08644063
18059 Hancock	Indiana	908.95993504
24037 St. Mary's	Maryland	907.12206206
53063 Spokane	Washington	906.86336424
30101 Toole	Montana	906.65567690
38063 Nelson	North Dakota	906.23910770
39023 Clark	Ohio	905.00427239
54061 Monongalia	West Virginia	903.96542003
35041 Roosevelt	New Mexico	901.66995678
19023 Butler	Iowa	901.02482977
21051 Clay	Kentucky	900.27356379
40121 Pittsburg	Oklahoma	900.24386353
51187 Warren	Virginia	899.93250506
42055 Franklin	Pennsylvania	899.66738786
6075 San Francisco	California	899.34960178
4025 Yavapai	Arizona	898.30296604
19025 Calhoun	Iowa	896.99969069
55105 Rock	Wisconsin	896.22323437
40135 Sequoyah	Oklahoma	896.08781175
29031 Cape Girardeau	Missouri	895.20399223
48181 Grayson	Texas	894.83622034
9005 Litchfield	Connecticut	894.47907637
48289 Leon	Texas	891.71974522
18057 Hamilton	Indiana	890.97992644
37013 Beaufort	North Carolina	889.99341532
48165 Gaines	Texas	889.90957370
18041 Fayette	Indiana	889.48670109
30111 Yellowstone	Montana	889.23858946
46031 Corson	South Dakota	888.35534214
24035 Queen Anne's	Maryland	887.54452648
21117 Kenton	Kentucky	886.47463731

Counties\_Cities

19161 Sac	Iowa	884.86469801
17001 Adams	Illinois	884.44383553
41027 Hood River	Oregon	883.55813556
51061 Fauquier	Virginia	882.91475062
40017 Canadian	Oklahoma	882.67669110
6115 Yuba	California	881.58788329
18061 Harrison	Indiana	879.80173482
46015 Brule	South Dakota	879.70931344
48147 Fannin	Texas	878.53539647
41047 Marion	Oregon	876.41408259
19189 Winnebago	Iowa	874.69100589
28045 Hancock	Mississippi	874.63556851
6001 Alameda	California	872.83478716
51830 Williamsburg	Virginia	872.71750806
37033 Caswell	North Carolina	872.32355274
13265 Taliaferro	Georgia	870.64676617
6113 Yolo	California	870.20434830
18091 LaPorte	Indiana	869.94463989
38055 McLean	North Dakota	869.92977675
53037 Kittitas	Washington	869.85896461
51079 Greene	Virginia	869.60918146
51143 Pittsylvania	Virginia	869.57948449
39157 Tuscarawas	Ohio	868.98975872
13079 Crawford	Georgia	868.64750771
40047 Garfield	Oklahoma	868.45172623
48161 Freestone	Texas	868.33602585
18133 Putnam	Indiana	868.20720506
27019 Carver	Minnesota	868.17123929
13125 Glascock	Georgia	868.11352254
5073 Lafayette	Arkansas	868.00359174
1029 Cleburne	Alabama	867.41842931
9007 Middlesex	Connecticut	867.33627568
16009 Benewah	Idaho	867.11467592
30031 Gallatin	Montana	867.03135614

Counties\_Cities

41041 Lincoln	Oregon	866.60727302
18049 Fulton	Indiana	866.01632491
37003 Alexander	North Carolina	864.72304768
38027 Eddy	North Dakota	864.67790748
18111 Newton	Indiana	863.60716580
37173 Swain	North Carolina	863.46086346
6081 San Mateo	California	862.84752679
26053 Gogebic	Michigan	861.15527292
29147 Nodaway	Missouri	860.83213773
55025 Dane	Wisconsin	860.30783754
27163 Washington	Minnesota	859.17878403
40097 Mayes	Oklahoma	858.73452210
31157 Scotts Bluff	Nebraska	858.59568201
36001 Albany	New York	858.30481543
6067 Sacramento	California	857.63883256
47051 Franklin	Tennessee	857.00644545
18027 Daviess	Indiana	856.78945304
17137 Morgan	Illinois	856.48693195
21015 Boone	Kentucky	856.05893578
19157 Poweshiek	Iowa	855.66073052
49045 Tooele	Utah	855.42220379
48159 Franklin	Texas	854.54207691
39113 Montgomery	Ohio	853.60424247
13083 Dade	Georgia	850.48687292
31093 Howard	Nebraska	850.34013605
48335 Mitchell	Texas	847.14548803
54045 Logan	West Virginia	846.44401509
26023 Branch	Michigan	845.90344322
55131 Washington	Wisconsin	845.29047187
40049 Garvin	Oklahoma	844.98939269
25001 Barnstable	Massachusetts	844.84075478
19117 Lucas	Iowa	844.41873916
48351 Newton	Texas	843.88185654
47173 Union	Tennessee	843.15318976

Counties\_Cities

39173 Wood	Ohio	842.41292771
21213 Simpson	Kentucky	841.92347132
48327 Menard	Texas	841.51472651
47035 Cumberland	Tennessee	841.25148727
5023 Cleburne	Arkansas	841.17764871
29053 Cooper	Missouri	840.76577856
18079 Jennings	Indiana	840.24482996
48085 Collin	Texas	840.17645198
16039 Elmore	Idaho	840.08951172
17081 Jefferson	Illinois	838.18085669
21121 Knox	Kentucky	836.95374393
47115 Marion	Tennessee	836.39545057
29103 Knox	Missouri	836.07803395
27161 Waseca	Minnesota	834.62629073
42007 Beaver	Pennsylvania	834.03139454
29029 Camden	Missouri	833.78806068
29019 Boone	Missouri	833.31018583
21103 Henry	Kentucky	831.98807898
46041 Dewey	South Dakota	829.94579946
39043 Erie	Ohio	829.59190511
5019 Clark	Arkansas	829.51815421
39109 Miami	Ohio	829.39504058
38105 Williams	North Dakota	828.85431400
39037 Darke	Ohio	828.08877112
35039 Rio Arriba	New Mexico	828.07773163
51680 Lynchburg	Virginia	827.99600614
20189 Stevens	Kansas	827.48695809
17141 Ogle	Illinois	826.73840897
55089 Ozaukee	Wisconsin	826.72439903
48441 Taylor	Texas	826.06800349
20031 Coffey	Kansas	825.94437022
29127 Marion	Missouri	825.40570789
29007 Audrain	Missouri	824.40230833
16077 Power	Idaho	823.89289392



Counties\_Cities

17019 Champaign	Illinois	823.39998952
19097 Jackson	Iowa	823.38410869
48037 Bowie	Texas	820.57588737
18127 Porter	Indiana	820.19411064
54059 Mingo	West Virginia	819.84443977
20059 Franklin	Kansas	819.32035426
48145 Falls	Texas	819.15200461
6055 Napa	California	819.12535774
46103 Pennington	South Dakota	818.94584217
6079 San Luis Obispo	California	818.28104644
48485 Wichita	Texas	817.02810758
51095 James City	Virginia	816.78599945
40051 Grady	Oklahoma	815.46686828
21085 Grayson	Kentucky	813.03901827
29207 Stoddard	Missouri	811.47709375
48475 Ward	Texas	810.58020478
38019 Cavalier	North Dakota	809.61086446
24025 Harford	Maryland	809.19529367
8105 Rio Grande	Colorado	808.88888889
38031 Foster	North Dakota	808.45771144
39165 Warren	Ohio	808.44887218
18095 Madison	Indiana	808.38623584
27079 Le Sueur	Minnesota	807.18747807
18053 Grant	Indiana	806.84299927
48213 Henderson	Texas	806.81417757
31035 Clay	Nebraska	804.63469585
51181 Surry	Virginia	803.21285141
40141 Tillman	Oklahoma	802.93957539
39017 Butler	Ohio	802.87045803
13143 Haralson	Georgia	802.49212745
17099 LaSalle	Illinois	802.33939505
31121 Merrick	Nebraska	801.75869650
27009 Benton	Minnesota	801.57849303
21101 Henderson	Kentucky	800.59660898

Counties\_Cities

37149 Polk	North Carolina	800.54339916
18055 Greene	Indiana	799.85002812
19085 Harrison	Iowa	799.49059007
51003 Albemarle	Virginia	799.31566070
55063 La Crosse	Wisconsin	799.28952043
47059 Greene	Tennessee	798.99257458
31155 Saunders	Nebraska	798.00967000
27063 Jackson	Minnesota	797.09413783
21059 Daviess	Kentucky	796.20984333
39003 Allen	Ohio	795.80764248
51820 Waynesboro	Virginia	795.47463320
55055 Jefferson	Wisconsin	795.26365868
51049 Cumberland	Virginia	795.18809257
39155 Trumbull	Ohio	794.45392620
51053 Dinwiddie	Virginia	792.17638193
5053 Grant	Arkansas	791.73081152
48237 Jack	Texas	791.58656565
48045 Briscoe	Texas	791.55672823
35043 Sandoval	New Mexico	791.43677805
40101 Muskogee	Oklahoma	789.91252450
18149 Starke	Indiana	789.18683235
29099 Jefferson	Missouri	788.51065537
38091 Steele	North Dakota	788.22911193
19121 Madison	Iowa	787.74078405
47137 Pickett	Tennessee	787.09169618
24009 Calvert	Maryland	786.93086095
2020 Anchorage	Alaska	785.48937017
36067 Onondaga	New York	785.38963078
18103 Miami	Indiana	784.43500998
48265 Kerr	Texas	784.27630951
27141 Sherburne	Minnesota	784.08096964
18093 Lawrence	Indiana	783.91871770
5113 Polk	Arkansas	783.08145045
31023 Butler	Nebraska	781.83172003

Counties\_Cities

48151 Fisher	Texas	781.45350352
35005 Chaves	New Mexico	779.11236841
51069 Frederick	Virginia	778.67692830
16051 Jefferson	Idaho	777.87968341
39089 Licking	Ohio	777.72530992
18073 Jasper	Indiana	776.14623914
31025 Cass	Nebraska	776.02354830
35001 Bernalillo	New Mexico	775.59926978
48499 Wood	Texas	775.55452148
38043 Kidder	North Dakota	775.51020408
48467 Van Zandt	Texas	774.73714276
16081 Teton	Idaho	773.19587629
47153 Sequatchie	Tennessee	773.05727346
29037 Cass	Missouri	772.71947710
40079 Le Flore	Oklahoma	772.30892357
6097 Sonoma	California	771.88953919
18137 Ripley	Indiana	771.30736599
5029 Conway	Arkansas	770.66679431
40103 Noble	Oklahoma	770.66170609
26039 Crawford	Michigan	769.72879649
40085 Love	Oklahoma	769.68620485
21229 Washington	Kentucky	769.61271102
48007 Aransas	Texas	769.16610625
21125 Laurel	Kentucky	768.10232573
53033 King	Washington	766.53607462
46079 Lake	South Dakota	765.87271196
46109 Roberts	South Dakota	765.77007753
5047 Franklin	Arkansas	763.61594610
51036 Charles City	Virginia	763.57873505
47083 Houston	Tennessee	762.43495099
29009 Barry	Missouri	760.74235078
31039 Cuming	Nebraska	760.62639821
20021 Cherokee	Kansas	759.43042718
37021 Buncombe	North Carolina	758.38566130

Counties\_Cities

19131 Mitchell	Iowa	756.93064623
48207 Haskell	Texas	756.92413556
29163 Pike	Missouri	756.59316904
42003 Allegheny	Pennsylvania	754.39984505
39075 Holmes	Ohio	754.12375832
55111 Sauk	Wisconsin	753.31911781
17177 Stephenson	Illinois	750.78765669
17011 Bureau	Illinois	748.64365168
8085 Montrose	Colorado	748.56682617
48095 Concho	Texas	748.36295603
40039 Custer	Oklahoma	747.34811958
8041 El Paso	Colorado	747.20952125
8059 Jefferson	Colorado	746.94131495
41065 Wasco	Oregon	743.25598944
40019 Carter	Oklahoma	743.09317724
20099 Labette	Kansas	741.33440192
5085 Lonoke	Arkansas	741.27374180
21209 Scott	Kentucky	740.66141957
21047 Christian	Kentucky	738.09490589
42037 Columbia	Pennsylvania	737.90026888
35019 Guadalupe	New Mexico	737.15733702
35027 Lincoln	New Mexico	736.34690121
36073 Orleans	New York	736.23559539
51065 Fluvanna	Virginia	735.54120151
54083 Randolph	West Virginia	735.52371370
18153 Sullivan	Indiana	734.65442243
25015 Hampshire	Massachusetts	733.78575191
31159 Seward	Nebraska	733.34103245
40007 Beaver	Oklahoma	733.22053017
21207 Russell	Kentucky	729.47646036
35059 Union	New Mexico	728.50898494
18007 Benton	Indiana	728.07118918
55043 Grant	Wisconsin	727.39263685
48401 Rusk	Texas	727.27272727

Counties\_Cities

51075 Goochland	Virginia	727.06935123
18051 Gibson	Indiana	726.41396628
19031 Cedar	Iowa	724.75438879
40029 Coal	Oklahoma	724.63768116
21215 Spencer	Kentucky	723.63520272
48497 Wise	Texas	723.22670376
30001 Beaverhead	Montana	723.09655466
55139 Winnebago	Wisconsin	722.13776167
38097 Traill	North Dakota	721.66231181
36063 Niagara	New York	721.36974714
29113 Lincoln	Missouri	721.14551191
37049 Craven	North Carolina	721.00435323
40031 Comanche	Oklahoma	720.79852519
19055 Delaware	Iowa	720.60460484
46121 Todd	South Dakota	719.63434795
51033 Caroline	Virginia	718.18536332
37087 Haywood	North Carolina	718.07781059
23005 Cumberland	Maine	716.38557418
13183 Long	Georgia	715.86482788
38025 Dunn	North Dakota	715.60480148
20169 Saline	Kansas	715.06038492
29081 Harrison	Missouri	713.09721892
26161 Washtenaw	Michigan	711.66127080
17199 Williamson	Illinois	711.34574087
37029 Camden	North Carolina	709.61718021
53057 Skagit	Washington	709.01517870
18129 Posey	Indiana	708.69224745
47085 Humphreys	Tennessee	708.64437953
5067 Jackson	Arkansas	707.86984712
55015 Calumet	Wisconsin	707.74935704
55087 Outagamie	Wisconsin	707.70955088
39175 Wyandot	Ohio	706.63323456
24043 Washington	Maryland	706.30640181
39077 Huron	Ohio	705.93463695

Counties\_Cities

48377 Presidio	Texas	705.23891767
29087 Holt	Missouri	703.90554042
29001 Adair	Missouri	702.47444651
40095 Marshall	Oklahoma	702.13019160
38077 Richland	North Dakota	702.01367079
18109 Morgan	Indiana	701.69433510
47163 Sullivan	Tennessee	701.47398331
56007 Carbon	Wyoming	701.35595485
18167 Vigo	Indiana	700.27750359
30009 Carbon	Montana	700.01866716
9013 Tolland	Connecticut	699.70381855
26157 Tuscola	Michigan	698.83464087
36093 Schenectady	New York	697.77920824
19087 Henry	Iowa	697.66282952
55005 Barron	Wisconsin	697.45815251
38071 Ramsey	North Dakota	696.80341434
29023 Butler	Missouri	696.54541617
55117 Sheboygan	Wisconsin	696.36917960
8014 Broomfield	Colorado	695.85805651
24015 Cecil	Maryland	695.34942524
29205 Shelby	Missouri	694.21487603
31021 Burt	Nebraska	693.58816276
42061 Huntingdon	Pennsylvania	692.96847326
29187 St. Francois	Missouri	692.73676003
55083 Oconto	Wisconsin	692.57203278
17063 Grundy	Illinois	692.53707918
26121 Muskegon	Michigan	692.44417817
39143 Sandusky	Ohio	692.18864266
16011 Bingham	Idaho	692.10139285
5135 Sharp	Arkansas	691.00541288
55039 Fond du Lac	Wisconsin	690.81947490
51063 Floyd	Virginia	690.09180120
21035 Calloway	Kentucky	689.91950939
31127 Nemaha	Nebraska	689.85340615

Counties\_Cities

53061 Snohomish	Washington	689.77704040
17167 Sangamon	Illinois	688.51485554
48229 Hudspeth	Texas	688.21689260
21233 Webster	Kentucky	686.44649531
29167 Polk	Missouri	686.31408962
20157 Republic	Kansas	686.10634648
26115 Monroe	Michigan	685.99232912
48075 Childress	Texas	685.77698532
39153 Summit	Ohio	684.97447953
36055 Monroe	New York	684.06435781
18147 Spencer	Indiana	683.81955035
16043 Fremont	Idaho	683.47509113
17041 Douglas	Illinois	682.78659069
20065 Graham	Kansas	682.18298555
39111 Monroe	Ohio	681.65337201
16015 Boise	Idaho	681.16321719
17139 Moultrie	Illinois	679.48630835
5127 Scott	Arkansas	678.36030623
46097 Miner	South Dakota	677.81292363
19051 Davis	Iowa	676.49994455
47175 Van Buren	Tennessee	676.49609714
48307 McCulloch	Texas	676.09866032
39141 Ross	Ohio	675.93037917
21073 Franklin	Kentucky	674.99754010
19075 Grundy	Iowa	674.57737321
48483 Wheeler	Texas	674.24388364
6085 Santa Clara	California	673.98855267
18131 Pulaski	Indiana	673.67070334
27171 Wright	Minnesota	673.27226456
19029 Cass	Iowa	672.85382831
39041 Delaware	Ohio	672.76615273
55061 Kewaunee	Wisconsin	672.12873473
37143 Perquimans	North Carolina	670.54090300
17115 Macon	Illinois	670.41026816

Counties\_Cities

21113 Jessamine	Kentucky	669.51038576
32510 Carson City	Nevada	669.50590104
18035 Delaware	Indiana	669.15275503
27043 Faribault	Minnesota	668.70184620
26027 Cass	Michigan	667.91861073
48171 Gillespie	Texas	667.81077451
38053 McKenzie	North Dakota	667.54694836
55041 Forest	Wisconsin	667.33400067
27071 Koochiching	Minnesota	667.20257235
38083 Sheridan	North Dakota	667.16085990
53053 Pierce	Washington	666.44302305
26109 Menominee	Michigan	665.70943741
29067 Douglas	Missouri	665.52007777
46125 Turner	South Dakota	664.76733143
48393 Roberts	Texas	664.45182724
20161 Riley	Kansas	663.47367136
47101 Lewis	Tennessee	661.92288598
44001 Bristol	Rhode Island	661.88410861
17195 Whiteside	Illinois	661.56114047
17095 Knox	Illinois	660.52043423
26017 Bay	Michigan	660.10411555
47013 Campbell	Tennessee	659.37397368
48359 Oldham	Texas	656.96855936
29071 Franklin	Missouri	655.92746214
19145 Page	Iowa	655.78070693
48295 Lipscomb	Texas	655.73770492
19175 Union	Iowa	655.39283114
21097 Harrison	Kentucky	655.02183406
42107 Schuylkill	Pennsylvania	654.62070713
18157 Tippecanoe	Indiana	654.24143218
40125 Pottawatomie	Oklahoma	653.55879965
21151 Madison	Kentucky	652.82348865
51023 Botetourt	Virginia	652.10205247
46061 Hanson	South Dakota	651.65876777



Counties\_Cities

54069 Ohio	West Virginia	651.41899174
19105 Jones	Iowa	650.79059005
19109 Kossuth	Iowa	650.65736517
37169 Stokes	North Carolina	648.82222271
31135 Perkins	Nebraska	648.68555821
31177 Washington	Nebraska	648.37663909
8013 Boulder	Colorado	648.31114028
46043 Douglas	South Dakota	647.35945486
21037 Campbell	Kentucky	647.32909653
37043 Clay	North Carolina	646.37759224
31185 York	Nebraska	646.23874528
48417 Shackelford	Texas	645.55794651
19123 Mahaska	Iowa	645.45454545
17083 Jersey	Illinois	645.39753742
20045 Douglas	Kansas	644.78408380
26139 Ottawa	Michigan	644.76374727
2261 Valdez-Cordova	Alaska	643.82365779
19071 Fremont	Iowa	643.50064350
8057 Jackson	Colorado	643.31665475
26077 Kalamazoo	Michigan	641.82429116
9015 Windham	Connecticut	641.73224982
29109 Lawrence	Missouri	641.30973174
48067 Cass	Texas	640.79152694
21239 Woodford	Kentucky	640.71156673
30087 Rosebud	Montana	639.96469160
51775 Salem	Virginia	639.55075459
6027 Inyo	California	639.35064213
48407 San Jacinto	Texas	637.20881646
21093 Hardin	Kentucky	637.02925079
19019 Buchanan	Iowa	636.82249163
20155 Reno	Kansas	636.80985531
17085 Jo Daviess	Illinois	636.52532060
39137 Putnam	Ohio	636.47128478
48459 Upshur	Texas	634.99757635

Counties\_Cities

17079 Jasper	Illinois	634.68941837
51133 Northumberland	Virginia	633.90137483
21155 Marion	Kentucky	633.88991960
26159 Van Buren	Michigan	633.54893437
51137 Orange	Virginia	633.11865517
37157 Rockingham	North Carolina	632.92535009
29017 Bollinger	Missouri	632.75536199
41051 Multnomah	Oregon	632.48263290
6061 Placer	California	632.33023612
19011 Benton	Iowa	631.77599251
18179 Wells	Indiana	631.07140325
48097 Cooke	Texas	630.94592596
51085 Hanover	Virginia	630.36768340
51007 Amelia	Virginia	630.13909168
27039 Dodge	Minnesota	629.14225339
40035 Craig	Oklahoma	629.10666853
8125 Yuma	Colorado	628.74251497
21169 Metcalfe	Kentucky	628.11565304
18151 Steuben	Indiana	627.42150003
16085 Valley	Idaho	624.94339281
20043 Doniphan	Kansas	624.83728196
27085 McLeod	Minnesota	624.42505506
39011 Auglaize	Ohio	624.39961575
19129 Mills	Iowa	624.04567483
20197 Wabaunsee	Kansas	623.27873605
36039 Greene	New York	623.27598913
29095 Jackson	Missouri	623.01247881
29219 Warren	Missouri	622.28112126
51790 Staunton	Virginia	621.94045422
29051 Cole	Missouri	621.12610032
19043 Clayton	Iowa	620.87035771
56037 Sweetwater	Wyoming	620.19465285
32013 Humboldt	Nevada	619.56392232
51009 Amherst	Virginia	618.96039917

Counties\_Cities

17107 Logan	Illinois	618.84183232
48233 Hutchinson	Texas	617.98282857
27107 Norman	Minnesota	617.76061776
55097 Portage	Wisconsin	617.40576809
20079 Harvey	Kansas	616.77871967
40105 Nowata	Oklahoma	616.55901351
47129 Morgan	Tennessee	616.33996015
42119 Union	Pennsylvania	616.27777158
37009 Ashe	North Carolina	616.03157623
54003 Berkeley	West Virginia	614.73835199
26059 Hillsdale	Michigan	614.22107587
42133 York	Pennsylvania	613.68853355
17135 Montgomery	Illinois	611.86671795
40107 Okfuskee	Oklahoma	611.67135064
17003 Alexander	Illinois	610.56105611
5137 Stone	Arkansas	610.09873966
19137 Montgomery	Iowa	609.81705488
18177 Wayne	Indiana	609.68211599
26025 Calhoun	Michigan	608.98079368
30047 Lake	Montana	608.26446281
38093 Stutsman	North Dakota	607.16163886
19095 Iowa	Iowa	607.14949507
51157 Rappahannock	Virginia	606.72917816
20083 Hodgeman	Kansas	605.06050605
35015 Eddy	New Mexico	604.49050086
39093 Lorain	Ohio	603.30704031
20143 Ottawa	Kansas	603.24026198
29011 Barton	Missouri	601.79691473
55035 Eau Claire	Wisconsin	601.71810129
36007 Broome	New York	601.58928096
20009 Barton	Kansas	601.27915438
4011 Greenlee	Arizona	601.07560898
39055 Geauga	Ohio	600.86567196
8023 Costilla	Colorado	600.83594566

Counties\_Cities

48487 Wilbarger	Texas	600.62402496
54071 Pendleton	West Virginia	600.25725311
27125 Red Lake	Minnesota	600.15003751
27151 Swift	Minnesota	599.25093633
21145 McCracken	Kentucky	598.35338047
30035 Glacier	Montana	596.49378046
51097 King and Queen	Virginia	596.42147117
29077 Greene	Missouri	595.01991964
39007 Ashtabula	Ohio	594.91450668
51099 King George	Virginia	594.54374412
38079 Rolette	North Dakota	594.36403049
21091 Hancock	Kentucky	593.74286367
29105 Laclede	Missouri	593.62137037
48281 Lampasas	Texas	593.52772151
5009 Boone	Arkansas	592.31590181
37145 Person	North Carolina	592.30009872
29089 Howard	Missouri	591.89109204
48235 Irion	Texas	591.32720105
42025 Carbon	Pennsylvania	590.09450854
47151 Scott	Tennessee	589.86342393
51127 New Kent	Virginia	589.52257604
36053 Madison	New York	589.02464863
21187 Owen	Kentucky	588.23529412
2122 Kenai Peninsula	Alaska	587.70266345
21217 Taylor	Kentucky	587.10712748
51011 Appomattox	Virginia	587.08414873
31091 Hooker	Nebraska	586.51026393
48403 Sabine	Texas	585.51326849
48457 Tyler	Texas	585.36135693
55109 St. Croix	Wisconsin	584.20853123
40061 Haskell	Oklahoma	584.14903694
37133 Onslow	North Carolina	583.76289312
35061 Valencia	New Mexico	583.34205295
18161 Union	Indiana	582.63464545

Counties\_Cities

47161 Stewart	Tennessee	582.55290908
38103 Wells	North Dakota	581.24842052
42093 Montour	Pennsylvania	581.14035088
29015 Benton	Missouri	580.97312999
29107 Lafayette	Missouri	579.79017118
25011 Franklin	Massachusetts	579.17506306
54035 Jackson	West Virginia	578.27631854
40005 Atoka	Oklahoma	578.11822518
37055 Dare	North Carolina	578.06635435
21099 Hart	Kentucky	576.53654924
55091 Pepin	Wisconsin	576.21072849
37137 Pamlico	North Carolina	576.16416732
48223 Hopkins	Texas	575.93045368
42097 Northumberland	Pennsylvania	575.29945215
40071 Kay	Oklahoma	575.16813478
51105 Lee	Virginia	573.46756722
27143 Sibley	Minnesota	572.26510514
18169 Wabash	Indiana	572.25063939
39065 Hardin	Ohio	571.79161372
47049 Fentress	Tennessee	570.89531756
20193 Thomas	Kansas	570.61340942
8119 Teller	Colorado	570.10724395
17087 Johnson	Illinois	570.00642261
17171 Scott	Illinois	568.41250508
54039 Kanawha	West Virginia	565.24100325
51199 York	Virginia	564.51375173
6007 Butte	California	564.30968278
17023 Clark	Illinois	564.24724288
27007 Beltrami	Minnesota	563.53661921
17049 Effingham	Illinois	561.27221703
48197 Hardeman	Texas	560.93829679
2188 Northwest Arctic	Alaska	560.55273107
17165 Saline	Illinois	560.52873756
18033 DeKalb	Indiana	559.84823949

Counties\_Cities

36035 Fulton	New York	559.79548805
46135 Yankton	South Dakota	559.70965062
27167 Wilkin	Minnesota	559.64182923
40099 Murray	Oklahoma	559.01956568
6045 Mendocino	California	558.18094651
55078 Menominee	Wisconsin	558.17947617
48271 Kinney	Texas	557.47279002
17035 Cumberland	Illinois	555.14433753
19089 Howard	Iowa	555.13225210
51720 Norton	Virginia	554.43548387
21199 Pulaski	Kentucky	553.98232827
33015 Rockingham	New Hampshire	553.72991435
18009 Blackford	Indiana	553.22715842
39009 Athens	Ohio	553.04020177
9011 New London	Connecticut	552.88173204
37189 Watauga	North Carolina	552.32817946
20125 Montgomery	Kansas	551.05853051
55019 Clark	Wisconsin	550.28955026
24039 Somerset	Maryland	549.17234664
51113 Madison	Virginia	549.07860098
51101 King William	Virginia	549.02886829
17193 White	Illinois	548.84742042
19125 Marion	Iowa	547.78938546
26087 Lapeer	Michigan	547.55305130
26137 Otsego	Michigan	547.33427934
42067 Juniata	Pennsylvania	546.47020725
38029 Emmons	North Dakota	546.28224583
18139 Rush	Indiana	546.12014643
51111 Lunenburg	Virginia	546.08638094
51520 Bristol	Virginia	546.05023662
39103 Medina	Ohio	545.36523283
55057 Juneau	Wisconsin	544.76462411
29131 Miller	Missouri	544.67950742
40081 Lincoln	Oklahoma	544.10080183

Counties\_Cities

17103 Lee	Illinois	543.49414137
39031 Coshocton	Ohio	543.28537498
37011 Avery	North Carolina	542.70208512
26065 Ingham	Michigan	542.47015219
26037 Clinton	Michigan	542.02591640
17073 Henry	Illinois	541.86188633
21021 Boyle	Kentucky	541.52823920
19177 Van Buren	Iowa	541.31054131
41067 Washington	Oregon	541.24595320
27173 Yellow Medicine	Minnesota	541.09239408
46087 McCook	South Dakota	540.93040029
55081 Monroe	Wisconsin	540.70487069
55093 Pierce	Wisconsin	540.47702973
37121 Mitchell	North Carolina	540.00000000
39063 Hancock	Ohio	539.97102594
39087 Lawrence	Ohio	539.53830221
20011 Bourbon	Kansas	539.13874292
40067 Jefferson	Oklahoma	538.95149437
18021 Clay	Indiana	538.78486817
21197 Powell	Kentucky	538.49863366
51109 Louisa	Virginia	538.36532710
53039 Klickitat	Washington	538.29103904
26069 Iosco	Michigan	538.25605040
19001 Adair	Iowa	538.01500779
51161 Roanoke	Virginia	537.88015690
29203 Shannon	Missouri	537.30614239
42115 Susquehanna	Pennsylvania	537.09133016
31167 Stanton	Nebraska	536.01340034
40123 Pontotoc	Oklahoma	535.98975083
31169 Thayer	Nebraska	535.82059933
54099 Wayne	West Virginia	535.75005007
46111 Sanborn	South Dakota	535.19967065
38073 Ransom	North Dakota	534.65724652
51145 Powhatan	Virginia	534.44790846

Counties\_Cities

21179 Nelson	Kentucky	534.33949096
39135 Preble	Ohio	534.18542820
18077 Jefferson	Indiana	534.02881272
29003 Andrew	Missouri	533.87857102
30039 Granite	Montana	532.85968028
42041 Cumberland	Pennsylvania	532.56861942
16005 Bannock	Idaho	532.48869609
18125 Pike	Indiana	531.82917002
54037 Jefferson	West Virginia	531.58719262
5105 Perry	Arkansas	531.29829985
18135 Randolph	Indiana	531.16574786
17055 Franklin	Illinois	529.70207488
18175 Washington	Indiana	529.64964392
26063 Huron	Michigan	529.42308926
23001 Androscoggin	Maine	529.35112696
20113 McPherson	Kansas	529.13761082
27113 Pennington	Minnesota	528.98857385
18105 Monroe	Indiana	528.87004227
51195 Wise	Virginia	528.78038514
48333 Mills	Texas	528.34789677
25003 Berkshire	Massachusetts	527.90705037
18119 Owen	Indiana	527.70448549
26123 Newaygo	Michigan	527.69369222
29111 Lewis	Missouri	527.65093861
46065 Hughes	South Dakota	526.91218130
39117 Morrow	Ohio	526.88539531
19009 Audubon	Iowa	526.69814748
30017 Custer	Montana	526.49749698
26147 St. Clair	Michigan	525.30171900
46029 Codington	South Dakota	524.71890059
42001 Adams	Pennsylvania	524.26296797
38087 Slope	North Dakota	524.24639581
27169 Winona	Minnesota	523.36448598
18155 Switzerland	Indiana	522.53429131



Counties\_Cities

8035 Douglas	Colorado	521.62345088
55113 Sawyer	Wisconsin	521.55982776
37031 Carteret	North Carolina	520.68350498
29177 Ray	Missouri	520.03670847
56023 Lincoln	Wyoming	519.70772872
39151 Stark	Ohio	519.68114023
21029 Bullitt	Kentucky	519.31071063
37075 Graham	North Carolina	518.62329090
51173 Smyth	Virginia	518.50879496
55077 Marquette	Wisconsin	518.33614099
31139 Pierce	Nebraska	518.06216746
39139 Richland	Ohio	516.93242719
51169 Scott	Virginia	515.46391753
56021 Laramie	Wyoming	514.26608471
26155 Shiawassee	Michigan	513.25668700
31143 Polk	Nebraska	511.55740811
54005 Boone	West Virginia	510.22732450
19191 Winneshiek	Iowa	509.26157072
19057 Des Moines	Iowa	508.45725382
51167 Russell	Virginia	508.44922985
55115 Shawano	Wisconsin	507.40268654
31059 Fillmore	Nebraska	506.60394427
20005 Atchison	Kansas	506.39165071
17061 Greene	Illinois	505.97976081
20035 Cowley	Kansas	505.42336305
20051 Ellis	Kansas	505.05050505
56017 Hot Springs	Wyoming	504.93962678
48227 Howard	Texas	504.67648592
55045 Green	Wisconsin	503.66920307
55023 Crawford	Wisconsin	503.34540544
55137 Waushara	Wisconsin	502.82322878
6005 Amador	California	502.75499581
21081 Grant	Kentucky	501.57238963
19037 Chickasaw	Iowa	501.50451354

Counties\_Cities

8099 Prowers	Colorado	501.47977639
27011 Big Stone	Minnesota	501.10242534
39085 Lake	Ohio	500.62035278
46035 Davison	South Dakota	500.25265285
54075 Pocahontas	West Virginia	499.16805324
48429 Stephens	Texas	498.25082158
40083 Logan	Oklahoma	496.92330465
35037 Quay	New Mexico	496.78904641
31061 Franklin	Nebraska	496.19583196
51043 Clarke	Virginia	495.76533774
55073 Marathon	Wisconsin	495.46622560
39021 Champaign	Ohio	495.43272952
48191 Hall	Texas	495.37648613
6087 Santa Cruz	California	494.79499006
27119 Polk	Minnesota	494.78258112
16003 Adams	Idaho	494.11764706
17131 Mercer	Illinois	493.55810525
17189 Washington	Illinois	493.03322615
18013 Brown	Indiana	492.31981095
44009 Washington	Rhode Island	492.15796606
29209 Stone	Missouri	491.35405840
17109 McDonough	Illinois	490.73610416
44005 Newport	Rhode Island	490.65930072
36083 Rensselaer	New York	490.46048093
18101 Martin	Indiana	489.38044436
27087 Mahnomen	Minnesota	489.21906142
39169 Wayne	Ohio	488.93219623
31041 Custer	Nebraska	488.92988930
29169 Pulaski	Missouri	488.33006498
36037 Genesee	New York	486.86338266
46101 Moody	South Dakota	486.39610883
48345 Motley	Texas	486.22366288
36113 Warren	New York	485.48976893
40093 Major	Oklahoma	484.03976975

Counties\_Cities

40137 Stephens	Oklahoma	483.06945568
21225 Union	Kentucky	482.59220958
20131 Nemaha	Kansas	482.52092565
19093 Ida	Iowa	482.38561614
8107 Routt	Colorado	481.87152683
20061 Geary	Kansas	481.68374547
16029 Caribou	Idaho	481.58640227
42073 Lawrence	Pennsylvania	480.36758563
29223 Wayne	Missouri	480.10973937
8017 Cheyenne	Colorado	479.74413646
55031 Douglas	Wisconsin	479.07794853
39159 Union	Ohio	478.94873347
21137 Lincoln	Kentucky	478.81837364
51019 Bedford	Virginia	478.74839676
39133 Portage	Ohio	478.74201329
21079 Garrard	Kentucky	478.35990888
53059 Skamania	Washington	478.02750755
55021 Columbia	Wisconsin	477.70145403
8115 Sedgwick	Colorado	477.63786366
39025 Clermont	Ohio	477.45125714
6103 Tehama	California	477.18881031
51678 Lexington	Virginia	476.45739910
17015 Carroll	Illinois	475.12576859
40069 Johnston	Oklahoma	474.92921728
40011 Blaine	Oklahoma	474.43331576
56029 Park	Wyoming	474.01445915
19101 Jefferson	Iowa	473.31483597
17129 Menard	Illinois	472.00520833
54057 Mineral	West Virginia	471.41796585
27005 Becker	Minnesota	471.32757266
21087 Green	Kentucky	470.63082632
18183 Whitley	Indiana	469.56623819
48133 Eastland	Texas	469.38107194
51083 Halifax	Virginia	468.93317702

Counties\_Cities

19073 Greene	Iowa	467.65393609
26005 Allegan	Michigan	467.07066575
31137 Phelps	Nebraska	466.87416630
2090 Fairbanks North	Alaska	466.80340706
19003 Adams	Iowa	466.39231824
26091 Lenawee	Michigan	466.08185944
54043 Lincoln	West Virginia	466.04204088
5103 Ouachita	Arkansas	465.98322460
8069 Larimer	Colorado	465.02604716
18045 Fountain	Indiana	464.80337594
21149 McLean	Kentucky	464.76437527
46045 Edmunds	South Dakota	464.51612903
55141 Wood	Wisconsin	464.03394703
21235 Whitley	Kentucky	463.55057668
29043 Christian	Missouri	463.30892243
46117 Stanley	South Dakota	463.26935804
31107 Knox	Nebraska	463.23791424
19159 Ringgold	Iowa	462.96296296
21119 Knott	Kentucky	462.77932038
17179 Tazewell	Illinois	462.48715313
54011 Cabell	West Virginia	462.32729769
29141 Morgan	Missouri	461.73494449
17117 Macoupin	Illinois	461.23628981
51037 Charlotte	Virginia	460.71368738
21049 Clark	Kentucky	460.70236420
53015 Cowlitz	Washington	460.60539330
17069 Hardin	Illinois	460.35805627
21203 Rockcastle	Kentucky	459.70149254
36017 Chenango	New York	458.59979805
27129 Renville	Minnesota	458.52723789
26007 Alpena	Michigan	458.39210155
20029 Cloud	Kansas	458.24263948
51073 Gloucester	Virginia	457.84358350
39069 Henry	Ohio	457.80107805

Counties\_Cities

19065 Fayette	Iowa	457.78229908
21173 Montgomery	Kentucky	457.39814913
55071 Manitowoc	Wisconsin	456.53438551
42051 Fayette	Pennsylvania	456.14492376
5065 Izard	Arkansas	456.11711911
26075 Jackson	Michigan	455.85337136
18083 Knox	Indiana	455.34625288
20123 Mitchell	Kansas	455.28455285
21157 Marshall	Kentucky	455.25952999
39127 Perry	Ohio	455.13834541
51119 Middlesex	Virginia	455.00975021
46025 Clark	South Dakota	454.66702327
18025 Crawford	Indiana	454.63155901
26093 Livingston	Michigan	454.44086516
18075 Jay	Indiana	452.70660759
42129 Westmoreland	Pennsylvania	452.35317774
38033 Golden Valley	North Dakota	452.23289994
41071 Yamhill	Oregon	451.39343190
21007 Ballard	Kentucky	451.18435894
55085 Oneida	Wisconsin	451.08542430
39149 Shelby	Ohio	450.36708002
16065 Madison	Idaho	450.33584368
54031 Hardy	West Virginia	450.09074410
36043 Herkimer	New York	449.59811104
20149 Pottawatomie	Kansas	448.98463566
50007 Chittenden	Vermont	448.43594293
35053 Socorro	New Mexico	448.16253361
32019 Lyon	Nevada	447.96444954
20087 Jefferson	Kansas	447.95783926
35049 Santa Fe	New Mexico	447.83280908
55001 Adams	Wisconsin	447.21839984
17203 Woodford	Illinois	447.18300705
17121 Marion	Illinois	446.57097289
53073 Whatcom	Washington	446.19713317

Counties\_Cities

21017 Bourbon	Kentucky	445.89774078
29047 Clay	Missouri	445.68018996
20121 Miami	Kansas	445.36817102
51191 Washington	Virginia	444.83658689
8095 Phillips	Colorado	443.30377975
27049 Goodhue	Minnesota	441.78178135
39057 Greene	Ohio	441.67981190
29227 Worth	Missouri	441.17647059
20107 Linn	Kansas	441.02564103
17021 Christian	Illinois	440.89280794
29173 Ralls	Missouri	440.65804935
48433 Stonewall	Texas	440.52863436
30083 Richland	Montana	439.84238981
16059 Lemhi	Idaho	439.64326090
24001 Allegany	Maryland	439.59140542
39047 Fayette	Ohio	439.54510570
20191 Sumner	Kansas	439.20681858
39147 Seneca	Ohio	438.35020921
31111 Lincoln	Nebraska	437.68651414
27115 Pine	Minnesota	437.54027745
46037 Day	South Dakota	435.96730245
48461 Upton	Texas	435.84854263
37199 Yancey	North Carolina	435.68117075
29121 Macon	Missouri	435.55731538
5145 White	Arkansas	434.41259034
20015 Butler	Kansas	434.35932000
21165 Menifee	Kentucky	434.04123392
21195 Pike	Kentucky	433.20434232
29181 Ripley	Missouri	432.80352213
31067 Gage	Nebraska	432.69901829
21033 Caldwell	Kentucky	432.55996854
27121 Pope	Minnesota	432.54933766
48173 Glasscock	Texas	432.27665706
8083 Montezuma	Colorado	431.99021332

Counties\_Cities

8101 Pueblo	Colorado	431.56707197
32005 Douglas	Nevada	431.22124332
48077 Clay	Texas	430.37490436
29049 Clinton	Missouri	429.89741085
39073 Hocking	Ohio	429.80447419
27157 Wabasha	Minnesota	429.66042966
21069 Fleming	Kentucky	429.60088692
29059 Dallas	Missouri	429.54301396
48411 San Saba	Texas	429.46812025
51021 Bland	Virginia	429.04814874
26067 Ionia	Michigan	428.28219903
48379 Rains	Texas	427.66674891
17125 Mason	Illinois	427.57095466
42049 Erie	Pennsylvania	427.47766126
20013 Brown	Kansas	427.17232757
37175 Transylvania	North Carolina	426.71342978
51610 Falls Church	Virginia	426.48253452
21123 Larue	Kentucky	426.36471657
39033 Crawford	Ohio	425.99277978
5097 Montgomery	Arkansas	425.81801883
36115 Washington	New York	424.85742765
31077 Greeley	Nebraska	424.44821732
42125 Washington	Pennsylvania	424.41137037
20137 Norton	Kansas	423.57274401
37073 Gates	North Carolina	423.39929145
26045 Eaton	Michigan	423.39700982
8089 Otero	Colorado	423.17708333
17173 Shelby	Illinois	423.16360793
48011 Armstrong	Texas	422.83298097
42085 Mercer	Pennsylvania	422.82916076
16017 Bonner	Idaho	422.56355222
29117 Livingston	Missouri	422.55380959
20089 Jewell	Kansas	422.38648363
54051 Marshall	West Virginia	422.28357967

Counties\_Cities

29083 Henry	Missouri	422.17327460
31165 Sioux	Nebraska	421.22999158
29221 Washington	Missouri	420.95978832
39019 Carroll	Ohio	420.95934419
8029 Delta	Colorado	419.99160017
8009 Baca	Colorado	418.41004184
26111 Midland	Michigan	418.22399019
19007 Appanoose	Iowa	418.10726059
51197 Wythe	Virginia	417.33324059
51103 Lancaster	Virginia	417.32356487
48019 Bandera	Texas	416.22853137
6017 El Dorado	California	415.88437051
51005 Alleghany	Virginia	415.82830315
16069 Nez Perce	Idaho	415.75925559
21019 Boyd	Kentucky	414.90262489
51031 Campbell	Virginia	414.74905863
6033 Lake	California	414.71218664
31105 Kimball	Nebraska	414.59369818
20133 Neosho	Kansas	413.76716193
39027 Clinton	Ohio	413.72423140
48263 Kent	Texas	413.22314050
46033 Custer	South Dakota	412.56016502
48299 Llano	Texas	411.16141550
8039 Elbert	Colorado	410.92763108
17191 Wayne	Illinois	410.23757041
27017 Carlton	Minnesota	410.19058515
29091 Howell	Missouri	409.22247729
20159 Rice	Kansas	409.19106075
46057 Hamlin	South Dakota	409.09834724
17005 Bond	Illinois	408.89957907
56035 Sublette	Wyoming	407.62254153
21135 Lewis	Kentucky	407.33197556
17113 McLean	Illinois	406.76279307
41037 Lake	Oregon	406.14291154



Counties\_Cities

39039 Defiance	Ohio	406.13127211
42063 Indiana	Pennsylvania	405.91235607
46011 Brookings	South Dakota	405.88101726
48087 Collingsworth	Texas	405.13166779
31179 Wayne	Nebraska	404.12634266
17067 Hancock	Illinois	403.49697377
30105 Valley	Montana	403.38846309
48337 Montague	Texas	403.14349867
5129 Searcy	Arkansas	402.11108319
20115 Marion	Kansas	401.67364017
8067 La Plata	Colorado	401.34967146
21023 Bracken	Kentucky	400.53404539
20033 Comanche	Kansas	400.45766590
46115 Spink	South Dakota	400.30792918
21167 Mercer	Kentucky	399.55910719
21143 Lyon	Kentucky	399.55050568
36107 Tioga	New York	399.50576606
21223 Trimble	Kentucky	399.29536113
31101 Keith	Nebraska	398.95274903
15003 Honolulu	Hawaii	397.92669986
35057 Torrance	New Mexico	397.66531974
26057 Gratiot	Michigan	396.56149166
17147 Piatt	Illinois	396.43815565
21153 Magoffin	Kentucky	396.37599094
41053 Polk	Oregon	395.38212450
29025 Caldwell	Missouri	395.25691700
31163 Sherman	Nebraska	394.99670836
55029 Door	Wisconsin	394.78449837
18165 Vermillion	Indiana	394.08230506
30053 Lincoln	Montana	394.05880570
38045 LaMoure	North Dakota	393.89463319
29151 Osage	Missouri	393.75820330
20003 Anderson	Kansas	393.50088855
27155 Traverse	Minnesota	392.98669891

Counties\_Cities

46067 Hutchinson	South Dakota	392.95392954
55017 Chippewa	Wisconsin	392.92118188
21005 Anderson	Kentucky	392.71058554
39071 Highland	Ohio	392.49384551
51015 Augusta	Virginia	392.27639583
17053 Ford	Illinois	392.03860072
46051 Grant	South Dakota	391.77277179
19107 Keokuk	Iowa	391.19804401
21221 Trigg	Kentucky	389.26449498
53011 Clark	Washington	388.91206312
38067 Pembina	North Dakota	388.65697423
27035 Crow Wing	Minnesota	388.35549939
21027 Breckinridge	Kentucky	387.48283304
38057 Mercer	North Dakota	387.08116608
41005 Clackamas	Oregon	386.22844439
21043 Carter	Kentucky	385.12812917
54029 Hancock	West Virginia	384.95909810
51125 Nelson	Virginia	384.20059315
39125 Paulding	Ohio	383.79530917
21053 Clinton	Kentucky	382.12815991
51027 Buchanan	Virginia	381.69737524
29165 Platte	Missouri	381.60897218
17185 Wabash	Illinois	380.98536670
29137 Monroe	Missouri	380.88642659
20073 Greenwood	Kansas	379.85136251
17065 Hamilton	Illinois	379.76234228
27041 Douglas	Minnesota	379.30671162
38075 Renville	North Dakota	379.10699242
16041 Franklin	Idaho	378.84307154
19111 Lee	Iowa	378.79900162
21139 Livingston	Kentucky	378.70590781
29085 Hickory	Missouri	378.58870544
39171 Williams	Ohio	377.67633953
20207 Woodson	Kansas	377.00282752

Counties\_Cities

2110 Juneau	Alaska	376.79444462
42019 Butler	Pennsylvania	376.28800136
27093 Meeker	Minnesota	375.95609524
29055 Crawford	Missouri	375.67308094
17047 Edwards	Illinois	375.46933667
42081 Lycoming	Pennsylvania	374.78885135
17105 Livingston	Illinois	374.70987948
51600 Fairfax City	Virginia	374.37942541
29027 Callaway	Missouri	374.25649937
27025 Chisago	Minnesota	373.73484496
39051 Fulton	Ohio	373.73450658
6015 Del Norte	California	373.72430645
20151 Pratt	Kansas	373.21390488
29139 Montgomery	Missouri	372.81082018
39091 Logan	Ohio	372.59138410
54019 Fayette	West Virginia	371.93732856
54081 Raleigh	West Virginia	371.69714763
21231 Wayne	Kentucky	371.31131522
55049 Iowa	Wisconsin	370.19898195
38003 Barnes	North Dakota	369.94877632
8053 Hinsdale	Colorado	369.91368681
40053 Grant	Oklahoma	369.85668054
54077 Preston	West Virginia	369.39625875
38047 Logan	North Dakota	367.84025223
38069 Pierce	North Dakota	367.55697133
29005 Atchison	Missouri	367.43376523
27015 Brown	Minnesota	366.37330254
53045 Mason	Washington	366.37305937
48259 Kendall	Texas	365.89908197
54055 Mercer	West Virginia	365.29062590
46123 Tripp	South Dakota	365.09675064
39081 Jefferson	Ohio	364.92465826
29229 Wright	Missouri	364.56632931
48059 Callahan	Texas	364.44190367

Counties\_Cities

30037 Golden Valley	Montana	363.19612591
42005 Armstrong	Pennsylvania	363.14603987
29225 Webster	Missouri	363.08778031
48023 Baylor	Texas	362.92573981
36057 Montgomery	New York	361.94520271
38101 Ward	North Dakota	361.65564478
51735 Poquoson	Virginia	360.95159967
6043 Mariposa	California	360.59756167
54079 Putnam	West Virginia	359.90261459
54027 Hampshire	West Virginia	359.78926629
20163 Rooks	Kansas	359.06642729
21055 Crittenden	Kentucky	358.94559731
18069 Huntington	Indiana	358.71964680
5049 Fulton	Arkansas	358.62743500
38065 Oliver	North Dakota	358.60655738
30067 Park	Montana	358.50860421
6057 Nevada	California	358.08858931
31015 Boyd	Nebraska	358.05626598
55119 Taylor	Wisconsin	357.63276504
38011 Bowman	North Dakota	357.60728218
29129 Mercer	Missouri	357.04476792
31131 Otoe	Nebraska	356.58429778
16071 Oneida	Idaho	356.50623886
30029 Flathead	Montana	356.49227274
54091 Taylor	West Virginia	355.82967619
51045 Craig	Virginia	355.45023697
48243 Jeff Davis	Texas	355.23978686
40075 Kiowa	Oklahoma	355.13804560
21089 Greenup	Kentucky	354.42894409
26105 Mason	Michigan	353.95189003
21205 Rowan	Kentucky	353.90310377
6009 Calaveras	California	353.05469058
39167 Washington	Ohio	352.42290749
54033 Harrison	West Virginia	352.31074400

Counties\_Cities

39083 Knox	Ohio	352.22076810
29186 Ste. Genevieve	Missouri	352.19141324
21163 Meade	Kentucky	351.73254397
54047 McDowell	West Virginia	351.20452176
20047 Edwards	Kansas	351.00035100
29045 Clark	Missouri	350.77462730
27135 Roseau	Minnesota	349.83498350
18121 Parke	Indiana	348.55556212
8049 Grand	Colorado	347.82608696
55067 Langlade	Wisconsin	347.72680091
54049 Marion	West Virginia	347.61217177
29035 Carter	Missouri	346.87809713
27111 Otter Tail	Minnesota	346.86798613
46093 Meade	South Dakota	346.36318654
40033 Cotton	Oklahoma	346.26038781
48083 Coleman	Texas	345.36143861
26131 Ontonagon	Michigan	345.12510785
39145 Scioto	Ohio	344.36173876
39015 Brown	Ohio	344.02091647
48267 Kimble	Texas	343.87895461
55011 Buffalo	Wisconsin	342.85714286
27059 Isanti	Minnesota	342.79137267
19053 Decatur	Iowa	342.20532319
31133 Pawnee	Nebraska	341.94528875
27045 Fillmore	Minnesota	341.91281223
35055 Taos	New Mexico	341.09943658
17051 Fayette	Illinois	340.86664176
26089 Leelanau	Michigan	340.01102738
5147 Woodruff	Arkansas	338.98305085
20053 Ellsworth	Kansas	338.92834087
53051 Pend Oreille	Washington	338.18556095
20129 Morton	Kansas	337.45781777
51051 Dickenson	Virginia	337.39585485
18001 Adams	Indiana	336.73812998

Counties\_Cities

2170 Matanuska-Susit	Alaska	336.39996283
36091 Saratoga	New York	336.28341654
21159 Martin	Kentucky	335.60010598
32001 Churchill	Nevada	335.51554828
17183 Vermilion	Illinois	334.60927532
46071 Jackson	South Dakota	332.62775930
46089 McPherson	South Dakota	332.36393851
36069 Ontario	New York	332.22893760
42059 Greene	Pennsylvania	331.45236399
21011 Bath	Kentucky	331.09908746
16007 Bear Lake	Idaho	330.57851240
21191 Pendleton	Kentucky	330.37373529
48009 Archer	Texas	330.07056681
17101 Lawrence	Illinois	329.84459245
23031 York	Maine	329.73054226
19185 Wayne	Iowa	328.07373848
38009 Bottineau	North Dakota	327.56200281
51750 Radford	Virginia	327.17160150
38049 McHenry	North Dakota	326.68500688
38007 Billings	North Dakota	326.44178455
21115 Johnson	Kentucky	326.09666756
20071 Greeley	Kansas	325.99837001
46047 Fall River	South Dakota	325.54010062
21131 Leslie	Kentucky	325.34753032
2220 Sitka	Alaska	323.81172661
27061 Itasca	Minnesota	323.66764210
41017 Deschutes	Oregon	323.44423842
20165 Rush	Kansas	323.31070158
42035 Clinton	Pennsylvania	323.13101024
8019 Clear Creek	Colorado	322.74856845
29199 Scotland	Missouri	322.19089811
46129 Walworth	South Dakota	322.17648112
5013 Calhoun	Arkansas	322.15273830
21071 Floyd	Kentucky	320.82577765

Counties\_Cities

20101 Lane	Kansas	320.51282051
53013 Columbia	Washington	320.27593003
2275 Wrangell	Alaska	319.61646025
5141 Van Buren	Arkansas	319.21941818
29013 Bates	Missouri	318.62745098
31065 Furnas	Nebraska	318.13361612
16021 Boundary	Idaho	318.04486106
20097 Kiowa	Kansas	317.96502385
48119 Delta	Texas	317.81641428
55047 Green Lake	Wisconsin	317.15826197
8021 Conejos	Colorado	317.07317073
55095 Polk	Wisconsin	316.52828111
51121 Montgomery	Virginia	316.20952670
42127 Wayne	Pennsylvania	315.93728060
54107 Wood	West Virginia	315.90323385
29115 Linn	Missouri	315.69327906
31003 Antelope	Nebraska	315.65656566
8103 Rio Blanco	Colorado	315.65656566
54009 Brooke	West Virginia	315.27271089
51067 Franklin	Virginia	314.97464187
21161 Mason	Kentucky	314.86880466
26073 Isabella	Michigan	314.61693263
36101 Steuben	New York	314.20936156
26015 Barry	Michigan	313.94607322
21189 Owsley	Kentucky	313.05903399
33013 Merrimack	New Hampshire	312.30976894
51163 Rockbridge	Virginia	312.06047820
46069 Hyde	South Dakota	312.01248050
56003 Big Horn	Wyoming	311.42159751
26117 Montcalm	Michigan	311.09304652
30021 Dawson	Montana	311.05990783
27137 St. Louis	Minnesota	310.88238533
39059 Guernsey	Ohio	310.08149249
16057 Latah	Idaho	308.96496736

Counties\_Cities

27089 Marshall	Minnesota	308.83919063
55129 Washburn	Wisconsin	308.60309863
51185 Tazewell	Virginia	308.40778363
29125 Maries	Missouri	307.90283955
46059 Hand	South Dakota	306.56039240
35035 Otero	New Mexico	305.47610847
17127 Massac	Illinois	305.39772727
41035 Klamath	Oregon	304.49499653
26133 Osceola	Michigan	304.18576753
30095 Stillwater	Montana	304.17453325
56025 Natrona	Wyoming	303.35587436
26079 Kalkaska	Michigan	302.96229803
29175 Randolph	Missouri	302.87121916
29079 Grundy	Missouri	302.60238047
18171 Warren	Indiana	302.55355198
31147 Richardson	Nebraska	302.38125236
56005 Campbell	Wyoming	301.25704378
42009 Bedford	Pennsylvania	300.97974095
29063 DeKalb	Missouri	300.87094220
55125 Vilas	Wisconsin	300.84784392
46039 Deuel	South Dakota	299.74636846
30055 McCone	Montana	298.50746269
39119 Muskingum	Ohio	297.04234014
55033 Dunn	Wisconsin	296.91342979
26041 Delta	Michigan	295.61870764
56019 Johnson	Wyoming	295.50827423
53029 Island	Washington	294.81411319
30103 Treasure	Montana	294.55081001
36121 Wyoming	New York	294.37445428
30093 Silver Bow	Montana	294.34458320
55053 Jackson	Wisconsin	292.99736302
53041 Lewis	Washington	292.69885935
26011 Arenac	Michigan	292.53374111
36117 Wayne	New York	292.01456742



Counties\_Cities

35051 Sierra	New Mexico	291.75784099
6109 Tuolumne	California	291.53449825
30063 Missoula	Montana	291.26785699
39005 Ashland	Ohio	290.25955903
30109 Wibaux	Montana	290.13539652
31033 Cheyenne	Nebraska	290.01074114
26135 Oscoda	Michigan	289.99516675
40059 Harper	Oklahoma	289.70239663
29039 Cedar	Missouri	289.44581715
20139 Osage	Kansas	288.56408005
53035 Kitsap	Washington	288.35640555
54103 Wetzell	West Virginia	288.14669286
37053 Currituck	North Carolina	288.12056738
53019 Ferry	Washington	287.61929664
17123 Marshall	Illinois	286.11062944
39131 Pike	Ohio	285.03224427
30023 Deer Lodge	Montana	284.74427774
46077 Kingsbury	South Dakota	284.61069323
31027 Cedar	Nebraska	284.15818139
27097 Morrison	Minnesota	283.39714794
8007 Archuleta	Colorado	283.32727933
21133 Letcher	Kentucky	283.11795059
48065 Carson	Texas	283.09741882
31181 Webster	Nebraska	283.04557034
29217 Vernon	Missouri	282.54091972
41063 Wallowa	Oregon	282.44598221
30041 Hill	Montana	281.39719826
41001 Baker	Oregon	281.14457079
40009 Beckham	Oklahoma	280.98945138
26001 Alcona	Michigan	279.86875121
27095 Mille Lacs	Minnesota	279.27617736
21181 Nicholas	Kentucky	279.09572984
33017 Strafford	New Hampshire	279.03758936
42109 Snyder	Pennsylvania	278.73704983

Counties\_Cities

40149 Washita	Oklahoma	278.60159971
36051 Livingston	New York	278.36209214
26113 Missaukee	Michigan	277.90643817
31171 Thomas	Nebraska	277.77777778
8047 Gilpin	Colorado	277.73239667
42099 Perry	Pennsylvania	277.42257093
20179 Sheridan	Kansas	276.35215160
21219 Todd	Kentucky	276.17577776
21147 McCreary	Kentucky	275.73529412
17169 Schuyler	Illinois	275.08324888
8043 Fremont	Colorado	274.87974011
31007 Banner	Nebraska	273.97260274
20095 Kingman	Kansas	273.59781122
29171 Putnam	Missouri	273.28147992
2130 Ketchikan Gateway	Alaska	273.02773387
31097 Johnson	Nebraska	272.69185820
39105 Meigs	Ohio	272.65645287
51091 Highland	Virginia	271.49321267
20181 Sherman	Kansas	271.23241227
27021 Cass	Minnesota	271.01189065
26151 Sanilac	Michigan	269.53523384
56015 Goshen	Wyoming	269.13875598
26103 Marquette	Michigan	269.10818450
8091 Ouray	Colorado	268.98406787
29041 Chariton	Missouri	268.42034626
36099 Seneca	New York	268.22157434
42021 Cambria	Pennsylvania	267.97236772
54025 Greenbrier	West Virginia	267.34893348
20041 Dickinson	Kansas	267.13682748
42087 Mifflin	Pennsylvania	266.10704859
53067 Thurston	Washington	265.69466411
38021 Dickey	North Dakota	265.14378952
6089 Shasta	California	264.38569207
51155 Pulaski	Virginia	264.19303705

Counties\_Cities

48447 Throckmorton	Texas	264.02640264
35017 Grant	New Mexico	263.29262049
31175 Valley	Nebraska	262.52983294
8111 San Juan	Colorado	262.46719160
17151 Pope	Illinois	261.15859449
39053 Gallia	Ohio	260.18212749
26035 Clare	Michigan	260.10339110
21025 Breathitt	Kentucky	259.31164545
38081 Sargent	North Dakota	258.39793282
39161 Van Wert	Ohio	258.12382872
27001 Aitkin	Minnesota	257.82920387
26129 Ogemaw	Michigan	257.73195876
16037 Custer	Idaho	257.00934579
55069 Lincoln	Wisconsin	256.41951678
29179 Reynolds	Missouri	255.83626479
50003 Bennington	Vermont	255.39558250
31125 Nance	Nebraska	254.81313703
20077 Harper	Kansas	254.26807120
31095 Jefferson	Nebraska	253.62829365
53043 Lincoln	Washington	251.39664804
54053 Mason	West Virginia	250.76727300
29215 Texas	Missouri	250.28352430
20027 Clay	Kansas	250.09378517
17013 Calhoun	Illinois	249.89587672
53065 Stevens	Washington	249.66858153
6093 Siskiyou	California	249.29100723
42013 Blair	Pennsylvania	248.17947295
40129 Roger Mills	Oklahoma	246.17067834
2240 Southeast Fairbanks	Alaska	245.73576178
39001 Adams	Ohio	245.27485211
53049 Pacific	Washington	245.05354874
29185 St. Clair	Missouri	244.81106972
56033 Sheridan	Wyoming	244.76565343
26051 Gladwin	Michigan	244.70142479

Counties\_Cities

30049 Lewis and Clark	Montana	244.54148472
26043 Dickinson	Michigan	244.25796793
32021 Mineral	Nevada	243.68630926
39163 Vinton	Ohio	243.54973742
30099 Teton	Montana	243.42745862
36089 St. Lawrence	New York	243.41258897
50025 Windham	Vermont	243.24071475
48443 Terrell	Texas	243.01336574
8081 Moffat	Colorado	242.64482863
27127 Redwood	Minnesota	242.63886156
27055 Houston	Minnesota	242.22198299
26055 Grand Traverse	Michigan	241.97120111
26097 Mackinac	Michigan	241.03087049
46081 Lawrence	South Dakota	240.86088342
39079 Jackson	Ohio	240.85968379
41043 Linn	Oregon	240.31099069
36025 Delaware	New York	240.30363600
2180 Nome	Alaska	239.80815348
21175 Morgan	Kentucky	239.79018359
30043 Jefferson	Montana	239.72885839
55099 Price	Wisconsin	238.85944614
50011 Franklin	Vermont	238.76489751
38041 Hettinger	North Dakota	238.66348449
26143 Roscommon	Michigan	238.65349188
51580 Covington	Virginia	238.09523810
29123 Madison	Missouri	237.93895635
21127 Lawrence	Kentucky	237.62121893
53075 Whitman	Washington	236.99062079
21237 Wolfe	Kentucky	236.86777205
29093 Iron	Missouri	235.82588189
20127 Morris	Kansas	235.46458975
46091 Marshall	South Dakota	234.74178404
56009 Converse	Wyoming	234.60410557
41029 Jackson	Oregon	234.55575595

Counties\_Cities

17025 Clay	Illinois	233.90930355
36123 Yates	New York	233.48496437
42027 Centre	Pennsylvania	233.40806486
56001 Albany	Wyoming	233.15458149
29161 Phelps	Missouri	232.49575248
20167 Russell	Kansas	231.64905169
55037 Florence	Wisconsin	231.42791021
31161 Sheridan	Nebraska	231.21387283
30007 Broadwater	Montana	230.07395234
20063 Gove	Kansas	229.70903522
42033 Clearfield	Pennsylvania	229.25379151
42131 Wyoming	Pennsylvania	229.23907417
8077 Mesa	Colorado	229.10180344
17009 Brown	Illinois	228.79804759
27065 Kanabec	Minnesota	228.29641513
38095 Towner	North Dakota	228.10218978
36109 Tompkins	New York	227.64196006
26085 Lake	Michigan	227.25359818
51115 Mathews	Virginia	227.22108612
17155 Putnam	Illinois	226.48083624
8093 Park	Colorado	226.34188403
30085 Roosevelt	Montana	226.06022244
40151 Woods	Oklahoma	224.79487468
40043 Dewey	Oklahoma	224.76501839
29057 Dade	Missouri	224.60034351
17071 Henderson	Illinois	223.58026532
40153 Woodward	Oklahoma	222.52991791
48125 Dickens	Texas	222.32103157
8027 Custer	Colorado	222.04279370
36095 Schoharie	New York	221.88635560
55123 Vernon	Wisconsin	220.88679552
31149 Rock	Nebraska	220.58823529
37115 Madison	North Carolina	220.55782751
36009 Cattaraugus	New York	219.93753254

Counties\_Cities

6023 Humboldt	California	219.25161139
36075 Oswego	New York	218.83322872
41007 Clatsop	Oregon	218.79086611
36015 Chemung	New York	218.38725758
46021 Campbell	South Dakota	217.86492375
29197 Schuyler	Missouri	217.43857360
2195 Petersburg	Alaska	217.32381248
42031 Clarion	Pennsylvania	216.61208386
29061 Daviess	Missouri	216.52832912
17039 De Witt	Illinois	215.61291141
46075 Jones	South Dakota	215.51724138
46119 Sully	South Dakota	215.51724138
31005 Arthur	Nebraska	215.05376344
20195 Trego	Kansas	214.82277121
30059 Meagher	Montana	214.36227224
41013 Crook	Oregon	213.68416642
55103 Richland	Wisconsin	212.92513092
39115 Morgan	Ohio	212.27061079
54021 Gilmer	West Virginia	211.81161226
20135 Ness	Kansas	211.26760563
41021 Gilliam	Oregon	211.19324182
31069 Garden	Nebraska	210.85925145
29073 Gasconade	Missouri	210.81264876
32027 Pershing	Nevada	210.02100210
36011 Cayuga	New York	209.99416683
26165 Wexford	Michigan	209.16751330
26031 Cheboygan	Michigan	208.55467674
54015 Clay	West Virginia	208.52641335
30013 Cascade	Montana	208.22360766
54109 Wyoming	West Virginia	206.87000866
27075 Lake	Minnesota	206.41771439
46105 Perkins	South Dakota	205.33880903
27159 Wadena	Minnesota	203.29630436
36013 Chautauqua	New York	203.22184791

Counties\_Cities

36023 Cortland	New York	202.83127365
2185 North Slope	Alaska	202.59319287
6063 Plumas	California	202.08466284
31071 Garfield	Nebraska	201.30850528
26047 Emmet	Michigan	201.15287619
46009 Bon Homme	South Dakota	200.57306590
50001 Addison	Vermont	200.14605252
16049 Idaho	Idaho	199.84254830
32011 Eureka	Nevada	199.70044933
55007 Bayfield	Wisconsin	199.44156362
20105 Lincoln	Kansas	198.47833278
36077 Otsego	New York	197.49284507
41009 Columbia	Oregon	196.65120186
41003 Benton	Oregon	196.52338194
33001 Belknap	New Hampshire	195.01163515
33003 Carroll	New Hampshire	194.75594006
30081 Ravalli	Montana	194.57055499
26029 Charlevoix	Michigan	194.33013260
16035 Clearwater	Idaho	194.10824389
42057 Fulton	Pennsylvania	192.79763134
17149 Pike	Illinois	192.17218628
30005 Blaine	Montana	190.97987366
31011 Boone	Nebraska	190.87612140
21065 Estill	Kentucky	190.16762924
20203 Wichita	Kansas	190.02375297
42039 Crawford	Pennsylvania	189.27148114
53009 Clallam	Washington	187.65393487
5005 Baxter	Arkansas	187.41440208
42111 Somerset	Pennsylvania	186.60752921
54073 Pleasants	West Virginia	186.49260690
21063 Elliott	Kentucky	186.46776771
55003 Ashland	Wisconsin	185.89743590
5089 Marion	Arkansas	185.38452338
24023 Garrett	Maryland	185.16613517

Counties\_Cities

27149 Stevens	Minnesota	184.55859735
30073 Pondera	Montana	184.19290020
50013 Grand Isle	Vermont	183.35684062
6003 Alpine	California	181.65304269
20019 Chautauqua	Kansas	181.32366274
54041 Lewis	West Virginia	180.97853220
36041 Hamilton	New York	180.42399639
29149 Oregon	Missouri	180.24855327
26071 Iron	Michigan	179.90465054
42047 Elk	Pennsylvania	178.99168020
42023 Cameron	Pennsylvania	178.09439003
53023 Garfield	Washington	178.01513129
36049 Lewis	New York	177.71391840
29153 Ozark	Missouri	177.44260841
53031 Jefferson	Washington	176.49468940
46019 Butte	South Dakota	176.09078458
31029 Chase	Nebraska	176.01206940
26009 Antrim	Michigan	175.47613952
54001 Barbour	West Virginia	175.38554581
38023 Divide	North Dakota	175.20805957
53055 San Juan	Washington	175.15179823
54065 Morgan	West Virginia	174.28458987
20039 Decatur	Kansas	174.15534657
30015 Chouteau	Montana	174.06440383
46007 Bennett	South Dakota	173.01038062
17045 Edgar	Illinois	172.81105991
36003 Allegany	New York	172.30239070
50021 Rutland	Vermont	172.14344151
42065 Jefferson	Pennsylvania	171.85674022
53027 Grays Harbor	Washington	171.85153110
30019 Daniels	Montana	171.72295363
54095 Tyler	West Virginia	171.50697462
39067 Harrison	Ohio	171.34572295
2198 Prince of Wales-	Alaska	171.28620367



Counties\_Cities

50015 Lamoille	Vermont	169.96047431
26019 Benzie	Michigan	168.98552357
32033 White Pine	Nevada	168.86543536
27057 Hubbard	Minnesota	168.76054753
38037 Grant	North Dakota	168.49199663
31145 Red Willow	Nebraska	167.81652060
6091 Sierra	California	167.39203214
35047 San Miguel	New Mexico	166.72103222
48155 Foard	Texas	166.66666667
46053 Gregory	South Dakota	166.19183286
26003 Alger	Michigan	164.88952402
26141 Presque Isle	Michigan	164.86104569
17033 Crawford	Illinois	164.83224331
42113 Sullivan	Pennsylvania	164.71750947
54097 Upshur	West Virginia	163.83370879
26101 Manistee	Michigan	163.07893020
55013 Burnett	Wisconsin	162.42203742
30027 Fergus	Montana	161.97246468
2100 Haines	Alaska	161.68148747
26153 Schoolcraft	Michigan	161.13039167
54067 Nicholas	West Virginia	161.01763143
41039 Lane	Oregon	160.95424000
26107 Mecosta	Michigan	160.75324377
20001 Allen	Kansas	160.72002572
51071 Giles	Virginia	160.29446687
46063 Harding	South Dakota	160.12810248
23023 Sagadahoc	Maine	159.95958916
36019 Clinton	New York	159.86120577
27029 Clearwater	Minnesota	158.91032917
54093 Tucker	West Virginia	158.15959741
54063 Monroe	West Virginia	158.13253012
23027 Waldo	Maine	156.19489092
20117 Marshall	Kansas	154.28924090
30045 Judith Basin	Montana	153.68852459

Counties\_Cities

8011 Bent	Colorado	153.00918055
35021 Harding	New Mexico	152.67175573
17159 Richland	Illinois	152.25528136
42053 Forest	Pennsylvania	151.11965929
23007 Franklin	Maine	150.51677426
20023 Cheyenne	Kansas	150.37593985
36031 Essex	New York	150.13404826
41025 Harney	Oregon	150.08868877
42015 Bradford	Pennsylvania	149.58986077
32029 Storey	Nevada	148.92032762
41033 Josephine	Oregon	148.75333265
35007 Colfax	New Mexico	148.63748968
55107 Rusk	Wisconsin	148.44136566
30091 Sheridan	Montana	146.02803738
41019 Douglas	Oregon	144.17453279
20185 Stafford	Kansas	143.60938248
31129 Nuckolls	Nebraska	143.02741359
8073 Lincoln	Colorado	142.60249554
26083 Keweenaw	Michigan	141.97823000
41011 Coos	Oregon	141.32848779
26061 Houghton	Michigan	140.81007206
21201 Robertson	Kentucky	140.51522248
23011 Kennebec	Maine	140.06864183
35003 Catron	New Mexico	139.74287311
31013 Box Butte	Nebraska	139.24990717
31045 Dawes	Nebraska	137.67783387
31089 Holt	Nebraska	137.55158184
53003 Asotin	Washington	137.10747457
54087 Roane	West Virginia	136.37668676
30097 Sweet Grass	Montana	134.77088949
33005 Cheshire	New Hampshire	134.65284405
56011 Crook	Wyoming	134.22818792
30107 Wheatland	Montana	134.16815742
35033 Mora	New Mexico	133.15579228

Counties\_Cities

39121 Noble	Ohio	132.36728438
50027 Windsor	Vermont	132.04066129
38001 Adams	North Dakota	130.77593723
42121 Venango	Pennsylvania	130.69090625
41057 Tillamook	Oregon	130.66039497
17175 Stark	Illinois	128.98470610
36045 Jefferson	New York	127.06366606
20205 Wilson	Kansas	126.94748990
40045 Ellis	Oklahoma	126.51821862
2050 Bethel	Alaska	126.26262626
35028 Los Alamos	New Mexico	125.64787184
54089 Summers	West Virginia	125.39184953
31183 Wheeler	Nebraska	124.22360248
8071 Las Animas	Colorado	124.11225264
36097 Schuyler	New York	122.82268870
20145 Pawnee	Kansas	121.91405059
42105 Potter	Pennsylvania	120.32246420
27073 Lac qui Parle	Minnesota	120.15620306
54105 Wirt	West Virginia	120.06861063
15009 Maui	Hawaii	118.41609502
26033 Chippewa	Michigan	117.28016632
33009 Grafton	New Hampshire	116.94473526
8055 Huerfano	Colorado	116.12715924
20141 Osborne	Kansas	115.10791367
31063 Frontier	Nebraska	115.03067485
53069 Wahkiakum	Washington	112.96882061
31049 Deuel	Nebraska	109.58904110
36033 Franklin	New York	107.37080707
27077 Lake of the Woo	Minnesota	106.43959553
17057 Fulton	Illinois	106.18757892
46055 Haakon	South Dakota	104.27528676
29065 Dent	Missouri	103.62023185
23019 Penobscot	Maine	103.24561868
33019 Sullivan	New Hampshire	101.98405340

Counties\_Cities

23015 Lincoln	Maine	101.91602120
42117 Tioga	Pennsylvania	98.12820450
50023 Washington	Vermont	98.03921569
32017 Lincoln	Nevada	96.13535858
50009 Essex	Vermont	96.00000000
23017 Oxford	Maine	95.45628102
51017 Bath	Virginia	93.19664492
40025 Cimarron	Oklahoma	92.89363679
30089 Sanders	Montana	92.87402904
27031 Cook	Minnesota	92.71277582
50005 Caledonia	Vermont	92.40314171
30079 Prairie	Montana	91.99632015
46107 Potter	South Dakota	90.62075215
20007 Barber	Kansas	89.44543828
16025 Camas	Idaho	88.73114463
26119 Montmorency	Michigan	86.34646519
21129 Lee	Kentucky	85.31210010
2158 Kusilvak	Alaska	84.30687703
56027 Niobrara	Wyoming	83.75209380
20183 Smith	Kansas	83.26394671
42083 McKean	Pennsylvania	82.99160320
54013 Calhoun	West Virginia	82.71298594
48431 Sterling	Texas	76.27765065
2150 Kodiak Island	Alaska	74.93443237
41015 Curry	Oregon	74.51891465
23009 Hancock	Maine	72.97805185
15007 Kauai	Hawaii	72.08905771
56045 Weston	Wyoming	71.76690111
54017 Doddridge	West Virginia	71.37758744
27069 Kittson	Minnesota	70.62146893
20109 Logan	Kansas	70.32348805
56031 Platte	Wyoming	70.04436143
2016 Aleutians West	Alaska	69.89341255
40003 Alfalfa	Oklahoma	69.51685784

Counties\_Cities

31031 Cherry	Nebraska	69.43239021
23025 Somerset	Maine	69.18089817
15001 Hawaii	Hawaii	69.16007822
30025 Fallon	Montana	68.49315068
23013 Knox	Maine	67.88866259
30065 Musselshell	Montana	64.50225758
26095 Luce	Michigan	63.66385485
26013 Baraga	Michigan	60.09615385
30075 Powder River	Montana	58.27505828
6049 Modoc	California	56.96707303
2013 Aleutians East	Alaska	56.89900427
54007 Braxton	West Virginia	56.78188658
31057 Dundy	Nebraska	56.49717514
41023 Grant	Oregon	55.74136009
42123 Warren	Pennsylvania	55.69902274
50017 Orange	Vermont	55.17431636
33007 Coos	New Hampshire	53.81620184
50019 Orleans	Vermont	52.03106998
23003 Aroostook	Maine	49.17226684
2068 Denali	Alaska	48.56726566
54101 Webster	West Virginia	48.28002414
8033 Dolores	Colorado	48.21600771
6105 Trinity	California	47.86597527
30061 Mineral	Montana	46.33920297
23029 Washington	Maine	41.28294697
30051 Liberty	Montana	41.15226337
2070 Dillingham	Alaska	40.00000000
20049 Elk	Kansas	39.87240829
16023 Butte	Idaho	38.29950211
23021 Piscataquis	Maine	35.71428571
31087 Hitchcock	Nebraska	35.63791875
31017 Brown	Nebraska	33.63605785
54085 Ritchie	West Virginia	30.86102253
31083 Harlan	Nebraska	29.40311673

Counties\_Cities

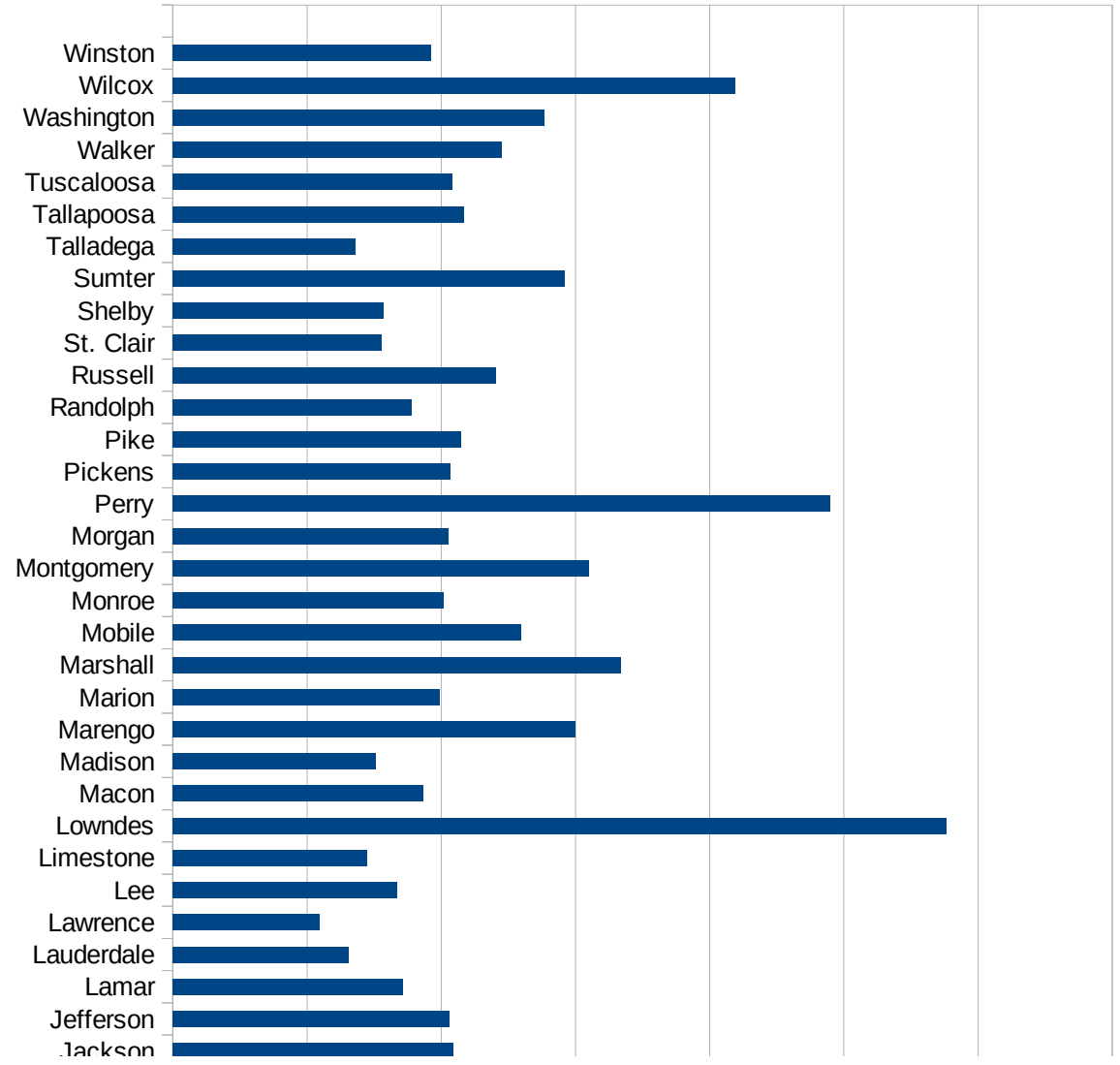
30077 Powell	Montana	28.70264064
20201 Washington	Kansas	18.45018450
16061 Lewis	Idaho	0.00000000
31115 Loup	Nebraska	0.00000000
31103 Keya Paha	Nebraska	0.00000000
25007 Dukes	Massachusetts	0.00000000
25019 Nantucket	Massachusetts	0.00000000
35011 De Baca	New Mexico	0.00000000
15005 Kalawao	Hawaii	0.00000000
8061 Kiowa	Colorado	0.00000000
48033 Borden	Texas	0.00000000
41069 Wheeler	Oregon	0.00000000
2105 Hoonah-Angoon	Alaska	0.00000000
2230 Skagway	Alaska	0.00000000
49019 Grand	Utah	0.00000000
31085 Hayes	Nebraska	0.00000000
48269 King	Texas	0.00000000
49015 Emery	Utah	0.00000000
31075 Grant	Nebraska	0.00000000
49055 Wayne	Utah	0.00000000
2164 Lake and Penins	Alaska	0.00000000
49033 Rich	Utah	0.00000000
49001 Beaver	Utah	0.00000000
49017 Garfield	Utah	0.00000000
49047 Uintah	Utah	0.00000000
36085 Richmond	New York	0.00000000
49023 Juab	Utah	0.00000000
49041 Sevier	Utah	0.00000000
49003 Box Elder	Utah	0.00000000
36005 Bronx	New York	0.00000000
49025 Kane	Utah	0.00000000
49005 Cache	Utah	0.00000000
49053 Washington	Utah	0.00000000
36081 Queens	New York	0.00000000

Counties\_Cities

36047 Kings	New York	0.00000000
49057 Weber	Utah	0.00000000
49021 Iron	Utah	0.00000000
49013 Duchesne	Utah	0.00000000
49007 Carbon	Utah	0.00000000
31113 Logan	Nebraska	0.00000000
48301 Loving	Texas	0.00000000
49009 Daggett	Utah	0.00000000
20153 Rawlins	Kansas	0.00000000
20199 Wallace	Kansas	0.00000000
30011 Carter	Montana	0.00000000
30069 Petroleum	Montana	0.00000000
31009 Blaine	Nebraska	0.00000000
32009 Esmeralda	Nevada	0.00000000
49027 Millard	Utah	0.00000000
49029 Morgan	Utah	0.00000000
49031 Piute	Utah	0.00000000
49039 Sanpete	Utah	0.00000000

AL

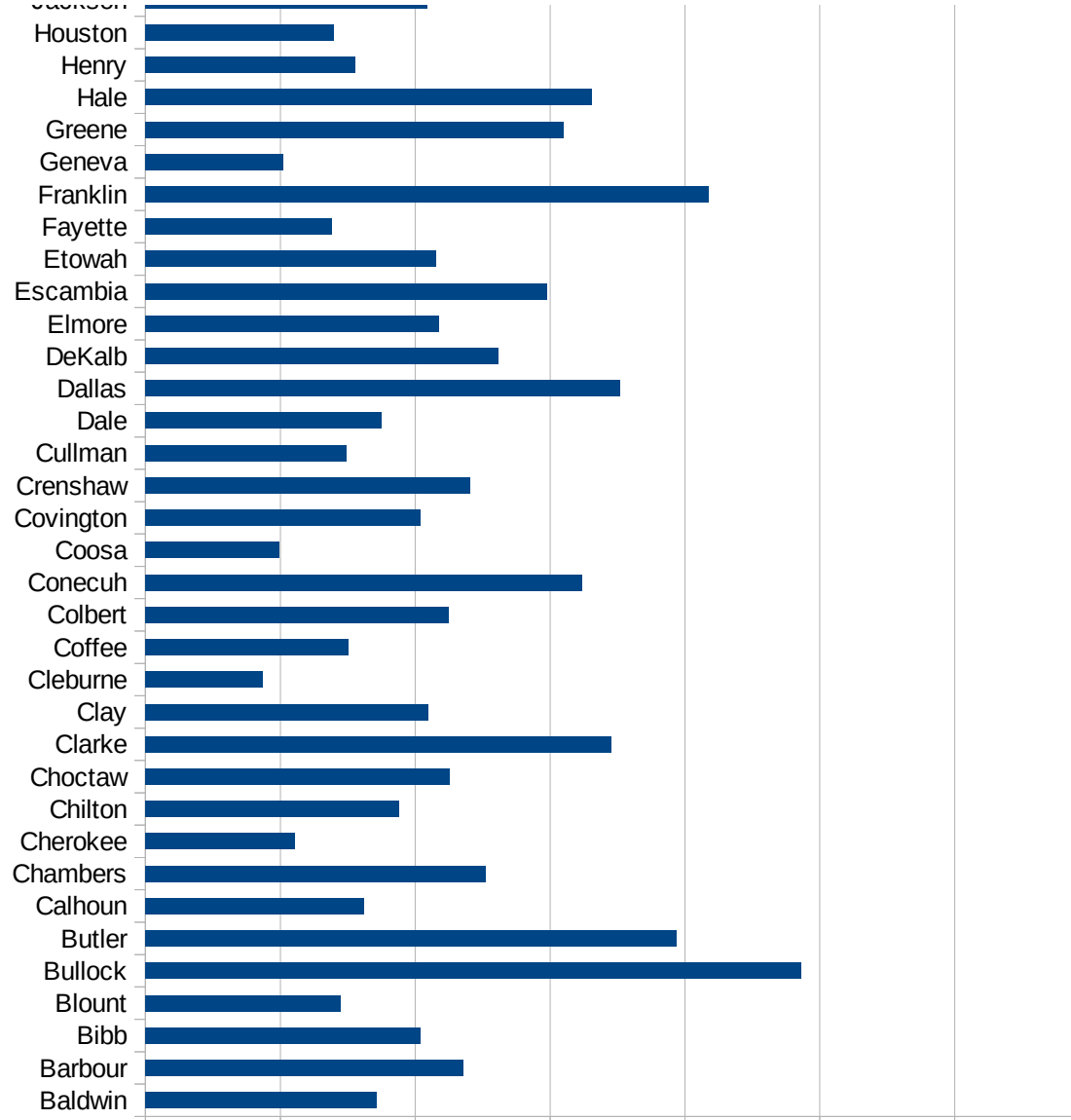
FIPS	County	Current Inf. P/C
1001	Autauga	2151.040448913
1003	Baldwin	1717.257891405
1005	Barbour	2355.210803424
1007	Bibb	2040.178571429
1009	Blount	1443.637621024
1011	Bullock	4862.892089169
1013	Butler	3938.008130081
1015	Calhoun	1621.498639271
1017	Chambers	2522.683325896
1019	Cherokee	1106.330669945
1021	Chilton	1879.826965325
1023	Choctaw	2258.391091037
1025	Clarke	3457.357859532
1027	Clay	2094.161958569
1029	Cleburne	867.4184293054
1031	Coffee	1504.556050011
1033	Colbert	2249.735217852
1035	Conecuh	3233.689011974
1037	Coosa	989.2673821745
1039	Covington	2041.312929216
1041	Crenshaw	2408.854166667
1043	Cullman	1493.252798351
1045	Dale	1748.508865103
1047	Dallas	3518.663534325
1049	DeKalb	2613.994536667
1051	Elmore	2177.390794632
1053	Escambia	2977.032763688
1055	Etowah	2155.100925845
1057	Fayette	1381.366762003
1059	Franklin	4176.896342824
1061	Geneva	1022.269514327
1063	Greene	3097.291388315
1065	Hale	3307.075920141





AL

1067 Henry	1557.324655703
1069 Houston	1393.212505491
1071 Jackson	2085.588371733
1073 Jefferson	2059.456999848
1075 Lamar	1711.93296735
1077 Lauderdale	1312.955285917
1079 Lawrence	1092.332433171
1081 Lee	1668.893077388
1083 Limestone	1448.41641192
1085 Lowndes	5764.988971325
1087 Macon	1865.610933348
1089 Madison	1514.246191875
1091 Marengo	3000.104898773
1093 Marion	1989.046803078
1095 Marshall	3336.836300451
1097 Mobile	2597.418291413
1099 Monroe	2017.37314283
1101 Montgomery	3100.153701005
1103 Morgan	2051.406930951
1105 Perry	4901.531728665
1107 Pickens	2071.42140636
1109 Pike	2147.699322095
1111 Randolph	1777.777777778
1113 Russell	2407.365743064
1115 St. Clair	1557.109031458
1117 Shelby	1567.403932186
1119 Sumter	2915.451895044
1121 Talladega	1361.677606855
1123 Tallapoosa	2168.061831741
1125 Tuscaloosa	2082.226402631
1127 Walker	2451.695939477
1129 Washington	2765.905482965
1131 Wilcox	4187.447068787
1133 Winston	1927.303465765



AL  
0 1000 2000 3000 4000 5000 6000 7000

AL

FIPS

29001  
29003  
29005  
29007  
29009  
29011  
29013  
29015  
29017  
29019  
29021  
29023  
29025  
29027  
29029  
29031  
29033  
29035  
29037

AL

29039  
29041  
29043  
29045  
29047  
29049  
29051  
29053  
29055  
29057  
29059  
29061  
29063  
29065  
29067  
29069  
29071  
29073  
29075  
29077  
29079  
29081  
29083  
29085  
29087  
29089  
29091  
29093  
29095  
29097  
29099  
29101

29103

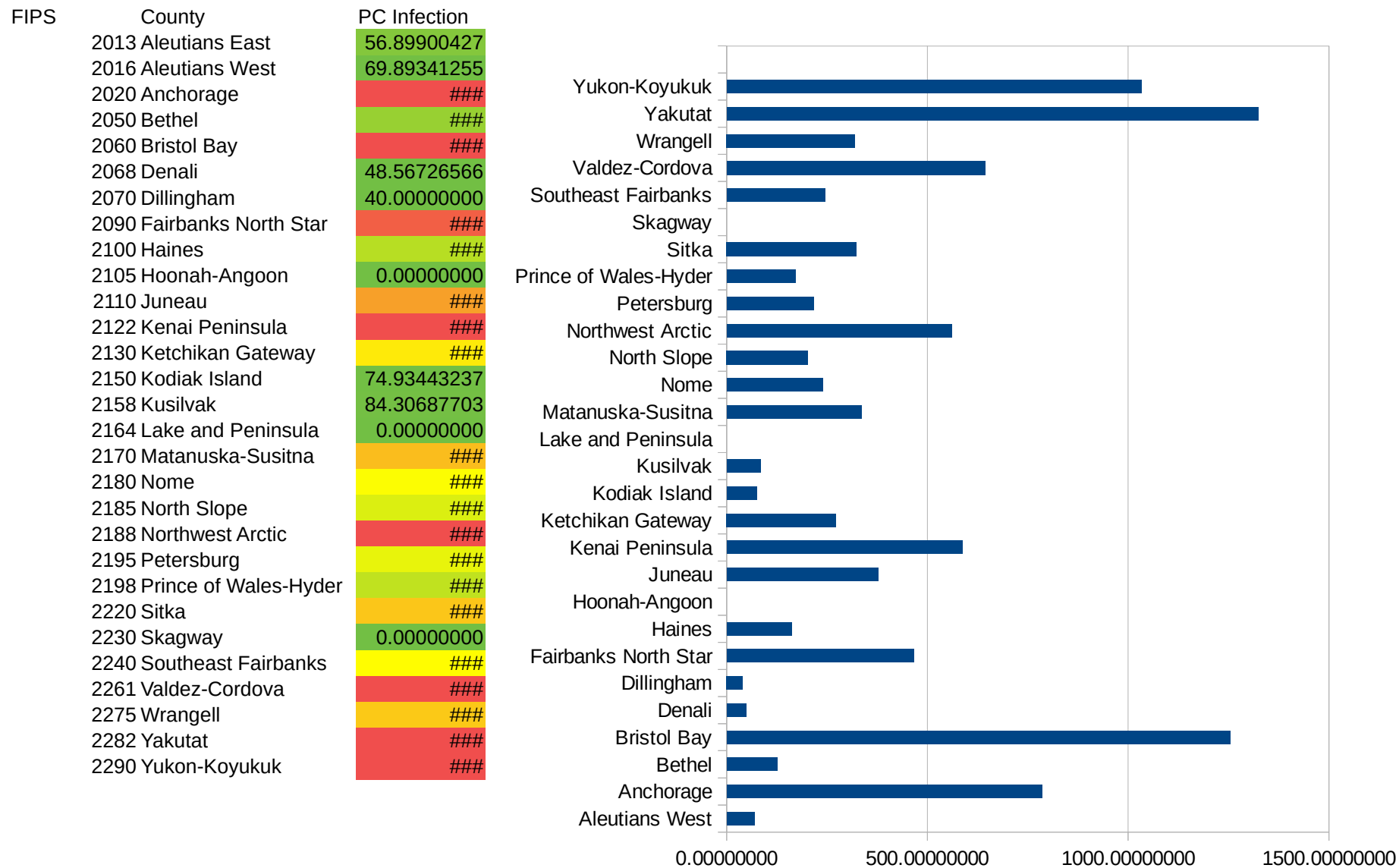
AL

29105  
29107  
29109  
29111  
29113  
29115  
29117  
29121  
29123  
29125  
29127  
29119  
29129  
29131  
29133  
29135  
29137  
29139  
29141  
29143  
29145  
29147  
29149  
29151  
29153  
29155  
29157  
29159  
29161  
29163  
29165  
29167  
29169  
29171

AL

29173  
29175  
29177  
29179  
29181  
29195  
29197  
29199  
29201  
29203  
29205  
29183  
29185  
29187  
29189  
29510  
29186  
29207  
29209  
29211  
29213  
29215  
  
29217  
29219  
29221  
29223  
29225  
29227  
29229

AK



AK



AK

FIPS

29001  
29003  
29005  
29007  
29009  
29011  
29013  
29015  
29017  
29019  
29021  
29023  
29025  
29027  
29029  
29031  
29033  
29035  
29037

AK

29039  
29041  
29043  
29045  
29047  
29049  
29051  
29053  
29055  
29057  
29059  
29061  
29063  
29065  
29067  
29069  
29071  
29073  
29075  
29077  
29079  
29081  
29083  
29085  
29087  
29089  
29091  
29093  
29095  
29097  
29099  
29101

29103

AK

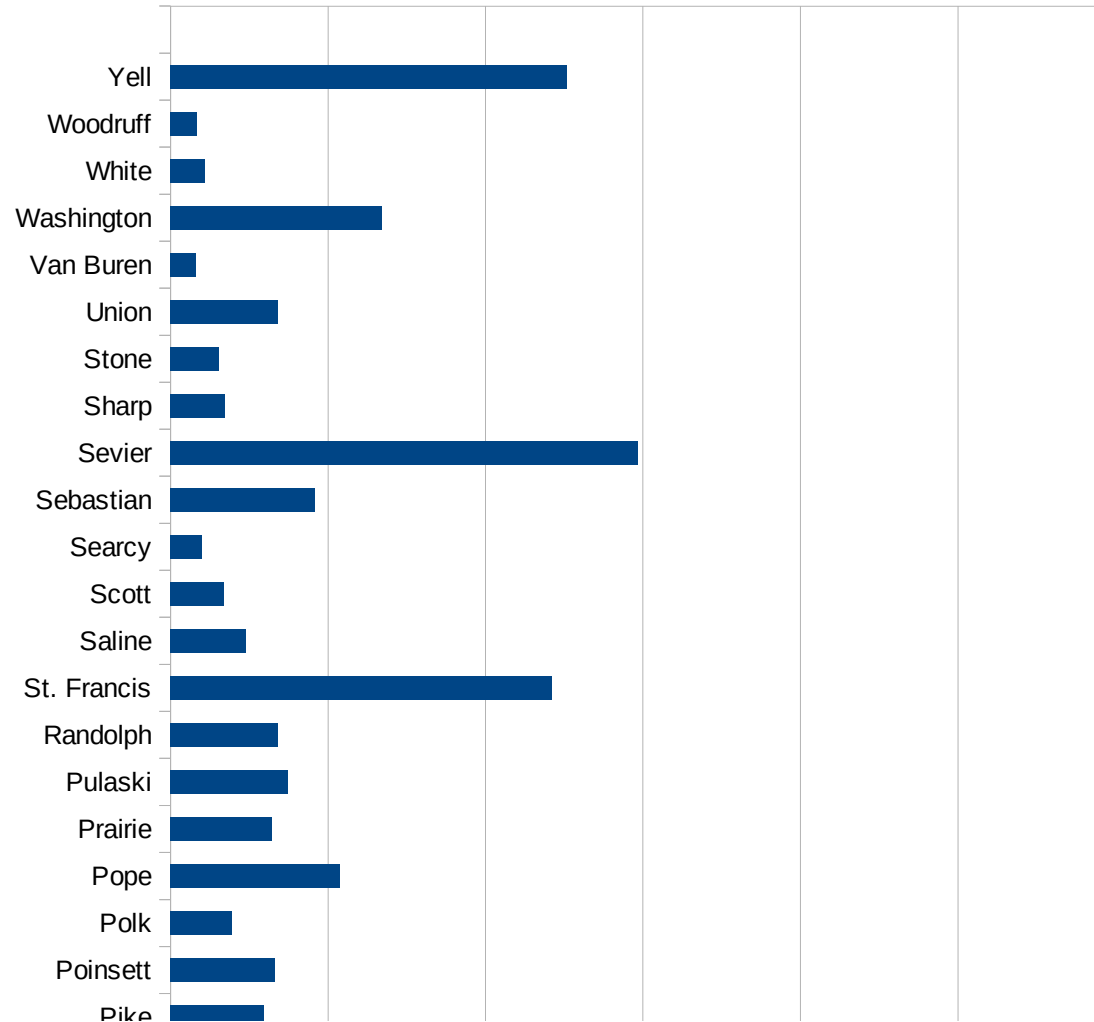
29105  
29107  
29109  
29111  
29113  
29115  
29117  
29121  
29123  
29125  
29127  
29119  
29129  
29131  
29133  
29135  
29137  
29139  
29141  
29143  
29145  
29147  
29149  
29151  
29153  
29155  
29157  
29159  
29161  
29163  
29165  
29167  
29169  
29171

AK

29173  
29175  
29177  
29179  
29181  
29195  
29197  
29199  
29201  
29203  
29205  
29183  
29185  
29187  
29189  
29510  
29186  
29207  
29209  
29211  
29213  
29215  
  
29217  
29219  
29221  
29223  
29225  
29227  
29229

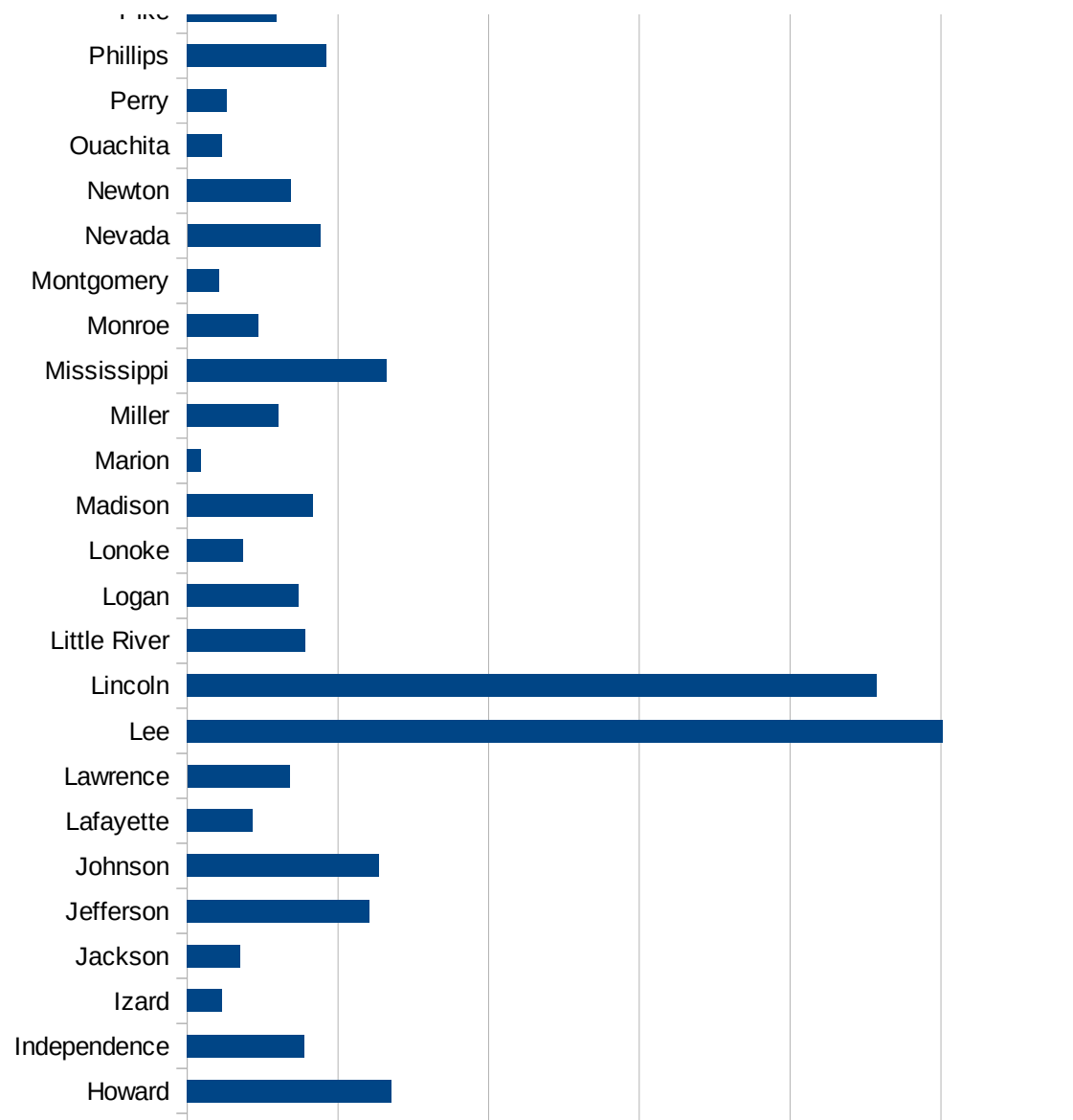
AR

FIPS	County	PC Infection
5001	Arkansas	1356.29467049
5003	Ashley	1681.1333932
5005	Baxter	187.414402076
5007	Benton	1784.24697734
5009	Boone	592.315901814
5011	Bradley	1945.48958429
5013	Calhoun	322.152738298
5015	Carroll	1346.41958686
5017	Chicot	7146.96301974
5019	Clark	829.518154209
5021	Clay	942.951438001
5023	Cleburne	841.177648708
5025	Cleveland	1434.27288601
5027	Columbia	960.190338616
5029	Conway	770.666794313
5031	Craighead	1331.08568691
5033	Crawford	1075.60798663
5035	Crittenden	2982.91340863
5037	Cross	1301.27128808
5039	Dallas	932.887774993
5041	Desha	1789.4371091
5043	Drew	1276.7350502
5045	Faulkner	1090.49244427
5047	Franklin	763.615946098
5049	Fulton	358.627434999
5051	Garland	1143.67549469
5053	Grant	791.730811524
5055	Greene	1153.88858246
5057	Hempstead	1172.89913067
5059	Hot Spring	4655.64820035
5061	Howard	2713.43977213
5063	Independence	1549.97611338



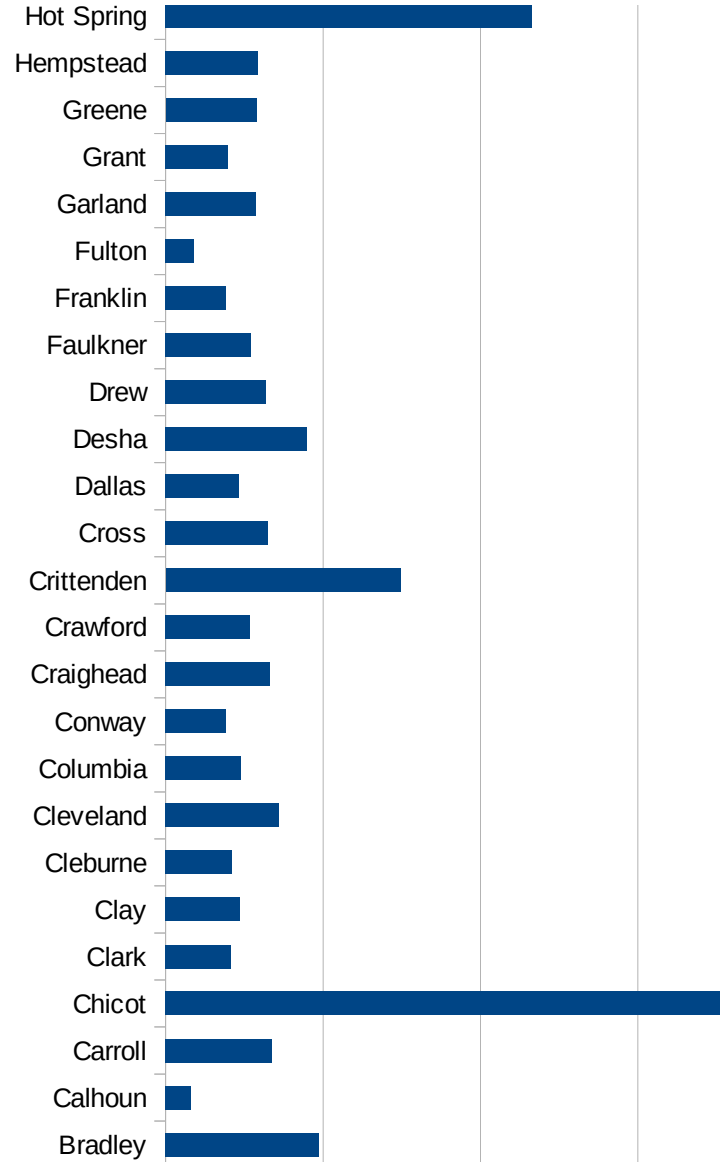
AR

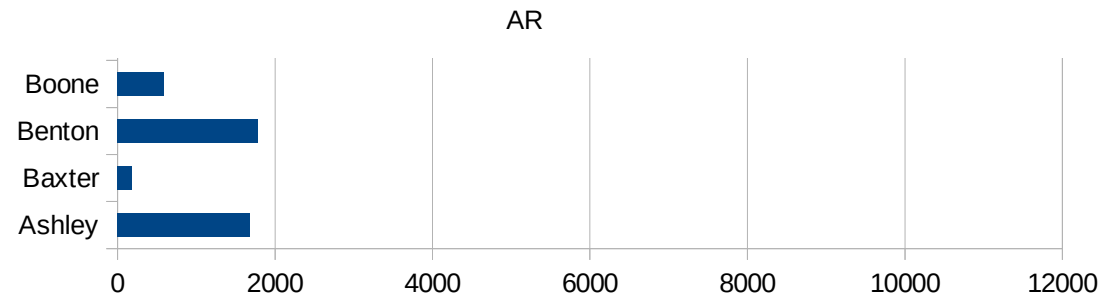
5065 IZARD	456.117119105
5067 JACKSON	707.869847124
5069 JEFFERSON	2413.60072819
5071 JOHNSON	2539.07710717
5073 LAFAYETTE	868.003591739
5075 LAWRENCE	1356.94292321
5077 LEE	10027.8241514
5079 LINCOLN	9145.93140551
5081 LITTLE RIVER	1565.79587863
5083 LOGAN	1476.74472098
5085 LONOKE	741.273741803
5087 MADISON	1668.58807111
5089 MARION	185.384523382
5091 MILLER	1208.93741971
5093 MISSISSIPPI	2640.70418778
5095 MONROE	942.028985507
5097 MONTGOMERY	425.818018826
5099 NEVADA	1765.55368724
5101 NEWTON	1370.91607944
5103 OUACHITA	465.983224604
5105 PERRY	531.298299845
5107 PHILLIPS	1852.57085806
5109 PIKE	1180.549049
5111 POINSETT	1330.60815884
5113 POLK	783.081450446
5115 POPE	2156.25
5117 PRAIRIE	1288.08521179
5119 PULASKI	1497.40246511
5121 RANDOLPH	1365.05460218
5123 ST. FRANCIS	4839.0266913
5125 SALINE	953.70652523
5127 SCOTT	678.360306231
5129 SEARCY	402.111083187
5131 SEBASTIAN	1834.79057243



AR

5133 Sevier	5933.8351129
5135 Sharp	691.005412876
5137 Stone	610.098739664
5139 Union	1359.70965598
5141 Van Buren	319.219418177
5143 Washington	2689.47210722
5145 White	434.412590344
5147 Woodruff	338.983050847
5149 Yell	5033.66612491







AR

FIPS

29001  
29003  
29005  
29007  
29009  
29011  
29013  
29015  
29017  
29019  
29021  
29023  
29025  
29027  
29029  
29031  
29033  
29035

AR

29037  
29039  
29041  
29043  
29045  
29047  
29049  
29051  
29053  
29055  
29057  
29059  
29061  
29063  
29065  
29067  
29069  
29071  
29073  
29075  
29077  
29079  
29081  
29083  
29085  
29087  
29089  
29091  
29093  
29095  
29097  
29099  
29101

AR

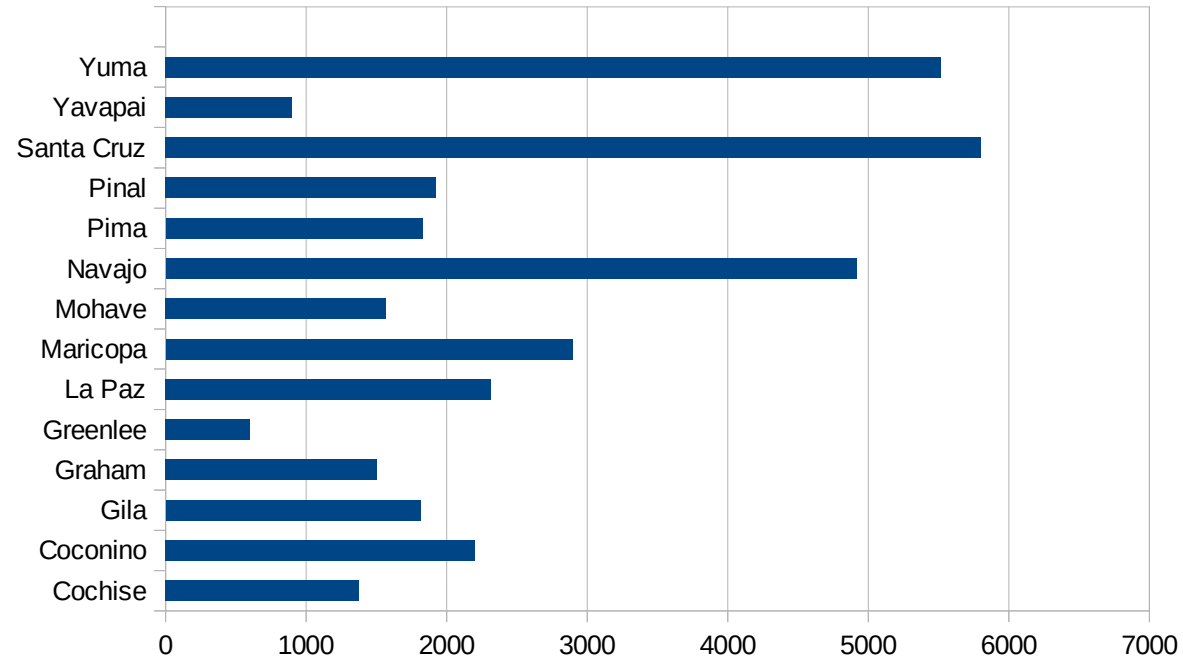
29103  
29105  
29107  
29109  
29111  
29113  
29115  
29117  
29121  
29123  
29125  
29127  
29119  
29129  
29131  
29133  
29135  
29137  
29139  
29141  
29143  
29145  
29147  
29149  
29151  
29153  
29155  
29157  
29159  
29161  
29163  
29165  
29167  
29169

AR

29171  
29173  
29175  
29177  
29179  
29181  
29195  
29197  
29199  
29201  
29203  
29205  
29183  
29185  
29187  
29189  
29510  
29186  
29207  
29209  
29211  
29213  
29215  
  
29217  
29219  
29221  
29223  
29225  
29227  
29229

AZ

FIPS	County	PC Infection
4001	Apache	4480.770837
4003	Cochise	1378.086298
4005	Coconino	2202.248449
4007	Gila	1814.841619
4009	Graham	1507.669679
4011	Greenlee	601.075609
4012	La Paz	2313.015452
4013	Maricopa	2896.692319
4015	Mohave	1567.644953
4017	Navajo	4916.474263
4019	Pima	1828.64919
4021	Pinal	1926.92189
4023	Santa Cruz	5800.778311
4025	Yavapai	898.302966
4027	Yuma	5516.952029



AZ

FIPS

29001  
29003  
29005  
29007  
29009  
29011  
29013  
29015  
29017  
29019  
29021  
29023  
29025  
29027  
29029  
29031  
29033  
29035  
29037

AZ

29039  
29041  
29043  
29045  
29047  
29049  
29051  
29053  
29055  
29057  
29059  
29061  
29063  
29065  
29067  
29069  
29071  
29073  
29075  
29077  
29079  
29081  
29083  
29085  
29087  
29089  
29091  
29093  
29095  
29097  
29099  
29101

29103

AZ

29105  
29107  
29109  
29111  
29113  
29115  
29117  
29121  
29123  
29125  
29127  
29119  
29129  
29131  
29133  
29135  
29137  
29139  
29141  
29143  
29145  
29147  
29149  
29151  
29153  
29155  
29157  
29159  
29161  
29163  
29165  
29167  
29169  
29171

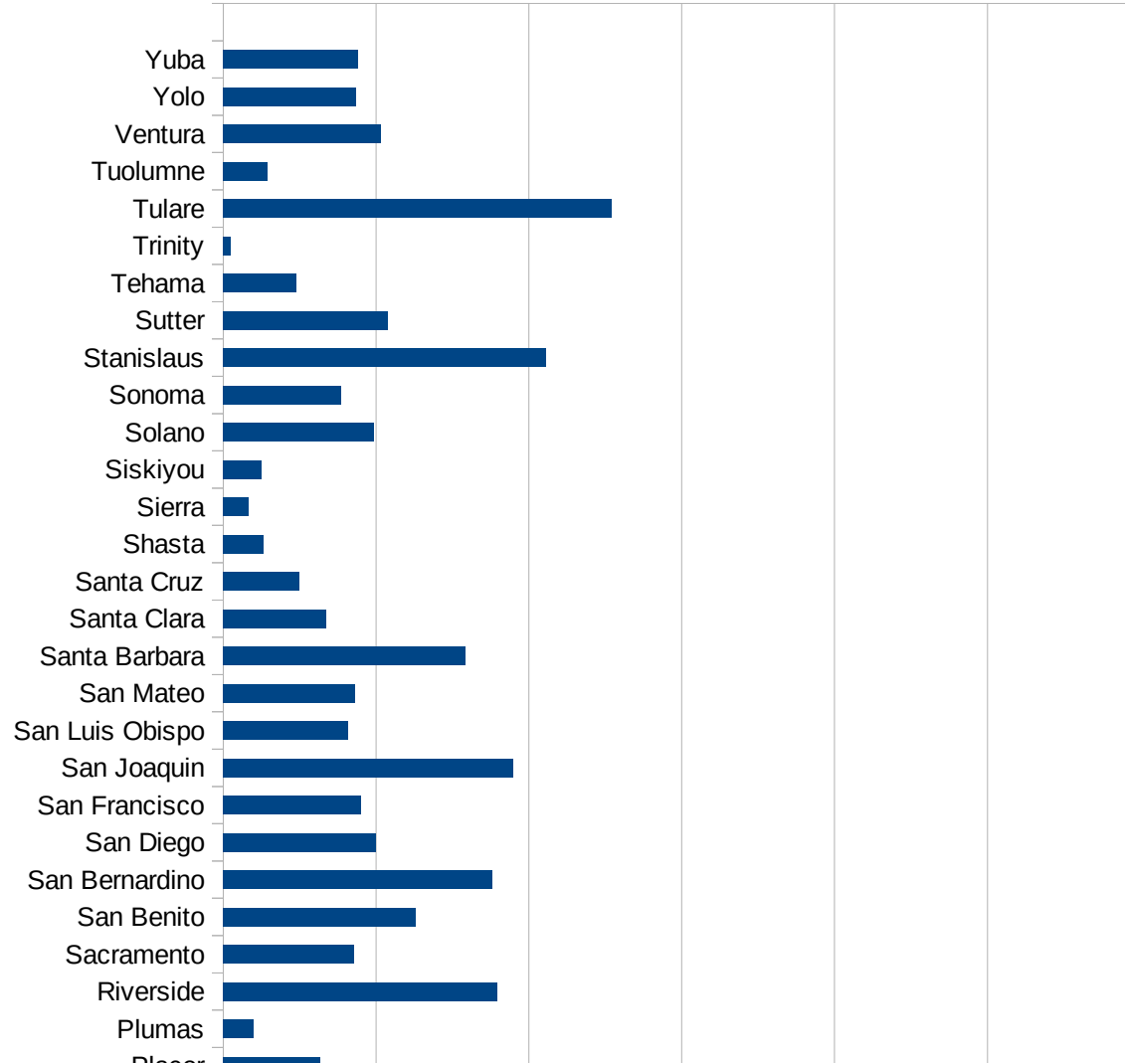


AZ

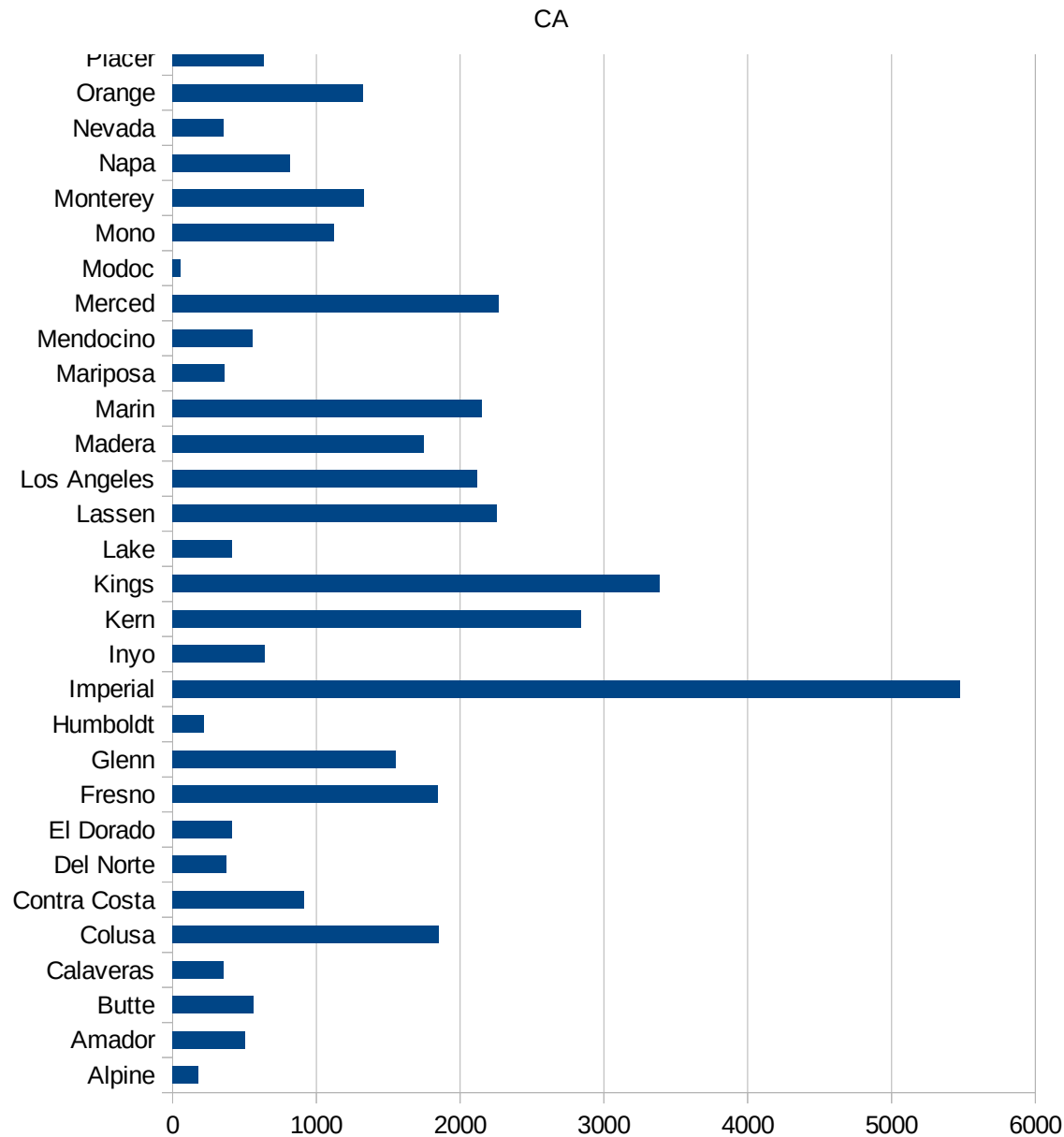
29173  
29175  
29177  
29179  
29181  
29195  
29197  
29199  
29201  
29203  
29205  
29183  
29185  
29187  
29189  
29510  
29186  
29207  
29209  
29211  
29213  
29215  
  
29217  
29219  
29221  
29223  
29225  
29227  
29229

CA

FIPS	County	PC Infection
6001	Alameda	872.8347872
6003	Alpine	181.6530427
6005	Amador	502.7549958
6007	Butte	564.3096828
6009	Calaveras	353.0546906
6011	Colusa	1854.163777
6013	Contra Costa	911.3078859
6015	Del Norte	373.7243065
6017	El Dorado	415.8843705
6019	Fresno	1844.730491
6021	Glenn	1554.533462
6023	Humboldt	219.2516114
6025	Imperial	5476.08441
6027	Inyo	639.3506421
6029	Kern	2843.44599
6031	Kings	3387.154315
6033	Lake	414.7121866
6035	Lassen	2253.100448
6037	Los Angeles	2121.860552
6039	Madera	1749.835101
6041	Marin	2150.069705
6043	Mariposa	360.5975617
6045	Mendocino	558.1809465
6047	Merced	2265.208451
6049	Modoc	56.96707303
6051	Mono	1122.807018
6053	Monterey	1332.203841
6055	Napa	819.1253577
6057	Nevada	358.0885893
6059	Orange	1323.647946
6061	Placer	632.3302361
6063	Plumas	202.0846628
6065	Riverside	1794.669241



6067 Sacramento	857.6388326
6069 San Benito	1256.154834
6071 San Bernardino	1763.213626
6073 San Diego	998.7844578
6075 San Francisco	899.3496018
6077 San Joaquin	1896.739564
6079 San Luis Obispo	818.2810464
6081 San Mateo	862.8475268
6083 Santa Barbara	1586.242265
6085 Santa Clara	673.9885527
6087 Santa Cruz	494.7949901
6089 Shasta	264.3856921
6091 Sierra	167.3920321
6093 Siskiyou	249.2910072
6095 Solano	988.3343409
6097 Sonoma	771.8895392
6099 Stanislaus	2108.345534
6101 Sutter	1075.335461
6103 Tehama	477.1888103
6105 Trinity	47.86597527
6107 Tulare	2543.033222
6109 Tuolumne	291.5344982
6111 Ventura	1032.942523
6113 Yolo	870.2043483
6115 Yuba	881.5878833



CA

CA

FIPS

29001  
29003  
29005  
29007  
29009  
29011  
29013  
29015  
29017  
29019  
29021  
29023  
29025  
29027  
29029  
29031  
29033  
29035  
29037

CA

29039  
29041  
29043  
29045  
29047  
29049  
29051  
29053  
29055  
29057  
29059  
29061  
29063  
29065  
29067  
29069  
29071  
29073  
29075  
29077  
29079  
29081  
29083  
29085  
29087  
29089  
29091  
29093  
29095  
29097  
29099  
29101

29103

CA

29105  
29107  
29109  
29111  
29113  
29115  
29117  
29121  
29123  
29125  
29127  
29119  
29129  
29131  
29133  
29135  
29137  
29139  
29141  
29143  
29145  
29147  
29149  
29151  
29153  
29155  
29157  
29159  
29161  
29163  
29165  
29167  
29169  
29171

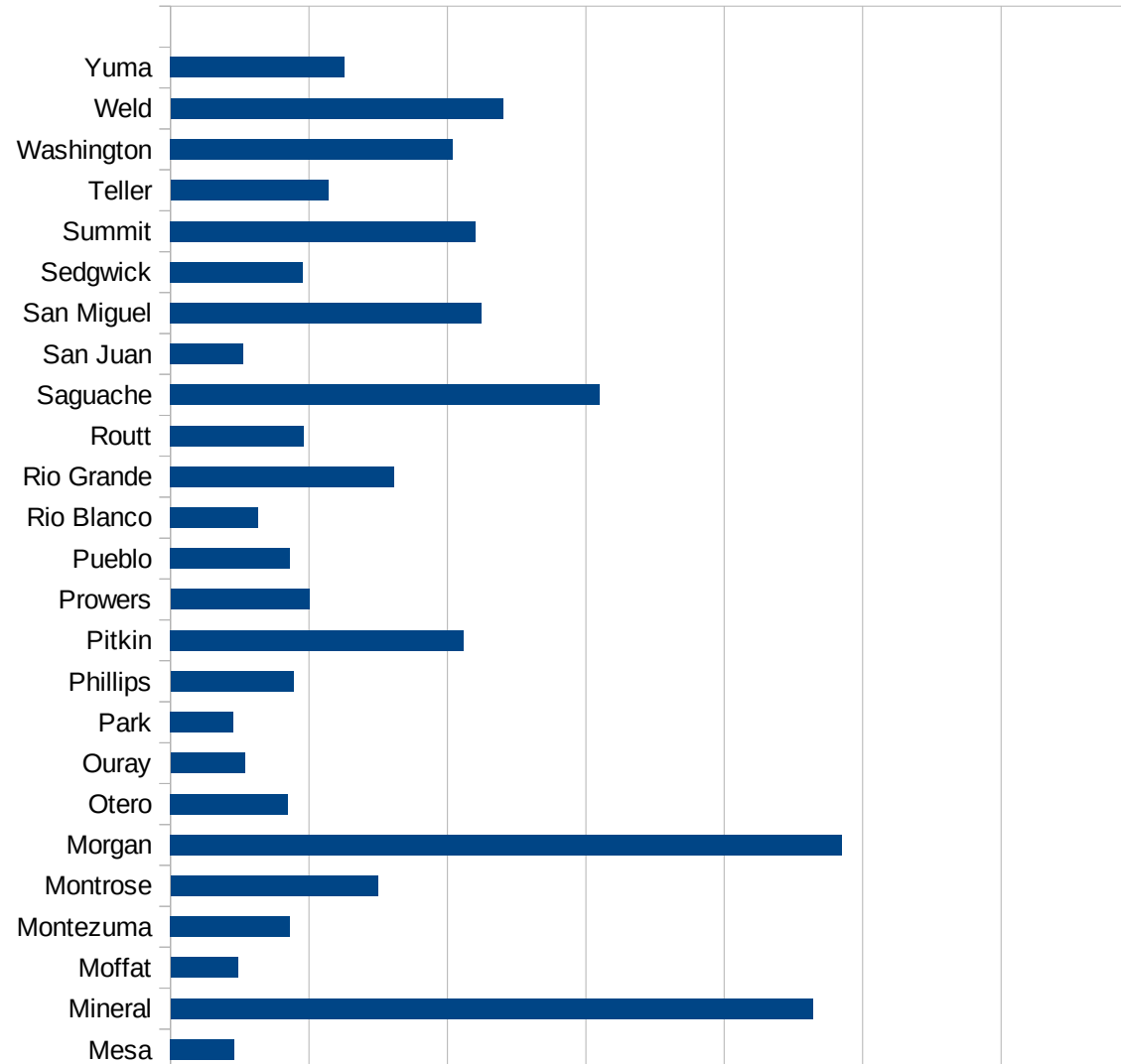
CA

29173  
29175  
29177  
29179  
29181  
29195  
29197  
29199  
29201  
29203  
29205  
29183  
29185  
29187  
29189  
29510  
29186  
29207  
29209  
29211  
29213  
29215  
  
29217  
29219  
29221  
29223  
29225  
29227  
29229



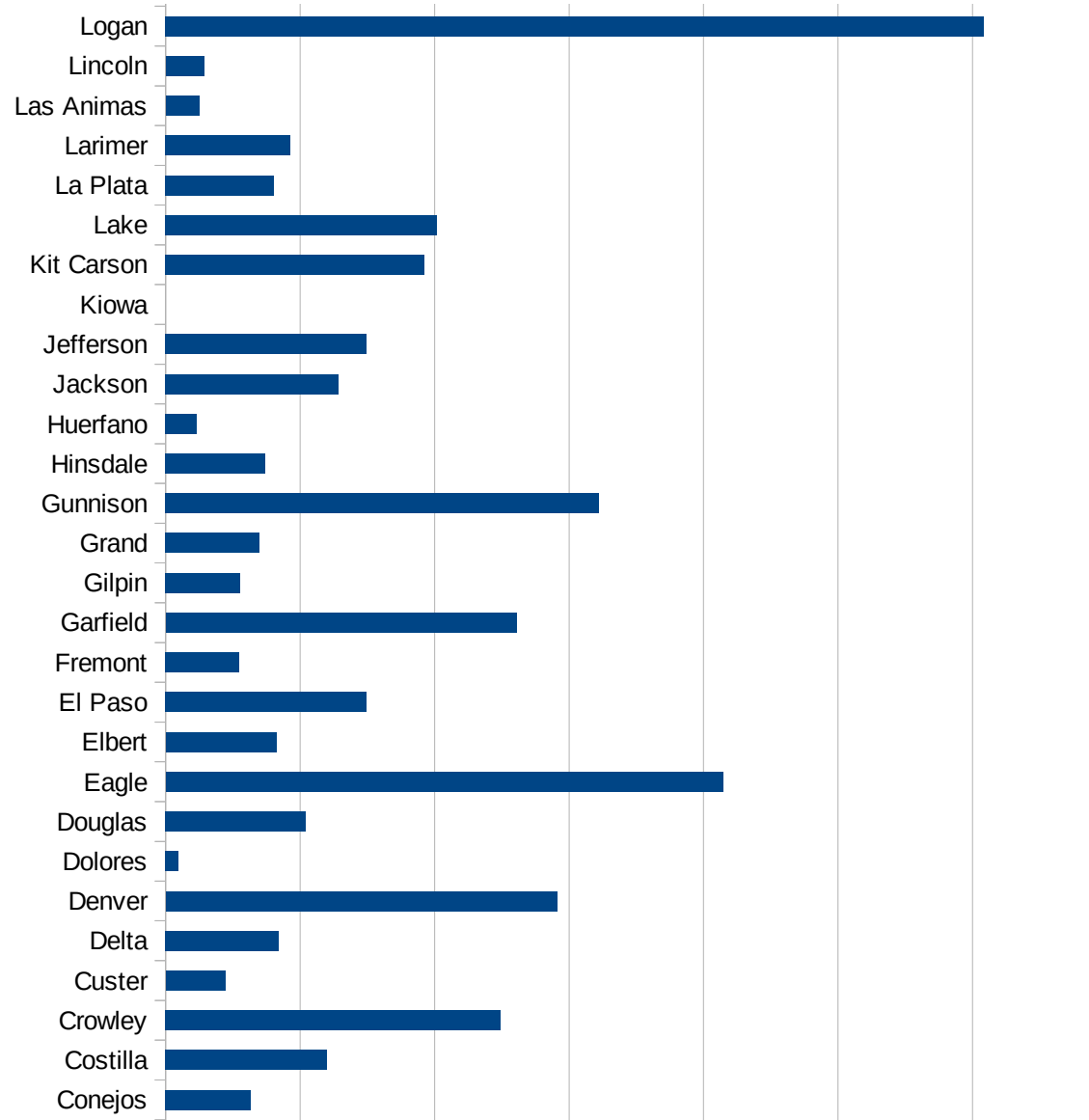
CO

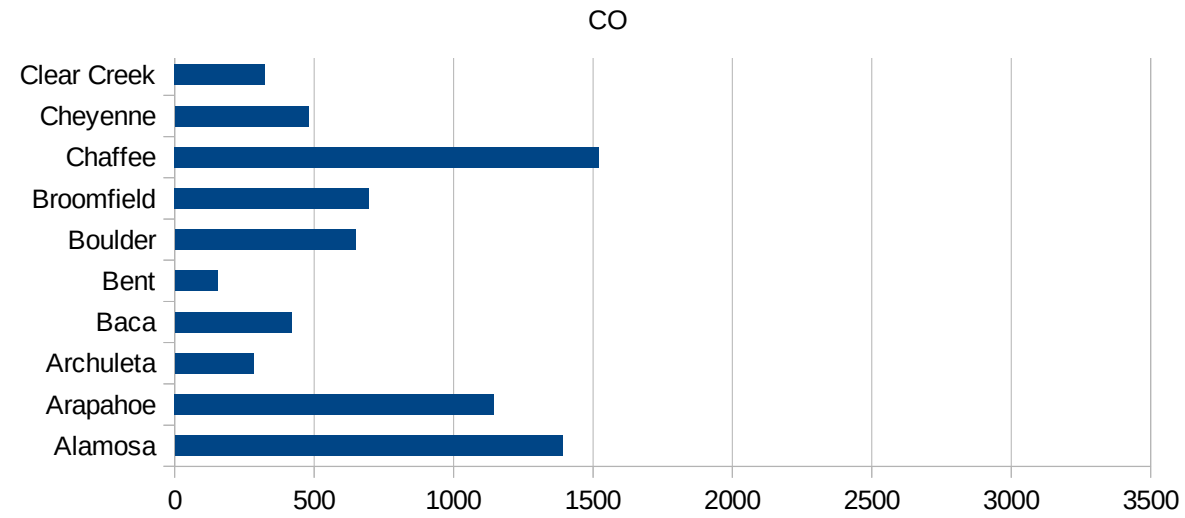
FIPS	County	PC Infection
8001	Adams	1304.4378629
8003	Alamosa	1390.6371756
8005	Arapahoe	1145.7045676
8007	Archuleta	283.32727933
8009	Baca	418.41004184
8011	Bent	153.00918055
8013	Boulder	648.31114028
8014	Broomfield	695.85805651
8015	Chaffee	1522.9440256
8017	Cheyenne	479.74413646
8019	Clear Creek	322.74856845
8021	Conejos	317.07317073
8023	Costilla	600.83594566
8025	Crowley	1246.1590987
8027	Custer	222.0427937
8029	Delta	419.99160017
8031	Denver	1455.1453471
8033	Dolores	48.216007715
8035	Douglas	521.62345088
8037	Eagle	2071.1726947
8039	Elbert	410.92763108
8041	El Paso	747.20952125
8043	Fremont	274.87974011
8045	Garfield	1305.0025096
8047	Gilpin	277.73239667
8049	Grand	347.82608696
8051	Gunnison	1611.9679926
8053	Hinsdale	369.91368681
8055	Huerfano	116.12715924
8057	Jackson	643.31665475
8059	Jefferson	746.94131495
8061	Kiowa	0
8063	Kit Carson	963.28354042



CO

8065 Lake	1009.7137014
8067 La Plata	401.34967146
8069 Larimer	465.02604716
8071 Las Animas	124.11225264
8073 Lincoln	142.60249554
8075 Logan	3042.5492382
8077 Mesa	229.10180344
8079 Mineral	2319.5876289
8081 Moffat	242.64482863
8083 Montezuma	431.99021332
8085 Montrose	748.56682617
8087 Morgan	2426.640521
8089 Otero	423.17708333
8091 Ouray	268.98406787
8093 Park	226.34188403
8095 Phillips	443.30377975
8097 Pitkin	1058.4958217
8099 Prowers	501.47977639
8101 Pueblo	431.56707197
8103 Rio Blanco	315.65656566
8105 Rio Grande	808.88888889
8107 Routt	481.87152683
8109 Saguache	1549.028204
8111 San Juan	262.4671916
8113 San Miguel	1123.1839824
8115 Sedgwick	477.63786366
8117 Summit	1102.9767472
8119 Teller	570.10724395
8121 Washington	1018.5373803
8123 Weld	1200.7444998
8125 Yuma	628.74251497





CO

FIPS

29001  
29003  
29005  
29007  
29009  
29011  
29013  
29015  
29017  
29019  
29021  
29023  
29025  
29027  
29029  
29031  
29033  
29035  
29037

CO

29039  
29041  
29043  
29045  
29047  
29049  
29051  
29053  
29055  
29057  
29059  
29061  
29063  
29065  
29067  
29069  
29071  
29073  
29075  
29077  
29079  
29081  
29083  
29085  
29087  
29089  
29091  
29093  
29095  
29097  
29099  
29101

29103

29105  
29107  
29109  
29111  
29113  
29115  
29117  
29121  
29123  
29125  
29127  
29119  
29129  
29131  
29133  
29135  
29137  
29139  
29141  
29143  
29145  
29147  
29149  
29151  
29153  
29155  
29157  
29159  
29161  
29163  
29165  
29167  
29169  
29171

CO

29173  
29175  
29177  
29179  
29181  
29195  
29197  
29199  
29201  
29203  
29205  
29183  
29185  
29187  
29189  
29510  
29186  
29207  
29209  
29211  
29213  
29215  
  
29217  
29219  
29221  
29223  
29225  
29227  
29229

CT





CT

FIPS

29001  
29003  
29005  
29007  
29009  
29011  
29013  
29015  
29017  
29019  
29021  
29023  
29025  
29027  
29029  
29031  
29033  
29035  
29037

CT

29039  
29041  
29043  
29045  
29047  
29049  
29051  
29053  
29055  
29057  
29059  
29061  
29063  
29065  
29067  
29069  
29071  
29073  
29075  
29077  
29079  
29081  
29083  
29085  
29087  
29089  
29091  
29093  
29095  
29097  
29099  
29101

29103

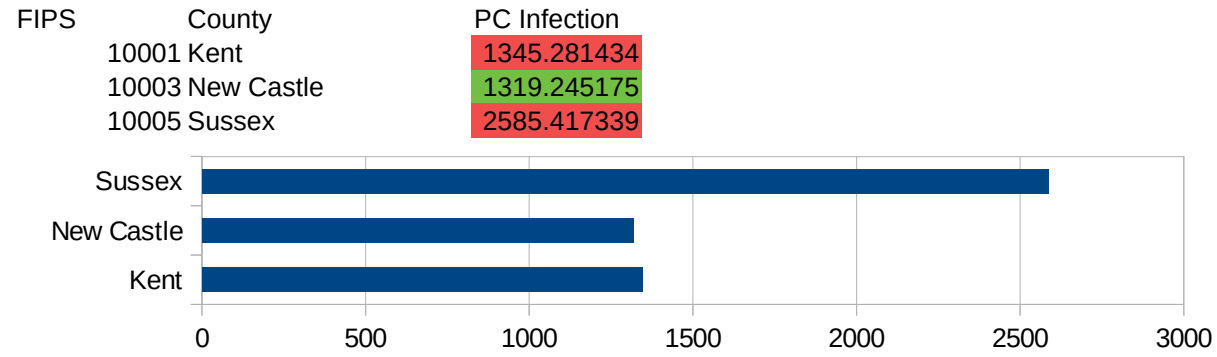
CT

29105  
29107  
29109  
29111  
29113  
29115  
29117  
29121  
29123  
29125  
29127  
29119  
29129  
29131  
29133  
29135  
29137  
29139  
29141  
29143  
29145  
29147  
29149  
29151  
29153  
29155  
29157  
29159  
29161  
29163  
29165  
29167  
29169  
29171

CT

29173  
29175  
29177  
29179  
29181  
29195  
29197  
29199  
29201  
29203  
29205  
29183  
29185  
29187  
29189  
29510  
29186  
29207  
29209  
29211  
29213  
29215  
  
29217  
29219  
29221  
29223  
29225  
29227  
29229

DE



DE

FIPS

29001  
29003  
29005  
29007  
29009  
29011  
29013  
29015  
29017  
29019  
29021  
29023  
29025  
29027  
29029  
29031  
29033  
29035  
29037

DE

29039  
29041  
29043  
29045  
29047  
29049  
29051  
29053  
29055  
29057  
29059  
29061  
29063  
29065  
29067  
29069  
29071  
29073  
29075  
29077  
29079  
29081  
29083  
29085  
29087  
29089  
29091  
29093  
29095  
29097  
29099  
29101

29103

DE

29105  
29107  
29109  
29111  
29113  
29115  
29117  
29121  
29123  
29125  
29127  
29119  
29129  
29131  
29133  
29135  
29137  
29139  
29141  
29143  
29145  
29147  
29149  
29151  
29153  
29155  
29157  
29159  
29161  
29163  
29165  
29167  
29169  
29171



DE

29173  
29175  
29177  
29179  
29181  
29195  
29197  
29199  
29201  
29203  
29205  
29183  
29185  
29187  
29189  
29510  
29186  
29207  
29209  
29211  
29213  
29215  
  
29217  
29219  
29221  
29223  
29225  
29227  
29229

DC

FIPS	County	PC Infection
11001	District of Columbia	1854.068944

DC

FIPS

29001  
29003  
29005  
29007  
29009  
29011  
29013  
29015  
29017  
29019  
29021  
29023  
29025  
29027  
29029  
29031  
29033  
29035  
29037

DC

29039  
29041  
29043  
29045  
29047  
29049  
29051  
29053  
29055  
29057  
29059  
29061  
29063  
29065  
29067  
29069  
29071  
29073  
29075  
29077  
29079  
29081  
29083  
29085  
29087  
29089  
29091  
29093  
29095  
29097  
29099  
29101

29103

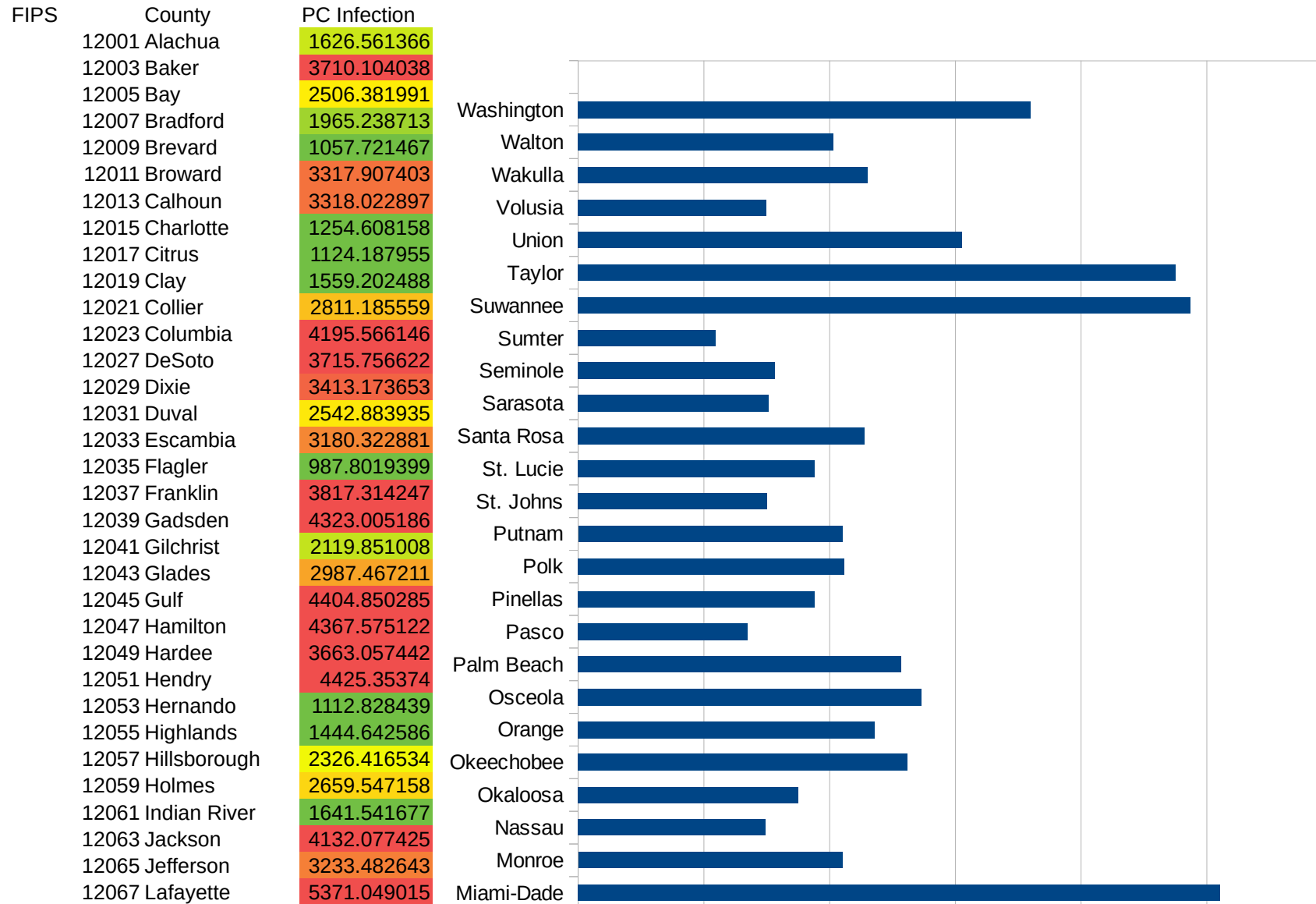
DC

29105  
29107  
29109  
29111  
29113  
29115  
29117  
29121  
29123  
29125  
29127  
29119  
29129  
29131  
29133  
29135  
29137  
29139  
29141  
29143  
29145  
29147  
29149  
29151  
29153  
29155  
29157  
29159  
29161  
29163  
29165  
29167  
29169  
29171

DC

29173  
29175  
29177  
29179  
29181  
29195  
29197  
29199  
29201  
29203  
29205  
29183  
29185  
29187  
29189  
29510  
29186  
29207  
29209  
29211  
29213  
29215  
  
29217  
29219  
29221  
29223  
29225  
29227  
29229

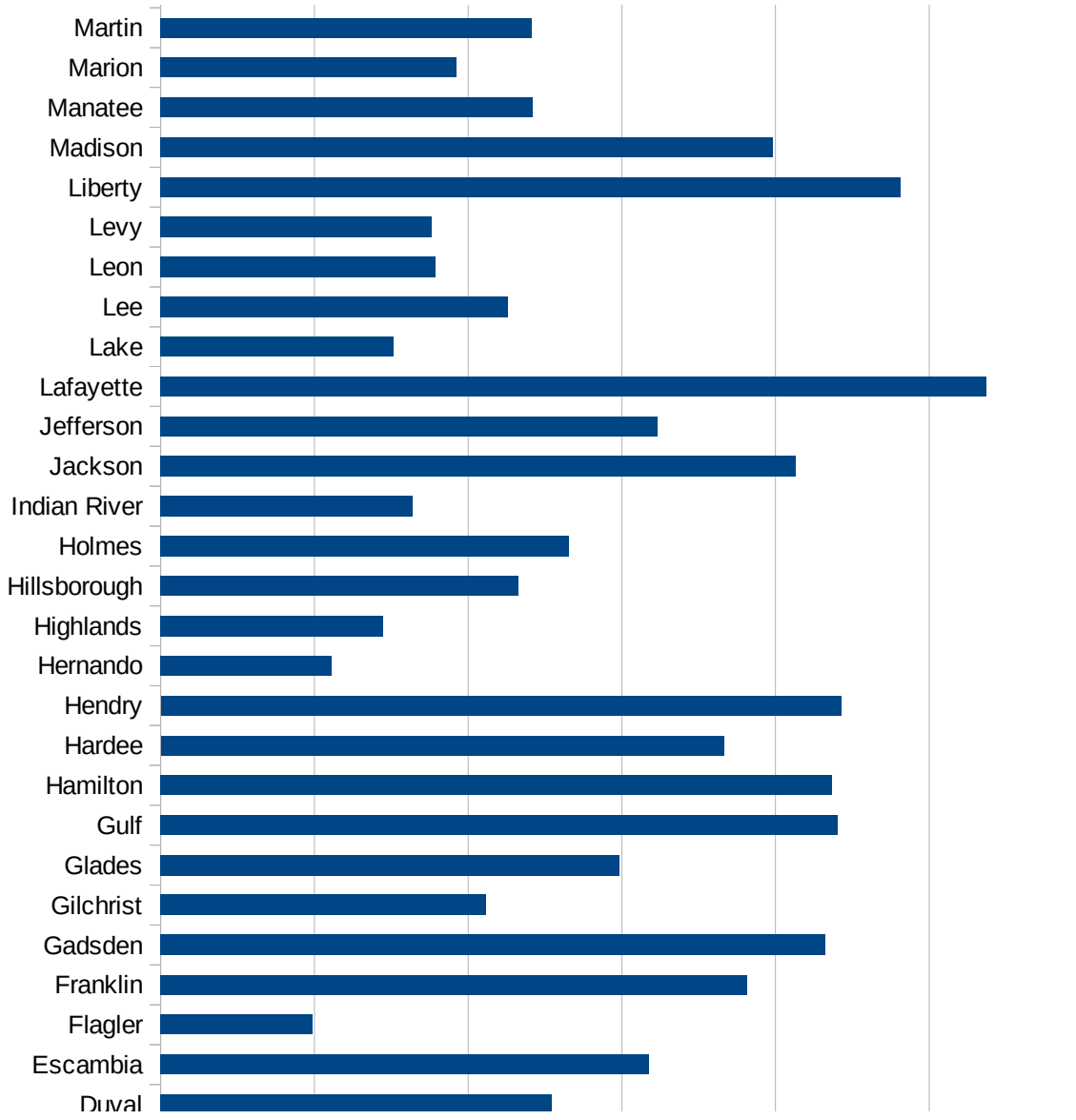
FL



This work is licensed under the Creative Commons Attribution-NoDerivatives 4.0 International License. To view a copy of this license, visit <http://creativecommons.org/licenses/by-nd/4.0/>.

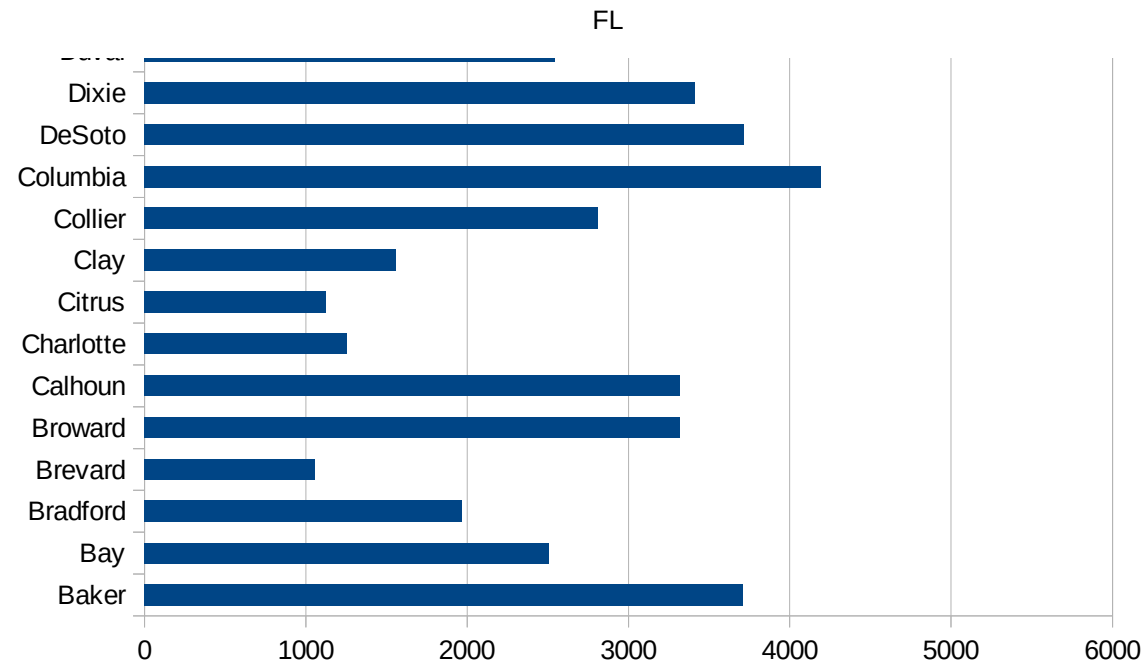
FL

12069 Lake	1512.223173
12071 Lee	2257.98757
12073 Leon	1789.731352
12075 Levy	1766.004415
12077 Liberty	4812.581294
12079 Madison	3982.945653
12081 Manatee	2419.622393
12083 Marion	1922.622834
12085 Martin	2413.120215
12086 Miami-Dade	5105.191555
12087 Monroe	2101.909979
12089 Nassau	1491.285302
12091 Okaloosa	1752.312213
12093 Okeechobee	2616.94393
12095 Orange	2359.404481
12097 Osceola	2727.51977
12099 Palm Beach	2571.299937
12101 Pasco	1349.628449
12103 Pinellas	1879.357723
12105 Polk	2117.487207
12107 Putnam	2102.126397
12109 St. Johns	1501.21332
12111 St. Lucie	1880.869933
12113 Santa Rosa	2279.354778
12115 Sarasota	1518.332951
12117 Seminole	1565.305494
12119 Sumter	1095.111608
12121 Suwannee	4869.769863
12123 Taylor	4749.572215
12125 Union	3052.208835
12127 Volusia	1498.708765
12129 Wakulla	2301.223006
12131 Walton	2031.523643
12133 Washington	3601.286174



This work is licensed under the Creative Commons Attribution-NoDerivatives 4.0 International License. To view a copy of this license, visit <http://creativecommons.org/licenses/by-nd/4.0/>.





FL

FIPS

29001  
29003  
29005  
29007  
29009  
29011  
29013  
29015  
29017  
29019  
29021  
29023  
29025  
29027  
29029  
29031  
29033  
29035  
29037

FL

29039  
29041  
29043  
29045  
29047  
29049  
29051  
29053  
29055  
29057  
29059  
29061  
29063  
29065  
29067  
29069  
29071  
29073  
29075  
29077  
29079  
29081  
29083  
29085  
29087  
29089  
29091  
29093  
29095  
29097  
29099  
29101

29103

FL

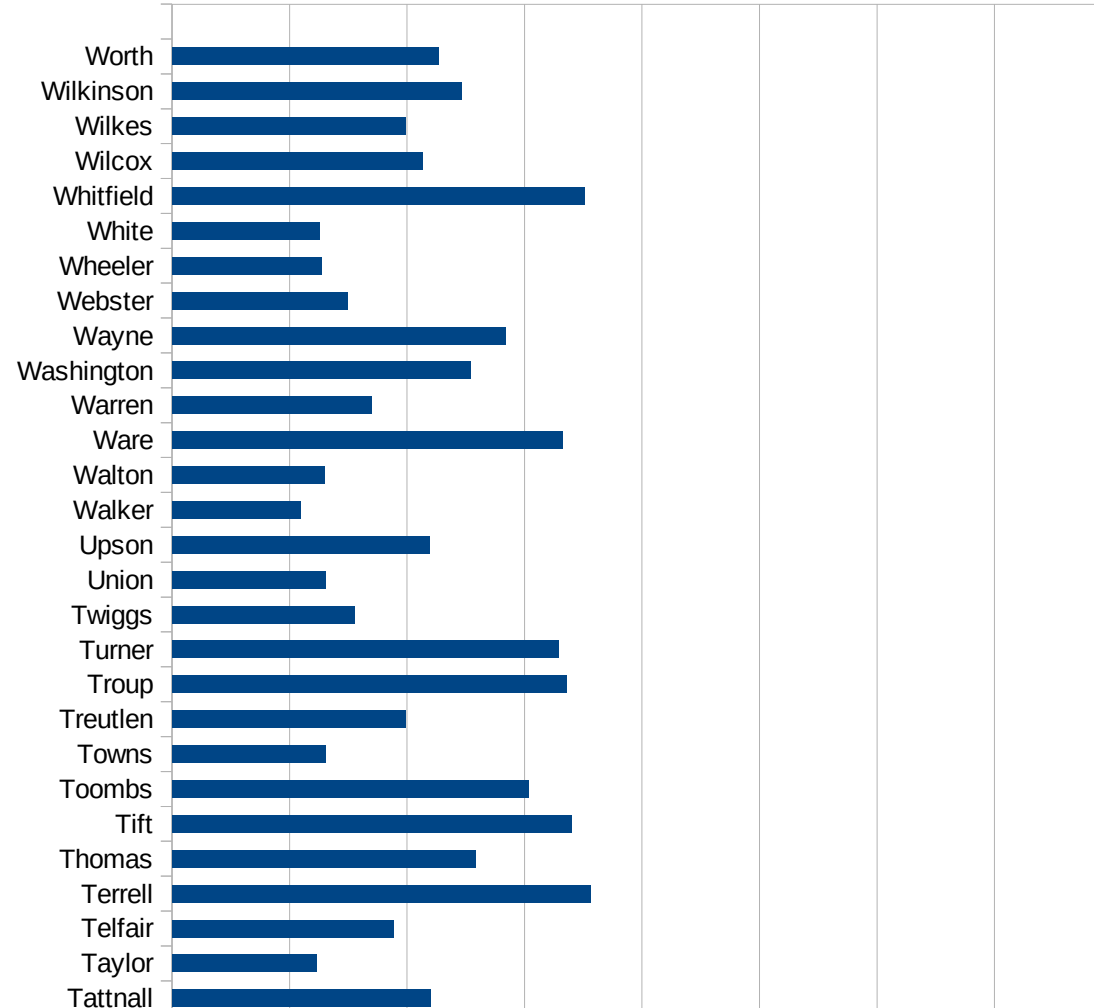
29105  
29107  
29109  
29111  
29113  
29115  
29117  
29121  
29123  
29125  
29127  
29119  
29129  
29131  
29133  
29135  
29137  
29139  
29141  
29143  
29145  
29147  
29149  
29151  
29153  
29155  
29157  
29159  
29161  
29163  
29165  
29167  
29169  
29171

FL

29173  
29175  
29177  
29179  
29181  
29195  
29197  
29199  
29201  
29203  
29205  
29183  
29185  
29187  
29189  
29510  
29186  
29207  
29209  
29211  
29213  
29215  
  
29217  
29219  
29221  
29223  
29225  
29227  
29229

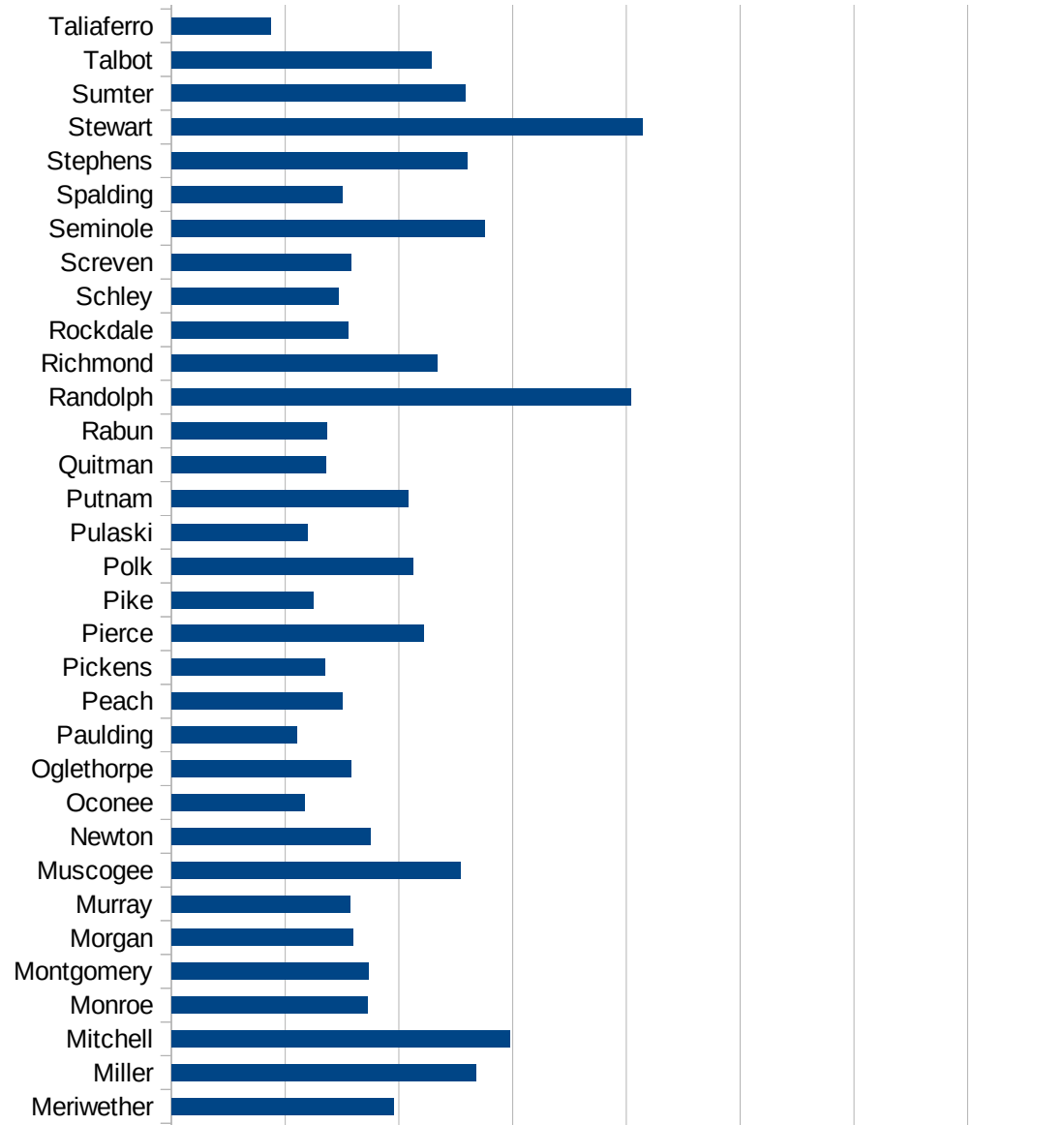
GA

FIPS	County	PC Infection
13001	Appling	3960.663533
13003	Atkinson	3989.393757
13005	Bacon	4041.126509
13007	Baker	2199.223803
13009	Baldwin	2487.562189
13011	Banks	1516.747419
13013	Barrow	1691.643258
13015	Bartow	1849.485001
13017	Ben Hill	2948.710312
13019	Berrien	1682.942032
13021	Bibb	2504.980568
13023	Bleckley	2025.237576
13025	Brantley	1381.171615
13027	Brooks	2700.960485
13029	Bryan	1839.460495
13031	Bulloch	1731.008073
13033	Burke	2265.530928
13035	Butts	2054.313231
13037	Calhoun	3321.788413
13039	Camden	1536.971142
13043	Candler	2500.92285
13045	Carroll	1636.457531
13047	Catoosa	1017.502225
13049	Charlton	3423.812461
13051	Chatham	2088.556165
13053	Chattahoochee	7281.916885
13055	Chattooga	1306.97862
13057	Cherokee	1493.612015
13059	Clarke	1701.091652
13061	Clay	3325.251126
13063	Clayton	1830.360996
13065	Clinch	3143.802647
13067	Cobb	1910.908815



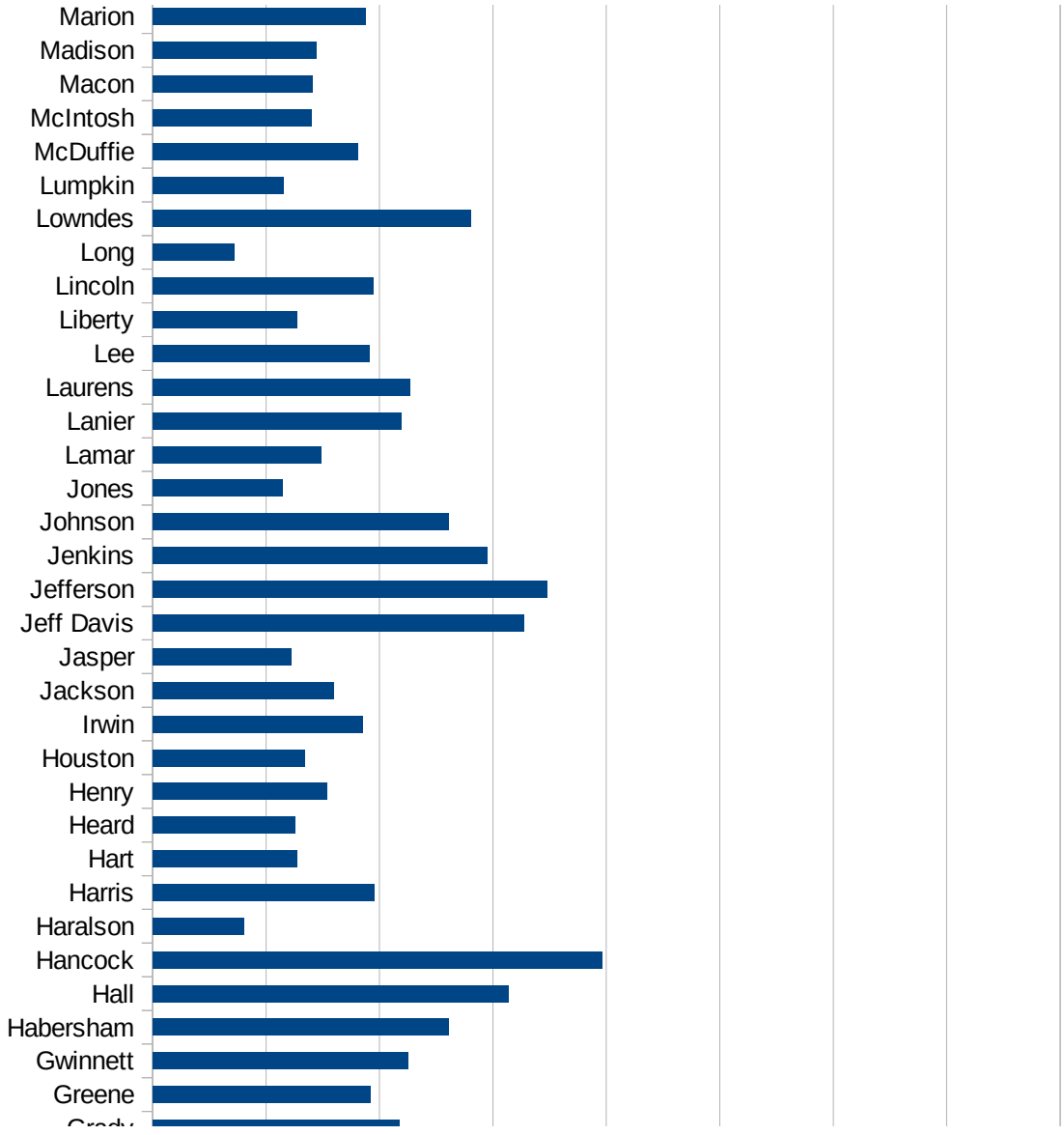
GA

13069 Coffee	3566.704569
13071 Colquitt	3478.68047
13073 Columbia	1591.797318
13075 Cook	2657.03298
13077 Coweta	1114.051445
13079 Crawford	868.6475077
13081 Crisp	1774.257776
13083 Dade	850.4868729
13085 Dawson	1794.043775
13087 Decatur	3149.57667
13089 DeKalb	1924.90199
13091 Dodge	1159.140304
13093 Dooly	1911.571574
13095 Dougherty	3042.425172
13097 Douglas	1934.89345
13099 Early	3640.089782
13101 Echols	5625
13103 Effingham	1246.181058
13105 Elbert	1966.527197
13107 Emanuel	2419.069521
13109 Evans	2714.299039
13111 Fannin	1386.535203
13113 Fayette	1066.464538
13115 Floyd	1727.81766
13117 Forsyth	1037.563606
13119 Franklin	1885.07145
13121 Fulton	2035.302834
13123 Gilmer	2135.254413
13125 Glascock	868.1135225
13127 Glynn	3135.451014
13129 Gordon	2227.615498
13131 Grady	2173.913043
13133 Greene	1915.470675
13135 Gwinnett	2252.686787



GA

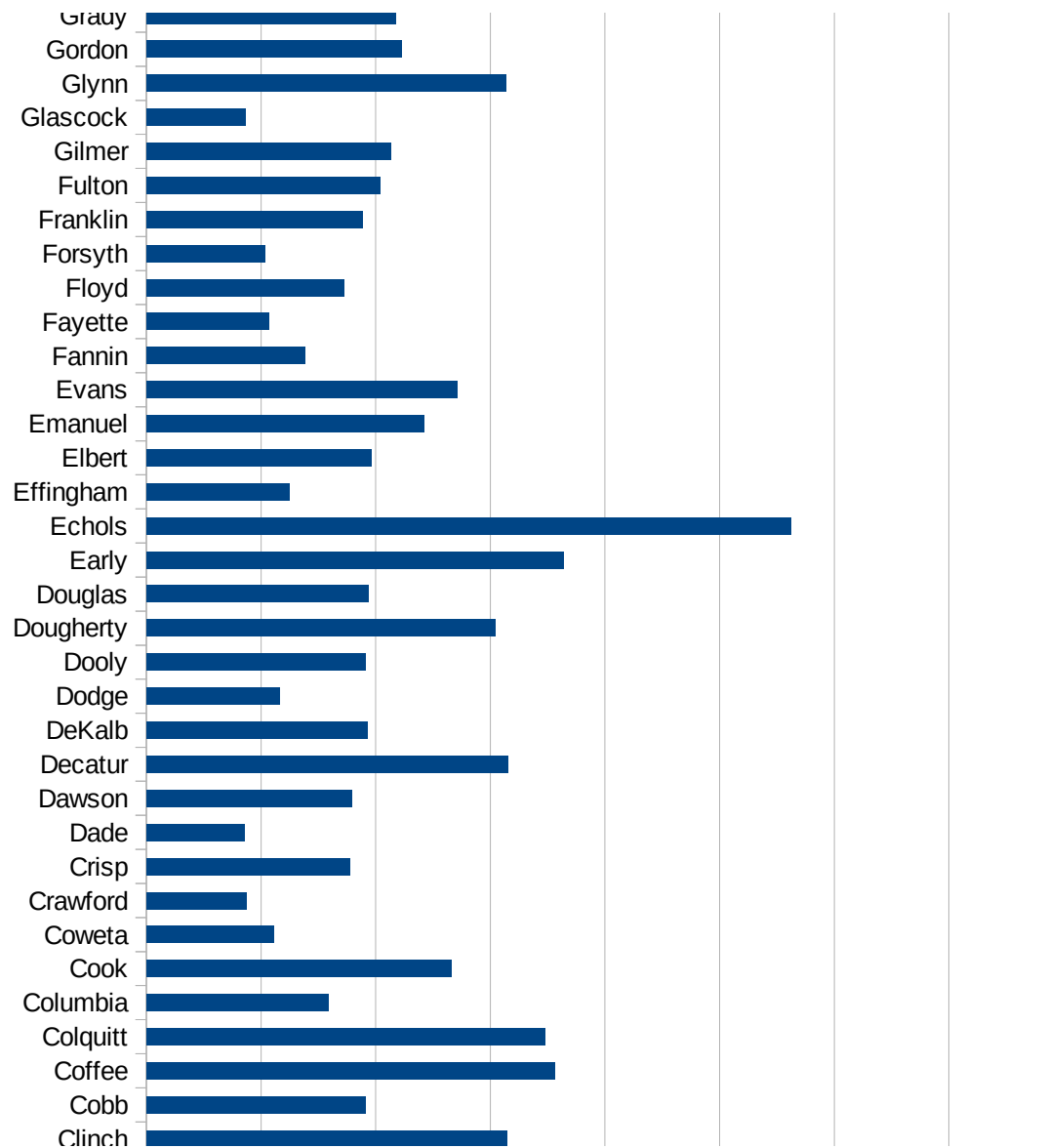
13137 Habersham	2606.415793
13139 Hall	3135.821279
13141 Hancock	3965.021562
13143 Haralson	802.4921275
13145 Harris	1955.039884
13147 Hart	1268.247826
13149 Heard	1254.314336
13151 Henry	1536.356529
13153 Houston	1337.244081
13155 Irwin	1851.457757
13157 Jackson	1593.252109
13159 Jasper	1217.948718
13161 Jeff Davis	3267.0171
13163 Jefferson	3473.75243
13165 Jenkins	2948.289762
13167 Johnson	2606.098063
13169 Jones	1142.717361
13171 Lamar	1489.473684
13173 Lanier	2195.357834
13175 Laurens	2271.526677
13177 Lee	1911.705416
13179 Liberty	1274.858936
13181 Lincoln	1945.672773
13183 Long	715.8648279
13185 Lowndes	2800.010316
13187 Lumpkin	1156.121985
13189 McDuffie	1806.69732
13191 McIntosh	1401.67364
13193 Macon	1407.593396
13195 Madison	1443.507589
13197 Marion	1880.01437
13199 Meriwether	1950.825897
13201 Miller	2673.232501
13205 Mitchell	2969.538572



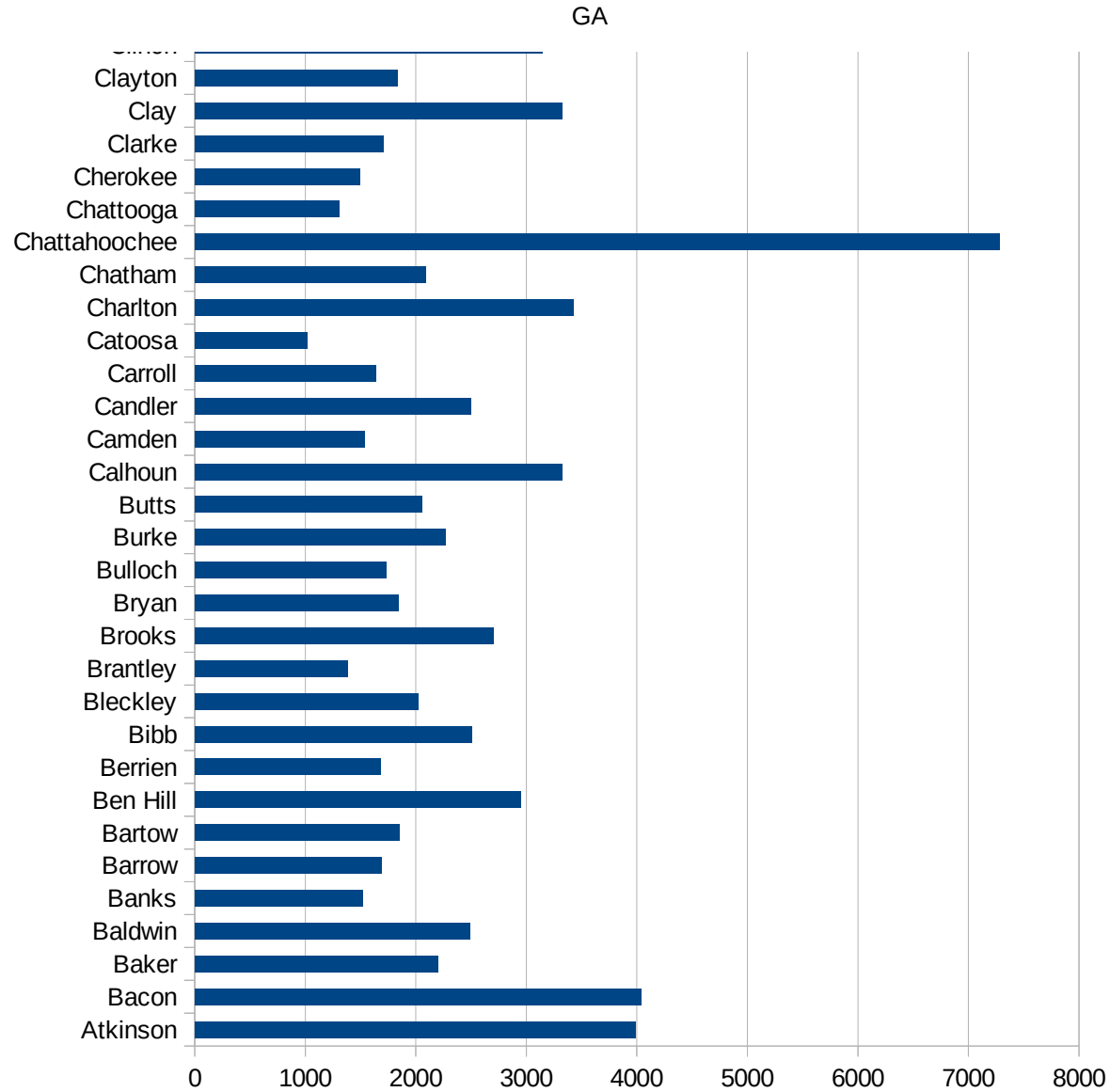


GA

13207 Monroe	1722.383721
13209 Montgomery	1729.576852
13211 Morgan	1596.562881
13213 Murray	1570.601939
13215 Muscogee	2539.142975
13217 Newton	1747.290969
13219 Oconee	1168.771644
13221 Oglethorpe	1580.975156
13223 Paulding	1102.75292
13225 Peach	1505.659963
13227 Pickens	1344.590369
13229 Pierce	2212.59477
13231 Pike	1245.035956
13233 Polk	2121.497528
13235 Pulaski	1192.519649
13237 Putnam	2081.709386
13239 Quitman	1360.245722
13241 Rabun	1363.609415
13243 Randolph	4039.221425
13245 Richmond	2340.811892
13247 Rockdale	1557.498289
13249 Schley	1470.588235
13251 Screven	1578.418711
13253 Seminole	2754.05893
13255 Spalding	1497.730711
13257 Stephens	2596.504705
13259 Stewart	4145.829973
13261 Sumter	2582.988599
13263 Talbot	2279.97449
13265 Taliaferro	870.6467662
13267 Tattnall	2197.629081
13269 Taylor	1231.496455
13271 Telfair	1883.345931
13273 Terrell	3565.207293



13275 Thomas	2580.543557
13277 Tift	3401.444381
13279 Toombs	3034.923941
13281 Towns	1307.796153
13283 Treutlen	1982.669996
13285 Troup	3361.224548
13287 Turner	3286.147624
13289 Twiggs	1551.050318
13291 Union	1304.112329
13293 Upson	2189.586115
13295 Walker	1094.943092
13297 Walton	1294.076126
13299 Ware	3323.991031
13301 Warren	1694.915254
13303 Washington	2540.959482
13305 Wayne	2838.164251
13307 Webster	1493.680582
13309 Wheeler	1269.196599
13311 White	1254.587921
13313 Whitfield	3511.368223
13315 Wilcox	2133.45438
13317 Wilkes	1984.609154
13319 Wilkinson	2467.906153
13321 Worth	2271.047835



GA

FIPS

- 29001
- 29003
- 29005
- 29007
- 29009
- 29011
- 29013
- 29015
- 29017
- 29019
- 29021
- 29023
- 29025
- 29027
- 29029
- 29031
- 29033
- 29035
- 29037

GA

29039  
29041  
29043  
29045  
29047  
29049  
29051  
29053  
29055  
29057  
29059  
29061  
29063  
29065  
29067  
29069  
29071  
29073  
29075  
29077  
29079  
29081  
29083  
29085  
29087  
29089  
29091  
29093  
29095  
29097  
29099  
29101

29103

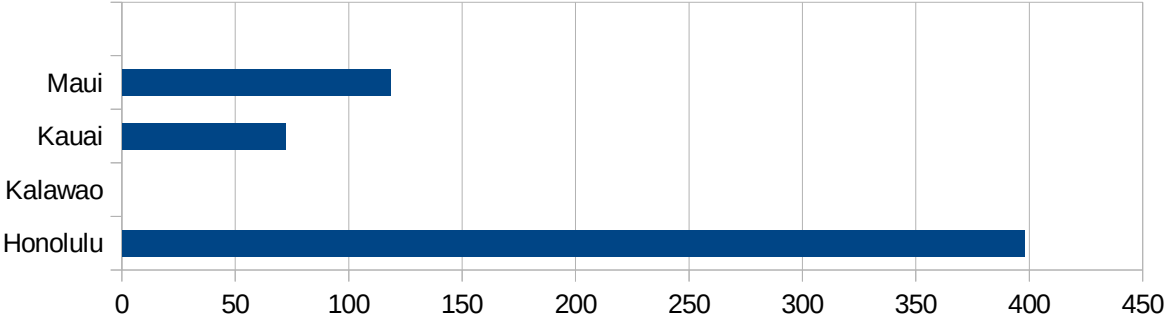
GA

29105  
29107  
29109  
29111  
29113  
29115  
29117  
29121  
29123  
29125  
29127  
29119  
29129  
29131  
29133  
29135  
29137  
29139  
29141  
29143  
29145  
29147  
29149  
29151  
29153  
29155  
29157  
29159  
29161  
29163  
29165  
29167  
29169  
29171

GA

29173  
29175  
29177  
29179  
29181  
29195  
29197  
29199  
29201  
29203  
29205  
29183  
29185  
29187  
29189  
29510  
29186  
29207  
29209  
29211  
29213  
29215  
  
29217  
29219  
29221  
29223  
29225  
29227  
29229

FIPS	County	PC Infection
15001	Hawaii	69.16007822
15003	Honolulu	397.9266999
15005	Kalawao	0
15007	Kauai	72.08905771
15009	Maui	118.416095





HI

FIPS

29001  
29003  
29005  
29007  
29009  
29011  
29013  
29015  
29017  
29019  
29021  
29023  
29025  
29027  
29029  
29031  
29033  
29035  
29037

HI

29039  
29041  
29043  
29045  
29047  
29049  
29051  
29053  
29055  
29057  
29059  
29061  
29063  
29065  
29067  
29069  
29071  
29073  
29075  
29077  
29079  
29081  
29083  
29085  
29087  
29089  
29091  
29093  
29095  
29097  
29099  
29101

29103

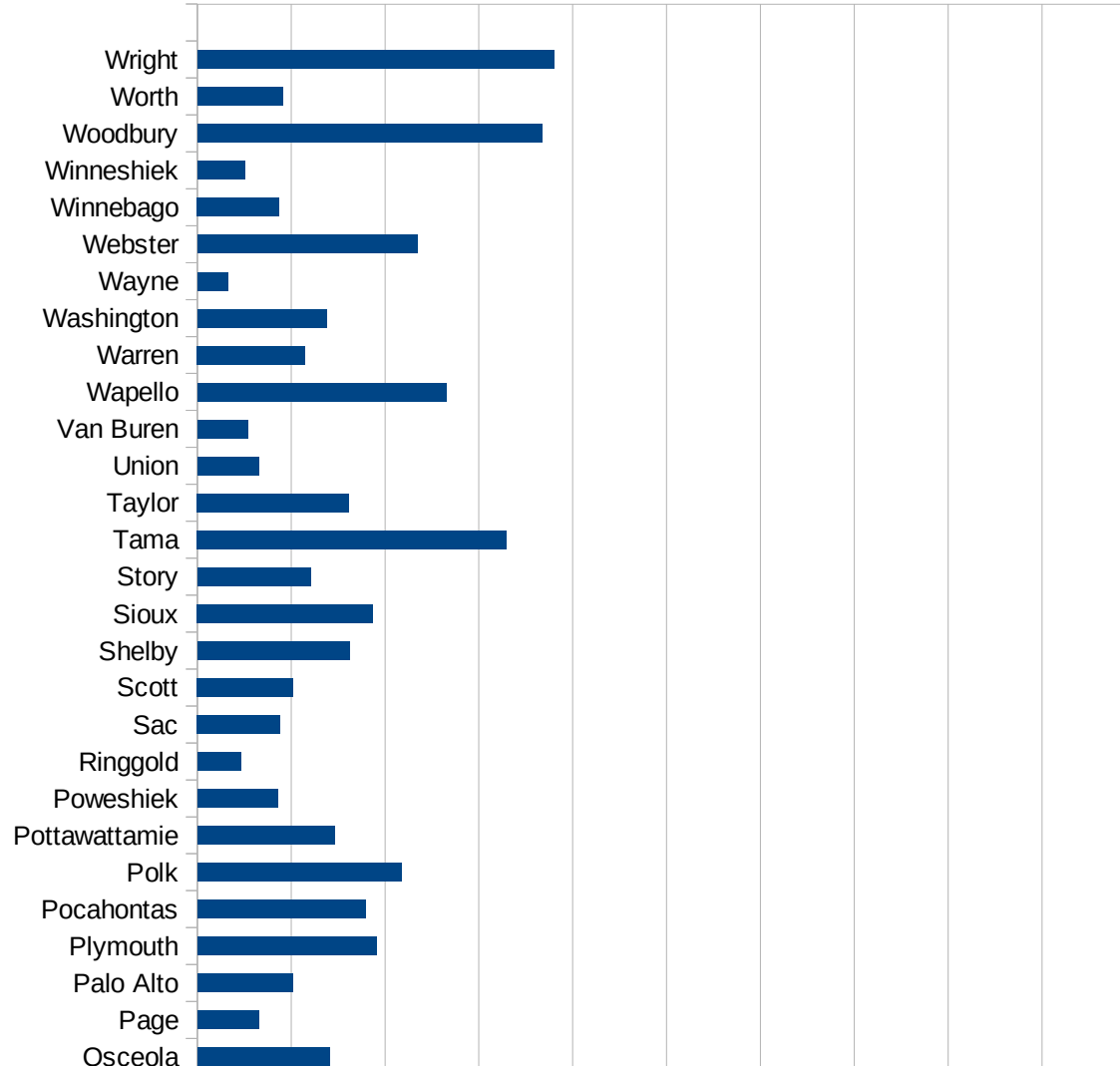
HI

29105  
29107  
29109  
29111  
29113  
29115  
29117  
29121  
29123  
29125  
29127  
29119  
29129  
29131  
29133  
29135  
29137  
29139  
29141  
29143  
29145  
29147  
29149  
29151  
29153  
29155  
29157  
29159  
29161  
29163  
29165  
29167  
29169  
29171

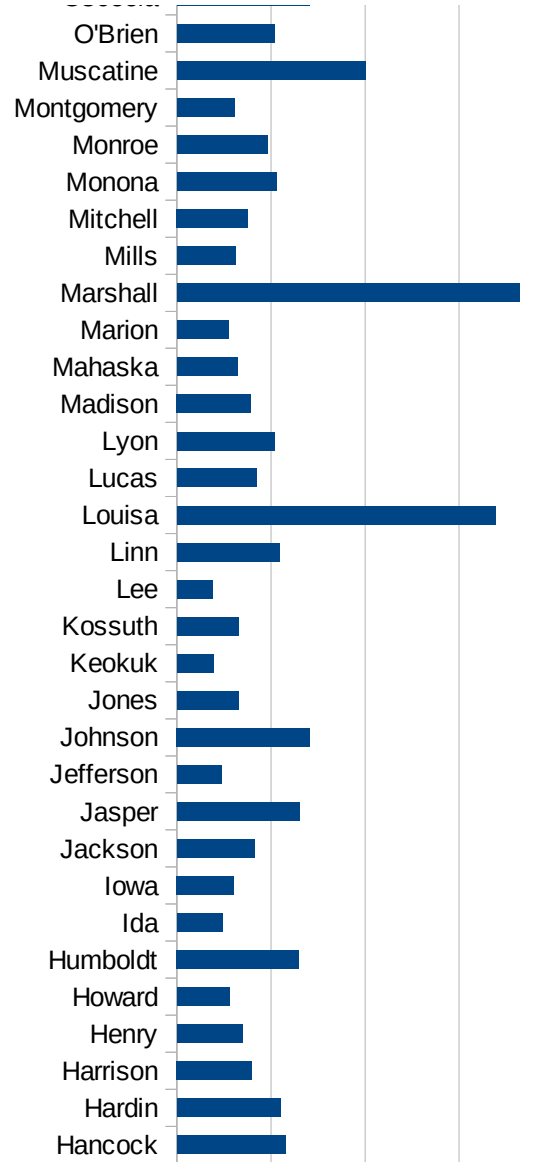
HI

29173  
29175  
29177  
29179  
29181  
29195  
29197  
29199  
29201  
29203  
29205  
29183  
29185  
29187  
29189  
29510  
29186  
29207  
29209  
29211  
29213  
29215  
  
29217  
29219  
29221  
29223  
29225  
29227  
29229

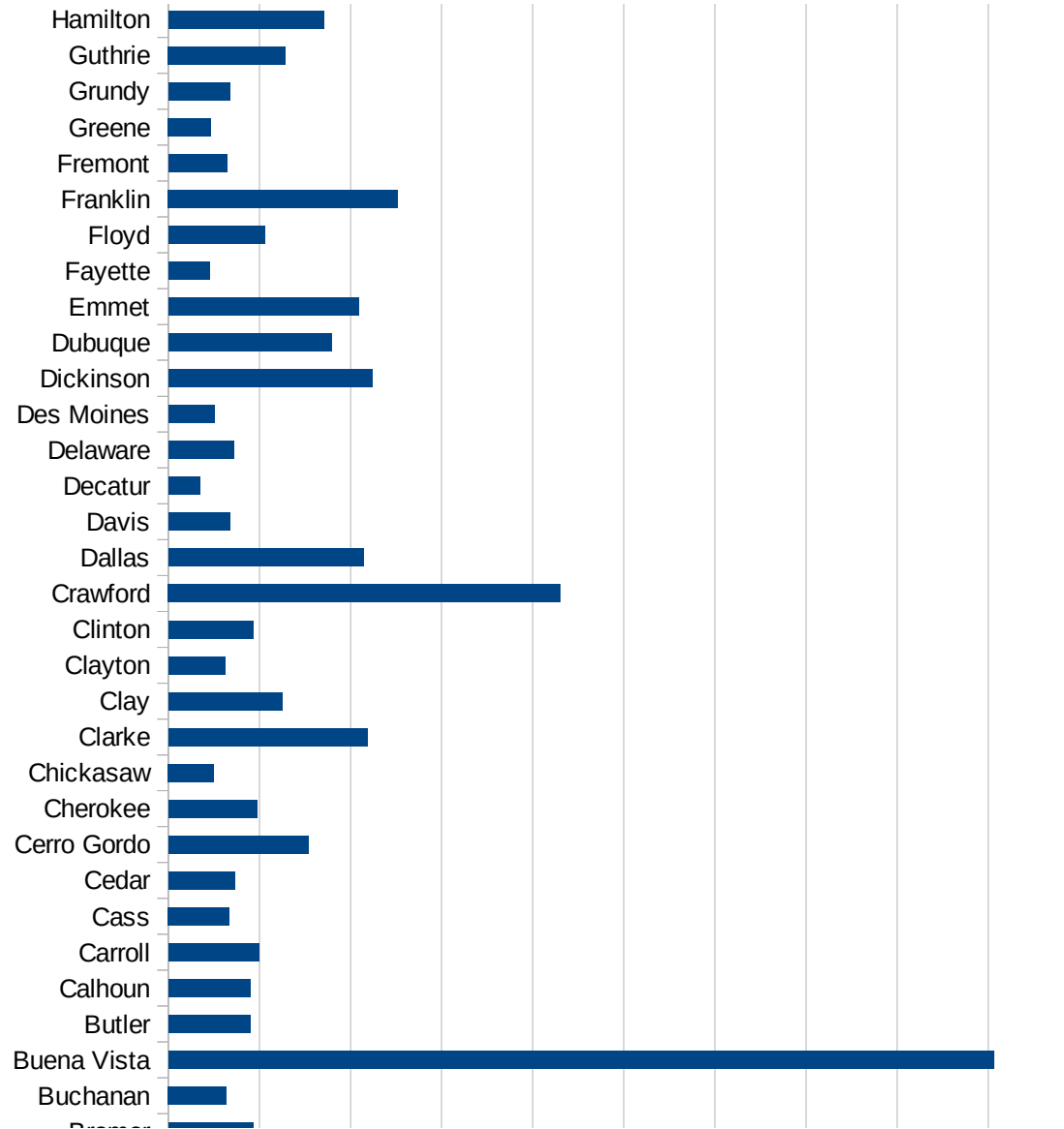
FIPS	County	PC Infection
19001	Adair	538.0150078
19003	Adams	466.3923182
19005	Allamakee	1142.278774
19007	Appanoose	418.1072606
19009	Audubon	526.6981475
19011	Benton	631.7759925
19013	Black Hawk	2416.7724
19015	Boone	1032.414788
19017	Bremer	933.9800377
19019	Buchanan	636.8224916
19021	Buena Vista	9057.059475
19023	Butler	901.0248298
19025	Calhoun	896.9996907
19027	Carroll	997.3206311
19029	Cass	672.8538283
19031	Cedar	724.7543888
19033	Cerro Gordo	1538.209018
19035	Cherokee	971.6456143
19037	Chickasaw	501.5045135
19039	Clarke	2186.140295
19041	Clay	1252.01438
19043	Clayton	620.8703577
19045	Clinton	932.9721828
19047	Crawford	4307.028791
19049	Dallas	2142.381903
19051	Davis	676.4999445
19053	Decatur	342.2053232
19055	Delaware	720.6046048
19057	Des Moines	508.4572538
19059	Dickinson	2238.67545
19061	Dubuque	1790.32358
19063	Emmet	2085.810008
19065	Fayette	457.7822991

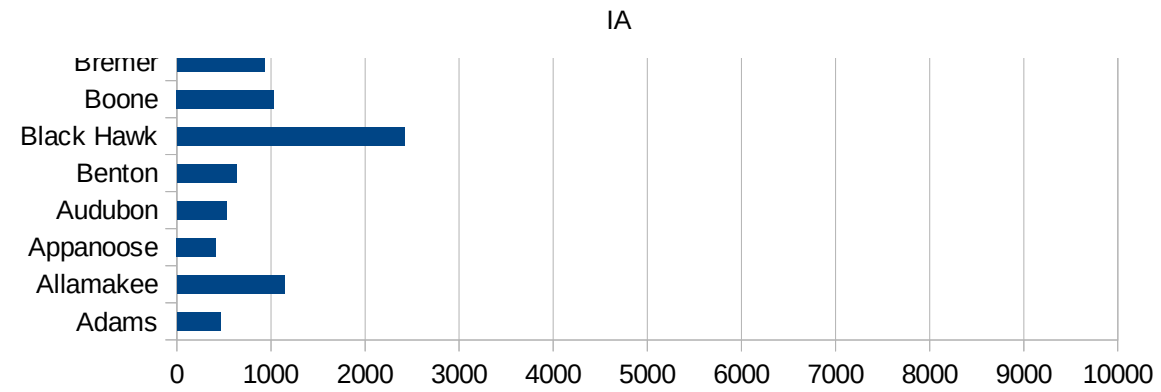


19067 Floyd	1059.577438
19069 Franklin	2518.767286
19071 Fremont	643.5006435
19073 Greene	467.6539361
19075 Grundy	674.5773732
19077 Guthrie	1287.313433
19079 Hamilton	1705.457464
19081 Hancock	1157.580284
19083 Hardin	1102.67963
19085 Harrison	799.4905901
19087 Henry	697.6628295
19089 Howard	555.1322521
19091 Humboldt	1298.837331
19093 Ida	482.3856161
19095 Iowa	607.1494951
19097 Jackson	823.3841087
19099 Jasper	1302.931596
19101 Jefferson	473.314836
19103 Johnson	1413.460267
19105 Jones	650.7905901
19107 Keokuk	391.198044
19109 Kossuth	650.6573652
19111 Lee	378.7990016
19113 Linn	1087.163415
19115 Louisa	3384.367446
19117 Lucas	844.4187392
19119 Lyon	1041.402083
19121 Madison	787.740784
19123 Mahaska	645.4545455
19125 Marion	547.7893855
19127 Marshall	3641.729822
19129 Mills	624.0456748
19131 Mitchell	756.9306462
19133 Monona	1060.029957



19135 Monroe	962.7727856
19137 Montgomery	609.8170549
19139 Muscatine	2003.307787
19141 O'Brien	1033.236994
19143 Osceola	1407.284768
19145 Page	655.7807069
19147 Palo Alto	1019.151081
19149 Plymouth	1908.746762
19151 Pocahontas	1795.252226
19153 Polk	2178.143037
19155 Pottawattamie	1461.516256
19157 Poweshiek	855.6607305
19159 Ringgold	462.962963
19161 Sac	884.864698
19163 Scott	1020.296278
19165 Shelby	1623.769217
19167 Sioux	1870.577788
19169 Story	1211.96677
19171 Tama	3295.078088
19173 Taylor	1615.247941
19175 Union	655.3928311
19177 Van Buren	541.3105413
19179 Wapello	2653.03224
19181 Warren	1147.759323
19183 Washington	1377.53489
19185 Wayne	328.0737385
19187 Webster	2340.325826
19189 Winnebago	874.6910059
19191 Winneshiek	509.2615707
19193 Woodbury	3676.64986
19195 Worth	912.3842748
19197 Wright	3798.266351







FIPS

- 29001
- 29003
- 29005
- 29007
- 29009
- 29011
- 29013
- 29015
- 29017
- 29019
- 29021
- 29023
- 29025
- 29027
- 29029
- 29031
- 29033
- 29035
- 29037

IA

29039  
29041  
29043  
29045  
29047  
29049  
29051  
29053  
29055  
29057  
29059  
29061  
29063  
29065  
29067  
29069  
29071  
29073  
29075  
29077  
29079  
29081  
29083  
29085  
29087  
29089  
29091  
29093  
29095  
29097  
29099  
29101

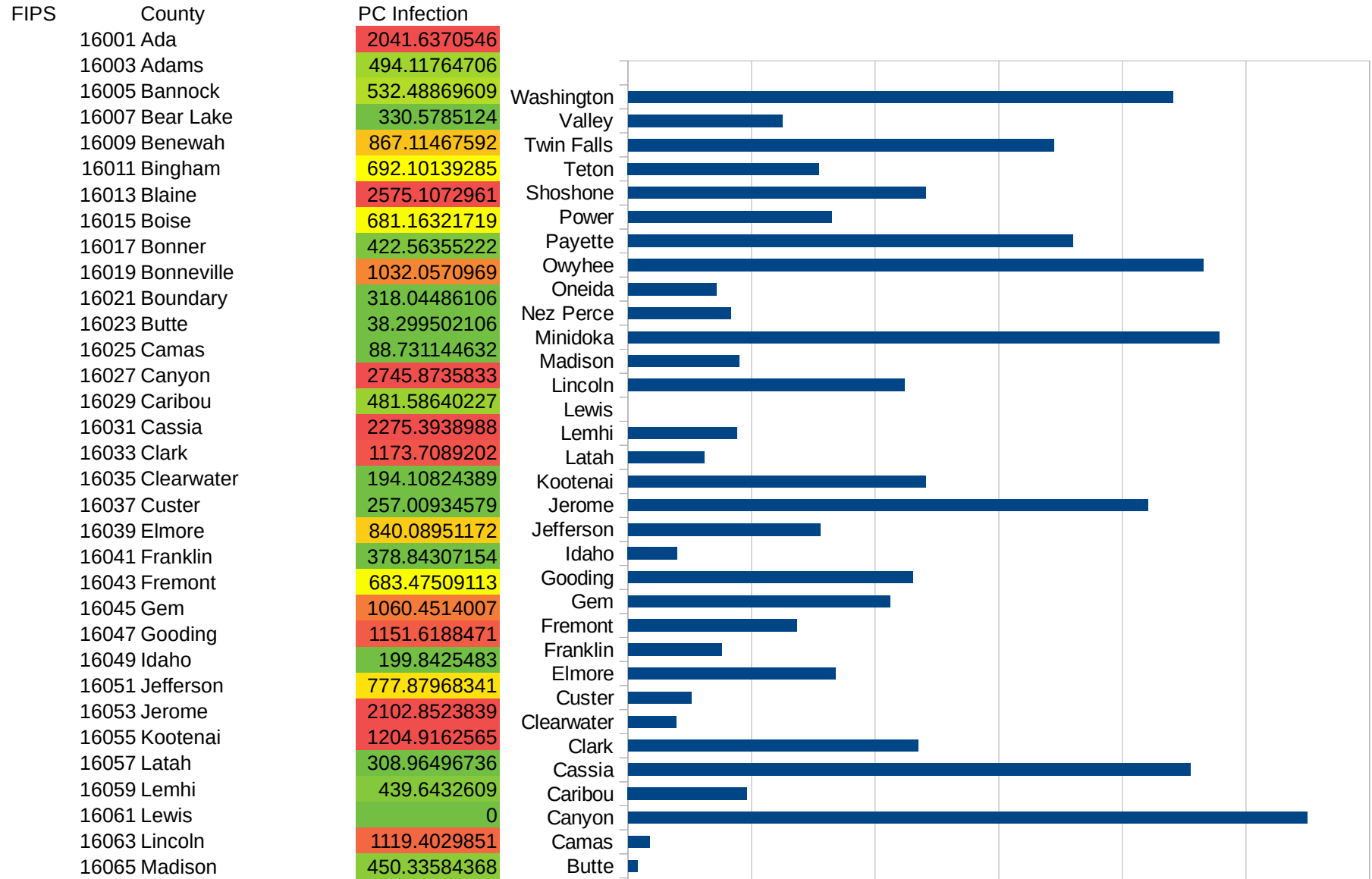
29103

29105  
29107  
29109  
29111  
29113  
29115  
29117  
29121  
29123  
29125  
29127  
29119  
29129  
29131  
29133  
29135  
29137  
29139  
29141  
29143  
29145  
29147  
29149  
29151  
29153  
29155  
29157  
29159  
29161  
29163  
29165  
29167  
29169  
29171

IA

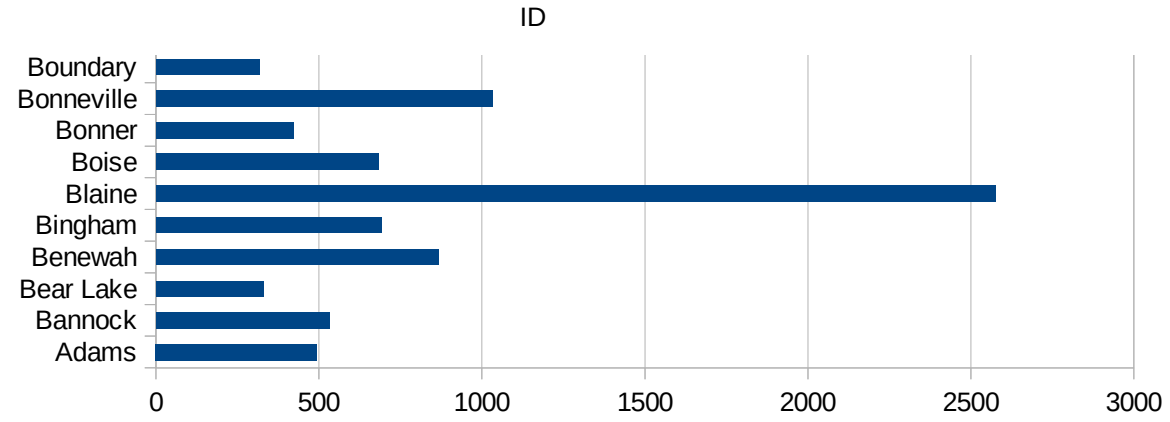
29173  
29175  
29177  
29179  
29181  
29195  
29197  
29199  
29201  
29203  
29205  
29183  
29185  
29187  
29189  
29510  
29186  
29207  
29209  
29211  
29213  
29215  
  
29217  
29219  
29221  
29223  
29225  
29227  
29229

ID



This work is licensed under the Creative Commons Attribution-NoDerivatives 4.0 International License. To view a copy of this license, visit <http://creativecommons.org/licenses/by-nd/4.0/>.

16067 Minidoka	2391.3565426
16069 Nez Perce	415.75925559
16071 Oneida	356.50623886
16073 Owyhee	2326.1780552
16075 Payette	1800.3481805
16077 Power	823.89289392
16079 Shoshone	1203.5010941
16081 Teton	773.19587629
16083 Twin Falls	1721.6342747
16085 Valley	624.94339281
16087 Washington	2204.5074304



ID

FIPS

29001  
29003  
29005  
29007  
29009  
29011  
29013  
29015  
29017  
29019  
29021  
29023  
29025  
29027  
29029  
29031  
29033  
29035  
29037

ID

29039  
29041  
29043  
29045  
29047  
29049  
29051  
29053  
29055  
29057  
29059  
29061  
29063  
29065  
29067  
29069  
29071  
29073  
29075  
29077  
29079  
29081  
29083  
29085  
29087  
29089  
29091  
29093  
29095  
29097  
29099  
29101

29103



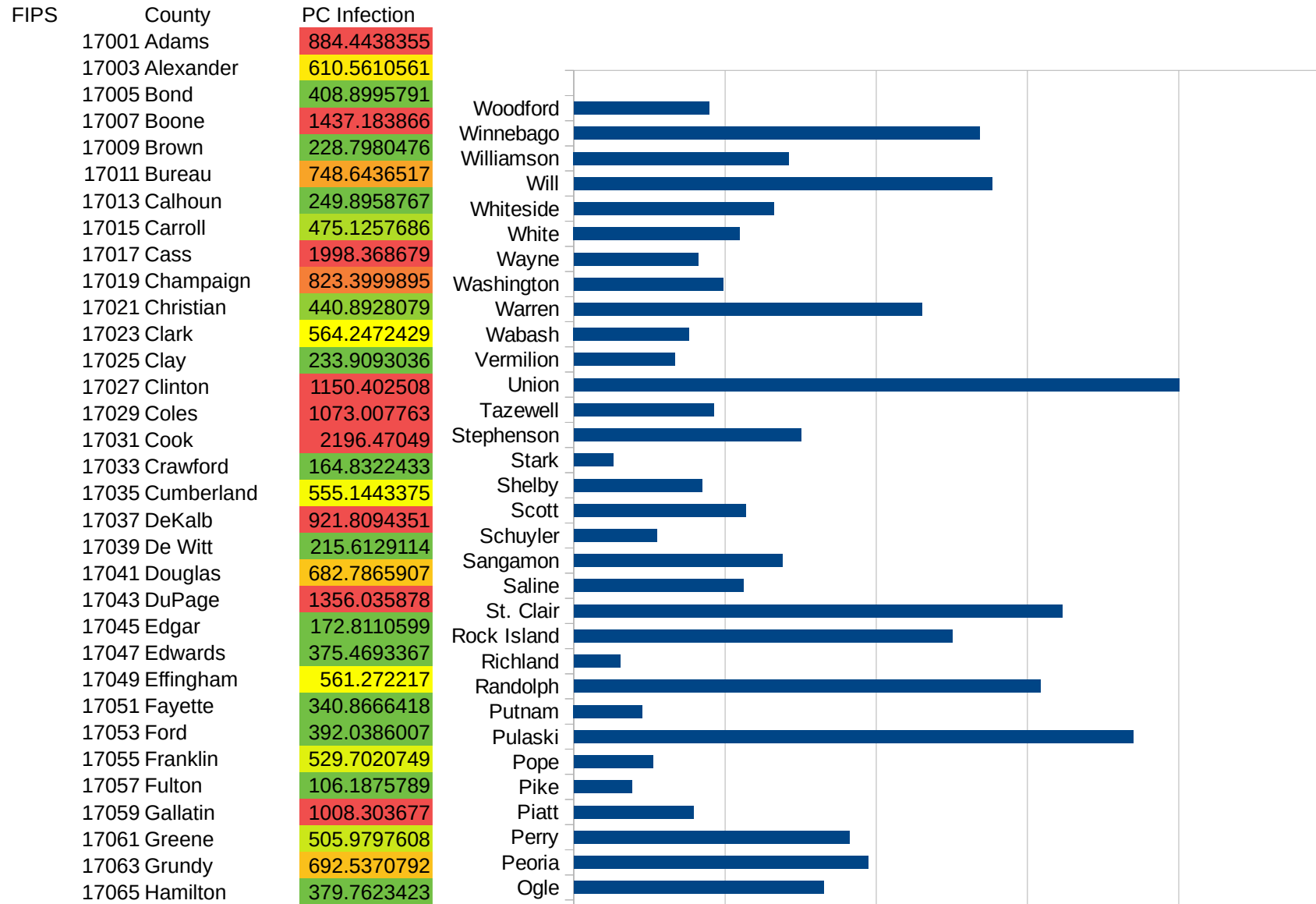
ID

29105  
29107  
29109  
29111  
29113  
29115  
29117  
29121  
29123  
29125  
29127  
29119  
29129  
29131  
29133  
29135  
29137  
29139  
29141  
29143  
29145  
29147  
29149  
29151  
29153  
29155  
29157  
29159  
29161  
29163  
29165  
29167  
29169  
29171

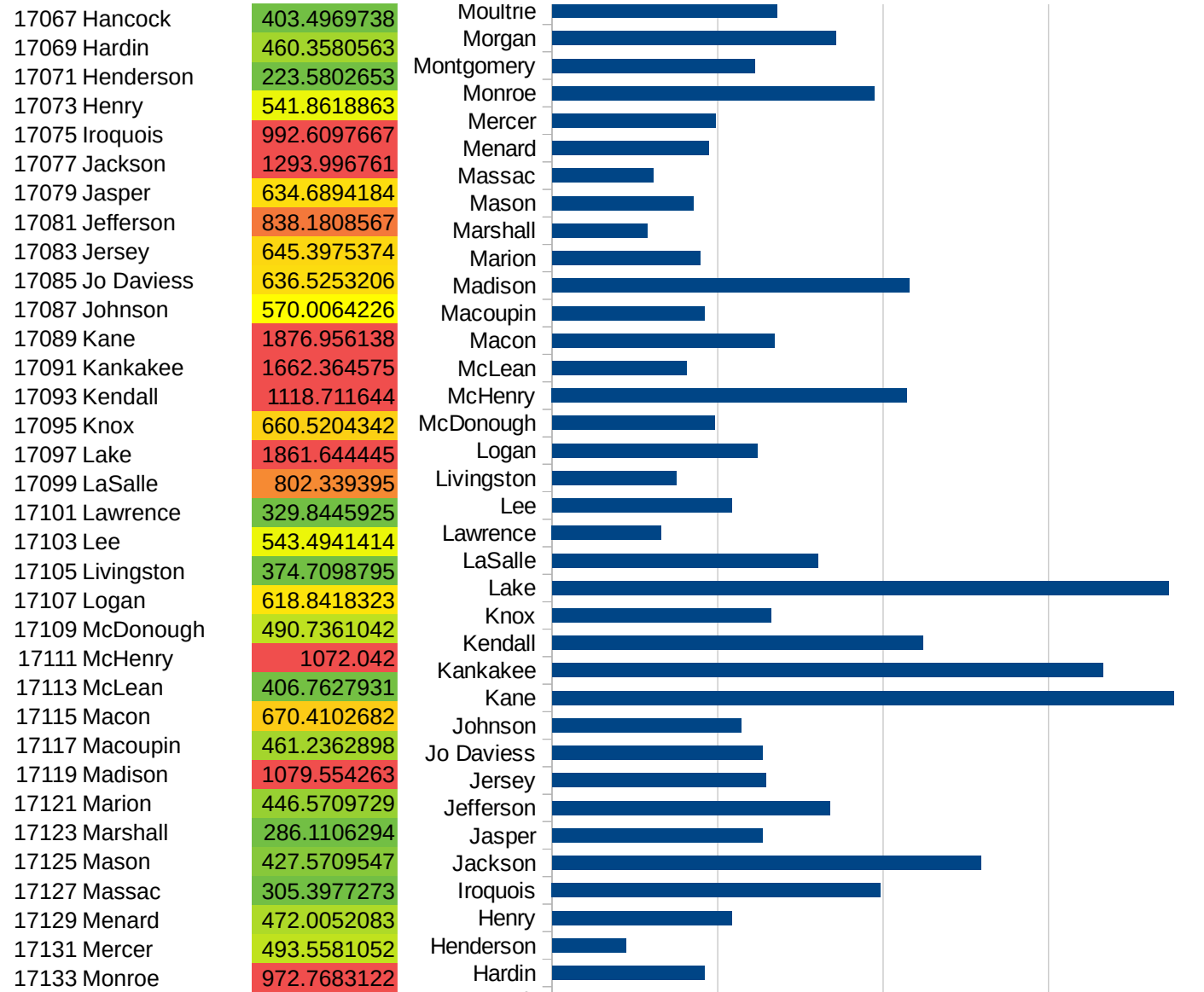
ID

29173  
29175  
29177  
29179  
29181  
29195  
29197  
29199  
29201  
29203  
29205  
29183  
29185  
29187  
29189  
29510  
29186  
29207  
29209  
29211  
29213  
29215  
  
29217  
29219  
29221  
29223  
29225  
29227  
29229

IL

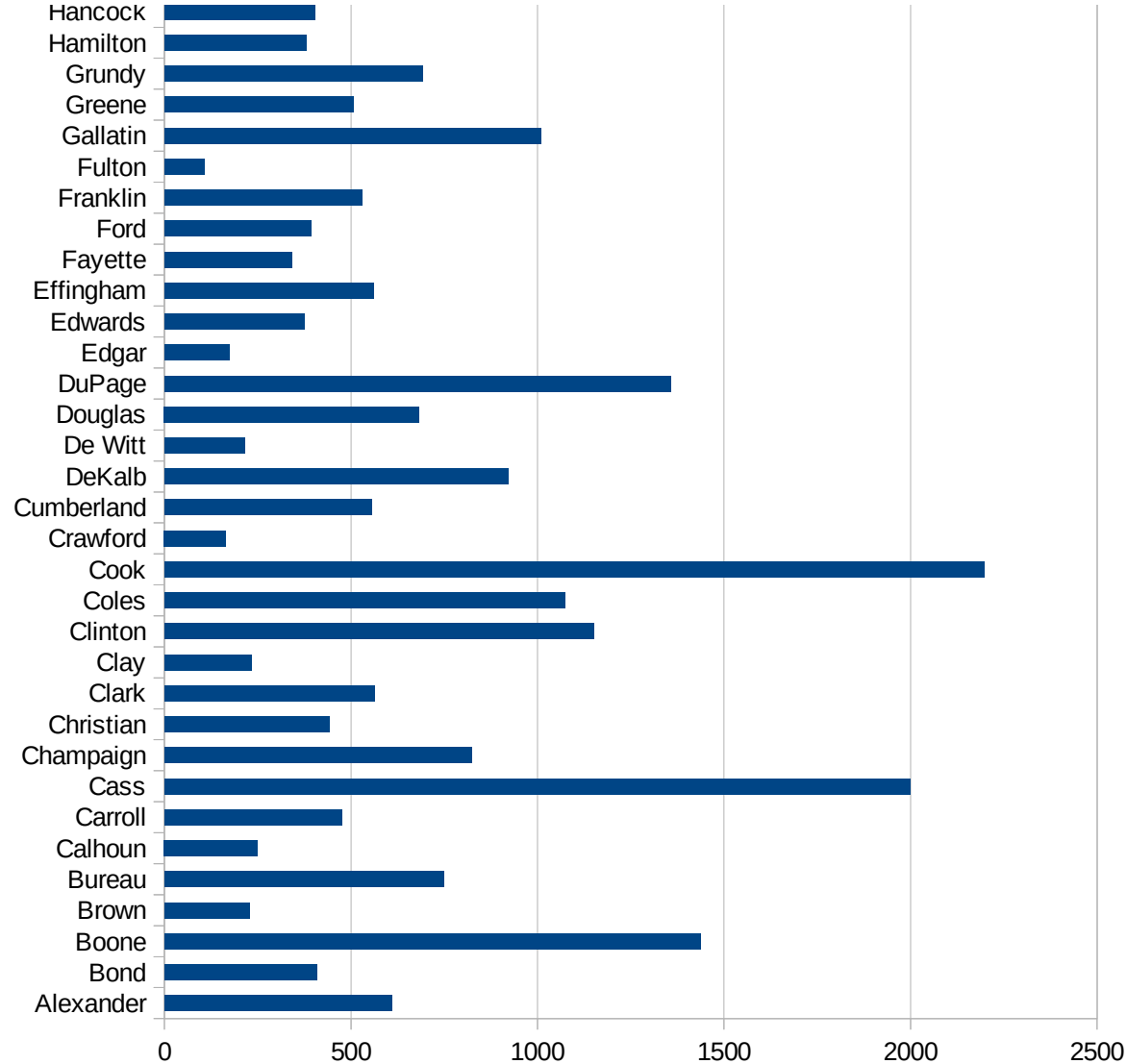


IL



IL

17135 Montgomery	611.8667179
17137 Morgan	856.486932
17139 Moultrie	679.4863084
17141 Ogle	826.738409
17143 Peoria	973.3087515
17145 Perry	911.49523
17147 Piatt	396.4381556
17149 Pike	192.1721863
17151 Pope	261.1585945
17153 Pulaski	1848.801025
17155 Putnam	226.4808362
17157 Randolph	1541.767894
17159 Richland	152.2552814
17161 Rock Island	1251.768576
17163 St. Clair	1614.577548
17165 Saline	560.5287376
17167 Sangamon	688.5148555
17169 Schuyler	275.0832489
17171 Scott	568.4125051
17173 Shelby	423.1636079
17175 Stark	128.9847061
17177 Stephenson	750.7876567
17179 Tazewell	462.4871531
17181 Union	2001.06882
17183 Vermilion	334.6092753
17185 Wabash	380.9853667
17187 Warren	1150.775012
17189 Washington	493.0332262
17191 Wayne	410.2375704
17193 White	548.8474204
17195 Whiteside	661.5611405
17197 Will	1383.195389
17199 Williamson	711.3457409
17201 Winnebago	1342.574829



17203 Woodford

447.183007

IL

IL

FIPS

29001  
29003  
29005  
29007  
29009  
29011  
29013  
29015  
29017  
29019  
29021  
29023  
29025  
29027  
29029  
29031  
29033  
29035  
29037

IL

29039  
29041  
29043  
29045  
29047  
29049  
29051  
29053  
29055  
29057  
29059  
29061  
29063  
29065  
29067  
29069  
29071  
29073  
29075  
29077  
29079  
29081  
29083  
29085  
29087  
29089  
29091  
29093  
29095  
29097  
29099  
29101

29103



IL

29105  
29107  
29109  
29111  
29113  
29115  
29117  
29121  
29123  
29125  
29127  
29119  
29129  
29131  
29133  
29135  
29137  
29139  
29141  
29143  
29145  
29147  
29149  
29151  
29153  
29155  
29157  
29159  
29161  
29163  
29165  
29167  
29169  
29171

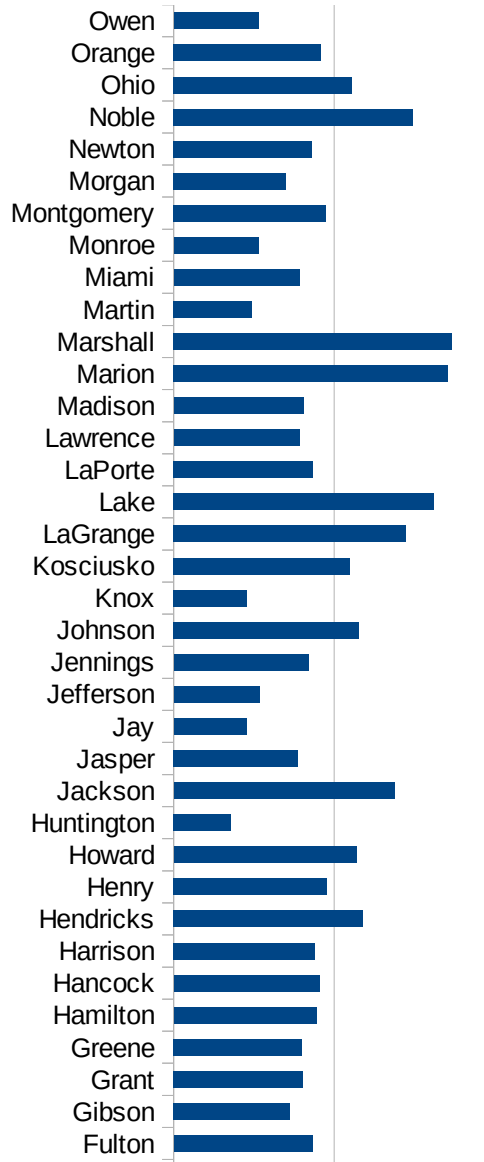
IL

29173  
29175  
29177  
29179  
29181  
29195  
29197  
29199  
29201  
29203  
29205  
29183  
29185  
29187  
29189  
29510  
29186  
29207  
29209  
29211  
29213  
29215  
  
29217  
29219  
29221  
29223  
29225  
29227  
29229

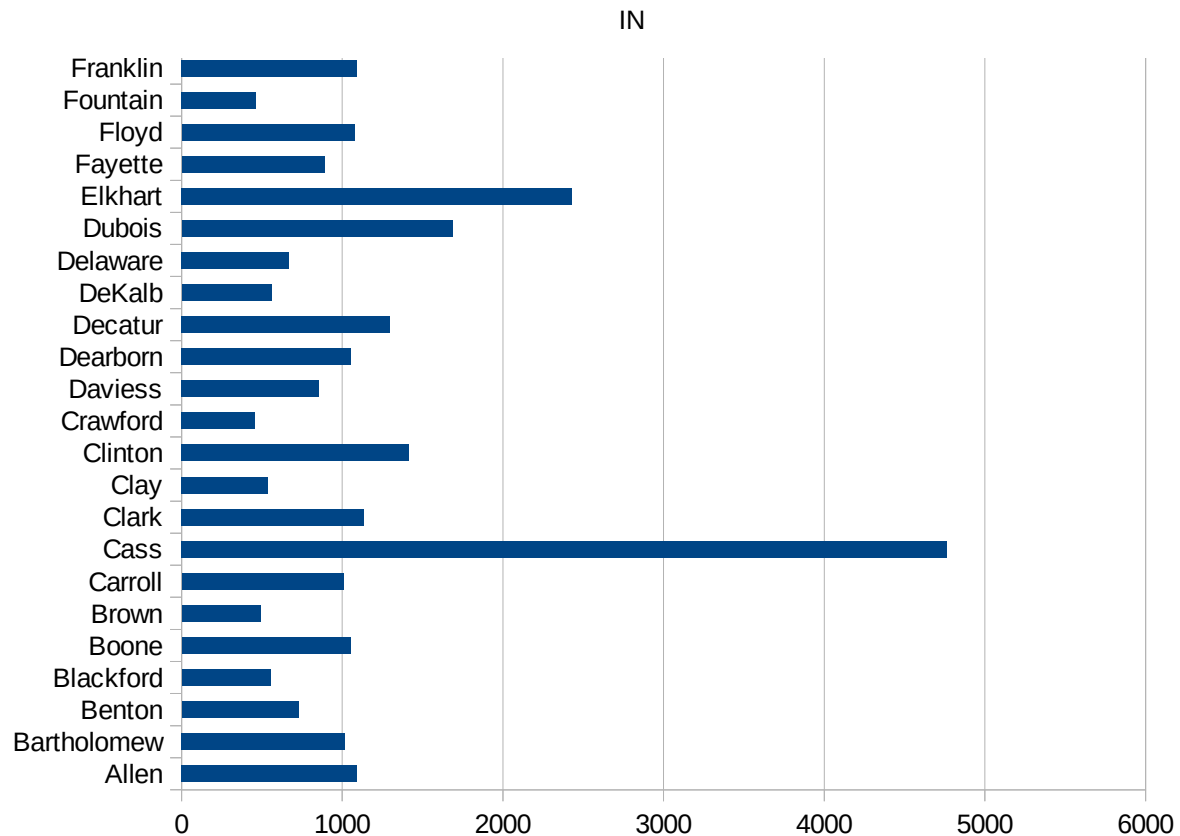


IN

18067 Howard	1138.819416
18069 Huntington	358.7196468
18071 Jackson	1373.806987
18073 Jasper	776.1462391
18075 Jay	452.7066076
18077 Jefferson	534.0288127
18079 Jennings	840.24483
18081 Johnson	1152.184349
18083 Knox	455.3462529
18085 Kosciusko	1099.011898
18087 LaGrange	1446.732774
18089 Lake	1618.460357
18091 LaPorte	869.9446399
18093 Lawrence	783.9187177
18095 Madison	808.3862358
18097 Marion	1707.815266
18099 Marshall	1731.966788
18101 Martin	489.3804444
18103 Miami	784.43501
18105 Monroe	528.8700423
18107 Montgomery	946.6437177
18109 Morgan	701.6943351
18111 Newton	863.6071658
18113 Noble	1489.522848
18115 Ohio	1112.251882
18117 Orange	918.4668274
18119 Owen	527.7044855
18121 Parke	348.5555621
18123 Perry	984.1901372
18125 Pike	531.82917
18127 Porter	820.1941106
18129 Posey	708.6922475
18131 Pulaski	673.6707033
18133 Putnam	868.2072051



18135 Randolph	531.1657479
18137 Ripley	771.307366
18139 Rush	546.1201464
18141 St. Joseph	1359.451344
18143 Scott	1164.251612
18145 Shelby	1282.712533
18147 Spencer	683.8195504
18149 Starke	789.1868324
18151 Steuben	627.4215
18153 Sullivan	734.6544224
18155 Switzerland	522.5342913
18157 Tippecanoe	654.2414322
18159 Tipton	1017.979905
18161 Union	582.6346454
18163 Vanderburgh	1150.4415
18165 Vermillion	394.0823051
18167 Vigo	700.2775036
18169 Wabash	572.2506394
18171 Warren	302.553552
18173 Warrick	958.971982
18175 Washington	529.6496439
18177 Wayne	609.682116
18179 Wells	631.0714032
18181 White	1574.607384
18183 Whitley	469.5662382



IN

FIPS

29001  
29003  
29005  
29007  
29009  
29011  
29013  
29015  
29017  
29019  
29021  
29023  
29025  
29027  
29029  
29031  
29033  
29035  
29037

IN

29039  
29041  
29043  
29045  
29047  
29049  
29051  
29053  
29055  
29057  
29059  
29061  
29063  
29065  
29067  
29069  
29071  
29073  
29075  
29077  
29079  
29081  
29083  
29085  
29087  
29089  
29091  
29093  
29095  
29097  
29099  
29101

29103

IN

29105  
29107  
29109  
29111  
29113  
29115  
29117  
29121  
29123  
29125  
29127  
29119  
29129  
29131  
29133  
29135  
29137  
29139  
29141  
29143  
29145  
29147  
29149  
29151  
29153  
29155  
29157  
29159  
29161  
29163  
29165  
29167  
29169  
29171

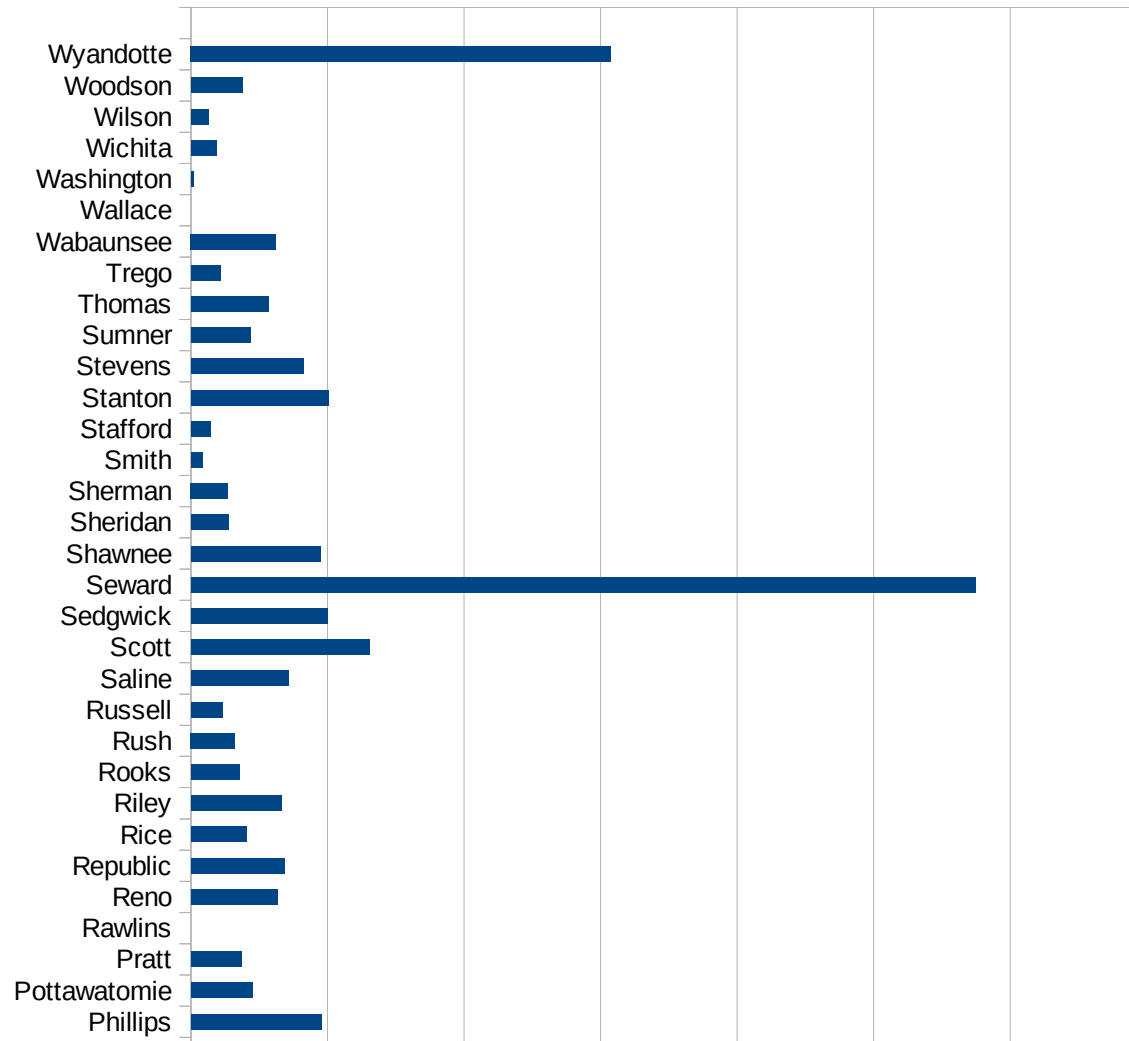


IN

29173  
29175  
29177  
29179  
29181  
29195  
29197  
29199  
29201  
29203  
29205  
29183  
29185  
29187  
29189  
29510  
29186  
29207  
29209  
29211  
29213  
29215  
  
29217  
29219  
29221  
29223  
29225  
29227  
29229

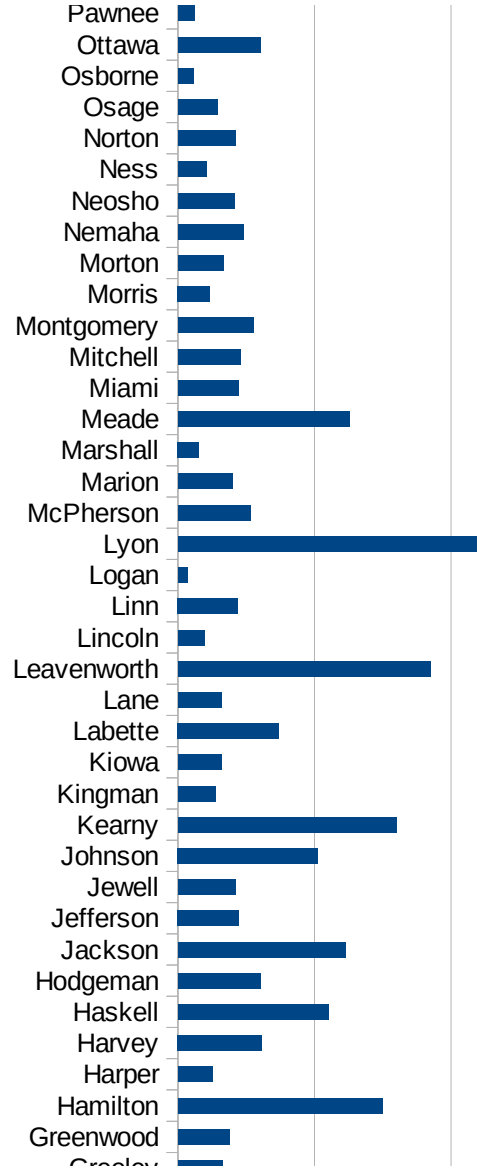
KS

FIPS	County	PC Infection
20001	Allen	160.7200257
20003	Anderson	393.5008886
20005	Atchison	506.3916507
20007	Barber	89.44543828
20009	Barton	601.2791544
20011	Bourbon	539.1387429
20013	Brown	427.1723276
20015	Butler	434.35932
20017	Chase	1825.789273
20019	Chautauqua	181.3236627
20021	Cherokee	759.4304272
20023	Cheyenne	150.3759398
20025	Clark	2194.513716
20027	Clay	250.0937852
20029	Cloud	458.2426395
20031	Coffey	825.9443702
20033	Comanche	400.4576659
20035	Cowley	505.4233631
20037	Crawford	996.9502037
20039	Decatur	174.1553466
20041	Dickinson	267.1368275
20043	Doniphan	624.837282
20045	Douglas	644.7840838
20047	Edwards	351.000351
20049	Elk	39.87240829
20051	Ellis	505.0505051
20053	Ellsworth	338.9283409
20055	Finney	4911.092295
20057	Ford	6176.227573
20059	Franklin	819.3203543
20061	Geary	481.6837455
20063	Gove	229.7090352
20065	Graham	682.1829856



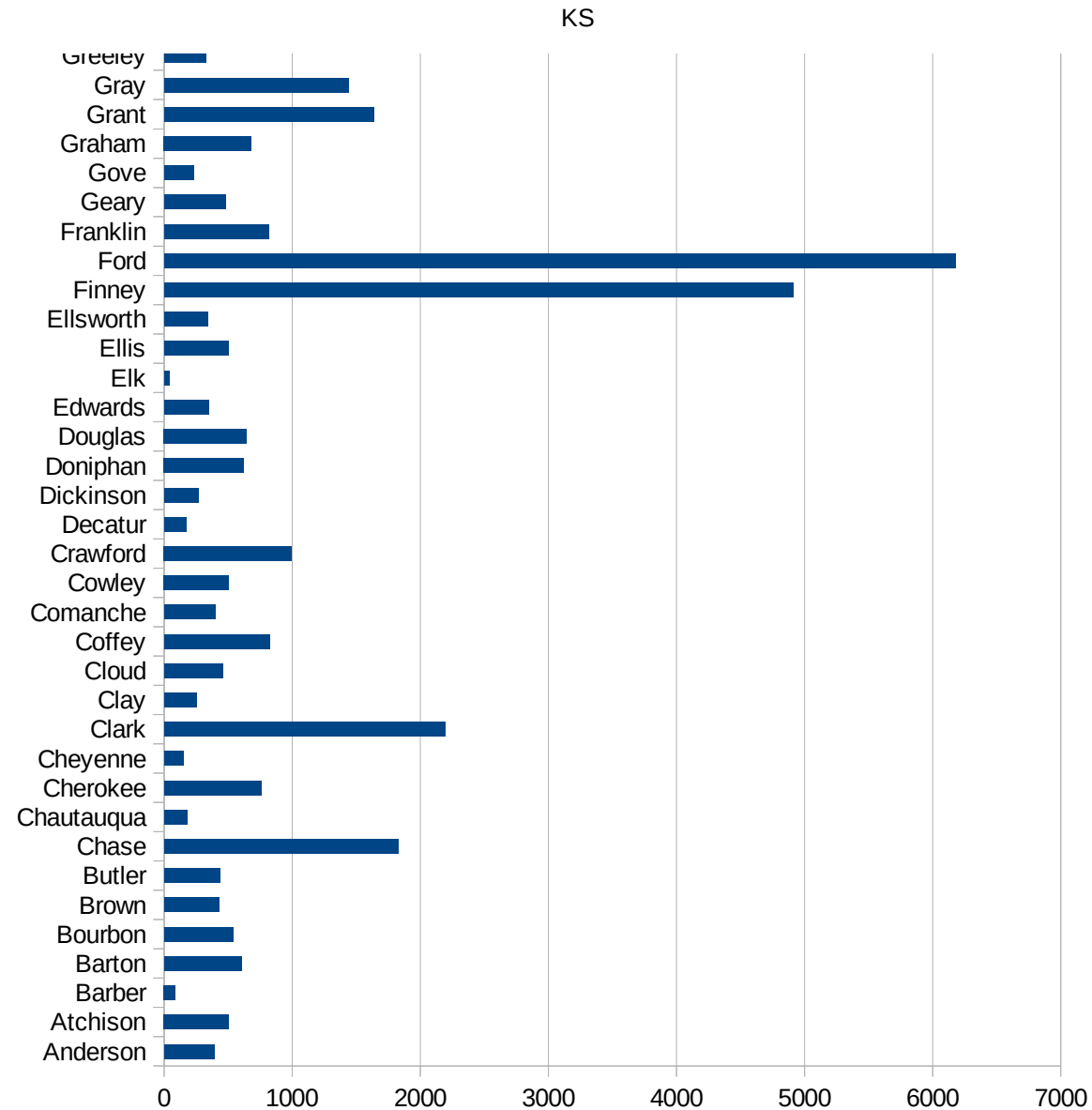
KS

20067 Grant	1635.768811
20069 Gray	1442.068623
20071 Greeley	325.99837
20073 Greenwood	379.8513625
20075 Hamilton	1495.972382
20077 Harper	254.2680712
20079 Harvey	616.7787197
20081 Haskell	1100.825619
20083 Hodgeman	605.0605061
20085 Jackson	1227.409639
20087 Jefferson	447.9578393
20089 Jewell	422.3864836
20091 Johnson	1025.344947
20093 Kearny	1597.768197
20095 Kingman	273.5978112
20097 Kiowa	317.9650238
20099 Labette	741.3344019
20101 Lane	320.5128205
20103 Leavenworth	1847.526797
20105 Lincoln	198.4783328
20107 Linn	441.025641
20109 Logan	70.32348805
20111 Lyon	2188.229659
20113 McPherson	529.1376108
20115 Marion	401.6736402
20117 Marshall	154.2892409
20119 Meade	1254.220936
20121 Miami	445.368171
20123 Mitchell	455.2845528
20125 Montgomery	551.0585305
20127 Morris	235.4645897
20129 Morton	337.4578178
20131 Nemaha	482.5209257
20133 Neosho	413.7671619



This work is licensed under the Creative Commons Attribution-NoDerivatives 4.0 International License. To view a copy of this license, visit <http://creativecommons.org/licenses/by-nd/4.0/>.

20135 Ness	211.2676056
20137 Norton	423.572744
20139 Osage	288.56408
20141 Osborne	115.1079137
20143 Ottawa	603.240262
20145 Pawnee	121.9140506
20147 Phillips	959.1875118
20149 Pottawatomie	448.9846357
20151 Pratt	373.2139049
20153 Rawlins	0
20155 Reno	636.8098553
20157 Republic	686.1063465
20159 Rice	409.1910607
20161 Riley	663.4736714
20163 Rooks	359.0664273
20165 Rush	323.3107016
20167 Russell	231.6490517
20169 Saline	715.0603849
20171 Scott	1306.922606
20173 Sedgwick	1000.959878
20175 Seward	5748.393021
20177 Shawnee	947.6109725
20179 Sheridan	276.3521516
20181 Sherman	271.2324123
20183 Smith	83.26394671
20185 Stafford	143.6093825
20187 Stanton	1006.542526
20189 Stevens	827.4869581
20191 Sumner	439.2068186
20193 Thomas	570.6134094
20195 Trego	214.8227712
20197 Wabaunsee	623.278736
20199 Wallace	0
20201 Washington	18.4501845



KS

20203 Wichita	190.023753
20205 Wilson	126.9474899
20207 Woodson	377.0028275
20209 Wyandotte	3076.988217

KS

FIPS

29001  
29003  
29005  
29007  
29009  
29011  
29013  
29015  
29017  
29019  
29021  
29023  
29025  
29027  
29029  
29031  
29033  
29035  
29037

KS

29039  
29041  
29043  
29045  
29047  
29049  
29051  
29053  
29055  
29057  
29059  
29061  
29063  
29065  
29067  
29069  
29071  
29073  
29075  
29077  
29079  
29081  
29083  
29085  
29087  
29089  
29091  
29093  
29095  
29097  
29099  
29101

29103

KS

29105  
29107  
29109  
29111  
29113  
29115  
29117  
29121  
29123  
29125  
29127  
29119  
29129  
29131  
29133  
29135  
29137  
29139  
29141  
29143  
29145  
29147  
29149  
29151  
29153  
29155  
29157  
29159  
29161  
29163  
29165  
29167  
29169  
29171

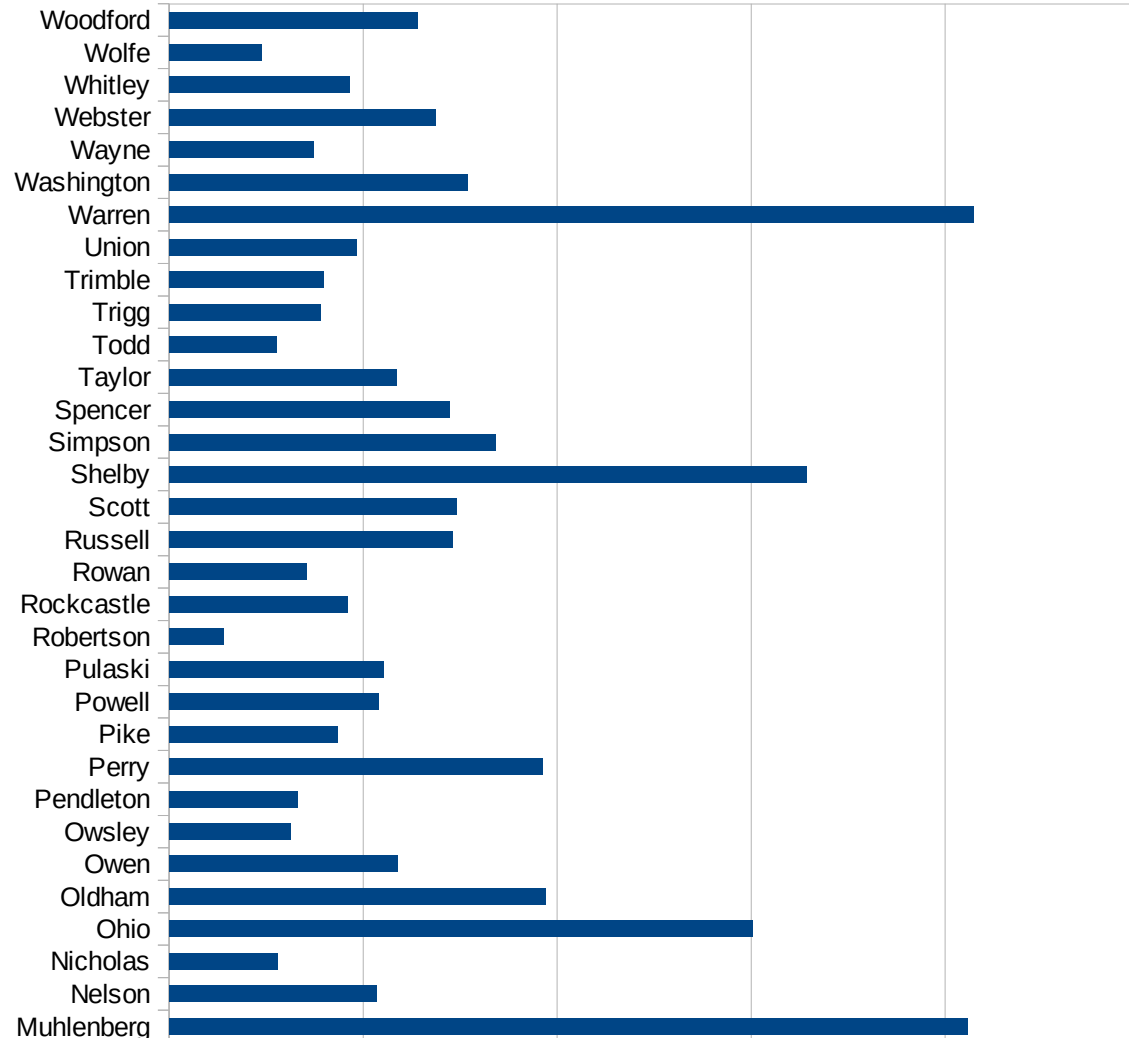


KS

29173  
29175  
29177  
29179  
29181  
29195  
29197  
29199  
29201  
29203  
29205  
29183  
29185  
29187  
29189  
29510  
29186  
29207  
29209  
29211  
29213  
29215  
  
29217  
29219  
29221  
29223  
29225  
29227  
29229

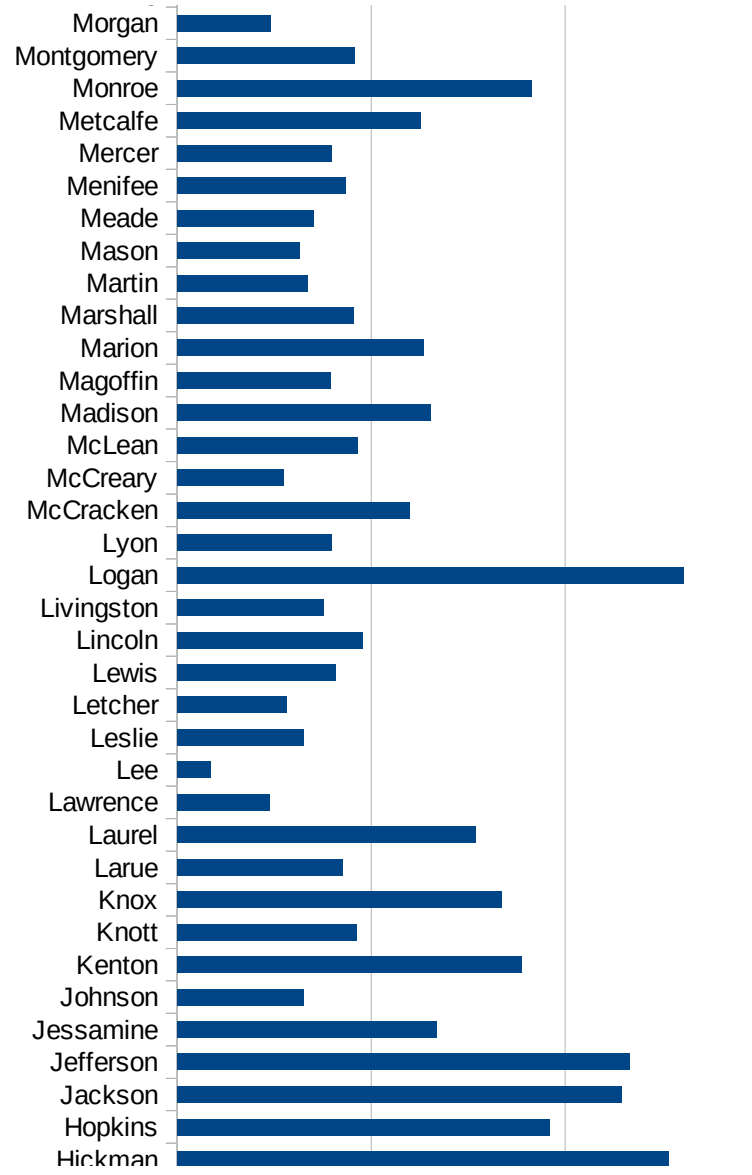
KY

FIPS	County	PC Infection
21001	Adair	1134.530315
21003	Allen	1103.115235
21005	Anderson	392.7105855
21007	Ballard	451.1843589
21009	Barren	914.5237233
21011	Bath	331.0990875
21013	Bell	1230.75765
21015	Boone	856.0589358
21017	Bourbon	445.8977408
21019	Boyd	414.9026249
21021	Boyle	541.5282392
21023	Bracken	400.5340454
21025	Breathitt	259.3116455
21027	Breckinridge	387.482833
21029	Bullitt	519.3107106
21031	Butler	2348.888193
21033	Caldwell	432.5599685
21035	Calloway	689.9195094
21037	Campbell	647.3290965
21039	Carlisle	964.1584573
21041	Carroll	1527.428518
21043	Carter	385.1281292
21045	Casey	1283.987915
21047	Christian	738.0949059
21049	Clark	460.7023642
21051	Clay	900.2735638
21053	Clinton	382.1281599
21055	Crittenden	358.9455973
21057	Cumberland	931.0707313
21059	Daviess	796.2098433
21061	Edmonson	912.4979632
21063	Elliott	186.4677677
21065	Estill	190.1676292



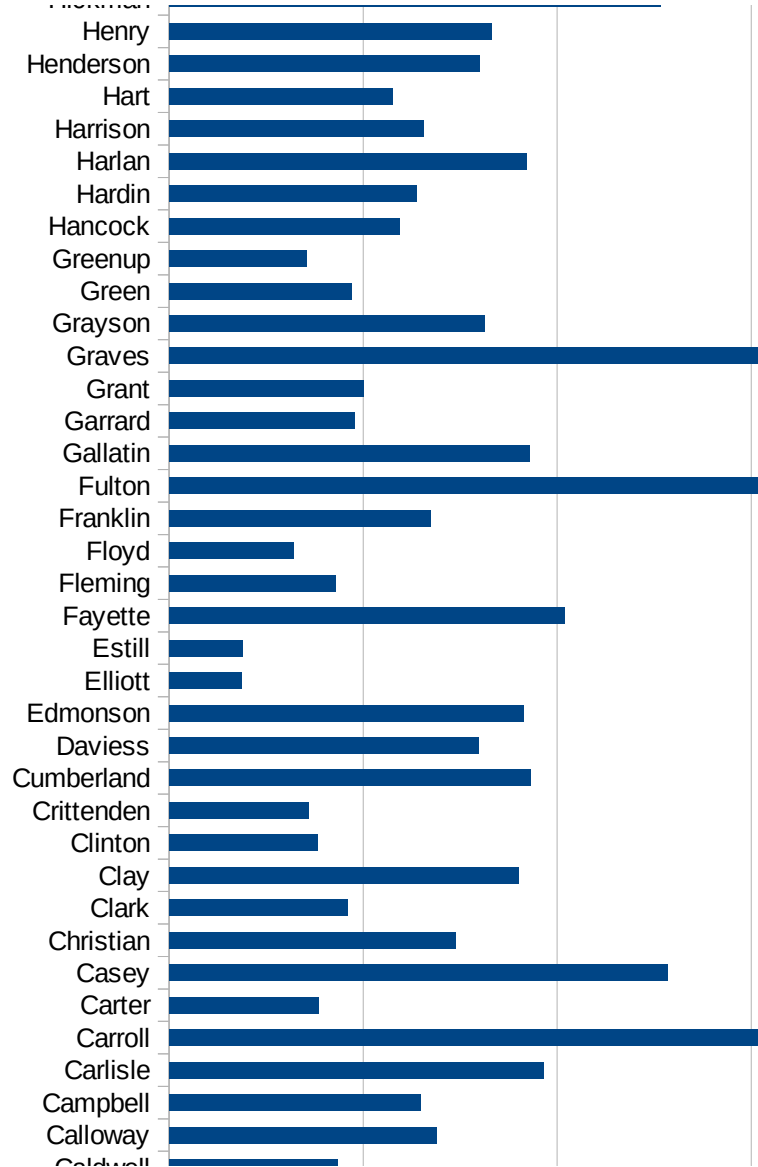
KY

21067 Fayette	1018.901723
21069 Fleming	429.6008869
21071 Floyd	320.8257777
21073 Franklin	674.9975401
21075 Fulton	1519.607843
21077 Gallatin	928.442029
21079 Garrard	478.3599089
21081 Grant	501.5723896
21083 Graves	1543.532438
21085 Grayson	813.0390183
21087 Green	470.6308263
21089 Greenup	354.4289441
21091 Hancock	593.7428637
21093 Hardin	637.0292508
21095 Harlan	920.1408611
21097 Harrison	655.0218341
21099 Hart	576.5365492
21101 Henderson	800.596609
21103 Henry	831.988079
21105 Hickman	1266.681746
21107 Hopkins	960.7703914
21109 Jackson	1145.662848
21111 Jefferson	1164.932117
21113 Jessamine	669.5103858
21115 Johnson	326.0966676
21117 Kenton	886.4746373
21119 Knott	462.7793204
21121 Knox	836.9537439
21123 Larue	426.3647166
21125 Laurel	768.1023257
21127 Lawrence	237.6212189
21129 Lee	85.3121001
21131 Leslie	325.3475303
21133 Letcher	283.1179506

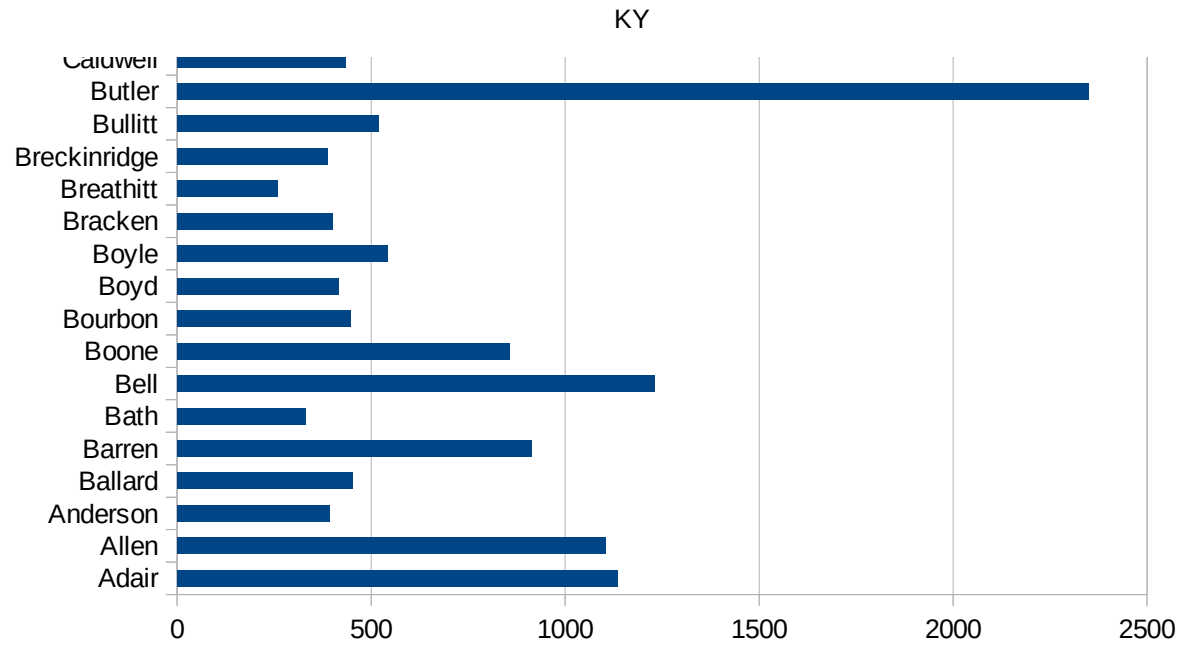


KY

21135 Lewis	407.3319756
21137 Lincoln	478.8183736
21139 Livingston	378.7059078
21141 Logan	1304.235059
21143 Lyon	399.5505057
21145 McCracken	598.3533805
21147 McCreary	275.7352941
21149 McLean	464.7643753
21151 Madison	652.8234887
21153 Magoffin	396.3759909
21155 Marion	633.8899196
21157 Marshall	455.25953
21159 Martin	335.600106
21161 Mason	314.8688047
21163 Meade	351.732544
21165 Menifee	434.0412339
21167 Mercer	399.5591072
21169 Metcalfe	628.115653
21171 Monroe	914.3496921
21173 Montgomery	457.3981491
21175 Morgan	239.7901836
21177 Muhlenberg	2056.931176
21179 Nelson	534.339491
21181 Nicholas	279.0957298
21183 Ohio	1502.885374
21185 Oldham	970.3625696
21187 Owen	588.2352941
21189 Owsley	313.059034
21191 Pendleton	330.3737353
21193 Perry	961.9806837
21195 Pike	433.2043423
21197 Powell	538.4986337
21199 Pulaski	553.9823283
21201 Robertson	140.5152225



21203 Rockcastle	459.7014925
21205 Rowan	353.9031038
21207 Russell	729.4764604
21209 Scott	740.6614196
21211 Shelby	1642.689311
21213 Simpson	841.9234713
21215 Spencer	723.6352027
21217 Taylor	587.1071275
21219 Todd	276.1757778
21221 Trigg	389.264495
21223 Trimble	399.2953611
21225 Union	482.5922096
21227 Warren	2072.921745
21229 Washington	769.612711
21231 Wayne	371.3113152
21233 Webster	686.4464953
21235 Whitley	463.5505767
21237 Wolfe	236.867772
21239 Woodford	640.7115667



KY

FIPS

29001  
29003  
29005  
29007  
29009  
29011  
29013  
29015  
29017  
29019  
29021  
29023  
29025  
29027  
29029  
29031  
29033  
29035  
29037

KY

29039  
29041  
29043  
29045  
29047  
29049  
29051  
29053  
29055  
29057  
29059  
29061  
29063  
29065  
29067  
29069  
29071  
29073  
29075  
29077  
29079  
29081  
29083  
29085  
29087  
29089  
29091  
29093  
29095  
29097  
29099  
29101

29103

KY

29105  
29107  
29109  
29111  
29113  
29115  
29117  
29121  
29123  
29125  
29127  
29119  
29129  
29131  
29133  
29135  
29137  
29139  
29141  
29143  
29145  
29147  
29149  
29151  
29153  
29155  
29157  
29159  
29161  
29163  
29165  
29167  
29169  
29171

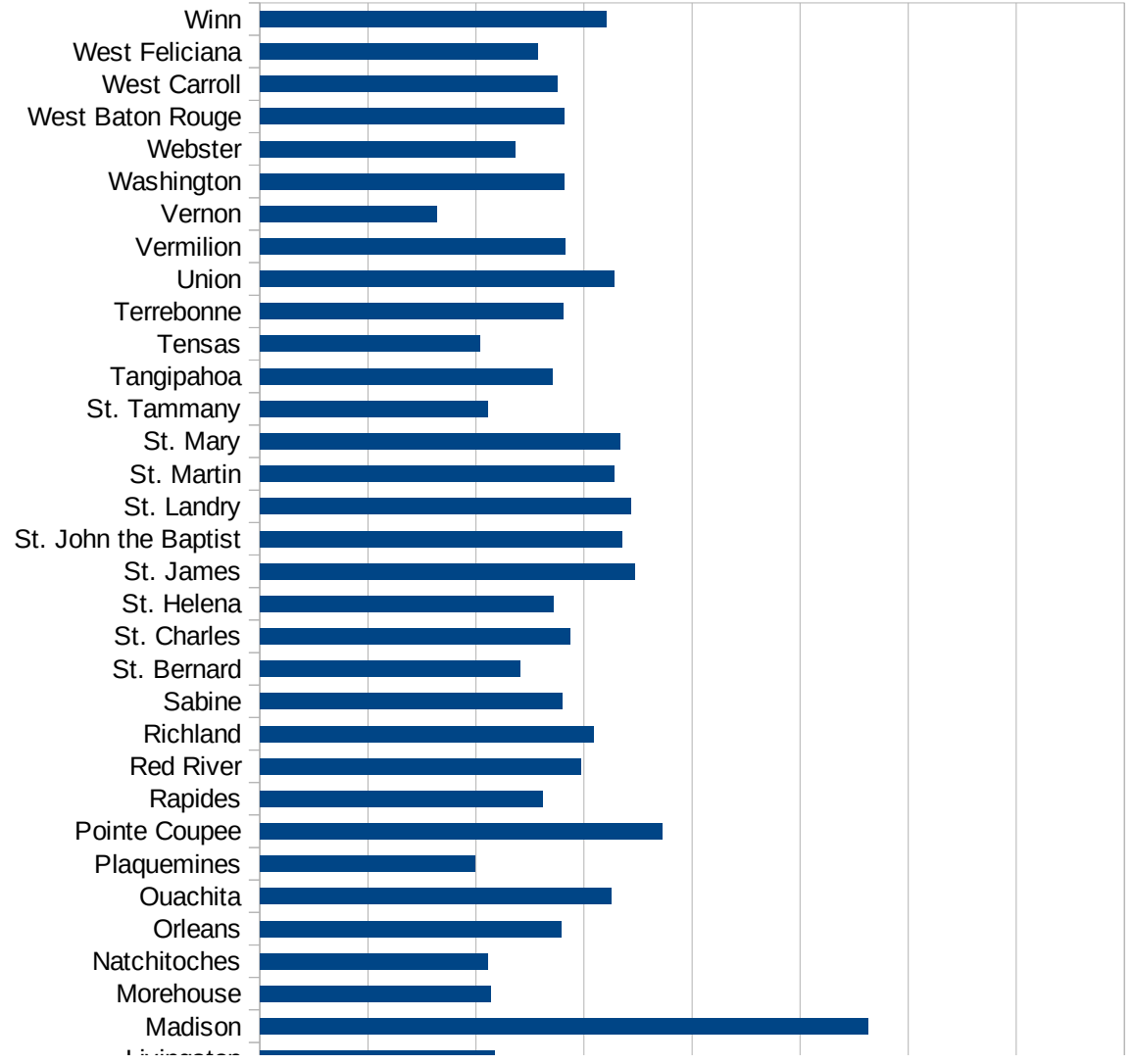


KY

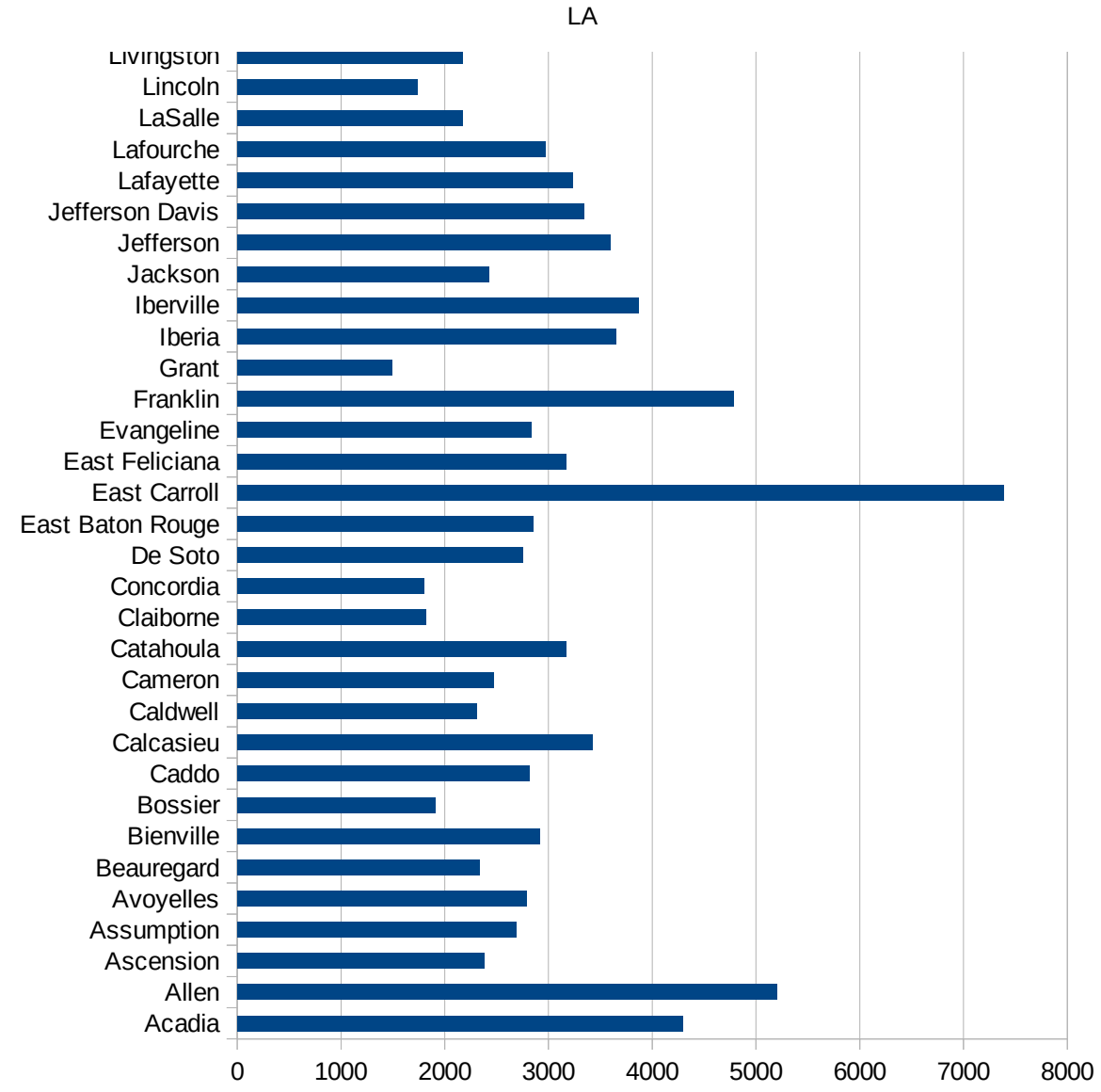
29173  
29175  
29177  
29179  
29181  
29195  
29197  
29199  
29201  
29203  
29205  
29183  
29185  
29187  
29189  
29510  
29186  
29207  
29209  
29211  
29213  
29215  
  
29217  
29219  
29221  
29223  
29225  
29227  
29229

LA

FIPS	County	PC Infection
22001	Acadia	4298.118669
22003	Allen	5202.108963
22005	Ascension	2382.251027
22007	Assumption	2690.58296
22009	Avoyelles	2787.8009
22011	Beauregard	2330.01369
22013	Bienville	2915.539525
22015	Bossier	1909.030153
22017	Caddo	2820.246828
22019	Calcasieu	3426.680846
22021	Caldwell	2309.236948
22023	Cameron	2468.427095
22025	Catahoula	3174.437968
22027	Claiborne	1818.866031
22029	Concordia	1798.487635
22031	De Soto	2755.503718
22033	East Baton Rouge	2854.479812
22035	East Carroll	7389.512576
22037	East Feliciana	3170.16317
22039	Evangeline	2828.693598
22041	Franklin	4782.694979
22043	Grant	1490.080954
22045	Iberia	3648.101944
22047	Iberville	3872.131047
22049	Jackson	2427.367627
22051	Jefferson	3593.356541
22053	Jefferson Davis	3343.676778
22055	Lafayette	3231.70581
22057	Lafourche	2972.022627
22059	LaSalle	2172.018502
22061	Lincoln	1735.316552
22063	Livingston	2168.850803
22065	Madison	5626.735956



22067 Morehouse	2134.026301
22069 Natchitoches	2110.763341
22071 Orleans	2787.425257
22073 Ouachita	3254.24826
22075 Plaquemines	1986.330628
22077 Pointe Coupee	3728.350046
22079 Rapides	2611.785971
22081 Red River	2972.749794
22083 Richland	3090.332805
22085 Sabine	2792.110519
22087 St. Bernard	2407.91079
22089 St. Charles	2865.031487
22091 St. Helena	2718.768271
22093 St. James	3470.076532
22095 St. John the Baptist	3353.093738
22097 St. Landry	3432.651878
22099 St. Martin	3282.296115
22101 St. Mary	3331.056375
22103 St. Tammany	2103.358633
22105 Tangipahoa	2705.248286
22107 Tensas	2039.444195
22109 Terrebonne	2805.775484
22111 Union	3278.101209
22113 Vermilion	2822.998496
22115 Vernon	1633.237822
22117 Washington	2816.538577
22119 Webster	2360.946441
22121 West Baton Rouge	2819.08654
22123 West Carroll	2749.954471
22125 West Feliciana	2567.917206
22127 Winn	3205.037498



LA

FIPS

29001  
29003  
29005  
29007  
29009  
29011  
29013  
29015  
29017  
29019  
29021  
29023  
29025  
29027  
29029  
29031  
29033  
29035  
29037

LA

29039  
29041  
29043  
29045  
29047  
29049  
29051  
29053  
29055  
29057  
29059  
29061  
29063  
29065  
29067  
29069  
29071  
29073  
29075  
29077  
29079  
29081  
29083  
29085  
29087  
29089  
29091  
29093  
29095  
29097  
29099  
29101

29103

LA

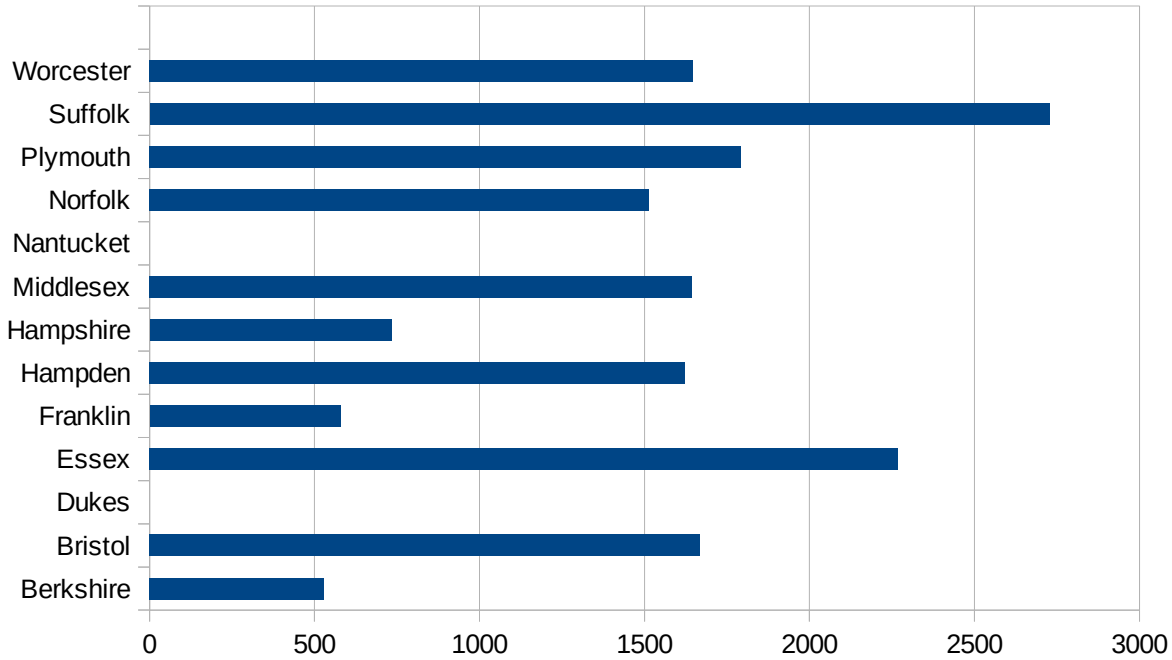
29105  
29107  
29109  
29111  
29113  
29115  
29117  
29121  
29123  
29125  
29127  
29119  
29129  
29131  
29133  
29135  
29137  
29139  
29141  
29143  
29145  
29147  
29149  
29151  
29153  
29155  
29157  
29159  
29161  
29163  
29165  
29167  
29169  
29171

LA

29173  
29175  
29177  
29179  
29181  
29195  
29197  
29199  
29201  
29203  
29205  
29183  
29185  
29187  
29189  
29510  
29186  
29207  
29209  
29211  
29213  
29215  
  
29217  
29219  
29221  
29223  
29225  
29227  
29229

MA

FIPS	County	PC Infection
25001	Barnstable	844.8407548
25003	Berkshire	527.9070504
25005	Bristol	1668.020042
25007	Dukes	0
25009	Essex	2267.788798
25011	Franklin	579.1750631
25013	Hampden	1623.491197
25015	Hampshire	733.7857519
25017	Middlesex	1645.182986
25019	Nantucket	0
25021	Norfolk	1514.343879
25023	Plymouth	1792.593393
25025	Suffolk	2727.401109
25027	Worcester	1647.25055





MA

FIPS

29001  
29003  
29005  
29007  
29009  
29011  
29013  
29015  
29017  
29019  
29021  
29023  
29025  
29027  
29029  
29031  
29033  
29035  
29037

MA

29039  
29041  
29043  
29045  
29047  
29049  
29051  
29053  
29055  
29057  
29059  
29061  
29063  
29065  
29067  
29069  
29071  
29073  
29075  
29077  
29079  
29081  
29083  
29085  
29087  
29089  
29091  
29093  
29095  
29097  
29099  
29101

29103

MA

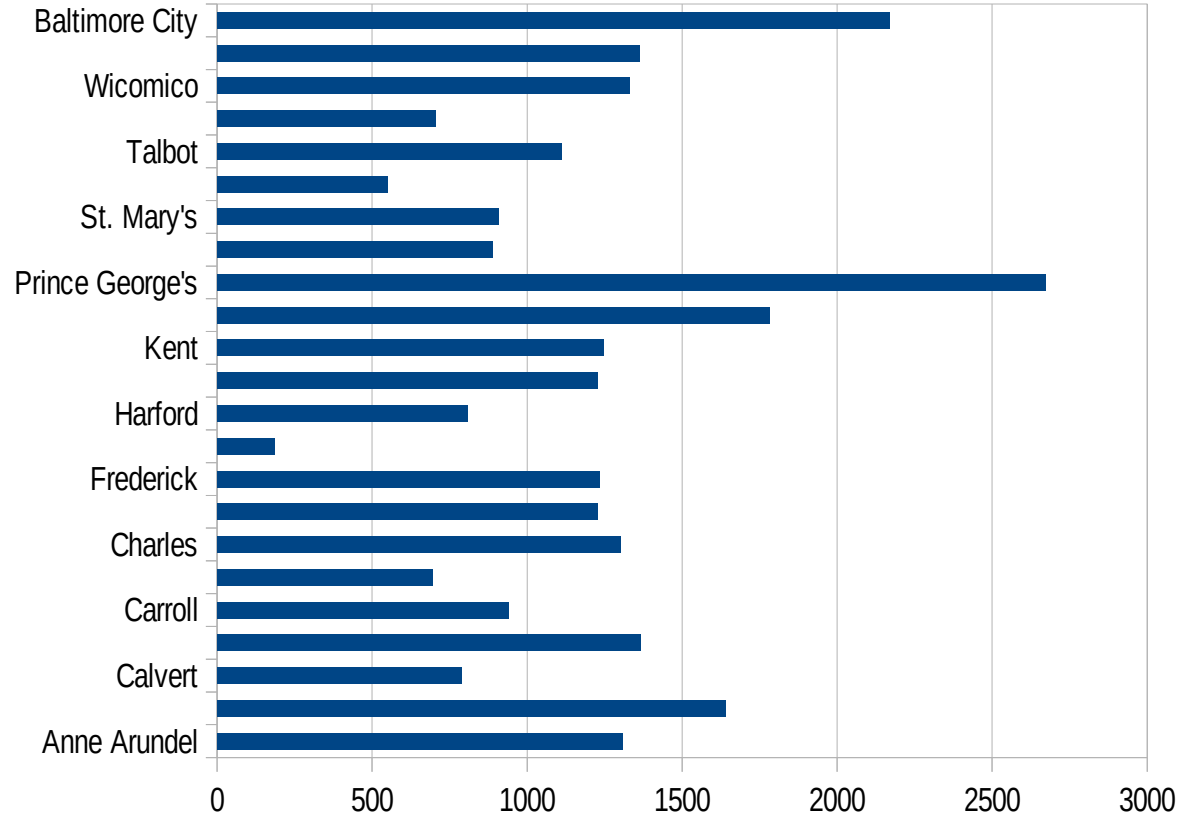
29105  
29107  
29109  
29111  
29113  
29115  
29117  
29121  
29123  
29125  
29127  
29119  
29129  
29131  
29133  
29135  
29137  
29139  
29141  
29143  
29145  
29147  
29149  
29151  
29153  
29155  
29157  
29159  
29161  
29163  
29165  
29167  
29169  
29171

MA

29173  
29175  
29177  
29179  
29181  
29195  
29197  
29199  
29201  
29203  
29205  
29183  
29185  
29187  
29189  
29510  
29186  
29207  
29209  
29211  
29213  
29215  
  
29217  
29219  
29221  
29223  
29225  
29227  
29229

MD

FIPS	County	PC Infection
24001	Allegany	439.5914054
24003	Anne Arundel	1306.874109
24005	Baltimore	1640.812572
24009	Calvert	786.930861
24011	Caroline	1366.202258
24013	Carroll	939.8619003
24015	Cecil	695.3494252
24017	Charles	1301.523811
24019	Dorchester	1228.201763
24021	Frederick	1233.727625
24023	Garrett	185.1661352
24025	Harford	809.1952937
24027	Howard	1227.428557
24029	Kent	1248.516741
24031	Montgomery	1781.549298
24033	Prince George's	2672.471814
24035	Queen Anne's	887.5445265
24037	St. Mary's	907.1220621
24039	Somerset	549.1723466
24041	Talbot	1111.772344
24043	Washington	706.3064018
24045	Wicomico	1331.459858
24047	Worcester	1364.259113
24510	Baltimore City	2168.150773



MD

FIPS

29001  
29003  
29005  
29007  
29009  
29011  
29013  
29015  
29017  
29019  
29021  
29023  
29025  
29027  
29029  
29031  
29033  
29035  
29037

MD

29039  
29041  
29043  
29045  
29047  
29049  
29051  
29053  
29055  
29057  
29059  
29061  
29063  
29065  
29067  
29069  
29071  
29073  
29075  
29077  
29079  
29081  
29083  
29085  
29087  
29089  
29091  
29093  
29095  
29097  
29099  
29101

29103

MD

29105  
29107  
29109  
29111  
29113  
29115  
29117  
29121  
29123  
29125  
29127  
29119  
29129  
29131  
29133  
29135  
29137  
29139  
29141  
29143  
29145  
29147  
29149  
29151  
29153  
29155  
29157  
29159  
29161  
29163  
29165  
29167  
29169  
29171

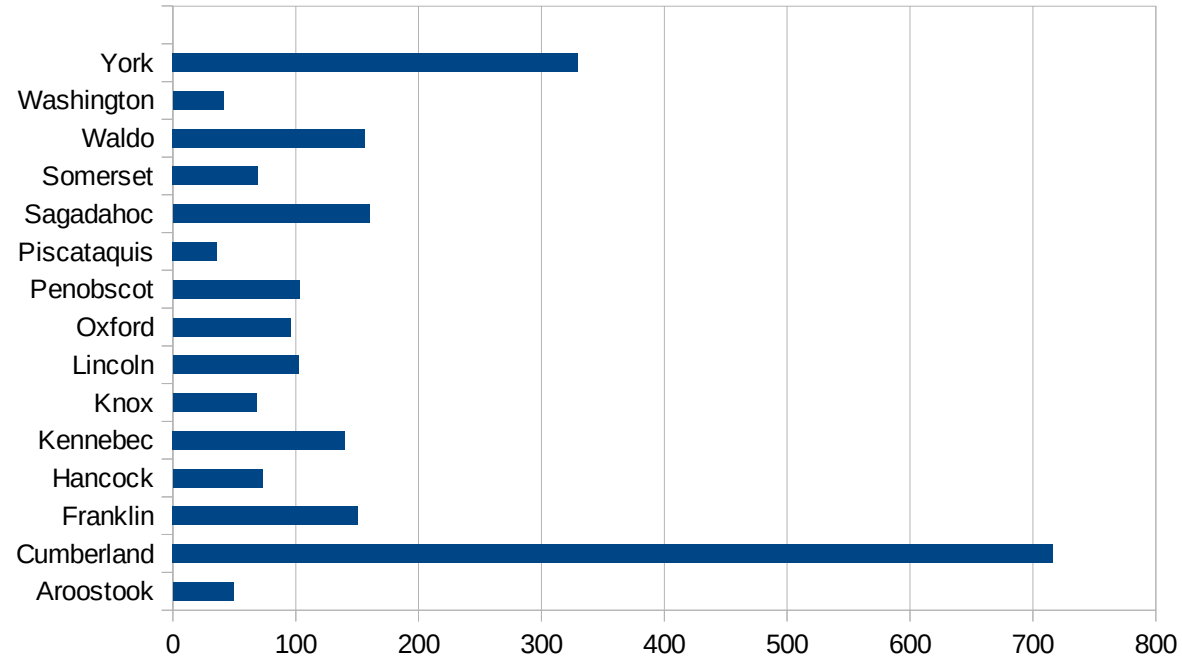


MD

29173  
29175  
29177  
29179  
29181  
29195  
29197  
29199  
29201  
29203  
29205  
29183  
29185  
29187  
29189  
29510  
29186  
29207  
29209  
29211  
29213  
29215  
  
29217  
29219  
29221  
29223  
29225  
29227  
29229

ME

FIPS	County	PC Infection
23001	Androscoggin	529.351127
23003	Aroostook	49.17226684
23005	Cumberland	716.3855742
23007	Franklin	150.5167743
23009	Hancock	72.97805185
23011	Kennebec	140.0686418
23013	Knox	67.88866259
23015	Lincoln	101.9160212
23017	Oxford	95.45628102
23019	Penobscot	103.2456187
23021	Piscataquis	35.71428571
23023	Sagadahoc	159.9595892
23025	Somerset	69.18089817
23027	Waldo	156.1948909
23029	Washington	41.28294697
23031	York	329.7305423



ME

FIPS

29001  
29003  
29005  
29007  
29009  
29011  
29013  
29015  
29017  
29019  
29021  
29023  
29025  
29027  
29029  
29031  
29033  
29035  
29037

ME

29039  
29041  
29043  
29045  
29047  
29049  
29051  
29053  
29055  
29057  
29059  
29061  
29063  
29065  
29067  
29069  
29071  
29073  
29075  
29077  
29079  
29081  
29083  
29085  
29087  
29089  
29091  
29093  
29095  
29097  
29099  
29101

29103

ME

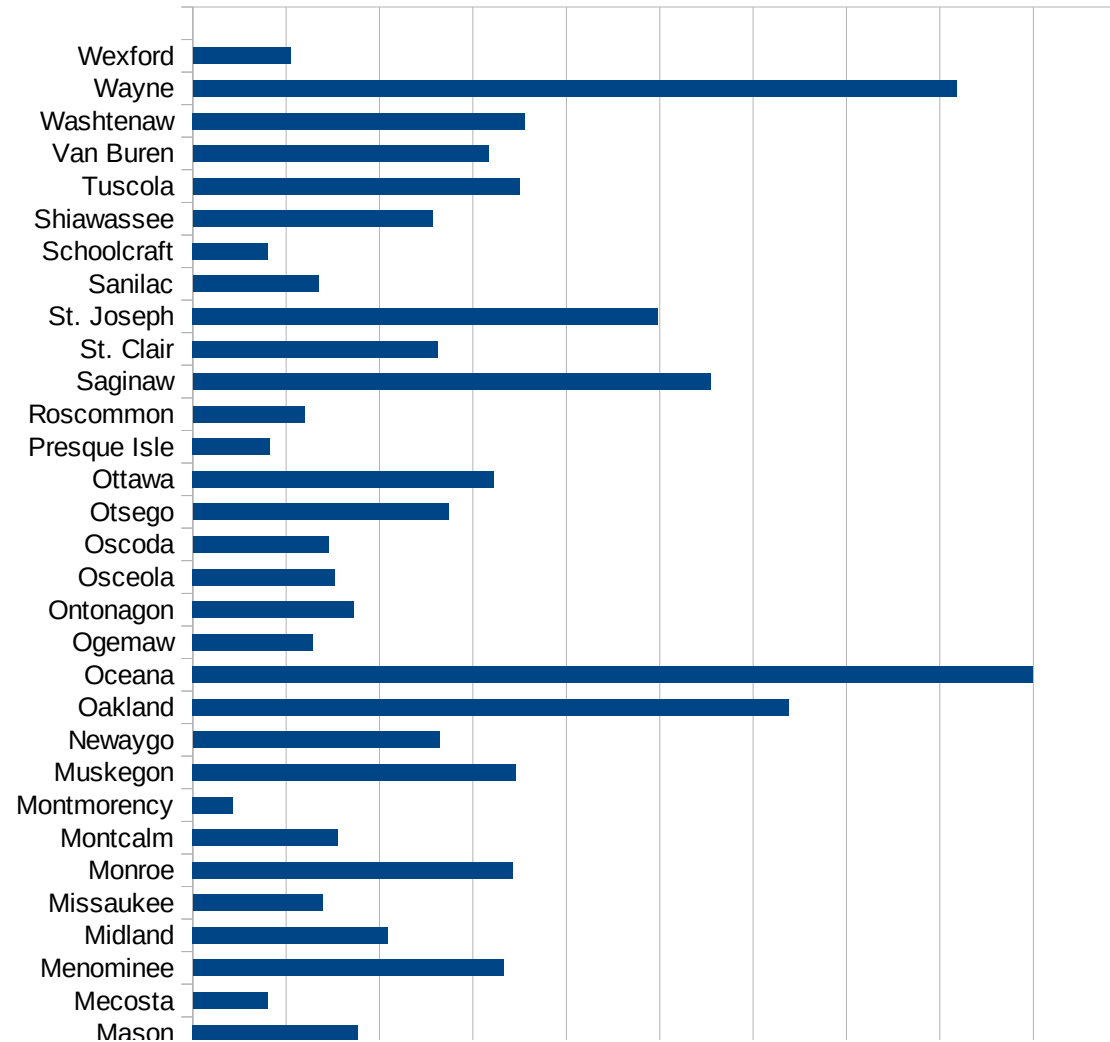
29105  
29107  
29109  
29111  
29113  
29115  
29117  
29121  
29123  
29125  
29127  
29119  
29129  
29131  
29133  
29135  
29137  
29139  
29141  
29143  
29145  
29147  
29149  
29151  
29153  
29155  
29157  
29159  
29161  
29163  
29165  
29167  
29169  
29171

ME

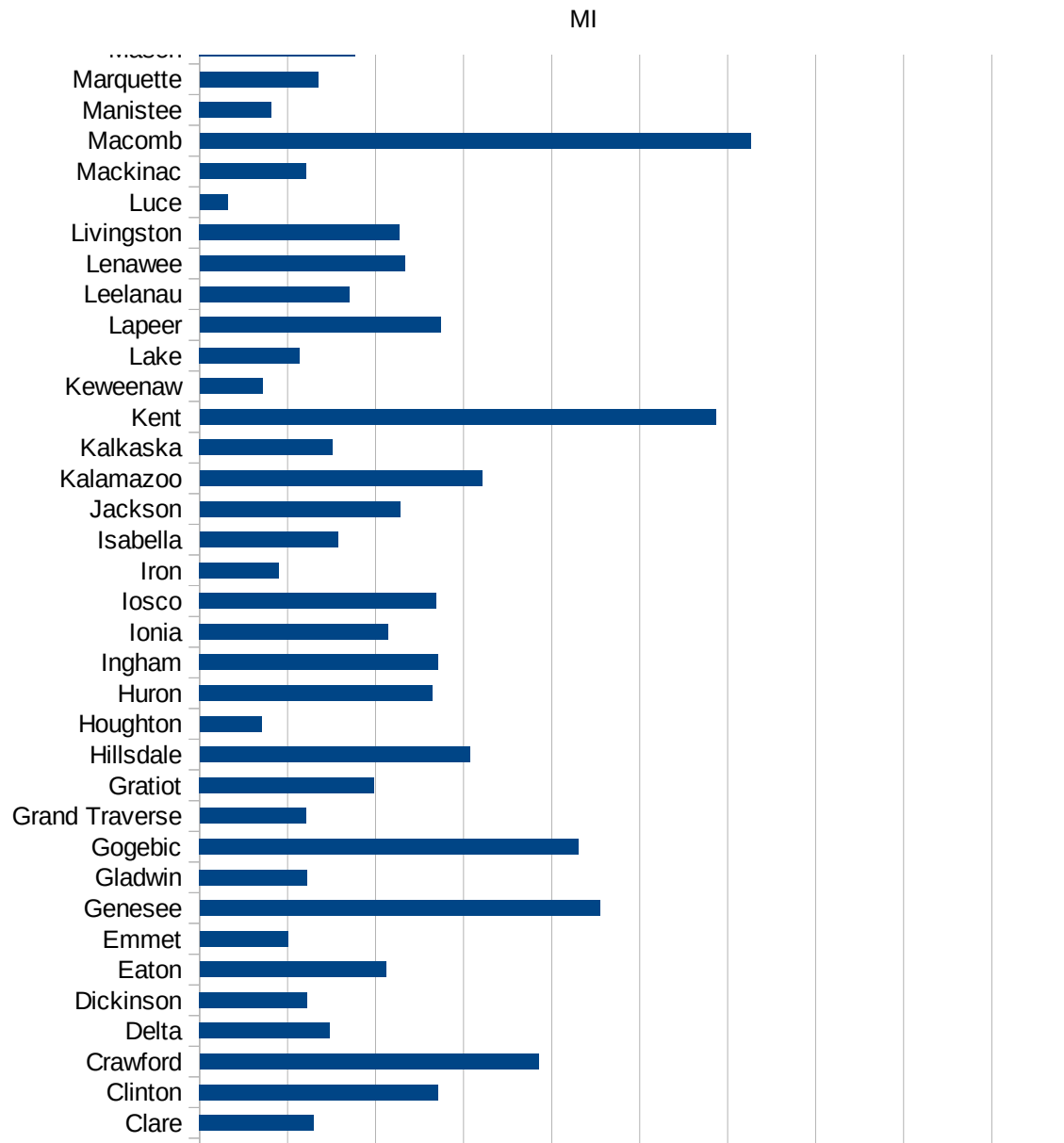
29173  
29175  
29177  
29179  
29181  
29195  
29197  
29199  
29201  
29203  
29205  
29183  
29185  
29187  
29189  
29510  
29186  
29207  
29209  
29211  
29213  
29215  
  
29217  
29219  
29221  
29223  
29225  
29227  
29229

MI

FIPS	County	PC Infection
26001	Alcona	279.8687512
26003	Alger	164.889524
26005	Allegan	467.0706657
26007	Alpena	458.3921016
26009	Antrim	175.4761395
26011	Arenac	292.5337411
26013	Baraga	60.09615385
26015	Barry	313.9460732
26017	Bay	660.1041155
26019	Benzie	168.9855236
26021	Berrien	913.4493743
26023	Branch	845.9034432
26025	Calhoun	608.9807937
26027	Cass	667.9186107
26029	Charlevoix	194.3301326
26031	Cheboygan	208.5546767
26033	Chippewa	117.2801663
26035	Clare	260.1033911
26037	Clinton	542.0259164
26039	Crawford	769.7287965
26041	Delta	295.6187076
26043	Dickinson	244.2579679
26045	Eaton	423.3970098
26047	Emmet	201.1528762
26049	Genesee	909.0864406
26051	Gladwin	244.7014248
26053	Gogebic	861.1552729
26055	Grand Traverse	241.9712011
26057	Gratiot	396.5614917
26059	Hillsdale	614.2210759
26061	Houghton	140.8100721
26063	Huron	529.4230893
26065	Ingham	542.4701522

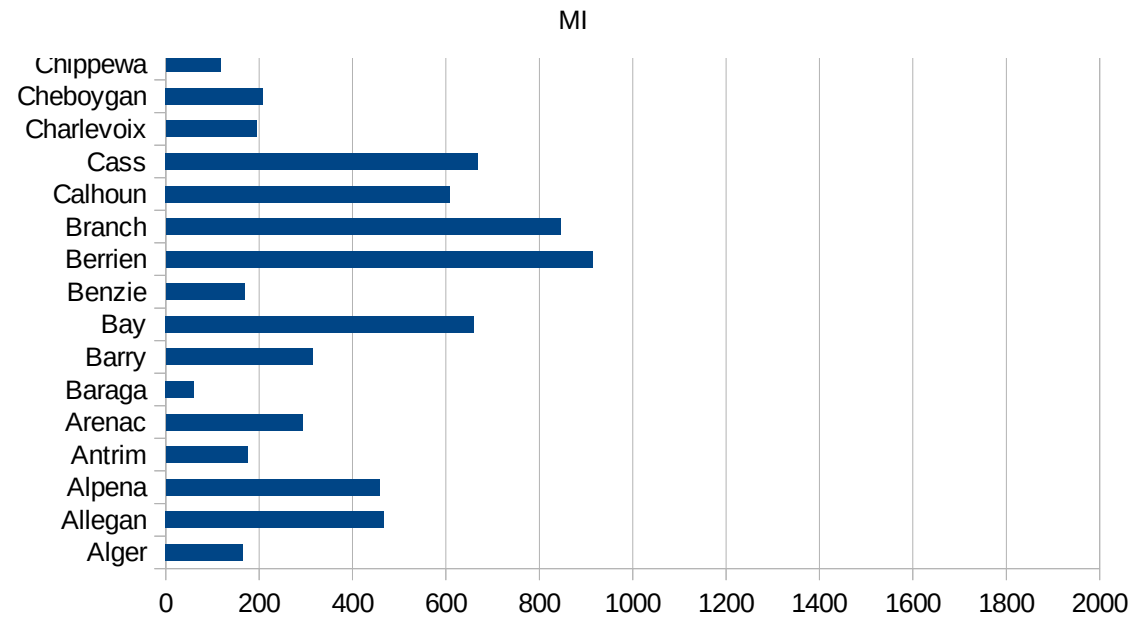


26067 Ionia	428.282199
26069 Iosco	538.2560504
26071 Iron	179.9046505
26073 Isabella	314.6169326
26075 Jackson	455.8533714
26077 Kalamazoo	641.8242912
26079 Kalkaska	302.962298
26081 Kent	1173.31971
26083 Keweenaw	141.97823
26085 Lake	227.2535982
26087 Lapeer	547.5530513
26089 Leelanau	340.0110274
26091 Lenawee	466.0818594
26093 Livingston	454.4408652
26095 Luce	63.66385485
26097 Mackinac	241.0308705
26099 Macomb	1252.116297
26101 Manistee	163.0789302
26103 Marquette	269.1081845
26105 Mason	353.95189
26107 Mecosta	160.7532438
26109 Menominee	665.7094374
26111 Midland	418.2239902
26113 Missaukee	277.9064382
26115 Monroe	685.9923291
26117 Montcalm	311.0930465
26119 Montmorency	86.34646519
26121 Muskegon	692.4441782
26123 Newaygo	527.6936922
26125 Oakland	1277.238503
26127 Oceana	1799.061033
26129 Ogemaw	257.7319588
26131 Ontonagon	345.1251079
26133 Osceola	304.1857675





26135 Oscoda	289.9951667
26137 Otsego	547.3342793
26139 Ottawa	644.7637473
26141 Presque Isle	164.8610457
26143 Roscommon	238.6534919
26145 Saginaw	1108.490566
26147 St. Clair	525.301719
26149 St. Joseph	996.0191996
26151 Sanilac	269.5352338
26153 Schoolcraft	161.1303917
26155 Shiawassee	513.256687
26157 Tuscola	698.8346409
26159 Van Buren	633.5489344
26161 Washtenaw	711.6612708
26163 Wayne	1635.789641
26165 Wexford	209.1675133



FIPS

- 29001
- 29003
- 29005
- 29007
- 29009
- 29011
- 29013
- 29015
- 29017
- 29019
- 29021
- 29023
- 29025
- 29027
- 29029
- 29031
- 29033
- 29035
- 29037

MI

29039  
29041  
29043  
29045  
29047  
29049  
29051  
29053  
29055  
29057  
29059  
29061  
29063  
29065  
29067  
29069  
29071  
29073  
29075  
29077  
29079  
29081  
29083  
29085  
29087  
29089  
29091  
29093  
29095  
29097  
29099  
29101

29103

MI

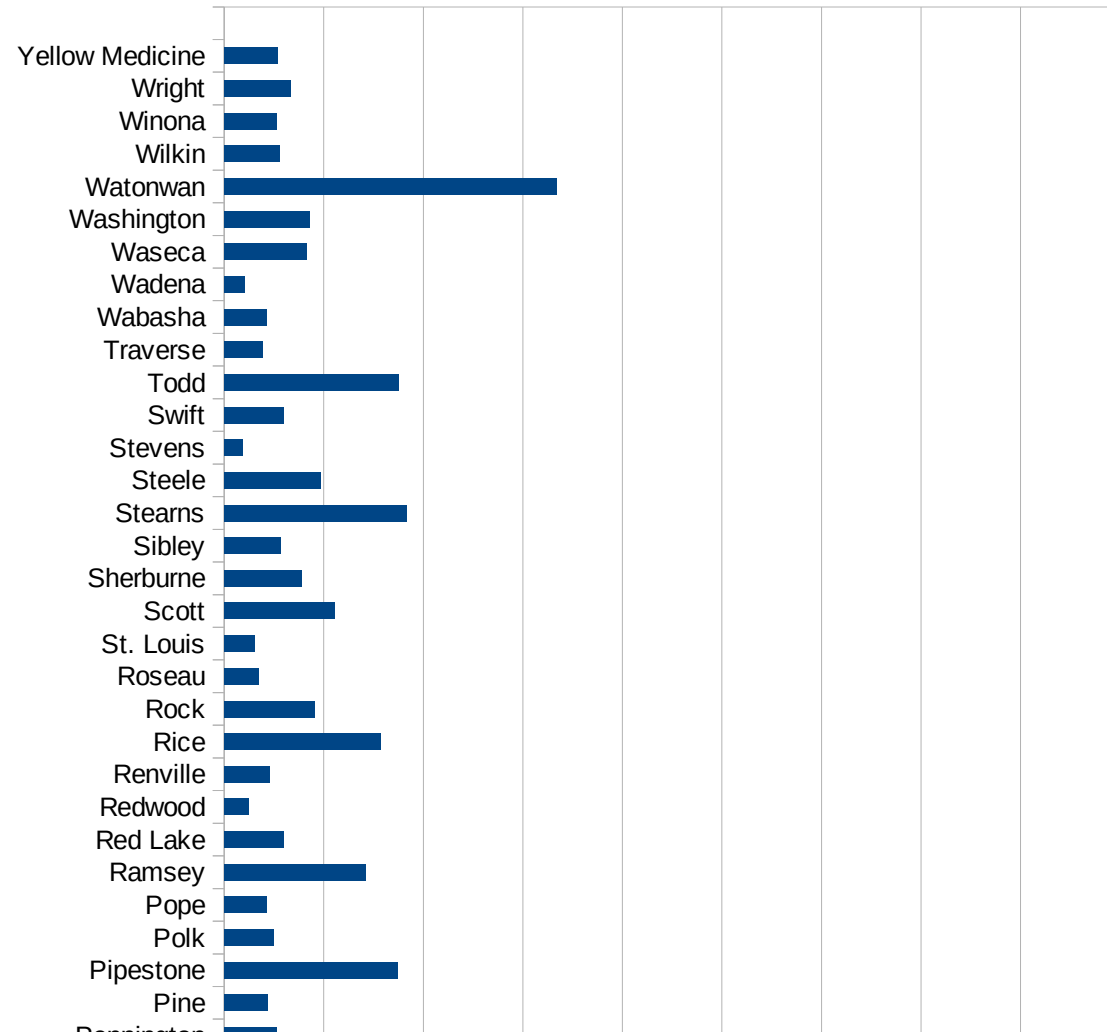
29105  
29107  
29109  
29111  
29113  
29115  
29117  
29121  
29123  
29125  
29127  
29119  
29129  
29131  
29133  
29135  
29137  
29139  
29141  
29143  
29145  
29147  
29149  
29151  
29153  
29155  
29157  
29159  
29161  
29163  
29165  
29167  
29169  
29171

MI

29173  
29175  
29177  
29179  
29181  
29195  
29197  
29199  
29201  
29203  
29205  
29183  
29185  
29187  
29189  
29510  
29186  
29207  
29209  
29211  
29213  
29215  
  
29217  
29219  
29221  
29223  
29225  
29227  
29229

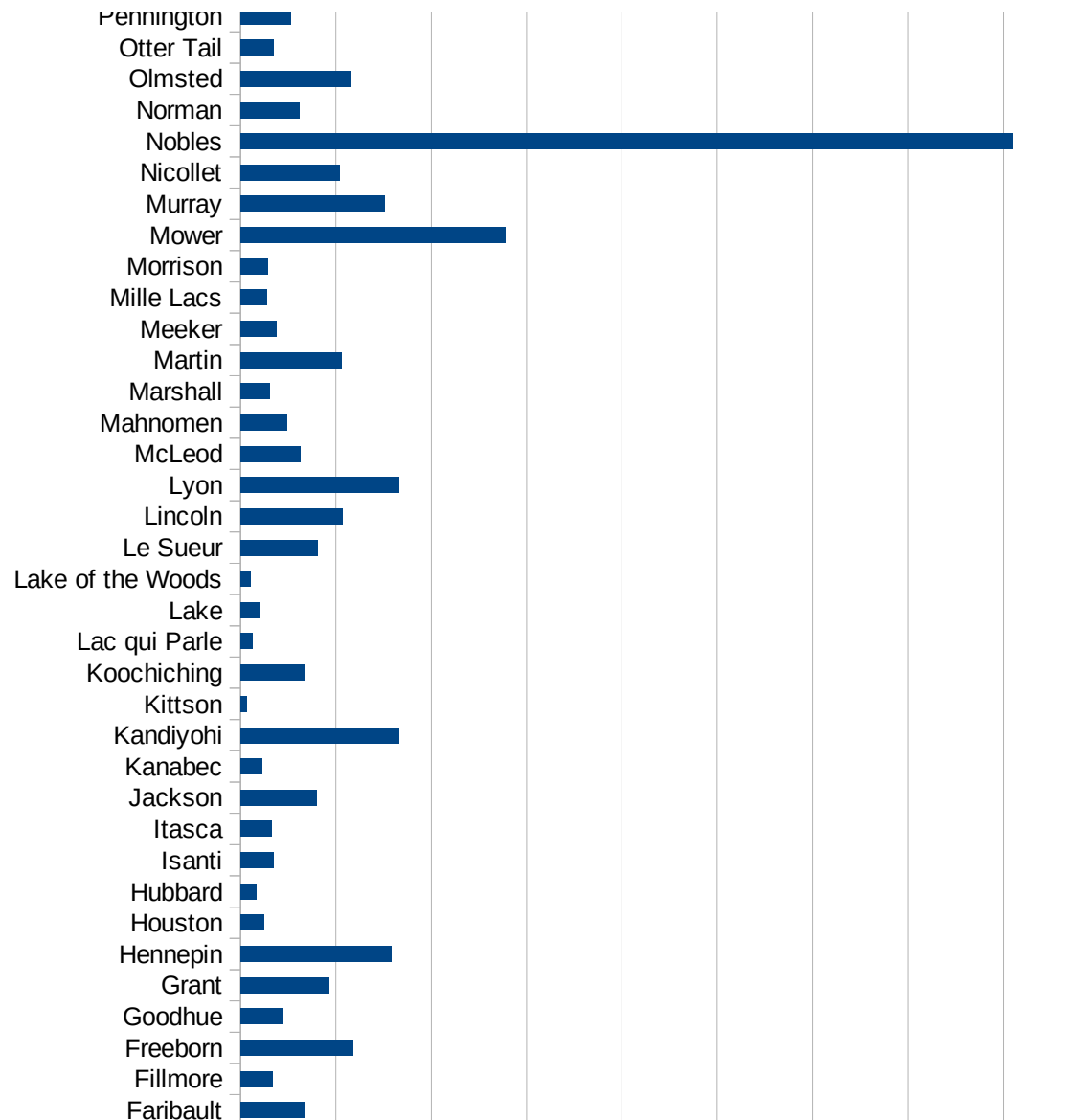
MN

FIPS	County	PC Infection
27001	Aitkin	257.8292039
27003	Anoka	1085.601716
27005	Becker	471.3275727
27007	Beltrami	563.5366192
27009	Benton	801.578493
27011	Big Stone	501.1024253
27013	Blue Earth	1402.998799
27015	Brown	366.3733025
27017	Carlton	410.1905851
27019	Carver	868.1712393
27021	Cass	271.0118906
27023	Chippewa	981.2143576
27025	Chisago	373.734845
27027	Clay	1241.497928
27029	Clearwater	158.9103292
27031	Cook	92.71277582
27033	Cottonwood	1578.433981
27035	Crow Wing	388.3554994
27037	Dakota	1083.627354
27039	Dodge	629.1422534
27041	Douglas	379.3067116
27043	Faribault	668.7018462
27045	Fillmore	341.9128122
27047	Freeborn	1185.783734
27049	Goodhue	441.7817814
27051	Grant	930.0780601
27053	Hennepin	1577.938556
27055	Houston	242.221983
27057	Hubbard	168.7605475
27059	Isanti	342.7913727
27061	Itasca	323.6676421
27063	Jackson	797.0941378
27065	Kanabec	228.2964151

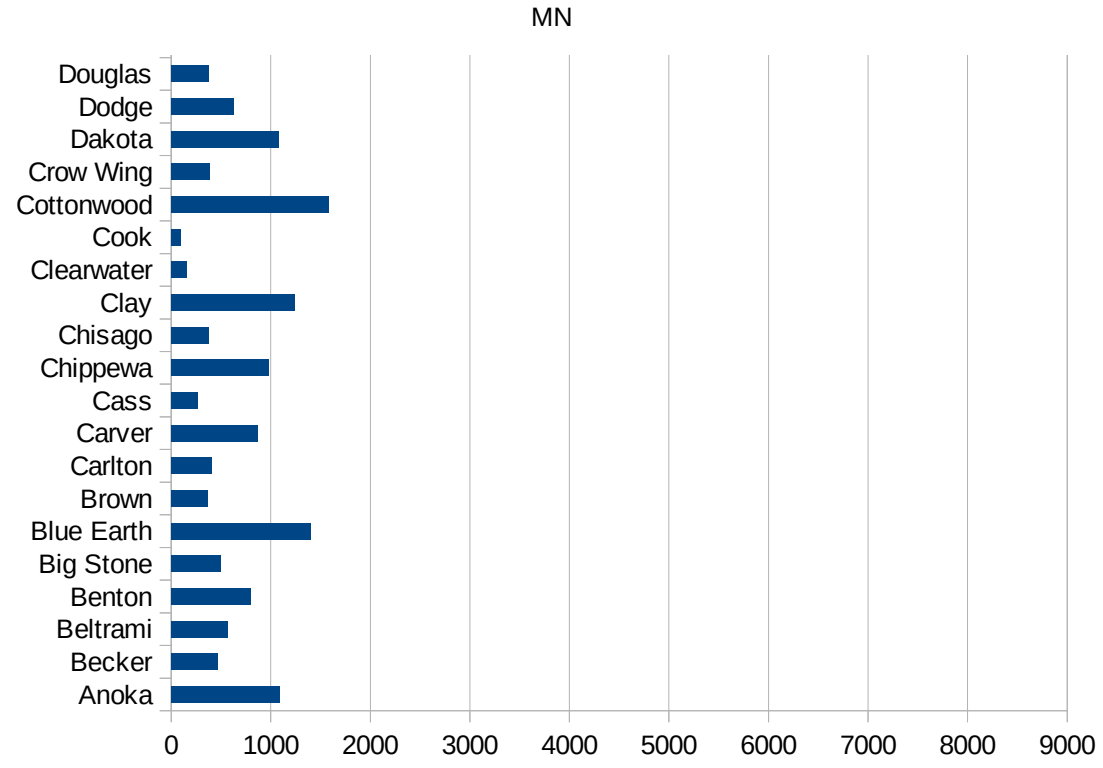


MN

27067 Kandiyohi	1666.083304
27069 Kittson	70.62146893
27071 Koochiching	667.2025723
27073 Lac qui Parle	120.1562031
27075 Lake	206.4177144
27077 Lake of the Woo	106.4395955
27079 Le Sueur	807.1874781
27081 Lincoln	1075.268817
27083 Lyon	1662.179562
27085 McLeod	624.4250551
27087 Mahnomen	489.2190614
27089 Marshall	308.8391906
27091 Martin	1061.410159
27093 Meeker	375.9560952
27095 Mille Lacs	279.2761774
27097 Morrison	283.3971479
27099 Mower	2776.736397
27101 Murray	1510.391493
27103 Nicollet	1040.327294
27105 Nobles	8105.27276
27107 Norman	617.7606178
27109 Olmsted	1146.041964
27111 Otter Tail	346.8679861
27113 Pennington	528.9885738
27115 Pine	437.5402774
27117 Pipestone	1746.435282
27119 Polk	494.7825811
27121 Pope	432.5493377
27123 Ramsey	1422.547754
27125 Red Lake	600.1500375
27127 Redwood	242.6388616
27129 Renville	458.5272379
27131 Rice	1572.388497
27133 Rock	913.5330359



27135 Roseau	349.8349835
27137 St. Louis	310.8823853
27139 Scott	1108.69108
27141 Sherburne	784.0809696
27143 Sibley	572.2651051
27145 Stearns	1838.549254
27147 Steele	967.3124474
27149 Stevens	184.5585974
27151 Swift	599.2509363
27153 Todd	1749.247417
27155 Traverse	392.9866989
27157 Wabasha	429.6604297
27159 Wadena	203.2963044
27161 Waseca	834.6262907
27163 Washington	859.178784
27165 Watonwan	3342.440801
27167 Wilkin	559.6418292
27169 Winona	523.364486
27171 Wright	673.2722646
27173 Yellow Medicine	541.0923941





MN

FIPS

29001  
29003  
29005  
29007  
29009  
29011  
29013  
29015  
29017  
29019  
29021  
29023  
29025  
29027  
29029  
29031  
29033  
29035  
29037

MN

29039  
29041  
29043  
29045  
29047  
29049  
29051  
29053  
29055  
29057  
29059  
29061  
29063  
29065  
29067  
29069  
29071  
29073  
29075  
29077  
29079  
29081  
29083  
29085  
29087  
29089  
29091  
29093  
29095  
29097  
29099  
29101

29103

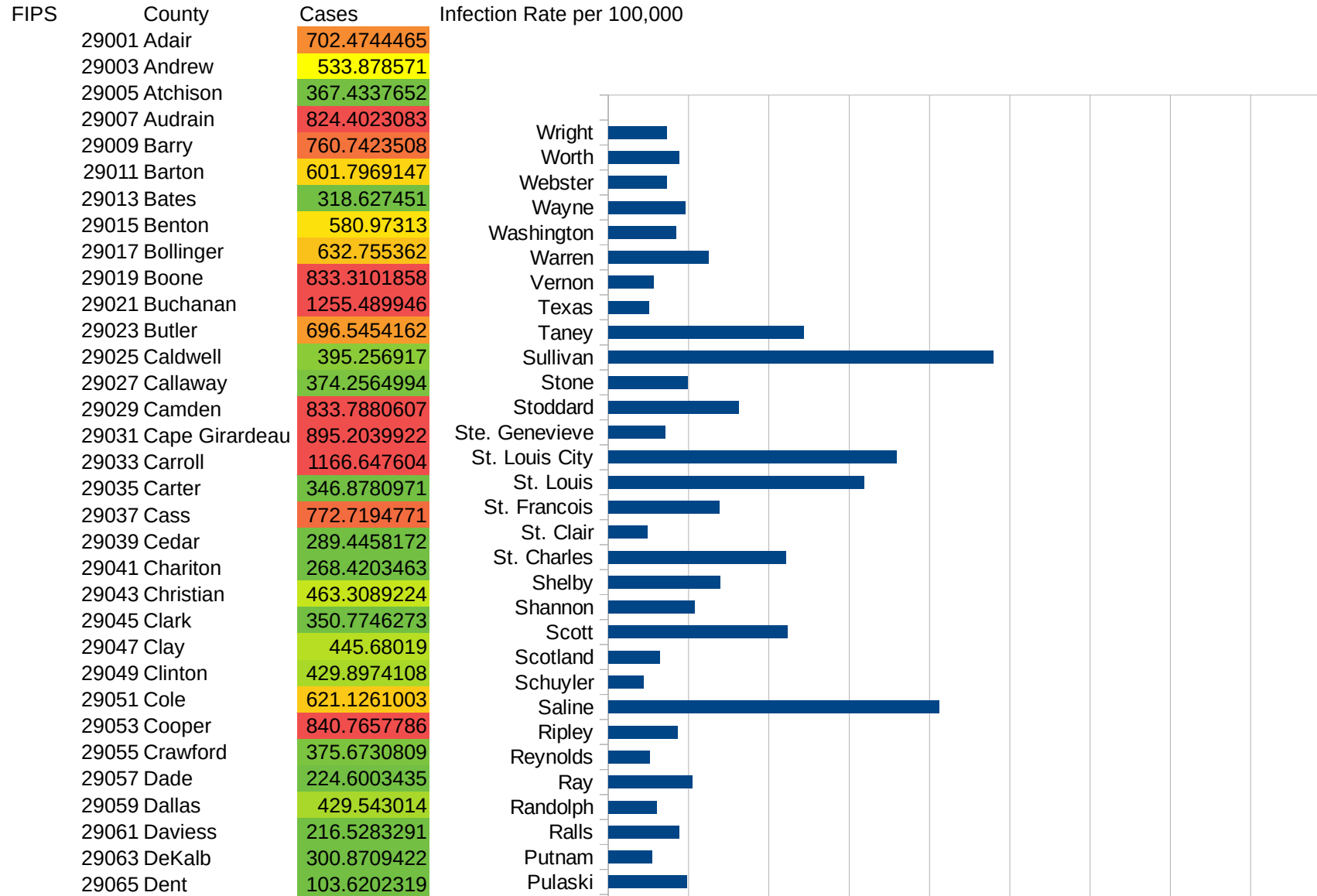
MN

29105  
29107  
29109  
29111  
29113  
29115  
29117  
29121  
29123  
29125  
29127  
29119  
29129  
29131  
29133  
29135  
29137  
29139  
29141  
29143  
29145  
29147  
29149  
29151  
29153  
29155  
29157  
29159  
29161  
29163  
29165  
29167  
29169  
29171

MN

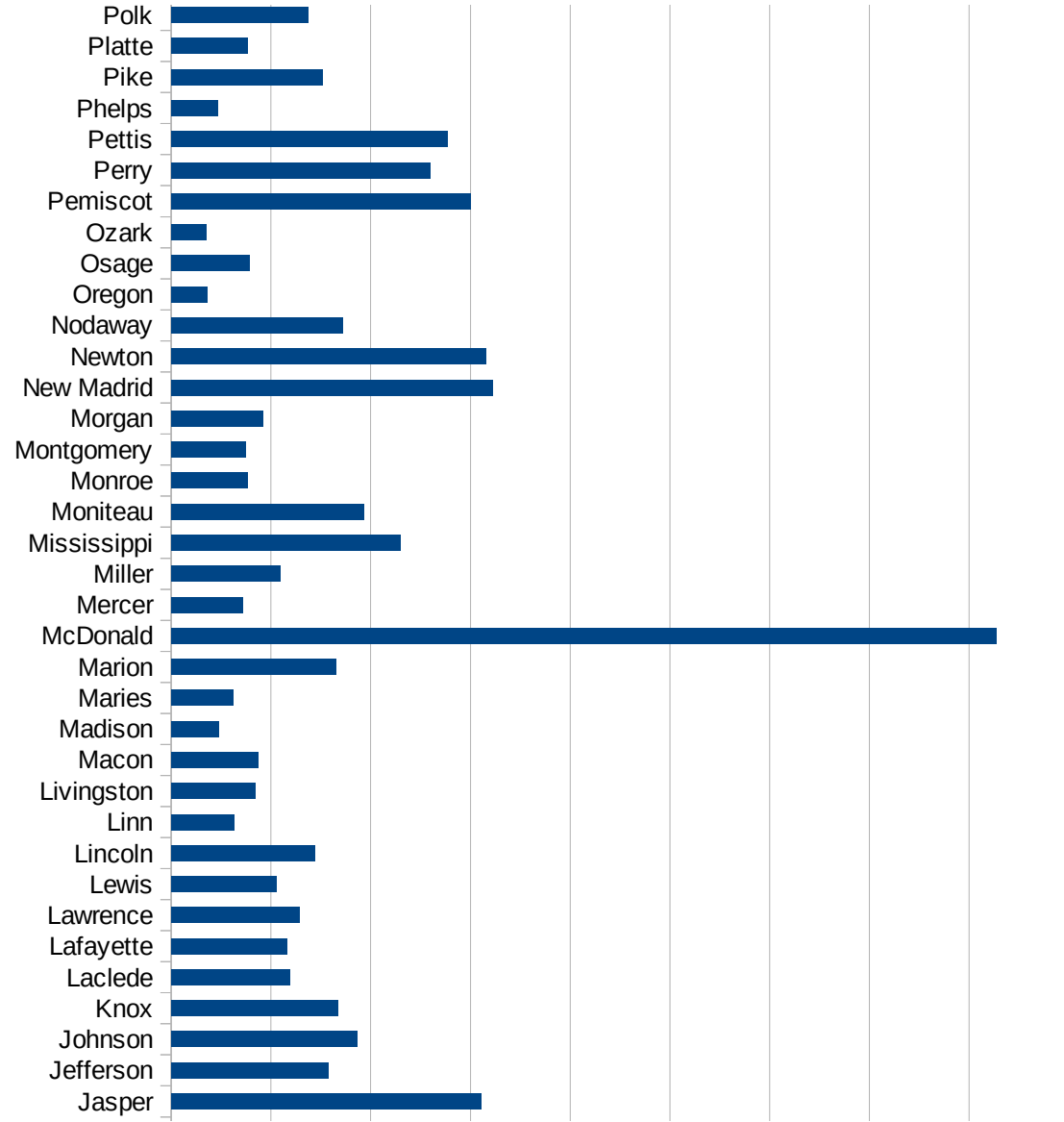
29173  
29175  
29177  
29179  
29181  
29195  
29197  
29199  
29201  
29203  
29205  
29183  
29185  
29187  
29189  
29510  
29186  
29207  
29209  
29211  
29213  
29215  
  
29217  
29219  
29221  
29223  
29225  
29227  
29229

MO



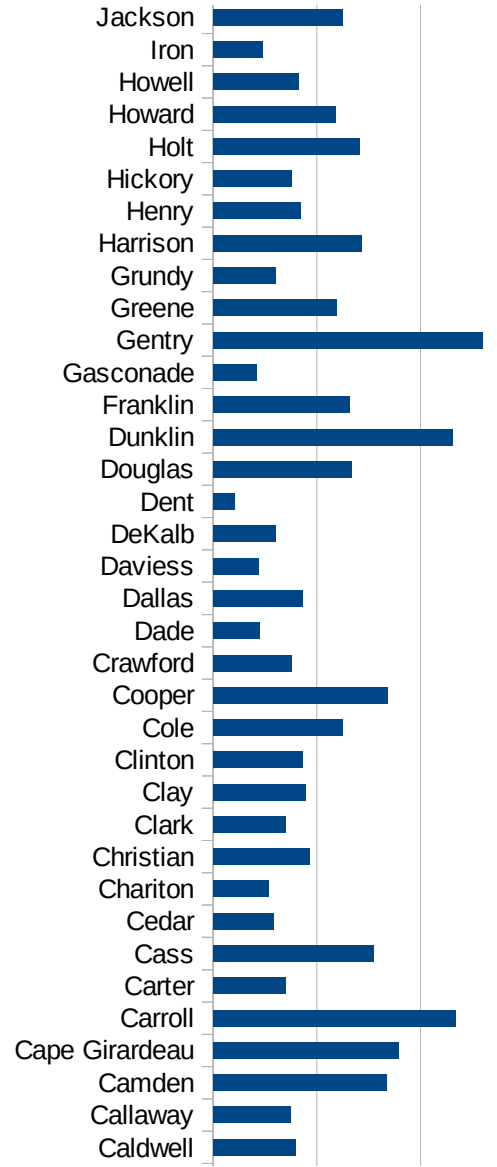
MO

29067 Douglas	665.5200778
29069 Dunklin	1152.159875
29071 Franklin	655.9274621
29073 Gasconade	210.8126488
29075 Gentry	1297.525649
29077 Greene	595.0199196
29079 Grundy	302.6023805
29081 Harrison	713.0972189
29083 Henry	422.1732746
29085 Hickory	378.5887054
29087 Holt	703.9055404
29089 Howard	591.891092
29091 Howell	409.2224773
29093 Iron	235.8258819
29095 Jackson	623.0124788
29097 Jasper	1553.433469
29099 Jefferson	788.5106554
29101 Johnson	933.7955715
29103 Knox	836.0780339
29105 Laclede	593.6213704
29107 Lafayette	579.7901712
29109 Lawrence	641.3097317
29111 Lewis	527.6509386
29113 Lincoln	721.1455119
29115 Linn	315.6932791
29117 Livingston	422.5538096
29121 Macon	435.5573154
29123 Madison	237.9389564
29125 Maries	307.9028395
29127 Marion	825.4057079
29119 McDonald	4138.14022
29129 Mercer	357.0447679
29131 Miller	544.6795074
29133 Mississippi	1147.270546

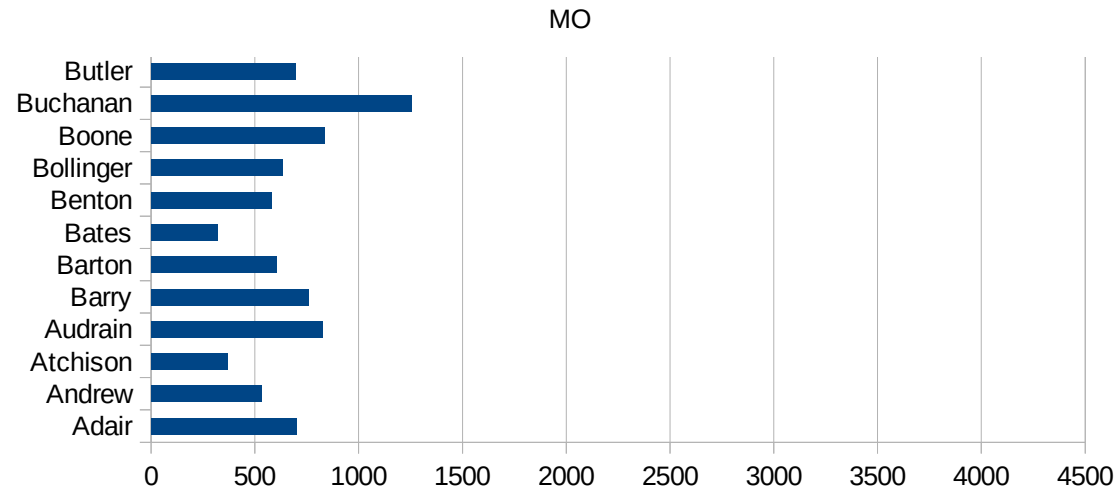


MO

29135 Moniteau	967.6819056
29137 Monroe	380.8864266
29139 Montgomery	372.8108202
29141 Morgan	461.7349445
29143 New Madrid	1613.089732
29145 Newton	1578.965434
29147 Nodaway	860.8321377
29149 Oregon	180.2485533
29151 Osage	393.7582033
29153 Ozark	177.4426084
29155 Pemiscot	1499.508358
29157 Perry	1300.261097
29159 Pettis	1384.514127
29161 Phelps	232.4957525
29163 Pike	756.593169
29165 Platte	381.6089722
29167 Polk	686.3140896
29169 Pulaski	488.330065
29171 Putnam	273.2814799
29173 Ralls	440.6580494
29175 Randolph	302.8712192
29177 Ray	520.0367085
29179 Reynolds	255.8362648
29181 Ripley	432.8035221
29195 Saline	2061.585499
29197 Schuyler	217.4385736
29199 Scotland	322.1908981
29201 Scott	1115.502626
29203 Shannon	537.3061424
29205 Shelby	694.214876
29183 St. Charles	1104.258208
29185 St. Clair	244.8110697
29187 St. Francois	692.73676
29189 St. Louis	1592.063755



29510 St. Louis City	1793.037862
29186 Ste. Genevieve	352.1914132
29207 Stoddard	811.4770937
29209 Stone	491.3540584
29211 Sullivan	2395.113326
29213 Taney	1213.922509
29215 Texas	250.2835243
29217 Vernon	282.5409197
29219 Warren	622.2811213
29221 Washington	420.9597883
29223 Wayne	480.1097394
29225 Webster	363.0877803
29227 Worth	441.1764706
29229 Wright	364.5663293





MO

FIPS

29001  
29003  
29005  
29007  
29009  
29011  
29013  
29015  
29017  
29019  
29021  
29023  
29025  
29027  
29029  
29031  
29033  
29035  
29037

MO

29039  
29041  
29043  
29045  
29047  
29049  
29051  
29053  
29055  
29057  
29059  
29061  
29063  
29065  
29067  
29069  
29071  
29073  
29075  
29077  
29079  
29081  
29083  
29085  
29087  
29089  
29091  
29093  
29095  
29097  
29099  
29101

29103

MO

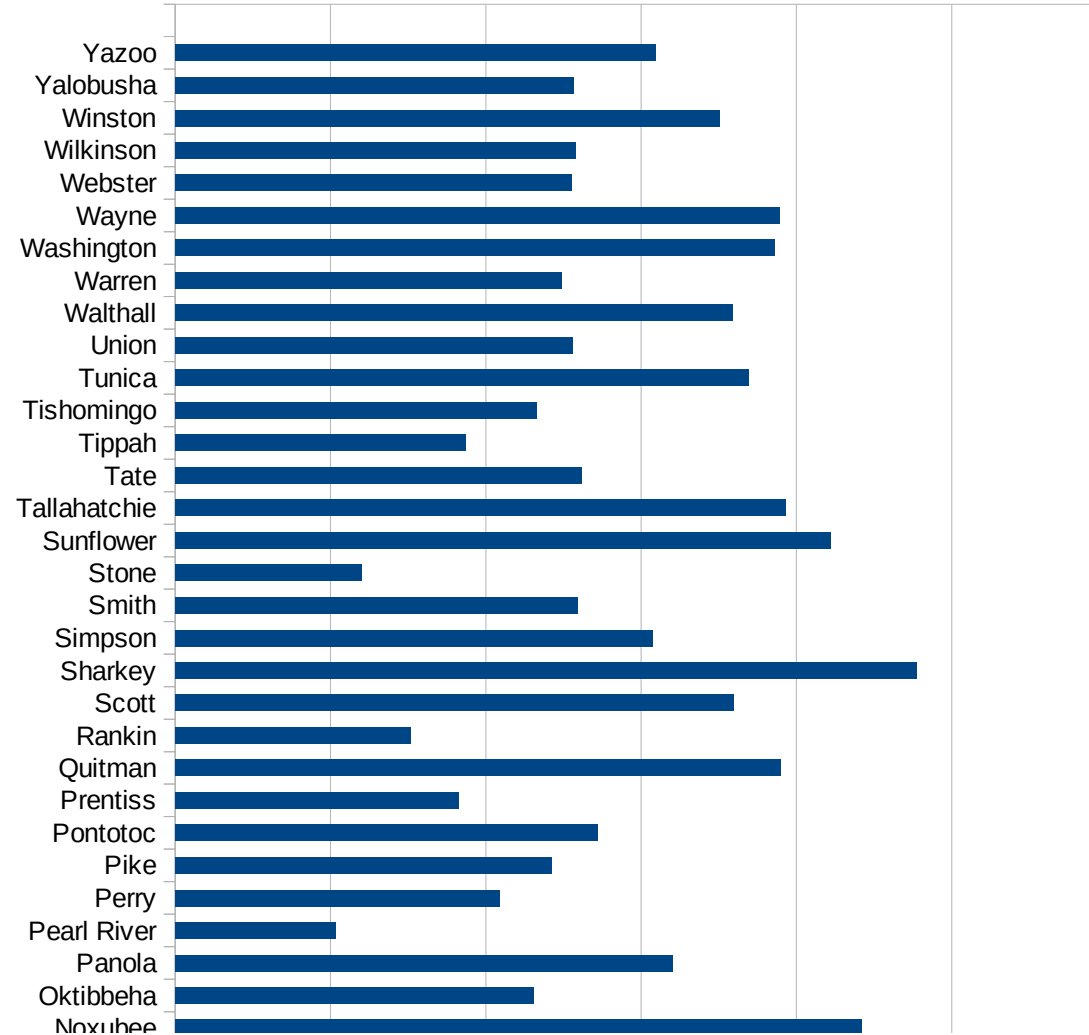
29105  
29107  
29109  
29111  
29113  
29115  
29117  
29121  
29123  
29125  
29127  
29119  
29129  
29131  
29133  
29135  
29137  
29139  
29141  
29143  
29145  
29147  
29149  
29151  
29153  
29155  
29157  
29159  
29161  
29163  
29165  
29167  
29169  
29171

MO

29173  
29175  
29177  
29179  
29181  
29195  
29197  
29199  
29201  
29203  
29205  
29183  
29185  
29187  
29189  
29510  
29186  
29207  
29209  
29211  
29213  
29215  
  
29217  
29219  
29221  
29223  
29225  
29227  
29229

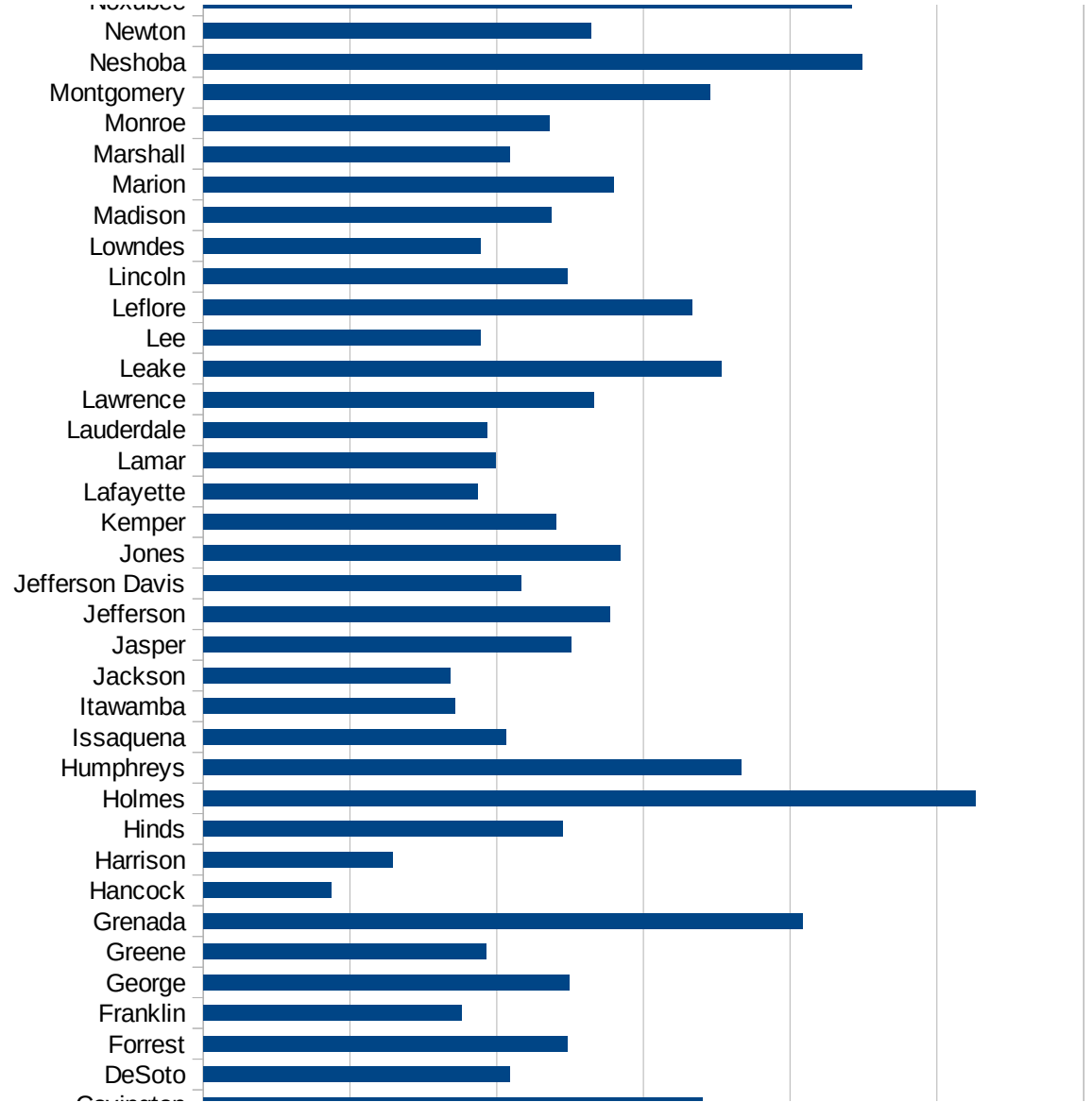
MS

FIPS	County	PC Infection
28001	Adams	2074.249808
28003	Alcorn	1205.145565
28005	Amite	1963.329547
28007	Attala	2934.930574
28009	Benton	1898.198525
28011	Bolivar	3724.507708
28013	Calhoun	2964.810197
28015	Carroll	2653.617193
28017	Chickasaw	2859.472366
28019	Choctaw	1667.06934
28021	Claiborne	4554.543435
28023	Clarke	2275.057678
28025	Clay	2094.294852
28027	Coahoma	3526.604207
28029	Copiah	3408.891847
28031	Covington	3399.989392
28033	DeSoto	2085.702826
28035	Forrest	2485.473639
28037	Franklin	1759.11659
28039	George	2494.845361
28041	Greene	1928.455763
28043	Grenada	4089.289955
28045	Hancock	874.6355685
28047	Harrison	1288.652311
28049	Hinds	2447.645359
28051	Holmes	5266.144592
28053	Humphreys	3669.613661
28055	Issaquena	2064.220183
28057	Itawamba	1717.906196
28059	Jackson	1682.754385
28061	Jasper	2507.913319
28063	Jefferson	2772.305094
28065	Jefferson Davis	2163.076375

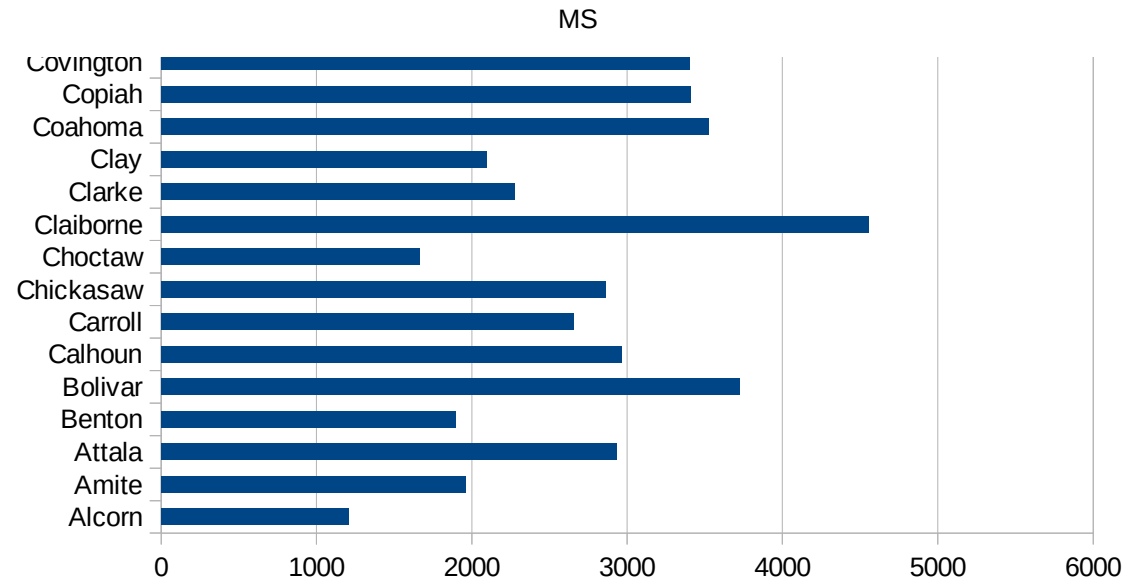


MS

28067 Jones	2841.033581
28069 Kemper	2403.510522
28071 Lafayette	1870.676911
28073 Lamar	1995.292008
28075 Lauderdale	1935.817943
28077 Lawrence	2665.596146
28079 Leake	3532.047621
28081 Lee	1889.627004
28083 Leflore	3329.990664
28085 Lincoln	2482.093261
28087 Lowndes	1890.378415
28089 Madison	2369.591972
28091 Marion	2799.919077
28093 Marshall	2087.388226
28095 Monroe	2359.127207
28097 Montgomery	3452.060261
28099 Neshoba	4494.420601
28101 Newton	2644.219559
28103 Noxubee	4423.350736
28105 Oktibbeha	2308.514285
28107 Panola	3206.741179
28109 Pearl River	1030.927835
28111 Perry	2087.000251
28113 Pike	2426.509618
28115 Pontotoc	2720.447335
28117 Prentiss	1825.004938
28119 Quitman	3900.156006
28121 Rankin	1518.498785
28123 Scott	3595.291123
28125 Sharkey	4774.960018
28127 Simpson	3071.978474
28129 Smith	2593.425822
28131 Stone	1202.115724
28133 Sunflower	4219.933942



28135 Tallahatchie	3932.222778
28137 Tate	2618.31079
28139 Tippah	1868.606501
28141 Tishomingo	2328.56996
28143 Tunica	3690.667739
28145 Union	2558.903726
28147 Walthall	3587.970964
28149 Warren	2492.636868
28151 Washington	3859.041786
28153 Wayne	3892.009065
28155 Webster	2554.147936
28157 Wilkinson	2581.89263
28159 Winston	3506.743738
28161 Yalobusha	2566.171724
28163 Yazoo	3094.024356



MS

FIPS

29001  
29003  
29005  
29007  
29009  
29011  
29013  
29015  
29017  
29019  
29021  
29023  
29025  
29027  
29029  
29031  
29033  
29035  
29037



MS

29039  
29041  
29043  
29045  
29047  
29049  
29051  
29053  
29055  
29057  
29059  
29061  
29063  
29065  
29067  
29069  
29071  
29073  
29075  
29077  
29079  
29081  
29083  
29085  
29087  
29089  
29091  
29093  
29095  
29097  
29099  
29101

29103

MS

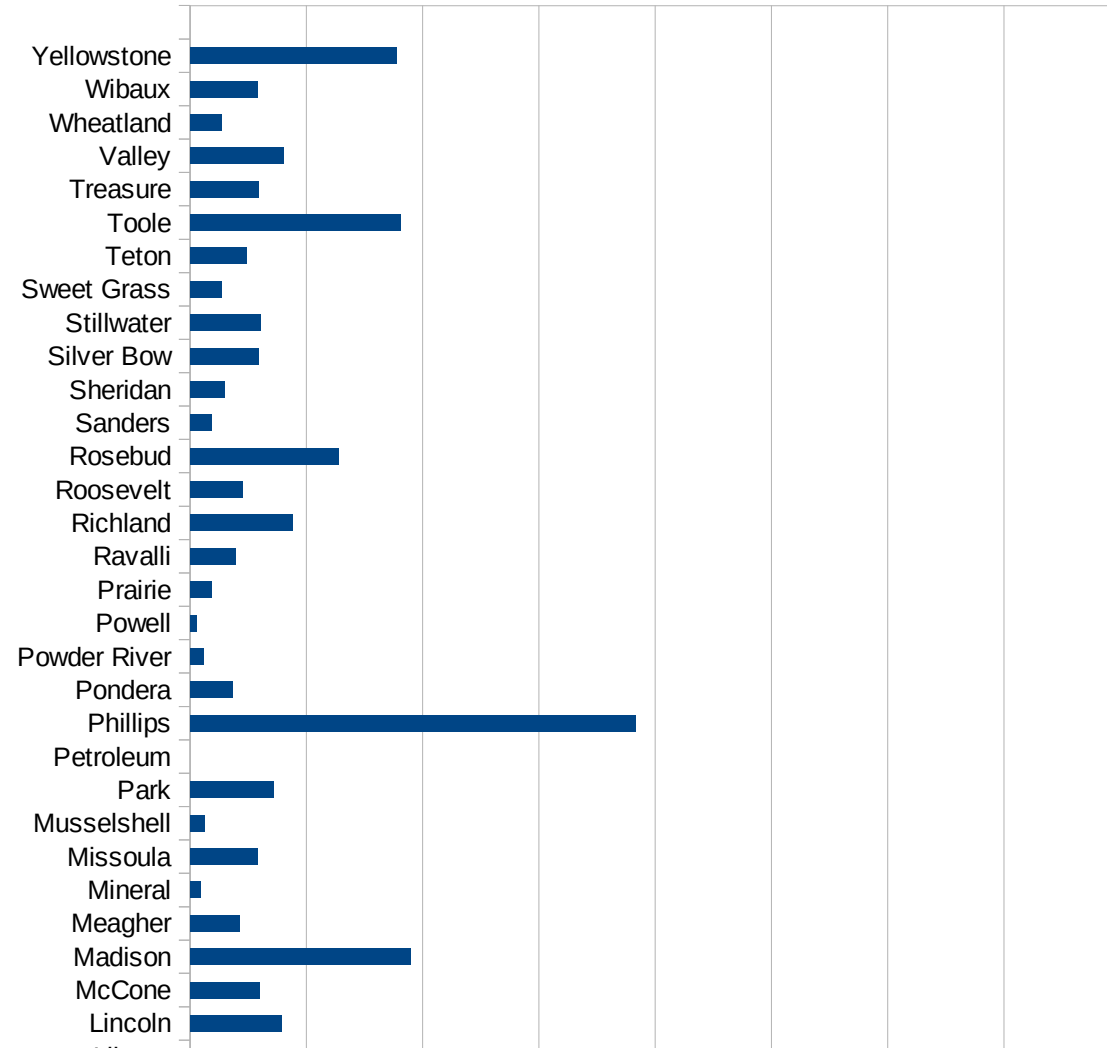
29105  
29107  
29109  
29111  
29113  
29115  
29117  
29121  
29123  
29125  
29127  
29119  
29129  
29131  
29133  
29135  
29137  
29139  
29141  
29143  
29145  
29147  
29149  
29151  
29153  
29155  
29157  
29159  
29161  
29163  
29165  
29167  
29169  
29171

MS

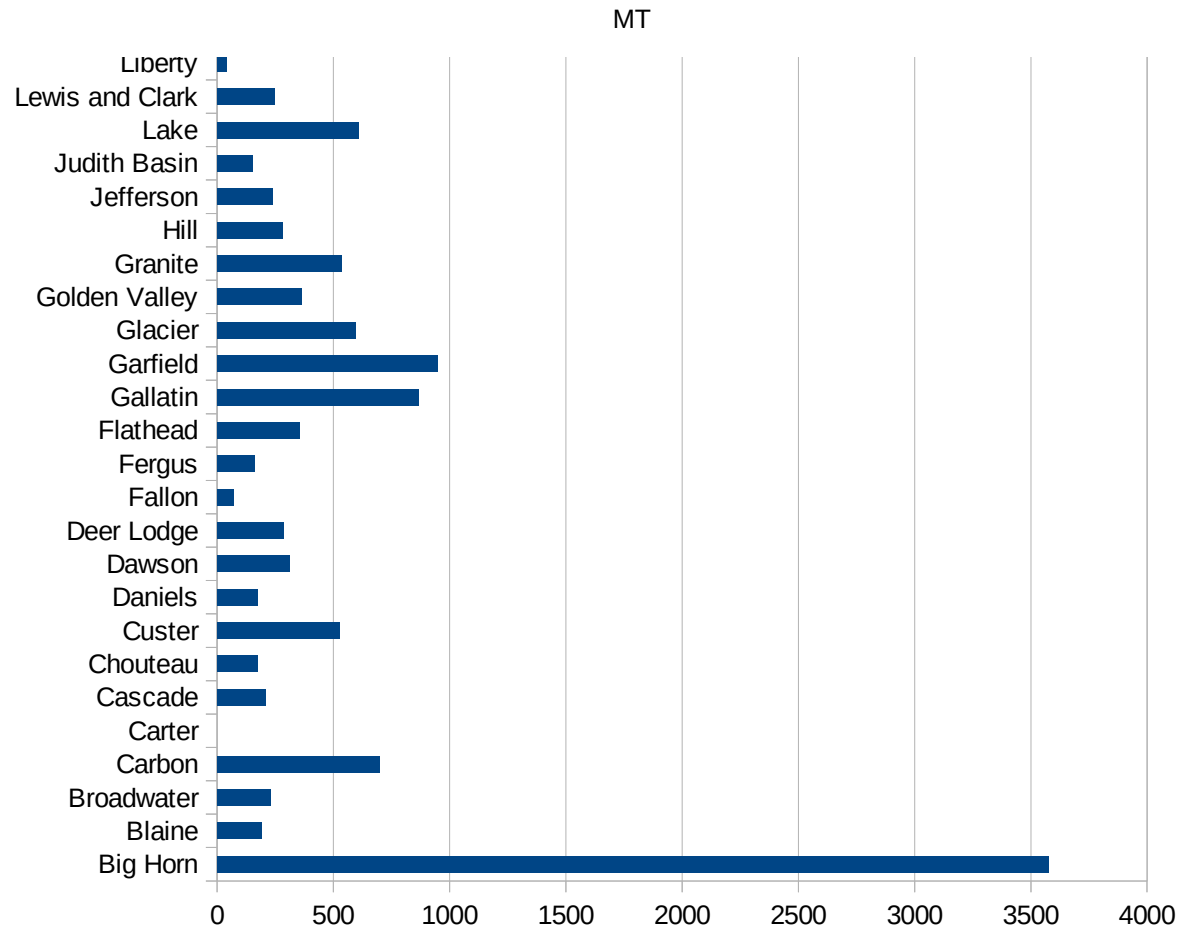
29173  
29175  
29177  
29179  
29181  
29195  
29197  
29199  
29201  
29203  
29205  
29183  
29185  
29187  
29189  
29510  
29186  
29207  
29209  
29211  
29213  
29215  
  
29217  
29219  
29221  
29223  
29225  
29227  
29229

MT

FIPS	County	PC Infection
30001	Beaverhead	723.0965547
30003	Big Horn	3576.248313
30005	Blaine	190.9798737
30007	Broadwater	230.0739523
30009	Carbon	700.0186672
30011	Carter	0
30013	Cascade	208.2236077
30015	Chouteau	174.0644038
30017	Custer	526.497497
30019	Daniels	171.7229536
30021	Dawson	311.0599078
30023	Deer Lodge	284.7442777
30025	Fallon	68.49315068
30027	Fergus	161.9724647
30029	Flathead	356.4922727
30031	Gallatin	867.0313561
30033	Garfield	946.3722397
30035	Glacier	596.4937805
30037	Golden Valley	363.1961259
30039	Granite	532.8596803
30041	Hill	281.3971983
30043	Jefferson	239.7288584
30045	Judith Basin	153.6885246
30047	Lake	608.2644628
30049	Lewis and Clark	244.5414847
30051	Liberty	41.15226337
30053	Lincoln	394.0588057
30055	McCone	298.5074627
30057	Madison	946.6240876
30059	Meagher	214.3622722
30061	Mineral	46.33920297
30063	Missoula	291.267857
30065	Musselshell	64.50225758



30067 Park	358.5086042
30069 Petroleum	0
30071 Phillips	1914.580265
30073 Pondera	184.1929002
30075 Powder River	58.27505828
30077 Powell	28.70264064
30079 Prairie	91.99632015
30081 Ravalli	194.570555
30083 Richland	439.8423898
30085 Roosevelt	226.0602224
30087 Rosebud	639.9646916
30089 Sanders	92.87402904
30091 Sheridan	146.0280374
30093 Silver Bow	294.3445832
30095 Stillwater	304.1745332
30097 Sweet Grass	134.7708895
30099 Teton	243.4274586
30101 Toole	906.6556769
30103 Treasure	294.55081
30105 Valley	403.3884631
30107 Wheatland	134.1681574
30109 Wibaux	290.1353965
30111 Yellowstone	889.2385895



MT

FIPS

29001  
29003  
29005  
29007  
29009  
29011  
29013  
29015  
29017  
29019  
29021  
29023  
29025  
29027  
29029  
29031  
29033  
29035  
29037

MT

29039  
29041  
29043  
29045  
29047  
29049  
29051  
29053  
29055  
29057  
29059  
29061  
29063  
29065  
29067  
29069  
29071  
29073  
29075  
29077  
29079  
29081  
29083  
29085  
29087  
29089  
29091  
29093  
29095  
29097  
29099  
29101

29103

MT

29105  
29107  
29109  
29111  
29113  
29115  
29117  
29121  
29123  
29125  
29127  
29119  
29129  
29131  
29133  
29135  
29137  
29139  
29141  
29143  
29145  
29147  
29149  
29151  
29153  
29155  
29157  
29159  
29161  
29163  
29165  
29167  
29169  
29171

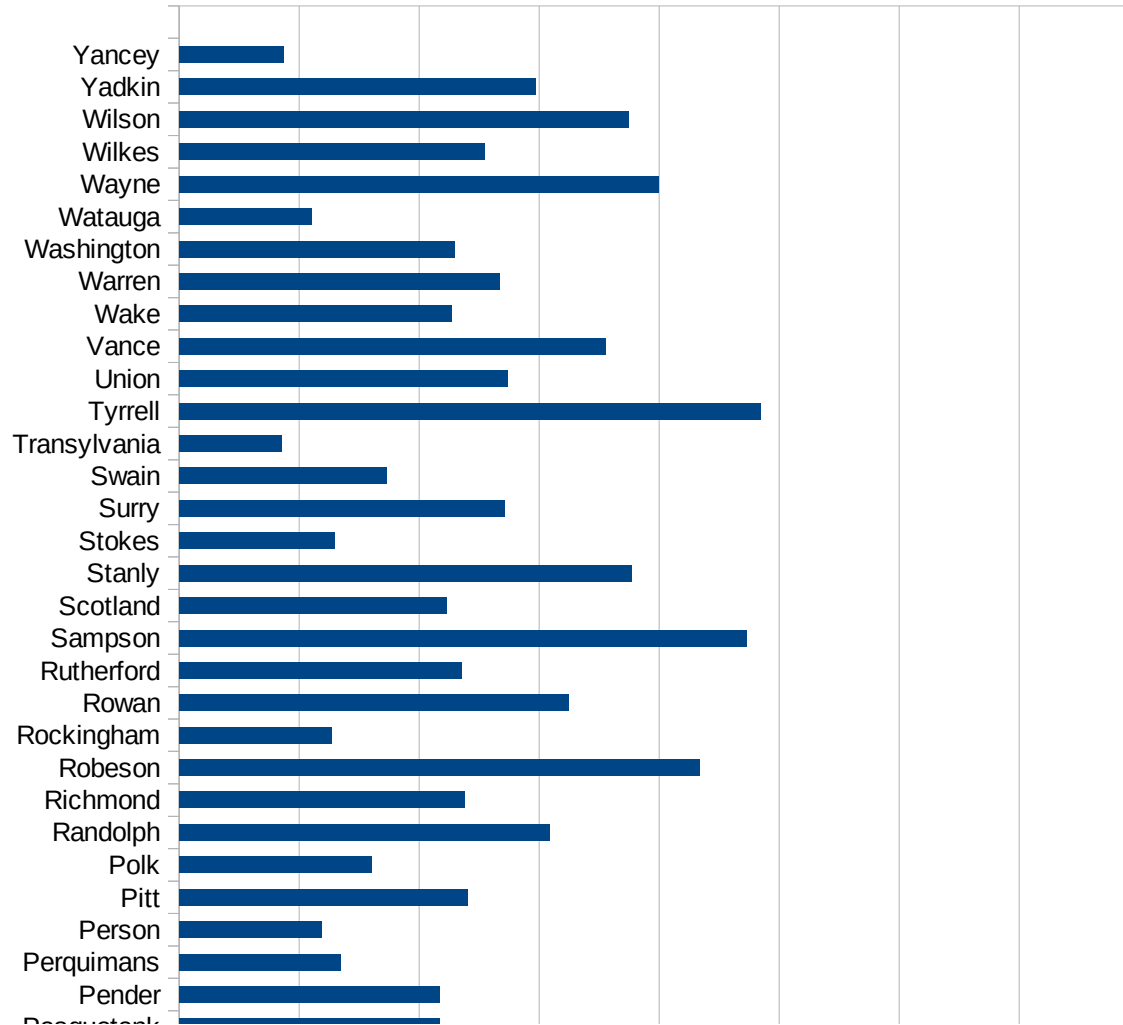


MT

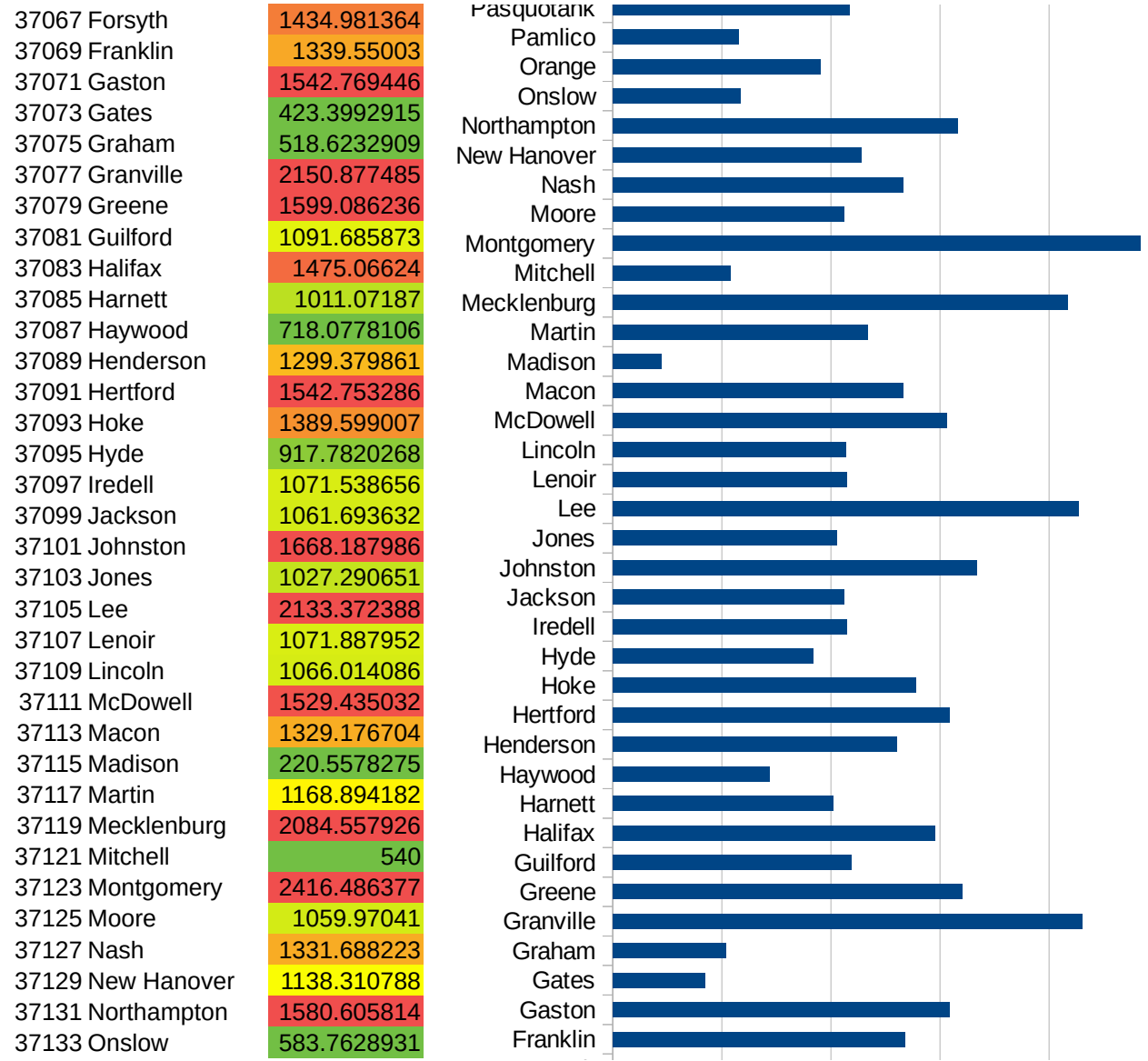
29173  
29175  
29177  
29179  
29181  
29195  
29197  
29199  
29201  
29203  
29205  
29183  
29185  
29187  
29189  
29510  
29186  
29207  
29209  
29211  
29213  
29215  
  
29217  
29219  
29221  
29223  
29225  
29227  
29229

NC

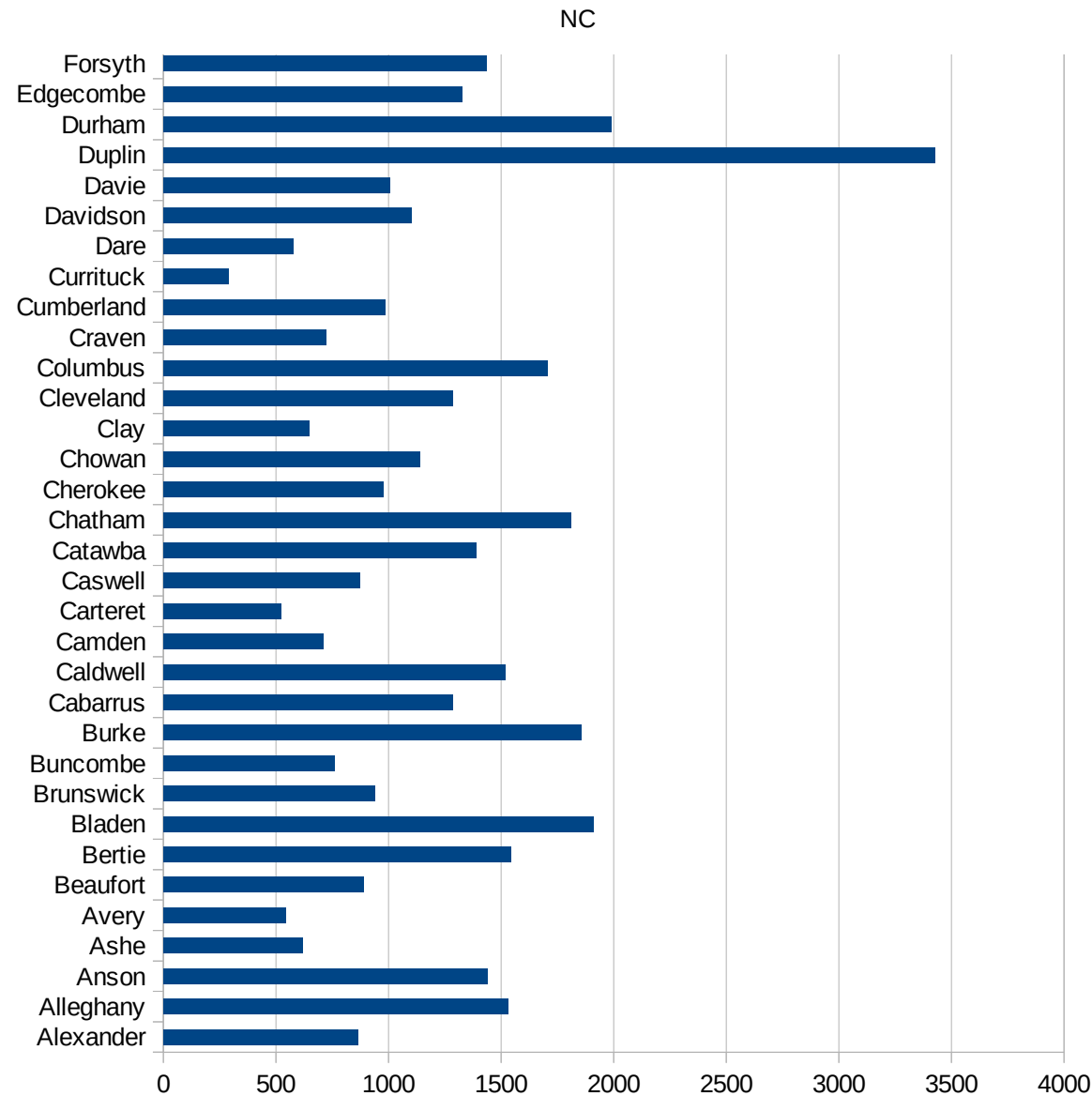
FIPS	County	PC Infection
37001	Alamance	1542.334591
37003	Alexander	864.7230477
37005	Alleghany	1532.120778
37007	Anson	1439.080275
37009	Ashe	616.0315762
37011	Avery	542.7020851
37013	Beaufort	889.9934153
37015	Bertie	1545.253863
37017	Bladen	1910.21392
37019	Brunswick	941.1747499
37021	Buncombe	758.3856613
37023	Burke	1857.670775
37025	Cabarrus	1284.174466
37027	Caldwell	1518.974997
37029	Camden	709.6171802
37031	Carteret	520.683505
37033	Caswell	872.3235527
37035	Catawba	1388.573734
37037	Chatham	1808.884453
37039	Cherokee	975.9362999
37041	Chowan	1140.49469
37043	Clay	646.3775922
37045	Cleveland	1285.268063
37047	Columbus	1706.944569
37049	Craven	721.0043532
37051	Cumberland	985.7671591
37053	Currituck	288.1205674
37055	Dare	578.0663543
37057	Davidson	1101.948216
37059	Davie	1006.248099
37061	Duplin	3427.008291
37063	Durham	1988.387916
37065	Edgecombe	1328.718392



NC



37135 Orange	951.1939573
37137 Pamlico	576.1641673
37139 Pasquotank	1084.790232
37141 Pender	1085.872398
37143 Perquimans	670.540903
37145 Person	592.3000987
37147 Pitt	1201.129429
37149 Polk	800.5433992
37151 Randolph	1542.368034
37153 Richmond	1189.65402
37155 Robeson	2166.410025
37157 Rockingham	632.9253501
37159 Rowan	1621.809121
37161 Rutherford	1177.685332
37163 Sampson	2363.813535
37165 Scotland	1114.622235
37167 Stanly	1886.427708
37169 Stokes	648.8222227
37171 Surry	1353.75549
37173 Swain	863.4608635
37175 Transylvania	426.7134298
37177 Tyrrell	2420.721375
37179 Union	1365.786663
37181 Vance	1778.744785
37183 Wake	1135.763363
37185 Warren	1332.862119
37187 Washington	1146.808331
37189 Watauga	552.3281795
37191 Wayne	1998.409711
37193 Wilkes	1270.475663
37195 Wilson	1872.199374
37197 Yadkin	1486.295714
37199 Yancey	435.6811708



NC

NC

FIPS

29001  
29003  
29005  
29007  
29009  
29011  
29013  
29015  
29017  
29019  
29021  
29023  
29025  
29027  
29029  
29031  
29033  
29035  
29037

NC

29039  
29041  
29043  
29045  
29047  
29049  
29051  
29053  
29055  
29057  
29059  
29061  
29063  
29065  
29067  
29069  
29071  
29073  
29075  
29077  
29079  
29081  
29083  
29085  
29087  
29089  
29091  
29093  
29095  
29097  
29099  
29101

29103

NC

29105  
29107  
29109  
29111  
29113  
29115  
29117  
29121  
29123  
29125  
29127  
29119  
29129  
29131  
29133  
29135  
29137  
29139  
29141  
29143  
29145  
29147  
29149  
29151  
29153  
29155  
29157  
29159  
29161  
29163  
29165  
29167  
29169  
29171

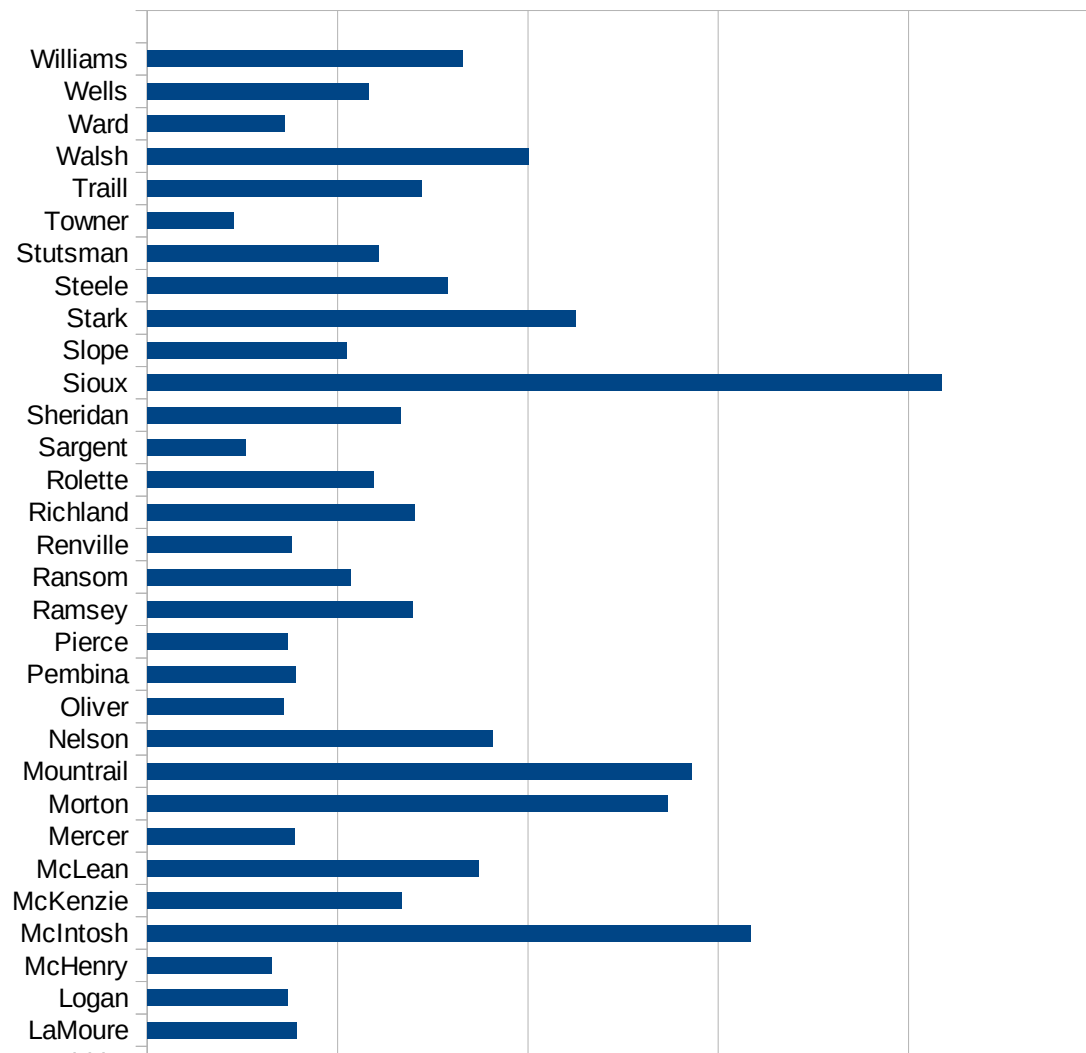


NC

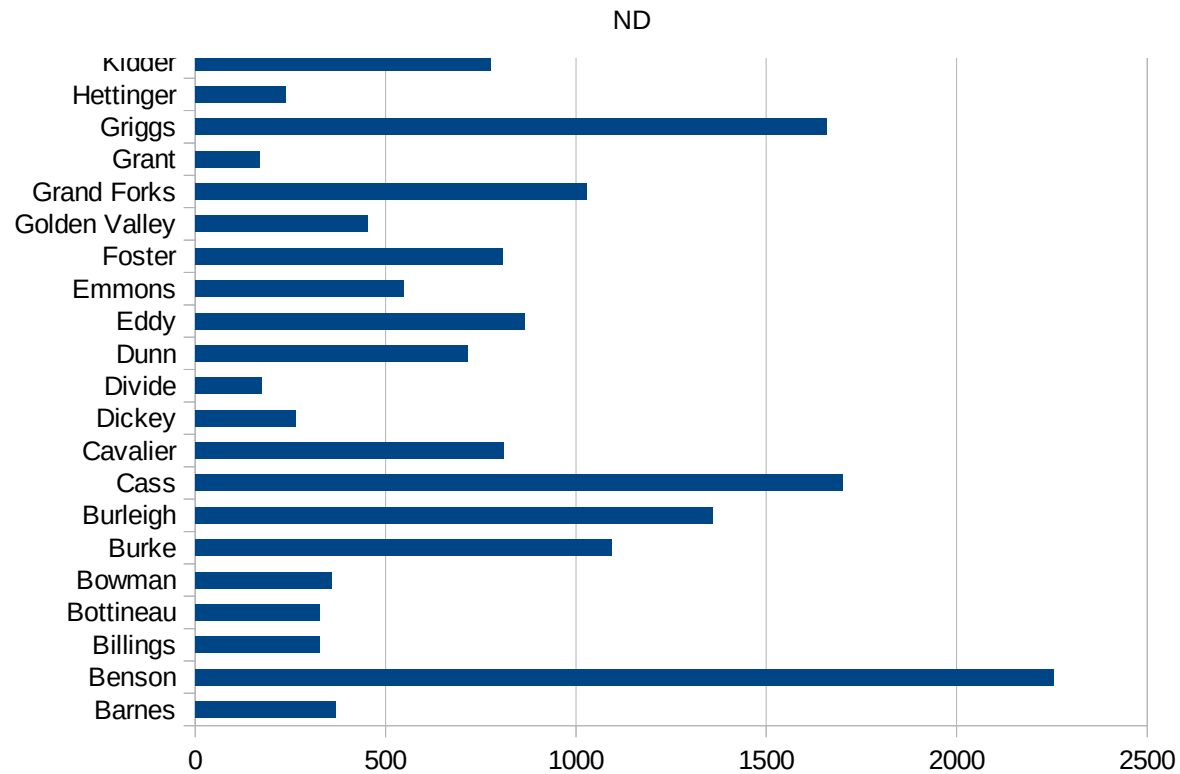
29173  
29175  
29177  
29179  
29181  
29195  
29197  
29199  
29201  
29203  
29205  
29183  
29185  
29187  
29189  
29510  
29186  
29207  
29209  
29211  
29213  
29215  
  
29217  
29219  
29221  
29223  
29225  
29227  
29229

ND

FIPS	County	PC Infection
38001	Adams	130.7759372
38003	Barnes	369.9487763
38005	Benson	2255.099109
38007	Billings	326.4417845
38009	Bottineau	327.5620028
38011	Bowman	357.6072822
38013	Burke	1095.238095
38015	Burleigh	1358.202219
38017	Cass	1701.22744
38019	Cavalier	809.6108645
38021	Dickey	265.1437895
38023	Divide	175.2080596
38025	Dunn	715.6048015
38027	Eddy	864.6779075
38029	Emmons	546.2822458
38031	Foster	808.4577114
38033	Golden Valley	452.2328999
38035	Grand Forks	1028.684471
38037	Grant	168.4919966
38039	Griggs	1657.706093
38041	Hettinger	238.6634845
38043	Kidder	775.5102041
38045	LaMoure	393.8946332
38047	Logan	367.8402522
38049	McHenry	326.6850069
38051	McIntosh	1586.073501
38053	McKenzie	667.5469484
38055	McLean	869.9297768
38057	Mercer	387.0811661
38059	Morton	1366.779225
38061	Mountrail	1428.851047
38063	Nelson	906.2391077
38065	Oliver	358.6065574



38067 Pembina	388.6569742
38069 Pierce	367.5569713
38071 Ramsey	696.8034143
38073 Ransom	534.6572465
38075 Renville	379.1069924
38077 Richland	702.0136708
38079 Rolette	594.3640305
38081 Sargent	258.3979328
38083 Sheridan	667.1608599
38085 Sioux	2088.113814
38087 Slope	524.2463958
38089 Stark	1125.915411
38091 Steele	788.2291119
38093 Stutsman	607.1616389
38095 Towner	228.1021898
38097 Traill	721.6623118
38099 Walsh	1003.093653
38101 Ward	361.6556448
38103 Wells	581.2484205
38105 Williams	828.854314



ND

FIPS

29001  
29003  
29005  
29007  
29009  
29011  
29013  
29015  
29017  
29019  
29021  
29023  
29025  
29027  
29029  
29031  
29033  
29035  
29037

ND

29039  
29041  
29043  
29045  
29047  
29049  
29051  
29053  
29055  
29057  
29059  
29061  
29063  
29065  
29067  
29069  
29071  
29073  
29075  
29077  
29079  
29081  
29083  
29085  
29087  
29089  
29091  
29093  
29095  
29097  
29099  
29101

29103

ND

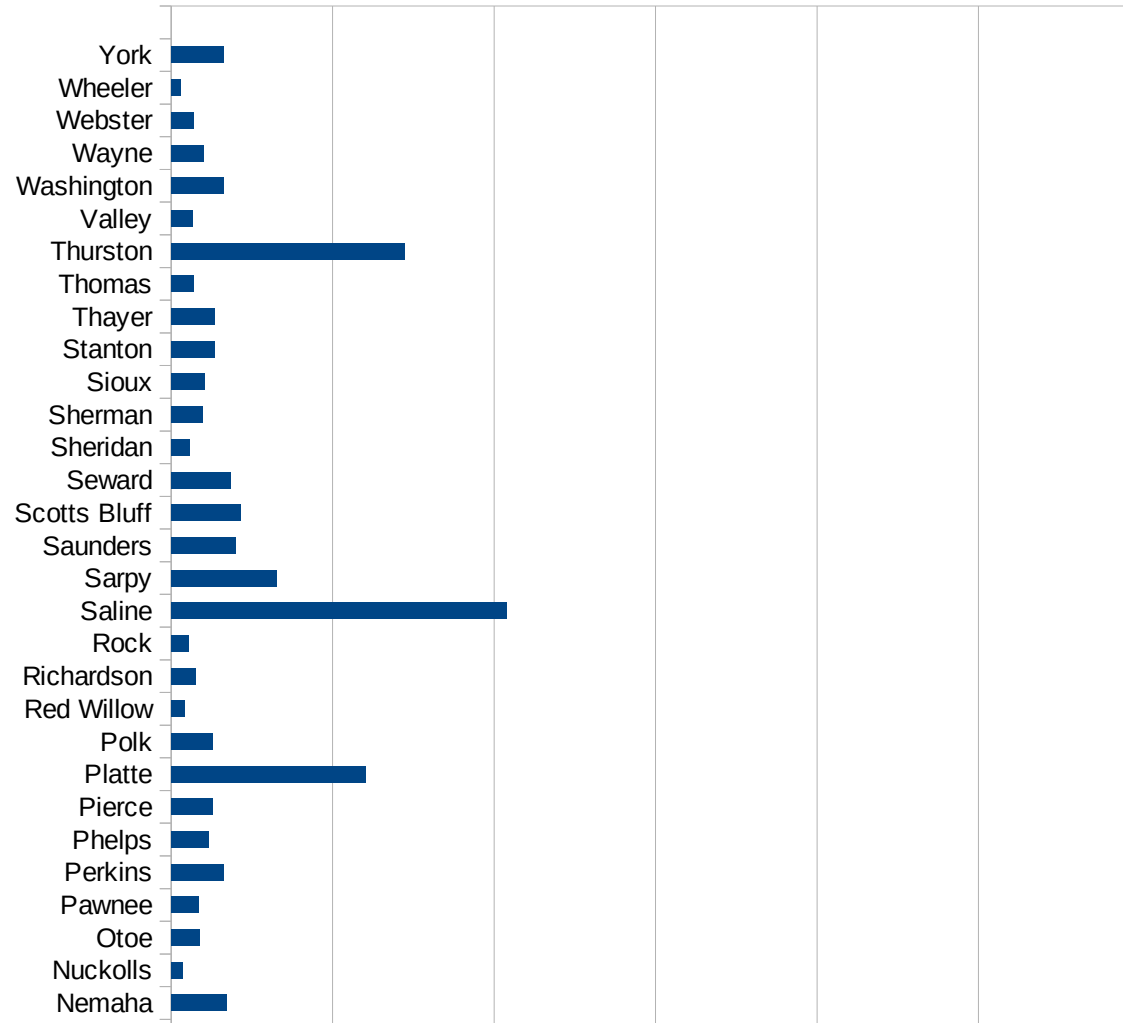
29105  
29107  
29109  
29111  
29113  
29115  
29117  
29121  
29123  
29125  
29127  
29119  
29129  
29131  
29133  
29135  
29137  
29139  
29141  
29143  
29145  
29147  
29149  
29151  
29153  
29155  
29157  
29159  
29161  
29163  
29165  
29167  
29169  
29171

ND

29173  
29175  
29177  
29179  
29181  
29195  
29197  
29199  
29201  
29203  
29205  
29183  
29185  
29187  
29189  
29510  
29186  
29207  
29209  
29211  
29213  
29215  
  
29217  
29219  
29221  
29223  
29225  
29227  
29229

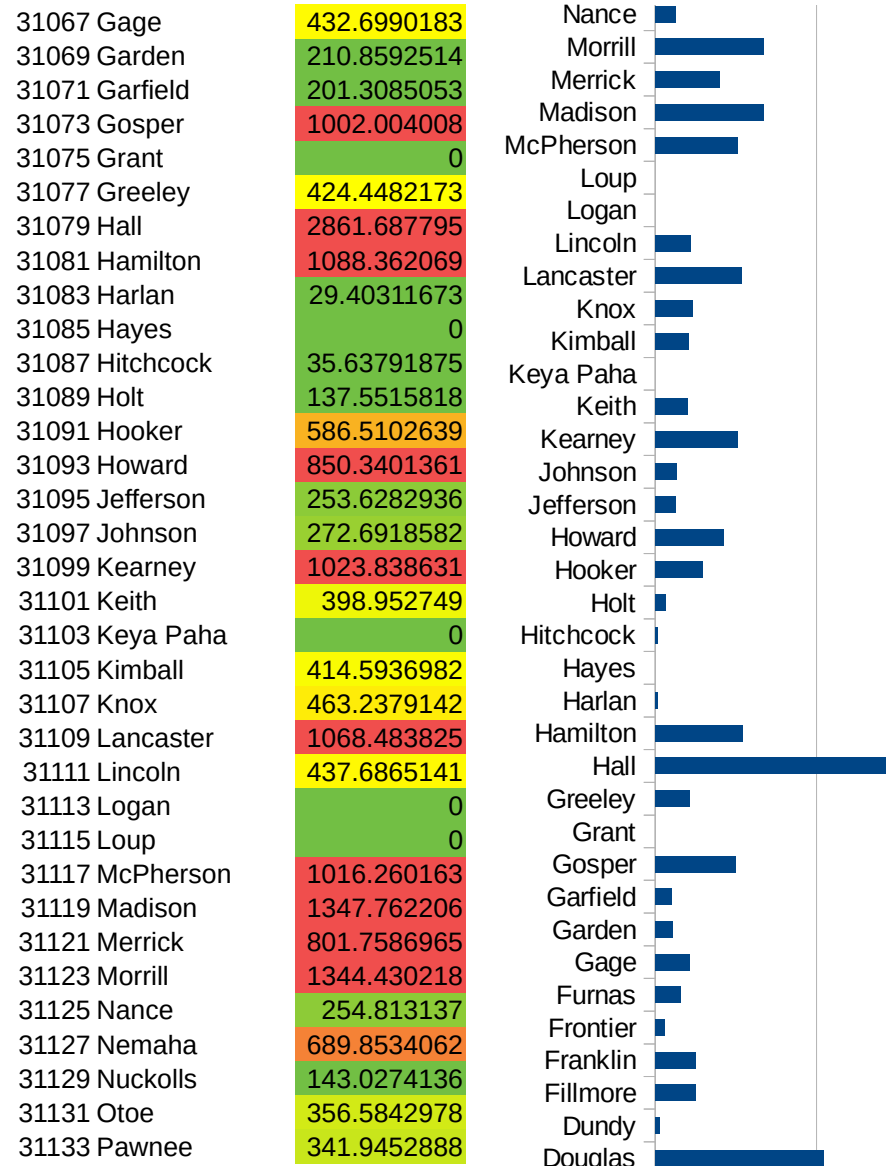
NE

FIPS	County	PC Infection
31001	Adams	1151.978674
31003	Antelope	315.6565657
31005	Arthur	215.0537634
31007	Banner	273.9726027
31009	Blaine	0
31011	Boone	190.8761214
31013	Box Butte	139.2499072
31015	Boyd	358.056266
31017	Brown	33.63605785
31019	Buffalo	931.1700091
31021	Burt	693.5881628
31023	Butler	781.83172
31025	Cass	776.0235483
31027	Cedar	284.1581814
31029	Chase	176.0120694
31031	Cherry	69.43239021
31033	Cheyenne	290.0107411
31035	Clay	804.6346958
31037	Colfax	6479.183899
31039	Cuming	760.6263982
31041	Custer	488.9298893
31043	Dakota	9635.014689
31045	Dawes	137.6778339
31047	Dawson	4082.837741
31049	Deuel	109.5890411
31051	Dixon	998.4235418
31053	Dodge	2261.422631
31055	Douglas	2081.9221
31057	Dundy	56.49717514
31059	Fillmore	506.6039443
31061	Franklin	496.195832
31063	Frontier	115.0306748
31065	Furnas	318.1336161

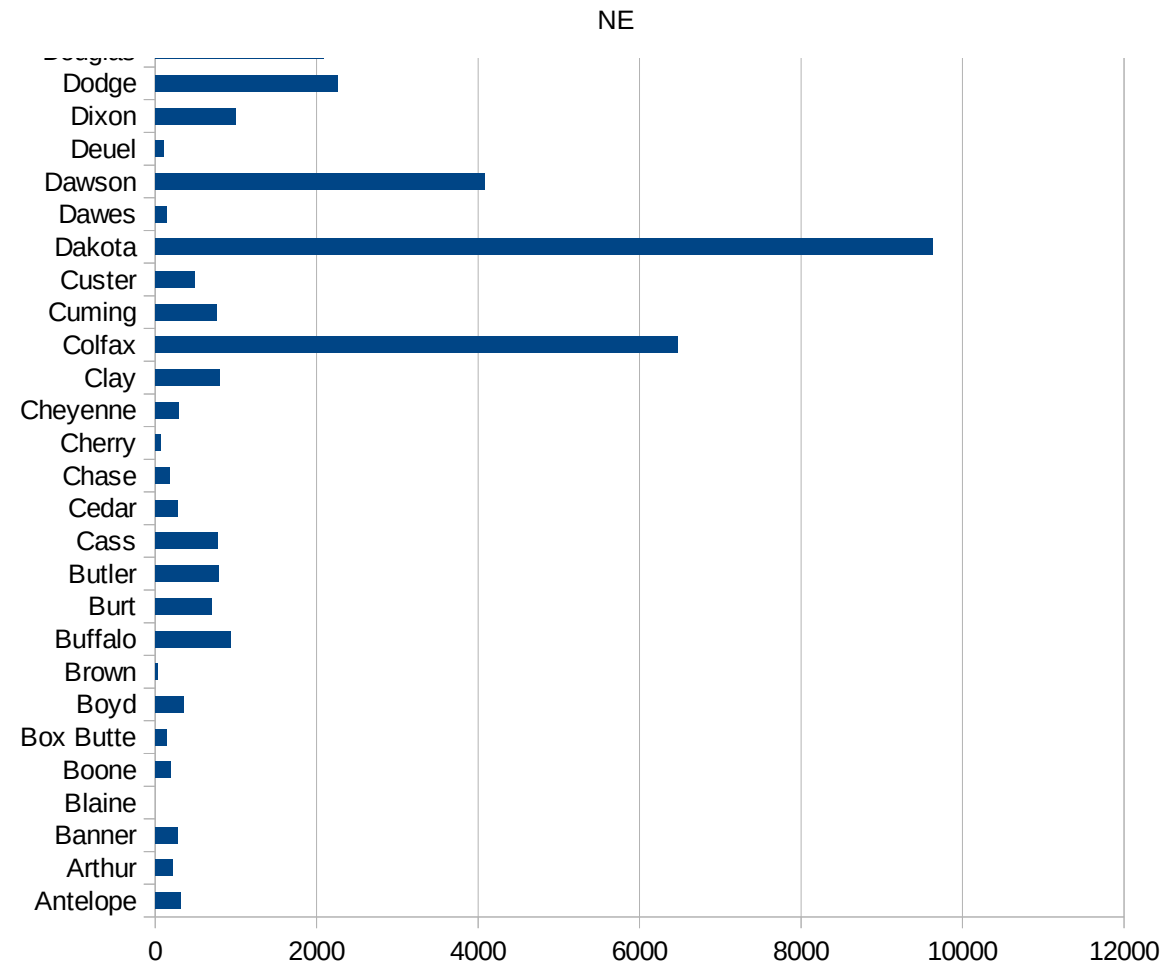




NE



31135 Perkins	648.6855582
31137 Phelps	466.8741663
31139 Pierce	518.0621675
31141 Platte	2409.855229
31143 Polk	511.5574081
31145 Red Willow	167.8165206
31147 Richardson	302.3812524
31149 Rock	220.5882353
31151 Saline	4160.278746
31153 Sarpy	1305.981275
31155 Saunders	798.00967
31157 Scotts Bluff	858.595682
31159 Seward	733.3410325
31161 Sheridan	231.2138728
31163 Sherman	394.9967084
31165 Sioux	421.2299916
31167 Stanton	536.0134003
31169 Thayer	535.8205993
31171 Thomas	277.7777778
31173 Thurston	2889.223607
31175 Valley	262.5298329
31177 Washington	648.3766391
31179 Wayne	404.1263427
31181 Webster	283.0455703
31183 Wheeler	124.2236025
31185 York	646.2387453



NE

FIPS

29001  
29003  
29005  
29007  
29009  
29011  
29013  
29015  
29017  
29019  
29021  
29023  
29025  
29027  
29029  
29031  
29033  
29035  
29037

NE

29039  
29041  
29043  
29045  
29047  
29049  
29051  
29053  
29055  
29057  
29059  
29061  
29063  
29065  
29067  
29069  
29071  
29073  
29075  
29077  
29079  
29081  
29083  
29085  
29087  
29089  
29091  
29093  
29095  
29097  
29099  
29101

29103

NE

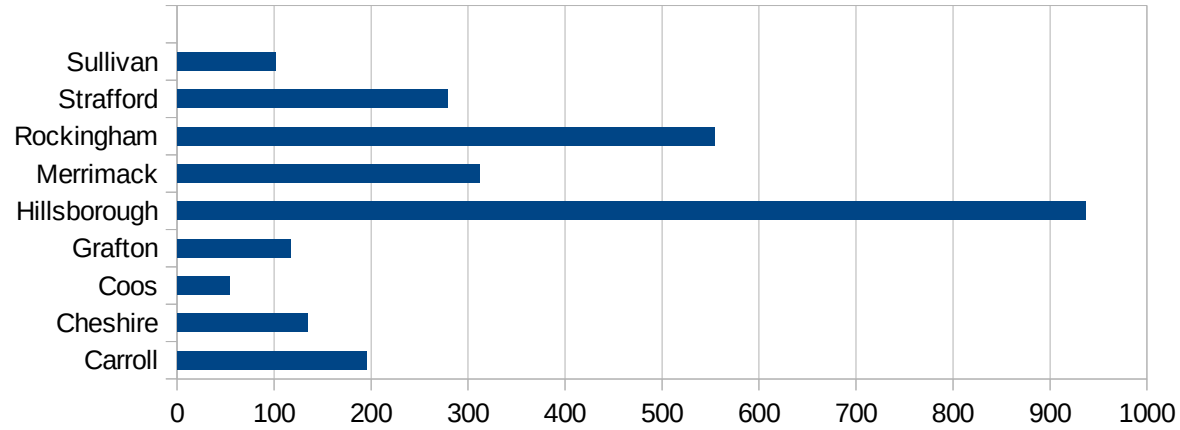
29105  
29107  
29109  
29111  
29113  
29115  
29117  
29121  
29123  
29125  
29127  
29119  
29129  
29131  
29133  
29135  
29137  
29139  
29141  
29143  
29145  
29147  
29149  
29151  
29153  
29155  
29157  
29159  
29161  
29163  
29165  
29167  
29169  
29171

NE

29173  
29175  
29177  
29179  
29181  
29195  
29197  
29199  
29201  
29203  
29205  
29183  
29185  
29187  
29189  
29510  
29186  
29207  
29209  
29211  
29213  
29215  
  
29217  
29219  
29221  
29223  
29225  
29227  
29229

NH

FIPS	County	Cases	Per Capita Cases 100,000
33001	Belknap	195.0116351	
33003	Carroll	194.7559401	
33005	Cheshire	134.6528441	
33007	Coos	53.81620184	
33009	Grafton	116.9447353	
33011	Hillsborough	937.0326577	
33013	Merrimack	312.3097689	
33015	Rockingham	553.7299144	
33017	Strafford	279.0375894	
33019	Sullivan	101.9840534	



NH

FIPS

29001  
29003  
29005  
29007  
29009  
29011  
29013  
29015  
29017  
29019  
29021  
29023  
29025  
29027  
29029  
29031  
29033  
29035  
29037



NH

29039  
29041  
29043  
29045  
29047  
29049  
29051  
29053  
29055  
29057  
29059  
29061  
29063  
29065  
29067  
29069  
29071  
29073  
29075  
29077  
29079  
29081  
29083  
29085  
29087  
29089  
29091  
29093  
29095  
29097  
29099  
29101

29103

NH

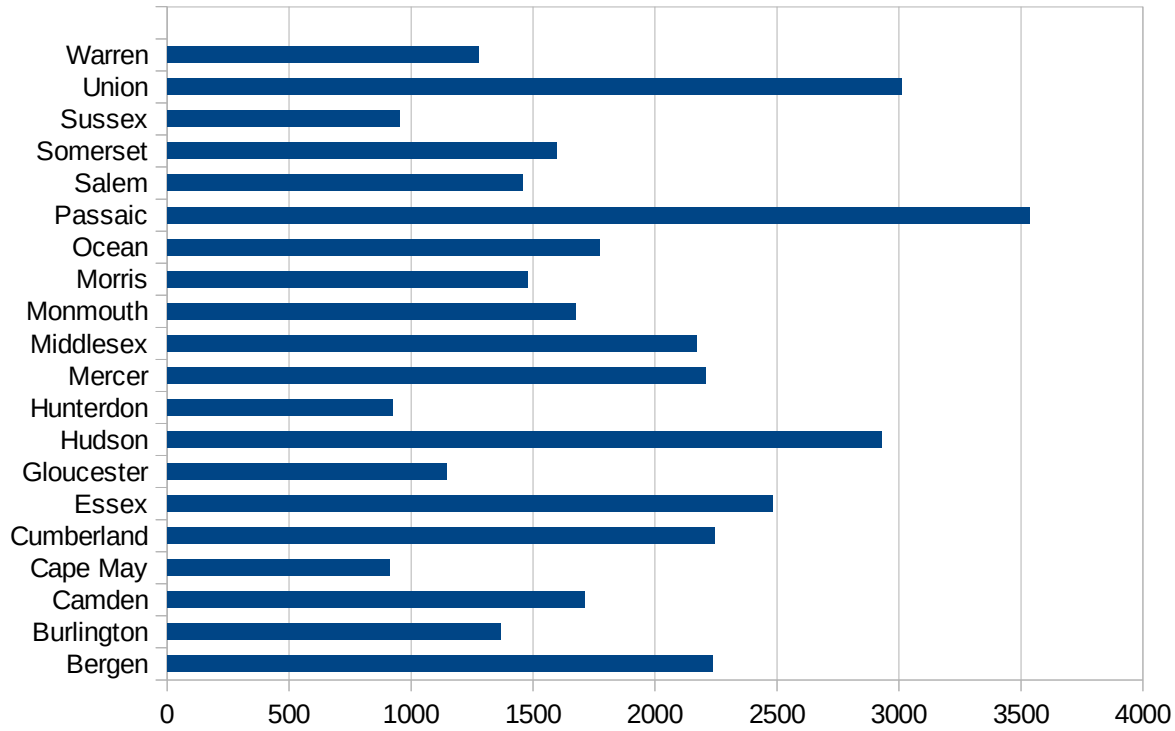
29105  
29107  
29109  
29111  
29113  
29115  
29117  
29121  
29123  
29125  
29127  
29119  
29129  
29131  
29133  
29135  
29137  
29139  
29141  
29143  
29145  
29147  
29149  
29151  
29153  
29155  
29157  
29159  
29161  
29163  
29165  
29167  
29169  
29171

NH

29173  
29175  
29177  
29179  
29181  
29195  
29197  
29199  
29201  
29203  
29205  
29183  
29185  
29187  
29189  
29510  
29186  
29207  
29209  
29211  
29213  
29215  
  
29217  
29219  
29221  
29223  
29225  
29227  
29229

NJ

FIPS	County	PC Infection
34001	Atlantic	1326.531766
34003	Bergen	2235.526726
34005	Burlington	1368.257504
34007	Camden	1713.543084
34009	Cape May	910.7605877
34011	Cumberland	2242.799989
34013	Essex	2480.72251
34015	Gloucester	1145.816175
34017	Hudson	2927.546479
34019	Hunterdon	922.9116218
34021	Mercer	2207.61416
34023	Middlesex	2171.305978
34025	Monmouth	1674.890642
34027	Morris	1477.860421
34029	Ocean	1773.120962
34031	Passaic	3536.786474
34033	Salem	1456.706119
34035	Somerset	1594.980131
34037	Sussex	953.8420017
34039	Union	3012.541505
34041	Warren	1278.136492



FIPS

- 29001
- 29003
- 29005
- 29007
- 29009
- 29011
- 29013
- 29015
- 29017
- 29019
- 29021
- 29023
- 29025
- 29027
- 29029
- 29031
- 29033
- 29035
- 29037

NJ

29039  
29041  
29043  
29045  
29047  
29049  
29051  
29053  
29055  
29057  
29059  
29061  
29063  
29065  
29067  
29069  
29071  
29073  
29075  
29077  
29079  
29081  
29083  
29085  
29087  
29089  
29091  
29093  
29095  
29097  
29099  
29101

29103

NJ

29105  
29107  
29109  
29111  
29113  
29115  
29117  
29121  
29123  
29125  
29127  
29119  
29129  
29131  
29133  
29135  
29137  
29139  
29141  
29143  
29145  
29147  
29149  
29151  
29153  
29155  
29157  
29159  
29161  
29163  
29165  
29167  
29169  
29171

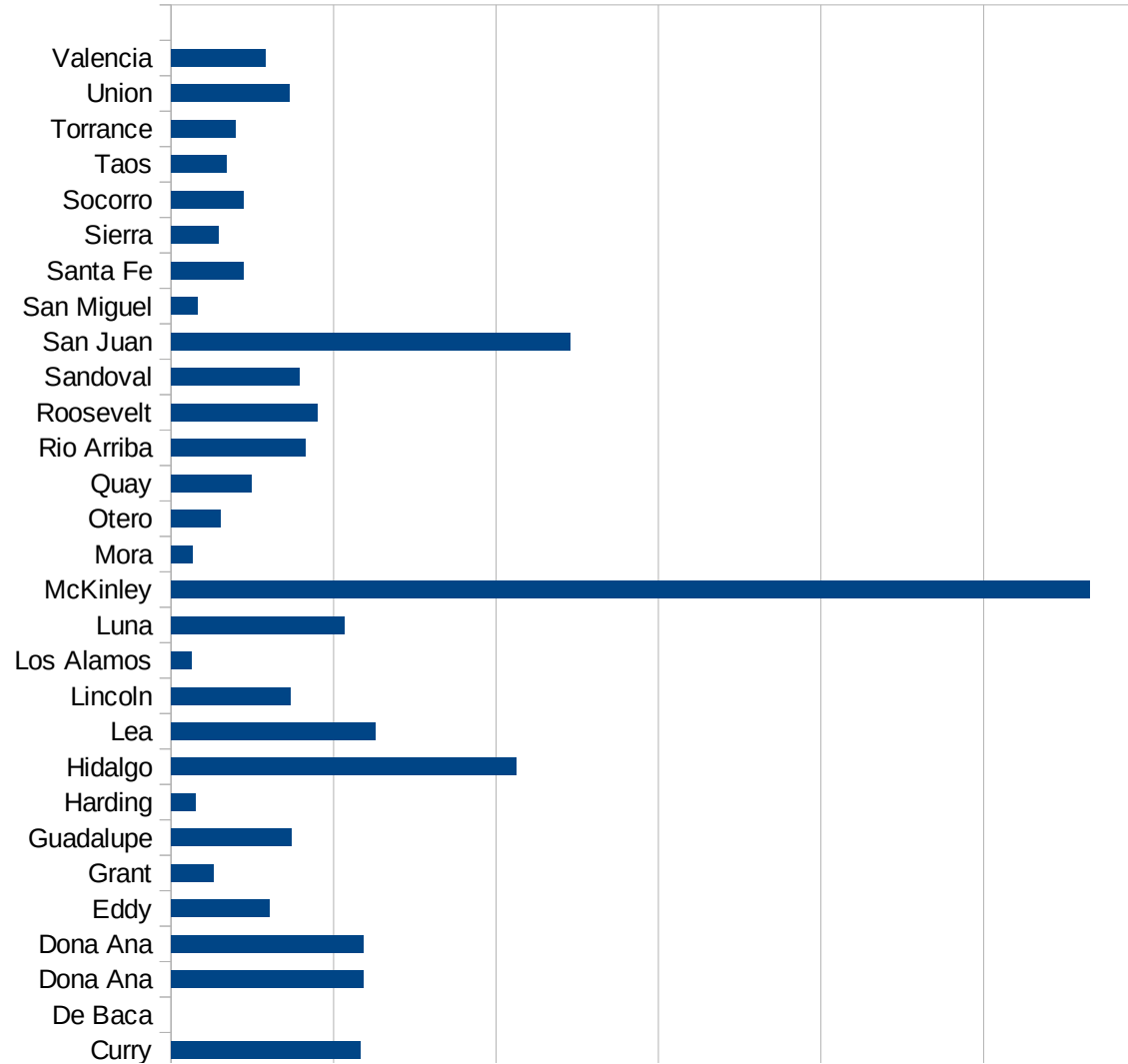
NJ

29173  
29175  
29177  
29179  
29181  
29195  
29197  
29199  
29201  
29203  
29205  
29183  
29185  
29187  
29189  
29510  
29186  
29207  
29209  
29211  
29213  
29215  
  
29217  
29219  
29221  
29223  
29225  
29227  
29229



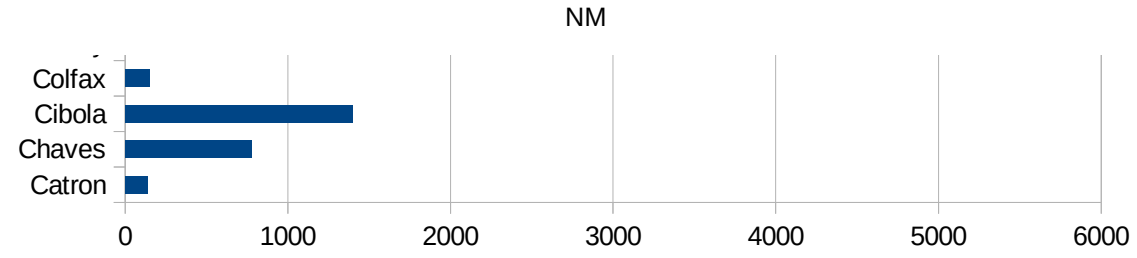
NM

FIPS	County	PC Infection
35001	Bernalillo	775.5992698
35003	Catron	139.7428731
35005	Chaves	779.1123684
35006	Cibola	1398.339939
35007	Colfax	148.6374897
35009	Curry	1163.096466
35011	De Baca	0
35013	Dona Ana	1182.409136
35013	Dona Ana	1182.409136
35015	Eddy	604.4905009
35017	Grant	263.2926205
35019	Guadalupe	737.157337
35021	Harding	152.6717557
35023	Hidalgo	2122.641509
35025	Lea	1258.421801
35027	Lincoln	736.3469012
35028	Los Alamos	125.6478718
35029	Luna	1064.14055
35031	McKinley	5653.617374
35033	Mora	133.1557923
35035	Otero	305.4761085
35037	Quay	496.7890464
35039	Rio Arriba	828.0777316
35041	Roosevelt	901.6699568
35043	Sandoval	791.436778
35045	San Juan	2456.754876
35047	San Miguel	166.7210322
35049	Santa Fe	447.8328091
35051	Sierra	291.757841
35053	Socorro	448.1625336
35055	Taos	341.0994366
35057	Torrance	397.6653197
35059	Union	728.5089849



35061 Valencia

583.3420529



NM

FIPS

29001  
29003  
29005  
29007  
29009  
29011  
29013  
29015  
29017  
29019  
29021  
29023  
29025  
29027  
29029  
29031  
29033  
29035  
29037

NM

29039  
29041  
29043  
29045  
29047  
29049  
29051  
29053  
29055  
29057  
29059  
29061  
29063  
29065  
29067  
29069  
29071  
29073  
29075  
29077  
29079  
29081  
29083  
29085  
29087  
29089  
29091  
29093  
29095  
29097  
29099  
29101

29103

NM

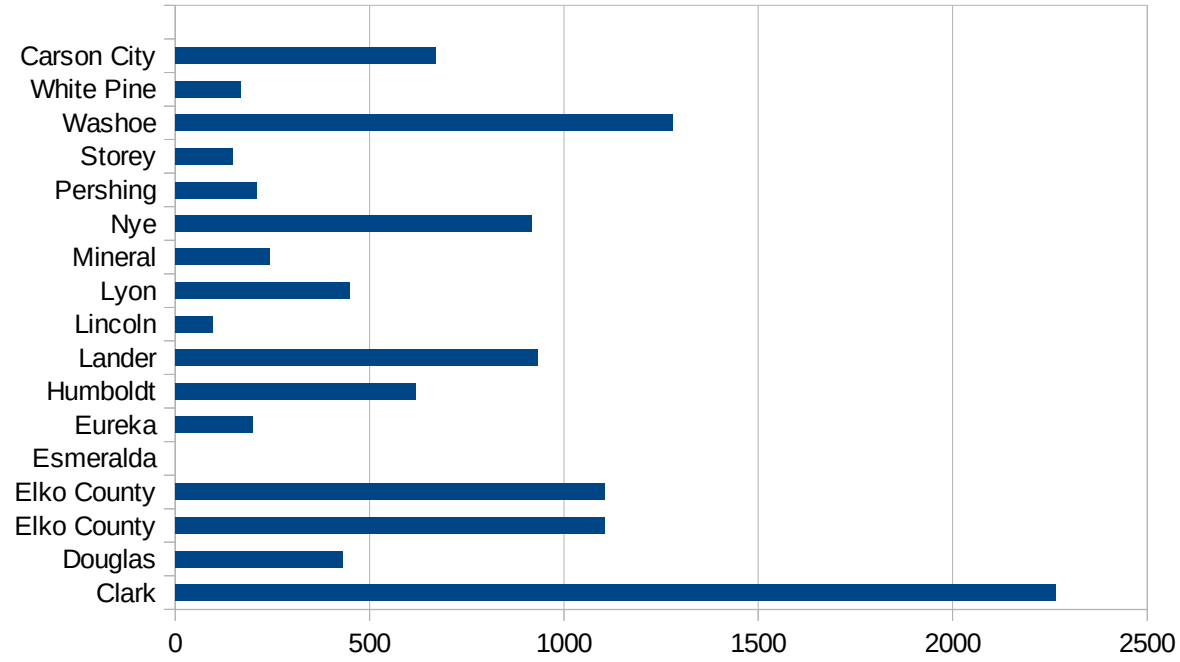
29105  
29107  
29109  
29111  
29113  
29115  
29117  
29121  
29123  
29125  
29127  
29119  
29129  
29131  
29133  
29135  
29137  
29139  
29141  
29143  
29145  
29147  
29149  
29151  
29153  
29155  
29157  
29159  
29161  
29163  
29165  
29167  
29169  
29171

NM

29173  
29175  
29177  
29179  
29181  
29195  
29197  
29199  
29201  
29203  
29205  
29183  
29185  
29187  
29189  
29510  
29186  
29207  
29209  
29211  
29213  
29215  
  
29217  
29219  
29221  
29223  
29225  
29227  
29229

NV

FIPS	County	PC Infection
32001	Churchill	335.5155483
32003	Clark	2265.994577
32005	Douglas	431.2212433
32007	Elko County	1103.698056
32007	Elko County	1103.698056
32009	Esmeralda	0
32011	Eureka	199.7004493
32013	Humboldt	619.5639223
32015	Lander	932.735426
32017	Lincoln	96.13535858
32019	Lyon	447.9644495
32021	Mineral	243.6863093
32023	Nye	917.3907291
32027	Pershing	210.0210021
32029	Storey	148.9203276
32031	Washoe	1280.127111
32033	White Pine	168.8654354
32510	Carson City	669.505901



NV

FIPS

29001  
29003  
29005  
29007  
29009  
29011  
29013  
29015  
29017  
29019  
29021  
29023  
29025  
29027  
29029  
29031  
29033  
29035  
29037



NV

29039  
29041  
29043  
29045  
29047  
29049  
29051  
29053  
29055  
29057  
29059  
29061  
29063  
29065  
29067  
29069  
29071  
29073  
29075  
29077  
29079  
29081  
29083  
29085  
29087  
29089  
29091  
29093  
29095  
29097  
29099  
29101

29103

NV

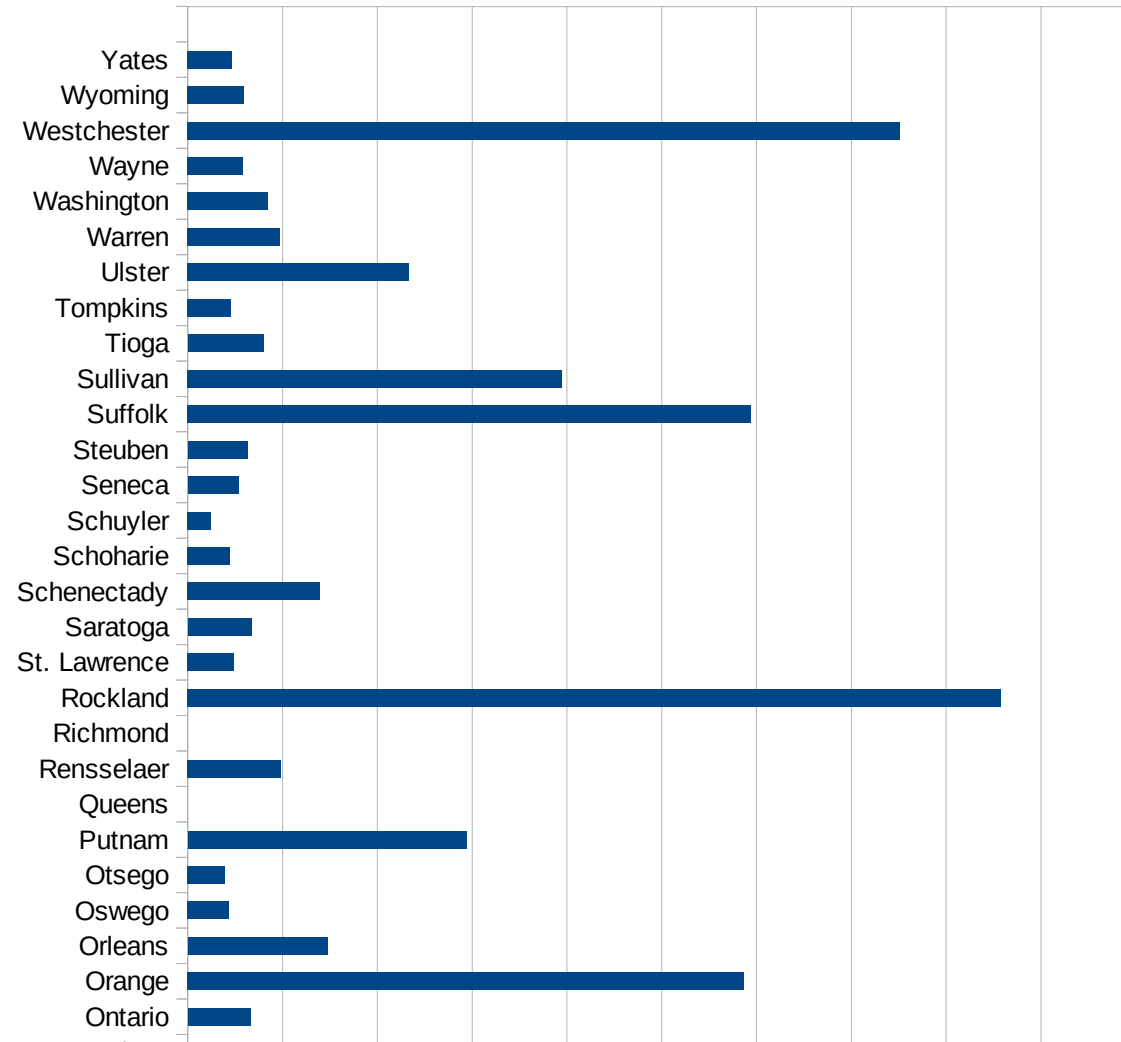
29105  
29107  
29109  
29111  
29113  
29115  
29117  
29121  
29123  
29125  
29127  
29119  
29129  
29131  
29133  
29135  
29137  
29139  
29141  
29143  
29145  
29147  
29149  
29151  
29153  
29155  
29157  
29159  
29161  
29163  
29165  
29167  
29169  
29171

NV

29173  
29175  
29177  
29179  
29181  
29195  
29197  
29199  
29201  
29203  
29205  
29183  
29185  
29187  
29189  
29510  
29186  
29207  
29209  
29211  
29213  
29215  
  
29217  
29219  
29221  
29223  
29225  
29227  
29229

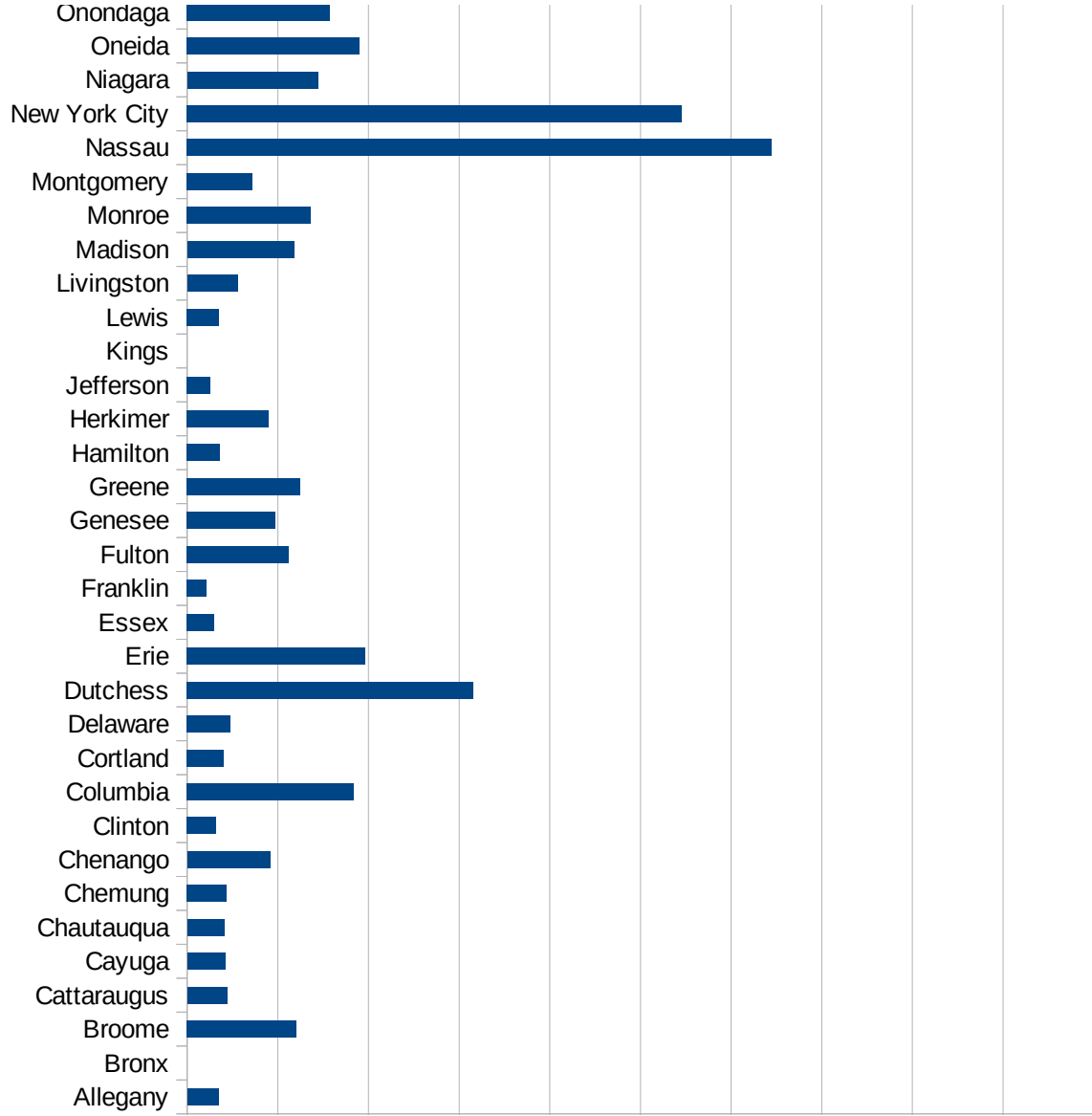
NY

FIPS	County	PC Infection
36001	Albany	858.304815429
36003	Allegany	172.302390696
36005	Bronx	0
36007	Broome	601.589280963
36009	Cattaraugus	219.937532535
36011	Cayuga	209.994166829
36013	Chautauqua	203.221847912
36015	Chemung	218.387257578
36017	Chenango	458.599798048
36019	Clinton	159.861205775
36021	Columbia	917.951799186
36023	Cortland	202.831273655
36025	Delaware	240.303635996
36027	Dutchess	1579.74655963
36029	Erie	982.147808189
36031	Essex	150.134048257
36033	Franklin	107.370807071
36035	Fulton	559.795488048
36037	Genesee	486.863382657
36039	Greene	623.275989135
36041	Hamilton	180.423996392
36043	Herkimer	449.598111041
36045	Jefferson	127.063666055
36047	Kings	0
36049	Lewis	177.713918403
36051	Livingston	278.362092144
36053	Madison	589.024648633
36055	Monroe	684.064357809
36057	Montgomery	361.94520271
36059	Nassau	3224.14883428
36061	New York City	2728.58526057
36063	Niagara	721.36974714
36065	Oneida	950.879225706



NY

36067 Onondaga	785.389630778
36069 Ontario	332.228937596
36071 Orange	2934.93144409
36073 Orleans	736.235595391
36075 Oswego	218.833228723
36077 Otsego	197.492845069
36079 Putnam	1471.30202645
36081 Queens	0
36083 Rensselaer	490.460480927
36085 Richmond	0
36087 Rockland	4290.21016595
36089 St. Lawrence	243.412588966
36091 Saratoga	336.283416535
36093 Schenectady	697.779208239
36095 Schoharie	221.886355597
36097 Schuyler	122.8226887
36099 Seneca	268.221574344
36101 Steuben	314.20936156
36103 Suffolk	2969.90128236
36105 Sullivan	1974.88675197
36107 Tioga	399.505766063
36109 Tompkins	227.641960056
36111 Ulster	1165.18009619
36113 Warren	485.489768926
36115 Washington	424.857427652
36117 Wayne	292.014567419
36119 Westchester	3757.39449283
36121 Wyoming	294.374454285
36123 Yates	233.484964373





NY

FIPS

29001  
29003  
29005  
29007  
29009  
29011  
29013  
29015  
29017  
29019  
29021  
29023  
29025  
29027  
29029  
29031  
29033  
29035  
29037

NY

29039  
29041  
29043  
29045  
29047  
29049  
29051  
29053  
29055  
29057  
29059  
29061  
29063  
29065  
29067  
29069  
29071  
29073  
29075  
29077  
29079  
29081  
29083  
29085  
29087  
29089  
29091  
29093  
29095  
29097  
29099  
29101

29103



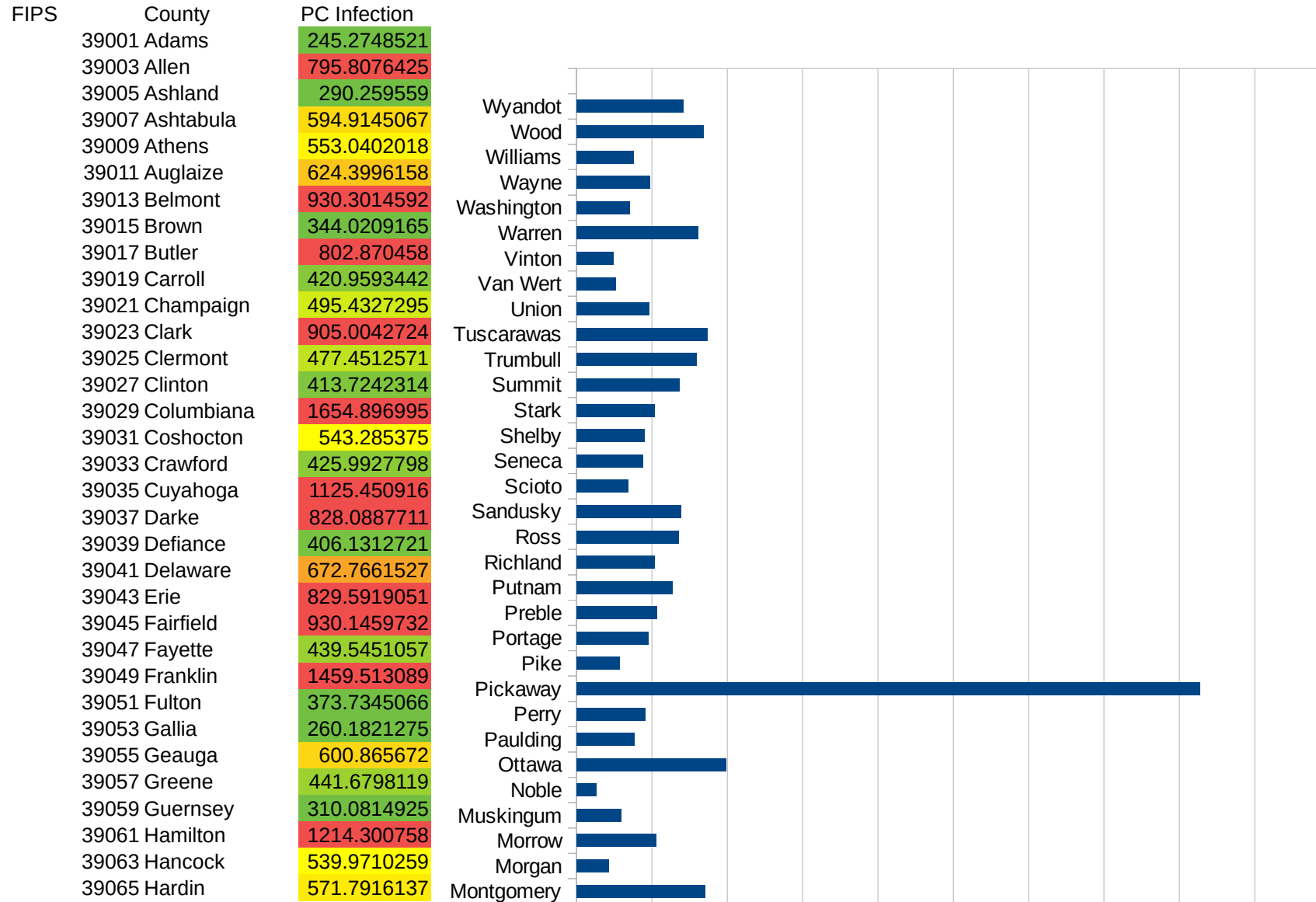
NY

29105  
29107  
29109  
29111  
29113  
29115  
29117  
29121  
29123  
29125  
29127  
29119  
29129  
29131  
29133  
29135  
29137  
29139  
29141  
29143  
29145  
29147  
29149  
29151  
29153  
29155  
29157  
29159  
29161  
29163  
29165  
29167  
29169  
29171

NY

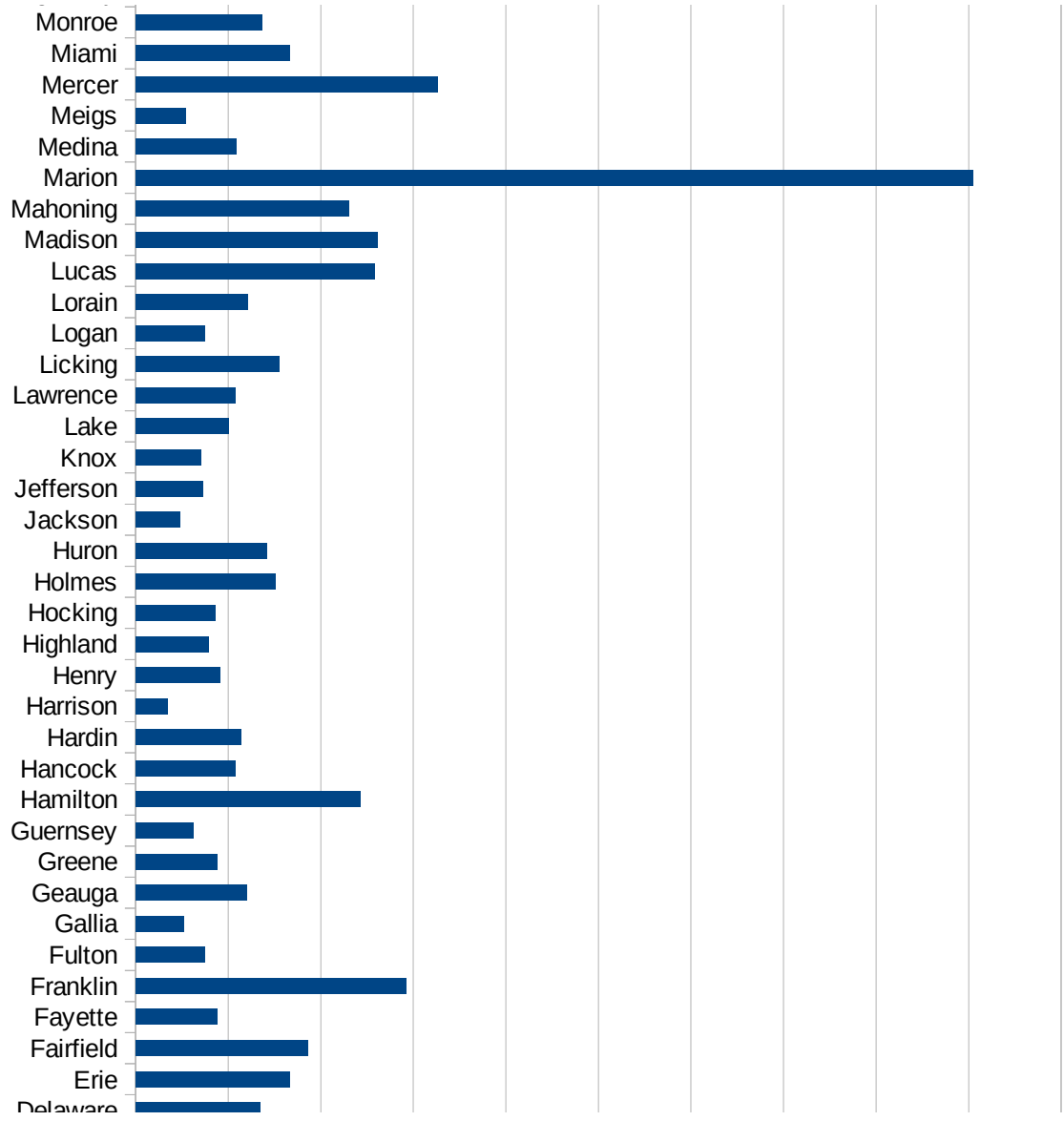
29173  
29175  
29177  
29179  
29181  
29195  
29197  
29199  
29201  
29203  
29205  
29183  
29185  
29187  
29189  
29510  
29186  
29207  
29209  
29211  
29213  
29215  
  
29217  
29219  
29221  
29223  
29225  
29227  
29229

OH

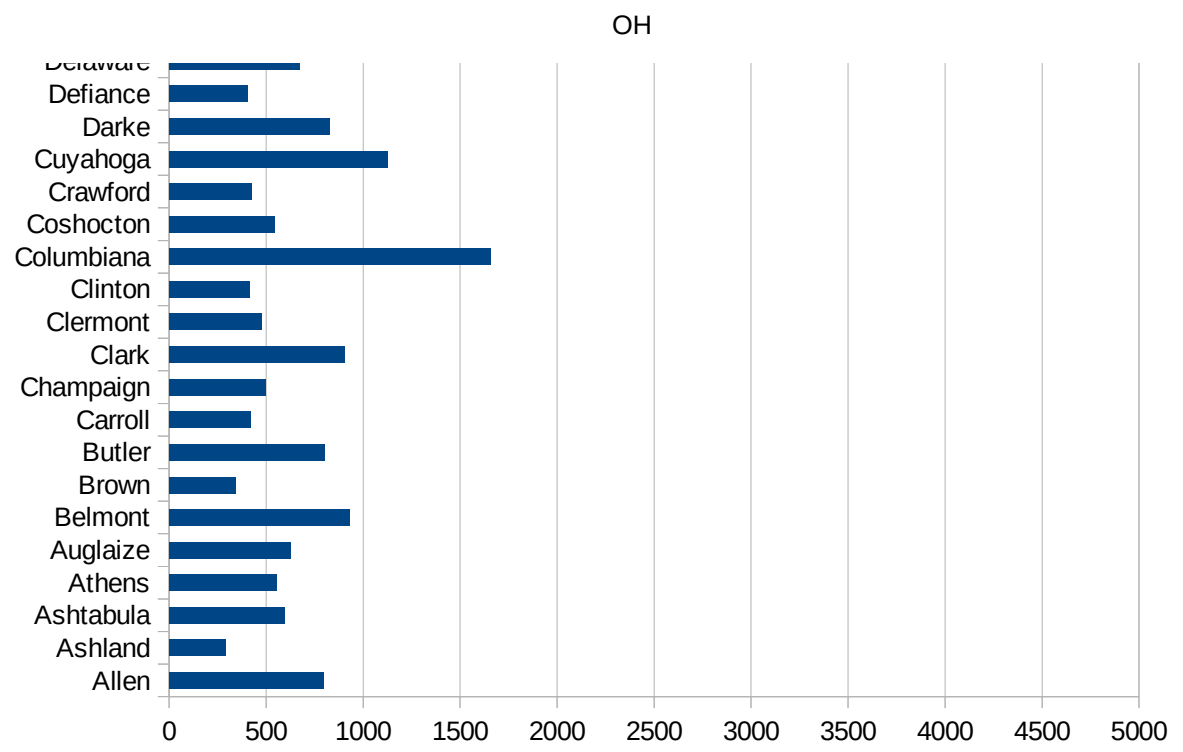


OH

39067 Harrison	171.3457229
39069 Henry	457.801078
39071 Highland	392.4938455
39073 Hocking	429.8044742
39075 Holmes	754.1237583
39077 Huron	705.9346369
39079 Jackson	240.8596838
39081 Jefferson	364.9246583
39083 Knox	352.2207681
39085 Lake	500.6203528
39087 Lawrence	539.5383022
39089 Licking	777.7253099
39091 Logan	372.5913841
39093 Lorain	603.3070403
39095 Lucas	1289.605233
39097 Madison	1305.923941
39099 Mahoning	1151.35733
39101 Marion	4523.721957
39103 Medina	545.3652328
39105 Meigs	272.6564529
39107 Mercer	1630.899192
39109 Miami	829.3950406
39111 Monroe	681.653372
39113 Montgomery	853.6042425
39115 Morgan	212.2706108
39117 Morrow	526.8853953
39119 Muskingum	297.0423401
39121 Noble	132.3672844
39123 Ottawa	993.4018494
39125 Paulding	383.7953092
39127 Perry	455.1383454
39129 Pickaway	4138.690907
39131 Pike	285.0322443
39133 Portage	478.7420133



39135 Preble	534.1854282
39137 Putnam	636.4712848
39139 Richland	516.9324272
39141 Ross	675.9303792
39143 Sandusky	692.1886427
39145 Scioto	344.3617388
39147 Seneca	438.3502092
39149 Shelby	450.36708
39151 Stark	519.6811402
39153 Summit	684.9744795
39155 Trumbull	794.4539262
39157 Tuscarawas	868.9897587
39159 Union	478.9487335
39161 Van Wert	258.1238287
39163 Vinton	243.5497374
39165 Warren	808.4488722
39167 Washington	352.4229075
39169 Wayne	488.9321962
39171 Williams	377.6763395
39173 Wood	842.4129277
39175 Wyandot	706.6332346



OH

FIPS

29001  
29003  
29005  
29007  
29009  
29011  
29013  
29015  
29017  
29019  
29021  
29023  
29025  
29027  
29029  
29031  
29033  
29035  
29037

OH

29039  
29041  
29043  
29045  
29047  
29049  
29051  
29053  
29055  
29057  
29059  
29061  
29063  
29065  
29067  
29069  
29071  
29073  
29075  
29077  
29079  
29081  
29083  
29085  
29087  
29089  
29091  
29093  
29095  
29097  
29099  
29101

29103

OH

29105  
29107  
29109  
29111  
29113  
29115  
29117  
29121  
29123  
29125  
29127  
29119  
29129  
29131  
29133  
29135  
29137  
29139  
29141  
29143  
29145  
29147  
29149  
29151  
29153  
29155  
29157  
29159  
29161  
29163  
29165  
29167  
29169  
29171

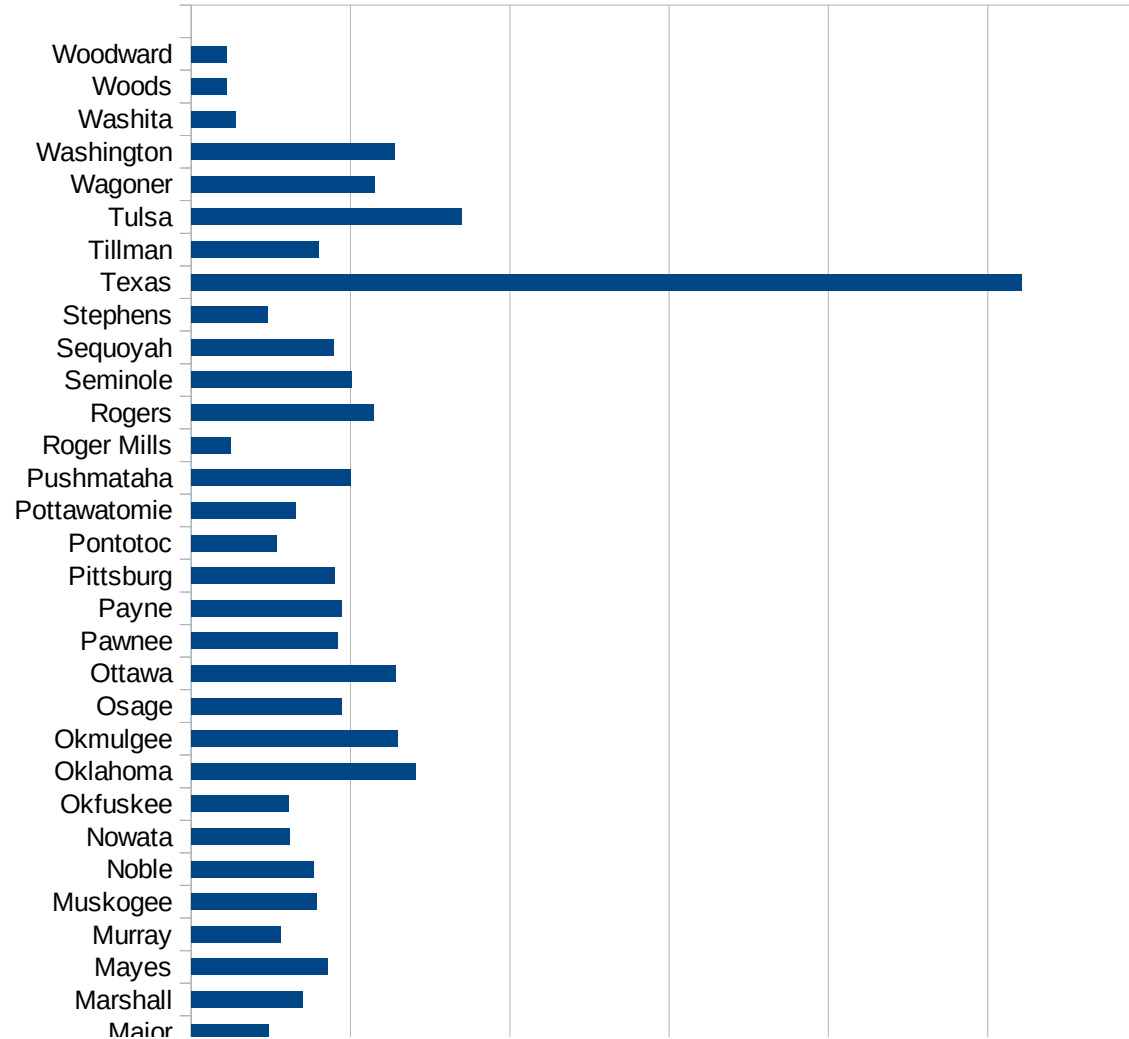


OH

29173  
29175  
29177  
29179  
29181  
29195  
29197  
29199  
29201  
29203  
29205  
29183  
29185  
29187  
29189  
29510  
29186  
29207  
29209  
29211  
29213  
29215  
  
29217  
29219  
29221  
29223  
29225  
29227  
29229

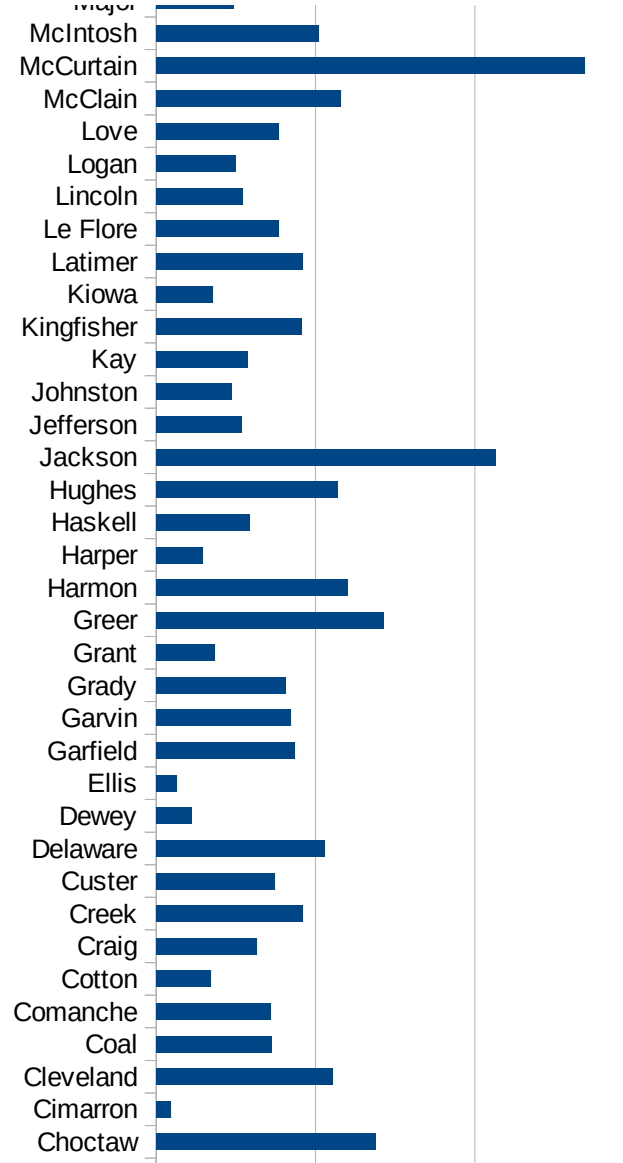
OK

FIPS	County	PC Infection
40001	Adair	1621.229961
40003	Alfalfa	69.51685784
40005	Atoka	578.1182252
40007	Beaver	733.2205302
40009	Beckham	280.9894514
40011	Blaine	474.4333158
40013	Bryan	1031.954569
40015	Caddo	1504.641612
40017	Canadian	882.6766911
40019	Carter	743.0931772
40021	Cherokee	965.5880842
40023	Choctaw	1377.147532
40025	Cimarron	92.89363679
40027	Cleveland	1108.748212
40029	Coal	724.6376812
40031	Comanche	720.7985252
40033	Cotton	346.2603878
40035	Craig	629.1066685
40037	Creek	917.5465058
40039	Custer	747.3481196
40041	Delaware	1055.390448
40043	Dewey	224.7650184
40045	Ellis	126.5182186
40047	Garfield	868.4517262
40049	Garvin	844.9893927
40051	Grady	815.4668683
40053	Grant	369.8566805
40055	Greer	1425.871843
40057	Harmon	1201.201201
40059	Harper	289.7023966
40061	Haskell	584.1490369
40063	Hughes	1139.857518
40065	Jackson	2132.349994

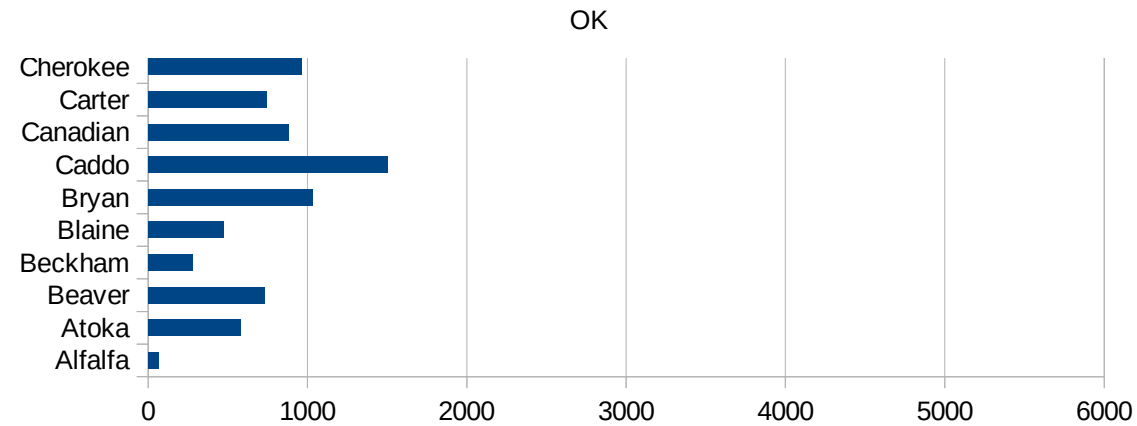


OK

40067 Jefferson	538.9514944
40069 Johnston	474.9292173
40071 Kay	575.1681348
40073 Kingfisher	910.4704097
40075 Kiowa	355.1380456
40077 Latimer	918.7762682
40079 Le Flore	772.3089236
40081 Lincoln	544.1008018
40083 Logan	496.9233046
40085 Love	769.6862049
40087 McClain	1160.435163
40089 McCurtain	2687.826805
40091 McIntosh	1019.429725
40093 Major	484.0397698
40095 Marshall	702.1301916
40097 Mayes	858.7345221
40099 Murray	559.0195657
40101 Muskogee	789.9125245
40103 Noble	770.6617061
40105 Nowata	616.5590135
40107 Okfuskee	611.6713506
40109 Oklahoma	1406.542162
40111 Okmulgee	1293.856789
40113 Osage	948.6535925
40115 Ottawa	1286.287089
40117 Pawnee	921.2934716
40119 Payne	942.2233057
40121 Pittsburg	900.2438635
40123 Pontotoc	535.9897508
40125 Pottawatomie	653.5587997
40127 Pushmataha	1001.878522
40129 Roger Mills	246.1706783
40131 Rogers	1144.764307
40133 Seminole	1009.032468



40135 Sequoyah	896.0878117
40137 Stephens	483.0694557
40139 Texas	5211.439746
40141 Tillman	802.9395754
40143 Tulsa	1696.43408
40145 Wagoner	1150.917488
40147 Washington	1275.003376
40149 Washita	278.6015997
40151 Woods	224.7948747
40153 Woodward	222.5299179



OK

FIPS

29001  
29003  
29005  
29007  
29009  
29011  
29013  
29015  
29017  
29019  
29021  
29023  
29025  
29027  
29029  
29031  
29033  
29035  
29037

OK

29039  
29041  
29043  
29045  
29047  
29049  
29051  
29053  
29055  
29057  
29059  
29061  
29063  
29065  
29067  
29069  
29071  
29073  
29075  
29077  
29079  
29081  
29083  
29085  
29087  
29089  
29091  
29093  
29095  
29097  
29099  
29101

29103

OK

29105  
29107  
29109  
29111  
29113  
29115  
29117  
29121  
29123  
29125  
29127  
29119  
29129  
29131  
29133  
29135  
29137  
29139  
29141  
29143  
29145  
29147  
29149  
29151  
29153  
29155  
29157  
29159  
29161  
29163  
29165  
29167  
29169  
29171

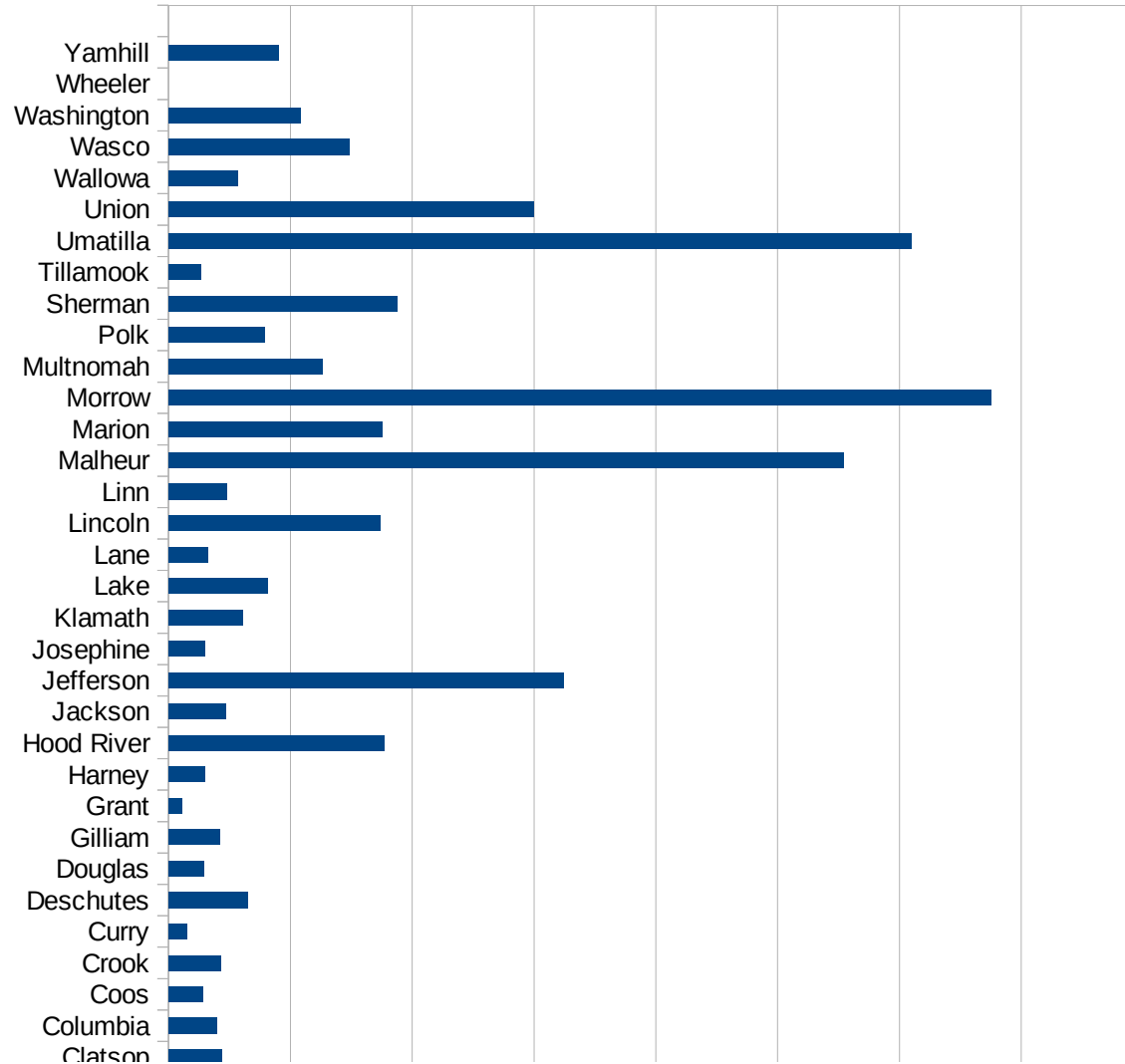
OK

29173  
29175  
29177  
29179  
29181  
29195  
29197  
29199  
29201  
29203  
29205  
29183  
29185  
29187  
29189  
29510  
29186  
29207  
29209  
29211  
29213  
29215  
  
29217  
29219  
29221  
29223  
29225  
29227  
29229

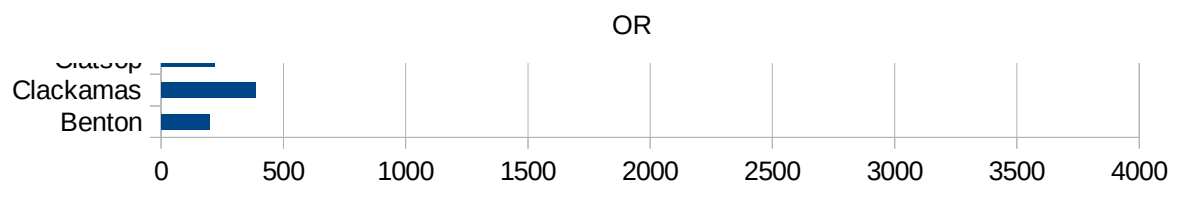


OR

FIPS	County	PC Infection
41001	Baker	281.1445708
41003	Benton	196.5233819
41005	Clackamas	386.2284444
41007	Clatsop	218.7908661
41009	Columbia	196.6512019
41011	Coos	141.3284878
41013	Crook	213.6841664
41015	Curry	74.51891465
41017	Deschutes	323.4442384
41019	Douglas	144.1745328
41021	Gilliam	211.1932418
41023	Grant	55.74136009
41025	Harney	150.0886888
41027	Hood River	883.5581356
41029	Jackson	234.555756
41031	Jefferson	1620.37037
41033	Josephine	148.7533326
41035	Klamath	304.4949965
41037	Lake	406.1429115
41039	Lane	160.95424
41041	Lincoln	866.607273
41043	Linn	240.3109907
41045	Malheur	2769.731489
41047	Marion	876.4140826
41049	Morrow	3376.714738
41051	Multnomah	632.4826329
41053	Polk	395.3821245
41055	Sherman	936.7681499
41057	Tillamook	130.660395
41059	Umatilla	3047.112854
41061	Union	1500.321227
41063	Wallowa	282.4459822
41065	Wasco	743.2559894



41067 Washington	541.2459532
41069 Wheeler	0
41071 Yamhill	451.3934319



OR

FIPS

29001  
29003  
29005  
29007  
29009  
29011  
29013  
29015  
29017  
29019  
29021  
29023  
29025  
29027  
29029  
29031  
29033  
29035  
29037

This work is licensed under the Creative Commons Attribution-NoDerivatives 4.0 International License. To view a copy of this license, visit <http://creativecommons.org/licenses/by-nd/4.0/>.

Tom McKellips, DM  
[www.creatingtomorrow.us](http://www.creatingtomorrow.us)  
Page 339

OR

29039  
29041  
29043  
29045  
29047  
29049  
29051  
29053  
29055  
29057  
29059  
29061  
29063  
29065  
29067  
29069  
29071  
29073  
29075  
29077  
29079  
29081  
29083  
29085  
29087  
29089  
29091  
29093  
29095  
29097  
29099  
29101

29103

OR

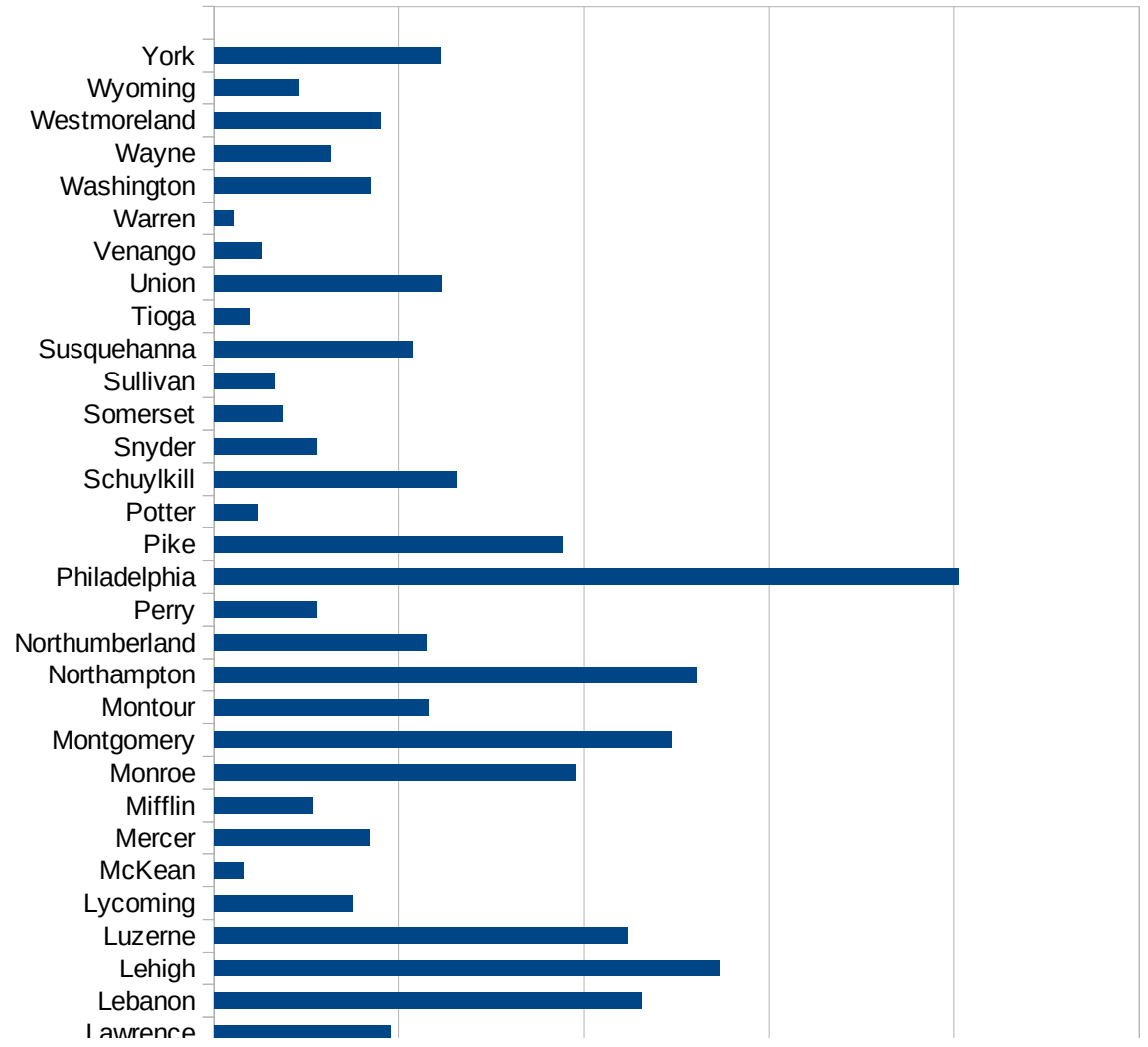
29105  
29107  
29109  
29111  
29113  
29115  
29117  
29121  
29123  
29125  
29127  
29119  
29129  
29131  
29133  
29135  
29137  
29139  
29141  
29143  
29145  
29147  
29149  
29151  
29153  
29155  
29157  
29159  
29161  
29163  
29165  
29167  
29169  
29171

OR

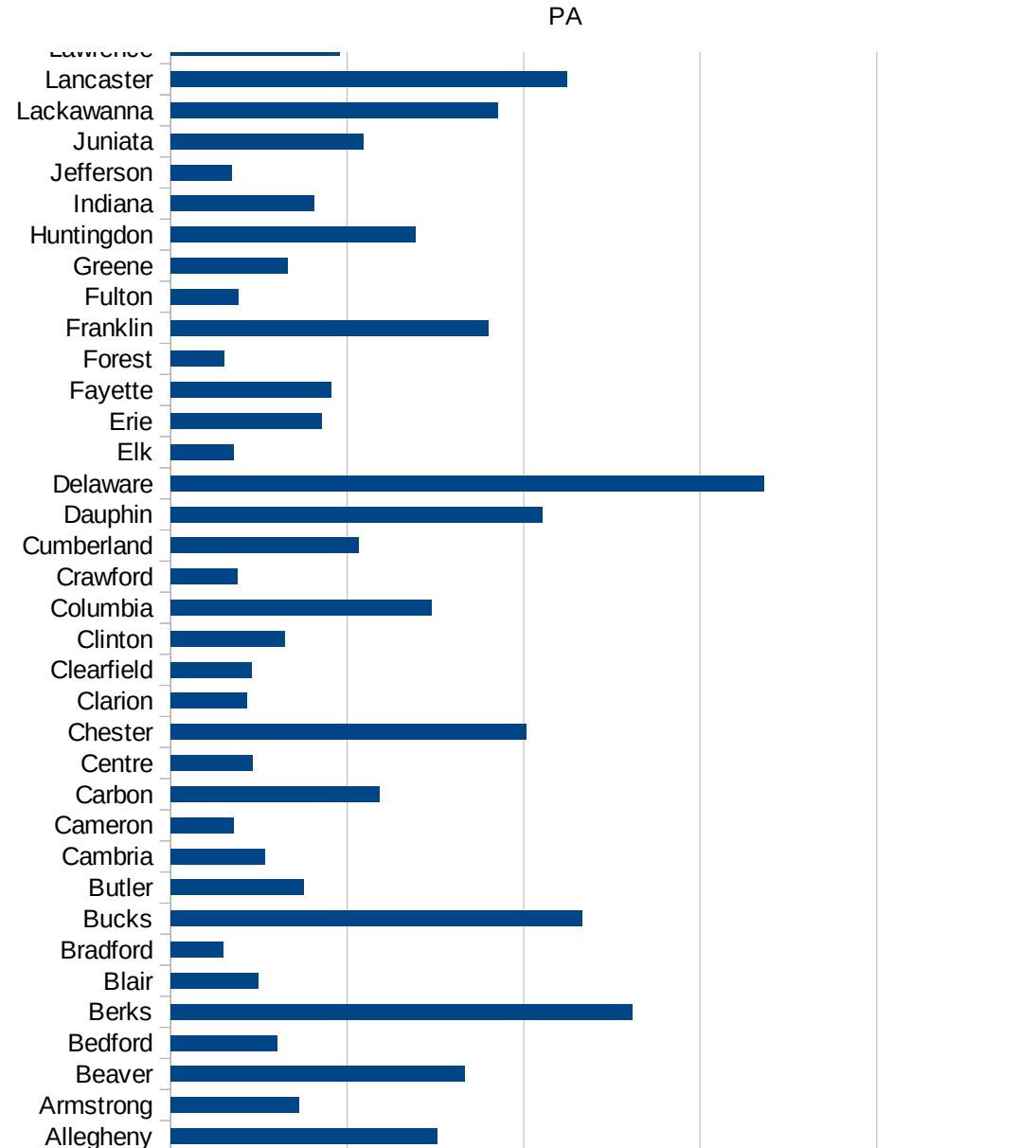
29173  
29175  
29177  
29179  
29181  
29195  
29197  
29199  
29201  
29203  
29205  
29183  
29185  
29187  
29189  
29510  
29186  
29207  
29209  
29211  
29213  
29215  
  
29217  
29219  
29221  
29223  
29225  
29227  
29229

PA


FIPS	County	PC Infection
42001	Adams	524.262968
42003	Allegheny	754.399845
42005	Armstrong	363.1460399
42007	Beaver	834.0313945
42009	Bedford	300.9797409
42011	Berks	1306.907976
42013	Blair	248.1794729
42015	Bradford	149.5898608
42017	Bucks	1164.924904
42019	Butler	376.2880014
42021	Cambria	267.9723677
42023	Cameron	178.09439
42025	Carbon	590.0945085
42027	Centre	233.4080649
42029	Chester	1008.340261
42031	Clarion	216.6120839
42033	Clearfield	229.2537915
42035	Clinton	323.1310102
42037	Columbia	737.9002689
42039	Crawford	189.2714811
42041	Cumberland	532.5686194
42043	Dauphin	1051.617304
42045	Delaware	1681.448993
42047	Elk	178.9916802
42049	Erie	427.4776613
42051	Fayette	456.1449238
42053	Forest	151.1196593
42055	Franklin	899.6673879
42057	Fulton	192.7976313
42059	Greene	331.452364
42061	Huntingdon	692.9684733
42063	Indiana	405.9123561
42065	Jefferson	171.8567402



42067 Juniata	546.4702073
42069 Lackawanna	926.0269554
42071 Lancaster	1122.053437
42073 Lawrence	480.3675856
42075 Lebanon	1154.874959
42077 Lehigh	1368.106493
42079 Luzerne	1118.540766
42081 Lycoming	374.7888514
42083 McKean	82.9916032
42085 Mercer	422.8291608
42087 Mifflin	266.1070486
42089 Monroe	976.3608583
42091 Montgomery	1238.709927
42093 Montour	581.1403509
42095 Northampton	1306.400444
42097 Northumberland	575.2994521
42099 Perry	277.4225709
42101 Philadelphia	2014.34471
42103 Pike	942.198702
42105 Potter	120.3224642
42107 Schuylkill	654.6207071
42109 Snyder	278.7370498
42111 Somerset	186.6075292
42113 Sullivan	164.7175095
42115 Susquehanna	537.0913302
42117 Tioga	98.1282045
42119 Union	616.2777716
42121 Venango	130.6909063
42123 Warren	55.69902274
42125 Washington	424.4113704
42127 Wayne	315.9372806
42129 Westmoreland	452.3531777
42131 Wyoming	229.2390742
42133 York	613.6885335







FIPS

- 29001
- 29003
- 29005
- 29007
- 29009
- 29011
- 29013
- 29015
- 29017
- 29019
- 29021
- 29023
- 29025
- 29027
- 29029
- 29031
- 29033
- 29035
- 29037

PA

29039  
29041  
29043  
29045  
29047  
29049  
29051  
29053  
29055  
29057  
29059  
29061  
29063  
29065  
29067  
29069  
29071  
29073  
29075  
29077  
29079  
29081  
29083  
29085  
29087  
29089  
29091  
29093  
29095  
29097  
29099  
29101

29103

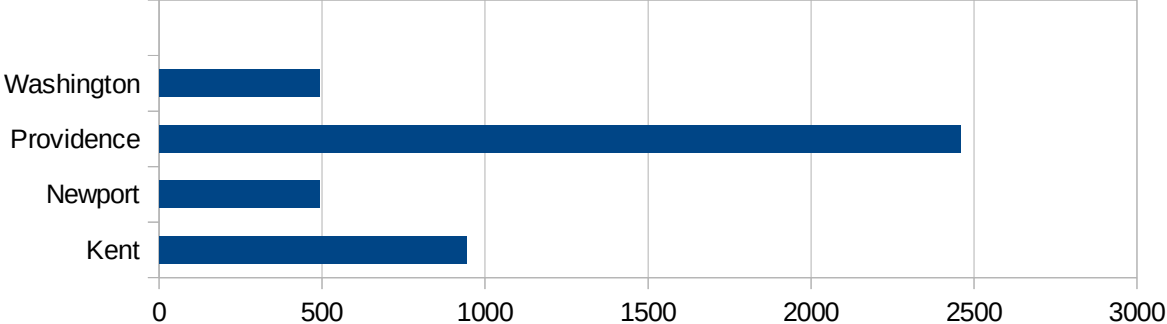
PA

29105  
29107  
29109  
29111  
29113  
29115  
29117  
29121  
29123  
29125  
29127  
29119  
29129  
29131  
29133  
29135  
29137  
29139  
29141  
29143  
29145  
29147  
29149  
29151  
29153  
29155  
29157  
29159  
29161  
29163  
29165  
29167  
29169  
29171

PA

29173  
29175  
29177  
29179  
29181  
29195  
29197  
29199  
29201  
29203  
29205  
29183  
29185  
29187  
29189  
29510  
29186  
29207  
29209  
29211  
29213  
29215  
  
29217  
29219  
29221  
29223  
29225  
29227  
29229

FIPS	County	PC Infection
44001	Bristol	661.8841086
44003	Kent	942.2620392
44005	Newport	490.6593007
44007	Providence	2459.423598
44009	Washington	492.1579661



RI

FIPS

29001  
29003  
29005  
29007  
29009  
29011  
29013  
29015  
29017  
29019  
29021  
29023  
29025  
29027  
29029  
29031  
29033  
29035  
29037

RI

29039  
29041  
29043  
29045  
29047  
29049  
29051  
29053  
29055  
29057  
29059  
29061  
29063  
29065  
29067  
29069  
29071  
29073  
29075  
29077  
29079  
29081  
29083  
29085  
29087  
29089  
29091  
29093  
29095  
29097  
29099  
29101

29103



RI

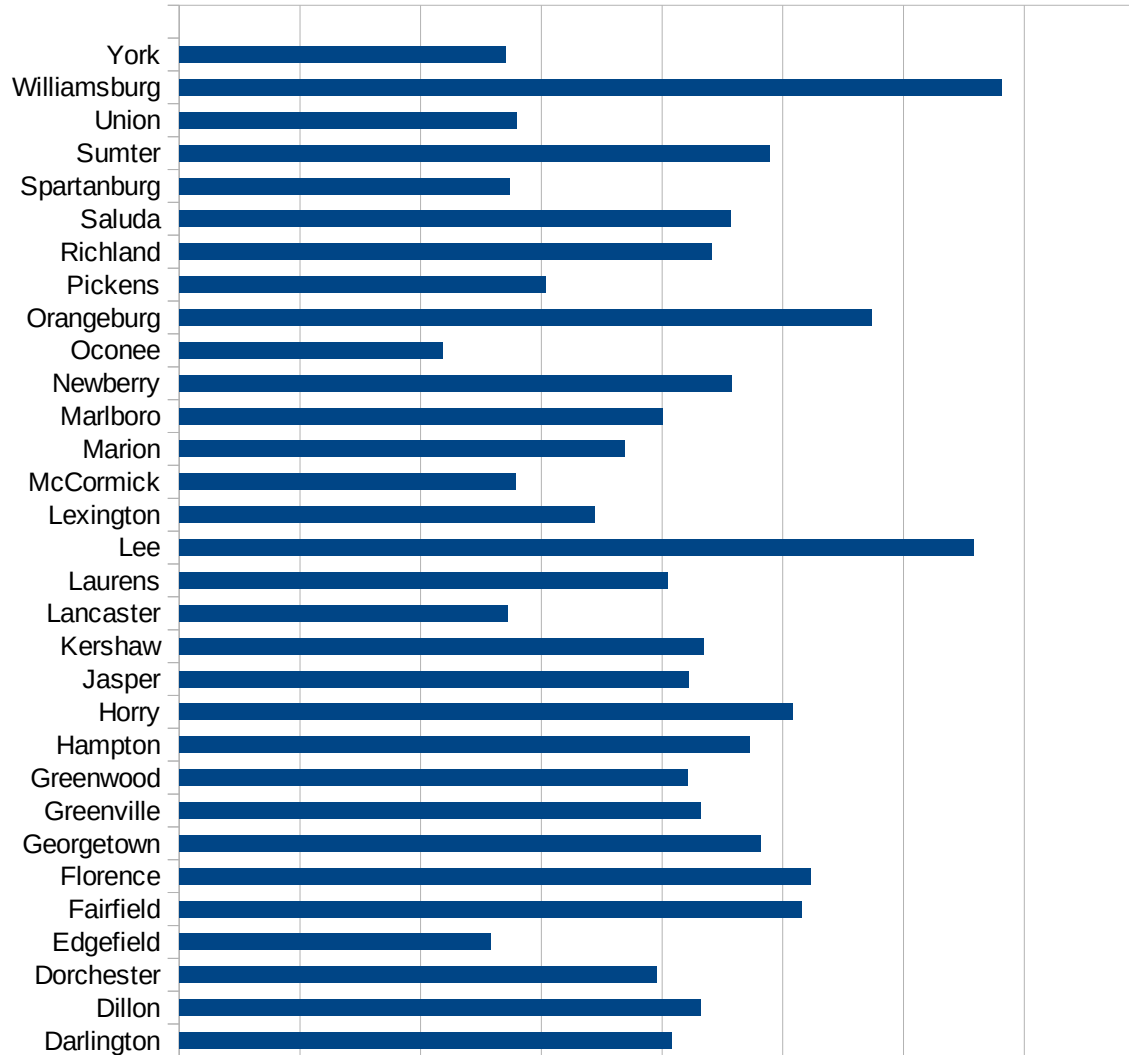
29105  
29107  
29109  
29111  
29113  
29115  
29117  
29121  
29123  
29125  
29127  
29119  
29129  
29131  
29133  
29135  
29137  
29139  
29141  
29143  
29145  
29147  
29149  
29151  
29153  
29155  
29157  
29159  
29161  
29163  
29165  
29167  
29169  
29171

RI

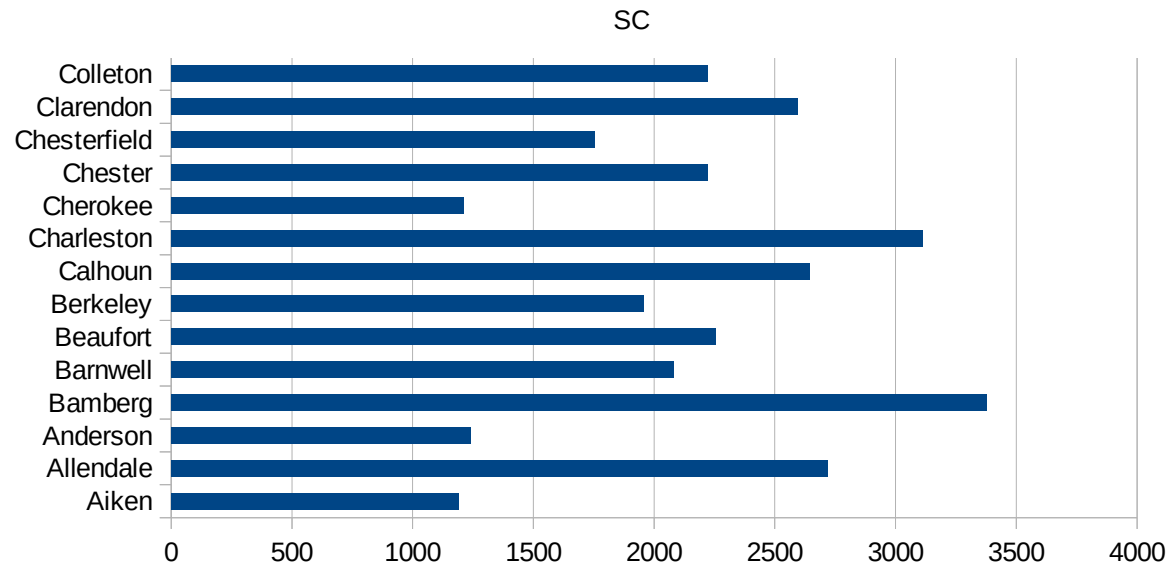
29173  
29175  
29177  
29179  
29181  
29195  
29197  
29199  
29201  
29203  
29205  
29183  
29185  
29187  
29189  
29510  
29186  
29207  
29209  
29211  
29213  
29215  
  
29217  
29219  
29221  
29223  
29225  
29227  
29229

SC

FIPS	County	PC Infection
45001	Abbeville	1446.55882
45003	Aiken	1190.665935
45005	Allendale	2718.184882
45007	Anderson	1241.507966
45009	Bamberg	3376.532399
45011	Barnwell	2079.386131
45013	Beaufort	2255.25263
45015	Berkeley	1955.755775
45017	Calhoun	2644.628099
45019	Charleston	3111.811877
45021	Cherokee	1212.376047
45023	Chester	2220.086199
45025	Chesterfield	1755.037811
45027	Clarendon	2593.47181
45029	Colleton	2222.51726
45031	Darlington	2038.861112
45033	Dillon	2160.201314
45035	Dorchester	1977.005484
45037	Edgefield	1290.10794
45039	Fairfield	2580.126774
45041	Florence	2615.826692
45043	Georgetown	2406.464361
45045	Greenville	2160.388788
45047	Greenwood	2104.861396
45049	Hampton	2361.635058
45051	Horry	2540.484154
45053	Jasper	2109.005557
45055	Kershaw	2172.521039
45057	Lancaster	1359.823862
45059	Laurens	2021.076514
45061	Lee	3290.164508
45063	Lexington	1721.169229
45065	McCormick	1392.136026



45067 Marion	1846.064628
45069 Marlboro	2003.939692
45071 Newberry	2287.123572
45073 Oconee	1089.647077
45075 Orangeburg	2868.84303
45077 Pickens	1518.365256
45079 Richland	2205.144533
45081 Saluda	2282.904984
45083 Spartanburg	1369.596799
45085 Sumter	2444.794953
45087 Union	1397.300255
45089 Williamsburg	3404.561197
45091 York	1351.607702



FIPS

- 29001
- 29003
- 29005
- 29007
- 29009
- 29011
- 29013
- 29015
- 29017
- 29019
- 29021
- 29023
- 29025
- 29027
- 29029
- 29031
- 29033
- 29035
- 29037

SC

29039  
29041  
29043  
29045  
29047  
29049  
29051  
29053  
29055  
29057  
29059  
29061  
29063  
29065  
29067  
29069  
29071  
29073  
29075  
29077  
29079  
29081  
29083  
29085  
29087  
29089  
29091  
29093  
29095  
29097  
29099  
29101

29103

SC

29105  
29107  
29109  
29111  
29113  
29115  
29117  
29121  
29123  
29125  
29127  
29119  
29129  
29131  
29133  
29135  
29137  
29139  
29141  
29143  
29145  
29147  
29149  
29151  
29153  
29155  
29157  
29159  
29161  
29163  
29165  
29167  
29169  
29171

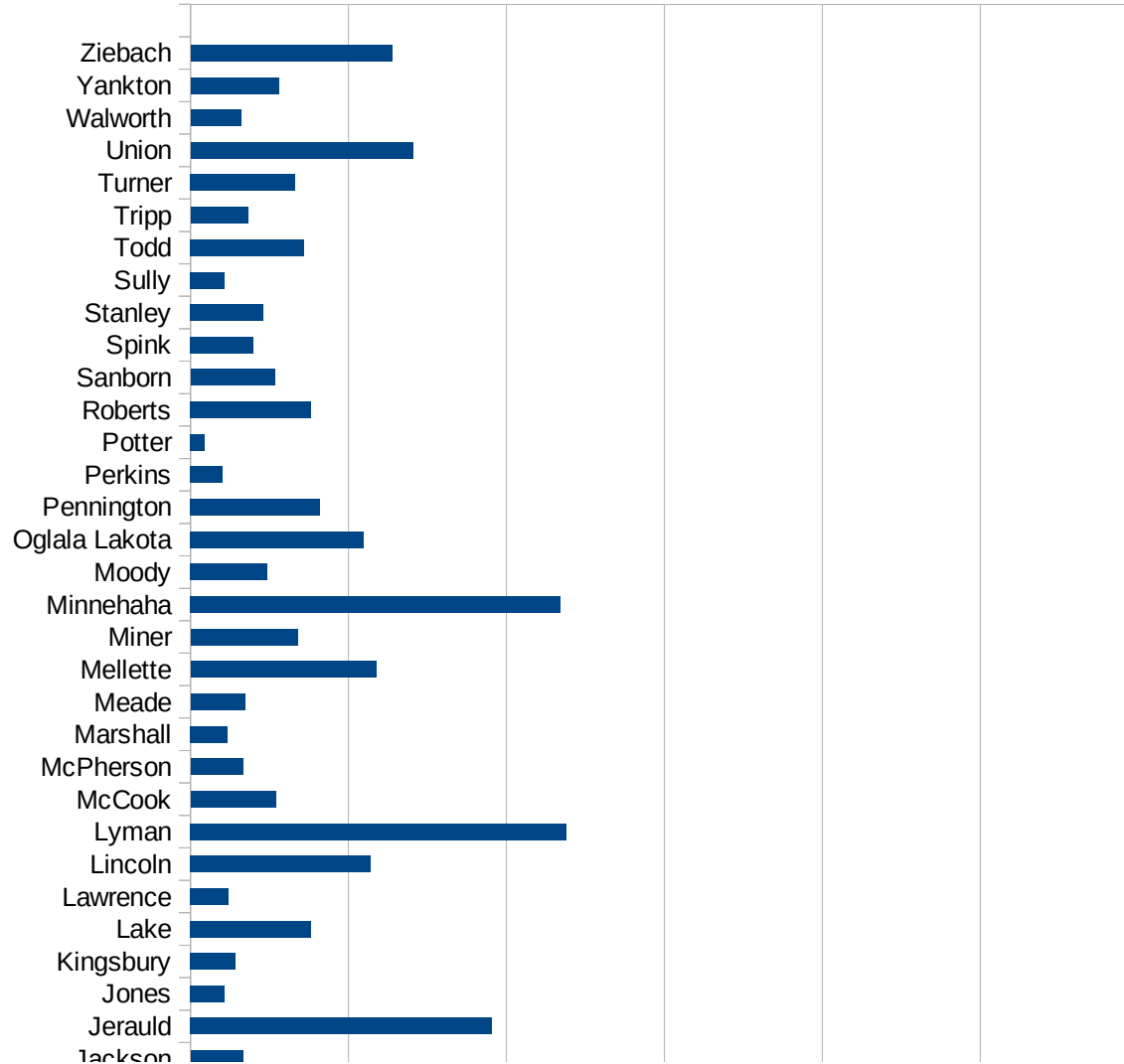
SC

29173  
29175  
29177  
29179  
29181  
29195  
29197  
29199  
29201  
29203  
29205  
29183  
29185  
29187  
29189  
29510  
29186  
29207  
29209  
29211  
29213  
29215  
  
29217  
29219  
29221  
29223  
29225  
29227  
29229



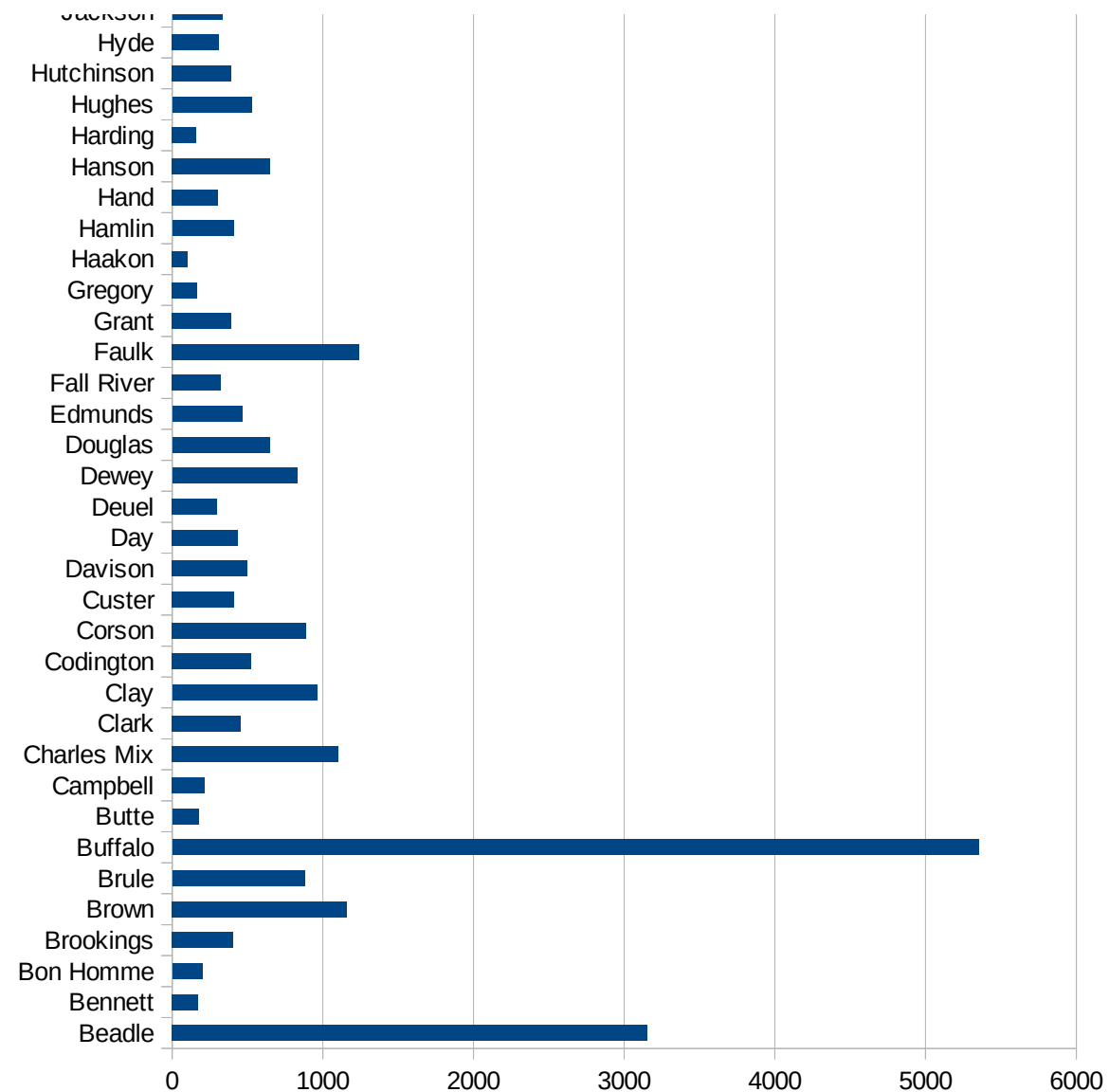
SD

FIPS	County	PC Infection
46003	Aurora	1356.658336
46005	Beadle	3156.278134
46007	Bennett	173.0103806
46009	Bon Homme	200.5730659
46011	Brookings	405.8810173
46013	Brown	1159.833147
46015	Brule	879.7093134
46017	Buffalo	5353.634578
46019	Butte	176.0907846
46021	Campbell	217.8649237
46023	Charles Mix	1103.019919
46025	Clark	454.6670233
46027	Clay	961.4699808
46029	Codington	524.7189006
46031	Corson	888.3553421
46033	Custer	412.560165
46035	Davison	500.2526529
46037	Day	435.9673025
46039	Deuel	299.7463685
46041	Dewey	829.9457995
46043	Douglas	647.3594549
46045	Edmunds	464.516129
46047	Fall River	325.5401006
46049	Faulk	1244.635193
46051	Grant	391.7727718
46053	Gregory	166.1918329
46055	Haakon	104.2752868
46057	Hamlin	409.0983472
46059	Hand	306.5603924
46061	Hanson	651.6587678
46063	Harding	160.1281025
46065	Hughes	526.9121813
46067	Hutchinson	392.9539295



SD

46069 Hyde	312.0124805
46071 Jackson	332.6277593
46073 Jerauld	1908.957416
46075 Jones	215.5172414
46077 Kingsbury	284.6106932
46079 Lake	765.872712
46081 Lawrence	240.8608834
46083 Lincoln	1142.721105
46085 Lyman	2381.575504
46087 McCook	540.9304003
46089 McPherson	332.3639385
46091 Marshall	234.741784
46093 Meade	346.3631865
46095 Mellette	1175.318315
46097 Miner	677.8129236
46099 Minnehaha	2343.993032
46101 Moody	486.3961088
46102 Oglala Lakota	1097.211545
46103 Pennington	818.9458422
46105 Perkins	205.338809
46107 Potter	90.62075215
46109 Roberts	765.7700775
46111 Sanborn	535.1996706
46115 Spink	400.3079292
46117 Stanley	463.269358
46119 Sully	215.5172414
46121 Todd	719.634348
46123 Tripp	365.0967506
46125 Turner	664.7673314
46127 Union	1408.54088
46129 Walworth	322.1764811
46135 Yankton	559.7096506
46137 Ziebach	1276.440554



SD

SD

FIPS

29001  
29003  
29005  
29007  
29009  
29011  
29013  
29015  
29017  
29019  
29021  
29023  
29025  
29027  
29029  
29031  
29033  
29035  
29037

SD

29039  
29041  
29043  
29045  
29047  
29049  
29051  
29053  
29055  
29057  
29059  
29061  
29063  
29065  
29067  
29069  
29071  
29073  
29075  
29077  
29079  
29081  
29083  
29085  
29087  
29089  
29091  
29093  
29095  
29097  
29099  
29101

29103

SD

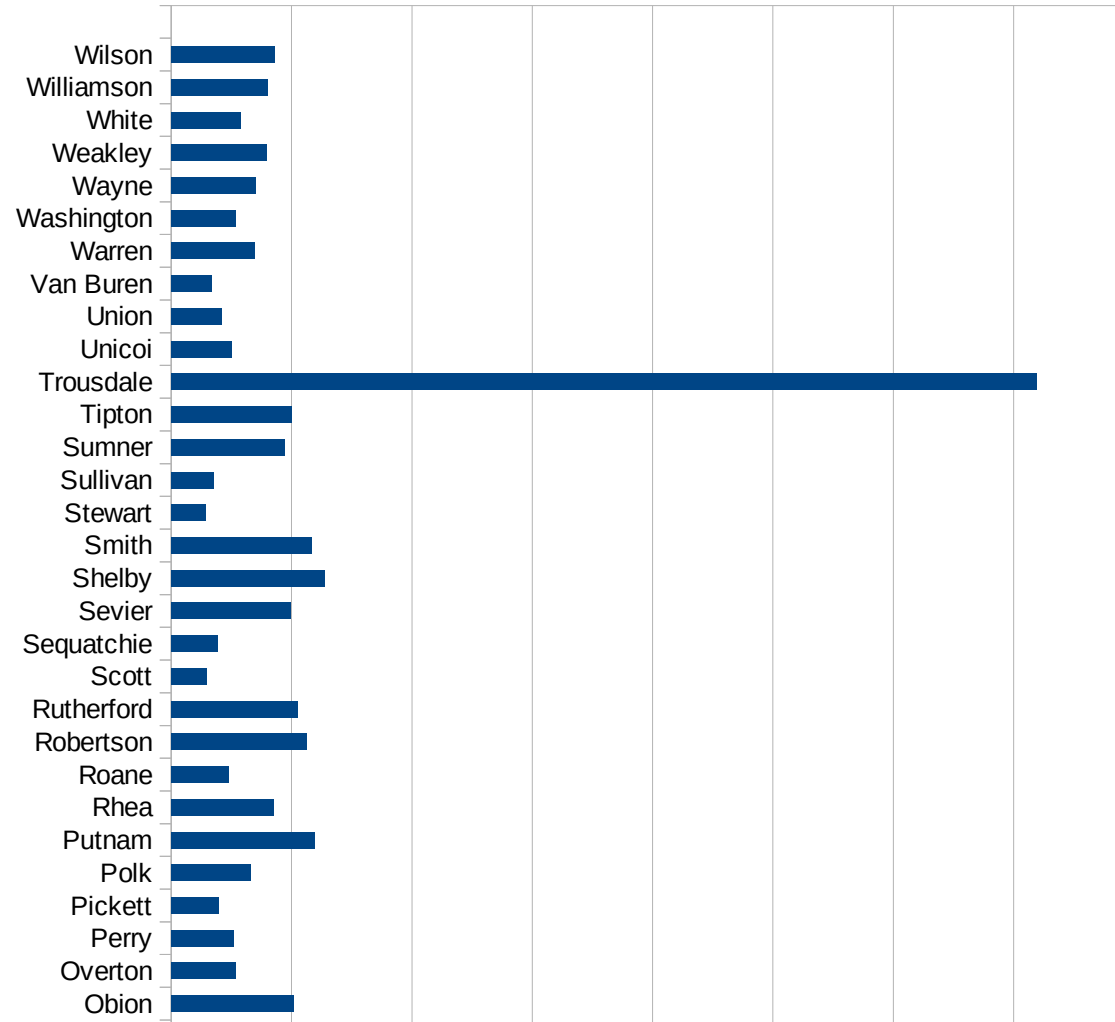
29105  
29107  
29109  
29111  
29113  
29115  
29117  
29121  
29123  
29125  
29127  
29119  
29129  
29131  
29133  
29135  
29137  
29139  
29141  
29143  
29145  
29147  
29149  
29151  
29153  
29155  
29157  
29159  
29161  
29163  
29165  
29167  
29169  
29171

SD

29173  
29175  
29177  
29179  
29181  
29195  
29197  
29199  
29201  
29203  
29205  
29183  
29185  
29187  
29189  
29510  
29186  
29207  
29209  
29211  
29213  
29215  
  
29217  
29219  
29221  
29223  
29225  
29227  
29229

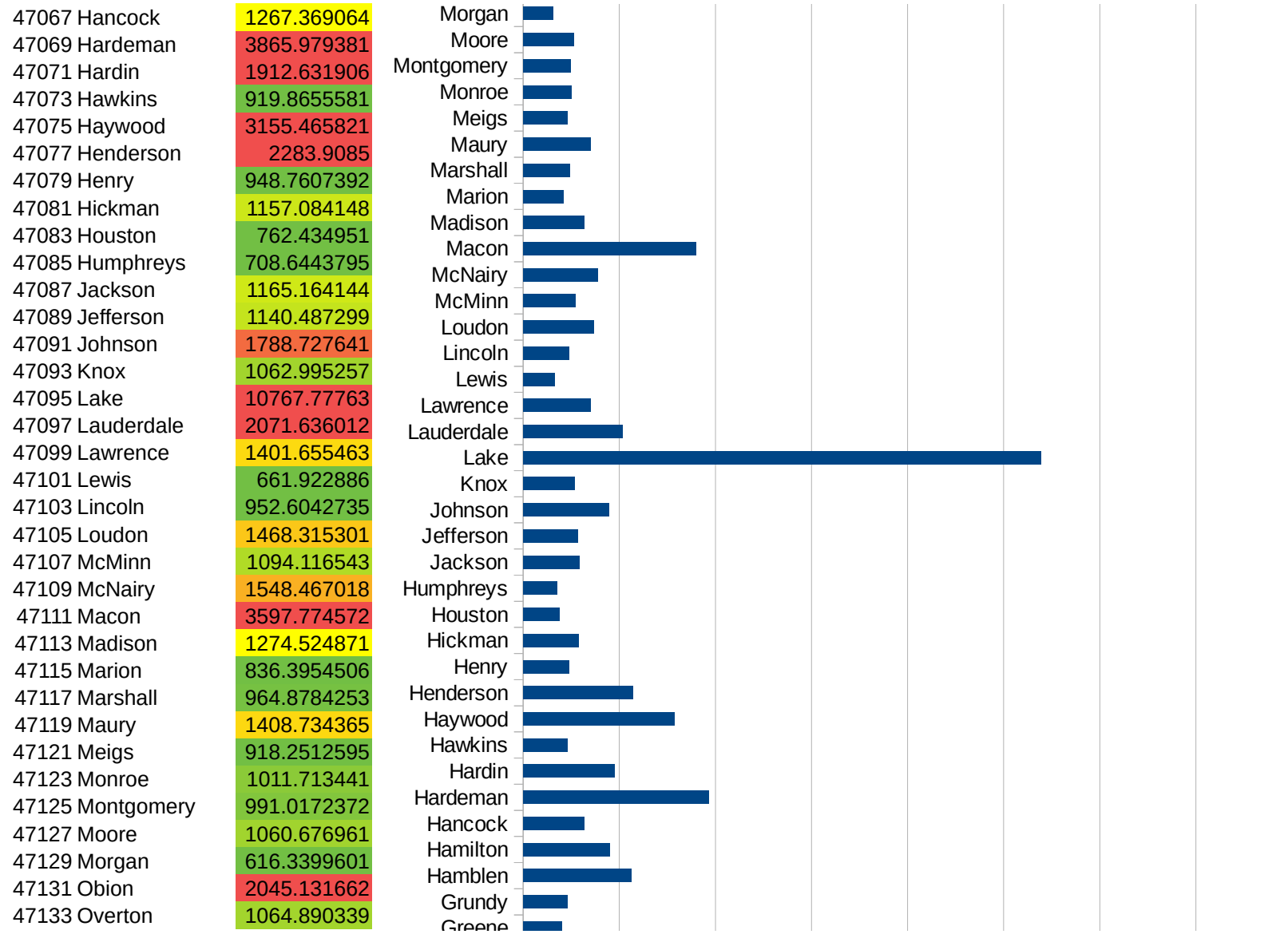
TN

FIPS	County	PC Infection
47001	Anderson	944.0129704
47003	Bedford	1947.46931
47005	Benton	1068.956995
47007	Bledsoe	4927.143341
47009	Blount	1045.306778
47011	Bradley	1935.780074
47013	Campbell	659.3739737
47015	Cannon	1099.432997
47017	Carroll	1256.245539
47019	Carter	1052.3327
47021	Cheatham	1538.119142
47023	Chester	1389.210465
47025	Claiborne	932.1073183
47027	Clay	1088.505896
47029	Cocke	1436.797674
47031	Coffee	1048.473968
47033	Crockett	1989.112228
47035	Cumberland	841.2514873
47037	Davidson	3072.538179
47039	Decatur	1930.633863
47041	DeKalb	1882.014103
47043	Dickson	1390.188227
47045	Dyer	1864.951768
47047	Fayette	1789.814106
47049	Fentress	570.8953176
47051	Franklin	857.0064455
47053	Gibson	1559.792028
47055	Giles	1362.573298
47057	Grainger	915.9645712
47059	Greene	798.9925746
47061	Grundy	929.1173385
47063	Hamblen	2254.952067
47065	Hamilton	1797.214277





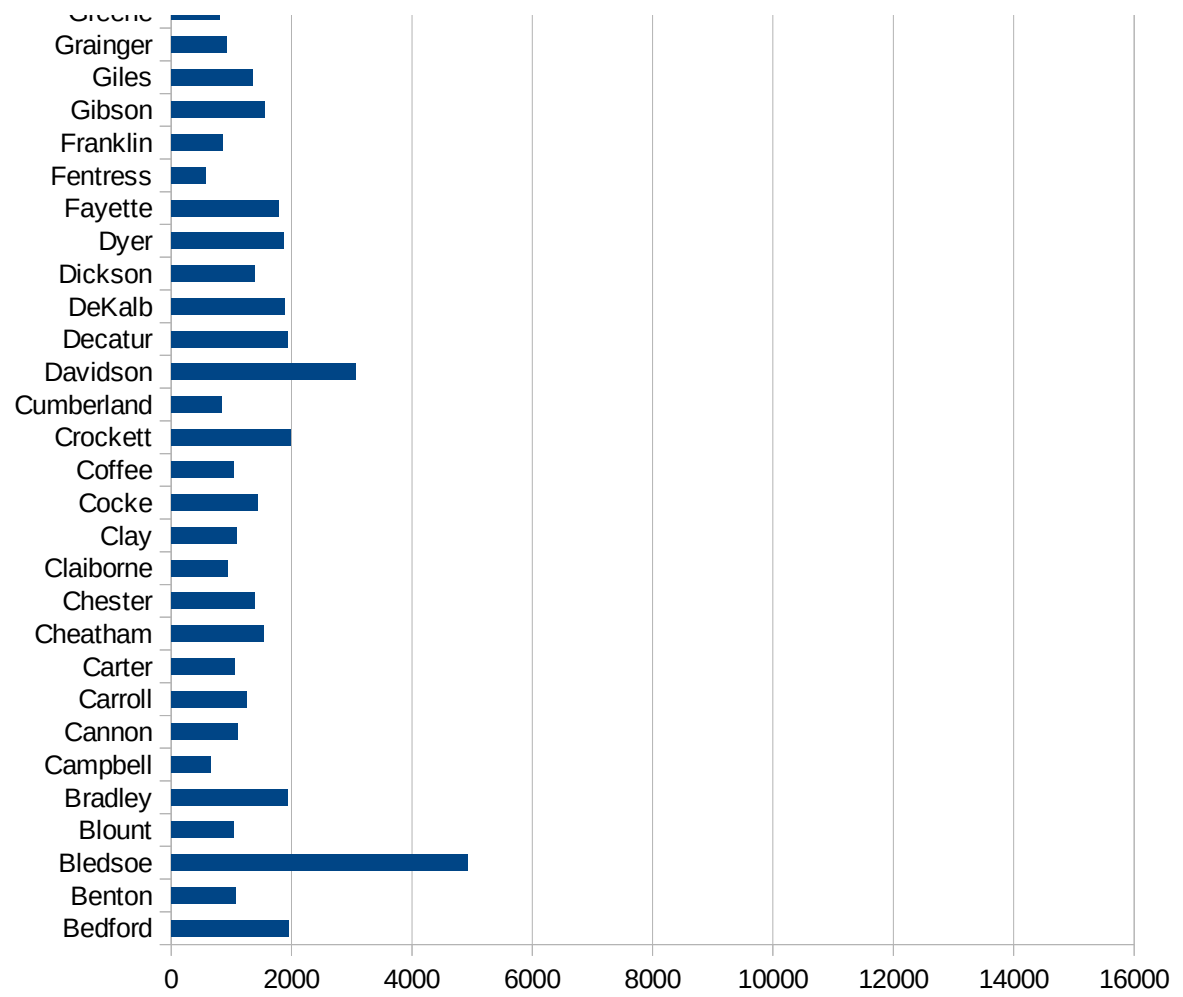
TN



This work is licensed under the Creative Commons Attribution-NoDerivatives 4.0 International License. To view a copy of this license, visit <http://creativecommons.org/licenses/by-nd/4.0/>.

TN

47135 Perry	1041.666667
47137 Pickett	787.0916962
47139 Polk	1325.600663
47141 Putnam	2381.948936
47143 Rhea	1712.867692
47145 Roane	959.7290177
47147 Robertson	2247.507464
47149 Rutherford	2103.481178
47151 Scott	589.8634239
47153 Sequatchie	773.0572735
47155 Sevier	1988.926572
47157 Shelby	2558.657952
47159 Smith	2341.791194
47161 Stewart	582.5529091
47163 Sullivan	701.4739833
47165 Sumner	1890.472297
47167 Tipton	2002.240951
47169 Trousdale	14375.22703
47171 Unicoi	1013.45645
47173 Union	843.1531898
47175 Van Buren	676.4960971
47177 Warren	1387.054161
47179 Washington	1074.591585
47181 Wayne	1395.096026
47183 Weakley	1583.121353
47185 White	1162.06146
47187 Williamson	1597.555766
47189 Wilson	1714.488889



TN

FIPS

29001  
29003  
29005  
29007  
29009  
29011  
29013  
29015  
29017  
29019  
29021  
29023  
29025  
29027  
29029  
29031  
29033  
29035  
29037

TN

29039  
29041  
29043  
29045  
29047  
29049  
29051  
29053  
29055  
29057  
29059  
29061  
29063  
29065  
29067  
29069  
29071  
29073  
29075  
29077  
29079  
29081  
29083  
29085  
29087  
29089  
29091  
29093  
29095  
29097  
29099  
29101

29103

TN

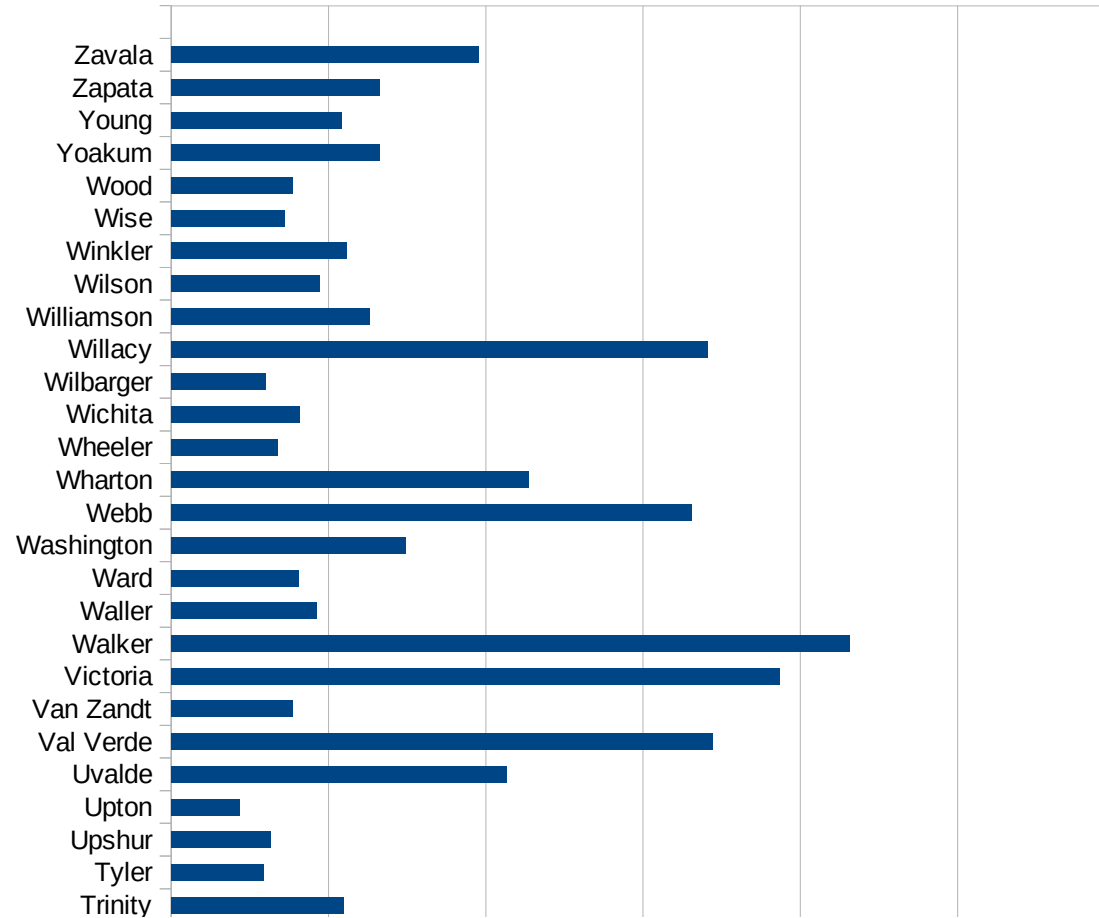
29105  
29107  
29109  
29111  
29113  
29115  
29117  
29121  
29123  
29125  
29127  
29119  
29129  
29131  
29133  
29135  
29137  
29139  
29141  
29143  
29145  
29147  
29149  
29151  
29153  
29155  
29157  
29159  
29161  
29163  
29165  
29167  
29169  
29171

TN

29173  
29175  
29177  
29179  
29181  
29195  
29197  
29199  
29201  
29203  
29205  
29183  
29185  
29187  
29189  
29510  
29186  
29207  
29209  
29211  
29213  
29215  
  
29217  
29219  
29221  
29223  
29225  
29227  
29229

TX

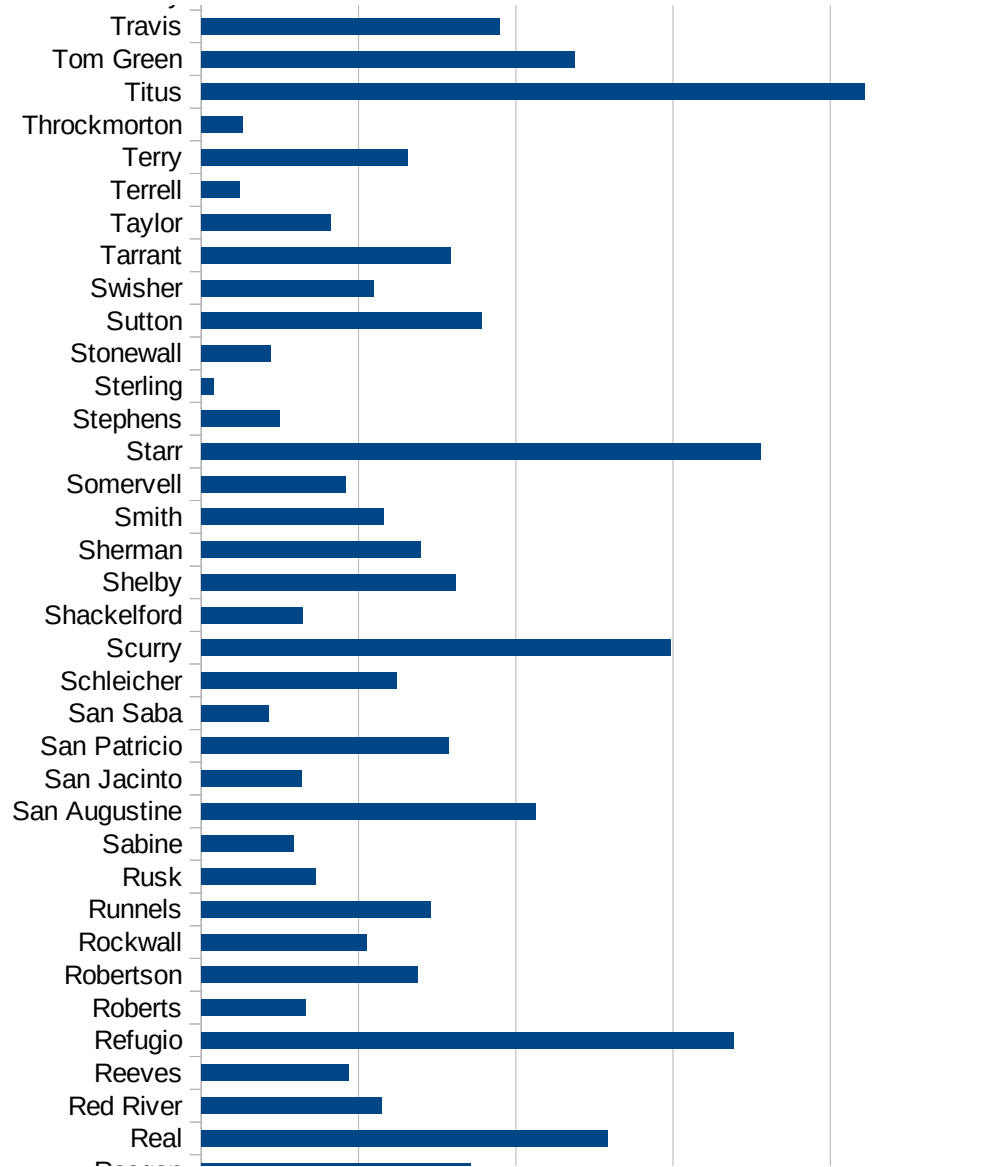
FIPS	County	PC Infection
48001	Anderson	4197.598911
48003	Andrews	1743.159753
48005	Angelina	2146.006522
48007	Aransas	769.1661063
48009	Archer	330.0705668
48011	Armstrong	422.832981
48013	Atascosa	991.8505267
48015	Austin	990.3631331
48017	Bailey	2561.548314
48019	Bandera	416.2285314
48021	Bastrop	1619.987123
48023	Baylor	362.9257398
48025	Bee	3998.52702
48027	Bell	1144.690447
48029	Bexar	2198.989048
48031	Blanco	974.1924457
48033	Borden	0
48035	Bosque	952.3299984
48037	Bowie	820.5758874
48039	Brazoria	2103.997839
48041	Brazos	1828.821916
48043	Brewster	2017.913025
48045	Briscoe	791.5567282
48047	Brooks	2010.120888
48049	Brown	1062.651619
48051	Burleson	1348.632335
48053	Burnet	1213.663708
48055	Caldwell	2707.702268
48057	Calhoun	2555.540096
48059	Callahan	364.4419037
48061	Cameron	4084.848599
48063	Camp	1895.189135
48065	Carson	283.0974188



This work is licensed under the Creative Commons Attribution-NoDerivatives 4.0 International License. To view a copy of this license, visit <http://creativecommons.org/licenses/by-nd/4.0/>.

TX

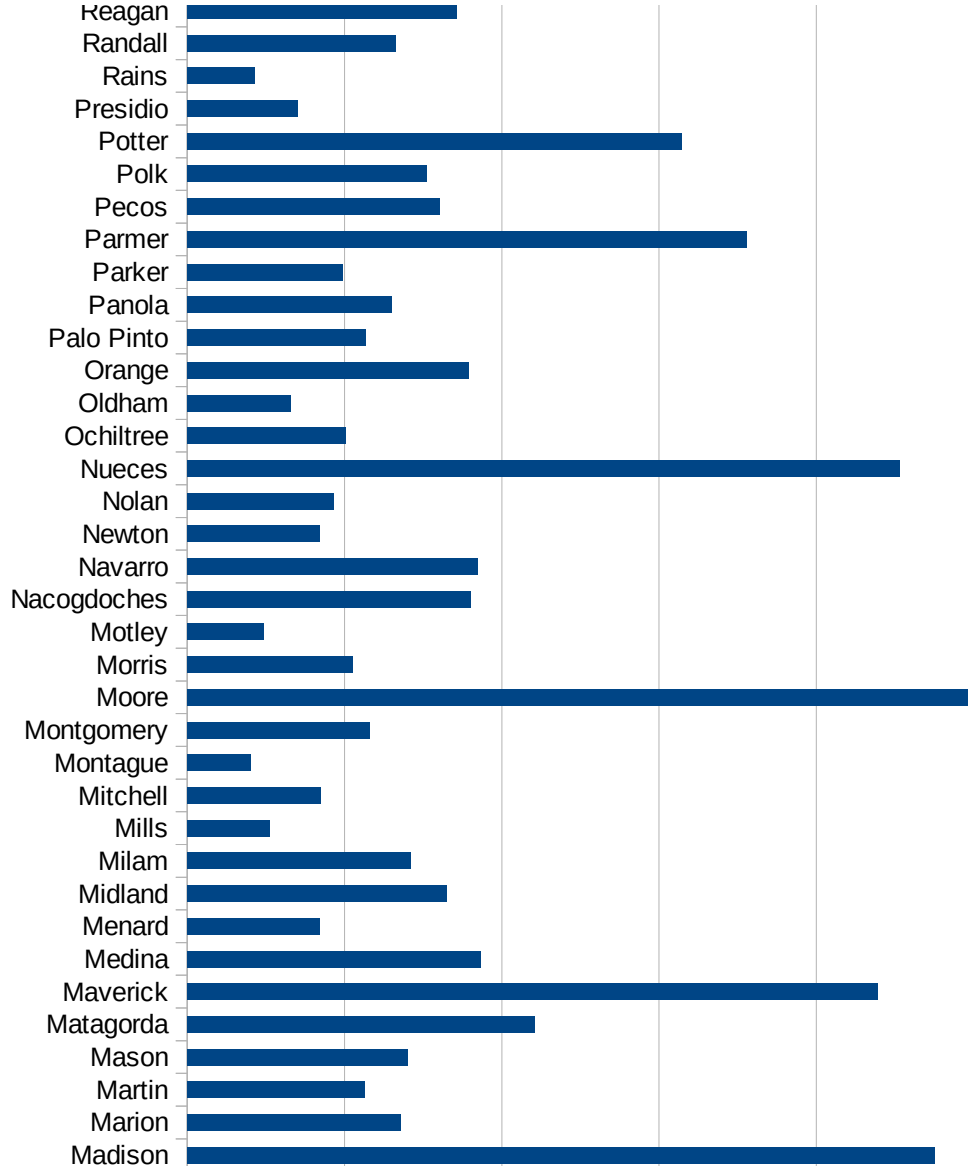
48067 Cass	640.7915269
48069 Castro	2687.54077
48071 Chambers	2374.334574
48073 Cherokee	2251.292972
48075 Childress	685.7769853
48077 Clay	430.3749044
48079 Cochran	1128.349788
48081 Coke	1246.290801
48083 Coleman	345.3614386
48085 Collin	840.176452
48087 Collingsworth	405.1316678
48089 Colorado	1626.054579
48091 Comal	1343.236303
48093 Comanche	1263.484557
48095 Concho	748.362956
48097 Cooke	630.945926
48099 Coryell	949.0963533
48101 Cottle	1295.896328
48103 Crane	1460.158531
48105 Crockett	4486.996285
48107 Crosby	1124.76207
48109 Culberson	952.8130672
48111 Dallam	2722.222222
48113 Dallas	2139.229623
48115 Dawson	1244.155638
48117 Deaf Smith	3742.004264
48119 Delta	317.8164143
48121 Denton	940.2093441
48123 DeWitt	3601.327587
48125 Dickens	222.3210316
48127 Dimmit	1561.893675
48129 Donley	1476.348298
48131 Duval	1721.369961
48133 Eastland	469.3810719





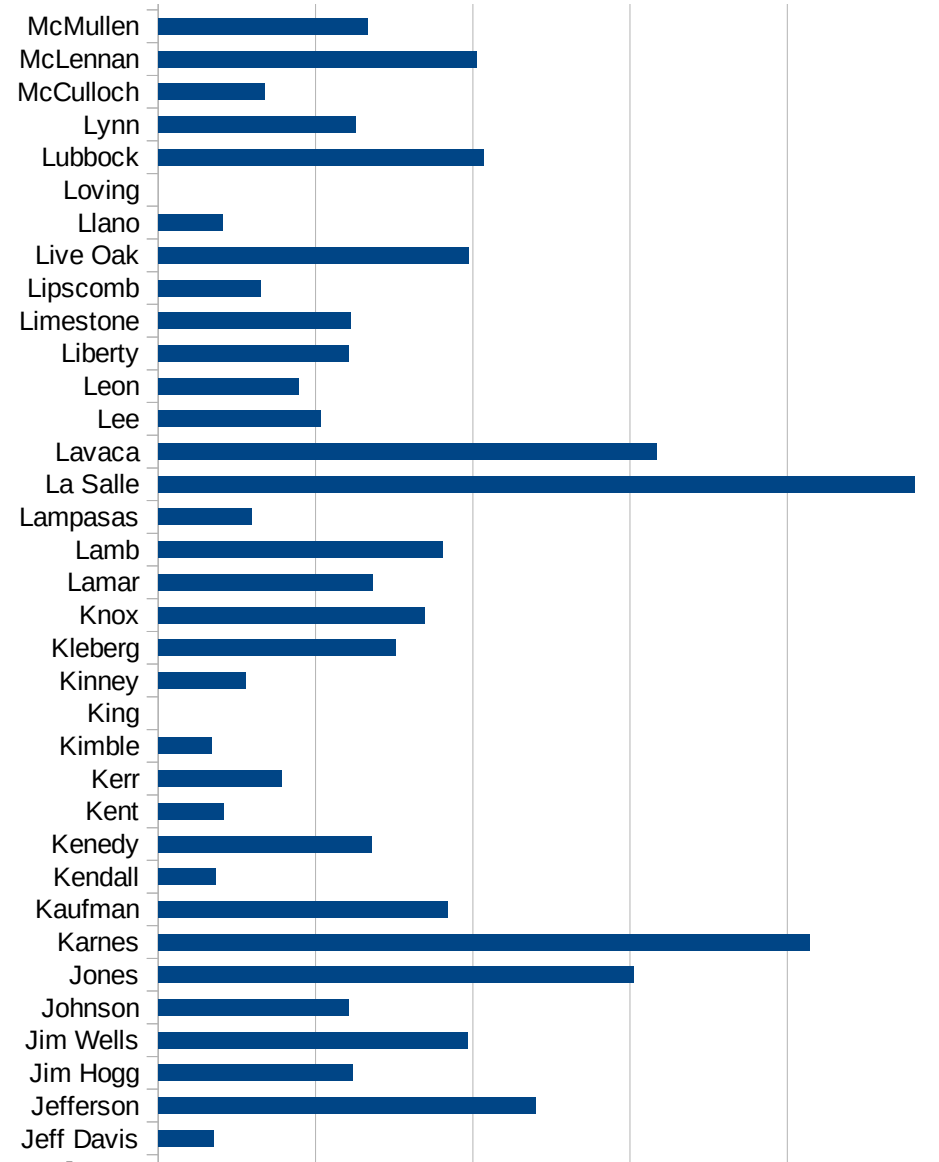
TX

48135 Ector	2292.072734
48137 Edwards	1504.149378
48139 Ellis	1807.886935
48141 El Paso	2066.944353
48143 Erath	1359.374264
48145 Falls	819.1520046
48147 Fannin	878.5353965
48149 Fayette	1589.806304
48151 Fisher	781.4535035
48153 Floyd	1559.020045
48155 Foard	166.6666667
48157 Fort Bend	1373.724707
48159 Franklin	854.5420769
48161 Freestone	868.3360258
48163 Frio	2841.138474
48165 Gaines	889.9095737
48167 Galveston	2900.352186
48169 Garza	1520.218912
48171 Gillespie	667.8107745
48173 Glasscock	432.2766571
48175 Goliad	1265.822785
48177 Gonzales	3375.588207
48179 Gray	1009.362868
48181 Grayson	894.8362203
48183 Gregg	1296.612156
48185 Grimes	3236.953456
48187 Guadalupe	1059.904456
48189 Hale	4265.444871
48191 Hall	495.3764861
48193 Hamilton	1049.033475
48195 Hansford	1501.006773
48197 Hardeman	560.9382968
48199 Hardin	1905.361232
48201 Harris	1903.218797



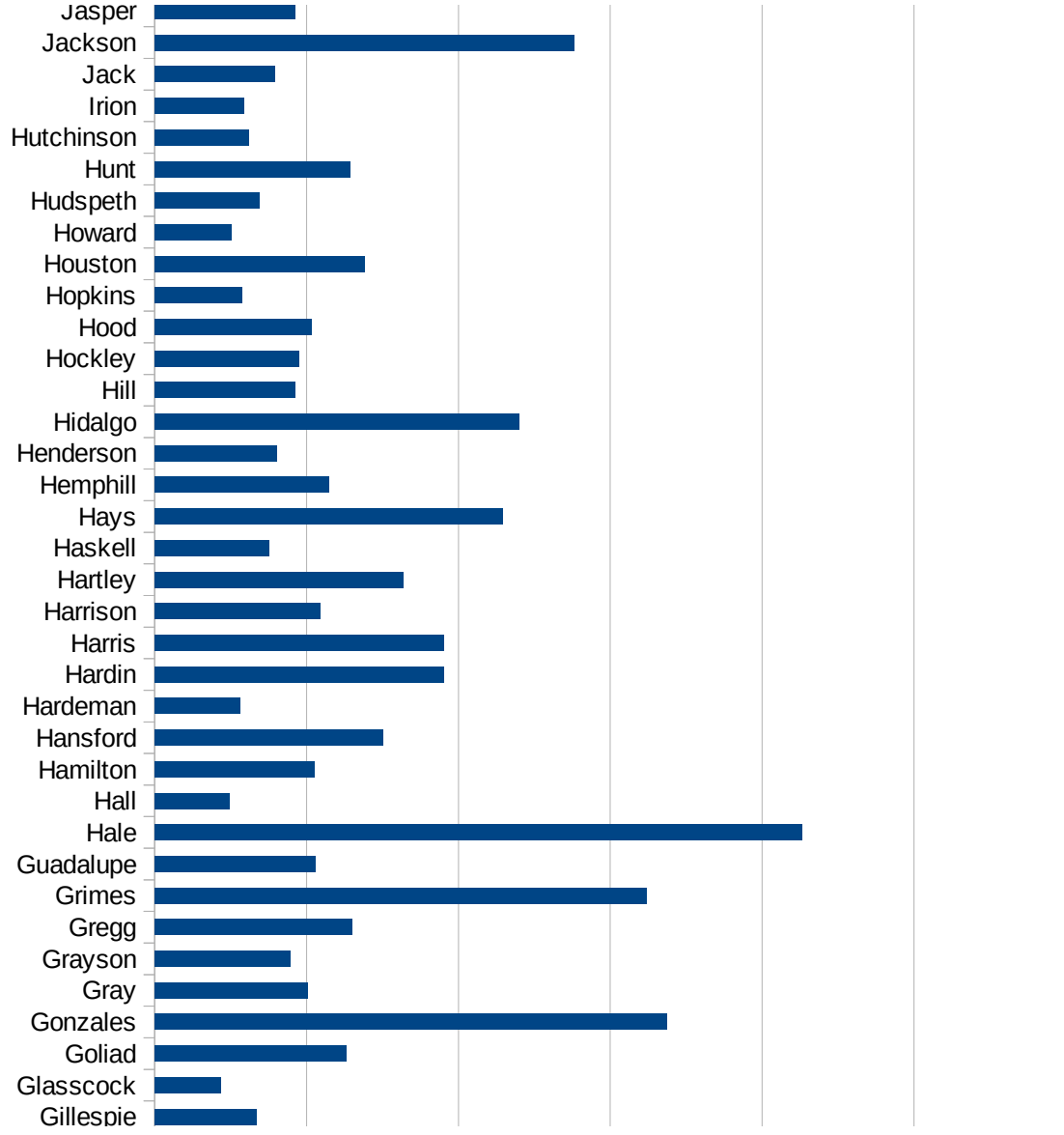
TX

48203 Harrison	1091.028984
48205 Hartley	1637.302011
48207 Haskell	756.9241356
48209 Hays	2292.13362
48211 Hemphill	1150.326797
48213 Henderson	806.8141776
48215 Hidalgo	2398.205878
48217 Hill	924.2449249
48219 Hockley	953.002611
48221 Hood	1032.42645
48223 Hopkins	575.9304537
48225 Houston	1381.155855
48227 Howard	504.6764859
48229 Hudspeth	688.2168926
48231 Hunt	1286.103655
48233 Hutchinson	617.9828286
48235 Irion	591.3272011
48237 Jack	791.5865656
48239 Jackson	2763.210972
48241 Jasper	925.5129349
48243 Jeff Davis	355.2397869
48245 Jefferson	2402.34352
48247 Jim Hogg	1238.567073
48249 Jim Wells	1964.626917
48251 Johnson	1209.726834
48253 Jones	3022.657314
48255 Karnes	4140.57508
48257 Kaufman	1837.943742
48259 Kendall	365.899082
48261 Kenedy	1357.466063
48263 Kent	413.2231405
48265 Kerr	784.2763095
48267 Kimble	343.8789546
48269 King	0



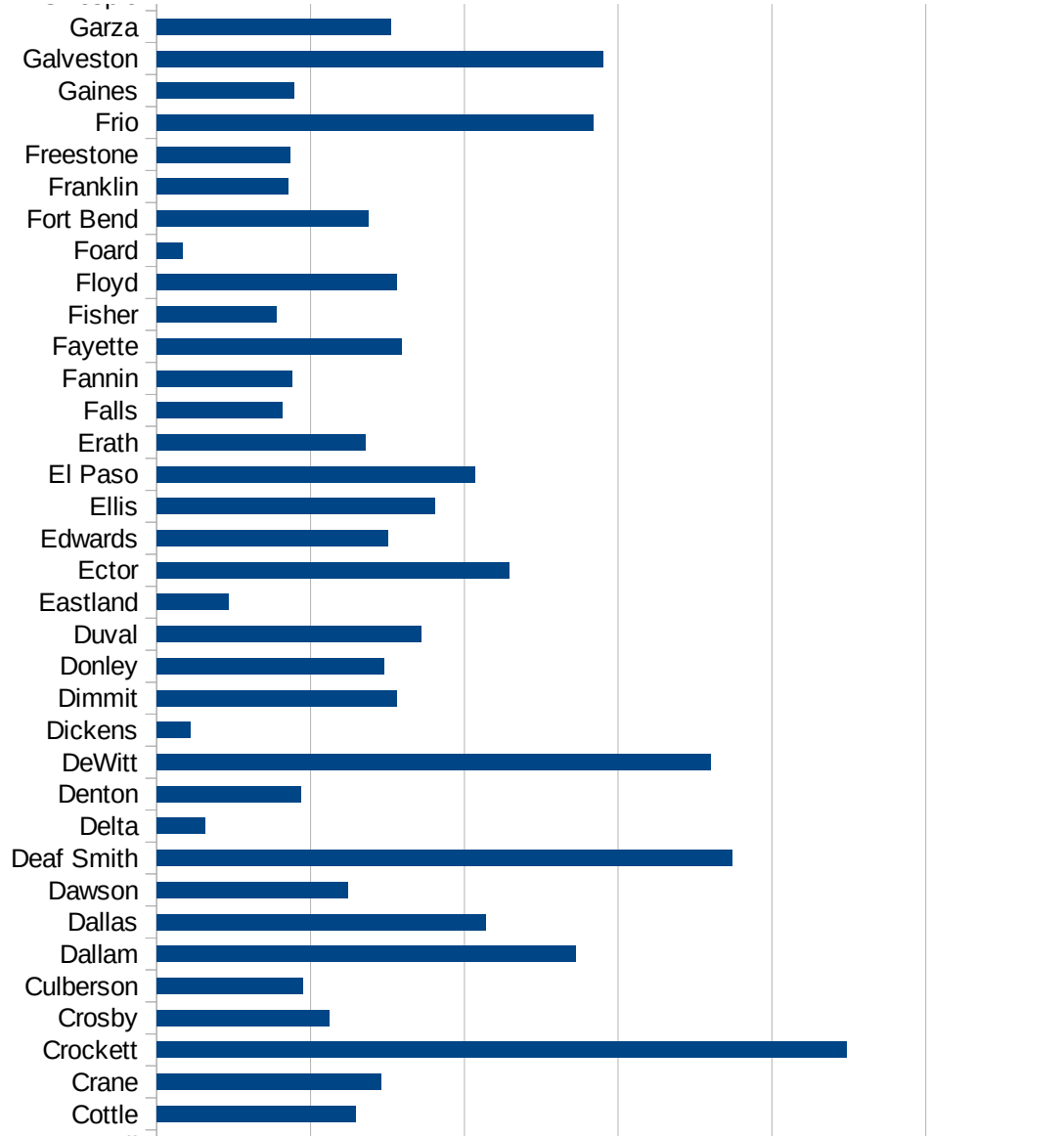
TX

48271 Kinney	557.47279
48273 Kleberg	1513.058563
48275 Knox	1697.235149
48277 Lamar	1361.406049
48279 Lamb	1808.78553
48281 Lampasas	593.5277215
48283 La Salle	4806.798566
48285 Lavaca	3167.578319
48287 Lee	1032.431171
48289 Leon	891.7197452
48291 Liberty	1212.886484
48293 Limestone	1220.289978
48295 Lipscomb	655.7377049
48297 Live Oak	1972.710833
48299 Llano	411.1614155
48301 Loving	0
48303 Lubbock	2070.511236
48305 Lynn	1259.145823
48307 McCulloch	676.0986603
48309 McLennan	2028.22389
48311 McMullen	1335.113485
48313 Madison	4749.687977
48315 Marion	1359.790492
48317 Martin	1129.845298
48319 Mason	1401.869159
48321 Matagorda	2207.813526
48323 Maverick	4392.579294
48325 Medina	1863.671177
48327 Menard	841.5147265
48329 Midland	1649.109388
48331 Milam	1420.556285
48333 Mills	528.3478968
48335 Mitchell	847.145488
48337 Montague	403.1434987



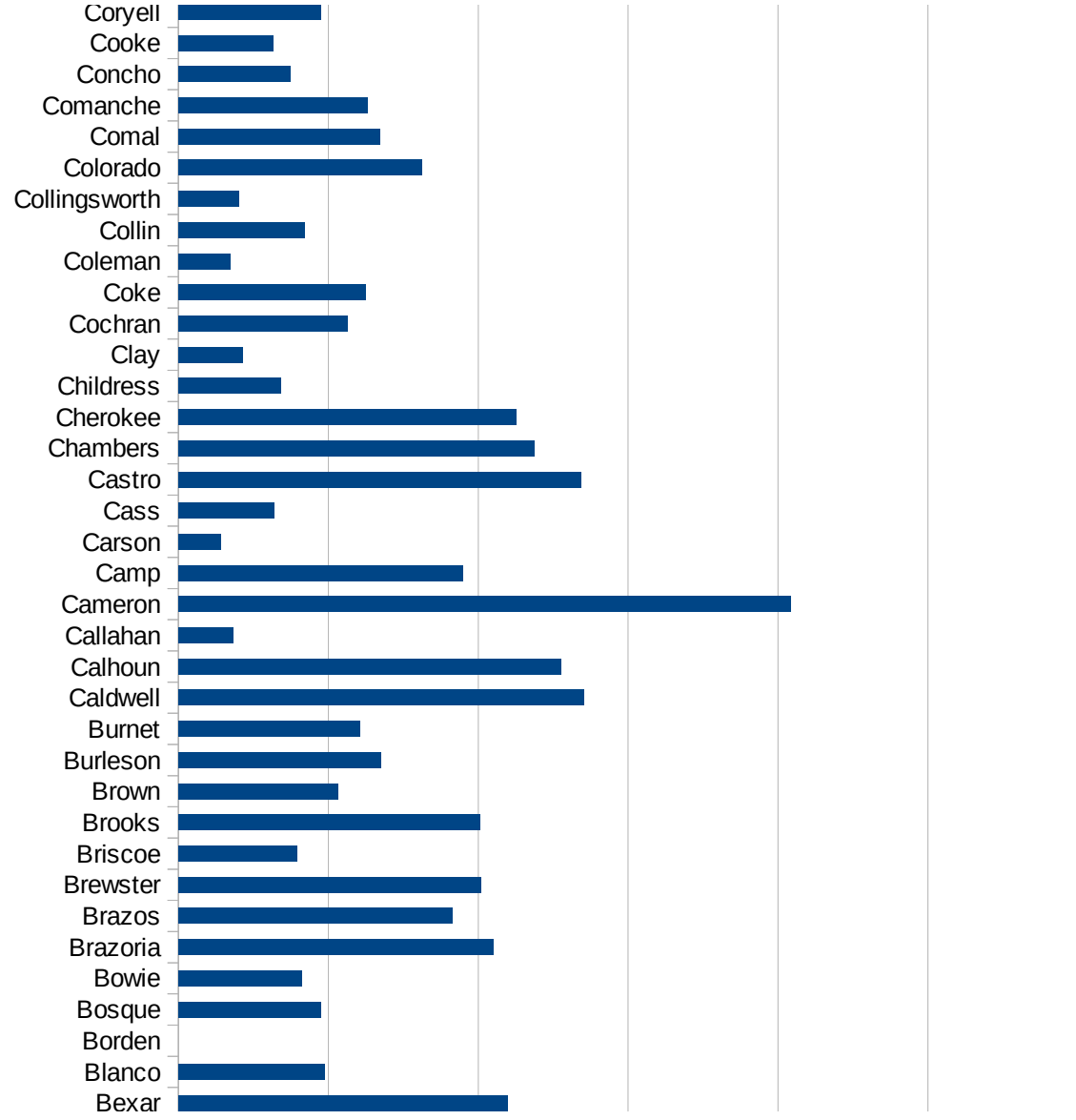
TX

48339 Montgomery	1161.568727
48341 Moore	5012.799628
48343 Morris	1053.569981
48345 Motley	486.2236629
48347 Nacogdoches	1801.829222
48349 Navarro	1850.095834
48351 Newton	843.8818565
48353 Nolan	928.7505932
48355 Nueces	4527.900846
48357 Ochiltree	1005.32824
48359 Oldham	656.9685594
48361 Orange	1791.269803
48363 Palo Pinto	1135.930736
48365 Panola	1300.328322
48367 Parker	987.2010754
48369 Parmer	3558.394161
48371 Pecos	1601.480253
48373 Polk	1523.055705
48375 Potter	3141.715699
48377 Presidio	705.2389177
48379 Rains	427.6667489
48381 Randall	1323.832657
48383 Reagan	1710.772521
48385 Real	2587.694077
48387 Red River	1149.897331
48389 Reeves	936.604014
48391 Refugio	3384.527873
48393 Roberts	664.4518272
48395 Robertson	1376.996066
48397 Rockwall	1050.100837
48399 Runnels	1455.93121
48401 Rusk	727.2727273
48403 Sabine	585.5132685
48405 San Augustine	2125.85034

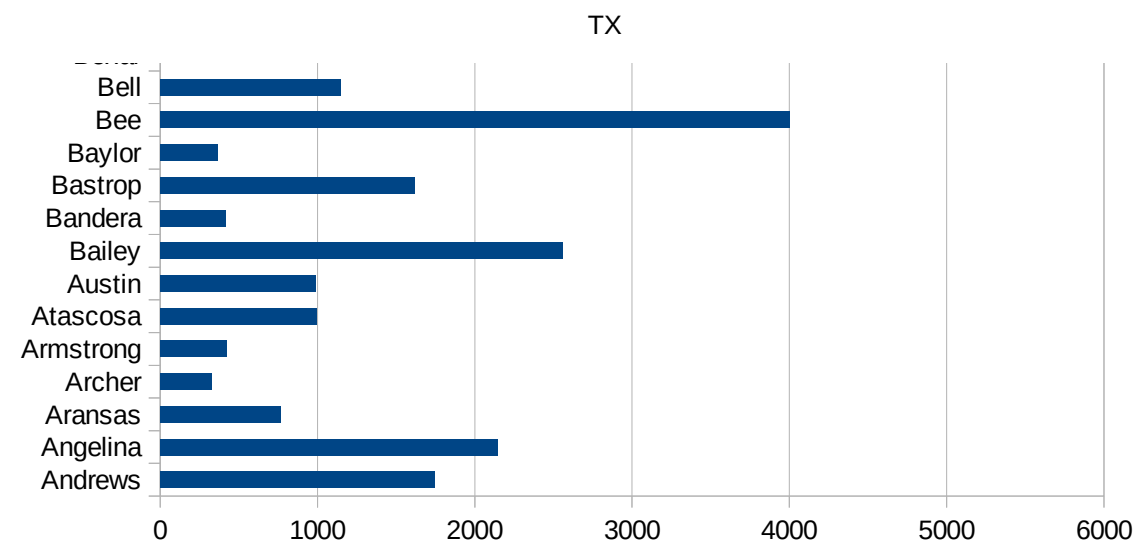


TX

48407 San Jacinto	637.2088165
48409 San Patricio	1571.165892
48411 San Saba	429.4681203
48413 Schleicher	1243.523316
48415 Scurry	2982.331317
48417 Shackelford	645.5579465
48419 Shelby	1616.964356
48421 Sherman	1396.557324
48423 Smith	1158.017731
48425 Somervell	920.5856256
48427 Starr	3555.211158
48429 Stephens	498.2508216
48431 Sterling	76.27765065
48433 Stonewall	440.5286344
48435 Sutton	1782.863225
48437 Swisher	1098.901099
48439 Tarrant	1586.143618
48441 Taylor	826.0680035
48443 Terrell	243.0133657
48445 Terry	1310.327989
48447 Throckmorton	264.0264026
48449 Titus	4216.995126
48451 Tom Green	2376.701724
48453 Travis	1899.349986
48455 Trinity	1099.050204
48457 Tyler	585.3613569
48459 Upshur	634.9975763
48461 Upton	435.8485426
48463 Uvalde	2134.396186
48465 Val Verde	3440.49748
48467 Van Zandt	774.7371428
48469 Victoria	3868.09366
48471 Walker	4315.673289
48473 Waller	924.2178971



48475 Ward	810.5802048
48477 Washington	1489.68896
48479 Webb	3307.600304
48481 Wharton	2270.597564
48483 Wheeler	674.2438836
48485 Wichita	817.0281076
48487 Wilbarger	600.624025
48489 Willacy	3411.573321
48491 Williamson	1261.29528
48493 Wilson	945.7629818
48495 Winkler	1113.989637
48497 Wise	723.2267038
48499 Wood	775.5545215
48501 Yoakum	1326.970085
48503 Young	1086.173455
48505 Zapata	1324.876674
48507 Zavala	1952.766419



TX

FIPS

29001  
29003  
29005  
29007  
29009  
29011  
29013  
29015  
29017  
29019  
29021  
29023  
29025  
29027  
29029  
29031  
29033  
29035  
29037

TX

29039  
29041  
29043  
29045  
29047  
29049  
29051  
29053  
29055  
29057  
29059  
29061  
29063  
29065  
29067  
29069  
29071  
29073  
29075  
29077  
29079  
29081  
29083  
29085  
29087  
29089  
29091  
29093  
29095  
29097  
29099  
29101

29103



TX

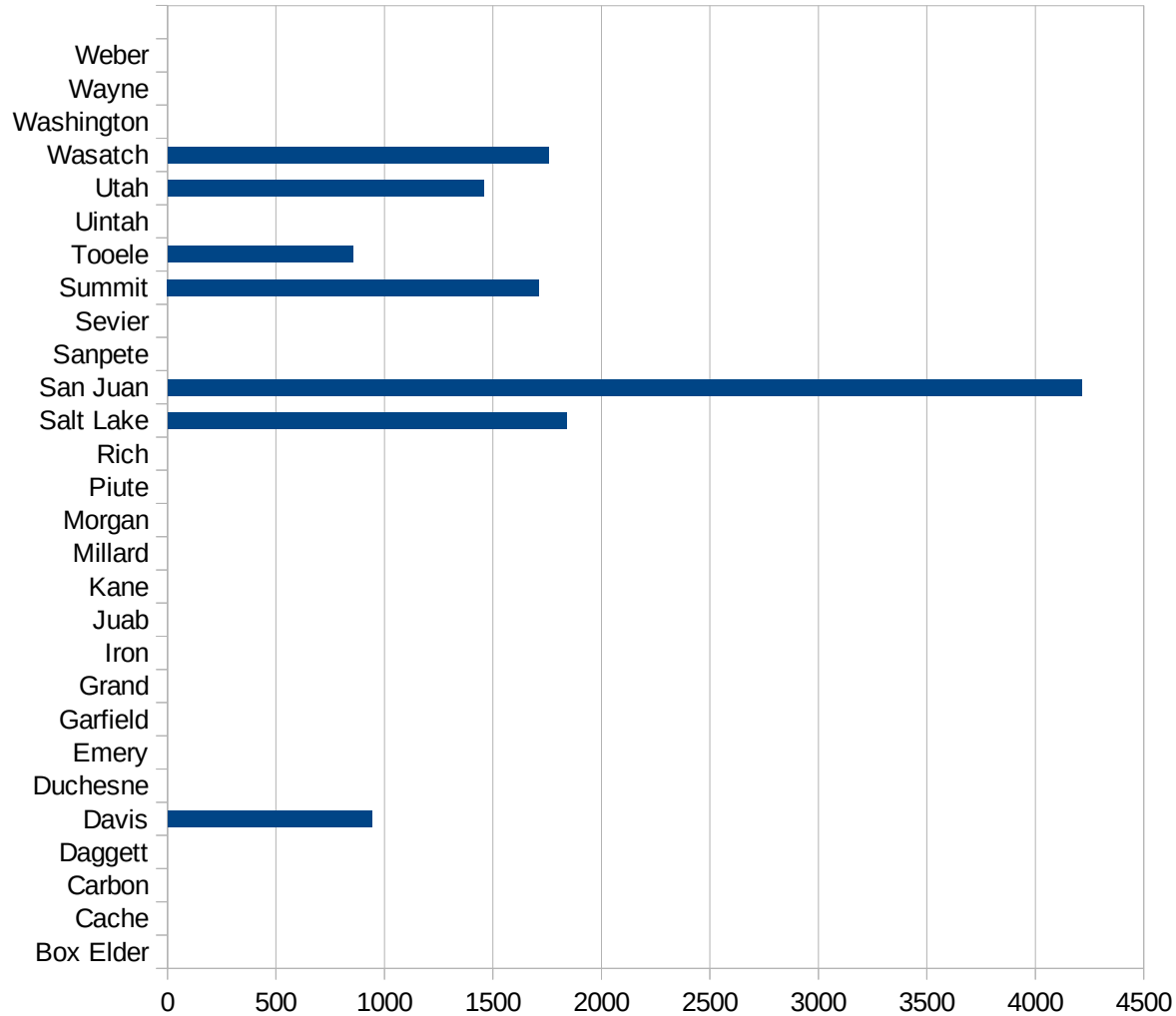
29105  
29107  
29109  
29111  
29113  
29115  
29117  
29121  
29123  
29125  
29127  
29119  
29129  
29131  
29133  
29135  
29137  
29139  
29141  
29143  
29145  
29147  
29149  
29151  
29153  
29155  
29157  
29159  
29161  
29163  
29165  
29167  
29169  
29171

TX

29173  
29175  
29177  
29179  
29181  
29195  
29197  
29199  
29201  
29203  
29205  
29183  
29185  
29187  
29189  
29510  
29186  
29207  
29209  
29211  
29213  
29215  
  
29217  
29219  
29221  
29223  
29225  
29227  
29229

UT

FIPS	County	PC Infection
49001	Beaver	0
49003	Box Elder	0
49005	Cache	0
49007	Carbon	0
49009	Daggett	0
49011	Davis	942.81416951
49013	Duchesne	0
49015	Emery	0
49017	Garfield	0
49019	Grand	0
49021	Iron	0
49023	Juab	0
49025	Kane	0
49027	Millard	0
49029	Morgan	0
49031	Piute	0
49033	Rich	0
49035	Salt Lake	1839.1803809
49037	San Juan	4213.8649751
49039	Sanpete	0
49041	Sevier	0
49043	Summit	1712.2552644
49045	Tooele	855.42220379
49047	Uintah	0
49049	Utah	1456.4144433
49051	Wasatch	1756.9193742
49053	Washington	0
49055	Wayne	0
49057	Weber	0



UT

FIPS

29001  
29003  
29005  
29007  
29009  
29011  
29013  
29015  
29017  
29019  
29021  
29023  
29025  
29027  
29029  
29031  
29033  
29035  
29037

UT

29039  
29041  
29043  
29045  
29047  
29049  
29051  
29053  
29055  
29057  
29059  
29061  
29063  
29065  
29067  
29069  
29071  
29073  
29075  
29077  
29079  
29081  
29083  
29085  
29087  
29089  
29091  
29093  
29095  
29097  
29099  
29101

29103

UT

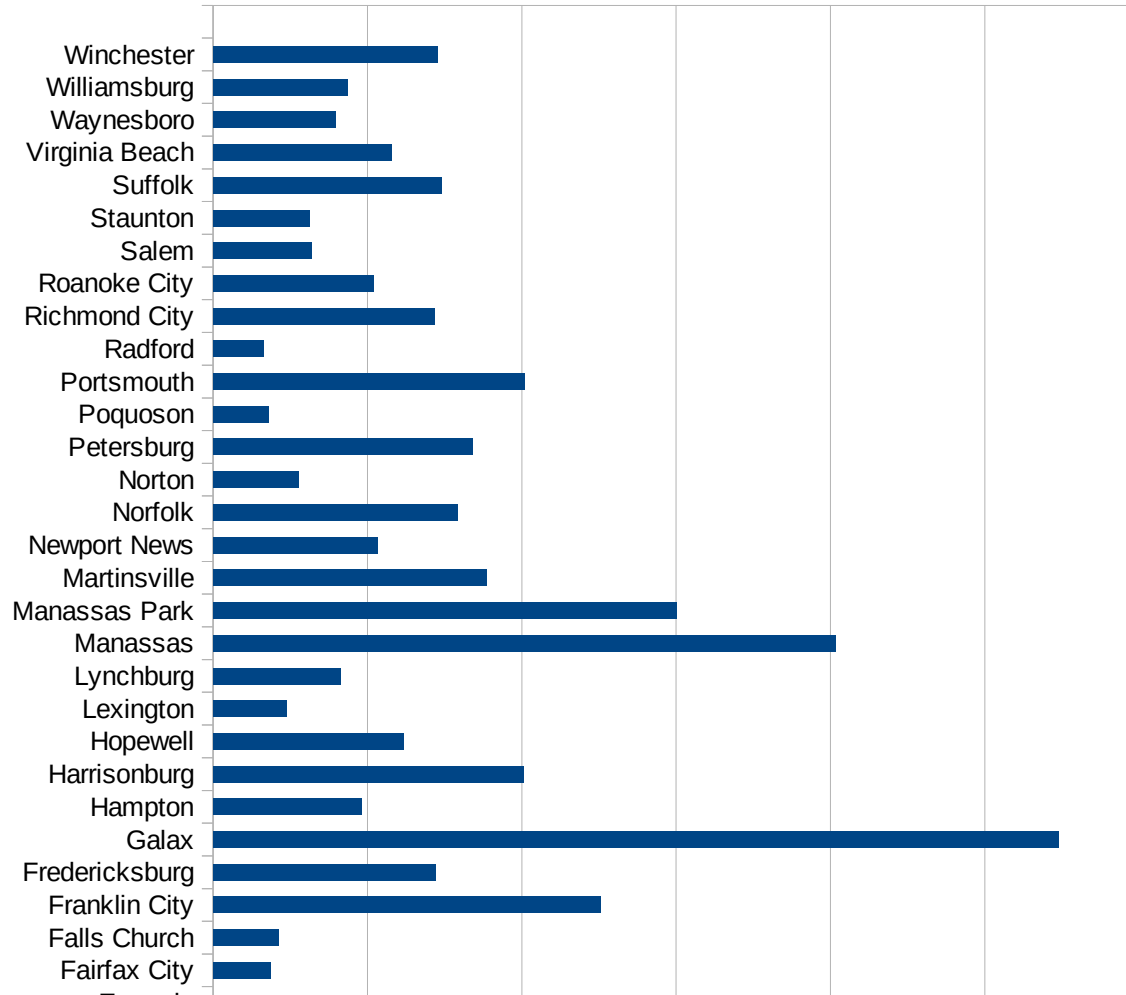
29105  
29107  
29109  
29111  
29113  
29115  
29117  
29121  
29123  
29125  
29127  
29119  
29129  
29131  
29133  
29135  
29137  
29139  
29141  
29143  
29145  
29147  
29149  
29151  
29153  
29155  
29157  
29159  
29161  
29163  
29165  
29167  
29169  
29171

UT

29173  
29175  
29177  
29179  
29181  
29195  
29197  
29199  
29201  
29203  
29205  
29183  
29185  
29187  
29189  
29510  
29186  
29207  
29209  
29211  
29213  
29215  
  
29217  
29219  
29221  
29223  
29225  
29227  
29229

VA

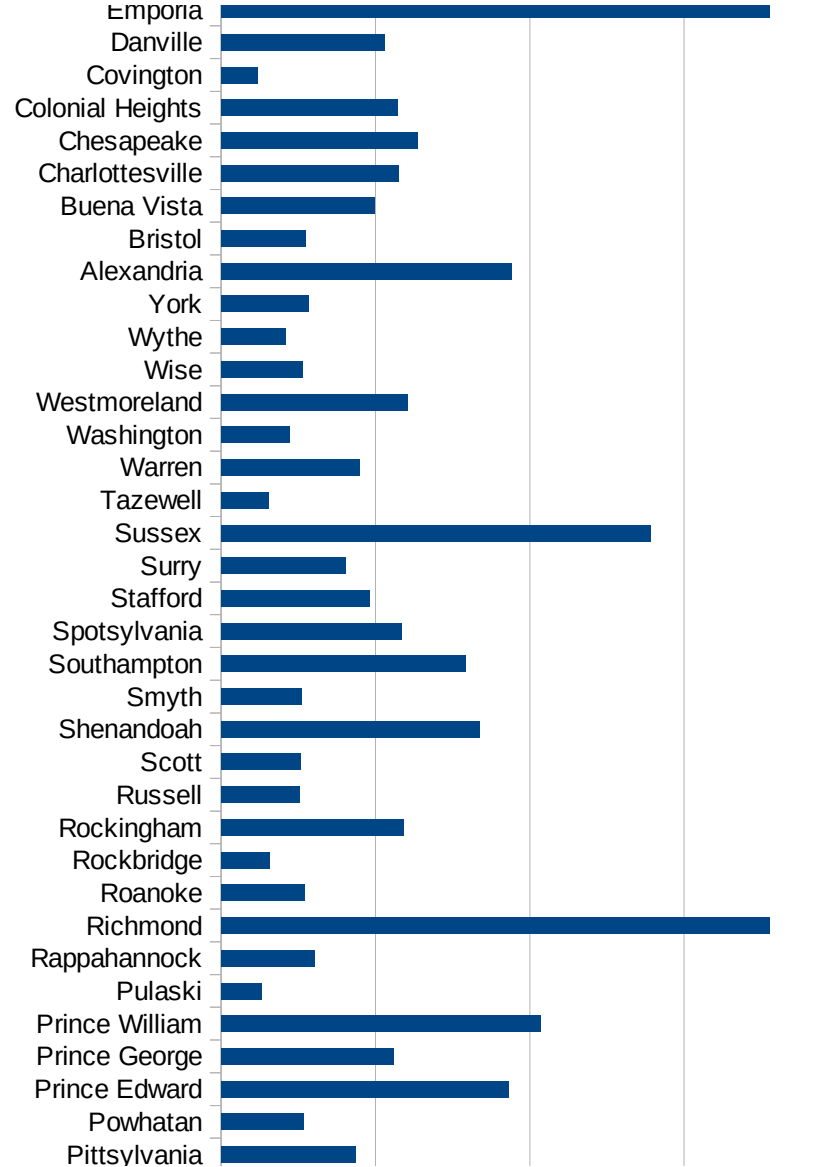
FIPS	County	PC Infection
51001	Accomack	3427.742811
51003	Albemarle	799.3156607
51005	Alleghany	415.8283032
51007	Amelia	630.1390917
51009	Amherst	618.9603992
51011	Appomattox	587.0841487
51013	Arlington	1319.462279
51015	Augusta	392.2763958
51017	Bath	93.19664492
51019	Bedford	478.7483968
51021	Bland	429.0481487
51023	Botetourt	652.1020525
51025	Brunswick	1464.84375
51027	Buchanan	381.6973752
51029	Buckingham	3600.211777
51031	Campbell	414.7490586
51033	Caroline	718.1853633
51035	Carroll	1130.381968
51036	Charles City	763.5787351
51037	Charlotte	460.7136874
51041	Chesterfield	1294.483526
51043	Clarke	495.7653377
51045	Craig	355.450237
51047	Culpeper	1968.800015
51049	Cumberland	795.1880926
51051	Dickenson	337.3958549
51053	Dinwiddie	792.1763819
51057	Essex	979.9432182
51059	Fairfax	1451.431402
51061	Fauquier	882.9147506
51063	Floyd	690.0918012
51065	Fluvanna	735.5412015
51067	Franklin	314.9746419





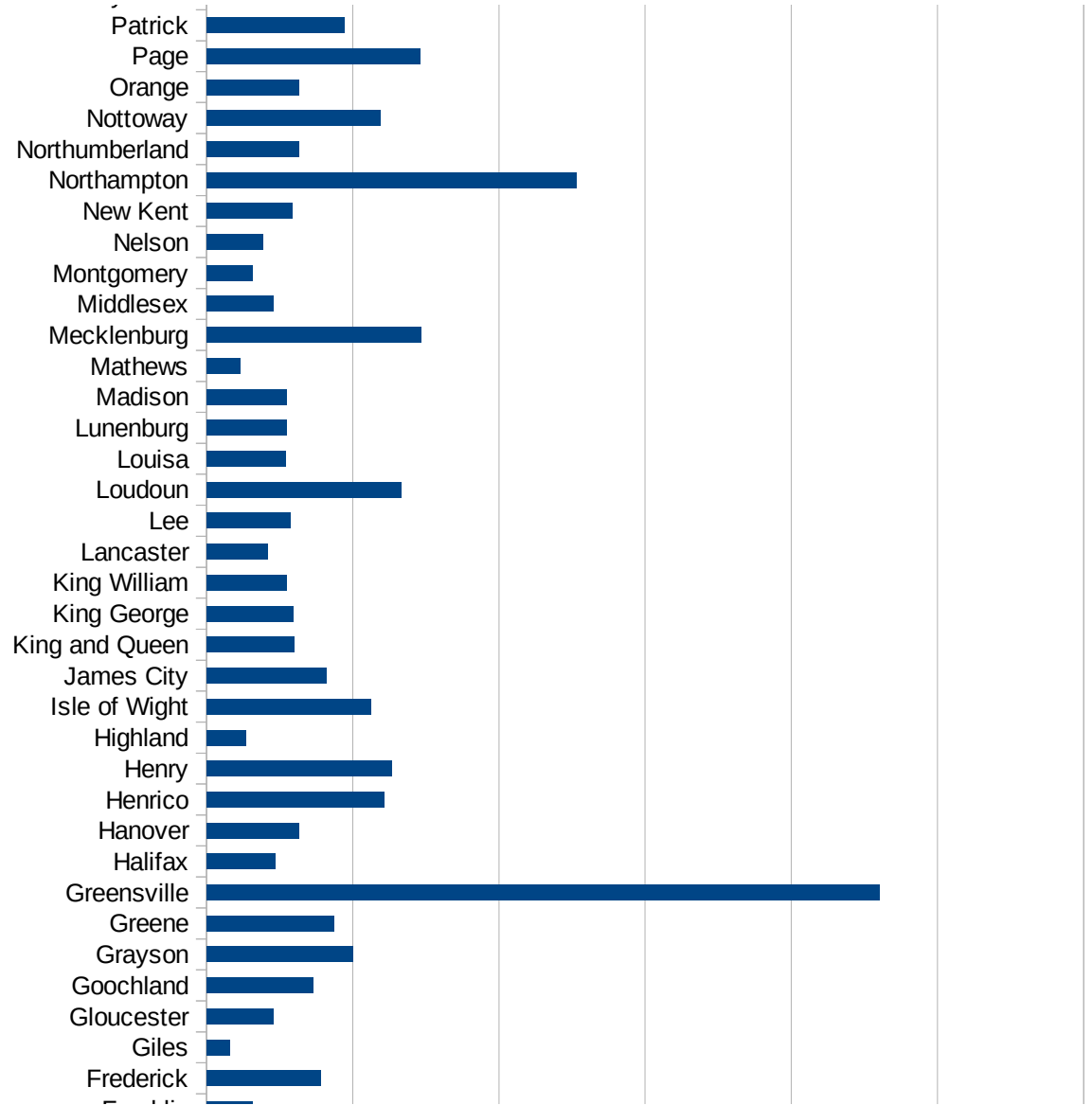
VA

51069 Frederick	778.6769283
51071 Giles	160.2944669
51073 Gloucester	457.8435835
51075 Goochland	727.0693512
51077 Grayson	1004.414305
51079 Greene	869.6091815
51081 Greensville	4601.358906
51083 Halifax	468.933177
51085 Hanover	630.3676834
51087 Henrico	1214.538011
51089 Henry	1263.909878
51091 Highland	271.4932127
51093 Isle of Wight	1123.048196
51095 James City	816.7859995
51097 King and Queen	596.4214712
51099 King George	594.5437441
51101 King William	549.0288683
51103 Lancaster	417.3235649
51105 Lee	573.4675672
51107 Loudoun	1328.007865
51109 Louisa	538.3653271
51111 Lunenburg	546.0863809
51113 Madison	549.078601
51115 Mathews	227.2210861
51117 Mecklenburg	1464.926591
51119 Middlesex	455.0097502
51121 Montgomery	316.2095267
51125 Nelson	384.2005932
51127 New Kent	589.522576
51131 Northampton	2530.890499
51133 Northumberland	633.9013748
51135 Nottoway	1186.770428
51137 Orange	633.1186552
51139 Page	1458.23758



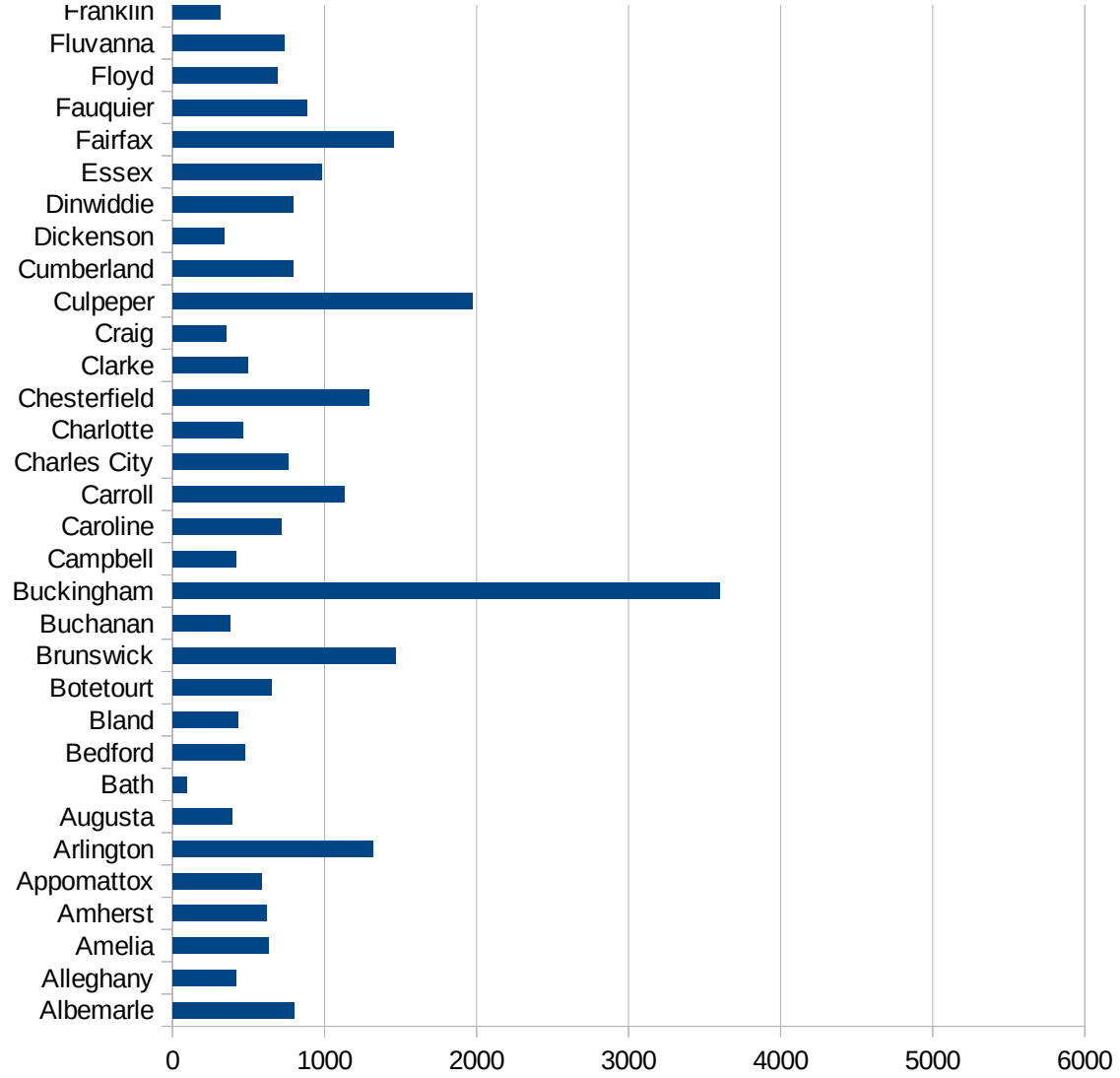
VA

51141 Patrick	944.9442653
51143 Pittsylvania	869.5794845
51145 Powhatan	534.4479085
51147 Prince Edward	1860.566449
51149 Prince George	1113.386902
51153 Prince William	2069.609475
51155 Pulaski	264.193037
51157 Rappahannock	606.7291782
51159 Richmond	3551.670724
51161 Roanoke	537.8801569
51163 Rockbridge	312.0604782
51165 Rockingham	1185.3183
51167 Russell	508.4492298
51169 Scott	515.4639175
51171 Shenandoah	1673.678645
51173 Smyth	518.508795
51175 Southampton	1580.802911
51177 Spotsylvania	1169.564505
51179 Stafford	964.2571352
51181 Surry	803.2128514
51183 Sussex	2785.440954
51185 Tazewell	308.4077836
51187 Warren	899.9325051
51191 Washington	444.8365869
51193 Westmoreland	1211.441391
51195 Wise	528.7803851
51197 Wythe	417.3332406
51199 York	564.5137517
51510 Alexandria	1881.268299
51520 Bristol	546.0502366
51530 Buena Vista	994.0676607
51540 Charlottesville	1151.360226
51550 Chesapeake	1270.225937
51570 Colonial Heights	1143.946616



VA

51580 Covington	238.0952381
51590 Danville	1056.692797
51595 Emporia	3553.993361
51600 Fairfax City	374.3794254
51610 Falls Church	426.4825345
51620 Franklin City	2508.423811
51630 Fredericksburg	1444.551194
51640 Galax	5480.305153
51650 Hampton	961.1876736
51660 Harrisonburg	2009.882849
51670 Hopewell	1234.731811
51678 Lexington	476.4573991
51680 Lynchburg	827.9960061
51683 Manassas	4032.083764
51685 Manassas Park	3004.564627
51690 Martinsville	1774.918617
51700 Newport News	1062.555283
51710 Norfolk	1580.655206
51720 Norton	554.4354839
51730 Petersburg	1682.136408
51735 Poquoson	360.9515997
51740 Portsmouth	2015.174571
51750 Radford	327.1716015
51760 Richmond City	1433.672956
51770 Roanoke City	1041.833467
51775 Salem	639.5507546
51790 Staunton	621.9404542
51800 Suffolk	1481.603334
51810 Virginia Beach	1155.958942
51820 Waynesboro	795.4746332
51830 Williamsburg	872.7175081
51840 Winchester	1451.544044



VA

VA

FIPS

29001  
29003  
29005  
29007  
29009  
29011  
29013  
29015  
29017  
29019  
29021  
29023  
29025  
29027  
29029  
29031  
29033  
29035  
29037

VA

29039  
29041  
29043  
29045  
29047  
29049  
29051  
29053  
29055  
29057  
29059  
29061  
29063  
29065  
29067  
29069  
29071  
29073  
29075  
29077  
29079  
29081  
29083  
29085  
29087  
29089  
29091  
29093  
29095  
29097  
29099  
29101

29103

VA

29105  
29107  
29109  
29111  
29113  
29115  
29117  
29121  
29123  
29125  
29127  
29119  
29129  
29131  
29133  
29135  
29137  
29139  
29141  
29143  
29145  
29147  
29149  
29151  
29153  
29155  
29157  
29159  
29161  
29163  
29165  
29167  
29169  
29171

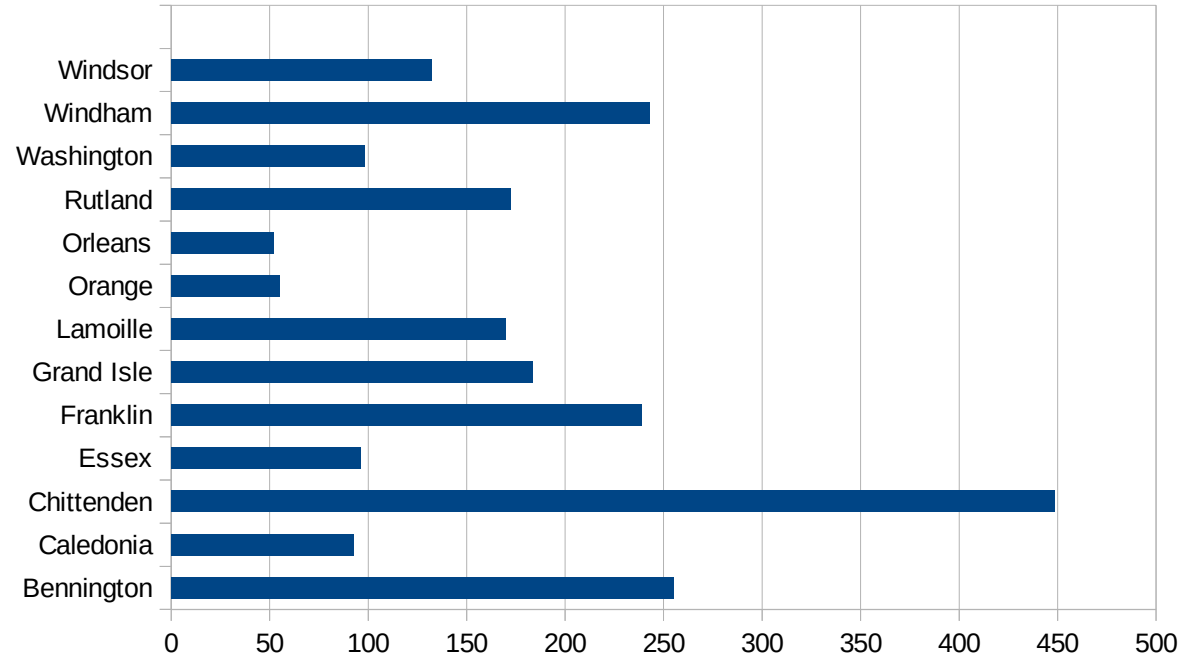
VA

29173  
29175  
29177  
29179  
29181  
29195  
29197  
29199  
29201  
29203  
29205  
29183  
29185  
29187  
29189  
29510  
29186  
29207  
29209  
29211  
29213  
29215  
  
29217  
29219  
29221  
29223  
29225  
29227  
29229



VT

FIPS	County	PC Infection
50001	Addison	200.1460525
50003	Bennington	255.3955825
50005	Caledonia	92.40314171
50007	Chittenden	448.4359429
50009	Essex	96
50011	Franklin	238.7648975
50013	Grand Isle	183.3568406
50015	Lamoille	169.9604743
50017	Orange	55.17431636
50019	Orleans	52.03106998
50021	Rutland	172.1434415
50023	Washington	98.03921569
50025	Windham	243.2407148
50027	Windsor	132.0406613



FIPS

- 29001
- 29003
- 29005
- 29007
- 29009
- 29011
- 29013
- 29015
- 29017
- 29019
- 29021
- 29023
- 29025
- 29027
- 29029
- 29031
- 29033
- 29035
- 29037

VT

29039  
29041  
29043  
29045  
29047  
29049  
29051  
29053  
29055  
29057  
29059  
29061  
29063  
29065  
29067  
29069  
29071  
29073  
29075  
29077  
29079  
29081  
29083  
29085  
29087  
29089  
29091  
29093  
29095  
29097  
29099  
29101

29103

VT

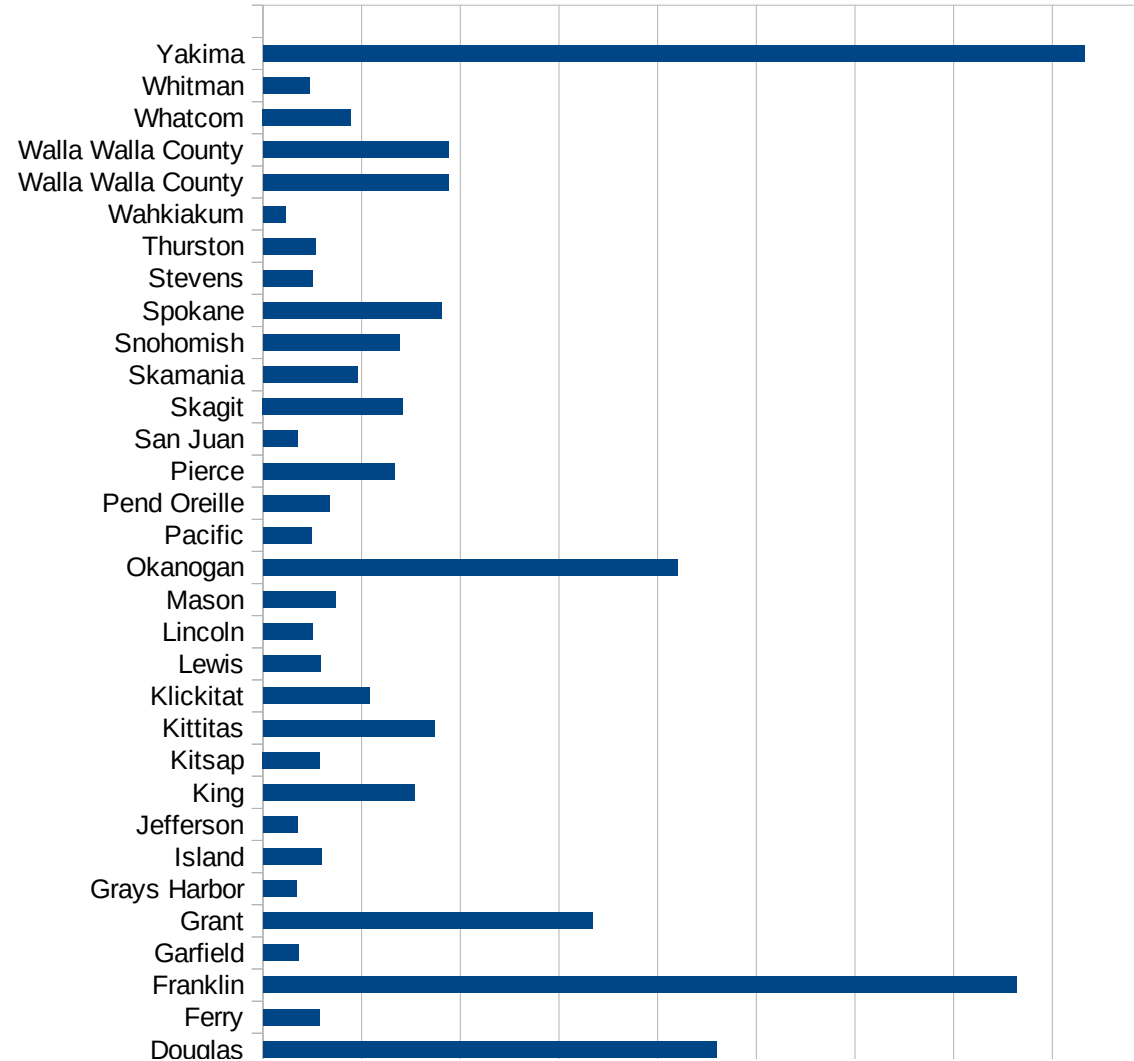
29105  
29107  
29109  
29111  
29113  
29115  
29117  
29121  
29123  
29125  
29127  
29119  
29129  
29131  
29133  
29135  
29137  
29139  
29141  
29143  
29145  
29147  
29149  
29151  
29153  
29155  
29157  
29159  
29161  
29163  
29165  
29167  
29169  
29171

VT

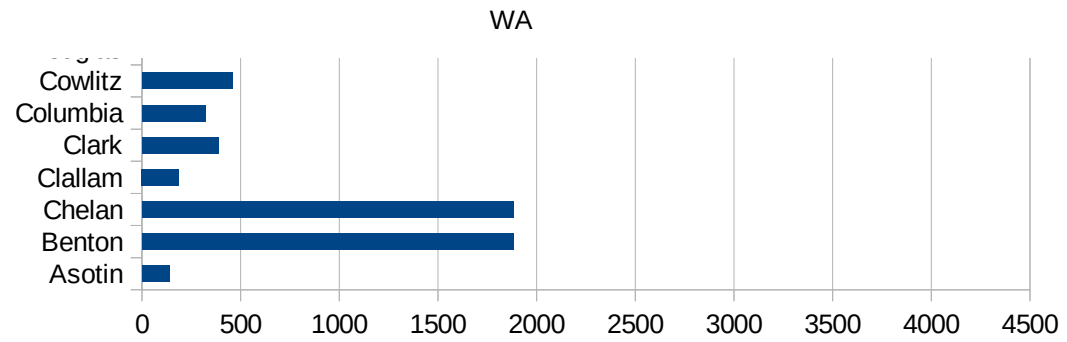
29173  
29175  
29177  
29179  
29181  
29195  
29197  
29199  
29201  
29203  
29205  
29183  
29185  
29187  
29189  
29510  
29186  
29207  
29209  
29211  
29213  
29215  
  
29217  
29219  
29221  
29223  
29225  
29227  
29229

WA

FIPS	County	PC Infection
53001	Adams	2328.053039
53003	Asotin	137.1074746
53005	Benton	1883.324995
53007	Chelan	1880.938782
53009	Clallam	187.6539349
53011	Clark	388.9120631
53013	Columbia	320.27593
53015	Cowlitz	460.6053933
53017	Douglas	2295.662712
53019	Ferry	287.6192966
53021	Franklin	3821.001198
53023	Garfield	178.0151313
53025	Grant	1671.615415
53027	Grays Harbor	171.8515311
53029	Island	294.8141132
53031	Jefferson	176.4946894
53033	King	766.5360746
53035	Kitsap	288.3564056
53037	Kittitas	869.8589646
53039	Klickitat	538.291039
53041	Lewis	292.6988594
53043	Lincoln	251.396648
53045	Mason	366.3730594
53047	Okanogan	2100.541156
53049	Pacific	245.0535487
53051	Pend Oreille	338.1855609
53053	Pierce	666.443023
53055	San Juan	175.1517982
53057	Skagit	709.0151787
53059	Skamania	478.0275075
53061	Snohomish	689.7770404
53063	Spokane	906.8633642
53065	Stevens	249.6685815



53067 Thurston	265.6946641
53069 Wahkiakum	112.9688206
53071 Walla Walla Cou	938.9054857
53071 Walla Walla Cou	938.9054857
53073 Whatcom	446.1971332
53075 Whitman	236.9906208
53077 Yakima	4162.722811



WA

FIPS

29001  
29003  
29005  
29007  
29009  
29011  
29013  
29015  
29017  
29019  
29021  
29023  
29025  
29027  
29029  
29031  
29033  
29035  
29037



WA

29039  
29041  
29043  
29045  
29047  
29049  
29051  
29053  
29055  
29057  
29059  
29061  
29063  
29065  
29067  
29069  
29071  
29073  
29075  
29077  
29079  
29081  
29083  
29085  
29087  
29089  
29091  
29093  
29095  
29097  
29099  
29101

29103

WA

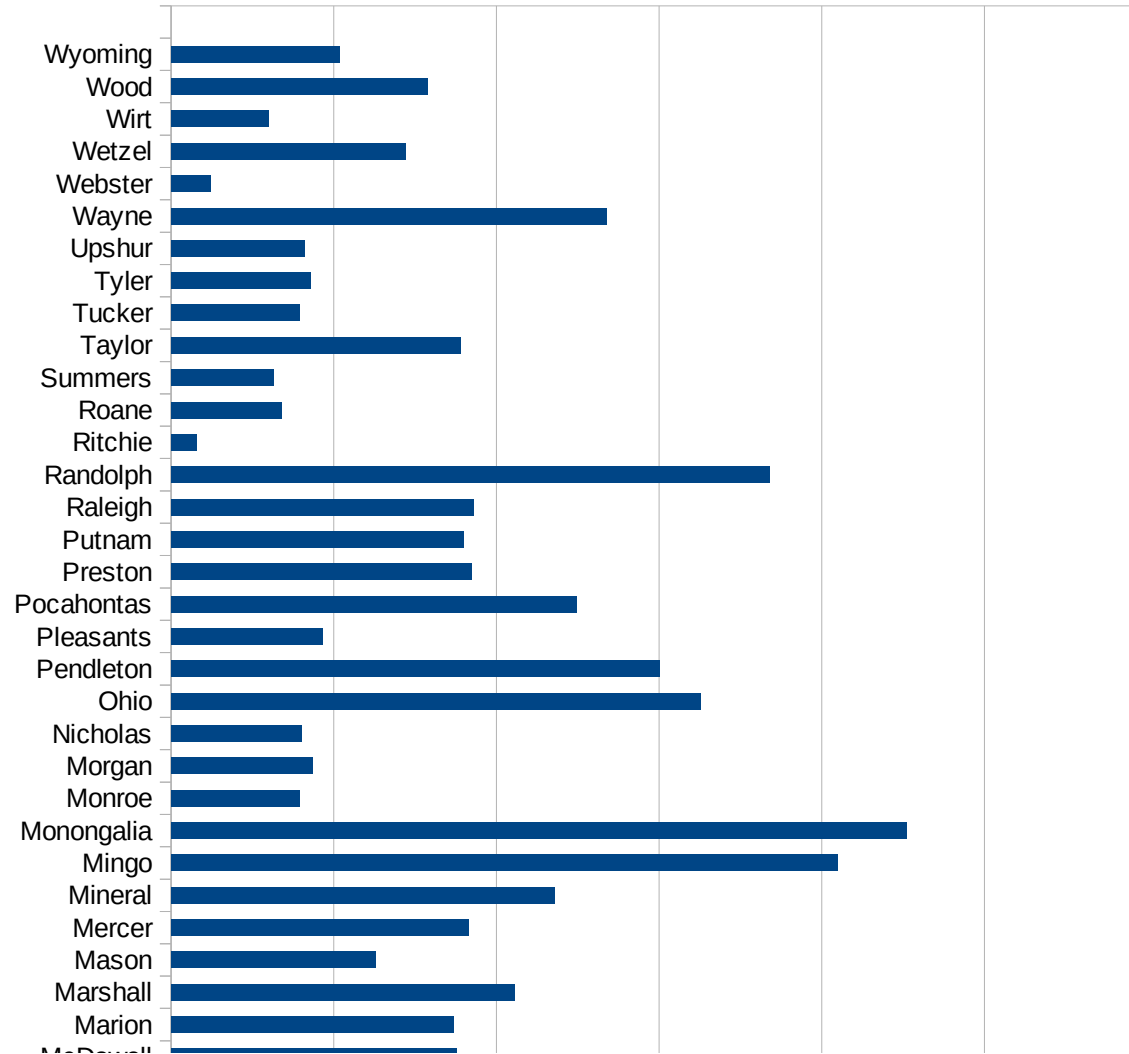
29105  
29107  
29109  
29111  
29113  
29115  
29117  
29121  
29123  
29125  
29127  
29119  
29129  
29131  
29133  
29135  
29137  
29139  
29141  
29143  
29145  
29147  
29149  
29151  
29153  
29155  
29157  
29159  
29161  
29163  
29165  
29167  
29169  
29171

WA

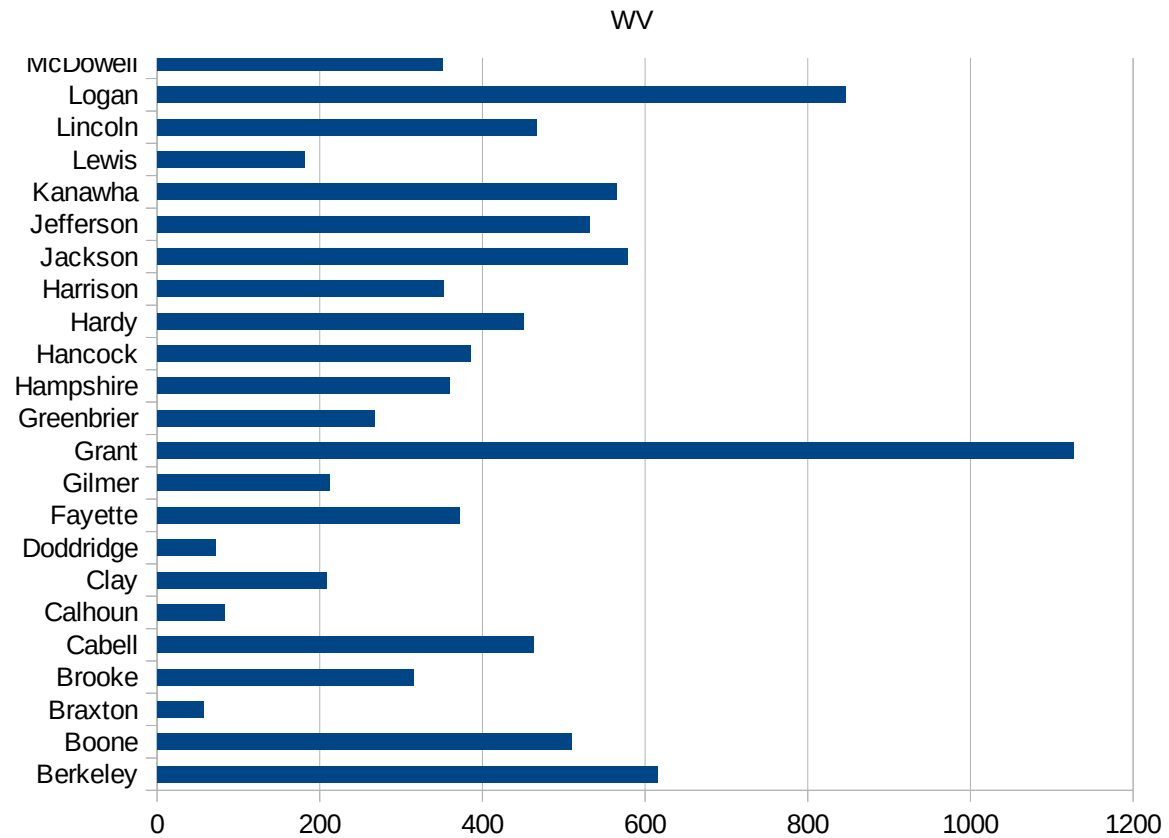
29173  
29175  
29177  
29179  
29181  
29195  
29197  
29199  
29201  
29203  
29205  
29183  
29185  
29187  
29189  
29510  
29186  
29207  
29209  
29211  
29213  
29215  
  
29217  
29219  
29221  
29223  
29225  
29227  
29229

WV

FIPS	County	PC Infection
54001	Barbour	175.3855458
54003	Berkeley	614.738352
54005	Boone	510.2273245
54007	Braxton	56.78188658
54009	Brooke	315.2727109
54011	Cabell	462.3272977
54013	Calhoun	82.71298594
54015	Clay	208.5264133
54017	Doddridge	71.37758744
54019	Fayette	371.9373286
54021	Gilmer	211.8116123
54023	Grant	1126.784793
54025	Greenbrier	267.3489335
54027	Hampshire	359.7892663
54029	Hancock	384.9590981
54031	Hardy	450.0907441
54033	Harrison	352.310744
54035	Jackson	578.2763185
54037	Jefferson	531.5871926
54039	Kanawha	565.2410032
54041	Lewis	180.9785322
54043	Lincoln	466.0420409
54045	Logan	846.4440151
54047	McDowell	351.2045218
54049	Marion	347.6121718
54051	Marshall	422.2835797
54053	Mason	250.767273
54055	Mercer	365.2906259
54057	Mineral	471.4179659
54059	Mingo	819.8444398
54061	Monongalia	903.96542
54063	Monroe	158.1325301
54065	Morgan	174.2845899



54067 Nicholas	161.0176314
54069 Ohio	651.4189917
54071 Pendleton	600.2572531
54073 Pleasants	186.4926069
54075 Pocahontas	499.1680532
54077 Preston	369.3962588
54079 Putnam	359.9026146
54081 Raleigh	371.6971476
54083 Randolph	735.5237137
54085 Ritchie	30.86102253
54087 Roane	136.3766868
54089 Summers	125.3918495
54091 Taylor	355.8296762
54093 Tucker	158.1595974
54095 Tyler	171.5069746
54097 Upshur	163.8337088
54099 Wayne	535.7500501
54101 Webster	48.28002414
54103 Wetzel	288.1466929
54105 Wirt	120.0686106
54107 Wood	315.9032339
54109 Wyoming	206.8700087



FIPS

- 29001
- 29003
- 29005
- 29007
- 29009
- 29011
- 29013
- 29015
- 29017
- 29019
- 29021
- 29023
- 29025
- 29027
- 29029
- 29031
- 29033
- 29035
- 29037

WV

29039  
29041  
29043  
29045  
29047  
29049  
29051  
29053  
29055  
29057  
29059  
29061  
29063  
29065  
29067  
29069  
29071  
29073  
29075  
29077  
29079  
29081  
29083  
29085  
29087  
29089  
29091  
29093  
29095  
29097  
29099  
29101

29103

WV

29105  
29107  
29109  
29111  
29113  
29115  
29117  
29121  
29123  
29125  
29127  
29119  
29129  
29131  
29133  
29135  
29137  
29139  
29141  
29143  
29145  
29147  
29149  
29151  
29153  
29155  
29157  
29159  
29161  
29163  
29165  
29167  
29169  
29171

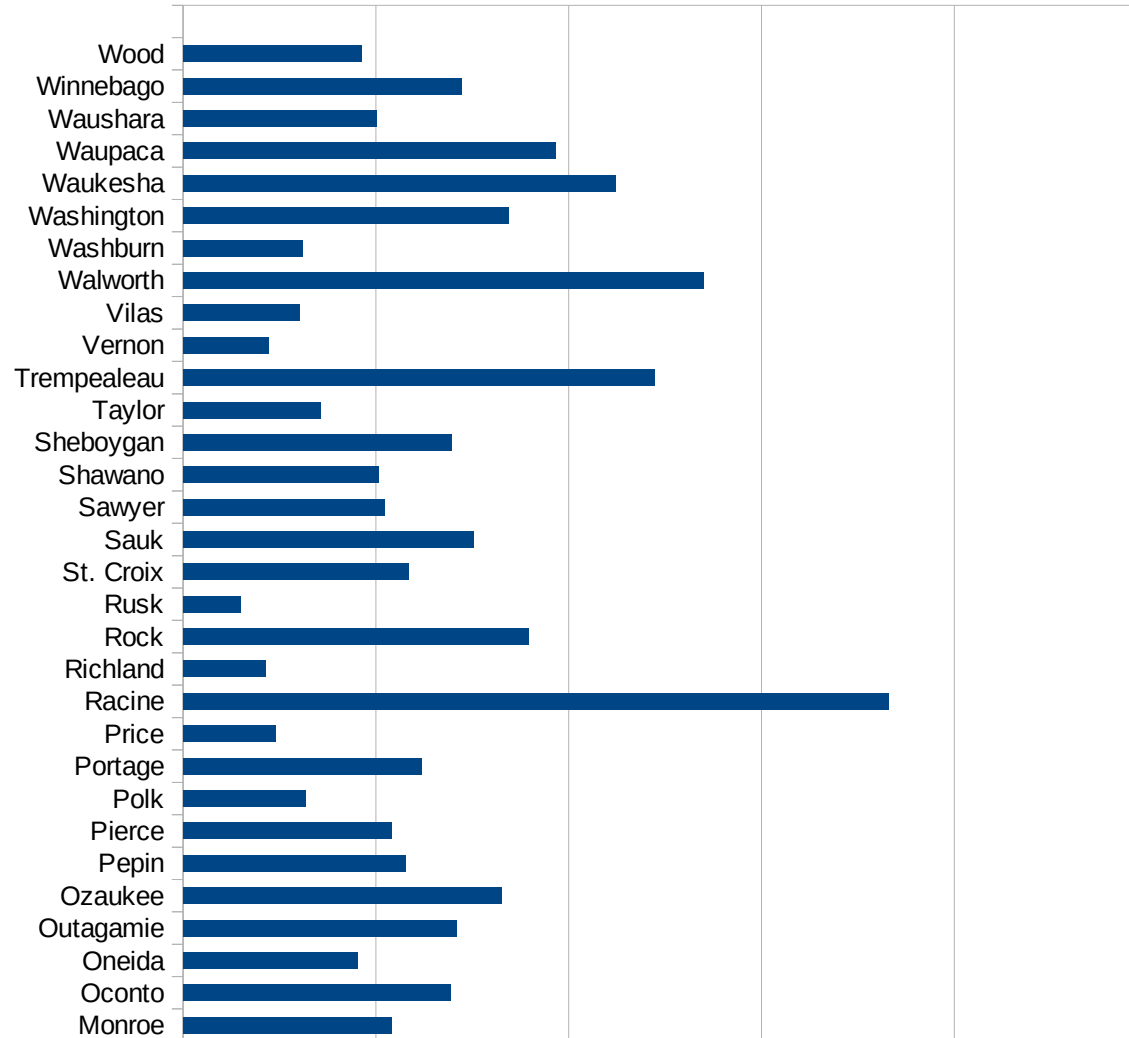


WV

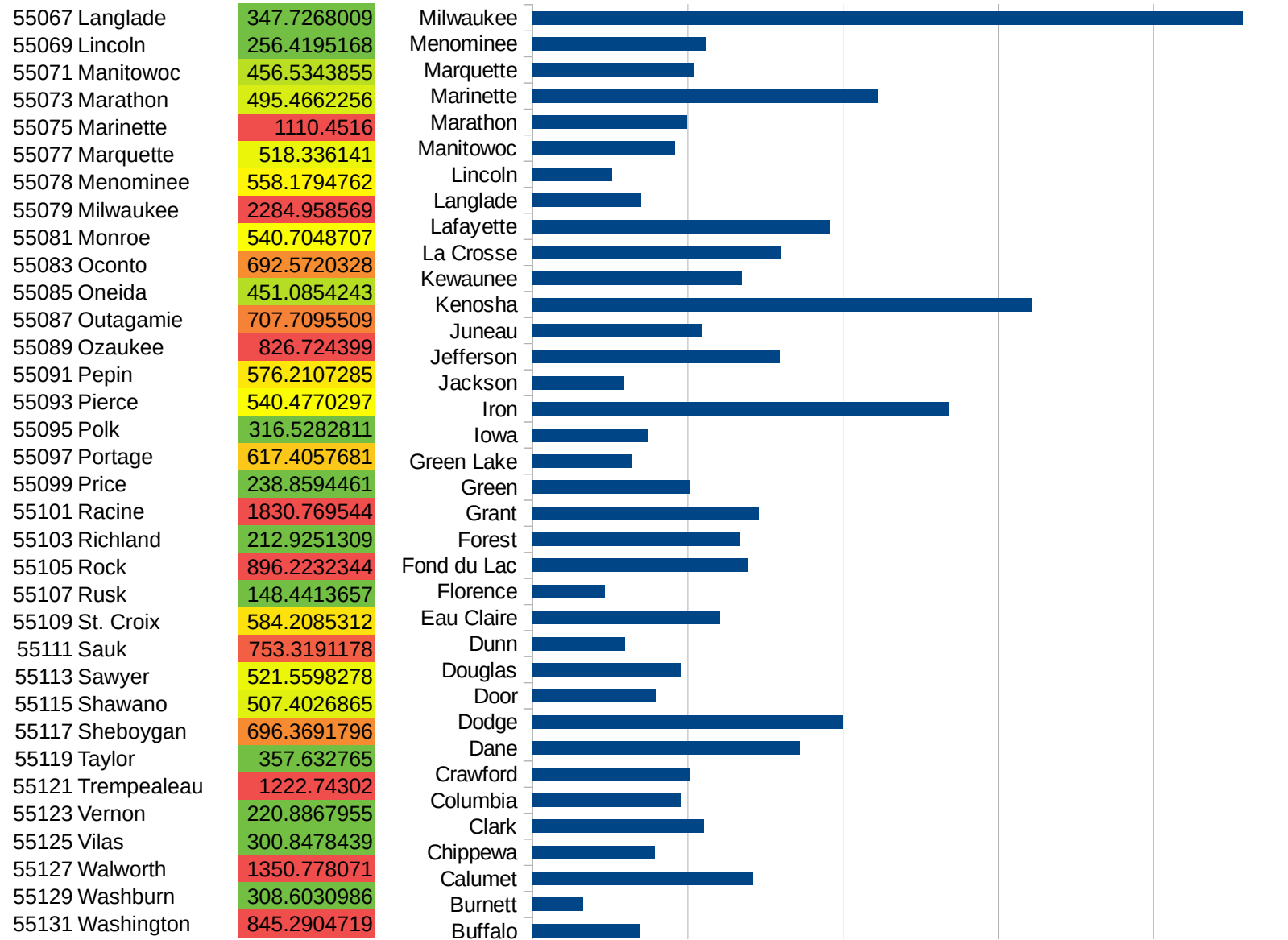
29173  
29175  
29177  
29179  
29181  
29195  
29197  
29199  
29201  
29203  
29205  
29183  
29185  
29187  
29189  
29510  
29186  
29207  
29209  
29211  
29213  
29215  
  
29217  
29219  
29221  
29223  
29225  
29227  
29229

WI

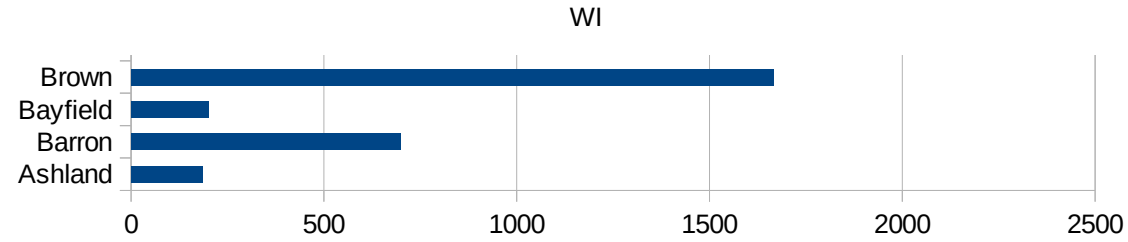
FIPS	County	PC Infection
55001	Adams	447.2183998
55003	Ashland	185.8974359
55005	Barron	697.4581525
55007	Bayfield	199.4415636
55009	Brown	1667.185566
55011	Buffalo	342.8571429
55013	Burnett	162.4220374
55015	Calumet	707.749357
55017	Chippewa	392.9211819
55019	Clark	550.2895503
55021	Columbia	477.701454
55023	Crawford	503.3454054
55025	Dane	860.3078375
55027	Dodge	996.0499505
55029	Door	394.7844984
55031	Douglas	479.0779485
55033	Dunn	296.9134298
55035	Eau Claire	601.7181013
55037	Florence	231.4279102
55039	Fond du Lac	690.8194749
55041	Forest	667.3340007
55043	Grant	727.3926368
55045	Green	503.6692031
55047	Green Lake	317.158262
55049	Iowa	370.198982
55051	Iron	1338.971106
55053	Jackson	292.997363
55055	Jefferson	795.2636587
55057	Juneau	544.7646241
55059	Kenosha	1605.528974
55061	Kewaunee	672.1287347
55063	La Crosse	799.2895204
55065	Lafayette	954.0954095



WI



55133 Waukesha	1120.147269
55135 Waupaca	966.2024722
55137 Waushara	502.8232288
55139 Winnebago	722.1377617
55141 Wood	464.033947



FIPS

- 29001
- 29003
- 29005
- 29007
- 29009
- 29011
- 29013
- 29015
- 29017
- 29019
- 29021
- 29023
- 29025
- 29027
- 29029
- 29031
- 29033
- 29035
- 29037

29039  
29041  
29043  
29045  
29047  
29049  
29051  
29053  
29055  
29057  
29059  
29061  
29063  
29065  
29067  
29069  
29071  
29073  
29075  
29077  
29079  
29081  
29083  
29085  
29087  
29089  
29091  
29093  
29095  
29097  
29099  
29101

29103

29105  
29107  
29109  
29111  
29113  
29115  
29117  
29121  
29123  
29125  
29127  
29119  
29129  
29131  
29133  
29135  
29137  
29139  
29141  
29143  
29145  
29147  
29149  
29151  
29153  
29155  
29157  
29159  
29161  
29163  
29165  
29167  
29169  
29171

WI

29173  
29175  
29177  
29179  
29181  
29195  
29197  
29199  
29201  
29203  
29205  
29183  
29185  
29187  
29189  
29510  
29186  
29207  
29209  
29211  
29213  
29215  
  
29217  
29219  
29221  
29223  
29225  
29227  
29229