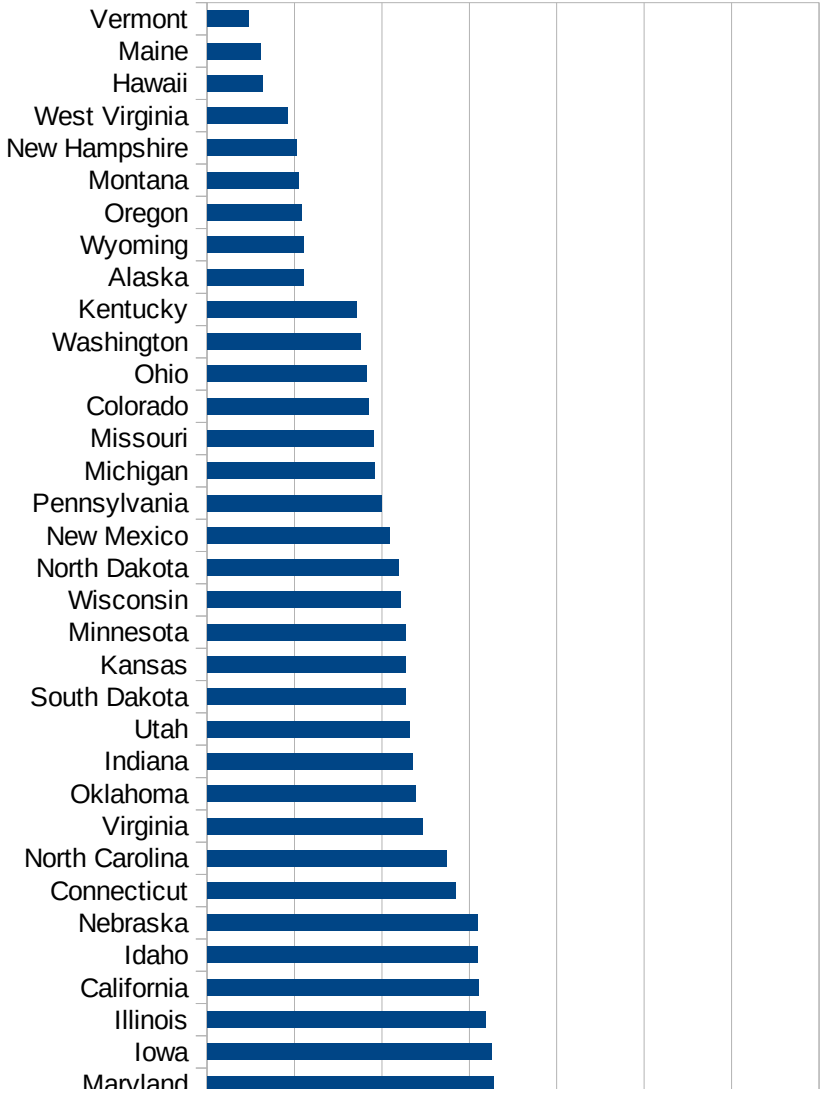


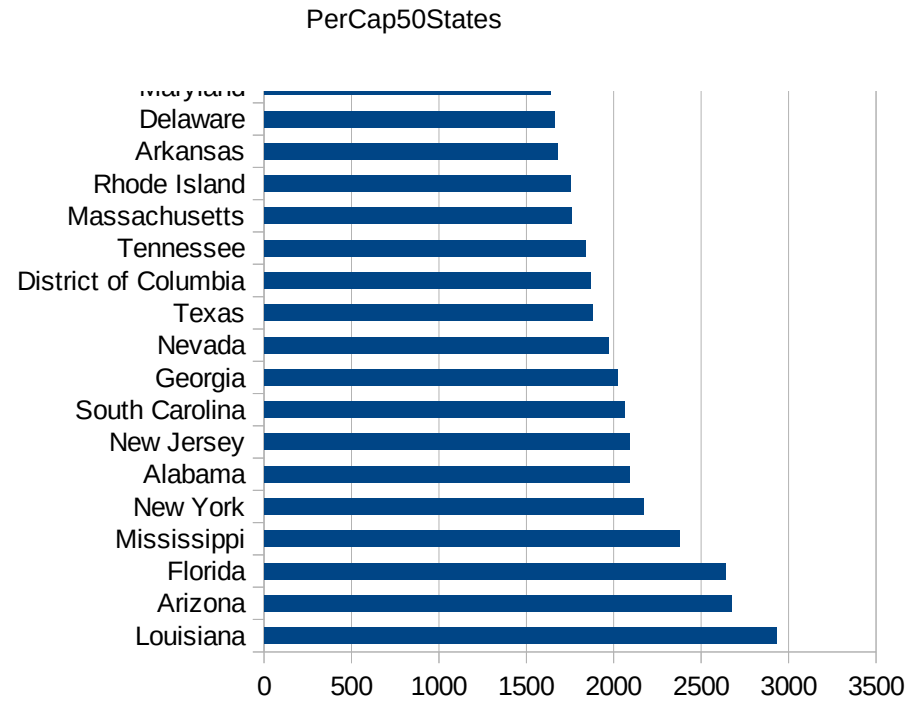
PerCap50States

Idx	State	Population	Cases per 100,000
19	Louisiana	4659978	2929.17691886099
3	Arizona	7171646	2673.319346772
10	Florida	21299325	2641.16351105023
25	Mississippi	2986530	2374.99707017843
33	New York	19542209	2170.5171610845
1	Alabama	4887871	2090.80804301096
31	New Jersey	8908520	2089.71860645764
41	South Carolina	5084127	2062.12393986224
11	Georgia	10519475	2020.66167750767
29	Nevada	3034392	1969.06002915905
44	Texas	28701845	1880.27285353956
9	District of Columbia	702455	1867.45058402318
43	Tennessee	6770010	1836.67380107267
22	Massachusetts	6902149	1757.10492485746
40	Rhode Island	1057315	1753.11993114635
4	Arkansas	3013825	1677.50284107405
8	Delaware	967171	1662.58086729234
21	Maryland	6042718	1636.26699111228
16	Iowa	3156145	1623.5629224893
14	Illinois	12741080	1590.45387047252
5	California	39557045	1549.91607689604
13	Idaho	1754208	1548.61909192068
28	Nebraska	1929268	1546.02678321519
7	Connecticut	3572665	1418.57688868114
34	North Carolina	10383620	1369.17568246912
47	Virginia	8517685	1230.82739030617
37	Oklahoma	3943079	1189.24830063004
15	Indiana	6691878	1175.03636497856
45	Utah	3161105	1158.07605251961
42	South Dakota	882235	1136.20520609588
17	Kansas	2911505	1134.46482145832
24	Minnesota	5611179	1133.07737999447
50	Wisconsin	5813568	1104.77765117738



This work is licensed under the Creative Commons Attribution-NoDerivatives 4.0 International License. To view a copy of this license, visit <http://creativecommons.org/licenses/by-nd/4.0/>.

Idx	State	Population	Cases per 100,000
35	North Dakota	760077	1094.88907044944
32	New Mexico	2095428	1042.98501308563
39	Pennsylvania	12807060	997.356145750859
23	Michigan	9995915	958.291462062252
26	Missouri	6126452	952.47624563124
6	Colorado	5695564	922.103587985316
36	Ohio	11689442	911.566180832242
48	Washington	7535591	874.808624831151
18	Kentucky	4468402	857.084926557637
2	Alaska	737438	552.046409325259
51	Wyoming	577737	550.942729996521
38	Oregon	4190713	539.597915676879
27	Montana	1062305	521.601611589892
30	New Hampshire	1356458	513.395917897937
49	West Virginia	1805832	458.348284890289
12	Hawaii	1420491	318.199833719467
20	Maine	1338404	307.455745798727
46	Vermont	626299	238.384541568803



Counties_Cities

FIPS	County	State	Cases Per 100,000
47169	Trousdale	Tennessee	14375.22702506
47095	Lake	Tennessee	10794.76453920
5077	Lee	Arkansas	10027.82415136
31043	Dakota	Nebraska	9630.03535328
5079	Lincoln	Arkansas	9175.82007024
19021	Buena Vista	Iowa	9062.09117440
12067	Lafayette	Florida	8898.30508475
5017	Chicot	Arkansas	8497.79651274
27105	Nobles	Minnesota	8123.51760628
13053	Chattahoochee	Georgia	7431.67353051
22035	East Carroll	Louisiana	7389.51257638
31037	Colfax	Nebraska	6497.56456208
20057	Ford	Kansas	6214.58923513
5133	Sevier	Arkansas	6033.02409709
4023	Santa Cruz	Arizona	5796.47825246
1085	Lowndes	Alabama	5775.01503910
20175	Seward	Kansas	5771.34986226
35031	McKinley	New Mexico	5677.13376677
22065	Madison	Louisiana	5653.61526745
13101	Echols	Georgia	5650.00000000
4027	Yuma	Arizona	5546.65107859
6025	Imperial	California	5518.98232936
51640	Galax	Virginia	5495.87420209
46017	Buffalo	South Dakota	5353.63457760
22003	Allen	Louisiana	5338.80101543
28051	Holmes	Mississippi	5322.89183975
40139	Texas	Oklahoma	5260.32754828
12086	Miami-Dade	Florida	5165.95385035
5149	Yell	Arkansas	5042.95333179
48341	Moore	Texas	5026.76285781
12121	Suwannee	Florida	4985.17797742
47007	Bledsoe	Tennessee	4974.58488648
1105	Perry	Alabama	4945.29540481

This work is licensed under the Creative Commons Attribution-NoDerivatives 4.0 International License. To view a copy of this license, visit <http://creativecommons.org/licenses/by-nd/4.0/>.

Counties_Cities

12123 Taylor	Florida	4943.80983212
4017 Navajo	Arizona	4930.96111187
20055 Finney	Kansas	4919.28655322
51081 Greenville	Virginia	4893.78171497
28125 Sharkey	Mississippi	4889.19351154
1011 Bullock	Alabama	4872.75596765
22041 Franklin	Louisiana	4862.07580869
5123 St. Francis	Arkansas	4858.68155195
12077 Liberty	Florida	4848.05486579
48283 La Salle	Texas	4793.52011685
18017 Cass	Indiana	4776.70926097
48313 Madison	Texas	4756.62182776
5059 Hot Spring	Arkansas	4744.66633038
28021 Claiborne	Mississippi	4565.65207732
48355 Nueces	Texas	4562.12993251
28099 Neshoba	Mississippi	4532.18884120
39101 Marion	Ohio	4529.85166115
48105 Crockett	Texas	4486.99628465
4001 Apache	Arizona	4484.94806316
28103 Noxubee	Mississippi	4480.30374941
12051 Hendry	Florida	4456.63682741
12045 Gulf	Florida	4454.34298441
48323 Maverick	Texas	4438.74497734
12047 Hamilton	Florida	4395.52760307
48471 Walker	Texas	4392.93598234
48189 Hale	Texas	4357.07951522
12039 Gadsden	Florida	4355.68919684
19047 Crawford	Iowa	4330.34153165
22001 Acadia	Louisiana	4315.80639974
36087 Rockland	New York	4292.66645174
28133 Sunflower	Mississippi	4278.22032252
49037 San Juan	Utah	4239.75661855
12023 Columbia	Florida	4233.86238883
48449 Titus	Texas	4229.10422910

Counties_Cities

48255 Karnes	Texas	4223.64217252
48001 Anderson	Texas	4194.15402105
1059 Franklin	Alabama	4192.83869528
1131 Wilcox	Alabama	4187.44706879
53077 Yakima	Washington	4184.99399473
31151 Saline	Nebraska	4181.18466899
13259 Stewart	Georgia	4161.96160671
48061 Cameron	Texas	4156.09047246
12063 Jackson	Florida	4154.84939447
39129 Pickaway	Ohio	4150.74200324
29119 McDonald	Missouri	4138.14022012
13001 Appling	Georgia	4133.57108121
13005 Bacon	Georgia	4130.53196245
48025 Bee	Texas	4124.34406358
28043 Grenada	Mississippi	4098.78888625
31047 Dawson	Nebraska	4091.27335611
13003 Atkinson	Georgia	4085.81414969
47069 Hardeman	Tennessee	4072.16494845
13243 Randolph	Georgia	4068.49114591
51683 Manassas	Virginia	4056.09855671
12079 Madison	Florida	4036.91510605
28135 Tallahatchie	Mississippi	4025.16622578
13141 Hancock	Georgia	4024.91614758
28153 Wayne	Mississippi	3965.90797123
1013 Butler	Alabama	3958.33333333
28151 Washington	Mississippi	3930.05348068
22047 Iberville	Louisiana	3908.80474313
28119 Quitman	Mississippi	3900.15600624
53021 Franklin	Washington	3886.71605880
48469 Victoria	Texas	3877.87254849
48117 Deaf Smith	Texas	3853.94456290
12037 Franklin	Florida	3825.83503749
19197 Wright	Iowa	3821.90701340
22077 Pointe Coupee	Louisiana	3819.50774840

Counties_Cities

28011 Bolivar	Mississippi	3794.72122044
36119 Westchester	New York	3762.04511726
28053 Humphreys	Mississippi	3742.27927819
12003 Baker	Florida	3734.79104214
12027 DeSoto	Florida	3729.09386753
28143 Tunica	Mississippi	3720.83668544
12049 Hardee	Florida	3692.42062764
19193 Woodbury	Iowa	3689.32796302
19127 Marshall	Iowa	3689.25239489
30003 Big Horn	Montana	3688.70895187
13099 Early	Georgia	3679.12559774
48427 Starr	Texas	3669.89538938
22045 Iberia	Louisiana	3667.83665299
12133 Washington	Florida	3657.55627010
48369 Parmer	Texas	3639.49716139
13069 Coffee	Georgia	3634.00088181
28123 Scott	Mississippi	3623.57266589
22051 Jefferson	Louisiana	3617.77763443
48123 DeWitt	Texas	3606.28127012
51029 Buckingham	Virginia	3606.09447615
47111 Macon	Tennessee	3601.89573460
28147 Walthall	Mississippi	3601.79744210
28027 Coahoma	Mississippi	3579.63584939
51595 Emporia	Virginia	3573.52079672
13273 Terrell	Georgia	3565.20729300
28079 Leake	Mississippi	3562.79927953
51159 Richmond	Virginia	3562.73511839
34031 Passaic	New Jersey	3548.11150186
28159 Winston	Mississippi	3545.27938343
28097 Montgomery	Mississippi	3541.85373641
13313 Whitfield	Georgia	3534.43139667
13163 Jefferson	Georgia	3532.08036293
1047 Dallas	Alabama	3521.27381885
27165 Watonwan	Minnesota	3497.26775956

Counties_Cities

13071 Colquitt	Georgia	3494.03404106
48489 Willacy	Texas	3490.58796189
22093 St. James	Louisiana	3489.09064981
13049 Charlton	Georgia	3477.79148674
1025 Clarke	Alabama	3469.89966555
13061 Clay	Georgia	3463.80325598
6031 Kings	California	3463.78975463
22097 St. Landry	Louisiana	3462.85824755
41049 Morrow	Oregon	3455.85648962
22019 Calcasieu	Louisiana	3452.77482374
28031 Covington	Mississippi	3447.72715218
51001 Accomack	Virginia	3443.16919659
48465 Val Verde	Texas	3440.49748008
48177 Gonzales	Texas	3438.01017958
45089 Williamsburg	South Carolina	3437.23452918
28029 Copiah	Mississippi	3433.41624917
37061 Duplin	North Carolina	3430.40641566
48391 Refugio	Texas	3427.18998862
13277 Tift	Georgia	3426.09252915
12029 Dixie	Florida	3425.14970060
13285 Troup	Georgia	3398.34937316
22053 Jefferson Davis	Louisiana	3391.17218669
45009 Bamberg	South Carolina	3390.54290718
19115 Louisa	Iowa	3384.36744561
48479 Webb	Texas	3371.75165815
22095 St. John the Bap	Louisiana	3369.30344572
13299 Ware	Georgia	3366.03139013
13161 Jeff Davis	Georgia	3360.17033735
28083 Leflore	Mississippi	3357.65413742
47075 Haywood	Tennessee	3351.60080761
12011 Broward	Florida	3350.09173560
22101 St. Mary	Louisiana	3347.12902318
12013 Calhoun	Florida	3345.44457394
1095 Marshall	Alabama	3344.11969743

Counties_Cities

45061 Lee	South Carolina	3336.83350834
1065 Hale	Alabama	3327.44805107
22099 St. Martin	Louisiana	3327.05469872
13037 Calhoun	Georgia	3321.78841310
19171 Tama	Iowa	3318.74112636
22127 Winn	Louisiana	3304.08942974
22111 Union	Louisiana	3300.49261084
13287 Turner	Georgia	3298.78665319
22073 Ouachita	Louisiana	3280.14241787
22055 Lafayette	Louisiana	3260.53826066
22081 Red River	Louisiana	3255.86882152
22025 Catahoula	Louisiana	3247.29392173
48185 Grimes	Texas	3244.00564175
28107 Panola	Mississippi	3241.85148341
1035 Conecuh	Alabama	3241.83432435
12065 Jefferson	Florida	3233.48264278
36059 Nassau	New York	3227.46169414
12033 Escambia	Florida	3207.89518721
22037 East Feliciana	Louisiana	3206.42320642
13065 Clinch	Georgia	3188.92900120
13087 Decatur	Georgia	3179.68015052
48375 Potter	Texas	3177.65445306
13139 Hall	Georgia	3175.89093140
48285 Lavaca	Texas	3172.55096967
13127 Glynn	Georgia	3165.96064258
46005 Beadle	South Dakota	3156.27813377
28127 Simpson	Mississippi	3146.72247552
22083 Richland	Louisiana	3144.80982567
45019 Charleston	South Carolina	3135.21636836
13279 Toombs	Georgia	3127.90567932
28163 Yazoo	Mississippi	3122.34494477
1063 Greene	Alabama	3109.43762905
47037 Davidson	Tennessee	3108.34595509
20209 Wyandotte	Kansas	3107.23185986

Counties_Cities

1101 Montgomery	Alabama	3104.58312478
41059 Umatilla	Oregon	3093.55487899
12125 Union	Florida	3072.28915663
51685 Manassas Park	Virginia	3062.34471601
13095 Dougherty	Georgia	3053.38491720
12043 Glades	Florida	3053.04575925
8075 Logan	Colorado	3042.54923820
48253 Jones	Texas	3032.74965938
13017 Ben Hill	Georgia	3032.10817895
1091 Marengo	Alabama	3031.57453058
34039 Union	New Jersey	3015.22935418
5035 Crittenden	Arkansas	3009.80513839
22057 Lafourche	Louisiana	3005.65662743
48415 Scurry	Texas	2994.18949366
1053 Escambia	Alabama	2990.63894634
28013 Calhoun	Mississippi	2978.66444999
13205 Mitchell	Georgia	2974.04470079
36103 Suffolk	New York	2973.81730924
13165 Jenkins	Georgia	2971.32327537
28007 Attala	Mississippi	2962.15627552
36071 Orange	New York	2936.76413990
34017 Hudson	New Jersey	2933.16727337
22013 Bienville	Louisiana	2930.56807935
48167 Galveston	Texas	2926.39616443
28017 Chickasaw	Mississippi	2923.53386524
1119 Sumter	Alabama	2923.33149476
4013 Maricopa	Arizona	2909.93247520
45075 Orangeburg	South Carolina	2891.84898889
31173 Thurston	Nebraska	2889.22360674
6029 Kern	California	2886.82418117
22089 St. Charles	Louisiana	2885.83369580
22033 East Baton Rouge	Louisiana	2883.73443155
13305 Wayne	Georgia	2875.06709608
28067 Jones	Mississippi	2870.24729408

Counties_Cities

31079 Hall	Nebraska	2866.55737173
22113 Vermilion	Louisiana	2864.78355340
22039 Evangeline	Louisiana	2864.57554645
48163 Frio	Texas	2861.32418248
22121 West Baton Rou	Louisiana	2853.14261929
22109 Terrebonne	Louisiana	2846.30835608
22085 Sabine	Louisiana	2837.88282290
12021 Collier	Florida	2836.02122128
13109 Evans	Georgia	2835.55638467
22017 Caddo	Louisiana	2835.06639991
22117 Washington	Louisiana	2833.71259285
41045 Malheur	Oregon	2828.31570382
28091 Marion	Mississippi	2824.19583249
1129 Washington	Alabama	2814.75149591
22009 Avoyelles	Louisiana	2812.51544659
51183 Sussex	Virginia	2803.23929875
16027 Canyon	Idaho	2799.56509873
22071 Orleans	Louisiana	2797.65527895
22123 West Carroll	Louisiana	2795.48351848
27099 Mower	Minnesota	2791.73227362
48239 Jackson	Texas	2790.10353637
22031 De Soto	Louisiana	2788.30733343
13185 Lowndes	Georgia	2782.81651636
13253 Seminole	Georgia	2778.11184606
28063 Jefferson	Mississippi	2772.30509429
13201 Miller	Georgia	2761.16778051
12097 Osceola	Florida	2757.14013968
28115 Pontotoc	Mississippi	2751.86127603
22105 Tangipahoa	Louisiana	2738.88635565
36061 New York City	New York	2732.95495948
28077 Lawrence	Mississippi	2729.82737856
45005 Allendale	South Carolina	2729.41705043
22091 St. Helena	Louisiana	2728.51296044
5061 Howard	Arkansas	2728.43115209

Counties_Cities

25025 Suffolk	Massachusetts	2727.40110895
48111 Dallam	Texas	2722.22222222
22007 Assumption	Louisiana	2717.48878924
13027 Brooks	Georgia	2713.85289757
48055 Caldwell	Texas	2707.70226837
40089 McCurtain	Oklahoma	2703.11592209
5143 Washington	Arkansas	2698.33432506
13075 Cook	Georgia	2691.99394010
12059 Holmes	Florida	2690.35272373
10005 Sussex	Delaware	2689.65396928
24033 Prince George's	Maryland	2687.97811083
28101 Newton	Mississippi	2681.52777130
19179 Wapello	Iowa	2678.59679023
48069 Castro	Texas	2674.49445532
28015 Carroll	Mississippi	2663.70699223
5093 Mississippi	Arkansas	2660.10330027
45017 Calhoun	South Carolina	2651.51515152
45041 Florence	South Carolina	2648.39786044
28137 Tate	Mississippi	2642.65099621
22079 Rapides	Louisiana	2640.12499809
13167 Johnson	Georgia	2637.00041203
12093 Okeechobee	Florida	2631.38888220
28157 Wilkinson	Mississippi	2627.38853503
28145 Union	Mississippi	2621.82758862
13275 Thomas	Georgia	2621.04031677
45027 Clarendon	South Carolina	2620.17804154
1049 DeKalb	Alabama	2619.59795475
1097 Mobile	Alabama	2618.92850151
28129 Smith	Mississippi	2618.42269716
13137 Habersham	Georgia	2617.43192033
13261 Sumter	Georgia	2616.62126257
13257 Stephens	Georgia	2608.02765508
48017 Bailey	Texas	2604.24078554
6107 Tulare	California	2598.41454855

Counties_Cities

12099 Palm Beach	Florida	2595.99809145
28155 Webster	Mississippi	2595.01430323
13303 Washington	Georgia	2594.91808104
47157 Shelby	Tennessee	2591.57223402
13319 Wilkinson	Georgia	2589.64143426
48385 Real	Texas	2587.69407706
16013 Blaine	Idaho	2583.95646210
28161 Yalobusha	Mississippi	2582.31116850
28039 George	Mississippi	2581.44329897
22125 West Feliciana	Louisiana	2580.85381630
13021 Bibb	Georgia	2580.75051439
45039 Fairfield	South Carolina	2580.12677440
13215 Muscogee	Georgia	2571.07540173
5071 Johnson	Arkansas	2568.99259592
48057 Calhoun	Texas	2560.17809935
51620 Franklin City	Virginia	2558.34269312
19069 Franklin	Iowa	2558.27736073
12031 Duval	Florida	2557.40748342
13043 Candler	Georgia	2556.29383536
45051 Horry	South Carolina	2554.72225532
12005 Bay	Florida	2547.39943979
51131 Northampton	Virginia	2539.41201534
1017 Chambers	Alabama	2534.58277555
28061 Jasper	Mississippi	2532.26199172
28149 Warren	Mississippi	2525.12127512
13009 Baldwin	Georgia	2521.02715124
28085 Lincoln	Mississippi	2520.09940067
48215 Hidalgo	Texas	2518.19123518
28035 Forrest	Mississippi	2517.45828669
13107 Emanuel	Georgia	2503.09570140
22049 Jackson	Louisiana	2496.54131556
1127 Walker	Alabama	2486.22686820
34013 Essex	New Jersey	2484.47360294
22023 Cameron	Louisiana	2482.77841561

Counties_Cities

28049 Hinds	Mississippi	2468.31305228
37123 Montgomery	North Carolina	2467.82296212
6047 Merced	California	2466.47134824
35045 San Juan	New Mexico	2466.35157506
44007 Providence	Rhode Island	2459.42359814
18039 Elkhart	Indiana	2457.19011481
28069 Kemper	Mississippi	2453.37588511
1041 Crenshaw	Alabama	2452.25694444
19013 Black Hawk	Iowa	2450.75826234
47141 Putnam	Tennessee	2450.43948099
12081 Manatee	Florida	2446.97420572
29211 Sullivan	Missouri	2443.33708407
28113 Pike	Mississippi	2441.67530268
31141 Platte	Nebraska	2433.83388784
5069 Jefferson	Arkansas	2432.68637872
45085 Sumter	South Carolina	2430.71203245
8087 Morgan	Colorado	2430.14216682
12085 Martin	Florida	2428.03519936
53001 Adams	Washington	2424.21175161
37177 Tyrrell	North Carolina	2420.72137497
22119 Webster	Louisiana	2420.22784680
1113 Russell	Alabama	2419.48045205
22005 Ascension	Louisiana	2419.14784394
48245 Jefferson	Texas	2417.63757789
45043 Georgetown	South Carolina	2416.10306993
16067 Minidoka	Idaho	2415.36614646
28095 Monroe	Mississippi	2412.55201890
22087 St. Bernard	Louisiana	2410.05115473
48451 Tom Green	Texas	2406.31530853
48071 Chambers	Texas	2397.88948038
45049 Hampton	South Carolina	2397.80889876
13245 Richmond	Georgia	2395.88398146
19187 Webster	Iowa	2389.94404168
47159 Smith	Tennessee	2386.92207401

Counties_Cities

28089 Madison	Mississippi	2386.63258544
46085 Lyman	South Dakota	2381.57550379
12095 Orange	Florida	2380.11943693
28141 Tishomingo	Mississippi	2379.97327028
47077 Henderson	Tennessee	2373.68477753
1005 Barbour	Alabama	2371.28732768
13293 Upton	Georgia	2365.05817280
46099 Minnehaha	South Dakota	2364.73174475
21031 Butler	Kentucky	2364.54744754
37163 Sampson	North Carolina	2363.81353535
16073 Owyhee	Idaho	2360.38655606
48481 Wharton	Texas	2359.49926716
22011 Beauregard	Louisiana	2356.85716587
22021 Caldwell	Louisiana	2349.39759036
53017 Douglas	Washington	2346.93639732
12057 Hillsborough	Florida	2344.92876271
38005 Benson	North Dakota	2341.28124102
28105 Oktibbeha	Mississippi	2332.70832073
48135 Ector	Texas	2325.99738472
12129 Wakulla	Florida	2319.70672499
8079 Mineral	Colorado	2319.58762887
4012 La Paz	Arizona	2317.75523746
48073 Cherokee	Texas	2314.04015820
13263 Talbot	Georgia	2311.86224490
13033 Burke	Georgia	2310.12799358
55079 Milwaukee	Wisconsin	2307.42216049
32003 Clark	Nevada	2305.78581648
45071 Newberry	South Carolina	2302.69989616
45081 Saluda	South Carolina	2302.37538941
28023 Clarke	Mississippi	2300.69213022
12113 Santa Rosa	Florida	2299.98494555
48209 Hays	Texas	2295.72701016
13175 Laurens	Georgia	2294.77020602
13321 Worth	Georgia	2290.75323908

Counties_Cities

47063 Hamblen	Tennessee	2285.92668308
13135 Gwinnett	Georgia	2282.32740270
16031 Cassia	Idaho	2279.58431110
45013 Beaufort	South Carolina	2276.97851257
12071 Lee	Florida	2276.40768079
13267 Tattnall	Georgia	2276.39714860
47147 Robertson	Tennessee	2275.67171746
1023 Choctaw	Alabama	2273.96620201
22059 LaSalle	Louisiana	2272.57491453
13129 Gordon	Georgia	2270.95432088
1033 Colbert	Alabama	2269.82213944
25009 Essex	Massachusetts	2267.78879841
48321 Matagorda	Texas	2265.26592252
13007 Baker	Georgia	2263.90685640
45023 Chester	South Carolina	2263.49570556
31053 Dodge	Nebraska	2261.42263053
6035 Lassen	California	2256.34699046
19059 Dickinson	Iowa	2256.16510231
16087 Washington	Idaho	2253.71518551
34011 Cumberland	New Jersey	2249.42373420
34003 Bergen	New Jersey	2248.12425002
28065 Jefferson Davis	Mississippi	2243.19031511
37155 Robeson	North Carolina	2239.23053000
13229 Pierce	Georgia	2238.38258807
45029 Colleton	South Carolina	2230.48327138
19039 Clarke	Iowa	2228.58962114
45079 Richland	South Carolina	2224.92377755
19153 Polk	Iowa	2216.73056871
17031 Cook	Illinois	2214.53826885
34021 Mercer	New Jersey	2208.96620165
48029 Bexar	Texas	2206.54173185
4005 Coconino	Arizona	2204.34849567
22063 Livingston	Louisiana	2200.37687992
20111 Lyon	Kansas	2197.21008202

Counties_Cities

13173 Lanier	Georgia	2195.35783366
20025 Clark	Kansas	2194.51371571
13131 Grady	Georgia	2194.11669630
24510 Baltimore City	Maryland	2192.54931576
45055 Kershaw	South Carolina	2190.81595317
5115 Pope	Arkansas	2189.06250000
6041 Marin	California	2185.11472430
1051 Elmore	Alabama	2184.71796500
37077 Granville	North Carolina	2184.14705148
13233 Polk	Georgia	2182.71721215
1123 Tallapoosa	Alabama	2180.40842532
12041 Gilchrist	Florida	2180.10517090
48005 Angelina	Texas	2179.30464337
13315 Wilcox	Georgia	2178.84702678
48463 Uvalde	Texas	2175.37063250
45045 Greenville	South Carolina	2175.36312773
34023 Middlesex	New Jersey	2174.92180767
6099 Stanislaus	California	2174.00398316
48113 Dallas	Texas	2172.78066489
45047 Greenwood	South Carolina	2167.06012072
45033 Dillon	South Carolina	2166.73747508
6037 Los Angeles	California	2165.46049396
1055 Etowah	Alabama	2164.85692823
19049 Dallas	Iowa	2163.45087603
48405 San Augustine	Texas	2162.29348882
22067 Morehouse	Louisiana	2161.58752658
13123 Gilmer	Georgia	2157.96988577
1109 Pike	Alabama	2153.69848221
37105 Lee	North Carolina	2152.89982425
16053 Jerome	Idaho	2152.82115345
1001 Autauga	Alabama	2151.04044891
40065 Jackson	Oklahoma	2144.37452403
53047 Okanogan	Washington	2143.26402734
48039 Brazoria	Texas	2138.57374392

Counties_Cities

47097 Lauderdale	Tennessee	2137.46369797
12087 Monroe	Florida	2136.56417023
47149 Rutherford	Tennessee	2135.49201268
28093 Marshall	Mississippi	2135.34173930
38085 Sioux	North Dakota	2134.00642497
12105 Polk	Florida	2133.87117960
13237 Putnam	Georgia	2132.14727865
19063 Emmet	Iowa	2129.03923052
22069 Natchitoches	Louisiana	2128.87037947
13051 Chatham	Georgia	2125.20963364
12107 Putnam	Florida	2125.04887882
22103 St. Tammany	Louisiana	2123.11757345
45053 Jasper	South Carolina	2122.81246764
35023 Hidalgo	New Mexico	2122.64150943
28025 Clay	Mississippi	2120.08666048
47131 Obion	Tennessee	2111.21022896
1071 Jackson	Alabama	2108.78305242
22107 Tensas	Louisiana	2106.67861945
1107 Pickens	Alabama	2106.53024376
28033 DeSoto	Mississippi	2105.48293691
31055 Douglas	Nebraska	2104.32543043
28111 Perry	Mississippi	2103.76330567
45011 Barnwell	South Carolina	2103.06934445
28001 Adams	Mississippi	2099.89740959
48141 El Paso	Texas	2097.15518615
1125 Tuscaloosa	Alabama	2095.62923925
1027 Clay	Alabama	2094.16195857
48303 Lubbock	Texas	2091.33020181
37119 Mecklenburg	North Carolina	2088.85447586
51153 Prince William	Virginia	2088.19878165
29195 Saline	Missouri	2087.79209434
30071 Phillips	Montana	2086.40157094
21227 Warren	Kentucky	2085.11092150
8037 Eagle	Colorado	2082.08317422

Counties_Cities

1007 Bibb	Alabama	2075.89285714
16001 Ada	Idaho	2075.25650792
1073 Jefferson	Alabama	2075.23130593
13035 Butts	Georgia	2074.98036622
45031 Darlington	South Carolina	2074.78817999
13181 Lincoln	Georgia	2072.01516109
28055 Issaquena	Mississippi	2064.22018349
1103 Morgan	Alabama	2063.16284460
1039 Covington	Alabama	2062.94273509
51740 Portsmouth	Virginia	2062.72719587
48309 McLennan	Texas	2061.21591315
13121 Fulton	Georgia	2057.01476221
21177 Muhlenberg	Kentucky	2056.93117567
13023 Bleckley	Georgia	2056.39507711
17017 Cass	Illinois	2055.46492659
12131 Walton	Florida	2053.94045534
47033 Crockett	Tennessee	2051.92629816
19139 Muscatine	Iowa	2049.89634047
45059 Laurens	South Carolina	2043.46657910
47155 Sevier	Tennessee	2031.83099743
45069 Marlboro	South Carolina	2030.45685279
1099 Monroe	Alabama	2026.86666350
28073 Lamar	Mississippi	2025.71780870
47167 Tipton	Tennessee	2024.97523587
48047 Brooks	Texas	2024.17767782
42101 Philadelphia	Pennsylvania	2023.62420446
48043 Brewster	Texas	2017.91302471
37191 Wayne	North Carolina	2016.25989874
51660 Harrisonburg	Virginia	2013.58429108
17181 Union	Illinois	2012.94459949
13283 Treutlen	Georgia	2012.04288442
13177 Lee	Georgia	2005.77879317
22075 Plaquemines	Louisiana	2003.41734302
47039 Decatur	Tennessee	1998.97488467

Counties_Cities

37063 Durham	North Carolina	1998.49087103
13199 Meriwether	Georgia	1998.29124739
12007 Bradford	Florida	1997.69219674
1093 Marion	Alabama	1995.76655579
13317 Wilkes	Georgia	1994.73471041
45035 Dorchester	South Carolina	1993.81252062
13105 Elbert	Georgia	1992.67782427
48249 Jim Wells	Texas	1991.57317133
51047 Culpeper	Virginia	1984.22646021
45015 Berkeley	South Carolina	1982.89392151
28005 Amite	Mississippi	1979.55541133
36105 Sullivan	New York	1974.88675197
48297 Live Oak	Texas	1972.71083347
47011 Bradley	Tennessee	1969.51099534
48507 Zavala	Texas	1969.45673037
28075 Lauderdale	Mississippi	1966.35553726
13133 Greene	Georgia	1966.32387840
28041 Greene	Mississippi	1965.25835419
19149 Plymouth	Iowa	1964.53476788
47003 Bedford	Tennessee	1961.74395367
13145 Harris	Georgia	1960.84118927
5011 Bradley	Arkansas	1954.66642195
12083 Marion	Florida	1952.90254655
13097 Douglas	Georgia	1952.78364561
13089 DeKalb	Georgia	1949.09048612
6077 San Joaquin	California	1946.56285707
28081 Lee	Mississippi	1944.79002840
37167 Stanly	North Carolina	1944.42207008
13067 Cobb	Georgia	1940.90095327
1133 Winston	Alabama	1939.98309383
4021 Pinal	Arizona	1937.88047538
28139 Tippah	Mississippi	1936.80381905
47071 Hardin	Tennessee	1935.90937306
37017 Bladen	North Carolina	1928.29165411

Counties_Cities

13197 Marion	Georgia	1927.91282481
48201 Harris	Texas	1927.67279066
6019 Fresno	California	1926.48833467
13119 Franklin	Georgia	1924.16279373
9001 Fairfield	Connecticut	1924.08958036
53007 Chelan	Washington	1923.77589698
22015 Bossier	Louisiana	1922.39650902
28009 Benton	Mississippi	1922.37939790
19167 Sioux	Iowa	1922.14042224
48199 Hardin	Texas	1921.09357246
47045 Dyer	Tennessee	1915.86280815
47165 Sumner	Tennessee	1913.44864253
13093 Dooly	Georgia	1911.57157449
48453 Travis	Texas	1911.52222675
1021 Chilton	Alabama	1909.27003828
46073 Jerauld	South Dakota	1908.95741557
12111 St. Lucie	Florida	1907.33912957
47041 DeKalb	Tennessee	1906.84278478
28071 Lafayette	Mississippi	1903.52782290
48063 Camp	Texas	1902.86196578
28087 Lowndes	Mississippi	1902.25691498
51510 Alexandria	Virginia	1899.95639444
51147 Prince Edward	Virginia	1899.78213508
13155 Irwin	Georgia	1894.02000426
12103 Pinellas	Florida	1893.40497088
48325 Medina	Texas	1891.16474539
6011 Colusa	California	1891.15457530
17089 Kane	Illinois	1890.62102221
53005 Benton	Washington	1889.76455961
37195 Wilson	North Carolina	1885.70376281
13271 Telfair	Georgia	1883.34593096
13029 Bryan	Georgia	1881.44532788
13015 Bartow	Georgia	1878.61814901
28117 Prentiss	Mississippi	1876.35789058

Counties_Cities

17097 Lake	Illinois	1875.48513766
16075 Payette	Idaho	1872.53195193
48257 Kaufman	Texas	1870.59756496
11001 District of Colum	District of Col	1867.45058402
20103 Leavenworth	Kansas	1867.19441440
48349 Navarro	Texas	1866.23625542
1087 Macon	Alabama	1865.61093335
37023 Burke	North Carolina	1865.41568011
48003 Andrews	Texas	1864.51897617
5107 Phillips	Arkansas	1863.66409673
6065 Riverside	California	1863.17865738
49035 Salt Lake	Utah	1861.99770439
45067 Marion	South Carolina	1858.95164148
13063 Clayton	Georgia	1857.63858916
6039 Madera	California	1854.48272363
55101 Racine	Wisconsin	1853.15183331
13189 McDuffie	Georgia	1853.14198133
17153 Pulaski	Illinois	1848.80102508
5131 Sebastian	Arkansas	1845.74921920
51690 Martinsville	Virginia	1844.67524415
4019 Pima	Arizona	1844.33624971
27145 Stearns	Minnesota	1842.94469282
48279 Lamb	Texas	1839.18528652
47047 Fayette	Tennessee	1836.71957933
48041 Brazos	Texas	1833.67290239
22027 Claiborne	Louisiana	1831.40993477
19061 Dubuque	Iowa	1827.49292750
13085 Dawson	Georgia	1825.93788622
20017 Chase	Kansas	1825.78927349
28037 Franklin	Mississippi	1823.31792501
4007 Gila	Arizona	1822.26428399
37037 Chatham	North Carolina	1821.18978931
48361 Orange	Texas	1819.98755564
22029 Concordia	Louisiana	1818.92499489

Counties_Cities

26127 Oceana	Michigan	1817.84037559
47065 Hamilton	Tennessee	1813.13583283
6071 San Bernardino	California	1813.13066891
29510 St. Louis City	Missouri	1809.21812983
12073 Leon	Florida	1808.53464250
48347 Nacogdoches	Texas	1806.39466756
12075 Levy	Florida	1805.24895757
48139 Ellis	Texas	1804.54312401
5041 Desha	Arkansas	1798.12369701
37181 Vance	North Carolina	1796.68924678
47091 Johnson	Tennessee	1794.35257059
25023 Plymouth	Massachusetts	1792.59339319
13081 Crisp	Georgia	1791.95610814
5007 Benton	Arkansas	1789.74938373
13115 Floyd	Georgia	1788.06662105
24031 Montgomery	Maryland	1787.91468857
48435 Sutton	Texas	1782.86322512
1111 Randolph	Alabama	1782.17821782
19151 Pocahontas	Iowa	1780.41543027
34029 Ocean	New Jersey	1779.76933471
27117 Pipestone	Minnesota	1779.59544600
22061 Lincoln	Louisiana	1777.69302483
13217 Newton	Georgia	1774.67797446
13209 Montgomery	Georgia	1773.08821930
49051 Wasatch	Utah	1768.95306859
13207 Monroe	Georgia	1765.98837209
13031 Bulloch	Georgia	1765.93872904
1045 Dale	Alabama	1762.80741891
12091 Okaloosa	Florida	1762.44397377
45025 Chesterfield	South Carolina	1761.59461468
28057 Itawamba	Mississippi	1760.42862610
5099 Nevada	Arkansas	1753.54311794
27153 Todd	Minnesota	1753.31543406
16083 Twin Falls	Idaho	1749.51499169

Counties_Cities

18099 Marshall	Indiana	1740.61581041
45063 Lexington	South Carolina	1739.47232843
48131 Duval	Texas	1739.20799144
1003 Baldwin	Alabama	1738.81534891
48383 Reagan	Texas	1737.50334135
47143 Rhea	Tennessee	1737.07783561
13059 Clarke	Georgia	1734.86216917
47189 Wilson	Tennessee	1730.84444444
37047 Columbus	North Carolina	1726.70919055
49043 Summit	Utah	1726.56380416
34007 Camden	New Jersey	1722.22025014
53025 Grant	Washington	1721.95908806
18097 Marion	Indiana	1721.74678161
13013 Barrow	Georgia	1721.34291972
40143 Tulsa	Oklahoma	1716.63890431
18037 Dubois	Indiana	1712.67473276
19079 Hamilton	Iowa	1712.14553237
1075 Lamar	Alabama	1711.93296735
38017 Cass	North Dakota	1710.04208995
13019 Berrien	Georgia	1708.91335965
5003 Ashley	Arkansas	1706.07602514
48275 Knox	Texas	1697.23514919
28059 Jackson	Mississippi	1696.01541071
13301 Warren	Georgia	1694.91525424
27067 Kandiyohi	Minnesota	1691.75125423
42045 Delaware	Pennsylvania	1691.18779781
13045 Carroll	Georgia	1690.63925974
17091 Kankakee	Illinois	1687.81356795
51171 Shenandoah	Virginia	1682.87468101
51730 Petersburg	Virginia	1682.13640827
5087 Madison	Arkansas	1680.72325708
55009 Brown	Wisconsin	1680.09476874
34025 Monmouth	New Jersey	1679.23599108
37101 Johnston	North Carolina	1677.06919946

Counties_Cities

20093 Kearny	Kansas	1673.85239665
48329 Midland	Texas	1673.44620983
48089 Colorado	Texas	1668.47339398
1081 Lee	Alabama	1668.28310185
25005 Bristol	Massachusetts	1668.02004177
28019 Choctaw	Mississippi	1667.06934042
19165 Shelby	Iowa	1666.95456901
47183 Weakley	Tennessee	1666.91605566
51175 Southampton	Virginia	1666.09803253
27083 Lyon	Minnesota	1666.08139217
48195 Hansford	Texas	1665.75141863
12061 Indian River	Florida	1663.14090958
12001 Alachua	Florida	1660.64099335
39029 Columbiana	Ohio	1659.76720401
56039 Teton	Wyoming	1659.37351068
38039 Griggs	North Dakota	1657.70609319
48205 Hartley	Texas	1655.09877202
24005 Baltimore	Maryland	1653.60784423
21211 Shelby	Kentucky	1650.93367410
39107 Mercer	Ohio	1650.43091872
22115 Vernon	Louisiana	1649.61113385
29143 New Madrid	Missouri	1647.77983349
25027 Worcester	Massachusetts	1647.25055035
26163 Wayne	Michigan	1646.45163645
25017 Middlesex	Massachusetts	1645.18298597
17163 St. Clair	Illinois	1642.92363029
18089 Lake	Indiana	1641.58121925
37159 Rowan	North Carolina	1639.50673217
41031 Jefferson	Oregon	1636.90476190
20067 Grant	Kansas	1635.76881134
40001 Adair	Oklahoma	1634.81568698
48021 Bastrop	Texas	1633.78403238
1015 Calhoun	Alabama	1633.74957340
13211 Morgan	Georgia	1633.69225057

Counties_Cities

48371 Pecos	Texas	1633.38224973
13157 Jackson	Georgia	1630.17238931
6083 Santa Barbara	California	1629.01683437
13073 Columbia	Georgia	1627.44424497
25013 Hampden	Massachusetts	1623.49119697
29189 St. Louis	Missouri	1618.24373461
8051 Gunnison	Colorado	1617.76643859
48409 San Patricio	Texas	1617.50855844
48419 Shelby	Texas	1616.96435597
19173 Taylor	Iowa	1615.24794056
55059 Kenosha	Wisconsin	1614.98021147
47187 Williamson	Tennessee	1614.38576958
13221 Oglethorpe	Georgia	1614.18891989
13213 Murray	Georgia	1610.68109516
37079 Greene	North Carolina	1608.60460689
47053 Gibson	Tennessee	1604.64879193
48439 Tarrant	Texas	1602.11536977
13251 Screven	Georgia	1599.94260296
13289 Twiggs	Georgia	1599.90229604
34035 Somerset	New Jersey	1597.69781740
48149 Fayette	Texas	1597.69616158
27033 Cottonwood	Minnesota	1596.16919393
37131 Northampton	North Carolina	1595.85281561
51710 Norfolk	Virginia	1595.81441846
27053 Hennepin	Minnesota	1593.02476997
18181 White	Indiana	1591.18219865
5081 Little River	Arkansas	1590.13467467
13247 Rockdale	Georgia	1588.40541316
47109 McNairy	Tennessee	1587.17869309
1067 Henry	Alabama	1586.37922018
38051 McIntosh	North Dakota	1586.07350097
37091 Hertford	North Carolina	1585.02049960
21075 Fulton	Kentucky	1584.96732026
36027 Dutchess	New York	1584.85349893

Counties_Cities

29145 Newton	Missouri	1584.11423472
21041 Carroll	Kentucky	1583.31004936
1117 Shelby	Alabama	1582.70246214
48127 Dimmit	Texas	1581.29608071
48153 Floyd	Texas	1576.15213295
27131 Rice	Minnesota	1575.39497617
12117 Seminole	Florida	1575.35183570
40015 Caddo	Oklahoma	1573.66186976
19033 Cerro Gordo	Iowa	1573.38148053
4015 Mohave	Arizona	1571.93987115
37015 Bertie	North Carolina	1571.53369074
12019 Clay	Florida	1568.45866193
37071 Gaston	North Carolina	1568.34764815
13225 Peach	Georgia	1567.93786863
29097 Jasper	Missouri	1567.52544846
1115 St. Clair	Alabama	1565.00169128
5063 Independence	Arkansas	1563.24645682
13151 Henry	Georgia	1558.50925202
22043 Grant	Louisiana	1556.80099635
48137 Edwards	Texas	1556.01659751
6021 Glenn	California	1554.53346169
37001 Alamance	North Carolina	1553.75039054
9009 New Haven	Connecticut	1552.66901425
37151 Randolph	North Carolina	1552.13427182
8109 Saguache	Colorado	1549.02820400
13039 Camden	Georgia	1548.14911415
17157 Randolph	Illinois	1547.99725908
28121 Rankin	Mississippi	1547.73817104
12115 Sarasota	Florida	1547.62630121
47021 Cheatham	Tennessee	1543.06486313
48175 Goliad	Texas	1542.72151899
29155 Pemiscot	Missouri	1542.52704031
13255 Spalding	Georgia	1541.60363086
37005 Alleghany	North Carolina	1541.08054834

Counties_Cities

37111 McDowell	North Carolina	1540.42235261
12069 Lake	Florida	1539.71303945
21083 Graves	Kentucky	1538.17295067
48373 Polk	Texas	1537.04703084
48169 Garza	Texas	1535.42110064
4009 Graham	Arizona	1533.93570078
48273 Kleberg	Texas	1529.12075557
13011 Banks	Georgia	1527.28038761
12109 St. Johns	Florida	1527.17089919
45077 Pickens	South Carolina	1527.16969353
37027 Caldwell	North Carolina	1526.28948299
1031 Coffee	Alabama	1525.74698029
5083 Logan	Arkansas	1522.74922942
1089 Madison	Alabama	1522.70414358
13057 Cherokee	Georgia	1519.18756320
12127 Volusia	Florida	1517.33760944
13171 Lamar	Georgia	1515.78947368
25021 Norfolk	Massachusetts	1514.34387883
8015 Chaffee	Colorado	1512.95750737
51800 Suffolk	Virginia	1512.31013873
5119 Pulaski	Arkansas	1511.91810125
21183 Ohio	Kentucky	1511.18860796
27101 Murray	Minnesota	1510.39149348
12089 Nassau	Florida	1509.92636779
13249 Schley	Georgia	1508.78533231
18113 Noble	Indiana	1508.45746024
51025 Brunswick	Virginia	1507.56835938
1043 Cullman	Alabama	1500.44342178
41061 Union	Oregon	1500.32122747
19155 Pottawattamie	Iowa	1496.79792159
20075 Hamilton	Kansas	1495.97238205
37197 Yadkin	North Carolina	1494.28655142
13307 Webster	Georgia	1493.68058215
48477 Washington	Texas	1489.68895978

Counties_Cities

47105 Loudon	Tennessee	1485.27914955
51117 Mecklenburg	Virginia	1481.23980424
49049 Utah	Utah	1481.16481012
34027 Morris	New Jersey	1480.08611410
37083 Halifax	North Carolina	1477.04354016
48129 Donley	Texas	1476.34829768
13195 Madison	Georgia	1473.86172007
36079 Putnam	New York	1473.32443474
39049 Franklin	Ohio	1471.95298787
12055 Highlands	Florida	1468.35635149
34033 Salem	New Jersey	1467.88697749
47029 Cocke	Tennessee	1467.54626265
29159 Pettis	Missouri	1466.78576466
51139 Page	Virginia	1466.59424226
1009 Blount	Alabama	1466.11341632
51840 Winchester	Virginia	1465.77486836
48399 Runnels	Texas	1465.70256009
1083 Limestone	Alabama	1462.97336078
8031 Denver	Colorado	1461.42594753
51059 Fairfax	Virginia	1461.25070060
48103 Crane	Texas	1460.15853150
37007 Anson	North Carolina	1459.17916147
38061 Mountrail	North Dakota	1458.21100020
19143 Osceola	Iowa	1456.95364238
48331 Milam	Texas	1456.36862839
51630 Fredericksburg	Virginia	1454.84490804
47023 Chester	Tennessee	1452.88261172
18087 LaGrange	Indiana	1451.81795067
47119 Maury	Tennessee	1449.01420394
51760 Richmond City	Virginia	1445.91162805
37067 Forsyth	North Carolina	1444.74134725
48157 Fort Bend	Texas	1443.02653524
20069 Gray	Kansas	1442.06862258
9003 Hartford	Connecticut	1441.81060315

Counties_Cities

45001 Abbeville	South Carolina	1438.40919278
27123 Ramsey	Minnesota	1436.54241108
47177 Warren	Tennessee	1435.98023387
5025 Cleveland	Arkansas	1434.27288601
17007 Boone	Illinois	1433.45092110
18023 Clinton	Indiana	1432.55813953
19103 Johnson	Iowa	1431.31032659
48421 Sherman	Texas	1429.03540110
40109 Oklahoma	Oklahoma	1427.23402752
40055 Greer	Oklahoma	1425.87184333
1069 Houston	Alabama	1425.67941789
1057 Fayette	Alabama	1423.96397493
27013 Blue Earth	Minnesota	1423.76199445
13025 Brantley	Georgia	1423.50637667
13193 Macon	Georgia	1422.81062162
47043 Dickson	Tennessee	1416.38289114
13191 McIntosh	Georgia	1415.62064156
47099 Lawrence	Tennessee	1415.37476563
46127 Union	South Dakota	1414.94333824
40023 Choctaw	Oklahoma	1411.23534224
35006 Cibola	New Mexico	1409.55656921
20171 Scott	Kansas	1409.02593425
45087 Union	South Carolina	1408.24516600
13055 Chattooga	Georgia	1407.82573618
5121 Randolph	Arkansas	1404.05616225
47139 Polk	Tennessee	1402.53284412
48319 Mason	Texas	1401.86915888
47181 Wayne	Tennessee	1401.13540283
37093 Hoke	North Carolina	1400.55510920
17197 Will	Illinois	1399.95088905
38059 Morton	North Dakota	1398.93873613
37035 Catawba	North Carolina	1396.76776845
13111 Fannin	Georgia	1394.23817594
46003 Aurora	South Dakota	1392.35987147

Counties_Cities

45065 McCormick	South Carolina	1392.13602550
18141 St. Joseph	Indiana	1390.84318483
38015 Burleigh	North Dakota	1390.74029368
8003 Alamosa	Colorado	1390.63717557
37179 Union	North Carolina	1388.67694186
48277 Lamar	Texas	1387.54826255
19183 Washington	Iowa	1386.56790570
45057 Lancaster	South Carolina	1386.03480814
48501 Yoakum	Texas	1385.17052730
1121 Talladega	Alabama	1381.72069950
4003 Cochise	Arizona	1381.24161868
48225 Houston	Texas	1381.15585481
45083 Spartanburg	South Carolina	1381.06585789
10001 Kent	Delaware	1379.44553346
55127 Walworth	Wisconsin	1378.73850248
5139 Union	Arkansas	1377.60057251
48395 Robertson	Texas	1376.99606573
18071 Jackson	Indiana	1376.07399515
5075 Lawrence	Arkansas	1375.19776074
55051 Iron	Wisconsin	1374.20718816
24011 Caroline	Maryland	1372.20754264
37127 Nash	North Carolina	1372.10687543
13153 Houston	Georgia	1371.97769330
34005 Burlington	New Jersey	1371.40085858
42077 Lehigh	Pennsylvania	1371.09481119
5101 Newton	Arkansas	1370.91607944
24047 Worcester	Maryland	1370.04804816
13241 Rabun	Georgia	1369.53815142
37171 Surry	North Carolina	1367.65441708
5001 Arkansas	Arkansas	1367.55022793
17043 DuPage	Illinois	1366.91259535
56041 Uinta	Wyoming	1364.59924134
37065 Edgecombe	North Carolina	1363.33044900
47055 Giles	Tennessee	1362.57329763

Counties_Cities

31119 Madison	Nebraska	1361.88969259
12101 Pasco	Florida	1361.67373941
13239 Quitman	Georgia	1360.24572181
45091 York	South Carolina	1359.99824893
48315 Marion	Texas	1359.79049154
48261 Kenedy	Texas	1357.46606335
13227 Pickens	Georgia	1357.09818637
48381 Randall	Texas	1355.38742653
37069 Franklin	North Carolina	1354.35168739
48091 Comal	Texas	1353.34595917
47017 Carroll	Tennessee	1352.60528194
48143 Erath	Texas	1352.30645997
6053 Monterey	California	1352.17656809
5111 Poinsett	Arkansas	1351.46408609
48445 Terry	Texas	1351.02140474
17201 Winnebago	Illinois	1349.96708685
13291 Union	Georgia	1349.94375234
48051 Burleson	Texas	1348.63233455
5015 Carroll	Arkansas	1346.41958686
6059 Orange	California	1345.08570080
31123 Morrill	Nebraska	1344.43021767
37185 Warren	North Carolina	1342.95955975
48505 Zapata	Texas	1338.97110641
24045 Wicomico	Maryland	1338.24313193
51107 Loudoun	Virginia	1337.34791692
51013 Arlington	Virginia	1337.14492613
5031 Craighead	Arkansas	1336.61268631
48311 McMullen	Texas	1335.11348465
10003 New Castle	Delaware	1331.93882021
34001 Atlantic	New Jersey	1331.80624574
19091 Humboldt	Iowa	1330.26081492
37113 Macon	North Carolina	1329.17670398
29157 Perry	Missouri	1326.37075718
5117 Prairie	Arkansas	1325.24151598

Counties_Cities

19077 Guthrie	Iowa	1324.62686567
2282 Yakutat	Alaska	1324.50331126
6069 San Benito	California	1324.40645465
48049 Brown	Texas	1323.70003164
31153 Sarpy	Nebraska	1323.32930353
39097 Madison	Ohio	1321.68509220
1077 Lauderdale	Alabama	1319.44970613
5037 Cross	Arkansas	1319.26121372
19099 Jasper	Iowa	1319.08364067
13297 Walton	Georgia	1318.67426714
48183 Gregg	Texas	1317.62956017
18031 Decatur	Indiana	1317.45913264
37045 Cleveland	North Carolina	1317.01572021
42011 Berks	Pennsylvania	1315.95232202
21045 Casey	Kentucky	1315.45820745
17077 Jackson	Illinois	1314.89576621
47113 Madison	Tennessee	1313.45730239
32031 Washoe	Nevada	1313.40783922
24003 Anne Arundel	Maryland	1313.12377285
8001 Adams	Colorado	1313.03382903
24017 Charles	Maryland	1312.04993096
8045 Garfield	Colorado	1311.69483018
28047 Harrison	Mississippi	1311.39608033
5043 Drew	Arkansas	1309.47184636
42095 Northampton	Pennsylvania	1309.35313165
37193 Wilkes	North Carolina	1308.40030923
13281 Towns	Georgia	1307.79615255
37089 Henderson	North Carolina	1307.08877240
48231 Hunt	Texas	1306.83054729
45037 Edgefield	South Carolina	1304.89427769
39095 Lucas	Ohio	1304.72506333
40111 Okmulgee	Oklahoma	1304.29111778
40147 Washington	Oklahoma	1303.93688637
51041 Chesterfield	Virginia	1303.09046466

Counties_Cities

56013 Fremont	Wyoming	1302.77503731
37025 Cabarrus	North Carolina	1302.62796794
19041 Clay	Iowa	1301.59910747
51550 Chesapeake	Virginia	1301.54883487
21141 Logan	Kentucky	1300.52984549
48365 Panola	Texas	1300.32832210
40115 Ottawa	Oklahoma	1299.11788292
29075 Gentry	Missouri	1297.52564876
48101 Cottle	Texas	1295.89632829
51089 Henry	Virginia	1295.31136538
48491 Williamson	Texas	1293.40996155
40063 Hughes	Oklahoma	1289.83877015
26125 Oakland	Michigan	1289.38906497
21105 Hickman	Kentucky	1289.30106311
13147 Hart	Georgia	1287.40564773
18145 Shelby	Indiana	1284.95503779
48115 Dawson	Texas	1283.77842935
13179 Liberty	Georgia	1282.98941412
47067 Hancock	Tennessee	1282.63857077
13231 Pike	Georgia	1282.60169582
13309 Wheeler	Georgia	1281.88856454
34041 Warren	New Jersey	1280.97259380
35025 Lea	New Mexico	1278.53356510
46137 Ziebach	South Dakota	1276.44055434
17161 Rock Island	Illinois	1276.16272991
13103 Effingham	Georgia	1275.12461811
16079 Shoshone	Idaho	1273.83557362
13311 White	Georgia	1271.27127127
13149 Heard	Georgia	1271.15077027
13269 Taylor	Georgia	1268.81452917
26099 Macomb	Michigan	1267.09185044
45007 Anderson	South Carolina	1265.45026486
12015 Charlotte	Florida	1264.87853923
21013 Bell	Kentucky	1264.63171365

Counties_Cities

29069 Dunklin	Missouri	1264.31703089
48093 Comanche	Texas	1263.48455741
29021 Buchanan	Missouri	1261.13513452
48305 Lynn	Texas	1259.14582270
48291 Liberty	Texas	1256.90719739
28131 Stone	Mississippi	1255.54308917
2060 Bristol Bay	Alaska	1254.27594071
20119 Meade	Kansas	1254.22093584
29133 Mississippi	Missouri	1252.24955009
24029 Kent	Maryland	1248.51674147
51670 Hopewell	Virginia	1248.00849708
13159 Jasper	Georgia	1246.43874644
48081 Coke	Texas	1246.29080119
8025 Crowley	Colorado	1246.15909867
46049 Faulk	South Dakota	1244.63519313
45021 Cherokee	South Carolina	1243.91183994
42091 Montgomery	Pennsylvania	1243.89937775
48413 Schleicher	Texas	1243.52331606
27027 Clay	Minnesota	1243.06152764
24021 Frederick	Maryland	1241.15971961
24027 Howard	Maryland	1240.42376762
48247 Jim Hogg	Texas	1238.56707317
31099 Kearney	Nebraska	1237.77506112
55121 Trempealeau	Wisconsin	1236.32905373
47087 Jackson	Tennessee	1233.20292567
48293 Limestone	Texas	1233.04562269
24019 Dorchester	Maryland	1231.32695793
51087 Henrico	Virginia	1227.59755938
20085 Jackson	Kansas	1227.40963855
48251 Johnson	Texas	1227.23373463
29213 Taney	Missouri	1226.45563274
19169 Story	Iowa	1226.23719484
37147 Pitt	North Carolina	1225.58555754
39061 Hamilton	Ohio	1224.58625368

Counties_Cities

5091 Miller	Arkansas	1222.70141310
16055 Kootenai	Idaho	1221.01482926
13235 Pulaski	Georgia	1219.62236878
31117 McPherson	Nebraska	1219.51219512
5109 Pike	Arkansas	1218.02679659
56043 Washakie	Wyoming	1217.50158529
28003 Alcorn	Mississippi	1210.56194990
37153 Richmond	North Carolina	1209.70436875
45003 Aiken	South Carolina	1208.37539330
8123 Weld	Colorado	1207.10774566
47185 White	Tennessee	1206.33046814
17027 Clinton	Illinois	1206.19570127
51193 Westmoreland	Virginia	1205.83286596
37117 Martin	North Carolina	1204.18155353
38089 Stark	North Dakota	1203.34225893
48053 Burnet	Texas	1203.14669135
40057 Harmon	Oklahoma	1201.20120120
27047 Freeborn	Minnesota	1198.92261201
35013 Dona Ana	New Mexico	1196.20084405
35013 Dona Ana	New Mexico	1196.20084405
5057 Hempstead	Arkansas	1195.89715284
37161 Rutherford	North Carolina	1195.64241463
13187 Lumpkin	Georgia	1195.56971628
13091 Dodge	Georgia	1188.11881188
21111 Jefferson	Kentucky	1187.38457425
51135 Nottoway	Virginia	1186.77042802
51165 Rockingham	Virginia	1186.54916055
55075 Marinette	Wisconsin	1184.64658456
48363 Palo Pinto	Texas	1184.41558442
18063 Hendricks	Indiana	1184.36730955
47089 Jefferson	Tennessee	1183.07042879
40087 McClain	Oklahoma	1182.94360385
13219 Oconee	Georgia	1181.50336117
48423 Smith	Texas	1180.17035805

Counties_Cities

48027 Bell	Texas	1179.55697021
35009 Curry	New Mexico	1179.27867791
26081 Kent	Michigan	1178.06132282
16047 Gooding	Idaho	1177.94156357
51177 Spotsylvania	Virginia	1177.75890582
46013 Brown	South Dakota	1177.63760301
48339 Montgomery	Texas	1177.30676482
18143 Scott	Indiana	1176.81547868
46095 Mellette	South Dakota	1175.31831538
40131 Rogers	Oklahoma	1175.20438337
16033 Clark	Idaho	1173.70892019
40145 Wagoner	Oklahoma	1173.38659343
18163 Vanderburgh	Indiana	1172.54412236
51810 Virginia Beach	Virginia	1172.17435344
19005 Allamakee	Iowa	1171.19722383
19181 Warren	Iowa	1169.30429332
42017 Bucks	Pennsylvania	1169.06374613
32007 Elko County	Nevada	1168.50934045
32007 Elko County	Nevada	1168.50934045
46083 Lincoln	South Dakota	1168.22827214
36111 Ulster	New York	1167.97966394
29201 Scott	Missouri	1167.50741068
46023 Charles Mix	South Dakota	1167.27350610
19081 Hancock	Iowa	1166.91560866
29033 Carroll	Missouri	1166.64760380
47081 Hickman	Tennessee	1165.06403862
5051 Garland	Arkansas	1164.85467051
18081 Johnson	Indiana	1164.34629541
51149 Prince George	Virginia	1163.27923954
42075 Lebanon	Pennsylvania	1160.53611107
5055 Greene	Arkansas	1160.50744622
39099 Mahoning	Ohio	1160.50199876
27109 Olmsted	Minnesota	1157.55997364
13077 Coweta	Georgia	1157.24236275

Counties_Cities

13169 Jones	Georgia	1156.69555493
34015 Gloucester	New Jersey	1155.76785812
55133 Waukesha	Wisconsin	1155.37670689
37187 Washington	North Carolina	1155.24074543
31001 Adams	Nebraska	1155.15216908
37041 Chowan	North Carolina	1154.75087319
12017 Citrus	Florida	1154.60795382
47127 Moore	Tennessee	1154.26610513
51540 Charlottesville	Virginia	1153.43849367
18019 Clark	Indiana	1152.01090661
8005 Arapahoe	Colorado	1151.23269581
18067 Howard	Indiana	1150.96034772
17187 Warren	Illinois	1150.77501174
48211 Hemphill	Texas	1150.32679739
48387 Red River	Texas	1149.89733060
37129 New Hanover	North Carolina	1147.78236049
51093 Isle of Wight	Virginia	1147.40345845
21109 Jackson	Kentucky	1145.66284779
37183 Wake	North Carolina	1145.10141398
21001 Adair	Kentucky	1144.93884986
51570 Colonial Heights	Virginia	1143.94661582
51035 Carroll	Virginia	1143.87906600
48495 Winkler	Texas	1139.89637306
13295 Walker	Georgia	1139.60524420
16063 Lincoln	Idaho	1138.05970149
39035 Cuyahoga	Ohio	1135.17872231
37165 Scotland	North Carolina	1134.73139902
47133 Overton	Tennessee	1132.86206272
27139 Scott	Minnesota	1132.43905252
29183 St. Charles	Missouri	1132.31558537
12053 Hernando	Florida	1131.68993791
42071 Lancaster	Pennsylvania	1130.70018416
48317 Martin	Texas	1129.84529811
13223 Paulding	Georgia	1128.35580698

Counties_Cities

48079 Cochran	Texas	1128.34978843
17093 Kendall	Illinois	1128.09287417
26145 Saginaw	Michigan	1127.88259958
6101 Sutter	California	1126.98461888
54023 Grant	West Virginia	1126.78479271
42079 Luzerne	Pennsylvania	1125.78153038
1019 Cherokee	Alabama	1125.53779963
48107 Crosby	Texas	1124.76206956
8113 San Miguel	Colorado	1123.18398242
6051 Mono	California	1122.80701754
17119 Madison	Illinois	1122.66080821
19083 Hardin	Iowa	1120.46478539
40027 Cleveland	Oklahoma	1118.68895761
12119 Sumter	Florida	1115.30515557
24041 Talbot	Maryland	1114.47738585
47027 Clay	Tennessee	1114.42270312
19067 Floyd	Iowa	1110.33563860
37057 Davidson	North Carolina	1109.75068122
8117 Summit	Colorado	1109.42690360
47107 McMinn	Tennessee	1109.13014920
18003 Allen	Indiana	1108.56238561
17029 Coles	Illinois	1108.38164489
19113 Linn	Iowa	1107.96825270
18043 Floyd	Indiana	1106.95414047
18085 Kosciusko	Indiana	1106.57390603
47015 Cannon	Tennessee	1106.34766976
47005 Benton	Tennessee	1106.03064755
48455 Trinity	Texas	1105.83446404
1079 Lawrence	Alabama	1104.46946021
18047 Franklin	Indiana	1103.97607319
21003 Allen	Kentucky	1103.11523530
48503 Young	Texas	1102.79855916
45073 Oconee	South Carolina	1102.40641029
20081 Haskell	Kansas	1100.82561921

Counties_Cities

37139 Pasquotank	North Carolina	1099.92683973
27003 Anoka	Minnesota	1099.73347503
31081 Hamilton	Nebraska	1099.13793103
48437 Swisher	Texas	1098.90109890
27037 Dakota	Minnesota	1097.73096424
5045 Faulkner	Arkansas	1097.70363604
37081 Guilford	North Carolina	1097.68208818
19147 Palo Alto	Iowa	1097.54731773
46102 Oglala Lakota	South Dakota	1097.21154518
5033 Crawford	Arkansas	1096.11077816
13113 Fayette	Georgia	1095.54993434
38013 Burke	North Dakota	1095.23809524
37107 Lenoir	North Carolina	1095.11219094
48203 Harrison	Texas	1092.52765039
37097 Iredell	North Carolina	1090.59321321
37141 Pender	North Carolina	1087.48109778
47093 Knox	Tennessee	1085.56187660
37109 Lincoln	North Carolina	1083.92025785
51700 Newport News	Virginia	1083.82878192
51590 Danville	Virginia	1083.72447350
16019 Bonneville	Idaho	1083.40322111
48397 Rockwall	Texas	1082.88544264
47179 Washington	Tennessee	1081.58964909
17111 McHenry	Illinois	1080.79204070
40041 Delaware	Oklahoma	1078.79156624
18115 Ohio	Indiana	1078.02874743
47009 Blount	Tennessee	1076.52132867
48187 Guadalupe	Texas	1076.39864625
37125 Moore	North Carolina	1076.18410652
27081 Lincoln	Minnesota	1075.26881720
31109 Lancaster	Nebraska	1073.84200308
48221 Hood	Texas	1073.72350794
48193 Hamilton	Texas	1072.60726073
19133 Monona	Iowa	1071.55202212

Counties_Cities

27091 Martin	Minnesota	1071.51882739
12009 Brevard	Florida	1070.95764590
18011 Boone	Indiana	1068.67266676
35029 Luna	New Mexico	1068.31365021
47019 Carter	Tennessee	1068.30402300
6111 Ventura	California	1068.19653406
47135 Perry	Tennessee	1066.46825397
47031 Coffee	Tennessee	1066.42728905
16045 Gem	Idaho	1066.12226381
18029 Dearborn	Indiana	1065.20335700
37099 Jackson	North Carolina	1061.69363215
48343 Morris	Texas	1061.67436583
42043 Dauphin	Pennsylvania	1061.00029953
27103 Nicollet	Minnesota	1060.78316774
13117 Forsyth	Georgia	1059.54051358
8097 Pitkin	Colorado	1058.49582173
18015 Carroll	Indiana	1058.27992249
19015 Boone	Iowa	1055.18864344
19141 O'Brien	Iowa	1054.91329480
28109 Pearl River	Mississippi	1054.39904671
51770 Roanoke City	Virginia	1051.84147318
48015 Austin	Texas	1050.38514122
38099 Walsh	North Dakota	1049.96718853
19119 Lyon	Iowa	1049.86876640
21039 Carlisle	Kentucky	1047.99832320
18005 Bartholomew	Indiana	1047.69615603
40013 Bryan	Oklahoma	1046.78759112
40091 McIntosh	Oklahoma	1044.66313399
19163 Scott	Iowa	1043.37990455
20091 Johnson	Kansas	1042.24715717
38035 Grand Forks	North Dakota	1041.40172389
1061 Geneva	Alabama	1041.27080641
17137 Morgan	Illinois	1038.96868378
13047 Catoosa	Georgia	1036.78433699

Counties_Cities

47123 Monroe	Tennessee	1033.28515650
2290 Yukon-Koyukuk	Alaska	1032.47606533
48287 Lee	Texas	1032.43117126
21067 Fayette	Kentucky	1032.18234604
19027 Carroll	Iowa	1032.05319043
51077 Grayson	Virginia	1030.00447828
40133 Seminole	Oklahoma	1029.37586459
6095 Solano	California	1029.08577954
5095 Monroe	Arkansas	1028.98550725
37103 Jones	North Carolina	1027.29065062
19189 Winnebago	Iowa	1026.81118083
51530 Buena Vista	Virginia	1026.13435947
18159 Tipton	Indiana	1024.59016393
6073 San Diego	California	1018.88397434
8121 Washington	Colorado	1018.53738032
37085 Harnett	North Carolina	1018.52265784
55027 Dodge	Wisconsin	1017.67846369
20173 Sedgwick	Kansas	1014.97837841
42029 Chester	Pennsylvania	1013.89532723
47171 Unicoi	Tennessee	1013.45644952
26149 St. Joseph	Michigan	1012.40109431
47125 Montgomery	Tennessee	1012.38164603
20037 Crawford	Kansas	1012.32732771
48013 Atascosa	Texas	1011.72729080
8065 Lake	Colorado	1009.71370143
48179 Gray	Texas	1009.36286823
37059 Davie	North Carolina	1008.58821052
17059 Gallatin	Illinois	1008.30367734
20187 Stanton	Kansas	1006.54252642
12035 Flagler	Florida	1005.64840676
48357 Ochiltree	Texas	1005.32823967
31073 Gosper	Nebraska	1002.00400802
39123 Ottawa	Ohio	1000.76038166
17143 Peoria	Illinois	1000.43737993

Counties_Cities

37051 Cumberland	North Carolina	1000.21063401
17075 Iroquois	Illinois	999.85509346
31051 Dixon	Nebraska	998.42354178
27023 Chippewa	Minnesota	997.98725260
47117 Marshall	Tennessee	997.53584894
48367 Parker	Texas	996.59610757
55065 Lafayette	Wisconsin	996.09960996
40127 Pushmataha	Oklahoma	992.93317828
29135 Moniteau	Missouri	992.49426214
55135 Waupaca	Wisconsin	991.62885307
18123 Perry	Indiana	989.42519108
1037 Coosa	Alabama	989.26738217
51057 Essex	Virginia	989.10156608
40021 Cherokee	Oklahoma	988.18695429
17133 Monroe	Illinois	987.33071210
29147 Nodaway	Missouri	986.37015782
27147 Steele	Minnesota	986.33263593
36029 Erie	New York	985.51840290
51141 Patrick	Virginia	984.55270752
46031 Corson	South Dakota	984.39375750
37039 Cherokee	North Carolina	982.98277138
48031 Blanco	Texas	982.73799351
21185 Oldham	Kentucky	982.39807432
47103 Lincoln	Tennessee	981.91517425
18173 Warrick	Indiana	978.15142168
42089 Monroe	Pennsylvania	977.54075053
8063 Kit Carson	Colorado	977.24417144
47079 Henry	Tennessee	976.57457198
37095 Hyde	North Carolina	975.14340344
5125 Saline	Arkansas	975.11962511
51650 Hampton	Virginia	974.58920581
51179 Stafford	Virginia	973.59295812
21095 Harlan	Kentucky	973.15309175
21107 Hopkins	Kentucky	971.86473773

Counties_Cities

19035 Cherokee	Iowa	971.64561435
47001 Anderson	Tennessee	971.47041134
47145 Roane	Tennessee	971.01994731
40113 Osage	Oklahoma	969.92385247
31019 Buffalo	Nebraska	969.46487957
48473 Waller	Texas	969.39351730
46027 Clay	South Dakota	968.59198063
18065 Henry	Indiana	967.45457935
19045 Clinton	Iowa	967.36747066
46041 Dewey	South Dakota	965.44715447
18117 Orange	Indiana	964.64672379
20177 Shawnee	Kansas	964.51247613
5027 Columbia	Arkansas	964.43896843
48493 Wilson	Texas	963.68270150
5021 Clay	Arkansas	963.15754024
19135 Monroe	Iowa	962.77278562
19017 Bremer	Iowa	962.03952379
21193 Perry	Kentucky	961.98068373
48219 Hockley	Texas	961.70583116
37135 Orange	North Carolina	960.78122539
40119 Payne	Oklahoma	960.50706972
20147 Phillips	Kansas	959.18751175
30057 Madison	Montana	958.02919708
48035 Bosque	Texas	957.68016693
18107 Montgomery	Indiana	957.07505346
48085 Collin	Texas	956.27898833
48121 Denton	Texas	956.15693359
48389 Reeves	Texas	955.71838165
49011 Davis	Utah	955.32436959
40121 Pittsburg	Oklahoma	954.94222486
40073 Kingfisher	Oklahoma	954.72938796
34037 Sussex	New Jersey	954.55223404
53071 Walla Walla Cou	Washington	953.67847411
53071 Walla Walla Cou	Washington	953.67847411

Counties_Cities

36065 Oneida	New York	953.49272793
21009 Barren	Kentucky	953.00615719
48109 Culberson	Texas	952.81306715
19195 Worth	Iowa	952.63652221
48099 Coryell	Texas	951.76986419
19025 Calhoun	Iowa	948.55139705
6115 Yuba	California	948.21952563
47025 Claiborne	Tennessee	947.85237435
24013 Carroll	Maryland	947.58028606
27051 Grant	Minnesota	946.68659691
30033 Garfield	Montana	946.37223975
21057 Cumberland	Kentucky	946.08800120
37019 Brunswick	North Carolina	945.56251097
39045 Fairfield	Ohio	945.55211770
27133 Rock	Minnesota	945.40046739
47073 Hawkins	Tennessee	944.63116929
47061 Grundy	Tennessee	944.10310205
33011 Hillsborough	New Hampshire	943.77563233
38055 McLean	North Dakota	943.29734829
44003 Kent	Rhode Island	942.26203917
42103 Pike	Pennsylvania	942.19870202
29101 Johnson	Missouri	939.38716171
40077 Latimer	Oklahoma	938.32469944
47057 Grainger	Tennessee	937.56750918
41055 Sherman	Oregon	936.76814988
6013 Contra Costa	California	935.12951926
47121 Meigs	Tennessee	934.50349423
40117 Pawnee	Oklahoma	933.49603417
5039 Dallas	Arkansas	932.88777499
13265 Taliaferro	Georgia	932.83582090
32015 Lander	Nevada	932.73542601
40135 Sequoyah	Oklahoma	932.51414556
48217 Hill	Texas	932.49711173
39013 Belmont	Ohio	931.78283090

Counties_Cities

48425 Somervell	Texas	931.67701863
17037 DeKalb	Illinois	931.41161672
24035 Queen Anne's	Maryland	931.32474976
29087 Holt	Missouri	930.97184378
29031 Cape Girardeau	Missouri	929.48840044
48353 Nolan	Texas	928.75059318
21077 Gallatin	Kentucky	928.44202899
32023 Nye	Nevada	928.41705994
42069 Lackawanna	Pennsylvania	928.39895063
26021 Berrien	Michigan	927.07326409
40037 Creek	Oklahoma	925.92592593
48241 Jasper	Texas	925.51293488
34019 Hunterdon	New Jersey	925.31712558
17001 Adams	Illinois	924.02307774
21171 Monroe	Kentucky	923.67979101
24037 St. Mary's	Maryland	922.21117660
36021 Columbia	New York	919.62080246
18059 Hancock	Indiana	919.43785936
18057 Hamilton	Indiana	918.85145083
53063 Spokane	Washington	917.74494735
41027 Hood River	Oregon	917.70530989
39023 Clark	Ohio	917.63569491
21051 Clay	Kentucky	915.19522507
51187 Warren	Virginia	914.93138015
19023 Butler	Iowa	914.78093404
20145 Pawnee	Kansas	914.35537946
54061 Monongalia	West Virginia	914.30182297
34009 Cape May	New Jersey	914.00172861
48165 Gaines	Texas	913.83187407
30111 Yellowstone	Montana	913.59273622
26049 Genesee	Michigan	913.51021893
21061 Edmonson	Kentucky	912.49796317
6075 San Francisco	California	911.68962023
17145 Perry	Illinois	911.49523000

Counties_Cities

40047 Garfield	Oklahoma	911.13555399
13079 Crawford	Georgia	909.23851275
42055 Franklin	Pennsylvania	908.70927116
4025 Yavapai	Arizona	907.35496330
51143 Pittsylvania	Virginia	907.31595268
35041 Roosevelt	New Mexico	907.00528197
18041 Fayette	Indiana	906.84253916
30101 Toole	Montana	906.65567690
38063 Nelson	North Dakota	906.23910770
13083 Dade	Georgia	905.95340811
18061 Harrison	Indiana	904.58488228
48289 Leon	Texas	903.30052113
37013 Beaufort	North Carolina	902.73795110
55105 Rock	Wisconsin	901.12732868
9005 Litchfield	Connecticut	901.10484730
53037 Kittitas	Washington	899.41727895
40017 Canadian	Oklahoma	898.59948632
48181 Grayson	Texas	898.56781426
21117 Kenton	Kentucky	897.31468043
29127 Marion	Missouri	895.35534415
19161 Sac	Iowa	895.15382241
18027 Daviess	Indiana	892.99182430
6113 Yolo	California	891.98214221
29053 Cooper	Missouri	891.89342726
41047 Marion	Oregon	890.82878790
47035 Cumberland	Tennessee	888.17388098
51061 Fauquier	Virginia	887.15953307
29103 Knox	Missouri	886.74942995
51830 Williamsburg	Virginia	886.14393126
28045 Hancock	Mississippi	885.19880002
6081 San Mateo	California	884.02887420
27019 Carver	Minnesota	883.62256280
6067 Sacramento	California	883.53153036
5073 Lafayette	Arkansas	882.96917091

Counties_Cities

46015 Brule	South Dakota	879.70931344
18091 LaPorte	Indiana	879.03497050
48161 Freestone	Texas	878.43295638
48207 Haskell	Texas	877.34388440
18133 Putnam	Indiana	876.14812462
40097 Mayes	Oklahoma	875.76325200
55025 Dane	Wisconsin	875.61121313
55131 Washington	Wisconsin	875.50573722
37003 Alexander	North Carolina	875.43169223
51079 Greene	Virginia	874.66504879
39157 Tuscarawas	Ohio	874.41416421
26053 Gogebic	Michigan	874.40381558
1029 Cleburne	Alabama	874.09087876
54045 Logan	West Virginia	874.04545036
20059 Franklin	Kansas	873.94171121
6001 Alameda	California	873.43475608
30031 Gallatin	Montana	873.28828346
41041 Lincoln	Oregon	872.68162307
37033 Caswell	North Carolina	872.32355274
18049 Fulton	Indiana	870.99343022
27163 Washington	Minnesota	869.98121149
9007 Middlesex	Connecticut	869.18036415
21015 Boone	Kentucky	868.98344902
13125 Glascock	Georgia	868.11352254
39113 Montgomery	Ohio	867.69322095
16009 Benewah	Idaho	867.11467592
47051 Franklin	Tennessee	866.55526379
26023 Branch	Michigan	866.53523451
6055 Napa	California	865.03080686
31157 Scotts Bluff	Nebraska	864.15293562
18111 Newton	Indiana	863.60716580
21213 Simpson	Kentucky	863.51125263
47173 Union	Tennessee	863.47013409
49045 Tooele	Utah	862.57456335

Counties_Cities

39037 Darke	Ohio	861.21232196
48335 Mitchell	Texas	859.42295887
19097 Jackson	Iowa	859.40716344
36001 Albany	New York	859.28164185
6079 San Luis Obispo	California	858.77257843
51680 Lynchburg	Virginia	856.00175340
19117 Lucas	Iowa	855.98611914
40049 Garvin	Oklahoma	855.77649132
19157 Poweshiek	Iowa	855.66073052
48159 Franklin	Texas	854.54207691
39173 Wood	Ohio	853.12480872
29007 Audrain	Missouri	851.88238527
31093 Howard	Nebraska	850.34013605
16077 Power	Idaho	849.63954686
55089 Ozaukee	Wisconsin	849.15925382
29019 Boone	Missouri	847.19868893
29029 Camden	Missouri	846.88420823
17081 Jefferson	Illinois	846.11316764
38105 Williams	North Dakota	845.82743989
25001 Barnstable	Massachusetts	844.84075478
21103 Henry	Kentucky	844.40581150
48351 Newton	Texas	843.88185654
18079 Jennings	Indiana	843.86657492
16039 Elmore	Idaho	843.75802487
21121 Knox	Kentucky	843.34270381
17141 Ogle	Illinois	842.44840249
48327 Menard	Texas	841.51472651
5023 Cleburne	Arkansas	841.17764871
38091 Steele	North Dakota	840.77771939
39109 Miami	Ohio	840.69213534
27161 Waseca	Minnesota	839.97645926
47115 Marion	Tennessee	839.89501312
38031 Foster	North Dakota	839.55223881
39043 Erie	Ohio	838.97339677

Counties_Cities

42007 Beaver	Pennsylvania	838.88747253
5019 Clark	Arkansas	838.58392639
37173 Swain	North Carolina	835.38083538
18127 Porter	Indiana	834.34555468
54059 Mingo	West Virginia	832.45743115
48485 Wichita	Texas	832.17228011
48441 Taylor	Texas	831.88026736
27079 Le Sueur	Minnesota	831.75405348
17099 LaSalle	Illinois	831.58183314
35039 Rio Arriba	New Mexico	828.07773163
40051 Grady	Oklahoma	828.06790157
20189 Stevens	Kansas	827.48695809
51095 James City	Virginia	827.25761483
17019 Champaign	Illinois	827.20982175
46103 Pennington	South Dakota	827.00104718
20031 Coffey	Kansas	825.94437022
39165 Warren	Ohio	824.38526444
48213 Henderson	Texas	822.61023828
24025 Harford	Maryland	821.00836365
19085 Harrison	Iowa	820.71600396
48037 Bowie	Texas	820.57588737
39003 Allen	Ohio	820.15916153
18095 Madison	Indiana	819.18528860
48145 Falls	Texas	819.15200461
48475 Ward	Texas	819.11262799
31023 Butler	Nebraska	819.06180194
29207 Stoddard	Missouri	818.32500171
8105 Rio Grande	Colorado	817.77777778
40101 Muskogee	Oklahoma	817.70574296
51820 Waynesboro	Virginia	817.57115079
27063 Jackson	Minnesota	817.27373625
29099 Jefferson	Missouri	817.03789219
16081 Teton	Idaho	816.15120275
13143 Haralson	Georgia	816.03629838

Counties_Cities

2020 Anchorage	Alaska	813.95907223
21085 Grayson	Kentucky	813.03901827
6097 Sonoma	California	812.69427254
51003 Albemarle	Virginia	812.19301312
31155 Saunders	Nebraska	812.09219359
39017 Butler	Ohio	812.02370429
47059 Greene	Tennessee	812.01962743
16051 Jefferson	Idaho	811.84822854
21101 Henderson	Kentucky	811.56368582
55055 Jefferson	Wisconsin	810.53460043
40079 Le Flore	Oklahoma	810.32412965
38019 Cavalier	North Dakota	809.61086446
18055 Greene	Indiana	809.22327064
18053 Grant	Indiana	808.35962145
27009 Benton	Minnesota	806.51128376
51049 Cumberland	Virginia	805.38281170
31039 Cuming	Nebraska	805.36912752
31035 Clay	Nebraska	804.63469585
39155 Trumbull	Ohio	804.52305074
55063 La Crosse	Wisconsin	804.36437452
40141 Tillman	Oklahoma	802.93957539
31121 Merrick	Nebraska	801.75869650
35005 Chaves	New Mexico	800.75437864
37149 Polk	North Carolina	800.54339916
19121 Madison	Iowa	800.04923380
31025 Cass	Nebraska	798.96020490
21059 Daviess	Kentucky	798.18800443
18073 Jasper	Indiana	797.12316452
51053 Dinwiddie	Virginia	795.68158716
46109 Roberts	South Dakota	794.48645544
21229 Washington	Kentucky	794.43892751
17011 Bureau	Illinois	794.10784106
35043 Sandoval	New Mexico	793.50319261
48499 Wood	Texas	793.28148197

Counties_Cities

48265 Kerr	Texas	791.90916897
5053 Grant	Arkansas	791.73081152
48045 Briscoe	Texas	791.55672823
29037 Cass	Missouri	790.82264611
39089 Licking	Ohio	790.81066627
36067 Onondaga	New York	789.50388581
27141 Sherburne	Minnesota	789.28735058
18149 Starke	Indiana	789.18683235
40103 Noble	Oklahoma	788.37806715
24009 Calvert	Maryland	788.01778203
18153 Sullivan	Indiana	787.82020300
51181 Surry	Virginia	787.76645042
47137 Pickett	Tennessee	787.09169618
47153 Sequatchie	Tennessee	786.50174778
18093 Lawrence	Indiana	786.10843479
48467 Van Zandt	Texas	785.44779450
19131 Mitchell	Iowa	785.31554546
21125 Laurel	Kentucky	784.58520826
18103 Miami	Indiana	784.43500998
5113 Polk	Arkansas	783.08145045
48147 Fannin	Texas	782.17990138
48007 Aransas	Texas	781.77538668
48151 Fisher	Texas	781.45350352
35001 Bernalillo	New Mexico	781.34554097
51069 Frederick	Virginia	780.94052402
29009 Barry	Missouri	780.24856490
40085 Love	Oklahoma	779.55397671
40029 Coal	Oklahoma	778.98550725
38027 Eddy	North Dakota	778.21011673
26039 Crawford	Michigan	776.92252356
38043 Kidder	North Dakota	775.51020408
53033 King	Washington	775.04418621
5047 Franklin	Arkansas	774.84559236
18137 Ripley	Indiana	774.81330856

Counties_Cities

37021 Buncombe	North Carolina	772.27974975
48095 Concho	Texas	771.74929841
5029 Conway	Arkansas	770.66679431
55111 Sauk	Wisconsin	770.44000685
29163 Pike	Missouri	767.40164289
35027 Lincoln	New Mexico	767.02802209
20099 Labette	Kansas	766.37948307
46079 Lake	South Dakota	765.87271196
40039 Custer	Oklahoma	764.56812233
51036 Charles City	Virginia	763.57873505
21207 Russell	Kentucky	763.14460468
47083 Houston	Tennessee	762.43495099
42003 Allegheny	Pennsylvania	761.78626651
17177 Stephenson	Illinois	759.72560499
20021 Cherokee	Kansas	759.43042718
39075 Holmes	Ohio	756.40207783
19055 Delaware	Iowa	755.75604898
8041 El Paso	Colorado	754.91415636
5085 Lonoke	Arkansas	754.85018396
8059 Jefferson	Colorado	751.76696258
21209 Scott	Kentucky	751.36977744
8085 Montrose	Colorado	750.93570853
41065 Wasco	Oregon	750.80173552
55043 Grant	Wisconsin	750.66920123
31159 Seward	Nebraska	750.66404897
40019 Carter	Oklahoma	749.32021504
38097 Traill	North Dakota	746.54721911
48237 Jack	Texas	746.35304761
47175 Van Buren	Tennessee	745.88031223
17199 Williamson	Illinois	744.15413982
48497 Wise	Texas	743.72300710
51065 Fluvanna	Virginia	743.00862487
21047 Christian	Kentucky	742.28069931
13183 Long	Georgia	742.18338773

Counties_Cities

55015 Calumet	Wisconsin	741.64157978
31021 Burt	Nebraska	739.82737361
18007 Benton	Indiana	739.62787473
54083 Randolph	West Virginia	738.99316518
42037 Columbia	Pennsylvania	737.90026888
35019 Guadalupe	New Mexico	737.15733702
37049 Craven	North Carolina	736.55161692
36073 Orleans	New York	736.23559539
18051 Gibson	Indiana	735.38203994
21215 Spencer	Kentucky	734.27689688
37087 Haywood	North Carolina	734.21439060
25015 Hampshire	Massachusetts	733.78575191
20169 Saline	Kansas	733.44239996
40007 Beaver	Oklahoma	733.22053017
51075 Goochland	Virginia	731.37153674
16011 Bingham	Idaho	731.03209620
48401 Rusk	Texas	730.94582185
47085 Humphreys	Tennessee	730.28237585
19031 Cedar	Iowa	730.12293982
48229 Hudspeth	Texas	729.92700730
29113 Lincoln	Missouri	729.81312624
55139 Winnebago	Wisconsin	729.73921179
46121 Todd	South Dakota	729.35913644
35059 Union	New Mexico	728.50898494
19087 Henry	Iowa	727.56266507
40031 Comanche	Oklahoma	726.61141652
18167 Vigo	Indiana	725.42044587
51033 Caroline	Virginia	724.68477837
36063 Niagara	New York	724.22101096
30001 Beaverhead	Montana	723.09655466
38071 Ramsey	North Dakota	722.93354237
55087 Outagamie	Wisconsin	722.65364396
24043 Washington	Maryland	722.20823450
17063 Grundy	Illinois	721.96500039

Counties_Cities

55039 Fond du Lac	Wisconsin	721.86754119
47163 Sullivan	Tennessee	720.50130654
18129 Posey	Indiana	720.43852780
39175 Wyandot	Ohio	720.31000684
5135 Sharp	Arkansas	719.79730508
23005 Cumberland	Maine	719.79206764
31127 Nemaha	Nebraska	718.59729807
26109 Menominee	Michigan	717.92194231
26157 Tuscola	Michigan	717.87645670
30087 Rosebud	Montana	717.20180956
31135 Perkins	Nebraska	716.96824855
26161 Washtenaw	Michigan	716.78307540
29187 St. Francois	Missouri	716.72764350
39143 Sandusky	Ohio	715.99857140
38025 Dunn	North Dakota	715.60480148
6085 Santa Clara	California	715.58704976
18109 Morgan	Indiana	714.53020709
53057 Skagit	Washington	714.47514157
5067 Jackson	Arkansas	713.81833323
29081 Harrison	Missouri	713.09721892
17167 Sangamon	Illinois	712.06257551
37029 Camden	North Carolina	709.61718021
55005 Barron	Wisconsin	708.52891684
42061 Huntingdon	Pennsylvania	708.46617074
29023 Butler	Missouri	708.27176998
38077 Richland	North Dakota	708.17168545
40095 Marshall	Oklahoma	708.08044746
56007 Carbon	Wyoming	708.03553537
39077 Huron	Ohio	707.64392178
6027 Inyo	California	706.06549174
48377 Presidio	Texas	705.23891767
55117 Sheboygan	Wisconsin	705.03048780
29167 Polk	Missouri	704.94705133
36093 Schenectady	New York	702.92887029

Counties_Cities

51063 Floyd	Virginia	702.75403609
29001 Adair	Missouri	702.47444651
30009 Carbon	Montana	700.01866716
17139 Moultrie	Illinois	699.87089760
9013 Tolland	Connecticut	699.70381855
24015 Cecil	Maryland	699.23949196
19075 Grundy	Iowa	698.95968791
8014 Broomfield	Colorado	698.74543433
16043 Fremont	Idaho	698.66342649
26115 Monroe	Michigan	697.95731160
5127 Scott	Arkansas	697.74202927
21035 Calloway	Kentucky	697.58528172
26121 Muskegon	Michigan	696.47671498
39111 Monroe	Ohio	696.15663524
19029 Cass	Iowa	696.05568445
53061 Snohomish	Washington	695.54461217
55083 Oconto	Wisconsin	695.21543748
29205 Shelby	Missouri	694.21487603
21233 Webster	Kentucky	694.07367859
17041 Douglas	Illinois	693.05405822
39153 Summit	Ohio	691.80208076
55061 Kewaunee	Wisconsin	691.75293136
17195 Whiteside	Illinois	690.32466832
48171 Gillespie	Texas	690.19549321
36055 Monroe	New York	689.85580640
18147 Spencer	Indiana	688.73911546
27171 Wright	Minnesota	688.67391767
48307 McCulloch	Texas	688.61900588
17115 Macon	Illinois	688.55527542
19051 Davis	Iowa	687.59010757
17095 Knox	Illinois	686.46232439
39141 Ross	Ohio	686.32930808
20157 Republic	Kansas	686.10634648
48075 Childress	Texas	685.77698532

Counties_Cities

37143 Perquimans	North Carolina	685.44181195
21073 Franklin	Kentucky	684.83715438
19109 Kossuth	Iowa	684.19640461
20065 Graham	Kansas	682.18298555
16015 Boise	Idaho	681.16321719
39041 Delaware	Ohio	679.60122250
29071 Franklin	Missouri	679.07784316
21113 Jessamine	Kentucky	678.78338279
46097 Miner	South Dakota	677.81292363
53053 Pierce	Washington	677.43821097
18035 Delaware	Indiana	676.99438888
27043 Faribault	Minnesota	675.97034453
32510 Carson City	Nevada	674.91969538
38053 McKenzie	North Dakota	674.88262911
21151 Madison	Kentucky	674.47600901
48483 Wheeler	Texas	674.24388364
26027 Cass	Michigan	673.72659865
18131 Pulaski	Indiana	673.67070334
20161 Riley	Kansas	671.61445260
19175 Union	Iowa	671.57537018
26017 Bay	Michigan	670.68887542
47101 Lewis	Tennessee	670.19692206
18157 Tippecanoe	Indiana	669.78160872
27085 McLeod	Minnesota	669.02684470
20045 Douglas	Kansas	668.66497579
31177 Washington	Nebraska	667.73116563
55041 Forest	Wisconsin	667.33400067
27071 Koochiching	Minnesota	667.20257235
38083 Sheridan	North Dakota	667.16085990
47013 Campbell	Tennessee	666.95298487
29067 Douglas	Missouri	665.52007777
46125 Turner	South Dakota	664.76733143
48393 Roberts	Texas	664.45182724
37043 Clay	North Carolina	664.33252536

Counties_Cities

19145 Page	Iowa	662.33851400
44001 Bristol	Rhode Island	661.88410861
21093 Hardin	Kentucky	661.49552358
19043 Clayton	Iowa	660.74276601
40125 Pottawatomie	Oklahoma	660.43836597
19019 Buchanan	Iowa	660.40850984
42107 Schuylkill	Pennsylvania	660.25185300
21239 Woodford	Kentucky	659.55602457
54069 Ohio	West Virginia	658.60376003
51023 Botetourt	Virginia	658.11220963
29017 Bollinger	Missouri	657.40816830
48359 Oldham	Texas	656.96855936
48295 Lipscomb	Texas	655.73770492
19105 Jones	Iowa	655.61126109
21097 Harrison	Kentucky	655.02183406
17083 Jersey	Illinois	654.55211242
19123 Mahaska	Iowa	654.54545455
20155 Reno	Kansas	654.45446088
39137 Putnam	Ohio	654.23327413
48067 Cass	Texas	654.07218035
31185 York	Nebraska	653.49985478
27039 Dodge	Minnesota	653.15531649
46061 Hanson	South Dakota	651.65876777
26139 Ottawa	Michigan	651.64857105
29219 Warren	Missouri	651.09043243
26159 Van Buren	Michigan	650.77934471
48097 Cooke	Texas	650.66298615
17085 Jo Daviess	Illinois	650.56632032
51133 Northumberland	Virginia	650.36634560
8013 Boulder	Colorado	650.15119082
17171 Scott	Illinois	649.61429151
21037 Campbell	Kentucky	649.47612504
37169 Stokes	North Carolina	648.82222271
46043 Douglas	South Dakota	647.35945486

Counties_Cities

6061 Placer	California	646.82855609
17107 Logan	Illinois	646.49956785
29051 Cole	Missouri	645.86697224
9015 Windham	Connecticut	645.15026447
48407 San Jacinto	Texas	644.17284724
29109 Lawrence	Missouri	643.91668187
2261 Valdez-Cordova	Alaska	643.82365779
26077 Kalamazoo	Michigan	643.71200967
19071 Fremont	Iowa	643.50064350
51775 Salem	Virginia	643.45045432
51085 Hanover	Virginia	643.42263542
8057 Jackson	Colorado	643.31665475
40035 Craig	Oklahoma	643.08681672
16085 Valley	Idaho	643.05769405
40081 Lincoln	Oklahoma	641.46620848
29089 Howard	Missouri	641.21534971
48459 Upshur	Texas	639.84488609
19011 Benton	Iowa	639.57569612
40061 Haskell	Oklahoma	639.40637828
21155 Marion	Kentucky	639.04349619
41051 Multnomah	Oregon	638.76434941
18179 Wells	Indiana	638.16209317
21169 Metcalfe	Kentucky	638.08574277
51009 Amherst	Virginia	637.90816649
51007 Amelia	Virginia	637.82371475
20143 Ottawa	Kansas	637.71113409
37157 Rockingham	North Carolina	636.23332231
51137 Orange	Virginia	635.84761489
29095 Jackson	Missouri	635.57839633
17079 Jasper	Illinois	634.68941837
5137 Stone	Arkansas	634.18158465
21135 Lewis	Kentucky	633.62751754
30035 Glacier	Montana	632.86535244
20009 Barton	Kansas	631.91758263

Counties_Cities

38103 Wells	North Dakota	631.79176144
55097 Portage	Wisconsin	631.50179019
20079 Harvey	Kansas	631.39432914
19129 Mills	Iowa	630.68445861
56037 Sweetwater	Wyoming	629.48595851
39011 Auglaize	Ohio	628.76604663
8125 Yuma	Colorado	628.74251497
40107 Okfuskee	Oklahoma	628.20300876
18151 Steuben	Indiana	627.42150003
48233 Hutchinson	Texas	627.41768091
8023 Costilla	Colorado	626.95924765
51790 Staunton	Virginia	625.95297328
17135 Montgomery	Illinois	625.85224293
47129 Morgan	Tennessee	625.60823022
42133 York	Pennsylvania	624.84245092
20043 Doniphan	Kansas	624.83728196
20197 Wabaunsee	Kansas	623.27873605
36039 Greene	New York	623.27598913
42119 Union	Pennsylvania	622.97644301
18177 Wayne	Indiana	621.81509342
54003 Berkeley	West Virginia	620.71497486
51157 Rappahannock	Virginia	620.51847766
19137 Montgomery	Iowa	619.81405578
37009 Ashe	North Carolina	619.72038806
32013 Humboldt	Nevada	619.56392232
29105 Laclede	Missouri	618.82227760
51011 Appomattox	Virginia	618.64781264
27107 Norman	Minnesota	617.76061776
55035 Eau Claire	Wisconsin	617.02412612
38093 Stutsman	North Dakota	616.72323947
26025 Calhoun	Michigan	616.41645661
26059 Hillsdale	Michigan	614.22107587
20005 Atchison	Kansas	611.37528562
17003 Alexander	Illinois	610.56105611

Counties_Cities

17087 Johnson	Illinois	610.14771997
27151 Swift	Minnesota	609.95184591
39093 Lorain	Ohio	608.80046274
30047 Lake	Montana	608.26446281
17049 Effingham	Illinois	608.04490178
29077 Greene	Missouri	608.03705087
47151 Scott	Tennessee	608.01306774
35015 Eddy	New Mexico	607.94473230
36007 Broome	New York	607.85040097
48281 Lampasas	Texas	607.65933393
21145 McCracken	Kentucky	607.53527377
19095 Iowa	Iowa	607.14949507
40105 Nowata	Oklahoma	606.77236250
20083 Hodgeman	Kansas	605.06050605
6045 Mendocino	California	603.83991964
51099 King George	Virginia	602.06961430
29011 Barton	Missouri	601.79691473
29015 Benton	Missouri	601.72217035
38079 Rolette	North Dakota	601.35654849
4011 Greenlee	Arizona	601.07560898
48487 Wilbarger	Texas	600.62402496
54071 Pendleton	West Virginia	600.25725311
27125 Red Lake	Minnesota	600.15003751
18139 Rush	Indiana	600.13202905
37145 Person	North Carolina	599.89368973
39055 Geauga	Ohio	599.80219289
19089 Howard	Iowa	598.67203657
47161 Stewart	Tennessee	597.30108399
39007 Ashtabula	Ohio	596.96593602
18161 Union	Indiana	596.84524655
51097 King and Queen	Virginia	596.42147117
37133 Onslow	North Carolina	595.90354254
29107 Lafayette	Missouri	595.12853549
5009 Boone	Arkansas	594.98399146

Counties_Cities

42025 Carbon	Pennsylvania	594.76544133
51105 Lee	Virginia	594.70710675
46135 Yankton	South Dakota	594.69150378
51127 New Kent	Virginia	593.98865616
21091 Hancock	Kentucky	593.74286367
6007 Butte	California	592.41706161
36053 Madison	New York	591.84970690
48235 Irion	Texas	591.32720105
2122 Kenai Peninsula	Alaska	591.11953941
51101 King William	Virginia	590.35362182
55091 Pepin	Wisconsin	589.93003155
55109 St. Croix	Wisconsin	588.66813834
21187 Owen	Kentucky	588.23529412
35061 Valencia	New Mexico	587.26587841
21217 Taylor	Kentucky	587.10712748
31091 Hooker	Nebraska	586.51026393
48403 Sabine	Texas	585.51326849
17193 White	Illinois	585.43724844
48457 Tyler	Texas	585.36135693
40005 Atoka	Oklahoma	585.34470299
48417 Shackelford	Texas	584.07623732
20193 Thomas	Kansas	583.58189599
17023 Clark	Illinois	583.48294434
47049 Fentress	Tennessee	581.87407367
39065 Hardin	Ohio	581.32147395
42093 Montour	Pennsylvania	581.14035088
51199 York	Virginia	580.72694042
40071 Kay	Oklahoma	579.69701773
54039 Kanawha	West Virginia	579.64910725
25011 Franklin	Massachusetts	579.17506306
48223 Hopkins	Texas	578.64710676
54035 Jackson	West Virginia	578.27631854
37055 Dare	North Carolina	578.06635435
19125 Marion	Iowa	577.72323166

Counties_Cities

42097 Northumberland	Pennsylvania	577.49525158
19057 Des Moines	Iowa	577.44391640
46087 McCook	South Dakota	576.99242697
38029 Emmons	North Dakota	576.63125948
21099 Hart	Kentucky	576.53654924
37137 Pamlico	North Carolina	576.16416732
18169 Wabash	Indiana	575.44757033
8119 Teller	Colorado	574.09400789
17055 Franklin	Illinois	573.62858841
2188 Northwest Arctic	Alaska	573.58884109
18021 Clay	Indiana	573.17539167
27143 Sibley	Minnesota	572.26510514
27007 Beltrami	Minnesota	569.94044443
20125 Montgomery	Kansas	569.73848070
17165 Saline	Illinois	568.89483812
29131 Miller	Missouri	568.36122513
21199 Pulaski	Kentucky	567.90925831
40099 Murray	Oklahoma	566.18648319
37011 Avery	North Carolina	565.55269923
36035 Fulton	New York	565.39344293
38033 Golden Valley	North Dakota	565.29112493
55019 Clark	Wisconsin	564.69503587
18033 DeKalb	Indiana	564.47508444
17035 Cumberland	Illinois	564.39674315
37189 Watauga	North Carolina	561.26552864
39135 Preble	Ohio	561.01665976
48197 Hardeman	Texas	560.93829679
16005 Bannock	Idaho	560.03121485
55057 Juneau	Wisconsin	559.79261374
27167 Wilkin	Minnesota	559.64182923
55078 Menominee	Wisconsin	558.17947617
17073 Henry	Illinois	558.15848442
17103 Lee	Illinois	558.10419893
55113 Sawyer	Wisconsin	557.94772272

Counties_Cities

39087 Lawrence	Ohio	557.91267163
48271 Kinney	Texas	557.47279002
26087 Lapeer	Michigan	556.64106875
39009 Athens	Ohio	556.07888420
33015 Rockingham	New Hampshire	555.99399695
19177 Van Buren	Iowa	555.55555556
21021 Boyle	Kentucky	554.81727575
42067 Juniata	Pennsylvania	554.56606218
51720 Norton	Virginia	554.43548387
9011 New London	Connecticut	553.63140218
18009 Blackford	Indiana	553.22715842
24039 Somerset	Maryland	553.06718598
20013 Brown	Kansas	552.19837466
51520 Bristol	Virginia	552.11746147
39103 Medina	Ohio	551.50547598
18155 Switzerland	Indiana	550.52719978
46065 Hughes	South Dakota	549.57507082
51113 Madison	Virginia	549.07860098
29111 Lewis	Missouri	547.94520548
18175 Washington	Indiana	547.54321297
53039 Klickitat	Washington	547.33794726
26137 Otsego	Michigan	547.33427934
51195 Wise	Virginia	547.19562244
39063 Hancock	Ohio	546.55603846
21197 Powell	Kentucky	546.53592670
51111 Lunenburg	Virginia	546.08638094
26065 Ingham	Michigan	545.54460519
51161 Roanoke	Virginia	545.32118674
55093 Pierce	Wisconsin	545.17682998
41067 Washington	Oregon	545.09406972
19009 Audubon	Iowa	544.86015256
51145 Powhatan	Virginia	544.72575285
40123 Pontotoc	Oklahoma	543.83350328
18077 Jefferson	Indiana	543.34326875

Counties_Cities

26037 Clinton	Michigan	543.28644179
39031 Coshocton	Ohio	543.28537498
26069 Iosco	Michigan	542.24313225
37075 Graham	North Carolina	542.19707685
18119 Owen	Indiana	542.09642600
27173 Yellow Medicine	Minnesota	541.09239408
55081 Monroe	Wisconsin	540.70487069
18125 Pike	Indiana	539.88718775
29003 Andrew	Missouri	539.55813029
42115 Susquehanna	Pennsylvania	539.55505186
18135 Randolph	Indiana	539.21371373
20011 Bourbon	Kansas	539.13874292
46029 Codrington	South Dakota	538.99696591
40067 Jefferson	Oklahoma	538.95149437
21179 Nelson	Kentucky	538.70144599
51109 Louisa	Virginia	538.36532710
42041 Cumberland	Pennsylvania	538.13692463
19001 Adair	Iowa	538.01500779
26123 Newaygo	Michigan	537.92031416
29203 Shannon	Missouri	537.30614239
31167 Stanton	Nebraska	536.01340034
31169 Thayer	Nebraska	535.82059933
54099 Wayne	West Virginia	535.75005007
39117 Morrow	Ohio	535.42948280
21029 Bullitt	Kentucky	535.34643329
46111 Sanborn	South Dakota	535.19967065
27169 Winona	Minnesota	535.16969995
38073 Ransom	North Dakota	534.65724652
23001 Androscoggin	Maine	533.99455790
18105 Monroe	Indiana	533.63463724
54037 Jefferson	West Virginia	533.34741511
37121 Mitchell	North Carolina	533.33333333
35037 Quay	New Mexico	533.13946444
30039 Granite	Montana	532.85968028

Counties_Cities

26063 Huron	Michigan	532.63171405
5105 Perry	Arkansas	531.29829985
37031 Carteret	North Carolina	530.75197054
31143 Polk	Nebraska	530.50397878
19191 Winneshiek	Iowa	529.23261271
20113 McPherson	Kansas	529.13761082
42001 Adams	Pennsylvania	529.12626081
27113 Pennington	Minnesota	528.98857385
17061 Greene	Illinois	528.97884085
48333 Mills	Texas	528.34789677
6005 Amador	California	528.14666227
25003 Berkshire	Massachusetts	527.90705037
26147 St. Clair	Michigan	527.81212148
30017 Custer	Montana	526.49749698
8035 Douglas	Colorado	525.99948655
31041 Custer	Nebraska	525.83025830
55045 Green	Wisconsin	525.33239460
51173 Smyth	Virginia	525.07219743
55077 Marquette	Wisconsin	524.81534275
31059 Fillmore	Nebraska	524.69694228
39139 Richland	Ohio	524.36436304
38087 Slope	North Dakota	524.24639581
39151 Stark	Ohio	523.98714657
51167 Russell	Virginia	523.40361896
20051 Ellis	Kansas	522.46603971
51169 Scott	Virginia	520.10773660
29177 Ray	Missouri	520.03670847
56023 Lincoln	Wyoming	519.70772872
54005 Boone	West Virginia	519.33852672
18101 Martin	Indiana	518.74327102
48227 Howard	Texas	518.39052086
19037 Chickasaw	Iowa	518.22133066
31139 Pierce	Nebraska	518.06216746
16003 Adams	Idaho	517.64705882

Counties_Cities

56021 Laramie	Wyoming	517.29712253
20035 Cowley	Kansas	516.78119144
55023 Crawford	Wisconsin	515.62212264
16059 Lemhi	Idaho	515.01067705
20033 Comanche	Kansas	514.87414188
55115 Shawano	Wisconsin	514.75634866
26155 Shiawassee	Michigan	514.72313468
48433 Stonewall	Texas	513.95007342
21079 Garrard	Kentucky	512.52847380
27119 Polk	Minnesota	510.64099718
8099 Prowers	Colorado	509.70075633
48429 Stephens	Texas	508.85190289
29209 Stone	Missouri	507.10258591
20061 Geary	Kansas	506.22814015
21081 Grant	Kentucky	505.55312289
56017 Hot Springs	Wyoming	504.93962678
39085 Lake	Ohio	504.52467095
29169 Pulaski	Missouri	503.71053947
21225 Union	Kentucky	503.27473285
17015 Carroll	Illinois	503.07434321
55137 Waushara	Wisconsin	502.82322878
51043 Clarke	Virginia	502.65096743
55073 Marathon	Wisconsin	502.11182326
46101 Moody	South Dakota	501.59598723
21203 Rockcastle	Kentucky	501.49253731
40083 Logan	Oklahoma	501.15243915
27011 Big Stone	Minnesota	501.10242534
39169 Wayne	Ohio	501.00459614
46035 Davison	South Dakota	500.25265285
6087 Santa Cruz	California	499.89972835
54075 Pocahontas	West Virginia	499.16805324
18013 Brown	Indiana	498.88407510
17109 McDonough	Illinois	497.41278585
29221 Washington	Missouri	497.13346430

Counties_Cities

40093 Major	Oklahoma	497.12192569
40137 Stephens	Oklahoma	496.93747833
46117 Stanley	South Dakota	496.36002647
31061 Franklin	Nebraska	496.19583196
39021 Champaign	Ohio	495.43272952
48191 Hall	Texas	495.37648613
36037 Genesee	New York	493.81857384
21049 Clark	Kentucky	493.80672570
17179 Tazewell	Illinois	493.47076960
17189 Washington	Illinois	493.03322615
20131 Nemaha	Kansas	492.36829148
36083 Rensselaer	New York	492.34204287
44009 Washington	Rhode Island	492.15796606
48133 Eastland	Texas	491.21274970
56029 Park	Wyoming	491.06533897
44005 Newport	Rhode Island	490.65930072
55031 Douglas	Wisconsin	490.64987965
51678 Lexington	Virginia	490.47085202
46045 Edmunds	South Dakota	490.32258065
17117 Macoupin	Illinois	489.92562841
27087 Mahanomen	Minnesota	489.21906142
31111 Lincoln	Nebraska	488.84467813
21087 Green	Kentucky	488.73201195
55141 Wood	Wisconsin	488.67291766
19065 Fayette	Iowa	488.30111902
17129 Menard	Illinois	488.28125000
6103 Tehama	California	488.14068465
51019 Bedford	Virginia	487.63762429
42073 Lawrence	Pennsylvania	487.32943470
17131 Mercer	Illinois	487.14825973
31107 Knox	Nebraska	486.99370472
39025 Clermont	Ohio	486.69852920
55021 Columbia	Wisconsin	486.41863384
53059 Skamania	Washington	486.41395505

Counties_Cities

48345 Motley	Texas	486.22366288
8107 Routt	Colorado	485.75758753
36113 Warren	New York	485.48976893
19101 Jefferson	Iowa	484.19563680
39159 Union	Ohio	484.13590386
40069 Johnston	Oklahoma	484.06247146
19159 Ringgold	Iowa	483.09178744
21119 Knott	Kentucky	482.61271982
19093 Ida	Iowa	482.38561614
16029 Caribou	Idaho	481.58640227
39149 Shelby	Ohio	481.21414029
51083 Halifax	Virginia	480.65650645
29223 Wayne	Missouri	480.10973937
39133 Portage	Ohio	479.96955692
29173 Ralls	Missouri	479.82765374
8017 Cheyenne	Colorado	479.74413646
55085 Oneida	Wisconsin	479.27826332
21137 Lincoln	Kentucky	478.81837364
31137 Phelps	Nebraska	477.99021787
8115 Sedgwick	Colorado	477.63786366
27005 Becker	Minnesota	477.14643158
51021 Bland	Virginia	476.72016526
21149 McLean	Kentucky	475.57284911
18183 Whitley	Indiana	475.43581616
40011 Blaine	Oklahoma	474.43331576
26091 Lenawee	Michigan	474.22302729
18025 Crawford	Indiana	473.57454063
29043 Christian	Missouri	472.50612189
20107 Linn	Kansas	471.79487179
55071 Manitowoc	Wisconsin	471.71004376
54057 Mineral	West Virginia	471.41796585
21157 Marshall	Kentucky	471.28979513
8069 Larimer	Colorado	471.01718029
54043 Lincoln	West Virginia	470.89664547

Counties_Cities

5065 IZARD	Arkansas	470.83057456
5103 Ouachita	Arkansas	470.21943574
5145 White	Arkansas	469.97853341
20029 Cloud	Kansas	469.69870546
41071 Yamhill	Oregon	469.15010934
51037 Charlotte	Virginia	469.09029988
39127 Perry	Ohio	469.01451447
2090 Fairbanks North	Alaska	468.82420103
26005 Allegan	Michigan	467.92298448
54011 Cabell	West Virginia	467.69072342
19073 Greene	Iowa	467.65393609
18075 Jay	Indiana	467.15469081
42051 Fayette	Pennsylvania	466.87774549
19003 Adams	Iowa	466.39231824
18045 Fountain	Indiana	464.80337594
51119 Middlesex	Virginia	464.29566348
32019 Lyon	Nevada	464.09116972
20087 Jefferson	Kansas	463.76811594
21007 Ballard	Kentucky	463.71725780
21235 Whitley	Kentucky	463.55057668
18083 Knox	Indiana	463.47743597
51073 Gloucester	Virginia	463.19847921
53015 Cowlitz	Washington	462.44047455
26075 Jackson	Michigan	462.14968865
39069 Henry	Ohio	461.49302223
21173 Montgomery	Kentucky	460.94387122
31163 Sherman	Nebraska	460.82949309
17069 Hardin	Illinois	460.35805627
26093 Livingston	Michigan	460.19328118
51191 Washington	Virginia	459.54192861
24001 Allegany	Maryland	459.31666080
36017 Chenango	New York	458.59979805
27129 Renville	Minnesota	458.52723789
20015 Butler	Kansas	458.32397214

Counties_Cities

16065 Madison	Idaho	457.96865459
20089 Jewell	Kansas	457.58535727
20149 Pottawatomie	Kansas	457.22288586
17121 Marion	Illinois	457.20361510
55001 Adams	Wisconsin	457.04737566
29047 Clay	Missouri	457.04544071
39057 Greene	Ohio	455.37069556
20123 Mitchell	Kansas	455.28455285
50007 Chittenden	Vermont	455.11994750
26007 Alpena	Michigan	454.86600846
46025 Clark	South Dakota	454.66702327
42129 Westmoreland	Pennsylvania	454.34969239
29049 Clinton	Missouri	454.32340010
21123 Larue	Kentucky	454.32305864
35049 Santa Fe	New Mexico	453.83056992
27155 Traverse	Minnesota	453.44619105
20191 Sumner	Kansas	452.25256566
29141 Morgan	Missouri	451.91079674
21017 Bourbon	Kentucky	450.85216013
54031 Hardy	West Virginia	450.09074410
36043 Herkimer	New York	449.59811104
21023 Bracken	Kentucky	449.08362665
53073 Whatcom	Washington	448.41261050
27049 Goodhue	Minnesota	448.24688059
5097 Montgomery	Arkansas	448.22949350
35053 Socorro	New Mexico	448.16253361
27157 Wabasha	Minnesota	448.14044814
29181 Ripley	Missouri	447.72778151
27115 Pine	Minnesota	447.71563274
17021 Christian	Illinois	447.01631916
20121 Miami	Kansas	445.36817102
17203 Woodford	Illinois	444.58310584
48379 Rains	Texas	444.11547002
39147 Seneca	Ohio	443.78430272

Counties_Cities

32005 Douglas	Nevada	443.60080054
21069 Fleming	Kentucky	443.45898004
8095 Phillips	Colorado	443.30377975
39047 Fayette	Ohio	443.03355892
17125 Mason	Illinois	442.31478069
31067 Gage	Nebraska	442.00437352
46057 Hamlin	South Dakota	441.82621502
29227 Worth	Missouri	441.17647059
17191 Wayne	Illinois	440.85231447
30083 Richland	Montana	439.84238981
37175 Transylvania	North Carolina	438.40420868
46037 Day	South Dakota	435.96730245
48461 Upton	Texas	435.84854263
37199 Yancey	North Carolina	435.68117075
39033 Crawford	Ohio	435.61973526
29121 Macon	Missouri	435.55731538
29059 Dallas	Missouri	435.50888915
8101 Pueblo	Colorado	435.14854145
42049 Erie	Pennsylvania	434.46138917
21165 Menifee	Kentucky	434.04123392
46051 Grant	South Dakota	433.74842591
6017 El Dorado	California	433.71547845
42085 Mercer	Pennsylvania	433.67093411
39073 Hocking	Ohio	433.32746169
21195 Pike	Kentucky	433.20434232
21033 Caldwell	Kentucky	432.55996854
27121 Pope	Minnesota	432.54933766
17173 Shelby	Illinois	432.36281680
48173 Glasscock	Texas	432.27665706
8083 Montezuma	Colorado	431.99021332
26067 Ionia	Michigan	431.39697866
51031 Campbell	Virginia	431.12073200
16069 Nez Perce	Idaho	430.60780044
48077 Clay	Texas	430.37490436

Counties_Cities

17053 Ford	Illinois	429.73462002
42125 Washington	Pennsylvania	429.71651250
48411 San Saba	Texas	429.46812025
48019 Bandera	Texas	429.37259026
26045 Eaton	Michigan	428.86019704
39027 Clinton	Ohio	427.99058421
16017 Bonner	Idaho	427.03512420
51610 Falls Church	Virginia	426.48253452
8029 Delta	Colorado	426.45300940
19007 Appanoose	Iowa	426.14778484
17067 Hancock	Illinois	425.91347232
31179 Wayne	Nebraska	425.39615016
36115 Washington	New York	424.85742765
39019 Carroll	Ohio	424.65197002
31077 Greeley	Nebraska	424.44821732
51197 Wythe	Virginia	424.28879460
17185 Wabash	Illinois	424.27915837
46033 Custer	South Dakota	424.02016961
20137 Norton	Kansas	423.57274401
48337 Montague	Texas	423.55582772
37073 Gates	North Carolina	423.39929145
8089 Otero	Colorado	423.17708333
26111 Midland	Michigan	423.03116249
48011 Armstrong	Texas	422.83298097
29117 Livingston	Missouri	422.55380959
17113 McLean	Illinois	422.38526165
54051 Marshall	West Virginia	422.28357967
29083 Henry	Missouri	422.17327460
29091 Howell	Missouri	421.69877233
31165 Sioux	Nebraska	421.22999158
38075 Renville	North Dakota	421.22999158
20047 Edwards	Kansas	421.20042120
2110 Juneau	Alaska	420.39049606
15003 Honolulu	Hawaii	420.06774957

Counties_Cities

8009 Baca	Colorado	418.41004184
51103 Lancaster	Virginia	417.32356487
21019 Boyd	Kentucky	417.01947502
6033 Lake	California	416.26541580
51005 Alleghany	Virginia	415.82830315
48299 Llano	Texas	415.78120669
27017 Carlton	Minnesota	415.77140944
42063 Indiana	Pennsylvania	415.37969965
17005 Bond	Illinois	414.91280818
8039 Elbert	Colorado	414.73251655
31105 Kimball	Nebraska	414.59369818
19111 Lee	Iowa	414.03611804
20133 Neosho	Kansas	413.76716193
48263 Kent	Texas	413.22314050
29129 Mercer	Missouri	411.97473222
46011 Brookings	South Dakota	411.55767484
31101 Keith	Nebraska	411.42002244
39039 Defiance	Ohio	411.37167562
38057 Mercer	North Dakota	411.27373896
41053 Polk	Oregon	410.63425394
31015 Boyd	Nebraska	409.20716113
20159 Rice	Kansas	409.19106075
27035 Crow Wing	Minnesota	408.38971166
56035 Sublette	Wyoming	407.62254153
8067 La Plata	Colorado	406.67732197
41037 Lake	Oregon	406.14291154
48087 Collingsworth	Texas	405.13166779
29055 Crawford	Missouri	404.89209834
17065 Hamilton	Illinois	404.26313855
55017 Chippewa	Wisconsin	403.83565916
30105 Valley	Montana	403.38846309
17147 Piatt	Illinois	402.53720420
5129 Searcy	Arkansas	402.11108319
20115 Marion	Kansas	401.67364017

Counties_Cities

36107 Tioga	New York	401.56507414
29151 Osage	Missouri	401.05002188
19107 Keokuk	Iowa	400.97799511
18165 Vermillion	Indiana	400.54267072
46115 Spink	South Dakota	400.30792918
21167 Mercer	Kentucky	399.55910719
21143 Lyon	Kentucky	399.55050568
21223 Trimble	Kentucky	399.29536113
26057 Gratiot	Michigan	399.02460652
51125 Nelson	Virginia	397.68131572
35057 Torrance	New Mexico	397.66531974
51015 Augusta	Virginia	397.57742820
39071 Highland	Ohio	397.13874309
21153 Magoffin	Kentucky	396.37599094
21221 Trigg	Kentucky	396.09369665
29025 Caldwell	Missouri	395.25691700
55029 Door	Wisconsin	394.78449837
29045 Clark	Missouri	394.62145571
39125 Paulding	Ohio	394.45628998
31131 Otoe	Nebraska	394.11948702
30053 Lincoln	Montana	394.05880570
38045 LaMoure	North Dakota	393.89463319
53011 Clark	Washington	393.68526347
20003 Anderson	Kansas	393.50088855
48083 Coleman	Texas	392.99749911
40053 Grant	Oklahoma	392.97272307
46067 Hutchinson	South Dakota	392.95392954
21005 Anderson	Kentucky	392.71058554
29137 Monroe	Missouri	392.42843952
21027 Breckinridge	Kentucky	392.38767903
21053 Clinton	Kentucky	391.92631785
17105 Livingston	Illinois	391.48793378
55049 Iowa	Wisconsin	391.23301502
51027 Buchanan	Virginia	391.12200179

Counties_Cities

41005 Clackamas	Oregon	391.03527008
21139 Livingston	Kentucky	389.52607661
29165 Platte	Missouri	389.37709375
29085 Hickory	Missouri	389.10505837
38067 Pembina	North Dakota	388.65697423
53045 Mason	Washington	387.74482116
54019 Fayette	West Virginia	385.88497838
21043 Carter	Kentucky	385.12812917
54029 Hancock	West Virginia	384.95909810
20101 Lane	Kansas	384.61538462
39091 Logan	Ohio	383.61479783
5049 Fulton	Arkansas	383.07930557
6009 Calaveras	California	381.56221218
29139 Montgomery	Missouri	381.48083926
6015 Del Norte	California	380.91131235
29229 Wright	Missouri	380.89019480
27093 Meeker	Minnesota	380.27742967
20073 Greenwood	Kansas	379.85136251
54081 Raleigh	West Virginia	379.77752040
27041 Douglas	Minnesota	379.30671162
16041 Franklin	Idaho	378.84307154
29027 Callaway	Missouri	378.71193388
39051 Fulton	Ohio	378.46532311
51600 Fairfax City	Virginia	378.44876699
42081 Lycoming	Pennsylvania	378.30799550
42019 Butler	Pennsylvania	377.88469727
39171 Williams	Ohio	377.67633953
27025 Chisago	Minnesota	377.31125496
55119 Taylor	Wisconsin	377.22908093
20207 Woodson	Kansas	377.00282752
29225 Webster	Missouri	375.87256130
17047 Edwards	Illinois	375.46933667
54077 Preston	West Virginia	375.30659889
51045 Craig	Virginia	375.19747235

Counties_Cities

38101 Ward	North Dakota	374.94095418
48259 Kendall	Texas	374.66313183
20151 Pratt	Kansas	373.21390488
21231 Wayne	Kentucky	371.31131522
42005 Armstrong	Pennsylvania	370.80734873
30067 Park	Montana	370.45889101
54055 Mercer	West Virginia	370.36410681
38003 Barnes	North Dakota	369.94877632
8053 Hinsdale	Colorado	369.91368681
29186 Ste. Genevieve	Missouri	368.96243292
21089 Greenup	Kentucky	368.60610185
54027 Hampshire	West Virginia	368.35567739
30029 Flathead	Montana	368.24476524
38047 Logan	North Dakota	367.84025223
38069 Pierce	North Dakota	367.55697133
29005 Atchison	Missouri	367.43376523
48267 Kimble	Texas	366.80421825
27015 Brown	Minnesota	366.37330254
26095 Luce	Michigan	366.06716537
36057 Montgomery	New York	365.98928319
54079 Putnam	West Virginia	365.19530010
46123 Tripp	South Dakota	365.09675064
39081 Jefferson	Ohio	364.92465826
48059 Callahan	Texas	364.44190367
40033 Cotton	Oklahoma	363.57340720
55067 Langlade	Wisconsin	363.29665767
30037 Golden Valley	Montana	363.19612591
6057 Nevada	California	363.10383566
48023 Baylor	Texas	362.92573981
26131 Ontonagon	Michigan	362.38136324
21159 Martin	Kentucky	362.09485119
54091 Taylor	West Virginia	361.76017080
38049 McHenry	North Dakota	361.07290234
51735 Poquoson	Virginia	360.95159967

Counties_Cities

6043 Mariposa	California	360.59756167
20163 Rooks	Kansas	359.06642729
21055 Crittenden	Kentucky	358.94559731
18069 Huntington	Indiana	358.71964680
38065 Oliver	North Dakota	358.60655738
21205 Rowan	Kentucky	357.97095554
38011 Bowman	North Dakota	357.60728218
26105 Mason	Michigan	357.38831615
21115 Johnson	Kentucky	357.36621102
54047 McDowell	West Virginia	356.69209241
16071 Oneida	Idaho	356.50623886
27111 Otter Tail	Minnesota	355.36965245
54033 Harrison	West Virginia	355.27133848
48243 Jeff Davis	Texas	355.23978686
21163 Meade	Kentucky	355.21504440
40075 Kiowa	Oklahoma	355.13804560
19053 Decatur	Iowa	354.87959442
5147 Woodruff	Arkansas	354.39137134
39083 Knox	Ohio	353.83645970
54049 Marion	West Virginia	352.96005134
48009 Archer	Texas	352.83405418
27059 Isanti	Minnesota	352.79987990
39167 Washington	Ohio	352.42290749
39145 Scioto	Ohio	350.98407989
39015 Brown	Ohio	350.90133480
27135 Roseau	Minnesota	349.83498350
17101 Lawrence	Illinois	348.87408817
18001 Adams	Indiana	347.96273431
8049 Grand	Colorado	347.82608696
35055 Taos	New Mexico	347.19049794
16007 Bear Lake	Idaho	347.10743802
29035 Carter	Missouri	346.87809713
27045 Fillmore	Minnesota	346.66160129
21191 Pendleton	Kentucky	344.13930759

Counties_Cities

51750 Radford	Virginia	343.53018158
38009 Bottineau	North Dakota	343.16019342
55011 Buffalo	Wisconsin	342.85714286
46093 Meade	South Dakota	342.82886831
18121 Parke	Indiana	342.64784073
31133 Pawnee	Nebraska	341.94528875
17051 Fayette	Illinois	340.86664176
31147 Richardson	Nebraska	340.17890891
26089 Leelanau	Michigan	340.01102738
36091 Saratoga	New York	339.75921412
31065 Furnas	Nebraska	339.34252386
2170 Matanuska-Susit	Alaska	339.18780782
20053 Ellsworth	Kansas	338.92834087
53051 Pend Oreille	Washington	338.18556095
20129 Morton	Kansas	337.45781777
51051 Dickenson	Virginia	337.39585485
17183 Vermilion	Illinois	337.21323855
42059 Greene	Pennsylvania	336.93091547
21189 Owsley	Kentucky	335.42039356
2220 Sitka	Alaska	335.37643113
30021 Dawson	Montana	334.10138249
36069 Ontario	New York	333.13915386
46071 Jackson	South Dakota	332.62775930
46089 McPherson	South Dakota	332.36393851
32001 Churchill	Nevada	331.42389525
16057 Latah	Idaho	331.38984402
21011 Bath	Kentucky	331.09908746
42035 Clinton	Pennsylvania	330.88615448
29013 Bates	Missouri	330.88235294
23031 York	Maine	330.21544012
8021 Conejos	Colorado	329.26829268
20095 Kingman	Kansas	328.31737346
19185 Wayne	Iowa	328.07373848
41017 Deschutes	Oregon	326.56930353

Counties_Cities

21161 Mason	Kentucky	326.53061224
38007 Billings	North Dakota	326.44178455
20071 Greeley	Kansas	325.99837001
46047 Fall River	South Dakota	325.54010062
21131 Leslie	Kentucky	325.34753032
41001 Baker	Oregon	324.87817069
54009 Brooke	West Virginia	324.28050263
27061 Itasca	Minnesota	323.66764210
20165 Rush	Kansas	323.31070158
8019 Clear Creek	Colorado	322.74856845
55047 Green Lake	Wisconsin	322.44423301
29199 Scotland	Missouri	322.19089811
46129 Walworth	South Dakota	322.17648112
5013 Calhoun	Arkansas	322.15273830
55095 Polk	Wisconsin	321.11564751
53013 Columbia	Washington	320.27593003
2275 Wrangell	Alaska	319.61646025
27089 Marshall	Minnesota	319.48881789
54107 Wood	West Virginia	319.46605228
5141 Van Buren	Arkansas	319.21941818
26015 Barry	Michigan	318.85148062
51067 Franklin	Virginia	318.53367737
27137 St. Louis	Minnesota	318.39162169
51121 Montgomery	Virginia	318.23003485
16021 Boundary	Idaho	318.04486106
21071 Floyd	Kentucky	318.03598828
20097 Kiowa	Kansas	317.96502385
48119 Delta	Texas	317.81641428
29063 DeKalb	Missouri	316.70625495
51163 Rockbridge	Virginia	316.45569620
56005 Campbell	Wyoming	316.42826181
36101 Steuben	New York	316.29713140
42127 Wayne	Pennsylvania	315.93728060
29115 Linn	Missouri	315.69327906

Counties_Cities

31003 Antelope	Nebraska	315.65656566
8103 Rio Blanco	Colorado	315.65656566
55125 Vilas	Wisconsin	314.52274592
26117 Montcalm	Michigan	314.21960980
26135 Oscoda	Michigan	314.16143064
26073 Isabella	Michigan	313.19973924
17071 Henderson	Illinois	313.01237144
26011 Arenac	Michigan	312.47922346
33013 Merrimack	New Hampshire	312.30976894
46069 Hyde	South Dakota	312.01248050
56003 Big Horn	Wyoming	311.42159751
42009 Bedford	Pennsylvania	311.35835271
51185 Tazewell	Virginia	310.85546445
39059 Guernsey	Ohio	310.08149249
56025 Natrona	Wyoming	309.67578841
26041 Delta	Michigan	309.56298631
40009 Beckham	Oklahoma	308.62775807
29125 Maries	Missouri	307.90283955
31027 Cedar	Nebraska	307.83802984
39119 Muskingum	Ohio	307.48523491
29175 Randolph	Missouri	306.90950208
30023 Deer Lodge	Montana	306.64768371
46059 Hand	South Dakota	306.56039240
55033 Dunn	Wisconsin	305.77651725
35035 Otero	New Mexico	305.47610847
17127 Massac	Illinois	305.39772727
41035 Klamath	Oregon	304.49499653
26133 Osceola	Michigan	304.18576753
30095 Stillwater	Montana	304.17453325
17123 Marshall	Illinois	303.45066759
26079 Kalkaska	Michigan	302.96229803
53041 Lewis	Washington	302.74860560
29079 Grundy	Missouri	302.60238047
18171 Warren	Indiana	302.55355198

Counties_Cities

55129 Washburn	Wisconsin	302.30507621
30063 Missoula	Montana	300.52781776
46039 Deuel	South Dakota	299.74636846
30055 McCone	Montana	298.50746269
55053 Jackson	Wisconsin	297.88065241
30093 Silver Bow	Montana	297.20229760
39005 Ashland	Ohio	295.84147363
56019 Johnson	Wyoming	295.50827423
53029 Island	Washington	294.81411319
30103 Treasure	Montana	294.55081001
36121 Wyoming	New York	294.37445428
36117 Wayne	New York	294.23521052
53035 Kitsap	Washington	293.91597635
30041 Hill	Montana	293.63185906
6109 Tuolumne	California	293.36804855
27097 Morrison	Minnesota	292.44173777
35051 Sierra	New Mexico	291.75784099
8007 Archuleta	Colorado	290.59208137
20077 Harper	Kansas	290.59208137
30109 Wibaux	Montana	290.13539652
40059 Harper	Oklahoma	289.70239663
29039 Cedar	Missouri	289.44581715
39131 Pike	Ohio	288.59514733
20139 Osage	Kansas	288.56408005
20181 Sherman	Kansas	288.18443804
54103 Wetzel	West Virginia	288.14669286
37053 Currituck	North Carolina	288.12056738
21133 Letcher	Kentucky	287.68436915
53019 Ferry	Washington	287.61929664
40149 Washita	Oklahoma	287.58874809
29217 Vernon	Missouri	287.41231489
46119 Sully	South Dakota	287.35632184
31175 Valley	Nebraska	286.39618138
42109 Snyder	Pennsylvania	286.13714850

Counties_Cities

42099 Perry	Pennsylvania	286.09202627
39105 Meigs	Ohio	285.64009348
38021 Dickey	North Dakota	285.53946563
46077 Kingsbury	South Dakota	284.61069323
39053 Gallia	Ohio	283.53180560
31125 Nance	Nebraska	283.12570781
48065 Carson	Texas	283.09741882
31181 Webster	Nebraska	283.04557034
41063 Wallowa	Oregon	282.44598221
29041 Chariton	Missouri	281.84136358
36051 Livingston	New York	281.52529774
21147 McCreary	Kentucky	281.47977941
33017 Strafford	New Hampshire	281.34368514
8043 Fremont	Colorado	281.12700693
26001 Alcona	Michigan	279.86875121
53043 Lincoln	Washington	279.32960894
27095 Mille Lacs	Minnesota	279.27617736
31033 Cheyenne	Nebraska	279.26960258
21181 Nicholas	Kentucky	279.09572984
38041 Hettinger	North Dakota	278.44073190
26113 Missaukee	Michigan	277.90643817
31171 Thomas	Nebraska	277.77777778
8047 Gilpin	Colorado	277.73239667
55037 Florence	Wisconsin	277.71349225
42021 Cambria	Pennsylvania	277.08190997
26103 Marquette	Michigan	276.62517289
56015 Goshen	Wyoming	276.61483254
20179 Sheridan	Kansas	276.35215160
21219 Todd	Kentucky	276.17577776
31007 Banner	Nebraska	273.97260274
29171 Putnam	Missouri	273.28147992
2130 Ketchikan Gateway	Alaska	273.02773387
31097 Johnson	Nebraska	272.69185820
51091 Highland	Virginia	271.49321267

Counties_Cities

36099 Seneca	New York	271.13702624
6089 Shasta	California	271.05087758
53067 Thurston	Washington	270.23346915
54025 Greenbrier	West Virginia	270.22365319
26151 Sanilac	Michigan	269.53523384
8091 Ouray	Colorado	268.98406787
31095 Jefferson	Nebraska	267.71875440
27021 Cass	Minnesota	267.62424201
20041 Dickinson	Kansas	267.13682748
51155 Pulaski	Virginia	264.19303705
27001 Aitkin	Minnesota	264.11772104
48447 Throckmorton	Texas	264.02640264
42087 Mifflin	Pennsylvania	263.94357665
27055 Houston	Minnesota	263.75282592
55069 Lincoln	Wisconsin	263.64260176
35017 Grant	New Mexico	263.29262049
8111 San Juan	Colorado	262.46719160
30085 Roosevelt	Montana	262.22985803
54053 Mason	West Virginia	261.99565836
17151 Pope	Illinois	261.15859449
17169 Schuyler	Illinois	260.60518315
26035 Clare	Michigan	260.10339110
42013 Blair	Pennsylvania	258.79241093
38081 Sargent	North Dakota	258.39793282
50003 Bennington	Vermont	258.20212736
39161 Van Wert	Ohio	258.12382872
56033 Sheridan	Wyoming	257.99622929
26129 Ogemaw	Michigan	257.73195876
16037 Custer	Idaho	257.00934579
29179 Reynolds	Missouri	255.83626479
29161 Phelps	Missouri	254.85111330
6093 Siskiyou	California	253.86515415
26055 Grand Traverse	Michigan	253.85371545
53065 Stevens	Washington	251.87803800

Counties_Cities

21025 Breathitt	Kentucky	251.45371680
20195 Trego	Kansas	250.62656642
26097 Mackinac	Michigan	250.30128859
20027 Clay	Kansas	250.09378517
17013 Calhoun	Illinois	249.89587672
53049 Pacific	Washington	249.59157742
30049 Lewis and Clark	Montana	248.90829694
26051 Gladwin	Michigan	248.64822197
30043 Jefferson	Montana	247.99537075
41043 Linn	Oregon	247.37896101
17039 De Witt	Illinois	247.32069250
21175 Morgan	Kentucky	247.28362683
29215 Texas	Missouri	246.37284424
40129 Roger Mills	Oklahoma	246.17067834
29123 Madison	Missouri	246.14374795
2240 Southeast Fairbanks	Alaska	245.73576178
50025 Windham	Vermont	245.57956778
39001 Adams	Ohio	245.27485211
40043 Dewey	Oklahoma	245.19820188
29185 St. Clair	Missouri	244.81106972
46081 Lawrence	South Dakota	244.74573637
41029 Jackson	Oregon	244.12016542
39079 Jackson	Ohio	243.94762846
32021 Mineral	Nevada	243.68630926
39163 Vinton	Ohio	243.54973742
30099 Teton	Montana	243.42745862
36089 St. Lawrence	New York	243.41258897
48443 Terrell	Texas	243.01336574
50011 Franklin	Vermont	242.81176018
8081 Moffat	Colorado	242.64482863
27127 Redwood	Minnesota	242.63886156
8027 Custer	Colorado	242.22850222
17025 Clay	Illinois	241.45476496
53075 Whitman	Washington	241.00741098

Counties_Cities

36025 Delaware	New York	240.30363600
2180 Nome	Alaska	239.80815348
55099 Price	Wisconsin	238.85944614
26143 Roscommon	Michigan	238.65349188
51115 Mathews	Virginia	238.58214042
56001 Albany	Wyoming	238.33579441
51580 Covington	Virginia	238.09523810
21127 Lawrence	Kentucky	237.62121893
42027 Centre	Pennsylvania	237.09345536
40151 Woods	Oklahoma	236.03461841
26085 Lake	Michigan	235.67039811
8077 Mesa	Colorado	235.62892035
46091 Marshall	South Dakota	234.74178404
42033 Clearfield	Pennsylvania	234.29233637
36123 Yates	New York	233.48496437
42131 Wyoming	Pennsylvania	232.93647859
26043 Dickinson	Michigan	232.43903400
40153 Woodward	Oklahoma	232.42013649
20167 Russell	Kansas	231.64905169
31161 Sheridan	Nebraska	231.21387283
29073 Gasconade	Missouri	231.21387283
30007 Broadwater	Montana	230.07395234
20063 Gove	Kansas	229.70903522
36109 Tompkins	New York	229.58761783
17009 Brown	Illinois	228.79804759
29061 Daviess	Missouri	228.55768074
27065 Kanabec	Minnesota	228.29641513
38095 Towner	North Dakota	228.10218978
55123 Vernon	Wisconsin	227.38346597
56009 Converse	Wyoming	227.27272727
6023 Humboldt	California	226.58444120
17155 Putnam	Illinois	226.48083624
8093 Park	Colorado	226.34188403
29093 Iron	Missouri	225.99980348

Counties_Cities

27149 Stevens	Minnesota	225.57161899
27075 Lake	Minnesota	225.18296116
37115 Madison	North Carolina	225.15278225
29057 Dade	Missouri	224.60034351
54021 Gilmer	West Virginia	224.27111886
36075 Oswego	New York	223.92237358
21237 Wolfe	Kentucky	222.93437369
48125 Dickens	Texas	222.32103157
36015 Chemung	New York	221.94791939
36095 Schoharie	New York	221.88635560
41007 Clatsop	Oregon	221.30570365
54109 Wyoming	West Virginia	221.30279996
31149 Rock	Nebraska	220.58823529
36009 Cattaraugus	New York	219.93753254
30013 Cascade	Montana	219.24721042
39115 Morgan	Ohio	219.11804985
46021 Campbell	South Dakota	217.86492375
29197 Schuyler	Missouri	217.43857360
20127 Morris	Kansas	217.35192900
2195 Petersburg	Alaska	217.32381248
42031 Clarion	Pennsylvania	216.61208386
26047 Emmet	Michigan	216.16428486
46075 Jones	South Dakota	215.51724138
31005 Arthur	Nebraska	215.05376344
46009 Bon Homme	South Dakota	214.89971347
30059 Meagher	Montana	214.36227224
41013 Crook	Oregon	213.68416642
55103 Richland	Wisconsin	212.92513092
55007 Bayfield	Wisconsin	212.73766786
26031 Cheboygan	Michigan	212.48967064
26165 Wexford	Michigan	212.15562063
36011 Cayuga	New York	211.29042712
20135 Ness	Kansas	211.26760563
41021 Gilliam	Oregon	211.19324182

Counties_Cities

31069 Garden	Nebraska	210.85925145
32027 Pershing	Nevada	210.02100210
31011 Boone	Nebraska	209.96373354
54015 Clay	West Virginia	208.52641335
6063 Plumas	California	207.40268028
16049 Idaho	Idaho	205.89838309
30005 Blaine	Montana	205.67063317
46105 Perkins	South Dakota	205.33880903
17149 Pike	Illinois	204.98366536
27159 Wadena	Minnesota	203.29630436
36013 Chautauqua	New York	203.22184791
36023 Cortland	New York	202.83127365
2185 North Slope	Alaska	202.59319287
2100 Haines	Alaska	202.10185934
31071 Garfield	Nebraska	201.30850528
6091 Sierra	California	200.87043857
50001 Addison	Vermont	200.14605252
32011 Eureka	Nevada	199.70044933
29149 Oregon	Missouri	199.22208519
20105 Lincoln	Kansas	198.47833278
41003 Benton	Oregon	197.60914648
36077 Otsego	New York	197.49284507
5089 Marion	Arkansas	197.34481521
26019 Benzie	Michigan	197.14977750
30081 Ravalli	Montana	196.88687112
41009 Columbia	Oregon	196.65120186
33001 Belknap	New Hampshire	196.65038838
17045 Edgar	Illinois	195.85253456
33003 Carroll	New Hampshire	194.75594006
5005 Baxter	Arkansas	194.62264831
26029 Charlevoix	Michigan	194.33013260
16035 Clearwater	Idaho	194.10824389
42039 Crawford	Pennsylvania	193.97387818
42057 Fulton	Pennsylvania	192.79763134

Counties_Cities

55003 Ashland	Wisconsin	192.30769231
53009 Clallam	Washington	190.26023952
21065 Estill	Kentucky	190.16762924
20203 Wichita	Kansas	190.02375297
42111 Somerset	Pennsylvania	189.31198615
20023 Cheyenne	Kansas	187.96992481
54001 Barbour	West Virginia	187.48110070
26003 Alger	Michigan	186.87479389
2198 Prince of Wales-	Alaska	186.85767674
54073 Pleasants	West Virginia	186.49260690
21063 Elliott	Kentucky	186.46776771
27077 Lake of the Woo	Minnesota	186.26929218
17033 Crawford	Illinois	186.10091987
24023 Garrett	Maryland	185.16613517
35047 San Miguel	New Mexico	184.84288355
30073 Pondera	Montana	184.19290020
50013 Grand Isle	Vermont	183.35684062
55013 Burnett	Wisconsin	181.91268191
6003 Alpine	California	181.65304269
20019 Chautauqua	Kansas	181.32366274
36041 Hamilton	New York	180.42399639
54065 Morgan	West Virginia	179.90667341
26071 Iron	Michigan	179.90465054
26009 Antrim	Michigan	179.75604537
53031 Jefferson	Washington	179.64638028
42047 Elk	Pennsylvania	178.99168020
53027 Grays Harbor	Washington	178.61733941
42023 Cameron	Pennsylvania	178.09439003
53023 Garfield	Washington	178.01513129
36049 Lewis	New York	177.71391840
29153 Ozark	Missouri	177.44260841
46019 Butte	South Dakota	176.09078458
31029 Chase	Nebraska	176.01206940
38023 Divide	North Dakota	175.20805957

Counties_Cities

53055 San Juan	Washington	175.15179823
54041 Lewis	West Virginia	174.73789316
20039 Decatur	Kansas	174.15534657
30015 Chouteau	Montana	174.06440383
27057 Hubbard	Minnesota	173.44834052
46007 Bennett	South Dakota	173.01038062
36003 Allegany	New York	172.30239070
50021 Rutland	Vermont	172.14344151
42065 Jefferson	Pennsylvania	171.85674022
30019 Daniels	Montana	171.72295363
54095 Tyler	West Virginia	171.50697462
39067 Harrison	Ohio	171.34572295
26101 Manistee	Michigan	171.23287671
30027 Fergus	Montana	170.97093494
50015 Lamoille	Vermont	169.96047431
32033 White Pine	Nevada	168.86543536
38037 Grant	North Dakota	168.49199663
31145 Red Willow	Nebraska	167.81652060
35003 Catron	New Mexico	167.69144774
20185 Stafford	Kansas	167.54427956
48155 Foard	Texas	166.66666667
51071 Giles	Virginia	166.23129898
46053 Gregory	South Dakota	166.19183286
26141 Presque Isle	Michigan	164.86104569
42053 Forest	Pennsylvania	164.85781014
42113 Sullivan	Pennsylvania	164.71750947
54097 Upshur	West Virginia	163.83370879
26107 Mecosta	Michigan	163.04971868
23023 Sagadahoc	Maine	162.76589774
41039 Lane	Oregon	162.00795024
26153 Schoolcraft	Michigan	161.13039167
36019 Clinton	New York	161.10043993
54067 Nicholas	West Virginia	161.01763143
20001 Allen	Kansas	160.72002572

Counties_Cities

31045 Dawes	Nebraska	160.62413951
46063 Harding	South Dakota	160.12810248
27029 Clearwater	Minnesota	158.91032917
54093 Tucker	West Virginia	158.15959741
54063 Monroe	West Virginia	158.13253012
23007 Franklin	Maine	157.20640867
23027 Waldo	Maine	156.19489092
41033 Josephine	Oregon	155.61887108
20117 Marshall	Kansas	154.28924090
30045 Judith Basin	Montana	153.68852459
8011 Bent	Colorado	153.00918055
36031 Essex	New York	152.81501340
35021 Harding	New Mexico	152.67175573
17159 Richland	Illinois	152.25528136
42015 Bradford	Pennsylvania	151.23370539
41025 Harney	Oregon	150.08868877
32029 Storey	Nevada	148.92032762
35007 Colfax	New Mexico	148.63748968
31013 Box Butte	Nebraska	148.53323431
55107 Rusk	Wisconsin	148.44136566
56011 Crook	Wyoming	147.65100671
26061 Houghton	Michigan	146.33203567
30091 Sheridan	Montana	146.02803738
53003 Asotin	Washington	145.95311809
41011 Coos	Oregon	144.43460840
41019 Douglas	Oregon	144.17453279
31129 Nuckolls	Nebraska	143.02741359
8073 Lincoln	Colorado	142.60249554
26083 Keweenaw	Michigan	141.97823000
21201 Robertson	Kentucky	140.51522248
23011 Kennebec	Maine	140.06864183
40025 Cimarron	Oklahoma	139.34045518
33005 Cheshire	New Hampshire	138.57477155
31089 Holt	Nebraska	137.55158184

Counties_Cities

54087 Roane	West Virginia	136.37668676
27073 Lac qui Parle	Minnesota	135.17572845
30097 Sweet Grass	Montana	134.77088949
30107 Wheatland	Montana	134.16815742
50027 Windsor	Vermont	133.84943747
54089 Summers	West Virginia	133.22884013
35033 Mora	New Mexico	133.15579228
39121 Noble	Ohio	132.36728438
38001 Adams	North Dakota	130.77593723
42121 Venango	Pennsylvania	130.69090625
41057 Tillamook	Oregon	130.66039497
17175 Stark	Illinois	128.98470610
36045 Jefferson	New York	127.95848060
20205 Wilson	Kansas	126.94748990
40045 Ellis	Oklahoma	126.51821862
42105 Potter	Pennsylvania	126.33858741
2050 Bethel	Alaska	126.26262626
35028 Los Alamos	New Mexico	125.64787184
31183 Wheeler	Nebraska	124.22360248
8071 Las Animas	Colorado	124.11225264
15009 Maui	Hawaii	123.20058371
36097 Schuyler	New York	122.82268870
17057 Fulton	Illinois	120.53725175
54105 Wirt	West Virginia	120.06861063
33009 Grafton	New Hampshire	118.05849464
26033 Chippewa	Michigan	117.28016632
29065 Dent	Missouri	116.57276083
8055 Huerfano	Colorado	116.12715924
20141 Osborne	Kansas	115.10791367
31063 Frontier	Nebraska	115.03067485
53069 Wahkiakum	Washington	112.96882061
27031 Cook	Minnesota	111.25533098
31049 Deuel	Nebraska	109.58904110
36033 Franklin	New York	107.37080707

Counties_Cities

23019 Penobscot	Maine	107.21660401
46055 Haakon	South Dakota	104.27528676
33019 Sullivan	New Hampshire	101.98405340
23015 Lincoln	Maine	101.91602120
42117 Tioga	Pennsylvania	100.58140961
50023 Washington	Vermont	98.03921569
23017 Oxford	Maine	97.19184977
2158 Kusilvak	Alaska	96.35071661
32017 Lincoln	Nevada	96.13535858
50009 Essex	Vermont	96.00000000
51017 Bath	Virginia	93.19664492
30089 Sanders	Montana	92.87402904
50005 Caledonia	Vermont	92.40314171
30079 Prairie	Montana	91.99632015
46107 Potter	South Dakota	90.62075215
20007 Barber	Kansas	89.44543828
16025 Camas	Idaho	88.73114463
2016 Aleutians West	Alaska	87.36676568
40003 Alfalfa	Oklahoma	86.89607230
26119 Montmorency	Michigan	86.34646519
30065 Musselshell	Montana	86.00301011
21129 Lee	Kentucky	85.31210010
56027 Niobrara	Wyoming	83.75209380
20183 Smith	Kansas	83.26394671
42083 McKean	Pennsylvania	82.99160320
54013 Calhoun	West Virginia	82.71298594
48431 Sterling	Texas	76.27765065
2150 Kodiak Island	Alaska	74.93443237
41015 Curry	Oregon	74.51891465
15007 Kauai	Hawaii	73.47538575
23009 Hancock	Maine	72.97805185
56045 Weston	Wyoming	71.76690111
15001 Hawaii	Hawaii	71.64785081
54017 Doddridge	West Virginia	71.37758744

Counties_Cities

27069 Kittson	Minnesota	70.62146893
20109 Logan	Kansas	70.32348805
56031 Platte	Wyoming	70.04436143
31031 Cherry	Nebraska	69.43239021
23025 Somerset	Maine	69.18089817
30025 Fallon	Montana	68.49315068
23013 Knox	Maine	67.88866259
31017 Brown	Nebraska	67.27211571
6105 Trinity	California	63.82130036
26013 Baraga	Michigan	60.09615385
31083 Harlan	Nebraska	58.80623346
30075 Powder River	Montana	58.27505828
6049 Modoc	California	56.96707303
2013 Aleutians East	Alaska	56.89900427
54007 Braxton	West Virginia	56.78188658
31057 Dundy	Nebraska	56.49717514
50019 Orleans	Vermont	55.74757498
41023 Grant	Oregon	55.74136009
42123 Warren	Pennsylvania	55.69902274
50017 Orange	Vermont	55.17431636
33007 Coos	New Hampshire	53.81620184
23003 Aroostook	Maine	49.17226684
2068 Denali	Alaska	48.56726566
54101 Webster	West Virginia	48.28002414
8033 Dolores	Colorado	48.21600771
30061 Mineral	Montana	46.33920297
23029 Washington	Maine	44.45855827
30051 Liberty	Montana	41.15226337
2070 Dillingham	Alaska	40.00000000
20049 Elk	Kansas	39.87240829
16023 Butte	Idaho	38.29950211
23021 Piscataquis	Maine	35.71428571
31087 Hitchcock	Nebraska	35.63791875
54085 Ritchie	West Virginia	30.86102253

Counties_Cities

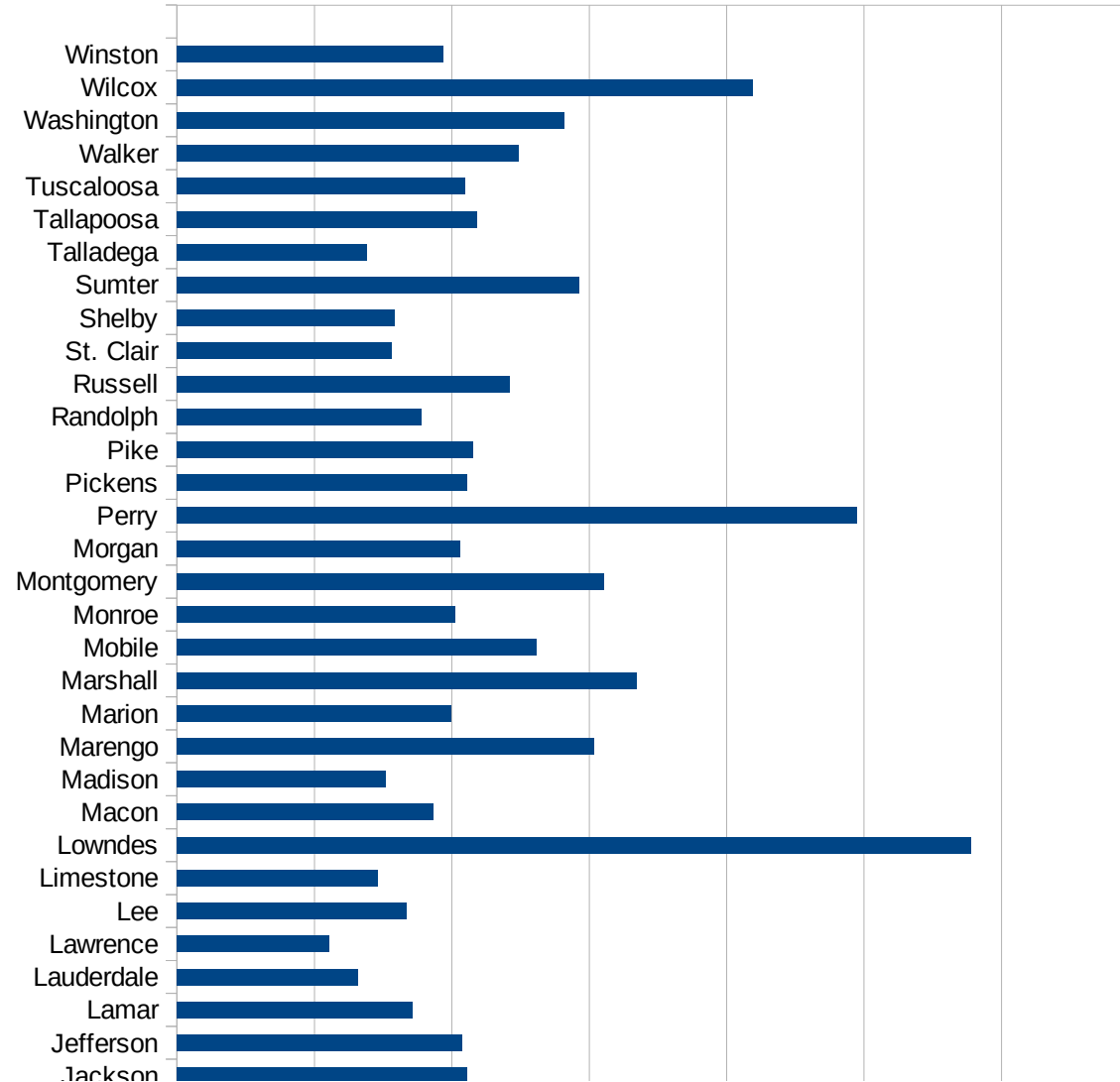
30077 Powell	Montana	28.70264064
20201 Washington	Kansas	18.45018450
16061 Lewis	Idaho	0.00000000
31115 Loup	Nebraska	0.00000000
31103 Keya Paha	Nebraska	0.00000000
25007 Dukes	Massachusetts	0.00000000
25019 Nantucket	Massachusetts	0.00000000
35011 De Baca	New Mexico	0.00000000
15005 Kalawao	Hawaii	0.00000000
8061 Kiowa	Colorado	0.00000000
48033 Borden	Texas	0.00000000
41069 Wheeler	Oregon	0.00000000
2105 Hoonah-Angoon	Alaska	0.00000000
2230 Skagway	Alaska	0.00000000
49019 Grand	Utah	0.00000000
31085 Hayes	Nebraska	0.00000000
48269 King	Texas	0.00000000
49015 Emery	Utah	0.00000000
31075 Grant	Nebraska	0.00000000
49055 Wayne	Utah	0.00000000
2164 Lake and Penins	Alaska	0.00000000
49033 Rich	Utah	0.00000000
49001 Beaver	Utah	0.00000000
49017 Garfield	Utah	0.00000000
49047 Uintah	Utah	0.00000000
36085 Richmond	New York	0.00000000
49023 Juab	Utah	0.00000000
49041 Sevier	Utah	0.00000000
49003 Box Elder	Utah	0.00000000
36005 Bronx	New York	0.00000000
49025 Kane	Utah	0.00000000
49005 Cache	Utah	0.00000000
49053 Washington	Utah	0.00000000
36081 Queens	New York	0.00000000

Counties_Cities

36047 Kings	New York	0.00000000
49057 Weber	Utah	0.00000000
49021 Iron	Utah	0.00000000
49013 Duchesne	Utah	0.00000000
49007 Carbon	Utah	0.00000000
31113 Logan	Nebraska	0.00000000
48301 Loving	Texas	0.00000000
49009 Daggett	Utah	0.00000000
20153 Rawlins	Kansas	0.00000000
20199 Wallace	Kansas	0.00000000
30011 Carter	Montana	0.00000000
30069 Petroleum	Montana	0.00000000
31009 Blaine	Nebraska	0.00000000
32009 Esmeralda	Nevada	0.00000000
49027 Millard	Utah	0.00000000
49029 Morgan	Utah	0.00000000
49031 Piute	Utah	0.00000000
49039 Sanpete	Utah	0.00000000

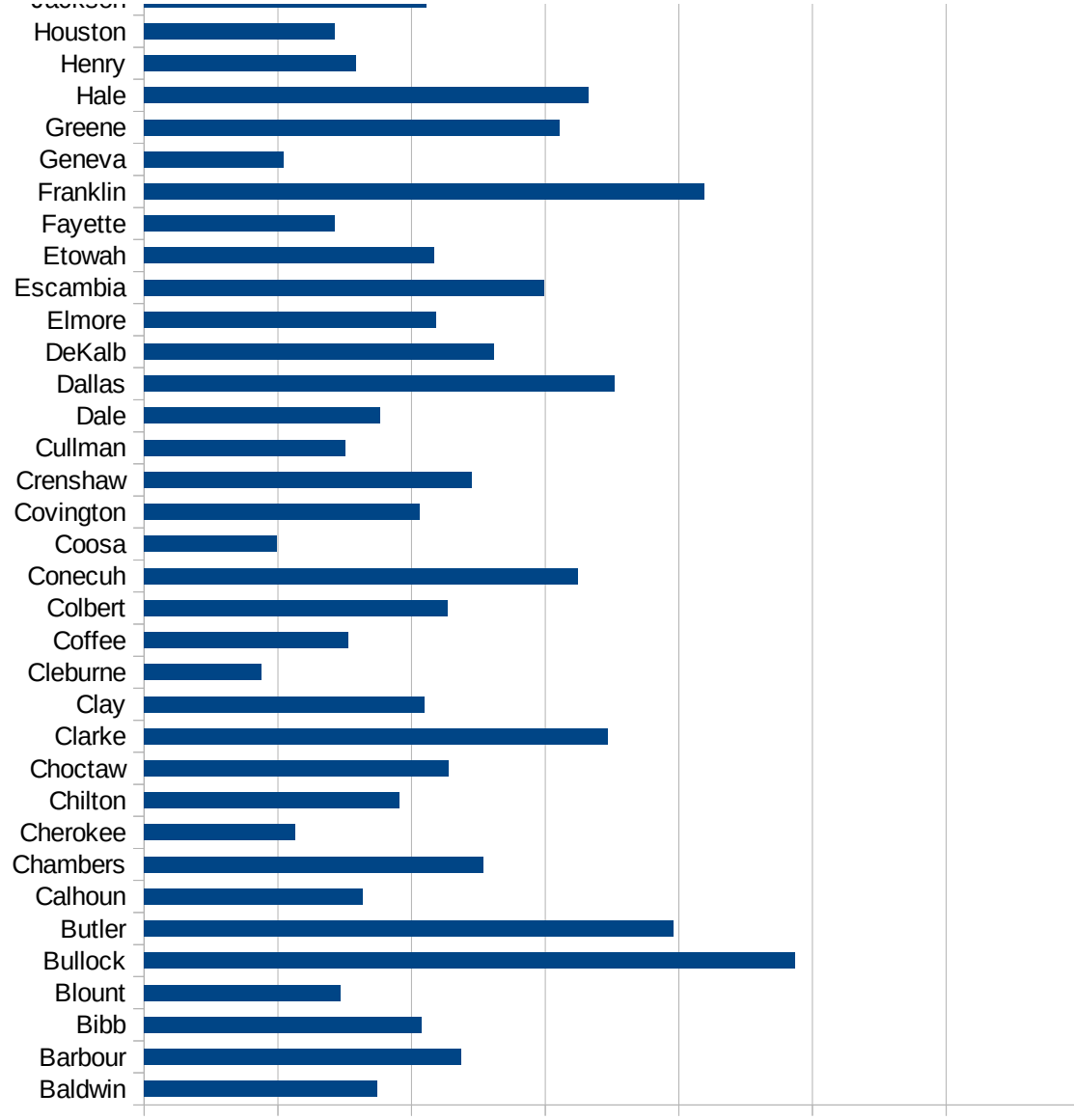
AL

FIPS	County	Current Inf. P/C
1001	Autauga	2151.040448913
1003	Baldwin	1738.81534891
1005	Barbour	2371.28732768
1007	Bibb	2075.892857143
1009	Blount	1466.113416321
1011	Bullock	4872.755967646
1013	Butler	3958.333333333
1015	Calhoun	1633.749573405
1017	Chambers	2534.582775547
1019	Cherokee	1125.537799631
1021	Chilton	1909.270038276
1023	Choctaw	2273.966202009
1025	Clarke	3469.899665552
1027	Clay	2094.161958569
1029	Cleburne	874.0908787616
1031	Coffee	1525.746980292
1033	Colbert	2269.82213944
1035	Conecuh	3241.834324346
1037	Coosa	989.2673821745
1039	Covington	2062.942735089
1041	Crenshaw	2452.256944444
1043	Cullman	1500.443421778
1045	Dale	1762.807418907
1047	Dallas	3521.273818846
1049	DeKalb	2619.597954752
1051	Elmore	2184.717965001
1053	Escambia	2990.638946337
1055	Etowah	2164.856928225
1057	Fayette	1423.963974929
1059	Franklin	4192.838695278
1061	Geneva	1041.270806415
1063	Greene	3109.437629054
1065	Hale	3327.448051066



AL

1067 Henry	1586.379220175
1069 Houston	1425.679417887
1071 Jackson	2108.78305242
1073 Jefferson	2075.231305931
1075 Lamar	1711.93296735
1077 Lauderdale	1319.449706127
1079 Lawrence	1104.469460206
1081 Lee	1668.283101848
1083 Limestone	1462.973360784
1085 Lowndes	5775.015039102
1087 Macon	1865.610933348
1089 Madison	1522.704143578
1091 Marengo	3031.574530578
1093 Marion	1995.766555791
1095 Marshall	3344.119697427
1097 Mobile	2618.928501512
1099 Monroe	2026.866663502
1101 Montgomery	3104.583124781
1103 Morgan	2063.162844595
1105 Perry	4945.295404814
1107 Pickens	2106.530243756
1109 Pike	2153.698482212
1111 Randolph	1782.178217822
1113 Russell	2419.480452052
1115 St. Clair	1565.001691284
1117 Shelby	1582.702462136
1119 Sumter	2923.33149476
1121 Talladega	1381.720699504
1123 Tallapoosa	2180.408425315
1125 Tuscaloosa	2095.629239245
1127 Walker	2486.226868202
1129 Washington	2814.751495909
1131 Wilcox	4187.447068787
1133 Winston	1939.983093829



AL
0 1000 2000 3000 4000 5000 6000 7000

AL

FIPS

29001
29003
29005
29007
29009
29011
29013
29015
29017
29019
29021
29023
29025
29027
29029
29031
29033
29035
29037

AL

29039
29041
29043
29045
29047
29049
29051
29053
29055
29057
29059
29061
29063
29065
29067
29069
29071
29073
29075
29077
29079
29081
29083
29085
29087
29089
29091
29093
29095
29097
29099
29101

29103

AL

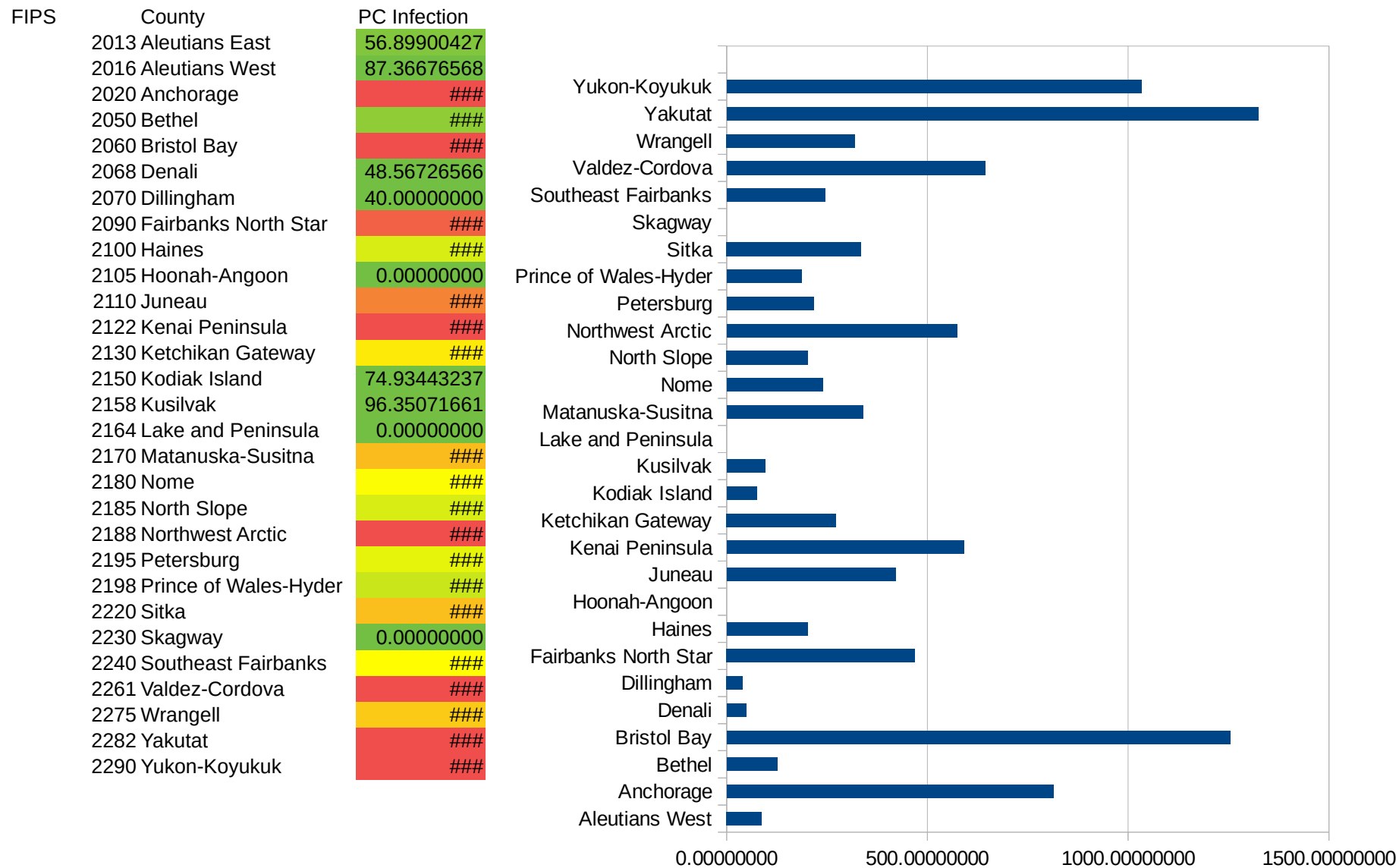
29105
29107
29109
29111
29113
29115
29117
29121
29123
29125
29127
29119
29129
29131
29133
29135
29137
29139
29141
29143
29145
29147
29149
29151
29153
29155
29157
29159
29161
29163
29165
29167
29169
29171

AL

29173
29175
29177
29179
29181
29195
29197
29199
29201
29203
29205
29183
29185
29187
29189
29510
29186
29207
29209
29211
29213
29215

29217
29219
29221
29223
29225
29227
29229

AK



AK

AK

FIPS

29001
29003
29005
29007
29009
29011
29013
29015
29017
29019
29021
29023
29025
29027
29029
29031
29033
29035
29037

AK

29039
29041
29043
29045
29047
29049
29051
29053
29055
29057
29059
29061
29063
29065
29067
29069
29071
29073
29075
29077
29079
29081
29083
29085
29087
29089
29091
29093
29095
29097
29099
29101

29103

AK

29105
29107
29109
29111
29113
29115
29117
29121
29123
29125
29127
29119
29129
29131
29133
29135
29137
29139
29141
29143
29145
29147
29149
29151
29153
29155
29157
29159
29161
29163
29165
29167
29169
29171

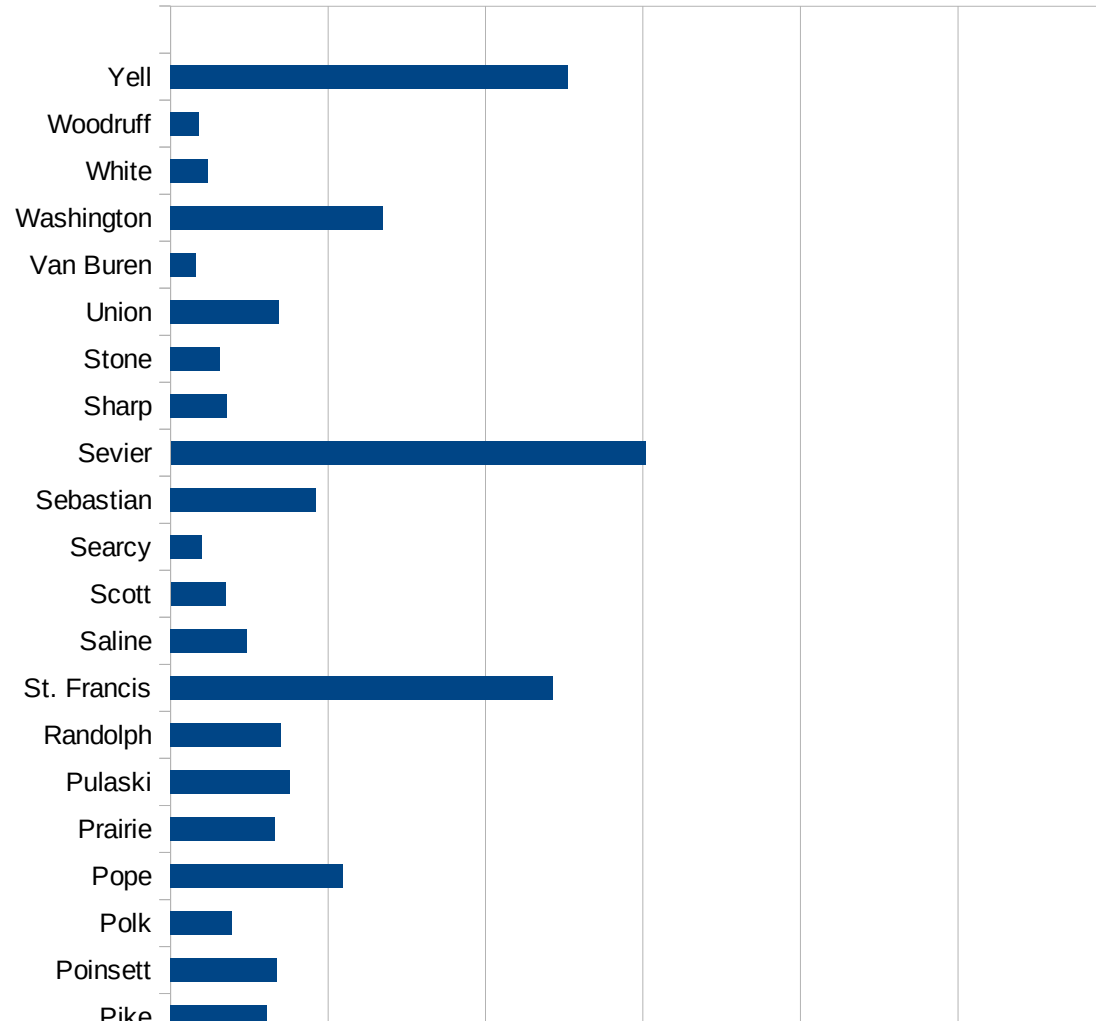
AK

29173
29175
29177
29179
29181
29195
29197
29199
29201
29203
29205
29183
29185
29187
29189
29510
29186
29207
29209
29211
29213
29215

29217
29219
29221
29223
29225
29227
29229

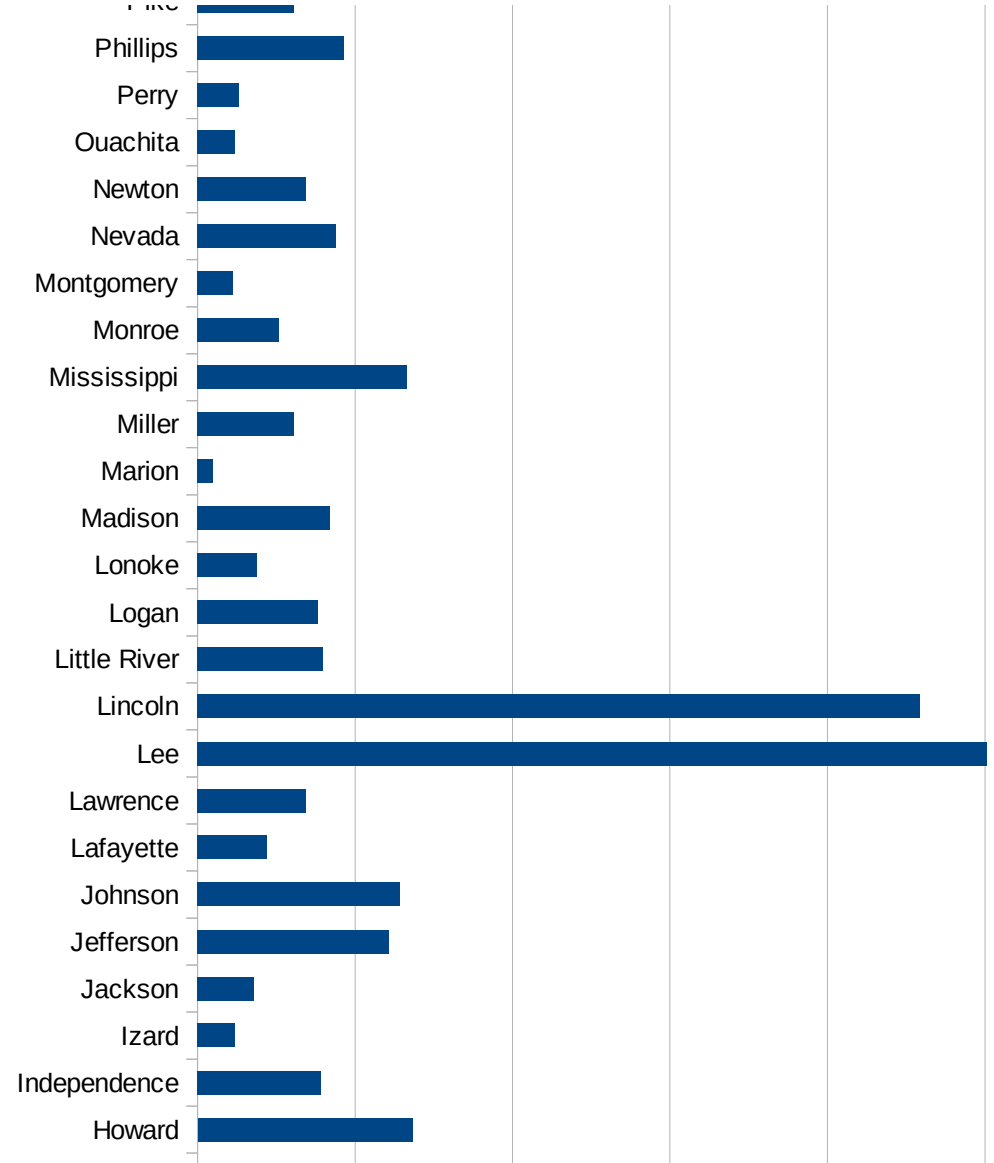
AR

FIPS	County	PC Infection
5001	Arkansas	1367.55022793
5003	Ashley	1706.07602514
5005	Baxter	194.62264831
5007	Benton	1789.74938373
5009	Boone	594.983991462
5011	Bradley	1954.66642195
5013	Calhoun	322.152738298
5015	Carroll	1346.41958686
5017	Chicot	8497.79651274
5019	Clark	838.583926386
5021	Clay	963.157540244
5023	Cleburne	841.177648708
5025	Cleveland	1434.27288601
5027	Columbia	964.438968433
5029	Conway	770.666794313
5031	Craighead	1336.61268631
5033	Crawford	1096.11077816
5035	Crittenden	3009.80513839
5037	Cross	1319.26121372
5039	Dallas	932.887774993
5041	Desha	1798.12369701
5043	Drew	1309.47184636
5045	Faulkner	1097.70363604
5047	Franklin	774.845592364
5049	Fulton	383.079305567
5051	Garland	1164.85467051
5053	Grant	791.730811524
5055	Greene	1160.50744622
5057	Hempstead	1195.89715284
5059	Hot Spring	4744.66633038
5061	Howard	2728.43115209
5063	Independence	1563.24645682



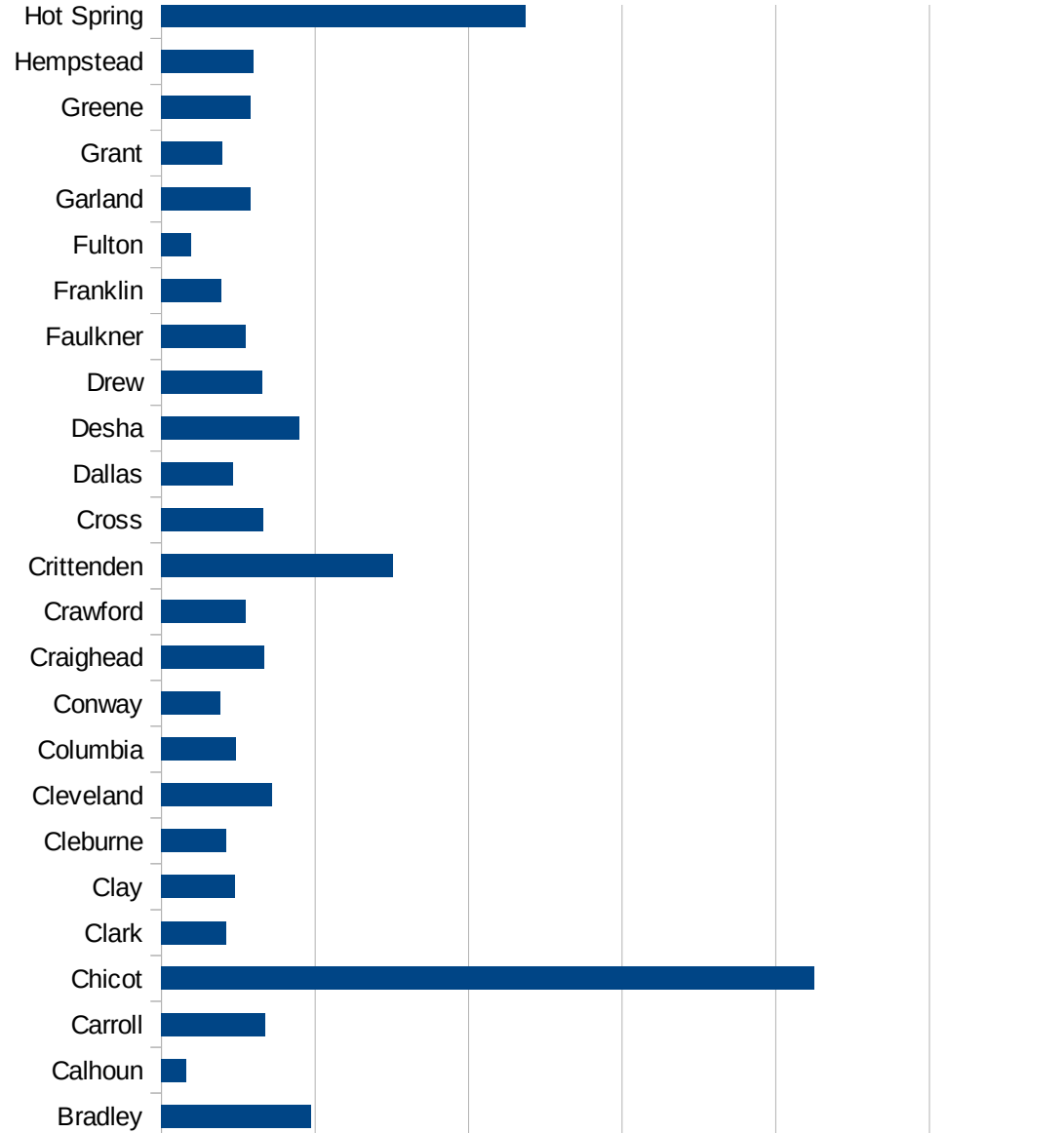
AR

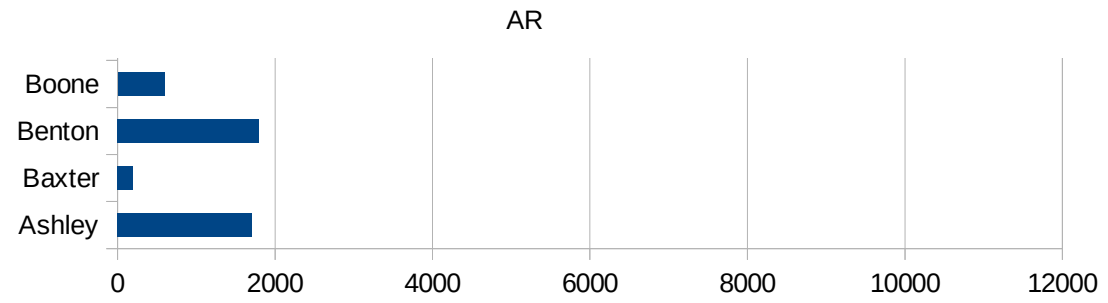
5065 IZARD	470.83057456
5067 JACKSON	713.818333234
5069 JEFFERSON	2432.68637872
5071 JOHNSON	2568.99259592
5073 LAFAYETTE	882.969170907
5075 LAWRENCE	1375.19776074
5077 LEE	10027.8241514
5079 LINCOLN	9175.82007024
5081 LITTLE RIVER	1590.13467467
5083 LOGAN	1522.74922942
5085 LONOKE	754.850183961
5087 MADISON	1680.72325708
5089 MARION	197.344815213
5091 MILLER	1222.7014131
5093 MISSISSIPPI	2660.10330027
5095 MONROE	1028.98550725
5097 MONTGOMERY	448.229493501
5099 NEVADA	1753.54311794
5101 NEWTON	1370.91607944
5103 OUACHITA	470.219435737
5105 PERRY	531.298299845
5107 PHILLIPS	1863.66409673
5109 PIKE	1218.02679659
5111 POINSETT	1351.46408609
5113 POLK	783.081450446
5115 POPE	2189.0625
5117 PRAIRIE	1325.24151598
5119 PULASKI	1511.91810125
5121 RANDOLPH	1404.05616225
5123 ST. FRANCIS	4858.68155195
5125 SALINE	975.119625106
5127 SCOTT	697.742029266
5129 SEARCY	402.111083187
5131 SEBASTIAN	1845.7492192



AR

5133 Sevier	6033.02409709
5135 Sharp	719.797305079
5137 Stone	634.181584651
5139 Union	1377.60057251
5141 Van Buren	319.219418177
5143 Washington	2698.33432506
5145 White	469.978533413
5147 Woodruff	354.391371341
5149 Yell	5042.95333179





AR

FIPS

29001
29003
29005
29007
29009
29011
29013
29015
29017
29019
29021
29023
29025
29027
29029
29031
29033
29035

AR

29037
29039
29041
29043
29045
29047
29049
29051
29053
29055
29057
29059
29061
29063
29065
29067
29069
29071
29073
29075
29077
29079
29081
29083
29085
29087
29089
29091
29093
29095
29097
29099
29101

AR

29103
29105
29107
29109
29111
29113
29115
29117
29121
29123
29125
29127
29119
29129
29131
29133
29135
29137
29139
29141
29143
29145
29147
29149
29151
29153
29155
29157
29159
29161
29163
29165
29167
29169

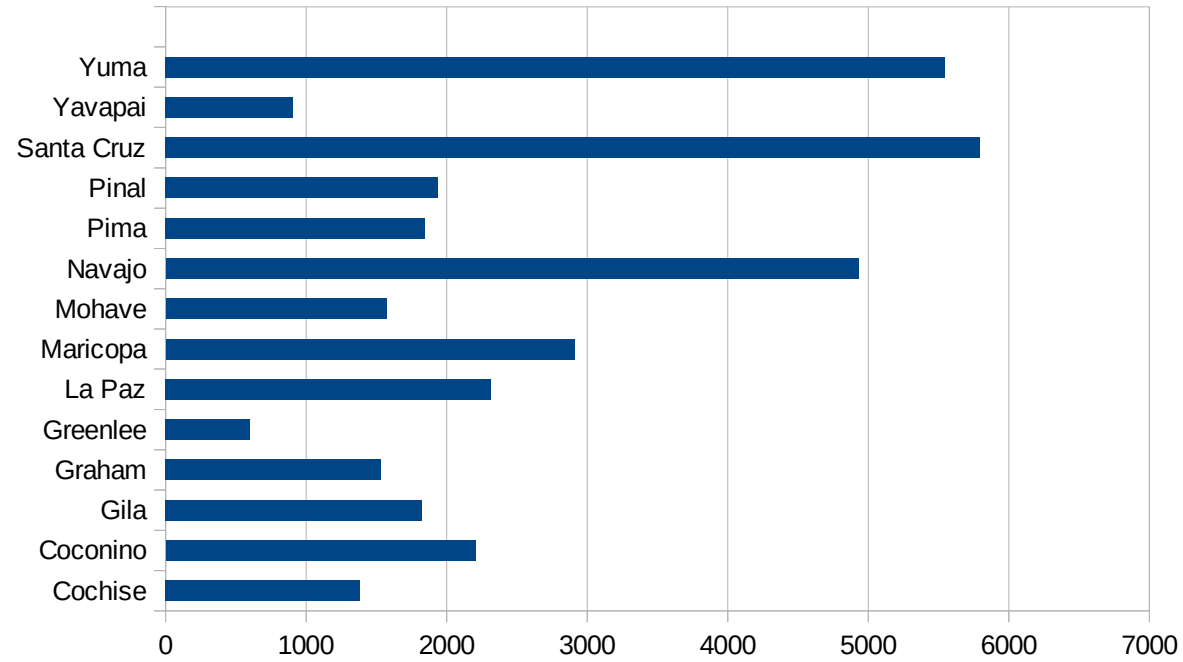
AR

29171
29173
29175
29177
29179
29181
29195
29197
29199
29201
29203
29205
29183
29185
29187
29189
29510
29186
29207
29209
29211
29213
29215

29217
29219
29221
29223
29225
29227
29229

AZ

FIPS	County	PC Infection
4001	Apache	4484.948063
4003	Cochise	1381.241619
4005	Coconino	2204.348496
4007	Gila	1822.264284
4009	Graham	1533.935701
4011	Greenlee	601.075609
4012	La Paz	2317.755237
4013	Maricopa	2909.932475
4015	Mohave	1571.939871
4017	Navajo	4930.961112
4019	Pima	1844.33625
4021	Pinal	1937.880475
4023	Santa Cruz	5796.478252
4025	Yavapai	907.3549633
4027	Yuma	5546.651079



AZ

FIPS

29001
29003
29005
29007
29009
29011
29013
29015
29017
29019
29021
29023
29025
29027
29029
29031
29033
29035
29037

AZ

29039
29041
29043
29045
29047
29049
29051
29053
29055
29057
29059
29061
29063
29065
29067
29069
29071
29073
29075
29077
29079
29081
29083
29085
29087
29089
29091
29093
29095
29097
29099
29101

29103

AZ

29105
29107
29109
29111
29113
29115
29117
29121
29123
29125
29127
29119
29129
29131
29133
29135
29137
29139
29141
29143
29145
29147
29149
29151
29153
29155
29157
29159
29161
29163
29165
29167
29169
29171

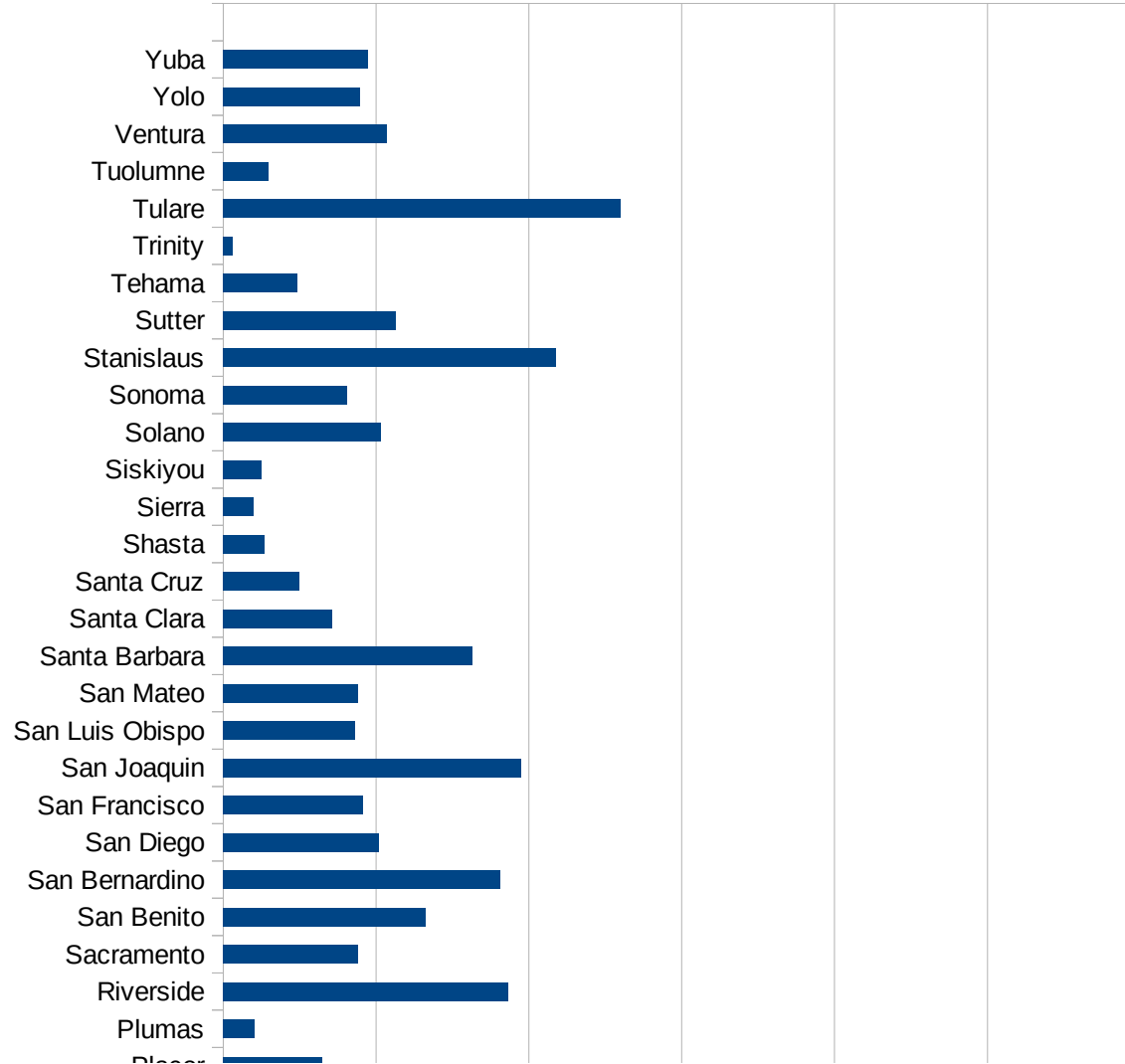
AZ

29173
29175
29177
29179
29181
29195
29197
29199
29201
29203
29205
29183
29185
29187
29189
29510
29186
29207
29209
29211
29213
29215

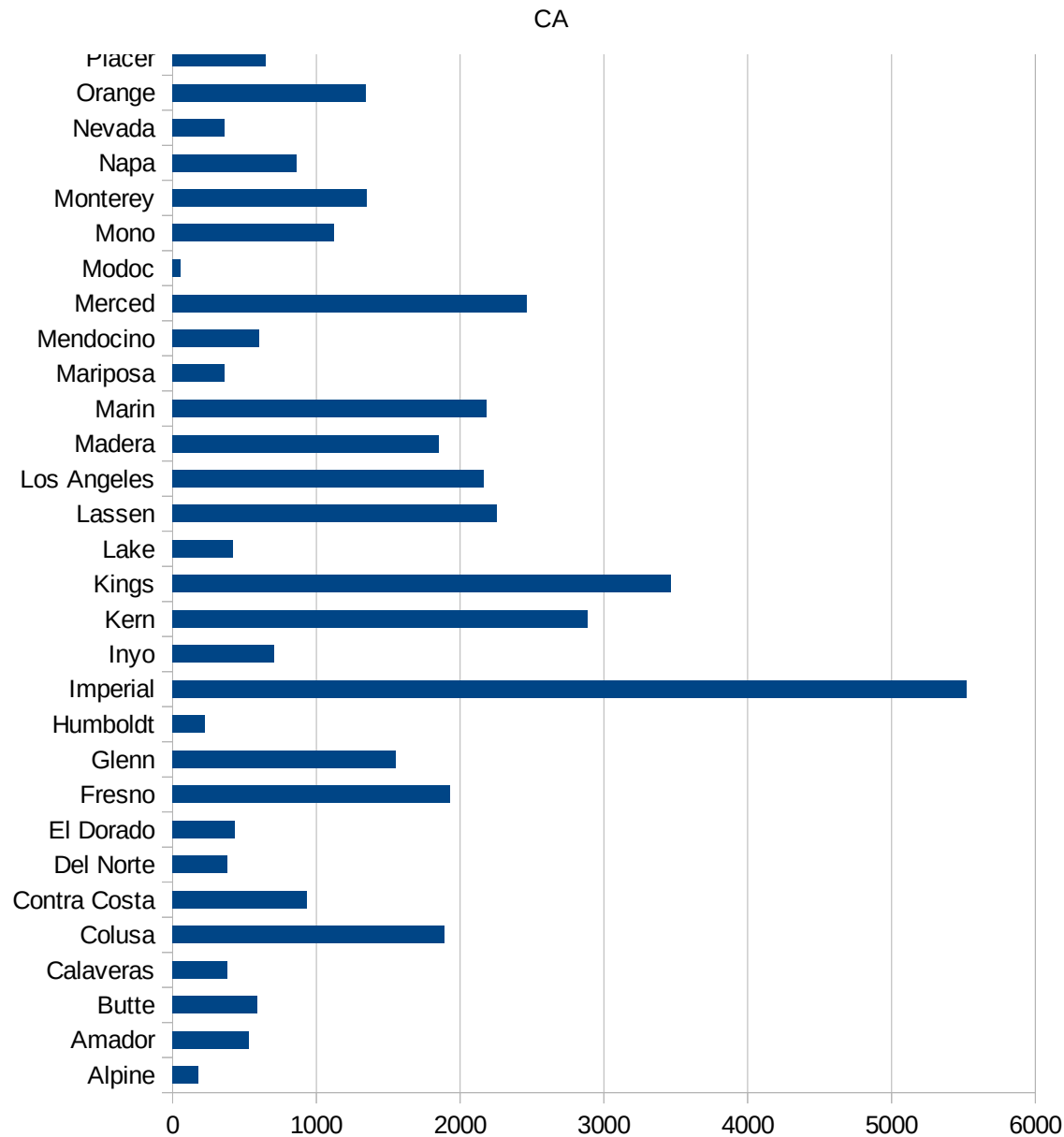
29217
29219
29221
29223
29225
29227
29229

CA

FIPS	County	PC Infection
6001	Alameda	873.4347561
6003	Alpine	181.6530427
6005	Amador	528.1466623
6007	Butte	592.4170616
6009	Calaveras	381.5622122
6011	Colusa	1891.154575
6013	Contra Costa	935.1295193
6015	Del Norte	380.9113123
6017	El Dorado	433.7154785
6019	Fresno	1926.488335
6021	Glenn	1554.533462
6023	Humboldt	226.5844412
6025	Imperial	5518.982329
6027	Inyo	706.0654917
6029	Kern	2886.824181
6031	Kings	3463.789755
6033	Lake	416.2654158
6035	Lassen	2256.34699
6037	Los Angeles	2165.460494
6039	Madera	1854.482724
6041	Marin	2185.114724
6043	Mariposa	360.5975617
6045	Mendocino	603.8399196
6047	Merced	2466.471348
6049	Modoc	56.96707303
6051	Mono	1122.807018
6053	Monterey	1352.176568
6055	Napa	865.0308069
6057	Nevada	363.1038357
6059	Orange	1345.085701
6061	Placer	646.8285561
6063	Plumas	207.4026803
6065	Riverside	1863.178657



6067 Sacramento	883.5315304
6069 San Benito	1324.406455
6071 San Bernardino	1813.130669
6073 San Diego	1018.883974
6075 San Francisco	911.6896202
6077 San Joaquin	1946.562857
6079 San Luis Obispo	858.7725784
6081 San Mateo	884.0288742
6083 Santa Barbara	1629.016834
6085 Santa Clara	715.5870498
6087 Santa Cruz	499.8997284
6089 Shasta	271.0508776
6091 Sierra	200.8704386
6093 Siskiyou	253.8651541
6095 Solano	1029.08578
6097 Sonoma	812.6942725
6099 Stanislaus	2174.003983
6101 Sutter	1126.984619
6103 Tehama	488.1406846
6105 Trinity	63.82130036
6107 Tulare	2598.414549
6109 Tuolumne	293.3680486
6111 Ventura	1068.196534
6113 Yolo	891.9821422
6115 Yuba	948.2195256



CA

CA

FIPS

29001
29003
29005
29007
29009
29011
29013
29015
29017
29019
29021
29023
29025
29027
29029
29031
29033
29035
29037

CA

29039
29041
29043
29045
29047
29049
29051
29053
29055
29057
29059
29061
29063
29065
29067
29069
29071
29073
29075
29077
29079
29081
29083
29085
29087
29089
29091
29093
29095
29097
29099
29101

29103

CA

29105
29107
29109
29111
29113
29115
29117
29121
29123
29125
29127
29119
29129
29131
29133
29135
29137
29139
29141
29143
29145
29147
29149
29151
29153
29155
29157
29159
29161
29163
29165
29167
29169
29171

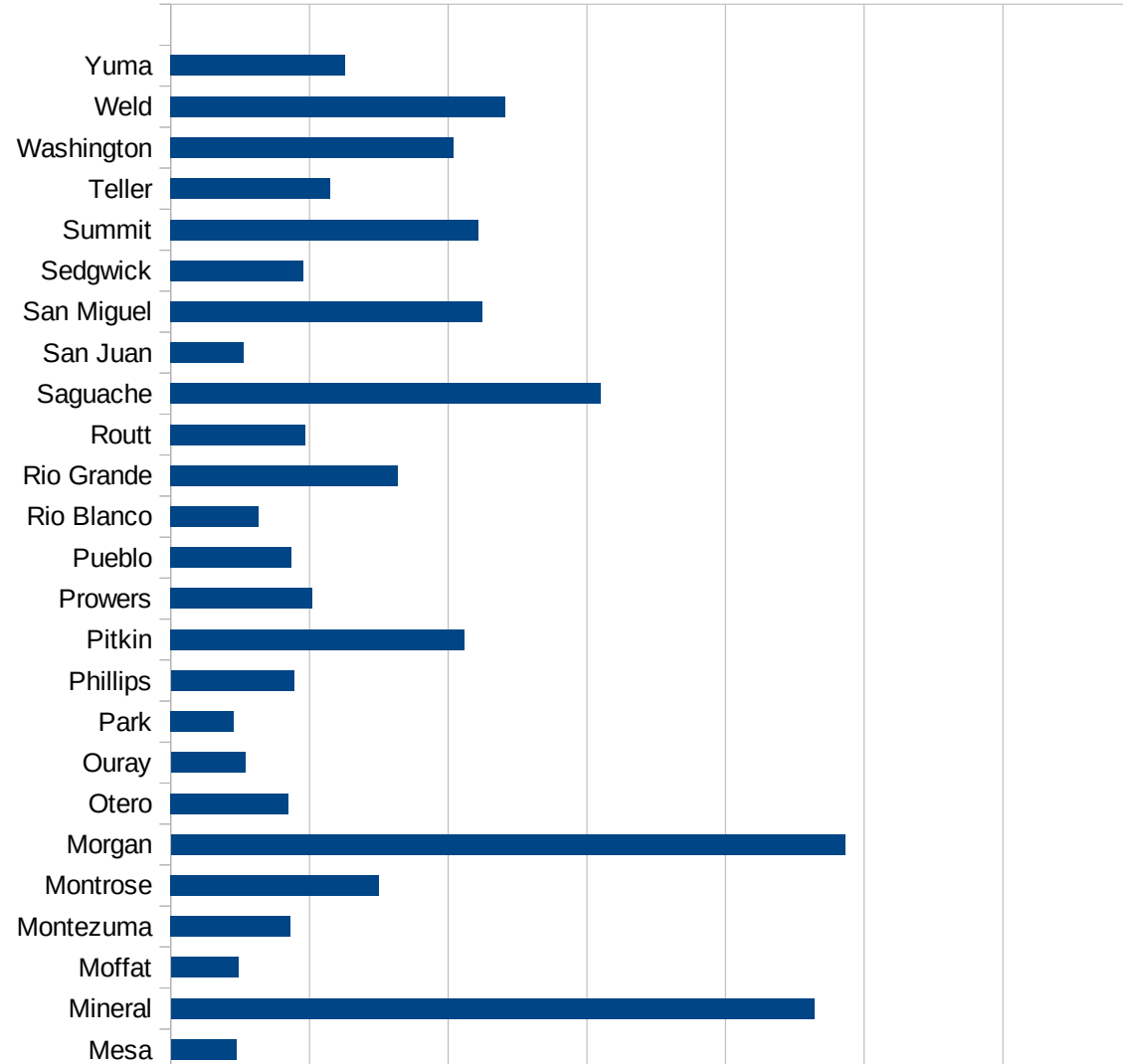
CA

29173
29175
29177
29179
29181
29195
29197
29199
29201
29203
29205
29183
29185
29187
29189
29510
29186
29207
29209
29211
29213
29215

29217
29219
29221
29223
29225
29227
29229

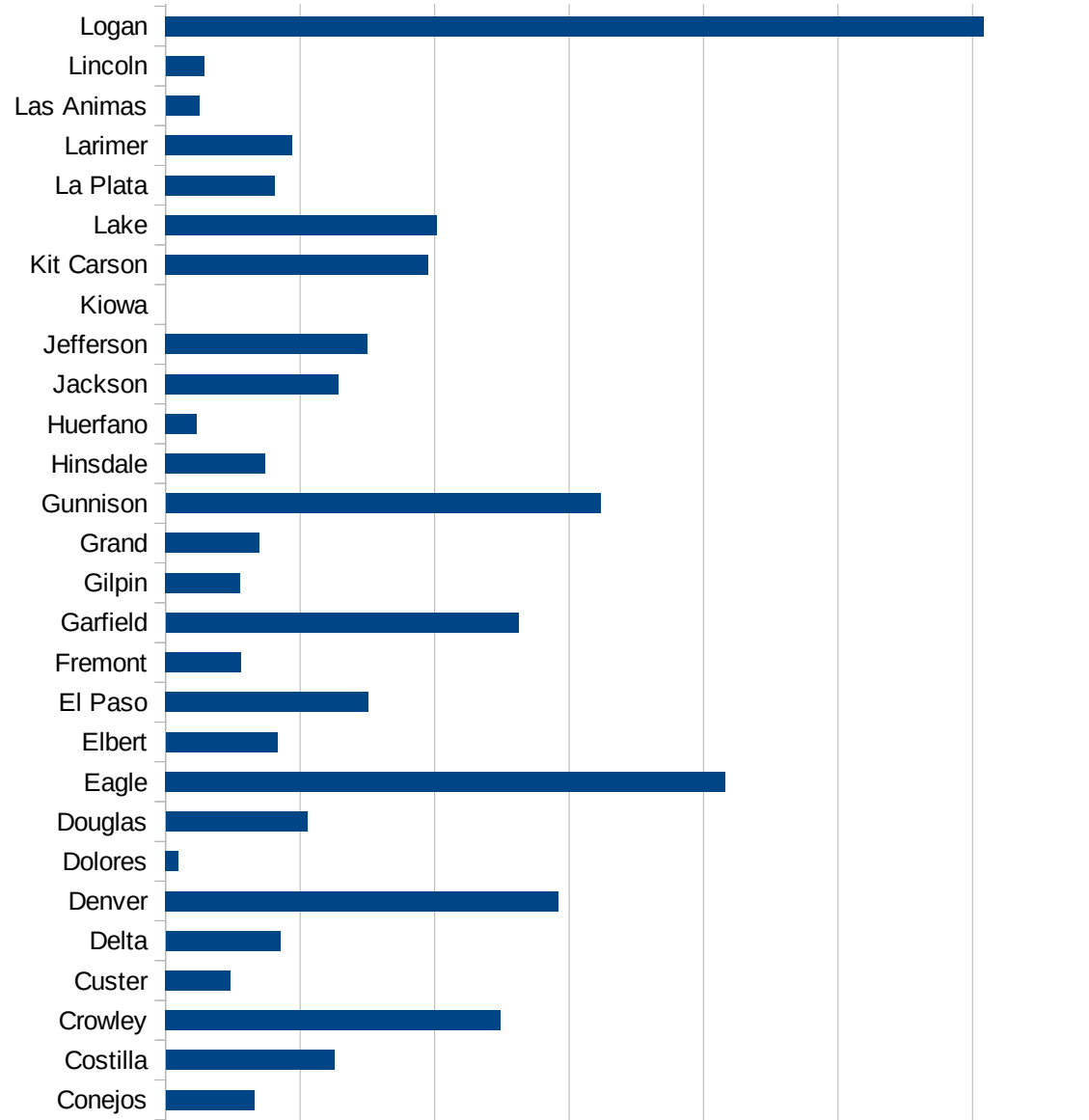
CO

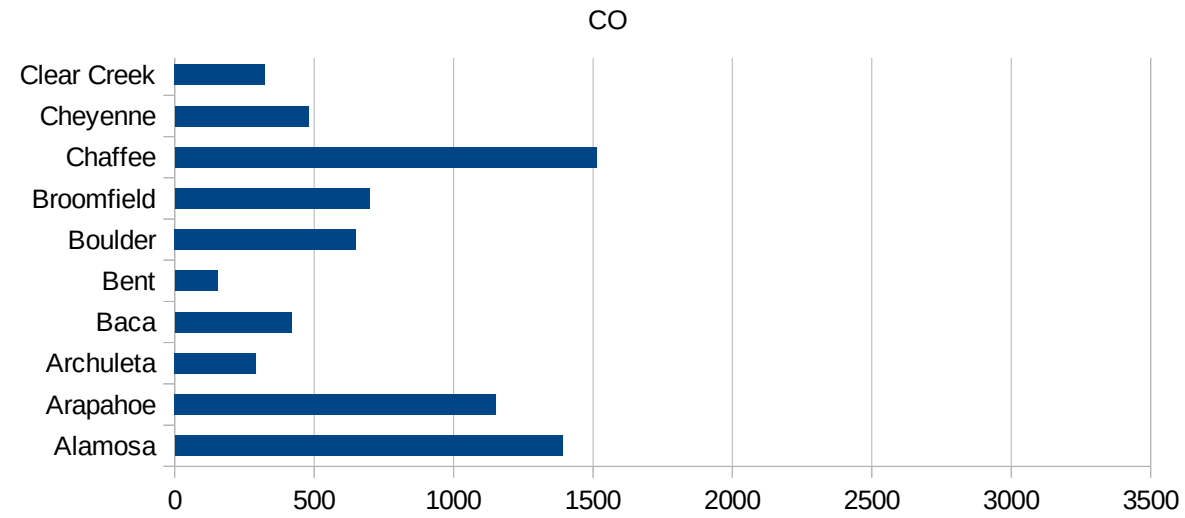
FIPS	County	PC Infection
8001	Adams	1313.033829
8003	Alamosa	1390.6371756
8005	Arapahoe	1151.2326958
8007	Archuleta	290.59208137
8009	Baca	418.41004184
8011	Bent	153.00918055
8013	Boulder	650.15119082
8014	Broomfield	698.74543433
8015	Chaffee	1512.9575074
8017	Cheyenne	479.74413646
8019	Clear Creek	322.74856845
8021	Conejos	329.26829268
8023	Costilla	626.95924765
8025	Crowley	1246.1590987
8027	Custer	242.22850222
8029	Delta	426.4530094
8031	Denver	1461.4259475
8033	Dolores	48.216007715
8035	Douglas	525.99948655
8037	Eagle	2082.0831742
8039	Elbert	414.73251655
8041	El Paso	754.91415636
8043	Fremont	281.12700693
8045	Garfield	1311.6948302
8047	Gilpin	277.73239667
8049	Grand	347.82608696
8051	Gunnison	1617.7664386
8053	Hinsdale	369.91368681
8055	Huerfano	116.12715924
8057	Jackson	643.31665475
8059	Jefferson	751.76696258
8061	Kiowa	0
8063	Kit Carson	977.24417144



CO

8065 Lake	1009.7137014
8067 La Plata	406.67732197
8069 Larimer	471.01718029
8071 Las Animas	124.11225264
8073 Lincoln	142.60249554
8075 Logan	3042.5492382
8077 Mesa	235.62892035
8079 Mineral	2319.5876289
8081 Moffat	242.64482863
8083 Montezuma	431.99021332
8085 Montrose	750.93570853
8087 Morgan	2430.1421668
8089 Otero	423.17708333
8091 Ouray	268.98406787
8093 Park	226.34188403
8095 Phillips	443.30377975
8097 Pitkin	1058.4958217
8099 Prowers	509.70075633
8101 Pueblo	435.14854145
8103 Rio Blanco	315.65656566
8105 Rio Grande	817.77777778
8107 Routt	485.75758753
8109 Saguache	1549.028204
8111 San Juan	262.4671916
8113 San Miguel	1123.1839824
8115 Sedgwick	477.63786366
8117 Summit	1109.4269036
8119 Teller	574.09400789
8121 Washington	1018.5373803
8123 Weld	1207.1077457
8125 Yuma	628.74251497





CO

FIPS

29001
29003
29005
29007
29009
29011
29013
29015
29017
29019
29021
29023
29025
29027
29029
29031
29033
29035
29037

CO

29039
29041
29043
29045
29047
29049
29051
29053
29055
29057
29059
29061
29063
29065
29067
29069
29071
29073
29075
29077
29079
29081
29083
29085
29087
29089
29091
29093
29095
29097
29099
29101

29103

CO

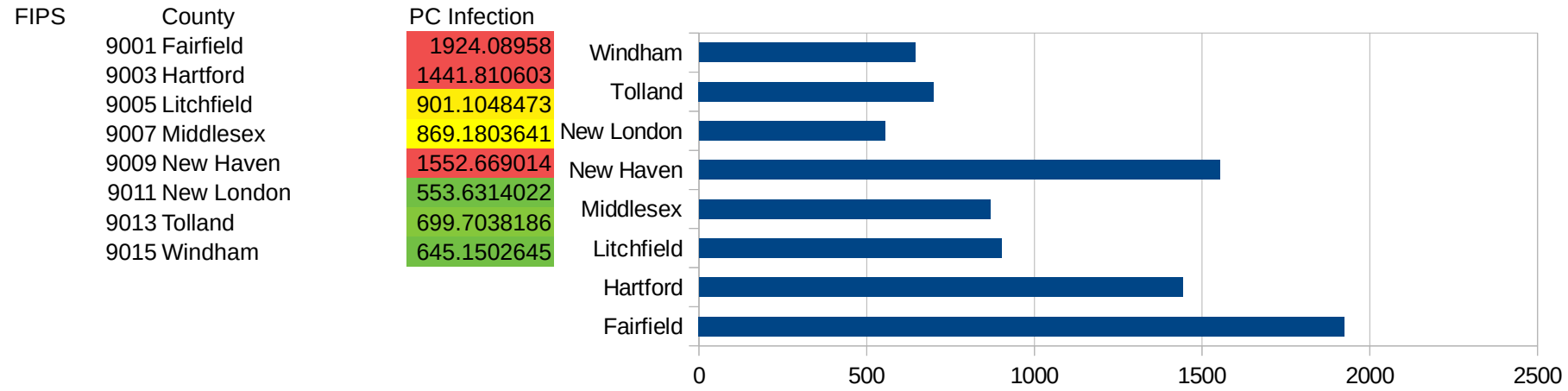
29105
29107
29109
29111
29113
29115
29117
29121
29123
29125
29127
29119
29129
29131
29133
29135
29137
29139
29141
29143
29145
29147
29149
29151
29153
29155
29157
29159
29161
29163
29165
29167
29169
29171

CO

29173
29175
29177
29179
29181
29195
29197
29199
29201
29203
29205
29183
29185
29187
29189
29510
29186
29207
29209
29211
29213
29215

29217
29219
29221
29223
29225
29227
29229

CT



CT

FIPS

29001
29003
29005
29007
29009
29011
29013
29015
29017
29019
29021
29023
29025
29027
29029
29031
29033
29035
29037

CT

29039
29041
29043
29045
29047
29049
29051
29053
29055
29057
29059
29061
29063
29065
29067
29069
29071
29073
29075
29077
29079
29081
29083
29085
29087
29089
29091
29093
29095
29097
29099
29101

29103

CT

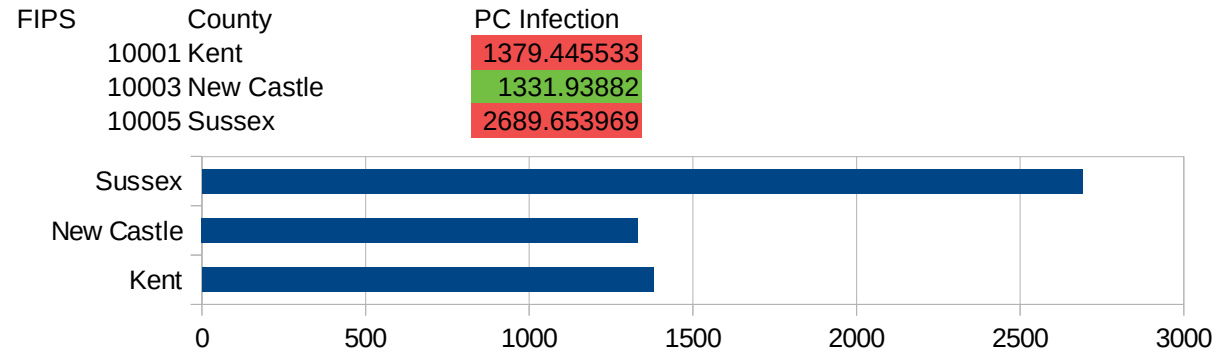
29105
29107
29109
29111
29113
29115
29117
29121
29123
29125
29127
29119
29129
29131
29133
29135
29137
29139
29141
29143
29145
29147
29149
29151
29153
29155
29157
29159
29161
29163
29165
29167
29169
29171

CT

29173
29175
29177
29179
29181
29195
29197
29199
29201
29203
29205
29183
29185
29187
29189
29510
29186
29207
29209
29211
29213
29215

29217
29219
29221
29223
29225
29227
29229

DE



DE

FIPS

29001
29003
29005
29007
29009
29011
29013
29015
29017
29019
29021
29023
29025
29027
29029
29031
29033
29035
29037

This work is licensed under the Creative Commons Attribution-NoDerivatives 4.0 International License. To view a copy of this license, visit <http://creativecommons.org/licenses/by-nd/4.0/>.

Tom McKellips, DM
www.creatingtomorrow.us
Page 142

DE

29039
29041
29043
29045
29047
29049
29051
29053
29055
29057
29059
29061
29063
29065
29067
29069
29071
29073
29075
29077
29079
29081
29083
29085
29087
29089
29091
29093
29095
29097
29099
29101

29103

DE

29105
29107
29109
29111
29113
29115
29117
29121
29123
29125
29127
29119
29129
29131
29133
29135
29137
29139
29141
29143
29145
29147
29149
29151
29153
29155
29157
29159
29161
29163
29165
29167
29169
29171

DE

29173
29175
29177
29179
29181
29195
29197
29199
29201
29203
29205
29183
29185
29187
29189
29510
29186
29207
29209
29211
29213
29215

29217
29219
29221
29223
29225
29227
29229

DC

FIPS	County	PC Infection
11001	District of Columbia	1867.450584

DC

FIPS

- 29001
- 29003
- 29005
- 29007
- 29009
- 29011
- 29013
- 29015
- 29017
- 29019
- 29021
- 29023
- 29025
- 29027
- 29029
- 29031
- 29033
- 29035
- 29037

DC

29039
29041
29043
29045
29047
29049
29051
29053
29055
29057
29059
29061
29063
29065
29067
29069
29071
29073
29075
29077
29079
29081
29083
29085
29087
29089
29091
29093
29095
29097
29099
29101

29103

DC

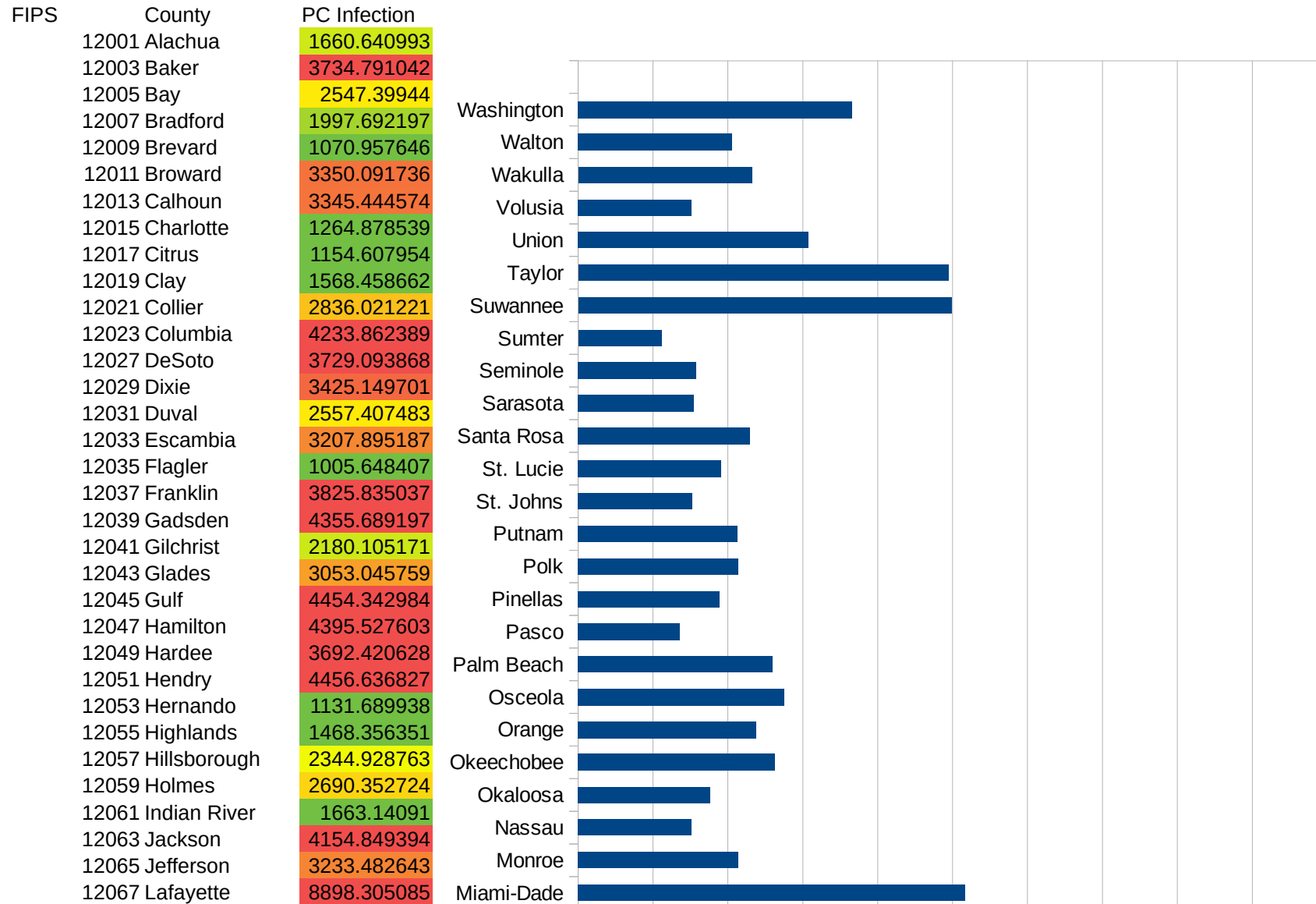
29105
29107
29109
29111
29113
29115
29117
29121
29123
29125
29127
29119
29129
29131
29133
29135
29137
29139
29141
29143
29145
29147
29149
29151
29153
29155
29157
29159
29161
29163
29165
29167
29169
29171

DC

29173
29175
29177
29179
29181
29195
29197
29199
29201
29203
29205
29183
29185
29187
29189
29510
29186
29207
29209
29211
29213
29215

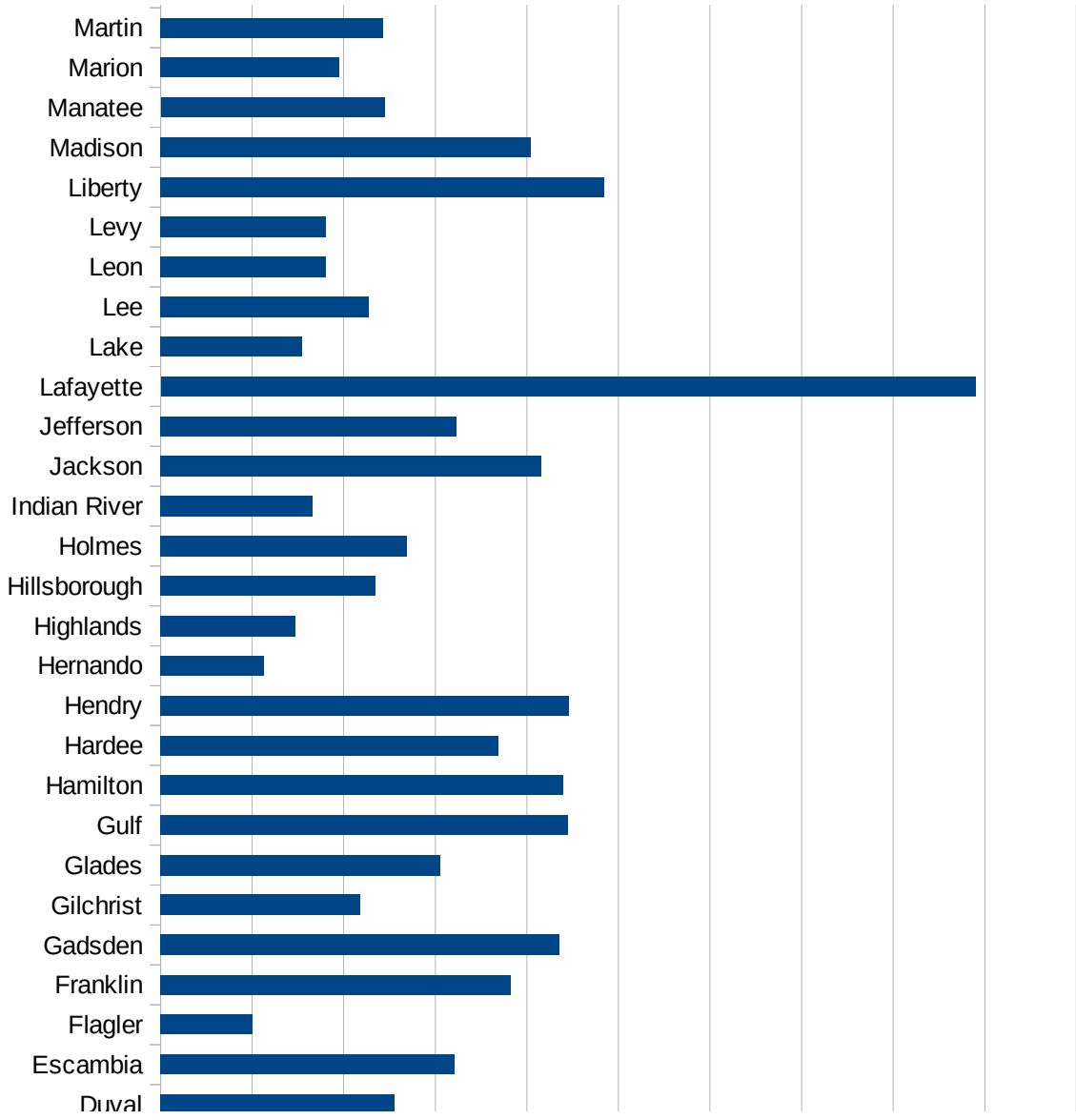
29217
29219
29221
29223
29225
29227
29229

FL

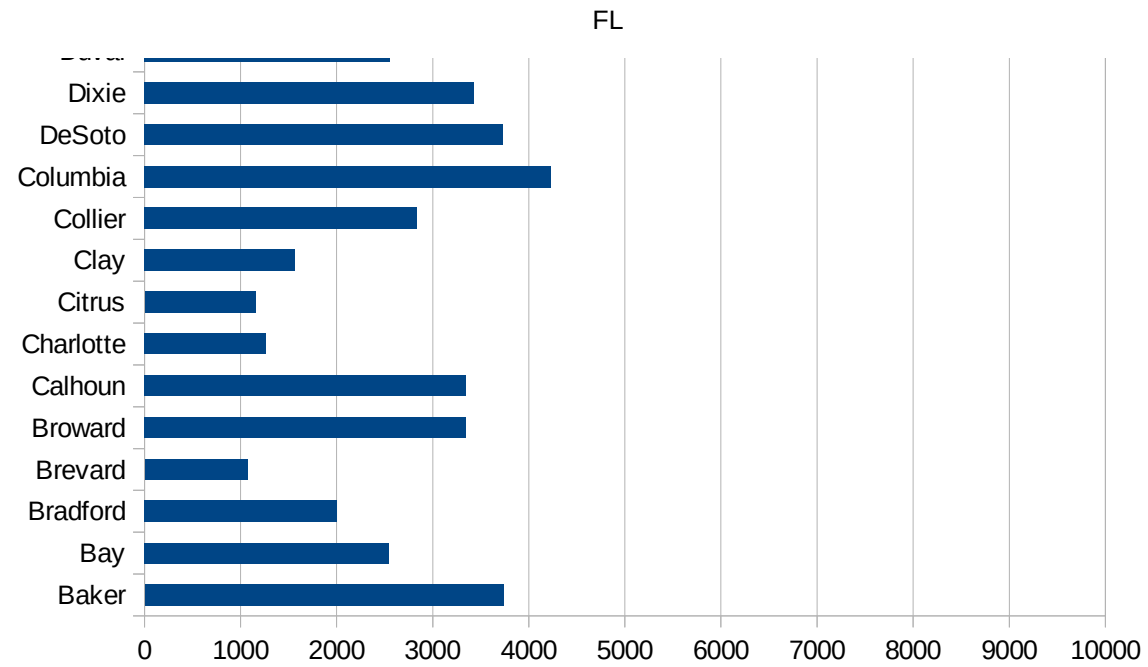


FL

12069 Lake	1539.713039
12071 Lee	2276.407681
12073 Leon	1808.534642
12075 Levy	1805.248958
12077 Liberty	4848.054866
12079 Madison	4036.915106
12081 Manatee	2446.974206
12083 Marion	1952.902547
12085 Martin	2428.035199
12086 Miami-Dade	5165.95385
12087 Monroe	2136.56417
12089 Nassau	1509.926368
12091 Okaloosa	1762.443974
12093 Okeechobee	2631.388882
12095 Orange	2380.119437
12097 Osceola	2757.14014
12099 Palm Beach	2595.998091
12101 Pasco	1361.673739
12103 Pinellas	1893.404971
12105 Polk	2133.87118
12107 Putnam	2125.048879
12109 St. Johns	1527.170899
12111 St. Lucie	1907.33913
12113 Santa Rosa	2299.984946
12115 Sarasota	1547.626301
12117 Seminole	1575.351836
12119 Sumter	1115.305156
12121 Suwannee	4985.177977
12123 Taylor	4943.809832
12125 Union	3072.289157
12127 Volusia	1517.337609
12129 Wakulla	2319.706725
12131 Walton	2053.940455
12133 Washington	3657.55627



This work is licensed under the Creative Commons Attribution-NoDerivatives 4.0 International License. To view a copy of this license, visit <http://creativecommons.org/licenses/by-nd/4.0/>.



FL

FIPS

- 29001
- 29003
- 29005
- 29007
- 29009
- 29011
- 29013
- 29015
- 29017
- 29019
- 29021
- 29023
- 29025
- 29027
- 29029
- 29031
- 29033
- 29035
- 29037

FL

29039
29041
29043
29045
29047
29049
29051
29053
29055
29057
29059
29061
29063
29065
29067
29069
29071
29073
29075
29077
29079
29081
29083
29085
29087
29089
29091
29093
29095
29097
29099
29101

29103

FL

29105
29107
29109
29111
29113
29115
29117
29121
29123
29125
29127
29119
29129
29131
29133
29135
29137
29139
29141
29143
29145
29147
29149
29151
29153
29155
29157
29159
29161
29163
29165
29167
29169
29171

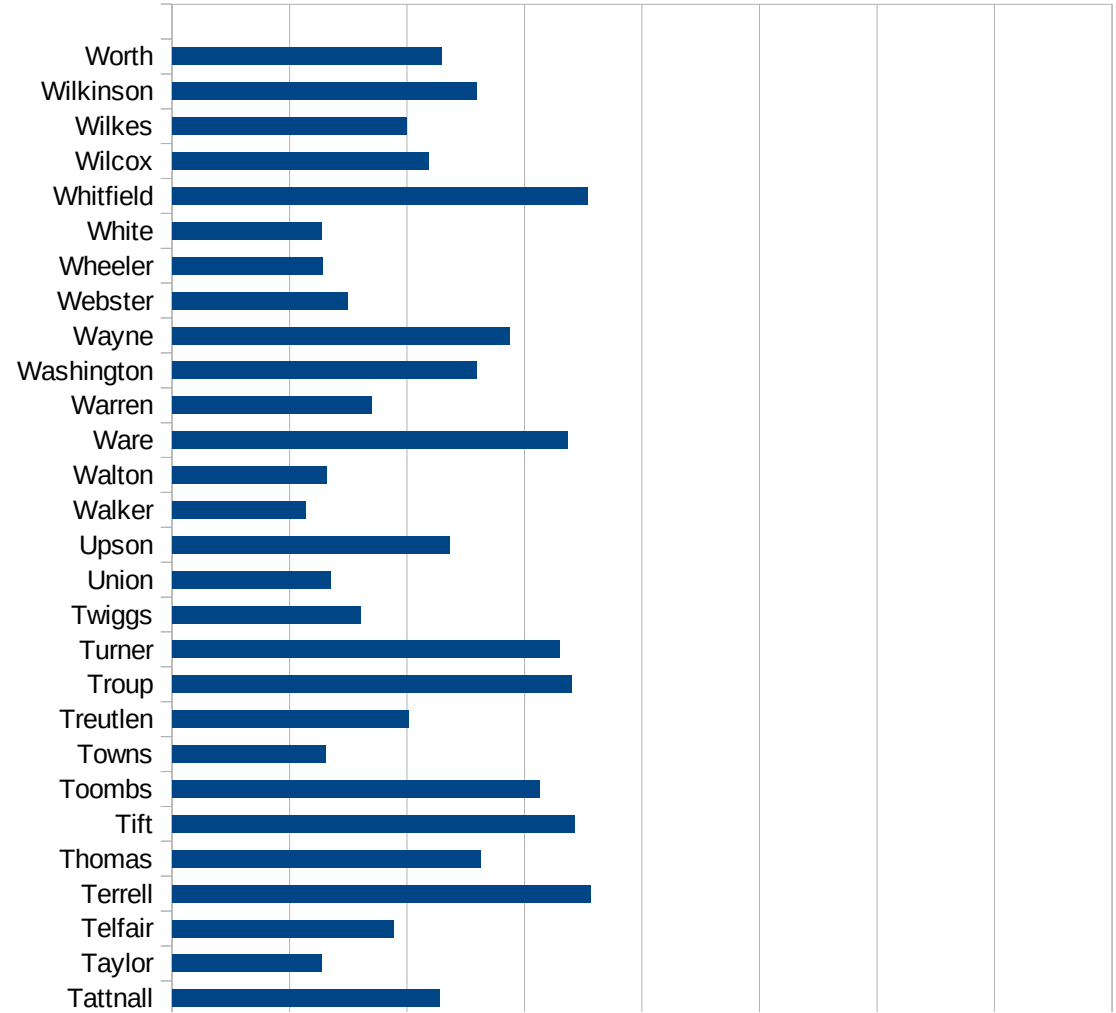
FL

29173
29175
29177
29179
29181
29195
29197
29199
29201
29203
29205
29183
29185
29187
29189
29510
29186
29207
29209
29211
29213
29215

29217
29219
29221
29223
29225
29227
29229

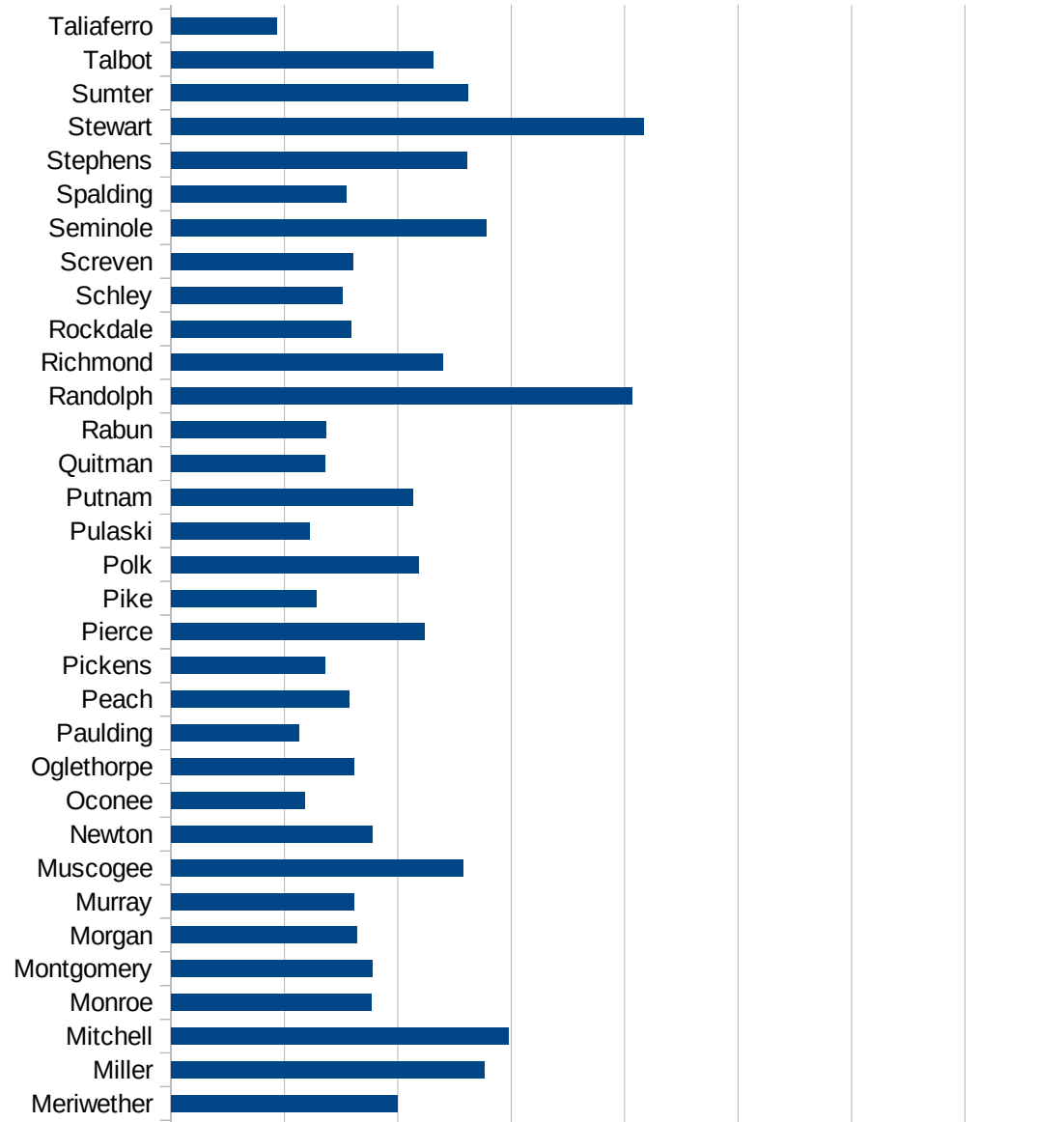
GA

FIPS	County	PC Infection
13001	Appling	4133.571081
13003	Atkinson	4085.81415
13005	Bacon	4130.531962
13007	Baker	2263.906856
13009	Baldwin	2521.027151
13011	Banks	1527.280388
13013	Barrow	1721.34292
13015	Bartow	1878.618149
13017	Ben Hill	3032.108179
13019	Berrien	1708.91336
13021	Bibb	2580.750514
13023	Bleckley	2056.395077
13025	Brantley	1423.506377
13027	Brooks	2713.852898
13029	Bryan	1881.445328
13031	Bulloch	1765.938729
13033	Burke	2310.127994
13035	Butts	2074.980366
13037	Calhoun	3321.788413
13039	Camden	1548.149114
13043	Candler	2556.293835
13045	Carroll	1690.63926
13047	Catoosa	1036.784337
13049	Charlton	3477.791487
13051	Chatham	2125.209634
13053	Chattahoochee	7431.673531
13055	Chattooga	1407.825736
13057	Cherokee	1519.187563
13059	Clarke	1734.862169
13061	Clay	3463.803256
13063	Clayton	1857.638589
13065	Clinch	3188.929001
13067	Cobb	1940.900953



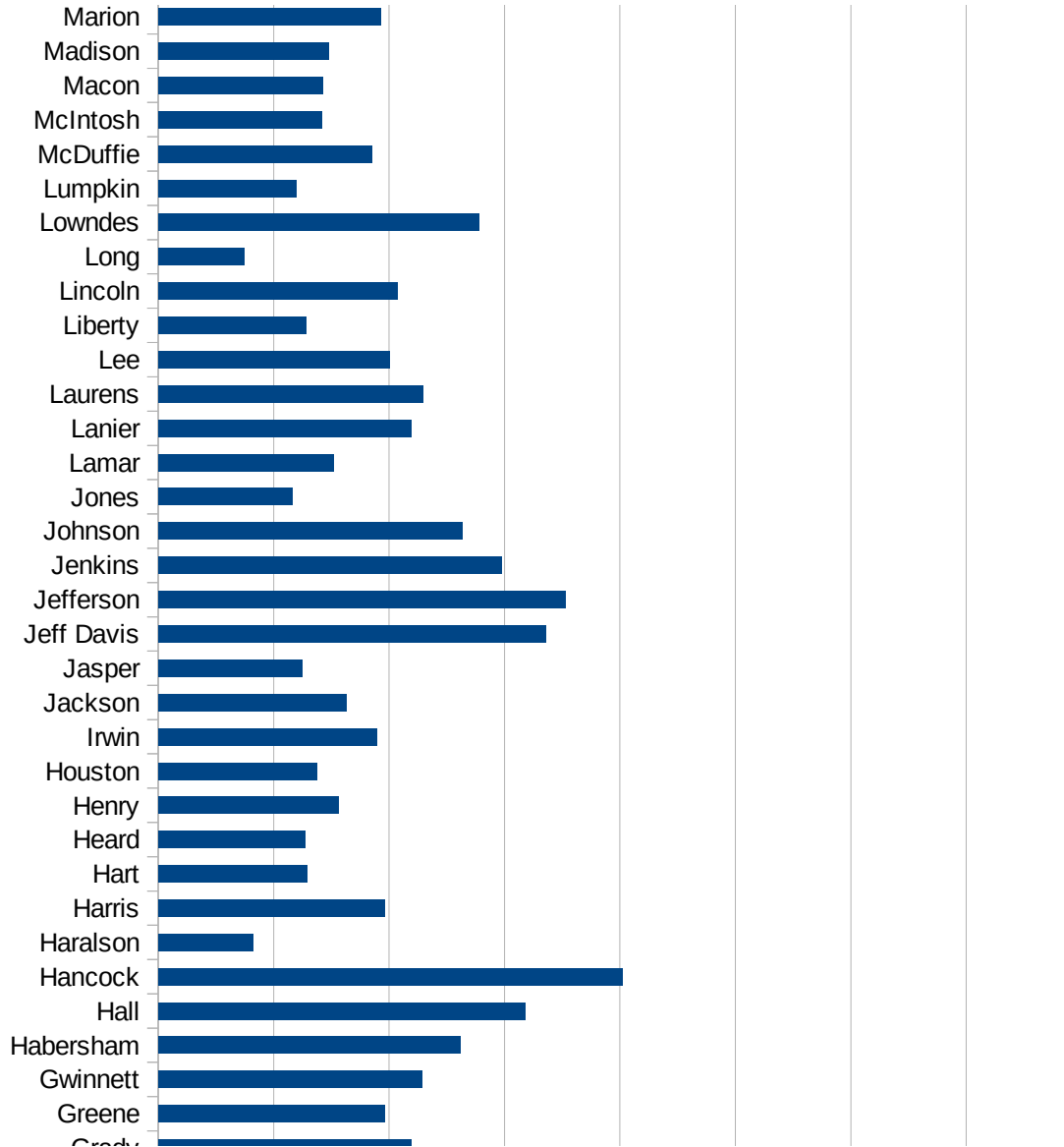
GA

13069 Coffee	3634.000882
13071 Colquitt	3494.034041
13073 Columbia	1627.444245
13075 Cook	2691.99394
13077 Coweta	1157.242363
13079 Crawford	909.2385127
13081 Crisp	1791.956108
13083 Dade	905.9534081
13085 Dawson	1825.937886
13087 Decatur	3179.680151
13089 DeKalb	1949.090486
13091 Dodge	1188.118812
13093 Dooly	1911.571574
13095 Dougherty	3053.384917
13097 Douglas	1952.783646
13099 Early	3679.125598
13101 Echols	5650
13103 Effingham	1275.124618
13105 Elbert	1992.677824
13107 Emanuel	2503.095701
13109 Evans	2835.556385
13111 Fannin	1394.238176
13113 Fayette	1095.549934
13115 Floyd	1788.066621
13117 Forsyth	1059.540514
13119 Franklin	1924.162794
13121 Fulton	2057.014762
13123 Gilmer	2157.969886
13125 Glascock	868.1135225
13127 Glynn	3165.960643
13129 Gordon	2270.954321
13131 Grady	2194.116696
13133 Greene	1966.323878
13135 Gwinnett	2282.327403



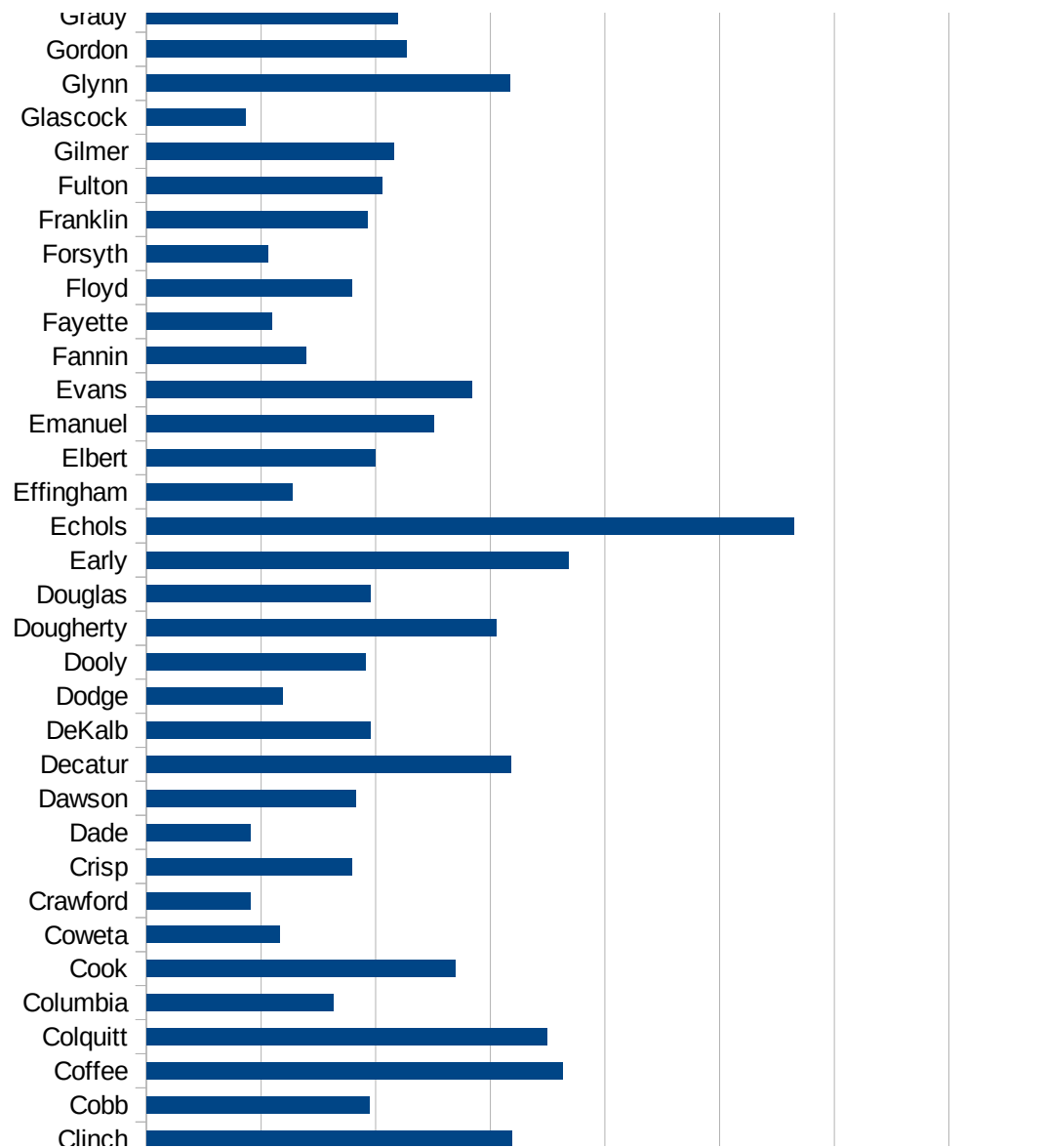
GA

13137 Habersham	2617.43192
13139 Hall	3175.890931
13141 Hancock	4024.916148
13143 Haralson	816.0362984
13145 Harris	1960.841189
13147 Hart	1287.405648
13149 Heard	1271.15077
13151 Henry	1558.509252
13153 Houston	1371.977693
13155 Irwin	1894.020004
13157 Jackson	1630.172389
13159 Jasper	1246.438746
13161 Jeff Davis	3360.170337
13163 Jefferson	3532.080363
13165 Jenkins	2971.323275
13167 Johnson	2637.000412
13169 Jones	1156.695555
13171 Lamar	1515.789474
13173 Lanier	2195.357834
13175 Laurens	2294.770206
13177 Lee	2005.778793
13179 Liberty	1282.989414
13181 Lincoln	2072.015161
13183 Long	742.1833877
13185 Lowndes	2782.816516
13187 Lumpkin	1195.569716
13189 McDuffie	1853.141981
13191 McIntosh	1415.620642
13193 Macon	1422.810622
13195 Madison	1473.86172
13197 Marion	1927.912825
13199 Meriwether	1998.291247
13201 Miller	2761.167781
13205 Mitchell	2974.044701

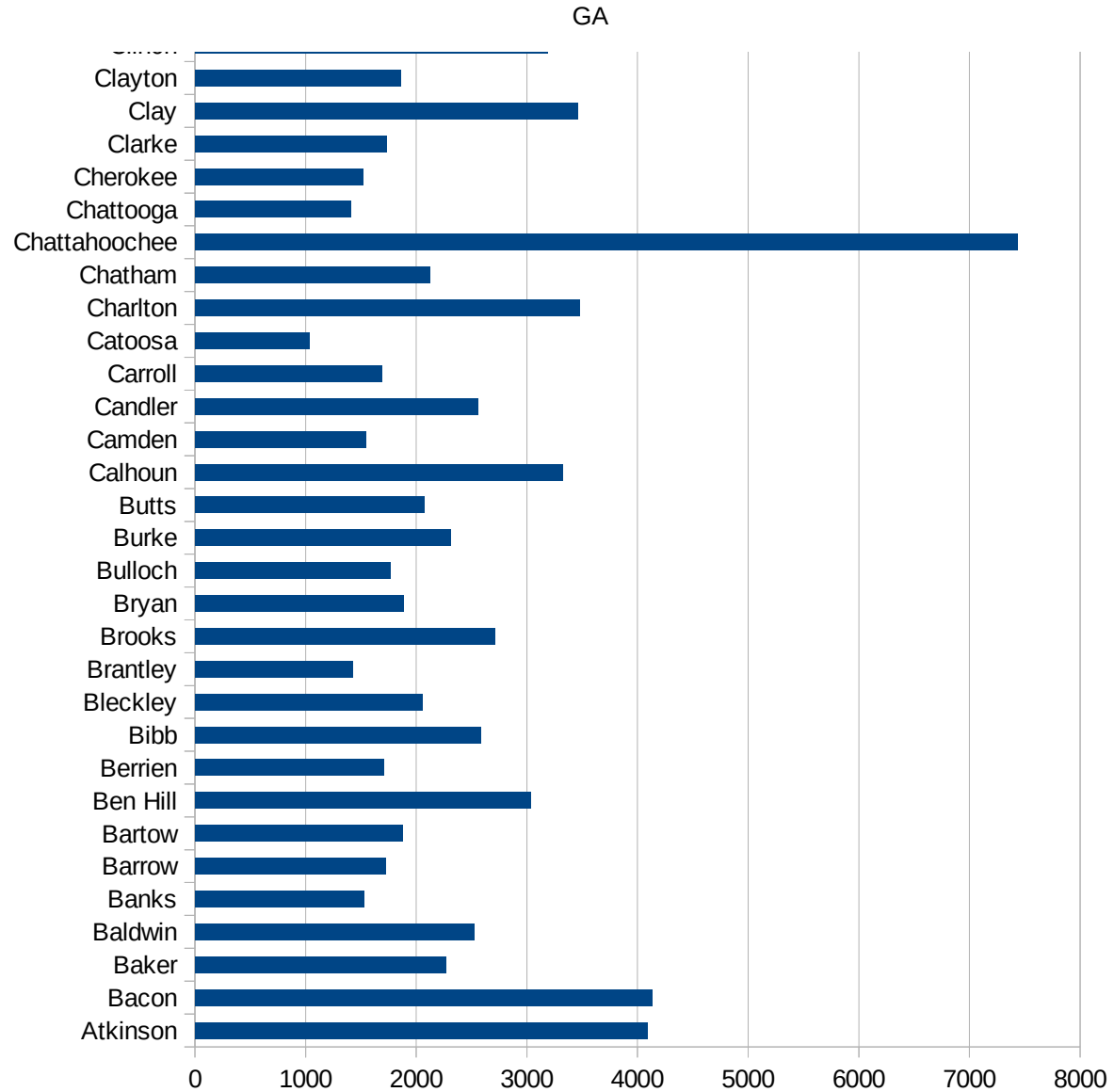


GA

13207 Monroe	1765.988372
13209 Montgomery	1773.088219
13211 Morgan	1633.692251
13213 Murray	1610.681095
13215 Muscogee	2571.075402
13217 Newton	1774.677974
13219 Oconee	1181.503361
13221 Oglethorpe	1614.18892
13223 Paulding	1128.355807
13225 Peach	1567.937869
13227 Pickens	1357.098186
13229 Pierce	2238.382588
13231 Pike	1282.601696
13233 Polk	2182.717212
13235 Pulaski	1219.622369
13237 Putnam	2132.147279
13239 Quitman	1360.245722
13241 Rabun	1369.538151
13243 Randolph	4068.491146
13245 Richmond	2395.883981
13247 Rockdale	1588.405413
13249 Schley	1508.785332
13251 Screven	1599.942603
13253 Seminole	2778.111846
13255 Spalding	1541.603631
13257 Stephens	2608.027655
13259 Stewart	4161.961607
13261 Sumter	2616.621263
13263 Talbot	2311.862245
13265 Taliaferro	932.8358209
13267 Tattnall	2276.397149
13269 Taylor	1268.814529
13271 Telfair	1883.345931
13273 Terrell	3565.207293



13275 Thomas	2621.040317
13277 Tift	3426.092529
13279 Toombs	3127.905679
13281 Towns	1307.796153
13283 Treutlen	2012.042884
13285 Troup	3398.349373
13287 Turner	3298.786653
13289 Twiggs	1599.902296
13291 Union	1349.943752
13293 Upson	2365.058173
13295 Walker	1139.605244
13297 Walton	1318.674267
13299 Ware	3366.03139
13301 Warren	1694.915254
13303 Washington	2594.918081
13305 Wayne	2875.067096
13307 Webster	1493.680582
13309 Wheeler	1281.888565
13311 White	1271.271271
13313 Whitfield	3534.431397
13315 Wilcox	2178.847027
13317 Wilkes	1994.73471
13319 Wilkinson	2589.641434
13321 Worth	2290.753239



GA

GA

FIPS

29001
29003
29005
29007
29009
29011
29013
29015
29017
29019
29021
29023
29025
29027
29029
29031
29033
29035
29037

29039
29041
29043
29045
29047
29049
29051
29053
29055
29057
29059
29061
29063
29065
29067
29069
29071
29073
29075
29077
29079
29081
29083
29085
29087
29089
29091
29093
29095
29097
29099
29101

29103

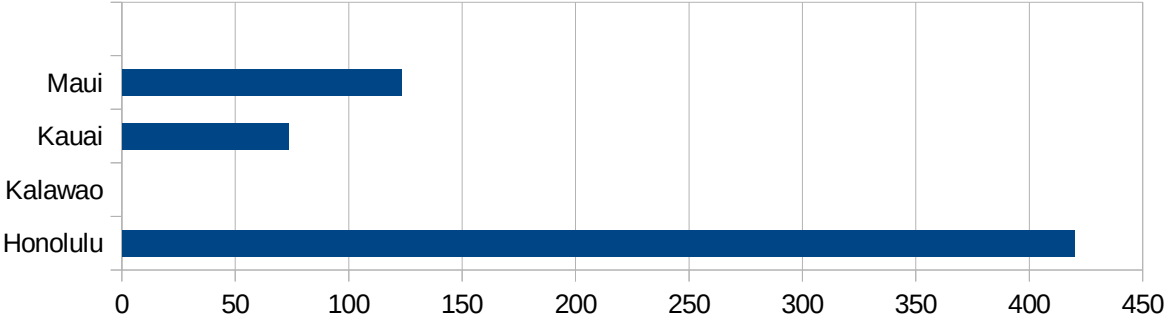
29105
29107
29109
29111
29113
29115
29117
29121
29123
29125
29127
29119
29129
29131
29133
29135
29137
29139
29141
29143
29145
29147
29149
29151
29153
29155
29157
29159
29161
29163
29165
29167
29169
29171

GA

29173
29175
29177
29179
29181
29195
29197
29199
29201
29203
29205
29183
29185
29187
29189
29510
29186
29207
29209
29211
29213
29215

29217
29219
29221
29223
29225
29227
29229

FIPS	County	PC Infection
15001	Hawaii	71.64785081
15003	Honolulu	420.0677496
15005	Kalawao	0
15007	Kauai	73.47538575
15009	Maui	123.2005837



HI

FIPS

29001
29003
29005
29007
29009
29011
29013
29015
29017
29019
29021
29023
29025
29027
29029
29031
29033
29035
29037

This work is licensed under the Creative Commons Attribution-NoDerivatives 4.0 International License. To view a copy of this license, visit <http://creativecommons.org/licenses/by-nd/4.0/>.

Tom McKellips, DM
www.creatingtomorrow.us
Page 169

HI

29039
29041
29043
29045
29047
29049
29051
29053
29055
29057
29059
29061
29063
29065
29067
29069
29071
29073
29075
29077
29079
29081
29083
29085
29087
29089
29091
29093
29095
29097
29099
29101

29103

HI

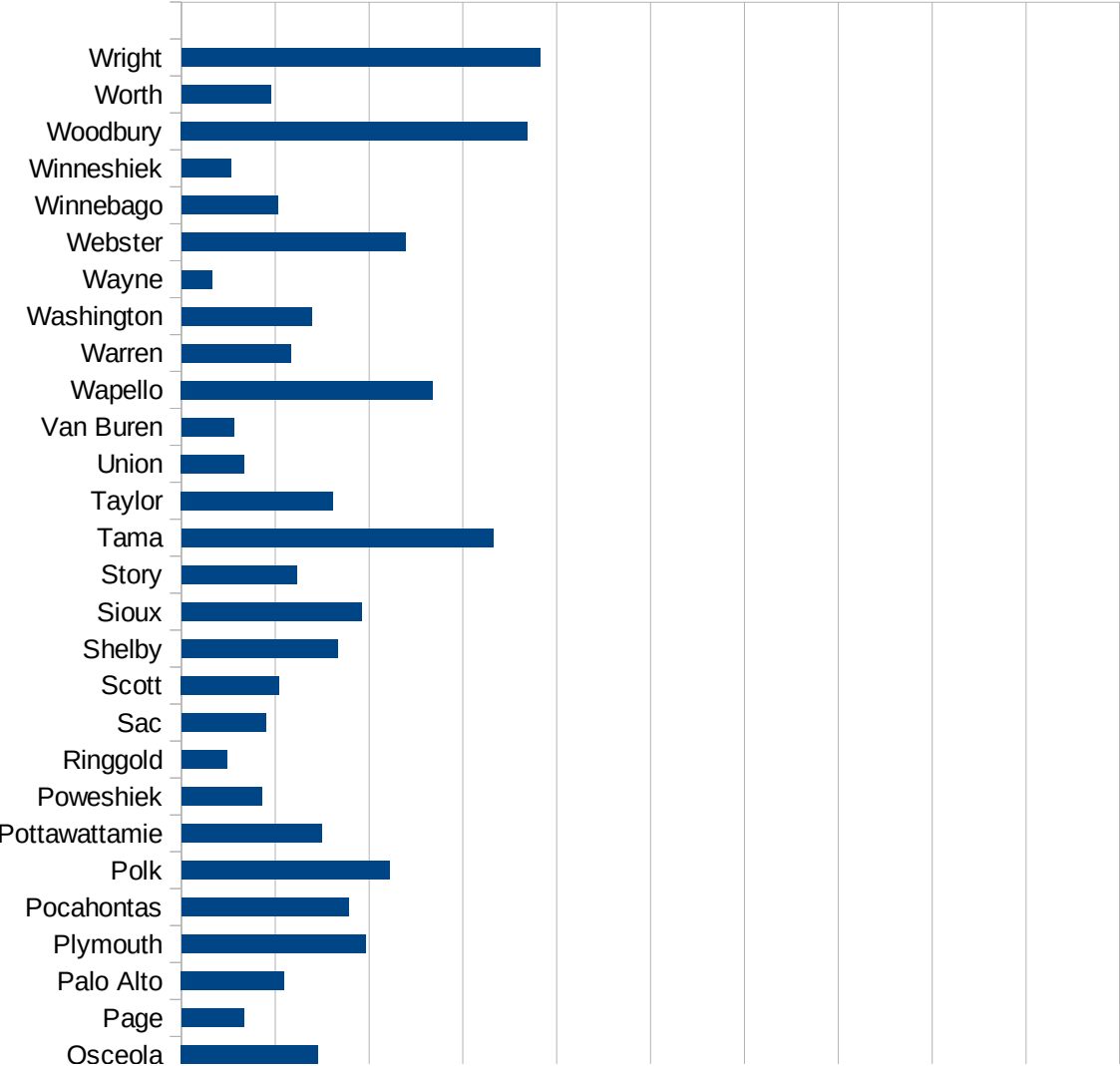
29105
29107
29109
29111
29113
29115
29117
29121
29123
29125
29127
29119
29129
29131
29133
29135
29137
29139
29141
29143
29145
29147
29149
29151
29153
29155
29157
29159
29161
29163
29165
29167
29169
29171

HI

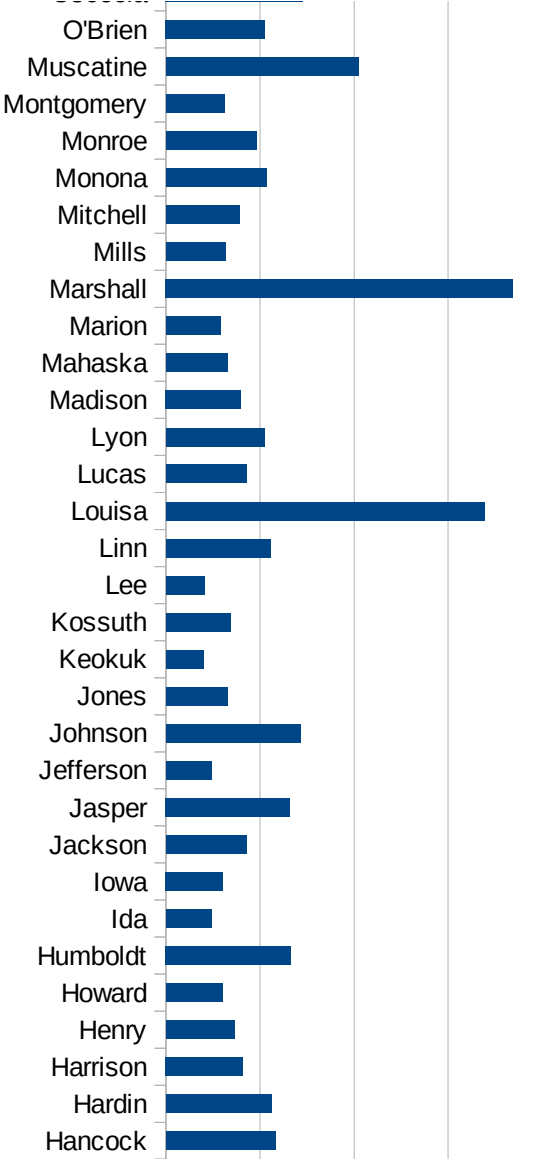
29173
29175
29177
29179
29181
29195
29197
29199
29201
29203
29205
29183
29185
29187
29189
29510
29186
29207
29209
29211
29213
29215

29217
29219
29221
29223
29225
29227
29229

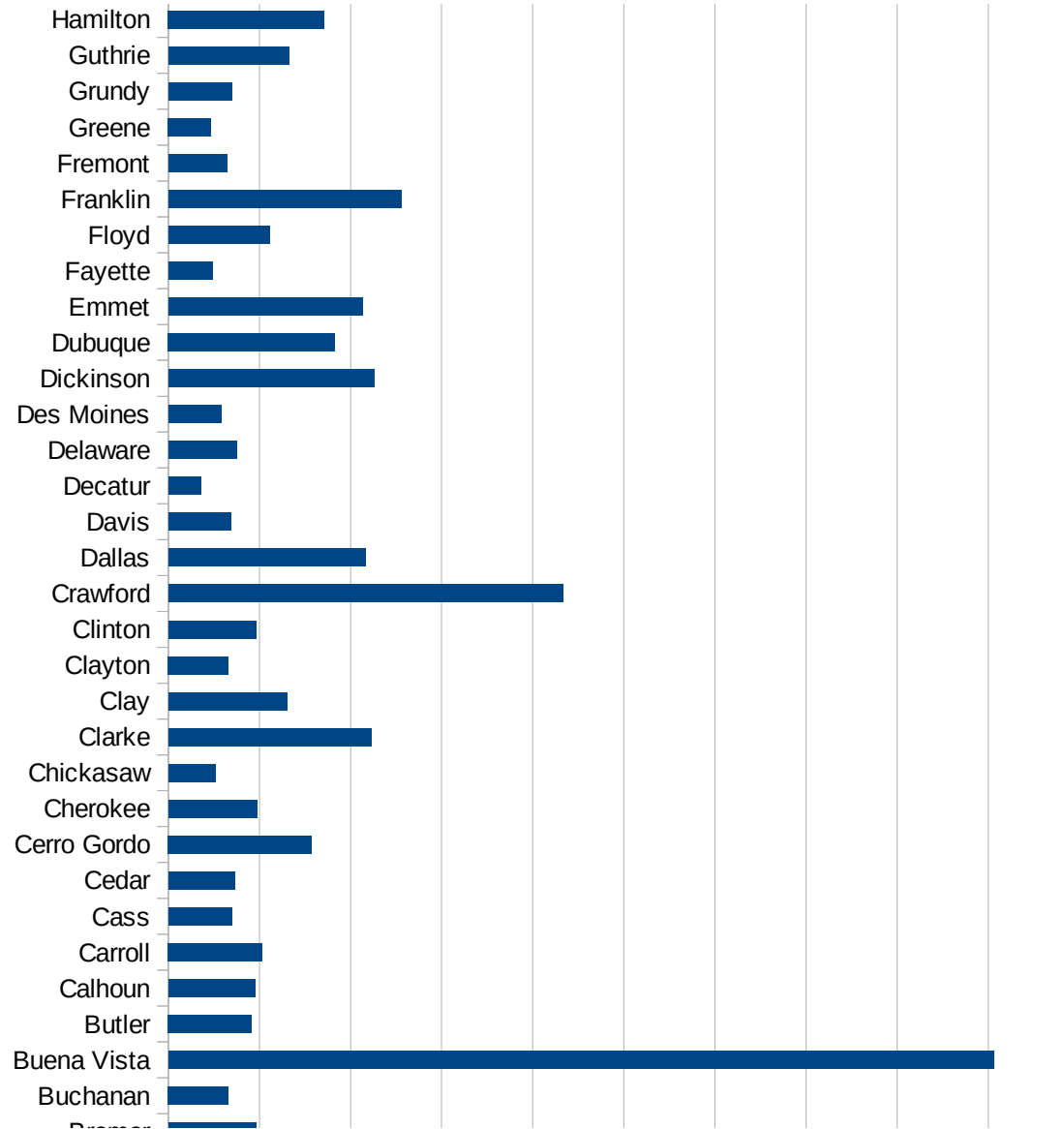
FIPS	County	PC Infection
19001	Adair	538.0150078
19003	Adams	466.3923182
19005	Allamakee	1171.197224
19007	Appanoose	426.1477848
19009	Audubon	544.8601526
19011	Benton	639.5756961
19013	Black Hawk	2450.758262
19015	Boone	1055.188643
19017	Bremer	962.0395238
19019	Buchanan	660.4085098
19021	Buena Vista	9062.091174
19023	Butler	914.780934
19025	Calhoun	948.5513971
19027	Carroll	1032.05319
19029	Cass	696.0556845
19031	Cedar	730.1229398
19033	Cerro Gordo	1573.381481
19035	Cherokee	971.6456143
19037	Chickasaw	518.2213307
19039	Clarke	2228.589621
19041	Clay	1301.599107
19043	Clayton	660.742766
19045	Clinton	967.3674707
19047	Crawford	4330.341532
19049	Dallas	2163.450876
19051	Davis	687.5901076
19053	Decatur	354.8795944
19055	Delaware	755.756049
19057	Des Moines	577.4439164
19059	Dickinson	2256.165102
19061	Dubuque	1827.492927
19063	Emmet	2129.039231
19065	Fayette	488.301119

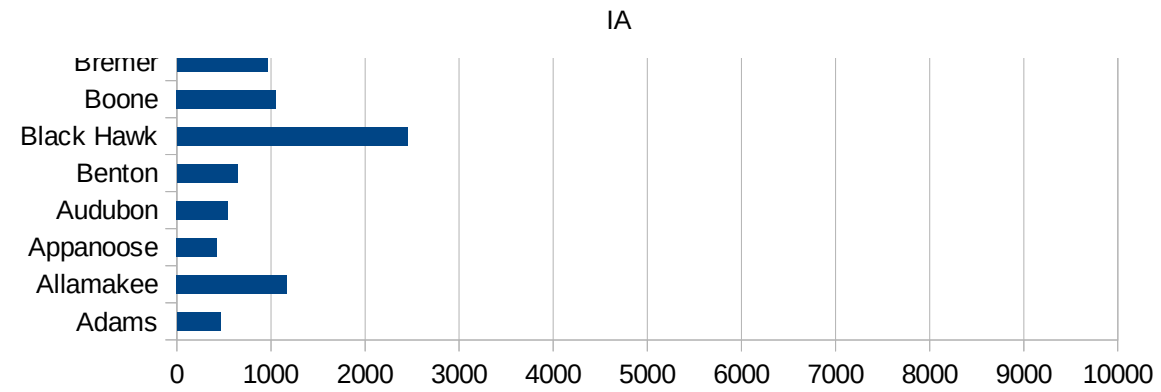


19067 Floyd	1110.335639
19069 Franklin	2558.277361
19071 Fremont	643.5006435
19073 Greene	467.6539361
19075 Grundy	698.9596879
19077 Guthrie	1324.626866
19079 Hamilton	1712.145532
19081 Hancock	1166.915609
19083 Hardin	1120.464785
19085 Harrison	820.716004
19087 Henry	727.5626651
19089 Howard	598.6720366
19091 Humboldt	1330.260815
19093 Ida	482.3856161
19095 Iowa	607.1494951
19097 Jackson	859.4071634
19099 Jasper	1319.083641
19101 Jefferson	484.1956368
19103 Johnson	1431.310327
19105 Jones	655.6112611
19107 Keokuk	400.9779951
19109 Kossuth	684.1964046
19111 Lee	414.036118
19113 Linn	1107.968253
19115 Louisa	3384.367446
19117 Lucas	855.9861191
19119 Lyon	1049.868766
19121 Madison	800.0492338
19123 Mahaska	654.5454545
19125 Marion	577.7232317
19127 Marshall	3689.252395
19129 Mills	630.6844586
19131 Mitchell	785.3155455
19133 Monona	1071.552022



19135 Monroe	962.7727856
19137 Montgomery	619.8140558
19139 Muscatine	2049.89634
19141 O'Brien	1054.913295
19143 Osceola	1456.953642
19145 Page	662.338514
19147 Palo Alto	1097.547318
19149 Plymouth	1964.534768
19151 Pocahontas	1780.41543
19153 Polk	2216.730569
19155 Pottawattamie	1496.797922
19157 Poweshiek	855.6607305
19159 Ringgold	483.0917874
19161 Sac	895.1538224
19163 Scott	1043.379905
19165 Shelby	1666.954569
19167 Sioux	1922.140422
19169 Story	1226.237195
19171 Tama	3318.741126
19173 Taylor	1615.247941
19175 Union	671.5753702
19177 Van Buren	555.5555556
19179 Wapello	2678.59679
19181 Warren	1169.304293
19183 Washington	1386.567906
19185 Wayne	328.0737385
19187 Webster	2389.944042
19189 Winnebago	1026.811181
19191 Winneshiek	529.2326127
19193 Woodbury	3689.327963
19195 Worth	952.6365222
19197 Wright	3821.907013





FIPS

- 29001
- 29003
- 29005
- 29007
- 29009
- 29011
- 29013
- 29015
- 29017
- 29019
- 29021
- 29023
- 29025
- 29027
- 29029
- 29031
- 29033
- 29035
- 29037

IA

29039
29041
29043
29045
29047
29049
29051
29053
29055
29057
29059
29061
29063
29065
29067
29069
29071
29073
29075
29077
29079
29081
29083
29085
29087
29089
29091
29093
29095
29097
29099
29101

29103

IA

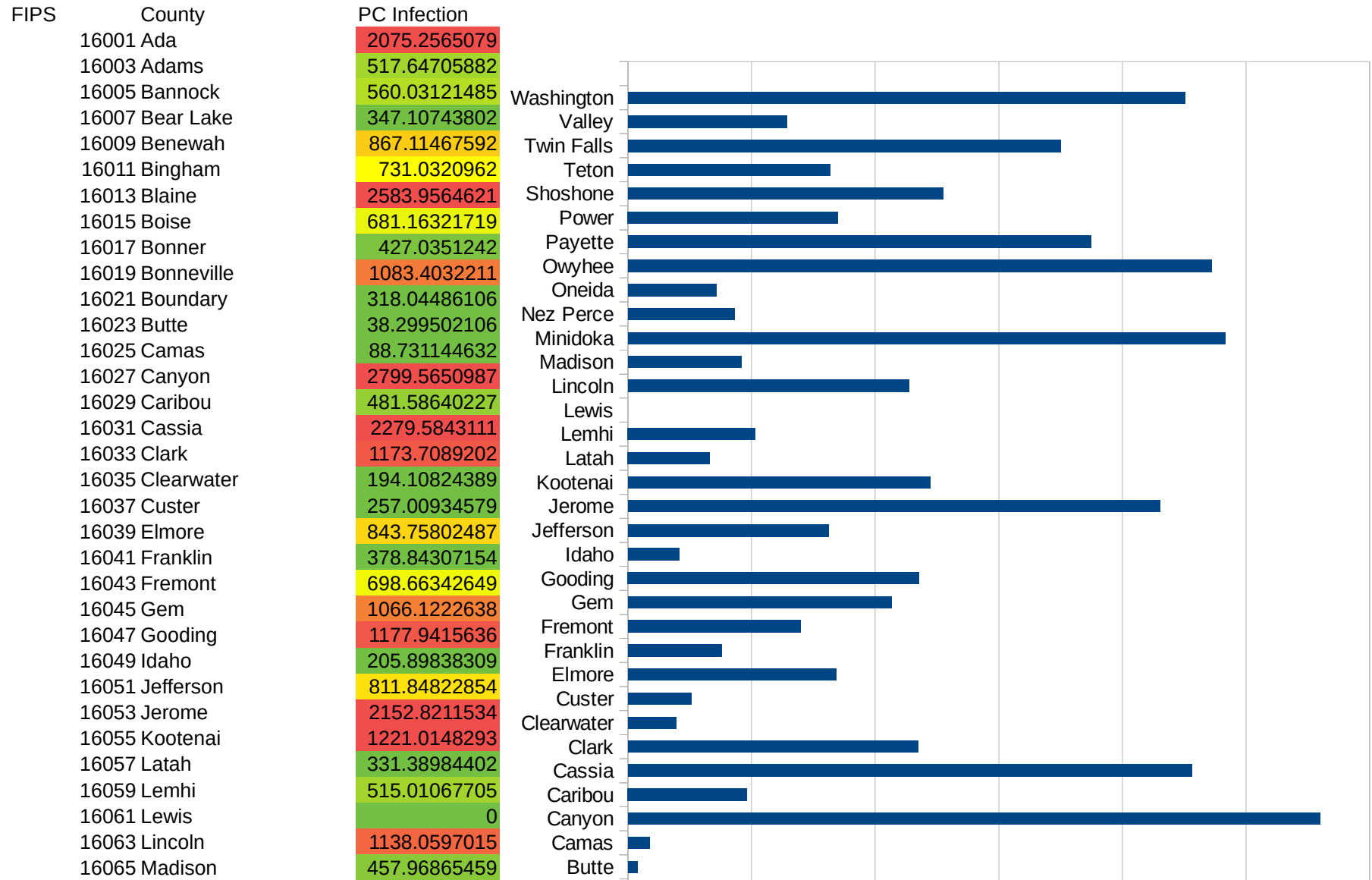
29105
29107
29109
29111
29113
29115
29117
29121
29123
29125
29127
29119
29129
29131
29133
29135
29137
29139
29141
29143
29145
29147
29149
29151
29153
29155
29157
29159
29161
29163
29165
29167
29169
29171

IA

29173
29175
29177
29179
29181
29195
29197
29199
29201
29203
29205
29183
29185
29187
29189
29510
29186
29207
29209
29211
29213
29215

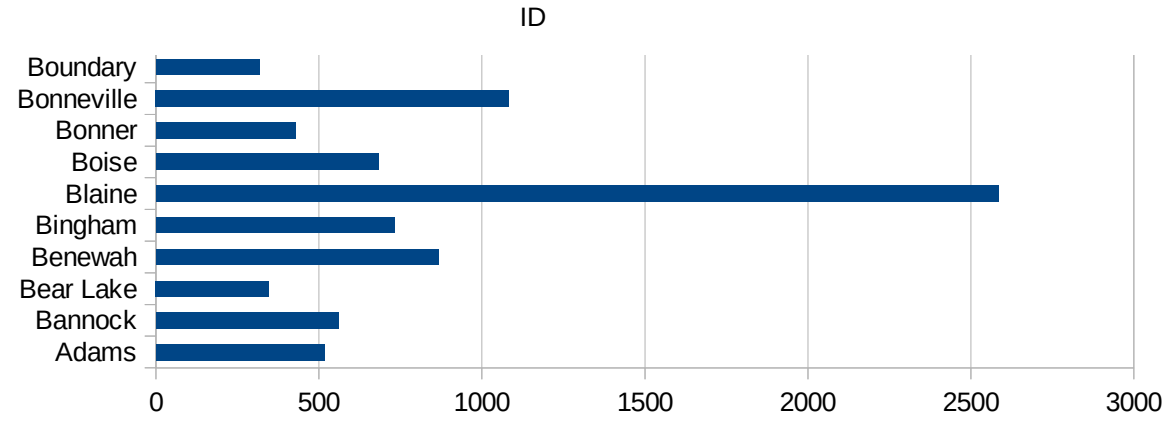
29217
29219
29221
29223
29225
29227
29229

ID



This work is licensed under the Creative Commons Attribution-NoDerivatives 4.0 International License. To view a copy of this license, visit <http://creativecommons.org/licenses/by-nd/4.0/>.

16067 Minidoka	2415.3661465
16069 Nez Perce	430.60780044
16071 Oneida	356.50623886
16073 Owyhee	2360.3865561
16075 Payette	1872.5319519
16077 Power	849.63954686
16079 Shoshone	1273.8355736
16081 Teton	816.15120275
16083 Twin Falls	1749.5149917
16085 Valley	643.05769405
16087 Washington	2253.7151855



ID

FIPS

29001
29003
29005
29007
29009
29011
29013
29015
29017
29019
29021
29023
29025
29027
29029
29031
29033
29035
29037

ID

29039
29041
29043
29045
29047
29049
29051
29053
29055
29057
29059
29061
29063
29065
29067
29069
29071
29073
29075
29077
29079
29081
29083
29085
29087
29089
29091
29093
29095
29097
29099
29101

29103

ID

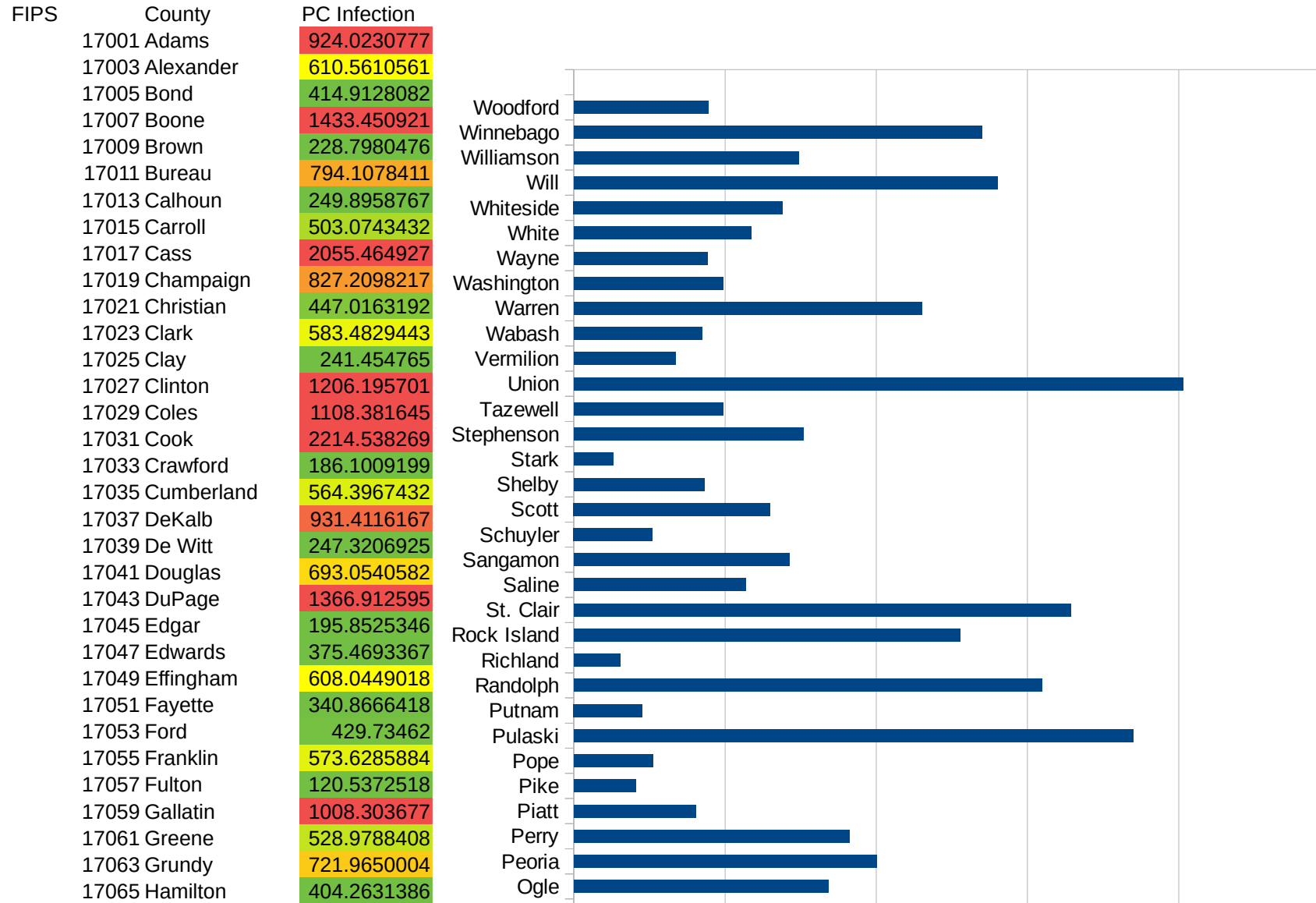
29105
29107
29109
29111
29113
29115
29117
29121
29123
29125
29127
29119
29129
29131
29133
29135
29137
29139
29141
29143
29145
29147
29149
29151
29153
29155
29157
29159
29161
29163
29165
29167
29169
29171

ID

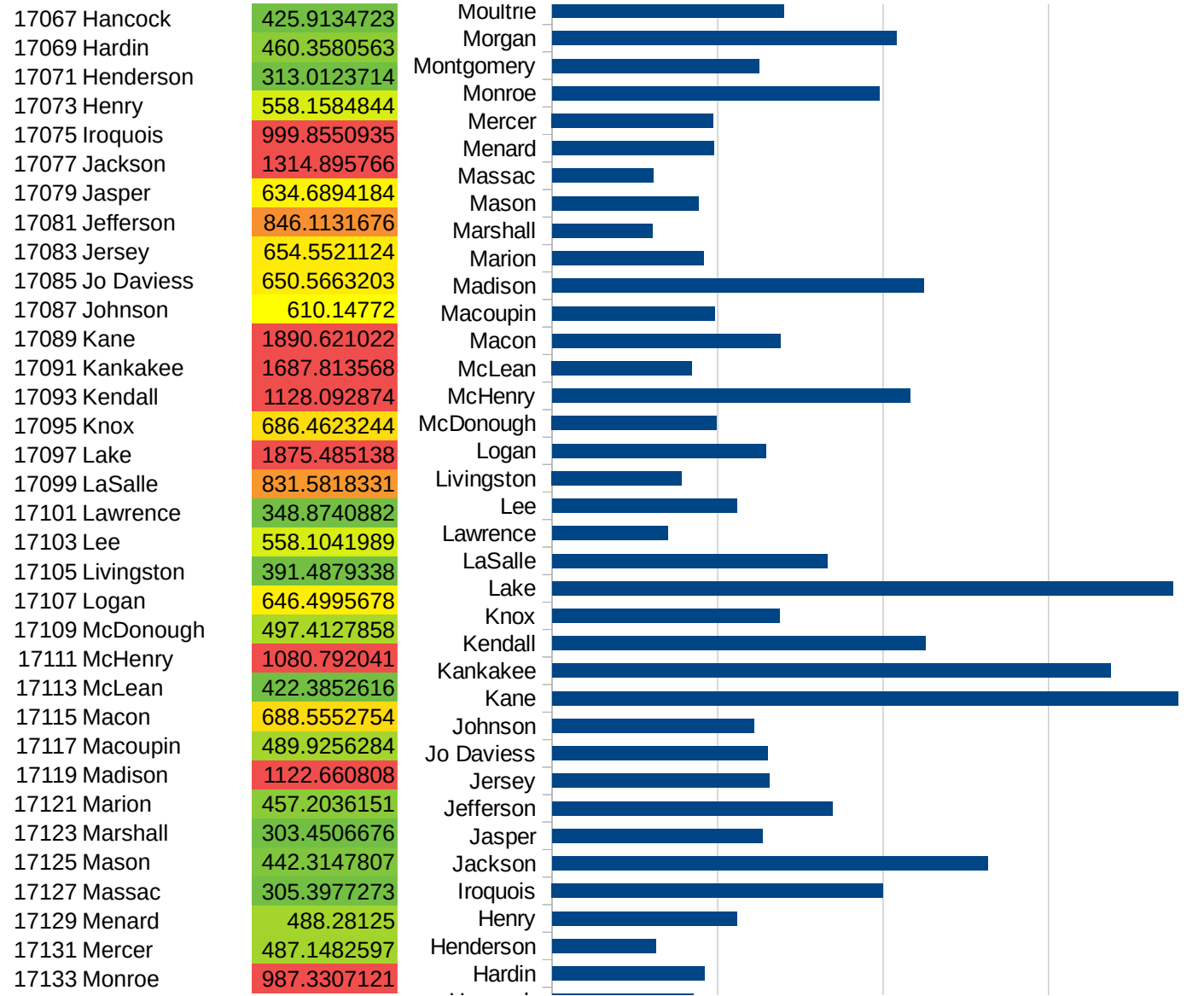
29173
29175
29177
29179
29181
29195
29197
29199
29201
29203
29205
29183
29185
29187
29189
29510
29186
29207
29209
29211
29213
29215

29217
29219
29221
29223
29225
29227
29229

IL

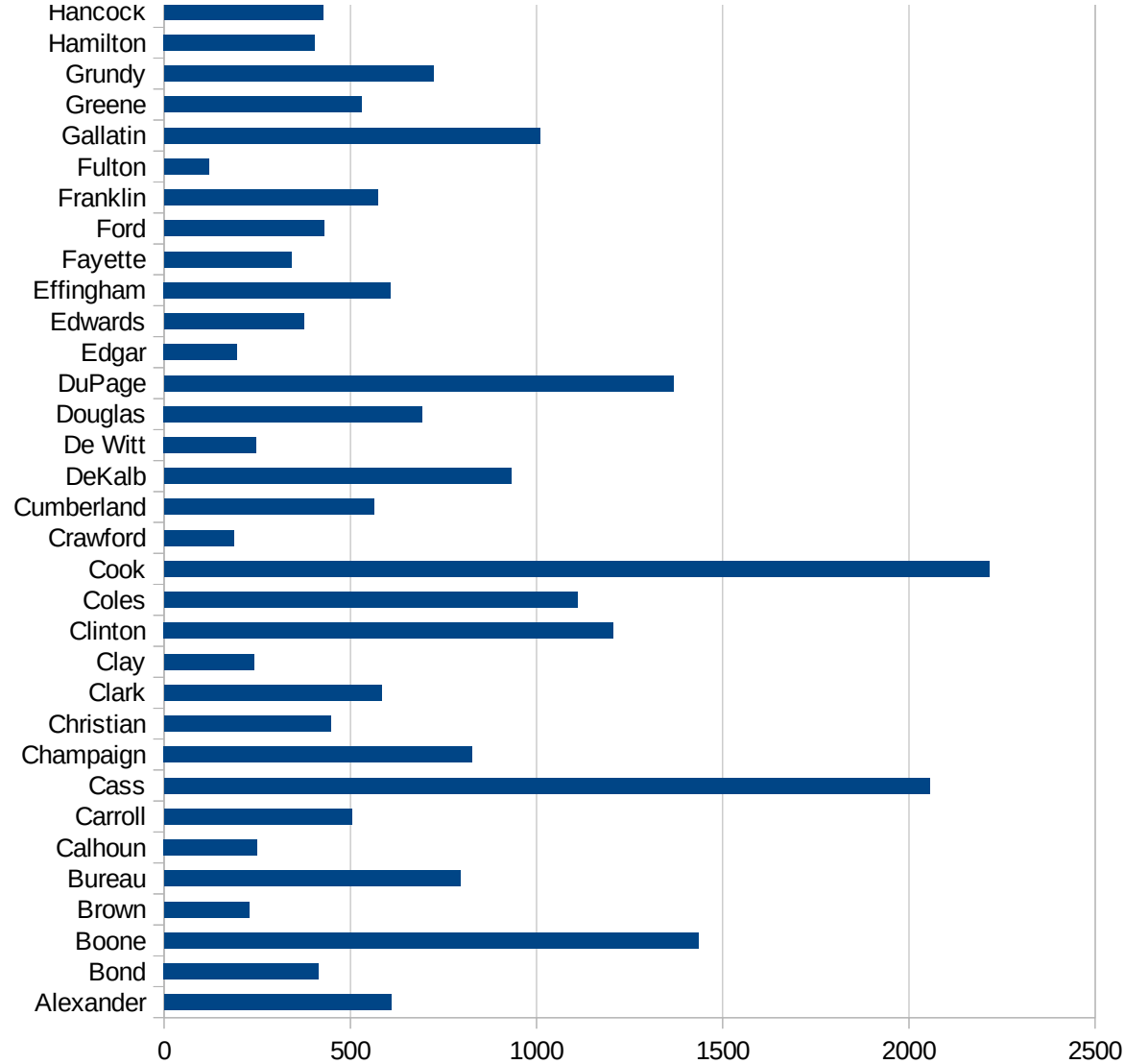


IL



IL

17135 Montgomery	625.8522429
17137 Morgan	1038.968684
17139 Moultrie	699.8708976
17141 Ogle	842.4484025
17143 Peoria	1000.43738
17145 Perry	911.49523
17147 Piatt	402.5372042
17149 Pike	204.9836654
17151 Pope	261.1585945
17153 Pulaski	1848.801025
17155 Putnam	226.4808362
17157 Randolph	1547.997259
17159 Richland	152.2552814
17161 Rock Island	1276.16273
17163 St. Clair	1642.92363
17165 Saline	568.8948381
17167 Sangamon	712.0625755
17169 Schuyler	260.6051831
17171 Scott	649.6142915
17173 Shelby	432.3628168
17175 Stark	128.9847061
17177 Stephenson	759.725605
17179 Tazewell	493.4707696
17181 Union	2012.944599
17183 Vermilion	337.2132385
17185 Wabash	424.2791584
17187 Warren	1150.775012
17189 Washington	493.0332262
17191 Wayne	440.8523145
17193 White	585.4372484
17195 Whiteside	690.3246683
17197 Will	1399.950889
17199 Williamson	744.1541398
17201 Winnebago	1349.967087



IL

17203 Woodford

444.5831058

IL

FIPS

- 29001
- 29003
- 29005
- 29007
- 29009
- 29011
- 29013
- 29015
- 29017
- 29019
- 29021
- 29023
- 29025
- 29027
- 29029
- 29031
- 29033
- 29035
- 29037

IL

29039
29041
29043
29045
29047
29049
29051
29053
29055
29057
29059
29061
29063
29065
29067
29069
29071
29073
29075
29077
29079
29081
29083
29085
29087
29089
29091
29093
29095
29097
29099
29101

29103

IL

29105
29107
29109
29111
29113
29115
29117
29121
29123
29125
29127
29119
29129
29131
29133
29135
29137
29139
29141
29143
29145
29147
29149
29151
29153
29155
29157
29159
29161
29163
29165
29167
29169
29171

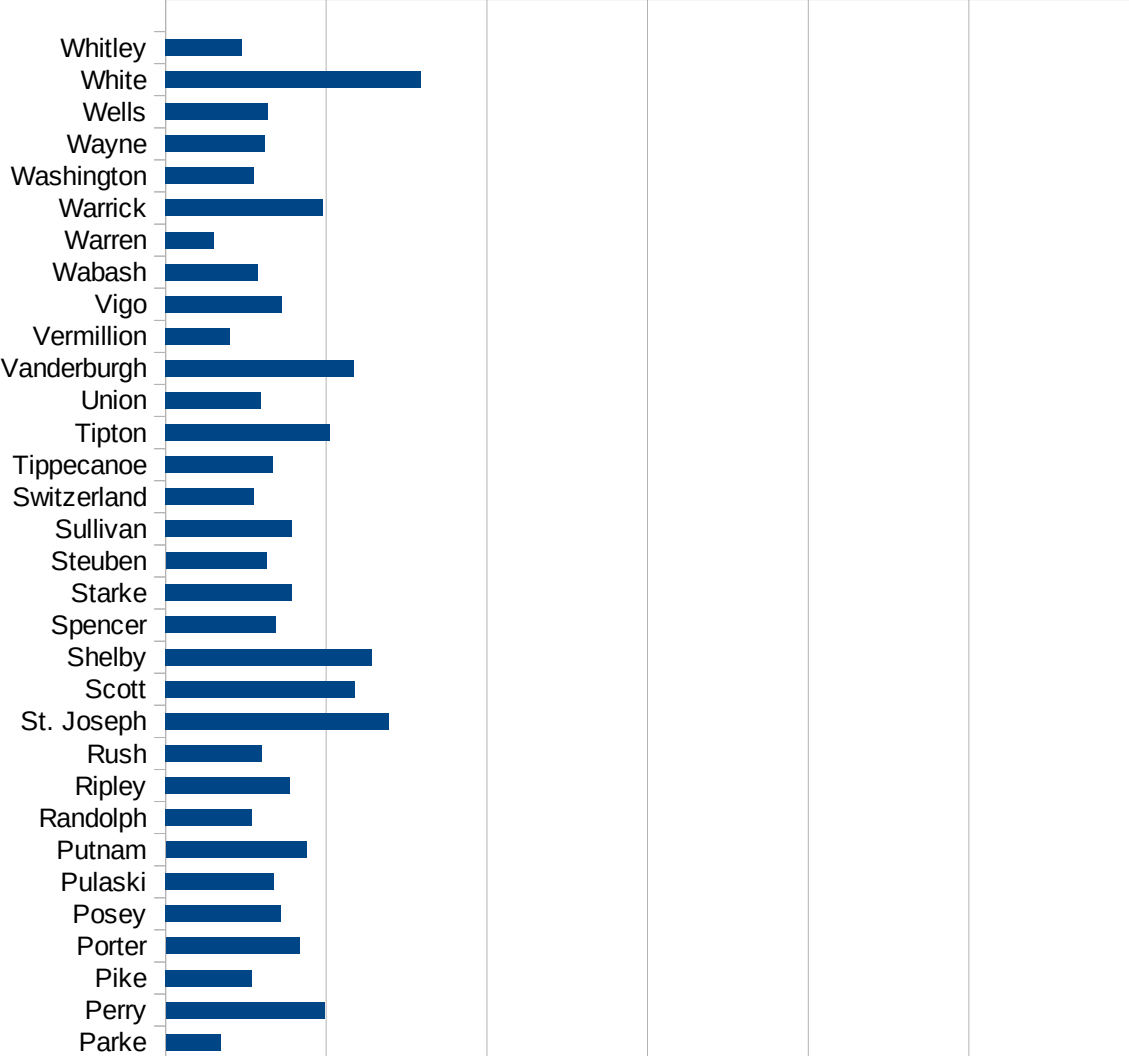
IL

29173
29175
29177
29179
29181
29195
29197
29199
29201
29203
29205
29183
29185
29187
29189
29510
29186
29207
29209
29211
29213
29215

29217
29219
29221
29223
29225
29227
29229

IN

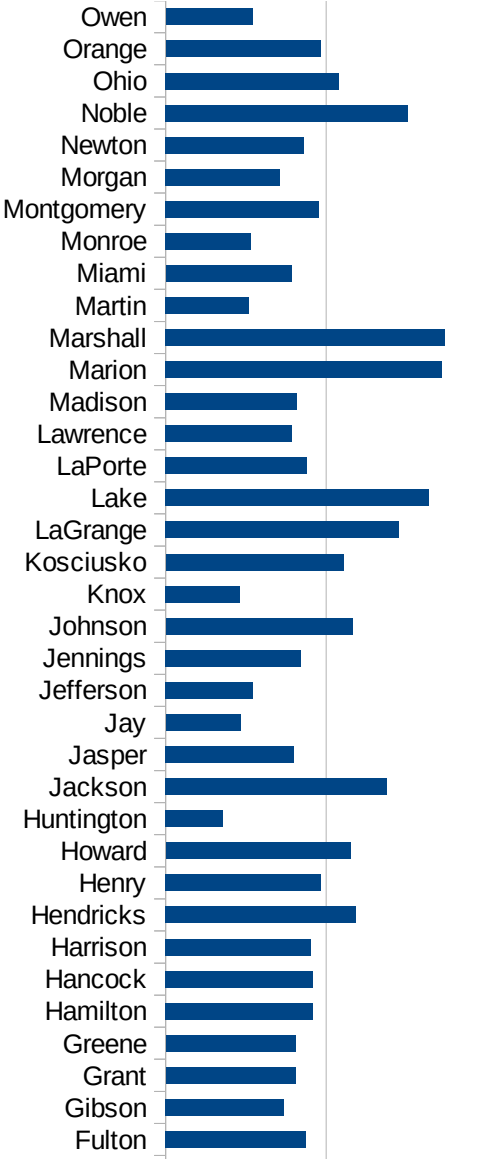
FIPS	County	PC Infection
18001	Adams	347.9627343
18003	Allen	1108.562386
18005	Bartholomew	1047.696156
18007	Benton	739.6278747
18009	Blackford	553.2271584
18011	Boone	1068.672667
18013	Brown	498.8840751
18015	Carroll	1058.279922
18017	Cass	4776.709261
18019	Clark	1152.010907
18021	Clay	573.1753917
18023	Clinton	1432.55814
18025	Crawford	473.5745406
18027	Daviess	892.9918243
18029	Dearborn	1065.203357
18031	Decatur	1317.459133
18033	DeKalb	564.4750844
18035	Delaware	676.9943889
18037	Dubois	1712.674733
18039	Elkhart	2457.190115
18041	Fayette	906.8425392
18043	Floyd	1106.95414
18045	Fountain	464.8033759
18047	Franklin	1103.976073
18049	Fulton	870.9934302
18051	Gibson	735.3820399
18053	Grant	808.3596215
18055	Greene	809.2232706
18057	Hamilton	918.8514508
18059	Hancock	919.4378594
18061	Harrison	904.5848823
18063	Hendricks	1184.36731
18065	Henry	967.4545794



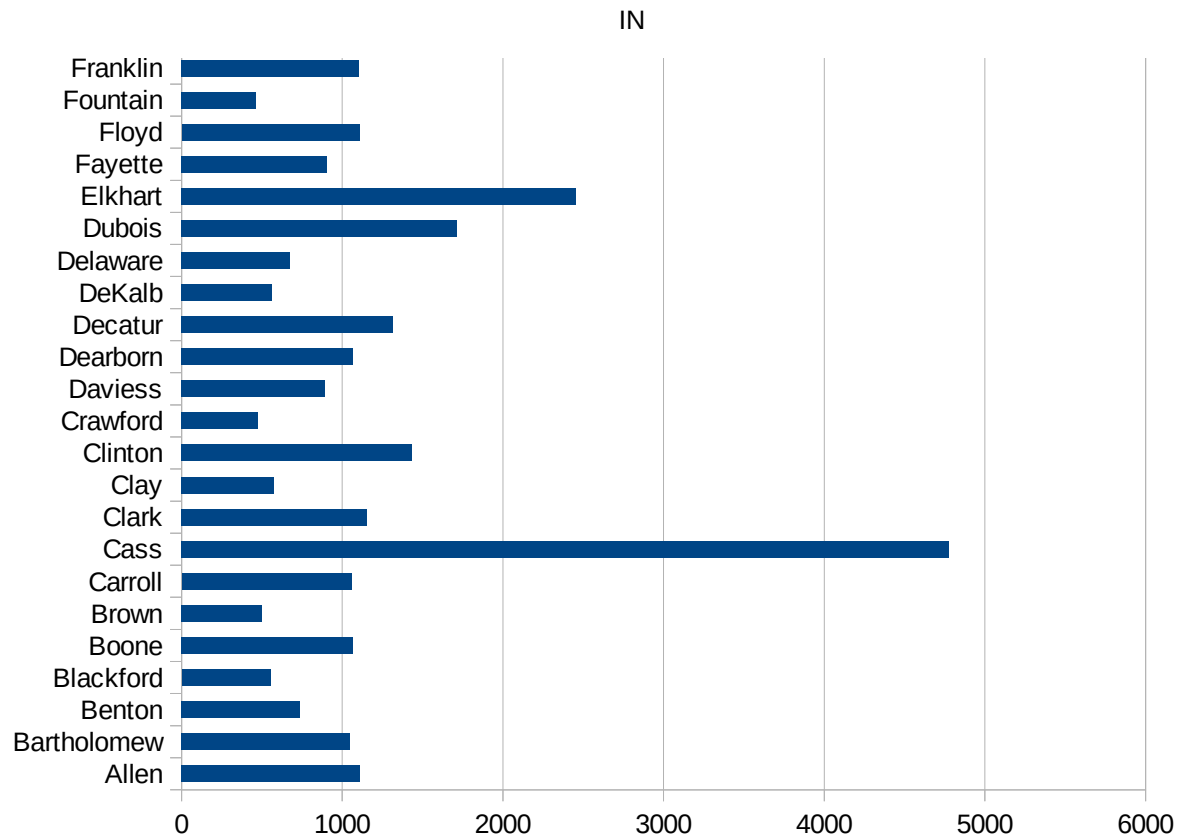
This work is licensed under the Creative Commons Attribution-NoDerivatives 4.0 International License. To view a copy of this license, visit <http://creativecommons.org/licenses/by-nd/4.0/>.

IN

18067 Howard	1150.960348
18069 Huntington	358.7196468
18071 Jackson	1376.073995
18073 Jasper	797.1231645
18075 Jay	467.1546908
18077 Jefferson	543.3432688
18079 Jennings	843.8665749
18081 Johnson	1164.346295
18083 Knox	463.477436
18085 Kosciusko	1106.573906
18087 LaGrange	1451.817951
18089 Lake	1641.581219
18091 LaPorte	879.0349705
18093 Lawrence	786.1084348
18095 Madison	819.1852886
18097 Marion	1721.746782
18099 Marshall	1740.61581
18101 Martin	518.743271
18103 Miami	784.43501
18105 Monroe	533.6346372
18107 Montgomery	957.0750535
18109 Morgan	714.5302071
18111 Newton	863.6071658
18113 Noble	1508.45746
18115 Ohio	1078.028747
18117 Orange	964.6467238
18119 Owen	542.096426
18121 Parke	342.6478407
18123 Perry	989.4251911
18125 Pike	539.8871878
18127 Porter	834.3455547
18129 Posey	720.4385278
18131 Pulaski	673.6707033
18133 Putnam	876.1481246



18135 Randolph	539.2137137
18137 Ripley	774.8133086
18139 Rush	600.132029
18141 St. Joseph	1390.843185
18143 Scott	1176.815479
18145 Shelby	1284.955038
18147 Spencer	688.7391155
18149 Starke	789.1868324
18151 Steuben	627.4215
18153 Sullivan	787.820203
18155 Switzerland	550.5271998
18157 Tippecanoe	669.7816087
18159 Tipton	1024.590164
18161 Union	596.8452466
18163 Vanderburgh	1172.544122
18165 Vermillion	400.5426707
18167 Vigo	725.4204459
18169 Wabash	575.4475703
18171 Warren	302.553552
18173 Warrick	978.1514217
18175 Washington	547.543213
18177 Wayne	621.8150934
18179 Wells	638.1620932
18181 White	1591.182199
18183 Whitley	475.4358162



IN

FIPS

29001
29003
29005
29007
29009
29011
29013
29015
29017
29019
29021
29023
29025
29027
29029
29031
29033
29035
29037

This work is licensed under the Creative Commons Attribution-NoDerivatives 4.0 International License. To view a copy of this license, visit <http://creativecommons.org/licenses/by-nd/4.0/>.

Tom McKellips, DM
www.creatingtomorrow.us
Page 198

IN

29039
29041
29043
29045
29047
29049
29051
29053
29055
29057
29059
29061
29063
29065
29067
29069
29071
29073
29075
29077
29079
29081
29083
29085
29087
29089
29091
29093
29095
29097
29099
29101

29103

IN

29105
29107
29109
29111
29113
29115
29117
29121
29123
29125
29127
29119
29129
29131
29133
29135
29137
29139
29141
29143
29145
29147
29149
29151
29153
29155
29157
29159
29161
29163
29165
29167
29169
29171

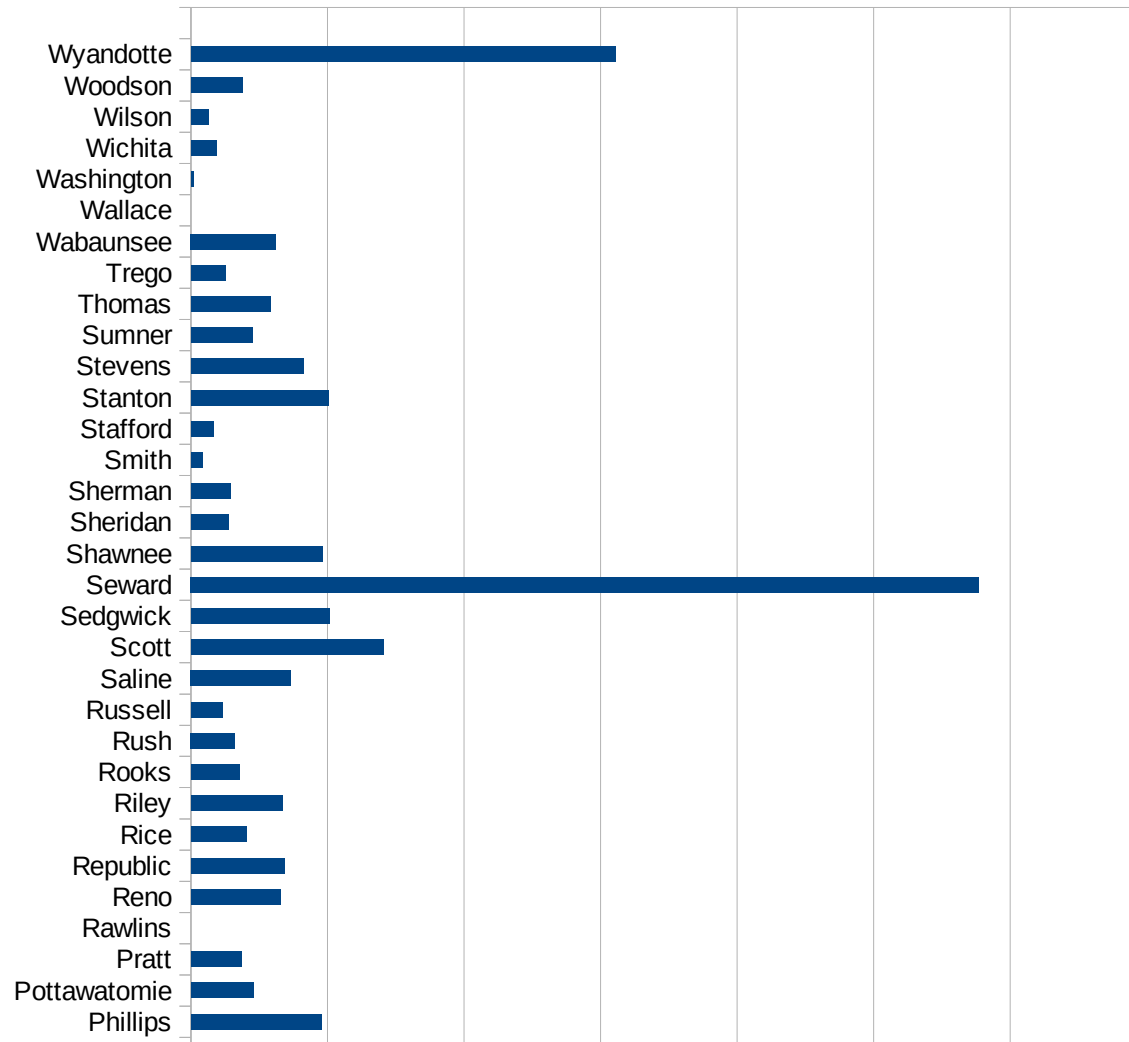
IN

29173
29175
29177
29179
29181
29195
29197
29199
29201
29203
29205
29183
29185
29187
29189
29510
29186
29207
29209
29211
29213
29215

29217
29219
29221
29223
29225
29227
29229

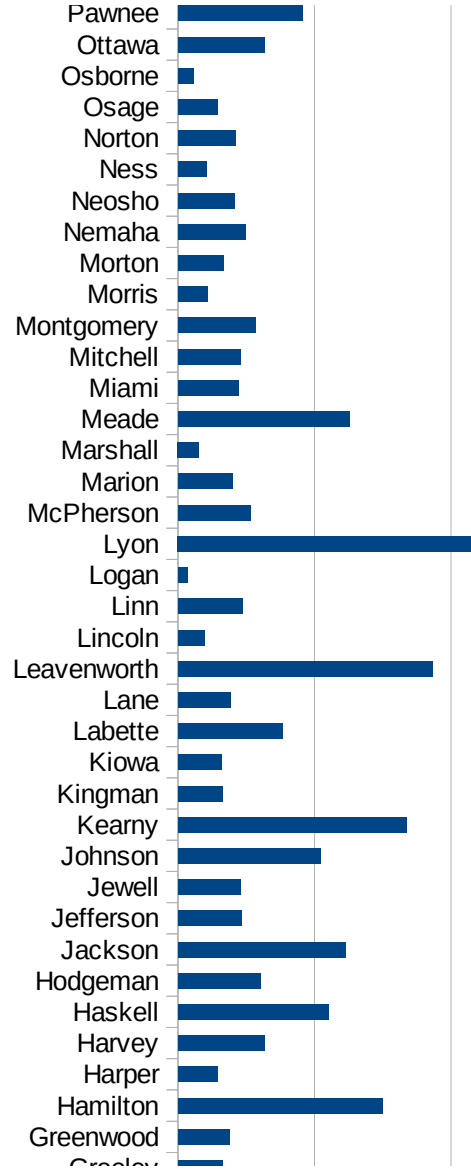
KS

FIPS	County	PC Infection
20001	Allen	160.7200257
20003	Anderson	393.5008886
20005	Atchison	611.3752856
20007	Barber	89.44543828
20009	Barton	631.9175826
20011	Bourbon	539.1387429
20013	Brown	552.1983747
20015	Butler	458.3239721
20017	Chase	1825.789273
20019	Chautauqua	181.3236627
20021	Cherokee	759.4304272
20023	Cheyenne	187.9699248
20025	Clark	2194.513716
20027	Clay	250.0937852
20029	Cloud	469.6987055
20031	Coffey	825.9443702
20033	Comanche	514.8741419
20035	Cowley	516.7811914
20037	Crawford	1012.327328
20039	Decatur	174.1553466
20041	Dickinson	267.1368275
20043	Doniphan	624.837282
20045	Douglas	668.6649758
20047	Edwards	421.2004212
20049	Elk	39.87240829
20051	Ellis	522.4660397
20053	Ellsworth	338.9283409
20055	Finney	4919.286553
20057	Ford	6214.589235
20059	Franklin	873.9417112
20061	Geary	506.2281401
20063	Gove	229.7090352
20065	Graham	682.1829856

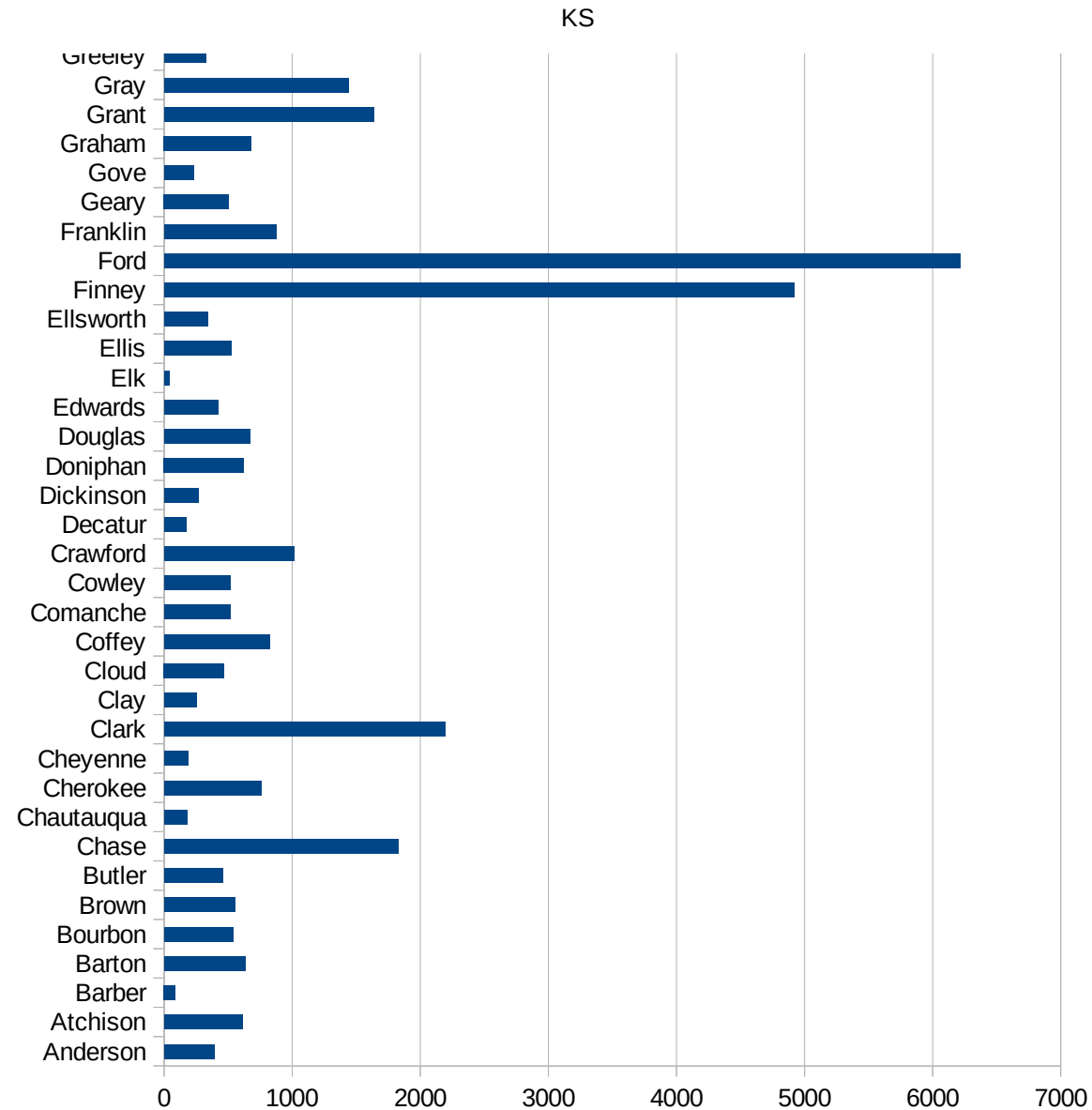


KS

20067 Grant	1635.768811
20069 Gray	1442.068623
20071 Greeley	325.99837
20073 Greenwood	379.8513625
20075 Hamilton	1495.972382
20077 Harper	290.5920814
20079 Harvey	631.3943291
20081 Haskell	1100.825619
20083 Hodgeman	605.0605061
20085 Jackson	1227.409639
20087 Jefferson	463.7681159
20089 Jewell	457.5853573
20091 Johnson	1042.247157
20093 Kearny	1673.852397
20095 Kingman	328.3173735
20097 Kiowa	317.9650238
20099 Labette	766.3794831
20101 Lane	384.6153846
20103 Leavenworth	1867.194414
20105 Lincoln	198.4783328
20107 Linn	471.7948718
20109 Logan	70.32348805
20111 Lyon	2197.210082
20113 McPherson	529.1376108
20115 Marion	401.6736402
20117 Marshall	154.2892409
20119 Meade	1254.220936
20121 Miami	445.368171
20123 Mitchell	455.2845528
20125 Montgomery	569.7384807
20127 Morris	217.351929
20129 Morton	337.4578178
20131 Nemaha	492.3682915
20133 Neosho	413.7671619



20135 Ness	211.2676056
20137 Norton	423.572744
20139 Osage	288.56408
20141 Osborne	115.1079137
20143 Ottawa	637.7111341
20145 Pawnee	914.3553795
20147 Phillips	959.1875118
20149 Pottawatomie	457.2228859
20151 Pratt	373.2139049
20153 Rawlins	0
20155 Reno	654.4544609
20157 Republic	686.1063465
20159 Rice	409.1910607
20161 Riley	671.6144526
20163 Rooks	359.0664273
20165 Rush	323.3107016
20167 Russell	231.6490517
20169 Saline	733.4424
20171 Scott	1409.025934
20173 Sedgwick	1014.978378
20175 Seward	5771.349862
20177 Shawnee	964.5124761
20179 Sheridan	276.3521516
20181 Sherman	288.184438
20183 Smith	83.26394671
20185 Stafford	167.5442796
20187 Stanton	1006.542526
20189 Stevens	827.4869581
20191 Sumner	452.2525657
20193 Thomas	583.581896
20195 Trego	250.6265664
20197 Wabaunsee	623.278736
20199 Wallace	0
20201 Washington	18.4501845



KS

20203 Wichita	190.023753
20205 Wilson	126.9474899
20207 Woodson	377.0028275
20209 Wyandotte	3107.23186

KS

FIPS

- 29001
- 29003
- 29005
- 29007
- 29009
- 29011
- 29013
- 29015
- 29017
- 29019
- 29021
- 29023
- 29025
- 29027
- 29029
- 29031
- 29033
- 29035
- 29037

KS

29039
29041
29043
29045
29047
29049
29051
29053
29055
29057
29059
29061
29063
29065
29067
29069
29071
29073
29075
29077
29079
29081
29083
29085
29087
29089
29091
29093
29095
29097
29099
29101

29103

KS

29105
29107
29109
29111
29113
29115
29117
29121
29123
29125
29127
29119
29129
29131
29133
29135
29137
29139
29141
29143
29145
29147
29149
29151
29153
29155
29157
29159
29161
29163
29165
29167
29169
29171

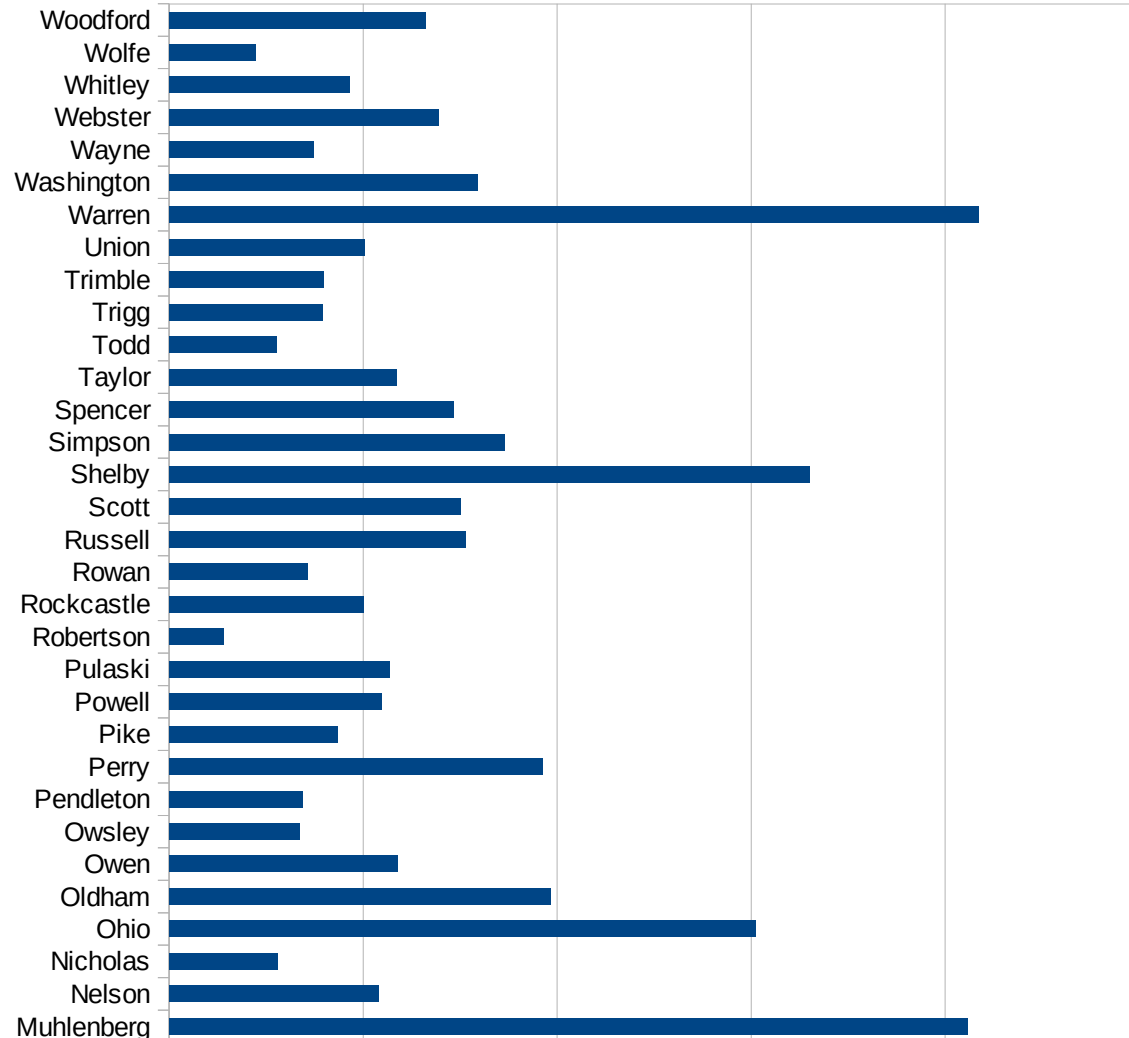
KS

29173
29175
29177
29179
29181
29195
29197
29199
29201
29203
29205
29183
29185
29187
29189
29510
29186
29207
29209
29211
29213
29215

29217
29219
29221
29223
29225
29227
29229

KY

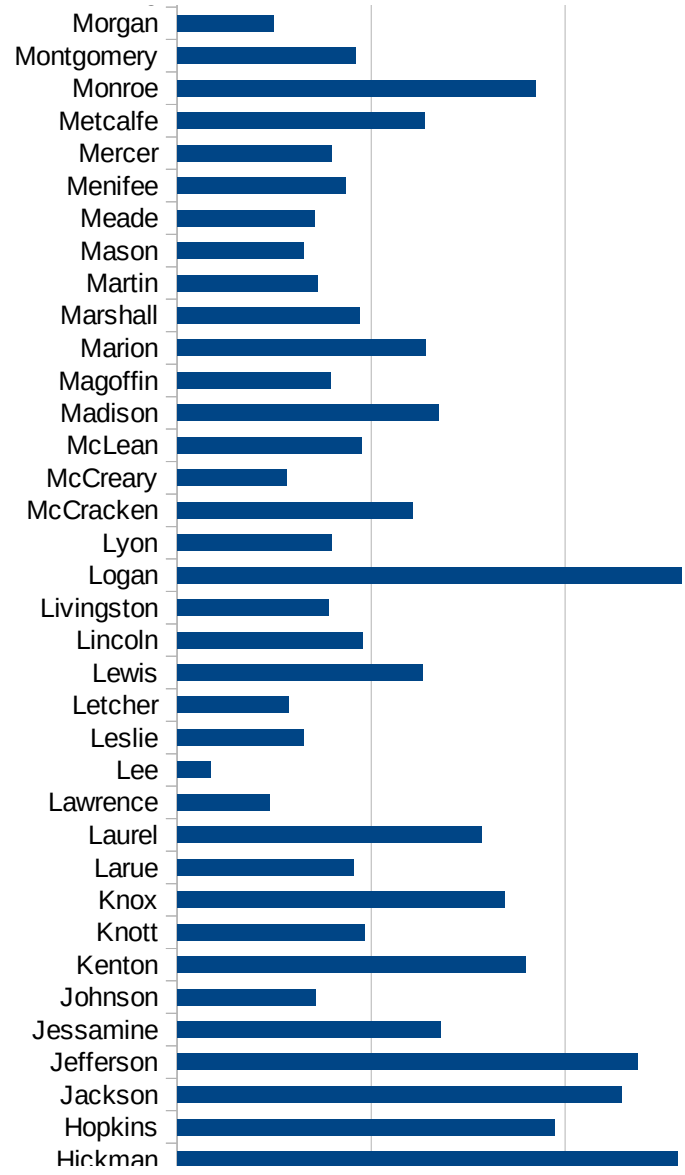
FIPS	County	PC Infection
21001	Adair	1144.93885
21003	Allen	1103.115235
21005	Anderson	392.7105855
21007	Ballard	463.7172578
21009	Barren	953.0061572
21011	Bath	331.0990875
21013	Bell	1264.631714
21015	Boone	868.983449
21017	Bourbon	450.8521601
21019	Boyd	417.019475
21021	Boyle	554.8172757
21023	Bracken	449.0836267
21025	Breathitt	251.4537168
21027	Breckinridge	392.387679
21029	Bullitt	535.3464333
21031	Butler	2364.547448
21033	Caldwell	432.5599685
21035	Calloway	697.5852817
21037	Campbell	649.476125
21039	Carlisle	1047.998323
21041	Carroll	1583.310049
21043	Carter	385.1281292
21045	Casey	1315.458207
21047	Christian	742.2806993
21049	Clark	493.8067257
21051	Clay	915.1952251
21053	Clinton	391.9263179
21055	Crittenden	358.9455973
21057	Cumberland	946.0880012
21059	Daviess	798.1880044
21061	Edmonson	912.4979632
21063	Elliott	186.4677677
21065	Estill	190.1676292



This work is licensed under the Creative Commons Attribution-NoDerivatives 4.0 International License. To view a copy of this license, visit <http://creativecommons.org/licenses/by-nd/4.0/>.

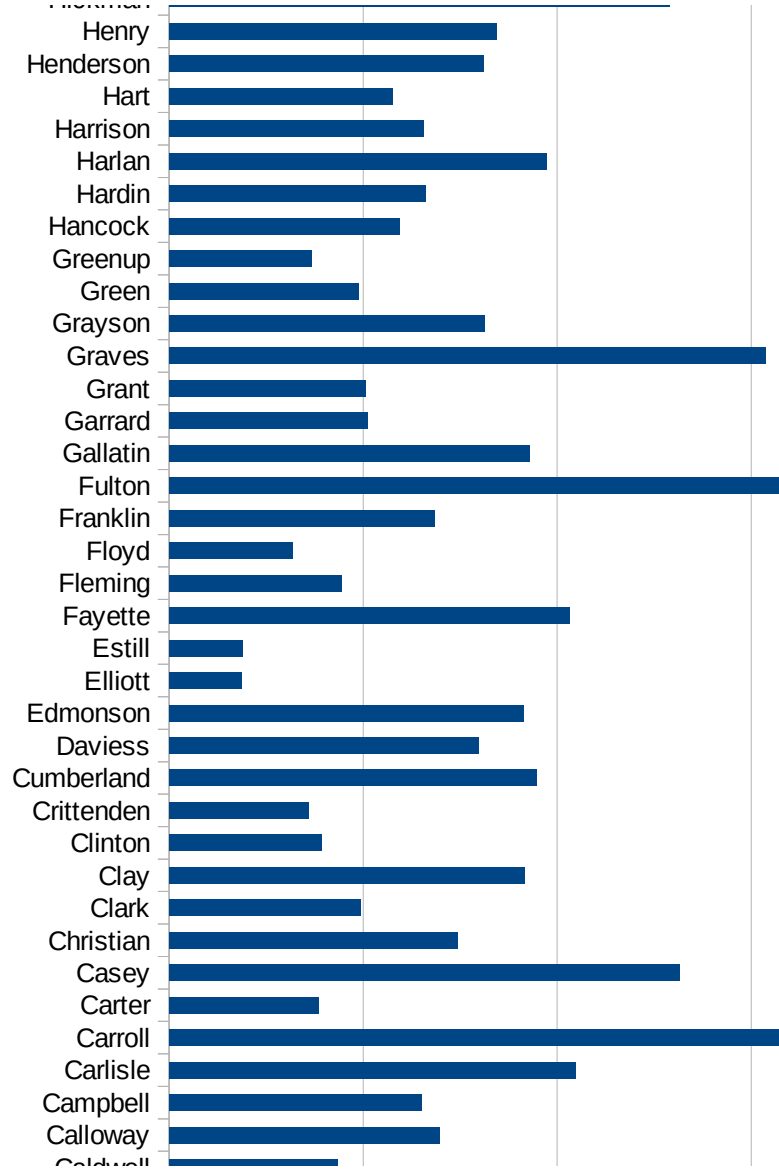
KY

21067 Fayette	1032.182346
21069 Fleming	443.45898
21071 Floyd	318.0359883
21073 Franklin	684.8371544
21075 Fulton	1584.96732
21077 Gallatin	928.442029
21079 Garrard	512.5284738
21081 Grant	505.5531229
21083 Graves	1538.172951
21085 Grayson	813.0390183
21087 Green	488.7320119
21089 Greenup	368.6061018
21091 Hancock	593.7428637
21093 Hardin	661.4955236
21095 Harlan	973.1530917
21097 Harrison	655.0218341
21099 Hart	576.5365492
21101 Henderson	811.5636858
21103 Henry	844.4058115
21105 Hickman	1289.301063
21107 Hopkins	971.8647377
21109 Jackson	1145.662848
21111 Jefferson	1187.384574
21113 Jessamine	678.7833828
21115 Johnson	357.366211
21117 Kenton	897.3146804
21119 Knott	482.6127198
21121 Knox	843.3427038
21123 Larue	454.3230586
21125 Laurel	784.5852083
21127 Lawrence	237.6212189
21129 Lee	85.3121001
21131 Leslie	325.3475303
21133 Letcher	287.6843691

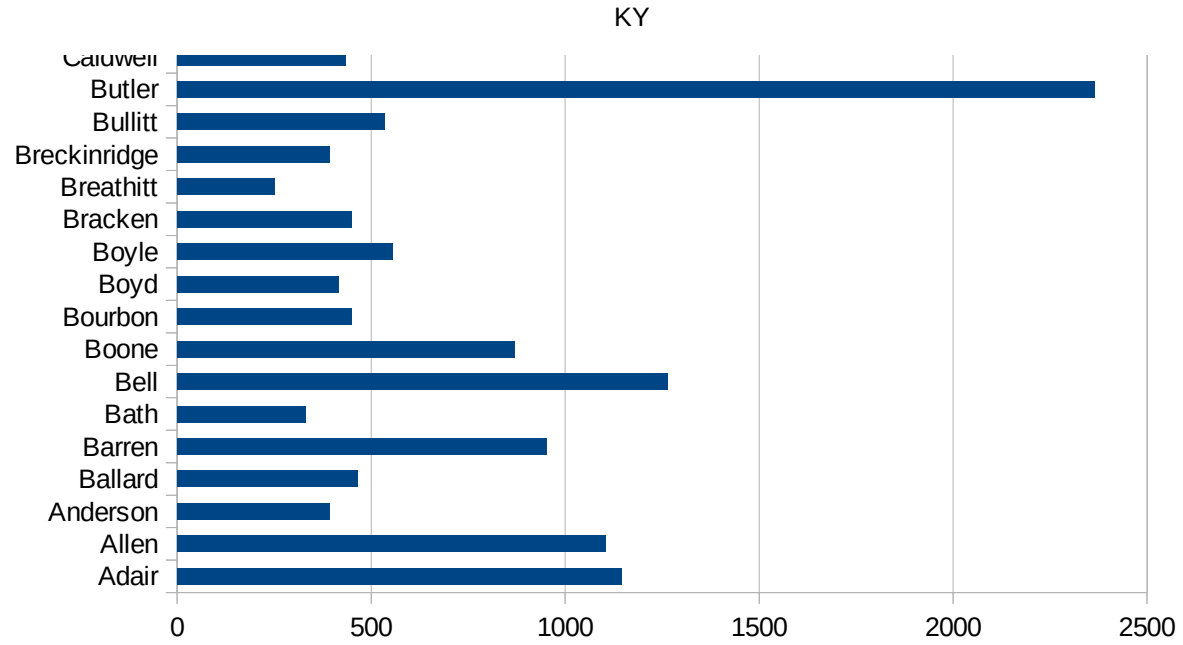


KY

21135 Lewis	633.6275175
21137 Lincoln	478.8183736
21139 Livingston	389.5260766
21141 Logan	1300.529845
21143 Lyon	399.5505057
21145 McCracken	607.5352738
21147 McCreary	281.4797794
21149 McLean	475.5728491
21151 Madison	674.476009
21153 Magoffin	396.3759909
21155 Marion	639.0434962
21157 Marshall	471.2897951
21159 Martin	362.0948512
21161 Mason	326.5306122
21163 Meade	355.2150444
21165 Menifee	434.0412339
21167 Mercer	399.5591072
21169 Metcalfe	638.0857428
21171 Monroe	923.679791
21173 Montgomery	460.9438712
21175 Morgan	247.2836268
21177 Muhlenberg	2056.931176
21179 Nelson	538.701446
21181 Nicholas	279.0957298
21183 Ohio	1511.188608
21185 Oldham	982.3980743
21187 Owen	588.2352941
21189 Owsley	335.4203936
21191 Pendleton	344.1393076
21193 Perry	961.9806837
21195 Pike	433.2043423
21197 Powell	546.5359267
21199 Pulaski	567.9092583
21201 Robertson	140.5152225



21203 Rockcastle	501.4925373
21205 Rowan	357.9709555
21207 Russell	763.1446047
21209 Scott	751.3697774
21211 Shelby	1650.933674
21213 Simpson	863.5112526
21215 Spencer	734.2768969
21217 Taylor	587.1071275
21219 Todd	276.1757778
21221 Trigg	396.0936966
21223 Trimble	399.2953611
21225 Union	503.2747329
21227 Warren	2085.110922
21229 Washington	794.4389275
21231 Wayne	371.3113152
21233 Webster	694.0736786
21235 Whitley	463.5505767
21237 Wolfe	222.9343737
21239 Woodford	659.5560246



KY

FIPS

29001
29003
29005
29007
29009
29011
29013
29015
29017
29019
29021
29023
29025
29027
29029
29031
29033
29035
29037

KY

29039
29041
29043
29045
29047
29049
29051
29053
29055
29057
29059
29061
29063
29065
29067
29069
29071
29073
29075
29077
29079
29081
29083
29085
29087
29089
29091
29093
29095
29097
29099
29101

29103

KY

29105
29107
29109
29111
29113
29115
29117
29121
29123
29125
29127
29119
29129
29131
29133
29135
29137
29139
29141
29143
29145
29147
29149
29151
29153
29155
29157
29159
29161
29163
29165
29167
29169
29171

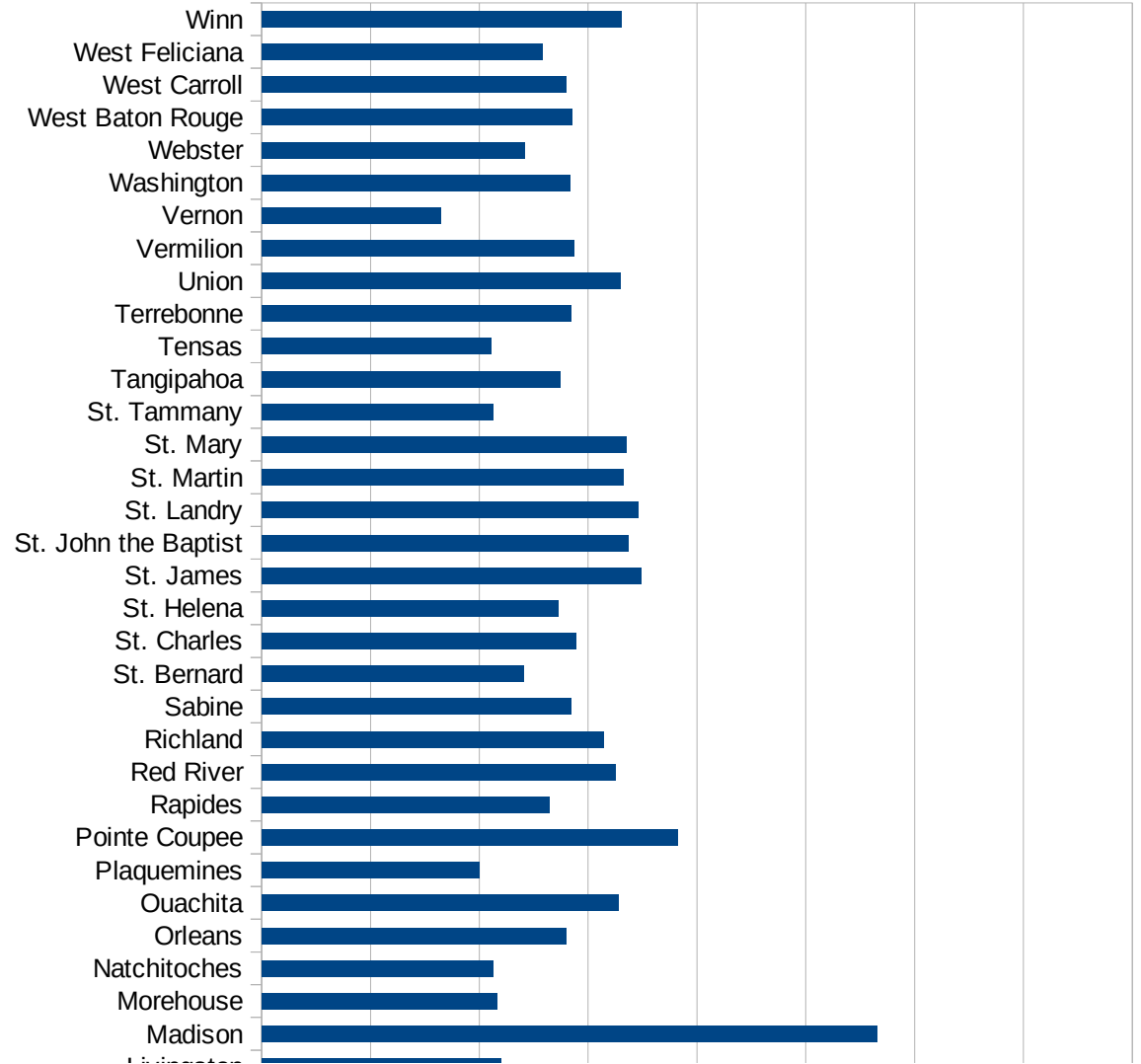
KY

29173
29175
29177
29179
29181
29195
29197
29199
29201
29203
29205
29183
29185
29187
29189
29510
29186
29207
29209
29211
29213
29215

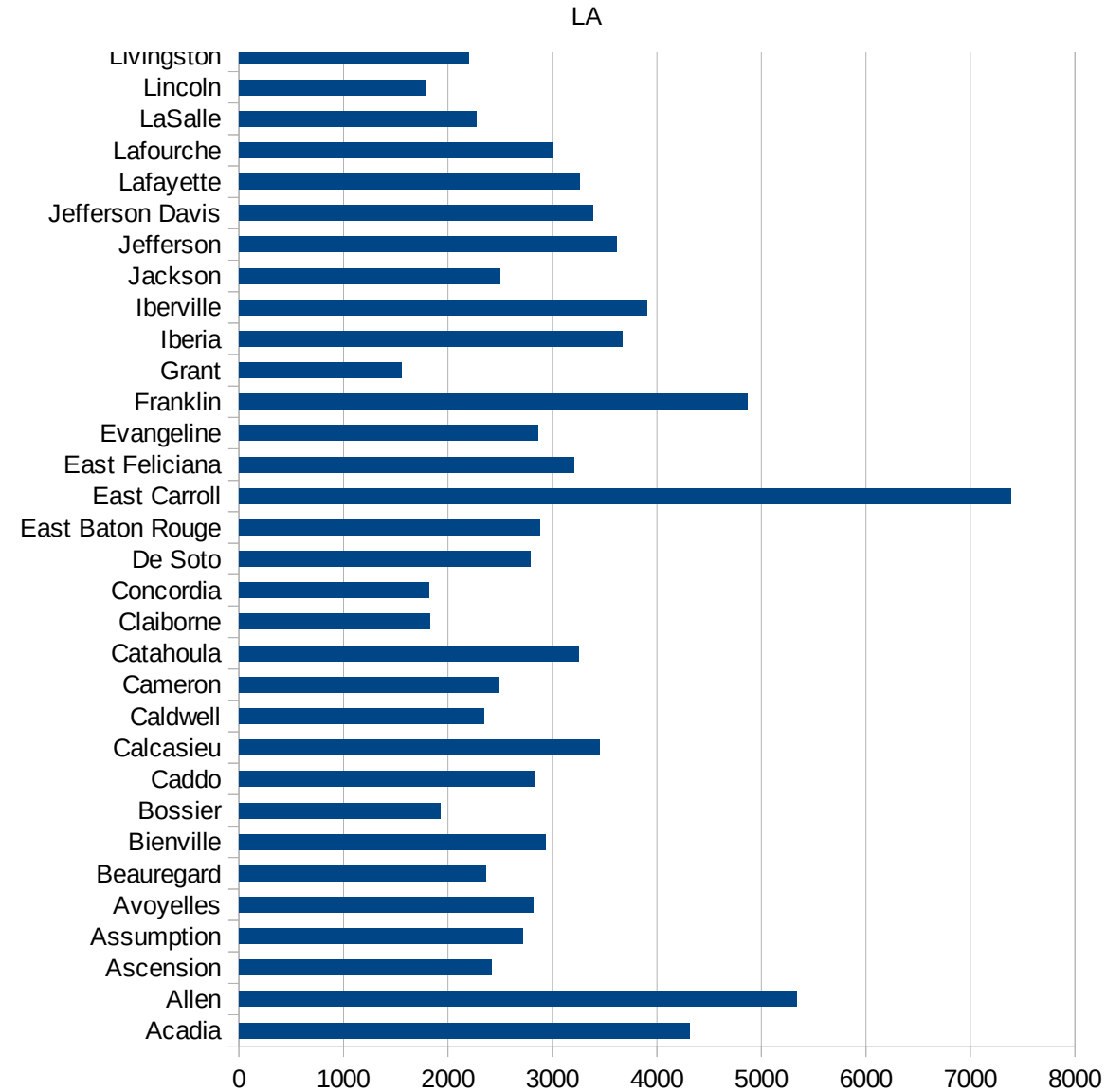
29217
29219
29221
29223
29225
29227
29229

LA

FIPS	County	PC Infection
22001	Acadia	4315.8064
22003	Allen	5338.801015
22005	Ascension	2419.147844
22007	Assumption	2717.488789
22009	Avoyelles	2812.515447
22011	Beauregard	2356.857166
22013	Bienville	2930.568079
22015	Bossier	1922.396509
22017	Caddo	2835.0664
22019	Calcasieu	3452.774824
22021	Caldwell	2349.39759
22023	Cameron	2482.778416
22025	Catahoula	3247.293922
22027	Claiborne	1831.409935
22029	Concordia	1818.924995
22031	De Soto	2788.307333
22033	East Baton Rouge	2883.734432
22035	East Carroll	7389.512576
22037	East Feliciana	3206.423206
22039	Evangeline	2864.575546
22041	Franklin	4862.075809
22043	Grant	1556.800996
22045	Iberia	3667.836653
22047	Iberville	3908.804743
22049	Jackson	2496.541316
22051	Jefferson	3617.777634
22053	Jefferson Davis	3391.172187
22055	Lafayette	3260.538261
22057	Lafourche	3005.656627
22059	LaSalle	2272.574915
22061	Lincoln	1777.693025
22063	Livingston	2200.37688
22065	Madison	5653.615267



22067 Morehouse	2161.587527
22069 Natchitoches	2128.870379
22071 Orleans	2797.655279
22073 Ouachita	3280.142418
22075 Plaquemines	2003.417343
22077 Pointe Coupee	3819.507748
22079 Rapides	2640.124998
22081 Red River	3255.868822
22083 Richland	3144.809826
22085 Sabine	2837.882823
22087 St. Bernard	2410.051155
22089 St. Charles	2885.833696
22091 St. Helena	2728.51296
22093 St. James	3489.09065
22095 St. John the Baptist	3369.303446
22097 St. Landry	3462.858248
22099 St. Martin	3327.054699
22101 St. Mary	3347.129023
22103 St. Tammany	2123.117573
22105 Tangipahoa	2738.886356
22107 Tensas	2106.678619
22109 Terrebonne	2846.308356
22111 Union	3300.492611
22113 Vermilion	2864.783553
22115 Vernon	1649.611134
22117 Washington	2833.712593
22119 Webster	2420.227847
22121 West Baton Rouge	2853.142619
22123 West Carroll	2795.483518
22125 West Feliciana	2580.853816
22127 Winn	3304.08943



LA

FIPS

29001
29003
29005
29007
29009
29011
29013
29015
29017
29019
29021
29023
29025
29027
29029
29031
29033
29035
29037

LA

29039
29041
29043
29045
29047
29049
29051
29053
29055
29057
29059
29061
29063
29065
29067
29069
29071
29073
29075
29077
29079
29081
29083
29085
29087
29089
29091
29093
29095
29097
29099
29101

29103

LA

29105
29107
29109
29111
29113
29115
29117
29121
29123
29125
29127
29119
29129
29131
29133
29135
29137
29139
29141
29143
29145
29147
29149
29151
29153
29155
29157
29159
29161
29163
29165
29167
29169
29171

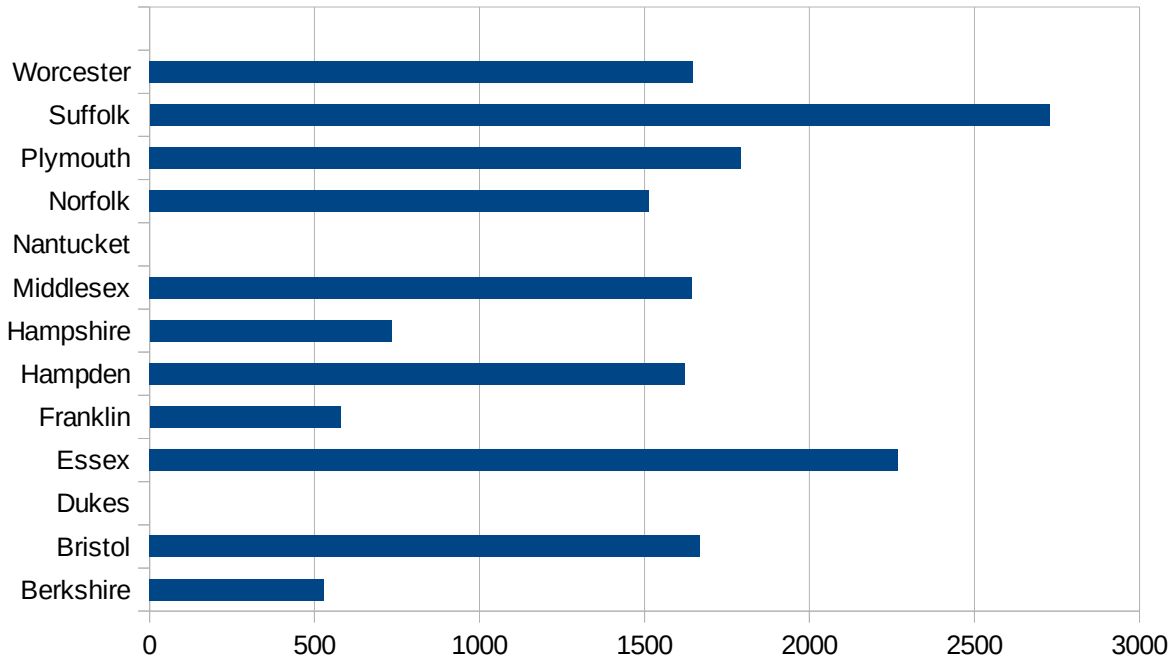
LA

29173
29175
29177
29179
29181
29195
29197
29199
29201
29203
29205
29183
29185
29187
29189
29510
29186
29207
29209
29211
29213
29215

29217
29219
29221
29223
29225
29227
29229

MA

FIPS	County	PC Infection
25001	Barnstable	844.8407548
25003	Berkshire	527.9070504
25005	Bristol	1668.020042
25007	Dukes	0
25009	Essex	2267.788798
25011	Franklin	579.1750631
25013	Hampden	1623.491197
25015	Hampshire	733.7857519
25017	Middlesex	1645.182986
25019	Nantucket	0
25021	Norfolk	1514.343879
25023	Plymouth	1792.593393
25025	Suffolk	2727.401109
25027	Worcester	1647.25055



MA

FIPS

29001
29003
29005
29007
29009
29011
29013
29015
29017
29019
29021
29023
29025
29027
29029
29031
29033
29035
29037

MA

29039
29041
29043
29045
29047
29049
29051
29053
29055
29057
29059
29061
29063
29065
29067
29069
29071
29073
29075
29077
29079
29081
29083
29085
29087
29089
29091
29093
29095
29097
29099
29101

29103

MA

29105
29107
29109
29111
29113
29115
29117
29121
29123
29125
29127
29119
29129
29131
29133
29135
29137
29139
29141
29143
29145
29147
29149
29151
29153
29155
29157
29159
29161
29163
29165
29167
29169
29171

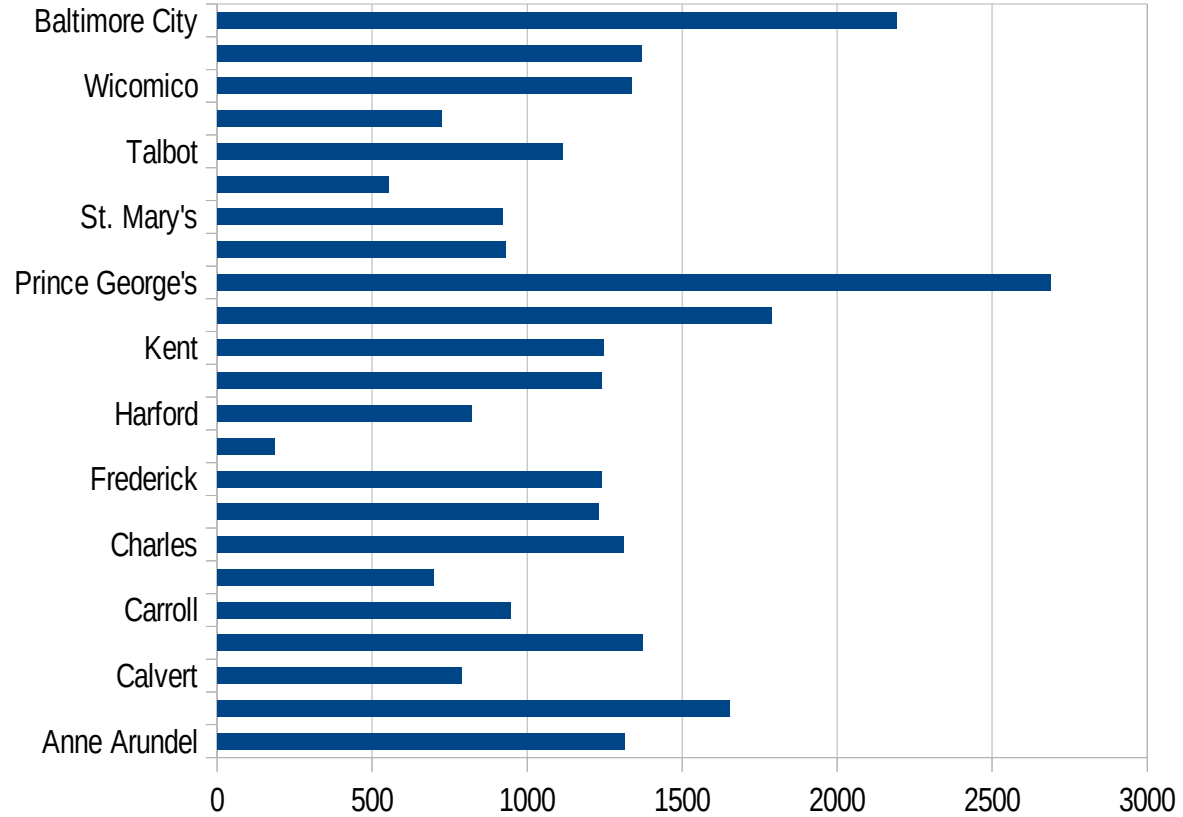
MA

29173
29175
29177
29179
29181
29195
29197
29199
29201
29203
29205
29183
29185
29187
29189
29510
29186
29207
29209
29211
29213
29215

29217
29219
29221
29223
29225
29227
29229

MD

FIPS	County	PC Infection
24001	Allegany	459.3166608
24003	Anne Arundel	1313.123773
24005	Baltimore	1653.607844
24009	Calvert	788.017782
24011	Caroline	1372.207543
24013	Carroll	947.5802861
24015	Cecil	699.239492
24017	Charles	1312.049931
24019	Dorchester	1231.326958
24021	Frederick	1241.15972
24023	Garrett	185.1661352
24025	Harford	821.0083637
24027	Howard	1240.423768
24029	Kent	1248.516741
24031	Montgomery	1787.914689
24033	Prince George's	2687.978111
24035	Queen Anne's	931.3247498
24037	St. Mary's	922.2111766
24039	Somerset	553.067186
24041	Talbot	1114.477386
24043	Washington	722.2082345
24045	Wicomico	1338.243132
24047	Worcester	1370.048048
24510	Baltimore City	2192.549316



MD

FIPS

29001
29003
29005
29007
29009
29011
29013
29015
29017
29019
29021
29023
29025
29027
29029
29031
29033
29035
29037

MD

29039
29041
29043
29045
29047
29049
29051
29053
29055
29057
29059
29061
29063
29065
29067
29069
29071
29073
29075
29077
29079
29081
29083
29085
29087
29089
29091
29093
29095
29097
29099
29101

29103

MD

29105
29107
29109
29111
29113
29115
29117
29121
29123
29125
29127
29119
29129
29131
29133
29135
29137
29139
29141
29143
29145
29147
29149
29151
29153
29155
29157
29159
29161
29163
29165
29167
29169
29171

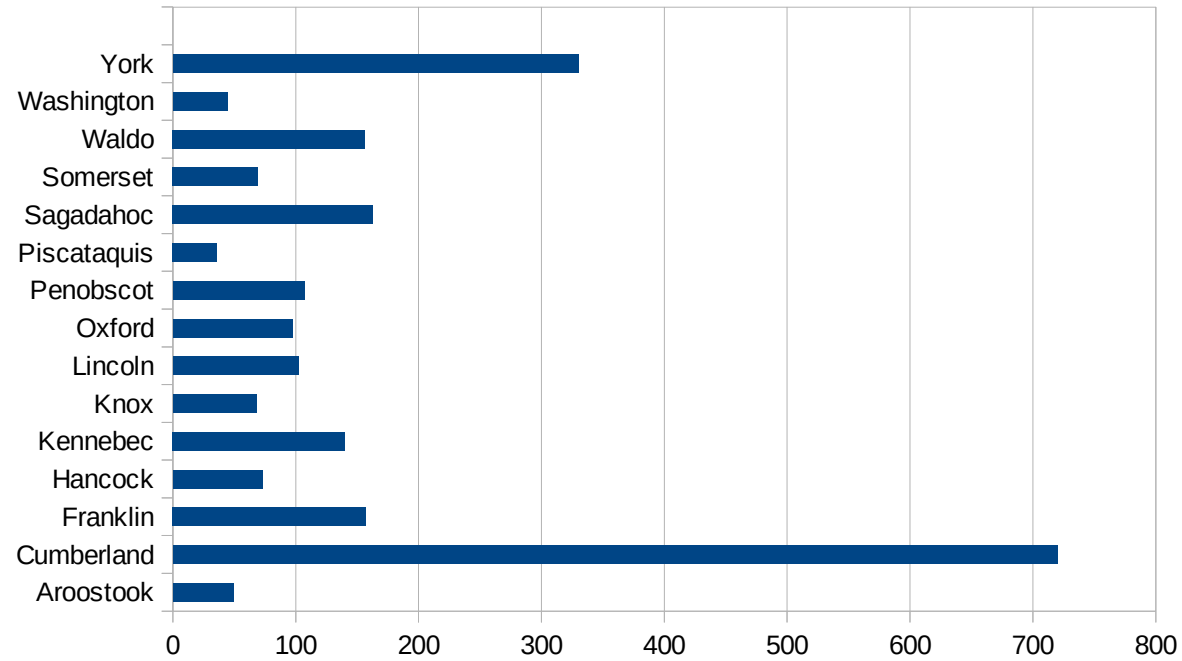
MD

29173
29175
29177
29179
29181
29195
29197
29199
29201
29203
29205
29183
29185
29187
29189
29510
29186
29207
29209
29211
29213
29215

29217
29219
29221
29223
29225
29227
29229

ME

FIPS	County	PC Infection
23001	Androscoggin	533.9945579
23003	Aroostook	49.17226684
23005	Cumberland	719.7920676
23007	Franklin	157.2064087
23009	Hancock	72.97805185
23011	Kennebec	140.0686418
23013	Knox	67.88866259
23015	Lincoln	101.9160212
23017	Oxford	97.19184977
23019	Penobscot	107.216604
23021	Piscataquis	35.71428571
23023	Sagadahoc	162.7658977
23025	Somerset	69.18089817
23027	Waldo	156.1948909
23029	Washington	44.45855827
23031	York	330.2154401



ME

FIPS

29001
29003
29005
29007
29009
29011
29013
29015
29017
29019
29021
29023
29025
29027
29029
29031
29033
29035
29037

ME

29039
29041
29043
29045
29047
29049
29051
29053
29055
29057
29059
29061
29063
29065
29067
29069
29071
29073
29075
29077
29079
29081
29083
29085
29087
29089
29091
29093
29095
29097
29099
29101

29103

ME

29105
29107
29109
29111
29113
29115
29117
29121
29123
29125
29127
29119
29129
29131
29133
29135
29137
29139
29141
29143
29145
29147
29149
29151
29153
29155
29157
29159
29161
29163
29165
29167
29169
29171

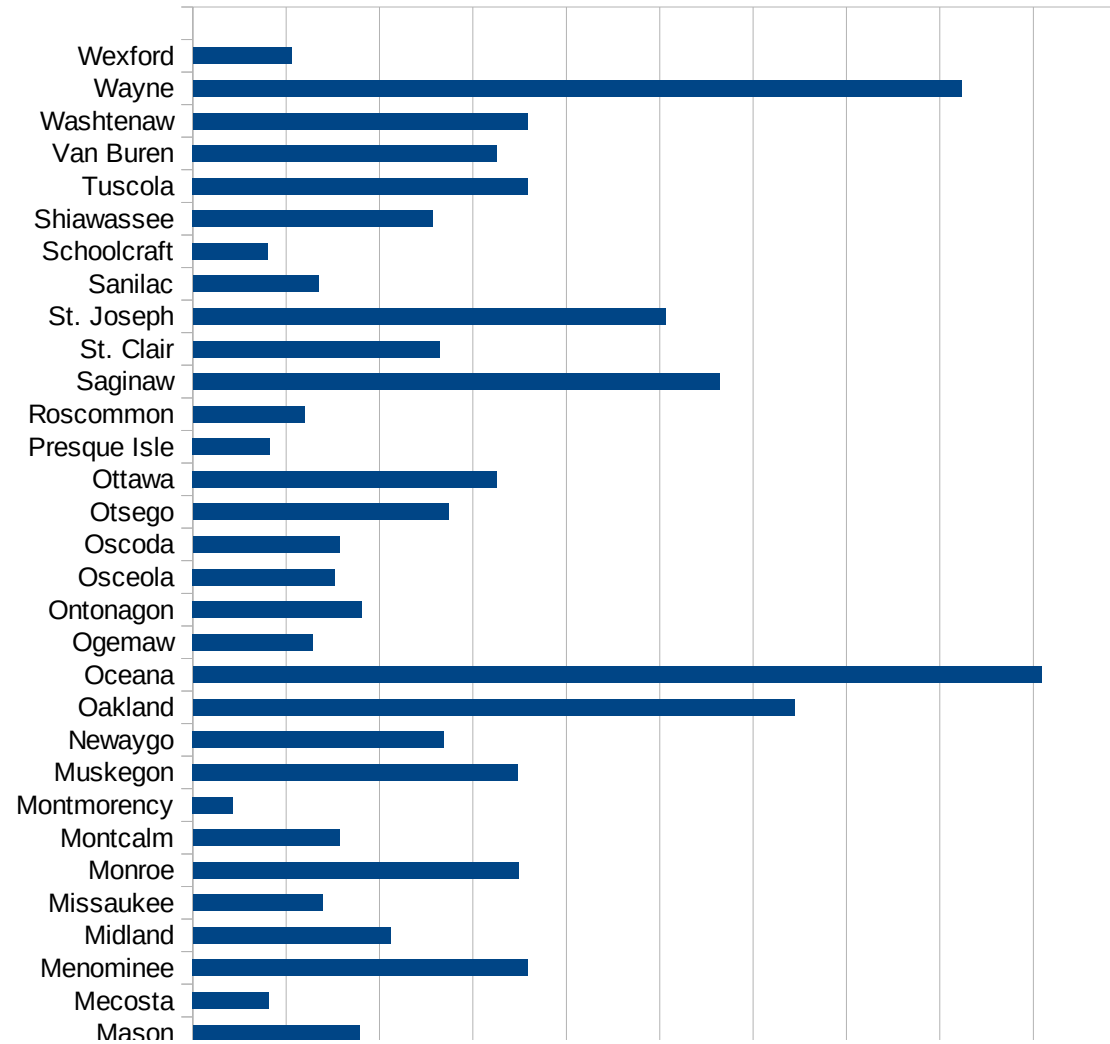
ME

29173
29175
29177
29179
29181
29195
29197
29199
29201
29203
29205
29183
29185
29187
29189
29510
29186
29207
29209
29211
29213
29215

29217
29219
29221
29223
29225
29227
29229

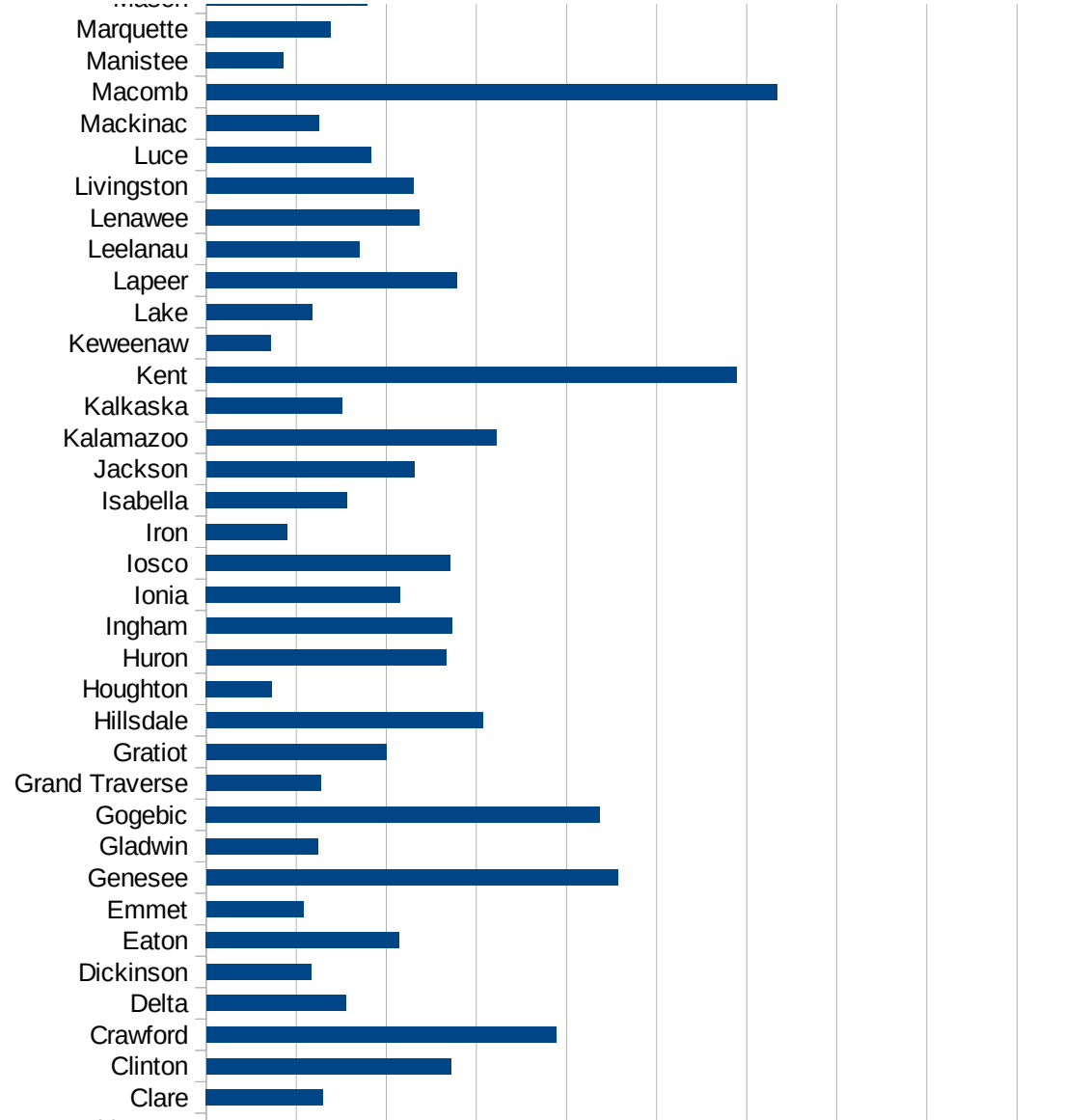
MI

FIPS	County	PC Infection
26001	Alcona	279.8687512
26003	Alger	186.8747939
26005	Allegan	467.9229845
26007	Alpena	454.8660085
26009	Antrim	179.7560454
26011	Arenac	312.4792235
26013	Baraga	60.09615385
26015	Barry	318.8514806
26017	Bay	670.6888754
26019	Benzie	197.1497775
26021	Berrien	927.0732641
26023	Branch	866.5352345
26025	Calhoun	616.4164566
26027	Cass	673.7265986
26029	Charlevoix	194.3301326
26031	Cheboygan	212.4896706
26033	Chippewa	117.2801663
26035	Clare	260.1033911
26037	Clinton	543.2864418
26039	Crawford	776.9225236
26041	Delta	309.5629863
26043	Dickinson	232.439034
26045	Eaton	428.860197
26047	Emmet	216.1642849
26049	Genesee	913.5102189
26051	Gladwin	248.648222
26053	Gogebic	874.4038156
26055	Grand Traverse	253.8537154
26057	Gratiot	399.0246065
26059	Hillsdale	614.2210759
26061	Houghton	146.3320357
26063	Huron	532.631714
26065	Ingham	545.5446052

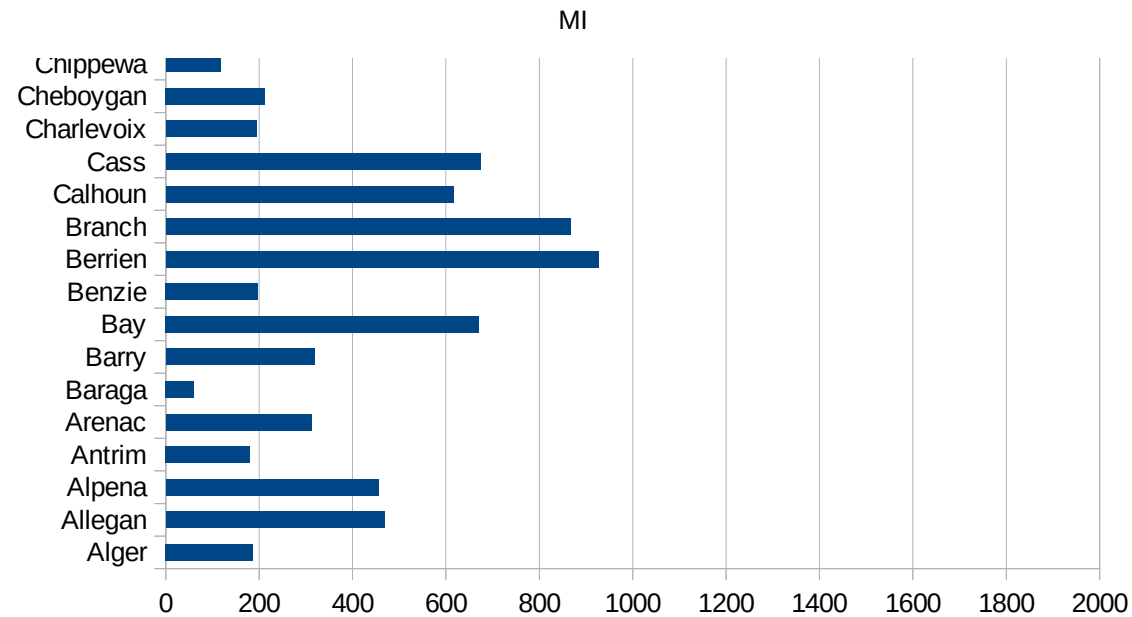


MI

26067 Ionia	431.3969787
26069 Iosco	542.2431323
26071 Iron	179.9046505
26073 Isabella	313.1997392
26075 Jackson	462.1496886
26077 Kalamazoo	643.7120097
26079 Kalkaska	302.962298
26081 Kent	1178.061323
26083 Keweenaw	141.97823
26085 Lake	235.6703981
26087 Lapeer	556.6410688
26089 Leelanau	340.0110274
26091 Lenawee	474.2230273
26093 Livingston	460.1932812
26095 Luce	366.0671654
26097 Mackinac	250.3012886
26099 Macomb	1267.09185
26101 Manistee	171.2328767
26103 Marquette	276.6251729
26105 Mason	357.3883162
26107 Mecosta	163.0497187
26109 Menominee	717.9219423
26111 Midland	423.0311625
26113 Missaukee	277.9064382
26115 Monroe	697.9573116
26117 Montcalm	314.2196098
26119 Montmorency	86.34646519
26121 Muskegon	696.476715
26123 Newaygo	537.9203142
26125 Oakland	1289.389065
26127 Oceana	1817.840376
26129 Ogemaw	257.7319588
26131 Ontonagon	362.3813632
26133 Osceola	304.1857675



26135 Oscoda	314.1614306
26137 Otsego	547.3342793
26139 Ottawa	651.6485711
26141 Presque Isle	164.8610457
26143 Roscommon	238.6534919
26145 Saginaw	1127.8826
26147 St. Clair	527.8121215
26149 St. Joseph	1012.401094
26151 Sanilac	269.5352338
26153 Schoolcraft	161.1303917
26155 Shiawassee	514.7231347
26157 Tuscola	717.8764567
26159 Van Buren	650.7793447
26161 Washtenaw	716.7830754
26163 Wayne	1646.451636
26165 Wexford	212.1556206



FIPS

- 29001
- 29003
- 29005
- 29007
- 29009
- 29011
- 29013
- 29015
- 29017
- 29019
- 29021
- 29023
- 29025
- 29027
- 29029
- 29031
- 29033
- 29035
- 29037

MI

29039
29041
29043
29045
29047
29049
29051
29053
29055
29057
29059
29061
29063
29065
29067
29069
29071
29073
29075
29077
29079
29081
29083
29085
29087
29089
29091
29093
29095
29097
29099
29101

29103

MI

29105
29107
29109
29111
29113
29115
29117
29121
29123
29125
29127
29119
29129
29131
29133
29135
29137
29139
29141
29143
29145
29147
29149
29151
29153
29155
29157
29159
29161
29163
29165
29167
29169
29171

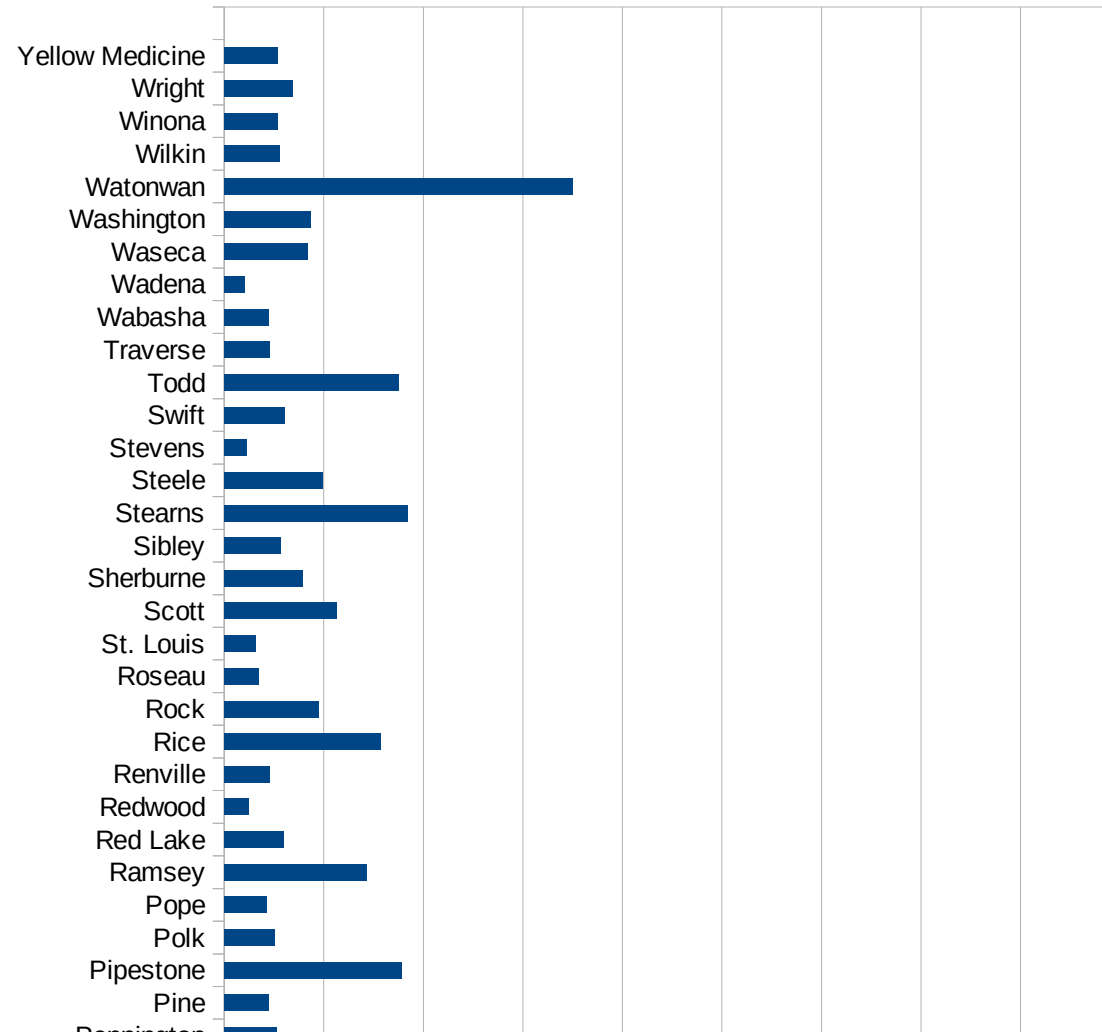
MI

29173
29175
29177
29179
29181
29195
29197
29199
29201
29203
29205
29183
29185
29187
29189
29510
29186
29207
29209
29211
29213
29215

29217
29219
29221
29223
29225
29227
29229

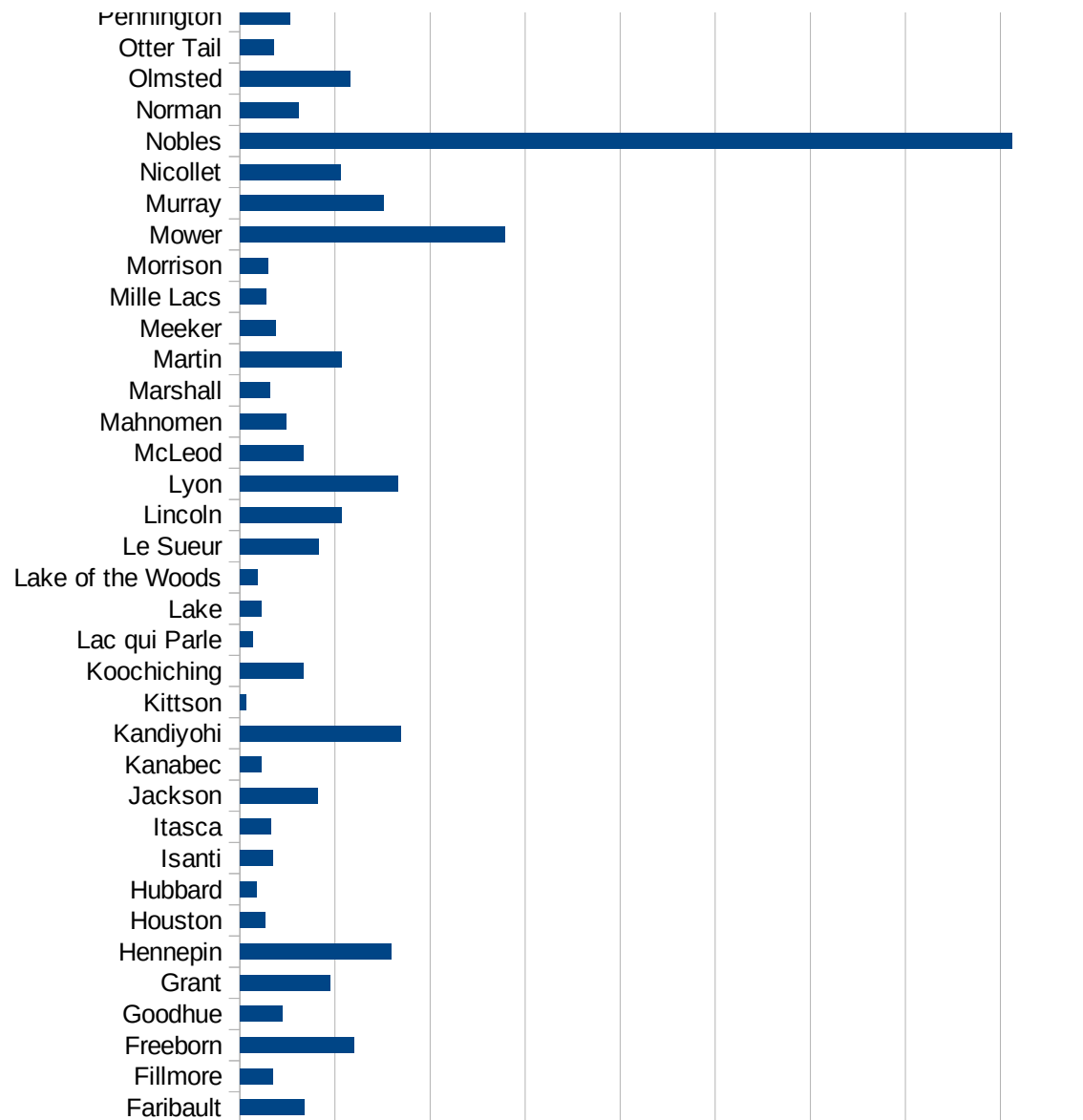
MN

FIPS	County	PC Infection
27001	Aitkin	264.117721
27003	Anoka	1099.733475
27005	Becker	477.1464316
27007	Beltrami	569.9404444
27009	Benton	806.5112838
27011	Big Stone	501.1024253
27013	Blue Earth	1423.761994
27015	Brown	366.3733025
27017	Carlton	415.7714094
27019	Carver	883.6225628
27021	Cass	267.624242
27023	Chippewa	997.9872526
27025	Chisago	377.311255
27027	Clay	1243.061528
27029	Clearwater	158.9103292
27031	Cook	111.255331
27033	Cottonwood	1596.169194
27035	Crow Wing	408.3897117
27037	Dakota	1097.730964
27039	Dodge	653.1553165
27041	Douglas	379.3067116
27043	Faribault	675.9703445
27045	Fillmore	346.6616013
27047	Freeborn	1198.922612
27049	Goodhue	448.2468806
27051	Grant	946.6865969
27053	Hennepin	1593.02477
27055	Houston	263.7528259
27057	Hubbard	173.4483405
27059	Isanti	352.7998799
27061	Itasca	323.6676421
27063	Jackson	817.2737363
27065	Kanabec	228.2964151

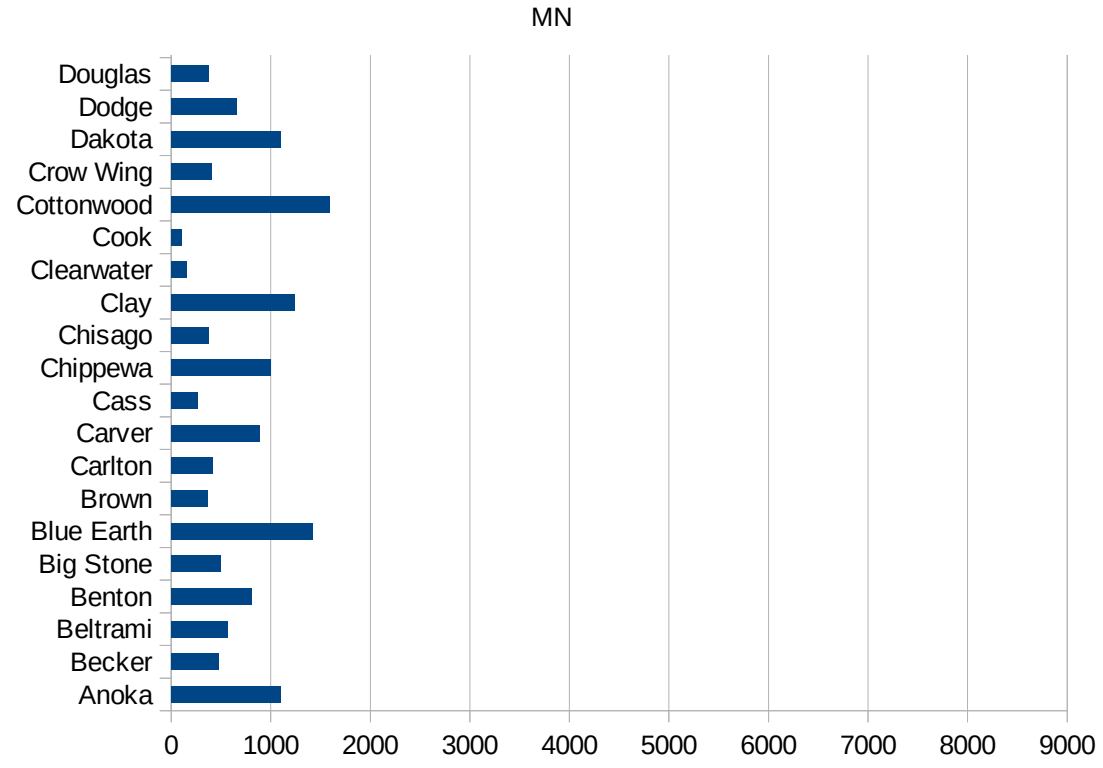


MN

27067 Kandiyohi	1691.751254
27069 Kittson	70.62146893
27071 Koochiching	667.2025723
27073 Lac qui Parle	135.1757284
27075 Lake	225.1829612
27077 Lake of the Woo	186.2692922
27079 Le Sueur	831.7540535
27081 Lincoln	1075.268817
27083 Lyon	1666.081392
27085 McLeod	669.0268447
27087 Mahnomen	489.2190614
27089 Marshall	319.4888179
27091 Martin	1071.518827
27093 Meeker	380.2774297
27095 Mille Lacs	279.2761774
27097 Morrison	292.4417378
27099 Mower	2791.732274
27101 Murray	1510.391493
27103 Nicollet	1060.783168
27105 Nobles	8123.517606
27107 Norman	617.7606178
27109 Olmsted	1157.559974
27111 Otter Tail	355.3696525
27113 Pennington	528.9885738
27115 Pine	447.7156327
27117 Pipestone	1779.595446
27119 Polk	510.6409972
27121 Pope	432.5493377
27123 Ramsey	1436.542411
27125 Red Lake	600.1500375
27127 Redwood	242.6388616
27129 Renville	458.5272379
27131 Rice	1575.394976
27133 Rock	945.4004674



27135 Roseau	349.8349835
27137 St. Louis	318.3916217
27139 Scott	1132.439053
27141 Sherburne	789.2873506
27143 Sibley	572.2651051
27145 Stearns	1842.944693
27147 Steele	986.3326359
27149 Stevens	225.571619
27151 Swift	609.9518459
27153 Todd	1753.315434
27155 Traverse	453.4461911
27157 Wabasha	448.1404481
27159 Wadena	203.2963044
27161 Waseca	839.9764593
27163 Washington	869.9812115
27165 Watonwan	3497.26776
27167 Wilkin	559.6418292
27169 Winona	535.1697
27171 Wright	688.6739177
27173 Yellow Medicine	541.0923941



MN

FIPS

29001
29003
29005
29007
29009
29011
29013
29015
29017
29019
29021
29023
29025
29027
29029
29031
29033
29035
29037

MN

29039
29041
29043
29045
29047
29049
29051
29053
29055
29057
29059
29061
29063
29065
29067
29069
29071
29073
29075
29077
29079
29081
29083
29085
29087
29089
29091
29093
29095
29097
29099
29101

29103

MN

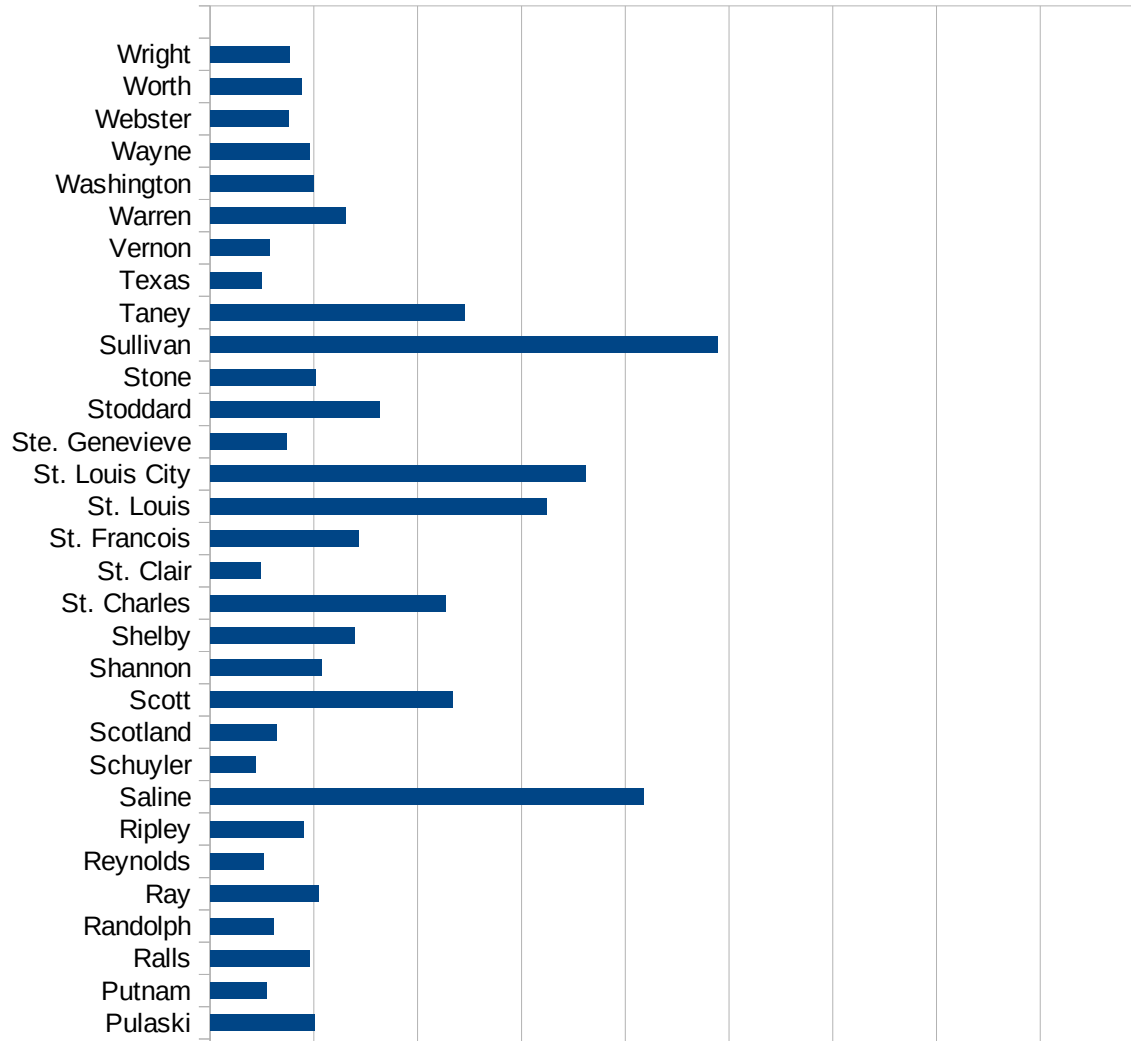
29105
29107
29109
29111
29113
29115
29117
29121
29123
29125
29127
29119
29129
29131
29133
29135
29137
29139
29141
29143
29145
29147
29149
29151
29153
29155
29157
29159
29161
29163
29165
29167
29169
29171

MN

29173
29175
29177
29179
29181
29195
29197
29199
29201
29203
29205
29183
29185
29187
29189
29510
29186
29207
29209
29211
29213
29215

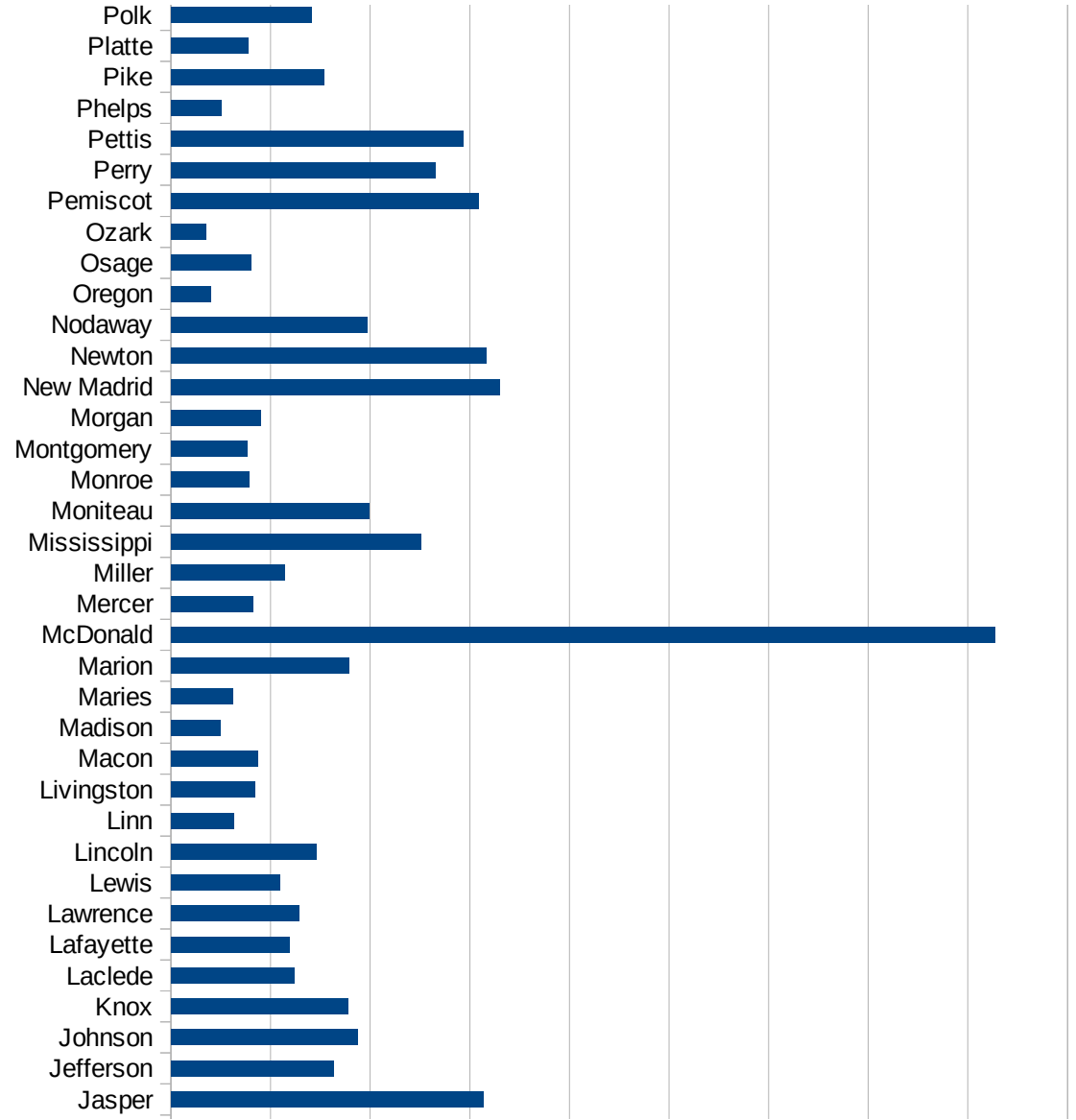
29217
29219
29221
29223
29225
29227
29229

FIPS	County	Cases	Infection Rate per 100,000
29001	Adair	702.4744465	
29003	Andrew	539.5581303	
29005	Atchison	367.4337652	
29007	Audrain	851.8823853	
29009	Barry	780.2485649	
29011	Barton	601.7969147	
29013	Bates	330.8823529	
29015	Benton	601.7221703	
29017	Bollinger	657.4081683	
29019	Boone	847.1986889	
29021	Buchanan	1261.135135	
29023	Butler	708.27177	
29025	Caldwell	395.256917	
29027	Callaway	378.7119339	
29029	Camden	846.8842082	
29031	Cape Girardeau	929.4884004	
29033	Carroll	1166.647604	
29035	Carter	346.8780971	
29037	Cass	790.8226461	
29039	Cedar	289.4458172	
29041	Chariton	281.8413636	
29043	Christian	472.5061219	
29045	Clark	394.6214557	
29047	Clay	457.0454407	
29049	Clinton	454.3234001	
29051	Cole	645.8669722	
29053	Cooper	891.8934273	
29055	Crawford	404.8920983	
29057	Dade	224.6003435	
29059	Dallas	435.5088892	
29061	Daviess	228.5576807	
29063	DeKalb	316.7062549	
29065	Dent	116.5727608	



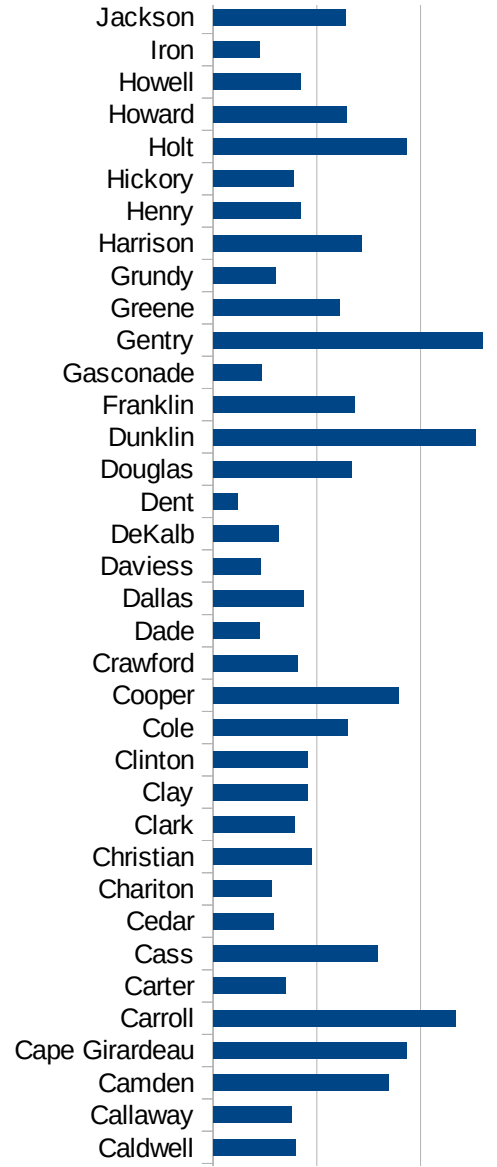
MO

29067 Douglas	665.5200778
29069 Dunklin	1264.317031
29071 Franklin	679.0778432
29073 Gasconade	231.2138728
29075 Gentry	1297.525649
29077 Greene	608.0370509
29079 Grundy	302.6023805
29081 Harrison	713.0972189
29083 Henry	422.1732746
29085 Hickory	389.1050584
29087 Holt	930.9718438
29089 Howard	641.2153497
29091 Howell	421.6987723
29093 Iron	225.9998035
29095 Jackson	635.5783963
29097 Jasper	1567.525448
29099 Jefferson	817.0378922
29101 Johnson	939.3871617
29103 Knox	886.7494299
29105 Laclede	618.8222776
29107 Lafayette	595.1285355
29109 Lawrence	643.9166819
29111 Lewis	547.9452055
29113 Lincoln	729.8131262
29115 Linn	315.6932791
29117 Livingston	422.5538096
29121 Macon	435.5573154
29123 Madison	246.1437479
29125 Maries	307.9028395
29127 Marion	895.3553442
29119 McDonald	4138.14022
29129 Mercer	411.9747322
29131 Miller	568.3612251
29133 Mississippi	1252.24955

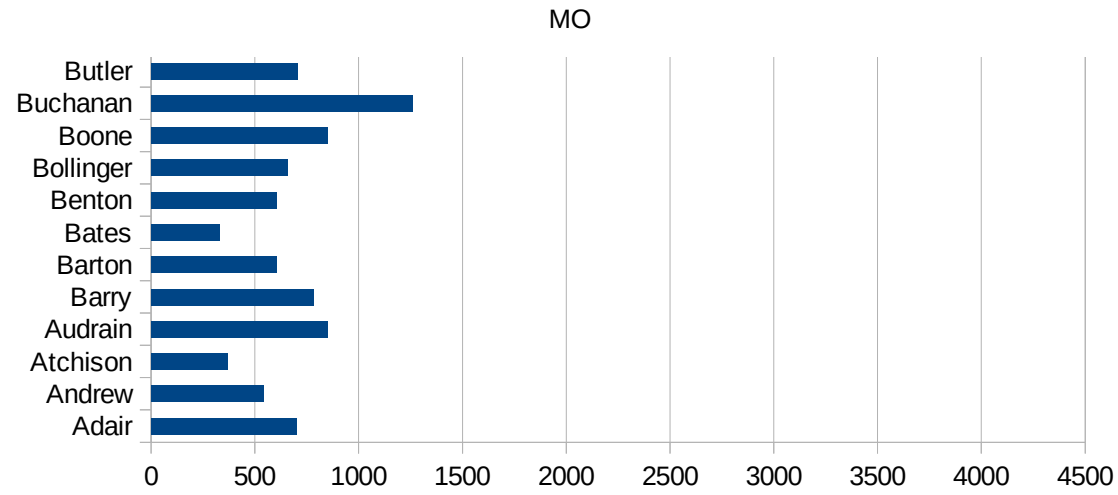


MO

29135 Moniteau	992.4942621
29137 Monroe	392.4284395
29139 Montgomery	381.4808393
29141 Morgan	451.9107967
29143 New Madrid	1647.779833
29145 Newton	1584.114235
29147 Nodaway	986.3701578
29149 Oregon	199.2220852
29151 Osage	401.0500219
29153 Ozark	177.4426084
29155 Pemiscot	1542.52704
29157 Perry	1326.370757
29159 Pettis	1466.785765
29161 Phelps	254.8511133
29163 Pike	767.4016429
29165 Platte	389.3770938
29167 Polk	704.9470513
29169 Pulaski	503.7105395
29171 Putnam	273.2814799
29173 Ralls	479.8276537
29175 Randolph	306.9095021
29177 Ray	520.0367085
29179 Reynolds	255.8362648
29181 Ripley	447.7277815
29195 Saline	2087.792094
29197 Schuyler	217.4385736
29199 Scotland	322.1908981
29201 Scott	1167.507411
29203 Shannon	537.3061424
29205 Shelby	694.214876
29183 St. Charles	1132.315585
29185 St. Clair	244.8110697
29187 St. Francois	716.7276435
29189 St. Louis	1618.243735



29510 St. Louis City	1809.21813
29186 Ste. Genevieve	368.9624329
29207 Stoddard	818.3250017
29209 Stone	507.1025859
29211 Sullivan	2443.337084
29213 Taney	1226.455633
29215 Texas	246.3728442
29217 Vernon	287.4123149
29219 Warren	651.0904324
29221 Washington	497.1334643
29223 Wayne	480.1097394
29225 Webster	375.8725613
29227 Worth	441.1764706
29229 Wright	380.8901948



MO

FIPS

29001
29003
29005
29007
29009
29011
29013
29015
29017
29019
29021
29023
29025
29027
29029
29031
29033
29035
29037

MO

29039
29041
29043
29045
29047
29049
29051
29053
29055
29057
29059
29061
29063
29065
29067
29069
29071
29073
29075
29077
29079
29081
29083
29085
29087
29089
29091
29093
29095
29097
29099
29101

29103

MO

29105
29107
29109
29111
29113
29115
29117
29121
29123
29125
29127
29119
29129
29131
29133
29135
29137
29139
29141
29143
29145
29147
29149
29151
29153
29155
29157
29159
29161
29163
29165
29167
29169
29171

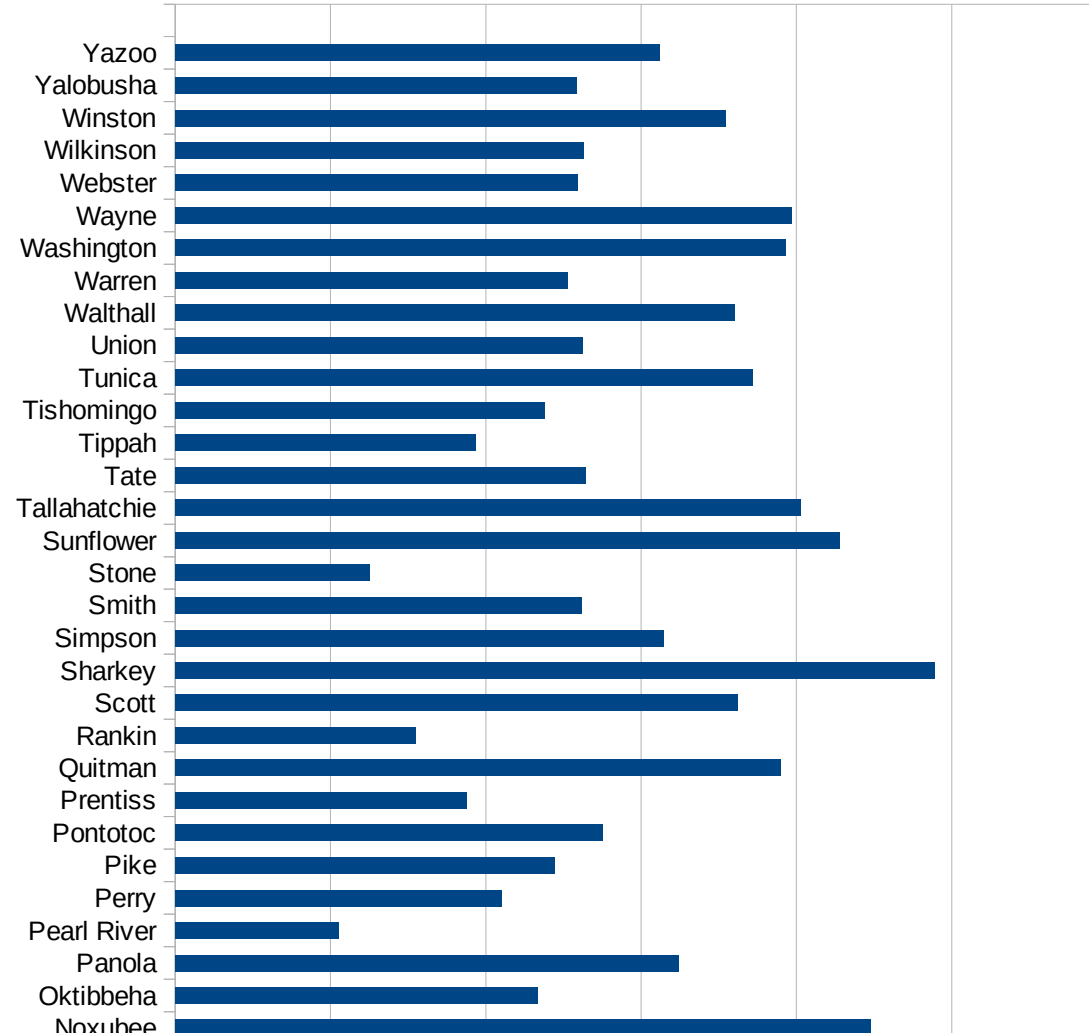
MO

29173
29175
29177
29179
29181
29195
29197
29199
29201
29203
29205
29183
29185
29187
29189
29510
29186
29207
29209
29211
29213
29215

29217
29219
29221
29223
29225
29227
29229

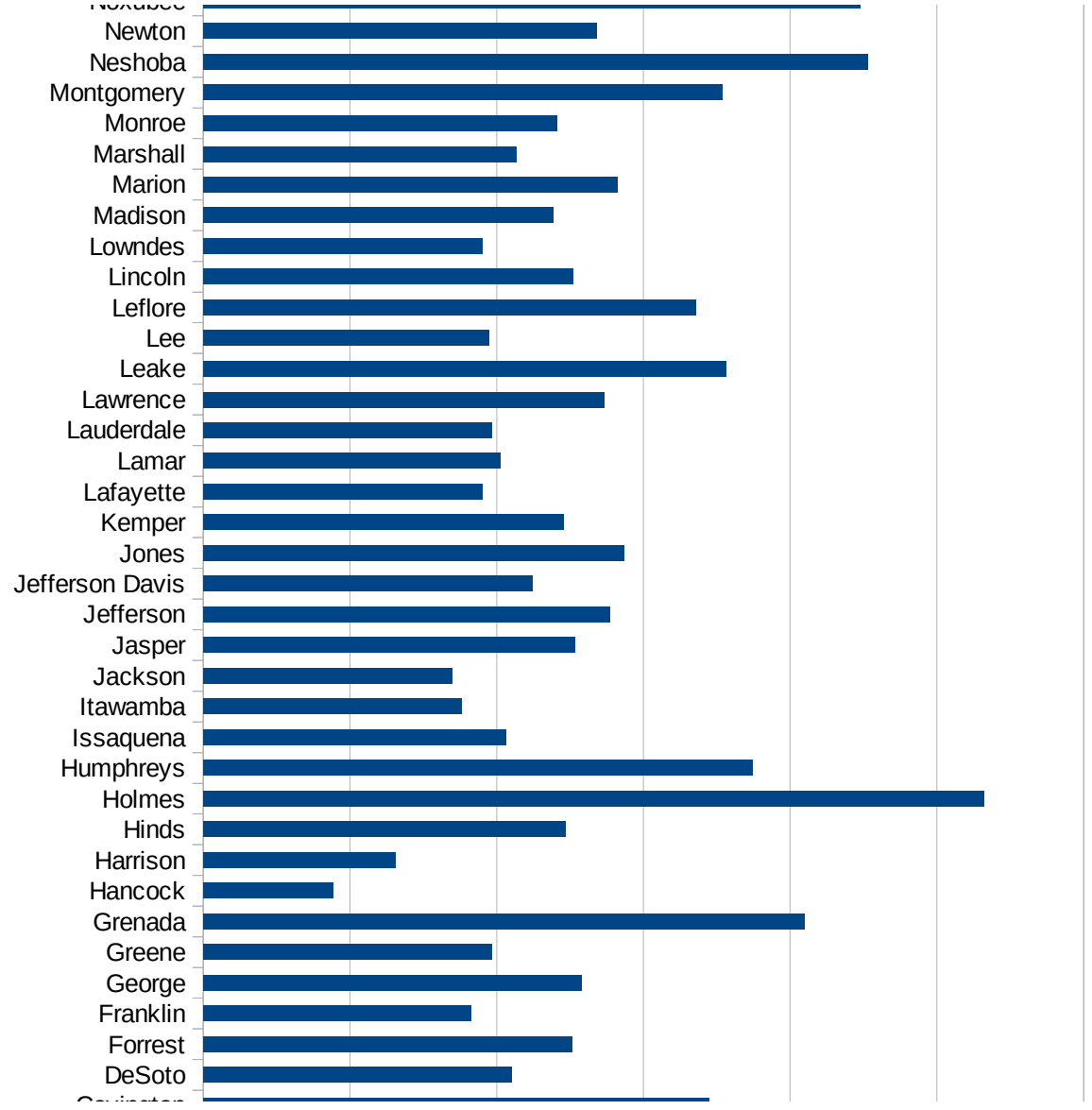
MS

FIPS	County	PC Infection
28001	Adams	2099.89741
28003	Alcorn	1210.56195
28005	Amite	1979.555411
28007	Attala	2962.156276
28009	Benton	1922.379398
28011	Bolivar	3794.72122
28013	Calhoun	2978.66445
28015	Carroll	2663.706992
28017	Chickasaw	2923.533865
28019	Choctaw	1667.06934
28021	Claiborne	4565.652077
28023	Clarke	2300.69213
28025	Clay	2120.08666
28027	Coahoma	3579.635849
28029	Copiah	3433.416249
28031	Covington	3447.727152
28033	DeSoto	2105.482937
28035	Forrest	2517.458287
28037	Franklin	1823.317925
28039	George	2581.443299
28041	Greene	1965.258354
28043	Grenada	4098.788886
28045	Hancock	885.1988
28047	Harrison	1311.39608
28049	Hinds	2468.313052
28051	Holmes	5322.89184
28053	Humphreys	3742.279278
28055	Issaquena	2064.220183
28057	Itawamba	1760.428626
28059	Jackson	1696.015411
28061	Jasper	2532.261992
28063	Jefferson	2772.305094
28065	Jefferson Davis	2243.190315

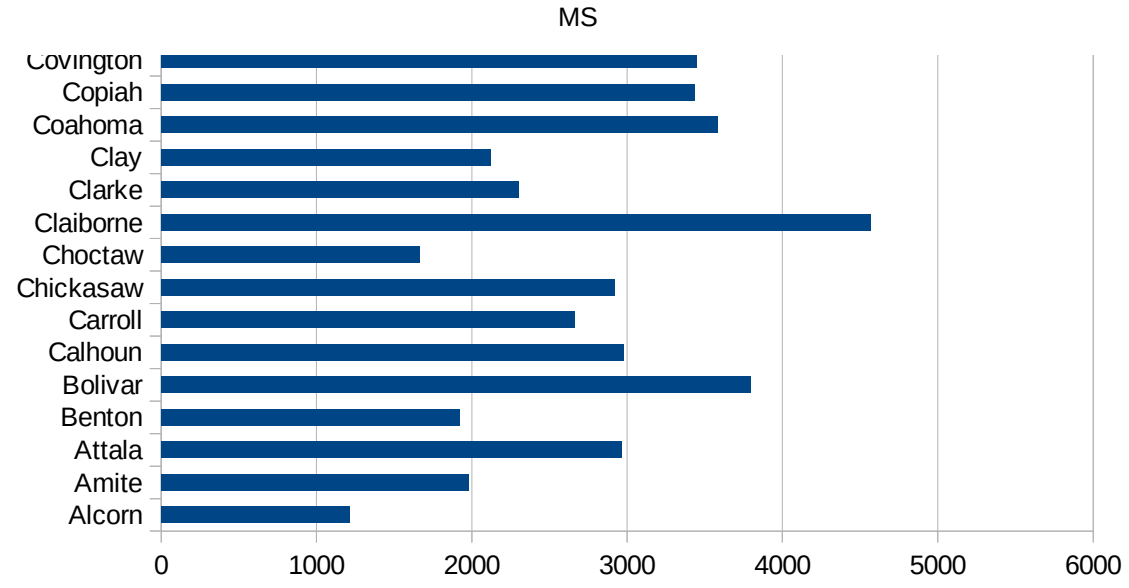


MS

28067 Jones	2870.247294
28069 Kemper	2453.375885
28071 Lafayette	1903.527823
28073 Lamar	2025.717809
28075 Lauderdale	1966.355537
28077 Lawrence	2729.827379
28079 Leake	3562.79928
28081 Lee	1944.790028
28083 Leflore	3357.654137
28085 Lincoln	2520.099401
28087 Lowndes	1902.256915
28089 Madison	2386.632585
28091 Marion	2824.195832
28093 Marshall	2135.341739
28095 Monroe	2412.552019
28097 Montgomery	3541.853736
28099 Neshoba	4532.188841
28101 Newton	2681.527771
28103 Noxubee	4480.303749
28105 Oktibbeha	2332.708321
28107 Panola	3241.851483
28109 Pearl River	1054.399047
28111 Perry	2103.763306
28113 Pike	2441.675303
28115 Pontotoc	2751.861276
28117 Prentiss	1876.357891
28119 Quitman	3900.156006
28121 Rankin	1547.738171
28123 Scott	3623.572666
28125 Sharkey	4889.193512
28127 Simpson	3146.722476
28129 Smith	2618.422697
28131 Stone	1255.543089
28133 Sunflower	4278.220323



28135 Tallahatchie	4025.166226
28137 Tate	2642.650996
28139 Tippah	1936.803819
28141 Tishomingo	2379.97327
28143 Tunica	3720.836685
28145 Union	2621.827589
28147 Walthall	3601.797442
28149 Warren	2525.121275
28151 Washington	3930.053481
28153 Wayne	3965.907971
28155 Webster	2595.014303
28157 Wilkinson	2627.388535
28159 Winston	3545.279383
28161 Yalobusha	2582.311168
28163 Yazoo	3122.344945



MS

FIPS

29001
29003
29005
29007
29009
29011
29013
29015
29017
29019
29021
29023
29025
29027
29029
29031
29033
29035
29037

MS

29039
29041
29043
29045
29047
29049
29051
29053
29055
29057
29059
29061
29063
29065
29067
29069
29071
29073
29075
29077
29079
29081
29083
29085
29087
29089
29091
29093
29095
29097
29099
29101

29103

MS

29105
29107
29109
29111
29113
29115
29117
29121
29123
29125
29127
29119
29129
29131
29133
29135
29137
29139
29141
29143
29145
29147
29149
29151
29153
29155
29157
29159
29161
29163
29165
29167
29169
29171

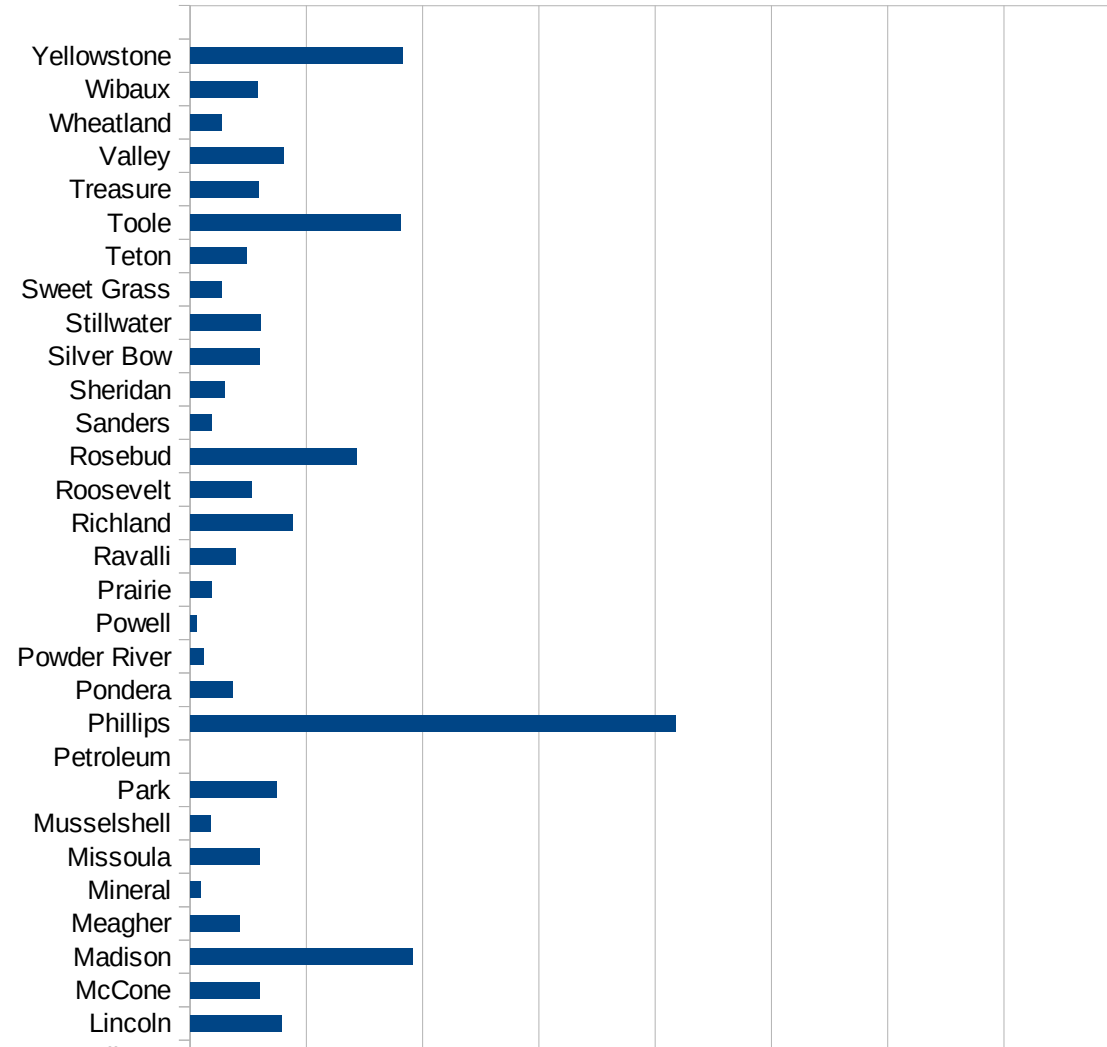
MS

29173
29175
29177
29179
29181
29195
29197
29199
29201
29203
29205
29183
29185
29187
29189
29510
29186
29207
29209
29211
29213
29215

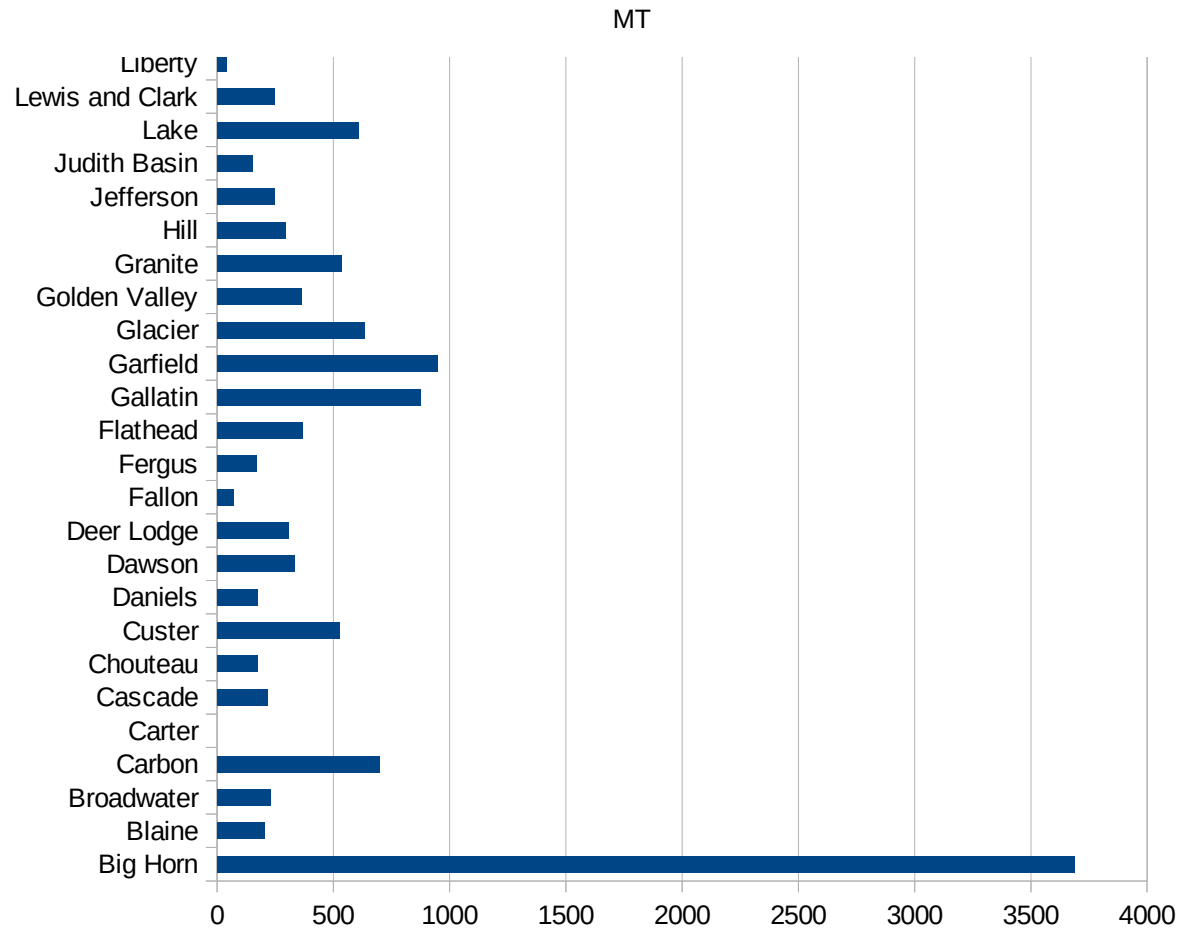
29217
29219
29221
29223
29225
29227
29229

MT

FIPS	County	PC Infection
30001	Beaverhead	723.0965547
30003	Big Horn	3688.708952
30005	Blaine	205.6706332
30007	Broadwater	230.0739523
30009	Carbon	700.0186672
30011	Carter	0
30013	Cascade	219.2472104
30015	Chouteau	174.0644038
30017	Custer	526.497497
30019	Daniels	171.7229536
30021	Dawson	334.1013825
30023	Deer Lodge	306.6476837
30025	Fallon	68.49315068
30027	Fergus	170.9709349
30029	Flathead	368.2447652
30031	Gallatin	873.2882835
30033	Garfield	946.3722397
30035	Glacier	632.8653524
30037	Golden Valley	363.1961259
30039	Granite	532.8596803
30041	Hill	293.6318591
30043	Jefferson	247.9953708
30045	Judith Basin	153.6885246
30047	Lake	608.2644628
30049	Lewis and Clark	248.9082969
30051	Liberty	41.15226337
30053	Lincoln	394.0588057
30055	McCone	298.5074627
30057	Madison	958.0291971
30059	Meagher	214.3622722
30061	Mineral	46.33920297
30063	Missoula	300.5278178
30065	Musselshell	86.00301011



30067 Park	370.458891
30069 Petroleum	0
30071 Phillips	2086.401571
30073 Pondera	184.1929002
30075 Powder River	58.27505828
30077 Powell	28.70264064
30079 Prairie	91.99632015
30081 Ravalli	196.8868711
30083 Richland	439.8423898
30085 Roosevelt	262.229858
30087 Rosebud	717.2018096
30089 Sanders	92.87402904
30091 Sheridan	146.0280374
30093 Silver Bow	297.2022976
30095 Stillwater	304.1745332
30097 Sweet Grass	134.7708895
30099 Teton	243.4274586
30101 Toole	906.6556769
30103 Treasure	294.55081
30105 Valley	403.3884631
30107 Wheatland	134.1681574
30109 Wibaux	290.1353965
30111 Yellowstone	913.5927362



MT

FIPS

29001
29003
29005
29007
29009
29011
29013
29015
29017
29019
29021
29023
29025
29027
29029
29031
29033
29035
29037

MT

29039
29041
29043
29045
29047
29049
29051
29053
29055
29057
29059
29061
29063
29065
29067
29069
29071
29073
29075
29077
29079
29081
29083
29085
29087
29089
29091
29093
29095
29097
29099
29101

29103

MT

29105
29107
29109
29111
29113
29115
29117
29121
29123
29125
29127
29119
29129
29131
29133
29135
29137
29139
29141
29143
29145
29147
29149
29151
29153
29155
29157
29159
29161
29163
29165
29167
29169
29171

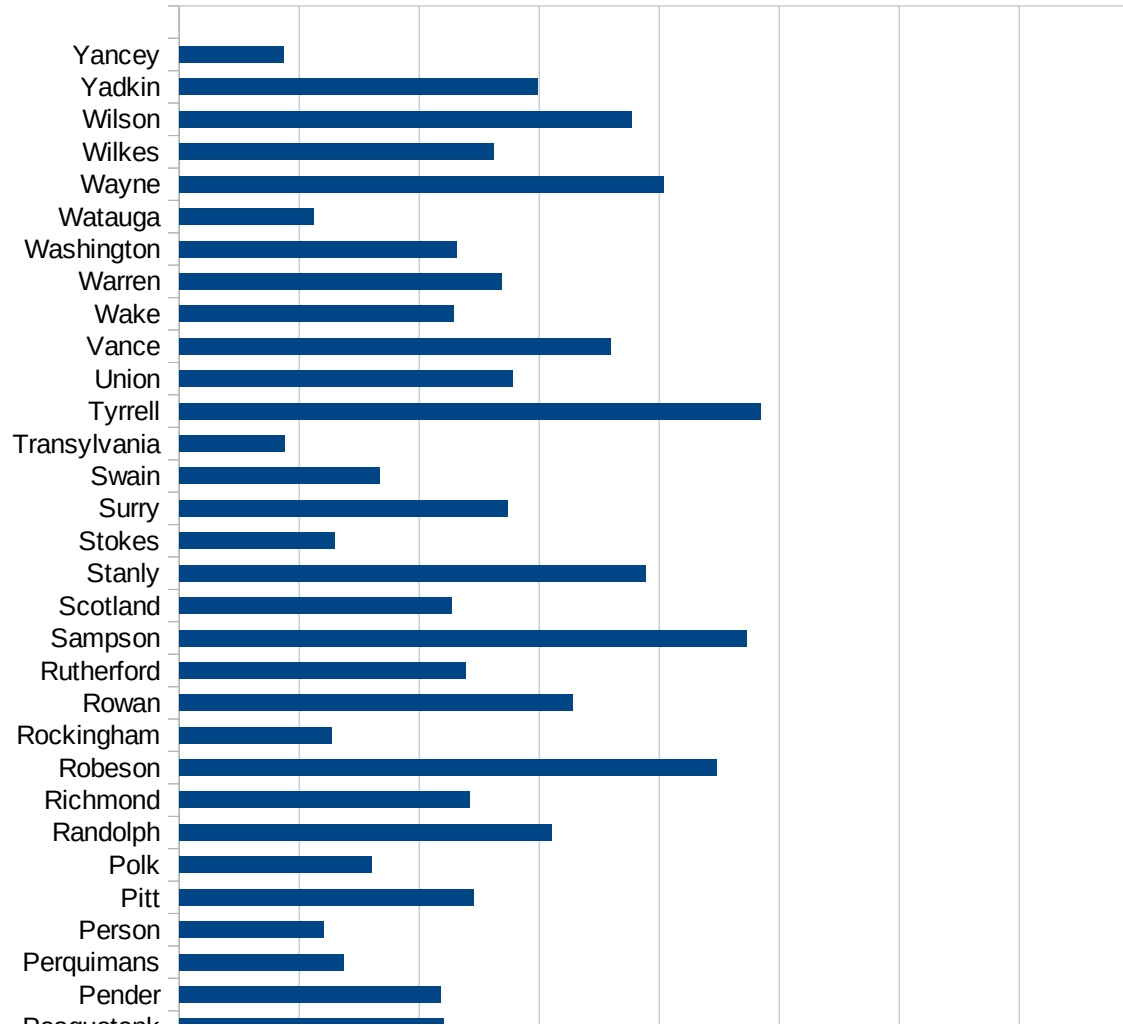
MT

29173
29175
29177
29179
29181
29195
29197
29199
29201
29203
29205
29183
29185
29187
29189
29510
29186
29207
29209
29211
29213
29215

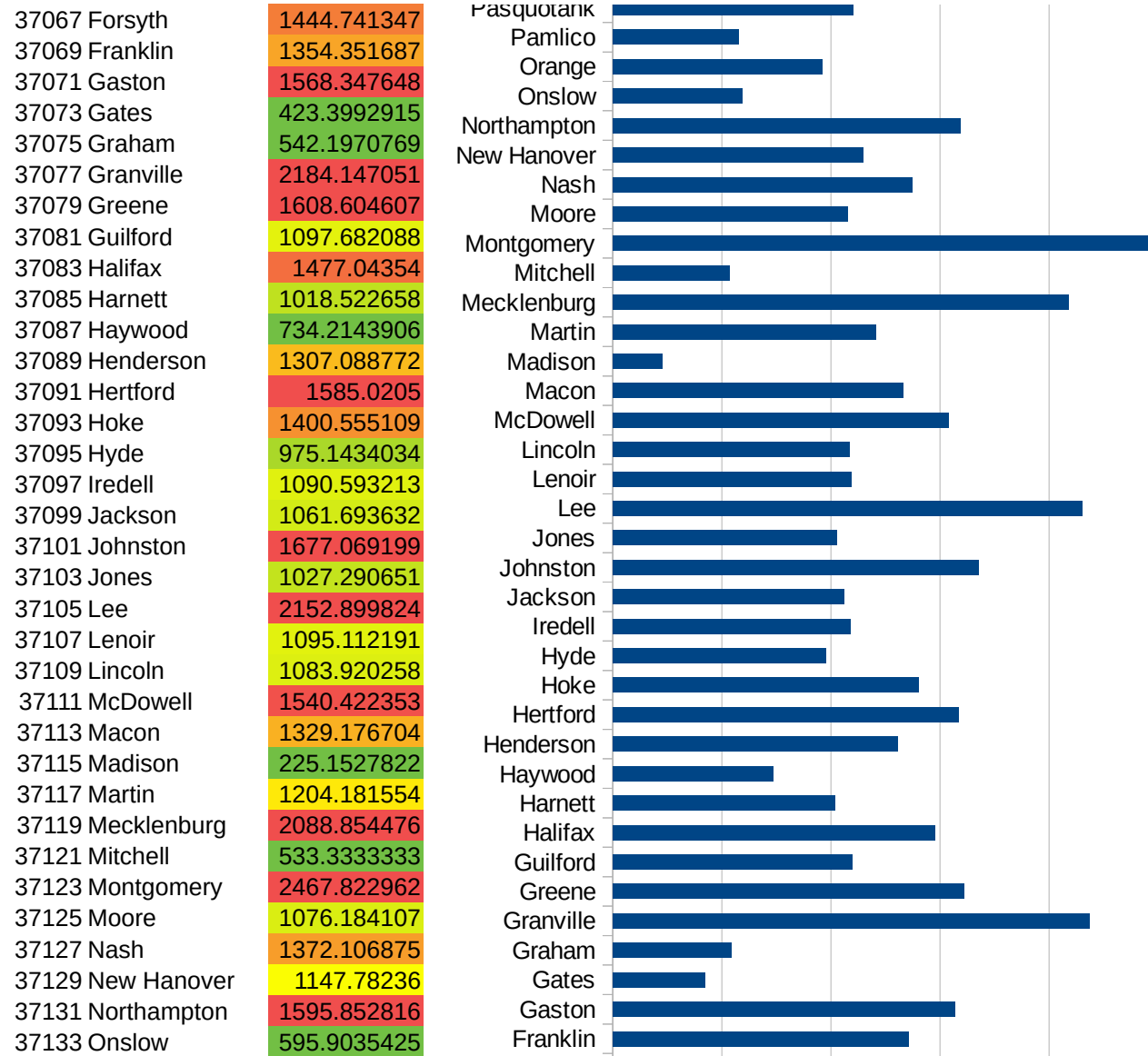
29217
29219
29221
29223
29225
29227
29229

NC

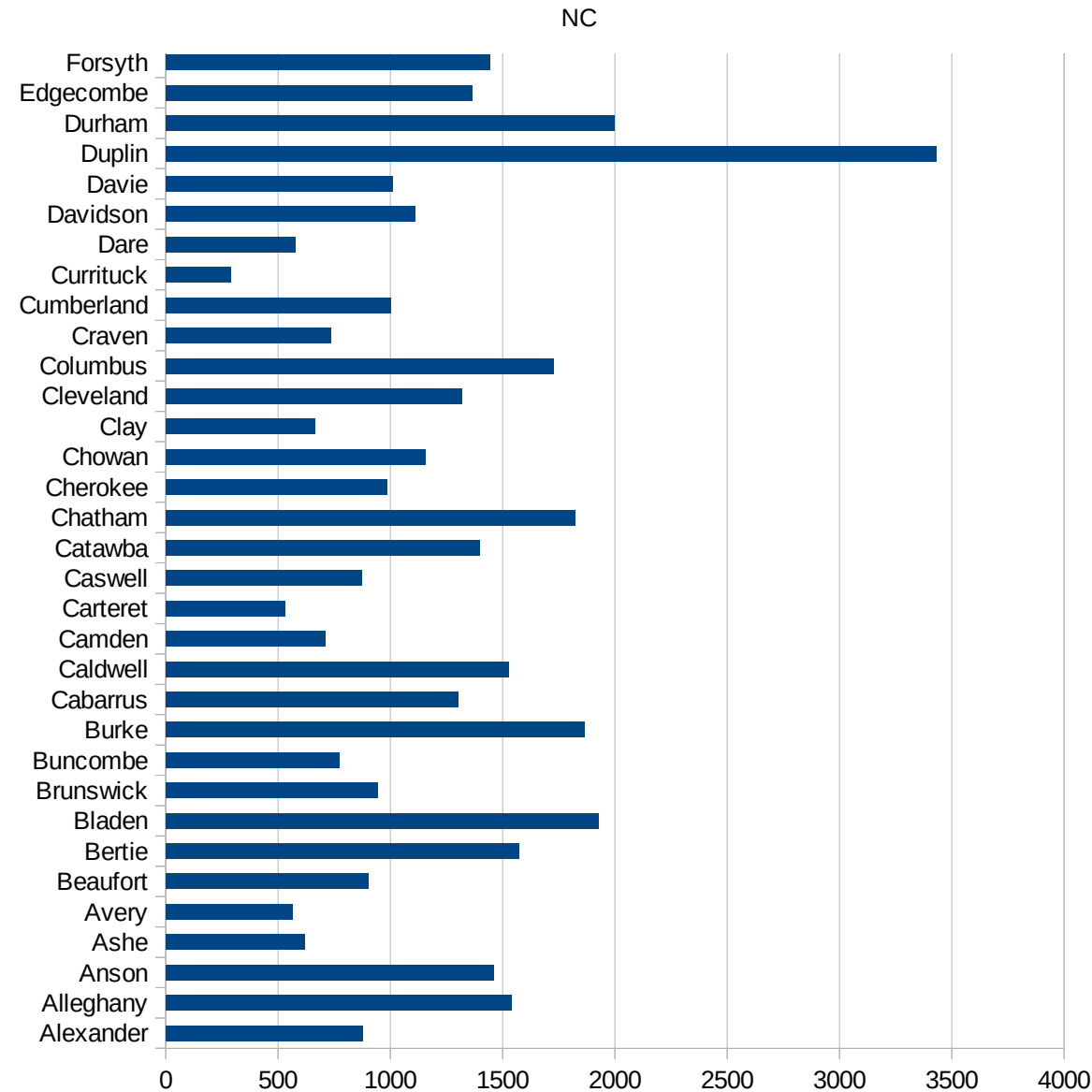
FIPS	County	PC Infection
37001	Alamance	1553.750391
37003	Alexander	875.4316922
37005	Alleghany	1541.080548
37007	Anson	1459.179161
37009	Ashe	619.7203881
37011	Avery	565.5526992
37013	Beaufort	902.7379511
37015	Bertie	1571.533691
37017	Bladen	1928.291654
37019	Brunswick	945.562511
37021	Buncombe	772.2797498
37023	Burke	1865.41568
37025	Cabarrus	1302.627968
37027	Caldwell	1526.289483
37029	Camden	709.6171802
37031	Carteret	530.7519705
37033	Caswell	872.3235527
37035	Catawba	1396.767768
37037	Chatham	1821.189789
37039	Cherokee	982.9827714
37041	Chowan	1154.750873
37043	Clay	664.3325254
37045	Cleveland	1317.01572
37047	Columbus	1726.709191
37049	Craven	736.5516169
37051	Cumberland	1000.210634
37053	Currituck	288.1205674
37055	Dare	578.0663543
37057	Davidson	1109.750681
37059	Davie	1008.588211
37061	Duplin	3430.406416
37063	Durham	1998.490871
37065	Edgecombe	1363.330449



NC



37135 Orange	960.7812254
37137 Pamlico	576.1641673
37139 Pasquotank	1099.92684
37141 Pender	1087.481098
37143 Perquimans	685.441812
37145 Person	599.8936897
37147 Pitt	1225.585558
37149 Polk	800.5433992
37151 Randolph	1552.134272
37153 Richmond	1209.704369
37155 Robeson	2239.23053
37157 Rockingham	636.2333223
37159 Rowan	1639.506732
37161 Rutherford	1195.642415
37163 Sampson	2363.813535
37165 Scotland	1134.731399
37167 Stanly	1944.42207
37169 Stokes	648.8222227
37171 Surry	1367.654417
37173 Swain	835.3808354
37175 Transylvania	438.4042087
37177 Tyrrell	2420.721375
37179 Union	1388.676942
37181 Vance	1796.689247
37183 Wake	1145.101414
37185 Warren	1342.95956
37187 Washington	1155.240745
37189 Watauga	561.2655286
37191 Wayne	2016.259899
37193 Wilkes	1308.400309
37195 Wilson	1885.703763
37197 Yadkin	1494.286551
37199 Yancey	435.6811708



NC

NC

FIPS

- 29001
- 29003
- 29005
- 29007
- 29009
- 29011
- 29013
- 29015
- 29017
- 29019
- 29021
- 29023
- 29025
- 29027
- 29029
- 29031
- 29033
- 29035
- 29037

NC

29039
29041
29043
29045
29047
29049
29051
29053
29055
29057
29059
29061
29063
29065
29067
29069
29071
29073
29075
29077
29079
29081
29083
29085
29087
29089
29091
29093
29095
29097
29099
29101

29103

NC

29105
29107
29109
29111
29113
29115
29117
29121
29123
29125
29127
29119
29129
29131
29133
29135
29137
29139
29141
29143
29145
29147
29149
29151
29153
29155
29157
29159
29161
29163
29165
29167
29169
29171

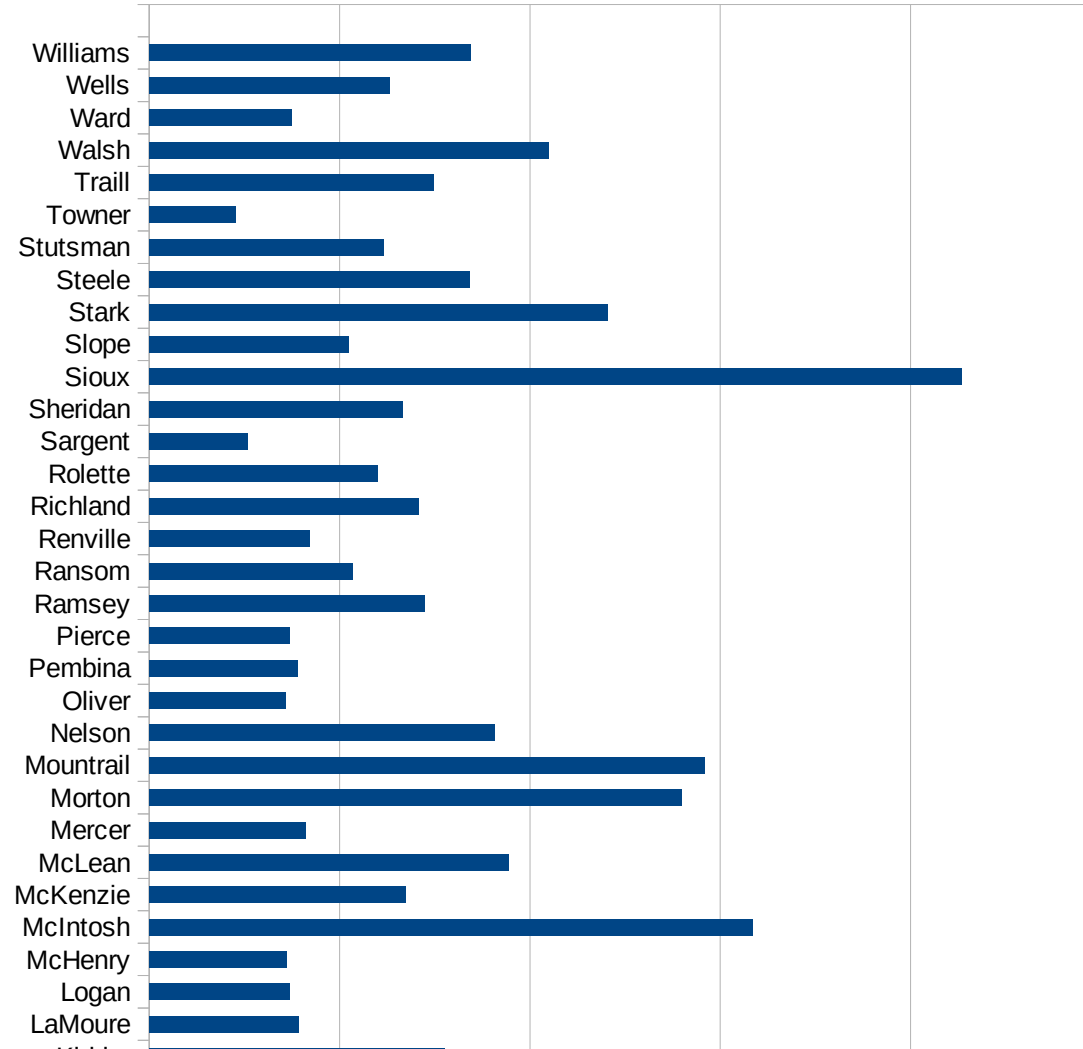
NC

29173
29175
29177
29179
29181
29195
29197
29199
29201
29203
29205
29183
29185
29187
29189
29510
29186
29207
29209
29211
29213
29215

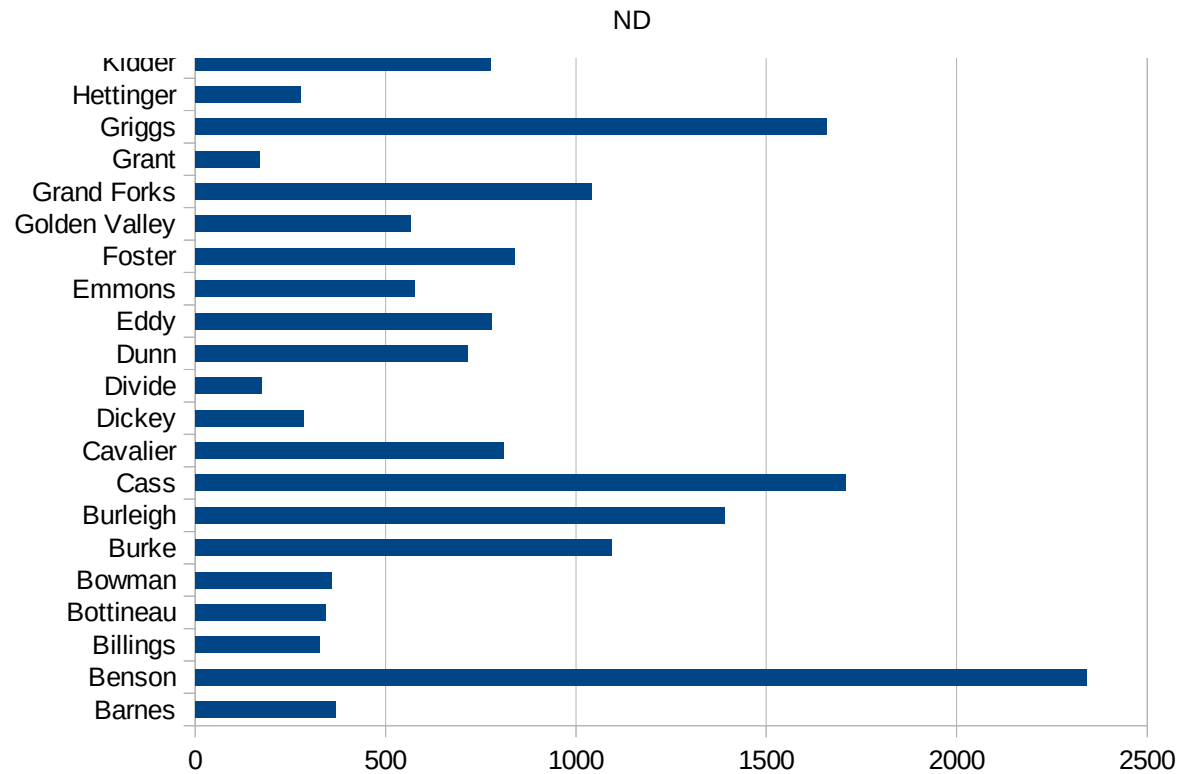
29217
29219
29221
29223
29225
29227
29229

ND

FIPS	County	PC Infection
38001	Adams	130.7759372
38003	Barnes	369.9487763
38005	Benson	2341.281241
38007	Billings	326.4417845
38009	Bottineau	343.1601934
38011	Bowman	357.6072822
38013	Burke	1095.238095
38015	Burleigh	1390.740294
38017	Cass	1710.04209
38019	Cavalier	809.6108645
38021	Dickey	285.5394656
38023	Divide	175.2080596
38025	Dunn	715.6048015
38027	Eddy	778.2101167
38029	Emmons	576.6312595
38031	Foster	839.5522388
38033	Golden Valley	565.2911249
38035	Grand Forks	1041.401724
38037	Grant	168.4919966
38039	Griggs	1657.706093
38041	Hettinger	278.4407319
38043	Kidder	775.5102041
38045	LaMoure	393.8946332
38047	Logan	367.8402522
38049	McHenry	361.0729023
38051	McIntosh	1586.073501
38053	McKenzie	674.8826291
38055	McLean	943.2973483
38057	Mercer	411.273739
38059	Morton	1398.938736
38061	Mountrail	1458.211
38063	Nelson	906.2391077
38065	Oliver	358.6065574



38067 Pembina	388.6569742
38069 Pierce	367.5569713
38071 Ramsey	722.9335424
38073 Ransom	534.6572465
38075 Renville	421.2299916
38077 Richland	708.1716854
38079 Rolette	601.3565485
38081 Sargent	258.3979328
38083 Sheridan	667.1608599
38085 Sioux	2134.006425
38087 Slope	524.2463958
38089 Stark	1203.342259
38091 Steele	840.7777194
38093 Stutsman	616.7232395
38095 Towner	228.1021898
38097 Traill	746.5472191
38099 Walsh	1049.967189
38101 Ward	374.9409542
38103 Wells	631.7917614
38105 Williams	845.8274399



ND

FIPS

29001
29003
29005
29007
29009
29011
29013
29015
29017
29019
29021
29023
29025
29027
29029
29031
29033
29035
29037

ND

29039
29041
29043
29045
29047
29049
29051
29053
29055
29057
29059
29061
29063
29065
29067
29069
29071
29073
29075
29077
29079
29081
29083
29085
29087
29089
29091
29093
29095
29097
29099
29101

29103

ND

29105
29107
29109
29111
29113
29115
29117
29121
29123
29125
29127
29119
29129
29131
29133
29135
29137
29139
29141
29143
29145
29147
29149
29151
29153
29155
29157
29159
29161
29163
29165
29167
29169
29171

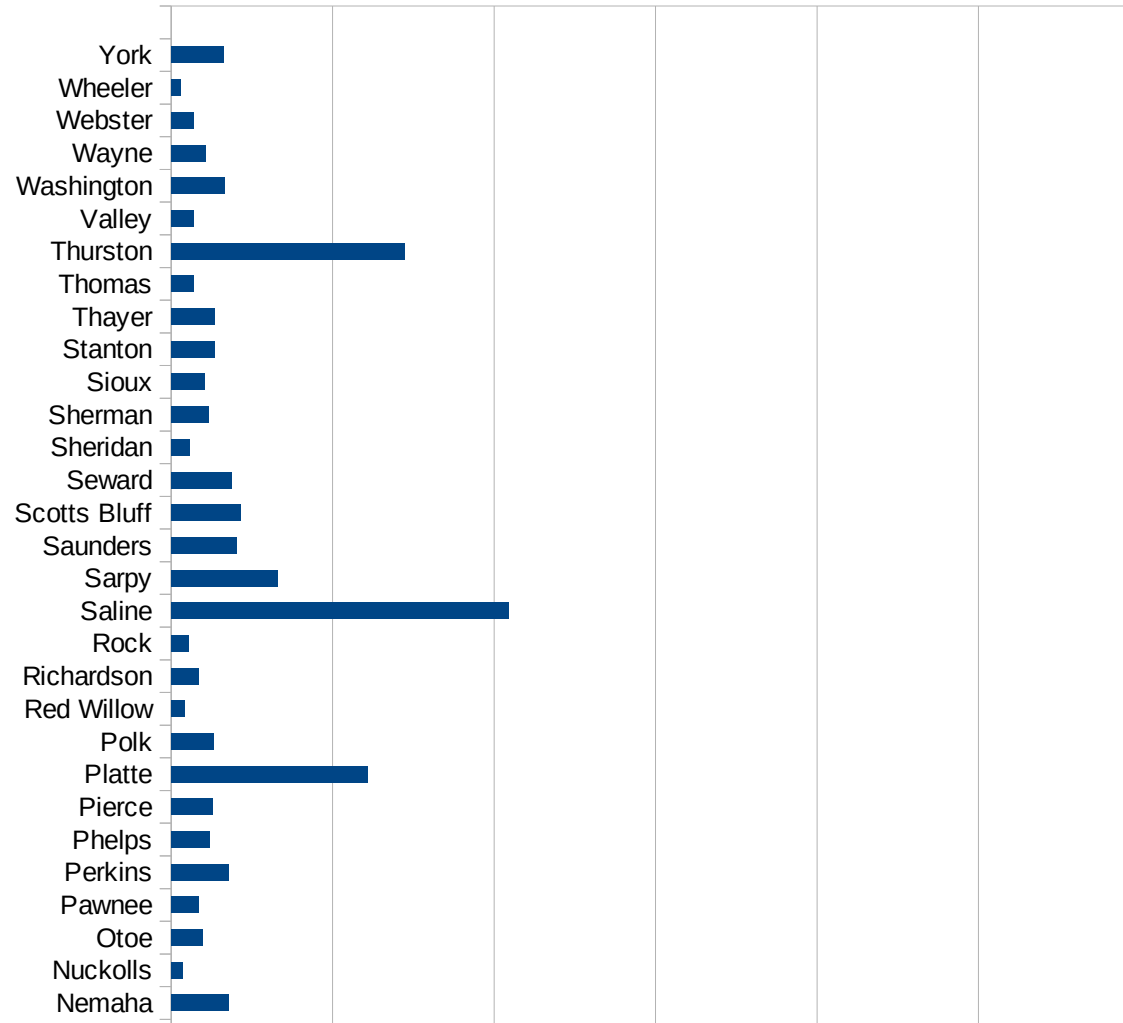
ND

29173
29175
29177
29179
29181
29195
29197
29199
29201
29203
29205
29183
29185
29187
29189
29510
29186
29207
29209
29211
29213
29215

29217
29219
29221
29223
29225
29227
29229

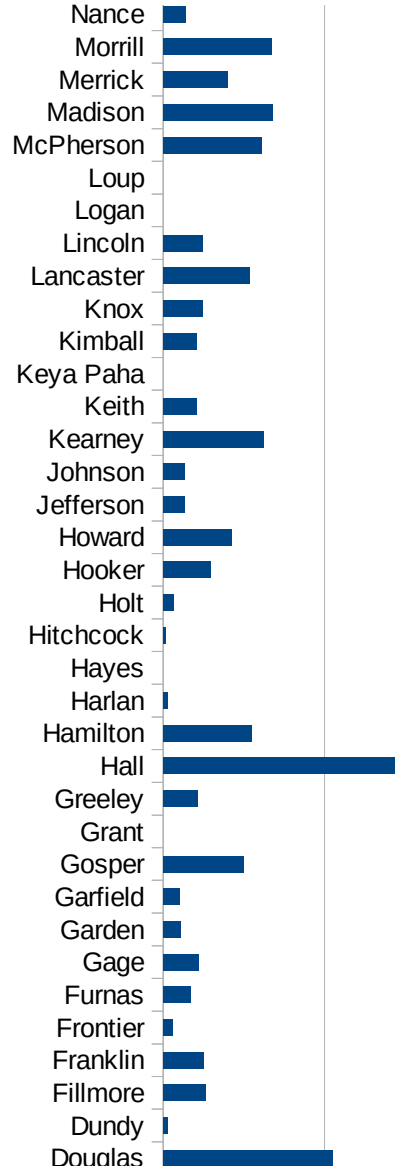
NE

FIPS	County	PC Infection
31001	Adams	1155.152169
31003	Antelope	315.6565657
31005	Arthur	215.0537634
31007	Banner	273.9726027
31009	Blaine	0
31011	Boone	209.9637335
31013	Box Butte	148.5332343
31015	Boyd	409.2071611
31017	Brown	67.27211571
31019	Buffalo	969.4648796
31021	Burt	739.8273736
31023	Butler	819.0618019
31025	Cass	798.9602049
31027	Cedar	307.8380298
31029	Chase	176.0120694
31031	Cherry	69.43239021
31033	Cheyenne	279.2696026
31035	Clay	804.6346958
31037	Colfax	6497.564562
31039	Cuming	805.3691275
31041	Custer	525.8302583
31043	Dakota	9630.035353
31045	Dawes	160.6241395
31047	Dawson	4091.273356
31049	Deuel	109.5890411
31051	Dixon	998.4235418
31053	Dodge	2261.422631
31055	Douglas	2104.32543
31057	Dundy	56.49717514
31059	Fillmore	524.6969423
31061	Franklin	496.195832
31063	Frontier	115.0306748
31065	Furnas	339.3425239

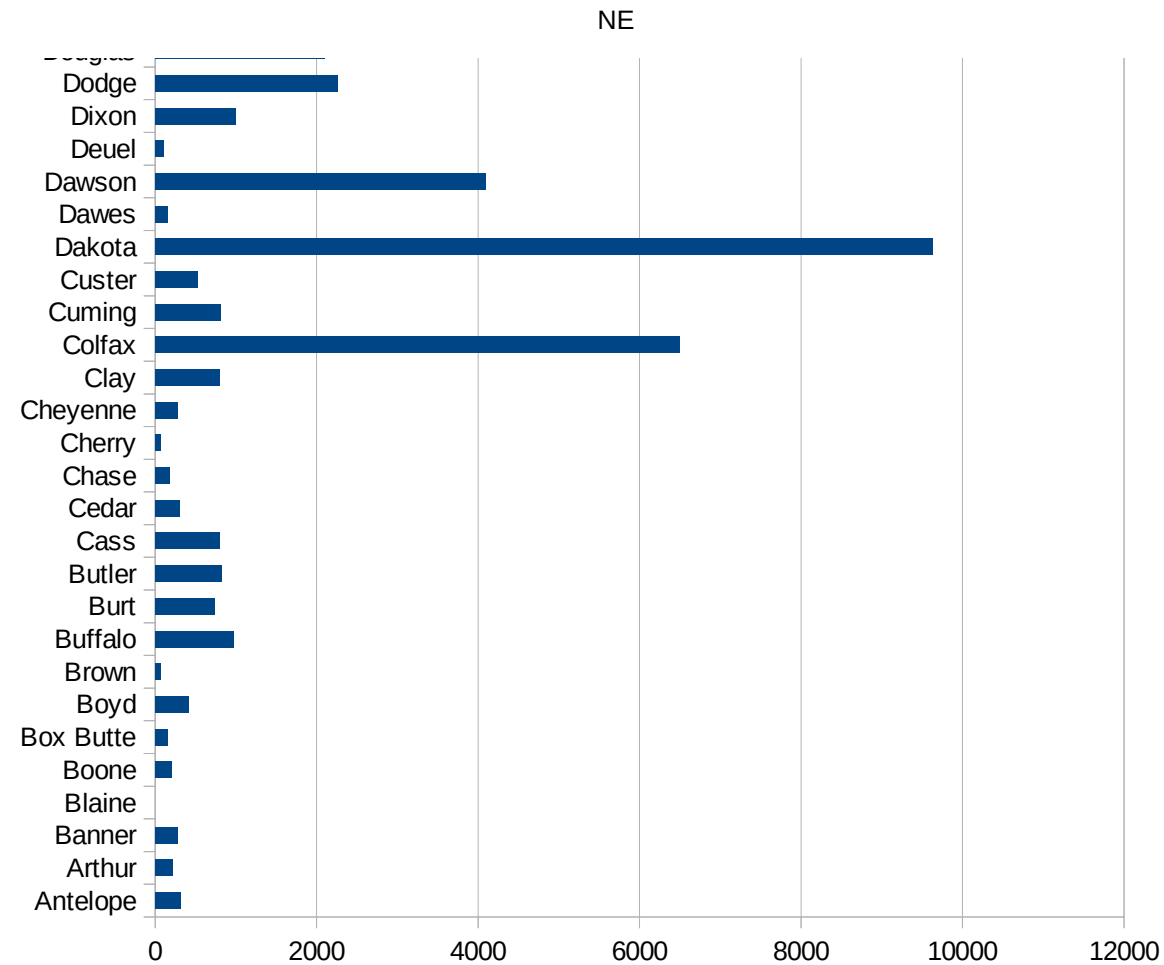


NE

31067 Gage	442.0043735
31069 Garden	210.8592514
31071 Garfield	201.3085053
31073 Gosper	1002.004008
31075 Grant	0
31077 Greeley	424.4482173
31079 Hall	2866.557372
31081 Hamilton	1099.137931
31083 Harlan	58.80623346
31085 Hayes	0
31087 Hitchcock	35.63791875
31089 Holt	137.5515818
31091 Hooker	586.5102639
31093 Howard	850.3401361
31095 Jefferson	267.7187544
31097 Johnson	272.6918582
31099 Kearney	1237.775061
31101 Keith	411.4200224
31103 Keya Paha	0
31105 Kimball	414.5936982
31107 Knox	486.9937047
31109 Lancaster	1073.842003
31111 Lincoln	488.8446781
31113 Logan	0
31115 Loup	0
31117 McPherson	1219.512195
31119 Madison	1361.889693
31121 Merrick	801.7586965
31123 Morrill	1344.430218
31125 Nance	283.1257078
31127 Nemaha	718.5972981
31129 Nuckolls	143.0274136
31131 Otoe	394.119487
31133 Pawnee	341.9452888



31135 Perkins	716.9682485
31137 Phelps	477.9902179
31139 Pierce	518.0621675
31141 Platte	2433.833888
31143 Polk	530.5039788
31145 Red Willow	167.8165206
31147 Richardson	340.1789089
31149 Rock	220.5882353
31151 Saline	4181.184669
31153 Sarpy	1323.329304
31155 Saunders	812.0921936
31157 Scotts Bluff	864.1529356
31159 Seward	750.664049
31161 Sheridan	231.2138728
31163 Sherman	460.8294931
31165 Sioux	421.2299916
31167 Stanton	536.0134003
31169 Thayer	535.8205993
31171 Thomas	277.7777778
31173 Thurston	2889.223607
31175 Valley	286.3961814
31177 Washington	667.7311656
31179 Wayne	425.3961502
31181 Webster	283.0455703
31183 Wheeler	124.2236025
31185 York	653.4998548



NE

FIPS

29001
29003
29005
29007
29009
29011
29013
29015
29017
29019
29021
29023
29025
29027
29029
29031
29033
29035
29037

NE

29039
29041
29043
29045
29047
29049
29051
29053
29055
29057
29059
29061
29063
29065
29067
29069
29071
29073
29075
29077
29079
29081
29083
29085
29087
29089
29091
29093
29095
29097
29099
29101

29103

NE

29105
29107
29109
29111
29113
29115
29117
29121
29123
29125
29127
29119
29129
29131
29133
29135
29137
29139
29141
29143
29145
29147
29149
29151
29153
29155
29157
29159
29161
29163
29165
29167
29169
29171

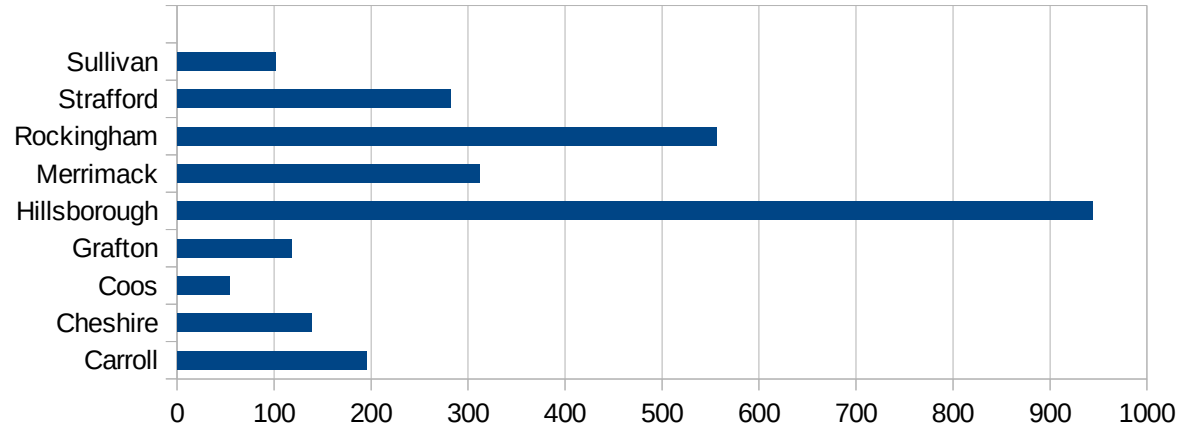
NE

29173
29175
29177
29179
29181
29195
29197
29199
29201
29203
29205
29183
29185
29187
29189
29510
29186
29207
29209
29211
29213
29215

29217
29219
29221
29223
29225
29227
29229

NH

FIPS	County	Cases	Per Capita Cases 100,000
33001	Belknap	196.6503884	
33003	Carroll	194.7559401	
33005	Cheshire	138.5747715	
33007	Coos	53.81620184	
33009	Grafton	118.0584946	
33011	Hillsborough	943.7756323	
33013	Merrimack	312.3097689	
33015	Rockingham	555.9939969	
33017	Strafford	281.3436851	
33019	Sullivan	101.9840534	



NH

FIPS

29001
29003
29005
29007
29009
29011
29013
29015
29017
29019
29021
29023
29025
29027
29029
29031
29033
29035
29037

NH

29039
29041
29043
29045
29047
29049
29051
29053
29055
29057
29059
29061
29063
29065
29067
29069
29071
29073
29075
29077
29079
29081
29083
29085
29087
29089
29091
29093
29095
29097
29099
29101

29103

NH

29105
29107
29109
29111
29113
29115
29117
29121
29123
29125
29127
29119
29129
29131
29133
29135
29137
29139
29141
29143
29145
29147
29149
29151
29153
29155
29157
29159
29161
29163
29165
29167
29169
29171

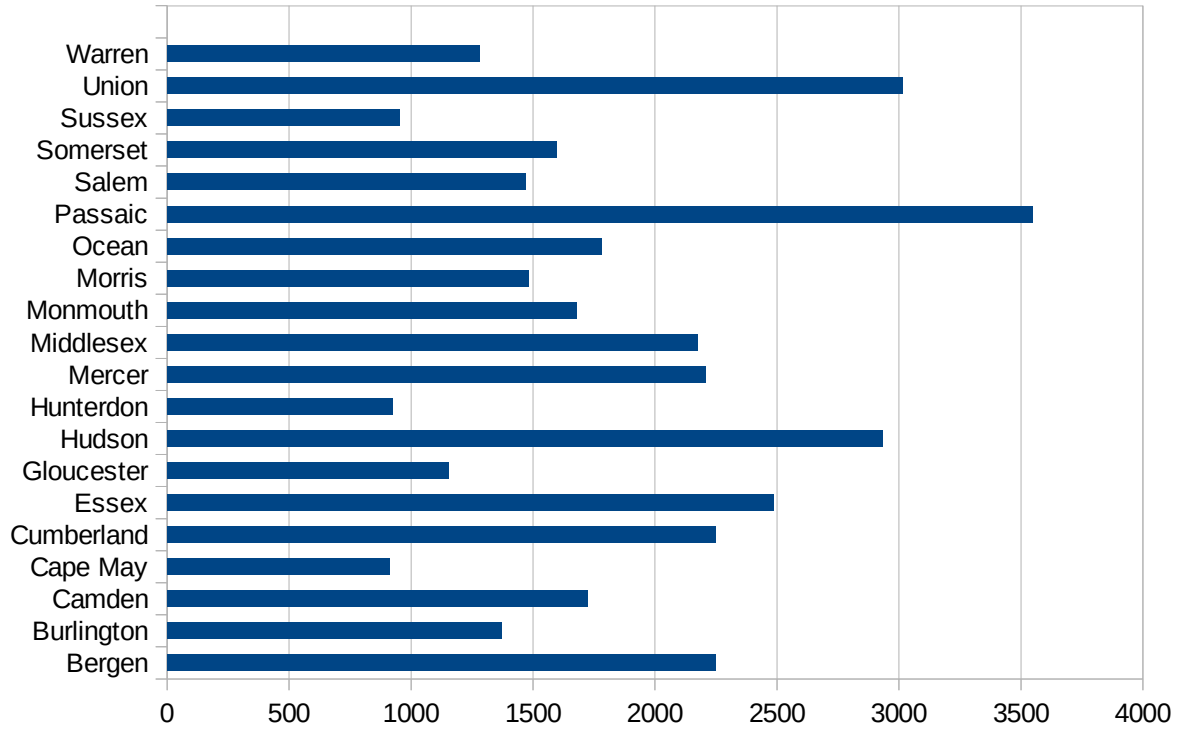
NH

29173
29175
29177
29179
29181
29195
29197
29199
29201
29203
29205
29183
29185
29187
29189
29510
29186
29207
29209
29211
29213
29215

29217
29219
29221
29223
29225
29227
29229

NJ

FIPS	County	PC Infection
34001	Atlantic	1331.806246
34003	Bergen	2248.12425
34005	Burlington	1371.400859
34007	Camden	1722.22025
34009	Cape May	914.0017286
34011	Cumberland	2249.423734
34013	Essex	2484.473603
34015	Gloucester	1155.767858
34017	Hudson	2933.167273
34019	Hunterdon	925.3171256
34021	Mercer	2208.966202
34023	Middlesex	2174.921808
34025	Monmouth	1679.235991
34027	Morris	1480.086114
34029	Ocean	1779.769335
34031	Passaic	3548.111502
34033	Salem	1467.886977
34035	Somerset	1597.697817
34037	Sussex	954.552234
34039	Union	3015.229354
34041	Warren	1280.972594



NJ

FIPS

29001
29003
29005
29007
29009
29011
29013
29015
29017
29019
29021
29023
29025
29027
29029
29031
29033
29035
29037

NJ

29039
29041
29043
29045
29047
29049
29051
29053
29055
29057
29059
29061
29063
29065
29067
29069
29071
29073
29075
29077
29079
29081
29083
29085
29087
29089
29091
29093
29095
29097
29099
29101

29103

NJ

29105
29107
29109
29111
29113
29115
29117
29121
29123
29125
29127
29119
29129
29131
29133
29135
29137
29139
29141
29143
29145
29147
29149
29151
29153
29155
29157
29159
29161
29163
29165
29167
29169
29171

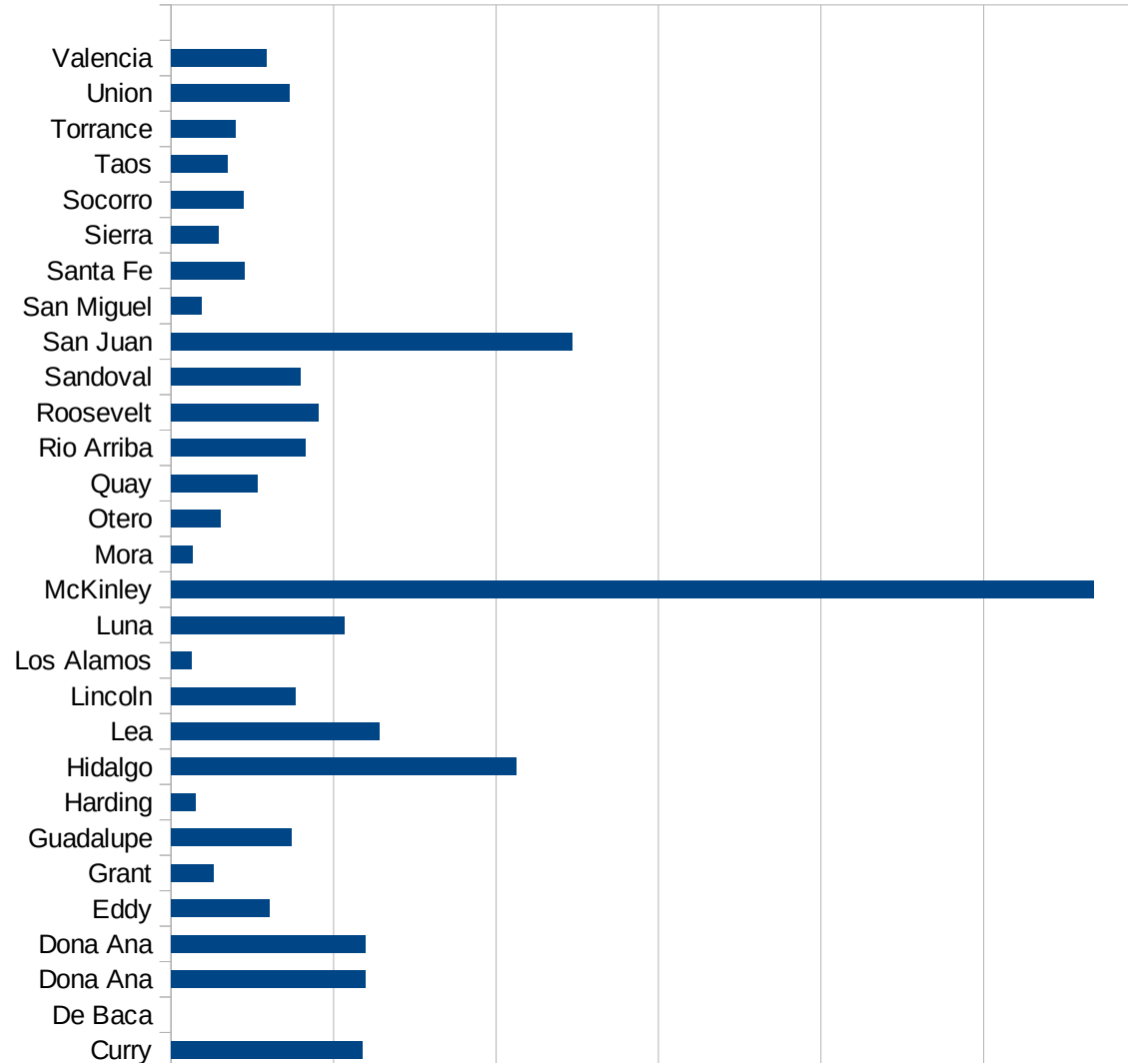
NJ

29173
29175
29177
29179
29181
29195
29197
29199
29201
29203
29205
29183
29185
29187
29189
29510
29186
29207
29209
29211
29213
29215

29217
29219
29221
29223
29225
29227
29229

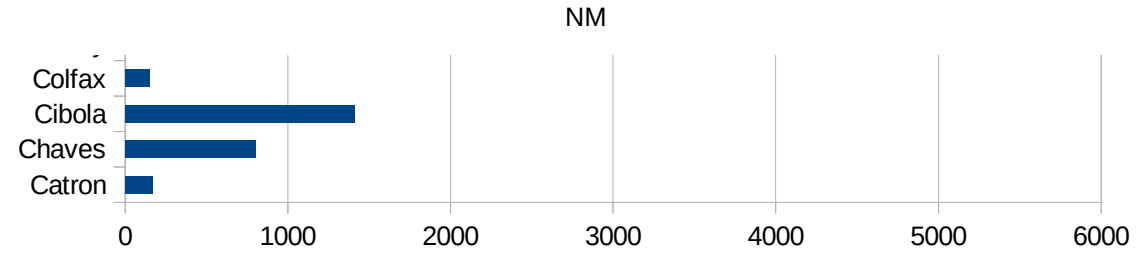
NM

FIPS	County	PC Infection
35001	Bernalillo	781.345541
35003	Catron	167.6914477
35005	Chaves	800.7543786
35006	Cibola	1409.556569
35007	Colfax	148.6374897
35009	Curry	1179.278678
35011	De Baca	0
35013	Dona Ana	1196.200844
35013	Dona Ana	1196.200844
35015	Eddy	607.9447323
35017	Grant	263.2926205
35019	Guadalupe	737.157337
35021	Harding	152.6717557
35023	Hidalgo	2122.641509
35025	Lea	1278.533565
35027	Lincoln	767.0280221
35028	Los Alamos	125.6478718
35029	Luna	1068.31365
35031	McKinley	5677.133767
35033	Mora	133.1557923
35035	Otero	305.4761085
35037	Quay	533.1394644
35039	Rio Arriba	828.0777316
35041	Roosevelt	907.005282
35043	Sandoval	793.5031926
35045	San Juan	2466.351575
35047	San Miguel	184.8428835
35049	Santa Fe	453.8305699
35051	Sierra	291.757841
35053	Socorro	448.1625336
35055	Taos	347.1904979
35057	Torrance	397.6653197
35059	Union	728.5089849



35061 Valencia

587.2658784



NM

FIPS

29001
29003
29005
29007
29009
29011
29013
29015
29017
29019
29021
29023
29025
29027
29029
29031
29033
29035
29037

NM

29039
29041
29043
29045
29047
29049
29051
29053
29055
29057
29059
29061
29063
29065
29067
29069
29071
29073
29075
29077
29079
29081
29083
29085
29087
29089
29091
29093
29095
29097
29099
29101

29103

NM

29105
29107
29109
29111
29113
29115
29117
29121
29123
29125
29127
29119
29129
29131
29133
29135
29137
29139
29141
29143
29145
29147
29149
29151
29153
29155
29157
29159
29161
29163
29165
29167
29169
29171

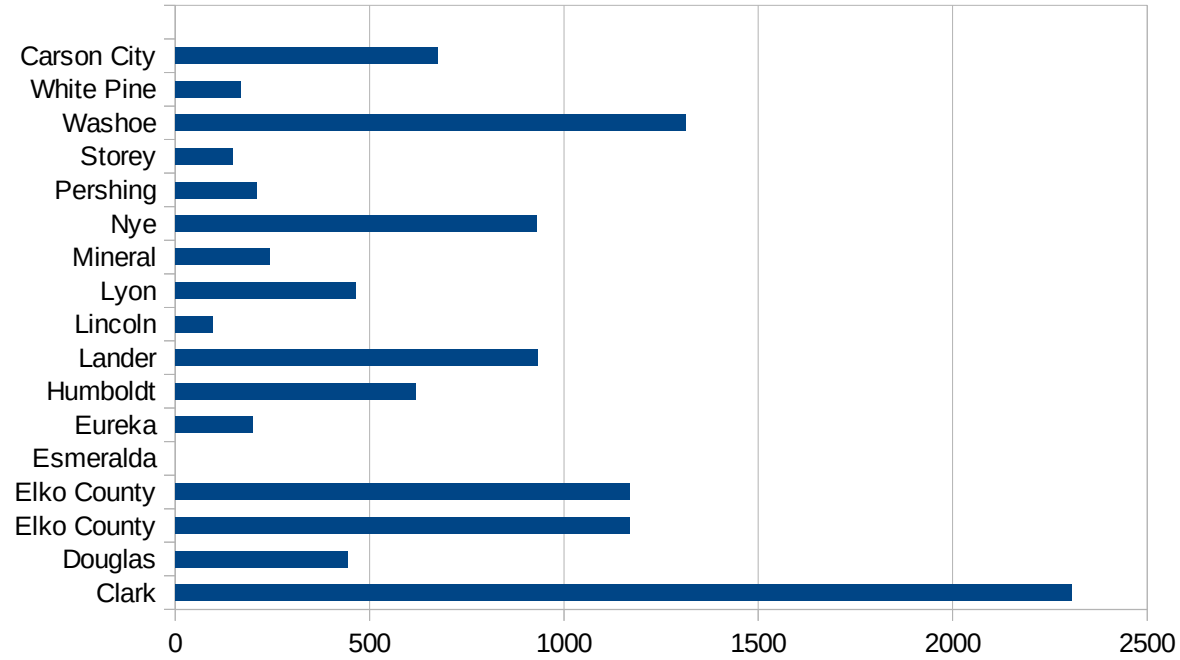
NM

29173
29175
29177
29179
29181
29195
29197
29199
29201
29203
29205
29183
29185
29187
29189
29510
29186
29207
29209
29211
29213
29215

29217
29219
29221
29223
29225
29227
29229

NV

FIPS	County	PC Infection
32001	Churchill	331.4238953
32003	Clark	2305.785816
32005	Douglas	443.6008005
32007	Elko County	1168.50934
32007	Elko County	1168.50934
32009	Esmeralda	0
32011	Eureka	199.7004493
32013	Humboldt	619.5639223
32015	Lander	932.735426
32017	Lincoln	96.13535858
32019	Lyon	464.0911697
32021	Mineral	243.6863093
32023	Nye	928.4170599
32027	Pershing	210.0210021
32029	Storey	148.9203276
32031	Washoe	1313.407839
32033	White Pine	168.8654354
32510	Carson City	674.9196954



NV

FIPS

29001
29003
29005
29007
29009
29011
29013
29015
29017
29019
29021
29023
29025
29027
29029
29031
29033
29035
29037

NV

29039
29041
29043
29045
29047
29049
29051
29053
29055
29057
29059
29061
29063
29065
29067
29069
29071
29073
29075
29077
29079
29081
29083
29085
29087
29089
29091
29093
29095
29097
29099
29101

29103

NV

29105
29107
29109
29111
29113
29115
29117
29121
29123
29125
29127
29119
29129
29131
29133
29135
29137
29139
29141
29143
29145
29147
29149
29151
29153
29155
29157
29159
29161
29163
29165
29167
29169
29171

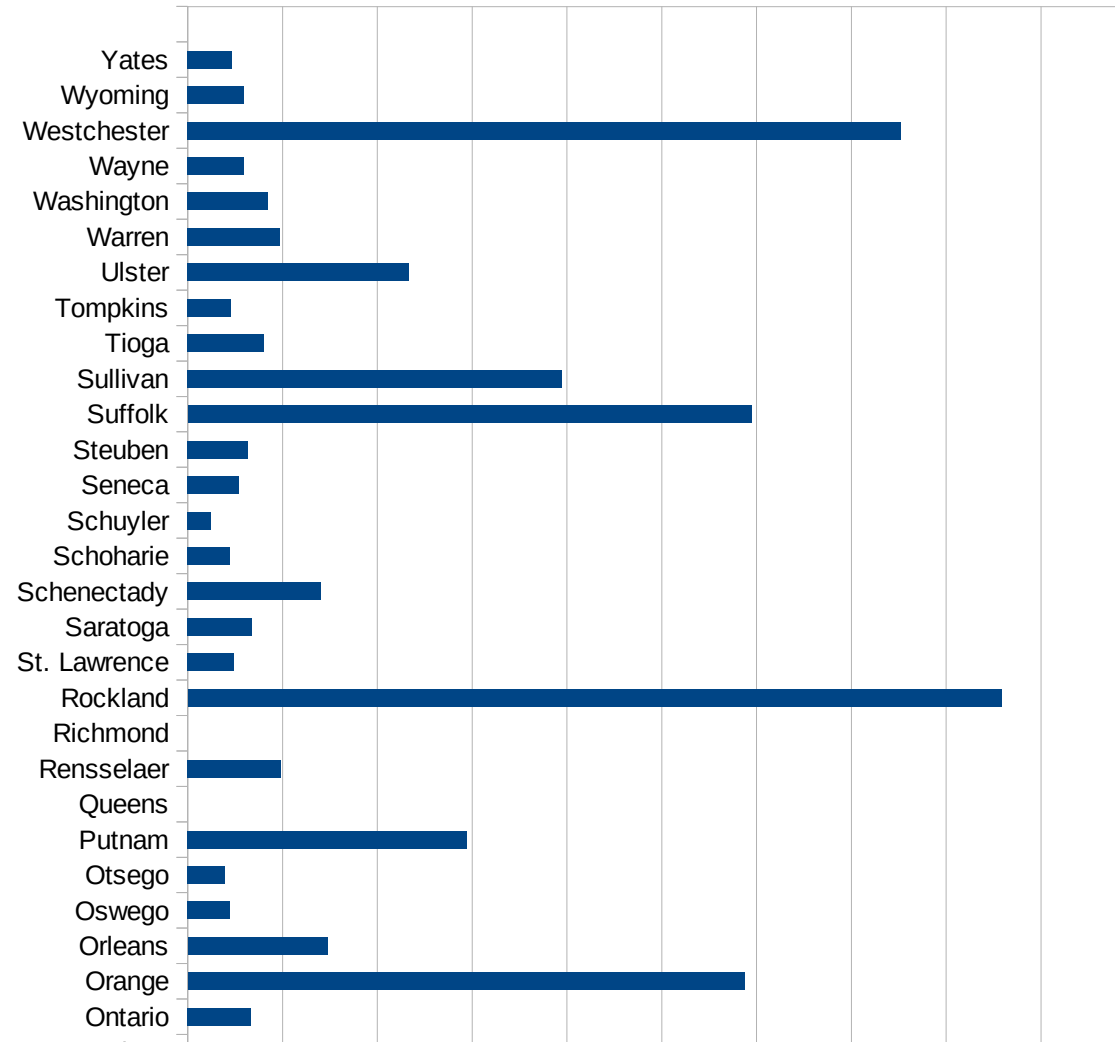
NV

29173
29175
29177
29179
29181
29195
29197
29199
29201
29203
29205
29183
29185
29187
29189
29510
29186
29207
29209
29211
29213
29215

29217
29219
29221
29223
29225
29227
29229

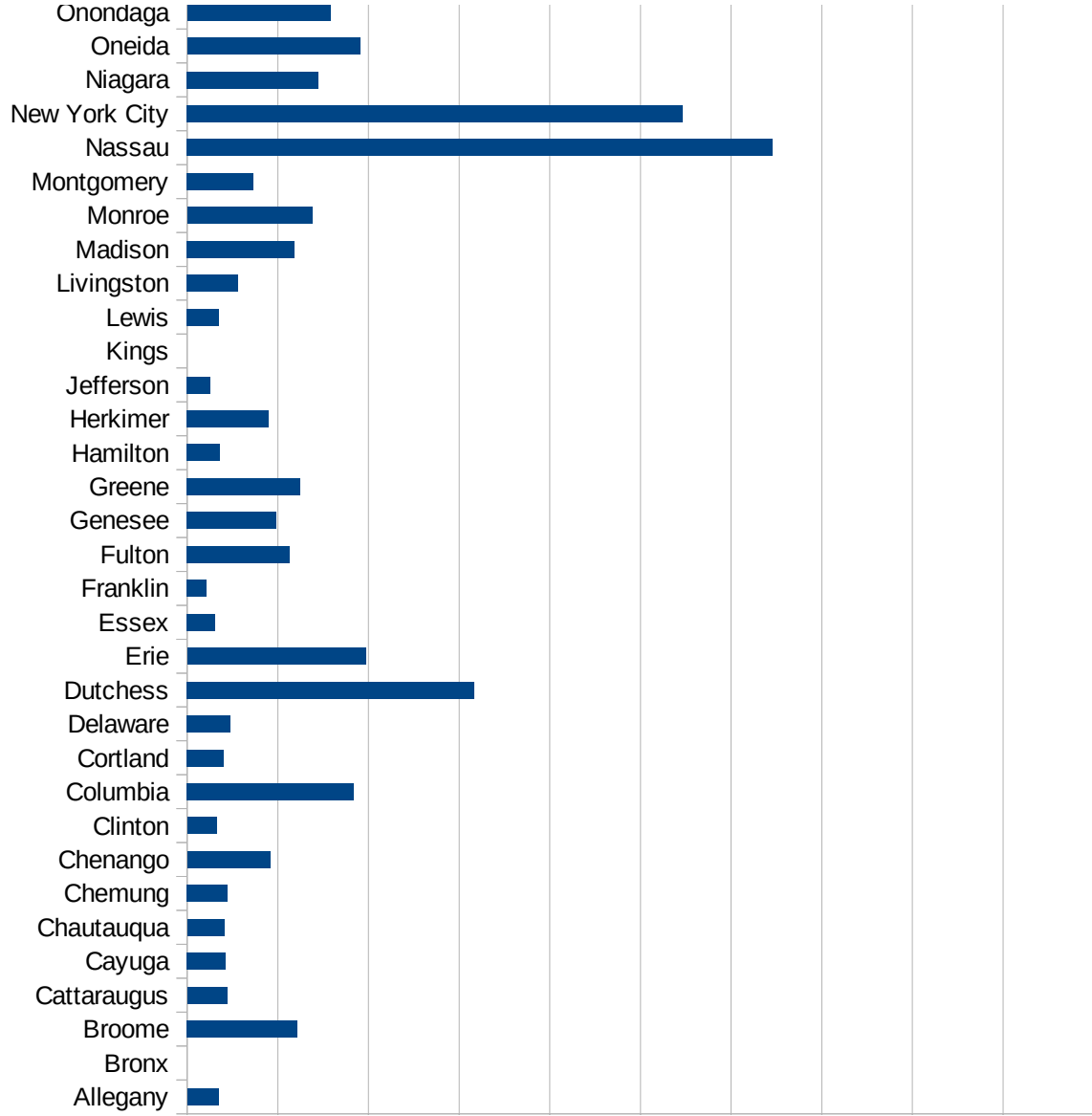
NY

FIPS	County	PC Infection
36001	Albany	859.28164185
36003	Allegany	172.302390696
36005	Bronx	0
36007	Broome	607.850400973
36009	Cattaraugus	219.937532535
36011	Cayuga	211.290427118
36013	Chautauqua	203.221847912
36015	Chemung	221.947919387
36017	Chenango	458.599798048
36019	Clinton	161.100439928
36021	Columbia	919.620802457
36023	Cortland	202.831273655
36025	Delaware	240.303635996
36027	Dutchess	1584.85349893
36029	Erie	985.518402903
36031	Essex	152.815013405
36033	Franklin	107.370807071
36035	Fulton	565.393442929
36037	Genesee	493.818573838
36039	Greene	623.275989135
36041	Hamilton	180.423996392
36043	Herkimer	449.598111041
36045	Jefferson	127.958480605
36047	Kings	0
36049	Lewis	177.713918403
36051	Livingston	281.525297737
36053	Madison	591.8497069
36055	Monroe	689.855806399
36057	Montgomery	365.989283187
36059	Nassau	3227.46169414
36061	New York City	2732.95495948
36063	Niagara	724.221010963
36065	Oneida	953.49272793



NY

36067 Onondaga	789.503885806
36069 Ontario	333.139153863
36071 Orange	2936.7641399
36073 Orleans	736.235595391
36075 Oswego	223.922373577
36077 Otsego	197.492845069
36079 Putnam	1473.32443474
36081 Queens	0
36083 Rensselaer	492.342042875
36085 Richmond	0
36087 Rockland	4292.66645174
36089 St. Lawrence	243.412588966
36091 Saratoga	339.759214122
36093 Schenectady	702.928870293
36095 Schoharie	221.886355597
36097 Schuyler	122.8226887
36099 Seneca	271.137026239
36101 Steuben	316.297131404
36103 Suffolk	2973.81730924
36105 Sullivan	1974.88675197
36107 Tioga	401.565074135
36109 Tompkins	229.587617834
36111 Ulster	1167.97966394
36113 Warren	485.489768926
36115 Washington	424.857427652
36117 Wayne	294.235210517
36119 Westchester	3762.04511726
36121 Wyoming	294.374454285
36123 Yates	233.484964373





NY

FIPS

29001
29003
29005
29007
29009
29011
29013
29015
29017
29019
29021
29023
29025
29027
29029
29031
29033
29035
29037

NY

29039
29041
29043
29045
29047
29049
29051
29053
29055
29057
29059
29061
29063
29065
29067
29069
29071
29073
29075
29077
29079
29081
29083
29085
29087
29089
29091
29093
29095
29097
29099
29101

29103

NY

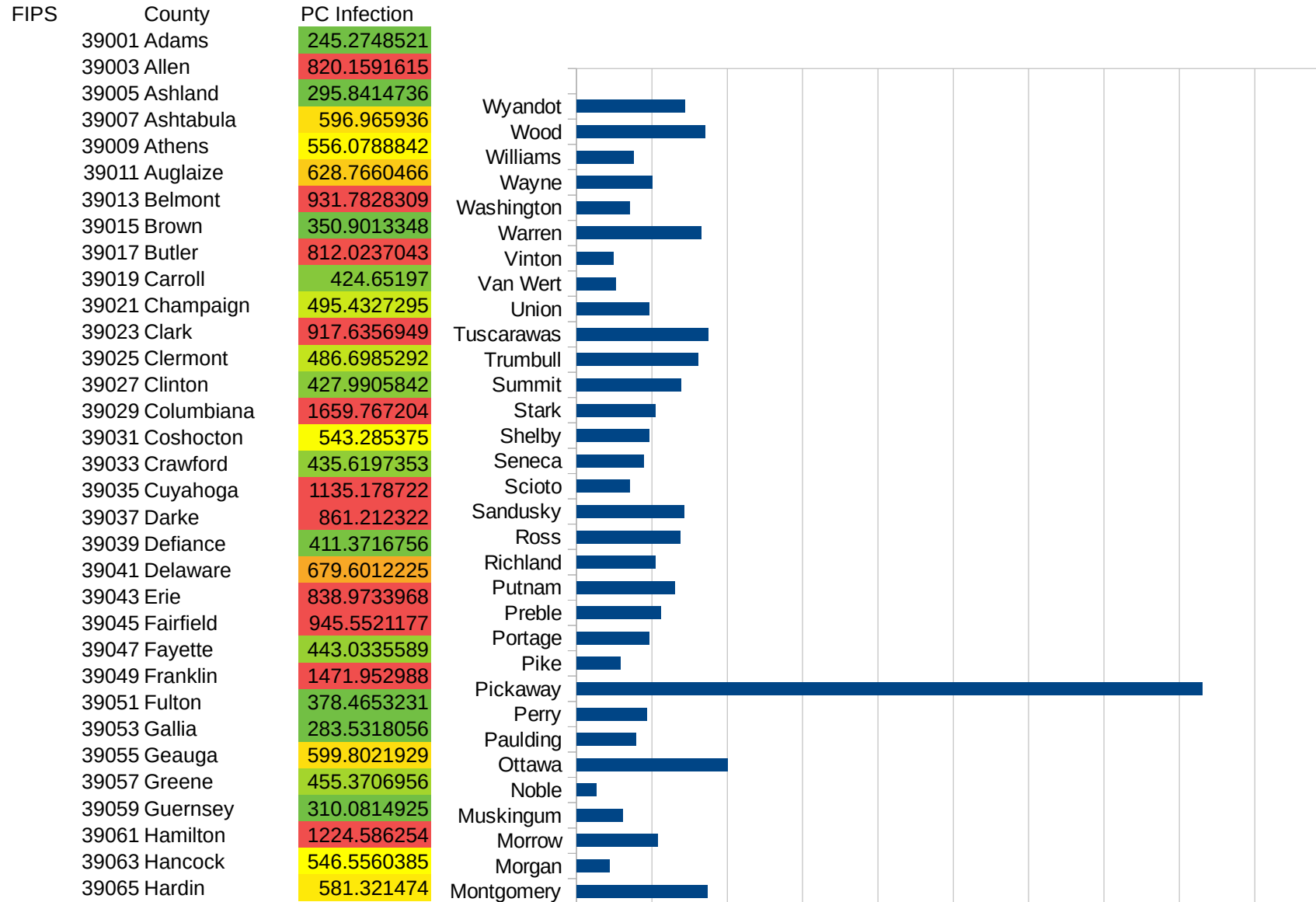
29105
29107
29109
29111
29113
29115
29117
29121
29123
29125
29127
29119
29129
29131
29133
29135
29137
29139
29141
29143
29145
29147
29149
29151
29153
29155
29157
29159
29161
29163
29165
29167
29169
29171

NY

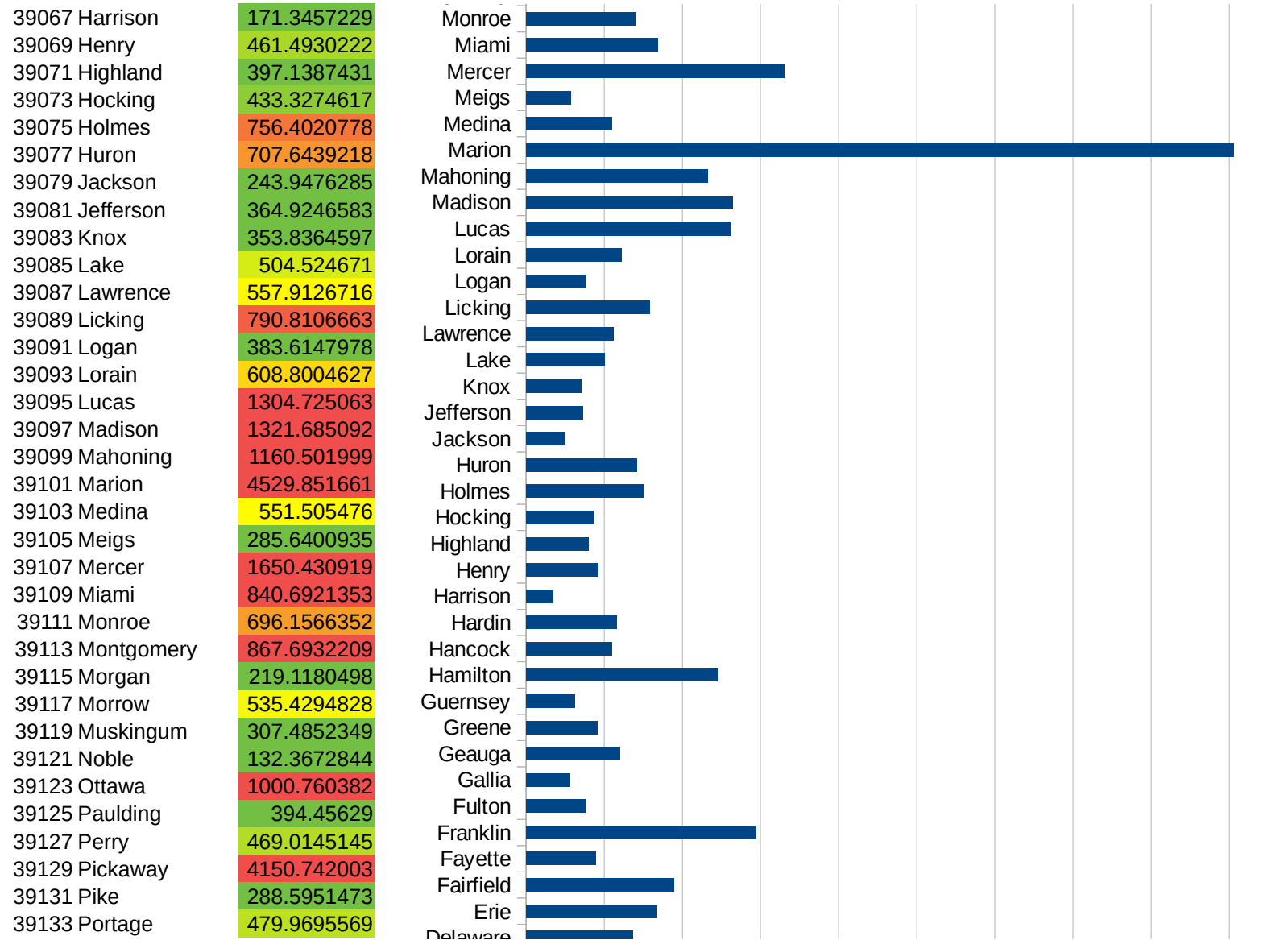
29173
29175
29177
29179
29181
29195
29197
29199
29201
29203
29205
29183
29185
29187
29189
29510
29186
29207
29209
29211
29213
29215

29217
29219
29221
29223
29225
29227
29229

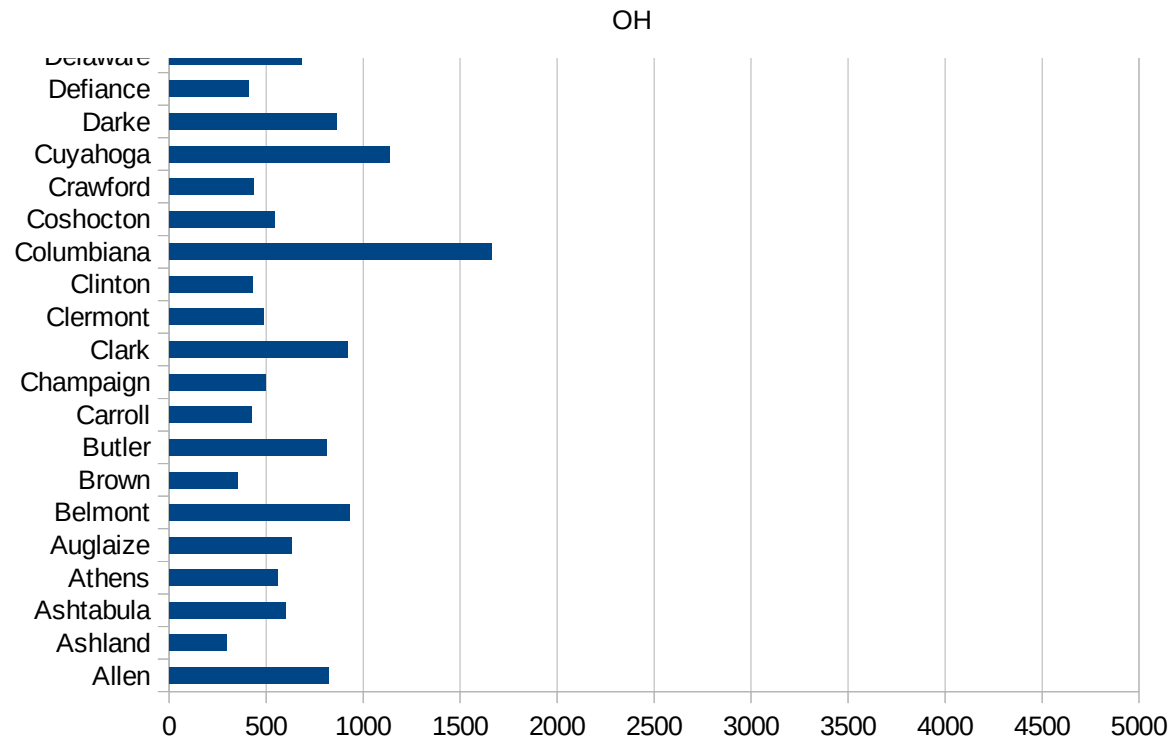
OH



OH



39135 Preble	561.0166598
39137 Putnam	654.2332741
39139 Richland	524.364363
39141 Ross	686.3293081
39143 Sandusky	715.9985714
39145 Scioto	350.9840799
39147 Seneca	443.7843027
39149 Shelby	481.2141403
39151 Stark	523.9871466
39153 Summit	691.8020808
39155 Trumbull	804.5230507
39157 Tuscarawas	874.4141642
39159 Union	484.1359039
39161 Van Wert	258.1238287
39163 Vinton	243.5497374
39165 Warren	824.3852644
39167 Washington	352.4229075
39169 Wayne	501.0045961
39171 Williams	377.6763395
39173 Wood	853.1248087
39175 Wyandot	720.3100068



OH

FIPS

29001
29003
29005
29007
29009
29011
29013
29015
29017
29019
29021
29023
29025
29027
29029
29031
29033
29035
29037

OH

29039
29041
29043
29045
29047
29049
29051
29053
29055
29057
29059
29061
29063
29065
29067
29069
29071
29073
29075
29077
29079
29081
29083
29085
29087
29089
29091
29093
29095
29097
29099
29101

29103

OH

29105
29107
29109
29111
29113
29115
29117
29121
29123
29125
29127
29119
29129
29131
29133
29135
29137
29139
29141
29143
29145
29147
29149
29151
29153
29155
29157
29159
29161
29163
29165
29167
29169
29171

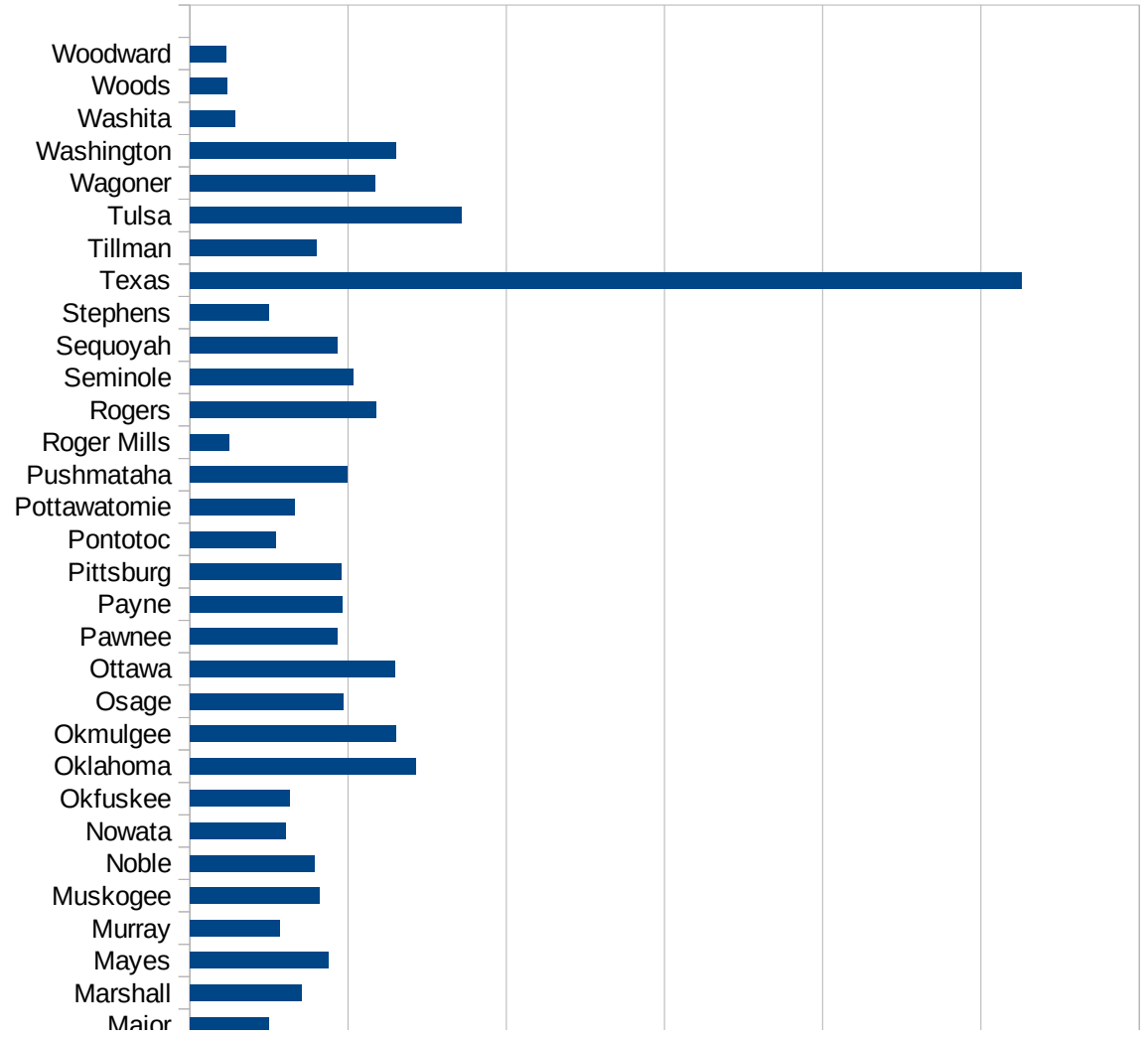
OH

29173
29175
29177
29179
29181
29195
29197
29199
29201
29203
29205
29183
29185
29187
29189
29510
29186
29207
29209
29211
29213
29215

29217
29219
29221
29223
29225
29227
29229

OK

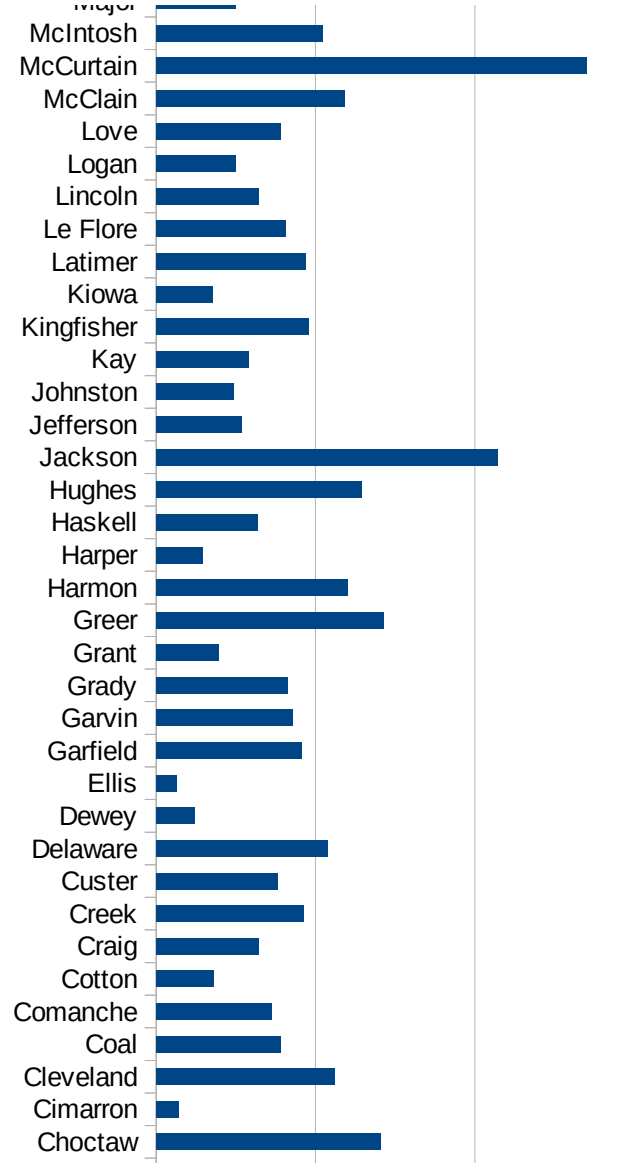
FIPS	County	PC Infection
40001	Adair	1634.815687
40003	Alfalfa	86.8960723
40005	Atoka	585.344703
40007	Beaver	733.2205302
40009	Beckham	308.6277581
40011	Blaine	474.4333158
40013	Bryan	1046.787591
40015	Caddo	1573.66187
40017	Canadian	898.5994863
40019	Carter	749.320215
40021	Cherokee	988.1869543
40023	Choctaw	1411.235342
40025	Cimarron	139.3404552
40027	Cleveland	1118.688958
40029	Coal	778.9855072
40031	Comanche	726.6114165
40033	Cotton	363.5734072
40035	Craig	643.0868167
40037	Creek	925.9259259
40039	Custer	764.5681223
40041	Delaware	1078.791566
40043	Dewey	245.1982019
40045	Ellis	126.5182186
40047	Garfield	911.135554
40049	Garvin	855.7764913
40051	Grady	828.0679016
40053	Grant	392.9727231
40055	Greer	1425.871843
40057	Harmon	1201.201201
40059	Harper	289.7023966
40061	Haskell	639.4063783
40063	Hughes	1289.83877
40065	Jackson	2144.374524



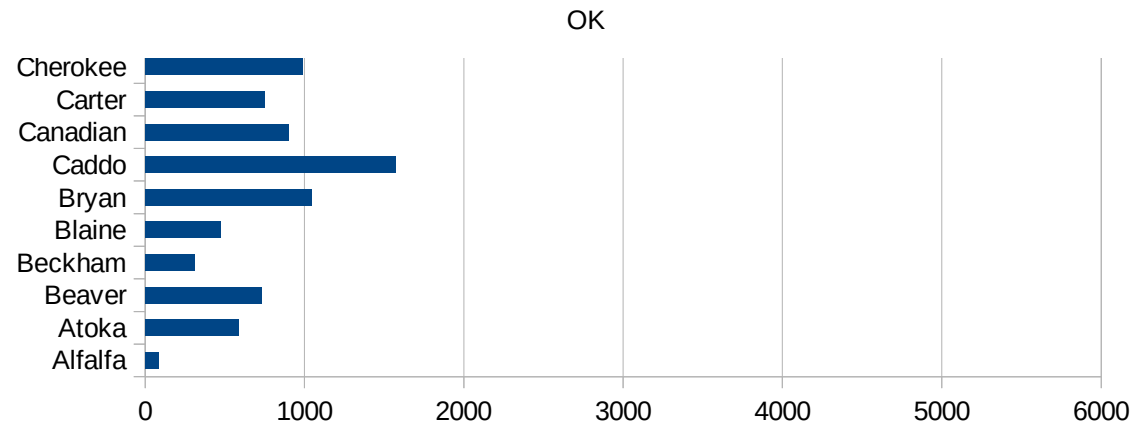
This work is licensed under the Creative Commons Attribution-NoDerivatives 4.0 International License. To view a copy of this license, visit <http://creativecommons.org/licenses/by-nd/4.0/>.

OK

40067 Jefferson	538.9514944
40069 Johnston	484.0624715
40071 Kay	579.6970177
40073 Kingfisher	954.729388
40075 Kiowa	355.1380456
40077 Latimer	938.3246994
40079 Le Flore	810.3241297
40081 Lincoln	641.4662085
40083 Logan	501.1524392
40085 Love	779.5539767
40087 McClain	1182.943604
40089 McCurtain	2703.115922
40091 McIntosh	1044.663134
40093 Major	497.1219257
40095 Marshall	708.0804475
40097 Mayes	875.763252
40099 Murray	566.1864832
40101 Muskogee	817.705743
40103 Noble	788.3780671
40105 Nowata	606.7723625
40107 Okfuskee	628.2030088
40109 Oklahoma	1427.234028
40111 Okmulgee	1304.291118
40113 Osage	969.9238525
40115 Ottawa	1299.117883
40117 Pawnee	933.4960342
40119 Payne	960.5070697
40121 Pittsburg	954.9422249
40123 Pontotoc	543.8335033
40125 Pottawatomie	660.438366
40127 Pushmataha	992.9331783
40129 Roger Mills	246.1706783
40131 Rogers	1175.204383
40133 Seminole	1029.375865



40135 Sequoyah	932.5141456
40137 Stephens	496.9374783
40139 Texas	5260.327548
40141 Tillman	802.9395754
40143 Tulsa	1716.638904
40145 Wagoner	1173.386593
40147 Washington	1303.936886
40149 Washita	287.5887481
40151 Woods	236.0346184
40153 Woodward	232.4201365



OK

FIPS

- 29001
- 29003
- 29005
- 29007
- 29009
- 29011
- 29013
- 29015
- 29017
- 29019
- 29021
- 29023
- 29025
- 29027
- 29029
- 29031
- 29033
- 29035
- 29037

OK

29039
29041
29043
29045
29047
29049
29051
29053
29055
29057
29059
29061
29063
29065
29067
29069
29071
29073
29075
29077
29079
29081
29083
29085
29087
29089
29091
29093
29095
29097
29099
29101

29103

OK

29105
29107
29109
29111
29113
29115
29117
29121
29123
29125
29127
29119
29129
29131
29133
29135
29137
29139
29141
29143
29145
29147
29149
29151
29153
29155
29157
29159
29161
29163
29165
29167
29169
29171

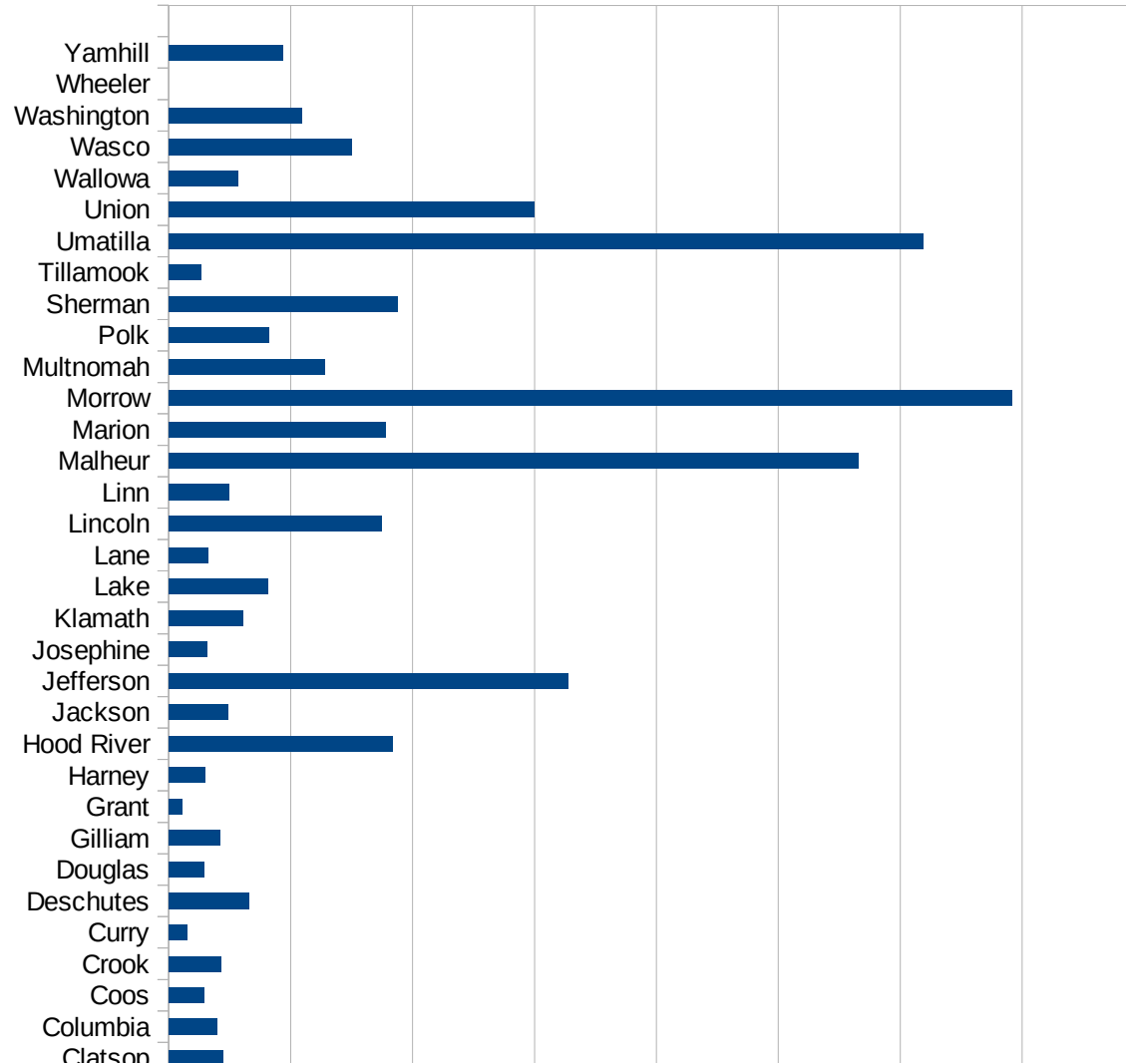
OK

29173
29175
29177
29179
29181
29195
29197
29199
29201
29203
29205
29183
29185
29187
29189
29510
29186
29207
29209
29211
29213
29215

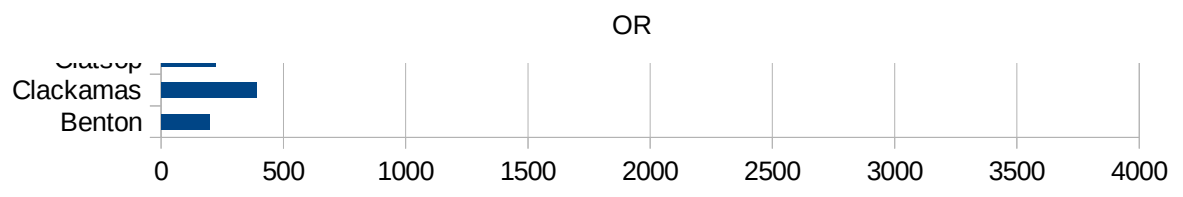
29217
29219
29221
29223
29225
29227
29229

OR

FIPS	County	PC Infection
41001	Baker	324.8781707
41003	Benton	197.6091465
41005	Clackamas	391.0352701
41007	Clatsop	221.3057037
41009	Columbia	196.6512019
41011	Coos	144.4346084
41013	Crook	213.6841664
41015	Curry	74.51891465
41017	Deschutes	326.5693035
41019	Douglas	144.1745328
41021	Gilliam	211.1932418
41023	Grant	55.74136009
41025	Harney	150.0886888
41027	Hood River	917.7053099
41029	Jackson	244.1201654
41031	Jefferson	1636.904762
41033	Josephine	155.6188711
41035	Klamath	304.4949965
41037	Lake	406.1429115
41039	Lane	162.0079502
41041	Lincoln	872.6816231
41043	Linn	247.378961
41045	Malheur	2828.315704
41047	Marion	890.8287879
41049	Morrow	3455.85649
41051	Multnomah	638.7643494
41053	Polk	410.6342539
41055	Sherman	936.7681499
41057	Tillamook	130.660395
41059	Umatilla	3093.554879
41061	Union	1500.321227
41063	Wallowa	282.4459822
41065	Wasco	750.8017355



41067 Washington	545.0940697
41069 Wheeler	0
41071 Yamhill	469.1501093



OR

FIPS

29001
29003
29005
29007
29009
29011
29013
29015
29017
29019
29021
29023
29025
29027
29029
29031
29033
29035
29037

This work is licensed under the Creative Commons Attribution-NoDerivatives 4.0 International License. To view a copy of this license, visit <http://creativecommons.org/licenses/by-nd/4.0/>.

Tom McKellips, DM
www.creatingtomorrow.us
Page 339

OR

29039
29041
29043
29045
29047
29049
29051
29053
29055
29057
29059
29061
29063
29065
29067
29069
29071
29073
29075
29077
29079
29081
29083
29085
29087
29089
29091
29093
29095
29097
29099
29101

29103

OR

29105
29107
29109
29111
29113
29115
29117
29121
29123
29125
29127
29119
29129
29131
29133
29135
29137
29139
29141
29143
29145
29147
29149
29151
29153
29155
29157
29159
29161
29163
29165
29167
29169
29171

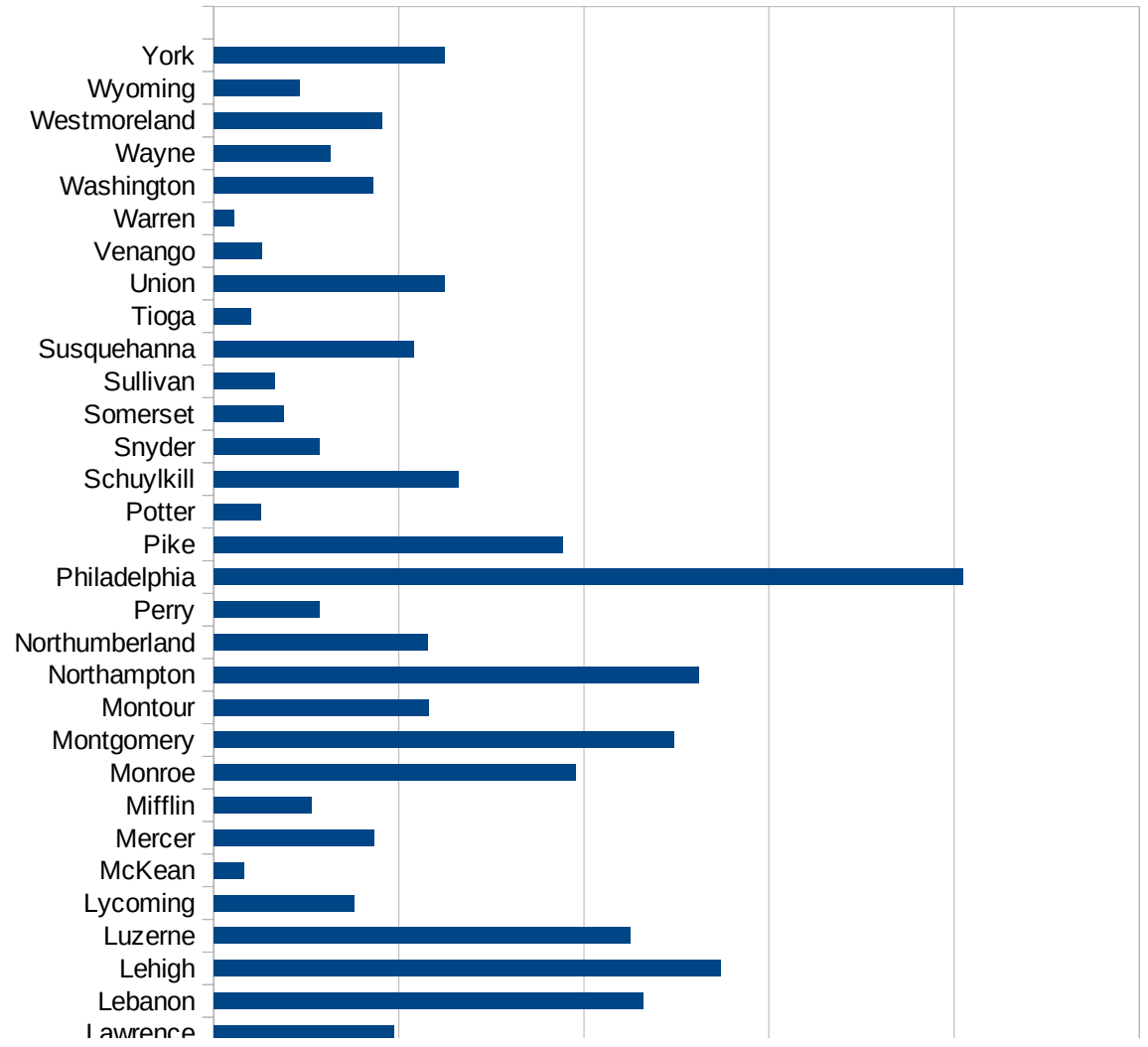
OR

29173
29175
29177
29179
29181
29195
29197
29199
29201
29203
29205
29183
29185
29187
29189
29510
29186
29207
29209
29211
29213
29215

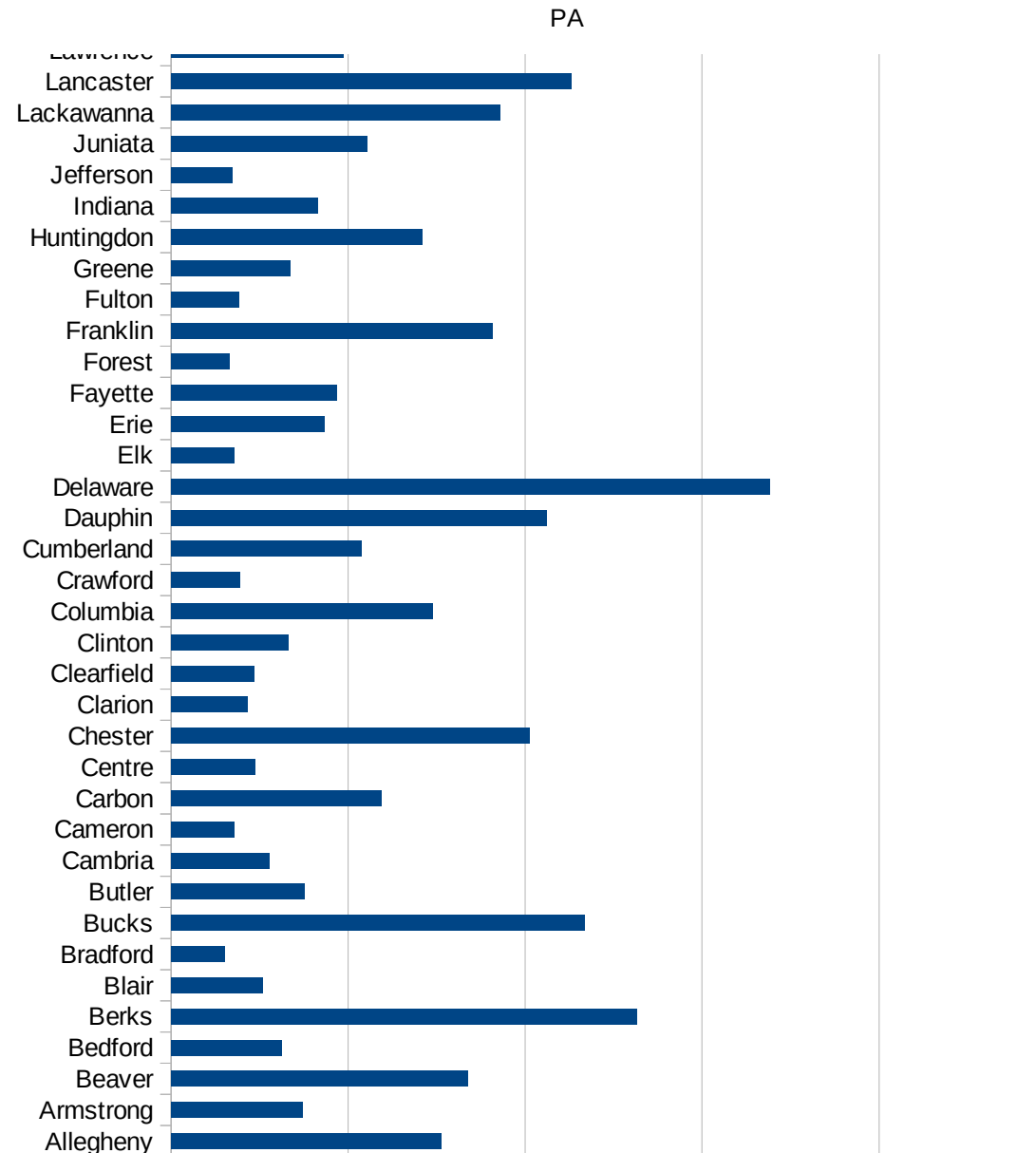
29217
29219
29221
29223
29225
29227
29229


PA

FIPS	County	PC Infection
42001	Adams	529.1262608
42003	Allegheny	761.7862665
42005	Armstrong	370.8073487
42007	Beaver	838.8874725
42009	Bedford	311.3583527
42011	Berks	1315.952322
42013	Blair	258.7924109
42015	Bradford	151.2337054
42017	Bucks	1169.063746
42019	Butler	377.8846973
42021	Cambria	277.08191
42023	Cameron	178.09439
42025	Carbon	594.7654413
42027	Centre	237.0934554
42029	Chester	1013.895327
42031	Clarion	216.6120839
42033	Clearfield	234.2923364
42035	Clinton	330.8861545
42037	Columbia	737.9002689
42039	Crawford	193.9738782
42041	Cumberland	538.1369246
42043	Dauphin	1061.0003
42045	Delaware	1691.187798
42047	Elk	178.9916802
42049	Erie	434.4613892
42051	Fayette	466.8777455
42053	Forest	164.8578101
42055	Franklin	908.7092712
42057	Fulton	192.7976313
42059	Greene	336.9309155
42061	Huntingdon	708.4661707
42063	Indiana	415.3796996
42065	Jefferson	171.8567402



42067 Juniata	554.5660622
42069 Lackawanna	928.3989506
42071 Lancaster	1130.700184
42073 Lawrence	487.3294347
42075 Lebanon	1160.536111
42077 Lehigh	1371.094811
42079 Luzerne	1125.78153
42081 Lycoming	378.3079955
42083 McKean	82.9916032
42085 Mercer	433.6709341
42087 Mifflin	263.9435767
42089 Monroe	977.5407505
42091 Montgomery	1243.899378
42093 Montour	581.1403509
42095 Northampton	1309.353132
42097 Northumberland	577.4952516
42099 Perry	286.0920263
42101 Philadelphia	2023.624204
42103 Pike	942.198702
42105 Potter	126.3385874
42107 Schuylkill	660.251853
42109 Snyder	286.1371485
42111 Somerset	189.3119862
42113 Sullivan	164.7175095
42115 Susquehanna	539.5550519
42117 Tioga	100.5814096
42119 Union	622.976443
42121 Venango	130.6909063
42123 Warren	55.69902274
42125 Washington	429.7165125
42127 Wayne	315.9372806
42129 Westmoreland	454.3496924
42131 Wyoming	232.9364786
42133 York	624.8424509





FIPS

- 29001
- 29003
- 29005
- 29007
- 29009
- 29011
- 29013
- 29015
- 29017
- 29019
- 29021
- 29023
- 29025
- 29027
- 29029
- 29031
- 29033
- 29035
- 29037

PA

29039
29041
29043
29045
29047
29049
29051
29053
29055
29057
29059
29061
29063
29065
29067
29069
29071
29073
29075
29077
29079
29081
29083
29085
29087
29089
29091
29093
29095
29097
29099
29101

29103

PA

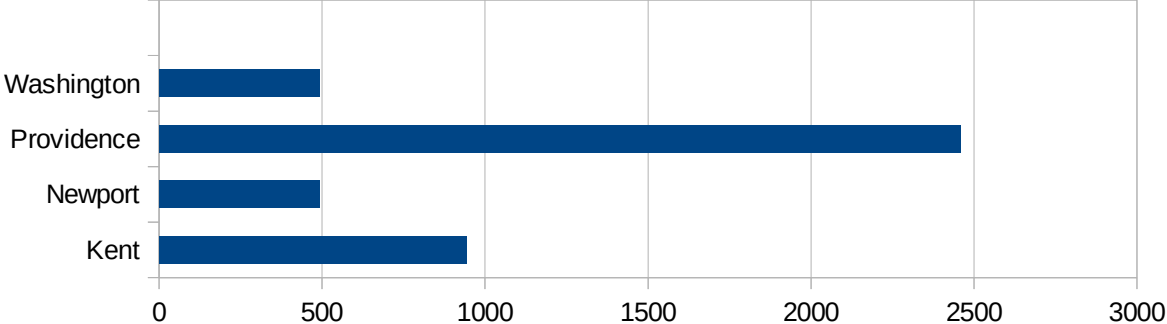
29105
29107
29109
29111
29113
29115
29117
29121
29123
29125
29127
29119
29129
29131
29133
29135
29137
29139
29141
29143
29145
29147
29149
29151
29153
29155
29157
29159
29161
29163
29165
29167
29169
29171

PA

29173
29175
29177
29179
29181
29195
29197
29199
29201
29203
29205
29183
29185
29187
29189
29510
29186
29207
29209
29211
29213
29215

29217
29219
29221
29223
29225
29227
29229

FIPS	County	PC Infection
44001	Bristol	661.8841086
44003	Kent	942.2620392
44005	Newport	490.6593007
44007	Providence	2459.423598
44009	Washington	492.1579661



RI

FIPS

29001
29003
29005
29007
29009
29011
29013
29015
29017
29019
29021
29023
29025
29027
29029
29031
29033
29035
29037

RI

29039
29041
29043
29045
29047
29049
29051
29053
29055
29057
29059
29061
29063
29065
29067
29069
29071
29073
29075
29077
29079
29081
29083
29085
29087
29089
29091
29093
29095
29097
29099
29101

29103

RI

29105
29107
29109
29111
29113
29115
29117
29121
29123
29125
29127
29119
29129
29131
29133
29135
29137
29139
29141
29143
29145
29147
29149
29151
29153
29155
29157
29159
29161
29163
29165
29167
29169
29171

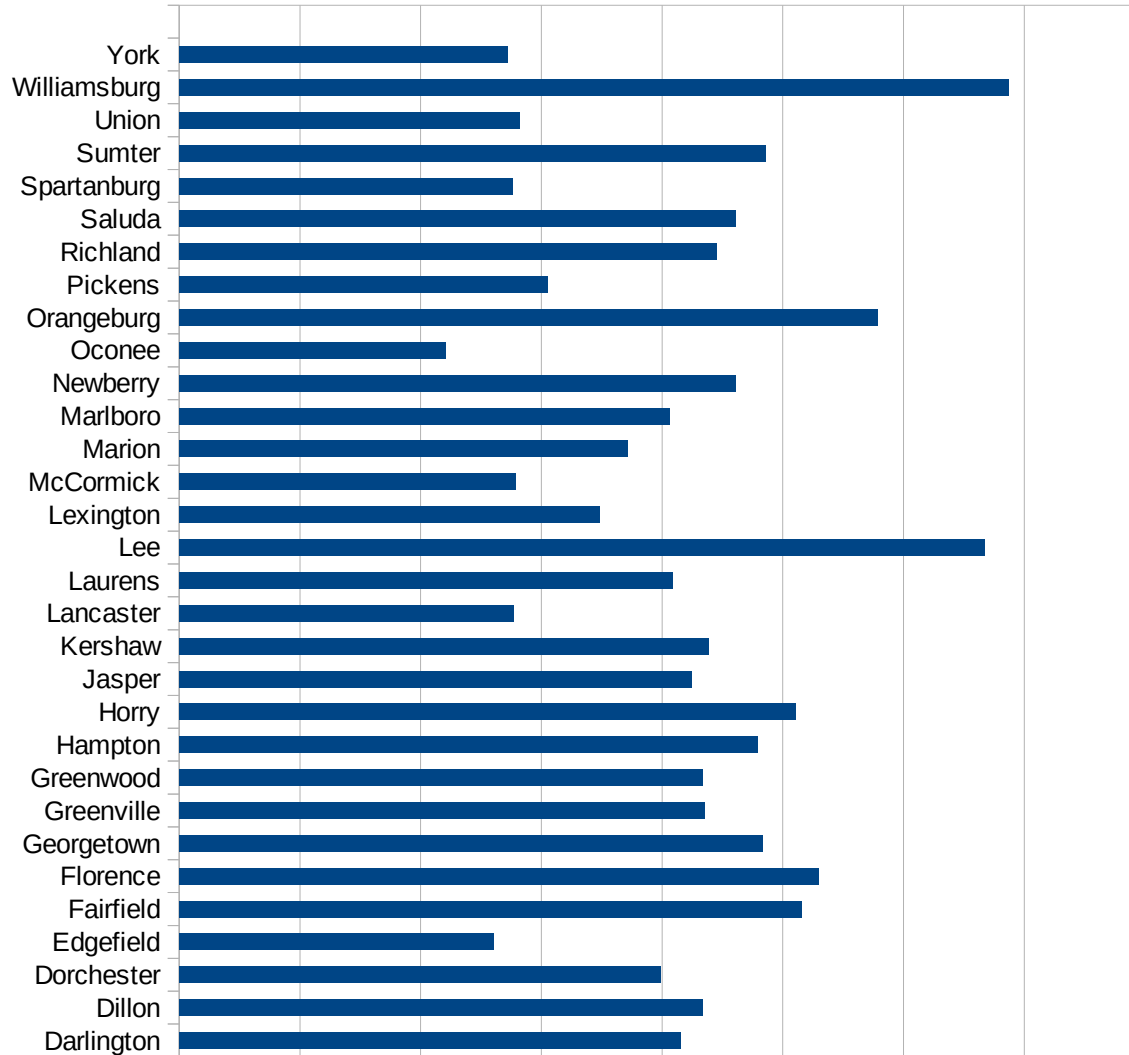
RI

29173
29175
29177
29179
29181
29195
29197
29199
29201
29203
29205
29183
29185
29187
29189
29510
29186
29207
29209
29211
29213
29215

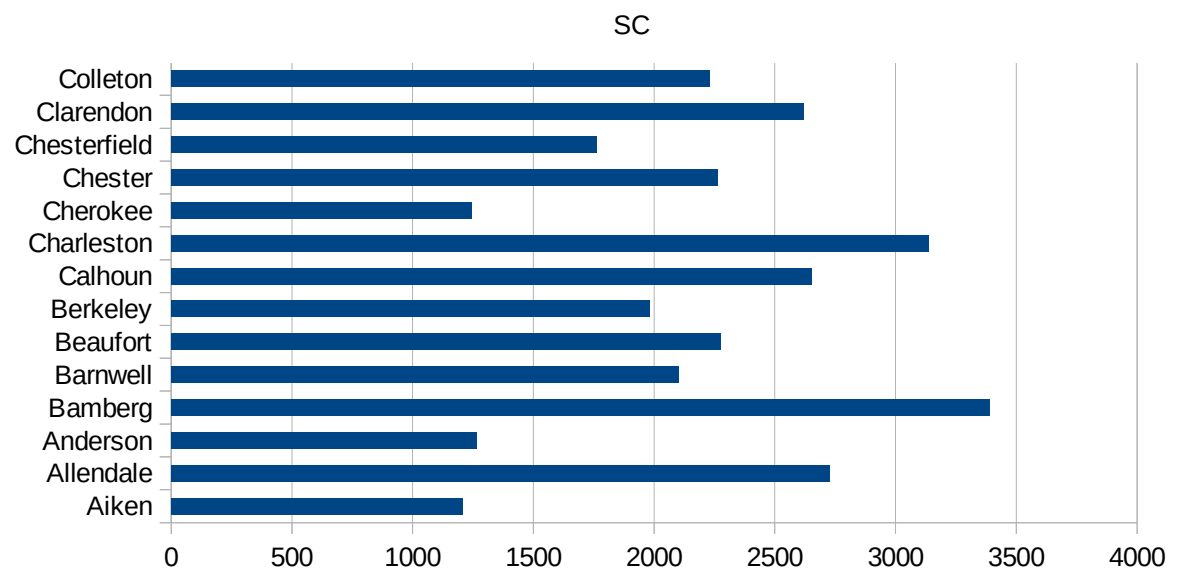
29217
29219
29221
29223
29225
29227
29229

SC

FIPS	County	PC Infection
45001	Abbeville	1438.409193
45003	Aiken	1208.375393
45005	Allendale	2729.41705
45007	Anderson	1265.450265
45009	Bamberg	3390.542907
45011	Barnwell	2103.069344
45013	Beaufort	2276.978513
45015	Berkeley	1982.893922
45017	Calhoun	2651.515152
45019	Charleston	3135.216368
45021	Cherokee	1243.91184
45023	Chester	2263.495706
45025	Chesterfield	1761.594615
45027	Clarendon	2620.178042
45029	Colleton	2230.483271
45031	Darlington	2074.78818
45033	Dillon	2166.737475
45035	Dorchester	1993.812521
45037	Edgefield	1304.894278
45039	Fairfield	2580.126774
45041	Florence	2648.39786
45043	Georgetown	2416.10307
45045	Greenville	2175.363128
45047	Greenwood	2167.060121
45049	Hampton	2397.808899
45051	Horry	2554.722255
45053	Jasper	2122.812468
45055	Kershaw	2190.815953
45057	Lancaster	1386.034808
45059	Laurens	2043.466579
45061	Lee	3336.833508
45063	Lexington	1739.472328
45065	McCormick	1392.136026



45067 Marion	1858.951641
45069 Marlboro	2030.456853
45071 Newberry	2302.699896
45073 Oconee	1102.40641
45075 Orangeburg	2891.848989
45077 Pickens	1527.169694
45079 Richland	2224.923778
45081 Saluda	2302.375389
45083 Spartanburg	1381.065858
45085 Sumter	2430.712032
45087 Union	1408.245166
45089 Williamsburg	3437.234529
45091 York	1359.998249



SC

FIPS

29001
29003
29005
29007
29009
29011
29013
29015
29017
29019
29021
29023
29025
29027
29029
29031
29033
29035
29037

SC

29039
29041
29043
29045
29047
29049
29051
29053
29055
29057
29059
29061
29063
29065
29067
29069
29071
29073
29075
29077
29079
29081
29083
29085
29087
29089
29091
29093
29095
29097
29099
29101

29103

SC

29105
29107
29109
29111
29113
29115
29117
29121
29123
29125
29127
29119
29129
29131
29133
29135
29137
29139
29141
29143
29145
29147
29149
29151
29153
29155
29157
29159
29161
29163
29165
29167
29169
29171

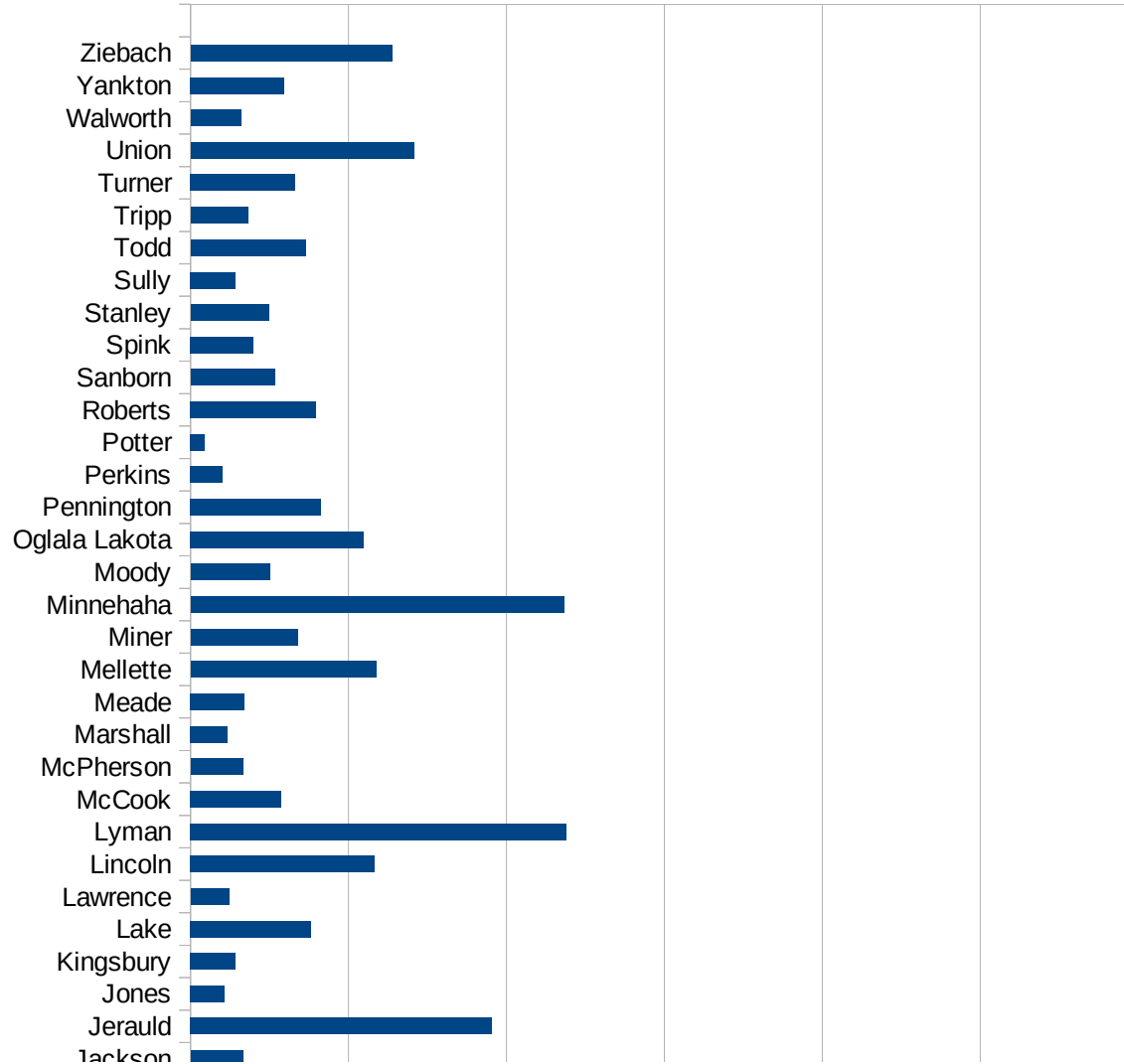
SC

29173
29175
29177
29179
29181
29195
29197
29199
29201
29203
29205
29183
29185
29187
29189
29510
29186
29207
29209
29211
29213
29215

29217
29219
29221
29223
29225
29227
29229

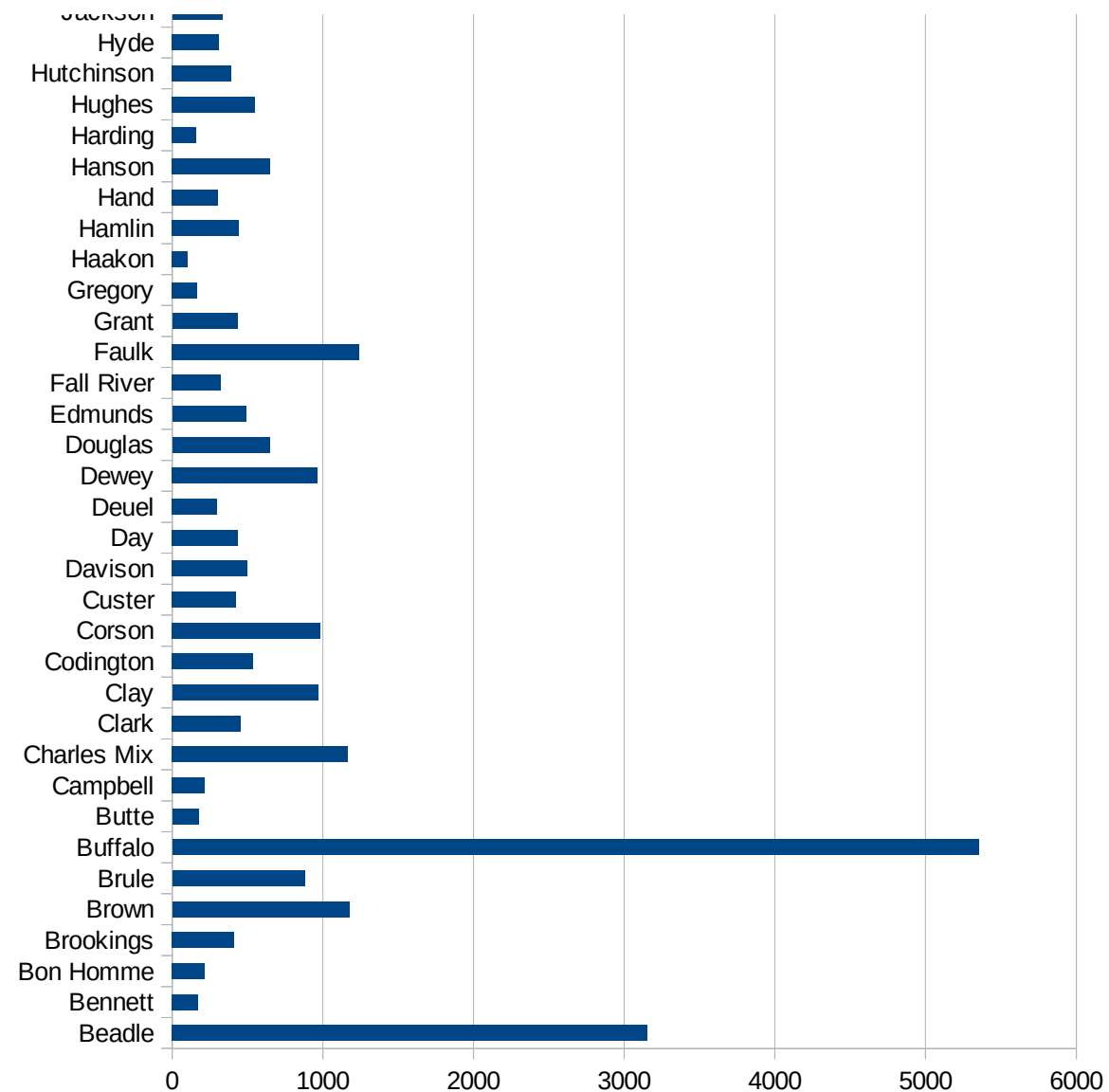
SD

FIPS	County	PC Infection
46003	Aurora	1392.359871
46005	Beadle	3156.278134
46007	Bennett	173.0103806
46009	Bon Homme	214.8997135
46011	Brookings	411.5576748
46013	Brown	1177.637603
46015	Brule	879.7093134
46017	Buffalo	5353.634578
46019	Butte	176.0907846
46021	Campbell	217.8649237
46023	Charles Mix	1167.273506
46025	Clark	454.6670233
46027	Clay	968.5919806
46029	Codington	538.9969659
46031	Corson	984.3937575
46033	Custer	424.0201696
46035	Davison	500.2526529
46037	Day	435.9673025
46039	Deuel	299.7463685
46041	Dewey	965.4471545
46043	Douglas	647.3594549
46045	Edmunds	490.3225806
46047	Fall River	325.5401006
46049	Faulk	1244.635193
46051	Grant	433.7484259
46053	Gregory	166.1918329
46055	Haakon	104.2752868
46057	Hamlin	441.826215
46059	Hand	306.5603924
46061	Hanson	651.6587678
46063	Harding	160.1281025
46065	Hughes	549.5750708
46067	Hutchinson	392.9539295



SD

46069 Hyde	312.0124805
46071 Jackson	332.6277593
46073 Jerauld	1908.957416
46075 Jones	215.5172414
46077 Kingsbury	284.6106932
46079 Lake	765.872712
46081 Lawrence	244.7457364
46083 Lincoln	1168.228272
46085 Lyman	2381.575504
46087 McCook	576.992427
46089 McPherson	332.3639385
46091 Marshall	234.741784
46093 Meade	342.8288683
46095 Mellette	1175.318315
46097 Miner	677.8129236
46099 Minnehaha	2364.731745
46101 Moody	501.5959872
46102 Oglala Lakota	1097.211545
46103 Pennington	827.0010472
46105 Perkins	205.338809
46107 Potter	90.62075215
46109 Roberts	794.4864554
46111 Sanborn	535.1996706
46115 Spink	400.3079292
46117 Stanley	496.3600265
46119 Sully	287.3563218
46121 Todd	729.3591364
46123 Tripp	365.0967506
46125 Turner	664.7673314
46127 Union	1414.943338
46129 Walworth	322.1764811
46135 Yankton	594.6915038
46137 Ziebach	1276.440554



SD

SD

FIPS

29001
29003
29005
29007
29009
29011
29013
29015
29017
29019
29021
29023
29025
29027
29029
29031
29033
29035
29037

SD

29039
29041
29043
29045
29047
29049
29051
29053
29055
29057
29059
29061
29063
29065
29067
29069
29071
29073
29075
29077
29079
29081
29083
29085
29087
29089
29091
29093
29095
29097
29099
29101

29103

SD

29105
29107
29109
29111
29113
29115
29117
29121
29123
29125
29127
29119
29129
29131
29133
29135
29137
29139
29141
29143
29145
29147
29149
29151
29153
29155
29157
29159
29161
29163
29165
29167
29169
29171

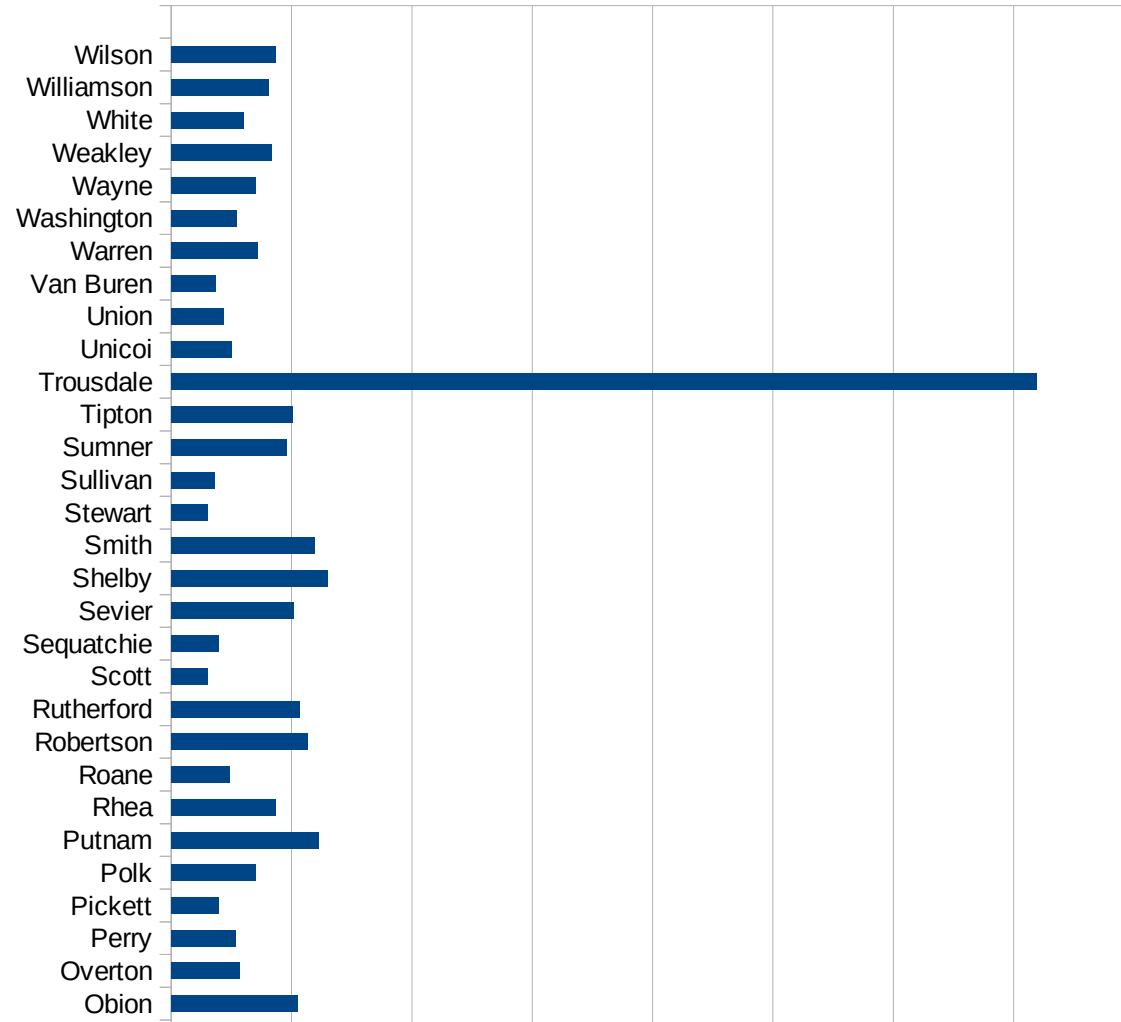
SD

29173
29175
29177
29179
29181
29195
29197
29199
29201
29203
29205
29183
29185
29187
29189
29510
29186
29207
29209
29211
29213
29215

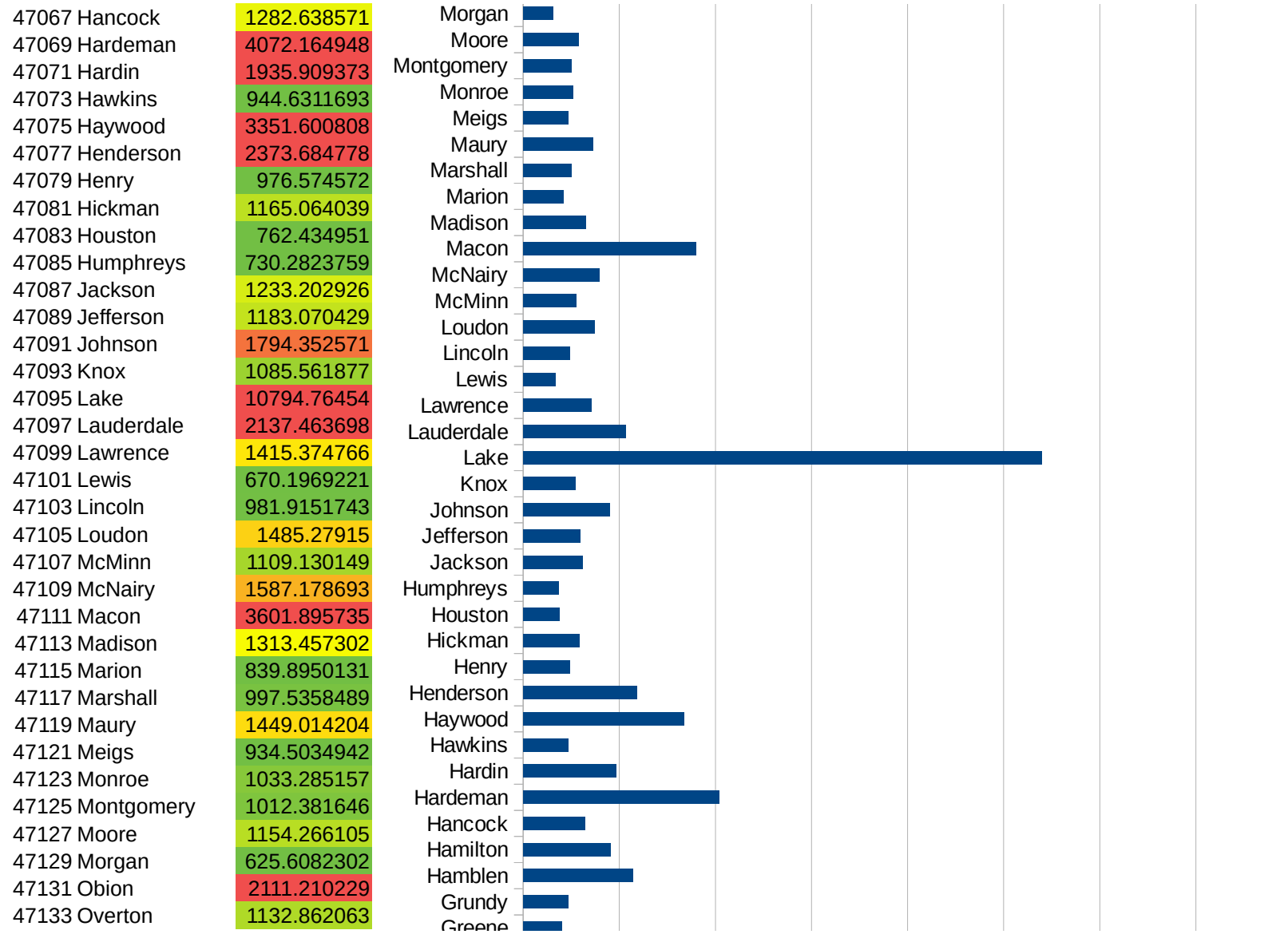
29217
29219
29221
29223
29225
29227
29229

TN

FIPS	County	PC Infection
47001	Anderson	971.4704113
47003	Bedford	1961.743954
47005	Benton	1106.030648
47007	Bledsoe	4974.584886
47009	Blount	1076.521329
47011	Bradley	1969.510995
47013	Campbell	666.9529849
47015	Cannon	1106.34767
47017	Carroll	1352.605282
47019	Carter	1068.304023
47021	Cheatham	1543.064863
47023	Chester	1452.882612
47025	Claiborne	947.8523744
47027	Clay	1114.422703
47029	Cocke	1467.546263
47031	Coffee	1066.427289
47033	Crockett	2051.926298
47035	Cumberland	888.173881
47037	Davidson	3108.345955
47039	Decatur	1998.974885
47041	DeKalb	1906.842785
47043	Dickson	1416.382891
47045	Dyer	1915.862808
47047	Fayette	1836.719579
47049	Fentress	581.8740737
47051	Franklin	866.5552638
47053	Gibson	1604.648792
47055	Giles	1362.573298
47057	Grainger	937.5675092
47059	Greene	812.0196274
47061	Grundy	944.1031021
47063	Hamblen	2285.926683
47065	Hamilton	1813.135833

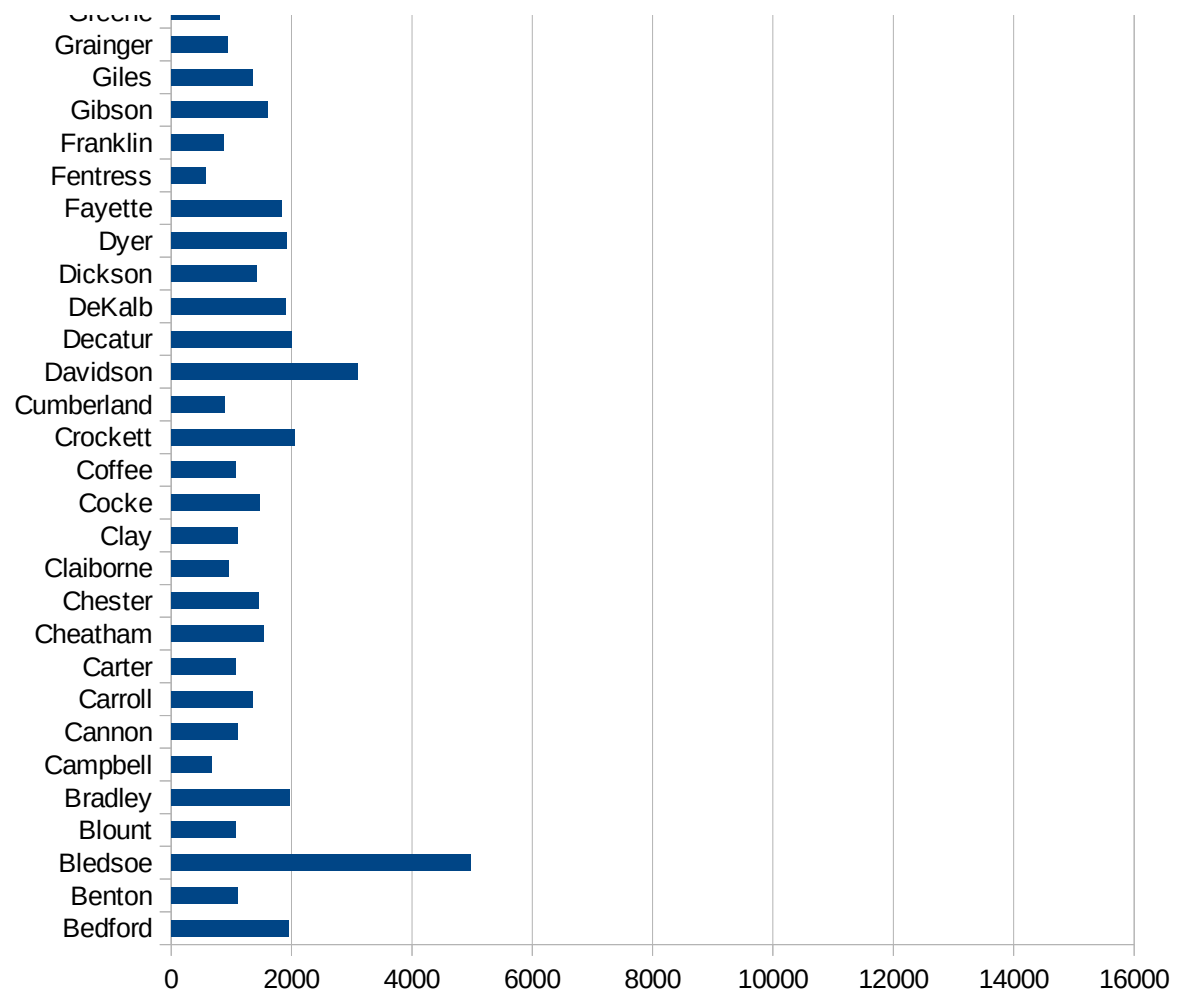


TN



TN

47135 Perry	1066.468254
47137 Pickett	787.0916962
47139 Polk	1402.532844
47141 Putnam	2450.439481
47143 Rhea	1737.077836
47145 Roane	971.0199473
47147 Robertson	2275.671717
47149 Rutherford	2135.492013
47151 Scott	608.0130677
47153 Sequatchie	786.5017478
47155 Sevier	2031.830997
47157 Shelby	2591.572234
47159 Smith	2386.922074
47161 Stewart	597.301084
47163 Sullivan	720.5013065
47165 Sumner	1913.448643
47167 Tipton	2024.975236
47169 Trousdale	14375.22703
47171 Unicoi	1013.45645
47173 Union	863.4701341
47175 Van Buren	745.8803122
47177 Warren	1435.980234
47179 Washington	1081.589649
47181 Wayne	1401.135403
47183 Weakley	1666.916056
47185 White	1206.330468
47187 Williamson	1614.38577
47189 Wilson	1730.844444



TN

FIPS

29001
29003
29005
29007
29009
29011
29013
29015
29017
29019
29021
29023
29025
29027
29029
29031
29033
29035
29037

TN

29039
29041
29043
29045
29047
29049
29051
29053
29055
29057
29059
29061
29063
29065
29067
29069
29071
29073
29075
29077
29079
29081
29083
29085
29087
29089
29091
29093
29095
29097
29099
29101

29103

TN

29105
29107
29109
29111
29113
29115
29117
29121
29123
29125
29127
29119
29129
29131
29133
29135
29137
29139
29141
29143
29145
29147
29149
29151
29153
29155
29157
29159
29161
29163
29165
29167
29169
29171

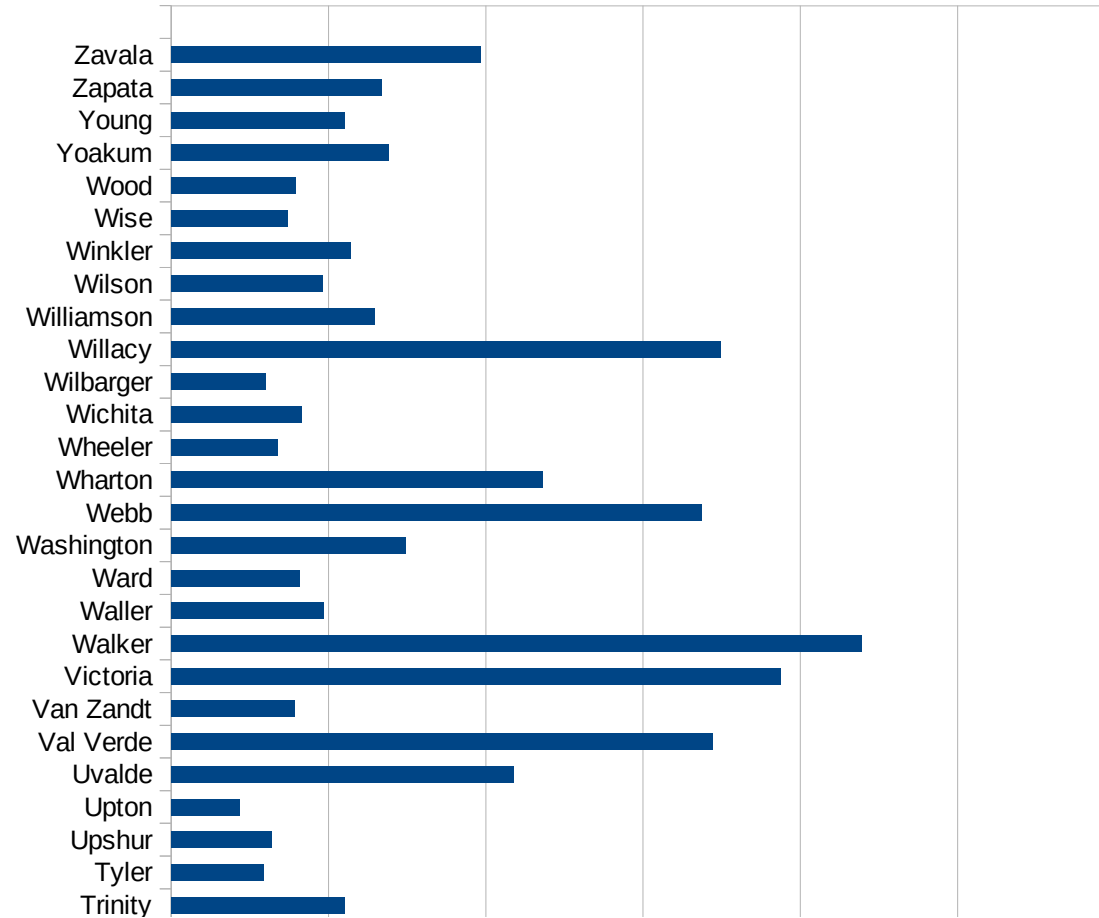
TN

29173
29175
29177
29179
29181
29195
29197
29199
29201
29203
29205
29183
29185
29187
29189
29510
29186
29207
29209
29211
29213
29215

29217
29219
29221
29223
29225
29227
29229

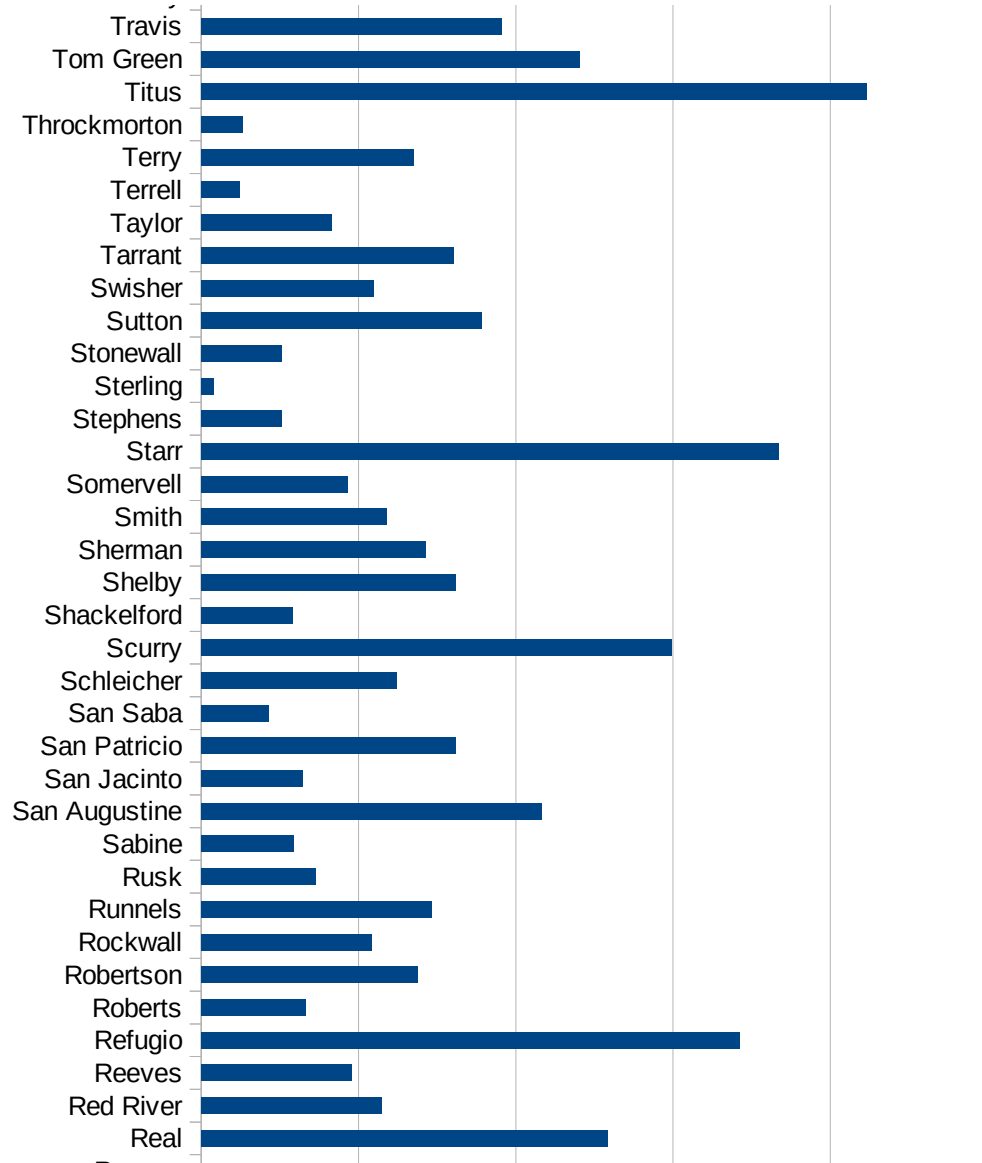
TX

FIPS	County	PC Infection
48001	Anderson	4194.154021
48003	Andrews	1864.518976
48005	Angelina	2179.304643
48007	Aransas	781.7753867
48009	Archer	352.8340542
48011	Armstrong	422.832981
48013	Atascosa	1011.727291
48015	Austin	1050.385141
48017	Bailey	2604.240786
48019	Bandera	429.3725903
48021	Bastrop	1633.784032
48023	Baylor	362.9257398
48025	Bee	4124.344064
48027	Bell	1179.55697
48029	Bexar	2206.541732
48031	Blanco	982.7379935
48033	Borden	0
48035	Bosque	957.6801669
48037	Bowie	820.5758874
48039	Brazoria	2138.573744
48041	Brazos	1833.672902
48043	Brewster	2017.913025
48045	Briscoe	791.5567282
48047	Brooks	2024.177678
48049	Brown	1323.700032
48051	Burleson	1348.632335
48053	Burnet	1203.146691
48055	Caldwell	2707.702268
48057	Calhoun	2560.178099
48059	Callahan	364.4419037
48061	Cameron	4156.090472
48063	Camp	1902.861966
48065	Carson	283.0974188



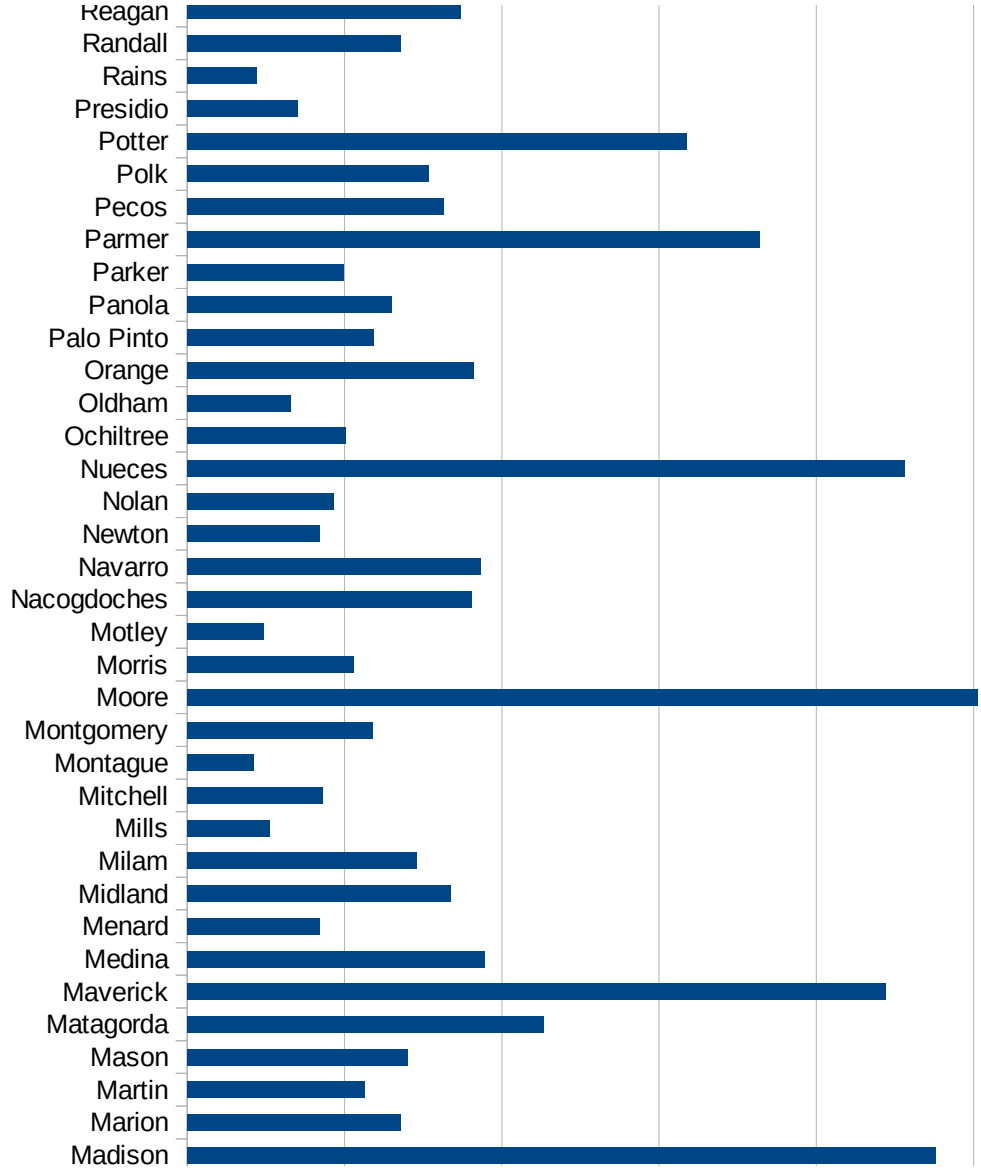
TX

48067 Cass	654.0721804
48069 Castro	2674.494455
48071 Chambers	2397.88948
48073 Cherokee	2314.040158
48075 Childress	685.7769853
48077 Clay	430.3749044
48079 Cochran	1128.349788
48081 Coke	1246.290801
48083 Coleman	392.9974991
48085 Collin	956.2789883
48087 Collingsworth	405.1316678
48089 Colorado	1668.473394
48091 Comal	1353.345959
48093 Comanche	1263.484557
48095 Concho	771.7492984
48097 Cooke	650.6629861
48099 Coryell	951.7698642
48101 Cottle	1295.896328
48103 Crane	1460.158531
48105 Crockett	4486.996285
48107 Crosby	1124.76207
48109 Culberson	952.8130672
48111 Dallam	2722.222222
48113 Dallas	2172.780665
48115 Dawson	1283.778429
48117 Deaf Smith	3853.944563
48119 Delta	317.8164143
48121 Denton	956.1569336
48123 DeWitt	3606.28127
48125 Dickens	222.3210316
48127 Dimmit	1581.296081
48129 Donley	1476.348298
48131 Duval	1739.207991
48133 Eastland	491.2127497



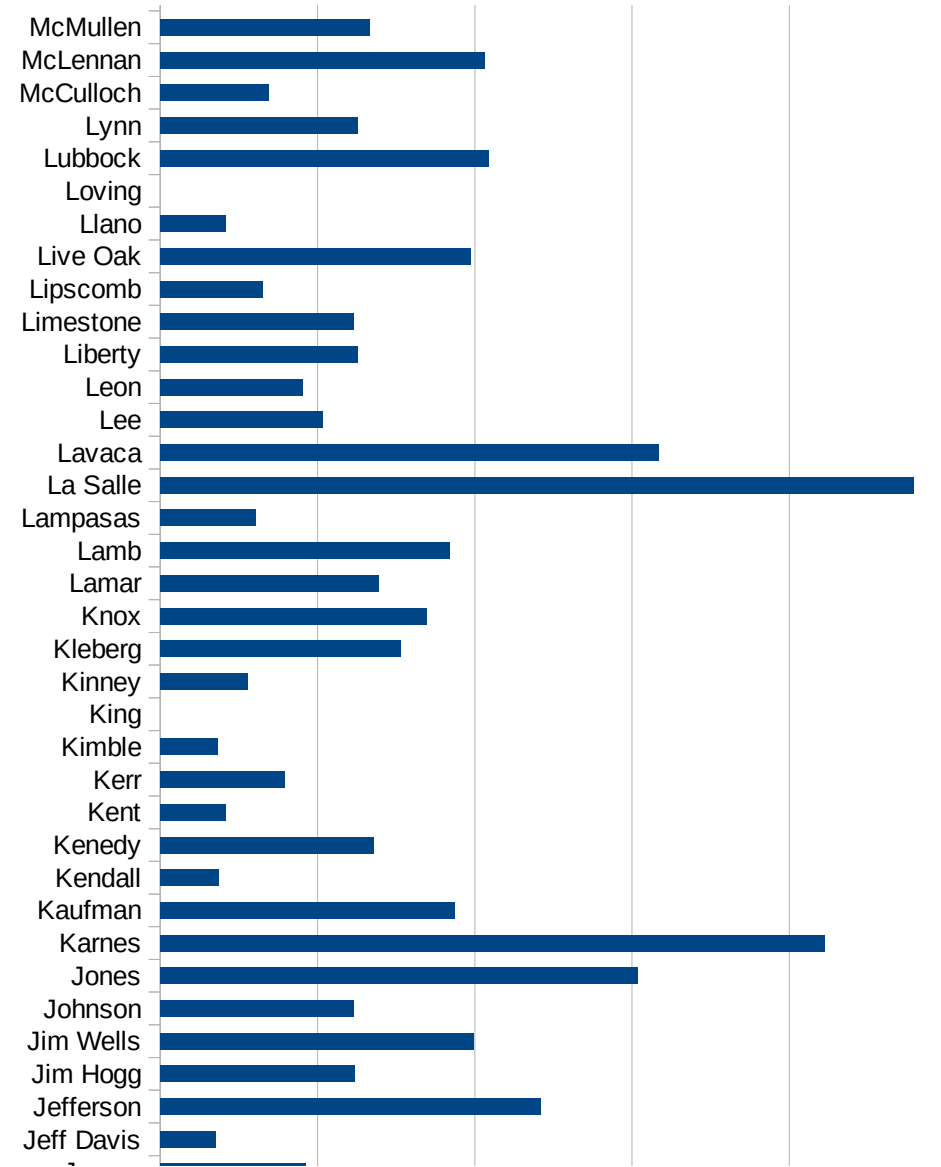
TX

48135 Ector	2325.997385
48137 Edwards	1556.016598
48139 Ellis	1804.543124
48141 El Paso	2097.155186
48143 Erath	1352.30646
48145 Falls	819.1520046
48147 Fannin	782.1799014
48149 Fayette	1597.696162
48151 Fisher	781.4535035
48153 Floyd	1576.152133
48155 Foard	166.6666667
48157 Fort Bend	1443.026535
48159 Franklin	854.5420769
48161 Freestone	878.4329564
48163 Frio	2861.324182
48165 Gaines	913.8318741
48167 Galveston	2926.396164
48169 Garza	1535.421101
48171 Gillespie	690.1954932
48173 Glasscock	432.2766571
48175 Goliad	1542.721519
48177 Gonzales	3438.01018
48179 Gray	1009.362868
48181 Grayson	898.5678143
48183 Gregg	1317.62956
48185 Grimes	3244.005642
48187 Guadalupe	1076.398646
48189 Hale	4357.079515
48191 Hall	495.3764861
48193 Hamilton	1072.607261
48195 Hansford	1665.751419
48197 Hardeman	560.9382968
48199 Hardin	1921.093572
48201 Harris	1927.672791



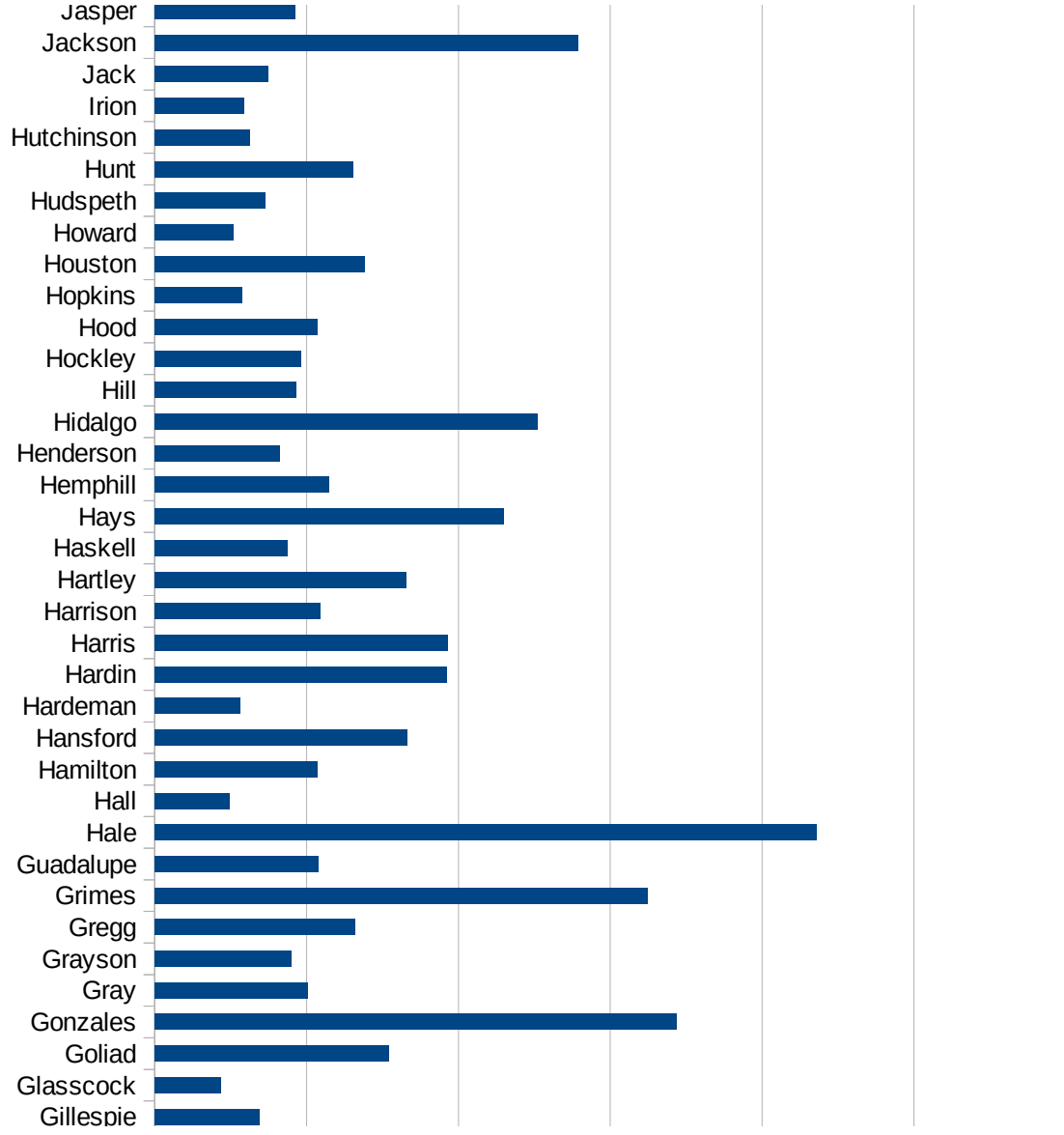
TX

48203 Harrison	1092.52765
48205 Hartley	1655.098772
48207 Haskell	877.3438844
48209 Hays	2295.72701
48211 Hemphill	1150.326797
48213 Henderson	822.6102383
48215 Hidalgo	2518.191235
48217 Hill	932.4971117
48219 Hockley	961.7058312
48221 Hood	1073.723508
48223 Hopkins	578.6471068
48225 Houston	1381.155855
48227 Howard	518.3905209
48229 Hudspeth	729.9270073
48231 Hunt	1306.830547
48233 Hutchinson	627.4176809
48235 Irion	591.3272011
48237 Jack	746.3530476
48239 Jackson	2790.103536
48241 Jasper	925.5129349
48243 Jeff Davis	355.2397869
48245 Jefferson	2417.637578
48247 Jim Hogg	1238.567073
48249 Jim Wells	1991.573171
48251 Johnson	1227.233735
48253 Jones	3032.749659
48255 Karnes	4223.642173
48257 Kaufman	1870.597565
48259 Kendall	374.6631318
48261 Kenedy	1357.466063
48263 Kent	413.2231405
48265 Kerr	791.909169
48267 Kimble	366.8042182
48269 King	0



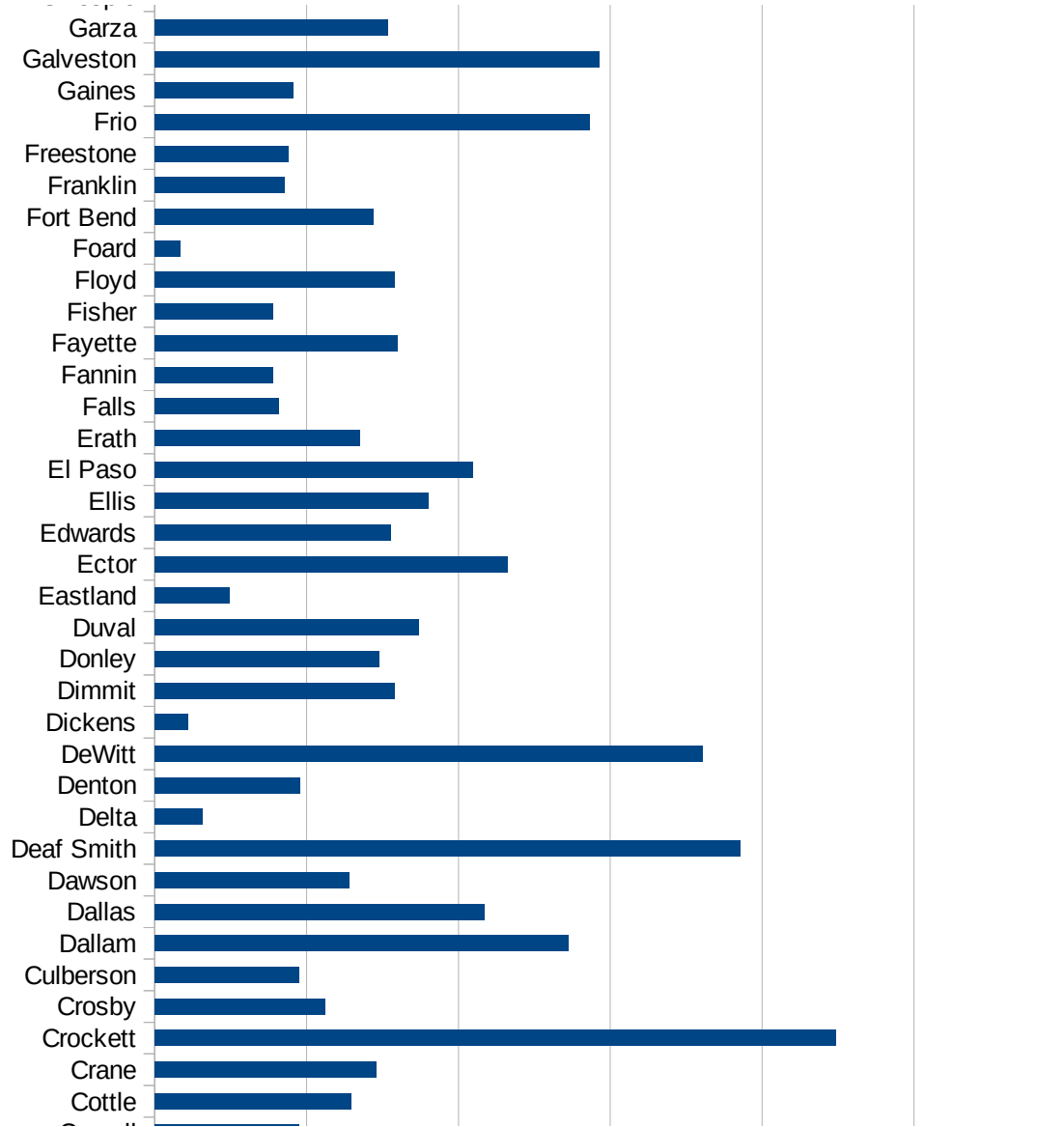
TX

48271 Kinney	557.47279
48273 Kleberg	1529.120756
48275 Knox	1697.235149
48277 Lamar	1387.548263
48279 Lamb	1839.185287
48281 Lampasas	607.6593339
48283 La Salle	4793.520117
48285 Lavaca	3172.55097
48287 Lee	1032.431171
48289 Leon	903.3005211
48291 Liberty	1256.907197
48293 Limestone	1233.045623
48295 Lipscomb	655.7377049
48297 Live Oak	1972.710833
48299 Llano	415.7812067
48301 Loving	0
48303 Lubbock	2091.330202
48305 Lynn	1259.145823
48307 McCulloch	688.6190059
48309 McLennan	2061.215913
48311 McMullen	1335.113485
48313 Madison	4756.621828
48315 Marion	1359.790492
48317 Martin	1129.845298
48319 Mason	1401.869159
48321 Matagorda	2265.265923
48323 Maverick	4438.744977
48325 Medina	1891.164745
48327 Menard	841.5147265
48329 Midland	1673.44621
48331 Milam	1456.368628
48333 Mills	528.3478968
48335 Mitchell	859.4229589
48337 Montague	423.5558277



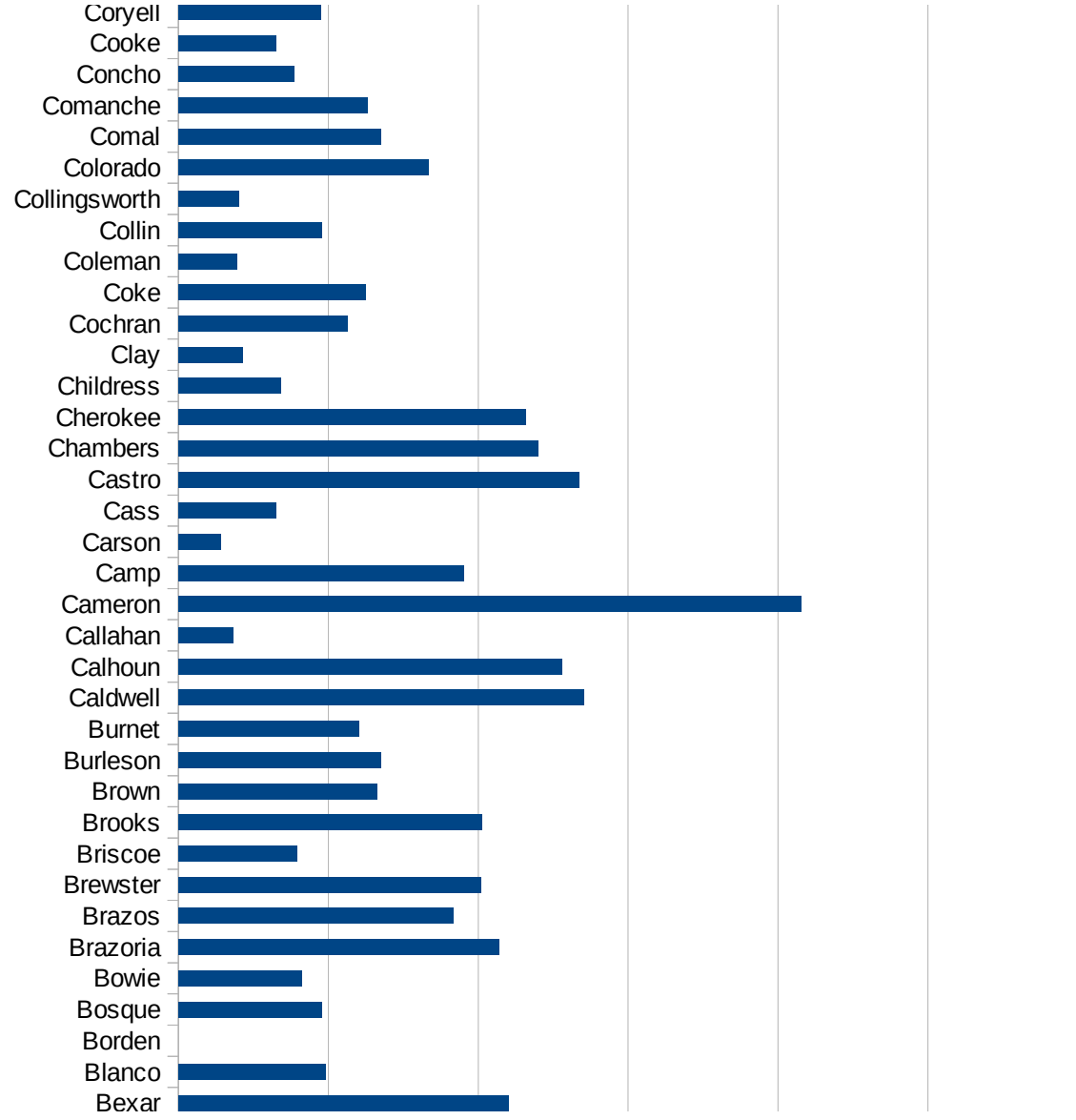
TX

48339 Montgomery	1177.306765
48341 Moore	5026.762858
48343 Morris	1061.674366
48345 Motley	486.2236629
48347 Nacogdoches	1806.394668
48349 Navarro	1866.236255
48351 Newton	843.8818565
48353 Nolan	928.7505932
48355 Nueces	4562.129933
48357 Ochiltree	1005.32824
48359 Oldham	656.9685594
48361 Orange	1819.987556
48363 Palo Pinto	1184.415584
48365 Panola	1300.328322
48367 Parker	996.5961076
48369 Parmer	3639.497161
48371 Pecos	1633.38225
48373 Polk	1537.047031
48375 Potter	3177.654453
48377 Presidio	705.2389177
48379 Rains	444.11547
48381 Randall	1355.387427
48383 Reagan	1737.503341
48385 Real	2587.694077
48387 Red River	1149.897331
48389 Reeves	955.7183817
48391 Refugio	3427.189989
48393 Roberts	664.4518272
48395 Robertson	1376.996066
48397 Rockwall	1082.885443
48399 Runnels	1465.70256
48401 Rusk	730.9458219
48403 Sabine	585.5132685
48405 San Augustine	2162.293489

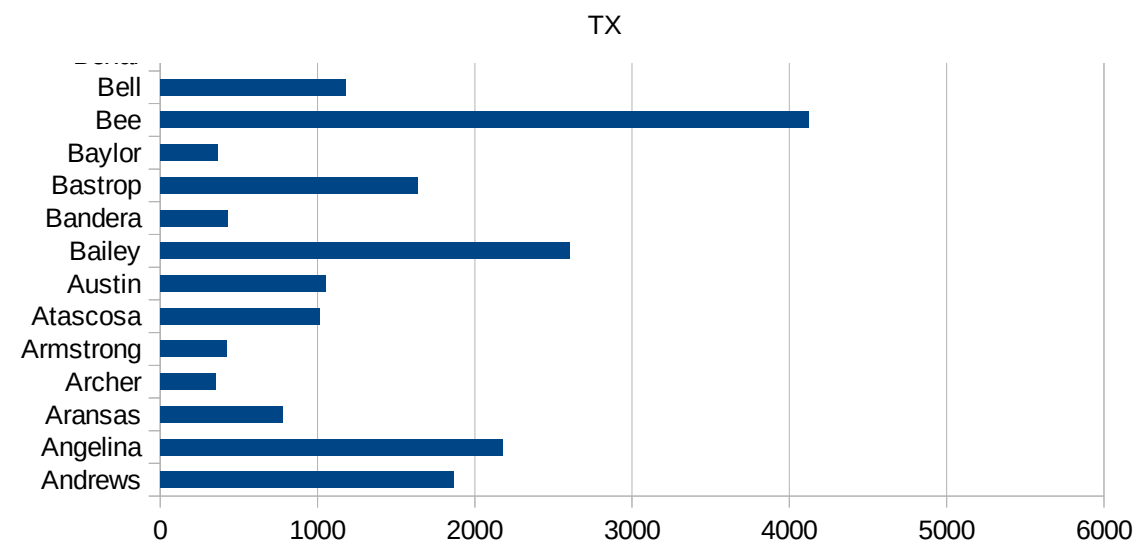


TX

48407 San Jacinto	644.1728472
48409 San Patricio	1617.508558
48411 San Saba	429.4681203
48413 Schleicher	1243.523316
48415 Scurry	2994.189494
48417 Shackelford	584.0762373
48419 Shelby	1616.964356
48421 Sherman	1429.035401
48423 Smith	1180.170358
48425 Somervell	931.6770186
48427 Starr	3669.895389
48429 Stephens	508.8519029
48431 Sterling	76.27765065
48433 Stonewall	513.9500734
48435 Sutton	1782.863225
48437 Swisher	1098.901099
48439 Tarrant	1602.11537
48441 Taylor	831.8802674
48443 Terrell	243.0133657
48445 Terry	1351.021405
48447 Throckmorton	264.0264026
48449 Titus	4229.104229
48451 Tom Green	2406.315309
48453 Travis	1911.522227
48455 Trinity	1105.834464
48457 Tyler	585.3613569
48459 Upshur	639.8448861
48461 Upton	435.8485426
48463 Uvalde	2175.370632
48465 Val Verde	3440.49748
48467 Van Zandt	785.4477945
48469 Victoria	3877.872548
48471 Walker	4392.935982
48473 Waller	969.3935173



48475 Ward	819.112628
48477 Washington	1489.68896
48479 Webb	3371.751658
48481 Wharton	2359.499267
48483 Wheeler	674.2438836
48485 Wichita	832.1722801
48487 Wilbarger	600.624025
48489 Willacy	3490.587962
48491 Williamson	1293.409962
48493 Wilson	963.6827015
48495 Winkler	1139.896373
48497 Wise	743.7230071
48499 Wood	793.281482
48501 Yoakum	1385.170527
48503 Young	1102.798559
48505 Zapata	1338.971106
48507 Zavala	1969.45673



TX

FIPS

29001
29003
29005
29007
29009
29011
29013
29015
29017
29019
29021
29023
29025
29027
29029
29031
29033
29035
29037

TX

29039
29041
29043
29045
29047
29049
29051
29053
29055
29057
29059
29061
29063
29065
29067
29069
29071
29073
29075
29077
29079
29081
29083
29085
29087
29089
29091
29093
29095
29097
29099
29101

29103

TX

29105
29107
29109
29111
29113
29115
29117
29121
29123
29125
29127
29119
29129
29131
29133
29135
29137
29139
29141
29143
29145
29147
29149
29151
29153
29155
29157
29159
29161
29163
29165
29167
29169
29171

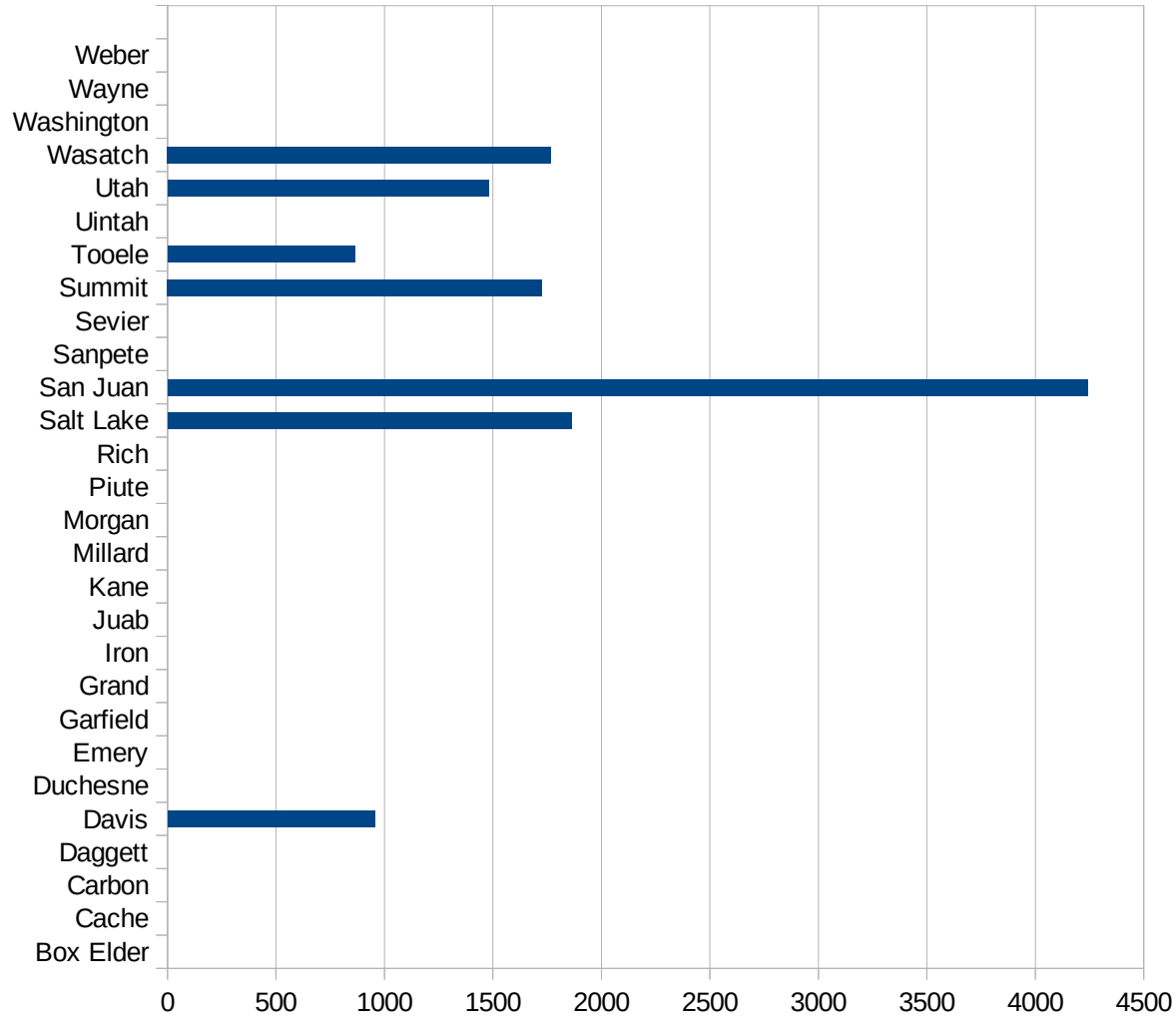
TX

29173
29175
29177
29179
29181
29195
29197
29199
29201
29203
29205
29183
29185
29187
29189
29510
29186
29207
29209
29211
29213
29215

29217
29219
29221
29223
29225
29227
29229

UT

FIPS	County	PC Infection
49001	Beaver	0
49003	Box Elder	0
49005	Cache	0
49007	Carbon	0
49009	Daggett	0
49011	Davis	955.32436959
49013	Duchesne	0
49015	Emery	0
49017	Garfield	0
49019	Grand	0
49021	Iron	0
49023	Juab	0
49025	Kane	0
49027	Millard	0
49029	Morgan	0
49031	Piute	0
49033	Rich	0
49035	Salt Lake	1861.9977044
49037	San Juan	4239.7566186
49039	Sanpete	0
49041	Sevier	0
49043	Summit	1726.5638042
49045	Tooele	862.57456335
49047	Uintah	0
49049	Utah	1481.1648101
49051	Wasatch	1768.9530686
49053	Washington	0
49055	Wayne	0
49057	Weber	0



UT

FIPS

29001
29003
29005
29007
29009
29011
29013
29015
29017
29019
29021
29023
29025
29027
29029
29031
29033
29035
29037

UT

29039
29041
29043
29045
29047
29049
29051
29053
29055
29057
29059
29061
29063
29065
29067
29069
29071
29073
29075
29077
29079
29081
29083
29085
29087
29089
29091
29093
29095
29097
29099
29101

29103

UT

29105
29107
29109
29111
29113
29115
29117
29121
29123
29125
29127
29119
29129
29131
29133
29135
29137
29139
29141
29143
29145
29147
29149
29151
29153
29155
29157
29159
29161
29163
29165
29167
29169
29171

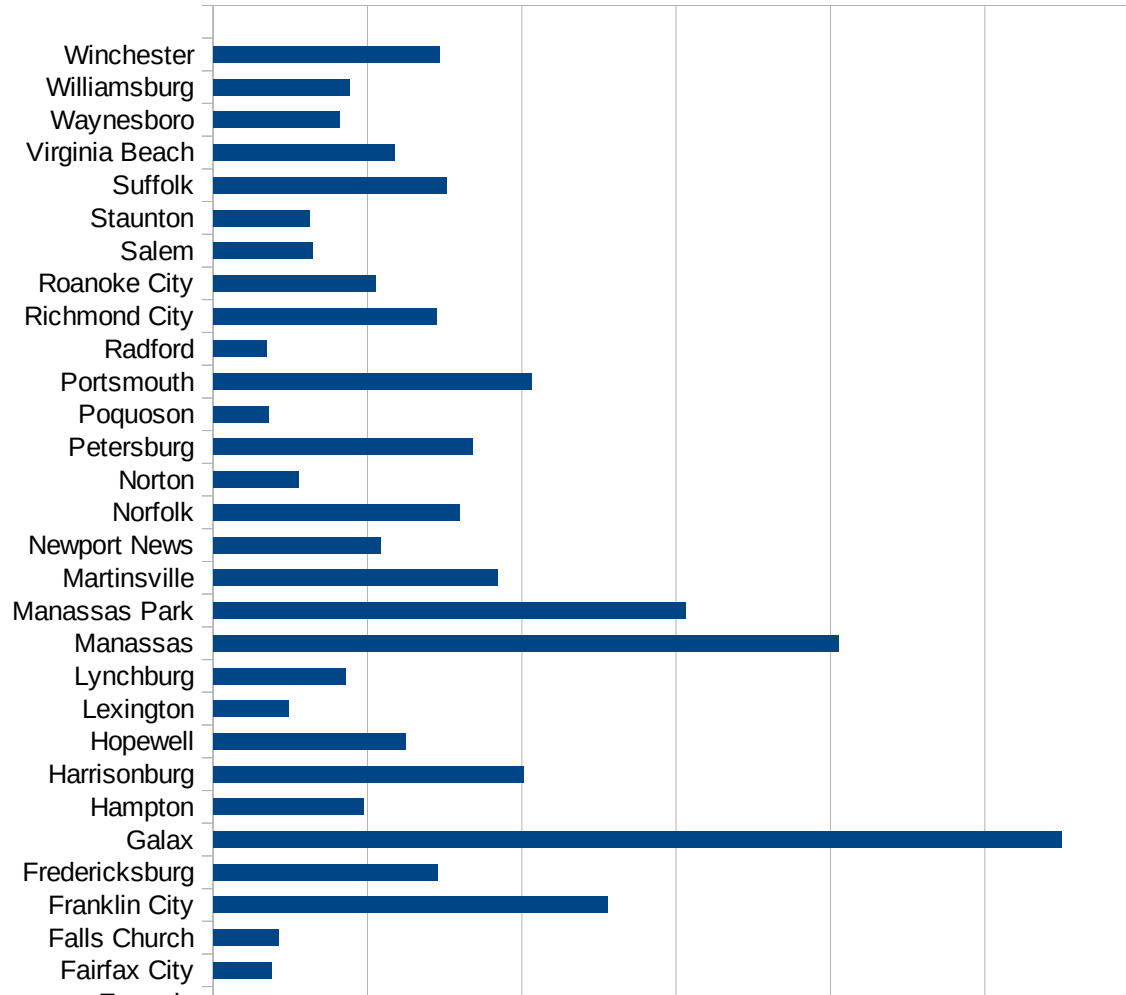
UT

29173
29175
29177
29179
29181
29195
29197
29199
29201
29203
29205
29183
29185
29187
29189
29510
29186
29207
29209
29211
29213
29215

29217
29219
29221
29223
29225
29227
29229

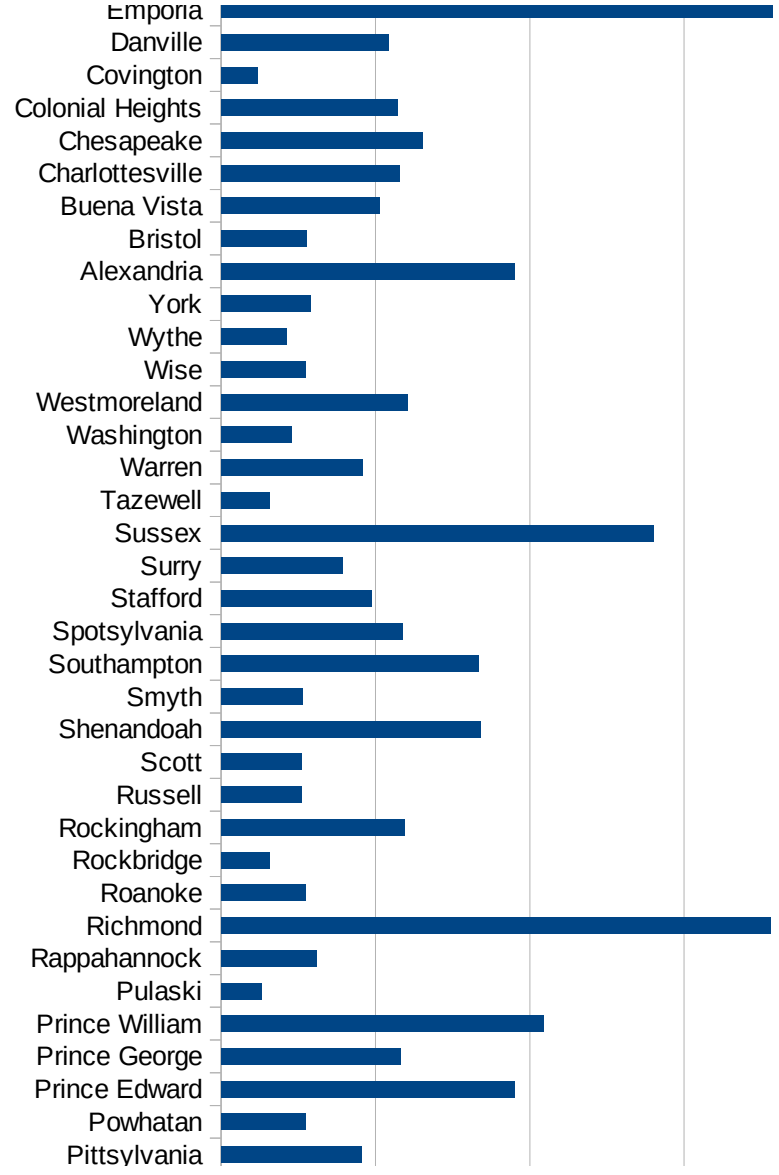
VA

FIPS	County	PC Infection
51001	Accomack	3443.169197
51003	Albemarle	812.1930131
51005	Alleghany	415.8283032
51007	Amelia	637.8237147
51009	Amherst	637.9081665
51011	Appomattox	618.6478126
51013	Arlington	1337.144926
51015	Augusta	397.5774282
51017	Bath	93.19664492
51019	Bedford	487.6376243
51021	Bland	476.7201653
51023	Botetourt	658.1122096
51025	Brunswick	1507.568359
51027	Buchanan	391.1220018
51029	Buckingham	3606.094476
51031	Campbell	431.120732
51033	Caroline	724.6847784
51035	Carroll	1143.879066
51036	Charles City	763.5787351
51037	Charlotte	469.0902999
51041	Chesterfield	1303.090465
51043	Clarke	502.6509674
51045	Craig	375.1974724
51047	Culpeper	1984.22646
51049	Cumberland	805.3828117
51051	Dickenson	337.3958549
51053	Dinwiddie	795.6815872
51057	Essex	989.1015661
51059	Fairfax	1461.250701
51061	Fauquier	887.1595331
51063	Floyd	702.7540361
51065	Fluvanna	743.0086249
51067	Franklin	318.5336774



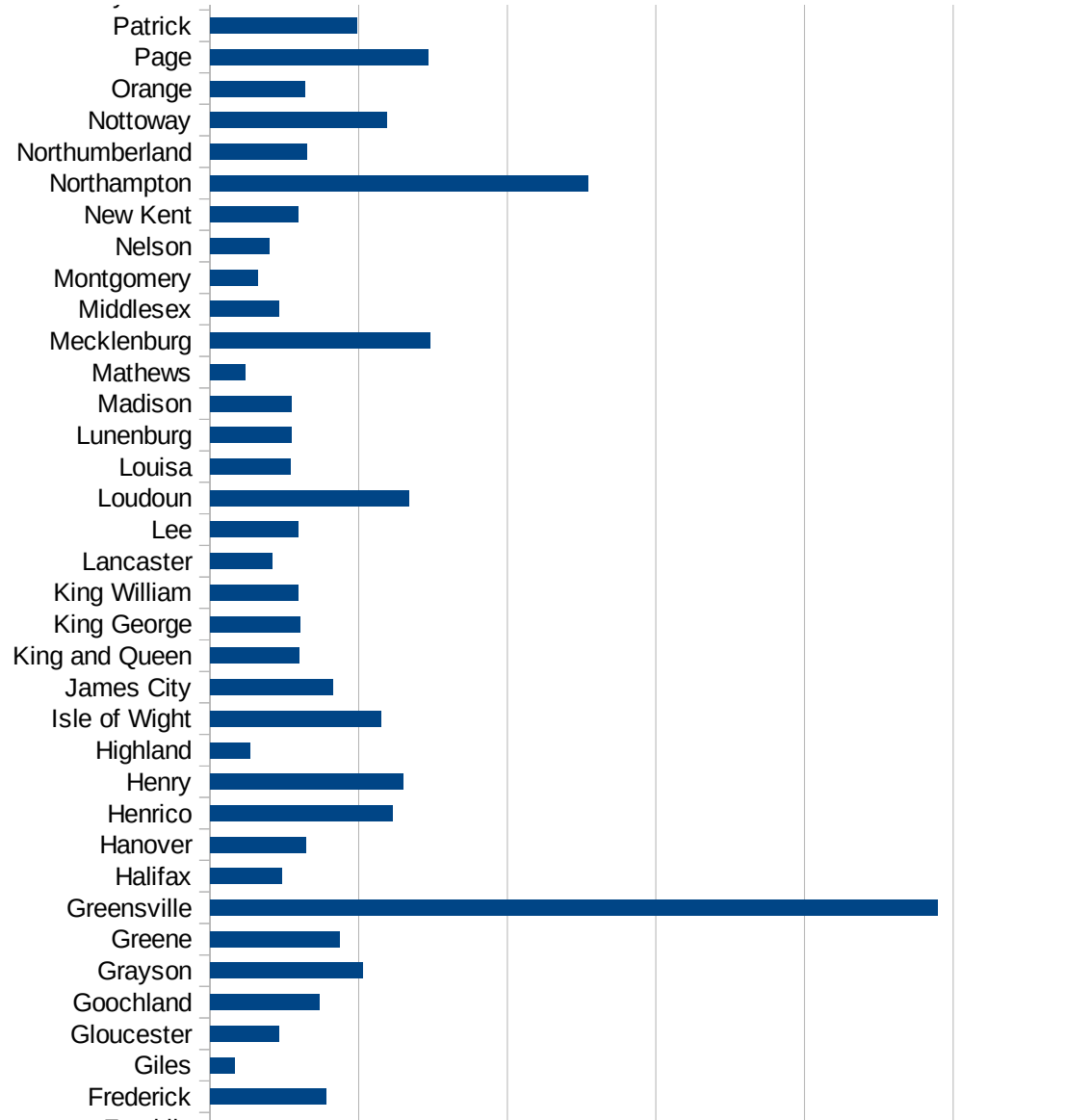
VA

51069 Frederick	780.940524
51071 Giles	166.231299
51073 Gloucester	463.1984792
51075 Goochland	731.3715367
51077 Grayson	1030.004478
51079 Greene	874.6650488
51081 Greensville	4893.781715
51083 Halifax	480.6565064
51085 Hanover	643.4226354
51087 Henrico	1227.597559
51089 Henry	1295.311365
51091 Highland	271.4932127
51093 Isle of Wight	1147.403458
51095 James City	827.2576148
51097 King and Queen	596.4214712
51099 King George	602.0696143
51101 King William	590.3536218
51103 Lancaster	417.3235649
51105 Lee	594.7071067
51107 Loudoun	1337.347917
51109 Louisa	538.3653271
51111 Lunenburg	546.0863809
51113 Madison	549.078601
51115 Mathews	238.5821404
51117 Mecklenburg	1481.239804
51119 Middlesex	464.2956635
51121 Montgomery	318.2300349
51125 Nelson	397.6813157
51127 New Kent	593.9886562
51131 Northampton	2539.412015
51133 Northumberland	650.3663456
51135 Nottoway	1186.770428
51137 Orange	635.8476149
51139 Page	1466.594242



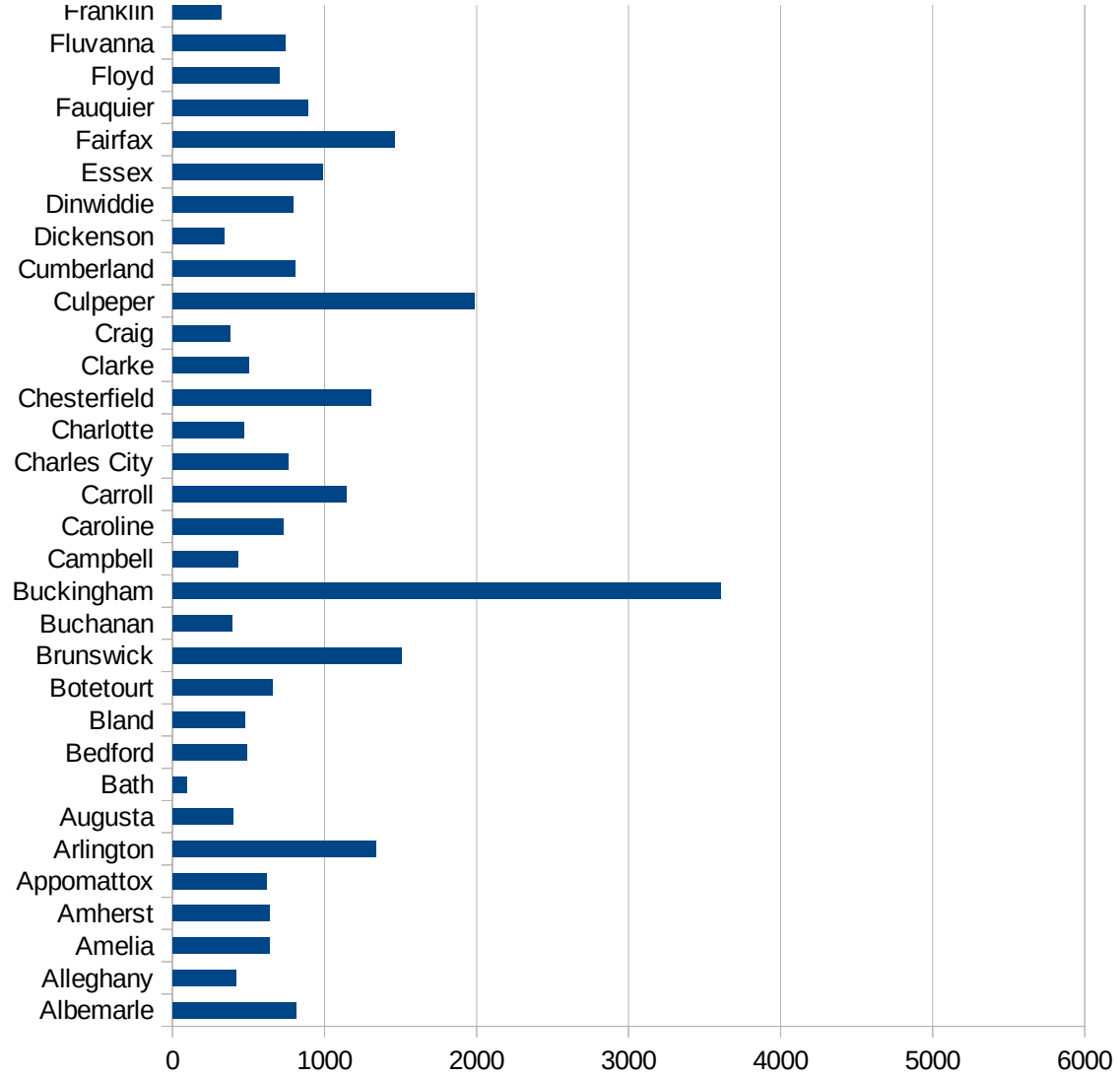
VA

51141 Patrick	984.5527075
51143 Pittsylvania	907.3159527
51145 Powhatan	544.7257529
51147 Prince Edward	1899.782135
51149 Prince George	1163.27924
51153 Prince William	2088.198782
51155 Pulaski	264.193037
51157 Rappahannock	620.5184777
51159 Richmond	3562.735118
51161 Roanoke	545.3211867
51163 Rockbridge	316.4556962
51165 Rockingham	1186.549161
51167 Russell	523.403619
51169 Scott	520.1077366
51171 Shenandoah	1682.874681
51173 Smyth	525.0721974
51175 Southampton	1666.098033
51177 Spotsylvania	1177.758906
51179 Stafford	973.5929581
51181 Surry	787.7664504
51183 Sussex	2803.239299
51185 Tazewell	310.8554644
51187 Warren	914.9313801
51191 Washington	459.5419286
51193 Westmoreland	1205.832866
51195 Wise	547.1956224
51197 Wythe	424.2887946
51199 York	580.7269404
51510 Alexandria	1899.956394
51520 Bristol	552.1174615
51530 Buena Vista	1026.134359
51540 Charlottesville	1153.438494
51550 Chesapeake	1301.548835
51570 Colonial Heights	1143.946616



VA

51580 Covington	238.0952381
51590 Danville	1083.724473
51595 Emporia	3573.520797
51600 Fairfax City	378.448767
51610 Falls Church	426.4825345
51620 Franklin City	2558.342693
51630 Fredericksburg	1454.844908
51640 Galax	5495.874202
51650 Hampton	974.5892058
51660 Harrisonburg	2013.584291
51670 Hopewell	1248.008497
51678 Lexington	490.470852
51680 Lynchburg	856.0017534
51683 Manassas	4056.098557
51685 Manassas Park	3062.344716
51690 Martinsville	1844.675244
51700 Newport News	1083.828782
51710 Norfolk	1595.814418
51720 Norton	554.4354839
51730 Petersburg	1682.136408
51735 Poquoson	360.9515997
51740 Portsmouth	2062.727196
51750 Radford	343.5301816
51760 Richmond City	1445.911628
51770 Roanoke City	1051.841473
51775 Salem	643.4504543
51790 Staunton	625.9529733
51800 Suffolk	1512.310139
51810 Virginia Beach	1172.174353
51820 Waynesboro	817.5711508
51830 Williamsburg	886.1439313
51840 Winchester	1465.774868



VA

VA

FIPS

29001
29003
29005
29007
29009
29011
29013
29015
29017
29019
29021
29023
29025
29027
29029
29031
29033
29035
29037

VA

29039
29041
29043
29045
29047
29049
29051
29053
29055
29057
29059
29061
29063
29065
29067
29069
29071
29073
29075
29077
29079
29081
29083
29085
29087
29089
29091
29093
29095
29097
29099
29101

29103

VA

29105
29107
29109
29111
29113
29115
29117
29121
29123
29125
29127
29119
29129
29131
29133
29135
29137
29139
29141
29143
29145
29147
29149
29151
29153
29155
29157
29159
29161
29163
29165
29167
29169
29171

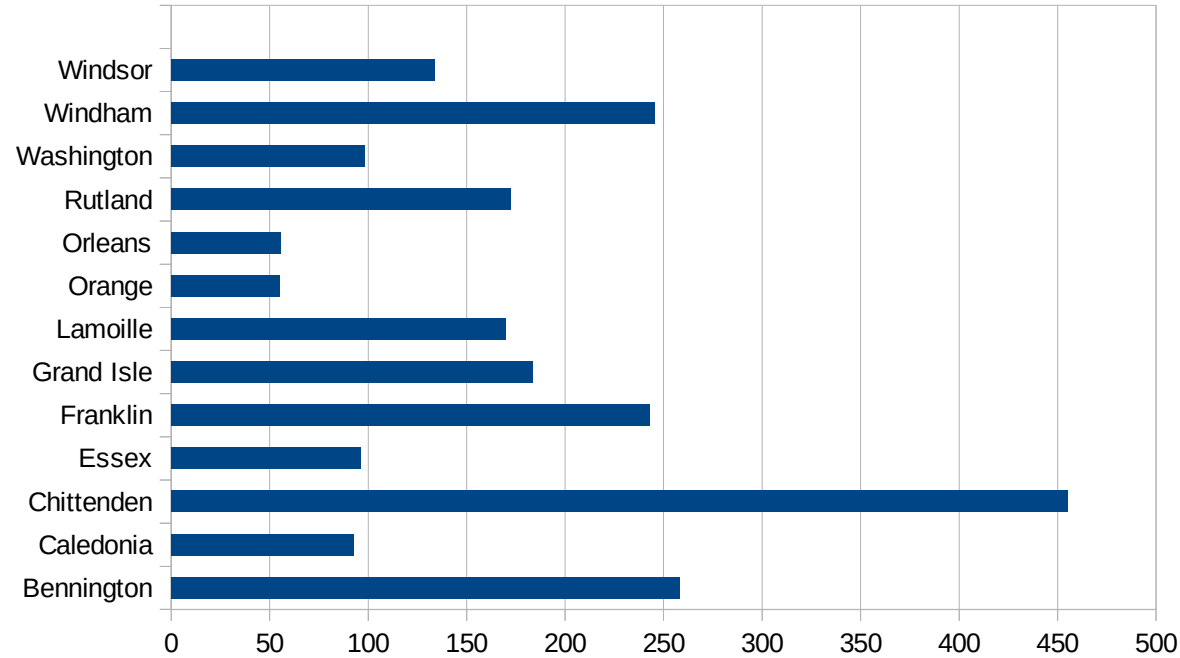
VA

29173
29175
29177
29179
29181
29195
29197
29199
29201
29203
29205
29183
29185
29187
29189
29510
29186
29207
29209
29211
29213
29215

29217
29219
29221
29223
29225
29227
29229

VT

FIPS	County	PC Infection
50001	Addison	200.1460525
50003	Bennington	258.2021274
50005	Caledonia	92.40314171
50007	Chittenden	455.1199475
50009	Essex	96
50011	Franklin	242.8117602
50013	Grand Isle	183.3568406
50015	Lamoille	169.9604743
50017	Orange	55.17431636
50019	Orleans	55.74757498
50021	Rutland	172.1434415
50023	Washington	98.03921569
50025	Windham	245.5795678
50027	Windsor	133.8494375



FIPS

- 29001
- 29003
- 29005
- 29007
- 29009
- 29011
- 29013
- 29015
- 29017
- 29019
- 29021
- 29023
- 29025
- 29027
- 29029
- 29031
- 29033
- 29035
- 29037

VT

29039
29041
29043
29045
29047
29049
29051
29053
29055
29057
29059
29061
29063
29065
29067
29069
29071
29073
29075
29077
29079
29081
29083
29085
29087
29089
29091
29093
29095
29097
29099
29101

29103

VT

29105
29107
29109
29111
29113
29115
29117
29121
29123
29125
29127
29119
29129
29131
29133
29135
29137
29139
29141
29143
29145
29147
29149
29151
29153
29155
29157
29159
29161
29163
29165
29167
29169
29171

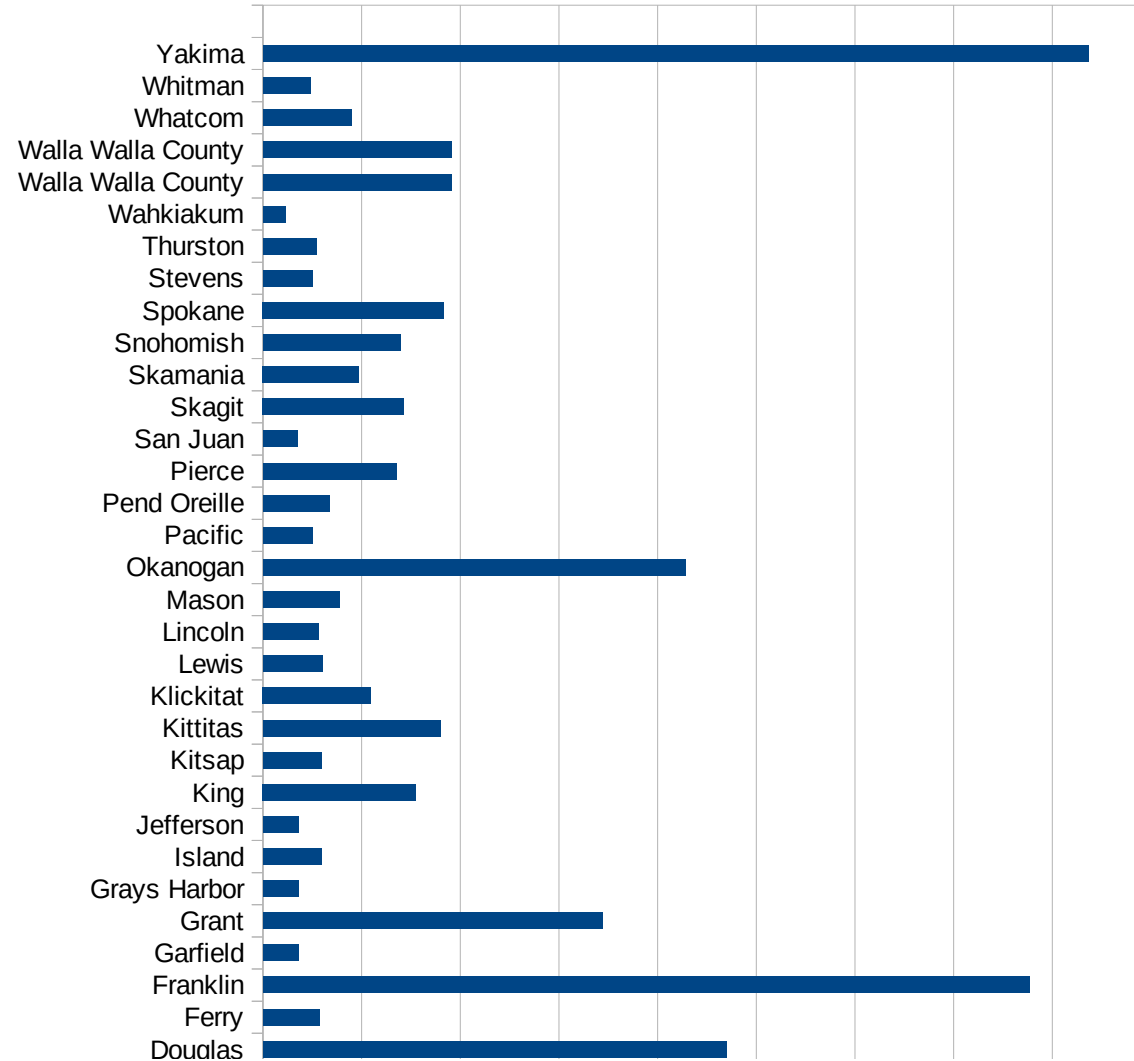
VT

29173
29175
29177
29179
29181
29195
29197
29199
29201
29203
29205
29183
29185
29187
29189
29510
29186
29207
29209
29211
29213
29215

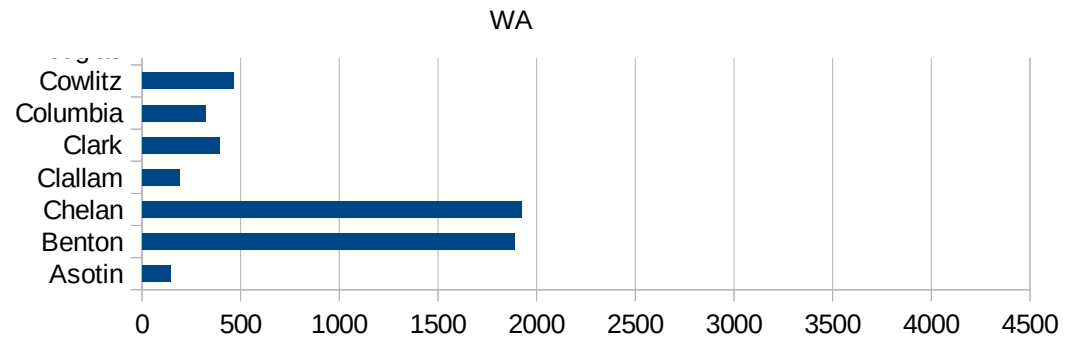
29217
29219
29221
29223
29225
29227
29229

WA

FIPS	County	PC Infection
53001	Adams	2424.211752
53003	Asotin	145.9531181
53005	Benton	1889.76456
53007	Chelan	1923.775897
53009	Clallam	190.2602395
53011	Clark	393.6852635
53013	Columbia	320.27593
53015	Cowlitz	462.4404746
53017	Douglas	2346.936397
53019	Ferry	287.6192966
53021	Franklin	3886.716059
53023	Garfield	178.0151313
53025	Grant	1721.959088
53027	Grays Harbor	178.6173394
53029	Island	294.8141132
53031	Jefferson	179.6463803
53033	King	775.0441862
53035	Kitsap	293.9159764
53037	Kittitas	899.4172789
53039	Klickitat	547.3379473
53041	Lewis	302.7486056
53043	Lincoln	279.3296089
53045	Mason	387.7448212
53047	Okanogan	2143.264027
53049	Pacific	249.5915774
53051	Pend Oreille	338.1855609
53053	Pierce	677.438211
53055	San Juan	175.1517982
53057	Skagit	714.4751416
53059	Skamania	486.413955
53061	Snohomish	695.5446122
53063	Spokane	917.7449474
53065	Stevens	251.878038



53067 Thurston	270.2334691
53069 Wahkiakum	112.9688206
53071 Walla Walla Cou	953.6784741
53071 Walla Walla Cou	953.6784741
53073 Whatcom	448.4126105
53075 Whitman	241.007411
53077 Yakima	4184.993995



WA

FIPS

29001
29003
29005
29007
29009
29011
29013
29015
29017
29019
29021
29023
29025
29027
29029
29031
29033
29035
29037

WA

29039
29041
29043
29045
29047
29049
29051
29053
29055
29057
29059
29061
29063
29065
29067
29069
29071
29073
29075
29077
29079
29081
29083
29085
29087
29089
29091
29093
29095
29097
29099
29101

29103

WA

29105
29107
29109
29111
29113
29115
29117
29121
29123
29125
29127
29119
29129
29131
29133
29135
29137
29139
29141
29143
29145
29147
29149
29151
29153
29155
29157
29159
29161
29163
29165
29167
29169
29171

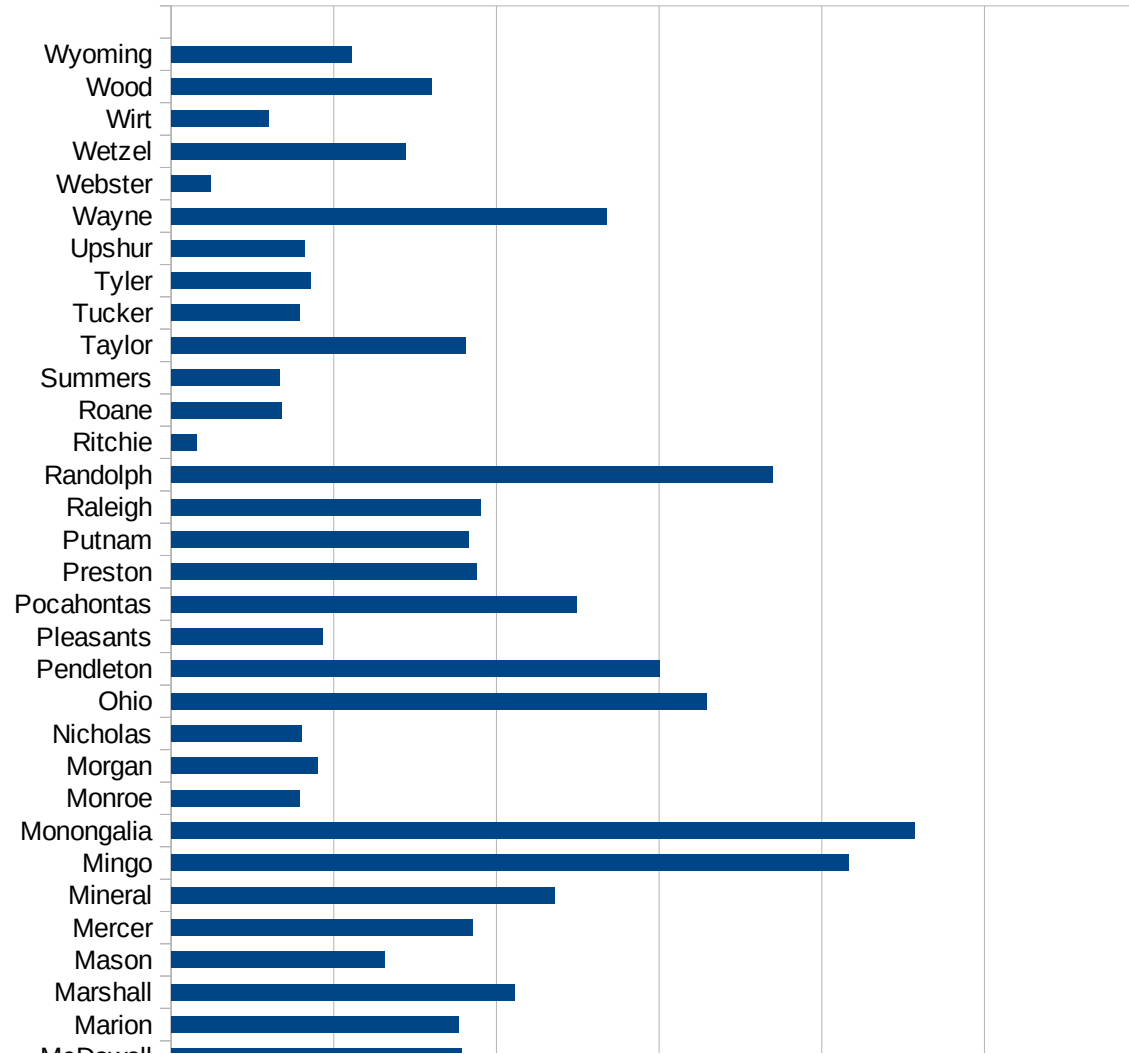
WA

29173
29175
29177
29179
29181
29195
29197
29199
29201
29203
29205
29183
29185
29187
29189
29510
29186
29207
29209
29211
29213
29215

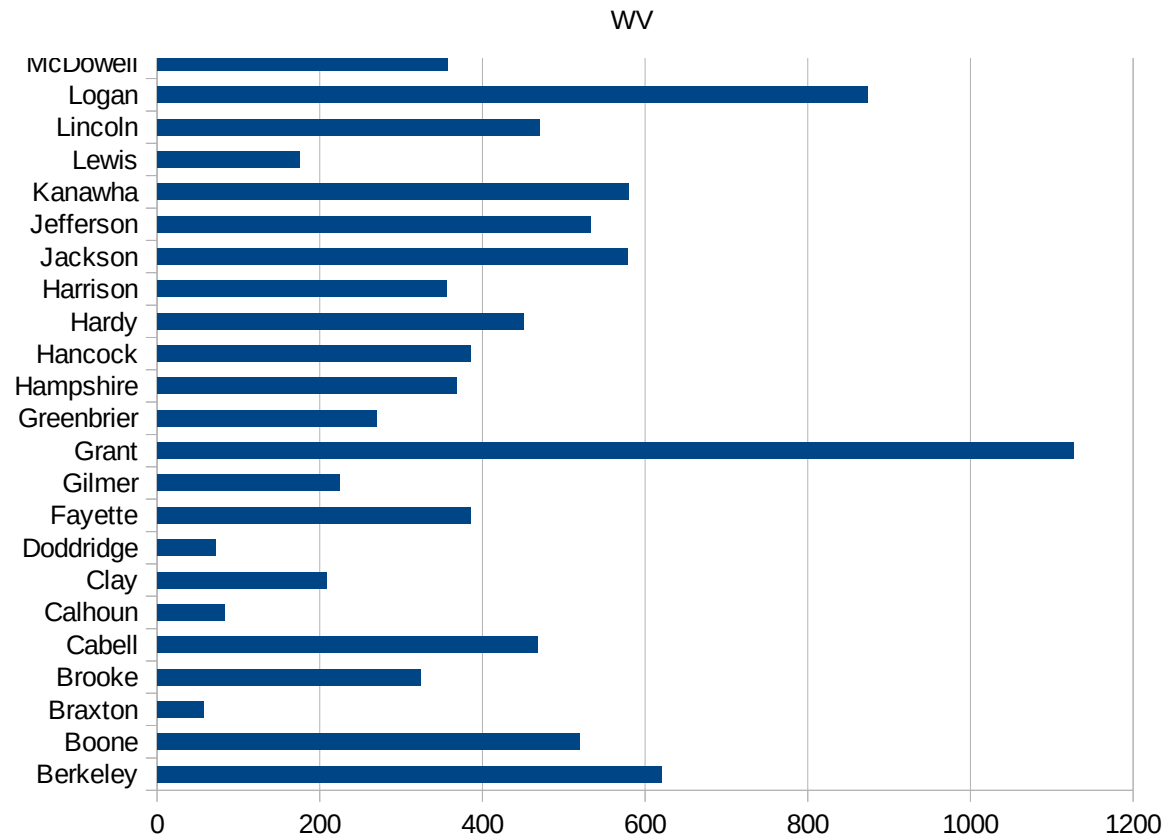
29217
29219
29221
29223
29225
29227
29229

WV

FIPS	County	PC Infection
54001	Barbour	187.4811007
54003	Berkeley	620.7149749
54005	Boone	519.3385267
54007	Braxton	56.78188658
54009	Brooke	324.2805026
54011	Cabell	467.6907234
54013	Calhoun	82.71298594
54015	Clay	208.5264133
54017	Doddridge	71.37758744
54019	Fayette	385.8849784
54021	Gilmer	224.2711189
54023	Grant	1126.784793
54025	Greenbrier	270.2236532
54027	Hampshire	368.3556774
54029	Hancock	384.9590981
54031	Hardy	450.0907441
54033	Harrison	355.2713385
54035	Jackson	578.2763185
54037	Jefferson	533.3474151
54039	Kanawha	579.6491073
54041	Lewis	174.7378932
54043	Lincoln	470.8966455
54045	Logan	874.0454504
54047	McDowell	356.6920924
54049	Marion	352.9600513
54051	Marshall	422.2835797
54053	Mason	261.9956584
54055	Mercer	370.3641068
54057	Mineral	471.4179659
54059	Mingo	832.4574312
54061	Monongalia	914.301823
54063	Monroe	158.1325301
54065	Morgan	179.9066734



54067 Nicholas	161.0176314
54069 Ohio	658.60376
54071 Pendleton	600.2572531
54073 Pleasants	186.4926069
54075 Pocahontas	499.1680532
54077 Preston	375.3065989
54079 Putnam	365.1953001
54081 Raleigh	379.7775204
54083 Randolph	738.9931652
54085 Ritchie	30.86102253
54087 Roane	136.3766868
54089 Summers	133.2288401
54091 Taylor	361.7601708
54093 Tucker	158.1595974
54095 Tyler	171.5069746
54097 Upshur	163.8337088
54099 Wayne	535.7500501
54101 Webster	48.28002414
54103 Wetzel	288.1466929
54105 Wirt	120.0686106
54107 Wood	319.4660523
54109 Wyoming	221.3028



FIPS

- 29001
- 29003
- 29005
- 29007
- 29009
- 29011
- 29013
- 29015
- 29017
- 29019
- 29021
- 29023
- 29025
- 29027
- 29029
- 29031
- 29033
- 29035
- 29037

WV

29039
29041
29043
29045
29047
29049
29051
29053
29055
29057
29059
29061
29063
29065
29067
29069
29071
29073
29075
29077
29079
29081
29083
29085
29087
29089
29091
29093
29095
29097
29099
29101

29103

29105
29107
29109
29111
29113
29115
29117
29121
29123
29125
29127
29119
29129
29131
29133
29135
29137
29139
29141
29143
29145
29147
29149
29151
29153
29155
29157
29159
29161
29163
29165
29167
29169
29171

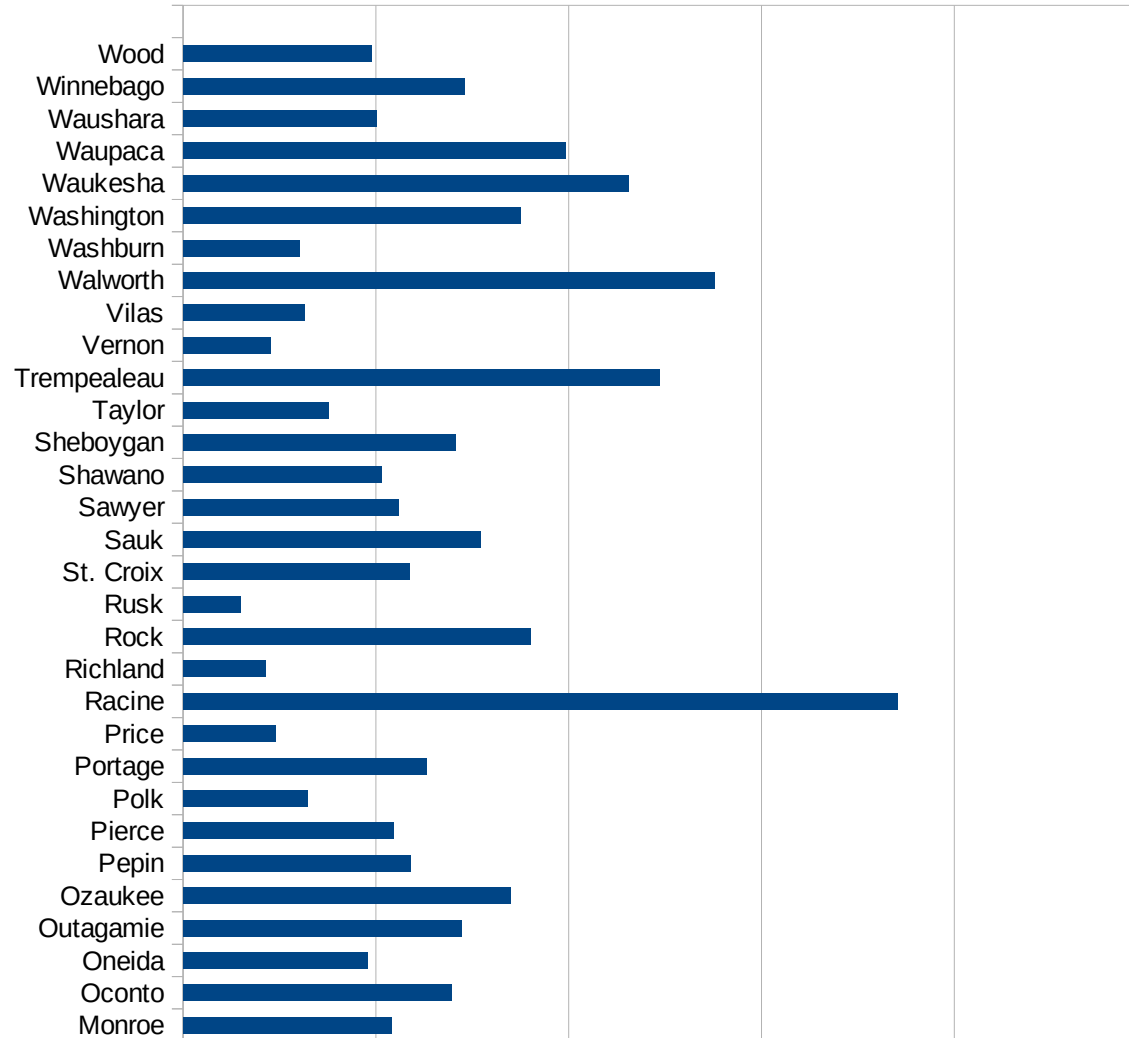
WV

29173
29175
29177
29179
29181
29195
29197
29199
29201
29203
29205
29183
29185
29187
29189
29510
29186
29207
29209
29211
29213
29215

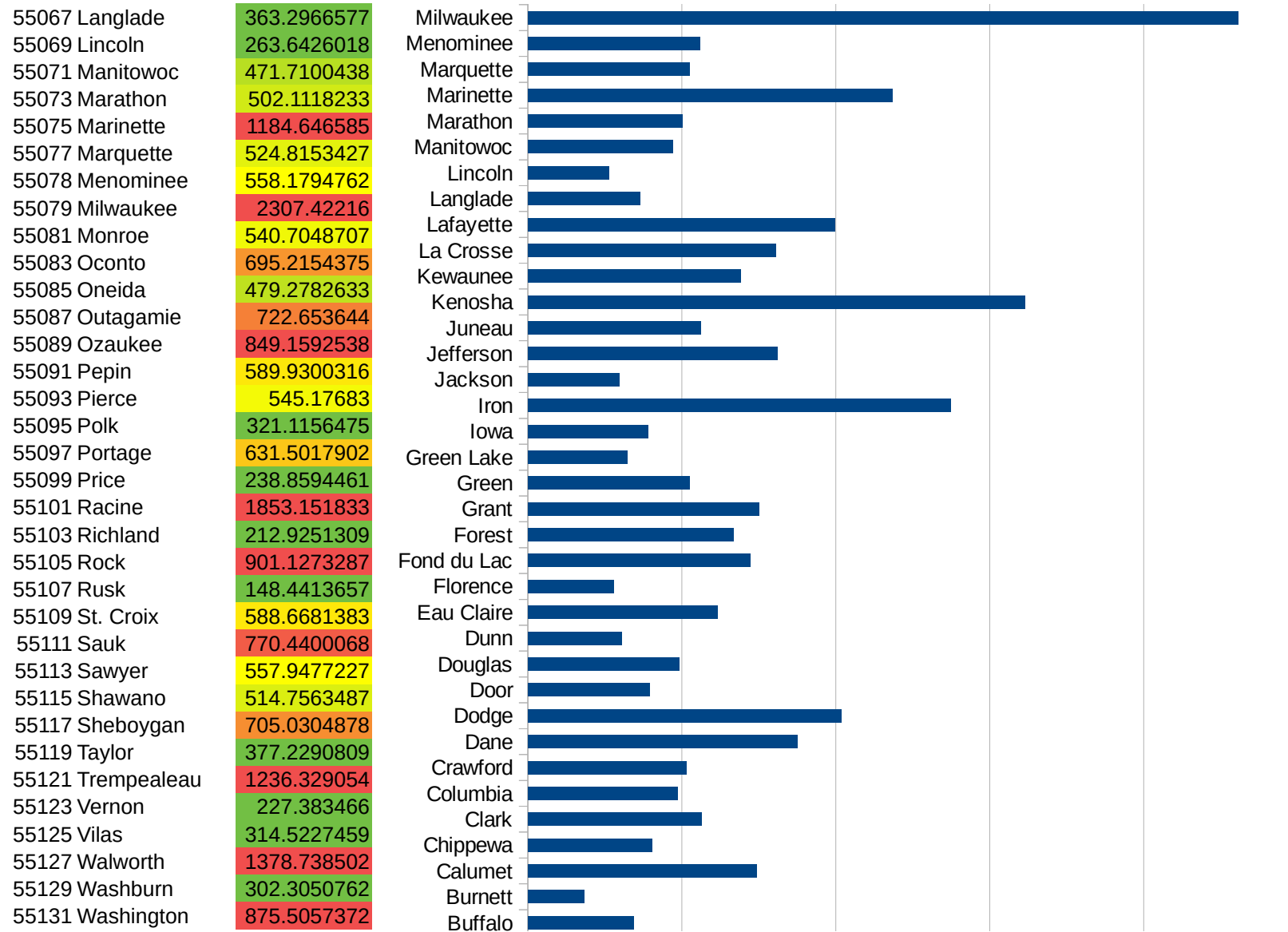
29217
29219
29221
29223
29225
29227
29229

WI

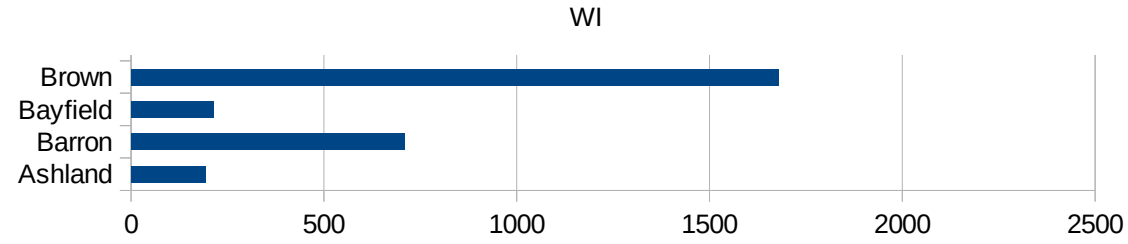
FIPS	County	PC Infection
55001	Adams	457.0473757
55003	Ashland	192.3076923
55005	Barron	708.5289168
55007	Bayfield	212.7376679
55009	Brown	1680.094769
55011	Buffalo	342.8571429
55013	Burnett	181.9126819
55015	Calumet	741.6415798
55017	Chippewa	403.8356592
55019	Clark	564.6950359
55021	Columbia	486.4186338
55023	Crawford	515.6221226
55025	Dane	875.6112131
55027	Dodge	1017.678464
55029	Door	394.7844984
55031	Douglas	490.6498797
55033	Dunn	305.7765172
55035	Eau Claire	617.0241261
55037	Florence	277.7134922
55039	Fond du Lac	721.8675412
55041	Forest	667.3340007
55043	Grant	750.6692012
55045	Green	525.3323946
55047	Green Lake	322.444233
55049	Iowa	391.233015
55051	Iron	1374.207188
55053	Jackson	297.8806524
55055	Jefferson	810.5346004
55057	Juneau	559.7926137
55059	Kenosha	1614.980211
55061	Kewaunee	691.7529314
55063	La Crosse	804.3643745
55065	Lafayette	996.09961



WI



55133 Waukesha	1155.376707
55135 Waupaca	991.6288531
55137 Waushara	502.8232288
55139 Winnebago	729.7392118
55141 Wood	488.6729177



FIPS

- 29001
- 29003
- 29005
- 29007
- 29009
- 29011
- 29013
- 29015
- 29017
- 29019
- 29021
- 29023
- 29025
- 29027
- 29029
- 29031
- 29033
- 29035
- 29037

29039
29041
29043
29045
29047
29049
29051
29053
29055
29057
29059
29061
29063
29065
29067
29069
29071
29073
29075
29077
29079
29081
29083
29085
29087
29089
29091
29093
29095
29097
29099
29101

29103

29105
29107
29109
29111
29113
29115
29117
29121
29123
29125
29127
29119
29129
29131
29133
29135
29137
29139
29141
29143
29145
29147
29149
29151
29153
29155
29157
29159
29161
29163
29165
29167
29169
29171

WI

29173
29175
29177
29179
29181
29195
29197
29199
29201
29203
29205
29183
29185
29187
29189
29510
29186
29207
29209
29211
29213
29215

29217
29219
29221
29223
29225
29227
29229