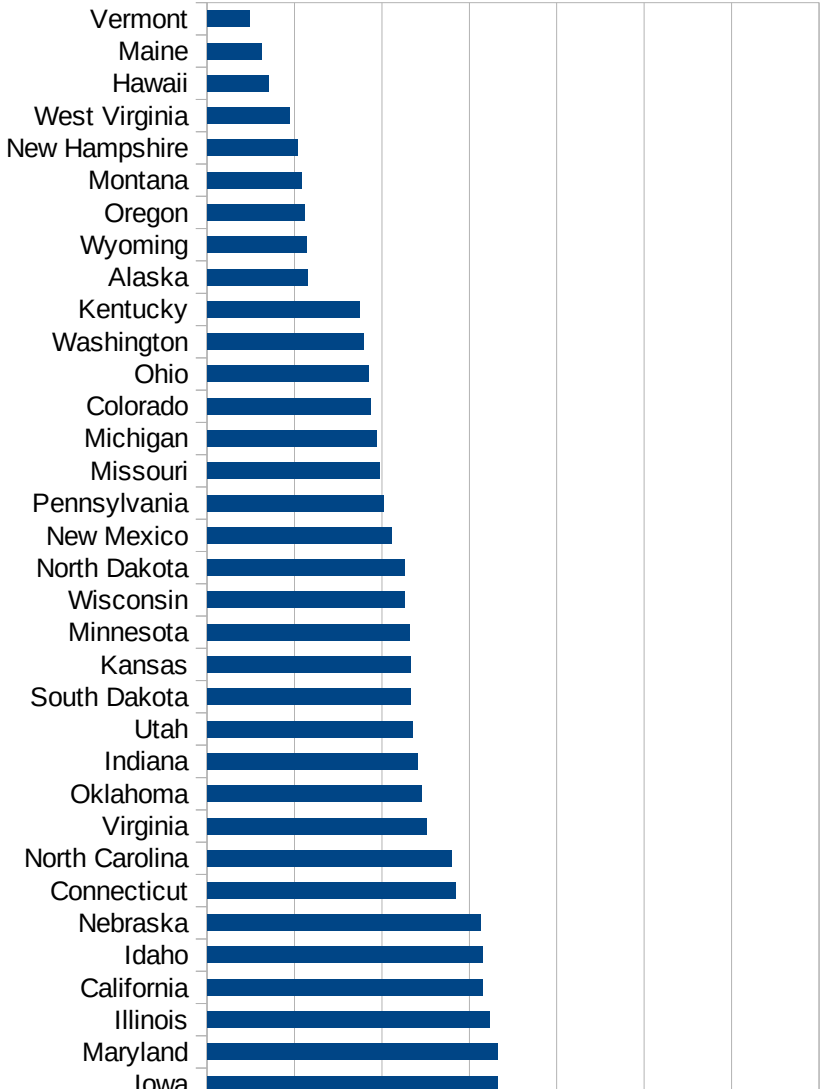


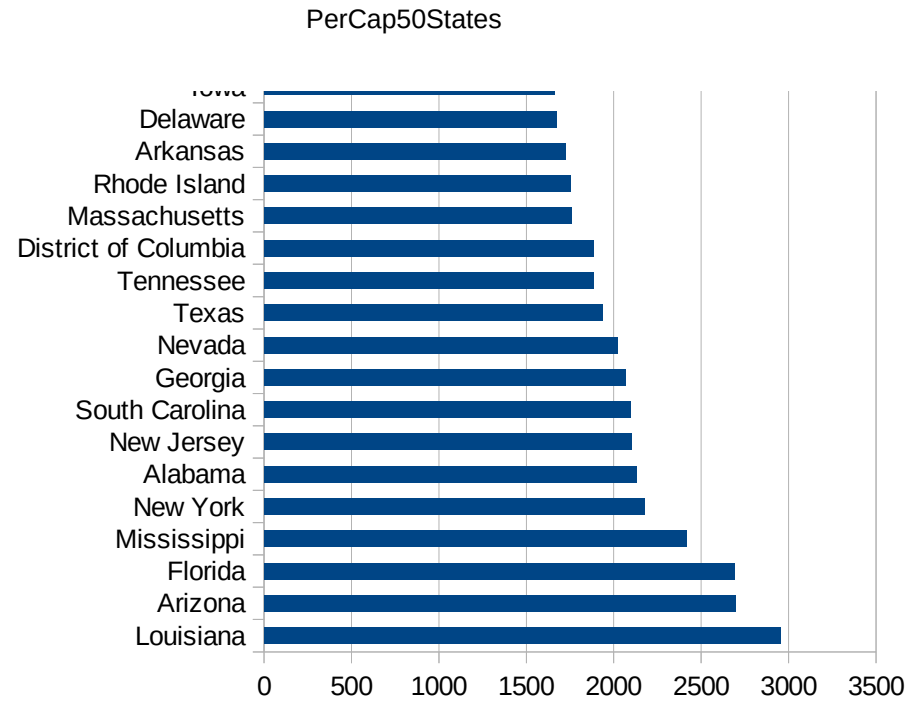
PerCap50States

Idx	State	Population	Cases per 100,000
19	Louisiana	4659978	2954.58476413408
3	Arizona	7171646	2698.64128820636
10	Florida	21299325	2688.56407421362
25	Mississippi	2986530	2415.37838226972
33	New York	19542209	2177.37923077171
1	Alabama	4887871	2129.33197295919
31	New Jersey	8908520	2099.26003421444
41	South Carolina	5084127	2094.6959035445
11	Georgia	10519475	2066.96626970452
29	Nevada	3034392	2020.33883558881
44	Texas	28701845	1935.04633587144
43	Tennessee	6770010	1882.39012940897
9	District of Columbia	702455	1881.9710871159
22	Massachusetts	6902149	1757.10492485746
40	Rhode Island	1057315	1753.11993114635
4	Arkansas	3013825	1722.39595862401
8	Delaware	967171	1673.95424387208
16	Iowa	3156145	1661.74241044059
21	Maryland	6042718	1658.39279608944
14	Illinois	12741080	1617.13135778129
5	California	39557045	1577.14763577512
13	Idaho	1754208	1576.38090807932
28	Nebraska	1929268	1566.29353723796
7	Connecticut	3572665	1418.57688868114
34	North Carolina	10383620	1395.96788018052
47	Virginia	8517685	1252.5351665388
37	Oklahoma	3943079	1225.81870665031
15	Indiana	6691878	1201.68060445812
45	Utah	3161105	1176.329163378
42	South Dakota	882235	1164.54232715773
17	Kansas	2911505	1163.83107705465
24	Minnesota	5611179	1158.50875546833
50	Wisconsin	5813568	1130.82017790108



This work is licensed under the Creative Commons Attribution-NoDerivatives 4.0 International License. To view a copy of this license, visit <http://creativecommons.org/licenses/by-nd/4.0/>.

Idx	State	Population	Cases per 100,000
35	North Dakota	760077	1129.75395913835
32	New Mexico	2095428	1054.82030401426
39	Pennsylvania	12807060	1007.80350837741
26	Missouri	6126452	988.288164177243
23	Michigan	9995915	970.676521358975
6	Colorado	5695564	933.305288115453
36	Ohio	11689442	926.365860748529
48	Washington	7535591	891.874306872547
18	Kentucky	4468402	871.228685333146
2	Alaska	737438	577.404473325215
51	Wyoming	577737	568.770911331627
38	Oregon	4190713	555.084540506592
27	Montana	1062305	541.275810619361
30	New Hampshire	1356458	515.165231802238
49	West Virginia	1805832	474.407364583195
12	Hawaii	1420491	353.32853217655
20	Maine	1338404	311.266254434386
46	Vermont	626299	240.619895608966



Counties\_Cities

FIPS	County	State	Cases Per 100,000
47169	Trousdale	Tennessee	14393.38903015
12067	Lafayette	Florida	11326.15666514
5077	Lee	Arkansas	10873.67835281
47095	Lake	Tennessee	10808.25799487
5079	Lincoln	Arkansas	10057.53567959
31043	Dakota	Nebraska	9674.84937509
19021	Buena Vista	Iowa	9077.18627352
5017	Chicot	Arkansas	8823.52941176
27105	Nobles	Minnesota	8173.69093231
13053	Chattahoochee	Georgia	7581.43017596
22035	East Carroll	Louisiana	7446.35498082
20057	Ford	Kansas	6509.67894240
31037	Colfax	Nebraska	6506.75489385
5133	Sevier	Arkansas	6173.05560418
4023	Santa Cruz	Arizona	5813.67848466
1085	Lowndes	Alabama	5795.06717465
22065	Madison	Louisiana	5734.25320312
35031	McKinley	New Mexico	5700.65015908
13101	Echols	Georgia	5650.00000000
4027	Yuma	Arizona	5591.43535978
6025	Imperial	California	5531.63171586
51640	Galax	Virginia	5495.87420209
20175	Seward	Kansas	5459.13682277
28051	Holmes	Mississippi	5396.66326183
22003	Allen	Louisiana	5381.76137473
46017	Buffalo	South Dakota	5353.63457760
40139	Texas	Oklahoma	5270.10510878
12086	Miami-Dade	Florida	5261.73231928
12121	Suwannee	Florida	5098.32318798
12123	Taylor	Florida	5087.17569255
47007	Bledsoe	Tennessee	5076.24534056
5149	Yell	Arkansas	5052.24053866
48341	Moore	Texas	5036.07167791

This work is licensed under the Creative Commons Attribution-NoDerivatives 4.0 International License. To view a copy of this license, visit <http://creativecommons.org/licenses/by-nd/4.0/>.

Counties\_Cities

1105 Perry	Alabama	4989.05908096
28125 Sharkey	Mississippi	4980.58030615
4017 Navajo	Arizona	4936.39368011
22041 Franklin	Louisiana	4926.57273269
51081 Greenville	Virginia	4902.38238583
1011 Bullock	Alabama	4892.48372460
5059 Hot Spring	Arkansas	4875.22625441
5123 St. Francis	Arkansas	4866.54349621
12077 Liberty	Florida	4859.87938985
48283 La Salle	Texas	4833.35546408
18017 Cass	Indiana	4797.78685285
48313 Madison	Texas	4742.75412564
20055 Finney	Kansas	4725.35576739
48355 Nueces	Texas	4704.84313969
28021 Claiborne	Mississippi	4598.97800489
12045 Gulf	Florida	4596.63449641
28103 Noxubee	Mississippi	4594.20977693
28099 Neshoba	Mississippi	4559.65665236
39101 Marion	Ohio	4542.11107025
12051 Hendry	Florida	4521.60939455
4001 Apache	Arizona	4512.79623493
48105 Crockett	Texas	4486.99628465
48323 Maverick	Texas	4438.74497734
12039 Gadsden	Florida	4438.48869133
12047 Hamilton	Florida	4437.45632425
13259 Stewart	Georgia	4436.19938700
48471 Walker	Texas	4399.83443709
19047 Crawford	Iowa	4394.45156778
48189 Hale	Texas	4368.90334023
22001 Acadia	Louisiana	4335.10210645
28133 Sunflower	Mississippi	4332.62094424
12023 Columbia	Florida	4309.03649490
1059 Franklin	Alabama	4307.62363294
36087 Rockland	New York	4300.64938056

Counties\_Cities

48255 Karnes	Texas	4293.92971246
13001 Appling	Georgia	4263.25174258
13003 Atkinson	Georgia	4242.49728818
48025 Bee	Texas	4240.95498205
48449 Titus	Texas	4229.10422910
49037 San Juan	Utah	4226.81079682
53077 Yakima	Washington	4225.55936463
1131 Wilcox	Alabama	4225.08704244
13005 Bacon	Georgia	4219.93741618
48061 Cameron	Texas	4202.79872048
12063 Jackson	Florida	4202.46351309
31151 Saline	Nebraska	4202.09059233
13243 Randolph	Georgia	4200.20488804
48001 Anderson	Texas	4192.43157587
47069 Hardeman	Tennessee	4187.15305313
39129 Pickaway	Ohio	4162.79309989
29119 McDonald	Missouri	4155.47274461
28043 Grenada	Mississippi	4127.28568036
31047 Dawson	Nebraska	4120.79800919
12079 Madison	Florida	4117.86928598
51683 Manassas	Virginia	4106.52962225
28135 Tallahatchie	Mississippi	4060.91370558
13141 Hancock	Georgia	4048.87398179
28151 Washington	Mississippi	4032.13279187
12037 Franklin	Florida	4030.33401500
1013 Butler	Alabama	4024.39024390
28153 Wayne	Mississippi	3985.61434624
28119 Quitman	Mississippi	3942.70316267
22047 Iberville	Louisiana	3942.42229761
53021 Franklin	Washington	3935.47224607
19197 Wright	Iowa	3908.58944050
28011 Bolivar	Mississippi	3896.84996649
48469 Victoria	Texas	3894.17069593
30003 Big Horn	Montana	3891.13810166

Counties\_Cities

48117 Deaf Smith	Texas	3869.93603412
22077 Pointe Coupee	Louisiana	3846.85505925
28143 Tunica	Mississippi	3831.45615447
12003 Baker	Florida	3798.27190972
12027 DeSoto	Florida	3787.77774814
28053 Humphreys	Mississippi	3778.61208671
13049 Charlton	Georgia	3778.53177051
19127 Marshall	Iowa	3774.29278907
36119 Westchester	New York	3767.31582494
48427 Starr	Texas	3753.58388222
13099 Early	Georgia	3737.67932078
12133 Washington	Florida	3733.92282958
19193 Woodbury	Iowa	3712.73369157
12049 Hardee	Florida	3710.77261883
13069 Coffee	Georgia	3692.01494442
48123 DeWitt	Texas	3690.49388220
22045 Iberia	Louisiana	3687.57136212
13163 Jefferson	Georgia	3674.65975373
51595 Emporia	Virginia	3671.15797696
28097 Montgomery	Mississippi	3651.60131697
48369 Parmer	Texas	3649.63503650
28123 Scott	Mississippi	3648.31901580
22051 Jefferson	Louisiana	3637.59097433
51029 Buckingham	Virginia	3629.62527207
28147 Walthall	Mississippi	3629.45039751
28027 Coahoma	Mississippi	3610.57097401
28159 Winston	Mississippi	3589.32012111
51159 Richmond	Virginia	3584.86390794
41049 Morrow	Oregon	3578.96588111
13313 Whitfield	Georgia	3574.79195095
6031 Kings	California	3573.45771177
13061 Clay	Georgia	3567.71735365
34031 Passaic	New Jersey	3566.39049492
13273 Terrell	Georgia	3565.20729300

Counties\_Cities

48489 Willacy	Texas	3564.95468278
28079 Leake	Mississippi	3562.79927953
27165 Watonwan	Minnesota	3561.02003643
47111 Macon	Tennessee	3560.68411292
13071 Colquitt	Georgia	3559.83505878
1047 Dallas	Alabama	3557.81780214
45089 Williamsburg	South Carolina	3548.32385807
13161 Jeff Davis	Georgia	3539.82300885
12029 Dixie	Florida	3538.92215569
28031 Covington	Mississippi	3521.98589084
47075 Haywood	Tennessee	3507.35506201
22093 St. James	Louisiana	3503.35123829
22097 St. Landry	Louisiana	3497.89763665
1025 Clarke	Alabama	3482.44147157
22019 Calcasieu	Louisiana	3468.03733901
51001 Accomack	Virginia	3464.76613600
48177 Gonzales	Texas	3462.01863056
48479 Webb	Texas	3461.99847776
48391 Refugio	Texas	3455.63139932
28029 Copiah	Mississippi	3450.93367901
13277 Tift	Georgia	3448.27586207
12013 Calhoun	Florida	3448.27586207
13285 Troup	Georgia	3445.46934346
13299 Ware	Georgia	3444.50672646
37061 Duplin	North Carolina	3443.99891260
48465 Val Verde	Texas	3440.49748008
22081 Red River	Louisiana	3432.81821399
45009 Bamberg	South Carolina	3432.57443082
28083 Leflore	Mississippi	3423.35488779
45061 Lee	South Carolina	3418.50425855
22053 Jefferson Davis	Louisiana	3413.33671078
12011 Broward	Florida	3405.33808923
22127 Winn	Louisiana	3388.99108533
22095 St. John the Bap	Louisiana	3385.51315302

Counties\_Cities

19115 Louisa	Iowa	3384.36744561
22101 St. Mary	Louisiana	3369.22891469
13037 Calhoun	Georgia	3369.01763224
22111 Union	Louisiana	3367.66681594
1095 Marshall	Alabama	3363.88891779
1065 Hale	Alabama	3361.40160261
28107 Panola	Mississippi	3335.47896308
22073 Ouachita	Louisiana	3329.98867131
22099 St. Martin	Louisiana	3325.18975774
19171 Tama	Iowa	3324.65688594
22025 Catahoula	Louisiana	3320.14987510
13287 Turner	Georgia	3311.42568251
48185 Grimes	Texas	3286.31875882
1035 Conecuh	Alabama	3282.56088621
22055 Lafayette	Louisiana	3273.30691732
12065 Jefferson	Florida	3268.47704367
12125 Union	Florida	3266.39892905
12033 Escambia	Florida	3253.21518442
13065 Clinch	Georgia	3249.09747292
22037 East Feliciana	Louisiana	3242.68324268
13139 Hall	Georgia	3241.18962344
13279 Toombs	Georgia	3239.48376539
36059 Nassau	New York	3234.01379475
13127 Glynn	Georgia	3226.97989885
20209 Wyandotte	Kansas	3223.36744816
28127 Simpson	Mississippi	3206.51767696
48285 Lavaca	Texas	3187.46892093
13017 Ben Hill	Georgia	3186.98993269
13087 Decatur	Georgia	3183.44308561
48375 Potter	Texas	3177.65445306
22083 Richland	Louisiana	3174.52456418
45019 Charleston	South Carolina	3172.90991735
1101 Montgomery	Alabama	3167.92388478
46005 Beadle	South Dakota	3166.86967113



Counties\_Cities

47037 Davidson	Tennessee	3161.04691541
41059 Umatilla	Oregon	3160.63780381
28163 Yazoo	Mississippi	3150.66553384
1063 Greene	Alabama	3133.73011053
13095 Dougherty	Georgia	3097.22389663
51685 Manassas Park	Virginia	3091.23476050
1091 Marengo	Alabama	3068.28910102
12043 Glades	Florida	3067.61877004
5035 Crittenden	Arkansas	3065.65719250
8075 Logan	Colorado	3056.48457822
22057 Lafourche	Louisiana	3042.34826479
13205 Mitchell	Georgia	3032.62436914
13165 Jenkins	Georgia	3028.90705977
1053 Escambia	Alabama	3028.73625776
48253 Jones	Texas	3027.70348691
34039 Union	New Jersey	3022.75533225
28007 Attala	Mississippi	3000.27225701
28013 Calhoun	Mississippi	2999.44582987
48415 Scurry	Texas	2994.18949366
28017 Chickasaw	Mississippi	2987.59536428
36103 Suffolk	New York	2981.51432759
22013 Bienville	Louisiana	2968.13946498
45075 Orangeburg	South Carolina	2965.46805623
6029 Kern	California	2962.87540535
1119 Sumter	Alabama	2946.97029391
36071 Orange	New York	2946.45124636
41045 Malheur	Oregon	2945.48413344
34017 Hudson	New Jersey	2942.33804346
48167 Galveston	Texas	2940.89792536
4013 Maricopa	Arizona	2933.35213556
13305 Wayne	Georgia	2922.03435319
13109 Evans	Georgia	2919.50377763
22089 St. Charles	Louisiana	2916.09145407
13253 Seminole	Georgia	2910.40288635

Counties\_Cities

22085 Sabine	Louisiana	2908.62183755
22033 East Baton Rouge	Louisiana	2908.22667114
28067 Jones	Mississippi	2902.38237829
22039 Evangeline	Louisiana	2891.48700774
31173 Thurston	Nebraska	2889.22360674
13201 Miller	Georgia	2884.27717200
48163 Frio	Texas	2881.50989100
22113 Vermilion	Louisiana	2881.49757647
22109 Terrebonne	Louisiana	2878.73465380
12021 Collier	Florida	2877.50206083
31079 Hall	Nebraska	2873.05014041
22117 Washington	Louisiana	2865.91387231
28091 Marion	Mississippi	2864.65709084
22121 West Baton Rouge	Louisiana	2860.71063685
22017 Caddo	Louisiana	2855.23748364
16027 Canyon	Idaho	2846.54517470
1129 Washington	Alabama	2839.17450238
22009 Avoyelles	Louisiana	2824.87272008
22031 De Soto	Louisiana	2824.75579531
27099 Mower	Minnesota	2814.22608783
51183 Sussex	Virginia	2812.13847112
22071 Orleans	Louisiana	2811.21005816
48239 Jackson	Texas	2810.27295953
45005 Allendale	South Carolina	2808.04223296
13275 Thomas	Georgia	2807.77537797
22091 St. Helena	Louisiana	2806.47047359
5061 Howard	Arkansas	2803.38805187
12097 Osceola	Florida	2802.79355417
13185 Lowndes	Georgia	2799.15062628
5093 Mississippi	Arkansas	2798.32197677
22123 West Carroll	Louisiana	2795.48351848
28115 Pontotoc	Mississippi	2789.55800584
28063 Jefferson	Mississippi	2786.37770898
13027 Brooks	Georgia	2784.76116805

Counties\_Cities

22105 Tangipahoa	Louisiana	2773.27193763
13075 Cook	Georgia	2750.26220720
12093 Okeechobee	Florida	2749.35599586
22007 Assumption	Louisiana	2748.87892377
28077 Lawrence	Mississippi	2745.88518667
36061 New York City	New York	2741.15856316
28101 Newton	Mississippi	2737.49009001
40089 McCurtain	Oklahoma	2736.75197994
12059 Holmes	Florida	2736.56107203
25025 Suffolk	Massachusetts	2727.40110895
45017 Calhoun	South Carolina	2727.27272727
48069 Castro	Texas	2726.67971298
48055 Caldwell	Texas	2726.20066132
48111 Dallam	Texas	2722.22222222
13167 Johnson	Georgia	2719.40667491
45041 Florence	South Carolina	2716.43541137
5143 Washington	Arkansas	2713.52669849
19179 Wapello	Iowa	2712.68285755
24033 Prince George's	Maryland	2711.29254334
10005 Sussex	Delaware	2695.75988067
28015 Carroll	Mississippi	2693.97638987
28137 Tate	Mississippi	2687.85423693
45027 Clarendon	South Carolina	2676.55786350
13257 Stephens	Georgia	2673.32437104
13137 Habersham	Georgia	2670.30933286
28145 Union	Mississippi	2667.27260015
1097 Mobile	Alabama	2663.88242374
28157 Wilkinson	Mississippi	2661.51046406
48017 Bailey	Texas	2661.16408140
22079 Rapides	Louisiana	2659.27298908
1049 DeKalb	Alabama	2656.02017231
13021 Bibb	Georgia	2652.60132597
47157 Shelby	Tennessee	2638.69950116
13319 Wilkinson	Georgia	2633.90880921

Counties\_Cities

13261 Sumter	Georgia	2633.43759459
12099 Palm Beach	Florida	2633.28086378
28039 George	Mississippi	2630.92783505
28129 Smith	Mississippi	2630.92113486
28161 Yalobusha	Mississippi	2630.72950291
13303 Washington	Georgia	2629.25537133
22125 West Feliciana	Louisiana	2626.13195343
28155 Webster	Mississippi	2625.66407846
51620 Franklin City	Virginia	2620.74129539
19069 Franklin	Iowa	2617.54247333
48385 Real	Texas	2616.44623347
13107 Emanuel	Georgia	2613.65646559
28061 Jasper	Mississippi	2611.39517896
45039 Fairfield	South Carolina	2611.37398447
13215 Muscogee	Georgia	2609.18829831
13009 Baldwin	Georgia	2605.80505544
12005 Bay	Florida	2601.90947017
22107 Tensas	Louisiana	2599.73106230
6107 Tulare	California	2598.41454855
12031 Duval	Florida	2592.03246539
16013 Blaine	Idaho	2588.38104509
13043 Candler	Georgia	2583.97932817
5071 Johnson	Arkansas	2583.95034029
45051 Horry	South Carolina	2575.93412117
48057 Calhoun	Texas	2574.09211076
37123 Montgomery	North Carolina	2570.49613142
28085 Lincoln	Mississippi	2561.02908931
28149 Warren	Mississippi	2553.27442827
28035 Forrest	Mississippi	2550.77562770
53001 Adams	Washington	2550.73637330
51131 Northampton	Virginia	2547.93353217
48215 Hidalgo	Texas	2542.09592131
1017 Chambers	Alabama	2540.53250037
1127 Walker	Alabama	2539.59284896

Counties\_Cities

22049 Jackson	Louisiana	2527.98390140
1041 Crenshaw	Alabama	2524.59490741
13245 Richmond	Georgia	2512.47804559
22023 Cameron	Louisiana	2497.12973594
28069 Kemper	Mississippi	2493.26817593
34013 Essex	New Jersey	2491.60067870
29211 Sullivan	Missouri	2491.56084231
18039 Elkhart	Indiana	2490.75695661
19013 Black Hawk	Iowa	2490.03081385
5069 Jefferson	Arkansas	2489.94333030
28049 Hinds	Mississippi	2489.40253496
28113 Pike	Mississippi	2482.11712964
35045 San Juan	New Mexico	2480.74662316
12081 Manatee	Florida	2477.11185119
45085 Sumter	South Carolina	2471.08307045
6047 Merced	California	2466.47134824
45043 Georgetown	South Carolina	2465.90306672
44007 Providence	Rhode Island	2459.42359814
22005 Ascension	Louisiana	2457.64887064
47077 Henderson	Tennessee	2456.27895285
48451 Tom Green	Texas	2456.23535185
28095 Monroe	Mississippi	2454.72950174
48245 Jefferson	Texas	2449.79431453
47141 Putnam	Tennessee	2449.17113758
31141 Platte	Nebraska	2448.82054971
48481 Wharton	Texas	2448.40097071
22119 Webster	Louisiana	2446.00237126
37177 Tyrrell	North Carolina	2444.92858872
45049 Hampton	South Carolina	2444.31812309
8087 Morgan	Colorado	2444.14874991
12085 Martin	Florida	2437.97852242
19187 Webster	Iowa	2436.80568956
1113 Russell	Alabama	2435.05650646
13033 Burke	Georgia	2434.99977701

Counties\_Cities

22087 St. Bernard	Louisiana	2431.45480619
22021 Caldwell	Louisiana	2429.71887550
1005 Barbour	Alabama	2427.55516257
48071 Chambers	Texas	2421.44438687
16067 Minidoka	Idaho	2420.16806723
28089 Madison	Mississippi	2419.76711162
12095 Orange	Florida	2417.85542265
38005 Benson	North Dakota	2413.09968400
28141 Tishomingo	Mississippi	2410.81525650
48113 Dallas	Texas	2404.60509855
53017 Douglas	Washington	2402.87132636
47159 Smith	Tennessee	2401.96570053
46099 Minnehaha	South Dakota	2399.98755677
13293 Upton	Georgia	2387.94583254
16073 Owyhee	Idaho	2386.04293167
13175 Laurens	Georgia	2383.51822504
12057 Hillsborough	Florida	2382.78835929
46085 Lyman	South Dakota	2381.57550379
12129 Wakulla	Florida	2381.31912141
37163 Sampson	North Carolina	2377.95869613
28105 Oktibbeha	Mississippi	2375.04788403
22011 Beauregard	Louisiana	2372.96325128
21031 Butler	Kentucky	2372.37707485
32003 Clark	Nevada	2368.96785199
28023 Clarke	Mississippi	2364.77826198
45081 Saluda	South Carolina	2360.78660436
12113 Santa Rosa	Florida	2354.62701214
13267 Tattnall	Georgia	2351.22681265
13263 Talbot	Georgia	2343.75000000
48073 Cherokee	Texas	2342.56160633
55079 Milwaukee	Wisconsin	2342.54129662
16087 Washington	Idaho	2342.28914477
22059 LaSalle	Louisiana	2339.61252263
13007 Baker	Georgia	2328.58990944

Counties\_Cities

48135 Ector	Texas	2325.99738472
1033 Colbert	Alabama	2322.77856908
4012 La Paz	Arizona	2322.49502322
13135 Gwinnett	Georgia	2321.02187909
13321 Worth	Georgia	2320.31134539
8079 Mineral	Colorado	2319.58762887
45071 Newberry	South Carolina	2315.68016615
13129 Gordon	Georgia	2314.29314380
47063 Hamblen	Tennessee	2313.80383775
45013 Beaufort	South Carolina	2309.83228678
45023 Chester	South Carolina	2306.90521224
47147 Robertson	Tennessee	2306.65239678
12071 Lee	Florida	2305.95936974
48209 Hays	Texas	2295.72701016
37155 Robeson	North Carolina	2293.08736185
16031 Cassia	Idaho	2292.15554811
31053 Dodge	Nebraska	2291.32124704
6035 Lassen	California	2282.31932991
1023 Choctaw	Alabama	2281.75375750
13229 Pierce	Georgia	2279.64309660
19059 Dickinson	Iowa	2273.65475427
48321 Matagorda	Texas	2273.47340775
34011 Cumberland	New Jersey	2269.95734308
25009 Essex	Massachusetts	2267.78879841
1027 Clay	Alabama	2267.41996234
5115 Pope	Arkansas	2264.06250000
13131 Grady	Georgia	2262.80911589
34003 Bergen	New Jersey	2262.75018896
28065 Jefferson Davis	Mississippi	2260.99341285
45079 Richland	South Carolina	2258.93442939
30071 Phillips	Montana	2258.22287678
45029 Colleton	South Carolina	2257.03664365
13233 Polk	Georgia	2255.70991288
19153 Polk	Iowa	2254.29183668

Counties\_Cities

6099 Stanislaus	California	2251.48459027
37077 Granville	North Carolina	2250.68618481
19039 Clarke	Iowa	2249.81428420
13315 Wilcox	Georgia	2246.93599637
20025 Clark	Kansas	2244.38902743
17031 Cook	Illinois	2238.39700198
13173 Lanier	Georgia	2234.04255319
1051 Elmore	Alabama	2229.90218228
24510 Baltimore City	Maryland	2228.23425921
4005 Coconino	Arizona	2226.04897308
38085 Sioux	North Dakota	2225.79164754
22063 Livingston	Louisiana	2221.15543073
13123 Gilmer	Georgia	2219.62616822
45033 Dillon	South Carolina	2219.02676558
45055 Kershaw	South Carolina	2218.25832419
48029 Bexar	Texas	2218.07216237
48463 Uvalde	Texas	2216.34507934
34021 Mercer	New Jersey	2214.64477801
6041 Marin	California	2214.38309213
1055 Etowah	Alabama	2207.78333870
19049 Dallas	Iowa	2206.69771568
12041 Gilchrist	Florida	2202.01577564
48039 Brazoria	Texas	2200.97244733
47131 Obion	Tennessee	2197.11236660
6037 Los Angeles	California	2196.53262703
53047 Okanogan	Washington	2193.10737682
1001 Autauga	Alabama	2190.60808259
1123 Tallapoosa	Alabama	2190.28570018
48005 Angelina	Texas	2188.49033206
45045 Greenville	South Carolina	2188.19827581
47097 Lauderdale	Tennessee	2187.80251694
1107 Pickens	Alabama	2186.77901495
16053 Jerome	Idaho	2186.13366646
45047 Greenwood	South Carolina	2182.60980195



Counties\_Cities

13237 Putnam	Georgia	2182.58517126
48141 El Paso	Texas	2182.55431408
45053 Jasper	South Carolina	2181.49183666
34023 Middlesex	New Jersey	2181.43030186
22067 Morehouse	Louisiana	2181.27411607
12105 Polk	Florida	2179.20958632
47149 Rutherford	Tennessee	2179.19911355
28111 Perry	Mississippi	2179.19704970
12087 Monroe	Florida	2176.54977541
45011 Barnwell	South Carolina	2174.11898446
13023 Bleckley	Georgia	2173.23570650
1071 Jackson	Alabama	2172.56842431
37105 Lee	North Carolina	2172.42726030
12107 Putnam	Florida	2172.24222321
1109 Pike	Alabama	2168.69638251
28093 Marshall	Mississippi	2166.37048320
45031 Darlington	South Carolina	2163.10888896
48405 San Augustine	Texas	2162.29348882
13051 Chatham	Georgia	2160.13416553
40065 Jackson	Oklahoma	2152.39087739
28025 Clay	Mississippi	2151.03683070
22103 St. Tammany	Louisiana	2151.01254886
19063 Emmet	Iowa	2150.65384200
28033 DeSoto	Mississippi	2148.88929182
17181 Union	Illinois	2143.57817232
28001 Adams	Mississippi	2141.57476276
28055 Issaquena	Mississippi	2140.67278287
22069 Natchitoches	Louisiana	2134.04381903
1125 Tuscaloosa	Alabama	2129.61500352
31055 Douglas	Nebraska	2128.31639853
48303 Lubbock	Texas	2123.53453997
35023 Hidalgo	New Mexico	2122.64150943
13181 Lincoln	Georgia	2122.55211624
1073 Jefferson	Alabama	2121.64416806

Counties\_Cities

16001 Ada	Idaho	2121.00449820
47033 Crockett	Tennessee	2114.74036851
51153 Prince William	Virginia	2113.19819406
37119 Mecklenburg	North Carolina	2112.62262307
21227 Warren	Kentucky	2112.53656753
13035 Butts	Georgia	2112.18120944
29195 Saline	Missouri	2109.63092378
20111 Lyon	Kansas	2104.41238101
1103 Morgan	Alabama	2100.94970988
13283 Treutlen	Georgia	2100.16155089
17017 Cass	Illinois	2096.24796085
8037 Eagle	Colorado	2094.81206699
13121 Fulton	Georgia	2094.34404265
1007 Bibb	Alabama	2093.75000000
45069 Marlboro	South Carolina	2091.06750511
48309 McLennan	Texas	2090.28031437
1039 Covington	Alabama	2089.97999243
12131 Walton	Florida	2081.96147110
47155 Sevier	Tennessee	2081.88616026
51740 Portsmouth	Virginia	2076.46462085
19139 Muscatine	Iowa	2075.52004473
13199 Meriwether	Georgia	2069.48927283
28073 Lamar	Mississippi	2067.35311544
48047 Brooks	Texas	2066.34804611
21177 Muhlenberg	Kentucky	2056.93117567
45059 Laurens	South Carolina	2055.40794698
12007 Bradford	Florida	2051.78133564
1099 Monroe	Alabama	2050.60046518
37191 Wayne	North Carolina	2050.33753083
47039 Decatur	Tennessee	2041.68802324
13133 Greene	Georgia	2039.77850605
47167 Tipton	Tennessee	2039.59013332
13177 Lee	Georgia	2039.37642790
45035 Dorchester	South Carolina	2036.14135340

Counties\_Cities

1093 Marion	Alabama	2036.08507207
13317 Wilkes	Georgia	2035.23693803
51660 Harrisonburg	Virginia	2033.94222049
42101 Philadelphia	Pennsylvania	2031.76743440
28041 Greene	Mississippi	2031.50301781
47011 Bradley	Tennessee	2029.47707703
19149 Plymouth	Iowa	2028.29248854
5011 Bradley	Arkansas	2028.08112324
48507 Zavala	Texas	2027.87281983
37063 Durham	North Carolina	2023.43254225
28081 Lee	Mississippi	2023.42668012
48249 Jim Wells	Texas	2018.51942580
48043 Brewster	Texas	2017.91302471
22075 Plaquemines	Louisiana	2016.23237933
1133 Winston	Alabama	2016.06086221
13105 Elbert	Georgia	2013.59832636
12083 Marion	Florida	2013.18417566
20187 Stanton	Kansas	2013.08505284
45015 Berkeley	South Carolina	2012.29358047
28005 Amite	Mississippi	2012.00713938
28009 Benton	Mississippi	2007.01245315
47003 Bedford	Tennessee	2006.60712101
53007 Chelan	Washington	2004.25774962
51047 Culpeper	Virginia	2003.50951619
6019 Fresno	California	2001.20675784
28139 Tippah	Mississippi	1991.36167311
37167 Stanly	North Carolina	1989.52879581
13145 Harris	Georgia	1986.94706309
13089 DeKalb	Georgia	1986.62891675
19167 Sioux	Iowa	1985.16141969
28075 Lauderdale	Mississippi	1982.28819523
13119 Franklin	Georgia	1980.62806758
47071 Hardin	Tennessee	1978.58472998
13097 Douglas	Georgia	1977.55468551

Counties\_Cities

36105 Sullivan	New York	1977.53582876
47045 Dyer	Tennessee	1974.81243301
48297 Live Oak	Texas	1972.71083347
13067 Cobb	Georgia	1967.72211689
48199 Hardin	Texas	1964.79451815
37017 Bladen	North Carolina	1964.44712263
48063 Camp	Texas	1964.24460984
48201 Harris	Texas	1963.40669461
28117 Prentiss	Mississippi	1963.26288762
47091 Johnson	Tennessee	1963.10046124
28037 Franklin	Mississippi	1951.72059579
4021 Pinal	Arizona	1947.94448246
51147 Prince Edward	Virginia	1947.71241830
12111 St. Lucie	Florida	1947.51002715
6077 San Joaquin	California	1946.56285707
13271 Telfair	Georgia	1946.33408919
1021 Chilton	Alabama	1945.50766652
28071 Lafayette	Mississippi	1943.67893709
47165 Sumner	Tennessee	1942.83699085
13197 Marion	Georgia	1939.88743863
48325 Medina	Texas	1938.29657705
22015 Bossier	Louisiana	1937.33537760
13209 Montgomery	Georgia	1936.25584684
5107 Phillips	Arkansas	1935.77014809
28087 Lowndes	Mississippi	1934.49855761
51510 Alexandria	Virginia	1933.59496667
48453 Travis	Texas	1933.46429169
13015 Bartow	Georgia	1933.12532892
13085 Dawson	Georgia	1929.59374875
13189 McDuffie	Georgia	1927.45343923
13093 Dooly	Georgia	1926.16372392
9001 Fairfield	Connecticut	1924.08958036
47041 DeKalb	Tennessee	1921.73999404
13029 Bryan	Georgia	1920.80610879

Counties\_Cities

12103 Pinellas	Florida	1920.47412025
37195 Wilson	North Carolina	1917.62322755
46073 Jerauld	South Dakota	1908.95741557
53005 Benton	Washington	1907.59720028
13063 Clayton	Georgia	1906.66919876
17089 Kane	Illinois	1906.34499903
5131 Sebastian	Arkansas	1906.02177640
20103 Leavenworth	Kansas	1904.07119677
48257 Kaufman	Texas	1901.69644384
48349 Navarro	Texas	1900.53465147
16075 Payette	Idaho	1898.00857713
17097 Lake	Illinois	1895.17601936
13155 Irwin	Georgia	1894.02000426
6071 San Bernardino	California	1893.71630082
37023 Burke	North Carolina	1891.96963997
6011 Colusa	California	1891.15457530
48361 Orange	Texas	1889.38879050
49035 Salt Lake	Utah	1888.80589051
45067 Marion	South Carolina	1887.94742099
4019 Pima	Arizona	1884.46817500
11001 District of Colum	District of Col	1881.97108712
12075 Levy	Florida	1881.28525877
1087 Macon	Alabama	1876.45750854
22027 Claiborne	Louisiana	1875.31359759
22029 Concordia	Louisiana	1875.12773350
53025 Grant	Washington	1870.93526215
55101 Racine	Wisconsin	1869.93855044
48279 Lamb	Texas	1869.58504332
47065 Hamilton	Tennessee	1866.93971220
48003 Andrews	Texas	1864.51897617
47047 Fayette	Tennessee	1863.87537956
6065 Riverside	California	1863.17865738
51690 Martinsville	Virginia	1860.17671679
4007 Gila	Arizona	1859.37760953

Counties\_Cities

27145 Stearns	Minnesota	1856.75892902
19061 Dubuque	Iowa	1855.36993826
6039 Madera	California	1854.48272363
29510 St. Louis City	Missouri	1853.79641921
37037 Chatham	North Carolina	1849.90224094
17153 Pulaski	Illinois	1848.80102508
12073 Leon	Florida	1846.82497897
48041 Brazos	Texas	1845.57986929
13115 Floyd	Georgia	1843.20973787
13217 Newton	Georgia	1836.75518756
13081 Crisp	Georgia	1836.20193797
37181 Vance	North Carolina	1830.33511283
48347 Nacogdoches	Texas	1829.22189588
5041 Desha	Arkansas	1824.18346074
26127 Oceana	Michigan	1821.59624413
13207 Monroe	Georgia	1820.49418605
22061 Lincoln	Louisiana	1815.83185016
48139 Ellis	Texas	1814.01725406
19151 Pocahontas	Iowa	1810.08902077
48435 Sutton	Texas	1809.47312400
5003 Ashley	Arkansas	1805.84655293
24031 Montgomery	Maryland	1805.39576103
45025 Chesterfield	South Carolina	1805.30663986
13031 Bulloch	Georgia	1804.75056924
47183 Weakley	Tennessee	1804.57878198
5007 Benton	Arkansas	1803.68881324
28057 Itawamba	Mississippi	1802.95105668
27117 Pipestone	Minnesota	1801.70222173
1111 Randolph	Alabama	1799.77997800
49051 Wasatch	Utah	1799.03730445
12091 Okaloosa	Florida	1798.62883499
1045 Dale	Alabama	1795.48982760
25023 Plymouth	Massachusetts	1792.59339319
34029 Ocean	New Jersey	1787.08254453

Counties\_Cities

1003 Baldwin	Alabama	1778.26090945
13013 Barrow	Georgia	1773.31732852
27153 Todd	Minnesota	1769.58750305
5081 Little River	Arkansas	1768.61917897
45063 Lexington	South Carolina	1767.94381626
13059 Clarke	Georgia	1767.06196497
16083 Twin Falls	Idaho	1766.94043982
47189 Wilson	Tennessee	1766.40000000
5099 Nevada	Arkansas	1765.55368724
48383 Reagan	Texas	1764.23416199
47143 Rhea	Tennessee	1758.26171166
40143 Tulsa	Oklahoma	1754.42655315
19079 Hamilton	Iowa	1752.27394329
13301 Warren	Georgia	1752.04722910
13019 Berrien	Georgia	1750.46748390
20017 Chase	Kansas	1749.71472043
37047 Columbus	North Carolina	1748.27059563
49043 Summit	Utah	1748.02661388
18099 Marshall	Indiana	1747.10257741
18037 Dubois	Indiana	1745.56560554
18097 Marion	Indiana	1743.01067385
48131 Duval	Texas	1739.20799144
34007 Camden	New Jersey	1734.05274928
1075 Lamar	Alabama	1733.60300491
13045 Carroll	Georgia	1729.58237739
29143 New Madrid	Missouri	1728.72340426
27067 Kandiyohi	Minnesota	1724.41955431
38017 Cass	North Dakota	1723.26406488
51175 Southampton	Virginia	1722.96144661
28059 Jackson	Mississippi	1718.34977003
42045 Delaware	Pennsylvania	1715.97748388
12001 Alachua	Florida	1714.72388093
17091 Kankakee	Illinois	1714.17145350
51730 Petersburg	Virginia	1713.81506003

Counties\_Cities

40001 Adair	Oklahoma	1711.80146726
55009 Brown	Wisconsin	1710.46936342
13073 Columbia	Georgia	1707.81186200
51171 Shenandoah	Virginia	1705.86477228
28019 Choctaw	Mississippi	1703.30997826
48195 Hansford	Texas	1702.36133992
41031 Jefferson	Oregon	1698.90873016
13211 Morgan	Georgia	1697.34259800
48275 Knox	Texas	1697.23514919
48089 Colorado	Texas	1696.75260404
17163 St. Clair	Illinois	1695.01913361
37091 Hertford	North Carolina	1694.91525424
37101 Johnston	North Carolina	1694.83162699
39107 Mercer	Ohio	1694.37730413
48439 Tarrant	Texas	1693.58122643
1081 Lee	Alabama	1693.29209899
13157 Jackson	Georgia	1686.97282099
5087 Madison	Arkansas	1686.79085007
34025 Monmouth	New Jersey	1685.67354519
56039 Teton	Wyoming	1685.36891816
12061 Indian River	Florida	1684.74014217
21211 Shelby	Kentucky	1683.91112577
24005 Baltimore	Maryland	1682.81969168
19173 Taylor	Iowa	1679.85785818
1015 Calhoun	Alabama	1679.25304304
27083 Lyon	Minnesota	1677.78688205
39029 Columbiana	Ohio	1676.32591438
19165 Shelby	Iowa	1675.59163932
13221 Oglethorpe	Georgia	1673.97369470
20093 Kearny	Kansas	1673.85239665
48329 Midland	Texas	1673.44620983
48205 Hartley	Texas	1672.89553301
18089 Lake	Indiana	1671.10160587
37159 Rowan	North Carolina	1669.94662400



Counties\_Cities

47053 Gibson	Tennessee	1669.89499439
25005 Bristol	Massachusetts	1668.02004177
29189 St. Louis	Missouri	1666.49113040
47187 Williamson	Tennessee	1666.17039732
37015 Bertie	North Carolina	1666.14107011
48409 San Patricio	Texas	1665.34614982
48021 Bastrop	Texas	1664.82707873
26163 Wayne	Michigan	1659.79338534
22115 Vernon	Louisiana	1657.79778960
38039 Griggs	North Dakota	1657.70609319
13225 Peach	Georgia	1652.19621204
20075 Hamilton	Kansas	1649.40544687
13289 Twiggs	Georgia	1648.75427455
25027 Worcester	Massachusetts	1647.25055035
48371 Pecos	Texas	1646.14304855
25017 Middlesex	Massachusetts	1645.18298597
55059 Kenosha	Wisconsin	1642.15251935
13213 Murray	Georgia	1640.74046241
13251 Screven	Georgia	1635.81575549
18181 White	Indiana	1632.61923507
51710 Norfolk	Virginia	1631.45905374
5063 Independence	Arkansas	1629.59817400
6083 Santa Barbara	California	1629.01683437
17157 Randolph	Illinois	1628.97900704
37079 Greene	North Carolina	1627.64134780
27053 Hennepin	Minnesota	1625.26162671
13247 Rockdale	Georgia	1623.72784070
29145 Newton	Missouri	1623.58837058
25013 Hampden	Massachusetts	1623.49119697
13151 Henry	Georgia	1622.36121970
47109 McNairy	Tennessee	1622.01920099
37131 Northampton	North Carolina	1621.26448465
1117 Shelby	Alabama	1620.25339929
8051 Gunnison	Colorado	1617.76643859

Counties\_Cities

48419 Shelby	Texas	1616.96435597
29155 Pemiscot	Missouri	1616.27335300
29097 Jasper	Missouri	1613.94608575
27033 Cottonwood	Minnesota	1613.90440720
48153 Floyd	Texas	1610.41630975
19033 Cerro Gordo	Iowa	1608.55394283
4015 Mohave	Arizona	1604.86757337
37005 Alleghany	North Carolina	1603.79894275
34035 Somerset	New Jersey	1602.52926043
13039 Camden	Georgia	1602.17597854
37071 Gaston	North Carolina	1602.00317708
12019 Clay	Florida	1601.78088785
21075 Fulton	Kentucky	1601.30718954
40015 Caddo	Oklahoma	1601.26997274
27131 Rice	Minnesota	1600.95004735
1067 Henry	Alabama	1598.00104596
48149 Fayette	Texas	1597.69616158
12117 Seminole	Florida	1596.94078216
36027 Dutchess	New York	1595.40784017
1115 St. Clair	Alabama	1592.06223926
48127 Dimmit	Texas	1590.99728366
22043 Grant	Louisiana	1587.93701628
4009 Graham	Arizona	1586.46774532
38051 McIntosh	North Dakota	1586.07350097
47023 Chester	Tennessee	1586.01528132
47139 Polk	Tennessee	1585.98650728
37001 Alamance	North Carolina	1585.59446274
13011 Banks	Georgia	1585.21171266
21041 Carroll	Kentucky	1583.31004936
28121 Rankin	Mississippi	1578.27708542
12069 Lake	Florida	1576.17918905
47021 Cheatham	Tennessee	1575.21204778
48273 Kleberg	Texas	1570.88245687
37151 Randolph	North Carolina	1569.57398274

Counties\_Cities

48175 Goliad	Texas	1569.09282700
12115 Sarasota	Florida	1567.54577965
13255 Spalding	Georgia	1567.32223903
37111 McDowell	North Carolina	1566.79192212
13057 Cherokee	Georgia	1566.40395988
1031 Coffee	Alabama	1564.27594444
51800 Suffolk	Virginia	1562.75703241
12109 St. Johns	Florida	1561.78100456
27101 Murray	Minnesota	1558.72402127
37027 Caldwell	North Carolina	1556.76650941
48137 Edwards	Texas	1556.01659751
21083 Graves	Kentucky	1554.25141356
12089 Nassau	Florida	1554.19890018
9009 New Haven	Connecticut	1552.66901425
48157 Fort Bend	Texas	1552.05633502
1089 Madison	Alabama	1551.62488166
18113 Noble	Indiana	1550.53437684
5083 Logan	Arkansas	1550.35193449
5119 Pulaski	Arkansas	1549.60782316
8109 Saguache	Colorado	1549.02820400
13171 Lamar	Georgia	1547.36842105
45077 Pickens	South Carolina	1543.97816500
12127 Volusia	Florida	1543.63715395
48373 Polk	Texas	1537.04703084
48169 Garza	Texas	1535.42110064
29159 Pettis	Missouri	1530.25245640
47029 Cocke	Tennessee	1529.04343937
1043 Cullman	Alabama	1526.80904101
12055 Highlands	Florida	1525.26938837
47105 Loudon	Tennessee	1524.86146191
19155 Pottawattamie	Iowa	1524.59559728
47119 Maury	Tennessee	1518.97392410
8015 Chaffee	Colorado	1517.95076647
38061 Mountrail	North Dakota	1516.93090624

Counties\_Cities

21183 Ohio	Kentucky	1515.34022502
25021 Norfolk	Massachusetts	1514.34387883
49049 Utah	Utah	1510.41524365
13249 Schley	Georgia	1508.78533231
13195 Madison	Georgia	1507.58853288
51025 Brunswick	Virginia	1507.56835938
1083 Limestone	Alabama	1506.64420737
41061 Union	Oregon	1504.10037414
37007 Anson	North Carolina	1503.39671182
37197 Yadkin	North Carolina	1499.61377620
48477 Washington	Texas	1498.23402074
51840 Winchester	Virginia	1497.79422229
51117 Mecklenburg	Virginia	1497.55301794
5025 Cleveland	Arkansas	1496.63257670
13307 Webster	Georgia	1493.68058215
39049 Franklin	Ohio	1492.25368236
37083 Halifax	North Carolina	1490.88464428
2282 Yakutat	Alaska	1490.06622517
45065 McCormick	South Carolina	1487.77895855
1009 Blount	Alabama	1486.86030429
34033 Salem	New Jersey	1485.45689779
34027 Morris	New Jersey	1485.34684397
48399 Runnels	Texas	1485.24526090
6053 Monterey	California	1483.26193657
36079 Putnam	New York	1477.36925130
51059 Fairfax	Virginia	1476.80516512
48129 Donley	Texas	1476.34829768
8031 Denver	Colorado	1475.52240639
45001 Abbeville	South Carolina	1475.08251497
51139 Page	Virginia	1474.95090461
19143 Osceola	Iowa	1473.50993377
13191 McIntosh	Georgia	1471.40864714
18023 Clinton	Indiana	1469.76744186
51630 Fredericksburg	Virginia	1468.56986001

Counties\_Cities

1057 Fayette	Alabama	1466.56118785
51760 Richmond City	Virginia	1466.01801707
37067 Forsyth	North Carolina	1464.52509767
27123 Ramsey	Minnesota	1463.80472910
40109 Oklahoma	Oklahoma	1463.57096174
47099 Lawrence	Tennessee	1461.10577583
40055 Greer	Oklahoma	1460.23020100
48103 Crane	Texas	1460.15853150
45087 Union	South Carolina	1459.32141554
18087 LaGrange	Indiana	1456.90312738
38015 Burleigh	North Dakota	1456.86605859
27013 Blue Earth	Minnesota	1456.38987349
48331 Milam	Texas	1456.36862839
47043 Dickson	Tennessee	1453.80383939
38059 Morton	North Dakota	1453.60990513
13055 Chattooga	Georgia	1452.19846712
6021 Glenn	California	1451.13559382
1069 Houston	Alabama	1450.50705678
5121 Randolph	Arkansas	1448.62937375
19103 Johnson	Iowa	1448.49927278
47177 Warren	Tennessee	1448.21175204
55127 Walworth	Wisconsin	1445.26504560
48501 Yoakum	Texas	1443.37096962
9003 Hartford	Connecticut	1441.81060315
45057 Lancaster	South Carolina	1441.60201300
13025 Brantley	Georgia	1439.38191247
13193 Macon	Georgia	1438.02784752
48091 Comal	Texas	1436.91911601
17007 Boone	Illinois	1435.31739366
37179 Union	North Carolina	1430.64245384
48505 Zapata	Texas	1430.58491896
48421 Sherman	Texas	1429.03540110
46003 Aurora	South Dakota	1428.06140664
46127 Union	South Dakota	1427.74825533

Counties\_Cities

37035 Catawba	North Carolina	1427.65297633
13153 Houston	Georgia	1426.65097222
17197 Will	Illinois	1426.23969031
47181 Wayne	Tennessee	1425.29290977
19169 Story	Iowa	1425.00382244
40023 Choctaw	Oklahoma	1424.87046632
35006 Cibola	New Mexico	1424.51207657
37093 Hoke	North Carolina	1424.29333139
18071 Jackson	Indiana	1423.68116796
20119 Meade	Kansas	1423.05836951
5139 Union	Arkansas	1421.04994122
18141 St. Joseph	Indiana	1419.64981479
1121 Talladega	Alabama	1419.30149822
5043 Drew	Arkansas	1418.59450022
5111 Poinsett	Arkansas	1418.20305331
37127 Nash	North Carolina	1417.84377127
48277 Lamar	Texas	1417.71235521
13111 Fannin	Georgia	1417.34709598
37065 Edgecombe	North Carolina	1415.24853379
55051 Iron	Wisconsin	1409.44326991
16033 Clark	Idaho	1408.45070423
48445 Terry	Texas	1407.99218686
24047 Worcester	Maryland	1406.71130579
47055 Giles	Tennessee	1406.63661323
47017 Carroll	Tennessee	1406.13847252
13239 Quitman	Georgia	1404.12461606
48319 Mason	Texas	1401.86915888
5075 Lawrence	Arkansas	1399.53754412
45083 Spartanburg	South Carolina	1398.26944643
37171 Surry	North Carolina	1396.84216378
8003 Alamosa	Colorado	1396.63130132
19183 Washington	Iowa	1395.60092137
48225 Houston	Texas	1394.10419094
48381 Randall	Texas	1393.54668271

Counties\_Cities

19091 Humboldt	Iowa	1393.10778255
10001 Kent	Delaware	1391.76701204
20067 Grant	Kansas	1390.40348964
5001 Arkansas	Arkansas	1390.06134279
4003 Cochise	Arizona	1389.12992033
5015 Carroll	Arkansas	1388.93810013
48429 Stephens	Texas	1388.74165165
13227 Pickens	Georgia	1388.36772983
17043 DuPage	Illinois	1388.34295905
13241 Rabun	Georgia	1387.32436118
31119 Madison	Nebraska	1384.49367089
24011 Caroline	Maryland	1384.21811194
48395 Robertson	Texas	1382.78176348
12101 Pasco	Florida	1381.13151604
34005 Burlington	New Jersey	1379.70829666
13291 Union	Georgia	1379.10920378
42077 Lehigh	Pennsylvania	1377.34311328
45091 York	South Carolina	1376.77934320
37069 Franklin	North Carolina	1375.07400829
6059 Orange	California	1371.92212853
19077 Guthrie	Iowa	1371.26865672
5101 Newton	Arkansas	1370.91607944
48315 Marion	Texas	1369.86301370
37185 Warren	North Carolina	1368.20316050
48143 Erath	Texas	1366.44206757
5031 Craighead	Arkansas	1365.16884983
48115 Dawson	Texas	1363.02401141
47113 Madison	Tennessee	1362.63511091
28131 Stone	Mississippi	1362.39782016
56041 Uinta	Wyoming	1359.67289029
48051 Burleson	Texas	1359.50840176
51013 Arlington	Virginia	1359.45874260
17201 Winnebago	Illinois	1359.11940608
24045 Wicomico	Maryland	1357.62391589

Counties\_Cities

48261 Kenedy	Texas	1357.46606335
13297 Walton	Georgia	1356.10622119
37113 Macon	North Carolina	1354.68329318
51107 Loudoun	Virginia	1354.55327516
37045 Cleveland	North Carolina	1353.88396743
45037 Edgefield	South Carolina	1352.94987432
34001 Atlantic	New Jersey	1350.64367496
5117 Prairie	Arkansas	1350.01238543
5037 Cross	Arkansas	1349.24442312
28047 Harrison	Mississippi	1349.14105976
31153 Sarpy	Nebraska	1348.80922048
6069 San Benito	California	1345.53195638
13309 Wheeler	Georgia	1345.34839447
10003 New Castle	Delaware	1345.16881654
17077 Jackson	Illinois	1344.50269075
31123 Morrill	Nebraska	1344.43021767
51550 Chesapeake	Virginia	1342.76317416
40147 Washington	Oklahoma	1342.51490076
13147 Hart	Georgia	1341.04754971
21045 Casey	Kentucky	1340.63444109
19099 Jasper	Iowa	1340.61970011
24017 Charles	Maryland	1340.53237401
1077 Lauderdale	Alabama	1340.01537013
40115 Ottawa	Oklahoma	1337.61026464
29157 Perry	Missouri	1336.81462141
18031 Decatur	Indiana	1336.12002687
48311 McMullen	Texas	1335.11348465
40063 Hughes	Oklahoma	1334.83314586
37089 Henderson	North Carolina	1334.49823552
8045 Garfield	Colorado	1333.44487201
13281 Towns	Georgia	1333.10833615
39097 Madison	Ohio	1332.94305721
19041 Clay	Iowa	1332.58956241
8001 Adams	Colorado	1331.59330140



Counties\_Cities

48231 Hunt	Texas	1330.66647322
48183 Gregg	Texas	1330.56334726
42011 Berks	Pennsylvania	1330.23286810
32031 Washoe	Nevada	1329.29670306
24003 Anne Arundel	Maryland	1327.70632136
37193 Wilkes	North Carolina	1327.36263255
39095 Lucas	Ohio	1326.82327710
37025 Cabarrus	North Carolina	1326.28630372
51041 Chesterfield	Virginia	1325.75540229
35025 Lea	New Mexico	1324.50331126
13103 Effingham	Georgia	1323.36388487
29213 Taney	Missouri	1323.13972642
56013 Fremont	Wyoming	1323.01231945
51089 Henry	Virginia	1318.86248111
29069 Dunklin	Missouri	1318.69625803
40111 Okmulgee	Oklahoma	1317.33402896
42095 Northampton	Pennsylvania	1314.93043139
13311 White	Georgia	1314.64798131
29075 Gentry	Missouri	1312.61315631
21105 Hickman	Kentucky	1311.92038000
5109 Pike	Arkansas	1311.72116556
21141 Logan	Kentucky	1311.64548520
26125 Oakland	Michigan	1307.89286222
13269 Taylor	Georgia	1306.13260356
13179 Liberty	Georgia	1305.75475226
18145 Shelby	Indiana	1305.13757765
17161 Rock Island	Illinois	1302.64781115
48365 Panola	Texas	1300.32832210
16079 Shoshone	Idaho	1297.28040013
45007 Anderson	South Carolina	1296.37573448
48101 Cottle	Texas	1295.89632829
26099 Macomb	Michigan	1293.61344096
48491 Williamson	Texas	1293.40996155
13231 Pike	Georgia	1293.33476441

Counties\_Cities

48291 Liberty	Texas	1291.66039178
34041 Warren	New Jersey	1290.42626608
29133 Mississippi	Missouri	1289.74205159
17027 Clinton	Illinois	1288.55708175
51670 Hopewell	Virginia	1287.83855550
12015 Charlotte	Florida	1285.41930183
47067 Hancock	Tennessee	1282.63857077
13149 Heard	Georgia	1279.56898729
46137 Ziebach	South Dakota	1276.44055434
20069 Gray	Kansas	1276.31360849
24019 Dorchester	Maryland	1275.07969248
29021 Buchanan	Missouri	1274.68358718
21013 Bell	Kentucky	1272.15928338
48093 Comanche	Texas	1270.87335599
31099 Kearney	Nebraska	1268.33740831
47087 Jackson	Tennessee	1267.22231672
48293 Limestone	Texas	1267.06067435
37147 Pitt	North Carolina	1266.16049891
13187 Lumpkin	Georgia	1265.36185708
38089 Stark	North Dakota	1261.41239475
55121 Trempealeau	Wisconsin	1260.10461246
48251 Johnson	Texas	1259.91328249
24027 Howard	Maryland	1259.60717336
48305 Lynn	Texas	1259.14582270
24029 Kent	Maryland	1258.83506165
24021 Frederick	Maryland	1257.97972212
45021 Cherokee	South Carolina	1256.17575949
13235 Pulaski	Georgia	1255.75932785
42091 Montgomery	Pennsylvania	1255.72649903
2060 Bristol Bay	Alaska	1254.27594071
13159 Jasper	Georgia	1253.56125356
45003 Aiken	South Carolina	1252.05872456
37153 Richmond	North Carolina	1252.03288257
51087 Henrico	Virginia	1247.94615821

Counties\_Cities

48081 Coke	Texas	1246.29080119
27027 Clay	Minnesota	1246.18872645
8025 Crowley	Colorado	1246.15909867
46049 Faulk	South Dakota	1244.63519313
37117 Martin	North Carolina	1243.87984650
48413 Schleicher	Texas	1243.52331606
39061 Hamilton	Ohio	1241.85119336
37165 Scotland	North Carolina	1241.02269463
47185 White	Tennessee	1239.53222415
48247 Jim Hogg	Texas	1238.56707317
29201 Scott	Missouri	1237.71386968
28003 Alcorn	Mississippi	1237.64387271
20085 Jackson	Kansas	1234.93975904
47133 Overton	Tennessee	1232.55392423
16055 Kootenai	Idaho	1231.54081917
56043 Washakie	Wyoming	1230.18389347
40131 Rogers	Oklahoma	1229.56166290
5057 Hempstead	Arkansas	1228.09438388
5091 Miller	Arkansas	1227.28941090
37161 Rutherford	North Carolina	1227.06730913
20081 Haskell	Kansas	1225.91943958
55075 Marinette	Wisconsin	1224.21724291
13091 Dodge	Georgia	1221.92707076
32007 Elko County	Nevada	1219.97712543
32007 Elko County	Nevada	1219.97712543
31117 McPherson	Nebraska	1219.51219512
8123 Weld	Colorado	1216.97077679
47081 Hickman	Tennessee	1216.93332801
13169 Jones	Georgia	1216.10287951
21111 Jefferson	Kentucky	1213.47095522
13077 Coweta	Georgia	1212.08797236
48053 Burnet	Texas	1211.56030457
51193 Westmoreland	Virginia	1211.44139091
18143 Scott	Indiana	1210.31912220

Counties\_Cities

46023 Charles Mix	South Dakota	1210.10923110
35013 Dona Ana	New Mexico	1209.07310525
35013 Dona Ana	New Mexico	1209.07310525
18063 Hendricks	Indiana	1206.52180421
27047 Freeborn	Minnesota	1205.49205098
18163 Vanderburgh	Indiana	1205.14549051
46083 Lincoln	South Dakota	1203.93830666
48027 Bell	Texas	1203.73859106
47089 Jefferson	Tennessee	1203.43627342
46013 Brown	South Dakota	1203.07254044
17029 Coles	Illinois	1202.71199764
12017 Citrus	Florida	1201.92795192
13219 Oconee	Georgia	1201.87410878
48363 Palo Pinto	Texas	1201.73160173
35009 Curry	New Mexico	1201.52921901
18019 Clark	Indiana	1201.43149284
40057 Harmon	Oklahoma	1201.20120120
40087 McClain	Oklahoma	1200.45016881
51165 Rockingham	Virginia	1200.08862193
40145 Wagoner	Oklahoma	1198.35226563
51810 Virginia Beach	Virginia	1198.16343802
51149 Prince George	Virginia	1197.41610210
37187 Washington	North Carolina	1197.40281643
51177 Spotsylvania	Virginia	1197.12748998
12119 Sumter	Florida	1196.07934511
48423 Smith	Texas	1194.50441098
55133 Waukesha	Wisconsin	1193.33518577
5051 Garland	Arkansas	1192.08503943
17187 Warren	Illinois	1191.87411930
16047 Gooding	Idaho	1191.10292182
26081 Kent	Michigan	1189.53296644
29033 Carroll	Missouri	1189.52304701
18067 Howard	Indiana	1188.59723672
40113 Osage	Oklahoma	1186.88050368

Counties\_Cities

51135 Nottoway	Virginia	1186.77042802
19081 Hancock	Iowa	1185.58625840
37041 Chowan	North Carolina	1183.26324043
19181 Warren	Iowa	1181.05609527
42017 Bucks	Pennsylvania	1181.00271413
18081 Johnson	Indiana	1180.98895823
19005 Allamakee	Iowa	1178.42683632
5055 Greene	Arkansas	1178.15774959
48339 Montgomery	Texas	1177.30676482
48211 Hemphill	Texas	1176.47058824
17119 Madison	Illinois	1176.35492568
46095 Mellette	South Dakota	1175.31831538
27109 Olmsted	Minnesota	1174.19709874
36111 Ulster	New York	1173.01888588
13295 Walker	Georgia	1172.74167987
37103 Jones	North Carolina	1172.56407596
34015 Gloucester	New Jersey	1171.21012464
47127 Moore	Tennessee	1169.86429574
42075 Lebanon	Pennsylvania	1167.61255077
39099 Mahoning	Ohio	1167.46936536
51093 Isle of Wight	Virginia	1166.34644007
8005 Arapahoe	Colorado	1166.12793010
21001 Adair	Kentucky	1165.75591985
12053 Hernando	Florida	1165.74542216
27139 Scott	Minnesota	1165.00770113
29183 St. Charles	Missouri	1164.63167177
48317 Martin	Texas	1164.60976882
37129 New Hanover	North Carolina	1164.14234912
37183 Wake	North Carolina	1163.96061540
51540 Charlottesville	Virginia	1163.82983145
48079 Cochran	Texas	1163.61071932
18115 Ohio	Indiana	1163.58658453
5033 Crawford	Arkansas	1160.77342838
1019 Cherokee	Alabama	1160.11063307

Counties\_Cities

31001 Adams	Nebraska	1158.32566405
48387 Red River	Texas	1158.11088296
16063 Lincoln	Idaho	1156.71641791
51570 Colonial Heights	Virginia	1155.16177872
17137 Morgan	Illinois	1153.75559218
47027 Clay	Tennessee	1153.29791370
21109 Jackson	Kentucky	1153.10221693
39035 Cuyahoga	Ohio	1152.46366745
51035 Carroll	Virginia	1150.62761506
19083 Hardin	Iowa	1150.10671093
13223 Paulding	Georgia	1149.69154617
37107 Lenoir	North Carolina	1146.92010862
18043 Floyd	Indiana	1144.23831013
47107 McMinn	Tennessee	1142.91076288
42071 Lancaster	Pennsylvania	1142.84242499
51590 Danville	Virginia	1142.70267614
19147 Palo Alto	Iowa	1142.34516743
17093 Kendall	Illinois	1142.16471876
26145 Saginaw	Michigan	1141.50943396
48495 Winkler	Texas	1139.89637306
18003 Allen	Indiana	1139.46679242
24041 Talbot	Maryland	1136.11772344
42079 Luzerne	Pennsylvania	1135.54082217
8113 San Miguel	Colorado	1135.39250397
27003 Anoka	Minnesota	1134.21496666
40027 Cleveland	Oklahoma	1133.24505004
19189 Winnebago	Iowa	1131.39380110
47179 Washington	Tennessee	1131.35365882
47005 Benton	Tennessee	1130.74641621
27037 Dakota	Minnesota	1130.63938715
6101 Sutter	California	1130.08356834
19067 Floyd	Iowa	1129.36996383
46031 Corson	South Dakota	1128.45138055
19113 Linn	Iowa	1128.33043394

Counties\_Cities

18015 Carroll	Indiana	1127.83822726
37057 Davidson	North Carolina	1127.75637101
37139 Pasquotank	North Carolina	1127.67728752
47015 Cannon	Tennessee	1127.09168856
16019 Bonneville	Idaho	1127.04742670
54023 Grant	West Virginia	1126.78479271
37097 Iredell	North Carolina	1126.46061591
13113 Fayette	Georgia	1125.51670648
47019 Carter	Tennessee	1125.09094781
48107 Crosby	Texas	1124.76206956
47009 Blount	Tennessee	1124.48515025
47093 Knox	Tennessee	1124.24751069
6051 Mono	California	1122.80701754
1079 Lawrence	Alabama	1122.67500076
37141 Pender	North Carolina	1119.65509475
48237 Jack	Texas	1119.52957141
5045 Faulkner	Arkansas	1119.33721135
45073 Oconee	South Carolina	1118.99354378
37081 Guilford	North Carolina	1116.60764143
47135 Perry	Tennessee	1116.07142857
56007 Carbon	Wyoming	1115.48994723
38035 Grand Forks	North Dakota	1114.87918610
20173 Sedgwick	Kansas	1113.30258349
18047 Franklin	Indiana	1112.77269529
48437 Swisher	Texas	1112.30233181
19015 Boone	Iowa	1112.12328247
18085 Kosciusko	Indiana	1111.61524501
37109 Lincoln	North Carolina	1110.18264295
31081 Hamilton	Nebraska	1109.91379310
8117 Summit	Colorado	1109.42690360
51700 Newport News	Virginia	1108.46125424
48503 Young	Texas	1108.34026046
21003 Allen	Kentucky	1107.84963545
37125 Moore	North Carolina	1107.59814353

Counties\_Cities

19027 Carroll	Iowa	1106.48010321
48455 Trinity	Texas	1105.83446404
46102 Oglala Lakota	South Dakota	1104.20015375
48015 Austin	Texas	1103.73803728
20171 Scott	Kansas	1102.71594854
47123 Monroe	Tennessee	1102.31464504
31073 Gosper	Nebraska	1102.20440882
48203 Harrison	Texas	1101.51964751
5095 Monroe	Arkansas	1101.44927536
18005 Bartholomew	Indiana	1099.65801844
48187 Guadalupe	Texas	1099.00179603
17111 McHenry	Illinois	1098.29212172
48397 Rockwall	Texas	1097.78753589
40041 Delaware	Oklahoma	1097.51246110
27103 Nicollet	Minnesota	1095.85037989
18011 Boone	Indiana	1095.53873938
47117 Marshall	Tennessee	1095.50811982
38013 Burke	North Dakota	1095.23809524
19045 Clinton	Iowa	1092.05038910
54045 Logan	West Virginia	1091.79010642
47031 Coffee	Tennessee	1091.56193896
12009 Brevard	Florida	1090.89568718
37095 Hyde	North Carolina	1089.86615679
38099 Walsh	North Dakota	1087.46601669
31109 Lancaster	Nebraska	1086.13429486
48343 Morris	Texas	1085.98751925
13117 Forsyth	Georgia	1085.74374926
48221 Hood	Texas	1085.28668418
28109 Pearl River	Mississippi	1085.09216964
40013 Bryan	Oklahoma	1084.92964909
48193 Hamilton	Texas	1084.39415370
19119 Lyon	Iowa	1083.73550080
18029 Dearborn	Indiana	1079.32537121
19141 O'Brien	Iowa	1076.58959538



Counties\_Cities

42043 Dauphin	Pennsylvania	1076.15744667
48049 Brown	Texas	1075.83588229
1061 Geneva	Alabama	1075.47313217
27081 Lincoln	Minnesota	1075.26881720
35029 Luna	New Mexico	1072.48675041
16045 Gem	Idaho	1071.79312691
19133 Monona	Iowa	1071.55202212
18159 Tipton	Indiana	1070.86197779
40021 Cherokee	Oklahoma	1070.36466359
2290 Yukon-Koyukuk	Alaska	1070.02064952
19163 Scott	Iowa	1069.34898403
38055 McLean	North Dakota	1069.07032806
6111 Ventura	California	1068.19653406
27091 Martin	Minnesota	1066.46449330
51770 Roanoke City	Virginia	1064.85188151
8097 Pitkin	Colorado	1064.06685237
20091 Johnson	Kansas	1063.83512815
20037 Crawford	Kansas	1063.58440760
37099 Jackson	North Carolina	1061.69363215
55027 Dodge	Wisconsin	1058.65880451
13265 Taliaferro	Georgia	1057.21393035
51077 Grayson	Virginia	1055.59465165
37085 Harnett	North Carolina	1052.05120181
13047 Catoosa	Georgia	1051.61673094
40135 Sequoyah	Oklahoma	1051.50683601
48287 Lee	Texas	1049.93000467
21039 Carlisle	Kentucky	1047.99832320
17059 Gallatin	Illinois	1047.84499802
53071 Walla Walla Cou	Washington	1047.24073405
53071 Walla Walla Cou	Washington	1047.24073405
40127 Pushmataha	Oklahoma	1046.60524197
17143 Peoria	Illinois	1046.38995466
40133 Seminole	Oklahoma	1045.65058182
21067 Fayette	Kentucky	1045.46296868

Counties\_Cities

40091 McIntosh	Oklahoma	1044.66313399
29087 Holt	Missouri	1044.50499546
18065 Henry	Indiana	1044.10515631
47125 Montgomery	Tennessee	1043.94270454
5125 Saline	Arkansas	1043.47682856
51530 Buena Vista	Virginia	1042.16770883
27023 Chippewa	Minnesota	1039.91949010
8121 Washington	Colorado	1038.90812793
47171 Unicoi	Tennessee	1035.97770396
37039 Cherokee	North Carolina	1035.83130747
12035 Flagler	Florida	1035.09507705
48179 Gray	Texas	1032.19913222
17133 Monroe	Illinois	1031.01791175
37051 Cumberland	North Carolina	1030.60211236
6095 Solano	California	1029.08577954
55135 Waupaca	Wisconsin	1028.79048662
5027 Columbia	Arkansas	1028.16841569
48013 Atascosa	Texas	1027.62870205
6073 San Diego	California	1027.22886291
55065 Lafayette	Wisconsin	1026.10261026
37059 Davie	North Carolina	1022.62888166
26149 St. Joseph	Michigan	1018.95385220
17075 Iroquois	Illinois	1014.34574699
42029 Chester	Pennsylvania	1013.89532723
47079 Henry	Tennessee	1013.65968230
29147 Nodaway	Missouri	1013.27116212
40117 Pawnee	Oklahoma	1012.81269067
48367 Parker	Texas	1012.49539282
47073 Hawkins	Tennessee	1011.85211392
46027 Clay	South Dakota	1011.32397977
29135 Moniteau	Missouri	1011.10352956
8065 Lake	Colorado	1009.71370143
47103 Lincoln	Tennessee	1008.29498490
39123 Ottawa	Ohio	1008.11891388

Counties\_Cities

31019 Buffalo	Nebraska	1007.75975008
18173 Warrick	Indiana	1006.92058114
48357 Ochiltree	Texas	1005.32823967
18123 Perry	Indiana	1005.13035284
47145 Roane	Tennessee	1003.01091457
19135 Monroe	Iowa	1001.28369705
48241 Jasper	Texas	1000.78055308
40047 Garfield	Oklahoma	999.78658086
31051 Dixon	Nebraska	998.42354178
19035 Cherokee	Iowa	998.14504019
51179 Stafford	Virginia	997.59935983
21185 Oldham	Kentucky	997.44245524
27147 Steele	Minnesota	997.20131511
51141 Patrick	Virginia	995.86940531
48085 Collin	Texas	995.57676198
51650 Hampton	Virginia	995.43603374
36029 Erie	New York	994.54289843
48493 Wilson	Texas	993.54890092
40073 Kingfisher	Oklahoma	992.66565503
47001 Anderson	Tennessee	992.39036636
17145 Perry	Illinois	991.78237461
48031 Blanco	Texas	991.28354127
21057 Cumberland	Kentucky	991.13981078
37135 Orange	North Carolina	990.91263944
48473 Waller	Texas	990.09900990
1037 Coosa	Alabama	989.26738217
51057 Essex	Virginia	989.10156608
40077 Latimer	Oklahoma	987.19577754
40121 Pittsburg	Oklahoma	986.84960230
42089 Monroe	Pennsylvania	983.44021191
5021 Clay	Arkansas	983.36364249
47121 Meigs	Tennessee	983.26019828
46041 Dewey	South Dakota	982.38482385
19025 Calhoun	Iowa	979.48242087

Counties\_Cities

17001 Adams	Illinois	978.82510542
8063 Kit Carson	Colorado	977.24417144
6013 Contra Costa	California	976.16532561
18117 Orange	Indiana	974.90892298
21107 Hopkins	Kentucky	974.08360699
47061 Grundy	Tennessee	974.07462910
19017 Bremer	Iowa	974.06501784
21193 Perry	Kentucky	973.47846083
6115 Yuba	California	971.28432491
21009 Barren	Kentucky	971.11553785
49011 Davis	Utah	970.67779695
48219 Hockley	Texas	970.40905135
21171 Monroe	Kentucky	970.33028550
30057 Madison	Montana	969.43430657
20177 Shawnee	Kansas	969.01954377
48389 Reeves	Texas	968.46129341
32023 Nye	Nevada	968.11185110
40119 Payne	Oklahoma	967.82057533
48121 Denton	Texas	966.16782917
47025 Claiborne	Tennessee	963.59743041
48035 Bosque	Texas	963.03033546
19023 Butler	Iowa	962.92729899
18107 Montgomery	Indiana	962.29072133
39045 Fairfield	Ohio	961.60018487
20145 Pawnee	Kansas	960.07314843
34037 Sussex	New Jersey	959.52386025
24035 Queen Anne's	Maryland	959.18489184
48099 Coryell	Texas	958.45364132
21095 Harlan	Kentucky	958.00674013
37019 Brunswick	North Carolina	957.99450067
36065 Oneida	New York	957.41298127
29101 Johnson	Missouri	956.16193245
27133 Rock	Minnesota	956.02294455
24013 Carroll	Maryland	954.70494986

Counties\_Cities

18041 Fayette	Indiana	954.57109385
48109 Culberson	Texas	952.81306715
19195 Worth	Iowa	952.63652221
18057 Hamilton	Indiana	952.47905091
48165 Gaines	Texas	952.10755466
37013 Beaufort	North Carolina	951.59200493
40037 Creek	Oklahoma	951.06418636
30111 Yellowstone	Montana	950.43618901
47035 Cumberland	Tennessee	950.17847268
13079 Crawford	Georgia	949.82951778
13083 Dade	Georgia	949.09404659
48353 Nolan	Texas	949.08819741
26021 Berrien	Michigan	948.48223380
30101 Toole	Montana	947.86729858
33011 Hillsborough	New Hampshire	947.62876071
18027 Daviess	Indiana	947.29538118
5039 Dallas	Arkansas	946.81147313
27051 Grant	Minnesota	946.68659691
30033 Garfield	Montana	946.37223975
47057 Grainger	Tennessee	946.20868438
17037 DeKalb	Illinois	945.81488914
39013 Belmont	Ohio	945.11517665
18061 Harrison	Indiana	944.23791822
42103 Pike	Pennsylvania	943.98655534
48425 Somervell	Texas	942.76841171
44003 Kent	Rhode Island	942.26203917
29031 Cape Girardeau	Missouri	942.18632941
18059 Hancock	Indiana	941.70344855
53037 Kittitas	Washington	941.64344228
38063 Nelson	North Dakota	941.09445800
29127 Marion	Missouri	940.82260772
48181 Grayson	Texas	940.36166608
6075 San Francisco	California	938.74709189
21061 Edmonson	Kentucky	936.93987290

Counties\_Cities

41055 Sherman	Oregon	936.76814988
48217 Hill	Texas	935.24784068
35041 Roosevelt	New Mexico	933.68190791
17081 Jefferson	Illinois	933.36858805
32015 Lander	Nevada	932.73542601
42069 Lackawanna	Pennsylvania	931.24534496
53063 Spokane	Washington	930.95829828
34019 Hunterdon	New Jersey	930.92996777
41027 Hood River	Oregon	930.51050026
51143 Pittsylvania	Virginia	930.28597680
24037 St. Mary's	Maryland	930.19953135
54061 Monongalia	West Virginia	929.33659087
21077 Gallatin	Kentucky	928.44202899
55131 Washington	Wisconsin	927.82973330
19161 Sac	Iowa	926.02119560
4025 Yavapai	Arizona	925.02791032
39023 Clark	Ohio	924.32291860
41047 Marion	Oregon	923.69431599
40017 Canadian	Oklahoma	921.44523597
36021 Columbia	New York	921.28980573
27019 Carver	Minnesota	921.28516383
21051 Clay	Kentucky	920.16911216
26049 Genesee	Michigan	919.40858999
48161 Freestone	Texas	918.82067851
51187 Warren	Virginia	917.43119266
6113 Yolo	California	916.02845632
34009 Cape May	New Jersey	915.08210890
48289 Leon	Texas	914.88129705
42055 Franklin	Pennsylvania	914.52191042
29103 Knox	Missouri	912.08512795
55105 Rock	Wisconsin	909.70949371
48147 Fannin	Texas	909.70923312
18091 LaPorte	Indiana	909.03306153
27163 Washington	Minnesota	908.17550858

Counties\_Cities

21117 Kenton	Kentucky	907.55249893
47051 Franklin	Tennessee	907.13774170
51830 Williamsburg	Virginia	906.28356606
37003 Alexander	North Carolina	904.88046476
27161 Waseca	Minnesota	904.17848162
6081 San Mateo	California	903.39096479
29053 Cooper	Missouri	903.25512697
20147 Phillips	Kansas	902.76471695
51061 Fauquier	Virginia	902.72373541
18133 Putnam	Indiana	902.61785648
48351 Newton	Texas	902.08060527
13125 Glascock	Georgia	901.50250417
21213 Simpson	Kentucky	901.28986993
5023 Cleburne	Arkansas	901.26176647
9005 Litchfield	Connecticut	901.10484730
47173 Union	Tennessee	899.02478667
46015 Brule	South Dakota	898.83342895
6001 Alameda	California	898.33346633
38043 Kidder	North Dakota	897.95918367
28045 Hancock	Mississippi	897.87467782
51680 Lynchburg	Virginia	896.18391252
47115 Marion	Tennessee	895.88801400
51079 Greene	Virginia	894.88851813
48207 Haskell	Texas	894.54670566
39037 Darke	Ohio	894.33587281
26053 Gogebic	Michigan	894.27662957
55025 Dane	Wisconsin	894.04901505
29007 Audrain	Missouri	891.13963805
29029 Camden	Missouri	890.53803340
40097 Mayes	Oklahoma	890.35930620
1029 Cleburne	Alabama	887.43577767
41041 Lincoln	Oregon	886.85510650
18049 Fulton	Indiana	885.92474617
30031 Gallatin	Montana	885.80213808

Counties\_Cities

37033 Caswell	North Carolina	885.54057626
29019 Boone	Missouri	885.53095747
49045 Tooele	Utah	884.03164204
6067 Sacramento	California	883.53153036
5073 Lafayette	Arkansas	882.96917091
48159 Franklin	Texas	882.40757942
21103 Henry	Kentucky	881.65900906
39113 Montgomery	Ohio	881.59434637
31093 Howard	Nebraska	881.26159555
39157 Tuscarawas	Ohio	880.92345079
55089 Ozaukee	Wisconsin	878.32456504
39173 Wood	Ohio	876.84397380
47059 Greene	Tennessee	875.70744134
26023 Branch	Michigan	875.70491954
21015 Boone	Kentucky	873.54504193
19157 Poweshiek	Iowa	871.70436922
17099 LaSalle	Illinois	870.87635932
18111 Newton	Indiana	870.74441510
27079 Le Sueur	Minnesota	870.35867200
40049 Garvin	Oklahoma	870.15928949
18153 Sullivan	Indiana	869.98550024
31157 Scotts Bluff	Nebraska	869.71018922
19097 Jackson	Iowa	869.69946480
9007 Middlesex	Connecticut	869.18036415
19117 Lucas	Iowa	867.55349913
16009 Benewah	Idaho	867.11467592
29099 Jefferson	Missouri	866.51481856
20059 Franklin	Kansas	866.13866022
6055 Napa	California	865.03080686
38027 Eddy	North Dakota	864.67790748
36001 Albany	New York	864.16577396
30087 Rosebud	Montana	860.64217147
40079 Le Flore	Oklahoma	860.34413766
48335 Mitchell	Texas	859.42295887



Counties\_Cities

6079 San Luis Obispo	California	858.77257843
37149 Polk	North Carolina	858.76473728
6097 Sonoma	California	858.69960915
16039 Elmore	Idaho	858.43207748
39109 Miami	Ohio	857.63777748
5019 Clark	Arkansas	856.71547074
29187 St. Francois	Missouri	856.17465363
21121 Knox	Kentucky	856.12062356
16051 Jefferson	Idaho	856.00733721
18127 Porter	Indiana	854.98307723
38105 Williams	North Dakota	854.31400283
42007 Beaver	Pennsylvania	854.06271625
39003 Allen	Ohio	852.30316667
18079 Jennings	Indiana	851.11006483
17141 Ogle	Illinois	850.30339925
20031 Coffey	Kansas	850.23685169
13143 Haralson	Georgia	849.89672570
16077 Power	Idaho	849.63954686
18095 Madison	Indiana	848.49700326
39043 Erie	Ohio	847.01467533
48213 Henderson	Texas	846.91187013
24025 Harford	Maryland	846.60334861
48485 Wichita	Texas	845.80203538
40101 Muskogee	Oklahoma	845.49896141
54059 Mingo	West Virginia	845.07042254
25001 Barnstable	Massachusetts	844.84075478
48475 Ward	Texas	844.70989761
40051 Grady	Oklahoma	844.26923008
2020 Anchorage	Alaska	844.14381659
55055 Jefferson	Wisconsin	843.42585958
46103 Pennington	South Dakota	843.11145719
37173 Swain	North Carolina	842.40084240
48327 Menard	Texas	841.51472651
17019 Champaign	Illinois	841.02046356

Counties\_Cities

38091 Steele	North Dakota	840.77771939
48441 Taylor	Texas	839.87213019
17011 Bureau	Illinois	839.57203043
51095 James City	Virginia	839.03818213
39165 Warren	Ohio	838.16809017
48037 Bowie	Texas	837.53869641
27063 Jackson	Minnesota	837.45333468
48145 Falls	Texas	836.45803288
39017 Butler	Ohio	836.08366590
21229 Washington	Kentucky	835.81595498
35039 Rio Arriba	New Mexico	835.76885607
51053 Dinwiddie	Virginia	834.23884468
51003 Albemarle	Virginia	833.34866351
16081 Teton	Idaho	833.33333333
40029 Coal	Oklahoma	833.33333333
46109 Roberts	South Dakota	832.77495932
21085 Grayson	Kentucky	832.03525702
35005 Chaves	New Mexico	831.67153612
18055 Greene	Indiana	831.09416984
31155 Saunders	Nebraska	830.86889171
51820 Waynesboro	Virginia	830.82906134
29207 Stoddard	Missouri	828.59686366
19085 Harrison	Iowa	827.79114193
20189 Stevens	Kansas	827.48695809
19087 Henry	Iowa	827.22878358
51049 Cumberland	Virginia	825.77224997
5053 Grant	Arkansas	824.71959534
19121 Madison	Iowa	824.66613330
29037 Cass	Missouri	822.26499228
39155 Trumbull	Ohio	820.13019378
47153 Sequatchie	Tennessee	820.11293358
31135 Perkins	Nebraska	819.39228406
31023 Butler	Nebraska	819.06180194
18053 Grant	Indiana	818.97597670

Counties\_Cities

27009 Benton	Minnesota	818.84326057
31025 Cass	Nebraska	818.07408540
55063 La Crosse	Wisconsin	817.89731879
8105 Rio Grande	Colorado	817.77777778
31021 Burt	Nebraska	816.89272503
29009 Barry	Missouri	816.47439113
21059 Daviess	Kentucky	815.00237379
31121 Merrick	Nebraska	814.69028837
21101 Henderson	Kentucky	813.75710118
27141 Sherburne	Minnesota	812.19542671
18073 Jasper	Indiana	812.10668265
40125 Pottawatomie	Oklahoma	811.78882483
38019 Cavalier	North Dakota	809.61086446
40085 Love	Oklahoma	809.15729228
38031 Foster	North Dakota	808.45771144
48151 Fisher	Texas	807.50195363
39089 Licking	Ohio	807.30959384
18149 Starke	Indiana	806.62742533
40103 Noble	Oklahoma	806.09442820
31039 Cuming	Nebraska	805.36912752
31035 Clay	Nebraska	804.63469585
18103 Miami	Indiana	804.11617511
55015 Calumet	Wisconsin	803.44504476
5113 Polk	Arkansas	803.03257020
40141 Tillman	Oklahoma	802.93957539
37021 Buncombe	North Carolina	802.38360806
24009 Calvert	Maryland	801.06083497
40039 Custer	Oklahoma	799.00812784
47083 Houston	Tennessee	798.74137722
48499 Wood	Texas	797.71322210
35043 Sandoval	New Mexico	797.63602174
18007 Benton	Indiana	797.41130244
18093 Lawrence	Indiana	797.05702023
55111 Sauk	Wisconsin	796.89956264

Counties\_Cities

19055 Delaware	Iowa	796.76606714
17199 Williamson	Illinois	796.34931997
38097 Traill	North Dakota	796.31703372
48467 Van Zandt	Texas	796.15844624
36067 Onondaga	New York	795.56699848
48095 Concho	Texas	795.13564079
48265 Kerr	Texas	793.81738384
35027 Lincoln	New Mexico	792.59562283
51036 Charles City	Virginia	792.39302694
48045 Briscoe	Texas	791.55672823
26039 Crawford	Michigan	791.30997770
21125 Laurel	Kentucky	791.17836127
51069 Frederick	Virginia	789.99490691
53033 King	Washington	789.14973963
18137 Ripley	Indiana	788.83707885
51181 Surry	Virginia	787.76645042
26109 Menominee	Michigan	787.53861550
35001 Bernalillo	New Mexico	786.35511072
5047 Franklin	Arkansas	786.07523863
48007 Aransas	Texas	785.97848016
19131 Mitchell	Iowa	785.31554546
48497 Wise	Texas	784.71561379
20021 Cherokee	Kansas	784.41169123
18167 Vigo	Indiana	782.22487103
47175 Van Buren	Tennessee	780.57241977
21207 Russell	Kentucky	779.97867684
29163 Pike	Missouri	778.21011673
5085 Lonoke	Arkansas	777.93013563
5029 Conway	Arkansas	775.45354459
42003 Allegheny	Pennsylvania	774.17904029
46079 Lake	South Dakota	773.53143907
17177 Stephenson	Illinois	770.89804035
55043 Grant	Wisconsin	768.12662451
31159 Seward	Nebraska	767.98706548

Counties\_Cities

8041 El Paso	Colorado	767.38165680
29051 Cole	Missouri	766.96702953
20099 Labette	Kansas	766.37948307
13183 Long	Georgia	763.23823560
39075 Holmes	Ohio	763.23703636
41065 Wasco	Oregon	762.12035465
37049 Craven	North Carolina	761.81592040
40019 Carter	Oklahoma	761.77429064
29113 Lincoln	Missouri	761.01653781
8059 Jefferson	Colorado	760.72887961
8085 Montrose	Colorado	760.41123798
21209 Scott	Kentucky	760.29340901
47163 Sullivan	Tennessee	759.19019712
38071 Ramsey	North Dakota	757.77371309
47085 Humphreys	Tennessee	757.32987125
5127 Scott	Arkansas	755.88719837
17139 Moultrie	Illinois	754.22980227
51065 Fluvanna	Virginia	754.20975992
17063 Grundy	Illinois	753.35478302
39143 Sandusky	Ohio	751.71346451
42037 Columbia	Pennsylvania	750.12221951
17041 Douglas	Illinois	749.52512963
55139 Winnebago	Wisconsin	748.45047363
47137 Pickett	Tennessee	747.73711137
24043 Washington	Maryland	745.39840717
29023 Butler	Missouri	743.45083140
54083 Randolph	West Virginia	742.46261666
37087 Haywood	North Carolina	742.28268061
21047 Christian	Kentucky	742.28069931
36073 Orleans	New York	741.16024820
51033 Caroline	Virginia	740.93331600
55087 Outagamie	Wisconsin	740.80004270
17167 Sangamon	Illinois	740.72936503
55039 Fond du Lac	Wisconsin	740.30233055

Counties\_Cities

51075 Goochland	Virginia	739.97590776
19075 Grundy	Iowa	739.59687906
29167 Polk	Missouri	739.10748113
38025 Dunn	North Dakota	738.68882733
21035 Calloway	Kentucky	738.46940079
18051 Gibson	Indiana	738.37139782
5067 Jackson	Arkansas	737.61227768
42061 Huntingdon	Pennsylvania	737.24760893
35019 Guadalupe	New Mexico	737.15733702
5135 Sharp	Arkansas	737.07244040
29081 Harrison	Missouri	736.86712622
18129 Posey	Indiana	736.10023493
19031 Cedar	Iowa	735.49149085
21215 Spencer	Kentucky	734.27689688
40031 Comanche	Oklahoma	734.08513395
25015 Hampshire	Massachusetts	733.78575191
6085 Santa Clara	California	733.23802495
40007 Beaver	Oklahoma	733.22053017
16011 Bingham	Idaho	733.19491305
26157 Tuscola	Michigan	733.10990936
48401 Rusk	Texas	730.94582185
48229 Hudspeth	Texas	729.92700730
55083 Oconto	Wisconsin	729.57969865
46121 Todd	South Dakota	729.35913644
55117 Sheboygan	Wisconsin	729.28215078
35059 Union	New Mexico	728.50898494
47101 Lewis	Tennessee	728.11517458
36063 Niagara	New York	728.02269606
19029 Cass	Iowa	726.99149265
53057 Skagit	Washington	726.95505671
48075 Childress	Texas	726.92360444
39175 Wyandot	Ohio	724.86893093
27085 McLeod	Minnesota	724.77908176
23005 Cumberland	Maine	724.22050913

Counties\_Cities

30001 Beaverhead	Montana	723.09655466
18109 Morgan	Indiana	723.08745507
20065 Graham	Kansas	722.31139647
29001 Adair	Missouri	722.20687478
55005 Barron	Wisconsin	721.81383403
17115 Macon	Illinois	721.02528841
19051 Davis	Iowa	720.86059665
38077 Richland	North Dakota	720.48771476
17095 Knox	Illinois	720.38633461
36093 Schenectady	New York	720.30897972
40095 Marshall	Oklahoma	719.98095918
31127 Nemaha	Nebraska	718.59729807
27171 Wright	Minnesota	715.81016362
29071 Franklin	Missouri	715.73261310
26161 Washtenaw	Michigan	714.62652610
39077 Huron	Ohio	714.48106112
29219 Warren	Missouri	714.47091700
16043 Fremont	Idaho	713.85176185
48307 McCulloch	Texas	713.65969701
19175 Union	Iowa	712.03171778
31177 Washington	Nebraska	711.27885034
19109 Kossuth	Iowa	711.02763617
39141 Ross	Ohio	711.02676424
17171 Scott	Illinois	710.51563134
37029 Camden	North Carolina	709.61718021
51063 Floyd	Virginia	709.08515353
20169 Saline	Kansas	707.70757890
19019 Buchanan	Iowa	707.58054625
19089 Howard	Iowa	707.52149777
26115 Monroe	Michigan	707.26340909
6027 Inyo	California	706.06549174
24015 Cecil	Maryland	706.04710871
8014 Broomfield	Colorado	705.96387890
48377 Presidio	Texas	705.23891767

Counties\_Cities

17049 Effingham	Illinois	704.51356408
26121 Muskegon	Michigan	703.96571192
53061 Snohomish	Washington	703.15289833
29067 Douglas	Missouri	702.90884618
17195 Whiteside	Illinois	702.90871175
21233 Webster	Kentucky	701.70086187
55061 Kewaunee	Wisconsin	701.56502968
48171 Gillespie	Texas	701.38785256
46125 Turner	South Dakota	700.37986705
32510 Carson City	Nevada	700.18406901
30009 Carbon	Montana	700.01866716
9013 Tolland	Connecticut	699.70381855
39153 Summit	Ohio	698.99874151
26027 Cass	Michigan	698.89454630
18035 Delaware	Indiana	698.77670512
38029 Emmons	North Dakota	698.02731411
18131 Pulaski	Indiana	697.73037132
39111 Monroe	Ohio	696.15663524
40081 Lincoln	Oklahoma	695.87628866
36055 Monroe	New York	695.64725499
40061 Haskell	Oklahoma	694.66371961
16015 Boise	Idaho	694.26250982
29205 Shelby	Missouri	694.21487603
18147 Spencer	Indiana	693.65868057
48483 Wheeler	Texas	693.50799461
37143 Perquimans	North Carolina	692.89226643
18157 Tippecanoe	Indiana	692.57386764
51009 Amherst	Virginia	691.59350723
17083 Jersey	Illinois	691.17041241
27043 Faribault	Minnesota	690.50734118
5137 Stone	Arkansas	690.37488962
53053 Pierce	Washington	690.00414002
21113 Jessamine	Kentucky	689.91097923
39041 Delaware	Ohio	689.36560788



Counties\_Cities

16085 Valley	Idaho	688.34344715
29109 Lawrence	Missouri	688.23483407
21073 Franklin	Kentucky	686.80507724
17079 Jasper	Illinois	686.71314119
40107 Okfuskee	Oklahoma	686.06381220
47013 Campbell	Tennessee	684.63734431
20061 Geary	Kansas	684.17500153
19043 Clayton	Iowa	683.52699932
42119 Union	Pennsylvania	683.26448588
31185 York	Nebraska	682.54429277
37043 Clay	North Carolina	682.28745848
38053 McKenzie	North Dakota	682.21830986
21151 Madison	Kentucky	682.05439113
29089 Howard	Missouri	680.67475584
26017 Bay	Michigan	680.31138439
55041 Forest	Wisconsin	678.45623401
38033 Golden Valley	North Dakota	678.34934992
46097 Miner	South Dakota	677.81292363
17107 Logan	Illinois	677.61452031
2261 Valdez-Cordova	Alaska	676.56045395
27071 Koochiching	Minnesota	675.24115756
21093 Hardin	Kentucky	674.18173910
26159 Van Buren	Michigan	673.31141979
48457 Tyler	Texas	672.93510324
20155 Reno	Kansas	670.49501139
19105 Jones	Iowa	670.07327420
47049 Fentress	Tennessee	669.70412252
46135 Yankton	South Dakota	669.02794176
37169 Stokes	North Carolina	668.61679900
54069 Ohio	West Virginia	668.18345108
18161 Union	Indiana	667.89825210
38083 Sheridan	North Dakota	667.16085990
55113 Sawyer	Wisconsin	667.11140761
21239 Woodford	Kentucky	667.09380771

Counties\_Cities

19011 Benton	Iowa	666.87465876
42107 Schuylkill	Pennsylvania	666.58689210
39137 Putnam	Ohio	666.07460036
29017 Bollinger	Missouri	665.62577040
21155 Marion	Kentucky	664.81137910
20157 Republic	Kansas	664.66552316
48393 Roberts	Texas	664.45182724
17135 Montgomery	Illinois	664.31243663
19123 Mahaska	Iowa	663.63636364
26139 Ottawa	Michigan	663.00853030
20045 Douglas	Kansas	662.90062255
19145 Page	Iowa	662.33851400
44001 Bristol	Rhode Island	661.88410861
51023 Botetourt	Virginia	661.11728822
48067 Cass	Texas	660.71250706
17003 Alexander	Illinois	660.06600660
17085 Jo Daviess	Illinois	659.92698680
26077 Kalamazoo	Michigan	659.19130139
55097 Portage	Wisconsin	658.28423219
29105 Laclede	Missouri	658.02368885
27039 Dodge	Minnesota	657.95792911
19071 Fremont	Iowa	657.80065780
40035 Craig	Oklahoma	657.06696491
21037 Campbell	Kentucky	656.99072484
48359 Oldham	Texas	656.96855936
6061 Placer	California	656.74845924
41051 Multnomah	Oregon	656.50096073
48295 Lipscomb	Texas	655.73770492
8013 Boulder	Colorado	655.05799226
21097 Harrison	Kentucky	655.02183406
20079 Harvey	Kansas	654.77930430
47129 Morgan	Tennessee	653.41304046
51007 Amelia	Virginia	653.19296089
48097 Cooke	Texas	653.12761867

Counties\_Cities

37157 Rockingham	North Carolina	652.77318337
51085 Hanover	Virginia	652.74760115
18177 Wayne	Indiana	652.14753701
46061 Hanson	South Dakota	651.65876777
29077 Greene	Missouri	651.54167366
29095 Jackson	Missouri	651.14299871
48407 San Jacinto	Texas	651.13687803
19129 Mills	Iowa	650.60080993
51133 Northumberland	Virginia	650.36634560
51011 Appomattox	Virginia	650.21147655
27125 Red Lake	Minnesota	650.16254064
46087 McCook	South Dakota	649.11648035
21169 Metcalfe	Kentucky	648.05583250
46043 Douglas	South Dakota	647.35945486
48459 Upshur	Texas	647.11585070
18021 Clay	Indiana	645.77760795
9015 Windham	Connecticut	645.15026447
47151 Scott	Tennessee	644.31235537
35015 Eddy	New Mexico	644.21416235
51775 Salem	Virginia	643.45045432
42133 York	Pennsylvania	643.35795375
8057 Jackson	Colorado	643.31665475
18151 Steuben	Indiana	641.87821662
37009 Ashe	North Carolina	641.85325907
18179 Wells	Indiana	641.70743813
51137 Orange	Virginia	641.30553433
56037 Sweetwater	Wyoming	641.10009059
30035 Glacier	Montana	640.13966684
19137 Montgomery	Iowa	639.80805758
19057 Des Moines	Iowa	638.76539425
20143 Ottawa	Kansas	637.71113409
39011 Auglaize	Ohio	635.31569295
51157 Rappahannock	Virginia	634.30777716
51790 Staunton	Virginia	633.97801140

Counties\_Cities

21135 Lewis	Kentucky	633.62751754
55091 Pepin	Wisconsin	631.08794073
31139 Pierce	Nebraska	630.07560907
55035 Eau Claire	Wisconsin	629.46027130
8125 Yuma	Colorado	628.74251497
51105 Lee	Virginia	628.69036999
51099 King George	Virginia	628.41015992
36039 Greene	New York	627.48731339
48233 Hutchinson	Texas	627.41768091
8023 Costilla	Colorado	626.95924765
54003 Berkeley	West Virginia	626.69159772
17087 Johnson	Illinois	626.20423892
51195 Wise	Virginia	626.11806798
19125 Marion	Iowa	625.61738558
17055 Franklin	Illinois	625.30683962
37145 Person	North Carolina	625.20565976
39135 Preble	Ohio	624.43593434
26025 Calhoun	Michigan	623.85211954
27167 Wilkin	Minnesota	623.60089543
20197 Wabaunsee	Kansas	623.27873605
2122 Kenai Peninsula	Alaska	621.87142296
38093 Stutsman	North Dakota	621.50403978
27151 Swift	Minnesota	620.65275548
29131 Miller	Missouri	619.67161351
32013 Humboldt	Nevada	619.56392232
39093 Lorain	Ohio	618.81788012
26059 Hillsdale	Michigan	618.59275613
30047 Lake	Montana	618.18181818
18139 Rush	Indiana	618.13598992
42097 Northumberland	Pennsylvania	618.11754114
27107 Norman	Minnesota	617.76061776
38079 Rolette	North Dakota	615.34158450
17193 White	Illinois	614.70911087
54071 Pendleton	West Virginia	614.54909247

Counties\_Cities

42093 Montour	Pennsylvania	614.03508772
48403 Sabine	Texas	613.84455567
5009 Boone	Arkansas	613.66061900
21145 McCracken	Kentucky	613.65653598
19095 Iowa	Iowa	613.34489809
6045 Mendocino	California	612.97171427
20161 Riley	Kansas	611.91539015
37011 Avery	North Carolina	611.25392745
17035 Cumberland	Illinois	610.65877128
29011 Barton	Missouri	610.27292761
17023 Clark	Illinois	609.13054629
48487 Wilbarger	Texas	608.42433697
36007 Broome	New York	608.37216097
29107 Lafayette	Missouri	607.39922695
42025 Carbon	Pennsylvania	607.22126209
37133 Onslow	North Carolina	607.03247118
40005 Atoka	Oklahoma	607.02413644
29015 Benton	Missouri	606.90943044
40105 Nowata	Oklahoma	606.77236250
38103 Wells	North Dakota	606.52009098
39055 Geauga	Ohio	606.18306729
53039 Klickitat	Washington	606.14285068
37189 Watauga	North Carolina	605.95227456
35037 Quay	New Mexico	605.84030050
20083 Hodgeman	Kansas	605.06050605
17073 Henry	Illinois	605.01120391
47161 Stewart	Tennessee	604.67517145
39007 Ashtabula	Ohio	603.12022402
48281 Lampasas	Texas	602.94879646
16059 Lemhi	Idaho	602.93932923
51127 New Kent	Virginia	602.92081640
40071 Kay	Oklahoma	602.34143249
51101 King William	Virginia	602.16069426
35061 Valencia	New Mexico	601.65323846

Counties\_Cities

29209 Stone	Missouri	601.59375098
4011 Greenlee	Arizona	601.07560898
21217 Taylor	Kentucky	598.84927003
20043 Doniphan	Kansas	598.80239521
54039 Kanawha	West Virginia	598.49047403
51199 York	Virginia	598.41405536
19177 Van Buren	Iowa	598.29059829
55109 St. Croix	Wisconsin	597.58735255
21187 Owen	Kentucky	597.42647059
51097 King and Queen	Virginia	596.42147117
36053 Madison	New York	594.67476517
39065 Hardin	Ohio	594.02795426
21091 Hancock	Kentucky	593.74286367
6007 Butte	California	592.41706161
27143 Sibley	Minnesota	592.22784136
48235 Irion	Texas	591.32720105
48223 Hopkins	Texas	589.51371910
18125 Pike	Indiana	588.23529412
24039 Somerset	Maryland	588.12074002
17015 Carroll	Illinois	586.92006708
2188 Northwest Arctic	Alaska	586.62495111
31091 Hooker	Nebraska	586.51026393
54035 Jackson	West Virginia	585.24350310
18169 Wabash	Indiana	585.03836317
48417 Shackelford	Texas	584.07623732
37137 Pamlico	North Carolina	584.05682715
20193 Thomas	Kansas	583.58189599
18033 DeKalb	Indiana	582.98246426
8119 Teller	Colorado	582.06753578
21199 Pulaski	Kentucky	581.83618835
46029 Codington	South Dakota	581.83116188
37055 Dare	North Carolina	580.80600531
40099 Murray	Oklahoma	580.52031821
51720 Norton	Virginia	579.63709677

Counties\_Cities

55045 Green	Wisconsin	579.49037342
25011 Franklin	Massachusetts	579.17506306
27007 Beltrami	Minnesota	578.47887805
17165 Saline	Illinois	577.26093868
21099 Hart	Kentucky	576.53654924
20113 McPherson	Kansas	574.69250447
39087 Lawrence	Ohio	574.61664384
55093 Pierce	Wisconsin	573.37563154
51145 Powhatan	Virginia	572.13333790
18077 Jefferson	Indiana	571.28663686
55057 Juneau	Wisconsin	571.06360597
20009 Barton	Kansas	570.64072613
18175 Washington	Indiana	569.01549583
19037 Chickasaw	Iowa	568.37178201
55019 Clark	Wisconsin	567.57613299
8099 Prowers	Colorado	567.24761592
17103 Lee	Illinois	566.87023347
26087 Lapeer	Michigan	565.72908620
36035 Fulton	New York	565.39344293
39063 Hancock	Ohio	563.67707099
42067 Juniata	Pennsylvania	562.66191710
51111 Lunenburg	Virginia	562.63445309
18009 Blackford	Indiana	561.60938810
20047 Edwards	Kansas	561.60056160
48197 Hardeman	Texas	560.93829679
51167 Russell	Virginia	560.78959175
29181 Ripley	Missouri	559.65972689
16005 Bannock	Idaho	558.88360991
41067 Washington	Oregon	558.31151340
51520 Bristol	Virginia	558.18468632
55078 Menominee	Wisconsin	558.17947617
29173 Ralls	Missouri	558.16686251
21021 Boyle	Kentucky	558.13953488
39009 Athens	Ohio	557.59822541

Counties\_Cities

48271 Kinney	Texas	557.47279002
33015 Rockingham	New Hampshire	557.28775843
29003 Andrew	Missouri	556.59680809
39103 Medina	Ohio	555.97110736
46065 Hughes	South Dakota	555.24079320
26063 Huron	Michigan	555.09208753
26065 Ingham	Michigan	554.76796420
51109 Louisa	Virginia	554.67942792
51173 Smyth	Virginia	554.60750853
9011 New London	Connecticut	553.63140218
26037 Clinton	Michigan	553.37064488
54099 Wayne	West Virginia	553.27458442
31167 Stanton	Nebraska	552.76381910
17061 Greene	Illinois	551.97792088
21179 Nelson	Kentucky	551.78731107
18119 Owen	Indiana	551.69105301
40123 Pontotoc	Oklahoma	551.67725573
55081 Monroe	Wisconsin	551.56239821
39031 Coshocton	Ohio	551.47560676
26137 Otsego	Michigan	551.38860734
31111 Lincoln	Nebraska	551.37132301
48227 Howard	Texas	551.30420472
27173 Yellow Medicine	Minnesota	551.30168453
18155 Switzerland	Indiana	550.52719978
27169 Winona	Minnesota	548.94244958
51169 Scott	Virginia	547.97065106
29111 Lewis	Missouri	547.94520548
21197 Powell	Kentucky	546.53592670
51161 Roanoke	Virginia	546.38419100
18105 Monroe	Indiana	545.88645290
17185 Wabash	Illinois	545.50177505
19009 Audubon	Iowa	544.86015256
42041 Cumberland	Pennsylvania	544.50070200
42115 Susquehanna	Pennsylvania	544.48249526



Counties\_Cities

19191 Winneshiek	Iowa	544.21089420
26123 Newaygo	Michigan	544.05628733
18135 Randolph	Indiana	543.23769667
21029 Bullitt	Kentucky	542.74753605
37031 Carteret	North Carolina	542.25878833
26069 Iosco	Michigan	542.24313225
37075 Graham	North Carolina	542.19707685
51113 Madison	Virginia	541.55697631
39117 Morrow	Ohio	541.12554113
39151 Stark	Ohio	540.40379574
40067 Jefferson	Oklahoma	538.95149437
19001 Adair	Iowa	538.01500779
54005 Boone	West Virginia	537.56093116
29203 Shannon	Missouri	537.30614239
54037 Jefferson	West Virginia	536.86786010
23001 Androscoggin	Maine	535.85193027
31169 Thayer	Nebraska	535.82059933
46111 Sanborn	South Dakota	535.19967065
8035 Douglas	Colorado	534.75155787
38073 Ransom	North Dakota	534.65724652
37121 Mitchell	North Carolina	533.33333333
29221 Washington	Missouri	533.21573187
42001 Adams	Pennsylvania	533.01689508
20051 Ellis	Kansas	532.91536050
30039 Granite	Montana	532.85968028
20011 Bourbon	Kansas	532.31420187
55115 Shawano	Wisconsin	531.91489362
17117 Macoupin	Illinois	531.85620021
39139 Richland	Ohio	531.79629890
5105 Perry	Arkansas	531.29829985
31143 Polk	Nebraska	530.50397878
6087 Santa Cruz	California	530.16353394
27113 Pennington	Minnesota	528.98857385
17179 Tazewell	Illinois	528.98857385

Counties\_Cities

18101 Martin	Indiana	528.53087991
48333 Mills	Texas	528.34789677
6005 Amador	California	528.14666227
25003 Berkshire	Massachusetts	527.90705037
55023 Crawford	Wisconsin	527.89883985
26147 St. Clair	Michigan	527.81212148
55137 Waushara	Wisconsin	527.55224004
17109 McDonough	Illinois	527.45785345
30017 Custer	Montana	526.49749698
31041 Custer	Nebraska	525.83025830
51019 Bedford	Virginia	525.73431369
29169 Pulaski	Missouri	524.85869189
56023 Lincoln	Wyoming	524.85334980
55077 Marquette	Wisconsin	524.81534275
31059 Fillmore	Nebraska	524.69694228
54043 Lincoln	West Virginia	524.29729599
38087 Slope	North Dakota	524.24639581
40093 Major	Oklahoma	523.28623757
20125 Montgomery	Kansas	523.03860523
56021 Laramie	Wyoming	522.34885225
17189 Washington	Illinois	521.61486245
39021 Champaign	Ohio	521.23651752
51191 Washington	Virginia	520.20146318
29177 Ray	Missouri	520.03670847
26155 Shiawassee	Michigan	519.12247771
19065 Fayette	Iowa	518.81993896
55141 Wood	Wisconsin	518.78721511
18013 Brown	Indiana	518.57686753
21079 Garrard	Kentucky	518.22323462
16003 Adams	Idaho	517.64705882
20035 Cowley	Kansas	516.78119144
55031 Douglas	Wisconsin	516.10812812
40083 Logan	Oklahoma	515.95440993
21087 Green	Kentucky	515.88379039

Counties\_Cities

46033 Custer	South Dakota	515.70020628
17067 Hancock	Illinois	515.57946649
20033 Comanche	Kansas	514.87414188
55073 Marathon	Wisconsin	514.66461884
48433 Stonewall	Texas	513.95007342
21203 Rockcastle	Kentucky	513.43283582
21049 Clark	Kentucky	513.11760324
20107 Linn	Kansas	512.82051282
20005 Atchison	Kansas	512.56715865
39169 Wayne	Ohio	511.35236748
40025 Cimarron	Oklahoma	510.91500232
27119 Polk	Minnesota	510.64099718
39085 Lake	Ohio	510.16424165
51043 Clarke	Virginia	509.53659712
27087 Mahanomen	Minnesota	507.33828592
29043 Christian	Missouri	506.99561983
17131 Mercer	Illinois	506.37779630
21081 Grant	Kentucky	505.55312289
46035 Davison	South Dakota	505.30570995
56017 Hot Springs	Wyoming	504.93962678
55071 Manitowoc	Wisconsin	504.59063662
51678 Lexington	Virginia	504.48430493
21225 Union	Kentucky	503.27473285
39025 Clermont	Ohio	503.24627919
29223 Wayne	Missouri	502.97210791
48133 Eastland	Texas	502.12858858
55021 Columbia	Wisconsin	502.10955752
46101 Moody	South Dakota	501.59598723
40137 Stephens	Oklahoma	501.56015255
27011 Big Stone	Minnesota	501.10242534
5145 White	Arkansas	500.46362747
31137 Phelps	Nebraska	500.22232103
5103 Ouachita	Arkansas	499.87291367
39159 Union	Ohio	499.69741506

Counties\_Cities

54075 Pocahontas	West Virginia	499.16805324
31107 Knox	Nebraska	498.87159995
20015 Butler	Kansas	498.76432262
18083 Knox	Indiana	498.71256268
36083 Rensselaer	New York	498.61391603
39149 Shelby	Ohio	497.66590577
6103 Tehama	California	497.52800551
19093 Ida	Iowa	497.00336208
21157 Marshall	Kentucky	496.93821936
39127 Perry	Ohio	496.76685261
17173 Shelby	Illinois	496.75727887
17129 Menard	Illinois	496.41927083
46117 Stanley	South Dakota	496.36002647
31061 Franklin	Nebraska	496.19583196
55085 Oneida	Wisconsin	496.19396673
2090 Fairbanks North	Alaska	496.10491962
21119 Knott	Kentucky	495.83498612
36037 Genesee	New York	495.55737163
48191 Hall	Texas	495.37648613
51083 Halifax	Virginia	495.31066823
19101 Jefferson	Iowa	495.07643763
20115 Marion	Kansas	493.72384937
8107 Routt	Colorado	493.52970893
40069 Johnston	Oklahoma	493.19572564
21173 Montgomery	Kentucky	492.85537000
51021 Bland	Virginia	492.61083744
18025 Crawford	Indiana	492.51752226
20131 Nemaha	Kansas	492.36829148
44009 Washington	Rhode Island	492.15796606
56029 Park	Wyoming	491.06533897
46057 Hamlin	South Dakota	490.91801669
42073 Lawrence	Pennsylvania	490.81035923
44005 Newport	Rhode Island	490.65930072
46045 Edmunds	South Dakota	490.32258065

Counties\_Cities

20149 Pottawatomie	Kansas	490.17588664
18183 Whitley	Indiana	490.10976111
20013 Brown	Kansas	489.68535111
26005 Allegan	Michigan	486.67399661
53059 Skamania	Washington	486.41395505
48345 Motley	Texas	486.22366288
51037 Charlotte	Virginia	485.84352488
36113 Warren	New York	485.48976893
40011 Blaine	Oklahoma	484.97627833
26091 Lenawee	Michigan	484.39948711
39133 Portage	Ohio	484.26595960
17121 Marion	Illinois	483.78522063
27155 Traverse	Minnesota	483.67593712
17203 Woodford	Illinois	483.58162390
16065 Madison	Idaho	483.41135762
41071 Yamhill	Oregon	483.16853891
19159 Ringgold	Iowa	483.09178744
21137 Lincoln	Kentucky	482.87615647
54011 Cabell	West Virginia	482.70831546
32019 Lyon	Nevada	482.00974771
5097 Montgomery	Arkansas	481.84670551
18075 Jay	Indiana	481.60277403
16029 Caribou	Idaho	481.58640227
8069 Larimer	Colorado	481.28769421
17005 Bond	Illinois	481.05832832
21017 Bourbon	Kentucky	480.57867618
24001 Allegany	Maryland	480.45086298
27005 Becker	Minnesota	480.05586105
8017 Cheyenne	Colorado	479.74413646
26093 Livingston	Michigan	479.54231686
42051 Fayette	Pennsylvania	478.37719735
8115 Sedgwick	Colorado	477.63786366
39057 Greene	Ohio	475.60939314
21149 McLean	Kentucky	475.57284911

Counties\_Cities

37073 Gates	North Carolina	475.24410265
29049 Clinton	Missouri	473.86419150
31101 Keith	Nebraska	473.75638948
51119 Middlesex	Virginia	473.58157675
39069 Henry	Ohio	472.56885476
46037 Day	South Dakota	472.29791099
27129 Renville	Minnesota	472.21461812
54057 Mineral	West Virginia	471.41796585
37175 Transylvania	North Carolina	470.55385065
40009 Beckham	Oklahoma	469.85121378
20029 Cloud	Kansas	469.69870546
21235 Whitley	Kentucky	469.06903593
20087 Jefferson	Kansas	469.03820817
51073 Gloucester	Virginia	468.55337492
17021 Christian	Illinois	468.44860843
15003 Honolulu	Hawaii	468.43114848
19073 Greene	Iowa	467.65393609
26075 Jackson	Michigan	467.18674247
29141 Morgan	Missouri	466.64701837
27157 Wabasha	Minnesota	466.62046662
19003 Adams	Iowa	466.39231824
18045 Fountain	Indiana	464.80337594
29047 Clay	Missouri	463.94577152
21007 Ballard	Kentucky	463.71725780
53015 Cowlitz	Washington	463.35801518
29055 Crawford	Missouri	463.33013316
35049 Santa Fe	New Mexico	463.16042011
21195 Pike	Kentucky	462.31293449
42129 Westmoreland	Pennsylvania	462.05053464
55001 Adams	Wisconsin	461.96186357
46051 Grant	South Dakota	461.73219533
21123 Larue	Kentucky	461.31264416
31163 Sherman	Nebraska	460.82949309
17069 Hardin	Illinois	460.35805627

Counties\_Cities

50007 Chittenden	Vermont	459.37340495
27049 Goodhue	Minnesota	459.02204599
36017 Chenango	New York	458.59979805
30083 Richland	Montana	458.16915605
2110 Juneau	Alaska	457.75854016
36043 Herkimer	New York	457.68440800
20089 Jewell	Kansas	457.58535727
54031 Hardy	West Virginia	457.35027223
51031 Campbell	Virginia	456.58777946
29121 Macon	Missouri	455.35537517
20123 Mitchell	Kansas	455.28455285
26007 Alpena	Michigan	454.86600846
46025 Clark	South Dakota	454.66702327
51103 Lancaster	Virginia	454.41899286
53073 Whatcom	Washington	453.72975608
39047 Fayette	Ohio	453.49891858
29059 Dallas	Missouri	453.40651474
17065 Hamilton	Illinois	453.26473110
39147 Seneca	Ohio	452.84112522
17053 Ford	Illinois	452.35223160
20191 Sumner	Kansas	452.25256566
19111 Lee	Iowa	452.20966084
29151 Osage	Missouri	452.09275193
51125 Nelson	Virginia	451.60420599
31067 Gage	Nebraska	451.30972875
20121 Miami	Kansas	451.30641330
19007 Appanoose	Iowa	450.26935756
8101 Pueblo	Colorado	450.07133093
17125 Mason	Illinois	449.68669370
48077 Clay	Texas	449.50267789
21023 Bracken	Kentucky	449.08362665
5065 IZard	Arkansas	448.76039138
26131 Ontonagon	Michigan	448.66264021
35053 Socorro	New Mexico	448.16253361

Counties\_Cities

27115 Pine	Minnesota	447.71563274
17113 McLean	Illinois	447.26548939
37199 Yancey	North Carolina	446.85248282
48411 San Saba	Texas	445.98612488
32005 Douglas	Nevada	445.66406008
42085 Mercer	Pennsylvania	445.41618857
42049 Erie	Pennsylvania	445.12076336
48379 Rains	Texas	444.11547002
21069 Fleming	Kentucky	443.45898004
8095 Phillips	Colorado	443.30377975
39039 Defiance	Ohio	442.81409669
29227 Worth	Missouri	441.17647059
29027 Callaway	Missouri	441.08801711
17191 Wayne	Illinois	440.85231447
39033 Crawford	Ohio	440.43321300
39073 Hocking	Ohio	440.37343667
39027 Clinton	Ohio	439.87921155
8083 Montezuma	Colorado	439.63605780
29091 Howell	Missouri	439.16558539
48087 Collingsworth	Texas	438.89264011
48337 Montague	Texas	438.86507451
54091 Taylor	West Virginia	438.85660064
48019 Bandera	Texas	438.13529618
46039 Deuel	South Dakota	438.09084621
46011 Brookings	South Dakota	437.10263397
29083 Henry	Missouri	435.93979442
48461 Upton	Texas	435.84854263
42125 Washington	Pennsylvania	435.50394027
27017 Carlton	Minnesota	435.30429444
51197 Wythe	Virginia	434.72212562
21165 Menifee	Kentucky	434.04123392
6017 El Dorado	California	433.71547845
21033 Caldwell	Kentucky	432.55996854
27121 Pope	Minnesota	432.54933766



Counties\_Cities

48173 Glasscock	Texas	432.27665706
26067 Ionia	Michigan	431.39697866
26045 Eaton	Michigan	430.68125945
16069 Nez Perce	Idaho	430.60780044
26111 Midland	Michigan	430.24192095
8029 Delta	Colorado	429.68371402
39019 Carroll	Ohio	428.34459584
5129 Searcy	Arkansas	427.24302589
55017 Chippewa	Wisconsin	427.22382474
41053 Polk	Oregon	427.05962409
29137 Monroe	Missouri	427.05447830
16017 Bonner	Idaho	427.03512420
38003 Barnes	North Dakota	426.86397268
36115 Washington	New York	426.49149468
21019 Boyd	Kentucky	425.48687553
31179 Wayne	Nebraska	425.39615016
48299 Llano	Texas	425.02078906
31077 Greeley	Nebraska	424.44821732
29045 Clark	Missouri	423.85267466
42063 Indiana	Pennsylvania	423.66362528
20137 Norton	Kansas	423.57274401
8089 Otero	Colorado	423.17708333
48011 Armstrong	Texas	422.83298097
29117 Livingston	Missouri	422.55380959
54051 Marshall	West Virginia	422.28357967
31165 Sioux	Nebraska	421.22999158
38075 Renville	North Dakota	421.22999158
17147 Piatt	Illinois	420.83434984
55049 Iowa	Wisconsin	420.68066131
29085 Hickory	Missouri	420.65411715
19107 Keokuk	Iowa	420.53789731
46067 Hutchinson	South Dakota	420.05420054
20133 Neosho	Kansas	420.03636136
18165 Vermillion	Indiana	419.92376769

Counties\_Cities

51610 Falls Church	Virginia	419.71297048
17105 Livingston	Illinois	419.45135762
51600 Fairfax City	Virginia	419.14218279
8039 Elbert	Colorado	418.53740202
8009 Baca	Colorado	418.41004184
21167 Mercer	Kentucky	417.92964086
6033 Lake	California	416.26541580
46115 Spink	South Dakota	415.70438799
31105 Kimball	Nebraska	414.59369818
48263 Kent	Texas	413.22314050
27035 Crow Wing	Minnesota	413.01299142
55029 Door	Wisconsin	412.89387903
38049 McHenry	North Dakota	412.65474553
21027 Breckinridge	Kentucky	412.00706298
29129 Mercer	Missouri	411.97473222
21053 Clinton	Kentucky	411.52263374
38057 Mercer	North Dakota	411.27373896
21223 Trimble	Kentucky	411.03934234
51015 Augusta	Virginia	410.83000914
31015 Boyd	Nebraska	409.20716113
20159 Rice	Kansas	409.19106075
26057 Gratiot	Michigan	408.87706594
56035 Sublette	Wyoming	407.62254153
38101 Ward	North Dakota	407.41615494
41037 Lake	Oregon	406.14291154
41005 Clackamas	Oregon	405.93642973
54055 Mercer	West Virginia	405.87847322
39091 Logan	Ohio	405.66162529
8067 La Plata	Colorado	404.90143847
35057 Torrance	New Mexico	404.07927651
30105 Valley	Montana	403.38846309
21221 Trigg	Kentucky	402.92289831
29229 Wright	Missouri	402.65534879
51005 Alleghany	Virginia	402.41448692

Counties\_Cities

36107 Tioga	New York	401.56507414
53011 Clark	Washington	401.15635967
31131 Otoe	Nebraska	400.37535189
54081 Raleigh	West Virginia	399.97845234
53045 Mason	Washington	399.95725648
39125 Paulding	Ohio	399.78678038
21143 Lyon	Kentucky	399.55050568
39071 Highland	Ohio	397.13874309
21005 Anderson	Kentucky	397.12306403
21153 Magoffin	Kentucky	396.37599094
51027 Buchanan	Virginia	395.83431507
29025 Caldwell	Missouri	395.25691700
29165 Platte	Missouri	395.20318493
54019 Fayette	West Virginia	395.18341160
48259 Kendall	Texas	394.38224403
27015 Brown	Minnesota	394.24953208
21089 Greenup	Kentucky	394.12498582
30053 Lincoln	Montana	394.05880570
38045 LaMoure	North Dakota	393.89463319
29225 Webster	Missouri	393.77125470
17101 Lawrence	Illinois	393.27624485
48083 Coleman	Texas	392.99749911
40053 Grant	Oklahoma	392.97272307
38069 Pierce	North Dakota	392.06076942
5049 Fulton	Arkansas	391.22992909
17047 Edwards	Illinois	391.11389237
19185 Wayne	Iowa	390.56397438
21139 Livingston	Kentucky	389.52607661
27093 Meeker	Minnesota	388.92009853
42081 Lycoming	Pennsylvania	388.86542793
21043 Carter	Kentucky	388.83128425
38067 Pembina	North Dakota	388.65697423
54029 Hancock	West Virginia	388.39623290
27041 Douglas	Minnesota	387.20893478

Counties\_Cities

29005 Atchison	Missouri	386.77238445
29186 Ste. Genevieve	Missouri	385.73345259
39051 Fulton	Ohio	385.56154792
20101 Lane	Kansas	384.61538462
54079 Putnam	West Virginia	384.60181363
54077 Preston	West Virginia	384.17210910
55067 Langlade	Wisconsin	384.05646668
30029 Flathead	Montana	383.91475525
39171 Williams	Ohio	383.11053146
27025 Chisago	Minnesota	382.67586996
29199 Scotland	Missouri	382.60169150
42019 Butler	Pennsylvania	382.14255301
55119 Taylor	Wisconsin	382.12815991
6009 Calaveras	California	381.56221218
29139 Montgomery	Missouri	381.48083926
20077 Harper	Kansas	381.40210679
21055 Crittenden	Kentucky	381.37969714
6015 Del Norte	California	380.91131235
20003 Anderson	Kansas	380.80731150
39081 Jefferson	Ohio	380.12985236
29035 Carter	Missouri	379.91410638
20073 Greenwood	Kansas	379.85136251
16041 Franklin	Idaho	378.84307154
18001 Adams	Indiana	378.83039623
36057 Montgomery	New York	378.12152462
51735 Poquoson	Virginia	377.35849057
20207 Woodson	Kansas	377.00282752
54027 Hampshire	West Virginia	376.92208849
30067 Park	Montana	376.43403442
21231 Wayne	Kentucky	376.19699042
48009 Archer	Texas	375.59754154
18069 Huntington	Indiana	375.27593819
51045 Craig	Virginia	375.19747235
20129 Morton	Kansas	374.95313086

Counties\_Cities

6057 Nevada	California	374.13737763
20151 Pratt	Kansas	373.21390488
48059 Callahan	Texas	371.58782335
42005 Armstrong	Pennsylvania	370.80734873
21115 Johnson	Kentucky	370.76744394
55037 Florence	Wisconsin	370.28465633
8053 Hinsdale	Colorado	369.91368681
5147 Woodruff	Arkansas	369.79969183
27135 Roseau	Minnesota	369.63696370
27111 Otter Tail	Minnesota	368.97231857
46059 Hand	South Dakota	367.87247088
38047 Logan	North Dakota	367.84025223
27059 Isanti	Minnesota	367.81264074
26105 Mason	Michigan	367.69759450
54047 McDowell	West Virginia	367.66723372
53051 Pend Oreille	Washington	367.59300103
46093 Meade	South Dakota	367.56909592
19053 Decatur	Iowa	367.55386565
54033 Harrison	West Virginia	367.11371643
48267 Kimble	Texas	366.80421825
40075 Kiowa	Oklahoma	366.59411158
6043 Mariposa	California	366.32133249
51750 Radford	Virginia	365.34162168
39083 Knox	Ohio	365.14630087
46123 Tripp	South Dakota	365.09675064
17051 Fayette	Illinois	364.21367202
40033 Cotton	Oklahoma	363.57340720
30037 Golden Valley	Montana	363.19612591
48023 Baylor	Texas	362.92573981
46071 Jackson	South Dakota	362.86664651
39015 Brown	Ohio	362.36869868
21159 Martin	Kentucky	362.09485119
31065 Furnas	Nebraska	360.55143160
18121 Parke	Indiana	360.37100490

Counties\_Cities

20163 Rooks	Kansas	359.06642729
21163 Meade	Kentucky	358.69754484
38065 Oliver	North Dakota	358.60655738
2220 Sitka	Alaska	358.50584018
55011 Buffalo	Wisconsin	358.09523810
51051 Dickenson	Virginia	358.05274392
21205 Rowan	Kentucky	357.97095554
38011 Bowman	North Dakota	357.60728218
16071 Oneida	Idaho	356.50623886
39145 Scioto	Ohio	356.28195280
48243 Jeff Davis	Texas	355.23978686
54049 Marion	West Virginia	354.74267786
39167 Washington	Ohio	354.08527969
2170 Matanuska-Susit	Alaska	352.19775114
51163 Rockbridge	Virginia	351.61744023
27045 Fillmore	Minnesota	351.41039035
21191 Pendleton	Kentucky	351.02209374
35055 Taos	New Mexico	350.23602863
8049 Grand	Colorado	347.82608696
17183 Vermilion	Illinois	347.62909148
16007 Bear Lake	Idaho	347.10743802
30021 Dawson	Montana	345.62211982
42059 Greene	Pennsylvania	345.14874267
26089 Leelanau	Michigan	344.60577100
36091 Saratoga	New York	344.10396111
46009 Bon Homme	South Dakota	343.83954155
38009 Bottineau	North Dakota	343.16019342
17071 Henderson	Illinois	342.82307348
54009 Brooke	West Virginia	342.29608611
20095 Kingman	Kansas	341.99726402
31133 Pawnee	Nebraska	341.94528875
29115 Linn	Missouri	340.61643267
46047 Fall River	South Dakota	340.33737792
31147 Richardson	Nebraska	340.17890891

Counties\_Cities

20053 Ellsworth	Kansas	338.92834087
55125 Vilas	Wisconsin	337.31424925
54107 Wood	West Virginia	336.09253827
32001 Churchill	Nevada	335.51554828
21189 Owsley	Kentucky	335.42039356
27137 St. Louis	Minnesota	335.41255745
21131 Leslie	Kentucky	335.20654639
36069 Ontario	New York	334.95958640
23031 York	Maine	334.09462297
41017 Deschutes	Oregon	332.81943374
46089 McPherson	South Dakota	332.36393851
21071 Floyd	Kentucky	331.98493514
31027 Cedar	Nebraska	331.51787829
31003 Antelope	Nebraska	331.43939394
16057 Latah	Idaho	331.38984402
5141 Van Buren	Arkansas	331.26543396
29175 Randolph	Missouri	331.13919961
41001 Baker	Oregon	331.12582781
31097 Johnson	Nebraska	331.12582781
21011 Bath	Kentucky	331.09908746
42035 Clinton	Pennsylvania	330.88615448
29013 Bates	Missouri	330.88235294
51121 Montgomery	Virginia	330.35308380
8021 Conejos	Colorado	329.26829268
30023 Deer Lodge	Montana	328.55108969
55095 Polk	Wisconsin	327.99669710
53041 Lewis	Washington	327.87297121
55047 Green Lake	Wisconsin	327.73020404
18171 Warren	Indiana	326.75783614
21161 Mason	Kentucky	326.53061224
38007 Billings	North Dakota	326.44178455
20071 Greeley	Kansas	325.99837001
27061 Itasca	Minnesota	325.88454376
26011 Arenac	Michigan	325.77621169

Counties\_Cities

30095 Stillwater	Montana	325.15208727
29063 DeKalb	Missouri	324.62391132
51067 Franklin	Virginia	323.87223063
26015 Barry	Michigan	323.75688801
20165 Rush	Kansas	323.31070158
30063 Missoula	Montana	323.25681238
8019 Clear Creek	Colorado	322.74856845
46129 Walworth	South Dakota	322.17648112
56005 Campbell	Wyoming	320.76289554
51185 Tazewell	Virginia	320.64618774
53013 Columbia	Washington	320.27593003
42127 Wayne	Pennsylvania	319.83774085
2275 Wrangell	Alaska	319.61646025
27089 Marshall	Minnesota	319.48881789
36101 Steuben	New York	319.42878617
29125 Maries	Missouri	319.30664842
26117 Montcalm	Michigan	318.90945473
26073 Isabella	Michigan	318.86851280
16021 Boundary	Idaho	318.04486106
20097 Kiowa	Kansas	317.96502385
26041 Delta	Michigan	317.92955350
48119 Delta	Texas	317.81641428
29039 Cedar	Missouri	317.68443346
42009 Bedford	Pennsylvania	317.58551976
30085 Roosevelt	Montana	316.48431142
8103 Rio Blanco	Colorado	315.65656566
55129 Washburn	Wisconsin	314.90112105
40149 Washita	Oklahoma	314.55019322
26079 Kalkaska	Michigan	314.18312388
26135 Oscoda	Michigan	314.16143064
56025 Natrona	Wyoming	313.46773684
35035 Otero	New Mexico	312.96326800
33013 Merrimack	New Hampshire	312.30976894
46069 Hyde	South Dakota	312.01248050



Counties\_Cities

56003 Big Horn	Wyoming	311.42159751
27097 Morrison	Minnesota	310.53091742
41035 Klamath	Oregon	310.40752073
31175 Valley	Nebraska	310.26252983
39059 Guernsey	Ohio	310.08149249
35051 Sierra	New Mexico	309.99270605
39119 Muskingum	Ohio	309.80587819
55033 Dunn	Wisconsin	307.99228911
29217 Vernon	Missouri	306.89789556
27055 Houston	Minnesota	306.81451179
37053 Currituck	North Carolina	306.58983452
17127 Massac	Illinois	305.39772727
35021 Harding	New Mexico	305.34351145
46077 Kingsbury	South Dakota	304.94002846
26133 Osceola	Michigan	304.18576753
17123 Marshall	Illinois	303.45066759
42099 Perry	Pennsylvania	303.43093695
5013 Calhoun	Arkansas	303.20257722
55053 Jackson	Wisconsin	302.76394179
29079 Grundy	Missouri	302.60238047
31071 Garfield	Nebraska	301.96275793
42109 Snyder	Pennsylvania	300.93734583
30093 Silver Bow	Montana	300.06001200
39005 Ashland	Ohio	299.56275002
53029 Island	Washington	299.55008288
39131 Pike	Ohio	299.28385649
53035 Kitsap	Washington	298.73427105
21147 McCreary	Kentucky	298.71323529
36117 Wayne	New York	298.67649671
30055 McCone	Montana	298.50746269
27095 Mille Lacs	Minnesota	298.40468266
39053 Gallia	Ohio	296.87447880
21133 Letcher	Kentucky	296.81720627
41063 Wallowa	Oregon	296.56828132

Counties\_Cities

56019 Johnson	Wyoming	295.50827423
20139 Osage	Kansas	294.83721222
54103 Wetzel	West Virginia	294.69548134
26103 Marquette	Michigan	294.66594504
30103 Treasure	Montana	294.55081001
36121 Wyoming	New York	294.37445428
29171 Putnam	Missouri	294.30313223
30041 Hill	Montana	293.63185906
6109 Tuolumne	California	293.36804855
21181 Nicholas	Kentucky	293.05051633
56015 Goshen	Wyoming	291.56698565
17013 Calhoun	Illinois	291.54518950
42021 Cambria	Pennsylvania	290.74622334
8007 Archuleta	Colorado	290.59208137
30109 Wibaux	Montana	290.13539652
39105 Meigs	Ohio	289.96797369
40059 Harper	Oklahoma	289.70239663
53043 Lincoln	Washington	288.64059590
20181 Sherman	Kansas	288.18443804
53019 Ferry	Washington	287.61929664
46119 Sully	South Dakota	287.35632184
29123 Madison	Missouri	287.16770594
42013 Blair	Pennsylvania	286.54932567
38021 Dickey	North Dakota	285.53946563
8043 Fremont	Colorado	285.29185148
21219 Todd	Kentucky	284.29859475
46081 Lawrence	South Dakota	283.59426596
31125 Nance	Nebraska	283.12570781
48065 Carson	Texas	283.09741882
31181 Webster	Nebraska	283.04557034
29197 Schuyler	Missouri	282.67014568
33017 Strafford	New Hampshire	282.11238373
29041 Chariton	Missouri	281.84136358
36051 Livingston	New York	281.52529774

Counties\_Cities

2130 Ketchikan Gateway	Alaska	280.21267423
26001 Alcona	Michigan	279.86875121
31033 Cheyenne	Nebraska	279.26960258
26151 Sanilac	Michigan	279.24821524
38041 Hettinger	North Dakota	278.44073190
26113 Missaukee	Michigan	277.90643817
31171 Thomas	Nebraska	277.77777778
8047 Gilpin	Colorado	277.73239667
20179 Sheridan	Kansas	276.35215160
54025 Greenbrier	West Virginia	275.97309262
53067 Thurston	Washington	275.81969073
20027 Clay	Kansas	275.10316369
20167 Russell	Kansas	275.08324888
17169 Schuyler	Illinois	275.08324888
29161 Phelps	Missouri	274.97093803
56033 Sheridan	Wyoming	274.53444911
31007 Banner	Nebraska	273.97260274
54053 Mason	West Virginia	273.22404372
17025 Clay	Illinois	271.63661058
51091 Highland	Virginia	271.49321267
36099 Seneca	New York	271.13702624
6089 Shasta	California	271.05087758
27021 Cass	Minnesota	271.01189065
42087 Mifflin	Pennsylvania	270.43399247
8091 Ouray	Colorado	268.98406787
26051 Gladwin	Michigan	268.38220784
31095 Jefferson	Nebraska	267.71875440
51155 Pulaski	Virginia	267.12851524
40043 Dewey	Oklahoma	265.63138537
27001 Aitkin	Minnesota	264.11772104
48447 Throckmorton	Texas	264.02640264
55069 Lincoln	Wisconsin	263.64260176
26035 Clare	Michigan	263.35468349
35017 Grant	New Mexico	263.29262049

Counties\_Cities

53049 Pacific	Washington	263.20566346
8111 San Juan	Colorado	262.46719160
8027 Custer	Colorado	262.41421074
21175 Morgan	Kentucky	262.27051330
29215 Texas	Missouri	262.01556451
39161 Van Wert	Ohio	261.65977158
41043 Linn	Oregon	261.51490164
51115 Mathews	Virginia	261.30424903
17151 Pope	Illinois	261.15859449
2240 Southeast Fairbanks	Alaska	260.19080659
17159 Richland	Illinois	260.10277231
21025 Breathitt	Kentucky	259.31164545
26055 Grand Traverse	Michigan	259.25485833
30049 Lewis and Clark	Montana	259.09752547
53065 Stevens	Washington	258.50640742
38081 Sargent	North Dakota	258.39793282
50003 Bennington	Vermont	258.20212736
26129 Ogemaw	Michigan	257.73195876
40153 Woodward	Oklahoma	257.14568292
16037 Custer	Idaho	257.00934579
39079 Jackson	Ohio	256.29940711
30043 Jefferson	Montana	256.26188311
29179 Reynolds	Missouri	255.83626479
41029 Jackson	Oregon	254.59547102
6093 Siskiyou	California	253.86515415
27065 Kanabec	Minnesota	252.97710866
39001 Adams	Ohio	252.48881835
29073 Gasconade	Missouri	251.61509691
20041 Dickinson	Kansas	251.10861783
20195 Trego	Kansas	250.62656642
26097 Mackinac	Michigan	250.30128859
48155 Foard	Texas	250.00000000
32011 Eureka	Nevada	249.62556166
27127 Redwood	Minnesota	249.19666863

Counties\_Cities

53075 Whitman	Washington	249.04099134
36041 Hamilton	New York	248.08299504
20135 Ness	Kansas	246.47887324
55099 Price	Wisconsin	246.32380384
40129 Roger Mills	Oklahoma	246.17067834
56001 Albany	Wyoming	246.10761379
29093 Iron	Missouri	245.65196030
50025 Windham	Vermont	245.57956778
50011 Franklin	Vermont	244.83519152
29185 St. Clair	Missouri	244.81106972
42033 Clearfield	Pennsylvania	244.36942611
21127 Lawrence	Kentucky	244.04341404
32021 Mineral	Nevada	243.68630926
39163 Vinton	Ohio	243.54973742
30099 Teton	Montana	243.42745862
36089 St. Lawrence	New York	243.41258897
48443 Terrell	Texas	243.01336574
8081 Moffat	Colorado	242.64482863
42027 Centre	Pennsylvania	240.77884586
55123 Vernon	Wisconsin	240.37680689
36025 Delaware	New York	240.30363600
2180 Nome	Alaska	239.80815348
8077 Mesa	Colorado	239.54519049
26143 Roscommon	Michigan	238.65349188
51580 Covington	Virginia	238.09523810
36123 Yates	New York	237.51056721
26043 Dickinson	Michigan	236.37867864
40151 Woods	Oklahoma	236.03461841
20127 Morris	Kansas	235.46458975
46091 Marshall	South Dakota	234.74178404
27075 Lake	Minnesota	234.56558454
2198 Prince of Wales-	Alaska	233.57209592
2185 North Slope	Alaska	232.98217180
42131 Wyoming	Pennsylvania	232.93647859

Counties\_Cities

36109 Tompkins	New York	231.53327561
31161 Sheridan	Nebraska	231.21387283
30007 Broadwater	Montana	230.07395234
36075 Oswego	New York	229.85970924
42031 Clarion	Pennsylvania	229.50566028
41007 Clatsop	Oregon	228.85021628
17009 Brown	Illinois	228.79804759
29061 Daviess	Missouri	228.55768074
17039 De Witt	Illinois	228.29602384
38095 Towner	North Dakota	228.10218978
56009 Converse	Wyoming	227.27272727
26085 Lake	Michigan	227.25359818
6023 Humboldt	California	226.58444120
17155 Putnam	Illinois	226.48083624
8093 Park	Colorado	226.34188403
31029 Chase	Nebraska	226.30123208
54109 Wyoming	West Virginia	226.11373040
55007 Bayfield	Wisconsin	226.03377210
39115 Morgan	Ohio	225.96548891
27149 Stevens	Minnesota	225.57161899
37115 Madison	North Carolina	225.15278225
29057 Dade	Missouri	224.60034351
36015 Chemung	New York	224.32169393
54021 Gilmer	West Virginia	224.27111886
21237 Wolfe	Kentucky	222.93437369
30013 Cascade	Montana	222.92174467
36009 Cattaraugus	New York	222.54034357
48125 Dickens	Texas	222.32103157
26047 Emmet	Michigan	222.16884832
36095 Schoharie	New York	221.88635560
31149 Rock	Nebraska	220.58823529
30005 Blaine	Montana	220.36139268
26031 Cheboygan	Michigan	220.35965844
55103 Richland	Wisconsin	218.67986419

Counties\_Cities

41013 Crook	Oregon	217.87405204
46021 Campbell	South Dakota	217.86492375
17149 Pike	Illinois	217.79514445
2195 Petersburg	Alaska	217.32381248
46075 Jones	South Dakota	215.51724138
26165 Wexford	Michigan	215.14372796
31005 Arthur	Nebraska	215.05376344
30059 Meagher	Montana	214.36227224
36011 Cayuga	New York	212.58668741
53009 Clallam	Washington	212.41382905
41021 Gilliam	Oregon	211.19324182
31069 Garden	Nebraska	210.85925145
27159 Wadena	Minnesota	210.55688666
32027 Pershing	Nevada	210.02100210
41009 Columbia	Oregon	210.01584665
31011 Boone	Nebraska	209.96373354
54015 Clay	West Virginia	208.52641335
6063 Plumas	California	207.40268028
30027 Fergus	Montana	206.96481598
26071 Iron	Michigan	206.89034812
5005 Baxter	Arkansas	206.63639203
16049 Idaho	Idaho	205.89838309
26029 Charlevoix	Michigan	205.76131687
36013 Chautauqua	New York	205.56671539
50001 Addison	Vermont	205.55540530
46105 Perkins	South Dakota	205.33880903
36023 Cortland	New York	202.83127365
26019 Benzie	Michigan	202.78262829
2100 Haines	Alaska	202.10185934
41003 Benton	Oregon	201.95220464
17045 Edgar	Illinois	201.61290323
6091 Sierra	California	200.87043857
21063 Elliott	Kentucky	199.78689398
54001 Barbour	West Virginia	199.57665558

Counties\_Cities

29149 Oregon	Missouri	199.22208519
24023 Garrett	Maryland	198.88214518
20105 Lincoln	Kansas	198.47833278
33001 Belknap	New Hampshire	198.28914162
42039 Crawford	Pennsylvania	197.50067597
36077 Otsego	New York	197.49284507
5089 Marion	Arkansas	197.34481521
30081 Ravalli	Montana	196.88687112
33003 Carroll	New Hampshire	196.80600258
46019 Butte	South Dakota	195.65642731
16035 Clearwater	Idaho	194.10824389
42057 Fulton	Pennsylvania	192.79763134
55003 Ashland	Wisconsin	192.30769231
53027 Grays Harbor	Washington	192.14895604
35047 San Miguel	New Mexico	192.09162408
42111 Somerset	Pennsylvania	192.01644310
20063 Gove	Kansas	191.42419602
21065 Estill	Kentucky	190.16762924
20203 Wichita	Kansas	190.02375297
51071 Giles	Virginia	189.97862740
26083 Keweenaw	Michigan	189.30430667
20023 Cheyenne	Kansas	187.96992481
8011 Bent	Colorado	187.01122067
26003 Alger	Michigan	186.87479389
54073 Pleasants	West Virginia	186.49260690
27077 Lake of the Woo	Minnesota	186.26929218
17033 Crawford	Illinois	186.10091987
53031 Jefferson	Washington	185.94976205
42047 Elk	Pennsylvania	185.62100169
54065 Morgan	West Virginia	185.52875696
30073 Pondera	Montana	184.19290020
26009 Antrim	Michigan	184.03595121
31045 Dawes	Nebraska	183.57044516
50013 Grand Isle	Vermont	183.35684062



Counties\_Cities

6003 Alpine	California	181.65304269
53003 Asotin	Washington	181.33569217
20019 Chautauqua	Kansas	181.32366274
42023 Cameron	Pennsylvania	178.09439003
53023 Garfield	Washington	178.01513129
36049 Lewis	New York	177.71391840
29153 Ozark	Missouri	177.44260841
20001 Allen	Kansas	176.79202829
55013 Burnett	Wisconsin	175.41580042
38023 Divide	North Dakota	175.20805957
53055 San Juan	Washington	175.15179823
54041 Lewis	West Virginia	174.73789316
20039 Decatur	Kansas	174.15534657
30015 Chouteau	Montana	174.06440383
27057 Hubbard	Minnesota	173.44834052
46007 Bennett	South Dakota	173.01038062
36003 Allegany	New York	172.30239070
50021 Rutland	Vermont	172.14344151
42065 Jefferson	Pennsylvania	171.85674022
30019 Daniels	Montana	171.72295363
54095 Tyler	West Virginia	171.50697462
39067 Harrison	Ohio	171.34572295
26101 Manistee	Michigan	171.23287671
2050 Bethel	Alaska	170.18006148
50015 Lamoille	Vermont	169.96047431
26107 Mecosta	Michigan	169.93914341
32033 White Pine	Nevada	168.86543536
38037 Grant	North Dakota	168.49199663
31145 Red Willow	Nebraska	167.81652060
35003 Catron	New Mexico	167.69144774
20185 Stafford	Kansas	167.54427956
46053 Gregory	South Dakota	166.19183286
26141 Presque Isle	Michigan	164.86104569
42053 Forest	Pennsylvania	164.85781014

Counties\_Cities

42113 Sullivan	Pennsylvania	164.71750947
41039 Lane	Oregon	164.64222586
54097 Upshur	West Virginia	163.83370879
36019 Clinton	New York	163.57890823
23023 Sagadahoc	Maine	162.76589774
30097 Sweet Grass	Montana	161.72506739
20205 Wilson	Kansas	161.56953260
26153 Schoolcraft	Michigan	161.13039167
54067 Nicholas	West Virginia	161.01763143
46063 Harding	South Dakota	160.12810248
41033 Josephine	Oregon	159.05164029
27029 Clearwater	Minnesota	158.91032917
23027 Waldo	Maine	158.71416335
36031 Essex	New York	158.17694370
54093 Tucker	West Virginia	158.15959741
54063 Monroe	West Virginia	158.13253012
23007 Franklin	Maine	157.20640867
55107 Rusk	Wisconsin	155.51000212
30045 Judith Basin	Montana	153.68852459
31063 Frontier	Nebraska	153.37423313
30089 Sanders	Montana	151.97568389
42015 Bradford	Pennsylvania	151.23370539
27073 Lac qui Parle	Minnesota	150.19525383
41025 Harney	Oregon	150.08868877
26061 Houghton	Michigan	149.09301748
29065 Dent	Missouri	148.95408328
32029 Storey	Nevada	148.92032762
54089 Summers	West Virginia	148.90282132
35007 Colfax	New Mexico	148.63748968
31013 Box Butte	Nebraska	148.53323431
56011 Crook	Wyoming	147.65100671
30091 Sheridan	Montana	146.02803738
41019 Douglas	Oregon	145.08129086
41011 Coos	Oregon	144.43460840

Counties\_Cities

20117 Marshall	Kansas	144.00329150
31129 Nuckolls	Nebraska	143.02741359
8073 Lincoln	Colorado	142.60249554
23011 Kennebec	Maine	140.88775669
21201 Robertson	Kentucky	140.51522248
33005 Cheshire	New Hampshire	138.57477155
31089 Holt	Nebraska	137.55158184
54087 Roane	West Virginia	136.37668676
50027 Windsor	Vermont	135.65821365
15009 Maui	Hawaii	135.16180543
30107 Wheatland	Montana	134.16815742
35033 Mora	New Mexico	133.15579228
39121 Noble	Ohio	132.36728438
38001 Adams	North Dakota	130.77593723
42121 Venango	Pennsylvania	130.69090625
41057 Tillamook	Oregon	130.66039497
17057 Fulton	Illinois	129.14705545
17175 Stark	Illinois	128.98470610
36097 Schuyler	New York	128.40553819
36045 Jefferson	New York	127.95848060
40045 Ellis	Oklahoma	126.51821862
42105 Potter	Pennsylvania	126.33858741
35028 Los Alamos	New Mexico	125.64787184
31183 Wheeler	Nebraska	124.22360248
8071 Las Animas	Colorado	124.11225264
54105 Wirt	West Virginia	120.06861063
33009 Grafton	New Hampshire	119.17225403
23019 Penobscot	Maine	117.80589824
26033 Chippewa	Michigan	117.28016632
8055 Huerfano	Colorado	116.12715924
20141 Osborne	Kansas	115.10791367
31057 Dundy	Nebraska	112.99435028
53069 Wahkiakum	Washington	112.96882061
27031 Cook	Minnesota	111.25533098

Counties\_Cities

31049 Deuel	Nebraska	109.58904110
36033 Franklin	New York	107.37080707
46055 Haakon	South Dakota	104.27528676
40003 Alfalfa	Oklahoma	104.27528676
33019 Sullivan	New Hampshire	101.98405340
23015 Lincoln	Maine	101.91602120
23017 Oxford	Maine	100.66298726
42117 Tioga	Pennsylvania	100.58140961
56045 Weston	Wyoming	100.47366155
50023 Washington	Vermont	99.75920193
54013 Calhoun	West Virginia	96.49848360
2158 Kusilvak	Alaska	96.35071661
32017 Lincoln	Nevada	96.13535858
50009 Essex	Vermont	96.00000000
50005 Caledonia	Vermont	95.70325391
51017 Bath	Virginia	93.19664492
30079 Prairie	Montana	91.99632015
46107 Potter	South Dakota	90.62075215
20007 Barber	Kansas	89.44543828
16025 Camas	Idaho	88.73114463
2016 Aleutians West	Alaska	87.36676568
26119 Montmorency	Michigan	86.34646519
30065 Musselshell	Montana	86.00301011
56027 Niobrara	Wyoming	83.75209380
41015 Curry	Oregon	83.28584579
20183 Smith	Kansas	83.26394671
42083 McKean	Pennsylvania	82.99160320
2150 Kodiak Island	Alaska	82.42787561
2070 Dillingham	Alaska	80.00000000
48431 Sterling	Texas	76.27765065
15007 Kauai	Hawaii	74.86171378
15001 Hawaii	Hawaii	73.63806889
23025 Somerset	Maine	73.13409235
23009 Hancock	Maine	72.97805185

Counties\_Cities

54017 Doddridge	West Virginia	71.37758744
21129 Lee	Kentucky	71.09341675
27069 Kittson	Minnesota	70.62146893
23013 Knox	Maine	70.40305750
20109 Logan	Kansas	70.32348805
56031 Platte	Wyoming	70.04436143
31031 Cherry	Nebraska	69.43239021
30025 Fallon	Montana	68.49315068
31017 Brown	Nebraska	67.27211571
23021 Piscataquis	Maine	65.47619048
6105 Trinity	California	63.82130036
26095 Luce	Michigan	63.66385485
26013 Baraga	Michigan	60.09615385
31083 Harlan	Nebraska	58.80623346
50017 Orange	Vermont	58.62271113
30075 Powder River	Montana	58.27505828
42123 Warren	Pennsylvania	58.23079650
6049 Modoc	California	56.96707303
2013 Aleutians East	Alaska	56.89900427
54007 Braxton	West Virginia	56.78188658
50019 Orleans	Vermont	55.74757498
41023 Grant	Oregon	55.74136009
33007 Coos	New Hampshire	53.81620184
23003 Aroostook	Maine	49.17226684
2068 Denali	Alaska	48.56726566
54101 Webster	West Virginia	48.28002414
8033 Dolores	Colorado	48.21600771
30061 Mineral	Montana	46.33920297
23029 Washington	Maine	44.45855827
30051 Liberty	Montana	41.15226337
20049 Elk	Kansas	39.87240829
16023 Butte	Idaho	38.29950211
31087 Hitchcock	Nebraska	35.63791875
54085 Ritchie	West Virginia	30.86102253

Counties\_Cities

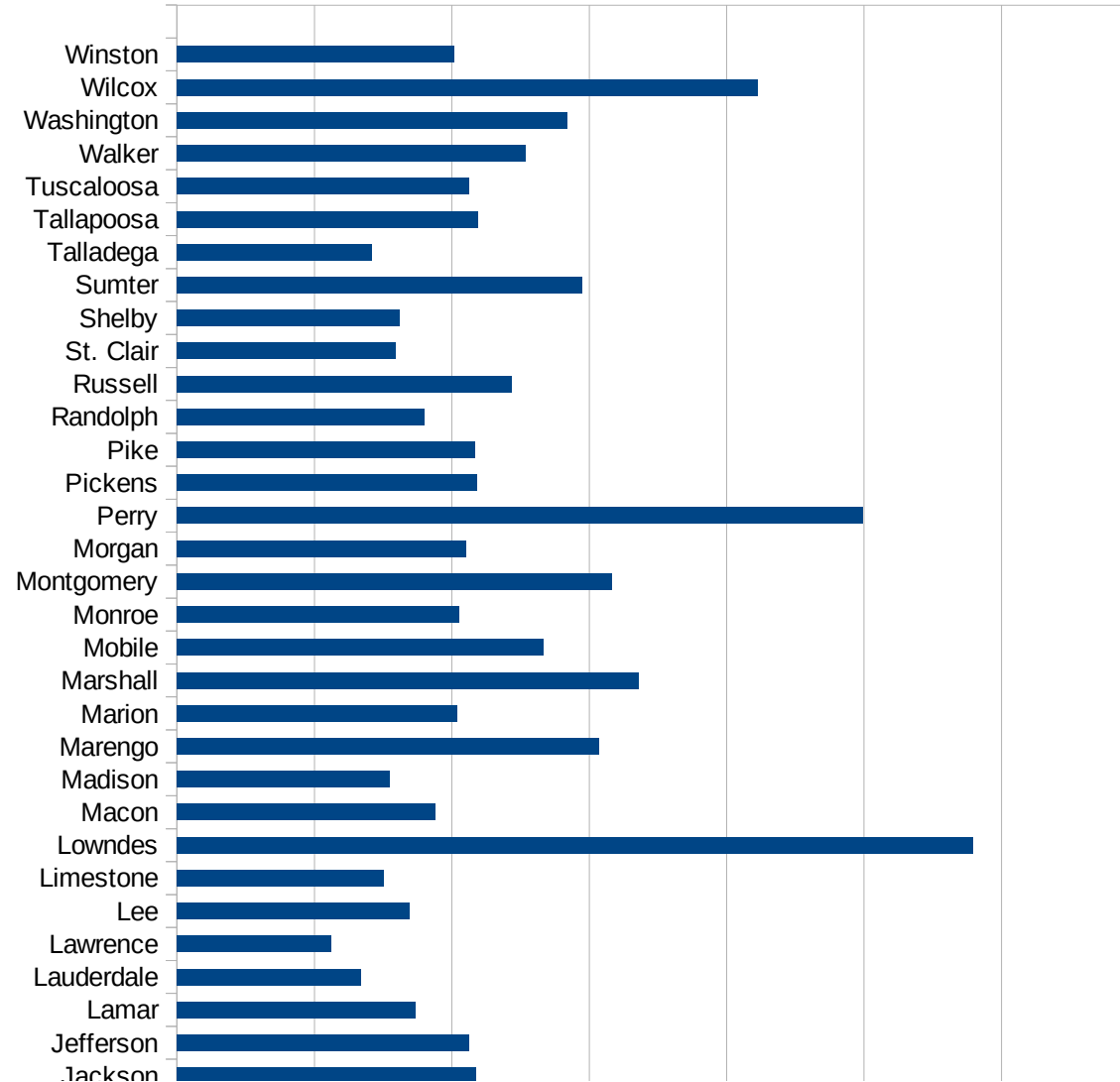
30077 Powell	Montana	28.70264064
20201 Washington	Kansas	18.45018450
16061 Lewis	Idaho	0.00000000
31115 Loup	Nebraska	0.00000000
31103 Keya Paha	Nebraska	0.00000000
25007 Dukes	Massachusetts	0.00000000
25019 Nantucket	Massachusetts	0.00000000
35011 De Baca	New Mexico	0.00000000
15005 Kalawao	Hawaii	0.00000000
8061 Kiowa	Colorado	0.00000000
48033 Borden	Texas	0.00000000
41069 Wheeler	Oregon	0.00000000
2105 Hoonah-Angoon	Alaska	0.00000000
2230 Skagway	Alaska	0.00000000
49019 Grand	Utah	0.00000000
31085 Hayes	Nebraska	0.00000000
48269 King	Texas	0.00000000
49015 Emery	Utah	0.00000000
31075 Grant	Nebraska	0.00000000
49055 Wayne	Utah	0.00000000
2164 Lake and Penins	Alaska	0.00000000
49033 Rich	Utah	0.00000000
49001 Beaver	Utah	0.00000000
49017 Garfield	Utah	0.00000000
49047 Uintah	Utah	0.00000000
36085 Richmond	New York	0.00000000
49023 Juab	Utah	0.00000000
49041 Sevier	Utah	0.00000000
49003 Box Elder	Utah	0.00000000
36005 Bronx	New York	0.00000000
49025 Kane	Utah	0.00000000
49005 Cache	Utah	0.00000000
49053 Washington	Utah	0.00000000
36081 Queens	New York	0.00000000

Counties\_Cities

36047 Kings	New York	0.00000000
49057 Weber	Utah	0.00000000
49021 Iron	Utah	0.00000000
49013 Duchesne	Utah	0.00000000
49007 Carbon	Utah	0.00000000
31113 Logan	Nebraska	0.00000000
48301 Loving	Texas	0.00000000
49009 Daggett	Utah	0.00000000
20153 Rawlins	Kansas	0.00000000
20199 Wallace	Kansas	0.00000000
30011 Carter	Montana	0.00000000
30069 Petroleum	Montana	0.00000000
31009 Blaine	Nebraska	0.00000000
32009 Esmeralda	Nevada	0.00000000
49027 Millard	Utah	0.00000000
49029 Morgan	Utah	0.00000000
49031 Piute	Utah	0.00000000
49039 Sanpete	Utah	0.00000000

AL

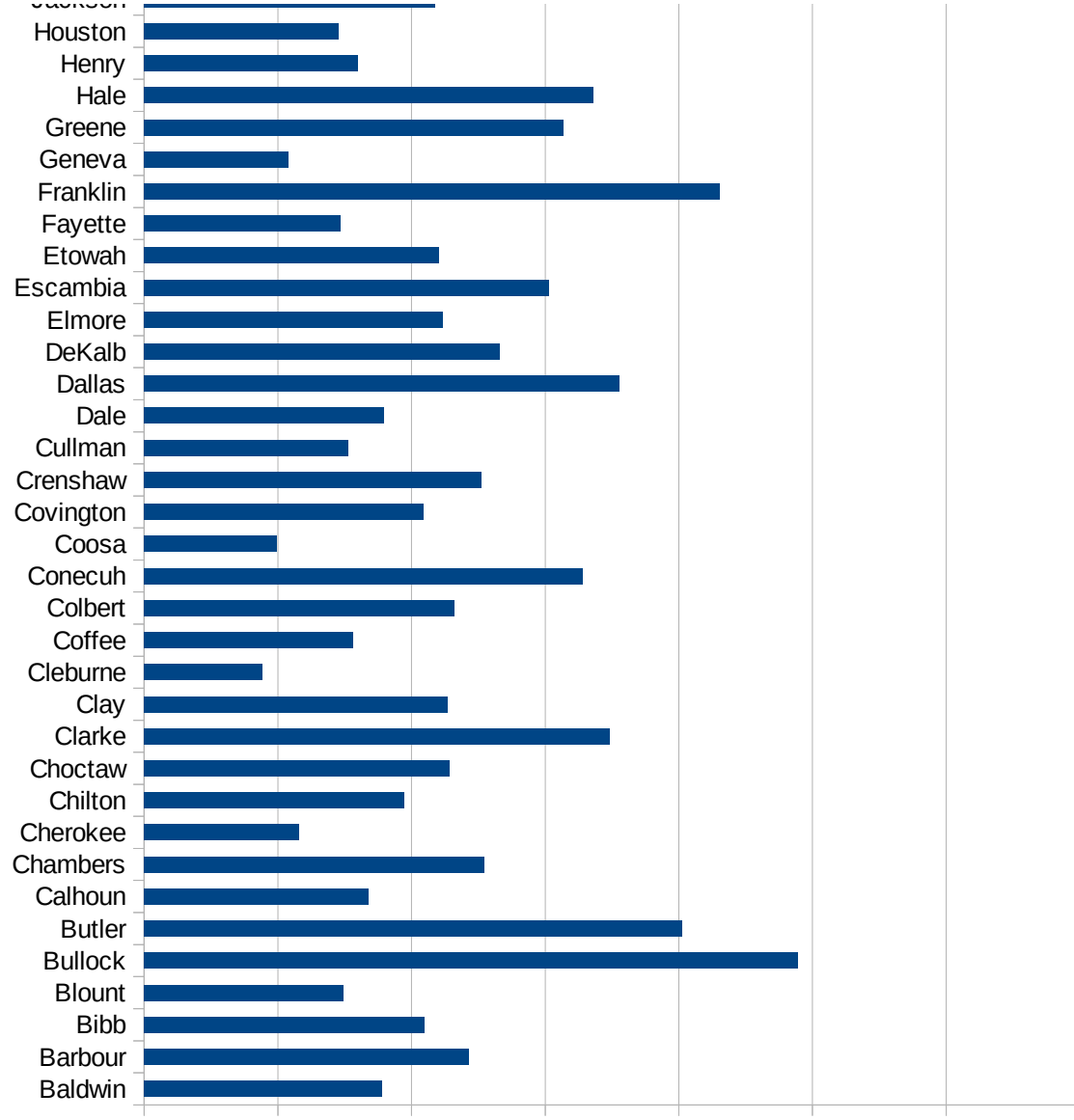
FIPS	County	Current Inf. P/C
1001	Autauga	2190.608082588
1003	Baldwin	1778.26090945
1005	Barbour	2427.555162574
1007	Bibb	2093.75
1009	Blount	1486.860304288
1011	Bullock	4892.483724601
1013	Butler	4024.390243902
1015	Calhoun	1679.253043045
1017	Chambers	2540.532500372
1019	Cherokee	1160.110633067
1021	Chilton	1945.507666523
1023	Choctaw	2281.753757496
1025	Clarke	3482.441471572
1027	Clay	2267.419962335
1029	Cleburne	887.435777674
1031	Coffee	1564.275944441
1033	Colbert	2322.778569081
1035	Conecuh	3282.56088621
1037	Coosa	989.2673821745
1039	Covington	2089.97999243
1041	Crenshaw	2524.594907407
1043	Cullman	1526.809041011
1045	Dale	1795.4898276
1047	Dallas	3557.81780214
1049	DeKalb	2656.020172305
1051	Elmore	2229.902182276
1053	Escambia	3028.736257756
1055	Etowah	2207.783338699
1057	Fayette	1466.561187854
1059	Franklin	4307.623632943
1061	Geneva	1075.473132173
1063	Greene	3133.730110531
1065	Hale	3361.401602608





AL

1067 Henry	1598.001045964
1069 Houston	1450.507056779
1071 Jackson	2172.568424308
1073 Jefferson	2121.644168057
1075 Lamar	1733.603004912
1077 Lauderdale	1340.015370128
1079 Lawrence	1122.675000759
1081 Lee	1693.292098987
1083 Limestone	1506.644207374
1085 Lowndes	5795.067174654
1087 Macon	1876.457508542
1089 Madison	1551.624881657
1091 Marengo	3068.289101018
1093 Marion	2036.085072069
1095 Marshall	3363.888917791
1097 Mobile	2663.882423741
1099 Monroe	2050.600465183
1101 Montgomery	3167.923884782
1103 Morgan	2100.949709881
1105 Perry	4989.059080963
1107 Pickens	2186.779014946
1109 Pike	2168.696382506
1111 Randolph	1799.779977998
1113 Russell	2435.056506464
1115 St. Clair	1592.06223926
1117 Shelby	1620.253399287
1119 Sumter	2946.970293909
1121 Talladega	1419.301498221
1123 Tallapoosa	2190.285700175
1125 Tuscaloosa	2129.615003518
1127 Walker	2539.592848959
1129 Washington	2839.174502381
1131 Wilcox	4225.087042439
1133 Winston	2016.060862215



AL  
0 1000 2000 3000 4000 5000 6000 7000

AL

FIPS

29001  
29003  
29005  
29007  
29009  
29011  
29013  
29015  
29017  
29019  
29021  
29023  
29025  
29027  
29029  
29031  
29033  
29035  
29037

AL

29039  
29041  
29043  
29045  
29047  
29049  
29051  
29053  
29055  
29057  
29059  
29061  
29063  
29065  
29067  
29069  
29071  
29073  
29075  
29077  
29079  
29081  
29083  
29085  
29087  
29089  
29091  
29093  
29095  
29097  
29099  
29101

29103

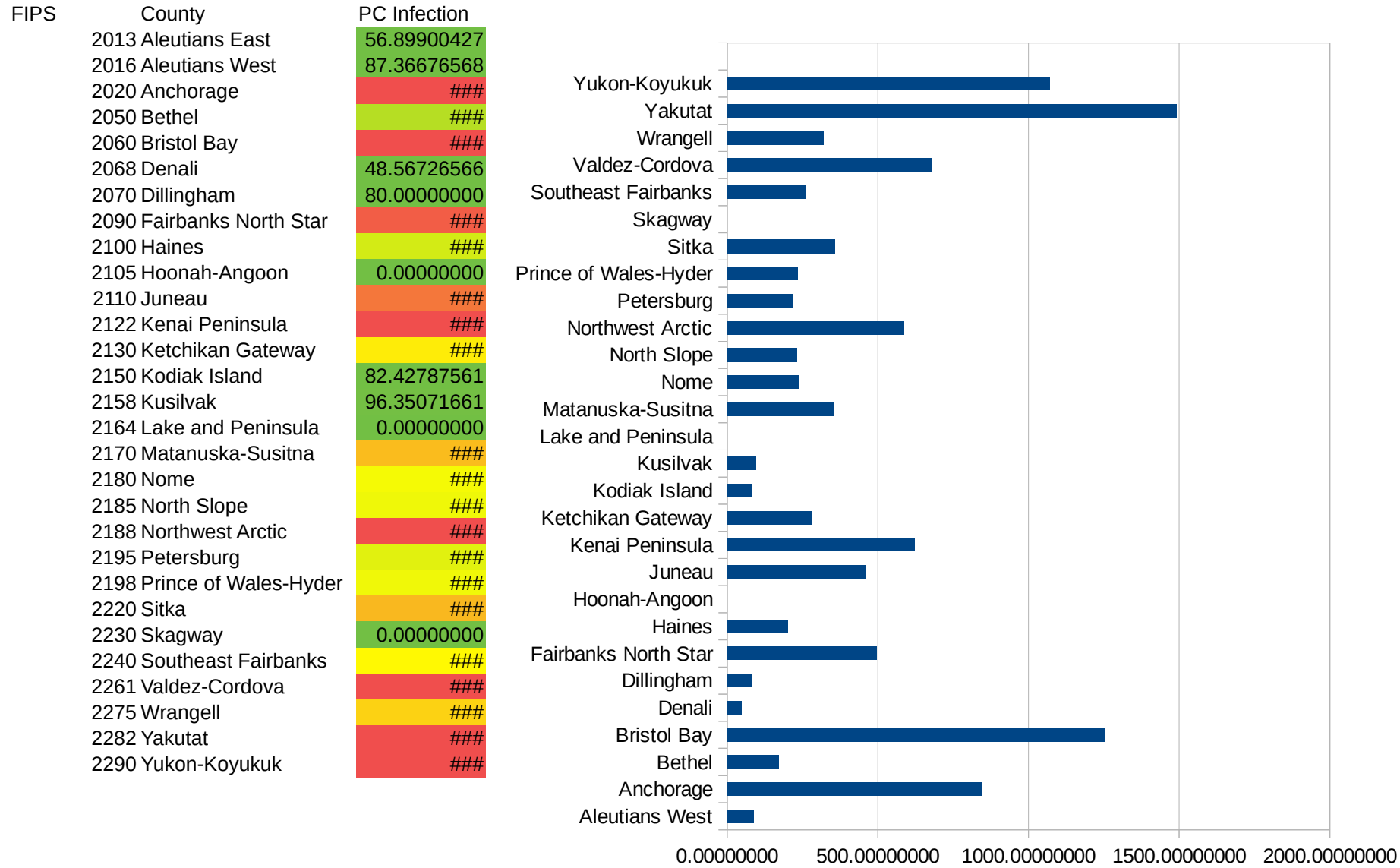
AL

29105  
29107  
29109  
29111  
29113  
29115  
29117  
29121  
29123  
29125  
29127  
29119  
29129  
29131  
29133  
29135  
29137  
29139  
29141  
29143  
29145  
29147  
29149  
29151  
29153  
29155  
29157  
29159  
29161  
29163  
29165  
29167  
29169  
29171

AL

29173  
29175  
29177  
29179  
29181  
29195  
29197  
29199  
29201  
29203  
29205  
29183  
29185  
29187  
29189  
29510  
29186  
29207  
29209  
29211  
29213  
29215  
  
29217  
29219  
29221  
29223  
29225  
29227  
29229

AK



AK



AK

FIPS

29001  
29003  
29005  
29007  
29009  
29011  
29013  
29015  
29017  
29019  
29021  
29023  
29025  
29027  
29029  
29031  
29033  
29035  
29037

AK

29039  
29041  
29043  
29045  
29047  
29049  
29051  
29053  
29055  
29057  
29059  
29061  
29063  
29065  
29067  
29069  
29071  
29073  
29075  
29077  
29079  
29081  
29083  
29085  
29087  
29089  
29091  
29093  
29095  
29097  
29099  
29101

29103

AK

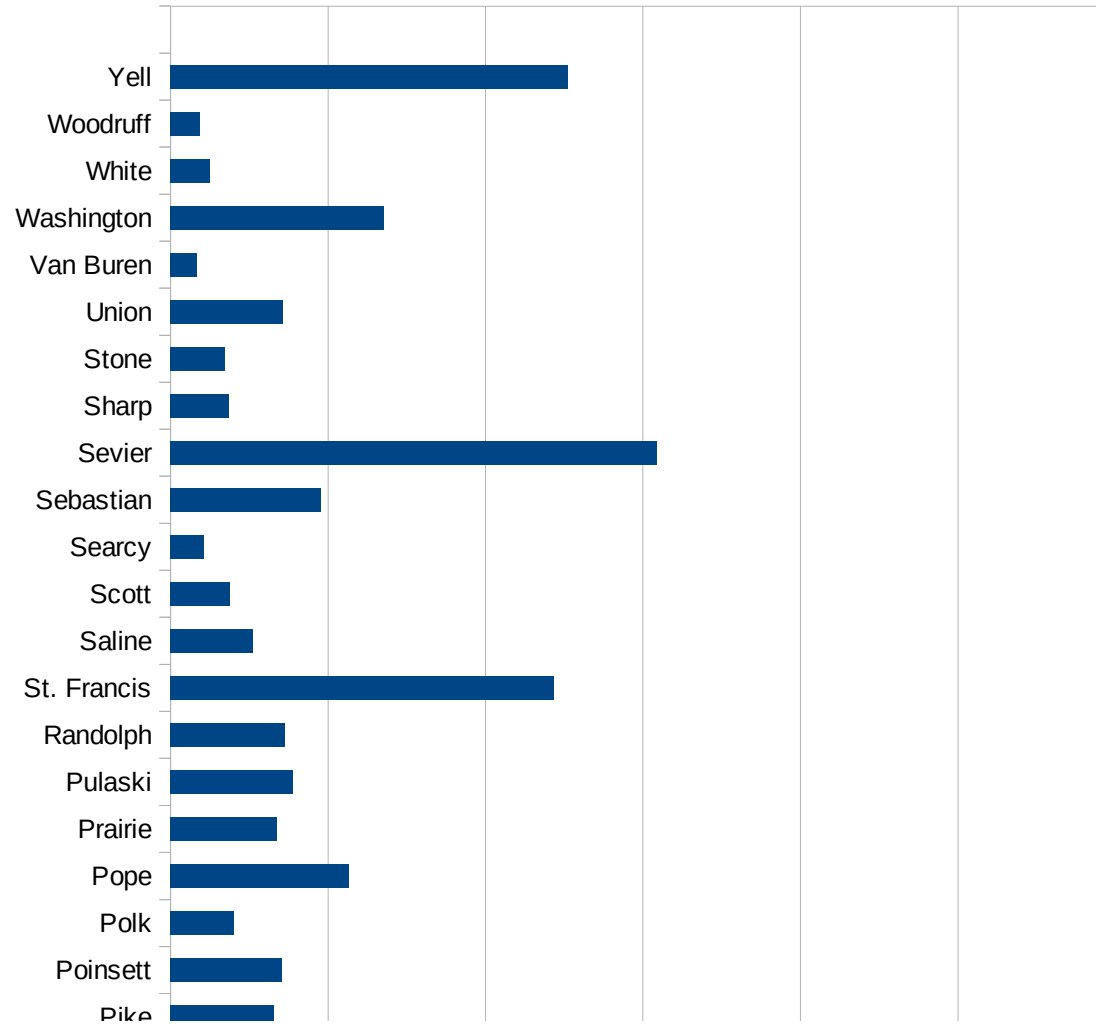
29105  
29107  
29109  
29111  
29113  
29115  
29117  
29121  
29123  
29125  
29127  
29119  
29129  
29131  
29133  
29135  
29137  
29139  
29141  
29143  
29145  
29147  
29149  
29151  
29153  
29155  
29157  
29159  
29161  
29163  
29165  
29167  
29169  
29171

AK

29173  
29175  
29177  
29179  
29181  
29195  
29197  
29199  
29201  
29203  
29205  
29183  
29185  
29187  
29189  
29510  
29186  
29207  
29209  
29211  
29213  
29215  
  
29217  
29219  
29221  
29223  
29225  
29227  
29229

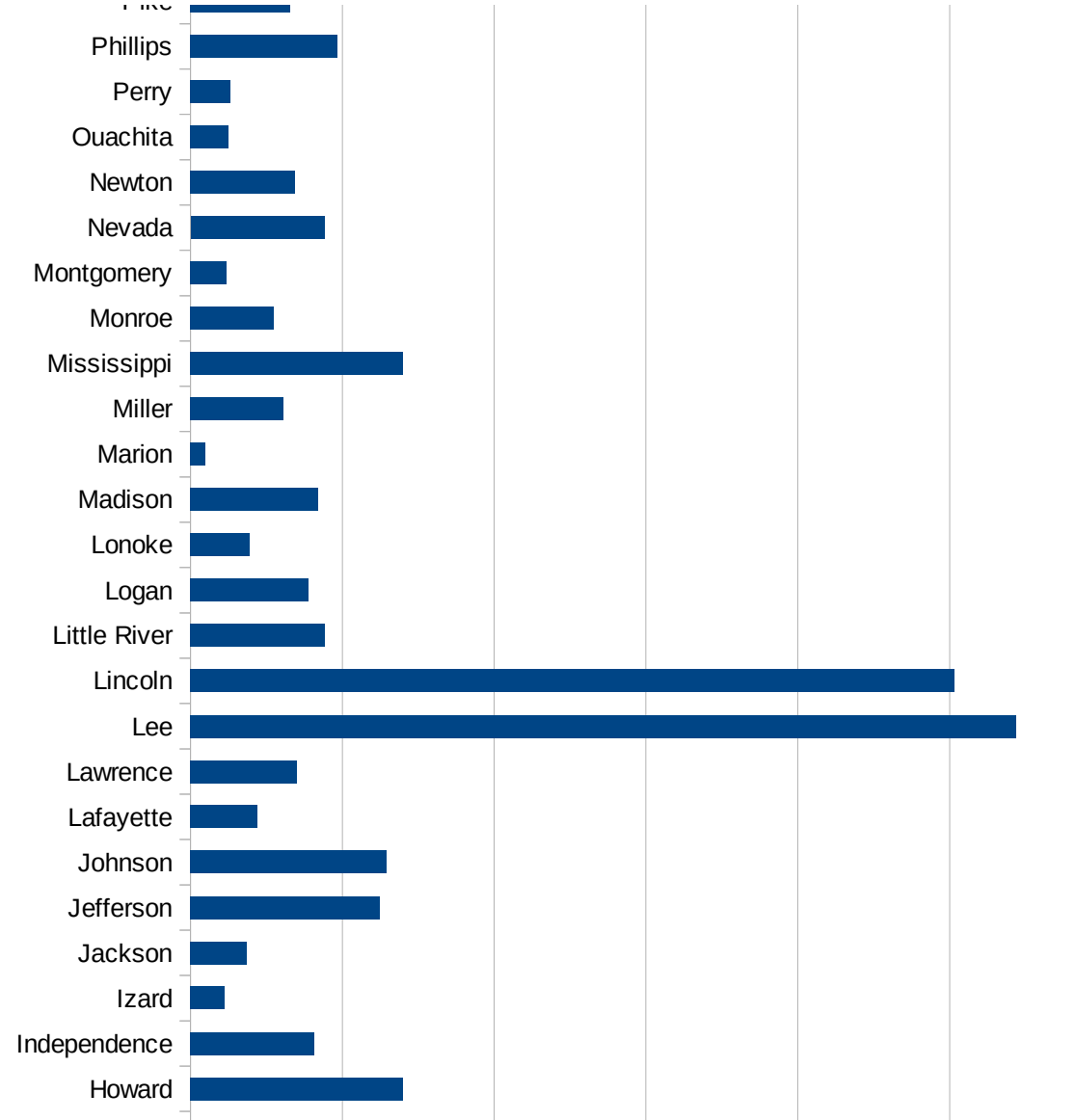
AR

FIPS	County	PC Infection
5001	Arkansas	1390.06134279
5003	Ashley	1805.84655293
5005	Baxter	206.636392032
5007	Benton	1803.68881324
5009	Boone	613.660618997
5011	Bradley	2028.08112324
5013	Calhoun	303.202577222
5015	Carroll	1388.93810013
5017	Chicot	8823.52941176
5019	Clark	856.71547074
5021	Clay	983.363642487
5023	Cleburne	901.261766473
5025	Cleveland	1496.6325767
5027	Columbia	1028.16841569
5029	Conway	775.453544589
5031	Craighead	1365.16884983
5033	Crawford	1160.77342838
5035	Crittenden	3065.6571925
5037	Cross	1349.24442312
5039	Dallas	946.811473127
5041	Desha	1824.18346074
5043	Drew	1418.59450022
5045	Faulkner	1119.33721135
5047	Franklin	786.07523863
5049	Fulton	391.22992909
5051	Garland	1192.08503943
5053	Grant	824.719595338
5055	Greene	1178.15774959
5057	Hempstead	1228.09438388
5059	Hot Spring	4875.22625441
5061	Howard	2803.38805187
5063	Independence	1629.598174



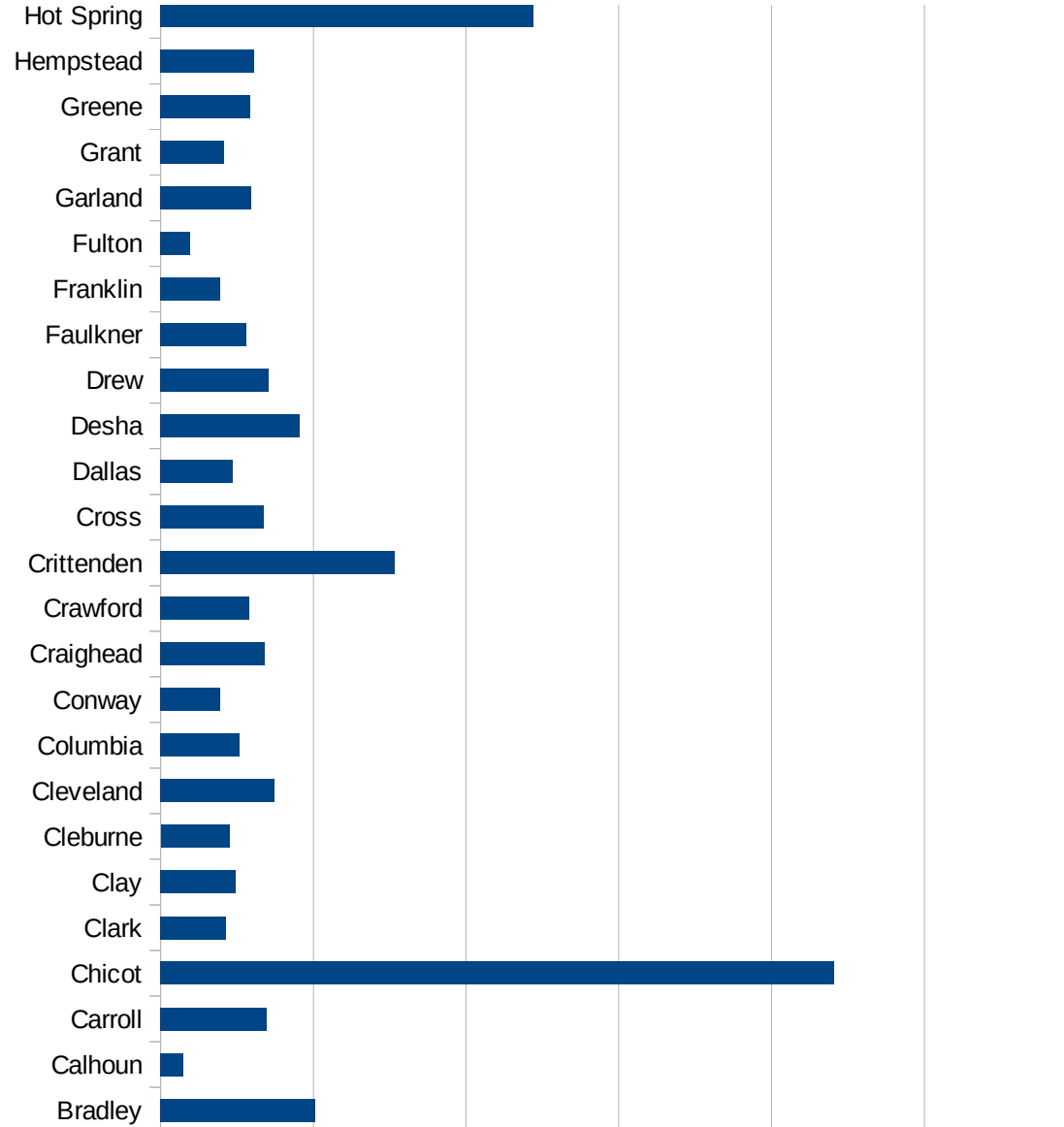
AR

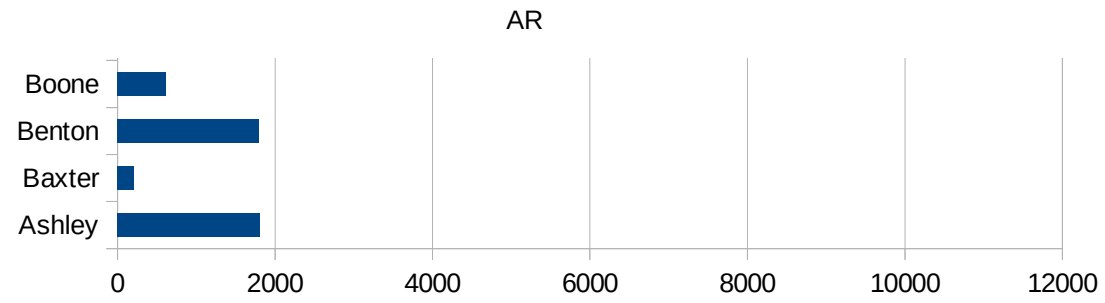
5065 IZARD	448.760391378
5067 JACKSON	737.612277675
5069 JEFFERSON	2489.9433303
5071 JOHNSON	2583.95034029
5073 LAFAYETTE	882.969170907
5075 LAWRENCE	1399.53754412
5077 LEE	10873.6783528
5079 LINCOLN	10057.5356796
5081 LITTLE RIVER	1768.61917897
5083 LOGAN	1550.35193449
5085 LONOKE	777.930135629
5087 MADISON	1686.79085007
5089 MARION	197.344815213
5091 MILLER	1227.2894109
5093 MISSISSIPPI	2798.32197677
5095 MONROE	1101.44927536
5097 MONTGOMERY	481.846705513
5099 NEVADA	1765.55368724
5101 NEWTON	1370.91607944
5103 OUACHITA	499.872913666
5105 PERRY	531.298299845
5107 PHILLIPS	1935.77014809
5109 PIKE	1311.72116556
5111 POINSETT	1418.20305331
5113 POLK	803.032570203
5115 POPE	2264.0625
5117 PRAIRIE	1350.01238543
5119 PULASKI	1549.60782316
5121 RANDOLPH	1448.62937375
5123 ST. FRANCIS	4866.54349621
5125 SALINE	1043.47682856
5127 SCOTT	755.887198372
5129 SEARCY	427.243025886
5131 SEBASTIAN	1906.0217764



AR

5133 Sevier	6173.05560418
5135 Sharp	737.072440401
5137 Stone	690.37488962
5139 Union	1421.04994122
5141 Van Buren	331.265433958
5143 Washington	2713.52669849
5145 White	500.463627472
5147 Woodruff	369.799691834
5149 Yell	5052.24053866







AR

FIPS

29001  
29003  
29005  
29007  
29009  
29011  
29013  
29015  
29017  
29019  
29021  
29023  
29025  
29027  
29029  
29031  
29033  
29035

AR

29037  
29039  
29041  
29043  
29045  
29047  
29049  
29051  
29053  
29055  
29057  
29059  
29061  
29063  
29065  
29067  
29069  
29071  
29073  
29075  
29077  
29079  
29081  
29083  
29085  
29087  
29089  
29091  
29093  
29095  
29097  
29099  
29101

AR

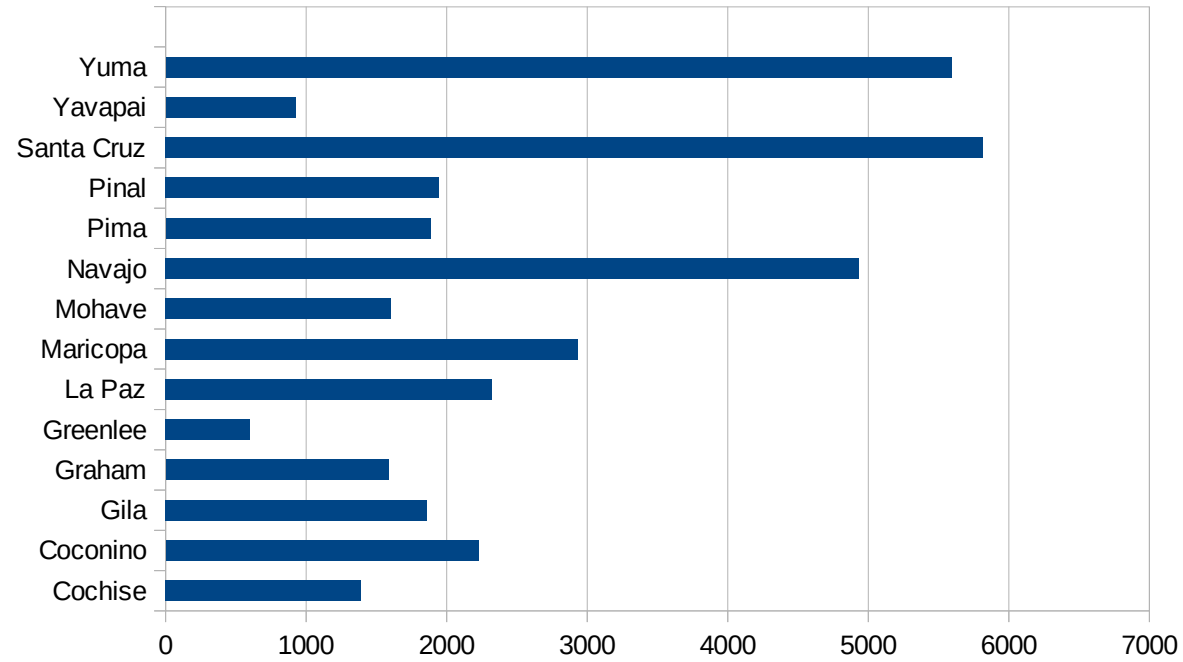
29103  
29105  
29107  
29109  
29111  
29113  
29115  
29117  
29121  
29123  
29125  
29127  
29119  
29129  
29131  
29133  
29135  
29137  
29139  
29141  
29143  
29145  
29147  
29149  
29151  
29153  
29155  
29157  
29159  
29161  
29163  
29165  
29167  
29169

AR

29171  
29173  
29175  
29177  
29179  
29181  
29195  
29197  
29199  
29201  
29203  
29205  
29183  
29185  
29187  
29189  
29510  
29186  
29207  
29209  
29211  
29213  
29215  
  
29217  
29219  
29221  
29223  
29225  
29227  
29229

AZ

FIPS	County	PC Infection
4001	Apache	4512.796235
4003	Cochise	1389.12992
4005	Coconino	2226.048973
4007	Gila	1859.37761
4009	Graham	1586.467745
4011	Greenlee	601.075609
4012	La Paz	2322.495023
4013	Maricopa	2933.352136
4015	Mohave	1604.867573
4017	Navajo	4936.39368
4019	Pima	1884.468175
4021	Pinal	1947.944482
4023	Santa Cruz	5813.678485
4025	Yavapai	925.0279103
4027	Yuma	5591.43536



AZ

FIPS

29001  
29003  
29005  
29007  
29009  
29011  
29013  
29015  
29017  
29019  
29021  
29023  
29025  
29027  
29029  
29031  
29033  
29035  
29037

AZ

29039  
29041  
29043  
29045  
29047  
29049  
29051  
29053  
29055  
29057  
29059  
29061  
29063  
29065  
29067  
29069  
29071  
29073  
29075  
29077  
29079  
29081  
29083  
29085  
29087  
29089  
29091  
29093  
29095  
29097  
29099  
29101

29103

AZ

29105  
29107  
29109  
29111  
29113  
29115  
29117  
29121  
29123  
29125  
29127  
29119  
29129  
29131  
29133  
29135  
29137  
29139  
29141  
29143  
29145  
29147  
29149  
29151  
29153  
29155  
29157  
29159  
29161  
29163  
29165  
29167  
29169  
29171

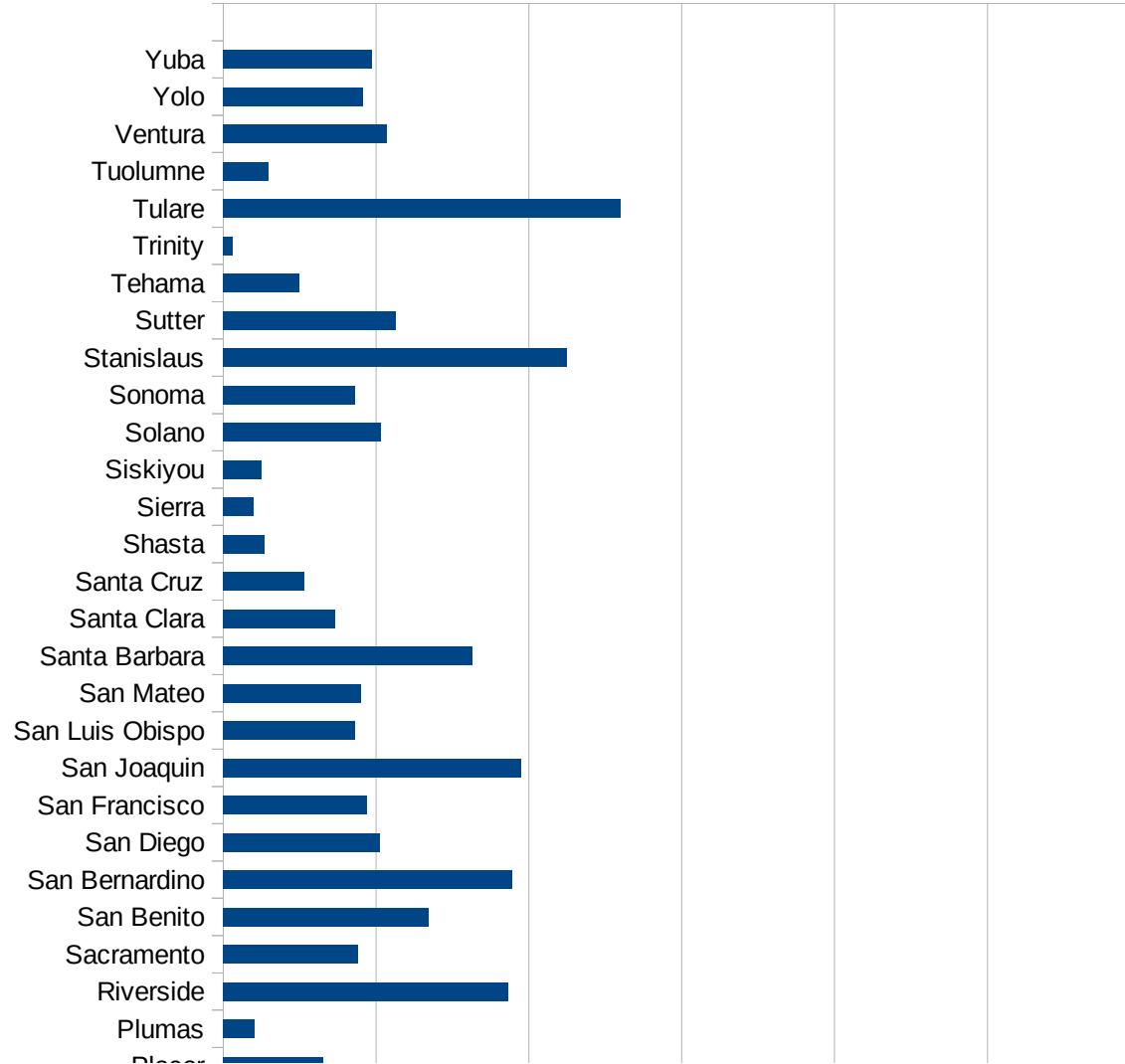


AZ

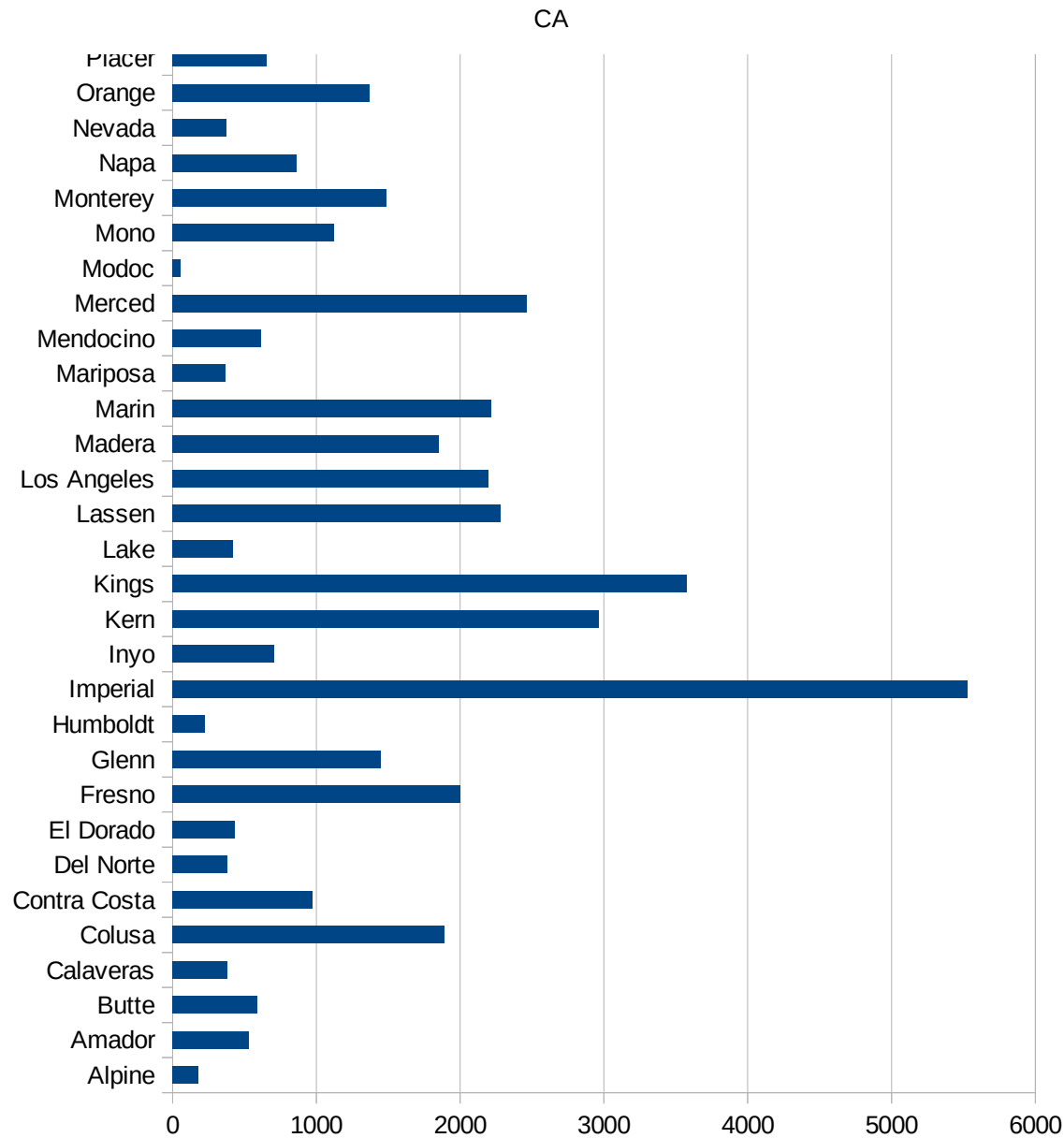
29173  
29175  
29177  
29179  
29181  
29195  
29197  
29199  
29201  
29203  
29205  
29183  
29185  
29187  
29189  
29510  
29186  
29207  
29209  
29211  
29213  
29215  
  
29217  
29219  
29221  
29223  
29225  
29227  
29229

CA

FIPS	County	PC Infection
6001	Alameda	898.3334663
6003	Alpine	181.6530427
6005	Amador	528.1466623
6007	Butte	592.4170616
6009	Calaveras	381.5622122
6011	Colusa	1891.154575
6013	Contra Costa	976.1653256
6015	Del Norte	380.9113123
6017	El Dorado	433.7154785
6019	Fresno	2001.206758
6021	Glenn	1451.135594
6023	Humboldt	226.5844412
6025	Imperial	5531.631716
6027	Inyo	706.0654917
6029	Kern	2962.875405
6031	Kings	3573.457712
6033	Lake	416.2654158
6035	Lassen	2282.31933
6037	Los Angeles	2196.532627
6039	Madera	1854.482724
6041	Marin	2214.383092
6043	Mariposa	366.3213325
6045	Mendocino	612.9717143
6047	Merced	2466.471348
6049	Modoc	56.96707303
6051	Mono	1122.807018
6053	Monterey	1483.261937
6055	Napa	865.0308069
6057	Nevada	374.1373776
6059	Orange	1371.922129
6061	Placer	656.7484592
6063	Plumas	207.4026803
6065	Riverside	1863.178657



6067 Sacramento	883.5315304
6069 San Benito	1345.531956
6071 San Bernardino	1893.716301
6073 San Diego	1027.228863
6075 San Francisco	938.7470919
6077 San Joaquin	1946.562857
6079 San Luis Obispo	858.7725784
6081 San Mateo	903.3909648
6083 Santa Barbara	1629.016834
6085 Santa Clara	733.2380249
6087 Santa Cruz	530.1635339
6089 Shasta	271.0508776
6091 Sierra	200.8704386
6093 Siskiyou	253.8651541
6095 Solano	1029.08578
6097 Sonoma	858.6996092
6099 Stanislaus	2251.48459
6101 Sutter	1130.083568
6103 Tehama	497.5280055
6105 Trinity	63.82130036
6107 Tulare	2598.414549
6109 Tuolumne	293.3680486
6111 Ventura	1068.196534
6113 Yolo	916.0284563
6115 Yuba	971.2843249



CA

CA

FIPS

29001  
29003  
29005  
29007  
29009  
29011  
29013  
29015  
29017  
29019  
29021  
29023  
29025  
29027  
29029  
29031  
29033  
29035  
29037

CA

29039  
29041  
29043  
29045  
29047  
29049  
29051  
29053  
29055  
29057  
29059  
29061  
29063  
29065  
29067  
29069  
29071  
29073  
29075  
29077  
29079  
29081  
29083  
29085  
29087  
29089  
29091  
29093  
29095  
29097  
29099  
29101

29103

CA

29105  
29107  
29109  
29111  
29113  
29115  
29117  
29121  
29123  
29125  
29127  
29119  
29129  
29131  
29133  
29135  
29137  
29139  
29141  
29143  
29145  
29147  
29149  
29151  
29153  
29155  
29157  
29159  
29161  
29163  
29165  
29167  
29169  
29171

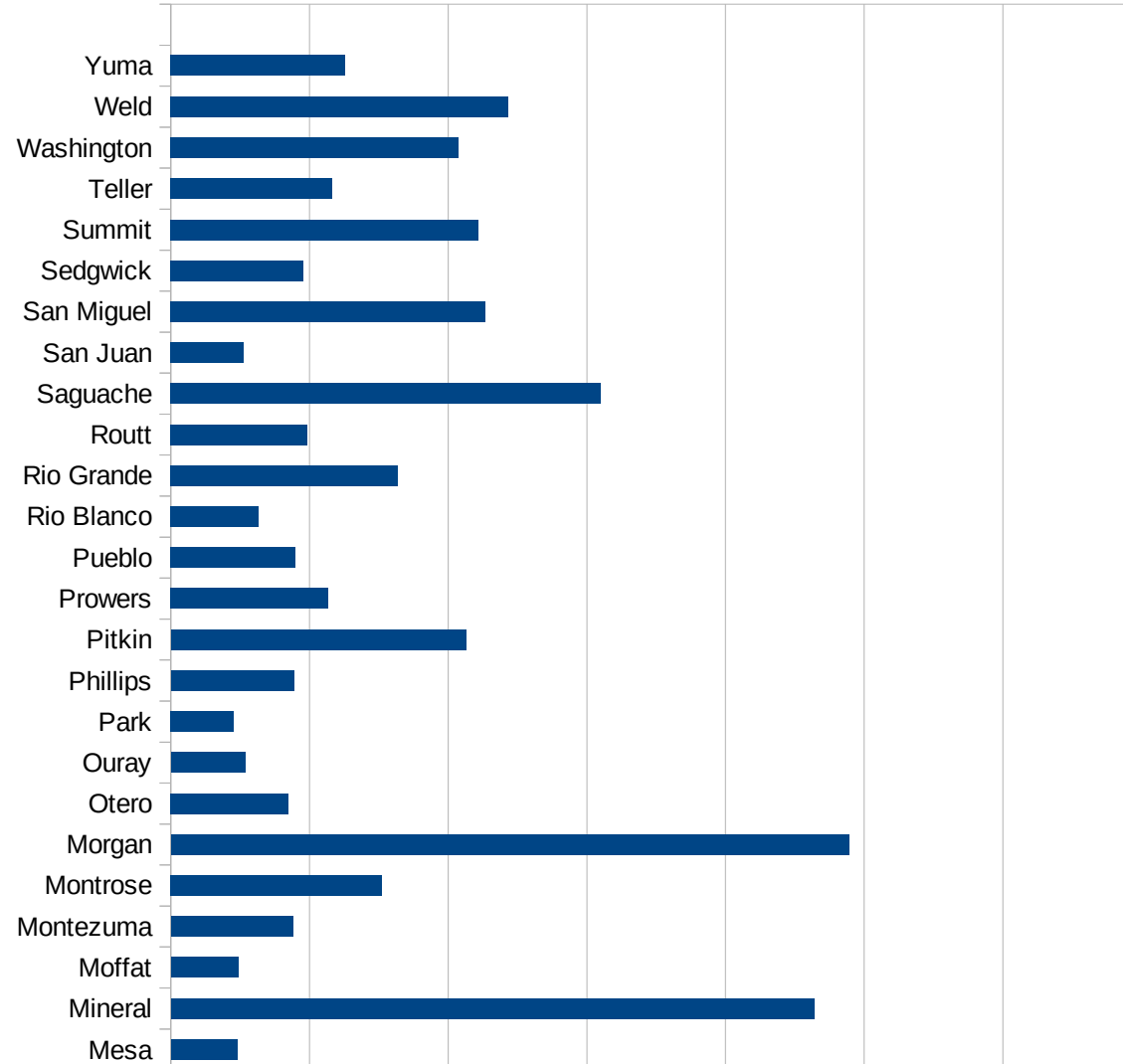
CA

29173  
29175  
29177  
29179  
29181  
29195  
29197  
29199  
29201  
29203  
29205  
29183  
29185  
29187  
29189  
29510  
29186  
29207  
29209  
29211  
29213  
29215  
  
29217  
29219  
29221  
29223  
29225  
29227  
29229



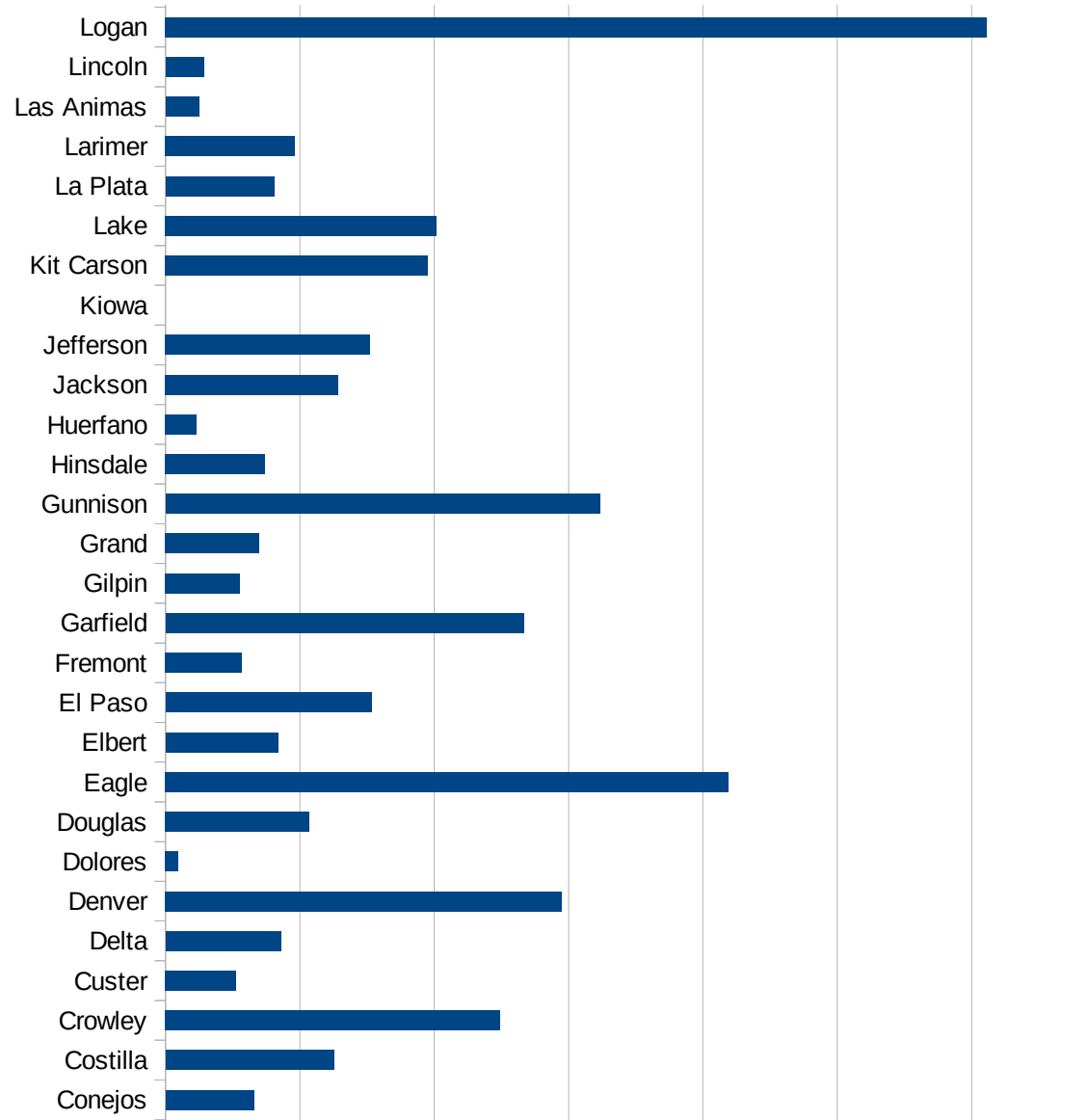
CO

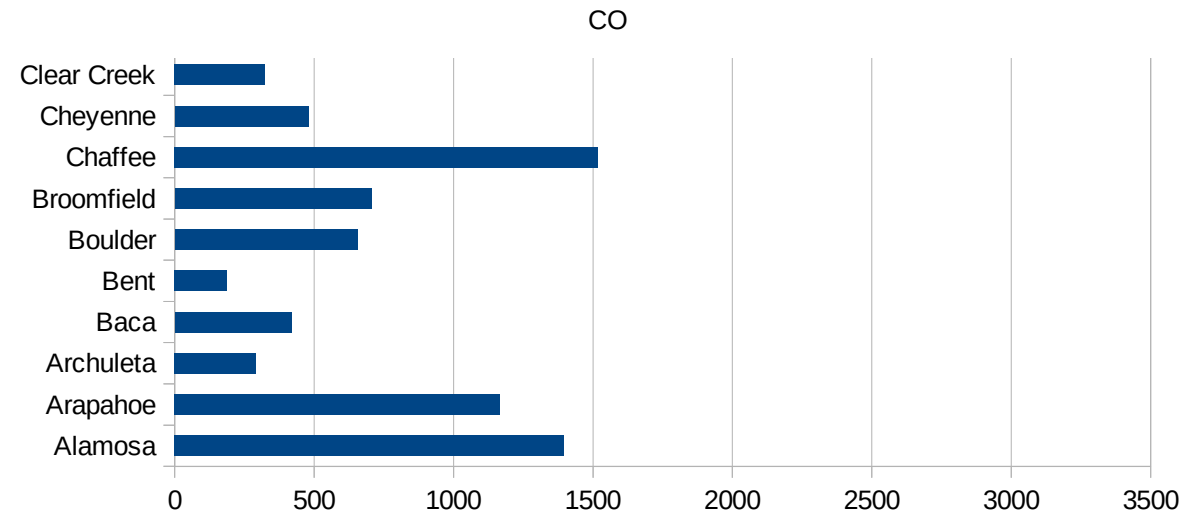
FIPS	County	PC Infection
8001	Adams	1331.5933014
8003	Alamosa	1396.6313013
8005	Arapahoe	1166.1279301
8007	Archuleta	290.59208137
8009	Baca	418.41004184
8011	Bent	187.01122067
8013	Boulder	655.05799226
8014	Broomfield	705.9638789
8015	Chaffee	1517.9507665
8017	Cheyenne	479.74413646
8019	Clear Creek	322.74856845
8021	Conejos	329.26829268
8023	Costilla	626.95924765
8025	Crowley	1246.1590987
8027	Custer	262.41421074
8029	Delta	429.68371402
8031	Denver	1475.5224064
8033	Dolores	48.216007715
8035	Douglas	534.75155787
8037	Eagle	2094.812067
8039	Elbert	418.53740202
8041	El Paso	767.3816568
8043	Fremont	285.29185148
8045	Garfield	1333.444872
8047	Gilpin	277.73239667
8049	Grand	347.82608696
8051	Gunnison	1617.7664386
8053	Hinsdale	369.91368681
8055	Huerfano	116.12715924
8057	Jackson	643.31665475
8059	Jefferson	760.72887961
8061	Kiowa	0
8063	Kit Carson	977.24417144



CO

8065 Lake	1009.7137014
8067 La Plata	404.90143847
8069 Larimer	481.28769421
8071 Las Animas	124.11225264
8073 Lincoln	142.60249554
8075 Logan	3056.4845782
8077 Mesa	239.54519049
8079 Mineral	2319.5876289
8081 Moffat	242.64482863
8083 Montezuma	439.6360578
8085 Montrose	760.41123798
8087 Morgan	2444.1487499
8089 Otero	423.17708333
8091 Ouray	268.98406787
8093 Park	226.34188403
8095 Phillips	443.30377975
8097 Pitkin	1064.0668524
8099 Prowers	567.24761592
8101 Pueblo	450.07133093
8103 Rio Blanco	315.65656566
8105 Rio Grande	817.77777778
8107 Routt	493.52970893
8109 Saguache	1549.028204
8111 San Juan	262.4671916
8113 San Miguel	1135.392504
8115 Sedgwick	477.63786366
8117 Summit	1109.4269036
8119 Teller	582.06753578
8121 Washington	1038.9081279
8123 Weld	1216.9707768
8125 Yuma	628.74251497





CO

FIPS

29001  
29003  
29005  
29007  
29009  
29011  
29013  
29015  
29017  
29019  
29021  
29023  
29025  
29027  
29029  
29031  
29033  
29035  
29037

CO

29039  
29041  
29043  
29045  
29047  
29049  
29051  
29053  
29055  
29057  
29059  
29061  
29063  
29065  
29067  
29069  
29071  
29073  
29075  
29077  
29079  
29081  
29083  
29085  
29087  
29089  
29091  
29093  
29095  
29097  
29099  
29101

29103

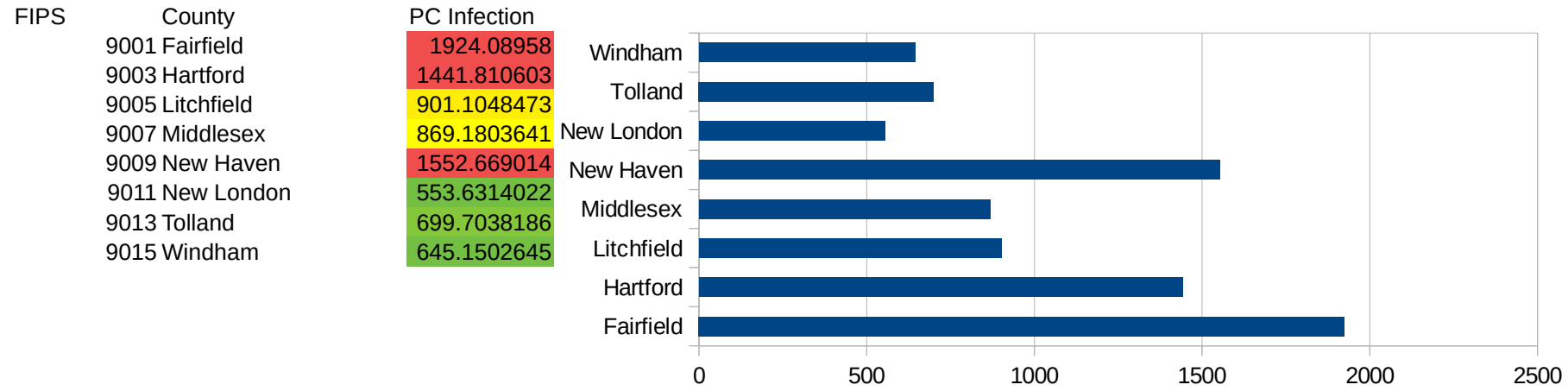
CO

29105  
29107  
29109  
29111  
29113  
29115  
29117  
29121  
29123  
29125  
29127  
29119  
29129  
29131  
29133  
29135  
29137  
29139  
29141  
29143  
29145  
29147  
29149  
29151  
29153  
29155  
29157  
29159  
29161  
29163  
29165  
29167  
29169  
29171

CO

29173  
29175  
29177  
29179  
29181  
29195  
29197  
29199  
29201  
29203  
29205  
29183  
29185  
29187  
29189  
29510  
29186  
29207  
29209  
29211  
29213  
29215  
  
29217  
29219  
29221  
29223  
29225  
29227  
29229

CT





CT

FIPS

29001  
29003  
29005  
29007  
29009  
29011  
29013  
29015  
29017  
29019  
29021  
29023  
29025  
29027  
29029  
29031  
29033  
29035  
29037

CT

29039  
29041  
29043  
29045  
29047  
29049  
29051  
29053  
29055  
29057  
29059  
29061  
29063  
29065  
29067  
29069  
29071  
29073  
29075  
29077  
29079  
29081  
29083  
29085  
29087  
29089  
29091  
29093  
29095  
29097  
29099  
29101

29103

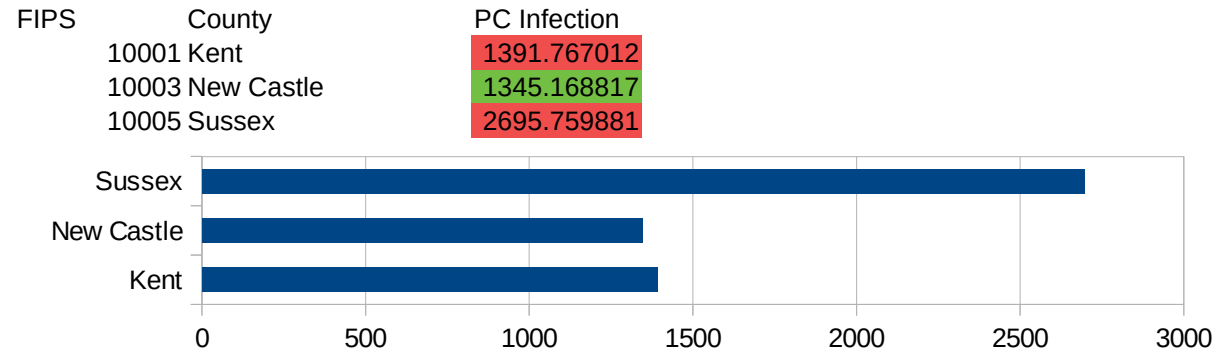
CT

29105  
29107  
29109  
29111  
29113  
29115  
29117  
29121  
29123  
29125  
29127  
29119  
29129  
29131  
29133  
29135  
29137  
29139  
29141  
29143  
29145  
29147  
29149  
29151  
29153  
29155  
29157  
29159  
29161  
29163  
29165  
29167  
29169  
29171

CT

29173  
29175  
29177  
29179  
29181  
29195  
29197  
29199  
29201  
29203  
29205  
29183  
29185  
29187  
29189  
29510  
29186  
29207  
29209  
29211  
29213  
29215  
  
29217  
29219  
29221  
29223  
29225  
29227  
29229

DE



DE

FIPS

29001  
29003  
29005  
29007  
29009  
29011  
29013  
29015  
29017  
29019  
29021  
29023  
29025  
29027  
29029  
29031  
29033  
29035  
29037

DE

29039  
29041  
29043  
29045  
29047  
29049  
29051  
29053  
29055  
29057  
29059  
29061  
29063  
29065  
29067  
29069  
29071  
29073  
29075  
29077  
29079  
29081  
29083  
29085  
29087  
29089  
29091  
29093  
29095  
29097  
29099  
29101

29103

DE

29105  
29107  
29109  
29111  
29113  
29115  
29117  
29121  
29123  
29125  
29127  
29119  
29129  
29131  
29133  
29135  
29137  
29139  
29141  
29143  
29145  
29147  
29149  
29151  
29153  
29155  
29157  
29159  
29161  
29163  
29165  
29167  
29169  
29171



DE

29173  
29175  
29177  
29179  
29181  
29195  
29197  
29199  
29201  
29203  
29205  
29183  
29185  
29187  
29189  
29510  
29186  
29207  
29209  
29211  
29213  
29215  
  
29217  
29219  
29221  
29223  
29225  
29227  
29229

DC

FIPS	County	PC Infection
11001	District of Columbia	1881.971087

DC

FIPS

29001  
29003  
29005  
29007  
29009  
29011  
29013  
29015  
29017  
29019  
29021  
29023  
29025  
29027  
29029  
29031  
29033  
29035  
29037

DC

29039  
29041  
29043  
29045  
29047  
29049  
29051  
29053  
29055  
29057  
29059  
29061  
29063  
29065  
29067  
29069  
29071  
29073  
29075  
29077  
29079  
29081  
29083  
29085  
29087  
29089  
29091  
29093  
29095  
29097  
29099  
29101

29103


DC

29105  
29107  
29109  
29111  
29113  
29115  
29117  
29121  
29123  
29125  
29127  
29119  
29129  
29131  
29133  
29135  
29137  
29139  
29141  
29143  
29145  
29147  
29149  
29151  
29153  
29155  
29157  
29159  
29161  
29163  
29165  
29167  
29169  
29171

DC

29173  
29175  
29177  
29179  
29181  
29195  
29197  
29199  
29201  
29203  
29205  
29183  
29185  
29187  
29189  
29510  
29186  
29207  
29209  
29211  
29213  
29215  
  
29217  
29219  
29221  
29223  
29225  
29227  
29229

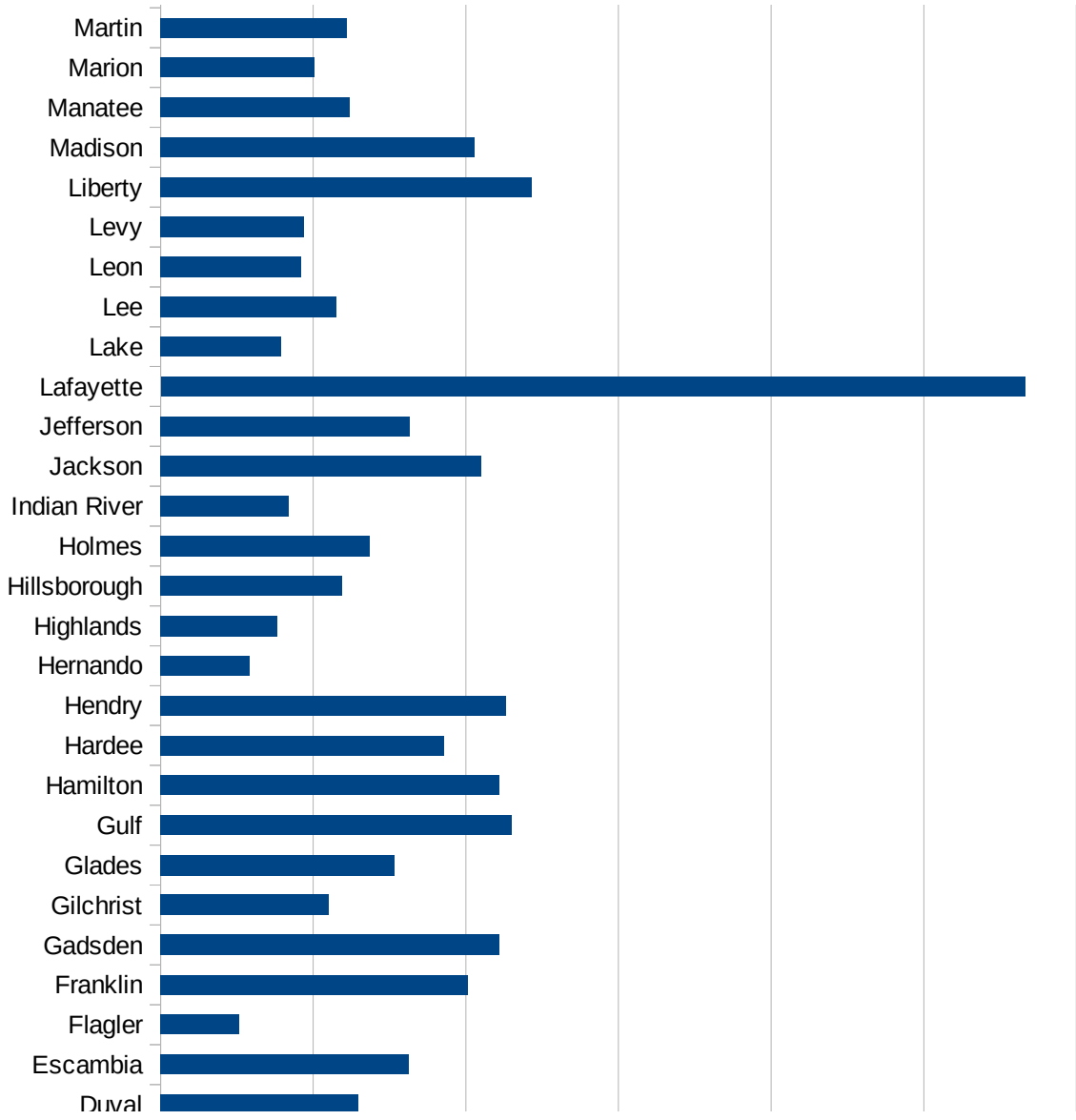
FL



This work is licensed under the Creative Commons Attribution-NoDerivatives 4.0 International License. To view a copy of this license, visit <http://creativecommons.org/licenses/by-nd/4.0/>.

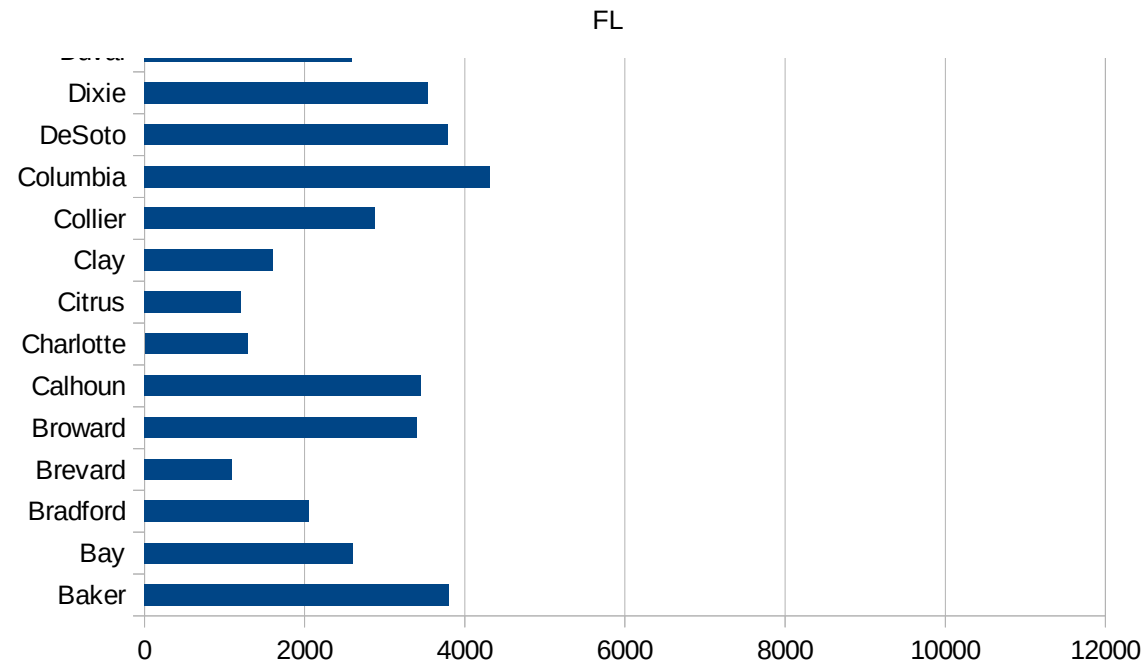
FL

12069 Lake	1576.179189
12071 Lee	2305.95937
12073 Leon	1846.824979
12075 Levy	1881.285259
12077 Liberty	4859.87939
12079 Madison	4117.869286
12081 Manatee	2477.111851
12083 Marion	2013.184176
12085 Martin	2437.978522
12086 Miami-Dade	5261.732319
12087 Monroe	2176.549775
12089 Nassau	1554.1989
12091 Okaloosa	1798.628835
12093 Okeechobee	2749.355996
12095 Orange	2417.855423
12097 Osceola	2802.793554
12099 Palm Beach	2633.280864
12101 Pasco	1381.131516
12103 Pinellas	1920.47412
12105 Polk	2179.209586
12107 Putnam	2172.242223
12109 St. Johns	1561.781005
12111 St. Lucie	1947.510027
12113 Santa Rosa	2354.627012
12115 Sarasota	1567.54578
12117 Seminole	1596.940782
12119 Sumter	1196.079345
12121 Suwannee	5098.323188
12123 Taylor	5087.175693
12125 Union	3266.398929
12127 Volusia	1543.637154
12129 Wakulla	2381.319121
12131 Walton	2081.961471
12133 Washington	3733.92283



This work is licensed under the Creative Commons Attribution-NoDerivatives 4.0 International License. To view a copy of this license, visit <http://creativecommons.org/licenses/by-nd/4.0/>.





FL

FIPS

29001  
29003  
29005  
29007  
29009  
29011  
29013  
29015  
29017  
29019  
29021  
29023  
29025  
29027  
29029  
29031  
29033  
29035  
29037

FL

29039  
29041  
29043  
29045  
29047  
29049  
29051  
29053  
29055  
29057  
29059  
29061  
29063  
29065  
29067  
29069  
29071  
29073  
29075  
29077  
29079  
29081  
29083  
29085  
29087  
29089  
29091  
29093  
29095  
29097  
29099  
29101

29103

FL

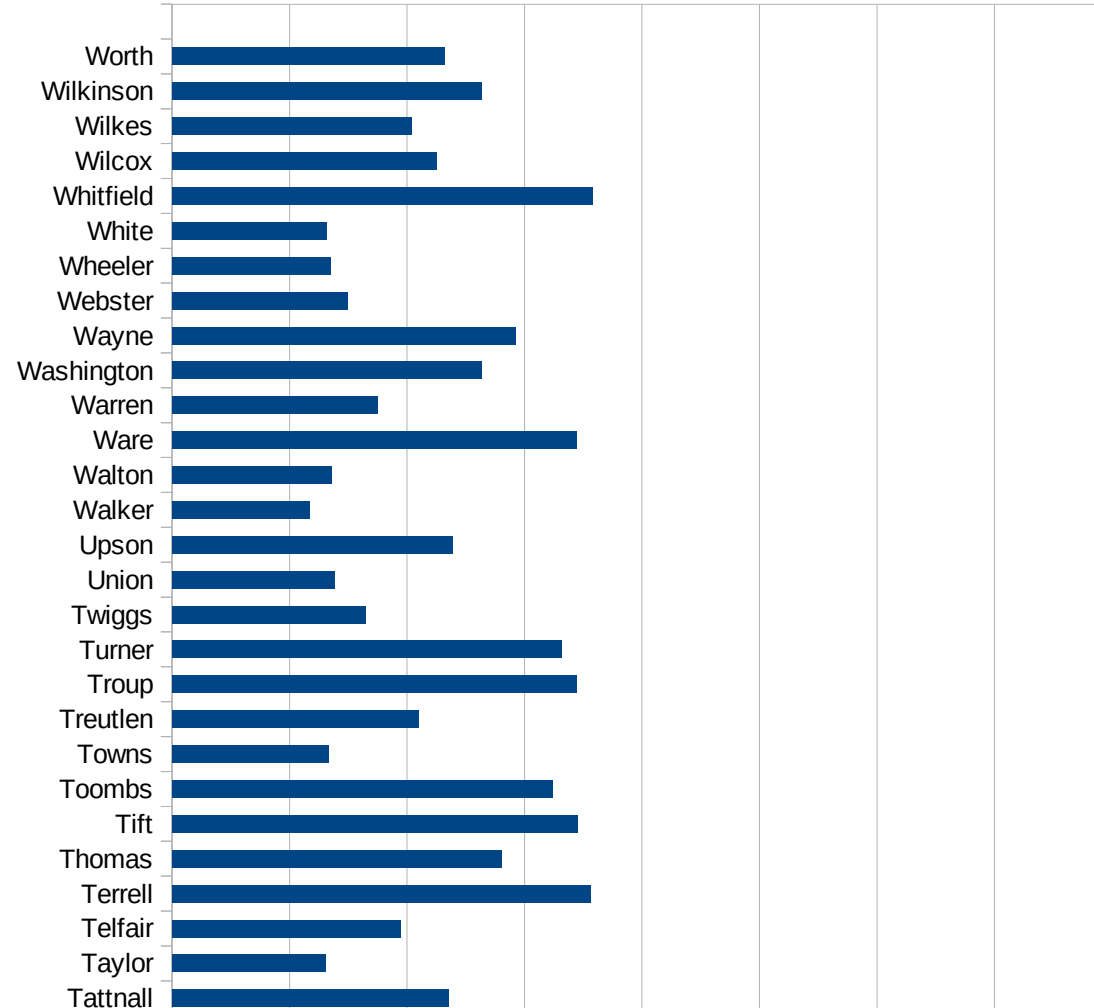
29105  
29107  
29109  
29111  
29113  
29115  
29117  
29121  
29123  
29125  
29127  
29119  
29129  
29131  
29133  
29135  
29137  
29139  
29141  
29143  
29145  
29147  
29149  
29151  
29153  
29155  
29157  
29159  
29161  
29163  
29165  
29167  
29169  
29171

FL

29173  
29175  
29177  
29179  
29181  
29195  
29197  
29199  
29201  
29203  
29205  
29183  
29185  
29187  
29189  
29510  
29186  
29207  
29209  
29211  
29213  
29215  
  
29217  
29219  
29221  
29223  
29225  
29227  
29229

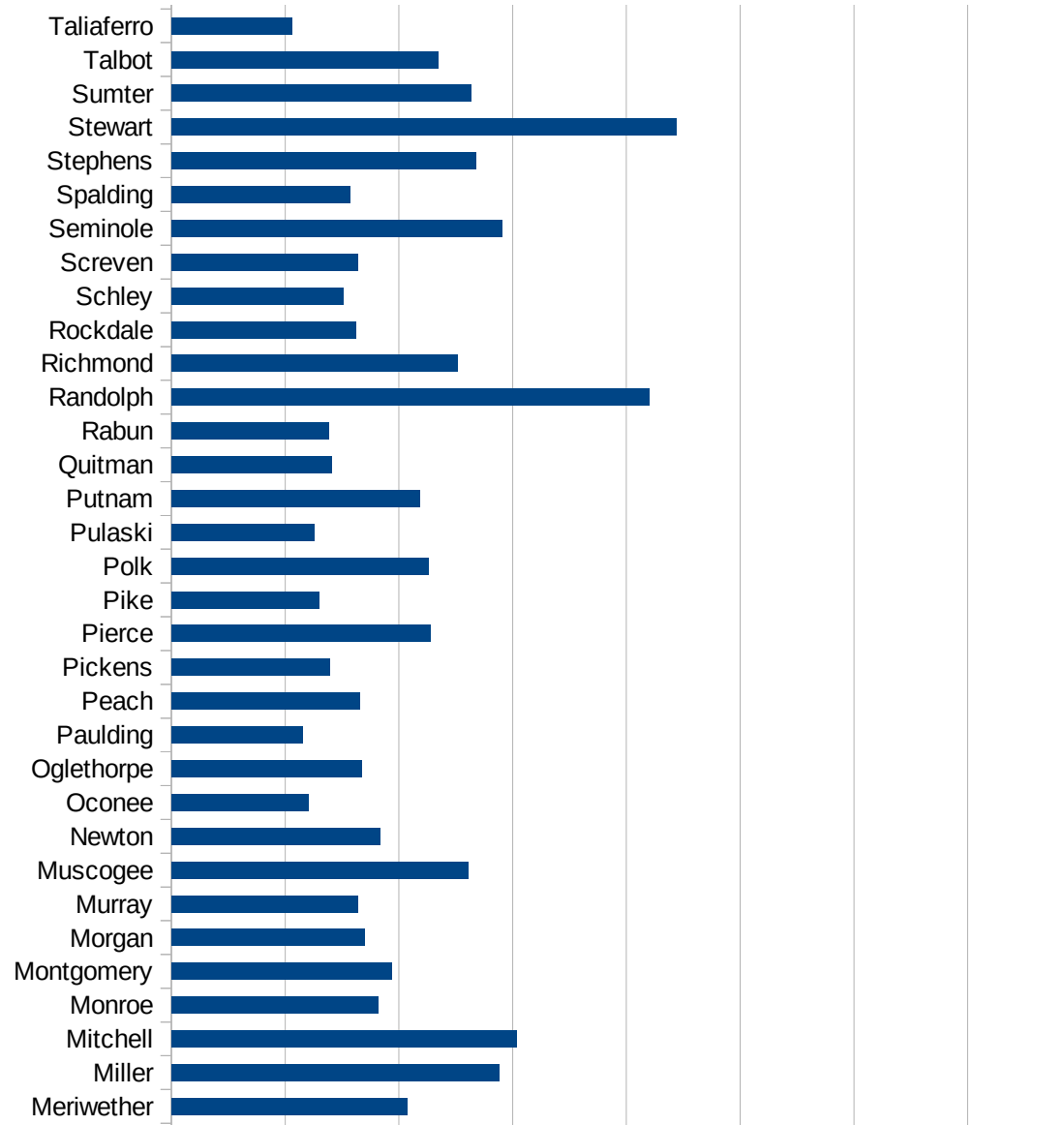
GA

FIPS	County	PC Infection
13001	Appling	4263.251743
13003	Atkinson	4242.497288
13005	Bacon	4219.937416
13007	Baker	2328.589909
13009	Baldwin	2605.805055
13011	Banks	1585.211713
13013	Barrow	1773.317329
13015	Bartow	1933.125329
13017	Ben Hill	3186.989933
13019	Berrien	1750.467484
13021	Bibb	2652.601326
13023	Bleckley	2173.235706
13025	Brantley	1439.381912
13027	Brooks	2784.761168
13029	Bryan	1920.806109
13031	Bulloch	1804.750569
13033	Burke	2434.999777
13035	Butts	2112.181209
13037	Calhoun	3369.017632
13039	Camden	1602.175979
13043	Candler	2583.979328
13045	Carroll	1729.582377
13047	Catoosa	1051.616731
13049	Charlton	3778.531771
13051	Chatham	2160.134166
13053	Chattahoochee	7581.430176
13055	Chattooga	1452.198467
13057	Cherokee	1566.40396
13059	Clarke	1767.061965
13061	Clay	3567.717354
13063	Clayton	1906.669199
13065	Clinch	3249.097473
13067	Cobb	1967.722117



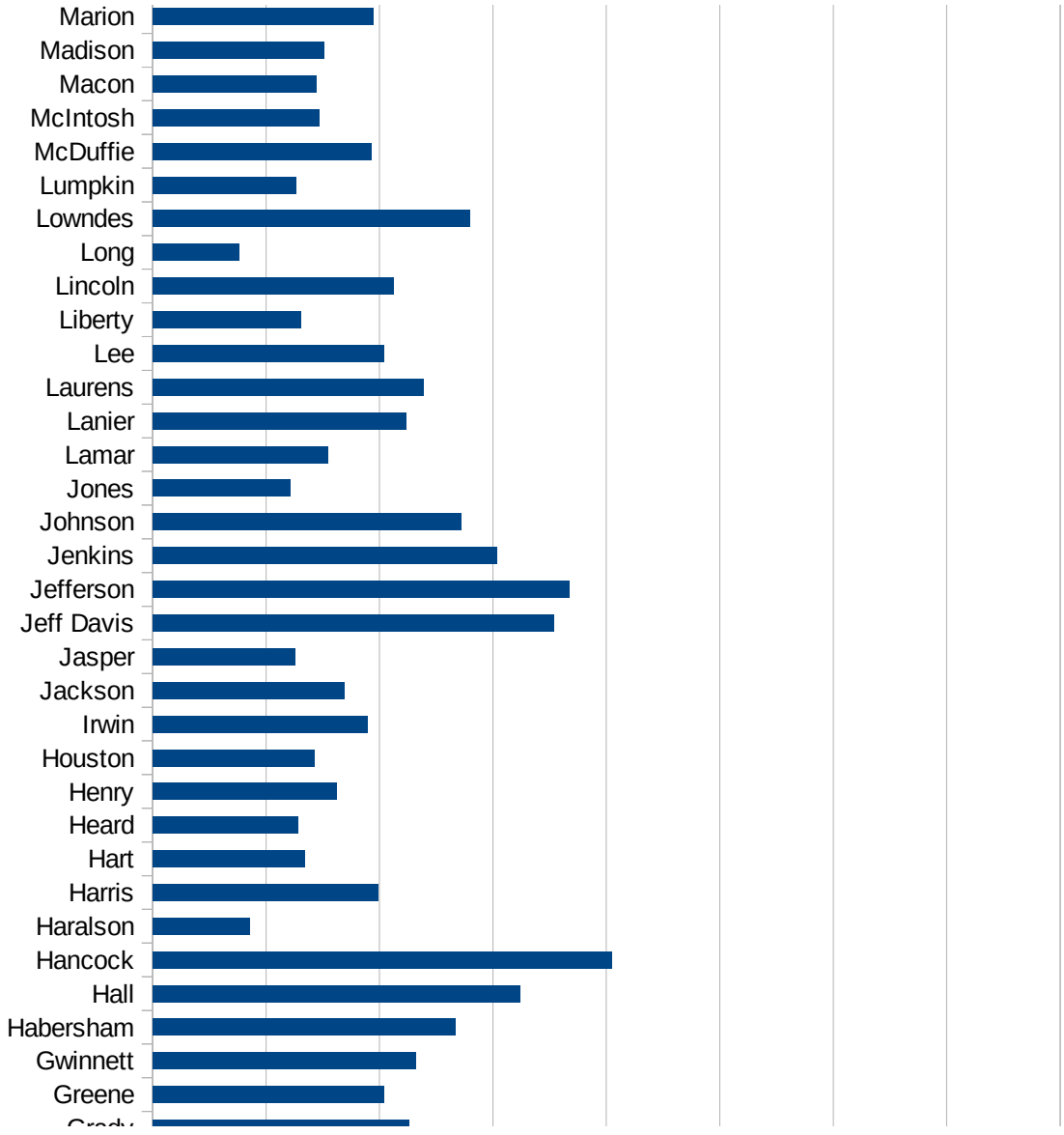
GA

13069 Coffee	3692.014944
13071 Colquitt	3559.835059
13073 Columbia	1707.811862
13075 Cook	2750.262207
13077 Coweta	1212.087972
13079 Crawford	949.8295178
13081 Crisp	1836.201938
13083 Dade	949.0940466
13085 Dawson	1929.593749
13087 Decatur	3183.443086
13089 DeKalb	1986.628917
13091 Dodge	1221.927071
13093 Dooly	1926.163724
13095 Dougherty	3097.223897
13097 Douglas	1977.554686
13099 Early	3737.679321
13101 Echols	5650
13103 Effingham	1323.363885
13105 Elbert	2013.598326
13107 Emanuel	2613.656466
13109 Evans	2919.503778
13111 Fannin	1417.347096
13113 Fayette	1125.516706
13115 Floyd	1843.209738
13117 Forsyth	1085.743749
13119 Franklin	1980.628068
13121 Fulton	2094.344043
13123 Gilmer	2219.626168
13125 Glascock	901.5025042
13127 Glynn	3226.979899
13129 Gordon	2314.293144
13131 Grady	2262.809116
13133 Greene	2039.778506
13135 Gwinnett	2321.021879



GA

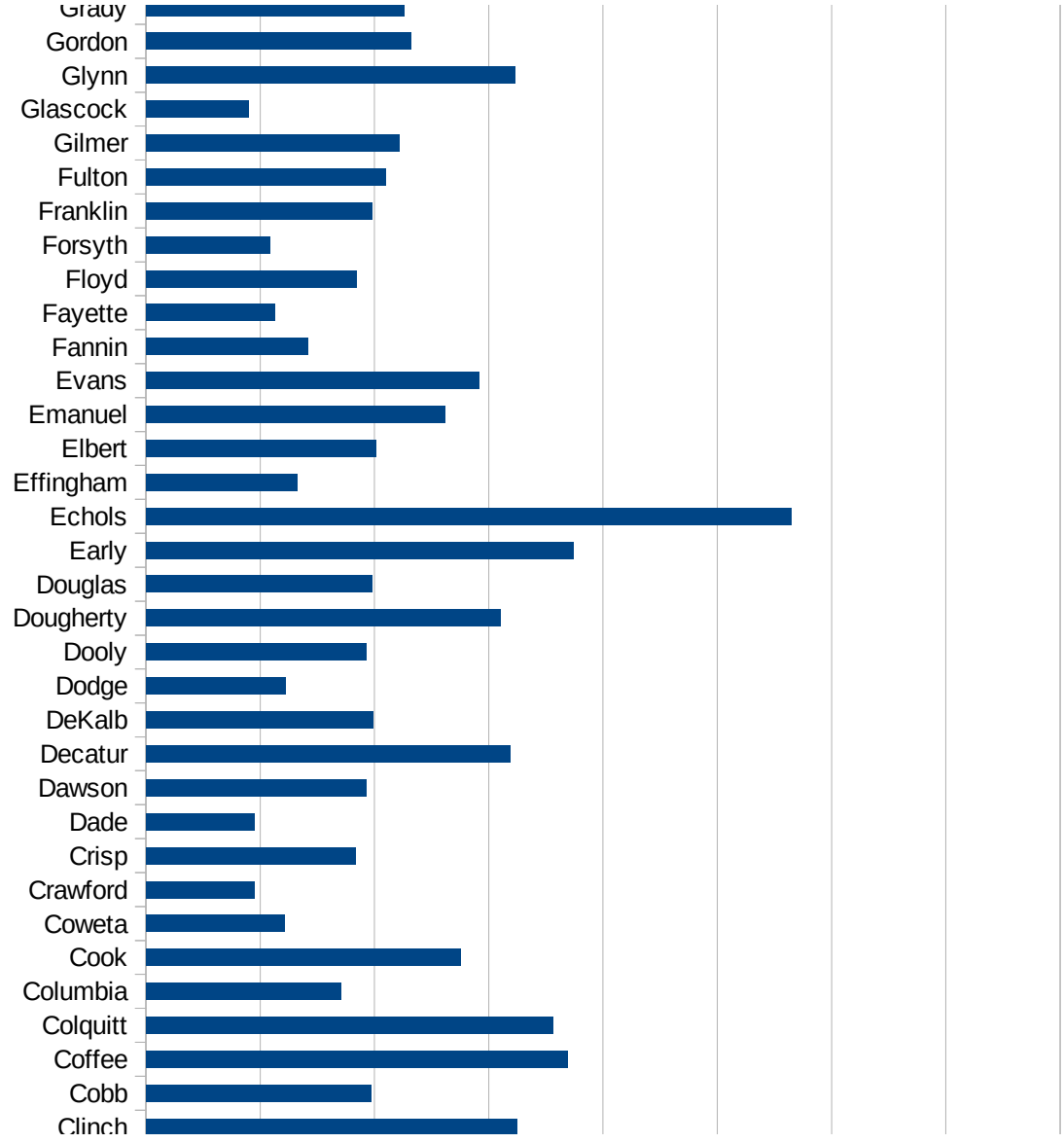
13137 Habersham	2670.309333
13139 Hall	3241.189623
13141 Hancock	4048.873982
13143 Haralson	849.8967257
13145 Harris	1986.947063
13147 Hart	1341.04755
13149 Heard	1279.568987
13151 Henry	1622.36122
13153 Houston	1426.650972
13155 Irwin	1894.020004
13157 Jackson	1686.972821
13159 Jasper	1253.561254
13161 Jeff Davis	3539.823009
13163 Jefferson	3674.659754
13165 Jenkins	3028.90706
13167 Johnson	2719.406675
13169 Jones	1216.10288
13171 Lamar	1547.368421
13173 Lanier	2234.042553
13175 Laurens	2383.518225
13177 Lee	2039.376428
13179 Liberty	1305.754752
13181 Lincoln	2122.552116
13183 Long	763.2382356
13185 Lowndes	2799.150626
13187 Lumpkin	1265.361857
13189 McDuffie	1927.453439
13191 McIntosh	1471.408647
13193 Macon	1438.027848
13195 Madison	1507.588533
13197 Marion	1939.887439
13199 Meriwether	2069.489273
13201 Miller	2884.277172
13205 Mitchell	3032.624369



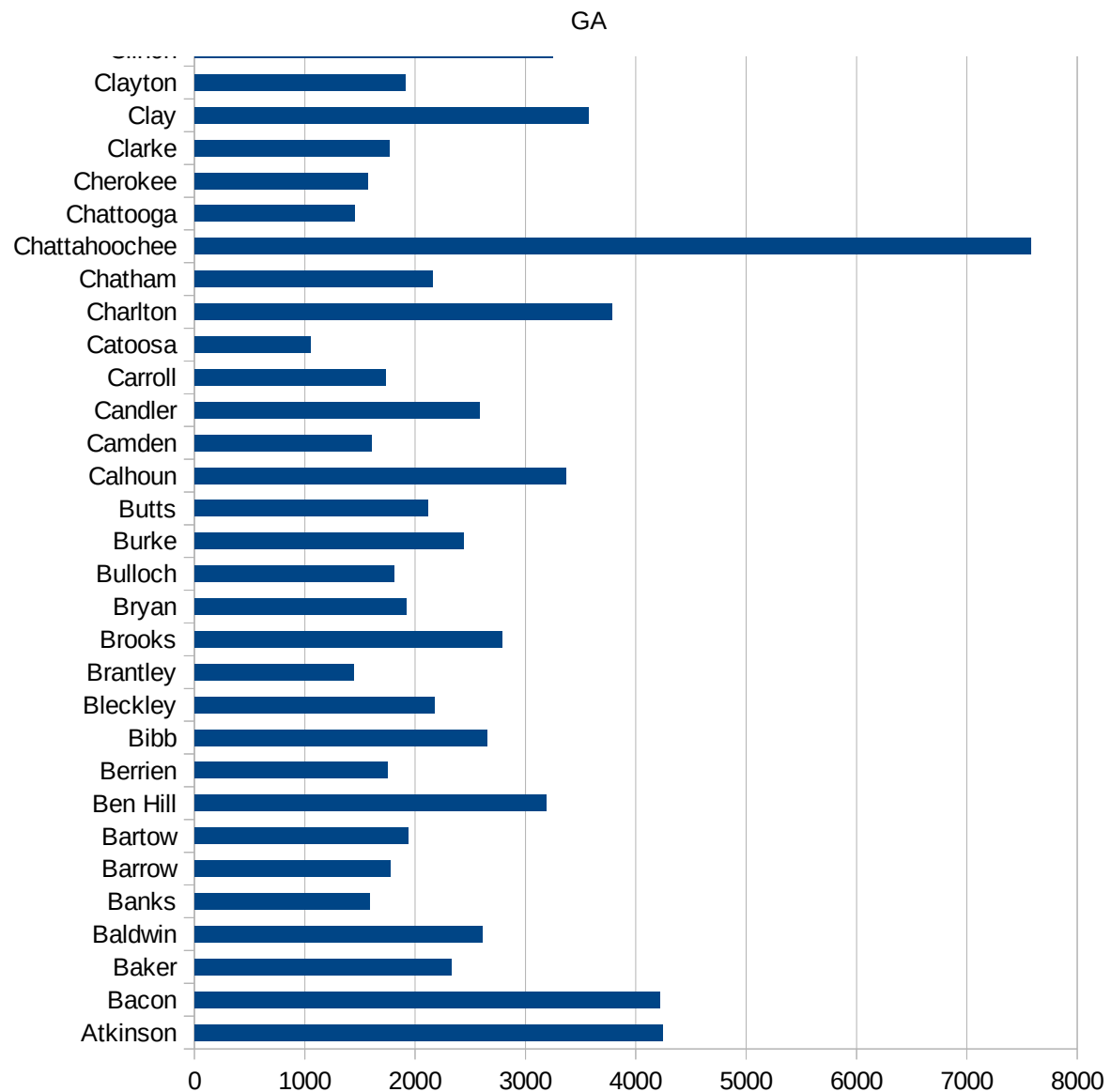


GA

13207 Monroe	1820.494186
13209 Montgomery	1936.255847
13211 Morgan	1697.342598
13213 Murray	1640.740462
13215 Muscogee	2609.188298
13217 Newton	1836.755188
13219 Oconee	1201.874109
13221 Oglethorpe	1673.973695
13223 Paulding	1149.691546
13225 Peach	1652.196212
13227 Pickens	1388.36773
13229 Pierce	2279.643097
13231 Pike	1293.334764
13233 Polk	2255.709913
13235 Pulaski	1255.759328
13237 Putnam	2182.585171
13239 Quitman	1404.124616
13241 Rabun	1387.324361
13243 Randolph	4200.204888
13245 Richmond	2512.478046
13247 Rockdale	1623.727841
13249 Schley	1508.785332
13251 Screven	1635.815755
13253 Seminole	2910.402886
13255 Spalding	1567.322239
13257 Stephens	2673.324371
13259 Stewart	4436.199387
13261 Sumter	2633.437595
13263 Talbot	2343.75
13265 Taliaferro	1057.21393
13267 Tattnall	2351.226813
13269 Taylor	1306.132604
13271 Telfair	1946.334089
13273 Terrell	3565.207293



13275 Thomas	2807.775378
13277 Tift	3448.275862
13279 Toombs	3239.483765
13281 Towns	1333.108336
13283 Treutlen	2100.161551
13285 Troup	3445.469343
13287 Turner	3311.425683
13289 Twiggs	1648.754275
13291 Union	1379.109204
13293 Upson	2387.945833
13295 Walker	1172.74168
13297 Walton	1356.106221
13299 Ware	3444.506726
13301 Warren	1752.047229
13303 Washington	2629.255371
13305 Wayne	2922.034353
13307 Webster	1493.680582
13309 Wheeler	1345.348394
13311 White	1314.647981
13313 Whitfield	3574.791951
13315 Wilcox	2246.935996
13317 Wilkes	2035.236938
13319 Wilkinson	2633.908809
13321 Worth	2320.311345



GA

FIPS

- 29001
- 29003
- 29005
- 29007
- 29009
- 29011
- 29013
- 29015
- 29017
- 29019
- 29021
- 29023
- 29025
- 29027
- 29029
- 29031
- 29033
- 29035
- 29037

GA

29039  
29041  
29043  
29045  
29047  
29049  
29051  
29053  
29055  
29057  
29059  
29061  
29063  
29065  
29067  
29069  
29071  
29073  
29075  
29077  
29079  
29081  
29083  
29085  
29087  
29089  
29091  
29093  
29095  
29097  
29099  
29101

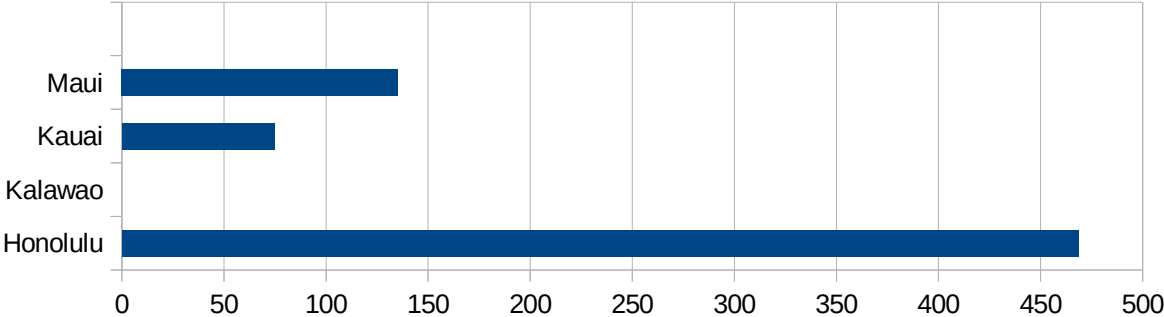
29103

29105  
29107  
29109  
29111  
29113  
29115  
29117  
29121  
29123  
29125  
29127  
29119  
29129  
29131  
29133  
29135  
29137  
29139  
29141  
29143  
29145  
29147  
29149  
29151  
29153  
29155  
29157  
29159  
29161  
29163  
29165  
29167  
29169  
29171

GA

29173  
29175  
29177  
29179  
29181  
29195  
29197  
29199  
29201  
29203  
29205  
29183  
29185  
29187  
29189  
29510  
29186  
29207  
29209  
29211  
29213  
29215  
  
29217  
29219  
29221  
29223  
29225  
29227  
29229

FIPS	County	PC Infection
15001	Hawaii	73.63806889
15003	Honolulu	468.4311485
15005	Kalawao	0
15007	Kauai	74.86171378
15009	Maui	135.1618054





HI

FIPS

29001  
29003  
29005  
29007  
29009  
29011  
29013  
29015  
29017  
29019  
29021  
29023  
29025  
29027  
29029  
29031  
29033  
29035  
29037

HI

29039  
29041  
29043  
29045  
29047  
29049  
29051  
29053  
29055  
29057  
29059  
29061  
29063  
29065  
29067  
29069  
29071  
29073  
29075  
29077  
29079  
29081  
29083  
29085  
29087  
29089  
29091  
29093  
29095  
29097  
29099  
29101

29103

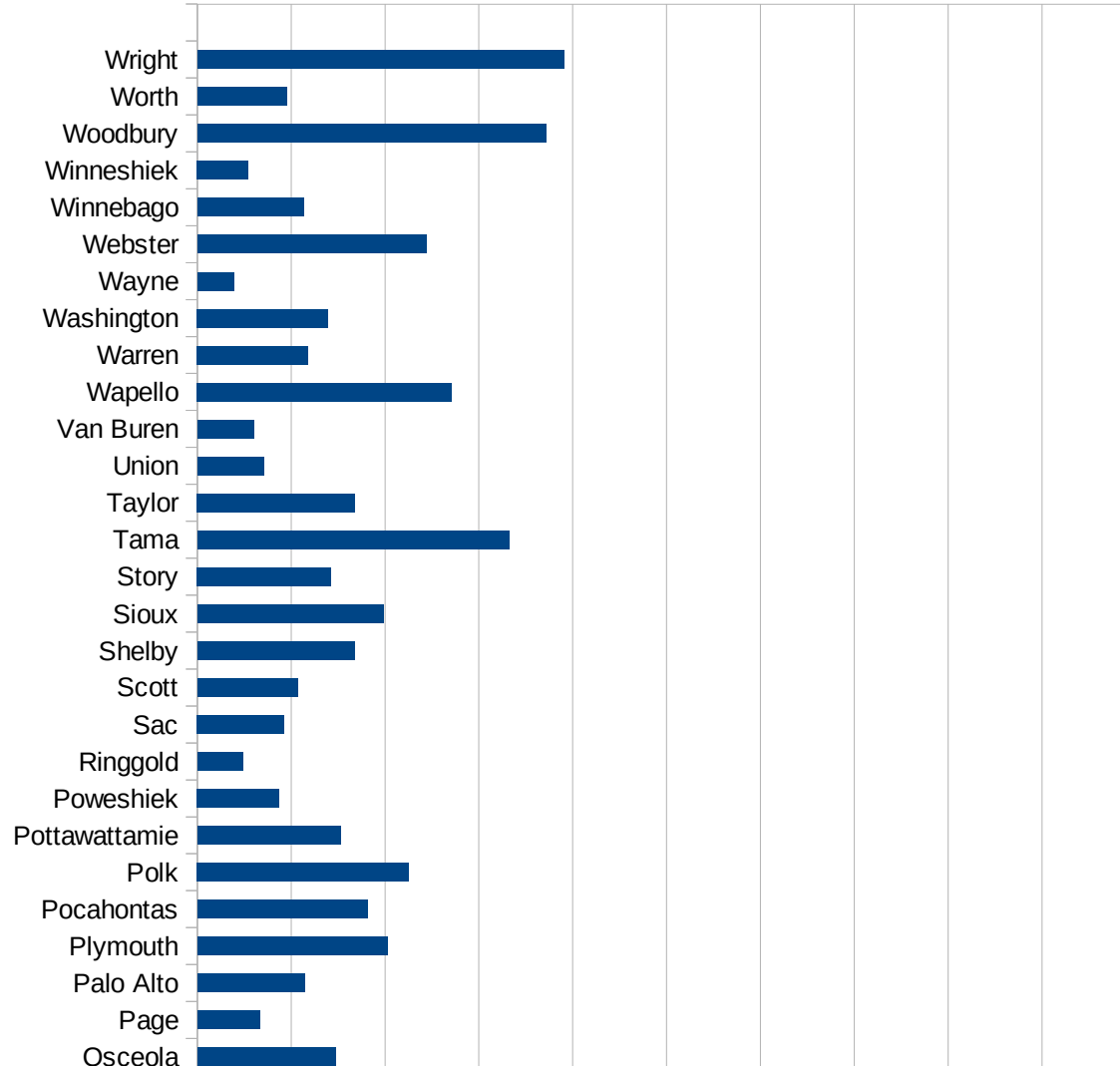
HI

29105  
29107  
29109  
29111  
29113  
29115  
29117  
29121  
29123  
29125  
29127  
29119  
29129  
29131  
29133  
29135  
29137  
29139  
29141  
29143  
29145  
29147  
29149  
29151  
29153  
29155  
29157  
29159  
29161  
29163  
29165  
29167  
29169  
29171

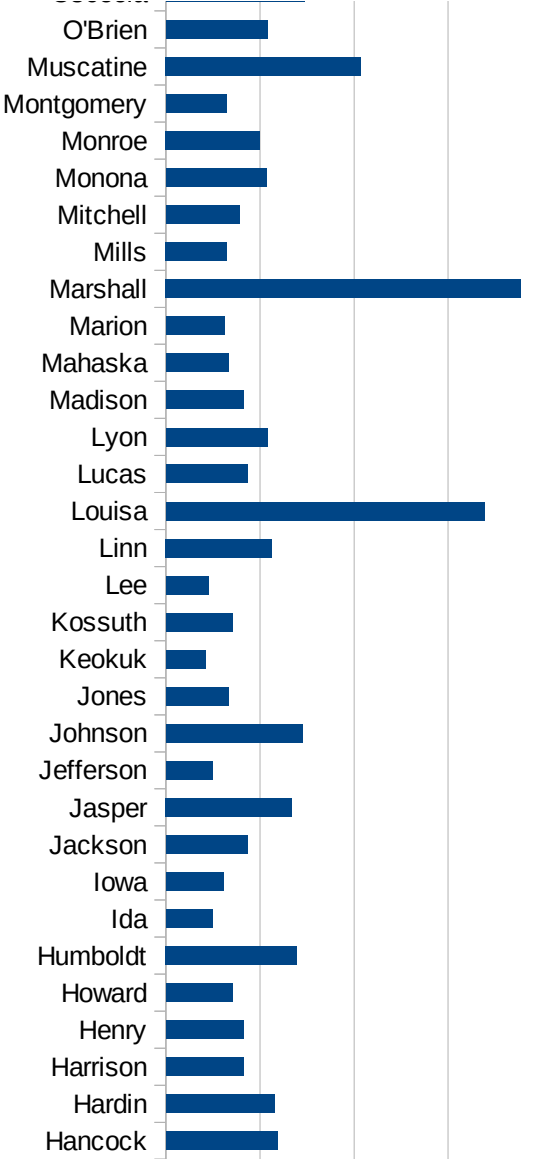
HI

29173  
29175  
29177  
29179  
29181  
29195  
29197  
29199  
29201  
29203  
29205  
29183  
29185  
29187  
29189  
29510  
29186  
29207  
29209  
29211  
29213  
29215  
  
29217  
29219  
29221  
29223  
29225  
29227  
29229

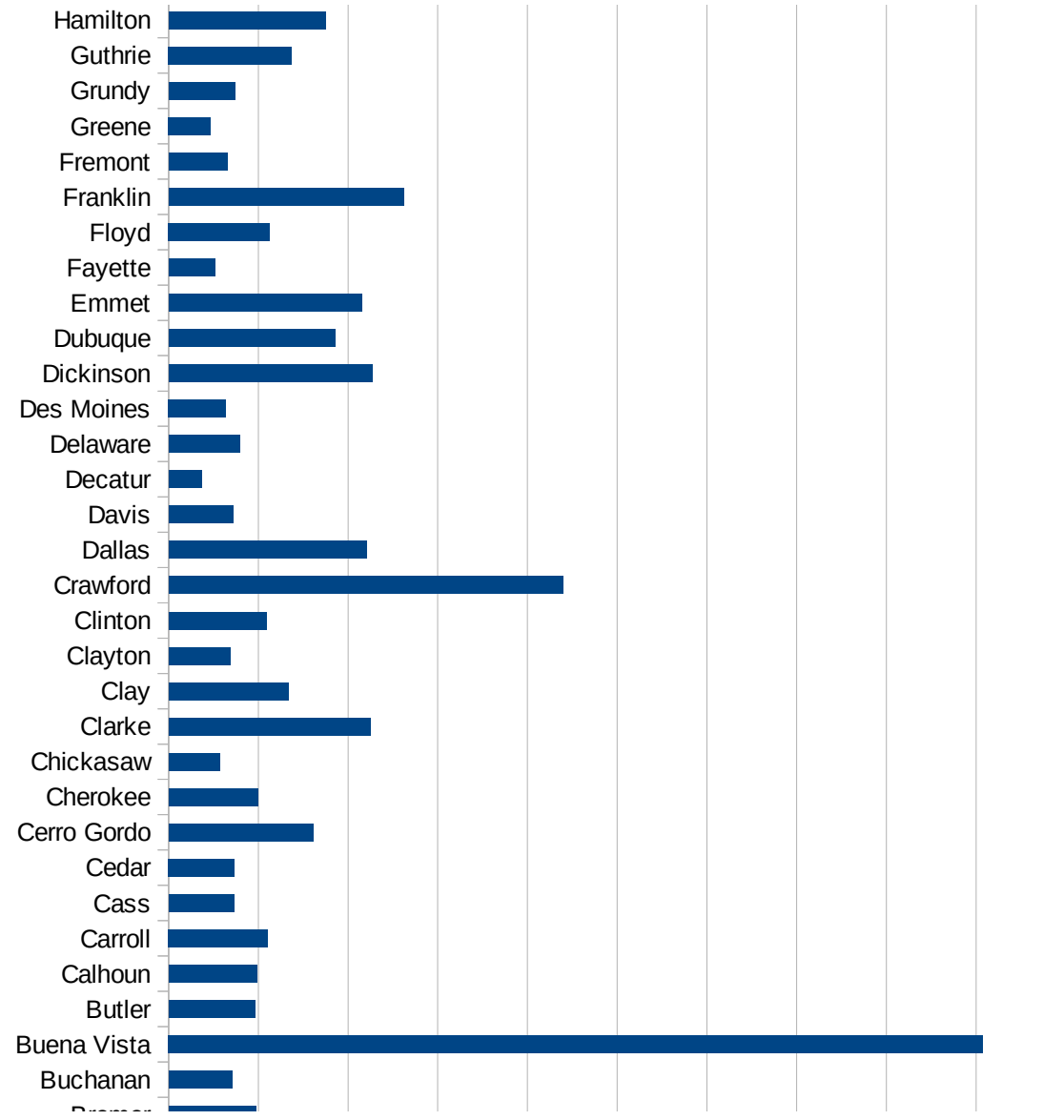
FIPS	County	PC Infection
19001	Adair	538.0150078
19003	Adams	466.3923182
19005	Allamakee	1178.426836
19007	Appanoose	450.2693576
19009	Audubon	544.8601526
19011	Benton	666.8746588
19013	Black Hawk	2490.030814
19015	Boone	1112.123282
19017	Bremer	974.0650178
19019	Buchanan	707.5805463
19021	Buena Vista	9077.186274
19023	Butler	962.927299
19025	Calhoun	979.4824209
19027	Carroll	1106.480103
19029	Cass	726.9914927
19031	Cedar	735.4914908
19033	Cerro Gordo	1608.553943
19035	Cherokee	998.1450402
19037	Chickasaw	568.371782
19039	Clarke	2249.814284
19041	Clay	1332.589562
19043	Clayton	683.5269993
19045	Clinton	1092.050389
19047	Crawford	4394.451568
19049	Dallas	2206.697716
19051	Davis	720.8605967
19053	Decatur	367.5538657
19055	Delaware	796.7660671
19057	Des Moines	638.7653942
19059	Dickinson	2273.654754
19061	Dubuque	1855.369938
19063	Emmet	2150.653842
19065	Fayette	518.819939

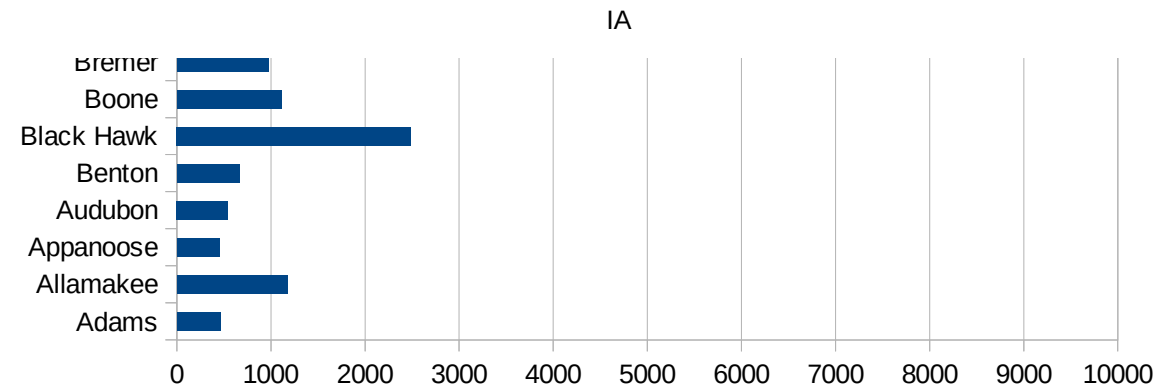


19067 Floyd	1129.369964
19069 Franklin	2617.542473
19071 Fremont	657.8006578
19073 Greene	467.6539361
19075 Grundy	739.5968791
19077 Guthrie	1371.268657
19079 Hamilton	1752.273943
19081 Hancock	1185.586258
19083 Hardin	1150.106711
19085 Harrison	827.7911419
19087 Henry	827.2287836
19089 Howard	707.5214978
19091 Humboldt	1393.107783
19093 Ida	497.0033621
19095 Iowa	613.3448981
19097 Jackson	869.6994648
19099 Jasper	1340.6197
19101 Jefferson	495.0764376
19103 Johnson	1448.499273
19105 Jones	670.0732742
19107 Keokuk	420.5378973
19109 Kossuth	711.0276362
19111 Lee	452.2096608
19113 Linn	1128.330434
19115 Louisa	3384.367446
19117 Lucas	867.5534991
19119 Lyon	1083.735501
19121 Madison	824.6661333
19123 Mahaska	663.6363636
19125 Marion	625.6173856
19127 Marshall	3774.292789
19129 Mills	650.6008099
19131 Mitchell	785.3155455
19133 Monona	1071.552022



19135 Monroe	1001.283697
19137 Montgomery	639.8080576
19139 Muscatine	2075.520045
19141 O'Brien	1076.589595
19143 Osceola	1473.509934
19145 Page	662.338514
19147 Palo Alto	1142.345167
19149 Plymouth	2028.292489
19151 Pocahontas	1810.089021
19153 Polk	2254.291837
19155 Pottawattamie	1524.595597
19157 Poweshiek	871.7043692
19159 Ringgold	483.0917874
19161 Sac	926.0211956
19163 Scott	1069.348984
19165 Shelby	1675.591639
19167 Sioux	1985.16142
19169 Story	1425.003822
19171 Tama	3324.656886
19173 Taylor	1679.857858
19175 Union	712.0317178
19177 Van Buren	598.2905983
19179 Wapello	2712.682858
19181 Warren	1181.056095
19183 Washington	1395.600921
19185 Wayne	390.5639744
19187 Webster	2436.80569
19189 Winnebago	1131.393801
19191 Winneshiek	544.2108942
19193 Woodbury	3712.733692
19195 Worth	952.6365222
19197 Wright	3908.589441







FIPS

- 29001
- 29003
- 29005
- 29007
- 29009
- 29011
- 29013
- 29015
- 29017
- 29019
- 29021
- 29023
- 29025
- 29027
- 29029
- 29031
- 29033
- 29035
- 29037

IA

29039  
29041  
29043  
29045  
29047  
29049  
29051  
29053  
29055  
29057  
29059  
29061  
29063  
29065  
29067  
29069  
29071  
29073  
29075  
29077  
29079  
29081  
29083  
29085  
29087  
29089  
29091  
29093  
29095  
29097  
29099  
29101

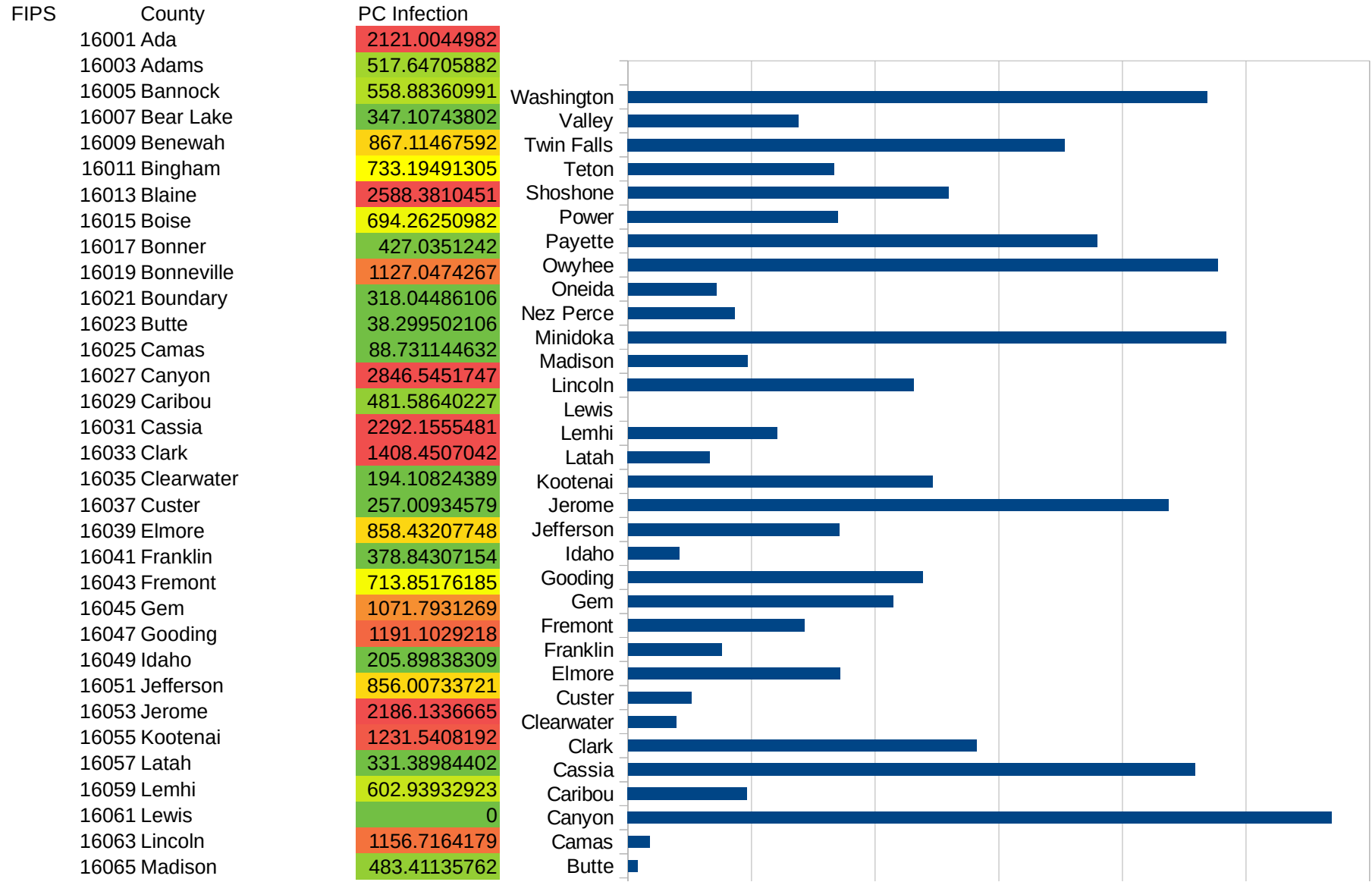
29103

29105  
29107  
29109  
29111  
29113  
29115  
29117  
29121  
29123  
29125  
29127  
29119  
29129  
29131  
29133  
29135  
29137  
29139  
29141  
29143  
29145  
29147  
29149  
29151  
29153  
29155  
29157  
29159  
29161  
29163  
29165  
29167  
29169  
29171

IA

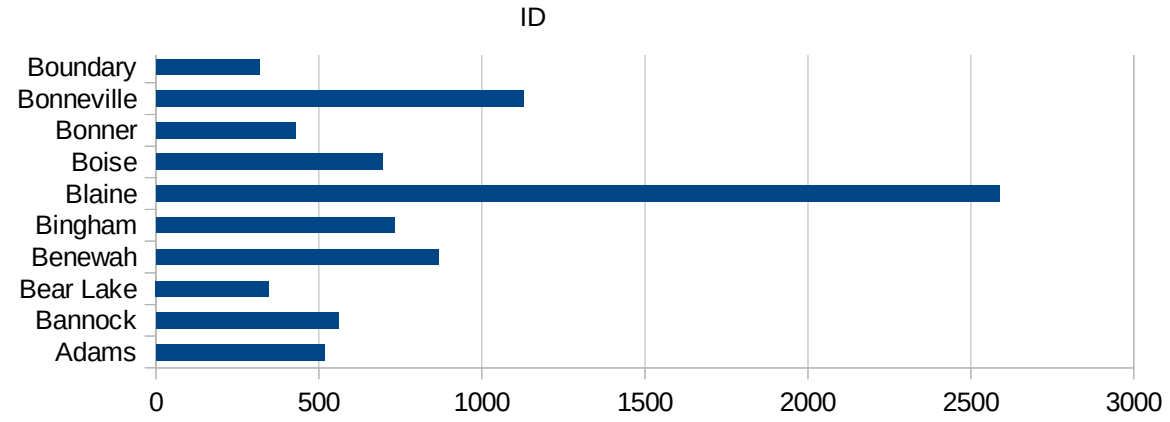
29173  
29175  
29177  
29179  
29181  
29195  
29197  
29199  
29201  
29203  
29205  
29183  
29185  
29187  
29189  
29510  
29186  
29207  
29209  
29211  
29213  
29215  
  
29217  
29219  
29221  
29223  
29225  
29227  
29229

ID



This work is licensed under the Creative Commons Attribution-NoDerivatives 4.0 International License. To view a copy of this license, visit <http://creativecommons.org/licenses/by-nd/4.0/>.

16067 Minidoka	2420.1680672
16069 Nez Perce	430.60780044
16071 Oneida	356.50623886
16073 Owyhee	2386.0429317
16075 Payette	1898.0085771
16077 Power	849.63954686
16079 Shoshone	1297.2804001
16081 Teton	833.33333333
16083 Twin Falls	1766.9404398
16085 Valley	688.34344715
16087 Washington	2342.2891448



ID

FIPS

29001  
29003  
29005  
29007  
29009  
29011  
29013  
29015  
29017  
29019  
29021  
29023  
29025  
29027  
29029  
29031  
29033  
29035  
29037

ID

29039  
29041  
29043  
29045  
29047  
29049  
29051  
29053  
29055  
29057  
29059  
29061  
29063  
29065  
29067  
29069  
29071  
29073  
29075  
29077  
29079  
29081  
29083  
29085  
29087  
29089  
29091  
29093  
29095  
29097  
29099  
29101  
  
29103



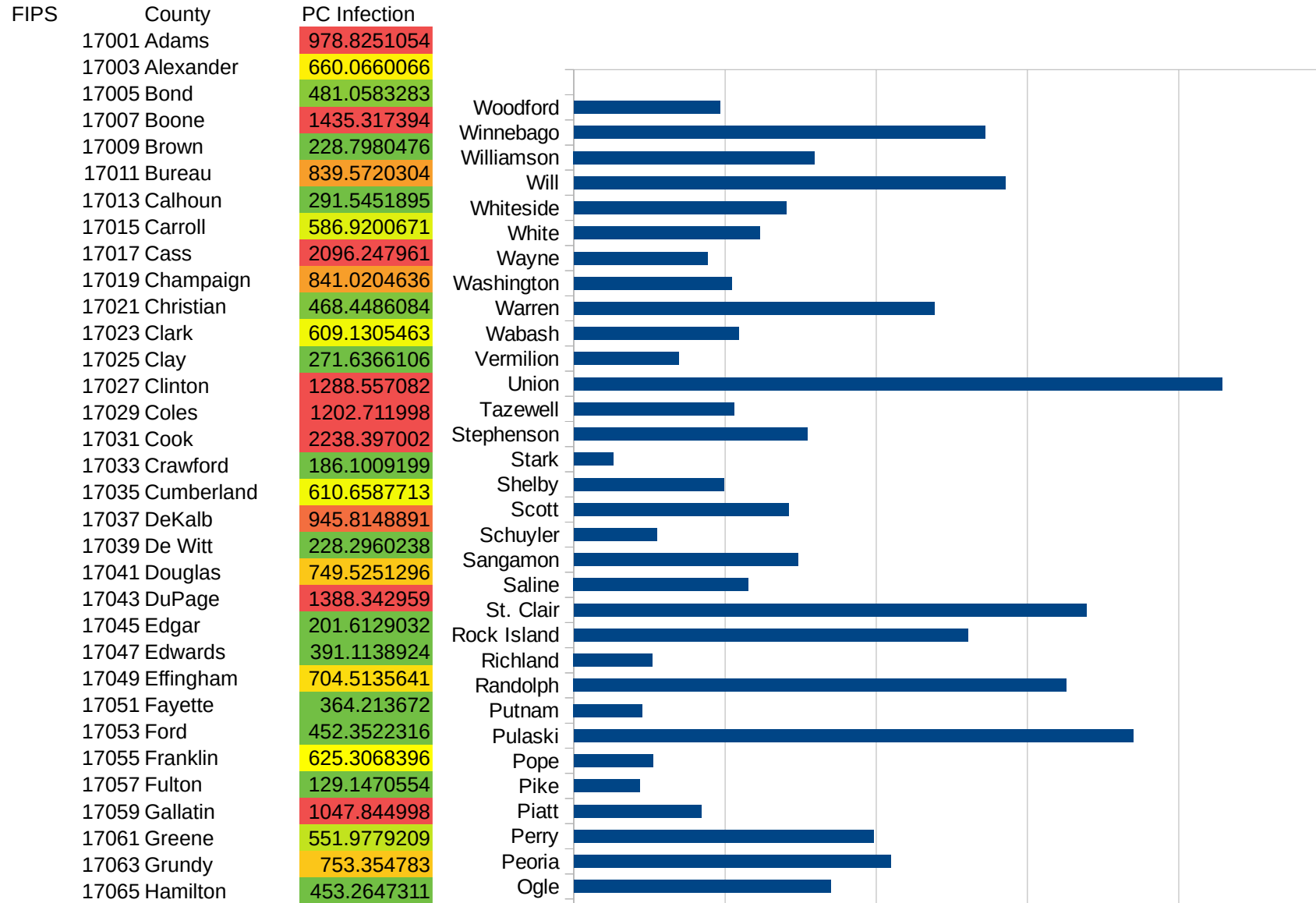
ID

29105  
29107  
29109  
29111  
29113  
29115  
29117  
29121  
29123  
29125  
29127  
29119  
29129  
29131  
29133  
29135  
29137  
29139  
29141  
29143  
29145  
29147  
29149  
29151  
29153  
29155  
29157  
29159  
29161  
29163  
29165  
29167  
29169  
29171

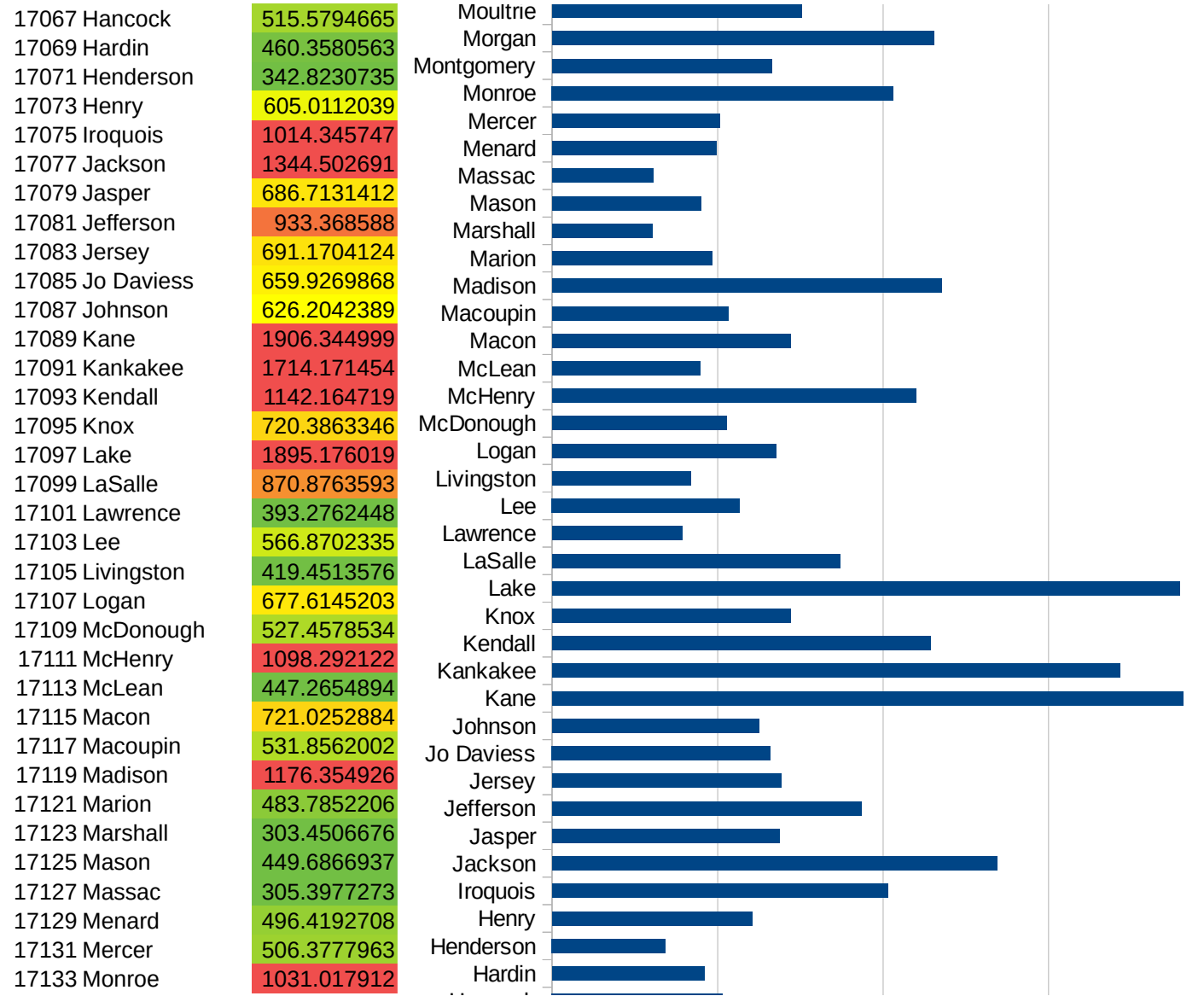
ID

29173  
29175  
29177  
29179  
29181  
29195  
29197  
29199  
29201  
29203  
29205  
29183  
29185  
29187  
29189  
29510  
29186  
29207  
29209  
29211  
29213  
29215  
  
29217  
29219  
29221  
29223  
29225  
29227  
29229

IL

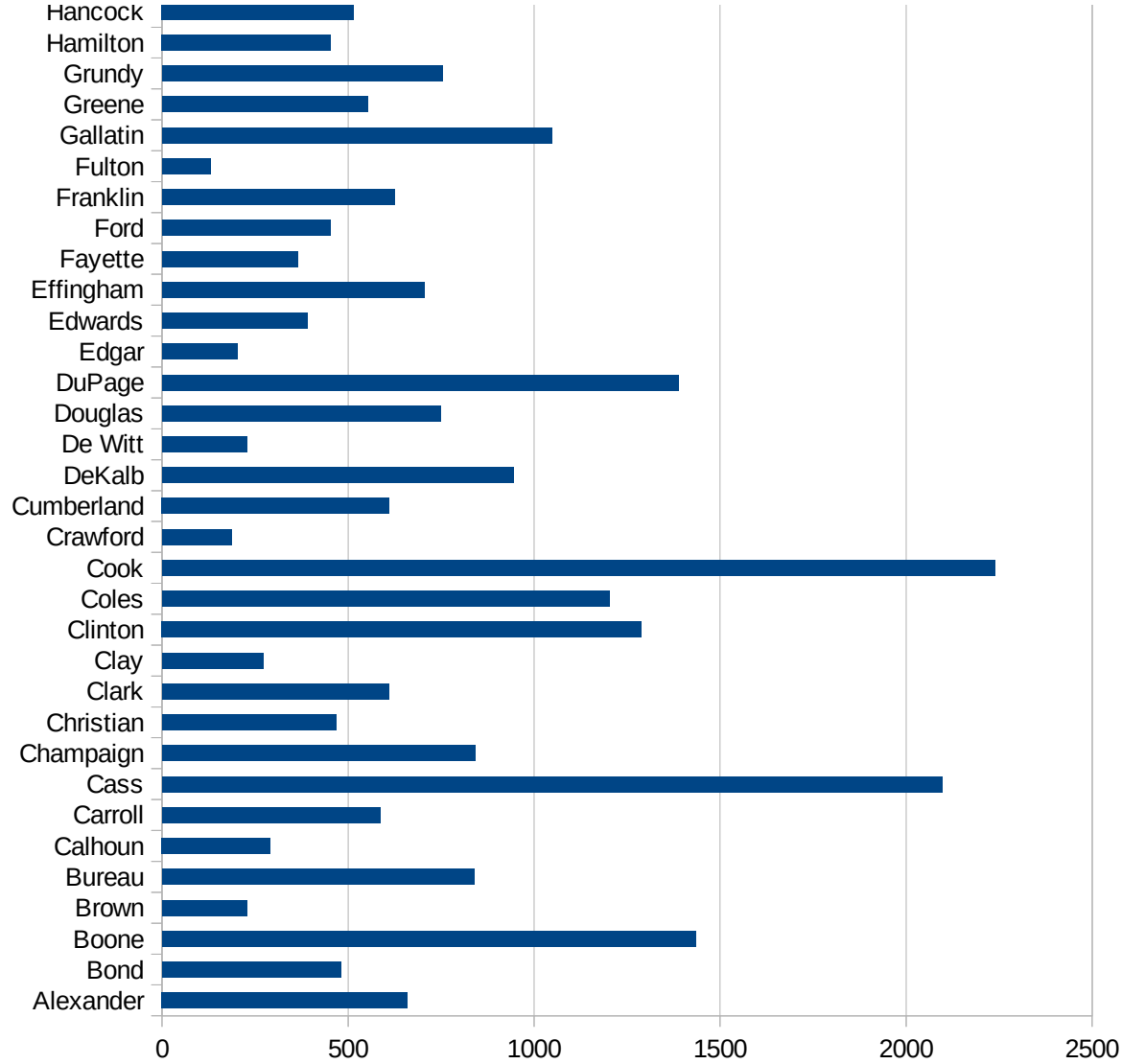


IL



IL

17135 Montgomery	664.3124366
17137 Morgan	1153.755592
17139 Moultrie	754.2298023
17141 Ogle	850.3033992
17143 Peoria	1046.389955
17145 Perry	991.7823746
17147 Piatt	420.8343498
17149 Pike	217.7951444
17151 Pope	261.1585945
17153 Pulaski	1848.801025
17155 Putnam	226.4808362
17157 Randolph	1628.979007
17159 Richland	260.1027723
17161 Rock Island	1302.647811
17163 St. Clair	1695.019134
17165 Saline	577.2609387
17167 Sangamon	740.729365
17169 Schuyler	275.0832489
17171 Scott	710.5156313
17173 Shelby	496.7572789
17175 Stark	128.9847061
17177 Stephenson	770.8980404
17179 Tazewell	528.9885738
17181 Union	2143.578172
17183 Vermilion	347.6290915
17185 Wabash	545.501775
17187 Warren	1191.874119
17189 Washington	521.6148625
17191 Wayne	440.8523145
17193 White	614.7091109
17195 Whiteside	702.9087118
17197 Will	1426.23969
17199 Williamson	796.34932
17201 Winnebago	1359.119406



IL

17203 Woodford

483.5816239

IL

FIPS

29001  
29003  
29005  
29007  
29009  
29011  
29013  
29015  
29017  
29019  
29021  
29023  
29025  
29027  
29029  
29031  
29033  
29035  
29037

IL

29039  
29041  
29043  
29045  
29047  
29049  
29051  
29053  
29055  
29057  
29059  
29061  
29063  
29065  
29067  
29069  
29071  
29073  
29075  
29077  
29079  
29081  
29083  
29085  
29087  
29089  
29091  
29093  
29095  
29097  
29099  
29101

29103



IL

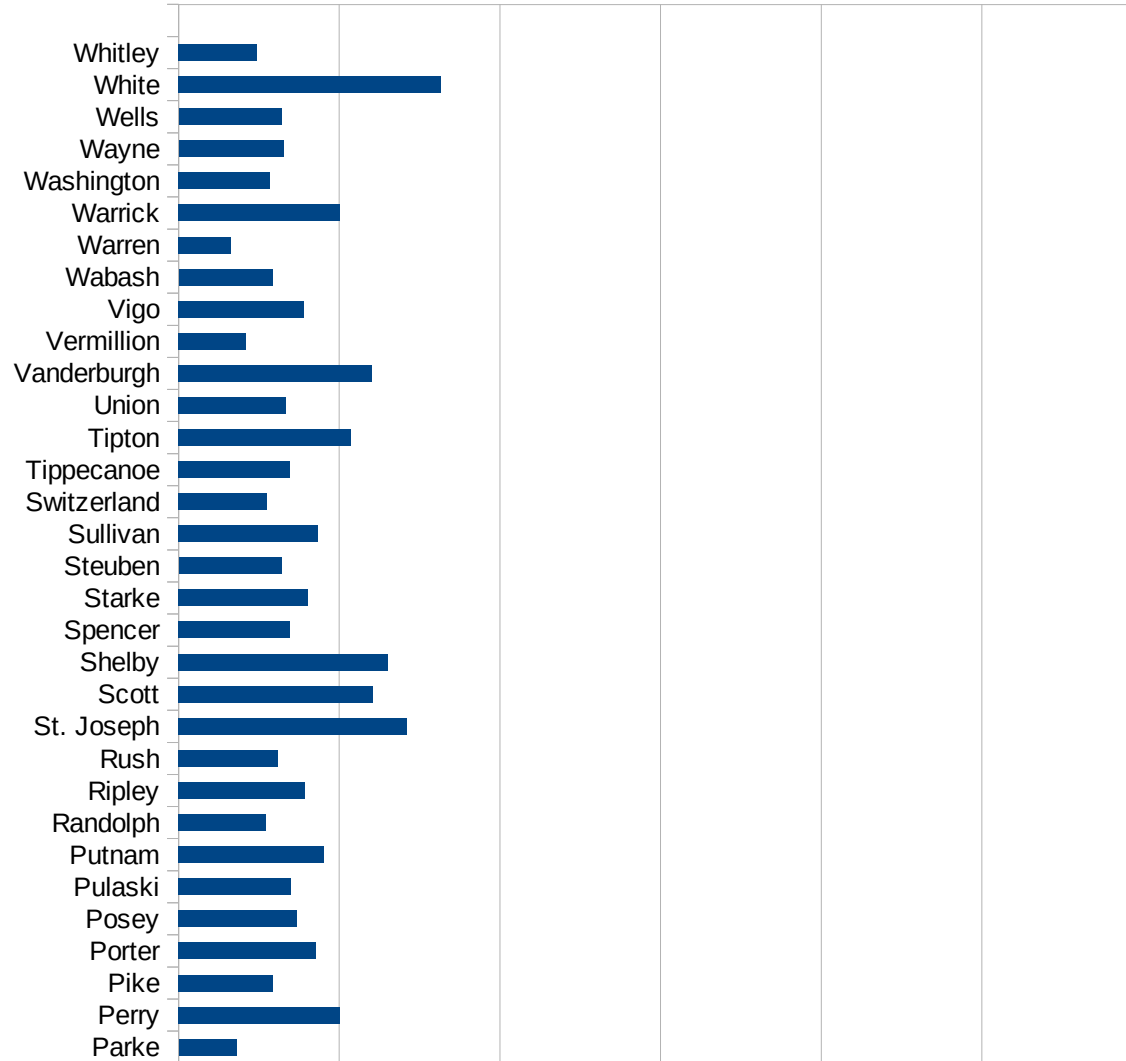
29105  
29107  
29109  
29111  
29113  
29115  
29117  
29121  
29123  
29125  
29127  
29119  
29129  
29131  
29133  
29135  
29137  
29139  
29141  
29143  
29145  
29147  
29149  
29151  
29153  
29155  
29157  
29159  
29161  
29163  
29165  
29167  
29169  
29171

IL

29173  
29175  
29177  
29179  
29181  
29195  
29197  
29199  
29201  
29203  
29205  
29183  
29185  
29187  
29189  
29510  
29186  
29207  
29209  
29211  
29213  
29215  
  
29217  
29219  
29221  
29223  
29225  
29227  
29229

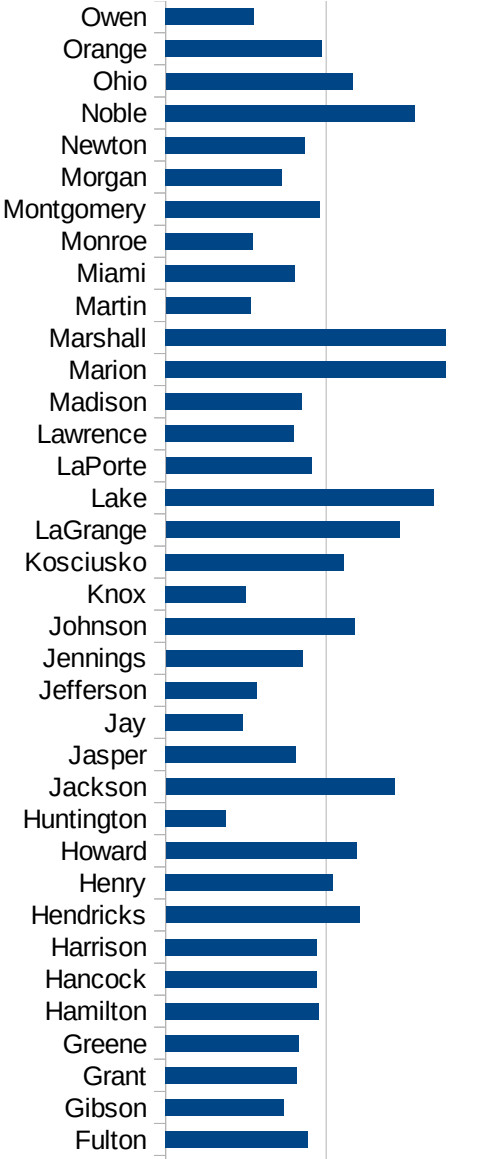
IN

FIPS	County	PC Infection
18001	Adams	378.8303962
18003	Allen	1139.466792
18005	Bartholomew	1099.658018
18007	Benton	797.4113024
18009	Blackford	561.6093881
18011	Boone	1095.538739
18013	Brown	518.5768675
18015	Carroll	1127.838227
18017	Cass	4797.786853
18019	Clark	1201.431493
18021	Clay	645.7776079
18023	Clinton	1469.767442
18025	Crawford	492.5175223
18027	Daviess	947.2953812
18029	Dearborn	1079.325371
18031	Decatur	1336.120027
18033	DeKalb	582.9824643
18035	Delaware	698.7767051
18037	Dubois	1745.565606
18039	Elkhart	2490.756957
18041	Fayette	954.5710939
18043	Floyd	1144.23831
18045	Fountain	464.8033759
18047	Franklin	1112.772695
18049	Fulton	885.9247462
18051	Gibson	738.3713978
18053	Grant	818.9759767
18055	Greene	831.0941698
18057	Hamilton	952.4790509
18059	Hancock	941.7034485
18061	Harrison	944.2379182
18063	Hendricks	1206.521804
18065	Henry	1044.105156

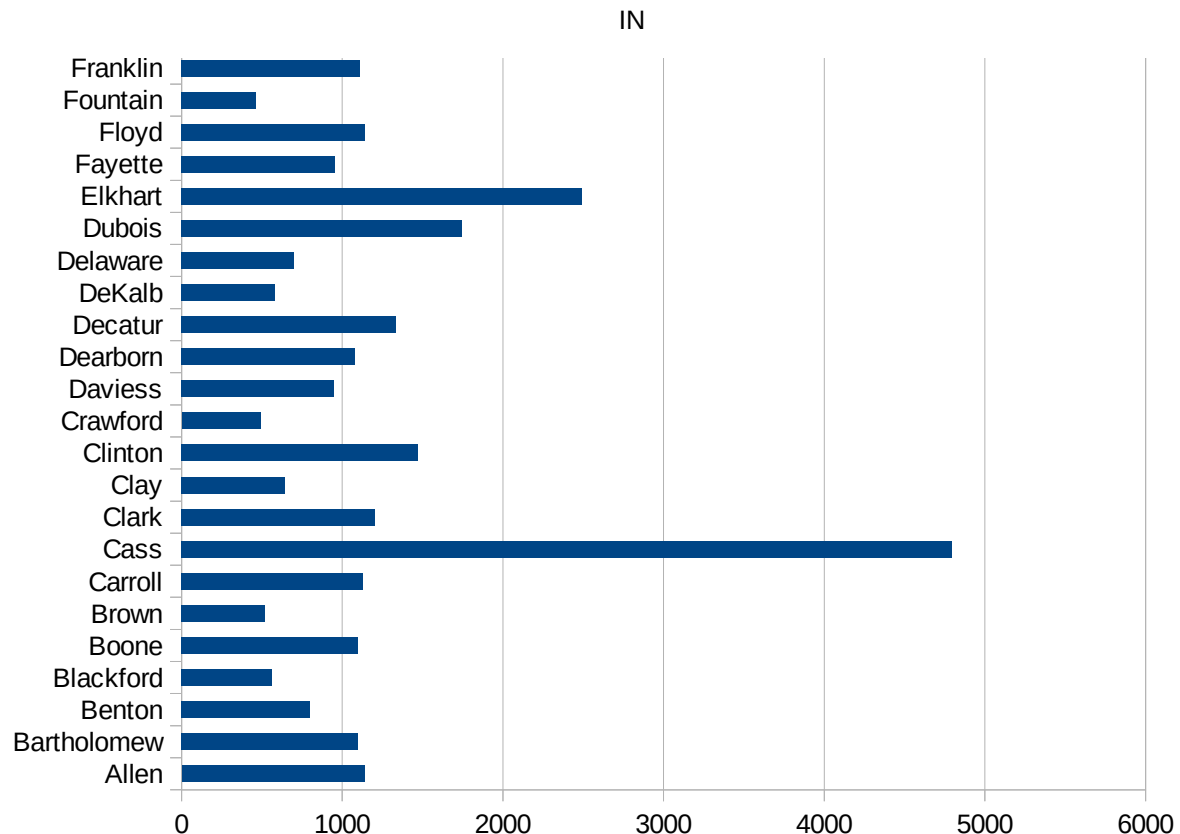


IN

18067 Howard	1188.597237
18069 Huntington	375.2759382
18071 Jackson	1423.681168
18073 Jasper	812.1066826
18075 Jay	481.602774
18077 Jefferson	571.2866369
18079 Jennings	851.1100648
18081 Johnson	1180.988958
18083 Knox	498.7125627
18085 Kosciusko	1111.615245
18087 LaGrange	1456.903127
18089 Lake	1671.101606
18091 LaPorte	909.0330615
18093 Lawrence	797.0570202
18095 Madison	848.4970033
18097 Marion	1743.010674
18099 Marshall	1747.102577
18101 Martin	528.5308799
18103 Miami	804.1161751
18105 Monroe	545.8864529
18107 Montgomery	962.2907213
18109 Morgan	723.0874551
18111 Newton	870.7444151
18113 Noble	1550.534377
18115 Ohio	1163.586585
18117 Orange	974.908923
18119 Owen	551.691053
18121 Parke	360.3710049
18123 Perry	1005.130353
18125 Pike	588.2352941
18127 Porter	854.9830772
18129 Posey	736.1002349
18131 Pulaski	697.7303713
18133 Putnam	902.6178565



18135 Randolph	543.2376967
18137 Ripley	788.8370788
18139 Rush	618.1359899
18141 St. Joseph	1419.649815
18143 Scott	1210.319122
18145 Shelby	1305.137578
18147 Spencer	693.6586806
18149 Starke	806.6274253
18151 Steuben	641.8782166
18153 Sullivan	869.9855002
18155 Switzerland	550.5271998
18157 Tippecanoe	692.5738676
18159 Tipton	1070.861978
18161 Union	667.8982521
18163 Vanderburgh	1205.145491
18165 Vermillion	419.9237677
18167 Vigo	782.224871
18169 Wabash	585.0383632
18171 Warren	326.7578361
18173 Warrick	1006.920581
18175 Washington	569.0154958
18177 Wayne	652.147537
18179 Wells	641.7074381
18181 White	1632.619235
18183 Whitley	490.1097611



IN

FIPS

29001  
29003  
29005  
29007  
29009  
29011  
29013  
29015  
29017  
29019  
29021  
29023  
29025  
29027  
29029  
29031  
29033  
29035  
29037

IN

29039  
29041  
29043  
29045  
29047  
29049  
29051  
29053  
29055  
29057  
29059  
29061  
29063  
29065  
29067  
29069  
29071  
29073  
29075  
29077  
29079  
29081  
29083  
29085  
29087  
29089  
29091  
29093  
29095  
29097  
29099  
29101

29103

IN

29105  
29107  
29109  
29111  
29113  
29115  
29117  
29121  
29123  
29125  
29127  
29119  
29129  
29131  
29133  
29135  
29137  
29139  
29141  
29143  
29145  
29147  
29149  
29151  
29153  
29155  
29157  
29159  
29161  
29163  
29165  
29167  
29169  
29171

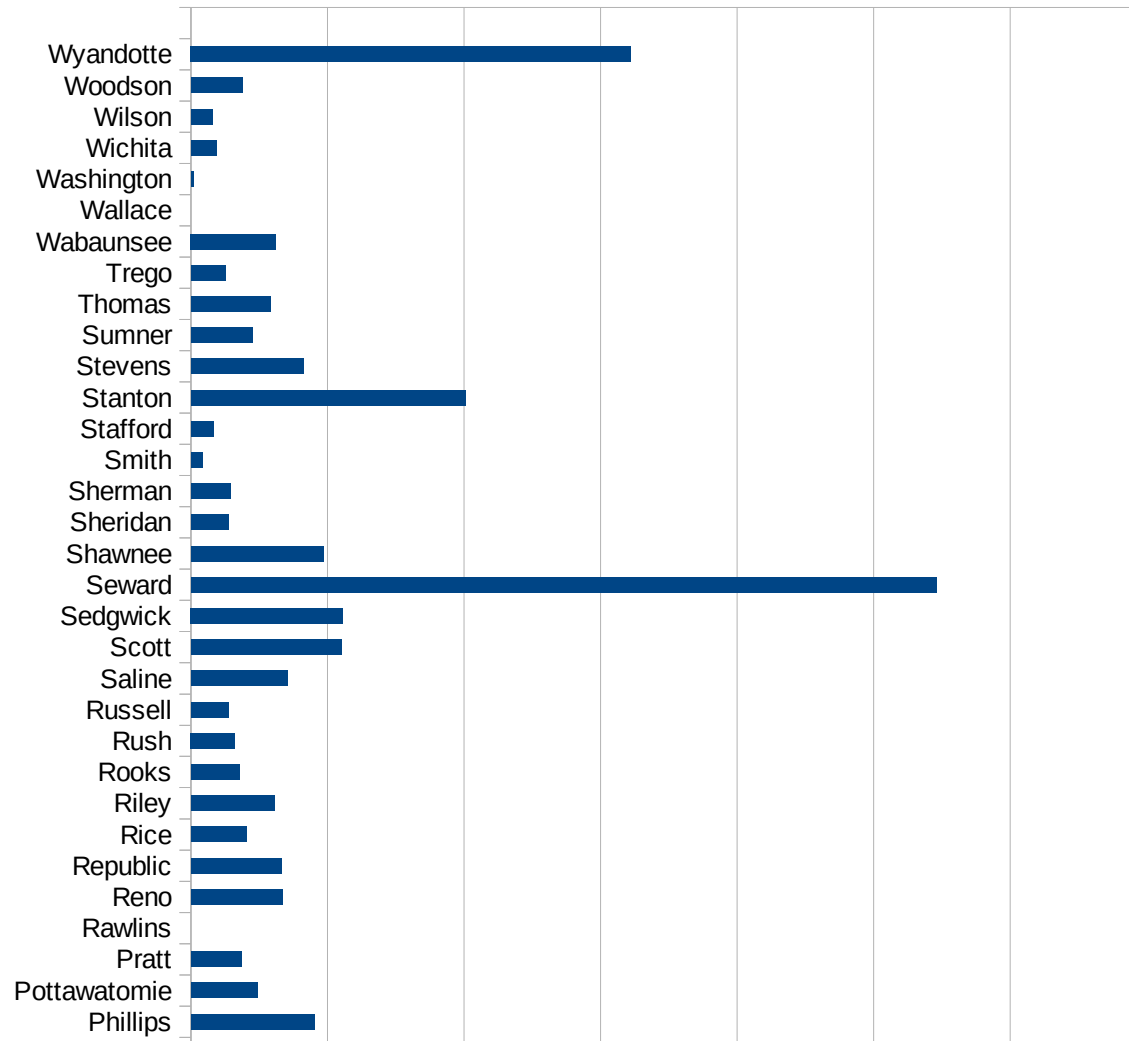


IN

29173  
29175  
29177  
29179  
29181  
29195  
29197  
29199  
29201  
29203  
29205  
29183  
29185  
29187  
29189  
29510  
29186  
29207  
29209  
29211  
29213  
29215  
  
29217  
29219  
29221  
29223  
29225  
29227  
29229

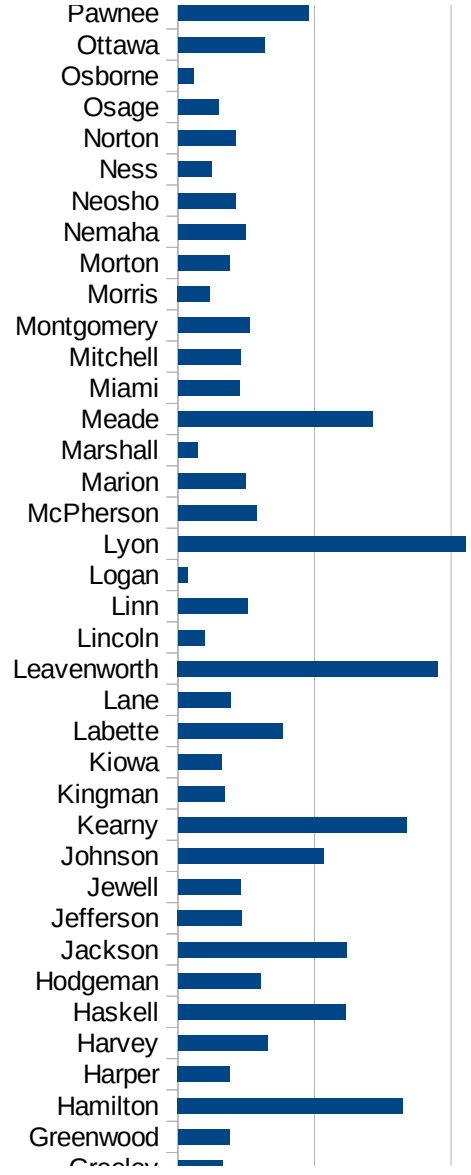
KS

FIPS	County	PC Infection
20001	Allen	176.7920283
20003	Anderson	380.8073115
20005	Atchison	512.5671586
20007	Barber	89.44543828
20009	Barton	570.6407261
20011	Bourbon	532.3142019
20013	Brown	489.6853511
20015	Butler	498.7643226
20017	Chase	1749.71472
20019	Chautauqua	181.3236627
20021	Cherokee	784.4116912
20023	Cheyenne	187.9699248
20025	Clark	2244.389027
20027	Clay	275.1031637
20029	Cloud	469.6987055
20031	Coffey	850.2368517
20033	Comanche	514.8741419
20035	Cowley	516.7811914
20037	Crawford	1063.584408
20039	Decatur	174.1553466
20041	Dickinson	251.1086178
20043	Doniphan	598.8023952
20045	Douglas	662.9006226
20047	Edwards	561.6005616
20049	Elk	39.87240829
20051	Ellis	532.9153605
20053	Ellsworth	338.9283409
20055	Finney	4725.355767
20057	Ford	6509.678942
20059	Franklin	866.1386602
20061	Geary	684.1750015
20063	Gove	191.424196
20065	Graham	722.3113965

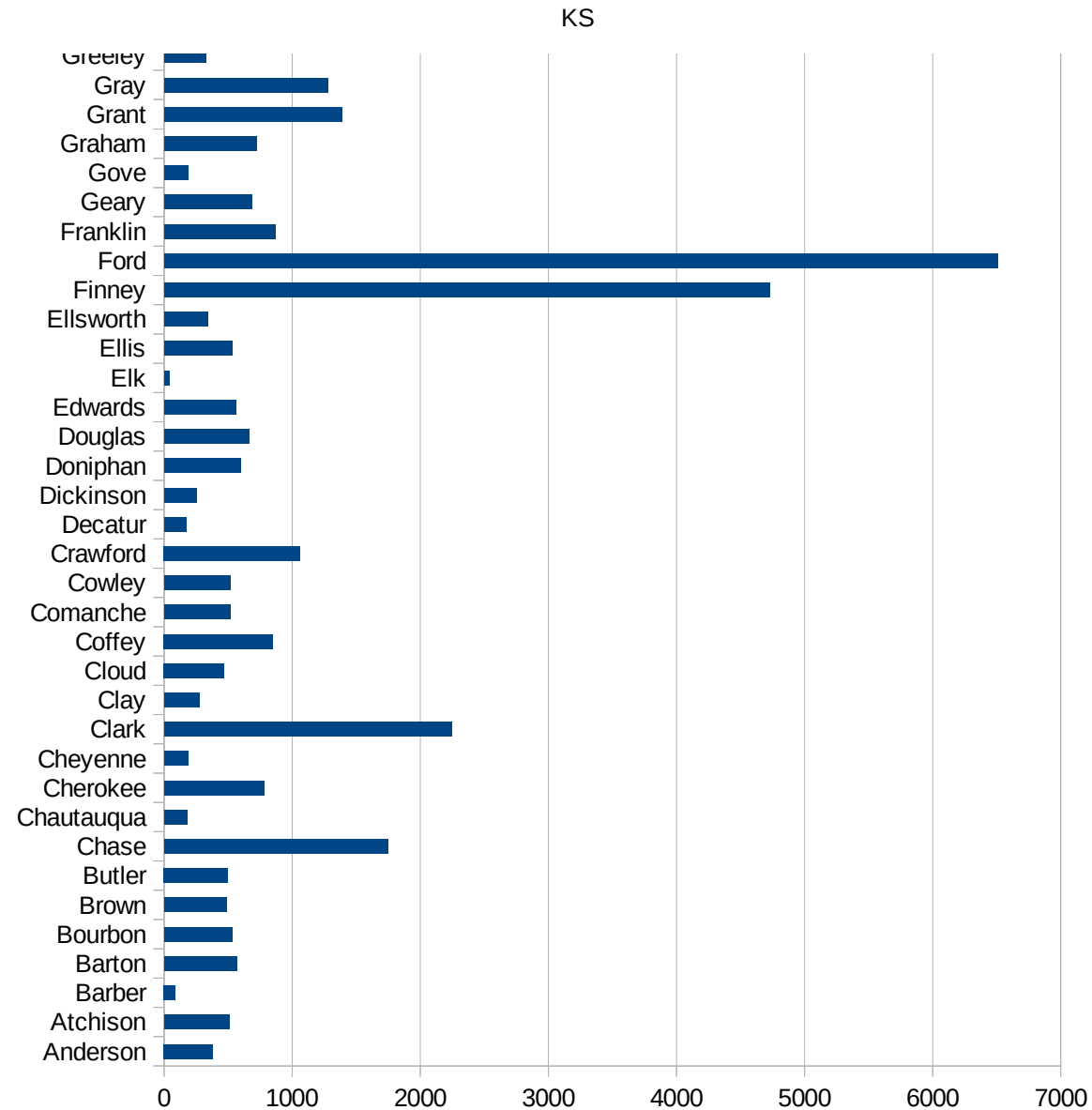


KS

20067 Grant	1390.40349
20069 Gray	1276.313608
20071 Greeley	325.99837
20073 Greenwood	379.8513625
20075 Hamilton	1649.405447
20077 Harper	381.4021068
20079 Harvey	654.7793043
20081 Haskell	1225.91944
20083 Hodgeman	605.0605061
20085 Jackson	1234.939759
20087 Jefferson	469.0382082
20089 Jewell	457.5853573
20091 Johnson	1063.835128
20093 Kearny	1673.852397
20095 Kingman	341.997264
20097 Kiowa	317.9650238
20099 Labette	766.3794831
20101 Lane	384.6153846
20103 Leavenworth	1904.071197
20105 Lincoln	198.4783328
20107 Linn	512.8205128
20109 Logan	70.32348805
20111 Lyon	2104.412381
20113 McPherson	574.6925045
20115 Marion	493.7238494
20117 Marshall	144.0032915
20119 Meade	1423.05837
20121 Miami	451.3064133
20123 Mitchell	455.2845528
20125 Montgomery	523.0386052
20127 Morris	235.4645897
20129 Morton	374.9531309
20131 Nemaha	492.3682915
20133 Neosho	420.0363614



20135 Ness	246.4788732
20137 Norton	423.572744
20139 Osage	294.8372122
20141 Osborne	115.1079137
20143 Ottawa	637.7111341
20145 Pawnee	960.0731484
20147 Phillips	902.7647169
20149 Pottawatomie	490.1758866
20151 Pratt	373.2139049
20153 Rawlins	0
20155 Reno	670.4950114
20157 Republic	664.6655232
20159 Rice	409.1910607
20161 Riley	611.9153901
20163 Rooks	359.0664273
20165 Rush	323.3107016
20167 Russell	275.0832489
20169 Saline	707.7075789
20171 Scott	1102.715949
20173 Sedgwick	1113.302583
20175 Seward	5459.136823
20177 Shawnee	969.0195438
20179 Sheridan	276.3521516
20181 Sherman	288.184438
20183 Smith	83.26394671
20185 Stafford	167.5442796
20187 Stanton	2013.085053
20189 Stevens	827.4869581
20191 Sumner	452.2525657
20193 Thomas	583.581896
20195 Trego	250.6265664
20197 Wabaunsee	623.278736
20199 Wallace	0
20201 Washington	18.4501845



KS

20203 Wichita	190.023753
20205 Wilson	161.5695326
20207 Woodson	377.0028275
20209 Wyandotte	3223.367448

KS

FIPS

29001  
29003  
29005  
29007  
29009  
29011  
29013  
29015  
29017  
29019  
29021  
29023  
29025  
29027  
29029  
29031  
29033  
29035  
29037

KS

29039  
29041  
29043  
29045  
29047  
29049  
29051  
29053  
29055  
29057  
29059  
29061  
29063  
29065  
29067  
29069  
29071  
29073  
29075  
29077  
29079  
29081  
29083  
29085  
29087  
29089  
29091  
29093  
29095  
29097  
29099  
29101

29103

KS

29105  
29107  
29109  
29111  
29113  
29115  
29117  
29121  
29123  
29125  
29127  
29119  
29129  
29131  
29133  
29135  
29137  
29139  
29141  
29143  
29145  
29147  
29149  
29151  
29153  
29155  
29157  
29159  
29161  
29163  
29165  
29167  
29169  
29171

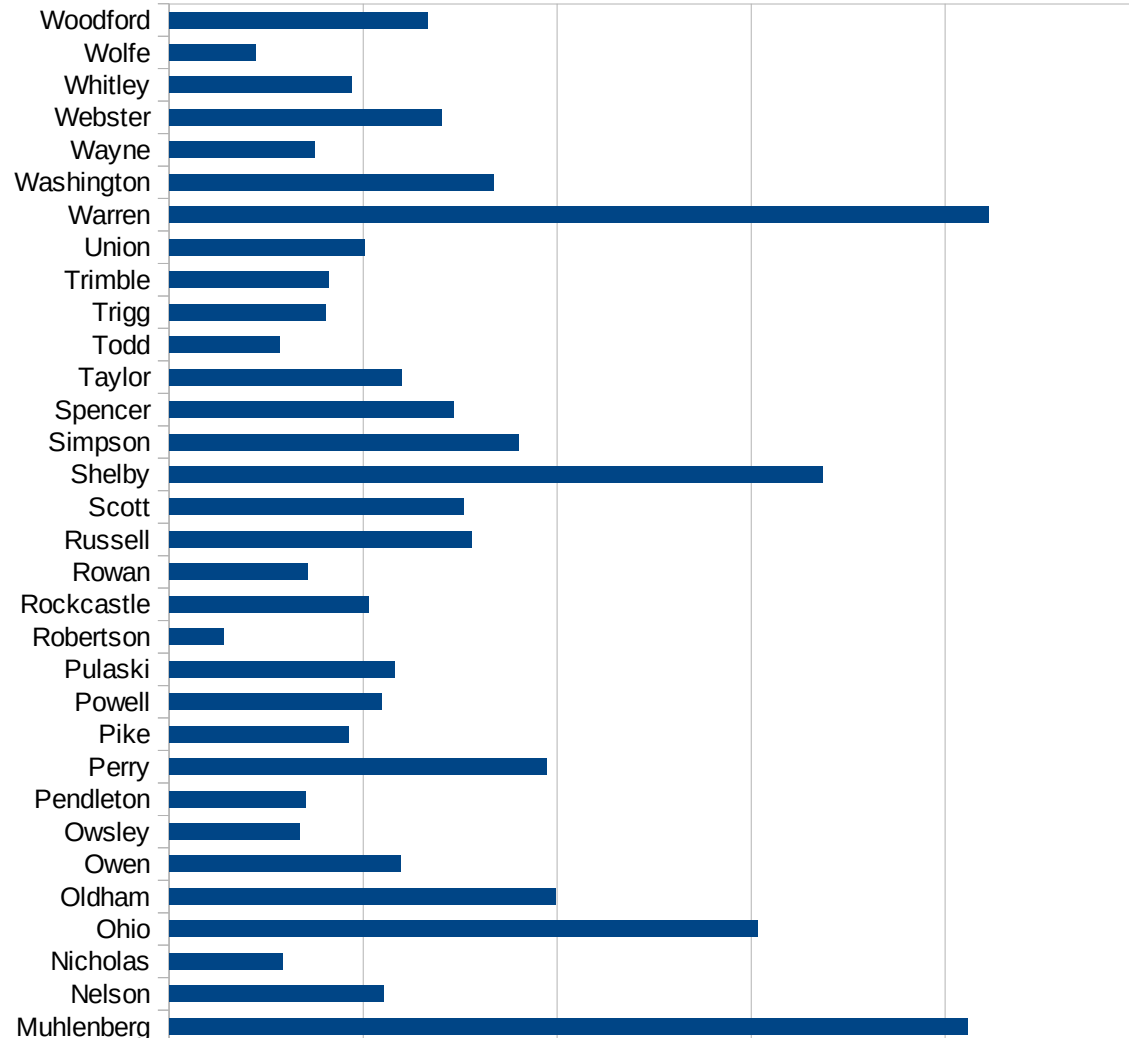


KS

29173  
29175  
29177  
29179  
29181  
29195  
29197  
29199  
29201  
29203  
29205  
29183  
29185  
29187  
29189  
29510  
29186  
29207  
29209  
29211  
29213  
29215  
  
29217  
29219  
29221  
29223  
29225  
29227  
29229

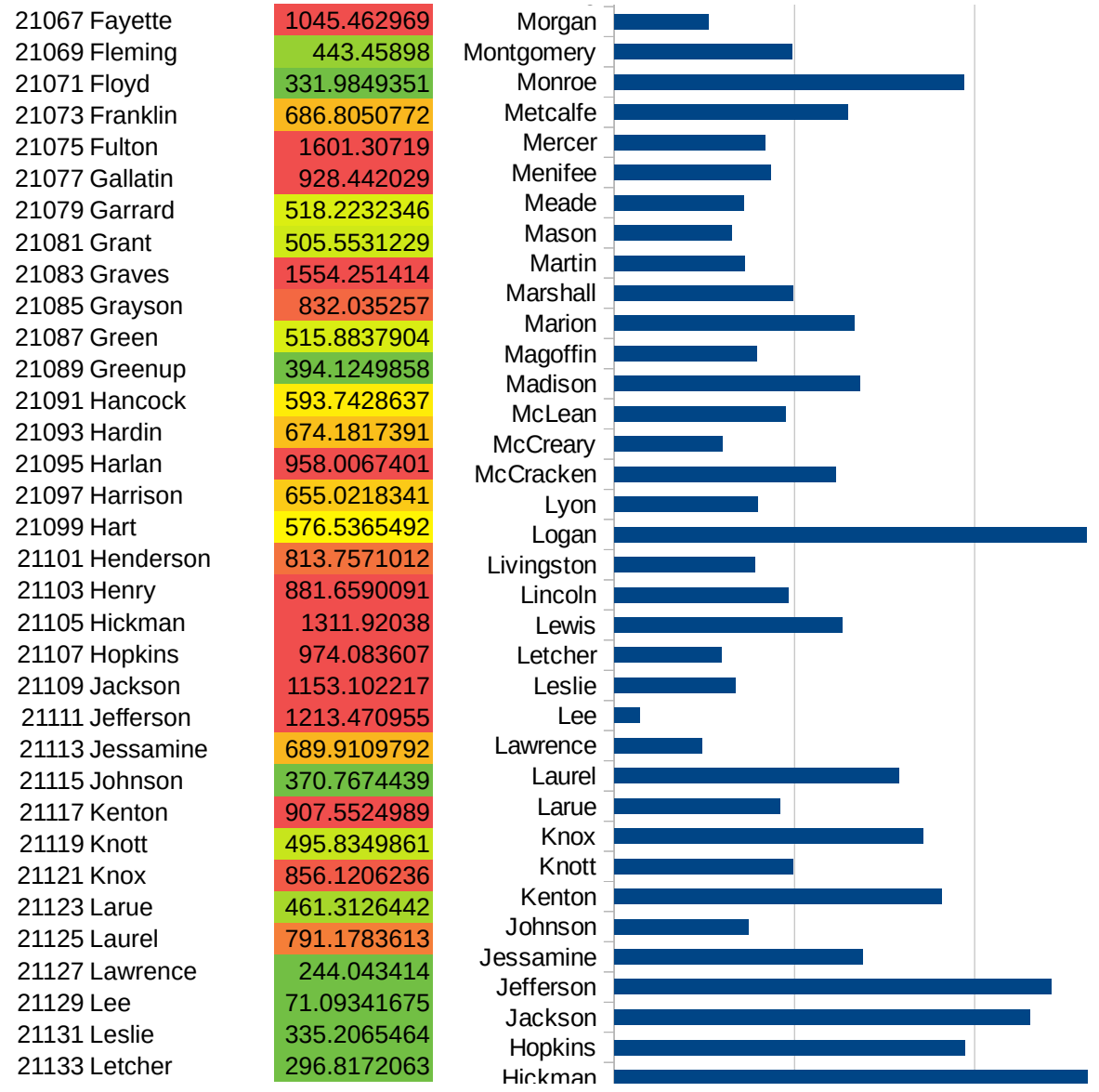
KY

FIPS	County	PC Infection
21001	Adair	1165.75592
21003	Allen	1107.849635
21005	Anderson	397.123064
21007	Ballard	463.7172578
21009	Barren	971.1155378
21011	Bath	331.0990875
21013	Bell	1272.159283
21015	Boone	873.5450419
21017	Bourbon	480.5786762
21019	Boyd	425.4868755
21021	Boyle	558.1395349
21023	Bracken	449.0836267
21025	Breathitt	259.3116455
21027	Breckinridge	412.007063
21029	Bullitt	542.747536
21031	Butler	2372.377075
21033	Caldwell	432.5599685
21035	Calloway	738.4694008
21037	Campbell	656.9907248
21039	Carlisle	1047.998323
21041	Carroll	1583.310049
21043	Carter	388.8312843
21045	Casey	1340.634441
21047	Christian	742.2806993
21049	Clark	513.1176032
21051	Clay	920.1691122
21053	Clinton	411.5226337
21055	Crittenden	381.3796971
21057	Cumberland	991.1398108
21059	Daviess	815.0023738
21061	Edmonson	936.9398729
21063	Elliott	199.786894
21065	Estill	190.1676292



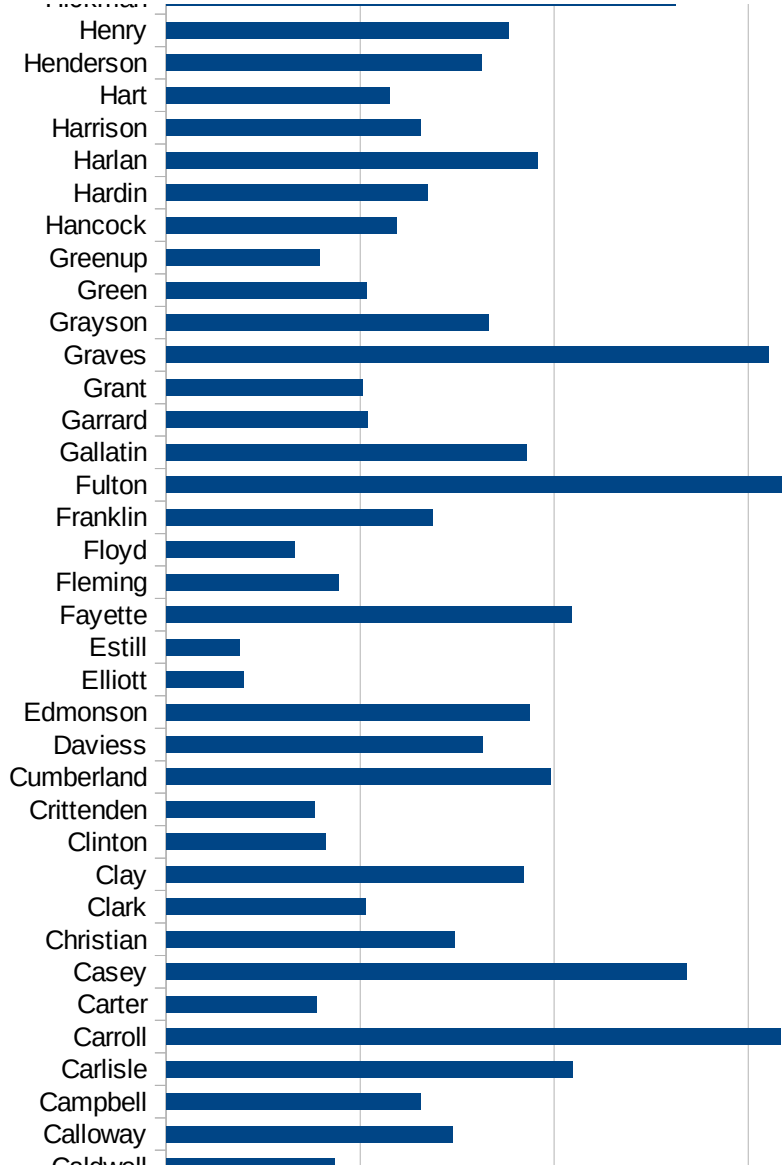
This work is licensed under the Creative Commons Attribution-NoDerivatives 4.0 International License. To view a copy of this license, visit <http://creativecommons.org/licenses/by-nd/4.0/>.

KY

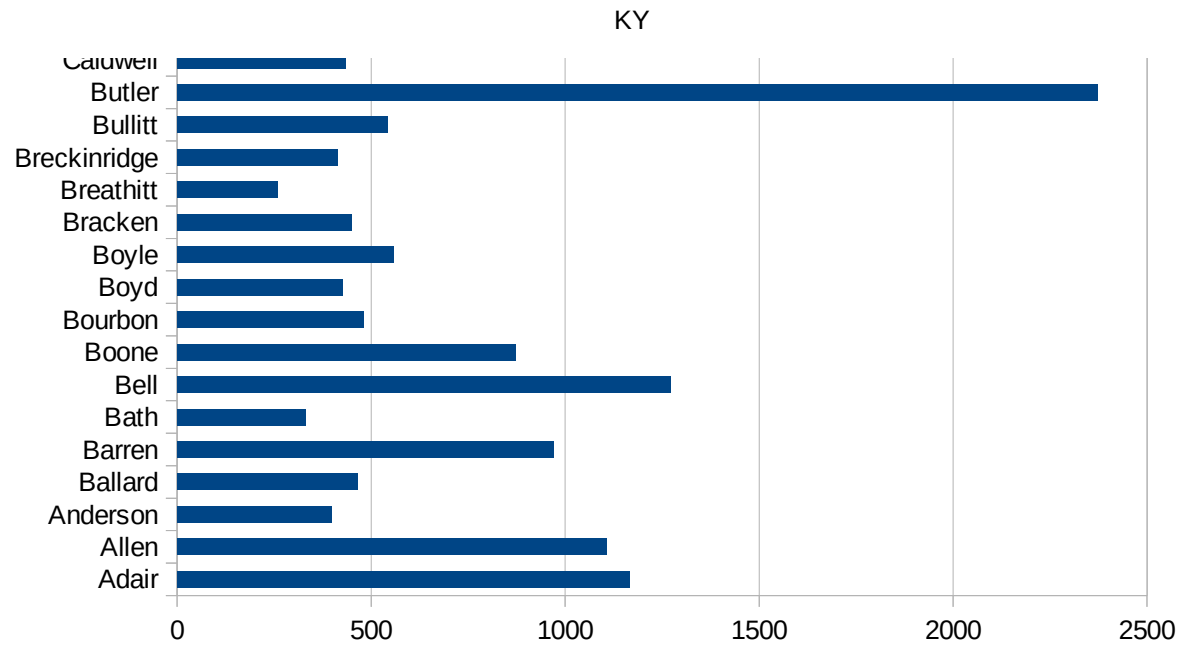


KY

21135 Lewis	633.6275175
21137 Lincoln	482.8761565
21139 Livingston	389.5260766
21141 Logan	1311.645485
21143 Lyon	399.5505057
21145 McCracken	613.656536
21147 McCreary	298.7132353
21149 McLean	475.5728491
21151 Madison	682.0543911
21153 Magoffin	396.3759909
21155 Marion	664.8113791
21157 Marshall	496.9382194
21159 Martin	362.0948512
21161 Mason	326.5306122
21163 Meade	358.6975448
21165 Menifee	434.0412339
21167 Mercer	417.9296409
21169 Metcalfe	648.0558325
21171 Monroe	970.3302855
21173 Montgomery	492.85537
21175 Morgan	262.2705133
21177 Muhlenberg	2056.931176
21179 Nelson	551.7873111
21181 Nicholas	293.0505163
21183 Ohio	1515.340225
21185 Oldham	997.4424552
21187 Owen	597.4264706
21189 Owsley	335.4203936
21191 Pendleton	351.0220937
21193 Perry	973.4784608
21195 Pike	462.3129345
21197 Powell	546.5359267
21199 Pulaski	581.8361884
21201 Robertson	140.5152225



21203 Rockcastle	513.4328358
21205 Rowan	357.9709555
21207 Russell	779.9786768
21209 Scott	760.293409
21211 Shelby	1683.911126
21213 Simpson	901.2898699
21215 Spencer	734.2768969
21217 Taylor	598.84927
21219 Todd	284.2985948
21221 Trigg	402.9228983
21223 Trimble	411.0393423
21225 Union	503.2747329
21227 Warren	2112.536568
21229 Washington	835.815955
21231 Wayne	376.1969904
21233 Webster	701.7008619
21235 Whitley	469.0690359
21237 Wolfe	222.9343737
21239 Woodford	667.0938077



KY

FIPS

29001  
29003  
29005  
29007  
29009  
29011  
29013  
29015  
29017  
29019  
29021  
29023  
29025  
29027  
29029  
29031  
29033  
29035  
29037

KY

29039  
29041  
29043  
29045  
29047  
29049  
29051  
29053  
29055  
29057  
29059  
29061  
29063  
29065  
29067  
29069  
29071  
29073  
29075  
29077  
29079  
29081  
29083  
29085  
29087  
29089  
29091  
29093  
29095  
29097  
29099  
29101

29103

KY

29105  
29107  
29109  
29111  
29113  
29115  
29117  
29121  
29123  
29125  
29127  
29119  
29129  
29131  
29133  
29135  
29137  
29139  
29141  
29143  
29145  
29147  
29149  
29151  
29153  
29155  
29157  
29159  
29161  
29163  
29165  
29167  
29169  
29171

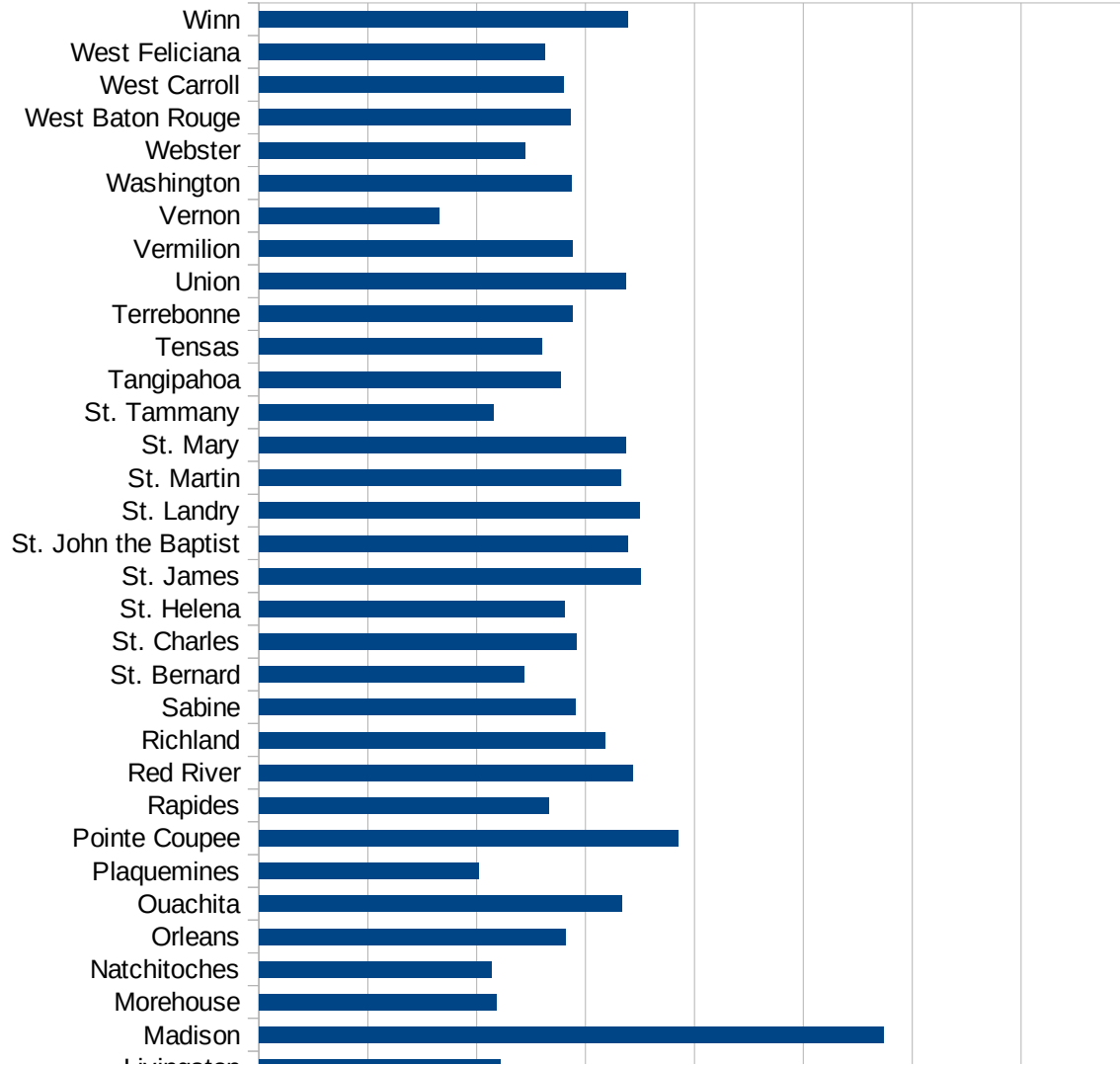


KY

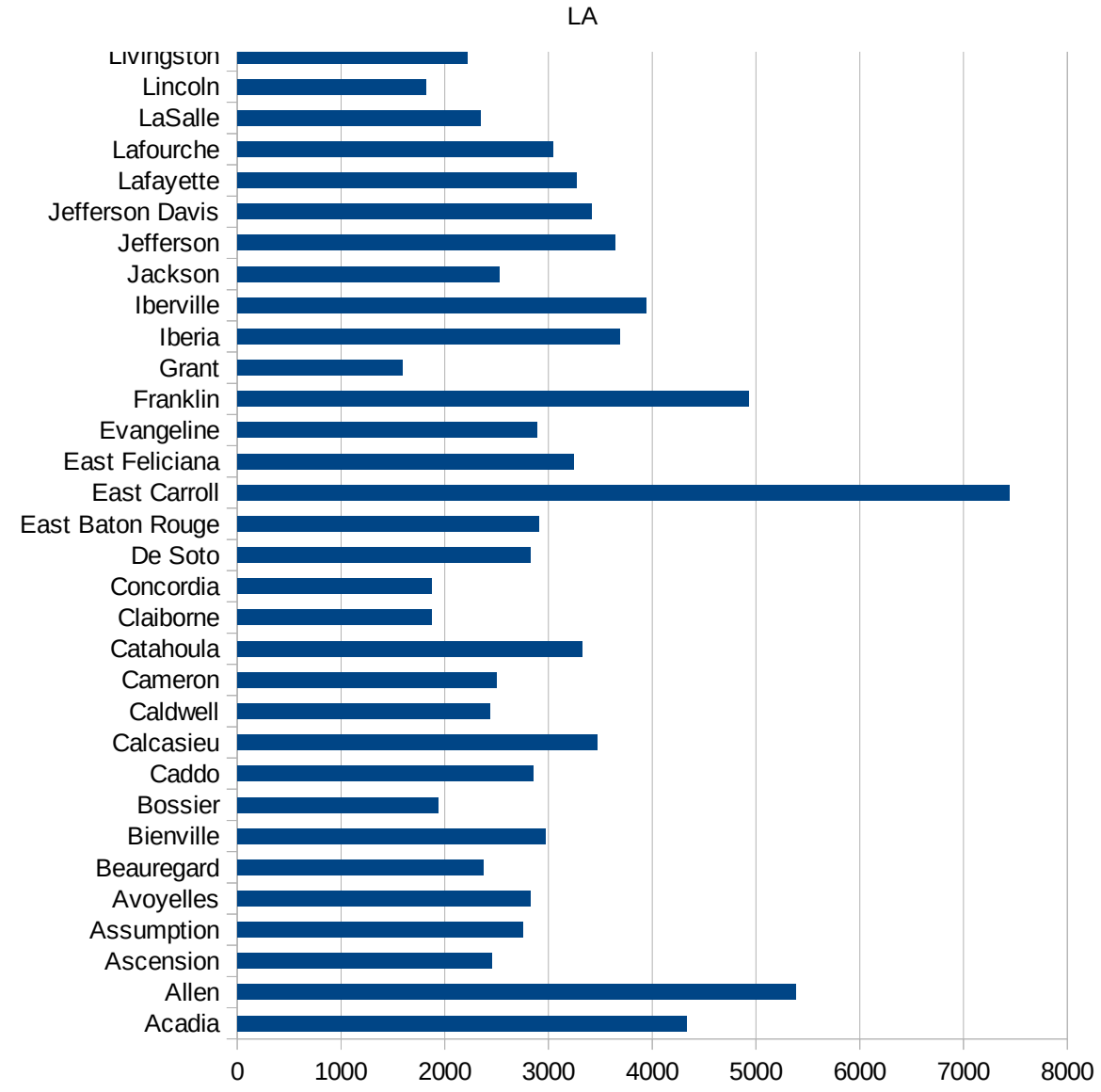
29173  
29175  
29177  
29179  
29181  
29195  
29197  
29199  
29201  
29203  
29205  
29183  
29185  
29187  
29189  
29510  
29186  
29207  
29209  
29211  
29213  
29215  
  
29217  
29219  
29221  
29223  
29225  
29227  
29229

LA

FIPS	County	PC Infection
22001	Acadia	4335.102106
22003	Allen	5381.761375
22005	Ascension	2457.648871
22007	Assumption	2748.878924
22009	Avoyelles	2824.87272
22011	Beauregard	2372.963251
22013	Bienville	2968.139465
22015	Bossier	1937.335378
22017	Caddo	2855.237484
22019	Calcasieu	3468.037339
22021	Caldwell	2429.718876
22023	Cameron	2497.129736
22025	Catahoula	3320.149875
22027	Claiborne	1875.313598
22029	Concordia	1875.127733
22031	De Soto	2824.755795
22033	East Baton Rouge	2908.226671
22035	East Carroll	7446.354981
22037	East Feliciana	3242.683243
22039	Evangeline	2891.487008
22041	Franklin	4926.572733
22043	Grant	1587.937016
22045	Iberia	3687.571362
22047	Iberville	3942.422298
22049	Jackson	2527.983901
22051	Jefferson	3637.590974
22053	Jefferson Davis	3413.336711
22055	Lafayette	3273.306917
22057	Lafourche	3042.348265
22059	LaSalle	2339.612523
22061	Lincoln	1815.83185
22063	Livingston	2221.155431
22065	Madison	5734.253203



22067 Morehouse	2181.274116
22069 Natchitoches	2134.043819
22071 Orleans	2811.210058
22073 Ouachita	3329.988671
22075 Plaquemines	2016.232379
22077 Pointe Coupee	3846.855059
22079 Rapides	2659.272989
22081 Red River	3432.818214
22083 Richland	3174.524564
22085 Sabine	2908.621838
22087 St. Bernard	2431.454806
22089 St. Charles	2916.091454
22091 St. Helena	2806.470474
22093 St. James	3503.351238
22095 St. John the Baptist	3385.513153
22097 St. Landry	3497.897637
22099 St. Martin	3325.189758
22101 St. Mary	3369.228915
22103 St. Tammany	2151.012549
22105 Tangipahoa	2773.271938
22107 Tensas	2599.731062
22109 Terrebonne	2878.734654
22111 Union	3367.666816
22113 Vermilion	2881.497576
22115 Vernon	1657.79779
22117 Washington	2865.913872
22119 Webster	2446.002371
22121 West Baton Rouge	2860.710637
22123 West Carroll	2795.483518
22125 West Feliciana	2626.131953
22127 Winn	3388.991085



LA

FIPS

29001  
29003  
29005  
29007  
29009  
29011  
29013  
29015  
29017  
29019  
29021  
29023  
29025  
29027  
29029  
29031  
29033  
29035  
29037

LA

29039  
29041  
29043  
29045  
29047  
29049  
29051  
29053  
29055  
29057  
29059  
29061  
29063  
29065  
29067  
29069  
29071  
29073  
29075  
29077  
29079  
29081  
29083  
29085  
29087  
29089  
29091  
29093  
29095  
29097  
29099  
29101

29103

LA

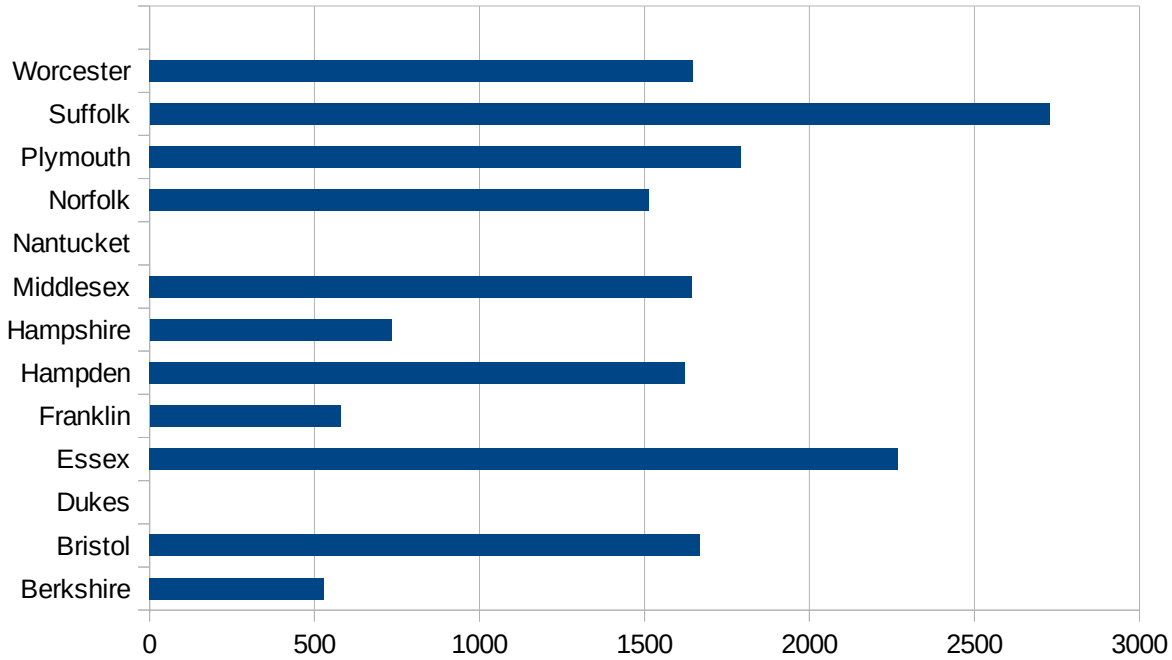
29105  
29107  
29109  
29111  
29113  
29115  
29117  
29121  
29123  
29125  
29127  
29119  
29129  
29131  
29133  
29135  
29137  
29139  
29141  
29143  
29145  
29147  
29149  
29151  
29153  
29155  
29157  
29159  
29161  
29163  
29165  
29167  
29169  
29171

LA

29173  
29175  
29177  
29179  
29181  
29195  
29197  
29199  
29201  
29203  
29205  
29183  
29185  
29187  
29189  
29510  
29186  
29207  
29209  
29211  
29213  
29215  
  
29217  
29219  
29221  
29223  
29225  
29227  
29229

MA

FIPS	County	PC Infection
25001	Barnstable	844.8407548
25003	Berkshire	527.9070504
25005	Bristol	1668.020042
25007	Dukes	0
25009	Essex	2267.788798
25011	Franklin	579.1750631
25013	Hampden	1623.491197
25015	Hampshire	733.7857519
25017	Middlesex	1645.182986
25019	Nantucket	0
25021	Norfolk	1514.343879
25023	Plymouth	1792.593393
25025	Suffolk	2727.401109
25027	Worcester	1647.25055





MA

FIPS

29001  
29003  
29005  
29007  
29009  
29011  
29013  
29015  
29017  
29019  
29021  
29023  
29025  
29027  
29029  
29031  
29033  
29035  
29037

MA

29039  
29041  
29043  
29045  
29047  
29049  
29051  
29053  
29055  
29057  
29059  
29061  
29063  
29065  
29067  
29069  
29071  
29073  
29075  
29077  
29079  
29081  
29083  
29085  
29087  
29089  
29091  
29093  
29095  
29097  
29099  
29101

29103

MA

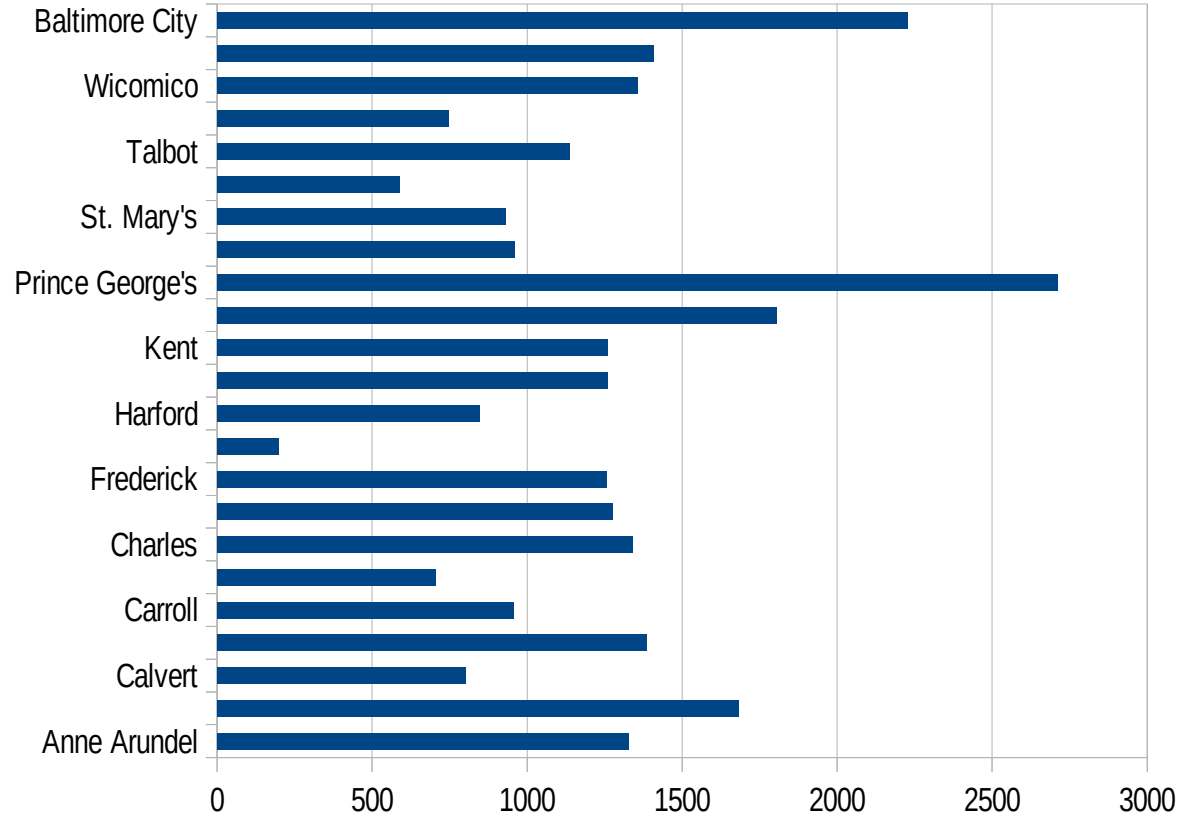
29105  
29107  
29109  
29111  
29113  
29115  
29117  
29121  
29123  
29125  
29127  
29119  
29129  
29131  
29133  
29135  
29137  
29139  
29141  
29143  
29145  
29147  
29149  
29151  
29153  
29155  
29157  
29159  
29161  
29163  
29165  
29167  
29169  
29171

MA

29173  
29175  
29177  
29179  
29181  
29195  
29197  
29199  
29201  
29203  
29205  
29183  
29185  
29187  
29189  
29510  
29186  
29207  
29209  
29211  
29213  
29215  
  
29217  
29219  
29221  
29223  
29225  
29227  
29229

MD

FIPS	County	PC Infection
24001	Allegany	480.450863
24003	Anne Arundel	1327.706321
24005	Baltimore	1682.819692
24009	Calvert	801.060835
24011	Caroline	1384.218112
24013	Carroll	954.7049499
24015	Cecil	706.0471087
24017	Charles	1340.532374
24019	Dorchester	1275.079692
24021	Frederick	1257.979722
24023	Garrett	198.8821452
24025	Harford	846.6033486
24027	Howard	1259.607173
24029	Kent	1258.835062
24031	Montgomery	1805.395761
24033	Prince George's	2711.292543
24035	Queen Anne's	959.1848918
24037	St. Mary's	930.1995313
24039	Somerset	588.12074
24041	Talbot	1136.117723
24043	Washington	745.3984072
24045	Wicomico	1357.623916
24047	Worcester	1406.711306
24510	Baltimore City	2228.234259



MD

FIPS

29001  
29003  
29005  
29007  
29009  
29011  
29013  
29015  
29017  
29019  
29021  
29023  
29025  
29027  
29029  
29031  
29033  
29035  
29037

MD

29039  
29041  
29043  
29045  
29047  
29049  
29051  
29053  
29055  
29057  
29059  
29061  
29063  
29065  
29067  
29069  
29071  
29073  
29075  
29077  
29079  
29081  
29083  
29085  
29087  
29089  
29091  
29093  
29095  
29097  
29099  
29101

29103

MD

29105  
29107  
29109  
29111  
29113  
29115  
29117  
29121  
29123  
29125  
29127  
29119  
29129  
29131  
29133  
29135  
29137  
29139  
29141  
29143  
29145  
29147  
29149  
29151  
29153  
29155  
29157  
29159  
29161  
29163  
29165  
29167  
29169  
29171

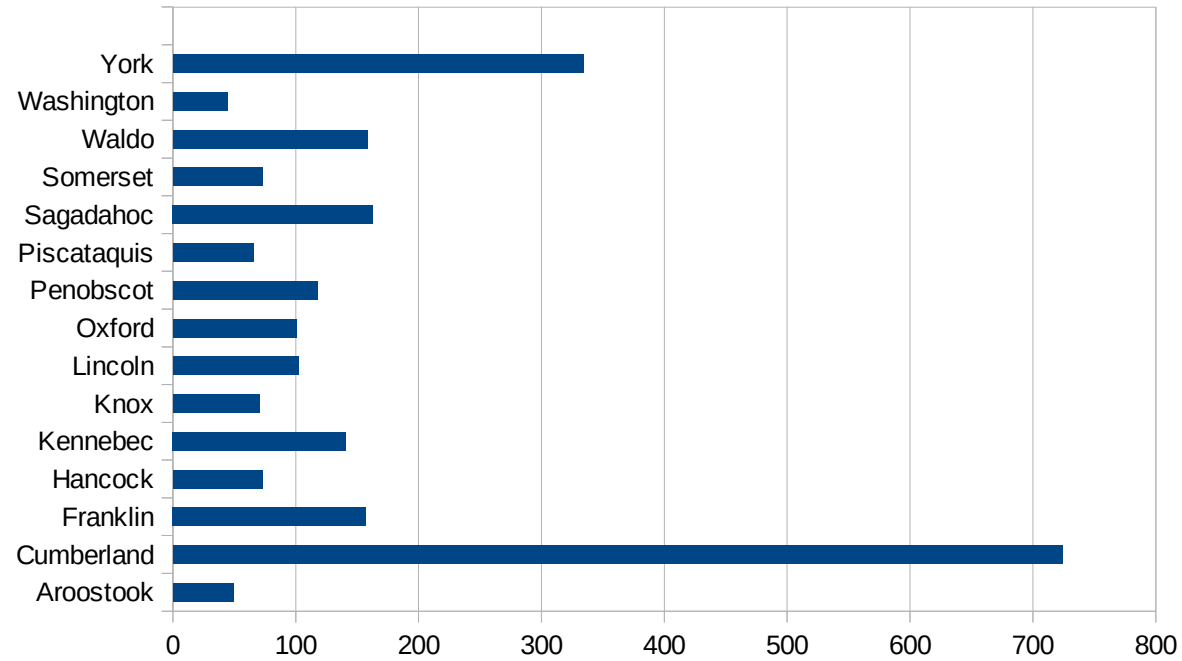


MD

29173  
29175  
29177  
29179  
29181  
29195  
29197  
29199  
29201  
29203  
29205  
29183  
29185  
29187  
29189  
29510  
29186  
29207  
29209  
29211  
29213  
29215  
  
29217  
29219  
29221  
29223  
29225  
29227  
29229

ME

FIPS	County	PC Infection
23001	Androscoggin	535.8519303
23003	Aroostook	49.17226684
23005	Cumberland	724.2205091
23007	Franklin	157.2064087
23009	Hancock	72.97805185
23011	Kennebec	140.8877567
23013	Knox	70.4030575
23015	Lincoln	101.9160212
23017	Oxford	100.6629873
23019	Penobscot	117.8058982
23021	Piscataquis	65.47619048
23023	Sagadahoc	162.7658977
23025	Somerset	73.13409235
23027	Waldo	158.7141633
23029	Washington	44.45855827
23031	York	334.094623



ME

FIPS

29001  
29003  
29005  
29007  
29009  
29011  
29013  
29015  
29017  
29019  
29021  
29023  
29025  
29027  
29029  
29031  
29033  
29035  
29037

ME

29039  
29041  
29043  
29045  
29047  
29049  
29051  
29053  
29055  
29057  
29059  
29061  
29063  
29065  
29067  
29069  
29071  
29073  
29075  
29077  
29079  
29081  
29083  
29085  
29087  
29089  
29091  
29093  
29095  
29097  
29099  
29101

29103

ME

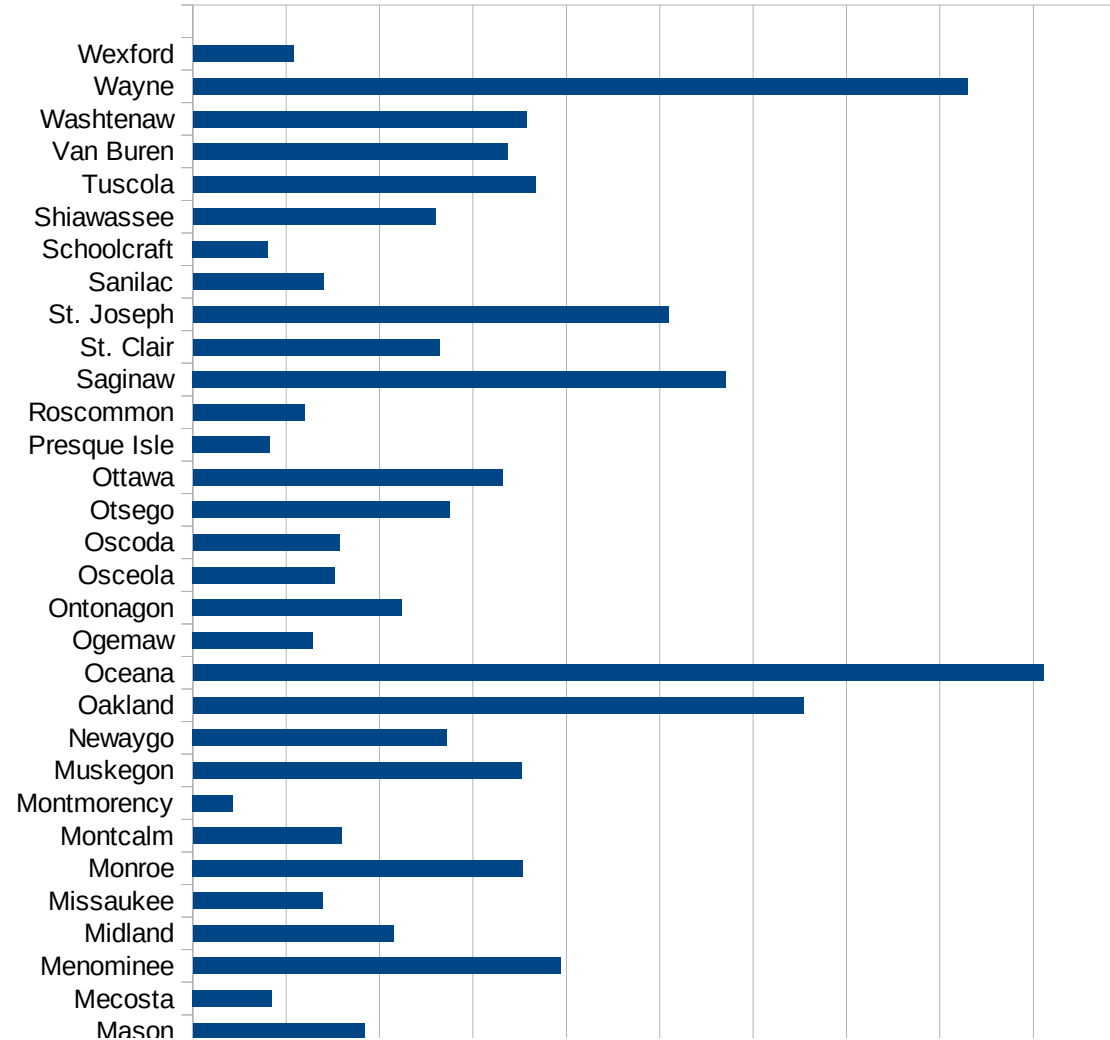
29105  
29107  
29109  
29111  
29113  
29115  
29117  
29121  
29123  
29125  
29127  
29119  
29129  
29131  
29133  
29135  
29137  
29139  
29141  
29143  
29145  
29147  
29149  
29151  
29153  
29155  
29157  
29159  
29161  
29163  
29165  
29167  
29169  
29171

ME

29173  
29175  
29177  
29179  
29181  
29195  
29197  
29199  
29201  
29203  
29205  
29183  
29185  
29187  
29189  
29510  
29186  
29207  
29209  
29211  
29213  
29215  
  
29217  
29219  
29221  
29223  
29225  
29227  
29229

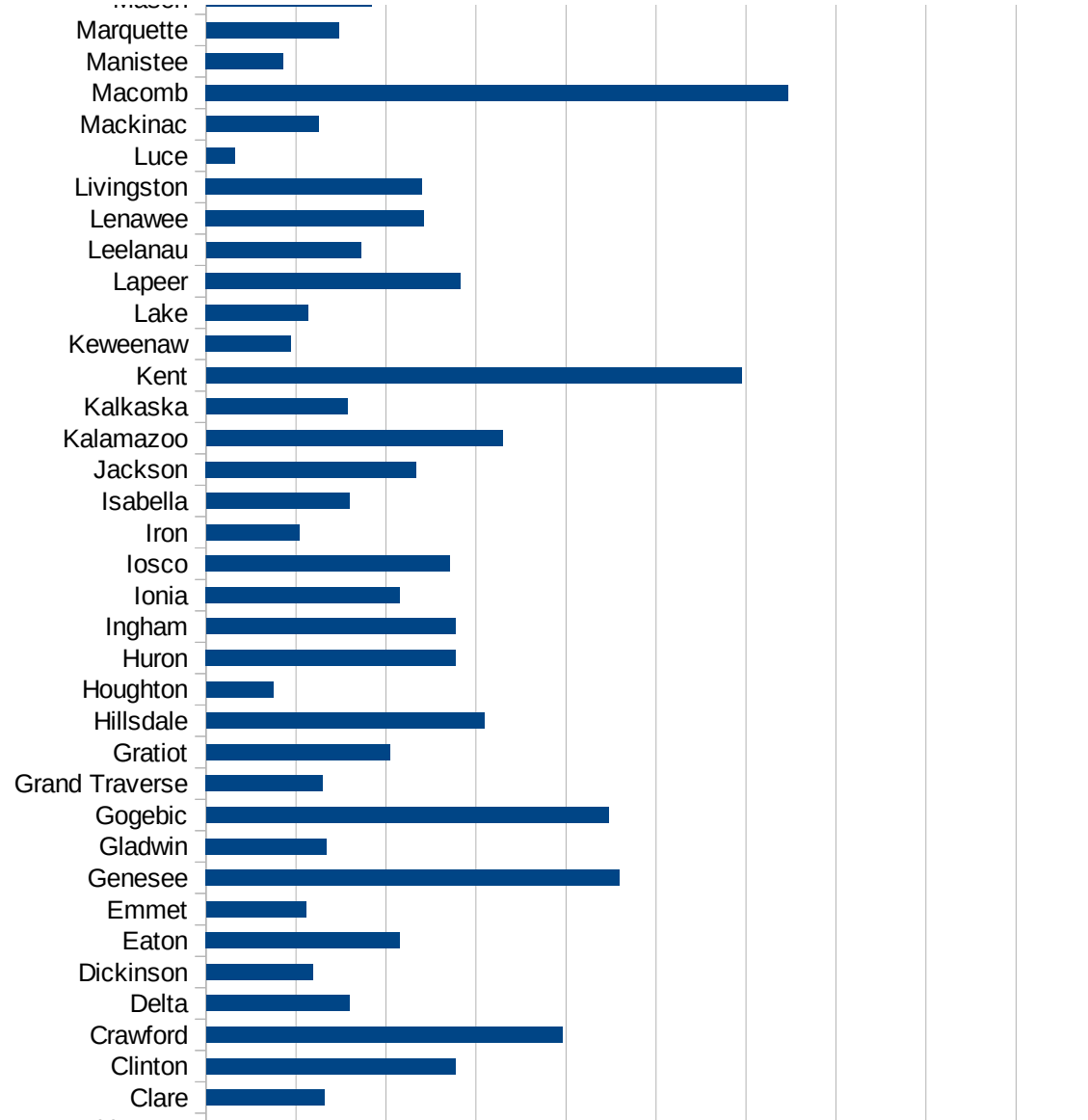
MI

FIPS	County	PC Infection
26001	Alcona	279.8687512
26003	Alger	186.8747939
26005	Allegan	486.6739966
26007	Alpena	454.8660085
26009	Antrim	184.0359512
26011	Arenac	325.7762117
26013	Baraga	60.09615385
26015	Barry	323.756888
26017	Bay	680.3113844
26019	Benzie	202.7826283
26021	Berrien	948.4822338
26023	Branch	875.7049195
26025	Calhoun	623.8521195
26027	Cass	698.8945463
26029	Charlevoix	205.7613169
26031	Cheboygan	220.3596584
26033	Chippewa	117.2801663
26035	Clare	263.3546835
26037	Clinton	553.3706449
26039	Crawford	791.3099777
26041	Delta	317.9295535
26043	Dickinson	236.3786786
26045	Eaton	430.6812594
26047	Emmet	222.1688483
26049	Genesee	919.40859
26051	Gladwin	268.3822078
26053	Gogebic	894.2766296
26055	Grand Traverse	259.2548583
26057	Gratiot	408.8770659
26059	Hillsdale	618.5927561
26061	Houghton	149.0930175
26063	Huron	555.0920875
26065	Ingham	554.7679642



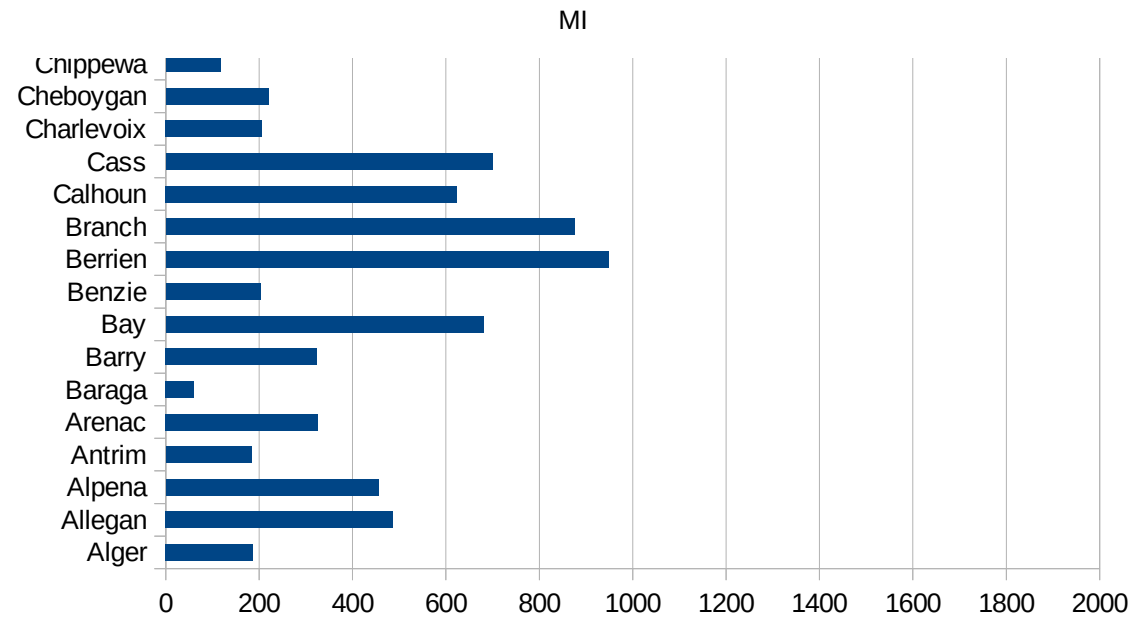
MI

26067 Ionia	431.3969787
26069 Iosco	542.2431323
26071 Iron	206.8903481
26073 Isabella	318.8685128
26075 Jackson	467.1867425
26077 Kalamazoo	659.1913014
26079 Kalkaska	314.1831239
26081 Kent	1189.532966
26083 Keweenaw	189.3043067
26085 Lake	227.2535982
26087 Lapeer	565.7290862
26089 Leelanau	344.605771
26091 Lenawee	484.3994871
26093 Livingston	479.5423169
26095 Luce	63.66385485
26097 Mackinac	250.3012886
26099 Macomb	1293.613441
26101 Manistee	171.2328767
26103 Marquette	294.665945
26105 Mason	367.6975945
26107 Mecosta	169.9391434
26109 Menominee	787.5386155
26111 Midland	430.2419209
26113 Missaukee	277.9064382
26115 Monroe	707.2634091
26117 Montcalm	318.9094547
26119 Montmorency	86.34646519
26121 Muskegon	703.9657119
26123 Newaygo	544.0562873
26125 Oakland	1307.892862
26127 Oceana	1821.596244
26129 Ogemaw	257.7319588
26131 Ontonagon	448.6626402
26133 Osceola	304.1857675





26135 Oscoda	314.1614306
26137 Otsego	551.3886073
26139 Ottawa	663.0085303
26141 Presque Isle	164.8610457
26143 Roscommon	238.6534919
26145 Saginaw	1141.509434
26147 St. Clair	527.8121215
26149 St. Joseph	1018.953852
26151 Sanilac	279.2482152
26153 Schoolcraft	161.1303917
26155 Shiawassee	519.1224777
26157 Tuscola	733.1099094
26159 Van Buren	673.3114198
26161 Washtenaw	714.6265261
26163 Wayne	1659.793385
26165 Wexford	215.143728



FIPS

- 29001
- 29003
- 29005
- 29007
- 29009
- 29011
- 29013
- 29015
- 29017
- 29019
- 29021
- 29023
- 29025
- 29027
- 29029
- 29031
- 29033
- 29035
- 29037

MI

29039  
29041  
29043  
29045  
29047  
29049  
29051  
29053  
29055  
29057  
29059  
29061  
29063  
29065  
29067  
29069  
29071  
29073  
29075  
29077  
29079  
29081  
29083  
29085  
29087  
29089  
29091  
29093  
29095  
29097  
29099  
29101

29103

MI

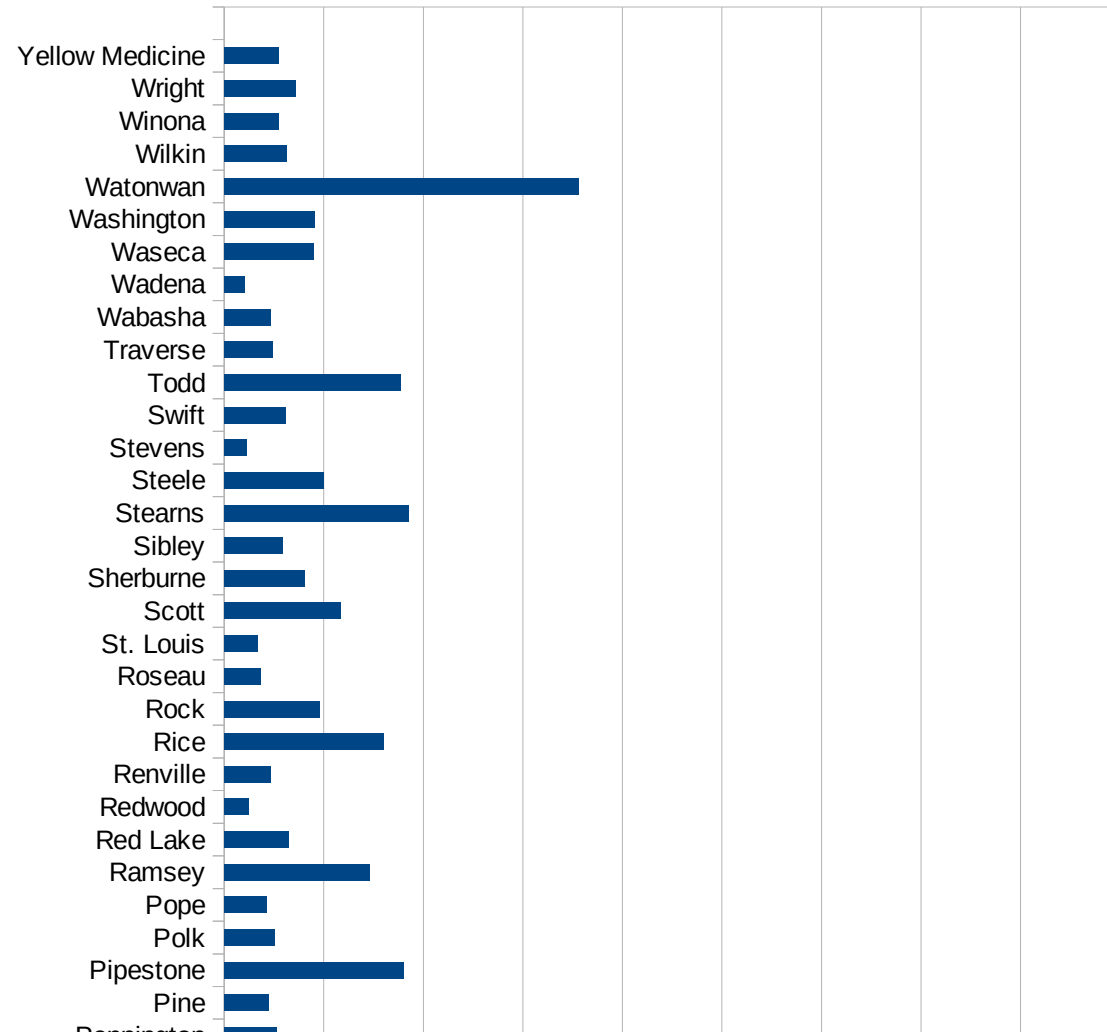
29105  
29107  
29109  
29111  
29113  
29115  
29117  
29121  
29123  
29125  
29127  
29119  
29129  
29131  
29133  
29135  
29137  
29139  
29141  
29143  
29145  
29147  
29149  
29151  
29153  
29155  
29157  
29159  
29161  
29163  
29165  
29167  
29169  
29171

MI

29173  
29175  
29177  
29179  
29181  
29195  
29197  
29199  
29201  
29203  
29205  
29183  
29185  
29187  
29189  
29510  
29186  
29207  
29209  
29211  
29213  
29215  
  
29217  
29219  
29221  
29223  
29225  
29227  
29229

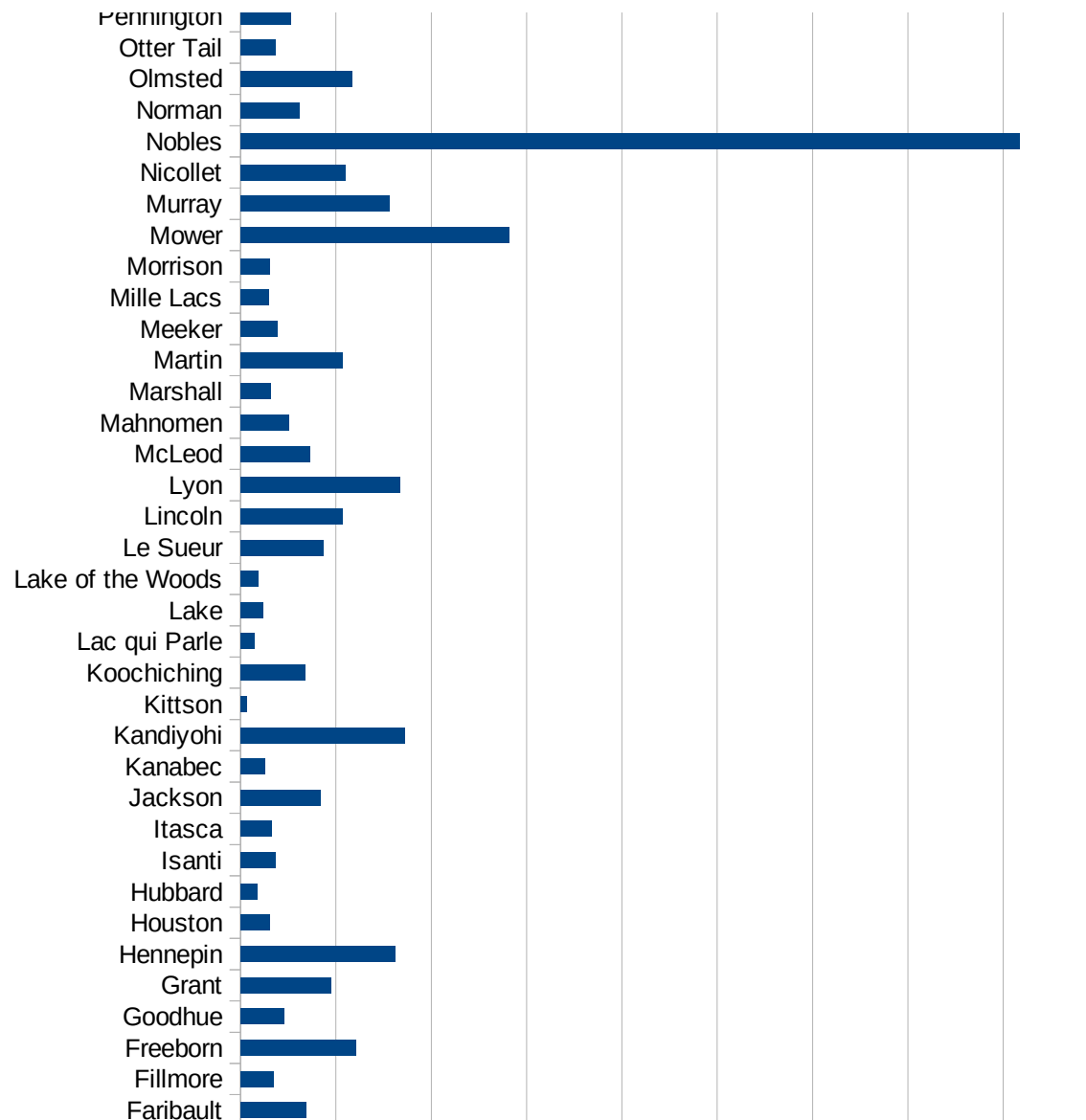
MN

FIPS	County	PC Infection
27001	Aitkin	264.117721
27003	Anoka	1134.214967
27005	Becker	480.055861
27007	Beltrami	578.478878
27009	Benton	818.8432606
27011	Big Stone	501.1024253
27013	Blue Earth	1456.389873
27015	Brown	394.2495321
27017	Carlton	435.3042944
27019	Carver	921.2851638
27021	Cass	271.0118906
27023	Chippewa	1039.91949
27025	Chisago	382.67587
27027	Clay	1246.188726
27029	Clearwater	158.9103292
27031	Cook	111.255331
27033	Cottonwood	1613.904407
27035	Crow Wing	413.0129914
27037	Dakota	1130.639387
27039	Dodge	657.9579291
27041	Douglas	387.2089348
27043	Faribault	690.5073412
27045	Fillmore	351.4103904
27047	Freeborn	1205.492051
27049	Goodhue	459.022046
27051	Grant	946.6865969
27053	Hennepin	1625.261627
27055	Houston	306.8145118
27057	Hubbard	173.4483405
27059	Isanti	367.8126407
27061	Itasca	325.8845438
27063	Jackson	837.4533347
27065	Kanabec	252.9771087

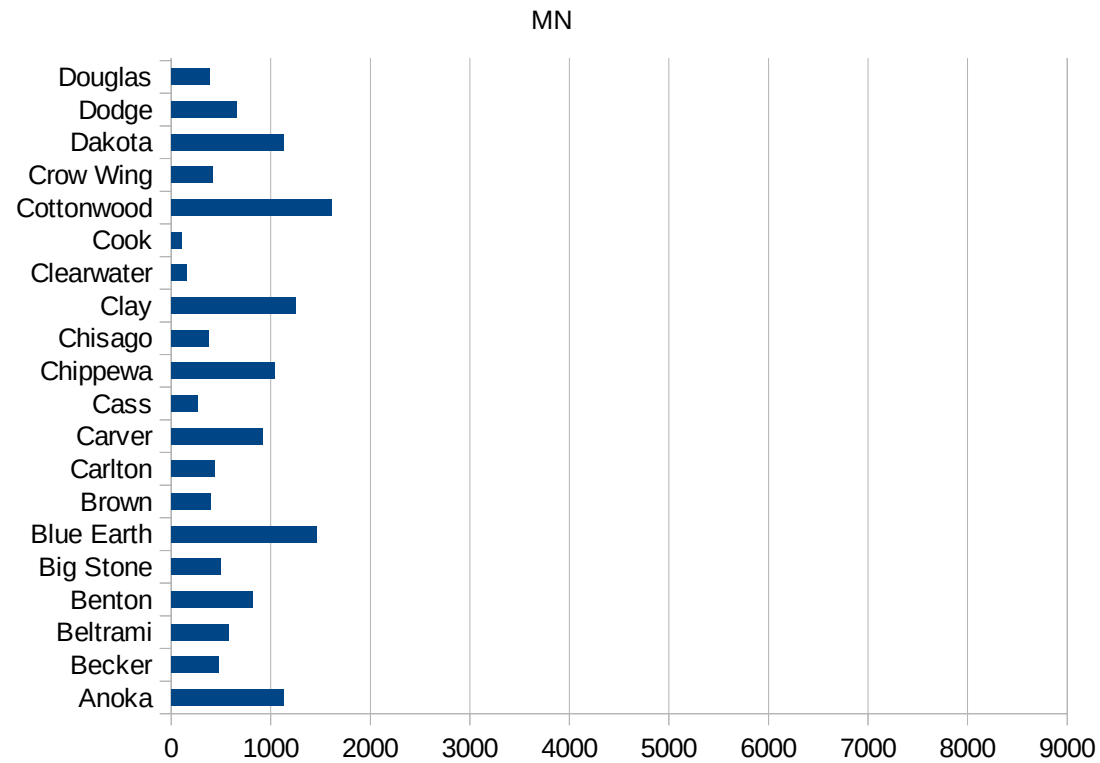


MN

27067 Kandiyohi	1724.419554
27069 Kittson	70.62146893
27071 Koochiching	675.2411576
27073 Lac qui Parle	150.1952538
27075 Lake	234.5655845
27077 Lake of the Woo	186.2692922
27079 Le Sueur	870.358672
27081 Lincoln	1075.268817
27083 Lyon	1677.786882
27085 McLeod	724.7790818
27087 Mahnomen	507.3382859
27089 Marshall	319.4888179
27091 Martin	1066.464493
27093 Meeker	388.9200985
27095 Mille Lacs	298.4046827
27097 Morrison	310.5309174
27099 Mower	2814.226088
27101 Murray	1558.724021
27103 Nicollet	1095.85038
27105 Nobles	8173.690932
27107 Norman	617.7606178
27109 Olmsted	1174.197099
27111 Otter Tail	368.9723186
27113 Pennington	528.9885738
27115 Pine	447.7156327
27117 Pipestone	1801.702222
27119 Polk	510.6409972
27121 Pope	432.5493377
27123 Ramsey	1463.804729
27125 Red Lake	650.1625406
27127 Redwood	249.1966686
27129 Renville	472.2146181
27131 Rice	1600.950047
27133 Rock	956.0229446



27135 Roseau	369.6369637
27137 St. Louis	335.4125574
27139 Scott	1165.007701
27141 Sherburne	812.1954267
27143 Sibley	592.2278414
27145 Stearns	1856.758929
27147 Steele	997.2013151
27149 Stevens	225.571619
27151 Swift	620.6527555
27153 Todd	1769.587503
27155 Traverse	483.6759371
27157 Wabasha	466.6204666
27159 Wadena	210.5568867
27161 Waseca	904.1784816
27163 Washington	908.1755086
27165 Watonwan	3561.020036
27167 Wilkin	623.6008954
27169 Winona	548.9424496
27171 Wright	715.8101636
27173 Yellow Medicine	551.3016845





MN

FIPS

29001  
29003  
29005  
29007  
29009  
29011  
29013  
29015  
29017  
29019  
29021  
29023  
29025  
29027  
29029  
29031  
29033  
29035  
29037

MN

29039  
29041  
29043  
29045  
29047  
29049  
29051  
29053  
29055  
29057  
29059  
29061  
29063  
29065  
29067  
29069  
29071  
29073  
29075  
29077  
29079  
29081  
29083  
29085  
29087  
29089  
29091  
29093  
29095  
29097  
29099  
29101

29103

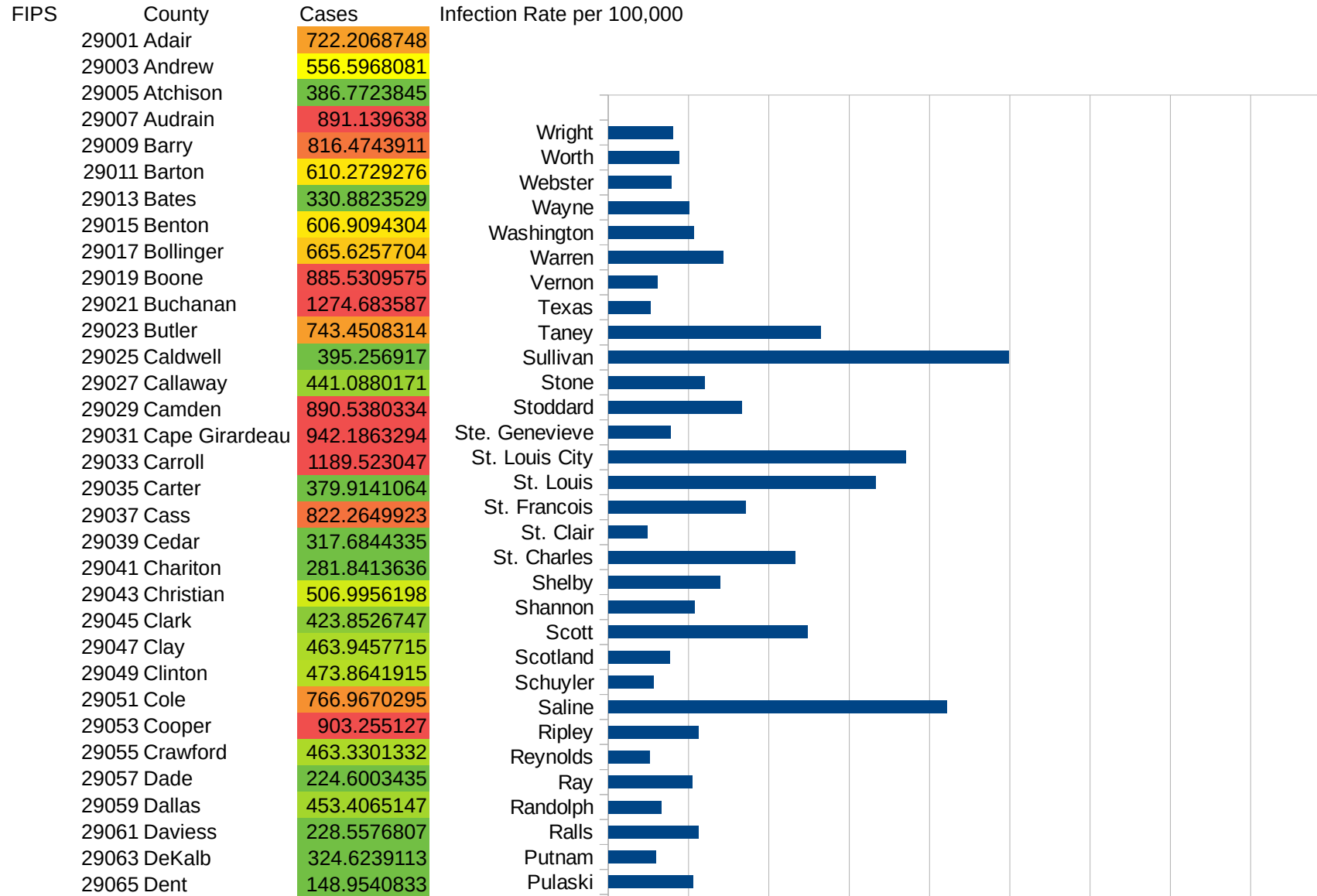
MN

29105  
29107  
29109  
29111  
29113  
29115  
29117  
29121  
29123  
29125  
29127  
29119  
29129  
29131  
29133  
29135  
29137  
29139  
29141  
29143  
29145  
29147  
29149  
29151  
29153  
29155  
29157  
29159  
29161  
29163  
29165  
29167  
29169  
29171

MN

29173  
29175  
29177  
29179  
29181  
29195  
29197  
29199  
29201  
29203  
29205  
29183  
29185  
29187  
29189  
29510  
29186  
29207  
29209  
29211  
29213  
29215  
  
29217  
29219  
29221  
29223  
29225  
29227  
29229

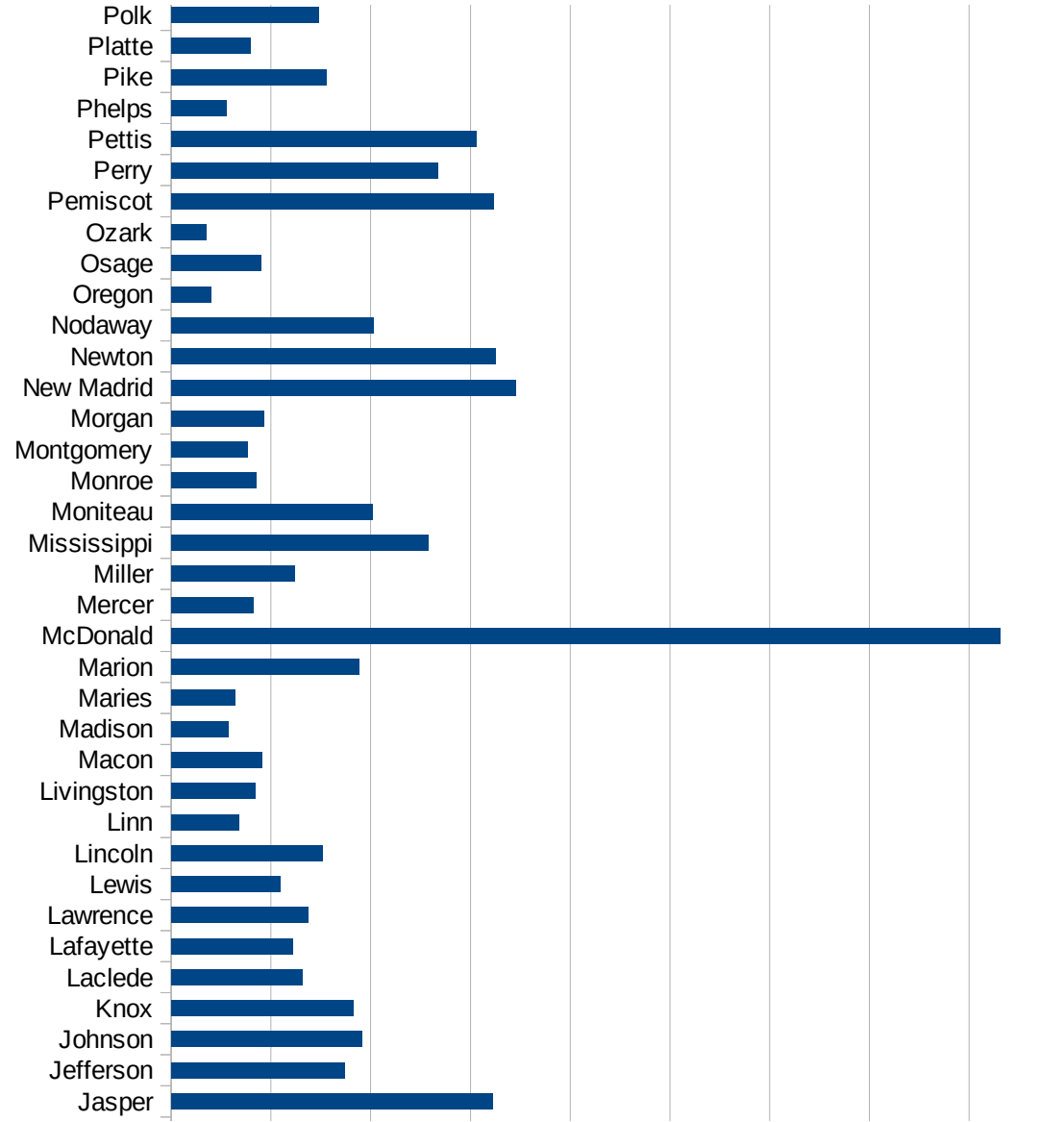
MO



This work is licensed under the Creative Commons Attribution-NoDerivatives 4.0 International License. To view a copy of this license, visit <http://creativecommons.org/licenses/by-nd/4.0/>.

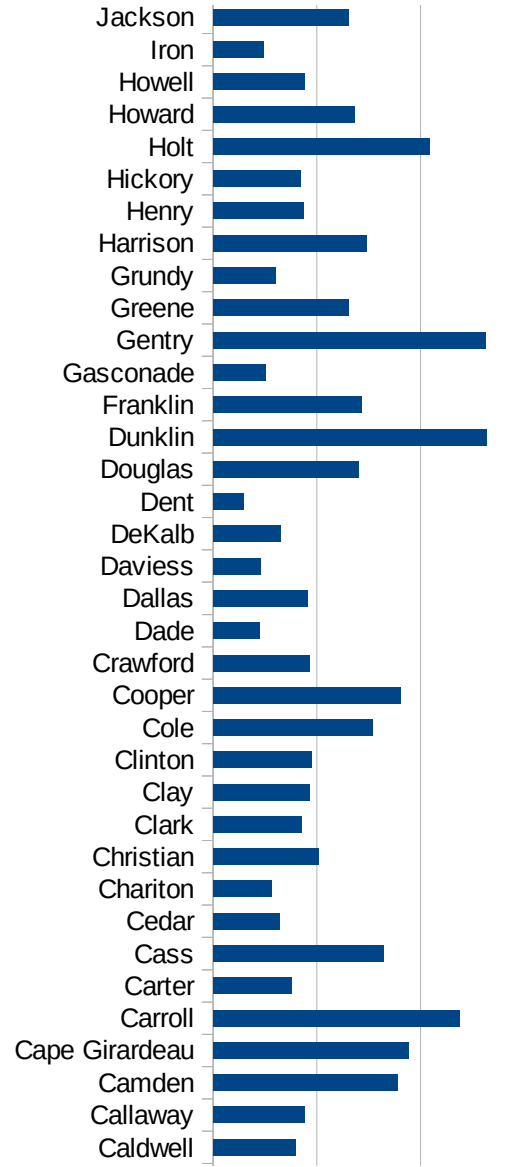
MO

29067 Douglas	702.9088462
29069 Dunklin	1318.696258
29071 Franklin	715.7326131
29073 Gasconade	251.6150969
29075 Gentry	1312.613156
29077 Greene	651.5416737
29079 Grundy	302.6023805
29081 Harrison	736.8671262
29083 Henry	435.9397944
29085 Hickory	420.6541172
29087 Holt	1044.504995
29089 Howard	680.6747558
29091 Howell	439.1655854
29093 Iron	245.6519603
29095 Jackson	651.1429987
29097 Jasper	1613.946086
29099 Jefferson	866.5148186
29101 Johnson	956.1619325
29103 Knox	912.0851279
29105 Laclede	658.0236889
29107 Lafayette	607.3992269
29109 Lawrence	688.2348341
29111 Lewis	547.9452055
29113 Lincoln	761.0165378
29115 Linn	340.6164327
29117 Livingston	422.5538096
29121 Macon	455.3553752
29123 Madison	287.1677059
29125 Maries	319.3066484
29127 Marion	940.8226077
29119 McDonald	4155.472745
29129 Mercer	411.9747322
29131 Miller	619.6716135
29133 Mississippi	1289.742052

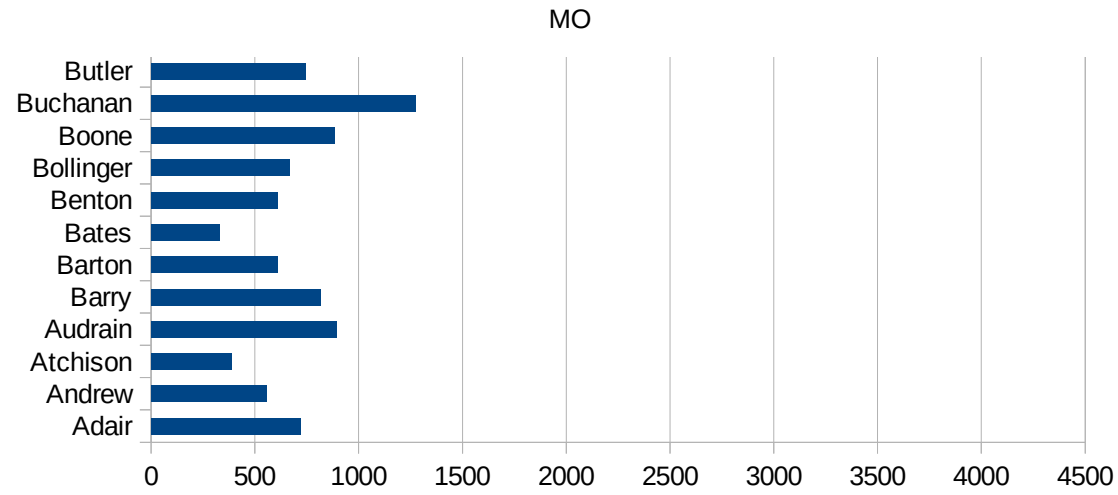


MO

29135 Moniteau	1011.10353
29137 Monroe	427.0544783
29139 Montgomery	381.4808393
29141 Morgan	466.6470184
29143 New Madrid	1728.723404
29145 Newton	1623.588371
29147 Nodaway	1013.271162
29149 Oregon	199.2220852
29151 Osage	452.0927519
29153 Ozark	177.4426084
29155 Pemiscot	1616.273353
29157 Perry	1336.814621
29159 Pettis	1530.252456
29161 Phelps	274.970938
29163 Pike	778.2101167
29165 Platte	395.2031849
29167 Polk	739.1074811
29169 Pulaski	524.8586919
29171 Putnam	294.3031322
29173 Ralls	558.1668625
29175 Randolph	331.1391996
29177 Ray	520.0367085
29179 Reynolds	255.8362648
29181 Ripley	559.6597269
29195 Saline	2109.630924
29197 Schuyler	282.6701457
29199 Scotland	382.6016915
29201 Scott	1237.71387
29203 Shannon	537.3061424
29205 Shelby	694.214876
29183 St. Charles	1164.631672
29185 St. Clair	244.8110697
29187 St. Francois	856.1746536
29189 St. Louis	1666.49113



29510 St. Louis City	1853.796419
29186 Ste. Genevieve	385.7334526
29207 Stoddard	828.5968637
29209 Stone	601.593751
29211 Sullivan	2491.560842
29213 Taney	1323.139726
29215 Texas	262.0155645
29217 Vernon	306.8978956
29219 Warren	714.470917
29221 Washington	533.2157319
29223 Wayne	502.9721079
29225 Webster	393.7712547
29227 Worth	441.1764706
29229 Wright	402.6553488





MO

FIPS

29001  
29003  
29005  
29007  
29009  
29011  
29013  
29015  
29017  
29019  
29021  
29023  
29025  
29027  
29029  
29031  
29033  
29035  
29037

MO

29039  
29041  
29043  
29045  
29047  
29049  
29051  
29053  
29055  
29057  
29059  
29061  
29063  
29065  
29067  
29069  
29071  
29073  
29075  
29077  
29079  
29081  
29083  
29085  
29087  
29089  
29091  
29093  
29095  
29097  
29099  
29101

29103

MO

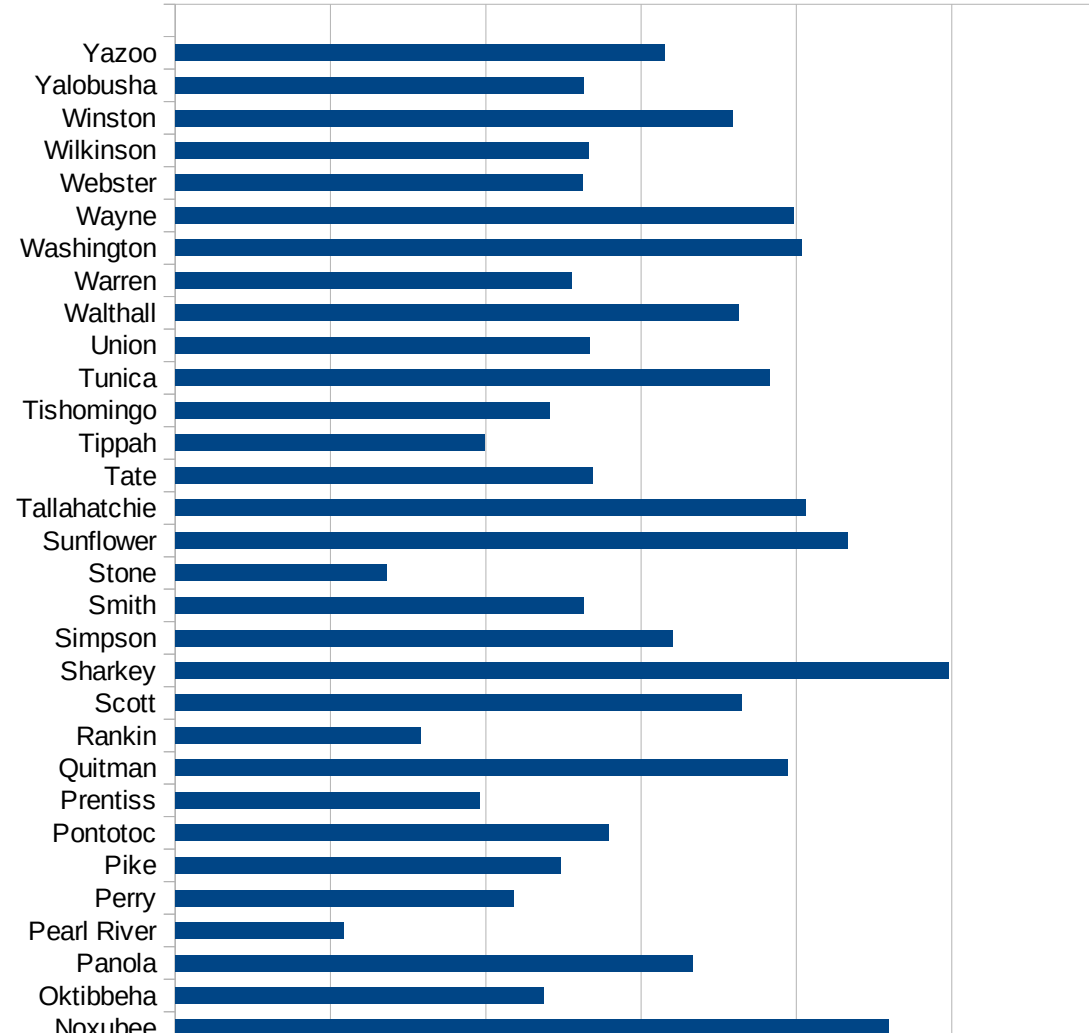
29105  
29107  
29109  
29111  
29113  
29115  
29117  
29121  
29123  
29125  
29127  
29119  
29129  
29131  
29133  
29135  
29137  
29139  
29141  
29143  
29145  
29147  
29149  
29151  
29153  
29155  
29157  
29159  
29161  
29163  
29165  
29167  
29169  
29171

MO

29173  
29175  
29177  
29179  
29181  
29195  
29197  
29199  
29201  
29203  
29205  
29183  
29185  
29187  
29189  
29510  
29186  
29207  
29209  
29211  
29213  
29215  
  
29217  
29219  
29221  
29223  
29225  
29227  
29229

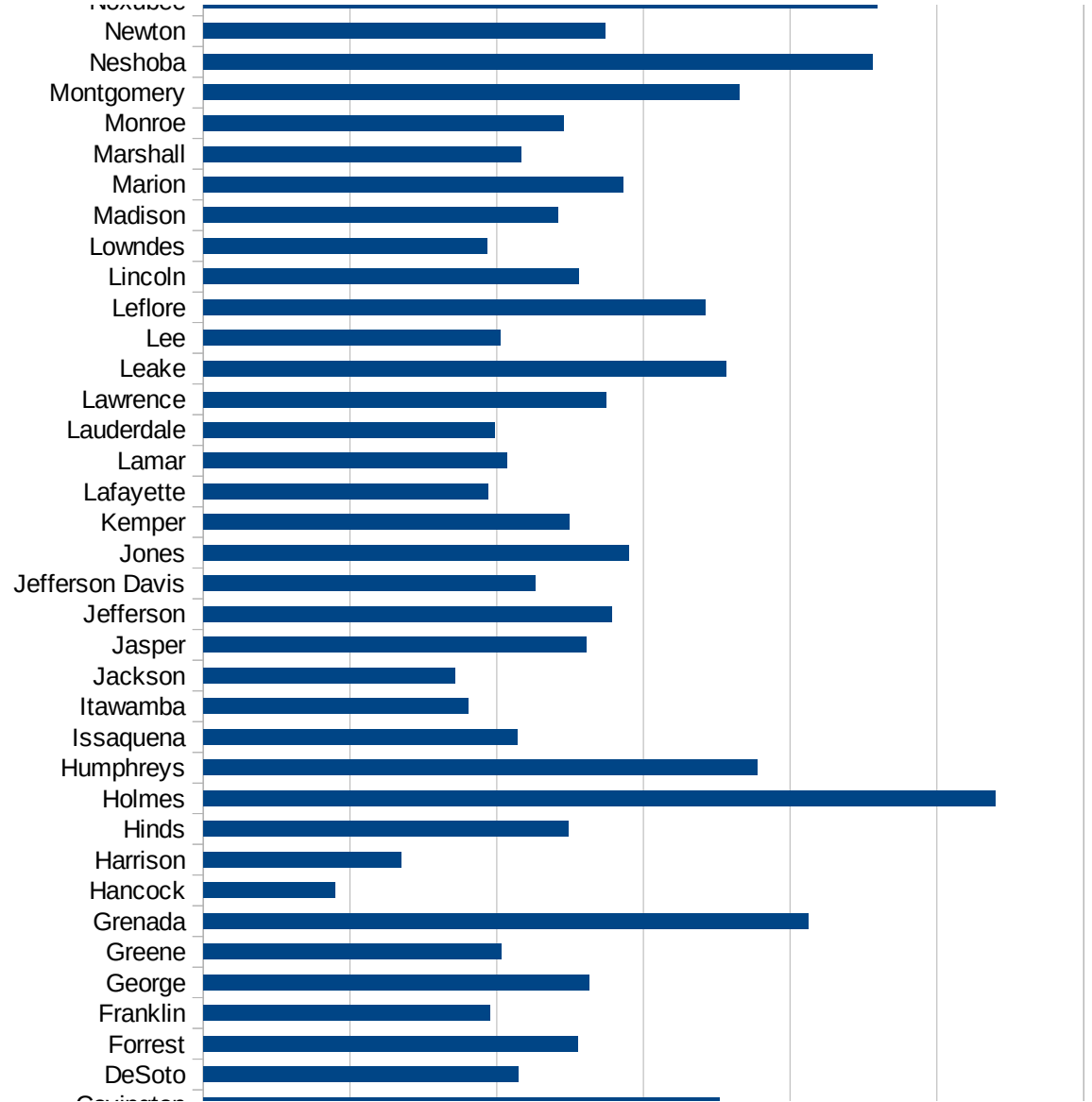
MS

FIPS	County	PC Infection
28001	Adams	2141.574763
28003	Alcorn	1237.643873
28005	Amite	2012.007139
28007	Attala	3000.272257
28009	Benton	2007.012453
28011	Bolivar	3896.849966
28013	Calhoun	2999.44583
28015	Carroll	2693.97639
28017	Chickasaw	2987.595364
28019	Choctaw	1703.309978
28021	Claiborne	4598.978005
28023	Clarke	2364.778262
28025	Clay	2151.036831
28027	Coahoma	3610.570974
28029	Copiah	3450.933679
28031	Covington	3521.985891
28033	DeSoto	2148.889292
28035	Forrest	2550.775628
28037	Franklin	1951.720596
28039	George	2630.927835
28041	Greene	2031.503018
28043	Grenada	4127.28568
28045	Hancock	897.8746778
28047	Harrison	1349.14106
28049	Hinds	2489.402535
28051	Holmes	5396.663262
28053	Humphreys	3778.612087
28055	Issaquena	2140.672783
28057	Itawamba	1802.951057
28059	Jackson	1718.34977
28061	Jasper	2611.395179
28063	Jefferson	2786.377709
28065	Jefferson Davis	2260.993413

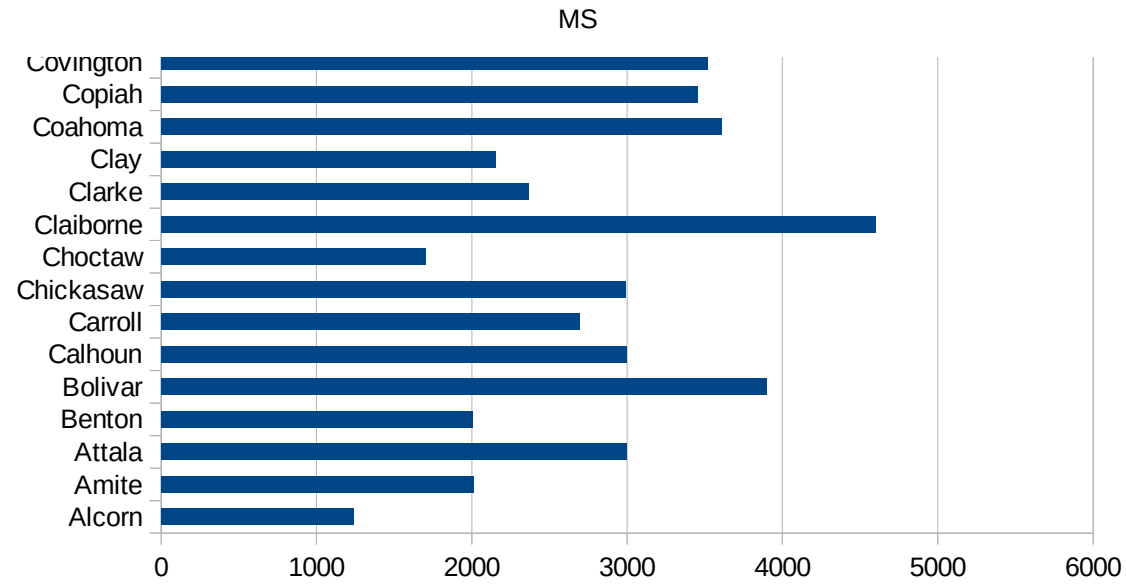


MS

28067 Jones	2902.382378
28069 Kemper	2493.268176
28071 Lafayette	1943.678937
28073 Lamar	2067.353115
28075 Lauderdale	1982.288195
28077 Lawrence	2745.885187
28079 Leake	3562.79928
28081 Lee	2023.42668
28083 Leflore	3423.354888
28085 Lincoln	2561.029089
28087 Lowndes	1934.498558
28089 Madison	2419.767112
28091 Marion	2864.657091
28093 Marshall	2166.370483
28095 Monroe	2454.729502
28097 Montgomery	3651.601317
28099 Neshoba	4559.656652
28101 Newton	2737.49009
28103 Noxubee	4594.209777
28105 Oktibbeha	2375.047884
28107 Panola	3335.478963
28109 Pearl River	1085.09217
28111 Perry	2179.19705
28113 Pike	2482.11713
28115 Pontotoc	2789.558006
28117 Prentiss	1963.262888
28119 Quitman	3942.703163
28121 Rankin	1578.277085
28123 Scott	3648.319016
28125 Sharkey	4980.580306
28127 Simpson	3206.517677
28129 Smith	2630.921135
28131 Stone	1362.39782
28133 Sunflower	4332.620944



28135 Tallahatchie	4060.913706
28137 Tate	2687.854237
28139 Tippah	1991.361673
28141 Tishomingo	2410.815257
28143 Tunica	3831.456154
28145 Union	2667.2726
28147 Walthall	3629.450398
28149 Warren	2553.274428
28151 Washington	4032.132792
28153 Wayne	3985.614346
28155 Webster	2625.664078
28157 Wilkinson	2661.510464
28159 Winston	3589.320121
28161 Yalobusha	2630.729503
28163 Yazoo	3150.665534



MS

FIPS

29001  
29003  
29005  
29007  
29009  
29011  
29013  
29015  
29017  
29019  
29021  
29023  
29025  
29027  
29029  
29031  
29033  
29035  
29037



MS

29039  
29041  
29043  
29045  
29047  
29049  
29051  
29053  
29055  
29057  
29059  
29061  
29063  
29065  
29067  
29069  
29071  
29073  
29075  
29077  
29079  
29081  
29083  
29085  
29087  
29089  
29091  
29093  
29095  
29097  
29099  
29101

29103

MS

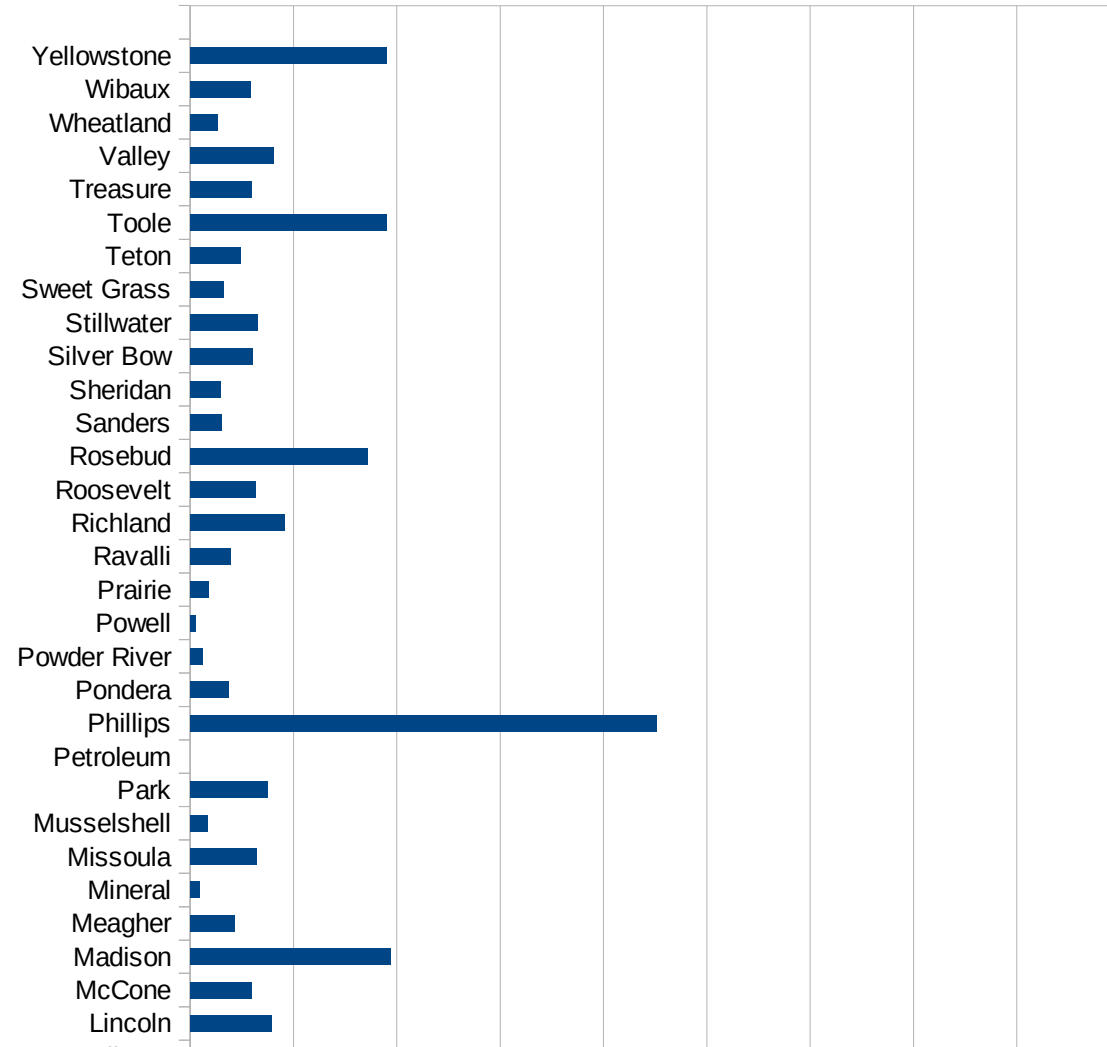
29105  
29107  
29109  
29111  
29113  
29115  
29117  
29121  
29123  
29125  
29127  
29119  
29129  
29131  
29133  
29135  
29137  
29139  
29141  
29143  
29145  
29147  
29149  
29151  
29153  
29155  
29157  
29159  
29161  
29163  
29165  
29167  
29169  
29171

MS

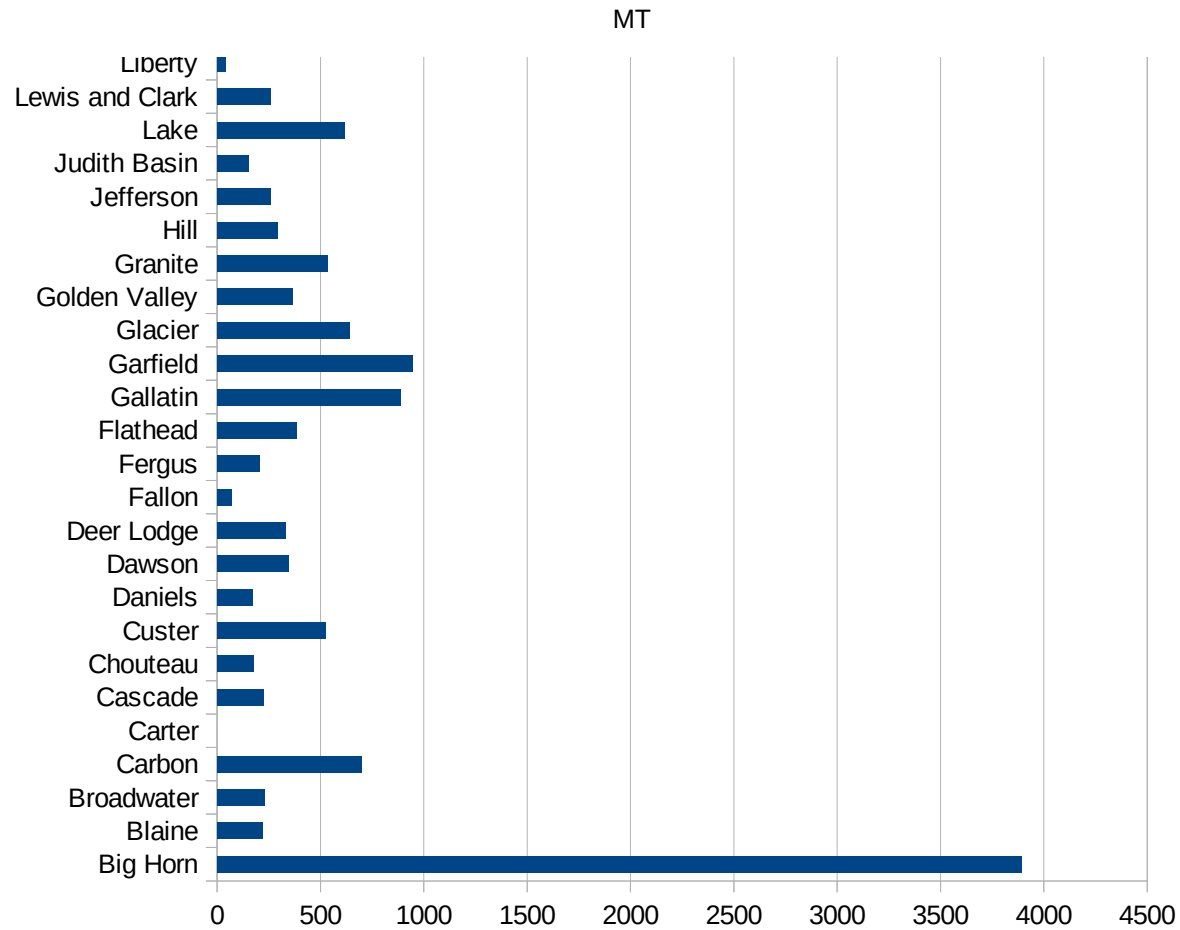
29173  
29175  
29177  
29179  
29181  
29195  
29197  
29199  
29201  
29203  
29205  
29183  
29185  
29187  
29189  
29510  
29186  
29207  
29209  
29211  
29213  
29215  
  
29217  
29219  
29221  
29223  
29225  
29227  
29229

MT

FIPS	County	PC Infection
30001	Beaverhead	723.0965547
30003	Big Horn	3891.138102
30005	Blaine	220.3613927
30007	Broadwater	230.0739523
30009	Carbon	700.0186672
30011	Carter	0
30013	Cascade	222.9217447
30015	Chouteau	174.0644038
30017	Custer	526.497497
30019	Daniels	171.7229536
30021	Dawson	345.6221198
30023	Deer Lodge	328.5510897
30025	Fallon	68.49315068
30027	Fergus	206.964816
30029	Flathead	383.9147553
30031	Gallatin	885.8021381
30033	Garfield	946.3722397
30035	Glacier	640.1396668
30037	Golden Valley	363.1961259
30039	Granite	532.8596803
30041	Hill	293.6318591
30043	Jefferson	256.2618831
30045	Judith Basin	153.6885246
30047	Lake	618.1818182
30049	Lewis and Clark	259.0975255
30051	Liberty	41.15226337
30053	Lincoln	394.0588057
30055	McCone	298.5074627
30057	Madison	969.4343066
30059	Meagher	214.3622722
30061	Mineral	46.33920297
30063	Missoula	323.2568124
30065	Musselshell	86.00301011



30067 Park	376.4340344
30069 Petroleum	0
30071 Phillips	2258.222877
30073 Pondera	184.1929002
30075 Powder River	58.27505828
30077 Powell	28.70264064
30079 Prairie	91.99632015
30081 Ravalli	196.8868711
30083 Richland	458.1691561
30085 Roosevelt	316.4843114
30087 Rosebud	860.6421715
30089 Sanders	151.9756839
30091 Sheridan	146.0280374
30093 Silver Bow	300.060012
30095 Stillwater	325.1520873
30097 Sweet Grass	161.7250674
30099 Teton	243.4274586
30101 Toole	947.8672986
30103 Treasure	294.55081
30105 Valley	403.3884631
30107 Wheatland	134.1681574
30109 Wibaux	290.1353965
30111 Yellowstone	950.436189



MT

FIPS

29001  
29003  
29005  
29007  
29009  
29011  
29013  
29015  
29017  
29019  
29021  
29023  
29025  
29027  
29029  
29031  
29033  
29035  
29037

MT

29039  
29041  
29043  
29045  
29047  
29049  
29051  
29053  
29055  
29057  
29059  
29061  
29063  
29065  
29067  
29069  
29071  
29073  
29075  
29077  
29079  
29081  
29083  
29085  
29087  
29089  
29091  
29093  
29095  
29097  
29099  
29101

29103

MT

29105  
29107  
29109  
29111  
29113  
29115  
29117  
29121  
29123  
29125  
29127  
29119  
29129  
29131  
29133  
29135  
29137  
29139  
29141  
29143  
29145  
29147  
29149  
29151  
29153  
29155  
29157  
29159  
29161  
29163  
29165  
29167  
29169  
29171

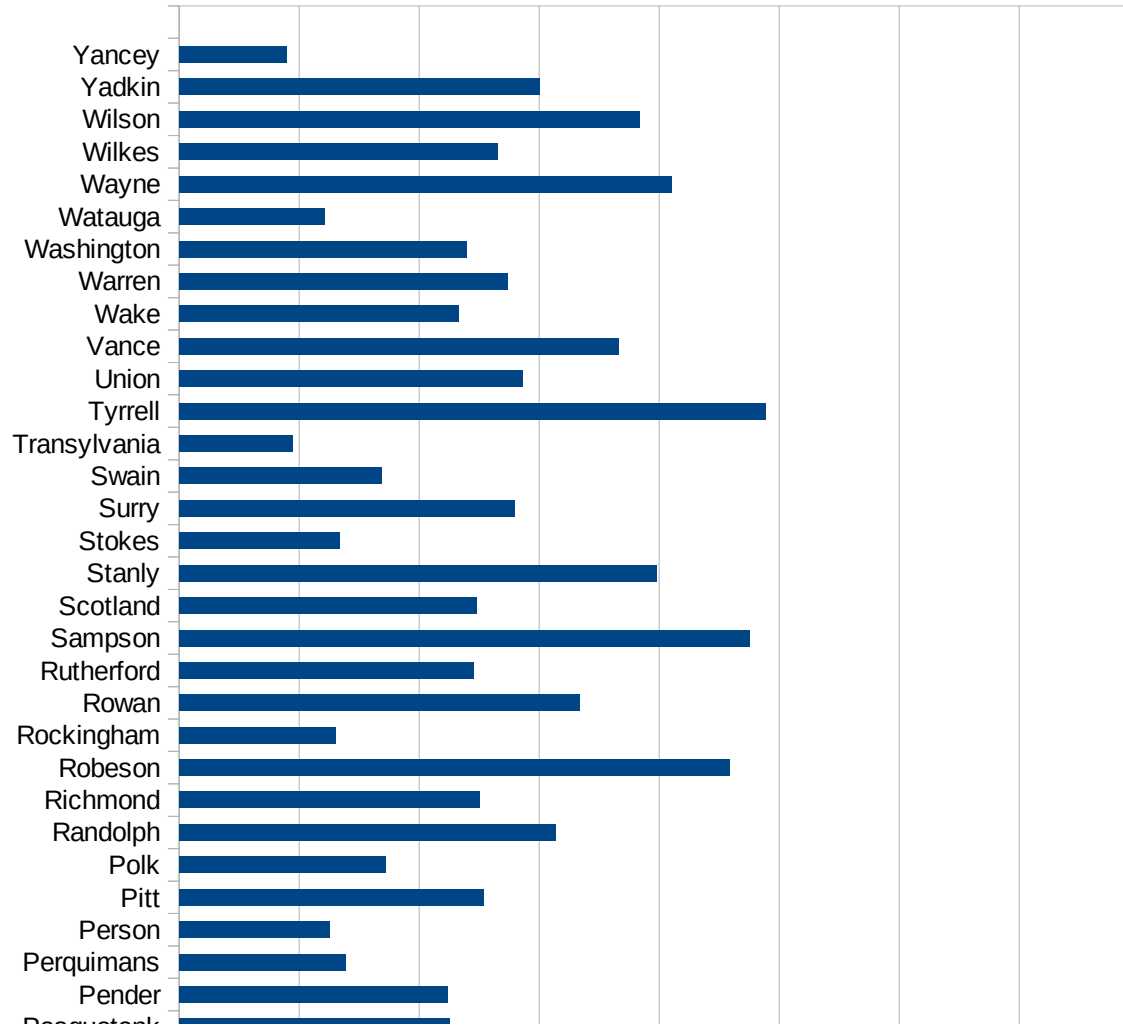


MT

29173  
29175  
29177  
29179  
29181  
29195  
29197  
29199  
29201  
29203  
29205  
29183  
29185  
29187  
29189  
29510  
29186  
29207  
29209  
29211  
29213  
29215  
  
29217  
29219  
29221  
29223  
29225  
29227  
29229

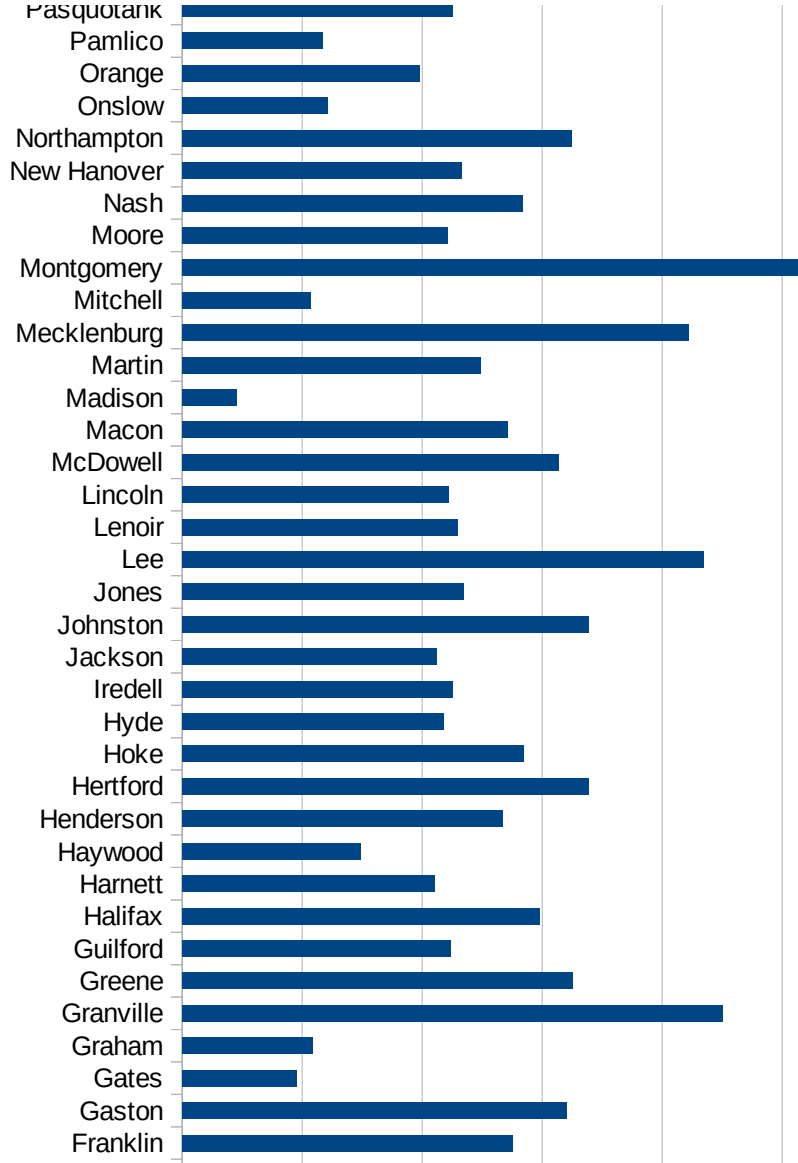
NC

FIPS	County	PC Infection
37001	Alamance	1585.594463
37003	Alexander	904.8804648
37005	Alleghany	1603.798943
37007	Anson	1503.396712
37009	Ashe	641.8532591
37011	Avery	611.2539274
37013	Beaufort	951.5920049
37015	Bertie	1666.14107
37017	Bladen	1964.447123
37019	Brunswick	957.9945007
37021	Buncombe	802.3836081
37023	Burke	1891.96964
37025	Cabarrus	1326.286304
37027	Caldwell	1556.766509
37029	Camden	709.6171802
37031	Carteret	542.2587883
37033	Caswell	885.5405763
37035	Catawba	1427.652976
37037	Chatham	1849.902241
37039	Cherokee	1035.831307
37041	Chowan	1183.26324
37043	Clay	682.2874585
37045	Cleveland	1353.883967
37047	Columbus	1748.270596
37049	Craven	761.8159204
37051	Cumberland	1030.602112
37053	Currituck	306.5898345
37055	Dare	580.8060053
37057	Davidson	1127.756371
37059	Davie	1022.628882
37061	Duplin	3443.998913
37063	Durham	2023.432542
37065	Edgecombe	1415.248534

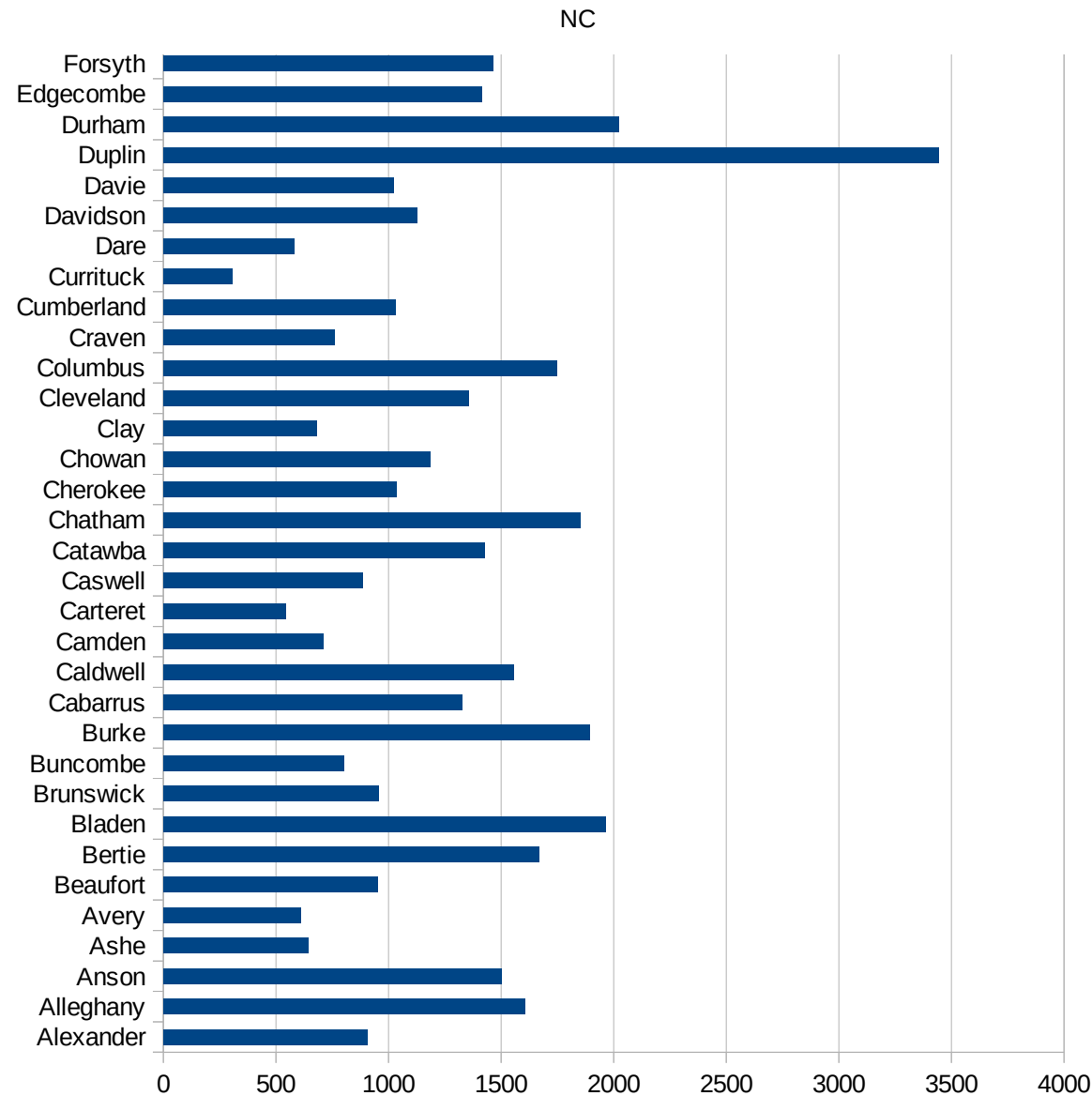


NC

37067 Forsyth	1464.525098
37069 Franklin	1375.074008
37071 Gaston	1602.003177
37073 Gates	475.2441027
37075 Graham	542.1970769
37077 Granville	2250.686185
37079 Greene	1627.641348
37081 Guilford	1116.607641
37083 Halifax	1490.884644
37085 Harnett	1052.051202
37087 Haywood	742.2826806
37089 Henderson	1334.498236
37091 Hertford	1694.915254
37093 Hoke	1424.293331
37095 Hyde	1089.866157
37097 Iredell	1126.460616
37099 Jackson	1061.693632
37101 Johnston	1694.831627
37103 Jones	1172.564076
37105 Lee	2172.42726
37107 Lenoir	1146.920109
37109 Lincoln	1110.182643
37111 McDowell	1566.791922
37113 Macon	1354.683293
37115 Madison	225.1527822
37117 Martin	1243.879846
37119 Mecklenburg	2112.622623
37121 Mitchell	533.3333333
37123 Montgomery	2570.496131
37125 Moore	1107.598144
37127 Nash	1417.843771
37129 New Hanover	1164.142349
37131 Northampton	1621.264485
37133 Onslow	607.0324712



37135 Orange	990.9126394
37137 Pamlico	584.0568272
37139 Pasquotank	1127.677288
37141 Pender	1119.655095
37143 Perquimans	692.8922664
37145 Person	625.2056598
37147 Pitt	1266.160499
37149 Polk	858.7647373
37151 Randolph	1569.573983
37153 Richmond	1252.032883
37155 Robeson	2293.087362
37157 Rockingham	652.7731834
37159 Rowan	1669.946624
37161 Rutherford	1227.067309
37163 Sampson	2377.958696
37165 Scotland	1241.022695
37167 Stanly	1989.528796
37169 Stokes	668.616799
37171 Surry	1396.842164
37173 Swain	842.4008424
37175 Transylvania	470.5538507
37177 Tyrrell	2444.928589
37179 Union	1430.642454
37181 Vance	1830.335113
37183 Wake	1163.960615
37185 Warren	1368.20316
37187 Washington	1197.402816
37189 Watauga	605.9522746
37191 Wayne	2050.337531
37193 Wilkes	1327.362633
37195 Wilson	1917.623228
37197 Yadkin	1499.613776
37199 Yancey	446.8524828



NC

NC

FIPS

- 29001
- 29003
- 29005
- 29007
- 29009
- 29011
- 29013
- 29015
- 29017
- 29019
- 29021
- 29023
- 29025
- 29027
- 29029
- 29031
- 29033
- 29035
- 29037

This work is licensed under the Creative Commons Attribution-NoDerivatives 4.0 International License. To view a copy of this license, visit <http://creativecommons.org/licenses/by-nd/4.0/>.

Tom McKellips, DM  
[www.creatingtomorrow.us](http://www.creatingtomorrow.us)  
Page 278

NC

29039  
29041  
29043  
29045  
29047  
29049  
29051  
29053  
29055  
29057  
29059  
29061  
29063  
29065  
29067  
29069  
29071  
29073  
29075  
29077  
29079  
29081  
29083  
29085  
29087  
29089  
29091  
29093  
29095  
29097  
29099  
29101

29103

NC

29105  
29107  
29109  
29111  
29113  
29115  
29117  
29121  
29123  
29125  
29127  
29119  
29129  
29131  
29133  
29135  
29137  
29139  
29141  
29143  
29145  
29147  
29149  
29151  
29153  
29155  
29157  
29159  
29161  
29163  
29165  
29167  
29169  
29171

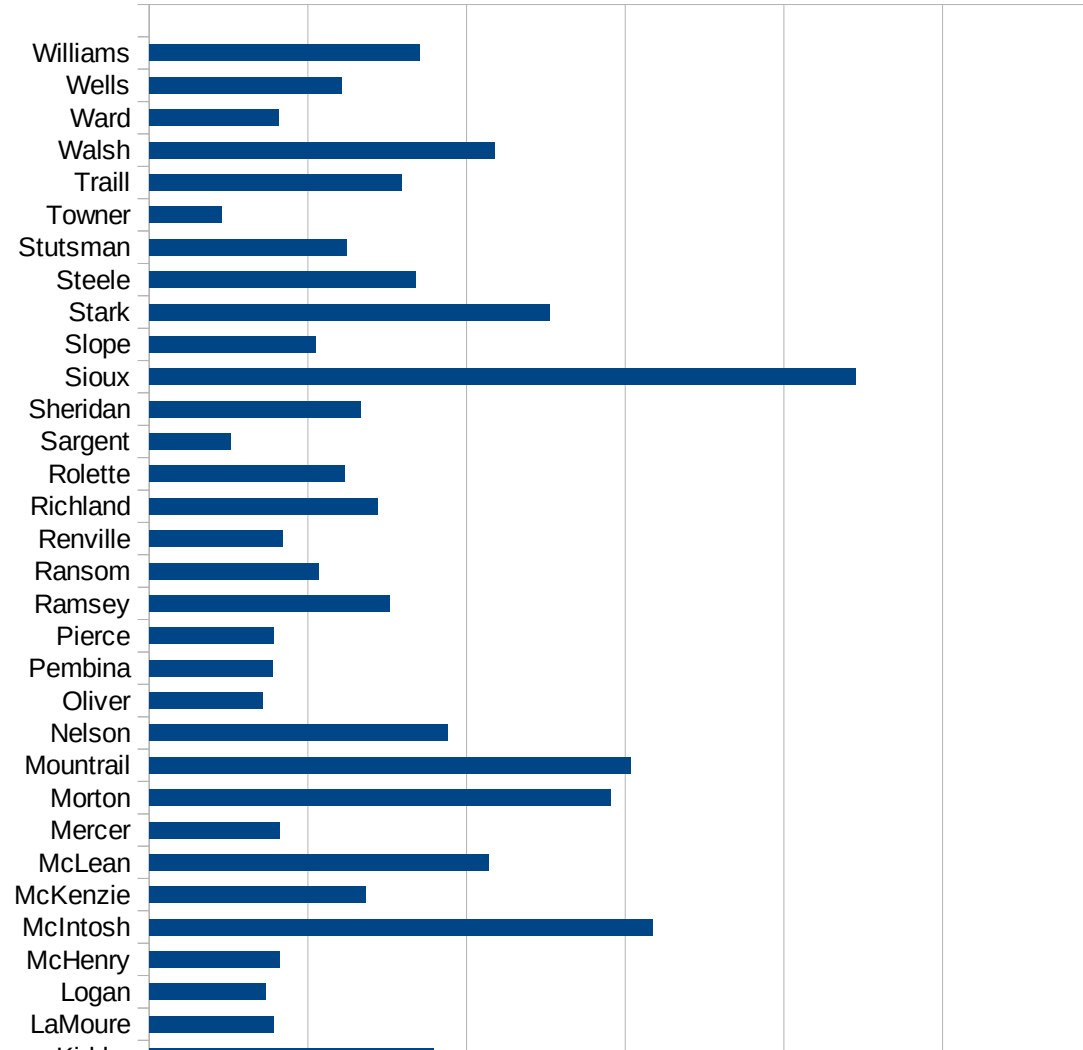


NC

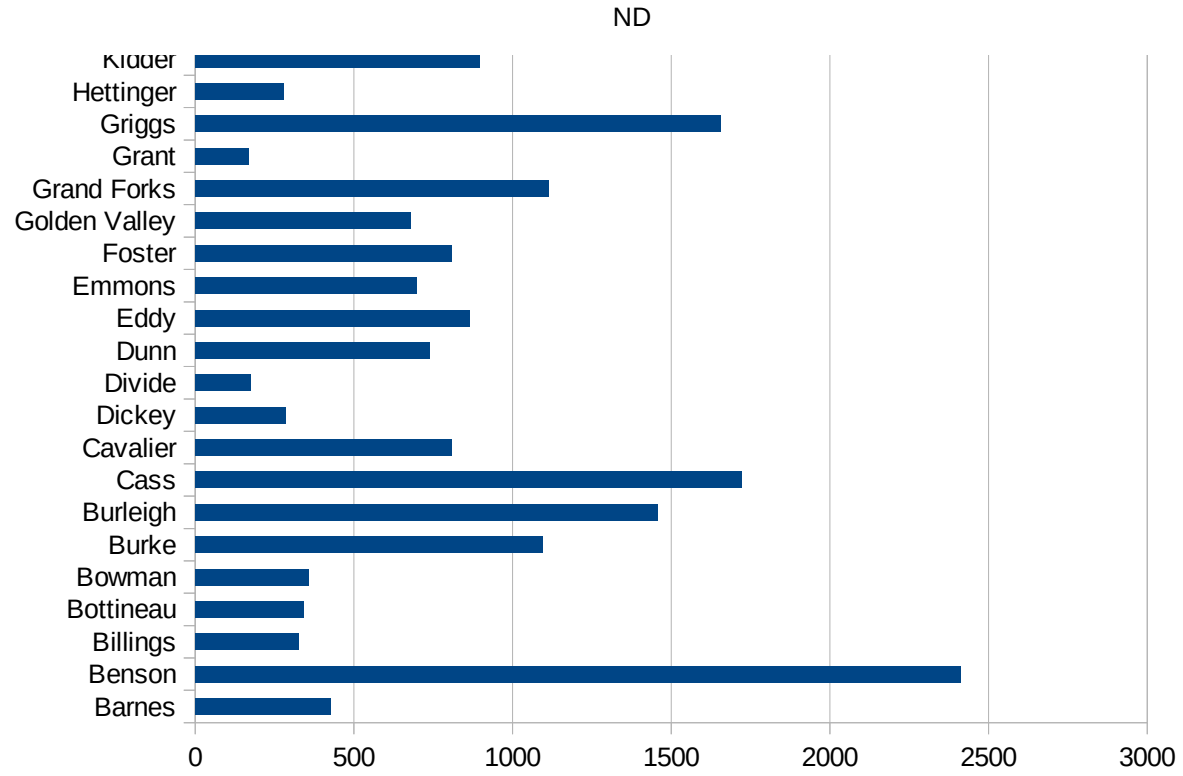
29173  
29175  
29177  
29179  
29181  
29195  
29197  
29199  
29201  
29203  
29205  
29183  
29185  
29187  
29189  
29510  
29186  
29207  
29209  
29211  
29213  
29215  
  
29217  
29219  
29221  
29223  
29225  
29227  
29229

ND

FIPS	County	PC Infection
38001	Adams	130.7759372
38003	Barnes	426.8639727
38005	Benson	2413.099684
38007	Billings	326.4417845
38009	Bottineau	343.1601934
38011	Bowman	357.6072822
38013	Burke	1095.238095
38015	Burleigh	1456.866059
38017	Cass	1723.264065
38019	Cavalier	809.6108645
38021	Dickey	285.5394656
38023	Divide	175.2080596
38025	Dunn	738.6888273
38027	Eddy	864.6779075
38029	Emmons	698.0273141
38031	Foster	808.4577114
38033	Golden Valley	678.3493499
38035	Grand Forks	1114.879186
38037	Grant	168.4919966
38039	Griggs	1657.706093
38041	Hettinger	278.4407319
38043	Kidder	897.9591837
38045	LaMoure	393.8946332
38047	Logan	367.8402522
38049	McHenry	412.6547455
38051	McIntosh	1586.073501
38053	McKenzie	682.2183099
38055	McLean	1069.070328
38057	Mercer	411.273739
38059	Morton	1453.609905
38061	Mountrail	1516.930906
38063	Nelson	941.094458
38065	Oliver	358.6065574



38067 Pembina	388.6569742
38069 Pierce	392.0607694
38071 Ramsey	757.7737131
38073 Ransom	534.6572465
38075 Renville	421.2299916
38077 Richland	720.4877148
38079 Rolette	615.3415845
38081 Sargent	258.3979328
38083 Sheridan	667.1608599
38085 Sioux	2225.791648
38087 Slope	524.2463958
38089 Stark	1261.412395
38091 Steele	840.7777194
38093 Stutsman	621.5040398
38095 Towner	228.1021898
38097 Traill	796.3170337
38099 Walsh	1087.466017
38101 Ward	407.4161549
38103 Wells	606.520091
38105 Williams	854.3140028



ND

FIPS

29001  
29003  
29005  
29007  
29009  
29011  
29013  
29015  
29017  
29019  
29021  
29023  
29025  
29027  
29029  
29031  
29033  
29035  
29037

ND

29039  
29041  
29043  
29045  
29047  
29049  
29051  
29053  
29055  
29057  
29059  
29061  
29063  
29065  
29067  
29069  
29071  
29073  
29075  
29077  
29079  
29081  
29083  
29085  
29087  
29089  
29091  
29093  
29095  
29097  
29099  
29101

29103

ND

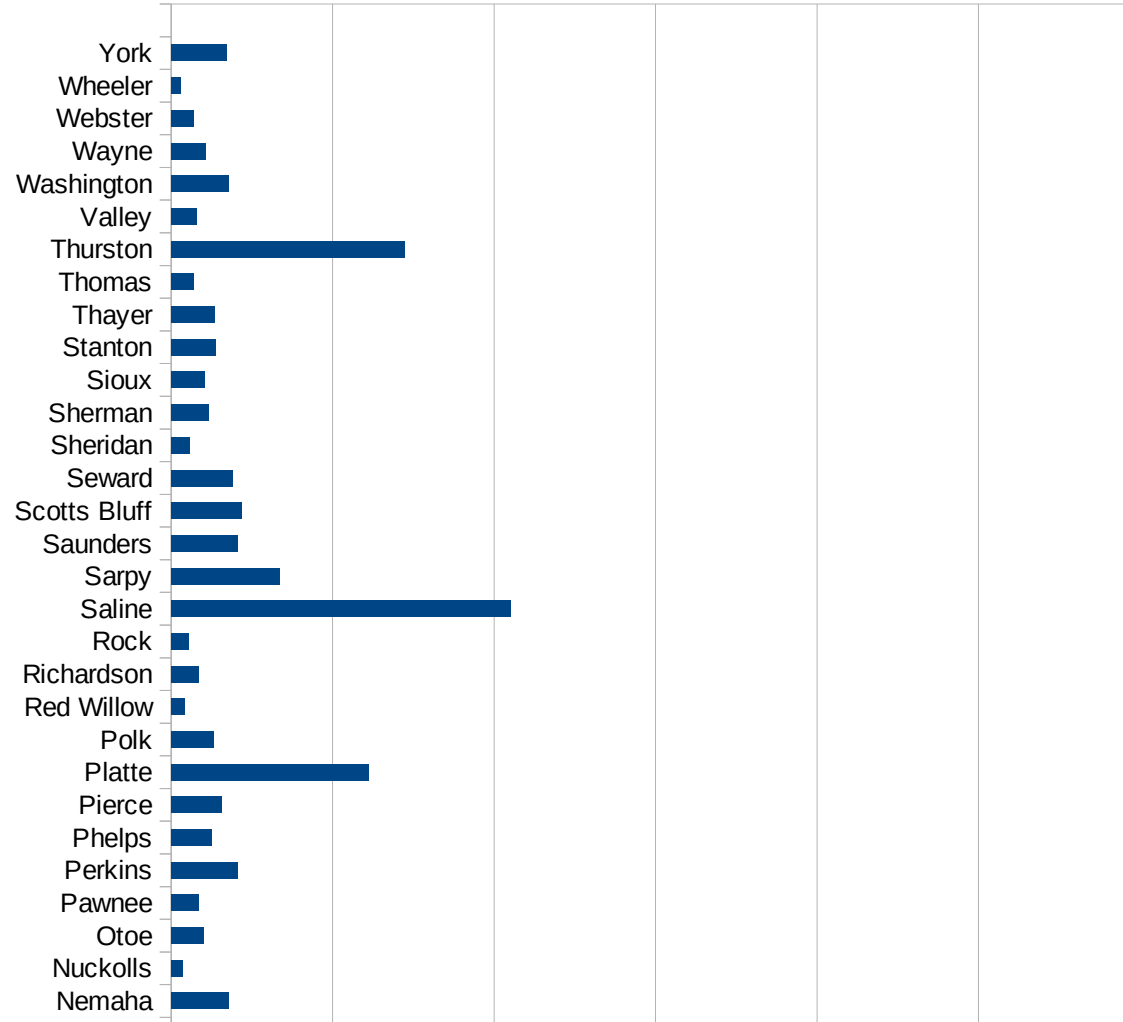
29105  
29107  
29109  
29111  
29113  
29115  
29117  
29121  
29123  
29125  
29127  
29119  
29129  
29131  
29133  
29135  
29137  
29139  
29141  
29143  
29145  
29147  
29149  
29151  
29153  
29155  
29157  
29159  
29161  
29163  
29165  
29167  
29169  
29171

ND

29173  
29175  
29177  
29179  
29181  
29195  
29197  
29199  
29201  
29203  
29205  
29183  
29185  
29187  
29189  
29510  
29186  
29207  
29209  
29211  
29213  
29215  
  
29217  
29219  
29221  
29223  
29225  
29227  
29229

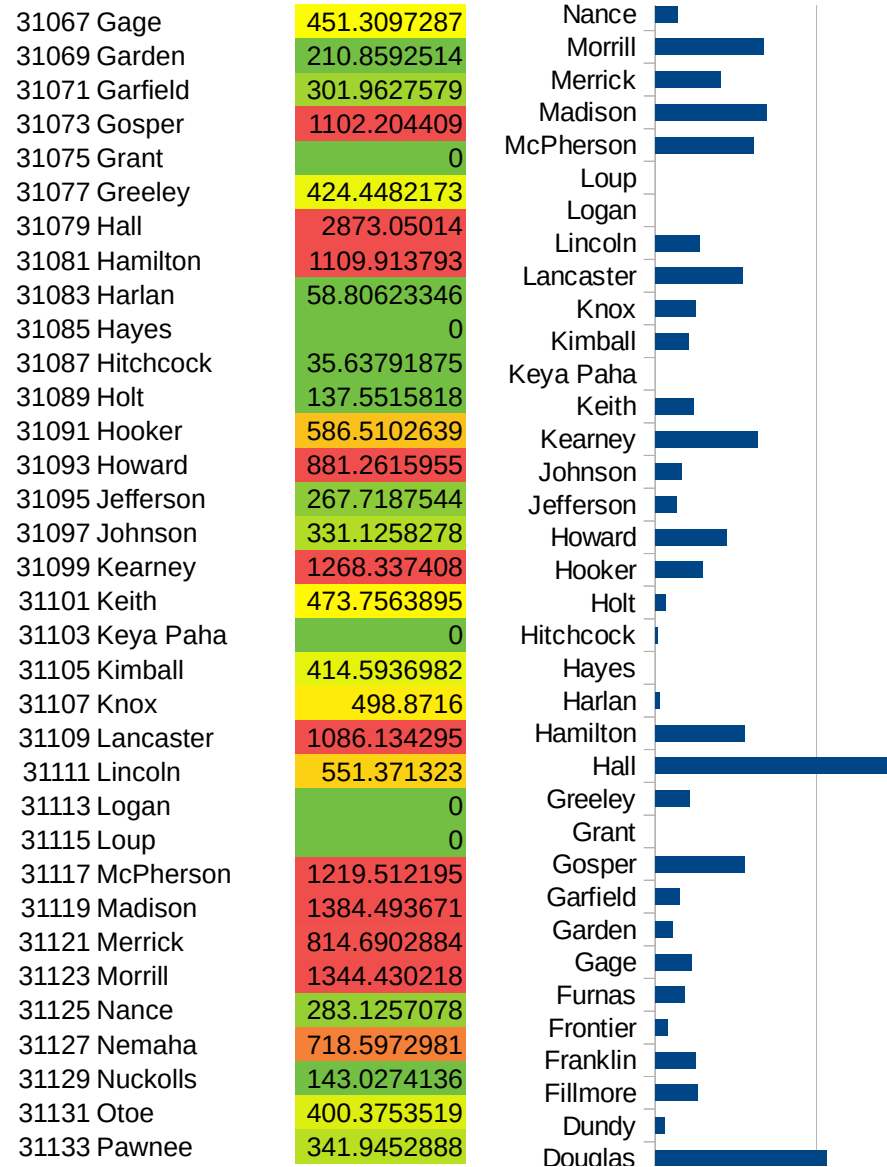
NE

FIPS	County	PC Infection
31001	Adams	1158.325664
31003	Antelope	331.4393939
31005	Arthur	215.0537634
31007	Banner	273.9726027
31009	Blaine	0
31011	Boone	209.9637335
31013	Box Butte	148.5332343
31015	Boyd	409.2071611
31017	Brown	67.27211571
31019	Buffalo	1007.75975
31021	Burt	816.892725
31023	Butler	819.0618019
31025	Cass	818.0740854
31027	Cedar	331.5178783
31029	Chase	226.3012321
31031	Cherry	69.43239021
31033	Cheyenne	279.2696026
31035	Clay	804.6346958
31037	Colfax	6506.754894
31039	Cuming	805.3691275
31041	Custer	525.8302583
31043	Dakota	9674.849375
31045	Dawes	183.5704452
31047	Dawson	4120.798009
31049	Deuel	109.5890411
31051	Dixon	998.4235418
31053	Dodge	2291.321247
31055	Douglas	2128.316399
31057	Dundy	112.9943503
31059	Fillmore	524.6969423
31061	Franklin	496.195832
31063	Frontier	153.3742331
31065	Furnas	360.5514316

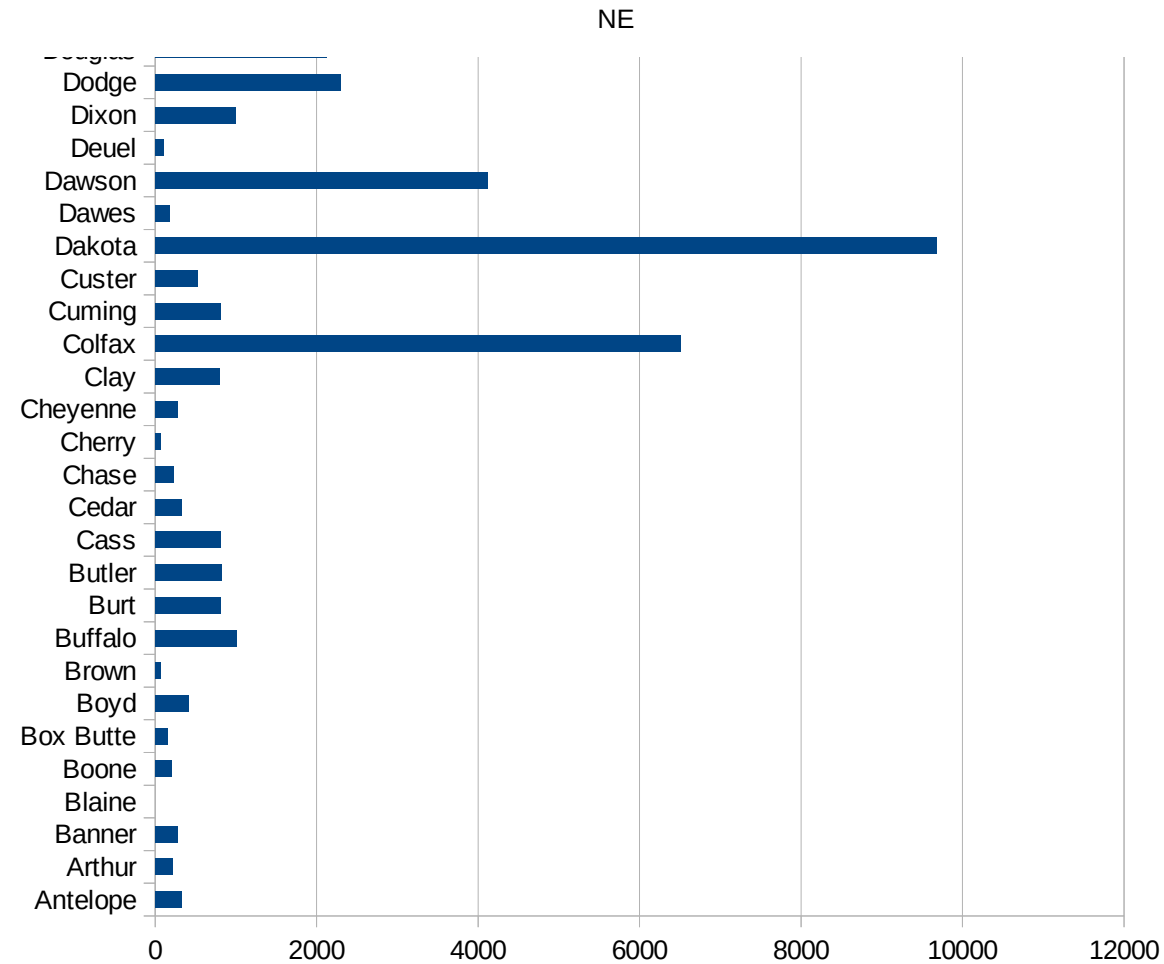




NE



31135 Perkins	819.3922841
31137 Phelps	500.222321
31139 Pierce	630.0756091
31141 Platte	2448.82055
31143 Polk	530.5039788
31145 Red Willow	167.8165206
31147 Richardson	340.1789089
31149 Rock	220.5882353
31151 Saline	4202.090592
31153 Sarpy	1348.80922
31155 Saunders	830.8688917
31157 Scotts Bluff	869.7101892
31159 Seward	767.9870655
31161 Sheridan	231.2138728
31163 Sherman	460.8294931
31165 Sioux	421.2299916
31167 Stanton	552.7638191
31169 Thayer	535.8205993
31171 Thomas	277.7777778
31173 Thurston	2889.223607
31175 Valley	310.2625298
31177 Washington	711.2788503
31179 Wayne	425.3961502
31181 Webster	283.0455703
31183 Wheeler	124.2236025
31185 York	682.5442928



NE

FIPS

29001  
29003  
29005  
29007  
29009  
29011  
29013  
29015  
29017  
29019  
29021  
29023  
29025  
29027  
29029  
29031  
29033  
29035  
29037

NE

29039  
29041  
29043  
29045  
29047  
29049  
29051  
29053  
29055  
29057  
29059  
29061  
29063  
29065  
29067  
29069  
29071  
29073  
29075  
29077  
29079  
29081  
29083  
29085  
29087  
29089  
29091  
29093  
29095  
29097  
29099  
29101

29103

NE

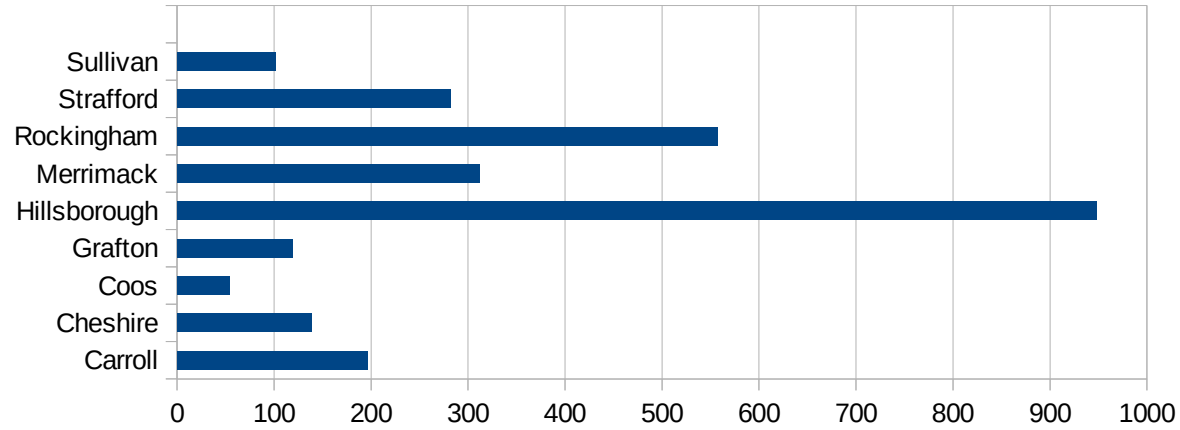
29105  
29107  
29109  
29111  
29113  
29115  
29117  
29121  
29123  
29125  
29127  
29119  
29129  
29131  
29133  
29135  
29137  
29139  
29141  
29143  
29145  
29147  
29149  
29151  
29153  
29155  
29157  
29159  
29161  
29163  
29165  
29167  
29169  
29171

NE

29173  
29175  
29177  
29179  
29181  
29195  
29197  
29199  
29201  
29203  
29205  
29183  
29185  
29187  
29189  
29510  
29186  
29207  
29209  
29211  
29213  
29215  
  
29217  
29219  
29221  
29223  
29225  
29227  
29229

NH

FIPS	County	Cases	Per Capita Cases 100,000
33001	Belknap	198.2891416	
33003	Carroll	196.8060026	
33005	Cheshire	138.5747715	
33007	Coos	53.81620184	
33009	Grafton	119.172254	
33011	Hillsborough	947.6287607	
33013	Merrimack	312.3097689	
33015	Rockingham	557.2877584	
33017	Strafford	282.1123837	
33019	Sullivan	101.9840534	



NH

FIPS

29001  
29003  
29005  
29007  
29009  
29011  
29013  
29015  
29017  
29019  
29021  
29023  
29025  
29027  
29029  
29031  
29033  
29035  
29037



NH

29039  
29041  
29043  
29045  
29047  
29049  
29051  
29053  
29055  
29057  
29059  
29061  
29063  
29065  
29067  
29069  
29071  
29073  
29075  
29077  
29079  
29081  
29083  
29085  
29087  
29089  
29091  
29093  
29095  
29097  
29099  
29101

29103

NH

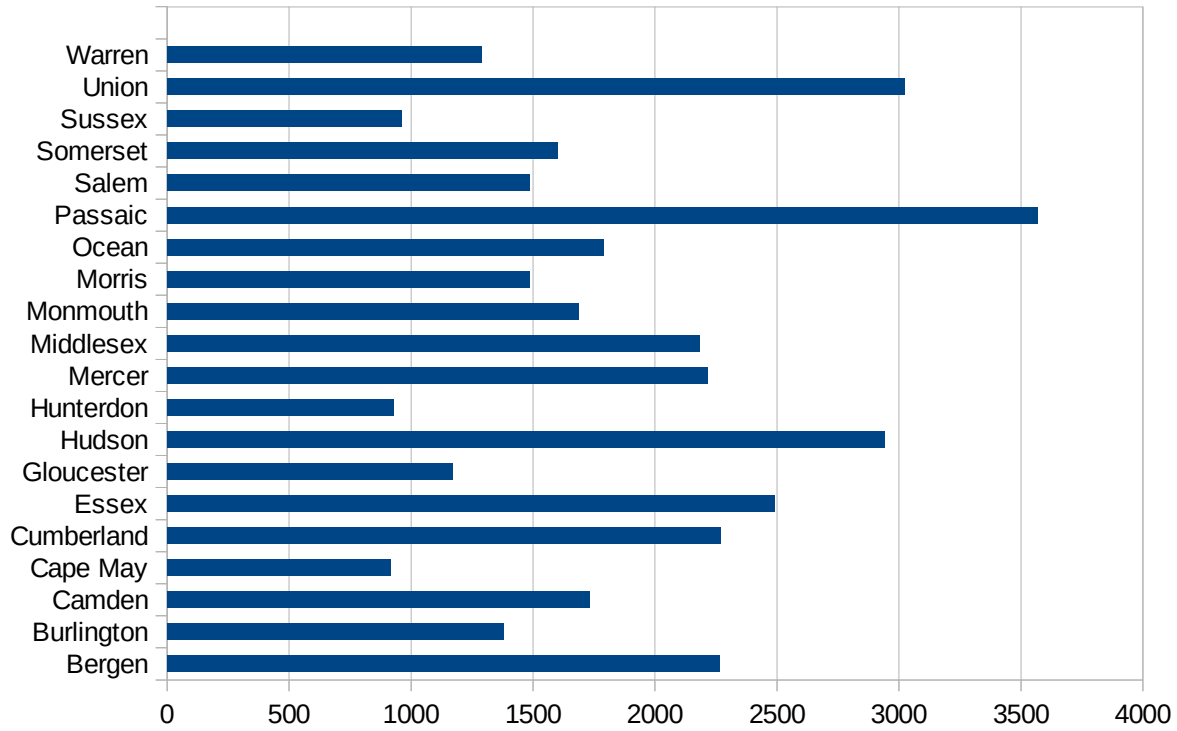
29105  
29107  
29109  
29111  
29113  
29115  
29117  
29121  
29123  
29125  
29127  
29119  
29129  
29131  
29133  
29135  
29137  
29139  
29141  
29143  
29145  
29147  
29149  
29151  
29153  
29155  
29157  
29159  
29161  
29163  
29165  
29167  
29169  
29171

NH

29173  
29175  
29177  
29179  
29181  
29195  
29197  
29199  
29201  
29203  
29205  
29183  
29185  
29187  
29189  
29510  
29186  
29207  
29209  
29211  
29213  
29215  
  
29217  
29219  
29221  
29223  
29225  
29227  
29229

NJ

FIPS	County	PC Infection
34001	Atlantic	1350.643675
34003	Bergen	2262.750189
34005	Burlington	1379.708297
34007	Camden	1734.052749
34009	Cape May	915.0821089
34011	Cumberland	2269.957343
34013	Essex	2491.600679
34015	Gloucester	1171.210125
34017	Hudson	2942.338043
34019	Hunterdon	930.9299678
34021	Mercer	2214.644778
34023	Middlesex	2181.430302
34025	Monmouth	1685.673545
34027	Morris	1485.346844
34029	Ocean	1787.082545
34031	Passaic	3566.390495
34033	Salem	1485.456898
34035	Somerset	1602.52926
34037	Sussex	959.5238603
34039	Union	3022.755332
34041	Warren	1290.426266



FIPS

- 29001
- 29003
- 29005
- 29007
- 29009
- 29011
- 29013
- 29015
- 29017
- 29019
- 29021
- 29023
- 29025
- 29027
- 29029
- 29031
- 29033
- 29035
- 29037

NJ

29039  
29041  
29043  
29045  
29047  
29049  
29051  
29053  
29055  
29057  
29059  
29061  
29063  
29065  
29067  
29069  
29071  
29073  
29075  
29077  
29079  
29081  
29083  
29085  
29087  
29089  
29091  
29093  
29095  
29097  
29099  
29101

29103

NJ

29105  
29107  
29109  
29111  
29113  
29115  
29117  
29121  
29123  
29125  
29127  
29119  
29129  
29131  
29133  
29135  
29137  
29139  
29141  
29143  
29145  
29147  
29149  
29151  
29153  
29155  
29157  
29159  
29161  
29163  
29165  
29167  
29169  
29171

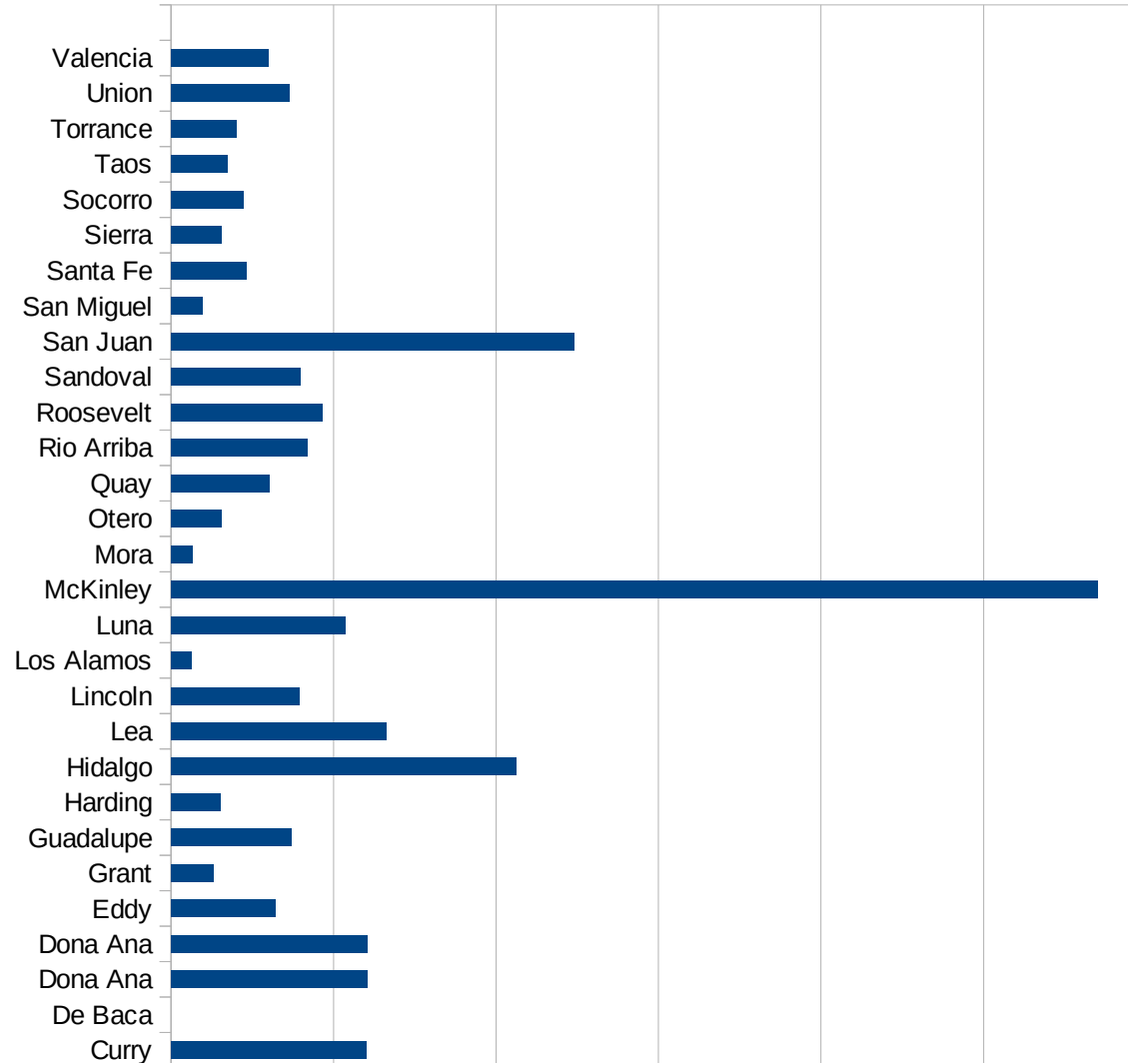
NJ

29173  
29175  
29177  
29179  
29181  
29195  
29197  
29199  
29201  
29203  
29205  
29183  
29185  
29187  
29189  
29510  
29186  
29207  
29209  
29211  
29213  
29215  
  
29217  
29219  
29221  
29223  
29225  
29227  
29229



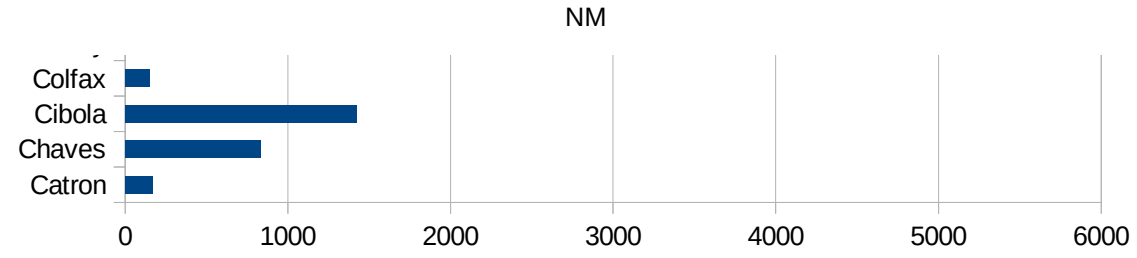
NM

FIPS	County	PC Infection
35001	Bernalillo	786.3551107
35003	Catron	167.6914477
35005	Chaves	831.6715361
35006	Cibola	1424.512077
35007	Colfax	148.6374897
35009	Curry	1201.529219
35011	De Baca	0
35013	Dona Ana	1209.073105
35013	Dona Ana	1209.073105
35015	Eddy	644.2141623
35017	Grant	263.2926205
35019	Guadalupe	737.157337
35021	Harding	305.3435115
35023	Hidalgo	2122.641509
35025	Lea	1324.503311
35027	Lincoln	792.5956228
35028	Los Alamos	125.6478718
35029	Luna	1072.48675
35031	McKinley	5700.650159
35033	Mora	133.1557923
35035	Otero	312.963268
35037	Quay	605.8403005
35039	Rio Arriba	835.7688561
35041	Roosevelt	933.6819079
35043	Sandoval	797.6360217
35045	San Juan	2480.746623
35047	San Miguel	192.0916241
35049	Santa Fe	463.1604201
35051	Sierra	309.9927061
35053	Socorro	448.1625336
35055	Taos	350.2360286
35057	Torrance	404.0792765
35059	Union	728.5089849



35061 Valencia

601.6532385



NM

FIPS

29001  
29003  
29005  
29007  
29009  
29011  
29013  
29015  
29017  
29019  
29021  
29023  
29025  
29027  
29029  
29031  
29033  
29035  
29037

NM

29039  
29041  
29043  
29045  
29047  
29049  
29051  
29053  
29055  
29057  
29059  
29061  
29063  
29065  
29067  
29069  
29071  
29073  
29075  
29077  
29079  
29081  
29083  
29085  
29087  
29089  
29091  
29093  
29095  
29097  
29099  
29101

29103

NM

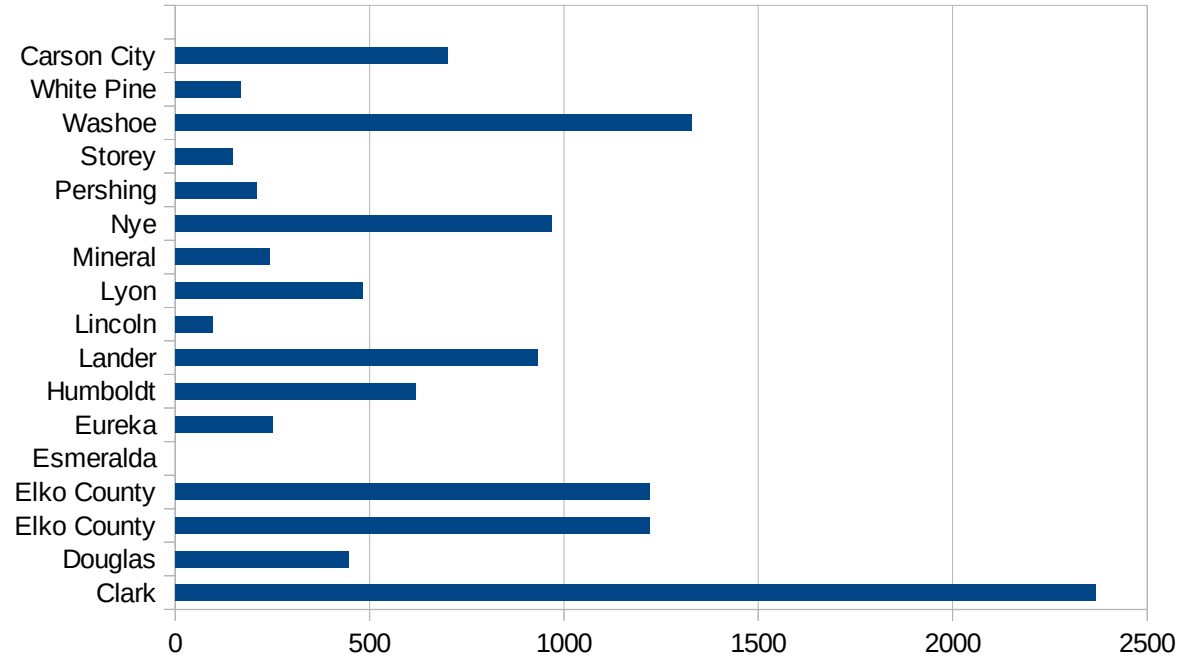
29105  
29107  
29109  
29111  
29113  
29115  
29117  
29121  
29123  
29125  
29127  
29119  
29129  
29131  
29133  
29135  
29137  
29139  
29141  
29143  
29145  
29147  
29149  
29151  
29153  
29155  
29157  
29159  
29161  
29163  
29165  
29167  
29169  
29171

NM

29173  
29175  
29177  
29179  
29181  
29195  
29197  
29199  
29201  
29203  
29205  
29183  
29185  
29187  
29189  
29510  
29186  
29207  
29209  
29211  
29213  
29215  
  
29217  
29219  
29221  
29223  
29225  
29227  
29229

NV

FIPS	County	PC Infection
32001	Churchill	335.5155483
32003	Clark	2368.967852
32005	Douglas	445.6640601
32007	Elko County	1219.977125
32007	Elko County	1219.977125
32009	Esmeralda	0
32011	Eureka	249.6255617
32013	Humboldt	619.5639223
32015	Lander	932.735426
32017	Lincoln	96.13535858
32019	Lyon	482.0097477
32021	Mineral	243.6863093
32023	Nye	968.1118511
32027	Pershing	210.0210021
32029	Storey	148.9203276
32031	Washoe	1329.296703
32033	White Pine	168.8654354
32510	Carson City	700.184069



NV

FIPS

29001  
29003  
29005  
29007  
29009  
29011  
29013  
29015  
29017  
29019  
29021  
29023  
29025  
29027  
29029  
29031  
29033  
29035  
29037



NV

29039  
29041  
29043  
29045  
29047  
29049  
29051  
29053  
29055  
29057  
29059  
29061  
29063  
29065  
29067  
29069  
29071  
29073  
29075  
29077  
29079  
29081  
29083  
29085  
29087  
29089  
29091  
29093  
29095  
29097  
29099  
29101

29103

NV

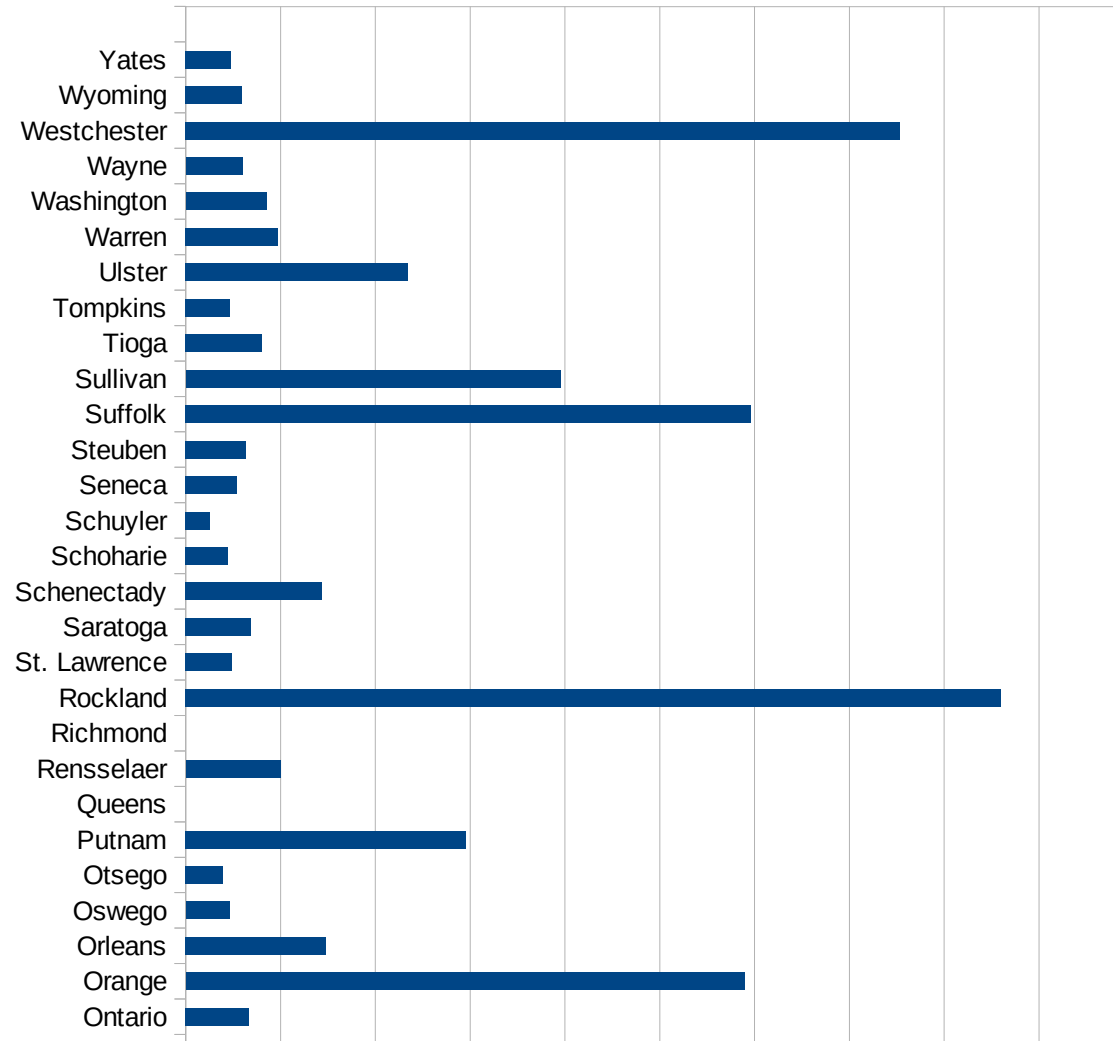
29105  
29107  
29109  
29111  
29113  
29115  
29117  
29121  
29123  
29125  
29127  
29119  
29129  
29131  
29133  
29135  
29137  
29139  
29141  
29143  
29145  
29147  
29149  
29151  
29153  
29155  
29157  
29159  
29161  
29163  
29165  
29167  
29169  
29171

NV

29173  
29175  
29177  
29179  
29181  
29195  
29197  
29199  
29201  
29203  
29205  
29183  
29185  
29187  
29189  
29510  
29186  
29207  
29209  
29211  
29213  
29215  
  
29217  
29219  
29221  
29223  
29225  
29227  
29229

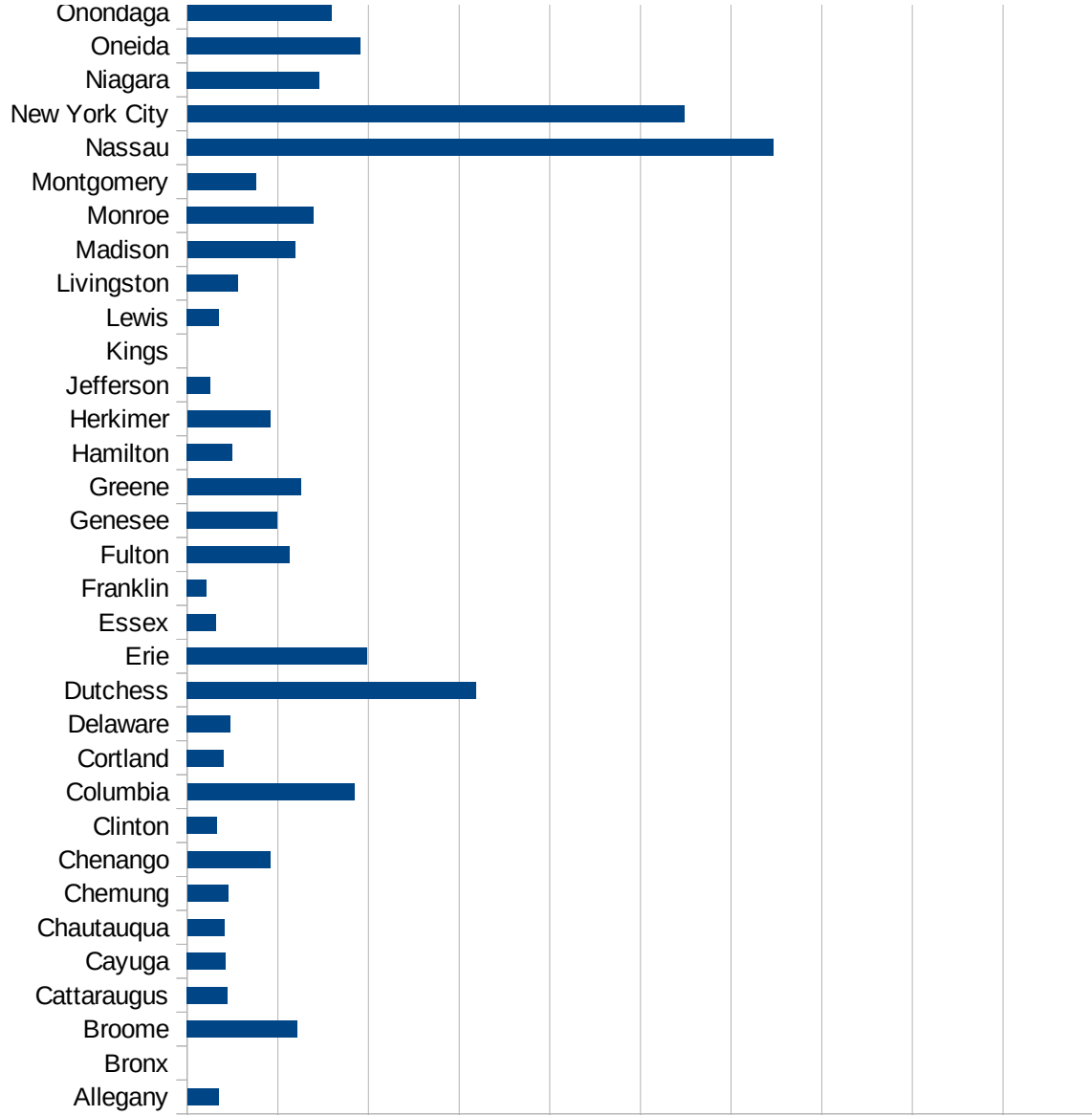
NY

FIPS	County	PC Infection
36001	Albany	864.165773956
36003	Allegany	172.302390696
36005	Bronx	0
36007	Broome	608.372160973
36009	Cattaraugus	222.540343571
36011	Cayuga	212.586687407
36013	Chautauqua	205.566715388
36015	Chemung	224.321693926
36017	Chenango	458.599798048
36019	Clinton	163.578908235
36021	Columbia	921.289805728
36023	Cortland	202.831273655
36025	Delaware	240.303635996
36027	Dutchess	1595.40784017
36029	Erie	994.542898429
36031	Essex	158.1769437
36033	Franklin	107.370807071
36035	Fulton	565.393442929
36037	Genesee	495.557371633
36039	Greene	627.487313386
36041	Hamilton	248.082995038
36043	Herkimer	457.684408002
36045	Jefferson	127.958480605
36047	Kings	0
36049	Lewis	177.713918403
36051	Livingston	281.525297737
36053	Madison	594.674765167
36055	Monroe	695.647254988
36057	Montgomery	378.121524618
36059	Nassau	3234.01379475
36061	New York City	2741.15856316
36063	Niagara	728.02269606
36065	Oneida	957.412981266



NY

36067 Onondaga	795.566998478
36069 Ontario	334.959586398
36071 Orange	2946.45124636
36073 Orleans	741.160248203
36075 Oswego	229.85970924
36077 Otsego	197.492845069
36079 Putnam	1477.3692513
36081 Queens	0
36083 Rensselaer	498.613916032
36085 Richmond	0
36087 Rockland	4300.64938056
36089 St. Lawrence	243.412588966
36091 Saratoga	344.103961106
36093 Schenectady	720.308979723
36095 Schoharie	221.886355597
36097 Schuyler	128.405538187
36099 Seneca	271.137026239
36101 Steuben	319.428786171
36103 Suffolk	2981.51432759
36105 Sullivan	1977.53582876
36107 Tioga	401.565074135
36109 Tompkins	231.533275612
36111 Ulster	1173.01888588
36113 Warren	485.489768926
36115 Washington	426.491494681
36117 Wayne	298.676496713
36119 Westchester	3767.31582494
36121 Wyoming	294.374454285
36123 Yates	237.510567207





NY

FIPS

29001  
29003  
29005  
29007  
29009  
29011  
29013  
29015  
29017  
29019  
29021  
29023  
29025  
29027  
29029  
29031  
29033  
29035  
29037

NY

29039  
29041  
29043  
29045  
29047  
29049  
29051  
29053  
29055  
29057  
29059  
29061  
29063  
29065  
29067  
29069  
29071  
29073  
29075  
29077  
29079  
29081  
29083  
29085  
29087  
29089  
29091  
29093  
29095  
29097  
29099  
29101

29103



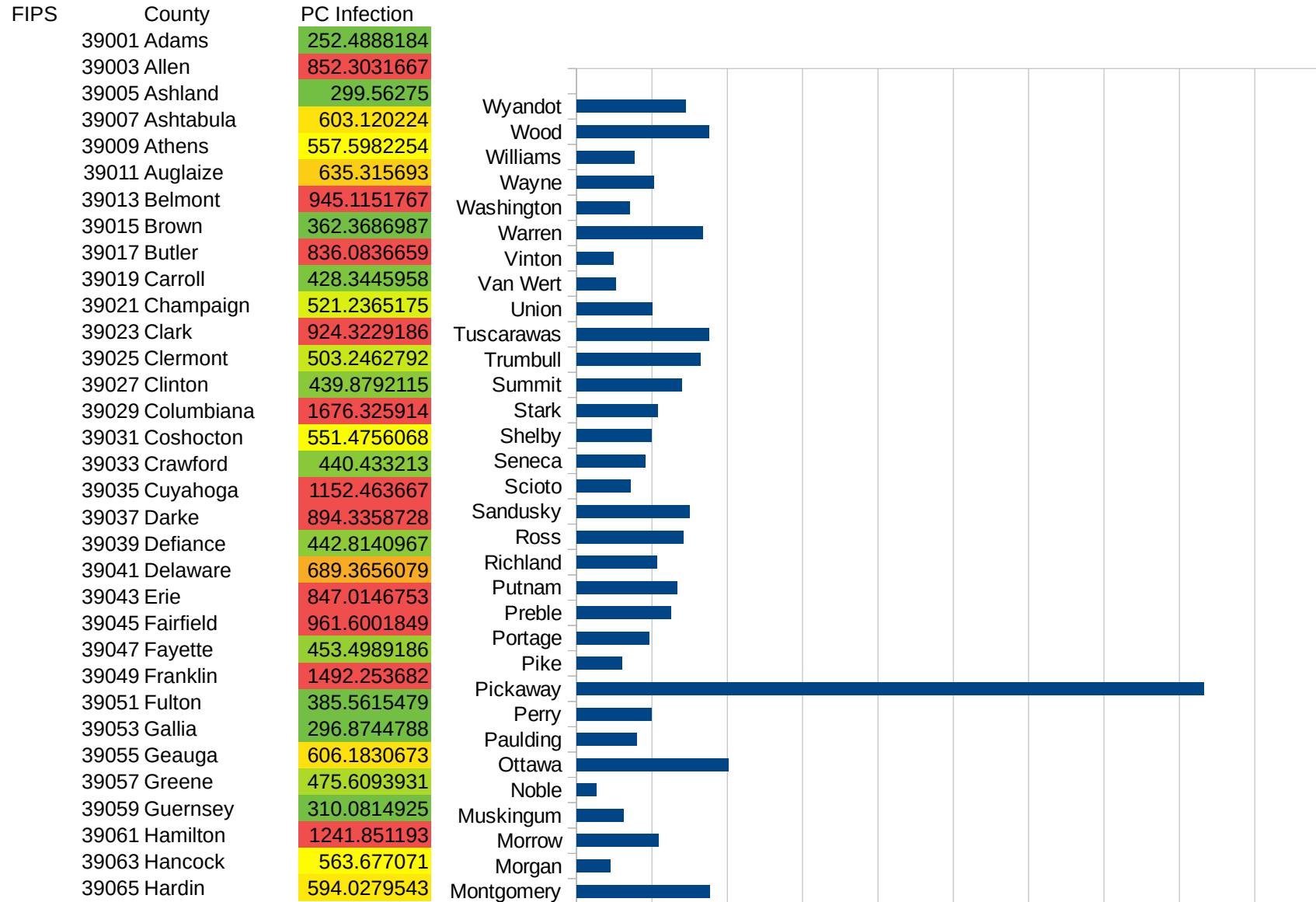
NY

29105  
29107  
29109  
29111  
29113  
29115  
29117  
29121  
29123  
29125  
29127  
29119  
29129  
29131  
29133  
29135  
29137  
29139  
29141  
29143  
29145  
29147  
29149  
29151  
29153  
29155  
29157  
29159  
29161  
29163  
29165  
29167  
29169  
29171

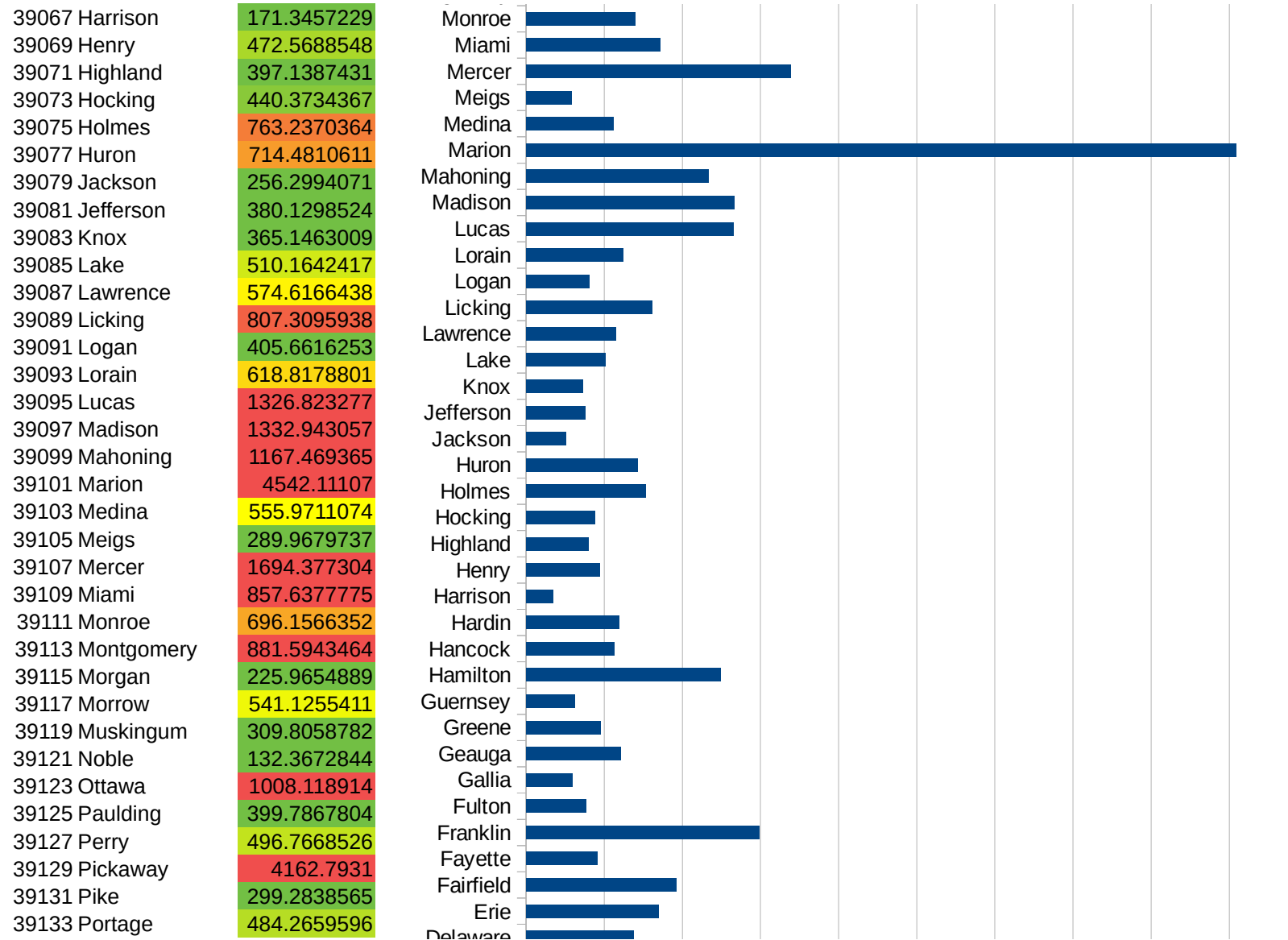
NY

29173  
29175  
29177  
29179  
29181  
29195  
29197  
29199  
29201  
29203  
29205  
29183  
29185  
29187  
29189  
29510  
29186  
29207  
29209  
29211  
29213  
29215  
  
29217  
29219  
29221  
29223  
29225  
29227  
29229

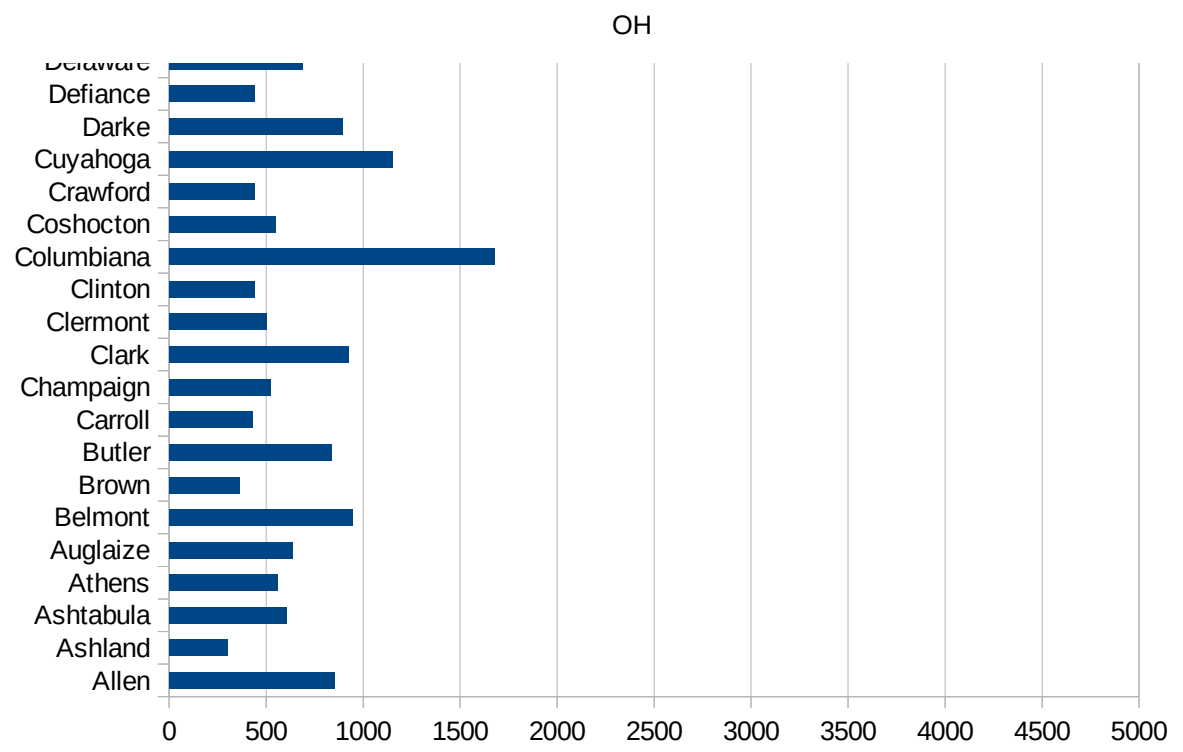
OH



OH



39135 Preble	624.4359343
39137 Putnam	666.0746004
39139 Richland	531.7962989
39141 Ross	711.0267642
39143 Sandusky	751.7134645
39145 Scioto	356.2819528
39147 Seneca	452.8411252
39149 Shelby	497.6659058
39151 Stark	540.4037957
39153 Summit	698.9987415
39155 Trumbull	820.1301938
39157 Tuscarawas	880.9234508
39159 Union	499.6974151
39161 Van Wert	261.6597716
39163 Vinton	243.5497374
39165 Warren	838.1680902
39167 Washington	354.0852797
39169 Wayne	511.3523675
39171 Williams	383.1105315
39173 Wood	876.8439738
39175 Wyandot	724.8689309



OH

FIPS

29001  
29003  
29005  
29007  
29009  
29011  
29013  
29015  
29017  
29019  
29021  
29023  
29025  
29027  
29029  
29031  
29033  
29035  
29037

OH

29039  
29041  
29043  
29045  
29047  
29049  
29051  
29053  
29055  
29057  
29059  
29061  
29063  
29065  
29067  
29069  
29071  
29073  
29075  
29077  
29079  
29081  
29083  
29085  
29087  
29089  
29091  
29093  
29095  
29097  
29099  
29101

29103

OH

29105  
29107  
29109  
29111  
29113  
29115  
29117  
29121  
29123  
29125  
29127  
29119  
29129  
29131  
29133  
29135  
29137  
29139  
29141  
29143  
29145  
29147  
29149  
29151  
29153  
29155  
29157  
29159  
29161  
29163  
29165  
29167  
29169  
29171

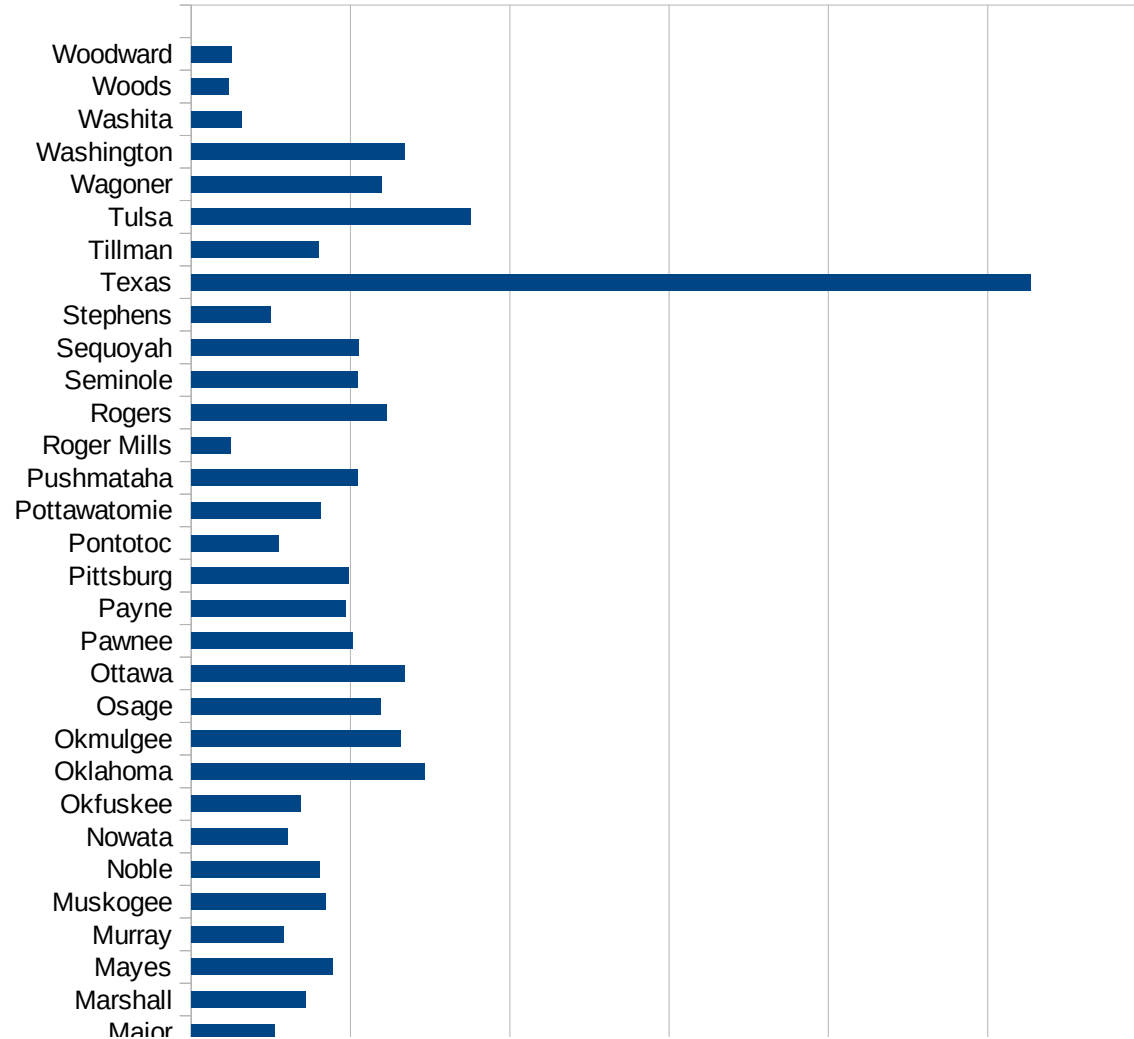


OH

29173  
29175  
29177  
29179  
29181  
29195  
29197  
29199  
29201  
29203  
29205  
29183  
29185  
29187  
29189  
29510  
29186  
29207  
29209  
29211  
29213  
29215  
  
29217  
29219  
29221  
29223  
29225  
29227  
29229

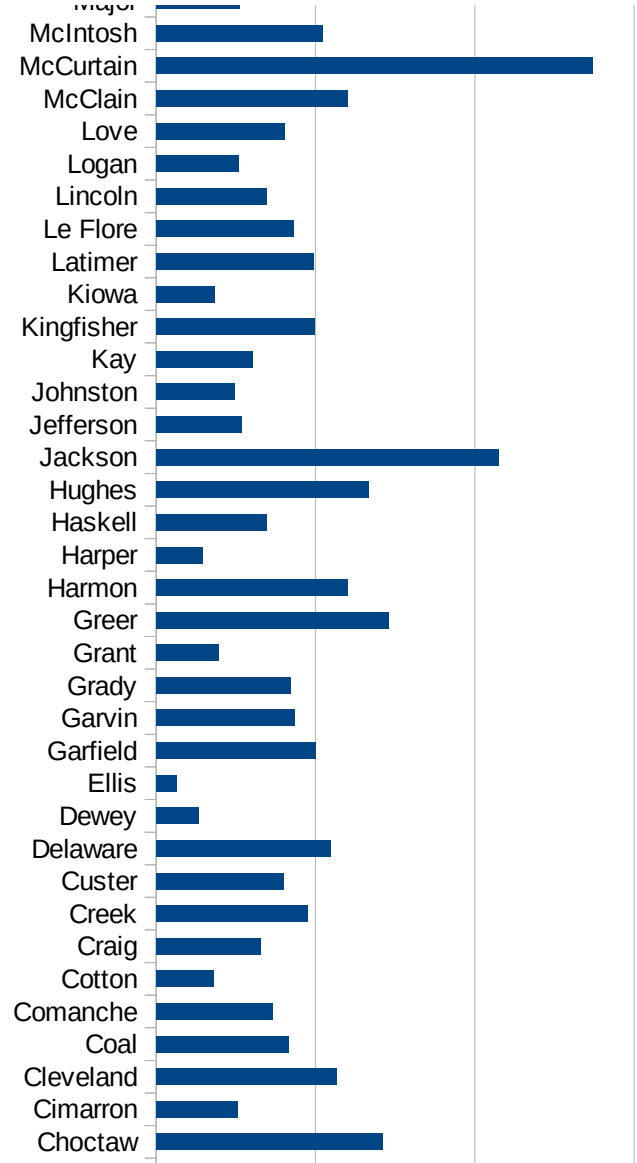
OK

FIPS	County	PC Infection
40001	Adair	1711.801467
40003	Alfalfa	104.2752868
40005	Atoka	607.0241364
40007	Beaver	733.2205302
40009	Beckham	469.8512138
40011	Blaine	484.9762783
40013	Bryan	1084.929649
40015	Caddo	1601.269973
40017	Canadian	921.445236
40019	Carter	761.7742906
40021	Cherokee	1070.364664
40023	Choctaw	1424.870466
40025	Cimarron	510.9150023
40027	Cleveland	1133.24505
40029	Coal	833.3333333
40031	Comanche	734.0851339
40033	Cotton	363.5734072
40035	Craig	657.0669649
40037	Creek	951.0641864
40039	Custer	799.0081278
40041	Delaware	1097.512461
40043	Dewey	265.6313854
40045	Ellis	126.5182186
40047	Garfield	999.7865809
40049	Garvin	870.1592895
40051	Grady	844.2692301
40053	Grant	392.9727231
40055	Greer	1460.230201
40057	Harmon	1201.201201
40059	Harper	289.7023966
40061	Haskell	694.6637196
40063	Hughes	1334.833146
40065	Jackson	2152.390877

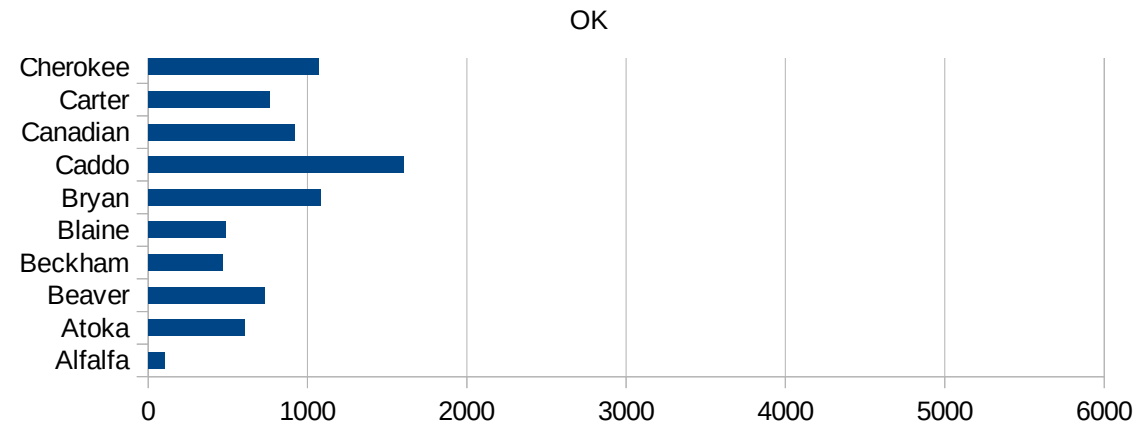


OK

40067 Jefferson	538.9514944
40069 Johnston	493.1957256
40071 Kay	602.3414325
40073 Kingfisher	992.665655
40075 Kiowa	366.5941116
40077 Latimer	987.1957775
40079 Le Flore	860.3441377
40081 Lincoln	695.8762887
40083 Logan	515.9544099
40085 Love	809.1572923
40087 McClain	1200.450169
40089 McCurtain	2736.75198
40091 McIntosh	1044.663134
40093 Major	523.2862376
40095 Marshall	719.9809592
40097 Mayes	890.3593062
40099 Murray	580.5203182
40101 Muskogee	845.4989614
40103 Noble	806.0944282
40105 Nowata	606.7723625
40107 Okfuskee	686.0638122
40109 Oklahoma	1463.570962
40111 Okmulgee	1317.334029
40113 Osage	1186.880504
40115 Ottawa	1337.610265
40117 Pawnee	1012.812691
40119 Payne	967.8205753
40121 Pittsburg	986.8496023
40123 Pontotoc	551.6772557
40125 Pottawatomie	811.7888248
40127 Pushmataha	1046.605242
40129 Roger Mills	246.1706783
40131 Rogers	1229.561663
40133 Seminole	1045.650582



40135 Sequoyah	1051.506836
40137 Stephens	501.5601525
40139 Texas	5270.105109
40141 Tillman	802.9395754
40143 Tulsa	1754.426553
40145 Wagoner	1198.352266
40147 Washington	1342.514901
40149 Washita	314.5501932
40151 Woods	236.0346184
40153 Woodward	257.1456829



OK

FIPS

29001  
29003  
29005  
29007  
29009  
29011  
29013  
29015  
29017  
29019  
29021  
29023  
29025  
29027  
29029  
29031  
29033  
29035  
29037

OK

29039  
29041  
29043  
29045  
29047  
29049  
29051  
29053  
29055  
29057  
29059  
29061  
29063  
29065  
29067  
29069  
29071  
29073  
29075  
29077  
29079  
29081  
29083  
29085  
29087  
29089  
29091  
29093  
29095  
29097  
29099  
29101

29103

OK

29105  
29107  
29109  
29111  
29113  
29115  
29117  
29121  
29123  
29125  
29127  
29119  
29129  
29131  
29133  
29135  
29137  
29139  
29141  
29143  
29145  
29147  
29149  
29151  
29153  
29155  
29157  
29159  
29161  
29163  
29165  
29167  
29169  
29171

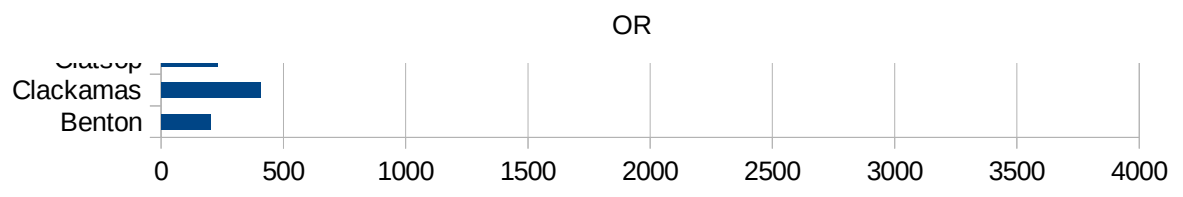
OK

29173  
29175  
29177  
29179  
29181  
29195  
29197  
29199  
29201  
29203  
29205  
29183  
29185  
29187  
29189  
29510  
29186  
29207  
29209  
29211  
29213  
29215  
  
29217  
29219  
29221  
29223  
29225  
29227  
29229





41067 Washington	558.3115134
41069 Wheeler	0
41071 Yamhill	483.1685389



OR

FIPS

29001  
29003  
29005  
29007  
29009  
29011  
29013  
29015  
29017  
29019  
29021  
29023  
29025  
29027  
29029  
29031  
29033  
29035  
29037

This work is licensed under the Creative Commons Attribution-NoDerivatives 4.0 International License. To view a copy of this license, visit <http://creativecommons.org/licenses/by-nd/4.0/>.

Tom McKellips, DM  
[www.creatingtomorrow.us](http://www.creatingtomorrow.us)  
Page 339

OR

29039  
29041  
29043  
29045  
29047  
29049  
29051  
29053  
29055  
29057  
29059  
29061  
29063  
29065  
29067  
29069  
29071  
29073  
29075  
29077  
29079  
29081  
29083  
29085  
29087  
29089  
29091  
29093  
29095  
29097  
29099  
29101

29103

OR

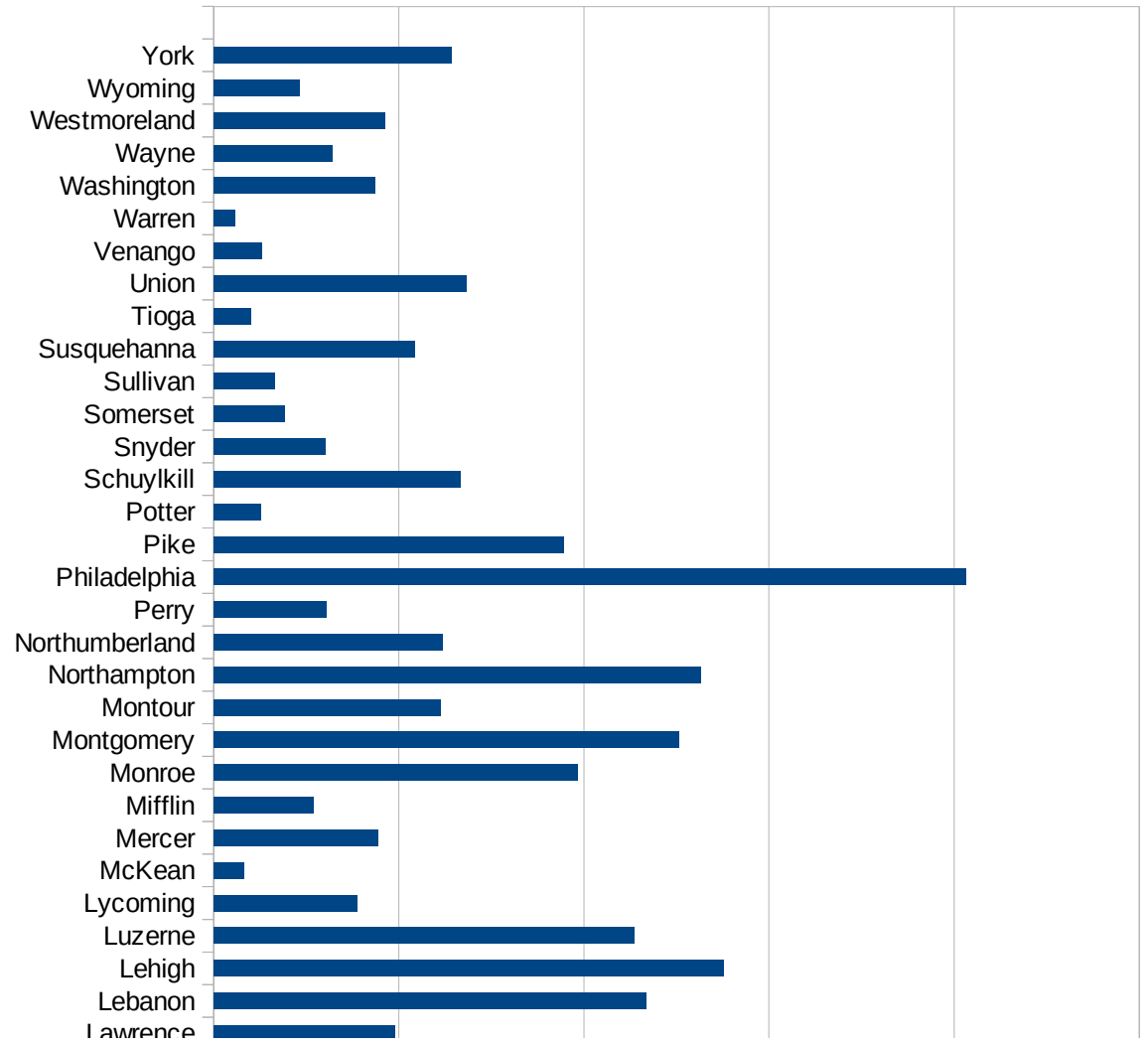
29105  
29107  
29109  
29111  
29113  
29115  
29117  
29121  
29123  
29125  
29127  
29119  
29129  
29131  
29133  
29135  
29137  
29139  
29141  
29143  
29145  
29147  
29149  
29151  
29153  
29155  
29157  
29159  
29161  
29163  
29165  
29167  
29169  
29171

OR

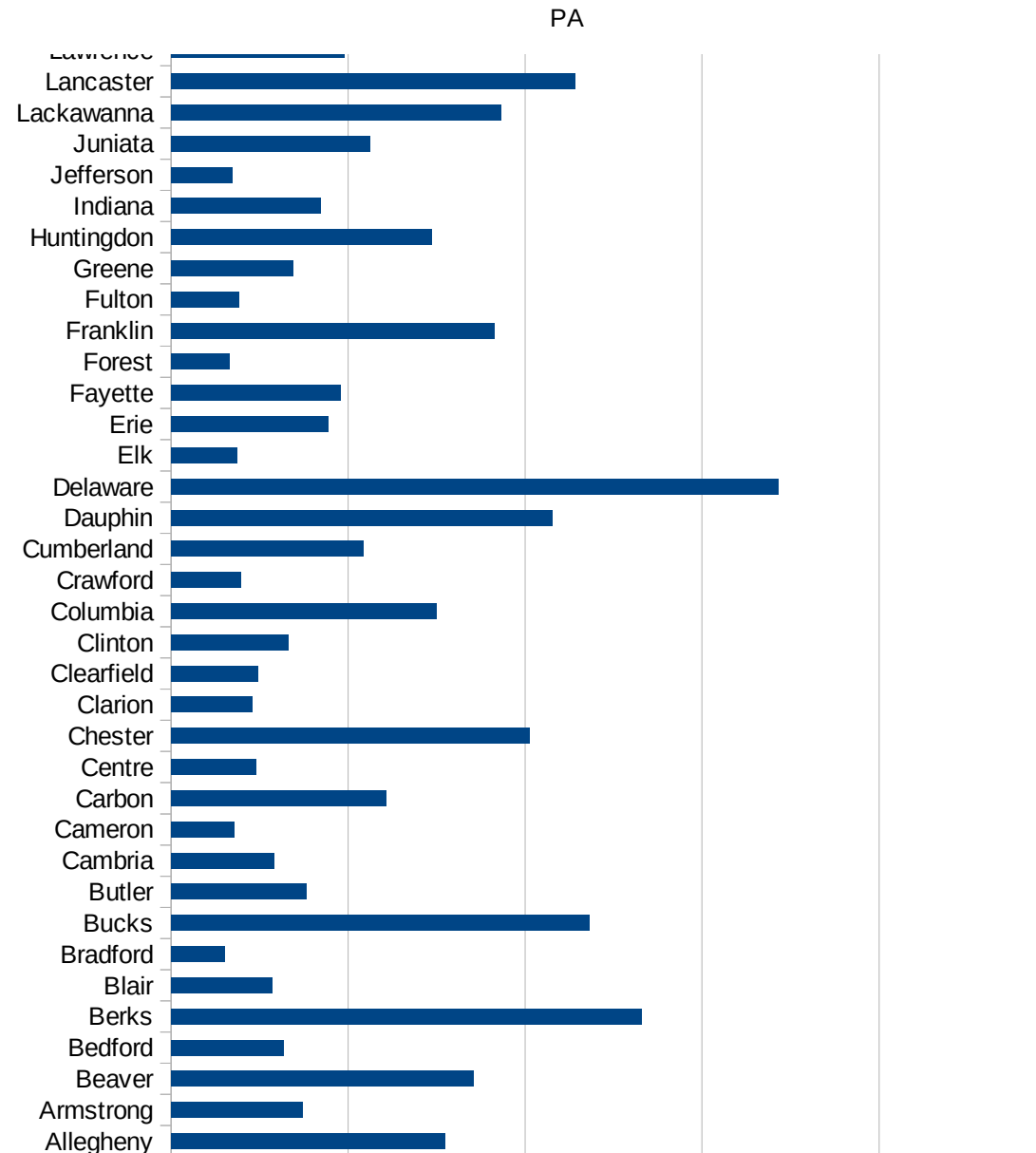
29173  
29175  
29177  
29179  
29181  
29195  
29197  
29199  
29201  
29203  
29205  
29183  
29185  
29187  
29189  
29510  
29186  
29207  
29209  
29211  
29213  
29215  
  
29217  
29219  
29221  
29223  
29225  
29227  
29229

PA


FIPS	County	PC Infection
42001	Adams	533.0168951
42003	Allegheny	774.1790403
42005	Armstrong	370.8073487
42007	Beaver	854.0627162
42009	Bedford	317.5855198
42011	Berks	1330.232868
42013	Blair	286.5493257
42015	Bradford	151.2337054
42017	Bucks	1181.002714
42019	Butler	382.142553
42021	Cambria	290.7462233
42023	Cameron	178.09439
42025	Carbon	607.2212621
42027	Centre	240.7788459
42029	Chester	1013.895327
42031	Clarion	229.5056603
42033	Clearfield	244.3694261
42035	Clinton	330.8861545
42037	Columbia	750.1222195
42039	Crawford	197.500676
42041	Cumberland	544.500702
42043	Dauphin	1076.157447
42045	Delaware	1715.977484
42047	Elk	185.6210017
42049	Erie	445.1207634
42051	Fayette	478.3771974
42053	Forest	164.8578101
42055	Franklin	914.5219104
42057	Fulton	192.7976313
42059	Greene	345.1487427
42061	Huntingdon	737.2476089
42063	Indiana	423.6636253
42065	Jefferson	171.8567402



42067 Juniata	562.6619171
42069 Lackawanna	931.245345
42071 Lancaster	1142.842425
42073 Lawrence	490.8103592
42075 Lebanon	1167.612551
42077 Lehigh	1377.343113
42079 Luzerne	1135.540822
42081 Lycoming	388.8654279
42083 McKean	82.9916032
42085 Mercer	445.4161886
42087 Mifflin	270.4339925
42089 Monroe	983.4402119
42091 Montgomery	1255.726499
42093 Montour	614.0350877
42095 Northampton	1314.930431
42097 Northumberland	618.1175411
42099 Perry	303.430937
42101 Philadelphia	2031.767434
42103 Pike	943.9865553
42105 Potter	126.3385874
42107 Schuylkill	666.5868921
42109 Snyder	300.9373458
42111 Somerset	192.0164431
42113 Sullivan	164.7175095
42115 Susquehanna	544.4824953
42117 Tioga	100.5814096
42119 Union	683.2644859
42121 Venango	130.6909063
42123 Warren	58.2307965
42125 Washington	435.5039403
42127 Wayne	319.8377409
42129 Westmoreland	462.0505346
42131 Wyoming	232.9364786
42133 York	643.3579537







FIPS

- 29001
- 29003
- 29005
- 29007
- 29009
- 29011
- 29013
- 29015
- 29017
- 29019
- 29021
- 29023
- 29025
- 29027
- 29029
- 29031
- 29033
- 29035
- 29037

PA

29039  
29041  
29043  
29045  
29047  
29049  
29051  
29053  
29055  
29057  
29059  
29061  
29063  
29065  
29067  
29069  
29071  
29073  
29075  
29077  
29079  
29081  
29083  
29085  
29087  
29089  
29091  
29093  
29095  
29097  
29099  
29101

29103

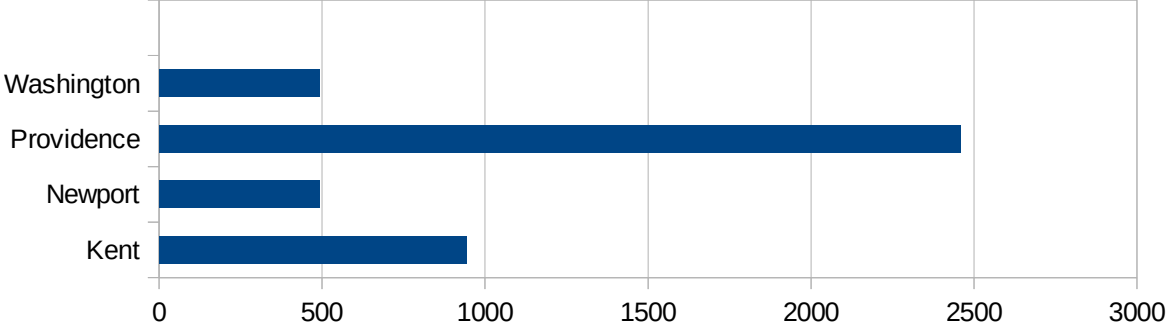
PA

29105  
29107  
29109  
29111  
29113  
29115  
29117  
29121  
29123  
29125  
29127  
29119  
29129  
29131  
29133  
29135  
29137  
29139  
29141  
29143  
29145  
29147  
29149  
29151  
29153  
29155  
29157  
29159  
29161  
29163  
29165  
29167  
29169  
29171

PA

29173  
29175  
29177  
29179  
29181  
29195  
29197  
29199  
29201  
29203  
29205  
29183  
29185  
29187  
29189  
29510  
29186  
29207  
29209  
29211  
29213  
29215  
  
29217  
29219  
29221  
29223  
29225  
29227  
29229

FIPS	County	PC Infection
44001	Bristol	661.8841086
44003	Kent	942.2620392
44005	Newport	490.6593007
44007	Providence	2459.423598
44009	Washington	492.1579661



RI

FIPS

- 29001
- 29003
- 29005
- 29007
- 29009
- 29011
- 29013
- 29015
- 29017
- 29019
- 29021
- 29023
- 29025
- 29027
- 29029
- 29031
- 29033
- 29035
- 29037

RI

29039  
29041  
29043  
29045  
29047  
29049  
29051  
29053  
29055  
29057  
29059  
29061  
29063  
29065  
29067  
29069  
29071  
29073  
29075  
29077  
29079  
29081  
29083  
29085  
29087  
29089  
29091  
29093  
29095  
29097  
29099  
29101

29103



RI

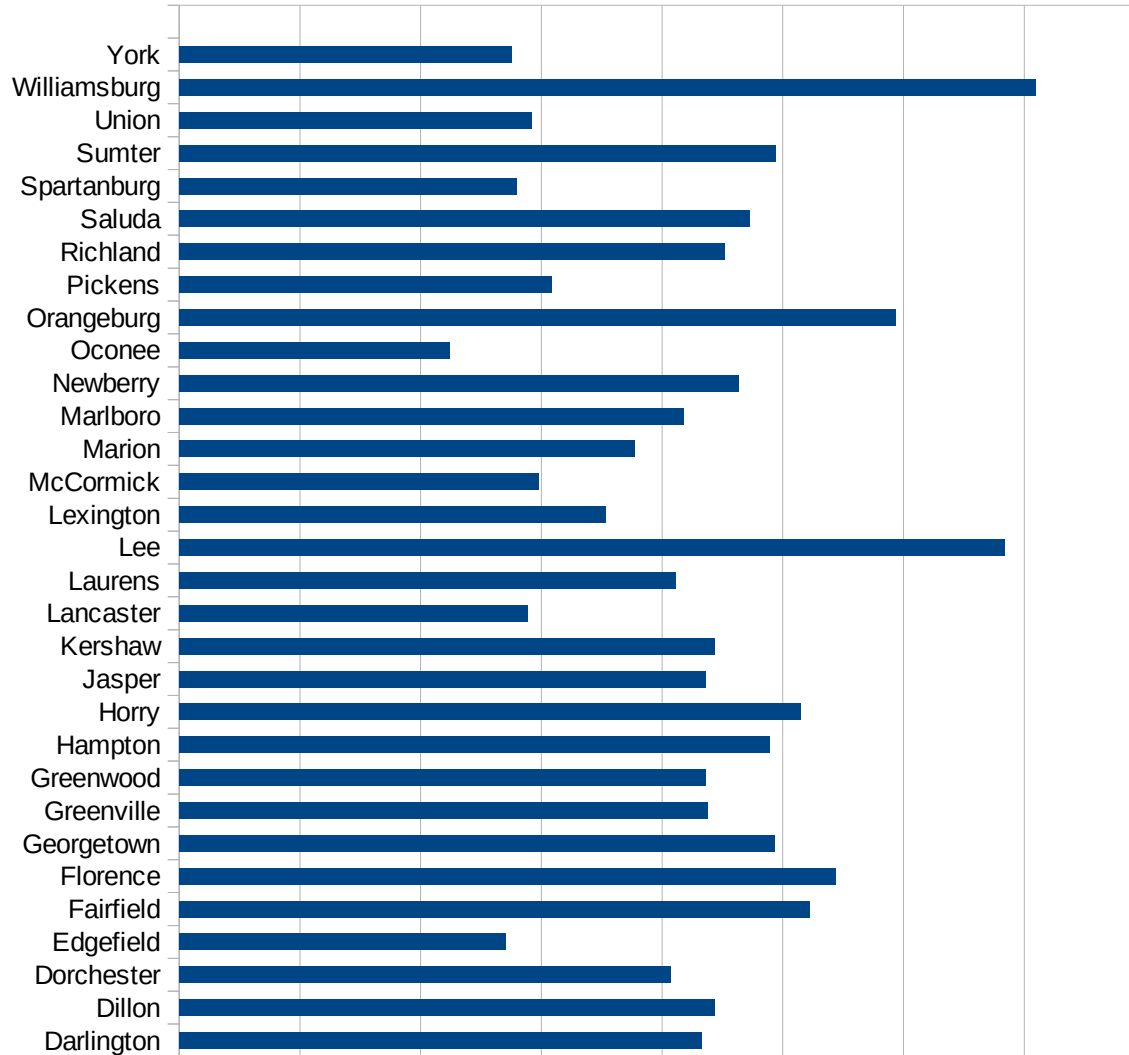
29105  
29107  
29109  
29111  
29113  
29115  
29117  
29121  
29123  
29125  
29127  
29119  
29129  
29131  
29133  
29135  
29137  
29139  
29141  
29143  
29145  
29147  
29149  
29151  
29153  
29155  
29157  
29159  
29161  
29163  
29165  
29167  
29169  
29171

RI

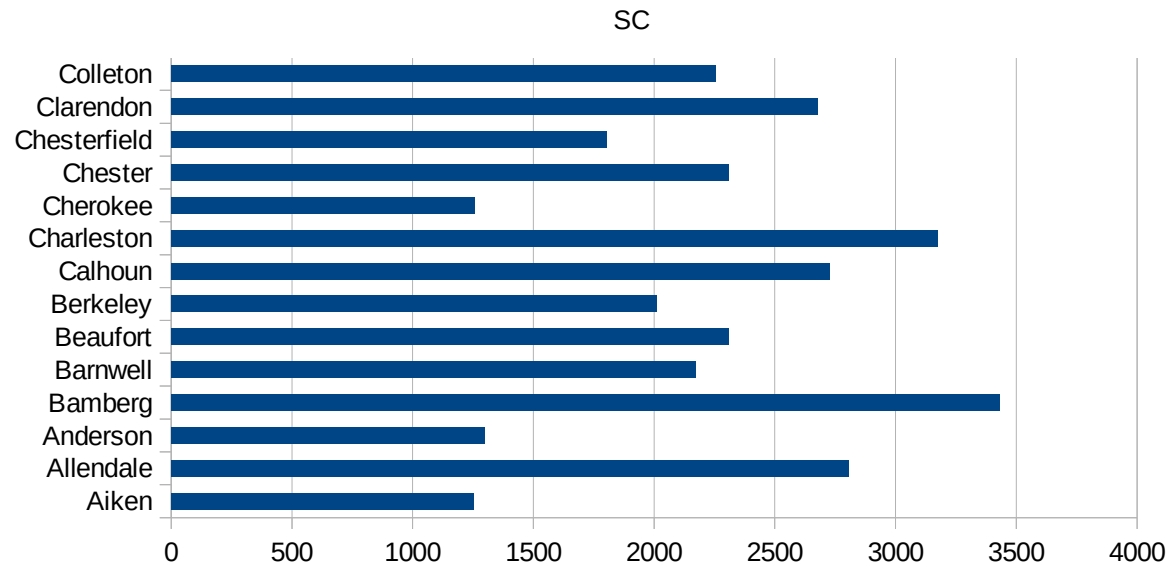
29173  
29175  
29177  
29179  
29181  
29195  
29197  
29199  
29201  
29203  
29205  
29183  
29185  
29187  
29189  
29510  
29186  
29207  
29209  
29211  
29213  
29215  
  
29217  
29219  
29221  
29223  
29225  
29227  
29229

SC

FIPS	County	PC Infection
45001	Abbeville	1475.082515
45003	Aiken	1252.058725
45005	Allendale	2808.042233
45007	Anderson	1296.375734
45009	Bamberg	3432.574431
45011	Barnwell	2174.118984
45013	Beaufort	2309.832287
45015	Berkeley	2012.29358
45017	Calhoun	2727.272727
45019	Charleston	3172.909917
45021	Cherokee	1256.175759
45023	Chester	2306.905212
45025	Chesterfield	1805.30664
45027	Clarendon	2676.557864
45029	Colleton	2257.036644
45031	Darlington	2163.108889
45033	Dillon	2219.026766
45035	Dorchester	2036.141353
45037	Edgefield	1352.949874
45039	Fairfield	2611.373984
45041	Florence	2716.435411
45043	Georgetown	2465.903067
45045	Greenville	2188.198276
45047	Greenwood	2182.609802
45049	Hampton	2444.318123
45051	Horry	2575.934121
45053	Jasper	2181.491837
45055	Kershaw	2218.258324
45057	Lancaster	1441.602013
45059	Laurens	2055.407947
45061	Lee	3418.504259
45063	Lexington	1767.943816
45065	McCormick	1487.778959



45067 Marion	1887.947421
45069 Marlboro	2091.067505
45071 Newberry	2315.680166
45073 Oconee	1118.993544
45075 Orangeburg	2965.468056
45077 Pickens	1543.978165
45079 Richland	2258.934429
45081 Saluda	2360.786604
45083 Spartanburg	1398.269446
45085 Sumter	2471.08307
45087 Union	1459.321416
45089 Williamsburg	3548.323858
45091 York	1376.779343



FIPS

- 29001
- 29003
- 29005
- 29007
- 29009
- 29011
- 29013
- 29015
- 29017
- 29019
- 29021
- 29023
- 29025
- 29027
- 29029
- 29031
- 29033
- 29035
- 29037

SC

29039  
29041  
29043  
29045  
29047  
29049  
29051  
29053  
29055  
29057  
29059  
29061  
29063  
29065  
29067  
29069  
29071  
29073  
29075  
29077  
29079  
29081  
29083  
29085  
29087  
29089  
29091  
29093  
29095  
29097  
29099  
29101

29103

SC

29105  
29107  
29109  
29111  
29113  
29115  
29117  
29121  
29123  
29125  
29127  
29119  
29129  
29131  
29133  
29135  
29137  
29139  
29141  
29143  
29145  
29147  
29149  
29151  
29153  
29155  
29157  
29159  
29161  
29163  
29165  
29167  
29169  
29171

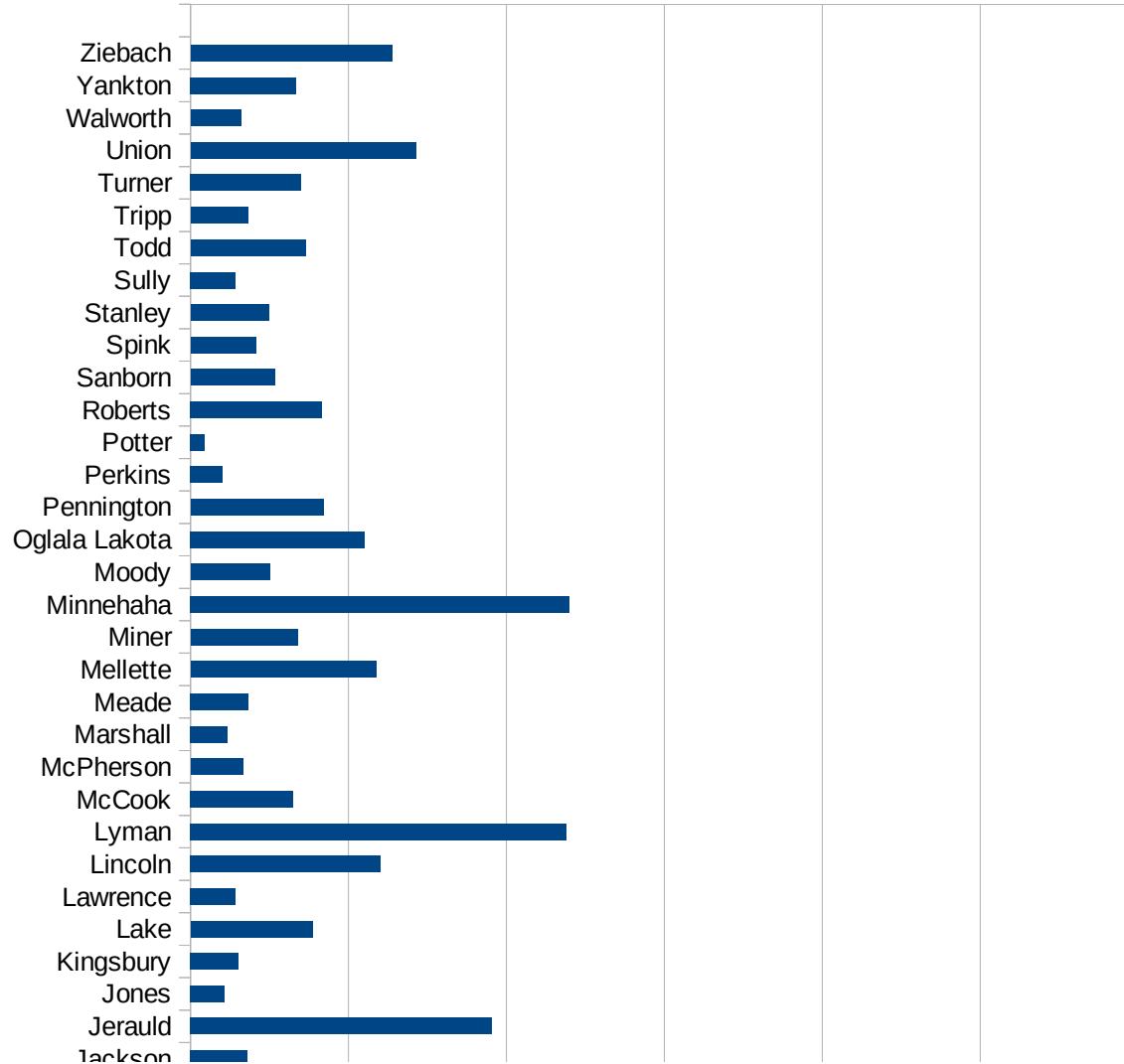
SC

29173  
29175  
29177  
29179  
29181  
29195  
29197  
29199  
29201  
29203  
29205  
29183  
29185  
29187  
29189  
29510  
29186  
29207  
29209  
29211  
29213  
29215  
  
29217  
29219  
29221  
29223  
29225  
29227  
29229



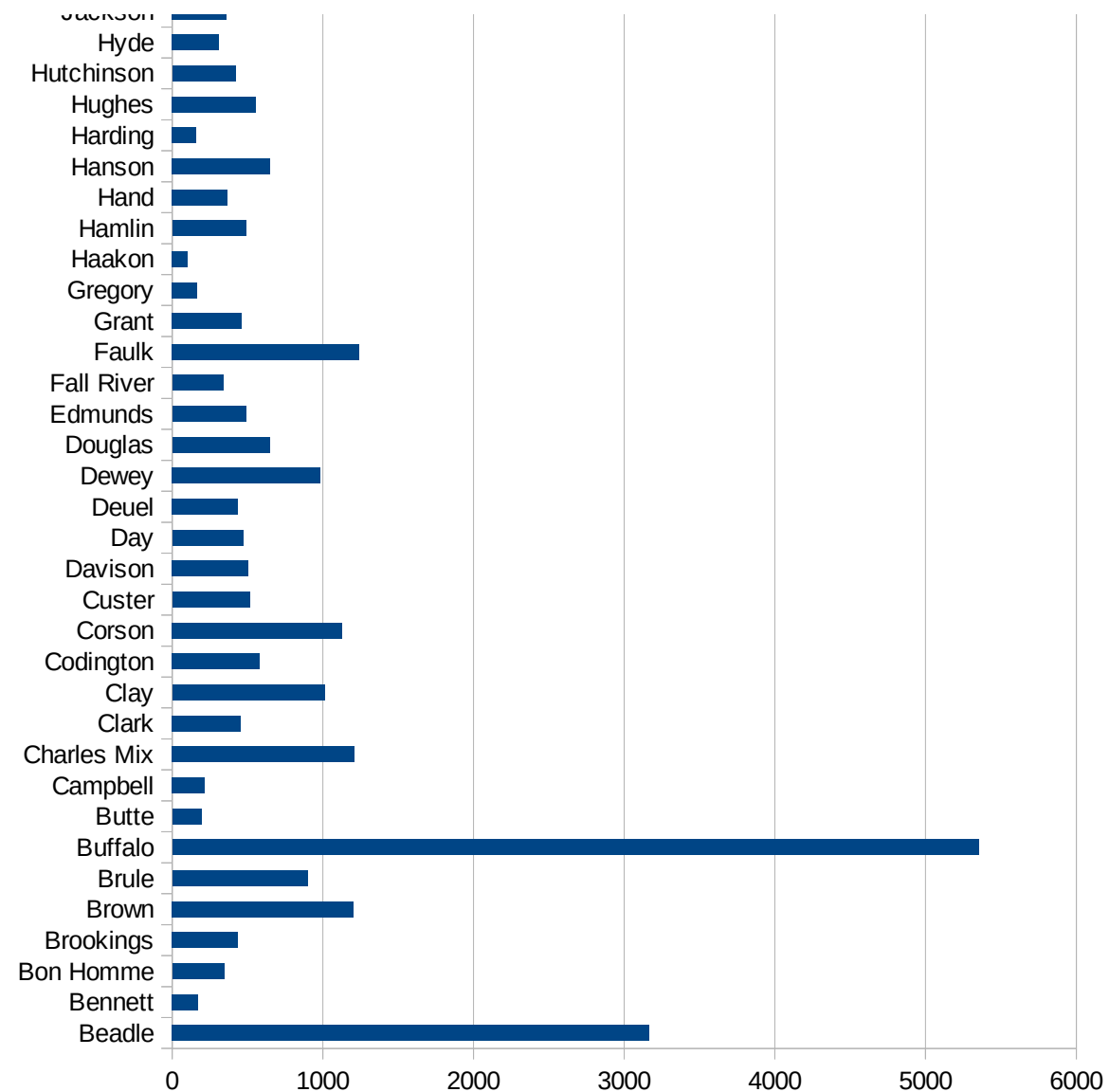
SD

FIPS	County	PC Infection
46003	Aurora	1428.061407
46005	Beadle	3166.869671
46007	Bennett	173.0103806
46009	Bon Homme	343.8395415
46011	Brookings	437.102634
46013	Brown	1203.07254
46015	Brule	898.833429
46017	Buffalo	5353.634578
46019	Butte	195.6564273
46021	Campbell	217.8649237
46023	Charles Mix	1210.109231
46025	Clark	454.6670233
46027	Clay	1011.32398
46029	Codington	581.8311619
46031	Corson	1128.451381
46033	Custer	515.7002063
46035	Davison	505.30571
46037	Day	472.297911
46039	Deuel	438.0908462
46041	Dewey	982.3848238
46043	Douglas	647.3594549
46045	Edmunds	490.3225806
46047	Fall River	340.3373779
46049	Faulk	1244.635193
46051	Grant	461.7321953
46053	Gregory	166.1918329
46055	Haakon	104.2752868
46057	Hamlin	490.9180167
46059	Hand	367.8724709
46061	Hanson	651.6587678
46063	Harding	160.1281025
46065	Hughes	555.2407932
46067	Hutchinson	420.0542005



SD

46069 Hyde	312.0124805
46071 Jackson	362.8666465
46073 Jerauld	1908.957416
46075 Jones	215.5172414
46077 Kingsbury	304.9400285
46079 Lake	773.5314391
46081 Lawrence	283.594266
46083 Lincoln	1203.938307
46085 Lyman	2381.575504
46087 McCook	649.1164803
46089 McPherson	332.3639385
46091 Marshall	234.741784
46093 Meade	367.5690959
46095 Mellette	1175.318315
46097 Miner	677.8129236
46099 Minnehaha	2399.987557
46101 Moody	501.5959872
46102 Oglala Lakota	1104.200154
46103 Pennington	843.1114572
46105 Perkins	205.338809
46107 Potter	90.62075215
46109 Roberts	832.7749593
46111 Sanborn	535.1996706
46115 Spink	415.704388
46117 Stanley	496.3600265
46119 Sully	287.3563218
46121 Todd	729.3591364
46123 Tripp	365.0967506
46125 Turner	700.379867
46127 Union	1427.748255
46129 Walworth	322.1764811
46135 Yankton	669.0279418
46137 Ziebach	1276.440554



SD

SD

FIPS

29001  
29003  
29005  
29007  
29009  
29011  
29013  
29015  
29017  
29019  
29021  
29023  
29025  
29027  
29029  
29031  
29033  
29035  
29037

SD

29039  
29041  
29043  
29045  
29047  
29049  
29051  
29053  
29055  
29057  
29059  
29061  
29063  
29065  
29067  
29069  
29071  
29073  
29075  
29077  
29079  
29081  
29083  
29085  
29087  
29089  
29091  
29093  
29095  
29097  
29099  
29101

29103

SD

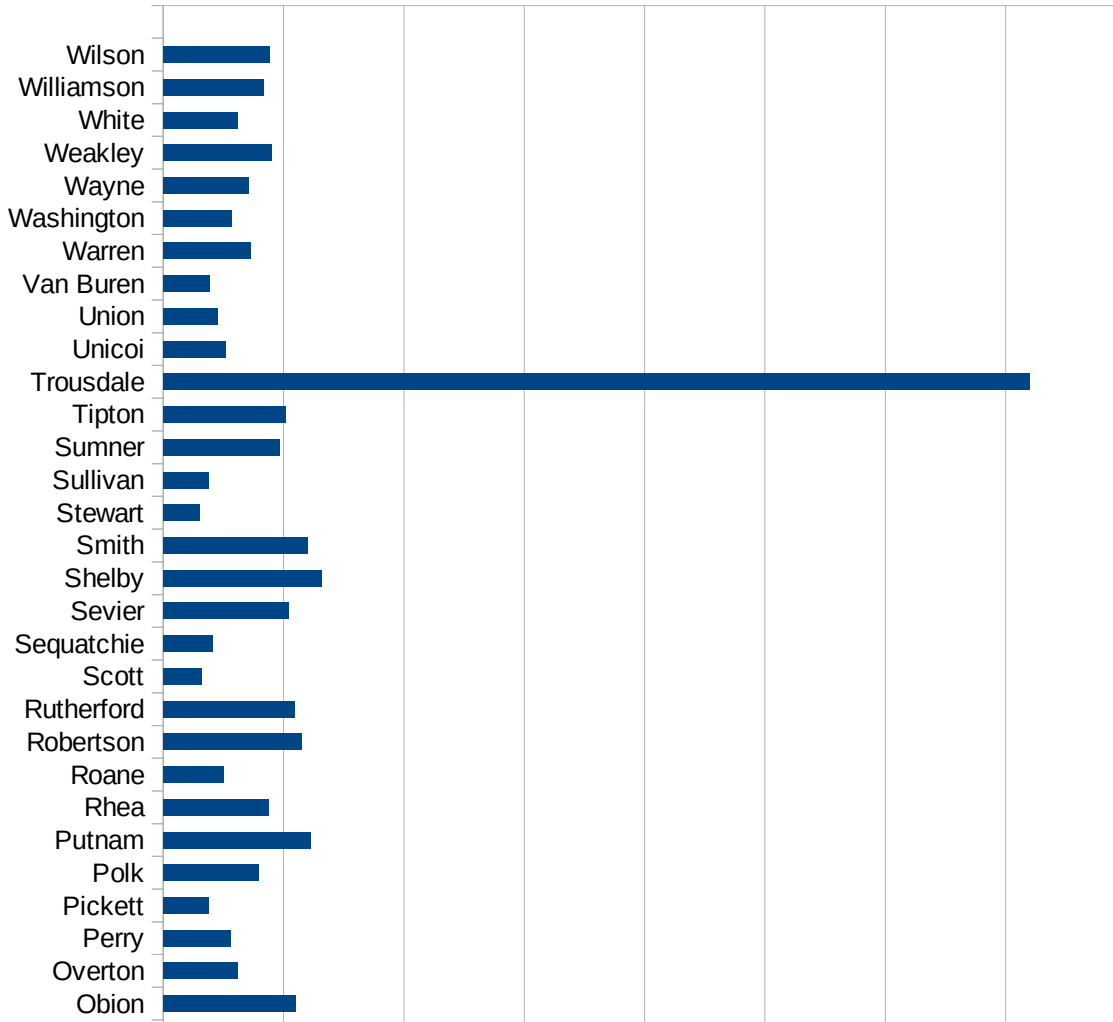
29105  
29107  
29109  
29111  
29113  
29115  
29117  
29121  
29123  
29125  
29127  
29119  
29129  
29131  
29133  
29135  
29137  
29139  
29141  
29143  
29145  
29147  
29149  
29151  
29153  
29155  
29157  
29159  
29161  
29163  
29165  
29167  
29169  
29171

SD

29173  
29175  
29177  
29179  
29181  
29195  
29197  
29199  
29201  
29203  
29205  
29183  
29185  
29187  
29189  
29510  
29186  
29207  
29209  
29211  
29213  
29215  
  
29217  
29219  
29221  
29223  
29225  
29227  
29229

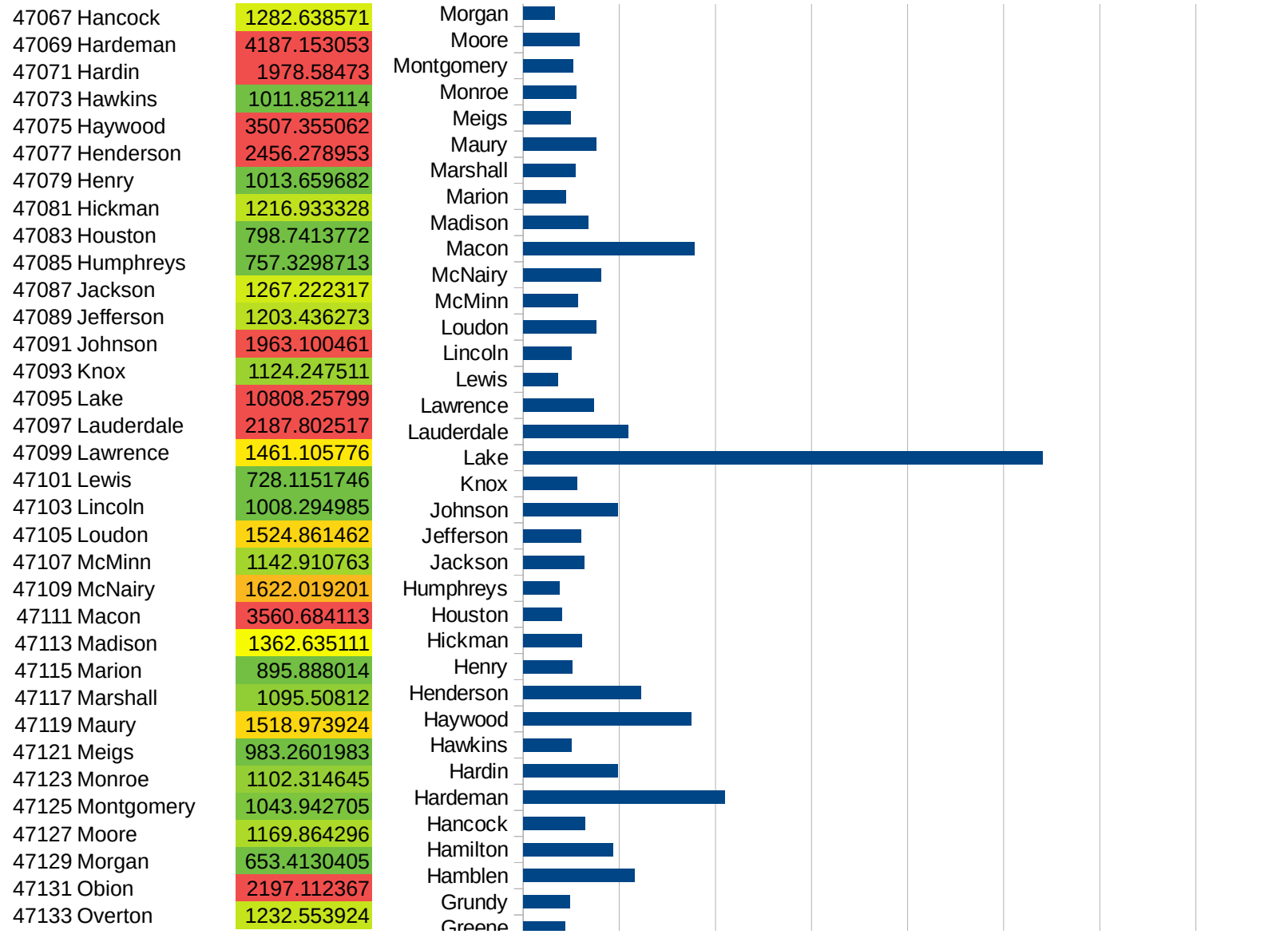
TN

FIPS	County	PC Infection
47001	Anderson	992.3903664
47003	Bedford	2006.607121
47005	Benton	1130.746416
47007	Bledsoe	5076.245341
47009	Blount	1124.48515
47011	Bradley	2029.477077
47013	Campbell	684.6373443
47015	Cannon	1127.091689
47017	Carroll	1406.138473
47019	Carter	1125.090948
47021	Cheatham	1575.212048
47023	Chester	1586.015281
47025	Claiborne	963.5974304
47027	Clay	1153.297914
47029	Cocke	1529.043439
47031	Coffee	1091.561939
47033	Crockett	2114.740369
47035	Cumberland	950.1784727
47037	Davidson	3161.046915
47039	Decatur	2041.688023
47041	DeKalb	1921.739994
47043	Dickson	1453.803839
47045	Dyer	1974.812433
47047	Fayette	1863.87538
47049	Fentress	669.7041225
47051	Franklin	907.1377417
47053	Gibson	1669.894994
47055	Giles	1406.636613
47057	Grainger	946.2086844
47059	Greene	875.7074413
47061	Grundy	974.0746291
47063	Hamblen	2313.803838
47065	Hamilton	1866.939712



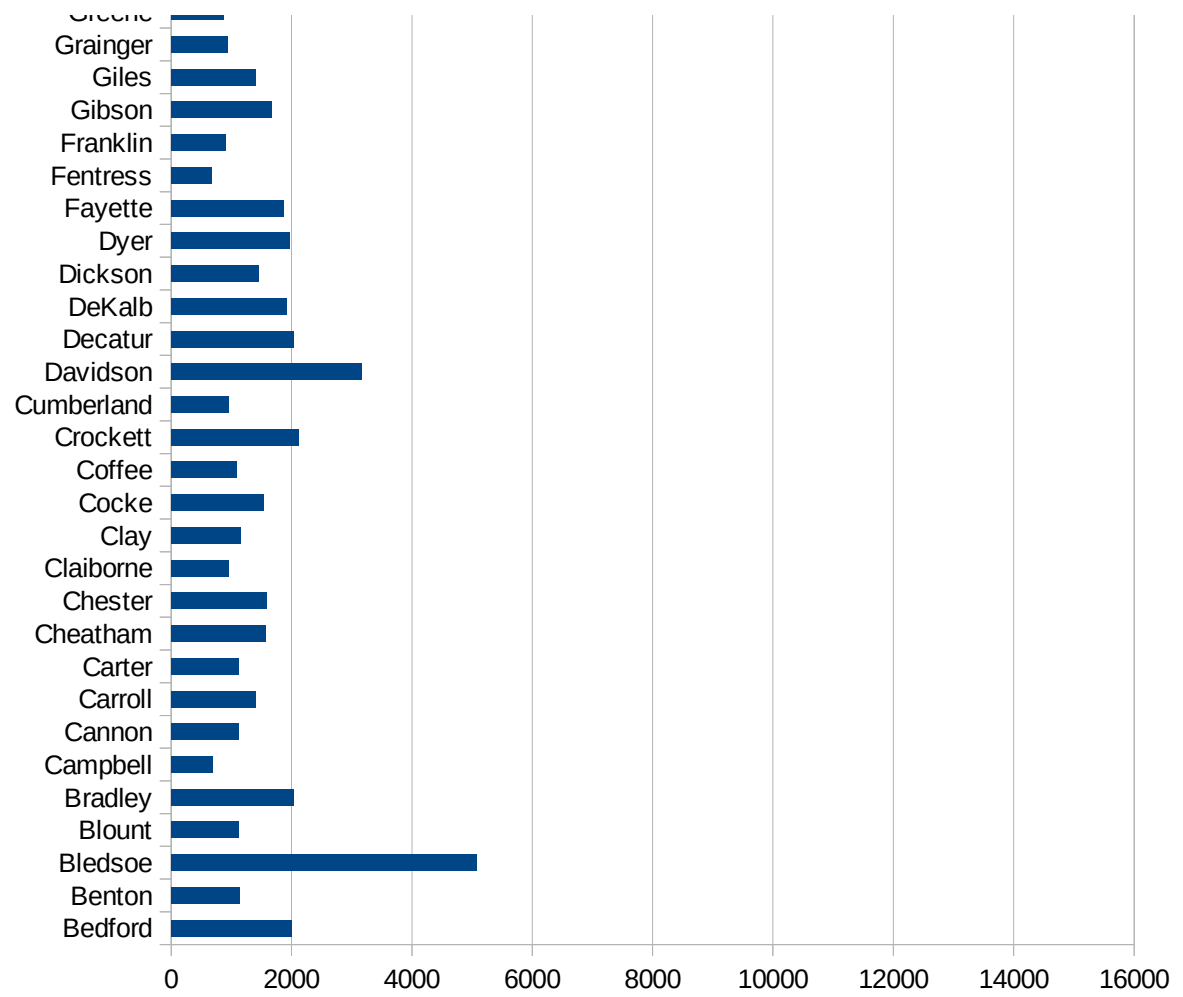


TN



TN

47135 Perry	1116.071429
47137 Pickett	747.7371114
47139 Polk	1585.986507
47141 Putnam	2449.171138
47143 Rhea	1758.261712
47145 Roane	1003.010915
47147 Robertson	2306.652397
47149 Rutherford	2179.199114
47151 Scott	644.3123554
47153 Sequatchie	820.1129336
47155 Sevier	2081.88616
47157 Shelby	2638.699501
47159 Smith	2401.965701
47161 Stewart	604.6751714
47163 Sullivan	759.1901971
47165 Sumner	1942.836991
47167 Tipton	2039.590133
47169 Trousdale	14393.38903
47171 Unicoi	1035.977704
47173 Union	899.0247867
47175 Van Buren	780.5724198
47177 Warren	1448.211752
47179 Washington	1131.353659
47181 Wayne	1425.29291
47183 Weakley	1804.578782
47185 White	1239.532224
47187 Williamson	1666.170397
47189 Wilson	1766.4



TN

FIPS

29001  
29003  
29005  
29007  
29009  
29011  
29013  
29015  
29017  
29019  
29021  
29023  
29025  
29027  
29029  
29031  
29033  
29035  
29037

TN

29039  
29041  
29043  
29045  
29047  
29049  
29051  
29053  
29055  
29057  
29059  
29061  
29063  
29065  
29067  
29069  
29071  
29073  
29075  
29077  
29079  
29081  
29083  
29085  
29087  
29089  
29091  
29093  
29095  
29097  
29099  
29101

29103

TN

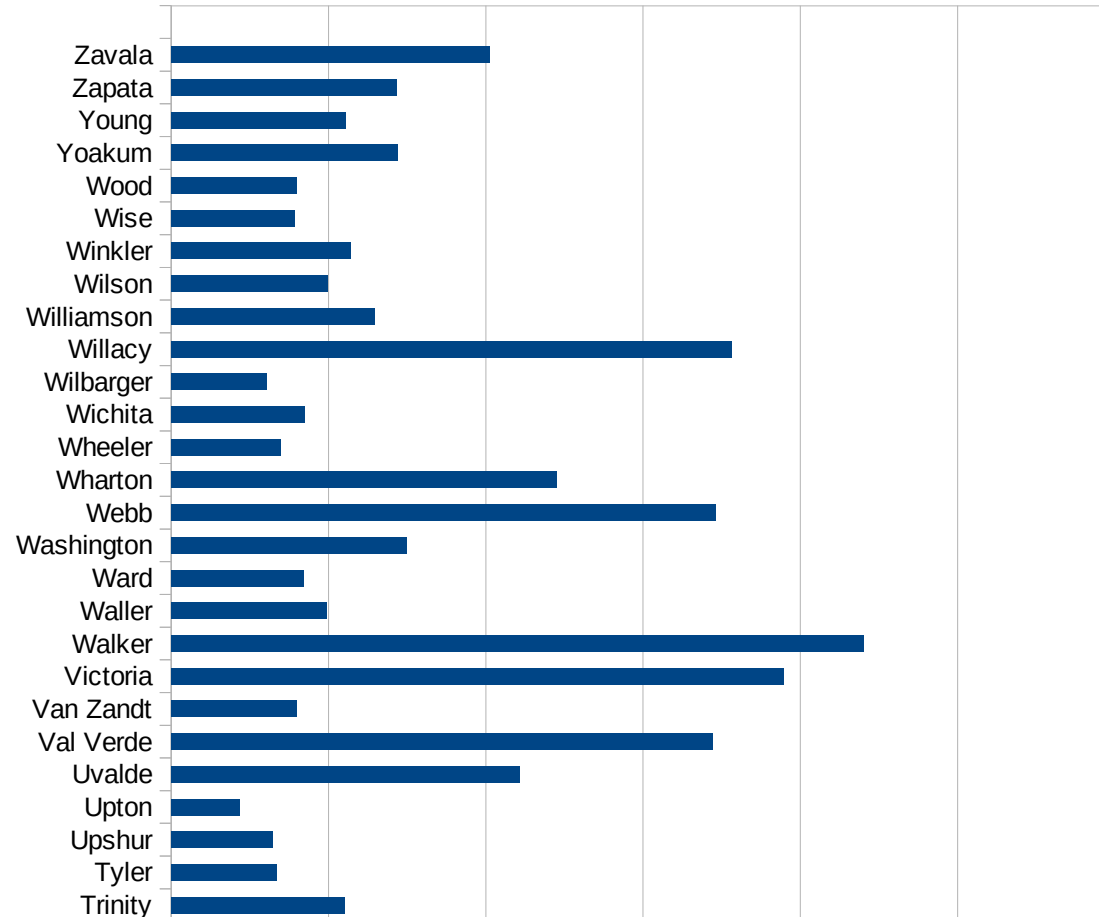
29105  
29107  
29109  
29111  
29113  
29115  
29117  
29121  
29123  
29125  
29127  
29119  
29129  
29131  
29133  
29135  
29137  
29139  
29141  
29143  
29145  
29147  
29149  
29151  
29153  
29155  
29157  
29159  
29161  
29163  
29165  
29167  
29169  
29171

TN

29173  
29175  
29177  
29179  
29181  
29195  
29197  
29199  
29201  
29203  
29205  
29183  
29185  
29187  
29189  
29510  
29186  
29207  
29209  
29211  
29213  
29215  
  
29217  
29219  
29221  
29223  
29225  
29227  
29229

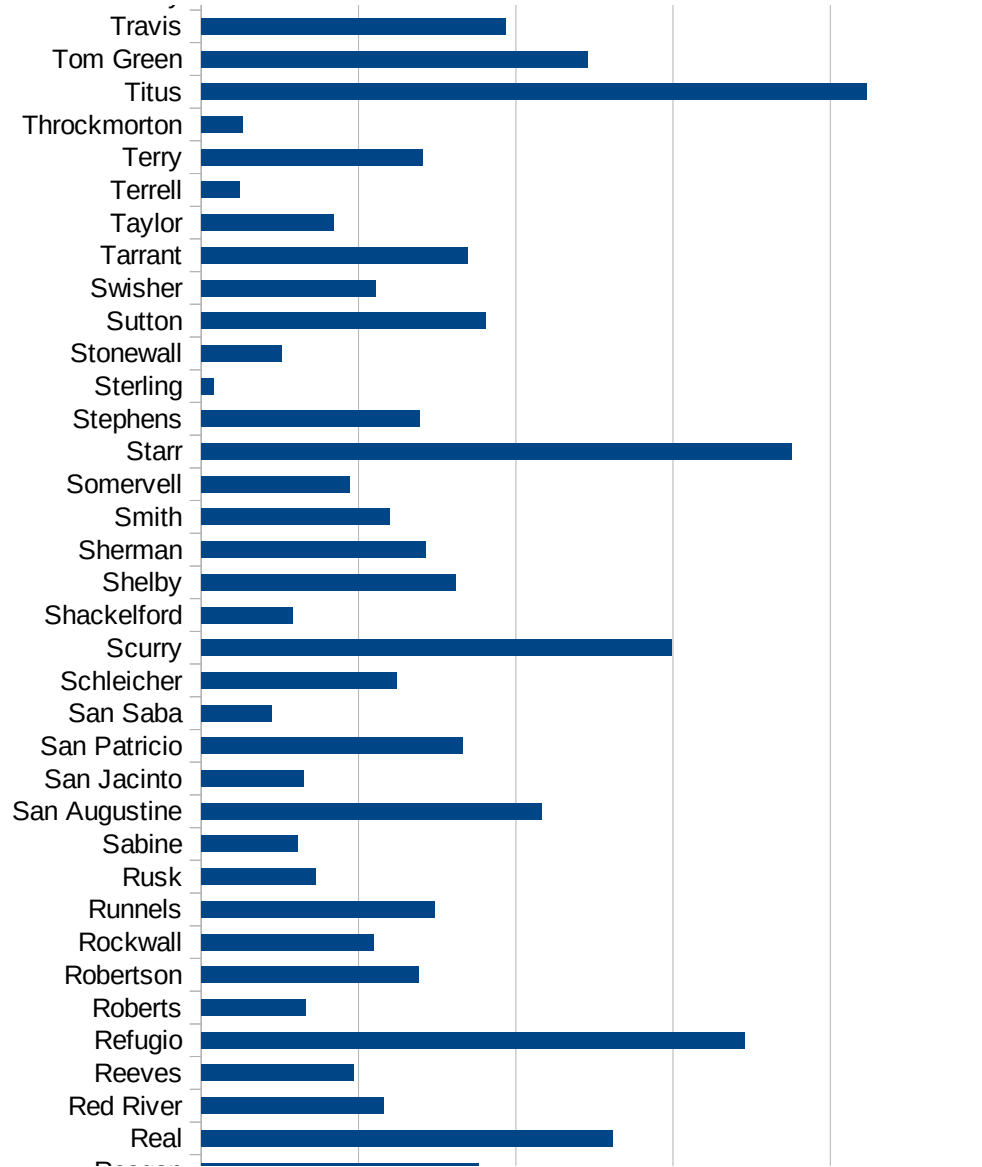
TX

FIPS	County	PC Infection
48001	Anderson	4192.431576
48003	Andrews	1864.518976
48005	Angelina	2188.490332
48007	Aransas	785.9784802
48009	Archer	375.5975415
48011	Armstrong	422.832981
48013	Atascosa	1027.628702
48015	Austin	1103.738037
48017	Bailey	2661.164081
48019	Bandera	438.1352962
48021	Bastrop	1664.827079
48023	Baylor	362.9257398
48025	Bee	4240.954982
48027	Bell	1203.738591
48029	Bexar	2218.072162
48031	Blanco	991.2835413
48033	Borden	0
48035	Bosque	963.0303355
48037	Bowie	837.5386964
48039	Brazoria	2200.972447
48041	Brazos	1845.579869
48043	Brewster	2017.913025
48045	Briscoe	791.5567282
48047	Brooks	2066.348046
48049	Brown	1075.835882
48051	Burleson	1359.508402
48053	Burnet	1211.560305
48055	Caldwell	2726.200661
48057	Calhoun	2574.092111
48059	Callahan	371.5878234
48061	Cameron	4202.79872
48063	Camp	1964.24461
48065	Carson	283.0974188



TX

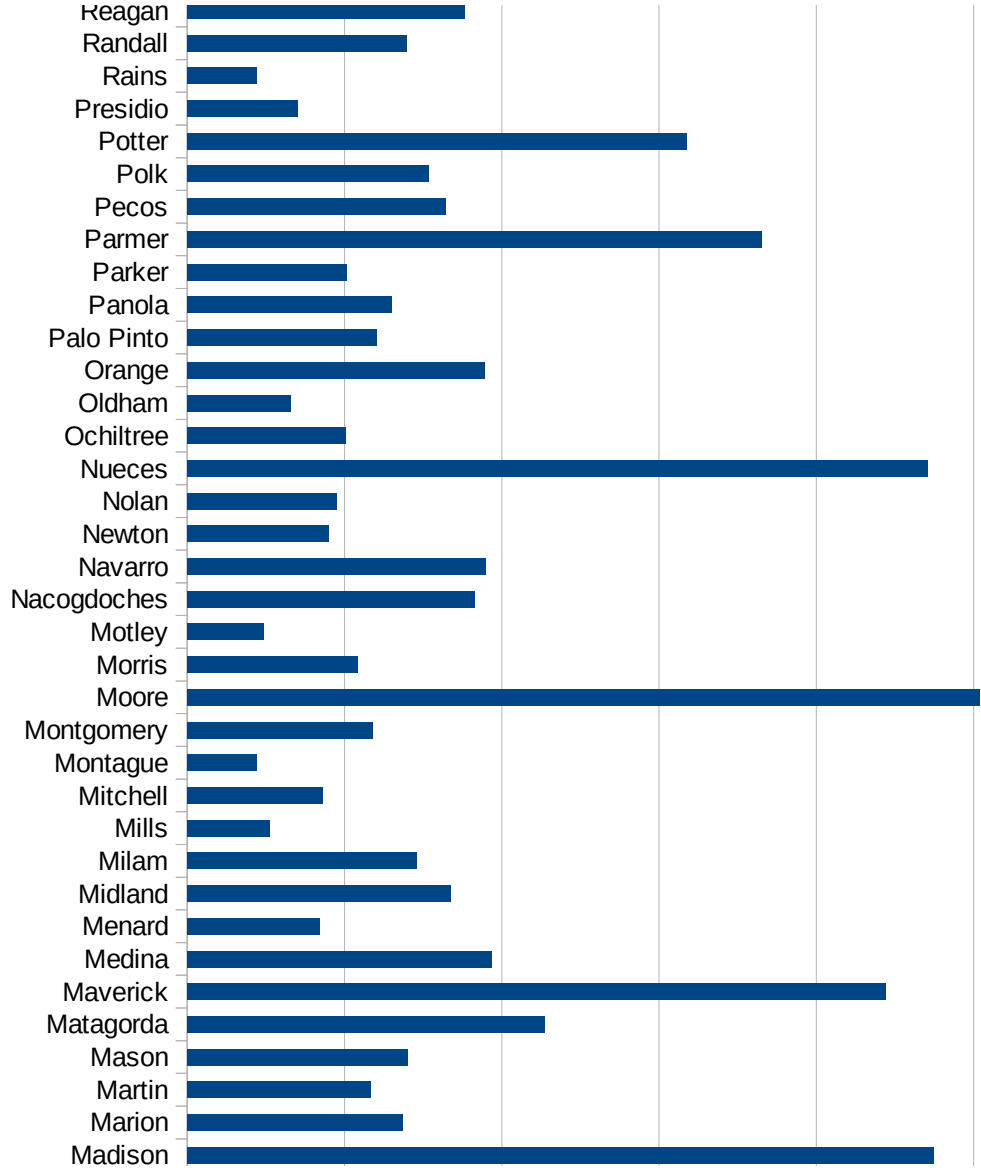
48067 Cass	660.7125071
48069 Castro	2726.679713
48071 Chambers	2421.444387
48073 Cherokee	2342.561606
48075 Childress	726.9236044
48077 Clay	449.5026779
48079 Cochran	1163.610719
48081 Coke	1246.290801
48083 Coleman	392.9974991
48085 Collin	995.576762
48087 Collingsworth	438.8926401
48089 Colorado	1696.752604
48091 Comal	1436.919116
48093 Comanche	1270.873356
48095 Concho	795.1356408
48097 Cooke	653.1276187
48099 Coryell	958.4536413
48101 Cottle	1295.896328
48103 Crane	1460.158531
48105 Crockett	4486.996285
48107 Crosby	1124.76207
48109 Culberson	952.8130672
48111 Dallam	2722.222222
48113 Dallas	2404.605099
48115 Dawson	1363.024011
48117 Deaf Smith	3869.936034
48119 Delta	317.8164143
48121 Denton	966.1678292
48123 DeWitt	3690.493882
48125 Dickens	222.3210316
48127 Dimmit	1590.997284
48129 Donley	1476.348298
48131 Duval	1739.207991
48133 Eastland	502.1285886





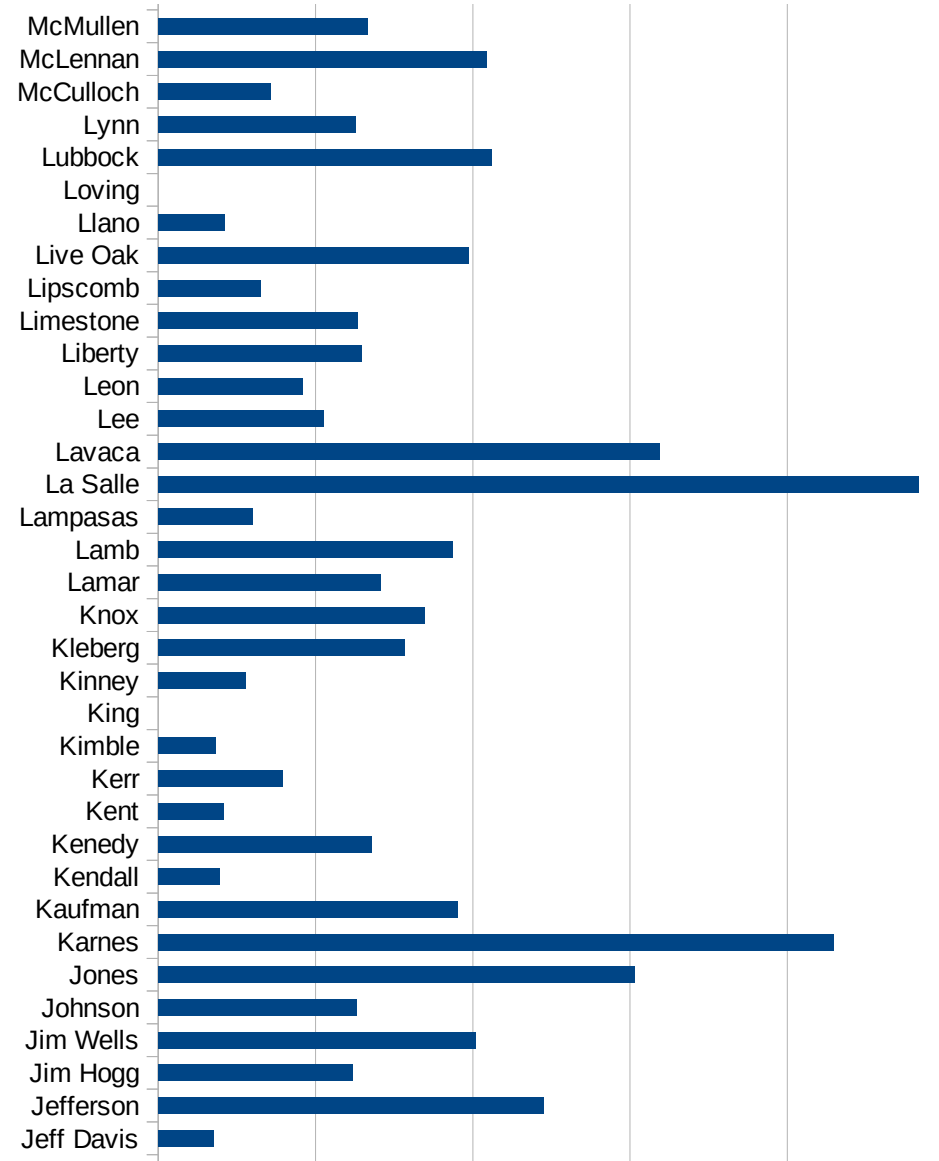
TX

48135 Ector	2325.997385
48137 Edwards	1556.016598
48139 Ellis	1814.017254
48141 El Paso	2182.554314
48143 Erath	1366.442068
48145 Falls	836.4580329
48147 Fannin	909.7092331
48149 Fayette	1597.696162
48151 Fisher	807.5019536
48153 Floyd	1610.41631
48155 Foard	250
48157 Fort Bend	1552.056335
48159 Franklin	882.4075794
48161 Freestone	918.8206785
48163 Frio	2881.509891
48165 Gaines	952.1075547
48167 Galveston	2940.897925
48169 Garza	1535.421101
48171 Gillespie	701.3878526
48173 Glasscock	432.2766571
48175 Goliad	1569.092827
48177 Gonzales	3462.018631
48179 Gray	1032.199132
48181 Grayson	940.3616661
48183 Gregg	1330.563347
48185 Grimes	3286.318759
48187 Guadalupe	1099.001796
48189 Hale	4368.90334
48191 Hall	495.3764861
48193 Hamilton	1084.394154
48195 Hansford	1702.36134
48197 Hardeman	560.9382968
48199 Hardin	1964.794518
48201 Harris	1963.406695



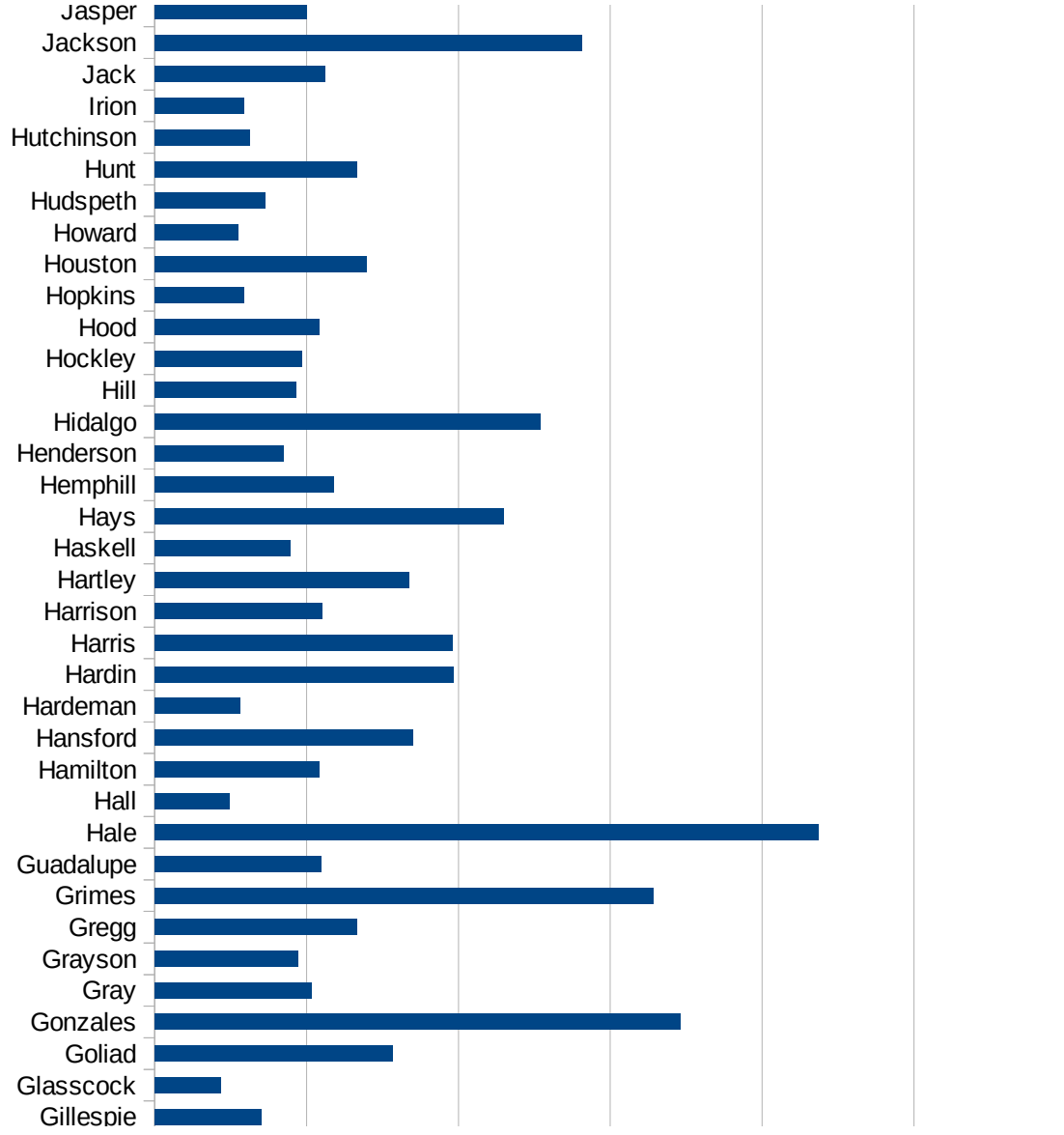
TX

48203 Harrison	1101.519648
48205 Hartley	1672.895533
48207 Haskell	894.5467057
48209 Hays	2295.72701
48211 Hemphill	1176.470588
48213 Henderson	846.9118701
48215 Hidalgo	2542.095921
48217 Hill	935.2478407
48219 Hockley	970.4090513
48221 Hood	1085.286684
48223 Hopkins	589.5137191
48225 Houston	1394.104191
48227 Howard	551.3042047
48229 Hudspeth	729.9270073
48231 Hunt	1330.666473
48233 Hutchinson	627.4176809
48235 Irion	591.3272011
48237 Jack	1119.529571
48239 Jackson	2810.27296
48241 Jasper	1000.780553
48243 Jeff Davis	355.2397869
48245 Jefferson	2449.794315
48247 Jim Hogg	1238.567073
48249 Jim Wells	2018.519426
48251 Johnson	1259.913282
48253 Jones	3027.703487
48255 Karnes	4293.929712
48257 Kaufman	1901.696444
48259 Kendall	394.382244
48261 Kenedy	1357.466063
48263 Kent	413.2231405
48265 Kerr	793.8173838
48267 Kimble	366.8042182
48269 King	0



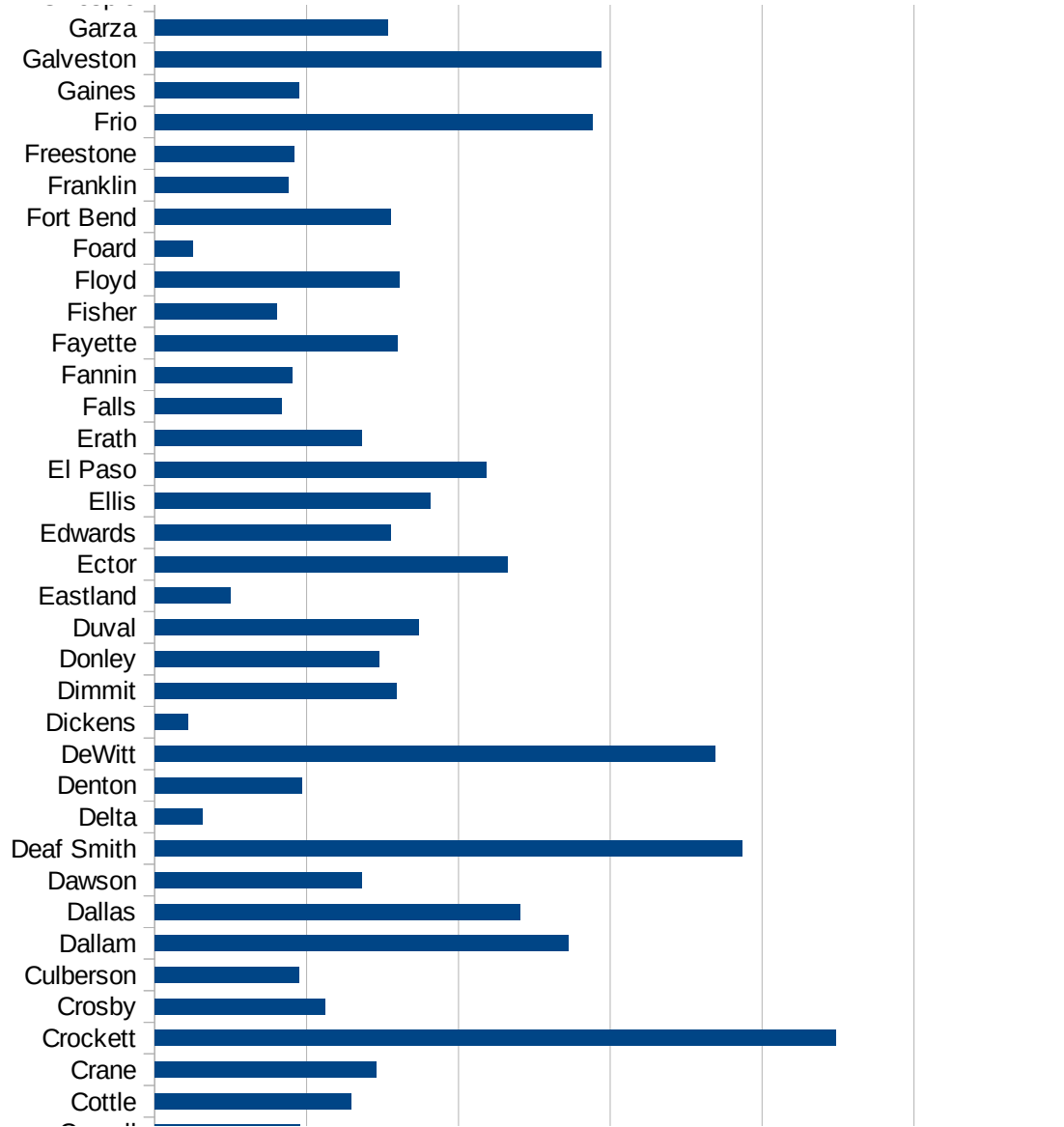
TX

48271 Kinney	557.47279
48273 Kleberg	1570.882457
48275 Knox	1697.235149
48277 Lamar	1417.712355
48279 Lamb	1869.585043
48281 Lampasas	602.9487965
48283 La Salle	4833.355464
48285 Lavaca	3187.468921
48287 Lee	1049.930005
48289 Leon	914.881297
48291 Liberty	1291.660392
48293 Limestone	1267.060674
48295 Lipscomb	655.7377049
48297 Live Oak	1972.710833
48299 Llano	425.0207891
48301 Loving	0
48303 Lubbock	2123.53454
48305 Lynn	1259.145823
48307 McCulloch	713.659697
48309 McLennan	2090.280314
48311 McMullen	1335.113485
48313 Madison	4742.754126
48315 Marion	1369.863014
48317 Martin	1164.609769
48319 Mason	1401.869159
48321 Matagorda	2273.473408
48323 Maverick	4438.744977
48325 Medina	1938.296577
48327 Menard	841.5147265
48329 Midland	1673.44621
48331 Milam	1456.368628
48333 Mills	528.3478968
48335 Mitchell	859.4229589
48337 Montague	438.8650745



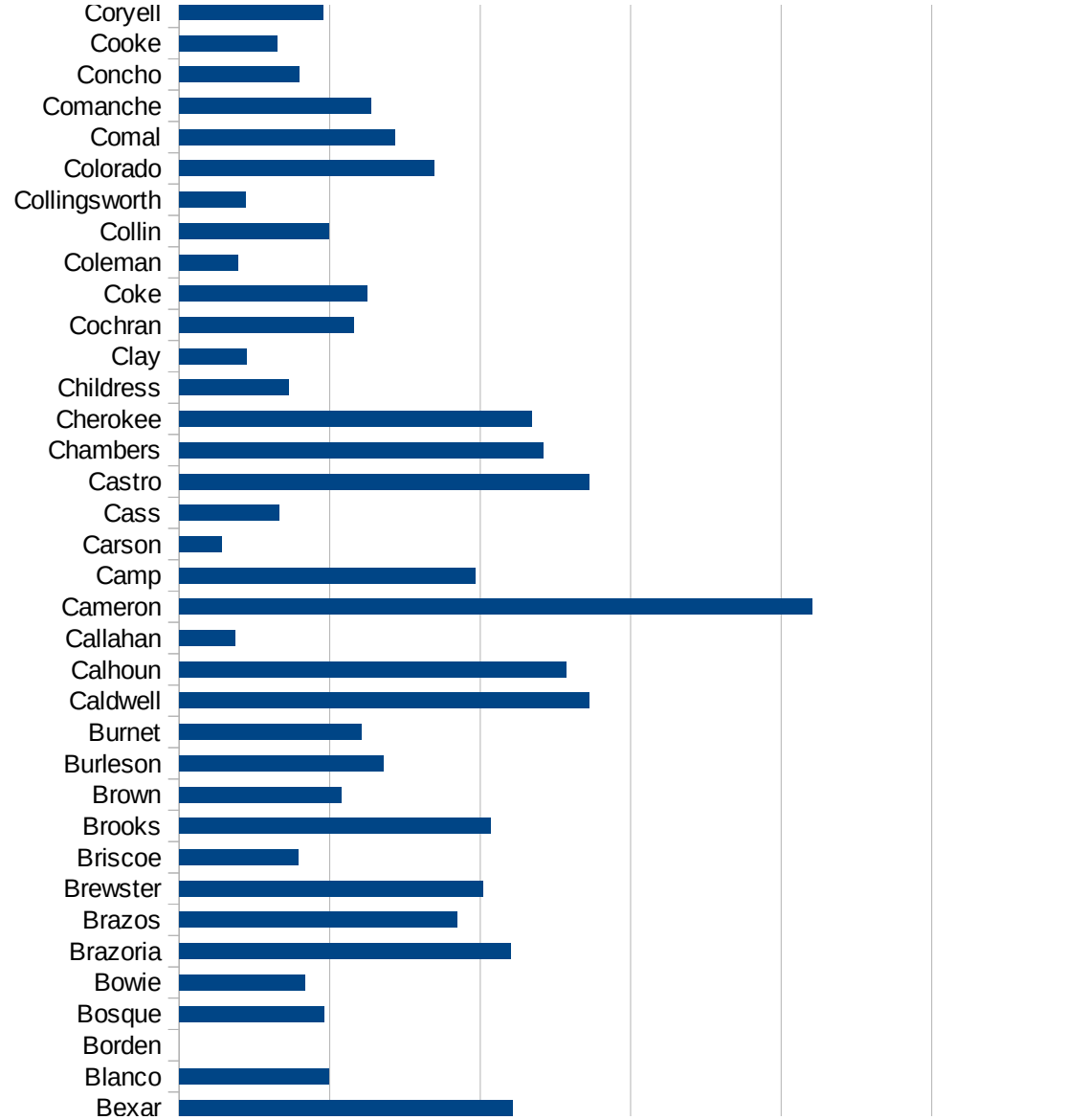
TX

48339 Montgomery	1177.306765
48341 Moore	5036.071678
48343 Morris	1085.987519
48345 Motley	486.2236629
48347 Nacogdoches	1829.221896
48349 Navarro	1900.534651
48351 Newton	902.0806053
48353 Nolan	949.0881974
48355 Nueces	4704.84314
48357 Ochiltree	1005.32824
48359 Oldham	656.9685594
48361 Orange	1889.388791
48363 Palo Pinto	1201.731602
48365 Panola	1300.328322
48367 Parker	1012.495393
48369 Parmer	3649.635036
48371 Pecos	1646.143049
48373 Polk	1537.047031
48375 Potter	3177.654453
48377 Presidio	705.2389177
48379 Rains	444.11547
48381 Randall	1393.546683
48383 Reagan	1764.234162
48385 Real	2616.446233
48387 Red River	1158.110883
48389 Reeves	968.4612934
48391 Refugio	3455.631399
48393 Roberts	664.4518272
48395 Robertson	1382.781763
48397 Rockwall	1097.787536
48399 Runnels	1485.245261
48401 Rusk	730.9458219
48403 Sabine	613.8445557
48405 San Augustine	2162.293489

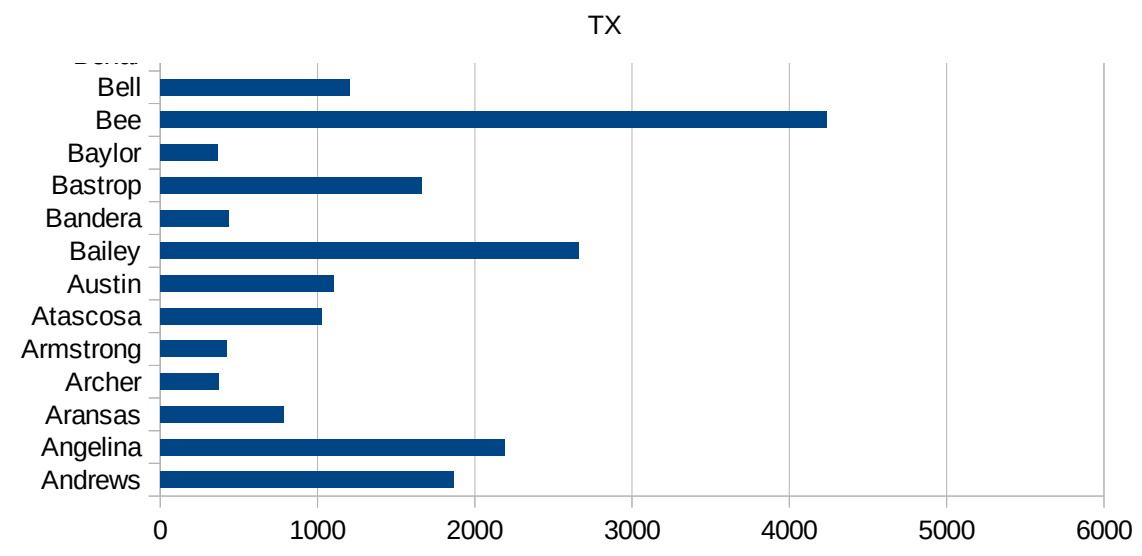


TX

48407 San Jacinto	651.136878
48409 San Patricio	1665.34615
48411 San Saba	445.9861249
48413 Schleicher	1243.523316
48415 Scurry	2994.189494
48417 Shackelford	584.0762373
48419 Shelby	1616.964356
48421 Sherman	1429.035401
48423 Smith	1194.504411
48425 Somervell	942.7684117
48427 Starr	3753.583882
48429 Stephens	1388.741652
48431 Sterling	76.27765065
48433 Stonewall	513.9500734
48435 Sutton	1809.473124
48437 Swisher	1112.302332
48439 Tarrant	1693.581226
48441 Taylor	839.8721302
48443 Terrell	243.0133657
48445 Terry	1407.992187
48447 Throckmorton	264.0264026
48449 Titus	4229.104229
48451 Tom Green	2456.235352
48453 Travis	1933.464292
48455 Trinity	1105.834464
48457 Tyler	672.9351032
48459 Upshur	647.1158507
48461 Upton	435.8485426
48463 Uvalde	2216.345079
48465 Val Verde	3440.49748
48467 Van Zandt	796.1584462
48469 Victoria	3894.170696
48471 Walker	4399.834437
48473 Waller	990.0990099



48475 Ward	844.7098976
48477 Washington	1498.234021
48479 Webb	3461.998478
48481 Wharton	2448.400971
48483 Wheeler	693.5079946
48485 Wichita	845.8020354
48487 Wilbarger	608.424337
48489 Willacy	3564.954683
48491 Williamson	1293.409962
48493 Wilson	993.5489009
48495 Winkler	1139.896373
48497 Wise	784.7156138
48499 Wood	797.7132221
48501 Yoakum	1443.37097
48503 Young	1108.34026
48505 Zapata	1430.584919
48507 Zavala	2027.87282



TX

FIPS

29001  
29003  
29005  
29007  
29009  
29011  
29013  
29015  
29017  
29019  
29021  
29023  
29025  
29027  
29029  
29031  
29033  
29035  
29037

TX

29039  
29041  
29043  
29045  
29047  
29049  
29051  
29053  
29055  
29057  
29059  
29061  
29063  
29065  
29067  
29069  
29071  
29073  
29075  
29077  
29079  
29081  
29083  
29085  
29087  
29089  
29091  
29093  
29095  
29097  
29099  
29101

29103



TX

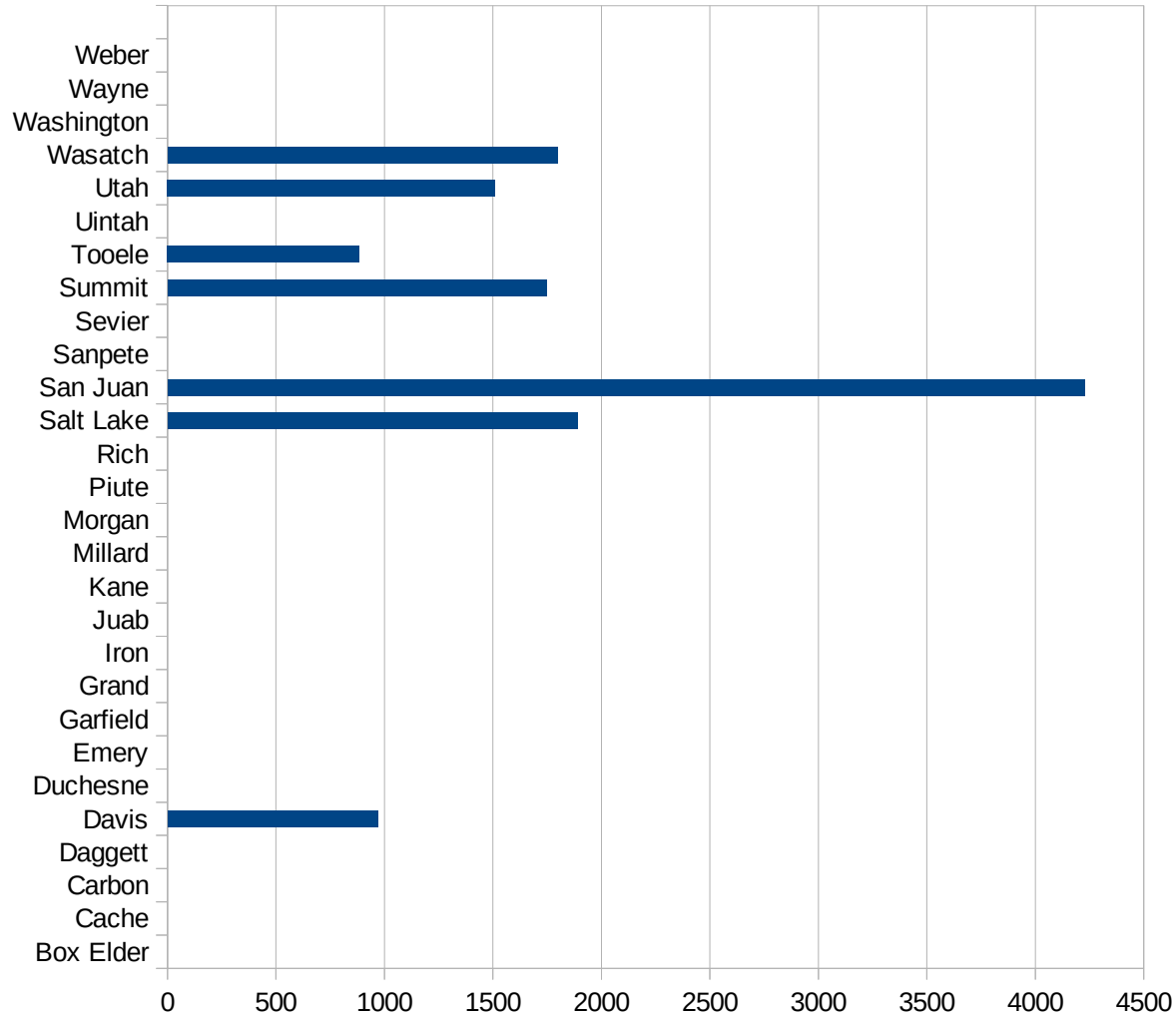
29105  
29107  
29109  
29111  
29113  
29115  
29117  
29121  
29123  
29125  
29127  
29119  
29129  
29131  
29133  
29135  
29137  
29139  
29141  
29143  
29145  
29147  
29149  
29151  
29153  
29155  
29157  
29159  
29161  
29163  
29165  
29167  
29169  
29171

TX

29173  
29175  
29177  
29179  
29181  
29195  
29197  
29199  
29201  
29203  
29205  
29183  
29185  
29187  
29189  
29510  
29186  
29207  
29209  
29211  
29213  
29215  
  
29217  
29219  
29221  
29223  
29225  
29227  
29229

UT

FIPS	County	PC Infection
49001	Beaver	0
49003	Box Elder	0
49005	Cache	0
49007	Carbon	0
49009	Daggett	0
49011	Davis	970.67779695
49013	Duchesne	0
49015	Emery	0
49017	Garfield	0
49019	Grand	0
49021	Iron	0
49023	Juab	0
49025	Kane	0
49027	Millard	0
49029	Morgan	0
49031	Piute	0
49033	Rich	0
49035	Salt Lake	1888.8058905
49037	San Juan	4226.8107968
49039	Sanpete	0
49041	Sevier	0
49043	Summit	1748.0266139
49045	Tooele	884.03164204
49047	Uintah	0
49049	Utah	1510.4152437
49051	Wasatch	1799.0373045
49053	Washington	0
49055	Wayne	0
49057	Weber	0



UT

FIPS

29001  
29003  
29005  
29007  
29009  
29011  
29013  
29015  
29017  
29019  
29021  
29023  
29025  
29027  
29029  
29031  
29033  
29035  
29037

UT

29039  
29041  
29043  
29045  
29047  
29049  
29051  
29053  
29055  
29057  
29059  
29061  
29063  
29065  
29067  
29069  
29071  
29073  
29075  
29077  
29079  
29081  
29083  
29085  
29087  
29089  
29091  
29093  
29095  
29097  
29099  
29101

29103

UT

29105  
29107  
29109  
29111  
29113  
29115  
29117  
29121  
29123  
29125  
29127  
29119  
29129  
29131  
29133  
29135  
29137  
29139  
29141  
29143  
29145  
29147  
29149  
29151  
29153  
29155  
29157  
29159  
29161  
29163  
29165  
29167  
29169  
29171

UT

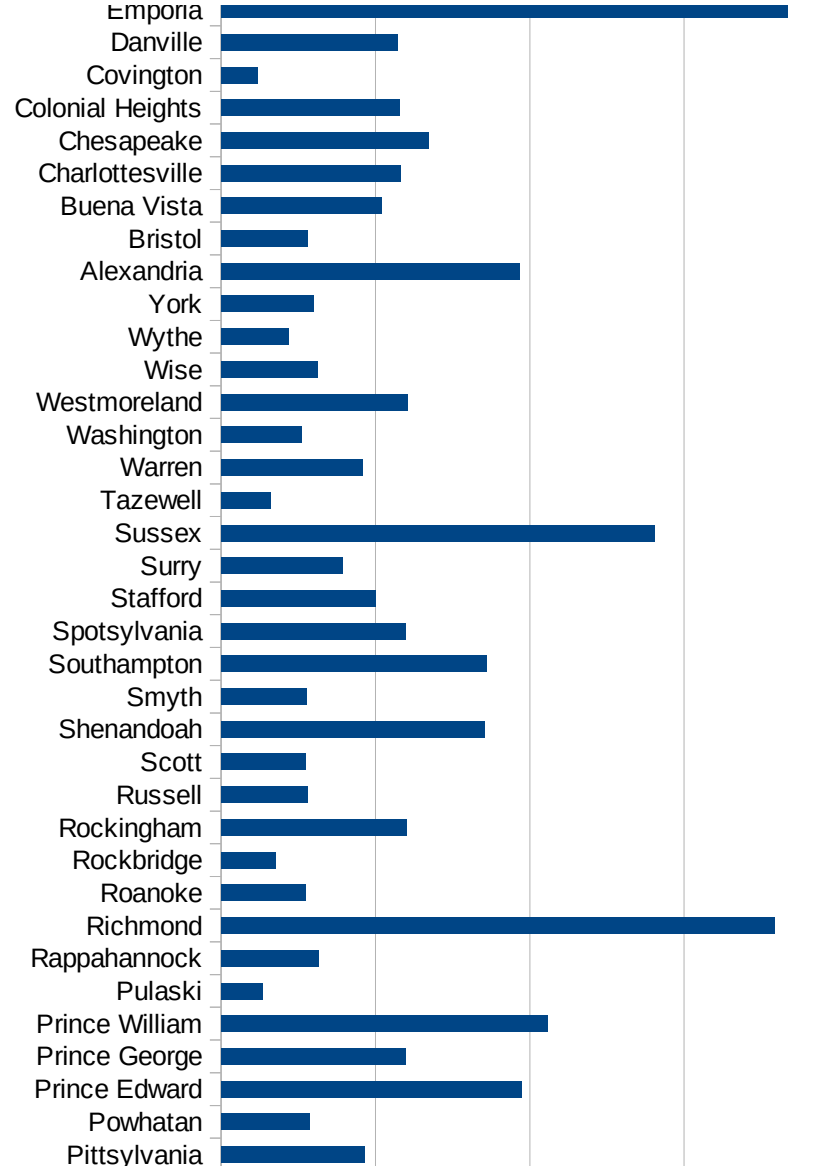
29173  
29175  
29177  
29179  
29181  
29195  
29197  
29199  
29201  
29203  
29205  
29183  
29185  
29187  
29189  
29510  
29186  
29207  
29209  
29211  
29213  
29215  
  
29217  
29219  
29221  
29223  
29225  
29227  
29229





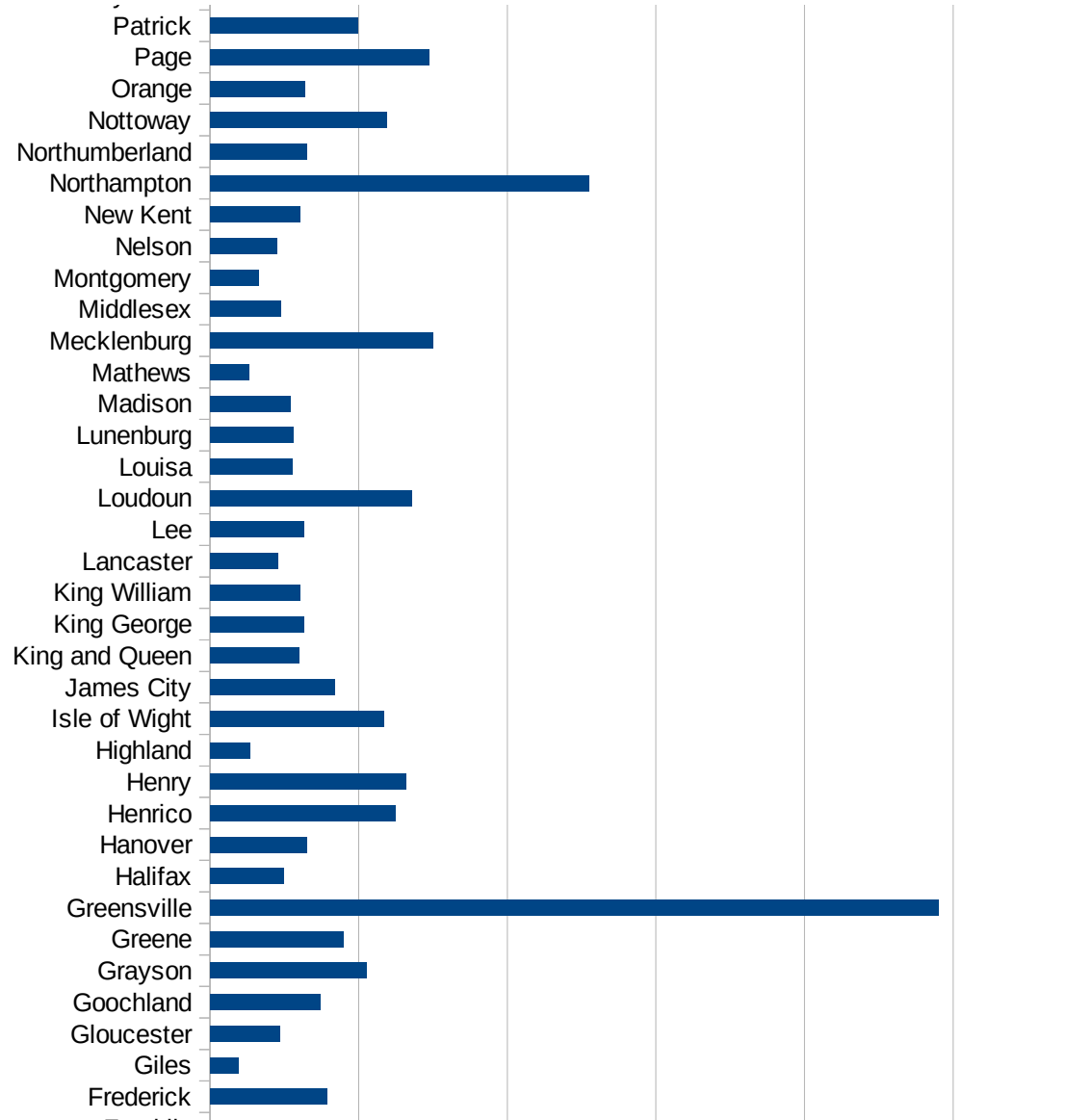
VA

51069 Frederick	789.9949069
51071 Giles	189.9786274
51073 Gloucester	468.5533749
51075 Goochland	739.9759078
51077 Grayson	1055.594652
51079 Greene	894.8885181
51081 Greensville	4902.382386
51083 Halifax	495.3106682
51085 Hanover	652.7476012
51087 Henrico	1247.946158
51089 Henry	1318.862481
51091 Highland	271.4932127
51093 Isle of Wight	1166.34644
51095 James City	839.0381821
51097 King and Queen	596.4214712
51099 King George	628.4101599
51101 King William	602.1606943
51103 Lancaster	454.4189929
51105 Lee	628.69037
51107 Loudoun	1354.553275
51109 Louisa	554.6794279
51111 Lunenburg	562.6344531
51113 Madison	541.5569763
51115 Mathews	261.304249
51117 Mecklenburg	1497.553018
51119 Middlesex	473.5815767
51121 Montgomery	330.3530838
51125 Nelson	451.604206
51127 New Kent	602.9208164
51131 Northampton	2547.933532
51133 Northumberland	650.3663456
51135 Nottoway	1186.770428
51137 Orange	641.3055343
51139 Page	1474.950905



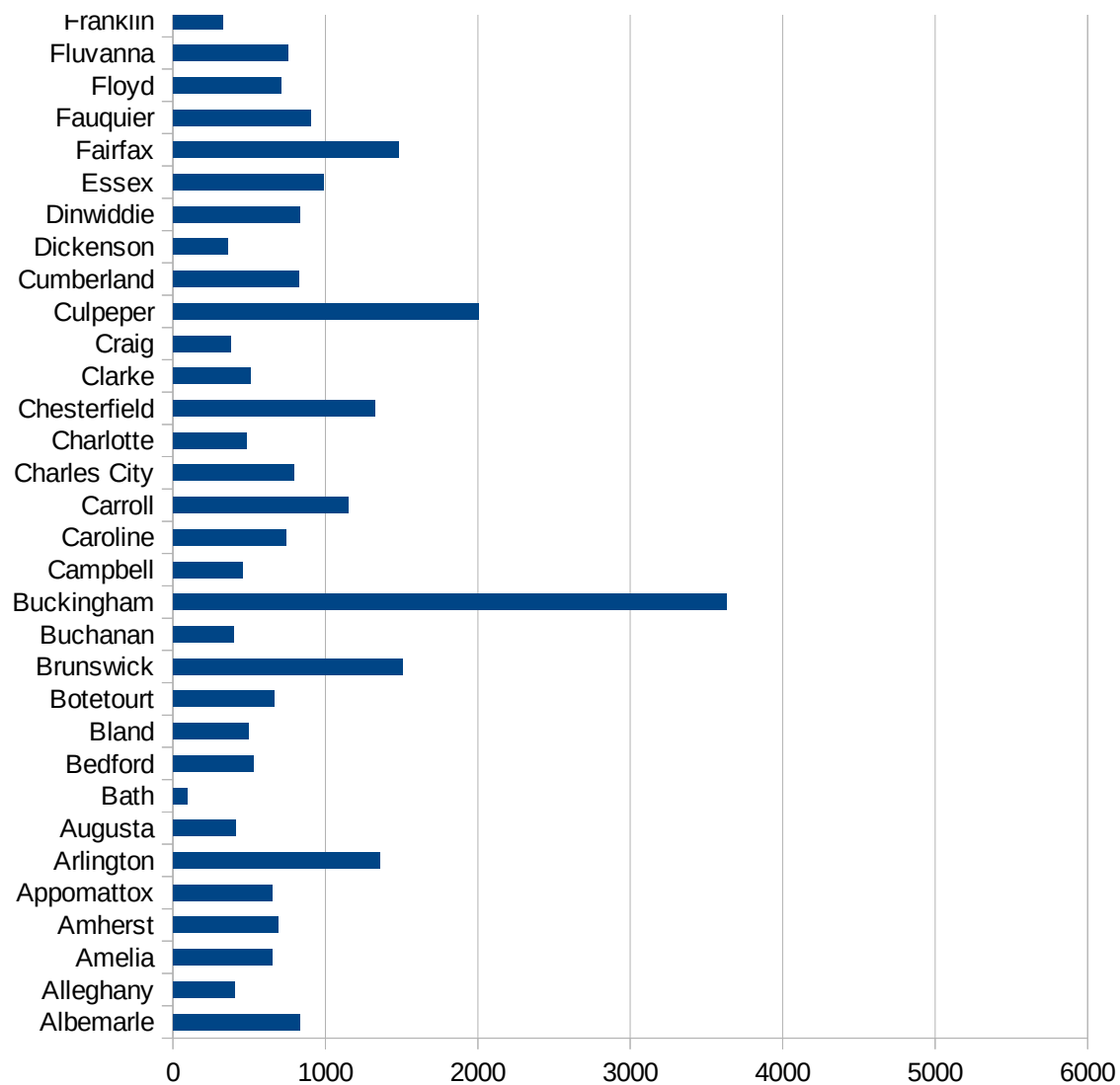
VA

51141 Patrick	995.8694053
51143 Pittsylvania	930.2859768
51145 Powhatan	572.1333379
51147 Prince Edward	1947.712418
51149 Prince George	1197.416102
51153 Prince William	2113.198194
51155 Pulaski	267.1285152
51157 Rappahannock	634.3077772
51159 Richmond	3584.863908
51161 Roanoke	546.384191
51163 Rockbridge	351.6174402
51165 Rockingham	1200.088622
51167 Russell	560.7895917
51169 Scott	547.9706511
51171 Shenandoah	1705.864772
51173 Smyth	554.6075085
51175 Southampton	1722.961447
51177 Spotsylvania	1197.12749
51179 Stafford	997.5993598
51181 Surry	787.7664504
51183 Sussex	2812.138471
51185 Tazewell	320.6461877
51187 Warren	917.4311927
51191 Washington	520.2014632
51193 Westmoreland	1211.441391
51195 Wise	626.118068
51197 Wythe	434.7221256
51199 York	598.4140554
51510 Alexandria	1933.594967
51520 Bristol	558.1846863
51530 Buena Vista	1042.167709
51540 Charlottesville	1163.829831
51550 Chesapeake	1342.763174
51570 Colonial Heights	1155.161779



VA

51580 Covington	238.0952381
51590 Danville	1142.702676
51595 Emporia	3671.157977
51600 Fairfax City	419.1421828
51610 Falls Church	419.7129705
51620 Franklin City	2620.741295
51630 Fredericksburg	1468.56986
51640 Galax	5495.874202
51650 Hampton	995.4360337
51660 Harrisonburg	2033.94222
51670 Hopewell	1287.838555
51678 Lexington	504.4843049
51680 Lynchburg	896.1839125
51683 Manassas	4106.529622
51685 Manassas Park	3091.234761
51690 Martinsville	1860.176717
51700 Newport News	1108.461254
51710 Norfolk	1631.459054
51720 Norton	579.6370968
51730 Petersburg	1713.81506
51735 Poquoson	377.3584906
51740 Portsmouth	2076.464621
51750 Radford	365.3416217
51760 Richmond City	1466.018017
51770 Roanoke City	1064.851882
51775 Salem	643.4504543
51790 Staunton	633.9780114
51800 Suffolk	1562.757032
51810 Virginia Beach	1198.163438
51820 Waynesboro	830.8290613
51830 Williamsburg	906.2835661
51840 Winchester	1497.794222



VA

VA

FIPS

29001  
29003  
29005  
29007  
29009  
29011  
29013  
29015  
29017  
29019  
29021  
29023  
29025  
29027  
29029  
29031  
29033  
29035  
29037

VA

29039  
29041  
29043  
29045  
29047  
29049  
29051  
29053  
29055  
29057  
29059  
29061  
29063  
29065  
29067  
29069  
29071  
29073  
29075  
29077  
29079  
29081  
29083  
29085  
29087  
29089  
29091  
29093  
29095  
29097  
29099  
29101

29103

VA

29105  
29107  
29109  
29111  
29113  
29115  
29117  
29121  
29123  
29125  
29127  
29119  
29129  
29131  
29133  
29135  
29137  
29139  
29141  
29143  
29145  
29147  
29149  
29151  
29153  
29155  
29157  
29159  
29161  
29163  
29165  
29167  
29169  
29171

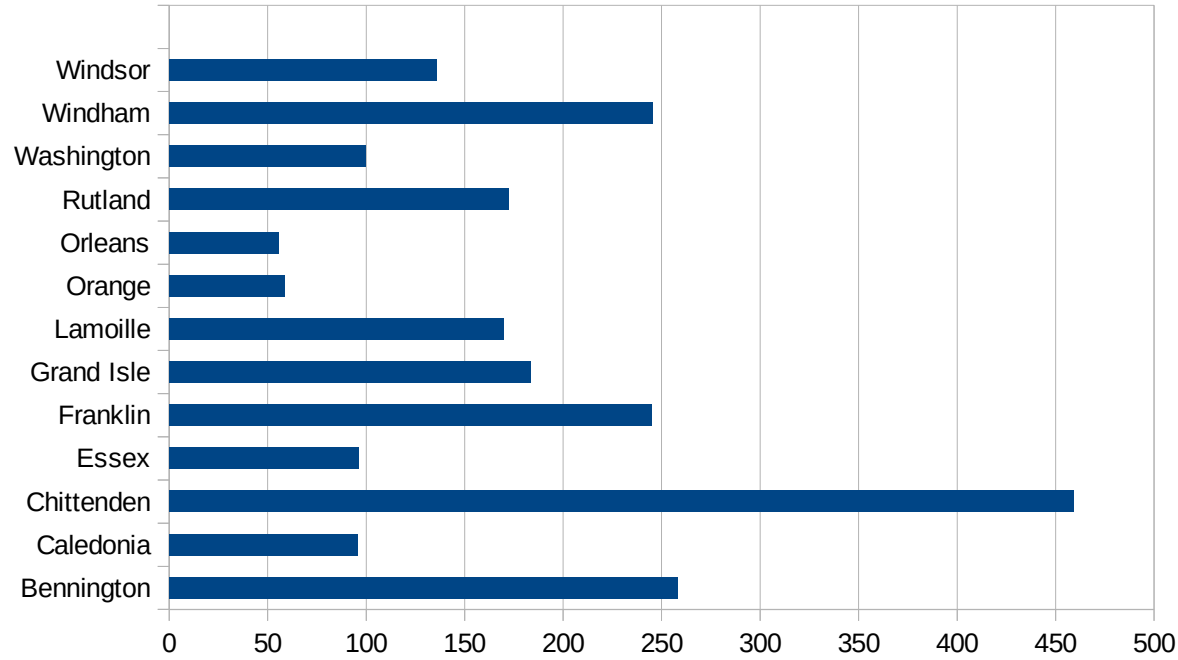
VA

29173  
29175  
29177  
29179  
29181  
29195  
29197  
29199  
29201  
29203  
29205  
29183  
29185  
29187  
29189  
29510  
29186  
29207  
29209  
29211  
29213  
29215  
  
29217  
29219  
29221  
29223  
29225  
29227  
29229



VT

FIPS	County	PC Infection
50001	Addison	205.5554053
50003	Bennington	258.2021274
50005	Caledonia	95.70325391
50007	Chittenden	459.373405
50009	Essex	96
50011	Franklin	244.8351915
50013	Grand Isle	183.3568406
50015	Lamoille	169.9604743
50017	Orange	58.62271113
50019	Orleans	55.74757498
50021	Rutland	172.1434415
50023	Washington	99.75920193
50025	Windham	245.5795678
50027	Windsor	135.6582137



FIPS

- 29001
- 29003
- 29005
- 29007
- 29009
- 29011
- 29013
- 29015
- 29017
- 29019
- 29021
- 29023
- 29025
- 29027
- 29029
- 29031
- 29033
- 29035
- 29037

VT

29039  
29041  
29043  
29045  
29047  
29049  
29051  
29053  
29055  
29057  
29059  
29061  
29063  
29065  
29067  
29069  
29071  
29073  
29075  
29077  
29079  
29081  
29083  
29085  
29087  
29089  
29091  
29093  
29095  
29097  
29099  
29101

29103

VT

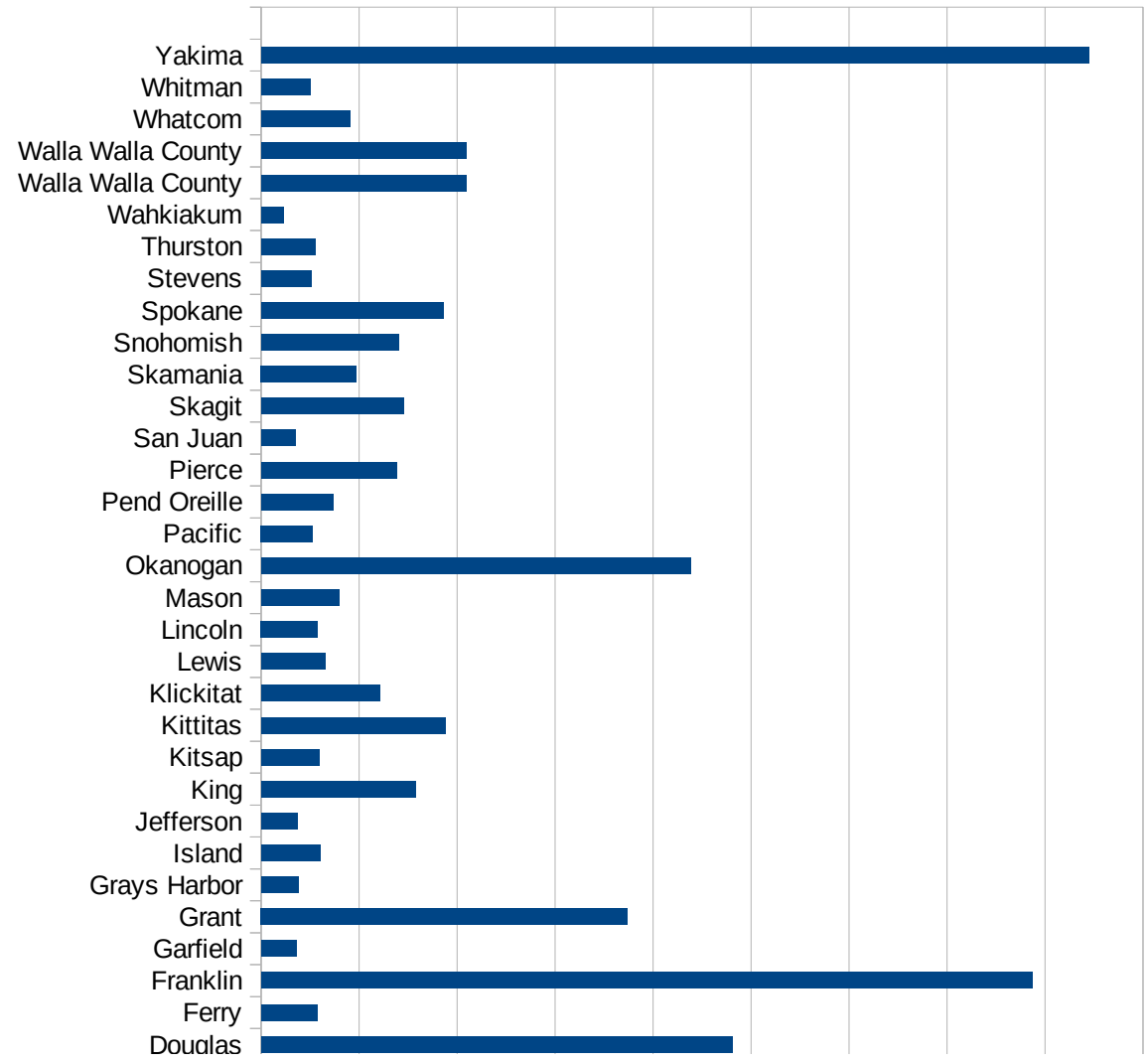
29105  
29107  
29109  
29111  
29113  
29115  
29117  
29121  
29123  
29125  
29127  
29119  
29129  
29131  
29133  
29135  
29137  
29139  
29141  
29143  
29145  
29147  
29149  
29151  
29153  
29155  
29157  
29159  
29161  
29163  
29165  
29167  
29169  
29171

VT

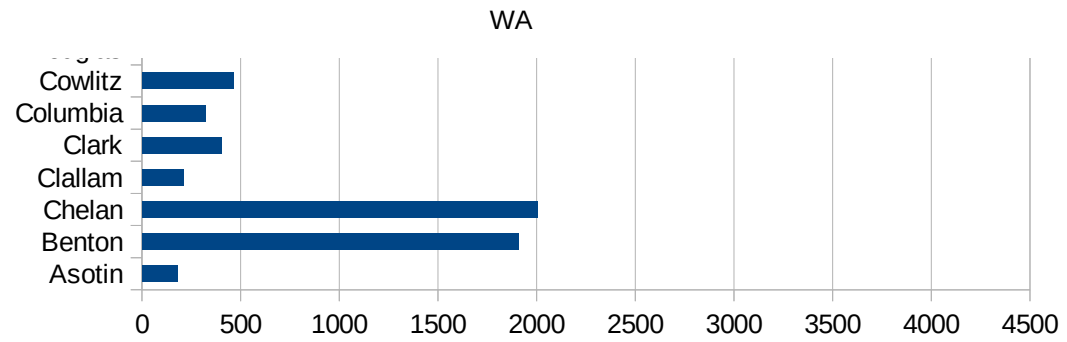
29173  
29175  
29177  
29179  
29181  
29195  
29197  
29199  
29201  
29203  
29205  
29183  
29185  
29187  
29189  
29510  
29186  
29207  
29209  
29211  
29213  
29215  
  
29217  
29219  
29221  
29223  
29225  
29227  
29229

WA

FIPS	County	PC Infection
53001	Adams	2550.736373
53003	Asotin	181.3356922
53005	Benton	1907.5972
53007	Chelan	2004.25775
53009	Clallam	212.4138291
53011	Clark	401.1563597
53013	Columbia	320.27593
53015	Cowlitz	463.3580152
53017	Douglas	2402.871326
53019	Ferry	287.6192966
53021	Franklin	3935.472246
53023	Garfield	178.0151313
53025	Grant	1870.935262
53027	Grays Harbor	192.148956
53029	Island	299.5500829
53031	Jefferson	185.949762
53033	King	789.1497396
53035	Kitsap	298.734271
53037	Kittitas	941.6434423
53039	Klickitat	606.1428507
53041	Lewis	327.8729712
53043	Lincoln	288.6405959
53045	Mason	399.9572565
53047	Okanogan	2193.107377
53049	Pacific	263.2056635
53051	Pend Oreille	367.593001
53053	Pierce	690.00414
53055	San Juan	175.1517982
53057	Skagit	726.9550567
53059	Skamania	486.413955
53061	Snohomish	703.1528983
53063	Spokane	930.9582983
53065	Stevens	258.5064074



53067 Thurston	275.8196907
53069 Wahkiakum	112.9688206
53071 Walla Walla Cou	1047.240734
53071 Walla Walla Cou	1047.240734
53073 Whatcom	453.7297561
53075 Whitman	249.0409913
53077 Yakima	4225.559365



WA

FIPS

29001  
29003  
29005  
29007  
29009  
29011  
29013  
29015  
29017  
29019  
29021  
29023  
29025  
29027  
29029  
29031  
29033  
29035  
29037



WA

29039  
29041  
29043  
29045  
29047  
29049  
29051  
29053  
29055  
29057  
29059  
29061  
29063  
29065  
29067  
29069  
29071  
29073  
29075  
29077  
29079  
29081  
29083  
29085  
29087  
29089  
29091  
29093  
29095  
29097  
29099  
29101

29103

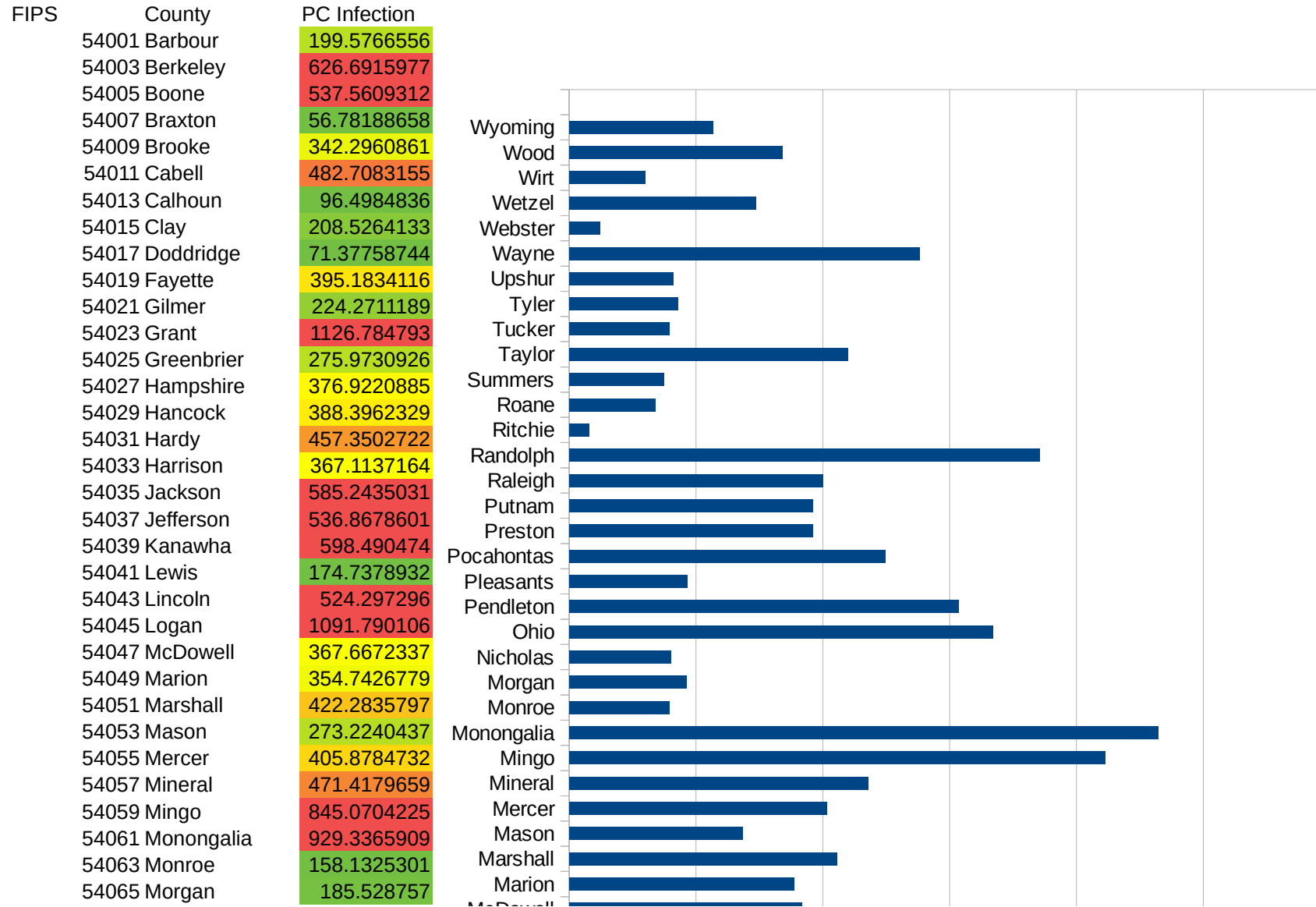
WA

29105  
29107  
29109  
29111  
29113  
29115  
29117  
29121  
29123  
29125  
29127  
29119  
29129  
29131  
29133  
29135  
29137  
29139  
29141  
29143  
29145  
29147  
29149  
29151  
29153  
29155  
29157  
29159  
29161  
29163  
29165  
29167  
29169  
29171

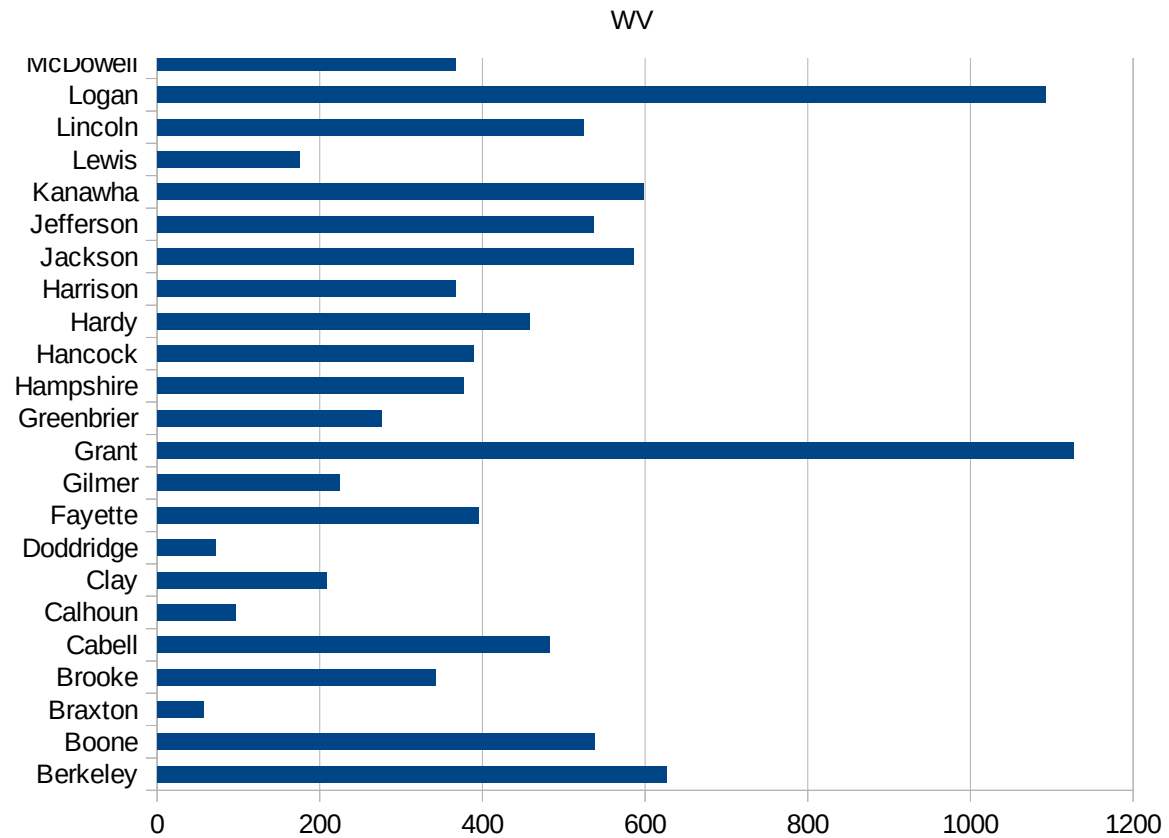
WA

29173  
29175  
29177  
29179  
29181  
29195  
29197  
29199  
29201  
29203  
29205  
29183  
29185  
29187  
29189  
29510  
29186  
29207  
29209  
29211  
29213  
29215  
  
29217  
29219  
29221  
29223  
29225  
29227  
29229

WV



54067 Nicholas	161.0176314
54069 Ohio	668.1834511
54071 Pendleton	614.5490925
54073 Pleasants	186.4926069
54075 Pocahontas	499.1680532
54077 Preston	384.1721091
54079 Putnam	384.6018136
54081 Raleigh	399.9784523
54083 Randolph	742.4626167
54085 Ritchie	30.86102253
54087 Roane	136.3766868
54089 Summers	148.9028213
54091 Taylor	438.8566006
54093 Tucker	158.1595974
54095 Tyler	171.5069746
54097 Upshur	163.8337088
54099 Wayne	553.2745844
54101 Webster	48.28002414
54103 Wetzel	294.6954813
54105 Wirt	120.0686106
54107 Wood	336.0925383
54109 Wyoming	226.1137304



FIPS

- 29001
- 29003
- 29005
- 29007
- 29009
- 29011
- 29013
- 29015
- 29017
- 29019
- 29021
- 29023
- 29025
- 29027
- 29029
- 29031
- 29033
- 29035
- 29037

WV

29039  
29041  
29043  
29045  
29047  
29049  
29051  
29053  
29055  
29057  
29059  
29061  
29063  
29065  
29067  
29069  
29071  
29073  
29075  
29077  
29079  
29081  
29083  
29085  
29087  
29089  
29091  
29093  
29095  
29097  
29099  
29101

29103

WV

29105  
29107  
29109  
29111  
29113  
29115  
29117  
29121  
29123  
29125  
29127  
29119  
29129  
29131  
29133  
29135  
29137  
29139  
29141  
29143  
29145  
29147  
29149  
29151  
29153  
29155  
29157  
29159  
29161  
29163  
29165  
29167  
29169  
29171

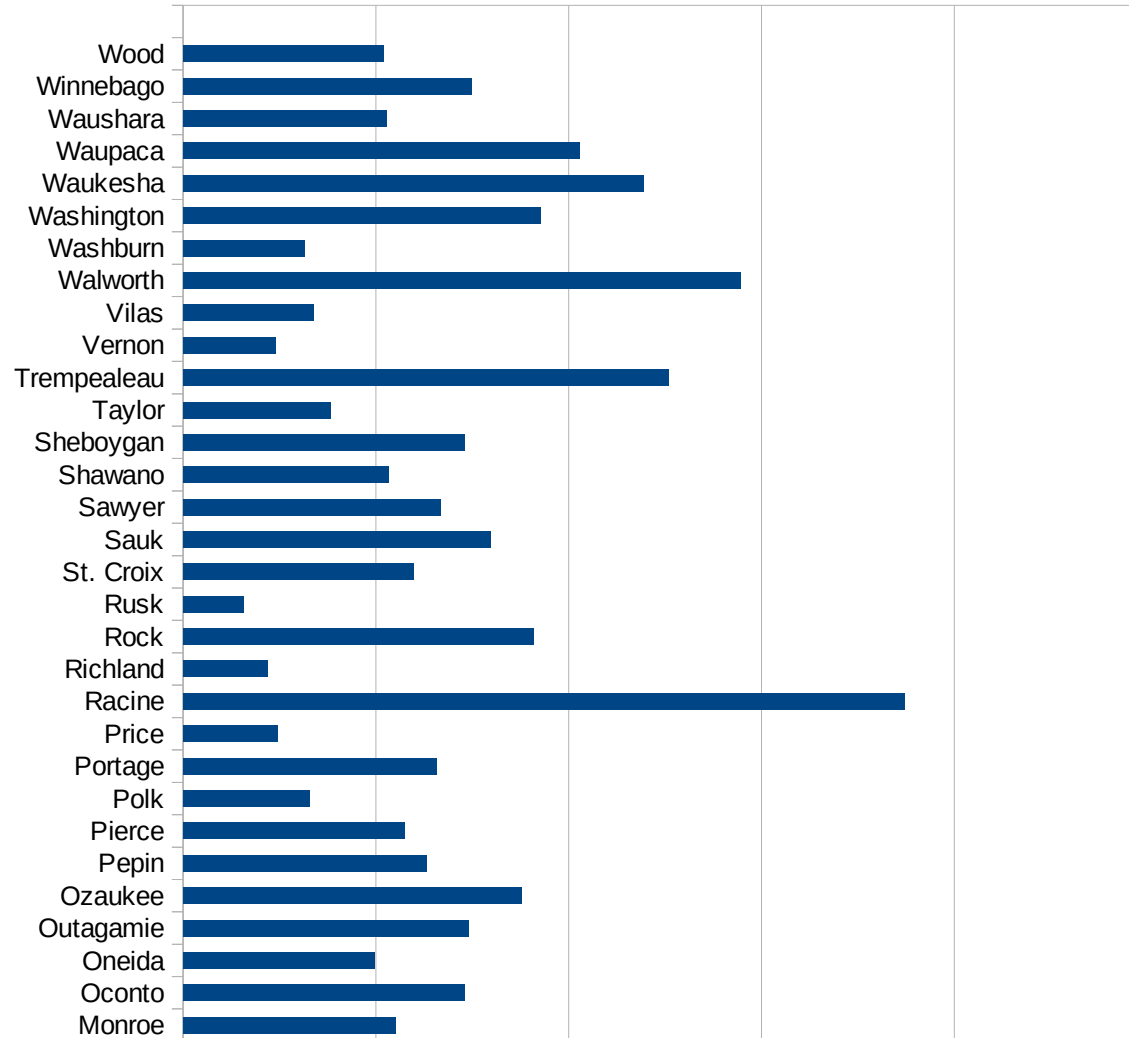


WV

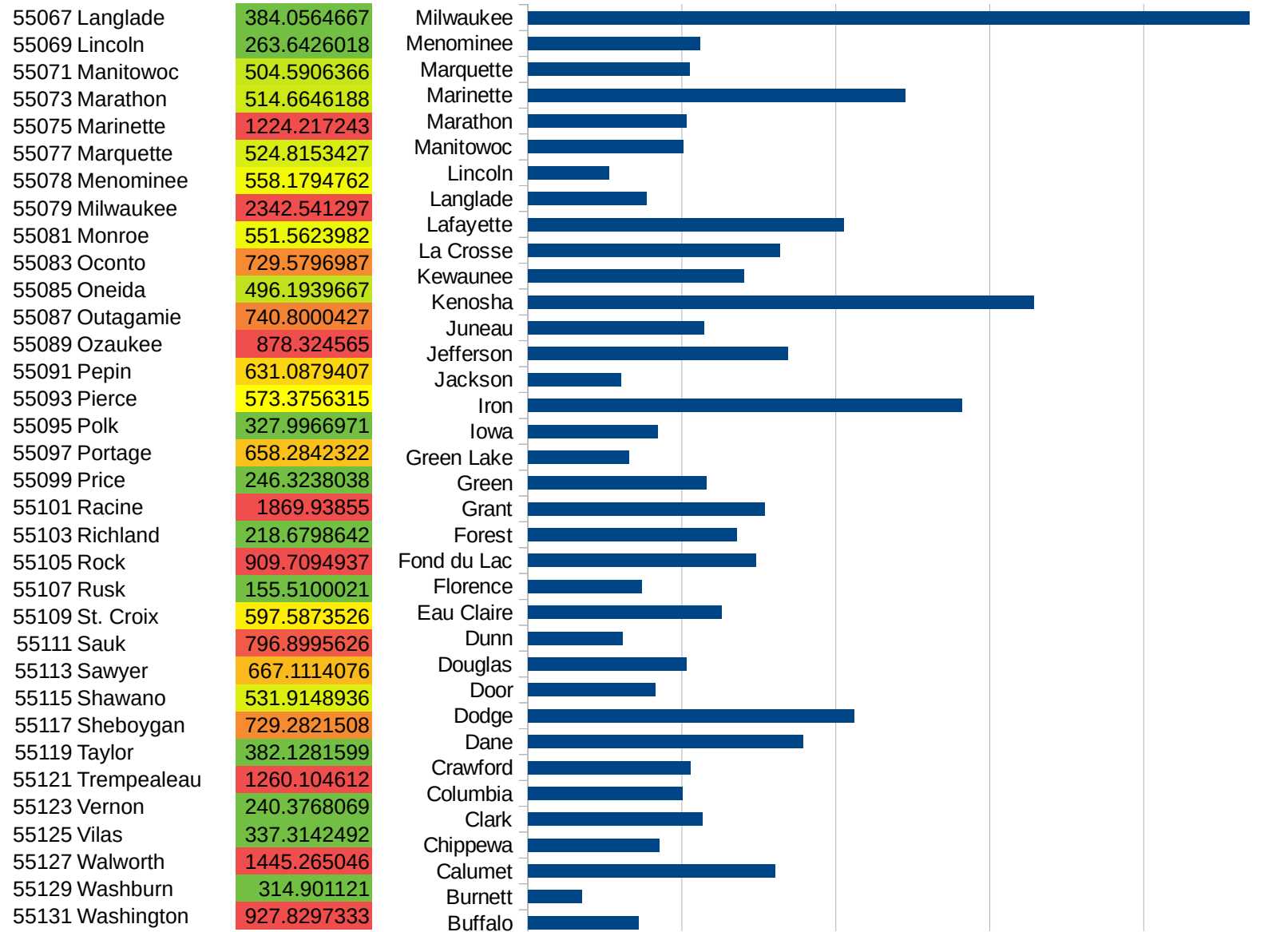
29173  
29175  
29177  
29179  
29181  
29195  
29197  
29199  
29201  
29203  
29205  
29183  
29185  
29187  
29189  
29510  
29186  
29207  
29209  
29211  
29213  
29215  
  
29217  
29219  
29221  
29223  
29225  
29227  
29229

WI

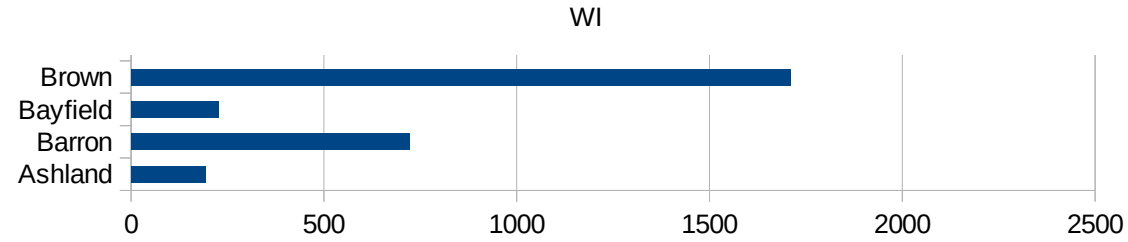
FIPS	County	PC Infection
55001	Adams	461.9618636
55003	Ashland	192.3076923
55005	Barron	721.813834
55007	Bayfield	226.0337721
55009	Brown	1710.469363
55011	Buffalo	358.0952381
55013	Burnett	175.4158004
55015	Calumet	803.4450448
55017	Chippewa	427.2238247
55019	Clark	567.576133
55021	Columbia	502.1095575
55023	Crawford	527.8988399
55025	Dane	894.0490151
55027	Dodge	1058.658805
55029	Door	412.893879
55031	Douglas	516.1081281
55033	Dunn	307.9922891
55035	Eau Claire	629.4602713
55037	Florence	370.2846563
55039	Fond du Lac	740.3023305
55041	Forest	678.456234
55043	Grant	768.1266245
55045	Green	579.4903734
55047	Green Lake	327.730204
55049	Iowa	420.6806613
55051	Iron	1409.44327
55053	Jackson	302.7639418
55055	Jefferson	843.4258596
55057	Juneau	571.063606
55059	Kenosha	1642.152519
55061	Kewaunee	701.5650297
55063	La Crosse	817.8973188
55065	Lafayette	1026.10261



WI



55133 Waukesha	1193.335186
55135 Waupaca	1028.790487
55137 Waushara	527.55224
55139 Winnebago	748.4504736
55141 Wood	518.7872151



FIPS

- 29001
- 29003
- 29005
- 29007
- 29009
- 29011
- 29013
- 29015
- 29017
- 29019
- 29021
- 29023
- 29025
- 29027
- 29029
- 29031
- 29033
- 29035
- 29037

WI

29039  
29041  
29043  
29045  
29047  
29049  
29051  
29053  
29055  
29057  
29059  
29061  
29063  
29065  
29067  
29069  
29071  
29073  
29075  
29077  
29079  
29081  
29083  
29085  
29087  
29089  
29091  
29093  
29095  
29097  
29099  
29101

29103

29105  
29107  
29109  
29111  
29113  
29115  
29117  
29121  
29123  
29125  
29127  
29119  
29129  
29131  
29133  
29135  
29137  
29139  
29141  
29143  
29145  
29147  
29149  
29151  
29153  
29155  
29157  
29159  
29161  
29163  
29165  
29167  
29169  
29171

WI

29173  
29175  
29177  
29179  
29181  
29195  
29197  
29199  
29201  
29203  
29205  
29183  
29185  
29187  
29189  
29510  
29186  
29207  
29209  
29211  
29213  
29215  
  
29217  
29219  
29221  
29223  
29225  
29227  
29229