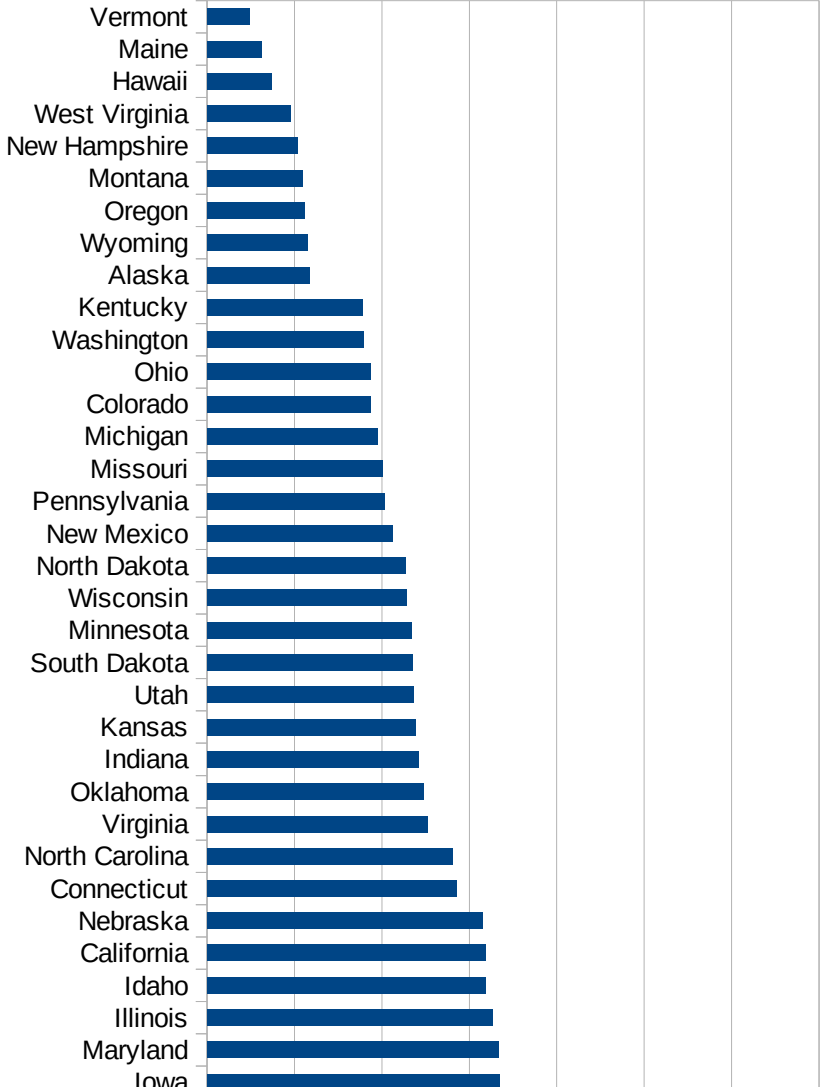


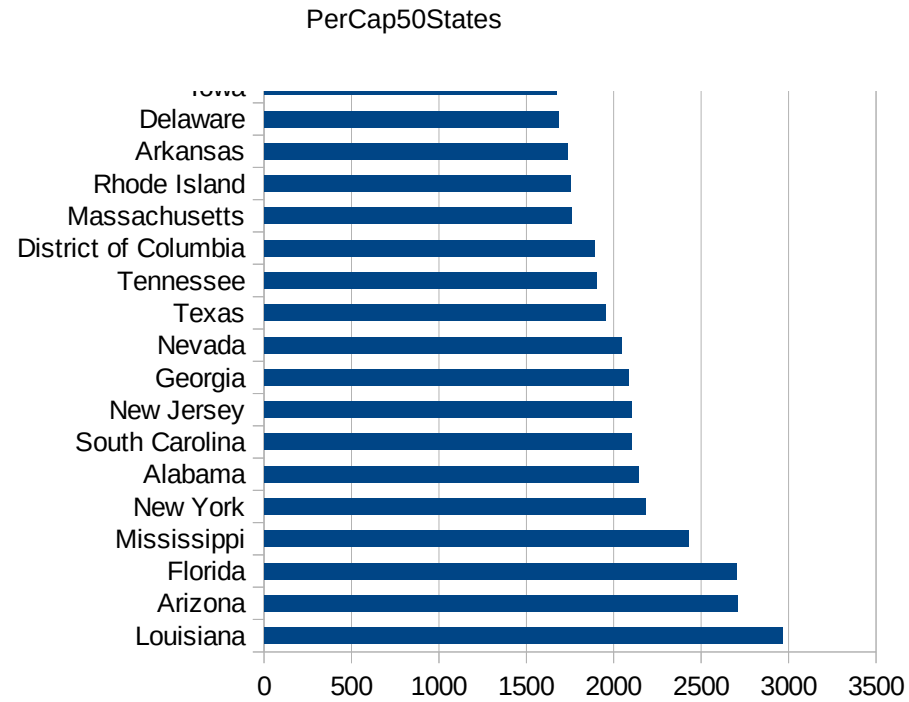
PerCap50States

Idx	State	Population	Cases per 100,000
19	Louisiana	4659978	2966.7307442224
3	Arizona	7171646	2705.16698676984
10	Florida	21299325	2701.10907270536
25	Mississippi	2986530	2424.61987657917
33	New York	19542209	2179.46701931189
1	Alabama	4887871	2139.8887163757
41	South Carolina	5084127	2103.66499499324
31	New Jersey	8908520	2102.94190280765
11	Georgia	10519475	2082.61343840829
29	Nevada	3034392	2042.15539719324
44	Texas	28701845	1954.96143192189
43	Tennessee	6770010	1898.90413751235
9	District of Columbia	702455	1889.51605440918
22	Massachusetts	6902149	1757.10492485746
40	Rhode Island	1057315	1753.11993114635
4	Arkansas	3013825	1735.43586638242
8	Delaware	967171	1682.53597347315
16	Iowa	3156145	1673.65567805028
21	Maryland	6042718	1666.71686482805
14	Illinois	12741080	1630.98418658387
13	Idaho	1754208	1592.39953300863
5	California	39557045	1591.15778238744
28	Nebraska	1929268	1575.93449950966
7	Connecticut	3572665	1428.42947771482
34	North Carolina	10383620	1401.39951192359
47	Virginia	8517685	1261.15253146835
37	Oklahoma	3943079	1235.3036801951
15	Indiana	6691878	1210.51220599061
17	Kansas	2911505	1188.86967393152
45	Utah	3161105	1182.75096841136
42	South Dakota	882235	1174.29029680301
24	Minnesota	5611179	1168.52447587218
50	Wisconsin	5813568	1138.64669683059



This work is licensed under the Creative Commons Attribution-NoDerivatives 4.0 International License. To view a copy of this license, visit <http://creativecommons.org/licenses/by-nd/4.0/>.

Idx	State	Population	Cases per 100,000
35	North Dakota	760077	1137.64789619999
32	New Mexico	2095428	1058.92447748145
39	Pennsylvania	12807060	1012.30883590769
26	Missouri	6126452	1003.06017251094
23	Michigan	9995915	975.518499306967
6	Colorado	5695564	936.711447716153
36	Ohio	11689442	932.995775161894
48	Washington	7535591	895.709440706111
18	Kentucky	4468402	888.259382213149
2	Alaska	737438	584.184704341246
51	Wyoming	577737	576.559922594537
38	Oregon	4190713	559.594512914628
27	Montana	1062305	545.229477409972
30	New Hampshire	1356458	516.344774405105
49	West Virginia	1805832	478.50519871173
12	Hawaii	1420491	365.507419617583
20	Maine	1338404	313.50773010242
46	Vermont	626299	242.535913357677



Counties_Cities

FIPS	County	State	Cases Per 100,000
47169	Trousdale	Tennessee	14411.55103523
12067	Lafayette	Florida	11555.19926706
5077	Lee	Arkansas	10895.93767390
47095	Lake	Tennessee	10848.73836189
5079	Lincoln	Arkansas	10072.48001196
31043	Dakota	Nebraska	9679.82871085
19021	Buena Vista	Iowa	9087.24967294
5017	Chicot	Arkansas	8861.85092930
27105	Nobles	Minnesota	8205.61941252
13053	Chattahoochee	Georgia	7581.43017596
22035	East Carroll	Louisiana	7460.56558192
31037	Colfax	Nebraska	6515.94522562
20057	Ford	Kansas	6432.95561851
5133	Sevier	Arkansas	6225.56741934
20175	Seward	Kansas	5996.32690542
4023	Santa Cruz	Arizona	5815.82851368
1085	Lowndes	Alabama	5815.11931021
22065	Madison	Louisiana	5788.01182690
35031	McKinley	New Mexico	5706.18342786
13101	Echols	Georgia	5650.00000000
4027	Yuma	Arizona	5603.22069694
6025	Imperial	California	5579.47939525
51640	Galax	Virginia	5511.44325082
28051	Holmes	Mississippi	5430.71161049
22003	Allen	Louisiana	5397.38332357
46017	Buffalo	South Dakota	5353.63457760
12086	Miami-Dade	Florida	5287.76812992
40139	Texas	Oklahoma	5274.99388902
12121	Suwannee	Florida	5111.90061325
12123	Taylor	Florida	5096.42510290
47007	Bledsoe	Tennessee	5089.80006777
5149	Yell	Arkansas	5052.24053866
48341	Moore	Texas	5036.07167791

This work is licensed under the Creative Commons Attribution-NoDerivatives 4.0 International License. To view a copy of this license, visit <http://creativecommons.org/licenses/by-nd/4.0/>.

Counties_Cities

28125 Sharkey	Mississippi	5003.42700480
1105 Perry	Alabama	5000.00000000
20055 Finney	Kansas	4971.18352408
22041 Franklin	Louisiana	4941.45663822
4017 Navajo	Arizona	4939.10996424
51081 Greenville	Virginia	4919.58372753
1011 Bullock	Alabama	4892.48372460
5123 St. Francis	Arkansas	4886.19835685
5059 Hot Spring	Arkansas	4878.19352541
12077 Liberty	Florida	4859.87938985
48283 La Salle	Texas	4833.35546408
18017 Cass	Indiana	4795.15215387
48313 Madison	Texas	4742.75412564
48355 Nueces	Texas	4726.92642127
12045 Gulf	Florida	4677.06013363
28103 Noxubee	Mississippi	4613.19411486
28021 Claiborne	Mississippi	4598.97800489
28099 Neshoba	Mississippi	4559.65665236
39101 Marion	Ohio	4545.17592252
12051 Hendry	Florida	4533.64135143
4001 Apache	Arizona	4512.79623493
48105 Crockett	Texas	4486.99628465
12039 Gadsden	Florida	4458.09909792
48323 Maverick	Texas	4438.74497734
12047 Hamilton	Florida	4437.45632425
13259 Stewart	Georgia	4436.19938700
19047 Crawford	Iowa	4411.93612309
48471 Walker	Texas	4401.21412804
48189 Hale	Texas	4368.90334023
13001 Appling	Georgia	4344.30215594
22001 Acadia	Louisiana	4343.14198424
28133 Sunflower	Mississippi	4336.50670293
1059 Franklin	Alabama	4336.31986736
12023 Columbia	Florida	4318.96515042

Counties_Cities

13003 Atkinson	Georgia	4302.76003375
36087 Rockland	New York	4301.87752345
48255 Karnes	Texas	4293.92971246
47069 Hardeman	Tennessee	4290.24583664
1131 Wilcox	Alabama	4281.54700292
48025 Bee	Texas	4256.29852395
48061 Cameron	Texas	4247.38386631
53077 Yakima	Washington	4233.51335873
48449 Titus	Texas	4229.10422910
49037 San Juan	Utah	4226.81079682
13005 Bacon	Georgia	4219.93741618
12063 Jackson	Florida	4214.88458752
31151 Saline	Nebraska	4209.05923345
13243 Randolph	Georgia	4200.20488804
48001 Anderson	Texas	4192.43157587
29119 McDonald	Missouri	4168.47213797
39129 Pickaway	Ohio	4167.95785559
12079 Madison	Florida	4134.06012197
31047 Dawson	Nebraska	4133.45143195
28043 Grenada	Mississippi	4132.03514605
51683 Manassas	Virginia	4120.93849811
13141 Hancock	Georgia	4072.83181600
28135 Tallahatchie	Mississippi	4060.91370558
1013 Butler	Alabama	4039.63414634
28151 Washington	Mississippi	4034.35190733
12037 Franklin	Florida	4021.81322427
28153 Wayne	Mississippi	3990.54093999
30003 Big Horn	Montana	3966.11186085
53021 Franklin	Washington	3958.79042259
28119 Quitman	Mississippi	3956.88554815
22047 Iberville	Louisiana	3936.31001498
19197 Wright	Iowa	3916.46966115
28011 Bolivar	Mississippi	3906.42453643
48469 Victoria	Texas	3894.17069593

Counties_Cities

22077 Pointe Coupee	Louisiana	3874.20237010
48117 Deaf Smith	Texas	3869.93603412
13049 Charlton	Georgia	3832.51079581
28143 Tunica	Mississippi	3831.45615447
12003 Baker	Florida	3801.79862458
12027 DeSoto	Florida	3793.11264638
28053 Humphreys	Mississippi	3790.72302289
19127 Marshall	Iowa	3789.29991746
48427 Starr	Texas	3786.12940721
36119 Westchester	New York	3770.72628285
12133 Washington	Florida	3750.00000000
51595 Emporia	Virginia	3749.26772115
13163 Jefferson	Georgia	3739.46856773
13099 Early	Georgia	3737.67932078
19193 Woodbury	Iowa	3733.21370405
13069 Coffee	Georgia	3731.46450700
12049 Hardee	Florida	3714.44301707
22045 Iberia	Louisiana	3703.07720500
48123 DeWitt	Texas	3690.49388220
28097 Montgomery	Mississippi	3681.53247531
28027 Coahoma	Mississippi	3668.02191975
28123 Scott	Mississippi	3651.85420865
48369 Parmer	Texas	3649.63503650
51029 Buckingham	Virginia	3647.27336902
22051 Jefferson	Louisiana	3643.58105384
6031 Kings	California	3642.82599791
28147 Walthall	Mississippi	3629.45039751
51159 Richmond	Virginia	3618.05709228
13161 Jeff Davis	Georgia	3599.70723268
48489 Willacy	Texas	3597.49012317
28159 Winston	Mississippi	3594.82521332
47111 Macon	Tennessee	3589.53224809
13313 Whitfield	Georgia	3584.40160673
27165 Watonwan	Minnesota	3579.23497268

Counties_Cities

41049 Morrow	Oregon	3578.96588111
13273 Terrell	Georgia	3576.82034607
28079 Leake	Mississippi	3571.58546764
47075 Haywood	Tennessee	3570.81049899
34031 Passaic	New Jersey	3568.97339612
13071 Colquitt	Georgia	3568.60852781
13061 Clay	Georgia	3567.71735365
1047 Dallas	Alabama	3563.03837118
12029 Dixie	Florida	3562.87425150
45089 Williamsburg	South Carolina	3551.59119127
28031 Covington	Mississippi	3532.59428208
22093 St. James	Louisiana	3522.36535628
22097 St. Landry	Louisiana	3513.60494901
48391 Refugio	Texas	3498.29351536
48479 Webb	Texas	3496.06755826
1025 Clarke	Alabama	3490.80267559
22127 Winn	Louisiana	3480.96787887
51001 Accomack	Virginia	3477.10724423
22019 Calcasieu	Louisiana	3468.52967821
13299 Ware	Georgia	3466.92825112
48177 Gonzales	Texas	3462.01863056
28029 Copiah	Mississippi	3457.94065095
13277 Tift	Georgia	3455.67030638
13285 Troup	Georgia	3454.03661079
28083 Leflore	Mississippi	3451.01836163
12013 Calhoun	Florida	3448.27586207
37061 Duplin	North Carolina	3440.60078836
48465 Val Verde	Texas	3440.49748008
45009 Bamberg	South Carolina	3432.57443082
45061 Lee	South Carolina	3430.17150858
12011 Broward	Florida	3424.76143620
22081 Red River	Louisiana	3421.02158783
22053 Jefferson Davis	Louisiana	3419.66943195
22095 St. John the Bap	Louisiana	3392.46017043

Counties_Cities

22101 St. Mary	Louisiana	3385.30156307
13037 Calhoun	Georgia	3384.76070529
1095 Marshall	Alabama	3384.69862344
19115 Louisa	Iowa	3384.36744561
22111 Union	Louisiana	3376.62337662
1065 Hale	Alabama	3374.98302322
28107 Panola	Mississippi	3344.25653929
22073 Ouachita	Louisiana	3340.99368830
22025 Catahoula	Louisiana	3340.96586178
22099 St. Martin	Louisiana	3338.24434457
19171 Tama	Iowa	3324.65688594
13287 Turner	Georgia	3324.06471183
22037 East Feliciana	Louisiana	3299.66329966
48185 Grimes	Texas	3289.84485190
22055 Lafayette	Louisiana	3285.25178967
1035 Conecuh	Alabama	3282.56088621
12065 Jefferson	Florida	3282.47480403
12125 Union	Florida	3273.09236948
12033 Escambia	Florida	3269.69518340
20209 Wyandotte	Kansas	3269.33778520
13279 Toombs	Georgia	3265.51865214
13065 Clinch	Georgia	3264.13959085
13139 Hall	Georgia	3255.53554821
13017 Ben Hill	Georgia	3240.60284744
36059 Nassau	New York	3235.92789156
13127 Glynn	Georgia	3231.67368779
28127 Simpson	Mississippi	3217.72927723
13087 Decatur	Georgia	3198.49482596
48375 Potter	Texas	3195.20593742
48285 Lavaca	Texas	3187.46892093
45019 Charleston	South Carolina	3180.79353543
22083 Richland	Louisiana	3179.47702060
47037 Davidson	Tennessee	3177.21816898
1101 Montgomery	Alabama	3173.68213569

Counties_Cities

41059 Umatilla	Oregon	3168.37814129
46005 Beadle	South Dakota	3166.86967113
28163 Yazoo	Mississippi	3154.20560748
1063 Greene	Alabama	3133.73011053
13095 Dougherty	Georgia	3109.27961597
51685 Manassas Park	Virginia	3108.56878720
1091 Marengo	Alabama	3099.75873282
5035 Crittenden	Arkansas	3088.41173307
12043 Glades	Florida	3074.90527543
22057 Lafourche	Louisiana	3071.90541711
8075 Logan	Colorado	3056.48457822
13165 Jenkins	Georgia	3040.42381665
13205 Mitchell	Georgia	3037.13049748
1053 Escambia	Alabama	3031.45749429
48253 Jones	Texas	3027.70348691
34039 Union	New Jersey	3024.54723178
28013 Calhoun	Mississippi	3013.30008313
28007 Attala	Mississippi	3000.27225701
22013 Bienville	Louisiana	2998.19657349
48415 Scurry	Texas	2994.18949366
28017 Chickasaw	Mississippi	2987.59536428
6029 Kern	California	2987.18503419
45075 Orangeburg	South Carolina	2986.17341892
36103 Suffolk	New York	2983.26978792
41045 Malheur	Oregon	2981.28559805
1119 Sumter	Alabama	2978.48869277
13109 Evans	Georgia	2975.46870628
48167 Galveston	Texas	2969.30953861
36071 Orange	New York	2946.97487374
34017 Hudson	New Jersey	2945.14844075
13305 Wayne	Georgia	2942.16317767
4013 Maricopa	Arizona	2937.36499121
22085 Sabine	Louisiana	2933.58854860
28067 Jones	Mississippi	2924.29266298

Counties_Cities

22089 St. Charles	Louisiana	2921.76478375
22033 East Baton Rouge	Louisiana	2919.79245095
13253 Seminole	Georgia	2910.40288635
22113 Vermilion	Louisiana	2899.88300184
22109 Terrebonne	Louisiana	2893.14634168
22117 Washington	Louisiana	2889.52814392
31173 Thurston	Nebraska	2889.22360674
22039 Evangeline	Louisiana	2888.49684538
28091 Marion	Mississippi	2884.88772001
12021 Collier	Florida	2884.63570840
13201 Miller	Georgia	2884.27717200
48163 Frio	Texas	2881.50989100
31079 Hall	Nebraska	2877.91971692
16027 Canyon	Idaho	2873.39093240
22091 St. Helena	Louisiana	2864.93860846
22121 West Baton Rouge	Louisiana	2864.49464563
22017 Caddo	Louisiana	2860.58899564
1129 Washington	Alabama	2851.38600562
22031 De Soto	Louisiana	2842.98002624
45005 Allendale	South Carolina	2841.73873975
22009 Avoyelles	Louisiana	2839.70144827
51183 Sussex	Virginia	2821.03764350
22071 Orleans	Louisiana	2820.16132745
12097 Osceola	Florida	2818.82659855
5061 Howard	Arkansas	2818.37943183
27099 Mower	Minnesota	2814.22608783
13275 Thomas	Georgia	2812.27501800
5093 Mississippi	Arkansas	2810.44642208
48239 Jackson	Texas	2810.27295953
22105 Tangipahoa	Louisiana	2807.65751960
28115 Pontotoc	Mississippi	2802.12358245
13185 Lowndes	Georgia	2801.72969627
22123 West Carroll	Louisiana	2786.37770898
28063 Jefferson	Mississippi	2786.37770898

Counties_Cities

13027 Brooks	Georgia	2784.76116805
12093 Okeechobee	Florida	2763.80094855
22007 Assumption	Louisiana	2762.33183857
13075 Cook	Georgia	2750.26220720
28077 Lawrence	Mississippi	2745.88518667
36061 New York City	New York	2743.95659925
45041 Florence	South Carolina	2743.93995324
28101 Newton	Mississippi	2742.15361656
12059 Holmes	Florida	2741.69533296
13167 Johnson	Georgia	2740.00824063
40089 McCurtain	Oklahoma	2739.80980338
48055 Caldwell	Texas	2735.44985779
25025 Suffolk	Massachusetts	2727.40110895
48069 Castro	Texas	2726.67971298
19179 Wapello	Iowa	2724.04487999
48111 Dallam	Texas	2722.22222222
5143 Washington	Arkansas	2718.59082296
24033 Prince George's	Maryland	2718.44083633
28015 Carroll	Mississippi	2704.06618908
10005 Sussex	Delaware	2702.73806512
13021 Bibb	Georgia	2700.28413730
45017 Calhoun	South Carolina	2699.72451791
28145 Union	Mississippi	2698.73453122
45027 Clarendon	South Carolina	2697.32937685
28137 Tate	Mississippi	2691.33140930
13257 Stephens	Georgia	2688.68830421
19069 Franklin	Iowa	2676.80758593
1097 Mobile	Alabama	2676.45018695
6107 Tulare	California	2672.68562940
13137 Habersham	Georgia	2670.30933286
28157 Wilkinson	Mississippi	2661.51046406
48017 Bailey	Texas	2661.16408140
1049 DeKalb	Alabama	2660.22273587
22079 Rapides	Louisiana	2659.27298908

Counties_Cities

13319	Wilkinson	Georgia	2656.04249668
13261	Sumter	Georgia	2653.61719302
47157	Shelby	Tennessee	2650.02714360
13107	Emanuel	Georgia	2649.03591014
13303	Washington	Georgia	2648.87668007
51620	Franklin City	Virginia	2645.70073630
12099	Palm Beach	Florida	2643.03899011
22125	West Feliciana	Louisiana	2639.06856404
28129	Smith	Mississippi	2637.17035371
13009	Baldwin	Georgia	2637.03902015
28039	George	Mississippi	2635.05154639
28161	Yalobusha	Mississippi	2630.72950291
28061	Jasper	Mississippi	2629.65668371
28155	Webster	Mississippi	2625.66407846
13215	Muscogee	Georgia	2622.57931603
22107	Tensas	Louisiana	2622.14253698
45039	Fairfield	South Carolina	2620.30175877
37123	Montgomery	North Carolina	2618.16581717
48385	Real	Texas	2616.44623347
12005	Bay	Florida	2610.00501924
12031	Duval	Florida	2602.76726224
13043	Candler	Georgia	2602.43632337
5071	Johnson	Arkansas	2598.90808466
16013	Blaine	Idaho	2592.80562807
45051	Horry	South Carolina	2582.90788529
13245	Richmond	Georgia	2575.98459966
48057	Calhoun	Texas	2574.09211076
28085	Lincoln	Mississippi	2569.79973688
28035	Forrest	Mississippi	2564.10256410
28149	Warren	Mississippi	2559.77130977
1127	Walker	Alabama	2555.28872565
53001	Adams	Washington	2550.73637330
51131	Northampton	Virginia	2547.93353217
1017	Chambers	Alabama	2543.50736278

Counties_Cities

48215 Hidalgo	Texas	2542.09592131
22049 Jackson	Louisiana	2534.27241856
1041 Crenshaw	Alabama	2531.82870370
13033 Burke	Georgia	2510.81478839
5069 Jefferson	Arkansas	2510.49710779
19013 Black Hawk	Iowa	2508.91184823
18039 Elkhart	Indiana	2506.81066355
28069 Kemper	Mississippi	2503.24124863
22023 Cameron	Louisiana	2497.12973594
47077 Henderson	Tennessee	2495.78051496
28049 Hinds	Mississippi	2495.72937976
37177 Tyrrell	North Carolina	2493.34301622
34013 Essex	New Jersey	2492.97607928
12081 Manatee	Florida	2492.81381773
29211 Sullivan	Missouri	2491.56084231
28113 Pike	Mississippi	2487.17235801
38005 Benson	North Dakota	2484.91812698
47141 Putnam	Tennessee	2484.68475324
28095 Monroe	Mississippi	2482.84782364
35045 San Juan	New Mexico	2482.34607295
45085 Sumter	South Carolina	2481.41054529
45049 Hampton	South Carolina	2480.49196424
45043 Georgetown	South Carolina	2478.75467879
19187 Webster	Iowa	2478.15420239
48113 Dallas	Texas	2474.74004577
22005 Ascension	Louisiana	2473.69096509
48451 Tom Green	Texas	2473.15740043
6047 Merced	California	2466.47134824
31141 Platte	Nebraska	2460.80987921
22021 Caldwell	Louisiana	2459.83935743
44007 Providence	Rhode Island	2459.42359814
48481 Wharton	Texas	2450.80371946
48245 Jefferson	Texas	2449.79431453
8087 Morgan	Colorado	2447.65039569

Counties_Cities

28141 Tishomingo	Mississippi	2446.79757376
12085 Martin	Florida	2446.67893010
22119 Webster	Louisiana	2446.00237126
22087 St. Bernard	Louisiana	2442.15663192
1113 Russell	Alabama	2440.24852460
16067 Minidoka	Idaho	2434.57382953
1005 Barbour	Alabama	2431.57429364
12095 Orange	Florida	2425.38813381
47159 Smith	Tennessee	2422.02386922
48071 Chambers	Texas	2421.44438687
28089 Madison	Mississippi	2419.76711162
46099 Minnehaha	South Dakota	2413.46772019
13175 Laurens	Georgia	2413.10089805
13293 Upton	Georgia	2410.83349228
53017 Douglas	Washington	2409.86319249
12129 Wakulla	Florida	2405.96407997
13229 Pierce	Georgia	2403.42462221
16073 Owyhee	Idaho	2403.14718207
32003 Clark	Nevada	2395.45053496
12057 Hillsborough	Florida	2391.83568935
45081 Saluda	South Carolina	2389.99221184
37163 Sampson	North Carolina	2385.81711879
28105 Oktibbeha	Mississippi	2385.12873243
28023 Clarke	Mississippi	2384.00410151
46085 Lyman	South Dakota	2381.57550379
21031 Butler	Kentucky	2380.20670216
22011 Beauregard	Louisiana	2378.33194642
13267 Tattall	Georgia	2374.85723288
16087 Washington	Idaho	2371.81379785
12113 Santa Rosa	Florida	2362.43302165
55079 Milwaukee	Wisconsin	2355.40776692
48135 Ector	Texas	2352.52029311
48073 Cherokee	Texas	2346.36446608
22059 LaSalle	Louisiana	2346.31628344

Counties_Cities

13263 Talbot	Georgia	2343.75000000
45023 Chester	South Carolina	2334.81132368
13135 Gwinnett	Georgia	2334.06374996
47063 Hamblen	Tennessee	2333.93733835
1033 Colbert	Alabama	2330.08290420
13007 Baker	Georgia	2328.58990944
13321 Worth	Georgia	2325.23769644
45071 Newberry	South Carolina	2323.46832814
4012 La Paz	Arizona	2322.49502322
8079 Mineral	Colorado	2319.58762887
13129 Gordon	Georgia	2319.49380255
47147 Robertson	Tennessee	2319.32631105
16031 Cassia	Idaho	2317.29802213
45013 Beaufort	South Carolina	2316.72098137
48209 Hays	Texas	2313.24478622
12071 Lee	Florida	2312.58530897
31053 Dodge	Nebraska	2307.62958332
37155 Robeson	North Carolina	2305.22411269
1023 Choctaw	Alabama	2305.11642395
1027 Clay	Alabama	2290.01883239
5115 Pope	Arkansas	2289.06250000
19059 Dickinson	Iowa	2285.31452224
30071 Phillips	Montana	2282.76877761
6035 Lassen	California	2282.31932991
20111 Lyon	Kansas	2281.02736035
6099 Stanislaus	California	2280.94904650
13131 Grady	Georgia	2278.97203814
34011 Cumberland	New Jersey	2277.24346236
48321 Matagorda	Texas	2276.20923616
34003 Bergen	New Jersey	2271.50440059
28065 Jefferson Davis	Mississippi	2269.89496172
45079 Richland	South Carolina	2268.34163097
25009 Essex	Massachusetts	2267.78879841
19153 Polk	Iowa	2265.17023670

Counties_Cities

13233 Polk	Georgia	2262.77372263
37077 Granville	North Carolina	2262.33053314
13315 Wilcox	Georgia	2258.28415797
45029 Colleton	South Carolina	2257.03664365
17031 Cook	Illinois	2251.13710220
47131 Obion	Tennessee	2249.97522054
48463 Uvalde	Texas	2249.86962676
19039 Clarke	Iowa	2249.81428420
20025 Clark	Kansas	2244.38902743
13173 Lanier	Georgia	2243.71373308
13237 Putnam	Georgia	2242.19358980
24510 Baltimore City	Maryland	2241.84433066
1055 Etowah	Alabama	2236.07574560
22063 Livingston	Louisiana	2234.76896401
4005 Coconino	Arizona	2231.64909628
1051 Elmore	Alabama	2229.90218228
45055 Kershaw	South Carolina	2227.40578119
38085 Sioux	North Dakota	2225.79164754
48039 Brazoria	Texas	2223.93300918
6041 Marin	California	2223.62573460
13123 Gilmer	Georgia	2222.87123572
48029 Bexar	Texas	2221.59674812
45033 Dillon	South Carolina	2219.02676558
12041 Gilchrist	Florida	2218.44872918
45047 Greenwood	South Carolina	2217.94998657
34021 Mercer	New Jersey	2217.07845359
19049 Dallas	Iowa	2213.35107563
6037 Los Angeles	California	2208.99116700
1107 Pickens	Alabama	2206.84120774
20017 Chase	Kansas	2206.16203880
47097 Lauderdale	Tennessee	2203.29138432
48141 El Paso	Texas	2198.73019347
16053 Jerome	Idaho	2198.62585884
47149 Rutherford	Tennessee	2196.74351319

Counties_Cities

28111 Perry	Mississippi	2195.96010393
53047 Okanogan	Washington	2195.48086965
1123 Tallapoosa	Alabama	2195.22433761
35023 Hidalgo	New Mexico	2193.39622642
45045 Greenville	South Carolina	2193.06007433
1001 Autauga	Alabama	2192.40661139
45053 Jasper	South Carolina	2191.84701943
12105 Polk	Florida	2190.08515428
12087 Monroe	Florida	2189.87831047
13023 Bleckley	Georgia	2188.81445708
48005 Angelina	Texas	2188.49033206
13051 Chatham	Georgia	2184.33928664
1071 Jackson	Alabama	2184.16576465
45031 Darlington	South Carolina	2184.06634532
34023 Middlesex	New Jersey	2183.84085526
22069 Natchitoches	Louisiana	2180.60477508
37105 Lee	North Carolina	2178.93640565
45011 Barnwell	South Carolina	2178.85562713
22067 Morehouse	Louisiana	2177.33679817
1109 Pike	Alabama	2174.69554262
12107 Putnam	Florida	2172.24222321
28093 Marshall	Mississippi	2172.01207300
22103 St. Tammany	Louisiana	2169.60919914
28025 Clay	Mississippi	2166.51191582
48405 San Augustine	Texas	2162.29348882
19063 Emmet	Iowa	2161.46114774
40065 Jackson	Oklahoma	2156.39905407
17181 Union	Illinois	2155.45395167
28033 DeSoto	Mississippi	2149.98818688
47033 Crockett	Tennessee	2149.63707426
1125 Tuscaloosa	Alabama	2146.36854929
28001 Adams	Mississippi	2144.78071300
31055 Douglas	Nebraska	2141.01749929
28055 Issaquena	Mississippi	2140.67278287

Counties_Cities

13181 Lincoln	Georgia	2135.18635502
21227 Warren	Kentucky	2134.62944905
16001 Ada	Idaho	2134.19694191
1073 Jefferson	Alabama	2132.41316548
13283 Treutlen	Georgia	2129.53443971
48303 Lubbock	Texas	2128.08868880
51153 Prince William	Virginia	2120.46298057
37119 Mecklenburg	North Carolina	2117.55908441
13035 Butts	Georgia	2116.31463647
1007 Bibb	Alabama	2116.07142857
1103 Morgan	Alabama	2111.86591541
29195 Saline	Missouri	2109.63092378
51740 Portsmouth	Virginia	2108.16637078
13121 Fulton	Georgia	2105.20000686
17017 Cass	Illinois	2104.40456770
48309 McLennan	Texas	2103.63422844
47155 Sevier	Tennessee	2099.25223716
45069 Marlboro	South Carolina	2098.64383665
8037 Eagle	Colorado	2098.44889350
13133 Greene	Georgia	2096.28206577
1039 Covington	Alabama	2095.38744390
12131 Walton	Florida	2088.96672504
13199 Meriwether	Georgia	2088.47541295
47039 Decatur	Tennessee	2084.40116180
19149 Plymouth	Iowa	2084.08049412
5011 Bradley	Arkansas	2083.14214922
48047 Brooks	Texas	2080.40483554
19139 Muscatine	Iowa	2077.84947238
28073 Lamar	Mississippi	2076.96126315
21177 Muhlenberg	Kentucky	2076.42815364
12007 Bradford	Florida	2066.20510601
48249 Jim Wells	Texas	2060.16363725
47167 Tipton	Tennessee	2059.07666326
45059 Laurens	South Carolina	2058.39328895

Counties_Cities

37191 Wayne	North Carolina	2054.39439180
13177 Lee	Georgia	2052.81548179
1099 Monroe	Alabama	2050.60046518
51660 Harrisonburg	Virginia	2046.89726649
13317 Wilkes	Georgia	2045.36249494
45035 Dorchester	South Carolina	2042.98866459
1093 Marion	Alabama	2042.80482478
42101 Philadelphia	Pennsylvania	2041.99381620
22075 Plaquemines	Louisiana	2041.86245194
28081 Lee	Mississippi	2038.68453792
47011 Bradley	Tennessee	2037.90980727
12083 Marion	Florida	2033.18545352
28041 Greene	Mississippi	2031.50301781
37063 Durham	North Carolina	2029.43117204
48507 Zavala	Texas	2027.87281983
13189 McDuffie	Georgia	2024.98722772
1133 Winston	Alabama	2020.28740490
28005 Amite	Mississippi	2020.12007139
28009 Benton	Mississippi	2019.10288961
13105 Elbert	Georgia	2018.82845188
45015 Berkeley	South Carolina	2018.17351226
48043 Brewster	Texas	2017.91302471
28139 Tippah	Mississippi	2014.09411230
47003 Bedford	Tennessee	2012.72482565
53007 Chelan	Washington	2009.45012721
51047 Culpeper	Virginia	2007.36612738
47071 Hardin	Tennessee	2005.74177529
47045 Dyer	Tennessee	2001.60771704
6019 Fresno	California	2001.20675784
19167 Sioux	Iowa	1999.48437366
13119 Franklin	Georgia	1998.00199800
13089 DeKalb	Georgia	1996.01352441
13145 Harris	Georgia	1995.64902103
6077 San Joaquin	California	1993.99463237

Counties_Cities

37167 Stanly	North Carolina	1992.75070479
13097 Douglas	Georgia	1989.94020546
28075 Lauderdale	Mississippi	1987.59908122
48201 Harris	Texas	1978.11314346
36105 Sullivan	New York	1977.53582876
13067 Cobb	Georgia	1976.83867004
48297 Live Oak	Texas	1972.71083347
13271 Telfair	Georgia	1971.52935248
5107 Phillips	Arkansas	1969.04986411
37017 Bladen	North Carolina	1967.46007834
28117 Prentiss	Mississippi	1967.21311475
48199 Hardin	Texas	1964.79451815
28037 Franklin	Mississippi	1964.56086287
47091 Johnson	Tennessee	1963.10046124
4021 Pinal	Arizona	1962.92867079
13209 Montgomery	Georgia	1958.01153051
1021 Chilton	Alabama	1956.83192535
12111 St. Lucie	Florida	1956.54069405
28071 Lafayette	Mississippi	1956.45429161
51147 Prince Edward	Virginia	1956.42701525
48453 Travis	Texas	1954.68563187
51510 Alexandria	Virginia	1949.79131626
47165 Sumner	Tennessee	1949.78332772
22015 Bossier	Louisiana	1942.83917129
13029 Bryan	Georgia	1941.79852528
48063 Camp	Texas	1941.22611832
9001 Fairfield	Connecticut	1940.72405525
13197 Marion	Georgia	1939.88743863
13015 Bartow	Georgia	1938.76400271
48325 Medina	Texas	1938.29657705
13085 Dawson	Georgia	1937.56727664
47041 DeKalb	Tennessee	1936.63720330
28087 Lowndes	Mississippi	1934.49855761
17089 Kane	Illinois	1930.67972506

Counties_Cities

13093 Dooly	Georgia	1926.16372392
12075 Levy	Florida	1925.43536914
12103 Pinellas	Florida	1924.98564515
13063 Clayton	Georgia	1923.24292595
5131 Sebastian	Arkansas	1922.45974654
22029 Concordia	Louisiana	1921.11179236
6011 Colusa	California	1918.89767420
37195 Wilson	North Carolina	1918.85089927
13155 Irwin	Georgia	1915.30112790
16075 Payette	Idaho	1914.99299393
6071 San Bernardino	California	1913.97783112
53005 Benton	Washington	1912.05536044
46073 Jerauld	South Dakota	1908.95741557
17097 Lake	Illinois	1908.44596137
20103 Leavenworth	Kansas	1902.84197070
48257 Kaufman	Texas	1901.69644384
45067 Marion	South Carolina	1900.83443410
48349 Navarro	Texas	1900.53465147
22027 Claiborne	Louisiana	1900.40140492
4019 Pima	Arizona	1900.05899489
37023 Burke	North Carolina	1898.60812994
49035 Salt Lake	Utah	1897.39492102
11001 District of Colum	District of Col	1889.51605441
48361 Orange	Texas	1889.38879050
47065 Hamilton	Tennessee	1883.68479711
53025 Grant	Washington	1883.26432483
55101 Racine	Wisconsin	1876.55149961
1087 Macon	Alabama	1876.45750854
19061 Dubuque	Iowa	1874.98709398
47047 Fayette	Tennessee	1873.75021601
47183 Weakley	Tennessee	1870.41747718
48279 Lamb	Texas	1869.58504332
51690 Martinsville	Virginia	1867.92745311
29510 St. Louis City	Missouri	1866.34438214

Counties_Cities

48003 Andrews	Texas	1864.51897617
37037 Chatham	North Carolina	1863.57483695
6065 Riverside	California	1863.17865738
13115 Floyd	Georgia	1861.59077680
12073 Leon	Florida	1860.84197715
13217 Newton	Georgia	1860.49059256
27145 Stearns	Minnesota	1859.89852816
4007 Gila	Arizona	1859.37760953
6039 Madera	California	1854.48272363
17153 Pulaski	Illinois	1848.80102508
48041 Brazos	Texas	1848.66686071
13081 Crisp	Georgia	1840.62652095
37181 Vance	North Carolina	1839.30734377
13207 Monroe	Georgia	1835.02906977
5041 Desha	Arkansas	1832.87004864
26127 Oceana	Michigan	1832.86384977
48347 Nacogdoches	Texas	1832.26552632
45025 Chesterfield	South Carolina	1829.34825370
13031 Bulloch	Georgia	1817.68784931
28057 Itawamba	Mississippi	1815.70778586
48139 Ellis	Texas	1814.01725406
22061 Lincoln	Louisiana	1813.71302653
27117 Pipestone	Minnesota	1812.75560959
24031 Montgomery	Maryland	1811.85615738
5003 Ashley	Arkansas	1810.83507932
19151 Pocahontas	Iowa	1810.08902077
5007 Benton	Arkansas	1809.55804672
48435 Sutton	Texas	1809.47312400
1045 Dale	Alabama	1807.74573086
12091 Okaloosa	Florida	1805.38334242
49051 Wasatch	Utah	1805.05415162
1111 Randolph	Alabama	1799.77997800
25023 Plymouth	Massachusetts	1792.59339319
34029 Ocean	New Jersey	1788.91084699

Counties_Cities

1003 Baldwin	Alabama	1783.30627184
16083 Twin Falls	Idaho	1780.88079832
13013 Barrow	Georgia	1779.50475813
49043 Summit	Utah	1779.02845015
47189 Wilson	Tennessee	1778.48888889
13059 Clarke	Georgia	1778.05701720
5081 Little River	Arkansas	1776.73211098
45063 Lexington	South Carolina	1774.38379566
20067 Grant	Kansas	1772.08287895
1075 Lamar	Alabama	1769.71973418
27153 Todd	Minnesota	1769.58750305
48131 Duval	Texas	1765.96503746
19079 Hamilton	Iowa	1765.65008026
5099 Nevada	Arkansas	1765.55368724
40143 Tulsa	Oklahoma	1764.91455364
47143 Rhea	Tennessee	1764.31424767
48383 Reagan	Texas	1764.23416199
18099 Marshall	Indiana	1760.07611140
29143 New Madrid	Missouri	1757.63182239
51175 Southampton	Virginia	1757.07949505
13019 Berrien	Georgia	1755.66174943
18037 Dubois	Indiana	1754.96299777
13301 Warren	Georgia	1752.04722910
18097 Marion	Indiana	1749.92405753
37047 Columbus	North Carolina	1748.27059563
13073 Columbia	Georgia	1746.69941863
13211 Morgan	Georgia	1745.08035856
34007 Camden	New Jersey	1739.37737390
13045 Carroll	Georgia	1737.20168302
40001 Adair	Oklahoma	1734.44434381
28059 Jackson	Mississippi	1732.30874460
12001 Alachua	Florida	1729.91154114
38017 Cass	North Dakota	1727.12047423
17091 Kankakee	Illinois	1726.89594997

Counties_Cities

48439 Tarrant	Texas	1726.53195717
27067 Kandiyohi	Minnesota	1724.41955431
51730 Petersburg	Virginia	1723.31865556
42045 Delaware	Pennsylvania	1723.06025133
13251 Screven	Georgia	1721.91132157
17163 St. Clair	Illinois	1717.61938872
55009 Brown	Wisconsin	1710.46936342
48329 Midland	Texas	1708.21309785
51171 Shenandoah	Virginia	1708.16378141
37091 Hertford	North Carolina	1707.59541823
41031 Jefferson	Oregon	1707.17592593
48089 Colorado	Texas	1706.17900740
28019 Choctaw	Mississippi	1703.30997826
48195 Hansford	Texas	1702.36133992
13225 Peach	Georgia	1699.82049309
37101 Johnston	North Carolina	1699.27223387
20093 Kearny	Kansas	1699.21379660
37015 Bertie	North Carolina	1697.67686324
13289 Twiggs	Georgia	1697.60625305
48275 Knox	Texas	1697.23514919
47053 Gibson	Tennessee	1696.40126415
24005 Baltimore	Maryland	1695.13212325
1081 Lee	Alabama	1695.12202561
39107 Mercer	Ohio	1694.37730413
1015 Calhoun	Alabama	1694.12917735
5087 Madison	Arkansas	1692.85844306
12061 Indian River	Florida	1690.45758610
21211 Shelby	Kentucky	1690.09439796
13157 Jackson	Georgia	1689.81284258
56039 Teton	Wyoming	1689.70148607
34025 Monmouth	New Jersey	1689.21419996
18089 Lake	Indiana	1686.79076239
27083 Lyon	Minnesota	1685.59054196
39029 Columbiana	Ohio	1684.11824867

Counties_Cities

29189 St. Louis	Missouri	1681.53709583
47187 Williamson	Tennessee	1679.97963138
19173 Taylor	Iowa	1679.85785818
17157 Randolph	Illinois	1678.81392886
37159 Rowan	North Carolina	1675.60985969
13221 Oglethorpe	Georgia	1673.97369470
48205 Hartley	Texas	1672.89553301
48021 Bastrop	Texas	1669.42604857
25005 Bristol	Massachusetts	1668.02004177
19165 Shelby	Iowa	1666.95456901
22115 Vernon	Louisiana	1665.98444535
26163 Wayne	Michigan	1665.83708356
48409 San Patricio	Texas	1665.34614982
47109 McNairy	Tennessee	1664.60204398
27033 Cottonwood	Minnesota	1658.24244037
38039 Griggs	North Dakota	1657.70609319
29145 Newton	Missouri	1651.04863900
21075 Fulton	Kentucky	1650.32679739
55059 Kenosha	Wisconsin	1649.24094749
5063 Independence	Arkansas	1648.17665481
25027 Worcester	Massachusetts	1647.25055035
29155 Pemiscot	Missouri	1647.00098328
48371 Pecos	Texas	1646.14304855
25017 Middlesex	Massachusetts	1645.18298597
18181 White	Indiana	1645.05034600
13151 Henry	Georgia	1644.51394318
13213 Murray	Georgia	1643.24540968
16033 Clark	Idaho	1643.19248826
13247 Rockdale	Georgia	1641.38905446
51710 Norfolk	Virginia	1639.65322277
27053 Hennepin	Minnesota	1637.64820220
37079 Greene	North Carolina	1632.40053303
29097 Jasper	Missouri	1631.35382473
1117 Shelby	Alabama	1630.45241925

Counties_Cities

6083 Santa Barbara	California	1629.01683437
25013 Hampden	Massachusetts	1623.49119697
40015 Caddo	Oklahoma	1621.97604997
37131 Northampton	North Carolina	1621.26448465
8051 Gunnison	Colorado	1617.76643859
48419 Shelby	Texas	1616.96435597
20171 Scott	Kansas	1613.23259138
37005 Alleghany	North Carolina	1612.75871338
12019 Clay	Florida	1612.42548780
20075 Hamilton	Kansas	1611.04718067
19033 Cerro Gordo	Iowa	1610.89877365
48153 Floyd	Texas	1610.41630975
1067 Henry	Alabama	1609.62287175
48149 Fayette	Texas	1609.53094797
47023 Chester	Tennessee	1609.16878907
13039 Camden	Georgia	1607.76496451
4015 Mohave	Arizona	1607.25363875
37071 Gaston	North Carolina	1606.04184055
34035 Somerset	New Jersey	1605.54891232
27131 Rice	Minnesota	1603.95652631
47021 Cheatham	Tennessee	1602.41351171
48157 Fort Bend	Texas	1602.19227323
12117 Seminole	Florida	1601.42957301
36027 Dutchess	New York	1600.17431686
1115 St. Clair	Alabama	1599.95489909
48273 Kleberg	Texas	1599.79440393
4009 Graham	Arizona	1599.60075646
47139 Polk	Tennessee	1597.82222748
22043 Grant	Louisiana	1596.83302197
37001 Alamance	North Carolina	1594.00610445
48127 Dimmit	Texas	1590.99728366
13011 Banks	Georgia	1590.47819676
38051 McIntosh	North Dakota	1586.07350097
12069 Lake	Florida	1584.87496318

Counties_Cities

28121 Rankin	Mississippi	1583.47519850
21041 Carroll	Kentucky	1583.31004936
51800 Suffolk	Virginia	1577.01376323
12115 Sarasota	Florida	1576.68530505
13057 Cherokee	Georgia	1575.84723922
37151 Randolph	North Carolina	1573.75951336
1031 Coffee	Alabama	1571.98173727
13255 Spalding	Georgia	1571.86081694
48175 Goliad	Texas	1569.09282700
37111 McDowell	North Carolina	1568.98938625
12089 Nassau	Florida	1567.01463324
5119 Pulaski	Arkansas	1565.14210044
1089 Madison	Alabama	1564.72106494
12109 St. Johns	Florida	1564.53408112
37027 Caldwell	North Carolina	1564.08099575
8109 Saguache	Colorado	1563.64167763
9009 New Haven	Connecticut	1559.89832327
21083 Graves	Kentucky	1559.61090120
18113 Noble	Indiana	1558.94976016
27101 Murray	Minnesota	1558.72402127
13171 Lamar	Georgia	1557.89473684
47029 Cocke	Tennessee	1556.99670152
48137 Edwards	Texas	1556.01659751
5083 Logan	Arkansas	1554.95238533
12127 Volusia	Florida	1549.11622572
12055 Highlands	Florida	1548.03460313
45077 Pickens	South Carolina	1547.98018201
29159 Pettis	Missouri	1542.00554746
1043 Cullman	Alabama	1538.79341339
48373 Polk	Texas	1537.04703084
47105 Loudon	Tennessee	1536.17069401
48169 Garza	Texas	1535.42110064
13307 Webster	Georgia	1531.98008426
47119 Maury	Tennessee	1531.69387322

Counties_Cities

47177 Warren	Tennessee	1531.38607564
19155 Pottawattamie	Iowa	1525.66473865
49049 Utah	Utah	1523.27257708
8015 Chaffee	Colorado	1517.95076647
13195 Madison	Georgia	1517.70657673
38061 Mountrail	North Dakota	1516.93090624
37007 Anson	North Carolina	1515.45604374
21183 Ohio	Kentucky	1515.34022502
25021 Norfolk	Massachusetts	1514.34387883
51025 Brunswick	Virginia	1513.67187500
1083 Limestone	Alabama	1512.88289974
5025 Cleveland	Arkansas	1509.10451484
13249 Schley	Georgia	1508.78533231
37197 Yadkin	North Carolina	1504.94100099
41061 Union	Oregon	1504.10037414
6053 Monterey	California	1503.23466347
39049 Franklin	Ohio	1502.17507441
45065 McCormick	South Carolina	1498.40595112
48477 Washington	Texas	1498.23402074
51840 Winchester	Virginia	1497.79422229
51117 Mecklenburg	Virginia	1497.55301794
55051 Iron	Wisconsin	1497.53347428
1057 Fayette	Alabama	1496.98776851
37083 Halifax	North Carolina	1492.86194487
1009 Blount	Alabama	1492.04702628
20069 Gray	Kansas	1491.79512680
34033 Salem	New Jersey	1490.24869424
2282 Yakutat	Alaska	1490.06622517
51760 Richmond City	Virginia	1487.87278775
34027 Morris	New Jersey	1487.16786584
13191 McIntosh	Georgia	1485.35564854
48399 Runnels	Texas	1485.24526090
51059 Fairfax	Virginia	1483.32239886
18023 Clinton	Indiana	1482.17054264

Counties_Cities

8031 Denver	Colorado	1480.40731788
36079 Putnam	New York	1479.39165959
45001 Abbeville	South Carolina	1479.15732855
38015 Burleigh	North Dakota	1478.90798023
40109 Oklahoma	Oklahoma	1478.08050145
27123 Ramsey	Minnesota	1477.98113448
47099 Lawrence	Tennessee	1477.11162940
5121 Randolph	Arkansas	1476.48763093
13055 Chattooga	Georgia	1476.40177491
48129 Donley	Texas	1476.34829768
51139 Page	Virginia	1474.95090461
27013 Blue Earth	Minnesota	1474.18689842
19143 Osceola	Iowa	1473.50993377
5043 Drew	Arkansas	1473.15582715
6021 Glenn	California	1472.52825614
45087 Union	South Carolina	1470.26632616
51630 Fredericksburg	Virginia	1468.56986001
48277 Lamar	Texas	1467.98584299
47043 Dickson	Tennessee	1466.90117128
37067 Forsyth	North Carolina	1466.89914772
38059 Morton	North Dakota	1463.25775848
1069 Houston	Alabama	1462.92087622
55127 Walworth	Wisconsin	1461.65564319
40055 Greer	Oklahoma	1460.23020100
48103 Crane	Texas	1460.15853150
19103 Johnson	Iowa	1459.73819913
18087 LaGrange	Indiana	1459.44571574
45057 Lancaster	South Carolina	1459.42545607
48331 Milam	Texas	1456.36862839
13025 Brantley	Georgia	1455.25744827
9003 Hartford	Connecticut	1451.33231096
13153 Houston	Georgia	1447.87706874
5111 Poinsett	Arkansas	1447.40135146
17197 Will	Illinois	1446.31740116

Counties_Cities

47181 Wayne	Tennessee	1443.41103998
48501 Yoakum	Texas	1443.37096962
13111 Fannin	Georgia	1440.45601602
19169 Story	Iowa	1440.29356302
17007 Boone	Illinois	1439.05033876
13193 Macon	Georgia	1438.02784752
48505 Zapata	Texas	1437.63213531
48091 Comal	Texas	1436.91911601
37179 Union	North Carolina	1434.45750038
18141 St. Joseph	Indiana	1434.42244554
5139 Union	Arkansas	1433.82916731
1121 Talladega	Alabama	1433.08112442
18071 Jackson	Indiana	1432.74920088
37065 Edgecombe	North Carolina	1432.55456206
35006 Cibola	New Mexico	1431.98983026
47017 Carroll	Tennessee	1431.12062812
48421 Sherman	Texas	1429.03540110
37035 Catawba	North Carolina	1428.28328669
46003 Aurora	South Dakota	1428.06140664
37093 Hoke	North Carolina	1427.94536557
46127 Union	South Dakota	1427.74825533
40023 Choctaw	Oklahoma	1424.87046632
37127 Nash	North Carolina	1419.97106875
19091 Humboldt	Iowa	1414.05677176
24047 Worcester	Maryland	1410.57059607
47055 Giles	Tennessee	1410.02609904
48445 Terry	Texas	1407.99218686
47113 Madison	Tennessee	1406.69023103
5075 Lawrence	Arkansas	1405.62248996
13239 Quitman	Georgia	1404.12461606
17043 DuPage	Illinois	1403.41959683
21105 Hickman	Kentucky	1402.39764759
48319 Mason	Texas	1401.86915888
45083 Spartanburg	South Carolina	1401.77388113

Counties_Cities

5001 Arkansas	Arkansas	1401.31690022
19183 Washington	Iowa	1400.11742920
37171 Surry	North Carolina	1399.62194919
5015 Carroll	Arkansas	1399.56772845
10001 Kent	Delaware	1397.92775133
8003 Alamosa	Colorado	1396.63130132
24011 Caroline	Maryland	1396.22868124
13291 Union	Georgia	1395.77517603
13227 Pickens	Georgia	1394.62163852
48225 Houston	Texas	1394.10419094
48381 Randall	Texas	1393.54668271
31119 Madison	Nebraska	1390.14466546
4003 Cochise	Arizona	1389.91875049
45091 York	South Carolina	1388.81795431
48429 Stephens	Texas	1388.74165165
12101 Pasco	Florida	1387.98806590
13241 Rabun	Georgia	1387.32436118
34005 Burlington	New Jersey	1382.85165161
48395 Robertson	Texas	1382.78176348
5031 Craighead	Arkansas	1379.90751488
37069 Franklin	North Carolina	1379.51450562
6059 Orange	California	1378.70185765
42077 Lehigh	Pennsylvania	1378.15810921
5117 Prairie	Arkansas	1374.78325489
29157 Perry	Missouri	1373.36814621
19077 Guthrie	Iowa	1371.26865672
5101 Newton	Arkansas	1370.91607944
48315 Marion	Texas	1369.86301370
13297 Walton	Georgia	1368.94003401
37185 Warren	North Carolina	1368.20316050
28131 Stone	Mississippi	1367.74055671
17201 Winnebago	Illinois	1367.56770076
5037 Cross	Arkansas	1367.23434876
51013 Arlington	Virginia	1366.61600448

Counties_Cities

48143 Erath	Texas	1366.44206757
29213 Taney	Missouri	1366.11043472
48051 Burleson	Texas	1364.94643537
56041 Uinta	Wyoming	1364.59924134
37045 Cleveland	North Carolina	1364.12514722
48115 Dawson	Texas	1363.02401141
24045 Wicomico	Maryland	1361.50007268
51550 Chesapeake	Virginia	1361.30962685
37113 Macon	North Carolina	1360.35142412
45037 Edgefield	South Carolina	1360.34304303
40147 Washington	Oklahoma	1359.87500723
51107 Loudoun	Virginia	1358.73171931
31153 Sarpy	Nebraska	1358.56748654
6069 San Benito	California	1358.53226514
13309 Wheeler	Georgia	1358.04036045
48261 Kenedy	Texas	1357.46606335
19041 Clay	Iowa	1357.38192637
34001 Atlantic	New Jersey	1357.04840089
28047 Harrison	Mississippi	1356.88361965
10003 New Castle	Delaware	1355.18070566
17077 Jackson	Illinois	1354.95219352
29069 Dunklin	Missouri	1352.68327499
5109 Pike	Arkansas	1349.19891315
19099 Jasper	Iowa	1348.69572240
56013 Fremont	Wyoming	1348.30892211
24017 Charles	Maryland	1346.72420946
13147 Hart	Georgia	1344.87911414
31123 Morrill	Nebraska	1344.43021767
32031 Washoe	Nevada	1343.68256627
37089 Henderson	North Carolina	1343.06369274
40063 Hughes	Oklahoma	1342.33220847
1077 Lauderdale	Alabama	1342.18017686
8045 Garfield	Colorado	1341.81027271
13281 Towns	Georgia	1341.54573068

Counties_Cities

40115 Ottawa	Oklahoma	1340.81796311
21045 Casey	Kentucky	1340.63444109
18031 Decatur	Indiana	1339.85220572
39097 Madison	Ohio	1339.69783622
13103 Effingham	Georgia	1339.44364046
8001 Adams	Colorado	1337.84491314
24003 Anne Arundel	Maryland	1336.73361330
39095 Lucas	Ohio	1336.12778815
35025 Lea	New Mexico	1335.99574780
48311 McMullen	Texas	1335.11348465
37193 Wilkes	North Carolina	1333.19719358
42011 Berks	Pennsylvania	1333.08897732
13269 Taylor	Georgia	1331.01131982
48231 Hunt	Texas	1330.66647322
48183 Gregg	Texas	1330.56334726
21141 Logan	Kentucky	1330.17155137
37025 Cabarrus	North Carolina	1329.12530401
51041 Chesterfield	Virginia	1326.32919818
40111 Okmulgee	Oklahoma	1325.15977566
48491 Williamson	Texas	1320.23101396
13231 Pike	Georgia	1320.16743587
51089 Henry	Virginia	1318.86248111
13311 White	Georgia	1317.98465132
21013 Bell	Kentucky	1317.32470172
42095 Northampton	Pennsylvania	1316.57081366
51670 Hopewell	Virginia	1314.39192777
26125 Oakland	Michigan	1314.08726645
17161 Rock Island	Illinois	1313.10244848
16079 Shoshone	Idaho	1312.91028446
29075 Gentry	Missouri	1312.61315631
48293 Limestone	Texas	1309.57948892
13179 Liberty	Georgia	1309.00694343
17027 Clinton	Illinois	1307.15481283
18145 Shelby	Indiana	1305.13757765

Counties_Cities

29133 Mississippi	Missouri	1304.73905219
26099 Macomb	Michigan	1303.78767180
13159 Jasper	Georgia	1303.41880342
47087 Jackson	Tennessee	1301.24170777
48365 Panola	Texas	1300.32832210
45007 Anderson	South Carolina	1299.36852186
48101 Cottle	Texas	1295.89632829
34041 Warren	New Jersey	1293.26236777
13235 Pulaski	Georgia	1291.89628693
48291 Liberty	Texas	1291.66039178
12015 Charlotte	Florida	1290.82476567
24019 Dorchester	Maryland	1290.70566910
29021 Buchanan	Missouri	1288.23203983
31099 Kearney	Nebraska	1283.61858191
37147 Pitt	North Carolina	1282.83513234
47067 Hancock	Tennessee	1282.63857077
13149 Heard	Georgia	1279.56898729
29201 Scott	Missouri	1279.31769723
46137 Ziebach	South Dakota	1276.44055434
48081 Coke	Texas	1275.96439169
38089 Stark	North Dakota	1274.31686937
47185 White	Tennessee	1272.73398015
48093 Comanche	Texas	1270.87335599
24029 Kent	Maryland	1269.15338183
47133 Overton	Tennessee	1268.80551024
56043 Washakie	Wyoming	1268.23081801
37153 Richmond	North Carolina	1267.62759819
13187 Lumpkin	Georgia	1265.36185708
24027 Howard	Maryland	1265.17654921
24021 Frederick	Maryland	1263.84716485
45003 Aiken	South Carolina	1261.50376916
51087 Henrico	Virginia	1260.09457543
48251 Johnson	Texas	1259.91328249
48305 Lynn	Texas	1259.14582270

Counties_Cities

42091 Montgomery	Pennsylvania	1259.10567654
45021 Cherokee	South Carolina	1257.92774799
37117 Martin	North Carolina	1257.11261082
55121 Trempealeau	Wisconsin	1256.70810407
2060 Bristol Bay	Alaska	1254.27594071
20119 Meade	Kansas	1254.22093584
37165 Scotland	North Carolina	1252.51364550
37161 Rutherford	North Carolina	1252.50650944
20085 Jackson	Kansas	1250.00000000
21111 Jefferson	Kentucky	1249.68040939
27027 Clay	Minnesota	1249.31592526
39061 Hamilton	Ohio	1246.99394135
5057 Hempstead	Arkansas	1246.49280162
8025 Crowley	Colorado	1246.15909867
46049 Faulk	South Dakota	1244.63519313
48413 Schleicher	Texas	1243.52331606
55075 Marinette	Wisconsin	1239.05623980
48247 Jim Hogg	Texas	1238.56707317
40131 Rogers	Oklahoma	1238.25882762
17029 Coles	Illinois	1238.08587993
28003 Alcorn	Mississippi	1237.64387271
16055 Kootenai	Idaho	1234.63669855
5091 Miller	Arkansas	1234.17140760
46013 Brown	South Dakota	1233.59446536
13169 Jones	Georgia	1233.57562203
13077 Coweta	Georgia	1229.22722536
13091 Dodge	Georgia	1226.75682202
8123 Weld	Colorado	1220.47056203
32007 Elko County	Nevada	1219.97712543
32007 Elko County	Nevada	1219.97712543
31117 McPherson	Nebraska	1219.51219512
51193 Westmoreland	Virginia	1217.04991587
47081 Hickman	Tennessee	1216.93332801
12017 Citrus	Florida	1216.12395136

Counties_Cities

18163 Vanderburgh	Indiana	1215.64423619
27047 Freeborn	Minnesota	1215.34620943
18143 Scott	Indiana	1214.50707764
37187 Washington	North Carolina	1214.26764483
35013 Dona Ana	New Mexico	1213.67034139
35013 Dona Ana	New Mexico	1213.67034139
48053 Burnet	Texas	1213.66370788
21001 Adair	Kentucky	1212.59432735
48339 Montgomery	Texas	1211.65968609
5051 Garland	Arkansas	1211.24715090
18019 Clark	Indiana	1210.80436264
46023 Charles Mix	South Dakota	1210.10923110
12119 Sumter	Florida	1210.05949330
51810 Virginia Beach	Virginia	1209.26988443
46083 Lincoln	South Dakota	1209.03974017
40145 Wagoner	Oklahoma	1208.33853452
18063 Hendricks	Indiana	1208.31811459
40087 McClain	Oklahoma	1207.95298237
35009 Curry	New Mexico	1207.59754839
51177 Spotsylvania	Virginia	1207.55672760
13219 Oconee	Georgia	1206.96679568
51149 Prince George	Virginia	1205.29383961
47089 Jefferson	Tennessee	1205.28771384
51165 Rockingham	Virginia	1205.01206243
16047 Gooding	Idaho	1204.26428007
55133 Waukesha	Wisconsin	1204.25134963
48027 Bell	Texas	1203.73859106
17187 Warren	Illinois	1203.61672147
48363 Palo Pinto	Texas	1201.73160173
40057 Harmon	Oklahoma	1201.20120120
47127 Moore	Tennessee	1201.06067696
5055 Greene	Arkansas	1200.22062879
40113 Osage	Oklahoma	1199.64265963
19081 Hancock	Iowa	1194.92158327

Counties_Cities

48423 Smith	Texas	1194.50441098
26081 Kent	Michigan	1193.35684765
29183 St. Charles	Missouri	1192.43853681
18067 Howard	Indiana	1192.23951631
17119 Madison	Illinois	1191.85815678
37041 Chowan	North Carolina	1190.39133224
29033 Carroll	Missouri	1189.52304701
19181 Warren	Iowa	1186.93199624
51135 Nottoway	Virginia	1186.77042802
13295 Walker	Georgia	1185.70811122
42017 Bucks	Pennsylvania	1184.50481140
17137 Morgan	Illinois	1183.18813280
37103 Jones	North Carolina	1182.94074920
18081 Johnson	Indiana	1182.90926548
51093 Isle of Wight	Virginia	1182.58328147
34015 Gloucester	New Jersey	1182.19129193
12053 Hernando	Florida	1181.46333796
27109 Olmsted	Minnesota	1179.31621416
47027 Clay	Tennessee	1179.21472075
19005 Allamakee	Iowa	1178.42683632
5033 Crawford	Arkansas	1176.54480649
27139 Scott	Minnesota	1176.54243084
48211 Hemphill	Texas	1176.47058824
1019 Cherokee	Alabama	1175.47633682
21109 Jackson	Kentucky	1175.42032436
46095 Mellette	South Dakota	1175.31831538
36111 Ulster	New York	1174.69862653
6101 Sutter	California	1174.50184387
31001 Adams	Nebraska	1174.19313890
51590 Danville	Virginia	1172.19177746
39099 Mahoning	Ohio	1171.82396948
8005 Arapahoe	Colorado	1168.58487596
42075 Lebanon	Pennsylvania	1168.32019474
37183 Wake	North Carolina	1167.62259625

Counties_Cities

37129 New Hanover	North Carolina	1166.72550522
48317 Martin	Texas	1164.60976882
51540 Charlottesville	Virginia	1163.82983145
48079 Cochran	Texas	1163.61071932
18115 Ohio	Indiana	1163.58658453
51570 Colonial Heights	Virginia	1160.76936017
51035 Carroll	Virginia	1160.75043866
18043 Floyd	Indiana	1159.66624240
39035 Cuyahoga	Ohio	1159.13646022
48387 Red River	Texas	1158.11088296
47107 McMinn	Tennessee	1157.92436896
16063 Lincoln	Idaho	1156.71641791
17093 Kendall	Illinois	1156.23656334
47005 Benton	Tennessee	1155.46218487
13223 Paulding	Georgia	1154.56828656
19045 Clinton	Iowa	1154.39184832
37107 Lenoir	North Carolina	1154.06602830
19147 Palo Alto	Iowa	1153.54462986
37139 Pasquotank	North Carolina	1150.38219935
13113 Fayette	Georgia	1150.19522471
18003 Allen	Indiana	1149.32423252
27003 Anoka	Minnesota	1148.62936071
47015 Cannon	Tennessee	1147.83570737
27037 Dakota	Minnesota	1147.32865877
47009 Blount	Tennessee	1147.32506528
26145 Saginaw	Michigan	1146.75052411
42071 Lancaster	Pennsylvania	1145.78599852
16019 Bonneville	Idaho	1145.01857018
19083 Hardin	Iowa	1144.17832582
18015 Carroll	Indiana	1142.74357828
40027 Cleveland	Oklahoma	1141.41066287
47019 Carter	Tennessee	1141.06227041
42079 Luzerne	Pennsylvania	1139.94824427
47179 Washington	Tennessee	1139.90684799

Counties_Cities

48495 Winkler	Texas	1139.89637306
24041 Talbot	Maryland	1138.82276564
47093 Knox	Tennessee	1138.43224319
19113 Linn	Iowa	1136.74090010
19067 Floyd	Iowa	1135.71473891
8113 San Miguel	Colorado	1135.39250397
37057 Davidson	North Carolina	1131.95769863
47123 Monroe	Tennessee	1130.35787475
6051 Mono	California	1129.82456140
38035 Grand Forks	North Dakota	1129.00946729
56007 Carbon	Wyoming	1128.84910828
47135 Perry	Tennessee	1128.47222222
46031 Corson	South Dakota	1128.45138055
37097 Iredell	North Carolina	1128.14190041
54023 Grant	West Virginia	1126.78479271
45073 Oconee	South Carolina	1125.37321050
48107 Crosby	Texas	1124.76206956
5045 Faulkner	Arkansas	1123.34342900
1079 Lawrence	Alabama	1122.67500076
31081 Hamilton	Nebraska	1120.68965517
37125 Moore	North Carolina	1119.75841592
19015 Boone	Iowa	1119.71456768
37141 Pender	North Carolina	1119.65509475
48237 Jack	Texas	1119.52957141
37081 Guilford	North Carolina	1119.41836716
21003 Allen	Kentucky	1117.31843575
18085 Kosciusko	Indiana	1116.65658399
18005 Bartholomew	Indiana	1116.57583411
51700 Newport News	Virginia	1115.73903015
37109 Lincoln	North Carolina	1113.76387728
18047 Franklin	Indiana	1112.77269529
8117 Summit	Colorado	1112.65198181
19189 Winnebago	Iowa	1112.37877924
48437 Swisher	Texas	1112.30233181

Counties_Cities

54045 Logan	West Virginia	1110.19106327
37095 Hyde	North Carolina	1108.98661568
48503 Young	Texas	1108.34026046
47031 Coffee	Tennessee	1107.71992819
17111 McHenry	Illinois	1107.36623781
48015 Austin	Texas	1107.07259328
40041 Delaware	Oklahoma	1106.87290853
28109 Pearl River	Mississippi	1106.75790348
19027 Carroll	Iowa	1106.48010321
48455 Trinity	Texas	1105.83446404
16045 Gem	Idaho	1105.81830555
27103 Nicollet	Minnesota	1104.61718293
18011 Boone	Indiana	1104.49409693
47117 Marshall	Tennessee	1104.41468990
46102 Oglala Lakota	South Dakota	1104.20015375
31073 Gosper	Nebraska	1102.20440882
48203 Harrison	Texas	1101.51964751
20091 Johnson	Kansas	1101.48856591
5095 Monroe	Arkansas	1101.44927536
20081 Haskell	Kansas	1100.82561921
19119 Lyon	Iowa	1100.66886800
40021 Cherokee	Oklahoma	1099.12686184
48187 Guadalupe	Texas	1099.00179603
48397 Rockwall	Texas	1097.78753589
12009 Brevard	Florida	1095.41944445
38013 Burke	North Dakota	1095.23809524
13117 Forsyth	Georgia	1092.92850743
1061 Geneva	Alabama	1090.67416584
2290 Yukon-Koyukuk	Alaska	1088.79294162
31109 Lancaster	Nebraska	1087.71022971
38099 Walsh	North Dakota	1087.46601669
48343 Morris	Texas	1085.98751925
48221 Hood	Texas	1085.28668418
40013 Bryan	Oklahoma	1084.92964909

Counties_Cities

48193 Hamilton	Texas	1084.39415370
18159 Tipton	Indiana	1084.08249603
19141 O'Brien	Iowa	1083.81502890
51770 Roanoke City	Virginia	1082.86629303
18029 Dearborn	Indiana	1081.34280181
42043 Dauphin	Pennsylvania	1080.84894459
48031 Blanco	Texas	1076.73901897
48049 Brown	Texas	1075.83588229
27081 Lincoln	Minnesota	1075.26881720
19163 Scott	Iowa	1075.11989058
35029 Luna	New Mexico	1072.48675041
55027 Dodge	Wisconsin	1072.31891812
19133 Monona	Iowa	1071.55202212
27091 Martin	Minnesota	1071.51882739
38055 McLean	North Dakota	1069.07032806
21067 Fayette	Kentucky	1068.62684539
6111 Ventura	California	1068.19653406
17059 Gallatin	Illinois	1067.61565836
40135 Sequoyah	Oklahoma	1066.07736953
37099 Jackson	North Carolina	1061.69363215
17143 Peoria	Illinois	1061.33838258
8097 Pitkin	Colorado	1058.49582173
13047 Catoosa	Georgia	1057.54968852
13265 Taliaferro	Georgia	1057.21393035
20173 Sedgwick	Kansas	1057.03387999
48287 Lee	Texas	1055.76294914
51077 Grayson	Virginia	1055.59465165
53071 Walla Walla Cou	Washington	1053.80650668
53071 Walla Walla Cou	Washington	1053.80650668
37085 Harnett	North Carolina	1053.54135932
47125 Montgomery	Tennessee	1053.16824472
5125 Saline	Arkansas	1051.71263620
21039 Carlisle	Kentucky	1047.99832320
40133 Seminole	Oklahoma	1045.65058182

Counties_Cities

40091 McIntosh	Oklahoma	1044.66313399
29087 Holt	Missouri	1044.50499546
18065 Henry	Indiana	1044.10515631
26149 St. Joseph	Michigan	1043.52669430
17133 Monroe	Illinois	1042.66783166
51530 Buena Vista	Virginia	1042.16770883
29147 Nodaway	Missouri	1040.17216643
27023 Chippewa	Minnesota	1039.91949010
8121 Washington	Colorado	1038.90812793
55135 Waupaca	Wisconsin	1038.56986387
47079 Henry	Tennessee	1038.38308919
12035 Flagler	Florida	1037.77204708
40127 Pushmataha	Oklahoma	1037.65989802
6073 San Diego	California	1037.21880118
5027 Columbia	Arkansas	1036.66567532
47171 Unicoi	Tennessee	1035.97770396
37039 Cherokee	North Carolina	1035.83130747
37051 Cumberland	North Carolina	1033.31026389
48179 Gray	Texas	1032.19913222
55065 Lafayette	Wisconsin	1032.10321032
31019 Buffalo	Nebraska	1031.94598408
6095 Solano	California	1029.08577954
48013 Atascosa	Texas	1027.62870205
37059 Davie	North Carolina	1027.30910538
20037 Crawford	Kansas	1025.14159768
40117 Pawnee	Oklahoma	1025.01525320
42029 Chester	Pennsylvania	1024.23924329
47073 Hawkins	Tennessee	1024.23491951
47103 Lincoln	Tennessee	1022.95043527
47145 Roane	Tennessee	1019.94730900
29135 Moniteau	Missouri	1017.30661870
18123 Perry	Indiana	1015.60046068
21185 Oldham	Kentucky	1015.49571235
17075 Iroquois	Illinois	1014.34574699

Counties_Cities

19135 Monroe	Iowa	1014.12066752
39123 Ottawa	Ohio	1013.02460203
40047 Garfield	Oklahoma	1012.92006632
48367 Parker	Texas	1012.49539282
17001 Adams	Illinois	1012.31523344
18173 Warrick	Indiana	1011.71544105
48085 Collin	Texas	1011.69382358
40073 Kingfisher	Oklahoma	1011.63378857
37135 Orange	North Carolina	1010.08717566
8065 Lake	Colorado	1009.71370143
47001 Anderson	Tennessee	1009.38782982
48241 Jasper	Texas	1009.14362177
20177 Shawnee	Kansas	1007.32961876
19035 Cherokee	Iowa	1006.97818214
20187 Stanton	Kansas	1006.54252642
21057 Cumberland	Kentucky	1006.15708064
17145 Perry	Illinois	1005.95069425
48357 Ochiltree	Texas	1005.32823967
51650 Hampton	Virginia	1004.37038857
51179 Stafford	Virginia	1004.26780475
46027 Clay	South Dakota	1004.20197992
27147 Steele	Minnesota	1002.63565470
19025 Calhoun	Iowa	1000.10310341
46041 Dewey	South Dakota	999.32249322
31051 Dixon	Nebraska	998.42354178
21171 Monroe	Kentucky	998.32058220
51057 Essex	Virginia	998.25991391
40121 Pittsburg	Oklahoma	995.96599585
51141 Patrick	Virginia	995.86940531
36029 Erie	New York	995.63018705
48493 Wilson	Texas	993.54890092
47035 Cumberland	Tennessee	992.07346706
6013 Contra Costa	California	991.81457380
20145 Pawnee	Kansas	990.55166108

Counties_Cities

18117 Orange	Indiana	990.30222177
48473 Waller	Texas	990.09900990
5021 Clay	Arkansas	990.09900990
1037 Coosa	Alabama	989.26738217
47025 Claiborne	Tennessee	985.64050888
42089 Monroe	Pennsylvania	984.62010418
47121 Meigs	Tennessee	983.26019828
19017 Bremer	Iowa	982.08201387
21193 Perry	Kentucky	981.14364556
48121 Denton	Texas	980.95136102
30057 Madison	Montana	980.83941606
21009 Barren	Kentucky	977.90655560
29031 Cape Girardeau	Missouri	977.74053052
40077 Latimer	Oklahoma	977.42156192
8063 Kit Carson	Colorado	977.24417144
37013 Beaufort	North Carolina	977.08107649
21107 Hopkins	Kentucky	976.30247626
40119 Payne	Oklahoma	975.13408094
13079 Crawford	Georgia	974.18412080
47061 Grundy	Tennessee	974.07462910
21095 Harlan	Kentucky	973.15309175
49011 Davis	Utah	972.95237879
32023 Nye	Nevada	972.52238345
39045 Fairfield	Ohio	971.87094786
48099 Coryell	Texas	971.82119559
6115 Yuba	California	971.28432491
48219 Hockley	Texas	970.40905135
19023 Butler	Iowa	969.80535112
24035 Queen Anne's	Maryland	969.13494259
48389 Reeves	Texas	968.46129341
13125 Glascock	Georgia	968.28046745
18041 Fayette	Indiana	967.58797240
13083 Dade	Georgia	967.58289166
18027 Daviess	Indiana	965.39656681

Counties_Cities

18107 Montgomery	Indiana	964.89855526
18061 Harrison	Indiana	964.06443618
29101 Johnson	Missouri	963.61738612
47057 Grainger	Tennessee	963.49103478
48035 Bosque	Texas	963.03033546
34037 Sussex	New Jersey	960.94432489
18057 Hamilton	Indiana	960.05283472
37019 Brunswick	North Carolina	959.45708770
20147 Phillips	Kansas	959.18751175
36065 Oneida	New York	958.71973238
24013 Carroll	Maryland	957.67355978
30111 Yellowstone	Montana	957.30530733
27133 Rock	Minnesota	956.02294455
17037 DeKalb	Illinois	953.49663444
48109 Culberson	Texas	952.81306715
19195 Worth	Iowa	952.63652221
48165 Gaines	Texas	952.10755466
26021 Berrien	Michigan	951.72601709
29127 Marion	Missouri	951.31505316
40037 Creek	Oklahoma	951.06418636
48181 Grayson	Texas	949.31749147
33011 Hillsborough	New Hampshire	949.31450438
48353 Nolan	Texas	949.08819741
39013 Belmont	Ohio	948.07792015
30101 Toole	Montana	947.86729858
5039 Dallas	Arkansas	946.81147313
27051 Grant	Minnesota	946.68659691
30033 Garfield	Montana	946.37223975
53037 Kittitas	Washington	945.86605861
21051 Clay	Kentucky	945.03854762
6075 San Francisco	California	944.86049553
42103 Pike	Pennsylvania	943.98655534
18059 Hancock	Indiana	943.01318909
48425 Somervell	Texas	942.76841171

Counties_Cities

44003 Kent	Rhode Island	942.26203917
24037 St. Mary's	Maryland	941.73826599
17081 Jefferson	Illinois	941.30089900
38063 Nelson	North Dakota	941.09445800
38043 Kidder	North Dakota	938.77551020
48217 Hill	Texas	937.99856962
39023 Clark	Ohio	936.95434112
21061 Edmonson	Kentucky	936.93987290
51143 Pittsylvania	Virginia	936.84884083
41055 Sherman	Oregon	936.76814988
48161 Freestone	Texas	933.96607431
53063 Spokane	Washington	933.87300804
35041 Roosevelt	New Mexico	933.68190791
21213 Simpson	Kentucky	933.67154191
18153 Sullivan	Indiana	932.81778637
32015 Lander	Nevada	932.73542601
42069 Lackawanna	Pennsylvania	932.66854212
34019 Hunterdon	New Jersey	932.53363696
41047 Marion	Oregon	932.34313918
54061 Monongalia	West Virginia	932.15560985
4025 Yavapai	Arizona	931.06257516
27019 Carver	Minnesota	930.94224102
41027 Hood River	Oregon	930.51050026
6067 Sacramento	California	929.67114976
6081 San Mateo	California	929.12045429
21077 Gallatin	Kentucky	928.44202899
6113 Yolo	California	928.27846539
55131 Washington	Wisconsin	927.82973330
39037 Darke	Ohio	927.45942365
40017 Canadian	Oklahoma	926.98359952
19161 Sac	Iowa	926.02119560
20059 Franklin	Kansas	924.66154266
26049 Genesee	Michigan	923.58660283
20065 Graham	Kansas	922.95345104

Counties_Cities

27163 Washington	Minnesota	922.83594585
36021 Columbia	New York	921.28980573
29053 Cooper	Missouri	920.29767653
27161 Waseca	Minnesota	920.22898721
21117 Kenton	Kentucky	918.99476667
18091 LaPorte	Indiana	918.12339215
51187 Warren	Virginia	917.43119266
34009 Cape May	New Jersey	916.16248920
55105 Rock	Wisconsin	915.83961160
37003 Alexander	North Carolina	915.58910931
42055 Franklin	Pennsylvania	915.16775923
48289 Leon	Texas	914.88129705
47051 Franklin	Tennessee	914.29935545
5023 Cleburne	Arkansas	913.27859003
51830 Williamsburg	Virginia	912.99677766
5073 Lafayette	Arkansas	912.90032924
28045 Hancock	Mississippi	912.66320193
29103 Knox	Missouri	912.08512795
48159 Franklin	Texas	910.27308192
48147 Fannin	Texas	909.70923312
47173 Union	Tennessee	909.18325884
51061 Fauquier	Virginia	908.38344535
18133 Putnam	Indiana	907.91180285
6001 Alameda	California	907.33300015
21103 Henry	Kentucky	906.49447411
51079 Greene	Virginia	905.00025279
9005 Litchfield	Connecticut	903.86558519
47115 Marion	Tennessee	902.88713911
19117 Lucas	Iowa	902.25563910
6079 San Luis Obispo	California	902.08091264
48351 Newton	Texas	902.08060527
29029 Camden	Missouri	899.26879843
46015 Brule	South Dakota	898.83342895
55025 Dane	Wisconsin	898.65846553

Counties_Cities

29187 St. Francois	Missouri	898.15869969
18049 Fulton	Indiana	895.87895680
40097 Mayes	Oklahoma	895.22465760
51680 Lynchburg	Virginia	894.96627134
27079 Le Sueur	Minnesota	894.92524742
48207 Haskell	Texas	894.54670566
29019 Boone	Missouri	894.41959946
37033 Caswell	North Carolina	894.35192528
26053 Gogebic	Michigan	894.27662957
1029 Cleburne	Alabama	894.10822713
6055 Napa	California	893.00443992
41041 Lincoln	Oregon	890.90467320
29099 Jefferson	Missouri	890.58467463
39173 Wood	Ohio	889.08612352
29007 Audrain	Missouri	887.21391277
30031 Gallatin	Montana	886.69598484
39113 Montgomery	Ohio	885.91496644
49045 Tooele	Utah	885.46211395
39157 Tuscarawas	Ohio	885.26297518
16051 Jefferson	Idaho	883.18217331
37149 Polk	North Carolina	883.02362816
47059 Greene	Tennessee	881.49724261
31093 Howard	Nebraska	881.26159555
19097 Jackson	Iowa	879.99176616
21015 Boone	Kentucky	879.62716581
55089 Ozaukee	Wisconsin	879.44630778
26023 Branch	Michigan	877.99734079
17099 LaSalle	Illinois	877.27314265
9007 Middlesex	Connecticut	875.94202186
6097 Sonoma	California	875.50155818
31157 Scotts Bluff	Nebraska	875.26744283
40079 Le Flore	Oklahoma	872.34893958
19157 Poweshiek	Iowa	871.70436922
18111 Newton	Indiana	870.74441510

Counties_Cities

5019 Clark	Arkansas	870.31412901
40049 Garvin	Oklahoma	870.15928949
16081 Teton	Idaho	867.69759450
16009 Benewah	Idaho	867.11467592
39109 Miami	Ohio	867.05202312
13143 Haralson	Georgia	866.82693936
18127 Porter	Indiana	866.18630376
36001 Albany	New York	865.14260038
39003 Allen	Ohio	864.96595658
38027 Eddy	North Dakota	864.67790748
16077 Power	Idaho	862.51287333
20031 Coffey	Kansas	862.38309243
51820 Waynesboro	Virginia	861.76418596
30087 Rosebud	Montana	860.64217147
40101 Muskogee	Oklahoma	860.12697112
55055 Jefferson	Wisconsin	859.87148915
48335 Mitchell	Texas	859.42295887
21121 Knox	Kentucky	859.31510350
16039 Elmore	Idaho	858.43207748
18079 Jennings	Indiana	858.35355474
17141 Ogle	Illinois	858.15839601
38105 Williams	North Dakota	857.14285714
2020 Anchorage	Alaska	856.49212110
51049 Cumberland	Virginia	856.35640738
42007 Beaver	Pennsylvania	855.88374549
39043 Erie	Ohio	853.71574080
24025 Harford	Maryland	853.29742160
18095 Madison	Indiana	853.12516874
18055 Greene	Indiana	852.96506905
5113 Polk	Arkansas	852.91036959
51095 James City	Virginia	852.12770135
46103 Pennington	South Dakota	851.16666219
40051 Grady	Oklahoma	849.66967291
31155 Saunders	Nebraska	849.64558982

Counties_Cities

37173 Swain	North Carolina	849.42084942
54059 Mingo	West Virginia	849.27475300
27063 Jackson	Minnesota	847.54313389
48213 Henderson	Texas	846.91187013
5053 Grant	Arkansas	846.71211788
48485 Wichita	Texas	845.80203538
17019 Champaign	Illinois	845.78275384
39165 Warren	Ohio	845.05950304
25001 Barnstable	Massachusetts	844.84075478
48475 Ward	Texas	844.70989761
21229 Washington	Kentucky	844.09136048
39017 Butler	Ohio	841.57561366
48327 Menard	Texas	841.51472651
48441 Taylor	Texas	841.32519616
29037 Cass	Missouri	841.32095966
51053 Dinwiddie	Virginia	841.24925514
35005 Chaves	New Mexico	840.94668336
38091 Steele	North Dakota	840.77771939
51003 Albemarle	Virginia	839.78733972
38031 Foster	North Dakota	839.55223881
20021 Cherokee	Kansas	839.37047215
48037 Bowie	Texas	838.59887197
19121 Madison	Iowa	836.97458305
17011 Bureau	Illinois	836.54108447
48145 Falls	Texas	836.45803288
21085 Grayson	Kentucky	835.83450477
35039 Rio Arriba	New Mexico	835.76885607
29207 Stoddard	Missouri	835.44477162
19085 Harrison	Iowa	834.86627989
47153 Sequatchie	Tennessee	833.55740791
40029 Coal	Oklahoma	833.33333333
46109 Roberts	South Dakota	832.77495932
31021 Burt	Nebraska	832.30579531
40039 Custer	Oklahoma	830.00413280

Counties_Cities

20189 Stevens	Kansas	827.48695809
19087 Henry	Iowa	827.22878358
18053 Grant	Indiana	825.04246542
29009 Barry	Missouri	824.83419718
21101 Henderson	Kentucky	824.72417802
39155 Trumbull	Ohio	824.15784360
17199 Williamson	Illinois	823.19255548
55063 La Crosse	Wisconsin	822.97217288
31025 Cass	Nebraska	821.89686150
31135 Perkins	Nebraska	819.39228406
31023 Butler	Nebraska	819.06180194
40085 Love	Oklahoma	819.02506414
27009 Benton	Minnesota	818.84326057
40125 Pottawatomie	Oklahoma	818.66839114
21059 Daviess	Kentucky	817.96961545
8105 Rio Grande	Colorado	817.77777778
31039 Cuming	Nebraska	816.55480984
18073 Jasper	Indiana	815.10338628
40103 Noble	Oklahoma	814.95260873
31121 Merrick	Nebraska	814.69028837
19055 Delaware	Iowa	814.34178921
27141 Sherburne	Minnesota	814.27797909
39089 Licking	Ohio	814.13673628
18149 Starke	Indiana	810.98757358
47083 Houston	Tennessee	810.84351930
38019 Cavalier	North Dakota	809.61086446
48151 Fisher	Texas	807.50195363
37021 Buncombe	North Carolina	807.40091778
51036 Charles City	Virginia	806.80017289
24009 Calvert	Maryland	806.49544037
18093 Lawrence	Indiana	805.81588859
31035 Clay	Nebraska	804.63469585
5029 Conway	Arkansas	804.17404624
18103 Miami	Indiana	804.11617511

Counties_Cities

51181 Surry	Virginia	803.21285141
40141 Tillman	Oklahoma	802.93957539
35027 Lincoln	New Mexico	802.82266312
55015 Calumet	Wisconsin	801.45138460
18167 Vigo	Indiana	800.84927272
35043 Sandoval	New Mexico	799.70243630
55111 Sauk	Wisconsin	798.45600710
48499 Wood	Texas	797.71322210
18007 Benton	Indiana	797.41130244
36067 Onondaga	New York	796.86623691
20099 Labette	Kansas	796.43358044
38097 Traill	North Dakota	796.31703372
48467 Van Zandt	Texas	796.15844624
48095 Concho	Texas	795.13564079
53033 King	Washington	794.61284286
48265 Kerr	Texas	793.81738384
51069 Frederick	Virginia	793.39030049
18137 Ripley	Indiana	792.34302142
26109 Menominee	Michigan	791.88965757
5047 Franklin	Arkansas	791.69006176
48045 Briscoe	Texas	791.55672823
26039 Crawford	Michigan	791.30997770
21125 Laurel	Kentucky	791.17836127
35001 Bernalillo	New Mexico	790.48063875
46079 Lake	South Dakota	788.84889331
20155 Reno	Kansas	787.59103012
5085 Lonoke	Arkansas	787.43364514
48007 Aransas	Texas	785.97848016
21207 Russell	Kentucky	785.59003423
19131 Mitchell	Iowa	785.31554546
48497 Wise	Texas	784.71561379
13183 Long	Georgia	784.29308348
29163 Pike	Missouri	783.61435365
47175 Van Buren	Tennessee	780.57241977

Counties_Cities

42003 Allegheny	Pennsylvania	780.00610611
21209 Scott	Kentucky	779.92539844
29113 Lincoln	Missouri	778.35176646
17177 Stephenson	Illinois	777.60150158
29051 Cole	Missouri	777.38423876
38071 Ramsey	North Dakota	775.19379845
17041 Douglas	Illinois	775.19379845
31159 Seward	Nebraska	773.76140432
55043 Grant	Wisconsin	772.00605191
8041 El Paso	Colorado	771.72426932
39075 Holmes	Ohio	770.07199490
40019 Carter	Oklahoma	768.00132843
17139 Moultrie	Illinois	767.81952844
55039 Fond du Lac	Wisconsin	767.46938855
17063 Grundy	Illinois	767.08781292
55083 Oconto	Wisconsin	766.58736453
41065 Wasco	Oregon	765.89322769
39143 Sandusky	Ohio	765.31913808
19051 Davis	Iowa	765.22124875
8085 Montrose	Colorado	765.14900270
20169 Saline	Kansas	764.69182552
8059 Jefferson	Colorado	763.31404798
37049 Craven	North Carolina	762.78762438
47163 Sullivan	Tennessee	762.36141766
29219 Warren	Missouri	760.56581487
16011 Bingham	Idaho	759.14871529
51065 Fluvanna	Virginia	757.94347161
47085 Humphreys	Tennessee	757.32987125
5127 Scott	Arkansas	755.88719837
27085 McLeod	Minnesota	755.44281214
29167 Polk	Missouri	754.63494923
24043 Washington	Maryland	754.01189987
21047 Christian	Kentucky	753.44281509
55139 Winnebago	Wisconsin	753.12828909

Counties_Cities

29023 Butler	Missouri	752.83191444
40007 Beaver	Oklahoma	752.02105659
42037 Columbia	Pennsylvania	751.64996333
21035 Calloway	Kentucky	751.24568800
21215 Spencer	Kentucky	750.23943812
17079 Jasper	Illinois	749.14160857
17167 Sangamon	Illinois	748.40796937
55087 Outagamie	Wisconsin	747.73837163
47137 Pickett	Tennessee	747.73711137
31127 Nemaha	Nebraska	747.34119000
37087 Haywood	North Carolina	747.12365461
6085 Santa Clara	California	744.69567551
18051 Gibson	Indiana	744.35011360
51075 Goochland	Virginia	744.27809327
51033 Caroline	Virginia	744.18302353
18129 Posey	Indiana	743.93108849
42061 Huntingdon	Pennsylvania	743.88947928
36073 Orleans	New York	743.62257461
54083 Randolph	West Virginia	742.46261666
19075 Grundy	Iowa	739.59687906
38025 Dunn	North Dakota	738.68882733
17095 Knox	Illinois	738.34610473
5067 Jackson	Arkansas	737.61227768
35019 Guadalupe	New Mexico	737.15733702
5135 Sharp	Arkansas	737.07244040
29081 Harrison	Missouri	736.86712622
17049 Effingham	Illinois	736.66978485
47101 Lewis	Tennessee	736.38921066
55117 Sheboygan	Wisconsin	736.21119734
19031 Cedar	Iowa	735.49149085
29071 Franklin	Missouri	735.02459728
26157 Tuscola	Michigan	735.01409094
19029 Cass	Iowa	734.72544470
40031 Comanche	Oklahoma	734.08513395

Counties_Cities

25015 Hampshire	Massachusetts	733.78575191
21151 Madison	Kentucky	731.85518794
21155 Marion	Kentucky	731.80787467
48401 Rusk	Texas	730.94582185
18109 Morgan	Indiana	730.21849507
48229 Hudspeth	Texas	729.92700730
46121 Todd	South Dakota	729.35913644
19089 Howard	Iowa	729.29139001
53057 Skagit	Washington	728.51504610
35059 Union	New Mexico	728.50898494
37029 Camden	North Carolina	728.29131653
36063 Niagara	New York	728.02269606
39141 Ross	Ohio	727.92502372
17115 Macon	Illinois	727.71029108
48075 Childress	Texas	726.92360444
55005 Barron	Wisconsin	726.24213976
48307 McCulloch	Texas	726.18004257
29001 Adair	Missouri	726.15336043
23005 Cumberland	Maine	725.58310652
39175 Wyandot	Ohio	724.86893093
21233 Webster	Kentucky	724.58241172
30001 Beaverhead	Montana	723.09655466
27171 Wright	Minnesota	722.41087210
51063 Floyd	Virginia	721.74738841
36093 Schenectady	New York	721.59639524
38077 Richland	North Dakota	720.48771476
40095 Marshall	Oklahoma	719.98095918
20079 Harvey	Kansas	719.08798597
30009 Carbon	Montana	718.68583162
17083 Jersey	Illinois	718.63413741
39077 Huron	Ohio	717.89963079
17195 Whiteside	Illinois	717.29047568
26161 Washtenaw	Michigan	716.24393807
31177 Washington	Nebraska	716.11748198

Counties_Cities

24015 Cecil	Maryland	715.77227549
26115 Monroe	Michigan	713.91062158
16043 Fremont	Idaho	713.85176185
20009 Barton	Kansas	712.34345678
46125 Turner	South Dakota	712.25071225
19175 Union	Iowa	712.03171778
19109 Kossuth	Iowa	711.02763617
29205 Shelby	Missouri	710.74380165
39111 Monroe	Ohio	710.65989848
17171 Scott	Illinois	710.51563134
8014 Broomfield	Colorado	710.29494565
40081 Lincoln	Oklahoma	710.19473081
16015 Boise	Idaho	707.36180246
26121 Muskegon	Michigan	706.84609535
29109 Lawrence	Missouri	706.48348497
6027 Inyo	California	706.06549174
48377 Presidio	Texas	705.23891767
39153 Summit	Ohio	704.53463439
53061 Snohomish	Washington	704.50275555
29067 Douglas	Missouri	702.90884618
19019 Buchanan	Iowa	702.86334261
26027 Cass	Michigan	702.76653825
21073 Franklin	Kentucky	702.54846010
18035 Delaware	Indiana	702.26187572
9013 Tolland	Connecticut	701.69161349
55061 Kewaunee	Wisconsin	701.56502968
48171 Gillespie	Texas	701.38785256
48457 Tyler	Texas	700.58997050
29089 Howard	Missouri	700.40445891
18157 Tippecanoe	Indiana	700.34395591
32510 Carson City	Nevada	700.18406901
39041 Delaware	Ohio	700.10643180
21113 Jessamine	Kentucky	699.18397626
5137 Stone	Arkansas	698.40250462

Counties_Cities

36055 Monroe	New York	698.07158230
38029 Emmons	North Dakota	698.02731411
27043 Faribault	Minnesota	697.77583951
19043 Clayton	Iowa	694.91911597
17107 Logan	Illinois	694.90060501
47013 Campbell	Tennessee	694.74269257
20161 Riley	Kansas	694.67999946
40061 Haskell	Oklahoma	694.66371961
18147 Spencer	Indiana	693.65868057
48483 Wheeler	Texas	693.50799461
53053 Pierce	Washington	693.03342649
37143 Perquimans	North Carolina	692.89226643
19057 Des Moines	Iowa	692.42168736
20045 Douglas	Kansas	690.89890971
18131 Pulaski	Indiana	689.71048200
21239 Woodford	Kentucky	689.70715713
38053 McKenzie	North Dakota	689.55399061
16085 Valley	Idaho	688.34344715
46135 Yankton	South Dakota	686.51886834
20157 Republic	Kansas	686.10634648
40107 Okfuskee	Oklahoma	686.06381220
55113 Sawyer	Wisconsin	685.30535509
51009 Amherst	Virginia	685.27758479
26017 Bay	Michigan	685.12263888
37043 Clay	North Carolina	682.28745848
46043 Douglas	South Dakota	681.43100511
42119 Union	Pennsylvania	681.03159540
47049 Fentress	Tennessee	680.68287863
21093 Hardin	Kentucky	679.61868861
17085 Jo Daviess	Illinois	678.64831976
55041 Forest	Wisconsin	678.45623401
38033 Golden Valley	North Dakota	678.34934992
46097 Miner	South Dakota	677.81292363
54069 Ohio	West Virginia	677.76314214

Counties_Cities

2261 Valdez-Cordova	Alaska	676.56045395
31185 York	Nebraska	675.28318327
27071 Koochiching	Minnesota	675.24115756
26159 Van Buren	Michigan	674.63683597
48067 Cass	Texas	673.99316046
29017 Bollinger	Missouri	673.84337250
20143 Ottawa	Kansas	672.18200620
31139 Pierce	Nebraska	672.08064968
39137 Putnam	Ohio	671.99526347
47129 Morgan	Tennessee	671.94958061
17135 Montgomery	Illinois	671.30519912
19011 Benton	Iowa	670.77451057
51023 Botetourt	Virginia	670.13252397
19145 Page	Iowa	668.89632107
18021 Clay	Indiana	668.70462361
42107 Schuylkill	Pennsylvania	668.69857180
19123 Mahaska	Iowa	668.18181818
18161 Union	Indiana	667.89825210
21037 Campbell	Kentucky	667.72586740
6061 Placer	California	667.68578834
38083 Sheridan	North Dakota	667.16085990
51133 Northumberland	Virginia	666.83131637
29105 Laclede	Missouri	666.42399126
37169 Stokes	North Carolina	666.41740163
19105 Jones	Iowa	665.25260316
29077 Greene	Missouri	664.55880489
48393 Roberts	Texas	664.45182724
26139 Ottawa	Michigan	664.38549505
27107 Norman	Minnesota	664.09266409
41051 Multnomah	Oregon	663.52170271
51775 Salem	Virginia	662.94895293
29095 Jackson	Missouri	662.56656009
55097 Portage	Wisconsin	662.51303882
26077 Kalamazoo	Michigan	662.21165100

Counties_Cities

44001 Bristol	Rhode Island	661.88410861
20193 Thomas	Kansas	661.39281546
17003 Alexander	Illinois	660.06600660
18177 Wayne	Indiana	659.73064790
21169 Metcalfe	Kentucky	658.02592223
27039 Dodge	Minnesota	657.95792911
19071 Fremont	Iowa	657.80065780
19129 Mills	Iowa	657.23959371
39011 Auglaize	Ohio	657.14784735
40035 Craig	Oklahoma	657.06696491
48359 Oldham	Texas	656.96855936
8013 Boulder	Colorado	656.59136771
48295 Lipscomb	Texas	655.73770492
51085 Hanover	Virginia	655.54509087
21097 Harrison	Kentucky	655.02183406
37157 Rockingham	North Carolina	654.97849818
47151 Scott	Tennessee	653.38717728
51007 Amelia	Virginia	653.19296089
48097 Cooke	Texas	653.12761867
20197 Wabaunsee	Kansas	652.26844470
48459 Upshur	Texas	651.96316045
46061 Hanson	South Dakota	651.65876777
48407 San Jacinto	Texas	651.13687803
9015 Windham	Connecticut	651.13179010
20043 Doniphan	Kansas	650.87216871
18151 Steuben	Indiana	650.55224657
51011 Appomattox	Virginia	650.21147655
27125 Red Lake	Minnesota	650.16254064
35015 Eddy	New Mexico	649.39550950
46087 McCook	South Dakota	649.11648035
18179 Wells	Indiana	648.79812806
21135 Lewis	Kentucky	648.71388700
42133 York	Pennsylvania	648.48875574
56037 Sweetwater	Wyoming	645.74574342

Counties_Cities

51137 Orange	Virginia	644.03449405
17055 Franklin	Illinois	643.39422754
8057 Jackson	Colorado	643.31665475
51195 Wise	Virginia	641.90255709
37009 Ashe	North Carolina	641.85325907
16059 Lemhi	Idaho	640.62303731
30035 Glacier	Montana	640.13966684
19137 Montgomery	Iowa	639.80805758
55035 Eau Claire	Wisconsin	639.02653682
17035 Cumberland	Illinois	638.41598816
51790 Staunton	Virginia	637.99053046
17073 Henry	Illinois	637.60440008
51105 Lee	Virginia	637.18618580
17193 White	Illinois	636.66300768
51099 King George	Virginia	635.93603010
40005 Atoka	Oklahoma	635.93004769
51157 Rappahannock	Virginia	634.30777716
17087 Johnson	Illinois	634.23249839
39135 Preble	Ohio	631.75354294
42097 Northumberland	Pennsylvania	631.29233776
26025 Calhoun	Michigan	631.28778246
55091 Pepin	Wisconsin	631.08794073
18139 Rush	Indiana	630.13863050
54003 Berkeley	West Virginia	630.10681079
8125 Yuma	Colorado	628.74251497
29131 Miller	Missouri	627.56551942
36039 Greene	New York	627.48731339
48233 Hutchinson	Texas	627.41768091
8023 Costilla	Colorado	626.95924765
39093 Lorain	Ohio	625.92701504
21145 McCracken	Kentucky	625.89906039
19125 Marion	Iowa	625.61738558
37145 Person	North Carolina	625.20565976
27167 Wilkin	Minnesota	623.60089543

Counties_Cities

2122 Kenai Peninsula	Alaska	623.57986093
48403 Sabine	Texas	623.28831807
17015 Carroll	Illinois	621.85578535
38093 Stutsman	North Dakota	621.50403978
27151 Swift	Minnesota	620.65275548
51101 King William	Virginia	619.87130291
32013 Humboldt	Nevada	619.56392232
19095 Iowa	Iowa	619.54030110
42093 Montour	Pennsylvania	619.51754386
47161 Stewart	Tennessee	619.42334636
29011 Barton	Missouri	618.74894050
26059 Hillsdale	Michigan	618.59275613
21217 Taylor	Kentucky	618.41950761
30047 Lake	Montana	618.18181818
42025 Carbon	Pennsylvania	618.12010525
6045 Mendocino	California	617.53761158
29209 Stone	Missouri	617.34227850
48281 Lampasas	Texas	617.08040887
37011 Avery	North Carolina	616.96658098
21091 Hancock	Kentucky	616.57912765
40105 Nowata	Oklahoma	616.55901351
17023 Clark	Illinois	615.54244678
38079 Rolette	North Dakota	615.34158450
37189 Watauga	North Carolina	614.88962374
54071 Pendleton	West Virginia	614.54909247
5009 Boone	Arkansas	613.66061900
29015 Benton	Missouri	612.09669053
36007 Broome	New York	611.50272098
20005 Atchison	Kansas	611.37528562
37133 Onslow	North Carolina	611.07935432
29107 Lafayette	Missouri	610.46689981
39055 Geauga	Ohio	610.43698355
48487 Wilbarger	Texas	608.42433697
51127 New Kent	Virginia	607.38689652

Counties_Cities

35061 Valencia	New Mexico	606.88500575
54039 Kanawha	West Virginia	606.80284172
51520 Bristol	Virginia	606.72248514
38103 Wells	North Dakota	606.52009098
55109 St. Croix	Wisconsin	606.50656677
53039 Klickitat	Washington	606.14285068
17185 Wabash	Illinois	606.11308338
35037 Quay	New Mexico	605.84030050
27143 Sibley	Minnesota	605.53633218
20083 Hodgeman	Kansas	605.06050605
40071 Kay	Oklahoma	604.60587396
46029 Codington	South Dakota	603.24825986
39007 Ashtabula	Ohio	603.12022402
51199 York	Virginia	602.83583409
4011 Greenlee	Arizona	601.07560898
20125 Montgomery	Kansas	600.87173101
39065 Hardin	Ohio	600.38119441
24039 Somerset	Maryland	599.80525803
19177 Van Buren	Iowa	598.29059829
21187 Owen	Kentucky	597.42647059
51097 King and Queen	Virginia	596.42147117
21199 Pulaski	Kentucky	595.76311839
55045 Green	Wisconsin	595.73776707
36053 Madison	New York	594.67476517
39087 Lawrence	Ohio	592.99101326
6007 Butte	California	592.41706161
20113 McPherson	Kansas	592.21361741
48235 Irion	Texas	591.32720105
48223 Hopkins	Texas	589.51371910
37055 Dare	North Carolina	589.02495822
18125 Pike	Indiana	588.23529412
18169 Wabash	Indiana	588.23529412
51021 Bland	Virginia	587.95487049
40099 Murray	Oklahoma	587.68723572

Counties_Cities

18033 DeKalb	Indiana	587.60930921
27007 Beltrami	Minnesota	587.01731167
51167 Russell	Virginia	586.95977269
2188 Northwest Arctic	Alaska	586.62495111
31091 Hooker	Nebraska	586.51026393
17165 Saline	Illinois	585.62703924
54035 Jackson	West Virginia	585.24350310
48417 Shackelford	Texas	584.07623732
37137 Pamlico	North Carolina	584.05682715
16005 Bannock	Idaho	581.83570888
21099 Hart	Kentucky	581.82587538
55093 Pierce	Wisconsin	580.42533192
18175 Washington	Indiana	579.75163726
51720 Norton	Virginia	579.63709677
51111 Lunenburg	Virginia	579.18252524
25011 Franklin	Massachusetts	579.17506306
17103 Lee	Illinois	578.55827952
8119 Teller	Colorado	578.08077184
37075 Graham	North Carolina	577.55775578
55019 Clark	Wisconsin	576.21942436
26087 Lapeer	Michigan	574.81710365
29003 Andrew	Missouri	573.63548589
29221 Washington	Missouri	573.30714028
51145 Powhatan	Virginia	572.13333790
51113 Madison	Virginia	571.64347499
21021 Boyle	Kentucky	571.42857143
18077 Jefferson	Indiana	571.28663686
55057 Juneau	Wisconsin	571.06360597
39063 Hancock	Ohio	570.26208350
31111 Lincoln	Nebraska	568.42404434
19037 Chickasaw	Iowa	568.37178201
51109 Louisa	Virginia	568.27451194
29173 Ralls	Missouri	567.95926361
8099 Prowers	Colorado	567.24761592

Counties_Cities

46065 Hughes	South Dakota	566.57223796
19001 Adair	Iowa	566.33158714
36035 Fulton	New York	565.39344293
26063 Huron	Michigan	564.71796188
19191 Winneshiek	Iowa	564.18193619
42067 Juniata	Pennsylvania	562.66191710
20035 Cowley	Kansas	562.21250497
40123 Pontotoc	Oklahoma	562.13559233
9011 New London	Connecticut	561.87777378
41067 Washington	Oregon	561.82501108
18009 Blackford	Indiana	561.60938810
51173 Smyth	Virginia	561.17091100
48197 Hardeman	Texas	560.93829679
20051 Ellis	Kansas	560.78021595
26065 Ingham	Michigan	560.57526432
18155 Switzerland	Indiana	559.85816926
17061 Greene	Illinois	559.64428090
20011 Bourbon	Kansas	559.61236607
39103 Medina	Ohio	559.32033090
33015 Rockingham	New Hampshire	559.22840065
39009 Athens	Ohio	559.11756662
55078 Menominee	Wisconsin	558.17947617
48271 Kinney	Texas	557.47279002
51169 Scott	Virginia	557.25828922
21179 Nelson	Kentucky	556.14926610
18135 Randolph	Indiana	555.30964549
40067 Jefferson	Oklahoma	555.28335783
51161 Roanoke	Virginia	554.88822510
26037 Clinton	Michigan	554.63117027
21197 Powell	Kentucky	554.57321974
39031 Coshocton	Ohio	554.20568402
46039 Deuel	South Dakota	553.37791100
54099 Wayne	West Virginia	553.27458442
31167 Stanton	Nebraska	552.76381910

Counties_Cities

21029 Bullitt	Kentucky	552.61567307
55023 Crawford	Wisconsin	552.45227426
20013 Brown	Kansas	552.19837466
29181 Ripley	Missouri	552.19759719
18119 Owen	Indiana	551.69105301
55081 Monroe	Wisconsin	551.56239821
26137 Otsego	Michigan	551.38860734
48227 Howard	Texas	551.30420472
27173 Yellow Medicine	Minnesota	551.30168453
21203 Rockcastle	Kentucky	549.25373134
27169 Winona	Minnesota	548.94244958
26123 Newaygo	Michigan	548.14693610
18101 Martin	Indiana	548.10609768
37031 Carteret	North Carolina	548.01219723
29111 Lewis	Missouri	547.94520548
18105 Monroe	Indiana	547.24776575
17179 Tazewell	Illinois	547.12532495
54005 Boone	West Virginia	546.67213339
42041 Cumberland	Pennsylvania	546.09164635
19009 Audubon	Iowa	544.86015256
31137 Phelps	Nebraska	544.68652735
42115 Susquehanna	Pennsylvania	544.48249526
39151 Stark	Ohio	544.44067669
31041 Custer	Nebraska	544.28044280
39117 Morrow	Ohio	543.97357029
26069 Iosco	Michigan	542.24313225
55115 Shawano	Wisconsin	541.71977645
17117 Macoupin	Illinois	540.68368901
23001 Androscoggin	Maine	538.63798884
46033 Custer	South Dakota	538.62021545
39139 Richland	Ohio	538.40246410
29203 Shannon	Missouri	537.30614239
54037 Jefferson	West Virginia	536.86786010
8035 Douglas	Colorado	536.79370784

Counties_Cities

17189 Washington	Illinois	535.90568060
31169 Thayer	Nebraska	535.82059933
46111 Sanborn	South Dakota	535.19967065
56023 Lincoln	Wyoming	535.14459195
38073 Ransom	North Dakota	534.65724652
19065 Fayette	Iowa	534.07934893
20061 Geary	Kansas	533.84058416
37121 Mitchell	North Carolina	533.33333333
6005 Amador	California	533.22499556
42001 Adams	Pennsylvania	533.01689508
30039 Granite	Montana	532.85968028
17067 Hancock	Illinois	532.39184039
5105 Perry	Arkansas	531.29829985
18083 Knox	Indiana	531.23729503
51019 Bedford	Virginia	530.81387227
31143 Polk	Nebraska	530.50397878
6087 Santa Cruz	California	530.16353394
21079 Garrard	Kentucky	529.61275626
46117 Stanley	South Dakota	529.45069490
51191 Washington	Virginia	529.39230175
27113 Pennington	Minnesota	528.98857385
39021 Champaign	Ohio	528.97765392
29169 Pulaski	Missouri	528.70381051
39149 Shelby	Ohio	528.51296605
26147 St. Clair	Michigan	528.43972210
56021 Laramie	Wyoming	528.41092790
48333 Mills	Texas	528.34789677
25003 Berkshire	Massachusetts	527.90705037
55137 Waushara	Wisconsin	527.55224004
30017 Custer	Montana	526.49749698
55077 Marquette	Wisconsin	524.81534275
31059 Fillmore	Nebraska	524.69694228
54043 Lincoln	West Virginia	524.29729599
38087 Slope	North Dakota	524.24639581

Counties_Cities

17109 McDonough	Illinois	524.11951260
21225 Union	Kentucky	523.95725612
40093 Major	Oklahoma	523.28623757
21119 Knott	Kentucky	522.27951871
55141 Wood	Wisconsin	521.52487852
21049 Clark	Kentucky	521.39369362
39169 Wayne	Ohio	520.83782455
29043 Christian	Missouri	520.79141901
55031 Douglas	Wisconsin	520.73690057
29177 Ray	Missouri	520.03670847
17131 Mercer	Illinois	519.19748734
26155 Shiawassee	Michigan	519.12247771
55073 Marathon	Wisconsin	519.09501728
18013 Brown	Indiana	518.57686753
51678 Lexington	Virginia	518.49775785
5145 White	Arkansas	518.24659901
29223 Wayne	Missouri	518.21368694
16003 Adams	Idaho	517.64705882
40083 Logan	Oklahoma	515.95440993
21087 Green	Kentucky	515.88379039
39085 Lake	Ohio	514.93618609
20033 Comanche	Kansas	514.87414188
48433 Stonewall	Texas	513.95007342
55071 Manitowoc	Wisconsin	513.44310393
20107 Linn	Kansas	512.82051282
19101 Jefferson	Iowa	511.39763887
31101 Keith	Nebraska	511.15820970
40025 Cimarron	Oklahoma	510.91500232
31107 Knox	Nebraska	510.74949519
27119 Polk	Minnesota	510.64099718
46035 Davison	South Dakota	510.35876705
51043 Clarke	Virginia	509.53659712
21081 Grant	Kentucky	509.53385614
46037 Day	South Dakota	508.62851953

Counties_Cities

39025 Clermont	Ohio	507.62656595
55021 Columbia	Wisconsin	507.33986541
27087 Mahanomen	Minnesota	507.33828592
46057 Hamlin	South Dakota	507.28195058
39159 Union	Ohio	506.61364226
56017 Hot Springs	Wyoming	504.93962678
55085 Oneida	Wisconsin	504.65181844
17129 Menard	Illinois	504.55729167
40137 Stephens	Oklahoma	503.87148966
19159 Ringgold	Iowa	503.22061192
40069 Johnston	Oklahoma	502.32897982
48133 Eastland	Texas	502.12858858
46101 Moody	South Dakota	501.59598723
17173 Shelby	Illinois	501.35688331
27011 Big Stone	Minnesota	501.10242534
20087 Jefferson	Kansas	500.65876153
26131 Ontonagon	Michigan	500.43140638
2090 Fairbanks North	Alaska	500.14650756
21173 Montgomery	Kentucky	499.94681417
5103 Ouachita	Arkansas	499.87291367
17121 Marion	Illinois	499.73418394
39127 Perry	Ohio	499.54208642
54075 Pocahontas	West Virginia	499.16805324
18183 Whitley	Indiana	498.91412807
36083 Rensselaer	New York	498.61391603
51083 Halifax	Virginia	498.24150059
56029 Park	Wyoming	497.88569090
42073 Lawrence	Pennsylvania	497.77220830
6103 Tehama	California	497.52800551
8107 Routt	Colorado	497.41576963
19093 Ida	Iowa	497.00336208
21157 Marshall	Kentucky	496.93821936
31061 Franklin	Nebraska	496.19583196
16065 Madison	Idaho	496.13270914

Counties_Cities

36037 Genesee	New York	495.55737163
48191 Hall	Texas	495.37648613
20015 Butler	Kansas	494.27095035
31163 Sherman	Nebraska	493.74588545
20115 Marion	Kansas	493.72384937
29049 Clinton	Missouri	493.40498290
17005 Bond	Illinois	493.08478653
5097 Montgomery	Arkansas	493.05244285
20089 Jewell	Kansas	492.78423090
37073 Gates	North Carolina	492.52570639
18025 Crawford	Indiana	492.51752226
20131 Nemaha	Kansas	492.36829148
54011 Cabell	West Virginia	492.36248176
44009 Washington	Rhode Island	492.15796606
18075 Jay	Indiana	491.23482951
21137 Lincoln	Kentucky	490.99172212
44005 Newport	Rhode Island	490.65930072
21017 Bourbon	Kentucky	490.48751486
19111 Lee	Iowa	490.38320364
46045 Edmunds	South Dakota	490.32258065
20149 Pottawatomie	Kansas	490.17588664
17203 Woodford	Illinois	488.78142631
41071 Yamhill	Oregon	488.77591073
26005 Allegan	Michigan	487.52631534
53059 Skamania	Washington	486.41395505
48345 Motley	Texas	486.22366288
51037 Charlotte	Virginia	485.84352488
32019 Lyon	Nevada	485.59346330
39133 Portage	Ohio	485.49350323
36113 Warren	New York	485.48976893
15003 Honolulu	Hawaii	485.06244388
8069 Larimer	Colorado	484.99649091
40011 Blaine	Oklahoma	484.97627833
26091 Lenawee	Michigan	484.39948711

Counties_Cities

27155 Traverse	Minnesota	483.67593712
24001 Allegany	Maryland	483.26875660
27005 Becker	Minnesota	482.96529051
51119 Middlesex	Virginia	482.86749002
26093 Livingston	Michigan	482.67999833
16029 Caribou	Idaho	481.58640227
42051 Fayette	Pennsylvania	481.44371785
29141 Morgan	Missouri	481.38324000
20029 Cloud	Kansas	481.15477145
17021 Christian	Illinois	480.69563087
54091 Taylor	West Virginia	480.37006286
29055 Crawford	Missouri	480.02671453
39057 Greene	Ohio	479.77618381
8017 Cheyenne	Colorado	479.74413646
51073 Gloucester	Virginia	479.26316635
8115 Sedgwick	Colorado	477.63786366
21149 McLean	Kentucky	475.57284911
39069 Henry	Ohio	472.56885476
27129 Renville	Minnesota	472.21461812
51125 Nelson	Virginia	471.82528984
54057 Mineral	West Virginia	471.41796585
37175 Transylvania	North Carolina	470.55385065
21053 Clinton	Kentucky	470.31158142
29047 Clay	Missouri	470.03429870
26075 Jackson	Michigan	469.07563766
21235 Whitley	Kentucky	469.06903593
21123 Larue	Kentucky	468.30222968
19073 Greene	Iowa	467.65393609
39047 Fayette	Ohio	467.45273146
35049 Santa Fe	New Mexico	467.15892733
27157 Wabasha	Minnesota	466.62046662
19003 Adams	Iowa	466.39231824
19007 Appanoose	Iowa	466.35040605
29059 Dallas	Missouri	465.33826512

Counties_Cities

20191 Sumner	Kansas	465.29831275
31067 Gage	Nebraska	465.26776160
16069 Nez Perce	Idaho	465.25440507
40009 Beckham	Oklahoma	465.24482933
18045 Fountain	Indiana	464.80337594
17125 Mason	Illinois	464.43051972
53015 Cowlitz	Washington	464.27555580
42129 Westmoreland	Pennsylvania	464.04704929
21007 Ballard	Kentucky	463.71725780
50007 Chittenden	Vermont	463.62686241
27049 Goodhue	Minnesota	463.33211215
21195 Pike	Kentucky	462.31293449
55001 Adams	Wisconsin	461.96186357
46051 Grant	South Dakota	461.73219533
2110 Juneau	Alaska	460.87254383
17069 Hardin	Illinois	460.35805627
51031 Campbell	Virginia	460.22592909
36043 Herkimer	New York	459.30166739
17191 Wayne	Illinois	459.22116091
36017 Chenango	New York	458.59979805
26007 Alpena	Michigan	458.39210155
30083 Richland	Montana	458.16915605
54031 Hardy	West Virginia	457.35027223
53073 Whatcom	Washington	455.94523340
29121 Macon	Missouri	455.35537517
20123 Mitchell	Kansas	455.28455285
46025 Clark	South Dakota	454.66702327
39147 Seneca	Ohio	454.65248972
51103 Lancaster	Virginia	454.41899286
17065 Hamilton	Illinois	453.26473110
17113 McLean	Illinois	452.47297892
17053 Ford	Illinois	452.35223160
29085 Hickory	Missouri	452.20317594
29151 Osage	Missouri	452.09275193

Counties_Cities

8101 Pueblo	Colorado	451.86206567
27115 Pine	Minnesota	451.10741783
39039 Defiance	Ohio	450.67470195
29027 Callaway	Missouri	449.99888614
48077 Clay	Texas	449.50267789
21023 Bracken	Kentucky	449.08362665
5065 Izard	Arkansas	448.76039138
21033 Caldwell	Kentucky	448.28942194
35053 Socorro	New Mexico	448.16253361
42049 Erie	Pennsylvania	447.32615112
8083 Montezuma	Colorado	447.28190229
42085 Mercer	Pennsylvania	447.22315080
37199 Yancey	North Carolina	446.85248282
48411 San Saba	Texas	445.98612488
32005 Douglas	Nevada	445.66406008
20121 Miami	Kansas	445.36817102
48379 Rains	Texas	444.11547002
39073 Hocking	Ohio	443.89642417
21069 Fleming	Kentucky	443.45898004
8095 Phillips	Colorado	443.30377975
46011 Brookings	South Dakota	442.77929155
39027 Clinton	Ohio	442.25693701
51197 Wythe	Virginia	441.67767963
29091 Howell	Missouri	441.66084440
29227 Worth	Missouri	441.17647059
27017 Carlton	Minnesota	440.88511873
39033 Crawford	Ohio	440.43321300
18165 Vermillion	Indiana	439.30486466
48087 Collingsworth	Texas	438.89264011
42125 Washington	Pennsylvania	438.87993981
48337 Montague	Texas	438.86507451
48019 Bandera	Texas	438.13529618
31131 Otoe	Nebraska	437.91054113
38003 Barnes	North Dakota	436.34983874

Counties_Cities

29083 Henry	Missouri	435.93979442
20077 Harper	Kansas	435.88812205
48461 Upton	Texas	435.84854263
55017 Chippewa	Wisconsin	435.01987994
21165 Menifee	Kentucky	434.04123392
6017 El Dorado	California	433.71547845
26111 Midland	Michigan	432.64550710
27121 Pope	Minnesota	432.54933766
48173 Glasscock	Texas	432.27665706
39019 Carroll	Ohio	432.03722167
26045 Eaton	Michigan	431.59179065
26067 Ionia	Michigan	431.39697866
41053 Polk	Oregon	430.57934627
20159 Rice	Kansas	430.17521771
21019 Boyd	Kentucky	429.72057578
8029 Delta	Colorado	429.68371402
16017 Bonner	Idaho	429.27091019
29117 Livingston	Missouri	429.15621286
21153 Magoffin	Kentucky	428.73321469
55029 Door	Wisconsin	427.38138356
5129 Searcy	Arkansas	427.24302589
29137 Monroe	Missouri	427.05447830
17147 Piatt	Illinois	426.93339839
21027 Breckinridge	Kentucky	426.72160094
36115 Washington	New York	426.49149468
51610 Falls Church	Virginia	426.48253452
48299 Llano	Texas	425.02078906
42063 Indiana	Pennsylvania	424.84704323
31077 Greeley	Nebraska	424.44821732
29045 Clark	Missouri	423.85267466
20137 Norton	Kansas	423.57274401
8089 Otero	Colorado	423.17708333
48011 Armstrong	Texas	422.83298097
21167 Mercer	Kentucky	422.52227427

Counties_Cities

6033 Lake	California	422.47833245
17047 Edwards	Illinois	422.40300375
8039 Elbert	Colorado	422.34228750
54051 Marshall	West Virginia	422.28357967
17105 Livingston	Illinois	422.24770001
31165 Sioux	Nebraska	421.22999158
38075 Renville	North Dakota	421.22999158
20047 Edwards	Kansas	421.20042120
55049 Iowa	Wisconsin	420.68066131
19107 Keokuk	Iowa	420.53789731
46067 Hutchinson	South Dakota	420.05420054
51600 Fairfax City	Virginia	419.14218279
8009 Baca	Colorado	418.41004184
27035 Crow Wing	Minnesota	417.63627117
21089 Greenup	Kentucky	416.80843824
46115 Spink	South Dakota	415.70438799
51015 Augusta	Virginia	414.80578343
31179 Wayne	Nebraska	414.76124641
31105 Kimball	Nebraska	414.59369818
8067 La Plata	Colorado	413.78085598
20133 Neosho	Kansas	413.76716193
48263 Kent	Texas	413.22314050
38049 McHenry	North Dakota	412.65474553
17101 Lawrence	Illinois	412.30574056
29129 Mercer	Missouri	411.97473222
38057 Mercer	North Dakota	411.27373896
21223 Trimble	Kentucky	411.03934234
54055 Mercer	West Virginia	410.95195414
39091 Logan	Ohio	410.07099078
21221 Trigg	Kentucky	409.75209998
54081 Raleigh	West Virginia	409.40555391
31015 Boyd	Nebraska	409.20716113
38101 Ward	North Dakota	408.89230043
26057 Gratiot	Michigan	408.87706594

Counties_Cities

41005 Clackamas	Oregon	408.33984258
56035 Sublette	Wyoming	407.62254153
19185 Wayne	Iowa	406.18653335
41037 Lake	Oregon	406.14291154
21005 Anderson	Kentucky	405.94802100
39071 Highland	Ohio	404.10608946
35057 Torrance	New Mexico	404.07927651
36107 Tioga	New York	403.62438221
30105 Valley	Montana	403.38846309
53045 Mason	Washington	403.01036530
29186 Ste. Genevieve	Missouri	402.50447227
51005 Alleghany	Virginia	402.41448692
53011 Clark	Washington	402.19401192
29225 Webster	Missouri	401.44212330
21139 Livingston	Kentucky	400.34624540
29165 Platte	Missouri	400.05826091
39125 Paulding	Ohio	399.78678038
21143 Lyon	Kentucky	399.55050568
5049 Fulton	Arkansas	399.38055261
30029 Flathead	Montana	398.60537089
29229 Wright	Missouri	397.21406029
54079 Putnam	West Virginia	396.95141315
51027 Buchanan	Virginia	395.83431507
29025 Caldwell	Missouri	395.25691700
27025 Chisago	Minnesota	395.19330496
54019 Fayette	West Virginia	395.18341160
48259 Kendall	Texas	394.38224403
27015 Brown	Minnesota	394.24953208
30053 Lincoln	Montana	394.05880570
38045 LaMoure	North Dakota	393.89463319
51735 Poquoson	Virginia	393.76538146
20003 Anderson	Kansas	393.50088855
48083 Coleman	Texas	392.99749911
40053 Grant	Oklahoma	392.97272307

Counties_Cities

38069 Pierce	North Dakota	392.06076942
54029 Hancock	West Virginia	391.83336770
21231 Wayne	Kentucky	390.85401603
42081 Lycoming	Pennsylvania	390.62500000
39051 Fulton	Ohio	390.29236446
29139 Montgomery	Missouri	390.15085833
18001 Adams	Indiana	390.05500056
27093 Meeker	Minnesota	388.92009853
21043 Carter	Kentucky	388.83128425
38067 Pembina	North Dakota	388.65697423
27041 Douglas	Minnesota	387.20893478
29005 Atchison	Missouri	386.77238445
39171 Williams	Ohio	385.82762743
5147 Woodruff	Arkansas	385.20801233
42019 Butler	Pennsylvania	384.80371285
20101 Lane	Kansas	384.61538462
54077 Preston	West Virginia	384.17210910
55067 Langlade	Wisconsin	384.05646668
29199 Scotland	Missouri	382.60169150
55119 Taylor	Wisconsin	382.12815991
6009 Calaveras	California	381.56221218
21055 Crittenden	Kentucky	381.37969714
54027 Hampshire	West Virginia	381.20529404
6015 Del Norte	California	380.91131235
19053 Decatur	Iowa	380.22813688
36057 Montgomery	New York	380.14356486
39081 Jefferson	Ohio	380.12985236
29035 Carter	Missouri	379.91410638
20073 Greenwood	Kansas	379.85136251
27111 Otter Tail	Minnesota	379.17431817
20163 Rooks	Kansas	379.01456214
16041 Franklin	Idaho	378.84307154
39015 Brown	Ohio	378.42300812
18121 Parke	Indiana	378.09416908

Counties_Cities

40075 Kiowa	Oklahoma	378.05017757
18069 Huntington	Indiana	378.03532009
20207 Woodson	Kansas	377.00282752
30067 Park	Montana	376.43403442
48009 Archer	Texas	375.59754154
21115 Johnson	Kentucky	375.23452158
51045 Craig	Virginia	375.19747235
20129 Morton	Kansas	374.95313086
21131 Leslie	Kentucky	374.64261067
46093 Meade	South Dakota	374.63773238
6057 Nevada	California	374.13737763
42005 Armstrong	Pennsylvania	373.87187227
17051 Fayette	Illinois	373.55248412
20151 Pratt	Kansas	373.21390488
46009 Bon Homme	South Dakota	372.49283668
48059 Callahan	Texas	371.58782335
21159 Martin	Kentucky	370.92643292
51750 Radford	Virginia	370.79448171
27059 Isanti	Minnesota	370.31476755
55037 Florence	Wisconsin	370.28465633
31097 Johnson	Nebraska	370.08180756
8053 Hinsdale	Colorado	369.91368681
27135 Roseau	Minnesota	369.63696370
20095 Kingman	Kansas	369.35704514
46059 Hand	South Dakota	367.87247088
38047 Logan	North Dakota	367.84025223
26105 Mason	Michigan	367.69759450
54047 McDowell	West Virginia	367.66723372
53051 Pend Oreille	Washington	367.59300103
54033 Harrison	West Virginia	367.11371643
48267 Kimble	Texas	366.80421825
6043 Mariposa	California	366.32133249
46123 Tripp	South Dakota	365.09675064
16057 Latah	Idaho	363.78133254

Counties_Cities

40033 Cotton	Oklahoma	363.57340720
39083 Knox	Ohio	363.53060928
30037 Golden Valley	Montana	363.19612591
48023 Baylor	Texas	362.92573981
39145 Scioto	Ohio	362.90429393
46071 Jackson	South Dakota	362.86664651
27045 Fillmore	Minnesota	360.90796847
31065 Furnas	Nebraska	360.55143160
21163 Meade	Kentucky	358.69754484
38065 Oliver	North Dakota	358.60655738
2220 Sitka	Alaska	358.50584018
55011 Buffalo	Wisconsin	358.09523810
51051 Dickenson	Virginia	358.05274392
21205 Rowan	Kentucky	357.97095554
21189 Owsley	Kentucky	357.78175313
17071 Henderson	Illinois	357.72842450
38011 Bowman	North Dakota	357.60728218
16071 Oneida	Idaho	356.50623886
17183 Vermilion	Illinois	355.44098117
20179 Sheridan	Kansas	355.30990920
48243 Jeff Davis	Texas	355.23978686
20053 Ellsworth	Kansas	355.06778567
54049 Marion	West Virginia	354.74267786
39167 Washington	Ohio	354.08527969
2170 Matanuska-Susit	Alaska	354.05631447
29125 Maries	Missouri	353.51807504
31147 Richardson	Nebraska	352.77812776
51163 Rockbridge	Virginia	351.61744023
21191 Pendleton	Kentucky	351.02209374
35055 Taos	New Mexico	350.23602863
5141 Van Buren	Arkansas	349.33445763
26089 Leelanau	Michigan	349.20051461
29063 DeKalb	Missouri	348.37688044
8049 Grand	Colorado	347.82608696

Counties_Cities

16007 Bear Lake	Idaho	347.10743802
54009 Brooke	West Virginia	346.79998198
30021 Dawson	Montana	345.62211982
36091 Saratoga	New York	345.40738520
42059 Greene	Pennsylvania	345.14874267
21161 Mason	Kentucky	344.02332362
31027 Cedar	Nebraska	343.35780251
38009 Bottineau	North Dakota	343.16019342
40059 Harper	Oklahoma	342.37555965
31133 Pawnee	Nebraska	341.94528875
29115 Linn	Missouri	340.61643267
46047 Fall River	South Dakota	340.33737792
29175 Randolph	Missouri	339.21576546
27137 St. Louis	Minnesota	338.91686775
55125 Vilas	Wisconsin	337.31424925
54107 Wood	West Virginia	336.09253827
23031 York	Maine	336.03421439
41017 Deschutes	Oregon	335.94449884
36069 Ontario	New York	335.86980267
32001 Churchill	Nevada	335.51554828
51121 Montgomery	Virginia	335.40435420
16021 Boundary	Idaho	334.78406428
55047 Green Lake	Wisconsin	333.01617507
46089 McPherson	South Dakota	332.36393851
21071 Floyd	Kentucky	331.98493514
31003 Antelope	Nebraska	331.43939394
41001 Baker	Oregon	331.12582781
21011 Bath	Kentucky	331.09908746
42035 Clinton	Pennsylvania	330.88615448
29013 Bates	Missouri	330.88235294
8021 Conejos	Colorado	329.26829268
53041 Lewis	Washington	329.12918949
30023 Deer Lodge	Montana	328.55108969
56003 Big Horn	Wyoming	328.25519737

Counties_Cities

27061 Itasca	Minnesota	328.10144542
55095 Polk	Wisconsin	327.99669710
26015 Barry	Michigan	327.02715961
18171 Warren	Indiana	326.75783614
38007 Billings	North Dakota	326.44178455
26135 Oscoda	Michigan	326.24456259
20071 Greeley	Kansas	325.99837001
26011 Arenac	Michigan	325.77621169
30095 Stillwater	Montana	325.15208727
30063 Missoula	Montana	324.09862700
51067 Franklin	Virginia	323.87223063
26041 Delta	Michigan	323.50726497
20165 Rush	Kansas	323.31070158
8019 Clear Creek	Colorado	322.74856845
46129 Walworth	South Dakota	322.17648112
26073 Isabella	Michigan	321.70289958
56005 Campbell	Wyoming	320.76289554
51185 Tazewell	Virginia	320.64618774
36101 Steuben	New York	320.47267109
53013 Columbia	Washington	320.27593003
42127 Wayne	Pennsylvania	319.83774085
42009 Bedford	Pennsylvania	319.66124211
2275 Wrangell	Alaska	319.61646025
17127 Massac	Illinois	319.60227273
27089 Marshall	Minnesota	319.48881789
26117 Montcalm	Michigan	318.90945473
38041 Hettinger	North Dakota	318.21797932
20097 Kiowa	Kansas	317.96502385
48119 Delta	Texas	317.81641428
29039 Cedar	Missouri	317.68443346
27055 Houston	Minnesota	317.57993325
30085 Roosevelt	Montana	316.48431142
8103 Rio Blanco	Colorado	315.65656566
55129 Washburn	Wisconsin	314.90112105

Counties_Cities

55033 Dunn	Wisconsin	314.63960471
40149 Washita	Oklahoma	314.55019322
42099 Perry	Pennsylvania	314.26775613
26079 Kalkaska	Michigan	314.18312388
20139 Osage	Kansas	313.65660874
33013 Merrimack	New Hampshire	313.63311542
27097 Morrison	Minnesota	313.54578070
56025 Natrona	Wyoming	313.46773684
35035 Otero	New Mexico	312.96326800
29079 Grundy	Missouri	312.68912649
46069 Hyde	South Dakota	312.01248050
29123 Madison	Missouri	311.78208074
31125 Nance	Nebraska	311.43827860
41035 Klamath	Oregon	310.40752073
31175 Valley	Nebraska	310.26252983
21147 McCreary	Kentucky	310.20220588
39059 Guernsey	Ohio	310.08149249
35051 Sierra	New Mexico	309.99270605
39119 Muskingum	Ohio	309.80587819
21219 Todd	Kentucky	308.66704573
29217 Vernon	Missouri	306.89789556
37053 Currituck	North Carolina	306.58983452
21133 Letcher	Kentucky	305.95004338
42109 Snyder	Pennsylvania	305.87074494
35021 Harding	New Mexico	305.34351145
46077 Kingsbury	South Dakota	304.94002846
26133 Osceola	Michigan	304.18576753
17123 Marshall	Illinois	303.45066759
5013 Calhoun	Arkansas	303.20257722
39131 Pike	Ohio	302.84675954
55053 Jackson	Wisconsin	302.76394179
27095 Mille Lacs	Minnesota	302.23038372
31071 Garfield	Nebraska	301.96275793
39005 Ashland	Ohio	301.42338822

Counties_Cities

53035 Kitsap	Washington	300.95809937
53029 Island	Washington	300.73407530
30093 Silver Bow	Montana	300.06001200
36117 Wayne	New York	298.67649671
39105 Meigs	Ohio	298.62373410
30055 McCone	Montana	298.50746269
42021 Cambria	Pennsylvania	298.33750854
8007 Archuleta	Colorado	297.85688340
39053 Gallia	Ohio	296.87447880
41063 Wallowa	Oregon	296.56828132
56019 Johnson	Wyoming	295.50827423
54103 Wetzel	West Virginia	294.69548134
26103 Marquette	Michigan	294.66594504
30103 Treasure	Montana	294.55081001
36121 Wyoming	New York	294.37445428
29171 Putnam	Missouri	294.30313223
30041 Hill	Montana	293.63185906
6109 Tuolumne	California	293.36804855
21181 Nicholas	Kentucky	293.05051633
56015 Goshen	Wyoming	291.56698565
17013 Calhoun	Illinois	291.54518950
30109 Wibaux	Montana	290.13539652
42013 Blair	Pennsylvania	288.99846521
53043 Lincoln	Washington	288.64059590
20181 Sherman	Kansas	288.18443804
53019 Ferry	Washington	287.61929664
46081 Lawrence	South Dakota	287.47911892
8043 Fremont	Colorado	287.37427376
46119 Sully	South Dakota	287.35632184
20185 Stafford	Kansas	287.21876496
17025 Clay	Illinois	286.72753339
29161 Phelps	Missouri	286.14861844
38021 Dickey	North Dakota	285.53946563
56033 Sheridan	Wyoming	284.45738101

Counties_Cities

26151 Sanilac	Michigan	284.10470594
20041 Dickinson	Kansas	283.16503713
48065 Carson	Texas	283.09741882
31181 Webster	Nebraska	283.04557034
29197 Schuyler	Missouri	282.67014568
33017 Strafford	New Hampshire	282.11238373
29041 Chariton	Missouri	281.84136358
20135 Ness	Kansas	281.69014085
36051 Livingston	New York	281.52529774
2130 Ketchikan Gateway	Alaska	280.21267423
26001 Alcona	Michigan	279.86875121
31033 Cheyenne	Nebraska	279.26960258
53067 Thurston	Washington	278.61280153
26113 Missaukee	Michigan	277.90643817
31171 Thomas	Nebraska	277.77777778
8047 Gilpin	Colorado	277.73239667
54053 Mason	West Virginia	276.96683884
27001 Aitkin	Minnesota	276.69475538
54025 Greenbrier	West Virginia	275.97309262
17169 Schuyler	Illinois	275.08324888
27021 Cass	Minnesota	274.39953928
36099 Seneca	New York	274.05247813
31007 Banner	Nebraska	273.97260274
38095 Towner	North Dakota	273.72262774
26035 Clare	Michigan	273.10856065
42087 Mifflin	Pennsylvania	272.59746441
51091 Highland	Virginia	271.49321267
6089 Shasta	California	271.05087758
21175 Morgan	Kentucky	269.76395654
8091 Ouray	Colorado	268.98406787
26051 Gladwin	Michigan	268.38220784
31095 Jefferson	Nebraska	267.71875440
31011 Boone	Nebraska	267.22656996
51155 Pulaski	Virginia	267.12851524

Counties_Cities

56001 Albany	Wyoming	266.83246548
17159 Richland	Illinois	266.44674237
29215 Texas	Missouri	265.92624457
40043 Dewey	Oklahoma	265.63138537
41043 Linn	Oregon	265.44155181
27065 Kanabec	Minnesota	265.31745542
29093 Iron	Missouri	265.30411713
26055 Grand Traverse	Michigan	264.65600121
48447 Throckmorton	Texas	264.02640264
55069 Lincoln	Wisconsin	263.64260176
35017 Grant	New Mexico	263.29262049
53049 Pacific	Washington	263.20566346
20027 Clay	Kansas	262.59847443
26129 Ogemaw	Michigan	262.50477281
8111 San Juan	Colorado	262.46719160
8027 Custer	Colorado	262.41421074
41029 Jackson	Oregon	262.33808821
39161 Van Wert	Ohio	261.65977158
51115 Mathews	Virginia	261.30424903
17151 Pope	Illinois	261.15859449
2240 Southeast Fairbanks	Alaska	260.19080659
2180 Nome	Alaska	259.79216627
39001 Adams	Ohio	259.70278459
21025 Breathitt	Kentucky	259.31164545
30049 Lewis and Clark	Montana	259.09752547
6093 Siskiyou	California	258.43930107
29073 Gasconade	Missouri	258.41550493
38081 Sargent	North Dakota	258.39793282
50003 Bennington	Vermont	258.20212736
40153 Woodward	Oklahoma	257.14568292
16037 Custer	Idaho	257.00934579
39079 Jackson	Ohio	256.29940711
53065 Stevens	Washington	256.29695095
30043 Jefferson	Montana	256.26188311

Counties_Cities

29179 Reynolds	Missouri	255.83626479
39163 Vinton	Ohio	251.16066672
21237 Wolfe	Kentucky	250.80117041
20195 Trego	Kansas	250.62656642
26097 Mackinac	Michigan	250.30128859
50025 Windham	Vermont	250.25727383
55123 Vernon	Wisconsin	250.12181257
48155 Foard	Texas	250.00000000
32011 Eureka	Nevada	249.62556166
27127 Redwood	Minnesota	249.19666863
53075 Whitman	Washington	249.04099134
36041 Hamilton	New York	248.08299504
55099 Price	Wisconsin	246.32380384
40129 Roger Mills	Oklahoma	246.17067834
20167 Russell	Kansas	246.12711742
55007 Bayfield	Wisconsin	245.97792847
50011 Franklin	Vermont	244.83519152
29185 St. Clair	Missouri	244.81106972
42033 Clearfield	Pennsylvania	244.36942611
17009 Brown	Illinois	244.05125076
21127 Lawrence	Kentucky	244.04341404
32021 Mineral	Nevada	243.68630926
30099 Teton	Montana	243.42745862
36089 St. Lawrence	New York	243.41258897
2185 North Slope	Alaska	243.11183144
48443 Terrell	Texas	243.01336574
26143 Roscommon	Michigan	242.84039524
8081 Moffat	Colorado	242.64482863
56009 Converse	Wyoming	241.93548387
42027 Centre	Pennsylvania	241.39307761
17039 De Witt	Illinois	240.97913628
36025 Delaware	New York	240.30363600
8077 Mesa	Colorado	240.19790218
51580 Covington	Virginia	238.09523810

Counties_Cities

36123 Yates	New York	237.51056721
26047 Emmet	Michigan	237.18025700
29149 Oregon	Missouri	237.16914904
40151 Woods	Oklahoma	236.03461841
26085 Lake	Michigan	235.67039811
46091 Marshall	South Dakota	234.74178404
27075 Lake	Minnesota	234.56558454
2198 Prince of Wales-	Alaska	233.57209592
42131 Wyoming	Pennsylvania	232.93647859
26043 Dickinson	Michigan	232.43903400
42031 Clarion	Pennsylvania	232.08437556
36109 Tompkins	New York	231.53327561
41007 Clatsop	Oregon	231.36505382
31161 Sheridan	Nebraska	231.21387283
54109 Wyoming	West Virginia	230.92466083
36075 Oswego	New York	230.70790005
30007 Broadwater	Montana	230.07395234
20063 Gove	Kansas	229.70903522
29061 Daviess	Missouri	228.55768074
6023 Humboldt	California	226.58444120
17155 Putnam	Illinois	226.48083624
8093 Park	Colorado	226.34188403
31029 Chase	Nebraska	226.30123208
39115 Morgan	Ohio	225.96548891
27149 Stevens	Minnesota	225.57161899
36015 Chemung	New York	225.50858119
37115 Madison	North Carolina	225.15278225
29057 Dade	Missouri	224.60034351
26031 Cheboygan	Michigan	224.29465234
54021 Gilmer	West Virginia	224.27111886
17149 Pike	Illinois	224.20088399
30013 Cascade	Montana	224.14658942
36009 Cattaraugus	New York	222.54034357
48125 Dickens	Texas	222.32103157

Counties_Cities

41013 Crook	Oregon	222.06393765
36095 Schoharie	New York	221.88635560
26165 Wexford	Michigan	221.11994263
26029 Charlevoix	Michigan	221.00289590
31149 Rock	Nebraska	220.58823529
53009 Clallam	Washington	220.23274301
55103 Richland	Wisconsin	218.67986419
16049 Idaho	Idaho	218.01005269
46021 Campbell	South Dakota	217.86492375
27159 Wadena	Minnesota	217.81746896
20127 Morris	Kansas	217.35192900
2195 Petersburg	Alaska	217.32381248
26071 Iron	Michigan	215.88558064
41009 Columbia	Oregon	215.74355156
46075 Jones	South Dakota	215.51724138
31005 Arthur	Nebraska	215.05376344
30059 Meagher	Montana	214.36227224
5005 Baxter	Arkansas	213.84463827
36011 Cayuga	New York	212.58668741
41021 Gilliam	Oregon	211.19324182
31069 Garden	Nebraska	210.85925145
32027 Pershing	Nevada	210.02100210
20039 Decatur	Kansas	208.98641588
54015 Clay	West Virginia	208.52641335
6063 Plumas	California	207.40268028
36013 Chautauqua	New York	207.12996037
30027 Fergus	Montana	206.96481598
30005 Blaine	Montana	205.67063317
50001 Addison	Vermont	205.55540530
16035 Clearwater	Idaho	205.52637588
46105 Perkins	South Dakota	205.33880903
5089 Marion	Arkansas	203.32496113
36023 Cortland	New York	202.83127365
2100 Haines	Alaska	202.10185934

Counties_Cities

41003 Benton	Oregon	201.95220464
17045 Edgar	Illinois	201.61290323
6091 Sierra	California	200.87043857
21063 Elliott	Kentucky	199.78689398
54001 Barbour	West Virginia	199.57665558
35047 San Miguel	New Mexico	199.34036461
24023 Garrett	Maryland	198.88214518
42039 Crawford	Pennsylvania	198.67627523
20105 Lincoln	Kansas	198.47833278
33001 Belknap	New Hampshire	198.28914162
36077 Otsego	New York	197.49284507
26019 Benzie	Michigan	197.14977750
30081 Ravalli	Montana	196.88687112
33003 Carroll	New Hampshire	196.80600258
17033 Crawford	Illinois	196.73525815
51071 Giles	Virginia	195.91545951
46019 Butte	South Dakota	195.65642731
31045 Dawes	Nebraska	195.04359798
53027 Grays Harbor	Washington	194.85527936
42111 Somerset	Pennsylvania	193.36867157
42057 Fulton	Pennsylvania	192.79763134
55003 Ashland	Wisconsin	192.30769231
42047 Elk	Pennsylvania	192.25032318
21065 Estill	Kentucky	190.16762924
20203 Wichita	Kansas	190.02375297
46053 Gregory	South Dakota	189.93352327
20023 Cheyenne	Kansas	187.96992481
8011 Bent	Colorado	187.01122067
26003 Alger	Michigan	186.87479389
54073 Pleasants	West Virginia	186.49260690
27077 Lake of the Woods	Minnesota	186.26929218
53031 Jefferson	Washington	185.94976205
54065 Morgan	West Virginia	185.52875696
20205 Wilson	Kansas	184.65089440

Counties_Cities

30073 Pondera	Montana	184.19290020
26009 Antrim	Michigan	184.03595121
50013 Grand Isle	Vermont	183.35684062
55013 Burnett	Wisconsin	181.91268191
6003 Alpine	California	181.65304269
53003 Asotin	Washington	181.33569217
20019 Chautauqua	Kansas	181.32366274
2050 Bethel	Alaska	181.15942029
42065 Jefferson	Pennsylvania	178.73100983
42023 Cameron	Pennsylvania	178.09439003
53023 Garfield	Washington	178.01513129
50015 Lamoille	Vermont	177.86561265
36049 Lewis	New York	177.71391840
29153 Ozark	Missouri	177.44260841
26101 Manistee	Michigan	175.30984997
38023 Divide	North Dakota	175.20805957
54041 Lewis	West Virginia	174.73789316
30015 Chouteau	Montana	174.06440383
27057 Hubbard	Minnesota	173.44834052
46007 Bennett	South Dakota	173.01038062
36003 Allegany	New York	172.30239070
50021 Rutland	Vermont	172.14344151
30019 Daniels	Montana	171.72295363
54095 Tyler	West Virginia	171.50697462
39067 Harrison	Ohio	171.34572295
26107 Mecosta	Michigan	169.93914341
31057 Dundy	Nebraska	169.49152542
53055 San Juan	Washington	169.31340495
32033 White Pine	Nevada	168.86543536
38037 Grant	North Dakota	168.49199663
31145 Red Willow	Nebraska	167.81652060
35003 Catron	New Mexico	167.69144774
41039 Lane	Oregon	165.69593610
26141 Presque Isle	Michigan	164.86104569

Counties_Cities

42053 Forest	Pennsylvania	164.85781014
36019 Clinton	New York	164.81814239
42113 Sullivan	Pennsylvania	164.71750947
54097 Upshur	West Virginia	163.83370879
23023 Sagadahoc	Maine	162.76589774
55107 Rusk	Wisconsin	162.57863858
30097 Sweet Grass	Montana	161.72506739
26153 Schoolcraft	Michigan	161.13039167
54067 Nicholas	West Virginia	161.01763143
20001 Allen	Kansas	160.72002572
41033 Josephine	Oregon	160.19589670
46063 Harding	South Dakota	160.12810248
27029 Clearwater	Minnesota	158.91032917
23027 Waldo	Maine	158.71416335
36031 Essex	New York	158.17694370
54093 Tucker	West Virginia	158.15959741
54063 Monroe	West Virginia	158.13253012
31013 Box Butte	Nebraska	157.81656146
23007 Franklin	Maine	157.20640867
20117 Marshall	Kansas	154.28924090
30045 Judith Basin	Montana	153.68852459
31063 Frontier	Nebraska	153.37423313
42015 Bradford	Pennsylvania	152.87755001
30089 Sanders	Montana	151.97568389
26061 Houghton	Michigan	151.85399928
27073 Lac qui Parle	Minnesota	150.19525383
41025 Harney	Oregon	150.08868877
29065 Dent	Missouri	148.95408328
32029 Storey	Nevada	148.92032762
54089 Summers	West Virginia	148.90282132
35007 Colfax	New Mexico	148.63748968
56011 Crook	Wyoming	147.65100671
41019 Douglas	Oregon	146.89480700
30091 Sheridan	Montana	146.02803738

Counties_Cities

41011 Coos	Oregon	144.43460840
54087 Roane	West Virginia	143.55440712
31129 Nuckolls	Nebraska	143.02741359
8073 Lincoln	Colorado	142.60249554
26083 Keweenaw	Michigan	141.97823000
23011 Kennebec	Maine	140.88775669
15009 Maui	Hawaii	140.54435520
21201 Robertson	Kentucky	140.51522248
33005 Cheshire	New Hampshire	139.88208071
39121 Noble	Ohio	139.33398356
17057 Fulton	Illinois	137.75685914
31089 Holt	Nebraska	137.55158184
50027 Windsor	Vermont	135.65821365
30107 Wheatland	Montana	134.16815742
20007 Barber	Kansas	134.16815742
35033 Mora	New Mexico	133.15579228
38001 Adams	North Dakota	130.77593723
42121 Venango	Pennsylvania	130.69090625
41057 Tillamook	Oregon	130.66039497
17175 Stark	Illinois	128.98470610
36097 Schuyler	New York	128.40553819
36045 Jefferson	New York	127.95848060
40045 Ellis	Oklahoma	126.51821862
23019 Penobscot	Maine	126.40969979
42105 Potter	Pennsylvania	126.33858741
35028 Los Alamos	New Mexico	125.64787184
31183 Wheeler	Nebraska	124.22360248
8071 Las Animas	Colorado	124.11225264
54105 Wirt	West Virginia	120.06861063
33009 Grafton	New Hampshire	119.17225403
26033 Chippewa	Michigan	117.28016632
8055 Huerfano	Colorado	116.12715924
20141 Osborne	Kansas	115.10791367
56045 Weston	Wyoming	114.82704177

Counties_Cities

53069 Wahkiakum	Washington	112.96882061
27031 Cook	Minnesota	111.25533098
31049 Deuel	Nebraska	109.58904110
36033 Franklin	New York	107.37080707
46055 Haakon	South Dakota	104.27528676
40003 Alfalfa	Oklahoma	104.27528676
23017 Oxford	Maine	102.39855601
33019 Sullivan	New Hampshire	101.98405340
23015 Lincoln	Maine	101.91602120
42117 Tioga	Pennsylvania	100.58140961
50023 Washington	Vermont	99.75920193
21129 Lee	Kentucky	99.53078345
54013 Calhoun	West Virginia	96.49848360
8033 Dolores	Colorado	96.43201543
2158 Kusilvak	Alaska	96.35071661
32017 Lincoln	Nevada	96.13535858
50009 Essex	Vermont	96.00000000
50005 Caledonia	Vermont	95.70325391
51017 Bath	Virginia	93.19664492
30079 Prairie	Montana	91.99632015
46107 Potter	South Dakota	90.62075215
16025 Camas	Idaho	88.73114463
2016 Aleutians West	Alaska	87.36676568
26119 Montmorency	Michigan	86.34646519
30065 Musselshell	Montana	86.00301011
56027 Niobrara	Wyoming	83.75209380
41015 Curry	Oregon	83.28584579
20183 Smith	Kansas	83.26394671
42083 McKean	Pennsylvania	82.99160320
2150 Kodiak Island	Alaska	82.42787561
2070 Dillingham	Alaska	80.00000000
23025 Somerset	Maine	79.06388362
48431 Sterling	Texas	76.27765065
15007 Kauai	Hawaii	74.86171378

Counties_Cities

15001 Hawaii	Hawaii	74.13562341
23009 Hancock	Maine	72.97805185
23021 Piscataquis	Maine	71.42857143
54017 Doddridge	West Virginia	71.37758744
27069 Kittson	Minnesota	70.62146893
23013 Knox	Maine	70.40305750
20109 Logan	Kansas	70.32348805
56031 Platte	Wyoming	70.04436143
31031 Cherry	Nebraska	69.43239021
30025 Fallon	Montana	68.49315068
31017 Brown	Nebraska	67.27211571
6105 Trinity	California	63.82130036
26095 Luce	Michigan	63.66385485
50017 Orange	Vermont	62.07110590
26013 Baraga	Michigan	60.09615385
31083 Harlan	Nebraska	58.80623346
30075 Powder River	Montana	58.27505828
42123 Warren	Pennsylvania	58.23079650
6049 Modoc	California	56.96707303
2013 Aleutians East	Alaska	56.89900427
54007 Braxton	West Virginia	56.78188658
50019 Orleans	Vermont	55.74757498
41023 Grant	Oregon	55.74136009
33007 Coos	New Hampshire	53.81620184
23003 Aroostook	Maine	49.17226684
2068 Denali	Alaska	48.56726566
54101 Webster	West Virginia	48.28002414
23029 Washington	Maine	47.63416958
30061 Mineral	Montana	46.33920297
30051 Liberty	Montana	41.15226337
20049 Elk	Kansas	39.87240829
16023 Butte	Idaho	38.29950211
20201 Washington	Kansas	36.90036900
31087 Hitchcock	Nebraska	35.63791875

Counties_Cities

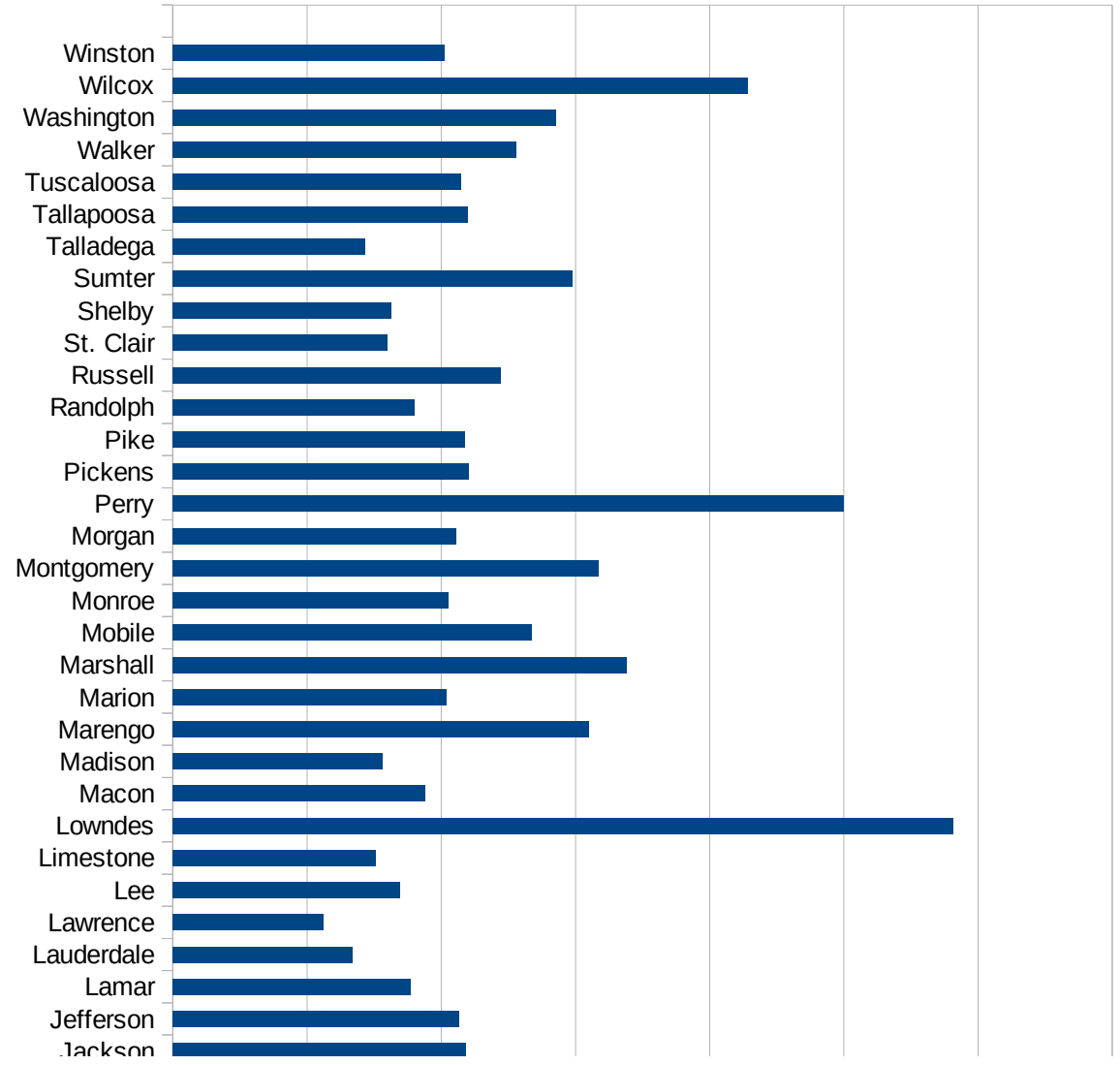
54085 Ritchie	West Virginia	30.86102253
30077 Powell	Montana	28.70264064
16061 Lewis	Idaho	0.00000000
31115 Loup	Nebraska	0.00000000
31103 Keya Paha	Nebraska	0.00000000
25007 Dukes	Massachusetts	0.00000000
25019 Nantucket	Massachusetts	0.00000000
35011 De Baca	New Mexico	0.00000000
15005 Kalawao	Hawaii	0.00000000
8061 Kiowa	Colorado	0.00000000
48033 Borden	Texas	0.00000000
41069 Wheeler	Oregon	0.00000000
2105 Hoonah-Angoon	Alaska	0.00000000
2230 Skagway	Alaska	0.00000000
49019 Grand	Utah	0.00000000
31085 Hayes	Nebraska	0.00000000
48269 King	Texas	0.00000000
49015 Emery	Utah	0.00000000
31075 Grant	Nebraska	0.00000000
49055 Wayne	Utah	0.00000000
2164 Lake and Penins	Alaska	0.00000000
49033 Rich	Utah	0.00000000
49001 Beaver	Utah	0.00000000
49017 Garfield	Utah	0.00000000
49047 Uintah	Utah	0.00000000
36085 Richmond	New York	0.00000000
49023 Juab	Utah	0.00000000
49041 Sevier	Utah	0.00000000
49003 Box Elder	Utah	0.00000000
36005 Bronx	New York	0.00000000
49025 Kane	Utah	0.00000000
49005 Cache	Utah	0.00000000
49053 Washington	Utah	0.00000000
36081 Queens	New York	0.00000000

Counties_Cities

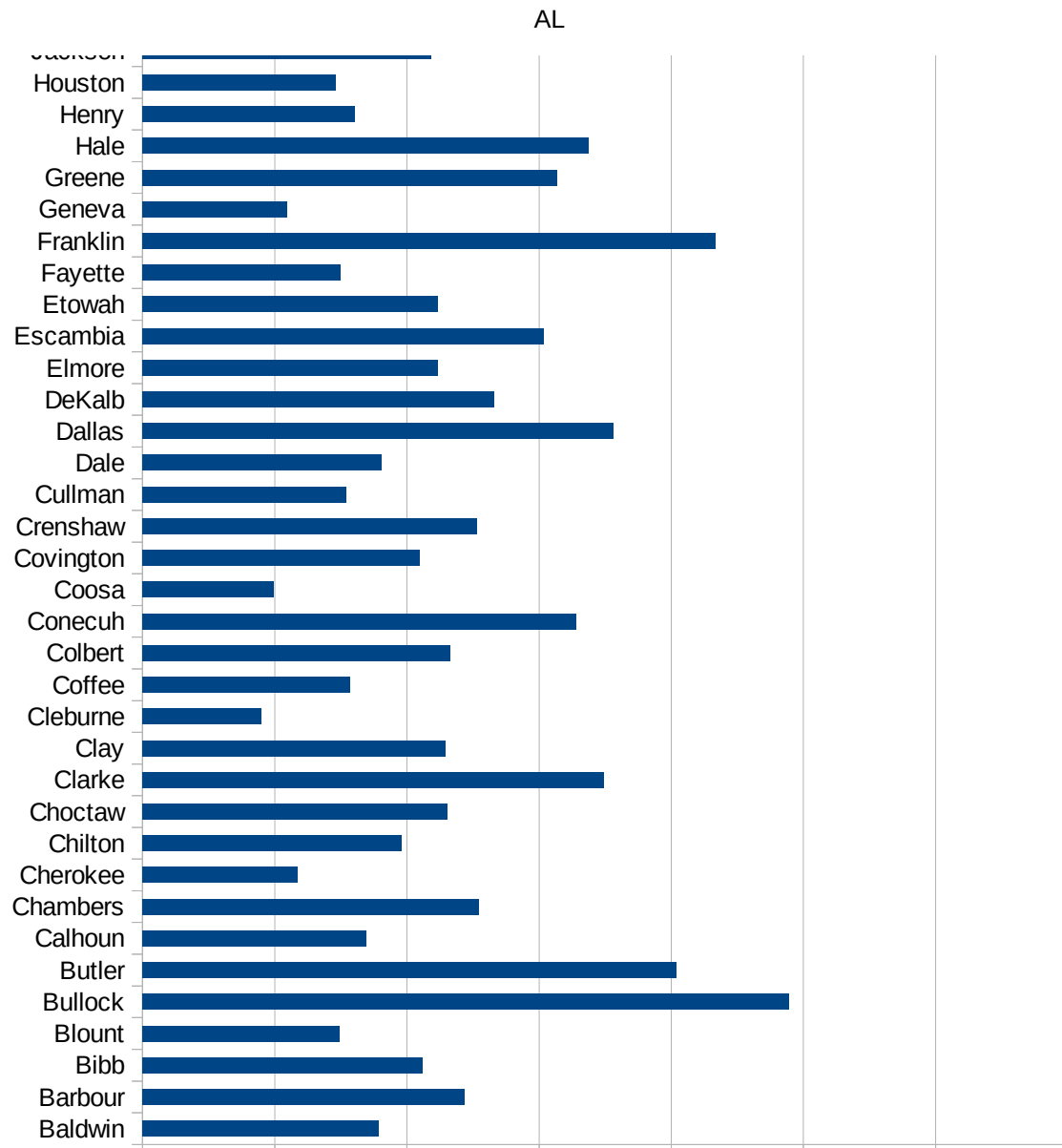
36047 Kings	New York	0.00000000
49057 Weber	Utah	0.00000000
49021 Iron	Utah	0.00000000
49013 Duchesne	Utah	0.00000000
49007 Carbon	Utah	0.00000000
31113 Logan	Nebraska	0.00000000
48301 Loving	Texas	0.00000000
49009 Daggett	Utah	0.00000000
20153 Rawlins	Kansas	0.00000000
20199 Wallace	Kansas	0.00000000
30011 Carter	Montana	0.00000000
30069 Petroleum	Montana	0.00000000
31009 Blaine	Nebraska	0.00000000
32009 Esmeralda	Nevada	0.00000000
49027 Millard	Utah	0.00000000
49029 Morgan	Utah	0.00000000
49031 Piute	Utah	0.00000000
49039 Sanpete	Utah	0.00000000

AL

FIPS	County	Current Inf. P/C
1001	Autauga	2192.406611392
1003	Baldwin	1783.306271844
1005	Barbour	2431.574293638
1007	Bibb	2116.071428571
1009	Blount	1492.047026279
1011	Bullock	4892.483724601
1013	Butler	4039.634146341
1015	Calhoun	1694.12917735
1017	Chambers	2543.507362784
1019	Cherokee	1175.476336816
1021	Chilton	1956.83192535
1023	Choctaw	2305.116423955
1025	Clarke	3490.802675585
1027	Clay	2290.018832392
1029	Cleburne	894.1082271302
1031	Coffee	1571.981737271
1033	Colbert	2330.082904204
1035	Conecuh	3282.56088621
1037	Coosa	989.2673821745
1039	Covington	2095.387443898
1041	Crenshaw	2531.828703704
1043	Cullman	1538.793413389
1045	Dale	1807.74573086
1047	Dallas	3563.038371182
1049	DeKalb	2660.222735869
1051	Elmore	2229.902182276
1053	Escambia	3031.457494285
1055	Etowah	2236.075745602
1057	Fayette	1496.987768515
1059	Franklin	4336.31986736
1061	Geneva	1090.674165843
1063	Greene	3133.730110531
1065	Hale	3374.983023224



1067 Henry	1609.622871753
1069 Houston	1462.920876225
1071 Jackson	2184.165764651
1073 Jefferson	2132.413165479
1075 Lamar	1769.719734181
1077 Lauderdale	1342.180176865
1079 Lawrence	1122.675000759
1081 Lee	1695.122025607
1083 Limestone	1512.882899744
1085 Lowndes	5815.119310207
1087 Macon	1876.457508542
1089 Madison	1564.721064938
1091 Marengo	3099.758732823
1093 Marion	2042.804824782
1095 Marshall	3384.698623438
1097 Mobile	2676.450186945
1099 Monroe	2050.600465183
1101 Montgomery	3173.682135691
1103 Morgan	2111.865915408
1105 Perry	5000
1107 Pickens	2206.841207744
1109 Pike	2174.695542624
1111 Randolph	1799.779977998
1113 Russell	2440.248524602
1115 St. Clair	1599.954899087
1117 Shelby	1630.452419254
1119 Sumter	2978.488692774
1121 Talladega	1433.081124418
1123 Tallapoosa	2195.224337605
1125 Tuscaloosa	2146.368549287
1127 Walker	2555.288725652
1129 Washington	2851.386005617
1131 Wilcox	4281.547002917
1133 Winston	2020.287404903



AL
0 1000 2000 3000 4000 5000 6000 7000

AL

FIPS

29001
29003
29005
29007
29009
29011
29013
29015
29017
29019
29021
29023
29025
29027
29029
29031
29033
29035
29037

AL

29039
29041
29043
29045
29047
29049
29051
29053
29055
29057
29059
29061
29063
29065
29067
29069
29071
29073
29075
29077
29079
29081
29083
29085
29087
29089
29091
29093
29095
29097
29099
29101

29103

AL

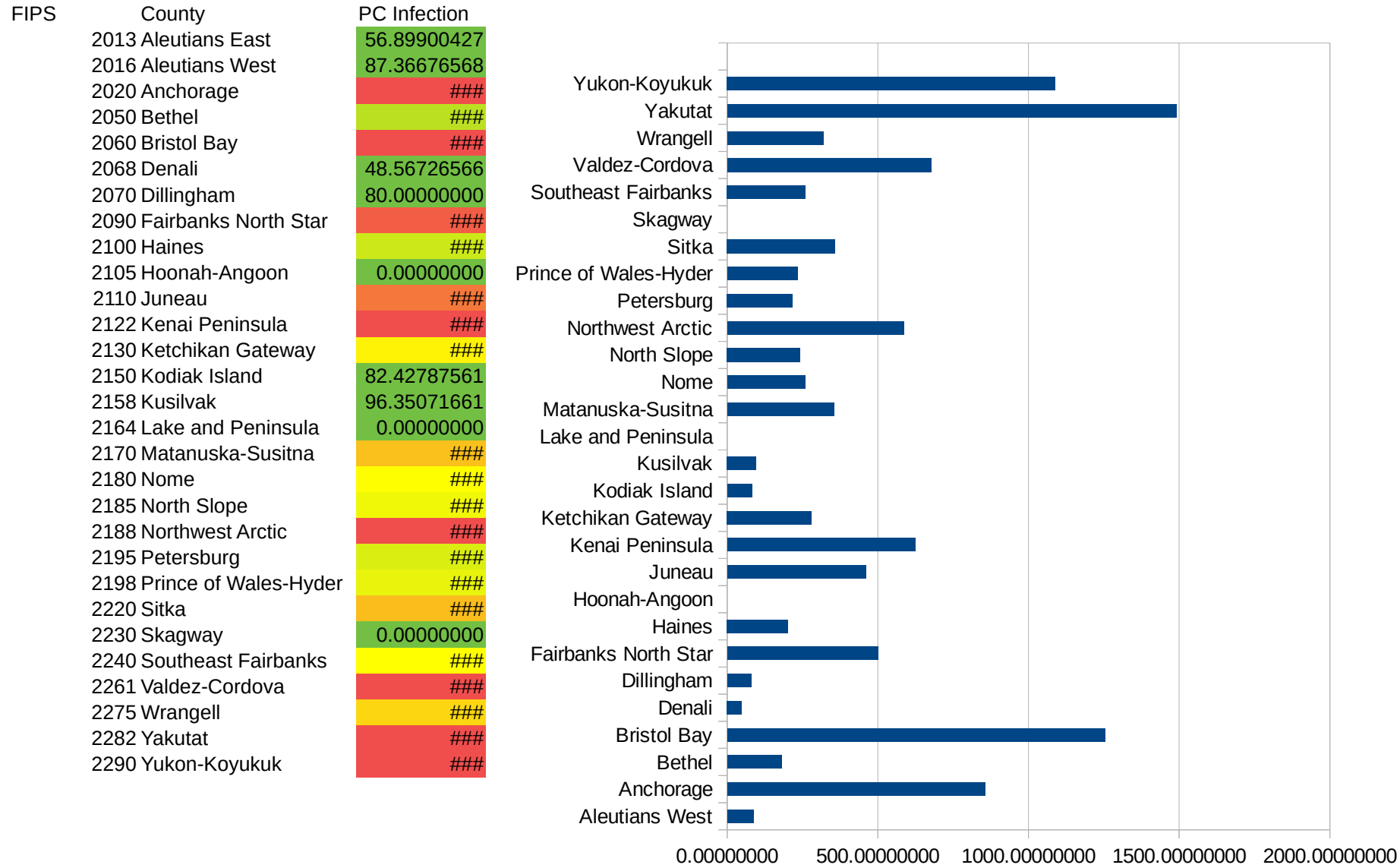
29105
29107
29109
29111
29113
29115
29117
29121
29123
29125
29127
29119
29129
29131
29133
29135
29137
29139
29141
29143
29145
29147
29149
29151
29153
29155
29157
29159
29161
29163
29165
29167
29169
29171

AL

29173
29175
29177
29179
29181
29195
29197
29199
29201
29203
29205
29183
29185
29187
29189
29510
29186
29207
29209
29211
29213
29215

29217
29219
29221
29223
29225
29227
29229

AK



This work is licensed under the Creative Commons Attribution-NoDerivatives 4.0 International License. To view a copy of this license, visit <http://creativecommons.org/licenses/by-nd/4.0/>.

AK

AK

FIPS

29001
29003
29005
29007
29009
29011
29013
29015
29017
29019
29021
29023
29025
29027
29029
29031
29033
29035
29037

AK

29039
29041
29043
29045
29047
29049
29051
29053
29055
29057
29059
29061
29063
29065
29067
29069
29071
29073
29075
29077
29079
29081
29083
29085
29087
29089
29091
29093
29095
29097
29099
29101

29103

AK

29105
29107
29109
29111
29113
29115
29117
29121
29123
29125
29127
29119
29129
29131
29133
29135
29137
29139
29141
29143
29145
29147
29149
29151
29153
29155
29157
29159
29161
29163
29165
29167
29169
29171

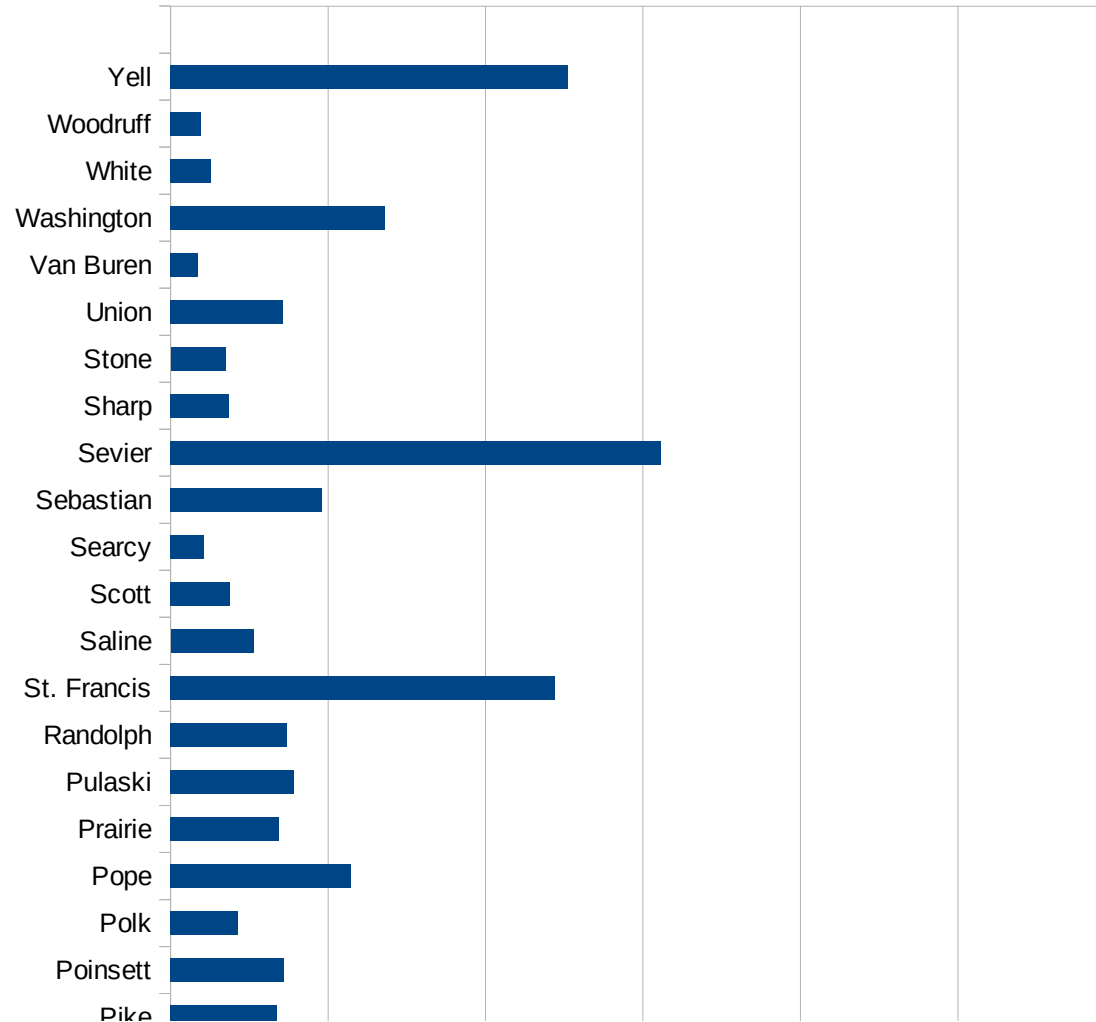
AK

29173
29175
29177
29179
29181
29195
29197
29199
29201
29203
29205
29183
29185
29187
29189
29510
29186
29207
29209
29211
29213
29215

29217
29219
29221
29223
29225
29227
29229

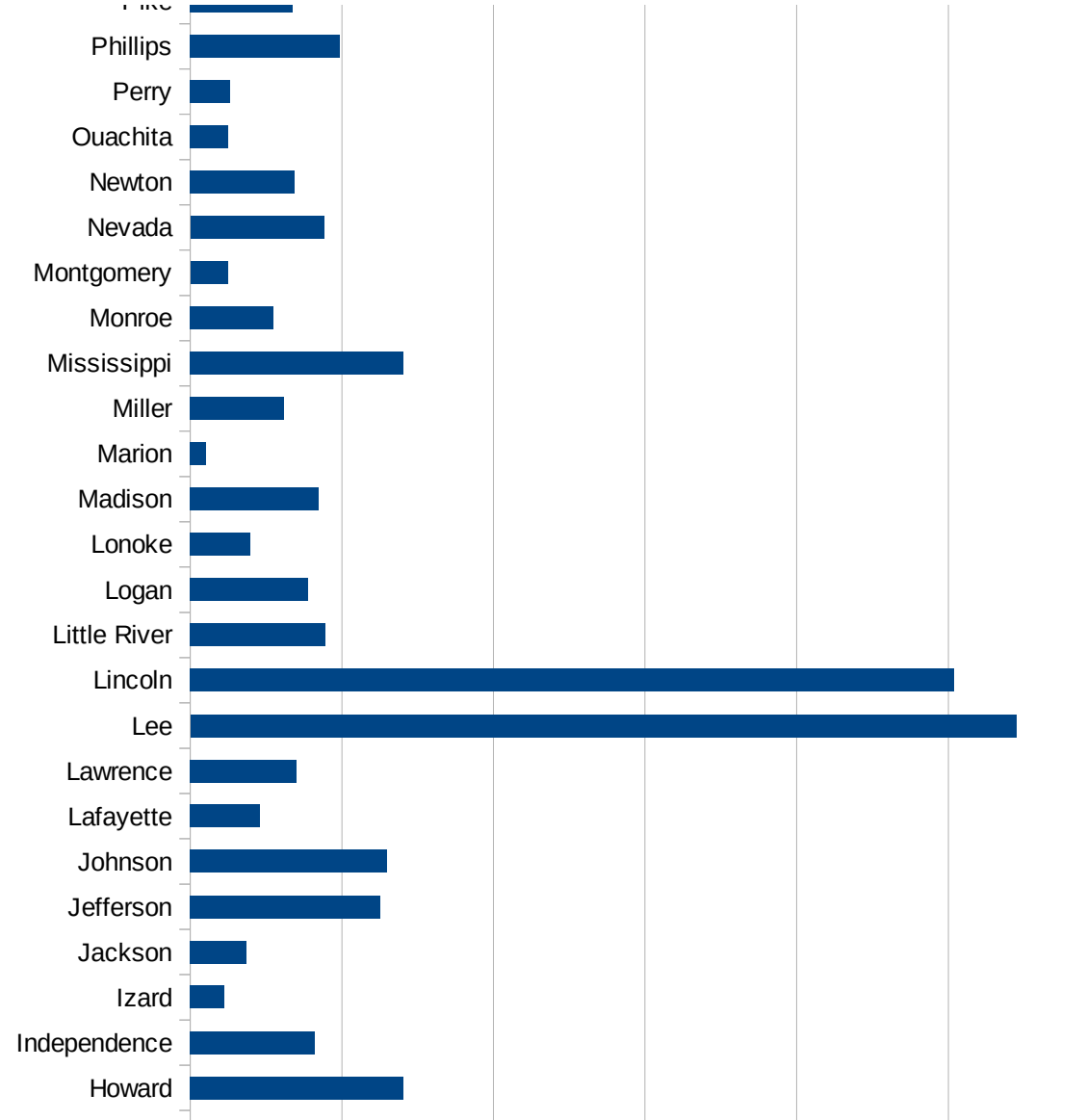
AR

FIPS	County	PC Infection
5001	Arkansas	1401.31690022
5003	Ashley	1810.83507932
5005	Baxter	213.844638266
5007	Benton	1809.55804672
5009	Boone	613.660618997
5011	Bradley	2083.14214922
5013	Calhoun	303.202577222
5015	Carroll	1399.56772845
5017	Chicot	8861.8509293
5019	Clark	870.314129006
5021	Clay	990.099009901
5023	Cleburne	913.278590026
5025	Cleveland	1509.10451484
5027	Columbia	1036.66567532
5029	Conway	804.17404624
5031	Craighead	1379.90751488
5033	Crawford	1176.54480649
5035	Crittenden	3088.41173307
5037	Cross	1367.23434876
5039	Dallas	946.811473127
5041	Desha	1832.87004864
5043	Drew	1473.15582715
5045	Faulkner	1123.343429
5047	Franklin	791.690061763
5049	Fulton	399.380552612
5051	Garland	1211.2471509
5053	Grant	846.71211788
5055	Greene	1200.22062879
5057	Hempstead	1246.49280162
5059	Hot Spring	4878.19352541
5061	Howard	2818.37943183
5063	Independence	1648.17665481



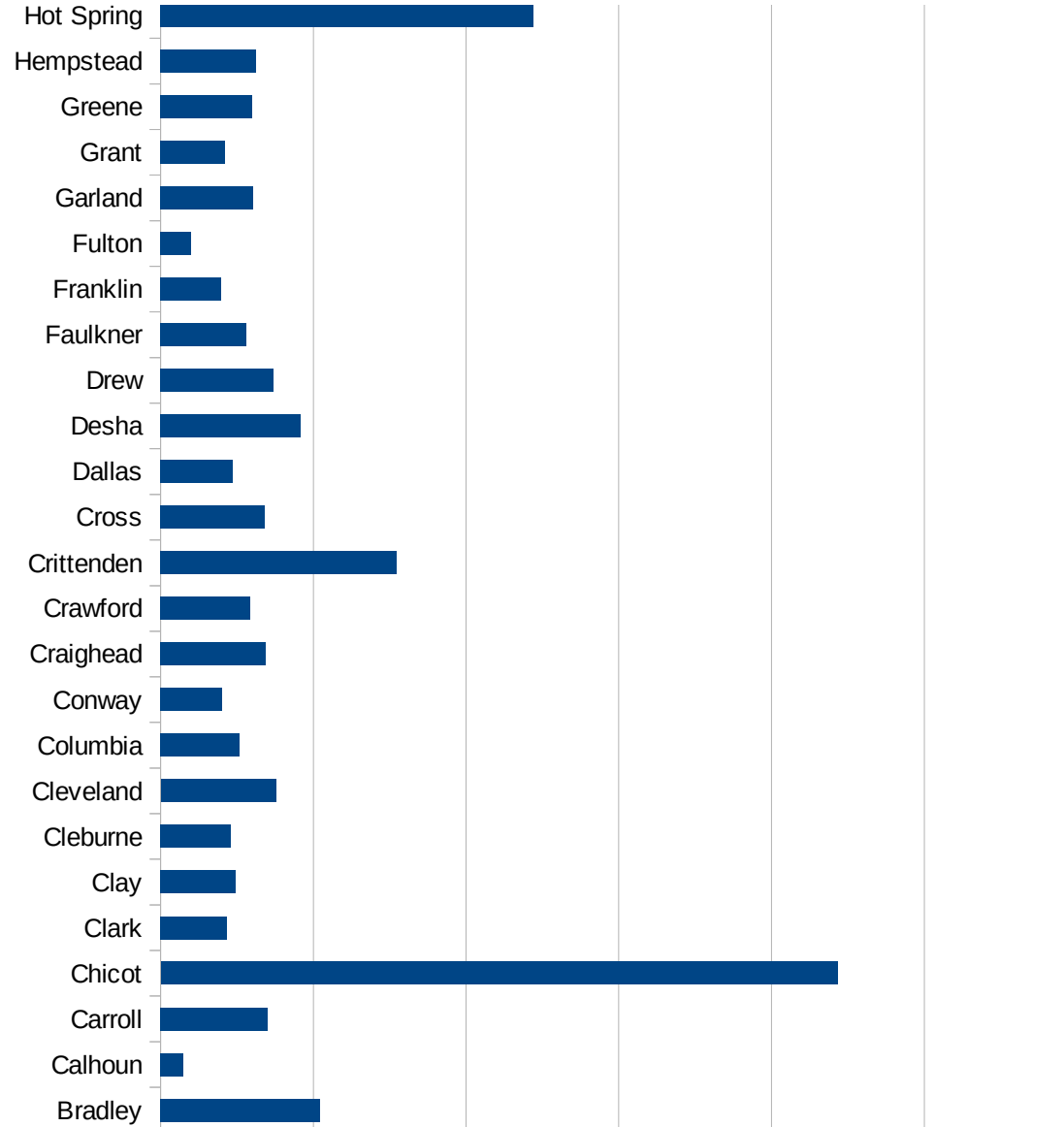
AR

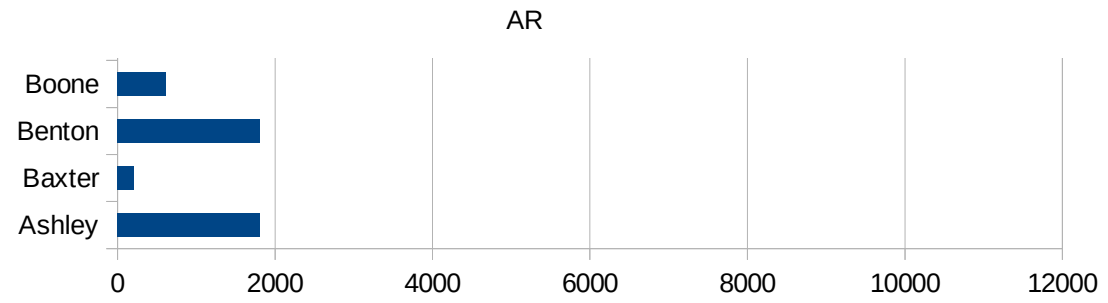
5065 IZARD	448.760391378
5067 JACKSON	737.612277675
5069 JEFFERSON	2510.49710779
5071 JOHNSON	2598.90808466
5073 LAFAYETTE	912.900329243
5075 LAWRENCE	1405.62248996
5077 LEE	10895.9376739
5079 LINCOLN	10072.480012
5081 LITTLE RIVER	1776.73211098
5083 LOGAN	1554.95238533
5085 LONOKE	787.433645139
5087 MADISON	1692.85844306
5089 MARION	203.324961129
5091 MILLER	1234.1714076
5093 MISSISSIPPI	2810.44642208
5095 MONROE	1101.44927536
5097 MONTGOMERY	493.052442851
5099 NEVADA	1765.55368724
5101 NEWTON	1370.91607944
5103 OUACHITA	499.872913666
5105 PERRY	531.298299845
5107 PHILLIPS	1969.04986411
5109 PIKE	1349.19891315
5111 POINSETT	1447.40135146
5113 POLK	852.910369594
5115 POPE	2289.0625
5117 PRAIRIE	1374.78325489
5119 PULASKI	1565.14210044
5121 RANDOLPH	1476.48763093
5123 ST. FRANCIS	4886.19835685
5125 SALINE	1051.7126362
5127 SCOTT	755.887198372
5129 SEARCY	427.243025886
5131 SEBASTIAN	1922.45974654



AR

5133 Sevier	6225.56741934
5135 Sharp	737.072440401
5137 Stone	698.402504616
5139 Union	1433.82916731
5141 Van Buren	349.334457628
5143 Washington	2718.59082296
5145 White	518.246599007
5147 Woodruff	385.208012327
5149 Yell	5052.24053866





AR

FIPS

29001
29003
29005
29007
29009
29011
29013
29015
29017
29019
29021
29023
29025
29027
29029
29031
29033
29035

AR

29037
29039
29041
29043
29045
29047
29049
29051
29053
29055
29057
29059
29061
29063
29065
29067
29069
29071
29073
29075
29077
29079
29081
29083
29085
29087
29089
29091
29093
29095
29097
29099
29101

AR

29103
29105
29107
29109
29111
29113
29115
29117
29121
29123
29125
29127
29119
29129
29131
29133
29135
29137
29139
29141
29143
29145
29147
29149
29151
29153
29155
29157
29159
29161
29163
29165
29167
29169

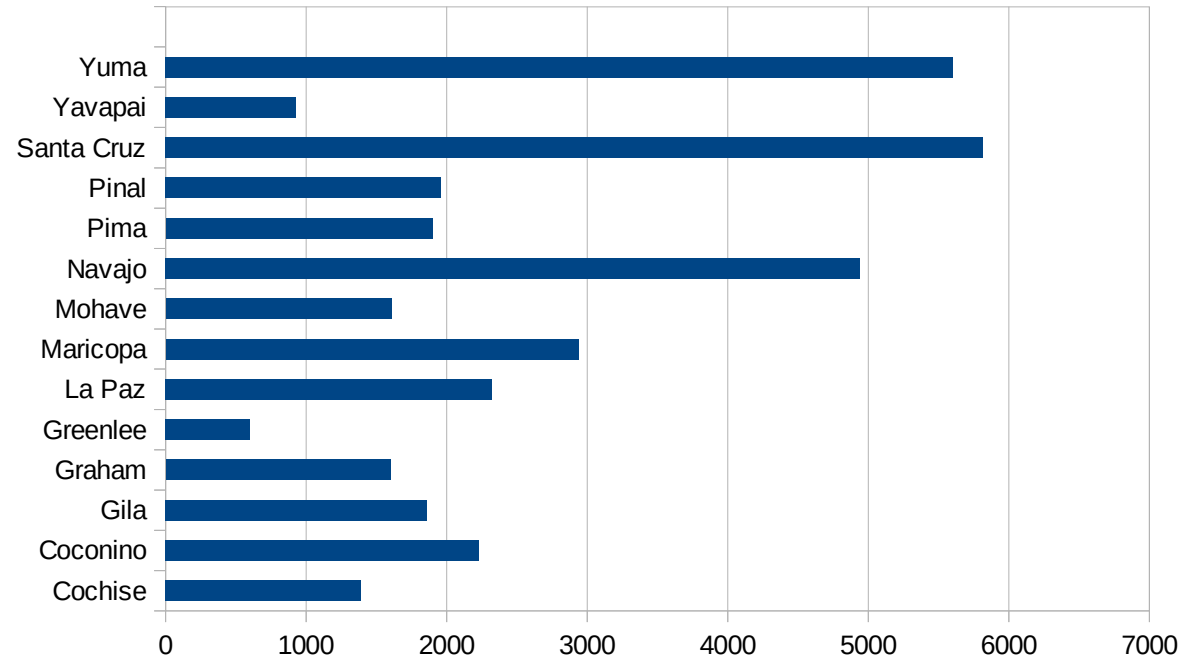
AR

29171
29173
29175
29177
29179
29181
29195
29197
29199
29201
29203
29205
29183
29185
29187
29189
29510
29186
29207
29209
29211
29213
29215

29217
29219
29221
29223
29225
29227
29229

AZ

FIPS	County	PC Infection
4001	Apache	4512.796235
4003	Cochise	1389.91875
4005	Coconino	2231.649096
4007	Gila	1859.37761
4009	Graham	1599.600756
4011	Greenlee	601.075609
4012	La Paz	2322.495023
4013	Maricopa	2937.364991
4015	Mohave	1607.253639
4017	Navajo	4939.109964
4019	Pima	1900.058995
4021	Pinal	1962.928671
4023	Santa Cruz	5815.828514
4025	Yavapai	931.0625752
4027	Yuma	5603.220697



AZ

FIPS

29001
29003
29005
29007
29009
29011
29013
29015
29017
29019
29021
29023
29025
29027
29029
29031
29033
29035
29037

AZ

29039
29041
29043
29045
29047
29049
29051
29053
29055
29057
29059
29061
29063
29065
29067
29069
29071
29073
29075
29077
29079
29081
29083
29085
29087
29089
29091
29093
29095
29097
29099
29101

29103

AZ

29105
29107
29109
29111
29113
29115
29117
29121
29123
29125
29127
29119
29129
29131
29133
29135
29137
29139
29141
29143
29145
29147
29149
29151
29153
29155
29157
29159
29161
29163
29165
29167
29169
29171

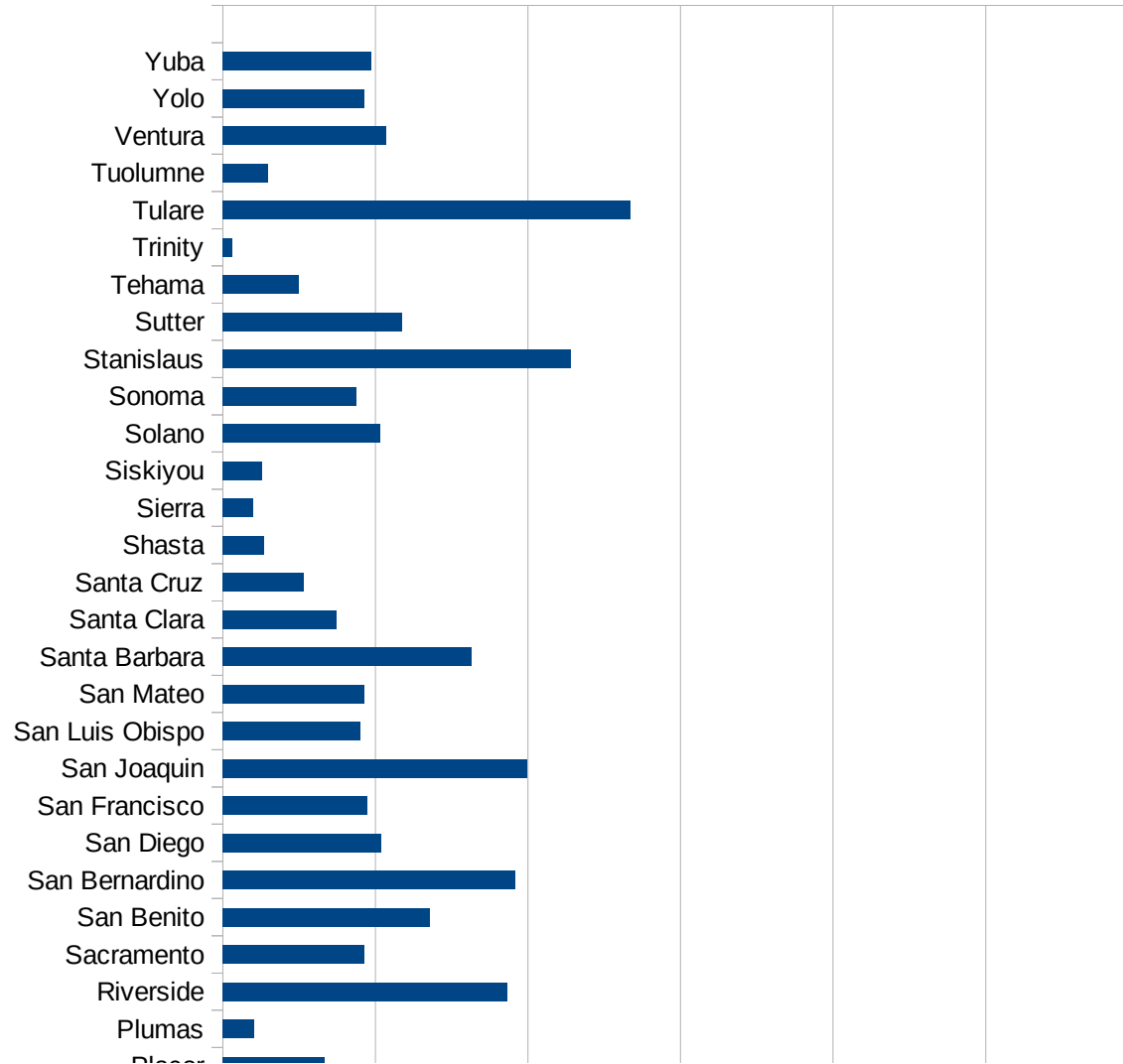
AZ

29173
29175
29177
29179
29181
29195
29197
29199
29201
29203
29205
29183
29185
29187
29189
29510
29186
29207
29209
29211
29213
29215

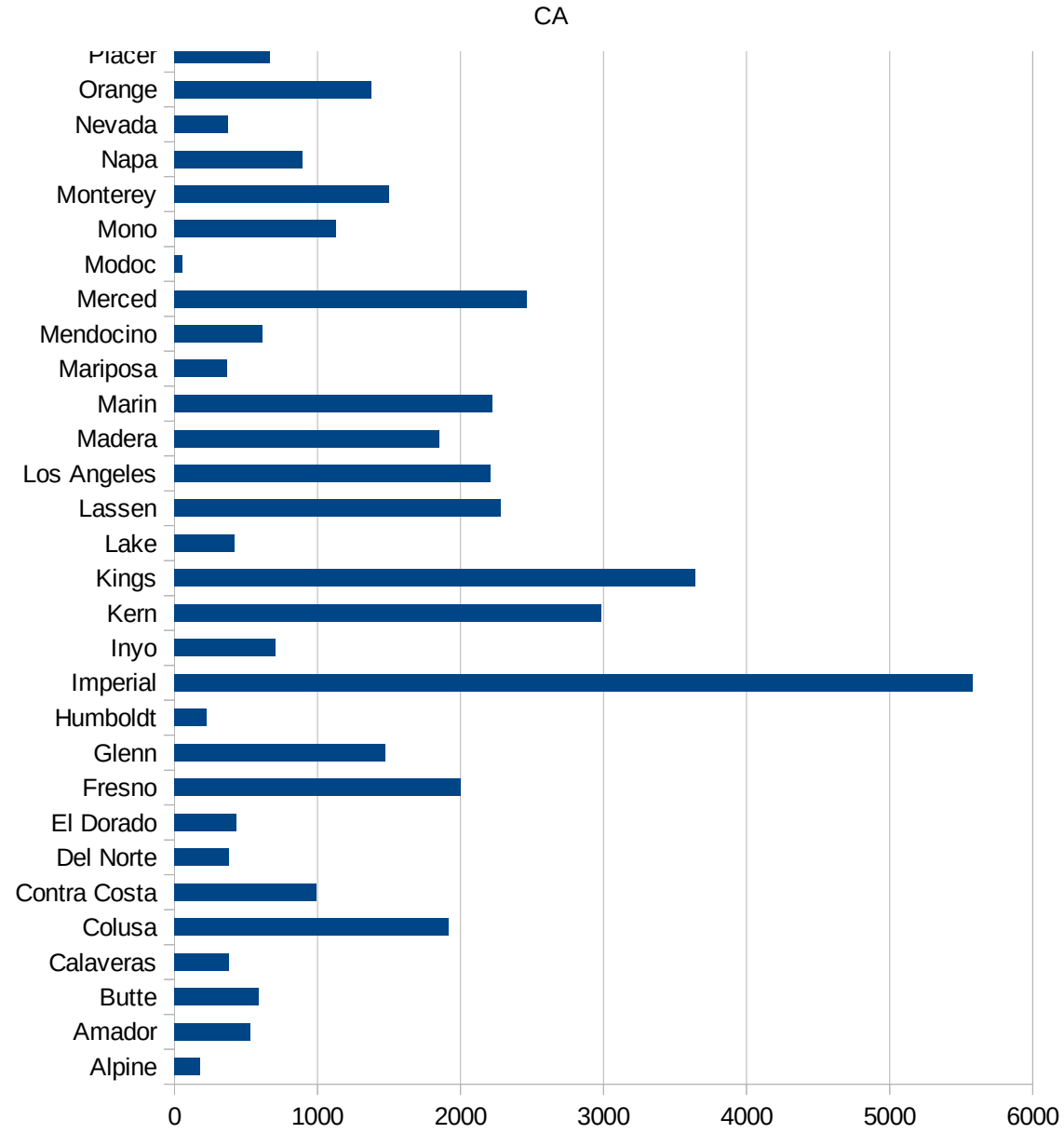
29217
29219
29221
29223
29225
29227
29229

CA

FIPS	County	PC Infection
6001	Alameda	907.3330002
6003	Alpine	181.6530427
6005	Amador	533.2249956
6007	Butte	592.4170616
6009	Calaveras	381.5622122
6011	Colusa	1918.897674
6013	Contra Costa	991.8145738
6015	Del Norte	380.9113123
6017	El Dorado	433.7154785
6019	Fresno	2001.206758
6021	Glenn	1472.528256
6023	Humboldt	226.5844412
6025	Imperial	5579.479395
6027	Inyo	706.0654917
6029	Kern	2987.185034
6031	Kings	3642.825998
6033	Lake	422.4783325
6035	Lassen	2282.31933
6037	Los Angeles	2208.991167
6039	Madera	1854.482724
6041	Marin	2223.625735
6043	Mariposa	366.3213325
6045	Mendocino	617.5376116
6047	Merced	2466.471348
6049	Modoc	56.96707303
6051	Mono	1129.824561
6053	Monterey	1503.234663
6055	Napa	893.0044399
6057	Nevada	374.1373776
6059	Orange	1378.701858
6061	Placer	667.6857883
6063	Plumas	207.4026803
6065	Riverside	1863.178657



6067 Sacramento	929.6711498
6069 San Benito	1358.532265
6071 San Bernardino	1913.977831
6073 San Diego	1037.218801
6075 San Francisco	944.8604955
6077 San Joaquin	1993.994632
6079 San Luis Obispo	902.0809126
6081 San Mateo	929.1204543
6083 Santa Barbara	1629.016834
6085 Santa Clara	744.6956755
6087 Santa Cruz	530.1635339
6089 Shasta	271.0508776
6091 Sierra	200.8704386
6093 Siskiyou	258.4393011
6095 Solano	1029.08578
6097 Sonoma	875.5015582
6099 Stanislaus	2280.949046
6101 Sutter	1174.501844
6103 Tehama	497.5280055
6105 Trinity	63.82130036
6107 Tulare	2672.685629
6109 Tuolumne	293.3680486
6111 Ventura	1068.196534
6113 Yolo	928.2784654
6115 Yuba	971.2843249



CA

CA

FIPS

29001
29003
29005
29007
29009
29011
29013
29015
29017
29019
29021
29023
29025
29027
29029
29031
29033
29035
29037

CA

29039
29041
29043
29045
29047
29049
29051
29053
29055
29057
29059
29061
29063
29065
29067
29069
29071
29073
29075
29077
29079
29081
29083
29085
29087
29089
29091
29093
29095
29097
29099
29101

29103

CA

29105
29107
29109
29111
29113
29115
29117
29121
29123
29125
29127
29119
29129
29131
29133
29135
29137
29139
29141
29143
29145
29147
29149
29151
29153
29155
29157
29159
29161
29163
29165
29167
29169
29171

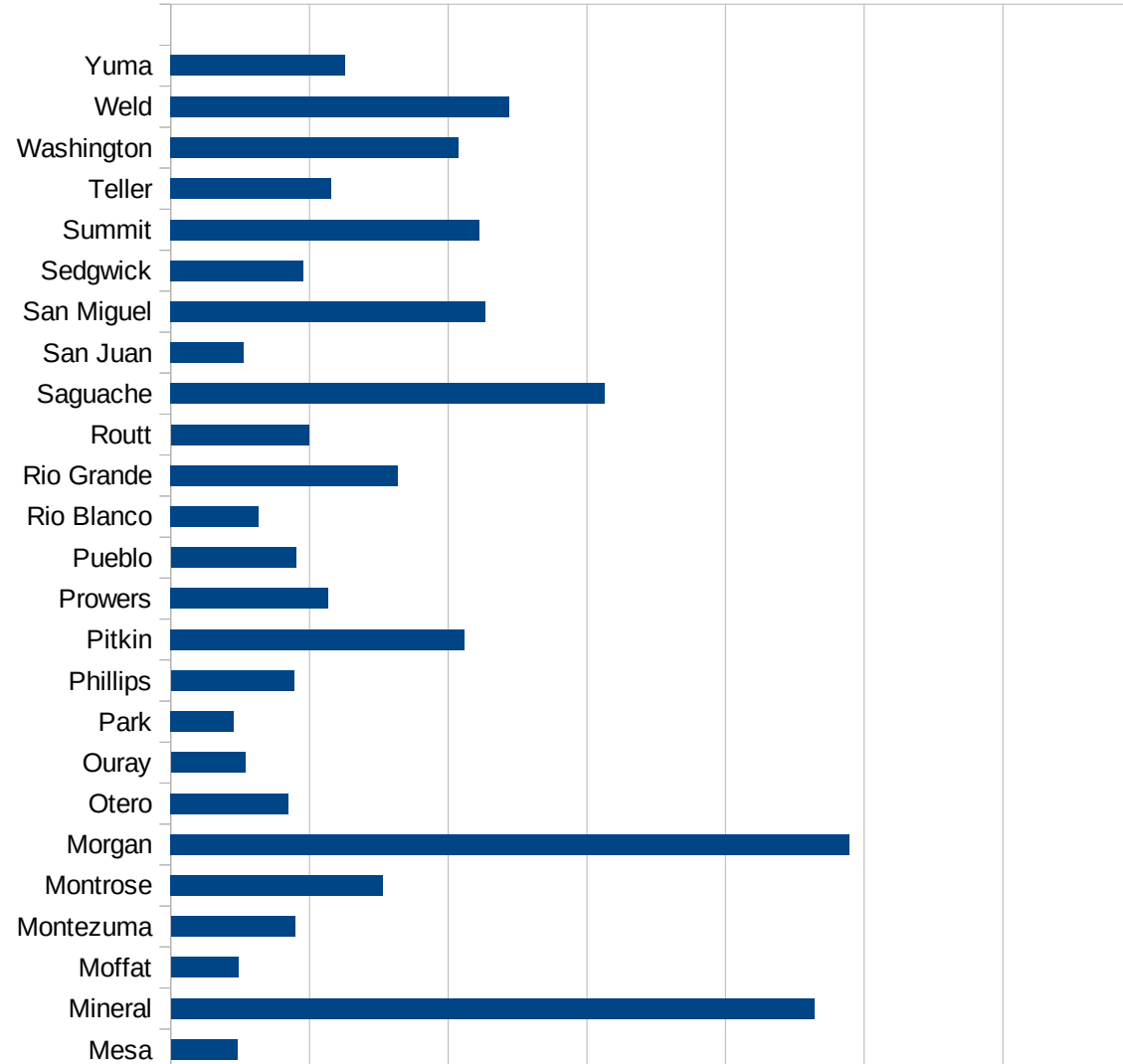
CA

29173
29175
29177
29179
29181
29195
29197
29199
29201
29203
29205
29183
29185
29187
29189
29510
29186
29207
29209
29211
29213
29215

29217
29219
29221
29223
29225
29227
29229

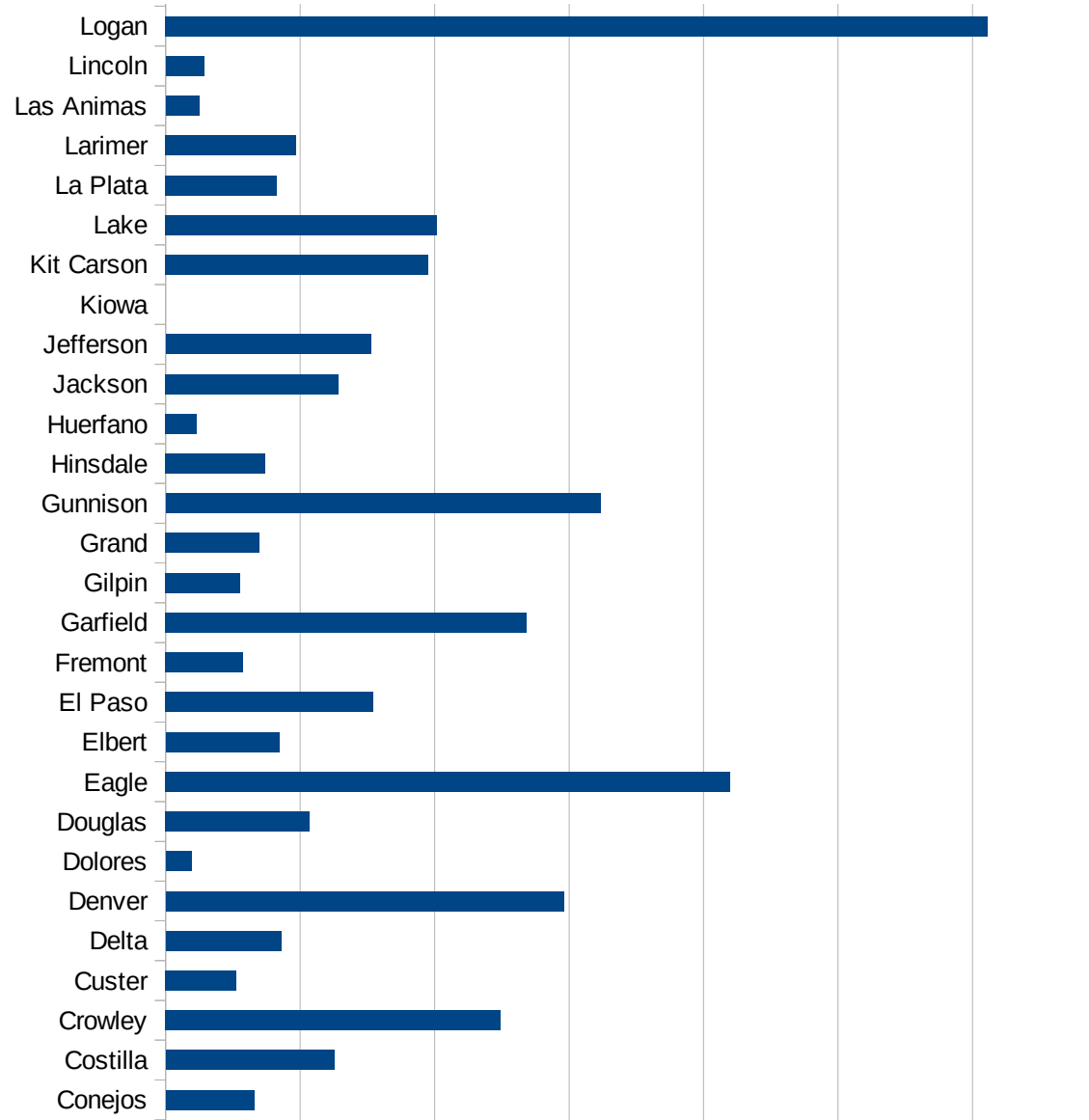
CO

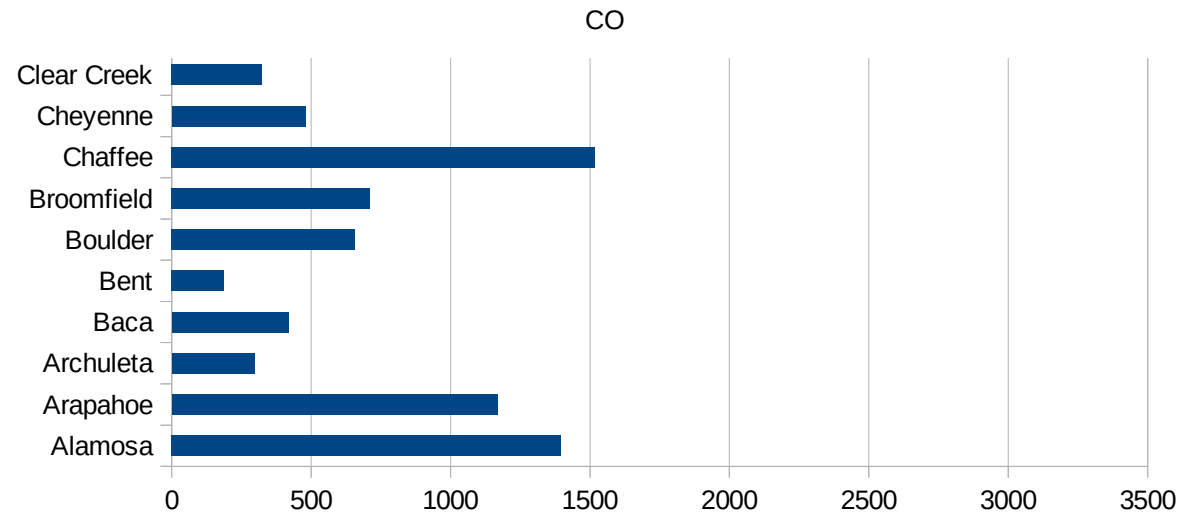
FIPS	County	PC Infection
8001	Adams	1337.8449131
8003	Alamosa	1396.6313013
8005	Arapahoe	1168.584876
8007	Archuleta	297.8568834
8009	Baca	418.41004184
8011	Bent	187.01122067
8013	Boulder	656.59136771
8014	Broomfield	710.29494565
8015	Chaffee	1517.9507665
8017	Cheyenne	479.74413646
8019	Clear Creek	322.74856845
8021	Conejos	329.26829268
8023	Costilla	626.95924765
8025	Crowley	1246.1590987
8027	Custer	262.41421074
8029	Delta	429.68371402
8031	Denver	1480.4073179
8033	Dolores	96.432015429
8035	Douglas	536.79370784
8037	Eagle	2098.4488935
8039	Elbert	422.3422875
8041	El Paso	771.72426932
8043	Fremont	287.37427376
8045	Garfield	1341.8102727
8047	Gilpin	277.73239667
8049	Grand	347.82608696
8051	Gunnison	1617.7664386
8053	Hinsdale	369.91368681
8055	Huerfano	116.12715924
8057	Jackson	643.31665475
8059	Jefferson	763.31404798
8061	Kiowa	0
8063	Kit Carson	977.24417144



CO

8065 Lake	1009.7137014
8067 La Plata	413.78085598
8069 Larimer	484.99649091
8071 Las Animas	124.11225264
8073 Lincoln	142.60249554
8075 Logan	3056.4845782
8077 Mesa	240.19790218
8079 Mineral	2319.5876289
8081 Moffat	242.64482863
8083 Montezuma	447.28190229
8085 Montrose	765.1490027
8087 Morgan	2447.6503957
8089 Otero	423.17708333
8091 Ouray	268.98406787
8093 Park	226.34188403
8095 Phillips	443.30377975
8097 Pitkin	1058.4958217
8099 Prowers	567.24761592
8101 Pueblo	451.86206567
8103 Rio Blanco	315.65656566
8105 Rio Grande	817.77777778
8107 Routt	497.41576963
8109 Saguache	1563.6416776
8111 San Juan	262.4671916
8113 San Miguel	1135.392504
8115 Sedgwick	477.63786366
8117 Summit	1112.6519818
8119 Teller	578.08077184
8121 Washington	1038.9081279
8123 Weld	1220.470562
8125 Yuma	628.74251497





CO

FIPS

29001
29003
29005
29007
29009
29011
29013
29015
29017
29019
29021
29023
29025
29027
29029
29031
29033
29035
29037

CO

29039
29041
29043
29045
29047
29049
29051
29053
29055
29057
29059
29061
29063
29065
29067
29069
29071
29073
29075
29077
29079
29081
29083
29085
29087
29089
29091
29093
29095
29097
29099
29101

29103

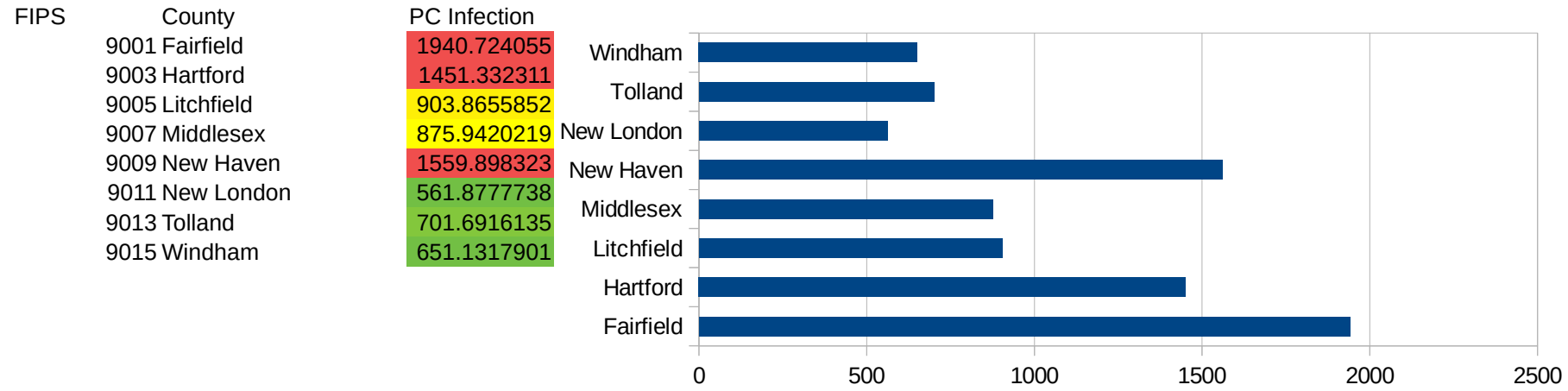
29105
29107
29109
29111
29113
29115
29117
29121
29123
29125
29127
29119
29129
29131
29133
29135
29137
29139
29141
29143
29145
29147
29149
29151
29153
29155
29157
29159
29161
29163
29165
29167
29169
29171

CO

29173
29175
29177
29179
29181
29195
29197
29199
29201
29203
29205
29183
29185
29187
29189
29510
29186
29207
29209
29211
29213
29215

29217
29219
29221
29223
29225
29227
29229

CT



CT

FIPS

29001
29003
29005
29007
29009
29011
29013
29015
29017
29019
29021
29023
29025
29027
29029
29031
29033
29035
29037

CT

29039
29041
29043
29045
29047
29049
29051
29053
29055
29057
29059
29061
29063
29065
29067
29069
29071
29073
29075
29077
29079
29081
29083
29085
29087
29089
29091
29093
29095
29097
29099
29101

29103

CT

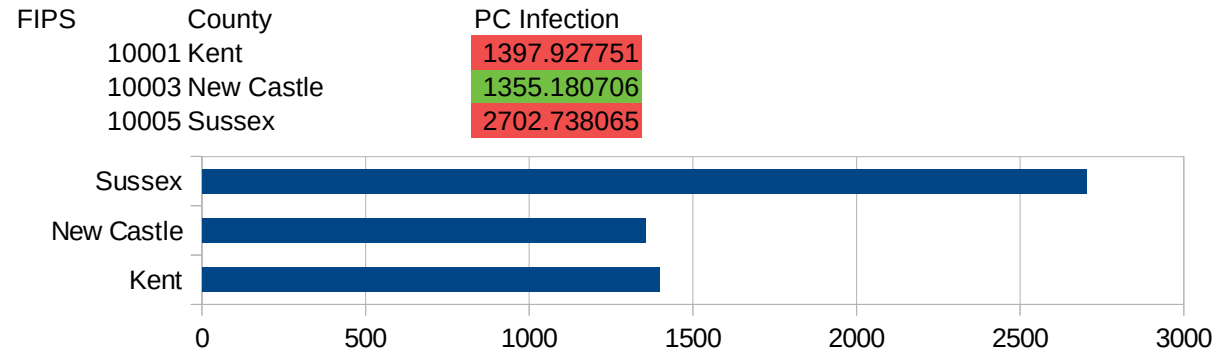
29105
29107
29109
29111
29113
29115
29117
29121
29123
29125
29127
29119
29129
29131
29133
29135
29137
29139
29141
29143
29145
29147
29149
29151
29153
29155
29157
29159
29161
29163
29165
29167
29169
29171

CT

29173
29175
29177
29179
29181
29195
29197
29199
29201
29203
29205
29183
29185
29187
29189
29510
29186
29207
29209
29211
29213
29215

29217
29219
29221
29223
29225
29227
29229

DE



DE

FIPS

29001
29003
29005
29007
29009
29011
29013
29015
29017
29019
29021
29023
29025
29027
29029
29031
29033
29035
29037

This work is licensed under the Creative Commons Attribution-NoDerivatives 4.0 International License. To view a copy of this license, visit <http://creativecommons.org/licenses/by-nd/4.0/>.

Tom McKellips, DM
www.creatingtomorrow.us
Page 142

DE

29039
29041
29043
29045
29047
29049
29051
29053
29055
29057
29059
29061
29063
29065
29067
29069
29071
29073
29075
29077
29079
29081
29083
29085
29087
29089
29091
29093
29095
29097
29099
29101

29103

DE

29105
29107
29109
29111
29113
29115
29117
29121
29123
29125
29127
29119
29129
29131
29133
29135
29137
29139
29141
29143
29145
29147
29149
29151
29153
29155
29157
29159
29161
29163
29165
29167
29169
29171

DE

29173
29175
29177
29179
29181
29195
29197
29199
29201
29203
29205
29183
29185
29187
29189
29510
29186
29207
29209
29211
29213
29215

29217
29219
29221
29223
29225
29227
29229

DC

FIPS	County	PC Infection
11001	District of Columbia	1889.516054

DC

FIPS

29001
29003
29005
29007
29009
29011
29013
29015
29017
29019
29021
29023
29025
29027
29029
29031
29033
29035
29037

DC

29039
29041
29043
29045
29047
29049
29051
29053
29055
29057
29059
29061
29063
29065
29067
29069
29071
29073
29075
29077
29079
29081
29083
29085
29087
29089
29091
29093
29095
29097
29099
29101

29103

DC

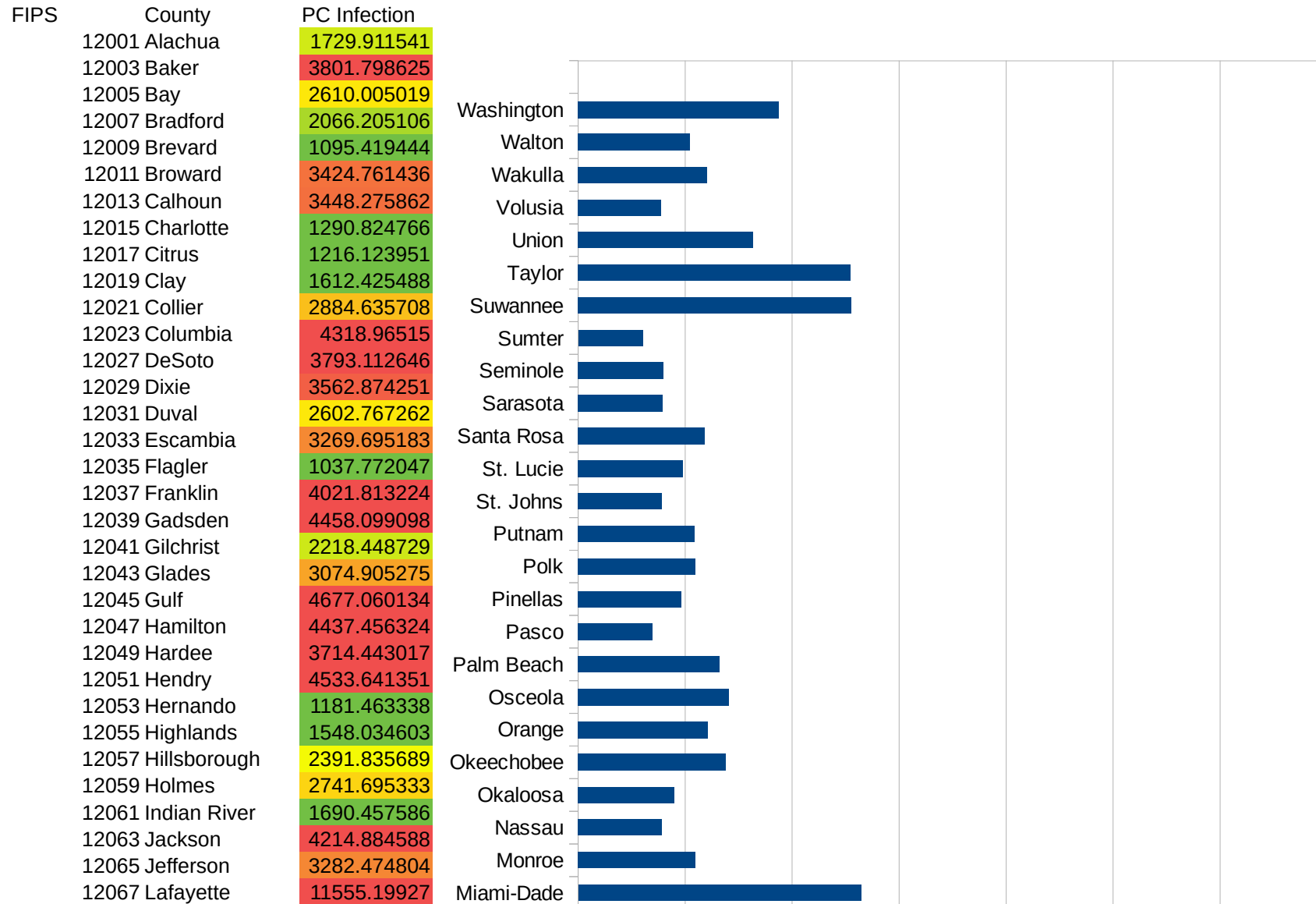
29105
29107
29109
29111
29113
29115
29117
29121
29123
29125
29127
29119
29129
29131
29133
29135
29137
29139
29141
29143
29145
29147
29149
29151
29153
29155
29157
29159
29161
29163
29165
29167
29169
29171

DC

29173
29175
29177
29179
29181
29195
29197
29199
29201
29203
29205
29183
29185
29187
29189
29510
29186
29207
29209
29211
29213
29215

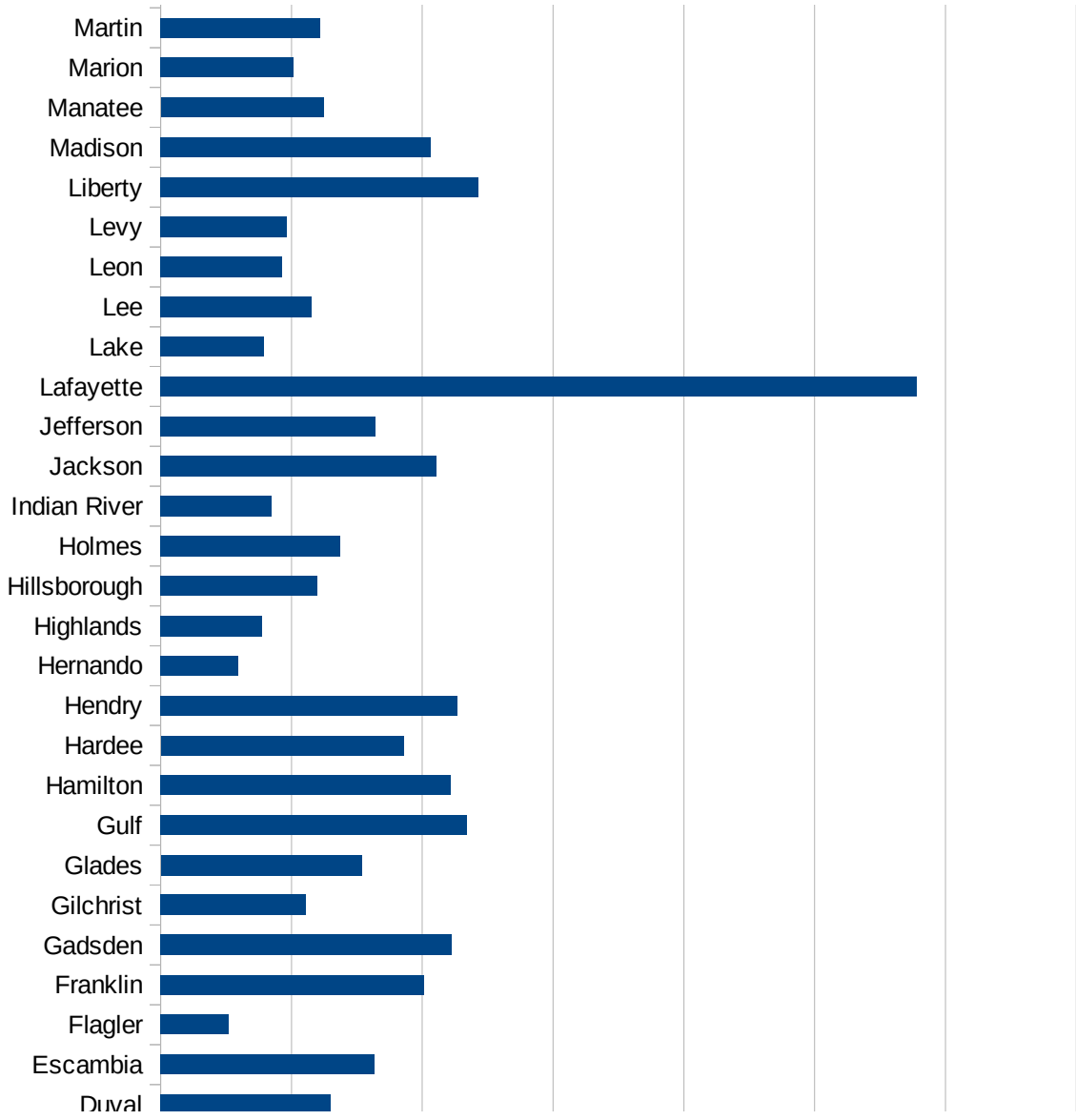
29217
29219
29221
29223
29225
29227
29229

FL

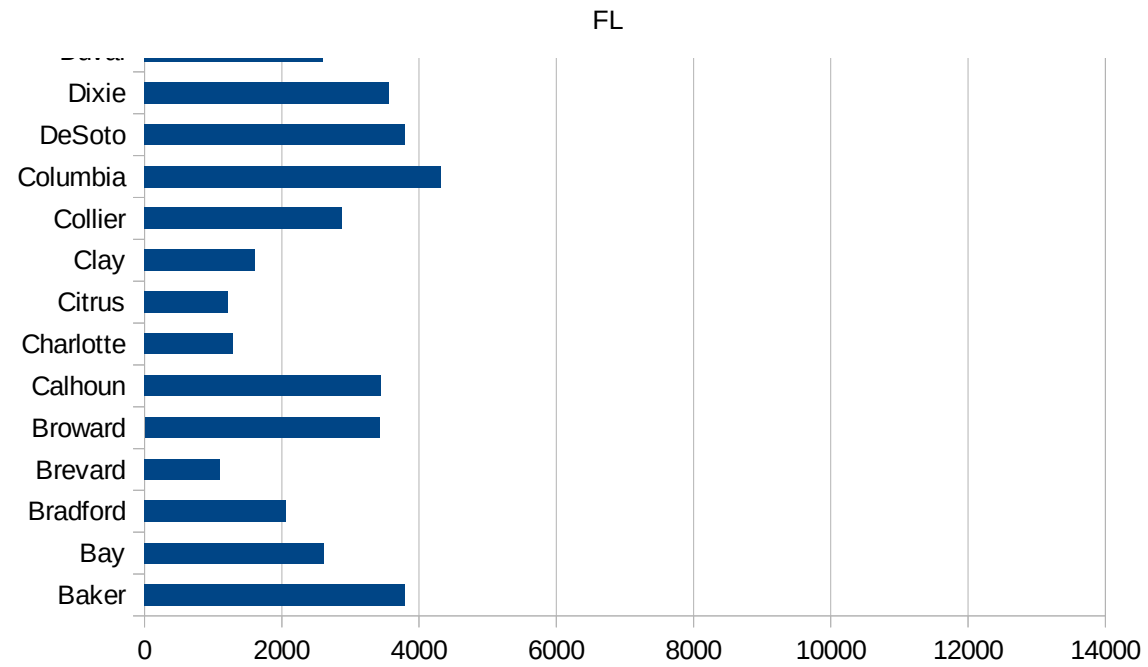


FL

12069 Lake	1584.874963
12071 Lee	2312.585309
12073 Leon	1860.841977
12075 Levy	1925.435369
12077 Liberty	4859.87939
12079 Madison	4134.060122
12081 Manatee	2492.813818
12083 Marion	2033.185454
12085 Martin	2446.67893
12086 Miami-Dade	5287.76813
12087 Monroe	2189.87831
12089 Nassau	1567.014633
12091 Okaloosa	1805.383342
12093 Okeechobee	2763.800949
12095 Orange	2425.388134
12097 Osceola	2818.826599
12099 Palm Beach	2643.03899
12101 Pasco	1387.988066
12103 Pinellas	1924.985645
12105 Polk	2190.085154
12107 Putnam	2172.242223
12109 St. Johns	1564.534081
12111 St. Lucie	1956.540694
12113 Santa Rosa	2362.433022
12115 Sarasota	1576.685305
12117 Seminole	1601.429573
12119 Sumter	1210.059493
12121 Suwannee	5111.900613
12123 Taylor	5096.425103
12125 Union	3273.092369
12127 Volusia	1549.116226
12129 Wakulla	2405.96408
12131 Walton	2088.966725
12133 Washington	3750



This work is licensed under the Creative Commons Attribution-NoDerivatives 4.0 International License. To view a copy of this license, visit <http://creativecommons.org/licenses/by-nd/4.0/>.



FL

FIPS

29001
29003
29005
29007
29009
29011
29013
29015
29017
29019
29021
29023
29025
29027
29029
29031
29033
29035
29037

FL

29039
29041
29043
29045
29047
29049
29051
29053
29055
29057
29059
29061
29063
29065
29067
29069
29071
29073
29075
29077
29079
29081
29083
29085
29087
29089
29091
29093
29095
29097
29099
29101

29103

FL

29105
29107
29109
29111
29113
29115
29117
29121
29123
29125
29127
29119
29129
29131
29133
29135
29137
29139
29141
29143
29145
29147
29149
29151
29153
29155
29157
29159
29161
29163
29165
29167
29169
29171

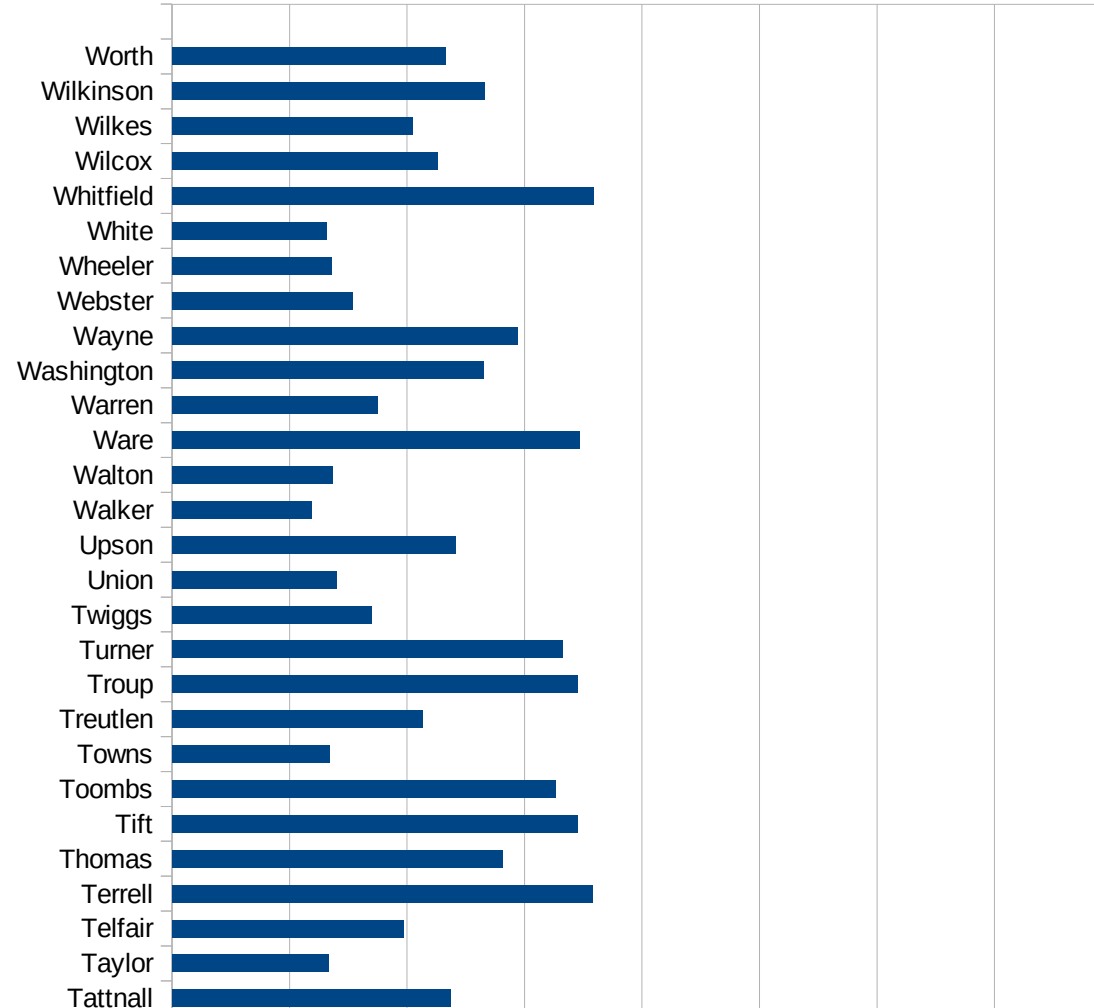
FL

29173
29175
29177
29179
29181
29195
29197
29199
29201
29203
29205
29183
29185
29187
29189
29510
29186
29207
29209
29211
29213
29215

29217
29219
29221
29223
29225
29227
29229

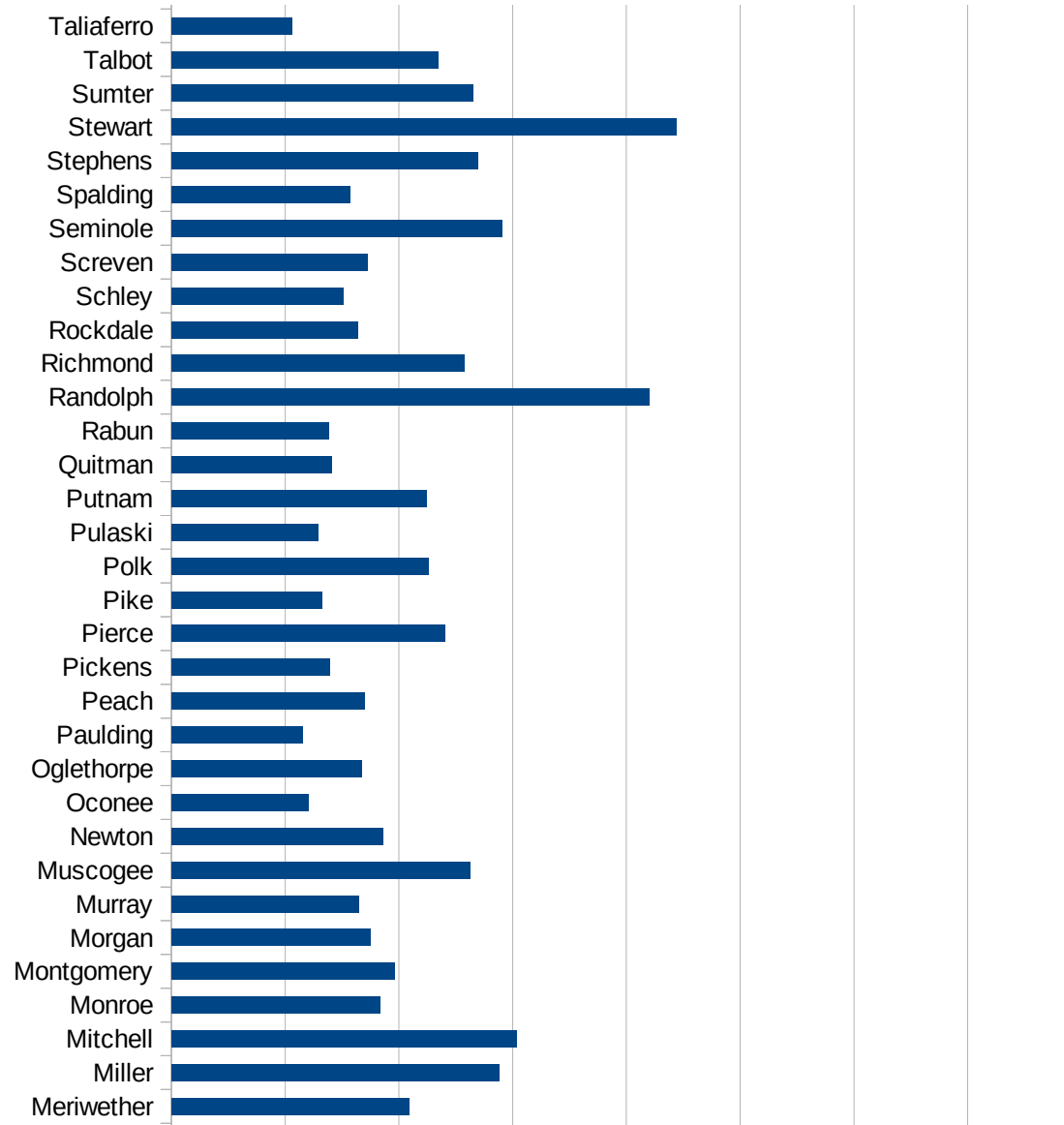
GA

FIPS	County	PC Infection
13001	Appling	4344.302156
13003	Atkinson	4302.760034
13005	Bacon	4219.937416
13007	Baker	2328.589909
13009	Baldwin	2637.03902
13011	Banks	1590.478197
13013	Barrow	1779.504758
13015	Bartow	1938.764003
13017	Ben Hill	3240.602847
13019	Berrien	1755.661749
13021	Bibb	2700.284137
13023	Bleckley	2188.814457
13025	Brantley	1455.257448
13027	Brooks	2784.761168
13029	Bryan	1941.798525
13031	Bulloch	1817.687849
13033	Burke	2510.814788
13035	Butts	2116.314636
13037	Calhoun	3384.760705
13039	Camden	1607.764965
13043	Candler	2602.436323
13045	Carroll	1737.201683
13047	Catoosa	1057.549689
13049	Charlton	3832.510796
13051	Chatham	2184.339287
13053	Chattahoochee	7581.430176
13055	Chattooga	1476.401775
13057	Cherokee	1575.847239
13059	Clarke	1778.057017
13061	Clay	3567.717354
13063	Clayton	1923.242926
13065	Clinch	3264.139591
13067	Cobb	1976.83867



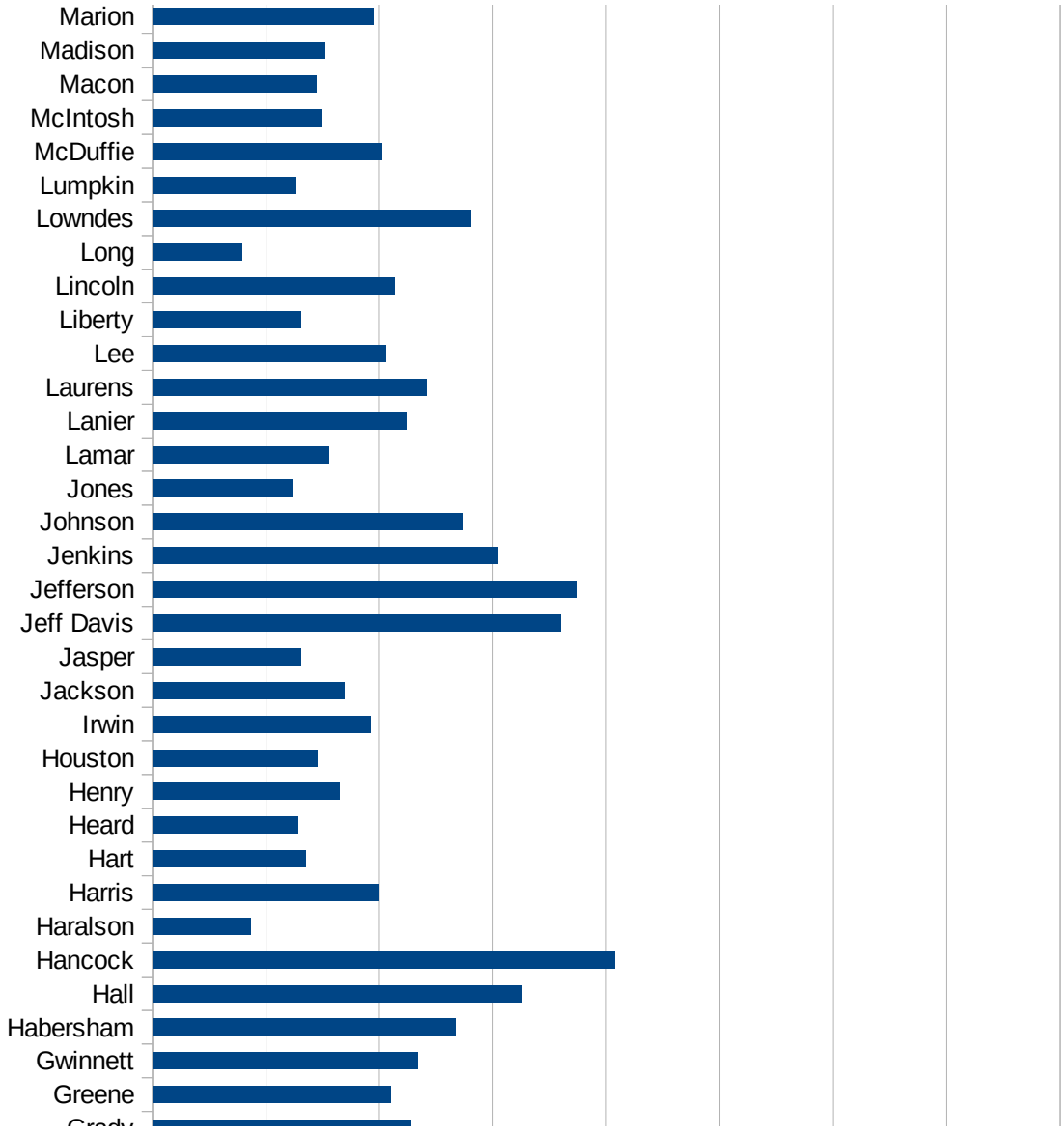
GA

13069 Coffee	3731.464507
13071 Colquitt	3568.608528
13073 Columbia	1746.699419
13075 Cook	2750.262207
13077 Coweta	1229.227225
13079 Crawford	974.1841208
13081 Crisp	1840.626521
13083 Dade	967.5828917
13085 Dawson	1937.567277
13087 Decatur	3198.494826
13089 DeKalb	1996.013524
13091 Dodge	1226.756822
13093 Dooly	1926.163724
13095 Dougherty	3109.279616
13097 Douglas	1989.940205
13099 Early	3737.679321
13101 Echols	5650
13103 Effingham	1339.44364
13105 Elbert	2018.828452
13107 Emanuel	2649.03591
13109 Evans	2975.468706
13111 Fannin	1440.456016
13113 Fayette	1150.195225
13115 Floyd	1861.590777
13117 Forsyth	1092.928507
13119 Franklin	1998.001998
13121 Fulton	2105.200007
13123 Gilmer	2222.871236
13125 Glascock	968.2804674
13127 Glynn	3231.673688
13129 Gordon	2319.493803
13131 Grady	2278.972038
13133 Greene	2096.282066
13135 Gwinnett	2334.06375



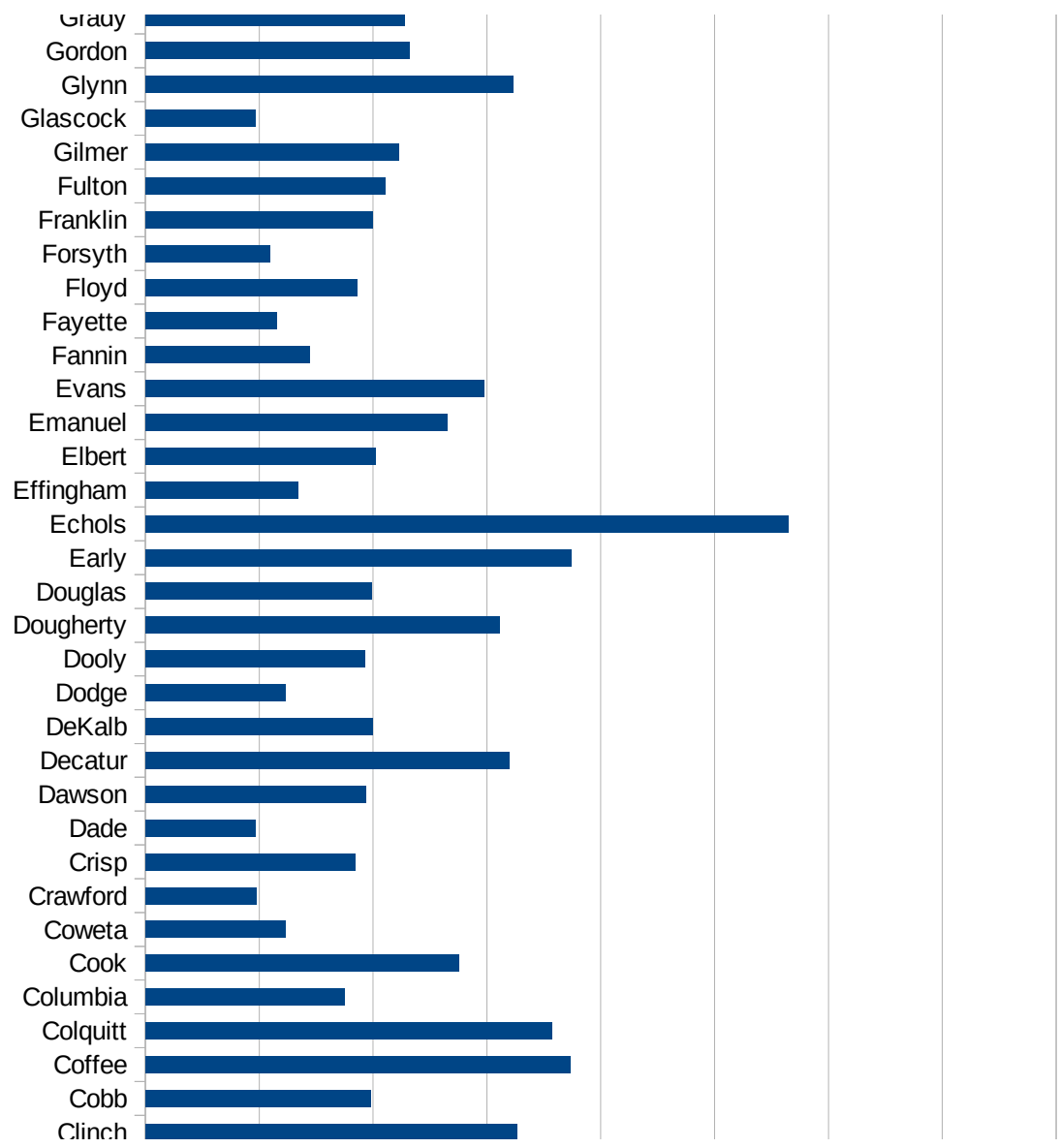
GA

13137 Habersham	2670.309333
13139 Hall	3255.535548
13141 Hancock	4072.831816
13143 Haralson	866.8269394
13145 Harris	1995.649021
13147 Hart	1344.879114
13149 Heard	1279.568987
13151 Henry	1644.513943
13153 Houston	1447.877069
13155 Irwin	1915.301128
13157 Jackson	1689.812843
13159 Jasper	1303.418803
13161 Jeff Davis	3599.707233
13163 Jefferson	3739.468568
13165 Jenkins	3040.423817
13167 Johnson	2740.008241
13169 Jones	1233.575622
13171 Lamar	1557.894737
13173 Lanier	2243.713733
13175 Laurens	2413.100898
13177 Lee	2052.815482
13179 Liberty	1309.006943
13181 Lincoln	2135.186355
13183 Long	784.2930835
13185 Lowndes	2801.729696
13187 Lumpkin	1265.361857
13189 McDuffie	2024.987228
13191 McIntosh	1485.355649
13193 Macon	1438.027848
13195 Madison	1517.706577
13197 Marion	1939.887439
13199 Meriwether	2088.475413
13201 Miller	2884.277172
13205 Mitchell	3037.130497

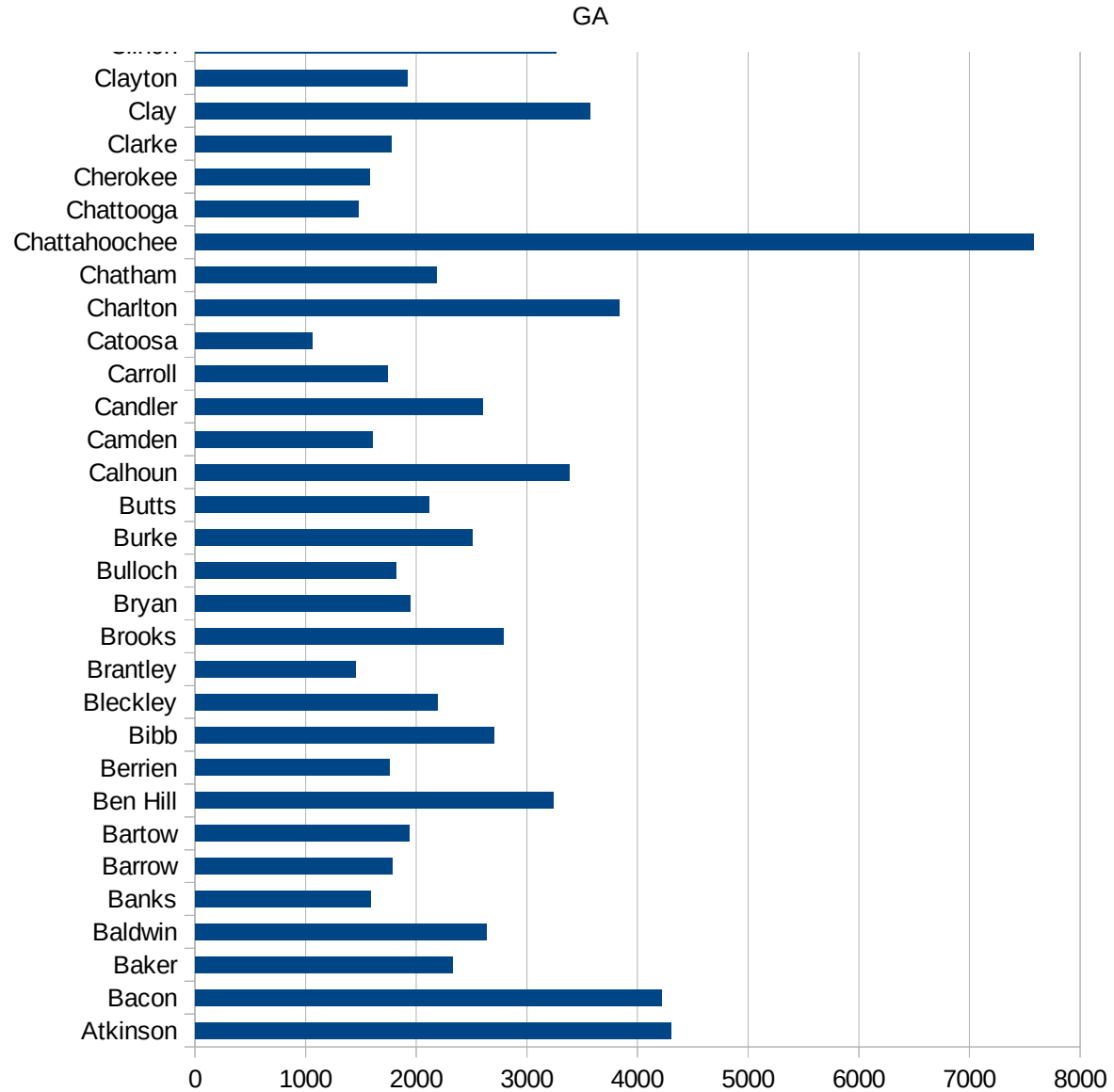


GA

13207 Monroe	1835.02907
13209 Montgomery	1958.011531
13211 Morgan	1745.080359
13213 Murray	1643.24541
13215 Muscogee	2622.579316
13217 Newton	1860.490593
13219 Oconee	1206.966796
13221 Oglethorpe	1673.973695
13223 Paulding	1154.568287
13225 Peach	1699.820493
13227 Pickens	1394.621639
13229 Pierce	2403.424622
13231 Pike	1320.167436
13233 Polk	2262.773723
13235 Pulaski	1291.896287
13237 Putnam	2242.19359
13239 Quitman	1404.124616
13241 Rabun	1387.324361
13243 Randolph	4200.204888
13245 Richmond	2575.9846
13247 Rockdale	1641.389054
13249 Schley	1508.785332
13251 Screven	1721.911322
13253 Seminole	2910.402886
13255 Spalding	1571.860817
13257 Stephens	2688.688304
13259 Stewart	4436.199387
13261 Sumter	2653.617193
13263 Talbot	2343.75
13265 Taliaferro	1057.21393
13267 Tattnall	2374.857233
13269 Taylor	1331.01132
13271 Telfair	1971.529352
13273 Terrell	3576.820346



13275 Thomas	2812.275018
13277 Tift	3455.670306
13279 Toombs	3265.518652
13281 Towns	1341.545731
13283 Treutlen	2129.53444
13285 Troup	3454.036611
13287 Turner	3324.064712
13289 Twiggs	1697.606253
13291 Union	1395.775176
13293 Upson	2410.833492
13295 Walker	1185.708111
13297 Walton	1368.940034
13299 Ware	3466.928251
13301 Warren	1752.047229
13303 Washington	2648.87668
13305 Wayne	2942.163178
13307 Webster	1531.980084
13309 Wheeler	1358.04036
13311 White	1317.984651
13313 Whitfield	3584.401607
13315 Wilcox	2258.284158
13317 Wilkes	2045.362495
13319 Wilkinson	2656.042497
13321 Worth	2325.237696



GA

FIPS

- 29001
- 29003
- 29005
- 29007
- 29009
- 29011
- 29013
- 29015
- 29017
- 29019
- 29021
- 29023
- 29025
- 29027
- 29029
- 29031
- 29033
- 29035
- 29037

29039
29041
29043
29045
29047
29049
29051
29053
29055
29057
29059
29061
29063
29065
29067
29069
29071
29073
29075
29077
29079
29081
29083
29085
29087
29089
29091
29093
29095
29097
29099
29101

29103

29105
29107
29109
29111
29113
29115
29117
29121
29123
29125
29127
29119
29129
29131
29133
29135
29137
29139
29141
29143
29145
29147
29149
29151
29153
29155
29157
29159
29161
29163
29165
29167
29169
29171

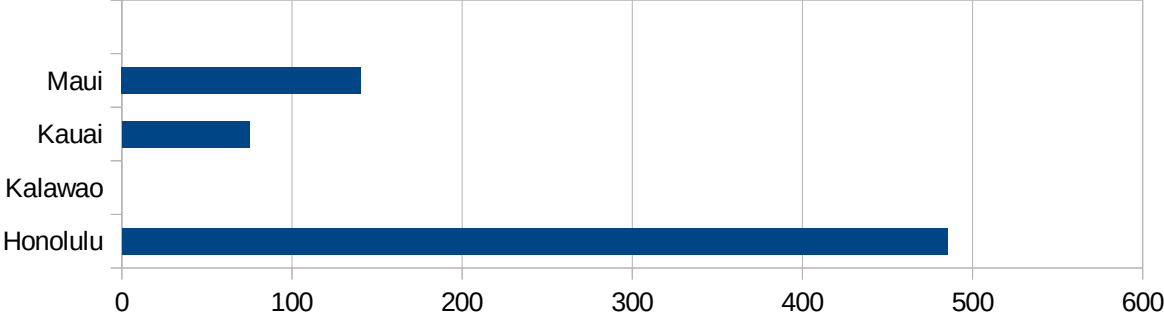
GA

29173
29175
29177
29179
29181
29195
29197
29199
29201
29203
29205
29183
29185
29187
29189
29510
29186
29207
29209
29211
29213
29215

29217
29219
29221
29223
29225
29227
29229

HI

FIPS	County	PC Infection
15001	Hawaii	74.13562341
15003	Honolulu	485.0624439
15005	Kalawao	0
15007	Kauai	74.86171378
15009	Maui	140.5443552



HI

FIPS

29001
29003
29005
29007
29009
29011
29013
29015
29017
29019
29021
29023
29025
29027
29029
29031
29033
29035
29037

HI

29039
29041
29043
29045
29047
29049
29051
29053
29055
29057
29059
29061
29063
29065
29067
29069
29071
29073
29075
29077
29079
29081
29083
29085
29087
29089
29091
29093
29095
29097
29099
29101

29103

HI

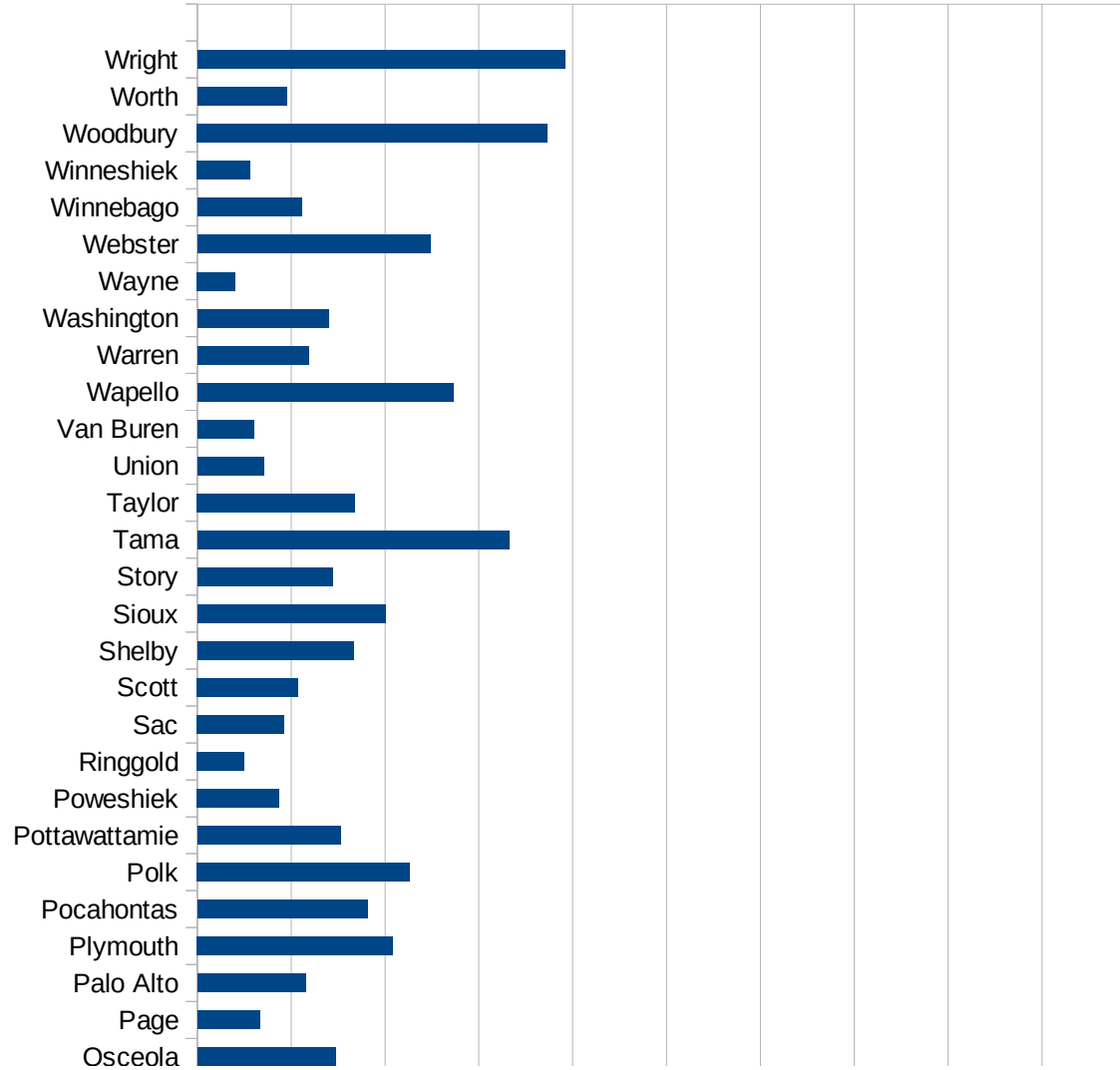
29105
29107
29109
29111
29113
29115
29117
29121
29123
29125
29127
29119
29129
29131
29133
29135
29137
29139
29141
29143
29145
29147
29149
29151
29153
29155
29157
29159
29161
29163
29165
29167
29169
29171

HI

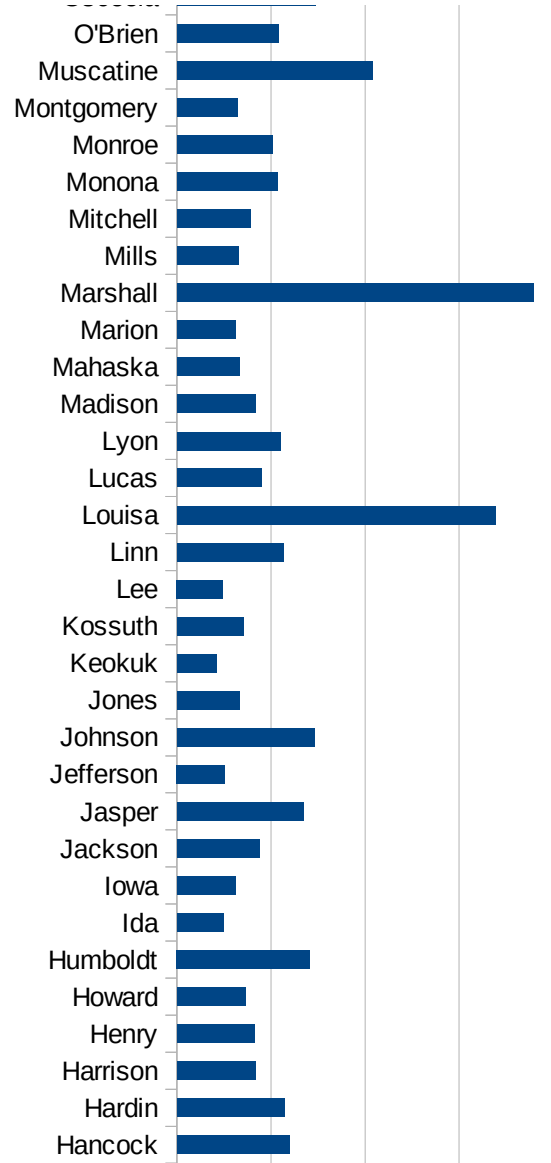
29173
29175
29177
29179
29181
29195
29197
29199
29201
29203
29205
29183
29185
29187
29189
29510
29186
29207
29209
29211
29213
29215

29217
29219
29221
29223
29225
29227
29229

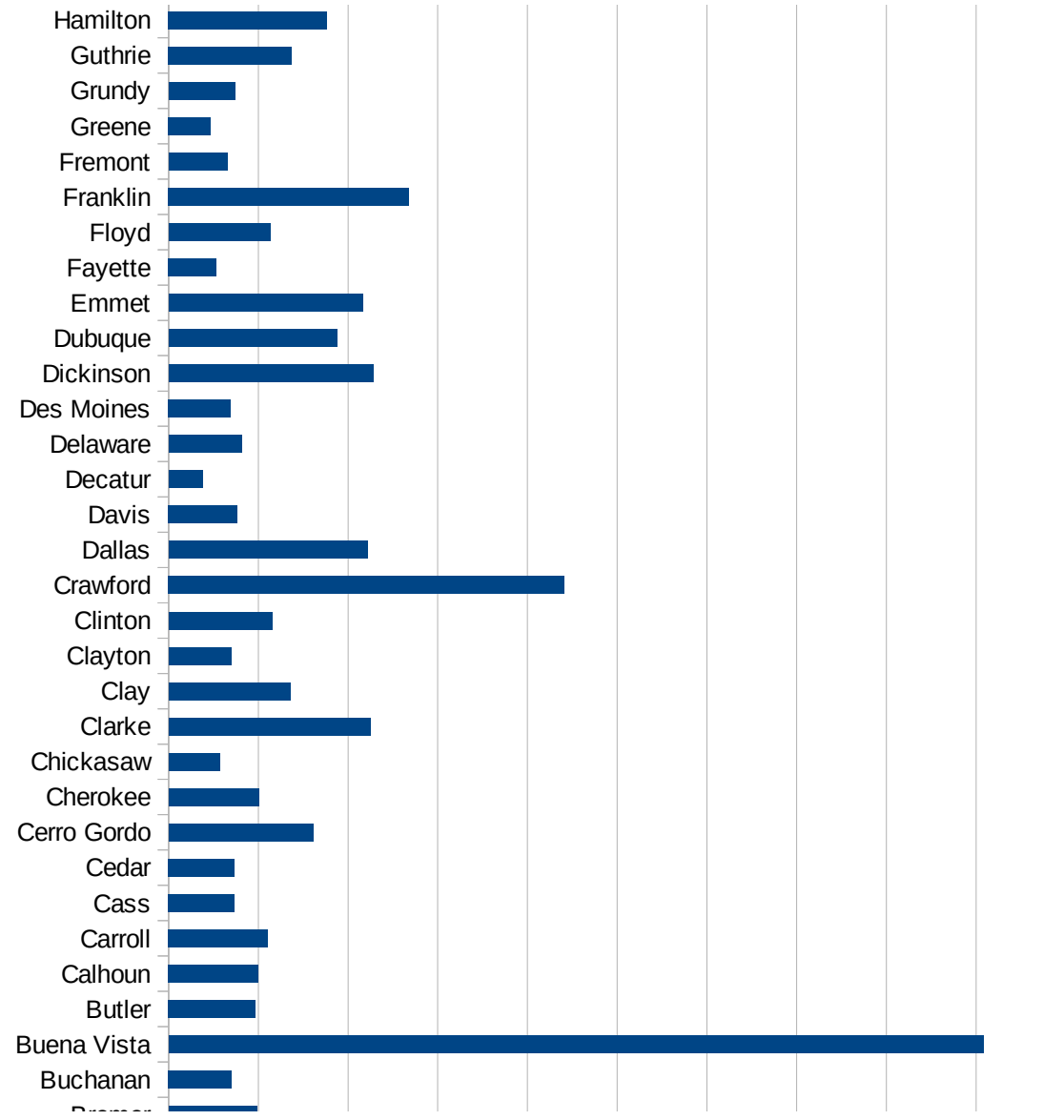
FIPS	County	PC Infection
19001	Adair	566.3315871
19003	Adams	466.3923182
19005	Allamakee	1178.426836
19007	Appanoose	466.350406
19009	Audubon	544.8601526
19011	Benton	670.7745106
19013	Black Hawk	2508.911848
19015	Boone	1119.714568
19017	Bremer	982.0820139
19019	Buchanan	702.8633426
19021	Buena Vista	9087.249673
19023	Butler	969.8053511
19025	Calhoun	1000.103103
19027	Carroll	1106.480103
19029	Cass	734.7254447
19031	Cedar	735.4914908
19033	Cerro Gordo	1610.898774
19035	Cherokee	1006.978182
19037	Chickasaw	568.371782
19039	Clarke	2249.814284
19041	Clay	1357.381926
19043	Clayton	694.919116
19045	Clinton	1154.391848
19047	Crawford	4411.936123
19049	Dallas	2213.351076
19051	Davis	765.2212488
19053	Decatur	380.2281369
19055	Delaware	814.3417892
19057	Des Moines	692.4216874
19059	Dickinson	2285.314522
19061	Dubuque	1874.987094
19063	Emmet	2161.461148
19065	Fayette	534.0793489

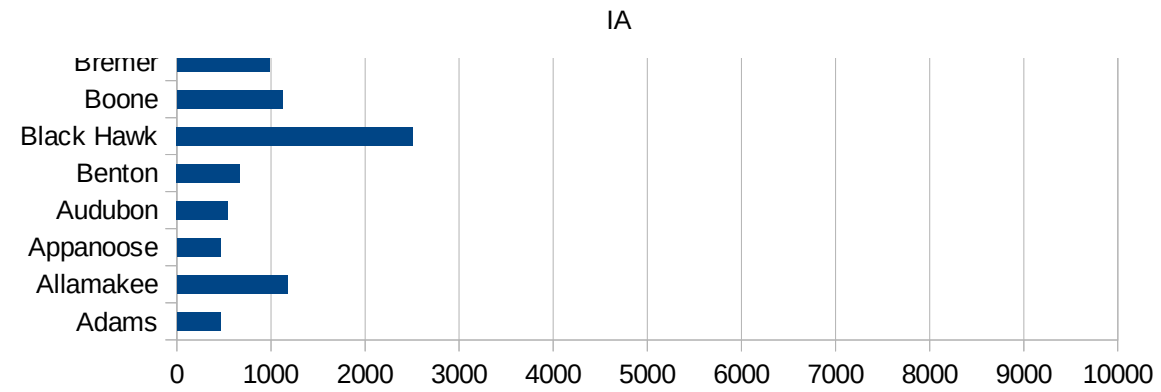


19067 Floyd	1135.714739
19069 Franklin	2676.807586
19071 Fremont	657.8006578
19073 Greene	467.6539361
19075 Grundy	739.5968791
19077 Guthrie	1371.268657
19079 Hamilton	1765.65008
19081 Hancock	1194.921583
19083 Hardin	1144.178326
19085 Harrison	834.8662799
19087 Henry	827.2287836
19089 Howard	729.29139
19091 Humboldt	1414.056772
19093 Ida	497.0033621
19095 Iowa	619.5403011
19097 Jackson	879.9917662
19099 Jasper	1348.695722
19101 Jefferson	511.3976389
19103 Johnson	1459.738199
19105 Jones	665.2526032
19107 Keokuk	420.5378973
19109 Kossuth	711.0276362
19111 Lee	490.3832036
19113 Linn	1136.7409
19115 Louisa	3384.367446
19117 Lucas	902.2556391
19119 Lyon	1100.668868
19121 Madison	836.9745831
19123 Mahaska	668.1818182
19125 Marion	625.6173856
19127 Marshall	3789.299917
19129 Mills	657.2395937
19131 Mitchell	785.3155455
19133 Monona	1071.552022



19135 Monroe	1014.120668
19137 Montgomery	639.8080576
19139 Muscatine	2077.849472
19141 O'Brien	1083.815029
19143 Osceola	1473.509934
19145 Page	668.8963211
19147 Palo Alto	1153.54463
19149 Plymouth	2084.080494
19151 Pocahontas	1810.089021
19153 Polk	2265.170237
19155 Pottawattamie	1525.664739
19157 Poweshiek	871.7043692
19159 Ringgold	503.2206119
19161 Sac	926.0211956
19163 Scott	1075.119891
19165 Shelby	1666.954569
19167 Sioux	1999.484374
19169 Story	1440.293563
19171 Tama	3324.656886
19173 Taylor	1679.857858
19175 Union	712.0317178
19177 Van Buren	598.2905983
19179 Wapello	2724.04488
19181 Warren	1186.931996
19183 Washington	1400.117429
19185 Wayne	406.1865334
19187 Webster	2478.154202
19189 Winnebago	1112.378779
19191 Winneshiek	564.1819362
19193 Woodbury	3733.213704
19195 Worth	952.6365222
19197 Wright	3916.469661





FIPS

- 29001
- 29003
- 29005
- 29007
- 29009
- 29011
- 29013
- 29015
- 29017
- 29019
- 29021
- 29023
- 29025
- 29027
- 29029
- 29031
- 29033
- 29035
- 29037

IA

29039
29041
29043
29045
29047
29049
29051
29053
29055
29057
29059
29061
29063
29065
29067
29069
29071
29073
29075
29077
29079
29081
29083
29085
29087
29089
29091
29093
29095
29097
29099
29101

29103

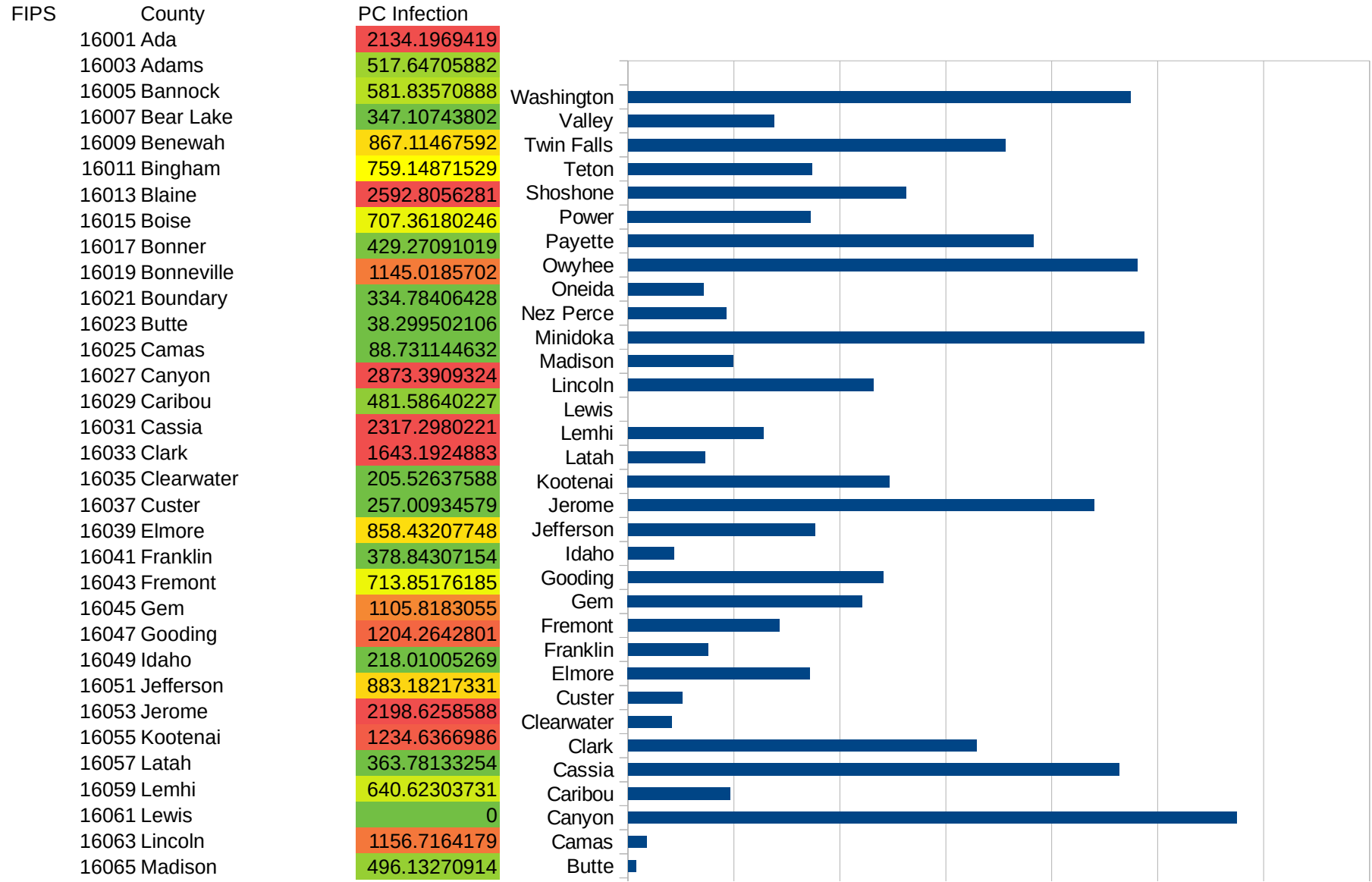
29105
29107
29109
29111
29113
29115
29117
29121
29123
29125
29127
29119
29129
29131
29133
29135
29137
29139
29141
29143
29145
29147
29149
29151
29153
29155
29157
29159
29161
29163
29165
29167
29169
29171

IA

29173
29175
29177
29179
29181
29195
29197
29199
29201
29203
29205
29183
29185
29187
29189
29510
29186
29207
29209
29211
29213
29215

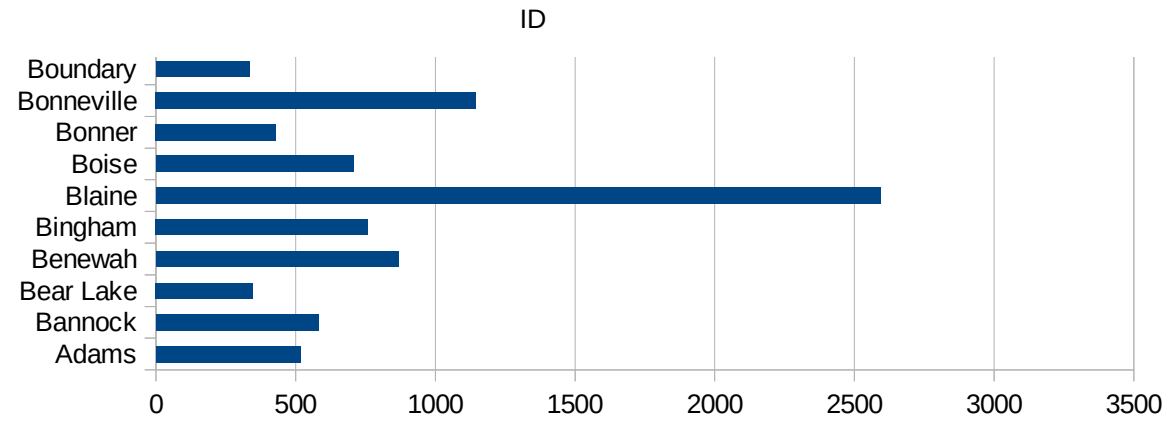
29217
29219
29221
29223
29225
29227
29229

ID



This work is licensed under the Creative Commons Attribution-NoDerivatives 4.0 International License. To view a copy of this license, visit <http://creativecommons.org/licenses/by-nd/4.0/>.

16067 Minidoka	2434.5738295
16069 Nez Perce	465.25440507
16071 Oneida	356.50623886
16073 Owyhee	2403.1471821
16075 Payette	1914.9929939
16077 Power	862.51287333
16079 Shoshone	1312.9102845
16081 Teton	867.6975945
16083 Twin Falls	1780.8807983
16085 Valley	688.34344715
16087 Washington	2371.8137979



ID

FIPS

29001
29003
29005
29007
29009
29011
29013
29015
29017
29019
29021
29023
29025
29027
29029
29031
29033
29035
29037

ID

29039
29041
29043
29045
29047
29049
29051
29053
29055
29057
29059
29061
29063
29065
29067
29069
29071
29073
29075
29077
29079
29081
29083
29085
29087
29089
29091
29093
29095
29097
29099
29101

29103

ID

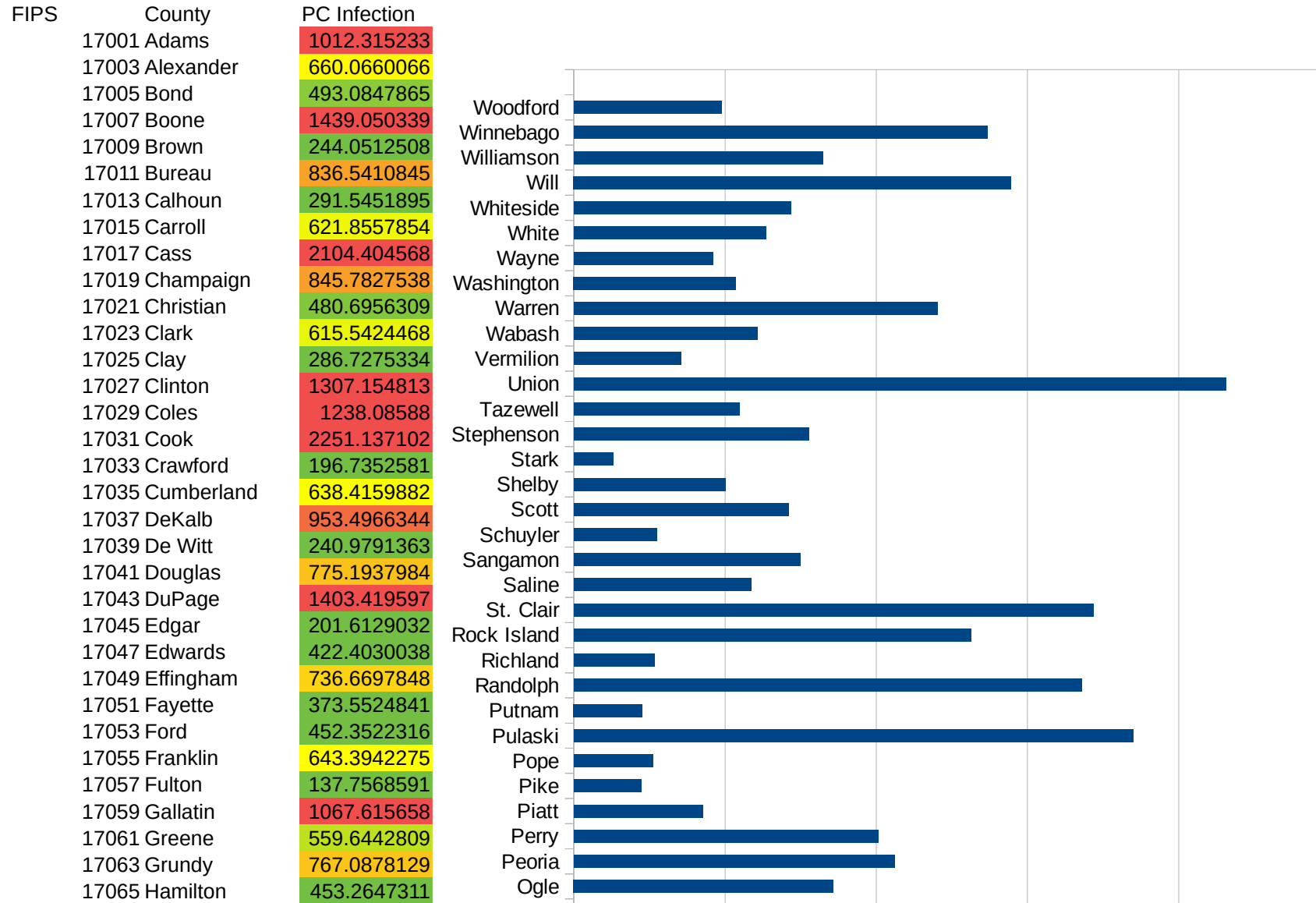
29105
29107
29109
29111
29113
29115
29117
29121
29123
29125
29127
29119
29129
29131
29133
29135
29137
29139
29141
29143
29145
29147
29149
29151
29153
29155
29157
29159
29161
29163
29165
29167
29169
29171

ID

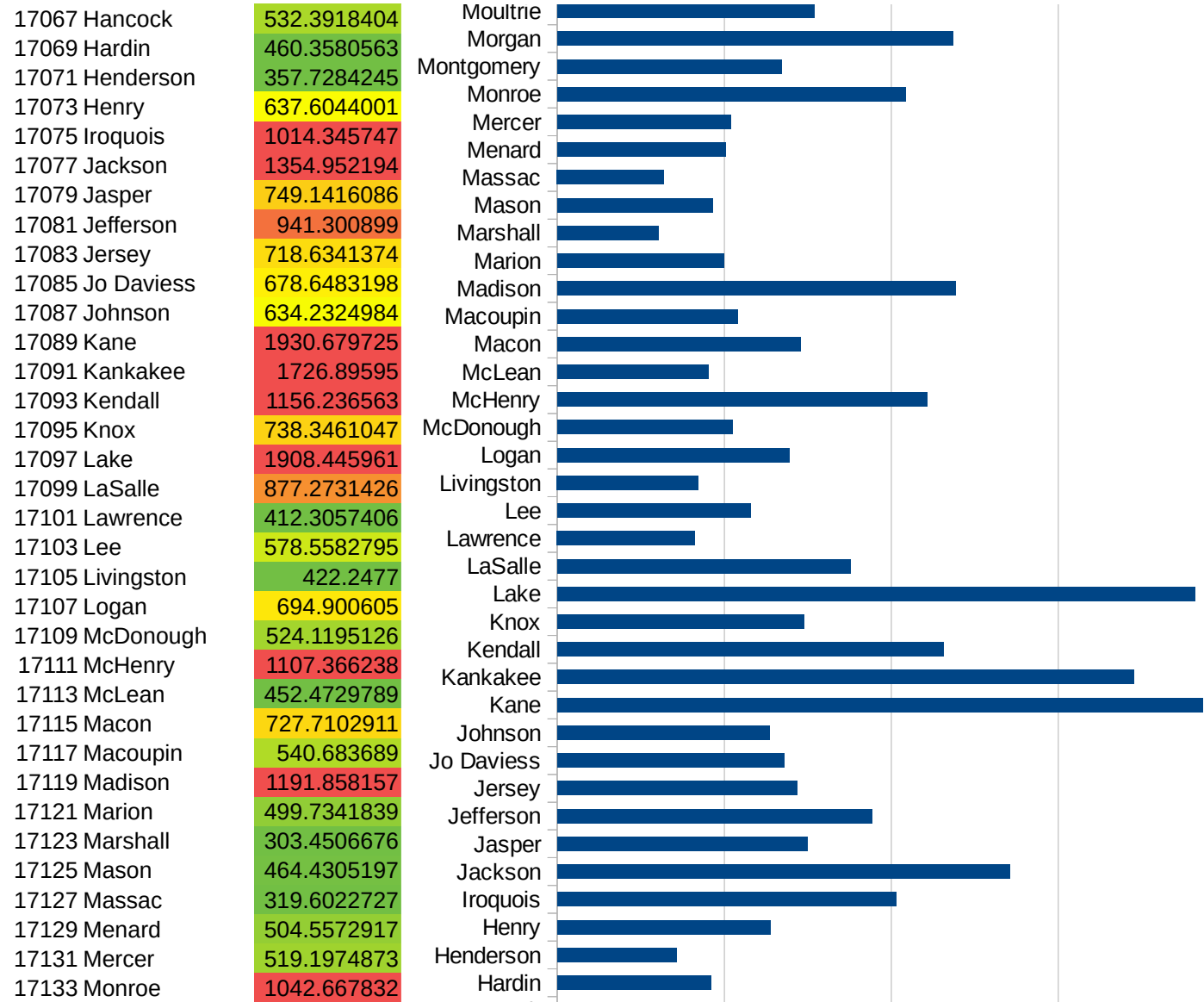
29173
29175
29177
29179
29181
29195
29197
29199
29201
29203
29205
29183
29185
29187
29189
29510
29186
29207
29209
29211
29213
29215

29217
29219
29221
29223
29225
29227
29229

IL



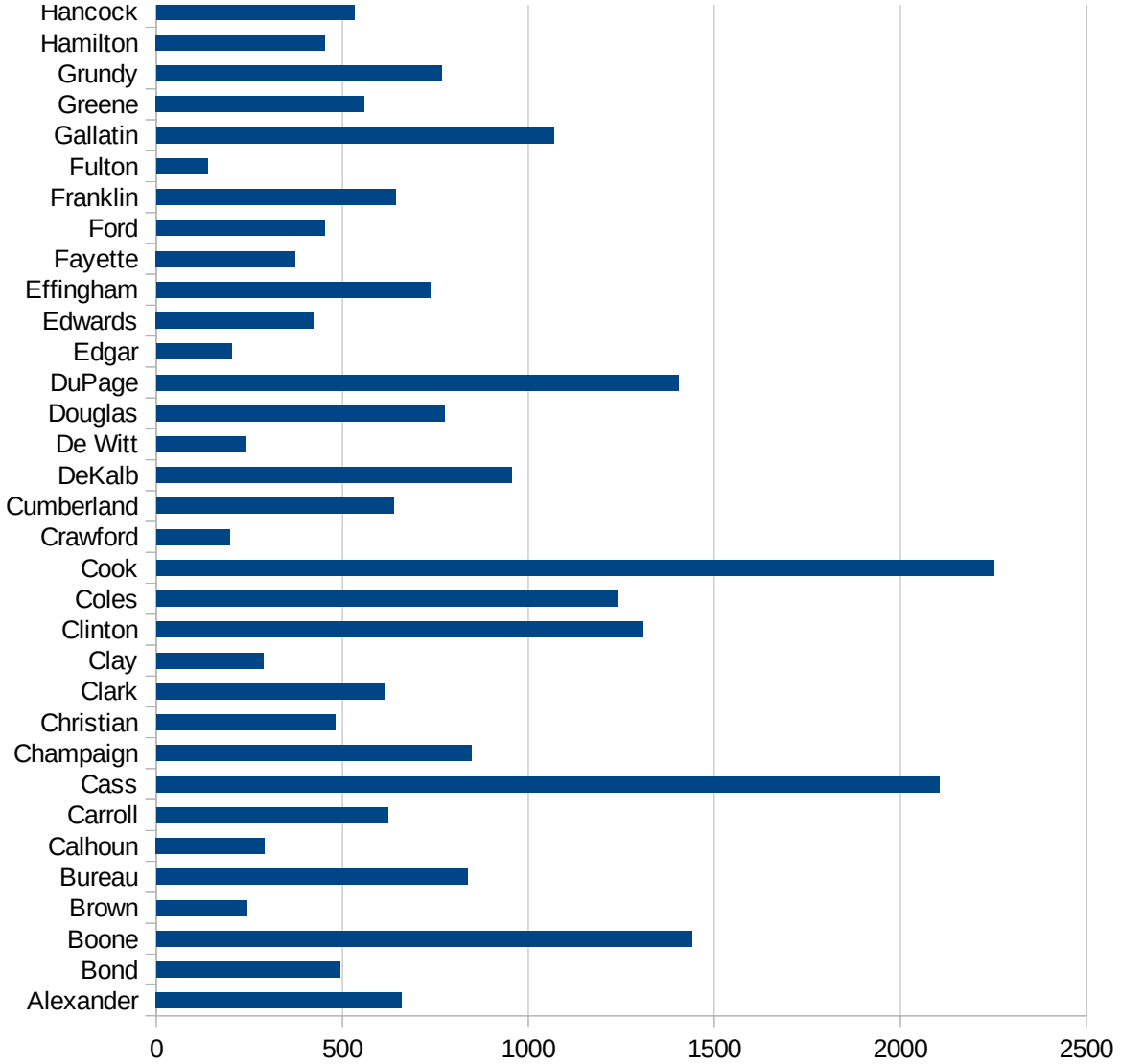
IL



This work is licensed under the Creative Commons Attribution-NoDerivatives 4.0 International License. To view a copy of this license, visit <http://creativecommons.org/licenses/by-nd/4.0/>.

IL

17135 Montgomery	671.3051991
17137 Morgan	1183.188133
17139 Moultrie	767.8195284
17141 Ogle	858.158396
17143 Peoria	1061.338383
17145 Perry	1005.950694
17147 Piatt	426.9333984
17149 Pike	224.200884
17151 Pope	261.1585945
17153 Pulaski	1848.801025
17155 Putnam	226.4808362
17157 Randolph	1678.813929
17159 Richland	266.4467424
17161 Rock Island	1313.102448
17163 St. Clair	1717.619389
17165 Saline	585.6270392
17167 Sangamon	748.4079694
17169 Schuyler	275.0832489
17171 Scott	710.5156313
17173 Shelby	501.3568833
17175 Stark	128.9847061
17177 Stephenson	777.6015016
17179 Tazewell	547.125325
17181 Union	2155.453952
17183 Vermilion	355.4409812
17185 Wabash	606.1130834
17187 Warren	1203.616721
17189 Washington	535.9056806
17191 Wayne	459.2211609
17193 White	636.6630077
17195 Whiteside	717.2904757
17197 Will	1446.317401
17199 Williamson	823.1925555
17201 Winnebago	1367.567701



IL

17203 Woodford

488.7814263

IL

FIPS

29001
29003
29005
29007
29009
29011
29013
29015
29017
29019
29021
29023
29025
29027
29029
29031
29033
29035
29037

IL

29039
29041
29043
29045
29047
29049
29051
29053
29055
29057
29059
29061
29063
29065
29067
29069
29071
29073
29075
29077
29079
29081
29083
29085
29087
29089
29091
29093
29095
29097
29099
29101

29103

IL

29105
29107
29109
29111
29113
29115
29117
29121
29123
29125
29127
29119
29129
29131
29133
29135
29137
29139
29141
29143
29145
29147
29149
29151
29153
29155
29157
29159
29161
29163
29165
29167
29169
29171

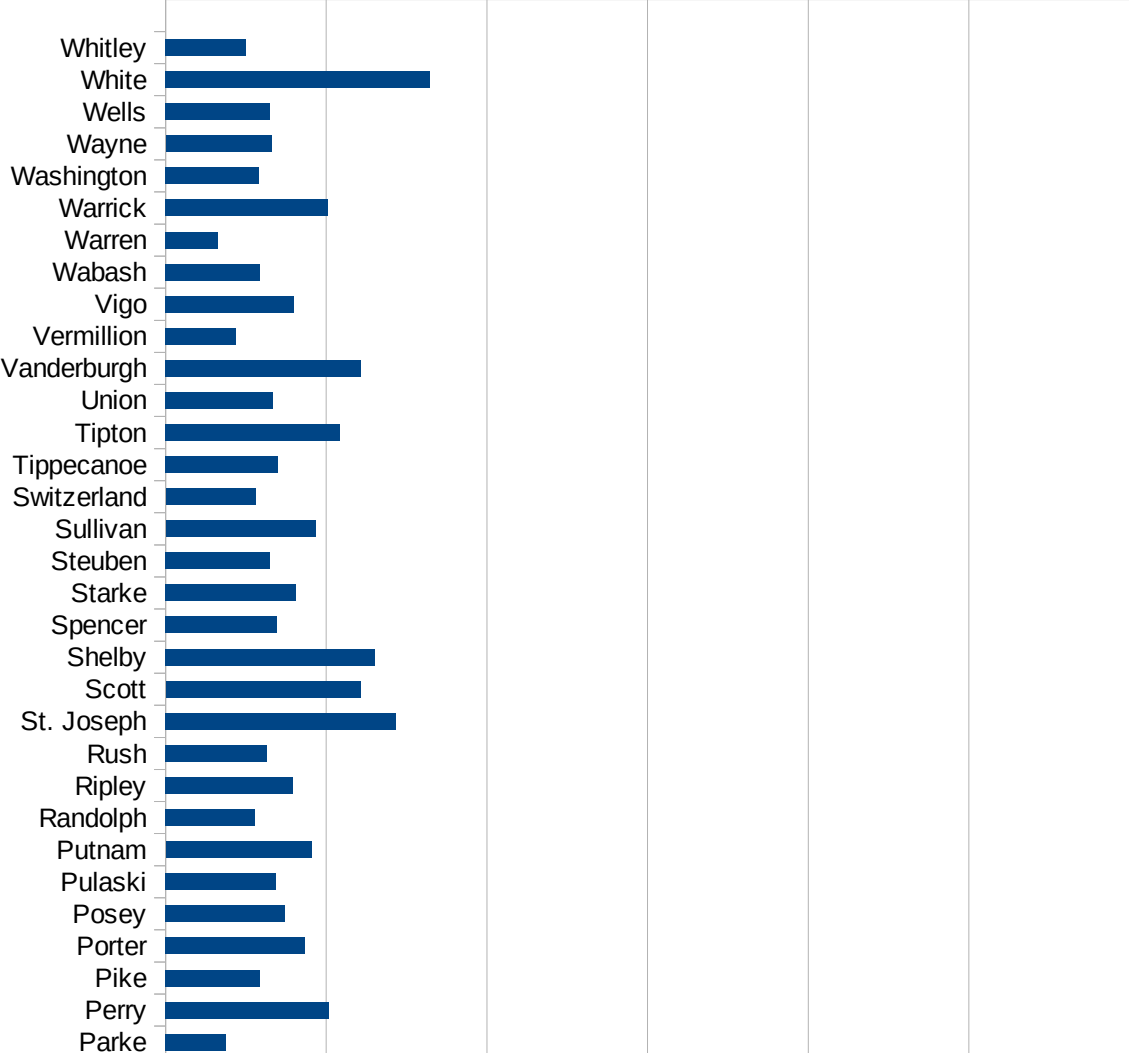
IL

29173
29175
29177
29179
29181
29195
29197
29199
29201
29203
29205
29183
29185
29187
29189
29510
29186
29207
29209
29211
29213
29215

29217
29219
29221
29223
29225
29227
29229

IN

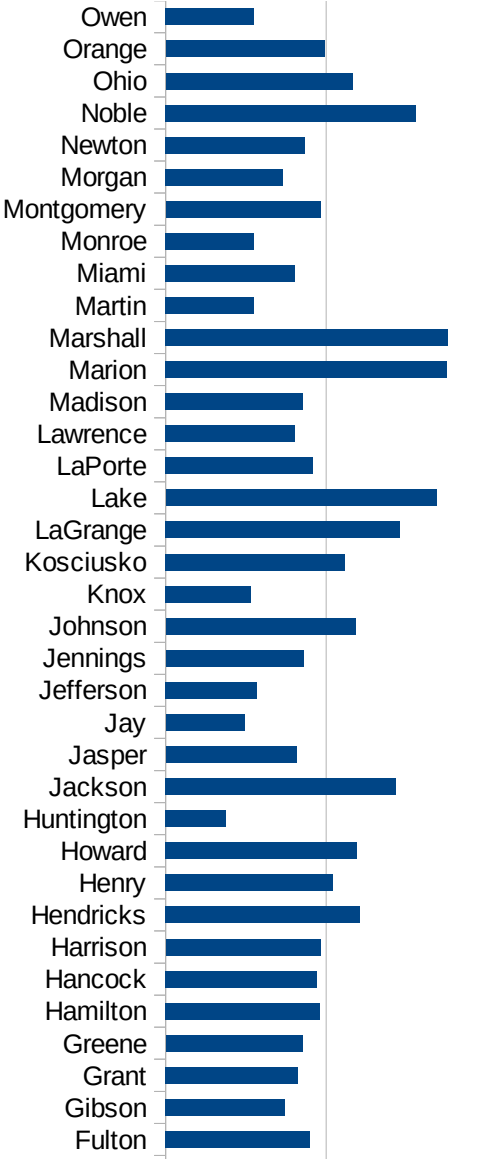
FIPS	County	PC Infection
18001	Adams	390.0550006
18003	Allen	1149.324233
18005	Bartholomew	1116.575834
18007	Benton	797.4113024
18009	Blackford	561.6093881
18011	Boone	1104.494097
18013	Brown	518.5768675
18015	Carroll	1142.743578
18017	Cass	4795.152154
18019	Clark	1210.804363
18021	Clay	668.7046236
18023	Clinton	1482.170543
18025	Crawford	492.5175223
18027	Daviess	965.3965668
18029	Dearborn	1081.342802
18031	Decatur	1339.852206
18033	DeKalb	587.6093092
18035	Delaware	702.2618757
18037	Dubois	1754.962998
18039	Elkhart	2506.810664
18041	Fayette	967.5879724
18043	Floyd	1159.666242
18045	Fountain	464.8033759
18047	Franklin	1112.772695
18049	Fulton	895.8789568
18051	Gibson	744.3501136
18053	Grant	825.0424654
18055	Greene	852.965069
18057	Hamilton	960.0528347
18059	Hancock	943.0131891
18061	Harrison	964.0644362
18063	Hendricks	1208.318115
18065	Henry	1044.105156



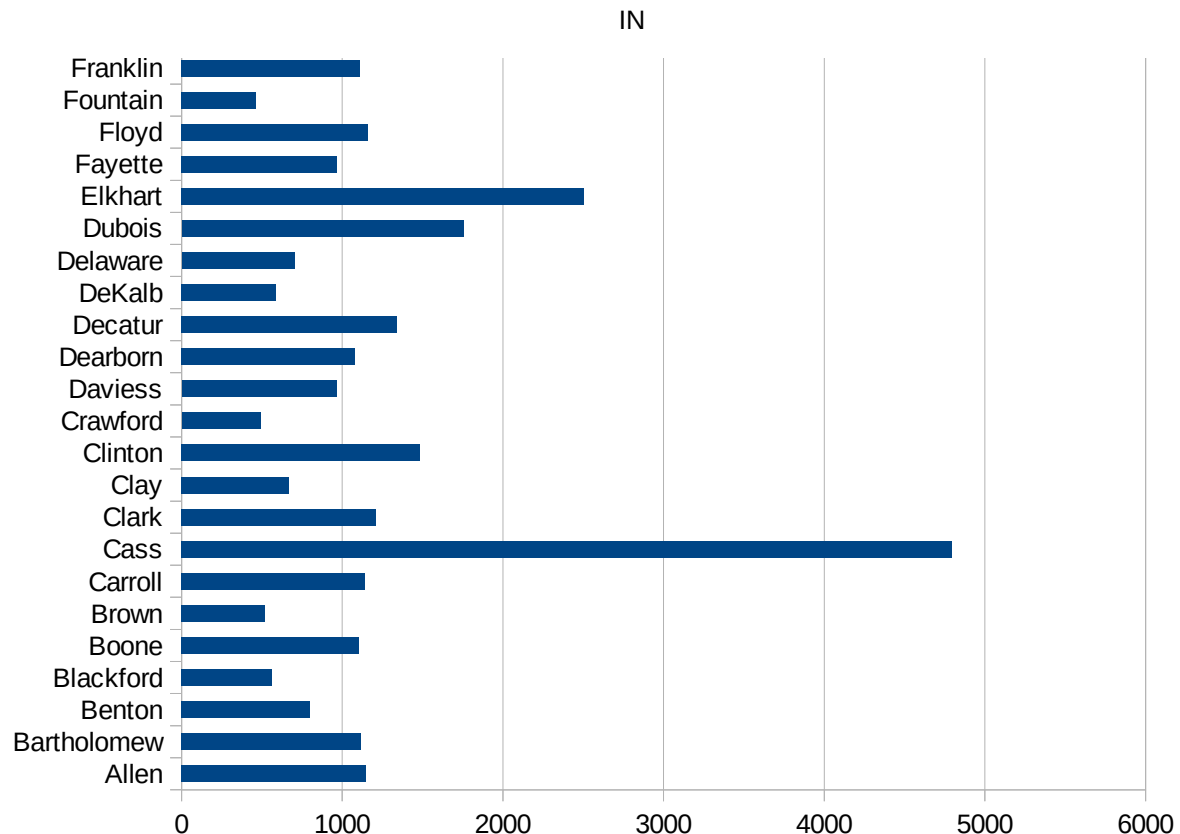
This work is licensed under the Creative Commons Attribution-NoDerivatives 4.0 International License. To view a copy of this license, visit <http://creativecommons.org/licenses/by-nd/4.0/>.

IN

18067 Howard	1192.239516
18069 Huntington	378.0353201
18071 Jackson	1432.749201
18073 Jasper	815.1033863
18075 Jay	491.2348295
18077 Jefferson	571.2866369
18079 Jennings	858.3535547
18081 Johnson	1182.909265
18083 Knox	531.237295
18085 Kosciusko	1116.656584
18087 LaGrange	1459.445716
18089 Lake	1686.790762
18091 LaPorte	918.1233921
18093 Lawrence	805.8158886
18095 Madison	853.1251687
18097 Marion	1749.924058
18099 Marshall	1760.076111
18101 Martin	548.1060977
18103 Miami	804.1161751
18105 Monroe	547.2477657
18107 Montgomery	964.8985553
18109 Morgan	730.2184951
18111 Newton	870.7444151
18113 Noble	1558.94976
18115 Ohio	1163.586585
18117 Orange	990.3022218
18119 Owen	551.691053
18121 Parke	378.0941691
18123 Perry	1015.600461
18125 Pike	588.2352941
18127 Porter	866.1863038
18129 Posey	743.9310885
18131 Pulaski	689.710482
18133 Putnam	907.9118029



18135 Randolph	555.3096455
18137 Ripley	792.3430214
18139 Rush	630.1386305
18141 St. Joseph	1434.422446
18143 Scott	1214.507078
18145 Shelby	1305.137578
18147 Spencer	693.6586806
18149 Starke	810.9875736
18151 Steuben	650.5522466
18153 Sullivan	932.8177864
18155 Switzerland	559.8581693
18157 Tippecanoe	700.3439559
18159 Tipton	1084.082496
18161 Union	667.8982521
18163 Vanderburgh	1215.644236
18165 Vermillion	439.3048647
18167 Vigo	800.8492727
18169 Wabash	588.2352941
18171 Warren	326.7578361
18173 Warrick	1011.715441
18175 Washington	579.7516373
18177 Wayne	659.7306479
18179 Wells	648.7981281
18181 White	1645.050346
18183 Whitley	498.9141281



IN

FIPS

29001
29003
29005
29007
29009
29011
29013
29015
29017
29019
29021
29023
29025
29027
29029
29031
29033
29035
29037

IN

29039
29041
29043
29045
29047
29049
29051
29053
29055
29057
29059
29061
29063
29065
29067
29069
29071
29073
29075
29077
29079
29081
29083
29085
29087
29089
29091
29093
29095
29097
29099
29101

29103

IN

29105
29107
29109
29111
29113
29115
29117
29121
29123
29125
29127
29119
29129
29131
29133
29135
29137
29139
29141
29143
29145
29147
29149
29151
29153
29155
29157
29159
29161
29163
29165
29167
29169
29171

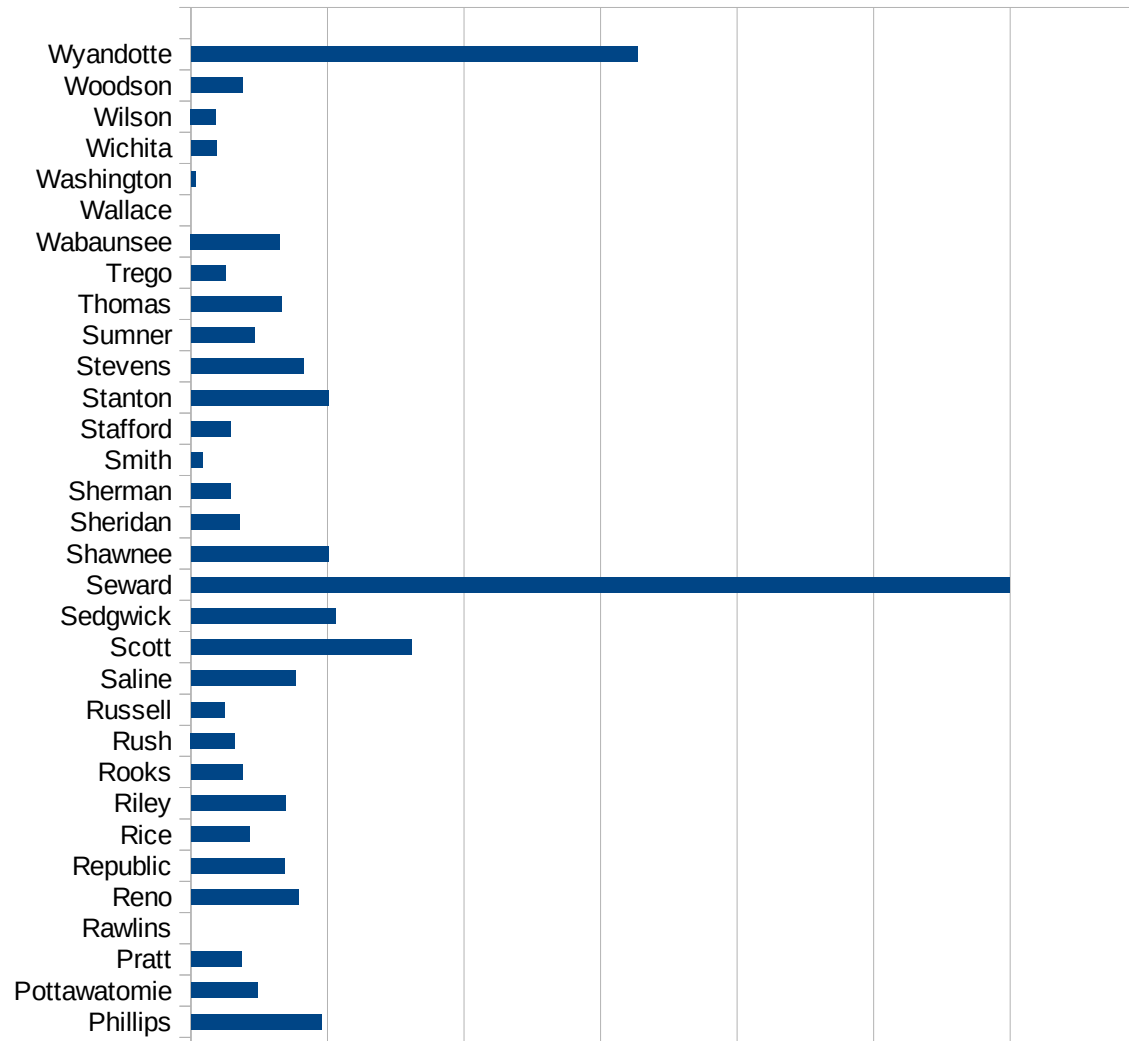
IN

29173
29175
29177
29179
29181
29195
29197
29199
29201
29203
29205
29183
29185
29187
29189
29510
29186
29207
29209
29211
29213
29215

29217
29219
29221
29223
29225
29227
29229

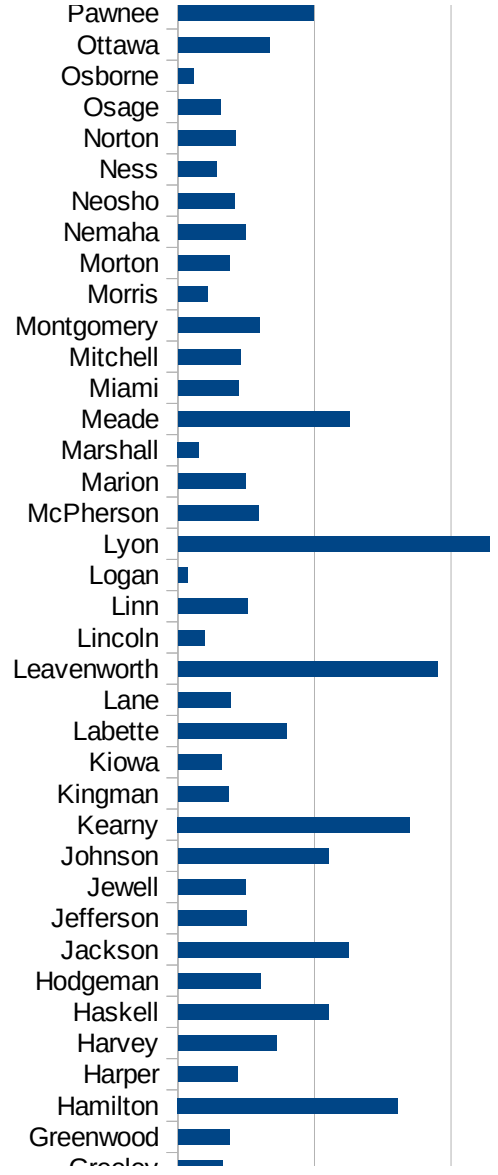
KS

FIPS	County	PC Infection
20001	Allen	160.7200257
20003	Anderson	393.5008886
20005	Atchison	611.3752856
20007	Barber	134.1681574
20009	Barton	712.3434568
20011	Bourbon	559.6123661
20013	Brown	552.1983747
20015	Butler	494.2709503
20017	Chase	2206.162039
20019	Chautauqua	181.3236627
20021	Cherokee	839.3704721
20023	Cheyenne	187.9699248
20025	Clark	2244.389027
20027	Clay	262.5984744
20029	Cloud	481.1547715
20031	Coffey	862.3830924
20033	Comanche	514.8741419
20035	Cowley	562.212505
20037	Crawford	1025.141598
20039	Decatur	208.9864159
20041	Dickinson	283.1650371
20043	Doniphan	650.8721687
20045	Douglas	690.8989097
20047	Edwards	421.2004212
20049	Elk	39.87240829
20051	Ellis	560.780216
20053	Ellsworth	355.0677857
20055	Finney	4971.183524
20057	Ford	6432.955619
20059	Franklin	924.6615427
20061	Geary	533.8405842
20063	Gove	229.7090352
20065	Graham	922.953451

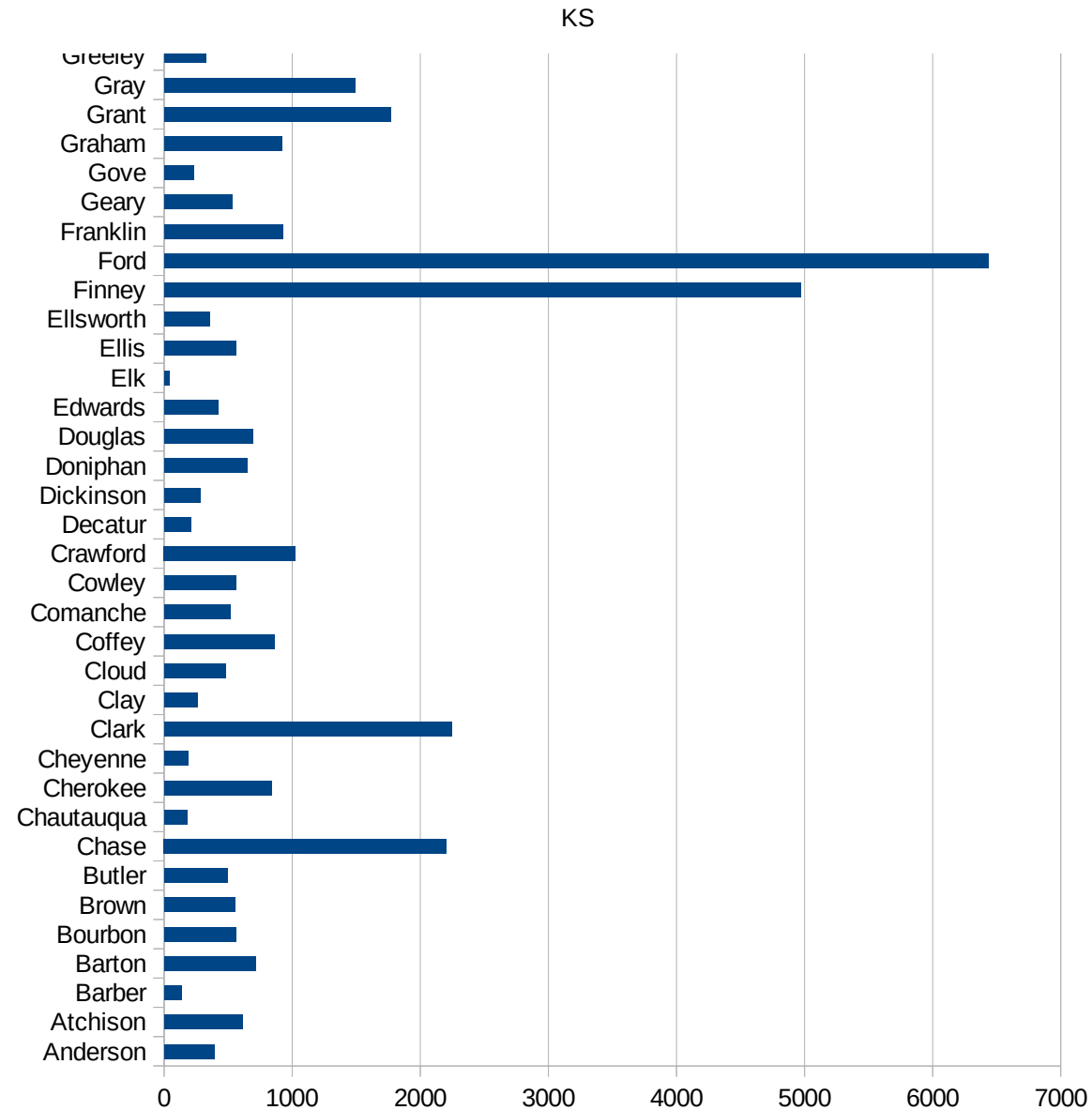


KS

20067 Grant	1772.082879
20069 Gray	1491.795127
20071 Greeley	325.99837
20073 Greenwood	379.8513625
20075 Hamilton	1611.047181
20077 Harper	435.888122
20079 Harvey	719.087986
20081 Haskell	1100.825619
20083 Hodgeman	605.0605061
20085 Jackson	1250
20087 Jefferson	500.6587615
20089 Jewell	492.7842309
20091 Johnson	1101.488566
20093 Kearny	1699.213797
20095 Kingman	369.3570451
20097 Kiowa	317.9650238
20099 Labette	796.4335804
20101 Lane	384.6153846
20103 Leavenworth	1902.841971
20105 Lincoln	198.4783328
20107 Linn	512.8205128
20109 Logan	70.32348805
20111 Lyon	2281.02736
20113 McPherson	592.2136174
20115 Marion	493.7238494
20117 Marshall	154.2892409
20119 Meade	1254.220936
20121 Miami	445.368171
20123 Mitchell	455.2845528
20125 Montgomery	600.871731
20127 Morris	217.351929
20129 Morton	374.9531309
20131 Nemaha	492.3682915
20133 Neosho	413.7671619



20135 Ness	281.6901408
20137 Norton	423.572744
20139 Osage	313.6566087
20141 Osborne	115.1079137
20143 Ottawa	672.1820062
20145 Pawnee	990.5516611
20147 Phillips	959.1875118
20149 Pottawatomie	490.1758866
20151 Pratt	373.2139049
20153 Rawlins	0
20155 Reno	787.5910301
20157 Republic	686.1063465
20159 Rice	430.1752177
20161 Riley	694.6799995
20163 Rooks	379.0145621
20165 Rush	323.3107016
20167 Russell	246.1271174
20169 Saline	764.6918255
20171 Scott	1613.232591
20173 Sedgwick	1057.03388
20175 Seward	5996.326905
20177 Shawnee	1007.329619
20179 Sheridan	355.3099092
20181 Sherman	288.184438
20183 Smith	83.26394671
20185 Stafford	287.218765
20187 Stanton	1006.542526
20189 Stevens	827.4869581
20191 Sumner	465.2983128
20193 Thomas	661.3928155
20195 Trego	250.6265664
20197 Wabaunsee	652.2684447
20199 Wallace	0
20201 Washington	36.900369



KS

20203 Wichita	190.023753
20205 Wilson	184.6508944
20207 Woodson	377.0028275
20209 Wyandotte	3269.337785

KS

FIPS

29001
29003
29005
29007
29009
29011
29013
29015
29017
29019
29021
29023
29025
29027
29029
29031
29033
29035
29037

KS

29039
29041
29043
29045
29047
29049
29051
29053
29055
29057
29059
29061
29063
29065
29067
29069
29071
29073
29075
29077
29079
29081
29083
29085
29087
29089
29091
29093
29095
29097
29099
29101

29103

KS

29105
29107
29109
29111
29113
29115
29117
29121
29123
29125
29127
29119
29129
29131
29133
29135
29137
29139
29141
29143
29145
29147
29149
29151
29153
29155
29157
29159
29161
29163
29165
29167
29169
29171

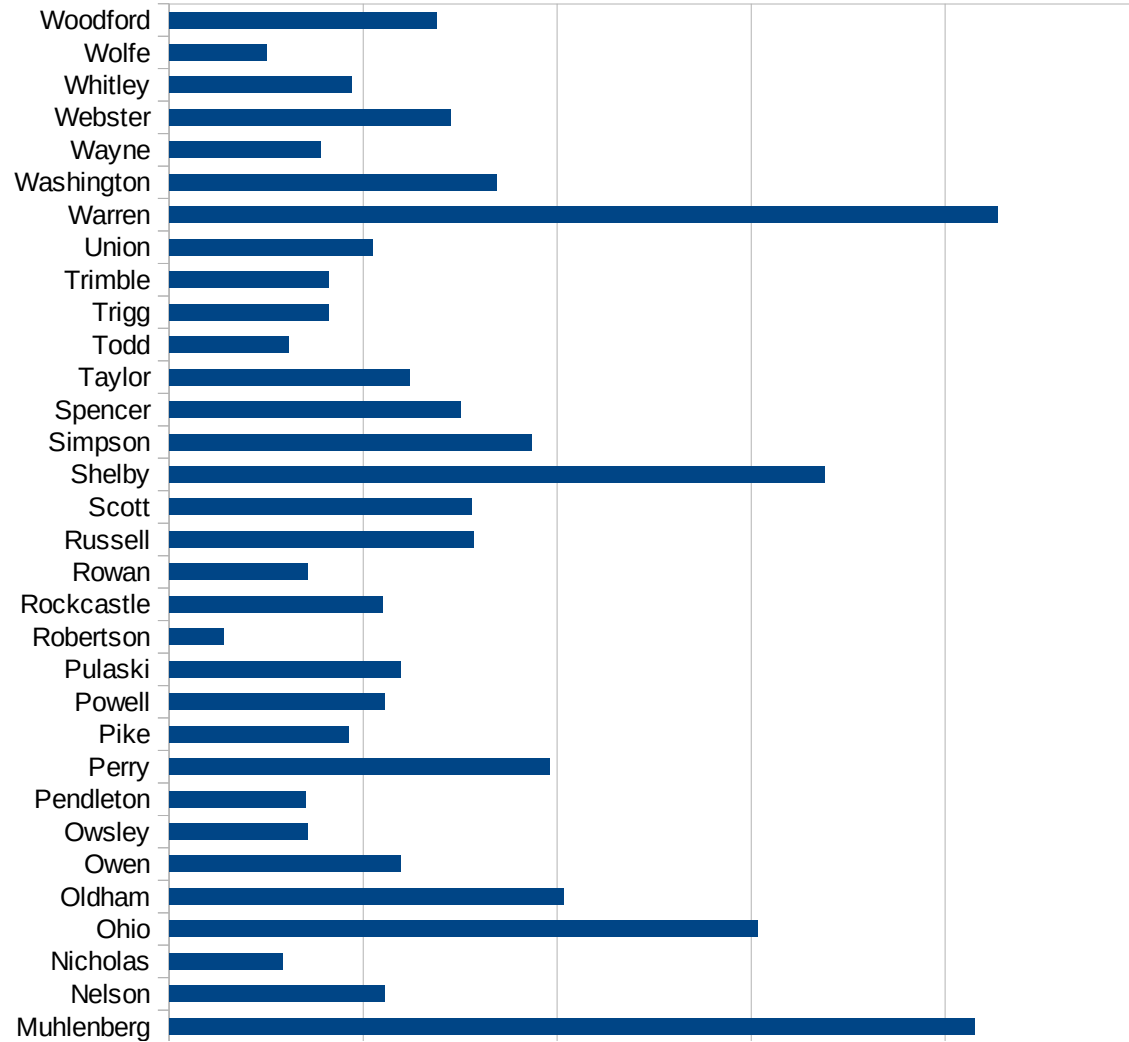
KS

29173
29175
29177
29179
29181
29195
29197
29199
29201
29203
29205
29183
29185
29187
29189
29510
29186
29207
29209
29211
29213
29215

29217
29219
29221
29223
29225
29227
29229

KY

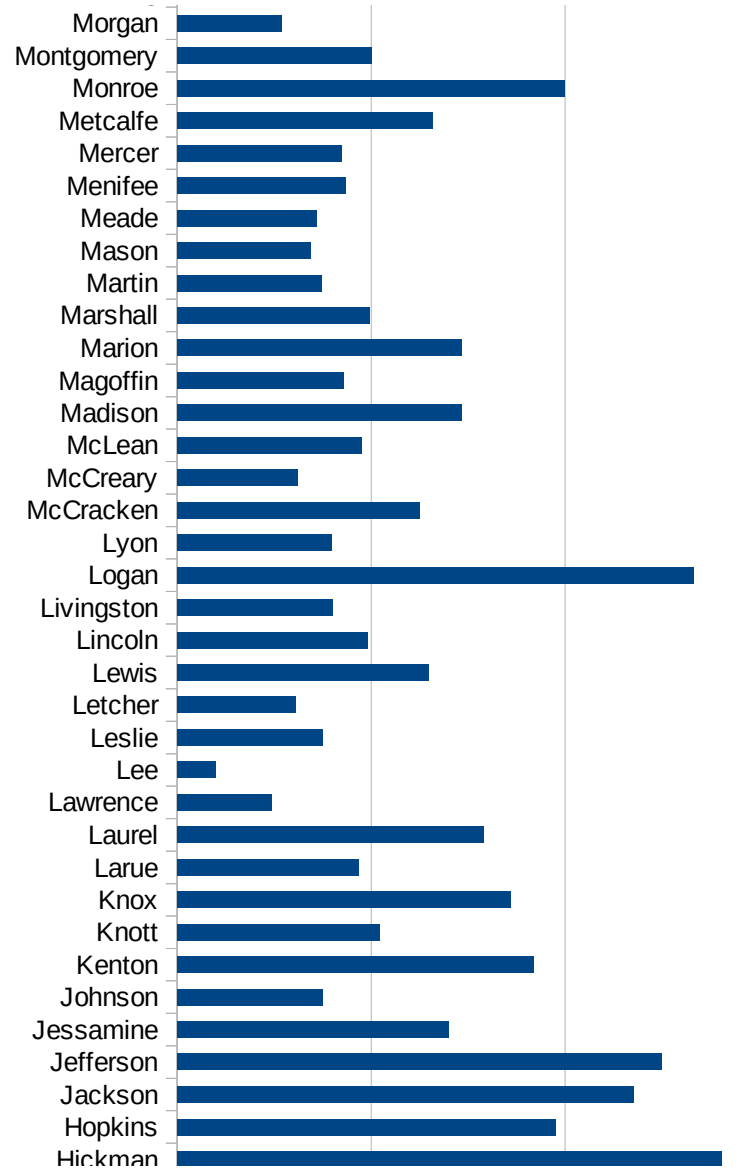
FIPS	County	PC Infection
21001	Adair	1212.594327
21003	Allen	1117.318436
21005	Anderson	405.948021
21007	Ballard	463.7172578
21009	Barren	977.9065556
21011	Bath	331.0990875
21013	Bell	1317.324702
21015	Boone	879.6271658
21017	Bourbon	490.4875149
21019	Boyd	429.7205758
21021	Boyle	571.4285714
21023	Bracken	449.0836267
21025	Breathitt	259.3116455
21027	Breckinridge	426.7216009
21029	Bullitt	552.6156731
21031	Butler	2380.206702
21033	Caldwell	448.2894219
21035	Calloway	751.245688
21037	Campbell	667.7258674
21039	Carlisle	1047.998323
21041	Carroll	1583.310049
21043	Carter	388.8312843
21045	Casey	1340.634441
21047	Christian	753.4428151
21049	Clark	521.3936936
21051	Clay	945.0385476
21053	Clinton	470.3115814
21055	Crittenden	381.3796971
21057	Cumberland	1006.157081
21059	Daviess	817.9696154
21061	Edmonson	936.9398729
21063	Elliott	199.786894
21065	Estill	190.1676292



This work is licensed under the Creative Commons Attribution-NoDerivatives 4.0 International License. To view a copy of this license, visit <http://creativecommons.org/licenses/by-nd/4.0/>.

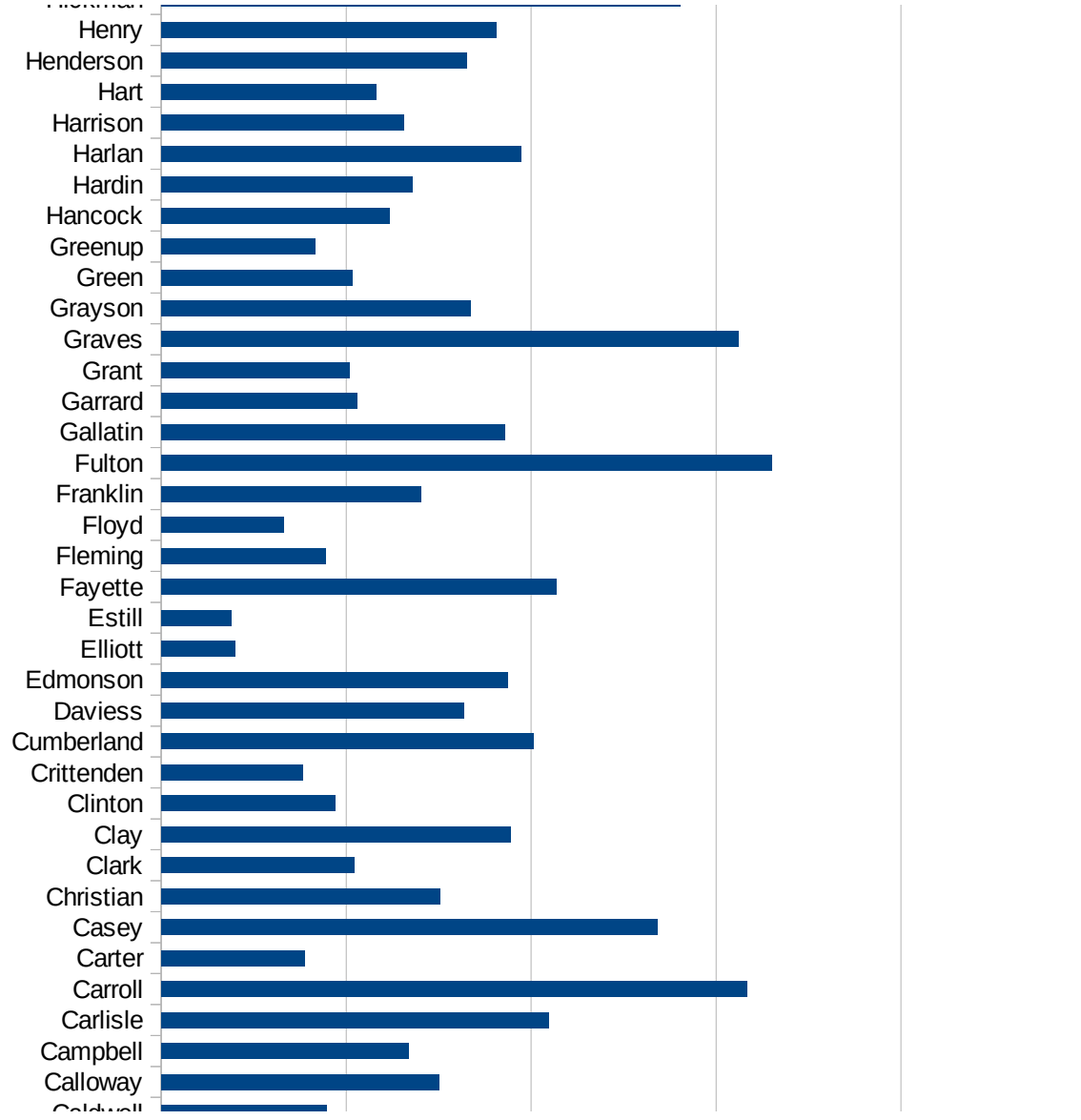
KY

21067 Fayette	1068.626845
21069 Fleming	443.45898
21071 Floyd	331.9849351
21073 Franklin	702.5484601
21075 Fulton	1650.326797
21077 Gallatin	928.442029
21079 Garrard	529.6127563
21081 Grant	509.5338561
21083 Graves	1559.610901
21085 Grayson	835.8345048
21087 Green	515.8837904
21089 Greenup	416.8084382
21091 Hancock	616.5791277
21093 Hardin	679.6186886
21095 Harlan	973.1530917
21097 Harrison	655.0218341
21099 Hart	581.8258754
21101 Henderson	824.724178
21103 Henry	906.4944741
21105 Hickman	1402.397648
21107 Hopkins	976.3024763
21109 Jackson	1175.420324
21111 Jefferson	1249.680409
21113 Jessamine	699.1839763
21115 Johnson	375.2345216
21117 Kenton	918.9947667
21119 Knott	522.2795187
21121 Knox	859.3151035
21123 Larue	468.3022297
21125 Laurel	791.1783613
21127 Lawrence	244.043414
21129 Lee	99.53078345
21131 Leslie	374.6426107
21133 Letcher	305.9500434

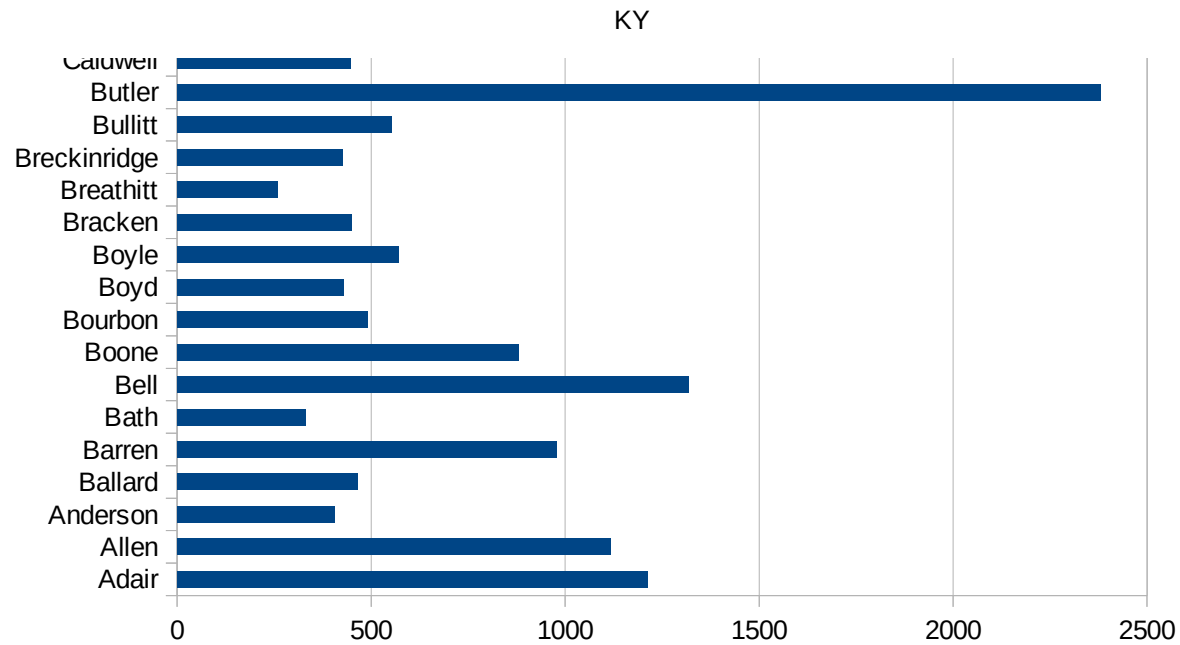


KY

21135 Lewis	648.713887
21137 Lincoln	490.9917221
21139 Livingston	400.3462454
21141 Logan	1330.171551
21143 Lyon	399.5505057
21145 McCracken	625.8990604
21147 McCreary	310.2022059
21149 McLean	475.5728491
21151 Madison	731.8551879
21153 Magoffin	428.7332147
21155 Marion	731.8078747
21157 Marshall	496.9382194
21159 Martin	370.9264329
21161 Mason	344.0233236
21163 Meade	358.6975448
21165 Menifee	434.0412339
21167 Mercer	422.5222743
21169 Metcalfe	658.0259222
21171 Monroe	998.3205822
21173 Montgomery	499.9468142
21175 Morgan	269.7639565
21177 Muhlenberg	2076.428154
21179 Nelson	556.1492661
21181 Nicholas	293.0505163
21183 Ohio	1515.340225
21185 Oldham	1015.495712
21187 Owen	597.4264706
21189 Owsley	357.7817531
21191 Pendleton	351.0220937
21193 Perry	981.1436456
21195 Pike	462.3129345
21197 Powell	554.5732197
21199 Pulaski	595.7631184
21201 Robertson	140.5152225



21203 Rockcastle	549.2537313
21205 Rowan	357.9709555
21207 Russell	785.5900342
21209 Scott	779.9253984
21211 Shelby	1690.094398
21213 Simpson	933.6715419
21215 Spencer	750.2394381
21217 Taylor	618.4195076
21219 Todd	308.6670457
21221 Trigg	409.7521
21223 Trimble	411.0393423
21225 Union	523.9572561
21227 Warren	2134.629449
21229 Washington	844.0913605
21231 Wayne	390.854016
21233 Webster	724.5824117
21235 Whitley	469.0690359
21237 Wolfe	250.8011704
21239 Woodford	689.7071571



KY

FIPS

29001
29003
29005
29007
29009
29011
29013
29015
29017
29019
29021
29023
29025
29027
29029
29031
29033
29035
29037

KY

29039
29041
29043
29045
29047
29049
29051
29053
29055
29057
29059
29061
29063
29065
29067
29069
29071
29073
29075
29077
29079
29081
29083
29085
29087
29089
29091
29093
29095
29097
29099
29101

29103

KY

29105
29107
29109
29111
29113
29115
29117
29121
29123
29125
29127
29119
29129
29131
29133
29135
29137
29139
29141
29143
29145
29147
29149
29151
29153
29155
29157
29159
29161
29163
29165
29167
29169
29171

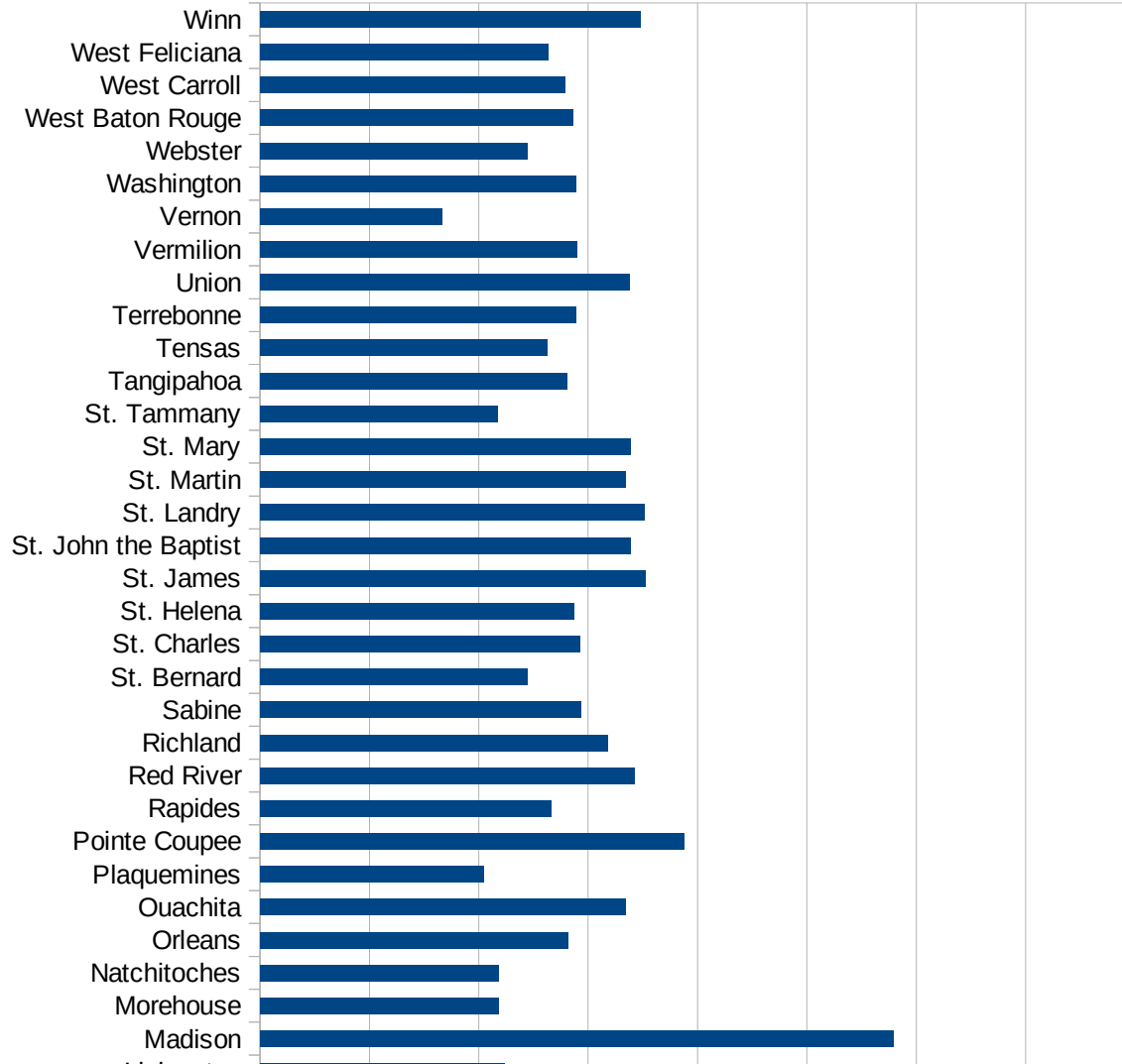
KY

29173
29175
29177
29179
29181
29195
29197
29199
29201
29203
29205
29183
29185
29187
29189
29510
29186
29207
29209
29211
29213
29215

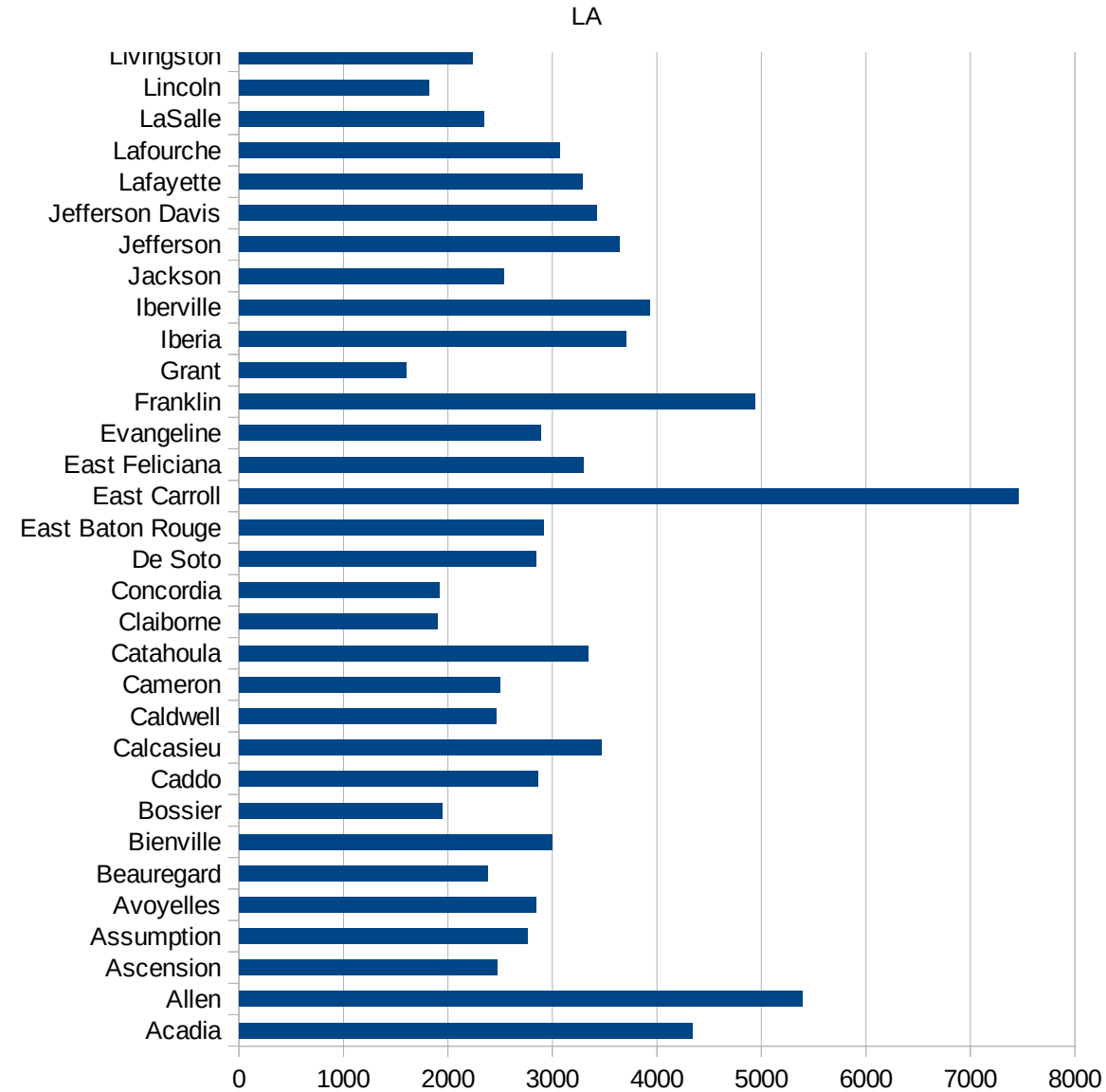
29217
29219
29221
29223
29225
29227
29229

LA

FIPS	County	PC Infection
22001	Acadia	4343.141984
22003	Allen	5397.383324
22005	Ascension	2473.690965
22007	Assumption	2762.331839
22009	Avoyelles	2839.701448
22011	Beauregard	2378.331946
22013	Bienville	2998.196573
22015	Bossier	1942.839171
22017	Caddo	2860.588996
22019	Calcasieu	3468.529678
22021	Caldwell	2459.839357
22023	Cameron	2497.129736
22025	Catahoula	3340.965862
22027	Claiborne	1900.401405
22029	Concordia	1921.111792
22031	De Soto	2842.980026
22033	East Baton Rouge	2919.792451
22035	East Carroll	7460.565582
22037	East Feliciana	3299.6633
22039	Evangeline	2888.496845
22041	Franklin	4941.456638
22043	Grant	1596.833022
22045	Iberia	3703.077205
22047	Iberville	3936.310015
22049	Jackson	2534.272419
22051	Jefferson	3643.581054
22053	Jefferson Davis	3419.669432
22055	Lafayette	3285.25179
22057	Lafourche	3071.905417
22059	LaSalle	2346.316283
22061	Lincoln	1813.713027
22063	Livingston	2234.768964
22065	Madison	5788.011827



22067 Morehouse	2177.336798
22069 Natchitoches	2180.604775
22071 Orleans	2820.161327
22073 Ouachita	3340.993688
22075 Plaquemines	2041.862452
22077 Pointe Coupee	3874.20237
22079 Rapides	2659.272989
22081 Red River	3421.021588
22083 Richland	3179.477021
22085 Sabine	2933.588549
22087 St. Bernard	2442.156632
22089 St. Charles	2921.764784
22091 St. Helena	2864.938608
22093 St. James	3522.365356
22095 St. John the Baptist	3392.46017
22097 St. Landry	3513.604949
22099 St. Martin	3338.244345
22101 St. Mary	3385.301563
22103 St. Tammany	2169.609199
22105 Tangipahoa	2807.65752
22107 Tensas	2622.142537
22109 Terrebonne	2893.146342
22111 Union	3376.623377
22113 Vermilion	2899.883002
22115 Vernon	1665.984445
22117 Washington	2889.528144
22119 Webster	2446.002371
22121 West Baton Rouge	2864.494646
22123 West Carroll	2786.377709
22125 West Feliciana	2639.068564
22127 Winn	3480.967879



LA

FIPS

29001
29003
29005
29007
29009
29011
29013
29015
29017
29019
29021
29023
29025
29027
29029
29031
29033
29035
29037

LA

29039
29041
29043
29045
29047
29049
29051
29053
29055
29057
29059
29061
29063
29065
29067
29069
29071
29073
29075
29077
29079
29081
29083
29085
29087
29089
29091
29093
29095
29097
29099
29101

29103

LA

29105
29107
29109
29111
29113
29115
29117
29121
29123
29125
29127
29119
29129
29131
29133
29135
29137
29139
29141
29143
29145
29147
29149
29151
29153
29155
29157
29159
29161
29163
29165
29167
29169
29171

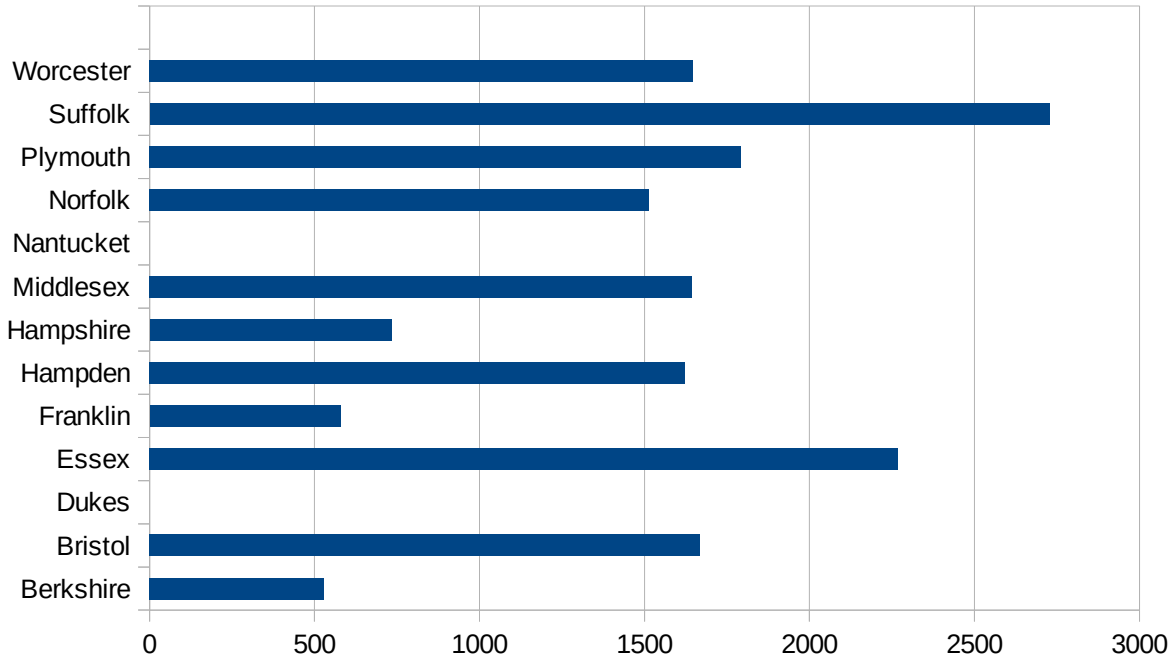
LA

29173
29175
29177
29179
29181
29195
29197
29199
29201
29203
29205
29183
29185
29187
29189
29510
29186
29207
29209
29211
29213
29215

29217
29219
29221
29223
29225
29227
29229

MA

FIPS	County	PC Infection
25001	Barnstable	844.8407548
25003	Berkshire	527.9070504
25005	Bristol	1668.020042
25007	Dukes	0
25009	Essex	2267.788798
25011	Franklin	579.1750631
25013	Hampden	1623.491197
25015	Hampshire	733.7857519
25017	Middlesex	1645.182986
25019	Nantucket	0
25021	Norfolk	1514.343879
25023	Plymouth	1792.593393
25025	Suffolk	2727.401109
25027	Worcester	1647.25055



MA

FIPS

29001
29003
29005
29007
29009
29011
29013
29015
29017
29019
29021
29023
29025
29027
29029
29031
29033
29035
29037

MA

29039
29041
29043
29045
29047
29049
29051
29053
29055
29057
29059
29061
29063
29065
29067
29069
29071
29073
29075
29077
29079
29081
29083
29085
29087
29089
29091
29093
29095
29097
29099
29101

29103

MA

29105
29107
29109
29111
29113
29115
29117
29121
29123
29125
29127
29119
29129
29131
29133
29135
29137
29139
29141
29143
29145
29147
29149
29151
29153
29155
29157
29159
29161
29163
29165
29167
29169
29171

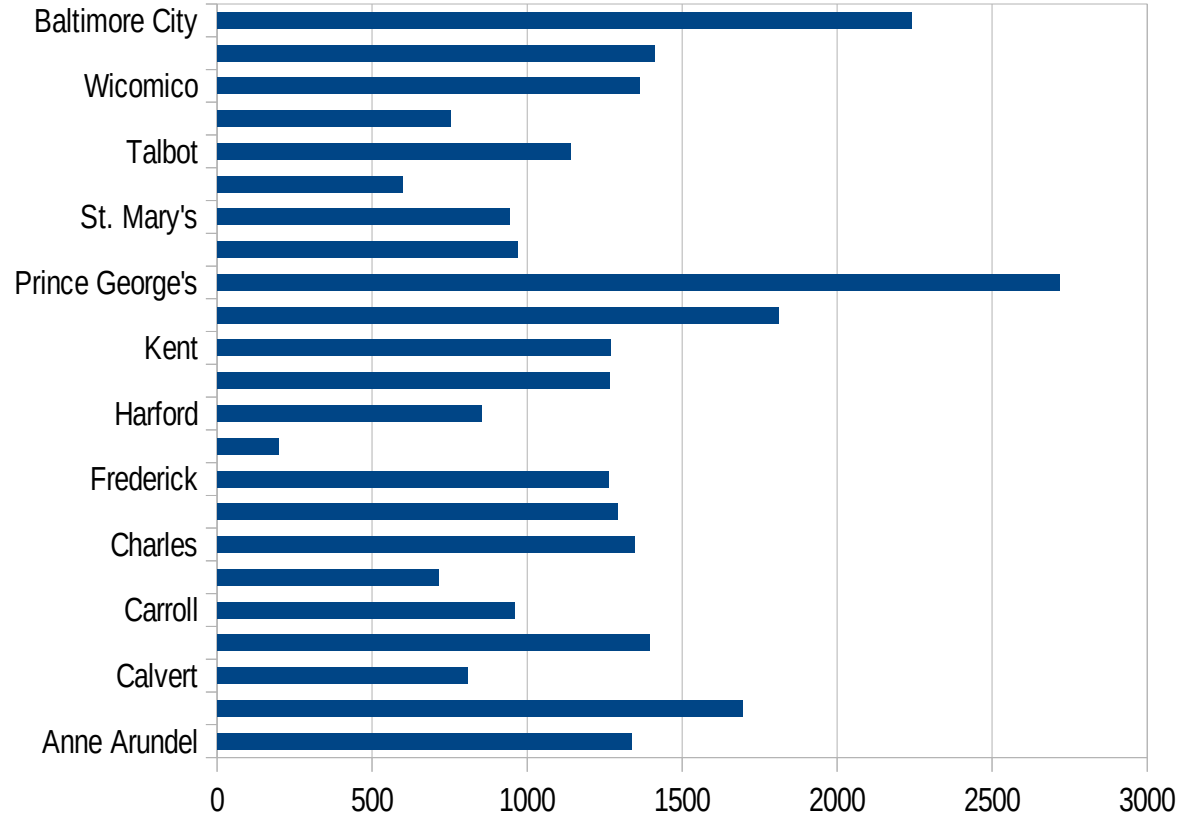
MA

29173
29175
29177
29179
29181
29195
29197
29199
29201
29203
29205
29183
29185
29187
29189
29510
29186
29207
29209
29211
29213
29215

29217
29219
29221
29223
29225
29227
29229

MD

FIPS	County	PC Infection
24001	Allegany	483.2687566
24003	Anne Arundel	1336.733613
24005	Baltimore	1695.132123
24009	Calvert	806.4954404
24011	Caroline	1396.228681
24013	Carroll	957.6735598
24015	Cecil	715.7722755
24017	Charles	1346.724209
24019	Dorchester	1290.705669
24021	Frederick	1263.847165
24023	Garrett	198.8821452
24025	Harford	853.2974216
24027	Howard	1265.176549
24029	Kent	1269.153382
24031	Montgomery	1811.856157
24033	Prince George's	2718.440836
24035	Queen Anne's	969.1349426
24037	St. Mary's	941.738266
24039	Somerset	599.805258
24041	Talbot	1138.822766
24043	Washington	754.0118999
24045	Wicomico	1361.500073
24047	Worcester	1410.570596
24510	Baltimore City	2241.844331



MD

FIPS

29001
29003
29005
29007
29009
29011
29013
29015
29017
29019
29021
29023
29025
29027
29029
29031
29033
29035
29037

MD

29039
29041
29043
29045
29047
29049
29051
29053
29055
29057
29059
29061
29063
29065
29067
29069
29071
29073
29075
29077
29079
29081
29083
29085
29087
29089
29091
29093
29095
29097
29099
29101

29103

MD

29105
29107
29109
29111
29113
29115
29117
29121
29123
29125
29127
29119
29129
29131
29133
29135
29137
29139
29141
29143
29145
29147
29149
29151
29153
29155
29157
29159
29161
29163
29165
29167
29169
29171

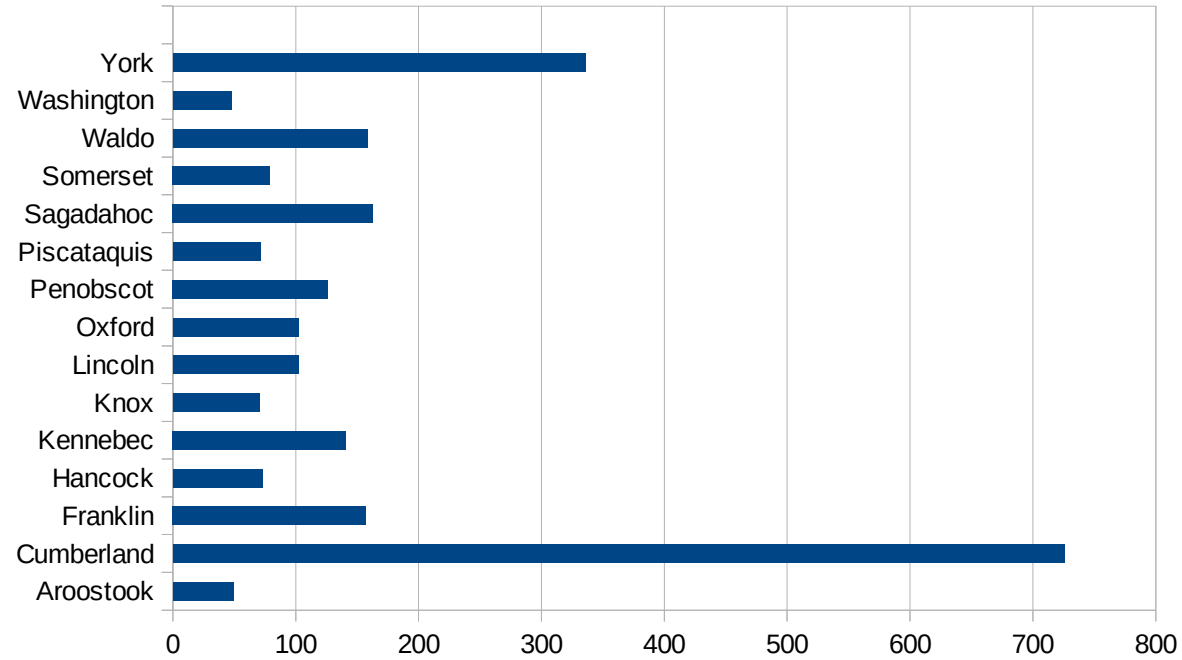
MD

29173
29175
29177
29179
29181
29195
29197
29199
29201
29203
29205
29183
29185
29187
29189
29510
29186
29207
29209
29211
29213
29215

29217
29219
29221
29223
29225
29227
29229

ME

FIPS	County	PC Infection
23001	Androscoggin	538.6379888
23003	Aroostook	49.17226684
23005	Cumberland	725.5831065
23007	Franklin	157.2064087
23009	Hancock	72.97805185
23011	Kennebec	140.8877567
23013	Knox	70.4030575
23015	Lincoln	101.9160212
23017	Oxford	102.398556
23019	Penobscot	126.4096998
23021	Piscataquis	71.42857143
23023	Sagadahoc	162.7658977
23025	Somerset	79.06388362
23027	Waldo	158.7141633
23029	Washington	47.63416958
23031	York	336.0342144



ME

FIPS

29001
29003
29005
29007
29009
29011
29013
29015
29017
29019
29021
29023
29025
29027
29029
29031
29033
29035
29037

ME

29039
29041
29043
29045
29047
29049
29051
29053
29055
29057
29059
29061
29063
29065
29067
29069
29071
29073
29075
29077
29079
29081
29083
29085
29087
29089
29091
29093
29095
29097
29099
29101

29103

ME

29105
29107
29109
29111
29113
29115
29117
29121
29123
29125
29127
29119
29129
29131
29133
29135
29137
29139
29141
29143
29145
29147
29149
29151
29153
29155
29157
29159
29161
29163
29165
29167
29169
29171

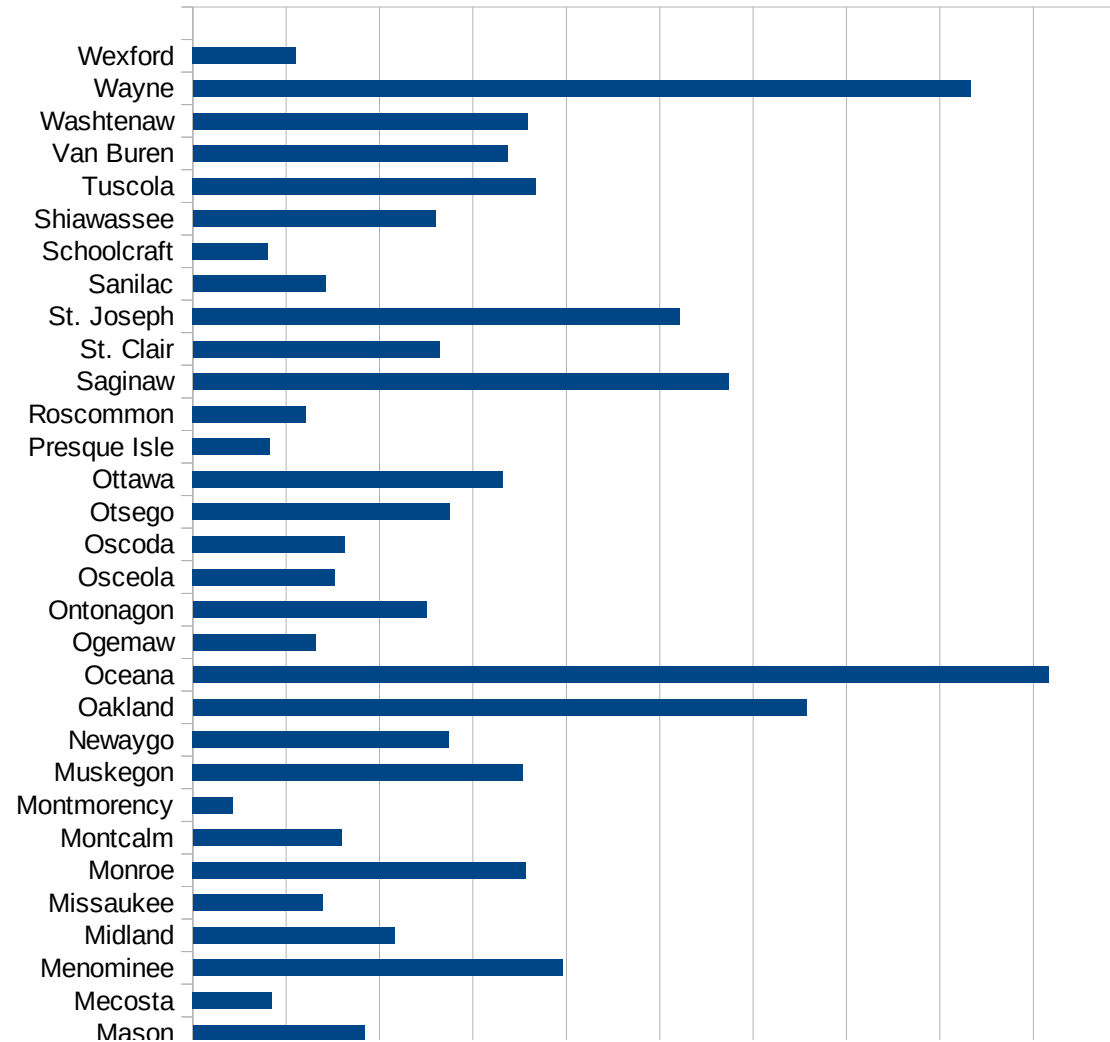
ME

29173
29175
29177
29179
29181
29195
29197
29199
29201
29203
29205
29183
29185
29187
29189
29510
29186
29207
29209
29211
29213
29215

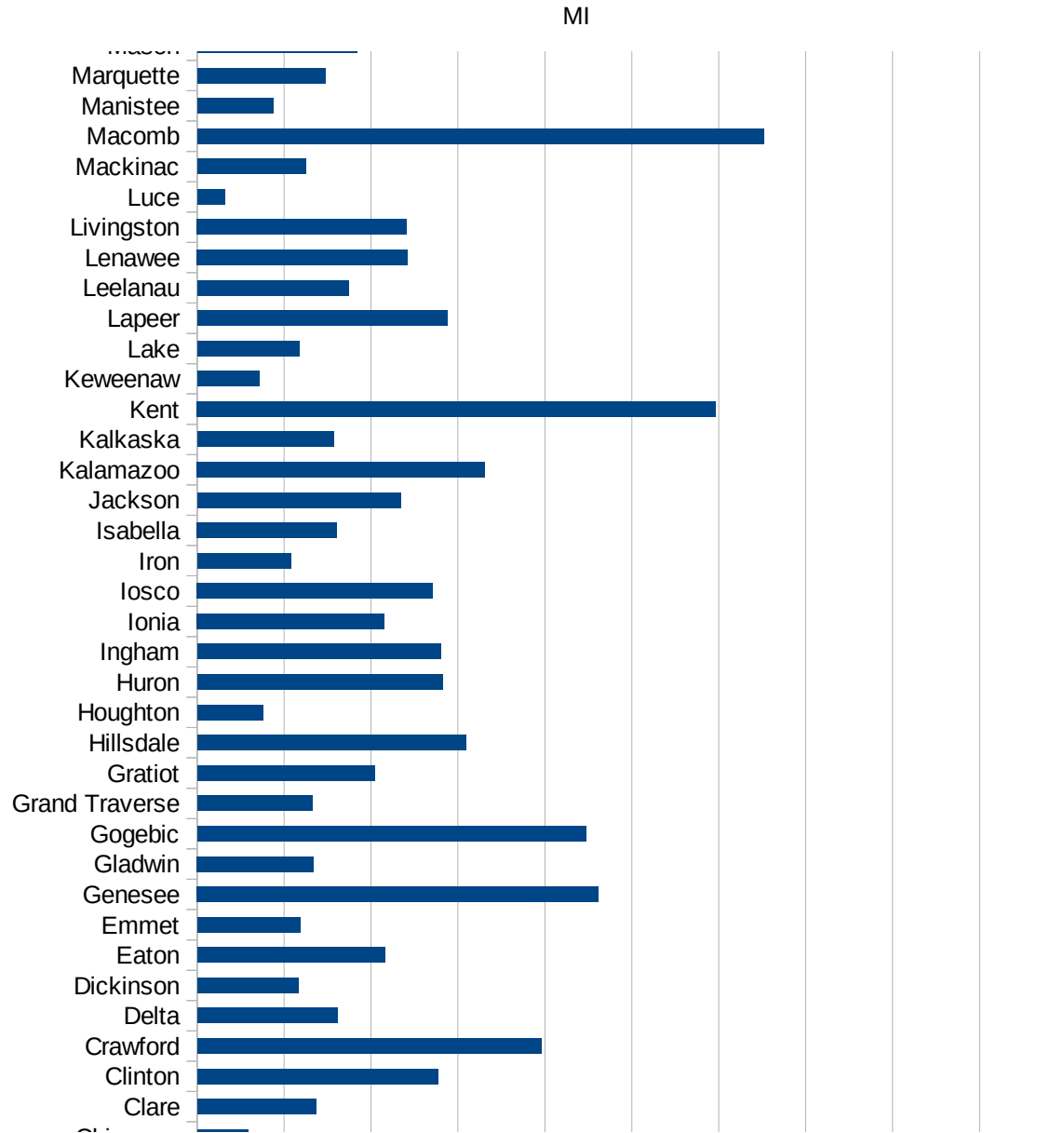
29217
29219
29221
29223
29225
29227
29229

MI

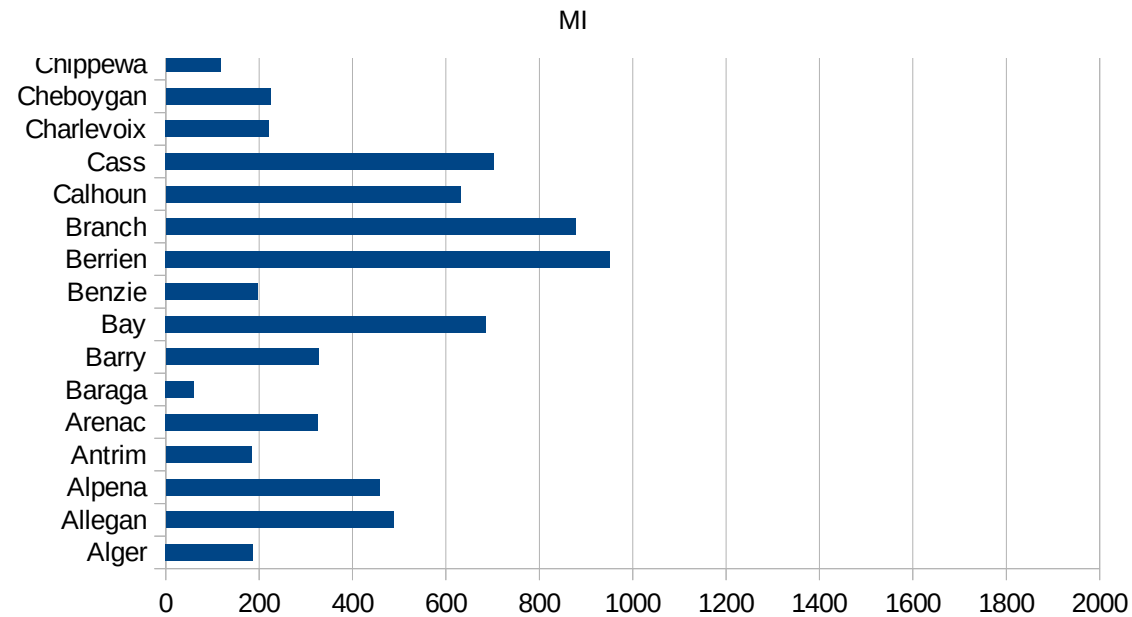
FIPS	County	PC Infection
26001	Alcona	279.8687512
26003	Alger	186.8747939
26005	Allegan	487.5263153
26007	Alpena	458.3921016
26009	Antrim	184.0359512
26011	Arenac	325.7762117
26013	Baraga	60.09615385
26015	Barry	327.0271596
26017	Bay	685.1226389
26019	Benzie	197.1497775
26021	Berrien	951.7260171
26023	Branch	877.9973408
26025	Calhoun	631.2877825
26027	Cass	702.7665382
26029	Charlevoix	221.0028959
26031	Cheboygan	224.2946523
26033	Chippewa	117.2801663
26035	Clare	273.1085607
26037	Clinton	554.6311703
26039	Crawford	791.3099777
26041	Delta	323.507265
26043	Dickinson	232.439034
26045	Eaton	431.5917907
26047	Emmet	237.180257
26049	Genesee	923.5866028
26051	Gladwin	268.3822078
26053	Gogebic	894.2766296
26055	Grand Traverse	264.6560012
26057	Gratiot	408.8770659
26059	Hillsdale	618.5927561
26061	Houghton	151.8539993
26063	Huron	564.7179619
26065	Ingham	560.5752643



26067 Ionia	431.3969787
26069 Iosco	542.2431323
26071 Iron	215.8855806
26073 Isabella	321.7028996
26075 Jackson	469.0756377
26077 Kalamazoo	662.211651
26079 Kalkaska	314.1831239
26081 Kent	1193.356848
26083 Keweenaw	141.97823
26085 Lake	235.6703981
26087 Lapeer	574.8171036
26089 Leelanau	349.2005146
26091 Lenawee	484.3994871
26093 Livingston	482.6799983
26095 Luce	63.66385485
26097 Mackinac	250.3012886
26099 Macomb	1303.787672
26101 Manistee	175.30985
26103 Marquette	294.665945
26105 Mason	367.6975945
26107 Mecosta	169.9391434
26109 Menominee	791.8896576
26111 Midland	432.6455071
26113 Missaukee	277.9064382
26115 Monroe	713.9106216
26117 Montcalm	318.9094547
26119 Montmorency	86.34646519
26121 Muskegon	706.8460954
26123 Newaygo	548.1469361
26125 Oakland	1314.087266
26127 Oceana	1832.86385
26129 Ogemaw	262.5047728
26131 Ontonagon	500.4314064
26133 Osceola	304.1857675



26135 Oscoda	326.2445626
26137 Otsego	551.3886073
26139 Ottawa	664.3854951
26141 Presque Isle	164.8610457
26143 Roscommon	242.8403952
26145 Saginaw	1146.750524
26147 St. Clair	528.4397221
26149 St. Joseph	1043.526694
26151 Sanilac	284.1047059
26153 Schoolcraft	161.1303917
26155 Shiawassee	519.1224777
26157 Tuscola	735.0140909
26159 Van Buren	674.636836
26161 Washtenaw	716.2439381
26163 Wayne	1665.837084
26165 Wexford	221.1199426



MI

FIPS

29001
29003
29005
29007
29009
29011
29013
29015
29017
29019
29021
29023
29025
29027
29029
29031
29033
29035
29037

MI

29039
29041
29043
29045
29047
29049
29051
29053
29055
29057
29059
29061
29063
29065
29067
29069
29071
29073
29075
29077
29079
29081
29083
29085
29087
29089
29091
29093
29095
29097
29099
29101

29103

MI

29105
29107
29109
29111
29113
29115
29117
29121
29123
29125
29127
29119
29129
29131
29133
29135
29137
29139
29141
29143
29145
29147
29149
29151
29153
29155
29157
29159
29161
29163
29165
29167
29169
29171

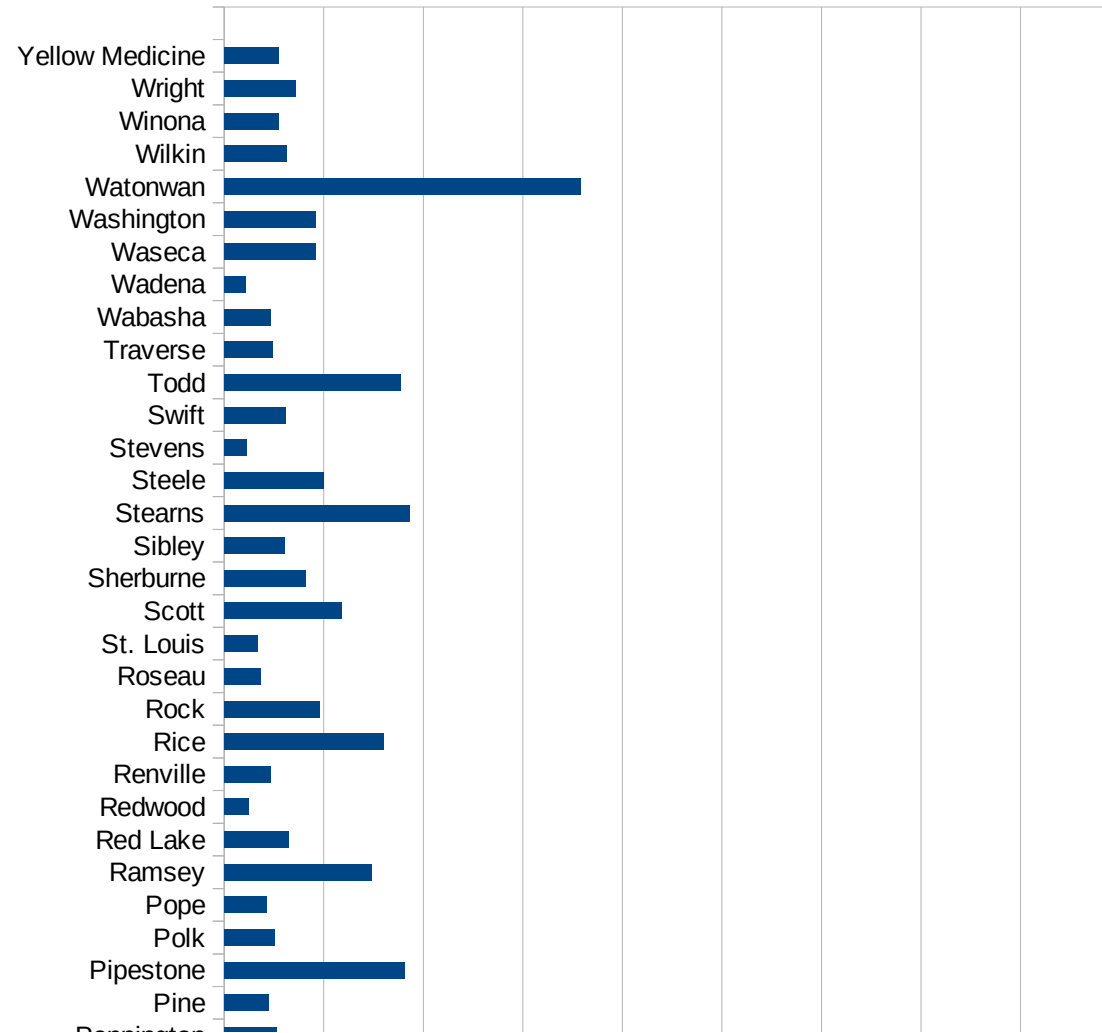
MI

29173
29175
29177
29179
29181
29195
29197
29199
29201
29203
29205
29183
29185
29187
29189
29510
29186
29207
29209
29211
29213
29215

29217
29219
29221
29223
29225
29227
29229

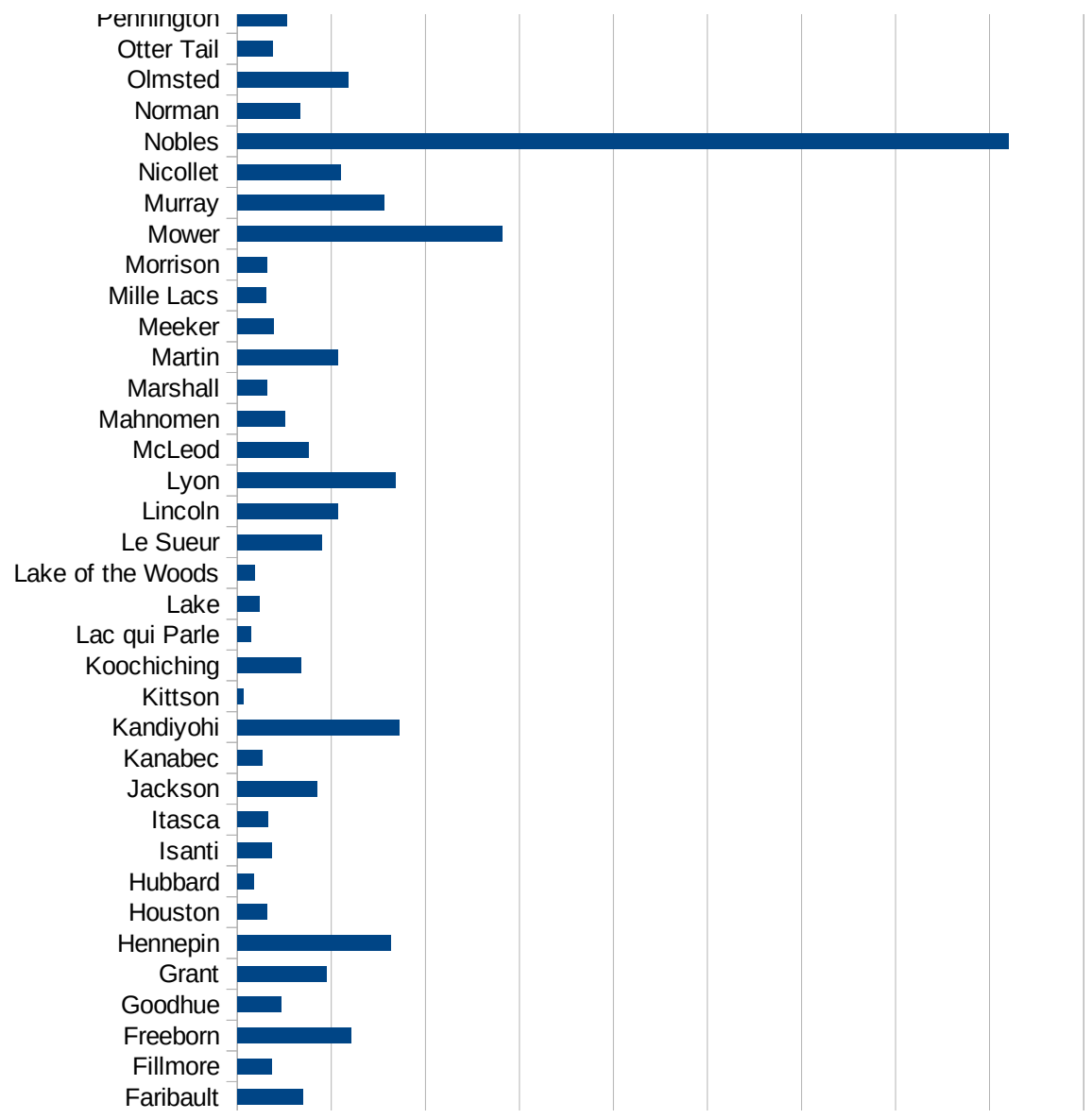
MN

FIPS	County	PC Infection
27001	Aitkin	276.6947554
27003	Anoka	1148.629361
27005	Becker	482.9652905
27007	Beltrami	587.0173117
27009	Benton	818.8432606
27011	Big Stone	501.1024253
27013	Blue Earth	1474.186898
27015	Brown	394.2495321
27017	Carlton	440.8851187
27019	Carver	930.942241
27021	Cass	274.3995393
27023	Chippewa	1039.91949
27025	Chisago	395.193305
27027	Clay	1249.315925
27029	Clearwater	158.9103292
27031	Cook	111.255331
27033	Cottonwood	1658.24244
27035	Crow Wing	417.6362712
27037	Dakota	1147.328659
27039	Dodge	657.9579291
27041	Douglas	387.2089348
27043	Faribault	697.7758395
27045	Fillmore	360.9079685
27047	Freeborn	1215.346209
27049	Goodhue	463.3321121
27051	Grant	946.6865969
27053	Hennepin	1637.648202
27055	Houston	317.5799333
27057	Hubbard	173.4483405
27059	Isanti	370.3147676
27061	Itasca	328.1014454
27063	Jackson	847.5431339
27065	Kanabec	265.3174554



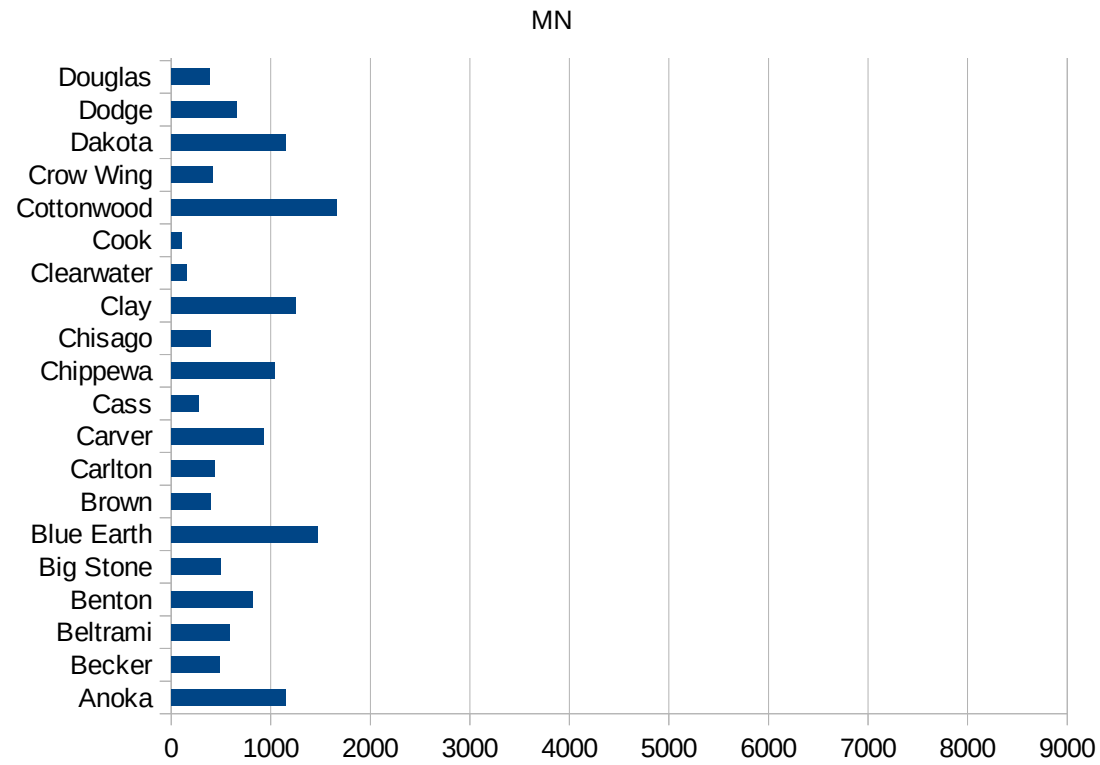
MN

27067 Kandiyohi	1724.419554
27069 Kittson	70.62146893
27071 Koochiching	675.2411576
27073 Lac qui Parle	150.1952538
27075 Lake	234.5655845
27077 Lake of the Woo	186.2692922
27079 Le Sueur	894.9252474
27081 Lincoln	1075.268817
27083 Lyon	1685.590542
27085 McLeod	755.4428121
27087 Mahnomen	507.3382859
27089 Marshall	319.4888179
27091 Martin	1071.518827
27093 Meeker	388.9200985
27095 Mille Lacs	302.2303837
27097 Morrison	313.5457807
27099 Mower	2814.226088
27101 Murray	1558.724021
27103 Nicollet	1104.617183
27105 Nobles	8205.619413
27107 Norman	664.0926641
27109 Olmsted	1179.316214
27111 Otter Tail	379.1743182
27113 Pennington	528.9885738
27115 Pine	451.1074178
27117 Pipestone	1812.75561
27119 Polk	510.6409972
27121 Pope	432.5493377
27123 Ramsey	1477.981134
27125 Red Lake	650.1625406
27127 Redwood	249.1966686
27129 Renville	472.2146181
27131 Rice	1603.956526
27133 Rock	956.0229446



This work is licensed under the Creative Commons Attribution-NoDerivatives 4.0 International License. To view a copy of this license, visit <http://creativecommons.org/licenses/by-nd/4.0/>.

27135 Roseau	369.6369637
27137 St. Louis	338.9168677
27139 Scott	1176.542431
27141 Sherburne	814.2779791
27143 Sibley	605.5363322
27145 Stearns	1859.898528
27147 Steele	1002.635655
27149 Stevens	225.571619
27151 Swift	620.6527555
27153 Todd	1769.587503
27155 Traverse	483.6759371
27157 Wabasha	466.6204666
27159 Wadena	217.817469
27161 Waseca	920.2289872
27163 Washington	922.8359458
27165 Watonwan	3579.234973
27167 Wilkin	623.6008954
27169 Winona	548.9424496
27171 Wright	722.4108721
27173 Yellow Medicine	551.3016845



MN

FIPS

29001
29003
29005
29007
29009
29011
29013
29015
29017
29019
29021
29023
29025
29027
29029
29031
29033
29035
29037

MN

29039
29041
29043
29045
29047
29049
29051
29053
29055
29057
29059
29061
29063
29065
29067
29069
29071
29073
29075
29077
29079
29081
29083
29085
29087
29089
29091
29093
29095
29097
29099
29101

29103

MN

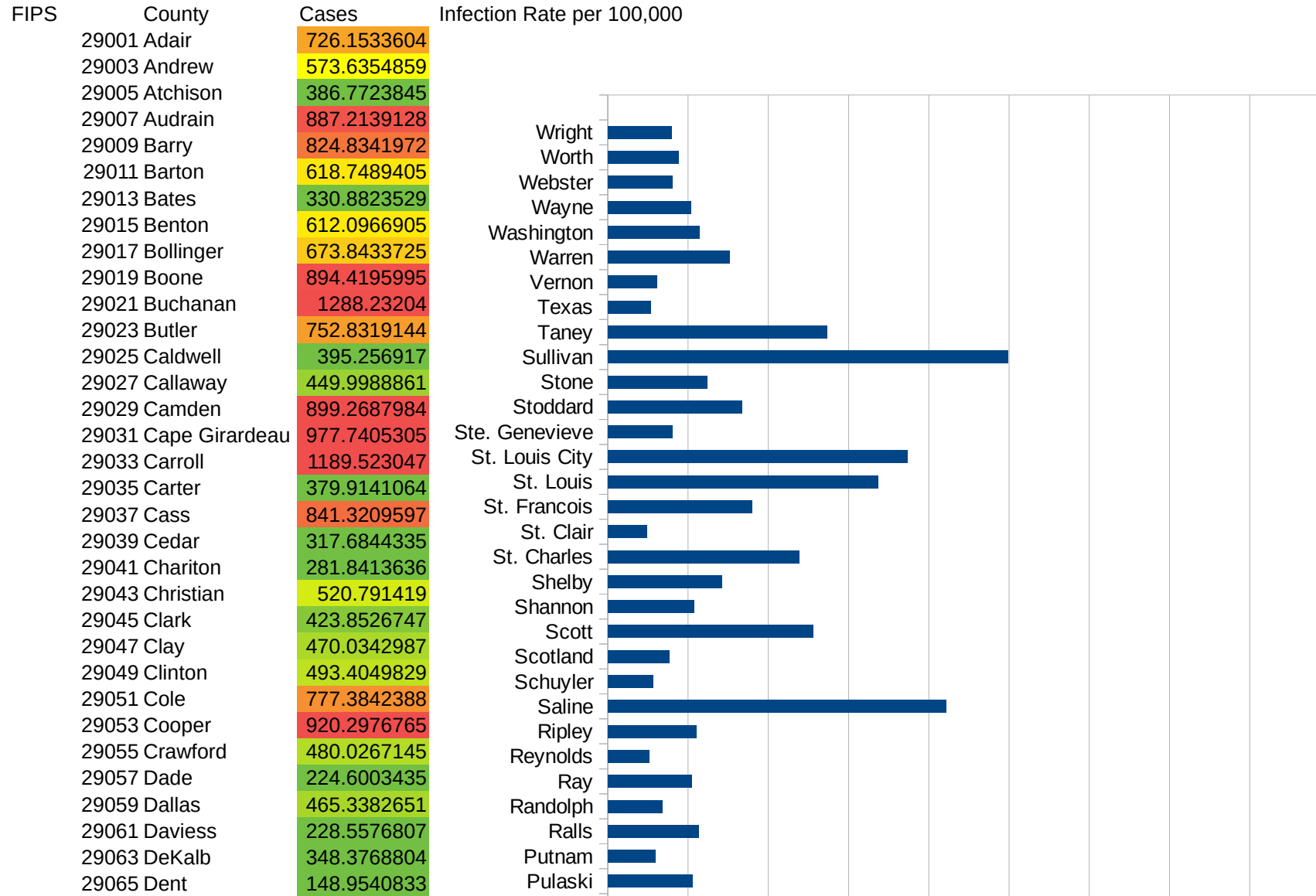
29105
29107
29109
29111
29113
29115
29117
29121
29123
29125
29127
29119
29129
29131
29133
29135
29137
29139
29141
29143
29145
29147
29149
29151
29153
29155
29157
29159
29161
29163
29165
29167
29169
29171

MN

29173
29175
29177
29179
29181
29195
29197
29199
29201
29203
29205
29183
29185
29187
29189
29510
29186
29207
29209
29211
29213
29215

29217
29219
29221
29223
29225
29227
29229

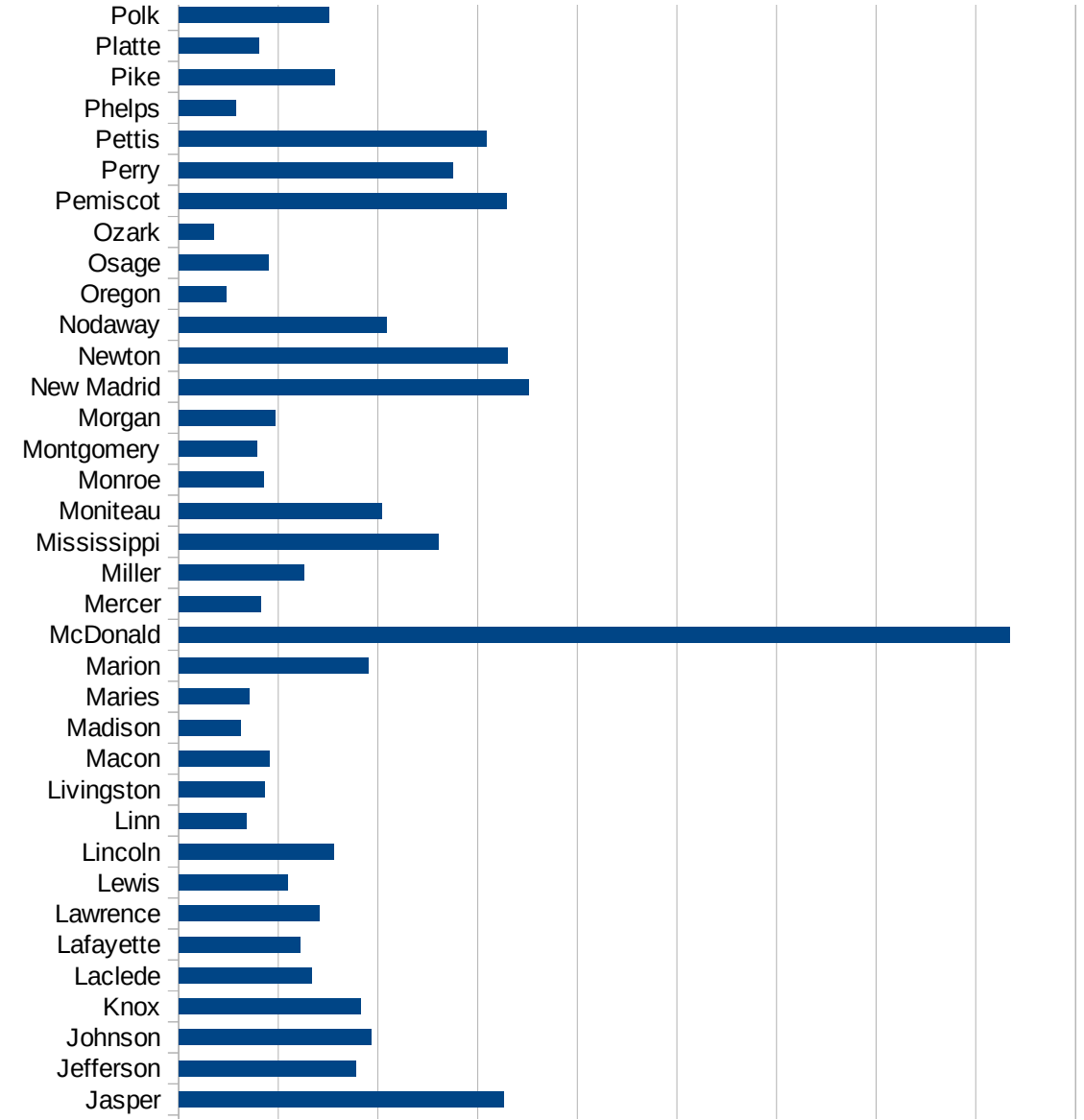
MO



This work is licensed under the Creative Commons Attribution-NoDerivatives 4.0 International License. To view a copy of this license, visit <http://creativecommons.org/licenses/by-nd/4.0/>.

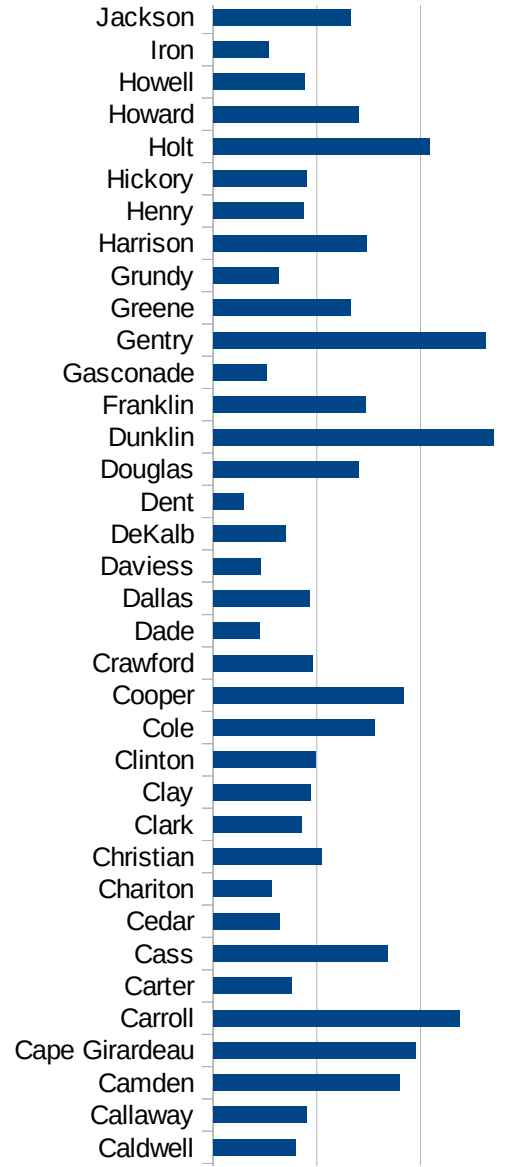
MO

29067 Douglas	702.9088462
29069 Dunklin	1352.683275
29071 Franklin	735.0245973
29073 Gasconade	258.4155049
29075 Gentry	1312.613156
29077 Greene	664.5588049
29079 Grundy	312.6891265
29081 Harrison	736.8671262
29083 Henry	435.9397944
29085 Hickory	452.2031759
29087 Holt	1044.504995
29089 Howard	700.4044589
29091 Howell	441.6608444
29093 Iron	265.3041171
29095 Jackson	662.5665601
29097 Jasper	1631.353825
29099 Jefferson	890.5846746
29101 Johnson	963.6173861
29103 Knox	912.0851279
29105 Laclede	666.4239913
29107 Lafayette	610.4668998
29109 Lawrence	706.483485
29111 Lewis	547.9452055
29113 Lincoln	778.3517665
29115 Linn	340.6164327
29117 Livingston	429.1562129
29121 Macon	455.3553752
29123 Madison	311.7820807
29125 Maries	353.518075
29127 Marion	951.3150532
29119 McDonald	4168.472138
29129 Mercer	411.9747322
29131 Miller	627.5655194
29133 Mississippi	1304.739052

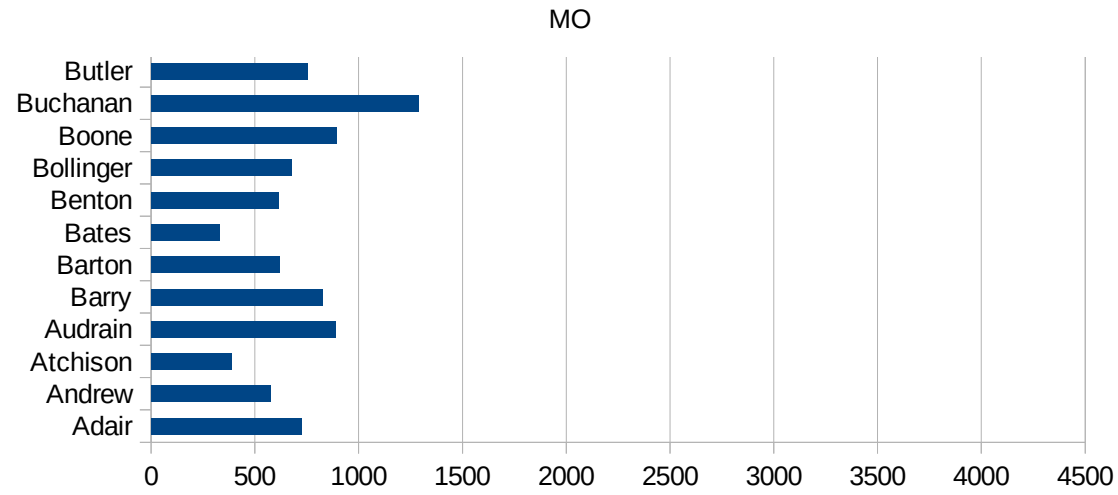


MO

29135 Moniteau	1017.306619
29137 Monroe	427.0544783
29139 Montgomery	390.1508583
29141 Morgan	481.38324
29143 New Madrid	1757.631822
29145 Newton	1651.048639
29147 Nodaway	1040.172166
29149 Oregon	237.169149
29151 Osage	452.0927519
29153 Ozark	177.4426084
29155 Pemiscot	1647.000983
29157 Perry	1373.368146
29159 Pettis	1542.005547
29161 Phelps	286.1486184
29163 Pike	783.6143537
29165 Platte	400.0582609
29167 Polk	754.6349492
29169 Pulaski	528.7038105
29171 Putnam	294.3031322
29173 Ralls	567.9592636
29175 Randolph	339.2157655
29177 Ray	520.0367085
29179 Reynolds	255.8362648
29181 Ripley	552.1975972
29195 Saline	2109.630924
29197 Schuyler	282.6701457
29199 Scotland	382.6016915
29201 Scott	1279.317697
29203 Shannon	537.3061424
29205 Shelby	710.7438017
29183 St. Charles	1192.438537
29185 St. Clair	244.8110697
29187 St. Francois	898.1586997
29189 St. Louis	1681.537096



29510 St. Louis City	1866.344382
29186 Ste. Genevieve	402.5044723
29207 Stoddard	835.4447716
29209 Stone	617.3422785
29211 Sullivan	2491.560842
29213 Taney	1366.110435
29215 Texas	265.9262446
29217 Vernon	306.8978956
29219 Warren	760.5658149
29221 Washington	573.3071403
29223 Wayne	518.2136869
29225 Webster	401.4421233
29227 Worth	441.1764706
29229 Wright	397.2140603



MO

FIPS

29001
29003
29005
29007
29009
29011
29013
29015
29017
29019
29021
29023
29025
29027
29029
29031
29033
29035
29037

MO

29039
29041
29043
29045
29047
29049
29051
29053
29055
29057
29059
29061
29063
29065
29067
29069
29071
29073
29075
29077
29079
29081
29083
29085
29087
29089
29091
29093
29095
29097
29099
29101

29103

MO

29105
29107
29109
29111
29113
29115
29117
29121
29123
29125
29127
29119
29129
29131
29133
29135
29137
29139
29141
29143
29145
29147
29149
29151
29153
29155
29157
29159
29161
29163
29165
29167
29169
29171

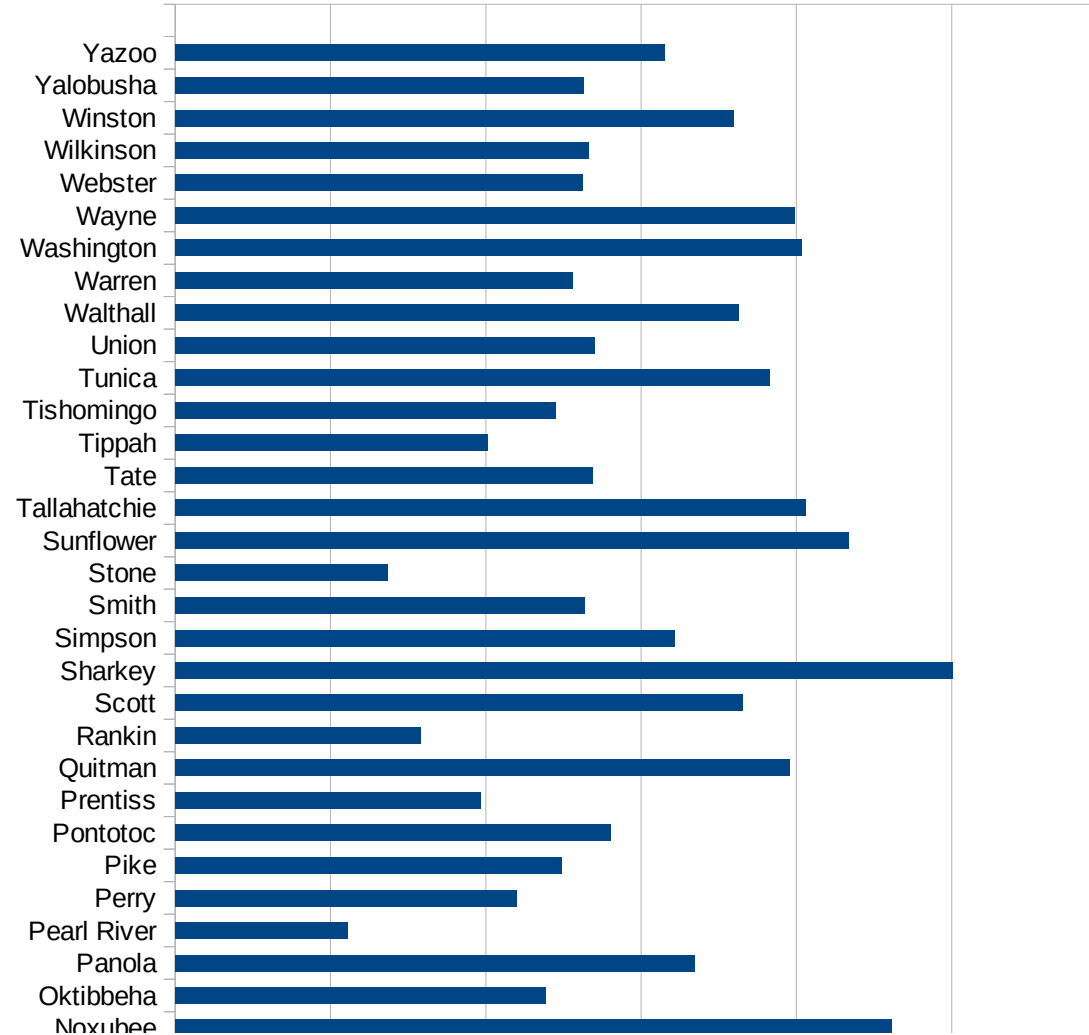
MO

29173
29175
29177
29179
29181
29195
29197
29199
29201
29203
29205
29183
29185
29187
29189
29510
29186
29207
29209
29211
29213
29215

29217
29219
29221
29223
29225
29227
29229

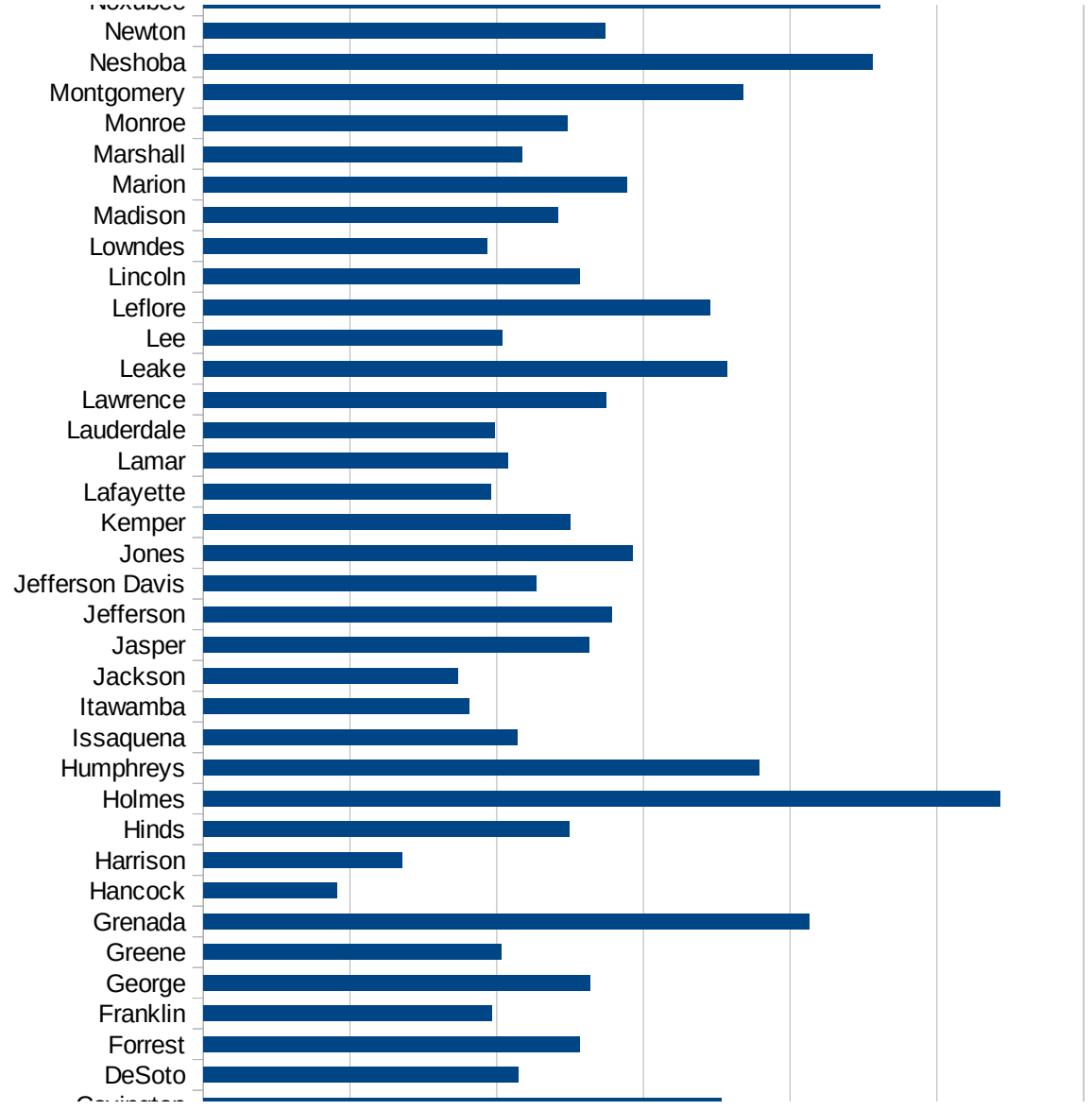
MS

FIPS	County	PC Infection
28001	Adams	2144.780713
28003	Alcorn	1237.643873
28005	Amite	2020.120071
28007	Attala	3000.272257
28009	Benton	2019.10289
28011	Bolivar	3906.424536
28013	Calhoun	3013.300083
28015	Carroll	2704.066189
28017	Chickasaw	2987.595364
28019	Choctaw	1703.309978
28021	Claiborne	4598.978005
28023	Clarke	2384.004102
28025	Clay	2166.511916
28027	Coahoma	3668.02192
28029	Copiah	3457.940651
28031	Covington	3532.594282
28033	DeSoto	2149.988187
28035	Forrest	2564.102564
28037	Franklin	1964.560863
28039	George	2635.051546
28041	Greene	2031.503018
28043	Grenada	4132.035146
28045	Hancock	912.6632019
28047	Harrison	1356.88362
28049	Hinds	2495.72938
28051	Holmes	5430.71161
28053	Humphreys	3790.723023
28055	Issaquena	2140.672783
28057	Itawamba	1815.707786
28059	Jackson	1732.308745
28061	Jasper	2629.656684
28063	Jefferson	2786.377709
28065	Jefferson Davis	2269.894962

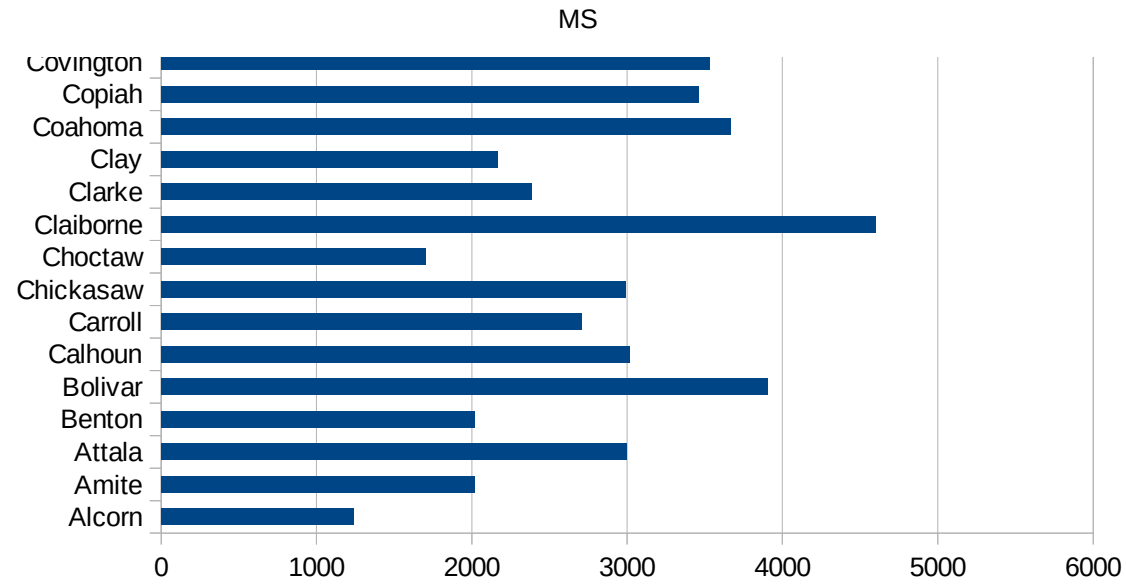


MS

28067 Jones	2924.292663
28069 Kemper	2503.241249
28071 Lafayette	1956.454292
28073 Lamar	2076.961263
28075 Lauderdale	1987.599081
28077 Lawrence	2745.885187
28079 Leake	3571.585468
28081 Lee	2038.684538
28083 Leflore	3451.018362
28085 Lincoln	2569.799737
28087 Lowndes	1934.498558
28089 Madison	2419.767112
28091 Marion	2884.88772
28093 Marshall	2172.012073
28095 Monroe	2482.847824
28097 Montgomery	3681.532475
28099 Neshoba	4559.656652
28101 Newton	2742.153617
28103 Noxubee	4613.194115
28105 Oktibbeha	2385.128732
28107 Panola	3344.256539
28109 Pearl River	1106.757903
28111 Perry	2195.960104
28113 Pike	2487.172358
28115 Pontotoc	2802.123582
28117 Prentiss	1967.213115
28119 Quitman	3956.885548
28121 Rankin	1583.475199
28123 Scott	3651.854209
28125 Sharkey	5003.427005
28127 Simpson	3217.729277
28129 Smith	2637.170354
28131 Stone	1367.740557
28133 Sunflower	4336.506703



28135 Tallahatchie	4060.913706
28137 Tate	2691.331409
28139 Tippah	2014.094112
28141 Tishomingo	2446.797574
28143 Tunica	3831.456154
28145 Union	2698.734531
28147 Walthall	3629.450398
28149 Warren	2559.77131
28151 Washington	4034.351907
28153 Wayne	3990.54094
28155 Webster	2625.664078
28157 Wilkinson	2661.510464
28159 Winston	3594.825213
28161 Yalobusha	2630.729503
28163 Yazoo	3154.205607



MS

FIPS

29001
29003
29005
29007
29009
29011
29013
29015
29017
29019
29021
29023
29025
29027
29029
29031
29033
29035
29037

MS

29039
29041
29043
29045
29047
29049
29051
29053
29055
29057
29059
29061
29063
29065
29067
29069
29071
29073
29075
29077
29079
29081
29083
29085
29087
29089
29091
29093
29095
29097
29099
29101

29103

MS

29105
29107
29109
29111
29113
29115
29117
29121
29123
29125
29127
29119
29129
29131
29133
29135
29137
29139
29141
29143
29145
29147
29149
29151
29153
29155
29157
29159
29161
29163
29165
29167
29169
29171

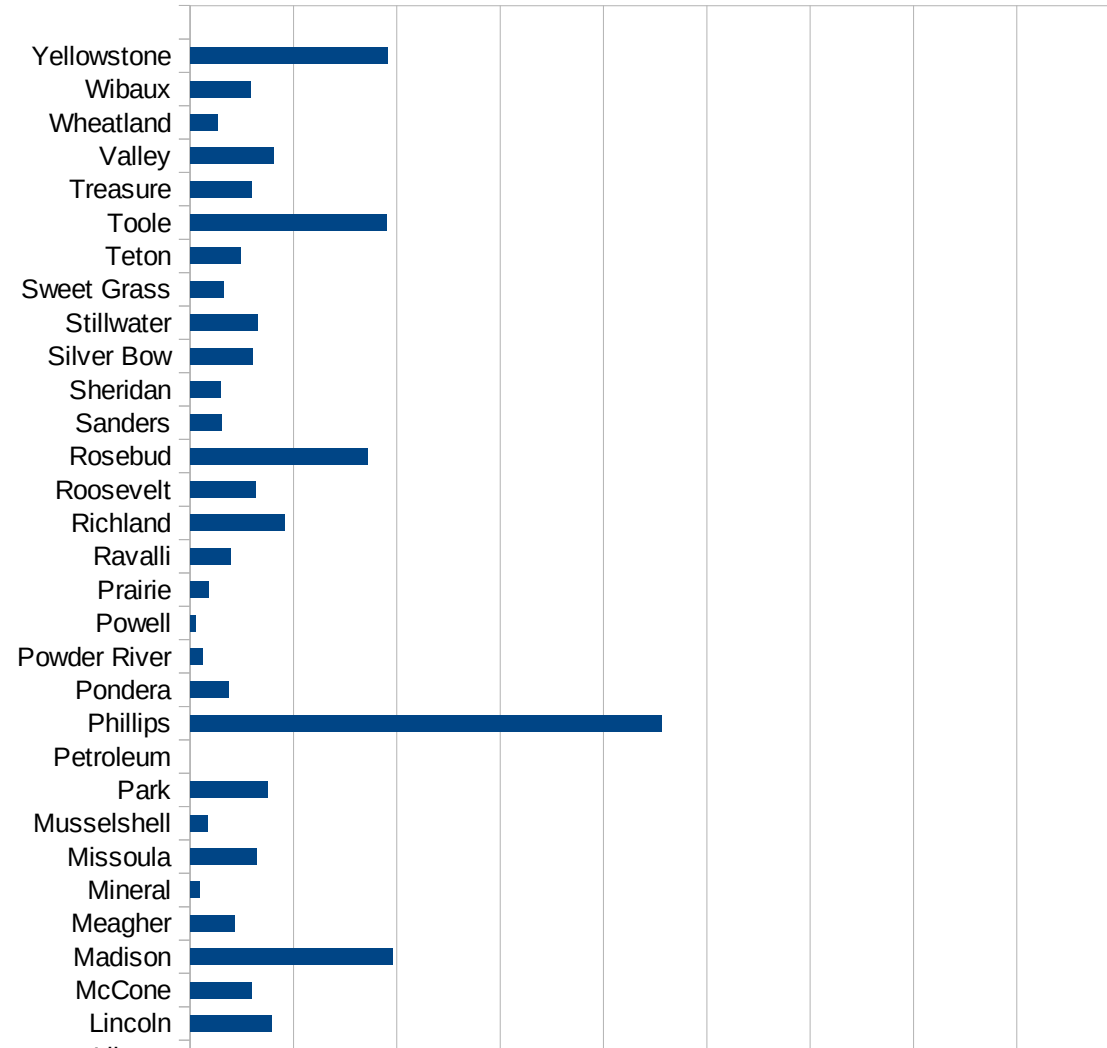
MS

29173
29175
29177
29179
29181
29195
29197
29199
29201
29203
29205
29183
29185
29187
29189
29510
29186
29207
29209
29211
29213
29215

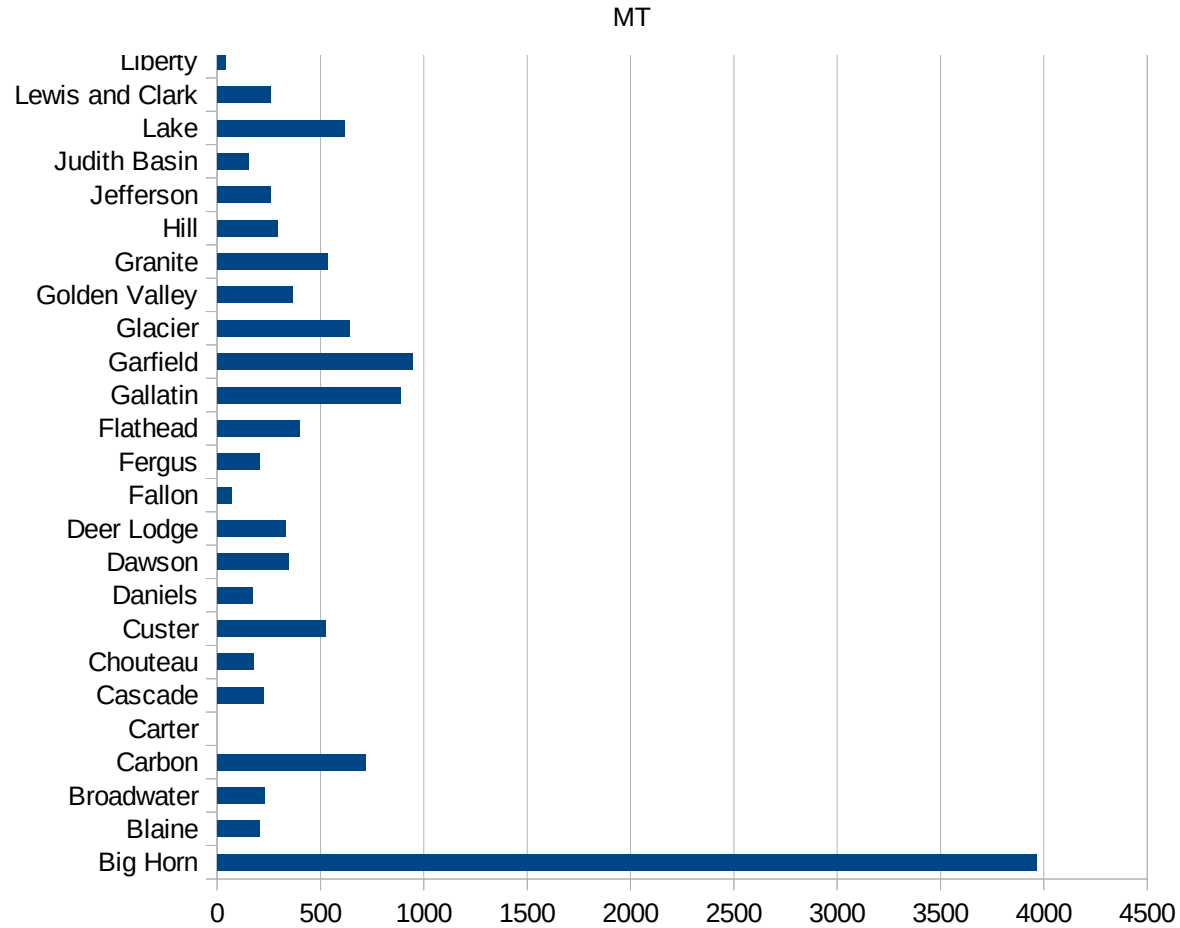
29217
29219
29221
29223
29225
29227
29229

MT

FIPS	County	PC Infection
30001	Beaverhead	723.0965547
30003	Big Horn	3966.111861
30005	Blaine	205.6706332
30007	Broadwater	230.0739523
30009	Carbon	718.6858316
30011	Carter	0
30013	Cascade	224.1465894
30015	Chouteau	174.0644038
30017	Custer	526.497497
30019	Daniels	171.7229536
30021	Dawson	345.6221198
30023	Deer Lodge	328.5510897
30025	Fallon	68.49315068
30027	Fergus	206.964816
30029	Flathead	398.6053709
30031	Gallatin	886.6959848
30033	Garfield	946.3722397
30035	Glacier	640.1396668
30037	Golden Valley	363.1961259
30039	Granite	532.8596803
30041	Hill	293.6318591
30043	Jefferson	256.2618831
30045	Judith Basin	153.6885246
30047	Lake	618.1818182
30049	Lewis and Clark	259.0975255
30051	Liberty	41.15226337
30053	Lincoln	394.0588057
30055	McCone	298.5074627
30057	Madison	980.8394161
30059	Meagher	214.3622722
30061	Mineral	46.33920297
30063	Missoula	324.098627
30065	Musselshell	86.00301011



30067 Park	376.4340344
30069 Petroleum	0
30071 Phillips	2282.768778
30073 Pondera	184.1929002
30075 Powder River	58.27505828
30077 Powell	28.70264064
30079 Prairie	91.99632015
30081 Ravalli	196.8868711
30083 Richland	458.1691561
30085 Roosevelt	316.4843114
30087 Rosebud	860.6421715
30089 Sanders	151.9756839
30091 Sheridan	146.0280374
30093 Silver Bow	300.060012
30095 Stillwater	325.1520873
30097 Sweet Grass	161.7250674
30099 Teton	243.4274586
30101 Toole	947.8672986
30103 Treasure	294.55081
30105 Valley	403.3884631
30107 Wheatland	134.1681574
30109 Wibaux	290.1353965
30111 Yellowstone	957.3053073



MT

FIPS

29001
29003
29005
29007
29009
29011
29013
29015
29017
29019
29021
29023
29025
29027
29029
29031
29033
29035
29037

MT

29039
29041
29043
29045
29047
29049
29051
29053
29055
29057
29059
29061
29063
29065
29067
29069
29071
29073
29075
29077
29079
29081
29083
29085
29087
29089
29091
29093
29095
29097
29099
29101

29103

MT

29105
29107
29109
29111
29113
29115
29117
29121
29123
29125
29127
29119
29129
29131
29133
29135
29137
29139
29141
29143
29145
29147
29149
29151
29153
29155
29157
29159
29161
29163
29165
29167
29169
29171

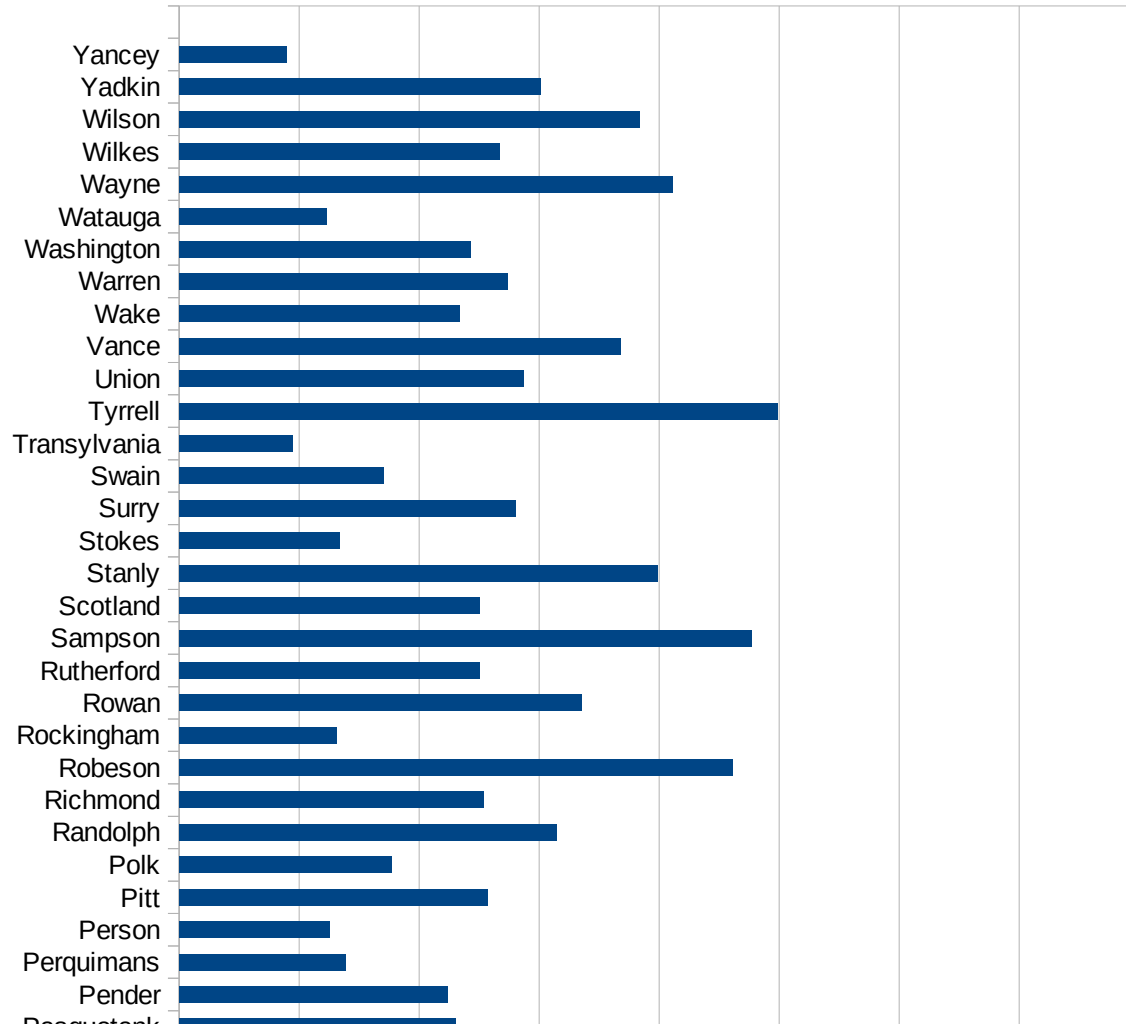
MT

29173
29175
29177
29179
29181
29195
29197
29199
29201
29203
29205
29183
29185
29187
29189
29510
29186
29207
29209
29211
29213
29215

29217
29219
29221
29223
29225
29227
29229

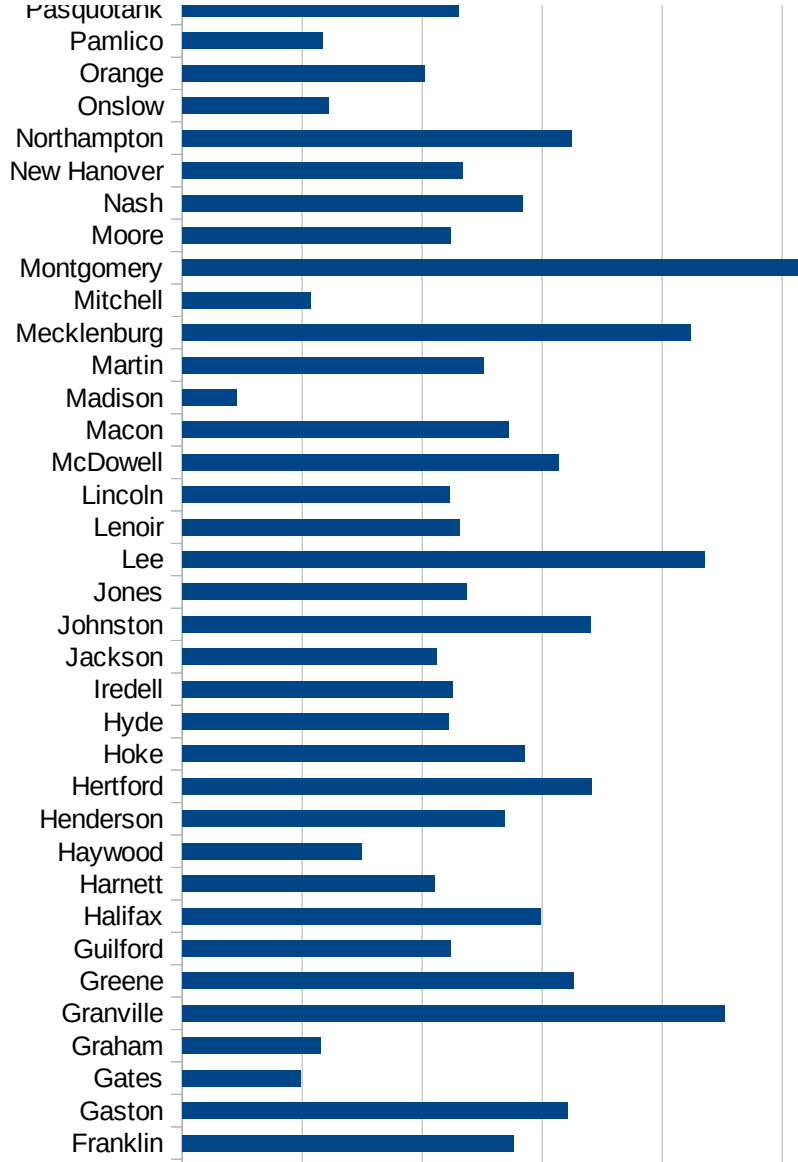
NC

FIPS	County	PC Infection
37001	Alamance	1594.006104
37003	Alexander	915.5891093
37005	Alleghany	1612.758713
37007	Anson	1515.456044
37009	Ashe	641.8532591
37011	Avery	616.966581
37013	Beaufort	977.0810765
37015	Bertie	1697.676863
37017	Bladen	1967.460078
37019	Brunswick	959.4570877
37021	Buncombe	807.4009178
37023	Burke	1898.60813
37025	Cabarrus	1329.125304
37027	Caldwell	1564.080996
37029	Camden	728.2913165
37031	Carteret	548.0121972
37033	Caswell	894.3519253
37035	Catawba	1428.283287
37037	Chatham	1863.574837
37039	Cherokee	1035.831307
37041	Chowan	1190.391332
37043	Clay	682.2874585
37045	Cleveland	1364.125147
37047	Columbus	1748.270596
37049	Craven	762.7876244
37051	Cumberland	1033.310264
37053	Currituck	306.5898345
37055	Dare	589.0249582
37057	Davidson	1131.957699
37059	Davie	1027.309105
37061	Duplin	3440.600788
37063	Durham	2029.431172
37065	Edgecombe	1432.554562

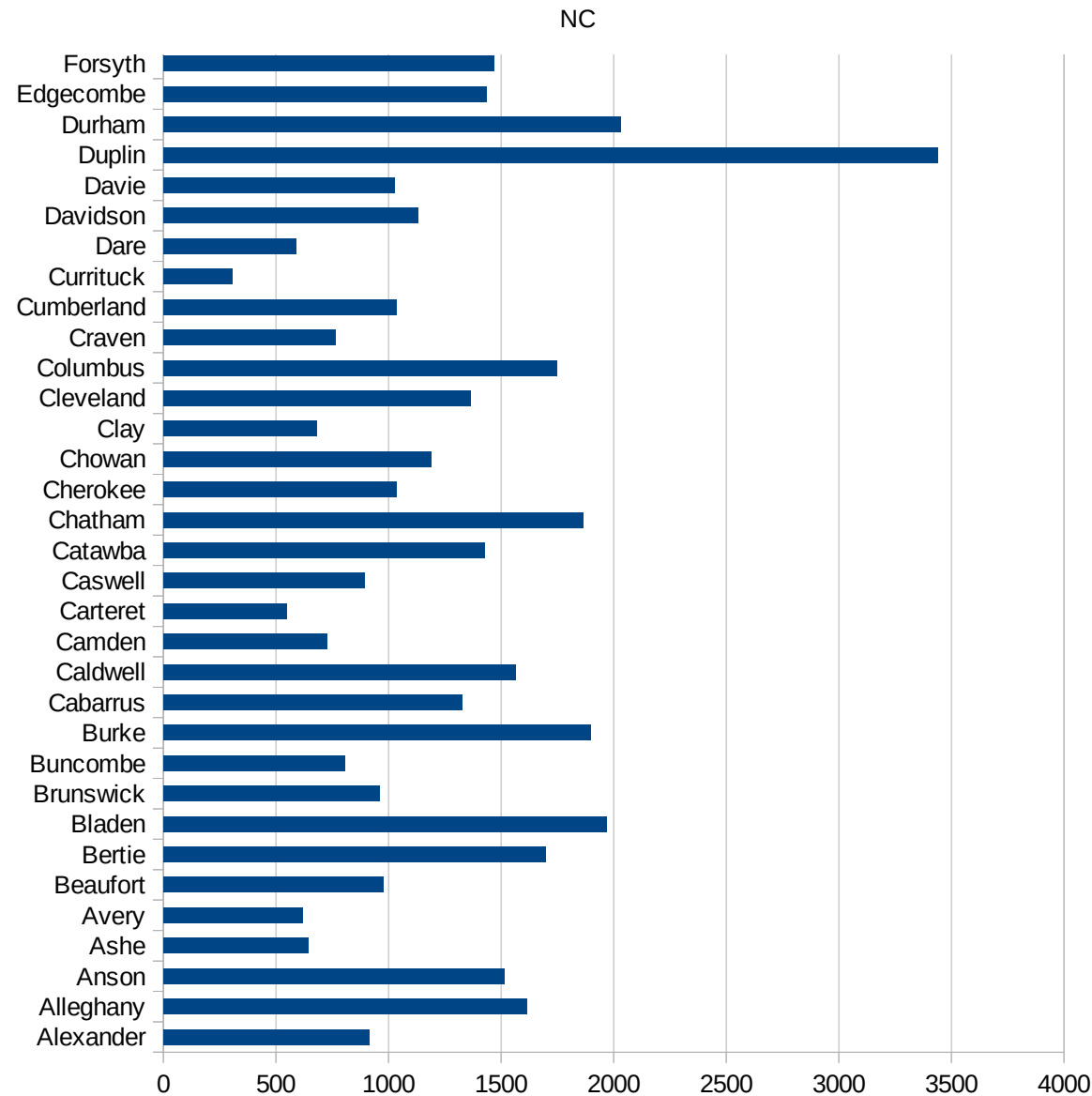


NC

37067 Forsyth	1466.899148
37069 Franklin	1379.514506
37071 Gaston	1606.041841
37073 Gates	492.5257064
37075 Graham	577.5577558
37077 Granville	2262.330533
37079 Greene	1632.400533
37081 Guilford	1119.418367
37083 Halifax	1492.861945
37085 Harnett	1053.541359
37087 Haywood	747.1236546
37089 Henderson	1343.063693
37091 Hertford	1707.595418
37093 Hoke	1427.945366
37095 Hyde	1108.986616
37097 Iredell	1128.1419
37099 Jackson	1061.693632
37101 Johnston	1699.272234
37103 Jones	1182.940749
37105 Lee	2178.936406
37107 Lenoir	1154.066028
37109 Lincoln	1113.763877
37111 McDowell	1568.989386
37113 Macon	1360.351424
37115 Madison	225.1527822
37117 Martin	1257.112611
37119 Mecklenburg	2117.559084
37121 Mitchell	533.3333333
37123 Montgomery	2618.165817
37125 Moore	1119.758416
37127 Nash	1419.971069
37129 New Hanover	1166.725505
37131 Northampton	1621.264485
37133 Onslow	611.0793543



37135 Orange	1010.087176
37137 Pamlico	584.0568272
37139 Pasquotank	1150.382199
37141 Pender	1119.655095
37143 Perquimans	692.8922664
37145 Person	625.2056598
37147 Pitt	1282.835132
37149 Polk	883.0236282
37151 Randolph	1573.759513
37153 Richmond	1267.627598
37155 Robeson	2305.224113
37157 Rockingham	654.9784982
37159 Rowan	1675.60986
37161 Rutherford	1252.506509
37163 Sampson	2385.817119
37165 Scotland	1252.513646
37167 Stanly	1992.750705
37169 Stokes	666.4174016
37171 Surry	1399.621949
37173 Swain	849.4208494
37175 Transylvania	470.5538507
37177 Tyrrell	2493.343016
37179 Union	1434.4575
37181 Vance	1839.307344
37183 Wake	1167.622596
37185 Warren	1368.20316
37187 Washington	1214.267645
37189 Watauga	614.8896237
37191 Wayne	2054.394392
37193 Wilkes	1333.197194
37195 Wilson	1918.850899
37197 Yadkin	1504.941001
37199 Yancey	446.8524828



NC

NC

FIPS

29001
29003
29005
29007
29009
29011
29013
29015
29017
29019
29021
29023
29025
29027
29029
29031
29033
29035
29037

NC

29039
29041
29043
29045
29047
29049
29051
29053
29055
29057
29059
29061
29063
29065
29067
29069
29071
29073
29075
29077
29079
29081
29083
29085
29087
29089
29091
29093
29095
29097
29099
29101

29103

NC

29105
29107
29109
29111
29113
29115
29117
29121
29123
29125
29127
29119
29129
29131
29133
29135
29137
29139
29141
29143
29145
29147
29149
29151
29153
29155
29157
29159
29161
29163
29165
29167
29169
29171

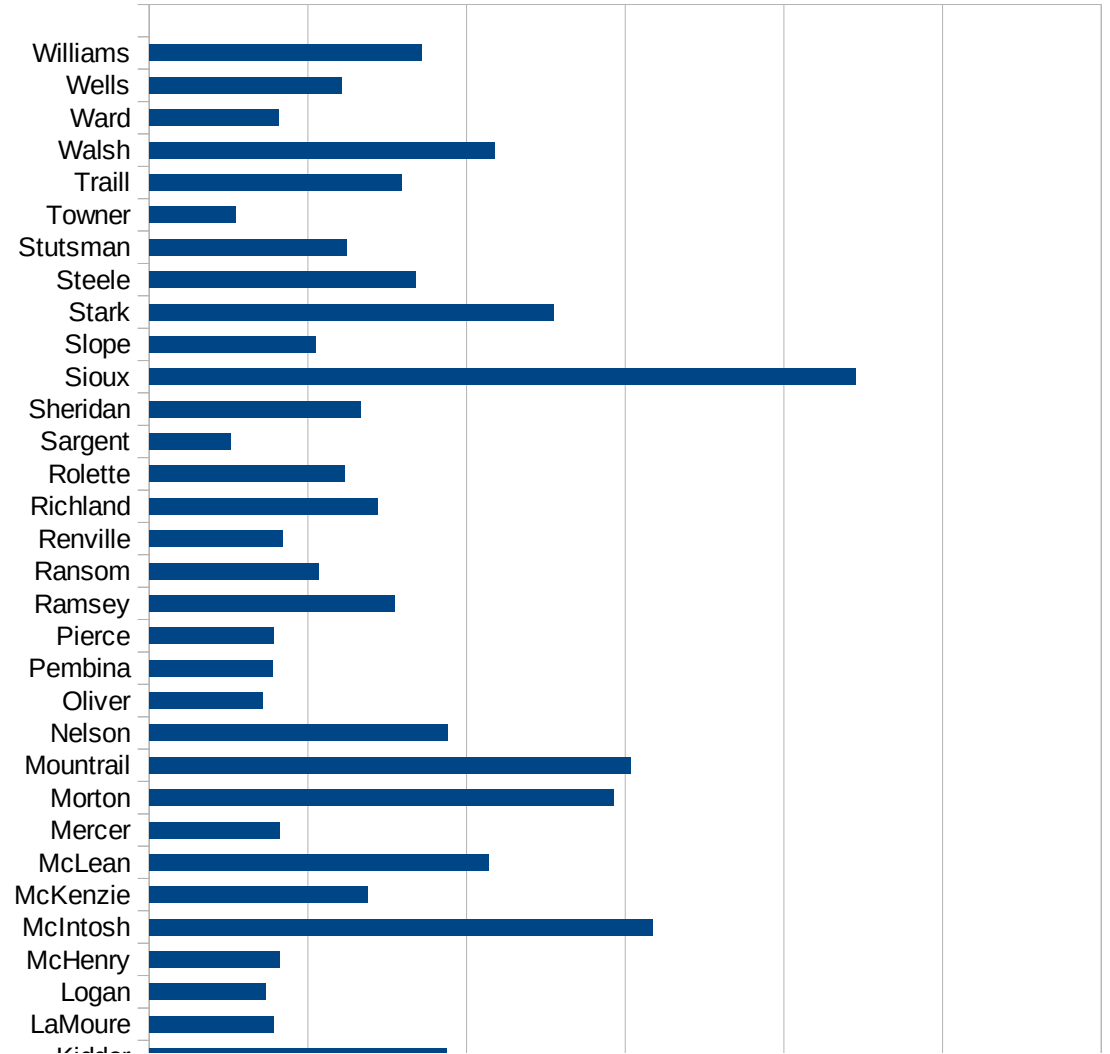
NC

29173
29175
29177
29179
29181
29195
29197
29199
29201
29203
29205
29183
29185
29187
29189
29510
29186
29207
29209
29211
29213
29215

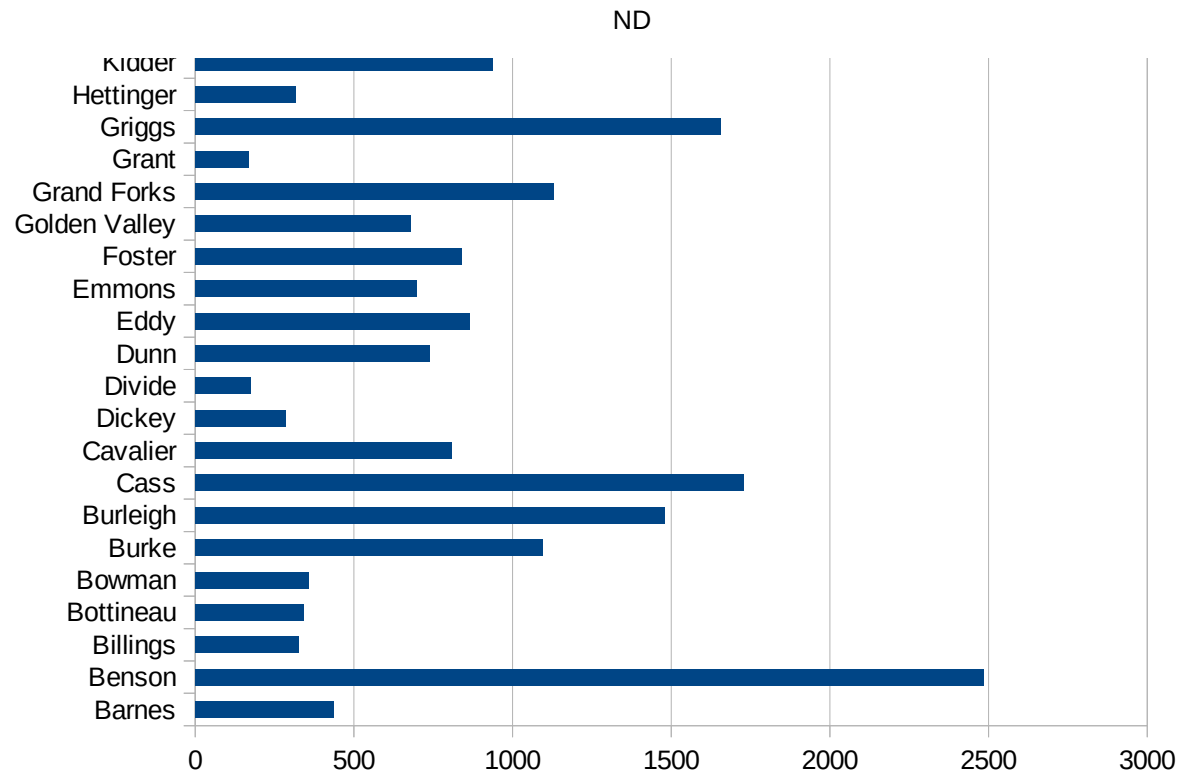
29217
29219
29221
29223
29225
29227
29229

ND

FIPS	County	PC Infection
38001	Adams	130.7759372
38003	Barnes	436.3498387
38005	Benson	2484.918127
38007	Billings	326.4417845
38009	Bottineau	343.1601934
38011	Bowman	357.6072822
38013	Burke	1095.238095
38015	Burleigh	1478.90798
38017	Cass	1727.120474
38019	Cavalier	809.6108645
38021	Dickey	285.5394656
38023	Divide	175.2080596
38025	Dunn	738.6888273
38027	Eddy	864.6779075
38029	Emmons	698.0273141
38031	Foster	839.5522388
38033	Golden Valley	678.3493499
38035	Grand Forks	1129.009467
38037	Grant	168.4919966
38039	Griggs	1657.706093
38041	Hettinger	318.2179793
38043	Kidder	938.7755102
38045	LaMoure	393.8946332
38047	Logan	367.8402522
38049	McHenry	412.6547455
38051	McIntosh	1586.073501
38053	McKenzie	689.5539906
38055	McLean	1069.070328
38057	Mercer	411.273739
38059	Morton	1463.257758
38061	Mountrail	1516.930906
38063	Nelson	941.094458
38065	Oliver	358.6065574



38067 Pembina	388.6569742
38069 Pierce	392.0607694
38071 Ramsey	775.1937984
38073 Ransom	534.6572465
38075 Renville	421.2299916
38077 Richland	720.4877148
38079 Rolette	615.3415845
38081 Sargent	258.3979328
38083 Sheridan	667.1608599
38085 Sioux	2225.791648
38087 Slope	524.2463958
38089 Stark	1274.316869
38091 Steele	840.7777194
38093 Stutsman	621.5040398
38095 Towner	273.7226277
38097 Traill	796.3170337
38099 Walsh	1087.466017
38101 Ward	408.8923004
38103 Wells	606.520091
38105 Williams	857.1428571



ND

FIPS

29001
29003
29005
29007
29009
29011
29013
29015
29017
29019
29021
29023
29025
29027
29029
29031
29033
29035
29037

ND

29039
29041
29043
29045
29047
29049
29051
29053
29055
29057
29059
29061
29063
29065
29067
29069
29071
29073
29075
29077
29079
29081
29083
29085
29087
29089
29091
29093
29095
29097
29099
29101

29103

ND

29105
29107
29109
29111
29113
29115
29117
29121
29123
29125
29127
29119
29129
29131
29133
29135
29137
29139
29141
29143
29145
29147
29149
29151
29153
29155
29157
29159
29161
29163
29165
29167
29169
29171

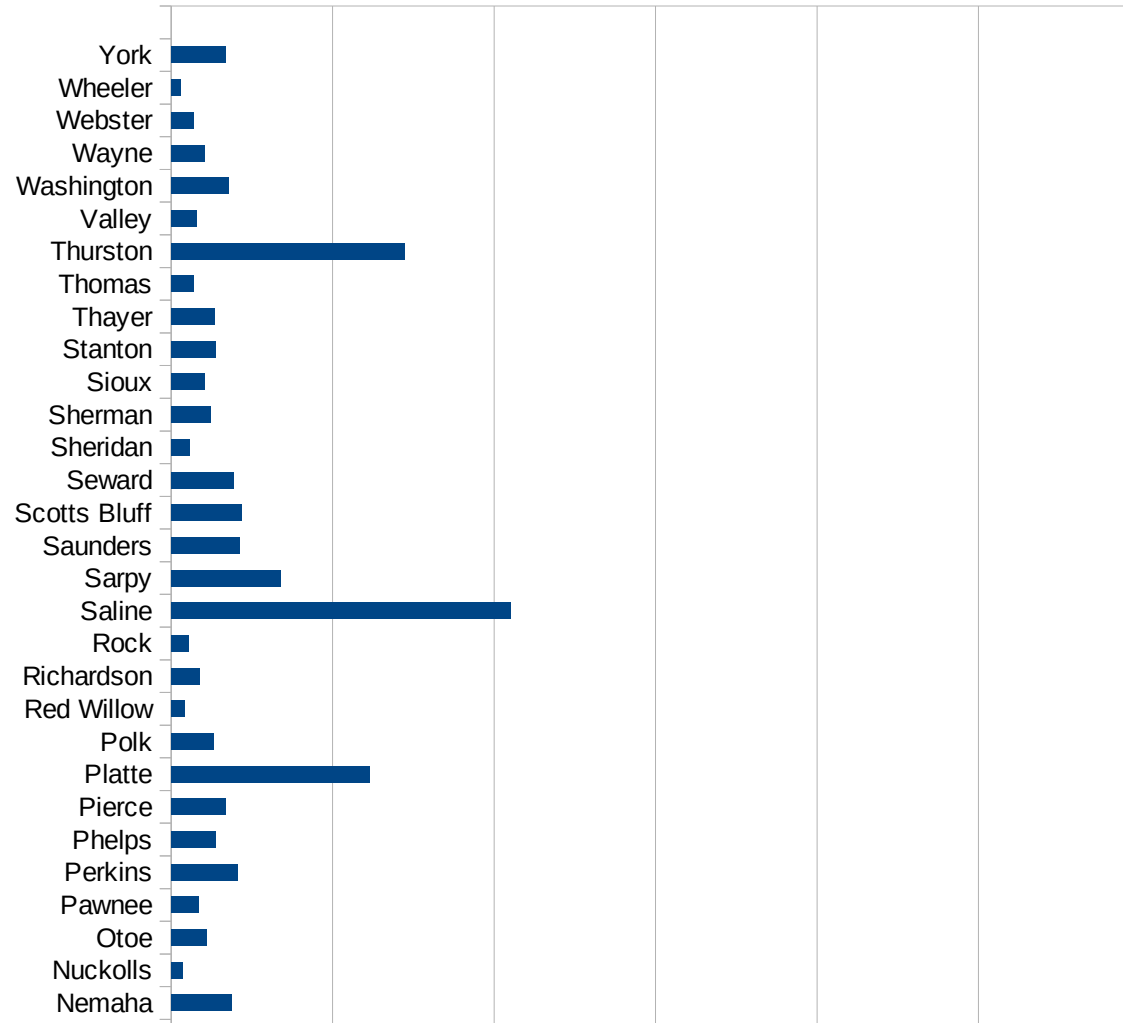
ND

29173
29175
29177
29179
29181
29195
29197
29199
29201
29203
29205
29183
29185
29187
29189
29510
29186
29207
29209
29211
29213
29215

29217
29219
29221
29223
29225
29227
29229

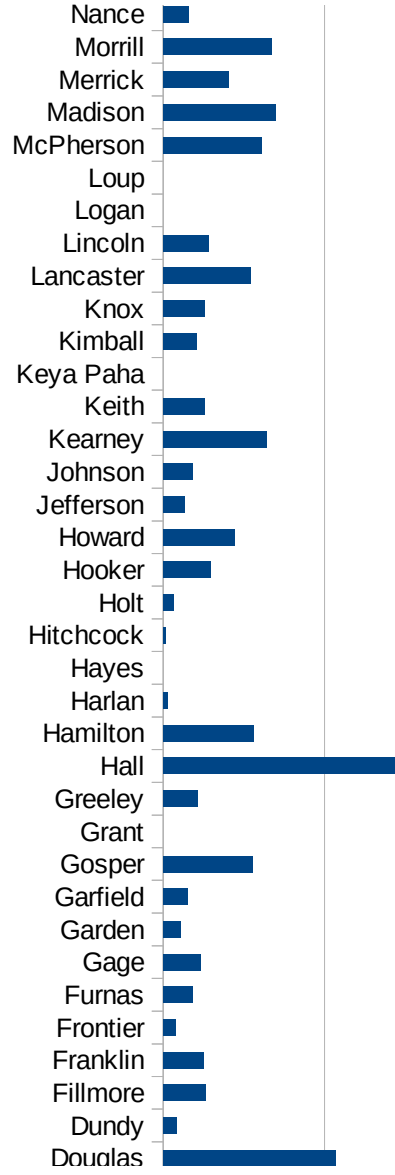
NE

FIPS	County	PC Infection
31001	Adams	1174.193139
31003	Antelope	331.4393939
31005	Arthur	215.0537634
31007	Banner	273.9726027
31009	Blaine	0
31011	Boone	267.22657
31013	Box Butte	157.8165615
31015	Boyd	409.2071611
31017	Brown	67.27211571
31019	Buffalo	1031.945984
31021	Burt	832.3057953
31023	Butler	819.0618019
31025	Cass	821.8968615
31027	Cedar	343.3578025
31029	Chase	226.3012321
31031	Cherry	69.43239021
31033	Cheyenne	279.2696026
31035	Clay	804.6346958
31037	Colfax	6515.945226
31039	Cuming	816.5548098
31041	Custer	544.2804428
31043	Dakota	9679.828711
31045	Dawes	195.043598
31047	Dawson	4133.451432
31049	Deuel	109.5890411
31051	Dixon	998.4235418
31053	Dodge	2307.629583
31055	Douglas	2141.017499
31057	Dundy	169.4915254
31059	Fillmore	524.6969423
31061	Franklin	496.195832
31063	Frontier	153.3742331
31065	Furnas	360.5514316

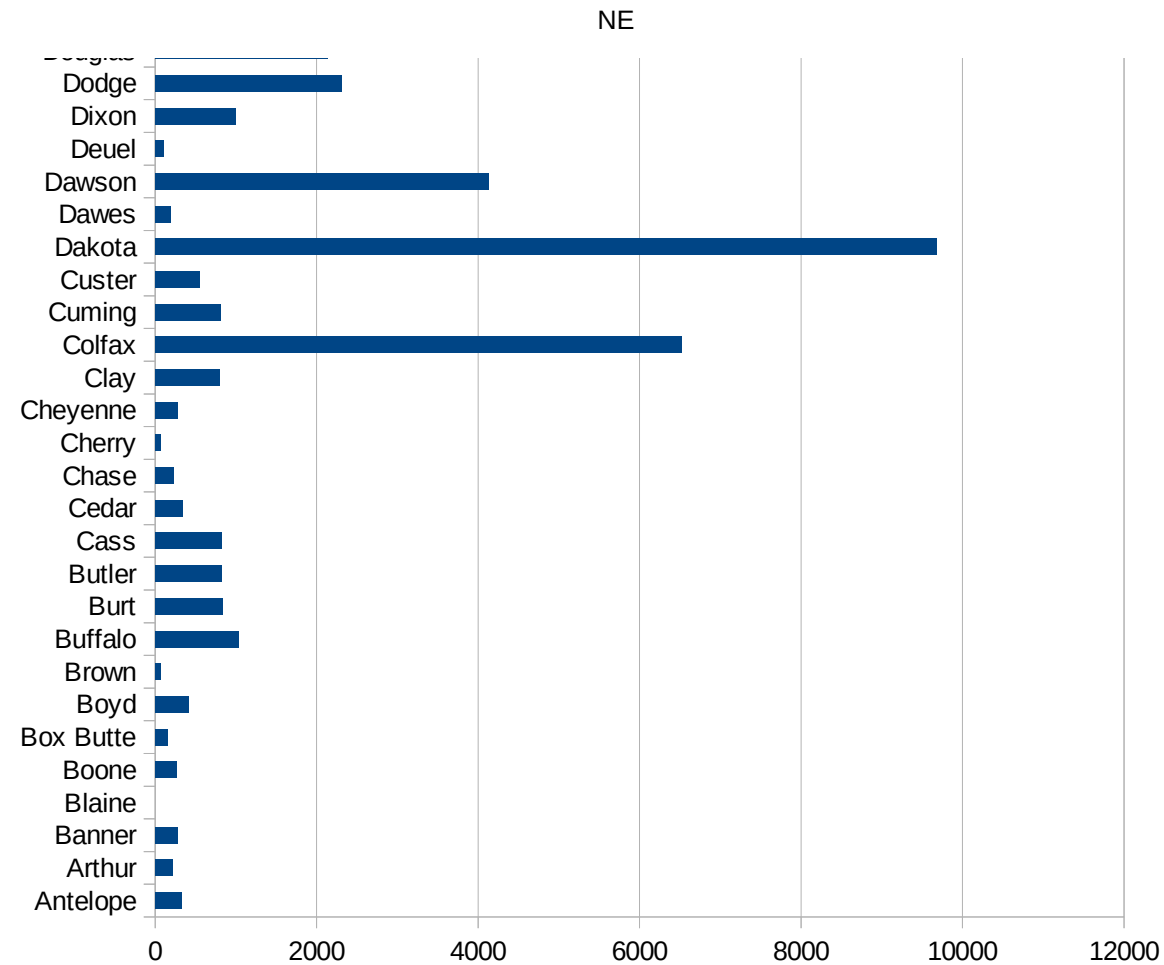


NE

31067 Gage	465.2677616
31069 Garden	210.8592514
31071 Garfield	301.9627579
31073 Gosper	1102.204409
31075 Grant	0
31077 Greeley	424.4482173
31079 Hall	2877.919717
31081 Hamilton	1120.689655
31083 Harlan	58.80623346
31085 Hayes	0
31087 Hitchcock	35.63791875
31089 Holt	137.5515818
31091 Hooker	586.5102639
31093 Howard	881.2615955
31095 Jefferson	267.7187544
31097 Johnson	370.0818076
31099 Kearney	1283.618582
31101 Keith	511.1582097
31103 Keya Paha	0
31105 Kimball	414.5936982
31107 Knox	510.7494952
31109 Lancaster	1087.71023
31111 Lincoln	568.4240443
31113 Logan	0
31115 Loup	0
31117 McPherson	1219.512195
31119 Madison	1390.144665
31121 Merrick	814.6902884
31123 Morrill	1344.430218
31125 Nance	311.4382786
31127 Nemaha	747.34119
31129 Nuckolls	143.0274136
31131 Otoe	437.9105411
31133 Pawnee	341.9452888



31135 Perkins	819.3922841
31137 Phelps	544.6865273
31139 Pierce	672.0806497
31141 Platte	2460.809879
31143 Polk	530.5039788
31145 Red Willow	167.8165206
31147 Richardson	352.7781278
31149 Rock	220.5882353
31151 Saline	4209.059233
31153 Sarpy	1358.567487
31155 Saunders	849.6455898
31157 Scotts Bluff	875.2674428
31159 Seward	773.7614043
31161 Sheridan	231.2138728
31163 Sherman	493.7458855
31165 Sioux	421.2299916
31167 Stanton	552.7638191
31169 Thayer	535.8205993
31171 Thomas	277.7777778
31173 Thurston	2889.223607
31175 Valley	310.2625298
31177 Washington	716.117482
31179 Wayne	414.7612464
31181 Webster	283.0455703
31183 Wheeler	124.2236025
31185 York	675.2831833



NE

FIPS

29001
29003
29005
29007
29009
29011
29013
29015
29017
29019
29021
29023
29025
29027
29029
29031
29033
29035
29037

NE

29039
29041
29043
29045
29047
29049
29051
29053
29055
29057
29059
29061
29063
29065
29067
29069
29071
29073
29075
29077
29079
29081
29083
29085
29087
29089
29091
29093
29095
29097
29099
29101

29103

NE

29105
29107
29109
29111
29113
29115
29117
29121
29123
29125
29127
29119
29129
29131
29133
29135
29137
29139
29141
29143
29145
29147
29149
29151
29153
29155
29157
29159
29161
29163
29165
29167
29169
29171

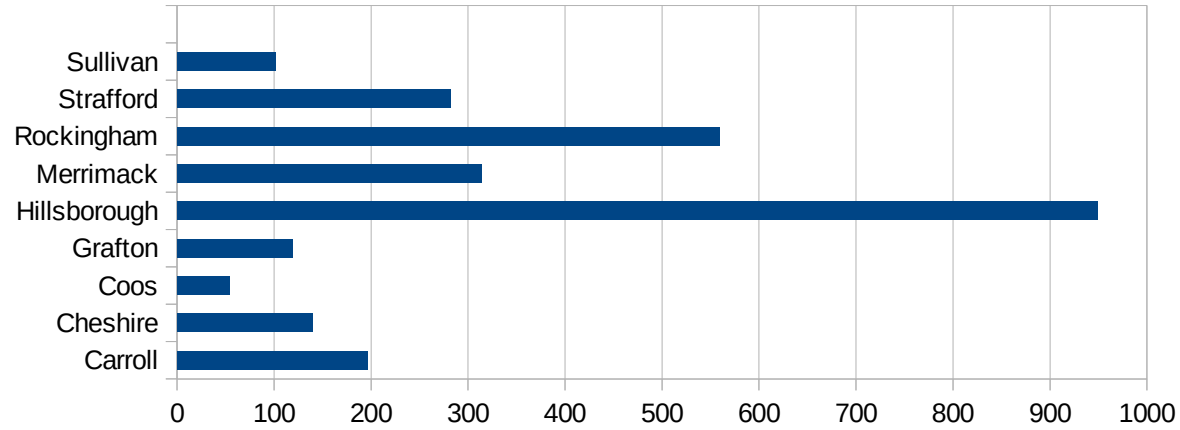
NE

29173
29175
29177
29179
29181
29195
29197
29199
29201
29203
29205
29183
29185
29187
29189
29510
29186
29207
29209
29211
29213
29215

29217
29219
29221
29223
29225
29227
29229

NH

FIPS	County	Cases	Per Capita Cases 100,000
33001	Belknap	198.2891416	
33003	Carroll	196.8060026	
33005	Cheshire	139.8820807	
33007	Coos	53.81620184	
33009	Grafton	119.172254	
33011	Hillsborough	949.3145044	
33013	Merrimack	313.6331154	
33015	Rockingham	559.2284007	
33017	Strafford	282.1123837	
33019	Sullivan	101.9840534	



NH

FIPS

29001
29003
29005
29007
29009
29011
29013
29015
29017
29019
29021
29023
29025
29027
29029
29031
29033
29035
29037

NH

29039
29041
29043
29045
29047
29049
29051
29053
29055
29057
29059
29061
29063
29065
29067
29069
29071
29073
29075
29077
29079
29081
29083
29085
29087
29089
29091
29093
29095
29097
29099
29101

29103

NH

29105
29107
29109
29111
29113
29115
29117
29121
29123
29125
29127
29119
29129
29131
29133
29135
29137
29139
29141
29143
29145
29147
29149
29151
29153
29155
29157
29159
29161
29163
29165
29167
29169
29171

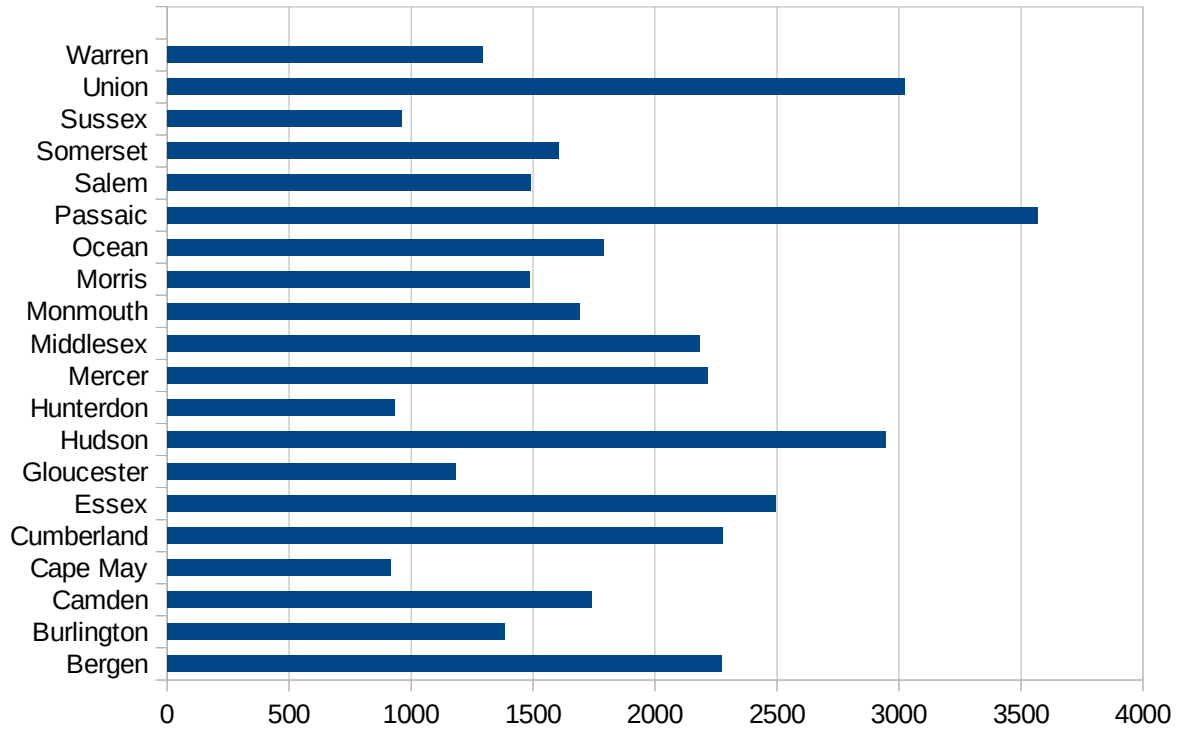
NH

29173
29175
29177
29179
29181
29195
29197
29199
29201
29203
29205
29183
29185
29187
29189
29510
29186
29207
29209
29211
29213
29215

29217
29219
29221
29223
29225
29227
29229

NJ

FIPS	County	PC Infection
34001	Atlantic	1357.048401
34003	Bergen	2271.504401
34005	Burlington	1382.851652
34007	Camden	1739.377374
34009	Cape May	916.1624892
34011	Cumberland	2277.243462
34013	Essex	2492.976079
34015	Gloucester	1182.191292
34017	Hudson	2945.148441
34019	Hunterdon	932.533637
34021	Mercer	2217.078454
34023	Middlesex	2183.840855
34025	Monmouth	1689.2142
34027	Morris	1487.167866
34029	Ocean	1788.910847
34031	Passaic	3568.973396
34033	Salem	1490.248694
34035	Somerset	1605.548912
34037	Sussex	960.9443249
34039	Union	3024.547232
34041	Warren	1293.262368



FIPS

- 29001
- 29003
- 29005
- 29007
- 29009
- 29011
- 29013
- 29015
- 29017
- 29019
- 29021
- 29023
- 29025
- 29027
- 29029
- 29031
- 29033
- 29035
- 29037

NJ

29039
29041
29043
29045
29047
29049
29051
29053
29055
29057
29059
29061
29063
29065
29067
29069
29071
29073
29075
29077
29079
29081
29083
29085
29087
29089
29091
29093
29095
29097
29099
29101

29103

NJ

29105
29107
29109
29111
29113
29115
29117
29121
29123
29125
29127
29119
29129
29131
29133
29135
29137
29139
29141
29143
29145
29147
29149
29151
29153
29155
29157
29159
29161
29163
29165
29167
29169
29171

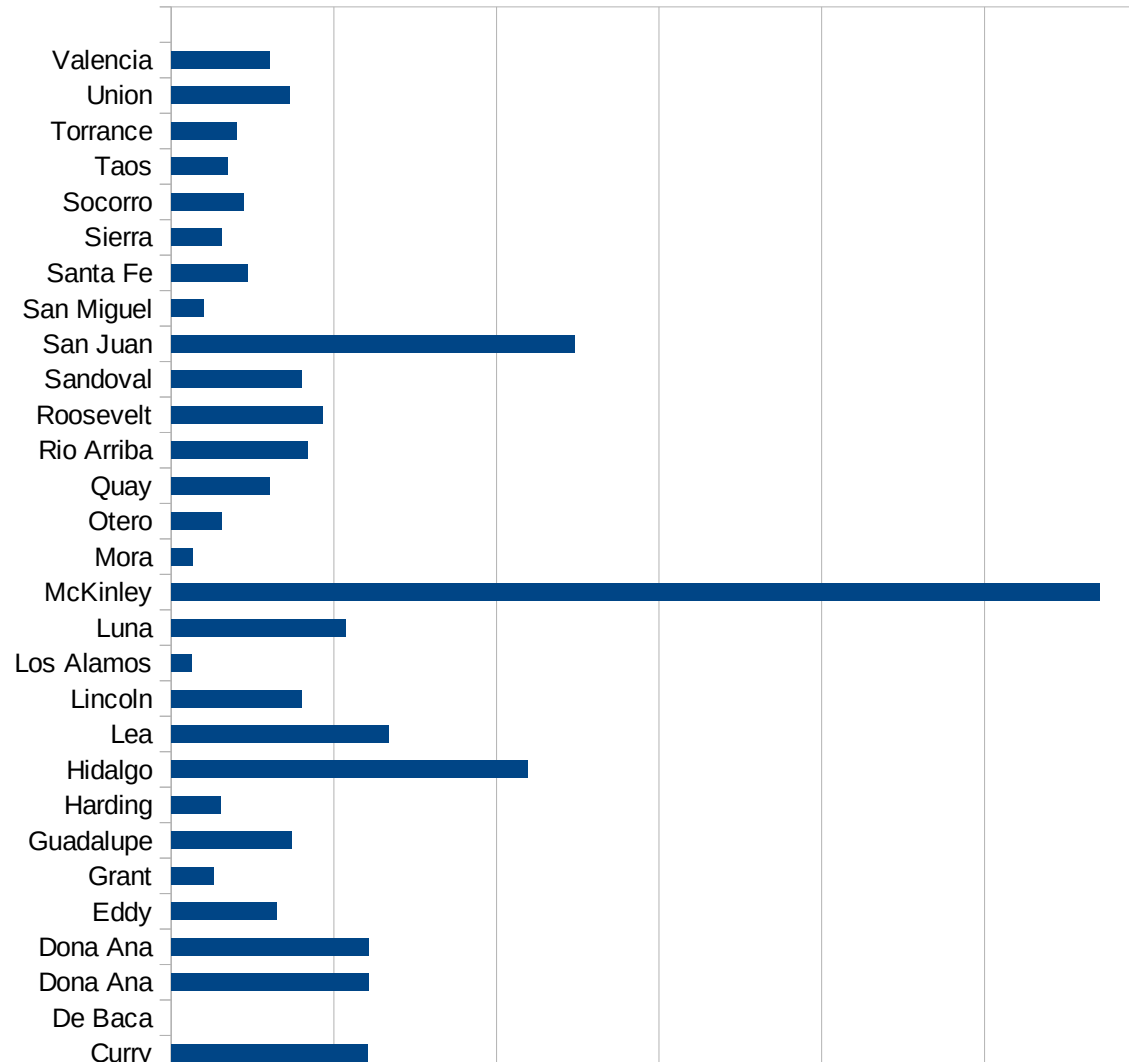
NJ

29173
29175
29177
29179
29181
29195
29197
29199
29201
29203
29205
29183
29185
29187
29189
29510
29186
29207
29209
29211
29213
29215

29217
29219
29221
29223
29225
29227
29229

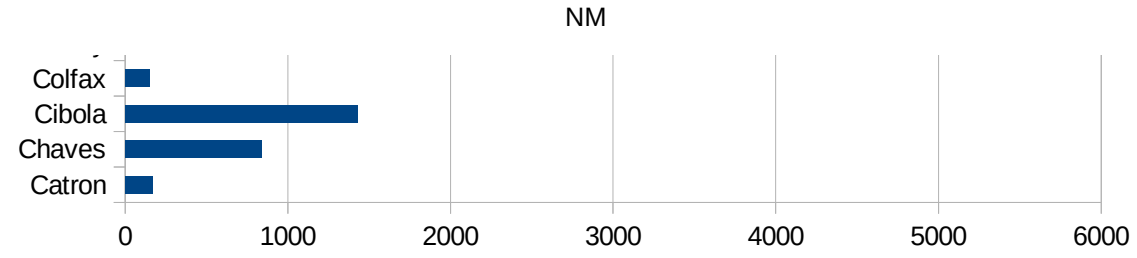
NM

FIPS	County	PC Infection
35001	Bernalillo	790.4806387
35003	Catron	167.6914477
35005	Chaves	840.9466834
35006	Cibola	1431.98983
35007	Colfax	148.6374897
35009	Curry	1207.597548
35011	De Baca	0
35013	Dona Ana	1213.670341
35013	Dona Ana	1213.670341
35015	Eddy	649.3955095
35017	Grant	263.2926205
35019	Guadalupe	737.157337
35021	Harding	305.3435115
35023	Hidalgo	2193.396226
35025	Lea	1335.995748
35027	Lincoln	802.8226631
35028	Los Alamos	125.6478718
35029	Luna	1072.48675
35031	McKinley	5706.183428
35033	Mora	133.1557923
35035	Otero	312.963268
35037	Quay	605.8403005
35039	Rio Arriba	835.7688561
35041	Roosevelt	933.6819079
35043	Sandoval	799.7024363
35045	San Juan	2482.346073
35047	San Miguel	199.3403646
35049	Santa Fe	467.1589273
35051	Sierra	309.9927061
35053	Socorro	448.1625336
35055	Taos	350.2360286
35057	Torrance	404.0792765
35059	Union	728.5089849



35061 Valencia

606.8850058



NM

FIPS

29001
29003
29005
29007
29009
29011
29013
29015
29017
29019
29021
29023
29025
29027
29029
29031
29033
29035
29037

NM

29039
29041
29043
29045
29047
29049
29051
29053
29055
29057
29059
29061
29063
29065
29067
29069
29071
29073
29075
29077
29079
29081
29083
29085
29087
29089
29091
29093
29095
29097
29099
29101

29103

NM

29105
29107
29109
29111
29113
29115
29117
29121
29123
29125
29127
29119
29129
29131
29133
29135
29137
29139
29141
29143
29145
29147
29149
29151
29153
29155
29157
29159
29161
29163
29165
29167
29169
29171

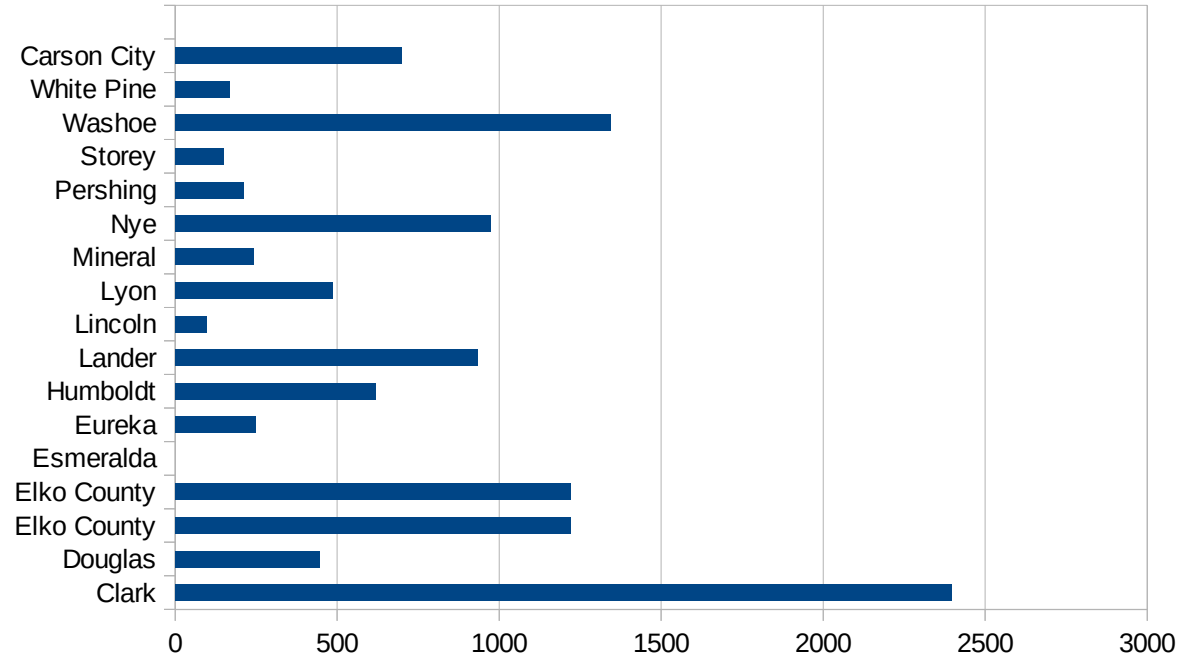
NM

29173
29175
29177
29179
29181
29195
29197
29199
29201
29203
29205
29183
29185
29187
29189
29510
29186
29207
29209
29211
29213
29215

29217
29219
29221
29223
29225
29227
29229

NV

FIPS	County	PC Infection
32001	Churchill	335.5155483
32003	Clark	2395.450535
32005	Douglas	445.6640601
32007	Elko County	1219.977125
32007	Elko County	1219.977125
32009	Esmeralda	0
32011	Eureka	249.6255617
32013	Humboldt	619.5639223
32015	Lander	932.735426
32017	Lincoln	96.13535858
32019	Lyon	485.5934633
32021	Mineral	243.6863093
32023	Nye	972.5223835
32027	Pershing	210.0210021
32029	Storey	148.9203276
32031	Washoe	1343.682566
32033	White Pine	168.8654354
32510	Carson City	700.184069



NV

FIPS

29001
29003
29005
29007
29009
29011
29013
29015
29017
29019
29021
29023
29025
29027
29029
29031
29033
29035
29037

NV

29039
29041
29043
29045
29047
29049
29051
29053
29055
29057
29059
29061
29063
29065
29067
29069
29071
29073
29075
29077
29079
29081
29083
29085
29087
29089
29091
29093
29095
29097
29099
29101

29103

NV

29105
29107
29109
29111
29113
29115
29117
29121
29123
29125
29127
29119
29129
29131
29133
29135
29137
29139
29141
29143
29145
29147
29149
29151
29153
29155
29157
29159
29161
29163
29165
29167
29169
29171

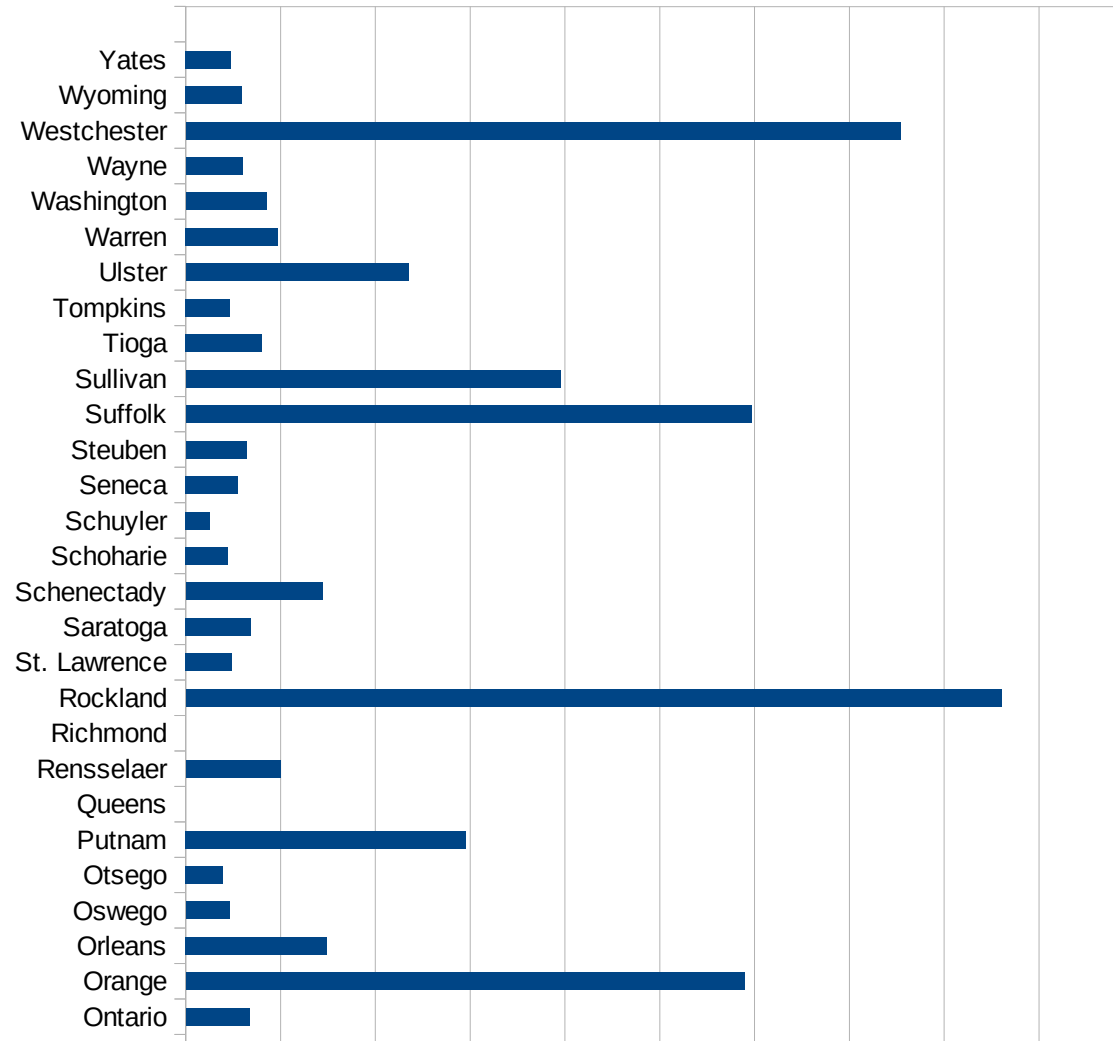
NV

29173
29175
29177
29179
29181
29195
29197
29199
29201
29203
29205
29183
29185
29187
29189
29510
29186
29207
29209
29211
29213
29215

29217
29219
29221
29223
29225
29227
29229

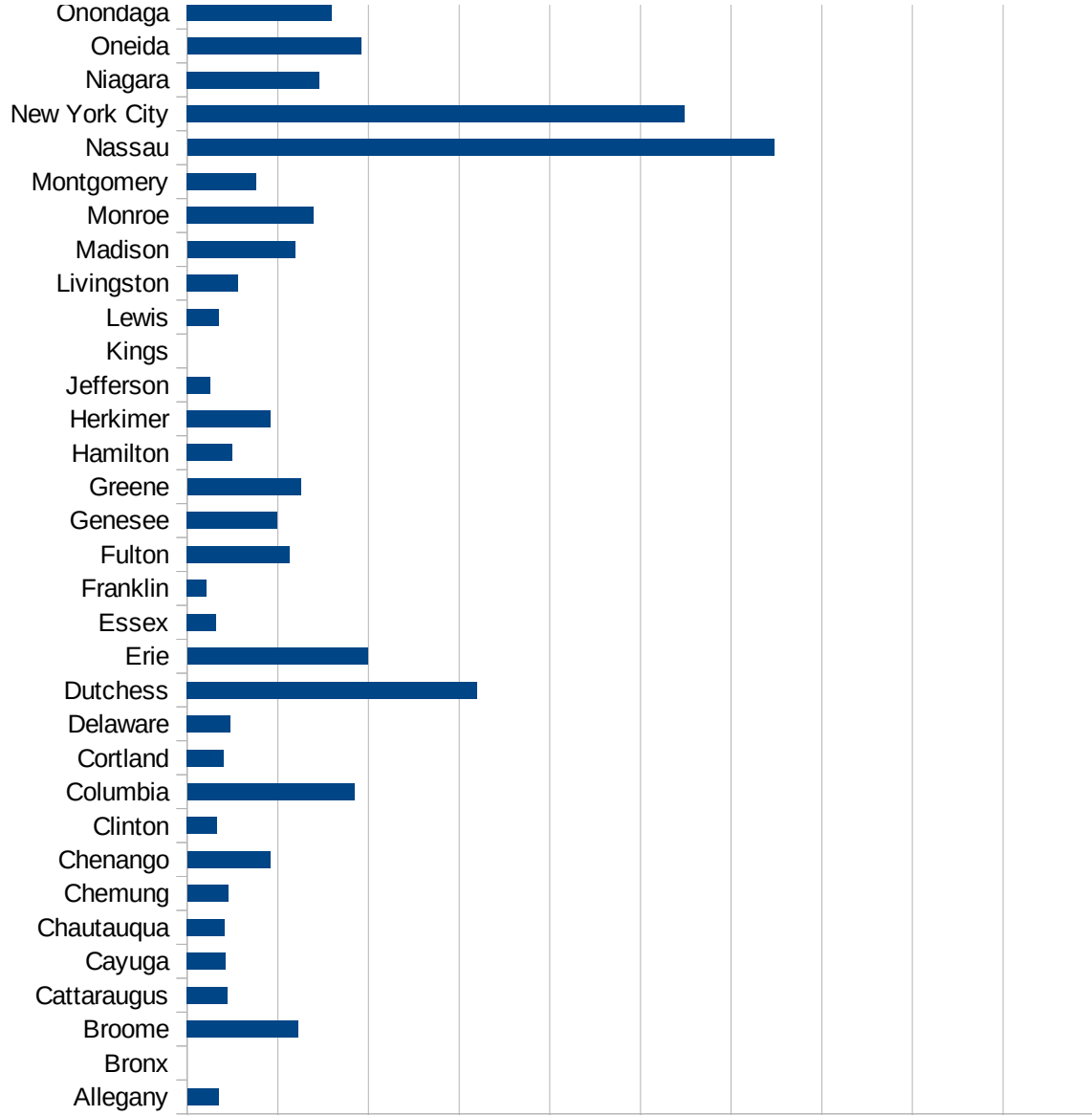
NY

FIPS	County	PC Infection
36001	Albany	865.142600377
36003	Allegany	172.302390696
36005	Bronx	0
36007	Broome	611.502720978
36009	Cattaraugus	222.540343571
36011	Cayuga	212.586687407
36013	Chautauqua	207.129960372
36015	Chemung	225.508581195
36017	Chenango	458.599798048
36019	Clinton	164.818142388
36021	Columbia	921.289805728
36023	Cortland	202.831273655
36025	Delaware	240.303635996
36027	Dutchess	1600.17431686
36029	Erie	995.630187046
36031	Essex	158.1769437
36033	Franklin	107.370807071
36035	Fulton	565.393442929
36037	Genesee	495.557371633
36039	Greene	627.487313386
36041	Hamilton	248.082995038
36043	Herkimer	459.301667394
36045	Jefferson	127.958480605
36047	Kings	0
36049	Lewis	177.713918403
36051	Livingston	281.525297737
36053	Madison	594.674765167
36055	Monroe	698.071582305
36057	Montgomery	380.143564857
36059	Nassau	3235.92789156
36061	New York City	2743.95659925
36063	Niagara	728.02269606
36065	Oneida	958.719732377



NY

36067 Onondaga	796.866236907
36069 Ontario	335.869802665
36071 Orange	2946.97487374
36073 Orleans	743.622574608
36075 Oswego	230.707900049
36077 Otsego	197.492845069
36079 Putnam	1479.39165959
36081 Queens	0
36083 Rensselaer	498.613916032
36085 Richmond	0
36087 Rockland	4301.87752345
36089 St. Lawrence	243.412588966
36091 Saratoga	345.407385201
36093 Schenectady	721.596395237
36095 Schoharie	221.886355597
36097 Schuyler	128.405538187
36099 Seneca	274.052478134
36101 Steuben	320.472671093
36103 Suffolk	2983.26978792
36105 Sullivan	1977.53582876
36107 Tioga	403.624382208
36109 Tompkins	231.533275612
36111 Ulster	1174.69862653
36113 Warren	485.489768926
36115 Washington	426.491494681
36117 Wayne	298.676496713
36119 Westchester	3770.72628285
36121 Wyoming	294.374454285
36123 Yates	237.510567207





NY

FIPS

29001
29003
29005
29007
29009
29011
29013
29015
29017
29019
29021
29023
29025
29027
29029
29031
29033
29035
29037

NY

29039
29041
29043
29045
29047
29049
29051
29053
29055
29057
29059
29061
29063
29065
29067
29069
29071
29073
29075
29077
29079
29081
29083
29085
29087
29089
29091
29093
29095
29097
29099
29101

29103

NY

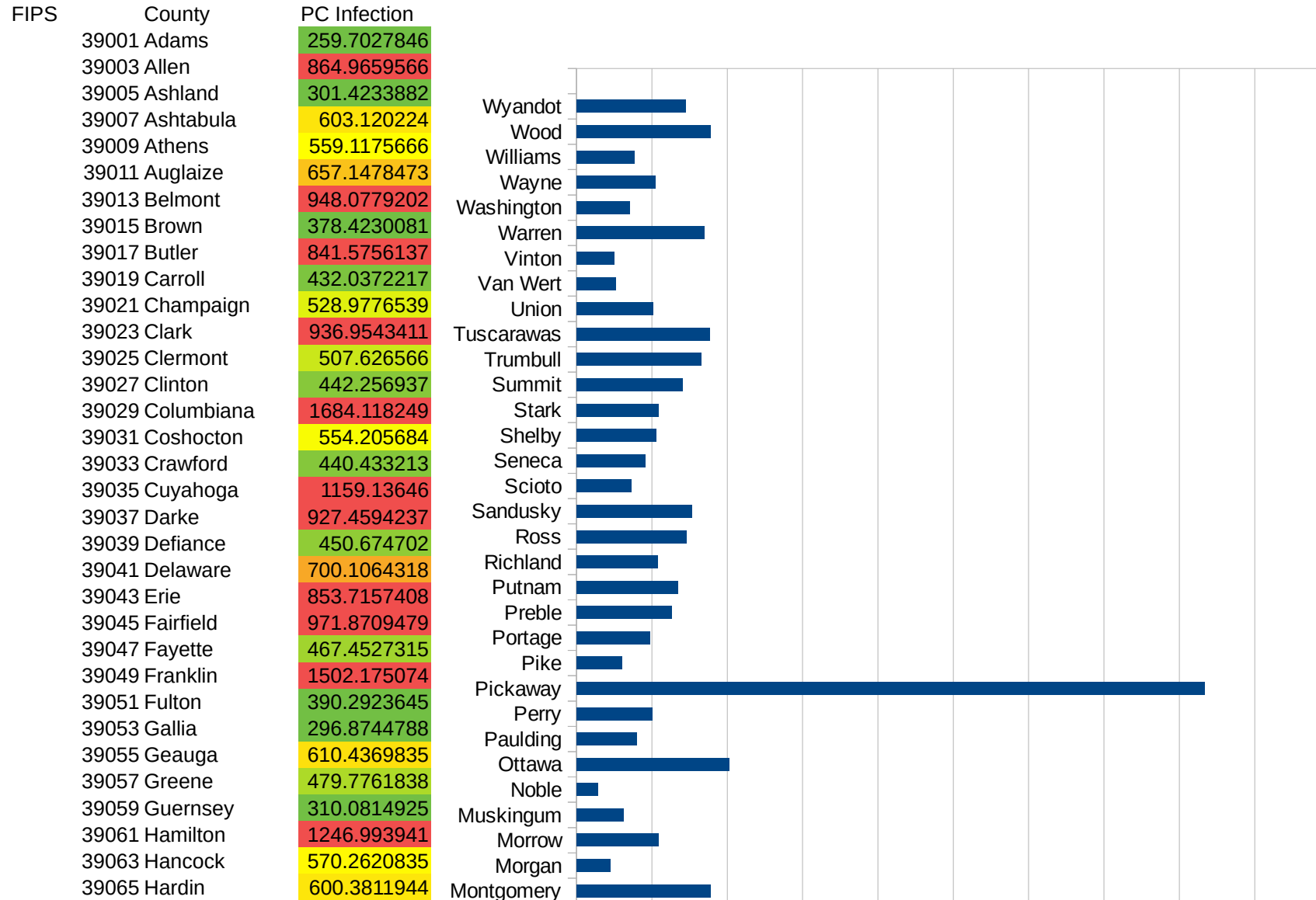
29105
29107
29109
29111
29113
29115
29117
29121
29123
29125
29127
29119
29129
29131
29133
29135
29137
29139
29141
29143
29145
29147
29149
29151
29153
29155
29157
29159
29161
29163
29165
29167
29169
29171

NY

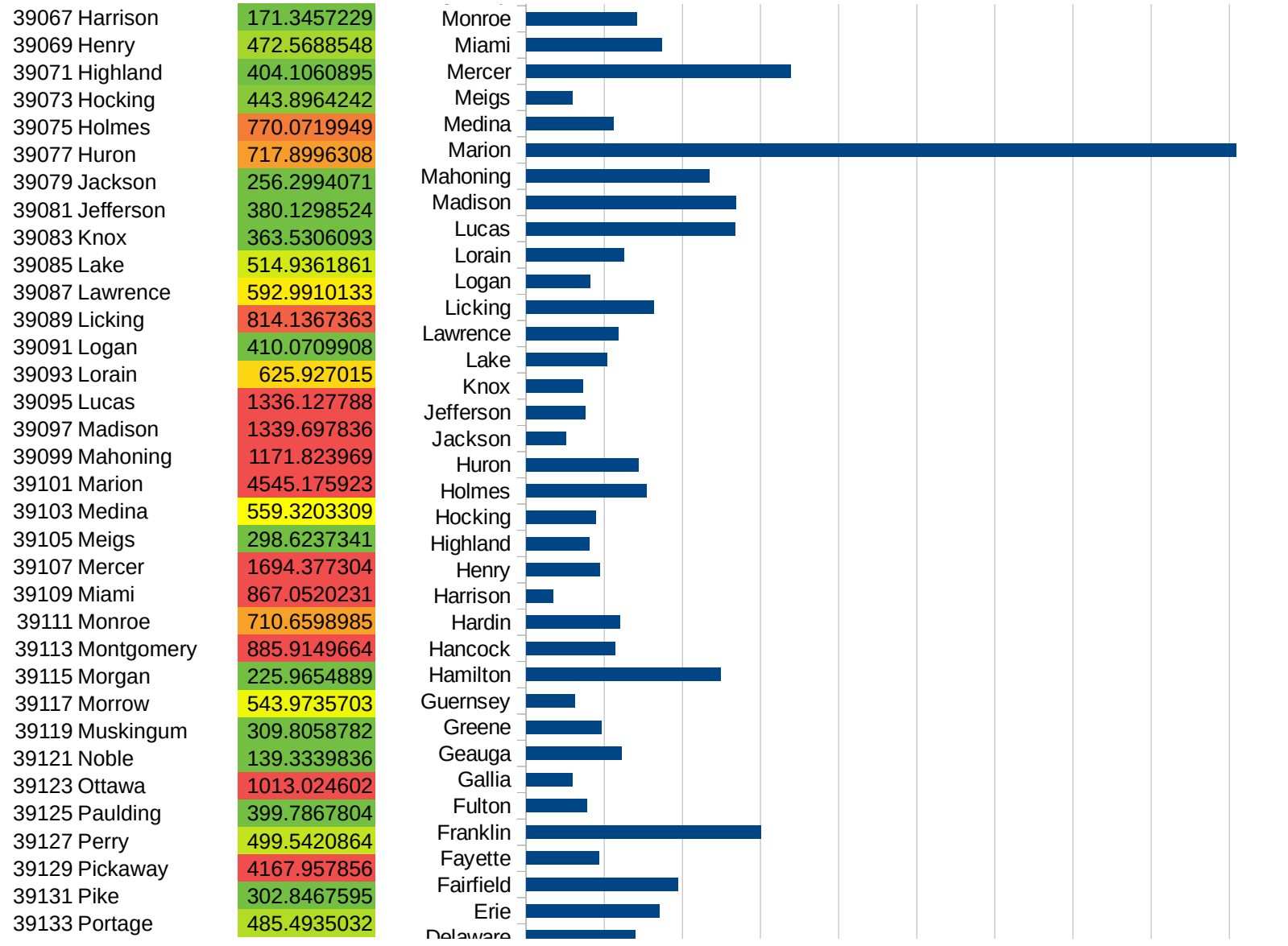
29173
29175
29177
29179
29181
29195
29197
29199
29201
29203
29205
29183
29185
29187
29189
29510
29186
29207
29209
29211
29213
29215

29217
29219
29221
29223
29225
29227
29229

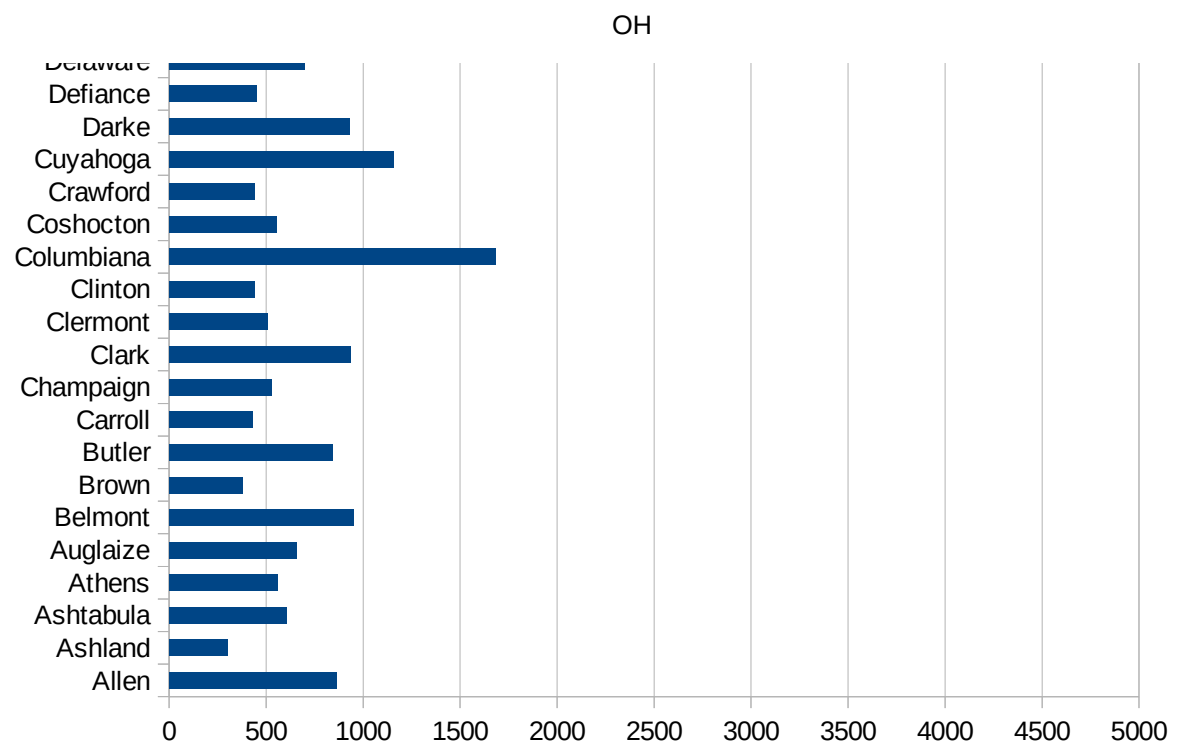
OH



OH



39135 Preble	631.7535429
39137 Putnam	671.9952635
39139 Richland	538.4024641
39141 Ross	727.9250237
39143 Sandusky	765.3191381
39145 Scioto	362.9042939
39147 Seneca	454.6524897
39149 Shelby	528.512966
39151 Stark	544.4406767
39153 Summit	704.5346344
39155 Trumbull	824.1578436
39157 Tuscarawas	885.2629752
39159 Union	506.6136423
39161 Van Wert	261.6597716
39163 Vinton	251.1606667
39165 Warren	845.059503
39167 Washington	354.0852797
39169 Wayne	520.8378246
39171 Williams	385.8276274
39173 Wood	889.0861235
39175 Wyandot	724.8689309



OH

FIPS

- 29001
- 29003
- 29005
- 29007
- 29009
- 29011
- 29013
- 29015
- 29017
- 29019
- 29021
- 29023
- 29025
- 29027
- 29029
- 29031
- 29033
- 29035
- 29037

OH

29039
29041
29043
29045
29047
29049
29051
29053
29055
29057
29059
29061
29063
29065
29067
29069
29071
29073
29075
29077
29079
29081
29083
29085
29087
29089
29091
29093
29095
29097
29099
29101

29103

OH

29105
29107
29109
29111
29113
29115
29117
29121
29123
29125
29127
29119
29129
29131
29133
29135
29137
29139
29141
29143
29145
29147
29149
29151
29153
29155
29157
29159
29161
29163
29165
29167
29169
29171

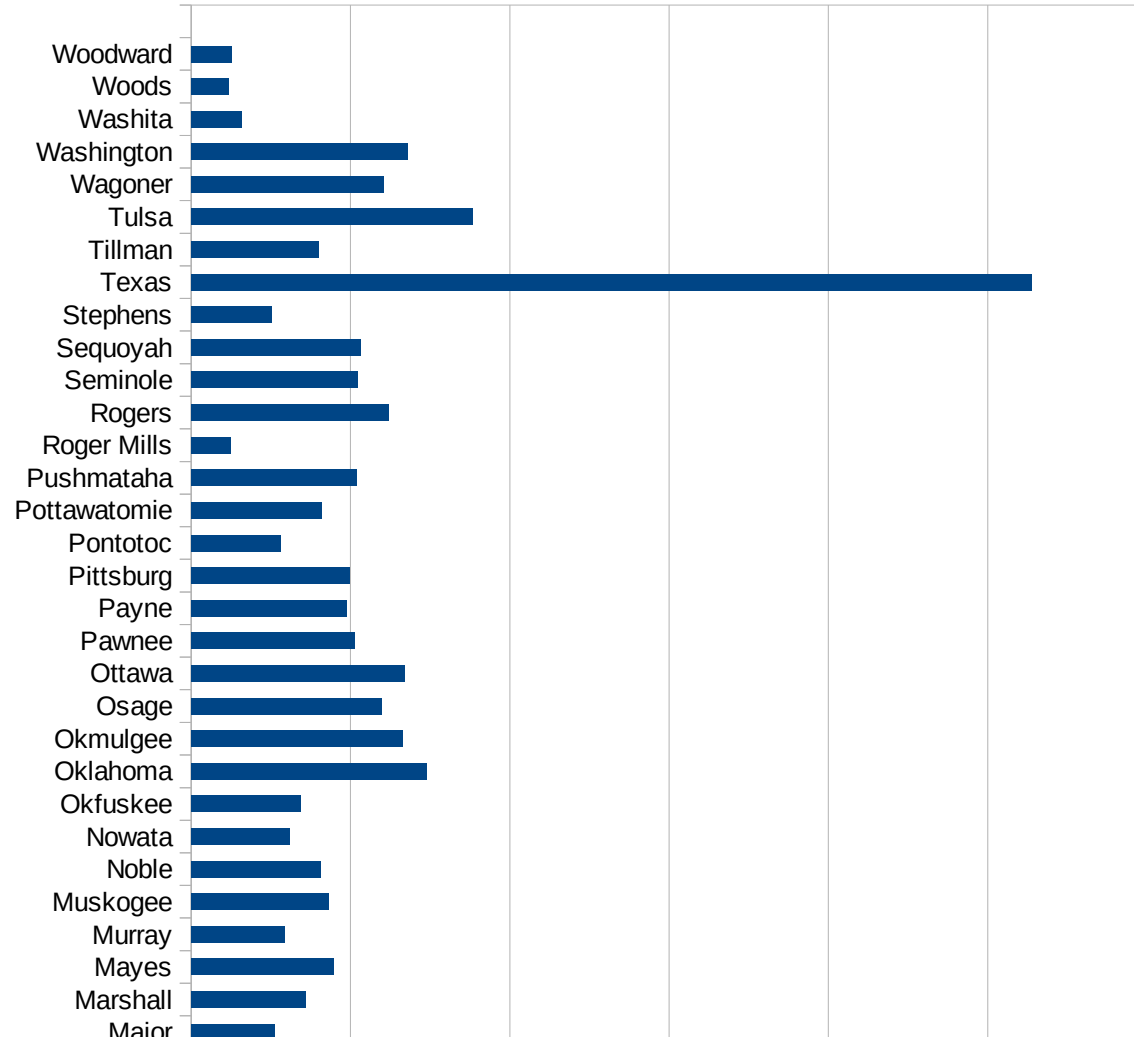
OH

29173
29175
29177
29179
29181
29195
29197
29199
29201
29203
29205
29183
29185
29187
29189
29510
29186
29207
29209
29211
29213
29215

29217
29219
29221
29223
29225
29227
29229

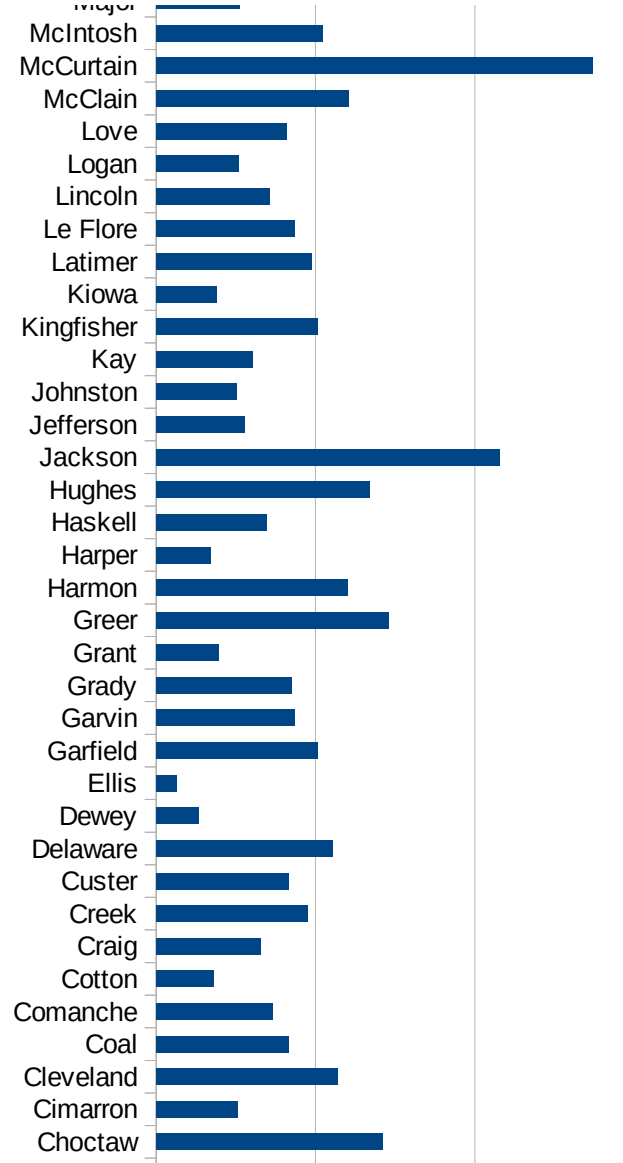
OK

FIPS	County	PC Infection
40001	Adair	1734.444344
40003	Alfalfa	104.2752868
40005	Atoka	635.9300477
40007	Beaver	752.0210566
40009	Beckham	465.2448293
40011	Blaine	484.9762783
40013	Bryan	1084.929649
40015	Caddo	1621.97605
40017	Canadian	926.9835995
40019	Carter	768.0013284
40021	Cherokee	1099.126862
40023	Choctaw	1424.870466
40025	Cimarron	510.9150023
40027	Cleveland	1141.410663
40029	Coal	833.3333333
40031	Comanche	734.0851339
40033	Cotton	363.5734072
40035	Craig	657.0669649
40037	Creek	951.0641864
40039	Custer	830.0041328
40041	Delaware	1106.872909
40043	Dewey	265.6313854
40045	Ellis	126.5182186
40047	Garfield	1012.920066
40049	Garvin	870.1592895
40051	Grady	849.6696729
40053	Grant	392.9727231
40055	Greer	1460.230201
40057	Harmon	1201.201201
40059	Harper	342.3755597
40061	Haskell	694.6637196
40063	Hughes	1342.332208
40065	Jackson	2156.399054

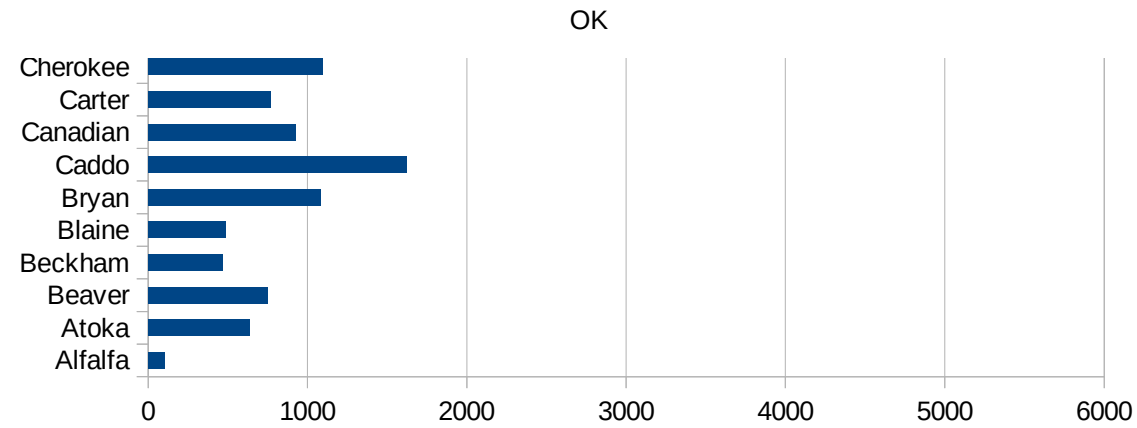


OK

40067 Jefferson	555.2833578
40069 Johnston	502.3289798
40071 Kay	604.605874
40073 Kingfisher	1011.633789
40075 Kiowa	378.0501776
40077 Latimer	977.4215619
40079 Le Flore	872.3489396
40081 Lincoln	710.1947308
40083 Logan	515.9544099
40085 Love	819.0250641
40087 McClain	1207.952982
40089 McCurtain	2739.809803
40091 McIntosh	1044.663134
40093 Major	523.2862376
40095 Marshall	719.9809592
40097 Mayes	895.2246576
40099 Murray	587.6872357
40101 Muskogee	860.1269711
40103 Noble	814.9526087
40105 Nowata	616.5590135
40107 Okfuskee	686.0638122
40109 Oklahoma	1478.080501
40111 Okmulgee	1325.159776
40113 Osage	1199.64266
40115 Ottawa	1340.817963
40117 Pawnee	1025.015253
40119 Payne	975.1340809
40121 Pittsburg	995.9659959
40123 Pontotoc	562.1355923
40125 Pottawatomie	818.6683911
40127 Pushmataha	1037.659898
40129 Roger Mills	246.1706783
40131 Rogers	1238.258828
40133 Seminole	1045.650582



40135 Sequoyah	1066.07737
40137 Stephens	503.8714897
40139 Texas	5274.993889
40141 Tillman	802.9395754
40143 Tulsa	1764.914554
40145 Wagoner	1208.338535
40147 Washington	1359.875007
40149 Washita	314.5501932
40151 Woods	236.0346184
40153 Woodward	257.1456829



OK

FIPS

- 29001
- 29003
- 29005
- 29007
- 29009
- 29011
- 29013
- 29015
- 29017
- 29019
- 29021
- 29023
- 29025
- 29027
- 29029
- 29031
- 29033
- 29035
- 29037

OK

29039
29041
29043
29045
29047
29049
29051
29053
29055
29057
29059
29061
29063
29065
29067
29069
29071
29073
29075
29077
29079
29081
29083
29085
29087
29089
29091
29093
29095
29097
29099
29101

29103

OK

29105
29107
29109
29111
29113
29115
29117
29121
29123
29125
29127
29119
29129
29131
29133
29135
29137
29139
29141
29143
29145
29147
29149
29151
29153
29155
29157
29159
29161
29163
29165
29167
29169
29171

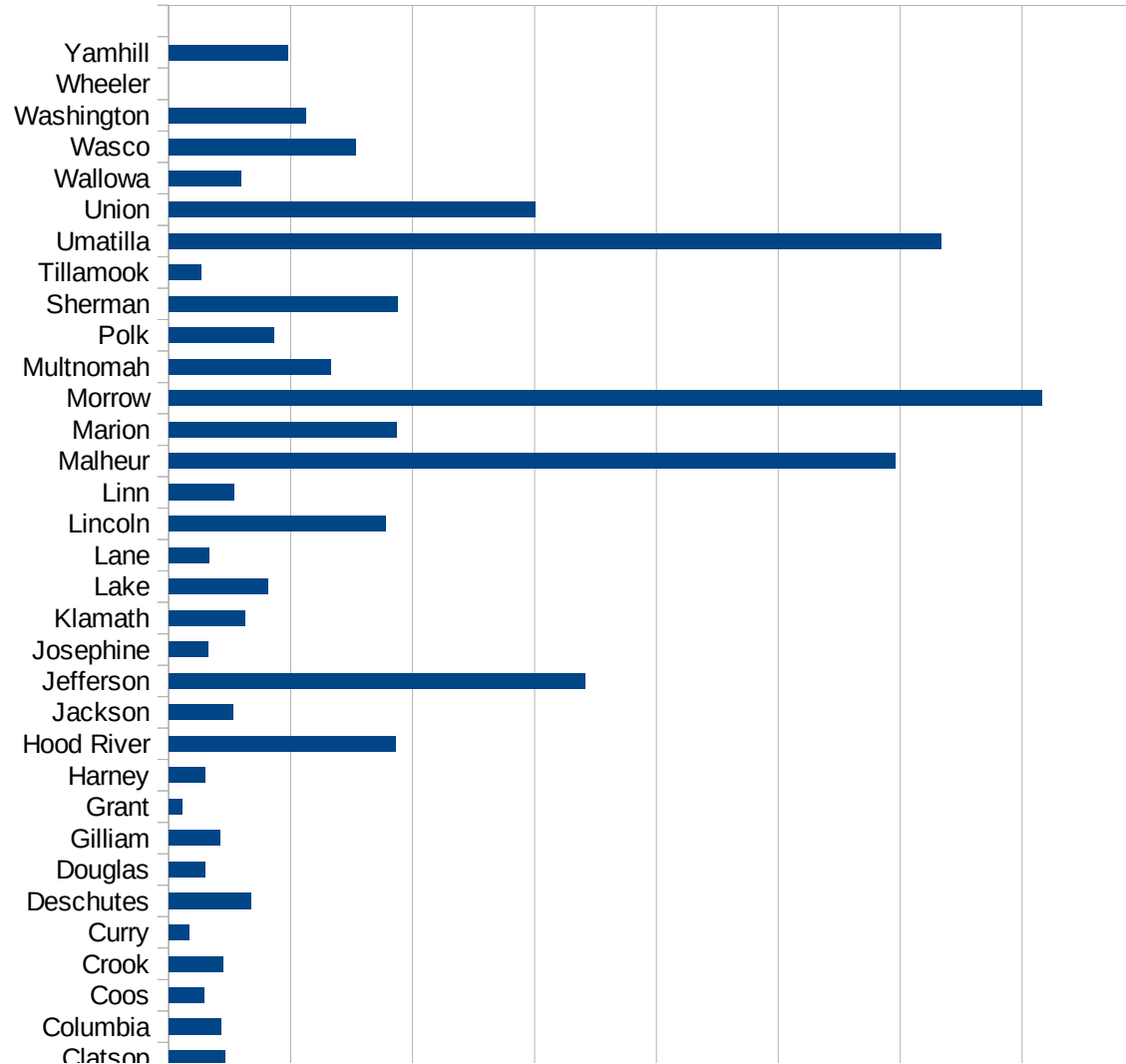
OK

29173
29175
29177
29179
29181
29195
29197
29199
29201
29203
29205
29183
29185
29187
29189
29510
29186
29207
29209
29211
29213
29215

29217
29219
29221
29223
29225
29227
29229

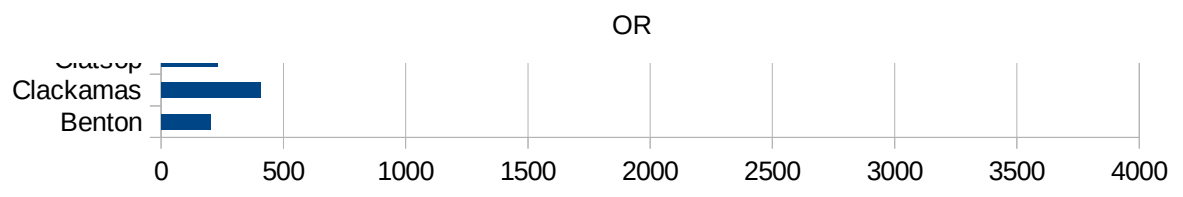
OR

FIPS	County	PC Infection
41001	Baker	331.1258278
41003	Benton	201.9522046
41005	Clackamas	408.3398426
41007	Clatsop	231.3650538
41009	Columbia	215.7435516
41011	Coos	144.4346084
41013	Crook	222.0639377
41015	Curry	83.28584579
41017	Deschutes	335.9444988
41019	Douglas	146.894807
41021	Gilliam	211.1932418
41023	Grant	55.74136009
41025	Harney	150.0886888
41027	Hood River	930.5105003
41029	Jackson	262.3380882
41031	Jefferson	1707.175926
41033	Josephine	160.1958967
41035	Klamath	310.4075207
41037	Lake	406.1429115
41039	Lane	165.6959361
41041	Lincoln	890.9046732
41043	Linn	265.4415518
41045	Malheur	2981.285598
41047	Marion	932.3431392
41049	Morrow	3578.965881
41051	Multnomah	663.5217027
41053	Polk	430.5793463
41055	Sherman	936.7681499
41057	Tillamook	130.660395
41059	Umatilla	3168.378141
41061	Union	1504.100374
41063	Wallowa	296.5682813
41065	Wasco	765.8932277



41067 Washington
41069 Wheeler
41071 Yamhill

561.8250111
0
488.7759107



OR

FIPS

29001
29003
29005
29007
29009
29011
29013
29015
29017
29019
29021
29023
29025
29027
29029
29031
29033
29035
29037

This work is licensed under the Creative Commons Attribution-NoDerivatives 4.0 International License. To view a copy of this license, visit <http://creativecommons.org/licenses/by-nd/4.0/>.

Tom McKellips, DM
www.creatingtomorrow.us
Page 339

OR

29039
29041
29043
29045
29047
29049
29051
29053
29055
29057
29059
29061
29063
29065
29067
29069
29071
29073
29075
29077
29079
29081
29083
29085
29087
29089
29091
29093
29095
29097
29099
29101

29103

OR

29105
29107
29109
29111
29113
29115
29117
29121
29123
29125
29127
29119
29129
29131
29133
29135
29137
29139
29141
29143
29145
29147
29149
29151
29153
29155
29157
29159
29161
29163
29165
29167
29169
29171

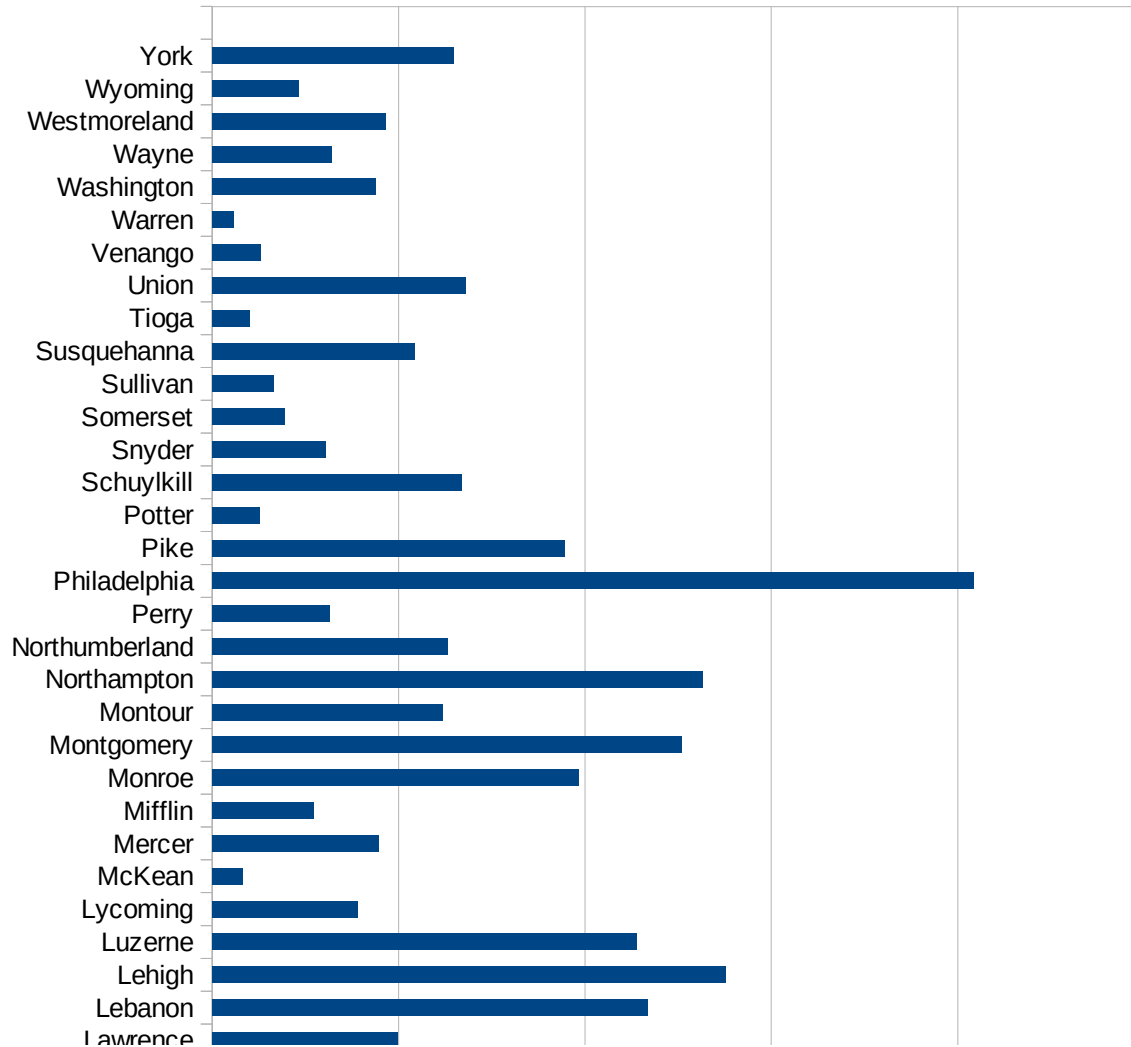
OR

29173
29175
29177
29179
29181
29195
29197
29199
29201
29203
29205
29183
29185
29187
29189
29510
29186
29207
29209
29211
29213
29215

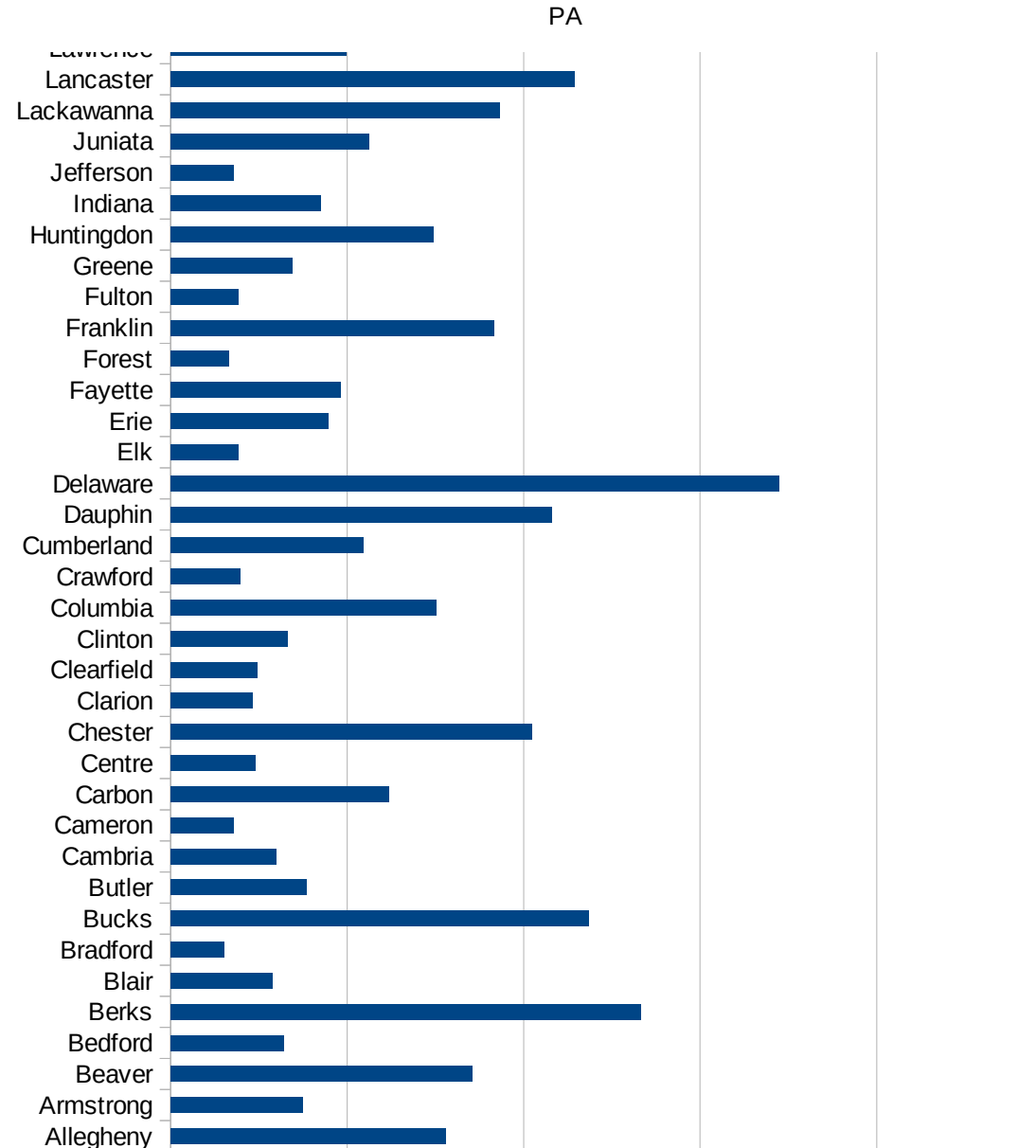
29217
29219
29221
29223
29225
29227
29229


PA

FIPS	County	PC Infection
42001	Adams	533.0168951
42003	Allegheny	780.0061061
42005	Armstrong	373.8718723
42007	Beaver	855.8837455
42009	Bedford	319.6612421
42011	Berks	1333.088977
42013	Blair	288.9984652
42015	Bradford	152.87755
42017	Bucks	1184.504811
42019	Butler	384.8037129
42021	Cambria	298.3375085
42023	Cameron	178.09439
42025	Carbon	618.1201053
42027	Centre	241.3930776
42029	Chester	1024.239243
42031	Clarion	232.0843756
42033	Clearfield	244.3694261
42035	Clinton	330.8861545
42037	Columbia	751.6499633
42039	Crawford	198.6762752
42041	Cumberland	546.0916463
42043	Dauphin	1080.848945
42045	Delaware	1723.060251
42047	Elk	192.2503232
42049	Erie	447.3261511
42051	Fayette	481.4437178
42053	Forest	164.8578101
42055	Franklin	915.1677592
42057	Fulton	192.7976313
42059	Greene	345.1487427
42061	Huntingdon	743.8894793
42063	Indiana	424.8470432
42065	Jefferson	178.7310098



42067 Juniata	562.6619171
42069 Lackawanna	932.6685421
42071 Lancaster	1145.785999
42073 Lawrence	497.7722083
42075 Lebanon	1168.320195
42077 Lehigh	1378.158109
42079 Luzerne	1139.948244
42081 Lycoming	390.625
42083 McKean	82.9916032
42085 Mercer	447.2231508
42087 Mifflin	272.5974644
42089 Monroe	984.6201042
42091 Montgomery	1259.105677
42093 Montour	619.5175439
42095 Northampton	1316.570814
42097 Northumberland	631.2923378
42099 Perry	314.2677561
42101 Philadelphia	2041.993816
42103 Pike	943.9865553
42105 Potter	126.3385874
42107 Schuylkill	668.6985718
42109 Snyder	305.8707449
42111 Somerset	193.3686716
42113 Sullivan	164.7175095
42115 Susquehanna	544.4824953
42117 Tioga	100.5814096
42119 Union	681.0315954
42121 Venango	130.6909063
42123 Warren	58.2307965
42125 Washington	438.8799398
42127 Wayne	319.8377409
42129 Westmoreland	464.0470493
42131 Wyoming	232.9364786
42133 York	648.4887557





FIPS

- 29001
- 29003
- 29005
- 29007
- 29009
- 29011
- 29013
- 29015
- 29017
- 29019
- 29021
- 29023
- 29025
- 29027
- 29029
- 29031
- 29033
- 29035
- 29037

PA

29039
29041
29043
29045
29047
29049
29051
29053
29055
29057
29059
29061
29063
29065
29067
29069
29071
29073
29075
29077
29079
29081
29083
29085
29087
29089
29091
29093
29095
29097
29099
29101

29103

PA

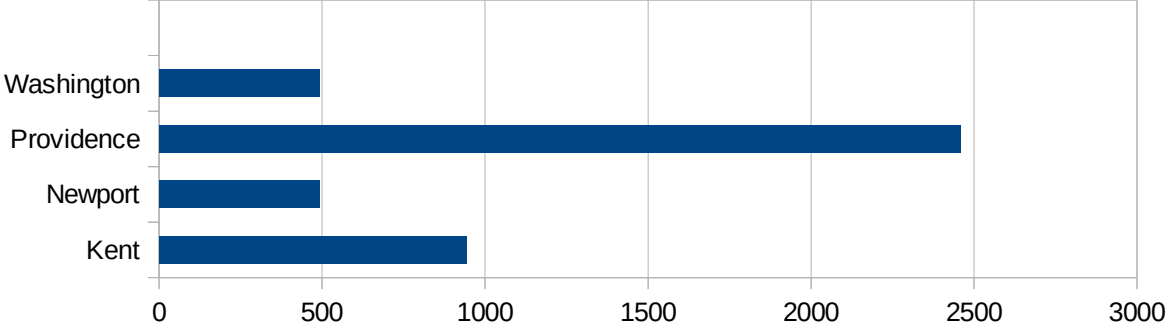
29105
29107
29109
29111
29113
29115
29117
29121
29123
29125
29127
29119
29129
29131
29133
29135
29137
29139
29141
29143
29145
29147
29149
29151
29153
29155
29157
29159
29161
29163
29165
29167
29169
29171

PA

29173
29175
29177
29179
29181
29195
29197
29199
29201
29203
29205
29183
29185
29187
29189
29510
29186
29207
29209
29211
29213
29215

29217
29219
29221
29223
29225
29227
29229

FIPS	County	PC Infection
44001	Bristol	661.8841086
44003	Kent	942.2620392
44005	Newport	490.6593007
44007	Providence	2459.423598
44009	Washington	492.1579661



RI

FIPS

- 29001
- 29003
- 29005
- 29007
- 29009
- 29011
- 29013
- 29015
- 29017
- 29019
- 29021
- 29023
- 29025
- 29027
- 29029
- 29031
- 29033
- 29035
- 29037

RI

29039
29041
29043
29045
29047
29049
29051
29053
29055
29057
29059
29061
29063
29065
29067
29069
29071
29073
29075
29077
29079
29081
29083
29085
29087
29089
29091
29093
29095
29097
29099
29101

29103

RI

29105
29107
29109
29111
29113
29115
29117
29121
29123
29125
29127
29119
29129
29131
29133
29135
29137
29139
29141
29143
29145
29147
29149
29151
29153
29155
29157
29159
29161
29163
29165
29167
29169
29171

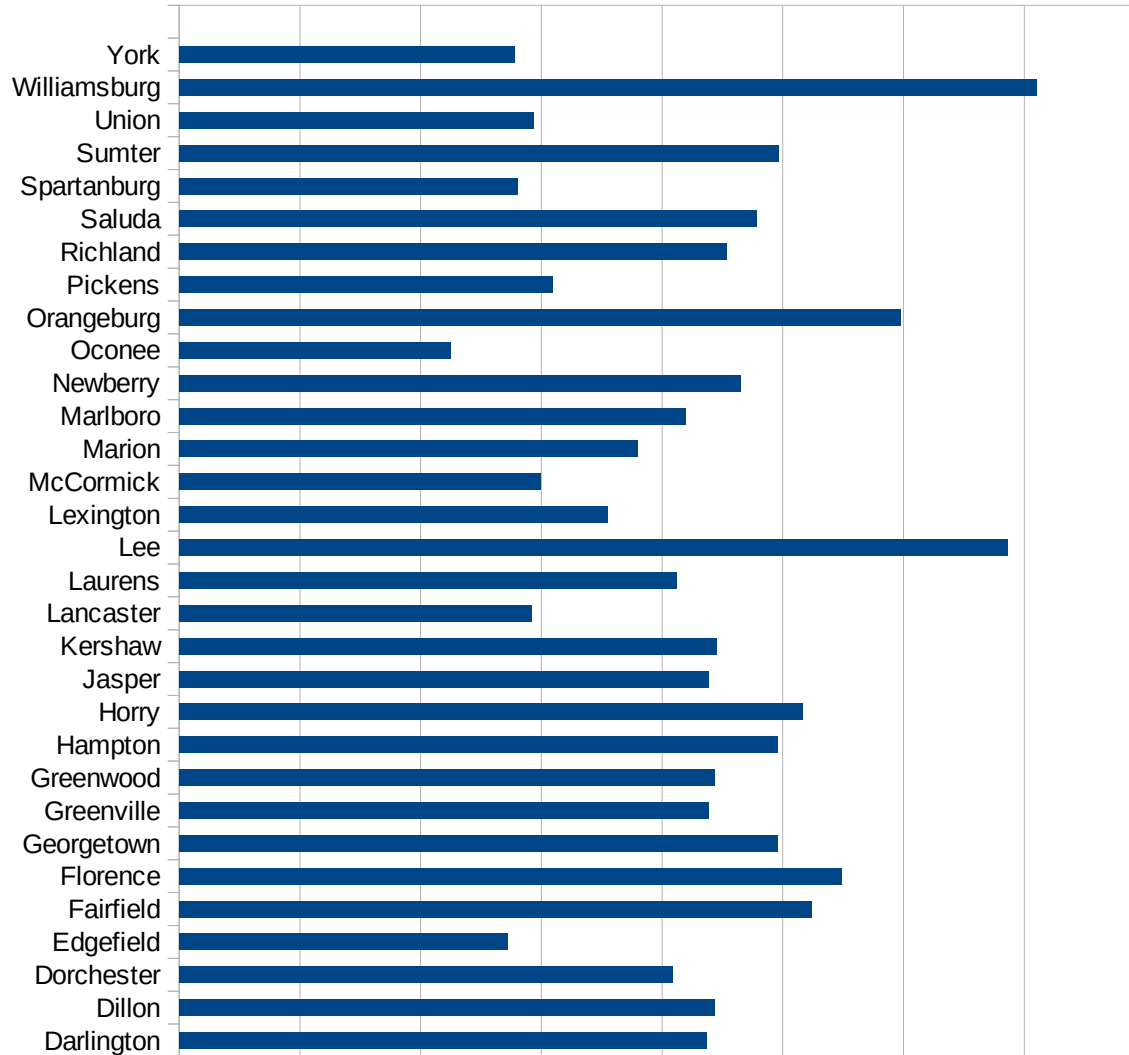
RI

29173
29175
29177
29179
29181
29195
29197
29199
29201
29203
29205
29183
29185
29187
29189
29510
29186
29207
29209
29211
29213
29215

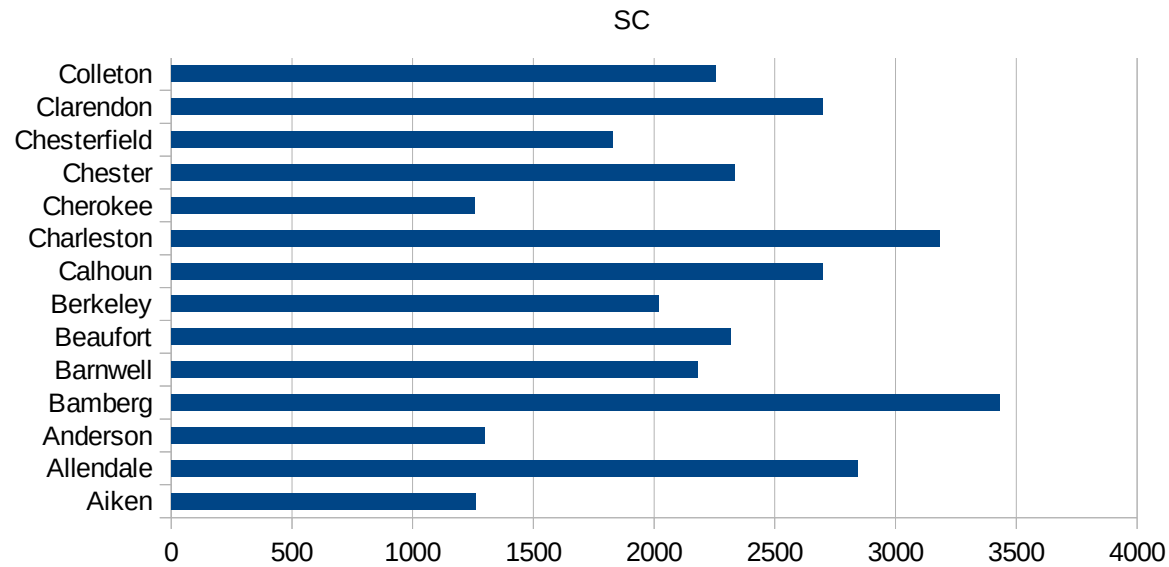
29217
29219
29221
29223
29225
29227
29229

SC

FIPS	County	PC Infection
45001	Abbeville	1479.157329
45003	Aiken	1261.503769
45005	Allendale	2841.73874
45007	Anderson	1299.368522
45009	Bamberg	3432.574431
45011	Barnwell	2178.855627
45013	Beaufort	2316.720981
45015	Berkeley	2018.173512
45017	Calhoun	2699.724518
45019	Charleston	3180.793535
45021	Cherokee	1257.927748
45023	Chester	2334.811324
45025	Chesterfield	1829.348254
45027	Clarendon	2697.329377
45029	Colleton	2257.036644
45031	Darlington	2184.066345
45033	Dillon	2219.026766
45035	Dorchester	2042.988665
45037	Edgefield	1360.343043
45039	Fairfield	2620.301759
45041	Florence	2743.939953
45043	Georgetown	2478.754679
45045	Greenville	2193.060074
45047	Greenwood	2217.949987
45049	Hampton	2480.491964
45051	Horry	2582.907885
45053	Jasper	2191.847019
45055	Kershaw	2227.405781
45057	Lancaster	1459.425456
45059	Laurens	2058.393289
45061	Lee	3430.171509
45063	Lexington	1774.383796
45065	McCormick	1498.405951



45067 Marion	1900.834434
45069 Marlboro	2098.643837
45071 Newberry	2323.468328
45073 Oconee	1125.373211
45075 Orangeburg	2986.173419
45077 Pickens	1547.980182
45079 Richland	2268.341631
45081 Saluda	2389.992212
45083 Spartanburg	1401.773881
45085 Sumter	2481.410545
45087 Union	1470.266326
45089 Williamsburg	3551.591191
45091 York	1388.817954



SC

FIPS

29001
29003
29005
29007
29009
29011
29013
29015
29017
29019
29021
29023
29025
29027
29029
29031
29033
29035
29037

SC

29039
29041
29043
29045
29047
29049
29051
29053
29055
29057
29059
29061
29063
29065
29067
29069
29071
29073
29075
29077
29079
29081
29083
29085
29087
29089
29091
29093
29095
29097
29099
29101

29103

SC

29105
29107
29109
29111
29113
29115
29117
29121
29123
29125
29127
29119
29129
29131
29133
29135
29137
29139
29141
29143
29145
29147
29149
29151
29153
29155
29157
29159
29161
29163
29165
29167
29169
29171

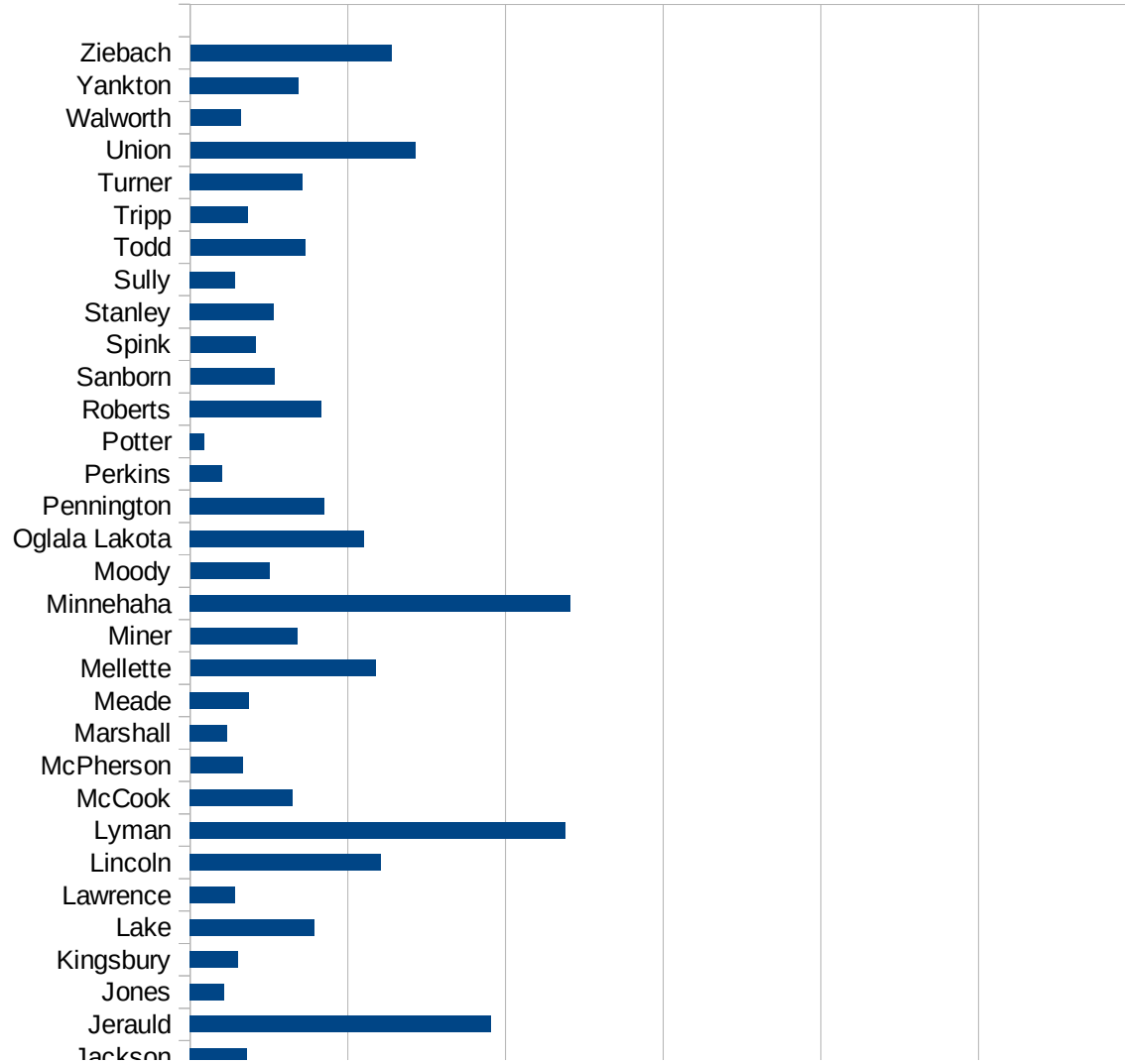
SC

29173
29175
29177
29179
29181
29195
29197
29199
29201
29203
29205
29183
29185
29187
29189
29510
29186
29207
29209
29211
29213
29215

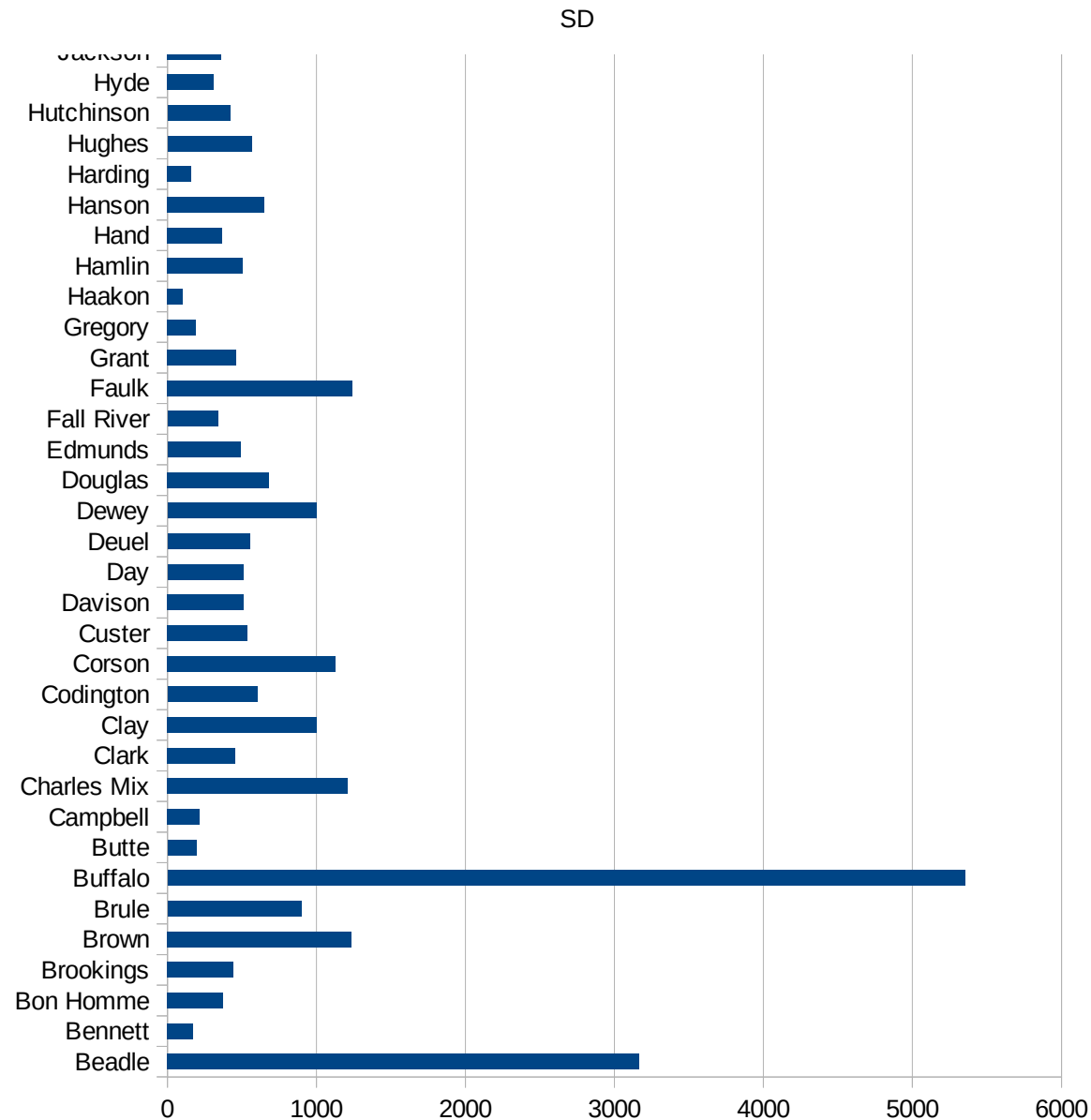
29217
29219
29221
29223
29225
29227
29229

SD

FIPS	County	PC Infection
46003	Aurora	1428.061407
46005	Beadle	3166.869671
46007	Bennett	173.0103806
46009	Bon Homme	372.4928367
46011	Brookings	442.7792916
46013	Brown	1233.594465
46015	Brule	898.833429
46017	Buffalo	5353.634578
46019	Butte	195.6564273
46021	Campbell	217.8649237
46023	Charles Mix	1210.109231
46025	Clark	454.6670233
46027	Clay	1004.20198
46029	Codington	603.2482599
46031	Corson	1128.451381
46033	Custer	538.6202154
46035	Davison	510.3587671
46037	Day	508.6285195
46039	Deuel	553.377911
46041	Dewey	999.3224932
46043	Douglas	681.4310051
46045	Edmunds	490.3225806
46047	Fall River	340.3373779
46049	Faulk	1244.635193
46051	Grant	461.7321953
46053	Gregory	189.9335233
46055	Haakon	104.2752868
46057	Hamlin	507.2819506
46059	Hand	367.8724709
46061	Hanson	651.6587678
46063	Harding	160.1281025
46065	Hughes	566.572238
46067	Hutchinson	420.0542005



46069 Hyde	312.0124805
46071 Jackson	362.8666465
46073 Jerauld	1908.957416
46075 Jones	215.5172414
46077 Kingsbury	304.9400285
46079 Lake	788.8488933
46081 Lawrence	287.4791189
46083 Lincoln	1209.03974
46085 Lyman	2381.575504
46087 McCook	649.1164803
46089 McPherson	332.3639385
46091 Marshall	234.741784
46093 Meade	374.6377324
46095 Mellette	1175.318315
46097 Miner	677.8129236
46099 Minnehaha	2413.46772
46101 Moody	501.5959872
46102 Oglala Lakota	1104.200154
46103 Pennington	851.1666622
46105 Perkins	205.338809
46107 Potter	90.62075215
46109 Roberts	832.7749593
46111 Sanborn	535.1996706
46115 Spink	415.704388
46117 Stanley	529.4506949
46119 Sully	287.3563218
46121 Todd	729.3591364
46123 Tripp	365.0967506
46125 Turner	712.2507123
46127 Union	1427.748255
46129 Walworth	322.1764811
46135 Yankton	686.5188683
46137 Ziebach	1276.440554



SD

SD

FIPS

29001
29003
29005
29007
29009
29011
29013
29015
29017
29019
29021
29023
29025
29027
29029
29031
29033
29035
29037

SD

29039
29041
29043
29045
29047
29049
29051
29053
29055
29057
29059
29061
29063
29065
29067
29069
29071
29073
29075
29077
29079
29081
29083
29085
29087
29089
29091
29093
29095
29097
29099
29101

29103

SD

29105
29107
29109
29111
29113
29115
29117
29121
29123
29125
29127
29119
29129
29131
29133
29135
29137
29139
29141
29143
29145
29147
29149
29151
29153
29155
29157
29159
29161
29163
29165
29167
29169
29171

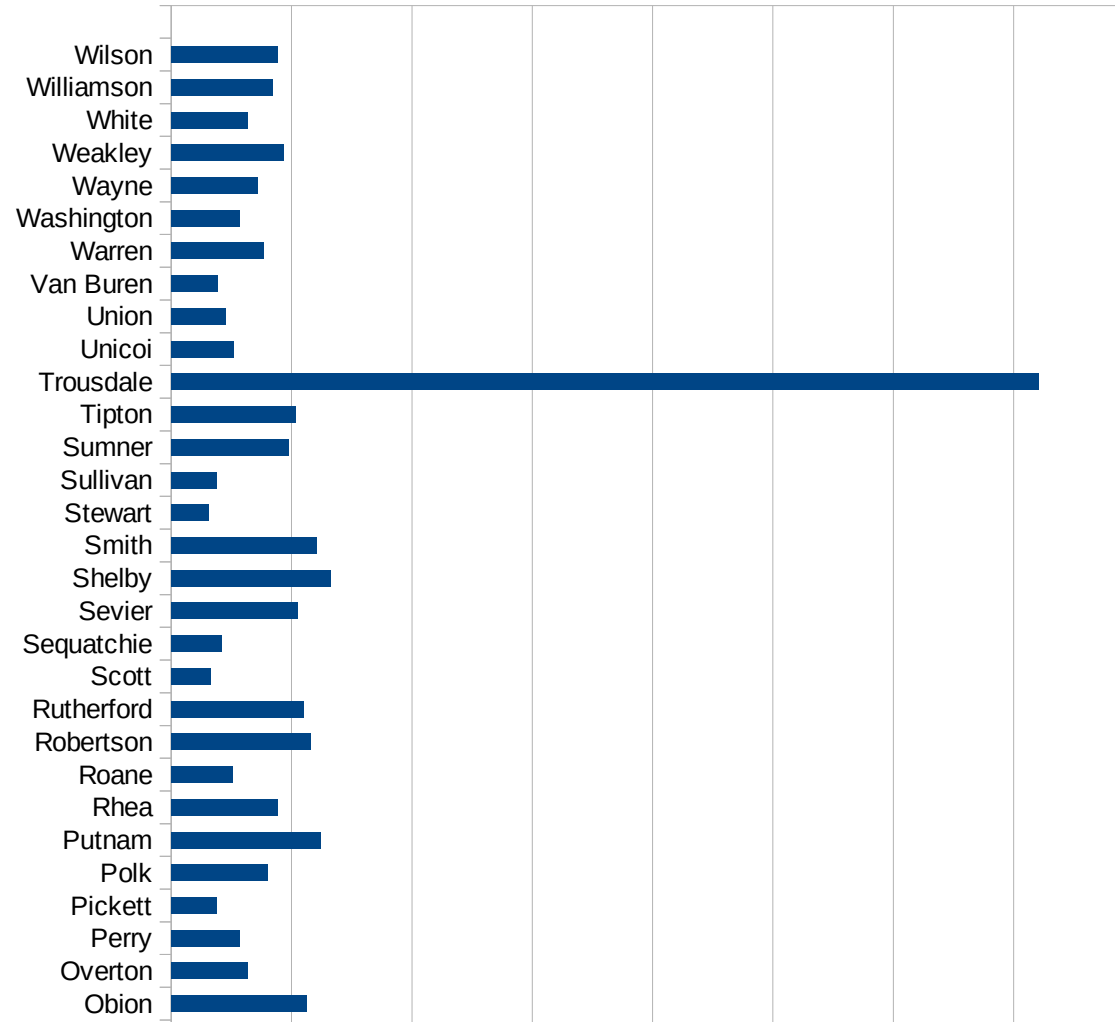
SD

29173
29175
29177
29179
29181
29195
29197
29199
29201
29203
29205
29183
29185
29187
29189
29510
29186
29207
29209
29211
29213
29215

29217
29219
29221
29223
29225
29227
29229

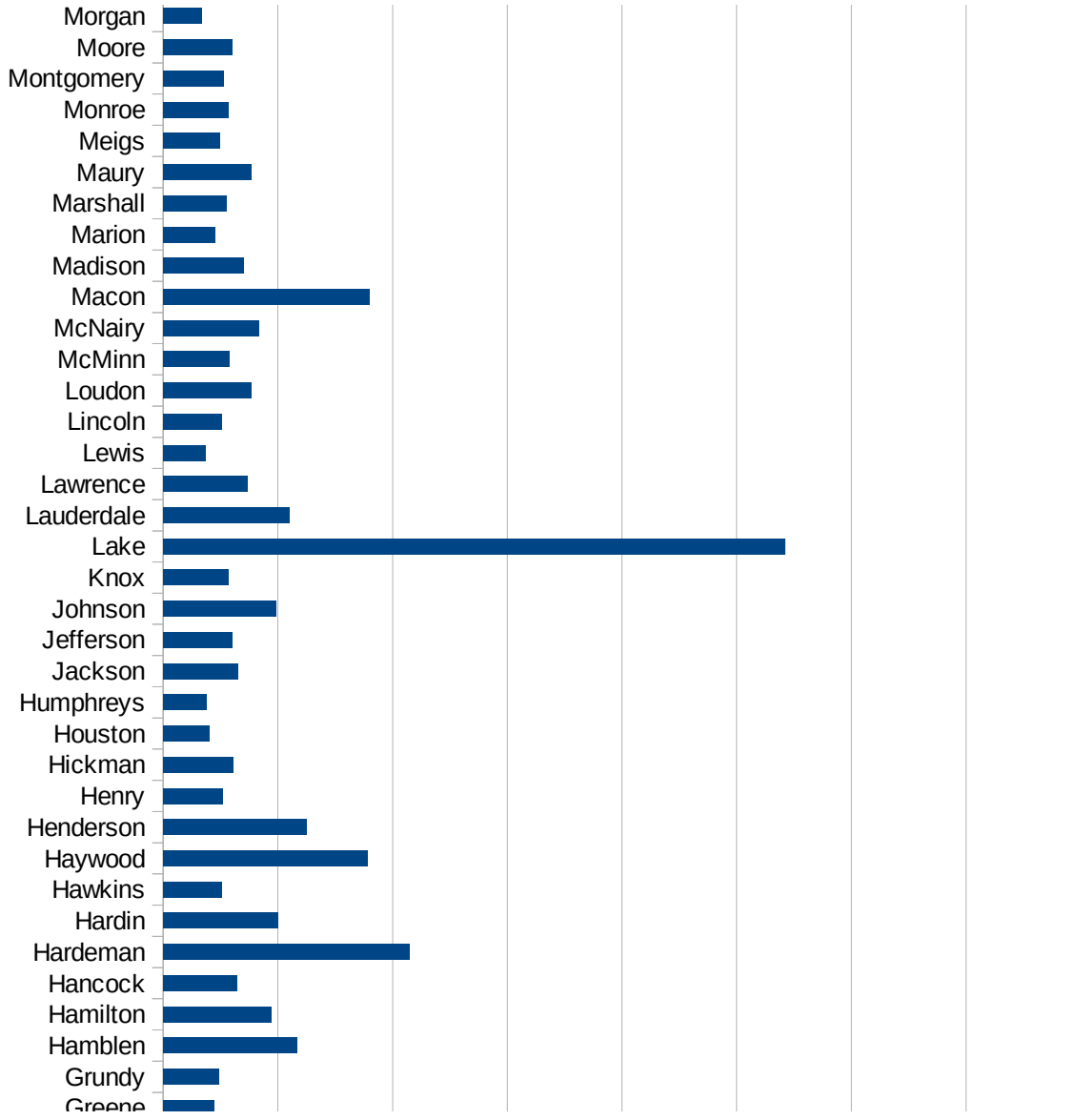
TN

FIPS	County	PC Infection
47001	Anderson	1009.38783
47003	Bedford	2012.724826
47005	Benton	1155.462185
47007	Bledsoe	5089.800068
47009	Blount	1147.325065
47011	Bradley	2037.909807
47013	Campbell	694.7426926
47015	Cannon	1147.835707
47017	Carroll	1431.120628
47019	Carter	1141.06227
47021	Cheatham	1602.413512
47023	Chester	1609.168789
47025	Claiborne	985.6405089
47027	Clay	1179.214721
47029	Cocke	1556.996702
47031	Coffee	1107.719928
47033	Crockett	2149.637074
47035	Cumberland	992.0734671
47037	Davidson	3177.218169
47039	Decatur	2084.401162
47041	DeKalb	1936.637203
47043	Dickson	1466.901171
47045	Dyer	2001.607717
47047	Fayette	1873.750216
47049	Fentress	680.6828786
47051	Franklin	914.2993555
47053	Gibson	1696.401264
47055	Giles	1410.026099
47057	Grainger	963.4910348
47059	Greene	881.4972426
47061	Grundy	974.0746291
47063	Hamblen	2333.937338
47065	Hamilton	1883.684797



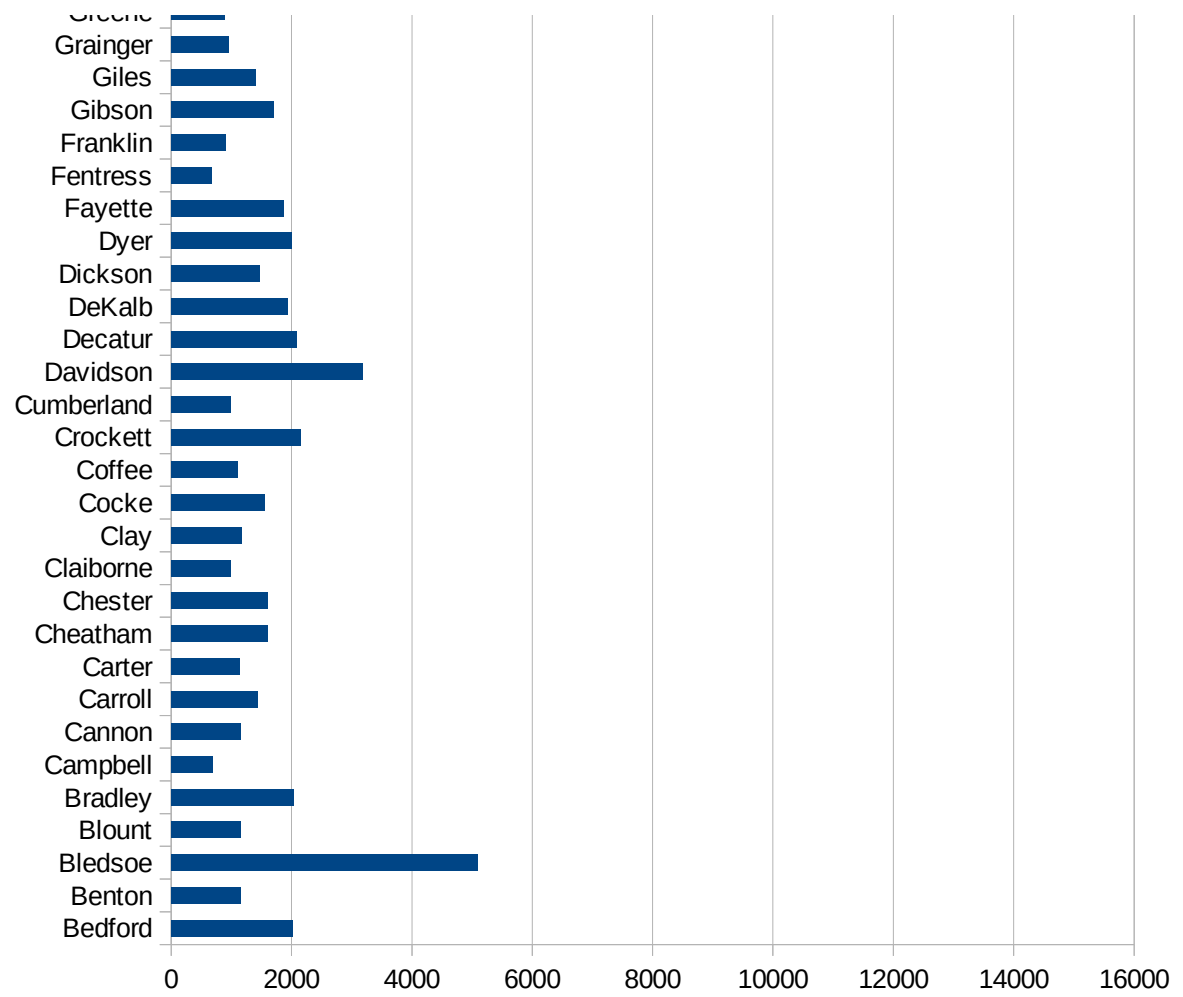
TN

47067 Hancock	1282.638571
47069 Hardeman	4290.245837
47071 Hardin	2005.741775
47073 Hawkins	1024.23492
47075 Haywood	3570.810499
47077 Henderson	2495.780515
47079 Henry	1038.383089
47081 Hickman	1216.933328
47083 Houston	810.8435193
47085 Humphreys	757.3298713
47087 Jackson	1301.241708
47089 Jefferson	1205.287714
47091 Johnson	1963.100461
47093 Knox	1138.432243
47095 Lake	10848.73836
47097 Lauderdale	2203.291384
47099 Lawrence	1477.111629
47101 Lewis	736.3892107
47103 Lincoln	1022.950435
47105 Loudon	1536.170694
47107 McMinn	1157.924369
47109 McNairy	1664.602044
47111 Macon	3589.532248
47113 Madison	1406.690231
47115 Marion	902.8871391
47117 Marshall	1104.41469
47119 Maury	1531.693873
47121 Meigs	983.2601983
47123 Monroe	1130.357875
47125 Montgomery	1053.168245
47127 Moore	1201.060677
47129 Morgan	671.9495806
47131 Obion	2249.975221
47133 Overton	1268.80551



TN

47135 Perry	1128.472222
47137 Pickett	747.7371114
47139 Polk	1597.822227
47141 Putnam	2484.684753
47143 Rhea	1764.314248
47145 Roane	1019.947309
47147 Robertson	2319.326311
47149 Rutherford	2196.743513
47151 Scott	653.3871773
47153 Sequatchie	833.5574079
47155 Sevier	2099.252237
47157 Shelby	2650.027144
47159 Smith	2422.023869
47161 Stewart	619.4233464
47163 Sullivan	762.3614177
47165 Sumner	1949.783328
47167 Tipton	2059.076663
47169 Trousdale	14411.55104
47171 Unicoi	1035.977704
47173 Union	909.1832588
47175 Van Buren	780.5724198
47177 Warren	1531.386076
47179 Washington	1139.906848
47181 Wayne	1443.41104
47183 Weakley	1870.417477
47185 White	1272.73398
47187 Williamson	1679.979631
47189 Wilson	1778.488889



TN

FIPS

29001
29003
29005
29007
29009
29011
29013
29015
29017
29019
29021
29023
29025
29027
29029
29031
29033
29035
29037

TN

29039
29041
29043
29045
29047
29049
29051
29053
29055
29057
29059
29061
29063
29065
29067
29069
29071
29073
29075
29077
29079
29081
29083
29085
29087
29089
29091
29093
29095
29097
29099
29101

29103

TN

29105
29107
29109
29111
29113
29115
29117
29121
29123
29125
29127
29119
29129
29131
29133
29135
29137
29139
29141
29143
29145
29147
29149
29151
29153
29155
29157
29159
29161
29163
29165
29167
29169
29171

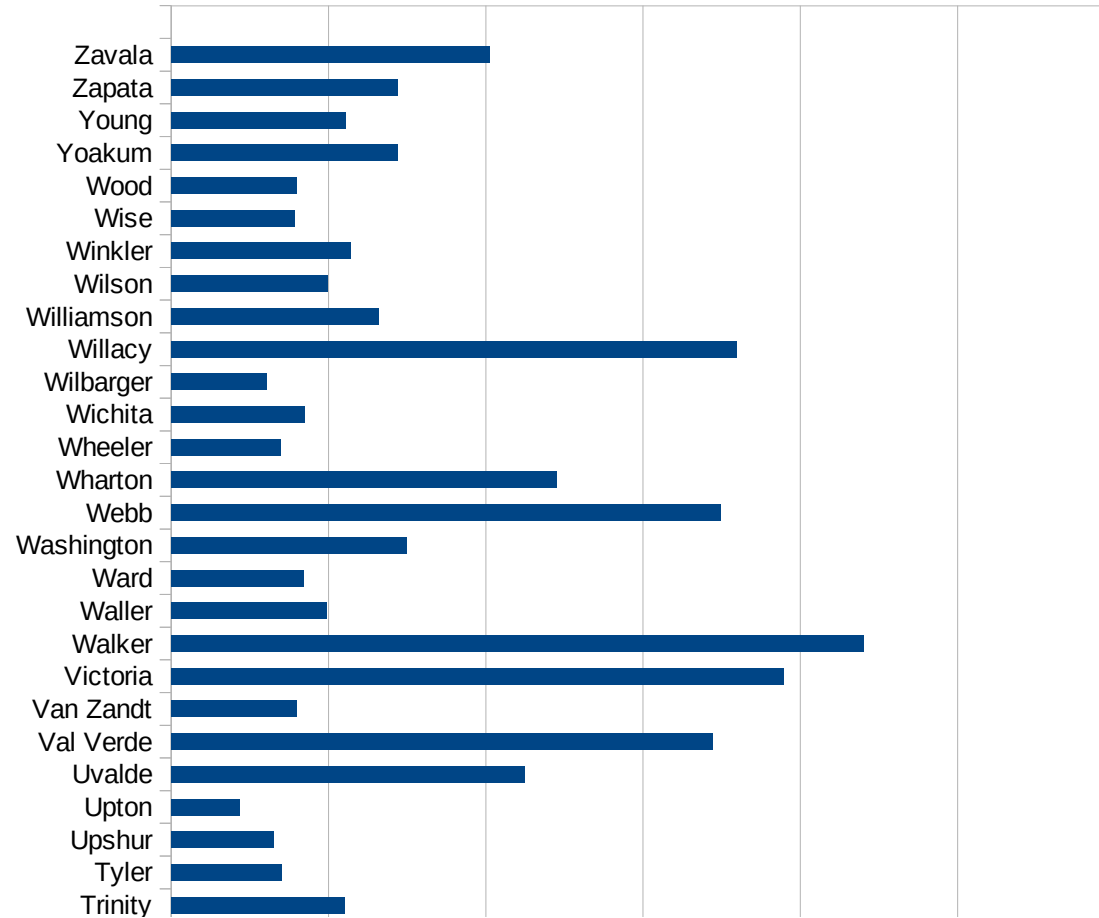
TN

29173
29175
29177
29179
29181
29195
29197
29199
29201
29203
29205
29183
29185
29187
29189
29510
29186
29207
29209
29211
29213
29215

29217
29219
29221
29223
29225
29227
29229

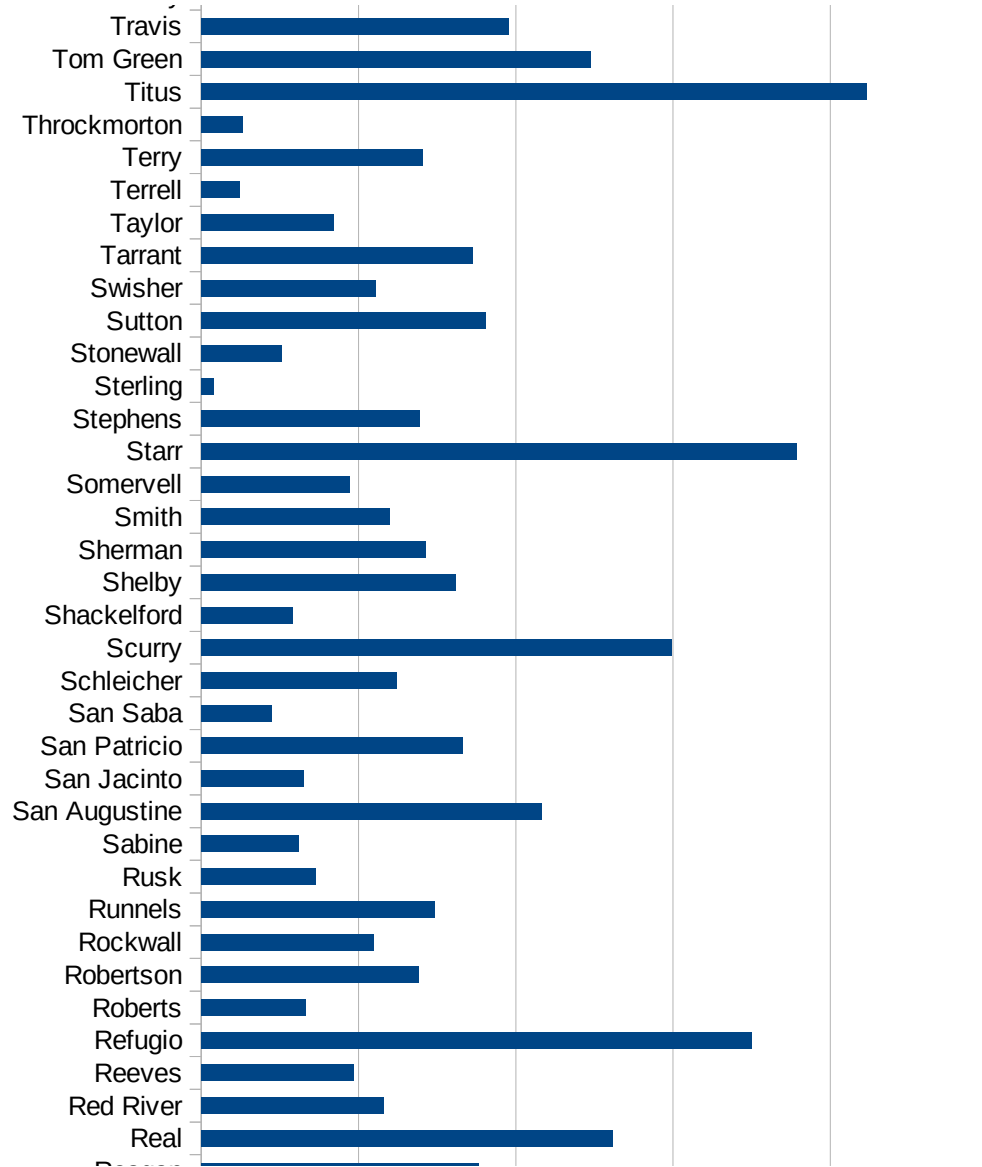
TX

FIPS	County	PC Infection
48001	Anderson	4192.431576
48003	Andrews	1864.518976
48005	Angelina	2188.490332
48007	Aransas	785.9784802
48009	Archer	375.5975415
48011	Armstrong	422.832981
48013	Atascosa	1027.628702
48015	Austin	1107.072593
48017	Bailey	2661.164081
48019	Bandera	438.1352962
48021	Bastrop	1669.426049
48023	Baylor	362.9257398
48025	Bee	4256.298524
48027	Bell	1203.738591
48029	Bexar	2221.596748
48031	Blanco	1076.739019
48033	Borden	0
48035	Bosque	963.0303355
48037	Bowie	838.598872
48039	Brazoria	2223.933009
48041	Brazos	1848.666861
48043	Brewster	2017.913025
48045	Briscoe	791.5567282
48047	Brooks	2080.404836
48049	Brown	1075.835882
48051	Burleson	1364.946435
48053	Burnet	1213.663708
48055	Caldwell	2735.449858
48057	Calhoun	2574.092111
48059	Callahan	371.5878234
48061	Cameron	4247.383866
48063	Camp	1941.226118
48065	Carson	283.0974188



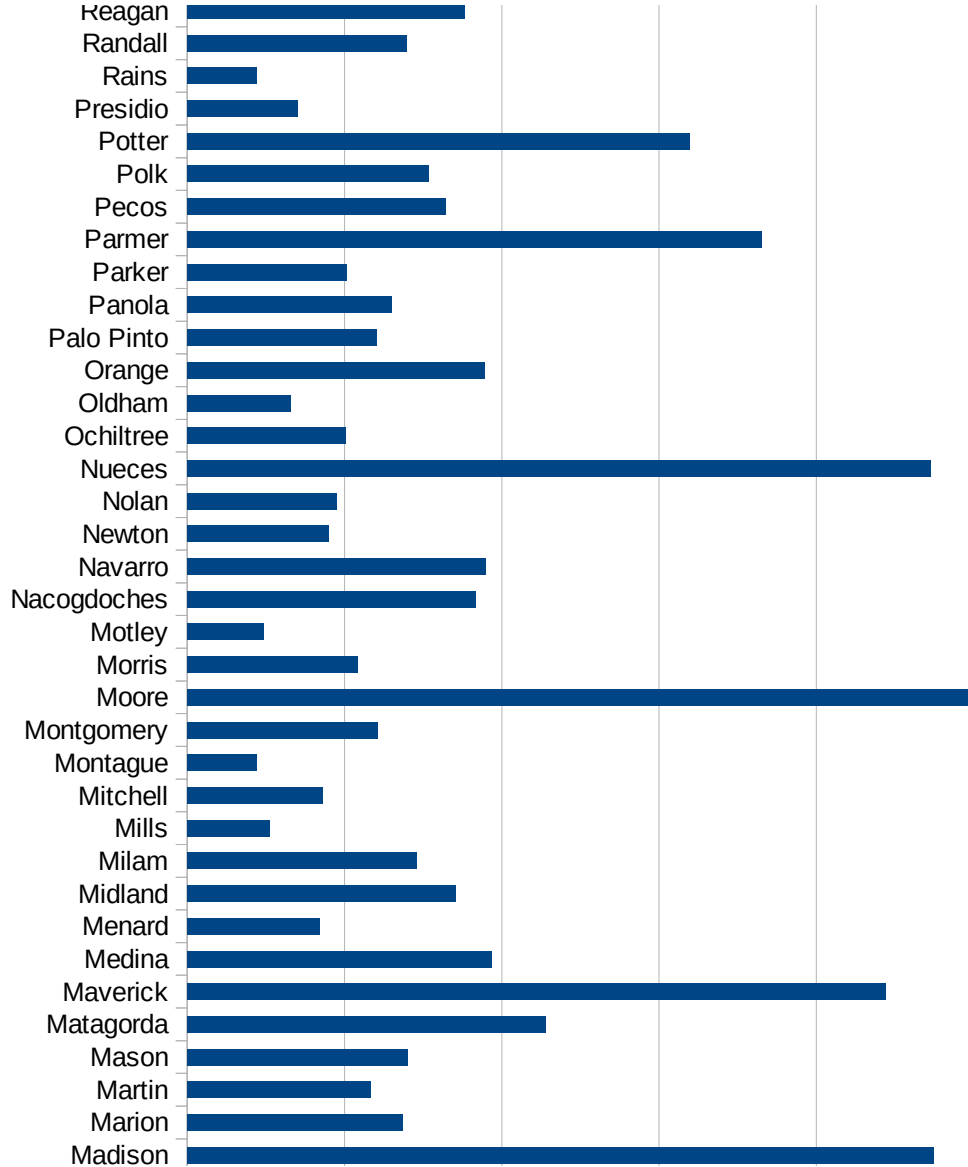
TX

48067 Cass	673.9931605
48069 Castro	2726.679713
48071 Chambers	2421.444387
48073 Cherokee	2346.364466
48075 Childress	726.9236044
48077 Clay	449.5026779
48079 Cochran	1163.610719
48081 Coke	1275.964392
48083 Coleman	392.9974991
48085 Collin	1011.693824
48087 Collingsworth	438.8926401
48089 Colorado	1706.179007
48091 Comal	1436.919116
48093 Comanche	1270.873356
48095 Concho	795.1356408
48097 Cooke	653.1276187
48099 Coryell	971.8211956
48101 Cottle	1295.896328
48103 Crane	1460.158531
48105 Crockett	4486.996285
48107 Crosby	1124.76207
48109 Culberson	952.8130672
48111 Dallam	2722.222222
48113 Dallas	2474.740046
48115 Dawson	1363.024011
48117 Deaf Smith	3869.936034
48119 Delta	317.8164143
48121 Denton	980.951361
48123 DeWitt	3690.493882
48125 Dickens	222.3210316
48127 Dimmit	1590.997284
48129 Donley	1476.348298
48131 Duval	1765.965037
48133 Eastland	502.1285886



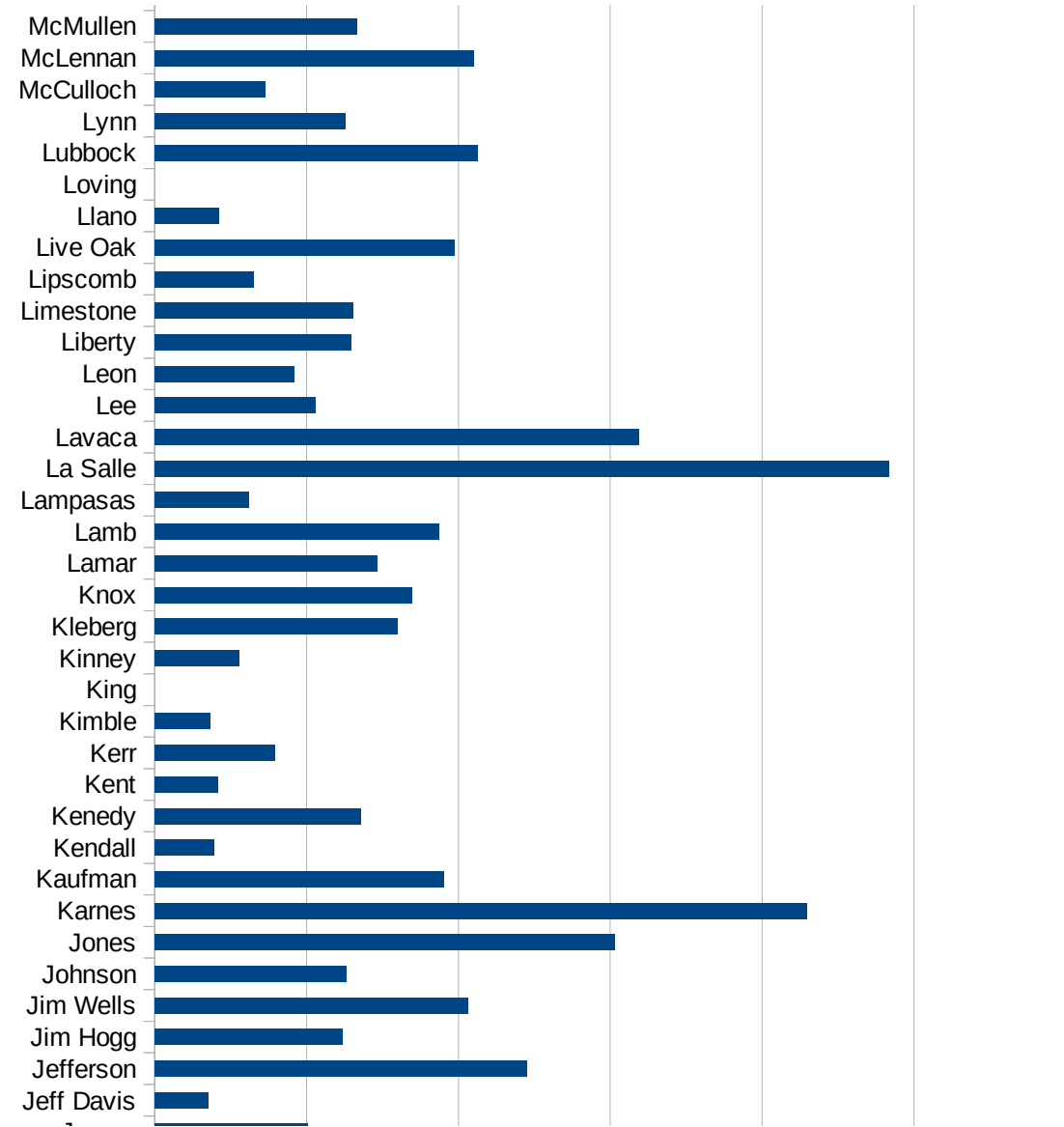
TX

48135 Ector	2352.520293
48137 Edwards	1556.016598
48139 Ellis	1814.017254
48141 El Paso	2198.730193
48143 Erath	1366.442068
48145 Falls	836.4580329
48147 Fannin	909.7092331
48149 Fayette	1609.530948
48151 Fisher	807.5019536
48153 Floyd	1610.41631
48155 Foard	250
48157 Fort Bend	1602.192273
48159 Franklin	910.2730819
48161 Freestone	933.9660743
48163 Frio	2881.509891
48165 Gaines	952.1075547
48167 Galveston	2969.309539
48169 Garza	1535.421101
48171 Gillespie	701.3878526
48173 Glasscock	432.2766571
48175 Goliad	1569.092827
48177 Gonzales	3462.018631
48179 Gray	1032.199132
48181 Grayson	949.3174915
48183 Gregg	1330.563347
48185 Grimes	3289.844852
48187 Guadalupe	1099.001796
48189 Hale	4368.90334
48191 Hall	495.3764861
48193 Hamilton	1084.394154
48195 Hansford	1702.36134
48197 Hardeman	560.9382968
48199 Hardin	1964.794518
48201 Harris	1978.113143



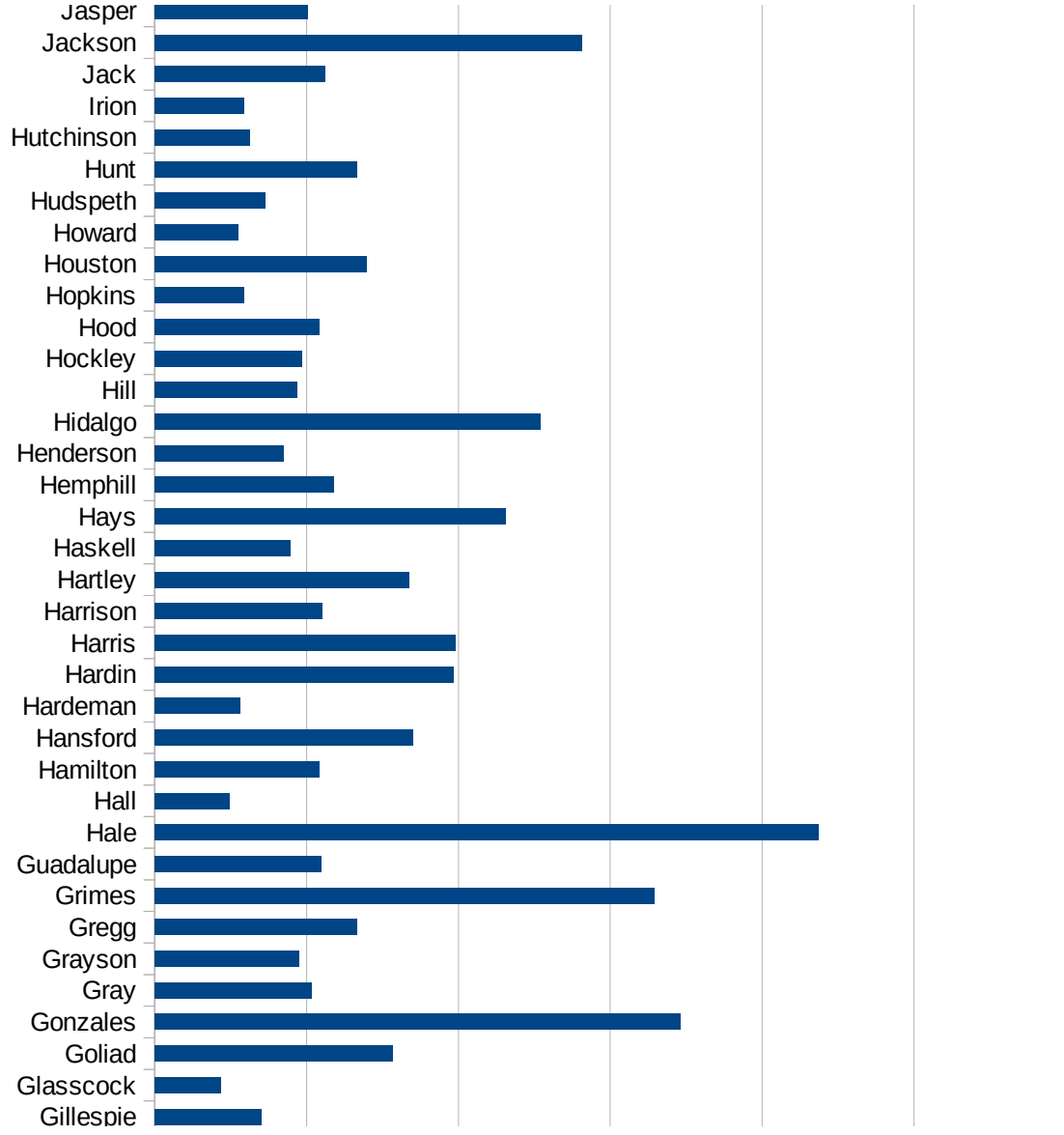
TX

48203 Harrison	1101.519648
48205 Hartley	1672.895533
48207 Haskell	894.5467057
48209 Hays	2313.244786
48211 Hemphill	1176.470588
48213 Henderson	846.9118701
48215 Hidalgo	2542.095921
48217 Hill	937.9985696
48219 Hockley	970.4090513
48221 Hood	1085.286684
48223 Hopkins	589.5137191
48225 Houston	1394.104191
48227 Howard	551.3042047
48229 Hudspeth	729.9270073
48231 Hunt	1330.666473
48233 Hutchinson	627.4176809
48235 Irion	591.3272011
48237 Jack	1119.529571
48239 Jackson	2810.27296
48241 Jasper	1009.143622
48243 Jeff Davis	355.2397869
48245 Jefferson	2449.794315
48247 Jim Hogg	1238.567073
48249 Jim Wells	2060.163637
48251 Johnson	1259.913282
48253 Jones	3027.703487
48255 Karnes	4293.929712
48257 Kaufman	1901.696444
48259 Kendall	394.382244
48261 Kenedy	1357.466063
48263 Kent	413.2231405
48265 Kerr	793.8173838
48267 Kimble	366.8042182
48269 King	0

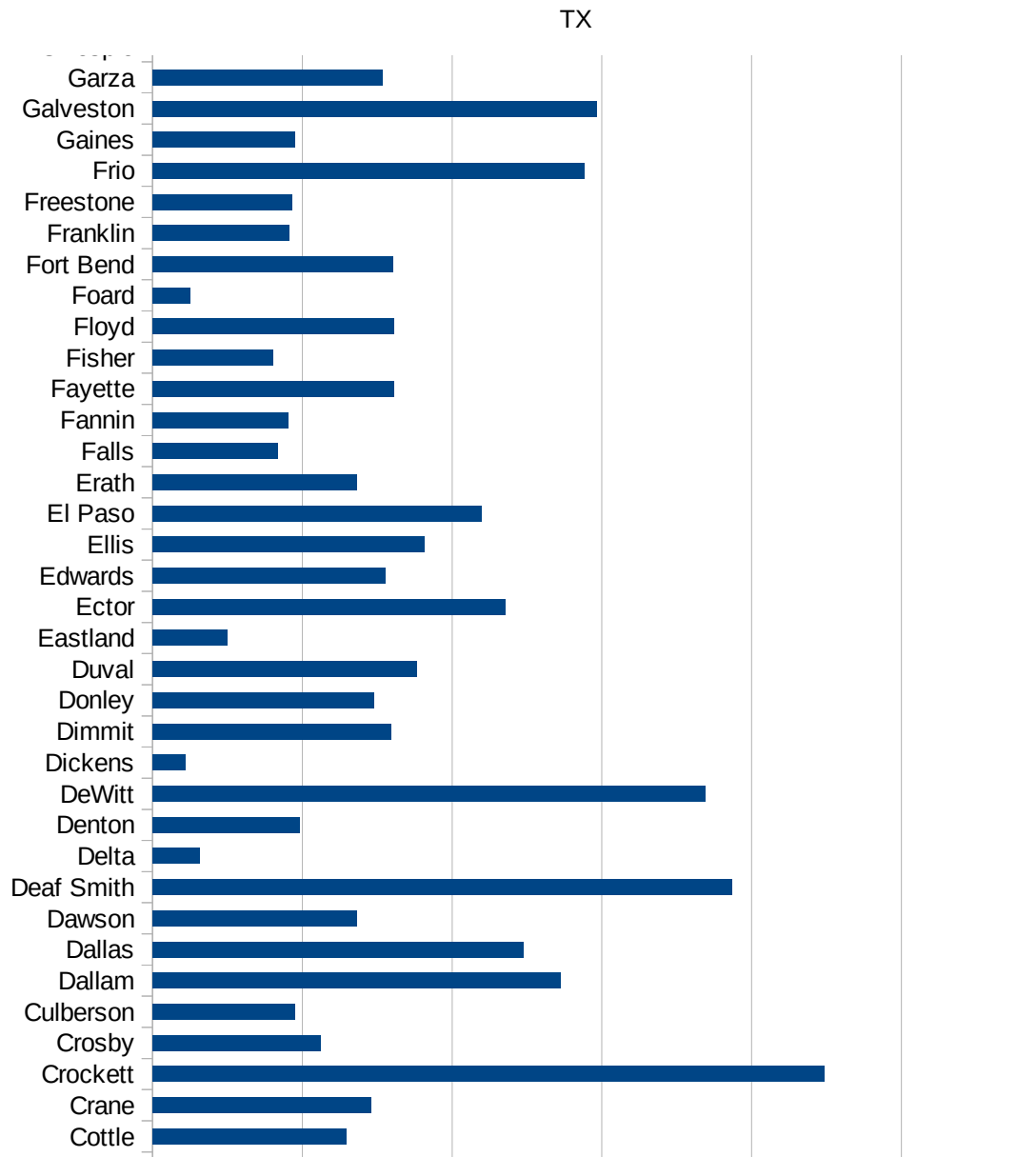


TX

48271 Kinney	557.47279
48273 Kleberg	1599.794404
48275 Knox	1697.235149
48277 Lamar	1467.985843
48279 Lamb	1869.585043
48281 Lampasas	617.0804089
48283 La Salle	4833.355464
48285 Lavaca	3187.468921
48287 Lee	1055.762949
48289 Leon	914.881297
48291 Liberty	1291.660392
48293 Limestone	1309.579489
48295 Lipscomb	655.7377049
48297 Live Oak	1972.710833
48299 Llano	425.0207891
48301 Loving	0
48303 Lubbock	2128.088689
48305 Lynn	1259.145823
48307 McCulloch	726.1800426
48309 McLennan	2103.634228
48311 McMullen	1335.113485
48313 Madison	4742.754126
48315 Marion	1369.863014
48317 Martin	1164.609769
48319 Mason	1401.869159
48321 Matagorda	2276.209236
48323 Maverick	4438.744977
48325 Medina	1938.296577
48327 Menard	841.5147265
48329 Midland	1708.213098
48331 Milam	1456.368628
48333 Mills	528.3478968
48335 Mitchell	859.4229589
48337 Montague	438.8650745

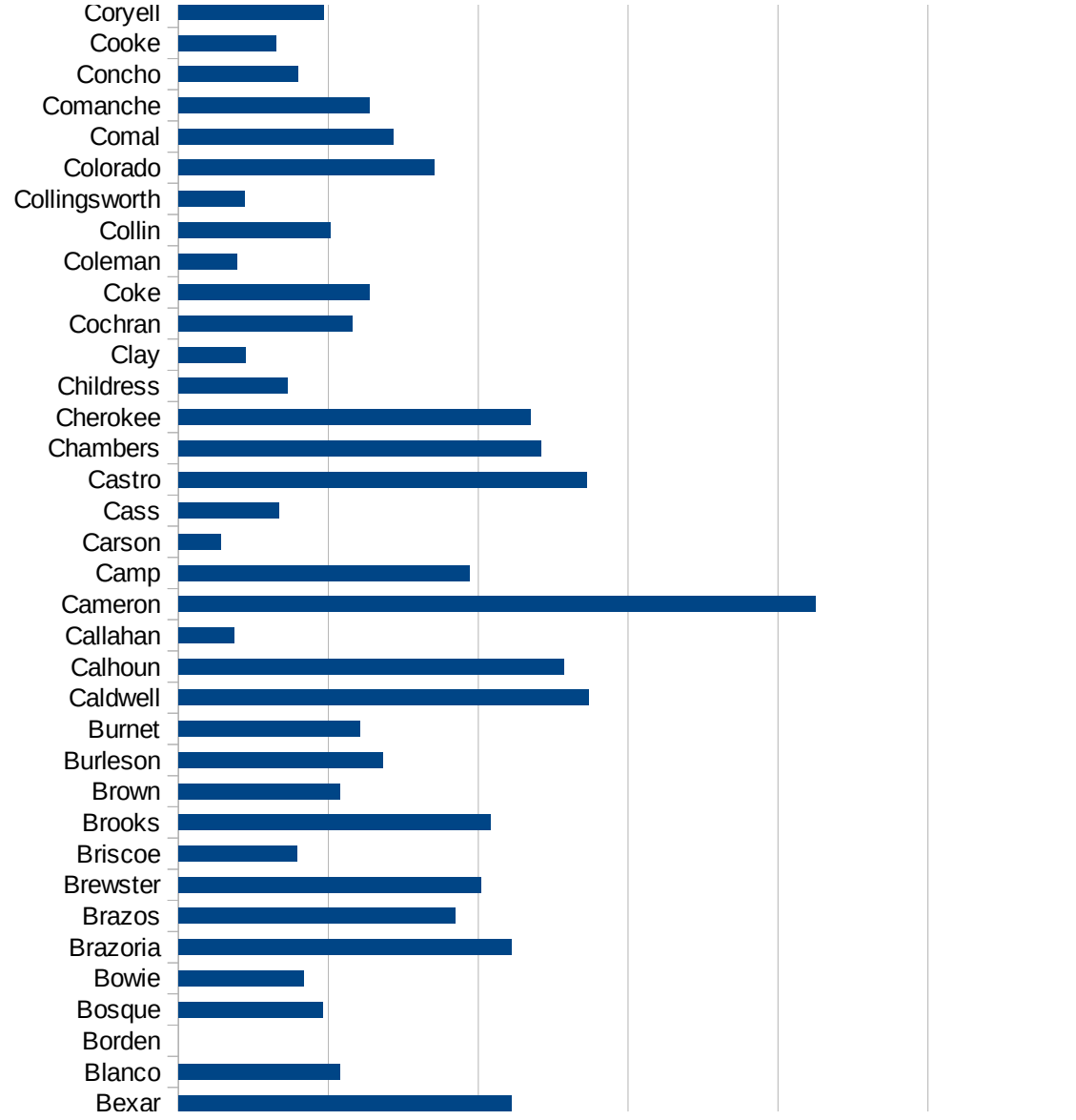


48339 Montgomery	1211.659686
48341 Moore	5036.071678
48343 Morris	1085.987519
48345 Motley	486.2236629
48347 Nacogdoches	1832.265526
48349 Navarro	1900.534651
48351 Newton	902.0806053
48353 Nolan	949.0881974
48355 Nueces	4726.926421
48357 Ochiltree	1005.32824
48359 Oldham	656.9685594
48361 Orange	1889.388791
48363 Palo Pinto	1201.731602
48365 Panola	1300.328322
48367 Parker	1012.495393
48369 Parmer	3649.635036
48371 Pecos	1646.143049
48373 Polk	1537.047031
48375 Potter	3195.205937
48377 Presidio	705.2389177
48379 Rains	444.11547
48381 Randall	1393.546683
48383 Reagan	1764.234162
48385 Real	2616.446233
48387 Red River	1158.110883
48389 Reeves	968.4612934
48391 Refugio	3498.293515
48393 Roberts	664.4518272
48395 Robertson	1382.781763
48397 Rockwall	1097.787536
48399 Runnels	1485.245261
48401 Rusk	730.9458219
48403 Sabine	623.2883181
48405 San Augustine	2162.293489

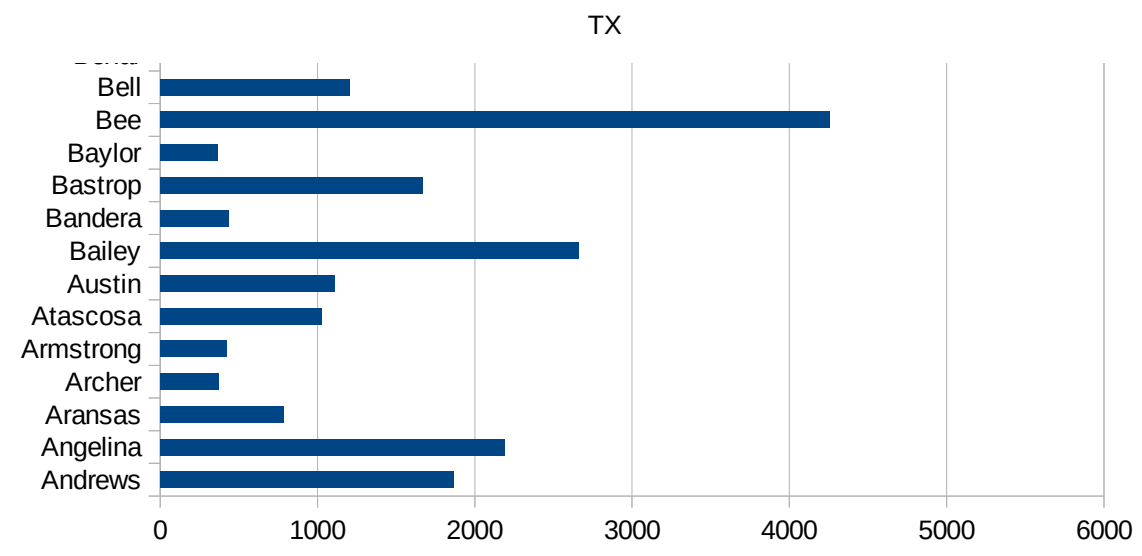


TX

48407 San Jacinto	651.136878
48409 San Patricio	1665.34615
48411 San Saba	445.9861249
48413 Schleicher	1243.523316
48415 Scurry	2994.189494
48417 Shackelford	584.0762373
48419 Shelby	1616.964356
48421 Sherman	1429.035401
48423 Smith	1194.504411
48425 Somervell	942.7684117
48427 Starr	3786.129407
48429 Stephens	1388.741652
48431 Sterling	76.27765065
48433 Stonewall	513.9500734
48435 Sutton	1809.473124
48437 Swisher	1112.302332
48439 Tarrant	1726.531957
48441 Taylor	841.3251962
48443 Terrell	243.0133657
48445 Terry	1407.992187
48447 Throckmorton	264.0264026
48449 Titus	4229.104229
48451 Tom Green	2473.1574
48453 Travis	1954.685632
48455 Trinity	1105.834464
48457 Tyler	700.5899705
48459 Upshur	651.9631604
48461 Upton	435.8485426
48463 Uvalde	2249.869627
48465 Val Verde	3440.49748
48467 Van Zandt	796.1584462
48469 Victoria	3894.170696
48471 Walker	4401.214128
48473 Waller	990.0990099



48475 Ward	844.7098976
48477 Washington	1498.234021
48479 Webb	3496.067558
48481 Wharton	2450.803719
48483 Wheeler	693.5079946
48485 Wichita	845.8020354
48487 Wilbarger	608.424337
48489 Willacy	3597.490123
48491 Williamson	1320.231014
48493 Wilson	993.5489009
48495 Winkler	1139.896373
48497 Wise	784.7156138
48499 Wood	797.7132221
48501 Yoakum	1443.37097
48503 Young	1108.34026
48505 Zapata	1437.632135
48507 Zavala	2027.87282



TX

FIPS

29001
29003
29005
29007
29009
29011
29013
29015
29017
29019
29021
29023
29025
29027
29029
29031
29033
29035
29037

TX

29039
29041
29043
29045
29047
29049
29051
29053
29055
29057
29059
29061
29063
29065
29067
29069
29071
29073
29075
29077
29079
29081
29083
29085
29087
29089
29091
29093
29095
29097
29099
29101

29103

TX

29105
29107
29109
29111
29113
29115
29117
29121
29123
29125
29127
29119
29129
29131
29133
29135
29137
29139
29141
29143
29145
29147
29149
29151
29153
29155
29157
29159
29161
29163
29165
29167
29169
29171

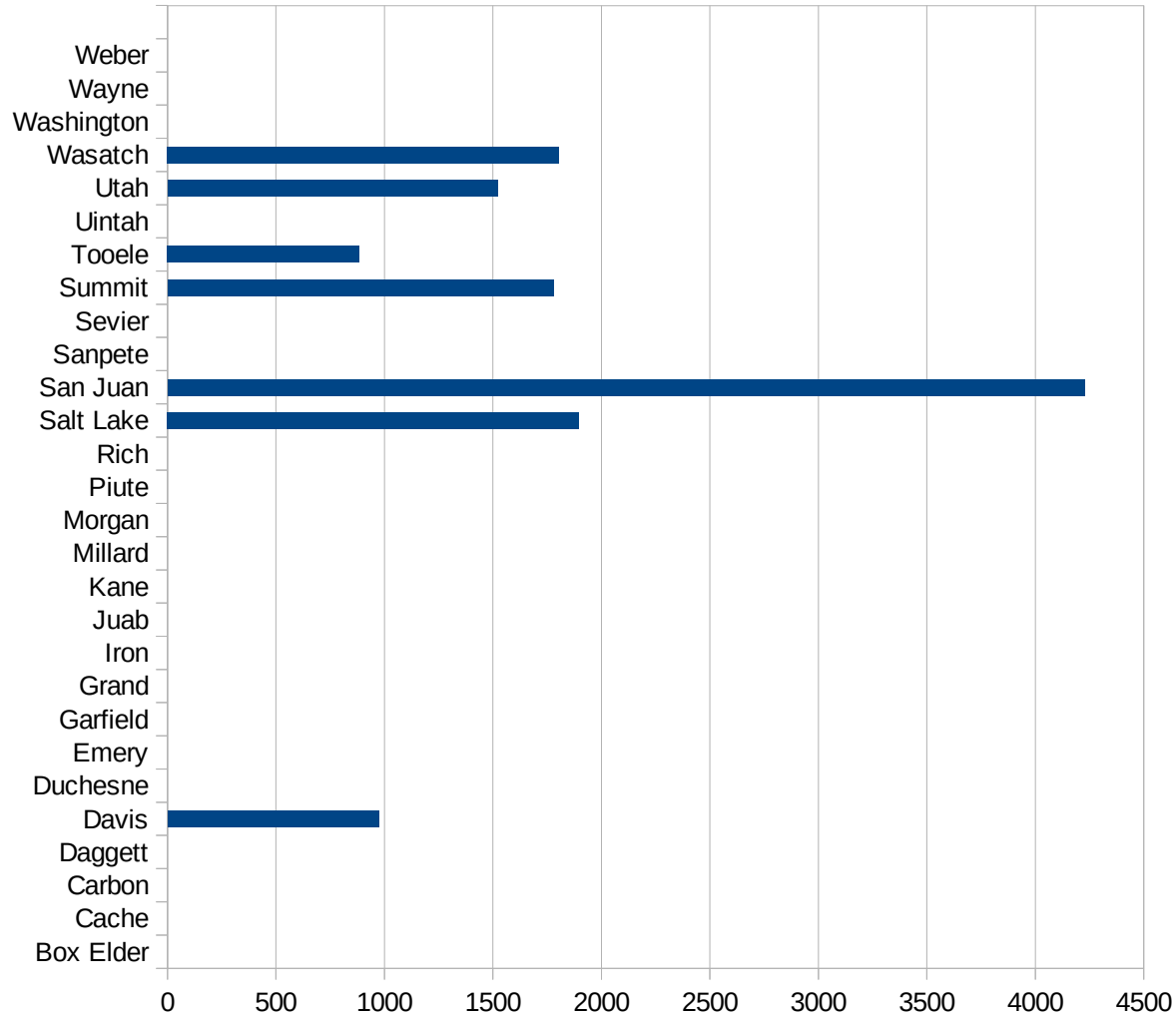
TX

29173
29175
29177
29179
29181
29195
29197
29199
29201
29203
29205
29183
29185
29187
29189
29510
29186
29207
29209
29211
29213
29215

29217
29219
29221
29223
29225
29227
29229

UT

FIPS	County	PC Infection
49001	Beaver	0
49003	Box Elder	0
49005	Cache	0
49007	Carbon	0
49009	Daggett	0
49011	Davis	972.95237879
49013	Duchesne	0
49015	Emery	0
49017	Garfield	0
49019	Grand	0
49021	Iron	0
49023	Juab	0
49025	Kane	0
49027	Millard	0
49029	Morgan	0
49031	Piute	0
49033	Rich	0
49035	Salt Lake	1897.394921
49037	San Juan	4226.8107968
49039	Sanpete	0
49041	Sevier	0
49043	Summit	1779.0284501
49045	Tooele	885.46211395
49047	Uintah	0
49049	Utah	1523.2725771
49051	Wasatch	1805.0541516
49053	Washington	0
49055	Wayne	0
49057	Weber	0



UT

FIPS

29001
29003
29005
29007
29009
29011
29013
29015
29017
29019
29021
29023
29025
29027
29029
29031
29033
29035
29037

UT

29039
29041
29043
29045
29047
29049
29051
29053
29055
29057
29059
29061
29063
29065
29067
29069
29071
29073
29075
29077
29079
29081
29083
29085
29087
29089
29091
29093
29095
29097
29099
29101

29103

UT

29105
29107
29109
29111
29113
29115
29117
29121
29123
29125
29127
29119
29129
29131
29133
29135
29137
29139
29141
29143
29145
29147
29149
29151
29153
29155
29157
29159
29161
29163
29165
29167
29169
29171

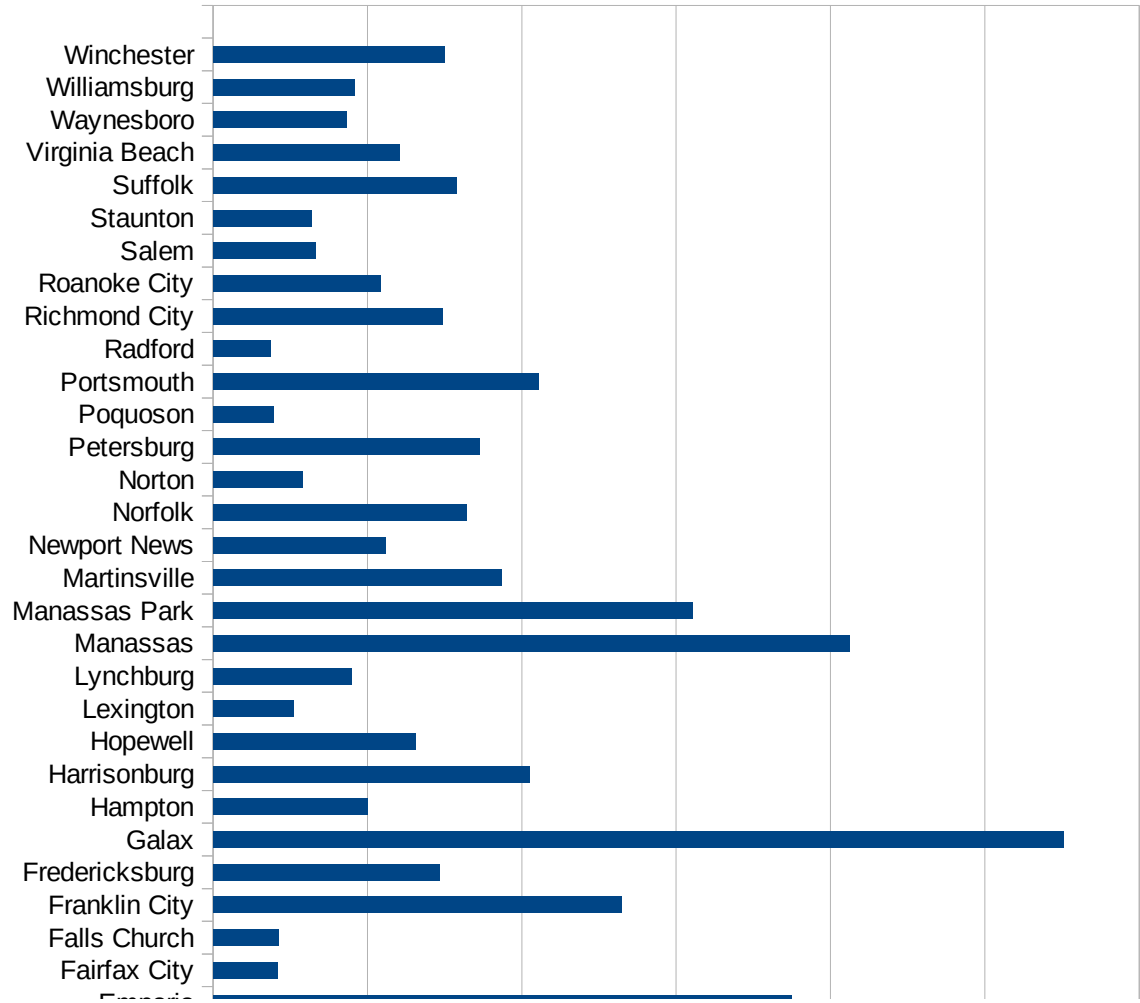
UT

29173
29175
29177
29179
29181
29195
29197
29199
29201
29203
29205
29183
29185
29187
29189
29510
29186
29207
29209
29211
29213
29215

29217
29219
29221
29223
29225
29227
29229

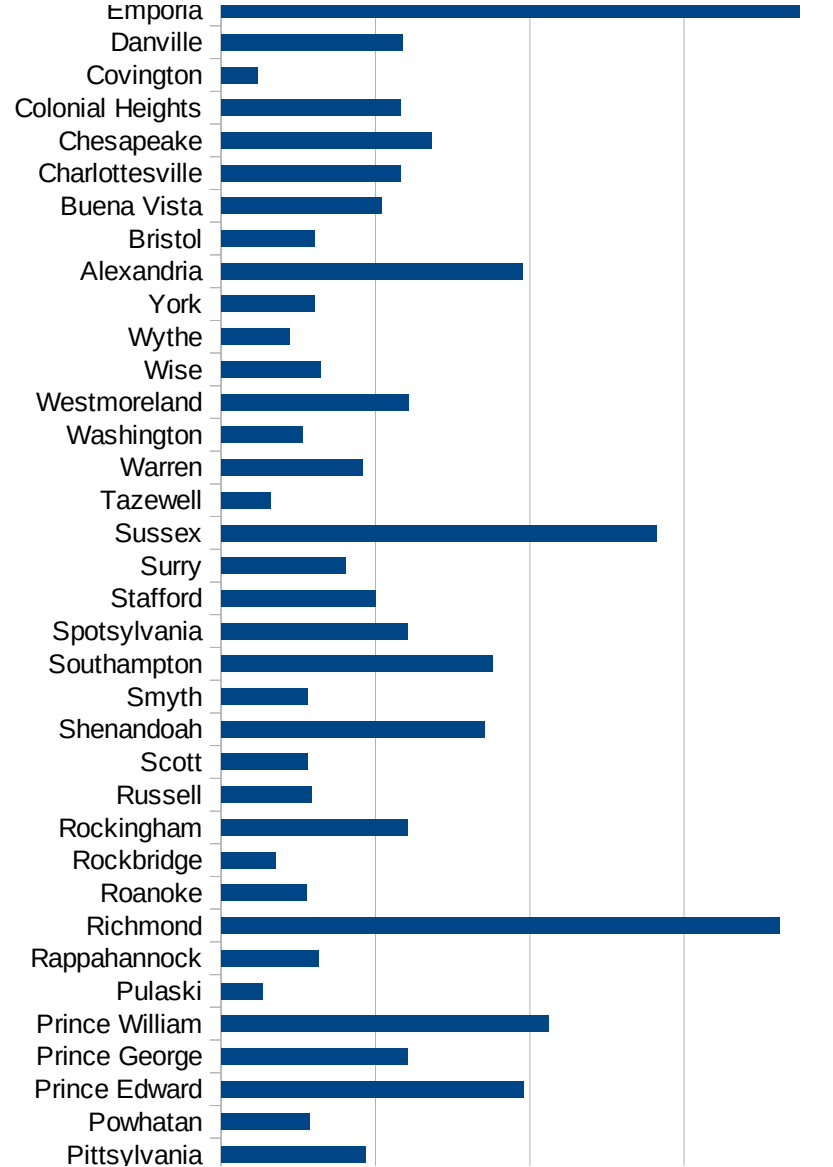
VA

FIPS	County	PC Infection
51001	Accomack	3477.107244
51003	Albemarle	839.7873397
51005	Alleghany	402.4144869
51007	Amelia	653.1929609
51009	Amherst	685.2775848
51011	Appomattox	650.2114765
51013	Arlington	1366.616004
51015	Augusta	414.8057834
51017	Bath	93.19664492
51019	Bedford	530.8138723
51021	Bland	587.9548705
51023	Botetourt	670.132524
51025	Brunswick	1513.671875
51027	Buchanan	395.8343151
51029	Buckingham	3647.273369
51031	Campbell	460.2259291
51033	Caroline	744.1830235
51035	Carroll	1160.750439
51036	Charles City	806.8001729
51037	Charlotte	485.8435249
51041	Chesterfield	1326.329198
51043	Clarke	509.5365971
51045	Craig	375.1974724
51047	Culpeper	2007.366127
51049	Cumberland	856.3564074
51051	Dickenson	358.0527439
51053	Dinwiddie	841.2492551
51057	Essex	998.2599139
51059	Fairfax	1483.322399
51061	Fauquier	908.3834453
51063	Floyd	721.7473884
51065	Fluvanna	757.9434716
51067	Franklin	323.8722306



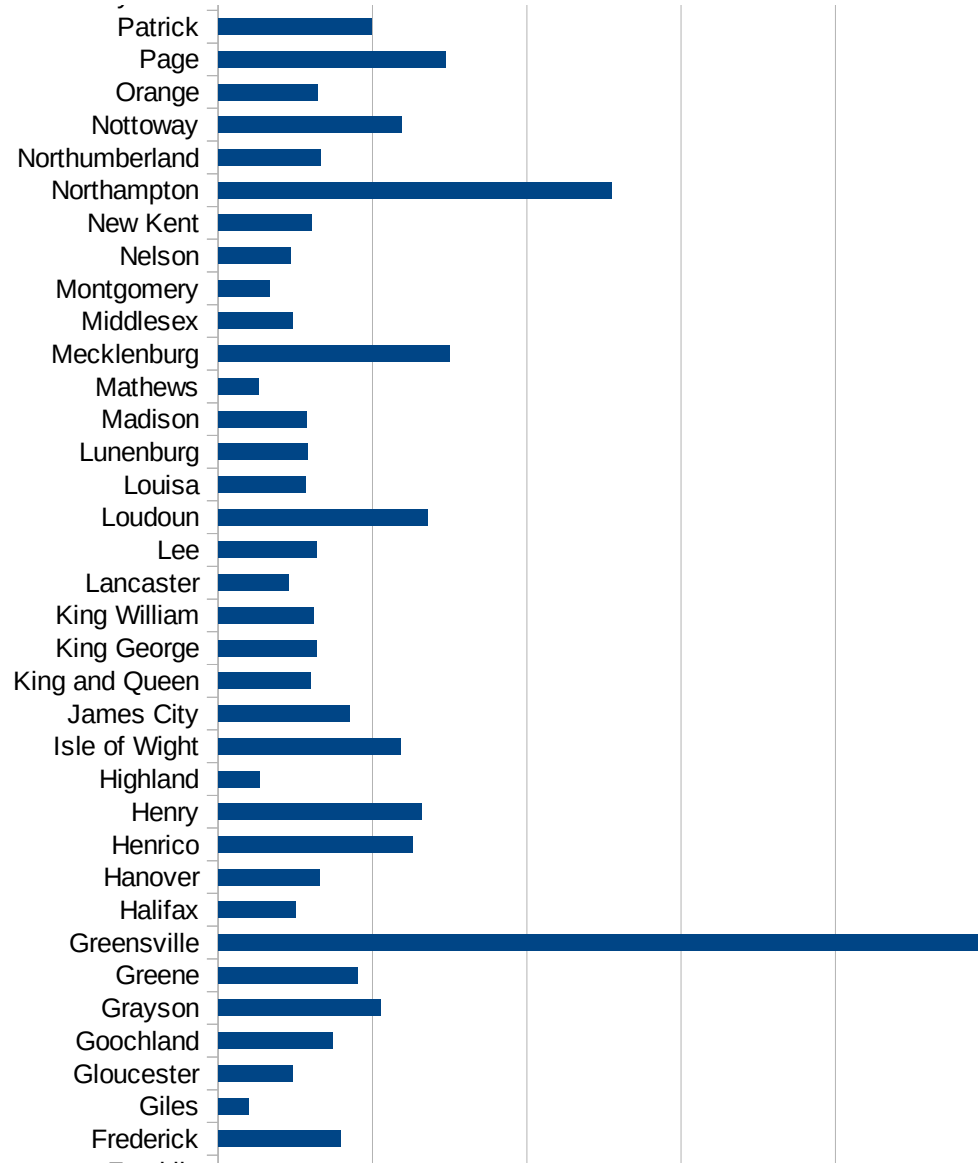
VA

51069 Frederick	793.3903005
51071 Giles	195.9154595
51073 Gloucester	479.2631663
51075 Goochland	744.2780933
51077 Grayson	1055.594652
51079 Greene	905.0002528
51081 Greensville	4919.583728
51083 Halifax	498.2415006
51085 Hanover	655.5450909
51087 Henrico	1260.094575
51089 Henry	1318.862481
51091 Highland	271.4932127
51093 Isle of Wight	1182.583281
51095 James City	852.1277013
51097 King and Queen	596.4214712
51099 King George	635.9360301
51101 King William	619.8713029
51103 Lancaster	454.4189929
51105 Lee	637.1861858
51107 Loudoun	1358.731719
51109 Louisa	568.2745119
51111 Lunenburg	579.1825252
51113 Madison	571.643475
51115 Mathews	261.304249
51117 Mecklenburg	1497.553018
51119 Middlesex	482.86749
51121 Montgomery	335.4043542
51125 Nelson	471.8252898
51127 New Kent	607.3868965
51131 Northampton	2547.933532
51133 Northumberland	666.8313164
51135 Nottoway	1186.770428
51137 Orange	644.0344941
51139 Page	1474.950905



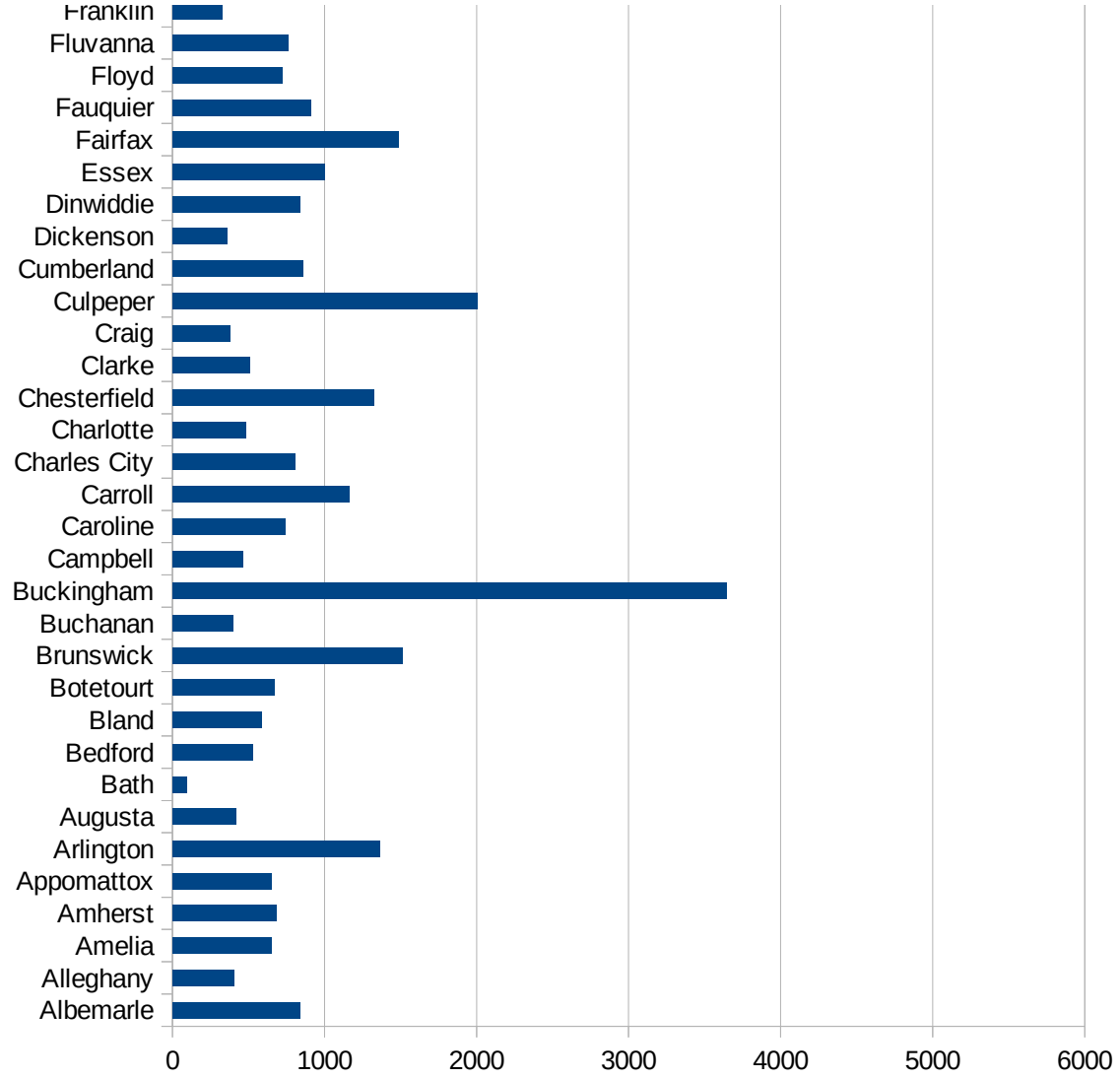
VA

51141 Patrick	995.8694053
51143 Pittsylvania	936.8488408
51145 Powhatan	572.1333379
51147 Prince Edward	1956.427015
51149 Prince George	1205.29384
51153 Prince William	2120.462981
51155 Pulaski	267.1285152
51157 Rappahannock	634.3077772
51159 Richmond	3618.057092
51161 Roanoke	554.8882251
51163 Rockbridge	351.6174402
51165 Rockingham	1205.012062
51167 Russell	586.9597727
51169 Scott	557.2582892
51171 Shenandoah	1708.163781
51173 Smyth	561.170911
51175 Southampton	1757.079495
51177 Spotsylvania	1207.556728
51179 Stafford	1004.267805
51181 Surry	803.2128514
51183 Sussex	2821.037643
51185 Tazewell	320.6461877
51187 Warren	917.4311927
51191 Washington	529.3923018
51193 Westmoreland	1217.049916
51195 Wise	641.9025571
51197 Wythe	441.6776796
51199 York	602.8358341
51510 Alexandria	1949.791316
51520 Bristol	606.7224851
51530 Buena Vista	1042.167709
51540 Charlottesville	1163.829831
51550 Chesapeake	1361.309627
51570 Colonial Heights	1160.76936



VA

51580 Covington	238.0952381
51590 Danville	1172.191777
51595 Emporia	3749.267721
51600 Fairfax City	419.1421828
51610 Falls Church	426.4825345
51620 Franklin City	2645.700736
51630 Fredericksburg	1468.56986
51640 Galax	5511.443251
51650 Hampton	1004.370389
51660 Harrisonburg	2046.897266
51670 Hopewell	1314.391928
51678 Lexington	518.4977578
51680 Lynchburg	894.9662713
51683 Manassas	4120.938498
51685 Manassas Park	3108.568787
51690 Martinsville	1867.927453
51700 Newport News	1115.73903
51710 Norfolk	1639.653223
51720 Norton	579.6370968
51730 Petersburg	1723.318656
51735 Poquoson	393.7653815
51740 Portsmouth	2108.166371
51750 Radford	370.7944817
51760 Richmond City	1487.872788
51770 Roanoke City	1082.866293
51775 Salem	662.9489529
51790 Staunton	637.9905305
51800 Suffolk	1577.013763
51810 Virginia Beach	1209.269884
51820 Waynesboro	861.764186
51830 Williamsburg	912.9967777
51840 Winchester	1497.794222



VA

VA

FIPS

29001
29003
29005
29007
29009
29011
29013
29015
29017
29019
29021
29023
29025
29027
29029
29031
29033
29035
29037

VA

29039
29041
29043
29045
29047
29049
29051
29053
29055
29057
29059
29061
29063
29065
29067
29069
29071
29073
29075
29077
29079
29081
29083
29085
29087
29089
29091
29093
29095
29097
29099
29101

29103

VA

29105
29107
29109
29111
29113
29115
29117
29121
29123
29125
29127
29119
29129
29131
29133
29135
29137
29139
29141
29143
29145
29147
29149
29151
29153
29155
29157
29159
29161
29163
29165
29167
29169
29171

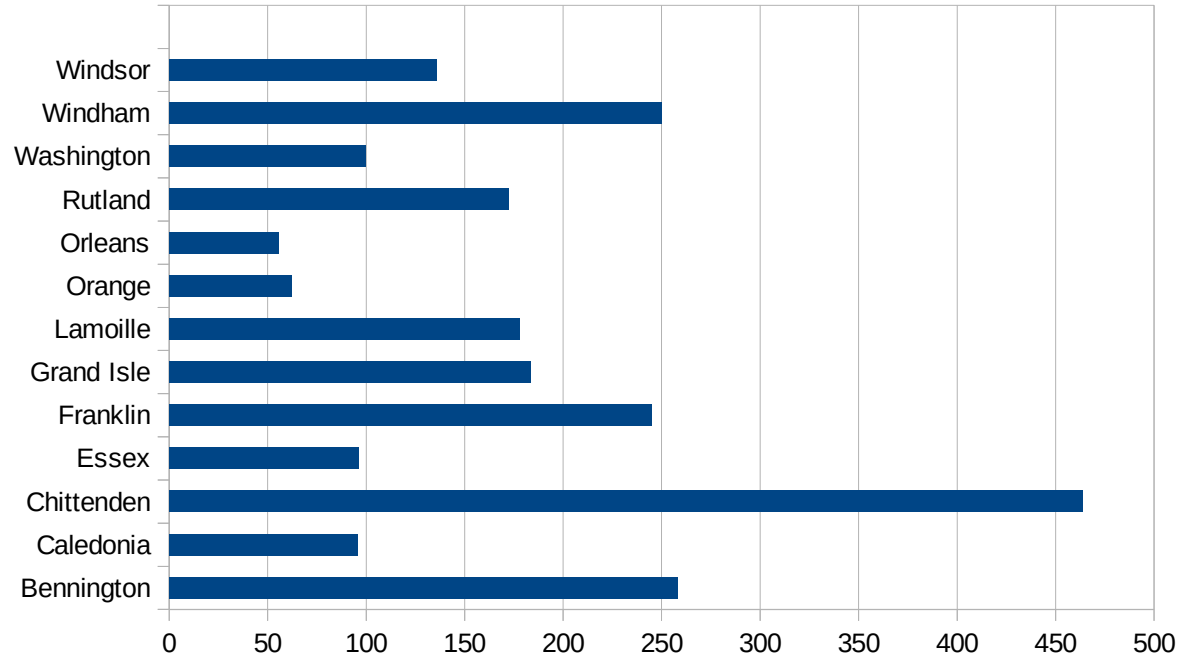
VA

29173
29175
29177
29179
29181
29195
29197
29199
29201
29203
29205
29183
29185
29187
29189
29510
29186
29207
29209
29211
29213
29215

29217
29219
29221
29223
29225
29227
29229

VT

FIPS	County	PC Infection
50001	Addison	205.5554053
50003	Bennington	258.2021274
50005	Caledonia	95.70325391
50007	Chittenden	463.6268624
50009	Essex	96
50011	Franklin	244.8351915
50013	Grand Isle	183.3568406
50015	Lamoille	177.8656126
50017	Orange	62.0711059
50019	Orleans	55.74757498
50021	Rutland	172.1434415
50023	Washington	99.75920193
50025	Windham	250.2572738
50027	Windsor	135.6582137



FIPS

- 29001
- 29003
- 29005
- 29007
- 29009
- 29011
- 29013
- 29015
- 29017
- 29019
- 29021
- 29023
- 29025
- 29027
- 29029
- 29031
- 29033
- 29035
- 29037

VT

29039
29041
29043
29045
29047
29049
29051
29053
29055
29057
29059
29061
29063
29065
29067
29069
29071
29073
29075
29077
29079
29081
29083
29085
29087
29089
29091
29093
29095
29097
29099
29101

29103

VT

29105
29107
29109
29111
29113
29115
29117
29121
29123
29125
29127
29119
29129
29131
29133
29135
29137
29139
29141
29143
29145
29147
29149
29151
29153
29155
29157
29159
29161
29163
29165
29167
29169
29171

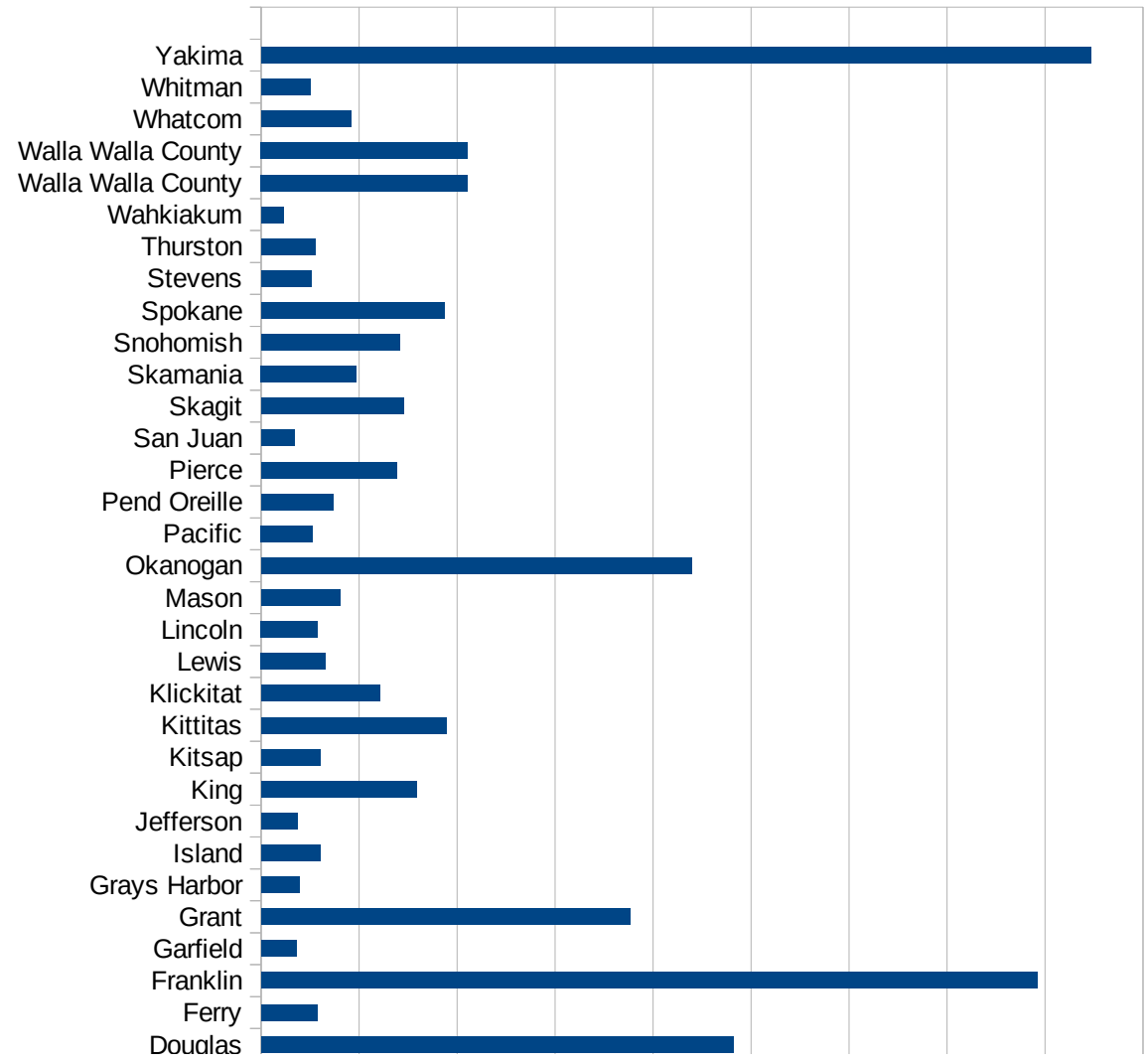
VT

29173
29175
29177
29179
29181
29195
29197
29199
29201
29203
29205
29183
29185
29187
29189
29510
29186
29207
29209
29211
29213
29215

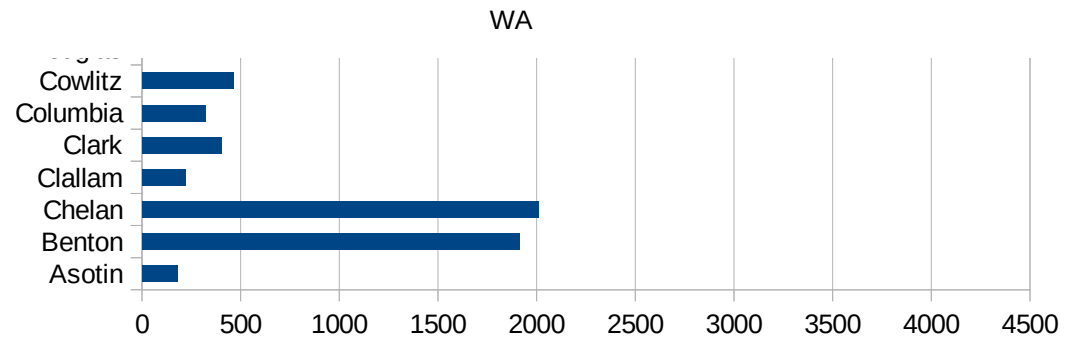
29217
29219
29221
29223
29225
29227
29229

WA

FIPS	County	PC Infection
53001	Adams	2550.736373
53003	Asotin	181.3356922
53005	Benton	1912.05536
53007	Chelan	2009.450127
53009	Clallam	220.232743
53011	Clark	402.1940119
53013	Columbia	320.27593
53015	Cowlitz	464.2755558
53017	Douglas	2409.863192
53019	Ferry	287.6192966
53021	Franklin	3958.790423
53023	Garfield	178.0151313
53025	Grant	1883.264325
53027	Grays Harbor	194.8552794
53029	Island	300.7340753
53031	Jefferson	185.949762
53033	King	794.6128429
53035	Kitsap	300.9580994
53037	Kittitas	945.8660586
53039	Klickitat	606.1428507
53041	Lewis	329.1291895
53043	Lincoln	288.6405959
53045	Mason	403.0103653
53047	Okanogan	2195.48087
53049	Pacific	263.2056635
53051	Pend Oreille	367.593001
53053	Pierce	693.0334265
53055	San Juan	169.313405
53057	Skagit	728.5150461
53059	Skamania	486.413955
53061	Snohomish	704.5027555
53063	Spokane	933.873008
53065	Stevens	256.296951



53067 Thurston	278.6128015
53069 Wahkiakum	112.9688206
53071 Walla Walla Cou	1053.806507
53071 Walla Walla Cou	1053.806507
53073 Whatcom	455.9452334
53075 Whitman	249.0409913
53077 Yakima	4233.513359



WA

FIPS

29001
29003
29005
29007
29009
29011
29013
29015
29017
29019
29021
29023
29025
29027
29029
29031
29033
29035
29037

WA

29039
29041
29043
29045
29047
29049
29051
29053
29055
29057
29059
29061
29063
29065
29067
29069
29071
29073
29075
29077
29079
29081
29083
29085
29087
29089
29091
29093
29095
29097
29099
29101

29103

WA

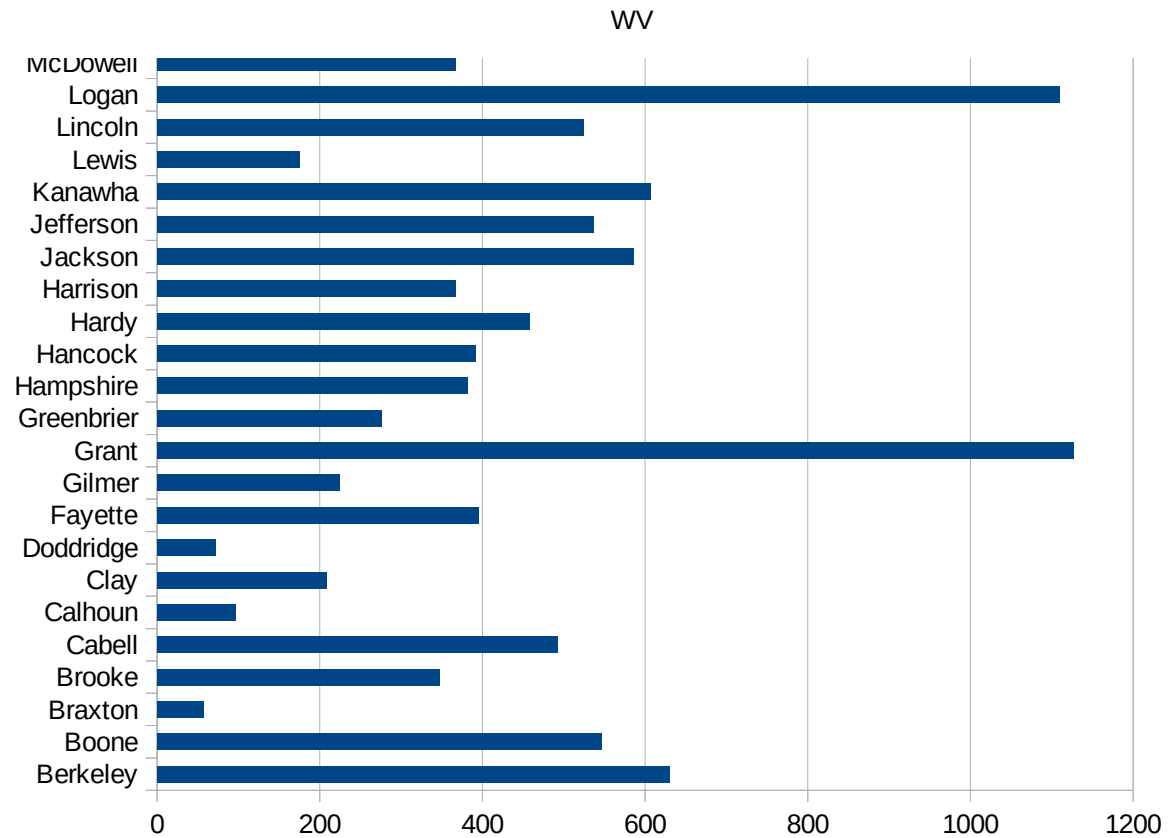
29105
29107
29109
29111
29113
29115
29117
29121
29123
29125
29127
29119
29129
29131
29133
29135
29137
29139
29141
29143
29145
29147
29149
29151
29153
29155
29157
29159
29161
29163
29165
29167
29169
29171

WA

29173
29175
29177
29179
29181
29195
29197
29199
29201
29203
29205
29183
29185
29187
29189
29510
29186
29207
29209
29211
29213
29215

29217
29219
29221
29223
29225
29227
29229

54067 Nicholas	161.0176314
54069 Ohio	677.7631421
54071 Pendleton	614.5490925
54073 Pleasants	186.4926069
54075 Pocahontas	499.1680532
54077 Preston	384.1721091
54079 Putnam	396.9514131
54081 Raleigh	409.4055539
54083 Randolph	742.4626167
54085 Ritchie	30.86102253
54087 Roane	143.5544071
54089 Summers	148.9028213
54091 Taylor	480.3700629
54093 Tucker	158.1595974
54095 Tyler	171.5069746
54097 Upshur	163.8337088
54099 Wayne	553.2745844
54101 Webster	48.28002414
54103 Wetzel	294.6954813
54105 Wirt	120.0686106
54107 Wood	336.0925383
54109 Wyoming	230.9246608



FIPS

- 29001
- 29003
- 29005
- 29007
- 29009
- 29011
- 29013
- 29015
- 29017
- 29019
- 29021
- 29023
- 29025
- 29027
- 29029
- 29031
- 29033
- 29035
- 29037

WV

29039
29041
29043
29045
29047
29049
29051
29053
29055
29057
29059
29061
29063
29065
29067
29069
29071
29073
29075
29077
29079
29081
29083
29085
29087
29089
29091
29093
29095
29097
29099
29101

29103

WV

29105
29107
29109
29111
29113
29115
29117
29121
29123
29125
29127
29119
29129
29131
29133
29135
29137
29139
29141
29143
29145
29147
29149
29151
29153
29155
29157
29159
29161
29163
29165
29167
29169
29171

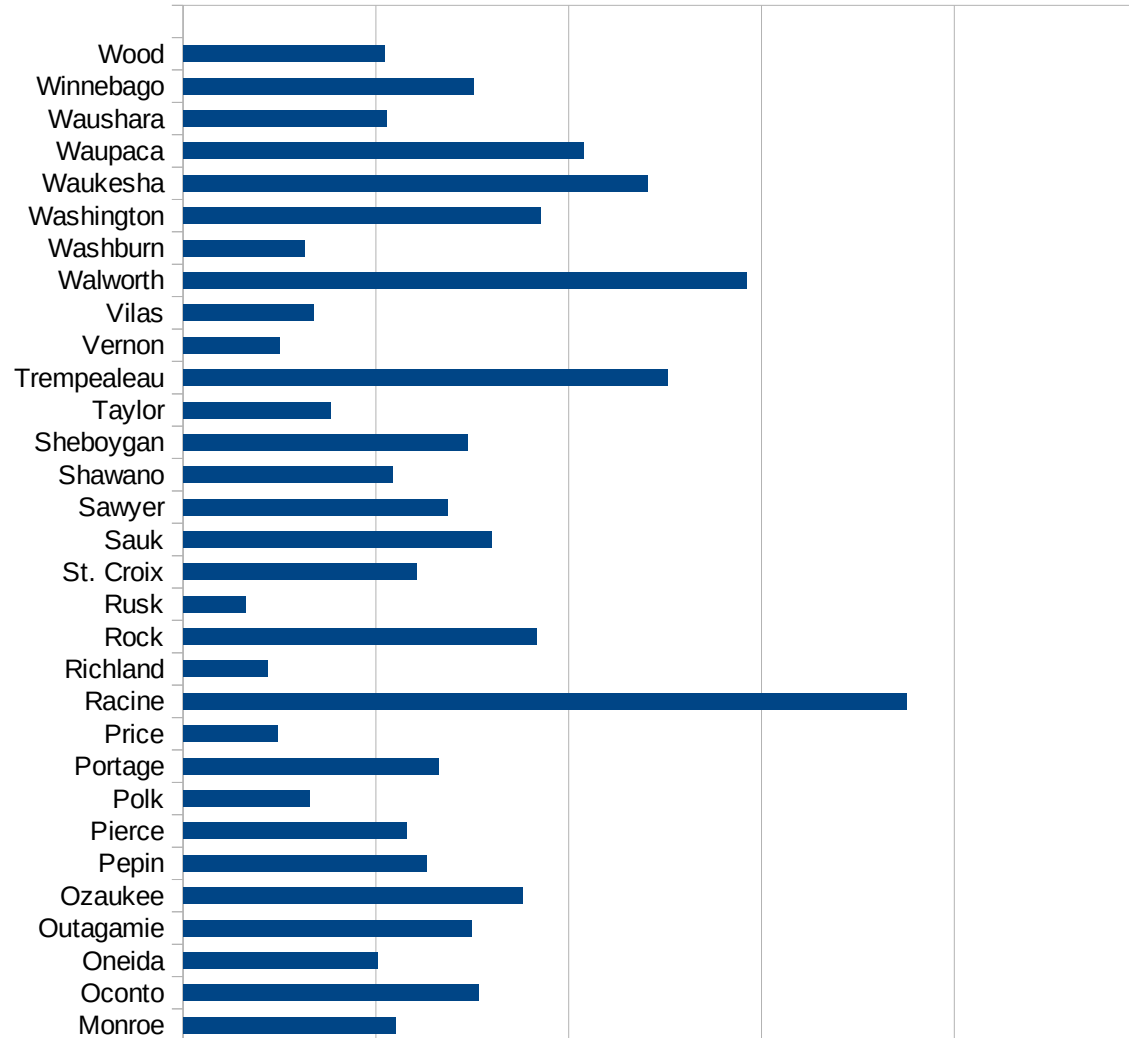
WV

29173
29175
29177
29179
29181
29195
29197
29199
29201
29203
29205
29183
29185
29187
29189
29510
29186
29207
29209
29211
29213
29215

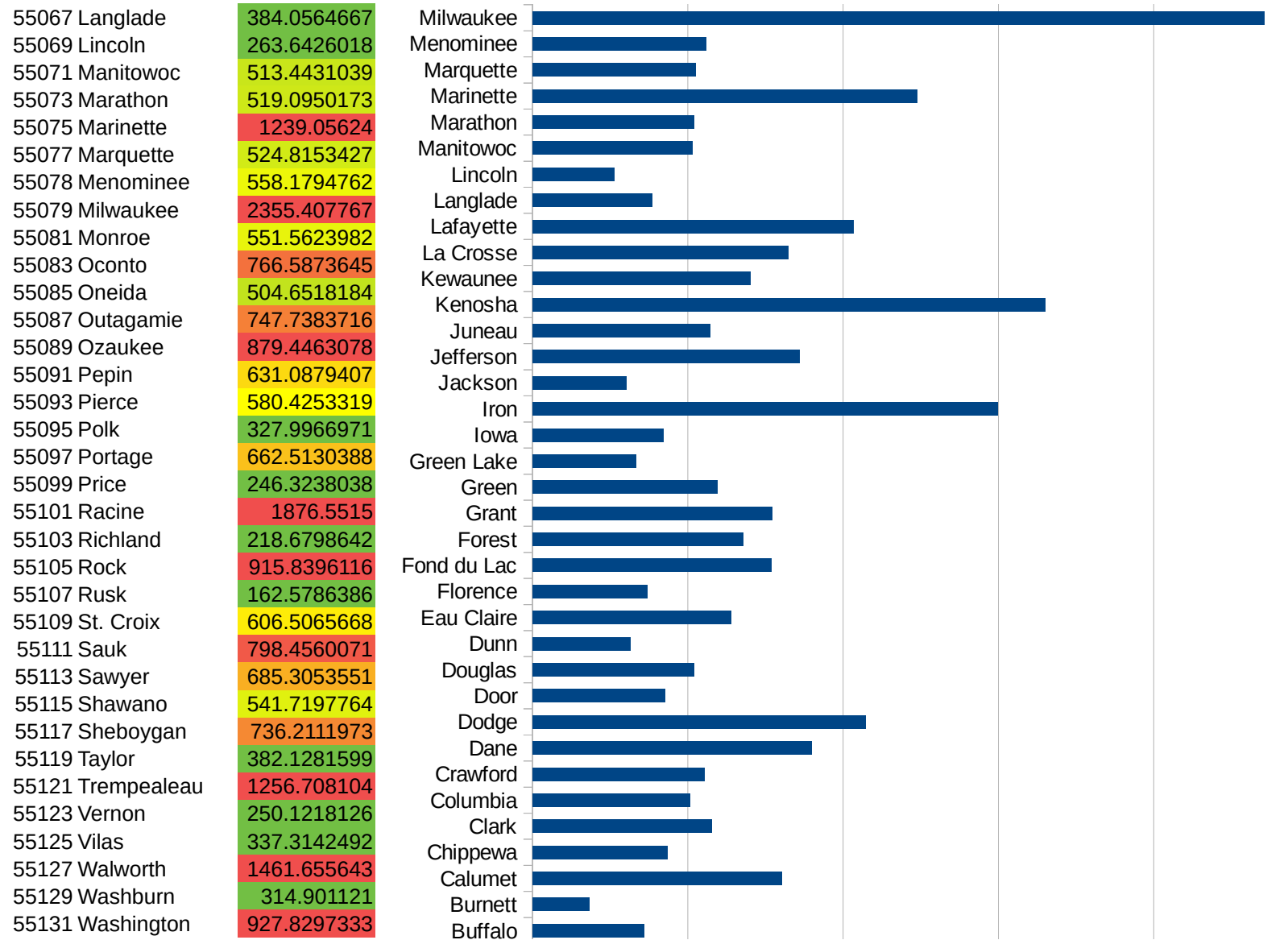
29217
29219
29221
29223
29225
29227
29229

WI

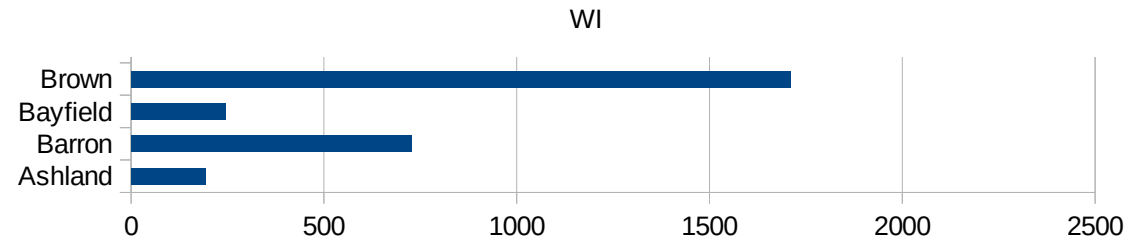
FIPS	County	PC Infection
55001	Adams	461.9618636
55003	Ashland	192.3076923
55005	Barron	726.2421398
55007	Bayfield	245.9779285
55009	Brown	1710.469363
55011	Buffalo	358.0952381
55013	Burnett	181.9126819
55015	Calumet	801.4513846
55017	Chippewa	435.0198799
55019	Clark	576.2194244
55021	Columbia	507.3398654
55023	Crawford	552.4522743
55025	Dane	898.6584655
55027	Dodge	1072.318918
55029	Door	427.3813836
55031	Douglas	520.7369006
55033	Dunn	314.6396047
55035	Eau Claire	639.0265368
55037	Florence	370.2846563
55039	Fond du Lac	767.4693885
55041	Forest	678.456234
55043	Grant	772.0060519
55045	Green	595.7377671
55047	Green Lake	333.0161751
55049	Iowa	420.6806613
55051	Iron	1497.533474
55053	Jackson	302.7639418
55055	Jefferson	859.8714892
55057	Juneau	571.063606
55059	Kenosha	1649.240947
55061	Kewaunee	701.5650297
55063	La Crosse	822.9721729
55065	Lafayette	1032.10321



WI



55133 Waukesha	1204.25135
55135 Waupaca	1038.569864
55137 Waushara	527.55224
55139 Winnebago	753.1282891
55141 Wood	521.5248785



FIPS

- 29001
- 29003
- 29005
- 29007
- 29009
- 29011
- 29013
- 29015
- 29017
- 29019
- 29021
- 29023
- 29025
- 29027
- 29029
- 29031
- 29033
- 29035
- 29037

29039
29041
29043
29045
29047
29049
29051
29053
29055
29057
29059
29061
29063
29065
29067
29069
29071
29073
29075
29077
29079
29081
29083
29085
29087
29089
29091
29093
29095
29097
29099
29101

29103

29105
29107
29109
29111
29113
29115
29117
29121
29123
29125
29127
29119
29129
29131
29133
29135
29137
29139
29141
29143
29145
29147
29149
29151
29153
29155
29157
29159
29161
29163
29165
29167
29169
29171

WI

29173
29175
29177
29179
29181
29195
29197
29199
29201
29203
29205
29183
29185
29187
29189
29510
29186
29207
29209
29211
29213
29215

29217
29219
29221
29223
29225
29227
29229