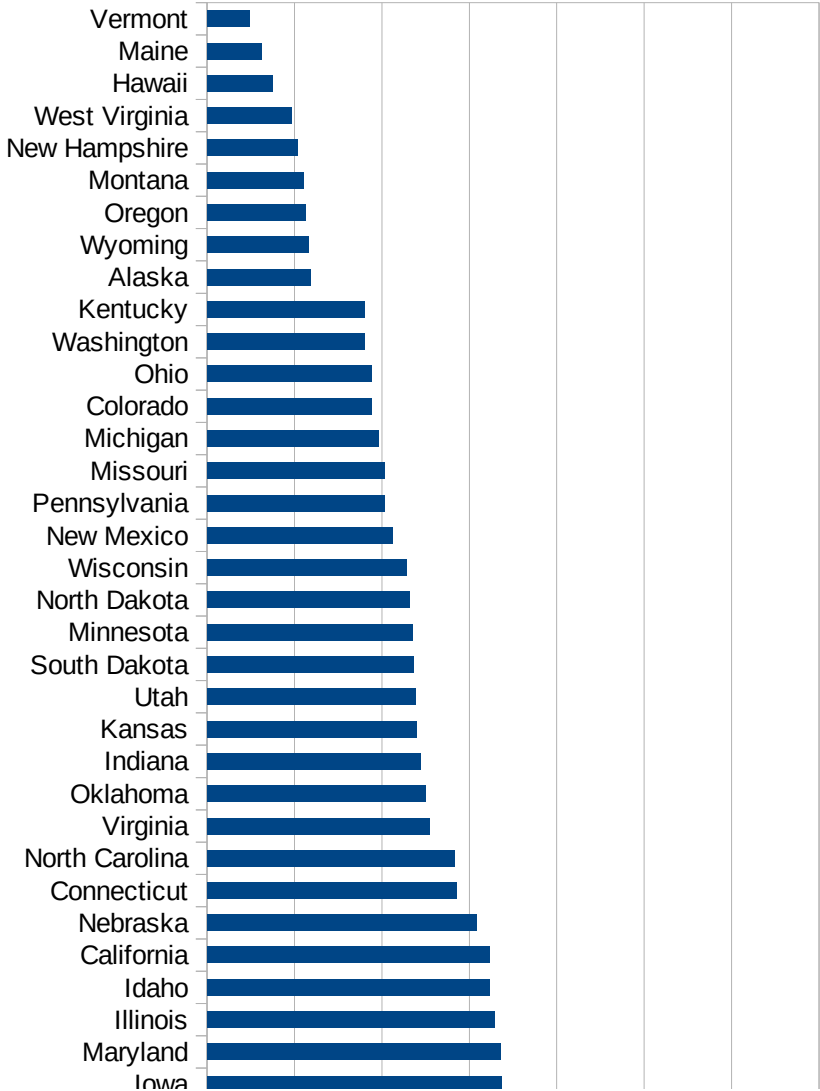


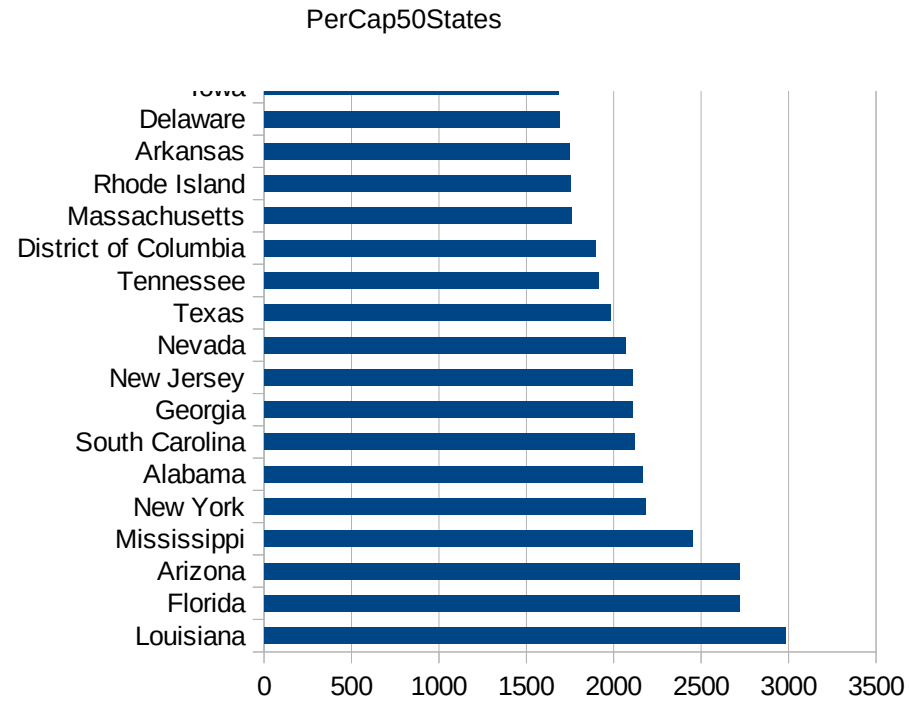
PerCap50States

Idx	State	Population	Cases per 100,000
19	Louisiana	4659978	2980.37887732517
10	Florida	21299325	2719.10964314597
3	Arizona	7171646	2717.92556408947
25	Mississippi	2986530	2451.23939823139
33	New York	19542209	2182.81873865948
1	Alabama	4887871	2164.84845856202
41	South Carolina	5084127	2117.80704927316
11	Georgia	10519475	2109.95320583965
31	New Jersey	8908520	2106.92685204725
29	Nevada	3034392	2064.30151410892
44	Texas	28701845	1981.79594377992
43	Tennessee	6770010	1914.78299145791
9	District of Columbia	702455	1896.918663829
22	Massachusetts	6902149	1757.10492485746
40	Rhode Island	1057315	1753.11993114635
4	Arkansas	3013825	1748.67485670203
8	Delaware	967171	1688.32605609556
16	Iowa	3156145	1685.53726143761
21	Maryland	6042718	1675.32226392163
14	Illinois	12741080	1644.70358870677
13	Idaho	1754208	1614.2897535526
5	California	39557045	1613.21453612119
28	Nebraska	1929268	1539.13297685962
7	Connecticut	3572665	1428.65340019285
34	North Carolina	10383620	1413.56290002908
47	Virginia	8517685	1271.26091185574
37	Oklahoma	3943079	1250.57093707735
15	Indiana	6691878	1223.07967957575
17	Kansas	2911505	1197.79976335263
45	Utah	3161105	1189.64729105803
42	South Dakota	882235	1183.47152402705
24	Minnesota	5611179	1175.22538489683
35	North Dakota	760077	1155.40925458868



This work is licensed under the Creative Commons Attribution-NoDerivatives 4.0 International License. To view a copy of this license, visit <http://creativecommons.org/licenses/by-nd/4.0/>.

Idx	State	Population	Cases per 100,000
50	Wisconsin	5813568	1138.64669683059
32	New Mexico	2095428	1062.69459031759
39	Pennsylvania	12807060	1016.99375188373
26	Missouri	6126452	1015.23687772303
23	Michigan	9995915	981.951127035394
6	Colorado	5695564	941.293961405754
36	Ohio	11689442	940.250184739357
48	Washington	7535591	902.91524579824
18	Kentucky	4468402	901.866036225031
2	Alaska	737438	592.592190801125
51	Wyoming	577737	581.579507630635
38	Oregon	4190713	564.9635276861
27	Montana	1062305	550.312763283614
30	New Hampshire	1356458	517.303152769935
49	West Virginia	1805832	483.876683988322
12	Hawaii	1420491	374.940777519886
20	Maine	1338404	314.703183792039
46	Vermont	626299	243.014917794855



Counties\_Cities

FIPS	County	State	Cases Per 100,000
47169	Trousdale	Tennessee	14411.55103523
12067	Lafayette	Florida	11795.69399908
5077	Lee	Arkansas	10940.45631608
47095	Lake	Tennessee	10862.23181757
5079	Lincoln	Arkansas	10124.78517522
31043	Dakota	Nebraska	9580.24199572
19021	Buena Vista	Iowa	9097.31307236
5017	Chicot	Arkansas	8871.43130868
27105	Nobles	Minnesota	8214.74183543
13053	Chattahoochee	Georgia	7684.38786971
22035	East Carroll	Louisiana	7460.56558192
20057	Ford	Kansas	6432.95561851
31037	Colfax	Nebraska	6276.99659958
5133	Sevier	Arkansas	6266.40994224
20175	Seward	Kansas	5996.32690542
1085	Lowndes	Alabama	5865.24964909
4023	Santa Cruz	Arizona	5822.27860076
22065	Madison	Louisiana	5805.93136816
35031	McKinley	New Mexico	5714.48333103
13101	Echols	Georgia	5650.00000000
6025	Imperial	California	5647.12611438
4027	Yuma	Arizona	5613.59179363
51640	Galax	Virginia	5542.58134828
28051	Holmes	Mississippi	5470.43468392
22003	Allen	Louisiana	5413.00527241
46017	Buffalo	South Dakota	5353.63457760
12086	Miami-Dade	Florida	5322.67567020
40139	Texas	Oklahoma	5284.77144952
12121	Suwannee	Florida	5186.57645222
12123	Taylor	Florida	5133.42274430
47007	Bledsoe	Tennessee	5096.57743138
48341	Moore	Texas	5082.61577845
5149	Yell	Arkansas	5075.45855584

This work is licensed under the Creative Commons Attribution-NoDerivatives 4.0 International License. To view a copy of this license, visit <http://creativecommons.org/licenses/by-nd/4.0/>.

Counties\_Cities

28125 Sharkey	Mississippi	5026.27370345
1105 Perry	Alabama	5021.88183807
20055 Finney	Kansas	4998.49771926
1011 Bullock	Alabama	4971.39475242
22041 Franklin	Louisiana	4951.37924191
4017 Navajo	Arizona	4950.88052877
51081 Greensville	Virginia	4928.18439838
5059 Hot Spring	Arkansas	4887.09533842
5123 St. Francis	Arkansas	4886.19835685
12077 Liberty	Florida	4871.70391392
48283 La Salle	Texas	4833.35546408
18017 Cass	Indiana	4789.88275590
48355 Nueces	Texas	4781.58254317
48313 Madison	Texas	4742.75412564
12045 Gulf	Florida	4701.80648354
28103 Noxubee	Mississippi	4641.67062174
28021 Claiborne	Mississippi	4621.19528994
28099 Neshoba	Mississippi	4590.55793991
39101 Marion	Ohio	4548.24077479
12051 Hendry	Florida	4538.45413418
4001 Apache	Arizona	4535.07477234
12039 Gadsden	Florida	4488.60417484
48105 Crockett	Texas	4486.99628465
12047 Hamilton	Florida	4472.39692523
48323 Maverick	Texas	4438.74497734
13259 Stewart	Georgia	4436.19938700
48255 Karnes	Texas	4415.33546326
48471 Walker	Texas	4410.87196468
48189 Hale	Texas	4407.33077150
19047 Crawford	Iowa	4406.10793799
13001 Appling	Georgia	4398.33576485
28133 Sunflower	Mississippi	4379.25004857
1059 Franklin	Alabama	4377.76998374
12063 Jackson	Florida	4370.14801780

Counties\_Cities

12023 Columbia	Florida	4355.84301377
22001 Acadia	Louisiana	4354.39781315
13003 Atkinson	Georgia	4350.97023020
48025 Bee	Texas	4333.01623347
47069 Hardeman	Tennessee	4325.93180016
36087 Rockland	New York	4314.77302384
1131 Wilcox	Alabama	4290.95699633
48061 Cameron	Texas	4286.30740632
49037 San Juan	Utah	4246.22952942
13243 Randolph	Georgia	4244.10946875
53077 Yakima	Washington	4241.46735283
48449 Titus	Texas	4229.10422910
13005 Bacon	Georgia	4228.87796156
48001 Anderson	Texas	4199.32135660
39129 Pickaway	Ohio	4180.00895224
29119 McDonald	Missouri	4177.13840021
28043 Grenada	Mississippi	4170.03087153
12079 Madison	Florida	4166.44179394
28135 Tallahatchie	Mississippi	4146.70765711
51683 Manassas	Virginia	4137.74885329
31151 Saline	Nebraska	4132.40418118
12037 Franklin	Florida	4081.45875937
13141 Hancock	Georgia	4072.83181600
30003 Big Horn	Montana	4071.07512371
28151 Washington	Mississippi	4069.85775470
1013 Butler	Alabama	4044.71544715
31047 Dawson	Nebraska	4023.78843477
28153 Wayne	Mississippi	4005.32072125
28011 Bolivar	Mississippi	3992.59566591
53021 Franklin	Washington	3983.16851622
22047 Iberville	Louisiana	3976.03985208
28119 Quitman	Mississippi	3956.88554815
48469 Victoria	Texas	3945.23822459
48117 Deaf Smith	Texas	3933.90191898

Counties\_Cities

19197 Wright	Iowa	3908.58944050
28143 Tunica	Mississippi	3891.79404666
22077 Pointe Coupee	Louisiana	3883.31814038
13049 Charlton	Georgia	3847.93337446
12003 Baker	Florida	3830.01234350
13163 Jefferson	Georgia	3817.23914452
19127 Marshall	Iowa	3806.80823391
13099 Early	Georgia	3805.99199766
12027 DeSoto	Florida	3798.44754461
48427 Starr	Texas	3795.42812863
28053 Humphreys	Mississippi	3790.72302289
36119 Westchester	New York	3776.30703216
48123 DeWitt	Texas	3764.79912815
12133 Washington	Florida	3754.01929260
13069 Coffee	Georgia	3750.02900703
51595 Emporia	Virginia	3749.26772115
19193 Woodbury	Iowa	3742.96609095
12049 Hardee	Florida	3740.13580473
28097 Montgomery	Mississippi	3721.44068642
22045 Iberia	Louisiana	3710.12531540
13161 Jeff Davis	Georgia	3686.20666711
28027 Coahoma	Mississippi	3685.69913382
48369 Parmer	Texas	3680.04866180
28123 Scott	Mississippi	3676.60055856
13061 Clay	Georgia	3671.63145133
28147 Walthall	Mississippi	3664.01659177
6031 Kings	California	3661.98485789
51029 Buckingham	Virginia	3659.03876699
22051 Jefferson	Louisiana	3655.10043751
12029 Dixie	Florida	3646.70658683
48489 Willacy	Texas	3630.02556356
47075 Haywood	Tennessee	3605.42255552
41049 Morrow	Oregon	3605.34646500
13273 Terrell	Georgia	3600.04645221

Counties\_Cities

13071 Colquitt	Georgia	3597.12230216
28159 Winston	Mississippi	3594.82521332
13313 Whitfield	Georgia	3594.01126252
28079 Leake	Mississippi	3593.55093793
27165 Watonwan	Minnesota	3588.34244080
51159 Richmond	Virginia	3584.86390794
47111 Macon	Tennessee	3581.28992376
34031 Passaic	New Jersey	3576.72209970
48479 Webb	Texas	3572.54177087
45089 Williamsburg	South Carolina	3571.19519049
1047 Dallas	Alabama	3570.86922475
28031 Covington	Mississippi	3564.41945579
48177 Gonzales	Texas	3543.64736387
22097 St. Landry	Louisiana	3534.14528056
22093 St. James	Louisiana	3522.36535628
1025 Clarke	Alabama	3507.52508361
22127 Winn	Louisiana	3502.19329277
48391 Refugio	Texas	3498.29351536
22019 Calcasieu	Louisiana	3492.16195990
22081 Red River	Louisiana	3491.80134482
13299 Ware	Georgia	3480.94170404
13277 Tift	Georgia	3480.31845407
51001 Accomack	Virginia	3477.10724423
28029 Copiah	Mississippi	3471.95459482
13285 Troup	Georgia	3471.17114544
12013 Calhoun	Florida	3468.84211970
28083 Leflore	Mississippi	3464.85009855
45009 Bamberg	South Carolina	3453.59019264
1095 Marshall	Alabama	3451.28968151
37061 Duplin	North Carolina	3449.09609895
12011 Broward	Florida	3443.56979593
48465 Val Verde	Texas	3440.49748008
22053 Jefferson Davis	Louisiana	3432.33487430
45061 Lee	South Carolina	3430.17150858

Counties\_Cities

22095 St. John the Bap	Louisiana	3404.03853279
22101 St. Mary	Louisiana	3393.33788725
22111 Union	Louisiana	3385.57993730
13037 Calhoun	Georgia	3384.76070529
19115 Louisa	Iowa	3384.36744561
1065 Hale	Alabama	3381.77373353
28107 Panola	Mississippi	3370.58926795
13287 Turner	Georgia	3361.98179980
22025 Catahoula	Louisiana	3361.78184846
22073 Ouachita	Louisiana	3357.82489076
22037 East Feliciana	Louisiana	3351.46335146
22099 St. Martin	Louisiana	3347.56904944
19171 Tama	Iowa	3330.57264553
1035 Conecuh	Alabama	3323.28744807
13279 Toombs	Georgia	3317.58842563
12065 Jefferson	Florida	3317.46920493
13139 Hall	Georgia	3307.97237667
12125 Union	Florida	3299.86613119
12033 Escambia	Florida	3297.58441246
22055 Lafayette	Louisiana	3297.19666203
48185 Grimes	Texas	3296.89703808
20209 Wyandotte	Kansas	3296.55706371
13017 Ben Hill	Georgia	3276.34479061
13065 Clinch	Georgia	3264.13959085
13127 Glynn	Georgia	3245.75505462
28127 Simpson	Mississippi	3240.15247776
36059 Nassau	New York	3239.31437052
13087 Decatur	Georgia	3236.12417686
48285 Lavaca	Texas	3232.22277474
48375 Potter	Texas	3231.14469109
47037 Davidson	Tennessee	3203.92961462
1101 Montgomery	Alabama	3200.70162073
45019 Charleston	South Carolina	3191.87987337
28163 Yazoo	Mississippi	3186.06627018



Counties\_Cities

22083 Richland	Louisiana	3184.42947702
41059 Umatilla	Oregon	3183.85881624
1063 Greene	Alabama	3170.16883275
46005 Beadle	South Dakota	3166.86967113
51685 Manassas Park	Virginia	3120.12480499
13095 Dougherty	Georgia	3109.27961597
5035 Crittenden	Arkansas	3109.09767904
1091 Marengo	Alabama	3099.75873282
22057 Lafourche	Louisiana	3088.21281150
12043 Glades	Florida	3082.19178082
41045 Malheur	Oregon	3082.18063466
1053 Escambia	Alabama	3064.11233264
8075 Logan	Colorado	3056.48457822
13165 Jenkins	Georgia	3051.94057353
13205 Mitchell	Georgia	3046.14275415
48253 Jones	Texas	3042.84200434
34039 Union	New Jersey	3027.95184091
28013 Calhoun	Mississippi	3027.15433638
28017 Chickasaw	Mississippi	3016.71422748
28007 Attala	Mississippi	3011.16253744
13201 Miller	Georgia	3007.38656349
6029 Kern	California	3007.25720479
13253 Seminole	Georgia	3006.61455201
48415 Scurry	Texas	3006.04766987
22013 Bienville	Louisiana	3005.71085062
13109 Evans	Georgia	3003.45117060
45075 Orangeburg	South Carolina	3003.42788782
48167 Galveston	Texas	2999.49687768
36103 Suffolk	New York	2986.64567316
1119 Sumter	Alabama	2986.36829249
48163 Frio	Texas	2967.29915220
13305 Wayne	Georgia	2958.93719807
36071 Orange	New York	2950.37845169
34017 Hudson	New Jersey	2948.84633191

Counties\_Cities

4013 Maricopa	Arizona	2946.34290554
48239 Jackson	Texas	2944.73578056
22033 East Baton Rouge	Louisiana	2934.98671069
28067 Jones	Mississippi	2931.59609121
22089 St. Charles	Louisiana	2929.32922332
22085 Sabine	Louisiana	2925.26631158
16027 Canyon	Idaho	2908.73784670
22109 Terrebonne	Louisiana	2906.65729907
22113 Vermilion	Louisiana	2903.22580645
1129 Washington	Alabama	2900.23201856
12021 Collier	Florida	2900.22404938
28091 Marion	Mississippi	2897.02609751
22039 Evangeline	Louisiana	2894.47717011
22117 Washington	Louisiana	2889.52814392
22121 West Baton Rouge	Louisiana	2879.63068074
22017 Caddo	Louisiana	2873.35029351
22091 St. Helena	Louisiana	2864.93860846
45005 Allendale	South Carolina	2864.20307761
22009 Avoyelles	Louisiana	2859.47308586
12059 Holmes	Florida	2854.64907327
22031 De Soto	Louisiana	2853.91456481
28063 Jefferson	Mississippi	2842.66816775
22123 West Carroll	Louisiana	2841.01256602
22105 Tangipahoa	Louisiana	2839.05305097
13275 Thomas	Georgia	2837.02303816
13027 Brooks	Georgia	2836.33081931
12097 Osceola	Florida	2832.68567081
51183 Sussex	Virginia	2829.93681588
28115 Pontotoc	Mississippi	2827.25473565
22071 Orleans	Louisiana	2823.23033406
5093 Mississippi	Arkansas	2822.57086738
27099 Mower	Minnesota	2819.22471320
5061 Howard	Arkansas	2818.37943183
13185 Lowndes	Georgia	2816.34442620

Counties\_Cities

13167 Johnson	Georgia	2801.81293778
28077 Lawrence	Mississippi	2786.02970695
13021 Bibb	Georgia	2783.89235442
12093 Okeechobee	Florida	2780.65339336
48017 Bailey	Texas	2775.01067312
13075 Cook	Georgia	2767.74268733
22007 Assumption	Louisiana	2766.81614350
48111 Dallam	Texas	2763.88888889
45041 Florence	South Carolina	2762.03504658
40089 McCurtain	Oklahoma	2761.21456747
28101 Newton	Mississippi	2756.14419624
19179 Wapello	Iowa	2749.60943048
48055 Caldwell	Texas	2749.32365251
36061 New York City	New York	2747.33805562
13303 Washington	Georgia	2742.07789660
48069 Castro	Texas	2739.72602740
13107 Emanuel	Georgia	2737.48452149
24033 Prince George's	Maryland	2737.02639810
51620 Franklin City	Virginia	2733.05877948
5143 Washington	Arkansas	2731.25113415
13257 Stephens	Georgia	2730.93912041
6107 Tulare	California	2729.99886232
25025 Suffolk	Massachusetts	2727.40110895
45017 Calhoun	South Carolina	2727.27272727
28145 Union	Mississippi	2726.70069216
28157 Wilkinson	Mississippi	2718.38034577
28137 Tate	Mississippi	2715.67161584
13319 Wilkinson	Georgia	2711.37671536
10005 Sussex	Delaware	2707.97170346
1049 DeKalb	Alabama	2706.45093507
28015 Carroll	Mississippi	2704.06618908
45027 Clarendon	South Carolina	2703.26409496
1097 Mobile	Alabama	2691.91820320
13137 Habersham	Georgia	2685.73191152

Counties\_Cities

28129 Smith	Mississippi	2680.91488564
22079 Rapides	Louisiana	2679.95281935
13009 Baldwin	Georgia	2679.42797225
22125 West Feliciana	Louisiana	2677.87839586
19069 Franklin	Iowa	2676.80758593
13261 Sumter	Georgia	2670.43352504
47157 Shelby	Tennessee	2661.46165059
12099 Palm Beach	Florida	2655.55631078
28161 Yalobusha	Mississippi	2654.93867011
28061 Jasper	Mississippi	2647.91818846
37123 Montgomery	North Carolina	2647.50100840
31079 Hall	Nebraska	2647.42642881
13215 Muscogee	Georgia	2645.24103832
28039 George	Mississippi	2643.29896907
12005 Bay	Florida	2636.99018280
48215 Hidalgo	Texas	2635.98244218
45039 Fairfield	South Carolina	2629.22953308
28155 Webster	Mississippi	2625.66407846
22107 Tensas	Louisiana	2622.14253698
13043 Candler	Georgia	2620.89331857
48385 Real	Texas	2616.44623347
12031 Duval	Florida	2613.81778840
13245 Richmond	Georgia	2613.69161614
16013 Blaine	Idaho	2610.50396000
28149 Warren	Mississippi	2607.41510742
5071 Johnson	Arkansas	2598.90808466
45051 Horry	South Carolina	2593.65910498
48057 Calhoun	Texas	2588.00612217
28085 Lincoln	Mississippi	2587.34103201
1127 Walker	Alabama	2581.97171603
28035 Forrest	Mississippi	2581.42758143
53001 Adams	Washington	2576.04129764
47077 Henderson	Tennessee	2571.19258807
6047 Merced	California	2562.55345477

Counties\_Cities

51131 Northampton	Virginia	2556.45504900
28113 Pike	Mississippi	2555.41794101
13033 Burke	Georgia	2555.41185390
1017 Chambers	Alabama	2555.40681243
1041 Crenshaw	Alabama	2553.53009259
22049 Jackson	Louisiana	2534.27241856
28049 Hinds	Mississippi	2528.62897273
38005 Benson	North Dakota	2528.00919276
18039 Elkhart	Indiana	2524.81027437
19013 Black Hawk	Iowa	2524.77191710
28069 Kemper	Mississippi	2523.18739404
5069 Jefferson	Arkansas	2522.24212350
1113 Russell	Alabama	2514.66745124
28095 Monroe	Mississippi	2510.96614554
12081 Manatee	Florida	2504.97017893
48113 Dallas	Texas	2504.57583142
34013 Essex	New Jersey	2500.85337355
45043 Georgetown	South Carolina	2499.63854841
22023 Cameron	Louisiana	2497.12973594
37177 Tyrrell	North Carolina	2493.34301622
22005 Ascension	Louisiana	2492.94147844
29211 Sullivan	Missouri	2491.56084231
45049 Hampton	South Carolina	2490.82734742
48451 Tom Green	Texas	2489.23334659
45085 Sumter	South Carolina	2486.10485204
47141 Putnam	Tennessee	2484.68475324
35045 San Juan	New Mexico	2483.94552274
48481 Wharton	Texas	2477.23395565
48245 Jefferson	Texas	2476.85303195
12085 Martin	Florida	2465.32266083
22119 Webster	Louisiana	2461.46708593
22021 Caldwell	Louisiana	2459.83935743
44007 Providence	Rhode Island	2459.42359814
28141 Tishomingo	Mississippi	2457.07823584

Counties\_Cities

19187 Webster	Iowa	2456.10166221
22087 St. Bernard	Louisiana	2454.99882280
8087 Morgan	Colorado	2451.15204146
28089 Madison	Mississippi	2445.32803181
16067 Minidoka	Idaho	2444.17767107
12095 Orange	Florida	2441.54000485
13175 Laurens	Georgia	2438.45747491
13293 Upson	Georgia	2437.53576197
12129 Wakulla	Florida	2436.77027818
1005 Barbour	Alabama	2435.59342470
28105 Oktibbeha	Mississippi	2429.48446541
46099 Minnehaha	South Dakota	2427.46635144
53017 Douglas	Washington	2426.17754679
32003 Clark	Nevada	2423.14308670
48071 Chambers	Texas	2421.44438687
13229 Pierce	Georgia	2418.89731291
16073 Owyhee	Idaho	2411.69930728
12057 Hillsborough	Florida	2408.32966800
47159 Smith	Tennessee	2406.98024270
22011 Beauregard	Louisiana	2405.17542211
45081 Saluda	South Carolina	2404.59501558
28023 Clarke	Mississippi	2403.22994104
16087 Washington	Idaho	2401.33845094
48073 Cherokee	Texas	2399.60450259
48135 Ector	Texas	2398.78117984
21031 Butler	Kentucky	2395.86595678
13267 Tattnall	Georgia	2394.54924973
37163 Sampson	North Carolina	2384.24543426
46085 Lyman	South Dakota	2381.57550379
12113 Santa Rosa	Florida	2377.48746857
1033 Colbert	Alabama	2373.90891494
13135 Gwinnett	Georgia	2364.35106992
13007 Baker	Georgia	2360.93143596
13263 Talbot	Georgia	2359.69387755

Counties\_Cities

55079 Milwaukee	Wisconsin	2355.40776692
13129 Gordon	Georgia	2354.16486088
45023 Chester	South Carolina	2350.31471892
16031 Cassia	Idaho	2346.63090848
22059 LaSalle	Louisiana	2346.31628344
47063 Hamblen	Tennessee	2341.68099243
38085 Sioux	North Dakota	2340.52317577
45071 Newberry	South Carolina	2339.04465213
1027 Clay	Alabama	2335.21657250
48209 Hays	Texas	2332.11008350
4012 La Paz	Arizona	2331.97459475
13321 Worth	Georgia	2330.16404749
45013 Beaufort	South Carolina	2329.96847097
37155 Robeson	North Carolina	2326.46342666
31141 Platte	Nebraska	2325.92992237
47147 Robertson	Tennessee	2323.55094914
8079 Mineral	Colorado	2319.58762887
12071 Lee	Florida	2318.41613549
1023 Choctaw	Alabama	2312.90397944
6099 Stanislaus	California	2304.04772514
13237 Putnam	Georgia	2301.80200835
48321 Matagorda	Texas	2298.09586343
31053 Dodge	Nebraska	2296.75735914
5115 Pope	Arkansas	2293.75000000
13233 Polk	Georgia	2293.38356487
19059 Dickinson	Iowa	2291.14440623
13131 Grady	Georgia	2291.09422984
20111 Lyon	Kansas	2290.00778303
45079 Richland	South Carolina	2283.77908996
30071 Phillips	Montana	2282.76877761
6035 Lassen	California	2282.31932991
34011 Cumberland	New Jersey	2279.23058580
1055 Etowah	Alabama	2279.00215608
12041 Gilchrist	Florida	2278.70289220

Counties\_Cities

19153 Polk	Iowa	2278.51167068
34003 Bergen	New Jersey	2274.28012623
28065 Jefferson Davis	Mississippi	2269.89496172
47131 Obion	Tennessee	2269.79879076
37077 Granville	North Carolina	2268.98444648
48463 Uvalde	Texas	2268.49437533
25009 Essex	Massachusetts	2267.78879841
45029 Colleton	South Carolina	2262.34731811
17031 Cook	Illinois	2261.77315557
19039 Clarke	Iowa	2260.42661573
13315 Wilcox	Georgia	2258.28415797
22063 Livingston	Louisiana	2254.11451131
13173 Lanier	Georgia	2253.38491296
24510 Baltimore City	Maryland	2251.63694305
20025 Clark	Kansas	2244.38902743
1051 Elmore	Alabama	2243.33532795
48039 Brazoria	Texas	2242.84170719
28093 Marshall	Mississippi	2242.53194550
4005 Coconino	Arizona	2237.24921948
45033 Dillon	South Carolina	2235.36716886
45069 Marlboro	South Carolina	2235.01780438
1071 Jackson	Alabama	2234.42090614
28111 Perry	Mississippi	2229.48621239
13123 Gilmer	Georgia	2229.36137072
6041 Marin	California	2229.01727604
48029 Bexar	Texas	2228.79697329
13023 Bleckley	Georgia	2227.76133354
1123 Tallapoosa	Alabama	2227.32548090
48141 El Paso	Texas	2222.04249023
1107 Pickens	Alabama	2221.88785234
45011 Barnwell	South Carolina	2221.48541114
45055 Kershaw	South Carolina	2221.30747652
1001 Autauga	Alabama	2221.18307225
45047 Greenwood	South Carolina	2220.77720134



Counties\_Cities

34021 Mercer	New Jersey	2220.32335436
19049 Dallas	Iowa	2220.00443557
28025 Clay	Mississippi	2218.09553286
6037 Los Angeles	California	2217.64980281
48005 Angelina	Texas	2216.04739815
16053 Jerome	Idaho	2215.28211534
47097 Lauderdale	Tennessee	2214.90803485
45053 Jasper	South Carolina	2212.55738497
47149 Rutherford	Tennessee	2209.67096556
53047 Okanogan	Washington	2207.34833381
20017 Chase	Kansas	2206.16203880
12105 Polk	Florida	2204.35050967
13051 Chatham	Georgia	2203.01180864
45045 Greenville	South Carolina	2202.78367136
22069 Natchitoches	Louisiana	2201.29853333
12087 Monroe	Florida	2199.20828502
48405 San Augustine	Texas	2198.73663751
35023 Hidalgo	New Mexico	2193.39622642
1109 Pike	Alabama	2192.69302298
45031 Darlington	South Carolina	2190.05418999
12107 Putnam	Florida	2189.77117970
28033 DeSoto	Mississippi	2188.44951401
13181 Lincoln	Georgia	2185.72331017
34023 Middlesex	New Jersey	2185.52824265
17181 Union	Illinois	2185.14340004
47033 Crockett	Tennessee	2184.53378001
37105 Lee	North Carolina	2183.81826466
40065 Jackson	Oklahoma	2180.44811415
22103 St. Tammany	Louisiana	2179.68238471
22067 Morehouse	Louisiana	2177.33679817
28001 Adams	Mississippi	2176.84021544
13133 Greene	Georgia	2169.73669341
1125 Tuscaloosa	Alabama	2165.51545874
19063 Emmet	Iowa	2161.46114774

Counties\_Cities

16001 Ada	Idaho	2155.90063962
21227 Warren	Kentucky	2154.43686007
1073 Jefferson	Alabama	2153.49613226
1103 Morgan	Alabama	2145.45424011
13283 Treutlen	Georgia	2144.22088412
13121 Fulton	Georgia	2141.10087095
28055 Issaquena	Mississippi	2140.67278287
51740 Portsmouth	Virginia	2136.69794573
48249 Jim Wells	Texas	2136.10308167
51153 Prince William	Virginia	2134.35154302
37119 Mecklenburg	North Carolina	2131.63714084
13035 Butts	Georgia	2128.71491754
48303 Lubbock	Texas	2128.08868880
1039 Covington	Alabama	2125.12842697
1007 Bibb	Alabama	2125.00000000
48047 Brooks	Texas	2122.57520382
31055 Douglas	Nebraska	2112.96923511
6019 Fresno	California	2112.83185841
17017 Cass	Illinois	2112.56117455
19149 Plymouth	Iowa	2111.97449691
5011 Bradley	Arkansas	2110.67266220
47039 Decatur	Tennessee	2110.02904493
12131 Walton	Florida	2109.98248687
48309 McLennan	Texas	2109.91842330
29195 Saline	Missouri	2109.63092378
13105 Elbert	Georgia	2107.74058577
47155 Sevier	Tennessee	2104.35990684
8037 Eagle	Colorado	2100.26730675
19139 Muscatine	Iowa	2098.81432132
13199 Meriwether	Georgia	2097.96848301
12007 Bradford	Florida	2095.05264676
28081 Lee	Mississippi	2089.15283679
21177 Muhlenberg	Kentucky	2082.92714629
1093 Marion	Alabama	2079.76346470

Counties\_Cities

28073 Lamar	Mississippi	2078.56262110
37191 Wayne	North Carolina	2073.05595223
13177 Lee	Georgia	2069.61429915
12083 Marion	Florida	2069.02107635
45059 Laurens	South Carolina	2068.84198585
47167 Tipton	Tennessee	2068.81992822
1099 Monroe	Alabama	2060.09398585
13189 McDuffie	Georgia	2057.49849055
45035 Dorchester	South Carolina	2054.19335562
47011 Bradley	Tennessee	2053.83829771
51660 Harrisonburg	Virginia	2052.44942905
28139 Tippah	Mississippi	2050.46601500
42101 Philadelphia	Pennsylvania	2047.29638453
22075 Plaquemines	Louisiana	2046.13413071
13119 Franklin	Georgia	2045.78030665
1133 Winston	Alabama	2045.64666103
13317 Wilkes	Georgia	2045.36249494
28005 Amite	Mississippi	2044.45886743
28009 Benton	Mississippi	2043.28376254
47071 Hardin	Tennessee	2036.77839851
48507 Zavala	Texas	2036.21797547
37063 Durham	North Carolina	2035.42980182
28041 Greene	Mississippi	2031.50301781
37167 Stanly	North Carolina	2031.41361257
45015 Berkeley	South Carolina	2030.38567830
48257 Kaufman	Texas	2026.09195938
13089 DeKalb	Georgia	2023.90299224
6077 San Joaquin	California	2019.63702070
48043 Brewster	Texas	2017.91302471
47003 Bedford	Tennessee	2016.80329540
53007 Chelan	Washington	2015.94059920
28037 Franklin	Mississippi	2015.92193118
51047 Culpeper	Virginia	2015.07934978
19167 Sioux	Iowa	2013.80732762

Counties\_Cities

47045 Dyer	Tennessee	2012.32583065
13085 Dawson	Georgia	2009.32902763
13145 Harris	Georgia	2007.25163162
28075 Lauderdale	Mississippi	2003.53173918
13097 Douglas	Georgia	2003.01380985
48199 Hardin	Texas	1999.75527470
28117 Prentiss	Mississippi	1998.81493186
4021 Pinal	Arizona	1998.26451789
48201 Harris	Texas	1997.86362759
13067 Cobb	Georgia	1993.22204092
1021 Chilton	Alabama	1993.06955360
13209 Montgomery	Georgia	1990.64505602
13271 Telfair	Georgia	1990.42579995
16075 Payette	Idaho	1987.17676532
47091 Johnson	Tennessee	1985.60018000
6039 Madera	California	1984.49946725
51690 Martinsville	Virginia	1984.18849791
48453 Travis	Texas	1982.71381701
37017 Bladen	North Carolina	1982.52485688
5107 Phillips	Arkansas	1980.14310278
48349 Navarro	Texas	1979.21920710
28071 Lafayette	Mississippi	1978.35489935
36105 Sullivan	New York	1977.53582876
48297 Live Oak	Texas	1972.71083347
12111 St. Lucie	Florida	1969.93099325
48325 Medina	Texas	1967.75397184
13029 Bryan	Georgia	1965.41499383
51147 Prince Edward	Virginia	1965.14161220
51510 Alexandria	Virginia	1959.75830063
47165 Sumner	Tennessee	1958.33266542
13155 Irwin	Georgia	1957.86337519
13015 Bartow	Georgia	1957.55958199
48063 Camp	Texas	1956.57177933
28087 Lowndes	Mississippi	1956.55862888

Counties\_Cities

47041 DeKalb	Tennessee	1956.50014897
22015 Bossier	Louisiana	1956.20552738
5131 Sebastian	Arkansas	1956.11844732
12075 Levy	Florida	1947.51042433
13063 Clayton	Georgia	1947.41294477
17089 Kane	Illinois	1943.78303907
48361 Orange	Texas	1943.23457617
37195 Wilson	North Carolina	1942.17666196
6011 Colusa	California	1942.01692329
9001 Fairfield	Connecticut	1941.25381560
6071 San Bernardino	California	1940.96250558
13093 Dooly	Georgia	1940.75587334
13197 Marion	Georgia	1939.88743863
6065 Riverside	California	1937.76782530
12103 Pinellas	Florida	1935.44418013
22029 Concordia	Louisiana	1931.33047210
53005 Benton	Washington	1927.90659659
22027 Claiborne	Louisiana	1925.48921224
1087 Macon	Alabama	1925.26709691
17097 Lake	Illinois	1924.14159171
53025 Grant	Washington	1923.33377855
4019 Pima	Arizona	1922.48282844
47065 Hamilton	Tennessee	1920.19457240
48139 Ellis	Texas	1913.21696872
46073 Jerauld	South Dakota	1908.95741557
48003 Andrews	Texas	1908.64960282
45067 Marion	South Carolina	1907.27794066
47183 Weakley	Tennessee	1906.32949274
49035 Salt Lake	Utah	1904.42230962
37023 Burke	North Carolina	1903.03378991
20103 Leavenworth	Kansas	1902.84197070
11001 District of Colum	District of Col	1896.91866383
48279 Lamb	Texas	1892.38486092
47047 Fayette	Tennessee	1891.03117980

Counties\_Cities

12073 Leon	Florida	1885.79907146
4007 Gila	Arizona	1885.35693741
13115 Floyd	Georgia	1884.05649106
19061 Dubuque	Iowa	1882.21446714
13217 Newton	Georgia	1880.57439680
29510 St. Louis City	Missouri	1879.88297374
55101 Racine	Wisconsin	1876.55149961
37037 Chatham	North Carolina	1875.88017337
28057 Itawamba	Mississippi	1870.98694561
27145 Stearns	Minnesota	1866.80564626
48435 Sutton	Texas	1862.69292177
48347 Nacogdoches	Texas	1858.13638508
48041 Brazos	Texas	1854.84084354
17153 Pulaski	Illinois	1848.80102508
13301 Warren	Georgia	1847.26718720
13207 Monroe	Georgia	1845.93023256
13081 Crisp	Georgia	1845.05110393
37181 Vance	North Carolina	1843.79345924
5081 Little River	Arkansas	1841.63556709
5041 Desha	Arkansas	1841.55663655
26127 Oceana	Michigan	1840.37558685
45025 Chesterfield	South Carolina	1838.09065874
13031 Bulloch	Georgia	1831.91885738
1111 Randolph	Alabama	1830.58305831
48131 Duval	Texas	1828.39814484
27117 Pipestone	Minnesota	1823.80899746
12091 Okaloosa	Florida	1820.33975172
1045 Dale	Alabama	1817.95898358
24031 Montgomery	Maryland	1817.17648378
22061 Lincoln	Louisiana	1815.83185016
5007 Benton	Arkansas	1815.79410729
13013 Barrow	Georgia	1814.15436399
13059 Clarke	Georgia	1810.25681301
19151 Pocahontas	Iowa	1810.08902077

Counties\_Cities

49043 Summit	Utah	1807.64552977
5003 Ashley	Arkansas	1805.84655293
49051 Wasatch	Utah	1805.05415162
20067 Grant	Kansas	1799.34569248
47189 Wilson	Tennessee	1796.26666667
34029 Ocean	New Jersey	1795.89163818
25023 Plymouth	Massachusetts	1792.59339319
1003 Baldwin	Alabama	1791.56231940
40143 Tulsa	Oklahoma	1791.28879018
13073 Columbia	Georgia	1789.47573092
45063 Lexington	South Carolina	1788.61953958
16083 Twin Falls	Idaho	1785.52758448
1075 Lamar	Alabama	1784.16642589
47143 Rhea	Tennessee	1782.47185571
18037 Dubois	Indiana	1780.80582638
37047 Columbus	North Carolina	1778.81591950
13211 Morgan	Georgia	1776.90553228
48195 Hansford	Texas	1775.58118250
27153 Todd	Minnesota	1773.65552030
29143 New Madrid	Missouri	1769.19518964
18097 Marion	Indiana	1766.99802026
13019 Berrien	Georgia	1766.05028049
5099 Nevada	Arkansas	1765.55368724
48383 Reagan	Texas	1764.23416199
51175 Southampton	Virginia	1762.76583646
13045 Carroll	Georgia	1762.59936844
16033 Clark	Idaho	1760.56338028
18099 Marshall	Indiana	1760.07611140
19079 Hamilton	Iowa	1758.96201177
28059 Jackson	Mississippi	1757.43489883
13225 Peach	Georgia	1747.44477415
12001 Alachua	Florida	1745.84006283
1081 Lee	Alabama	1745.14001989
34007 Camden	New Jersey	1744.30758187

Counties\_Cities

13251 Screven	Georgia	1743.43521309
17163 St. Clair	Illinois	1743.28408521
40001 Adair	Oklahoma	1738.97291912
48439 Tarrant	Texas	1738.13905592
17091 Kankakee	Illinois	1735.07598342
1015 Calhoun	Alabama	1734.38224665
38017 Cass	North Dakota	1734.28237731
13289 Twiggs	Georgia	1734.24523693
42045 Delaware	Pennsylvania	1734.03854088
13157 Jackson	Georgia	1733.83317713
37091 Hertford	North Carolina	1732.95574623
27067 Kandiyohi	Minnesota	1731.41990433
51730 Petersburg	Virginia	1729.65438591
28019 Choctaw	Mississippi	1727.47040348
47053 Gibson	Tennessee	1724.94647772
41031 Jefferson	Oregon	1723.71031746
39107 Mercer	Ohio	1721.23342855
51171 Shenandoah	Virginia	1717.35981792
48089 Colorado	Texas	1715.60541076
37015 Bertie	North Carolina	1713.44475980
17157 Randolph	Illinois	1713.07543761
48329 Midland	Texas	1711.11033851
55009 Brown	Wisconsin	1710.46936342
37101 Johnston	North Carolina	1707.66004687
48409 San Patricio	Texas	1705.70911755
21211 Shelby	Kentucky	1704.52203306
18089 Lake	Indiana	1704.33784534
24005 Baltimore	Maryland	1703.94396154
56039 Teton	Wyoming	1702.69918981
29189 St. Louis	Missouri	1701.99960880
20093 Kearny	Kansas	1699.21379660
5087 Madison	Arkansas	1698.92603604
48275 Knox	Texas	1697.23514919
47187 Williamson	Tennessee	1696.80963539



Counties\_Cities

12061 Indian River	Florida	1694.90448692
37159 Rowan	North Carolina	1691.89166230
47109 McNairy	Tennessee	1691.70021679
34025 Monmouth	New Jersey	1691.30640504
48205 Hartley	Texas	1690.69229400
48021 Bastrop	Texas	1688.97167035
39029 Columbiana	Ohio	1688.01441582
22115 Vernon	Louisiana	1686.45108473
27083 Lyon	Minnesota	1685.59054196
31173 Thurston	Nebraska	1684.23935369
19165 Shelby	Iowa	1684.22870962
29155 Pemiscot	Missouri	1683.87413963
13221 Oglethorpe	Georgia	1680.61644746
19173 Taylor	Iowa	1679.85785818
47023 Chester	Tennessee	1678.62931234
48371 Pecos	Texas	1678.04504562
26163 Wayne	Michigan	1675.92891927
6083 Santa Barbara	California	1669.32794657
25005 Bristol	Massachusetts	1668.02004177
27033 Cottonwood	Minnesota	1667.11004700
47139 Polk	Tennessee	1662.91868860
5063 Independence	Arkansas	1661.44699825
48273 Kleberg	Texas	1660.83073661
13247 Rockdale	Georgia	1659.05026823
13151 Henry	Georgia	1658.84805838
13213 Murray	Georgia	1658.27509331
38039 Griggs	North Dakota	1657.70609319
48157 Fort Bend	Texas	1654.35903424
29145 Newton	Missouri	1652.76490578
51710 Norfolk	Virginia	1651.94447631
48399 Runnels	Texas	1651.35821771
21075 Fulton	Kentucky	1650.32679739
55059 Kenosha	Wisconsin	1649.24094749
18181 White	Indiana	1649.19404964

Counties\_Cities

25027 Worcester	Massachusetts	1647.25055035
37079 Greene	North Carolina	1646.67808871
27053 Hennepin	Minnesota	1645.35011132
25017 Middlesex	Massachusetts	1645.18298597
29097 Jasper	Missouri	1642.13004410
1117 Shelby	Alabama	1640.18784740
48419 Shelby	Texas	1636.63545519
40015 Caddo	Oklahoma	1635.78010146
1031 Coffee	Alabama	1631.70163170
37071 Gaston	North Carolina	1631.62004254
37131 Northampton	North Carolina	1631.42915227
19033 Cerro Gordo	Iowa	1629.65742022
13039 Camden	Georgia	1626.39491775
1115 St. Clair	Alabama	1625.88792423
12019 Clay	Florida	1625.38413122
20069 Gray	Kansas	1624.39913807
8051 Gunnison	Colorado	1623.56488461
25013 Hampden	Massachusetts	1623.49119697
47021 Cheatham	Tennessee	1622.19639457
37005 Alleghany	North Carolina	1621.71848401
48149 Fayette	Texas	1621.36573435
48127 Dimmit	Texas	1620.10089251
13011 Banks	Georgia	1616.81061723
1067 Henry	Alabama	1615.43378465
4015 Mohave	Arizona	1614.41183488
20171 Scott	Kansas	1613.23259138
27131 Rice	Minnesota	1612.97596320
4009 Graham	Arizona	1612.73376760
20075 Hamilton	Kansas	1611.04718067
37001 Alamance	North Carolina	1610.82938787
48153 Floyd	Texas	1610.41630975
12117 Seminole	Florida	1609.55214692
34035 Somerset	New Jersey	1607.36070346
22043 Grant	Louisiana	1605.72902767

Counties\_Cities

36027 Dutchess	New York	1601.53616734
13057 Cherokee	Georgia	1599.45543756
51800 Suffolk	Virginia	1598.94719526
12069 Lake	Florida	1598.33938765
28121 Rankin	Mississippi	1595.82071708
48175 Goliad	Texas	1595.46413502
13255 Spalding	Georgia	1586.98940998
38051 McIntosh	North Dakota	1586.07350097
13249 Schley	Georgia	1585.17952636
12115 Sarasota	Florida	1585.12179003
48261 Kenedy	Texas	1583.71040724
21041 Carroll	Kentucky	1583.31004936
37151 Randolph	North Carolina	1582.82816304
37111 McDowell	North Carolina	1582.17417101
12109 St. Johns	Florida	1581.44583715
5119 Pulaski	Arkansas	1579.14841601
37027 Caldwell	North Carolina	1578.70996843
48505 Zapata	Texas	1578.57646230
8109 Saguache	Colorado	1578.25515125
12089 Nassau	Florida	1577.50023301
1089 Madison	Alabama	1575.08887670
27101 Murray	Minnesota	1570.80715321
21083 Graves	Kentucky	1570.32987646
13171 Lamar	Georgia	1568.42105263
18113 Noble	Indiana	1567.36514348
29159 Pettis	Missouri	1565.51172958
47029 Cocke	Tennessee	1565.38268016
45065 McCormick	South Carolina	1562.16790648
1043 Cullman	Alabama	1561.56372091
12127 Volusia	Florida	1560.25700499
9009 New Haven	Connecticut	1559.66511975
13195 Madison	Georgia	1558.17875211
48137 Edwards	Texas	1556.01659751
12055 Highlands	Florida	1554.67445743

Counties\_Cities

45077 Pickens	South Carolina	1554.38340924
5083 Logan	Arkansas	1550.35193449
47105 Loudon	Tennessee	1543.71018208
48373 Polk	Texas	1543.04331315
37197 Yadkin	North Carolina	1542.23157446
49049 Utah	Utah	1539.02281052
47177 Warren	Tennessee	1538.72498655
47119 Maury	Tennessee	1535.93385626
48169 Garza	Texas	1535.42110064
1009 Blount	Alabama	1533.54080221
38015 Burleigh	North Dakota	1532.43836134
13307 Webster	Georgia	1531.98008426
1083 Limestone	Alabama	1531.59897685
37007 Anson	North Carolina	1531.53515295
19155 Pottawattamie	Iowa	1529.94130414
6053 Monterey	California	1529.40582285
13055 Chattooga	Georgia	1528.84227511
38061 Mountrail	North Dakota	1526.71755725
51025 Brunswick	Virginia	1525.87890625
8015 Chaffee	Colorado	1522.94402557
38059 Morton	North Dakota	1521.14487860
48477 Washington	Texas	1521.02084995
51117 Mecklenburg	Virginia	1517.12887439
21183 Ohio	Kentucky	1515.34022502
25021 Norfolk	Massachusetts	1514.34387883
39049 Franklin	Ohio	1512.47805846
13291 Union	Georgia	1512.43698179
41061 Union	Oregon	1511.65866747
5043 Drew	Arkansas	1511.34875600
5121 Randolph	Arkansas	1509.91753956
5025 Cleveland	Arkansas	1509.10451484
37083 Halifax	North Carolina	1504.72574841
1057 Fayette	Alabama	1503.07308465
51840 Winchester	Virginia	1501.35192828

Counties\_Cities

6021 Glenn	California	1501.05180590
47099 Lawrence	Tennessee	1497.69058399
55051 Iron	Wisconsin	1497.53347428
51760 Richmond City	Virginia	1497.05179144
34033 Salem	New Jersey	1496.63775616
13111 Fannin	Georgia	1494.37682946
48421 Sherman	Texas	1493.99155570
45001 Abbeville	South Carolina	1491.38176928
19103 Johnson	Iowa	1490.81052492
51059 Fairfax	Virginia	1490.62170065
2282 Yakutat	Alaska	1490.06622517
19143 Osceola	Iowa	1490.06622517
40109 Oklahoma	Oklahoma	1488.93111375
34027 Morris	New Jersey	1488.78655196
48331 Milam	Texas	1488.20182245
8031 Denver	Colorado	1486.54834946
47043 Dickson	Tennessee	1485.61164540
13191 McIntosh	Georgia	1485.35564854
18023 Clinton	Indiana	1485.27131783
27123 Ramsey	Minnesota	1484.88758838
45087 Union	South Carolina	1484.85954031
27013 Blue Earth	Minnesota	1480.11924007
36079 Putnam	New York	1479.39165959
51139 Page	Virginia	1479.12923578
37067 Forsyth	North Carolina	1477.45048127
5139 Union	Arkansas	1477.27853601
48129 Donley	Texas	1476.34829768
45057 Lancaster	South Carolina	1473.05514783
48319 Mason	Texas	1471.96261682
1069 Houston	Alabama	1470.56014973
51630 Fredericksburg	Virginia	1468.56986001
48277 Lamar	Texas	1467.98584299
47017 Carroll	Tennessee	1466.80942184
13025 Brantley	Georgia	1465.84113881

Counties\_Cities

1121 Talladega	Alabama	1465.65114997
13153 Houston	Georgia	1462.02779975
18087 LaGrange	Indiana	1461.98830409
55127 Walworth	Wisconsin	1461.65564319
48103 Crane	Texas	1460.15853150
5111 Poinsett	Arkansas	1459.91490782
17197 Will	Illinois	1459.17291387
18141 St. Joseph	Indiana	1454.36549704
17007 Boone	Illinois	1452.11564664
9003 Hartford	Connecticut	1450.54817032
37179 Union	North Carolina	1449.29379250
47113 Madison	Tennessee	1448.69627581
37065 Edgecombe	North Carolina	1447.93769830
19169 Story	Iowa	1447.42877529
37127 Nash	North Carolina	1445.49863853
48501 Yoakum	Texas	1443.37096962
40055 Greer	Oklahoma	1443.05102216
37035 Catawba	North Carolina	1442.15011472
35006 Cibola	New Mexico	1439.46758394
37093 Hoke	North Carolina	1438.90146812
13193 Macon	Georgia	1438.02784752
47181 Wayne	Tennessee	1437.37166324
48091 Comal	Texas	1436.91911601
13309 Wheeler	Georgia	1434.19215637
18071 Jackson	Indiana	1432.74920088
46003 Aurora	South Dakota	1428.06140664
46127 Union	South Dakota	1427.74825533
40023 Choctaw	Oklahoma	1424.87046632
45083 Spartanburg	South Carolina	1423.75624427
5015 Carroll	Arkansas	1420.82698508
48143 Erath	Texas	1420.62856335
24047 Worcester	Maryland	1420.21882176
17043 DuPage	Illinois	1416.23473894
48381 Randall	Texas	1414.09397451

Counties\_Cities

5001 Arkansas	Arkansas	1412.57245765
5075 Lawrence	Arkansas	1411.70743580
47055 Giles	Tennessee	1410.02609904
19183 Washington	Iowa	1409.15044488
48445 Terry	Texas	1407.99218686
13227 Pickens	Georgia	1407.12945591
24011 Caroline	Maryland	1405.23660822
13241 Rabun	Georgia	1405.11057094
13239 Quitman	Georgia	1404.12461606
45091 York	South Carolina	1403.77501660
19091 Humboldt	Iowa	1403.58227716
8003 Alamosa	Colorado	1402.62542708
37171 Surry	North Carolina	1402.40173459
21105 Hickman	Kentucky	1402.39764759
10001 Kent	Delaware	1401.84822179
4003 Cochise	Arizona	1397.80705214
48051 Burleson	Texas	1397.57463701
12101 Pasco	Florida	1394.84461576
48225 Houston	Texas	1394.10419094
29213 Taney	Missouri	1392.96712741
5031 Craighead	Arkansas	1392.80384679
13281 Towns	Georgia	1392.17009787
19077 Guthrie	Iowa	1389.92537313
48395 Robertson	Texas	1388.56746124
6059 Orange	California	1387.71010883
5117 Prairie	Arkansas	1387.16868962
34005 Burlington	New Jersey	1386.44405726
17077 Jackson	Illinois	1386.30070186
13297 Walton	Georgia	1383.91281563
28131 Stone	Mississippi	1383.76876636
37069 Franklin	North Carolina	1382.47483718
42077 Lehigh	Pennsylvania	1381.41809291
40115 Ottawa	Oklahoma	1379.31034483
29157 Perry	Missouri	1378.59007833

Counties\_Cities

37185 Warren	North Carolina	1378.30060080
48429 Stephens	Texas	1378.14057034
13103 Effingham	Georgia	1378.03505387
6069 San Benito	California	1378.03272828
51013 Arlington	Virginia	1374.19428177
1077 Lauderdale	Alabama	1373.56987455
37045 Cleveland	North Carolina	1373.34220902
5037 Cross	Arkansas	1373.23099065
17201 Winnebago	Illinois	1373.19989721
28047 Harrison	Mississippi	1372.36873941
40147 Washington	Oklahoma	1371.44841155
45037 Edgefield	South Carolina	1371.43279610
5101 Newton	Arkansas	1370.91607944
48315 Marion	Texas	1369.86301370
56041 Uinta	Wyoming	1369.52559239
5109 Pike	Arkansas	1367.93778694
51550 Chesapeake	Virginia	1367.90392113
13147 Hart	Georgia	1367.86850071
31119 Madison	Nebraska	1367.54068716
24045 Wicomico	Maryland	1366.34526867
29069 Dunklin	Missouri	1366.27808177
51107 Loudoun	Virginia	1364.63069927
13231 Pike	Georgia	1363.09971021
34001 Atlantic	New Jersey	1363.07637824
48115 Dawson	Texas	1363.02401141
10003 New Castle	Delaware	1361.79570383
24017 Charles	Maryland	1360.96543098
37113 Macon	North Carolina	1360.35142412
17027 Clinton	Illinois	1360.29118733
21045 Casey	Kentucky	1359.51661631
51089 Henry	Virginia	1358.11434067
48183 Gregg	Texas	1358.04764484
40063 Hughes	Oklahoma	1357.33033371
40111 Okmulgee	Oklahoma	1356.46276249



Counties\_Cities

19099 Jasper	Iowa	1354.07973726
48251 Johnson	Texas	1353.86698257
56013 Fremont	Wyoming	1353.36824265
35025 Lea	New Mexico	1353.23440261
39097 Madison	Ohio	1353.20739423
48293 Limestone	Texas	1352.09830350
32031 Washoe	Nevada	1352.05642694
19041 Clay	Iowa	1351.18383538
29133 Mississippi	Missouri	1349.73005399
37089 Henderson	North Carolina	1349.05951280
8001 Adams	Colorado	1347.80841936
13187 Lumpkin	Georgia	1347.29176149
39095 Lucas	Ohio	1345.19968644
8045 Garfield	Colorado	1345.15643299
48093 Comanche	Texas	1344.76134181
16079 Shoshone	Idaho	1344.17005314
51041 Chesterfield	Virginia	1343.82997280
42011 Berks	Pennsylvania	1343.56137779
13269 Taylor	Georgia	1343.45067795
24003 Anne Arundel	Maryland	1342.63607341
37193 Wilkes	North Carolina	1341.94903511
18031 Decatur	Indiana	1339.85220572
37025 Cabarrus	North Carolina	1338.11547161
48491 Williamson	Texas	1337.69998888
13235 Pulaski	Georgia	1337.06748577
48311 McMullen	Texas	1335.11348465
13311 White	Georgia	1334.66800133
21141 Logan	Kentucky	1333.87676461
31153 Sarpy	Nebraska	1331.46119192
48231 Hunt	Texas	1330.66647322
45007 Anderson	South Carolina	1330.29399148
47087 Jackson	Tennessee	1326.75625106
17161 Rock Island	Illinois	1322.16313416
26125 Oakland	Michigan	1321.39348682

Counties\_Cities

21013 Bell	Kentucky	1321.08848658
51670 Hopewell	Virginia	1318.81748982
13179 Liberty	Georgia	1318.76351692
13159 Jasper	Georgia	1317.66381766
42095 Northampton	Pennsylvania	1316.89889012
18145 Shelby	Indiana	1316.35009979
26099 Macomb	Michigan	1312.81873064
29075 Gentry	Missouri	1312.61315631
48291 Liberty	Texas	1311.35386861
20085 Jackson	Kansas	1310.24096386
48363 Palo Pinto	Texas	1309.09090909
47133 Overton	Tennessee	1305.05709625
37147 Pitt	North Carolina	1301.17722912
48365 Panola	Texas	1300.32832210
38089 Stark	North Dakota	1296.89969997
48101 Cottle	Texas	1295.89632829
34041 Warren	New Jersey	1295.15310222
12015 Charlotte	Florida	1294.06804398
56043 Washakie	Wyoming	1293.59543437
13149 Heard	Georgia	1287.98720431
47185 White	Tennessee	1287.49031615
29021 Buchanan	Missouri	1287.10300211
37165 Scotland	North Carolina	1286.98649813
24029 Kent	Maryland	1284.63086210
47067 Hancock	Tennessee	1282.63857077
31123 Morrill	Nebraska	1280.40973111
29201 Scott	Missouri	1279.31769723
37153 Richmond	North Carolina	1276.53886426
46137 Ziebach	South Dakota	1276.44055434
48081 Coke	Texas	1275.96439169
45021 Cherokee	South Carolina	1275.44763306
17029 Coles	Illinois	1273.45976221
51087 Henrico	Virginia	1272.24299264
45003 Aiken	South Carolina	1272.12944434

Counties\_Cities

24027 Howard	Maryland	1271.98356415
24019 Dorchester	Maryland	1271.95449716
24021 Frederick	Maryland	1270.10577043
21111 Jefferson	Kentucky	1265.25436817
13169 Jones	Georgia	1265.02655857
42091 Montgomery	Pennsylvania	1264.65718244
37117 Martin	North Carolina	1261.52353227
37161 Rutherford	North Carolina	1261.48505073
28003 Alcorn	Mississippi	1259.30941097
48305 Lynn	Texas	1259.14582270
55121 Trempealeau	Wisconsin	1256.70810407
39061 Hamilton	Ohio	1256.17741991
13077 Coweta	Georgia	1255.96446004
13091 Dodge	Georgia	1255.73532963
2060 Bristol Bay	Alaska	1254.27594071
20119 Meade	Kansas	1254.22093584
5057 Hempstead	Arkansas	1251.09240605
27027 Clay	Minnesota	1249.31592526
40131 Rogers	Oklahoma	1249.13028353
46013 Brown	South Dakota	1248.85542782
16055 Kootenai	Idaho	1247.63939197
8025 Crowley	Colorado	1246.15909867
46049 Faulk	South Dakota	1244.63519313
48413 Schleicher	Texas	1243.52331606
18019 Clark	Indiana	1242.33128834
5091 Miller	Arkansas	1241.05340429
48339 Montgomery	Texas	1239.92046368
55075 Marinette	Wisconsin	1239.05623980
48247 Jim Hogg	Texas	1238.56707317
40087 McClain	Oklahoma	1235.46329874
48423 Smith	Texas	1233.16291737
48397 Rockwall	Texas	1232.89984800
47081 Hickman	Tennessee	1232.89310936
12017 Citrus	Florida	1232.34795071

Counties\_Cities

12119 Sumter	Florida	1231.80639048
37187 Washington	North Carolina	1231.13247323
46083 Lincoln	South Dakota	1229.44547418
27047 Freeborn	Minnesota	1228.48508737
48027 Bell	Texas	1228.48257517
51193 Westmoreland	Virginia	1228.26696579
18163 Vanderburgh	Indiana	1227.80067855
17187 Warren	Illinois	1227.10192579
8123 Weld	Colorado	1226.51564563
32007 Elko County	Nevada	1225.69576820
32007 Elko County	Nevada	1225.69576820
17119 Madison	Illinois	1225.51151209
40145 Wagoner	Oklahoma	1224.56622145
51177 Spotsylvania	Virginia	1223.20058404
18063 Hendricks	Indiana	1220.29351712
35009 Curry	New Mexico	1219.73420717
31117 McPherson	Nebraska	1219.51219512
40113 Osage	Oklahoma	1218.78589356
18143 Scott	Indiana	1218.69503308
16047 Gooding	Idaho	1217.42563833
35013 Dona Ana	New Mexico	1217.34813030
35013 Dona Ana	New Mexico	1217.34813030
5051 Garland	Arkansas	1217.29834399
48053 Burnet	Texas	1215.76711119
51810 Virginia Beach	Virginia	1215.04523656
51149 Prince George	Virginia	1213.17157712
21001 Adair	Kentucky	1212.59432735
46023 Charles Mix	South Dakota	1210.10923110
13219 Oconee	Georgia	1209.51313913
5055 Greene	Arkansas	1209.04578047
31099 Kearney	Nebraska	1207.21271394
47089 Jefferson	Tennessee	1207.13915426
51165 Rockingham	Virginia	1206.24292255
13295 Walker	Georgia	1205.87811555

Counties\_Cities

29183 St. Charles	Missouri	1204.96415169
19081 Hancock	Iowa	1204.25690814
55133 Waukesha	Wisconsin	1204.25134963
1019 Cherokee	Alabama	1202.36631838
40057 Harmon	Oklahoma	1201.20120120
47127 Moore	Tennessee	1201.06067696
26081 Kent	Michigan	1199.62801284
18067 Howard	Indiana	1199.52407547
48317 Martin	Texas	1199.37423953
48079 Cochran	Texas	1198.87165021
51093 Isle of Wight	Virginia	1198.82012286
21109 Jackson	Kentucky	1197.73843178
37041 Chowan	North Carolina	1197.51942405
51590 Danville	Virginia	1196.76602856
12053 Hernando	Florida	1196.65732324
6101 Sutter	California	1195.16150692
48107 Crosby	Texas	1193.97819692
5033 Crawford	Arkansas	1193.89332240
47027 Clay	Tennessee	1192.17312427
17137 Morgan	Illinois	1192.01789498
18081 Johnson	Indiana	1191.87069931
19181 Warren	Iowa	1190.84926355
29033 Carroll	Missouri	1189.52304701
27139 Scott	Minnesota	1187.39864704
42017 Bucks	Pennsylvania	1187.21097748
51135 Nottoway	Virginia	1186.77042802
34015 Gloucester	New Jersey	1186.65239115
19005 Allamakee	Iowa	1185.65644881
37095 Hyde	North Carolina	1185.46845124
27109 Olmsted	Minnesota	1184.43532958
18043 Floyd	Indiana	1182.80814081
13113 Fayette	Georgia	1181.92474815
51035 Carroll	Virginia	1177.62181131
47107 McMinn	Tennessee	1176.69137656

Counties\_Cities

39099 Mahoning	Ohio	1176.61403402
48211 Hemphill	Texas	1176.47058824
37183 Wake	North Carolina	1176.13670175
16019 Bonneville	Idaho	1175.82624472
36111 Ulster	New York	1175.81845363
46095 Mellette	South Dakota	1175.31831538
37129 New Hanover	North Carolina	1174.90549954
8005 Arapahoe	Colorado	1174.11300415
47005 Benton	Tennessee	1173.99901137
47009 Blount	Tennessee	1173.97163283
19067 Floyd	Iowa	1173.78338938
37103 Jones	North Carolina	1172.56407596
51570 Colonial Heights	Virginia	1171.98452308
42075 Lebanon	Pennsylvania	1169.73548268
17093 Kendall	Illinois	1168.74486964
13223 Paulding	Georgia	1167.97932262
19045 Clinton	Iowa	1167.29008126
51540 Charlottesville	Virginia	1165.90809901
19147 Palo Alto	Iowa	1164.74409228
39035 Cuyahoga	Ohio	1164.68372168
18115 Ohio	Indiana	1163.58658453
37107 Lenoir	North Carolina	1159.42546806
18003 Allen	Indiana	1158.91525532
26145 Saginaw	Michigan	1158.80503145
27003 Anoka	Minnesota	1157.67368638
18015 Carroll	Indiana	1157.64892930
27037 Dakota	Minnesota	1156.73106532
16063 Lincoln	Idaho	1156.71641791
37139 Pasquotank	North Carolina	1155.42773531
48237 Jack	Texas	1153.45470994
46031 Corson	South Dakota	1152.46098439
40027 Cleveland	Oklahoma	1152.41648886
42071 Lancaster	Pennsylvania	1151.67314559
19083 Hardin	Iowa	1150.10671093

Counties\_Cities

47019 Carter	Tennessee	1149.93522741
48387 Red River	Texas	1149.89733060
47093 Knox	Tennessee	1149.60809303
19113 Linn	Iowa	1149.13527128
37057 Davidson	North Carolina	1148.16281945
47179 Washington	Tennessee	1147.68247452
54045 Logan	West Virginia	1146.99297697
24041 Talbot	Maryland	1146.93789223
5095 Monroe	Arkansas	1144.92753623
1079 Lawrence	Alabama	1143.91479807
42079 Luzerne	Pennsylvania	1143.72603464
38099 Walsh	North Dakota	1143.71425893
31001 Adams	Nebraska	1142.45818920
31081 Hamilton	Nebraska	1142.24137931
56007 Carbon	Wyoming	1142.20826932
47015 Cannon	Tennessee	1140.92103444
47135 Perry	Tennessee	1140.87301587
48495 Winkler	Texas	1139.89637306
38035 Grand Forks	North Dakota	1137.48763600
48503 Young	Texas	1136.04876697
45073 Oconee	South Carolina	1135.58067727
37097 Iredell	North Carolina	1135.42746658
8113 San Miguel	Colorado	1135.39250397
47123 Monroe	Tennessee	1134.67221779
37141 Pender	North Carolina	1134.13339339
48193 Hamilton	Texas	1131.54172560
19189 Winnebago	Iowa	1131.39380110
5045 Faulkner	Arkansas	1131.35586430
18005 Bartholomew	Indiana	1131.07681897
47031 Coffee	Tennessee	1131.05924596
6051 Mono	California	1129.82456140
37081 Guilford	North Carolina	1128.97483464
1061 Geneva	Alabama	1128.67675002
51700 Newport News	Virginia	1128.61509523

Counties\_Cities

54023 Grant	West Virginia	1126.78479271
48437 Swisher	Texas	1125.70356473
19015 Boone	Iowa	1123.51021028
37125 Moore	North Carolina	1122.79848402
48203 Harrison	Texas	1122.50097413
27103 Nicollet	Minnesota	1122.15078901
37109 Lincoln	North Carolina	1120.92634595
18085 Kosciusko	Indiana	1119.17725348
21003 Allen	Kentucky	1117.31843575
48015 Austin	Texas	1117.07626130
17111 McHenry	Illinois	1116.76442946
18011 Boone	Indiana	1116.43457365
8117 Summit	Colorado	1115.87706002
28109 Pearl River	Mississippi	1115.78529258
40041 Delaware	Oklahoma	1113.89324410
20091 Johnson	Kansas	1113.70501460
18047 Franklin	Indiana	1112.77269529
19027 Carroll	Iowa	1111.44189739
13117 Forsyth	Georgia	1109.41118794
12009 Brevard	Florida	1108.15298342
2290 Yukon-Koyukuk	Alaska	1107.56523372
47117 Marshall	Tennessee	1107.38354660
17059 Gallatin	Illinois	1107.15697904
48455 Trinity	Texas	1105.83446404
16045 Gem	Idaho	1105.81830555
48187 Guadalupe	Texas	1105.72165137
48049 Brown	Texas	1104.84126147
46102 Oglala Lakota	South Dakota	1104.20015375
20081 Haskell	Kansas	1100.82561921
19119 Lyon	Iowa	1100.66886800
38055 McLean	North Dakota	1100.51357300
48221 Hood	Texas	1098.50174274
18159 Tipton	Indiana	1097.30301428
40013 Bryan	Oklahoma	1095.52466520



Counties\_Cities

38013 Burke	North Dakota	1095.23809524
48343 Morris	Texas	1094.09190372
6111 Ventura	California	1092.52180167
19141 O'Brien	Iowa	1091.04046243
40021 Cherokee	Oklahoma	1090.90909091
40135 Sequoyah	Oklahoma	1090.36159207
17143 Peoria	Illinois	1088.46701103
42043 Dauphin	Pennsylvania	1087.70574925
18029 Dearborn	Indiana	1087.39509361
48031 Blanco	Texas	1085.28456674
51770 Roanoke City	Virginia	1084.86789432
19163 Scott	Iowa	1081.46788779
21067 Fayette	Kentucky	1078.81895114
13047 Catoosa	Georgia	1078.31504005
48367 Parker	Texas	1078.26061819
40133 Seminole	Oklahoma	1078.20001627
17145 Perry	Illinois	1076.79229243
27081 Lincoln	Minnesota	1075.26881720
17133 Monroe	Illinois	1074.70511140
51530 Buena Vista	Virginia	1074.23440757
31109 Lancaster	Nebraska	1072.89644217
35029 Luna	New Mexico	1072.48675041
55027 Dodge	Wisconsin	1072.31891812
19133 Monona	Iowa	1071.55202212
27091 Martin	Minnesota	1071.51882739
21039 Carlisle	Kentucky	1068.95828967
40073 Kingfisher	Oklahoma	1068.53818918
48287 Lee	Texas	1067.42883808
6095 Solano	California	1067.37421912
29147 Nodaway	Missouri	1067.07317073
37085 Harnett	North Carolina	1066.95277691
53071 Walla Walla Cou	Washington	1066.93805194
53071 Walla Walla Cou	Washington	1066.93805194
18065 Henry	Indiana	1066.89316567

Counties\_Cities

5125 Saline	Arkansas	1064.88992843
20173 Sedgwick	Kansas	1063.06962327
5027 Columbia	Arkansas	1062.15745422
51077 Grayson	Virginia	1061.99219500
37099 Jackson	North Carolina	1061.69363215
47125 Montgomery	Tennessee	1059.48045642
8097 Pitkin	Colorado	1058.49582173
13265 Taliaferro	Georgia	1057.21393035
27023 Chippewa	Minnesota	1056.69238511
40047 Garfield	Oklahoma	1053.96220840
48425 Somervell	Texas	1053.68234250
37039 Cherokee	North Carolina	1053.44748617
40121 Pittsburg	Oklahoma	1052.94345557
37051 Cumberland	North Carolina	1051.06370174
48179 Gray	Texas	1050.46814341
40091 McIntosh	Oklahoma	1049.70981580
40127 Pushmataha	Oklahoma	1046.60524197
6073 San Diego	California	1045.65341973
29087 Holt	Missouri	1044.50499546
12035 Flagler	Florida	1044.01831047
26149 St. Joseph	Michigan	1041.88850482
19135 Monroe	Iowa	1039.79460847
8121 Washington	Colorado	1038.90812793
55135 Waupaca	Wisconsin	1038.56986387
47079 Henry	Tennessee	1038.38308919
40117 Pawnee	Oklahoma	1037.21781574
37135 Orange	North Carolina	1036.79456539
37059 Davie	North Carolina	1036.66955280
47171 Unicoi	Tennessee	1035.97770396
51141 Patrick	Virginia	1035.47784756
47073 Hawkins	Tennessee	1034.84875287
48085 Collin	Texas	1032.58631084
55065 Lafayette	Wisconsin	1032.10321032
48013 Atascosa	Texas	1031.60405486

Counties\_Cities

29135 Moniteau	Missouri	1029.71279697
47103 Lincoln	Tennessee	1028.81261541
42029 Chester	Pennsylvania	1027.11255330
21185 Oldham	Kentucky	1026.02677900
47145 Roane	Tennessee	1025.59277381
39123 Ottawa	Ohio	1025.28882239
20037 Crawford	Kansas	1025.14159768
17001 Adams	Illinois	1022.97118327
51179 Stafford	Virginia	1022.93945052
20177 Shawnee	Kansas	1021.97758861
21057 Cumberland	Kentucky	1021.17435050
18123 Perry	Indiana	1020.83551461
19025 Calhoun	Iowa	1020.72378596
18173 Warrick	Indiana	1019.70687423
18041 Fayette	Indiana	1019.65548661
47001 Anderson	Tennessee	1017.23281295
19035 Cherokee	Iowa	1015.81132409
6013 Contra Costa	California	1014.41904340
17075 Iroquois	Illinois	1014.34574699
51650 Hampton	Virginia	1014.04927297
8065 Lake	Colorado	1009.71370143
48241 Jasper	Texas	1009.14362177
27147 Steele	Minnesota	1008.06999429
6115 Yuba	California	1007.16290155
13079 Crawford	Georgia	1006.65692483
20187 Stanton	Kansas	1006.54252642
48357 Ochiltree	Texas	1005.32823967
46027 Clay	South Dakota	1004.20197992
21107 Hopkins	Kentucky	1002.92890743
47035 Cumberland	Tennessee	1002.12826571
18027 Daviess	Indiana	1001.59893806
48493 Wilson	Texas	1001.51322077
18117 Orange	Indiana	1000.56442096
48473 Waller	Texas	999.51059745

Counties\_Cities

46041 Dewey	South Dakota	999.32249322
48121 Denton	Texas	999.22706574
36029 Erie	New York	998.89205290
31051 Dixon	Nebraska	998.42354178
21171 Monroe	Kentucky	998.32058220
48109 Culberson	Texas	998.18511797
48147 Fannin	Texas	997.56277277
47061 Grundy	Tennessee	996.55327439
21193 Perry	Kentucky	996.47401502
19017 Bremer	Iowa	994.10750792
30057 Madison	Montana	992.24452555
13083 Dade	Georgia	992.23468507
40119 Payne	Oklahoma	992.19892735
48219 Hockley	Texas	992.16710183
47025 Claiborne	Tennessee	991.93853130
20145 Pawnee	Kansas	990.55166108
5021 Clay	Arkansas	990.09900990
1037 Coosa	Alabama	989.26738217
21009 Barren	Kentucky	989.22491851
51057 Essex	Virginia	989.10156608
5039 Dallas	Arkansas	988.58256753
1029 Cleburne	Alabama	987.52251952
40077 Latimer	Oklahoma	987.19577754
29031 Cape Girardeau	Missouri	985.35928790
42089 Monroe	Pennsylvania	985.21005032
48099 Coryell	Texas	985.18874987
47057 Grainger	Tennessee	985.09397278
40037 Creek	Oklahoma	984.58186693
21095 Harlan	Kentucky	984.51285547
47121 Meigs	Tennessee	983.26019828
37013 Beaufort	North Carolina	981.32925508
48389 Reeves	Texas	981.20420516
18153 Sullivan	Indiana	981.15031416
24035 Queen Anne's	Maryland	981.07500348

Counties\_Cities

18061 Harrison	Indiana	978.93432466
18057 Hamilton	Indiana	978.83581854
49011 Davis	Utah	978.63883337
8063 Kit Carson	Colorado	977.24417144
19023 Butler	Iowa	976.68340326
39045 Fairfield	Ohio	976.36440667
32023 Nye	Nevada	972.52238345
29127 Marion	Missouri	972.29994404
37019 Brunswick	North Carolina	969.69519686
29101 Johnson	Missouri	969.20897637
48181 Grayson	Texas	968.72177982
30101 Toole	Montana	968.47310942
48035 Bosque	Texas	968.38050399
31019 Buffalo	Nebraska	967.44936007
21213 Simpson	Kentucky	966.05321388
18107 Montgomery	Indiana	964.89855526
17037 DeKalb	Illinois	964.05903421
36065 Oneida	New York	963.94673682
18133 Putnam	Indiana	963.49823976
27161 Waseca	Minnesota	963.03033546
24013 Carroll	Maryland	963.01705763
21077 Gallatin	Kentucky	962.40942029
34037 Sussex	New Jersey	962.36478952
30111 Yellowstone	Montana	961.05209914
20147 Phillips	Kansas	959.18751175
27133 Rock	Minnesota	956.02294455
48353 Nolan	Texas	955.86739882
26021 Berrien	Michigan	954.96980038
6075 San Francisco	California	954.03060098
39013 Belmont	Ohio	954.00340716
51143 Pittsylvania	Virginia	953.25600092
19195 Worth	Iowa	952.63652221
16077 Power	Idaho	952.62615860
48165 Gaines	Texas	952.10755466

Counties\_Cities

31073 Gosper	Nebraska	951.90380762
33011 Hillsborough	New Hampshire	950.75942752
21051 Clay	Kentucky	950.01243472
6067 Sacramento	California	947.58188809
39023 Clark	Ohio	947.35668908
18059 Hancock	Indiana	946.94241071
41047 Marion	Oregon	946.75784448
27051 Grant	Minnesota	946.68659691
30033 Garfield	Montana	946.37223975
53037 Kittitas	Washington	945.86605861
24037 St. Mary's	Maryland	944.40105091
48161 Freestone	Texas	944.06300485
42103 Pike	Pennsylvania	943.98655534
17081 Jefferson	Illinois	943.94500264
29053 Cooper	Missouri	943.02107595
44003 Kent	Rhode Island	942.26203917
6113 Yolo	California	941.88958658
38063 Nelson	North Dakota	941.09445800
54061 Monongalia	West Virginia	940.61266679
53063 Spokane	Washington	939.70242756
4025 Yavapai	Arizona	939.68352493
27019 Carver	Minnesota	939.63361049
6081 San Mateo	California	939.25631380
41027 Hood River	Oregon	939.04729384
35041 Roosevelt	New Mexico	939.01723310
38043 Kidder	North Dakota	938.77551020
48217 Hill	Texas	937.99856962
48151 Fisher	Texas	937.74420422
21061 Edmonson	Kentucky	936.93987290
41055 Sherman	Oregon	936.76814988
19161 Sac	Iowa	936.31031999
51187 Warren	Virginia	934.92988026
13125 Glascock	Georgia	934.89148581
47173 Union	Tennessee	934.57943925

Counties\_Cities

34019 Hunterdon	New Jersey	934.13730616
39037 Darke	Ohio	933.30475615
42069 Lackawanna	Pennsylvania	933.14294118
32015 Lander	Nevada	932.73542601
16009 Benewah	Idaho	932.14827661
36021 Columbia	New York	931.30382536
21117 Kenton	Kentucky	930.43703441
40017 Canadian	Oklahoma	929.75278130
5073 Lafayette	Arkansas	927.86590841
55131 Washington	Wisconsin	927.82973330
27163 Washington	Minnesota	927.46555762
26049 Genesee	Michigan	926.78155383
37003 Alexander	North Carolina	926.29775386
6001 Alameda	California	926.17202429
20059 Franklin	Kansas	924.66154266
20065 Graham	Kansas	922.95345104
42055 Franklin	Pennsylvania	921.62624730
34009 Cape May	New Jersey	921.56439067
48289 Leon	Texas	920.67168500
51079 Greene	Virginia	920.16785480
21121 Knox	Kentucky	920.01022234
51830 Williamsburg	Virginia	919.70998926
18091 LaPorte	Indiana	919.03242521
29187 St. Francois	Missouri	917.65129251
5023 Cleburne	Arkansas	917.28419788
16051 Jefferson	Idaho	917.15071843
47115 Marion	Tennessee	916.88538933
51680 Lynchburg	Virginia	916.88381268
47051 Franklin	Tennessee	916.68656004
55105 Rock	Wisconsin	915.83961160
18049 Fulton	Indiana	915.78737806
51061 Fauquier	Virginia	915.45808277
28045 Hancock	Mississippi	912.66320193
29103 Knox	Missouri	912.08512795

Counties\_Cities

48207 Haskell	Texas	911.74952692
48159 Franklin	Texas	910.27308192
40097 Mayes	Oklahoma	909.82071180
27079 Le Sueur	Minnesota	908.96329052
29019 Boone	Missouri	908.30810255
38027 Eddy	North Dakota	907.91180285
47059 Greene	Tennessee	907.55134830
26053 Gogebic	Michigan	907.52517223
6055 Napa	California	906.63262013
17099 LaSalle	Illinois	906.51558074
29029 Camden	Missouri	905.81687220
6079 San Luis Obispo	California	905.24981515
29099 Jefferson	Missouri	903.95681690
9005 Litchfield	Connecticut	903.31343762
19117 Lucas	Iowa	902.25563910
48351 Newton	Texas	902.08060527
21103 Henry	Kentucky	900.28560785
46015 Brule	South Dakota	898.83342895
55025 Dane	Wisconsin	898.65846553
37033 Caswell	North Carolina	894.35192528
6097 Sonoma	California	893.10360002
37149 Polk	North Carolina	892.72718451
21015 Boone	Kentucky	892.55167905
49045 Tooele	Utah	891.18400160
29007 Audrain	Missouri	891.13963805
41041 Lincoln	Oregon	890.90467320
39113 Montgomery	Ohio	890.61129260
39173 Wood	Ohio	889.85125788
48327 Menard	Texas	888.26554465
40101 Muskogee	Oklahoma	887.92018958
30031 Gallatin	Montana	887.58983160
39157 Tuscarawas	Ohio	887.43273737
39043 Erie	Ohio	887.22106815
26023 Branch	Michigan	887.16702581



Counties\_Cities

31157 Scotts Bluff	Nebraska	886.38195004
16039 Elmore	Idaho	884.11166954
5019 Clark	Arkansas	883.91278727
5113 Polk	Arkansas	882.83704923
19097 Jackson	Iowa	879.99176616
55089 Ozaukee	Wisconsin	879.44630778
31021 Burt	Nebraska	878.54500617
18111 Newton	Indiana	877.88166441
40049 Garvin	Oklahoma	877.35068858
19157 Poweshiek	Iowa	877.05224878
16081 Teton	Idaho	876.28865979
39003 Allen	Ohio	875.68062496
9007 Middlesex	Connecticut	875.32732570
18127 Porter	Indiana	873.26202578
39109 Miami	Ohio	872.70057050
40079 Le Flore	Oklahoma	872.34893958
30087 Rosebud	Montana	871.67604546
48485 Wichita	Texas	870.03271141
38105 Williams	North Dakota	868.45827440
18095 Madison	Indiana	867.00966515
13143 Haralson	Georgia	866.82693936
51049 Cumberland	Virginia	866.55112652
36001 Albany	New York	866.44503561
48213 Henderson	Texas	865.13809402
2020 Anchorage	Alaska	864.03830718
42007 Beaver	Pennsylvania	863.77487222
5053 Grant	Arkansas	863.20650979
20031 Coffey	Kansas	862.38309243
17141 Ogle	Illinois	862.08589439
18079 Jennings	Indiana	861.97529970
51820 Waynesboro	Virginia	861.76418596
19121 Madison	Iowa	861.59148255
21229 Washington	Kentucky	860.64217147
47153 Sequatchie	Tennessee	860.44635655

Counties\_Cities

55055 Jefferson	Wisconsin	859.87148915
48037 Bowie	Texas	859.80238327
24025 Harford	Maryland	859.59772559
48335 Mitchell	Texas	859.42295887
18055 Greene	Indiana	859.21389739
21085 Grayson	Kentucky	858.62999126
54059 Mingo	West Virginia	857.68341392
27063 Jackson	Minnesota	857.63293310
46103 Pennington	South Dakota	857.43182164
37173 Swain	North Carolina	856.44085644
31023 Butler	Nebraska	856.29188384
51095 James City	Virginia	854.74560519
17011 Bureau	Illinois	854.72676022
17019 Champaign	Illinois	853.87864732
39017 Butler	Ohio	853.86711579
39165 Warren	Ohio	853.24305582
48475 Ward	Texas	853.24232082
26109 Menominee	Michigan	852.80424662
19087 Henry	Iowa	852.14531320
51053 Dinwiddie	Virginia	851.76487083
40051 Grady	Oklahoma	851.46982053
19055 Delaware	Iowa	849.49323335
35005 Chaves	New Mexico	847.13011486
17199 Williamson	Illinois	847.05320926
29037 Cass	Missouri	845.13215313
25001 Barnstable	Massachusetts	844.84075478
48441 Taylor	Texas	842.77826213
51003 Albemarle	Virginia	842.54677238
48145 Falls	Texas	842.22670897
19085 Harrison	Iowa	841.94141786
48095 Concho	Texas	841.90832554
38091 Steele	North Dakota	840.77771939
21101 Henderson	Kentucky	840.07808559
20021 Cherokee	Kansas	839.37047215

Counties\_Cities

35039 Rio Arriba	New Mexico	838.33256422
40039 Custer	Oklahoma	836.89213390
40125 Pottawatomie	Oklahoma	836.55526356
29207 Stoddard	Missouri	835.44477162
31093 Howard	Nebraska	834.87940631
27009 Benton	Minnesota	833.64163275
40029 Coal	Oklahoma	833.33333333
46109 Roberts	South Dakota	832.77495932
18007 Benton	Indiana	832.08135907
48497 Wise	Texas	831.56430715
40085 Love	Oklahoma	828.89283600
31039 Cuming	Nebraska	827.74049217
20189 Stevens	Kansas	827.48695809
18073 Jasper	Indiana	827.09020078
39155 Trumbull	Ohio	826.67512473
18053 Grant	Indiana	826.55908760
48467 Van Zandt	Texas	826.50529285
21209 Scott	Kentucky	826.32828256
31155 Saunders	Nebraska	826.17471718
21059 Daviess	Kentucky	823.90409875
55063 La Crosse	Wisconsin	822.97217288
6027 Inyo	California	822.81647857
18167 Vigo	Indiana	822.26733466
39089 Licking	Ohio	820.96387873
5047 Franklin	Arkansas	819.76417743
27141 Sherburne	Minnesota	819.48436003
21207 Russell	Kentucky	819.25817855
8105 Rio Grande	Colorado	817.77777778
29009 Barry	Missouri	816.47439113
37021 Buncombe	North Carolina	815.50580271
40103 Noble	Oklahoma	814.95260873
31025 Cass	Nebraska	814.25130930
47083 Houston	Tennessee	810.84351930
18093 Lawrence	Indiana	810.19532276

Counties\_Cities

24009 Calvert	Maryland	809.75620360
18103 Miami	Indiana	809.73936514
38019 Cavalier	North Dakota	809.61086446
5029 Conway	Arkansas	808.96079652
48499 Wood	Texas	808.79257240
38031 Foster	North Dakota	808.45771144
51036 Charles City	Virginia	806.80017289
21125 Laurel	Kentucky	804.36466729
19131 Mitchell	Iowa	804.23881162
51181 Surry	Virginia	803.21285141
40141 Tillman	Oklahoma	802.93957539
35027 Lincoln	New Mexico	802.82266312
39143 Sandusky	Ohio	802.73474039
51069 Frederick	Virginia	802.44468338
18149 Starke	Indiana	802.26727709
20155 Reno	Kansas	802.02752558
53033 King	Washington	801.91190701
55015 Calumet	Wisconsin	801.45138460
35043 Sandoval	New Mexico	800.39124116
36067 Onondaga	New York	800.33087272
13183 Long	Georgia	800.08421939
5085 Lonoke	Arkansas	799.65244308
48007 Aransas	Texas	798.58776059
26039 Crawford	Michigan	798.50370477
19051 Davis	Iowa	798.49173783
55111 Sauk	Wisconsin	798.45600710
29051 Cole	Missouri	798.21865722
47175 Van Buren	Tennessee	797.91847355
48265 Kerr	Texas	797.63381357
46079 Lake	South Dakota	796.50762043
20099 Labette	Kansas	796.43358044
38097 Traill	North Dakota	796.31703372
18137 Ripley	Indiana	795.84896399
35001 Bernalillo	New Mexico	793.13276391

Counties\_Cities

17083 Jersey	Illinois	791.87073740
48045 Briscoe	Texas	791.55672823
38033 Golden Valley	North Dakota	791.40757490
48307 McCulloch	Texas	788.78177038
31035 Clay	Nebraska	788.54200193
29113 Lincoln	Missouri	787.01938079
47085 Humphreys	Tennessee	784.37736666
17177 Stephenson	Illinois	784.30496280
42003 Allegheny	Pennsylvania	783.69931684
29163 Pike	Missouri	783.61435365
17139 Moultrie	Illinois	781.40925460
17041 Douglas	Illinois	780.32753221
5067 Jackson	Arkansas	779.25168045
16011 Bingham	Idaho	778.61406696
40019 Carter	Oklahoma	778.37972476
17049 Effingham	Illinois	777.59588400
31121 Merrick	Nebraska	775.89551274
8041 El Paso	Colorado	775.22637619
38071 Ramsey	North Dakota	775.19379845
27085 McLeod	Minnesota	774.95609511
8085 Montrose	Colorado	774.62453215
21035 Calloway	Kentucky	774.24300498
19075 Grundy	Iowa	772.10663199
55043 Grant	Wisconsin	772.00605191
40007 Beaver	Oklahoma	770.82158300
39075 Holmes	Ohio	770.07199490
41065 Wasco	Oregon	769.66610074
37049 Craven	North Carolina	769.58955224
29219 Warren	Missouri	769.20860822
17063 Grundy	Illinois	769.04967433
47163 Sullivan	Tennessee	768.70385874
55039 Fond du Lac	Wisconsin	767.46938855
8059 Jefferson	Colorado	767.45031737
47137 Pickett	Tennessee	767.41440378

Counties\_Cities

55083 Oconto	Wisconsin	766.58736453
17095 Knox	Illinois	766.28352490
5127 Scott	Arkansas	765.57805989
20169 Saline	Kansas	764.69182552
51065 Fluvanna	Virginia	761.67718329
47101 Lewis	Tennessee	761.21131888
17167 Sangamon	Illinois	761.20564326
24043 Washington	Maryland	760.63766349
17079 Jasper	Illinois	759.54635314
18051 Gibson	Indiana	759.29690303
42037 Columbia	Pennsylvania	757.76093865
29167 Polk	Missouri	757.74044284
21047 Christian	Kentucky	757.62860850
21215 Spencer	Kentucky	755.56028520
6085 Santa Clara	California	755.37916049
29023 Butler	Missouri	755.17718521
37087 Haywood	North Carolina	753.57828662
55139 Winnebago	Wisconsin	753.12828909
54083 Randolph	West Virginia	752.87097110
42061 Huntingdon	Pennsylvania	752.74530641
48483 Wheeler	Texas	751.30032749
48401 Rusk	Texas	751.14784206
29071 Franklin	Missouri	750.45818462
40095 Marshall	Oklahoma	749.73223849
51075 Goochland	Virginia	748.58027878
18129 Posey	Indiana	747.84651527
55087 Outagamie	Wisconsin	747.73837163
39175 Wyandot	Ohio	747.66355140
51033 Caroline	Virginia	747.43273105
20009 Barton	Kansas	746.81168856
19031 Cedar	Iowa	746.22859290
29001 Adair	Missouri	745.88578871
20079 Harvey	Kansas	745.39608302
26157 Tuscola	Michigan	744.53499886

Counties\_Cities

36073 Orleans	New York	743.62257461
21151 Madison	Kentucky	742.68144812
19029 Cass	Iowa	742.45939675
18109 Morgan	Indiana	741.62815905
40031 Comanche	Oklahoma	740.72843833
38025 Dunn	North Dakota	738.68882733
19057 Des Moines	Iowa	738.41279575
21073 Franklin	Kentucky	737.97107153
37029 Camden	North Carolina	737.62838469
17115 Macon	Illinois	737.26029490
35019 Guadalupe	New Mexico	737.15733702
29081 Harrison	Missouri	736.86712622
55117 Sheboygan	Wisconsin	736.21119734
25015 Hampshire	Massachusetts	733.78575191
21233 Webster	Kentucky	732.20959500
5137 Stone	Arkansas	730.51296460
53057 Skagit	Washington	730.07503549
23005 Cumberland	Maine	730.01154801
48229 Hudspeth	Texas	729.92700730
17195 Whiteside	Illinois	729.87451911
36063 Niagara	New York	729.44832797
46121 Todd	South Dakota	729.35913644
19089 Howard	Iowa	729.29139001
39141 Ross	Ohio	729.22488984
16043 Fremont	Idaho	729.04009721
35059 Union	New Mexico	728.50898494
51063 Floyd	Virginia	728.07850586
31159 Seward	Nebraska	727.56669361
36093 Schenectady	New York	727.38976505
26115 Monroe	Michigan	727.20504656
48075 Childress	Texas	726.92360444
21155 Marion	Kentucky	726.65429808
55005 Barron	Wisconsin	726.24213976
40061 Haskell	Oklahoma	726.23934323

Counties\_Cities

27171 Wright	Minnesota	726.07793236
31177 Washington	Nebraska	725.79474525
5135 Sharp	Arkansas	725.55568352
39111 Monroe	Ohio	725.16316171
30001 Beaverhead	Montana	723.09655466
39077 Huron	Ohio	723.02748530
38077 Richland	North Dakota	720.48771476
26161 Washtenaw	Michigan	719.47876203
8014 Broomfield	Colorado	718.95707913
30009 Carbon	Montana	718.68583162
19109 Kossuth	Iowa	717.73544406
24015 Cecil	Maryland	717.71730885
29109 Lawrence	Missouri	716.91128549
40081 Lincoln	Oklahoma	715.92210767
21113 Jessamine	Kentucky	715.87537092
18021 Clay	Indiana	714.55865495
26027 Cass	Michigan	714.38251408
26121 Muskegon	Michigan	713.18293891
19019 Buchanan	Iowa	712.29774989
9013 Tolland	Connecticut	712.29318650
46125 Turner	South Dakota	712.25071225
19175 Union	Iowa	712.03171778
19043 Clayton	Iowa	712.00729095
53061 Snohomish	Washington	711.74289883
29205 Shelby	Missouri	710.74380165
17171 Scott	Illinois	710.51563134
39153 Summit	Ohio	709.70146775
48171 Gillespie	Texas	708.84942546
18035 Delaware	Indiana	708.36092427
16015 Boise	Idaho	707.36180246
18157 Tippecanoe	Indiana	706.04202064
32510 Carson City	Nevada	705.59786336
17107 Logan	Illinois	705.27225583
48377 Presidio	Texas	705.23891767



Counties\_Cities

47013 Campbell	Tennessee	704.84804083
51009 Amherst	Virginia	704.22535211
39041 Delaware	Ohio	703.52396668
21093 Hardin	Kentucky	703.17880315
21097 Harrison	Kentucky	702.95026094
29067 Douglas	Missouri	702.90884618
36055 Monroe	New York	702.11212783
55061 Kewaunee	Wisconsin	701.56502968
48457 Tyler	Texas	700.58997050
29089 Howard	Missouri	700.40445891
38029 Emmons	North Dakota	698.02731411
27043 Faribault	Minnesota	697.77583951
18131 Pulaski	Indiana	697.73037132
20045 Douglas	Kansas	697.48674199
21239 Woodford	Kentucky	697.24494026
47049 Fentress	Tennessee	697.15101279
53053 Pierce	Washington	696.96027932
26017 Bay	Michigan	695.70739875
39137 Putnam	Ohio	695.67791593
17193 White	Illinois	695.20673253
48097 Cooke	Texas	695.02637157
20161 Riley	Kansas	694.67999946
17035 Cumberland	Illinois	693.93042191
18147 Spencer	Indiana	693.65868057
37143 Perquimans	North Carolina	692.89226643
17085 Jo Daviess	Illinois	692.68931948
42119 Union	Pennsylvania	692.19604778
46135 Yankton	South Dakota	690.89159998
29017 Bollinger	Missouri	690.27857671
19011 Benton	Iowa	690.27376960
37157 Rockingham	North Carolina	690.26353512
38053 McKenzie	North Dakota	689.55399061
16085 Valley	Idaho	688.34344715
51011 Appomattox	Virginia	688.08787324

Counties\_Cities

21169 Metcalfe	Kentucky	687.93619143
53039 Klickitat	Washington	687.56502465
2261 Valdez-Cordova	Alaska	687.47271934
29077 Greene	Missouri	686.48239433
20157 Republic	Kansas	686.10634648
40107 Okfuskee	Oklahoma	686.06381220
47129 Morgan	Tennessee	685.85198573
55113 Sawyer	Wisconsin	685.30535509
48067 Cass	Texas	683.95365052
54069 Ohio	West Virginia	682.55298767
37043 Clay	North Carolina	682.28745848
19145 Page	Iowa	682.01193521
19123 Mahaska	Iowa	681.81818182
46043 Douglas	South Dakota	681.43100511
26159 Van Buren	Michigan	681.26391687
29105 Laclede	Missouri	680.42449528
55041 Forest	Wisconsin	678.45623401
46097 Miner	South Dakota	677.81292363
27039 Dodge	Minnesota	677.16837960
39011 Auglaize	Ohio	676.79678631
48459 Upshur	Texas	676.19970916
27071 Koochiching	Minnesota	675.24115756
21037 Campbell	Kentucky	675.24046719
19105 Jones	Iowa	674.89394524
17135 Montgomery	Illinois	674.80158036
51195 Wise	Virginia	673.47153530
37169 Stokes	North Carolina	673.01559373
29095 Jackson	Missouri	672.84776534
6061 Placer	California	672.26420517
20143 Ottawa	Kansas	672.18200620
48487 Wilbarger	Texas	670.82683307
51775 Salem	Virginia	670.74835238
19129 Mills	Iowa	670.51716126
42107 Schuylkill	Pennsylvania	670.10635827

Counties\_Cities

30035 Glacier	Montana	669.23692442
26139 Ottawa	Michigan	668.86063051
18161 Union	Indiana	667.89825210
51085 Hanover	Virginia	667.66754632
38083 Sheridan	North Dakota	667.16085990
46087 McCook	South Dakota	667.14749369
51023 Botetourt	Virginia	667.12744538
51133 Northumberland	Virginia	666.83131637
17055 Franklin	Illinois	666.64944058
26077 Kalamazoo	Michigan	666.36463171
41051 Multnomah	Oregon	666.35463369
16059 Lemhi	Idaho	665.74550936
48393 Roberts	Texas	664.45182724
27107 Norman	Minnesota	664.09266409
40035 Craig	Oklahoma	664.05703900
55097 Portage	Wisconsin	662.51303882
44001 Bristol	Rhode Island	661.88410861
20193 Thomas	Kansas	661.39281546
18177 Wayne	Indiana	661.24727008
17003 Alexander	Illinois	660.06600660
48407 San Jacinto	Texas	658.10090881
8013 Boulder	Colorado	657.81806807
19071 Fremont	Iowa	657.80065780
48359 Oldham	Texas	656.96855936
48295 Lipscomb	Texas	655.73770492
35015 Eddy	New Mexico	654.57685665
39135 Preble	Ohio	653.70636876
18151 Steuben	Indiana	653.44358989
42133 York	Pennsylvania	653.39647938
51007 Amelia	Virginia	653.19296089
8023 Costilla	Colorado	653.08254963
20197 Wabaunsee	Kansas	652.26844470
51137 Orange	Virginia	652.22137321
46061 Hanson	South Dakota	651.65876777

Counties\_Cities

9015 Windham	Connecticut	651.13179010
20043 Doniphan	Kansas	650.87216871
17087 Johnson	Illinois	650.28901734
40025 Cimarron	Oklahoma	650.25545750
27125 Red Lake	Minnesota	650.16254064
19137 Montgomery	Iowa	649.80505848
19125 Marion	Iowa	649.56446254
47151 Scott	Tennessee	648.84976632
18179 Wells	Indiana	648.79812806
21135 Lewis	Kentucky	648.71388700
56037 Sweetwater	Wyoming	648.06856984
17073 Henry	Illinois	647.78977388
2122 Kenai Peninsula	Alaska	647.49799259
31185 York	Nebraska	646.23874528
51790 Staunton	Virginia	646.01556857
51105 Lee	Virginia	645.68200161
37009 Ashe	North Carolina	645.54207090
31139 Pierce	Nebraska	644.07728927
42097 Northumberland	Pennsylvania	643.36923465
8057 Jackson	Colorado	643.31665475
40005 Atoka	Oklahoma	643.15652551
17015 Carroll	Illinois	642.81721632
29209 Stone	Missouri	642.53992252
51099 King George	Virginia	639.69896519
55035 Eau Claire	Wisconsin	639.02653682
54003 Berkeley	West Virginia	636.08343366
42093 Montour	Pennsylvania	635.96491228
29131 Miller	Missouri	635.45942532
6045 Mendocino	California	634.65972650
51157 Rappahannock	Virginia	634.30777716
26025 Calhoun	Michigan	634.26204763
21145 McCracken	Kentucky	633.55063814
37145 Person	North Carolina	632.79925077
42025 Carbon	Pennsylvania	632.13290361

Counties\_Cities

36039 Greene	New York	631.69863764
55091 Pepin	Wisconsin	631.08794073
18139 Rush	Indiana	630.13863050
8125 Yuma	Colorado	628.74251497
39093 Lorain	Ohio	628.51215500
37011 Avery	North Carolina	628.39188803
37133 Onslow	North Carolina	628.27860767
21091 Hancock	Kentucky	627.99725965
48233 Hutchinson	Texas	627.41768091
29011 Barton	Missouri	627.22495338
47161 Stewart	Tennessee	626.79743382
2188 Northwest Arctic	Alaska	625.73328119
21187 Owen	Kentucky	625.00000000
30047 Lake	Montana	624.79338843
27167 Wilkin	Minnesota	623.60089543
48403 Sabine	Texas	623.28831807
38079 Rolette	North Dakota	622.33410251
21217 Taylor	Kentucky	622.33355513
37189 Watauga	North Carolina	622.03950308
48281 Lampasas	Texas	621.79094635
38093 Stutsman	North Dakota	621.50403978
27151 Swift	Minnesota	620.65275548
51101 King William	Virginia	619.87130291
32013 Humboldt	Nevada	619.56392232
19095 Iowa	Iowa	619.54030110
5009 Boone	Arkansas	618.99679829
27143 Sibley	Minnesota	618.84482300
26059 Hillsdale	Michigan	618.59275613
35037 Quay	New Mexico	617.95710651
46029 Codington	South Dakota	617.52632518
29015 Benton	Missouri	617.28395062
54039 Kanawha	West Virginia	616.77768296
20113 McPherson	Kansas	616.74317553
40105 Nowata	Oklahoma	616.55901351

Counties\_Cities

39055 Geauga	Ohio	615.75437888
17023 Clark	Illinois	615.54244678
48417 Shackelford	Texas	614.81709192
54071 Pendleton	West Virginia	614.54909247
6007 Butte	California	614.47054347
36007 Broome	New York	614.11152098
29107 Lafayette	Missouri	613.53457267
18125 Pike	Indiana	612.40934730
40071 Kay	Oklahoma	611.39919839
20005 Atchison	Kansas	611.37528562
21199 Pulaski	Kentucky	611.23748511
51097 King and Queen	Virginia	610.62198239
35061 Valencia	New Mexico	609.50088940
39087 Lawrence	Ohio	608.02458825
16005 Bannock	Idaho	607.08301774
51520 Bristol	Virginia	606.72248514
17165 Saline	Illinois	606.54229064
38103 Wells	North Dakota	606.52009098
55109 St. Croix	Wisconsin	606.50656677
17185 Wabash	Illinois	606.11308338
20083 Hodgeman	Kansas	605.06050605
51199 York	Virginia	604.30976034
51021 Bland	Virginia	603.84554267
24039 Somerset	Maryland	603.70009737
39065 Hardin	Ohio	603.55781449
39007 Ashtabula	Ohio	603.12022402
48223 Hopkins	Texas	603.09698452
21099 Hart	Kentucky	602.98317994
4011 Greenlee	Arizona	601.07560898
20125 Montgomery	Kansas	600.87173101
51127 New Kent	Virginia	598.45473628
19177 Van Buren	Iowa	598.29059829
51167 Russell	Virginia	598.17556453
17061 Greene	Illinois	597.97608096

Counties\_Cities

36053 Madison	New York	597.49982343
29221 Washington	Missouri	597.36198533
29173 Ralls	Missouri	597.33646690
51173 Smyth	Virginia	597.26962457
55045 Green	Wisconsin	595.73776707
27007 Beltrami	Minnesota	595.55574530
48227 Howard	Texas	595.18911654
19001 Adair	Iowa	594.64816650
21179 Nelson	Kentucky	593.22588384
18033 DeKalb	Indiana	592.23615417
37055 Dare	North Carolina	591.76460919
18169 Wabash	Indiana	591.43222506
48235 Irion	Texas	591.32720105
31111 Lincoln	Nebraska	591.16100611
51169 Scott	Virginia	589.76502275
54035 Jackson	West Virginia	588.72709538
21021 Boyle	Kentucky	588.03986711
51111 Lunenburg	Virginia	587.45656131
31091 Hooker	Nebraska	586.51026393
19037 Chickasaw	Iowa	585.08859913
39063 Hancock	Ohio	584.74911102
51109 Louisa	Virginia	584.58861276
37137 Pamlico	North Carolina	584.05682715
17103 Lee	Illinois	581.48029103
18077 Jefferson	Indiana	580.60109290
40099 Murray	Oklahoma	580.52031821
55093 Pierce	Wisconsin	580.42533192
18175 Washington	Indiana	579.75163726
29003 Andrew	Missouri	579.31504515
25011 Franklin	Massachusetts	579.17506306
19191 Winneshiek	Iowa	579.16021768
21203 Rockcastle	Kentucky	579.10447761
17179 Tazewell	Illinois	578.10894142
8119 Teller	Colorado	578.08077184

Counties\_Cities

37075 Graham	North Carolina	577.55775578
26087 Lapeer	Michigan	577.08910801
55019 Clark	Wisconsin	576.21942436
21029 Bullitt	Kentucky	576.05249849
8099 Prowers	Colorado	575.46859586
51145 Powhatan	Virginia	572.13333790
27173 Yellow Medicine	Minnesota	571.72026544
51113 Madison	Virginia	571.64347499
17067 Hancock	Illinois	571.62071284
26063 Huron	Michigan	571.13521145
55057 Juneau	Wisconsin	571.06360597
18155 Switzerland	Indiana	569.18913875
36035 Fulton	New York	569.12541285
29181 Ripley	Missouri	567.12185658
42067 Juniata	Pennsylvania	566.70984456
39103 Medina	Ohio	566.57698190
46065 Hughes	South Dakota	566.57223796
41067 Washington	Oregon	565.50581818
21197 Powell	Kentucky	562.61051278
26123 Newaygo	Michigan	562.46420682
31061 Franklin	Nebraska	562.35527622
20035 Cowley	Kansas	562.21250497
40123 Pontotoc	Oklahoma	562.13559233
18009 Blackford	Indiana	561.60938810
46033 Custer	South Dakota	561.54022462
18119 Owen	Indiana	561.28568002
9011 New London	Connecticut	561.12810363
31101 Keith	Nebraska	561.02730333
48197 Hardeman	Texas	560.93829679
20051 Ellis	Kansas	560.78021595
33015 Rockingham	New Hampshire	560.52216213
54005 Boone	West Virginia	560.33893672
26065 Ingham	Michigan	560.23365843
51161 Roanoke	Virginia	560.20324642



Counties\_Cities

20011 Bourbon	Kansas	559.61236607
18135 Randolph	Indiana	559.33362843
39009 Athens	Ohio	559.11756662
26037 Clinton	Michigan	558.41274643
55078 Menominee	Wisconsin	558.17947617
48271 Kinney	Texas	557.47279002
39031 Coshocton	Ohio	556.93576128
42115 Susquehanna	Pennsylvania	556.80110375
17117 Macoupin	Illinois	556.13179441
31169 Thayer	Nebraska	555.66580671
18083 Knox	Indiana	555.63084429
39117 Morrow	Ohio	555.36568694
40067 Jefferson	Oklahoma	555.28335783
51720 Norton	Virginia	554.43548387
37031 Carteret	North Carolina	553.76560612
46039 Deuel	South Dakota	553.37791100
54099 Wayne	West Virginia	553.27458442
31167 Stanton	Nebraska	552.76381910
55023 Crawford	Wisconsin	552.45227426
20013 Brown	Kansas	552.19837466
21087 Green	Kentucky	552.08616164
55081 Monroe	Wisconsin	551.56239821
26137 Otsego	Michigan	551.38860734
48263 Kent	Texas	550.96418733
39151 Stark	Ohio	550.63056080
26069 Iosco	Michigan	550.21729596
18105 Monroe	Indiana	549.97039145
39021 Champaign	Ohio	549.62068432
27169 Winona	Minnesota	548.94244958
42041 Cumberland	Pennsylvania	548.87579895
6087 Santa Cruz	California	548.75936628
48333 Mills	Texas	548.66896972
21079 Garrard	Kentucky	546.69703872
31135 Perkins	Nebraska	546.26152270

Counties\_Cities

21173 Montgomery	Kentucky	546.04120129
54037 Jefferson	West Virginia	545.66897256
19009 Audubon	Iowa	544.86015256
51019 Bedford	Virginia	544.78265839
17189 Washington	Illinois	543.05108967
29043 Christian	Missouri	542.63476771
39139 Richland	Ohio	542.53131735
21119 Knott	Kentucky	542.11291815
46045 Edmunds	South Dakota	541.93548387
55115 Shawano	Wisconsin	541.71977645
23001 Androscoggin	Maine	539.56667502
8035 Douglas	Colorado	539.41932924
19065 Fayette	Iowa	539.16581892
40069 Johnston	Oklahoma	538.86199653
18101 Martin	Indiana	538.31848879
21049 Clark	Kentucky	537.94587437
29111 Lewis	Missouri	537.79807204
29203 Shannon	Missouri	537.30614239
6005 Amador	California	535.76416220
46111 Sanborn	South Dakota	535.19967065
56023 Lincoln	Wyoming	535.14459195
48133 Eastland	Texas	534.87610523
38073 Ransom	North Dakota	534.65724652
54043 Lincoln	West Virginia	534.00650517
20061 Geary	Kansas	533.84058416
56021 Laramie	Wyoming	533.46265761
37121 Mitchell	North Carolina	533.33333333
51191 Washington	Virginia	533.06863718
42001 Adams	Pennsylvania	533.01689508
30039 Granite	Montana	532.85968028
26147 St. Clair	Michigan	531.57772520
5105 Perry	Arkansas	531.29829985
46117 Stanley	South Dakota	529.45069490
26155 Shiawassee	Michigan	529.38761145

Counties\_Cities

17005 Bond	Illinois	529.16416115
27113 Pennington	Minnesota	528.98857385
29169 Pulaski	Missouri	528.70381051
25003 Berkshire	Massachusetts	527.90705037
55137 Waushara	Wisconsin	527.55224004
46037 Day	South Dakota	526.79382380
30017 Custer	Montana	526.49749698
39149 Shelby	Ohio	526.45649536
29223 Wayne	Missouri	525.83447645
17131 Mercer	Illinois	525.60733286
27087 Mahanomen	Minnesota	525.45751042
18013 Brown	Indiana	525.14113168
55077 Marquette	Wisconsin	524.81534275
39169 Wayne	Ohio	524.28708167
38087 Slope	North Dakota	524.24639581
17109 McDonough	Illinois	524.11951260
21225 Union	Kentucky	523.95725612
46057 Hamlin	South Dakota	523.64588447
20131 Nemaha	Kansas	521.91038897
55141 Wood	Wisconsin	521.52487852
27011 Big Stone	Minnesota	521.14652235
17121 Marion	Illinois	520.99946837
55031 Douglas	Wisconsin	520.73690057
40083 Logan	Oklahoma	520.18354444
39085 Lake	Ohio	520.14194366
40137 Stephens	Oklahoma	520.05084942
29177 Ray	Missouri	520.03670847
17203 Woodford	Illinois	519.98024075
5145 White	Arkansas	519.51681126
55073 Marathon	Wisconsin	519.09501728
51678 Lexington	Virginia	518.49775785
26131 Ontonagon	Michigan	517.68766178
16003 Adams	Idaho	517.64705882
39025 Clermont	Ohio	516.87383801

Counties\_Cities

19101 Jefferson	Iowa	516.83803928
6103 Tehama	California	516.30264722
17173 Shelby	Illinois	515.15569661
20033 Comanche	Kansas	514.87414188
48433 Stonewall	Texas	513.95007342
27155 Traverse	Minnesota	513.90568319
39159 Union	Ohio	513.52986946
21081 Grant	Kentucky	513.51458939
55071 Manitowoc	Wisconsin	513.44310393
20107 Linn	Kansas	512.82051282
31143 Polk	Nebraska	511.55740811
27119 Polk	Minnesota	510.64099718
46035 Davison	South Dakota	510.35876705
51043 Clarke	Virginia	509.53659712
16065 Madison	Idaho	508.85406066
2090 Fairbanks North	Alaska	508.22968344
39127 Perry	Ohio	507.86778786
31041 Custer	Nebraska	507.38007380
55021 Columbia	Wisconsin	507.33986541
31059 Fillmore	Nebraska	506.60394427
20015 Butler	Kansas	506.25327642
51125 Nelson	Virginia	505.52709625
56017 Hot Springs	Wyoming	504.93962678
56029 Park	Wyoming	504.70604283
55085 Oneida	Wisconsin	504.65181844
17129 Menard	Illinois	504.55729167
5097 Montgomery	Arkansas	504.25818019
21157 Marshall	Kentucky	503.35032541
19159 Ringgold	Iowa	503.22061192
53059 Skamania	Washington	503.18685005
29049 Clinton	Missouri	503.17537860
31127 Nemaha	Nebraska	503.01810865
36083 Rensselaer	New York	502.37703993
18183 Whitley	Indiana	501.84891706

Counties\_Cities

46101 Moody	South Dakota	501.59598723
51119 Middlesex	Virginia	501.43931656
8107 Routt	Colorado	501.30183033
37073 Gates	North Carolina	501.16650825
18075 Jay	Indiana	500.86688499
36037 Genesee	New York	500.77376502
20087 Jefferson	Kansas	500.65876153
5103 Ouachita	Arkansas	499.87291367
54011 Cabell	West Virginia	499.87127778
54075 Pocahontas	West Virginia	499.16805324
31107 Knox	Nebraska	498.87159995
39069 Henry	Ohio	498.41246400
51083 Halifax	Virginia	498.24150059
54091 Taylor	West Virginia	498.16154667
41071 Yamhill	Oregon	498.12153044
42073 Lawrence	Pennsylvania	497.77220830
15003 Honolulu	Hawaii	497.71447229
40093 Major	Oklahoma	497.12192569
19093 Ida	Iowa	497.00336208
19111 Lee	Iowa	496.25605638
48191 Hall	Texas	495.37648613
51037 Charlotte	Virginia	494.22013738
31103 Keya Paha	Nebraska	493.82716049
20115 Marion	Kansas	493.72384937
17021 Christian	Illinois	492.94265332
20089 Jewell	Kansas	492.78423090
18025 Crawford	Indiana	492.51752226
44009 Washington	Rhode Island	492.15796606
21137 Lincoln	Kentucky	490.99172212
44005 Newport	Rhode Island	490.65930072
24001 Allegany	Maryland	490.31349067
20149 Pottawatomie	Kansas	490.17588664
21053 Clinton	Kentucky	489.90789732
21123 Larue	Kentucky	489.27098623

Counties\_Cities

32019 Lyon	Nevada	489.17717890
26093 Livingston	Michigan	488.95536125
26005 Allegan	Michigan	488.37863407
8069 Larimer	Colorado	488.13470350
36113 Warren	New York	487.04582588
39133 Portage	Ohio	486.72104685
26091 Lenawee	Michigan	486.43477907
48345 Motley	Texas	486.22366288
27005 Becker	Minnesota	485.87471997
21017 Bourbon	Kentucky	485.53309552
40011 Blaine	Oklahoma	484.97627833
30105 Valley	Montana	484.06615571
31067 Gage	Nebraska	483.87847206
42051 Fayette	Pennsylvania	483.74360822
39057 Greene	Ohio	483.34771868
29059 Dallas	Missouri	483.23589071
17113 McLean	Illinois	482.56069618
16029 Caribou	Idaho	481.58640227
29141 Morgan	Missouri	481.38324000
20029 Cloud	Kansas	481.15477145
16069 Nez Perce	Idaho	480.10294991
29055 Crawford	Missouri	480.02671453
8017 Cheyenne	Colorado	479.74413646
37175 Transylvania	North Carolina	479.32193482
48411 San Saba	Texas	479.02213413
54057 Mineral	West Virginia	478.84187082
5065 IZard	Arkansas	478.18730229
8115 Sedgwick	Colorado	477.63786366
21235 Whitley	Kentucky	477.34672479
51073 Gloucester	Virginia	476.58571849
21007 Ballard	Kentucky	476.25015666
46051 Grant	South Dakota	475.72408003
21149 McLean	Kentucky	475.57284911
19007 Appanoose	Iowa	474.39093029

Counties\_Cities

46067 Hutchinson	South Dakota	474.25474255
35049 Santa Fe	New Mexico	473.82310604
29047 Clay	Missouri	473.68741501
29085 Hickory	Missouri	473.23588180
51031 Campbell	Virginia	472.95945282
48087 Collingsworth	Texas	472.65361242
21195 Pike	Kentucky	472.58655525
27129 Renville	Minnesota	472.21461812
17125 Mason	Illinois	471.80243273
17191 Wayne	Illinois	471.46705854
26075 Jackson	Michigan	470.96453284
39047 Fayette	Ohio	470.94118468
37199 Yancey	North Carolina	469.19510697
53015 Cowlitz	Washington	467.94571830
42129 Westmoreland	Pennsylvania	467.75486223
19073 Greene	Iowa	467.65393609
27049 Goodhue	Minnesota	467.64217831
2110 Juneau	Alaska	467.10055118
31137 Phelps	Nebraska	466.87416630
29151 Osage	Missouri	466.67638909
27157 Wabasha	Minnesota	466.62046662
39039 Defiance	Ohio	466.39591249
19003 Adams	Iowa	466.39231824
17065 Hamilton	Illinois	465.51512924
20191 Sumner	Kansas	465.29831275
40009 Beckham	Oklahoma	465.24482933
18045 Fountain	Indiana	464.80337594
54031 Hardy	West Virginia	464.60980036
21033 Caldwell	Kentucky	464.01887534
50007 Chittenden	Vermont	463.62686241
55001 Adams	Wisconsin	461.96186357
17069 Hardin	Illinois	460.35805627
17053 Ford	Illinois	459.89143546
36043 Herkimer	New York	459.30166739

Counties\_Cities

36017 Chenango	New York	458.59979805
26007 Alpena	Michigan	458.39210155
30083 Richland	Montana	458.16915605
53073 Whatcom	Washington	458.16071073
29027 Callaway	Missouri	456.68203792
29121 Macon	Missouri	455.35537517
42085 Mercer	Pennsylvania	455.35448081
20123 Mitchell	Kansas	455.28455285
46025 Clark	South Dakota	454.66702327
39147 Seneca	Ohio	454.65248972
39073 Hocking	Ohio	454.46538665
51103 Lancaster	Virginia	454.41899286
48337 Montague	Texas	454.17432129
8101 Pueblo	Colorado	453.65280041
51197 Wythe	Virginia	452.11101064
42049 Erie	Pennsylvania	451.73692665
31131 Otoe	Nebraska	450.42227088
48077 Clay	Texas	449.50267789
39027 Clinton	Ohio	449.39011342
21023 Bracken	Kentucky	449.08362665
35053 Socorro	New Mexico	448.16253361
27115 Pine	Minnesota	447.71563274
8083 Montezuma	Colorado	447.28190229
8029 Delta	Colorado	445.83723710
38003 Barnes	North Dakota	445.83570480
32005 Douglas	Nevada	445.66406008
42125 Washington	Pennsylvania	445.63193888
46011 Brookings	South Dakota	445.61762035
20121 Miami	Kansas	445.36817102
6017 El Dorado	California	445.25325418
29091 Howell	Missouri	444.15610340
48379 Rains	Texas	444.11547002
21069 Fleming	Kentucky	443.45898004
8095 Phillips	Colorado	443.30377975



Counties\_Cities

39033 Crawford	Ohio	442.83995187
27121 Pope	Minnesota	441.56078219
29227 Worth	Missouri	441.17647059
27017 Carlton	Minnesota	440.88511873
48083 Coleman	Texas	440.63355960
5129 Searcy	Arkansas	439.80899724
48019 Bandera	Texas	438.13529618
17047 Edwards	Illinois	438.04755945
21153 Magoffin	Kentucky	436.82252063
21167 Mercer	Kentucky	436.30017452
29083 Henry	Missouri	435.93979442
20077 Harper	Kansas	435.88812205
48461 Upton	Texas	435.84854263
26111 Midland	Michigan	435.04909325
55017 Chippewa	Wisconsin	435.01987994
41053 Polk	Oregon	434.09906845
21165 Menifee	Kentucky	434.04123392
8039 Elbert	Colorado	433.75694392
26045 Eaton	Michigan	433.41285306
18165 Vermillion	Indiana	432.84449900
48173 Glasscock	Texas	432.27665706
39019 Carroll	Ohio	432.03722167
21027 Breckinridge	Kentucky	431.62644693
26067 Ionia	Michigan	431.39697866
21089 Greenup	Kentucky	430.98559601
19107 Keokuk	Iowa	430.31784841
20159 Rice	Kansas	430.17521771
21019 Boyd	Kentucky	429.72057578
16017 Bonner	Idaho	429.27091019
29117 Livingston	Missouri	429.15621286
31097 Johnson	Nebraska	428.51577717
36115 Washington	New York	428.12556171
31163 Sherman	Nebraska	427.91310072
55029 Door	Wisconsin	427.38138356

Counties\_Cities

6033 Lake	California	427.13801994
29137 Monroe	Missouri	427.05447830
17147 Piatt	Illinois	426.93339839
38101 Ward	North Dakota	426.60604629
51610 Falls Church	Virginia	426.48253452
48299 Llano	Texas	425.02078906
17101 Lawrence	Illinois	424.99207104
42063 Indiana	Pennsylvania	424.84704323
29045 Clark	Missouri	423.85267466
20137 Norton	Kansas	423.57274401
8089 Otero	Colorado	423.17708333
48011 Armstrong	Texas	422.83298097
21223 Trimble	Kentucky	422.78332355
54051 Marshall	West Virginia	422.28357967
17105 Livingston	Illinois	422.24770001
31165 Sioux	Nebraska	421.22999158
38075 Renville	North Dakota	421.22999158
20047 Edwards	Kansas	421.20042120
39091 Logan	Ohio	421.09440452
55049 Iowa	Wisconsin	420.68066131
29186 Ste. Genevieve	Missouri	419.27549195
27035 Crow Wing	Minnesota	419.17736442
8009 Baca	Colorado	418.41004184
51015 Augusta	Virginia	417.45629961
5013 Calhoun	Arkansas	416.90354368
21221 Trigg	Kentucky	416.58130165
46115 Spink	South Dakota	415.70438799
5049 Fulton	Arkansas	415.68179966
51600 Fairfax City	Virginia	415.07284121
21005 Anderson	Kentucky	414.77297798
31179 Wayne	Nebraska	414.76124641
26057 Gratiot	Michigan	413.80329565
8067 La Plata	Colorado	413.78085598
20133 Neosho	Kansas	413.76716193

Counties\_Cities

38049 McHenry	North Dakota	412.65474553
54055 Mercer	West Virginia	412.64311444
29129 Mercer	Missouri	411.97473222
29225 Webster	Missouri	411.66994809
38057 Mercer	North Dakota	411.27373896
41005 Clackamas	Oregon	410.74325542
53011 Clark	Washington	410.70276036
54081 Raleigh	West Virginia	409.40555391
36107 Tioga	New York	407.74299835
56035 Sublette	Wyoming	407.62254153
29139 Montgomery	Missouri	407.49089648
54019 Fayette	West Virginia	406.80645311
39071 Highland	Ohio	406.42853825
20003 Anderson	Kansas	406.19446560
19185 Wayne	Iowa	406.18653335
41037 Lake	Oregon	406.14291154
29005 Atchison	Missouri	406.11100367
27025 Chisago	Minnesota	405.92253496
29165 Platte	Missouri	405.88435209
48259 Kendall	Texas	405.33730637
35057 Torrance	New Mexico	404.07927651
30029 Flathead	Montana	403.50224277
53045 Mason	Washington	403.01036530
21115 Johnson	Kentucky	402.03698740
51735 Poquoson	Virginia	401.96882691
54079 Putnam	West Virginia	400.47987015
21139 Livingston	Kentucky	400.34624540
48059 Callahan	Texas	400.17150207
39125 Paulding	Ohio	399.78678038
21143 Lyon	Kentucky	399.55050568
30053 Lincoln	Montana	399.11084167
42081 Lycoming	Pennsylvania	397.66328829
29229 Wright	Missouri	397.21406029
16007 Bear Lake	Idaho	396.69421488

Counties\_Cities

46093 Meade	South Dakota	395.84364176
51027 Buchanan	Virginia	395.83431507
51005 Alleghany	Virginia	395.70757881
18001 Adams	Indiana	395.66730273
29025 Caldwell	Missouri	395.25691700
51045 Craig	Virginia	394.94470774
27015 Brown	Minnesota	394.24953208
38045 LaMoure	North Dakota	393.89463319
27093 Meeker	Minnesota	393.24143295
40053 Grant	Oklahoma	392.97272307
19053 Decatur	Iowa	392.90240811
38069 Pierce	North Dakota	392.06076942
54029 Hancock	West Virginia	391.83336770
21231 Wayne	Kentucky	390.85401603
39051 Fulton	Ohio	390.29236446
39081 Jefferson	Ohio	389.25296881
21043 Carter	Kentucky	388.83128425
38067 Pembina	North Dakota	388.65697423
39171 Williams	Ohio	388.54472340
6015 Del Norte	California	388.09831824
42019 Butler	Pennsylvania	387.99710466
39015 Brown	Ohio	387.59689922
27041 Douglas	Minnesota	387.20893478
54077 Preston	West Virginia	387.12727917
31105 Kimball	Nebraska	386.95411830
6057 Nevada	California	386.17396887
16041 Franklin	Idaho	386.12851523
27111 Otter Tail	Minnesota	385.97565123
54027 Hampshire	West Virginia	385.48849959
5147 Woodruff	Arkansas	385.20801233
20101 Lane	Kansas	384.61538462
21131 Leslie	Kentucky	384.50162674
55067 Langlade	Wisconsin	384.05646668
18121 Parke	Indiana	384.00189047

Counties\_Cities

16057 Latah	Idaho	383.71455624
29199 Scotland	Missouri	382.60169150
55119 Taylor	Wisconsin	382.12815991
31077 Greeley	Nebraska	382.00339559
2220 Sitka	Alaska	381.63524922
6009 Calaveras	California	381.56221218
21055 Crittenden	Kentucky	381.37969714
36057 Montgomery	New York	380.14356486
21189 Owsley	Kentucky	380.14311270
29035 Carter	Missouri	379.91410638
20073 Greenwood	Kansas	379.85136251
20163 Rooks	Kansas	379.01456214
17051 Fayette	Illinois	378.22189018
40075 Kiowa	Oklahoma	378.05017757
18069 Huntington	Indiana	378.03532009
20207 Woodson	Kansas	377.00282752
30067 Park	Montana	376.43403442
51750 Radford	Virginia	376.24734173
27135 Roseau	Minnesota	376.23762376
48009 Archer	Texas	375.59754154
42005 Armstrong	Pennsylvania	375.40413404
20129 Morton	Kansas	374.95313086
53051 Pend Oreille	Washington	374.94486105
5141 Van Buren	Arkansas	373.42648919
20151 Pratt	Kansas	373.21390488
21163 Meade	Kentucky	372.62754658
46009 Bon Homme	South Dakota	372.49283668
51051 Dickenson	Virginia	371.82400331
39083 Knox	Ohio	371.60906726
27059 Isanti	Minnesota	370.31476755
55037 Florence	Wisconsin	370.28465633
8053 Hinsdale	Colorado	369.91368681
39145 Scioto	Ohio	369.52663506
20095 Kingman	Kansas	369.35704514

Counties\_Cities

46059 Hand	South Dakota	367.87247088
38047 Logan	North Dakota	367.84025223
26105 Mason	Michigan	367.69759450
54047 McDowell	West Virginia	367.66723372
54033 Harrison	West Virginia	367.11371643
48267 Kimble	Texas	366.80421825
6043 Mariposa	California	366.32133249
27045 Fillmore	Minnesota	365.65675753
46123 Tripp	South Dakota	365.09675064
48443 Terrell	Texas	364.52004860
40033 Cotton	Oklahoma	363.57340720
30037 Golden Valley	Montana	363.19612591
48023 Baylor	Texas	362.92573981
46071 Jackson	South Dakota	362.86664651
21159 Martin	Kentucky	362.09485119
2170 Matanuska-Susit	Alaska	361.49056779
39167 Washington	Ohio	360.73476851
54049 Marion	West Virginia	360.09055743
38065 Oliver	North Dakota	358.60655738
55011 Buffalo	Wisconsin	358.09523810
31015 Boyd	Nebraska	358.05626598
21205 Rowan	Kentucky	357.97095554
21191 Pendleton	Kentucky	357.90487990
17071 Henderson	Illinois	357.72842450
38011 Bowman	North Dakota	357.60728218
30021 Dawson	Montana	357.14285714
16071 Oneida	Idaho	356.50623886
32001 Churchill	Nevada	355.97381342
54009 Brooke	West Virginia	355.80777372
21161 Mason	Kentucky	355.68513120
17183 Vermilion	Illinois	355.44098117
20179 Sheridan	Kansas	355.30990920
48243 Jeff Davis	Texas	355.23978686
31027 Cedar	Nebraska	355.19772673

Counties\_Cities

20053 Ellsworth	Kansas	355.06778567
8049 Grand	Colorado	354.26731079
29125 Maries	Missouri	353.51807504
42059 Greene	Pennsylvania	353.36656988
35055 Taos	New Mexico	353.28155931
31071 Garfield	Nebraska	352.28988425
16021 Boundary	Idaho	351.52326749
29175 Randolph	Missouri	351.33061422
16037 Custer	Idaho	350.46728972
26135 Oscoda	Michigan	350.41082649
26089 Leelanau	Michigan	349.20051461
29063 DeKalb	Missouri	348.37688044
36091 Saratoga	New York	347.57975869
38009 Bottineau	North Dakota	343.16019342
51163 Rockbridge	Virginia	342.82700422
40059 Harper	Oklahoma	342.37555965
51067 Franklin	Virginia	341.66740813
27137 St. Louis	Minnesota	340.91933078
29115 Linn	Missouri	340.61643267
51121 Montgomery	Virginia	340.45562459
46047 Fall River	South Dakota	340.33737792
31065 Furnas	Nebraska	339.34252386
18171 Warren	Indiana	338.85997822
41017 Deschutes	Oregon	338.54871976
54107 Wood	West Virginia	338.46775056
51185 Tazewell	Virginia	337.77995349
36069 Ontario	New York	337.69023520
21071 Floyd	Kentucky	337.56451388
41001 Baker	Oregon	337.37348494
55125 Vilas	Wisconsin	337.31424925
29013 Bates	Missouri	337.00980392
23031 York	Maine	336.51911225
29123 Madison	Missouri	336.39645553
30095 Stillwater	Montana	335.64086428

Counties\_Cities

53041 Lewis	Washington	335.41028089
55047 Green Lake	Wisconsin	333.01617507
27061 Itasca	Minnesota	332.53524874
46089 McPherson	South Dakota	332.36393851
21011 Bath	Kentucky	331.09908746
42035 Clinton	Pennsylvania	330.88615448
8021 Conejos	Colorado	329.26829268
30023 Deer Lodge	Montana	328.55108969
56003 Big Horn	Wyoming	328.25519737
55095 Polk	Wisconsin	327.99669710
31147 Richardson	Nebraska	327.57969006
53019 Ferry	Washington	326.84010982
30063 Missoula	Montana	326.62407085
38007 Billings	North Dakota	326.44178455
20071 Greeley	Kansas	325.99837001
26011 Arenac	Michigan	325.77621169
42099 Perry	Pennsylvania	325.10457531
56005 Campbell	Wyoming	325.09752926
26015 Barry	Michigan	323.75688801
26117 Montcalm	Michigan	323.59929965
40149 Washita	Oklahoma	323.53734160
26041 Delta	Michigan	323.50726497
20165 Rush	Kansas	323.31070158
26073 Isabella	Michigan	323.12009297
27055 Houston	Minnesota	322.96264399
8019 Clear Creek	Colorado	322.74856845
46129 Walworth	South Dakota	322.17648112
42127 Wayne	Pennsylvania	321.78797098
42009 Bedford	Pennsylvania	321.73696446
21147 McCreary	Kentucky	321.69117647
36101 Steuben	New York	320.47267109
53013 Columbia	Washington	320.27593003
2275 Wrangell	Alaska	319.61646025
17127 Massac	Illinois	319.60227273



Counties\_Cities

27089 Marshall	Minnesota	319.48881789
41035 Klamath	Oregon	319.27630704
39119 Muskingum	Ohio	319.08845132
38041 Hettinger	North Dakota	318.21797932
20097 Kiowa	Kansas	317.96502385
48119 Delta	Texas	317.81641428
29039 Cedar	Missouri	317.68443346
31069 Garden	Nebraska	316.28887717
35035 Otero	New Mexico	315.95813180
42109 Snyder	Pennsylvania	315.73754317
26103 Marquette	Michigan	315.71351254
8103 Rio Blanco	Colorado	315.65656566
29171 Putnam	Missouri	315.32478453
55129 Washburn	Wisconsin	314.90112105
56025 Natrona	Wyoming	314.73171965
55033 Dunn	Wisconsin	314.63960471
33013 Merrimack	New Hampshire	314.29478866
26079 Kalkaska	Michigan	314.18312388
37053 Currituck	North Carolina	313.97754137
20139 Osage	Kansas	313.65660874
17013 Calhoun	Illinois	312.36984590
17123 Marshall	Illinois	312.12068667
46069 Hyde	South Dakota	312.01248050
29217 Vernon	Missouri	311.76929072
31181 Webster	Nebraska	311.35012737
39059 Guernsey	Ohio	310.08149249
35051 Sierra	New Mexico	309.99270605
21219 Todd	Kentucky	308.66704573
27097 Morrison	Minnesota	307.51605415
56019 Johnson	Wyoming	307.32860520
53035 Kitsap	Washington	306.14703212
31011 Boone	Nebraska	305.40179424
35021 Harding	New Mexico	305.34351145
42021 Cambria	Pennsylvania	305.16966522

Counties\_Cities

8007 Archuleta	Colorado	305.12168543
46077 Kingsbury	South Dakota	304.94002846
29093 Iron	Missouri	304.60843078
26133 Osceola	Michigan	304.18576753
31133 Pawnee	Nebraska	303.95136778
39105 Meigs	Ohio	302.95161430
30093 Silver Bow	Montana	302.91772640
39131 Pike	Ohio	302.84675954
55053 Jackson	Wisconsin	302.76394179
29079 Grundy	Missouri	302.60238047
6109 Tuolumne	California	302.53580007
27095 Mille Lacs	Minnesota	302.23038372
17025 Clay	Illinois	301.81845620
39005 Ashland	Ohio	301.42338822
21133 Letcher	Kentucky	301.38362482
56033 Sheridan	Wyoming	300.99560083
53029 Island	Washington	300.73407530
39053 Gallia	Ohio	300.21014710
36117 Wayne	New York	299.78681826
36121 Wyoming	New York	299.36385181
46081 Lawrence	South Dakota	299.13367779
30055 McCone	Montana	298.50746269
41063 Wallowa	Oregon	296.56828132
54103 Wetzel	West Virginia	294.69548134
30103 Treasure	Montana	294.55081001
30041 Hill	Montana	293.63185906
21181 Nicholas	Kentucky	293.05051633
56015 Goshen	Wyoming	291.56698565
30109 Wibaux	Montana	290.13539652
42013 Blair	Pennsylvania	289.81484505
53043 Lincoln	Washington	288.64059590
29161 Phelps	Missouri	288.38415452
20181 Sherman	Kansas	288.18443804
8043 Fremont	Colorado	287.37427376

Counties\_Cities

46119 Sully	South Dakota	287.35632184
20185 Stafford	Kansas	287.21876496
26035 Clare	Michigan	286.11373021
40043 Dewey	Oklahoma	286.06456886
38021 Dickey	North Dakota	285.53946563
26151 Sanilac	Michigan	284.10470594
6089 Shasta	California	283.82581649
20041 Dickinson	Kansas	283.16503713
31125 Nance	Nebraska	283.12570781
48065 Carson	Texas	283.09741882
29197 Schuyler	Missouri	282.67014568
33017 Strafford	New Hampshire	282.11238373
29041 Chariton	Missouri	281.84136358
20135 Ness	Kansas	281.69014085
36051 Livingston	New York	281.52529774
53067 Thurston	Washington	281.40591232
42087 Mifflin	Pennsylvania	281.25135217
27021 Cass	Minnesota	281.17483655
54053 Mason	West Virginia	280.70963395
2130 Ketchikan Gateway	Alaska	280.21267423
26001 Alcona	Michigan	279.86875121
31033 Cheyenne	Nebraska	279.26960258
51155 Pulaski	Virginia	278.87042799
29073 Gasconade	Missouri	278.81672900
26113 Missaukee	Michigan	277.90643817
31171 Thomas	Nebraska	277.77777778
8047 Gilpin	Colorado	277.73239667
27065 Kanabec	Minnesota	277.65780218
36099 Seneca	New York	276.96793003
27001 Aitkin	Minnesota	276.69475538
26051 Gladwin	Michigan	276.27580219
54025 Greenbrier	West Virginia	275.97309262
17169 Schuyler	Illinois	275.08324888
51580 Covington	Virginia	274.72527473

Counties\_Cities

38095 Towner	North Dakota	273.72262774
51091 Highland	Virginia	271.49321267
30085 Roosevelt	Montana	271.27226693
41029 Jackson	Oregon	270.53615347
21175 Morgan	Kentucky	269.76395654
56001 Albany	Wyoming	269.42307194
8091 Ouray	Colorado	268.98406787
39079 Jackson	Ohio	268.65118577
41043 Linn	Oregon	268.58287195
40153 Woodward	Oklahoma	267.03590149
39001 Adams	Ohio	266.91675083
17159 Richland	Illinois	266.44674237
17045 Edgar	Illinois	264.97695853
21237 Wolfe	Kentucky	264.73456876
26055 Grand Traverse	Michigan	264.65600121
30043 Jefferson	Montana	264.52839547
48447 Throckmorton	Texas	264.02640264
31045 Dawes	Nebraska	263.88251492
55069 Lincoln	Wisconsin	263.64260176
35017 Grant	New Mexico	263.29262049
53049 Pacific	Washington	263.20566346
20027 Clay	Kansas	262.59847443
31175 Valley	Nebraska	262.52983294
8111 San Juan	Colorado	262.46719160
8027 Custer	Colorado	262.41421074
29215 Texas	Missouri	262.01556451
30049 Lewis and Clark	Montana	262.00873362
39161 Van Wert	Ohio	261.65977158
51115 Mathews	Virginia	261.30424903
17151 Pope	Illinois	261.15859449
6093 Siskiyou	California	260.72637453
53065 Stevens	Washington	260.71586390
2240 Southeast Fairbanks	Alaska	260.19080659
2180 Nome	Alaska	259.79216627

Counties\_Cities

30099 Teton	Montana	259.65595586
26097 Mackinac	Michigan	259.57170668
21025 Breathitt	Kentucky	259.31164545
39163 Vinton	Ohio	258.77159601
38081 Sargent	North Dakota	258.39793282
50003 Bennington	Vermont	258.20212736
26129 Ogemaw	Michigan	257.73195876
29179 Reynolds	Missouri	255.83626479
29185 St. Clair	Missouri	255.45502927
26047 Emmet	Michigan	255.19394740
50025 Windham	Vermont	254.93497989
53075 Whitman	Washington	253.05778153
31003 Antelope	Nebraska	252.52525253
20195 Trego	Kansas	250.62656642
21127 Lawrence	Kentucky	250.46560915
8081 Moffat	Colorado	250.22747953
55123 Vernon	Wisconsin	250.12181257
48155 Foard	Texas	250.00000000
32011 Eureka	Nevada	249.62556166
27127 Redwood	Minnesota	249.19666863
2198 Prince of Wales-	Alaska	249.14356898
31183 Wheeler	Nebraska	248.44720497
36041 Hamilton	New York	248.08299504
40151 Woods	Oklahoma	247.27436214
26143 Roscommon	Michigan	247.02729861
55099 Price	Wisconsin	246.32380384
40129 Roger Mills	Oklahoma	246.17067834
20167 Russell	Kansas	246.12711742
55007 Bayfield	Wisconsin	245.97792847
42033 Clearfield	Pennsylvania	245.62906233
42027 Centre	Pennsylvania	245.07846811
50011 Franklin	Vermont	244.83519152
26085 Lake	Michigan	244.08719805
32021 Mineral	Nevada	243.68630926

Counties\_Cities

17149 Pike	Illinois	243.41810262
36089 St. Lawrence	New York	243.41258897
2185 North Slope	Alaska	243.11183144
42031 Clarion	Pennsylvania	242.39923670
56009 Converse	Wyoming	241.93548387
17039 De Witt	Illinois	240.97913628
8077 Mesa	Colorado	240.85061388
36025 Delaware	New York	240.30363600
39115 Morgan	Ohio	239.66036702
31095 Jefferson	Nebraska	239.53783289
29057 Dade	Missouri	237.81212842
36123 Yates	New York	237.51056721
29149 Oregon	Missouri	237.16914904
26043 Dickinson	Michigan	236.37867864
46091 Marshall	South Dakota	234.74178404
6023 Humboldt	California	234.65055400
27075 Lake	Minnesota	234.56558454
42131 Wyoming	Pennsylvania	232.93647859
36109 Tompkins	New York	231.53327561
31161 Sheridan	Nebraska	231.21387283
54109 Wyoming	West Virginia	230.92466083
36075 Oswego	New York	230.70790005
30007 Broadwater	Montana	230.07395234
20063 Gove	Kansas	229.70903522
41007 Clatsop	Oregon	228.85021628
17009 Brown	Illinois	228.79804759
29061 Daviess	Missouri	228.55768074
17155 Putnam	Illinois	226.48083624
8093 Park	Colorado	226.34188403
31029 Chase	Nebraska	226.30123208
27149 Stevens	Minnesota	225.57161899
36015 Chemung	New York	225.50858119
30013 Cascade	Montana	225.37143417
37115 Madison	North Carolina	225.15278225

Counties\_Cities

32027 Pershing	Nevada	225.02250225
26031 Cheboygan	Michigan	224.29465234
54021 Gilmer	West Virginia	224.27111886
26165 Wexford	Michigan	224.10804996
36009 Cattaraugus	New York	223.84174909
53009 Clallam	Washington	222.83904766
48125 Dickens	Texas	222.32103157
41013 Crook	Oregon	222.06393765
36095 Schoharie	New York	221.88635560
26029 Charlevoix	Michigan	221.00289590
41009 Columbia	Oregon	219.56202150
31049 Deuel	Nebraska	219.17808219
38023 Divide	North Dakota	219.01007446
55103 Richland	Wisconsin	218.67986419
16049 Idaho	Idaho	218.01005269
46021 Campbell	South Dakota	217.86492375
27159 Wadena	Minnesota	217.81746896
30073 Pondera	Montana	217.68251842
20127 Morris	Kansas	217.35192900
2195 Petersburg	Alaska	217.32381248
46075 Jones	South Dakota	215.51724138
31005 Arthur	Nebraska	215.05376344
30059 Meagher	Montana	214.36227224
5005 Baxter	Arkansas	213.84463827
36011 Cayuga	New York	212.58668741
36013 Chautauqua	New York	211.81969532
41021 Gilliam	Oregon	211.19324182
20039 Decatur	Kansas	208.98641588
54015 Clay	West Virginia	208.52641335
26019 Benzie	Michigan	208.41547907
6063 Plumas	California	207.40268028
30027 Fergus	Montana	206.96481598
26071 Iron	Michigan	206.89034812
30005 Blaine	Montana	205.67063317

Counties\_Cities

50001 Addison	Vermont	205.55540530
16035 Clearwater	Idaho	205.52637588
46105 Perkins	South Dakota	205.33880903
41003 Benton	Oregon	205.20949827
30081 Ravalli	Montana	203.83581951
5089 Marion	Arkansas	203.32496113
36023 Cortland	New York	202.83127365
42039 Crawford	Pennsylvania	202.20307302
2100 Haines	Alaska	202.10185934
17033 Crawford	Illinois	202.05242729
33003 Carroll	New Hampshire	200.90612764
6091 Sierra	California	200.87043857
36077 Otsego	New York	200.84018143
21063 Elliott	Kentucky	199.78689398
54001 Barbour	West Virginia	199.57665558
35047 San Miguel	New Mexico	199.34036461
24023 Garrett	Maryland	198.88214518
20105 Lincoln	Kansas	198.47833278
33001 Belknap	New Hampshire	198.28914162
51071 Giles	Virginia	195.91545951
46019 Butte	South Dakota	195.65642731
53027 Grays Harbor	Washington	194.85527936
42111 Somerset	Pennsylvania	193.36867157
42057 Fulton	Pennsylvania	192.79763134
55003 Ashland	Wisconsin	192.30769231
53031 Jefferson	Washington	192.25314381
42047 Elk	Pennsylvania	192.25032318
21065 Estill	Kentucky	190.16762924
20203 Wichita	Kansas	190.02375297
46053 Gregory	South Dakota	189.93352327
30097 Sweet Grass	Montana	188.67924528
20023 Cheyenne	Kansas	187.96992481
8011 Bent	Colorado	187.01122067
26003 Alger	Michigan	186.87479389



Counties\_Cities

54073 Pleasants	West Virginia	186.49260690
27077 Lake of the Woo	Minnesota	186.26929218
53003 Asotin	Washington	185.75851393
54065 Morgan	West Virginia	185.52875696
20205 Wilson	Kansas	184.65089440
26009 Antrim	Michigan	184.03595121
50013 Grand Isle	Vermont	183.35684062
55013 Burnett	Wisconsin	181.91268191
6003 Alpine	California	181.65304269
20019 Chautauqua	Kansas	181.32366274
2050 Bethel	Alaska	181.15942029
32033 White Pine	Nevada	179.41952507
42065 Jefferson	Pennsylvania	178.73100983
42053 Forest	Pennsylvania	178.59596098
42023 Cameron	Pennsylvania	178.09439003
53023 Garfield	Washington	178.01513129
39067 Harrison	Ohio	177.93594306
50015 Lamoille	Vermont	177.86561265
36049 Lewis	New York	177.71391840
29153 Ozark	Missouri	177.44260841
26101 Manistee	Michigan	175.30984997
54041 Lewis	West Virginia	174.73789316
26107 Mecosta	Michigan	174.53209324
38001 Adams	North Dakota	174.36791630
30015 Chouteau	Montana	174.06440383
50021 Rutland	Vermont	173.84783202
26153 Schoolcraft	Michigan	173.52503718
27057 Hubbard	Minnesota	173.44834052
46007 Bennett	South Dakota	173.01038062
36003 Allegany	New York	172.30239070
30019 Daniels	Montana	171.72295363
54095 Tyler	West Virginia	171.50697462
31057 Dundy	Nebraska	169.49152542
41033 Josephine	Oregon	169.34994794

Counties\_Cities

53055 San Juan	Washington	169.31340495
36031 Essex	New York	168.90080429
38037 Grant	North Dakota	168.49199663
31129 Nuckolls	Nebraska	166.86531585
41039 Lane	Oregon	166.48621879
36019 Clinton	New York	166.05737654
26141 Presque Isle	Michigan	164.86104569
42113 Sullivan	Pennsylvania	164.71750947
54097 Upshur	West Virginia	163.83370879
23023 Sagadahoc	Maine	162.76589774
55107 Rusk	Wisconsin	162.57863858
54067 Nicholas	West Virginia	161.01763143
20001 Allen	Kansas	160.72002572
46063 Harding	South Dakota	160.12810248
27029 Clearwater	Minnesota	158.91032917
23027 Waldo	Maine	158.71416335
54093 Tucker	West Virginia	158.15959741
54063 Monroe	West Virginia	158.13253012
31013 Box Butte	Nebraska	157.81656146
23007 Franklin	Maine	157.20640867
35007 Colfax	New Mexico	156.89512799
20117 Marshall	Kansas	154.28924090
30045 Judith Basin	Montana	153.68852459
31063 Frontier	Nebraska	153.37423313
42015 Bradford	Pennsylvania	152.87755001
30089 Sanders	Montana	151.97568389
26061 Houghton	Michigan	151.85399928
27073 Lac qui Parle	Minnesota	150.19525383
41025 Harney	Oregon	150.08868877
41019 Douglas	Oregon	149.61508120
31145 Red Willow	Nebraska	149.17024054
32029 Storey	Nevada	148.92032762
54089 Summers	West Virginia	148.90282132
56011 Crook	Wyoming	147.65100671

Counties\_Cities

31149 Rock	Nebraska	147.05882353
30091 Sheridan	Montana	146.02803738
15009 Maui	Hawaii	144.73078280
41011 Coos	Oregon	144.43460840
54087 Roane	West Virginia	143.55440712
8073 Lincoln	Colorado	142.60249554
29065 Dent	Missouri	142.47781879
23011 Kennebec	Maine	140.88775669
21201 Robertson	Kentucky	140.51522248
33005 Cheshire	New Hampshire	139.88208071
35003 Catron	New Mexico	139.74287311
39121 Noble	Ohio	139.33398356
17057 Fulton	Illinois	137.75685914
31089 Holt	Nebraska	137.55158184
31007 Banner	Nebraska	136.98630137
50027 Windsor	Vermont	135.65821365
30107 Wheatland	Montana	134.16815742
20007 Barber	Kansas	134.16815742
35033 Mora	New Mexico	133.15579228
42121 Venango	Pennsylvania	132.64151679
8071 Las Animas	Colorado	131.00737778
41057 Tillamook	Oregon	130.66039497
17175 Stark	Illinois	128.98470610
36097 Schuyler	New York	128.40553819
36045 Jefferson	New York	127.95848060
23019 Penobscot	Maine	127.07153068
40045 Ellis	Oklahoma	126.51821862
42105 Potter	Pennsylvania	126.33858741
26033 Chippewa	Michigan	125.27654130
35028 Los Alamos	New Mexico	120.41254385
54105 Wirt	West Virginia	120.06861063
33009 Grafton	New Hampshire	119.17225403
8055 Huerfano	Colorado	116.12715924
20141 Osborne	Kansas	115.10791367

Counties\_Cities

16023 Butte	Idaho	114.89850632
56045 Weston	Wyoming	114.82704177
53069 Wahkiakum	Washington	112.96882061
27031 Cook	Minnesota	111.25533098
36033 Franklin	New York	109.35915535
46055 Haakon	South Dakota	104.27528676
40003 Alfalfa	Oklahoma	104.27528676
42117 Tioga	Pennsylvania	103.03461472
23017 Oxford	Maine	102.39855601
33019 Sullivan	New Hampshire	101.98405340
23015 Lincoln	Maine	101.91602120
50023 Washington	Vermont	99.75920193
54013 Calhoun	West Virginia	96.49848360
8033 Dolores	Colorado	96.43201543
2158 Kusilvak	Alaska	96.35071661
32017 Lincoln	Nevada	96.13535858
50009 Essex	Vermont	96.00000000
50005 Caledonia	Vermont	95.70325391
26083 Keweenaw	Michigan	94.65215334
51017 Bath	Virginia	93.19664492
30079 Prairie	Montana	91.99632015
46107 Potter	South Dakota	90.62075215
16025 Camas	Idaho	88.73114463
2016 Aleutians West	Alaska	87.36676568
31031 Cherry	Nebraska	86.79048776
26119 Montmorency	Michigan	86.34646519
30065 Musselshell	Montana	86.00301011
21129 Lee	Kentucky	85.31210010
56027 Niobrara	Wyoming	83.75209380
41015 Curry	Oregon	83.28584579
20183 Smith	Kansas	83.26394671
42083 McKean	Pennsylvania	82.99160320
2150 Kodiak Island	Alaska	82.42787561
56031 Platte	Wyoming	81.71842167

Counties\_Cities

2070 Dillingham	Alaska	80.00000000
23025 Somerset	Maine	79.06388362
48431 Sterling	Texas	76.27765065
15001 Hawaii	Hawaii	75.62828697
15007 Kauai	Hawaii	74.86171378
23009 Hancock	Maine	72.97805185
54101 Webster	West Virginia	72.42003621
26013 Baraga	Michigan	72.11538462
23021 Piscataquis	Maine	71.42857143
54017 Doddridge	West Virginia	71.37758744
27069 Kittson	Minnesota	70.62146893
23013 Knox	Maine	70.40305750
20109 Logan	Kansas	70.32348805
30025 Fallon	Montana	68.49315068
6105 Trinity	California	63.82130036
26095 Luce	Michigan	63.66385485
50017 Orange	Vermont	62.07110590
30075 Powder River	Montana	58.27505828
42123 Warren	Pennsylvania	58.23079650
6049 Modoc	California	56.96707303
2013 Aleutians East	Alaska	56.89900427
54007 Braxton	West Virginia	56.78188658
50019 Orleans	Vermont	55.74757498
41023 Grant	Oregon	55.74136009
33007 Coos	New Hampshire	53.81620184
23003 Aroostook	Maine	49.17226684
2068 Denali	Alaska	48.56726566
23029 Washington	Maine	47.63416958
30061 Mineral	Montana	46.33920297
30051 Liberty	Montana	41.15226337
20049 Elk	Kansas	39.87240829
20201 Washington	Kansas	36.90036900
31087 Hitchcock	Nebraska	35.63791875
31017 Brown	Nebraska	33.63605785

Counties\_Cities

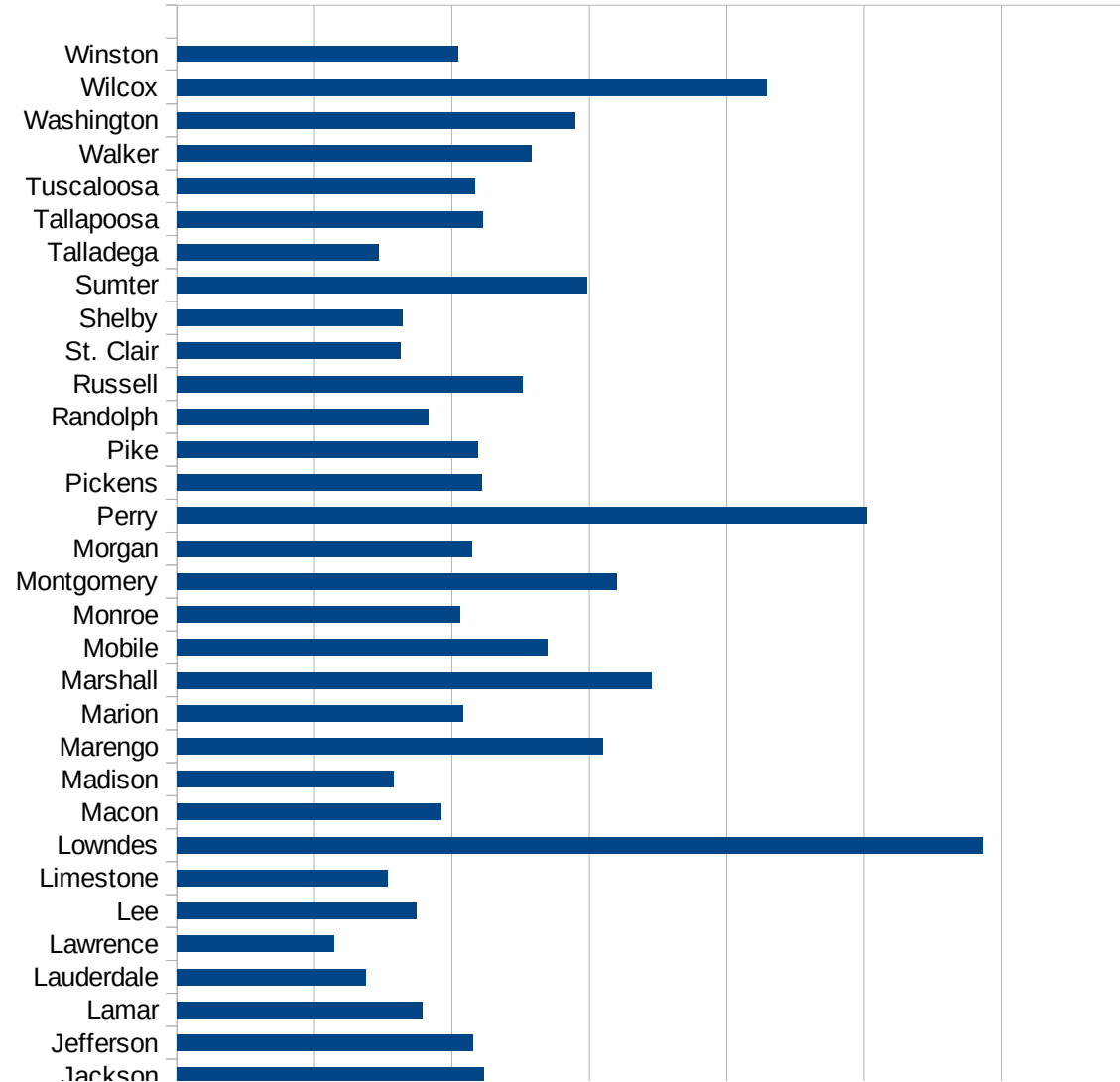
54085 Ritchie	West Virginia	30.86102253
31083 Harlan	Nebraska	29.40311673
30077 Powell	Montana	28.70264064
16061 Lewis	Idaho	0.00000000
31115 Loup	Nebraska	0.00000000
25007 Dukes	Massachusetts	0.00000000
25019 Nantucket	Massachusetts	0.00000000
35011 De Baca	New Mexico	0.00000000
15005 Kalawao	Hawaii	0.00000000
8061 Kiowa	Colorado	0.00000000
48033 Borden	Texas	0.00000000
41069 Wheeler	Oregon	0.00000000
2105 Hoonah-Angoon	Alaska	0.00000000
2230 Skagway	Alaska	0.00000000
49019 Grand	Utah	0.00000000
31085 Hayes	Nebraska	0.00000000
48269 King	Texas	0.00000000
49015 Emery	Utah	0.00000000
31075 Grant	Nebraska	0.00000000
49055 Wayne	Utah	0.00000000
2164 Lake and Penins	Alaska	0.00000000
49033 Rich	Utah	0.00000000
49001 Beaver	Utah	0.00000000
49017 Garfield	Utah	0.00000000
49047 Uintah	Utah	0.00000000
36085 Richmond	New York	0.00000000
49023 Juab	Utah	0.00000000
49041 Sevier	Utah	0.00000000
49003 Box Elder	Utah	0.00000000
36005 Bronx	New York	0.00000000
49025 Kane	Utah	0.00000000
49005 Cache	Utah	0.00000000
49053 Washington	Utah	0.00000000
36081 Queens	New York	0.00000000

Counties\_Cities

36047 Kings	New York	0.00000000
49057 Weber	Utah	0.00000000
49021 Iron	Utah	0.00000000
49013 Duchesne	Utah	0.00000000
49007 Carbon	Utah	0.00000000
31113 Logan	Nebraska	0.00000000
48301 Loving	Texas	0.00000000
49009 Daggett	Utah	0.00000000
20153 Rawlins	Kansas	0.00000000
20199 Wallace	Kansas	0.00000000
30011 Carter	Montana	0.00000000
30069 Petroleum	Montana	0.00000000
31009 Blaine	Nebraska	0.00000000
32009 Esmeralda	Nevada	0.00000000
49027 Millard	Utah	0.00000000
49029 Morgan	Utah	0.00000000
49031 Piute	Utah	0.00000000
49039 Sanpete	Utah	0.00000000

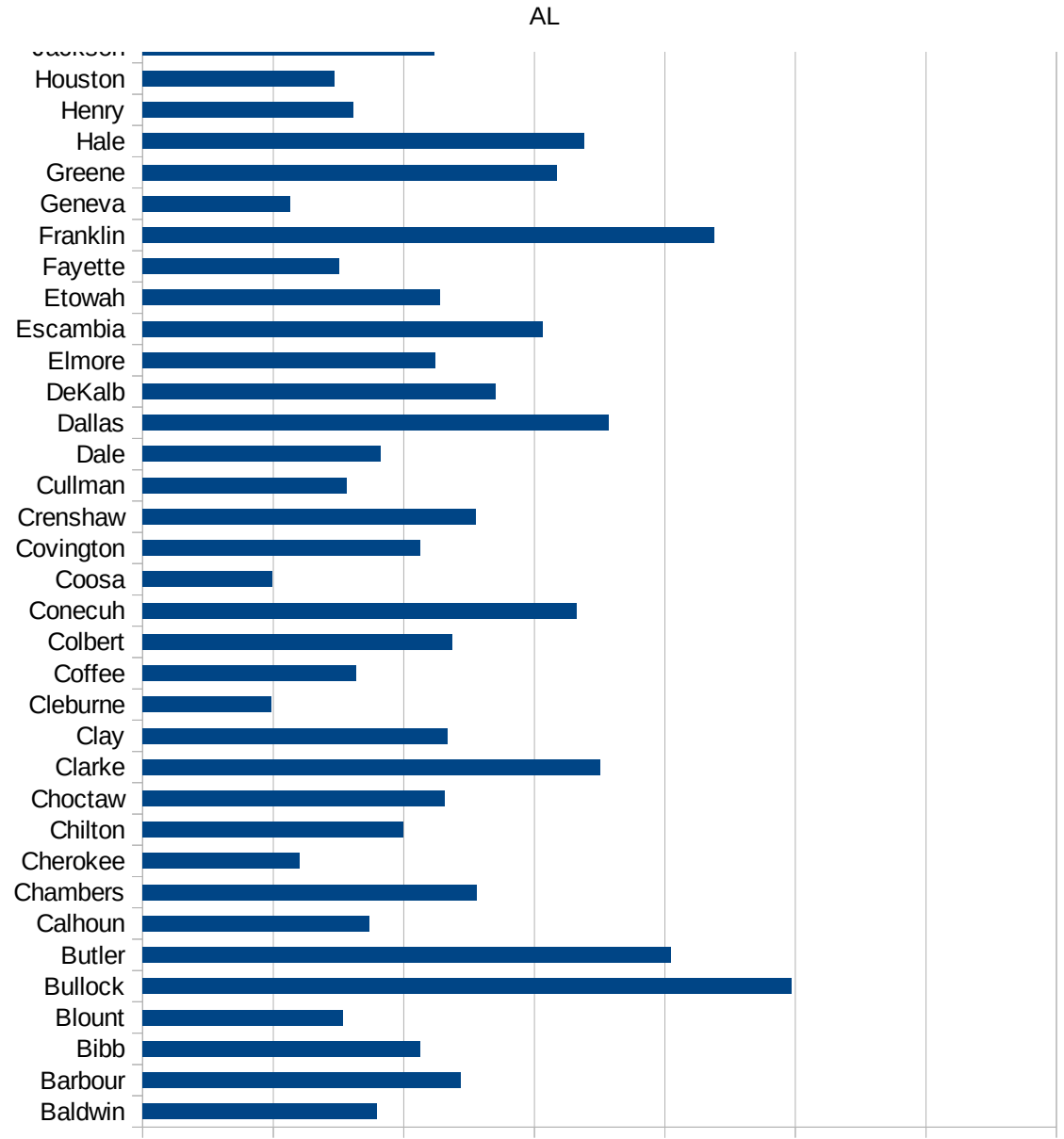
AL

FIPS	County	Current Inf. P/C
1001	Autauga	2221.183072247
1003	Baldwin	1791.562319399
1005	Barbour	2435.593424702
1007	Bibb	2125
1009	Blount	1533.540802213
1011	Bullock	4971.394752417
1013	Butler	4044.715447154
1015	Calhoun	1734.382246646
1017	Chambers	2555.406812435
1019	Cherokee	1202.366318377
1021	Chilton	1993.069553598
1023	Choctaw	2312.903979441
1025	Clarke	3507.525083612
1027	Clay	2335.216572505
1029	Cleburne	987.5225195169
1031	Coffee	1631.701631702
1033	Colbert	2373.908914941
1035	Conecuh	3323.287448074
1037	Coosa	989.2673821745
1039	Covington	2125.128426972
1041	Crenshaw	2553.530092593
1043	Cullman	1561.563720908
1045	Dale	1817.958983577
1047	Dallas	3570.869224746
1049	DeKalb	2706.45093507
1051	Elmore	2243.335327952
1053	Escambia	3064.112332644
1055	Etowah	2279.002156077
1057	Fayette	1503.073084647
1059	Franklin	4377.769983739
1061	Geneva	1128.676750019
1063	Greene	3170.168832746
1065	Hale	3381.773733533





1067 Henry	1615.433784648
1069 Houston	1470.56014973
1071 Jackson	2234.420906139
1073 Jefferson	2153.496132261
1075 Lamar	1784.166425888
1077 Lauderdale	1373.569874549
1079 Lawrence	1143.91479807
1081 Lee	1745.140019885
1083 Limestone	1531.598976854
1085 Lowndes	5865.249649088
1087 Macon	1925.267096914
1089 Madison	1575.088876702
1091 Marengo	3099.758732823
1093 Marion	2079.763464705
1095 Marshall	3451.289681507
1097 Mobile	2691.918203197
1099 Monroe	2060.093985855
1101 Montgomery	3200.701620726
1103 Morgan	2145.454240106
1105 Perry	5021.881838074
1107 Pickens	2221.887852342
1109 Pike	2192.693022977
1111 Randolph	1830.583058306
1113 Russell	2514.667451238
1115 St. Clair	1625.88792423
1117 Shelby	1640.187847404
1119 Sumter	2986.368292491
1121 Talladega	1465.651149972
1123 Tallapoosa	2227.3254809
1125 Tuscaloosa	2165.515458736
1127 Walker	2581.97171603
1129 Washington	2900.232018561
1131 Wilcox	4290.95699633
1133 Winston	2045.646661031



AL  
0 1000 2000 3000 4000 5000 6000 7000

AL

FIPS

29001  
29003  
29005  
29007  
29009  
29011  
29013  
29015  
29017  
29019  
29021  
29023  
29025  
29027  
29029  
29031  
29033  
29035  
29037

AL

29039  
29041  
29043  
29045  
29047  
29049  
29051  
29053  
29055  
29057  
29059  
29061  
29063  
29065  
29067  
29069  
29071  
29073  
29075  
29077  
29079  
29081  
29083  
29085  
29087  
29089  
29091  
29093  
29095  
29097  
29099  
29101

29103

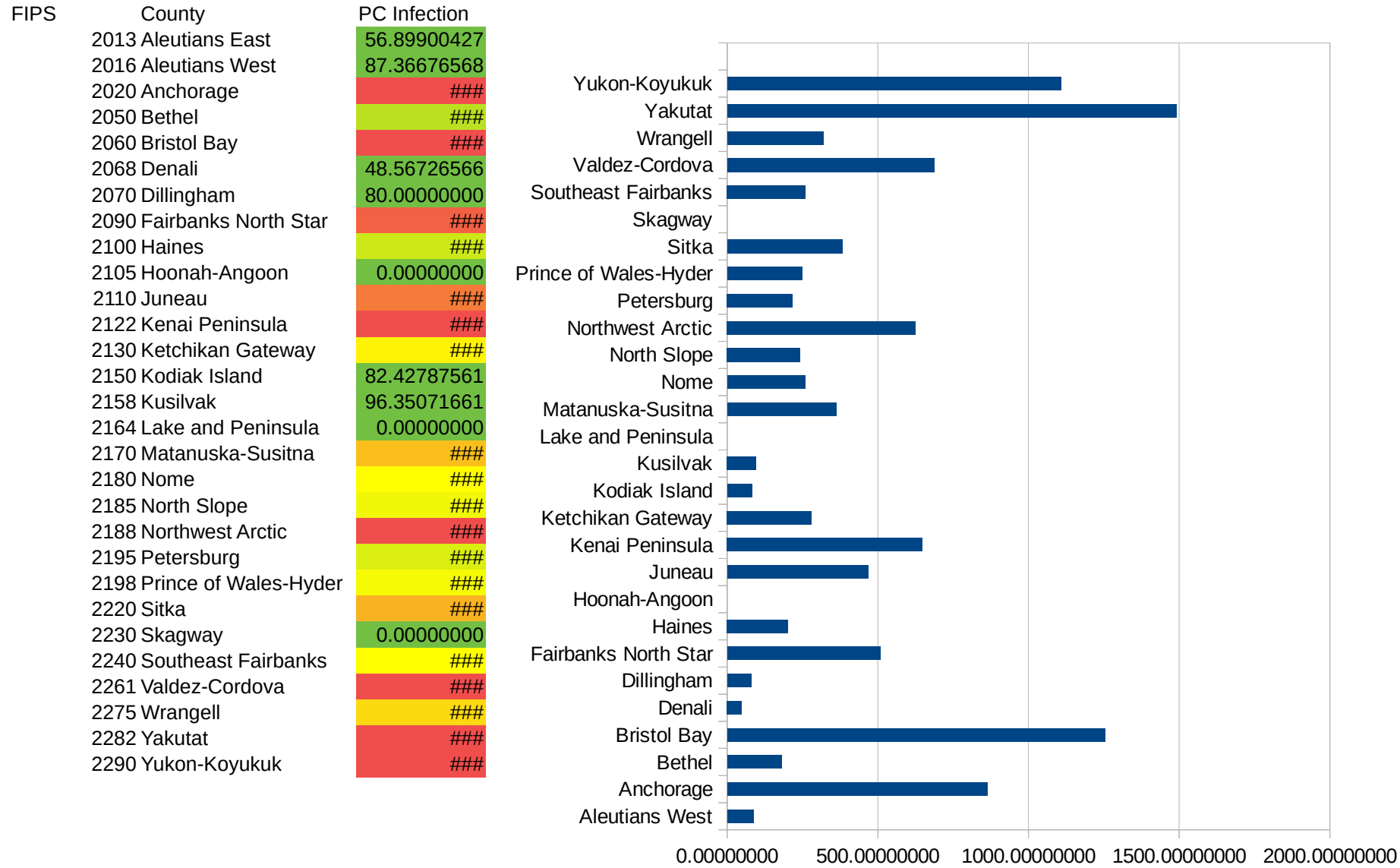
AL

29105  
29107  
29109  
29111  
29113  
29115  
29117  
29121  
29123  
29125  
29127  
29119  
29129  
29131  
29133  
29135  
29137  
29139  
29141  
29143  
29145  
29147  
29149  
29151  
29153  
29155  
29157  
29159  
29161  
29163  
29165  
29167  
29169  
29171

AL

29173  
29175  
29177  
29179  
29181  
29195  
29197  
29199  
29201  
29203  
29205  
29183  
29185  
29187  
29189  
29510  
29186  
29207  
29209  
29211  
29213  
29215  
  
29217  
29219  
29221  
29223  
29225  
29227  
29229

AK



This work is licensed under the Creative Commons Attribution-NoDerivatives 4.0 International License. To view a copy of this license, visit <http://creativecommons.org/licenses/by-nd/4.0/>.

AK



AK

FIPS

29001  
29003  
29005  
29007  
29009  
29011  
29013  
29015  
29017  
29019  
29021  
29023  
29025  
29027  
29029  
29031  
29033  
29035  
29037

AK

29039  
29041  
29043  
29045  
29047  
29049  
29051  
29053  
29055  
29057  
29059  
29061  
29063  
29065  
29067  
29069  
29071  
29073  
29075  
29077  
29079  
29081  
29083  
29085  
29087  
29089  
29091  
29093  
29095  
29097  
29099  
29101

29103

AK

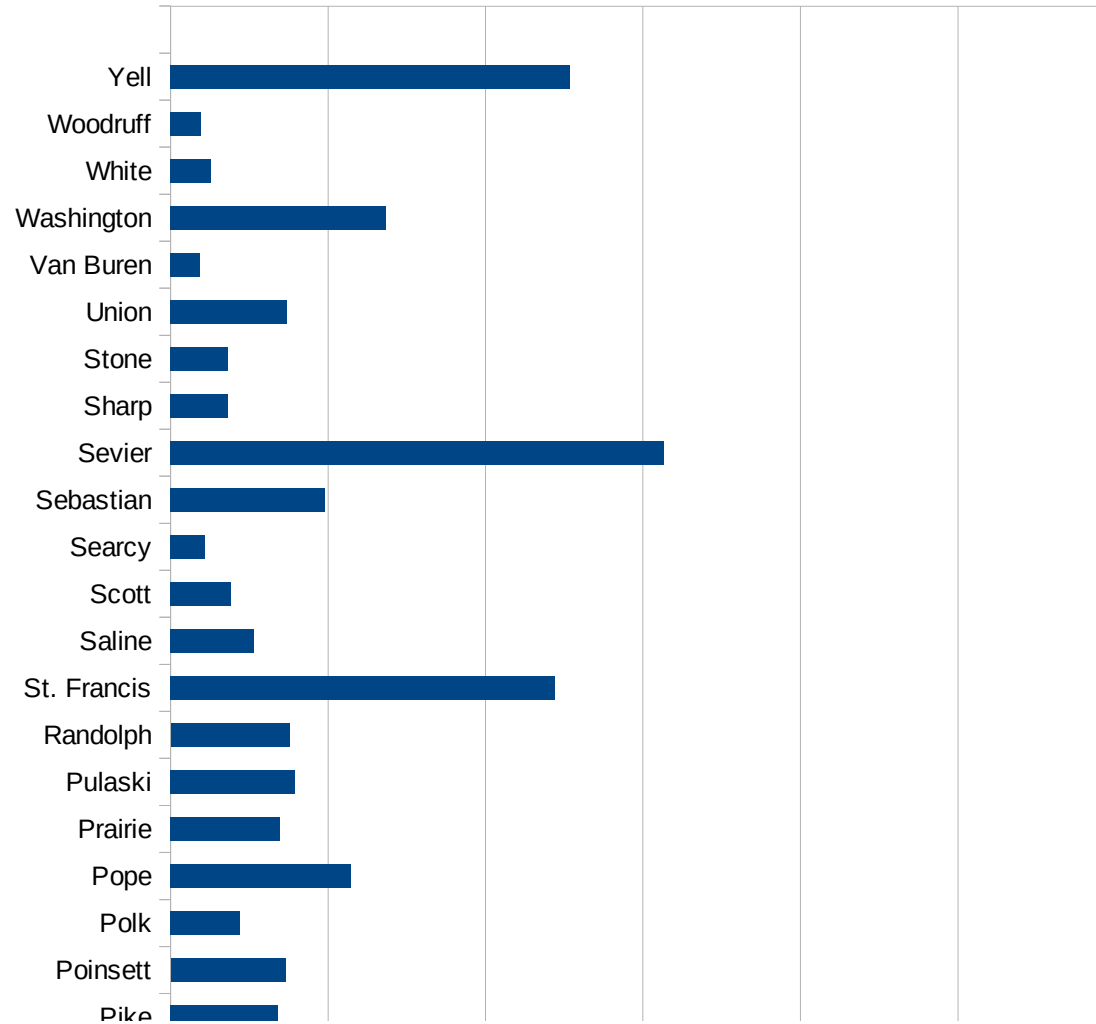
29105  
29107  
29109  
29111  
29113  
29115  
29117  
29121  
29123  
29125  
29127  
29119  
29129  
29131  
29133  
29135  
29137  
29139  
29141  
29143  
29145  
29147  
29149  
29151  
29153  
29155  
29157  
29159  
29161  
29163  
29165  
29167  
29169  
29171

AK

29173  
29175  
29177  
29179  
29181  
29195  
29197  
29199  
29201  
29203  
29205  
29183  
29185  
29187  
29189  
29510  
29186  
29207  
29209  
29211  
29213  
29215  
  
29217  
29219  
29221  
29223  
29225  
29227  
29229

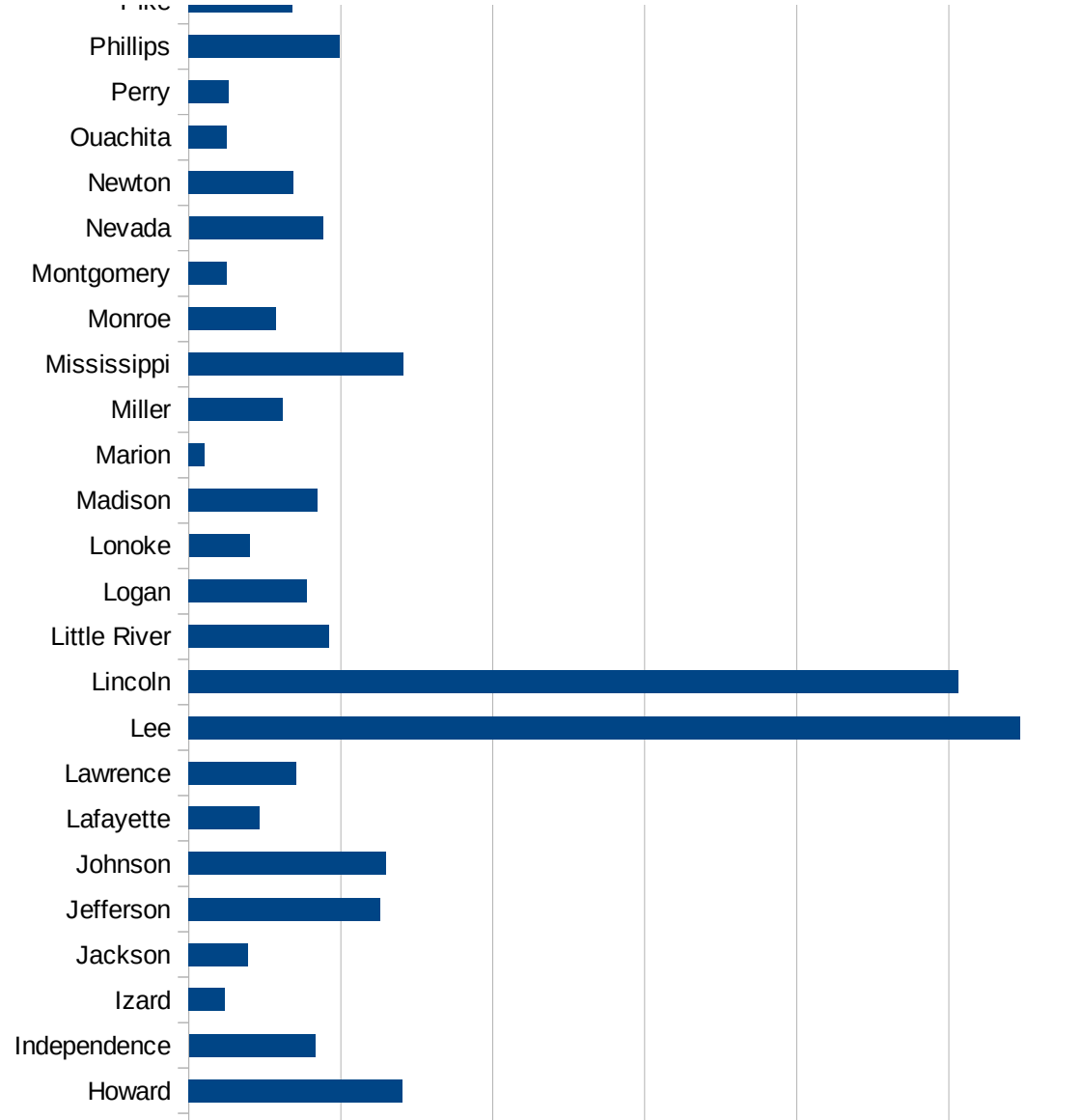
AR

FIPS	County	PC Infection
5001	Arkansas	1412.57245765
5003	Ashley	1805.84655293
5005	Baxter	213.844638266
5007	Benton	1815.79410729
5009	Boone	618.996798292
5011	Bradley	2110.6726622
5013	Calhoun	416.90354368
5015	Carroll	1420.82698508
5017	Chicot	8871.43130868
5019	Clark	883.912787272
5021	Clay	990.099009901
5023	Cleburne	917.284197877
5025	Cleveland	1509.10451484
5027	Columbia	1062.15745422
5029	Conway	808.960796515
5031	Craighead	1392.80384679
5033	Crawford	1193.8933224
5035	Crittenden	3109.09767904
5037	Cross	1373.23099065
5039	Dallas	988.58256753
5041	Desha	1841.55663655
5043	Drew	1511.348756
5045	Faulkner	1131.3558643
5047	Franklin	819.764177428
5049	Fulton	415.681799658
5051	Garland	1217.29834399
5053	Grant	863.206509787
5055	Greene	1209.04578047
5057	Hempstead	1251.09240605
5059	Hot Spring	4887.09533842
5061	Howard	2818.37943183
5063	Independence	1661.44699825



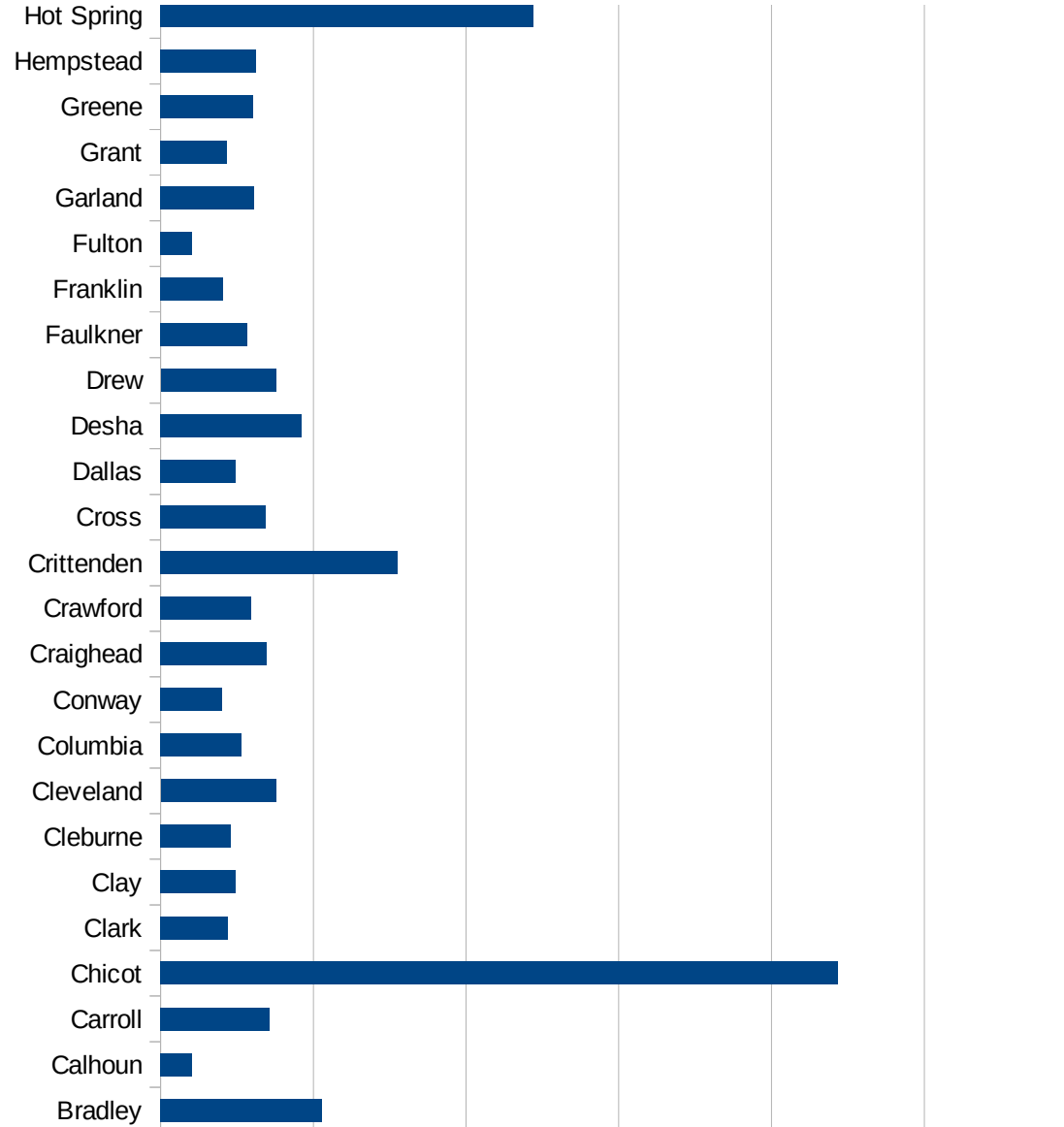
AR

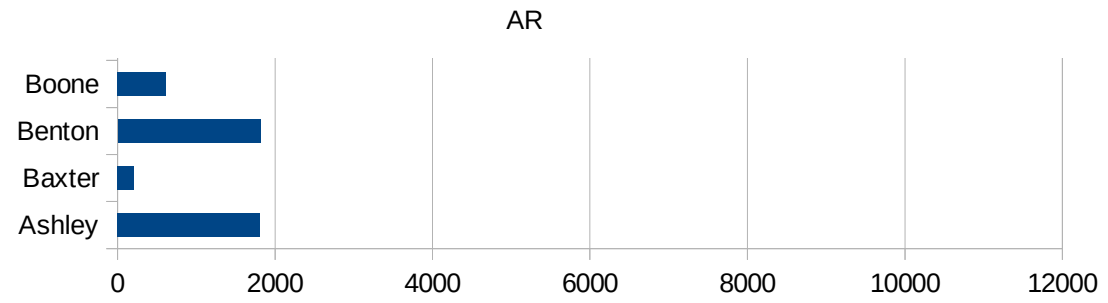
5065 IZARD	478.187302288
5067 JACKSON	779.251680447
5069 JEFFERSON	2522.2421235
5071 JOHNSON	2598.90808466
5073 LAFAYETTE	927.865908411
5075 LAWRENCE	1411.7074358
5077 LEE	10940.4563161
5079 LINCOLN	10124.7851752
5081 LITTLE RIVER	1841.63556709
5083 LOGAN	1550.35193449
5085 LONOKE	799.652443081
5087 MADISON	1698.92603604
5089 MARION	203.324961129
5091 MILLER	1241.05340429
5093 MISSISSIPPI	2822.57086738
5095 MONROE	1144.92753623
5097 MONTGOMERY	504.258180188
5099 NEVADA	1765.55368724
5101 NEWTON	1370.91607944
5103 OUACHITA	499.872913666
5105 PERRY	531.298299845
5107 PHILLIPS	1980.14310278
5109 PIKE	1367.93778694
5111 POINSETT	1459.91490782
5113 POLK	882.837049229
5115 POPE	2293.75
5117 PRAIRIE	1387.16868962
5119 PULASKI	1579.14841601
5121 RANDOLPH	1509.91753956
5123 ST. FRANCIS	4886.19835685
5125 SALINE	1064.88992843
5127 SCOTT	765.57805989
5129 SEARCY	439.808997235
5131 SEBASTIAN	1956.11844732



AR

5133 Sevier	6266.40994224
5135 Sharp	725.55568352
5137 Stone	730.512964598
5139 Union	1477.27853601
5141 Van Buren	373.426489189
5143 Washington	2731.25113415
5145 White	519.516811259
5147 Woodruff	385.208012327
5149 Yell	5075.45855584







AR

FIPS

29001  
29003  
29005  
29007  
29009  
29011  
29013  
29015  
29017  
29019  
29021  
29023  
29025  
29027  
29029  
29031  
29033  
29035

AR

29037  
29039  
29041  
29043  
29045  
29047  
29049  
29051  
29053  
29055  
29057  
29059  
29061  
29063  
29065  
29067  
29069  
29071  
29073  
29075  
29077  
29079  
29081  
29083  
29085  
29087  
29089  
29091  
29093  
29095  
29097  
29099  
29101

AR

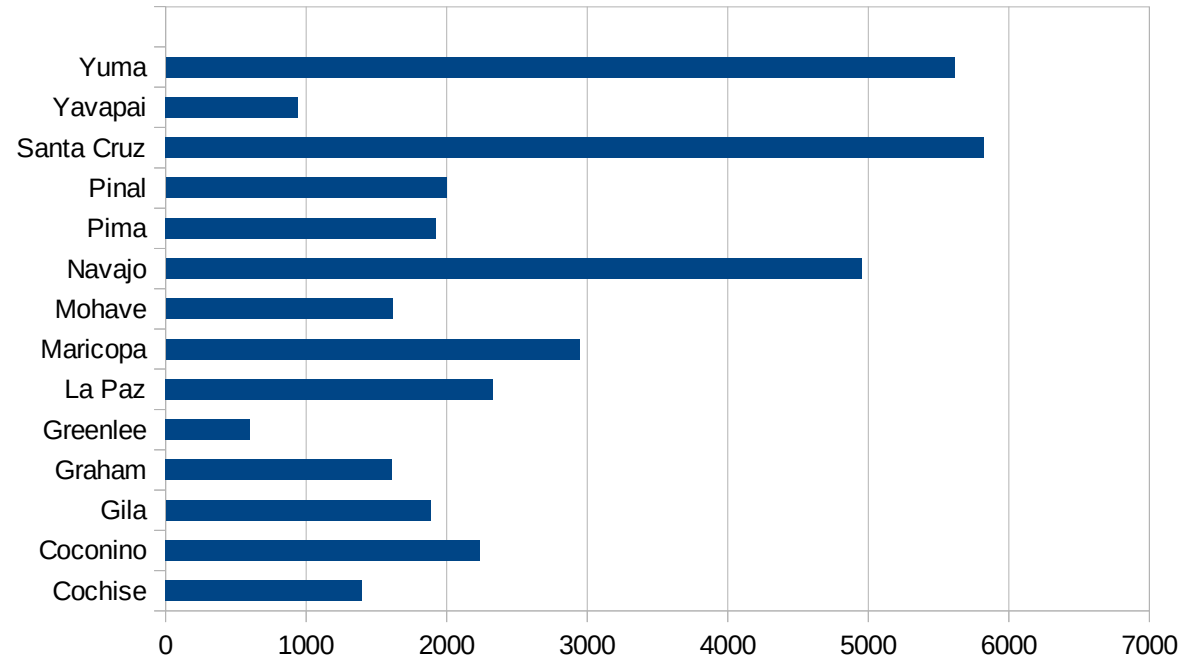
29103  
29105  
29107  
29109  
29111  
29113  
29115  
29117  
29121  
29123  
29125  
29127  
29119  
29129  
29131  
29133  
29135  
29137  
29139  
29141  
29143  
29145  
29147  
29149  
29151  
29153  
29155  
29157  
29159  
29161  
29163  
29165  
29167  
29169

AR

29171  
29173  
29175  
29177  
29179  
29181  
29195  
29197  
29199  
29201  
29203  
29205  
29183  
29185  
29187  
29189  
29510  
29186  
29207  
29209  
29211  
29213  
29215  
  
29217  
29219  
29221  
29223  
29225  
29227  
29229

AZ

FIPS	County	PC Infection
4001	Apache	4535.074772
4003	Cochise	1397.807052
4005	Coconino	2237.249219
4007	Gila	1885.356937
4009	Graham	1612.733768
4011	Greenlee	601.075609
4012	La Paz	2331.974595
4013	Maricopa	2946.342906
4015	Mohave	1614.411835
4017	Navajo	4950.880529
4019	Pima	1922.482828
4021	Pinal	1998.264518
4023	Santa Cruz	5822.278601
4025	Yavapai	939.6835249
4027	Yuma	5613.591794



AZ

FIPS

29001  
29003  
29005  
29007  
29009  
29011  
29013  
29015  
29017  
29019  
29021  
29023  
29025  
29027  
29029  
29031  
29033  
29035  
29037

AZ

29039  
29041  
29043  
29045  
29047  
29049  
29051  
29053  
29055  
29057  
29059  
29061  
29063  
29065  
29067  
29069  
29071  
29073  
29075  
29077  
29079  
29081  
29083  
29085  
29087  
29089  
29091  
29093  
29095  
29097  
29099  
29101

29103

AZ

29105  
29107  
29109  
29111  
29113  
29115  
29117  
29121  
29123  
29125  
29127  
29119  
29129  
29131  
29133  
29135  
29137  
29139  
29141  
29143  
29145  
29147  
29149  
29151  
29153  
29155  
29157  
29159  
29161  
29163  
29165  
29167  
29169  
29171

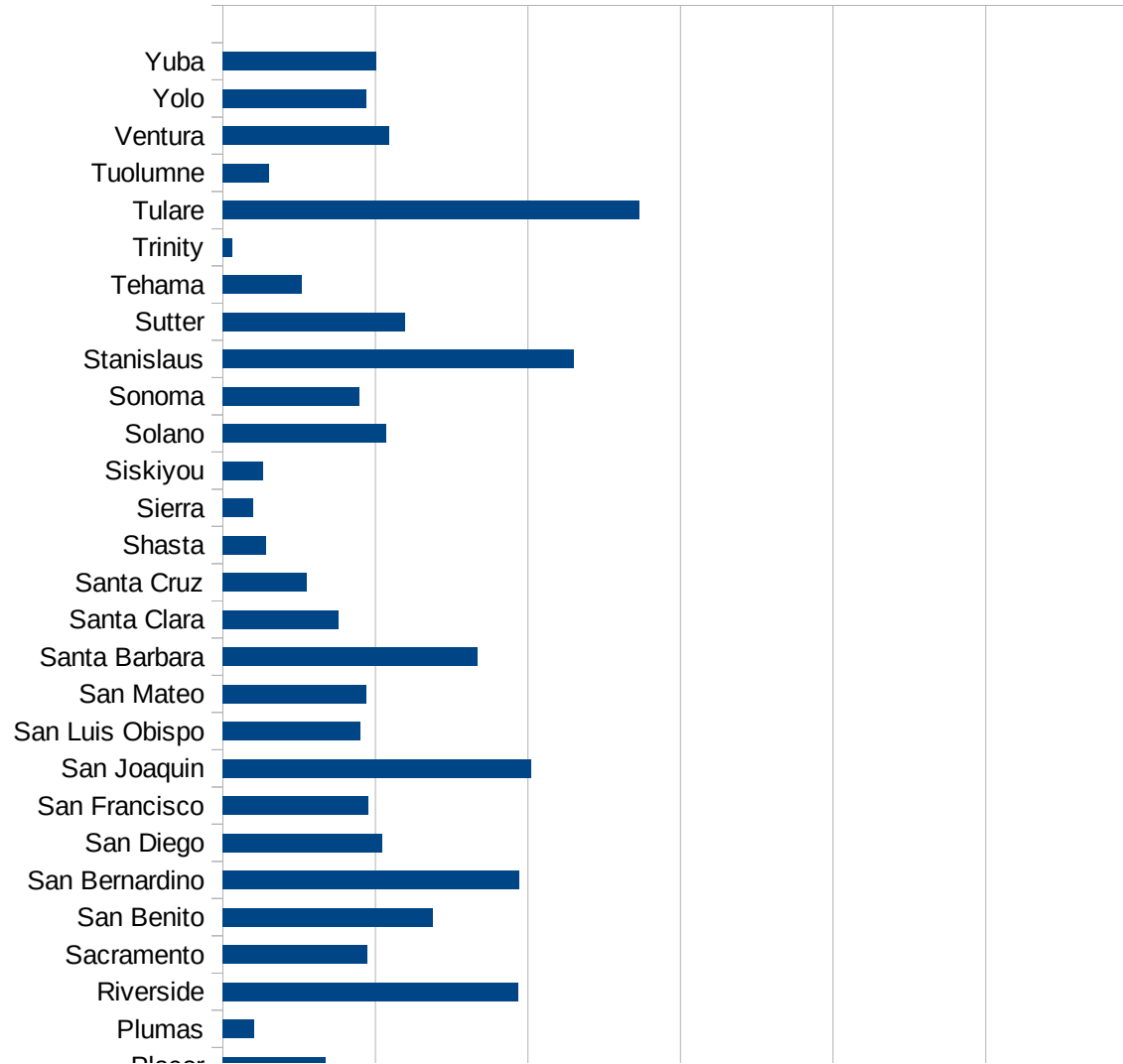


AZ

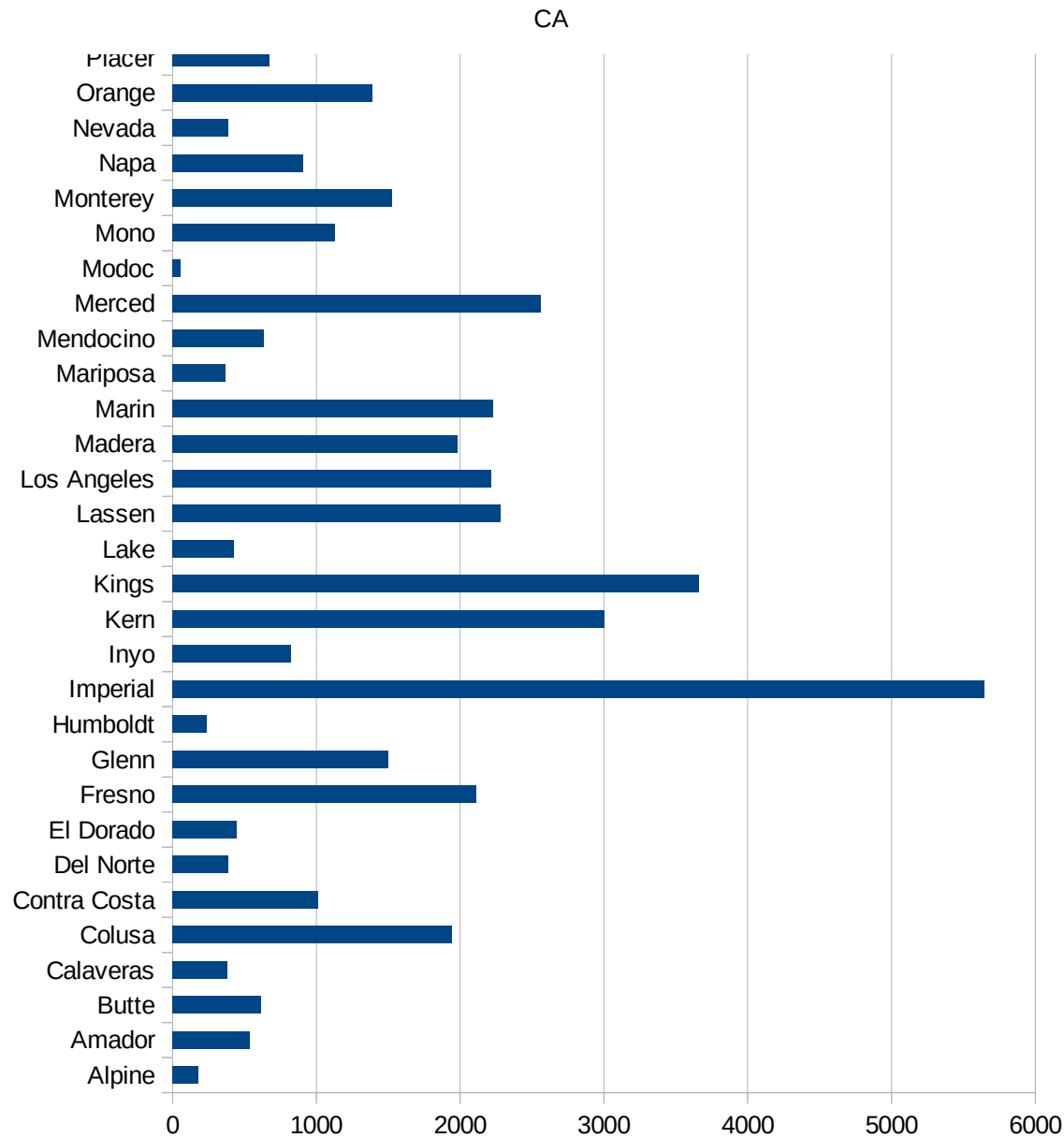
29173  
29175  
29177  
29179  
29181  
29195  
29197  
29199  
29201  
29203  
29205  
29183  
29185  
29187  
29189  
29510  
29186  
29207  
29209  
29211  
29213  
29215  
  
29217  
29219  
29221  
29223  
29225  
29227  
29229

CA

FIPS	County	PC Infection
6001	Alameda	926.1720243
6003	Alpine	181.6530427
6005	Amador	535.7641622
6007	Butte	614.4705435
6009	Calaveras	381.5622122
6011	Colusa	1942.016923
6013	Contra Costa	1014.419043
6015	Del Norte	388.0983182
6017	El Dorado	445.2532542
6019	Fresno	2112.831858
6021	Glenn	1501.051806
6023	Humboldt	234.650554
6025	Imperial	5647.126114
6027	Inyo	822.8164786
6029	Kern	3007.257205
6031	Kings	3661.984858
6033	Lake	427.1380199
6035	Lassen	2282.31933
6037	Los Angeles	2217.649803
6039	Madera	1984.499467
6041	Marin	2229.017276
6043	Mariposa	366.3213325
6045	Mendocino	634.6597265
6047	Merced	2562.553455
6049	Modoc	56.96707303
6051	Mono	1129.824561
6053	Monterey	1529.405823
6055	Napa	906.6326201
6057	Nevada	386.1739689
6059	Orange	1387.710109
6061	Placer	672.2642052
6063	Plumas	207.4026803
6065	Riverside	1937.767825



6067 Sacramento	947.5818881
6069 San Benito	1378.032728
6071 San Bernardino	1940.962506
6073 San Diego	1045.65342
6075 San Francisco	954.030601
6077 San Joaquin	2019.637021
6079 San Luis Obispo	905.2498151
6081 San Mateo	939.2563138
6083 Santa Barbara	1669.327947
6085 Santa Clara	755.3791605
6087 Santa Cruz	548.7593663
6089 Shasta	283.8258165
6091 Sierra	200.8704386
6093 Siskiyou	260.7263745
6095 Solano	1067.374219
6097 Sonoma	893.1036
6099 Stanislaus	2304.047725
6101 Sutter	1195.161507
6103 Tehama	516.3026472
6105 Trinity	63.82130036
6107 Tulare	2729.998862
6109 Tuolumne	302.5358001
6111 Ventura	1092.521802
6113 Yolo	941.8895866
6115 Yuba	1007.162902



CA

CA

FIPS

29001  
29003  
29005  
29007  
29009  
29011  
29013  
29015  
29017  
29019  
29021  
29023  
29025  
29027  
29029  
29031  
29033  
29035  
29037

CA

29039  
29041  
29043  
29045  
29047  
29049  
29051  
29053  
29055  
29057  
29059  
29061  
29063  
29065  
29067  
29069  
29071  
29073  
29075  
29077  
29079  
29081  
29083  
29085  
29087  
29089  
29091  
29093  
29095  
29097  
29099  
29101

29103

CA

29105  
29107  
29109  
29111  
29113  
29115  
29117  
29121  
29123  
29125  
29127  
29119  
29129  
29131  
29133  
29135  
29137  
29139  
29141  
29143  
29145  
29147  
29149  
29151  
29153  
29155  
29157  
29159  
29161  
29163  
29165  
29167  
29169  
29171

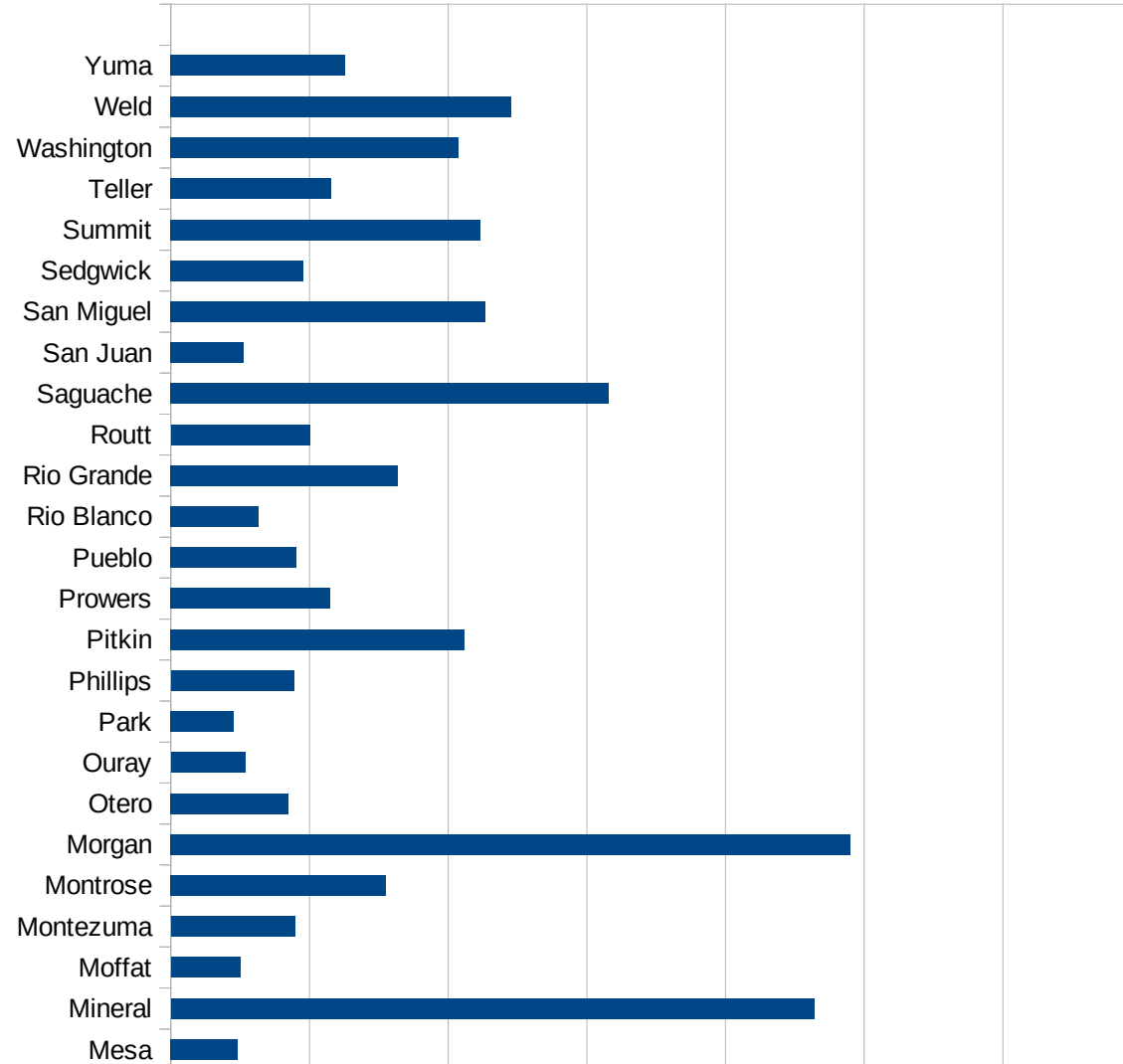
CA

29173  
29175  
29177  
29179  
29181  
29195  
29197  
29199  
29201  
29203  
29205  
29183  
29185  
29187  
29189  
29510  
29186  
29207  
29209  
29211  
29213  
29215  
  
29217  
29219  
29221  
29223  
29225  
29227  
29229



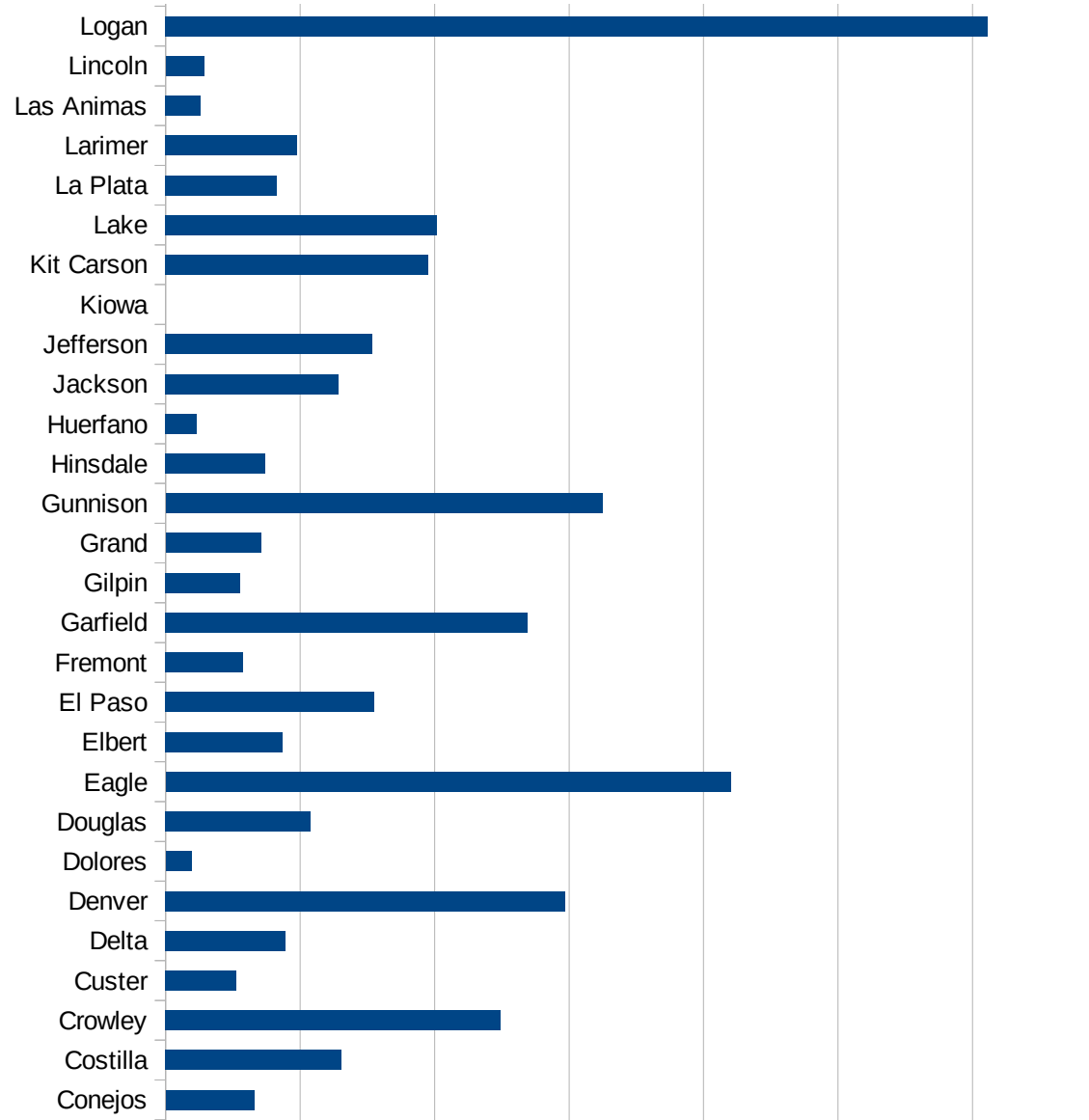
CO

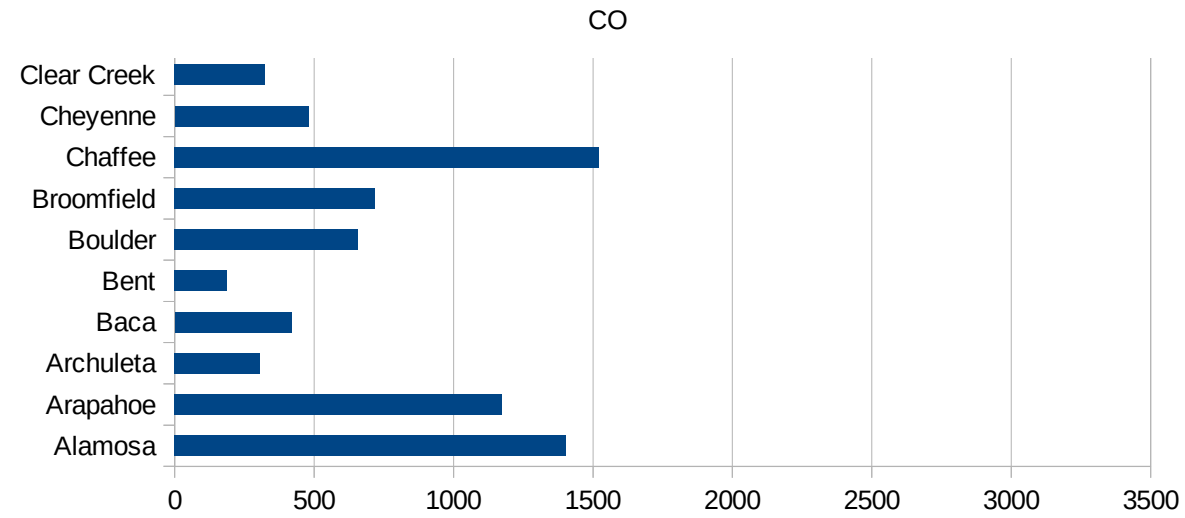
FIPS	County	PC Infection
8001	Adams	1347.8084194
8003	Alamosa	1402.6254271
8005	Arapahoe	1174.1130042
8007	Archuleta	305.12168543
8009	Baca	418.41004184
8011	Bent	187.01122067
8013	Boulder	657.81806807
8014	Broomfield	718.95707913
8015	Chaffee	1522.9440256
8017	Cheyenne	479.74413646
8019	Clear Creek	322.74856845
8021	Conejos	329.26829268
8023	Costilla	653.08254963
8025	Crowley	1246.1590987
8027	Custer	262.41421074
8029	Delta	445.8372371
8031	Denver	1486.5483495
8033	Dolores	96.432015429
8035	Douglas	539.41932924
8037	Eagle	2100.2673067
8039	Elbert	433.75694392
8041	El Paso	775.22637619
8043	Fremont	287.37427376
8045	Garfield	1345.156433
8047	Gilpin	277.73239667
8049	Grand	354.26731079
8051	Gunnison	1623.5648846
8053	Hinsdale	369.91368681
8055	Huerfano	116.12715924
8057	Jackson	643.31665475
8059	Jefferson	767.45031737
8061	Kiowa	0
8063	Kit Carson	977.24417144



CO

8065 Lake	1009.7137014
8067 La Plata	413.78085598
8069 Larimer	488.1347035
8071 Las Animas	131.00737778
8073 Lincoln	142.60249554
8075 Logan	3056.4845782
8077 Mesa	240.85061388
8079 Mineral	2319.5876289
8081 Moffat	250.22747953
8083 Montezuma	447.28190229
8085 Montrose	774.62453215
8087 Morgan	2451.1520415
8089 Otero	423.17708333
8091 Ouray	268.98406787
8093 Park	226.34188403
8095 Phillips	443.30377975
8097 Pitkin	1058.4958217
8099 Prowers	575.46859586
8101 Pueblo	453.65280041
8103 Rio Blanco	315.65656566
8105 Rio Grande	817.77777778
8107 Routt	501.30183033
8109 Saguache	1578.2551512
8111 San Juan	262.4671916
8113 San Miguel	1135.392504
8115 Sedgwick	477.63786366
8117 Summit	1115.87706
8119 Teller	578.08077184
8121 Washington	1038.9081279
8123 Weld	1226.5156456
8125 Yuma	628.74251497





FIPS

- 29001
- 29003
- 29005
- 29007
- 29009
- 29011
- 29013
- 29015
- 29017
- 29019
- 29021
- 29023
- 29025
- 29027
- 29029
- 29031
- 29033
- 29035
- 29037

CO

29039  
29041  
29043  
29045  
29047  
29049  
29051  
29053  
29055  
29057  
29059  
29061  
29063  
29065  
29067  
29069  
29071  
29073  
29075  
29077  
29079  
29081  
29083  
29085  
29087  
29089  
29091  
29093  
29095  
29097  
29099  
29101

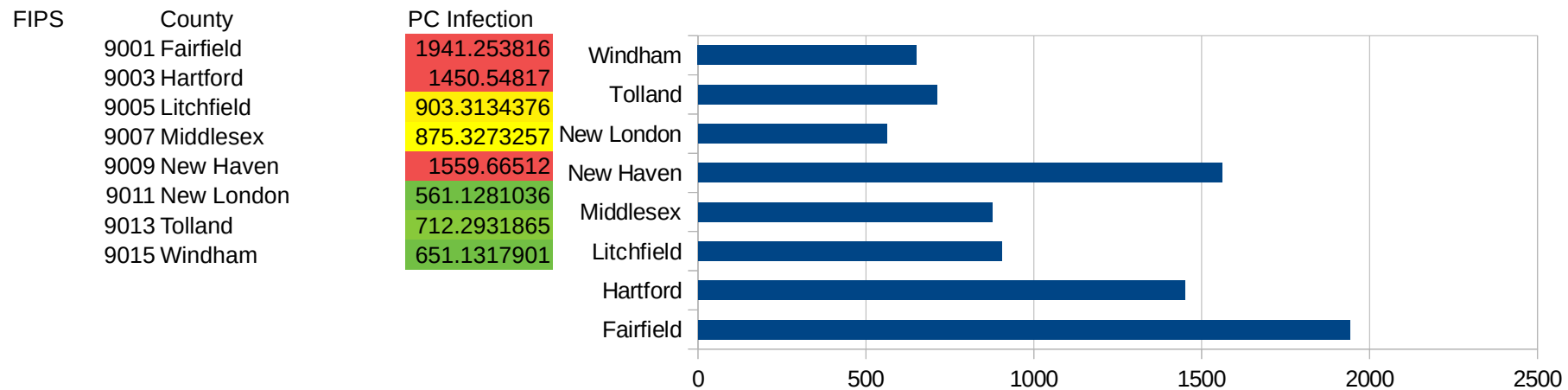
29103

29105  
29107  
29109  
29111  
29113  
29115  
29117  
29121  
29123  
29125  
29127  
29119  
29129  
29131  
29133  
29135  
29137  
29139  
29141  
29143  
29145  
29147  
29149  
29151  
29153  
29155  
29157  
29159  
29161  
29163  
29165  
29167  
29169  
29171

CO

29173  
29175  
29177  
29179  
29181  
29195  
29197  
29199  
29201  
29203  
29205  
29183  
29185  
29187  
29189  
29510  
29186  
29207  
29209  
29211  
29213  
29215  
  
29217  
29219  
29221  
29223  
29225  
29227  
29229

CT





CT

FIPS

29001  
29003  
29005  
29007  
29009  
29011  
29013  
29015  
29017  
29019  
29021  
29023  
29025  
29027  
29029  
29031  
29033  
29035  
29037

CT

29039  
29041  
29043  
29045  
29047  
29049  
29051  
29053  
29055  
29057  
29059  
29061  
29063  
29065  
29067  
29069  
29071  
29073  
29075  
29077  
29079  
29081  
29083  
29085  
29087  
29089  
29091  
29093  
29095  
29097  
29099  
29101

29103

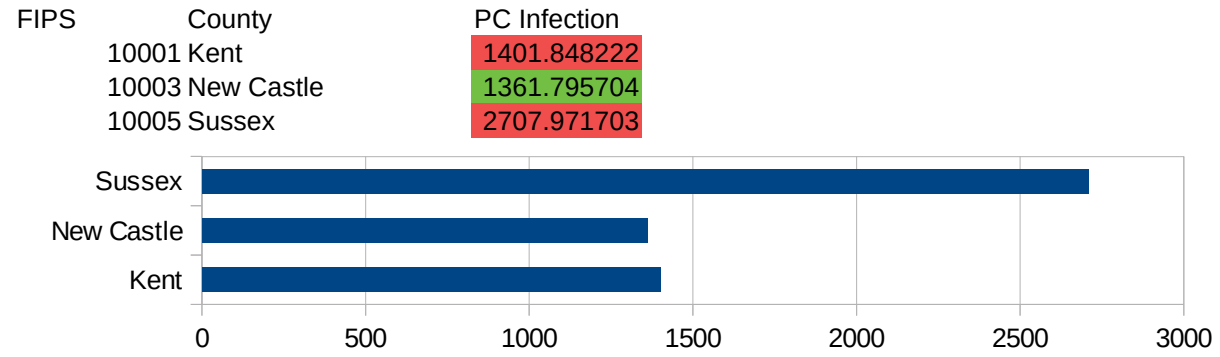
CT

29105  
29107  
29109  
29111  
29113  
29115  
29117  
29121  
29123  
29125  
29127  
29119  
29129  
29131  
29133  
29135  
29137  
29139  
29141  
29143  
29145  
29147  
29149  
29151  
29153  
29155  
29157  
29159  
29161  
29163  
29165  
29167  
29169  
29171

CT

29173  
29175  
29177  
29179  
29181  
29195  
29197  
29199  
29201  
29203  
29205  
29183  
29185  
29187  
29189  
29510  
29186  
29207  
29209  
29211  
29213  
29215  
  
29217  
29219  
29221  
29223  
29225  
29227  
29229

DE



DE

FIPS

29001  
29003  
29005  
29007  
29009  
29011  
29013  
29015  
29017  
29019  
29021  
29023  
29025  
29027  
29029  
29031  
29033  
29035  
29037

This work is licensed under the Creative Commons Attribution-NoDerivatives 4.0 International License. To view a copy of this license, visit <http://creativecommons.org/licenses/by-nd/4.0/>.

Tom McKellips, DM  
[www.creatingtomorrow.us](http://www.creatingtomorrow.us)  
Page 142

DE

29039  
29041  
29043  
29045  
29047  
29049  
29051  
29053  
29055  
29057  
29059  
29061  
29063  
29065  
29067  
29069  
29071  
29073  
29075  
29077  
29079  
29081  
29083  
29085  
29087  
29089  
29091  
29093  
29095  
29097  
29099  
29101

29103

DE

29105  
29107  
29109  
29111  
29113  
29115  
29117  
29121  
29123  
29125  
29127  
29119  
29129  
29131  
29133  
29135  
29137  
29139  
29141  
29143  
29145  
29147  
29149  
29151  
29153  
29155  
29157  
29159  
29161  
29163  
29165  
29167  
29169  
29171



DE

29173  
29175  
29177  
29179  
29181  
29195  
29197  
29199  
29201  
29203  
29205  
29183  
29185  
29187  
29189  
29510  
29186  
29207  
29209  
29211  
29213  
29215  
  
29217  
29219  
29221  
29223  
29225  
29227  
29229

DC

FIPS	County	PC Infection
11001	District of Columbia	1896.918664

DC

FIPS

29001  
29003  
29005  
29007  
29009  
29011  
29013  
29015  
29017  
29019  
29021  
29023  
29025  
29027  
29029  
29031  
29033  
29035  
29037

DC

29039  
29041  
29043  
29045  
29047  
29049  
29051  
29053  
29055  
29057  
29059  
29061  
29063  
29065  
29067  
29069  
29071  
29073  
29075  
29077  
29079  
29081  
29083  
29085  
29087  
29089  
29091  
29093  
29095  
29097  
29099  
29101

29103

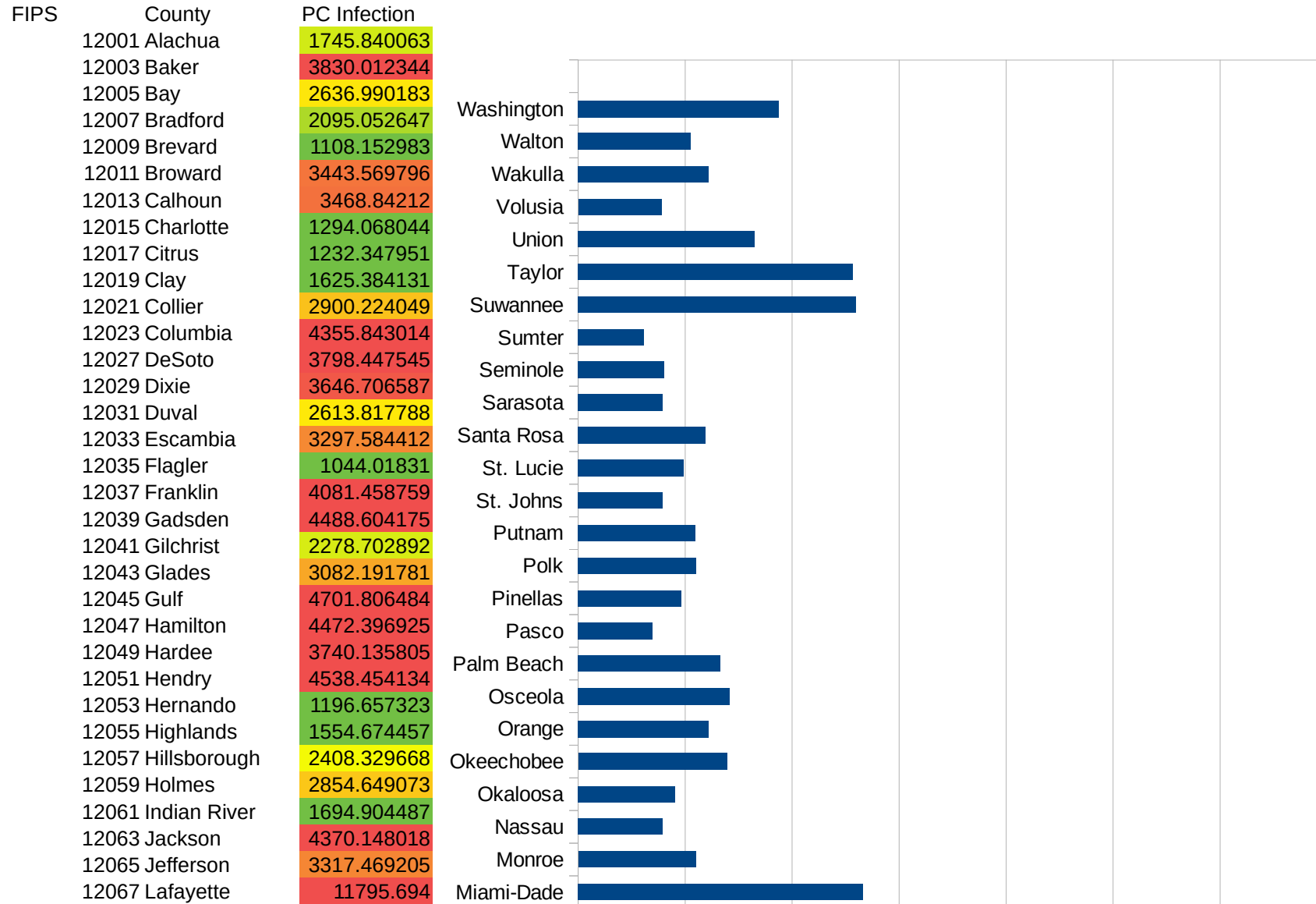
DC

29105  
29107  
29109  
29111  
29113  
29115  
29117  
29121  
29123  
29125  
29127  
29119  
29129  
29131  
29133  
29135  
29137  
29139  
29141  
29143  
29145  
29147  
29149  
29151  
29153  
29155  
29157  
29159  
29161  
29163  
29165  
29167  
29169  
29171

DC

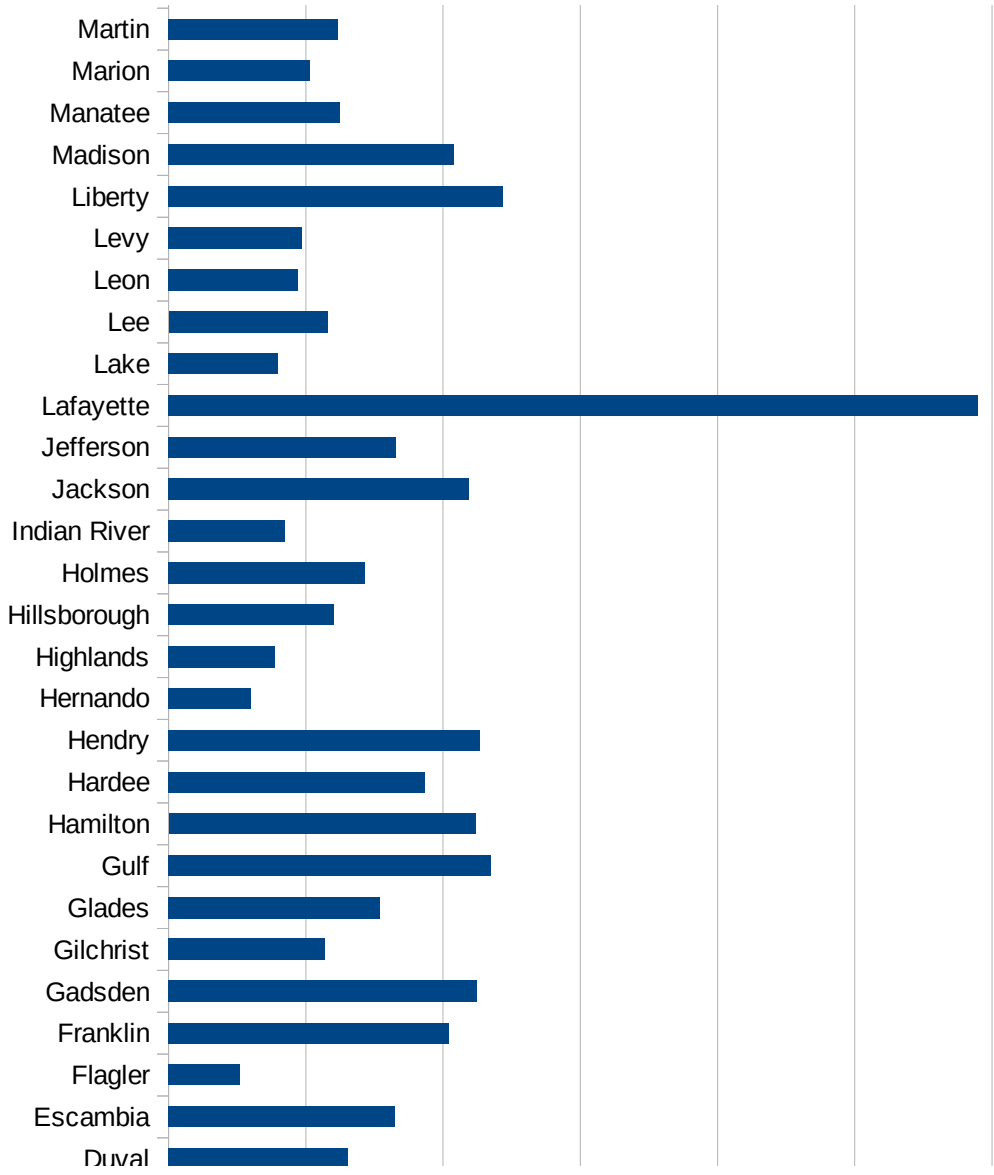
29173  
29175  
29177  
29179  
29181  
29195  
29197  
29199  
29201  
29203  
29205  
29183  
29185  
29187  
29189  
29510  
29186  
29207  
29209  
29211  
29213  
29215  
  
29217  
29219  
29221  
29223  
29225  
29227  
29229

FL



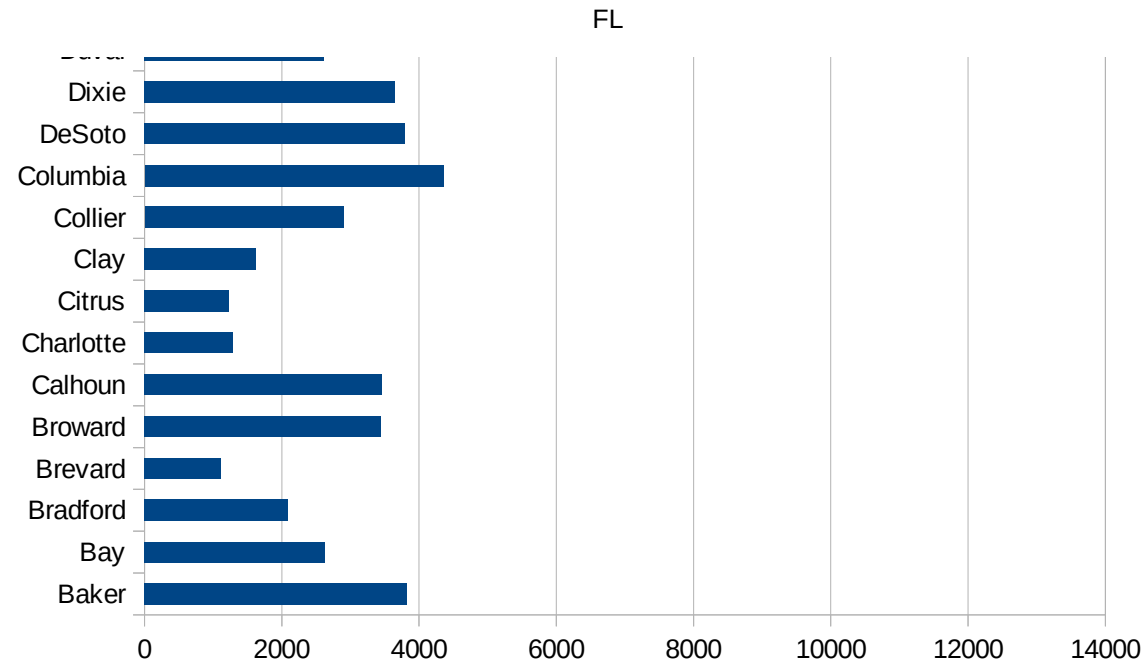
FL

12069 Lake	1598.339388
12071 Lee	2318.416135
12073 Leon	1885.799071
12075 Levy	1947.510424
12077 Liberty	4871.703914
12079 Madison	4166.441794
12081 Manatee	2504.970179
12083 Marion	2069.021076
12085 Martin	2465.322661
12086 Miami-Dade	5322.67567
12087 Monroe	2199.208285
12089 Nassau	1577.500233
12091 Okaloosa	1820.339752
12093 Okeechobee	2780.653393
12095 Orange	2441.540005
12097 Osceola	2832.685671
12099 Palm Beach	2655.556311
12101 Pasco	1394.844616
12103 Pinellas	1935.44418
12105 Polk	2204.35051
12107 Putnam	2189.77118
12109 St. Johns	1581.445837
12111 St. Lucie	1969.930993
12113 Santa Rosa	2377.487469
12115 Sarasota	1585.12179
12117 Seminole	1609.552147
12119 Sumter	1231.80639
12121 Suwannee	5186.576452
12123 Taylor	5133.422744
12125 Union	3299.866131
12127 Volusia	1560.257005
12129 Wakulla	2436.770278
12131 Walton	2109.982487
12133 Washington	3754.019293



This work is licensed under the Creative Commons Attribution-NoDerivatives 4.0 International License. To view a copy of this license, visit <http://creativecommons.org/licenses/by-nd/4.0/>.





FL

FIPS

29001  
29003  
29005  
29007  
29009  
29011  
29013  
29015  
29017  
29019  
29021  
29023  
29025  
29027  
29029  
29031  
29033  
29035  
29037

FL

29039  
29041  
29043  
29045  
29047  
29049  
29051  
29053  
29055  
29057  
29059  
29061  
29063  
29065  
29067  
29069  
29071  
29073  
29075  
29077  
29079  
29081  
29083  
29085  
29087  
29089  
29091  
29093  
29095  
29097  
29099  
29101

29103

FL

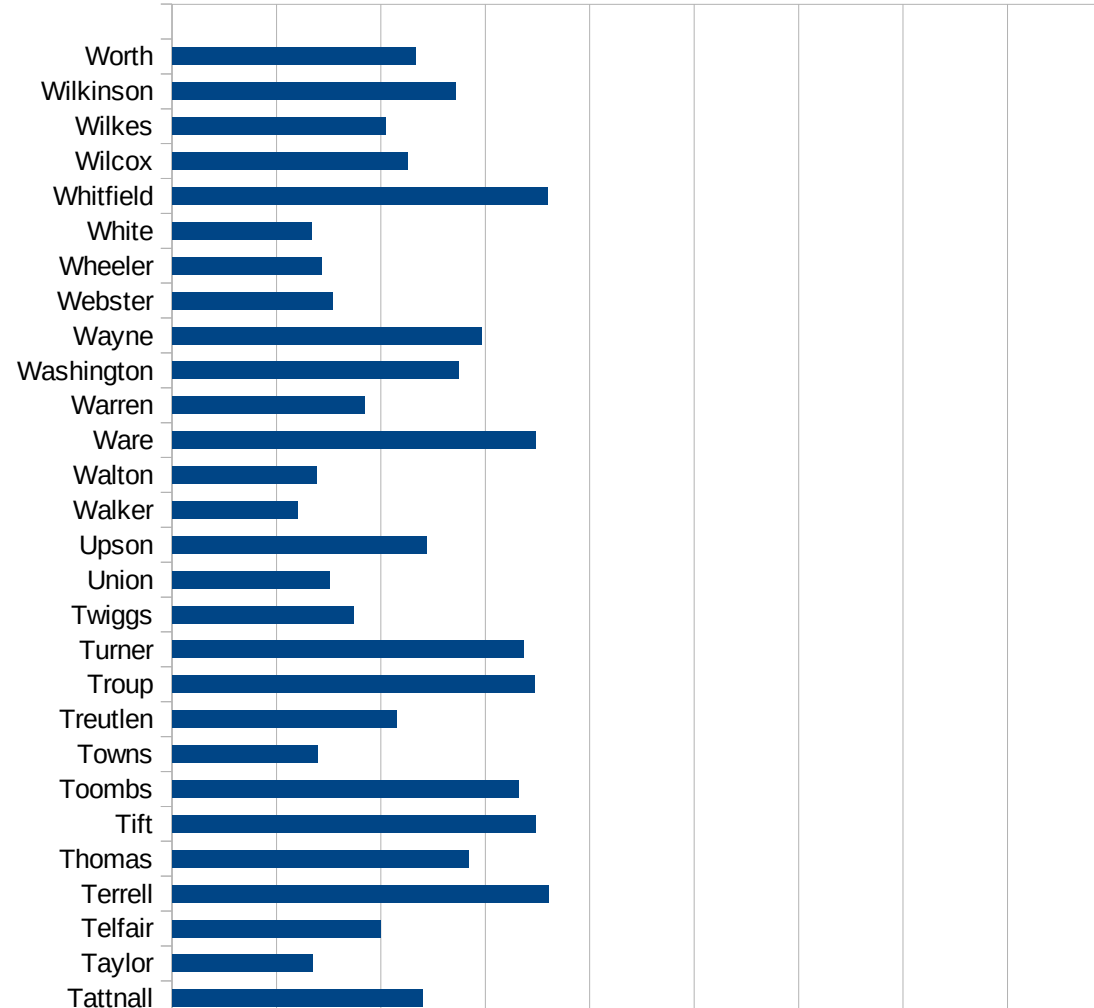
29105  
29107  
29109  
29111  
29113  
29115  
29117  
29121  
29123  
29125  
29127  
29119  
29129  
29131  
29133  
29135  
29137  
29139  
29141  
29143  
29145  
29147  
29149  
29151  
29153  
29155  
29157  
29159  
29161  
29163  
29165  
29167  
29169  
29171

FL

29173  
29175  
29177  
29179  
29181  
29195  
29197  
29199  
29201  
29203  
29205  
29183  
29185  
29187  
29189  
29510  
29186  
29207  
29209  
29211  
29213  
29215  
  
29217  
29219  
29221  
29223  
29225  
29227  
29229

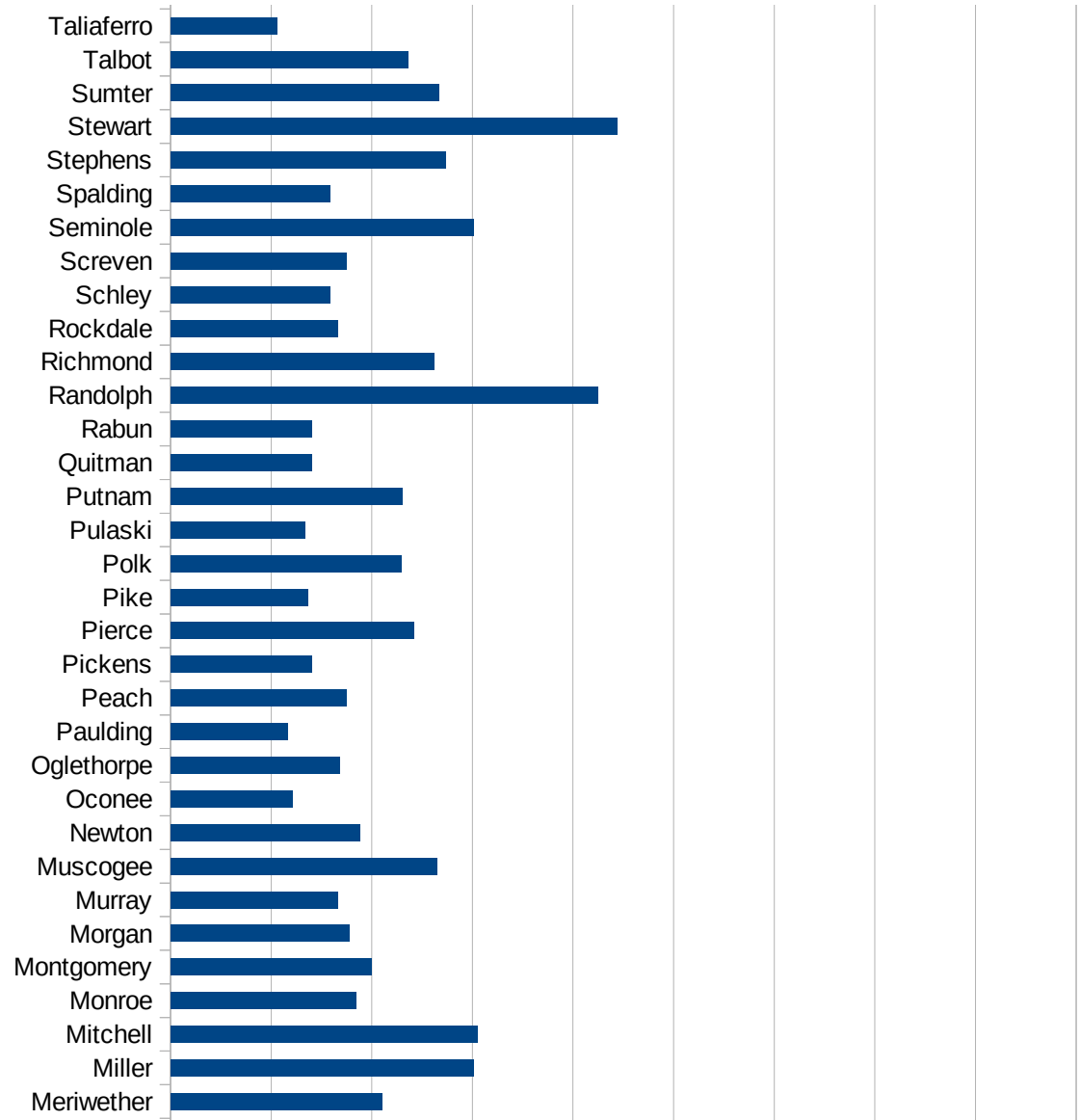
GA

FIPS	County	PC Infection
13001	Appling	4398.335765
13003	Atkinson	4350.97023
13005	Bacon	4228.877962
13007	Baker	2360.931436
13009	Baldwin	2679.427972
13011	Banks	1616.810617
13013	Barrow	1814.154364
13015	Bartow	1957.559582
13017	Ben Hill	3276.344791
13019	Berrien	1766.05028
13021	Bibb	2783.892354
13023	Bleckley	2227.761334
13025	Brantley	1465.841139
13027	Brooks	2836.330819
13029	Bryan	1965.414994
13031	Bulloch	1831.918857
13033	Burke	2555.411854
13035	Butts	2128.714918
13037	Calhoun	3384.760705
13039	Camden	1626.394918
13043	Candler	2620.893319
13045	Carroll	1762.599368
13047	Catoosa	1078.31504
13049	Charlton	3847.933374
13051	Chatham	2203.011809
13053	Chattahoochee	7684.38787
13055	Chattooga	1528.842275
13057	Cherokee	1599.455438
13059	Clarke	1810.256813
13061	Clay	3671.631451
13063	Clayton	1947.412945
13065	Clinch	3264.139591
13067	Cobb	1993.222041



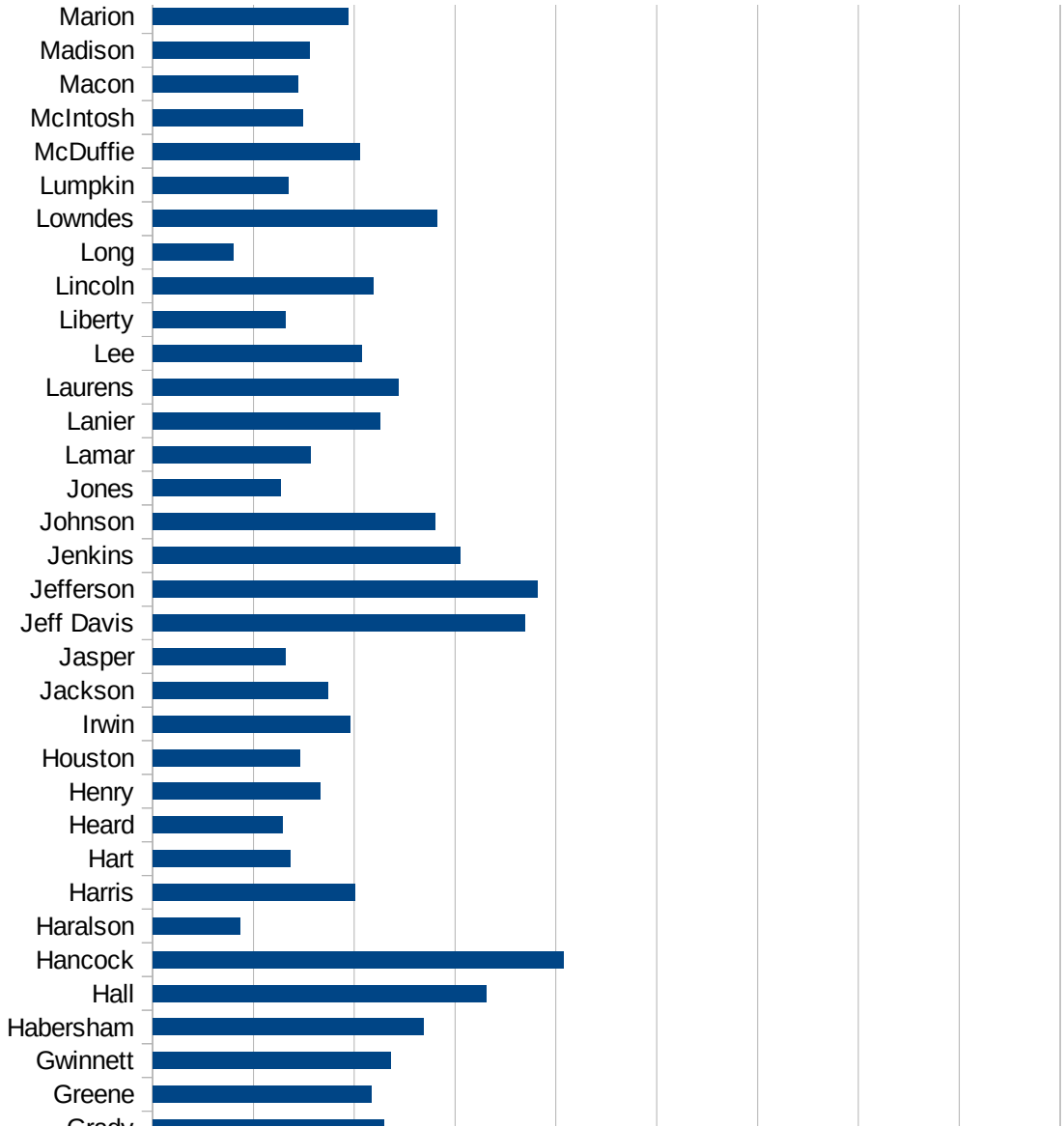
GA

13069 Coffee	3750.029007
13071 Colquitt	3597.122302
13073 Columbia	1789.475731
13075 Cook	2767.742687
13077 Coweta	1255.96446
13079 Crawford	1006.656925
13081 Crisp	1845.051104
13083 Dade	992.2346851
13085 Dawson	2009.329028
13087 Decatur	3236.124177
13089 DeKalb	2023.902992
13091 Dodge	1255.73533
13093 Dooly	1940.755873
13095 Dougherty	3109.279616
13097 Douglas	2003.01381
13099 Early	3805.991998
13101 Echols	5650
13103 Effingham	1378.035054
13105 Elbert	2107.740586
13107 Emanuel	2737.484521
13109 Evans	3003.451171
13111 Fannin	1494.376829
13113 Fayette	1181.924748
13115 Floyd	1884.056491
13117 Forsyth	1109.411188
13119 Franklin	2045.780307
13121 Fulton	2141.100871
13123 Gilmer	2229.361371
13125 Glascock	934.8914858
13127 Glynn	3245.755055
13129 Gordon	2354.164861
13131 Grady	2291.09423
13133 Greene	2169.736693
13135 Gwinnett	2364.35107



GA

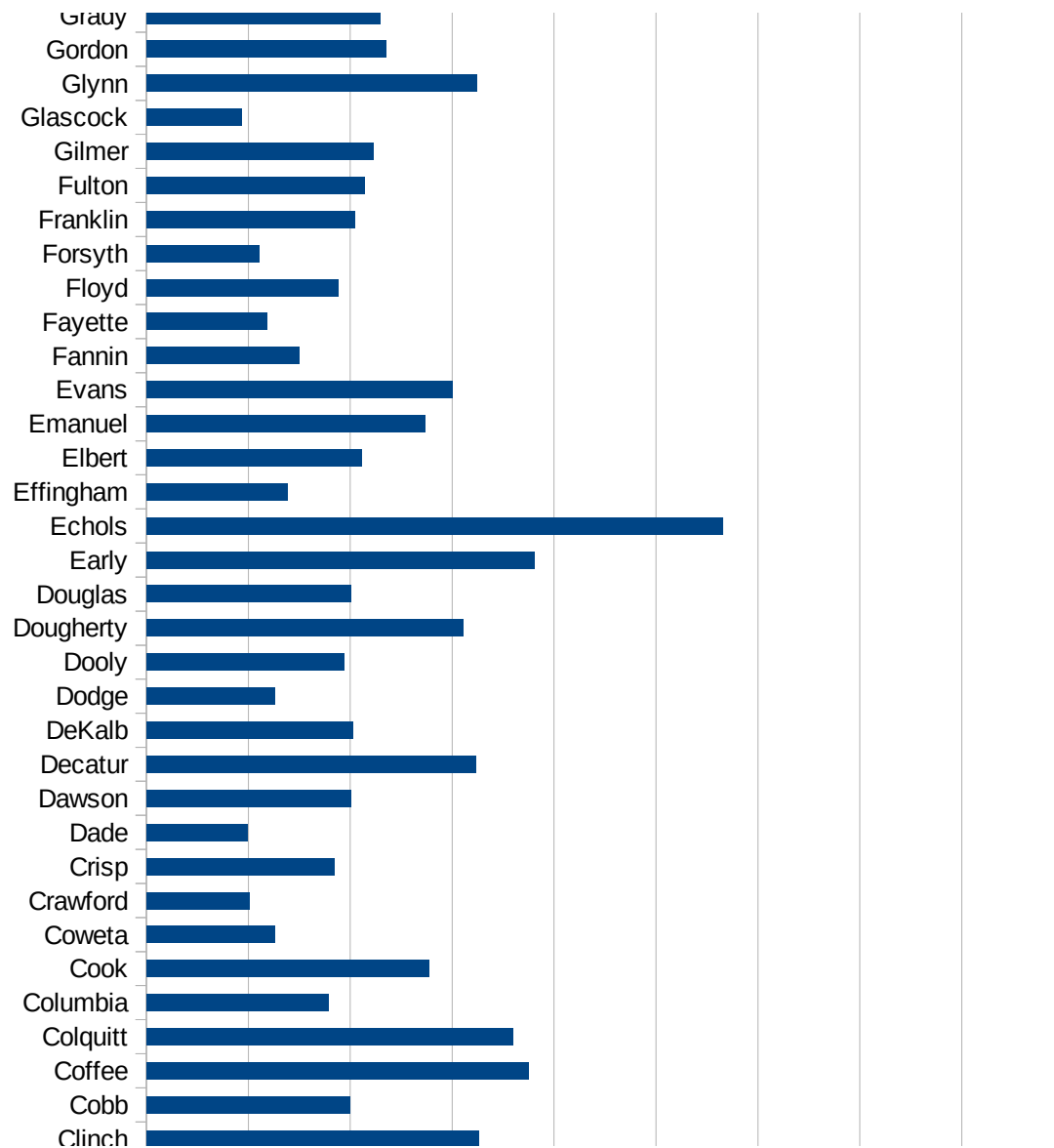
13137 Habersham	2685.731912
13139 Hall	3307.972377
13141 Hancock	4072.831816
13143 Haralson	866.8269394
13145 Harris	2007.251632
13147 Hart	1367.868501
13149 Heard	1287.987204
13151 Henry	1658.848058
13153 Houston	1462.0278
13155 Irwin	1957.863375
13157 Jackson	1733.833177
13159 Jasper	1317.663818
13161 Jeff Davis	3686.206667
13163 Jefferson	3817.239145
13165 Jenkins	3051.940574
13167 Johnson	2801.812938
13169 Jones	1265.026559
13171 Lamar	1568.421053
13173 Lanier	2253.384913
13175 Laurens	2438.457475
13177 Lee	2069.614299
13179 Liberty	1318.763517
13181 Lincoln	2185.72331
13183 Long	800.0842194
13185 Lowndes	2816.344426
13187 Lumpkin	1347.291761
13189 McDuffie	2057.498491
13191 McIntosh	1485.355649
13193 Macon	1438.027848
13195 Madison	1558.178752
13197 Marion	1939.887439
13199 Meriwether	2097.968483
13201 Miller	3007.386563
13205 Mitchell	3046.142754



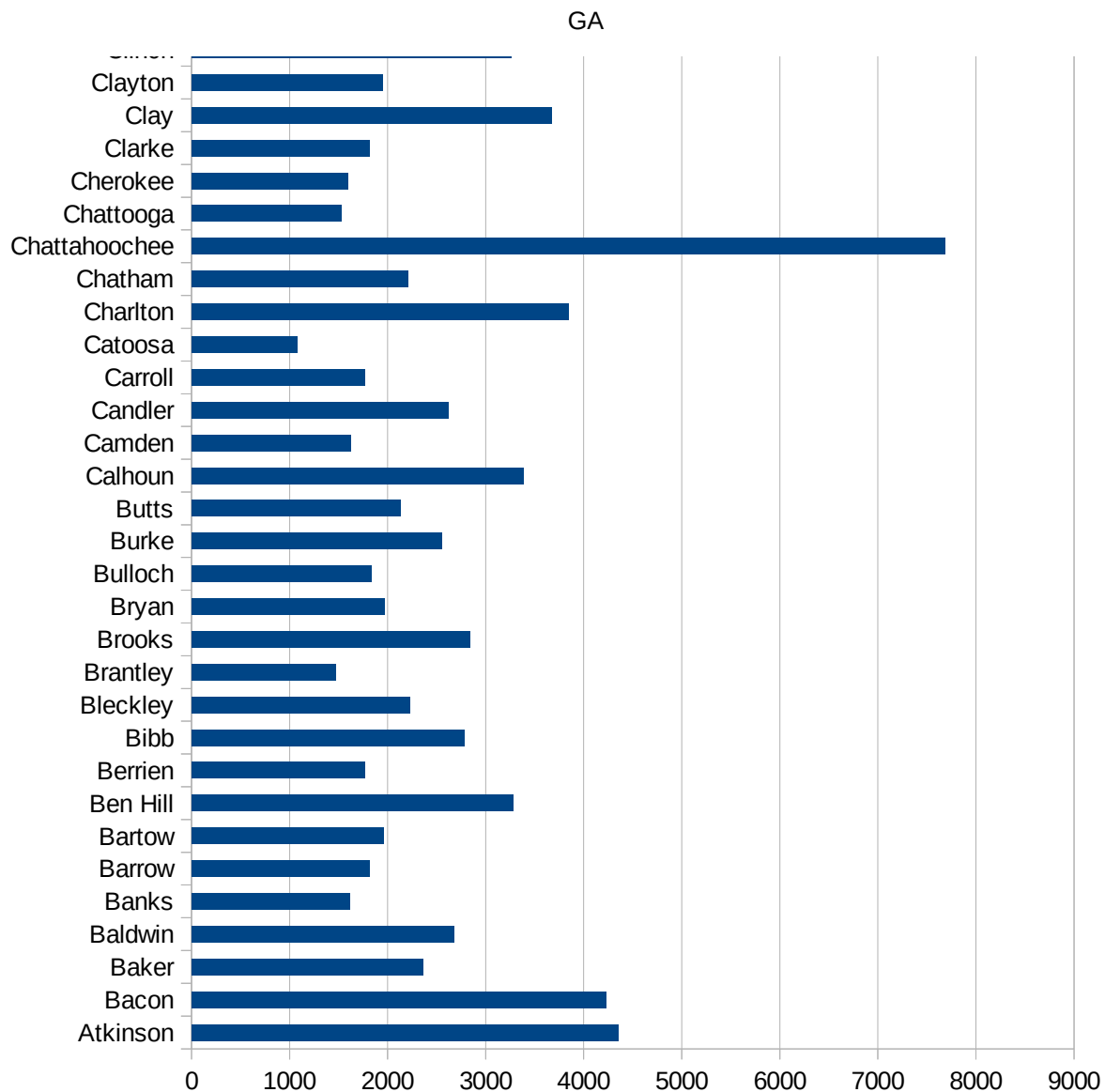


GA

13207 Monroe	1845.930233
13209 Montgomery	1990.645056
13211 Morgan	1776.905532
13213 Murray	1658.275093
13215 Muscogee	2645.241038
13217 Newton	1880.574397
13219 Oconee	1209.513139
13221 Oglethorpe	1680.616447
13223 Paulding	1167.979323
13225 Peach	1747.444774
13227 Pickens	1407.129456
13229 Pierce	2418.897313
13231 Pike	1363.09971
13233 Polk	2293.383565
13235 Pulaski	1337.067486
13237 Putnam	2301.802008
13239 Quitman	1404.124616
13241 Rabun	1405.110571
13243 Randolph	4244.109469
13245 Richmond	2613.691616
13247 Rockdale	1659.050268
13249 Schley	1585.179526
13251 Screven	1743.435213
13253 Seminole	3006.614552
13255 Spalding	1586.98941
13257 Stephens	2730.93912
13259 Stewart	4436.199387
13261 Sumter	2670.433525
13263 Talbot	2359.693878
13265 Taliaferro	1057.21393
13267 Tattnall	2394.54925
13269 Taylor	1343.450678
13271 Telfair	1990.4258
13273 Terrell	3600.046452



13275 Thomas	2837.023038
13277 Tift	3480.318454
13279 Toombs	3317.588426
13281 Towns	1392.170098
13283 Treutlen	2144.220884
13285 Troup	3471.171145
13287 Turner	3361.9818
13289 Twiggs	1734.245237
13291 Union	1512.436982
13293 Upson	2437.535762
13295 Walker	1205.878116
13297 Walton	1383.912816
13299 Ware	3480.941704
13301 Warren	1847.267187
13303 Washington	2742.077897
13305 Wayne	2958.937198
13307 Webster	1531.980084
13309 Wheeler	1434.192156
13311 White	1334.668001
13313 Whitfield	3594.011263
13315 Wilcox	2258.284158
13317 Wilkes	2045.362495
13319 Wilkinson	2711.376715
13321 Worth	2330.164047



GA

FIPS

- 29001
- 29003
- 29005
- 29007
- 29009
- 29011
- 29013
- 29015
- 29017
- 29019
- 29021
- 29023
- 29025
- 29027
- 29029
- 29031
- 29033
- 29035
- 29037

GA

29039  
29041  
29043  
29045  
29047  
29049  
29051  
29053  
29055  
29057  
29059  
29061  
29063  
29065  
29067  
29069  
29071  
29073  
29075  
29077  
29079  
29081  
29083  
29085  
29087  
29089  
29091  
29093  
29095  
29097  
29099  
29101

29103

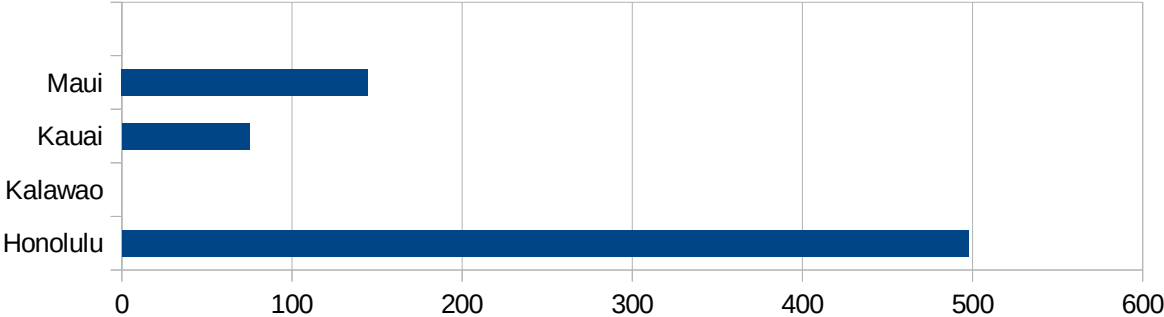
29105  
29107  
29109  
29111  
29113  
29115  
29117  
29121  
29123  
29125  
29127  
29119  
29129  
29131  
29133  
29135  
29137  
29139  
29141  
29143  
29145  
29147  
29149  
29151  
29153  
29155  
29157  
29159  
29161  
29163  
29165  
29167  
29169  
29171

GA

29173  
29175  
29177  
29179  
29181  
29195  
29197  
29199  
29201  
29203  
29205  
29183  
29185  
29187  
29189  
29510  
29186  
29207  
29209  
29211  
29213  
29215  
  
29217  
29219  
29221  
29223  
29225  
29227  
29229

HI

FIPS	County	PC Infection
15001	Hawaii	75.62828697
15003	Honolulu	497.7144723
15005	Kalawao	0
15007	Kauai	74.86171378
15009	Maui	144.7307828





HI

FIPS

29001  
29003  
29005  
29007  
29009  
29011  
29013  
29015  
29017  
29019  
29021  
29023  
29025  
29027  
29029  
29031  
29033  
29035  
29037

HI

29039  
29041  
29043  
29045  
29047  
29049  
29051  
29053  
29055  
29057  
29059  
29061  
29063  
29065  
29067  
29069  
29071  
29073  
29075  
29077  
29079  
29081  
29083  
29085  
29087  
29089  
29091  
29093  
29095  
29097  
29099  
29101

29103

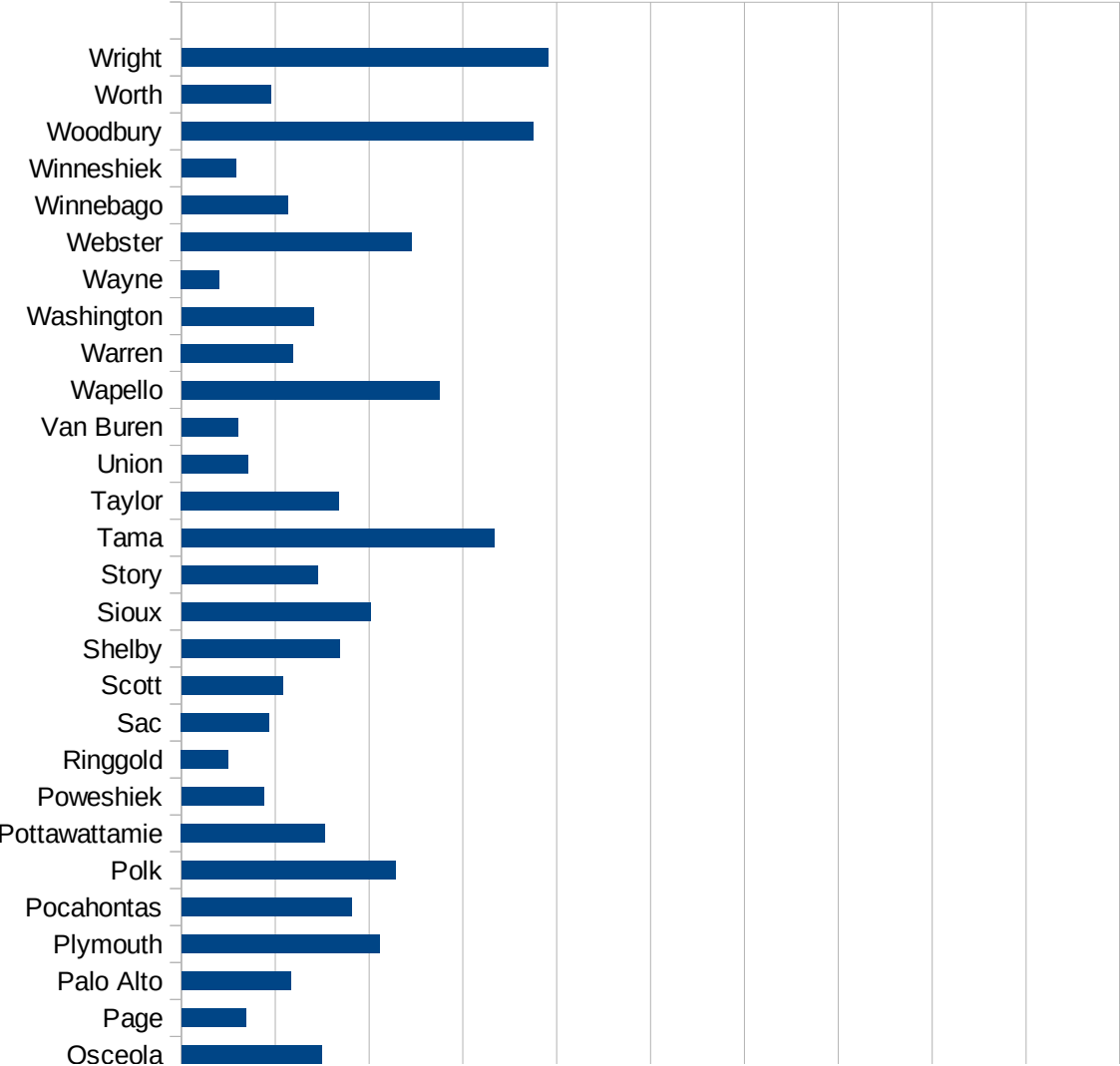
HI

29105  
29107  
29109  
29111  
29113  
29115  
29117  
29121  
29123  
29125  
29127  
29119  
29129  
29131  
29133  
29135  
29137  
29139  
29141  
29143  
29145  
29147  
29149  
29151  
29153  
29155  
29157  
29159  
29161  
29163  
29165  
29167  
29169  
29171

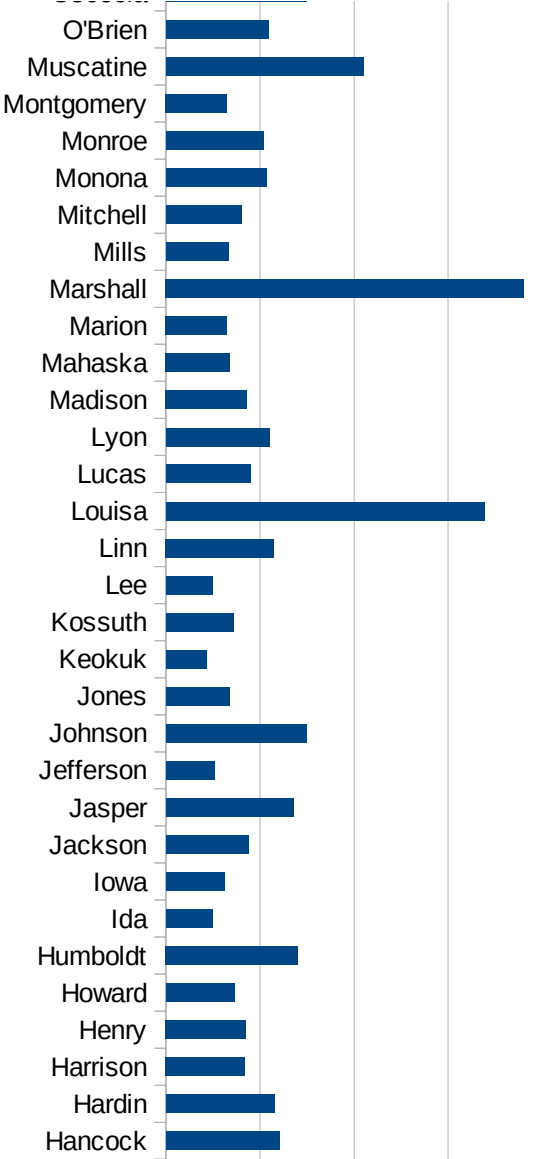
HI

29173  
29175  
29177  
29179  
29181  
29195  
29197  
29199  
29201  
29203  
29205  
29183  
29185  
29187  
29189  
29510  
29186  
29207  
29209  
29211  
29213  
29215  
  
29217  
29219  
29221  
29223  
29225  
29227  
29229

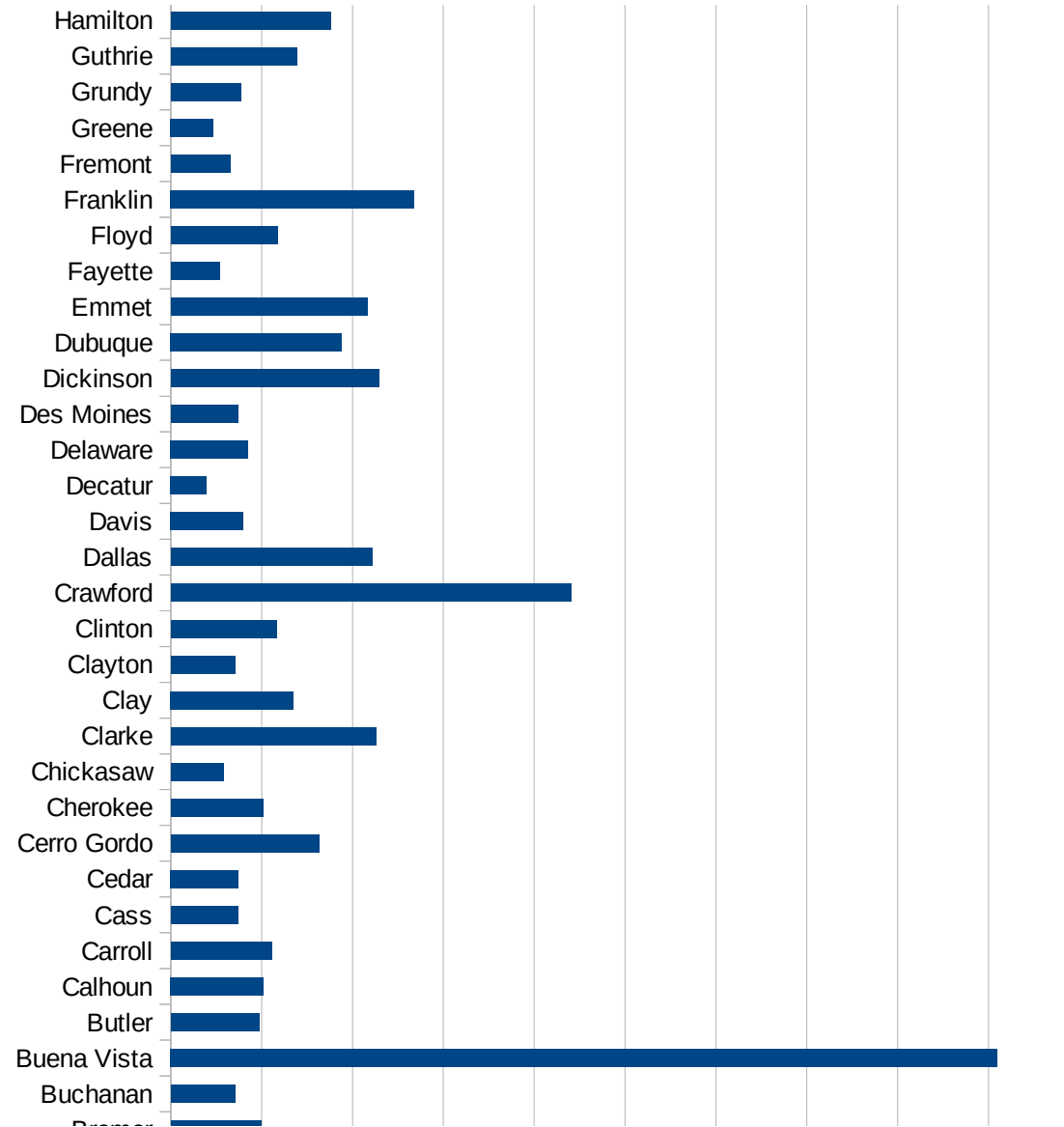
FIPS	County	PC Infection
19001	Adair	594.6481665
19003	Adams	466.3923182
19005	Allamakee	1185.656449
19007	Appanoose	474.3909303
19009	Audubon	544.8601526
19011	Benton	690.2737696
19013	Black Hawk	2524.771917
19015	Boone	1123.51021
19017	Bremer	994.1075079
19019	Buchanan	712.2977499
19021	Buena Vista	9097.313072
19023	Butler	976.6834033
19025	Calhoun	1020.723786
19027	Carroll	1111.441897
19029	Cass	742.4593968
19031	Cedar	746.2285929
19033	Cerro Gordo	1629.65742
19035	Cherokee	1015.811324
19037	Chickasaw	585.0885991
19039	Clarke	2260.426616
19041	Clay	1351.183835
19043	Clayton	712.007291
19045	Clinton	1167.290081
19047	Crawford	4406.107938
19049	Dallas	2220.004436
19051	Davis	798.4917378
19053	Decatur	392.9024081
19055	Delaware	849.4932333
19057	Des Moines	738.4127957
19059	Dickinson	2291.144406
19061	Dubuque	1882.214467
19063	Emmet	2161.461148
19065	Fayette	539.1658189

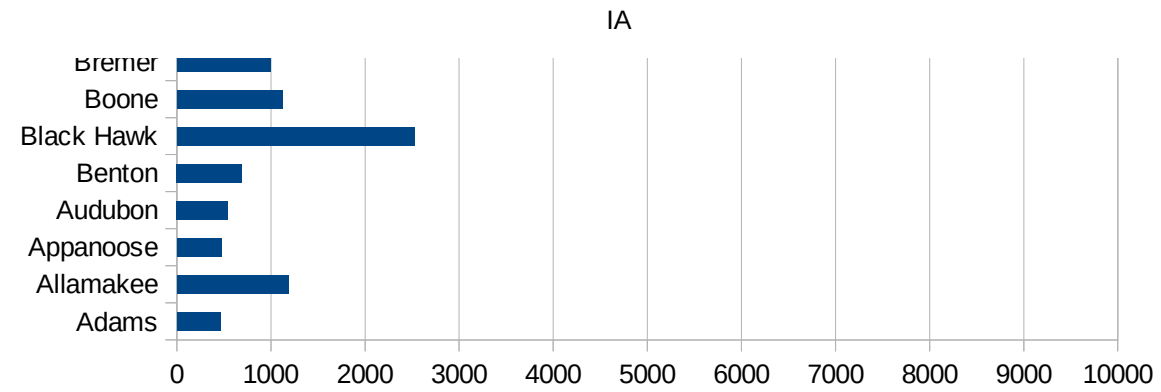


19067 Floyd	1173.783389
19069 Franklin	2676.807586
19071 Fremont	657.8006578
19073 Greene	467.6539361
19075 Grundy	772.106632
19077 Guthrie	1389.925373
19079 Hamilton	1758.962012
19081 Hancock	1204.256908
19083 Hardin	1150.106711
19085 Harrison	841.9414179
19087 Henry	852.1453132
19089 Howard	729.29139
19091 Humboldt	1403.582277
19093 Ida	497.0033621
19095 Iowa	619.5403011
19097 Jackson	879.9917662
19099 Jasper	1354.079737
19101 Jefferson	516.8380393
19103 Johnson	1490.810525
19105 Jones	674.8939452
19107 Keokuk	430.3178484
19109 Kossuth	717.7354441
19111 Lee	496.2560564
19113 Linn	1149.135271
19115 Louisa	3384.367446
19117 Lucas	902.2556391
19119 Lyon	1100.668868
19121 Madison	861.5914826
19123 Mahaska	681.8181818
19125 Marion	649.5644625
19127 Marshall	3806.808234
19129 Mills	670.5171613
19131 Mitchell	804.2388116
19133 Monona	1071.552022



19135 Monroe	1039.794608
19137 Montgomery	649.8050585
19139 Muscatine	2098.814321
19141 O'Brien	1091.040462
19143 Osceola	1490.066225
19145 Page	682.0119352
19147 Palo Alto	1164.744092
19149 Plymouth	2111.974497
19151 Pocahontas	1810.089021
19153 Polk	2278.511671
19155 Pottawattamie	1529.941304
19157 Poweshiek	877.0522488
19159 Ringgold	503.2206119
19161 Sac	936.31032
19163 Scott	1081.467888
19165 Shelby	1684.22871
19167 Sioux	2013.807328
19169 Story	1447.428775
19171 Tama	3330.572646
19173 Taylor	1679.857858
19175 Union	712.0317178
19177 Van Buren	598.2905983
19179 Wapello	2749.60943
19181 Warren	1190.849264
19183 Washington	1409.150445
19185 Wayne	406.1865334
19187 Webster	2456.101662
19189 Winnebago	1131.393801
19191 Winneshiek	579.1602177
19193 Woodbury	3742.966091
19195 Worth	952.6365222
19197 Wright	3908.589441







FIPS

- 29001
- 29003
- 29005
- 29007
- 29009
- 29011
- 29013
- 29015
- 29017
- 29019
- 29021
- 29023
- 29025
- 29027
- 29029
- 29031
- 29033
- 29035
- 29037

IA

29039  
29041  
29043  
29045  
29047  
29049  
29051  
29053  
29055  
29057  
29059  
29061  
29063  
29065  
29067  
29069  
29071  
29073  
29075  
29077  
29079  
29081  
29083  
29085  
29087  
29089  
29091  
29093  
29095  
29097  
29099  
29101

29103

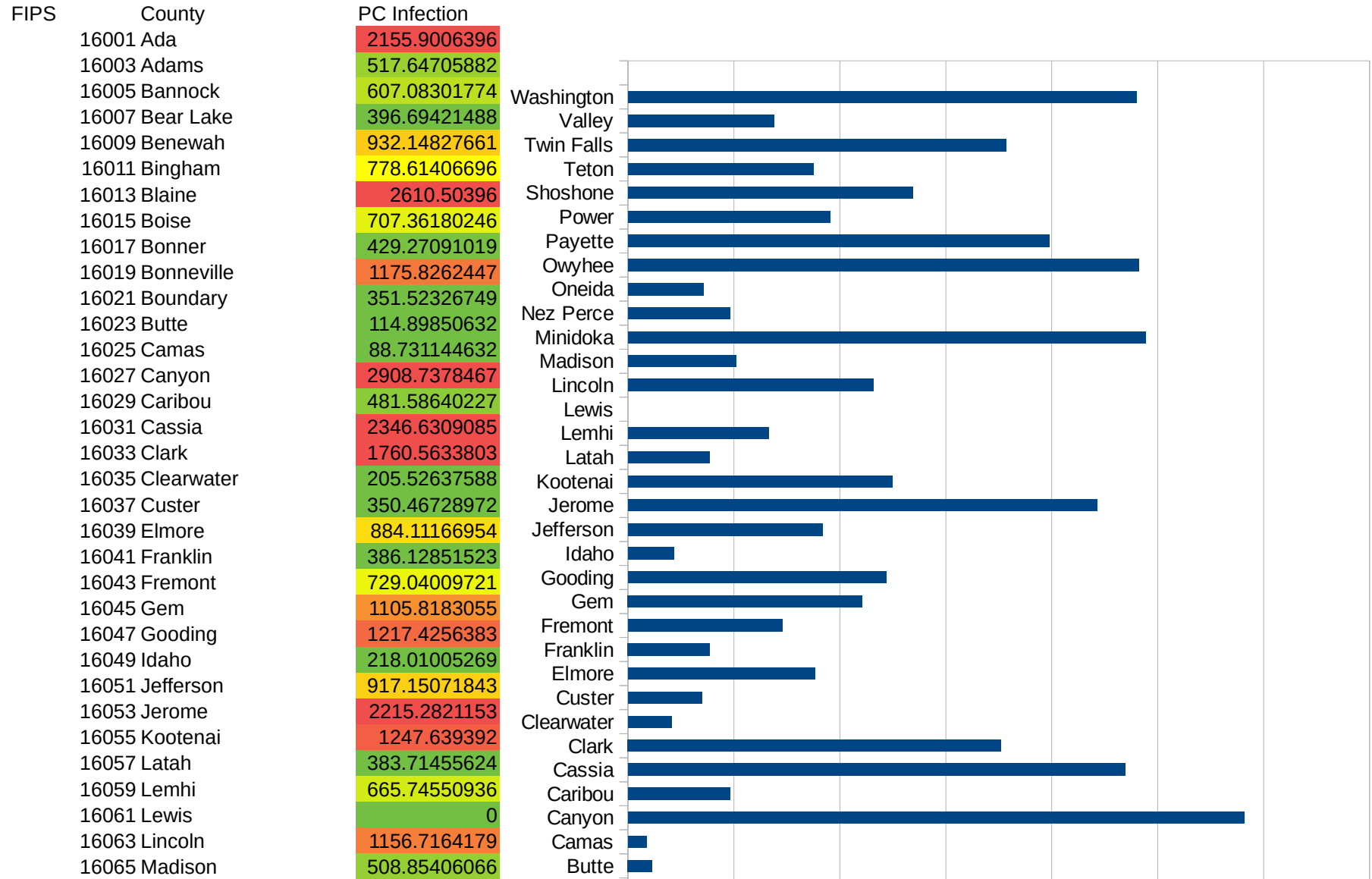
IA

29105  
29107  
29109  
29111  
29113  
29115  
29117  
29121  
29123  
29125  
29127  
29119  
29129  
29131  
29133  
29135  
29137  
29139  
29141  
29143  
29145  
29147  
29149  
29151  
29153  
29155  
29157  
29159  
29161  
29163  
29165  
29167  
29169  
29171

IA

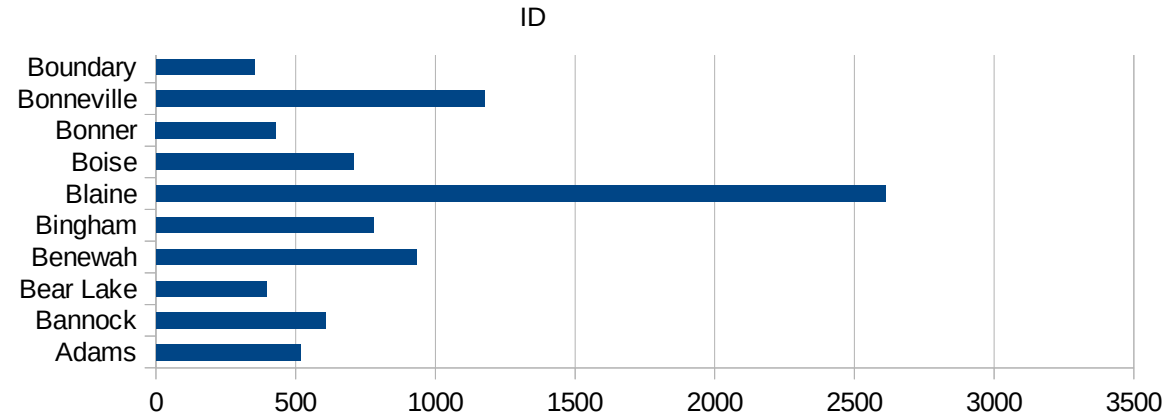
29173  
29175  
29177  
29179  
29181  
29195  
29197  
29199  
29201  
29203  
29205  
29183  
29185  
29187  
29189  
29510  
29186  
29207  
29209  
29211  
29213  
29215  
  
29217  
29219  
29221  
29223  
29225  
29227  
29229

ID



This work is licensed under the Creative Commons Attribution-NoDerivatives 4.0 International License. To view a copy of this license, visit <http://creativecommons.org/licenses/by-nd/4.0/>.

16067 Minidoka	2444.1776711
16069 Nez Perce	480.10294991
16071 Oneida	356.50623886
16073 Owyhee	2411.6993073
16075 Payette	1987.1767653
16077 Power	952.6261586
16079 Shoshone	1344.1700531
16081 Teton	876.28865979
16083 Twin Falls	1785.5275845
16085 Valley	688.34344715
16087 Washington	2401.3384509



ID

FIPS

29001  
29003  
29005  
29007  
29009  
29011  
29013  
29015  
29017  
29019  
29021  
29023  
29025  
29027  
29029  
29031  
29033  
29035  
29037

ID

29039  
29041  
29043  
29045  
29047  
29049  
29051  
29053  
29055  
29057  
29059  
29061  
29063  
29065  
29067  
29069  
29071  
29073  
29075  
29077  
29079  
29081  
29083  
29085  
29087  
29089  
29091  
29093  
29095  
29097  
29099  
29101

29103



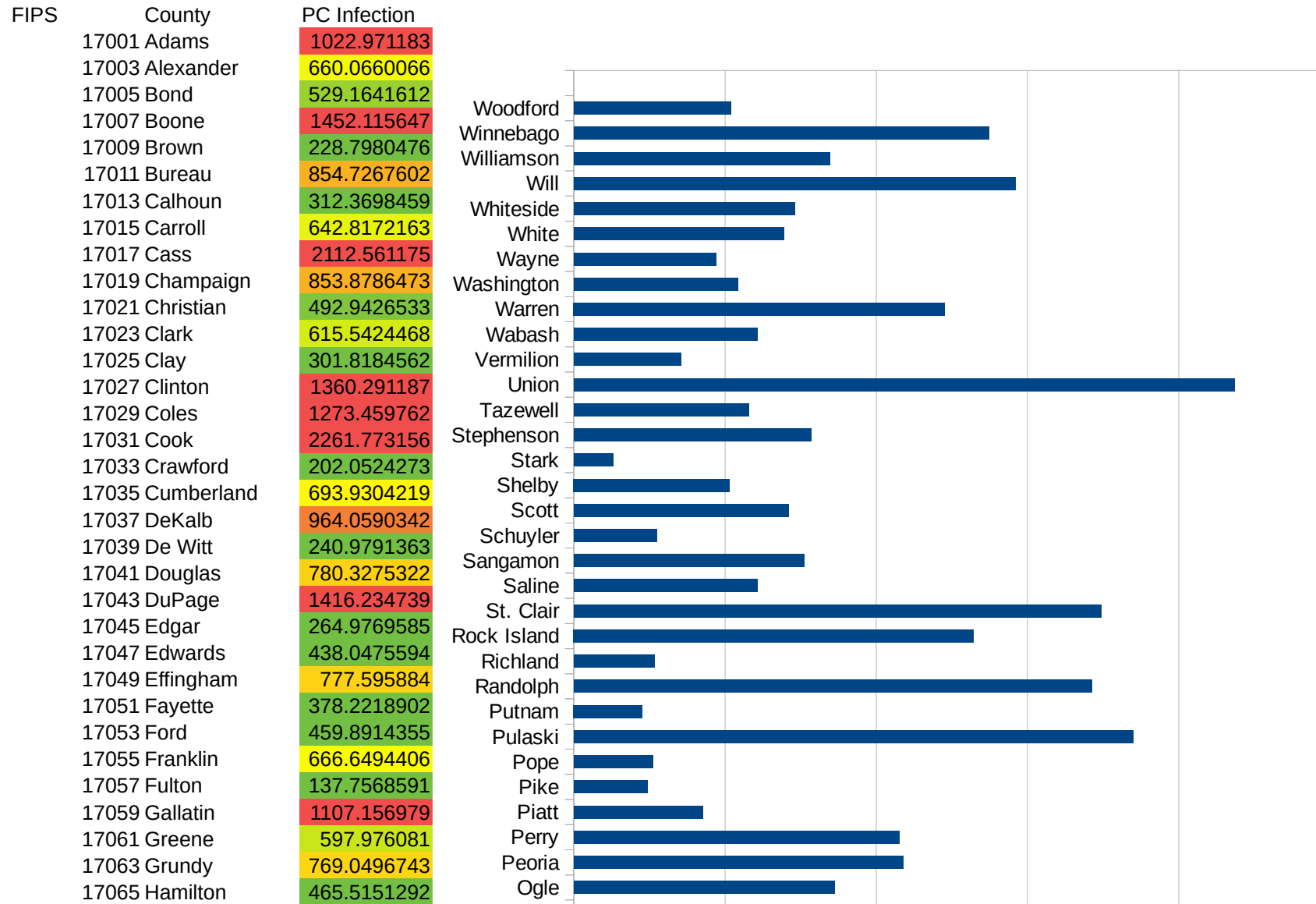
ID

29105  
29107  
29109  
29111  
29113  
29115  
29117  
29121  
29123  
29125  
29127  
29119  
29129  
29131  
29133  
29135  
29137  
29139  
29141  
29143  
29145  
29147  
29149  
29151  
29153  
29155  
29157  
29159  
29161  
29163  
29165  
29167  
29169  
29171

ID

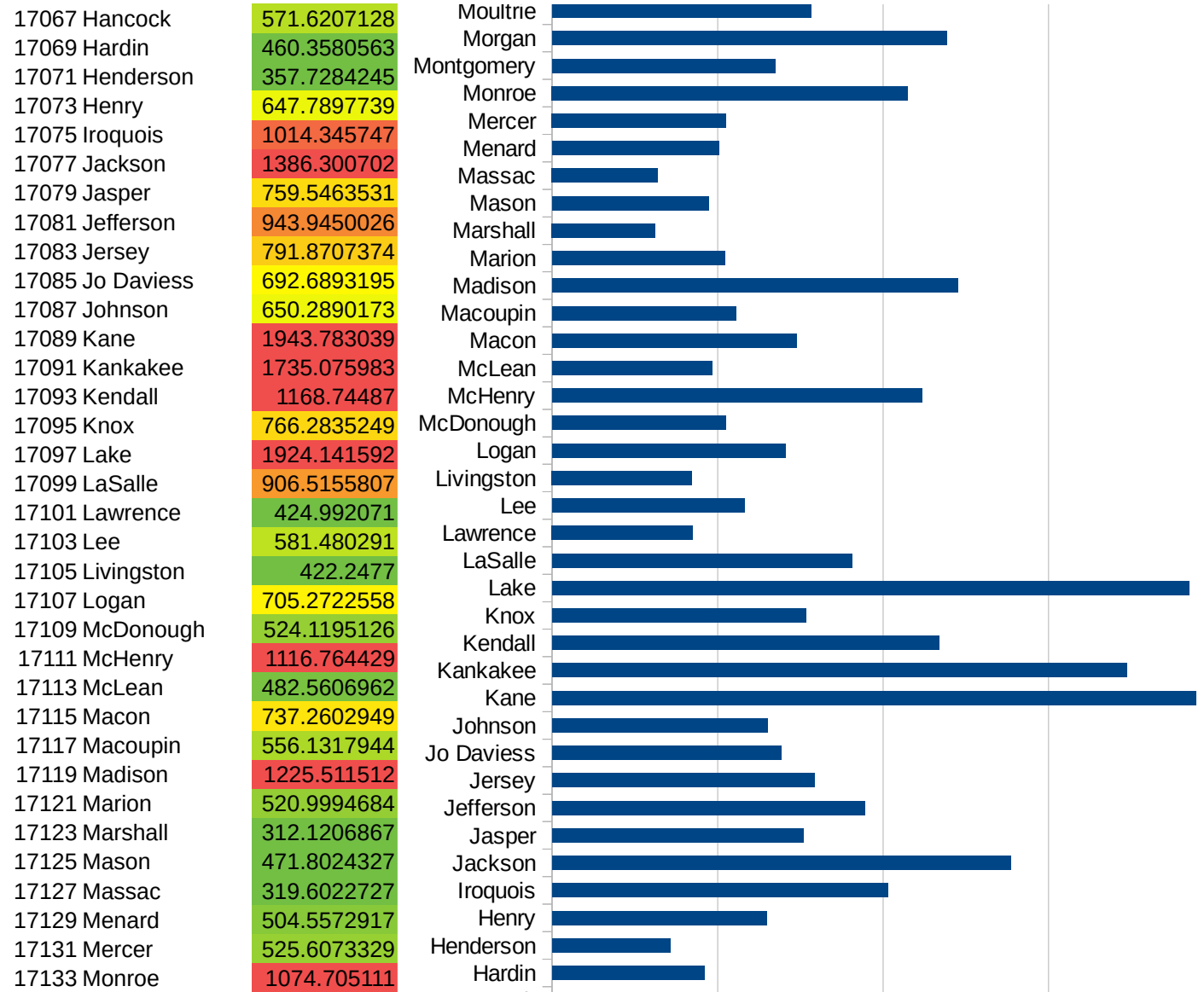
29173  
29175  
29177  
29179  
29181  
29195  
29197  
29199  
29201  
29203  
29205  
29183  
29185  
29187  
29189  
29510  
29186  
29207  
29209  
29211  
29213  
29215  
  
29217  
29219  
29221  
29223  
29225  
29227  
29229

IL



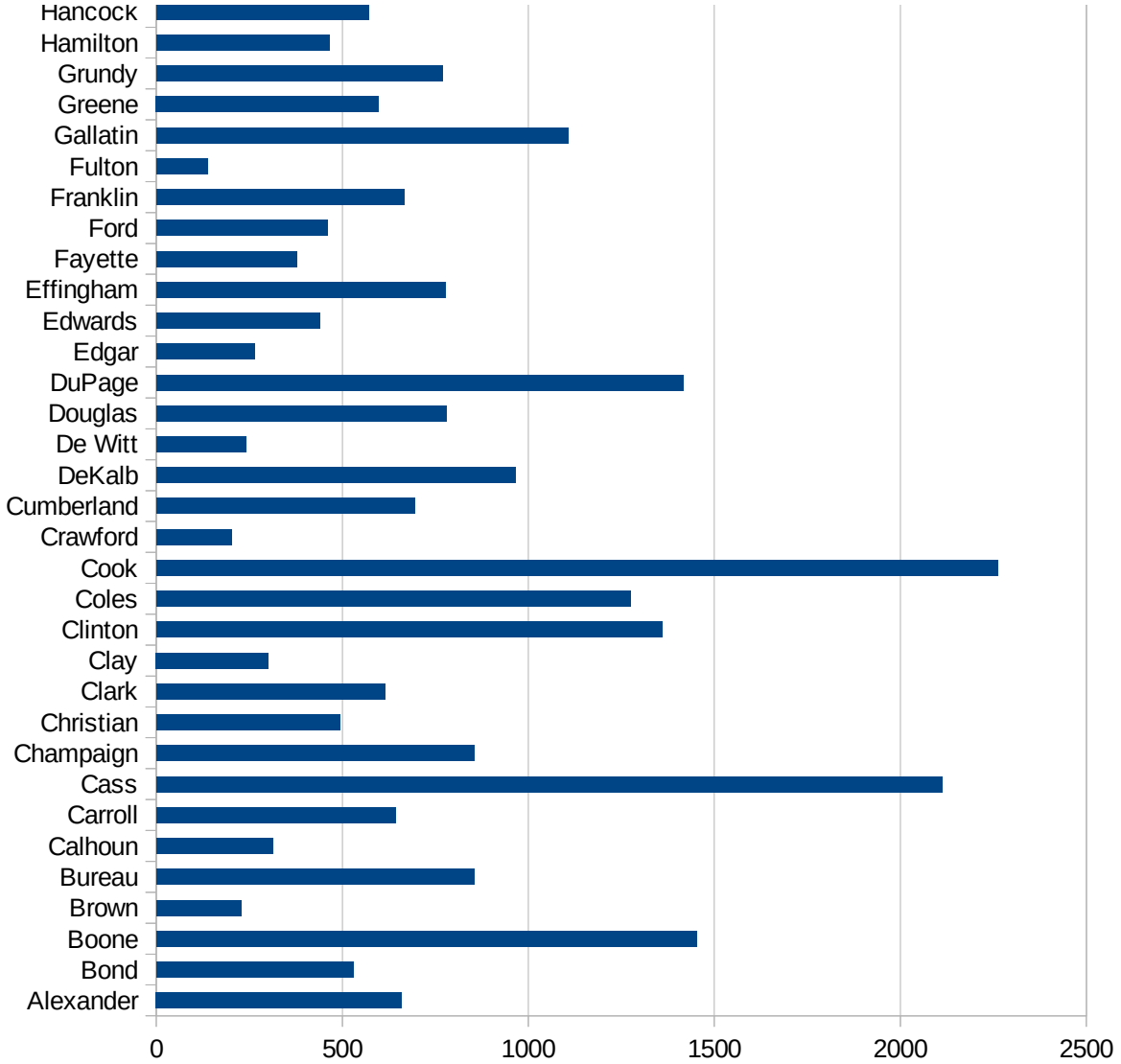
This work is licensed under the Creative Commons Attribution-NoDerivatives 4.0 International License. To view a copy of this license, visit <http://creativecommons.org/licenses/by-nd/4.0/>.

IL



IL

17135 Montgomery	674.8015804
17137 Morgan	1192.017895
17139 Moultrie	781.4092546
17141 Ogle	862.0858944
17143 Peoria	1088.467011
17145 Perry	1076.792292
17147 Piatt	426.9333984
17149 Pike	243.4181026
17151 Pope	261.1585945
17153 Pulaski	1848.801025
17155 Putnam	226.4808362
17157 Randolph	1713.075438
17159 Richland	266.4467424
17161 Rock Island	1322.163134
17163 St. Clair	1743.284085
17165 Saline	606.5422906
17167 Sangamon	761.2056433
17169 Schuyler	275.0832489
17171 Scott	710.5156313
17173 Shelby	515.1556966
17175 Stark	128.9847061
17177 Stephenson	784.3049628
17179 Tazewell	578.1089414
17181 Union	2185.1434
17183 Vermilion	355.4409812
17185 Wabash	606.1130834
17187 Warren	1227.101926
17189 Washington	543.0510897
17191 Wayne	471.4670585
17193 White	695.2067325
17195 Whiteside	729.8745191
17197 Will	1459.172914
17199 Williamson	847.0532093
17201 Winnebago	1373.199897



IL

17203 Woodford

519.9802408

IL

FIPS

29001  
29003  
29005  
29007  
29009  
29011  
29013  
29015  
29017  
29019  
29021  
29023  
29025  
29027  
29029  
29031  
29033  
29035  
29037

IL

29039  
29041  
29043  
29045  
29047  
29049  
29051  
29053  
29055  
29057  
29059  
29061  
29063  
29065  
29067  
29069  
29071  
29073  
29075  
29077  
29079  
29081  
29083  
29085  
29087  
29089  
29091  
29093  
29095  
29097  
29099  
29101

29103



IL

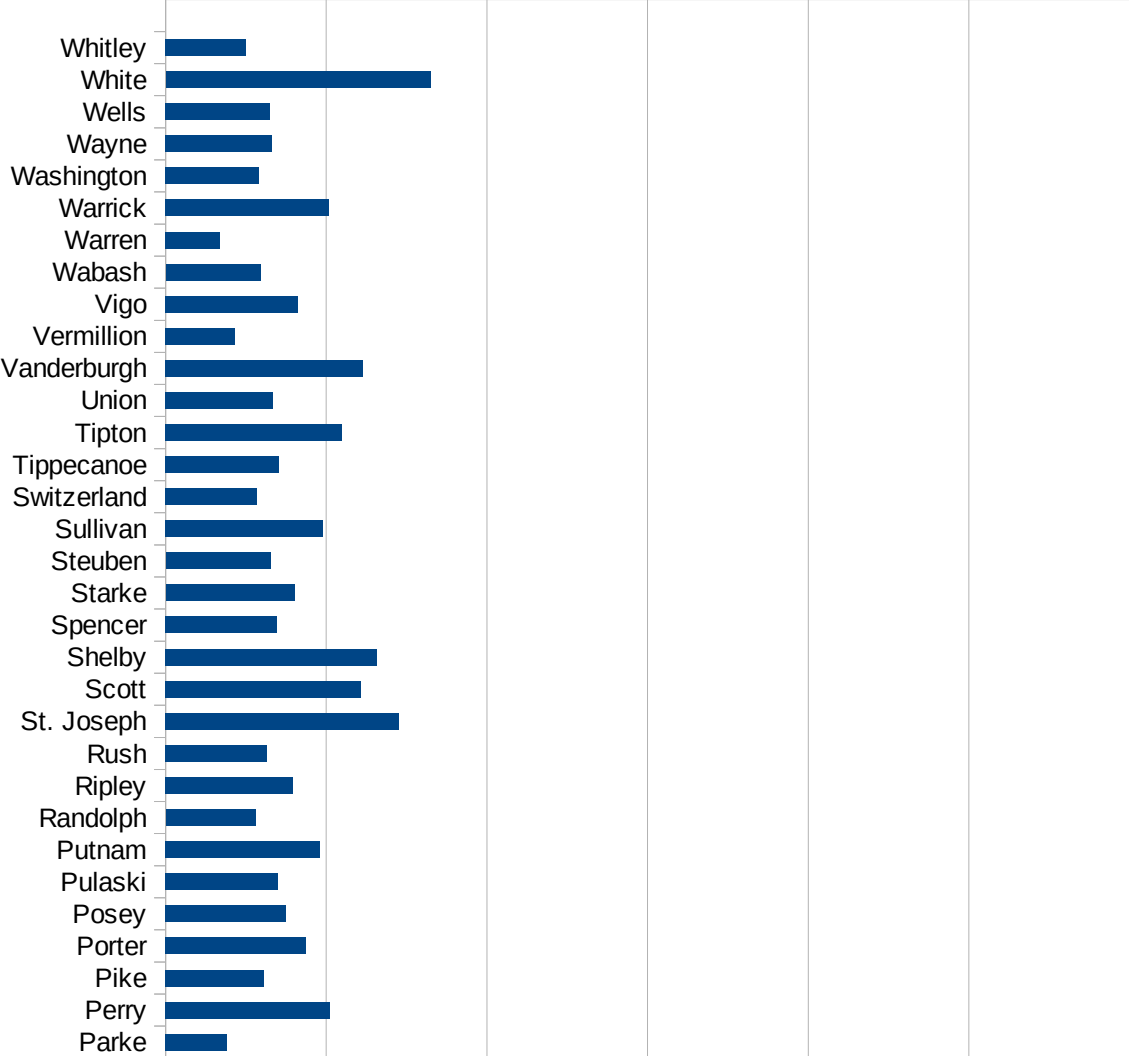
29105  
29107  
29109  
29111  
29113  
29115  
29117  
29121  
29123  
29125  
29127  
29119  
29129  
29131  
29133  
29135  
29137  
29139  
29141  
29143  
29145  
29147  
29149  
29151  
29153  
29155  
29157  
29159  
29161  
29163  
29165  
29167  
29169  
29171

IL

29173  
29175  
29177  
29179  
29181  
29195  
29197  
29199  
29201  
29203  
29205  
29183  
29185  
29187  
29189  
29510  
29186  
29207  
29209  
29211  
29213  
29215  
  
29217  
29219  
29221  
29223  
29225  
29227  
29229

IN

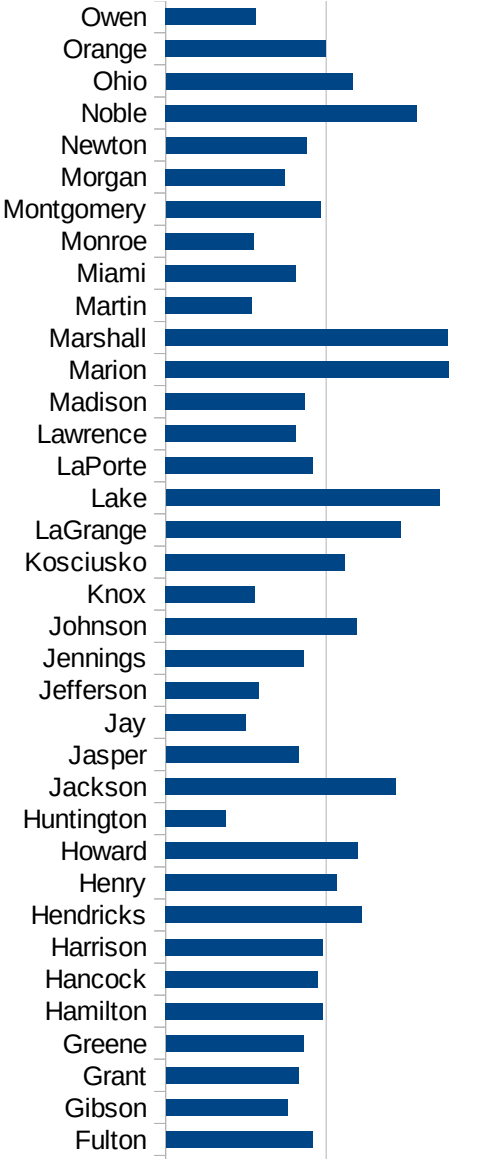
FIPS	County	PC Infection
18001	Adams	395.6673027
18003	Allen	1158.915255
18005	Bartholomew	1131.076819
18007	Benton	832.0813591
18009	Blackford	561.6093881
18011	Boone	1116.434574
18013	Brown	525.1411317
18015	Carroll	1157.648929
18017	Cass	4789.882756
18019	Clark	1242.331288
18021	Clay	714.5586549
18023	Clinton	1485.271318
18025	Crawford	492.5175223
18027	Daviess	1001.598938
18029	Dearborn	1087.395094
18031	Decatur	1339.852206
18033	DeKalb	592.2361542
18035	Delaware	708.3609243
18037	Dubois	1780.805826
18039	Elkhart	2524.810274
18041	Fayette	1019.655487
18043	Floyd	1182.808141
18045	Fountain	464.8033759
18047	Franklin	1112.772695
18049	Fulton	915.7873781
18051	Gibson	759.296903
18053	Grant	826.5590876
18055	Greene	859.2138974
18057	Hamilton	978.8358185
18059	Hancock	946.9424107
18061	Harrison	978.9343247
18063	Hendricks	1220.293517
18065	Henry	1066.893166



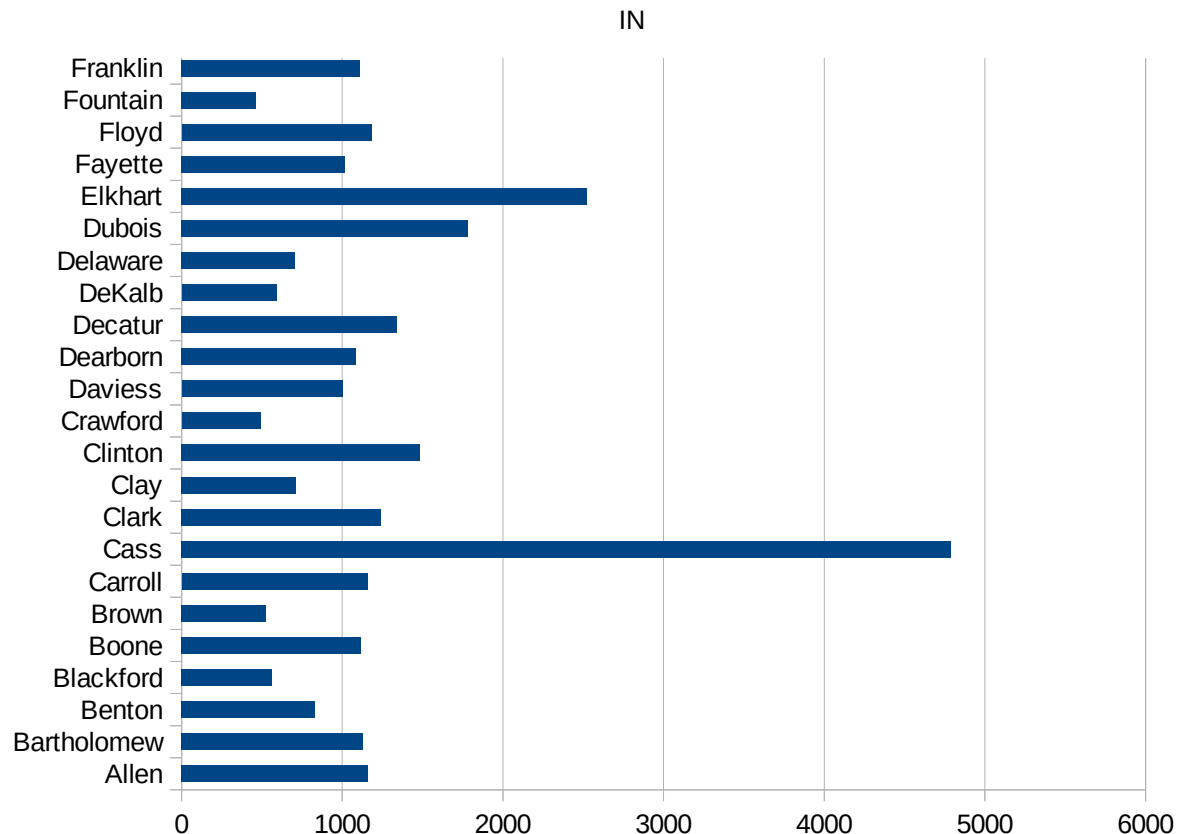
This work is licensed under the Creative Commons Attribution-NoDerivatives 4.0 International License. To view a copy of this license, visit <http://creativecommons.org/licenses/by-nd/4.0/>.

IN

18067 Howard	1199.524075
18069 Huntington	378.0353201
18071 Jackson	1432.749201
18073 Jasper	827.0902008
18075 Jay	500.866885
18077 Jefferson	580.6010929
18079 Jennings	861.9752997
18081 Johnson	1191.870699
18083 Knox	555.6308443
18085 Kosciusko	1119.177253
18087 LaGrange	1461.988304
18089 Lake	1704.337845
18091 LaPorte	919.0324252
18093 Lawrence	810.1953228
18095 Madison	867.0096652
18097 Marion	1766.99802
18099 Marshall	1760.076111
18101 Martin	538.3184888
18103 Miami	809.7393651
18105 Monroe	549.9703914
18107 Montgomery	964.8985553
18109 Morgan	741.6281591
18111 Newton	877.8816644
18113 Noble	1567.365143
18115 Ohio	1163.586585
18117 Orange	1000.564421
18119 Owen	561.28568
18121 Parke	384.0018905
18123 Perry	1020.835515
18125 Pike	612.4093473
18127 Porter	873.2620258
18129 Posey	747.8465153
18131 Pulaski	697.7303713
18133 Putnam	963.4982398



18135 Randolph	559.3336284
18137 Ripley	795.848964
18139 Rush	630.1386305
18141 St. Joseph	1454.365497
18143 Scott	1218.695033
18145 Shelby	1316.3501
18147 Spencer	693.6586806
18149 Starke	802.2672771
18151 Steuben	653.4435899
18153 Sullivan	981.1503142
18155 Switzerland	569.1891388
18157 Tippecanoe	706.0420206
18159 Tipton	1097.303014
18161 Union	667.8982521
18163 Vanderburgh	1227.800679
18165 Vermillion	432.844499
18167 Vigo	822.2673347
18169 Wabash	591.4322251
18171 Warren	338.8599782
18173 Warrick	1019.706874
18175 Washington	579.7516373
18177 Wayne	661.2472701
18179 Wells	648.7981281
18181 White	1649.19405
18183 Whitley	501.8489171



IN

FIPS

29001  
29003  
29005  
29007  
29009  
29011  
29013  
29015  
29017  
29019  
29021  
29023  
29025  
29027  
29029  
29031  
29033  
29035  
29037

IN

29039  
29041  
29043  
29045  
29047  
29049  
29051  
29053  
29055  
29057  
29059  
29061  
29063  
29065  
29067  
29069  
29071  
29073  
29075  
29077  
29079  
29081  
29083  
29085  
29087  
29089  
29091  
29093  
29095  
29097  
29099  
29101

29103

IN

29105  
29107  
29109  
29111  
29113  
29115  
29117  
29121  
29123  
29125  
29127  
29119  
29129  
29131  
29133  
29135  
29137  
29139  
29141  
29143  
29145  
29147  
29149  
29151  
29153  
29155  
29157  
29159  
29161  
29163  
29165  
29167  
29169  
29171

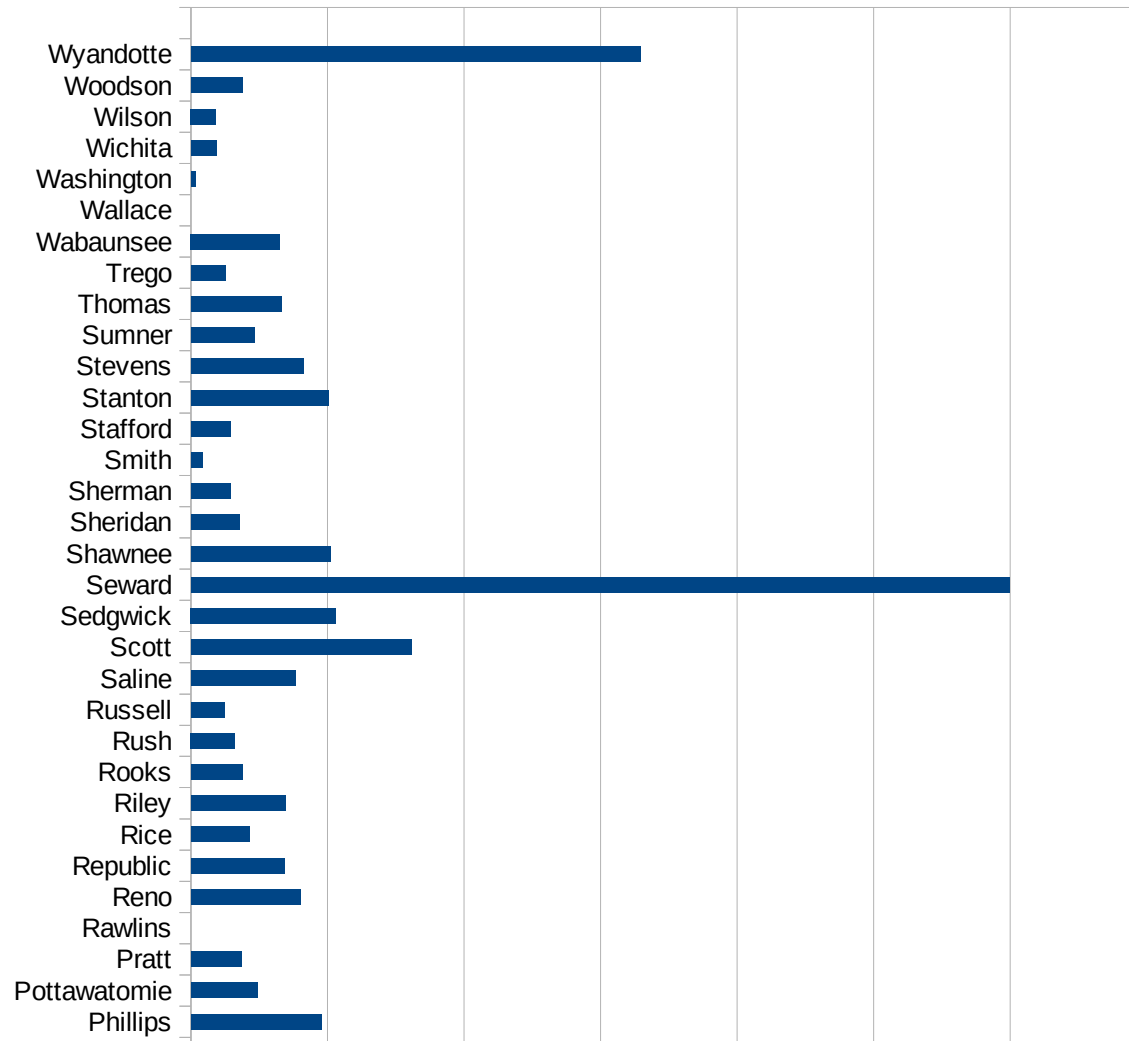


IN

29173  
29175  
29177  
29179  
29181  
29195  
29197  
29199  
29201  
29203  
29205  
29183  
29185  
29187  
29189  
29510  
29186  
29207  
29209  
29211  
29213  
29215  
  
29217  
29219  
29221  
29223  
29225  
29227  
29229

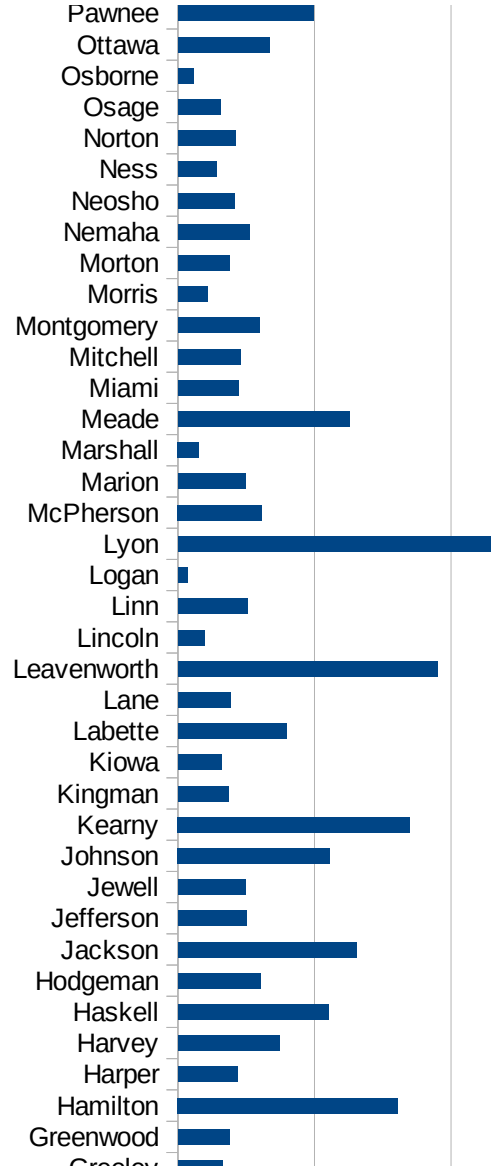
KS

FIPS	County	PC Infection
20001	Allen	160.7200257
20003	Anderson	406.1944656
20005	Atchison	611.3752856
20007	Barber	134.1681574
20009	Barton	746.8116886
20011	Bourbon	559.6123661
20013	Brown	552.1983747
20015	Butler	506.2532764
20017	Chase	2206.162039
20019	Chautauqua	181.3236627
20021	Cherokee	839.3704721
20023	Cheyenne	187.9699248
20025	Clark	2244.389027
20027	Clay	262.5984744
20029	Cloud	481.1547715
20031	Coffey	862.3830924
20033	Comanche	514.8741419
20035	Cowley	562.212505
20037	Crawford	1025.141598
20039	Decatur	208.9864159
20041	Dickinson	283.1650371
20043	Doniphan	650.8721687
20045	Douglas	697.486742
20047	Edwards	421.2004212
20049	Elk	39.87240829
20051	Ellis	560.780216
20053	Ellsworth	355.0677857
20055	Finney	4998.497719
20057	Ford	6432.955619
20059	Franklin	924.6615427
20061	Geary	533.8405842
20063	Gove	229.7090352
20065	Graham	922.953451



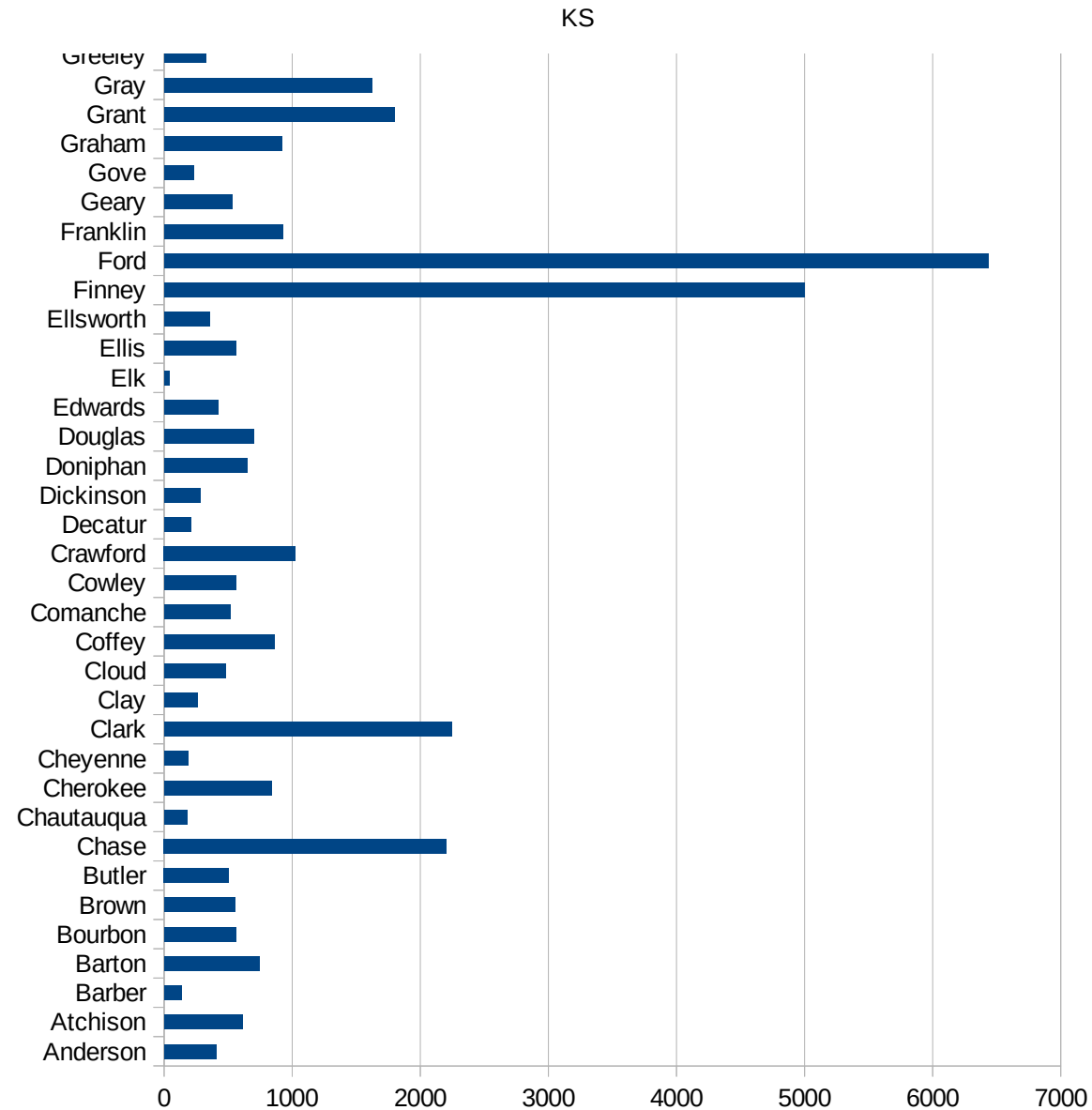
KS

20067 Grant	1799.345692
20069 Gray	1624.399138
20071 Greeley	325.99837
20073 Greenwood	379.8513625
20075 Hamilton	1611.047181
20077 Harper	435.888122
20079 Harvey	745.396083
20081 Haskell	1100.825619
20083 Hodgeman	605.0605061
20085 Jackson	1310.240964
20087 Jefferson	500.6587615
20089 Jewell	492.7842309
20091 Johnson	1113.705015
20093 Kearny	1699.213797
20095 Kingman	369.3570451
20097 Kiowa	317.9650238
20099 Labette	796.4335804
20101 Lane	384.6153846
20103 Leavenworth	1902.841971
20105 Lincoln	198.4783328
20107 Linn	512.8205128
20109 Logan	70.32348805
20111 Lyon	2290.007783
20113 McPherson	616.7431755
20115 Marion	493.7238494
20117 Marshall	154.2892409
20119 Meade	1254.220936
20121 Miami	445.368171
20123 Mitchell	455.2845528
20125 Montgomery	600.871731
20127 Morris	217.351929
20129 Morton	374.9531309
20131 Nemaha	521.910389
20133 Neosho	413.7671619



This work is licensed under the Creative Commons Attribution-NoDerivatives 4.0 International License. To view a copy of this license, visit <http://creativecommons.org/licenses/by-nd/4.0/>.

20135 Ness	281.6901408
20137 Norton	423.572744
20139 Osage	313.6566087
20141 Osborne	115.1079137
20143 Ottawa	672.1820062
20145 Pawnee	990.5516611
20147 Phillips	959.1875118
20149 Pottawatomie	490.1758866
20151 Pratt	373.2139049
20153 Rawlins	0
20155 Reno	802.0275256
20157 Republic	686.1063465
20159 Rice	430.1752177
20161 Riley	694.6799995
20163 Rooks	379.0145621
20165 Rush	323.3107016
20167 Russell	246.1271174
20169 Saline	764.6918255
20171 Scott	1613.232591
20173 Sedgwick	1063.069623
20175 Seward	5996.326905
20177 Shawnee	1021.977589
20179 Sheridan	355.3099092
20181 Sherman	288.184438
20183 Smith	83.26394671
20185 Stafford	287.218765
20187 Stanton	1006.542526
20189 Stevens	827.4869581
20191 Sumner	465.2983128
20193 Thomas	661.3928155
20195 Trego	250.6265664
20197 Wabaunsee	652.2684447
20199 Wallace	0
20201 Washington	36.900369



KS

20203 Wichita	190.023753
20205 Wilson	184.6508944
20207 Woodson	377.0028275
20209 Wyandotte	3296.557064

KS

FIPS

29001  
29003  
29005  
29007  
29009  
29011  
29013  
29015  
29017  
29019  
29021  
29023  
29025  
29027  
29029  
29031  
29033  
29035  
29037

KS

29039  
29041  
29043  
29045  
29047  
29049  
29051  
29053  
29055  
29057  
29059  
29061  
29063  
29065  
29067  
29069  
29071  
29073  
29075  
29077  
29079  
29081  
29083  
29085  
29087  
29089  
29091  
29093  
29095  
29097  
29099  
29101

29103

KS

29105  
29107  
29109  
29111  
29113  
29115  
29117  
29121  
29123  
29125  
29127  
29119  
29129  
29131  
29133  
29135  
29137  
29139  
29141  
29143  
29145  
29147  
29149  
29151  
29153  
29155  
29157  
29159  
29161  
29163  
29165  
29167  
29169  
29171

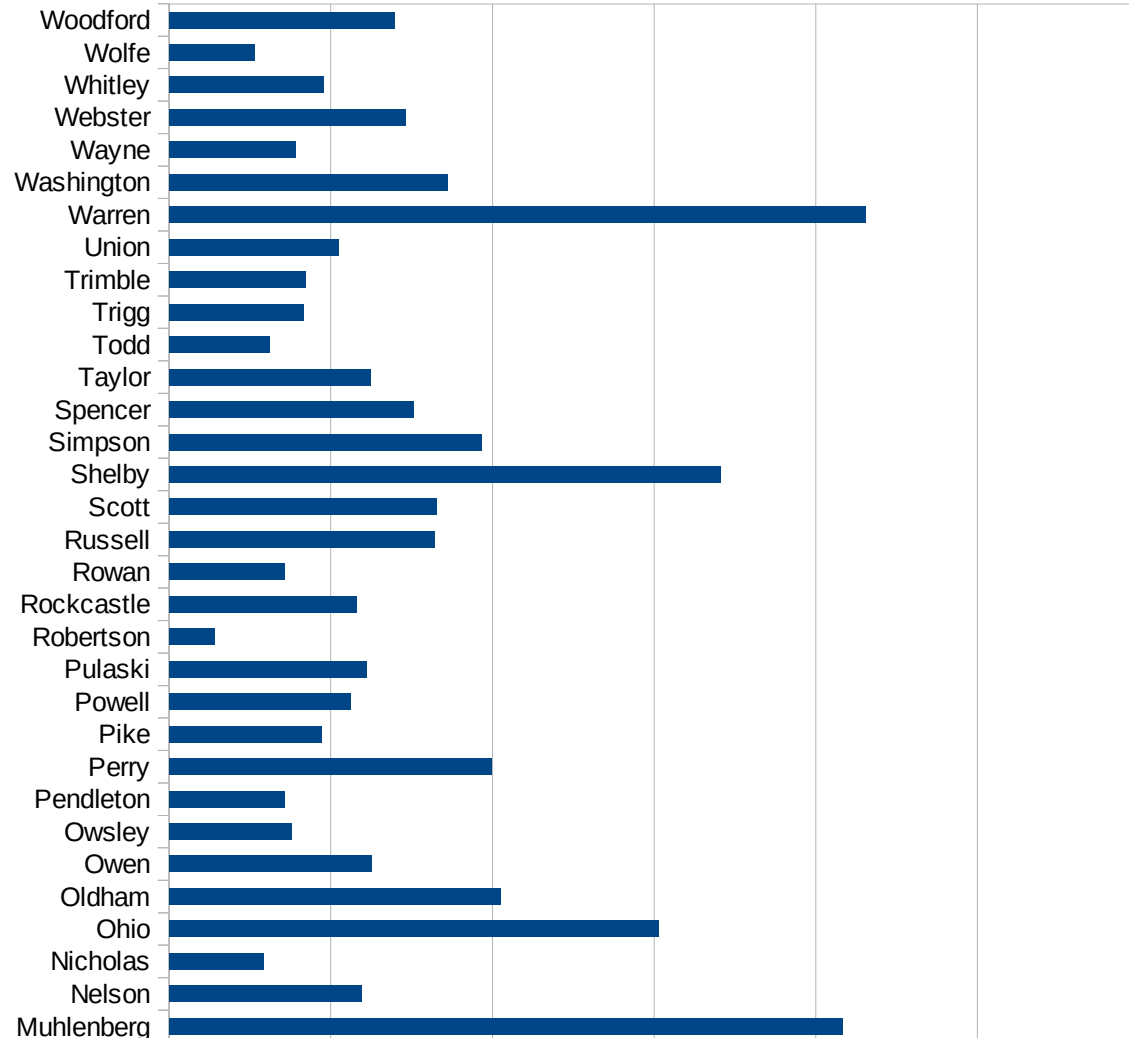


KS

29173  
29175  
29177  
29179  
29181  
29195  
29197  
29199  
29201  
29203  
29205  
29183  
29185  
29187  
29189  
29510  
29186  
29207  
29209  
29211  
29213  
29215  
  
29217  
29219  
29221  
29223  
29225  
29227  
29229

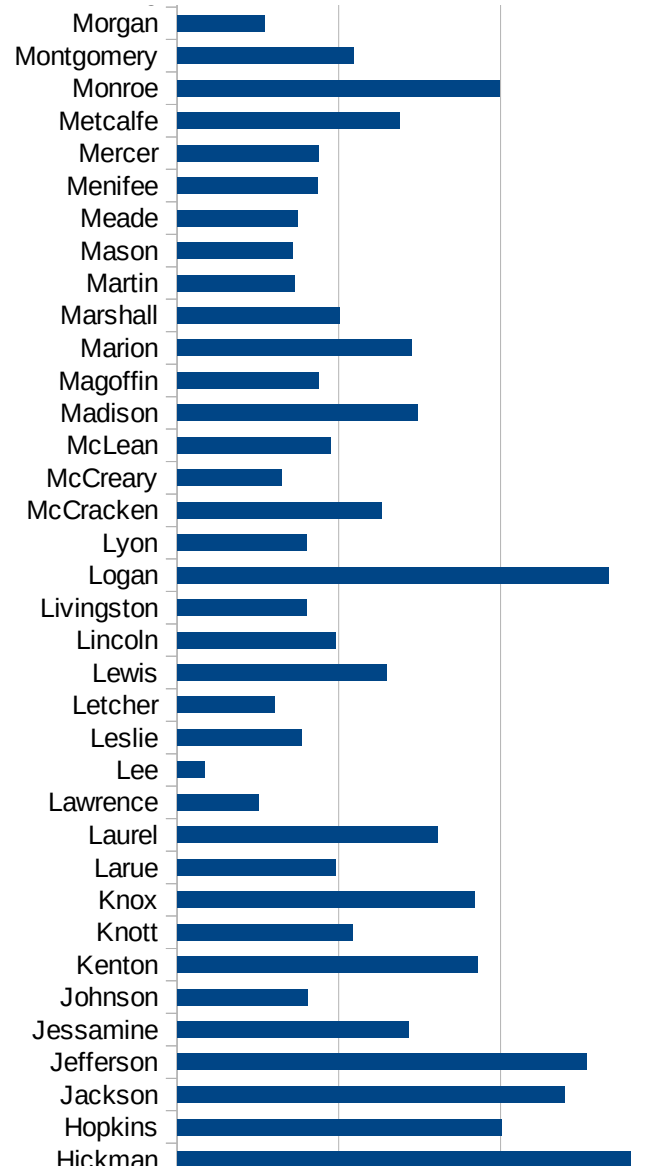
KY

FIPS	County	PC Infection
21001	Adair	1212.594327
21003	Allen	1117.318436
21005	Anderson	414.772978
21007	Ballard	476.2501567
21009	Barren	989.2249185
21011	Bath	331.0990875
21013	Bell	1321.088487
21015	Boone	892.551679
21017	Bourbon	485.5330955
21019	Boyd	429.7205758
21021	Boyle	588.0398671
21023	Bracken	449.0836267
21025	Breathitt	259.3116455
21027	Breckinridge	431.6264469
21029	Bullitt	576.0524985
21031	Butler	2395.865957
21033	Caldwell	464.0188753
21035	Calloway	774.243005
21037	Campbell	675.2404672
21039	Carlisle	1068.95829
21041	Carroll	1583.310049
21043	Carter	388.8312843
21045	Casey	1359.516616
21047	Christian	757.6286085
21049	Clark	537.9458744
21051	Clay	950.0124347
21053	Clinton	489.9078973
21055	Crittenden	381.3796971
21057	Cumberland	1021.174351
21059	Daviess	823.9040987
21061	Edmonson	936.9398729
21063	Elliott	199.786894
21065	Estill	190.1676292



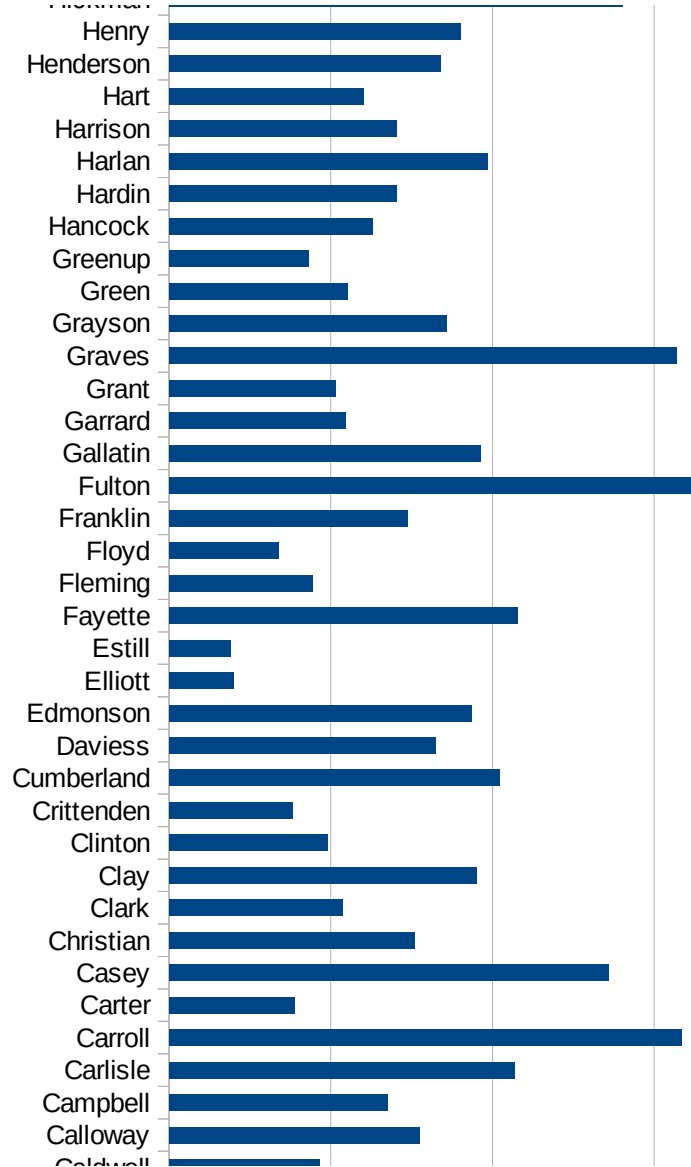
KY

21067 Fayette	1078.818951
21069 Fleming	443.45898
21071 Floyd	337.5645139
21073 Franklin	737.9710715
21075 Fulton	1650.326797
21077 Gallatin	962.4094203
21079 Garrard	546.6970387
21081 Grant	513.5145894
21083 Graves	1570.329876
21085 Grayson	858.6299913
21087 Green	552.0861616
21089 Greenup	430.985596
21091 Hancock	627.9972596
21093 Hardin	703.1788031
21095 Harlan	984.5128555
21097 Harrison	702.9502609
21099 Hart	602.9831799
21101 Henderson	840.0780856
21103 Henry	900.2856078
21105 Hickman	1402.397648
21107 Hopkins	1002.928907
21109 Jackson	1197.738432
21111 Jefferson	1265.254368
21113 Jessamine	715.8753709
21115 Johnson	402.0369874
21117 Kenton	930.4370344
21119 Knott	542.1129182
21121 Knox	920.0102223
21123 Larue	489.2709862
21125 Laurel	804.3646673
21127 Lawrence	250.4656091
21129 Lee	85.3121001
21131 Leslie	384.5016267
21133 Letcher	301.3836248

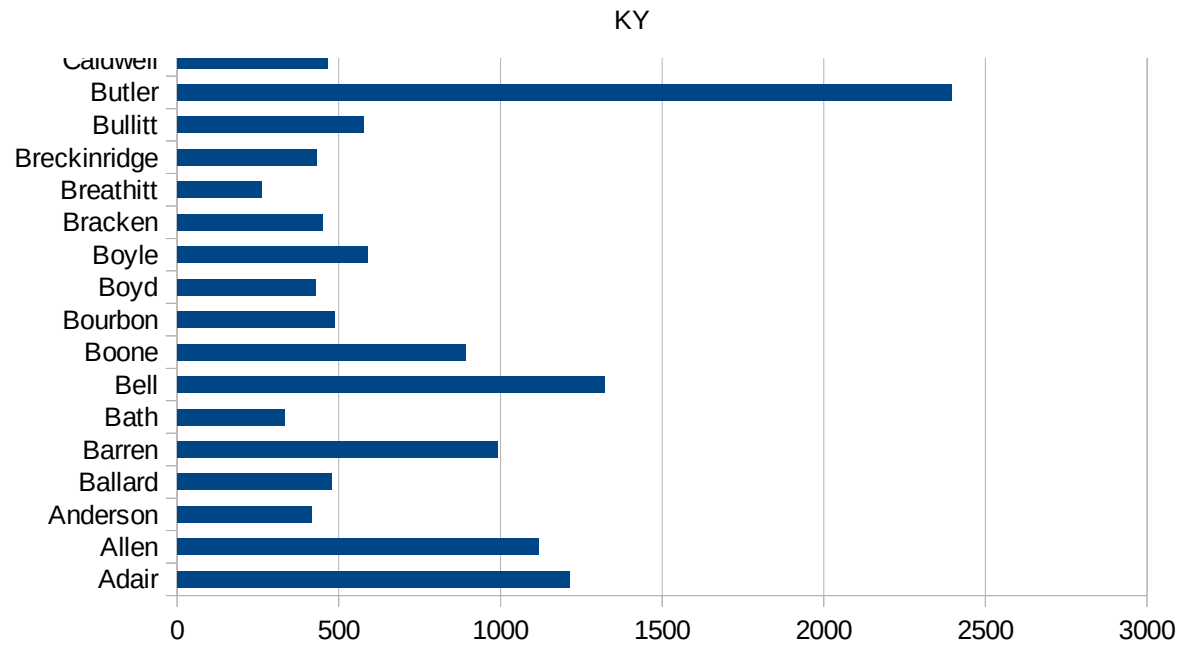


KY

21135 Lewis	648.713887
21137 Lincoln	490.9917221
21139 Livingston	400.3462454
21141 Logan	1333.876765
21143 Lyon	399.5505057
21145 McCracken	633.5506381
21147 McCreary	321.6911765
21149 McLean	475.5728491
21151 Madison	742.6814481
21153 Magoffin	436.8225206
21155 Marion	726.6542981
21157 Marshall	503.3503254
21159 Martin	362.0948512
21161 Mason	355.6851312
21163 Meade	372.6275466
21165 Menifee	434.0412339
21167 Mercer	436.3001745
21169 Metcalfe	687.9361914
21171 Monroe	998.3205822
21173 Montgomery	546.0412013
21175 Morgan	269.7639565
21177 Muhlenberg	2082.927146
21179 Nelson	593.2258838
21181 Nicholas	293.0505163
21183 Ohio	1515.340225
21185 Oldham	1026.026779
21187 Owen	625
21189 Owsley	380.1431127
21191 Pendleton	357.9048799
21193 Perry	996.474015
21195 Pike	472.5865553
21197 Powell	562.6105128
21199 Pulaski	611.2374851
21201 Robertson	140.5152225



21203 Rockcastle	579.1044776
21205 Rowan	357.9709555
21207 Russell	819.2581786
21209 Scott	826.3282826
21211 Shelby	1704.522033
21213 Simpson	966.0532139
21215 Spencer	755.5602852
21217 Taylor	622.3335551
21219 Todd	308.6670457
21221 Trigg	416.5813016
21223 Trimble	422.7833235
21225 Union	523.9572561
21227 Warren	2154.43686
21229 Washington	860.6421715
21231 Wayne	390.854016
21233 Webster	732.209595
21235 Whitley	477.3467248
21237 Wolfe	264.7345688
21239 Woodford	697.2449403



KY

FIPS

29001  
29003  
29005  
29007  
29009  
29011  
29013  
29015  
29017  
29019  
29021  
29023  
29025  
29027  
29029  
29031  
29033  
29035  
29037

KY

29039  
29041  
29043  
29045  
29047  
29049  
29051  
29053  
29055  
29057  
29059  
29061  
29063  
29065  
29067  
29069  
29071  
29073  
29075  
29077  
29079  
29081  
29083  
29085  
29087  
29089  
29091  
29093  
29095  
29097  
29099  
29101

29103

KY

29105  
29107  
29109  
29111  
29113  
29115  
29117  
29121  
29123  
29125  
29127  
29119  
29129  
29131  
29133  
29135  
29137  
29139  
29141  
29143  
29145  
29147  
29149  
29151  
29153  
29155  
29157  
29159  
29161  
29163  
29165  
29167  
29169  
29171

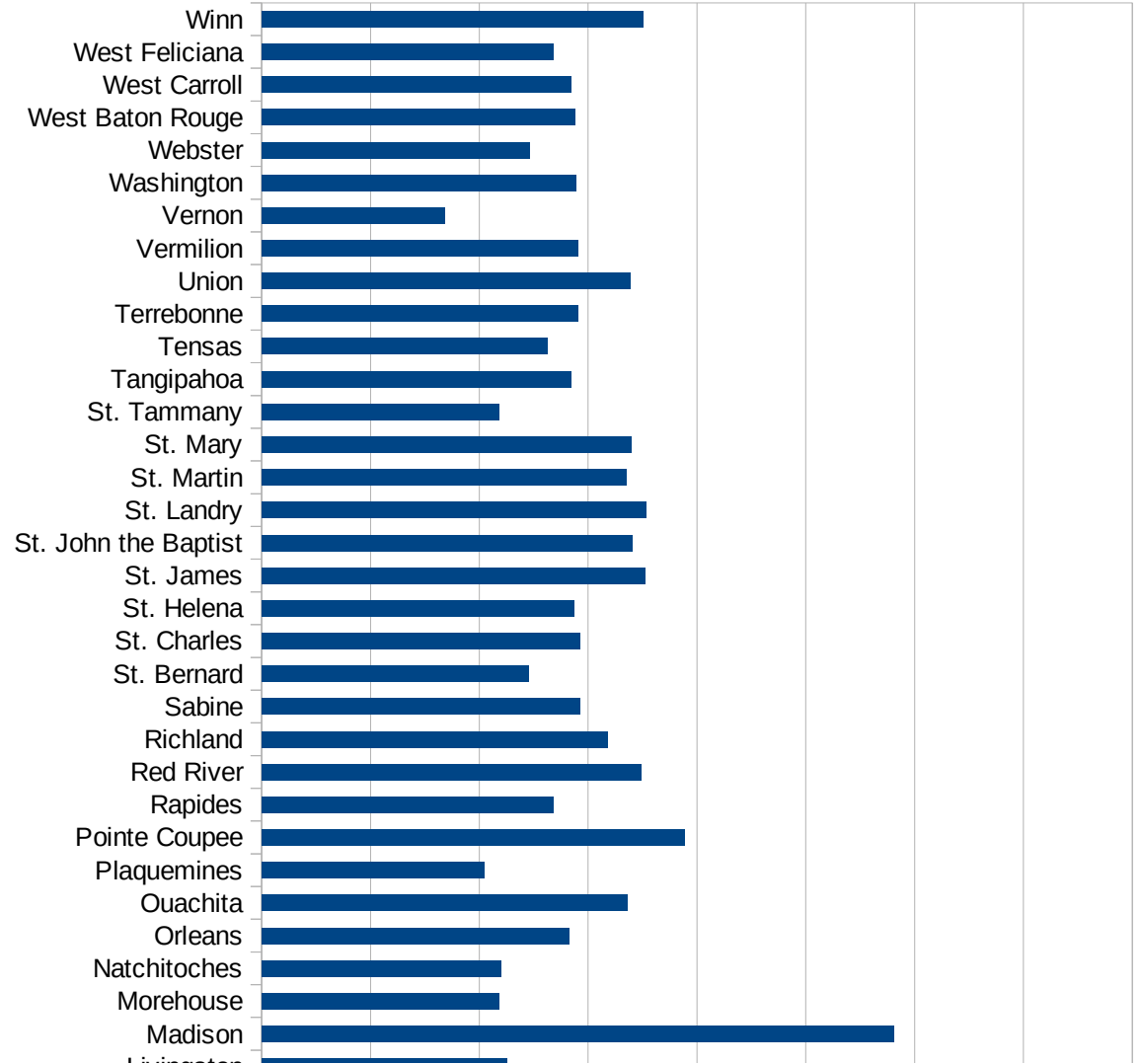


KY

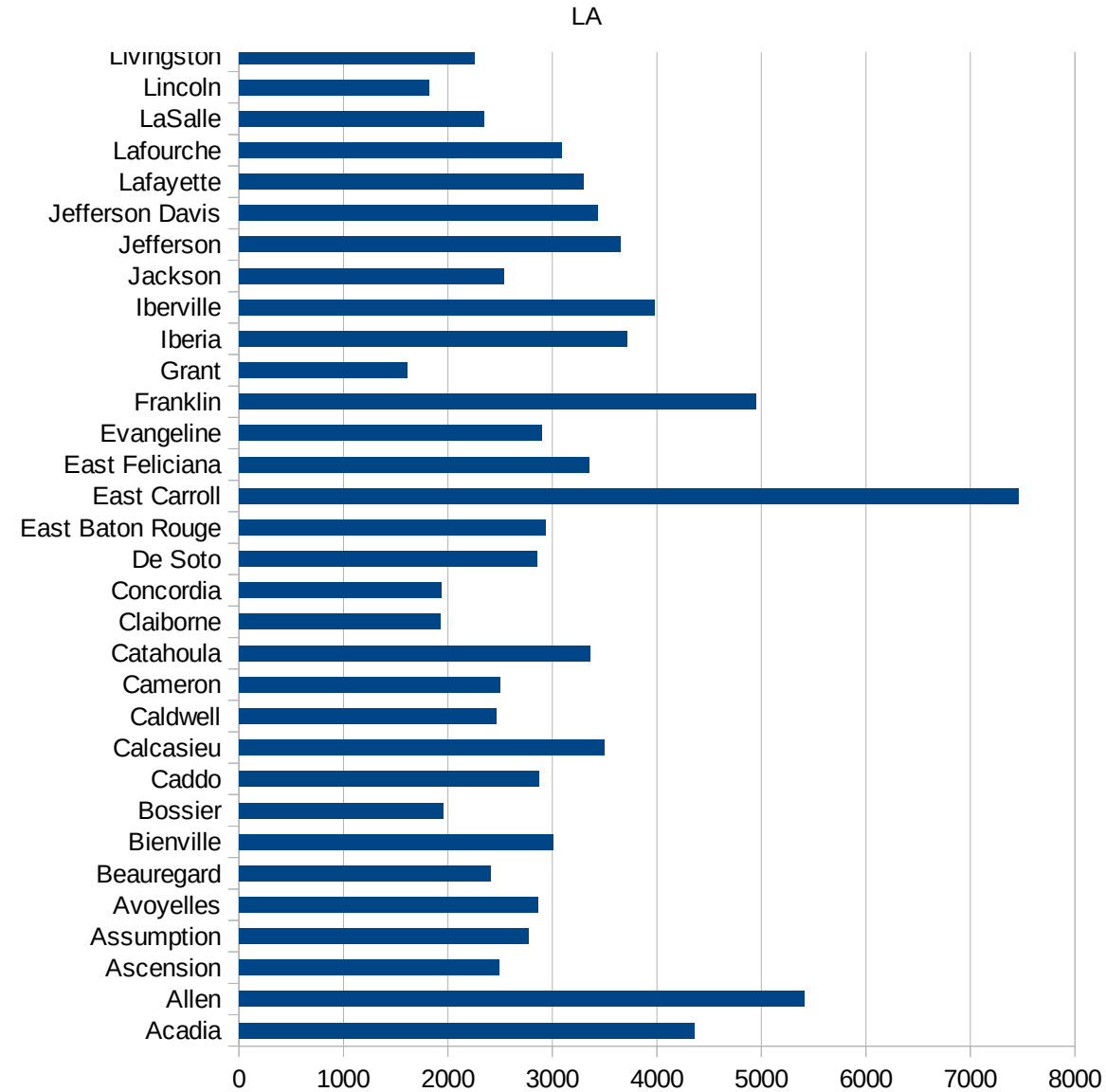
29173  
29175  
29177  
29179  
29181  
29195  
29197  
29199  
29201  
29203  
29205  
29183  
29185  
29187  
29189  
29510  
29186  
29207  
29209  
29211  
29213  
29215  
  
29217  
29219  
29221  
29223  
29225  
29227  
29229

LA

FIPS	County	PC Infection
22001	Acadia	4354.397813
22003	Allen	5413.005272
22005	Ascension	2492.941478
22007	Assumption	2766.816143
22009	Avoyelles	2859.473086
22011	Beauregard	2405.175422
22013	Bienville	3005.710851
22015	Bossier	1956.205527
22017	Caddo	2873.350294
22019	Calcasieu	3492.16196
22021	Caldwell	2459.839357
22023	Cameron	2497.129736
22025	Catahoula	3361.781848
22027	Claiborne	1925.489212
22029	Concordia	1931.330472
22031	De Soto	2853.914565
22033	East Baton Rouge	2934.986711
22035	East Carroll	7460.565582
22037	East Feliciana	3351.463351
22039	Evangeline	2894.47717
22041	Franklin	4951.379242
22043	Grant	1605.729028
22045	Iberia	3710.125315
22047	Iberville	3976.039852
22049	Jackson	2534.272419
22051	Jefferson	3655.100438
22053	Jefferson Davis	3432.334874
22055	Lafayette	3297.196662
22057	Lafourche	3088.212811
22059	LaSalle	2346.316283
22061	Lincoln	1815.83185
22063	Livingston	2254.114511
22065	Madison	5805.931368



22067 Morehouse	2177.336798
22069 Natchitoches	2201.298533
22071 Orleans	2823.230334
22073 Ouachita	3357.824891
22075 Plaquemines	2046.134131
22077 Pointe Coupee	3883.31814
22079 Rapides	2679.952819
22081 Red River	3491.801345
22083 Richland	3184.429477
22085 Sabine	2925.266312
22087 St. Bernard	2454.998823
22089 St. Charles	2929.329223
22091 St. Helena	2864.938608
22093 St. James	3522.365356
22095 St. John the Baptist	3404.038533
22097 St. Landry	3534.145281
22099 St. Martin	3347.569049
22101 St. Mary	3393.337887
22103 St. Tammany	2179.682385
22105 Tangipahoa	2839.053051
22107 Tensas	2622.142537
22109 Terrebonne	2906.657299
22111 Union	3385.579937
22113 Vermilion	2903.225806
22115 Vernon	1686.451085
22117 Washington	2889.528144
22119 Webster	2461.467086
22121 West Baton Rouge	2879.630681
22123 West Carroll	2841.012566
22125 West Feliciana	2677.878396
22127 Winn	3502.193293



LA

FIPS

29001  
29003  
29005  
29007  
29009  
29011  
29013  
29015  
29017  
29019  
29021  
29023  
29025  
29027  
29029  
29031  
29033  
29035  
29037

LA

29039  
29041  
29043  
29045  
29047  
29049  
29051  
29053  
29055  
29057  
29059  
29061  
29063  
29065  
29067  
29069  
29071  
29073  
29075  
29077  
29079  
29081  
29083  
29085  
29087  
29089  
29091  
29093  
29095  
29097  
29099  
29101

29103

LA

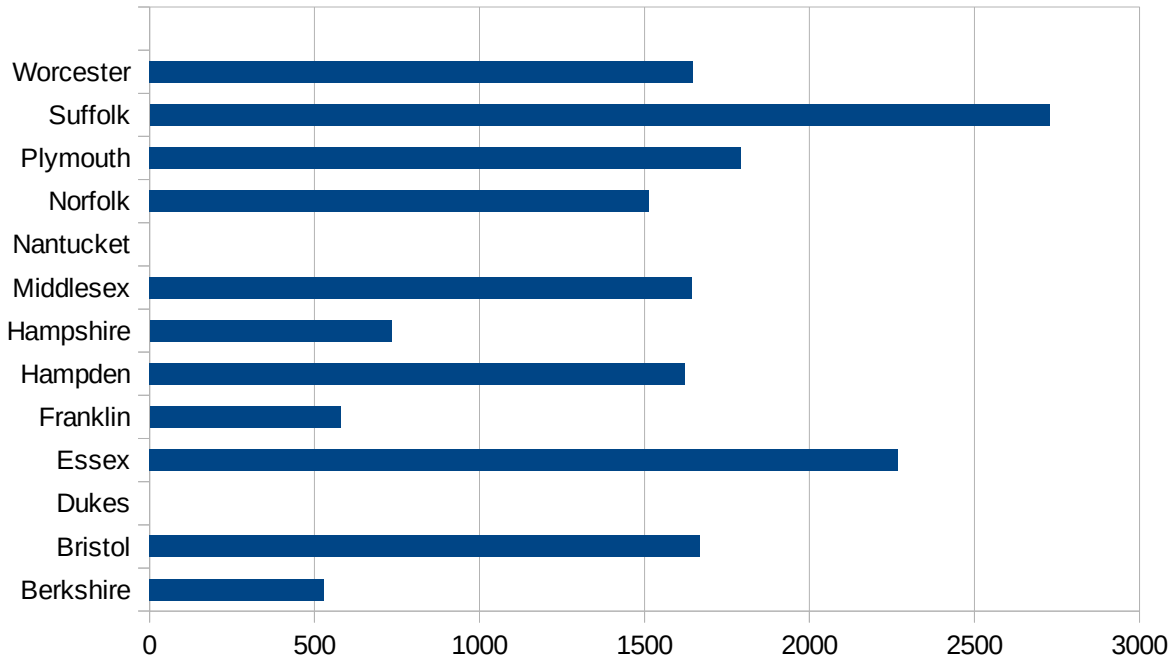
29105  
29107  
29109  
29111  
29113  
29115  
29117  
29121  
29123  
29125  
29127  
29119  
29129  
29131  
29133  
29135  
29137  
29139  
29141  
29143  
29145  
29147  
29149  
29151  
29153  
29155  
29157  
29159  
29161  
29163  
29165  
29167  
29169  
29171

LA

29173  
29175  
29177  
29179  
29181  
29195  
29197  
29199  
29201  
29203  
29205  
29183  
29185  
29187  
29189  
29510  
29186  
29207  
29209  
29211  
29213  
29215  
  
29217  
29219  
29221  
29223  
29225  
29227  
29229

MA

FIPS	County	PC Infection
25001	Barnstable	844.8407548
25003	Berkshire	527.9070504
25005	Bristol	1668.020042
25007	Dukes	0
25009	Essex	2267.788798
25011	Franklin	579.1750631
25013	Hampden	1623.491197
25015	Hampshire	733.7857519
25017	Middlesex	1645.182986
25019	Nantucket	0
25021	Norfolk	1514.343879
25023	Plymouth	1792.593393
25025	Suffolk	2727.401109
25027	Worcester	1647.25055





MA

FIPS

29001  
29003  
29005  
29007  
29009  
29011  
29013  
29015  
29017  
29019  
29021  
29023  
29025  
29027  
29029  
29031  
29033  
29035  
29037

MA

29039  
29041  
29043  
29045  
29047  
29049  
29051  
29053  
29055  
29057  
29059  
29061  
29063  
29065  
29067  
29069  
29071  
29073  
29075  
29077  
29079  
29081  
29083  
29085  
29087  
29089  
29091  
29093  
29095  
29097  
29099  
29101

29103

MA

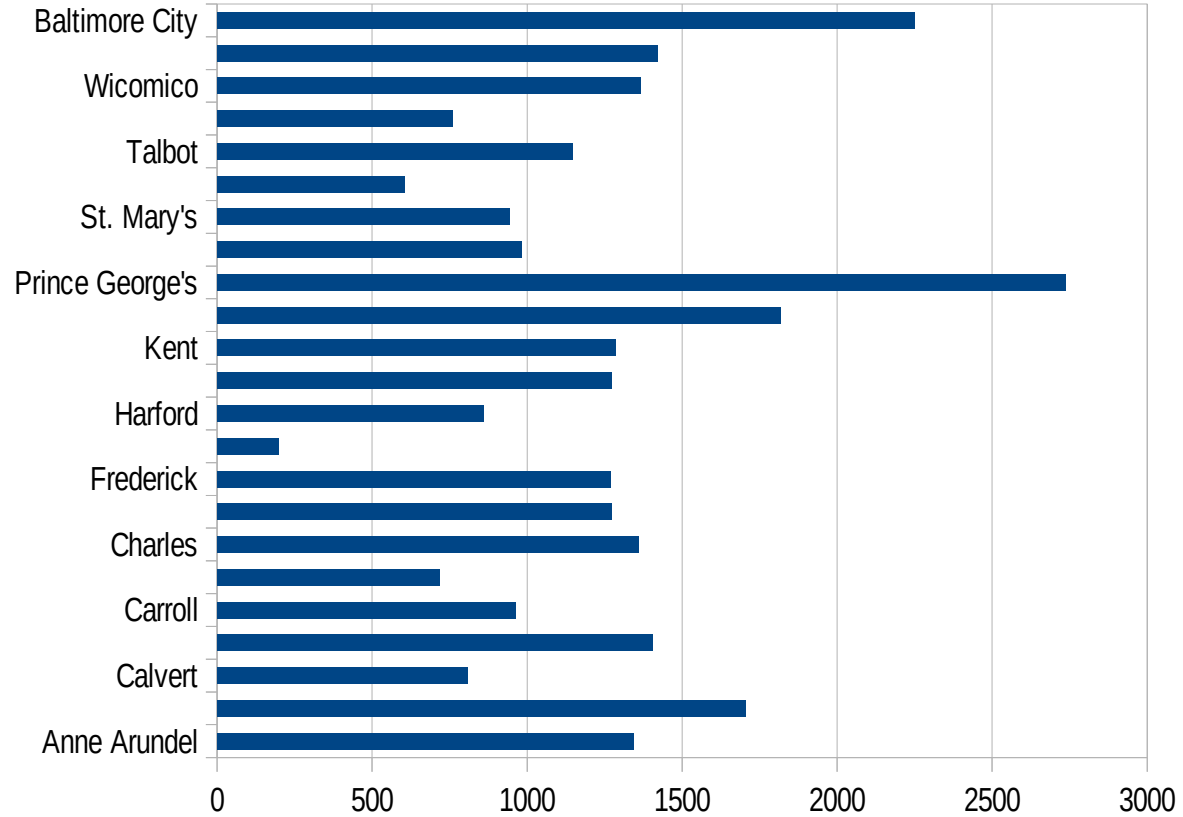
29105  
29107  
29109  
29111  
29113  
29115  
29117  
29121  
29123  
29125  
29127  
29119  
29129  
29131  
29133  
29135  
29137  
29139  
29141  
29143  
29145  
29147  
29149  
29151  
29153  
29155  
29157  
29159  
29161  
29163  
29165  
29167  
29169  
29171

MA

29173  
29175  
29177  
29179  
29181  
29195  
29197  
29199  
29201  
29203  
29205  
29183  
29185  
29187  
29189  
29510  
29186  
29207  
29209  
29211  
29213  
29215  
  
29217  
29219  
29221  
29223  
29225  
29227  
29229

MD

FIPS	County	PC Infection
24001	Allegany	490.3134907
24003	Anne Arundel	1342.636073
24005	Baltimore	1703.943962
24009	Calvert	809.7562036
24011	Caroline	1405.236608
24013	Carroll	963.0170576
24015	Cecil	717.7173089
24017	Charles	1360.965431
24019	Dorchester	1271.954497
24021	Frederick	1270.10577
24023	Garrett	198.8821452
24025	Harford	859.5977256
24027	Howard	1271.983564
24029	Kent	1284.630862
24031	Montgomery	1817.176484
24033	Prince George's	2737.026398
24035	Queen Anne's	981.0750035
24037	St. Mary's	944.4010509
24039	Somerset	603.7000974
24041	Talbot	1146.937892
24043	Washington	760.6376635
24045	Wicomico	1366.345269
24047	Worcester	1420.218822
24510	Baltimore City	2251.636943



MD

FIPS

29001  
29003  
29005  
29007  
29009  
29011  
29013  
29015  
29017  
29019  
29021  
29023  
29025  
29027  
29029  
29031  
29033  
29035  
29037

MD

29039  
29041  
29043  
29045  
29047  
29049  
29051  
29053  
29055  
29057  
29059  
29061  
29063  
29065  
29067  
29069  
29071  
29073  
29075  
29077  
29079  
29081  
29083  
29085  
29087  
29089  
29091  
29093  
29095  
29097  
29099  
29101

29103

MD

29105  
29107  
29109  
29111  
29113  
29115  
29117  
29121  
29123  
29125  
29127  
29119  
29129  
29131  
29133  
29135  
29137  
29139  
29141  
29143  
29145  
29147  
29149  
29151  
29153  
29155  
29157  
29159  
29161  
29163  
29165  
29167  
29169  
29171

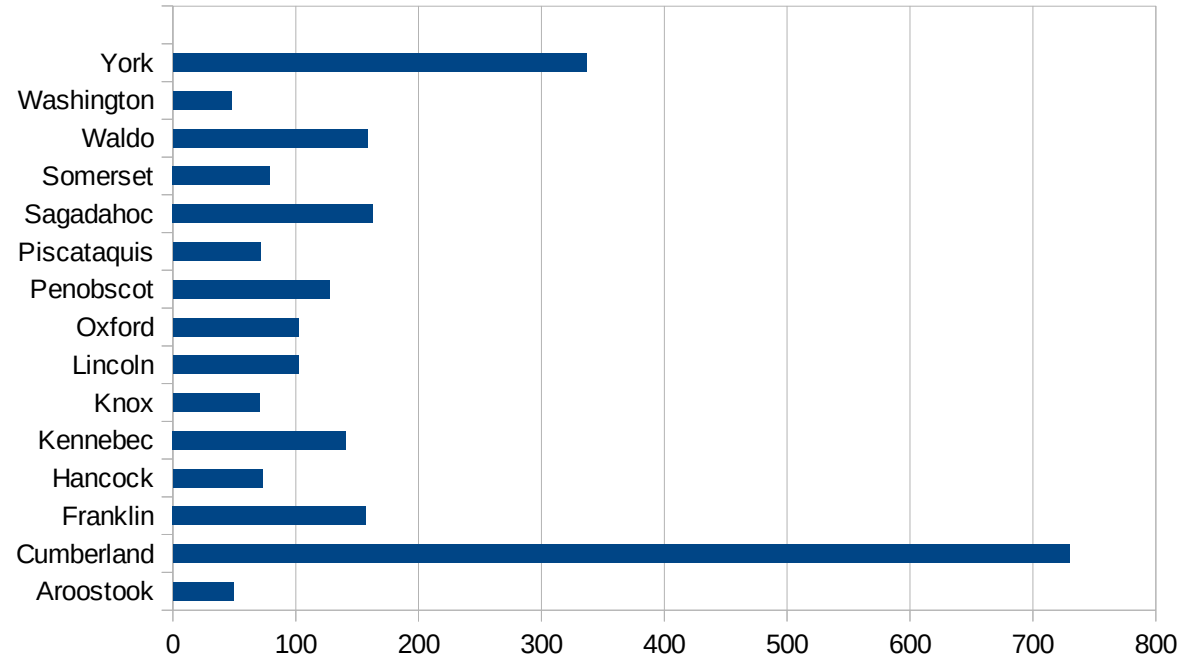


MD

29173  
29175  
29177  
29179  
29181  
29195  
29197  
29199  
29201  
29203  
29205  
29183  
29185  
29187  
29189  
29510  
29186  
29207  
29209  
29211  
29213  
29215  
  
29217  
29219  
29221  
29223  
29225  
29227  
29229

ME

FIPS	County	PC Infection
23001	Androscoggin	539.566675
23003	Aroostook	49.17226684
23005	Cumberland	730.011548
23007	Franklin	157.2064087
23009	Hancock	72.97805185
23011	Kennebec	140.8877567
23013	Knox	70.4030575
23015	Lincoln	101.9160212
23017	Oxford	102.398556
23019	Penobscot	127.0715307
23021	Piscataquis	71.42857143
23023	Sagadahoc	162.7658977
23025	Somerset	79.06388362
23027	Waldo	158.7141633
23029	Washington	47.63416958
23031	York	336.5191122



ME

FIPS

29001  
29003  
29005  
29007  
29009  
29011  
29013  
29015  
29017  
29019  
29021  
29023  
29025  
29027  
29029  
29031  
29033  
29035  
29037

ME

29039  
29041  
29043  
29045  
29047  
29049  
29051  
29053  
29055  
29057  
29059  
29061  
29063  
29065  
29067  
29069  
29071  
29073  
29075  
29077  
29079  
29081  
29083  
29085  
29087  
29089  
29091  
29093  
29095  
29097  
29099  
29101

29103

ME

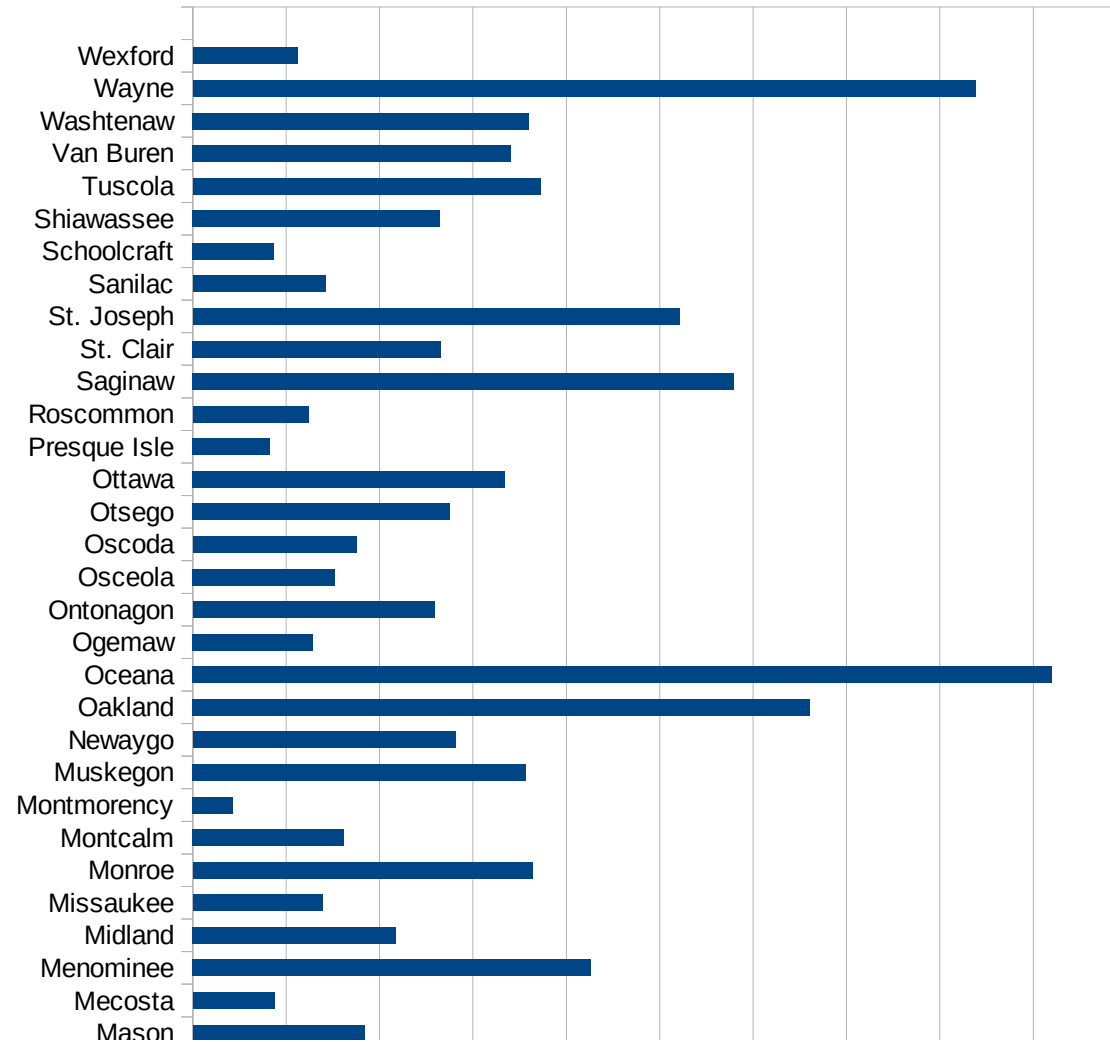
29105  
29107  
29109  
29111  
29113  
29115  
29117  
29121  
29123  
29125  
29127  
29119  
29129  
29131  
29133  
29135  
29137  
29139  
29141  
29143  
29145  
29147  
29149  
29151  
29153  
29155  
29157  
29159  
29161  
29163  
29165  
29167  
29169  
29171

ME

29173  
29175  
29177  
29179  
29181  
29195  
29197  
29199  
29201  
29203  
29205  
29183  
29185  
29187  
29189  
29510  
29186  
29207  
29209  
29211  
29213  
29215  
  
29217  
29219  
29221  
29223  
29225  
29227  
29229

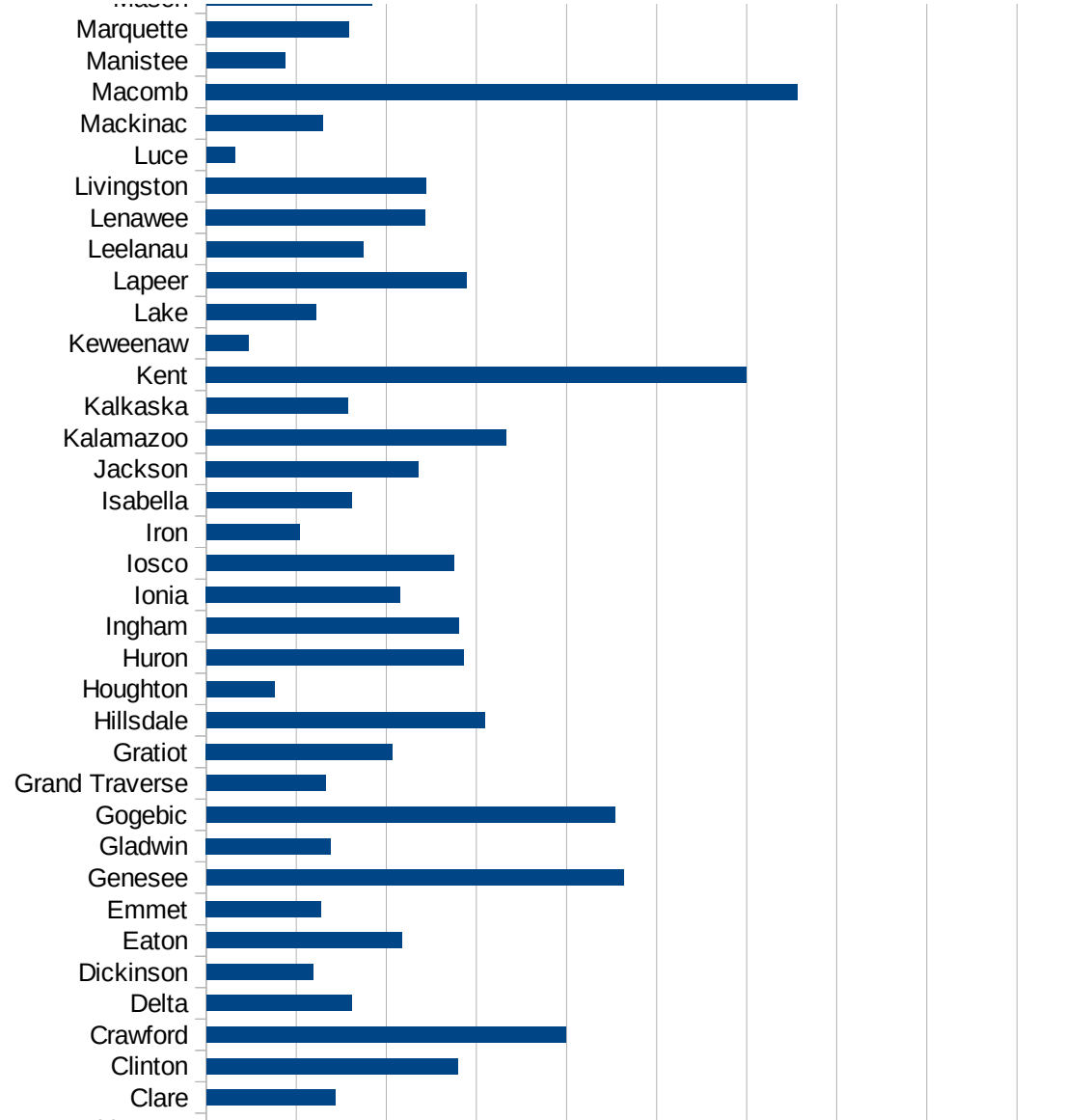
MI

FIPS	County	PC Infection
26001	Alcona	279.8687512
26003	Alger	186.8747939
26005	Allegan	488.3786341
26007	Alpena	458.3921016
26009	Antrim	184.0359512
26011	Arenac	325.7762117
26013	Baraga	72.11538462
26015	Barry	323.756888
26017	Bay	695.7073987
26019	Benzie	208.4154791
26021	Berrien	954.9698004
26023	Branch	887.1670258
26025	Calhoun	634.2620476
26027	Cass	714.3825141
26029	Charlevoix	221.0028959
26031	Cheboygan	224.2946523
26033	Chippewa	125.2765413
26035	Clare	286.1137302
26037	Clinton	558.4127464
26039	Crawford	798.5037048
26041	Delta	323.507265
26043	Dickinson	236.3786786
26045	Eaton	433.4128531
26047	Emmet	255.1939474
26049	Genesee	926.7815538
26051	Gladwin	276.2758022
26053	Gogebic	907.5251722
26055	Grand Traverse	264.6560012
26057	Gratiot	413.8032956
26059	Hillsdale	618.5927561
26061	Houghton	151.8539993
26063	Huron	571.1352114
26065	Ingham	560.2336584



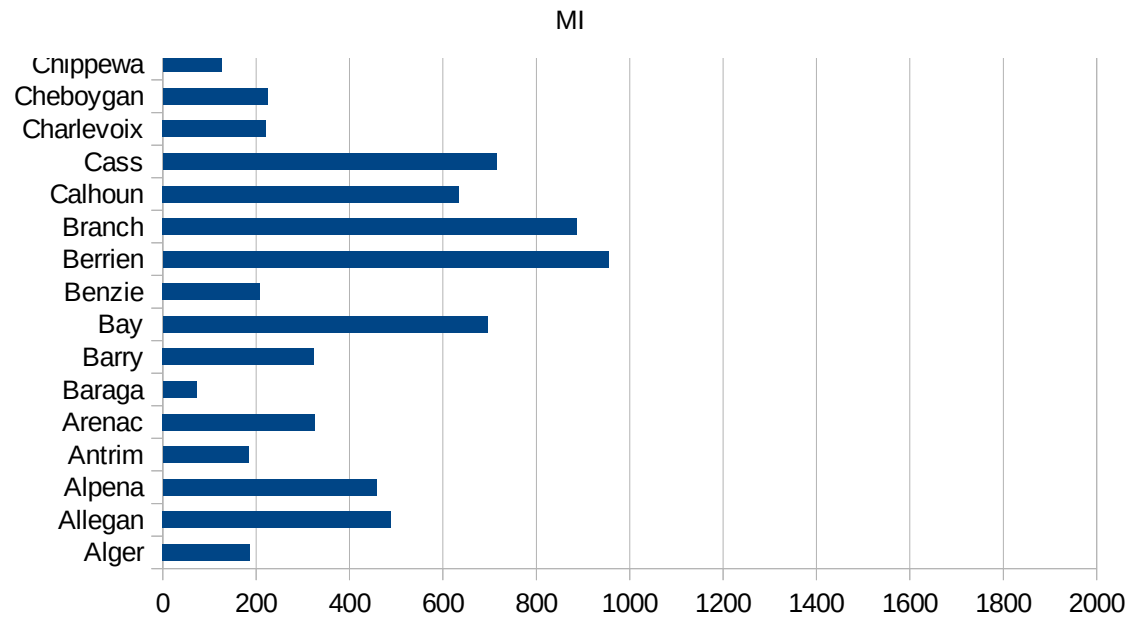
MI

26067 Ionia	431.3969787
26069 Iosco	550.217296
26071 Iron	206.8903481
26073 Isabella	323.120093
26075 Jackson	470.9645328
26077 Kalamazoo	666.3646317
26079 Kalkaska	314.1831239
26081 Kent	1199.628013
26083 Keweenaw	94.65215334
26085 Lake	244.087198
26087 Lapeer	577.089108
26089 Leelanau	349.2005146
26091 Lenawee	486.4347791
26093 Livingston	488.9553613
26095 Luce	63.66385485
26097 Mackinac	259.5717067
26099 Macomb	1312.818731
26101 Manistee	175.30985
26103 Marquette	315.7135125
26105 Mason	367.6975945
26107 Mecosta	174.5320932
26109 Menominee	852.8042466
26111 Midland	435.0490932
26113 Missaukee	277.9064382
26115 Monroe	727.2050466
26117 Montcalm	323.5992996
26119 Montmorency	86.34646519
26121 Muskegon	713.1829389
26123 Newaygo	562.4642068
26125 Oakland	1321.393487
26127 Oceana	1840.375587
26129 Ogemaw	257.7319588
26131 Ontonagon	517.6876618
26133 Osceola	304.1857675





26135 Oscoda	350.4108265
26137 Otsego	551.3886073
26139 Ottawa	668.8606305
26141 Presque Isle	164.8610457
26143 Roscommon	247.0272986
26145 Saginaw	1158.805031
26147 St. Clair	531.5777252
26149 St. Joseph	1041.888505
26151 Sanilac	284.1047059
26153 Schoolcraft	173.5250372
26155 Shiawassee	529.3876115
26157 Tuscola	744.5349989
26159 Van Buren	681.2639169
26161 Washtenaw	719.478762
26163 Wayne	1675.928919
26165 Wexford	224.10805



MI

FIPS

29001  
29003  
29005  
29007  
29009  
29011  
29013  
29015  
29017  
29019  
29021  
29023  
29025  
29027  
29029  
29031  
29033  
29035  
29037

MI

29039  
29041  
29043  
29045  
29047  
29049  
29051  
29053  
29055  
29057  
29059  
29061  
29063  
29065  
29067  
29069  
29071  
29073  
29075  
29077  
29079  
29081  
29083  
29085  
29087  
29089  
29091  
29093  
29095  
29097  
29099  
29101

29103

MI

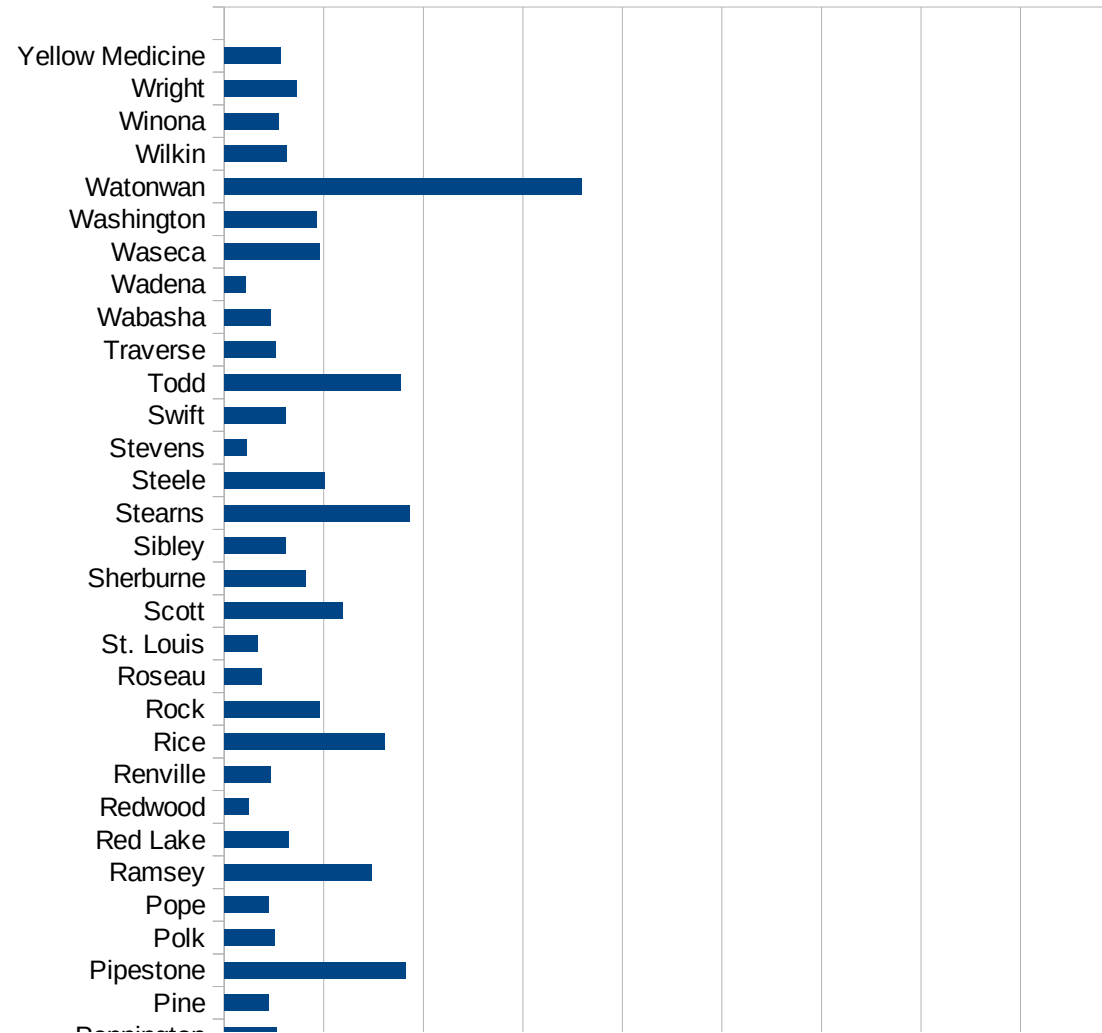
29105  
29107  
29109  
29111  
29113  
29115  
29117  
29121  
29123  
29125  
29127  
29119  
29129  
29131  
29133  
29135  
29137  
29139  
29141  
29143  
29145  
29147  
29149  
29151  
29153  
29155  
29157  
29159  
29161  
29163  
29165  
29167  
29169  
29171

MI

29173  
29175  
29177  
29179  
29181  
29195  
29197  
29199  
29201  
29203  
29205  
29183  
29185  
29187  
29189  
29510  
29186  
29207  
29209  
29211  
29213  
29215  
  
29217  
29219  
29221  
29223  
29225  
29227  
29229

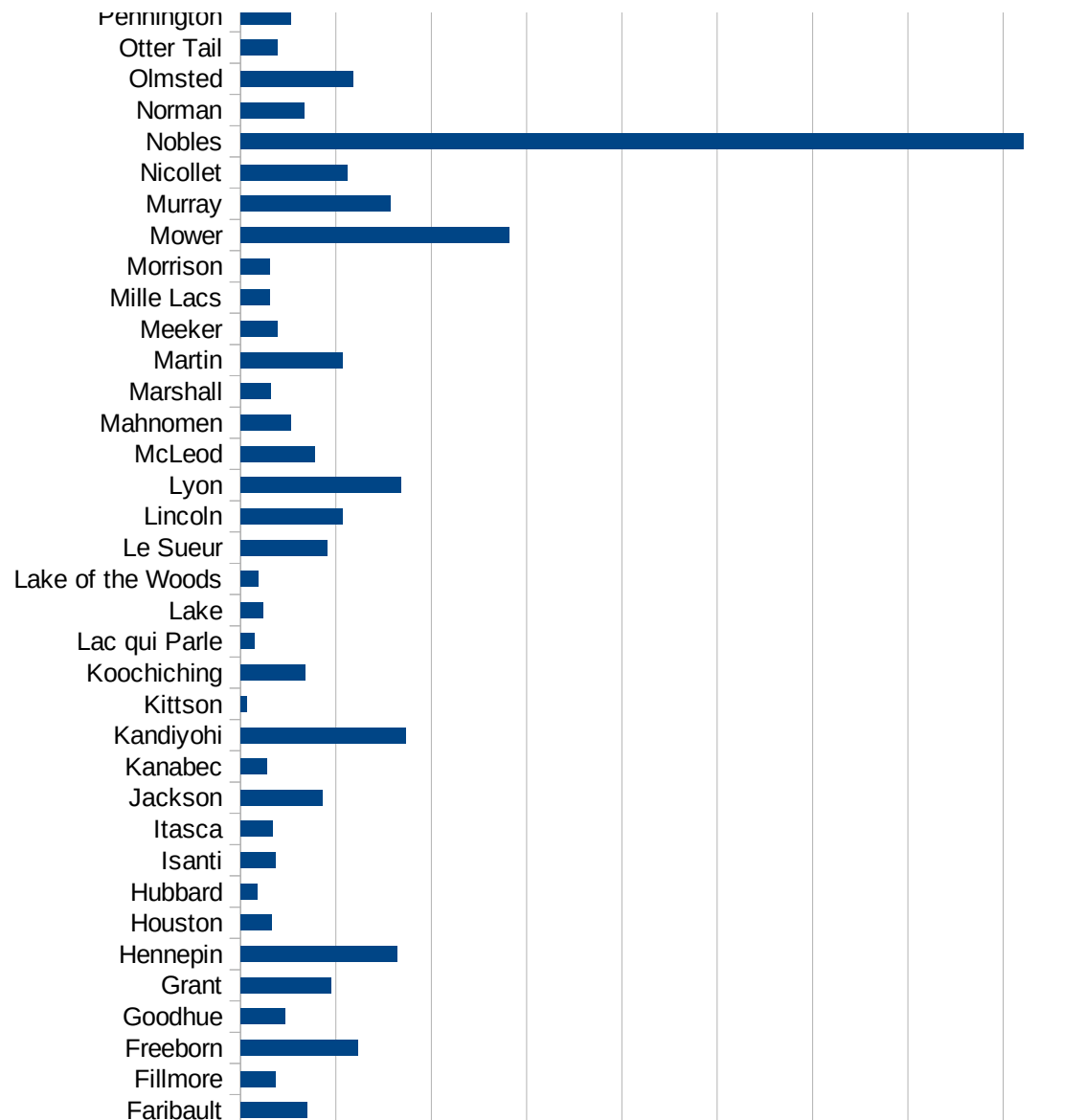
MN

FIPS	County	PC Infection
27001	Aitkin	276.6947554
27003	Anoka	1157.673686
27005	Becker	485.87472
27007	Beltrami	595.5557453
27009	Benton	833.6416328
27011	Big Stone	521.1465223
27013	Blue Earth	1480.11924
27015	Brown	394.2495321
27017	Carlton	440.8851187
27019	Carver	939.6336105
27021	Cass	281.1748365
27023	Chippewa	1056.692385
27025	Chisago	405.922535
27027	Clay	1249.315925
27029	Clearwater	158.9103292
27031	Cook	111.255331
27033	Cottonwood	1667.110047
27035	Crow Wing	419.1773644
27037	Dakota	1156.731065
27039	Dodge	677.1683796
27041	Douglas	387.2089348
27043	Faribault	697.7758395
27045	Fillmore	365.6567575
27047	Freeborn	1228.485087
27049	Goodhue	467.6421783
27051	Grant	946.6865969
27053	Hennepin	1645.350111
27055	Houston	322.962644
27057	Hubbard	173.4483405
27059	Isanti	370.3147676
27061	Itasca	332.5352487
27063	Jackson	857.6329331
27065	Kanabec	277.6578022

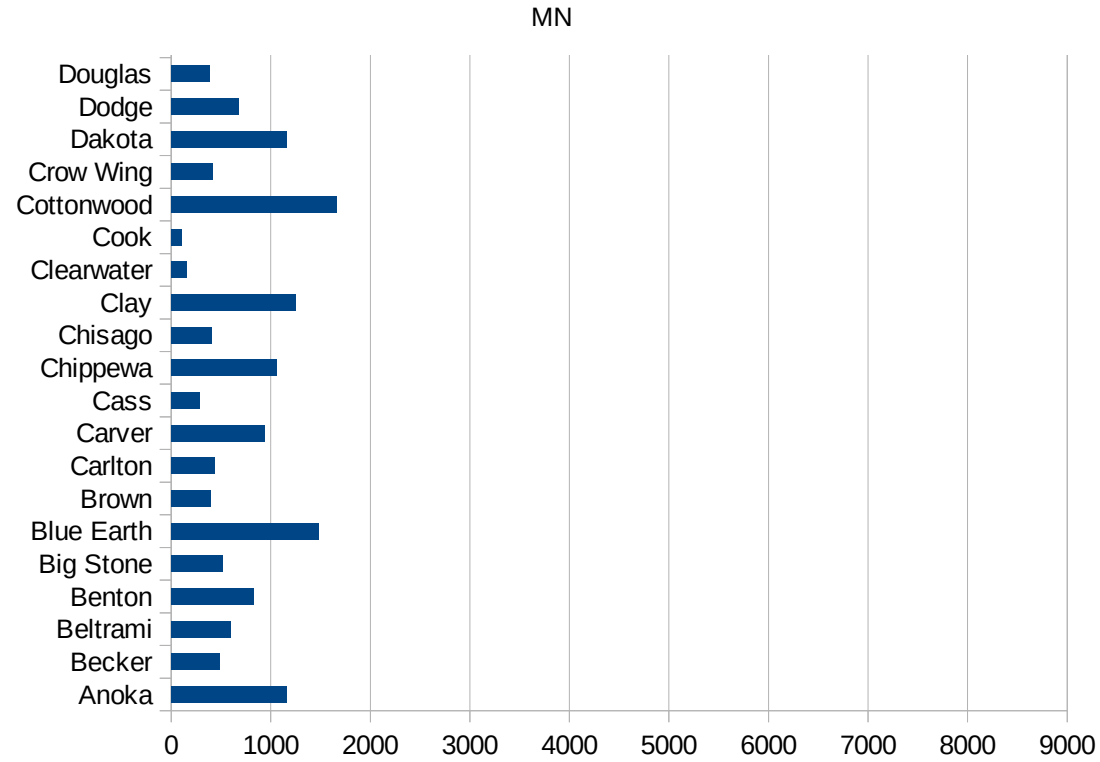


MN

27067 Kandiyohi	1731.419904
27069 Kittson	70.62146893
27071 Koochiching	675.2411576
27073 Lac qui Parle	150.1952538
27075 Lake	234.5655845
27077 Lake of the Woo	186.2692922
27079 Le Sueur	908.9632905
27081 Lincoln	1075.268817
27083 Lyon	1685.590542
27085 McLeod	774.9560951
27087 Mahnomen	525.4575104
27089 Marshall	319.4888179
27091 Martin	1071.518827
27093 Meeker	393.241433
27095 Mille Lacs	302.2303837
27097 Morrison	307.5160541
27099 Mower	2819.224713
27101 Murray	1570.807153
27103 Nicollet	1122.150789
27105 Nobles	8214.741835
27107 Norman	664.0926641
27109 Olmsted	1184.43533
27111 Otter Tail	385.9756512
27113 Pennington	528.9885738
27115 Pine	447.7156327
27117 Pipestone	1823.808997
27119 Polk	510.6409972
27121 Pope	441.5607822
27123 Ramsey	1484.887588
27125 Red Lake	650.1625406
27127 Redwood	249.1966686
27129 Renville	472.2146181
27131 Rice	1612.975963
27133 Rock	956.0229446



27135 Roseau	376.2376238
27137 St. Louis	340.9193308
27139 Scott	1187.398647
27141 Sherburne	819.48436
27143 Sibley	618.844823
27145 Stearns	1866.805646
27147 Steele	1008.069994
27149 Stevens	225.571619
27151 Swift	620.6527555
27153 Todd	1773.65552
27155 Traverse	513.9056832
27157 Wabasha	466.6204666
27159 Wadena	217.817469
27161 Waseca	963.0303355
27163 Washington	927.4655576
27165 Watonwan	3588.342441
27167 Wilkin	623.6008954
27169 Winona	548.9424496
27171 Wright	726.0779324
27173 Yellow Medicine	571.7202654





MN

FIPS

29001  
29003  
29005  
29007  
29009  
29011  
29013  
29015  
29017  
29019  
29021  
29023  
29025  
29027  
29029  
29031  
29033  
29035  
29037

MN

29039  
29041  
29043  
29045  
29047  
29049  
29051  
29053  
29055  
29057  
29059  
29061  
29063  
29065  
29067  
29069  
29071  
29073  
29075  
29077  
29079  
29081  
29083  
29085  
29087  
29089  
29091  
29093  
29095  
29097  
29099  
29101

29103

MN

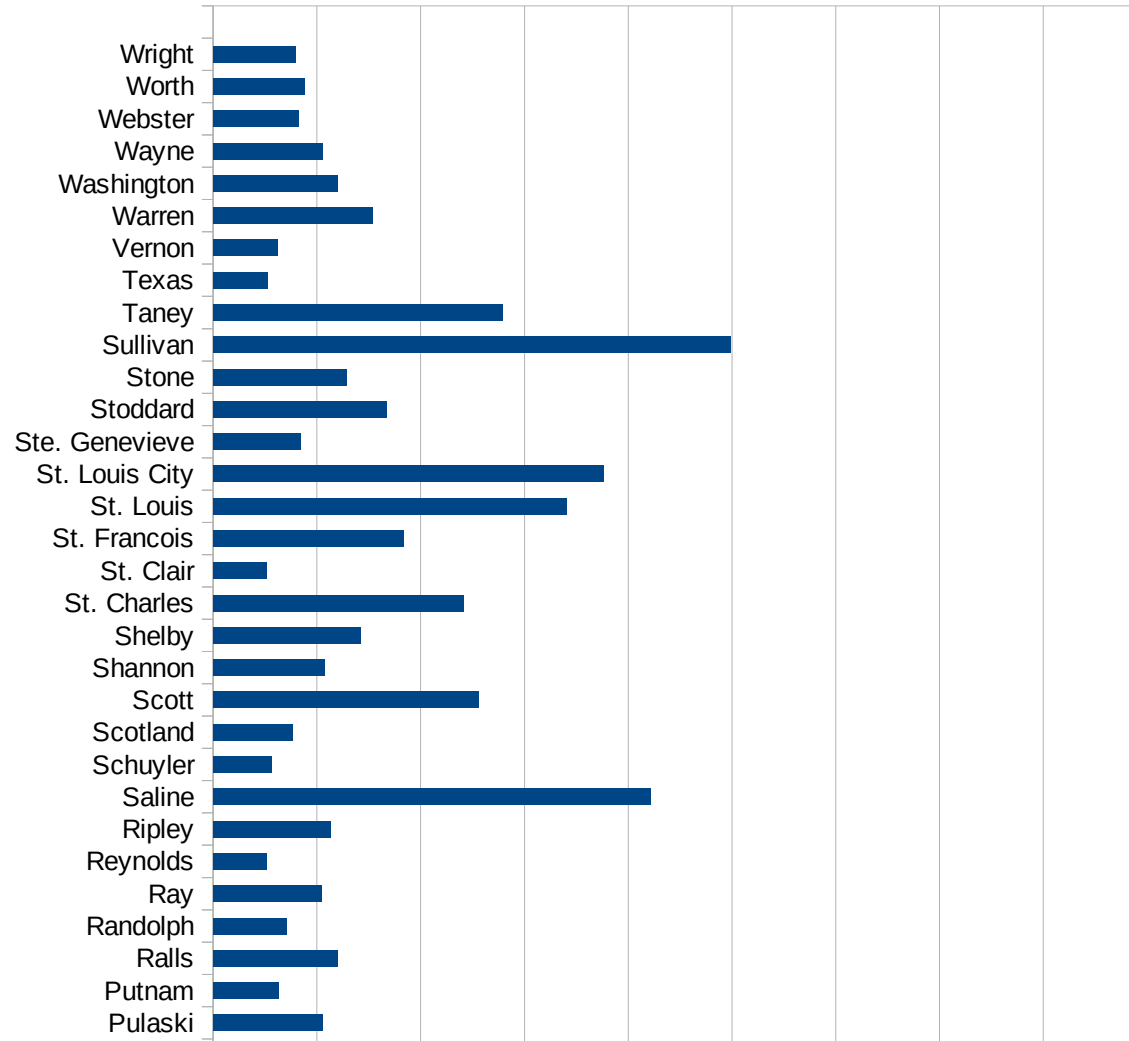
29105  
29107  
29109  
29111  
29113  
29115  
29117  
29121  
29123  
29125  
29127  
29119  
29129  
29131  
29133  
29135  
29137  
29139  
29141  
29143  
29145  
29147  
29149  
29151  
29153  
29155  
29157  
29159  
29161  
29163  
29165  
29167  
29169  
29171

MN

29173  
29175  
29177  
29179  
29181  
29195  
29197  
29199  
29201  
29203  
29205  
29183  
29185  
29187  
29189  
29510  
29186  
29207  
29209  
29211  
29213  
29215  
  
29217  
29219  
29221  
29223  
29225  
29227  
29229

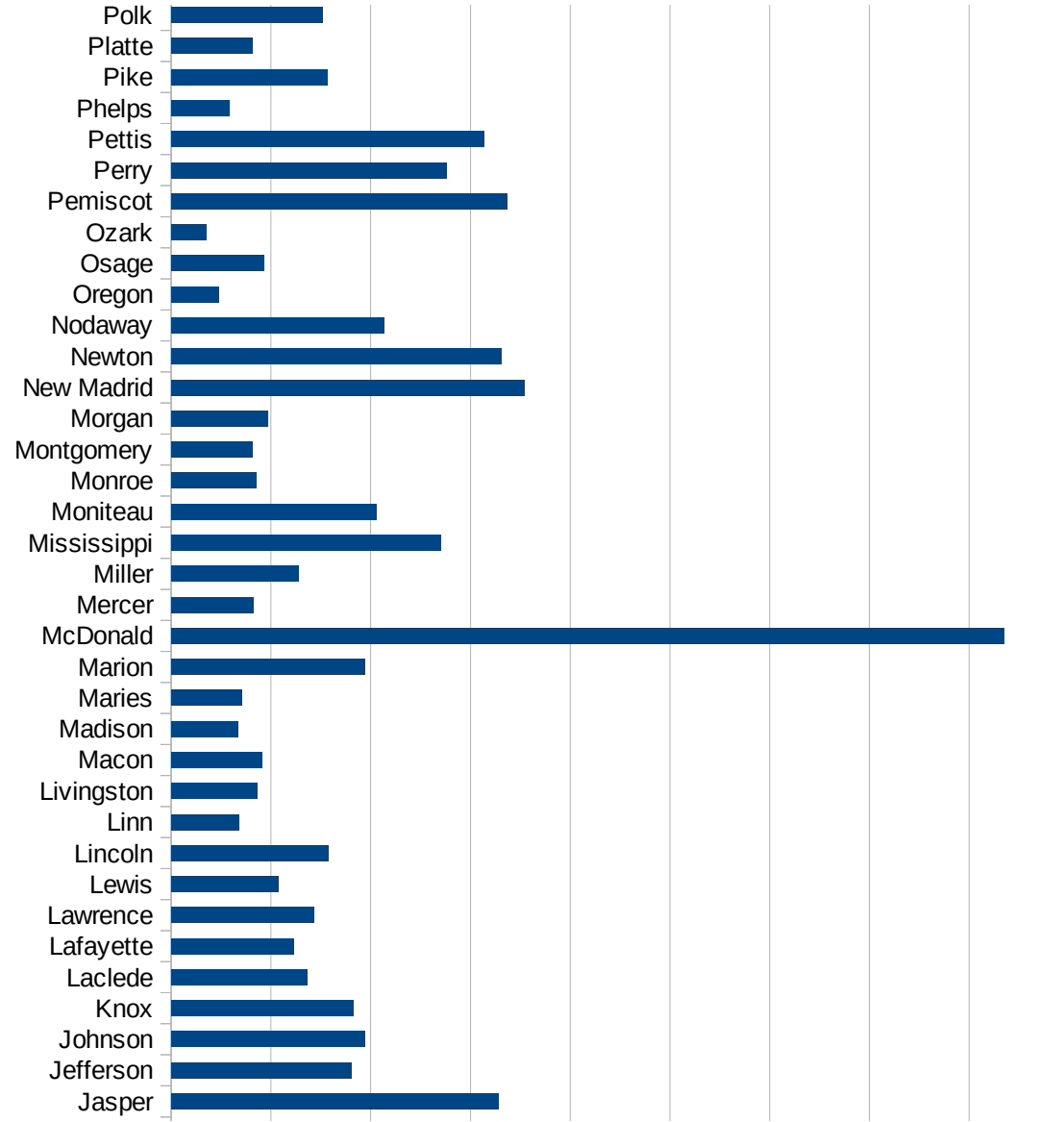
MO

FIPS	County	Cases	Infection Rate per 100,000
29001	Adair	745.8857887	
29003	Andrew	579.3150452	
29005	Atchison	406.1110037	
29007	Audrain	891.139638	
29009	Barry	816.4743911	
29011	Barton	627.2249534	
29013	Bates	337.0098039	
29015	Benton	617.2839506	
29017	Bollinger	690.2785767	
29019	Boone	908.3081026	
29021	Buchanan	1287.103002	
29023	Butler	755.1771852	
29025	Caldwell	395.256917	
29027	Callaway	456.6820379	
29029	Camden	905.8168722	
29031	Cape Girardeau	985.3592879	
29033	Carroll	1189.523047	
29035	Carter	379.9141064	
29037	Cass	845.1321531	
29039	Cedar	317.6844335	
29041	Chariton	281.8413636	
29043	Christian	542.6347677	
29045	Clark	423.8526747	
29047	Clay	473.687415	
29049	Clinton	503.1753786	
29051	Cole	798.2186572	
29053	Cooper	943.021076	
29055	Crawford	480.0267145	
29057	Dade	237.8121284	
29059	Dallas	483.2358907	
29061	Daviess	228.5576807	
29063	DeKalb	348.3768804	
29065	Dent	142.4778188	



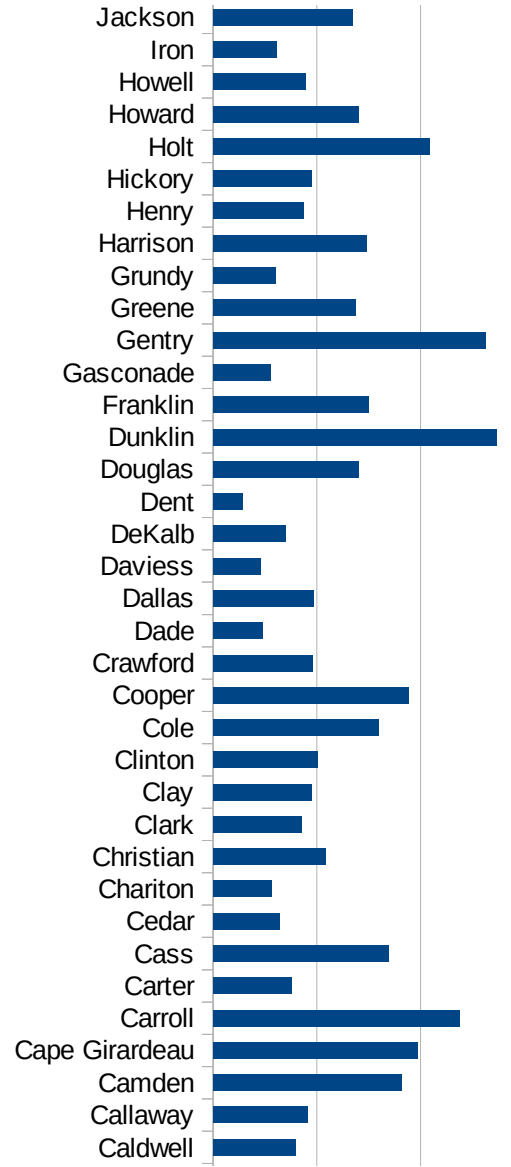
MO

29067 Douglas	702.9088462
29069 Dunklin	1366.278082
29071 Franklin	750.4581846
29073 Gasconade	278.816729
29075 Gentry	1312.613156
29077 Greene	686.4823943
29079 Grundy	302.6023805
29081 Harrison	736.8671262
29083 Henry	435.9397944
29085 Hickory	473.2358818
29087 Holt	1044.504995
29089 Howard	700.4044589
29091 Howell	444.1561034
29093 Iron	304.6084308
29095 Jackson	672.8477653
29097 Jasper	1642.130044
29099 Jefferson	903.9568169
29101 Johnson	969.2089764
29103 Knox	912.0851279
29105 Laclede	680.4244953
29107 Lafayette	613.5345727
29109 Lawrence	716.9112855
29111 Lewis	537.798072
29113 Lincoln	787.0193808
29115 Linn	340.6164327
29117 Livingston	429.1562129
29121 Macon	455.3553752
29123 Madison	336.3964555
29125 Maries	353.518075
29127 Marion	972.299944
29119 McDonald	4177.1384
29129 Mercer	411.9747322
29131 Miller	635.4594253
29133 Mississippi	1349.730054

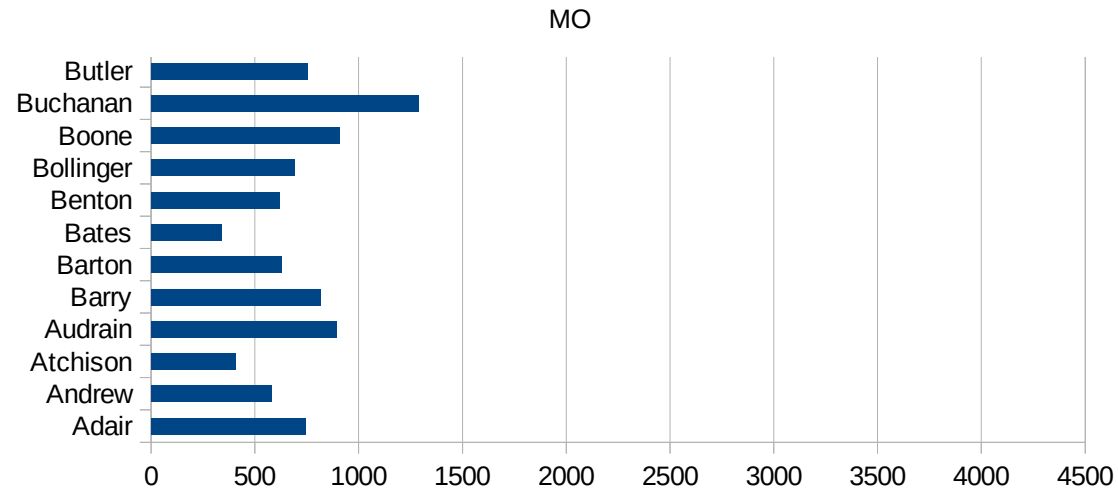


MO

29135 Moniteau	1029.712797
29137 Monroe	427.0544783
29139 Montgomery	407.4908965
29141 Morgan	481.38324
29143 New Madrid	1769.19519
29145 Newton	1652.764906
29147 Nodaway	1067.073171
29149 Oregon	237.169149
29151 Osage	466.6763891
29153 Ozark	177.4426084
29155 Pemiscot	1683.87414
29157 Perry	1378.590078
29159 Pettis	1565.51173
29161 Phelps	288.3841545
29163 Pike	783.6143537
29165 Platte	405.8843521
29167 Polk	757.7404428
29169 Pulaski	528.7038105
29171 Putnam	315.3247845
29173 Ralls	597.3364669
29175 Randolph	351.3306142
29177 Ray	520.0367085
29179 Reynolds	255.8362648
29181 Ripley	567.1218566
29195 Saline	2109.630924
29197 Schuyler	282.6701457
29199 Scotland	382.6016915
29201 Scott	1279.317697
29203 Shannon	537.3061424
29205 Shelby	710.7438017
29183 St. Charles	1204.964152
29185 St. Clair	255.4550293
29187 St. Francois	917.6512925
29189 St. Louis	1701.999609



29510 St. Louis City	1879.882974
29186 Ste. Genevieve	419.2754919
29207 Stoddard	835.4447716
29209 Stone	642.5399225
29211 Sullivan	2491.560842
29213 Taney	1392.967127
29215 Texas	262.0155645
29217 Vernon	311.7692907
29219 Warren	769.2086082
29221 Washington	597.3619853
29223 Wayne	525.8344765
29225 Webster	411.6699481
29227 Worth	441.1764706
29229 Wright	397.2140603





MO

FIPS

29001  
29003  
29005  
29007  
29009  
29011  
29013  
29015  
29017  
29019  
29021  
29023  
29025  
29027  
29029  
29031  
29033  
29035  
29037

MO

29039  
29041  
29043  
29045  
29047  
29049  
29051  
29053  
29055  
29057  
29059  
29061  
29063  
29065  
29067  
29069  
29071  
29073  
29075  
29077  
29079  
29081  
29083  
29085  
29087  
29089  
29091  
29093  
29095  
29097  
29099  
29101

29103

MO

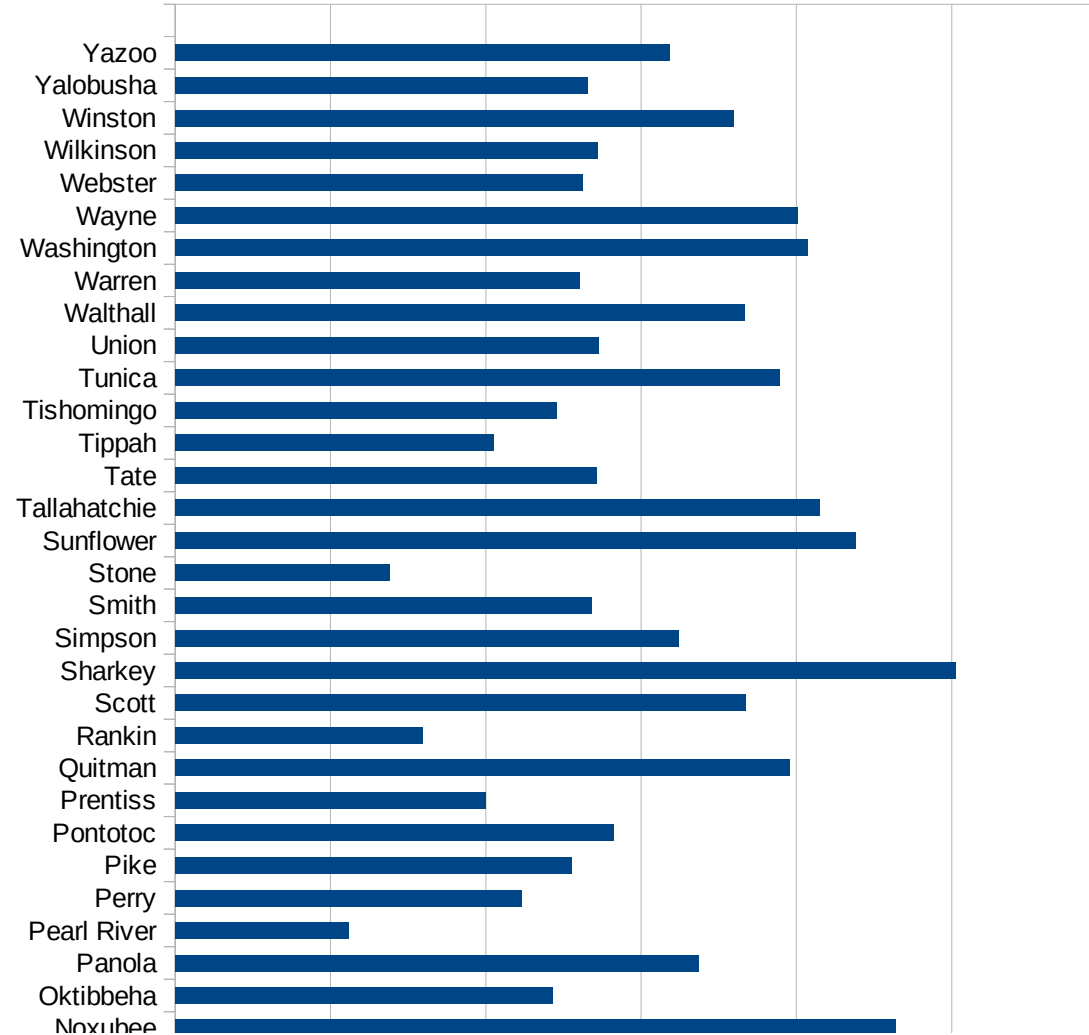
29105  
29107  
29109  
29111  
29113  
29115  
29117  
29121  
29123  
29125  
29127  
29119  
29129  
29131  
29133  
29135  
29137  
29139  
29141  
29143  
29145  
29147  
29149  
29151  
29153  
29155  
29157  
29159  
29161  
29163  
29165  
29167  
29169  
29171

MO

29173  
29175  
29177  
29179  
29181  
29195  
29197  
29199  
29201  
29203  
29205  
29183  
29185  
29187  
29189  
29510  
29186  
29207  
29209  
29211  
29213  
29215  
  
29217  
29219  
29221  
29223  
29225  
29227  
29229

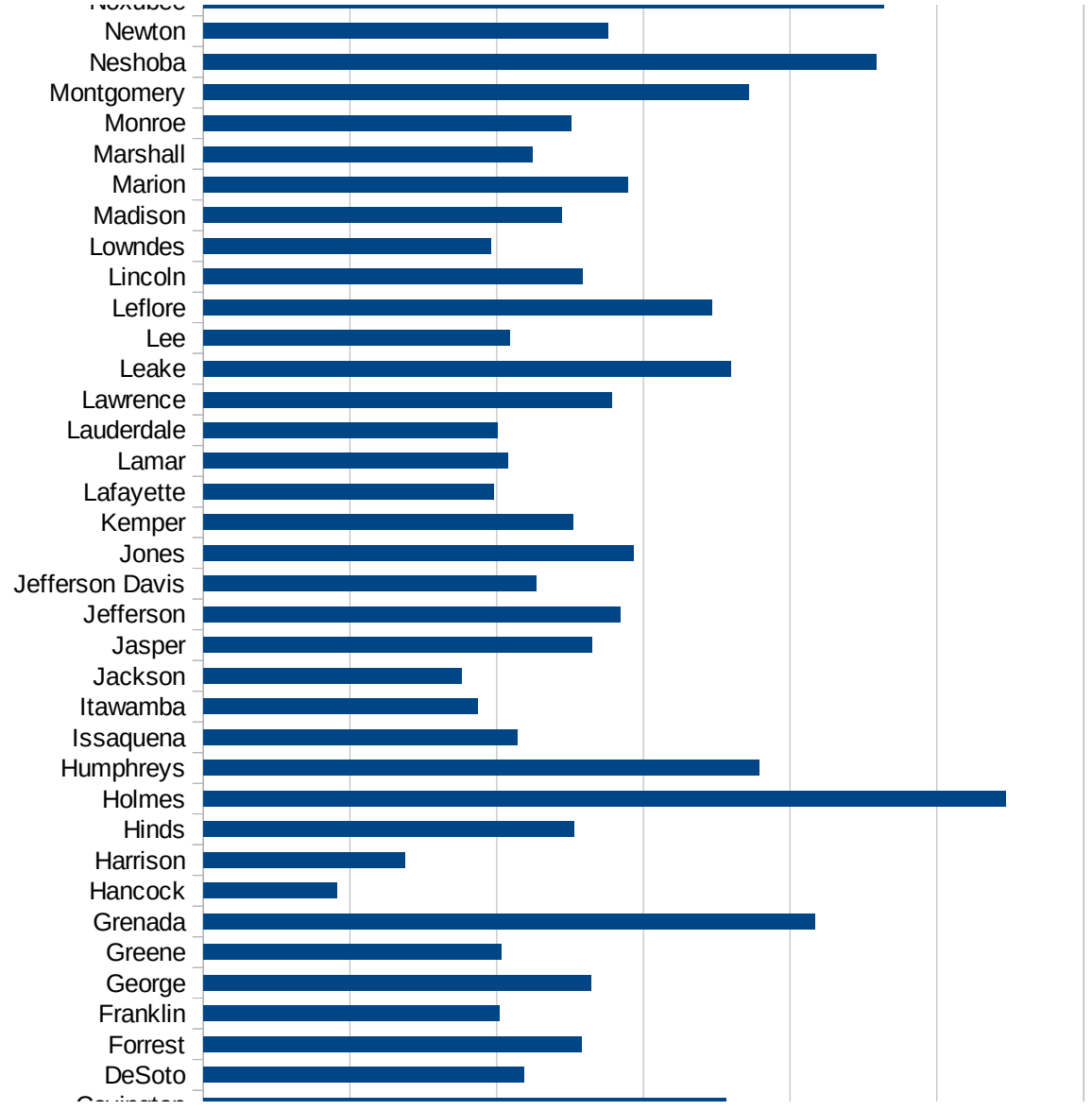
MS

FIPS	County	PC Infection
28001	Adams	2176.840215
28003	Alcorn	1259.309411
28005	Amite	2044.458867
28007	Attala	3011.162537
28009	Benton	2043.283763
28011	Bolivar	3992.595666
28013	Calhoun	3027.154336
28015	Carroll	2704.066189
28017	Chickasaw	3016.714227
28019	Choctaw	1727.470403
28021	Claiborne	4621.19529
28023	Clarke	2403.229941
28025	Clay	2218.095533
28027	Coahoma	3685.699134
28029	Copiah	3471.954595
28031	Covington	3564.419456
28033	DeSoto	2188.449514
28035	Forrest	2581.427581
28037	Franklin	2015.921931
28039	George	2643.298969
28041	Greene	2031.503018
28043	Grenada	4170.030872
28045	Hancock	912.6632019
28047	Harrison	1372.368739
28049	Hinds	2528.628973
28051	Holmes	5470.434684
28053	Humphreys	3790.723023
28055	Issaquena	2140.672783
28057	Itawamba	1870.986946
28059	Jackson	1757.434899
28061	Jasper	2647.918188
28063	Jefferson	2842.668168
28065	Jefferson Davis	2269.894962

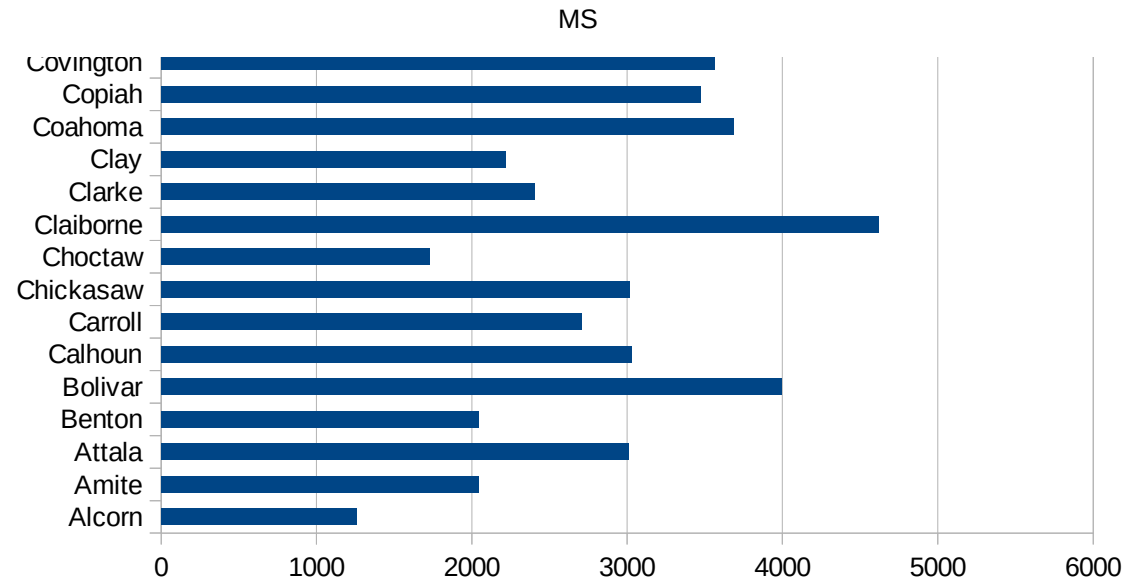


MS

28067 Jones	2931.596091
28069 Kemper	2523.187394
28071 Lafayette	1978.354899
28073 Lamar	2078.562621
28075 Lauderdale	2003.531739
28077 Lawrence	2786.029707
28079 Leake	3593.550938
28081 Lee	2089.152837
28083 Leflore	3464.850099
28085 Lincoln	2587.341032
28087 Lowndes	1956.558629
28089 Madison	2445.328032
28091 Marion	2897.026098
28093 Marshall	2242.531946
28095 Monroe	2510.966146
28097 Montgomery	3721.440686
28099 Neshoba	4590.55794
28101 Newton	2756.144196
28103 Noxubee	4641.670622
28105 Oktibbeha	2429.484465
28107 Panola	3370.589268
28109 Pearl River	1115.785293
28111 Perry	2229.486212
28113 Pike	2555.417941
28115 Pontotoc	2827.254736
28117 Prentiss	1998.814932
28119 Quitman	3956.885548
28121 Rankin	1595.820717
28123 Scott	3676.600559
28125 Sharkey	5026.273703
28127 Simpson	3240.152478
28129 Smith	2680.914886
28131 Stone	1383.768766
28133 Sunflower	4379.250049



28135 Tallahatchie	4146.707657
28137 Tate	2715.671616
28139 Tippah	2050.466015
28141 Tishomingo	2457.078236
28143 Tunica	3891.794047
28145 Union	2726.700692
28147 Walthall	3664.016592
28149 Warren	2607.415107
28151 Washington	4069.857755
28153 Wayne	4005.320721
28155 Webster	2625.664078
28157 Wilkinson	2718.380346
28159 Winston	3594.825213
28161 Yazobusha	2654.93867
28163 Yazoo	3186.06627



MS

FIPS

29001  
29003  
29005  
29007  
29009  
29011  
29013  
29015  
29017  
29019  
29021  
29023  
29025  
29027  
29029  
29031  
29033  
29035  
29037



MS

29039  
29041  
29043  
29045  
29047  
29049  
29051  
29053  
29055  
29057  
29059  
29061  
29063  
29065  
29067  
29069  
29071  
29073  
29075  
29077  
29079  
29081  
29083  
29085  
29087  
29089  
29091  
29093  
29095  
29097  
29099  
29101

29103

MS

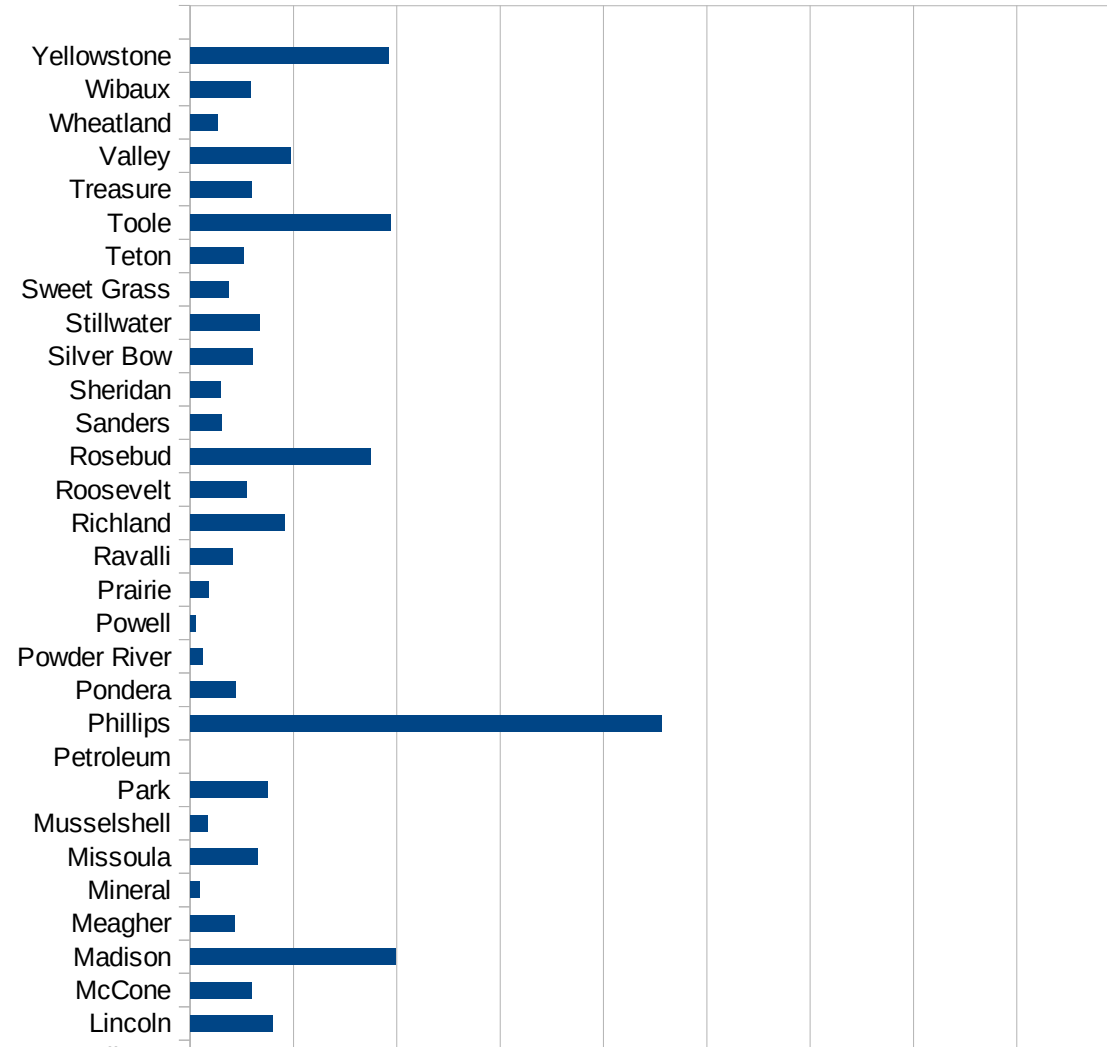
29105  
29107  
29109  
29111  
29113  
29115  
29117  
29121  
29123  
29125  
29127  
29119  
29129  
29131  
29133  
29135  
29137  
29139  
29141  
29143  
29145  
29147  
29149  
29151  
29153  
29155  
29157  
29159  
29161  
29163  
29165  
29167  
29169  
29171

MS

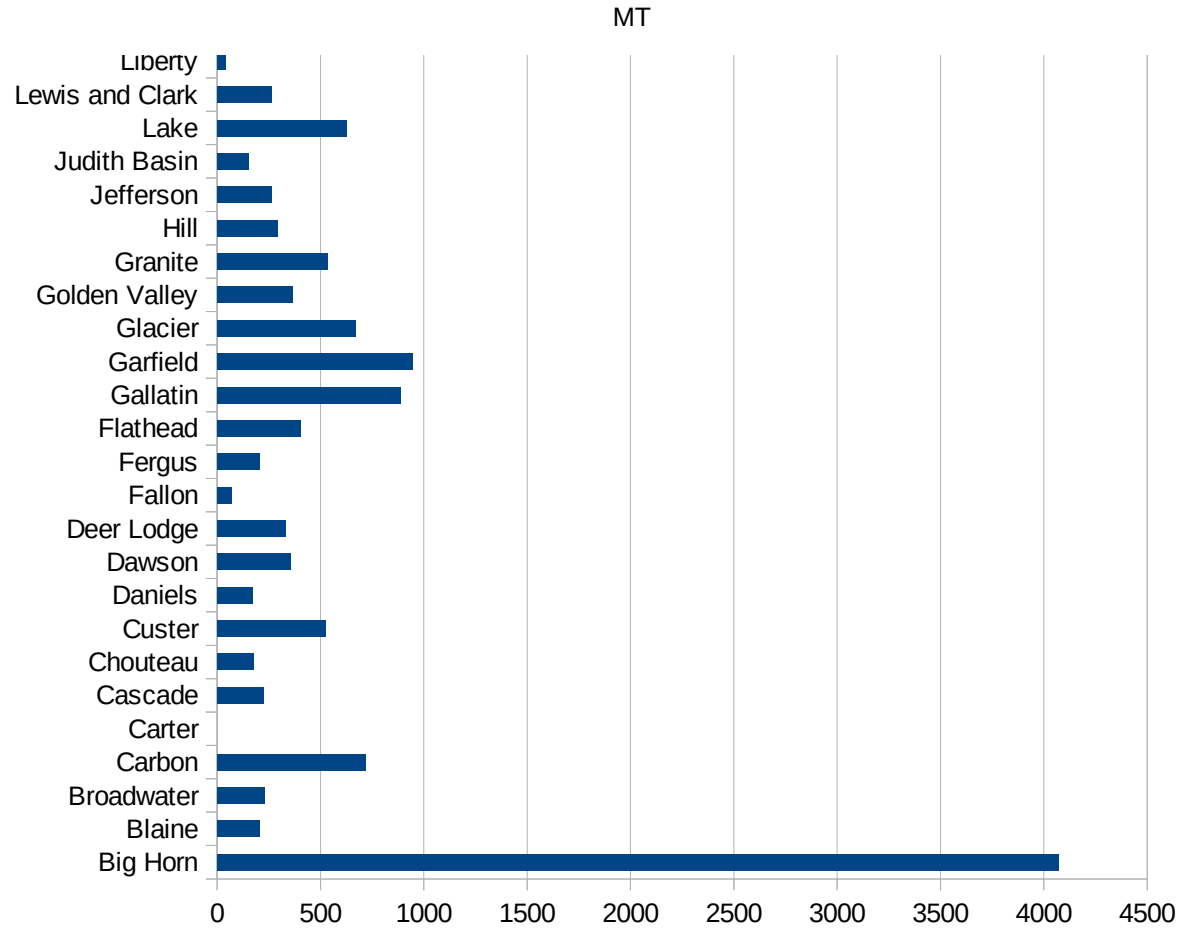
29173  
29175  
29177  
29179  
29181  
29195  
29197  
29199  
29201  
29203  
29205  
29183  
29185  
29187  
29189  
29510  
29186  
29207  
29209  
29211  
29213  
29215  
  
29217  
29219  
29221  
29223  
29225  
29227  
29229

MT

FIPS	County	PC Infection
30001	Beaverhead	723.0965547
30003	Big Horn	4071.075124
30005	Blaine	205.6706332
30007	Broadwater	230.0739523
30009	Carbon	718.6858316
30011	Carter	0
30013	Cascade	225.3714342
30015	Chouteau	174.0644038
30017	Custer	526.497497
30019	Daniels	171.7229536
30021	Dawson	357.1428571
30023	Deer Lodge	328.5510897
30025	Fallon	68.49315068
30027	Fergus	206.964816
30029	Flathead	403.5022428
30031	Gallatin	887.5898316
30033	Garfield	946.3722397
30035	Glacier	669.2369244
30037	Golden Valley	363.1961259
30039	Granite	532.8596803
30041	Hill	293.6318591
30043	Jefferson	264.5283955
30045	Judith Basin	153.6885246
30047	Lake	624.7933884
30049	Lewis and Clark	262.0087336
30051	Liberty	41.15226337
30053	Lincoln	399.1108417
30055	McCone	298.5074627
30057	Madison	992.2445255
30059	Meagher	214.3622722
30061	Mineral	46.33920297
30063	Missoula	326.6240708
30065	Musselshell	86.00301011



30067 Park	376.4340344
30069 Petroleum	0
30071 Phillips	2282.768778
30073 Pondera	217.6825184
30075 Powder River	58.27505828
30077 Powell	28.70264064
30079 Prairie	91.99632015
30081 Ravalli	203.8358195
30083 Richland	458.1691561
30085 Roosevelt	271.2722669
30087 Rosebud	871.6760455
30089 Sanders	151.9756839
30091 Sheridan	146.0280374
30093 Silver Bow	302.9177264
30095 Stillwater	335.6408643
30097 Sweet Grass	188.6792453
30099 Teton	259.6559559
30101 Toole	968.4731094
30103 Treasure	294.55081
30105 Valley	484.0661557
30107 Wheatland	134.1681574
30109 Wibaux	290.1353965
30111 Yellowstone	961.0520991



MT

FIPS

29001  
29003  
29005  
29007  
29009  
29011  
29013  
29015  
29017  
29019  
29021  
29023  
29025  
29027  
29029  
29031  
29033  
29035  
29037

MT

29039  
29041  
29043  
29045  
29047  
29049  
29051  
29053  
29055  
29057  
29059  
29061  
29063  
29065  
29067  
29069  
29071  
29073  
29075  
29077  
29079  
29081  
29083  
29085  
29087  
29089  
29091  
29093  
29095  
29097  
29099  
29101

29103

MT

29105  
29107  
29109  
29111  
29113  
29115  
29117  
29121  
29123  
29125  
29127  
29119  
29129  
29131  
29133  
29135  
29137  
29139  
29141  
29143  
29145  
29147  
29149  
29151  
29153  
29155  
29157  
29159  
29161  
29163  
29165  
29167  
29169  
29171

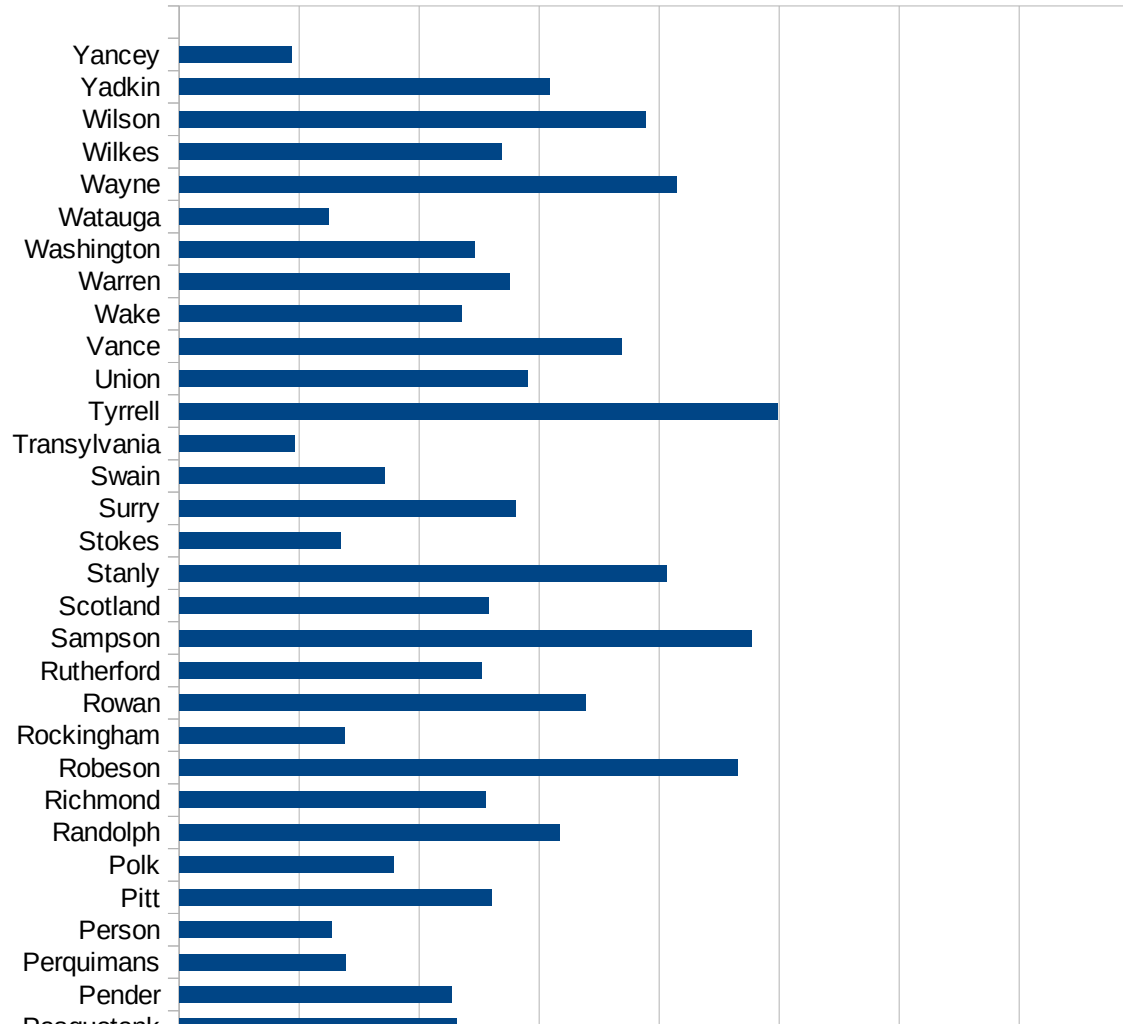


MT

29173  
29175  
29177  
29179  
29181  
29195  
29197  
29199  
29201  
29203  
29205  
29183  
29185  
29187  
29189  
29510  
29186  
29207  
29209  
29211  
29213  
29215  
  
29217  
29219  
29221  
29223  
29225  
29227  
29229

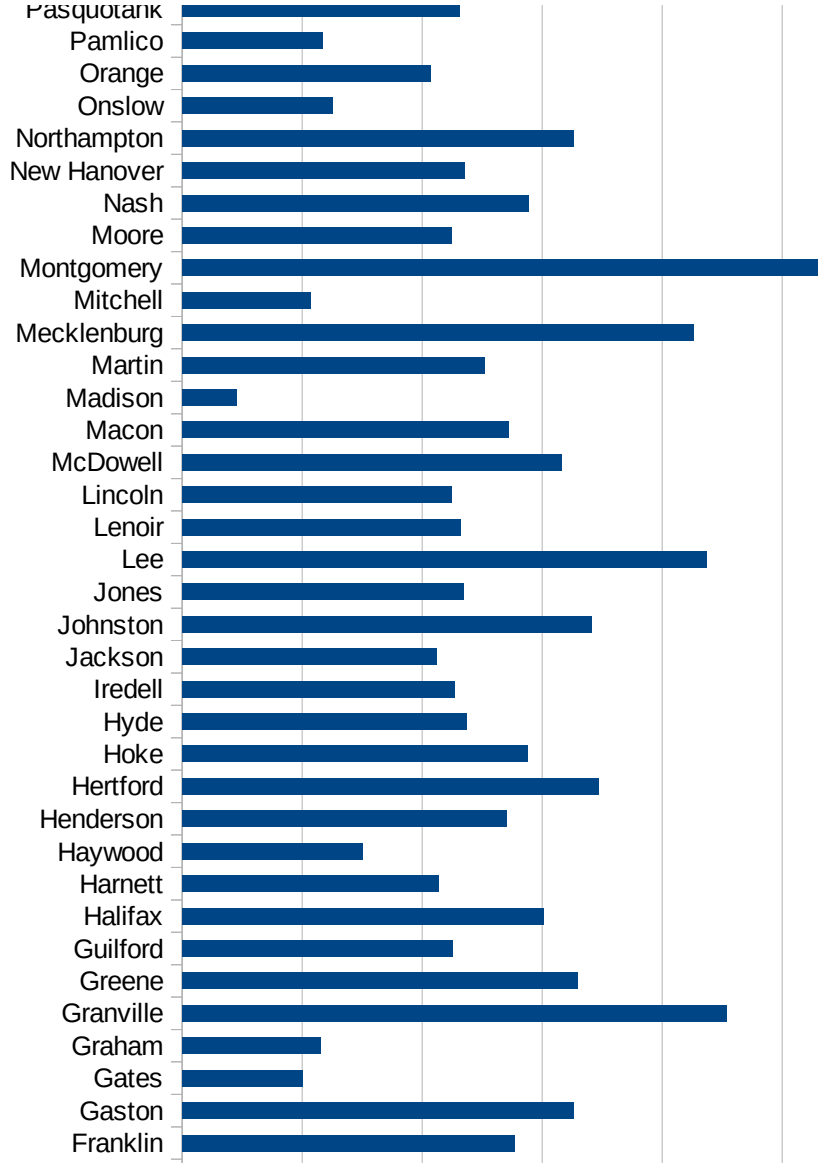
NC

FIPS	County	PC Infection
37001	Alamance	1610.829388
37003	Alexander	926.2977539
37005	Alleghany	1621.718484
37007	Anson	1531.535153
37009	Ashe	645.5420709
37011	Avery	628.391888
37013	Beaufort	981.3292551
37015	Bertie	1713.44476
37017	Bladen	1982.524857
37019	Brunswick	969.6951969
37021	Buncombe	815.5058027
37023	Burke	1903.03379
37025	Cabarrus	1338.115472
37027	Caldwell	1578.709968
37029	Camden	737.6283847
37031	Carteret	553.7656061
37033	Caswell	894.3519253
37035	Catawba	1442.150115
37037	Chatham	1875.880173
37039	Cherokee	1053.447486
37041	Chowan	1197.519424
37043	Clay	682.2874585
37045	Cleveland	1373.342209
37047	Columbus	1778.81592
37049	Craven	769.5895522
37051	Cumberland	1051.063702
37053	Currituck	313.9775414
37055	Dare	591.7646092
37057	Davidson	1148.162819
37059	Davie	1036.669553
37061	Duplin	3449.096099
37063	Durham	2035.429802
37065	Edgecombe	1447.937698

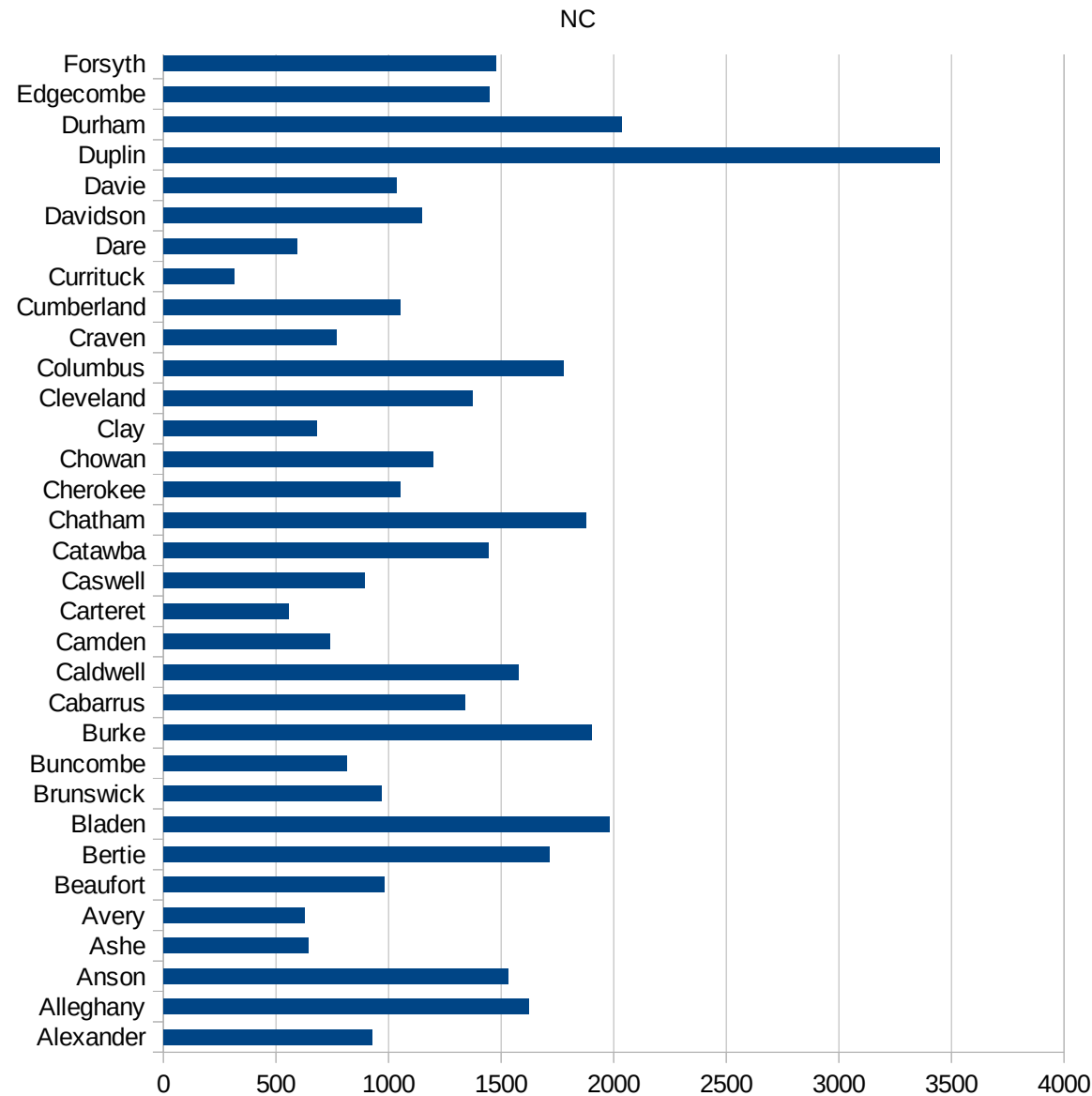


NC

37067 Forsyth	1477.450481
37069 Franklin	1382.474837
37071 Gaston	1631.620043
37073 Gates	501.1665083
37075 Graham	577.5577558
37077 Granville	2268.984446
37079 Greene	1646.678089
37081 Guilford	1128.974835
37083 Halifax	1504.725748
37085 Harnett	1066.952777
37087 Haywood	753.5782866
37089 Henderson	1349.059513
37091 Hertford	1732.955746
37093 Hoke	1438.901468
37095 Hyde	1185.468451
37097 Iredell	1135.427467
37099 Jackson	1061.693632
37101 Johnston	1707.660047
37103 Jones	1172.564076
37105 Lee	2183.818265
37107 Lenoir	1159.425468
37109 Lincoln	1120.926346
37111 McDowell	1582.174171
37113 Macon	1360.351424
37115 Madison	225.1527822
37117 Martin	1261.523532
37119 Mecklenburg	2131.637141
37121 Mitchell	533.3333333
37123 Montgomery	2647.501008
37125 Moore	1122.798484
37127 Nash	1445.498639
37129 New Hanover	1174.9055
37131 Northampton	1631.429152
37133 Onslow	628.2786077



37135 Orange	1036.794565
37137 Pamlico	584.0568272
37139 Pasquotank	1155.427735
37141 Pender	1134.133393
37143 Perquimans	692.8922664
37145 Person	632.7992508
37147 Pitt	1301.177229
37149 Polk	892.7271845
37151 Randolph	1582.828163
37153 Richmond	1276.538864
37155 Robeson	2326.463427
37157 Rockingham	690.2635351
37159 Rowan	1691.891662
37161 Rutherford	1261.485051
37163 Sampson	2384.245434
37165 Scotland	1286.986498
37167 Stanly	2031.413613
37169 Stokes	673.0155937
37171 Surry	1402.401735
37173 Swain	856.4408564
37175 Transylvania	479.3219348
37177 Tyrrell	2493.343016
37179 Union	1449.293792
37181 Vance	1843.793459
37183 Wake	1176.136702
37185 Warren	1378.300601
37187 Washington	1231.132473
37189 Watauga	622.0395031
37191 Wayne	2073.055952
37193 Wilkes	1341.949035
37195 Wilson	1942.176662
37197 Yadkin	1542.231574
37199 Yancey	469.195107



NC

NC

FIPS

29001  
29003  
29005  
29007  
29009  
29011  
29013  
29015  
29017  
29019  
29021  
29023  
29025  
29027  
29029  
29031  
29033  
29035  
29037

NC

29039  
29041  
29043  
29045  
29047  
29049  
29051  
29053  
29055  
29057  
29059  
29061  
29063  
29065  
29067  
29069  
29071  
29073  
29075  
29077  
29079  
29081  
29083  
29085  
29087  
29089  
29091  
29093  
29095  
29097  
29099  
29101

29103

NC

29105  
29107  
29109  
29111  
29113  
29115  
29117  
29121  
29123  
29125  
29127  
29119  
29129  
29131  
29133  
29135  
29137  
29139  
29141  
29143  
29145  
29147  
29149  
29151  
29153  
29155  
29157  
29159  
29161  
29163  
29165  
29167  
29169  
29171

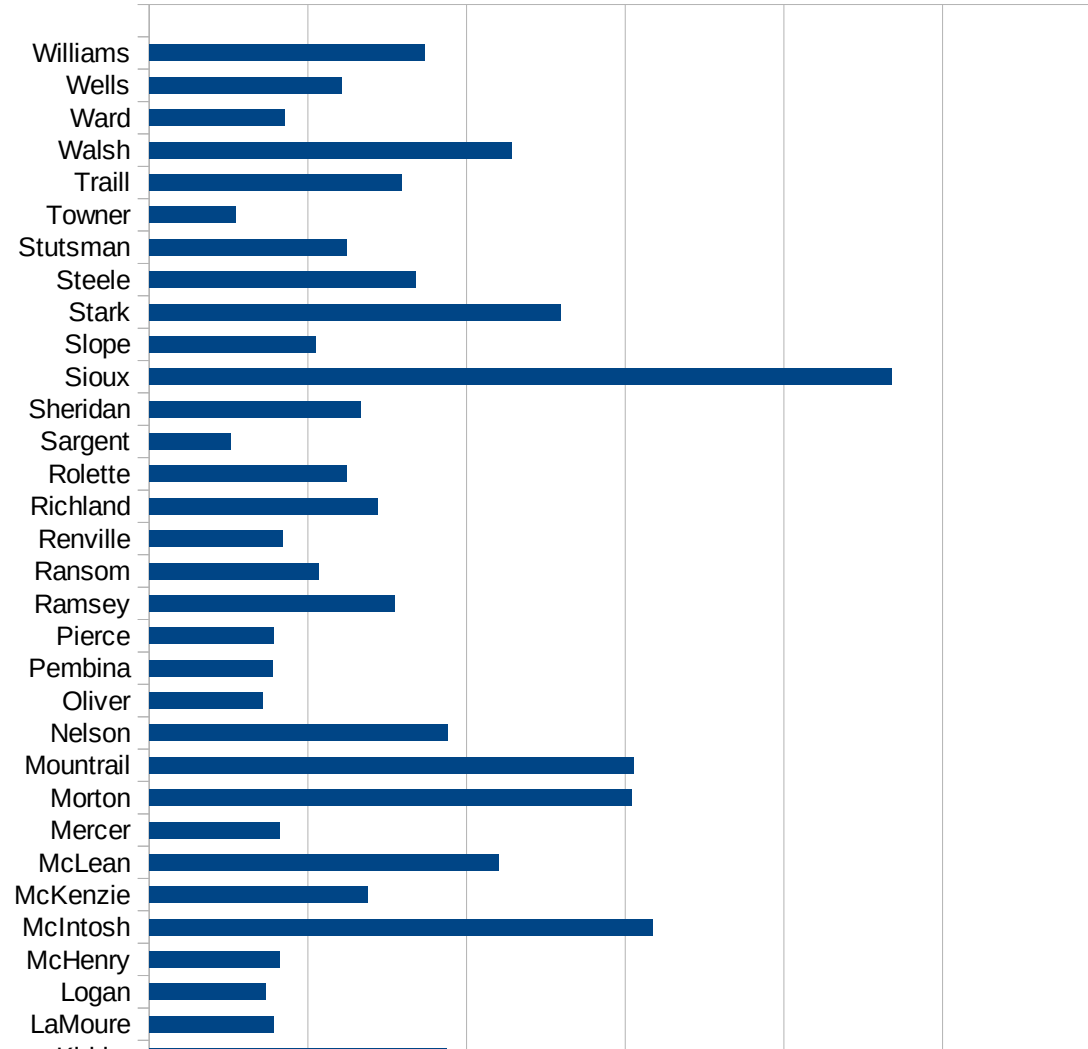


NC

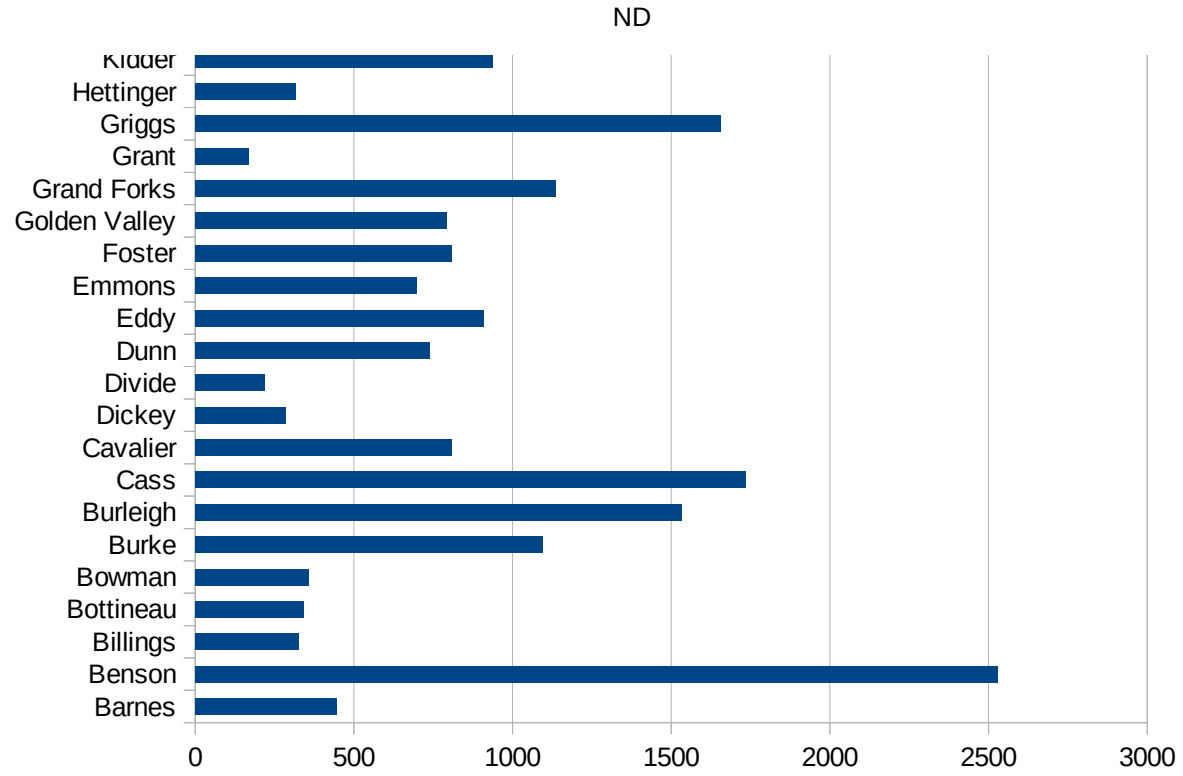
29173  
29175  
29177  
29179  
29181  
29195  
29197  
29199  
29201  
29203  
29205  
29183  
29185  
29187  
29189  
29510  
29186  
29207  
29209  
29211  
29213  
29215  
  
29217  
29219  
29221  
29223  
29225  
29227  
29229

ND

FIPS	County	PC Infection
38001	Adams	174.3679163
38003	Barnes	445.8357048
38005	Benson	2528.009193
38007	Billings	326.4417845
38009	Bottineau	343.1601934
38011	Bowman	357.6072822
38013	Burke	1095.238095
38015	Burleigh	1532.438361
38017	Cass	1734.282377
38019	Cavalier	809.6108645
38021	Dickey	285.5394656
38023	Divide	219.0100745
38025	Dunn	738.6888273
38027	Eddy	907.9118029
38029	Emmons	698.0273141
38031	Foster	808.4577114
38033	Golden Valley	791.4075749
38035	Grand Forks	1137.487636
38037	Grant	168.4919966
38039	Griggs	1657.706093
38041	Hettinger	318.2179793
38043	Kidder	938.7755102
38045	LaMoure	393.8946332
38047	Logan	367.8402522
38049	McHenry	412.6547455
38051	McIntosh	1586.073501
38053	McKenzie	689.5539906
38055	McLean	1100.513573
38057	Mercer	411.273739
38059	Morton	1521.144879
38061	Mountrail	1526.717557
38063	Nelson	941.094458
38065	Oliver	358.6065574



38067 Pembina	388.6569742
38069 Pierce	392.0607694
38071 Ramsey	775.1937984
38073 Ransom	534.6572465
38075 Renville	421.2299916
38077 Richland	720.4877148
38079 Rolette	622.3341025
38081 Sargent	258.3979328
38083 Sheridan	667.1608599
38085 Sioux	2340.523176
38087 Slope	524.2463958
38089 Stark	1296.8997
38091 Steele	840.7777194
38093 Stutsman	621.5040398
38095 Towner	273.7226277
38097 Traill	796.3170337
38099 Walsh	1143.714259
38101 Ward	426.6060463
38103 Wells	606.520091
38105 Williams	868.4582744



ND

FIPS

29001  
29003  
29005  
29007  
29009  
29011  
29013  
29015  
29017  
29019  
29021  
29023  
29025  
29027  
29029  
29031  
29033  
29035  
29037

ND

29039  
29041  
29043  
29045  
29047  
29049  
29051  
29053  
29055  
29057  
29059  
29061  
29063  
29065  
29067  
29069  
29071  
29073  
29075  
29077  
29079  
29081  
29083  
29085  
29087  
29089  
29091  
29093  
29095  
29097  
29099  
29101

29103

ND

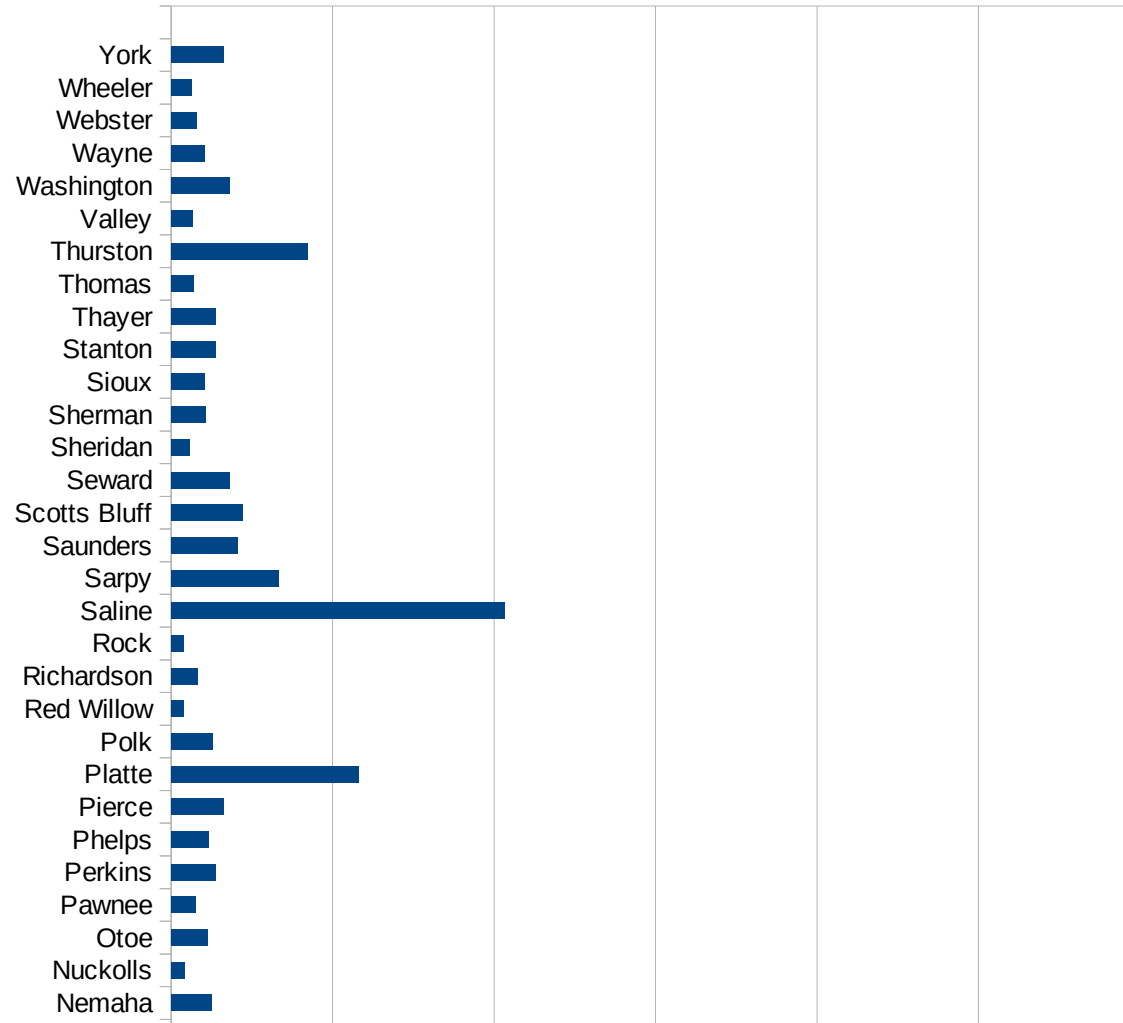
29105  
29107  
29109  
29111  
29113  
29115  
29117  
29121  
29123  
29125  
29127  
29119  
29129  
29131  
29133  
29135  
29137  
29139  
29141  
29143  
29145  
29147  
29149  
29151  
29153  
29155  
29157  
29159  
29161  
29163  
29165  
29167  
29169  
29171

ND

29173  
29175  
29177  
29179  
29181  
29195  
29197  
29199  
29201  
29203  
29205  
29183  
29185  
29187  
29189  
29510  
29186  
29207  
29209  
29211  
29213  
29215  
  
29217  
29219  
29221  
29223  
29225  
29227  
29229

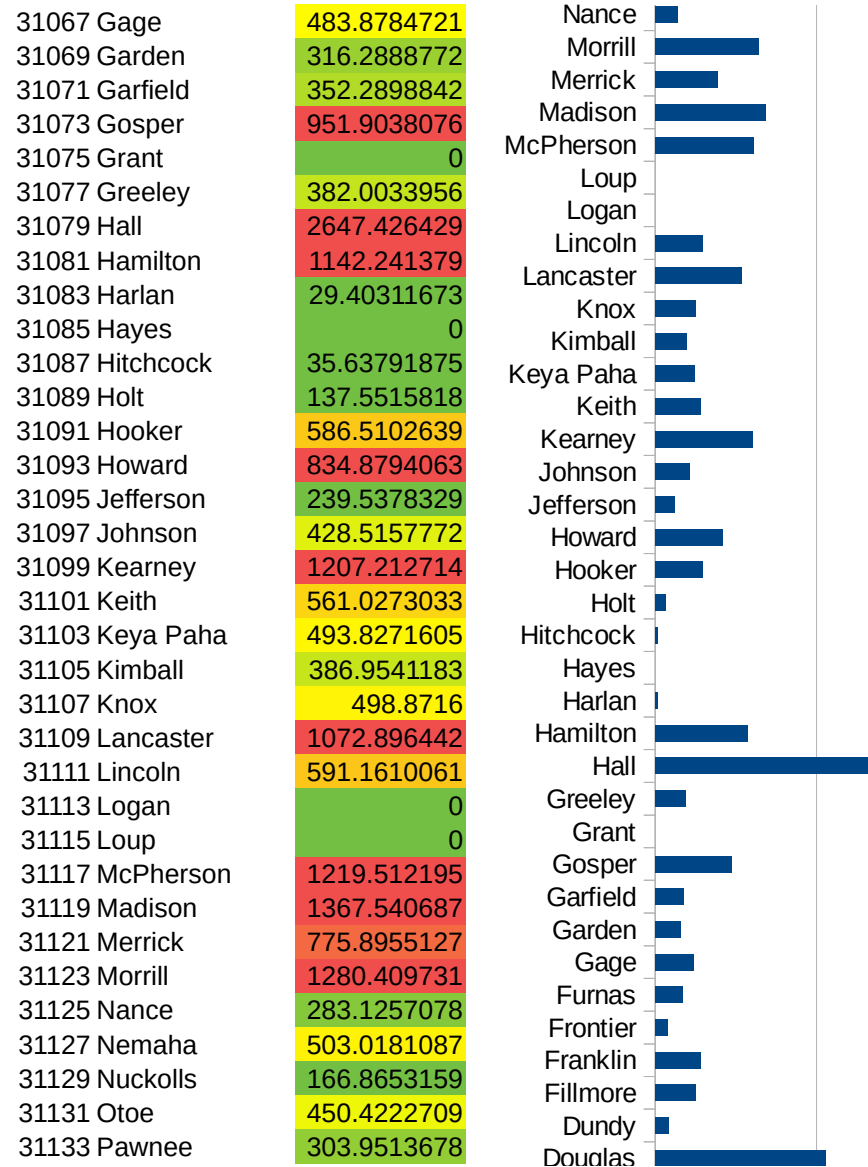
NE

FIPS	County	PC Infection
31001	Adams	1142.458189
31003	Antelope	252.5252525
31005	Arthur	215.0537634
31007	Banner	136.9863014
31009	Blaine	0
31011	Boone	305.4017942
31013	Box Butte	157.8165615
31015	Boyd	358.056266
31017	Brown	33.63605785
31019	Buffalo	967.4493601
31021	Burt	878.5450062
31023	Butler	856.2918838
31025	Cass	814.2513093
31027	Cedar	355.1977267
31029	Chase	226.3012321
31031	Cherry	86.79048776
31033	Cheyenne	279.2696026
31035	Clay	788.5420019
31037	Colfax	6276.9966
31039	Cuming	827.7404922
31041	Custer	507.3800738
31043	Dakota	9580.241996
31045	Dawes	263.8825149
31047	Dawson	4023.788435
31049	Deuel	219.1780822
31051	Dixon	998.4235418
31053	Dodge	2296.757359
31055	Douglas	2112.969235
31057	Dundy	169.4915254
31059	Fillmore	506.6039443
31061	Franklin	562.3552762
31063	Frontier	153.3742331
31065	Furnas	339.3425239

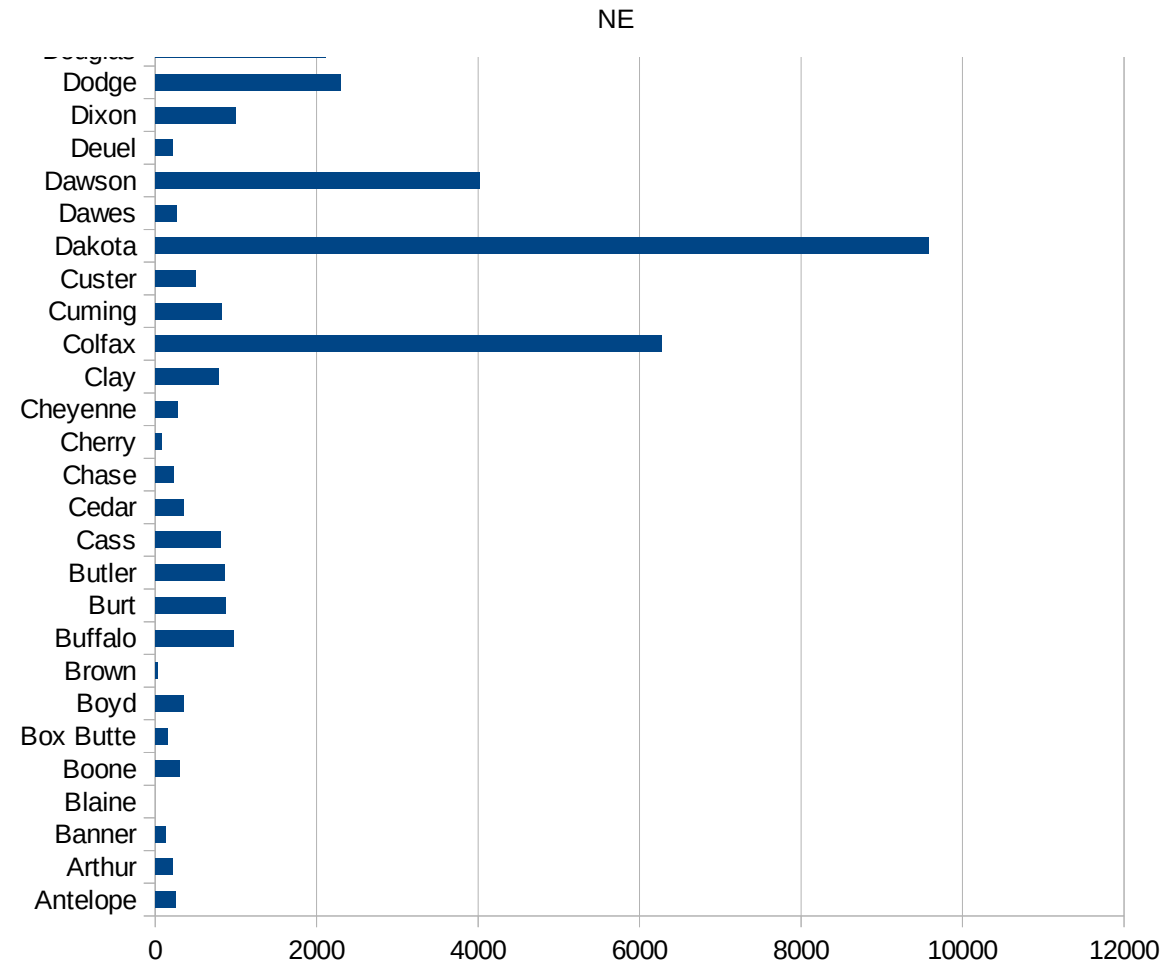




NE



31135 Perkins	546.2615227
31137 Phelps	466.8741663
31139 Pierce	644.0772893
31141 Platte	2325.929922
31143 Polk	511.5574081
31145 Red Willow	149.1702405
31147 Richardson	327.5796901
31149 Rock	147.0588235
31151 Saline	4132.404181
31153 Sarpy	1331.461192
31155 Saunders	826.1747172
31157 Scotts Bluff	886.38195
31159 Seward	727.5666936
31161 Sheridan	231.2138728
31163 Sherman	427.9131007
31165 Sioux	421.2299916
31167 Stanton	552.7638191
31169 Thayer	555.6658067
31171 Thomas	277.7777778
31173 Thurston	1684.239354
31175 Valley	262.5298329
31177 Washington	725.7947452
31179 Wayne	414.7612464
31181 Webster	311.3501274
31183 Wheeler	248.447205
31185 York	646.2387453



NE

FIPS

29001  
29003  
29005  
29007  
29009  
29011  
29013  
29015  
29017  
29019  
29021  
29023  
29025  
29027  
29029  
29031  
29033  
29035  
29037

NE

29039  
29041  
29043  
29045  
29047  
29049  
29051  
29053  
29055  
29057  
29059  
29061  
29063  
29065  
29067  
29069  
29071  
29073  
29075  
29077  
29079  
29081  
29083  
29085  
29087  
29089  
29091  
29093  
29095  
29097  
29099  
29101

29103

NE

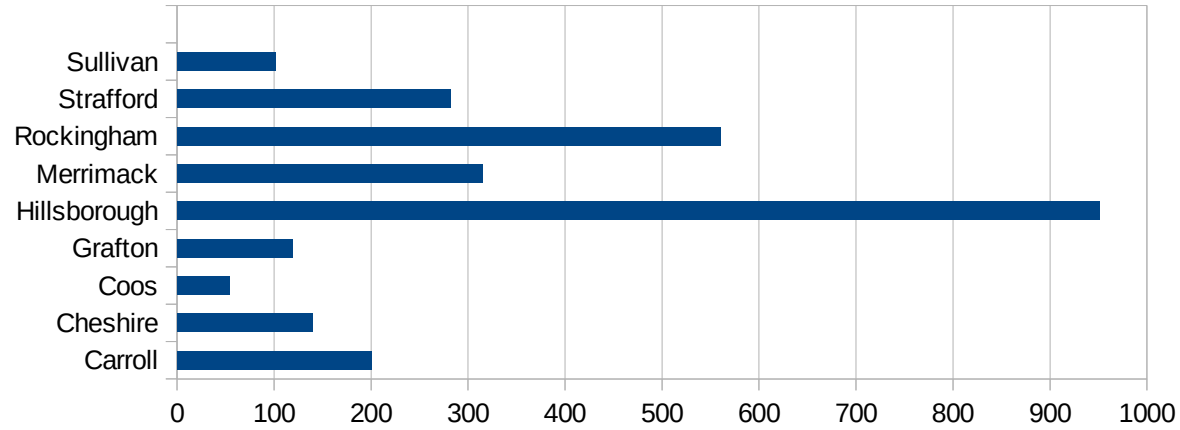
29105  
29107  
29109  
29111  
29113  
29115  
29117  
29121  
29123  
29125  
29127  
29119  
29129  
29131  
29133  
29135  
29137  
29139  
29141  
29143  
29145  
29147  
29149  
29151  
29153  
29155  
29157  
29159  
29161  
29163  
29165  
29167  
29169  
29171

NE

29173  
29175  
29177  
29179  
29181  
29195  
29197  
29199  
29201  
29203  
29205  
29183  
29185  
29187  
29189  
29510  
29186  
29207  
29209  
29211  
29213  
29215  
  
29217  
29219  
29221  
29223  
29225  
29227  
29229

NH

FIPS	County	Cases	Per Capita Cases 100,000
33001	Belknap	198.2891416	1416
33003	Carroll	200.9061276	1276
33005	Cheshire	139.8820807	807
33007	Coos	53.81620184	184
33009	Grafton	119.172254	254
33011	Hillsborough	950.7594275	275
33013	Merrimack	314.2947887	887
33015	Rockingham	560.5221621	1621
33017	Strafford	282.1123837	837
33019	Sullivan	101.9840534	534



NH

FIPS

29001  
29003  
29005  
29007  
29009  
29011  
29013  
29015  
29017  
29019  
29021  
29023  
29025  
29027  
29029  
29031  
29033  
29035  
29037



NH

29039  
29041  
29043  
29045  
29047  
29049  
29051  
29053  
29055  
29057  
29059  
29061  
29063  
29065  
29067  
29069  
29071  
29073  
29075  
29077  
29079  
29081  
29083  
29085  
29087  
29089  
29091  
29093  
29095  
29097  
29099  
29101

29103

NH

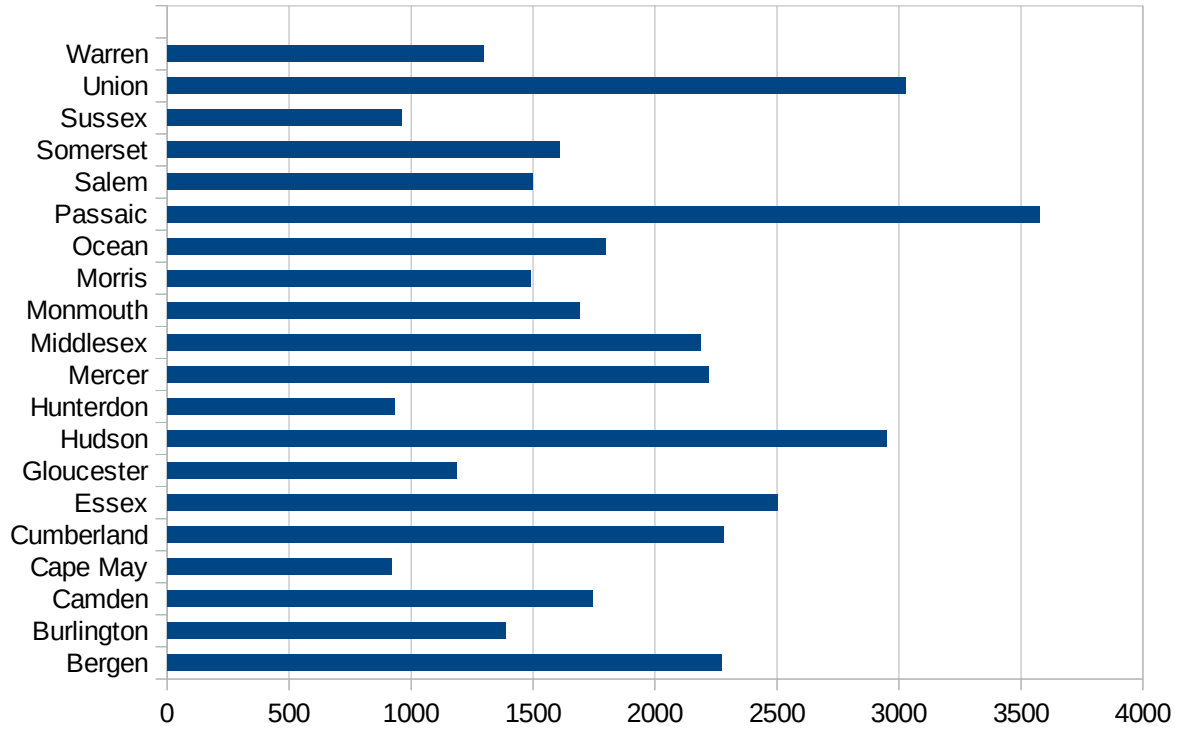
29105  
29107  
29109  
29111  
29113  
29115  
29117  
29121  
29123  
29125  
29127  
29119  
29129  
29131  
29133  
29135  
29137  
29139  
29141  
29143  
29145  
29147  
29149  
29151  
29153  
29155  
29157  
29159  
29161  
29163  
29165  
29167  
29169  
29171

NH

29173  
29175  
29177  
29179  
29181  
29195  
29197  
29199  
29201  
29203  
29205  
29183  
29185  
29187  
29189  
29510  
29186  
29207  
29209  
29211  
29213  
29215  
  
29217  
29219  
29221  
29223  
29225  
29227  
29229

NJ

FIPS	County	PC Infection
34001	Atlantic	1363.076378
34003	Bergen	2274.280126
34005	Burlington	1386.444057
34007	Camden	1744.307582
34009	Cape May	921.5643907
34011	Cumberland	2279.230586
34013	Essex	2500.853374
34015	Gloucester	1186.652391
34017	Hudson	2948.846332
34019	Hunterdon	934.1373062
34021	Mercer	2220.323354
34023	Middlesex	2185.528243
34025	Monmouth	1691.306405
34027	Morris	1488.786552
34029	Ocean	1795.891638
34031	Passaic	3576.7221
34033	Salem	1496.637756
34035	Somerset	1607.360703
34037	Sussex	962.3647895
34039	Union	3027.951841
34041	Warren	1295.153102



FIPS

- 29001
- 29003
- 29005
- 29007
- 29009
- 29011
- 29013
- 29015
- 29017
- 29019
- 29021
- 29023
- 29025
- 29027
- 29029
- 29031
- 29033
- 29035
- 29037

NJ

29039  
29041  
29043  
29045  
29047  
29049  
29051  
29053  
29055  
29057  
29059  
29061  
29063  
29065  
29067  
29069  
29071  
29073  
29075  
29077  
29079  
29081  
29083  
29085  
29087  
29089  
29091  
29093  
29095  
29097  
29099  
29101

29103

NJ

29105  
29107  
29109  
29111  
29113  
29115  
29117  
29121  
29123  
29125  
29127  
29119  
29129  
29131  
29133  
29135  
29137  
29139  
29141  
29143  
29145  
29147  
29149  
29151  
29153  
29155  
29157  
29159  
29161  
29163  
29165  
29167  
29169  
29171

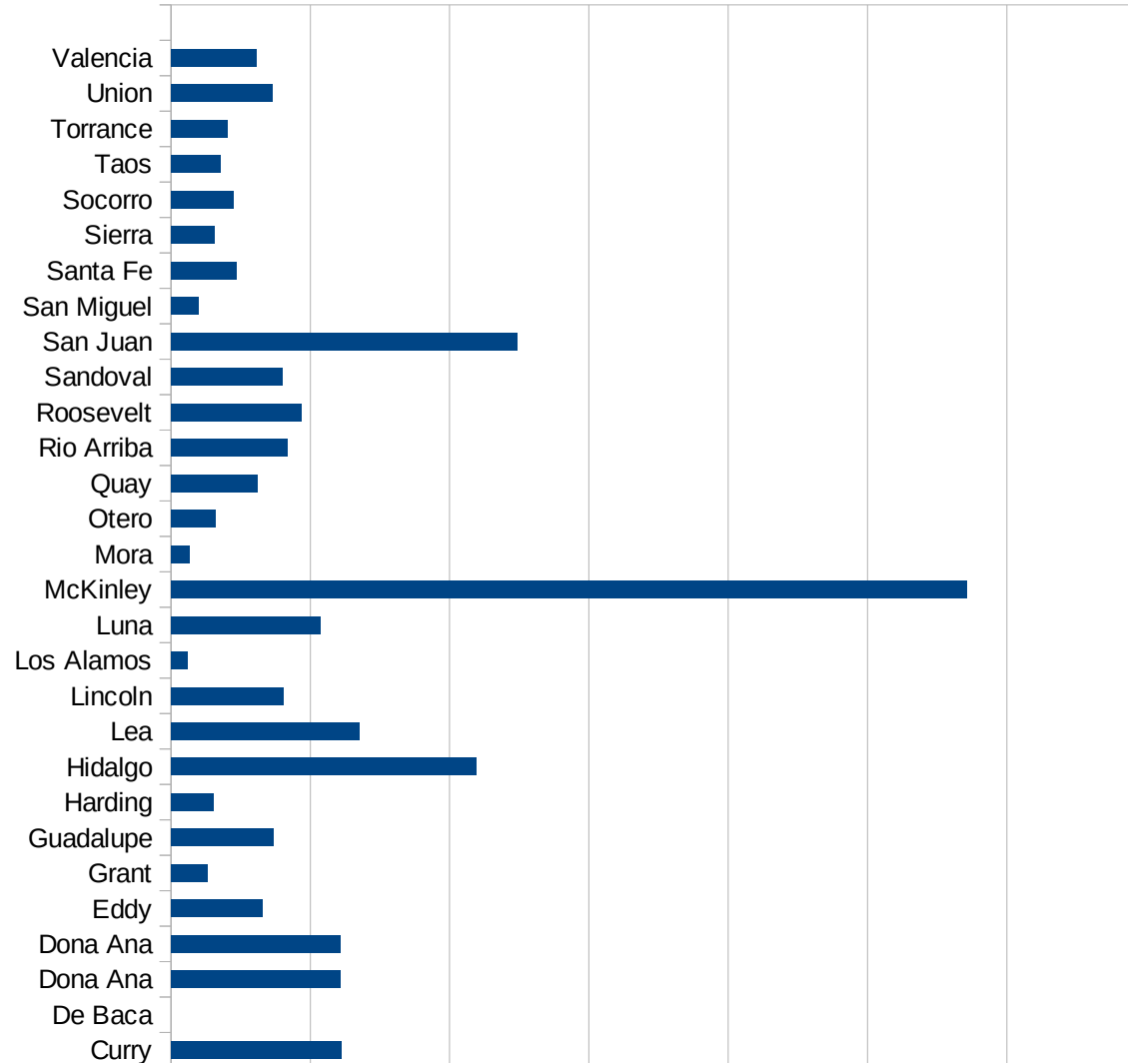
NJ

29173  
29175  
29177  
29179  
29181  
29195  
29197  
29199  
29201  
29203  
29205  
29183  
29185  
29187  
29189  
29510  
29186  
29207  
29209  
29211  
29213  
29215  
  
29217  
29219  
29221  
29223  
29225  
29227  
29229



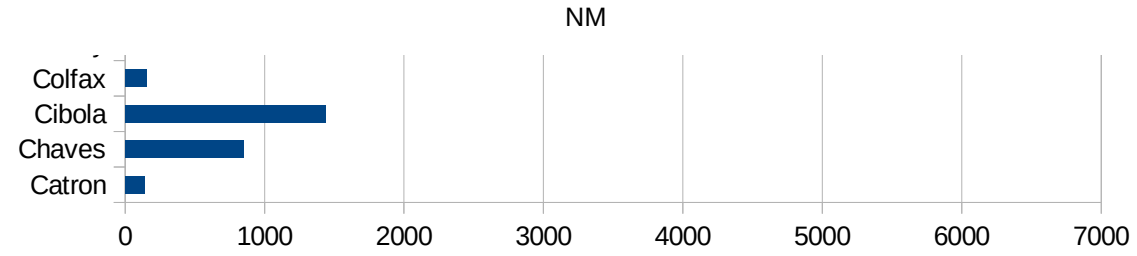
NM

FIPS	County	PC Infection
35001	Bernalillo	793.1327639
35003	Catron	139.7428731
35005	Chaves	847.1301149
35006	Cibola	1439.467584
35007	Colfax	156.895128
35009	Curry	1219.734207
35011	De Baca	0
35013	Dona Ana	1217.34813
35013	Dona Ana	1217.34813
35015	Eddy	654.5768566
35017	Grant	263.2926205
35019	Guadalupe	737.157337
35021	Harding	305.3435115
35023	Hidalgo	2193.396226
35025	Lea	1353.234403
35027	Lincoln	802.8226631
35028	Los Alamos	120.4125438
35029	Luna	1072.48675
35031	McKinley	5714.483331
35033	Mora	133.1557923
35035	Otero	315.9581318
35037	Quay	617.9571065
35039	Rio Arriba	838.3325642
35041	Roosevelt	939.0172331
35043	Sandoval	800.3912412
35045	San Juan	2483.945523
35047	San Miguel	199.3403646
35049	Santa Fe	473.823106
35051	Sierra	309.9927061
35053	Socorro	448.1625336
35055	Taos	353.2815593
35057	Torrance	404.0792765
35059	Union	728.5089849



35061 Valencia

609.5008894



NM

FIPS

29001  
29003  
29005  
29007  
29009  
29011  
29013  
29015  
29017  
29019  
29021  
29023  
29025  
29027  
29029  
29031  
29033  
29035  
29037

NM

29039  
29041  
29043  
29045  
29047  
29049  
29051  
29053  
29055  
29057  
29059  
29061  
29063  
29065  
29067  
29069  
29071  
29073  
29075  
29077  
29079  
29081  
29083  
29085  
29087  
29089  
29091  
29093  
29095  
29097  
29099  
29101

29103

NM

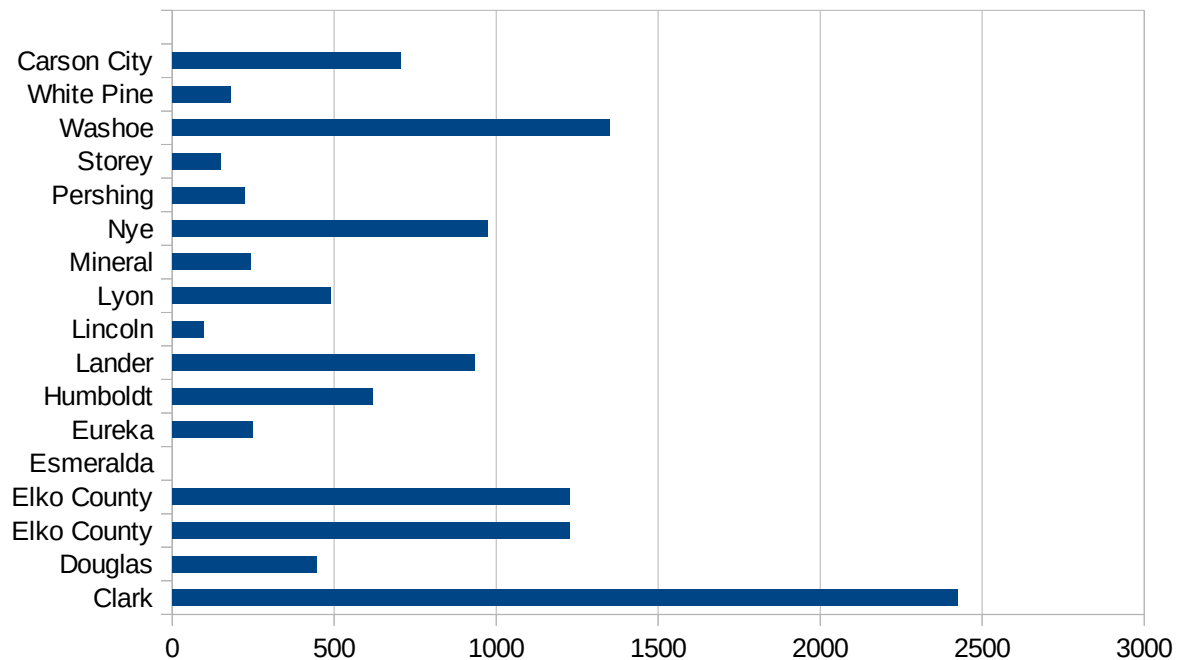
29105  
29107  
29109  
29111  
29113  
29115  
29117  
29121  
29123  
29125  
29127  
29119  
29129  
29131  
29133  
29135  
29137  
29139  
29141  
29143  
29145  
29147  
29149  
29151  
29153  
29155  
29157  
29159  
29161  
29163  
29165  
29167  
29169  
29171

NM

29173  
29175  
29177  
29179  
29181  
29195  
29197  
29199  
29201  
29203  
29205  
29183  
29185  
29187  
29189  
29510  
29186  
29207  
29209  
29211  
29213  
29215  
  
29217  
29219  
29221  
29223  
29225  
29227  
29229

NV

FIPS	County	PC Infection
32001	Churchill	355.9738134
32003	Clark	2423.143087
32005	Douglas	445.6640601
32007	Elko County	1225.695768
32007	Elko County	1225.695768
32009	Esmeralda	0
32011	Eureka	249.6255617
32013	Humboldt	619.5639223
32015	Lander	932.735426
32017	Lincoln	96.13535858
32019	Lyon	489.1771789
32021	Mineral	243.6863093
32023	Nye	972.5223835
32027	Pershing	225.0225023
32029	Storey	148.9203276
32031	Washoe	1352.056427
32033	White Pine	179.4195251
32510	Carson City	705.5978634



NV

FIPS

29001  
29003  
29005  
29007  
29009  
29011  
29013  
29015  
29017  
29019  
29021  
29023  
29025  
29027  
29029  
29031  
29033  
29035  
29037



NV

29039  
29041  
29043  
29045  
29047  
29049  
29051  
29053  
29055  
29057  
29059  
29061  
29063  
29065  
29067  
29069  
29071  
29073  
29075  
29077  
29079  
29081  
29083  
29085  
29087  
29089  
29091  
29093  
29095  
29097  
29099  
29101

29103

NV

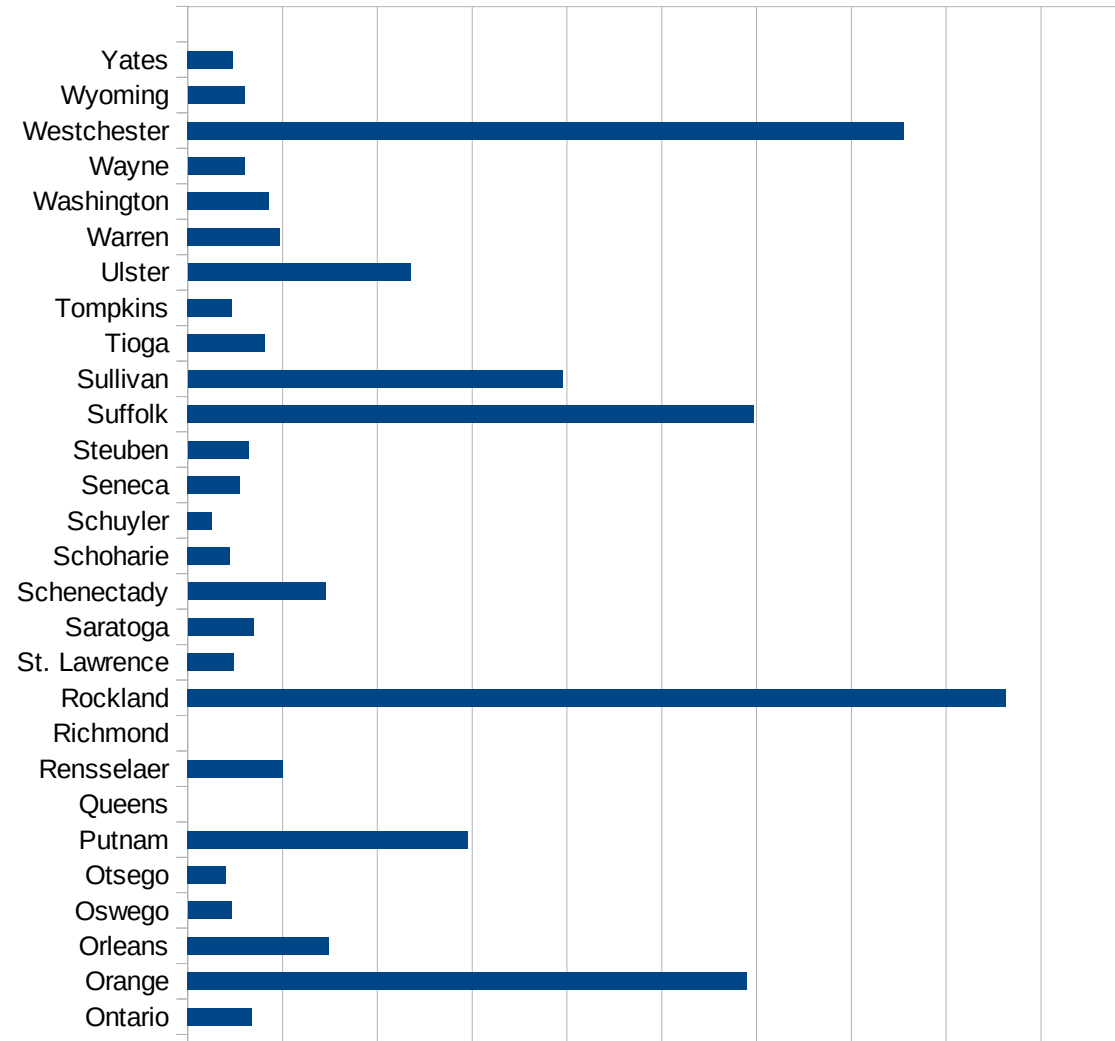
29105  
29107  
29109  
29111  
29113  
29115  
29117  
29121  
29123  
29125  
29127  
29119  
29129  
29131  
29133  
29135  
29137  
29139  
29141  
29143  
29145  
29147  
29149  
29151  
29153  
29155  
29157  
29159  
29161  
29163  
29165  
29167  
29169  
29171

NV

29173  
29175  
29177  
29179  
29181  
29195  
29197  
29199  
29201  
29203  
29205  
29183  
29185  
29187  
29189  
29510  
29186  
29207  
29209  
29211  
29213  
29215  
  
29217  
29219  
29221  
29223  
29225  
29227  
29229

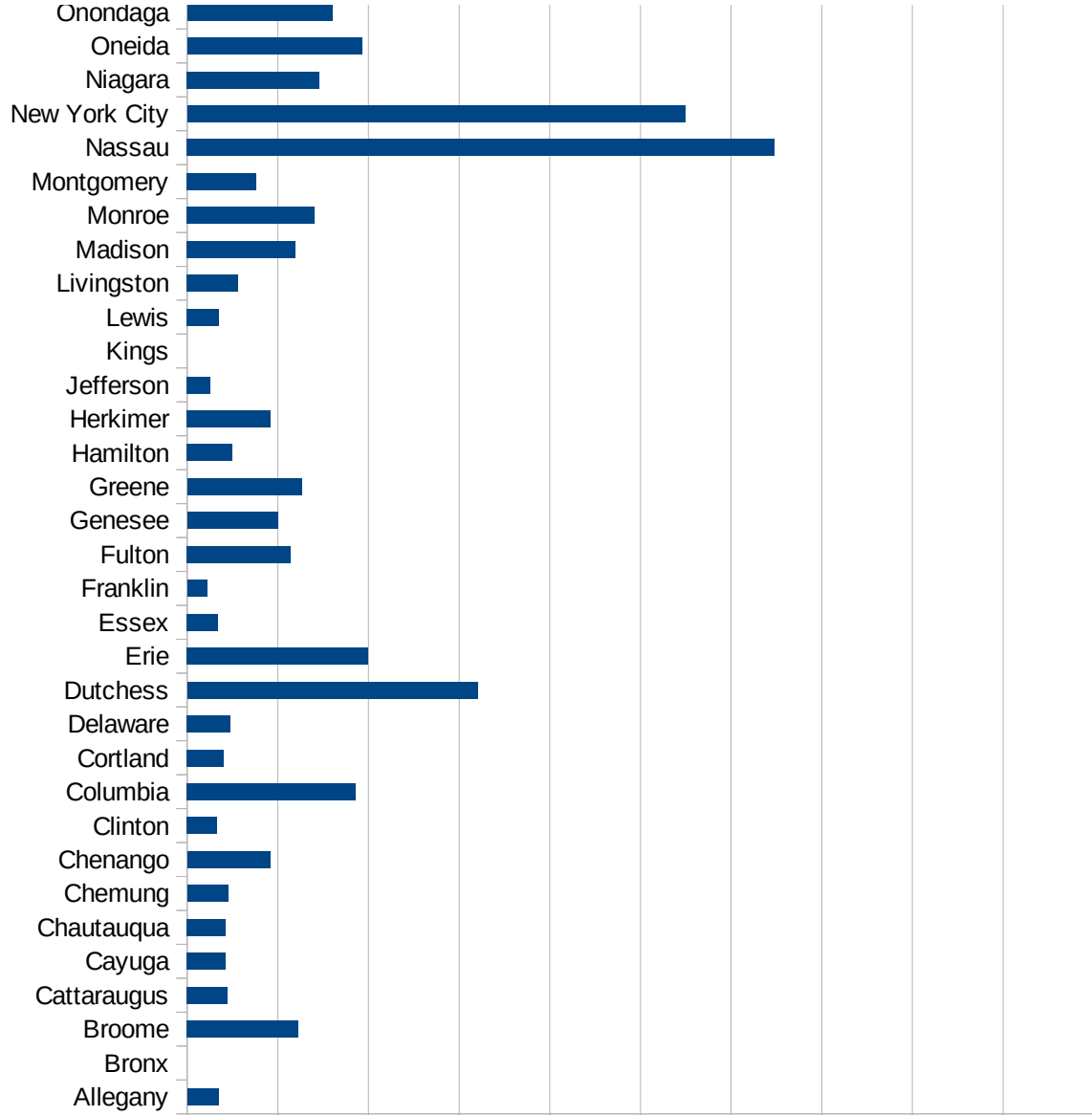
NY

FIPS	County	PC Infection
36001	Albany	866.445035605
36003	Allegany	172.302390696
36005	Bronx	0
36007	Broome	614.111520983
36009	Cattaraugus	223.841749089
36011	Cayuga	212.586687407
36013	Chautauqua	211.819695324
36015	Chemung	225.508581195
36017	Chenango	458.599798048
36019	Clinton	166.057376541
36021	Columbia	931.303825355
36023	Cortland	202.831273655
36025	Delaware	240.303635996
36027	Dutchess	1601.53616734
36029	Erie	998.892052899
36031	Essex	168.90080429
36033	Franklin	109.35915535
36035	Fulton	569.125412849
36037	Genesee	500.773765019
36039	Greene	631.698637637
36041	Hamilton	248.082995038
36043	Herkimer	459.301667394
36045	Jefferson	127.958480605
36047	Kings	0
36049	Lewis	177.713918403
36051	Livingston	281.525297737
36053	Madison	597.499823434
36055	Monroe	702.112127832
36057	Montgomery	380.143564857
36059	Nassau	3239.31437052
36061	New York City	2747.33805562
36063	Niagara	729.448327971
36065	Oneida	963.946736825



NY

36067 Onondaga	800.33087272
36069 Ontario	337.6902352
36071 Orange	2950.37845169
36073 Orleans	743.622574608
36075 Oswego	230.707900049
36077 Otsego	200.840181426
36079 Putnam	1479.39165959
36081 Queens	0
36083 Rensselaer	502.377039927
36085 Richmond	0
36087 Rockland	4314.77302384
36089 St. Lawrence	243.412588966
36091 Saratoga	347.579758693
36093 Schenectady	727.389765047
36095 Schoharie	221.886355597
36097 Schuyler	128.405538187
36099 Seneca	276.967930029
36101 Steuben	320.472671093
36103 Suffolk	2986.64567316
36105 Sullivan	1977.53582876
36107 Tioga	407.742998353
36109 Tompkins	231.533275612
36111 Ulster	1175.81845363
36113 Warren	487.045825877
36115 Washington	428.125561711
36117 Wayne	299.786818263
36119 Westchester	3776.30703216
36121 Wyoming	299.363851815
36123 Yates	237.510567207





NY

FIPS

29001  
29003  
29005  
29007  
29009  
29011  
29013  
29015  
29017  
29019  
29021  
29023  
29025  
29027  
29029  
29031  
29033  
29035  
29037

NY

29039  
29041  
29043  
29045  
29047  
29049  
29051  
29053  
29055  
29057  
29059  
29061  
29063  
29065  
29067  
29069  
29071  
29073  
29075  
29077  
29079  
29081  
29083  
29085  
29087  
29089  
29091  
29093  
29095  
29097  
29099  
29101

29103



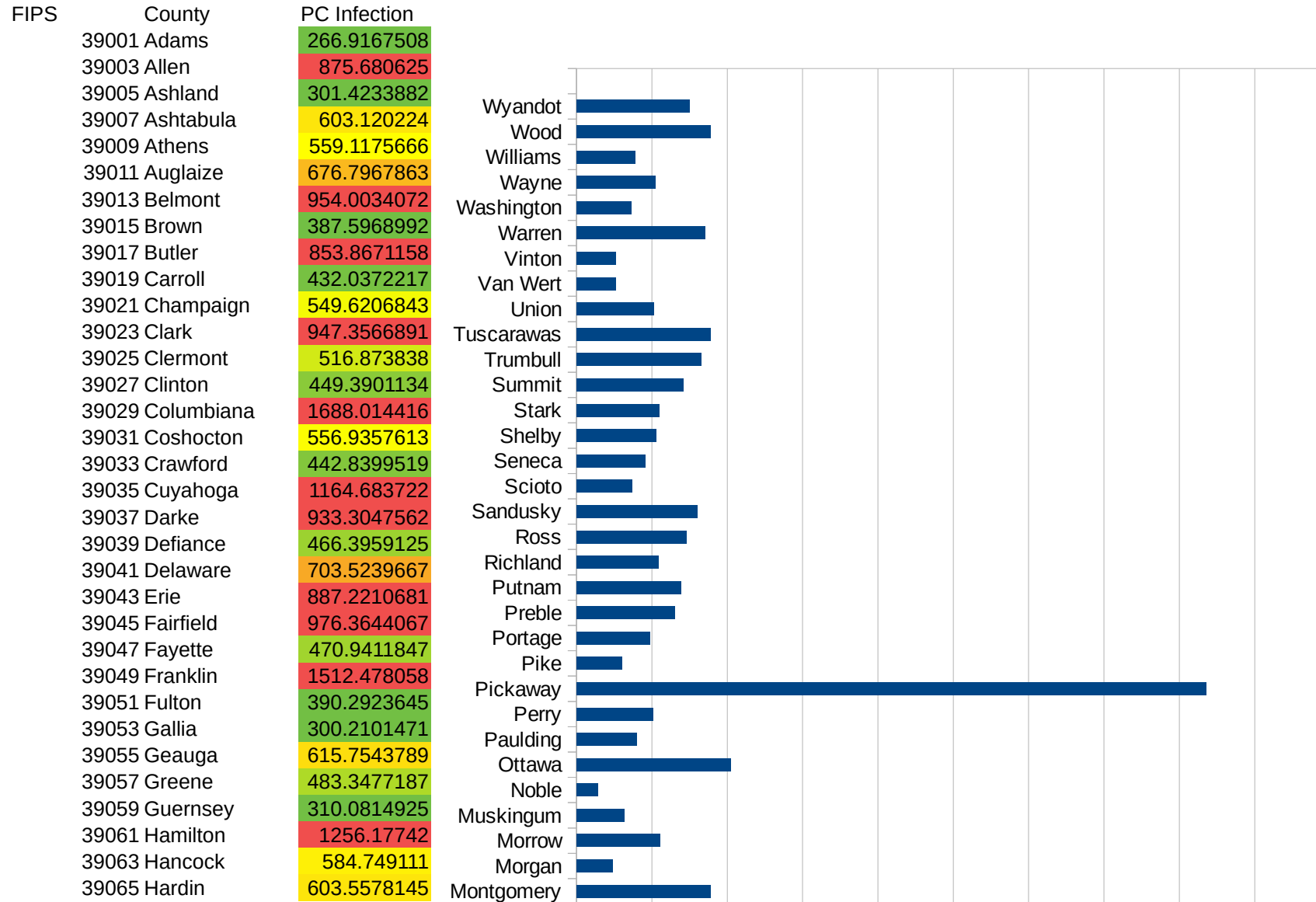
NY

29105  
29107  
29109  
29111  
29113  
29115  
29117  
29121  
29123  
29125  
29127  
29119  
29129  
29131  
29133  
29135  
29137  
29139  
29141  
29143  
29145  
29147  
29149  
29151  
29153  
29155  
29157  
29159  
29161  
29163  
29165  
29167  
29169  
29171

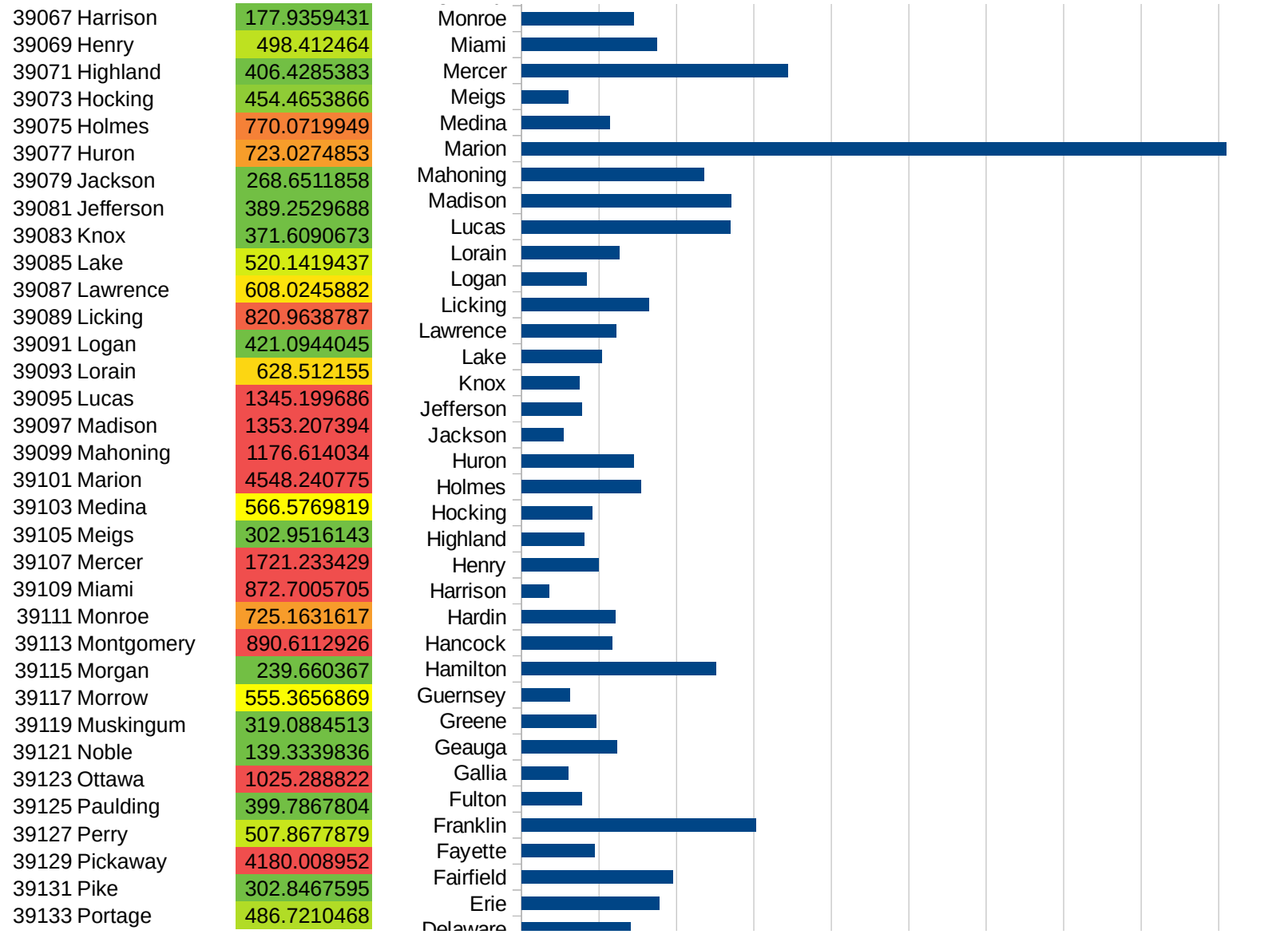
NY

29173  
29175  
29177  
29179  
29181  
29195  
29197  
29199  
29201  
29203  
29205  
29183  
29185  
29187  
29189  
29510  
29186  
29207  
29209  
29211  
29213  
29215  
  
29217  
29219  
29221  
29223  
29225  
29227  
29229

OH

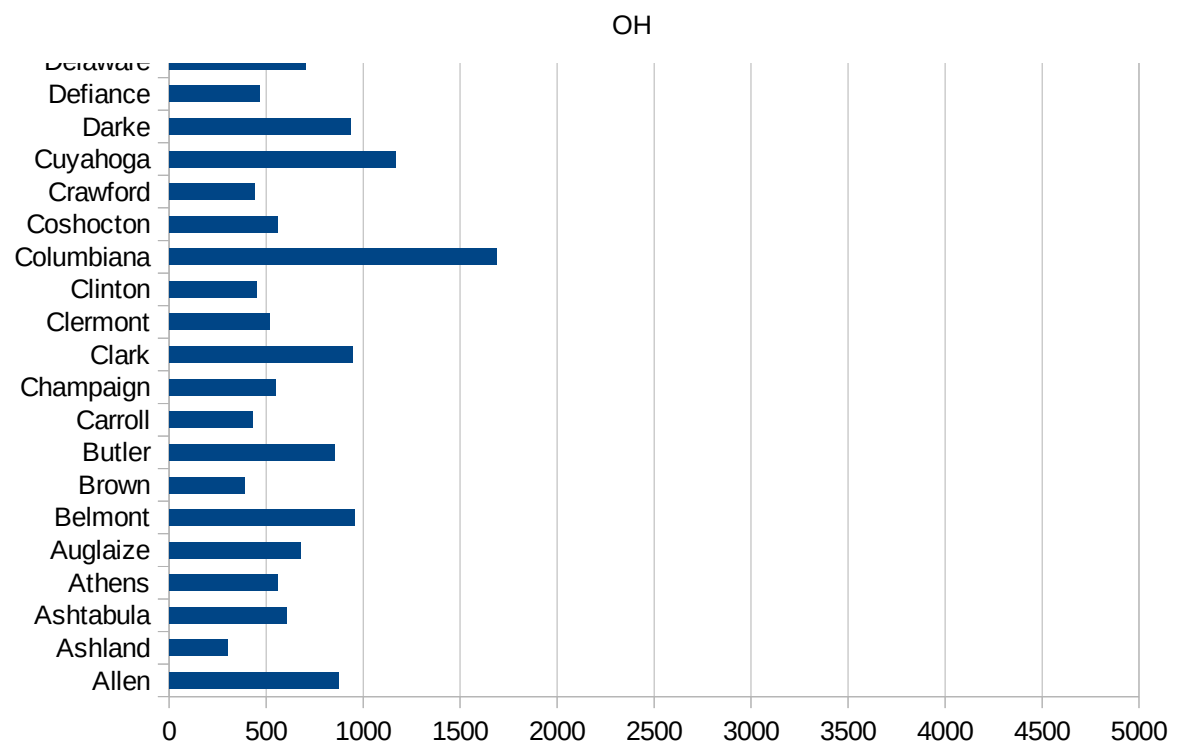


OH



This work is licensed under the Creative Commons Attribution-NoDerivatives 4.0 International License. To view a copy of this license, visit <http://creativecommons.org/licenses/by-nd/4.0/>.

39135 Preble	653.7063688
39137 Putnam	695.6779159
39139 Richland	542.5313174
39141 Ross	729.2248898
39143 Sandusky	802.7347404
39145 Scioto	369.5266351
39147 Seneca	454.6524897
39149 Shelby	526.4564954
39151 Stark	550.6305608
39153 Summit	709.7014677
39155 Trumbull	826.6751247
39157 Tuscarawas	887.4327374
39159 Union	513.5298695
39161 Van Wert	261.6597716
39163 Vinton	258.771596
39165 Warren	853.2430558
39167 Washington	360.7347685
39169 Wayne	524.2870817
39171 Williams	388.5447234
39173 Wood	889.8512579
39175 Wyandot	747.6635514



OH

FIPS

- 29001
- 29003
- 29005
- 29007
- 29009
- 29011
- 29013
- 29015
- 29017
- 29019
- 29021
- 29023
- 29025
- 29027
- 29029
- 29031
- 29033
- 29035
- 29037

OH

29039  
29041  
29043  
29045  
29047  
29049  
29051  
29053  
29055  
29057  
29059  
29061  
29063  
29065  
29067  
29069  
29071  
29073  
29075  
29077  
29079  
29081  
29083  
29085  
29087  
29089  
29091  
29093  
29095  
29097  
29099  
29101

29103

OH

29105  
29107  
29109  
29111  
29113  
29115  
29117  
29121  
29123  
29125  
29127  
29119  
29129  
29131  
29133  
29135  
29137  
29139  
29141  
29143  
29145  
29147  
29149  
29151  
29153  
29155  
29157  
29159  
29161  
29163  
29165  
29167  
29169  
29171

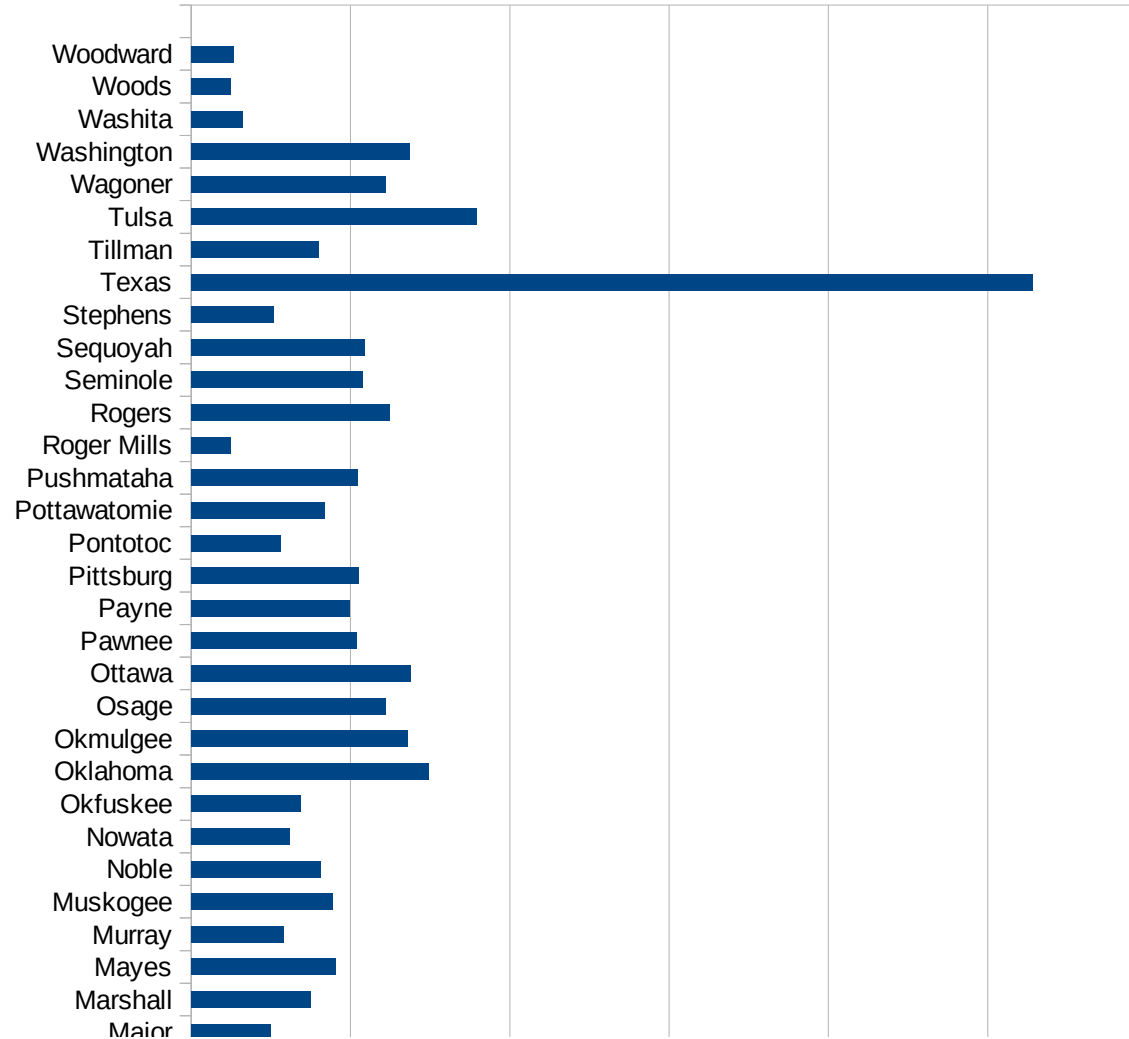


OH

29173  
29175  
29177  
29179  
29181  
29195  
29197  
29199  
29201  
29203  
29205  
29183  
29185  
29187  
29189  
29510  
29186  
29207  
29209  
29211  
29213  
29215  
  
29217  
29219  
29221  
29223  
29225  
29227  
29229

OK

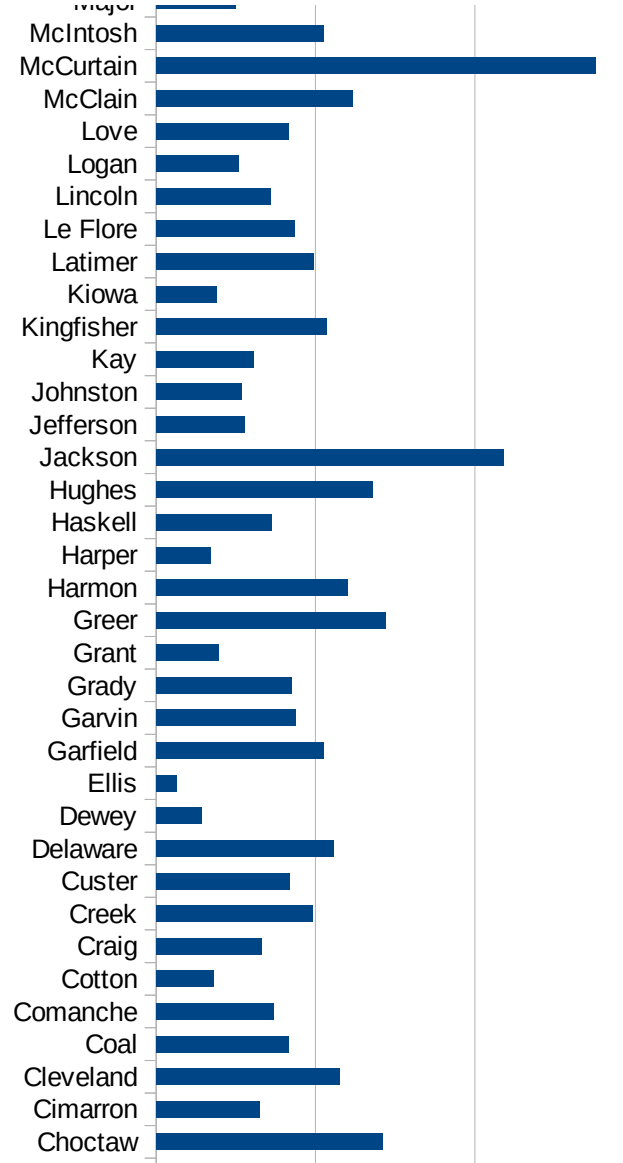
FIPS	County	PC Infection
40001	Adair	1738.972919
40003	Alfalfa	104.2752868
40005	Atoka	643.1565255
40007	Beaver	770.821583
40009	Beckham	465.2448293
40011	Blaine	484.9762783
40013	Bryan	1095.524665
40015	Caddo	1635.780101
40017	Canadian	929.7527813
40019	Carter	778.3797248
40021	Cherokee	1090.909091
40023	Choctaw	1424.870466
40025	Cimarron	650.2554575
40027	Cleveland	1152.416489
40029	Coal	833.3333333
40031	Comanche	740.7284383
40033	Cotton	363.5734072
40035	Craig	664.057039
40037	Creek	984.5818669
40039	Custer	836.8921339
40041	Delaware	1113.893244
40043	Dewey	286.0645689
40045	Ellis	126.5182186
40047	Garfield	1053.962208
40049	Garvin	877.3506886
40051	Grady	851.4698205
40053	Grant	392.9727231
40055	Greer	1443.051022
40057	Harmon	1201.201201
40059	Harper	342.3755597
40061	Haskell	726.2393432
40063	Hughes	1357.330334
40065	Jackson	2180.448114



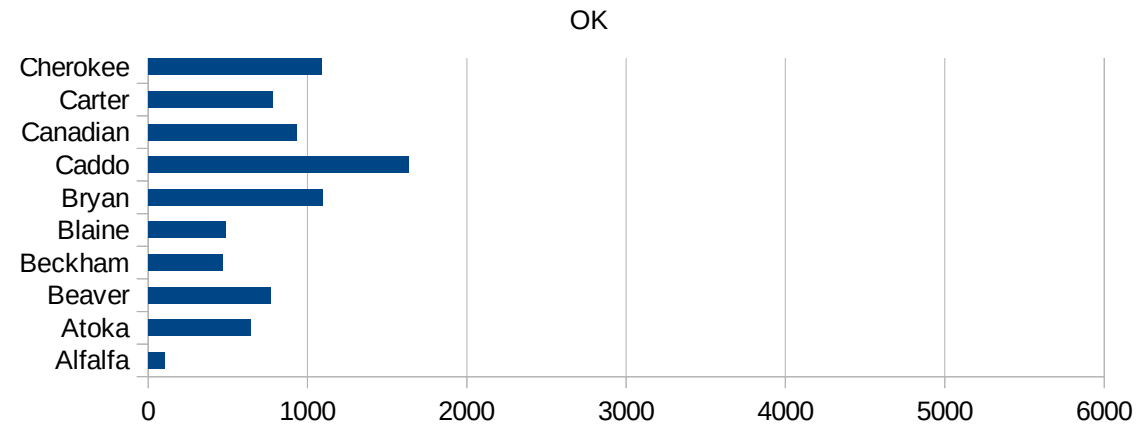
This work is licensed under the Creative Commons Attribution-NoDerivatives 4.0 International License. To view a copy of this license, visit <http://creativecommons.org/licenses/by-nd/4.0/>.

OK

40067 Jefferson	555.2833578
40069 Johnston	538.8619965
40071 Kay	611.3991984
40073 Kingfisher	1068.538189
40075 Kiowa	378.0501776
40077 Latimer	987.1957775
40079 Le Flore	872.3489396
40081 Lincoln	715.9221077
40083 Logan	520.1835444
40085 Love	828.892836
40087 McClain	1235.463299
40089 McCurtain	2761.214567
40091 McIntosh	1049.709816
40093 Major	497.1219257
40095 Marshall	749.7322385
40097 Mayes	909.8207118
40099 Murray	580.5203182
40101 Muskogee	887.9201896
40103 Noble	814.9526087
40105 Nowata	616.5590135
40107 Okfuskee	686.0638122
40109 Oklahoma	1488.931114
40111 Okmulgee	1356.462762
40113 Osage	1218.785894
40115 Ottawa	1379.310345
40117 Pawnee	1037.217816
40119 Payne	992.1989274
40121 Pittsburg	1052.943456
40123 Pontotoc	562.1355923
40125 Pottawatomie	836.5552636
40127 Pushmataha	1046.605242
40129 Roger Mills	246.1706783
40131 Rogers	1249.130284
40133 Seminole	1078.200016



40135 Sequoyah	1090.361592
40137 Stephens	520.0508494
40139 Texas	5284.77145
40141 Tillman	802.9395754
40143 Tulsa	1791.28879
40145 Wagoner	1224.566221
40147 Washington	1371.448412
40149 Washita	323.5373416
40151 Woods	247.2743621
40153 Woodward	267.0359015



OK

FIPS

29001  
29003  
29005  
29007  
29009  
29011  
29013  
29015  
29017  
29019  
29021  
29023  
29025  
29027  
29029  
29031  
29033  
29035  
29037

OK

29039  
29041  
29043  
29045  
29047  
29049  
29051  
29053  
29055  
29057  
29059  
29061  
29063  
29065  
29067  
29069  
29071  
29073  
29075  
29077  
29079  
29081  
29083  
29085  
29087  
29089  
29091  
29093  
29095  
29097  
29099  
29101

29103

OK

29105  
29107  
29109  
29111  
29113  
29115  
29117  
29121  
29123  
29125  
29127  
29119  
29129  
29131  
29133  
29135  
29137  
29139  
29141  
29143  
29145  
29147  
29149  
29151  
29153  
29155  
29157  
29159  
29161  
29163  
29165  
29167  
29169  
29171

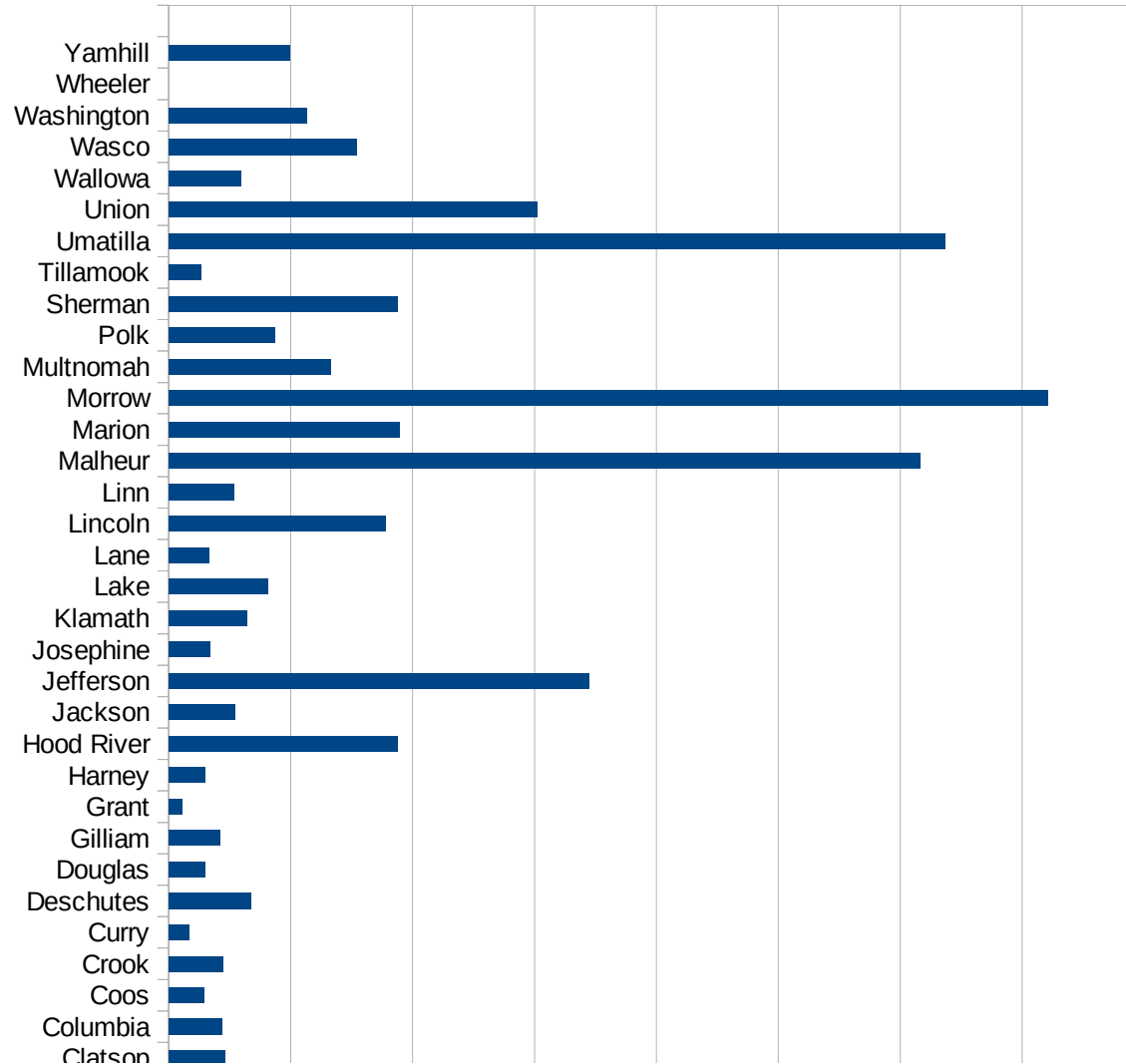
OK

29173  
29175  
29177  
29179  
29181  
29195  
29197  
29199  
29201  
29203  
29205  
29183  
29185  
29187  
29189  
29510  
29186  
29207  
29209  
29211  
29213  
29215  
  
29217  
29219  
29221  
29223  
29225  
29227  
29229

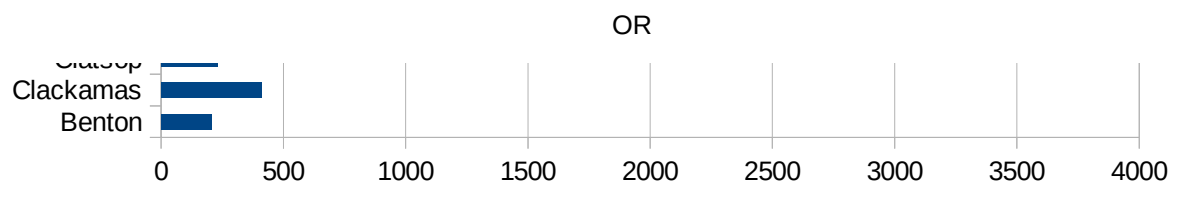


OR

FIPS	County	PC Infection
41001	Baker	337.3734849
41003	Benton	205.2094983
41005	Clackamas	410.7432554
41007	Clatsop	228.8502163
41009	Columbia	219.5620215
41011	Coos	144.4346084
41013	Crook	222.0639377
41015	Curry	83.28584579
41017	Deschutes	338.5487198
41019	Douglas	149.6150812
41021	Gilliam	211.1932418
41023	Grant	55.74136009
41025	Harney	150.0886888
41027	Hood River	939.0472938
41029	Jackson	270.5361535
41031	Jefferson	1723.710317
41033	Josephine	169.3499479
41035	Klamath	319.276307
41037	Lake	406.1429115
41039	Lane	166.4862188
41041	Lincoln	890.9046732
41043	Linn	268.582872
41045	Malheur	3082.180635
41047	Marion	946.7578445
41049	Morrow	3605.346465
41051	Multnomah	666.3546337
41053	Polk	434.0990684
41055	Sherman	936.7681499
41057	Tillamook	130.660395
41059	Umatilla	3183.858816
41061	Union	1511.658667
41063	Wallowa	296.5682813
41065	Wasco	769.6661007



41067 Washington	565.5058182
41069 Wheeler	0
41071 Yamhill	498.1215304



OR

FIPS

29001  
29003  
29005  
29007  
29009  
29011  
29013  
29015  
29017  
29019  
29021  
29023  
29025  
29027  
29029  
29031  
29033  
29035  
29037

This work is licensed under the Creative Commons Attribution-  
NoDerivatives 4.0 International License. To view a copy of this license, visit  
<http://creativecommons.org/licenses/by-nd/4.0/>.

Tom McKellips, DM  
[www.creatingtomorrow.us](http://www.creatingtomorrow.us)  
Page 339

OR

29039  
29041  
29043  
29045  
29047  
29049  
29051  
29053  
29055  
29057  
29059  
29061  
29063  
29065  
29067  
29069  
29071  
29073  
29075  
29077  
29079  
29081  
29083  
29085  
29087  
29089  
29091  
29093  
29095  
29097  
29099  
29101

29103

OR

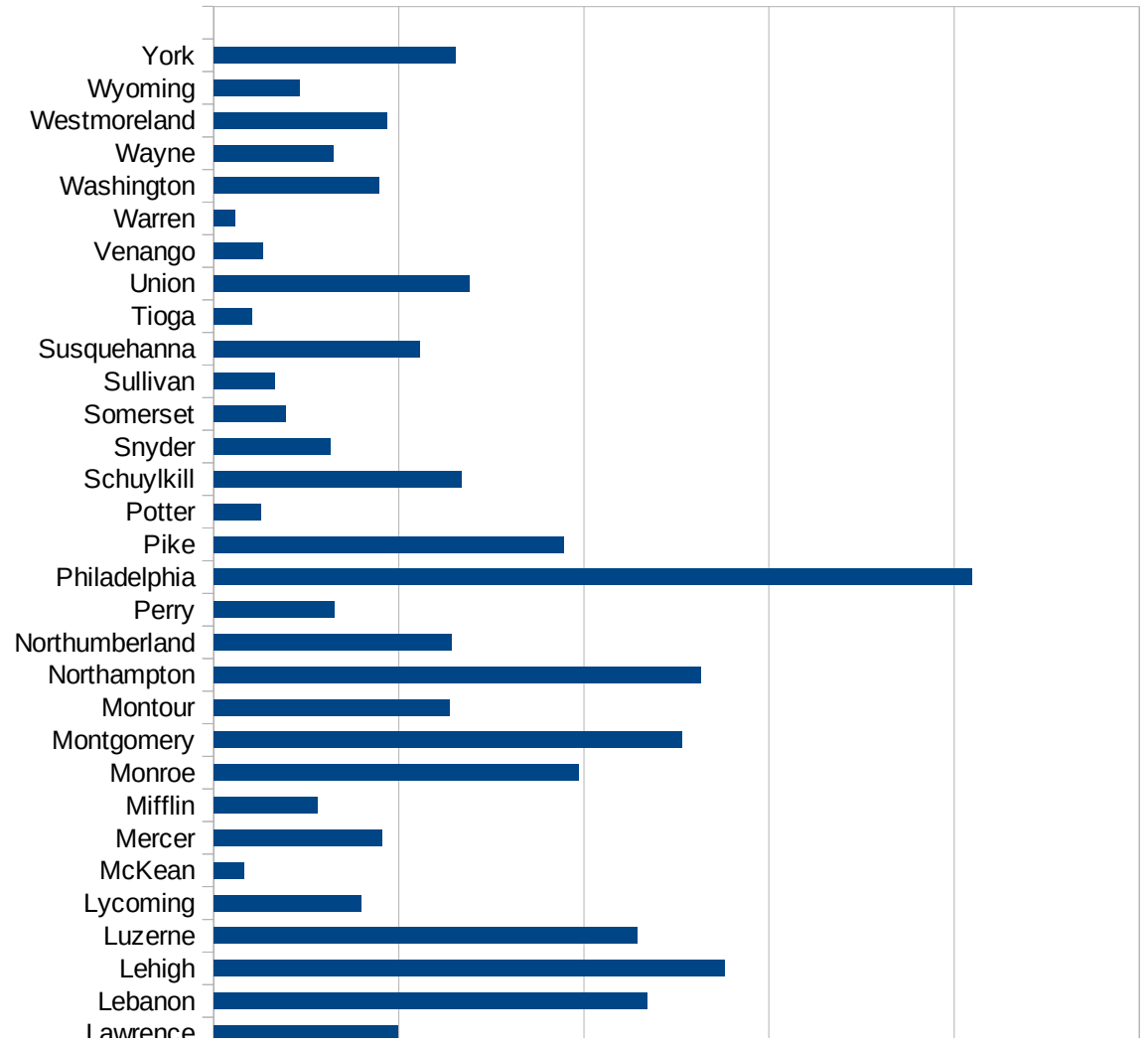
29105  
29107  
29109  
29111  
29113  
29115  
29117  
29121  
29123  
29125  
29127  
29119  
29129  
29131  
29133  
29135  
29137  
29139  
29141  
29143  
29145  
29147  
29149  
29151  
29153  
29155  
29157  
29159  
29161  
29163  
29165  
29167  
29169  
29171

OR

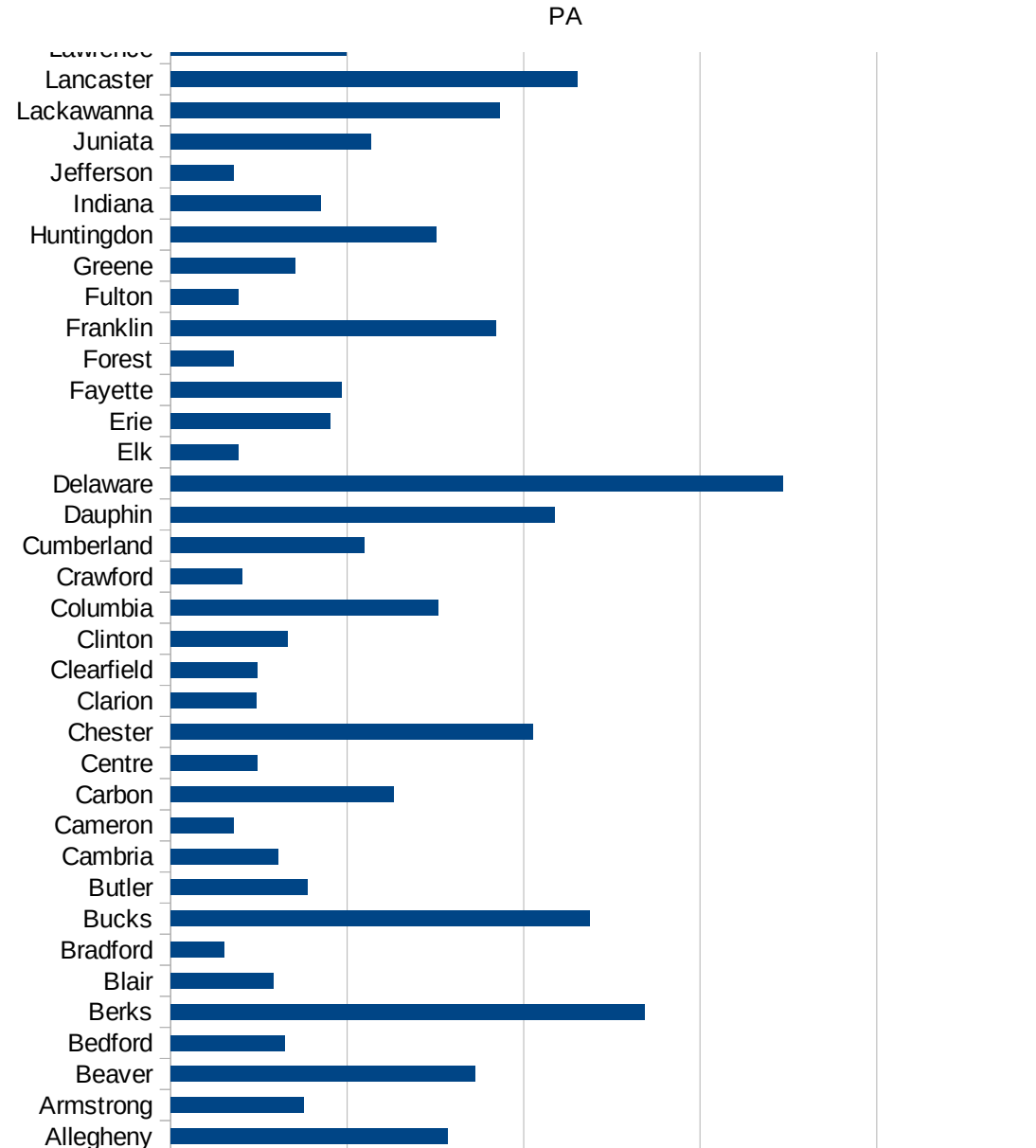
29173  
29175  
29177  
29179  
29181  
29195  
29197  
29199  
29201  
29203  
29205  
29183  
29185  
29187  
29189  
29510  
29186  
29207  
29209  
29211  
29213  
29215  
  
29217  
29219  
29221  
29223  
29225  
29227  
29229

PA


FIPS	County	PC Infection
42001	Adams	533.0168951
42003	Allegheny	783.6993168
42005	Armstrong	375.404134
42007	Beaver	863.7748722
42009	Bedford	321.7369645
42011	Berks	1343.561378
42013	Blair	289.8148451
42015	Bradford	152.87755
42017	Bucks	1187.210977
42019	Butler	387.9971047
42021	Cambria	305.1696652
42023	Cameron	178.09439
42025	Carbon	632.1329036
42027	Centre	245.0784681
42029	Chester	1027.112553
42031	Clarion	242.3992367
42033	Clearfield	245.6290623
42035	Clinton	330.8861545
42037	Columbia	757.7609386
42039	Crawford	202.203073
42041	Cumberland	548.875799
42043	Dauphin	1087.705749
42045	Delaware	1734.038541
42047	Elk	192.2503232
42049	Erie	451.7369266
42051	Fayette	483.7436082
42053	Forest	178.595961
42055	Franklin	921.6262473
42057	Fulton	192.7976313
42059	Greene	353.3665699
42061	Huntingdon	752.7453064
42063	Indiana	424.8470432
42065	Jefferson	178.7310098



42067 Juniata	566.7098446
42069 Lackawanna	933.1429412
42071 Lancaster	1151.673146
42073 Lawrence	497.7722083
42075 Lebanon	1169.735483
42077 Lehigh	1381.418093
42079 Luzerne	1143.726035
42081 Lycoming	397.6632883
42083 McKean	82.9916032
42085 Mercer	455.3544808
42087 Mifflin	281.2513522
42089 Monroe	985.2100503
42091 Montgomery	1264.657182
42093 Montour	635.9649123
42095 Northampton	1316.89889
42097 Northumberland	643.3692347
42099 Perry	325.1045753
42101 Philadelphia	2047.296385
42103 Pike	943.9865553
42105 Potter	126.3385874
42107 Schuylkill	670.1063583
42109 Snyder	315.7375432
42111 Somerset	193.3686716
42113 Sullivan	164.7175095
42115 Susquehanna	556.8011037
42117 Tioga	103.0346147
42119 Union	692.1960478
42121 Venango	132.6415168
42123 Warren	58.2307965
42125 Washington	445.6319389
42127 Wayne	321.787971
42129 Westmoreland	467.7548622
42131 Wyoming	232.9364786
42133 York	653.3964794







FIPS

- 29001
- 29003
- 29005
- 29007
- 29009
- 29011
- 29013
- 29015
- 29017
- 29019
- 29021
- 29023
- 29025
- 29027
- 29029
- 29031
- 29033
- 29035
- 29037

PA

29039  
29041  
29043  
29045  
29047  
29049  
29051  
29053  
29055  
29057  
29059  
29061  
29063  
29065  
29067  
29069  
29071  
29073  
29075  
29077  
29079  
29081  
29083  
29085  
29087  
29089  
29091  
29093  
29095  
29097  
29099  
29101

29103

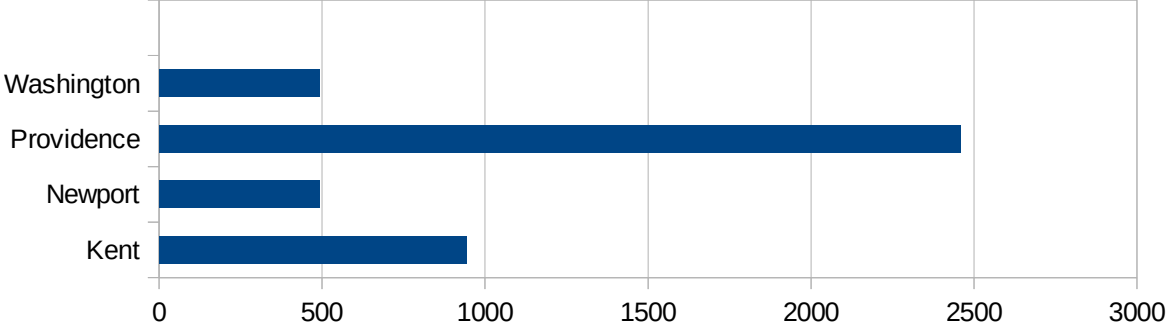
PA

29105  
29107  
29109  
29111  
29113  
29115  
29117  
29121  
29123  
29125  
29127  
29119  
29129  
29131  
29133  
29135  
29137  
29139  
29141  
29143  
29145  
29147  
29149  
29151  
29153  
29155  
29157  
29159  
29161  
29163  
29165  
29167  
29169  
29171

PA

29173  
29175  
29177  
29179  
29181  
29195  
29197  
29199  
29201  
29203  
29205  
29183  
29185  
29187  
29189  
29510  
29186  
29207  
29209  
29211  
29213  
29215  
  
29217  
29219  
29221  
29223  
29225  
29227  
29229

FIPS	County	PC Infection
44001	Bristol	661.8841086
44003	Kent	942.2620392
44005	Newport	490.6593007
44007	Providence	2459.423598
44009	Washington	492.1579661



RI

FIPS

29001  
29003  
29005  
29007  
29009  
29011  
29013  
29015  
29017  
29019  
29021  
29023  
29025  
29027  
29029  
29031  
29033  
29035  
29037

RI

29039  
29041  
29043  
29045  
29047  
29049  
29051  
29053  
29055  
29057  
29059  
29061  
29063  
29065  
29067  
29069  
29071  
29073  
29075  
29077  
29079  
29081  
29083  
29085  
29087  
29089  
29091  
29093  
29095  
29097  
29099  
29101

29103



RI

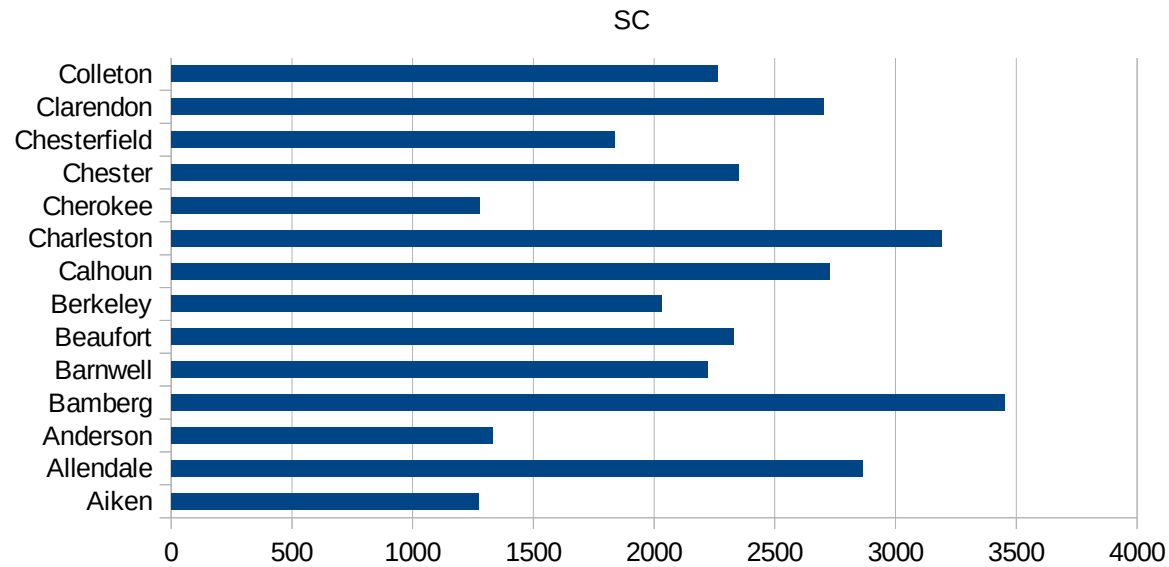
29105  
29107  
29109  
29111  
29113  
29115  
29117  
29121  
29123  
29125  
29127  
29119  
29129  
29131  
29133  
29135  
29137  
29139  
29141  
29143  
29145  
29147  
29149  
29151  
29153  
29155  
29157  
29159  
29161  
29163  
29165  
29167  
29169  
29171

RI

29173  
29175  
29177  
29179  
29181  
29195  
29197  
29199  
29201  
29203  
29205  
29183  
29185  
29187  
29189  
29510  
29186  
29207  
29209  
29211  
29213  
29215  
  
29217  
29219  
29221  
29223  
29225  
29227  
29229



45067 Marion	1907.277941
45069 Marlboro	2235.017804
45071 Newberry	2339.044652
45073 Oconee	1135.580677
45075 Orangeburg	3003.427888
45077 Pickens	1554.383409
45079 Richland	2283.77909
45081 Saluda	2404.595016
45083 Spartanburg	1423.756244
45085 Sumter	2486.104852
45087 Union	1484.85954
45089 Williamsburg	3571.19519
45091 York	1403.775017



SC

FIPS

29001  
29003  
29005  
29007  
29009  
29011  
29013  
29015  
29017  
29019  
29021  
29023  
29025  
29027  
29029  
29031  
29033  
29035  
29037

SC

29039  
29041  
29043  
29045  
29047  
29049  
29051  
29053  
29055  
29057  
29059  
29061  
29063  
29065  
29067  
29069  
29071  
29073  
29075  
29077  
29079  
29081  
29083  
29085  
29087  
29089  
29091  
29093  
29095  
29097  
29099  
29101

29103

SC

29105  
29107  
29109  
29111  
29113  
29115  
29117  
29121  
29123  
29125  
29127  
29119  
29129  
29131  
29133  
29135  
29137  
29139  
29141  
29143  
29145  
29147  
29149  
29151  
29153  
29155  
29157  
29159  
29161  
29163  
29165  
29167  
29169  
29171

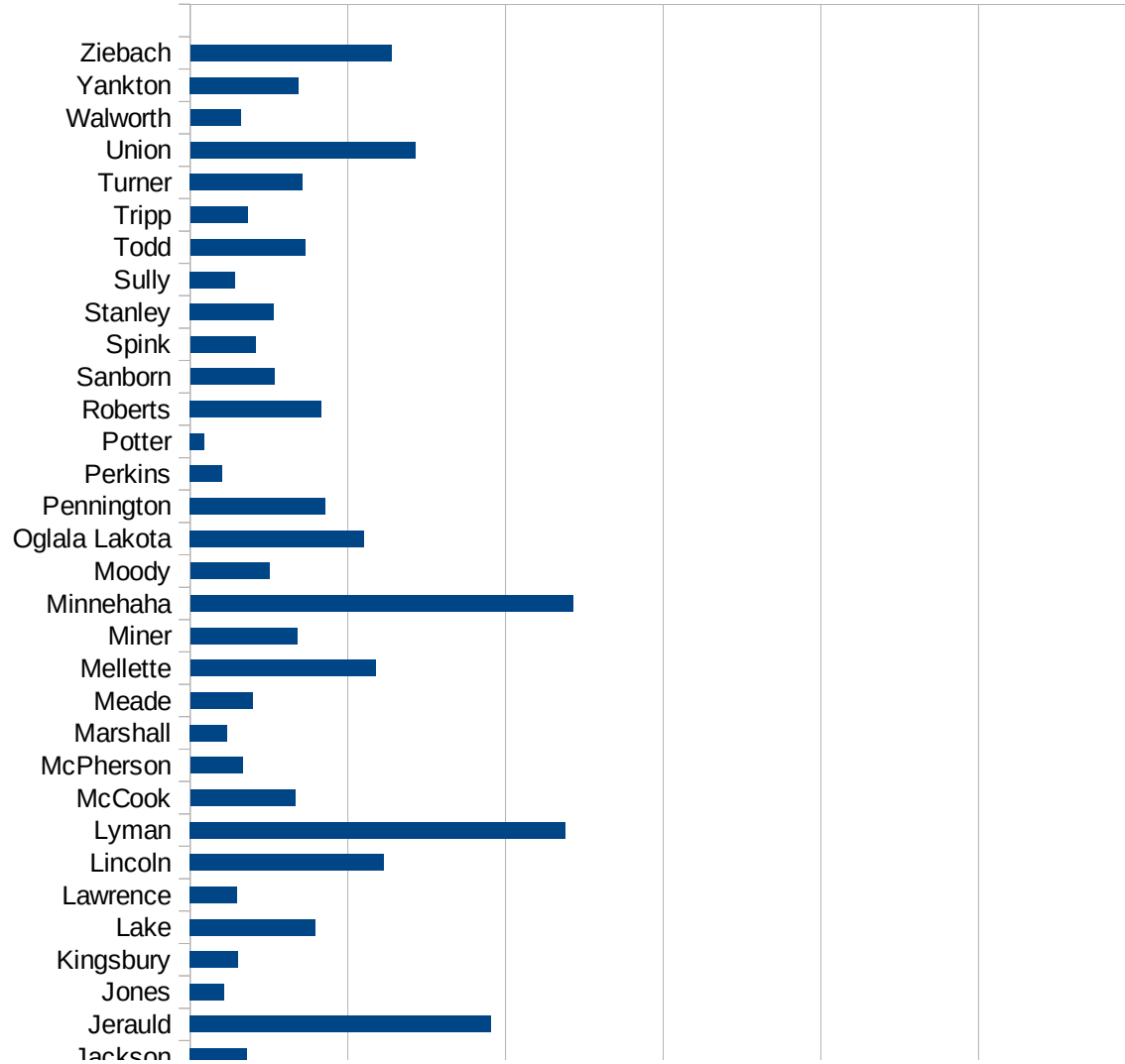
SC

29173  
29175  
29177  
29179  
29181  
29195  
29197  
29199  
29201  
29203  
29205  
29183  
29185  
29187  
29189  
29510  
29186  
29207  
29209  
29211  
29213  
29215  
  
29217  
29219  
29221  
29223  
29225  
29227  
29229



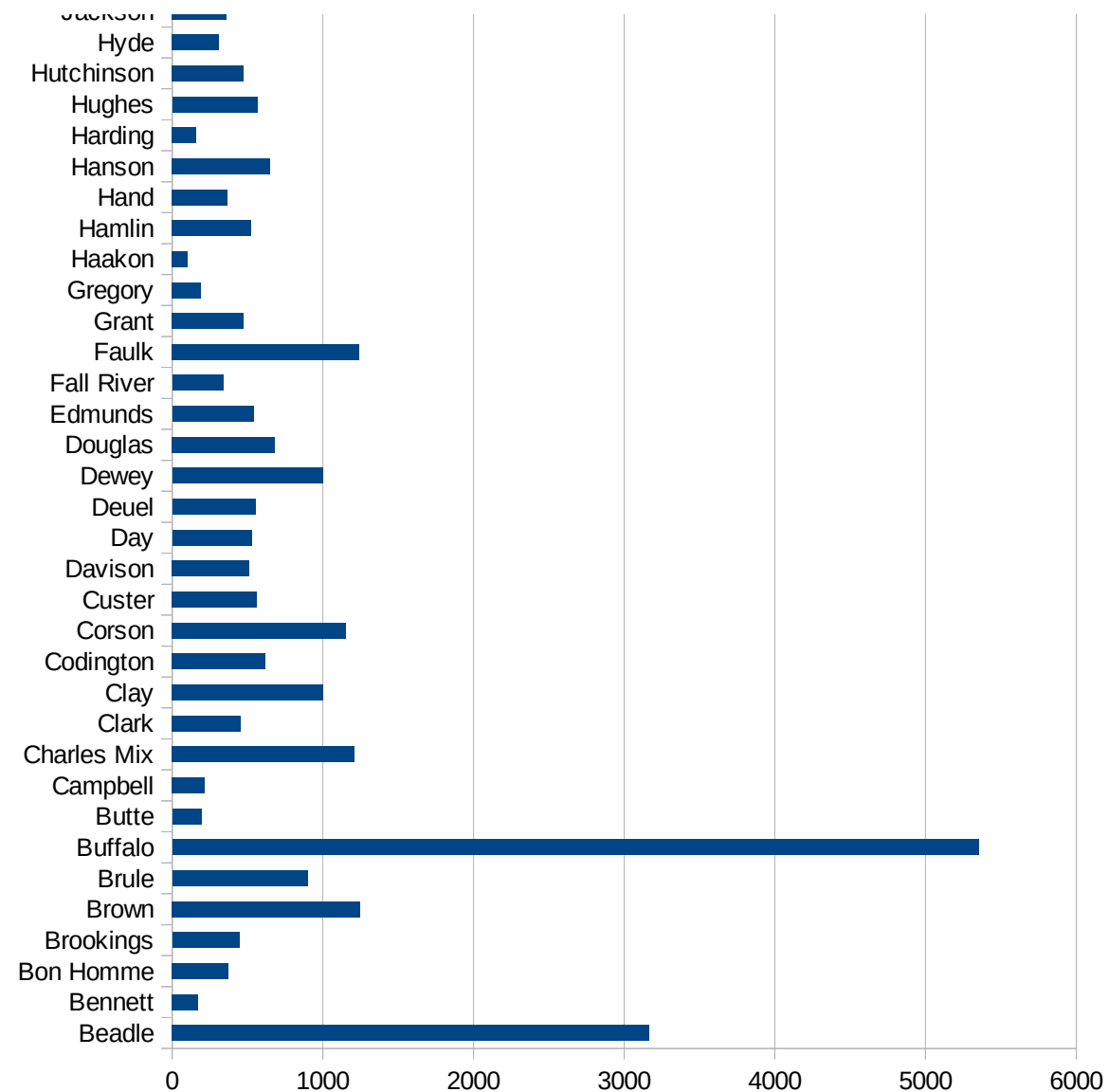
SD

FIPS	County	PC Infection
46003	Aurora	1428.061407
46005	Beadle	3166.869671
46007	Bennett	173.0103806
46009	Bon Homme	372.4928367
46011	Brookings	445.6176203
46013	Brown	1248.855428
46015	Brule	898.833429
46017	Buffalo	5353.634578
46019	Butte	195.6564273
46021	Campbell	217.8649237
46023	Charles Mix	1210.109231
46025	Clark	454.6670233
46027	Clay	1004.20198
46029	Codington	617.5263252
46031	Corson	1152.460984
46033	Custer	561.5402246
46035	Davison	510.3587671
46037	Day	526.7938238
46039	Deuel	553.377911
46041	Dewey	999.3224932
46043	Douglas	681.4310051
46045	Edmunds	541.9354839
46047	Fall River	340.3373779
46049	Faulk	1244.635193
46051	Grant	475.72408
46053	Gregory	189.9335233
46055	Haakon	104.2752868
46057	Hamlin	523.6458845
46059	Hand	367.8724709
46061	Hanson	651.6587678
46063	Harding	160.1281025
46065	Hughes	566.572238
46067	Hutchinson	474.2547425



SD

46069 Hyde	312.0124805
46071 Jackson	362.8666465
46073 Jerauld	1908.957416
46075 Jones	215.5172414
46077 Kingsbury	304.9400285
46079 Lake	796.5076204
46081 Lawrence	299.1336778
46083 Lincoln	1229.445474
46085 Lyman	2381.575504
46087 McCook	667.1474937
46089 McPherson	332.3639385
46091 Marshall	234.741784
46093 Meade	395.8436418
46095 Mellette	1175.318315
46097 Miner	677.8129236
46099 Minnehaha	2427.466351
46101 Moody	501.5959872
46102 Oglala Lakota	1104.200154
46103 Pennington	857.4318216
46105 Perkins	205.338809
46107 Potter	90.62075215
46109 Roberts	832.7749593
46111 Sanborn	535.1996706
46115 Spink	415.704388
46117 Stanley	529.4506949
46119 Sully	287.3563218
46121 Todd	729.3591364
46123 Tripp	365.0967506
46125 Turner	712.2507123
46127 Union	1427.748255
46129 Walworth	322.1764811
46135 Yankton	690.8916
46137 Ziebach	1276.440554



SD

SD

FIPS

29001  
29003  
29005  
29007  
29009  
29011  
29013  
29015  
29017  
29019  
29021  
29023  
29025  
29027  
29029  
29031  
29033  
29035  
29037

SD

29039  
29041  
29043  
29045  
29047  
29049  
29051  
29053  
29055  
29057  
29059  
29061  
29063  
29065  
29067  
29069  
29071  
29073  
29075  
29077  
29079  
29081  
29083  
29085  
29087  
29089  
29091  
29093  
29095  
29097  
29099  
29101

29103

SD

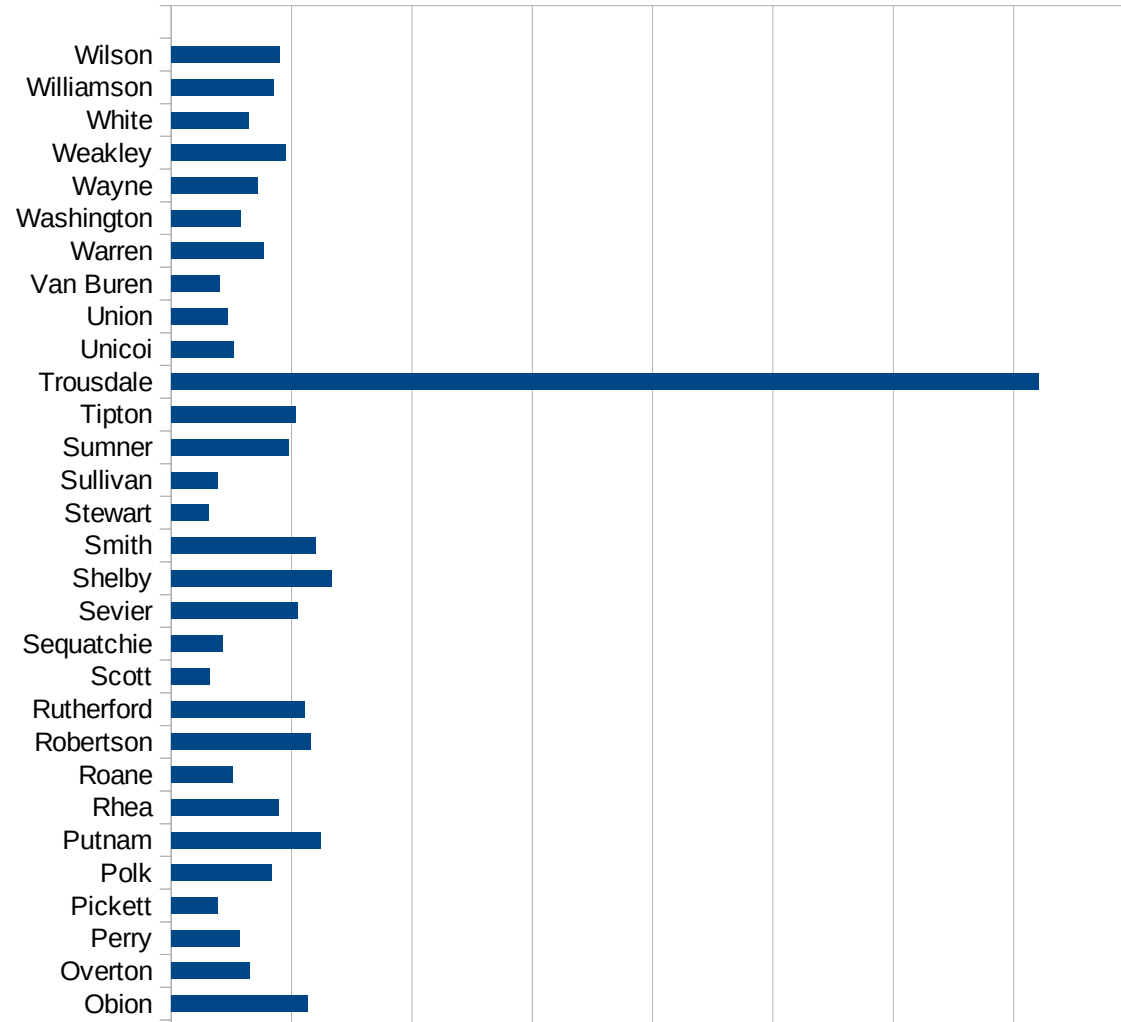
29105  
29107  
29109  
29111  
29113  
29115  
29117  
29121  
29123  
29125  
29127  
29119  
29129  
29131  
29133  
29135  
29137  
29139  
29141  
29143  
29145  
29147  
29149  
29151  
29153  
29155  
29157  
29159  
29161  
29163  
29165  
29167  
29169  
29171

SD

29173  
29175  
29177  
29179  
29181  
29195  
29197  
29199  
29201  
29203  
29205  
29183  
29185  
29187  
29189  
29510  
29186  
29207  
29209  
29211  
29213  
29215  
  
29217  
29219  
29221  
29223  
29225  
29227  
29229

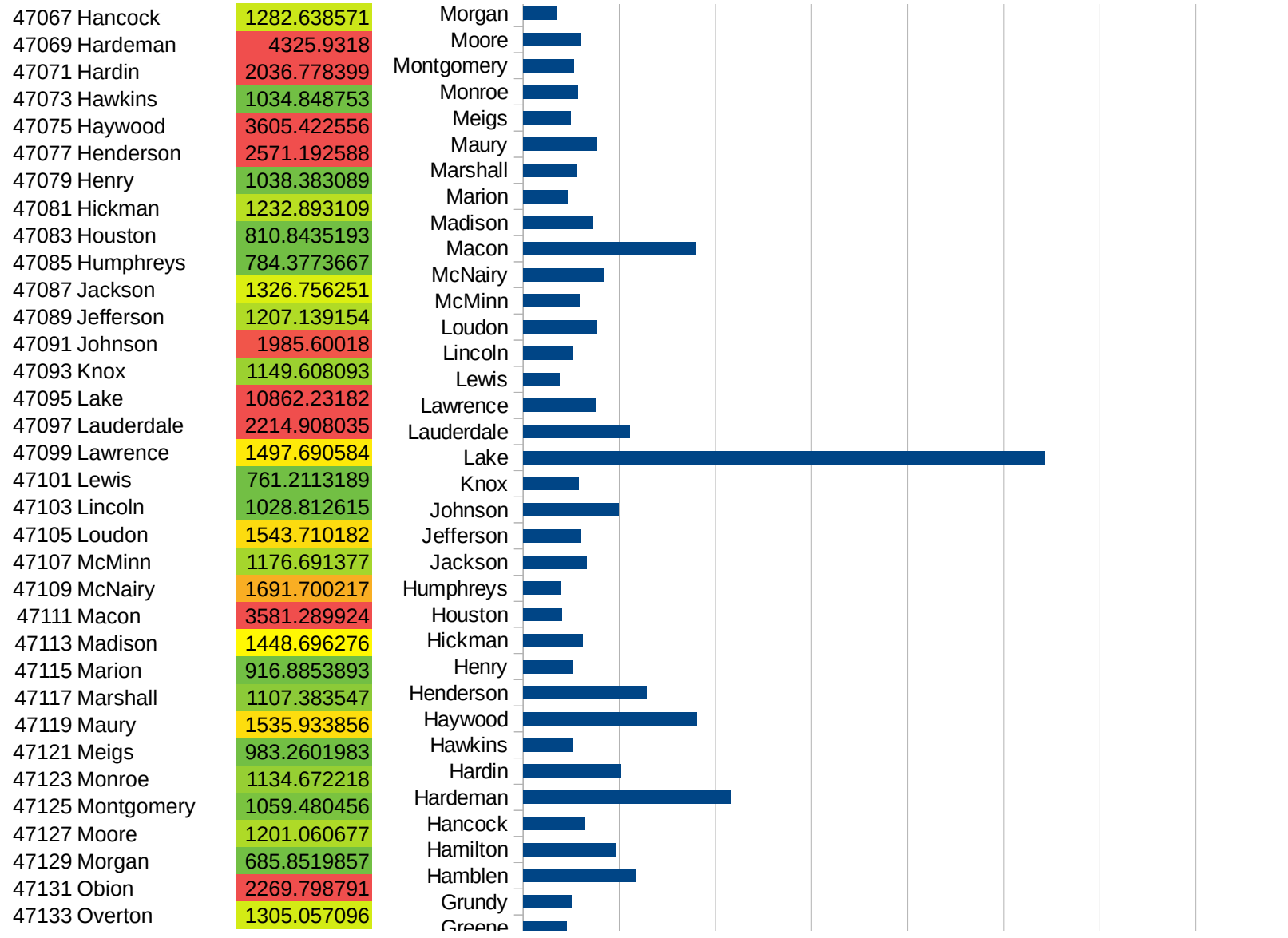
TN

FIPS	County	PC Infection
47001	Anderson	1017.232813
47003	Bedford	2016.803295
47005	Benton	1173.999011
47007	Bledsoe	5096.577431
47009	Blount	1173.971633
47011	Bradley	2053.838298
47013	Campbell	704.8480408
47015	Cannon	1140.921034
47017	Carroll	1466.809422
47019	Carter	1149.935227
47021	Cheatham	1622.196395
47023	Chester	1678.629312
47025	Claiborne	991.9385313
47027	Clay	1192.173124
47029	Cocke	1565.38268
47031	Coffee	1131.059246
47033	Crockett	2184.53378
47035	Cumberland	1002.128266
47037	Davidson	3203.929615
47039	Decatur	2110.029045
47041	DeKalb	1956.500149
47043	Dickson	1485.611645
47045	Dyer	2012.325831
47047	Fayette	1891.03118
47049	Fentress	697.1510128
47051	Franklin	916.68656
47053	Gibson	1724.946478
47055	Giles	1410.026099
47057	Grainger	985.0939728
47059	Greene	907.5513483
47061	Grundy	996.5532744
47063	Hamblen	2341.680992
47065	Hamilton	1920.194572



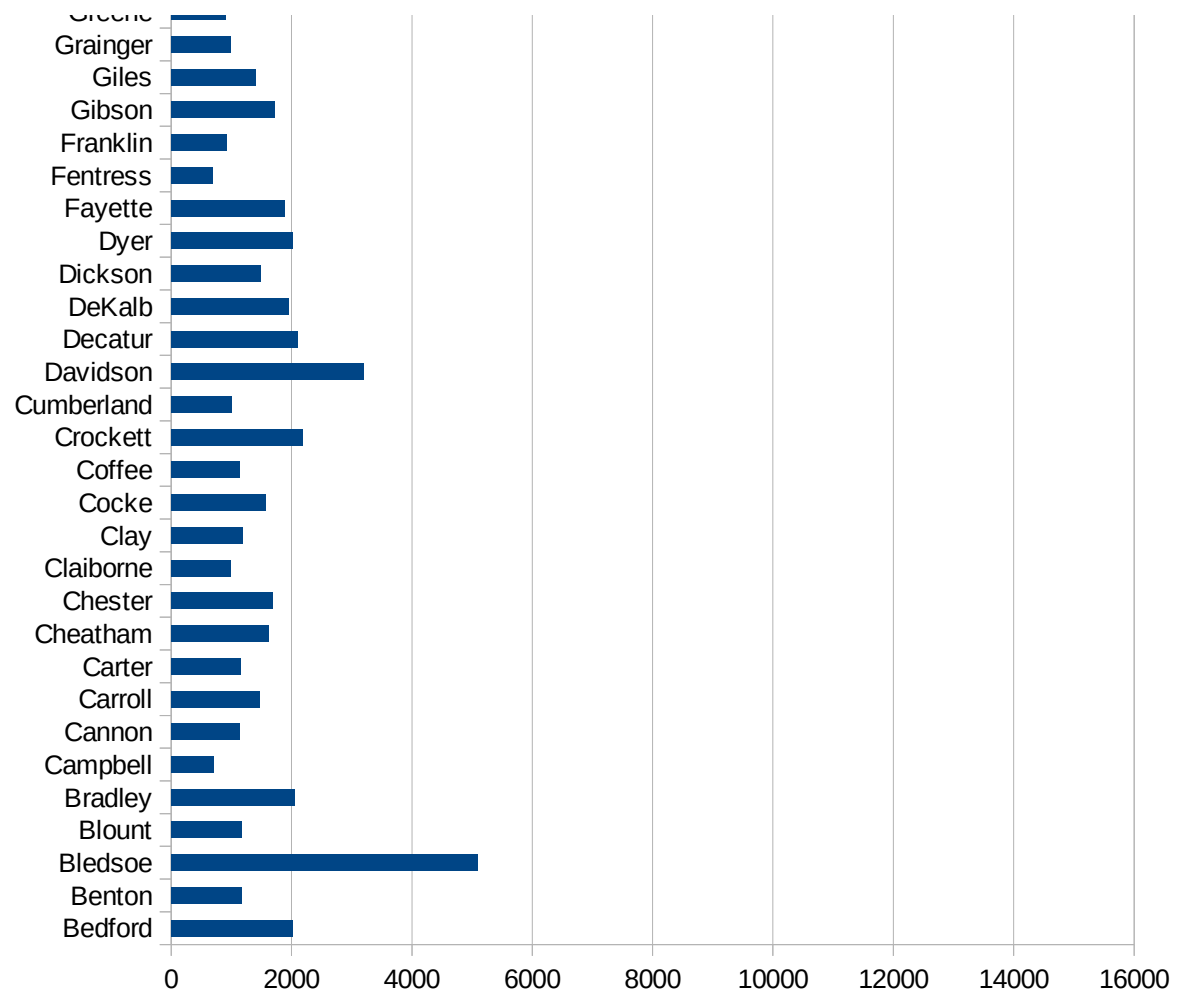


TN



TN

47135 Perry	1140.873016
47137 Pickett	767.4144038
47139 Polk	1662.918689
47141 Putnam	2484.684753
47143 Rhea	1782.471856
47145 Roane	1025.592774
47147 Robertson	2323.550949
47149 Rutherford	2209.670966
47151 Scott	648.8497663
47153 Sequatchie	860.4463565
47155 Sevier	2104.359907
47157 Shelby	2661.461651
47159 Smith	2406.980243
47161 Stewart	626.7974338
47163 Sullivan	768.7038587
47165 Sumner	1958.332665
47167 Tipton	2068.819928
47169 Trousdale	14411.55104
47171 Unicoi	1035.977704
47173 Union	934.5794393
47175 Van Buren	797.9184735
47177 Warren	1538.724987
47179 Washington	1147.682475
47181 Wayne	1437.371663
47183 Weakley	1906.329493
47185 White	1287.490316
47187 Williamson	1696.809635
47189 Wilson	1796.266667



TN

FIPS

29001  
29003  
29005  
29007  
29009  
29011  
29013  
29015  
29017  
29019  
29021  
29023  
29025  
29027  
29029  
29031  
29033  
29035  
29037

TN

29039  
29041  
29043  
29045  
29047  
29049  
29051  
29053  
29055  
29057  
29059  
29061  
29063  
29065  
29067  
29069  
29071  
29073  
29075  
29077  
29079  
29081  
29083  
29085  
29087  
29089  
29091  
29093  
29095  
29097  
29099  
29101

29103

TN

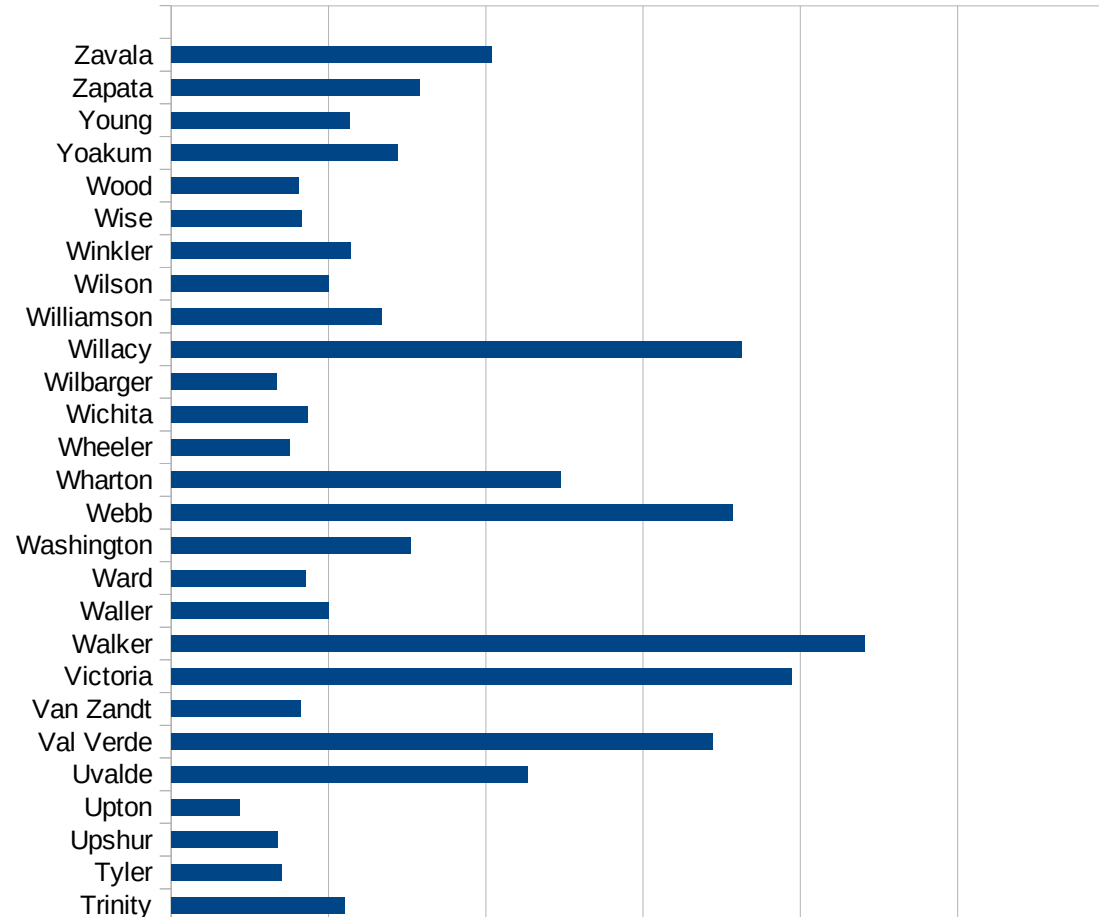
29105  
29107  
29109  
29111  
29113  
29115  
29117  
29121  
29123  
29125  
29127  
29119  
29129  
29131  
29133  
29135  
29137  
29139  
29141  
29143  
29145  
29147  
29149  
29151  
29153  
29155  
29157  
29159  
29161  
29163  
29165  
29167  
29169  
29171

TN

29173  
29175  
29177  
29179  
29181  
29195  
29197  
29199  
29201  
29203  
29205  
29183  
29185  
29187  
29189  
29510  
29186  
29207  
29209  
29211  
29213  
29215  
  
29217  
29219  
29221  
29223  
29225  
29227  
29229

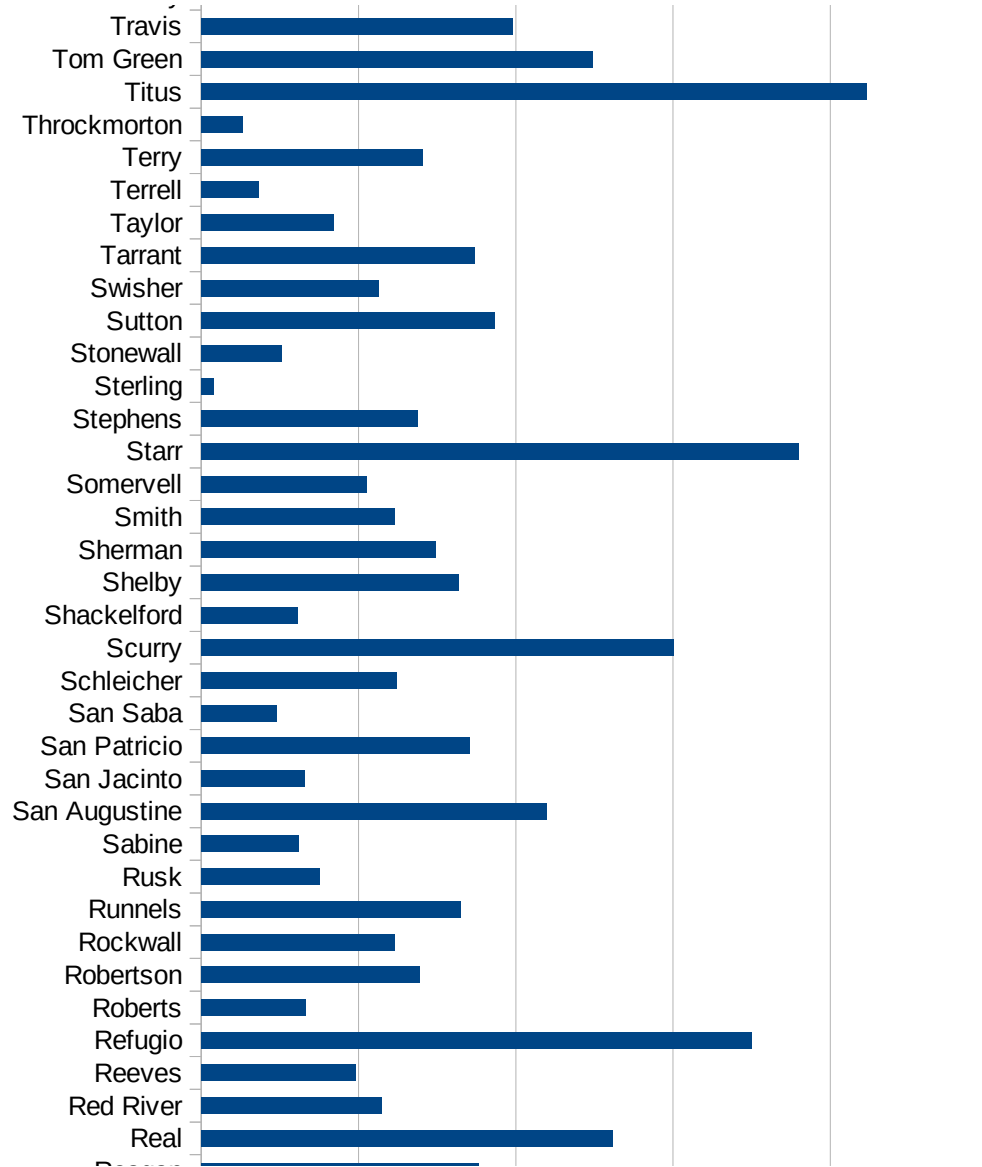
TX

FIPS	County	PC Infection
48001	Anderson	4199.321357
48003	Andrews	1908.649603
48005	Angelina	2216.047398
48007	Aransas	798.5877606
48009	Archer	375.5975415
48011	Armstrong	422.832981
48013	Atascosa	1031.604055
48015	Austin	1117.076261
48017	Bailey	2775.010673
48019	Bandera	438.1352962
48021	Bastrop	1688.97167
48023	Baylor	362.9257398
48025	Bee	4333.016233
48027	Bell	1228.482575
48029	Bexar	2228.796973
48031	Blanco	1085.284567
48033	Borden	0
48035	Bosque	968.380504
48037	Bowie	859.8023833
48039	Brazoria	2242.841707
48041	Brazos	1854.840844
48043	Brewster	2017.913025
48045	Briscoe	791.5567282
48047	Brooks	2122.575204
48049	Brown	1104.841261
48051	Burleson	1397.574637
48053	Burnet	1215.767111
48055	Caldwell	2749.323653
48057	Calhoun	2588.006122
48059	Callahan	400.1715021
48061	Cameron	4286.307406
48063	Camp	1956.571779
48065	Carson	283.0974188



TX

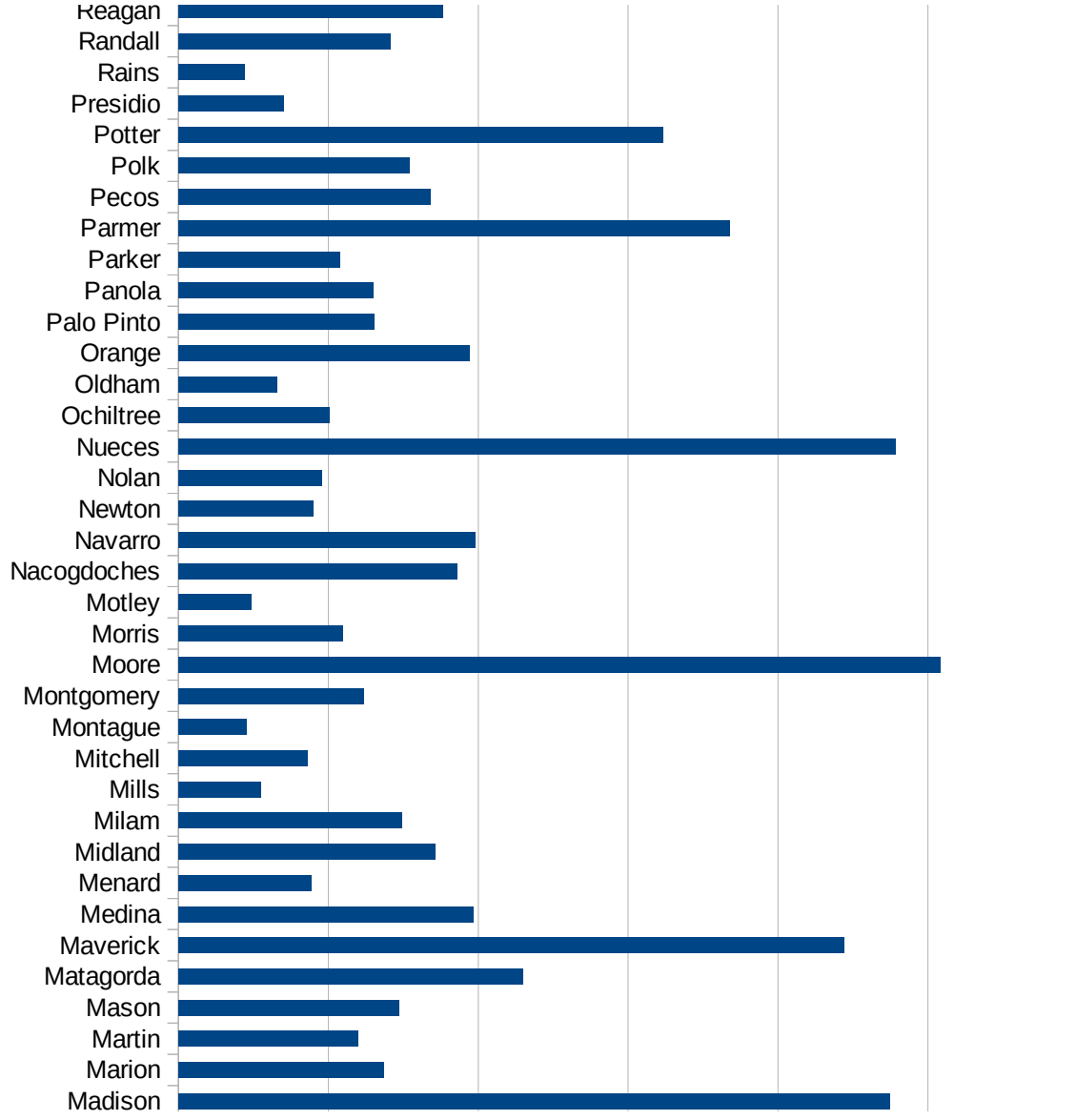
48067 Cass	683.9536505
48069 Castro	2739.726027
48071 Chambers	2421.444387
48073 Cherokee	2399.604503
48075 Childress	726.9236044
48077 Clay	449.5026779
48079 Cochran	1198.87165
48081 Coke	1275.964392
48083 Coleman	440.6335596
48085 Collin	1032.586311
48087 Collingsworth	472.6536124
48089 Colorado	1715.605411
48091 Comal	1436.919116
48093 Comanche	1344.761342
48095 Concho	841.9083255
48097 Cooke	695.0263716
48099 Coryell	985.1887499
48101 Cottle	1295.896328
48103 Crane	1460.158531
48105 Crockett	4486.996285
48107 Crosby	1193.978197
48109 Culberson	998.185118
48111 Dallam	2763.888889
48113 Dallas	2504.575831
48115 Dawson	1363.024011
48117 Deaf Smith	3933.901919
48119 Delta	317.8164143
48121 Denton	999.2270657
48123 DeWitt	3764.799128
48125 Dickens	222.3210316
48127 Dimmit	1620.100893
48129 Donley	1476.348298
48131 Duval	1828.398145
48133 Eastland	534.8761052





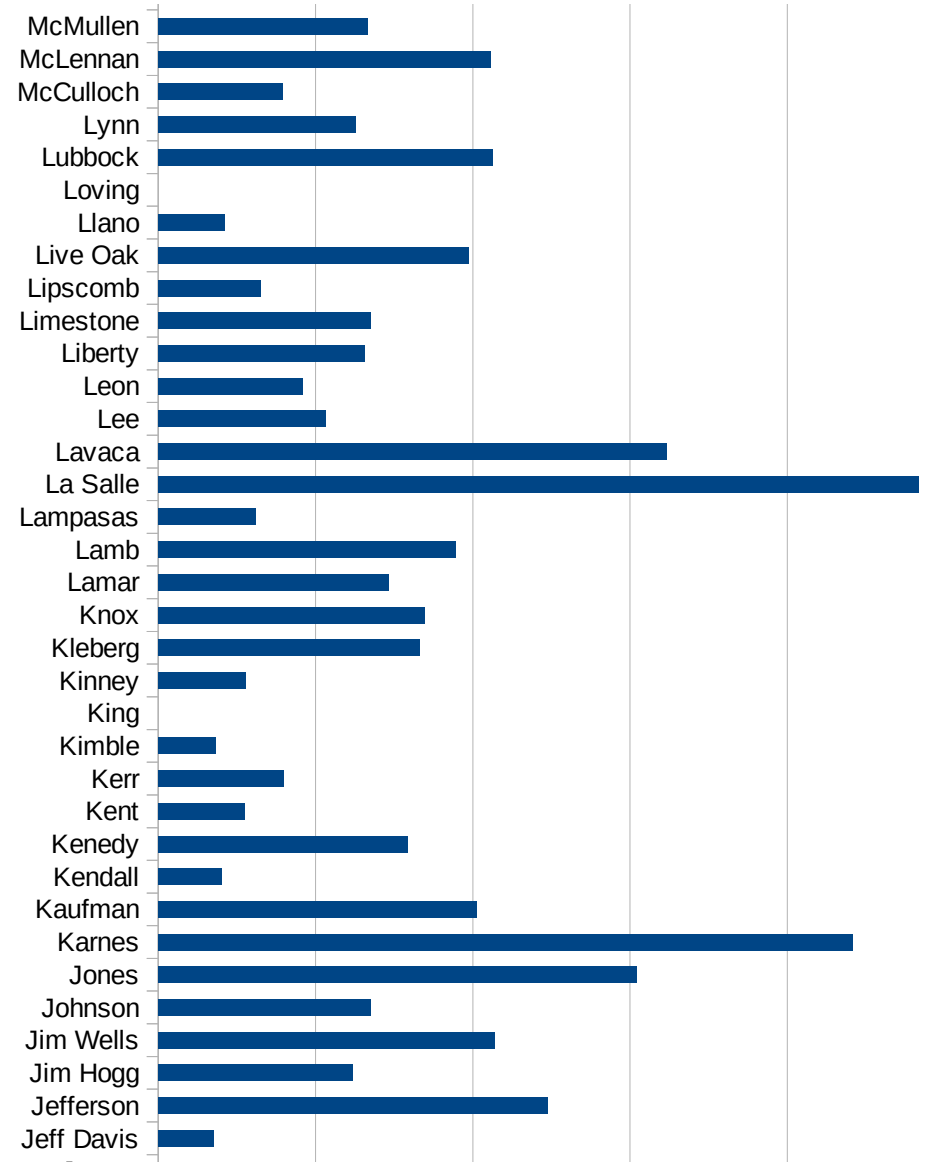
TX

48135 Ector	2398.78118
48137 Edwards	1556.016598
48139 Ellis	1913.216969
48141 El Paso	2222.04249
48143 Erath	1420.628563
48145 Falls	842.226709
48147 Fannin	997.5627728
48149 Fayette	1621.365734
48151 Fisher	937.7442042
48153 Floyd	1610.41631
48155 Foard	250
48157 Fort Bend	1654.359034
48159 Franklin	910.2730819
48161 Freestone	944.0630048
48163 Frio	2967.299152
48165 Gaines	952.1075547
48167 Galveston	2999.496878
48169 Garza	1535.421101
48171 Gillespie	708.8494255
48173 Glasscock	432.2766571
48175 Goliad	1595.464135
48177 Gonzales	3543.647364
48179 Gray	1050.468143
48181 Grayson	968.7217798
48183 Gregg	1358.047645
48185 Grimes	3296.897038
48187 Guadalupe	1105.721651
48189 Hale	4407.330772
48191 Hall	495.3764861
48193 Hamilton	1131.541726
48195 Hansford	1775.581183
48197 Hardeman	560.9382968
48199 Hardin	1999.755275
48201 Harris	1997.863628



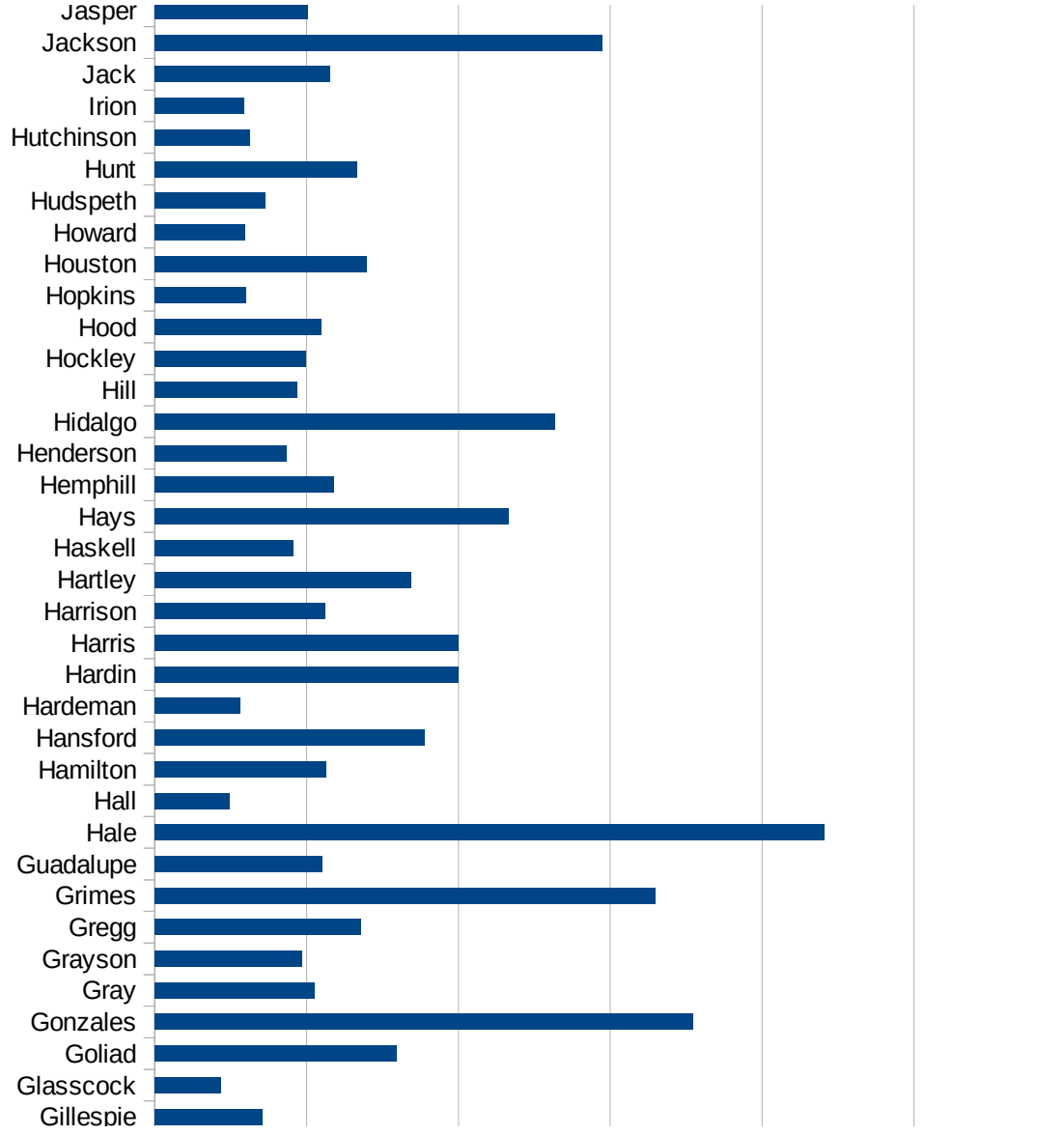
TX

48203 Harrison	1122.500974
48205 Hartley	1690.692294
48207 Haskell	911.7495269
48209 Hays	2332.110084
48211 Hemphill	1176.470588
48213 Henderson	865.138094
48215 Hidalgo	2635.982442
48217 Hill	937.9985696
48219 Hockley	992.1671018
48221 Hood	1098.501743
48223 Hopkins	603.0969845
48225 Houston	1394.104191
48227 Howard	595.1891165
48229 Hudspeth	729.9270073
48231 Hunt	1330.666473
48233 Hutchinson	627.4176809
48235 Irion	591.3272011
48237 Jack	1153.45471
48239 Jackson	2944.735781
48241 Jasper	1009.143622
48243 Jeff Davis	355.2397869
48245 Jefferson	2476.853032
48247 Jim Hogg	1238.567073
48249 Jim Wells	2136.103082
48251 Johnson	1353.866983
48253 Jones	3042.842004
48255 Karnes	4415.335463
48257 Kaufman	2026.091959
48259 Kendall	405.3373064
48261 Kenedy	1583.710407
48263 Kent	550.9641873
48265 Kerr	797.6338136
48267 Kimble	366.8042182
48269 King	0

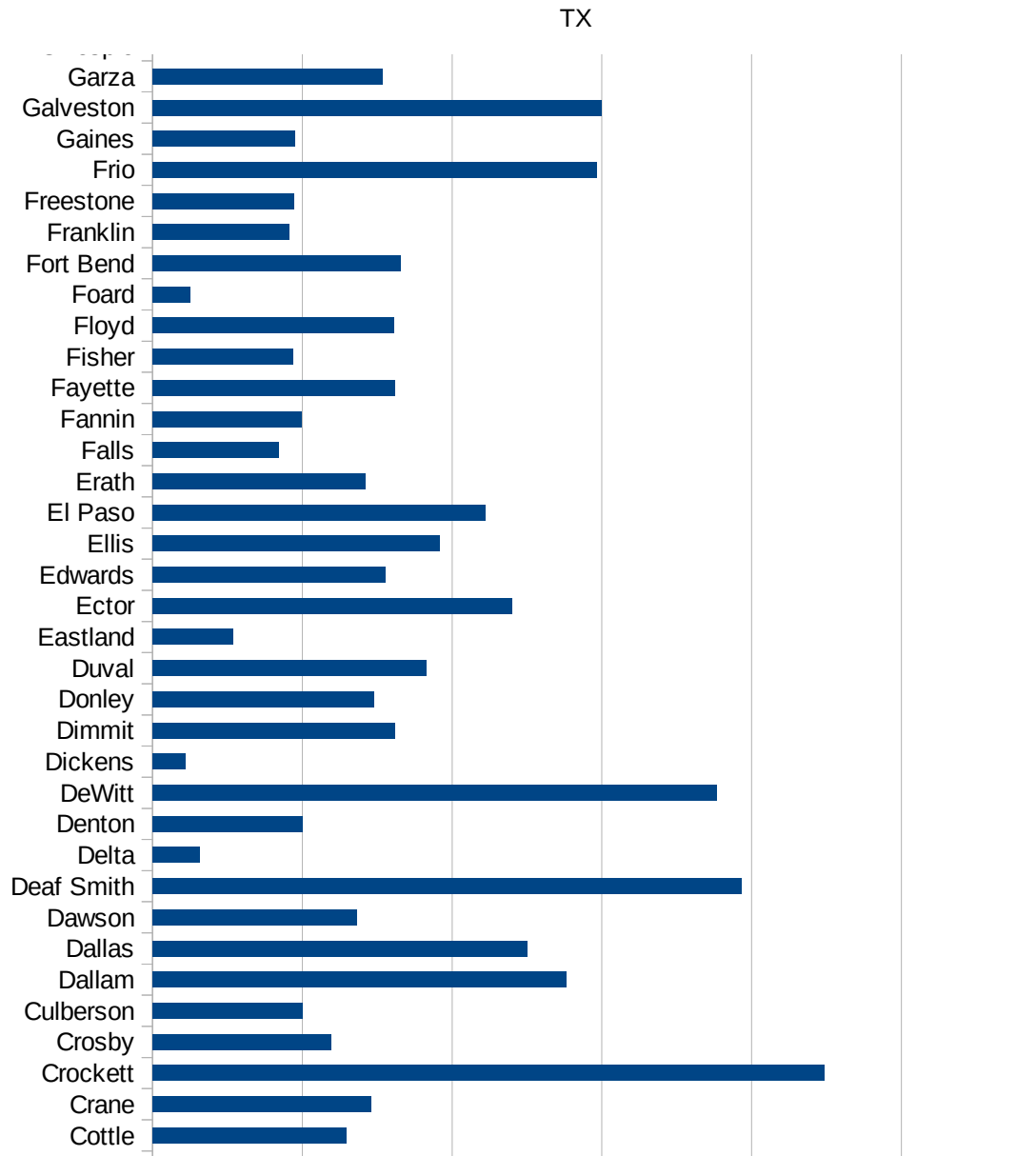


TX

48271 Kinney	557.47279
48273 Kleberg	1660.830737
48275 Knox	1697.235149
48277 Lamar	1467.985843
48279 Lamb	1892.384861
48281 Lampasas	621.7909463
48283 La Salle	4833.355464
48285 Lavaca	3232.222775
48287 Lee	1067.428838
48289 Leon	920.671685
48291 Liberty	1311.353869
48293 Limestone	1352.098303
48295 Lipscomb	655.7377049
48297 Live Oak	1972.710833
48299 Llano	425.0207891
48301 Loving	0
48303 Lubbock	2128.088689
48305 Lynn	1259.145823
48307 McCulloch	788.7817704
48309 McLennan	2109.918423
48311 McMullen	1335.113485
48313 Madison	4742.754126
48315 Marion	1369.863014
48317 Martin	1199.37424
48319 Mason	1471.962617
48321 Matagorda	2298.095863
48323 Maverick	4438.744977
48325 Medina	1967.753972
48327 Menard	888.2655446
48329 Midland	1711.110339
48331 Milam	1488.201822
48333 Mills	548.6689697
48335 Mitchell	859.4229589
48337 Montague	454.1743213

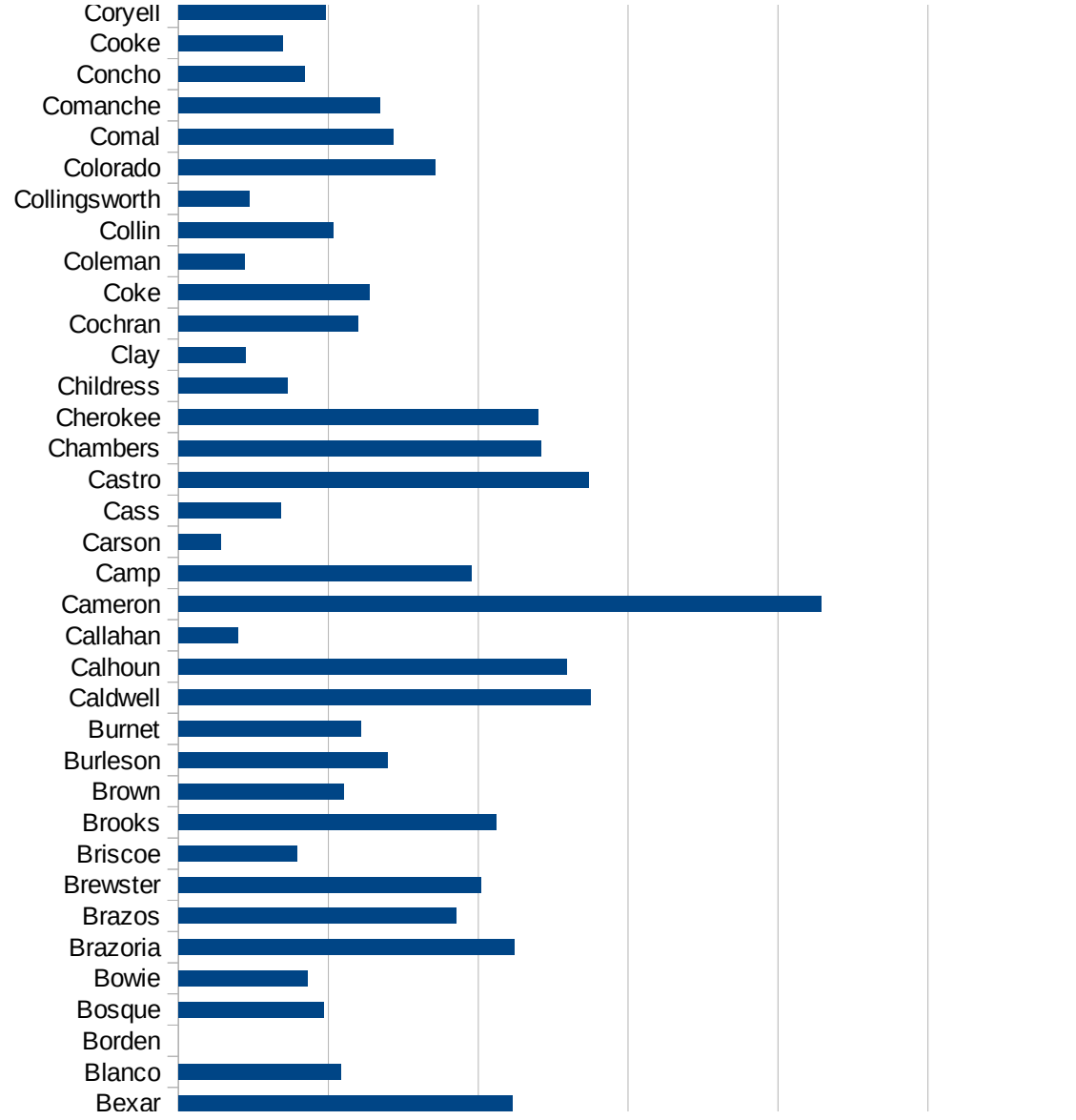


48339 Montgomery	1239.920464
48341 Moore	5082.615778
48343 Morris	1094.091904
48345 Motley	486.2236629
48347 Nacogdoches	1858.136385
48349 Navarro	1979.219207
48351 Newton	902.0806053
48353 Nolan	955.8673988
48355 Nueces	4781.582543
48357 Ochiltree	1005.32824
48359 Oldham	656.9685594
48361 Orange	1943.234576
48363 Palo Pinto	1309.090909
48365 Panola	1300.328322
48367 Parker	1078.260618
48369 Parmer	3680.048662
48371 Pecos	1678.045046
48373 Polk	1543.043313
48375 Potter	3231.144691
48377 Presidio	705.2389177
48379 Rains	444.11547
48381 Randall	1414.093975
48383 Reagan	1764.234162
48385 Real	2616.446233
48387 Red River	1149.897331
48389 Reeves	981.2042052
48391 Refugio	3498.293515
48393 Roberts	664.4518272
48395 Robertson	1388.567461
48397 Rockwall	1232.899848
48399 Runnels	1651.358218
48401 Rusk	751.1478421
48403 Sabine	623.2883181
48405 San Augustine	2198.736638

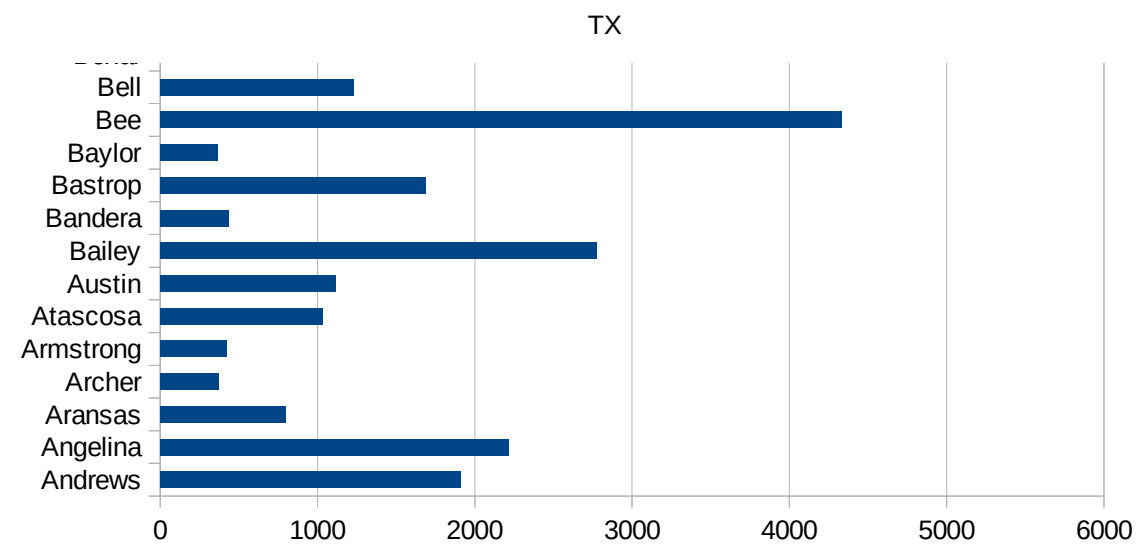


TX

48407 San Jacinto	658.1009088
48409 San Patricio	1705.709118
48411 San Saba	479.0221341
48413 Schleicher	1243.523316
48415 Scurry	3006.04767
48417 Shackelford	614.8170919
48419 Shelby	1636.635455
48421 Sherman	1493.991556
48423 Smith	1233.162917
48425 Somervell	1053.682343
48427 Starr	3795.428129
48429 Stephens	1378.14057
48431 Sterling	76.27765065
48433 Stonewall	513.9500734
48435 Sutton	1862.692922
48437 Swisher	1125.703565
48439 Tarrant	1738.139056
48441 Taylor	842.7782621
48443 Terrell	364.5200486
48445 Terry	1407.992187
48447 Throckmorton	264.0264026
48449 Titus	4229.104229
48451 Tom Green	2489.233347
48453 Travis	1982.713817
48455 Trinity	1105.834464
48457 Tyler	700.5899705
48459 Upshur	676.1997092
48461 Upton	435.8485426
48463 Uvalde	2268.494375
48465 Val Verde	3440.49748
48467 Van Zandt	826.5052928
48469 Victoria	3945.238225
48471 Walker	4410.871965
48473 Waller	999.5105974



48475 Ward	853.2423208
48477 Washington	1521.02085
48479 Webb	3572.541771
48481 Wharton	2477.233956
48483 Wheeler	751.3003275
48485 Wichita	870.0327114
48487 Wilbarger	670.8268331
48489 Willacy	3630.025564
48491 Williamson	1337.699989
48493 Wilson	1001.513221
48495 Winkler	1139.896373
48497 Wise	831.5643072
48499 Wood	808.7925724
48501 Yoakum	1443.37097
48503 Young	1136.048767
48505 Zapata	1578.576462
48507 Zavala	2036.217975



TX

FIPS

29001  
29003  
29005  
29007  
29009  
29011  
29013  
29015  
29017  
29019  
29021  
29023  
29025  
29027  
29029  
29031  
29033  
29035  
29037

TX

29039  
29041  
29043  
29045  
29047  
29049  
29051  
29053  
29055  
29057  
29059  
29061  
29063  
29065  
29067  
29069  
29071  
29073  
29075  
29077  
29079  
29081  
29083  
29085  
29087  
29089  
29091  
29093  
29095  
29097  
29099  
29101

29103



TX

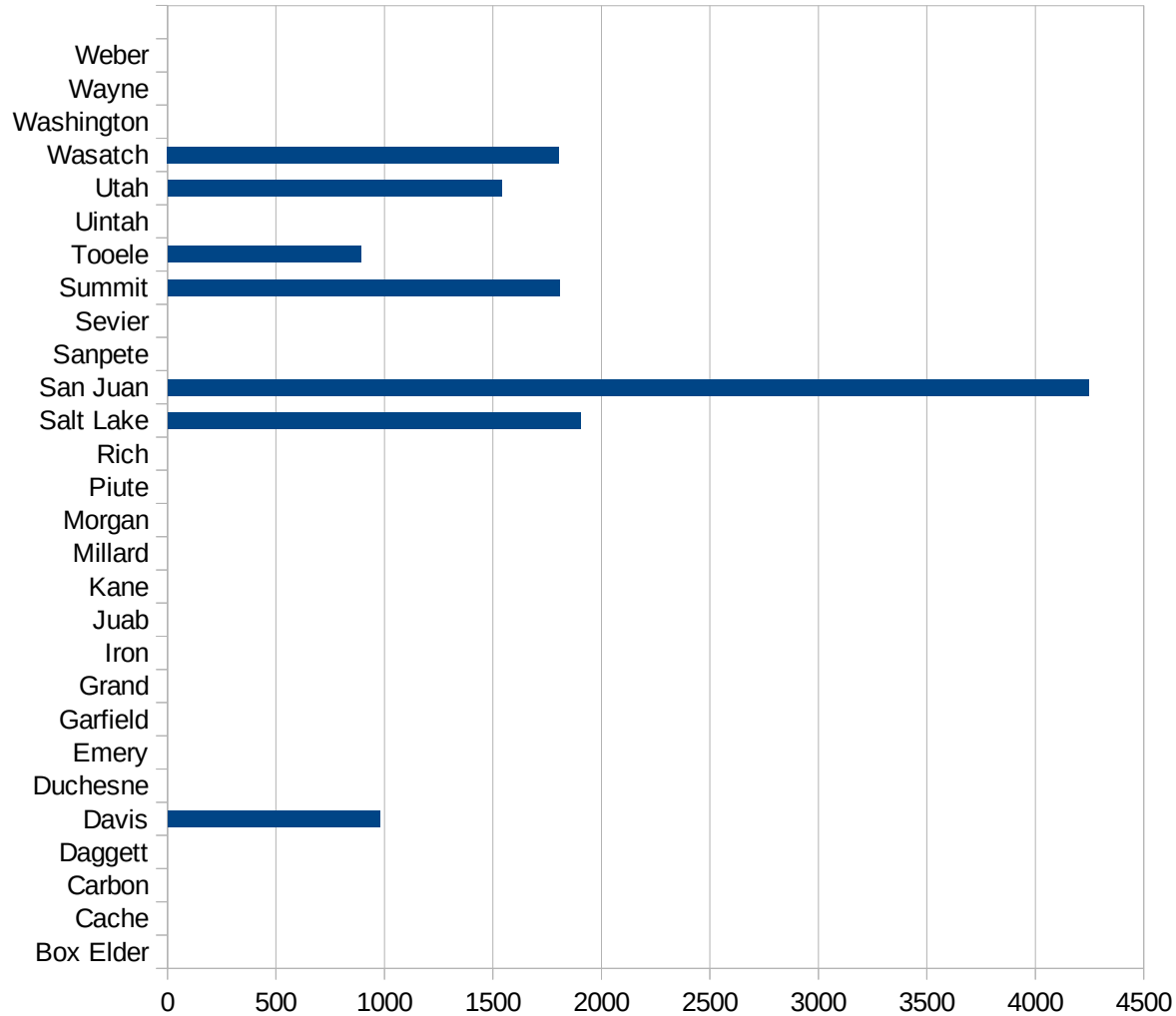
29105  
29107  
29109  
29111  
29113  
29115  
29117  
29121  
29123  
29125  
29127  
29119  
29129  
29131  
29133  
29135  
29137  
29139  
29141  
29143  
29145  
29147  
29149  
29151  
29153  
29155  
29157  
29159  
29161  
29163  
29165  
29167  
29169  
29171

TX

29173  
29175  
29177  
29179  
29181  
29195  
29197  
29199  
29201  
29203  
29205  
29183  
29185  
29187  
29189  
29510  
29186  
29207  
29209  
29211  
29213  
29215  
  
29217  
29219  
29221  
29223  
29225  
29227  
29229

UT

FIPS	County	PC Infection
49001	Beaver	0
49003	Box Elder	0
49005	Cache	0
49007	Carbon	0
49009	Daggett	0
49011	Davis	978.63883337
49013	Duchesne	0
49015	Emery	0
49017	Garfield	0
49019	Grand	0
49021	Iron	0
49023	Juab	0
49025	Kane	0
49027	Millard	0
49029	Morgan	0
49031	Piute	0
49033	Rich	0
49035	Salt Lake	1904.4223096
49037	San Juan	4246.2295294
49039	Sanpete	0
49041	Sevier	0
49043	Summit	1807.6455298
49045	Tooele	891.1840016
49047	Uintah	0
49049	Utah	1539.0228105
49051	Wasatch	1805.0541516
49053	Washington	0
49055	Wayne	0
49057	Weber	0



UT

FIPS

29001  
29003  
29005  
29007  
29009  
29011  
29013  
29015  
29017  
29019  
29021  
29023  
29025  
29027  
29029  
29031  
29033  
29035  
29037

UT

29039  
29041  
29043  
29045  
29047  
29049  
29051  
29053  
29055  
29057  
29059  
29061  
29063  
29065  
29067  
29069  
29071  
29073  
29075  
29077  
29079  
29081  
29083  
29085  
29087  
29089  
29091  
29093  
29095  
29097  
29099  
29101

29103

UT

29105  
29107  
29109  
29111  
29113  
29115  
29117  
29121  
29123  
29125  
29127  
29119  
29129  
29131  
29133  
29135  
29137  
29139  
29141  
29143  
29145  
29147  
29149  
29151  
29153  
29155  
29157  
29159  
29161  
29163  
29165  
29167  
29169  
29171

UT

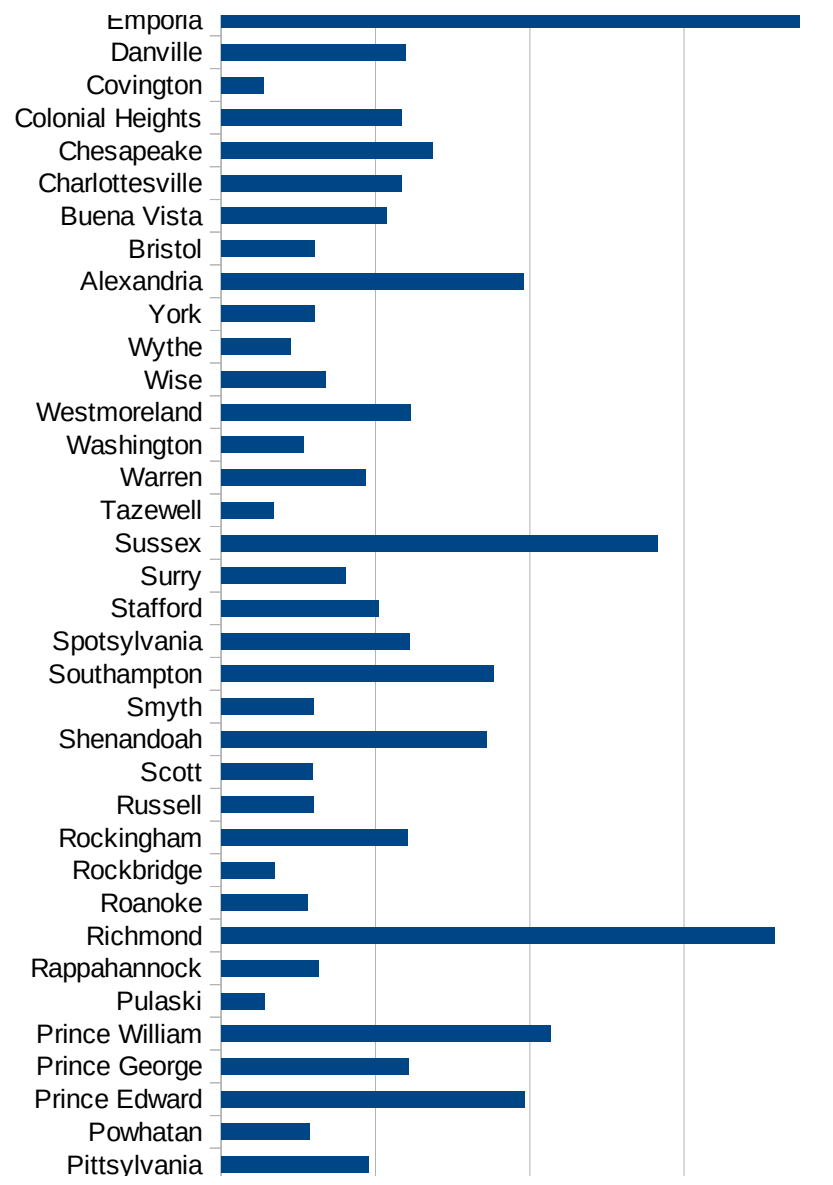
29173  
29175  
29177  
29179  
29181  
29195  
29197  
29199  
29201  
29203  
29205  
29183  
29185  
29187  
29189  
29510  
29186  
29207  
29209  
29211  
29213  
29215  
  
29217  
29219  
29221  
29223  
29225  
29227  
29229





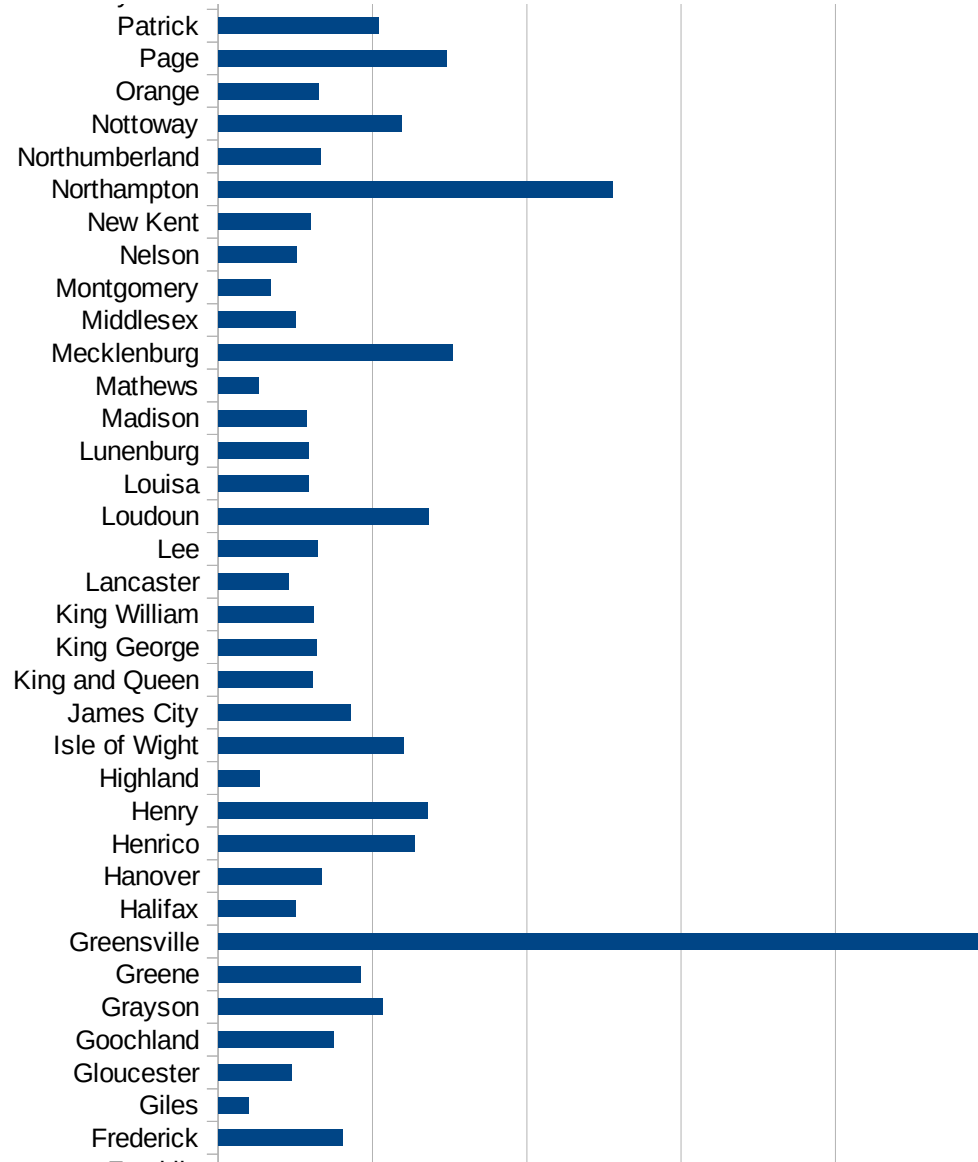
VA

51069 Frederick	802.4446834
51071 Giles	195.9154595
51073 Gloucester	476.5857185
51075 Goochland	748.5802788
51077 Grayson	1061.992195
51079 Greene	920.1678548
51081 Greensville	4928.184398
51083 Halifax	498.2415006
51085 Hanover	667.6675463
51087 Henrico	1272.242993
51089 Henry	1358.114341
51091 Highland	271.4932127
51093 Isle of Wight	1198.820123
51095 James City	854.7456052
51097 King and Queen	610.6219824
51099 King George	639.6989652
51101 King William	619.8713029
51103 Lancaster	454.4189929
51105 Lee	645.6820016
51107 Loudoun	1364.630699
51109 Louisa	584.5886128
51111 Lunenburg	587.4565613
51113 Madison	571.643475
51115 Mathews	261.304249
51117 Mecklenburg	1517.128874
51119 Middlesex	501.4393166
51121 Montgomery	340.4556246
51125 Nelson	505.5270963
51127 New Kent	598.4547363
51131 Northampton	2556.455049
51133 Northumberland	666.8313164
51135 Nottoway	1186.770428
51137 Orange	652.2213732
51139 Page	1479.129236



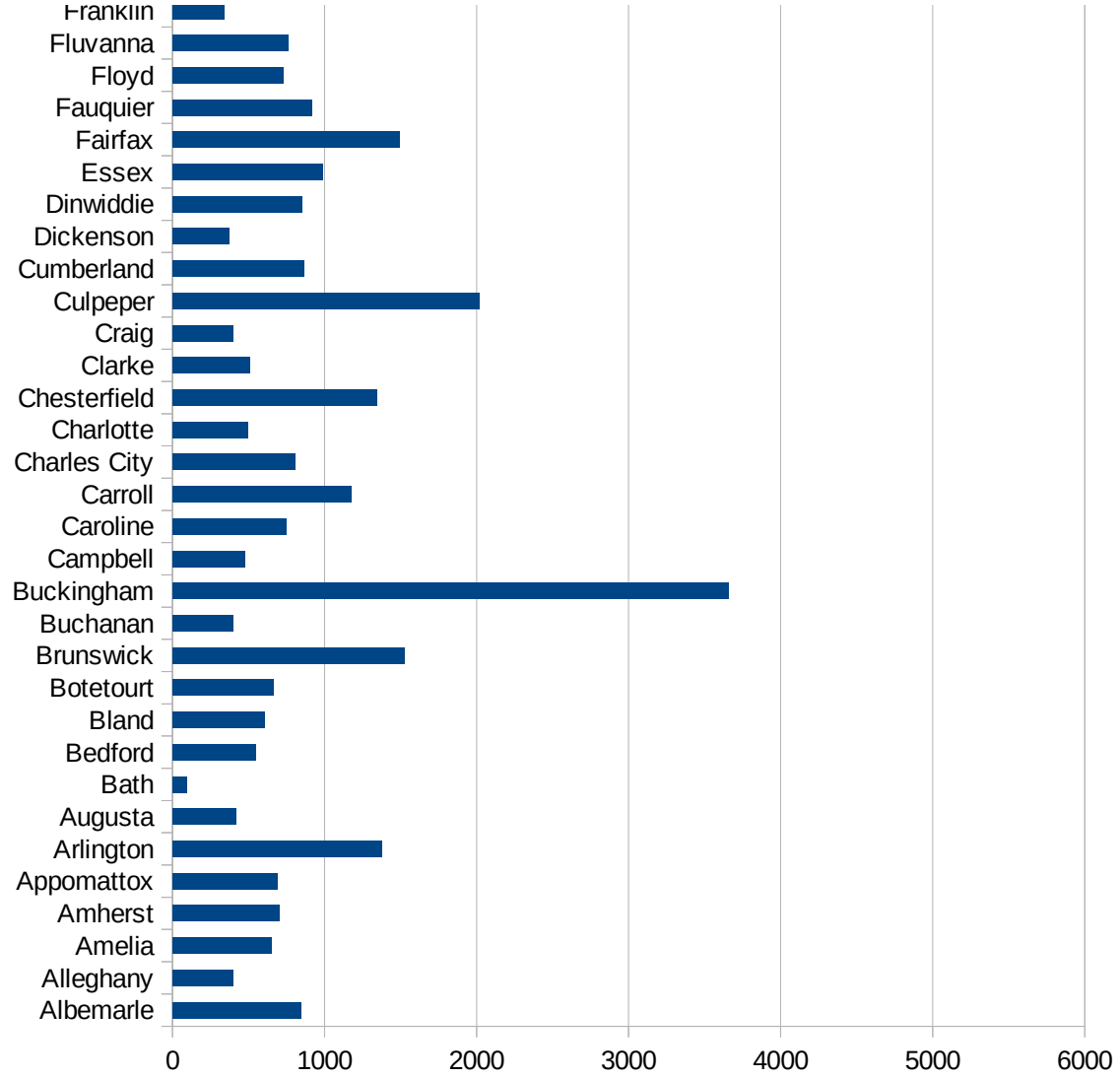
VA

51141 Patrick	1035.477848
51143 Pittsylvania	953.2560009
51145 Powhatan	572.1333379
51147 Prince Edward	1965.141612
51149 Prince George	1213.171577
51153 Prince William	2134.351543
51155 Pulaski	278.870428
51157 Rappahannock	634.3077772
51159 Richmond	3584.863908
51161 Roanoke	560.2032464
51163 Rockbridge	342.8270042
51165 Rockingham	1206.242923
51167 Russell	598.1755645
51169 Scott	589.7650228
51171 Shenandoah	1717.359818
51173 Smyth	597.2696246
51175 Southampton	1762.765836
51177 Spotsylvania	1223.200584
51179 Stafford	1022.939451
51181 Surry	803.2128514
51183 Sussex	2829.936816
51185 Tazewell	337.7799535
51187 Warren	934.9298803
51191 Washington	533.0686372
51193 Westmoreland	1228.266966
51195 Wise	673.4715353
51197 Wythe	452.1110106
51199 York	604.3097603
51510 Alexandria	1959.758301
51520 Bristol	606.7224851
51530 Buena Vista	1074.234408
51540 Charlottesville	1165.908099
51550 Chesapeake	1367.903921
51570 Colonial Heights	1171.984523



VA

51580 Covington	274.7252747
51590 Danville	1196.766029
51595 Emporia	3749.267721
51600 Fairfax City	415.0728412
51610 Falls Church	426.4825345
51620 Franklin City	2733.058779
51630 Fredericksburg	1468.56986
51640 Galax	5542.581348
51650 Hampton	1014.049273
51660 Harrisonburg	2052.449429
51670 Hopewell	1318.81749
51678 Lexington	518.4977578
51680 Lynchburg	916.8838127
51683 Manassas	4137.748853
51685 Manassas Park	3120.124805
51690 Martinsville	1984.188498
51700 Newport News	1128.615095
51710 Norfolk	1651.944476
51720 Norton	554.4354839
51730 Petersburg	1729.654386
51735 Poquoson	401.9688269
51740 Portsmouth	2136.697946
51750 Radford	376.2473417
51760 Richmond City	1497.051791
51770 Roanoke City	1084.867894
51775 Salem	670.7483524
51790 Staunton	646.0155686
51800 Suffolk	1598.947195
51810 Virginia Beach	1215.045237
51820 Waynesboro	861.764186
51830 Williamsburg	919.7099893
51840 Winchester	1501.351928



VA

VA

FIPS

29001  
29003  
29005  
29007  
29009  
29011  
29013  
29015  
29017  
29019  
29021  
29023  
29025  
29027  
29029  
29031  
29033  
29035  
29037

VA

29039  
29041  
29043  
29045  
29047  
29049  
29051  
29053  
29055  
29057  
29059  
29061  
29063  
29065  
29067  
29069  
29071  
29073  
29075  
29077  
29079  
29081  
29083  
29085  
29087  
29089  
29091  
29093  
29095  
29097  
29099  
29101

29103

VA

29105  
29107  
29109  
29111  
29113  
29115  
29117  
29121  
29123  
29125  
29127  
29119  
29129  
29131  
29133  
29135  
29137  
29139  
29141  
29143  
29145  
29147  
29149  
29151  
29153  
29155  
29157  
29159  
29161  
29163  
29165  
29167  
29169  
29171

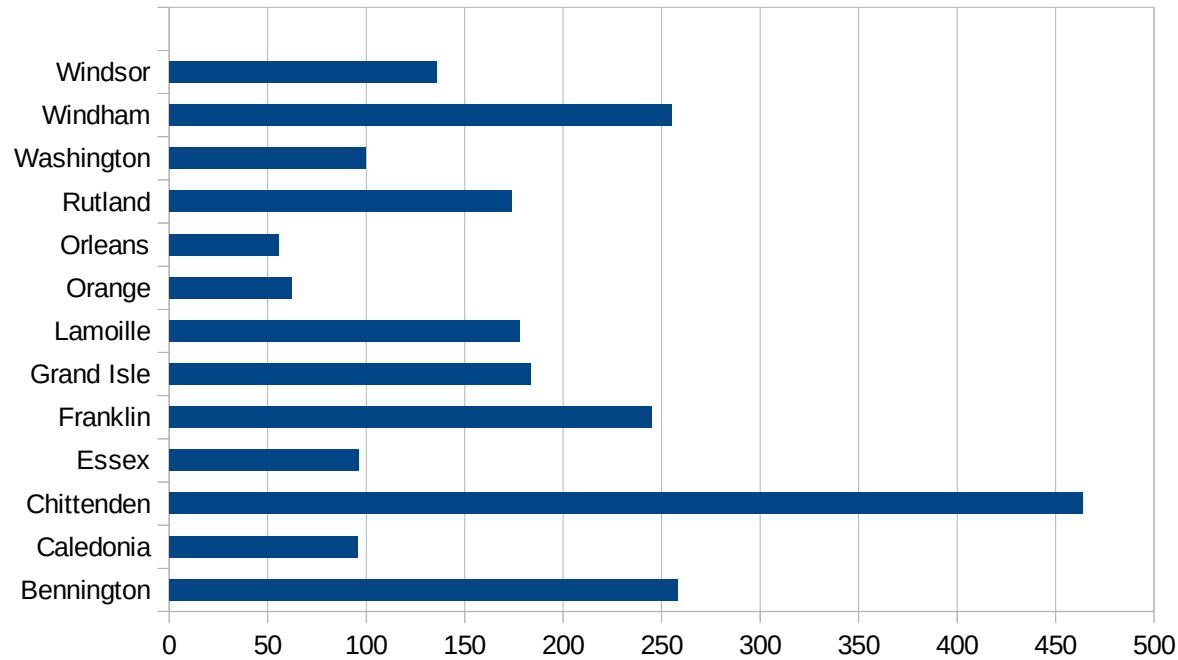
VA

29173  
29175  
29177  
29179  
29181  
29195  
29197  
29199  
29201  
29203  
29205  
29183  
29185  
29187  
29189  
29510  
29186  
29207  
29209  
29211  
29213  
29215  
  
29217  
29219  
29221  
29223  
29225  
29227  
29229



VT

FIPS	County	PC Infection
50001	Addison	205.5554053
50003	Bennington	258.2021274
50005	Caledonia	95.70325391
50007	Chittenden	463.6268624
50009	Essex	96
50011	Franklin	244.8351915
50013	Grand Isle	183.3568406
50015	Lamoille	177.8656126
50017	Orange	62.0711059
50019	Orleans	55.74757498
50021	Rutland	173.847832
50023	Washington	99.75920193
50025	Windham	254.9349799
50027	Windsor	135.6582137



FIPS

- 29001
- 29003
- 29005
- 29007
- 29009
- 29011
- 29013
- 29015
- 29017
- 29019
- 29021
- 29023
- 29025
- 29027
- 29029
- 29031
- 29033
- 29035
- 29037

VT

29039  
29041  
29043  
29045  
29047  
29049  
29051  
29053  
29055  
29057  
29059  
29061  
29063  
29065  
29067  
29069  
29071  
29073  
29075  
29077  
29079  
29081  
29083  
29085  
29087  
29089  
29091  
29093  
29095  
29097  
29099  
29101

29103

VT

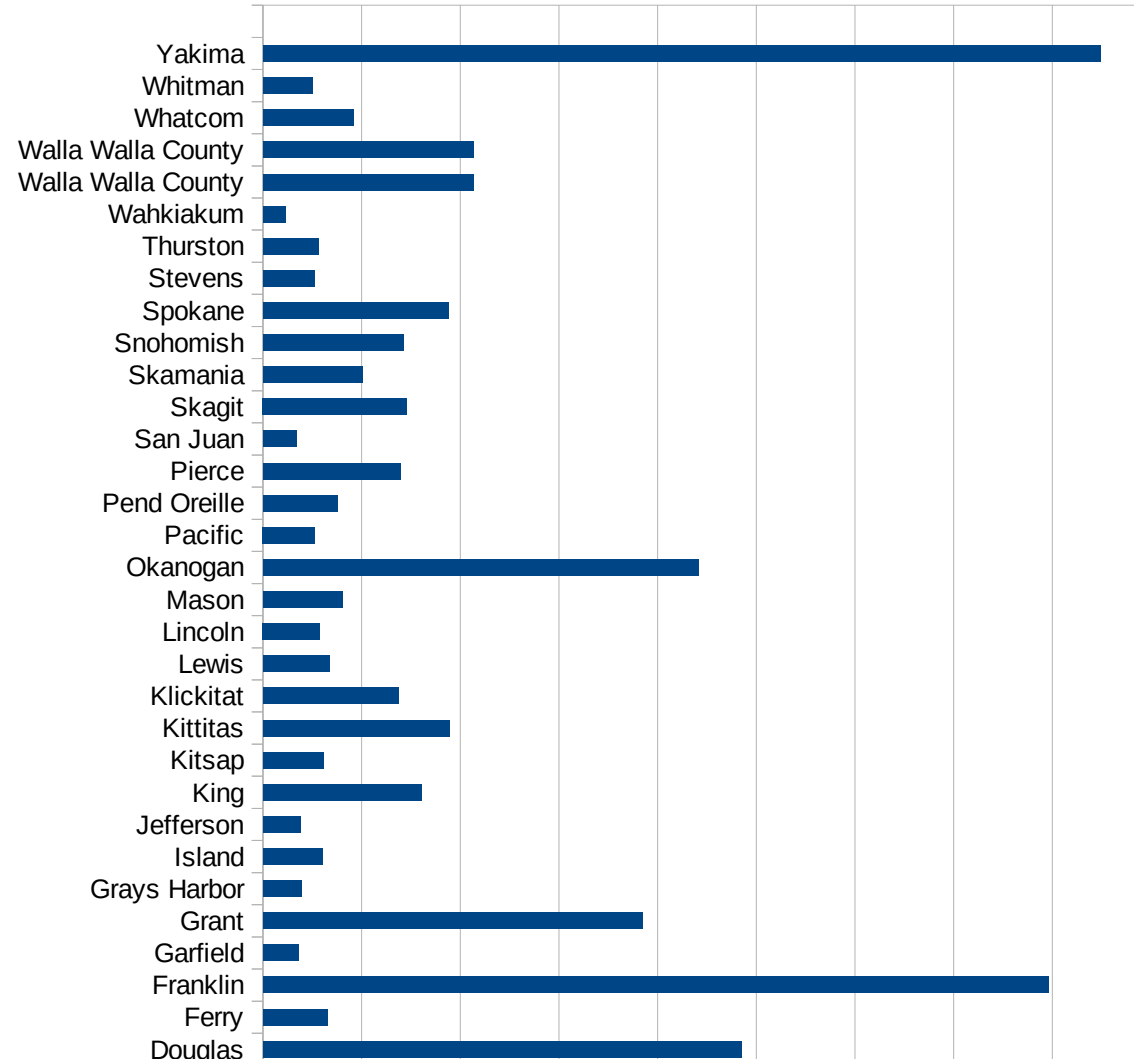
29105  
29107  
29109  
29111  
29113  
29115  
29117  
29121  
29123  
29125  
29127  
29119  
29129  
29131  
29133  
29135  
29137  
29139  
29141  
29143  
29145  
29147  
29149  
29151  
29153  
29155  
29157  
29159  
29161  
29163  
29165  
29167  
29169  
29171

VT

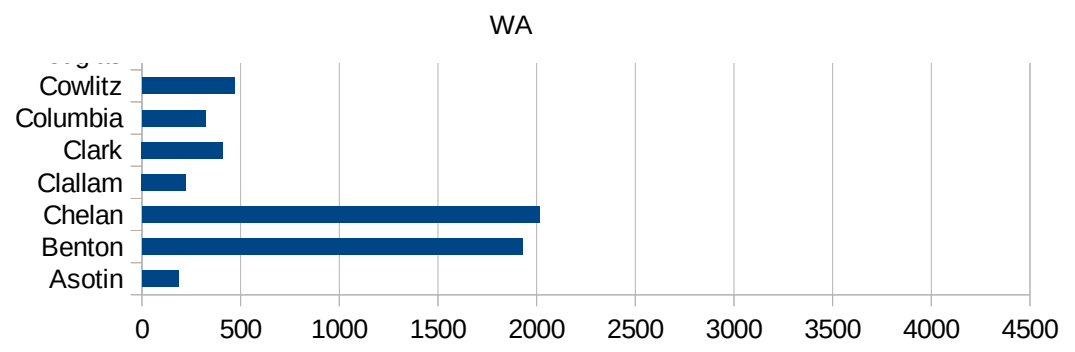
29173  
29175  
29177  
29179  
29181  
29195  
29197  
29199  
29201  
29203  
29205  
29183  
29185  
29187  
29189  
29510  
29186  
29207  
29209  
29211  
29213  
29215  
  
29217  
29219  
29221  
29223  
29225  
29227  
29229

WA

FIPS	County	PC Infection
53001	Adams	2576.041298
53003	Asotin	185.7585139
53005	Benton	1927.906597
53007	Chelan	2015.940599
53009	Clallam	222.8390477
53011	Clark	410.7027604
53013	Columbia	320.27593
53015	Cowlitz	467.9457183
53017	Douglas	2426.177547
53019	Ferry	326.8401098
53021	Franklin	3983.168516
53023	Garfield	178.0151313
53025	Grant	1923.333779
53027	Grays Harbor	194.8552794
53029	Island	300.7340753
53031	Jefferson	192.2531438
53033	King	801.911907
53035	Kitsap	306.1470321
53037	Kittitas	945.8660586
53039	Klickitat	687.5650247
53041	Lewis	335.4102809
53043	Lincoln	288.6405959
53045	Mason	403.0103653
53047	Okanogan	2207.348334
53049	Pacific	263.2056635
53051	Pend Oreille	374.944861
53053	Pierce	696.9602793
53055	San Juan	169.313405
53057	Skagit	730.0750355
53059	Skamania	503.1868501
53061	Snohomish	711.7428988
53063	Spokane	939.7024276
53065	Stevens	260.7158639



53067 Thurston	281.4059123
53069 Wahkiakum	112.9688206
53071 Walla Walla Cou	1066.938052
53071 Walla Walla Cou	1066.938052
53073 Whatcom	458.1607107
53075 Whitman	253.0577815
53077 Yakima	4241.467353



WA

FIPS

29001  
29003  
29005  
29007  
29009  
29011  
29013  
29015  
29017  
29019  
29021  
29023  
29025  
29027  
29029  
29031  
29033  
29035  
29037



WA

29039  
29041  
29043  
29045  
29047  
29049  
29051  
29053  
29055  
29057  
29059  
29061  
29063  
29065  
29067  
29069  
29071  
29073  
29075  
29077  
29079  
29081  
29083  
29085  
29087  
29089  
29091  
29093  
29095  
29097  
29099  
29101

29103

WA

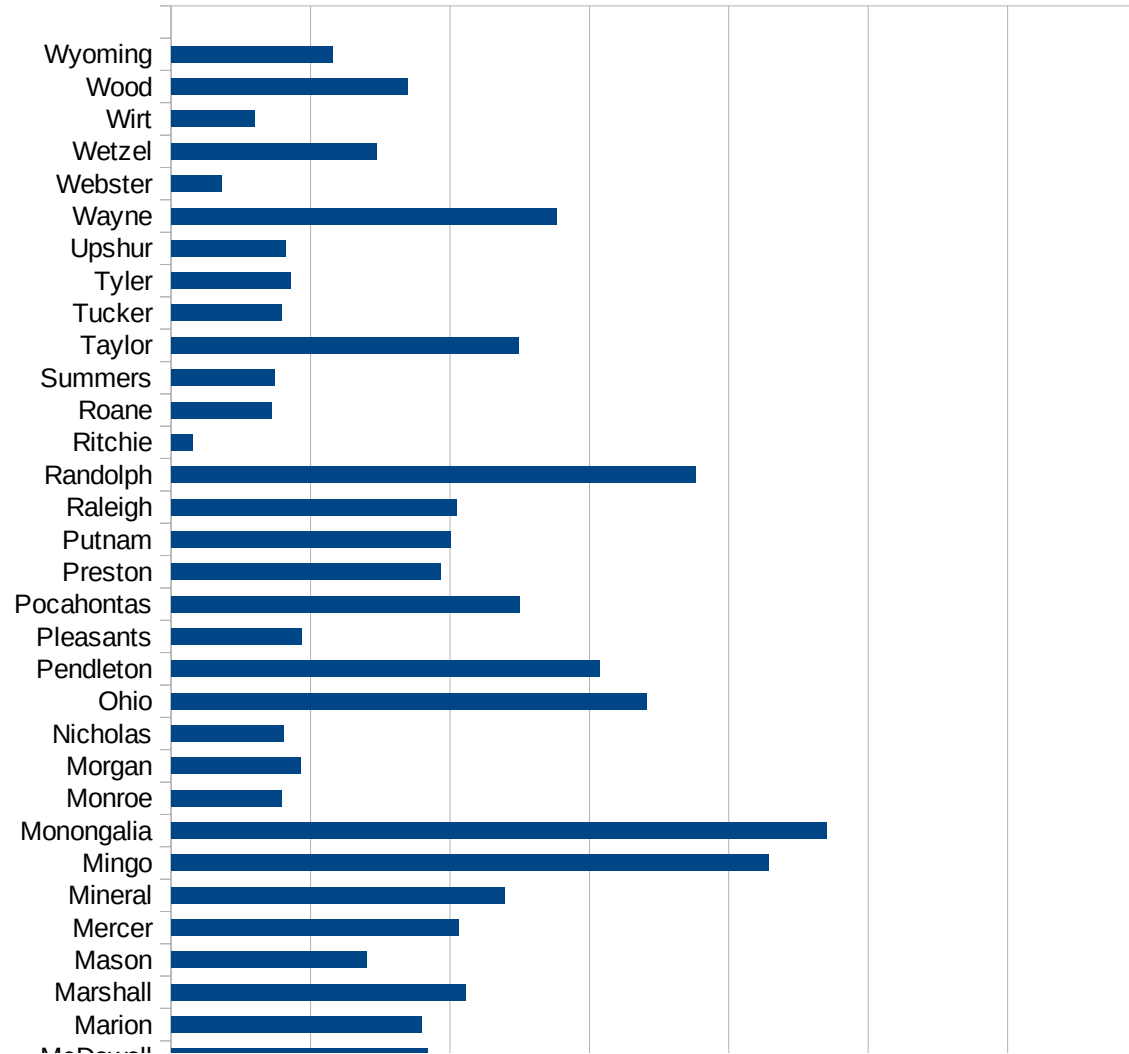
29105  
29107  
29109  
29111  
29113  
29115  
29117  
29121  
29123  
29125  
29127  
29119  
29129  
29131  
29133  
29135  
29137  
29139  
29141  
29143  
29145  
29147  
29149  
29151  
29153  
29155  
29157  
29159  
29161  
29163  
29165  
29167  
29169  
29171

WA

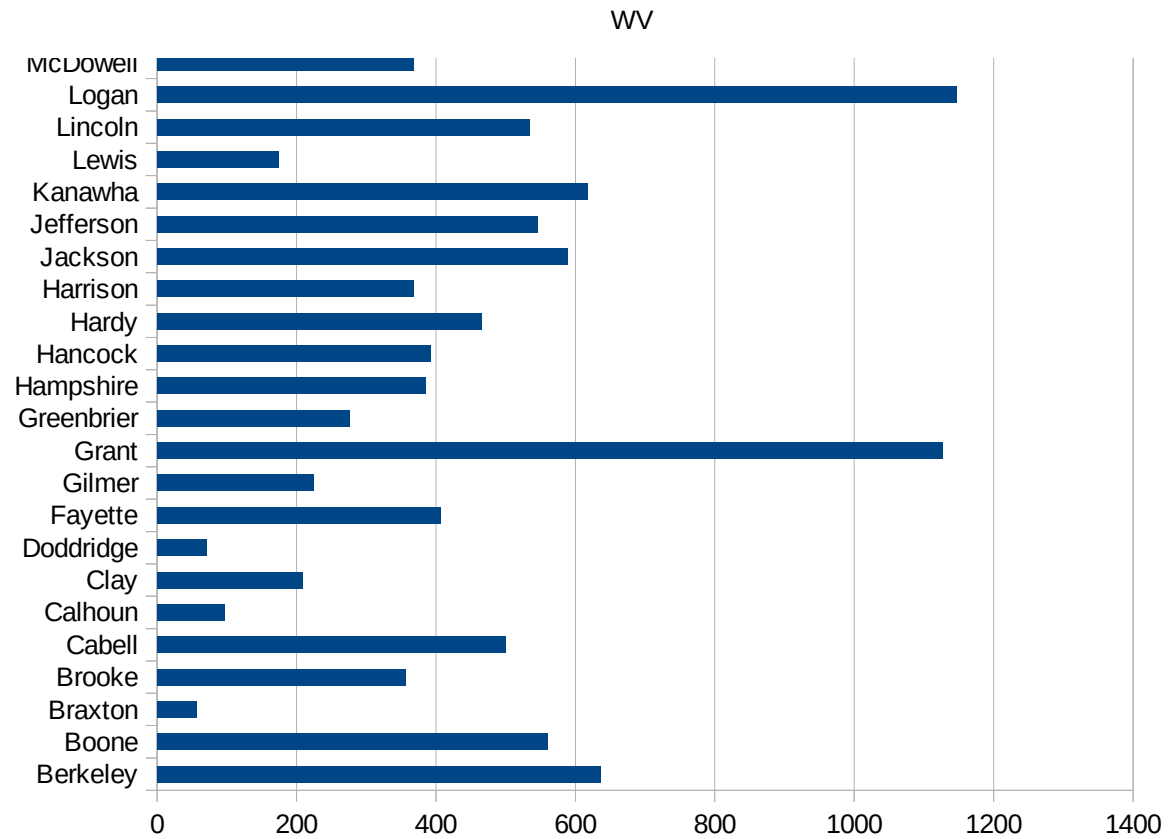
29173  
29175  
29177  
29179  
29181  
29195  
29197  
29199  
29201  
29203  
29205  
29183  
29185  
29187  
29189  
29510  
29186  
29207  
29209  
29211  
29213  
29215  
  
29217  
29219  
29221  
29223  
29225  
29227  
29229

WV

FIPS	County	PC Infection
54001	Barbour	199.5766556
54003	Berkeley	636.0834337
54005	Boone	560.3389367
54007	Braxton	56.78188658
54009	Brooke	355.8077737
54011	Cabell	499.8712778
54013	Calhoun	96.4984836
54015	Clay	208.5264133
54017	Doddridge	71.37758744
54019	Fayette	406.8064531
54021	Gilmer	224.2711189
54023	Grant	1126.784793
54025	Greenbrier	275.9730926
54027	Hampshire	385.4884996
54029	Hancock	391.8333677
54031	Hardy	464.6098004
54033	Harrison	367.1137164
54035	Jackson	588.7270954
54037	Jefferson	545.6689726
54039	Kanawha	616.777683
54041	Lewis	174.7378932
54043	Lincoln	534.0065052
54045	Logan	1146.992977
54047	McDowell	367.6672337
54049	Marion	360.0905574
54051	Marshall	422.2835797
54053	Mason	280.709634
54055	Mercer	412.6431144
54057	Mineral	478.8418708
54059	Mingo	857.6834139
54061	Monongalia	940.6126668
54063	Monroe	158.1325301
54065	Morgan	185.528757



54067 Nicholas	161.0176314
54069 Ohio	682.5529877
54071 Pendleton	614.5490925
54073 Pleasants	186.4926069
54075 Pocahontas	499.1680532
54077 Preston	387.1272792
54079 Putnam	400.4798702
54081 Raleigh	409.4055539
54083 Randolph	752.8709711
54085 Ritchie	30.86102253
54087 Roane	143.5544071
54089 Summers	148.9028213
54091 Taylor	498.1615467
54093 Tucker	158.1595974
54095 Tyler	171.5069746
54097 Upshur	163.8337088
54099 Wayne	553.2745844
54101 Webster	72.42003621
54103 Wetzel	294.6954813
54105 Wirt	120.0686106
54107 Wood	338.4677506
54109 Wyoming	230.9246608



FIPS

- 29001
- 29003
- 29005
- 29007
- 29009
- 29011
- 29013
- 29015
- 29017
- 29019
- 29021
- 29023
- 29025
- 29027
- 29029
- 29031
- 29033
- 29035
- 29037

WV

29039  
29041  
29043  
29045  
29047  
29049  
29051  
29053  
29055  
29057  
29059  
29061  
29063  
29065  
29067  
29069  
29071  
29073  
29075  
29077  
29079  
29081  
29083  
29085  
29087  
29089  
29091  
29093  
29095  
29097  
29099  
29101

29103

WV

29105  
29107  
29109  
29111  
29113  
29115  
29117  
29121  
29123  
29125  
29127  
29119  
29129  
29131  
29133  
29135  
29137  
29139  
29141  
29143  
29145  
29147  
29149  
29151  
29153  
29155  
29157  
29159  
29161  
29163  
29165  
29167  
29169  
29171

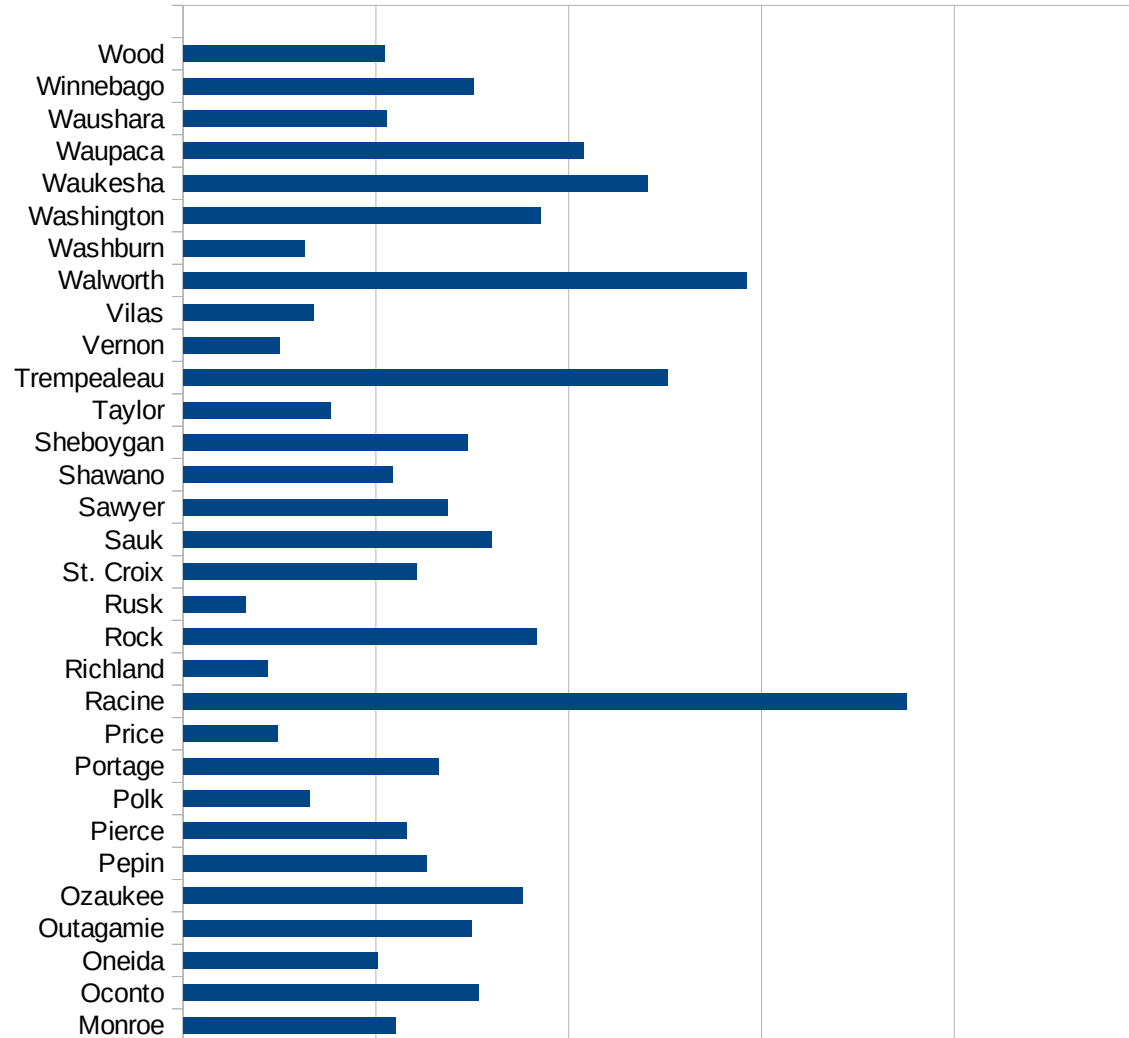


WV

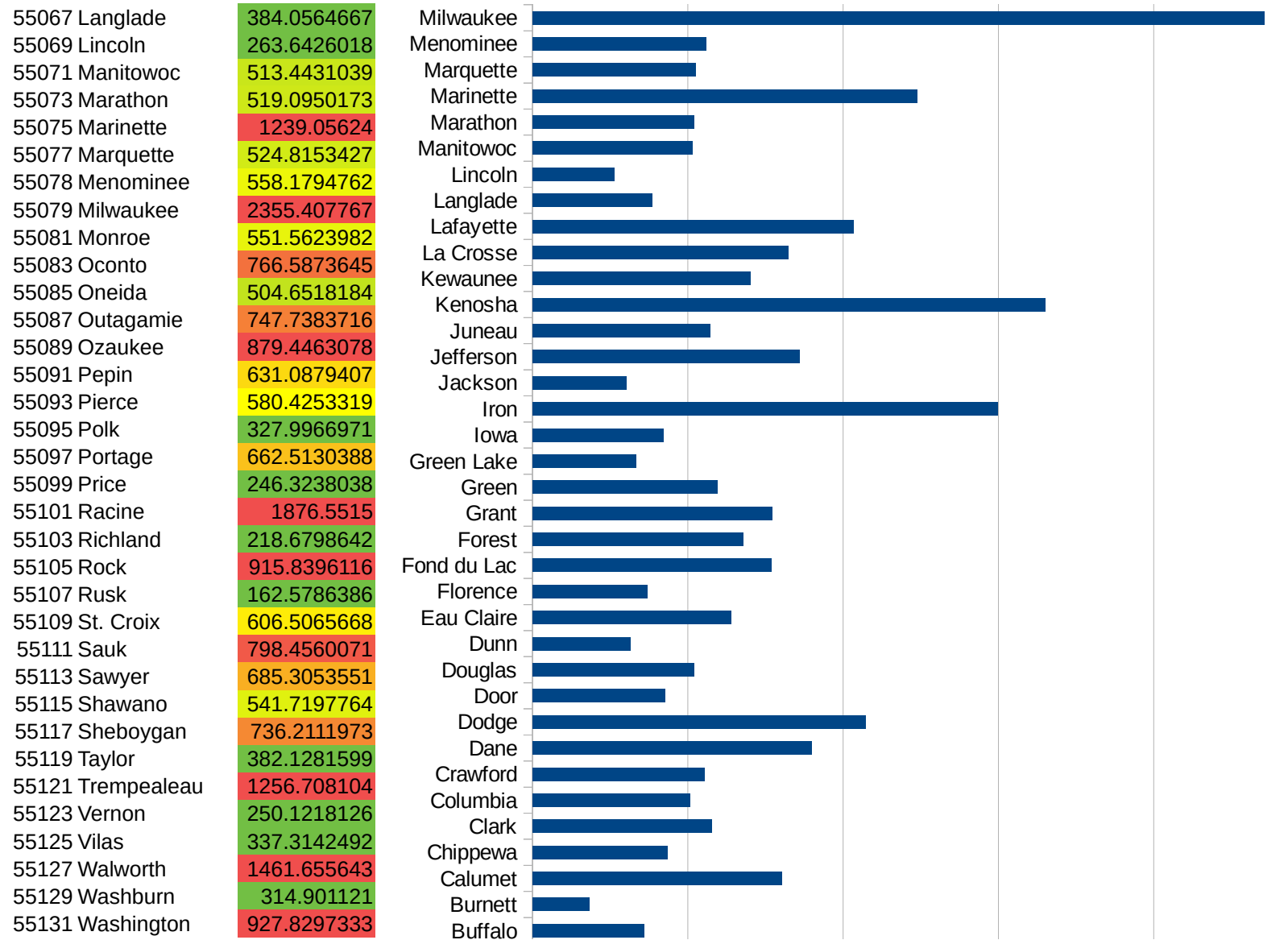
29173  
29175  
29177  
29179  
29181  
29195  
29197  
29199  
29201  
29203  
29205  
29183  
29185  
29187  
29189  
29510  
29186  
29207  
29209  
29211  
29213  
29215  
  
29217  
29219  
29221  
29223  
29225  
29227  
29229

WI

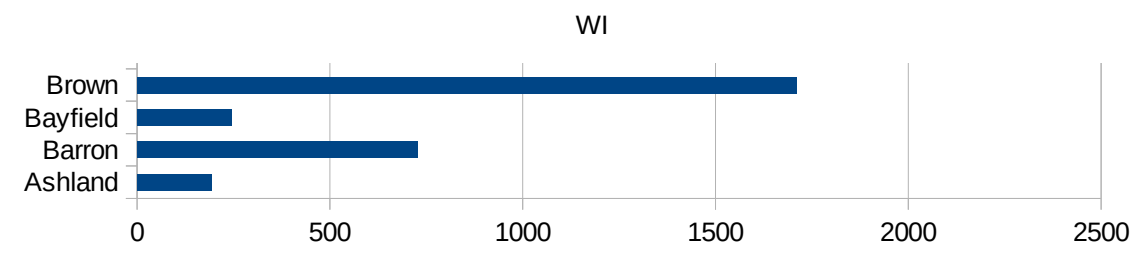
FIPS	County	PC Infection
55001	Adams	461.9618636
55003	Ashland	192.3076923
55005	Barron	726.2421398
55007	Bayfield	245.9779285
55009	Brown	1710.469363
55011	Buffalo	358.0952381
55013	Burnett	181.9126819
55015	Calumet	801.4513846
55017	Chippewa	435.0198799
55019	Clark	576.2194244
55021	Columbia	507.3398654
55023	Crawford	552.4522743
55025	Dane	898.6584655
55027	Dodge	1072.318918
55029	Door	427.3813836
55031	Douglas	520.7369006
55033	Dunn	314.6396047
55035	Eau Claire	639.0265368
55037	Florence	370.2846563
55039	Fond du Lac	767.4693885
55041	Forest	678.456234
55043	Grant	772.0060519
55045	Green	595.7377671
55047	Green Lake	333.0161751
55049	Iowa	420.6806613
55051	Iron	1497.533474
55053	Jackson	302.7639418
55055	Jefferson	859.8714892
55057	Juneau	571.063606
55059	Kenosha	1649.240947
55061	Kewaunee	701.5650297
55063	La Crosse	822.9721729
55065	Lafayette	1032.10321



WI



55133 Waukesha	1204.25135
55135 Waupaca	1038.569864
55137 Waushara	527.55224
55139 Winnebago	753.1282891
55141 Wood	521.5248785



FIPS

- 29001
- 29003
- 29005
- 29007
- 29009
- 29011
- 29013
- 29015
- 29017
- 29019
- 29021
- 29023
- 29025
- 29027
- 29029
- 29031
- 29033
- 29035
- 29037

29039  
29041  
29043  
29045  
29047  
29049  
29051  
29053  
29055  
29057  
29059  
29061  
29063  
29065  
29067  
29069  
29071  
29073  
29075  
29077  
29079  
29081  
29083  
29085  
29087  
29089  
29091  
29093  
29095  
29097  
29099  
29101

29103

WI

29105  
29107  
29109  
29111  
29113  
29115  
29117  
29121  
29123  
29125  
29127  
29119  
29129  
29131  
29133  
29135  
29137  
29139  
29141  
29143  
29145  
29147  
29149  
29151  
29153  
29155  
29157  
29159  
29161  
29163  
29165  
29167  
29169  
29171

WI

29173  
29175  
29177  
29179  
29181  
29195  
29197  
29199  
29201  
29203  
29205  
29183  
29185  
29187  
29189  
29510  
29186  
29207  
29209  
29211  
29213  
29215  
  
29217  
29219  
29221  
29223  
29225  
29227  
29229