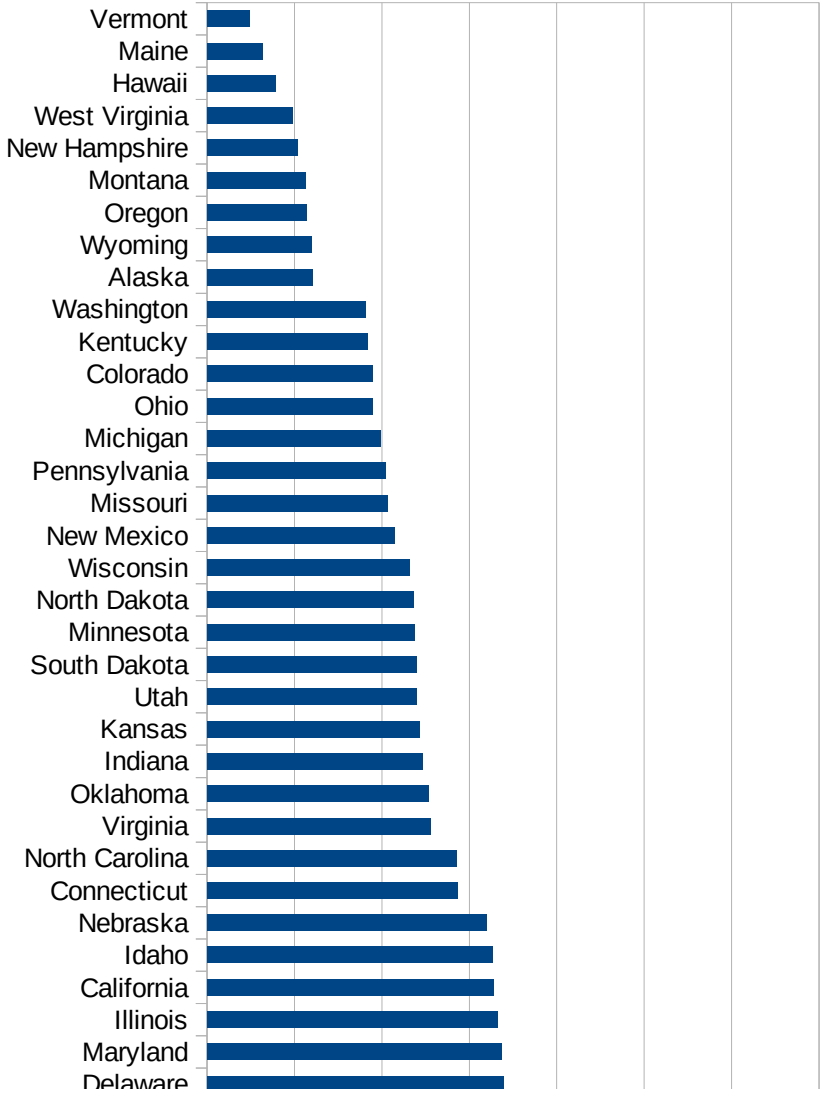


PerCap50States

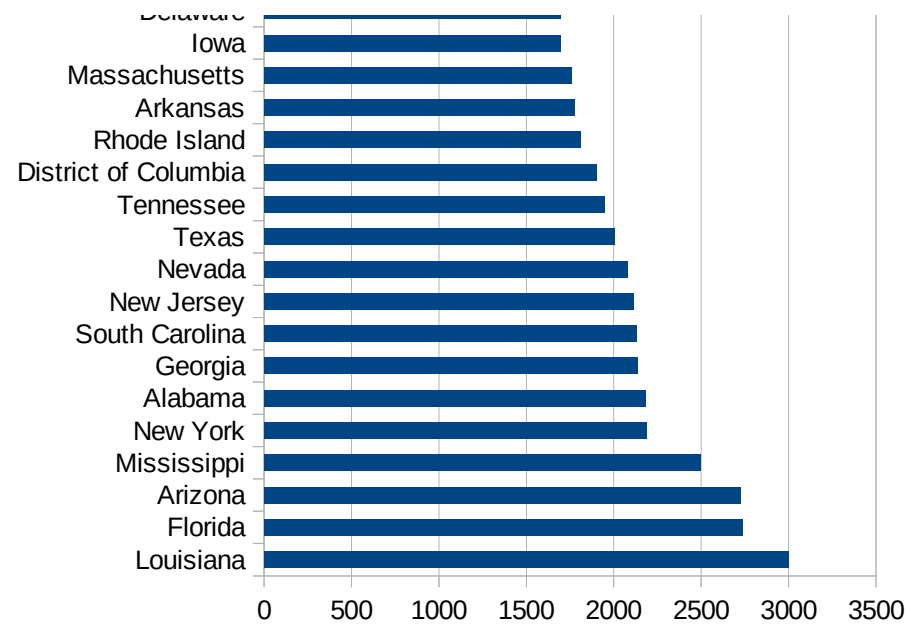
Idx	State	Population	Cases per 100,000
19	Louisiana	4659978	2996.90256048419
10	Florida	21299325	2738.40133431459
3	Arizona	7171646	2726.80776491199
25	Mississippi	2986530	2496.37539217754
33	New York	19542209	2186.04764691648
1	Alabama	4887871	2184.67304067558
11	Georgia	10519475	2134.03235427624
41	South Carolina	5084127	2132.34248475697
31	New Jersey	8908520	2110.88935086861
29	Nevada	3034392	2077.12121571636
44	Texas	28701845	2002.07686997125
43	Tennessee	6770010	1944.28073222935
9	District of Columbia	702455	1901.04704215928
40	Rhode Island	1057315	1809.58370967971
4	Arkansas	3013825	1772.83020746062
22	Massachusetts	6902149	1757.10492485746
16	Iowa	3156145	1695.70789681716
8	Delaware	967171	1693.49577272271
21	Maryland	6042718	1682.17348550768
14	Illinois	12741080	1662.57491515633
5	California	39557045	1636.30523968613
13	Idaho	1754208	1634.75482952991
28	Nebraska	1929268	1599.67407327546
7	Connecticut	3572665	1430.33281877814
34	North Carolina	10383620	1424.59951346448
47	Virginia	8517685	1279.91349762289
37	Oklahoma	3943079	1265.91427663509
15	Indiana	6691878	1230.38704531075
17	Kansas	2911505	1216.51860463918
45	Utah	3161105	1199.07437430898
42	South Dakota	882235	1197.64008455797
24	Minnesota	5611179	1185.00942493547
35	North Dakota	760077	1179.88045947976



This work is licensed under the Creative Commons Attribution-NoDerivatives 4.0 International License. To view a copy of this license, visit <http://creativecommons.org/licenses/by-nd/4.0/>.

Idx	State	Population	Cases per 100,000
50	Wisconsin	5813568	1160.95657606482
32	New Mexico	2095428	1070.6643225155
26	Missouri	6126452	1033.5182582023
39	Pennsylvania	12807060	1022.13154307078
23	Michigan	9995915	989.304130737406
36	Ohio	11689442	948.556825894683
6	Colorado	5695564	946.034492808789
18	Kentucky	4468402	915.897898174784
48	Washington	7535591	908.687852087514
2	Alaska	737438	601.677700362607
51	Wyoming	577737	593.868836512115
38	Oregon	4190713	569.592811533503
27	Montana	1062305	560.667604878072
30	New Hampshire	1356458	518.70385961084
49	West Virginia	1805832	487.697637432497
12	Hawaii	1420491	393.244307778085
20	Maine	1338404	316.346932615264
46	Vermont	626299	243.493922232033

PerCap50States



Counties_Cities

FIPS	County	State	Cases Per 100,000
47169	Trousdale	Tennessee	14402.47003269
12067	Lafayette	Florida	12849.28996793
5077	Lee	Arkansas	10940.45631608
47095	Lake	Tennessee	10889.21872892
5079	Lincoln	Arkansas	10132.25734140
31043	Dakota	Nebraska	9689.78738236
19021	Buena Vista	Iowa	9097.31307236
5017	Chicot	Arkansas	8919.33320559
27105	Nobles	Minnesota	8223.86425835
13053	Chattahoochee	Georgia	7899.66304755
22035	East Carroll	Louisiana	7474.77618303
31037	Colfax	Nebraska	6525.13555739
20057	Ford	Kansas	6486.07176582
5133	Sevier	Arkansas	6295.58317288
51640	Galax	Virginia	6040.79090768
20175	Seward	Kansas	5996.32690542
1085	Lowndes	Alabama	5865.24964909
4023	Santa Cruz	Arizona	5824.42862979
22065	Madison	Louisiana	5805.93136816
35031	McKinley	New Mexico	5718.63328261
13101	Echols	Georgia	5700.00000000
6025	Imperial	California	5666.92515413
4027	Yuma	Arizona	5622.54864987
28051	Holmes	Mississippi	5549.88083078
22003	Allen	Louisiana	5424.72173404
12086	Miami-Dade	Florida	5362.61655914
46017	Buffalo	South Dakota	5353.63457760
40139	Texas	Oklahoma	5294.54901002
12121	Suwannee	Florida	5191.10226064
12123	Taylor	Florida	5151.92156500
1011	Bullock	Alabama	5148.94456500
47007	Bledsoe	Tennessee	5137.24161301
48341	Moore	Texas	5101.23341866

This work is licensed under the Creative Commons Attribution-NoDerivatives 4.0 International License. To view a copy of this license, visit <http://creativecommons.org/licenses/by-nd/4.0/>.

Counties_Cities

5149 Yell	Arkansas	5094.03296958
1105 Perry	Alabama	5032.82275711
28125 Sharkey	Mississippi	5026.27370345
20055 Finney	Kansas	4998.49771926
22041 Franklin	Louisiana	4981.14705299
51081 Greenville	Virginia	4962.58708179
4017 Navajo	Arizona	4952.69138485
5059 Hot Spring	Arkansas	4910.83350642
5123 St. Francis	Arkansas	4894.06030111
48283 La Salle	Texas	4873.19081131
12077 Liberty	Florida	4848.05486579
48355 Nueces	Texas	4829.06159855
18017 Cass	Indiana	4792.51745488
48313 Madison	Texas	4749.68797670
12045 Gulf	Florida	4732.73942094
28103 Noxubee	Mississippi	4708.11580446
28021 Claiborne	Mississippi	4643.41257498
28099 Neshoba	Mississippi	4631.75965665
4001 Apache	Arizona	4551.78367540
39101 Marion	Ohio	4551.30562707
12051 Hendry	Florida	4550.48609106
12039 Gadsden	Florida	4506.03564736
48189 Hale	Texas	4493.05350281
48105 Crockett	Texas	4486.99628465
12047 Hamilton	Florida	4486.37316562
12063 Jackson	Florida	4469.51661319
19047 Crawford	Iowa	4458.56160392
28133 Sunflower	Mississippi	4449.19370507
13001 Appling	Georgia	4441.56265197
48323 Maverick	Texas	4438.74497734
13259 Stewart	Georgia	4436.19938700
48255 Karnes	Texas	4428.11501597
48471 Walker	Texas	4417.77041943
1059 Franklin	Alabama	4409.65468865

Counties_Cities

13003 Atkinson	Georgia	4399.18042666
47069 Hardeman	Tennessee	4393.33862014
12023 Columbia	Florida	4389.88411841
48025 Bee	Texas	4385.18427594
22001 Acadia	Louisiana	4360.82971539
48061 Cameron	Texas	4325.93864706
36087 Rockland	New York	4319.07152397
1131 Wilcox	Alabama	4309.77698316
13243 Randolph	Georgia	4273.37918923
13005 Bacon	Georgia	4264.64014305
49037 San Juan	Utah	4259.17535116
53077 Yakima	Washington	4247.43284840
31151 Saline	Nebraska	4229.96515679
48449 Titus	Texas	4229.10422910
28135 Tallahatchie	Mississippi	4211.05312075
28043 Grenada	Mississippi	4203.27713132
12079 Madison	Florida	4198.82346592
29119 McDonald	Missouri	4190.13779357
39129 Pickaway	Ohio	4185.17370795
48001 Anderson	Texas	4173.48467885
51683 Manassas	Virginia	4152.15772916
31047 Dawson	Nebraska	4141.88704711
30003 Big Horn	Montana	4138.55150697
28151 Washington	Mississippi	4114.24006391
12037 Franklin	Florida	4089.97955010
13141 Hancock	Georgia	4072.83181600
28011 Bolivar	Mississippi	4050.04308556
1013 Butler	Alabama	4044.71544715
28153 Wayne	Mississippi	4020.10050251
48117 Deaf Smith	Texas	4019.18976546
28143 Tunica	Mississippi	4012.46983105
28119 Quitman	Mississippi	3985.25031910
53021 Franklin	Washington	3983.16851622
22047 Iberville	Louisiana	3982.15213471

Counties_Cities

28083 Leflore	Mississippi	3976.62436460
51595 Emporia	Virginia	3964.06951767
48469 Victoria	Texas	3946.32476775
22077 Pointe Coupee	Louisiana	3924.33910665
13049 Charlton	Georgia	3886.48982110
28027 Coahoma	Mississippi	3866.89057804
13163 Jefferson	Georgia	3849.64355152
12133 Washington	Florida	3846.46302251
19197 Wright	Iowa	3845.54767533
12003 Baker	Florida	3837.06577323
28053 Humphreys	Mississippi	3827.05583142
48427 Starr	Texas	3826.42386672
19127 Marshall	Iowa	3821.81536230
12027 DeSoto	Florida	3803.78244285
13099 Early	Georgia	3786.47408998
13069 Coffee	Georgia	3782.51688209
28097 Montgomery	Mississippi	3781.30300309
48123 DeWitt	Texas	3779.66017734
36119 Westchester	New York	3778.68401797
19193 Woodbury	Iowa	3762.47086474
13161 Jeff Davis	Georgia	3759.39849624
12049 Hardee	Florida	3754.81739769
47075 Haywood	Tennessee	3738.10210557
6031 Kings	California	3720.12208818
12029 Dixie	Florida	3718.56287425
22045 Iberia	Louisiana	3715.76380372
28123 Scott	Mississippi	3711.95248701
48369 Parmer	Texas	3710.46228710
28147 Walthall	Mississippi	3691.66954718
13061 Clay	Georgia	3671.63145133
22051 Jefferson	Louisiana	3664.31594444
51029 Buckingham	Virginia	3659.03876699
48489 Willacy	Texas	3657.91308389
28079 Leake	Mississippi	3628.69569037

Counties_Cities

13313 Whitfield	Georgia	3623.80119544
28159 Winston	Mississippi	3622.35067437
13273 Terrell	Georgia	3611.65950528
47111 Macon	Tennessee	3610.13805893
48479 Webb	Texas	3608.78547352
13071 Colquitt	Georgia	3608.08913845
48465 Val Verde	Texas	3607.13705089
41049 Morrow	Oregon	3605.34646500
1047 Dallas	Alabama	3604.80292352
28031 Covington	Mississippi	3601.54882512
48177 Gonzales	Texas	3601.26764621
1025 Clarke	Alabama	3599.49832776
45089 Williamsburg	South Carolina	3594.06652290
27165 Watonwan	Minnesota	3588.34244080
34031 Passaic	New Jersey	3584.07343387
51159 Richmond	Virginia	3573.79951317
22097 St. Landry	Louisiana	3564.35165048
22127 Winn	Louisiana	3530.49384463
22093 St. James	Louisiana	3527.11888577
22019 Calcasieu	Louisiana	3522.19465123
22081 Red River	Louisiana	3503.59797098
12013 Calhoun	Florida	3503.11921574
48391 Refugio	Texas	3498.29351536
13299 Ware	Georgia	3497.75784753
28029 Copiah	Mississippi	3489.47202466
13277 Tift	Georgia	3487.71289838
51001 Accomack	Virginia	3483.27779835
13285 Troup	Georgia	3481.16629066
45009 Bamberg	South Carolina	3467.60070053
12011 Broward	Florida	3461.04568330
37061 Duplin	North Carolina	3460.98953378
22053 Jefferson Davis	Louisiana	3460.83211956
1095 Marshall	Alabama	3457.53259320
45061 Lee	South Carolina	3453.50600863

Counties_Cities

28107 Panola	Mississippi	3437.88401896
22025 Catahoula	Louisiana	3424.22980849
1065 Hale	Alabama	3422.51799538
22095 St. John the Baptist	Louisiana	3415.61689515
22111 Union	Louisiana	3412.44961935
22037 East Feliciana	Louisiana	3408.44340844
22101 St. Mary	Louisiana	3403.38329248
19115 Louisa	Iowa	3393.32079864
13037 Calhoun	Georgia	3384.76070529
19171 Tama	Iowa	3383.81448178
22073 Ouachita	Louisiana	3379.18757080
13287 Turner	Georgia	3374.62082912
22099 St. Martin	Louisiana	3362.48857724
13279 Toombs	Georgia	3354.78112099
12125 Union	Florida	3353.41365462
13139 Hall	Georgia	3346.06328037
1035 Conecuh	Alabama	3339.57807282
20209 Wyandotte	Kansas	3327.40557935
12033 Escambia	Florida	3327.37517985
13017 Ben Hill	Georgia	3312.08673378
22055 Lafayette	Louisiana	3310.78910298
12065 Jefferson	Florida	3310.47032475
48185 Grimes	Texas	3300.42313117
13065 Clinch	Georgia	3279.18170878
13087 Decatur	Georgia	3273.75352775
48285 Lavaca	Texas	3267.03132770
13127 Glynn	Georgia	3264.53021040
28127 Simpson	Mississippi	3258.83847821
48375 Potter	Texas	3247.86039048
36059 Nassau	New York	3243.87875522
47037 Davidson	Tennessee	3223.56613682
1063 Greene	Alabama	3218.75379570
45019 Charleston	South Carolina	3217.99435829
1101 Montgomery	Alabama	3214.43283443

Counties_Cities

22083 Richland	Louisiana	3214.14421553
28163 Yazoo	Mississippi	3203.76663835
41059 Umatilla	Oregon	3196.75937871
13165 Jenkins	Georgia	3190.14165611
46005 Beadle	South Dakota	3166.86967113
5035 Crittenden	Arkansas	3133.92081420
51685 Manassas Park	Virginia	3131.68082279
1091 Marengo	Alabama	3120.73848736
13095 Dougherty	Georgia	3118.04741186
41045 Malheur	Oregon	3111.47274207
1053 Escambia	Alabama	3107.65211712
22057 Lafourche	Louisiana	3102.48178158
12043 Glades	Florida	3096.76479161
28017 Chickasaw	Mississippi	3074.95195388
8075 Logan	Colorado	3056.48457822
48253 Jones	Texas	3052.93434930
48163 Frio	Texas	3048.04198627
13205 Mitchell	Georgia	3046.14275415
28007 Attala	Mississippi	3043.83337871
28013 Calhoun	Mississippi	3041.00858964
34039 Union	New Jersey	3032.07320985
6029 Kern	California	3031.34380952
13253 Seminole	Georgia	3030.66746843
45075 Orangeburg	South Carolina	3022.98295258
48167 Galveston	Texas	3022.28535914
22013 Bienville	Louisiana	3013.22512774
13201 Miller	Georgia	3007.38656349
48415 Scurry	Texas	3006.04766987
13109 Evans	Georgia	3003.45117060
36103 Suffolk	New York	2991.37191250
1119 Sumter	Alabama	2986.36829249
13305 Wayne	Georgia	2982.42082662
48239 Jackson	Texas	2978.35148581
4013 Maricopa	Arizona	2956.00096490

Counties_Cities

36071 Orange	New York	2953.78202963
22033 East Baton Rouge	Louisiana	2952.22199040
34017 Hudson	New Jersey	2951.65672920
28067 Jones	Mississippi	2950.58500460
22089 St. Charles	Louisiana	2948.24032225
16027 Canyon	Idaho	2948.11162466
28077 Lawrence	Mississippi	2946.60778804
22085 Sabine	Louisiana	2946.07190413
22125 West Feliciana	Louisiana	2936.61060802
22113 Vermilion	Louisiana	2929.96824336
22039 Evangeline	Louisiana	2924.37879377
28091 Marion	Mississippi	2921.30285252
22109 Terrebonne	Louisiana	2917.46606498
28063 Jefferson	Mississippi	2913.03124120
12021 Collier	Florida	2910.52820697
22117 Washington	Louisiana	2906.70215963
1129 Washington	Alabama	2906.33777018
22091 St. Helena	Louisiana	2903.91736504
31173 Thurston	Nebraska	2902.91660961
5093 Mississippi	Arkansas	2900.16731735
22121 West Baton Rouge	Louisiana	2898.55072464
22009 Avoyelles	Louisiana	2896.54490633
31079 Hall	Nebraska	2892.52844644
22017 Caddo	Louisiana	2886.52324614
28115 Pontotoc	Mississippi	2883.79983036
13275 Thomas	Georgia	2868.52051836
22031 De Soto	Louisiana	2868.49394956
22105 Tangipahoa	Louisiana	2859.98340522
12059 Holmes	Florida	2859.78333419
13027 Brooks	Georgia	2855.66943854
45005 Allendale	South Carolina	2852.97090868
22123 West Carroll	Louisiana	2850.11837552
5061 Howard	Arkansas	2848.36219174
12097 Osceola	Florida	2847.90347564

Counties_Cities

27099 Mower	Minnesota	2834.22058934
51183 Sussex	Virginia	2829.93681588
22071 Orleans	Louisiana	2829.62409784
13185 Lowndes	Georgia	2827.52039615
13167 Johnson	Georgia	2822.41450350
13021 Bibb	Georgia	2817.85819263
28101 Newton	Mississippi	2816.77004151
12093 Okeechobee	Florida	2814.35828298
28155 Webster	Mississippi	2799.34613813
22007 Assumption	Louisiana	2793.72197309
13075 Cook	Georgia	2785.22316746
45041 Florence	South Carolina	2783.02535484
28145 Union	Mississippi	2782.63301405
48017 Bailey	Texas	2775.01067312
28015 Carroll	Mississippi	2774.69478357
13257 Stephens	Georgia	2773.18993662
13107 Emanuel	Georgia	2768.44153547
13303 Washington	Georgia	2766.60453252
48111 Dallam	Texas	2763.88888889
48055 Caldwell	Texas	2763.19744722
40089 McCurtain	Oklahoma	2758.15674403
6107 Tulare	California	2755.32830608
19179 Wapello	Iowa	2752.44993609
36061 New York City	New York	2750.58854010
28137 Tate	Mississippi	2750.44333948
45017 Calhoun	South Carolina	2747.93388430
5143 Washington	Arkansas	2746.02149721
51620 Franklin City	Virginia	2745.53849994
24033 Prince George's	Maryland	2743.73479613
28157 Wilkinson	Mississippi	2741.12829845
48069 Castro	Texas	2739.72602740
28161 Yalobusha	Mississippi	2735.63589413
25025 Suffolk	Massachusetts	2727.40110895
1049 DeKalb	Alabama	2723.26118933

Counties_Cities

13137 Habersham	Georgia	2723.18674540
1097 Mobile	Alabama	2722.37086019
13009 Baldwin	Georgia	2719.58592687
28129 Smith	Mississippi	2718.41019873
45027 Clarendon	South Carolina	2718.10089021
10005 Sussex	Delaware	2709.71624957
22079 Rapides	Louisiana	2697.56897106
13319 Wilkinson	Georgia	2689.24302789
47157 Shelby	Tennessee	2681.87277989
5071 Johnson	Arkansas	2681.17567871
13261 Sumter	Georgia	2673.79679144
28061 Jasper	Mississippi	2672.26686146
48215 Hidalgo	Texas	2669.47209907
12099 Palm Beach	Florida	2669.15039022
28039 George	Mississippi	2668.04123711
13043 Candler	Georgia	2667.03580657
22107 Tensas	Louisiana	2666.96548633
12005 Bay	Florida	2665.05475290
13245 Richmond	Georgia	2663.80225647
13215 Muscogee	Georgia	2659.14709518
37123 Montgomery	North Carolina	2658.50170511
45039 Fairfield	South Carolina	2642.62119454
19069 Franklin	Iowa	2637.29751087
28113 Pike	Mississippi	2631.24636655
6047 Merced	California	2630.97556093
47077 Henderson	Tennessee	2628.64940568
12031 Duval	Florida	2627.49939222
28085 Lincoln	Mississippi	2619.50007309
16013 Blaine	Idaho	2619.35312597
48385 Real	Texas	2616.44623347
28149 Warren	Mississippi	2613.91198891
5069 Jefferson	Arkansas	2607.39348739
48057 Calhoun	Texas	2606.55813738
45051 Horry	South Carolina	2603.82917765

Counties_Cities

1127 Walker	Alabama	2602.37635573
28035 Forrest	Mississippi	2594.75451783
13033 Burke	Georgia	2586.62979976
1041 Crenshaw	Alabama	2582.46527778
28095 Monroe	Mississippi	2581.26195029
19013 Black Hawk	Iowa	2564.79970999
28049 Hinds	Mississippi	2558.15424848
51131 Northampton	Virginia	2556.45504900
53001 Adams	Washington	2555.79735817
1017 Chambers	Alabama	2555.40681243
47141 Putnam	Tennessee	2546.83358066
38005 Benson	North Dakota	2542.37288136
22049 Jackson	Louisiana	2540.56093573
44007 Providence	Rhode Island	2537.71514454
18039 Elkhart	Indiana	2534.05331777
28069 Kemper	Mississippi	2533.16046674
1113 Russell	Alabama	2530.24350565
48481 Wharton	Texas	2520.48343305
28089 Madison	Mississippi	2520.11739089
48113 Dallas	Texas	2519.70223355
45043 Georgetown	South Carolina	2514.09661199
28141 Tishomingo	Mississippi	2513.62187725
12081 Manatee	Florida	2513.32767725
48451 Tom Green	Texas	2509.53980489
34013 Essex	New Jersey	2505.22964814
45085 Sumter	South Carolina	2503.94321767
22005 Ascension	Louisiana	2500.96252567
22023 Cameron	Louisiana	2497.12973594
48245 Jefferson	Texas	2494.10786624
37177 Tyrrell	North Carolina	2493.34301622
28023 Clarke	Mississippi	2492.95052551
35045 San Juan	New Mexico	2491.94277169
29211 Sullivan	Missouri	2491.56084231
45049 Hampton	South Carolina	2485.65965583

Counties_Cities

12085 Martin	Florida	2483.96639157
48071 Chambers	Texas	2482.68714373
16067 Minidoka	Idaho	2482.59303721
22119 Webster	Louisiana	2474.35434816
53017 Douglas	Washington	2472.78998765
31141 Platte	Nebraska	2469.80187633
13175 Laurens	Georgia	2465.92709984
22087 St. Bernard	Louisiana	2465.70064853
1005 Barbour	Alabama	2463.72734215
22021 Caldwell	Louisiana	2459.83935743
12095 Orange	Florida	2458.70589471
28105 Oktibbeha	Mississippi	2455.69467126
8087 Morgan	Colorado	2454.65368723
12129 Wakulla	Florida	2452.17337728
47159 Smith	Tennessee	2452.11112225
46099 Minnehaha	South Dakota	2450.79740351
48073 Cherokee	Texas	2441.43595984
22011 Beauregard	Louisiana	2440.07194051
32003 Clark	Nevada	2435.55544403
13293 Upton	Georgia	2426.09193210
12057 Hillsborough	Florida	2425.45000028
48135 Ector	Texas	2424.68727641
16073 Owyhee	Idaho	2420.25143248
21031 Butler	Kentucky	2419.35483871
13229 Pierce	Georgia	2418.89731291
13267 Tattnall	Georgia	2414.24126659
16087 Washington	Idaho	2411.18000197
45081 Saluda	South Carolina	2409.46261682
12113 Santa Rosa	Florida	2399.23278078
37163 Sampson	North Carolina	2393.67554145
13135 Gwinnett	Georgia	2392.37492469
13129 Gordon	Georgia	2392.30302505
38085 Sioux	North Dakota	2386.41578706
46085 Lyman	South Dakota	2381.57550379

Counties_Cities

1033 Colbert	Alabama	2381.21325006
55079 Milwaukee	Wisconsin	2378.82052434
13263 Talbot	Georgia	2375.63775510
45023 Chester	South Carolina	2372.01947226
13131 Grady	Georgia	2371.90884112
47063 Hamblen	Tennessee	2369.55814710
16031 Cassia	Idaho	2367.58297016
47147 Robertson	Tennessee	2362.98090464
13007 Baker	Georgia	2360.93143596
22059 LaSalle	Louisiana	2359.72380505
1027 Clay	Alabama	2357.81544256
30071 Phillips	Montana	2356.40648012
37155 Robeson	North Carolina	2353.01256912
6099 Stanislaus	California	2352.60951411
13283 Treutlen	Georgia	2349.83110589
13321 Worth	Georgia	2344.94310065
1023 Choctaw	Alabama	2344.05420139
5115 Pope	Arkansas	2342.18750000
48209 Hays	Texas	2340.19521091
45013 Beaufort	South Carolina	2340.03656307
45071 Newberry	South Carolina	2339.04465213
13233 Polk	Georgia	2333.41182011
4012 La Paz	Arizona	2331.97459475
12071 Lee	Florida	2331.80053273
13237 Putnam	Georgia	2329.31358613
31053 Dodge	Nebraska	2323.93791960
28093 Marshall	Mississippi	2321.51420270
8079 Mineral	Colorado	2319.58762887
1055 Etowah	Alabama	2319.00176584
28065 Jefferson Davis	Mississippi	2314.40270607
47131 Obion	Tennessee	2312.74985958
48321 Matagorda	Texas	2311.77500547
45079 Richland	South Carolina	2306.93527845
19153 Polk	Iowa	2302.93675750

Counties_Cities

13173 Lanier	Georgia	2301.74081238
12041 Gilchrist	Florida	2300.61349693
45069 Marlboro	South Carolina	2295.62845670
1107 Pickens	Alabama	2292.10552713
48463 Uvalde	Texas	2290.84407361
20111 Lyon	Kansas	2290.00778303
34011 Cumberland	New Jersey	2287.84145404
19059 Dickinson	Iowa	2285.31452224
6035 Lassen	California	2282.31932991
13315 Wilcox	Georgia	2280.98048116
37077 Granville	North Carolina	2278.96531648
17031 Cook	Illinois	2278.00713175
34003 Bergen	New Jersey	2274.70716095
13023 Bleckley	Georgia	2274.49758529
22063 Livingston	Louisiana	2271.31055335
25009 Essex	Massachusetts	2267.78879841
24510 Baltimore City	Maryland	2264.41713209
45029 Colleton	South Carolina	2262.34731811
48039 Brazoria	Texas	2260.12965964
1051 Elmore	Alabama	2256.76847363
13123 Gilmer	Georgia	2255.32191070
45033 Dillon	South Carolina	2254.97565280
1071 Jackson	Alabama	2251.81691665
19039 Clarke	Iowa	2249.81428420
48141 El Paso	Texas	2249.63663742
13181 Lincoln	Georgia	2248.89450411
28111 Perry	Mississippi	2246.24926662
6041 Marin	California	2245.96212057
20025 Clark	Kansas	2244.38902743
28033 DeSoto	Mississippi	2241.19647694
4005 Coconino	Arizona	2240.04928108
48029 Bexar	Texas	2238.41405726
47097 Lauderdale	Tennessee	2238.14133591
19049 Dallas	Iowa	2237.74672876

Counties_Cities

16053 Jerome	Idaho	2236.10243598
45011 Barnwell	South Carolina	2235.69533914
45055 Kershaw	South Carolina	2235.02866203
6037 Los Angeles	California	2234.68999808
47033 Crockett	Tennessee	2233.38916806
1001 Autauga	Alabama	2231.97424507
45047 Greenwood	South Carolina	2230.67245303
17181 Union	Illinois	2226.70862775
19063 Emmet	Iowa	2226.30498217
1123 Tallapoosa	Alabama	2224.85616218
34021 Mercer	New Jersey	2224.10907193
28025 Clay	Mississippi	2223.25389456
47149 Rutherford	Tennessee	2223.21401090
45053 Jasper	South Carolina	2222.91256774
13051 Chatham	Georgia	2221.68433064
12105 Polk	Florida	2220.73448219
12087 Monroe	Florida	2220.53394111
1109 Pike	Alabama	2219.68924351
28055 Issaquena	Mississippi	2217.12538226
48005 Angelina	Texas	2216.04739815
53047 Okanogan	Washington	2214.46881230
12107 Putnam	Florida	2211.34527999
1125 Tuscaloosa	Alabama	2210.03202321
45045 Greenville	South Carolina	2207.25652599
22069 Natchitoches	Louisiana	2206.47197289
20017 Chase	Kansas	2206.16203880
45031 Darlington	South Carolina	2205.02380168
48405 San Augustine	Texas	2198.73663751
22067 Morehouse	Louisiana	2197.02338767
35023 Hidalgo	New Mexico	2193.39622642
28001 Adams	Mississippi	2192.86996666
22103 St. Tammany	Louisiana	2192.08015156
6019 Fresno	California	2192.07562349
34023 Middlesex	New Jersey	2189.74671110

Counties_Cities

37105 Lee	North Carolina	2188.70012367
40065 Jackson	Oklahoma	2188.46446751
1007 Bibb	Alabama	2187.50000000
21227 Warren	Kentucky	2178.05338859
16001 Ada	Idaho	2176.32764923
1073 Jefferson	Alabama	2174.57909904
31055 Douglas	Nebraska	2170.12418854
19149 Plymouth	Iowa	2167.76250249
13121 Fulton	Georgia	2167.38373167
29195 Saline	Missouri	2166.41188032
48303 Lubbock	Texas	2165.17247212
28081 Lee	Mississippi	2164.26844440
13133 Greene	Georgia	2164.08633744
1103 Morgan	Alabama	2163.92781869
17017 Cass	Illinois	2161.50081566
13035 Butts	Georgia	2153.51547968
48249 Jim Wells	Texas	2153.25069815
51153 Prince William	Virginia	2143.96670164
37119 Mecklenburg	North Carolina	2142.24139113
47155 Sevier	Tennessee	2141.13512851
51740 Portsmouth	Virginia	2138.81139572
12131 Walton	Florida	2138.00350263
48047 Brooks	Texas	2136.63199325
47039 Decatur	Tennessee	2135.65692807
48309 McLennan	Texas	2134.66244055
47071 Hardin	Tennessee	2129.88826816
13105 Elbert	Georgia	2128.66108787
1039 Covington	Alabama	2125.12842697
12007 Bradford	Florida	2123.90018751
5011 Bradley	Arkansas	2119.84949986
12083 Marion	Florida	2115.13513363
13189 McDuffie	Georgia	2113.23208397
13085 Dawson	Georgia	2105.01136228
8037 Eagle	Colorado	2103.90413325

Counties_Cities

28009 Benton	Mississippi	2103.73594487
47167 Tipton	Tennessee	2102.92135561
16075 Payette	Idaho	2101.82157870
19139 Muscatine	Iowa	2101.14374898
13317 Wilkes	Georgia	2095.99027947
37191 Wayne	North Carolina	2095.77437362
13199 Meriwether	Georgia	2093.22194798
47011 Bradley	Tennessee	2091.31709877
1093 Marion	Alabama	2089.84309377
28139 Tippah	Mississippi	2086.83791771
28073 Lamar	Mississippi	2084.96805291
45059 Laurens	South Carolina	2080.78335373
13119 Franklin	Georgia	2080.52816748
21177 Muhlenberg	Kentucky	2079.67764996
1099 Monroe	Alabama	2079.08102720
48325 Medina	Texas	2073.80059308
13177 Lee	Georgia	2072.97406263
28117 Prentiss	Mississippi	2069.91902034
45035 Dorchester	South Carolina	2069.75542649
48507 Zavala	Texas	2069.59859801
47045 Dyer	Tennessee	2068.59592712
51660 Harrisonburg	Virginia	2063.55375419
1133 Winston	Alabama	2062.55283178
42101 Philadelphia	Pennsylvania	2055.94462099
13209 Montgomery	Georgia	2055.91210704
37167 Stanly	North Carolina	2055.57792992
22075 Plaquemines	Louisiana	2054.67748825
28005 Amite	Mississippi	2052.57179945
6039 Madera	California	2052.36186514
47003 Bedford	Tennessee	2051.47028835
28075 Lauderdale	Mississippi	2050.00199158
19167 Sioux	Iowa	2048.18241714
45015 Berkeley	South Carolina	2044.40705411
6077 San Joaquin	California	2043.28647729

Counties_Cities

37063 Durham	North Carolina	2039.84984482
13089 DeKalb	Georgia	2038.44252523
47091 Johnson	Tennessee	2036.22454719
53007 Chelan	Washington	2031.51773197
28037 Franklin	Mississippi	2028.76219825
48257 Kaufman	Texas	2026.86943136
51047 Culpeper	Virginia	2024.72087776
28041 Greene	Mississippi	2024.14249963
13271 Telfair	Georgia	2021.91987906
48199 Hardin	Texas	2020.73172863
13145 Harris	Georgia	2018.85424220
48043 Brewster	Texas	2017.91302471
28071 Lafayette	Mississippi	2016.68096290
51690 Martinsville	Virginia	2015.19144319
48201 Harris	Texas	2014.97503841
13097 Douglas	Georgia	2014.71124536
13067 Cobb	Georgia	2014.49399827
4021 Pinal	Arizona	2010.34132639
48063 Camp	Texas	2010.28159288
48453 Travis	Texas	2006.97821730
1021 Chilton	Alabama	2002.12896066
48349 Navarro	Texas	1999.39473419
5131 Sebastian	Arkansas	1997.60475292
5107 Phillips	Arkansas	1996.78296079
47165 Sumner	Tennessee	1993.06434980
13029 Bryan	Georgia	1991.65551445
12111 St. Lucie	Florida	1986.74671782
13015 Bartow	Georgia	1986.69272987
37017 Bladen	North Carolina	1985.53781259
6065 Riverside	California	1984.28404600
28087 Lowndes	Mississippi	1980.31562871
36105 Sullivan	New York	1978.86036716
6071 San Bernardino	California	1977.66350479
47041 DeKalb	Tennessee	1976.36309465

Counties_Cities

48297 Live Oak	Texas	1972.71083347
13063 Clayton	Georgia	1972.27353556
51510 Alexandria	Virginia	1971.59409456
12075 Levy	Florida	1969.58547952
47183 Weakley	Tennessee	1969.17551998
13155 Irwin	Georgia	1968.50393701
22015 Bossier	Louisiana	1964.85434603
22029 Concordia	Louisiana	1961.98651134
47065 Hamilton	Tennessee	1961.37101069
48361 Orange	Texas	1961.18317140
17089 Kane	Illinois	1959.13263549
13093 Dooly	Georgia	1955.34802276
53025 Grant	Washington	1954.15643526
1087 Macon	Alabama	1952.38353490
13197 Marion	Georgia	1951.86205245
51147 Prince Edward	Virginia	1947.71241830
12103 Pinellas	Florida	1947.54326963
6011 Colusa	California	1946.64077311
37195 Wilson	North Carolina	1944.63200540
9001 Fairfield	Connecticut	1943.90261733
47047 Fayette	Tennessee	1942.87407115
17097 Lake	Illinois	1939.26647185
53005 Benton	Washington	1938.30897031
48279 Lamb	Texas	1937.98449612
22027 Claiborne	Louisiana	1931.76116407
4019 Pima	Arizona	1929.31584210
5081 Little River	Arkansas	1922.76488723
28057 Itawamba	Mississippi	1922.01386231
20103 Leavenworth	Kansas	1917.59268365
49035 Salt Lake	Utah	1917.52275009
37023 Burke	North Carolina	1915.20435485
45067 Marion	South Carolina	1913.72144721
13115 Floyd	Georgia	1910.60688064
48139 Ellis	Texas	1909.87315812

Counties_Cities

19061 Dubuque	Iowa	1909.05899601
46073 Jerauld	South Dakota	1908.95741557
48003 Andrews	Texas	1908.64960282
55101 Racine	Wisconsin	1905.03804989
12073 Leon	Florida	1901.18358165
11001 District of Colum	District of Col	1901.04704216
13217 Newton	Georgia	1897.00660027
4007 Gila	Arizona	1894.63526879
29510 St. Louis City	Missouri	1891.44030802
48435 Sutton	Texas	1889.30282065
19187 Webster	Iowa	1882.73561761
37037 Chatham	North Carolina	1882.71647138
48131 Duval	Texas	1881.91223689
27145 Stearns	Minnesota	1877.48028332
13207 Monroe	Georgia	1875.00000000
17153 Pulaski	Illinois	1867.10598572
13301 Warren	Georgia	1866.31117882
48347 Nacogdoches	Texas	1865.74546119
48041 Brazos	Texas	1863.21982025
13081 Crisp	Georgia	1853.90026990
45025 Chesterfield	South Carolina	1853.38986755
13031 Bulloch	Georgia	1846.14986545
13013 Barrow	Georgia	1842.61654024
5041 Desha	Arkansas	1841.55663655
37181 Vance	North Carolina	1841.55040151
13059 Clarke	Georgia	1838.52980445
22061 Lincoln	Louisiana	1837.02008645
26127 Oceana	Michigan	1836.61971831
1111 Randolph	Alabama	1834.98349835
12091 Okaloosa	Florida	1834.81369621
5003 Ashley	Arkansas	1830.78918487
29143 New Madrid	Missouri	1827.01202590
5007 Benton	Arkansas	1826.79892006
49043 Summit	Utah	1824.33882622

Counties_Cities

27117 Pipestone	Minnesota	1823.80899746
47189 Wilson	Tennessee	1822.57777778
24031 Montgomery	Maryland	1822.21179269
1045 Dale	Alabama	1817.95898358
48383 Reagan	Texas	1817.69580326
13073 Columbia	Georgia	1817.34514651
40143 Tulsa	Oklahoma	1814.26985008
28059 Jackson	Mississippi	1810.47900221
13211 Morgan	Georgia	1808.73070599
49051 Wasatch	Utah	1808.06257521
47143 Rhea	Tennessee	1803.65573175
1003 Baldwin	Alabama	1803.02905211
37047 Columbus	North Carolina	1802.17410835
18037 Dubois	Indiana	1801.94995889
45063 Lexington	South Carolina	1799.80476694
34029 Ocean	New Jersey	1799.38203377
20067 Grant	Kansas	1799.34569248
1075 Lamar	Alabama	1798.61311760
16083 Twin Falls	Idaho	1798.30624644
48195 Hansford	Texas	1793.88614314
25023 Plymouth	Massachusetts	1792.59339319
47053 Gibson	Tennessee	1788.15373636
28019 Choctaw	Mississippi	1775.79125393
17157 Randolph	Illinois	1775.36908989
37091 Hertford	North Carolina	1775.22295955
18099 Marshall	Indiana	1775.21190106
18097 Marion	Indiana	1774.85413808
1015 Calhoun	Alabama	1774.63531594
27153 Todd	Minnesota	1773.65552030
17163 St. Clair	Illinois	1772.01322306
13045 Carroll	Georgia	1771.91185310
13157 Jackson	Georgia	1769.33344693
51175 Southampton	Virginia	1768.45217787
55009 Brown	Wisconsin	1767.80141090

Counties_Cities

13225 Peach	Georgia	1765.76180533
19151 Pocahontas	Iowa	1765.57863501
5099 Nevada	Arkansas	1765.55368724
13251 Screven	Georgia	1764.95910461
12001 Alachua	Florida	1762.87987672
1081 Lee	Alabama	1761.60935946
41031 Jefferson	Oregon	1760.91269841
13019 Berrien	Georgia	1760.85601496
16033 Clark	Idaho	1760.56338028
48439 Tarrant	Texas	1759.77046722
17091 Kankakee	Illinois	1758.70719116
13289 Twiggs	Georgia	1758.67122618
39107 Mercer	Ohio	1757.85541639
38017 Cass	North Dakota	1753.01350845
34007 Camden	New Jersey	1751.60428968
51730 Petersburg	Virginia	1748.66157696
48409 San Patricio	Texas	1746.07208527
48089 Colorado	Texas	1743.88462082
40001 Adair	Oklahoma	1743.50149443
42045 Delaware	Pennsylvania	1739.17354728
27067 Kandiyohi	Minnesota	1738.42025435
21211 Shelby	Kentucky	1733.37730327
48157 Fort Bend	Texas	1726.83402339
48205 Hartley	Texas	1726.28581598
48329 Midland	Texas	1725.59654185
22115 Vernon	Louisiana	1725.33769955
20093 Kearny	Kansas	1724.57519655
37015 Bertie	North Carolina	1723.95669084
5087 Madison	Arkansas	1723.19640798
47109 McNairy	Tennessee	1722.66955714
51171 Shenandoah	Virginia	1719.65882705
19165 Shelby	Iowa	1718.77699084
47187 Williamson	Tennessee	1717.09194792
29189 St. Louis	Missouri	1714.63821976

Counties_Cities

18089 Lake	Indiana	1713.00816868
24005 Baltimore	Maryland	1711.66940880
37101 Johnston	North Carolina	1711.60725299
47023 Chester	Tennessee	1707.57119704
37159 Rowan	North Carolina	1707.46556045
56039 Teton	Wyoming	1707.03175772
47139 Polk	Tennessee	1704.34370931
48371 Pecos	Texas	1703.56664327
38039 Griggs	North Dakota	1702.50896057
12061 Indian River	Florida	1701.89247394
48273 Kleberg	Texas	1699.37999936
48021 Bastrop	Texas	1698.16961001
48275 Knox	Texas	1697.23514919
29155 Pemiscot	Missouri	1696.16519174
13221 Oglethorpe	Georgia	1693.90195297
34025 Monmouth	New Jersey	1693.72048784
27083 Lyon	Minnesota	1693.39420188
39029 Columbiana	Ohio	1691.91058296
13151 Henry	Georgia	1687.95065589
5063 Independence	Arkansas	1685.33361643
21075 Fulton	Kentucky	1683.00653595
26163 Wayne	Michigan	1682.94188984
6083 Santa Barbara	California	1681.42128024
13247 Rockdale	Georgia	1680.02295958
19173 Taylor	Iowa	1679.85785818
13213 Murray	Georgia	1675.80972421
20171 Scott	Kansas	1674.49458852
29145 Newton	Missouri	1671.64384032
25005 Bristol	Massachusetts	1668.02004177
27033 Cottonwood	Minnesota	1667.11004700
40015 Caddo	Oklahoma	1666.83921731
29097 Jasper	Missouri	1666.16930270
51710 Norfolk	Virginia	1664.23572985
55059 Kenosha	Wisconsin	1661.64569673

Counties_Cities

13249 Schley	Georgia	1661.57372040
37079 Greene	North Carolina	1660.95564439
1115 St. Clair	Alabama	1659.71360920
47021 Cheatham	Tennessee	1656.81643958
1117 Shelby	Alabama	1655.94996917
27053 Hennepin	Minnesota	1655.75165869
13039 Camden	Georgia	1654.33984761
18181 White	Indiana	1649.19404964
48149 Fayette	Texas	1648.98023591
25027 Worcester	Massachusetts	1647.25055035
25017 Middlesex	Massachusetts	1645.18298597
48153 Floyd	Texas	1644.68048655
37071 Gaston	North Carolina	1640.14610987
13011 Banks	Georgia	1637.87655361
12019 Clay	Florida	1637.41715724
48419 Shelby	Texas	1636.63545519
1031 Coffee	Alabama	1633.62807991
4009 Graham	Arizona	1631.11998319
37005 Alleghany	North Carolina	1630.67825464
48127 Dimmit	Texas	1629.80209546
28121 Rankin	Mississippi	1628.95868800
48505 Zapata	Texas	1627.90697674
4015 Mohave	Arizona	1627.77380100
37131 Northampton	North Carolina	1626.34681846
38051 McIntosh	North Dakota	1624.75822050
20069 Gray	Kansas	1624.39913807
8051 Gunnison	Colorado	1623.56488461
25013 Hampden	Massachusetts	1623.49119697
13057 Cherokee	Georgia	1623.45710587
48399 Runnels	Texas	1622.04416650
37001 Alamance	North Carolina	1621.04352424
55051 Iron	Wisconsin	1620.85976039
27131 Rice	Minnesota	1620.49216061
51800 Suffolk	Virginia	1618.68728409

Counties_Cities

12117 Seminole	Florida	1617.67472084
47029 Cocke	Tennessee	1615.69855202
1067 Henry	Alabama	1615.43378465
22043 Grant	Louisiana	1614.62503336
12069 Lake	Florida	1614.60890055
20075 Hamilton	Kansas	1611.04718067
34035 Somerset	New Jersey	1609.17249459
29159 Pettis	Missouri	1607.82285741
36027 Dutchess	New York	1603.57894307
37111 McDowell	North Carolina	1601.95134814
5119 Pulaski	Arkansas	1600.28521952
12089 Nassau	Florida	1598.47143257
19079 Hamilton	Iowa	1598.44836811
12115 Sarasota	Florida	1596.83913029
48175 Goliad	Texas	1595.46413502
13195 Madison	Georgia	1591.90556492
13255 Spalding	Georgia	1591.52798790
37151 Randolph	North Carolina	1590.50163584
12109 St. Johns	Florida	1586.16539697
21083 Graves	Kentucky	1583.72859555
48261 Kenedy	Texas	1583.71040724
21041 Carroll	Kentucky	1583.31004936
27101 Murray	Minnesota	1582.89028516
37027 Caldwell	North Carolina	1579.92904948
1043 Cullman	Alabama	1578.34184224
8109 Saguache	Colorado	1578.25515125
19033 Cerro Gordo	Iowa	1578.07114217
38015 Burleigh	North Dakota	1576.52220461
12055 Highlands	Florida	1574.59402034
1089 Madison	Alabama	1573.99752810
13171 Lamar	Georgia	1573.68421053
45065 McCormick	South Carolina	1572.79489904
12127 Volusia	Florida	1572.12832717
47177 Warren	Tennessee	1568.08063017

Counties_Cities

18113 Noble	Indiana	1567.36514348
13055 Chattooga	Georgia	1565.14723679
19155 Pottawattamie	Iowa	1562.01554532
9009 New Haven	Connecticut	1561.06434085
48477 Washington	Texas	1560.89780107
5121 Randolph	Arkansas	1560.06240250
45077 Pickens	South Carolina	1559.98623306
5083 Logan	Arkansas	1559.55283618
47119 Maury	Tennessee	1558.19376722
1009 Blount	Alabama	1557.74550484
6053 Monterey	California	1557.64312640
38059 Morton	North Dakota	1556.52034089
49049 Utah	Utah	1556.21949397
48137 Edwards	Texas	1556.01659751
48331 Milam	Texas	1555.84735983
37197 Yadkin	North Carolina	1555.54963642
1083 Limestone	Alabama	1551.35483603
47105 Loudon	Tennessee	1551.24967015
51025 Brunswick	Virginia	1550.29296875
5025 Cleveland	Arkansas	1546.52032926
13291 Union	Georgia	1545.76892629
5043 Drew	Arkansas	1544.08555216
37007 Anson	North Carolina	1543.59448487
48373 Polk	Texas	1543.04331315
48169 Garza	Texas	1535.42110064
47099 Lawrence	Tennessee	1534.27539214
1057 Fayette	Alabama	1533.49966531
38061 Mountrail	North Dakota	1526.71755725
13111 Fannin	Georgia	1525.18872285
39049 Franklin	Ohio	1524.84163932
13309 Wheeler	Georgia	1523.03591826
41061 Union	Oregon	1522.99610748
8015 Chaffee	Colorado	1522.94402557
47017 Carroll	Tennessee	1520.34261242

Counties_Cities

21183 Ohio	Kentucky	1519.49184207
51117 Mecklenburg	Virginia	1517.12887439
37083 Halifax	North Carolina	1516.58955194
25021 Norfolk	Massachusetts	1514.34387883
45001 Abbeville	South Carolina	1511.75583717
51760 Richmond City	Virginia	1510.16465384
47043 Dickson	Tennessee	1509.93526176
51840 Winchester	Virginia	1508.46734026
6021 Glenn	California	1508.18269334
19103 Johnson	Iowa	1506.67724448
5139 Union	Arkansas	1505.39283341
40109 Oklahoma	Oklahoma	1504.07150301
34033 Salem	New Jersey	1503.02681809
48501 Yoakum	Texas	1501.57141194
51059 Fairfax	Virginia	1497.22583084
27123 Ramsey	Minnesota	1496.51951073
48277 Lamar	Texas	1494.12805663
48421 Sherman	Texas	1493.99155570
47113 Madison	Tennessee	1493.77593361
13307 Webster	Georgia	1493.68058215
27013 Blue Earth	Minnesota	1493.46700877
5111 Poinsett	Arkansas	1493.28439142
13191 McIntosh	Georgia	1492.32914923
45087 Union	South Carolina	1492.15614739
8031 Denver	Colorado	1492.13110544
34027 Morris	New Jersey	1491.41691689
1121 Talladega	Alabama	1490.70501578
2282 Yakutat	Alaska	1490.06622517
19143 Osceola	Iowa	1490.06622517
18023 Clinton	Indiana	1488.37209302
45057 Lancaster	South Carolina	1486.68483959
37065 Edgecombe	North Carolina	1484.47264686
13153 Houston	Georgia	1483.89711132
48091 Comal	Texas	1482.74955686

Counties_Cities

37067 Forsyth	North Carolina	1482.46236471
36079 Putnam	New York	1482.42527201
48445 Terry	Texas	1481.24033531
17007 Boone	Illinois	1480.11273494
1069 Houston	Alabama	1480.10924161
55127 Walworth	Wisconsin	1479.01039357
17197 Will	Illinois	1478.96173679
51630 Fredericksburg	Virginia	1478.86357398
13025 Brantley	Georgia	1476.42482934
48129 Donley	Texas	1476.34829768
51139 Page	Virginia	1474.95090461
47181 Wayne	Tennessee	1473.60792366
37179 Union	North Carolina	1473.03185988
48319 Mason	Texas	1471.96261682
19169 Story	Iowa	1467.81509607
18141 St. Joseph	Indiana	1466.55291741
37127 Nash	North Carolina	1465.70796460
37035 Catawba	North Carolina	1463.58066712
18087 LaGrange	Indiana	1461.98830409
48103 Crane	Texas	1460.15853150
13281 Towns	Georgia	1459.66925413
31119 Madison	Nebraska	1455.13110307
48381 Randall	Texas	1451.51939884
9003 Hartford	Connecticut	1451.33231096
35006 Cibola	New Mexico	1450.68421446
21105 Hickman	Kentucky	1447.63628138
47087 Jackson	Tennessee	1445.82411975
13193 Macon	Georgia	1445.63646047
5015 Carroll	Arkansas	1445.62945116
37093 Hoke	North Carolina	1444.37951939
40055 Greer	Oklahoma	1443.05102216
45083 Spartanburg	South Carolina	1441.91558773
48051 Burleson	Texas	1441.07890587
5031 Craighead	Arkansas	1437.01984193

Counties_Cities

29157 Perry	Missouri	1436.03133159
5001 Arkansas	Arkansas	1435.08357251
18071 Jackson	Indiana	1435.01620911
46127 Union	South Dakota	1434.15071387
29213 Taney	Missouri	1432.35694335
17043 DuPage	Illinois	1431.09599618
46003 Aurora	South Dakota	1428.06140664
29069 Dunklin	Missouri	1427.45471230
40023 Choctaw	Oklahoma	1424.87046632
5075 Lawrence	Arkansas	1423.87732749
47055 Giles	Tennessee	1423.58404230
24047 Worcester	Maryland	1422.14846690
48143 Erath	Texas	1418.27262875
6069 San Benito	California	1417.03365455
13241 Rabun	Georgia	1416.96804411
37171 Surry	North Carolina	1416.30066159
5109 Pike	Arkansas	1414.78497142
24011 Caroline	Maryland	1414.24453519
13187 Lumpkin	Georgia	1414.04946139
19183 Washington	Iowa	1413.66695271
13227 Pickens	Georgia	1413.38336460
28131 Stone	Mississippi	1410.48244911
45091 York	South Carolina	1409.97672535
8003 Alamosa	Colorado	1408.61955284
17077 Jackson	Illinois	1405.45812362
13239 Quitman	Georgia	1404.12461606
10001 Kent	Delaware	1402.96835620
48115 Dawson	Texas	1402.64680244
12101 Pasco	Florida	1400.95991698
13297 Walton	Georgia	1399.95508166
19077 Guthrie	Iowa	1399.25373134
48225 Houston	Texas	1398.42030299
5037 Cross	Arkansas	1397.21755817
6059 Orange	California	1396.96946109

Counties_Cities

17201 Winnebago	Illinois	1396.08069529
4003 Cochise	Arizona	1395.44056165
48395 Robertson	Texas	1394.35315899
37069 Franklin	North Carolina	1394.31616341
56041 Uinta	Wyoming	1394.15734765
56013 Fremont	Wyoming	1393.84280691
31153 Sarpy	Nebraska	1393.80566955
34005 Burlington	New Jersey	1392.28171645
17027 Clinton	Illinois	1392.17301204
47133 Overton	Tennessee	1391.15461301
13147 Hart	Georgia	1390.85788728
37045 Cleveland	North Carolina	1390.75221466
48183 Gregg	Texas	1389.57375088
13103 Effingham	Georgia	1389.29088278
40115 Ottawa	Oklahoma	1388.93344026
28047 Harrison	Mississippi	1387.85385918
5117 Prairie	Arkansas	1387.16868962
51013 Arlington	Virginia	1386.40372851
35025 Lea	New Mexico	1386.27515766
13231 Pike	Georgia	1384.56584738
51550 Chesapeake	Virginia	1383.97751346
42077 Lehigh	Pennsylvania	1383.59141538
37185 Warren	North Carolina	1383.34932095
1077 Lauderdale	Alabama	1383.31150487
19041 Clay	Iowa	1382.17429032
40147 Washington	Oklahoma	1381.09291515
13269 Taylor	Georgia	1380.76875233
40063 Hughes	Oklahoma	1379.82752156
29133 Mississippi	Missouri	1379.72405519
48429 Stephens	Texas	1378.14057034
13311 White	Georgia	1378.04471138
16079 Shoshone	Idaho	1375.42982182
45037 Edgefield	South Carolina	1375.12938045
32031 Washoe	Nevada	1374.60143644

Counties_Cities

37113 Macon	North Carolina	1374.52175145
21045 Casey	Kentucky	1372.10473313
51089 Henry	Virginia	1371.85249151
51107 Loudoun	Virginia	1371.51284257
24045 Wicomico	Maryland	1371.19046465
5101 Newton	Arkansas	1370.91607944
48291 Liberty	Texas	1370.43429909
24017 Charles	Maryland	1370.25318415
48315 Marion	Texas	1369.86301370
10003 New Castle	Delaware	1369.66218813
34001 Atlantic	New Jersey	1368.35085842
37089 Henderson	North Carolina	1367.04697297
19099 Jasper	Iowa	1364.84776698
45007 Anderson	South Carolina	1364.21224848
13235 Pulaski	Georgia	1364.17020508
39097 Madison	Ohio	1362.21376624
40111 Okmulgee	Oklahoma	1361.67992696
8001 Adams	Colorado	1361.09309431
37193 Wilkes	North Carolina	1360.91135843
48293 Limestone	Texas	1360.60206641
39095 Lucas	Ohio	1359.15645303
48251 Johnson	Texas	1357.95192605
51041 Chesterfield	Virginia	1354.15829881
42011 Berks	Pennsylvania	1352.60572364
24003 Anne Arundel	Maryland	1350.96895827
20119 Meade	Kansas	1350.69946937
37165 Scotland	North Carolina	1350.18672795
38089 Stark	North Dakota	1348.51759848
48231 Hunt	Texas	1348.28433151
17161 Rock Island	Illinois	1347.25426375
8045 Garfield	Colorado	1346.82951313
48491 Williamson	Texas	1345.28752345
48093 Comanche	Texas	1344.76134181
31099 Kearney	Nebraska	1344.74327628

Counties_Cities

31123 Morrill	Nebraska	1344.43021767
37025 Cabarrus	North Carolina	1343.79347219
48363 Palo Pinto	Texas	1343.72294372
18031 Decatur	Indiana	1343.58438456
47185 White	Tennessee	1342.82657616
21141 Logan	Kentucky	1341.28719108
29201 Scott	Missouri	1339.12319933
48311 McMullen	Texas	1335.11348465
26125 Oakland	Michigan	1333.70287984
21013 Bell	Kentucky	1332.37984117
51670 Hopewell	Virginia	1332.09417596
13179 Liberty	Georgia	1331.77228157
17029 Coles	Illinois	1328.48580132
26099 Macomb	Michigan	1328.48018711
20085 Jackson	Kansas	1325.30120482
13159 Jasper	Georgia	1324.78632479
18145 Shelby	Indiana	1320.83510865
42095 Northampton	Pennsylvania	1319.52350176
56043 Washakie	Wyoming	1318.96005073
55121 Trempealeau	Wisconsin	1314.44874669
29075 Gentry	Missouri	1312.61315631
37147 Pitt	North Carolina	1306.17961915
12015 Charlotte	Florida	1305.41951805
29021 Buchanan	Missouri	1304.03856793
48365 Panola	Texas	1300.32832210
34041 Warren	New Jersey	1297.98920391
13149 Heard	Georgia	1296.40542133
48101 Cottle	Texas	1295.89632829
48247 Jim Hogg	Texas	1295.73170732
24029 Kent	Maryland	1294.94918227
55075 Marinette	Wisconsin	1293.46589504
37187 Washington	North Carolina	1290.15937263
13091 Dodge	Georgia	1289.54358851
45021 Cherokee	South Carolina	1287.71155261

Counties_Cities

28003 Alcorn	Mississippi	1286.39133378
13077 Coweta	Georgia	1285.44397521
21111 Jefferson	Kentucky	1284.98138263
47067 Hancock	Tennessee	1282.63857077
45003 Aiken	South Carolina	1282.16480422
37153 Richmond	North Carolina	1280.99449729
37117 Martin	North Carolina	1279.16721803
13169 Jones	Georgia	1279.00475259
24021 Frederick	Maryland	1277.92902741
46137 Ziebach	South Dakota	1276.44055434
24027 Howard	Maryland	1276.31530093
51087 Henrico	Virginia	1276.19122824
48305 Lynn	Texas	1276.16130679
48081 Coke	Texas	1275.96439169
24019 Dorchester	Maryland	1275.07969248
48339 Montgomery	Texas	1274.78106359
5057 Hempstead	Arkansas	1274.09042822
47081 Hickman	Tennessee	1272.79256274
42091 Montgomery	Pennsylvania	1269.96731853
40131 Rogers	Oklahoma	1264.35032180
37161 Rutherford	North Carolina	1262.98147428
39061 Hamilton	Ohio	1262.91197085
46013 Brown	South Dakota	1261.57289653
16055 Kootenai	Idaho	1258.78455775
48423 Smith	Texas	1258.35610131
40087 McClain	Oklahoma	1257.97173940
46083 Lincoln	South Dakota	1254.95264169
2060 Bristol Bay	Alaska	1254.27594071
27027 Clay	Minnesota	1254.00672348
5091 Miller	Arkansas	1252.52339879
12119 Sumter	Florida	1251.22326297
47127 Moore	Tennessee	1247.85524879
8025 Crowley	Colorado	1246.15909867
48107 Crosby	Texas	1245.89029244

Counties_Cities

18019 Clark	Indiana	1244.88752556
46049 Faulk	South Dakota	1244.63519313
48027 Bell	Texas	1243.66638361
17119 Madison	Illinois	1243.66163631
48413 Schleicher	Texas	1243.52331606
5051 Garland	Arkansas	1243.52018073
40145 Wagoner	Oklahoma	1243.29047560
51149 Prince George	Virginia	1242.05661467
55133 Waukesha	Wisconsin	1239.97697682
12017 Citrus	Florida	1239.78395041
29183 St. Charles	Missouri	1238.78331187
18163 Vanderburgh	Indiana	1237.74685866
16047 Gooding	Idaho	1237.16767570
35009 Curry	New Mexico	1235.91641888
47089 Jefferson	Tennessee	1234.91076057
48397 Rockwall	Texas	1234.88679376
48079 Cochran	Texas	1234.13258110
51193 Westmoreland	Virginia	1233.87549075
21001 Adair	Kentucky	1233.41139735
5055 Greene	Arkansas	1233.31494760
17187 Warren	Illinois	1232.97322687
48053 Burnet	Texas	1232.59433764
27047 Freeborn	Minnesota	1231.76980686
13219 Oconee	Georgia	1229.88388674
8123 Weld	Colorado	1229.69726858
48211 Hemphill	Texas	1228.75816993
51177 Spotsylvania	Virginia	1228.41520285
18143 Scott	Indiana	1227.07094397
51810 Virginia Beach	Virginia	1226.59594082
32007 Elko County	Nevada	1225.69576820
32007 Elko County	Nevada	1225.69576820
6101 Sutter	California	1225.11801833
35013 Dona Ana	New Mexico	1224.70370813
35013 Dona Ana	New Mexico	1224.70370813

Counties_Cities

18063 Hendricks	Indiana	1224.48490800
37103 Jones	North Carolina	1224.44744215
40113 Osage	Oklahoma	1223.03994555
47107 McMinn	Tennessee	1221.73219480
17137 Morgan	Illinois	1221.45043560
46023 Charles Mix	South Dakota	1220.81816235
19027 Carroll	Iowa	1220.60136946
13295 Walker	Georgia	1220.28526149
31117 McPherson	Nebraska	1219.51219512
51590 Danville	Virginia	1218.88285455
47027 Clay	Tennessee	1218.08993132
51093 Isle of Wight	Virginia	1217.76310448
47005 Benton	Tennessee	1217.25160652
12053 Hernando	Florida	1213.94703062
19045 Clinton	Iowa	1212.43389656
5033 Crawford	Arkansas	1211.24183831
51165 Rockingham	Virginia	1208.70464280
47009 Blount	Tennessee	1205.94751388
47019 Carter	Tennessee	1204.94756082
37095 Hyde	North Carolina	1204.58891013
26081 Kent	Michigan	1204.52258078
13113 Fayette	Georgia	1203.07776377
1019 Cherokee	Alabama	1202.36631838
56007 Carbon	Wyoming	1202.32449402
18067 Howard	Indiana	1201.95226186
40057 Harmon	Oklahoma	1201.20120120
29033 Carroll	Missouri	1200.96076861
37107 Lenoir	North Carolina	1200.51450622
19181 Warren	Iowa	1198.68379818
18081 Johnson	Indiana	1198.27172348
21109 Jackson	Kentucky	1197.73843178
37041 Chowan	North Carolina	1197.51942405
27139 Scott	Minnesota	1194.86229568
34015 Gloucester	New Jersey	1194.54510514

Counties_Cities

51035 Carroll	Virginia	1194.49318397
27109 Olmsted	Minnesota	1194.03367098
16019 Bonneville	Idaho	1192.94161946
42017 Bucks	Pennsylvania	1190.87226100
38099 Walsh	North Dakota	1190.58779413
31001 Adams	Nebraska	1190.06061375
47015 Cannon	Tennessee	1189.32374499
18043 Floyd	Indiana	1189.23644592
47117 Marshall	Tennessee	1187.54267731
51135 Nottoway	Virginia	1186.77042802
17093 Kendall	Illinois	1186.72555994
37183 Wake	North Carolina	1185.65785197
13223 Paulding	Georgia	1185.65750652
40027 Cleveland	Oklahoma	1184.36888688
48317 Martin	Texas	1181.99200417
39099 Mahoning	Ohio	1180.09771732
47123 Monroe	Tennessee	1179.97281964
36111 Ulster	New York	1179.17793493
19005 Allamakee	Iowa	1178.42683632
37129 New Hanover	North Carolina	1177.91918166
8005 Arapahoe	Colorado	1177.64486383
51570 Colonial Heights	Virginia	1177.59210453
46031 Corson	South Dakota	1176.47058824
47179 Washington	Tennessee	1176.45229264
51540 Charlottesville	Virginia	1176.29943679
19081 Hancock	Iowa	1176.25093353
16063 Lincoln	Idaho	1175.37313433
46095 Mellette	South Dakota	1175.31831538
47093 Knox	Tennessee	1174.75375519
5095 Monroe	Arkansas	1173.91304348
27037 Dakota	Minnesota	1173.42033694
27003 Anoka	Minnesota	1172.65335078
39035 Cuyahoga	Ohio	1172.56244086
42075 Lebanon	Pennsylvania	1171.15077062

Counties_Cities

37139 Pasquotank	North Carolina	1170.56434320
26145 Saginaw	Michigan	1170.33542977
38035 Grand Forks	North Dakota	1168.57425463
19083 Hardin	Iowa	1167.89186626
47031 Coffee	Tennessee	1166.96588869
54045 Logan	West Virginia	1165.39393382
48425 Somervell	Texas	1164.59627329
18003 Allen	Indiana	1164.24360132
18115 Ohio	Indiana	1163.58658453
18015 Carroll	Indiana	1162.61737964
19113 Linn	Iowa	1161.08698635
37057 Davidson	North Carolina	1160.16661265
42071 Lancaster	Pennsylvania	1156.64042594
48237 Jack	Texas	1153.45470994
47135 Perry	Tennessee	1153.27380952
1079 Lawrence	Alabama	1149.98331159
48387 Red River	Texas	1149.89733060
24041 Talbot	Maryland	1149.64293443
37097 Iredell	North Carolina	1148.87774260
42079 Luzerne	Pennsylvania	1147.50382501
48015 Austin	Texas	1147.08726533
48193 Hamilton	Texas	1143.32861858
38013 Burke	North Dakota	1142.85714286
28109 Pearl River	Mississippi	1141.06198205
19189 Winnebago	Iowa	1140.90131204
1061 Geneva	Alabama	1140.07752527
48495 Winkler	Texas	1139.89637306
5045 Faulkner	Arkansas	1139.36829960
48437 Swisher	Texas	1139.10479764
37141 Pender	North Carolina	1138.95949294
51700 Newport News	Virginia	1138.69201572
37081 Guilford	North Carolina	1137.21963011
18005 Bartholomew	Indiana	1137.11889599
45073 Oconee	South Carolina	1136.85661061

Counties_Cities

37109 Lincoln	North Carolina	1136.44502805
8113 San Miguel	Colorado	1135.39250397
13117 Forsyth	Georgia	1133.07862661
48455 Trinity	Texas	1132.97150611
38055 McLean	North Dakota	1131.95681794
37125 Moore	North Carolina	1131.91868831
19147 Palo Alto	Iowa	1131.14570501
19015 Boone	Iowa	1131.10149548
6051 Mono	California	1129.82456140
17145 Perry	Illinois	1128.74279777
48203 Harrison	Texas	1128.49563888
27103 Nicollet	Minnesota	1127.99532437
20091 Johnson	Kansas	1127.26025219
54023 Grant	West Virginia	1126.78479271
2290 Yukon-Koyukuk	Alaska	1126.33752581
48049 Brown	Texas	1125.93608269
48503 Young	Texas	1124.96536437
17111 McHenry	Illinois	1124.86631883
40121 Pittsburg	Oklahoma	1123.59550562
40041 Delaware	Oklahoma	1123.25369153
16045 Gem	Idaho	1122.83089486
21003 Allen	Kentucky	1122.05283591
18085 Kosciusko	Indiana	1121.69792297
18011 Boone	Indiana	1120.91225242
31081 Hamilton	Nebraska	1120.68965517
19141 O'Brien	Iowa	1119.94219653
19119 Lyon	Iowa	1117.60223520
18047 Franklin	Indiana	1117.17100633
12009 Brevard	Florida	1117.03295138
8117 Summit	Colorado	1115.87706002
17143 Peoria	Illinois	1115.59563949
6111 Ventura	California	1115.20188209
29087 Holt	Missouri	1112.62488647
46102 Oglala Lakota	South Dakota	1111.18876232

Counties_Cities

48187 Guadalupe	Texas	1109.38702701
17059 Gallatin	Illinois	1107.15697904
6095 Solano	California	1106.78220371
40013 Bryan	Oklahoma	1106.11968130
47079 Henry	Tennessee	1103.28203226
31109 Lancaster	Nebraska	1102.20883028
31073 Gosper	Nebraska	1102.20440882
20081 Haskell	Kansas	1100.82561921
55027 Dodge	Wisconsin	1100.77748813
29147 Nodaway	Missouri	1098.45767575
19163 Scott	Iowa	1098.20351679
18159 Tipton	Indiana	1097.30301428
48221 Hood	Texas	1096.84986042
37039 Cherokee	North Carolina	1095.72631505
40135 Sequoyah	Oklahoma	1095.21843658
42043 Dauphin	Pennsylvania	1094.92343836
13047 Catoosa	Georgia	1094.63067339
19133 Monona	Iowa	1094.59615163
1029 Cleburne	Alabama	1094.28171082
48343 Morris	Texas	1094.09190372
48151 Fisher	Texas	1094.03490492
48031 Blanco	Texas	1093.83011451
21067 Fayette	Kentucky	1091.48187041
18029 Dearborn	Indiana	1091.42995481
19067 Floyd	Iowa	1091.30131337
40021 Cherokee	Oklahoma	1090.90909091
40133 Seminole	Oklahoma	1090.40605419
5125 Saline	Arkansas	1086.30302831
51770 Roanoke City	Virginia	1085.86869496
48367 Parker	Texas	1085.48756604
53071 Walla Walla Cou	Washington	1084.99392666
53071 Walla Walla Cou	Washington	1084.99392666
48287 Lee	Texas	1084.92767149
55135 Waupaca	Wisconsin	1083.55499922

Counties_Cities

40073 Kingfisher	Oklahoma	1081.18361153
35029 Luna	New Mexico	1080.83295080
31019 Buffalo	Nebraska	1078.30293258
37085 Harnett	North Carolina	1078.12895823
19035 Cherokee	Iowa	1077.64331773
40047 Garfield	Oklahoma	1076.94580796
47171 Unicoi	Tennessee	1075.38989922
27081 Lincoln	Minnesota	1075.26881720
51530 Buena Vista	Virginia	1074.23440757
47125 Montgomery	Tennessee	1074.04709881
20173 Sedgwick	Kansas	1073.38879727
37099 Jackson	North Carolina	1073.23378032
47073 Hawkins	Tennessee	1071.99716964
27091 Martin	Minnesota	1071.51882739
5027 Columbia	Arkansas	1070.65471385
30087 Rosebud	Montana	1070.28577734
37135 Orange	North Carolina	1069.66519890
18065 Henry	Indiana	1068.96480288
21039 Carlisle	Kentucky	1068.95828967
17133 Monroe	Illinois	1068.88015145
55065 Lafayette	Wisconsin	1062.10621062
51077 Grayson	Virginia	1061.99219500
37051 Cumberland	North Carolina	1061.59540216
47103 Lincoln	Tennessee	1061.05460621
40091 McIntosh	Oklahoma	1059.80317941
48179 Gray	Texas	1059.60264901
8097 Pitkin	Colorado	1058.49582173
6073 San Diego	California	1058.09597758
13265 Taliaferro	Georgia	1057.21393035
27023 Chippewa	Minnesota	1056.69238511
40127 Pushmataha	Oklahoma	1055.55058592
17001 Adams	Illinois	1054.93903274
20177 Shawnee	Kansas	1054.65382904
12035 Flagler	Florida	1053.83386724

Counties_Cities

19135 Monroe	Iowa	1052.63157895
51141 Patrick	Virginia	1052.45289425
39123 Ottawa	Ohio	1052.27010719
6115 Yuba	California	1052.01112236
47145 Roane	Tennessee	1051.93827625
47035 Cumberland	Tennessee	1050.72645920
26149 St. Joseph	Michigan	1050.07945219
40117 Pawnee	Oklahoma	1049.42037828
18041 Fayette	Indiana	1045.68924372
47001 Anderson	Tennessee	1044.69025392
18027 Daviess	Indiana	1043.83503786
21185 Oldham	Kentucky	1041.07115992
48013 Atascosa	Texas	1039.55476049
8121 Washington	Colorado	1038.90812793
20037 Crawford	Kansas	1037.95586765
42029 Chester	Pennsylvania	1037.64802335
37059 Davie	North Carolina	1036.66955280
21057 Cumberland	Kentucky	1036.19162036
29135 Moniteau	Missouri	1035.91588611
48085 Collin	Texas	1035.86941599
48473 Waller	Texas	1035.27463012
6013 Contra Costa	California	1033.37202175
48241 Jasper	Texas	1031.44513827
21009 Barren	Kentucky	1029.97102499
18173 Warrick	Indiana	1029.29659405
51179 Stafford	Virginia	1028.94105095
51650 Hampton	Virginia	1025.21721650
29127 Marion	Missouri	1024.76217124
13079 Crawford	Georgia	1022.89332684
17075 Iroquois	Illinois	1021.59107376
18123 Perry	Indiana	1020.83551461
47061 Grundy	Tennessee	1019.03191968
40119 Payne	Oklahoma	1019.01511458
27147 Steele	Minnesota	1018.93867348

Counties_Cities

47025 Claiborne	Tennessee	1017.13062099
13083 Dade	Georgia	1016.88647849
46041 Dewey	South Dakota	1016.26016260
29031 Cape Girardeau	Missouri	1015.83431742
30057 Madison	Montana	1015.05474453
21193 Perry	Kentucky	1011.80438449
48121 Denton	Texas	1011.56607657
46027 Clay	South Dakota	1011.32397977
47057 Grainger	Tennessee	1011.01749838
5021 Clay	Arkansas	1010.30511214
8065 Lake	Colorado	1009.71370143
21107 Hopkins	Kentucky	1009.58551522
48493 Wilson	Texas	1009.47754062
21171 Monroe	Kentucky	1007.65068110
47121 Meigs	Tennessee	1007.63855030
20187 Stanton	Kansas	1006.54252642
48147 Fannin	Texas	1006.06472822
48035 Bosque	Texas	1005.83168370
18117 Orange	Indiana	1005.69552055
19091 Humboldt	Iowa	1005.55148214
48357 Ochiltree	Texas	1005.32823967
36029 Erie	New York	1004.76341143
19023 Butler	Iowa	1004.19561180
19017 Bremer	Iowa	1002.12450395
48219 Hockley	Texas	1000.87032202
48389 Reeves	Texas	1000.31857279
48165 Gaines	Texas	999.95215540
21095 Harlan	Kentucky	999.65920709
31051 Dixon	Nebraska	998.42354178
51057 Essex	Virginia	998.25991391
48109 Culberson	Texas	998.18511797
40077 Latimer	Oklahoma	996.96999316
30111 Yellowstone	Montana	996.02215603
40037 Creek	Oklahoma	992.96128708

Counties_Cities

18133 Putnam	Indiana	992.61494481
18061 Harrison	Indiana	991.32589839
29187 St. Francois	Missouri	991.12337312
20145 Pawnee	Kansas	990.55166108
1037 Coosa	Alabama	989.26738217
18057 Hamilton	Indiana	989.13616451
48099 Coryell	Texas	987.86226072
37013 Beaufort	North Carolina	987.70152297
48181 Grayson	Texas	986.63343060
18153 Sullivan	Indiana	985.98356694
42089 Monroe	Pennsylvania	985.79999646
49011 Davis	Utah	985.46257886
24035 Queen Anne's	Maryland	985.05502378
39045 Fairfield	Ohio	982.14171085
38043 Kidder	North Dakota	979.59183673
27161 Waseca	Minnesota	979.08084105
16077 Power	Idaho	978.37281153
16009 Benewah	Idaho	975.50401041
29101 Johnson	Missouri	974.80056661
32023 Nye	Nevada	974.72764963
5039 Dallas	Arkansas	974.65886940
55131 Washington	Wisconsin	972.78415246
17037 DeKalb	Illinois	972.70099767
37019 Brunswick	North Carolina	972.62037091
44003 Kent	Rhode Island	971.55515956
39037 Darke	Ohio	970.32519533
18107 Montgomery	Indiana	970.11422313
30101 Toole	Montana	968.47310942
13125 Glascock	Georgia	968.28046745
19161 Sac	Iowa	967.17769318
36065 Oneida	New York	966.12465534
21213 Simpson	Kentucky	966.05321388
47115 Marion	Tennessee	965.87926509
29053 Cooper	Missouri	965.74447537

Counties_Cities

6075 San Francisco	California	965.46493001
51143 Pittsylvania	Virginia	964.74101298
48161 Freestone	Texas	964.25686591
26021 Berrien	Michigan	964.05239359
24013 Carroll	Maryland	963.61077962
48353 Nolan	Texas	962.64660023
21077 Gallatin	Kentucky	962.40942029
34037 Sussex	New Jersey	962.36478952
39013 Belmont	Ohio	961.41026591
6113 Yolo	California	960.94515626
39023 Clark	Ohio	959.24508675
20147 Phillips	Kansas	959.18751175
6067 Sacramento	California	957.83513685
27133 Rock	Minnesota	956.02294455
6097 Sonoma	California	955.91088566
41047 Marion	Oregon	955.69496177
18059 Hancock	Indiana	954.80085395
16051 Jefferson	Idaho	954.51611807
20021 Cherokee	Kansas	954.28428678
33011 Hillsborough	New Hampshire	953.64927381
27019 Carver	Minnesota	953.15351856
19195 Worth	Iowa	952.63652221
17081 Jefferson	Illinois	951.87731359
6081 San Mateo	California	951.34137705
6001 Alameda	California	950.11078426
21051 Clay	Kentucky	950.01243472
8063 Kit Carson	Colorado	949.32290940
19025 Calhoun	Iowa	948.55139705
29019 Boone	Missouri	946.64037110
30033 Garfield	Montana	946.37223975
42103 Pike	Pennsylvania	945.77440867
47059 Greene	Tennessee	945.18505652
4025 Yavapai	Arizona	944.42504731
24037 St. Mary's	Maryland	944.40105091

Counties_Cities

35041 Roosevelt	New Mexico	944.35255829
48217 Hill	Texas	943.50002751
41027 Hood River	Oregon	943.31569063
53063 Spokane	Washington	943.00576530
5073 Lafayette	Arkansas	942.83148758
54061 Monongalia	West Virginia	942.49201278
53037 Kittitas	Washington	941.64344228
38063 Nelson	North Dakota	941.09445800
20059 Franklin	Kansas	940.26764465
37003 Alexander	North Carolina	939.68355955
47173 Union	Tennessee	939.65867534
27163 Washington	Minnesota	939.42538802
34019 Hunterdon	New Jersey	938.94831374
51187 Warren	Virginia	937.42969277
21061 Edmonson	Kentucky	936.93987290
41055 Sherman	Oregon	936.76814988
21117 Kenton	Kentucky	936.45928058
21121 Knox	Kentucky	935.98262203
42069 Lackawanna	Pennsylvania	934.56613834
29029 Camden	Missouri	934.19185856
47051 Franklin	Tennessee	933.39699212
5023 Cleburne	Arkansas	933.30662928
51830 Williamsburg	Virginia	933.13641246
36021 Columbia	New York	932.97282863
32015 Lander	Nevada	932.73542601
40017 Canadian	Oklahoma	932.52196307
26049 Genesee	Michigan	930.71380121
29099 Jefferson	Missouri	930.70110142
51680 Lynchburg	Virginia	927.84258335
5113 Polk	Arkansas	927.72706868
34009 Cape May	New Jersey	926.96629213
42055 Franklin	Pennsylvania	924.85549133
17199 Williamson	Illinois	924.60033405
51061 Fauquier	Virginia	923.94764768

Counties_Cities

18091 LaPorte	Indiana	923.57759052
55105 Rock	Wisconsin	923.19575305
27079 Le Sueur	Minnesota	923.00133361
20065 Graham	Kansas	922.95345104
17099 LaSalle	Illinois	921.13679978
28045 Hancock	Mississippi	921.11378713
48289 Leon	Texas	920.67168500
51079 Greene	Virginia	920.16785480
48159 Franklin	Texas	919.56158276
6055 Napa	California	919.54352769
16081 Teton	Idaho	919.24398625
18049 Fulton	Indiana	915.78737806
29007 Audrain	Missouri	914.69398971
40097 Mayes	Oklahoma	914.68606320
55089 Ozaukee	Wisconsin	914.22033271
27051 Grant	Minnesota	913.46952333
21103 Henry	Kentucky	912.70334037
37149 Polk	North Carolina	912.13429722
29103 Knox	Missouri	912.08512795
48207 Haskell	Texas	911.74952692
5067 Jackson	Arkansas	910.11837487
18055 Greene	Indiana	909.20452415
6079 San Luis Obispo	California	908.06661737
38027 Eddy	North Dakota	907.91180285
55025 Dane	Wisconsin	907.87736649
26053 Gogebic	Michigan	907.52517223
9005 Litchfield	Connecticut	904.41773277
37033 Caswell	North Carolina	903.16327430
19117 Lucas	Iowa	902.25563910
48351 Newton	Texas	902.08060527
26109 Menominee	Michigan	900.66570944
39043 Erie	Ohio	900.62319909
49045 Tooele	Utah	899.76683308
21015 Boone	Kentucky	899.39406841

Counties_Cities

46015 Brule	South Dakota	898.83342895
16039 Elmore	Idaho	898.78572215
39113 Montgomery	Ohio	898.50112054
40079 Le Flore	Oklahoma	898.35934374
40101 Muskogee	Oklahoma	898.15979638
19097 Jackson	Iowa	895.43021820
21229 Washington	Kentucky	893.74379345
39173 Wood	Ohio	893.67692967
19157 Poweshiek	Iowa	893.09588748
40049 Garvin	Oklahoma	891.73348675
41041 Lincoln	Oregon	890.90467320
39003 Allen	Ohio	890.29153639
30031 Gallatin	Montana	890.27137188
26023 Branch	Michigan	889.45944707
31157 Scotts Bluff	Nebraska	889.16057684
5019 Clark	Arkansas	888.44567336
48327 Menard	Texas	888.26554465
39109 Miami	Ohio	887.76336352
39157 Tuscarawas	Ohio	887.43273737
47153 Sequatchie	Tennessee	887.33530519
19087 Henry	Iowa	887.02845468
38105 Williams	North Dakota	885.43140028
19085 Harrison	Iowa	884.39224565
48213 Henderson	Texas	882.14923632
17141 Ogle	Illinois	881.72338629
31093 Howard	Nebraska	881.26159555
48485 Wichita	Texas	880.63363218
55055 Jefferson	Wisconsin	878.66649438
18111 Newton	Indiana	877.88166441
18095 Madison	Indiana	877.03735701
18127 Porter	Indiana	876.79988679
35005 Chaves	New Mexico	876.50141446
9007 Middlesex	Connecticut	875.94202186
2020 Anchorage	Alaska	875.01457786

Counties_Cities

42007 Beaver	Pennsylvania	872.27300870
48335 Mitchell	Texas	871.70042971
36001 Albany	New York	871.00355890
13143 Haralson	Georgia	870.21298209
17019 Champaign	Illinois	870.07043427
31155 Saunders	Nebraska	868.42228794
40125 Pottawatomie	Oklahoma	868.20126859
19121 Madison	Iowa	867.74570743
24025 Harford	Maryland	867.07933658
51049 Cumberland	Virginia	866.55112652
21085 Grayson	Kentucky	866.22848676
51820 Waynesboro	Virginia	866.18348948
39165 Warren	Ohio	865.30302835
48307 McCulloch	Texas	863.90384375
21209 Scott	Kentucky	863.80753511
37173 Swain	North Carolina	863.46086346
39017 Butler	Ohio	863.28188337
5053 Grant	Arkansas	863.20650979
20155 Reno	Kansas	862.98161753
20031 Coffey	Kansas	862.38309243
51053 Dinwiddie	Virginia	862.28048652
18079 Jennings	Indiana	861.97529970
19055 Delaware	Iowa	861.21038139
46103 Pennington	South Dakota	861.01191275
48037 Bowie	Texas	860.86255884
40051 Grady	Oklahoma	860.47055859
31025 Cass	Nebraska	860.12462250
48145 Falls	Texas	859.53273724
29037 Cass	Missouri	858.47133030
54059 Mingo	West Virginia	857.68341392
27063 Jackson	Minnesota	857.63293310
31023 Butler	Nebraska	856.29188384
29207 Stoddard	Missouri	855.98849551
48441 Taylor	Texas	855.85585586

Counties_Cities

31135 Perkins	Nebraska	853.53362922
51095 James City	Virginia	853.43665327
48475 Ward	Texas	853.24232082
21101 Henderson	Kentucky	853.23857779
29009 Barry	Missouri	852.70021735
17011 Bureau	Illinois	851.69581426
40039 Custer	Oklahoma	850.66813611
35039 Rio Arriba	New Mexico	848.58739681
55083 Oconto	Wisconsin	848.53291039
51003 Albemarle	Virginia	847.14582682
25001 Barnstable	Massachusetts	844.84075478
48095 Concho	Texas	841.90832554
38091 Steele	North Dakota	840.77771939
27009 Benton	Minnesota	838.57442348
18167 Vigo	Indiana	838.09807610
5029 Conway	Arkansas	837.68129817
48467 Van Zandt	Texas	837.21594459
21059 Daviess	Kentucky	836.76214591
39155 Trumbull	Ohio	836.74424927
55111 Sauk	Wisconsin	835.81067410
17139 Moultrie	Illinois	835.76815927
19057 Des Moines	Iowa	835.50513567
55063 La Crosse	Wisconsin	834.81349911
40029 Coal	Oklahoma	833.33333333
17049 Effingham	Illinois	833.13844715
48497 Wise	Texas	833.02832882
46109 Roberts	South Dakota	832.77495932
31021 Burt	Nebraska	832.30579531
18007 Benton	Indiana	832.08135907
39089 Licking	Ohio	828.92887824
6027 Inyo	California	828.37604937
31121 Merrick	Nebraska	827.62188025
20189 Stevens	Kansas	827.48695809
18073 Jasper	Indiana	827.09020078

Counties_Cities

8105 Rio Grande	Colorado	826.66666667
18053 Grant	Indiana	826.55908760
17041 Douglas	Illinois	826.53113610
48499 Wood	Texas	826.51953289
20099 Labette	Kansas	826.48767782
29051 Cole	Missouri	825.56383145
5047 Franklin	Arkansas	825.37900056
37021 Buncombe	North Carolina	823.99663454
47083 Houston	Tennessee	822.94566138
27141 Sherburne	Minnesota	822.60818860
55015 Calumet	Wisconsin	821.38798620
51036 Charles City	Virginia	821.20731883
31035 Clay	Nebraska	820.72738977
5085 Lonoke	Arkansas	820.01710632
21207 Russell	Kentucky	819.25817855
21125 Laurel	Kentucky	819.19926157
35027 Lincoln	New Mexico	818.16322356
31039 Cuming	Nebraska	816.55480984
39143 Sandusky	Ohio	816.34041395
40103 Noble	Oklahoma	814.95260873
18093 Lawrence	Indiana	814.57475694
24009 Calvert	Maryland	813.01696684
18103 Miami	Indiana	812.55096016
13183 Long	Georgia	810.61164333
38019 Cavalier	North Dakota	809.61086446
51069 Frederick	Virginia	809.23547054
38031 Foster	North Dakota	808.45771144
53033 King	Washington	808.44971908
35043 Sandoval	New Mexico	807.27928970
47137 Pickett	Tennessee	806.76898859
19131 Mitchell	Iowa	804.23881162
46079 Lake	South Dakota	804.16634755
36067 Onondaga	New York	803.79550853
51181 Surry	Virginia	803.21285141

Counties_Cities

40141 Tillman	Oklahoma	802.93957539
18149 Starke	Indiana	802.26727709
48265 Kerr	Texas	799.54202843
40085 Love	Oklahoma	799.28952043
29113 Lincoln	Missouri	799.15404084
48007 Aransas	Texas	798.58776059
26039 Crawford	Michigan	798.50370477
19051 Davis	Iowa	798.49173783
35001 Bernalillo	New Mexico	797.99499338
47175 Van Buren	Tennessee	797.91847355
19075 Grundy	Iowa	796.48894668
17083 Jersey	Illinois	796.44802490
38097 Traill	North Dakota	796.31703372
18137 Ripley	Indiana	795.84896399
55043 Grant	Wisconsin	793.34290259
48045 Briscoe	Texas	791.55672823
38033 Golden Valley	North Dakota	791.40757490
55039 Fond du Lac	Wisconsin	790.75543826
47085 Humphreys	Tennessee	789.78686574
29219 Warren	Missouri	789.37512604
17177 Stephenson	Illinois	788.77393694
21155 Marion	Kentucky	788.49721707
17095 Knox	Illinois	788.23435504
21073 Franklin	Kentucky	787.16914297
20169 Saline	Kansas	786.75024356
5137 Stone	Arkansas	786.70626957
42003 Allegheny	Pennsylvania	785.91524328
31159 Seward	Nebraska	785.31008200
17063 Grundy	Illinois	784.74456564
17167 Sangamon	Illinois	784.24145627
20079 Harvey	Kansas	783.39666764
21047 Christian	Kentucky	781.34810453
8041 El Paso	Colorado	779.84915725
16011 Bingham	Idaho	778.61406696

Counties_Cities

6085 Santa Clara	California	778.55251681
40019 Carter	Oklahoma	778.37972476
27085 McLeod	Minnesota	777.74370697
18051 Gibson	Indiana	777.23305034
8085 Montrose	Colorado	776.99341451
55087 Outagamie	Wisconsin	776.02540496
37049 Craven	North Carolina	775.41977612
5127 Scott	Arkansas	775.26892141
38071 Ramsey	North Dakota	775.19379845
39175 Wyandot	Ohio	775.01709597
47163 Sullivan	Tennessee	774.41205571
55117 Sheboygan	Wisconsin	773.45482262
29167 Polk	Missouri	773.26791093
19089 Howard	Iowa	772.83117449
39075 Holmes	Ohio	772.35031441
21035 Calloway	Kentucky	771.68774754
21215 Spencer	Kentucky	771.52282643
48401 Rusk	Texas	771.34986226
8059 Jefferson	Colorado	771.24189765
41065 Wasco	Oregon	769.66610074
47101 Lewis	Tennessee	769.48535496
24043 Washington	Maryland	768.58857983
16059 Lemhi	Idaho	766.23539756
37029 Camden	North Carolina	765.63958917
55139 Winnebago	Wisconsin	765.40755467
29023 Butler	Missouri	764.55826825
29071 Franklin	Missouri	762.99797434
38025 Dunn	North Dakota	761.77285319
31127 Nemaha	Nebraska	761.71313596
51065 Fluvanna	Virginia	761.67718329
17079 Jasper	Illinois	759.54635314
55005 Barron	Wisconsin	759.45443273
17035 Cumberland	Illinois	758.69726129
42037 Columbia	Pennsylvania	757.76093865

Counties_Cities

29001 Adair	Missouri	757.72524567
37087 Haywood	North Carolina	756.80560262
54083 Randolph	West Virginia	756.34042258
20043 Doniphan	Kansas	755.01171570
42061 Huntingdon	Pennsylvania	754.95926320
21151 Madison	Kentucky	753.50770830
51075 Goochland	Virginia	752.88246429
35059 Union	New Mexico	752.79261778
40007 Beaver	Oklahoma	752.02105659
19043 Clayton	Iowa	751.87969925
18129 Posey	Indiana	751.76194205
19031 Cedar	Iowa	751.59714393
40031 Comanche	Oklahoma	751.52380794
48483 Wheeler	Texas	751.30032749
29109 Lawrence	Missouri	750.80163716
48229 Hudspeth	Texas	750.78206465
47129 Morgan	Tennessee	750.72987627
51033 Caroline	Virginia	750.68243858
19029 Cass	Iowa	750.19334880
46125 Turner	South Dakota	747.86324786
17195 Whiteside	Illinois	747.85172401
20009 Barton	Kansas	746.81168856
30009 Carbon	Montana	746.68657831
26157 Tuscola	Michigan	746.43918044
36073 Orleans	New York	746.08490101
18109 Morgan	Indiana	743.05436705
17115 Macon	Illinois	742.99029720
31139 Pierce	Nebraska	742.08905069
40061 Haskell	Oklahoma	742.02715504
26115 Monroe	Michigan	741.16419280
47049 Fentress	Tennessee	741.06603722
51063 Floyd	Virginia	740.74074074
29163 Pike	Missouri	740.38045828
29089 Howard	Missouri	739.86386505

Counties_Cities

53057 Skagit	Washington	738.65497715
20161 Riley	Kansas	738.09749942
27171 Wright	Minnesota	737.81252521
21169 Metcalfe	Kentucky	737.78664008
35019 Guadalupe	New Mexico	737.15733702
5135 Sharp	Arkansas	737.07244040
29081 Harrison	Missouri	736.86712622
40107 Okfuskee	Oklahoma	735.65878658
39141 Ross	Ohio	734.42435429
25015 Hampshire	Massachusetts	733.78575191
36063 Niagara	New York	733.72522371
16015 Boise	Idaho	733.56038774
38077 Richland	North Dakota	732.80374407
21233 Webster	Kentucky	732.20959500
40095 Marshall	Oklahoma	731.88147090
55061 Kewaunee	Wisconsin	731.00132463
17171 Scott	Illinois	730.81607795
23005 Cumberland	Maine	730.69284670
21097 Harrison	Kentucky	729.57716477
46121 Todd	South Dakota	729.35913644
36093 Schenectady	New York	729.32088832
16043 Fremont	Idaho	729.04009721
20157 Republic	Kansas	728.98799314
21113 Jessamine	Kentucky	728.85756677
55113 Sawyer	Wisconsin	727.75789921
48075 Childress	Texas	726.92360444
26161 Washtenaw	Michigan	726.75711594
19019 Buchanan	Iowa	726.44936082
39077 Huron	Ohio	726.44605497
39111 Monroe	Ohio	725.16316171
48457 Tyler	Texas	723.63569322
30001 Beaverhead	Montana	723.09655466
19175 Union	Iowa	720.12298730
51009 Amherst	Virginia	720.01515821

Counties_Cities

48377 Presidio	Texas	719.63154865
17107 Logan	Illinois	719.10112360
42119 Union	Pennsylvania	718.99073350
8014 Broomfield	Colorado	718.95707913
26121 Muskegon	Michigan	718.94370579
18035 Delaware	Indiana	718.81643606
24015 Cecil	Maryland	718.68982553
47013 Campbell	Tennessee	717.47972615
17193 White	Illinois	717.16062935
39137 Putnam	Ohio	716.40023683
26027 Cass	Michigan	716.31851006
9013 Tolland	Connecticut	716.26877638
31177 Washington	Nebraska	716.11748198
29077 Greene	Missouri	715.94221764
40081 Lincoln	Oklahoma	715.92210767
21093 Hardin	Kentucky	714.95886042
29017 Bollinger	Missouri	714.93138302
39153 Summit	Ohio	714.86830111
32510 Carson City	Nevada	714.62085394
53061 Snohomish	Washington	714.56532757
18021 Clay	Indiana	714.55865495
51011 Appomattox	Virginia	713.33880437
48171 Gillespie	Texas	712.58021191
39041 Delaware	Ohio	711.33547499
19109 Kossuth	Iowa	711.02763617
29205 Shelby	Missouri	710.74380165
29067 Douglas	Missouri	710.38659987
18157 Tippecanoe	Indiana	709.15005594
20045 Douglas	Kansas	709.01544847
48067 Cass	Texas	707.19479398
26017 Bay	Michigan	706.29215862
36055 Monroe	New York	705.88330366
18131 Pulaski	Indiana	705.75026065
31185 York	Nebraska	704.32762126

Counties_Cities

53053 Pierce	Washington	704.25300601
48359 Oldham	Texas	703.89488503
37157 Rockingham	North Carolina	702.39276657
37143 Perquimans	North Carolina	700.34272091
39011 Auglaize	Ohio	698.62894070
18147 Spencer	Indiana	698.57824568
26159 Van Buren	Michigan	698.49432722
2261 Valdez-Cordova	Alaska	698.38498472
19011 Benton	Iowa	698.07347321
38029 Emmons	North Dakota	698.02731411
27043 Faribault	Minnesota	697.77583951
16085 Valley	Idaho	697.40059777
17085 Jo Daviess	Illinois	697.36965272
21239 Woodford	Kentucky	697.24494026
53039 Klickitat	Washington	696.61193287
18139 Rush	Indiana	696.15315369
46135 Yankton	South Dakota	695.26433163
48097 Cooke	Texas	695.02637157
17185 Wabash	Illinois	692.70066672
37043 Clay	North Carolina	691.26492504
19129 Mills	Iowa	690.43351258
17087 Johnson	Illinois	690.43031471
55041 Forest	Wisconsin	689.57846736
38053 McKenzie	North Dakota	689.55399061
51195 Wise	Virginia	689.25602441
29105 Laclede	Missouri	688.82479769
17055 Franklin	Illinois	687.32074107
48487 Wilbarger	Texas	686.42745710
19071 Fremont	Iowa	686.40068640
48459 Upshur	Texas	685.89432865
17135 Montgomery	Illinois	685.29072410
54069 Ohio	West Virginia	682.55298767
17073 Henry	Illinois	682.42004482
18161 Union	Indiana	682.10885320

Counties_Cities

19145 Page	Iowa	682.01193521
27039 Dodge	Minnesota	681.97099222
19123 Mahaska	Iowa	681.81818182
46043 Douglas	South Dakota	681.43100511
35015 Eddy	New Mexico	680.48359240
19105 Jones	Iowa	679.71461627
21037 Campbell	Kentucky	679.53452422
29095 Jackson	Missouri	679.41631313
55097 Portage	Wisconsin	678.01866313
46097 Miner	South Dakota	677.81292363
37169 Stokes	North Carolina	677.41438846
6061 Placer	California	677.35133499
44001 Bristol	Rhode Island	676.27289358
27071 Koochiching	Minnesota	675.24115756
51775 Salem	Virginia	674.64805210
42107 Schuylkill	Pennsylvania	673.62582443
26139 Ottawa	Michigan	673.33576597
51085 Hanover	Virginia	673.26252576
20143 Ottawa	Kansas	672.18200620
54071 Pendleton	West Virginia	671.71644991
26077 Kalamazoo	Michigan	671.65024352
41051 Multnomah	Oregon	671.03512834
30035 Glacier	Montana	669.23692442
38083 Sheridan	North Dakota	667.16085990
46087 McCook	South Dakota	667.14749369
51133 Northumberland	Virginia	666.83131637
20197 Wabaunsee	Kansas	666.76329903
6005 Amador	California	665.26166112
48407 San Jacinto	Texas	665.06493959
2188 Northwest Arctic	Alaska	664.84161126
19125 Marion	Iowa	664.53138564
48393 Roberts	Texas	664.45182724
18177 Wayne	Indiana	664.28051444
8013 Boulder	Colorado	664.25824496

Counties_Cities

27107 Norman	Minnesota	664.09266409
40035 Craig	Oklahoma	664.05703900
51137 Orange	Virginia	663.13721209
56037 Sweetwater	Wyoming	662.00552833
42133 York	Pennsylvania	661.65037823
20193 Thomas	Kansas	661.39281546
51023 Botetourt	Virginia	661.11728822
6045 Mendocino	California	660.91363605
17003 Alexander	Illinois	660.06600660
20083 Hodgeman	Kansas	660.06600660
19137 Montgomery	Iowa	659.80205938
18151 Steuben	Indiana	659.22627653
39135 Preble	Ohio	658.58477450
29209 Stone	Missouri	658.28845003
47151 Scott	Tennessee	657.92458823
38103 Wells	North Dakota	657.06343189
17015 Carroll	Illinois	656.79150363
47161 Stewart	Tennessee	656.29378364
48295 Lipscomb	Texas	655.73770492
40105 Nowata	Oklahoma	655.70561754
9015 Windham	Connecticut	655.40430841
29131 Miller	Missouri	655.19419009
46029 Codrington	South Dakota	653.22148849
51007 Amelia	Virginia	653.19296089
8023 Costilla	Colorado	653.08254963
37009 Ashe	North Carolina	652.91969457
46061 Hanson	South Dakota	651.65876777
48403 Sabine	Texas	651.61960525
2122 Kenai Peninsula	Alaska	650.91486854
21145 McCracken	Kentucky	650.38410920
40025 Cimarron	Oklahoma	650.25545750
27125 Red Lake	Minnesota	650.16254064
51105 Lee	Virginia	649.92990952
55035 Eau Claire	Wisconsin	649.54942889

Counties_Cities

18179 Wells	Indiana	648.79812806
21135 Lewis	Kentucky	648.71388700
29015 Benton	Missouri	648.40751115
42097 Northumberland	Pennsylvania	647.76083353
6007 Butte	California	646.03729201
51790 Staunton	Virginia	646.01556857
37011 Avery	North Carolina	645.52984861
27143 Sibley	Minnesota	645.46180463
17061 Greene	Illinois	643.97424103
51099 King George	Virginia	643.46190028
8057 Jackson	Colorado	643.31665475
38079 Rolette	North Dakota	643.31165653
40005 Atoka	Oklahoma	643.15652551
26025 Calhoun	Michigan	640.95414427
54003 Berkeley	West Virginia	638.64484346
37145 Person	North Carolina	637.86164477
29173 Ralls	Missouri	636.50607129
42093 Montour	Pennsylvania	635.96491228
42025 Carbon	Pennsylvania	635.24685880
19037 Chickasaw	Iowa	635.23905048
5009 Boone	Arkansas	635.00533618
37133 Onslow	North Carolina	634.34893238
51157 Rappahannock	Virginia	634.30777716
21187 Owen	Kentucky	634.19117647
39093 Lorain	Ohio	633.03614995
21199 Pulaski	Kentucky	632.90159850
36039 Greene	New York	631.69863764
30047 Lake	Montana	631.40495868
55091 Pepin	Wisconsin	631.08794073
31111 Lincoln	Nebraska	630.95068921
21217 Taylor	Kentucky	630.16165016
8125 Yuma	Colorado	628.74251497
17023 Clark	Illinois	628.36624776
21091 Hancock	Kentucky	627.99725965

Counties_Cities

48233 Hutchinson	Texas	627.41768091
29011 Barton	Missouri	627.22495338
38093 Stutsman	North Dakota	626.28484008
19095 Iowa	Iowa	625.73570411
32013 Humboldt	Nevada	625.52126772
29221 Washington	Missouri	625.42597121
51520 Bristol	Virginia	624.92415969
51097 King and Queen	Virginia	624.82249361
37189 Watauga	North Carolina	623.82697292
27167 Wilkin	Minnesota	623.60089543
48281 Lampasas	Texas	621.79094635
54039 Kanawha	West Virginia	621.76510357
27151 Swift	Minnesota	620.65275548
18125 Pike	Indiana	620.46736503
36007 Broome	New York	620.37264099
39055 Geauga	Ohio	620.00829514
48227 Howard	Texas	619.87437944
51101 King William	Virginia	619.87130291
24039 Somerset	Maryland	619.27945472
19191 Winneshiek	Iowa	619.10230166
26059 Hillsdale	Michigan	618.59275613
35037 Quay	New Mexico	617.95710651
20113 McPherson	Kansas	616.74317553
29107 Lafayette	Missouri	616.60224554
39065 Hardin	Ohio	616.26429479
55109 St. Croix	Wisconsin	615.42578099
16005 Bannock	Idaho	615.11625238
17165 Saline	Illinois	614.90839120
48417 Shackelford	Texas	614.81709192
40071 Kay	Oklahoma	613.66363986
39087 Lawrence	Ohio	613.03577991
35061 Valencia	New Mexico	612.11677305
20005 Atchison	Kansas	611.37528562
55045 Green	Wisconsin	609.27726177

Counties_Cities

17179 Tazewell	Illinois	609.09255789
21179 Nelson	Kentucky	608.49272644
21099 Hart	Kentucky	608.27250608
51127 New Kent	Virginia	607.38689652
51199 York	Virginia	607.25761283
51173 Smyth	Virginia	607.11472828
48223 Hopkins	Texas	605.81363760
39007 Ashtabula	Ohio	605.17165335
51021 Bland	Virginia	603.84554267
21029 Bullitt	Kentucky	601.95635816
51167 Russell	Virginia	601.91416181
18033 DeKalb	Indiana	601.48984408
4011 Greenlee	Arizona	601.07560898
20125 Montgomery	Kansas	600.87173101
27007 Beltrami	Minnesota	599.82496211
46039 Deuel	South Dakota	599.49273691
54035 Jackson	West Virginia	599.17787222
36053 Madison	New York	598.91235257
19177 Van Buren	Iowa	598.29059829
21203 Rockcastle	Kentucky	597.01492537
20051 Ellis	Kansas	595.61128527
51109 Louisa	Virginia	595.46467997
39063 Hancock	Ohio	595.28513104
19001 Adair	Iowa	594.64816650
18169 Wabash	Indiana	594.62915601
55093 Pierce	Wisconsin	594.52473270
51169 Scott	Virginia	594.40884183
5097 Montgomery	Arkansas	593.90407889
17103 Lee	Illinois	593.16833708
37137 Pamlico	North Carolina	591.94948698
37055 Dare	North Carolina	591.76460919
21021 Boyle	Kentucky	591.36212625
48235 Irion	Texas	591.32720105
21087 Green	Kentucky	588.28853290

Counties_Cities

51111 Lunenburg	Virginia	587.45656131
18077 Jefferson	Indiana	586.81073025
51113 Madison	Virginia	586.68672433
31091 Hooker	Nebraska	586.51026393
8119 Teller	Colorado	586.05429972
46033 Custer	South Dakota	584.46023378
26063 Huron	Michigan	583.96971058
18175 Washington	Indiana	583.33035107
55057 Juneau	Wisconsin	582.33459819
55019 Clark	Wisconsin	581.98161860
20077 Harper	Kansas	581.18416273
31041 Custer	Nebraska	581.18081181
40099 Murray	Oklahoma	580.52031821
19065 Fayette	Iowa	579.85757884
29003 Andrew	Missouri	579.31504515
25011 Franklin	Massachusetts	579.17506306
18155 Switzerland	Indiana	578.52010824
37075 Graham	North Carolina	577.55775578
26087 Lapeer	Michigan	577.08910801
20035 Cowley	Kansas	576.40979045
51145 Powhatan	Virginia	575.55928603
8099 Prowers	Colorado	575.46859586
29181 Ripley	Missouri	574.58398627
17117 Macoupin	Illinois	573.78677201
39103 Medina	Ohio	573.27542898
38073 Ransom	North Dakota	572.84704984
20149 Pottawatomie	Kansas	572.55838860
18083 Knox	Indiana	571.89321046
27173 Yellow Medicine	Minnesota	571.72026544
17067 Hancock	Illinois	571.62071284
55023 Crawford	Wisconsin	570.86735007
41067 Washington	Oregon	569.35393470
36035 Fulton	New York	569.12541285
21173 Montgomery	Kentucky	567.31553381

Counties_Cities

31137 Phelps	Nebraska	566.91863050
39117 Morrow	Ohio	566.75780360
42067 Juniata	Pennsylvania	566.70984456
46065 Hughes	South Dakota	566.57223796
18119 Owen	Indiana	566.08299352
21049 Clark	Kentucky	565.53284229
39021 Champaign	Ohio	565.10295711
54005 Boone	West Virginia	564.89453783
26065 Ingham	Michigan	564.33292910
42115 Susquehanna	Pennsylvania	564.19226884
37031 Carteret	North Carolina	563.83407169
6087 Santa Cruz	California	563.70895699
21197 Powell	Kentucky	562.61051278
46117 Stanley	South Dakota	562.54136334
29043 Christian	Missouri	562.17881655
33015 Rockingham	New Hampshire	562.13936399
9011 New London	Connecticut	561.87777378
18009 Blackford	Indiana	561.60938810
27011 Big Stone	Minnesota	561.23471638
48197 Hardeman	Texas	560.93829679
20011 Bourbon	Kansas	559.61236607
29169 Pulaski	Missouri	559.46475949
18135 Randolph	Indiana	559.33362843
51161 Roanoke	Virginia	559.14024215
39009 Athens	Ohio	559.11756662
27169 Winona	Minnesota	558.78012789
55078 Menominee	Wisconsin	558.17947617
48271 Kinney	Texas	557.47279002
17189 Washington	Illinois	557.34190782
39031 Coshocton	Ohio	556.93576128
40123 Pontotoc	Oklahoma	556.90642403
46057 Hamlin	South Dakota	556.37375225
26037 Clinton	Michigan	555.89169566
39151 Stark	Ohio	555.74394333

Counties_Cities

40067 Jefferson	Oklahoma	555.28335783
19111 Lee	Iowa	554.98458376
42041 Cumberland	Pennsylvania	554.44410416
51720 Norton	Virginia	554.43548387
26123 Newaygo	Michigan	554.28290927
51019 Bedford	Virginia	553.67188591
54099 Wayne	West Virginia	553.27458442
17005 Bond	Illinois	553.21707757
20013 Brown	Kansas	552.19837466
55081 Monroe	Wisconsin	551.56239821
26137 Otsego	Michigan	551.38860734
48263 Kent	Texas	550.96418733
18105 Monroe	Indiana	550.65104787
26069 Iosco	Michigan	550.21729596
20015 Butler	Kansas	549.68920842
55115 Shawano	Wisconsin	549.07343857
21119 Knott	Kentucky	548.72405130
48333 Mills	Texas	548.66896972
18101 Martin	Indiana	548.10609768
40069 Johnston	Oklahoma	547.99525071
17173 Shelby	Illinois	547.35292765
37121 Mitchell	North Carolina	546.66666667
54037 Jefferson	West Virginia	545.66897256
39149 Shelby	Ohio	544.96473153
19009 Audubon	Iowa	544.86015256
39139 Richland	Ohio	544.18285865
27087 Mahnomon	Minnesota	543.57673492
8035 Douglas	Colorado	543.21189348
51191 Washington	Virginia	542.25947575
46045 Edmunds	South Dakota	541.93548387
16003 Adams	Idaho	541.17647059
21079 Garrard	Kentucky	541.00227790
20061 Geary	Kansas	539.97668283
23001 Androscoggin	Maine	539.56667502

Counties_Cities

54043 Lincoln	West Virginia	538.86110976
56021 Laramie	Wyoming	538.51438733
26147 St. Clair	Michigan	537.85373140
29111 Lewis	Missouri	537.79807204
29203 Shannon	Missouri	537.30614239
42001 Adams	Pennsylvania	536.90752935
55071 Manitowoc	Wisconsin	536.20659129
31167 Stanton	Nebraska	536.01340034
31169 Thayer	Nebraska	535.82059933
46111 Sanborn	South Dakota	535.19967065
56023 Lincoln	Wyoming	535.14459195
30017 Custer	Montana	535.12860349
48133 Eastland	Texas	534.87610523
55031 Douglas	Wisconsin	534.62321792
17121 Marion	Illinois	534.29027113
39159 Union	Ohio	534.27855105
29223 Wayne	Missouri	533.45526597
17203 Woodford	Illinois	532.97974677
30039 Granite	Montana	532.85968028
27119 Polk	Minnesota	532.84277966
55141 Wood	Wisconsin	532.47553213
26155 Shiawassee	Michigan	532.32050680
17131 Mercer	Illinois	532.01717839
6103 Tehama	California	531.94818199
18013 Brown	Indiana	531.70539583
5105 Perry	Arkansas	531.29829985
31143 Polk	Nebraska	530.50397878
55073 Marathon	Wisconsin	529.43261364
31061 Franklin	Nebraska	529.27555409
21157 Marshall	Kentucky	528.99874964
25003 Berkshire	Massachusetts	527.90705037
55137 Waushara	Wisconsin	527.55224004
17109 McDonough	Illinois	527.45785345
46037 Day	South Dakota	526.79382380

Counties_Cities

39025 Clermont	Ohio	526.12111006
39169 Wayne	Ohio	526.01171023
55077 Marquette	Wisconsin	524.81534275
31059 Fillmore	Nebraska	524.69694228
40083 Logan	Oklahoma	524.41267895
55085 Oneida	Wisconsin	524.38680575
38087 Slope	North Dakota	524.24639581
21225 Union	Kentucky	523.95725612
5145 White	Arkansas	523.32744802
39085 Lake	Ohio	522.74482244
31107 Knox	Nebraska	522.62739043
2090 Fairbanks North	Alaska	522.37524123
44009 Washington	Rhode Island	522.27391246
27113 Pennington	Minnesota	521.93539286
20131 Nemaha	Kansas	521.91038897
20087 Jefferson	Kansas	521.73913043
15003 Honolulu	Hawaii	521.48804179
16065 Madison	Idaho	519.03114187
51678 Lexington	Virginia	518.49775785
37073 Gates	North Carolina	518.44811198
56029 Park	Wyoming	518.34674669
55021 Columbia	Wisconsin	517.80048119
40137 Stephens	Oklahoma	517.73951231
26131 Ontonagon	Michigan	517.68766178
21081 Grant	Kentucky	517.49532264
19101 Jefferson	Iowa	516.83803928
46101 Moody	South Dakota	516.79586563
51043 Clarke	Virginia	516.42222681
20033 Comanche	Kansas	514.87414188
48433 Stonewall	Texas	513.95007342
27155 Traverse	Minnesota	513.90568319
39127 Perry	Ohio	513.41825549
39069 Henry	Ohio	513.18024071
29049 Clinton	Missouri	512.94577430

Counties_Cities

20107 Linn	Kansas	512.82051282
54011 Cabell	West Virginia	512.74349953
37175 Transylvania	North Carolina	511.47157679
31101 Keith	Nebraska	511.15820970
46035 Davison	South Dakota	510.35876705
54091 Taylor	West Virginia	510.02253588
5103 Ouachita	Arkansas	508.34533593
17021 Christian	Illinois	508.25143137
5065 IZard	Arkansas	507.61421320
31067 Gage	Nebraska	507.14186014
29177 Ray	Missouri	506.92653935
17113 McLean	Illinois	506.86231398
48087 Collingsworth	Texas	506.41458474
51125 Nelson	Virginia	505.52709625
29055 Crawford	Missouri	505.07158659
56017 Hot Springs	Wyoming	504.93962678
29085 Hickory	Missouri	504.78494058
18183 Whitley	Indiana	504.78370605
36083 Rensselaer	New York	504.25860187
19159 Ringgold	Iowa	503.22061192
41071 Yamhill	Oregon	502.79434029
36037 Genesee	New York	502.51256281
51119 Middlesex	Virginia	501.43931656
8107 Routt	Colorado	501.30183033
18075 Jay	Indiana	500.86688499
42073 Lawrence	Pennsylvania	500.09282465
21053 Clinton	Kentucky	499.70605526
54075 Pocahontas	West Virginia	499.16805324
21137 Lincoln	Kentucky	499.10728778
24001 Allegany	Maryland	498.76717154
51083 Halifax	Virginia	498.24150059
44005 Newport	Rhode Island	497.92832740
16069 Nez Perce	Idaho	497.42625223
26093 Livingston	Michigan	497.32251182

Counties_Cities

40093 Major	Oklahoma	497.12192569
19093 Ida	Iowa	497.00336208
17129 Menard	Illinois	496.41927083
21123 Larue	Kentucky	496.26057175
29141 Morgan	Missouri	496.11946164
21017 Bourbon	Kentucky	495.44193421
48191 Hall	Texas	495.37648613
39047 Fayette	Ohio	495.36035722
29059 Dallas	Missouri	495.16764109
32019 Lyon	Nevada	494.55275229
51037 Charlotte	Virginia	494.22013738
19003 Adams	Iowa	493.82716049
20115 Marion	Kansas	493.72384937
20089 Jewell	Kansas	492.78423090
20029 Cloud	Kansas	492.61083744
18025 Crawford	Indiana	492.51752226
8069 Larimer	Colorado	492.12879224
26091 Lenawee	Michigan	491.52300898
29227 Worth	Missouri	490.19607843
20121 Miami	Kansas	489.90498812
42051 Fayette	Pennsylvania	489.87664921
17191 Wayne	Illinois	489.83590497
39133 Portage	Ohio	489.78990591
39147 Seneca	Ohio	489.06841524
27005 Becker	Minnesota	488.78414943
39057 Greene	Ohio	488.70502098
26005 Allegan	Michigan	488.37863407
36113 Warren	New York	487.04582588
53059 Skamania	Washington	486.41395505
21149 McLean	Kentucky	486.38132296
48345 Motley	Texas	486.22366288
40011 Blaine	Oklahoma	484.97627833
30105 Valley	Montana	484.06615571
35049 Santa Fe	New Mexico	481.82012049

Counties_Cities

31131 Otoe	Nebraska	481.70159525
16029 Caribou	Idaho	481.58640227
29151 Osage	Missouri	481.26002625
27049 Goodhue	Minnesota	480.57237679
51031 Campbell	Virginia	480.23575210
8017 Cheyenne	Colorado	479.74413646
51073 Gloucester	Virginia	479.26316635
17125 Mason	Illinois	479.17434574
48411 San Saba	Texas	479.02213413
29047 Clay	Missouri	478.96413857
54057 Mineral	West Virginia	478.84187082
19073 Greene	Iowa	478.78855361
48077 Clay	Texas	478.19433818
17065 Hamilton	Illinois	477.76552738
21195 Pike	Kentucky	477.72336564
8115 Sedgwick	Colorado	477.63786366
21235 Whitley	Kentucky	477.34672479
21007 Ballard	Kentucky	476.25015666
27157 Wabasha	Minnesota	475.86047586
46051 Grant	South Dakota	475.72408003
29027 Callaway	Missouri	474.50377598
19007 Appanoose	Iowa	474.39093029
46067 Hutchinson	South Dakota	474.25474255
42129 Westmoreland	Pennsylvania	472.88875706
26075 Jackson	Michigan	472.22379630
27129 Renville	Minnesota	472.21461812
21033 Caldwell	Kentucky	471.88360204
55001 Adams	Wisconsin	471.79083939
39039 Defiance	Ohio	471.63631600
18045 Fountain	Indiana	470.91920983
40009 Beckham	Oklahoma	469.85121378
53015 Cowlitz	Washington	469.78079954
20191 Sumner	Kansas	469.64689511
27121 Pope	Minnesota	468.59511580

Counties_Cities

17053 Ford	Illinois	467.43063932
2110 Juneau	Alaska	467.10055118
5129 Searcy	Arkansas	464.94093993
54031 Hardy	West Virginia	464.60980036
50007 Chittenden	Vermont	464.23449919
37199 Yancey	North Carolina	463.60945093
31163 Sherman	Nebraska	460.82949309
17069 Hardin	Illinois	460.35805627
6017 El Dorado	California	459.93769601
46011 Brookings	South Dakota	459.80926431
8101 Pueblo	Colorado	459.62191621
36043 Herkimer	New York	459.30166739
29091 Howell	Missouri	459.12765745
36017 Chenango	New York	458.59979805
26007 Alpena	Michigan	458.39210155
30083 Richland	Montana	458.16915605
42049 Erie	Pennsylvania	457.61796068
53073 Whatcom	Washington	457.27451980
39027 Clinton	Ohio	456.52328982
38101 Ward	North Dakota	456.12895607
51197 Wythe	Virginia	455.58878765
29121 Macon	Missouri	455.35537517
42085 Mercer	Pennsylvania	455.35448081
38003 Barnes	North Dakota	455.32157086
20123 Mitchell	Kansas	455.28455285
38011 Bowman	North Dakota	455.13654096
46025 Clark	South Dakota	454.66702327
39073 Hocking	Ohio	454.46538665
51103 Lancaster	Virginia	454.41899286
48337 Montague	Texas	454.17432129
17047 Edwards	Illinois	453.69211514
48379 Rains	Texas	452.33983058
19107 Keokuk	Iowa	449.87775061
29083 Henry	Missouri	449.70631424

Counties_Cities

21023 Bracken	Kentucky	449.08362665
42125 Washington	Pennsylvania	448.52565277
35053 Socorro	New Mexico	448.16253361
27115 Pine	Minnesota	447.71563274
8083 Montezuma	Colorado	447.28190229
48019 Bandera	Texas	446.89800210
27017 Carlton	Minnesota	446.46594302
21223 Trimble	Kentucky	446.27128597
8029 Delta	Colorado	445.83723710
32005 Douglas	Nevada	445.66406008
21153 Magoffin	Kentucky	444.91182657
21069 Fleming	Kentucky	443.45898004
8095 Phillips	Colorado	443.30377975
39033 Crawford	Ohio	442.83995187
55017 Chippewa	Wisconsin	442.81593514
42063 Indiana	Pennsylvania	442.59831245
29117 Livingston	Missouri	442.36101941
21089 Greenup	Kentucky	442.32732222
55049 Iowa	Wisconsin	441.71469438
29186 Ste. Genevieve	Missouri	441.63685152
38069 Pierce	North Dakota	441.06836560
48083 Coleman	Texas	440.63355960
18165 Vermillion	Indiana	439.30486466
48299 Llano	Texas	438.88016262
41053 Polk	Oregon	438.79203135
26111 Midland	Michigan	438.65447247
29137 Monroe	Missouri	438.59649123
29045 Clark	Missouri	438.46828413
55029 Door	Wisconsin	438.24701195
21115 Johnson	Kentucky	437.77360851
26067 Ionia	Michigan	437.62653792
8039 Elbert	Colorado	437.56182939
26045 Eaton	Michigan	437.05497787
21027 Breckinridge	Kentucky	436.53129292

Counties_Cities

6033 Lake	California	436.45739492
21167 Mercer	Kentucky	436.30017452
48461 Upton	Texas	435.84854263
39019 Carroll	Ohio	435.72984749
21165 Menifee	Kentucky	434.04123392
21019 Boyd	Kentucky	433.95427604
17147 Piatt	Illinois	433.03244694
48173 Glasscock	Texas	432.27665706
39091 Logan	Ohio	432.11781825
17101 Lawrence	Illinois	431.33523628
20159 Rice	Kansas	430.17521771
38049 McHenry	North Dakota	429.84869326
16017 Bonner	Idaho	429.27091019
8089 Otero	Colorado	428.60243056
36115 Washington	New York	428.12556171
51015 Augusta	Virginia	428.05836437
51610 Falls Church	Virginia	426.48253452
54051 Marshall	West Virginia	425.53191489
17105 Livingston	Illinois	425.04404239
31077 Greeley	Nebraska	424.44821732
46093 Meade	South Dakota	424.11818760
20095 Kingman	Kansas	424.07660739
27035 Crow Wing	Minnesota	423.80064418
20137 Norton	Kansas	423.57274401
48011 Armstrong	Texas	422.83298097
19185 Wayne	Iowa	421.80909233
31165 Sioux	Nebraska	421.22999158
38075 Renville	North Dakota	421.22999158
20047 Edwards	Kansas	421.20042120
29225 Webster	Missouri	419.34081669
21005 Anderson	Kentucky	419.18545647
51600 Fairfax City	Virginia	419.14218279
8009 Baca	Colorado	418.41004184
56035 Sublette	Wyoming	417.81310506

Counties_Cities

54081 Raleigh	West Virginia	417.48592668
5013 Calhoun	Arkansas	416.90354368
27025 Chisago	Minnesota	416.65176496
21221 Trigg	Kentucky	416.58130165
46115 Spink	South Dakota	415.70438799
5049 Fulton	Arkansas	415.68179966
31179 Wayne	Nebraska	414.76124641
31105 Kimball	Nebraska	414.59369818
41005 Clackamas	Oregon	414.58871598
54055 Mercer	West Virginia	414.33427475
26057 Gratiot	Michigan	413.80329565
54019 Fayette	West Virginia	413.78027802
20133 Neosho	Kansas	413.76716193
29229 Wright	Missouri	413.53792578
16007 Bear Lake	Idaho	413.22314050
53045 Mason	Washington	412.16969179
29129 Mercer	Missouri	411.97473222
46129 Walworth	South Dakota	411.66994809
53011 Clark	Washington	411.32535171
38057 Mercer	North Dakota	411.27373896
21139 Livingston	Kentucky	411.16641420
39015 Brown	Ohio	410.53162699
51027 Buchanan	Virginia	409.97125489
36107 Tioga	New York	409.80230643
31015 Boyd	Nebraska	409.20716113
29165 Platte	Missouri	408.79739768
39071 Highland	Ohio	408.75098704
48259 Kendall	Texas	407.52831884
29139 Montgomery	Missouri	407.49089648
8067 La Plata	Colorado	406.67732197
17051 Fayette	Illinois	406.23832648
29025 Caldwell	Missouri	406.23627580
20003 Anderson	Kansas	406.19446560
41037 Lake	Oregon	406.14291154

Counties_Cities

30029 Flathead	Montana	405.46099152
35057 Torrance	New Mexico	404.07927651
29199 Scotland	Missouri	402.73862263
21189 Owsley	Kentucky	402.50447227
6015 Del Norte	California	402.47233003
54079 Putnam	West Virginia	402.24409866
27015 Brown	Minnesota	402.21416909
51735 Poquoson	Virginia	401.96882691
42081 Lycoming	Pennsylvania	401.18243243
46009 Bon Homme	South Dakota	401.14613181
16071 Oneida	Idaho	401.06951872
5147 Woodruff	Arkansas	400.61633282
48059 Callahan	Texas	400.17150207
39125 Paulding	Ohio	399.78678038
21143 Lyon	Kentucky	399.55050568
30053 Lincoln	Montana	399.11084167
18001 Adams	Indiana	398.47345381
6009 Calaveras	California	396.91241612
21043 Carter	Kentucky	396.23759443
51005 Alleghany	Virginia	395.70757881
54029 Hancock	West Virginia	395.27050251
6057 Nevada	California	395.20141229
51045 Craig	Virginia	394.94470774
6043 Mariposa	California	394.94018659
38045 LaMoure	North Dakota	393.89463319
55037 Florence	Wisconsin	393.42744735
27093 Meeker	Minnesota	393.24143295
40053 Grant	Oklahoma	392.97272307
19053 Decatur	Iowa	392.90240811
39051 Fulton	Ohio	392.65777273
51750 Radford	Virginia	392.60592181
21231 Wayne	Kentucky	390.85401603
39081 Jefferson	Ohio	390.77348822
31027 Cedar	Nebraska	390.71749941

Counties_Cities

21161 Mason	Kentucky	390.67055394
18121 Parke	Indiana	389.90961186
42019 Butler	Pennsylvania	389.59380056
31097 Johnson	Nebraska	389.55979743
40075 Kiowa	Oklahoma	389.50624356
16057 Latah	Idaho	388.69786216
38067 Pembina	North Dakota	388.65697423
21159 Martin	Kentucky	388.58959640
39171 Williams	Ohio	388.54472340
27041 Douglas	Minnesota	387.20893478
54077 Preston	West Virginia	387.12727917
30109 Wibaux	Montana	386.84719536
16041 Franklin	Idaho	386.12851523
27111 Otter Tail	Minnesota	385.97565123
54027 Hampshire	West Virginia	385.48849959
5141 Van Buren	Arkansas	385.47250497
20101 Lane	Kansas	384.61538462
21131 Leslie	Kentucky	384.50162674
55067 Langlade	Wisconsin	384.05646668
42005 Armstrong	Pennsylvania	383.06544290
30067 Park	Montana	382.40917782
36057 Montgomery	New York	382.16560510
2220 Sitka	Alaska	381.63524922
21055 Crittenden	Kentucky	381.37969714
31133 Pawnee	Nebraska	379.93920973
29035 Carter	Missouri	379.91410638
20073 Greenwood	Kansas	379.85136251
20163 Rooks	Kansas	379.01456214
55125 Vilas	Wisconsin	378.33895524
18069 Huntington	Indiana	378.03532009
27059 Isanti	Minnesota	377.82114798
29123 Madison	Missouri	377.42041352
55119 Taylor	Wisconsin	377.22908093
20207 Woodson	Kansas	377.00282752

Counties_Cities

29125 Maries	Missouri	376.32569278
27135 Roseau	Minnesota	376.23762376
21163 Meade	Kentucky	376.11004701
48009 Archer	Texas	375.59754154
20129 Morton	Kansas	374.95313086
53051 Pend Oreille	Washington	374.94486105
16037 Custer	Idaho	373.83177570
39145 Scioto	Ohio	373.50003973
55011 Buffalo	Wisconsin	373.33333333
39083 Knox	Ohio	373.22475886
20151 Pratt	Kansas	373.21390488
51051 Dickenson	Virginia	371.82400331
29175 Randolph	Missouri	371.52202883
27045 Fillmore	Minnesota	370.40554659
8053 Hinsdale	Colorado	369.91368681
2170 Matanuska-Susit	Alaska	367.99553945
46059 Hand	South Dakota	367.87247088
38047 Logan	North Dakota	367.84025223
26105 Mason	Michigan	367.69759450
54047 McDowell	West Virginia	367.66723372
26089 Leelanau	Michigan	367.57948906
29005 Atchison	Missouri	367.43376523
54033 Harrison	West Virginia	367.11371643
48267 Kimble	Texas	366.80421825
8021 Conejos	Colorado	365.85365854
46123 Tripp	South Dakota	365.09675064
48443 Terrell	Texas	364.52004860
40033 Cotton	Oklahoma	363.57340720
30037 Golden Valley	Montana	363.19612591
48023 Baylor	Texas	362.92573981
46071 Jackson	South Dakota	362.86664651
54049 Marion	West Virginia	361.87318395
39167 Washington	Ohio	360.73476851
8049 Grand	Colorado	360.70853462

Counties_Cities

31065 Furnas	Nebraska	360.55143160
38009 Bottineau	North Dakota	358.75838403
38065 Oliver	North Dakota	358.60655738
31175 Valley	Nebraska	357.99522673
21205 Rowan	Kentucky	357.97095554
21191 Pendleton	Kentucky	357.90487990
17071 Henderson	Illinois	357.72842450
17183 Vermilion	Illinois	356.74296279
29063 DeKalb	Missouri	356.29453682
54009 Brooke	West Virginia	355.80777372
20179 Sheridan	Kansas	355.30990920
48243 Jeff Davis	Texas	355.23978686
20053 Ellsworth	Kansas	355.06778567
17025 Clay	Illinois	354.63668603
17013 Calhoun	Illinois	354.01915868
42059 Greene	Pennsylvania	353.36656988
35055 Taos	New Mexico	353.28155931
31147 Richardson	Nebraska	352.77812776
51163 Rockbridge	Virginia	351.61744023
16021 Boundary	Idaho	351.52326749
21071 Floyd	Kentucky	351.51346073
18171 Warren	Indiana	350.96212030
26135 Oscoda	Michigan	350.41082649
53041 Lewis	Washington	349.22868198
27137 St. Louis	Minnesota	348.42856714
36091 Saratoga	New York	347.57975869
30021 Dawson	Montana	345.62211982
51067 Franklin	Virginia	345.22644363
54107 Wood	West Virginia	344.40578127
41001 Baker	Oregon	343.62114207
55047 Green Lake	Wisconsin	343.58811714
29013 Bates	Missouri	343.13725490
51185 Tazewell	Virginia	342.67531514
40059 Harper	Oklahoma	342.37555965

Counties_Cities

23031 York	Maine	342.33788652
41017 Deschutes	Oregon	340.63209650
29115 Linn	Missouri	340.61643267
51121 Montgomery	Virginia	340.45562459
46047 Fall River	South Dakota	340.33737792
26041 Delta	Michigan	340.24039936
21011 Bath	Kentucky	339.17467496
27055 Houston	Minnesota	339.11077619
36069 Ontario	New York	337.69023520
55095 Polk	Wisconsin	337.17142988
29171 Putnam	Missouri	336.34643683
30095 Stillwater	Montana	335.64086428
27061 Itasca	Minnesota	334.75215039
56033 Sheridan	Wyoming	334.07204049
17127 Massac	Illinois	333.80681818
46089 McPherson	South Dakota	332.36393851
32001 Churchill	Nevada	331.42389525
42035 Clinton	Pennsylvania	330.88615448
39119 Muskingum	Ohio	330.69166773
56005 Campbell	Wyoming	329.43216298
30023 Deer Lodge	Montana	328.55108969
30063 Missoula	Montana	328.30770008
26073 Isabella	Michigan	327.37167314
42099 Perry	Pennsylvania	327.27193914
38007 Billings	North Dakota	326.44178455
26103 Marquette	Michigan	326.23729629
20139 Osage	Kansas	326.20287309
20071 Greeley	Kansas	325.99837001
26011 Arenac	Michigan	325.77621169
55033 Dunn	Wisconsin	325.71846403
26079 Kalkaska	Michigan	325.40394973
26015 Barry	Michigan	325.39202381
42009 Bedford	Pennsylvania	323.81268682
26117 Montcalm	Michigan	323.59929965

Counties_Cities

40149 Washita	Oklahoma	323.53734160
20165 Rush	Kansas	323.31070158
8019 Clear Creek	Colorado	322.74856845
42127 Wayne	Pennsylvania	321.78797098
21147 McCreary	Kentucky	321.69117647
29217 Vernon	Missouri	321.51208106
55129 Washburn	Wisconsin	321.19914347
41035 Klamath	Oregon	320.75443809
36101 Steuben	New York	320.47267109
53013 Columbia	Washington	320.27593003
39105 Meigs	Ohio	320.26313512
56003 Big Horn	Wyoming	319.83839744
2275 Wrangell	Alaska	319.61646025
27089 Marshall	Minnesota	319.48881789
46081 Lawrence	South Dakota	318.55794258
38041 Hettinger	North Dakota	318.21797932
42109 Snyder	Pennsylvania	318.20424272
20097 Kiowa	Kansas	317.96502385
48119 Delta	Texas	317.81641428
29039 Cedar	Missouri	317.68443346
55053 Jackson	Wisconsin	317.41380994
56025 Natrona	Wyoming	317.25968527
20135 Ness	Kansas	316.90140845
53035 Kitsap	Washington	316.15425956
35035 Otero	New Mexico	315.95813180
8103 Rio Blanco	Colorado	315.65656566
31003 Antelope	Nebraska	315.65656566
33013 Merrimack	New Hampshire	315.61813514
29093 Iron	Missouri	314.43450919
37053 Currituck	North Carolina	313.97754137
27095 Mille Lacs	Minnesota	313.70748690
29079 Grundy	Missouri	312.68912649
39059 Guernsey	Ohio	312.64414945
17123 Marshall	Illinois	312.12068667

Counties_Cities

46069 Hyde	South Dakota	312.01248050
31125 Nance	Nebraska	311.43827860
20185 Stafford	Kansas	311.15366204
27097 Morrison	Minnesota	310.53091742
35051 Sierra	New Mexico	309.99270605
39131 Pike	Ohio	309.97256565
42021 Cambria	Pennsylvania	308.96530783
21219 Todd	Kentucky	308.66704573
56019 Johnson	Wyoming	307.32860520
39053 Gallia	Ohio	306.88148371
53029 Island	Washington	305.47004499
31011 Boone	Nebraska	305.40179424
35021 Harding	New Mexico	305.34351145
8007 Archuleta	Colorado	305.12168543
46077 Kingsbury	South Dakota	304.94002846
6109 Tuolumne	California	304.36935037
26133 Osceola	Michigan	304.18576753
30093 Silver Bow	Montana	302.91772640
31071 Garfield	Nebraska	301.96275793
39005 Ashland	Ohio	301.42338822
21133 Letcher	Kentucky	301.38362482
36117 Wayne	New York	299.78681826
36121 Wyoming	New York	299.36385181
56015 Goshen	Wyoming	299.04306220
42013 Blair	Pennsylvania	298.79502335
30055 McCone	Montana	298.50746269
8043 Fremont	Colorado	297.78638512
41063 Wallowa	Oregon	296.56828132
29041 Chariton	Missouri	295.26238089
54103 Wetzel	West Virginia	294.69548134
30103 Treasure	Montana	294.55081001
17045 Edgar	Illinois	293.77880184
30041 Hill	Montana	293.63185906
21181 Nicholas	Kentucky	293.05051633

Counties_Cities

17159 Richland	Illinois	291.82262260
31033 Cheyenne	Nebraska	290.01074114
53043 Lincoln	Washington	288.64059590
29161 Phelps	Missouri	288.38415452
54053 Mason	West Virginia	288.19522419
20181 Sherman	Kansas	288.18443804
53019 Ferry	Washington	287.61929664
2130 Ketchikan Gateway	Alaska	287.39761460
46119 Sully	South Dakota	287.35632184
26035 Clare	Michigan	286.11373021
40043 Dewey	Oklahoma	286.06456886
6089 Shasta	California	286.04754499
42087 Mifflin	Pennsylvania	285.57829605
38021 Dickey	North Dakota	285.53946563
27021 Cass	Minnesota	284.56248518
26151 Sanilac	Michigan	284.10470594
53067 Thurston	Washington	283.84988426
27065 Kanabec	Minnesota	283.82797557
20041 Dickinson	Kansas	283.16503713
48065 Carson	Texas	283.09741882
31181 Webster	Nebraska	283.04557034
29197 Schuyler	Missouri	282.67014568
33017 Strafford	New Hampshire	282.11238373
51155 Pulaski	Virginia	281.80590618
36051 Livingston	New York	281.52529774
41029 Jackson	Oregon	281.46690714
39079 Jackson	Ohio	281.00296443
26001 Alcona	Michigan	279.86875121
26113 Missaukee	Michigan	277.90643817
31171 Thomas	Nebraska	277.77777778
39001 Adams	Ohio	277.73770019
8047 Gilpin	Colorado	277.73239667
21175 Morgan	Kentucky	277.25739978
36099 Seneca	New York	276.96793003

Counties_Cities

40153 Woodward	Oklahoma	276.92612007
27001 Aitkin	Minnesota	276.69475538
26051 Gladwin	Michigan	276.27580219
54025 Greenbrier	West Virginia	275.97309262
20027 Clay	Kansas	275.10316369
17169 Schuyler	Illinois	275.08324888
51580 Covington	Virginia	274.72527473
31007 Banner	Nebraska	273.97260274
38095 Towner	North Dakota	273.72262774
30043 Jefferson	Montana	272.79490783
56001 Albany	Wyoming	272.01367840
51091 Highland	Virginia	271.49321267
30085 Roosevelt	Montana	271.27226693
41043 Linn	Oregon	270.15353202
8091 Ouray	Colorado	268.98406787
26055 Grand Traverse	Michigan	268.97691552
39161 Van Wert	Ohio	268.73165730
53049 Pacific	Washington	267.74369214
31095 Jefferson	Nebraska	267.71875440
53065 Stevens	Washington	267.34423332
21025 Breathitt	Kentucky	267.16957410
39163 Vinton	Ohio	266.38252531
30049 Lewis and Clark	Montana	266.37554585
29215 Texas	Missouri	265.92624457
32021 Mineral	Nevada	265.83961010
21237 Wolfe	Kentucky	264.73456876
26047 Emmet	Michigan	264.20079260
48447 Throckmorton	Texas	264.02640264
55069 Lincoln	Wisconsin	263.64260176
31069 Garden	Nebraska	263.57406431
2185 North Slope	Alaska	263.37115073
35017 Grant	New Mexico	263.29262049
8111 San Juan	Colorado	262.46719160
8027 Custer	Colorado	262.41421074

Counties_Cities

51115 Mathews	Virginia	261.30424903
17151 Pope	Illinois	261.15859449
6093 Siskiyou	California	260.72637453
2240 Southeast Fairbanks	Alaska	260.19080659
2180 Nome	Alaska	259.79216627
30099 Teton	Montana	259.65595586
26097 Mackinac	Michigan	259.57170668
55007 Bayfield	Wisconsin	259.27403271
29073 Gasconade	Missouri	258.41550493
38081 Sargent	North Dakota	258.39793282
50003 Bennington	Vermont	258.20212736
26129 Ogemaw	Michigan	257.73195876
53075 Whitman	Washington	257.07457171
55123 Vernon	Wisconsin	256.61848303
29179 Reynolds	Missouri	255.83626479
27127 Redwood	Minnesota	255.75447570
29185 St. Clair	Missouri	255.45502927
32027 Pershing	Nevada	255.02550255
50025 Windham	Vermont	254.93497989
42033 Clearfield	Pennsylvania	253.18687963
31045 Dawes	Nebraska	252.40936209
31029 Chase	Nebraska	251.44581343
26143 Roscommon	Michigan	251.21420198
29057 Dade	Missouri	251.02391333
20195 Trego	Kansas	250.62656642
21127 Lawrence	Kentucky	250.46560915
8081 Moffat	Colorado	250.22747953
48155 Foard	Texas	250.00000000
17149 Pike	Illinois	249.82384216
32011 Eureka	Nevada	249.62556166
42027 Centre	Pennsylvania	249.37809035
56009 Converse	Wyoming	249.26686217
2198 Prince of Wales	Alaska	249.14356898
36041 Hamilton	New York	248.08299504

Counties_Cities

40151 Woods	Oklahoma	247.27436214
50011 Franklin	Vermont	246.85862285
39115 Morgan	Ohio	246.50780608
55099 Price	Wisconsin	246.32380384
40129 Roger Mills	Oklahoma	246.17067834
20167 Russell	Kansas	246.12711742
36089 St. Lawrence	New York	244.33811212
6023 Humboldt	California	244.18323275
26085 Lake	Michigan	244.08719805
36025 Delaware	New York	242.54946437
8077 Mesa	Colorado	242.15603726
17039 De Witt	Illinois	240.97913628
42031 Clarion	Pennsylvania	239.82052142
36123 Yates	New York	237.51056721
29149 Oregon	Missouri	237.16914904
42131 Wyoming	Pennsylvania	236.63388301
26043 Dickinson	Michigan	236.37867864
46091 Marshall	South Dakota	234.74178404
27075 Lake	Minnesota	234.56558454
36075 Oswego	New York	232.40428167
36109 Tompkins	New York	231.53327561
31161 Sheridan	Nebraska	231.21387283
54109 Wyoming	West Virginia	230.92466083
16049 Idaho	Idaho	230.12172228
30007 Broadwater	Montana	230.07395234
37115 Madison	North Carolina	229.74773698
20063 Gove	Kansas	229.70903522
41007 Clatsop	Oregon	228.85021628
17009 Brown	Illinois	228.79804759
29061 Daviess	Missouri	228.55768074
26031 Cheboygan	Michigan	228.22964624
26165 Wexford	Michigan	227.09615729
36015 Chemung	New York	226.69546846
30013 Cascade	Montana	226.59627892

Counties_Cities

17155 Putnam	Illinois	226.48083624
8093 Park	Colorado	226.34188403
41013 Crook	Oregon	226.25382327
27149 Stevens	Minnesota	225.57161899
53009 Clallam	Washington	225.44535231
26019 Benzie	Michigan	225.31403143
41009 Columbia	Oregon	225.28972641
36009 Cattaraugus	New York	225.14315461
54021 Gilmer	West Virginia	224.27111886
48125 Dickens	Texas	222.32103157
36095 Schoharie	New York	221.88635560
5089 Marion	Arkansas	221.26539888
26029 Charlevoix	Michigan	221.00289590
31149 Rock	Nebraska	220.58823529
38023 Divide	North Dakota	219.01007446
55103 Richland	Wisconsin	218.67986419
5005 Baxter	Arkansas	218.65013576
38001 Adams	North Dakota	217.95989538
46021 Campbell	South Dakota	217.86492375
27159 Wadena	Minnesota	217.81746896
20127 Morris	Kansas	217.35192900
2195 Petersburg	Alaska	217.32381248
30027 Fergus	Montana	215.96328624
46075 Jones	South Dakota	215.51724138
31005 Arthur	Nebraska	215.05376344
30059 Meagher	Montana	214.36227224
21063 Elliott	Kentucky	213.10602025
6063 Plumas	California	212.72069772
17033 Crawford	Illinois	212.68676557
36013 Chautauqua	New York	212.60131782
36011 Cayuga	New York	212.58668741
20019 Chautauqua	Kansas	211.54427319
41021 Gilliam	Oregon	211.19324182
20039 Decatur	Kansas	208.98641588

Counties_Cities

54015 Clay	West Virginia	208.52641335
42039 Crawford	Pennsylvania	208.08106933
26071 Iron	Michigan	206.89034812
41003 Benton	Oregon	206.29526281
30081 Ravalli	Montana	206.15213564
30005 Blaine	Montana	205.67063317
50001 Addison	Vermont	205.55540530
16035 Clearwater	Idaho	205.52637588
46019 Butte	South Dakota	205.43924868
46105 Perkins	South Dakota	205.33880903
36077 Otsego	New York	204.18751778
35047 San Miguel	New Mexico	202.96473488
36023 Cortland	New York	202.83127365
24023 Garrett	Maryland	202.31114769
2100 Haines	Alaska	202.10185934
51071 Giles	Virginia	201.85229162
30073 Pondera	Montana	200.93770931
33003 Carroll	New Hampshire	200.90612764
6091 Sierra	California	200.87043857
53027 Grays Harbor	Washington	200.26792601
54001 Barbour	West Virginia	199.57665558
42047 Elk	Pennsylvania	198.87964467
20105 Lincoln	Kansas	198.47833278
33001 Belknap	New Hampshire	198.28914162
42111 Somerset	Pennsylvania	196.07312852
53031 Jefferson	Washington	195.40483469
42057 Fulton	Pennsylvania	192.79763134
26009 Antrim	Michigan	192.59576289
55003 Ashland	Wisconsin	192.30769231
2050 Bethel	Alaska	192.13877910
21065 Estill	Kentucky	190.16762924
20203 Wichita	Kansas	190.02375297
46053 Gregory	South Dakota	189.93352327
30097 Sweet Grass	Montana	188.67924528

Counties_Cities

29153 Ozark	Missouri	188.53277143
55013 Burnett	Wisconsin	188.40956341
20023 Cheyenne	Kansas	187.96992481
8011 Bent	Colorado	187.01122067
26003 Alger	Michigan	186.87479389
54073 Pleasants	West Virginia	186.49260690
27077 Lake of the Woo	Minnesota	186.26929218
53003 Asotin	Washington	185.75851393
54065 Morgan	West Virginia	185.52875696
20205 Wilson	Kansas	184.65089440
50013 Grand Isle	Vermont	183.35684062
6003 Alpine	California	181.65304269
42065 Jefferson	Pennsylvania	181.02243303
32033 White Pine	Nevada	179.41952507
42053 Forest	Pennsylvania	178.59596098
42023 Cameron	Pennsylvania	178.09439003
53023 Garfield	Washington	178.01513129
39067 Harrison	Ohio	177.93594306
50015 Lamoille	Vermont	177.86561265
36049 Lewis	New York	177.71391840
16025 Camas	Idaho	177.46228926
26101 Manistee	Michigan	175.30984997
54041 Lewis	West Virginia	174.73789316
26107 Mecosta	Michigan	174.53209324
56011 Crook	Wyoming	174.49664430
30015 Chouteau	Montana	174.06440383
50021 Rutland	Vermont	173.84783202
26153 Schoolcraft	Michigan	173.52503718
27057 Hubbard	Minnesota	173.44834052
46007 Bennett	South Dakota	173.01038062
36003 Allegany	New York	172.30239070
56045 Weston	Wyoming	172.24056265
30019 Daniels	Montana	171.72295363
41033 Josephine	Oregon	171.63846075

Counties_Cities

54095 Tyler	West Virginia	171.50697462
27029 Clearwater	Minnesota	170.26106697
31057 Dundy	Nebraska	169.49152542
53055 San Juan	Washington	169.31340495
36031 Essex	New York	168.90080429
30089 Sanders	Montana	168.86187099
38037 Grant	North Dakota	168.49199663
31145 Red Willow	Nebraska	167.81652060
41039 Lane	Oregon	167.53992903
31013 Box Butte	Nebraska	167.09988860
36019 Clinton	New York	166.05737654
54063 Monroe	West Virginia	165.66265060
26141 Presque Isle	Michigan	164.86104569
42113 Sullivan	Pennsylvania	164.71750947
54097 Upshur	West Virginia	163.83370879
23023 Sagadahoc	Maine	162.76589774
29065 Dent	Missouri	161.90661227
23027 Waldo	Maine	161.23343578
54067 Nicholas	West Virginia	161.01763143
20001 Allen	Kansas	160.72002572
46063 Harding	South Dakota	160.12810248
54093 Tucker	West Virginia	158.15959741
23007 Franklin	Maine	157.20640867
35007 Colfax	New Mexico	156.89512799
15009 Maui	Hawaii	156.69200452
46055 Haakon	South Dakota	156.41293014
55107 Rusk	Wisconsin	155.51000212
17057 Fulton	Illinois	154.97646654
26061 Houghton	Michigan	154.61498109
30045 Judith Basin	Montana	153.68852459
31063 Frontier	Nebraska	153.37423313
16023 Butte	Idaho	153.19800843
42015 Bradford	Pennsylvania	152.87755001
41019 Douglas	Oregon	150.52183927

Counties_Cities

27073 Lac qui Parle	Minnesota	150.19525383
41025 Harney	Oregon	150.08868877
32029 Storey	Nevada	148.92032762
54089 Summers	West Virginia	148.90282132
30091 Sheridan	Montana	146.02803738
41011 Coos	Oregon	144.43460840
54087 Roane	West Virginia	143.55440712
31129 Nuckolls	Nebraska	143.02741359
8073 Lincoln	Colorado	142.60249554
23011 Kennebec	Maine	140.88775669
21201 Robertson	Kentucky	140.51522248
33005 Cheshire	New Hampshire	139.88208071
35003 Catron	New Mexico	139.74287311
39121 Noble	Ohio	139.33398356
31089 Holt	Nebraska	137.55158184
50027 Windsor	Vermont	135.65821365
41057 Tillamook	Oregon	134.39354911
30107 Wheatland	Montana	134.16815742
20007 Barber	Kansas	134.16815742
20117 Marshall	Kansas	133.71734211
31113 Logan	Nebraska	133.51134846
35033 Mora	New Mexico	133.15579228
42121 Venango	Pennsylvania	132.64151679
23019 Penobscot	Maine	132.36617779
42105 Potter	Pennsylvania	132.35471062
8071 Las Animas	Colorado	131.00737778
17175 Stark	Illinois	128.98470610
36097 Schuyler	New York	128.40553819
36045 Jefferson	New York	127.95848060
26033 Chippewa	Michigan	127.94199963
40045 Ellis	Oklahoma	126.51821862
35028 Los Alamos	New Mexico	125.64787184
31183 Wheeler	Nebraska	124.22360248
54105 Wirt	West Virginia	120.06861063

Counties_Cities

33009 Grafton	New Hampshire	119.17225403
8055 Huerfano	Colorado	116.12715924
20141 Osborne	Kansas	115.10791367
36033 Franklin	New York	111.34750363
27031 Cook	Minnesota	111.25533098
31049 Deuel	Nebraska	109.58904110
26119 Montmorency	Michigan	107.93308149
40003 Alfalfa	Oklahoma	104.27528676
23017 Oxford	Maine	104.13412475
42117 Tioga	Pennsylvania	103.03461472
33019 Sullivan	New Hampshire	101.98405340
23015 Lincoln	Maine	101.91602120
50023 Washington	Vermont	101.47918817
2070 Dillingham	Alaska	100.00000000
54013 Calhoun	West Virginia	96.49848360
8033 Dolores	Colorado	96.43201543
2158 Kusilvak	Alaska	96.35071661
26013 Baraga	Michigan	96.15384615
32017 Lincoln	Nevada	96.13535858
50009 Essex	Vermont	96.00000000
50005 Caledonia	Vermont	95.70325391
26083 Keweenaw	Michigan	94.65215334
51017 Bath	Virginia	93.19664492
30079 Prairie	Montana	91.99632015
46107 Potter	South Dakota	90.62075215
53069 Wahkiakum	Washington	90.37505648
2150 Kodiak Island	Alaska	89.92131885
2016 Aleutians West	Alaska	87.36676568
30065 Musselshell	Montana	86.00301011
21129 Lee	Kentucky	85.31210010
54101 Webster	West Virginia	84.49004225
56027 Niobrara	Wyoming	83.75209380
41015 Curry	Oregon	83.28584579
20183 Smith	Kansas	83.26394671

Counties_Cities

42083 McKean	Pennsylvania	82.99160320
56031 Platte	Wyoming	81.71842167
23025 Somerset	Maine	81.04048071
15001 Hawaii	Hawaii	79.11116861
23009 Hancock	Maine	76.62695444
48431 Sterling	Texas	76.27765065
15007 Kauai	Hawaii	74.86171378
54017 Doddridge	West Virginia	71.37758744
54007 Braxton	West Virginia	70.97735822
27069 Kittson	Minnesota	70.62146893
23013 Knox	Maine	70.40305750
20109 Logan	Kansas	70.32348805
31031 Cherry	Nebraska	69.43239021
30025 Fallon	Montana	68.49315068
31017 Brown	Nebraska	67.27211571
6105 Trinity	California	63.82130036
26095 Luce	Michigan	63.66385485
50017 Orange	Vermont	62.07110590
31083 Harlan	Nebraska	58.80623346
30075 Powder River	Montana	58.27505828
42123 Warren	Pennsylvania	58.23079650
6049 Modoc	California	56.96707303
2013 Aleutians East	Alaska	56.89900427
50019 Orleans	Vermont	55.74757498
41023 Grant	Oregon	55.74136009
33007 Coos	New Hampshire	53.81620184
23003 Aroostook	Maine	49.17226684
2068 Denali	Alaska	48.56726566
23029 Washington	Maine	47.63416958
30061 Mineral	Montana	46.33920297
23021 Piscataquis	Maine	41.66666667
30051 Liberty	Montana	41.15226337
20049 Elk	Kansas	39.87240829
20201 Washington	Kansas	36.90036900

Counties_Cities

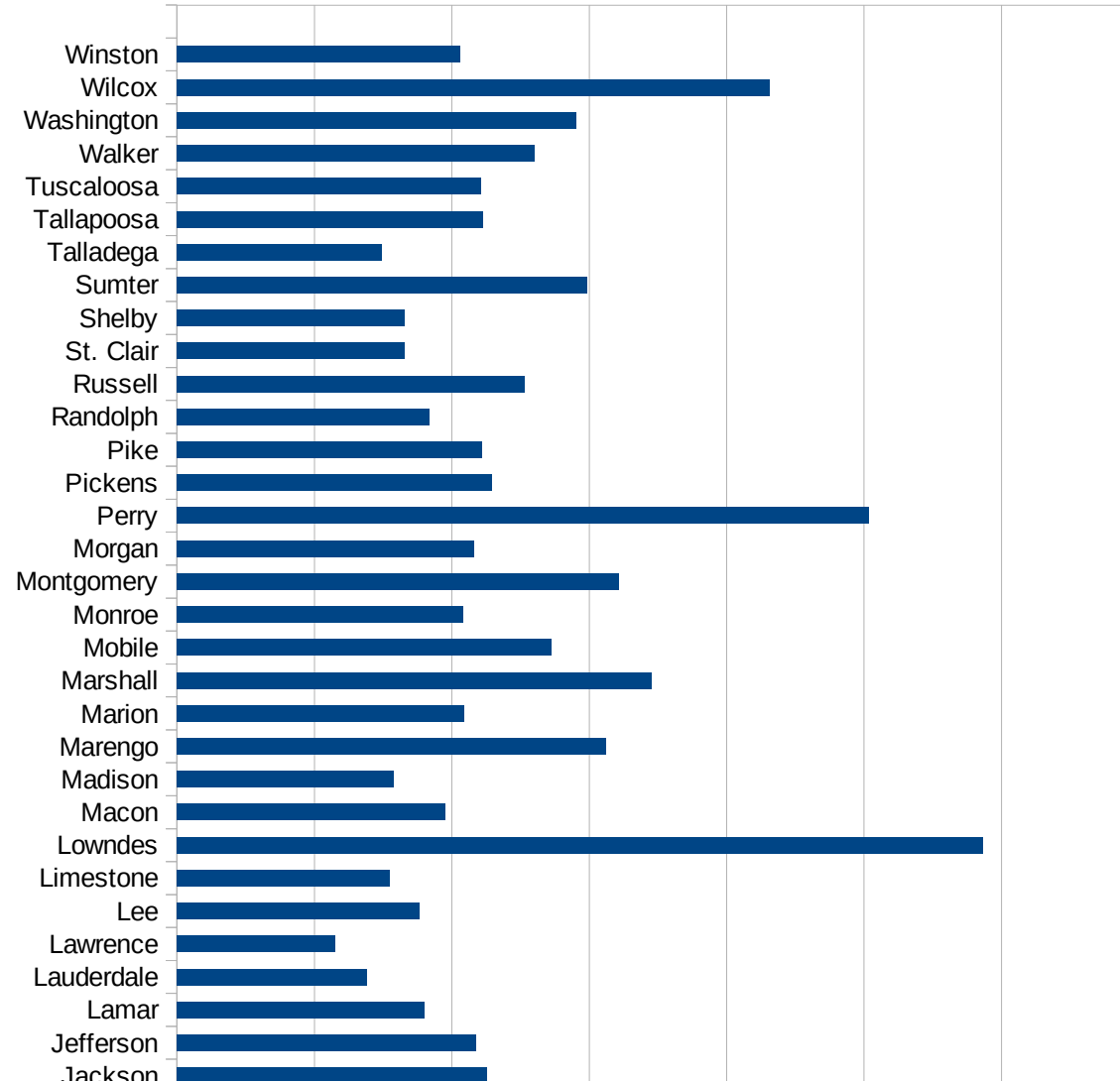
31087 Hitchcock	Nebraska	35.63791875
54085 Ritchie	West Virginia	30.86102253
30077 Powell	Montana	28.70264064
31103 Keya Paha	Nebraska	0.00000000
16061 Lewis	Idaho	0.00000000
31115 Loup	Nebraska	0.00000000
25007 Dukes	Massachusetts	0.00000000
25019 Nantucket	Massachusetts	0.00000000
35011 De Baca	New Mexico	0.00000000
15005 Kalawao	Hawaii	0.00000000
8061 Kiowa	Colorado	0.00000000
48033 Borden	Texas	0.00000000
41069 Wheeler	Oregon	0.00000000
2105 Hoonah-Angoon	Alaska	0.00000000
2230 Skagway	Alaska	0.00000000
49019 Grand	Utah	0.00000000
31085 Hayes	Nebraska	0.00000000
48269 King	Texas	0.00000000
49015 Emery	Utah	0.00000000
31075 Grant	Nebraska	0.00000000
49055 Wayne	Utah	0.00000000
2164 Lake and Penins	Alaska	0.00000000
49033 Rich	Utah	0.00000000
49001 Beaver	Utah	0.00000000
49017 Garfield	Utah	0.00000000
49047 Uintah	Utah	0.00000000
36085 Richmond	New York	0.00000000
49023 Juab	Utah	0.00000000
49041 Sevier	Utah	0.00000000
49003 Box Elder	Utah	0.00000000
36005 Bronx	New York	0.00000000
49025 Kane	Utah	0.00000000
49005 Cache	Utah	0.00000000
49053 Washington	Utah	0.00000000

Counties_Cities

36081 Queens	New York	0.00000000
36047 Kings	New York	0.00000000
49057 Weber	Utah	0.00000000
49021 Iron	Utah	0.00000000
49013 Duchesne	Utah	0.00000000
49007 Carbon	Utah	0.00000000
48301 Loving	Texas	0.00000000
49009 Daggett	Utah	0.00000000
20153 Rawlins	Kansas	0.00000000
20199 Wallace	Kansas	0.00000000
30011 Carter	Montana	0.00000000
30069 Petroleum	Montana	0.00000000
31009 Blaine	Nebraska	0.00000000
32009 Esmeralda	Nevada	0.00000000
49027 Millard	Utah	0.00000000
49029 Morgan	Utah	0.00000000
49031 Piute	Utah	0.00000000
49039 Sanpete	Utah	0.00000000

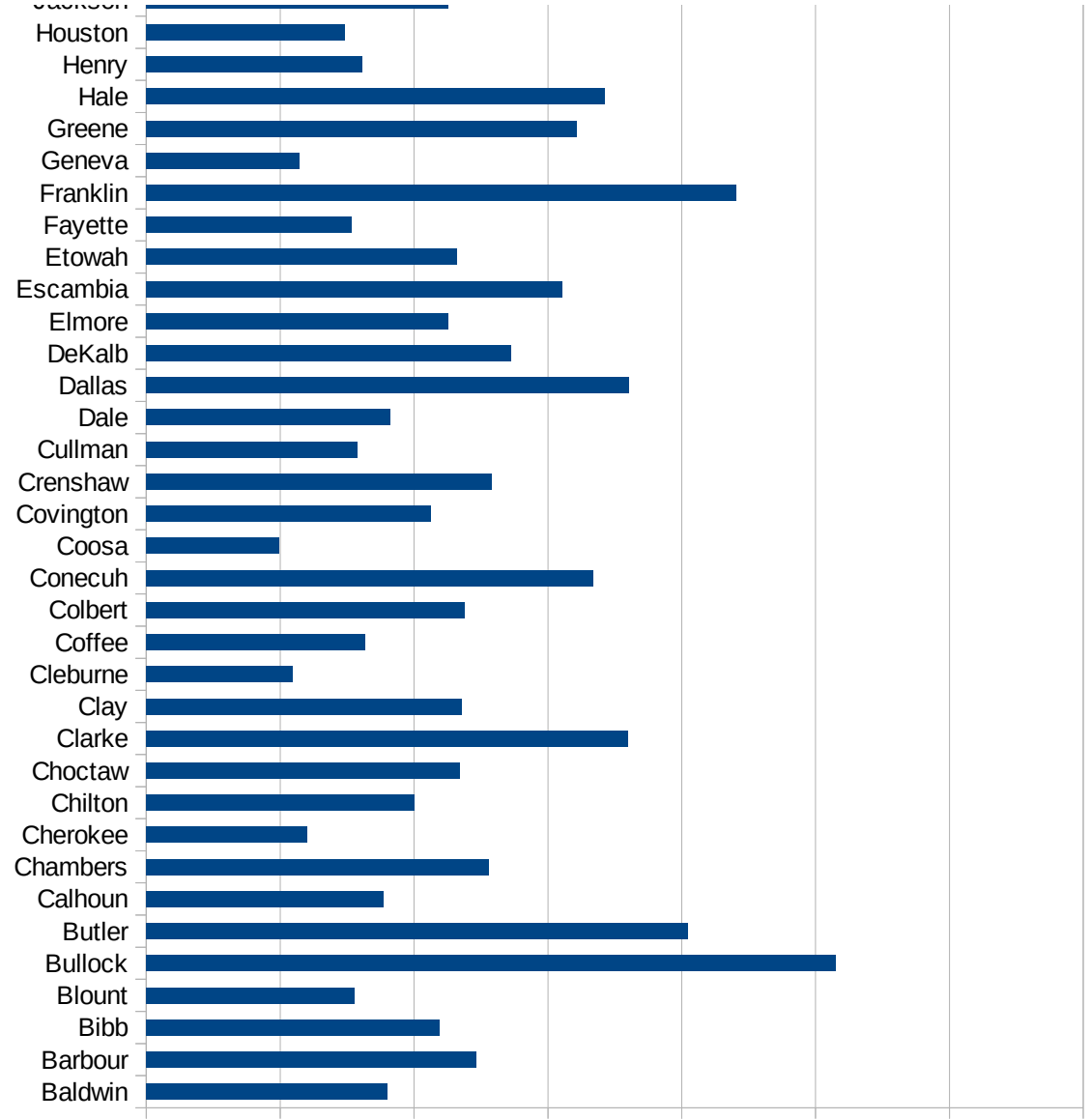
AL

FIPS	County	Current Inf. P/C
1001	Autauga	2231.974245068
1003	Baldwin	1803.029052114
1005	Barbour	2463.727342149
1007	Bibb	2187.5
1009	Blount	1557.745504841
1011	Bullock	5148.944565003
1013	Butler	4044.715447154
1015	Calhoun	1774.635315943
1017	Chambers	2555.406812435
1019	Cherokee	1202.366318377
1021	Chilton	2002.12896066
1023	Choctaw	2344.054201386
1025	Clarke	3599.498327759
1027	Clay	2357.815442561
1029	Cleburne	1094.281710816
1031	Coffee	1633.628079909
1033	Colbert	2381.213250064
1035	Conecuh	3339.578072819
1037	Coosa	989.2673821745
1039	Covington	2125.128426972
1041	Crenshaw	2582.465277778
1043	Cullman	1578.341842238
1045	Dale	1817.958983577
1047	Dallas	3604.802923519
1049	DeKalb	2723.261189325
1051	Elmore	2256.768473628
1053	Escambia	3107.652117122
1055	Etowah	2319.001765836
1057	Fayette	1533.499665308
1059	Franklin	4409.654688646
1061	Geneva	1140.077525272
1063	Greene	3218.7537957
1065	Hale	3422.517995382



AL

1067 Henry	1615.433784648
1069 Houston	1480.109241611
1071 Jackson	2251.816916654
1073 Jefferson	2174.579099044
1075 Lamar	1798.613117596
1077 Lauderdale	1383.311504865
1079 Lawrence	1149.983311588
1081 Lee	1761.609359465
1083 Limestone	1551.354836026
1085 Lowndes	5865.249649088
1087 Macon	1952.383534899
1089 Madison	1573.997528095
1091 Marengo	3120.73848736
1093 Marion	2089.843093774
1095 Marshall	3457.532593201
1097 Mobile	2722.370860191
1099 Monroe	2079.081027199
1101 Montgomery	3214.432834433
1103 Morgan	2163.92781869
1105 Perry	5032.822757112
1107 Pickens	2292.105527134
1109 Pike	2219.689243506
1111 Randolph	1834.98349835
1113 Russell	2530.243505651
1115 St. Clair	1659.713609201
1117 Shelby	1655.949969171
1119 Sumter	2986.368292491
1121 Talladega	1490.705015784
1123 Tallapoosa	2224.856162185
1125 Tuscaloosa	2210.032023206
1127 Walker	2602.376355731
1129 Washington	2906.33777018
1131 Wilcox	4309.776983156
1133 Winston	2062.552831784



AL
0 1000 2000 3000 4000 5000 6000 7000

AL

FIPS

29001
29003
29005
29007
29009
29011
29013
29015
29017
29019
29021
29023
29025
29027
29029
29031
29033
29035
29037

AL

29039
29041
29043
29045
29047
29049
29051
29053
29055
29057
29059
29061
29063
29065
29067
29069
29071
29073
29075
29077
29079
29081
29083
29085
29087
29089
29091
29093
29095
29097
29099
29101

29103

AL

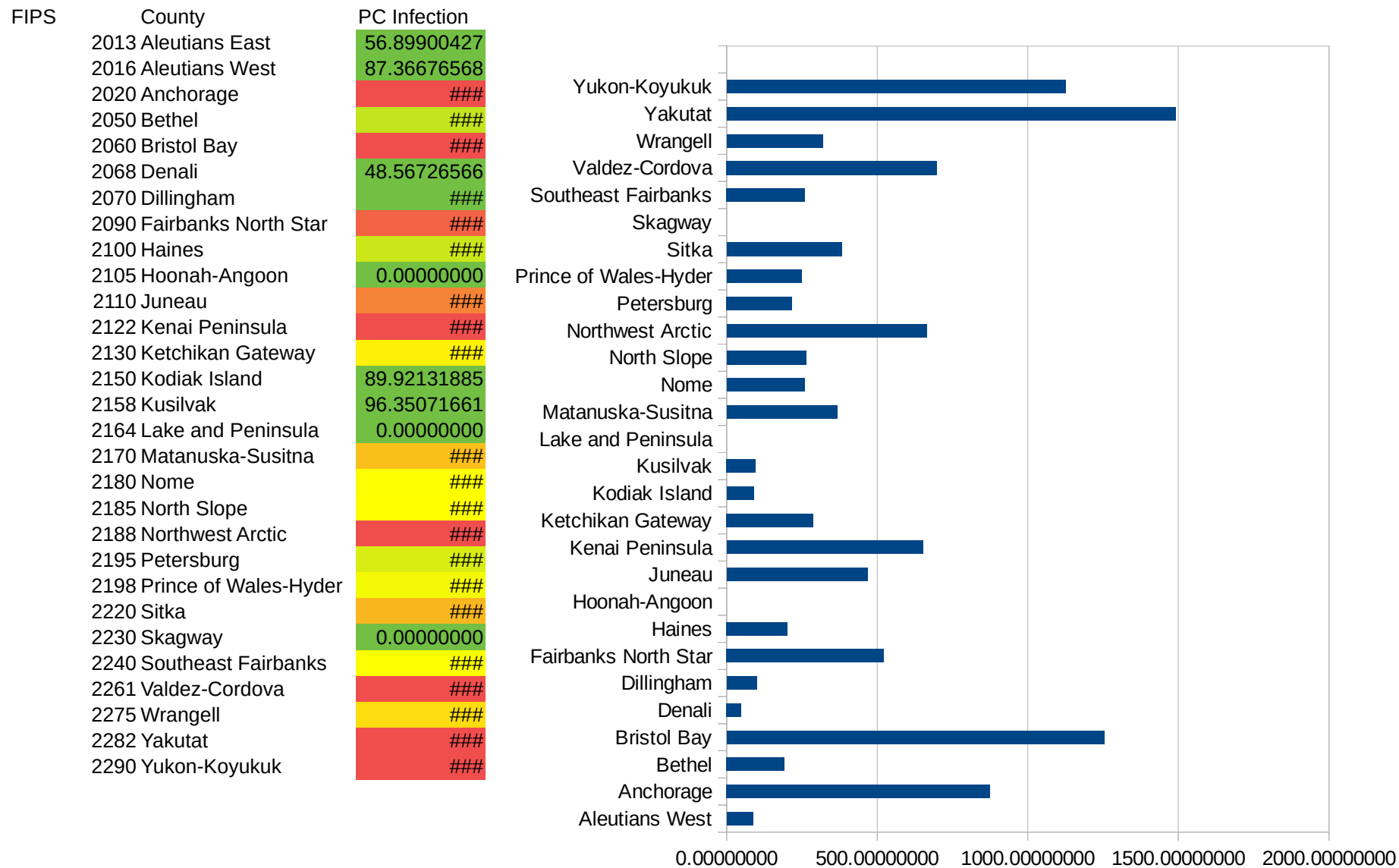
29105
29107
29109
29111
29113
29115
29117
29121
29123
29125
29127
29119
29129
29131
29133
29135
29137
29139
29141
29143
29145
29147
29149
29151
29153
29155
29157
29159
29161
29163
29165
29167
29169
29171

AL

29173
29175
29177
29179
29181
29195
29197
29199
29201
29203
29205
29183
29185
29187
29189
29510
29186
29207
29209
29211
29213
29215

29217
29219
29221
29223
29225
29227
29229

AK



AK

AK

FIPS

29001
29003
29005
29007
29009
29011
29013
29015
29017
29019
29021
29023
29025
29027
29029
29031
29033
29035
29037

AK

29039
29041
29043
29045
29047
29049
29051
29053
29055
29057
29059
29061
29063
29065
29067
29069
29071
29073
29075
29077
29079
29081
29083
29085
29087
29089
29091
29093
29095
29097
29099
29101

29103

AK

29105
29107
29109
29111
29113
29115
29117
29121
29123
29125
29127
29119
29129
29131
29133
29135
29137
29139
29141
29143
29145
29147
29149
29151
29153
29155
29157
29159
29161
29163
29165
29167
29169
29171

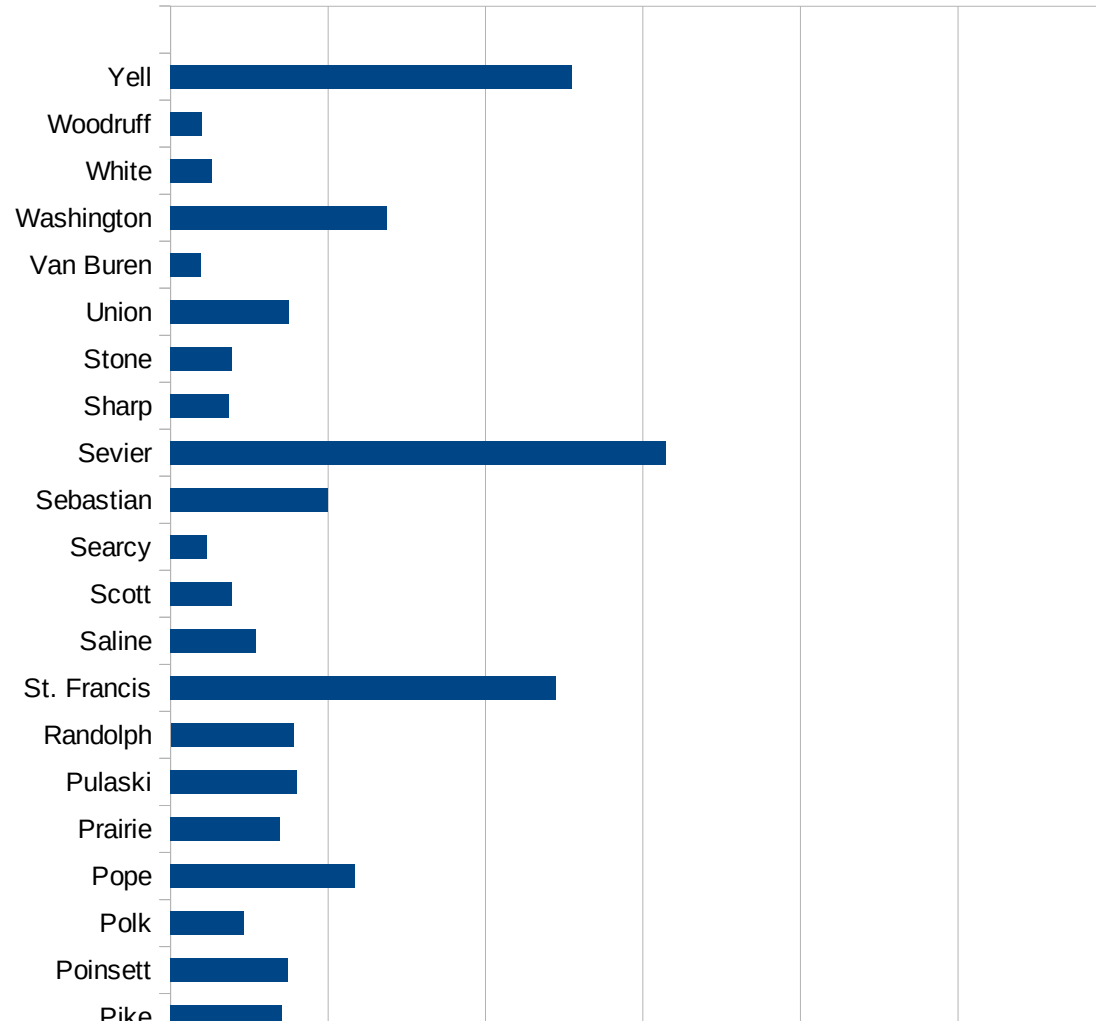
AK

29173
29175
29177
29179
29181
29195
29197
29199
29201
29203
29205
29183
29185
29187
29189
29510
29186
29207
29209
29211
29213
29215

29217
29219
29221
29223
29225
29227
29229

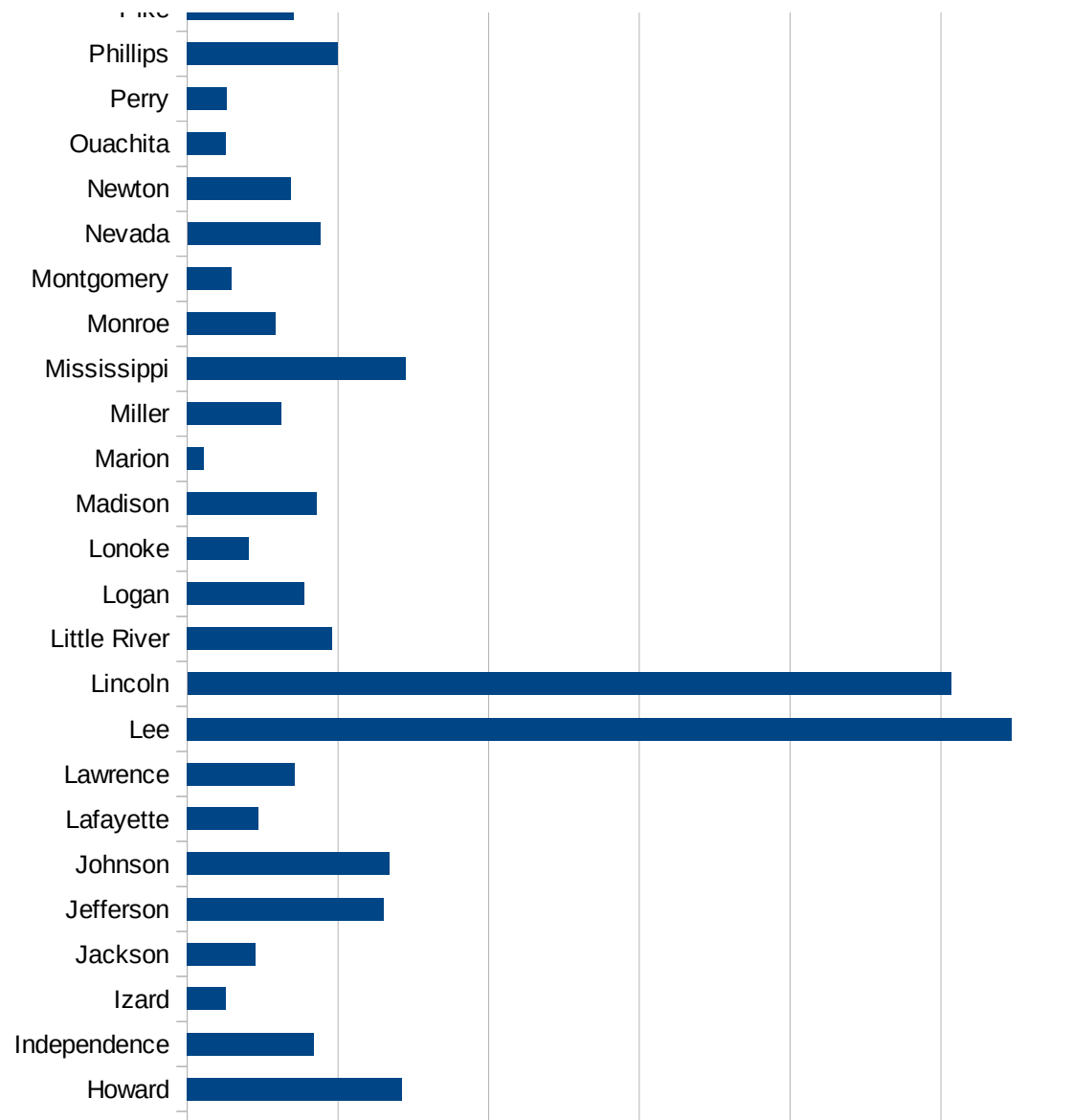
AR

FIPS	County	PC Infection
5001	Arkansas	1435.08357251
5003	Ashley	1830.78918487
5005	Baxter	218.650135755
5007	Benton	1826.79892006
5009	Boone	635.005336179
5011	Bradley	2119.84949986
5013	Calhoun	416.90354368
5015	Carroll	1445.62945116
5017	Chicot	8919.33320559
5019	Clark	888.44567336
5021	Clay	1010.30511214
5023	Cleburne	933.306629281
5025	Cleveland	1546.52032926
5027	Columbia	1070.65471385
5029	Conway	837.681298167
5031	Craighead	1437.01984193
5033	Crawford	1211.24183831
5035	Crittenden	3133.9208142
5037	Cross	1397.21755817
5039	Dallas	974.658869396
5041	Desha	1841.55663655
5043	Drew	1544.08555216
5045	Faulkner	1139.3682996
5047	Franklin	825.379000561
5049	Fulton	415.681799658
5051	Garland	1243.52018073
5053	Grant	863.206509787
5055	Greene	1233.3149476
5057	Hempstead	1274.09042822
5059	Hot Spring	4910.83350642
5061	Howard	2848.36219174
5063	Independence	1685.33361643



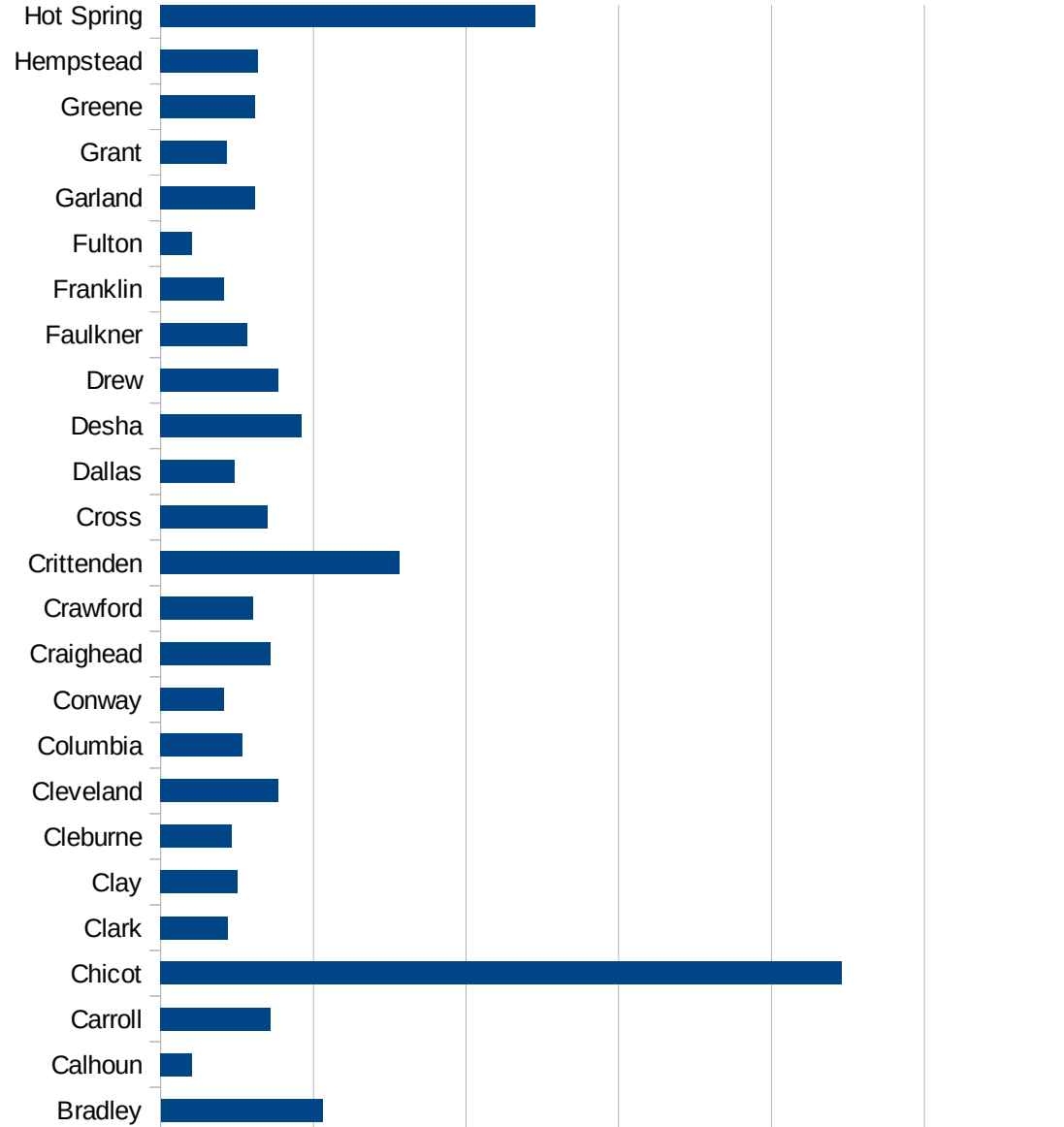
AR

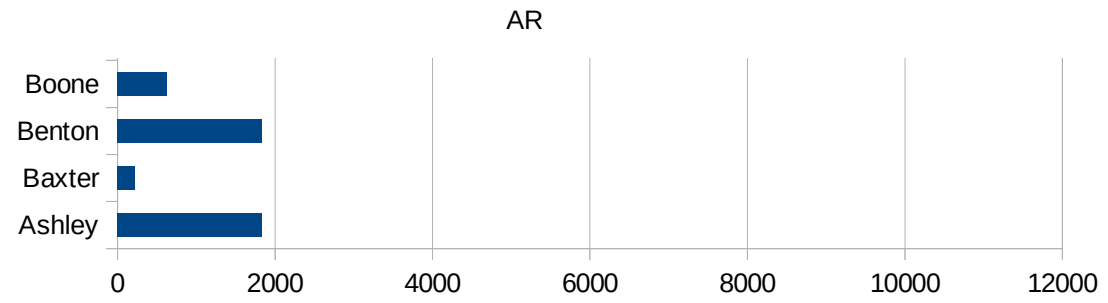
5065 Izard	507.614213198
5067 Jackson	910.118374874
5069 Jefferson	2607.39348739
5071 Johnson	2681.17567871
5073 Lafayette	942.831487579
5075 Lawrence	1423.87732749
5077 Lee	10940.4563161
5079 Lincoln	10132.2573414
5081 Little River	1922.76488723
5083 Logan	1559.55283618
5085 Lonoke	820.017106317
5087 Madison	1723.19640798
5089 Marion	221.265398876
5091 Miller	1252.52339879
5093 Mississippi	2900.16731735
5095 Monroe	1173.91304348
5097 Montgomery	593.904078888
5099 Nevada	1765.55368724
5101 Newton	1370.91607944
5103 Ouachita	508.345335932
5105 Perry	531.298299845
5107 Phillips	1996.78296079
5109 Pike	1414.78497142
5111 Poinsett	1493.28439142
5113 Polk	927.727068682
5115 Pope	2342.1875
5117 Prairie	1387.16868962
5119 Pulaski	1600.28521952
5121 Randolph	1560.0624025
5123 St. Francis	4894.06030111
5125 Saline	1086.30302831
5127 Scott	775.268921407
5129 Searcy	464.940939935
5131 Sebastian	1997.60475292



AR

5133 Sevier	6295.58317288
5135 Sharp	737.072440401
5137 Stone	786.706269567
5139 Union	1505.39283341
5141 Van Buren	385.472504969
5143 Washington	2746.02149721
5145 White	523.327448017
5147 Woodruff	400.61633282
5149 Yell	5094.03296958





AR

FIPS

29001
29003
29005
29007
29009
29011
29013
29015
29017
29019
29021
29023
29025
29027
29029
29031
29033
29035

AR

29037
29039
29041
29043
29045
29047
29049
29051
29053
29055
29057
29059
29061
29063
29065
29067
29069
29071
29073
29075
29077
29079
29081
29083
29085
29087
29089
29091
29093
29095
29097
29099
29101

AR

29103
29105
29107
29109
29111
29113
29115
29117
29121
29123
29125
29127
29119
29129
29131
29133
29135
29137
29139
29141
29143
29145
29147
29149
29151
29153
29155
29157
29159
29161
29163
29165
29167
29169

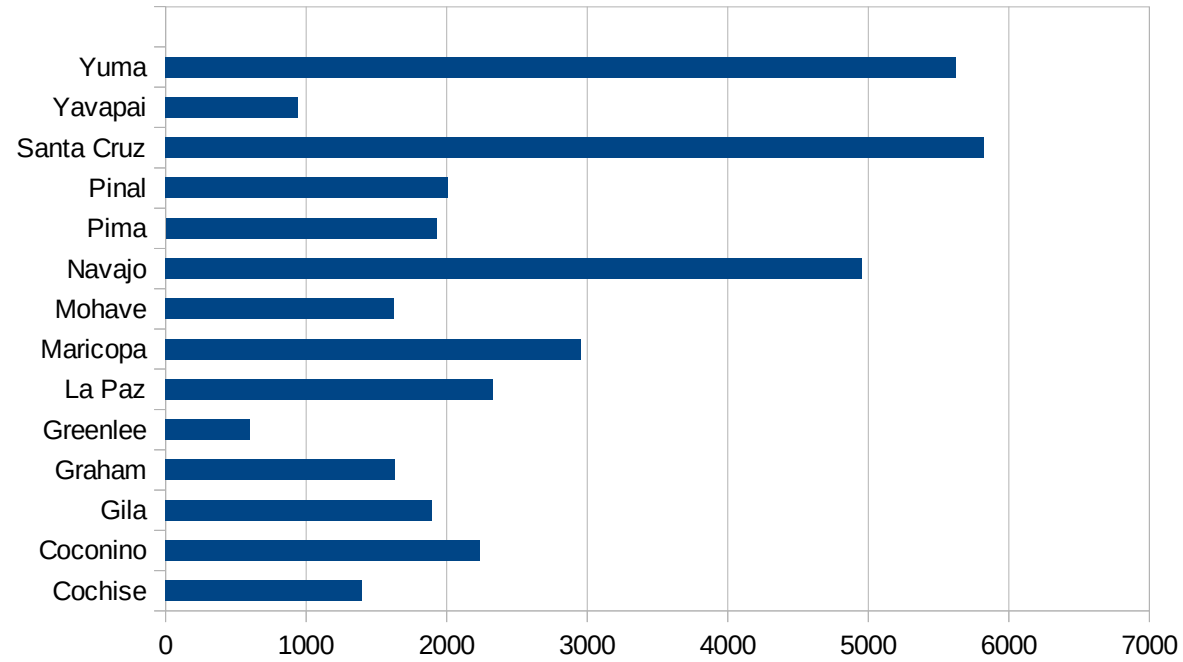
AR

29171
29173
29175
29177
29179
29181
29195
29197
29199
29201
29203
29205
29183
29185
29187
29189
29510
29186
29207
29209
29211
29213
29215

29217
29219
29221
29223
29225
29227
29229

AZ

FIPS	County	PC Infection
4001	Apache	4551.783675
4003	Cochise	1395.440562
4005	Coconino	2240.049281
4007	Gila	1894.635269
4009	Graham	1631.119983
4011	Greenlee	601.075609
4012	La Paz	2331.974595
4013	Maricopa	2956.000965
4015	Mohave	1627.773801
4017	Navajo	4952.691385
4019	Pima	1929.315842
4021	Pinal	2010.341326
4023	Santa Cruz	5824.42863
4025	Yavapai	944.4250473
4027	Yuma	5622.54865



AZ

FIPS

29001
29003
29005
29007
29009
29011
29013
29015
29017
29019
29021
29023
29025
29027
29029
29031
29033
29035
29037

AZ

29039
29041
29043
29045
29047
29049
29051
29053
29055
29057
29059
29061
29063
29065
29067
29069
29071
29073
29075
29077
29079
29081
29083
29085
29087
29089
29091
29093
29095
29097
29099
29101

29103

AZ

29105
29107
29109
29111
29113
29115
29117
29121
29123
29125
29127
29119
29129
29131
29133
29135
29137
29139
29141
29143
29145
29147
29149
29151
29153
29155
29157
29159
29161
29163
29165
29167
29169
29171

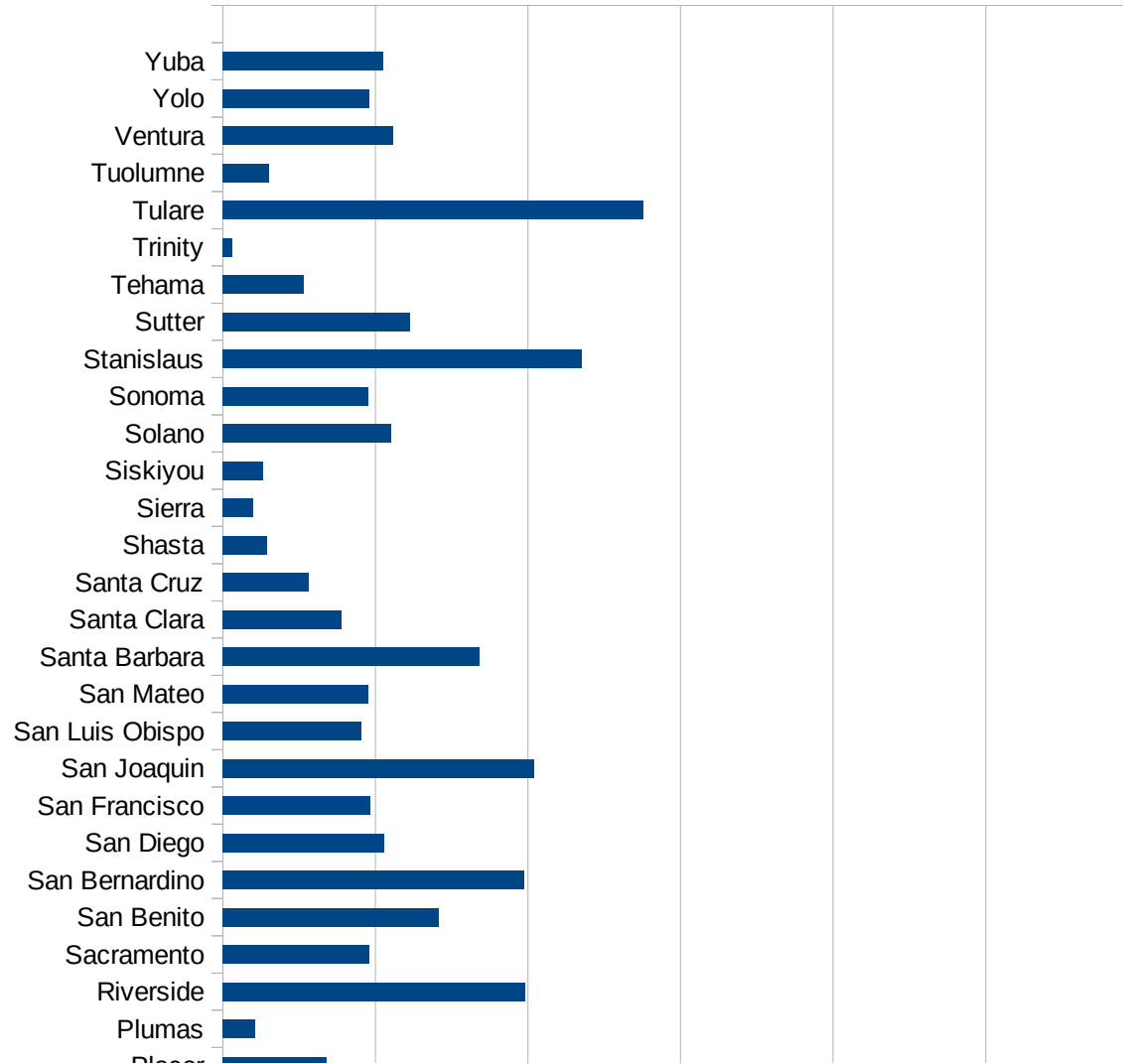
AZ

29173
29175
29177
29179
29181
29195
29197
29199
29201
29203
29205
29183
29185
29187
29189
29510
29186
29207
29209
29211
29213
29215

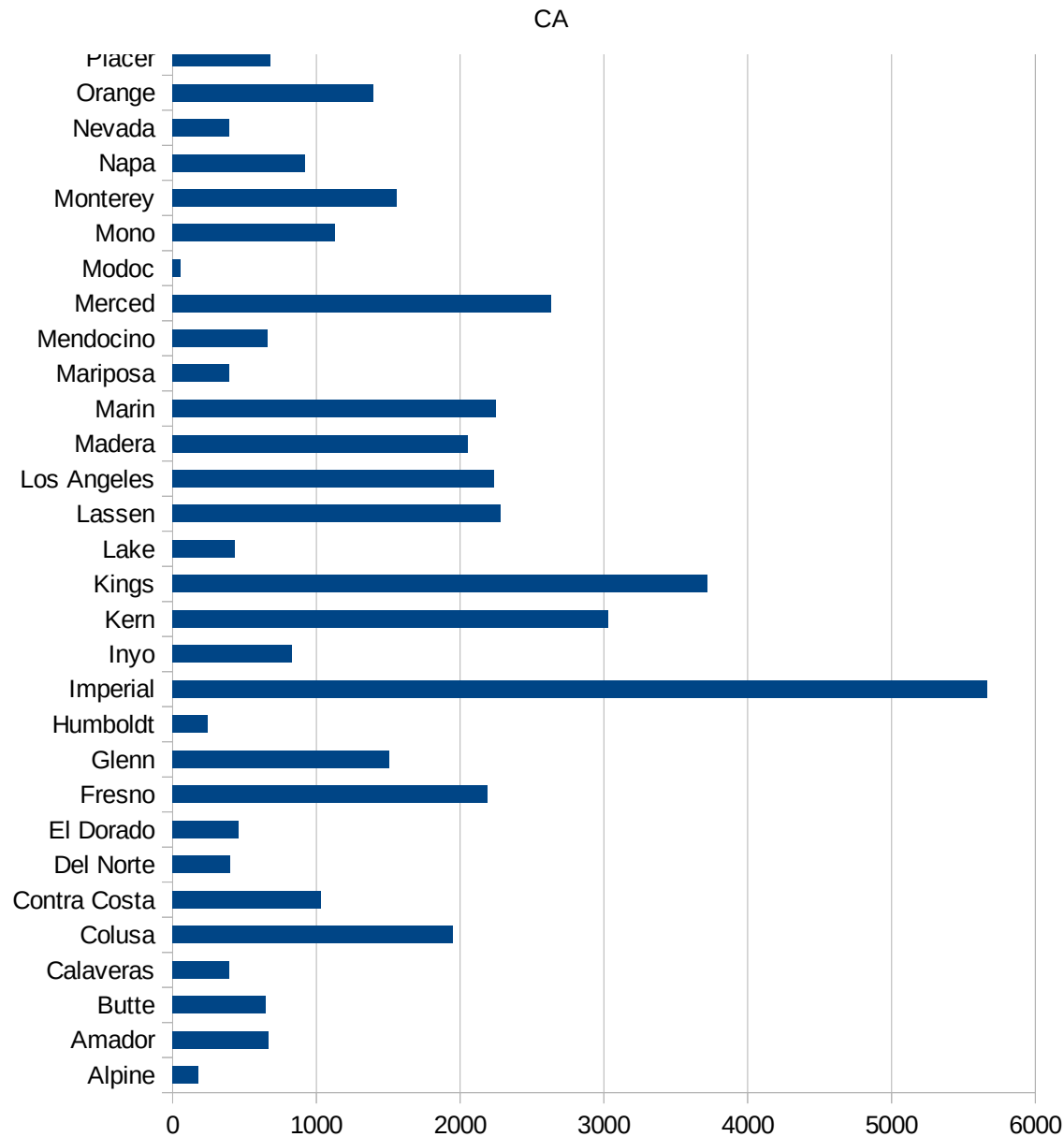
29217
29219
29221
29223
29225
29227
29229

CA

FIPS	County	PC Infection
6001	Alameda	950.1107843
6003	Alpine	181.6530427
6005	Amador	665.2616611
6007	Butte	646.037292
6009	Calaveras	396.9124161
6011	Colusa	1946.640773
6013	Contra Costa	1033.372022
6015	Del Norte	402.47233
6017	El Dorado	459.937696
6019	Fresno	2192.075623
6021	Glenn	1508.182693
6023	Humboldt	244.1832328
6025	Imperial	5666.925154
6027	Inyo	828.3760494
6029	Kern	3031.34381
6031	Kings	3720.122088
6033	Lake	436.4573949
6035	Lassen	2282.31933
6037	Los Angeles	2234.689998
6039	Madera	2052.361865
6041	Marin	2245.962121
6043	Mariposa	394.9401866
6045	Mendocino	660.9136361
6047	Merced	2630.975561
6049	Modoc	56.96707303
6051	Mono	1129.824561
6053	Monterey	1557.643126
6055	Napa	919.5435277
6057	Nevada	395.2014123
6059	Orange	1396.969461
6061	Placer	677.351335
6063	Plumas	212.7206977
6065	Riverside	1984.284046



6067 Sacramento	957.8351368
6069 San Benito	1417.033655
6071 San Bernardino	1977.663505
6073 San Diego	1058.095978
6075 San Francisco	965.46493
6077 San Joaquin	2043.286477
6079 San Luis Obispo	908.0666174
6081 San Mateo	951.341377
6083 Santa Barbara	1681.42128
6085 Santa Clara	778.5525168
6087 Santa Cruz	563.708957
6089 Shasta	286.047545
6091 Sierra	200.8704386
6093 Siskiyou	260.7263745
6095 Solano	1106.782204
6097 Sonoma	955.9108857
6099 Stanislaus	2352.609514
6101 Sutter	1225.118018
6103 Tehama	531.948182
6105 Trinity	63.82130036
6107 Tulare	2755.328306
6109 Tuolumne	304.3693504
6111 Ventura	1115.201882
6113 Yolo	960.9451563
6115 Yuba	1052.011122



CA

CA

FIPS

29001
29003
29005
29007
29009
29011
29013
29015
29017
29019
29021
29023
29025
29027
29029
29031
29033
29035
29037

CA

29039
29041
29043
29045
29047
29049
29051
29053
29055
29057
29059
29061
29063
29065
29067
29069
29071
29073
29075
29077
29079
29081
29083
29085
29087
29089
29091
29093
29095
29097
29099
29101

29103

CA

29105
29107
29109
29111
29113
29115
29117
29121
29123
29125
29127
29119
29129
29131
29133
29135
29137
29139
29141
29143
29145
29147
29149
29151
29153
29155
29157
29159
29161
29163
29165
29167
29169
29171

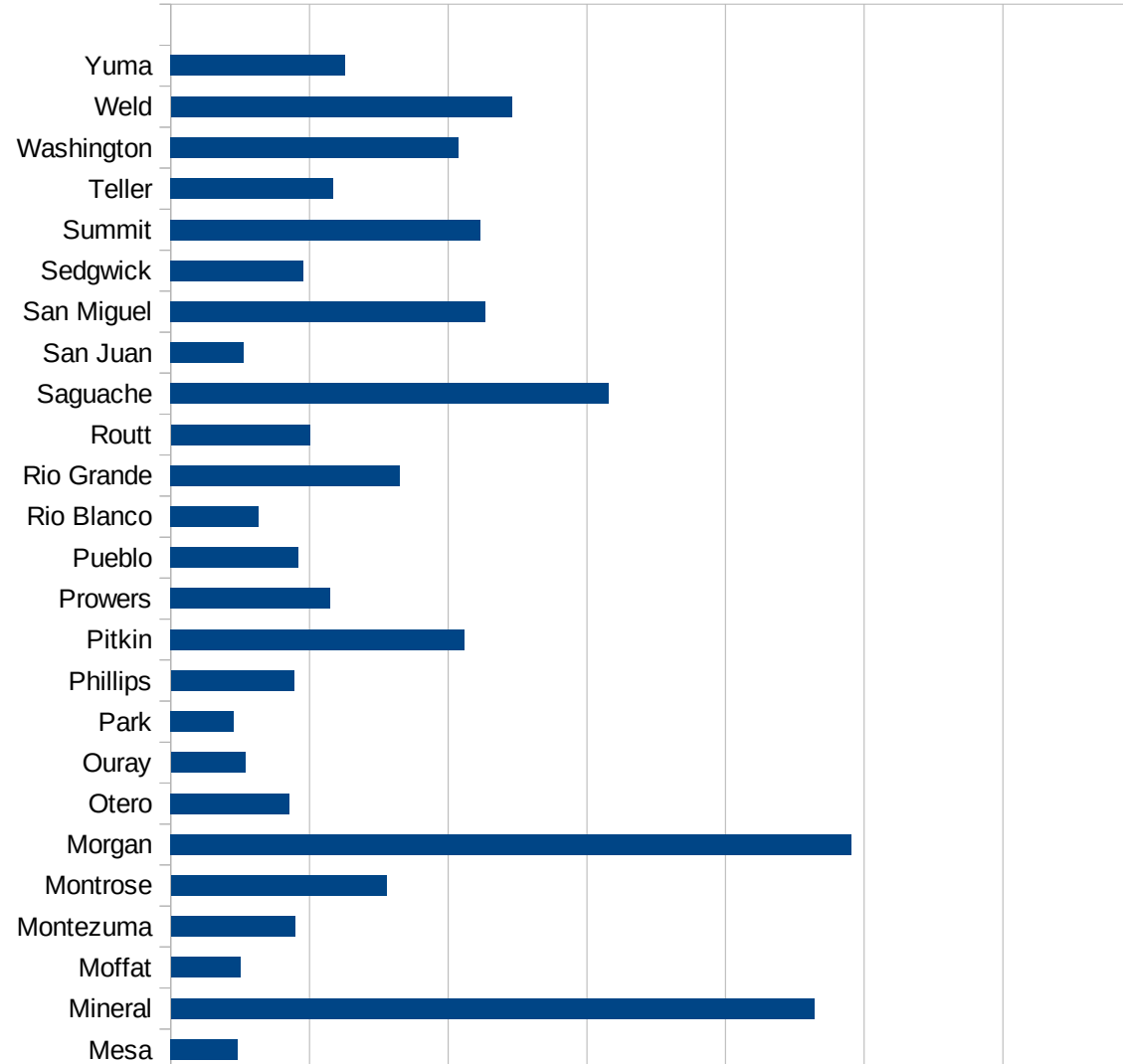
CA

29173
29175
29177
29179
29181
29195
29197
29199
29201
29203
29205
29183
29185
29187
29189
29510
29186
29207
29209
29211
29213
29215

29217
29219
29221
29223
29225
29227
29229

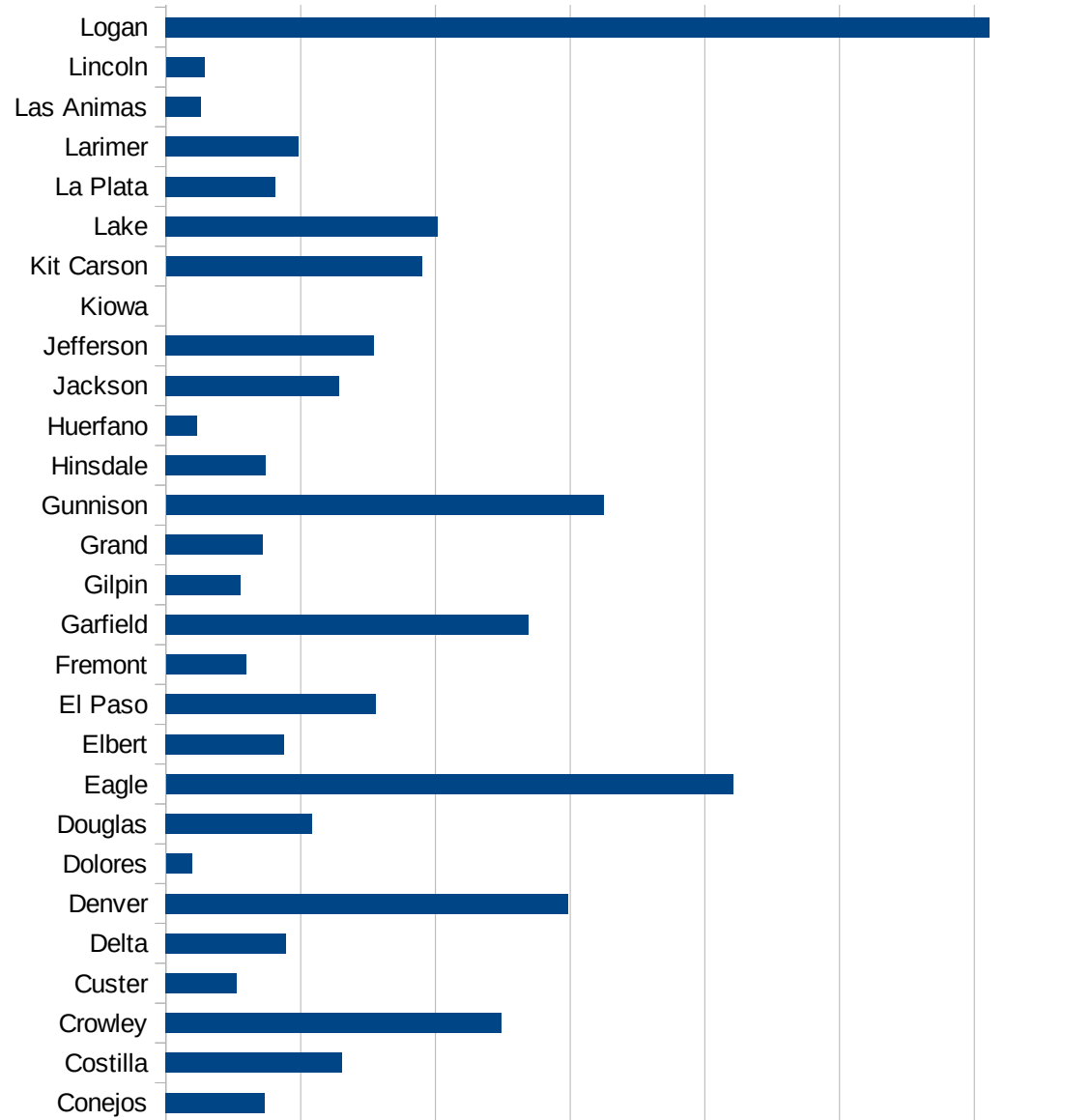
CO

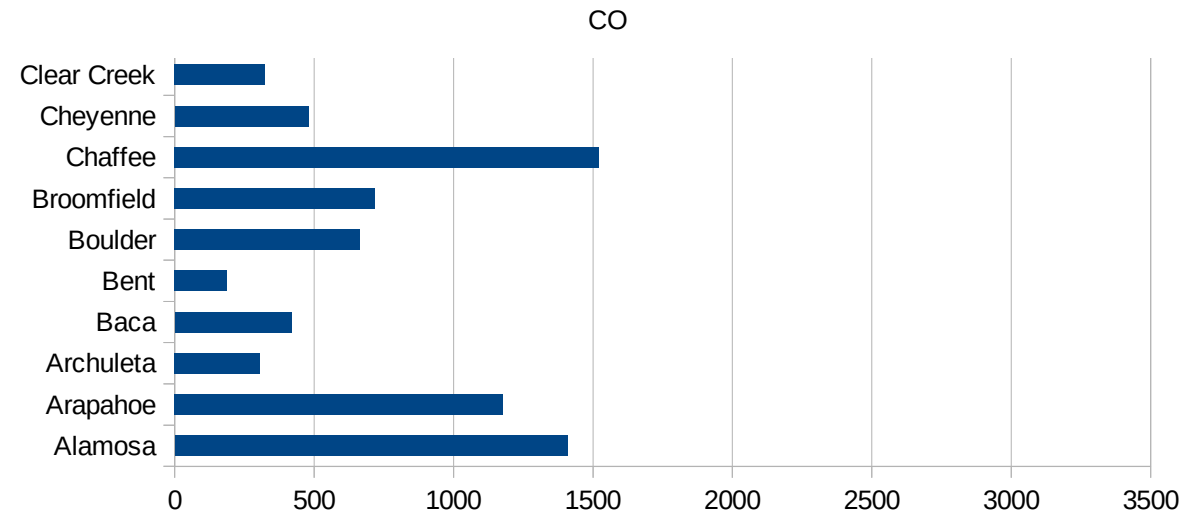
FIPS	County	PC Infection
8001	Adams	1361.0930943
8003	Alamosa	1408.6195528
8005	Arapahoe	1177.6448638
8007	Archuleta	305.12168543
8009	Baca	418.41004184
8011	Bent	187.01122067
8013	Boulder	664.25824496
8014	Broomfield	718.95707913
8015	Chaffee	1522.9440256
8017	Cheyenne	479.74413646
8019	Clear Creek	322.74856845
8021	Conejos	365.85365854
8023	Costilla	653.08254963
8025	Crowley	1246.1590987
8027	Custer	262.41421074
8029	Delta	445.8372371
8031	Denver	1492.1311054
8033	Dolores	96.432015429
8035	Douglas	543.21189348
8037	Eagle	2103.9041333
8039	Elbert	437.56182939
8041	El Paso	779.84915725
8043	Fremont	297.78638512
8045	Garfield	1346.8295131
8047	Gilpin	277.73239667
8049	Grand	360.70853462
8051	Gunnison	1623.5648846
8053	Hinsdale	369.91368681
8055	Huerfano	116.12715924
8057	Jackson	643.31665475
8059	Jefferson	771.24189765
8061	Kiowa	0
8063	Kit Carson	949.3229094



CO

8065 Lake	1009.7137014
8067 La Plata	406.67732197
8069 Larimer	492.12879224
8071 Las Animas	131.00737778
8073 Lincoln	142.60249554
8075 Logan	3056.4845782
8077 Mesa	242.15603726
8079 Mineral	2319.5876289
8081 Moffat	250.22747953
8083 Montezuma	447.28190229
8085 Montrose	776.99341451
8087 Morgan	2454.6536872
8089 Otero	428.60243056
8091 Ouray	268.98406787
8093 Park	226.34188403
8095 Phillips	443.30377975
8097 Pitkin	1058.4958217
8099 Prowers	575.46859586
8101 Pueblo	459.62191621
8103 Rio Blanco	315.65656566
8105 Rio Grande	826.66666667
8107 Routt	501.30183033
8109 Saguache	1578.2551512
8111 San Juan	262.4671916
8113 San Miguel	1135.392504
8115 Sedgwick	477.63786366
8117 Summit	1115.87706
8119 Teller	586.05429972
8121 Washington	1038.9081279
8123 Weld	1229.6972686
8125 Yuma	628.74251497





CO

FIPS

29001
29003
29005
29007
29009
29011
29013
29015
29017
29019
29021
29023
29025
29027
29029
29031
29033
29035
29037

CO

29039
29041
29043
29045
29047
29049
29051
29053
29055
29057
29059
29061
29063
29065
29067
29069
29071
29073
29075
29077
29079
29081
29083
29085
29087
29089
29091
29093
29095
29097
29099
29101

29103

CO

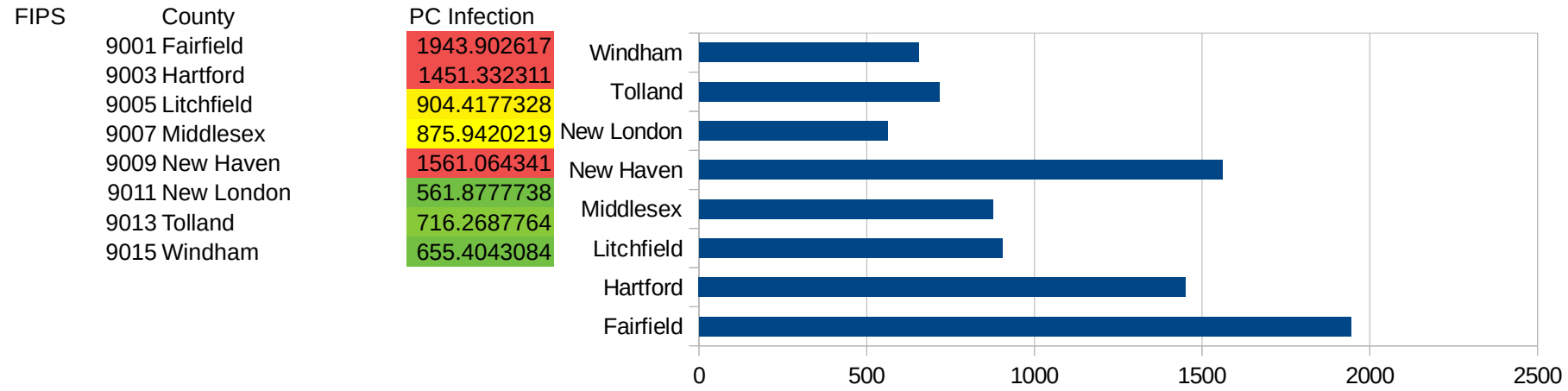
29105
29107
29109
29111
29113
29115
29117
29121
29123
29125
29127
29119
29129
29131
29133
29135
29137
29139
29141
29143
29145
29147
29149
29151
29153
29155
29157
29159
29161
29163
29165
29167
29169
29171

CO

29173
29175
29177
29179
29181
29195
29197
29199
29201
29203
29205
29183
29185
29187
29189
29510
29186
29207
29209
29211
29213
29215

29217
29219
29221
29223
29225
29227
29229

CT



CT

FIPS

29001
29003
29005
29007
29009
29011
29013
29015
29017
29019
29021
29023
29025
29027
29029
29031
29033
29035
29037

CT

29039
29041
29043
29045
29047
29049
29051
29053
29055
29057
29059
29061
29063
29065
29067
29069
29071
29073
29075
29077
29079
29081
29083
29085
29087
29089
29091
29093
29095
29097
29099
29101

29103

CT

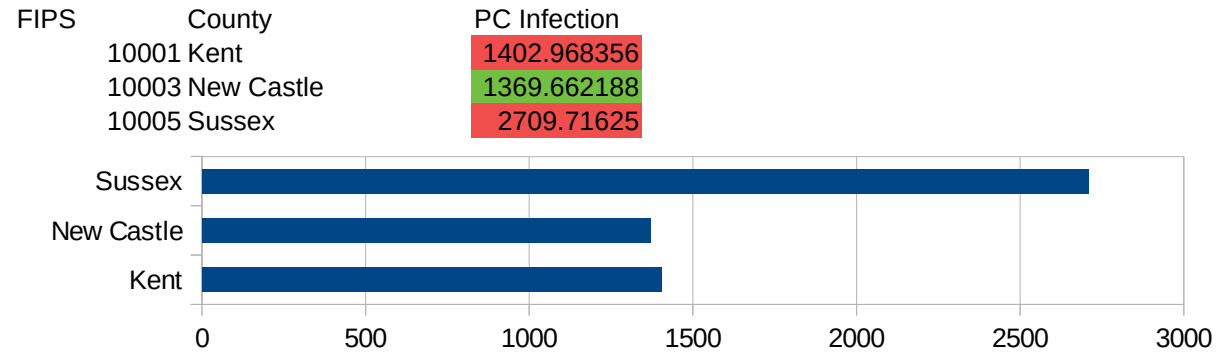
29105
29107
29109
29111
29113
29115
29117
29121
29123
29125
29127
29119
29129
29131
29133
29135
29137
29139
29141
29143
29145
29147
29149
29151
29153
29155
29157
29159
29161
29163
29165
29167
29169
29171

CT

29173
29175
29177
29179
29181
29195
29197
29199
29201
29203
29205
29183
29185
29187
29189
29510
29186
29207
29209
29211
29213
29215

29217
29219
29221
29223
29225
29227
29229

DE



DE

FIPS

29001
29003
29005
29007
29009
29011
29013
29015
29017
29019
29021
29023
29025
29027
29029
29031
29033
29035
29037

This work is licensed under the Creative Commons Attribution-
NoDerivatives 4.0 International License. To view a copy of this license, visit
<http://creativecommons.org/licenses/by-nd/4.0/>.

Tom McKellips, DM
www.creatingtomorrow.us
Page 142

DE

29039
29041
29043
29045
29047
29049
29051
29053
29055
29057
29059
29061
29063
29065
29067
29069
29071
29073
29075
29077
29079
29081
29083
29085
29087
29089
29091
29093
29095
29097
29099
29101

29103

DE

29105
29107
29109
29111
29113
29115
29117
29121
29123
29125
29127
29119
29129
29131
29133
29135
29137
29139
29141
29143
29145
29147
29149
29151
29153
29155
29157
29159
29161
29163
29165
29167
29169
29171

DE

29173
29175
29177
29179
29181
29195
29197
29199
29201
29203
29205
29183
29185
29187
29189
29510
29186
29207
29209
29211
29213
29215

29217
29219
29221
29223
29225
29227
29229

DC

FIPS	County	PC Infection
11001	District of Columbia	1901.047042

DC

FIPS

- 29001
- 29003
- 29005
- 29007
- 29009
- 29011
- 29013
- 29015
- 29017
- 29019
- 29021
- 29023
- 29025
- 29027
- 29029
- 29031
- 29033
- 29035
- 29037

This work is licensed under the Creative Commons Attribution-NoDerivatives 4.0 International License. To view a copy of this license, visit <http://creativecommons.org/licenses/by-nd/4.0/>.

Tom McKellips, DM
www.creatingtomorrow.us
Page 147

DC

29039
29041
29043
29045
29047
29049
29051
29053
29055
29057
29059
29061
29063
29065
29067
29069
29071
29073
29075
29077
29079
29081
29083
29085
29087
29089
29091
29093
29095
29097
29099
29101

29103

DC

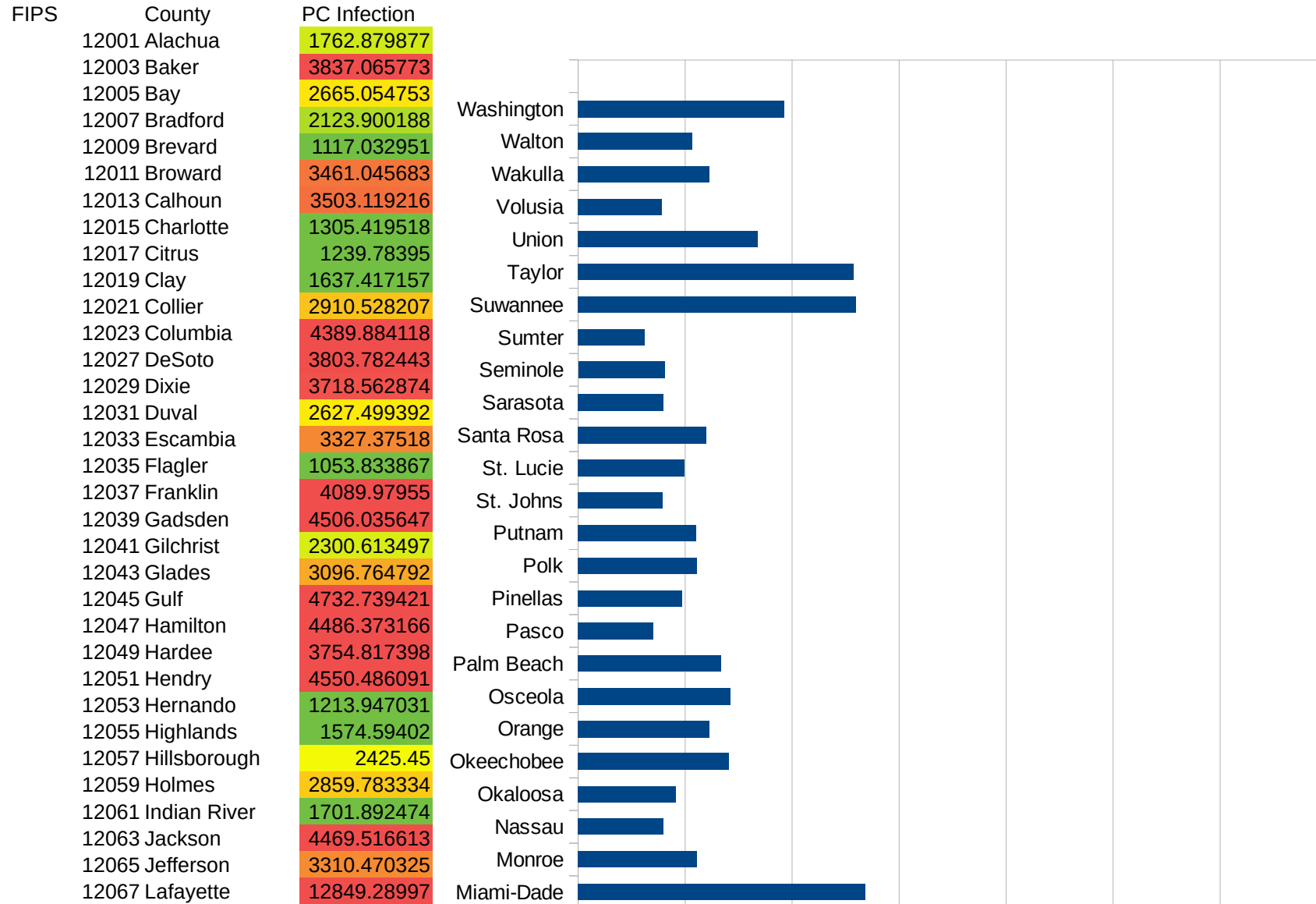
29105
29107
29109
29111
29113
29115
29117
29121
29123
29125
29127
29119
29129
29131
29133
29135
29137
29139
29141
29143
29145
29147
29149
29151
29153
29155
29157
29159
29161
29163
29165
29167
29169
29171

DC

29173
29175
29177
29179
29181
29195
29197
29199
29201
29203
29205
29183
29185
29187
29189
29510
29186
29207
29209
29211
29213
29215

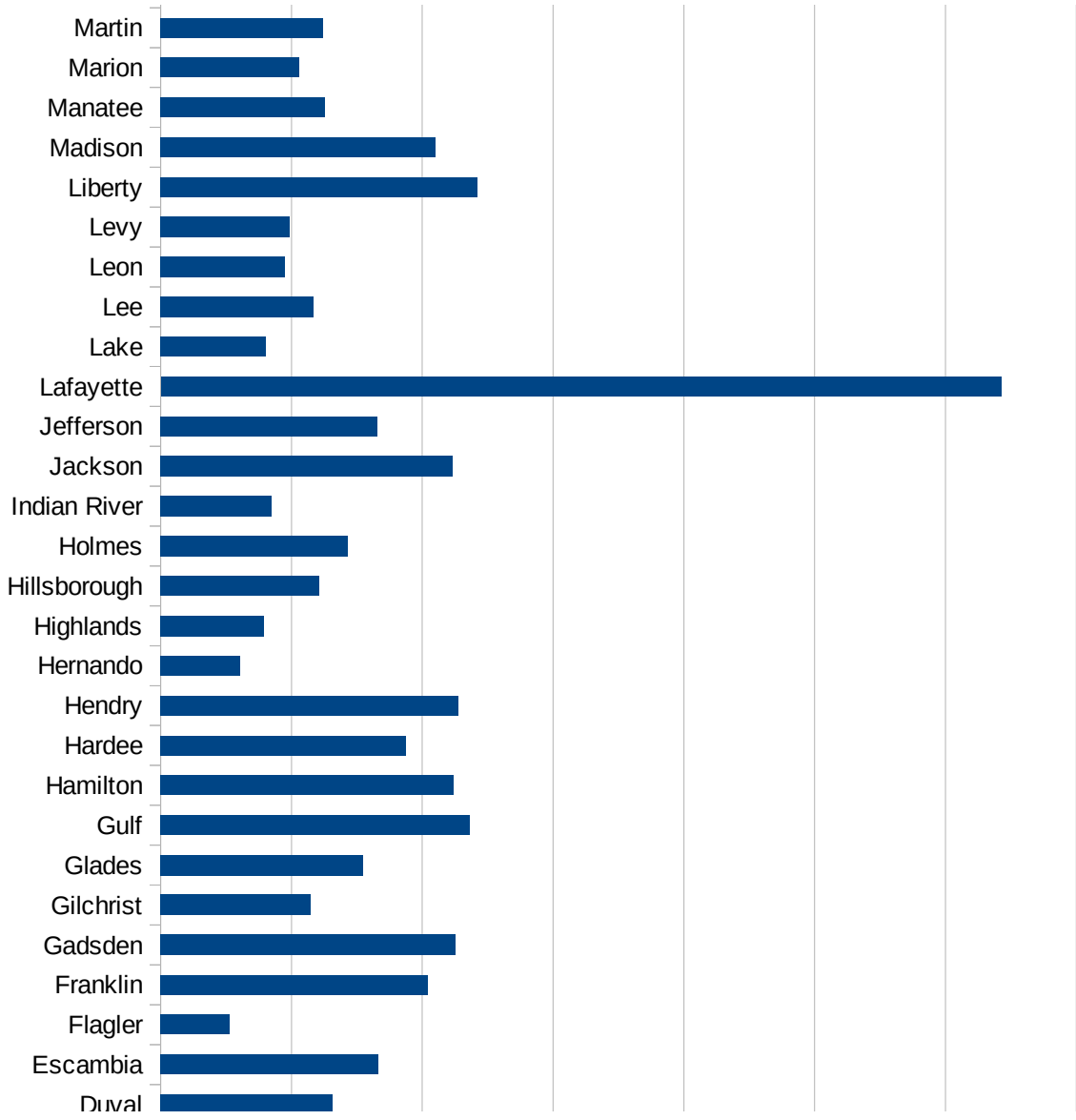
29217
29219
29221
29223
29225
29227
29229

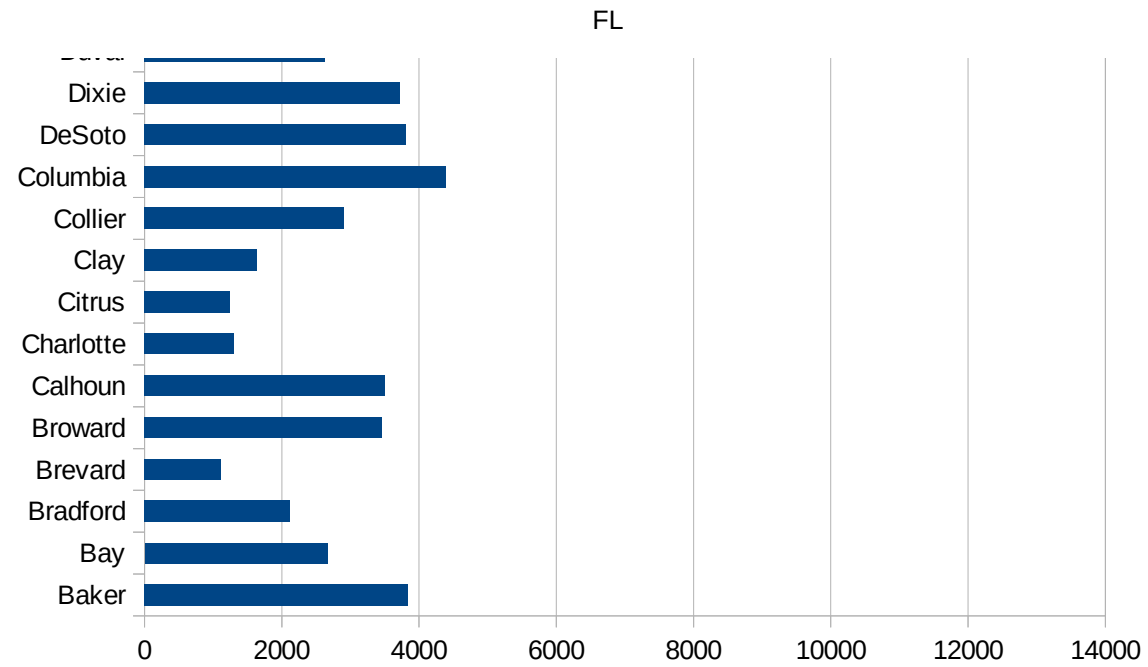
FL



FL

12069 Lake	1614.608901
12071 Lee	2331.800533
12073 Leon	1901.183582
12075 Levy	1969.58548
12077 Liberty	4848.054866
12079 Madison	4198.823466
12081 Manatee	2513.327677
12083 Marion	2115.135134
12085 Martin	2483.966392
12086 Miami-Dade	5362.616559
12087 Monroe	2220.533941
12089 Nassau	1598.471433
12091 Okaloosa	1834.813696
12093 Okeechobee	2814.358283
12095 Orange	2458.705895
12097 Osceola	2847.903476
12099 Palm Beach	2669.15039
12101 Pasco	1400.959917
12103 Pinellas	1947.54327
12105 Polk	2220.734482
12107 Putnam	2211.34528
12109 St. Johns	1586.165397
12111 St. Lucie	1986.746718
12113 Santa Rosa	2399.232781
12115 Sarasota	1596.83913
12117 Seminole	1617.674721
12119 Sumter	1251.223263
12121 Suwannee	5191.102261
12123 Taylor	5151.921565
12125 Union	3353.413655
12127 Volusia	1572.128327
12129 Wakulla	2452.173377
12131 Walton	2138.003503
12133 Washington	3846.463023





FL

FIPS

29001
29003
29005
29007
29009
29011
29013
29015
29017
29019
29021
29023
29025
29027
29029
29031
29033
29035
29037

FL

29039
29041
29043
29045
29047
29049
29051
29053
29055
29057
29059
29061
29063
29065
29067
29069
29071
29073
29075
29077
29079
29081
29083
29085
29087
29089
29091
29093
29095
29097
29099
29101

29103

FL

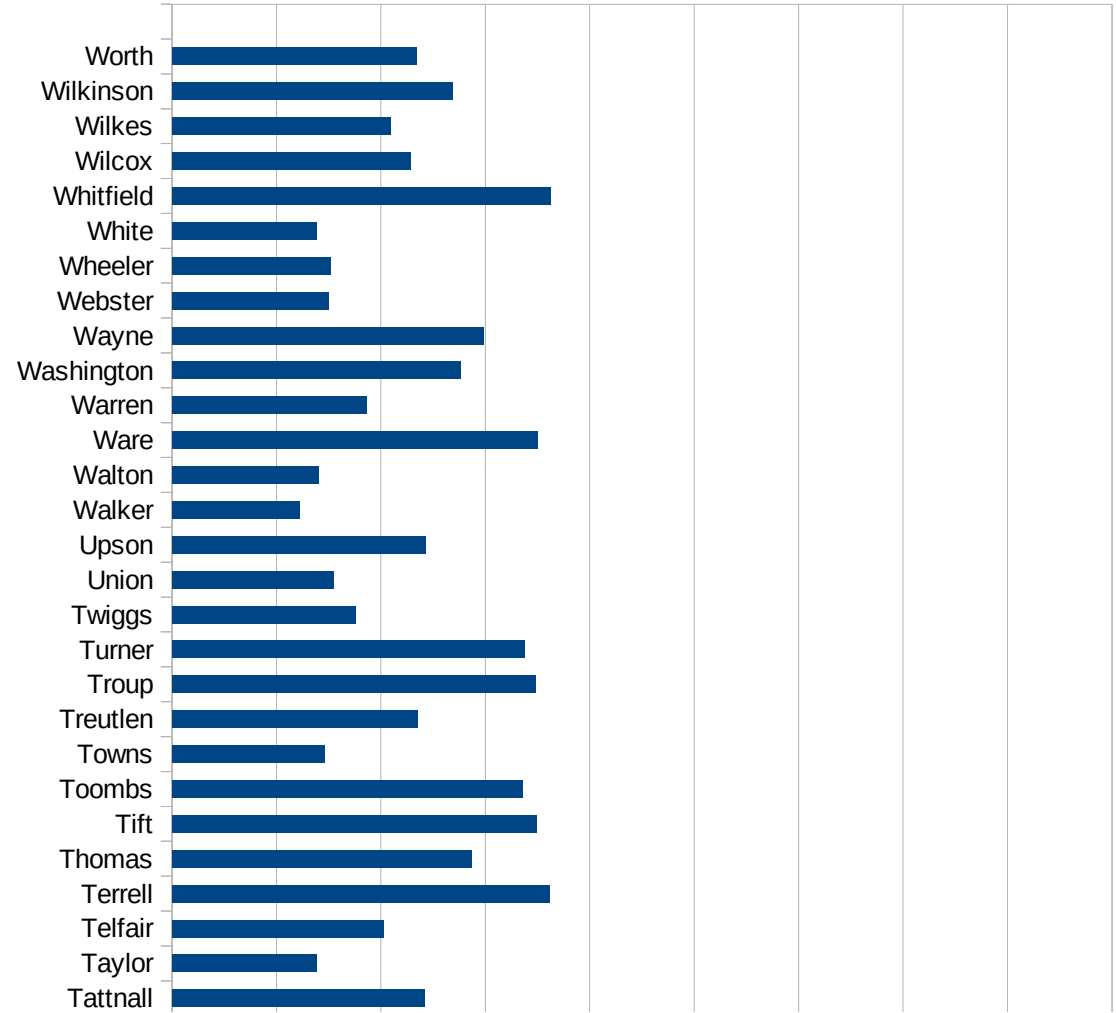
29105
29107
29109
29111
29113
29115
29117
29121
29123
29125
29127
29119
29129
29131
29133
29135
29137
29139
29141
29143
29145
29147
29149
29151
29153
29155
29157
29159
29161
29163
29165
29167
29169
29171

FL

29173
29175
29177
29179
29181
29195
29197
29199
29201
29203
29205
29183
29185
29187
29189
29510
29186
29207
29209
29211
29213
29215

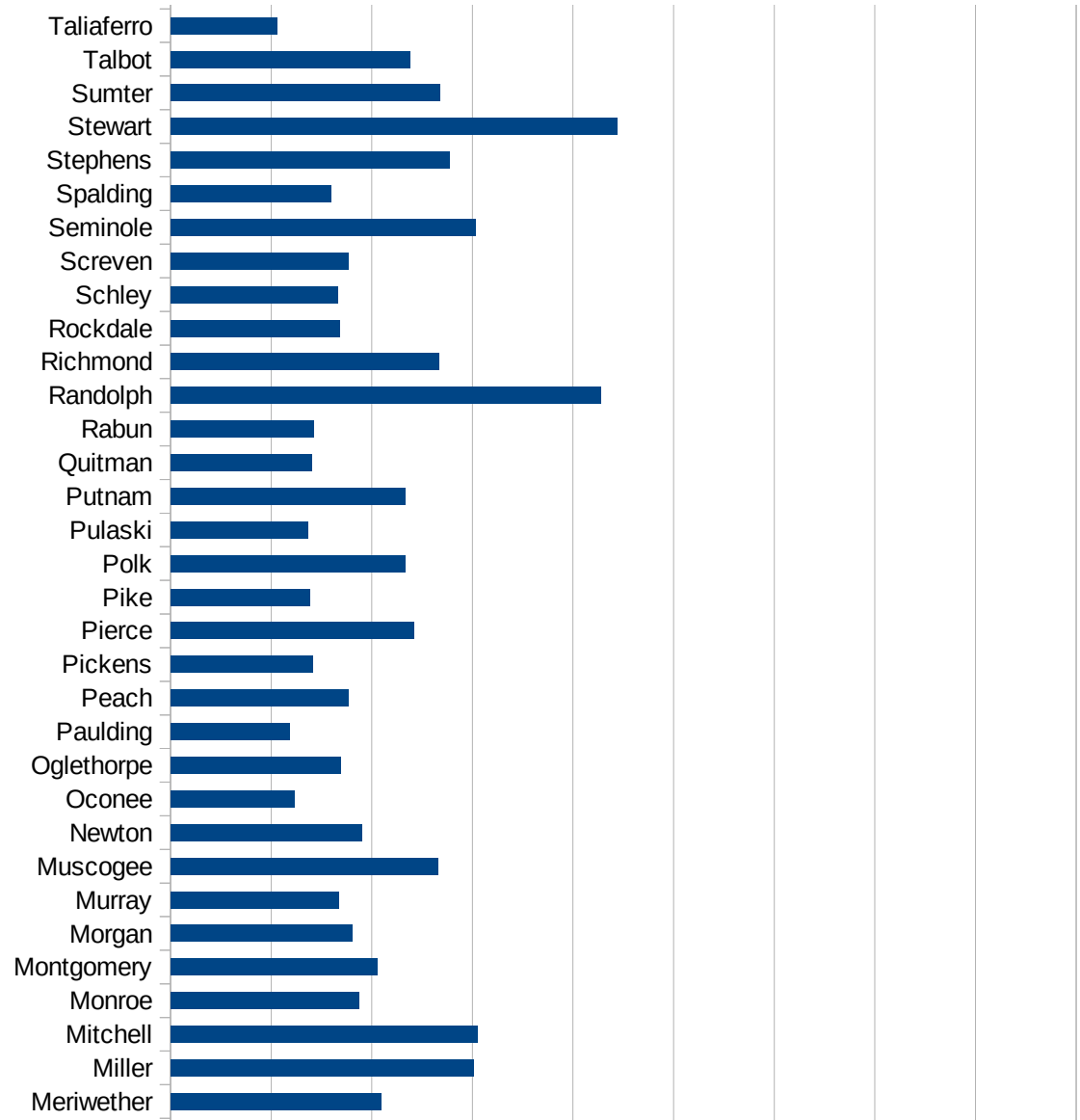
29217
29219
29221
29223
29225
29227
29229

FIPS	County	PC Infection
13001	Appling	4441.562652
13003	Atkinson	4399.180427
13005	Bacon	4264.640143
13007	Baker	2360.931436
13009	Baldwin	2719.585927
13011	Banks	1637.876554
13013	Barrow	1842.61654
13015	Bartow	1986.69273
13017	Ben Hill	3312.086734
13019	Berrien	1760.856015
13021	Bibb	2817.858193
13023	Bleckley	2274.497585
13025	Brantley	1476.424829
13027	Brooks	2855.669439
13029	Bryan	1991.655514
13031	Bulloch	1846.149865
13033	Burke	2586.6298
13035	Butts	2153.51548
13037	Calhoun	3384.760705
13039	Camden	1654.339848
13043	Candler	2667.035807
13045	Carroll	1771.911853
13047	Catoosa	1094.630673
13049	Charlton	3886.489821
13051	Chatham	2221.684331
13053	Chattahoochee	7899.663048
13055	Chattooga	1565.147237
13057	Cherokee	1623.457106
13059	Clarke	1838.529804
13061	Clay	3671.631451
13063	Clayton	1972.273536
13065	Clinch	3279.181709
13067	Cobb	2014.493998



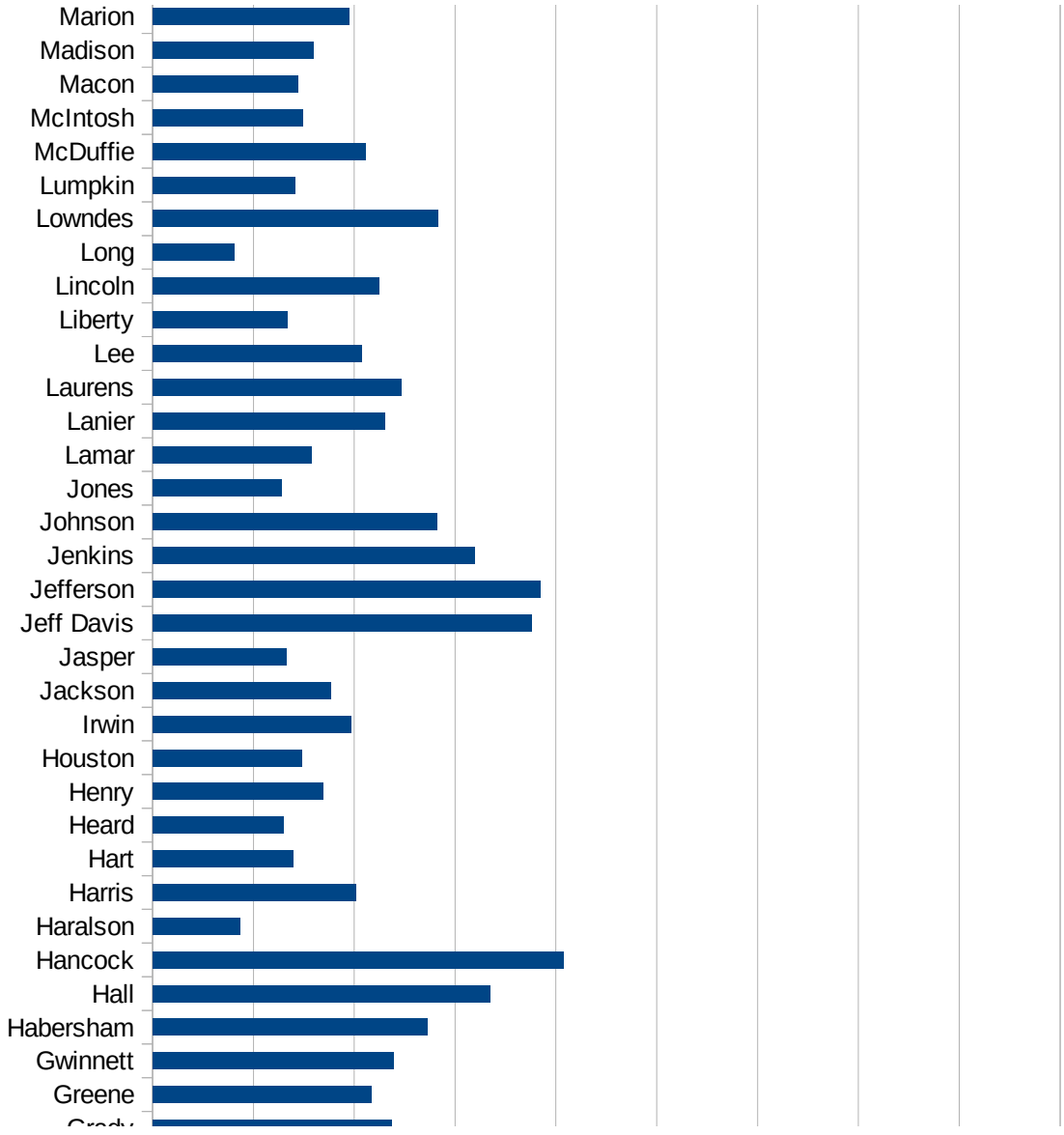
GA

13069 Coffee	3782.516882
13071 Colquitt	3608.089138
13073 Columbia	1817.345147
13075 Cook	2785.223167
13077 Coweta	1285.443975
13079 Crawford	1022.893327
13081 Crisp	1853.90027
13083 Dade	1016.886478
13085 Dawson	2105.011362
13087 Decatur	3273.753528
13089 DeKalb	2038.442525
13091 Dodge	1289.543589
13093 Dooly	1955.348023
13095 Dougherty	3118.047412
13097 Douglas	2014.711245
13099 Early	3786.47409
13101 Echols	5700
13103 Effingham	1389.290883
13105 Elbert	2128.661088
13107 Emanuel	2768.441535
13109 Evans	3003.451171
13111 Fannin	1525.188723
13113 Fayette	1203.077764
13115 Floyd	1910.606881
13117 Forsyth	1133.078627
13119 Franklin	2080.528167
13121 Fulton	2167.383732
13123 Gilmer	2255.321911
13125 Glascock	968.2804674
13127 Glynn	3264.53021
13129 Gordon	2392.303025
13131 Grady	2371.908841
13133 Greene	2164.086337
13135 Gwinnett	2392.374925



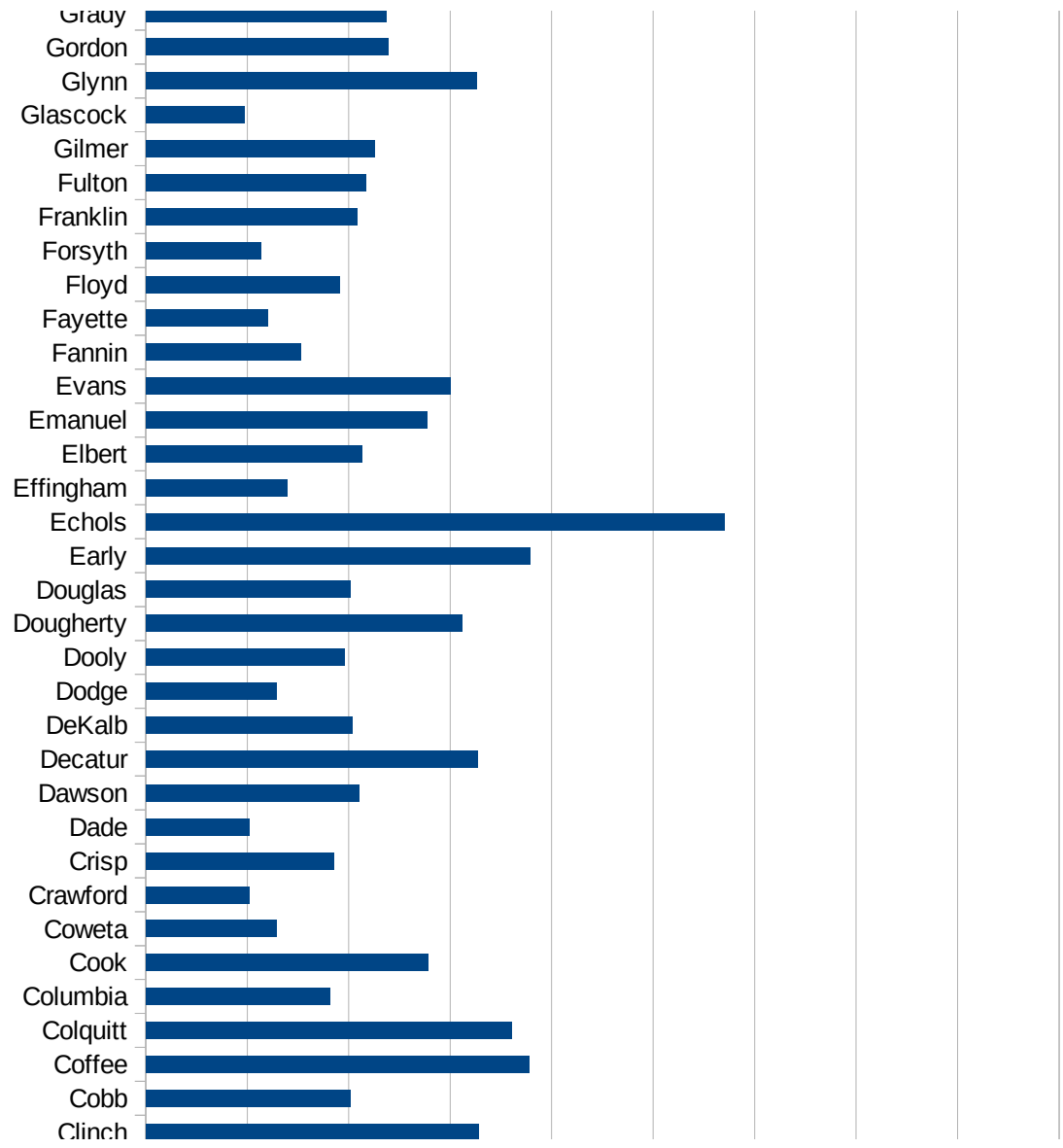
GA

13137 Habersham	2723.186745
13139 Hall	3346.06328
13141 Hancock	4072.831816
13143 Haralson	870.2129821
13145 Harris	2018.854242
13147 Hart	1390.857887
13149 Heard	1296.405421
13151 Henry	1687.950656
13153 Houston	1483.897111
13155 Irwin	1968.503937
13157 Jackson	1769.333447
13159 Jasper	1324.786325
13161 Jeff Davis	3759.398496
13163 Jefferson	3849.643552
13165 Jenkins	3190.141656
13167 Johnson	2822.414504
13169 Jones	1279.004753
13171 Lamar	1573.684211
13173 Lanier	2301.740812
13175 Laurens	2465.9271
13177 Lee	2072.974063
13179 Liberty	1331.772282
13181 Lincoln	2248.894504
13183 Long	810.6116433
13185 Lowndes	2827.520396
13187 Lumpkin	1414.049461
13189 McDuffie	2113.232084
13191 McIntosh	1492.329149
13193 Macon	1445.63646
13195 Madison	1591.905565
13197 Marion	1951.862052
13199 Meriwether	2093.221948
13201 Miller	3007.386563
13205 Mitchell	3046.142754

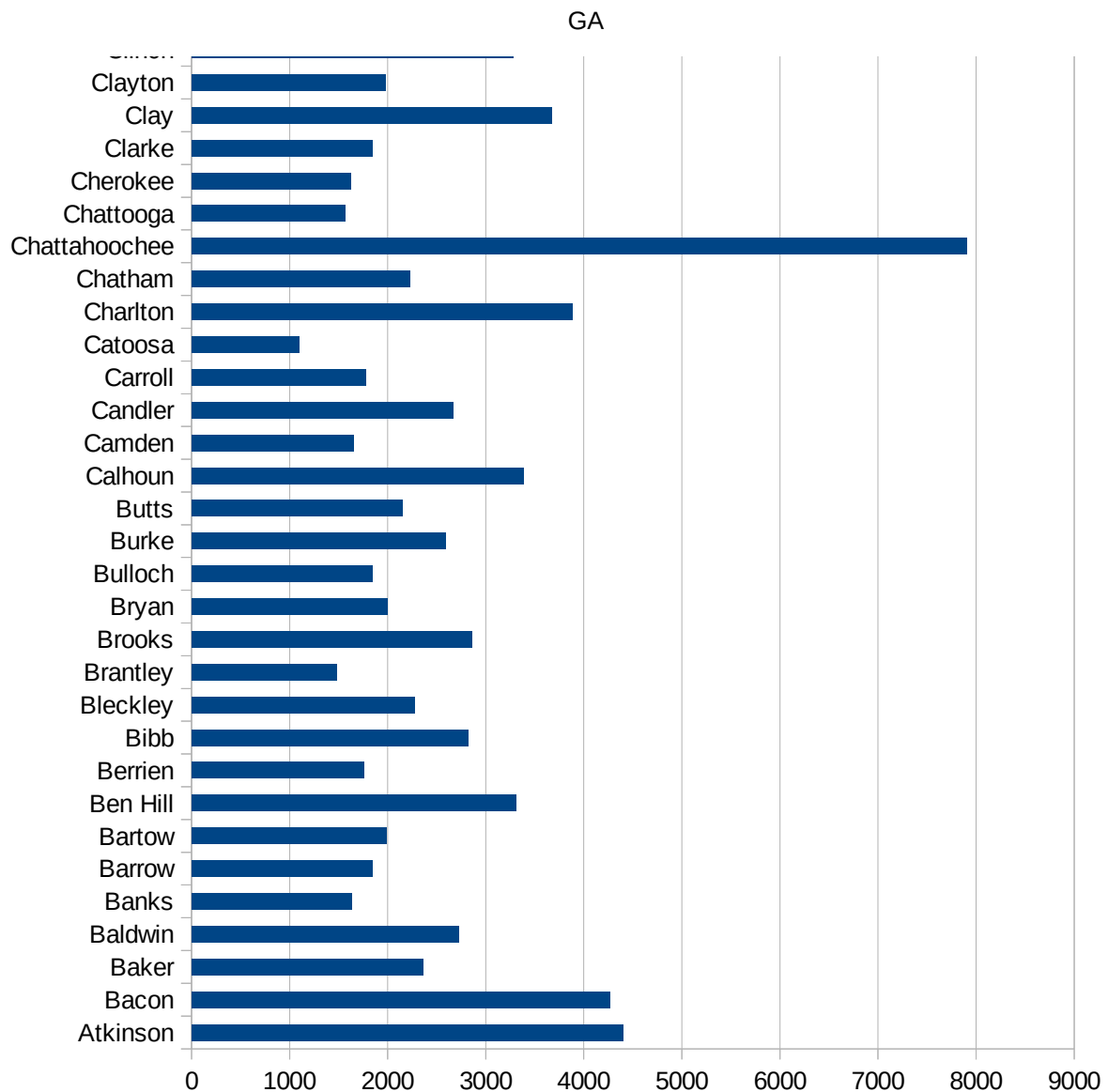


GA

13207 Monroe	1875
13209 Montgomery	2055.912107
13211 Morgan	1808.730706
13213 Murray	1675.809724
13215 Muscogee	2659.147095
13217 Newton	1897.0066
13219 Oconee	1229.883887
13221 Oglethorpe	1693.901953
13223 Paulding	1185.657507
13225 Peach	1765.761805
13227 Pickens	1413.383365
13229 Pierce	2418.897313
13231 Pike	1384.565847
13233 Polk	2333.41182
13235 Pulaski	1364.170205
13237 Putnam	2329.313586
13239 Quitman	1404.124616
13241 Rabun	1416.968044
13243 Randolph	4273.379189
13245 Richmond	2663.802256
13247 Rockdale	1680.02296
13249 Schley	1661.57372
13251 Screven	1764.959105
13253 Seminole	3030.667468
13255 Spalding	1591.527988
13257 Stephens	2773.189937
13259 Stewart	4436.199387
13261 Sumter	2673.796791
13263 Talbot	2375.637755
13265 Taliaferro	1057.21393
13267 Tattnall	2414.241267
13269 Taylor	1380.768752
13271 Telfair	2021.919879
13273 Terrell	3611.659505



13275 Thomas	2868.520518
13277 Tift	3487.712898
13279 Toombs	3354.781121
13281 Towns	1459.669254
13283 Treutlen	2349.831106
13285 Troup	3481.166291
13287 Turner	3374.620829
13289 Twiggs	1758.671226
13291 Union	1545.768926
13293 Upson	2426.091932
13295 Walker	1220.285261
13297 Walton	1399.955082
13299 Ware	3497.757848
13301 Warren	1866.311179
13303 Washington	2766.604533
13305 Wayne	2982.420827
13307 Webster	1493.680582
13309 Wheeler	1523.035918
13311 White	1378.044711
13313 Whitfield	3623.801195
13315 Wilcox	2280.980481
13317 Wilkes	2095.990279
13319 Wilkinson	2689.243028
13321 Worth	2344.943101



GA

GA

FIPS

29001
29003
29005
29007
29009
29011
29013
29015
29017
29019
29021
29023
29025
29027
29029
29031
29033
29035
29037

GA

29039
29041
29043
29045
29047
29049
29051
29053
29055
29057
29059
29061
29063
29065
29067
29069
29071
29073
29075
29077
29079
29081
29083
29085
29087
29089
29091
29093
29095
29097
29099
29101

29103

29105
29107
29109
29111
29113
29115
29117
29121
29123
29125
29127
29119
29129
29131
29133
29135
29137
29139
29141
29143
29145
29147
29149
29151
29153
29155
29157
29159
29161
29163
29165
29167
29169
29171

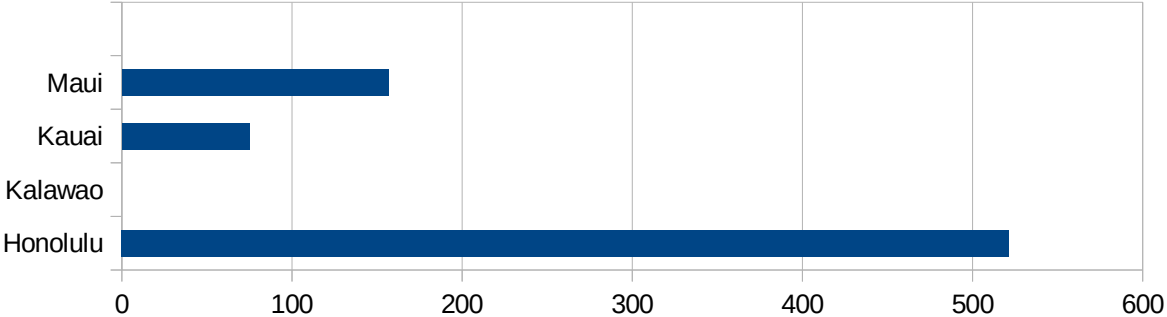
GA

29173
29175
29177
29179
29181
29195
29197
29199
29201
29203
29205
29183
29185
29187
29189
29510
29186
29207
29209
29211
29213
29215

29217
29219
29221
29223
29225
29227
29229

HI

FIPS	County	PC Infection
15001	Hawaii	79.11116861
15003	Honolulu	521.4880418
15005	Kalawao	0
15007	Kauai	74.86171378
15009	Maui	156.6920045



HI

FIPS

29001
29003
29005
29007
29009
29011
29013
29015
29017
29019
29021
29023
29025
29027
29029
29031
29033
29035
29037

HI

29039
29041
29043
29045
29047
29049
29051
29053
29055
29057
29059
29061
29063
29065
29067
29069
29071
29073
29075
29077
29079
29081
29083
29085
29087
29089
29091
29093
29095
29097
29099
29101

29103

HI

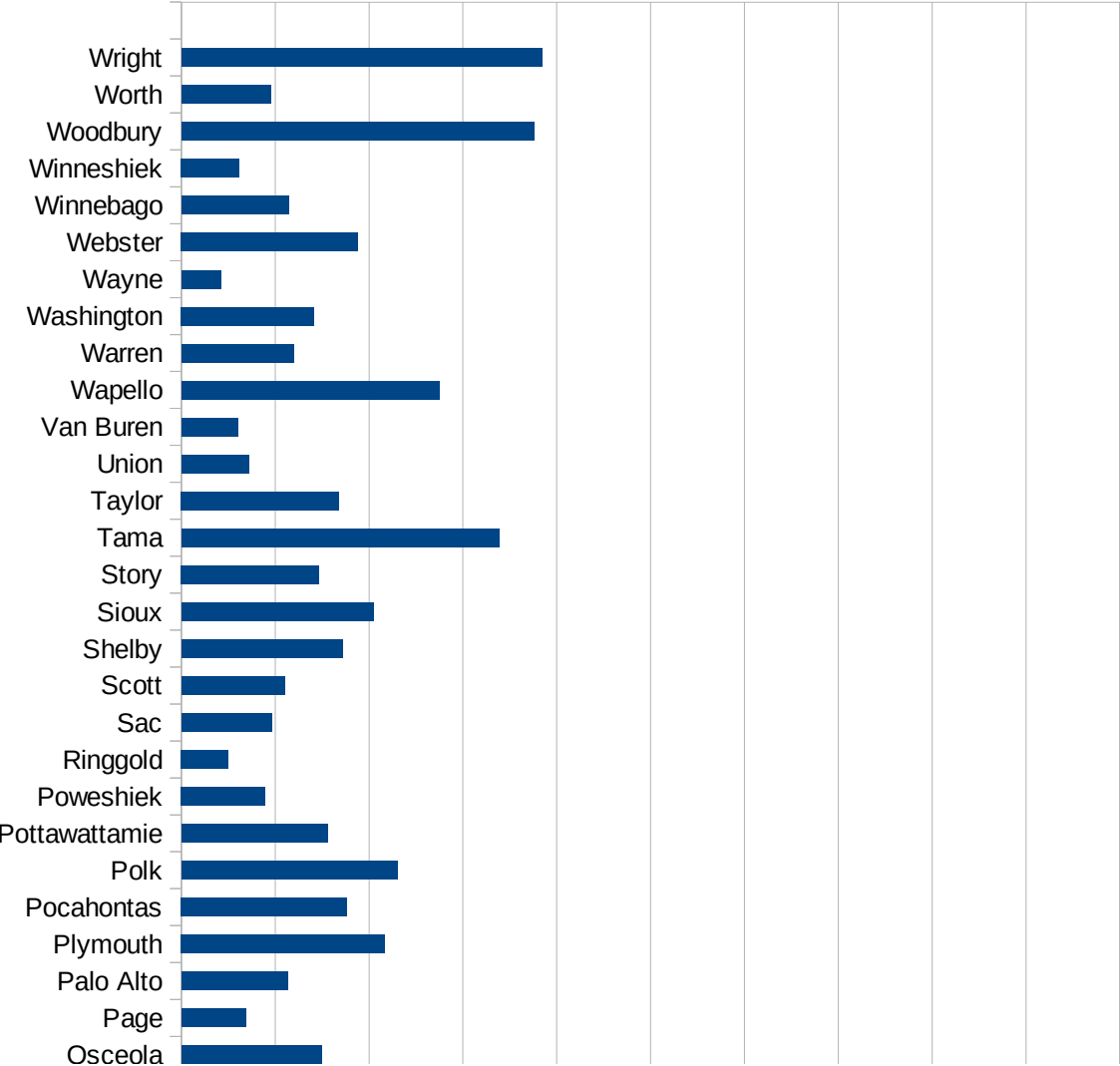
29105
29107
29109
29111
29113
29115
29117
29121
29123
29125
29127
29119
29129
29131
29133
29135
29137
29139
29141
29143
29145
29147
29149
29151
29153
29155
29157
29159
29161
29163
29165
29167
29169
29171

HI

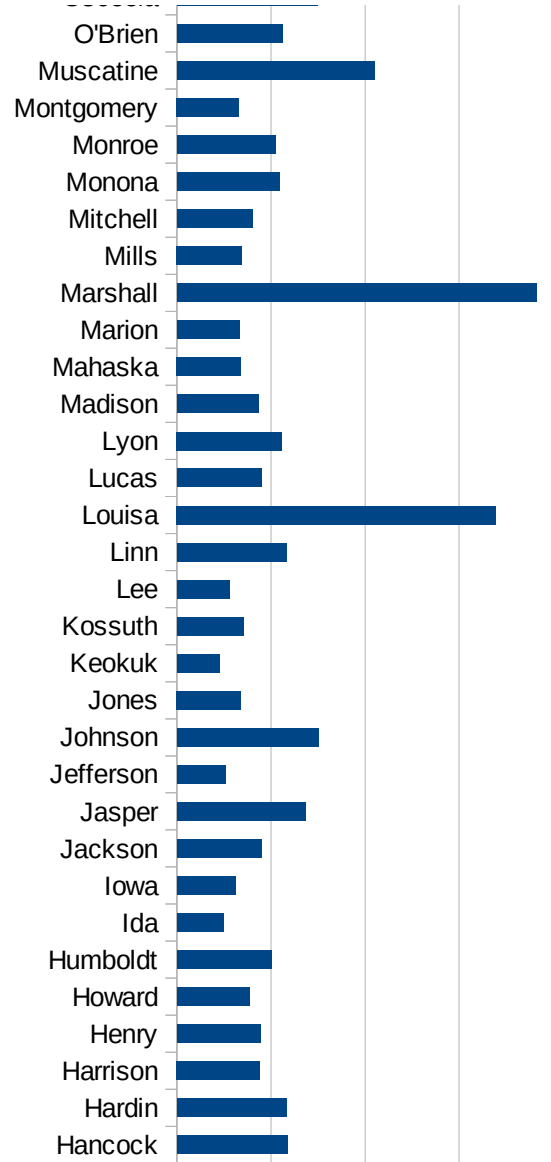
29173
29175
29177
29179
29181
29195
29197
29199
29201
29203
29205
29183
29185
29187
29189
29510
29186
29207
29209
29211
29213
29215

29217
29219
29221
29223
29225
29227
29229

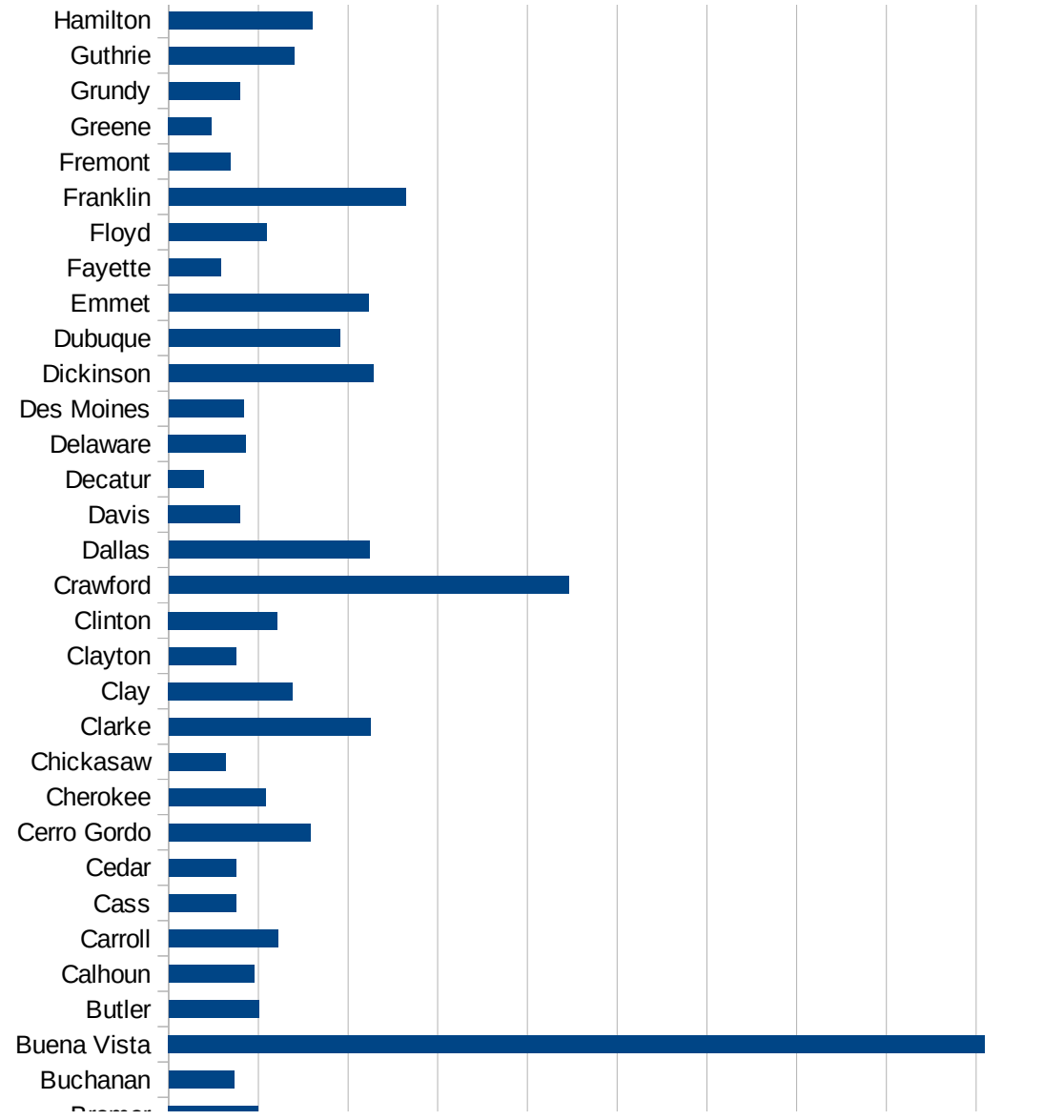
FIPS	County	PC Infection
19001	Adair	594.6481665
19003	Adams	493.8271605
19005	Allamakee	1178.426836
19007	Appanoose	474.3909303
19009	Audubon	544.8601526
19011	Benton	698.0734732
19013	Black Hawk	2564.79971
19015	Boone	1131.101495
19017	Bremer	1002.124504
19019	Buchanan	726.4493608
19021	Buena Vista	9097.313072
19023	Butler	1004.195612
19025	Calhoun	948.5513971
19027	Carroll	1220.601369
19029	Cass	750.1933488
19031	Cedar	751.5971439
19033	Cerro Gordo	1578.071142
19035	Cherokee	1077.643318
19037	Chickasaw	635.2390505
19039	Clarke	2249.814284
19041	Clay	1382.17429
19043	Clayton	751.8796992
19045	Clinton	1212.433897
19047	Crawford	4458.561604
19049	Dallas	2237.746729
19051	Davis	798.4917378
19053	Decatur	392.9024081
19055	Delaware	861.2103814
19057	Des Moines	835.5051357
19059	Dickinson	2285.314522
19061	Dubuque	1909.058996
19063	Emmet	2226.304982
19065	Fayette	579.8575788

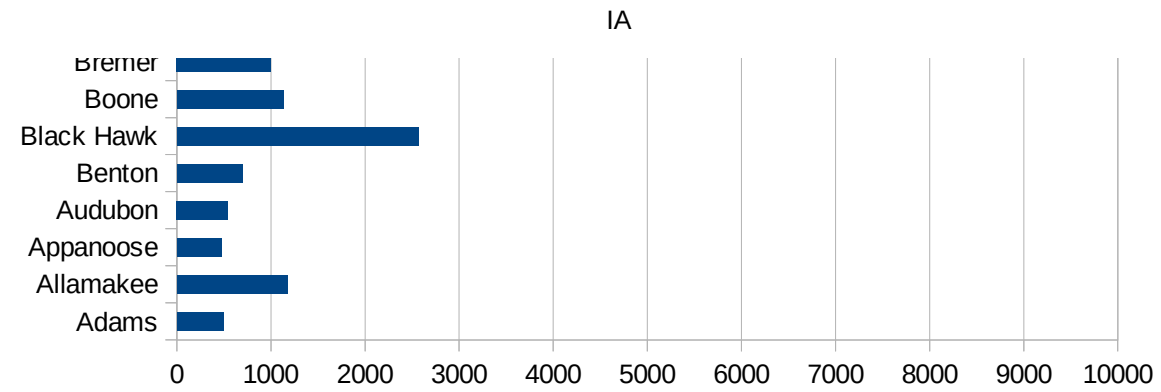


19067 Floyd	1091.301313
19069 Franklin	2637.297511
19071 Fremont	686.4006864
19073 Greene	478.7885536
19075 Grundy	796.4889467
19077 Guthrie	1399.253731
19079 Hamilton	1598.448368
19081 Hancock	1176.250934
19083 Hardin	1167.891866
19085 Harrison	884.3922456
19087 Henry	887.0284547
19089 Howard	772.8311745
19091 Humboldt	1005.551482
19093 Ida	497.0033621
19095 Iowa	625.7357041
19097 Jackson	895.4302182
19099 Jasper	1364.847767
19101 Jefferson	516.8380393
19103 Johnson	1506.677244
19105 Jones	679.7146163
19107 Keokuk	449.8777506
19109 Kossuth	711.0276362
19111 Lee	554.9845838
19113 Linn	1161.086986
19115 Louisa	3393.320799
19117 Lucas	902.2556391
19119 Lyon	1117.602235
19121 Madison	867.7457074
19123 Mahaska	681.8181818
19125 Marion	664.5313856
19127 Marshall	3821.815362
19129 Mills	690.4335126
19131 Mitchell	804.2388116
19133 Monona	1094.596152



19135 Monroe	1052.631579
19137 Montgomery	659.8020594
19139 Muscatine	2101.143749
19141 O'Brien	1119.942197
19143 Osceola	1490.066225
19145 Page	682.0119352
19147 Palo Alto	1131.145705
19149 Plymouth	2167.762502
19151 Pocahontas	1765.578635
19153 Polk	2302.936757
19155 Pottawattamie	1562.015545
19157 Poweshiek	893.0958875
19159 Ringgold	503.2206119
19161 Sac	967.1776932
19163 Scott	1098.203517
19165 Shelby	1718.776991
19167 Sioux	2048.182417
19169 Story	1467.815096
19171 Tama	3383.814482
19173 Taylor	1679.857858
19175 Union	720.1229873
19177 Van Buren	598.2905983
19179 Wapello	2752.449936
19181 Warren	1198.683798
19183 Washington	1413.666953
19185 Wayne	421.8090923
19187 Webster	1882.735618
19189 Winnebago	1140.901312
19191 Winneshiek	619.1023017
19193 Woodbury	3762.470865
19195 Worth	952.6365222
19197 Wright	3845.547675





FIPS

- 29001
- 29003
- 29005
- 29007
- 29009
- 29011
- 29013
- 29015
- 29017
- 29019
- 29021
- 29023
- 29025
- 29027
- 29029
- 29031
- 29033
- 29035
- 29037

IA

29039
29041
29043
29045
29047
29049
29051
29053
29055
29057
29059
29061
29063
29065
29067
29069
29071
29073
29075
29077
29079
29081
29083
29085
29087
29089
29091
29093
29095
29097
29099
29101

29103

IA

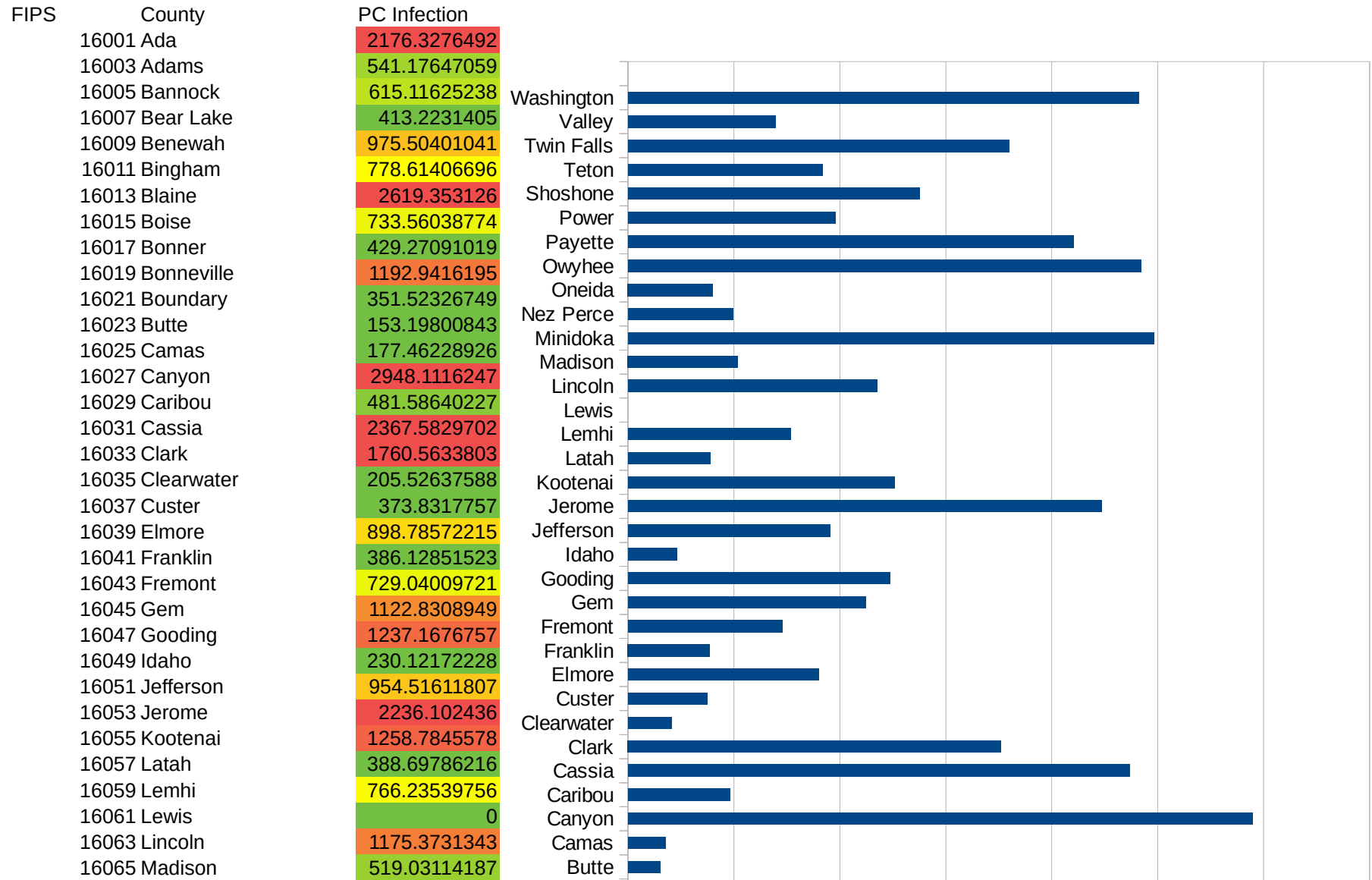
29105
29107
29109
29111
29113
29115
29117
29121
29123
29125
29127
29119
29129
29131
29133
29135
29137
29139
29141
29143
29145
29147
29149
29151
29153
29155
29157
29159
29161
29163
29165
29167
29169
29171

IA

29173
29175
29177
29179
29181
29195
29197
29199
29201
29203
29205
29183
29185
29187
29189
29510
29186
29207
29209
29211
29213
29215

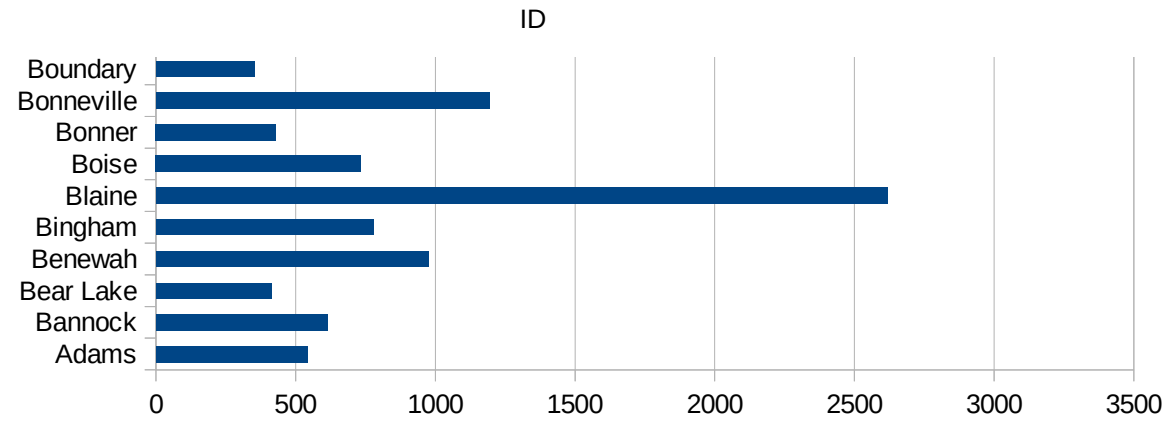
29217
29219
29221
29223
29225
29227
29229

ID



This work is licensed under the Creative Commons Attribution-NoDerivatives 4.0 International License. To view a copy of this license, visit <http://creativecommons.org/licenses/by-nd/4.0/>.

16067 Minidoka	2482.5930372
16069 Nez Perce	497.42625223
16071 Oneida	401.06951872
16073 Owyhee	2420.2514325
16075 Payette	2101.8215787
16077 Power	978.37281153
16079 Shoshone	1375.4298218
16081 Teton	919.24398625
16083 Twin Falls	1798.3062464
16085 Valley	697.40059777
16087 Washington	2411.180002



ID

FIPS

29001
29003
29005
29007
29009
29011
29013
29015
29017
29019
29021
29023
29025
29027
29029
29031
29033
29035
29037

ID

29039
29041
29043
29045
29047
29049
29051
29053
29055
29057
29059
29061
29063
29065
29067
29069
29071
29073
29075
29077
29079
29081
29083
29085
29087
29089
29091
29093
29095
29097
29099
29101

29103

ID

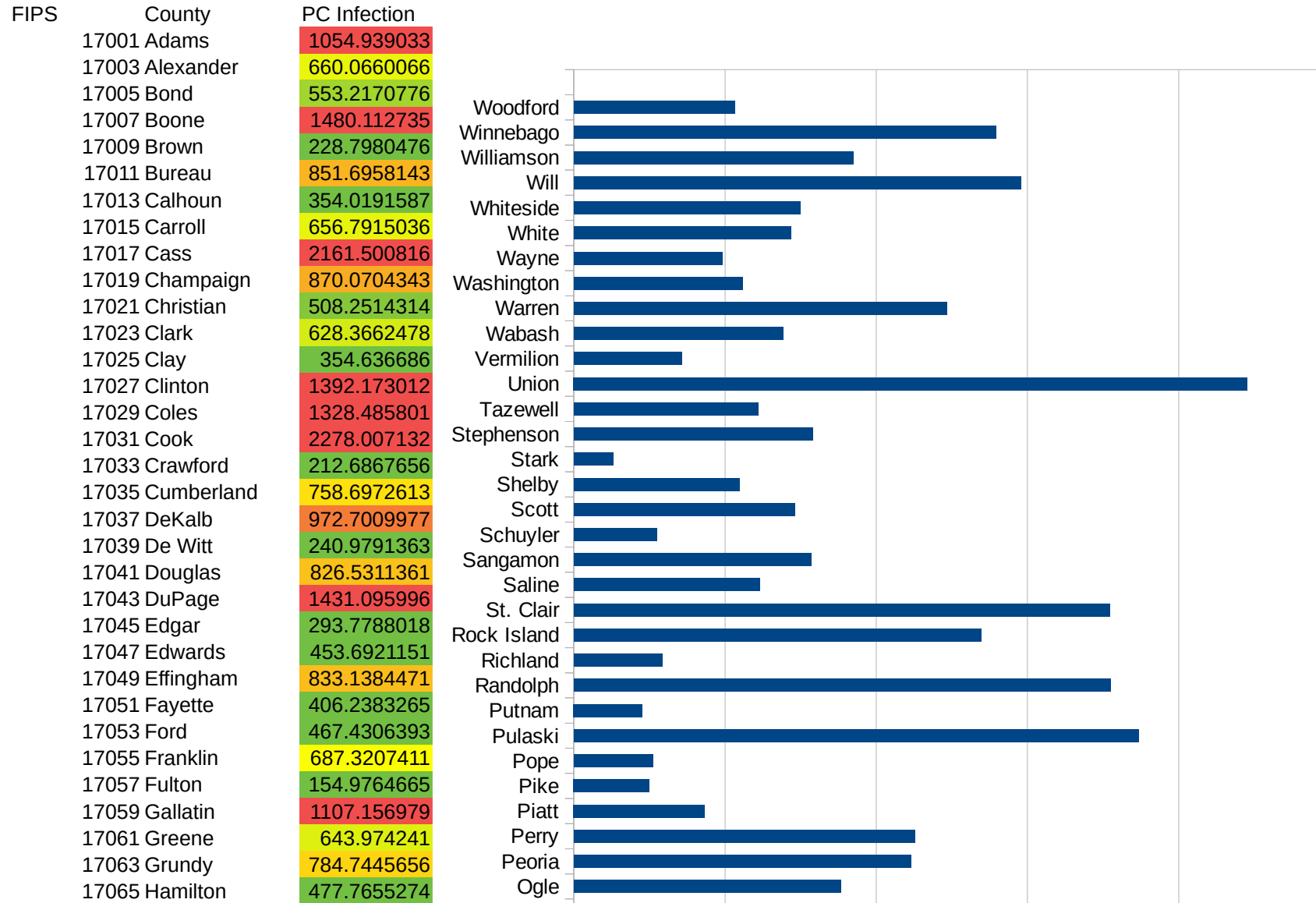
29105
29107
29109
29111
29113
29115
29117
29121
29123
29125
29127
29119
29129
29131
29133
29135
29137
29139
29141
29143
29145
29147
29149
29151
29153
29155
29157
29159
29161
29163
29165
29167
29169
29171

ID

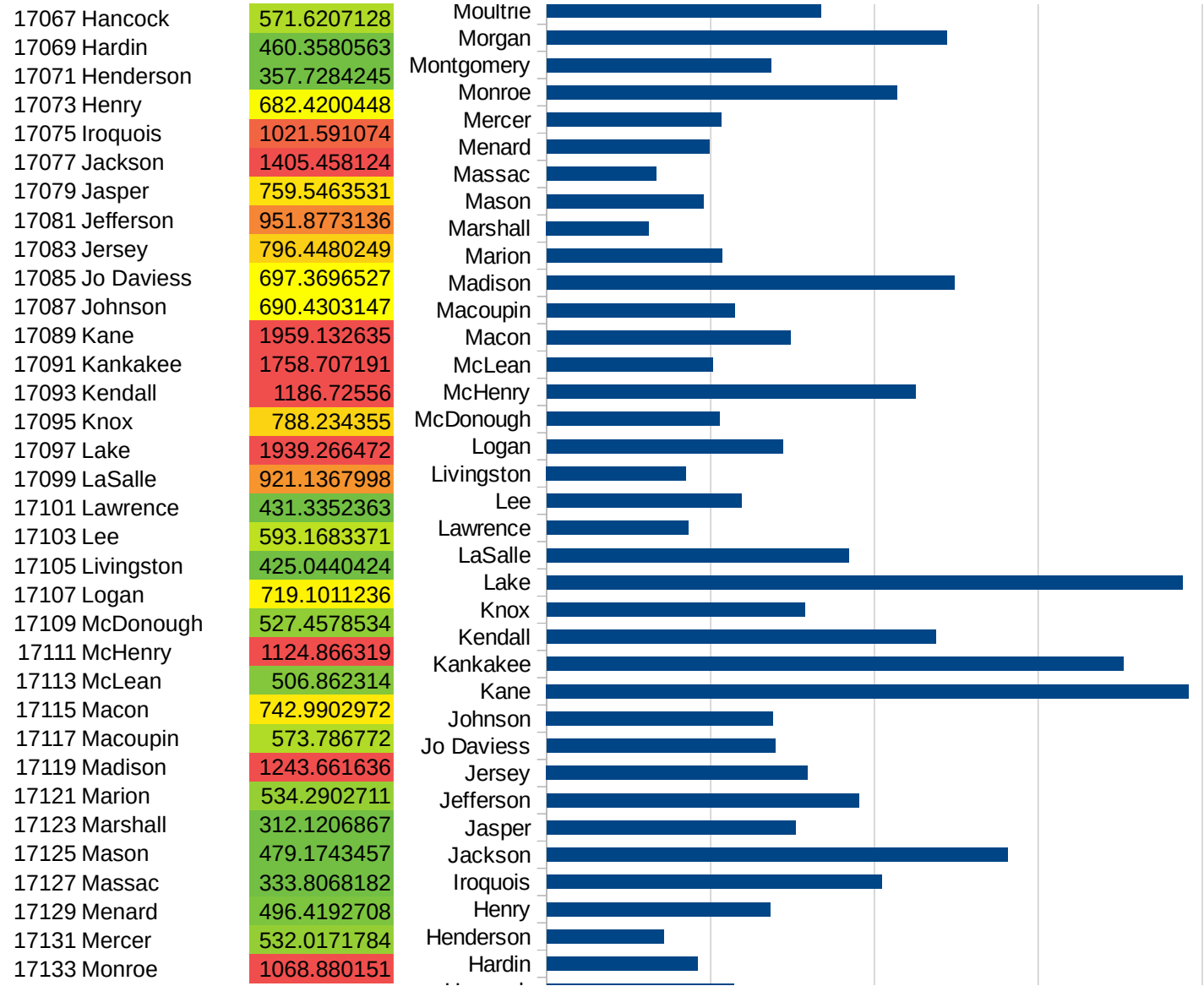
29173
29175
29177
29179
29181
29195
29197
29199
29201
29203
29205
29183
29185
29187
29189
29510
29186
29207
29209
29211
29213
29215

29217
29219
29221
29223
29225
29227
29229

IL



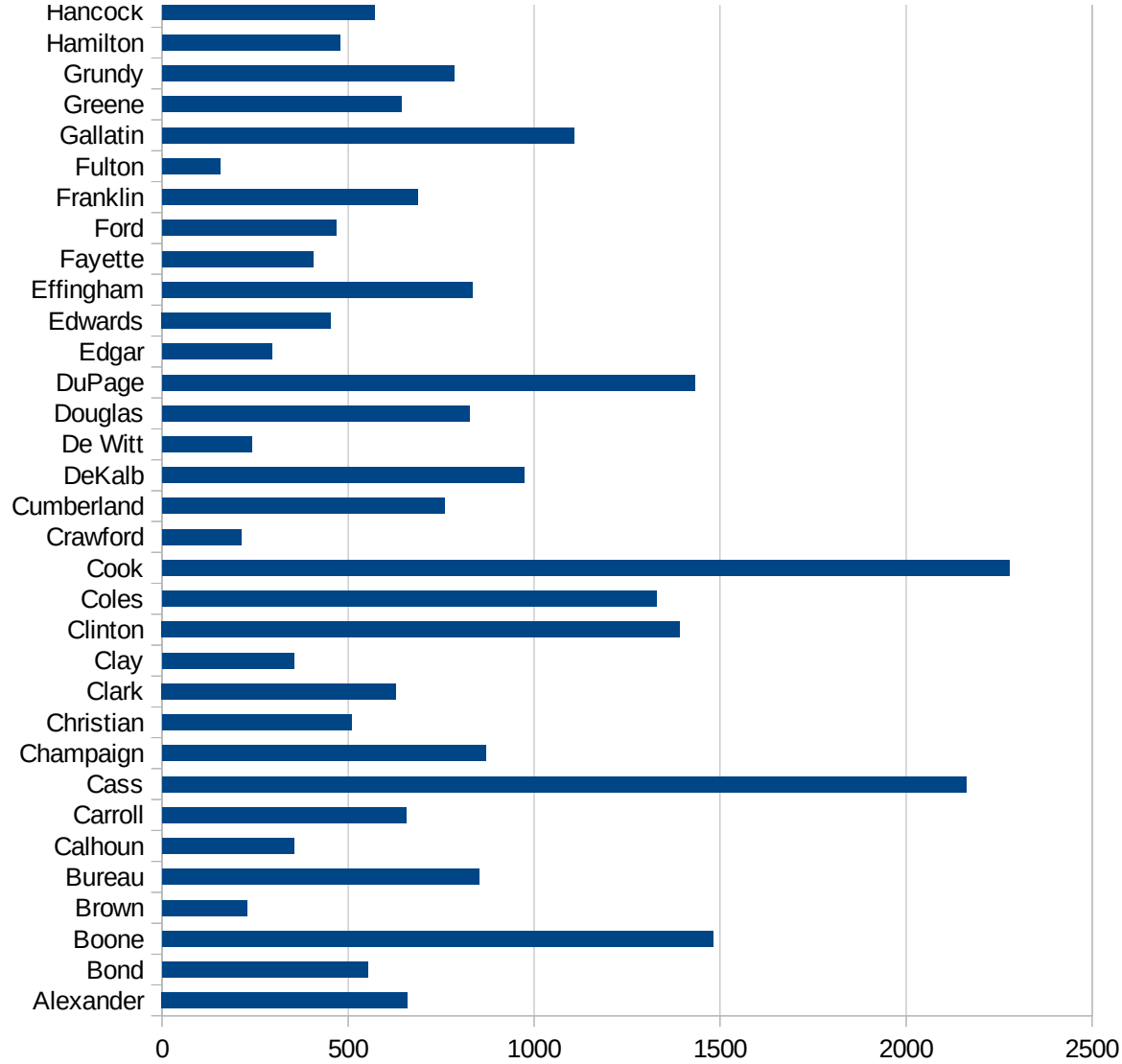
IL



This work is licensed under the Creative Commons Attribution-NoDerivatives 4.0 International License. To view a copy of this license, visit <http://creativecommons.org/licenses/by-nd/4.0/>.

IL

17135 Montgomery	685.2907241
17137 Morgan	1221.450436
17139 Moultrie	835.7681593
17141 Ogle	881.7233863
17143 Peoria	1115.595639
17145 Perry	1128.742798
17147 Piatt	433.0324469
17149 Pike	249.8238422
17151 Pope	261.1585945
17153 Pulaski	1867.105986
17155 Putnam	226.4808362
17157 Randolph	1775.36909
17159 Richland	291.8226226
17161 Rock Island	1347.254264
17163 St. Clair	1772.013223
17165 Saline	614.9083912
17167 Sangamon	784.2414563
17169 Schuyler	275.0832489
17171 Scott	730.816078
17173 Shelby	547.3529276
17175 Stark	128.9847061
17177 Stephenson	788.7739369
17179 Tazewell	609.0925579
17181 Union	2226.708628
17183 Vermilion	356.7429628
17185 Wabash	692.7006667
17187 Warren	1232.973227
17189 Washington	557.3419078
17191 Wayne	489.835905
17193 White	717.1606293
17195 Whiteside	747.851724
17197 Will	1478.961737
17199 Williamson	924.600334
17201 Winnebago	1396.080695



IL

17203 Woodford

532.9797468

IL

FIPS

29001
29003
29005
29007
29009
29011
29013
29015
29017
29019
29021
29023
29025
29027
29029
29031
29033
29035
29037

IL

29039
29041
29043
29045
29047
29049
29051
29053
29055
29057
29059
29061
29063
29065
29067
29069
29071
29073
29075
29077
29079
29081
29083
29085
29087
29089
29091
29093
29095
29097
29099
29101

29103

IL

29105
29107
29109
29111
29113
29115
29117
29121
29123
29125
29127
29119
29129
29131
29133
29135
29137
29139
29141
29143
29145
29147
29149
29151
29153
29155
29157
29159
29161
29163
29165
29167
29169
29171

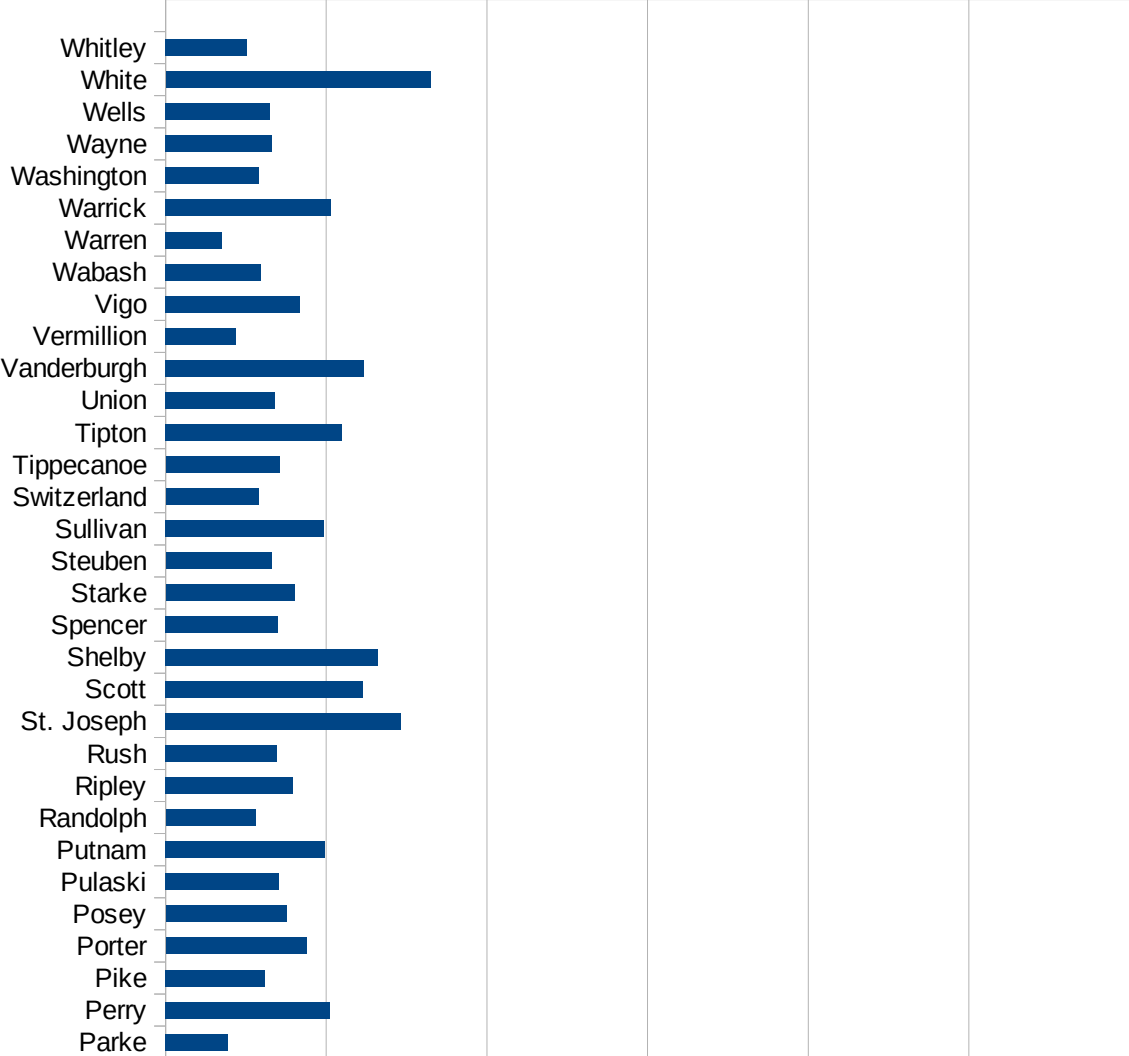
IL

29173
29175
29177
29179
29181
29195
29197
29199
29201
29203
29205
29183
29185
29187
29189
29510
29186
29207
29209
29211
29213
29215

29217
29219
29221
29223
29225
29227
29229

IN

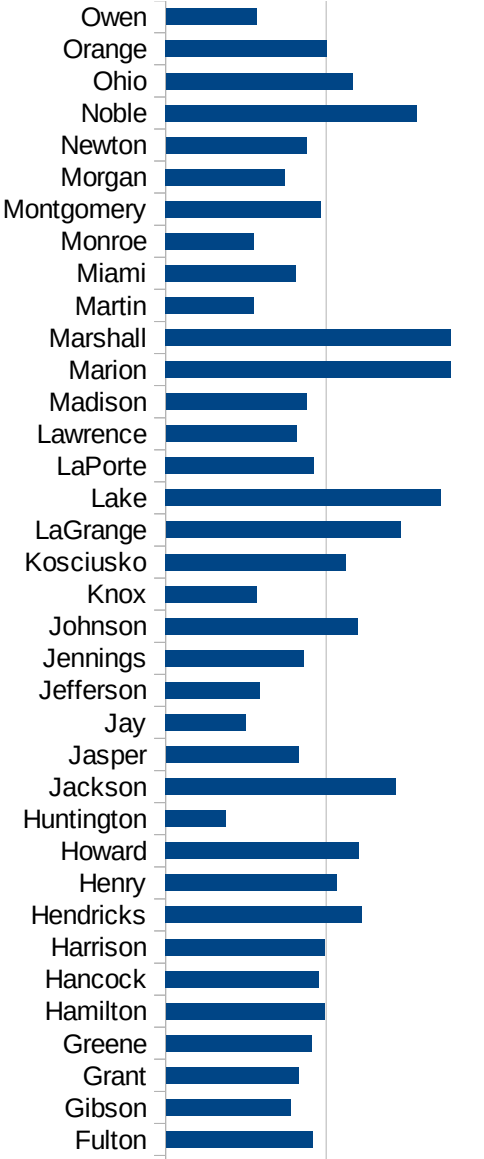
FIPS	County	PC Infection
18001	Adams	398.4734538
18003	Allen	1164.243601
18005	Bartholomew	1137.118896
18007	Benton	832.0813591
18009	Blackford	561.6093881
18011	Boone	1120.912252
18013	Brown	531.7053958
18015	Carroll	1162.61738
18017	Cass	4792.517455
18019	Clark	1244.887526
18021	Clay	714.5586549
18023	Clinton	1488.372093
18025	Crawford	492.5175223
18027	Daviess	1043.835038
18029	Dearborn	1091.429955
18031	Decatur	1343.584385
18033	DeKalb	601.4898441
18035	Delaware	718.8164361
18037	Dubois	1801.949959
18039	Elkhart	2534.053318
18041	Fayette	1045.689244
18043	Floyd	1189.236446
18045	Fountain	470.9192098
18047	Franklin	1117.171006
18049	Fulton	915.7873781
18051	Gibson	777.2330503
18053	Grant	826.5590876
18055	Greene	909.2045242
18057	Hamilton	989.1361645
18059	Hancock	954.800854
18061	Harrison	991.3258984
18063	Hendricks	1224.484908
18065	Henry	1068.964803



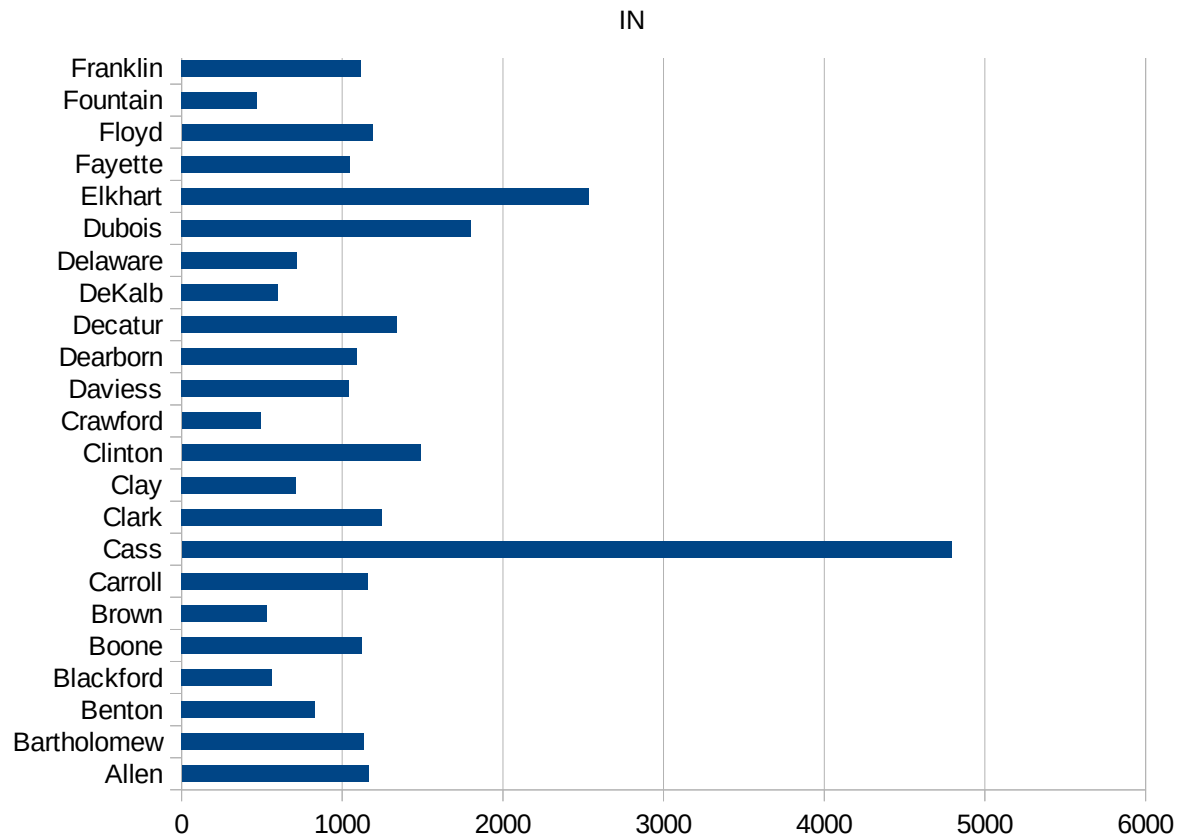
This work is licensed under the Creative Commons Attribution-NoDerivatives 4.0 International License. To view a copy of this license, visit <http://creativecommons.org/licenses/by-nd/4.0/>.

IN

18067 Howard	1201.952262
18069 Huntington	378.0353201
18071 Jackson	1435.016209
18073 Jasper	827.0902008
18075 Jay	500.866885
18077 Jefferson	586.8107303
18079 Jennings	861.9752997
18081 Johnson	1198.271723
18083 Knox	571.8932105
18085 Kosciusko	1121.697923
18087 LaGrange	1461.988304
18089 Lake	1713.008169
18091 LaPorte	923.5775905
18093 Lawrence	814.5747569
18095 Madison	877.037357
18097 Marion	1774.854138
18099 Marshall	1775.211901
18101 Martin	548.1060977
18103 Miami	812.5509602
18105 Monroe	550.6510479
18107 Montgomery	970.1142231
18109 Morgan	743.054367
18111 Newton	877.8816644
18113 Noble	1567.365143
18115 Ohio	1163.586585
18117 Orange	1005.695521
18119 Owen	566.0829935
18121 Parke	389.9096119
18123 Perry	1020.835515
18125 Pike	620.467365
18127 Porter	876.7998868
18129 Posey	751.7619421
18131 Pulaski	705.7502606
18133 Putnam	992.6149448



18135 Randolph	559.3336284
18137 Ripley	795.848964
18139 Rush	696.1531537
18141 St. Joseph	1466.552917
18143 Scott	1227.070944
18145 Shelby	1320.835109
18147 Spencer	698.5782457
18149 Starke	802.2672771
18151 Steuben	659.2262765
18153 Sullivan	985.9835669
18155 Switzerland	578.5201082
18157 Tippecanoe	709.1500559
18159 Tipton	1097.303014
18161 Union	682.1088532
18163 Vanderburgh	1237.746859
18165 Vermillion	439.3048647
18167 Vigo	838.0980761
18169 Wabash	594.629156
18171 Warren	350.9621203
18173 Warrick	1029.296594
18175 Washington	583.3303511
18177 Wayne	664.2805144
18179 Wells	648.7981281
18181 White	1649.19405
18183 Whitley	504.7837061



IN

FIPS

29001
29003
29005
29007
29009
29011
29013
29015
29017
29019
29021
29023
29025
29027
29029
29031
29033
29035
29037

IN

29039
29041
29043
29045
29047
29049
29051
29053
29055
29057
29059
29061
29063
29065
29067
29069
29071
29073
29075
29077
29079
29081
29083
29085
29087
29089
29091
29093
29095
29097
29099
29101

29103

IN

29105
29107
29109
29111
29113
29115
29117
29121
29123
29125
29127
29119
29129
29131
29133
29135
29137
29139
29141
29143
29145
29147
29149
29151
29153
29155
29157
29159
29161
29163
29165
29167
29169
29171

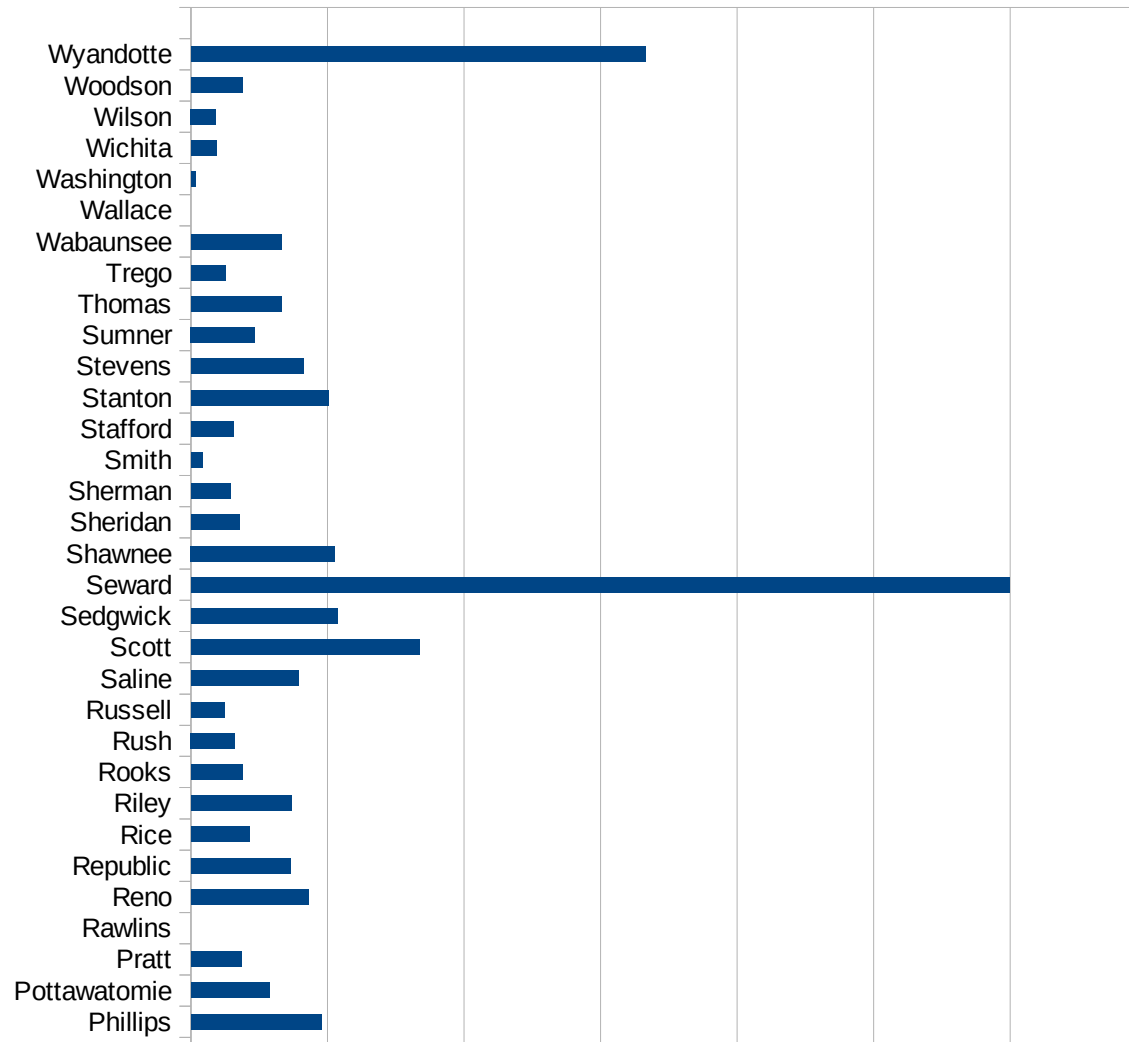
IN

29173
29175
29177
29179
29181
29195
29197
29199
29201
29203
29205
29183
29185
29187
29189
29510
29186
29207
29209
29211
29213
29215

29217
29219
29221
29223
29225
29227
29229

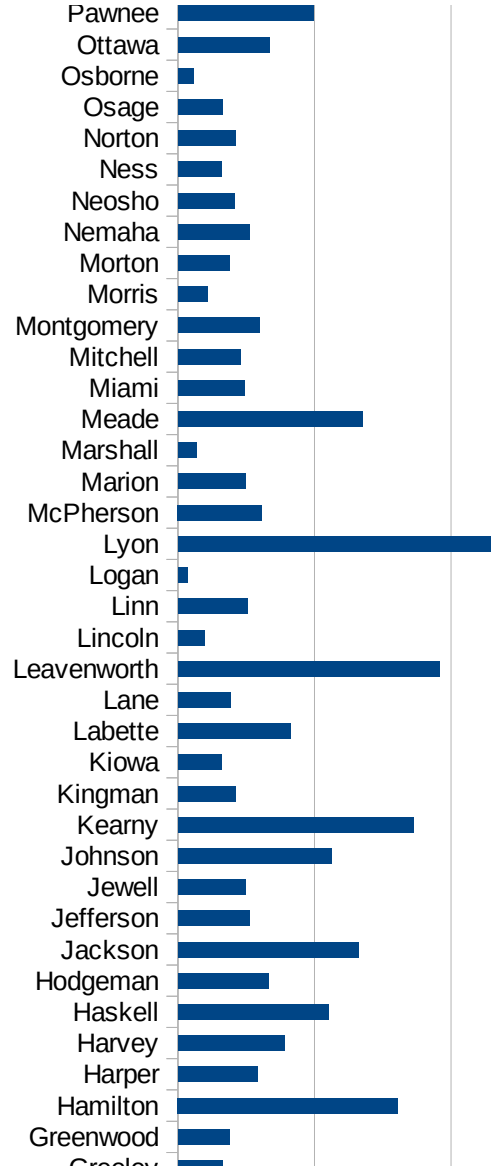
KS

FIPS	County	PC Infection
20001	Allen	160.7200257
20003	Anderson	406.1944656
20005	Atchison	611.3752856
20007	Barber	134.1681574
20009	Barton	746.8116886
20011	Bourbon	559.6123661
20013	Brown	552.1983747
20015	Butler	549.6892084
20017	Chase	2206.162039
20019	Chautauqua	211.5442732
20021	Cherokee	954.2842868
20023	Cheyenne	187.9699248
20025	Clark	2244.389027
20027	Clay	275.1031637
20029	Cloud	492.6108374
20031	Coffey	862.3830924
20033	Comanche	514.8741419
20035	Cowley	576.4097904
20037	Crawford	1037.955868
20039	Decatur	208.9864159
20041	Dickinson	283.1650371
20043	Doniphan	755.0117157
20045	Douglas	709.0154485
20047	Edwards	421.2004212
20049	Elk	39.87240829
20051	Ellis	595.6112853
20053	Ellsworth	355.0677857
20055	Finney	4998.497719
20057	Ford	6486.071766
20059	Franklin	940.2676446
20061	Geary	539.9766828
20063	Gove	229.7090352
20065	Graham	922.953451



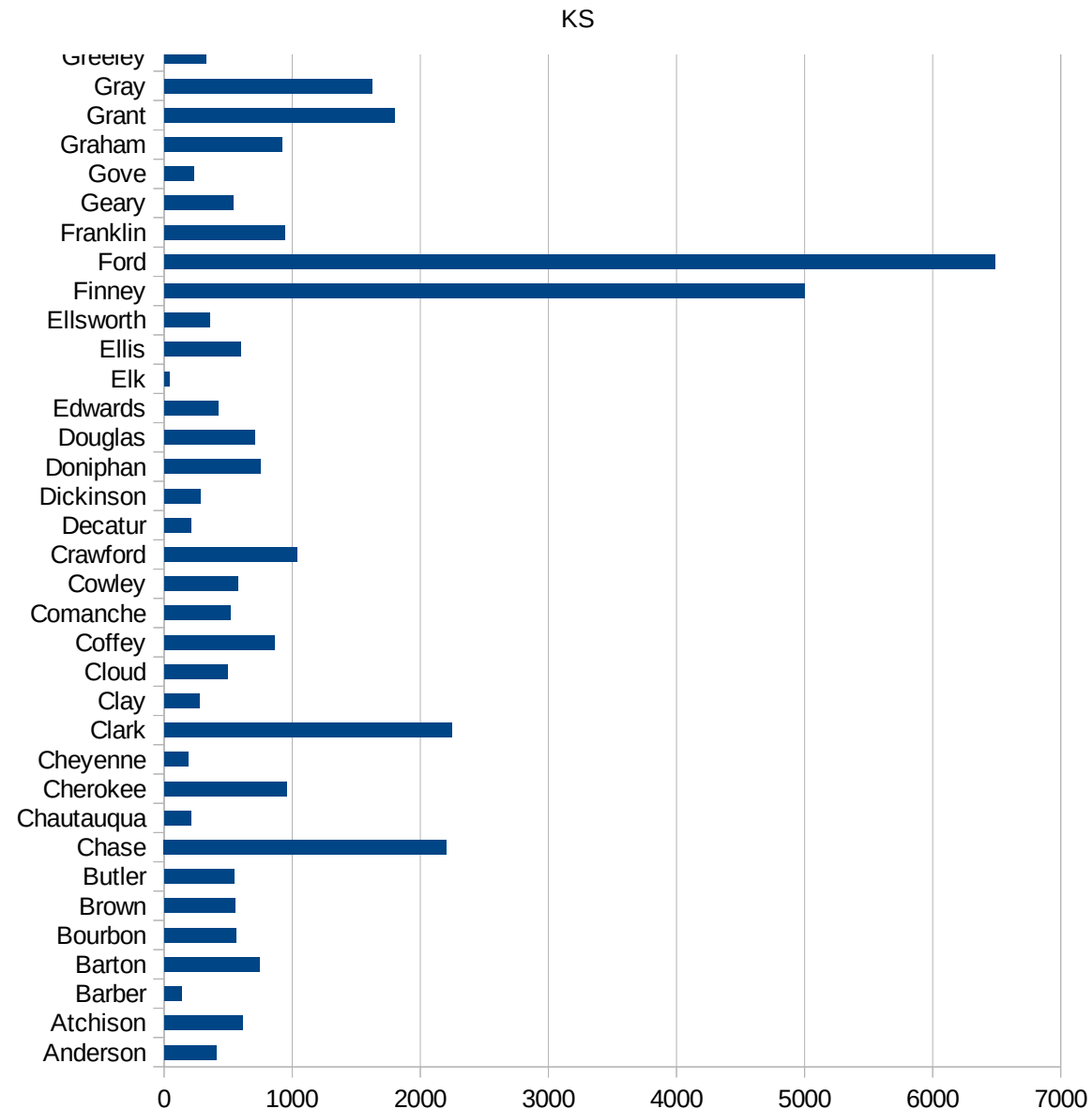
KS

20067 Grant	1799.345692
20069 Gray	1624.399138
20071 Greeley	325.99837
20073 Greenwood	379.8513625
20075 Hamilton	1611.047181
20077 Harper	581.1841627
20079 Harvey	783.3966676
20081 Haskell	1100.825619
20083 Hodgeman	660.0660066
20085 Jackson	1325.301205
20087 Jefferson	521.7391304
20089 Jewell	492.7842309
20091 Johnson	1127.260252
20093 Kearny	1724.575197
20095 Kingman	424.0766074
20097 Kiowa	317.9650238
20099 Labette	826.4876778
20101 Lane	384.6153846
20103 Leavenworth	1917.592684
20105 Lincoln	198.4783328
20107 Linn	512.8205128
20109 Logan	70.32348805
20111 Lyon	2290.007783
20113 McPherson	616.7431755
20115 Marion	493.7238494
20117 Marshall	133.7173421
20119 Meade	1350.699469
20121 Miami	489.9049881
20123 Mitchell	455.2845528
20125 Montgomery	600.871731
20127 Morris	217.351929
20129 Morton	374.9531309
20131 Nemaha	521.910389
20133 Neosho	413.7671619



This work is licensed under the Creative Commons Attribution-NoDerivatives 4.0 International License. To view a copy of this license, visit <http://creativecommons.org/licenses/by-nd/4.0/>.

20135 Ness	316.9014085
20137 Norton	423.572744
20139 Osage	326.2028731
20141 Osborne	115.1079137
20143 Ottawa	672.1820062
20145 Pawnee	990.5516611
20147 Phillips	959.1875118
20149 Pottawatomie	572.5583886
20151 Pratt	373.2139049
20153 Rawlins	0
20155 Reno	862.9816175
20157 Republic	728.9879931
20159 Rice	430.1752177
20161 Riley	738.0974994
20163 Rooks	379.0145621
20165 Rush	323.3107016
20167 Russell	246.1271174
20169 Saline	786.7502436
20171 Scott	1674.494589
20173 Sedgwick	1073.388797
20175 Seward	5996.326905
20177 Shawnee	1054.653829
20179 Sheridan	355.3099092
20181 Sherman	288.184438
20183 Smith	83.26394671
20185 Stafford	311.153662
20187 Stanton	1006.542526
20189 Stevens	827.4869581
20191 Sumner	469.6468951
20193 Thomas	661.3928155
20195 Trego	250.6265664
20197 Wabaunsee	666.763299
20199 Wallace	0
20201 Washington	36.900369



KS

20203 Wichita	190.023753
20205 Wilson	184.6508944
20207 Woodson	377.0028275
20209 Wyandotte	3327.405579

KS

FIPS

29001
29003
29005
29007
29009
29011
29013
29015
29017
29019
29021
29023
29025
29027
29029
29031
29033
29035
29037

KS

29039
29041
29043
29045
29047
29049
29051
29053
29055
29057
29059
29061
29063
29065
29067
29069
29071
29073
29075
29077
29079
29081
29083
29085
29087
29089
29091
29093
29095
29097
29099
29101

29103

KS

29105
29107
29109
29111
29113
29115
29117
29121
29123
29125
29127
29119
29129
29131
29133
29135
29137
29139
29141
29143
29145
29147
29149
29151
29153
29155
29157
29159
29161
29163
29165
29167
29169
29171

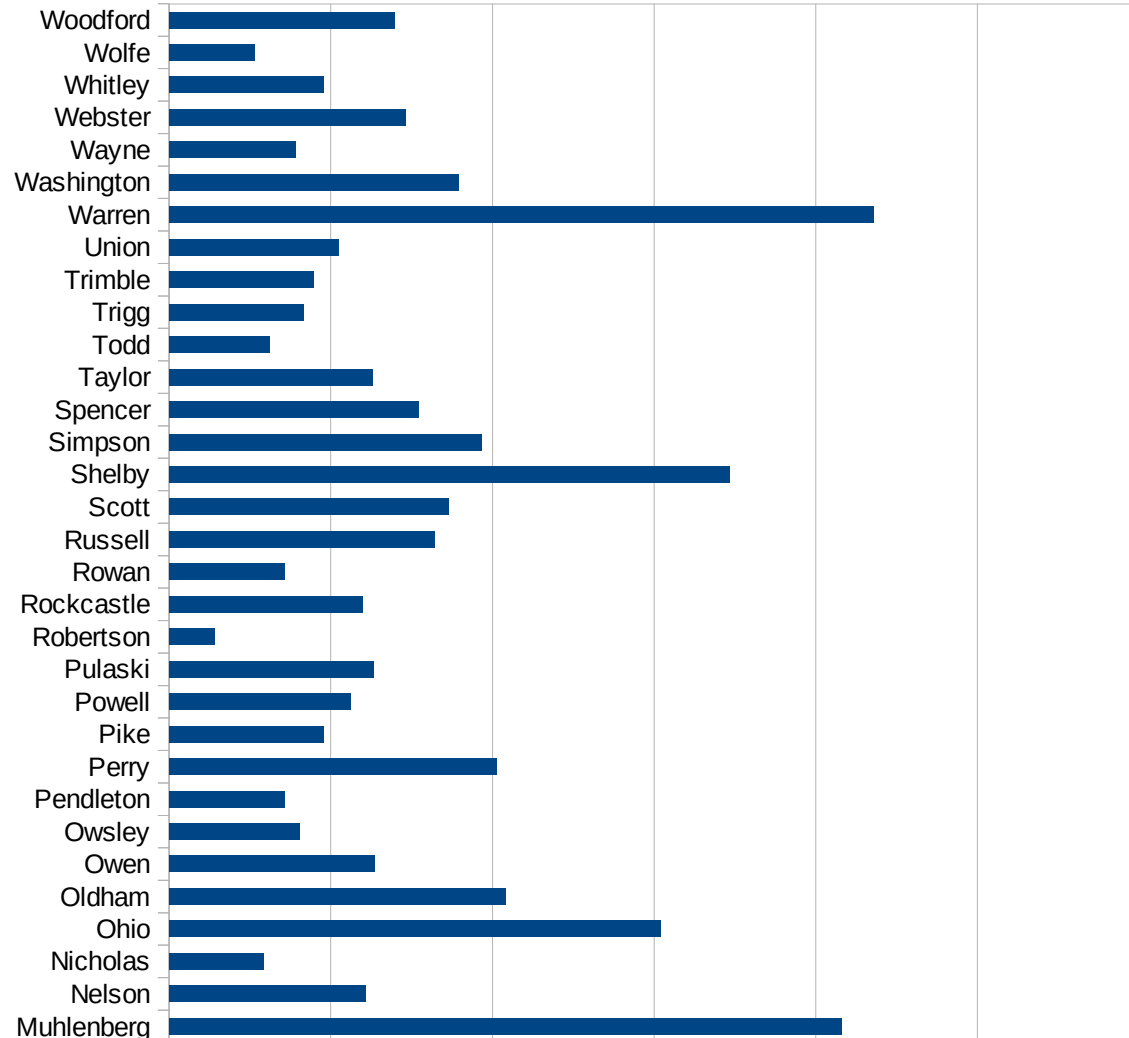
KS

29173
29175
29177
29179
29181
29195
29197
29199
29201
29203
29205
29183
29185
29187
29189
29510
29186
29207
29209
29211
29213
29215

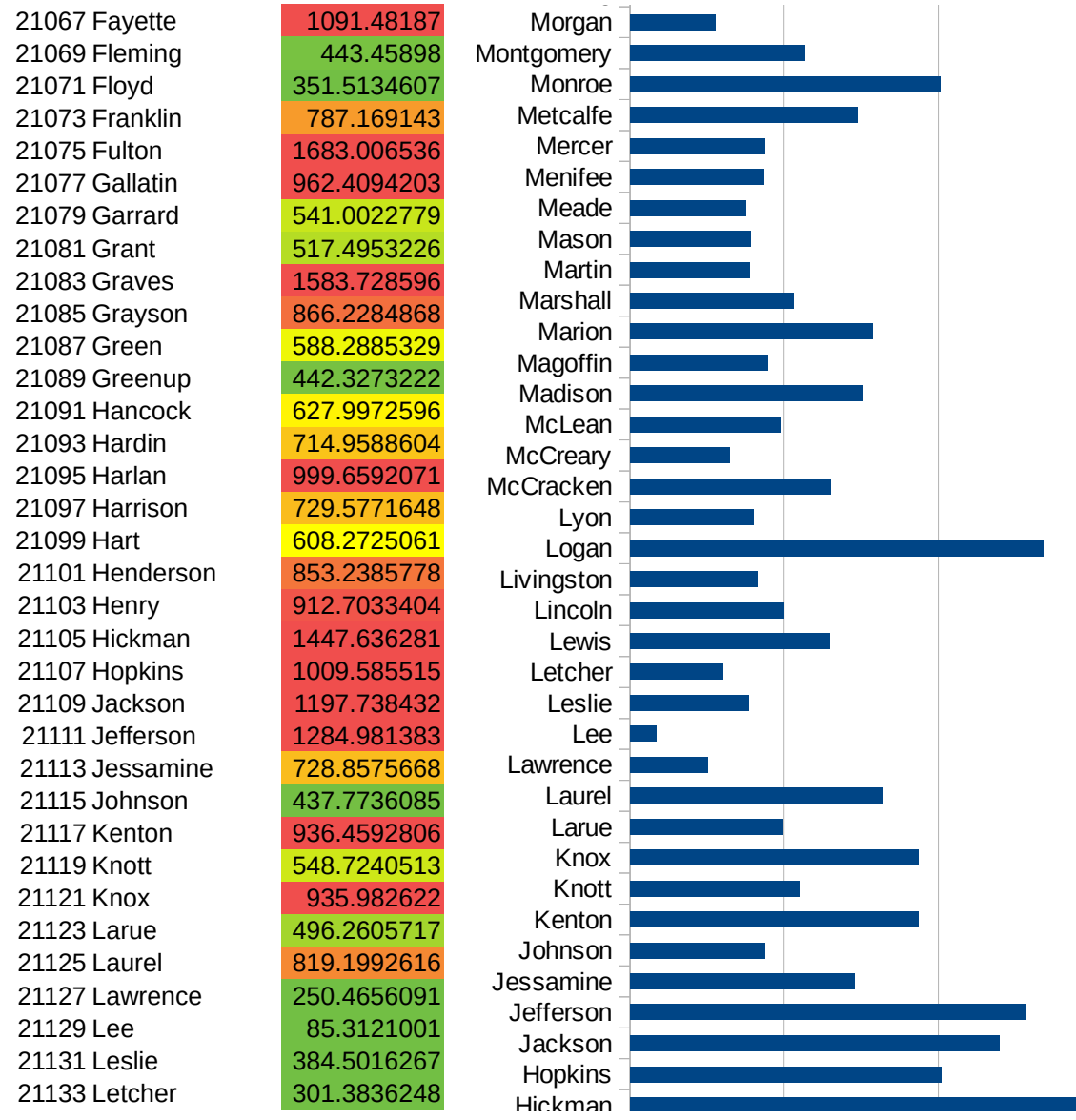
29217
29219
29221
29223
29225
29227
29229

KY

FIPS	County	PC Infection
21001	Adair	1233.411397
21003	Allen	1122.052836
21005	Anderson	419.1854565
21007	Ballard	476.2501567
21009	Barren	1029.971025
21011	Bath	339.174675
21013	Bell	1332.379841
21015	Boone	899.3940684
21017	Bourbon	495.4419342
21019	Boyd	433.954276
21021	Boyle	591.3621262
21023	Bracken	449.0836267
21025	Breathitt	267.1695741
21027	Breckinridge	436.5312929
21029	Bullitt	601.9563582
21031	Butler	2419.354839
21033	Caldwell	471.883602
21035	Calloway	771.6877475
21037	Campbell	679.5345242
21039	Carlisle	1068.95829
21041	Carroll	1583.310049
21043	Carter	396.2375944
21045	Casey	1372.104733
21047	Christian	781.3481045
21049	Clark	565.5328423
21051	Clay	950.0124347
21053	Clinton	499.7060553
21055	Crittenden	381.3796971
21057	Cumberland	1036.19162
21059	Daviess	836.7621459
21061	Edmonson	936.9398729
21063	Elliott	213.1060202
21065	Estill	190.1676292



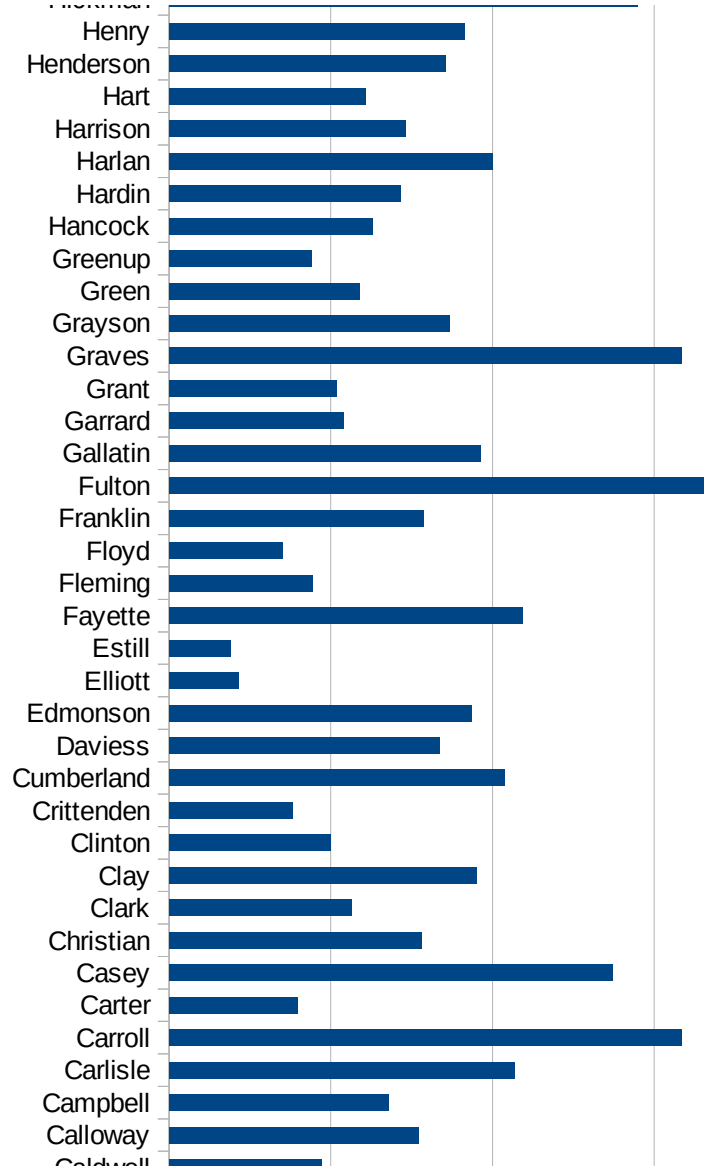
KY



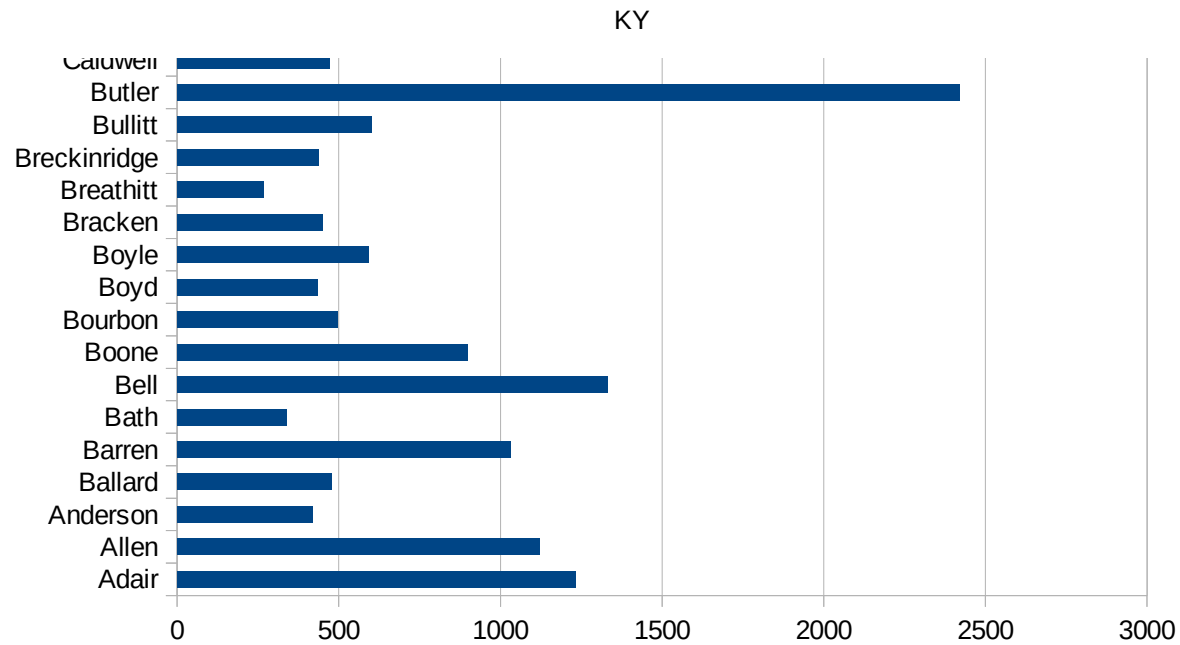
This work is licensed under the Creative Commons Attribution-NoDerivatives 4.0 International License. To view a copy of this license, visit <http://creativecommons.org/licenses/by-nd/4.0/>.

KY

21135 Lewis	648.713887
21137 Lincoln	499.1072878
21139 Livingston	411.1664142
21141 Logan	1341.287191
21143 Lyon	399.5505057
21145 McCracken	650.3841092
21147 McCreary	321.6911765
21149 McLean	486.381323
21151 Madison	753.5077083
21153 Magoffin	444.9118266
21155 Marion	788.4972171
21157 Marshall	528.9987496
21159 Martin	388.5895964
21161 Mason	390.6705539
21163 Meade	376.110047
21165 Menifee	434.0412339
21167 Mercer	436.3001745
21169 Metcalfe	737.7866401
21171 Monroe	1007.650681
21173 Montgomery	567.3155338
21175 Morgan	277.2573998
21177 Muhlenberg	2079.67765
21179 Nelson	608.4927264
21181 Nicholas	293.0505163
21183 Ohio	1519.491842
21185 Oldham	1041.07116
21187 Owen	634.1911765
21189 Owsley	402.5044723
21191 Pendleton	357.9048799
21193 Perry	1011.804384
21195 Pike	477.7233656
21197 Powell	562.6105128
21199 Pulaski	632.9015985
21201 Robertson	140.5152225



21203 Rockcastle	597.0149254
21205 Rowan	357.9709555
21207 Russell	819.2581786
21209 Scott	863.8075351
21211 Shelby	1733.377303
21213 Simpson	966.0532139
21215 Spencer	771.5228264
21217 Taylor	630.1616502
21219 Todd	308.6670457
21221 Trigg	416.5813016
21223 Trimble	446.271286
21225 Union	523.9572561
21227 Warren	2178.053389
21229 Washington	893.7437934
21231 Wayne	390.854016
21233 Webster	732.209595
21235 Whitley	477.3467248
21237 Wolfe	264.7345688
21239 Woodford	697.2449403



KY

FIPS

29001
29003
29005
29007
29009
29011
29013
29015
29017
29019
29021
29023
29025
29027
29029
29031
29033
29035
29037

KY

29039
29041
29043
29045
29047
29049
29051
29053
29055
29057
29059
29061
29063
29065
29067
29069
29071
29073
29075
29077
29079
29081
29083
29085
29087
29089
29091
29093
29095
29097
29099
29101

29103

KY

29105
29107
29109
29111
29113
29115
29117
29121
29123
29125
29127
29119
29129
29131
29133
29135
29137
29139
29141
29143
29145
29147
29149
29151
29153
29155
29157
29159
29161
29163
29165
29167
29169
29171

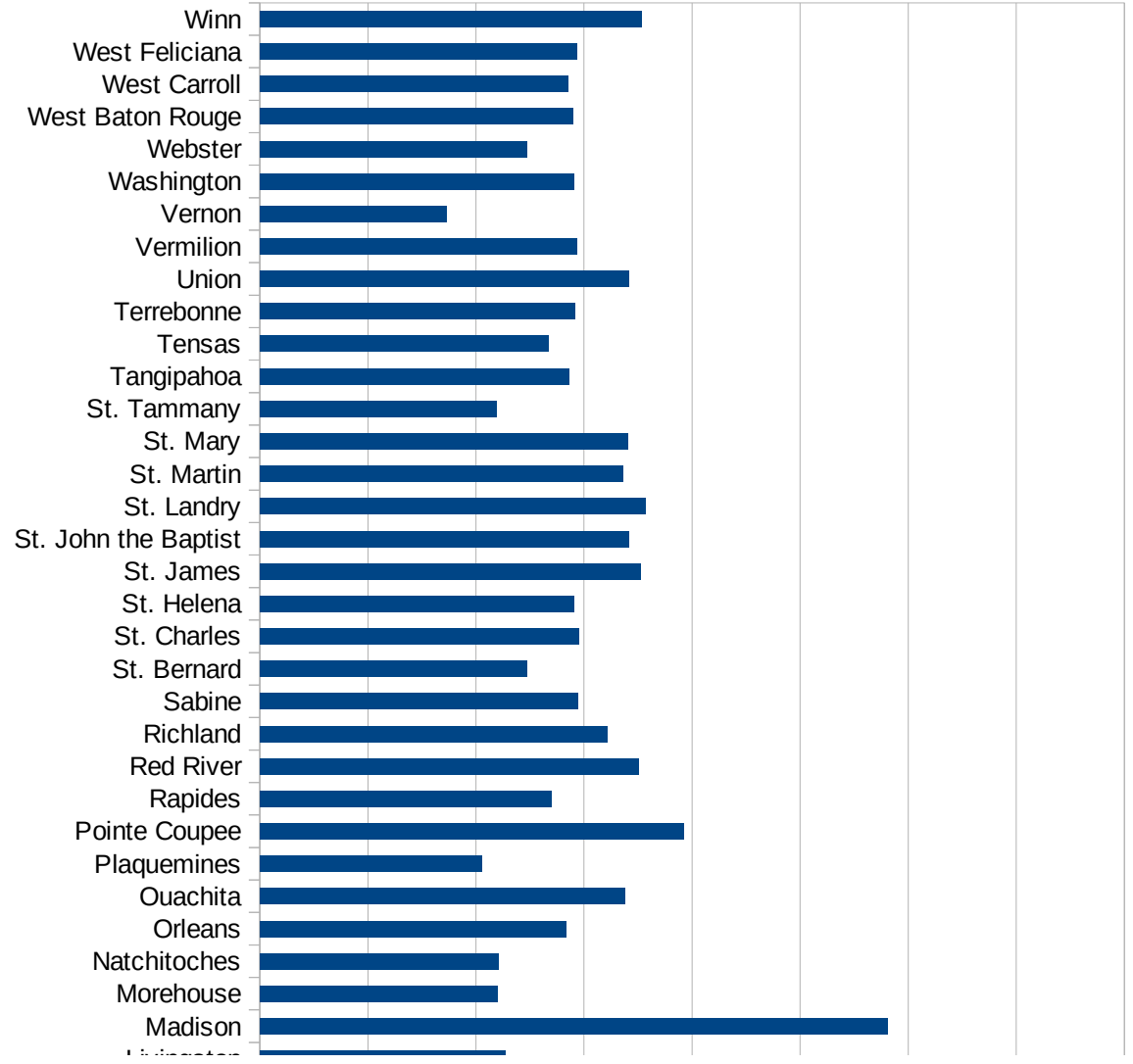
KY

29173
29175
29177
29179
29181
29195
29197
29199
29201
29203
29205
29183
29185
29187
29189
29510
29186
29207
29209
29211
29213
29215

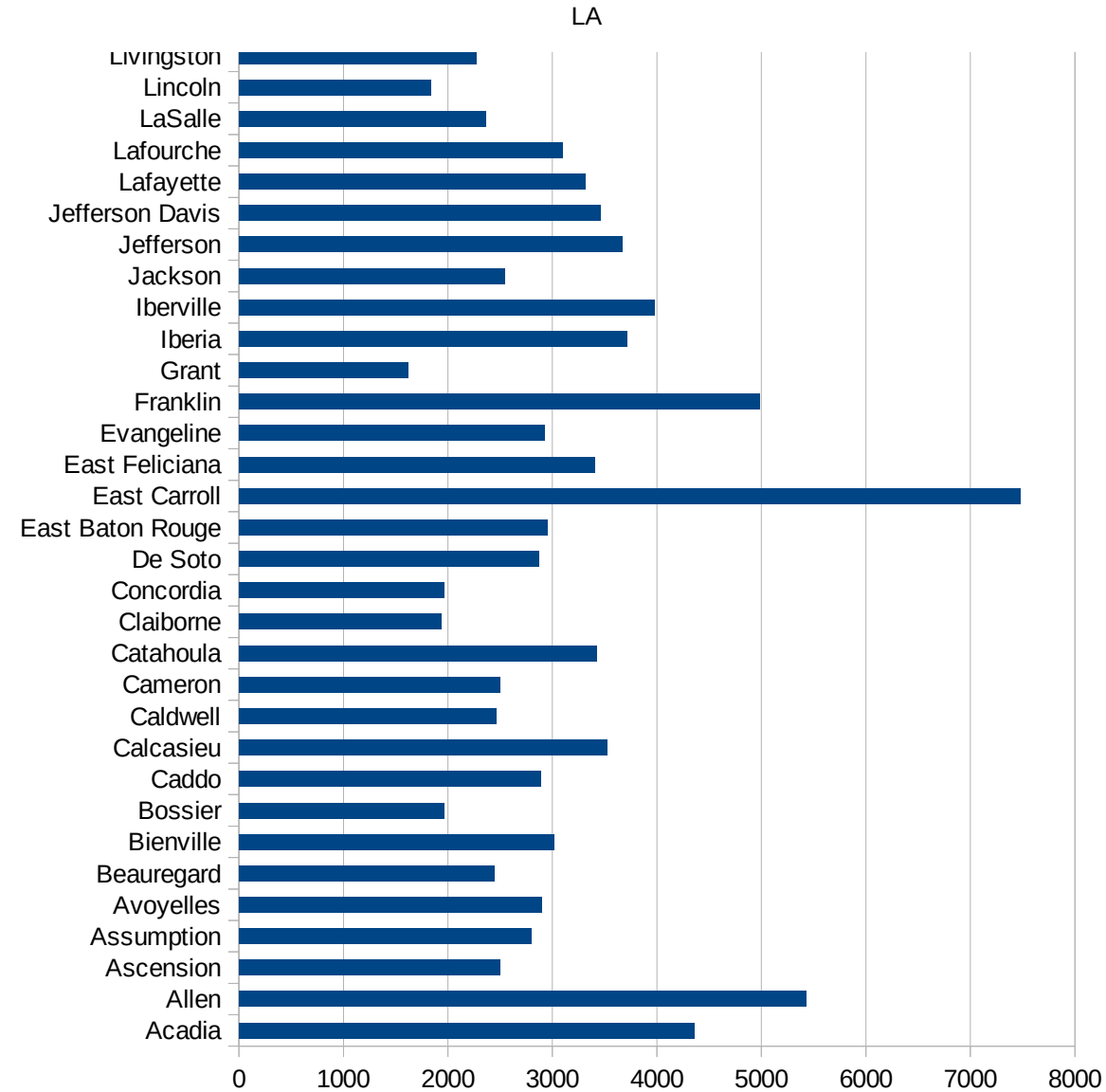
29217
29219
29221
29223
29225
29227
29229

LA

FIPS	County	PC Infection
22001	Acadia	4360.829715
22003	Allen	5424.721734
22005	Ascension	2500.962526
22007	Assumption	2793.721973
22009	Avoyelles	2896.544906
22011	Beauregard	2440.071941
22013	Bienville	3013.225128
22015	Bossier	1964.854346
22017	Caddo	2886.523246
22019	Calcasieu	3522.194651
22021	Caldwell	2459.839357
22023	Cameron	2497.129736
22025	Catahoula	3424.229808
22027	Claiborne	1931.761164
22029	Concordia	1961.986511
22031	De Soto	2868.49395
22033	East Baton Rouge	2952.22199
22035	East Carroll	7474.776183
22037	East Feliciana	3408.443408
22039	Evangeline	2924.378794
22041	Franklin	4981.147053
22043	Grant	1614.625033
22045	Iberia	3715.763804
22047	Iberville	3982.152135
22049	Jackson	2540.560936
22051	Jefferson	3664.315944
22053	Jefferson Davis	3460.83212
22055	Lafayette	3310.789103
22057	Lafourche	3102.481782
22059	LaSalle	2359.723805
22061	Lincoln	1837.020086
22063	Livingston	2271.310553
22065	Madison	5805.931368



22067 Morehouse	2197.023388
22069 Natchitoches	2206.471973
22071 Orleans	2829.624098
22073 Ouachita	3379.187571
22075 Plaquemines	2054.677488
22077 Pointe Coupee	3924.339107
22079 Rapides	2697.568971
22081 Red River	3503.597971
22083 Richland	3214.144216
22085 Sabine	2946.071904
22087 St. Bernard	2465.700649
22089 St. Charles	2948.240322
22091 St. Helena	2903.917365
22093 St. James	3527.118886
22095 St. John the Baptist	3415.616895
22097 St. Landry	3564.35165
22099 St. Martin	3362.488577
22101 St. Mary	3403.383292
22103 St. Tammany	2192.080152
22105 Tangipahoa	2859.983405
22107 Tensas	2666.965486
22109 Terrebonne	2917.466065
22111 Union	3412.449619
22113 Vermilion	2929.968243
22115 Vernon	1725.3377
22117 Washington	2906.70216
22119 Webster	2474.354348
22121 West Baton Rouge	2898.550725
22123 West Carroll	2850.118376
22125 West Feliciana	2936.610608
22127 Winn	3530.493845



LA

FIPS

29001
29003
29005
29007
29009
29011
29013
29015
29017
29019
29021
29023
29025
29027
29029
29031
29033
29035
29037

LA

29039
29041
29043
29045
29047
29049
29051
29053
29055
29057
29059
29061
29063
29065
29067
29069
29071
29073
29075
29077
29079
29081
29083
29085
29087
29089
29091
29093
29095
29097
29099
29101

29103

LA

29105
29107
29109
29111
29113
29115
29117
29121
29123
29125
29127
29119
29129
29131
29133
29135
29137
29139
29141
29143
29145
29147
29149
29151
29153
29155
29157
29159
29161
29163
29165
29167
29169
29171

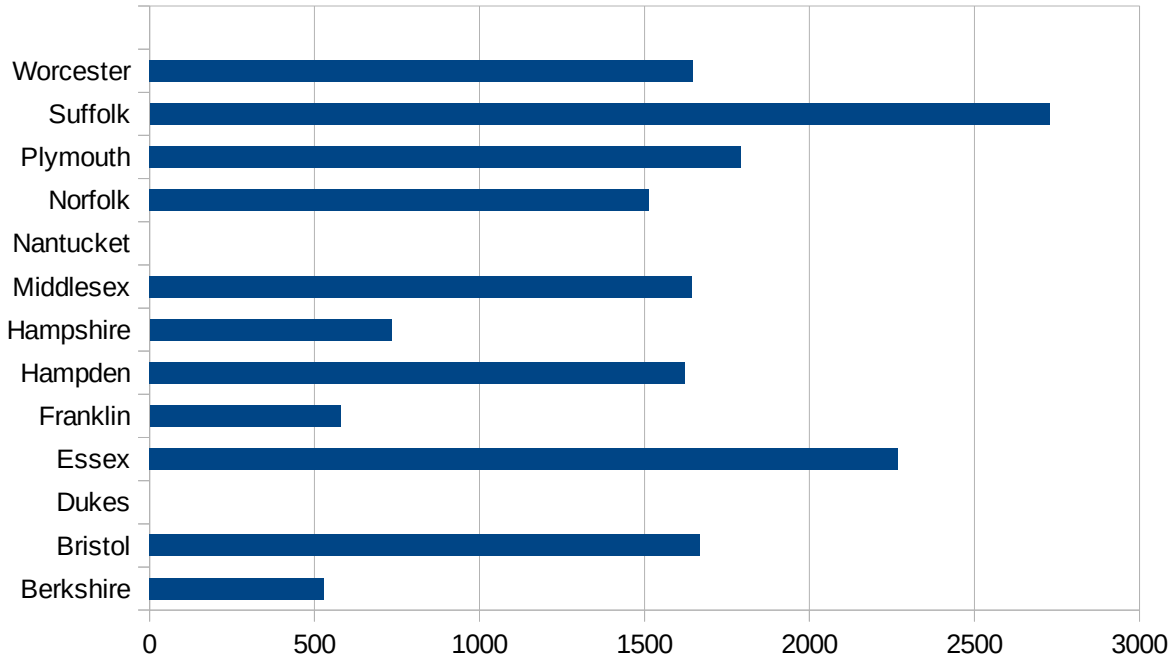
LA

29173
29175
29177
29179
29181
29195
29197
29199
29201
29203
29205
29183
29185
29187
29189
29510
29186
29207
29209
29211
29213
29215

29217
29219
29221
29223
29225
29227
29229

MA

FIPS	County	PC Infection
25001	Barnstable	844.8407548
25003	Berkshire	527.9070504
25005	Bristol	1668.020042
25007	Dukes	0
25009	Essex	2267.788798
25011	Franklin	579.1750631
25013	Hampden	1623.491197
25015	Hampshire	733.7857519
25017	Middlesex	1645.182986
25019	Nantucket	0
25021	Norfolk	1514.343879
25023	Plymouth	1792.593393
25025	Suffolk	2727.401109
25027	Worcester	1647.25055



MA

FIPS

29001
29003
29005
29007
29009
29011
29013
29015
29017
29019
29021
29023
29025
29027
29029
29031
29033
29035
29037

MA

29039
29041
29043
29045
29047
29049
29051
29053
29055
29057
29059
29061
29063
29065
29067
29069
29071
29073
29075
29077
29079
29081
29083
29085
29087
29089
29091
29093
29095
29097
29099
29101

29103

MA

29105
29107
29109
29111
29113
29115
29117
29121
29123
29125
29127
29119
29129
29131
29133
29135
29137
29139
29141
29143
29145
29147
29149
29151
29153
29155
29157
29159
29161
29163
29165
29167
29169
29171

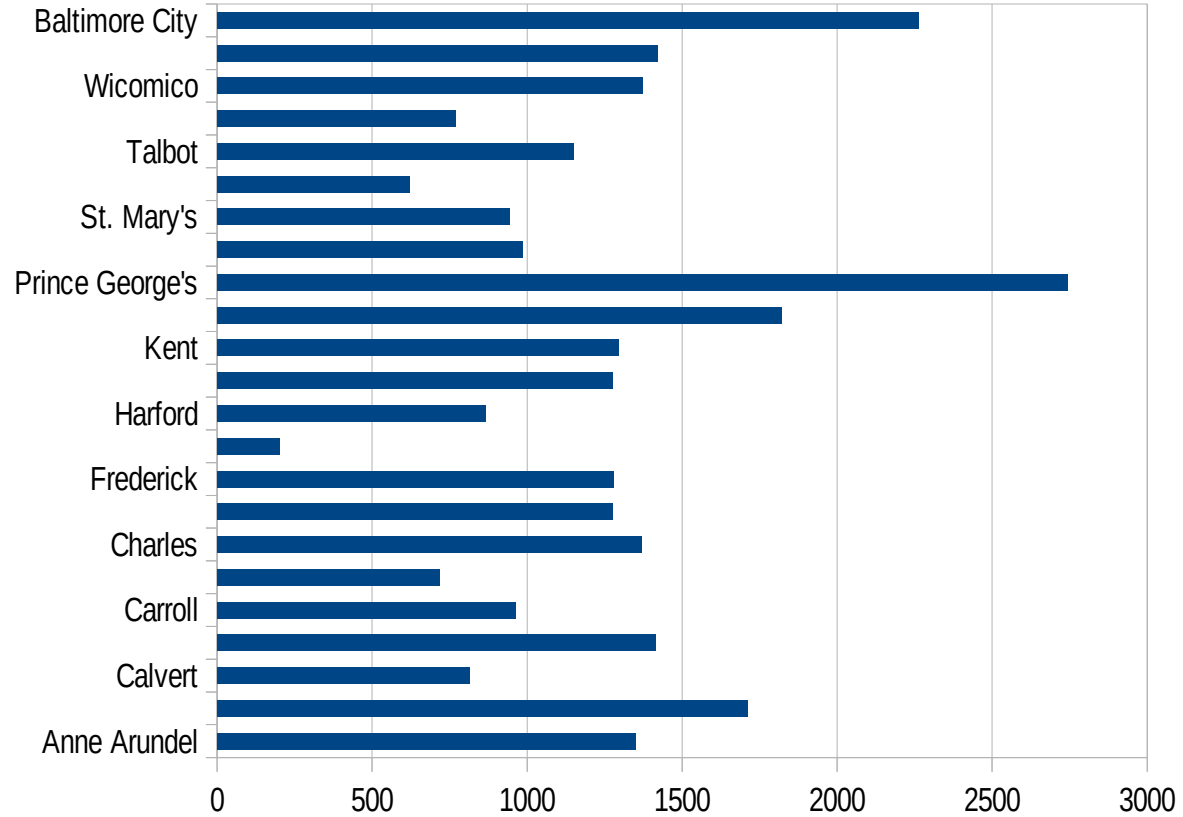
MA

29173
29175
29177
29179
29181
29195
29197
29199
29201
29203
29205
29183
29185
29187
29189
29510
29186
29207
29209
29211
29213
29215

29217
29219
29221
29223
29225
29227
29229

MD

FIPS	County	PC Infection
24001	Allegany	498.7671715
24003	Anne Arundel	1350.968958
24005	Baltimore	1711.669409
24009	Calvert	813.0169668
24011	Caroline	1414.244535
24013	Carroll	963.6107796
24015	Cecil	718.6898255
24017	Charles	1370.253184
24019	Dorchester	1275.079692
24021	Frederick	1277.929027
24023	Garrett	202.3111477
24025	Harford	867.0793366
24027	Howard	1276.315301
24029	Kent	1294.949182
24031	Montgomery	1822.211793
24033	Prince George's	2743.734796
24035	Queen Anne's	985.0550238
24037	St. Mary's	944.4010509
24039	Somerset	619.2794547
24041	Talbot	1149.642934
24043	Washington	768.5885798
24045	Wicomico	1371.190465
24047	Worcester	1422.148467
24510	Baltimore City	2264.417132



MD

FIPS

29001
29003
29005
29007
29009
29011
29013
29015
29017
29019
29021
29023
29025
29027
29029
29031
29033
29035
29037

MD

29039
29041
29043
29045
29047
29049
29051
29053
29055
29057
29059
29061
29063
29065
29067
29069
29071
29073
29075
29077
29079
29081
29083
29085
29087
29089
29091
29093
29095
29097
29099
29101

29103

MD

29105
29107
29109
29111
29113
29115
29117
29121
29123
29125
29127
29119
29129
29131
29133
29135
29137
29139
29141
29143
29145
29147
29149
29151
29153
29155
29157
29159
29161
29163
29165
29167
29169
29171

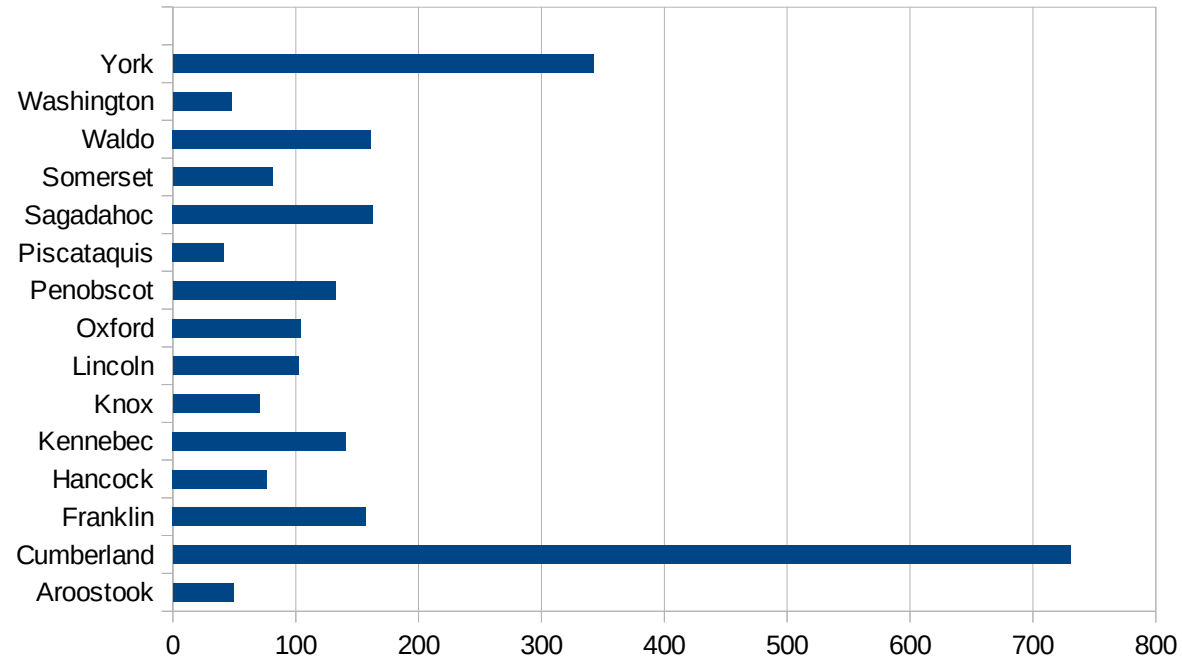
MD

29173
29175
29177
29179
29181
29195
29197
29199
29201
29203
29205
29183
29185
29187
29189
29510
29186
29207
29209
29211
29213
29215

29217
29219
29221
29223
29225
29227
29229

ME

FIPS	County	PC Infection
23001	Androscoggin	539.566675
23003	Aroostook	49.17226684
23005	Cumberland	730.6928467
23007	Franklin	157.2064087
23009	Hancock	76.62695444
23011	Kennebec	140.8877567
23013	Knox	70.4030575
23015	Lincoln	101.9160212
23017	Oxford	104.1341248
23019	Penobscot	132.3661778
23021	Piscataquis	41.66666667
23023	Sagadahoc	162.7658977
23025	Somerset	81.04048071
23027	Waldo	161.2334358
23029	Washington	47.63416958
23031	York	342.3378865



ME

FIPS

29001
29003
29005
29007
29009
29011
29013
29015
29017
29019
29021
29023
29025
29027
29029
29031
29033
29035
29037

ME

29039
29041
29043
29045
29047
29049
29051
29053
29055
29057
29059
29061
29063
29065
29067
29069
29071
29073
29075
29077
29079
29081
29083
29085
29087
29089
29091
29093
29095
29097
29099
29101

29103

ME

29105
29107
29109
29111
29113
29115
29117
29121
29123
29125
29127
29119
29129
29131
29133
29135
29137
29139
29141
29143
29145
29147
29149
29151
29153
29155
29157
29159
29161
29163
29165
29167
29169
29171

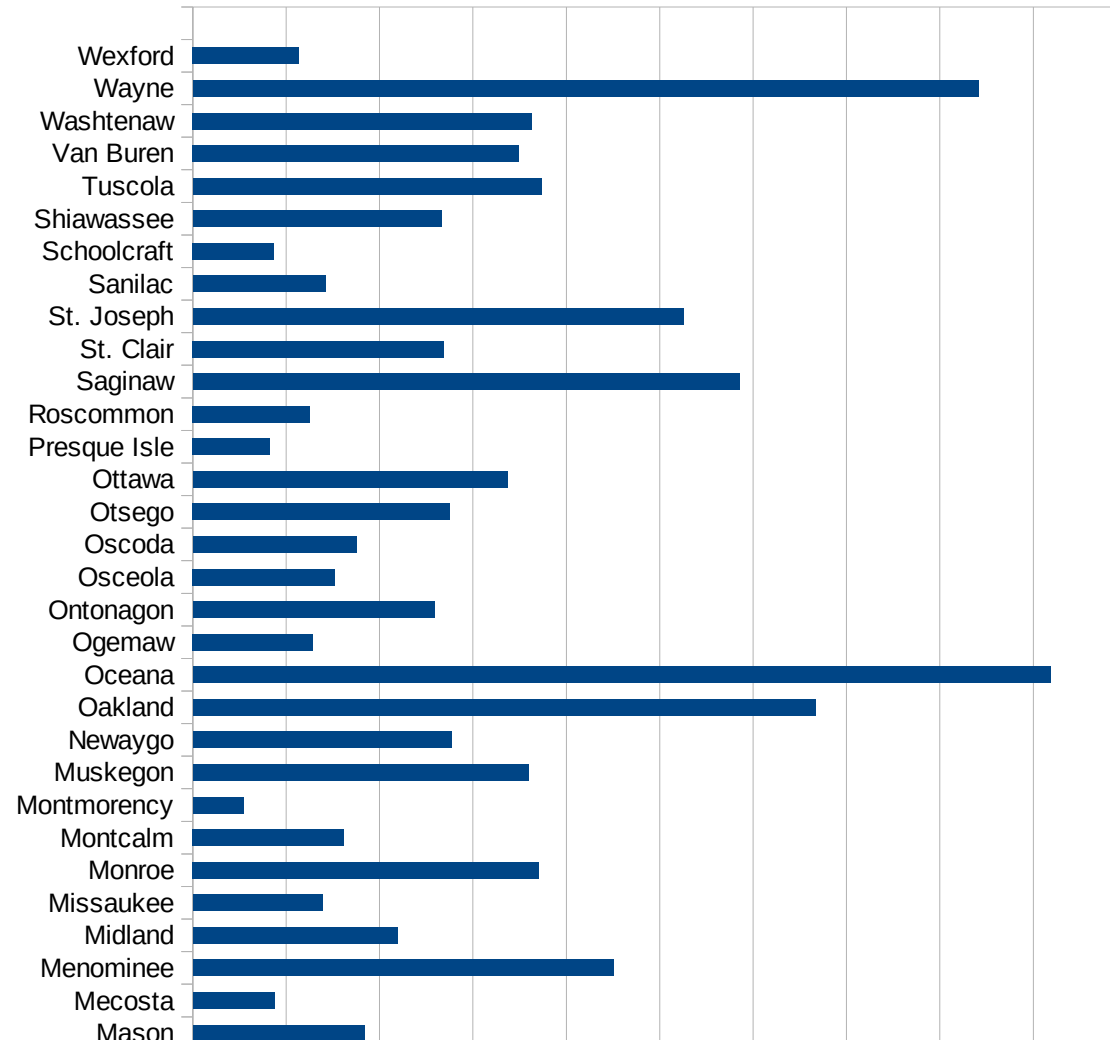
ME

29173
29175
29177
29179
29181
29195
29197
29199
29201
29203
29205
29183
29185
29187
29189
29510
29186
29207
29209
29211
29213
29215

29217
29219
29221
29223
29225
29227
29229

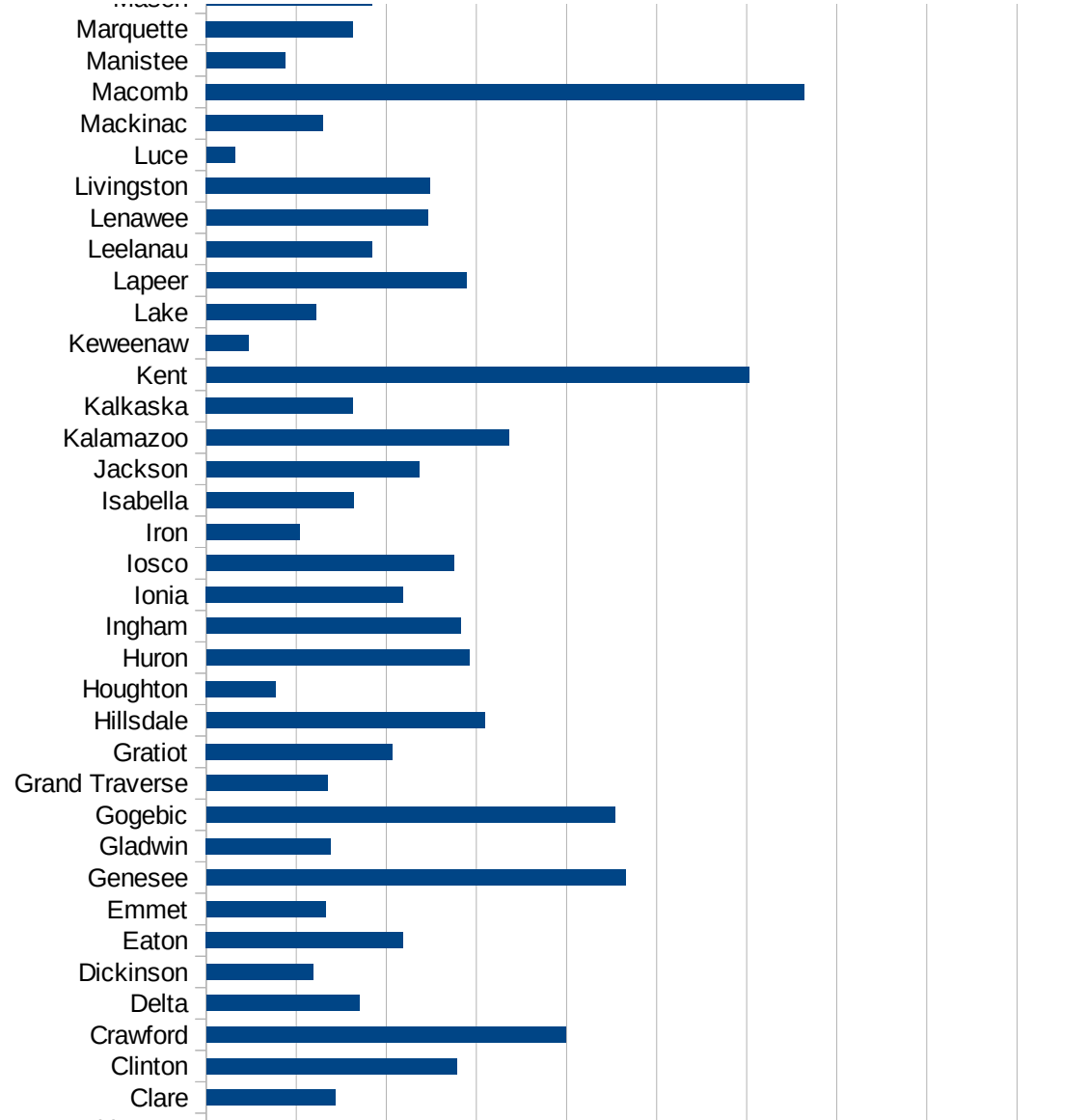
MI

FIPS	County	PC Infection
26001	Alcona	279.8687512
26003	Alger	186.8747939
26005	Allegan	488.3786341
26007	Alpena	458.3921016
26009	Antrim	192.5957629
26011	Arenac	325.7762117
26013	Baraga	96.15384615
26015	Barry	325.3920238
26017	Bay	706.2921586
26019	Benzie	225.3140314
26021	Berrien	964.0523936
26023	Branch	889.4594471
26025	Calhoun	640.9541443
26027	Cass	716.3185101
26029	Charlevoix	221.0028959
26031	Cheboygan	228.2296462
26033	Chippewa	127.9419996
26035	Clare	286.1137302
26037	Clinton	555.8916957
26039	Crawford	798.5037048
26041	Delta	340.2403994
26043	Dickinson	236.3786786
26045	Eaton	437.0549779
26047	Emmet	264.2007926
26049	Genesee	930.7138012
26051	Gladwin	276.2758022
26053	Gogebic	907.5251722
26055	Grand Traverse	268.9769155
26057	Gratiot	413.8032956
26059	Hillsdale	618.5927561
26061	Houghton	154.6149811
26063	Huron	583.9697106
26065	Ingham	564.3329291

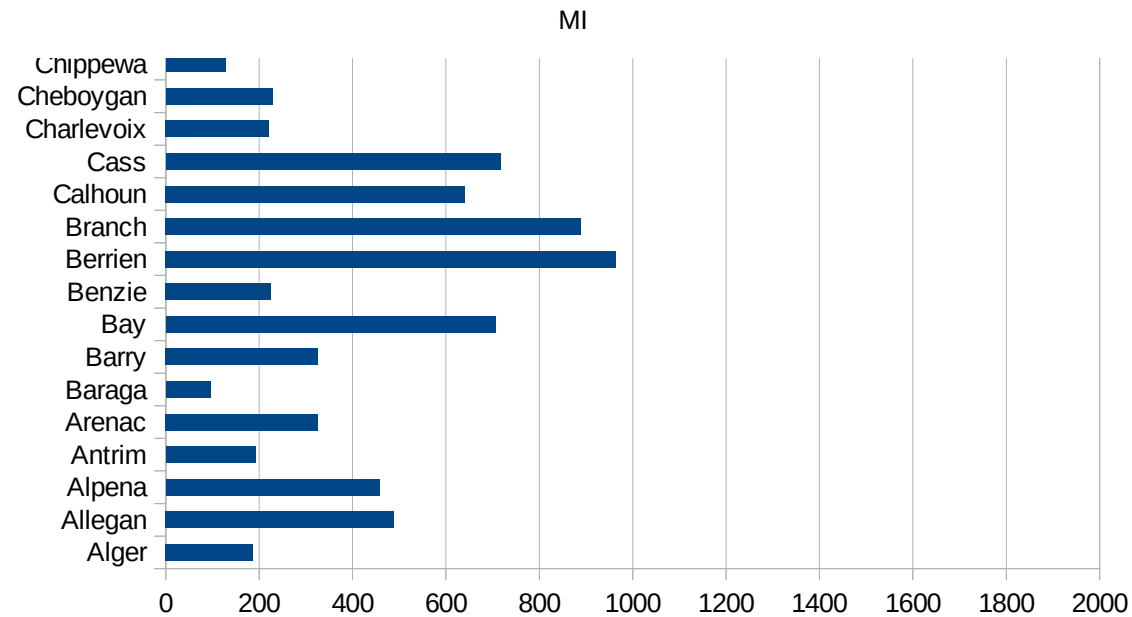


MI

26067 Ionia	437.6265379
26069 Iosco	550.217296
26071 Iron	206.8903481
26073 Isabella	327.3716731
26075 Jackson	472.2237963
26077 Kalamazoo	671.6502435
26079 Kalkaska	325.4039497
26081 Kent	1204.522581
26083 Keweenaw	94.65215334
26085 Lake	244.087198
26087 Lapeer	577.089108
26089 Leelanau	367.5794891
26091 Lenawee	491.523009
26093 Livingston	497.3225118
26095 Luce	63.66385485
26097 Mackinac	259.5717067
26099 Macomb	1328.480187
26101 Manistee	175.30985
26103 Marquette	326.2372963
26105 Mason	367.6975945
26107 Mecosta	174.5320932
26109 Menominee	900.6657094
26111 Midland	438.6544725
26113 Missaukee	277.9064382
26115 Monroe	741.1641928
26117 Montcalm	323.5992996
26119 Montmorency	107.9330815
26121 Muskegon	718.9437058
26123 Newaygo	554.2829093
26125 Oakland	1333.70288
26127 Oceana	1836.619718
26129 Ogemaw	257.7319588
26131 Ontonagon	517.6876618
26133 Osceola	304.1857675



26135 Oscoda	350.4108265
26137 Otsego	551.3886073
26139 Ottawa	673.335766
26141 Presque Isle	164.8610457
26143 Roscommon	251.214202
26145 Saginaw	1170.33543
26147 St. Clair	537.8537314
26149 St. Joseph	1050.079452
26151 Sanilac	284.1047059
26153 Schoolcraft	173.5250372
26155 Shiawassee	532.3205068
26157 Tuscola	746.4391804
26159 Van Buren	698.4943272
26161 Washtenaw	726.7571159
26163 Wayne	1682.94189
26165 Wexford	227.0961573



FIPS

- 29001
- 29003
- 29005
- 29007
- 29009
- 29011
- 29013
- 29015
- 29017
- 29019
- 29021
- 29023
- 29025
- 29027
- 29029
- 29031
- 29033
- 29035
- 29037

MI

29039
29041
29043
29045
29047
29049
29051
29053
29055
29057
29059
29061
29063
29065
29067
29069
29071
29073
29075
29077
29079
29081
29083
29085
29087
29089
29091
29093
29095
29097
29099
29101

29103

MI

29105
29107
29109
29111
29113
29115
29117
29121
29123
29125
29127
29119
29129
29131
29133
29135
29137
29139
29141
29143
29145
29147
29149
29151
29153
29155
29157
29159
29161
29163
29165
29167
29169
29171

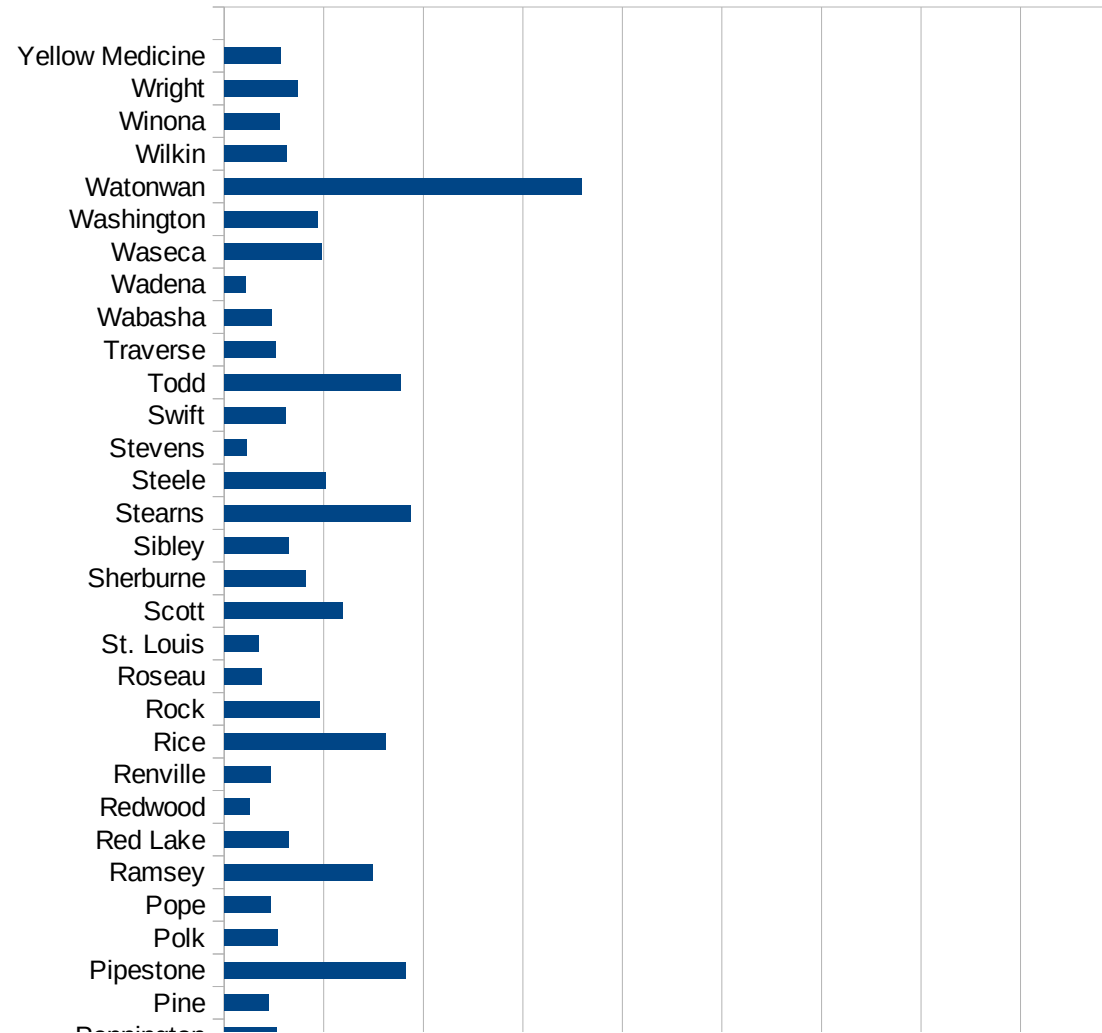
MI

29173
29175
29177
29179
29181
29195
29197
29199
29201
29203
29205
29183
29185
29187
29189
29510
29186
29207
29209
29211
29213
29215

29217
29219
29221
29223
29225
29227
29229

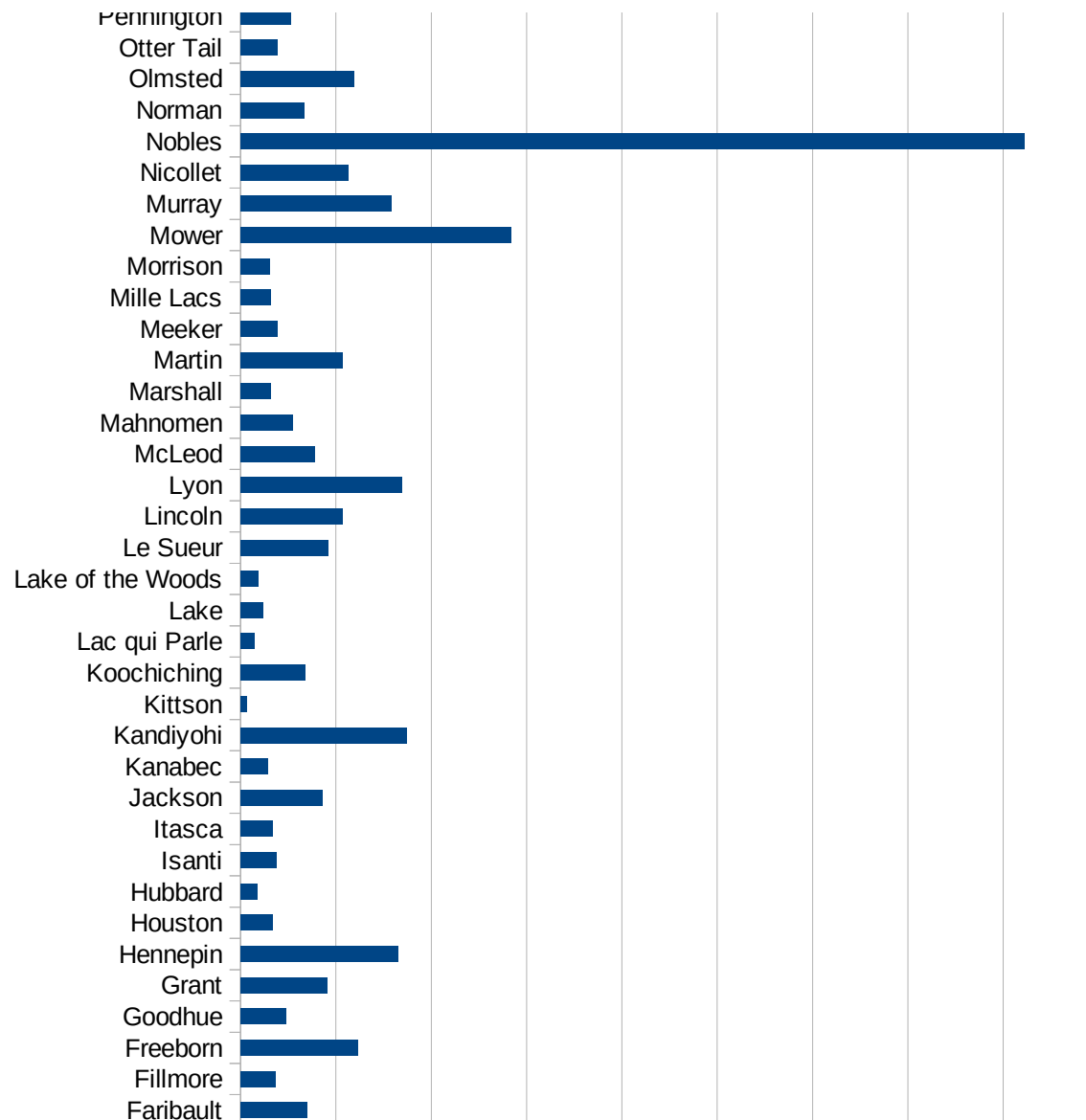
MN

FIPS	County	PC Infection
27001	Aitkin	276.6947554
27003	Anoka	1172.653351
27005	Becker	488.7841494
27007	Beltrami	599.8249621
27009	Benton	838.5744235
27011	Big Stone	561.2347164
27013	Blue Earth	1493.467009
27015	Brown	402.2141691
27017	Carlton	446.465943
27019	Carver	953.1535186
27021	Cass	284.5624852
27023	Chippewa	1056.692385
27025	Chisago	416.651765
27027	Clay	1254.006723
27029	Clearwater	170.261067
27031	Cook	111.255331
27033	Cottonwood	1667.110047
27035	Crow Wing	423.8006442
27037	Dakota	1173.420337
27039	Dodge	681.9709922
27041	Douglas	387.2089348
27043	Faribault	697.7758395
27045	Fillmore	370.4055466
27047	Freeborn	1231.769807
27049	Goodhue	480.5723768
27051	Grant	913.4695233
27053	Hennepin	1655.751659
27055	Houston	339.1107762
27057	Hubbard	173.4483405
27059	Isanti	377.821148
27061	Itasca	334.7521504
27063	Jackson	857.6329331
27065	Kanabec	283.8279756

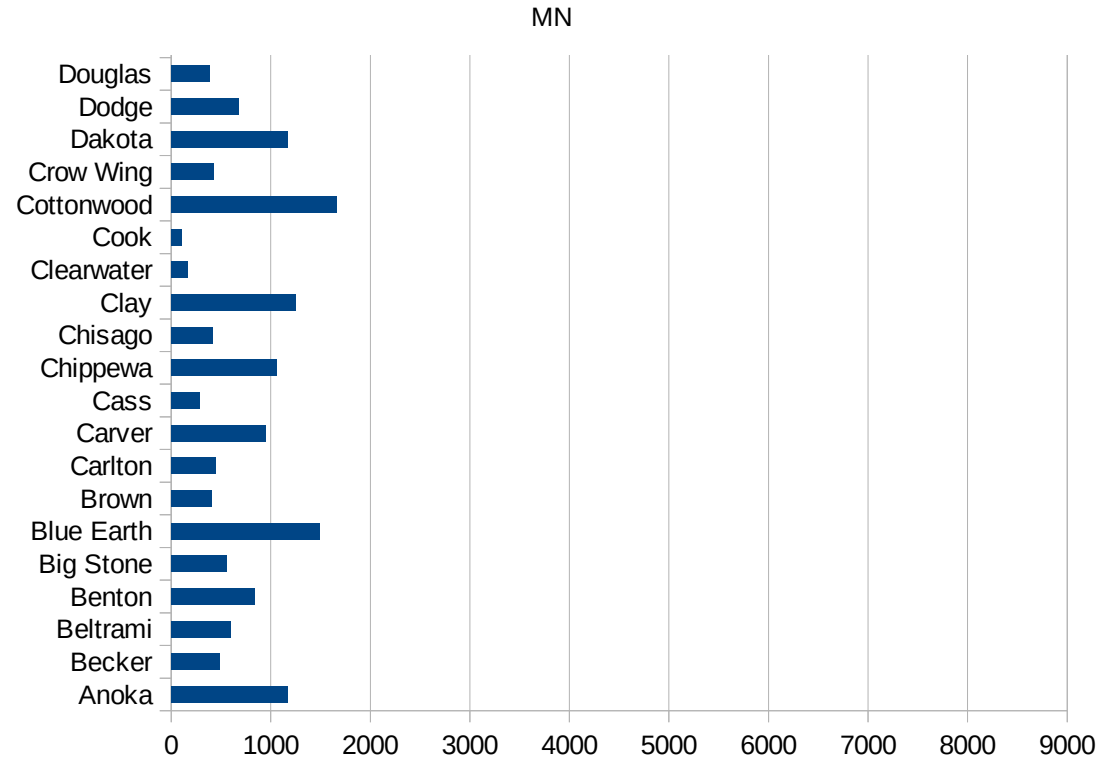


MN

27067 Kandiyohi	1738.420254
27069 Kittson	70.62146893
27071 Koochiching	675.2411576
27073 Lac qui Parle	150.1952538
27075 Lake	234.5655845
27077 Lake of the Woo	186.2692922
27079 Le Sueur	923.0013336
27081 Lincoln	1075.268817
27083 Lyon	1693.394202
27085 McLeod	777.743707
27087 Mahnomen	543.5767349
27089 Marshall	319.4888179
27091 Martin	1071.518827
27093 Meeker	393.241433
27095 Mille Lacs	313.7074869
27097 Morrison	310.5309174
27099 Mower	2834.220589
27101 Murray	1582.890285
27103 Nicollet	1127.995324
27105 Nobles	8223.864258
27107 Norman	664.0926641
27109 Olmsted	1194.033671
27111 Otter Tail	385.9756512
27113 Pennington	521.9353929
27115 Pine	447.7156327
27117 Pipestone	1823.808997
27119 Polk	532.8427797
27121 Pope	468.5951158
27123 Ramsey	1496.519511
27125 Red Lake	650.1625406
27127 Redwood	255.7544757
27129 Renville	472.2146181
27131 Rice	1620.492161
27133 Rock	956.0229446



27135 Roseau	376.2376238
27137 St. Louis	348.4285671
27139 Scott	1194.862296
27141 Sherburne	822.6081886
27143 Sibley	645.4618046
27145 Stearns	1877.480283
27147 Steele	1018.938673
27149 Stevens	225.571619
27151 Swift	620.6527555
27153 Todd	1773.65552
27155 Traverse	513.9056832
27157 Wabasha	475.8604759
27159 Wadena	217.817469
27161 Waseca	979.080841
27163 Washington	939.425388
27165 Watonwan	3588.342441
27167 Wilkin	623.6008954
27169 Winona	558.7801279
27171 Wright	737.8125252
27173 Yellow Medicine	571.7202654



MN

FIPS

29001
29003
29005
29007
29009
29011
29013
29015
29017
29019
29021
29023
29025
29027
29029
29031
29033
29035
29037

MN

29039
29041
29043
29045
29047
29049
29051
29053
29055
29057
29059
29061
29063
29065
29067
29069
29071
29073
29075
29077
29079
29081
29083
29085
29087
29089
29091
29093
29095
29097
29099
29101

29103

MN

29105
29107
29109
29111
29113
29115
29117
29121
29123
29125
29127
29119
29129
29131
29133
29135
29137
29139
29141
29143
29145
29147
29149
29151
29153
29155
29157
29159
29161
29163
29165
29167
29169
29171

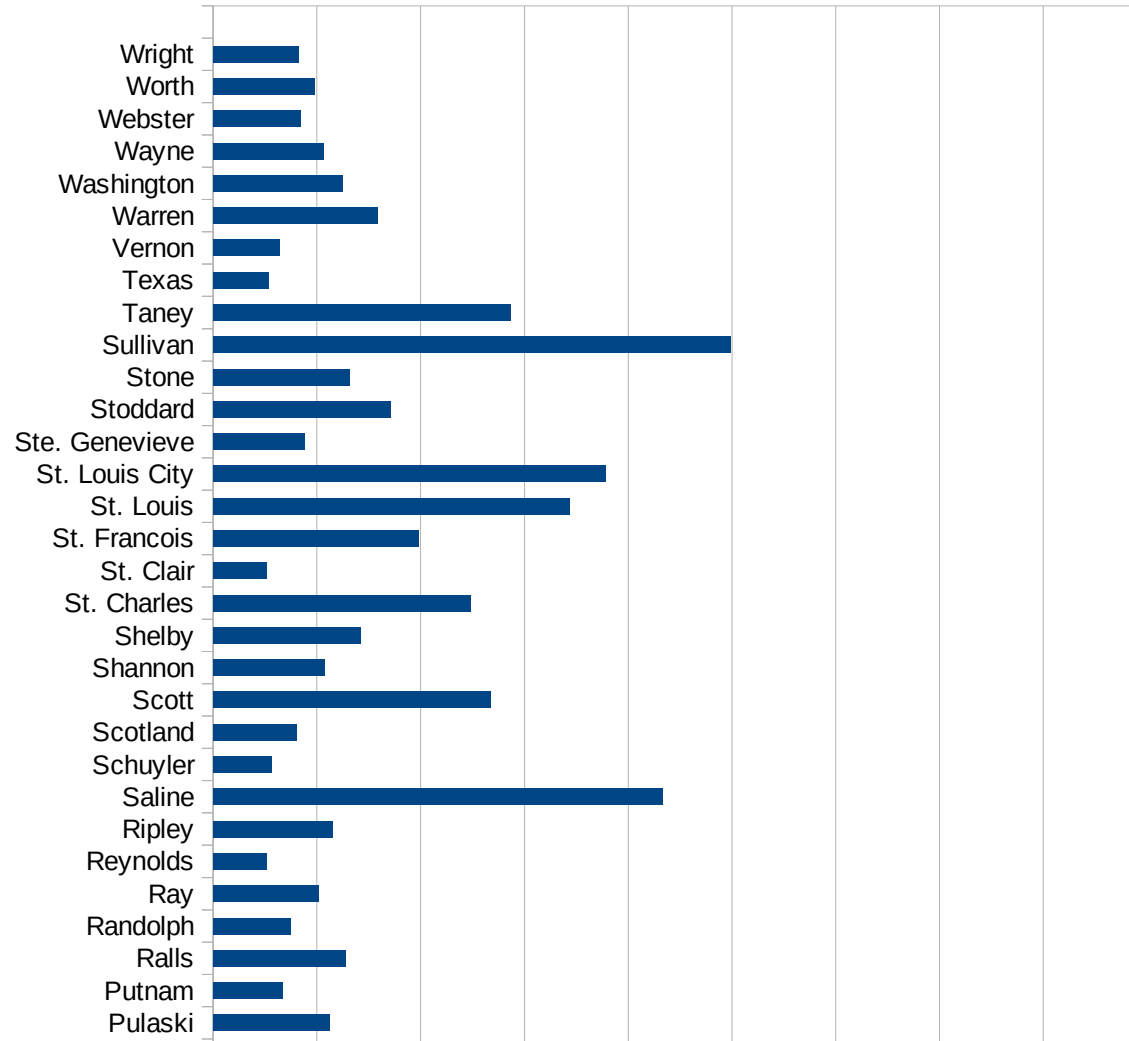
MN

29173
29175
29177
29179
29181
29195
29197
29199
29201
29203
29205
29183
29185
29187
29189
29510
29186
29207
29209
29211
29213
29215

29217
29219
29221
29223
29225
29227
29229

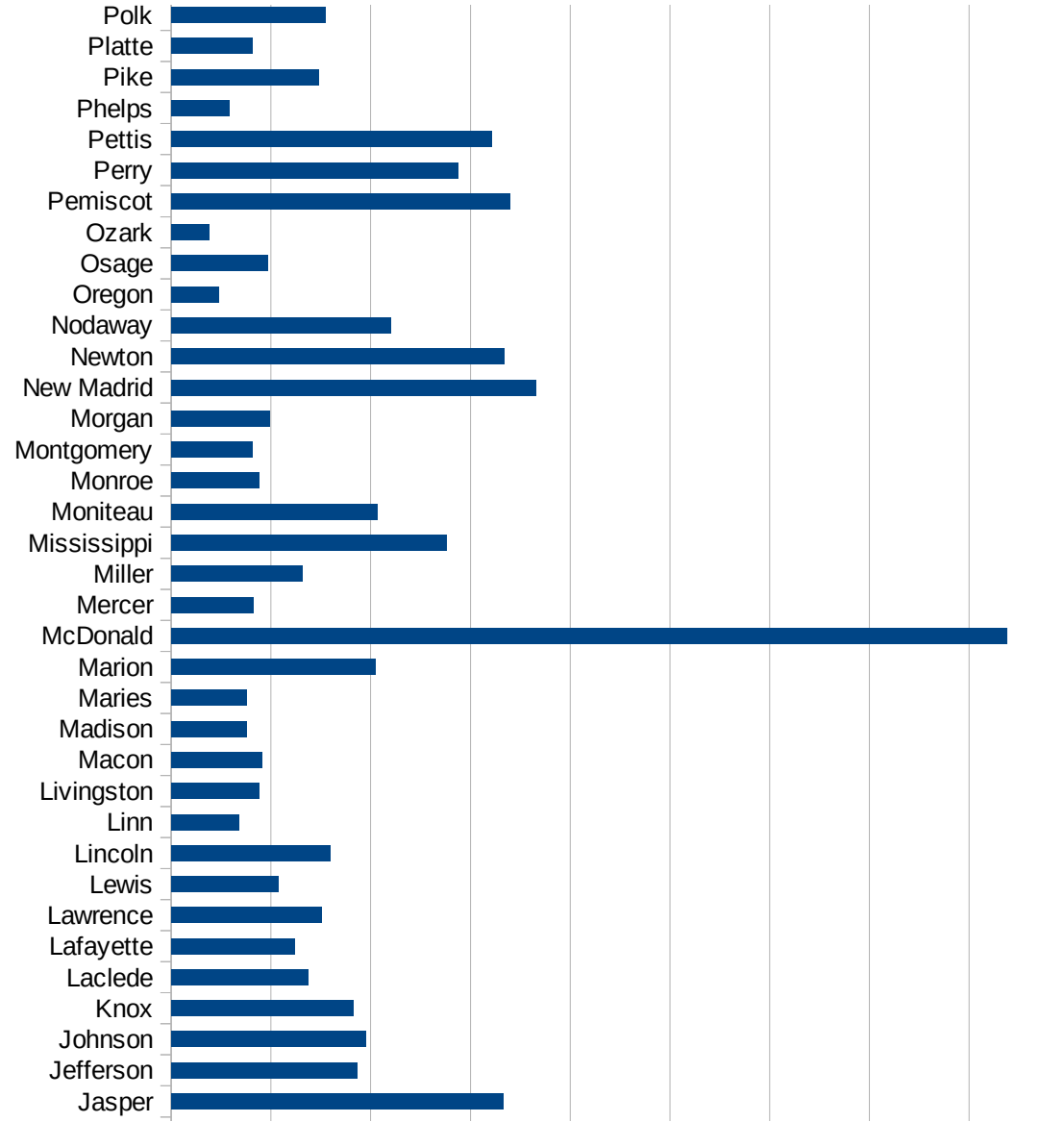
MO

FIPS	County	Cases	Infection Rate per 100,000
29001	Adair	757.7252457	
29003	Andrew	579.3150452	
29005	Atchison	367.4337652	
29007	Audrain	914.6939897	
29009	Barry	852.7002174	
29011	Barton	627.2249534	
29013	Bates	343.1372549	
29015	Benton	648.4075112	
29017	Bollinger	714.931383	
29019	Boone	946.6403711	
29021	Buchanan	1304.038568	
29023	Butler	764.5582683	
29025	Caldwell	406.2362758	
29027	Callaway	474.503776	
29029	Camden	934.1918586	
29031	Cape Girardeau	1015.834317	
29033	Carroll	1200.960769	
29035	Carter	379.9141064	
29037	Cass	858.4713303	
29039	Cedar	317.6844335	
29041	Chariton	295.2623809	
29043	Christian	562.1788166	
29045	Clark	438.4682841	
29047	Clay	478.9641386	
29049	Clinton	512.9457743	
29051	Cole	825.5638314	
29053	Cooper	965.7444754	
29055	Crawford	505.0715866	
29057	Dade	251.0239133	
29059	Dallas	495.1676411	
29061	Daviess	228.5576807	
29063	DeKalb	356.2945368	
29065	Dent	161.9066123	



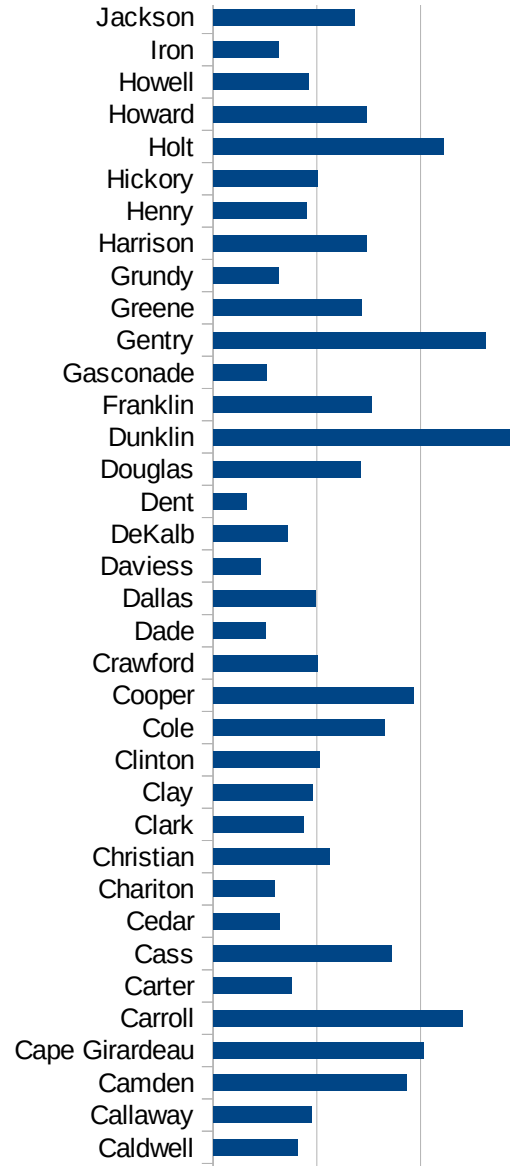
MO

29067 Douglas	710.3865999
29069 Dunklin	1427.454712
29071 Franklin	762.9979743
29073 Gasconade	258.4155049
29075 Gentry	1312.613156
29077 Greene	715.9422176
29079 Grundy	312.6891265
29081 Harrison	736.8671262
29083 Henry	449.7063142
29085 Hickory	504.7849406
29087 Holt	1112.624886
29089 Howard	739.863865
29091 Howell	459.1276575
29093 Iron	314.4345092
29095 Jackson	679.4163131
29097 Jasper	1666.169303
29099 Jefferson	930.7011014
29101 Johnson	974.8005666
29103 Knox	912.0851279
29105 Laclede	688.8247977
29107 Lafayette	616.6022455
29109 Lawrence	750.8016372
29111 Lewis	537.798072
29113 Lincoln	799.1540408
29115 Linn	340.6164327
29117 Livingston	442.3610194
29121 Macon	455.3553752
29123 Madison	377.4204135
29125 Maries	376.3256928
29127 Marion	1024.762171
29119 McDonald	4190.137794
29129 Mercer	411.9747322
29131 Miller	655.1941901
29133 Mississippi	1379.724055

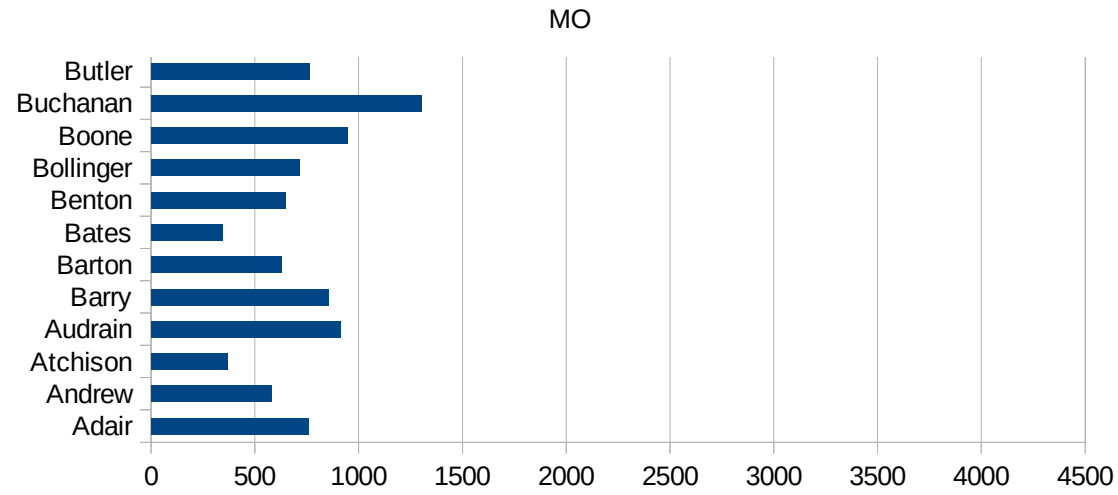


MO

29135 Moniteau	1035.915886
29137 Monroe	438.5964912
29139 Montgomery	407.4908965
29141 Morgan	496.1194616
29143 New Madrid	1827.012026
29145 Newton	1671.64384
29147 Nodaway	1098.457676
29149 Oregon	237.169149
29151 Osage	481.2600263
29153 Ozark	188.5327714
29155 Pemiscot	1696.165192
29157 Perry	1436.031332
29159 Pettis	1607.822857
29161 Phelps	288.3841545
29163 Pike	740.3804583
29165 Platte	408.7973977
29167 Polk	773.2679109
29169 Pulaski	559.4647595
29171 Putnam	336.3464368
29173 Ralls	636.5060713
29175 Randolph	371.5220288
29177 Ray	506.9265394
29179 Reynolds	255.8362648
29181 Ripley	574.5839863
29195 Saline	2166.41188
29197 Schuyler	282.6701457
29199 Scotland	402.7386226
29201 Scott	1339.123199
29203 Shannon	537.3061424
29205 Shelby	710.7438017
29183 St. Charles	1238.783312
29185 St. Clair	255.4550293
29187 St. Francois	991.1233731
29189 St. Louis	1714.63822



29510 St. Louis City	1891.440308
29186 Ste. Genevieve	441.6368515
29207 Stoddard	855.9884955
29209 Stone	658.28845
29211 Sullivan	2491.560842
29213 Taney	1432.356943
29215 Texas	265.9262446
29217 Vernon	321.5120811
29219 Warren	789.375126
29221 Washington	625.4259712
29223 Wayne	533.455266
29225 Webster	419.3408167
29227 Worth	490.1960784
29229 Wright	413.5379258



MO

FIPS

29001
29003
29005
29007
29009
29011
29013
29015
29017
29019
29021
29023
29025
29027
29029
29031
29033
29035
29037

MO

29039
29041
29043
29045
29047
29049
29051
29053
29055
29057
29059
29061
29063
29065
29067
29069
29071
29073
29075
29077
29079
29081
29083
29085
29087
29089
29091
29093
29095
29097
29099
29101

29103

MO

29105
29107
29109
29111
29113
29115
29117
29121
29123
29125
29127
29119
29129
29131
29133
29135
29137
29139
29141
29143
29145
29147
29149
29151
29153
29155
29157
29159
29161
29163
29165
29167
29169
29171

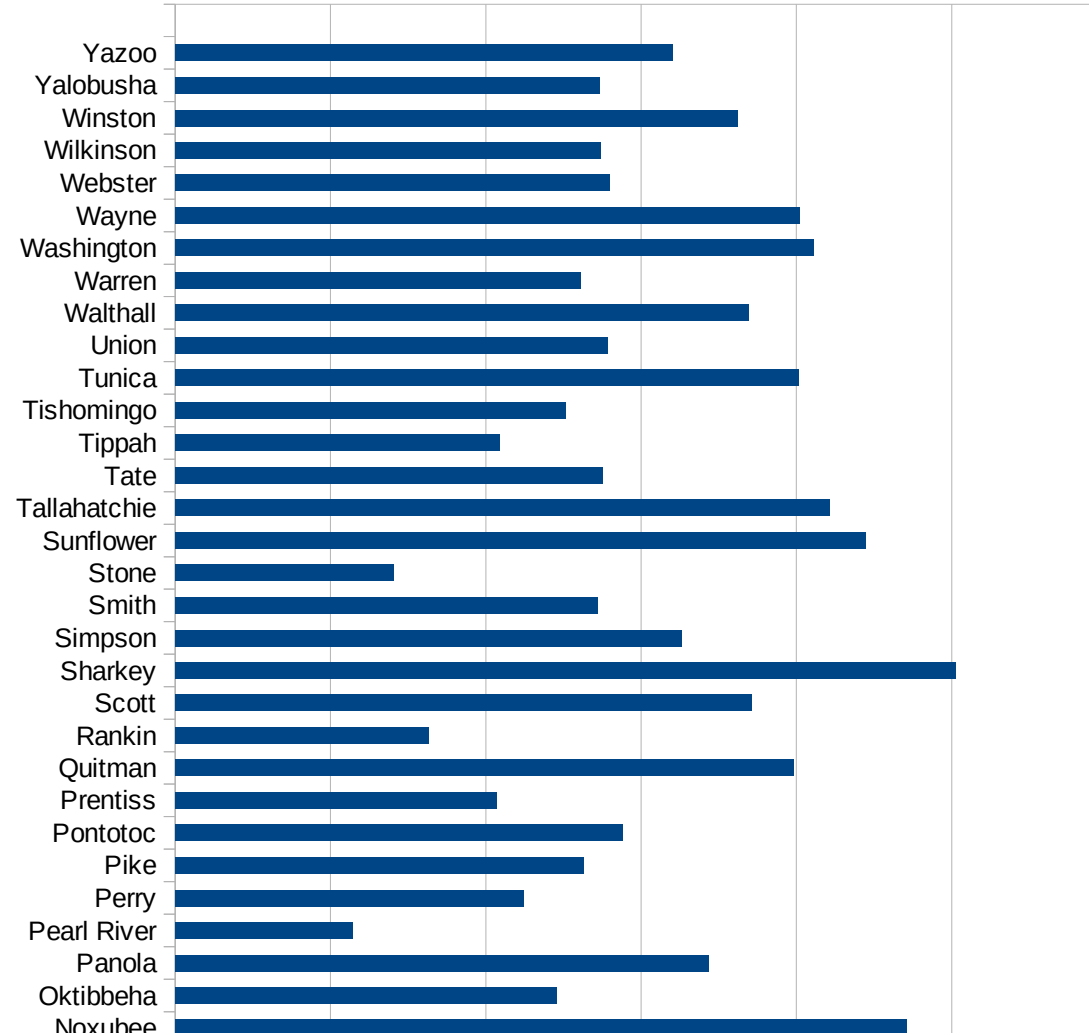
MO

29173
29175
29177
29179
29181
29195
29197
29199
29201
29203
29205
29183
29185
29187
29189
29510
29186
29207
29209
29211
29213
29215

29217
29219
29221
29223
29225
29227
29229

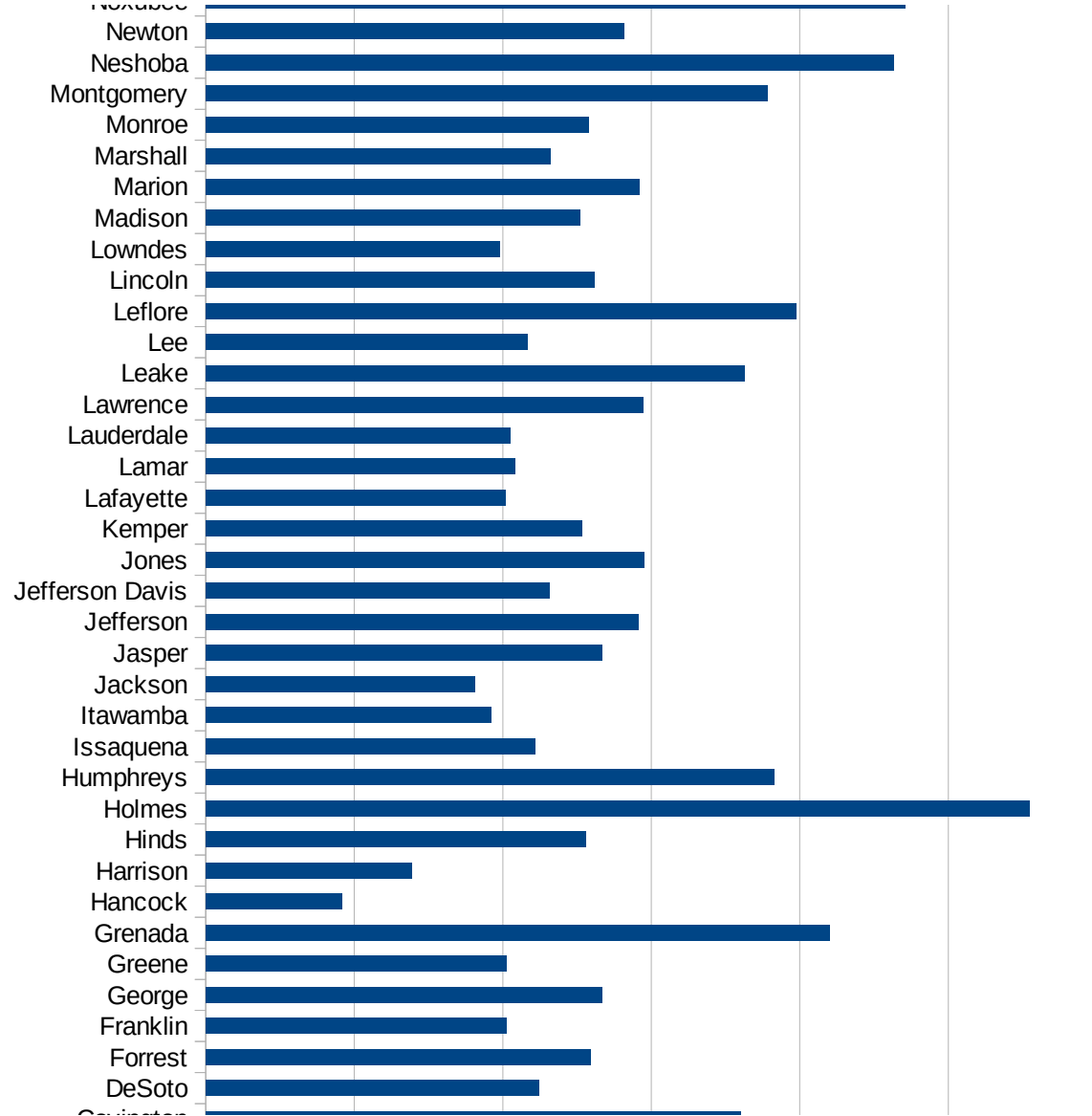
MS

FIPS	County	PC Infection
28001	Adams	2192.869967
28003	Alcorn	1286.391334
28005	Amite	2052.571799
28007	Attala	3043.833379
28009	Benton	2103.735945
28011	Bolivar	4050.043086
28013	Calhoun	3041.00859
28015	Carroll	2774.694784
28017	Chickasaw	3074.951954
28019	Choctaw	1775.791254
28021	Claiborne	4643.412575
28023	Clarke	2492.950526
28025	Clay	2223.253895
28027	Coahoma	3866.890578
28029	Copiah	3489.472025
28031	Covington	3601.548825
28033	DeSoto	2241.196477
28035	Forrest	2594.754518
28037	Franklin	2028.762198
28039	George	2668.041237
28041	Greene	2024.1425
28043	Grenada	4203.277131
28045	Hancock	921.1137871
28047	Harrison	1387.853859
28049	Hinds	2558.154248
28051	Holmes	5549.880831
28053	Humphreys	3827.055831
28055	Issaquena	2217.125382
28057	Itawamba	1922.013862
28059	Jackson	1810.479002
28061	Jasper	2672.266861
28063	Jefferson	2913.031241
28065	Jefferson Davis	2314.402706

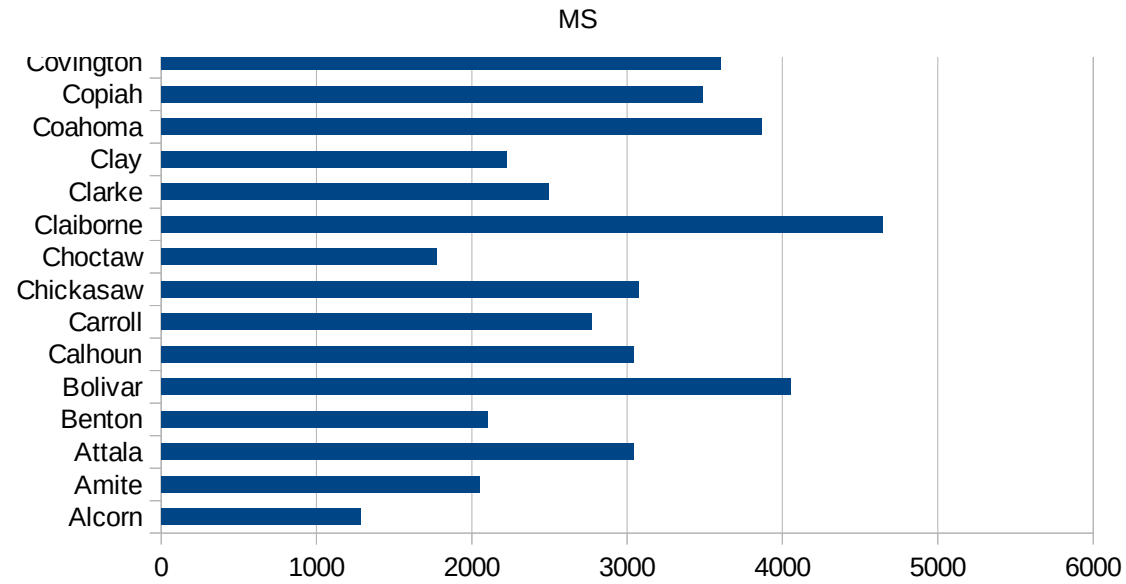


MS

28067 Jones	2950.585005
28069 Kemper	2533.160467
28071 Lafayette	2016.680963
28073 Lamar	2084.968053
28075 Lauderdale	2050.001992
28077 Lawrence	2946.607788
28079 Leake	3628.69569
28081 Lee	2164.268444
28083 Leflore	3976.624365
28085 Lincoln	2619.500073
28087 Lowndes	1980.315629
28089 Madison	2520.117391
28091 Marion	2921.302853
28093 Marshall	2321.514203
28095 Monroe	2581.26195
28097 Montgomery	3781.303003
28099 Neshoba	4631.759657
28101 Newton	2816.770042
28103 Noxubee	4708.115804
28105 Oktibbeha	2455.694671
28107 Panola	3437.884019
28109 Pearl River	1141.061982
28111 Perry	2246.249267
28113 Pike	2631.246367
28115 Pontotoc	2883.79983
28117 Prentiss	2069.91902
28119 Quitman	3985.250319
28121 Rankin	1628.958688
28123 Scott	3711.952487
28125 Sharkey	5026.273703
28127 Simpson	3258.838478
28129 Smith	2718.410199
28131 Stone	1410.482449
28133 Sunflower	4449.193705



28135 Tallahatchie	4211.053121
28137 Tate	2750.443339
28139 Tippah	2086.837918
28141 Tishomingo	2513.621877
28143 Tunica	4012.469831
28145 Union	2782.633014
28147 Walthall	3691.669547
28149 Warren	2613.911989
28151 Washington	4114.240064
28153 Wayne	4020.100503
28155 Webster	2799.346138
28157 Wilkinson	2741.128298
28159 Winston	3622.350674
28161 Yalobusha	2735.635894
28163 Yazoo	3203.766638



MS

FIPS

29001
29003
29005
29007
29009
29011
29013
29015
29017
29019
29021
29023
29025
29027
29029
29031
29033
29035
29037

MS

29039
29041
29043
29045
29047
29049
29051
29053
29055
29057
29059
29061
29063
29065
29067
29069
29071
29073
29075
29077
29079
29081
29083
29085
29087
29089
29091
29093
29095
29097
29099
29101

29103

MS

29105
29107
29109
29111
29113
29115
29117
29121
29123
29125
29127
29119
29129
29131
29133
29135
29137
29139
29141
29143
29145
29147
29149
29151
29153
29155
29157
29159
29161
29163
29165
29167
29169
29171

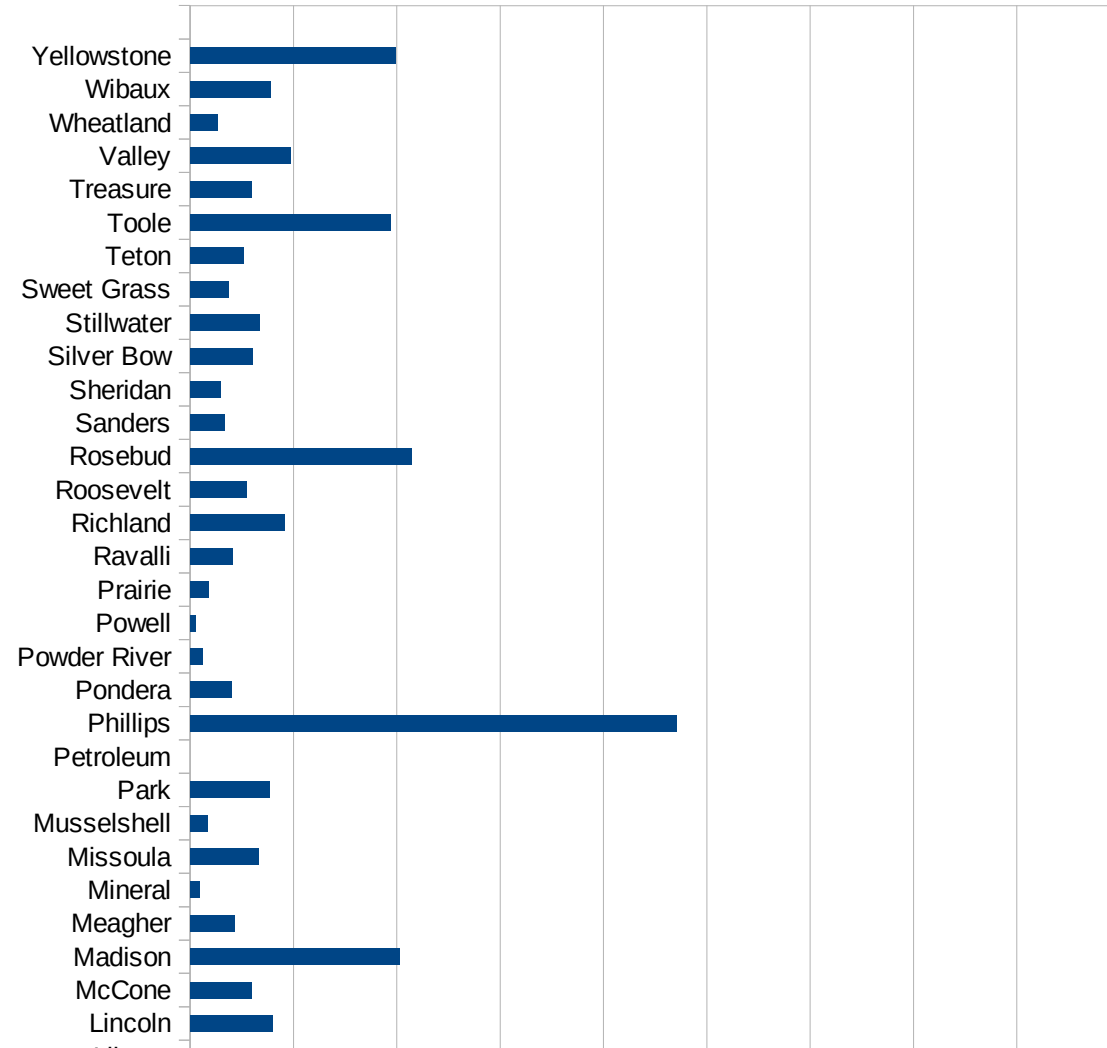
MS

29173
29175
29177
29179
29181
29195
29197
29199
29201
29203
29205
29183
29185
29187
29189
29510
29186
29207
29209
29211
29213
29215

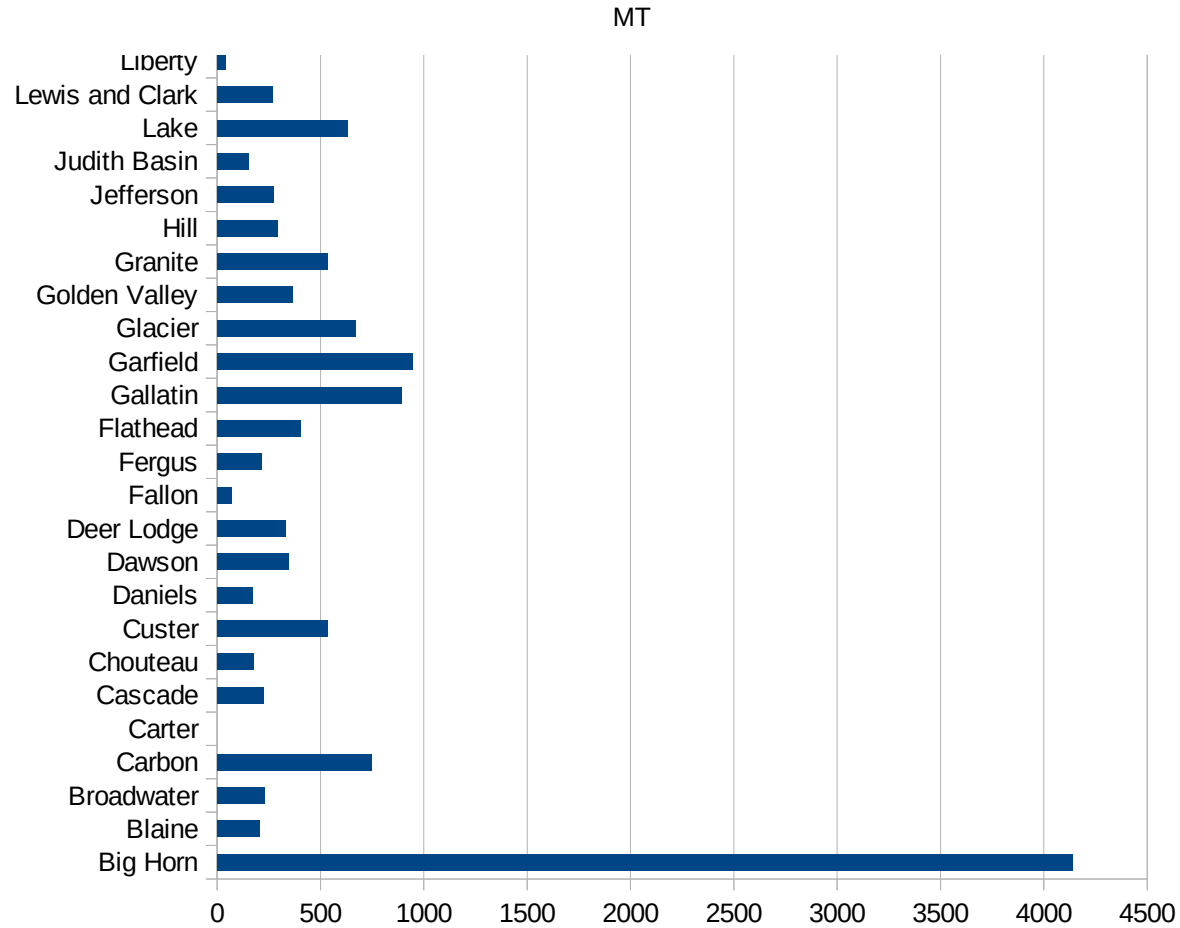
29217
29219
29221
29223
29225
29227
29229

MT

FIPS	County	PC Infection
30001	Beaverhead	723.0965547
30003	Big Horn	4138.551507
30005	Blaine	205.6706332
30007	Broadwater	230.0739523
30009	Carbon	746.6865783
30011	Carter	0
30013	Cascade	226.5962789
30015	Chouteau	174.0644038
30017	Custer	535.1286035
30019	Daniels	171.7229536
30021	Dawson	345.6221198
30023	Deer Lodge	328.5510897
30025	Fallon	68.49315068
30027	Fergus	215.9632862
30029	Flathead	405.4609915
30031	Gallatin	890.2713719
30033	Garfield	946.3722397
30035	Glacier	669.2369244
30037	Golden Valley	363.1961259
30039	Granite	532.8596803
30041	Hill	293.6318591
30043	Jefferson	272.7949078
30045	Judith Basin	153.6885246
30047	Lake	631.4049587
30049	Lewis and Clark	266.3755459
30051	Liberty	41.15226337
30053	Lincoln	399.1108417
30055	McCone	298.5074627
30057	Madison	1015.054745
30059	Meagher	214.3622722
30061	Mineral	46.33920297
30063	Missoula	328.3077001
30065	Musselshell	86.00301011



30067 Park	382.4091778
30069 Petroleum	0
30071 Phillips	2356.40648
30073 Pondera	200.9377093
30075 Powder River	58.27505828
30077 Powell	28.70264064
30079 Prairie	91.99632015
30081 Ravalli	206.1521356
30083 Richland	458.1691561
30085 Roosevelt	271.2722669
30087 Rosebud	1070.285777
30089 Sanders	168.861871
30091 Sheridan	146.0280374
30093 Silver Bow	302.9177264
30095 Stillwater	335.6408643
30097 Sweet Grass	188.6792453
30099 Teton	259.6559559
30101 Toole	968.4731094
30103 Treasure	294.55081
30105 Valley	484.0661557
30107 Wheatland	134.1681574
30109 Wibaux	386.8471954
30111 Yellowstone	996.022156



MT

FIPS

29001
29003
29005
29007
29009
29011
29013
29015
29017
29019
29021
29023
29025
29027
29029
29031
29033
29035
29037

MT

29039
29041
29043
29045
29047
29049
29051
29053
29055
29057
29059
29061
29063
29065
29067
29069
29071
29073
29075
29077
29079
29081
29083
29085
29087
29089
29091
29093
29095
29097
29099
29101

29103

MT

29105
29107
29109
29111
29113
29115
29117
29121
29123
29125
29127
29119
29129
29131
29133
29135
29137
29139
29141
29143
29145
29147
29149
29151
29153
29155
29157
29159
29161
29163
29165
29167
29169
29171

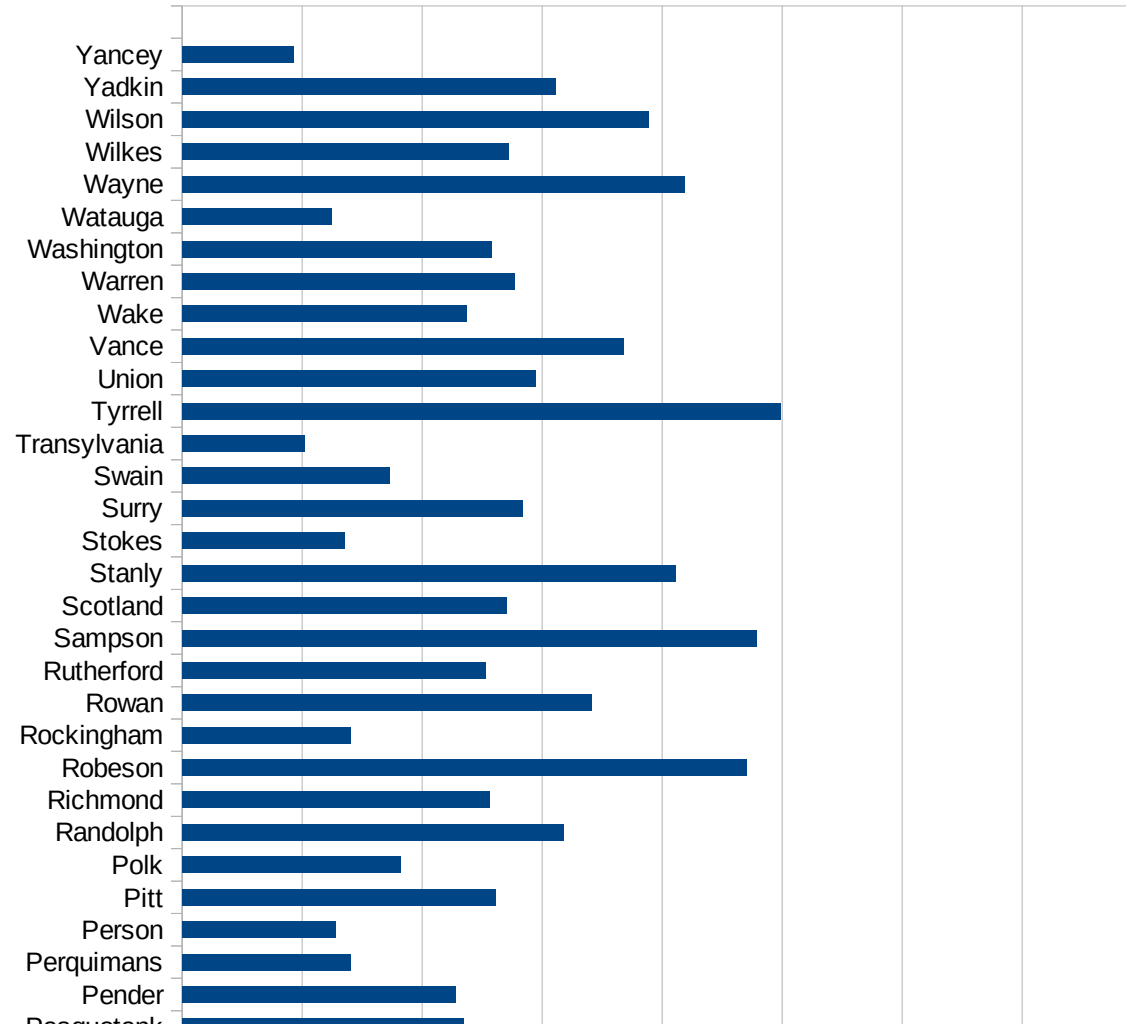
MT

29173
29175
29177
29179
29181
29195
29197
29199
29201
29203
29205
29183
29185
29187
29189
29510
29186
29207
29209
29211
29213
29215

29217
29219
29221
29223
29225
29227
29229

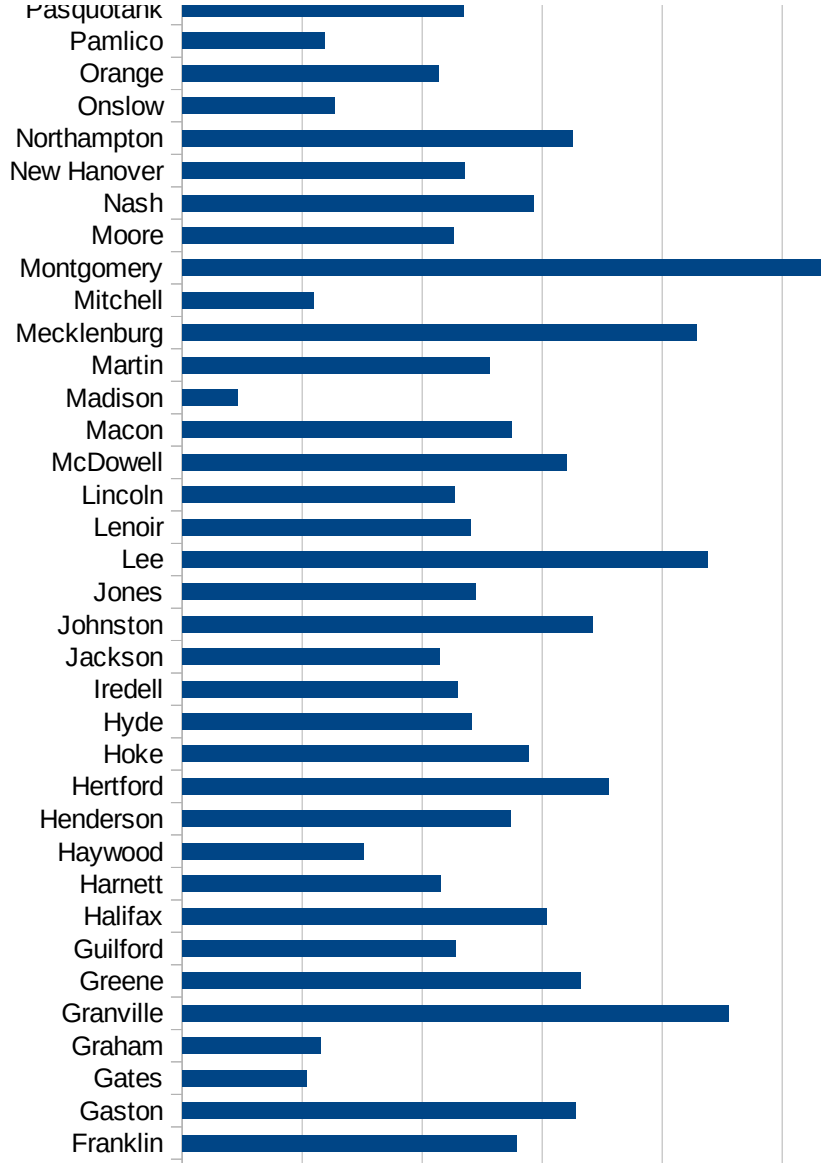
NC

FIPS	County	PC Infection
37001	Alamance	1621.043524
37003	Alexander	939.6835596
37005	Alleghany	1630.678255
37007	Anson	1543.594485
37009	Ashe	652.9196946
37011	Avery	645.5298486
37013	Beaufort	987.701523
37015	Bertie	1723.956691
37017	Bladen	1985.537813
37019	Brunswick	972.6203709
37021	Buncombe	823.9966345
37023	Burke	1915.204355
37025	Cabarrus	1343.793472
37027	Caldwell	1579.929049
37029	Camden	765.6395892
37031	Carteret	563.8340717
37033	Caswell	903.1632743
37035	Catawba	1463.580667
37037	Chatham	1882.716471
37039	Cherokee	1095.726315
37041	Chowan	1197.519424
37043	Clay	691.264925
37045	Cleveland	1390.752215
37047	Columbus	1802.174108
37049	Craven	775.4197761
37051	Cumberland	1061.595402
37053	Currituck	313.9775414
37055	Dare	591.7646092
37057	Davidson	1160.166613
37059	Davie	1036.669553
37061	Duplin	3460.989534
37063	Durham	2039.849845
37065	Edgecombe	1484.472647

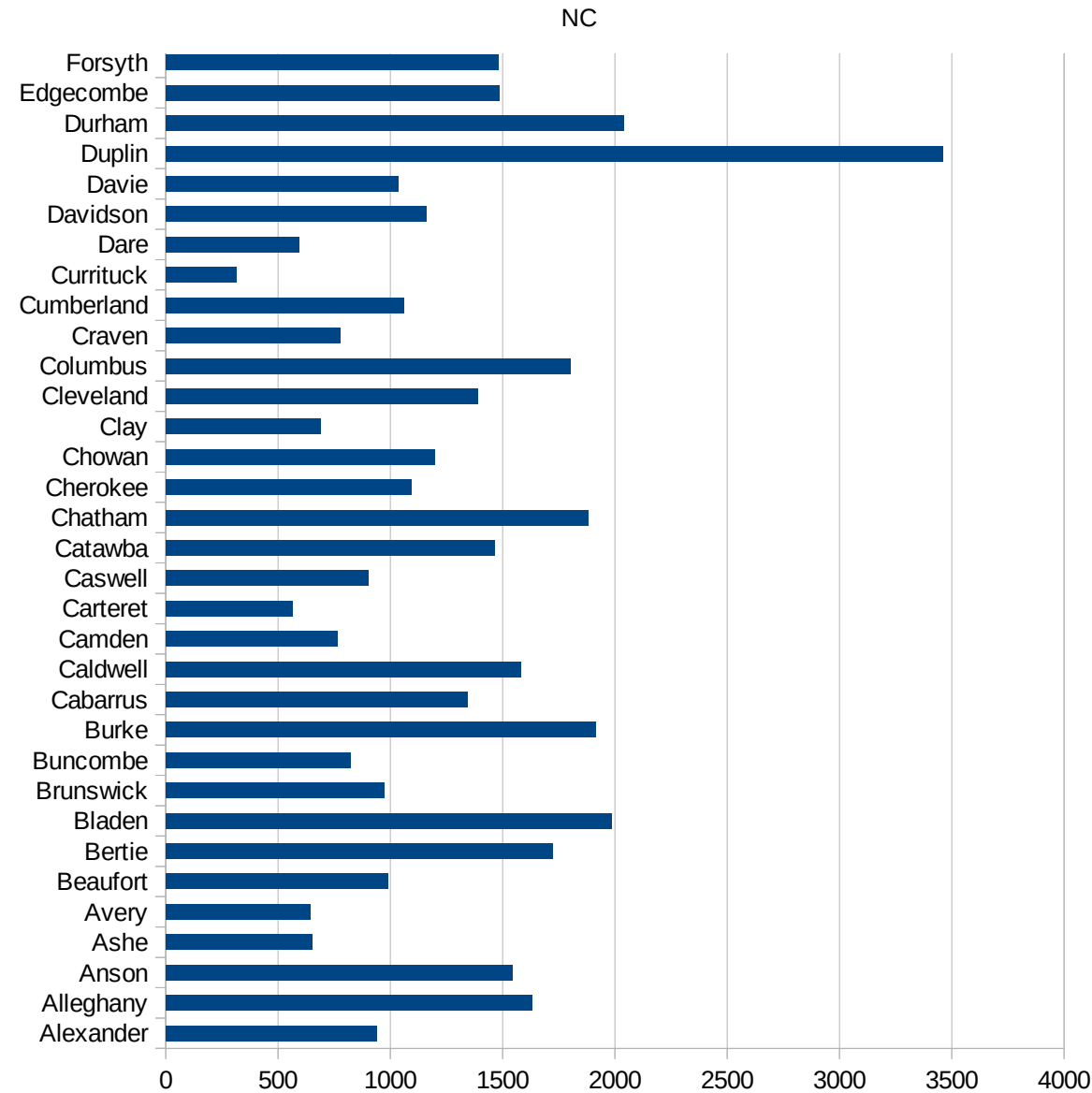


NC

37067 Forsyth	1482.462365
37069 Franklin	1394.316163
37071 Gaston	1640.14611
37073 Gates	518.448112
37075 Graham	577.5577558
37077 Granville	2278.965316
37079 Greene	1660.955644
37081 Guilford	1137.21963
37083 Halifax	1516.589552
37085 Harnett	1078.128958
37087 Haywood	756.8056026
37089 Henderson	1367.046973
37091 Hertford	1775.22296
37093 Hoke	1444.379519
37095 Hyde	1204.58891
37097 Iredell	1148.877743
37099 Jackson	1073.23378
37101 Johnston	1711.607253
37103 Jones	1224.447442
37105 Lee	2188.700124
37107 Lenoir	1200.514506
37109 Lincoln	1136.445028
37111 McDowell	1601.951348
37113 Macon	1374.521751
37115 Madison	229.747737
37117 Martin	1279.167218
37119 Mecklenburg	2142.241391
37121 Mitchell	546.6666667
37123 Montgomery	2658.501705
37125 Moore	1131.918688
37127 Nash	1465.707965
37129 New Hanover	1177.919182
37131 Northampton	1626.346818
37133 Onslow	634.3489324



37135 Orange	1069.665199
37137 Pamlico	591.949487
37139 Pasquotank	1170.564343
37141 Pender	1138.959493
37143 Perquimans	700.3427209
37145 Person	637.8616448
37147 Pitt	1306.179619
37149 Polk	912.1342972
37151 Randolph	1590.501636
37153 Richmond	1280.994497
37155 Robeson	2353.012569
37157 Rockingham	702.3927666
37159 Rowan	1707.46556
37161 Rutherford	1262.981474
37163 Sampson	2393.675541
37165 Scotland	1350.186728
37167 Stanly	2055.57793
37169 Stokes	677.4143885
37171 Surry	1416.300662
37173 Swain	863.4608635
37175 Transylvania	511.4715768
37177 Tyrrell	2493.343016
37179 Union	1473.03186
37181 Vance	1841.550402
37183 Wake	1185.657852
37185 Warren	1383.349321
37187 Washington	1290.159373
37189 Watauga	623.8269729
37191 Wayne	2095.774374
37193 Wilkes	1360.911358
37195 Wilson	1944.632005
37197 Yadkin	1555.549636
37199 Yancey	463.6094509



NC

NC

FIPS

29001
29003
29005
29007
29009
29011
29013
29015
29017
29019
29021
29023
29025
29027
29029
29031
29033
29035
29037

NC

29039
29041
29043
29045
29047
29049
29051
29053
29055
29057
29059
29061
29063
29065
29067
29069
29071
29073
29075
29077
29079
29081
29083
29085
29087
29089
29091
29093
29095
29097
29099
29101

29103

NC

29105
29107
29109
29111
29113
29115
29117
29121
29123
29125
29127
29119
29129
29131
29133
29135
29137
29139
29141
29143
29145
29147
29149
29151
29153
29155
29157
29159
29161
29163
29165
29167
29169
29171

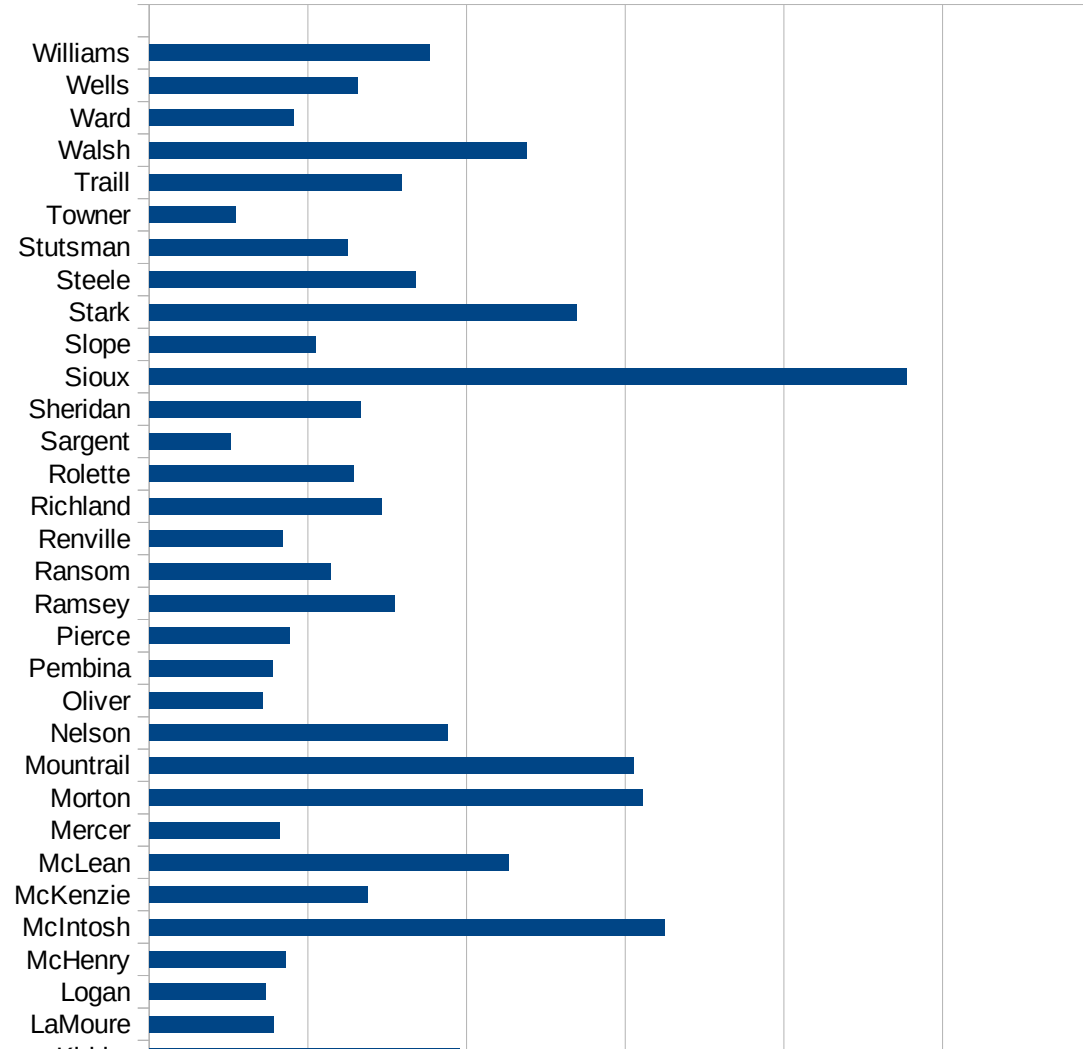
NC

29173
29175
29177
29179
29181
29195
29197
29199
29201
29203
29205
29183
29185
29187
29189
29510
29186
29207
29209
29211
29213
29215

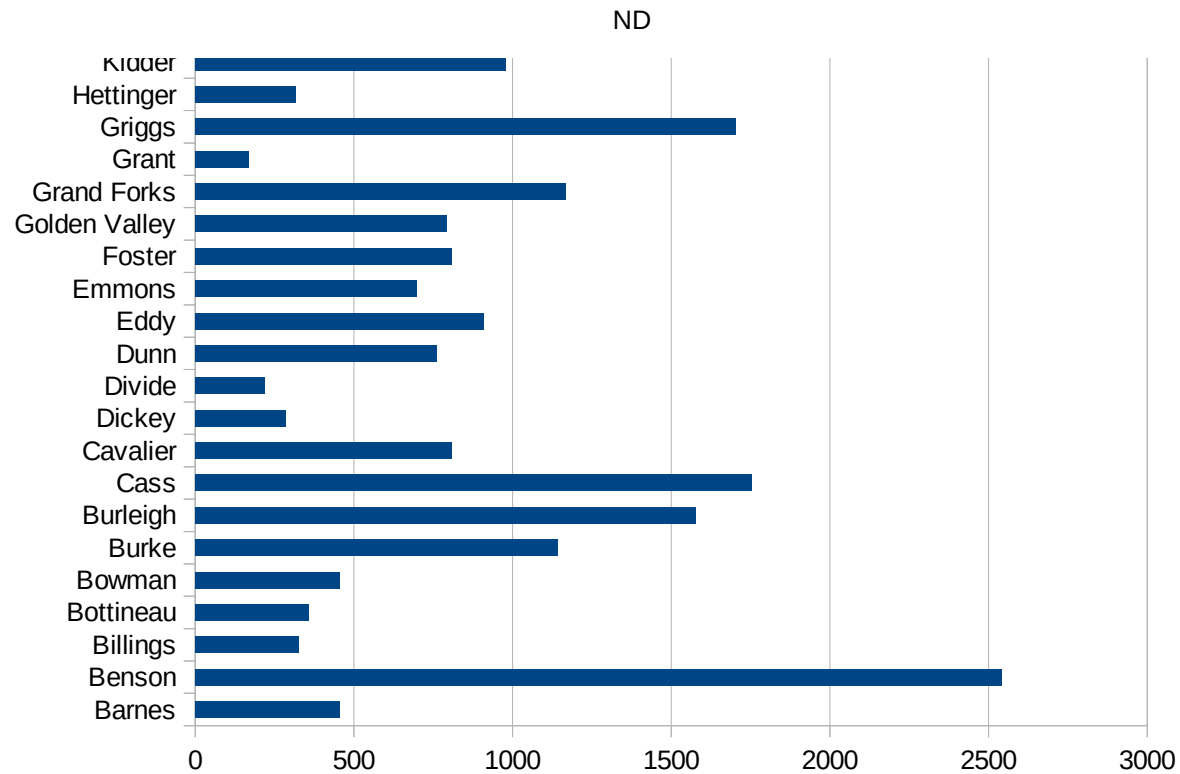
29217
29219
29221
29223
29225
29227
29229

ND

FIPS	County	PC Infection
38001	Adams	217.9598954
38003	Barnes	455.3215709
38005	Benson	2542.372881
38007	Billings	326.4417845
38009	Bottineau	358.758384
38011	Bowman	455.136541
38013	Burke	1142.857143
38015	Burleigh	1576.522205
38017	Cass	1753.013508
38019	Cavalier	809.6108645
38021	Dickey	285.5394656
38023	Divide	219.0100745
38025	Dunn	761.7728532
38027	Eddy	907.9118029
38029	Emmons	698.0273141
38031	Foster	808.4577114
38033	Golden Valley	791.4075749
38035	Grand Forks	1168.574255
38037	Grant	168.4919966
38039	Griggs	1702.508961
38041	Hettinger	318.2179793
38043	Kidder	979.5918367
38045	LaMoure	393.8946332
38047	Logan	367.8402522
38049	McHenry	429.8486933
38051	McIntosh	1624.758221
38053	McKenzie	689.5539906
38055	McLean	1131.956818
38057	Mercer	411.273739
38059	Morton	1556.520341
38061	Mountrail	1526.717557
38063	Nelson	941.094458
38065	Oliver	358.6065574



38067 Pembina	388.6569742
38069 Pierce	441.0683656
38071 Ramsey	775.1937984
38073 Ransom	572.8470498
38075 Renville	421.2299916
38077 Richland	732.8037441
38079 Rolette	643.3116565
38081 Sargent	258.3979328
38083 Sheridan	667.1608599
38085 Sioux	2386.415787
38087 Slope	524.2463958
38089 Stark	1348.517598
38091 Steele	840.7777194
38093 Stutsman	626.2848401
38095 Towner	273.7226277
38097 Traill	796.3170337
38099 Walsh	1190.587794
38101 Ward	456.1289561
38103 Wells	657.0634319
38105 Williams	885.4314003



ND

FIPS

29001
29003
29005
29007
29009
29011
29013
29015
29017
29019
29021
29023
29025
29027
29029
29031
29033
29035
29037

ND

29039
29041
29043
29045
29047
29049
29051
29053
29055
29057
29059
29061
29063
29065
29067
29069
29071
29073
29075
29077
29079
29081
29083
29085
29087
29089
29091
29093
29095
29097
29099
29101

29103

ND

29105
29107
29109
29111
29113
29115
29117
29121
29123
29125
29127
29119
29129
29131
29133
29135
29137
29139
29141
29143
29145
29147
29149
29151
29153
29155
29157
29159
29161
29163
29165
29167
29169
29171

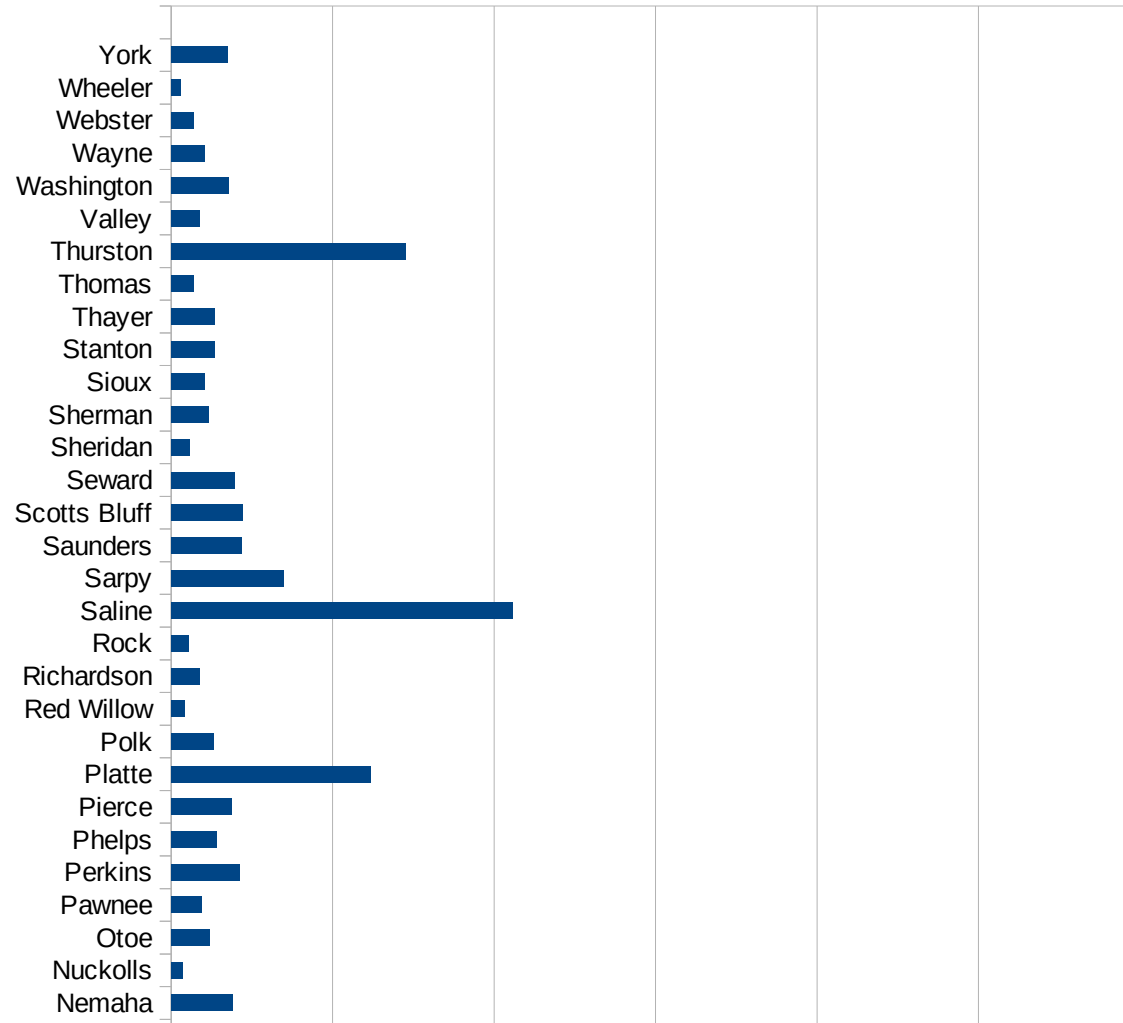
ND

29173
29175
29177
29179
29181
29195
29197
29199
29201
29203
29205
29183
29185
29187
29189
29510
29186
29207
29209
29211
29213
29215

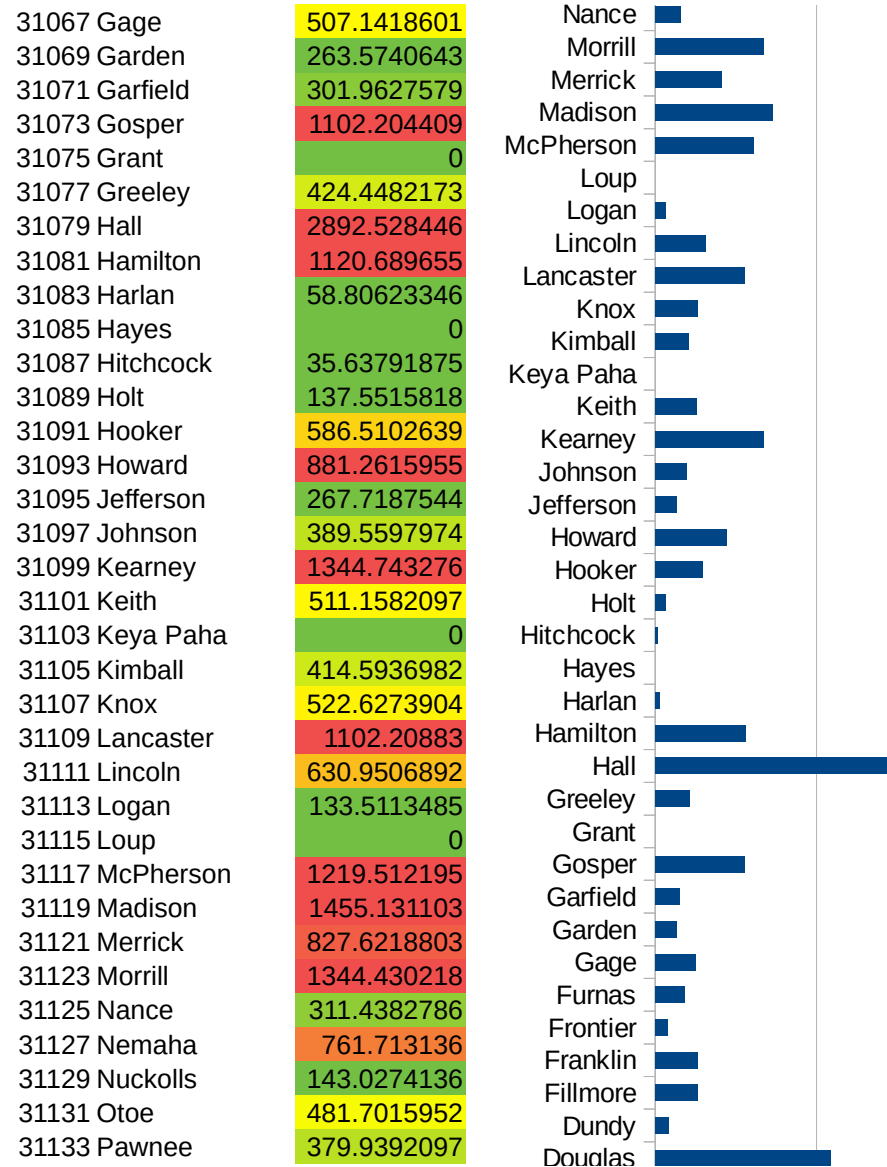
29217
29219
29221
29223
29225
29227
29229

NE

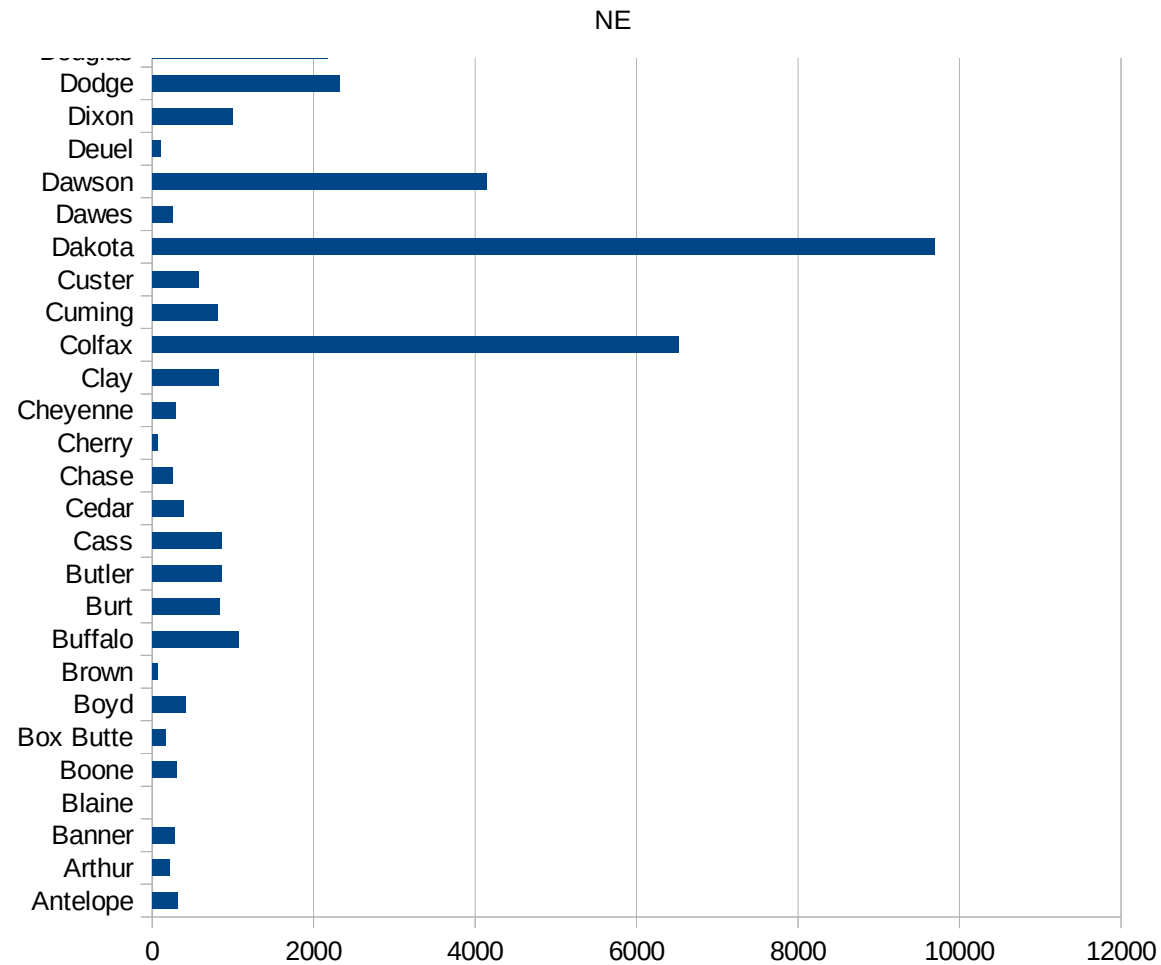
FIPS	County	PC Infection
31001	Adams	1190.060614
31003	Antelope	315.6565657
31005	Arthur	215.0537634
31007	Banner	273.9726027
31009	Blaine	0
31011	Boone	305.4017942
31013	Box Butte	167.0998886
31015	Boyd	409.2071611
31017	Brown	67.27211571
31019	Buffalo	1078.302933
31021	Burt	832.3057953
31023	Butler	856.2918838
31025	Cass	860.1246225
31027	Cedar	390.7174994
31029	Chase	251.4458134
31031	Cherry	69.43239021
31033	Cheyenne	290.0107411
31035	Clay	820.7273898
31037	Colfax	6525.135557
31039	Cuming	816.5548098
31041	Custer	581.1808118
31043	Dakota	9689.787382
31045	Dawes	252.4093621
31047	Dawson	4141.887047
31049	Deuel	109.5890411
31051	Dixon	998.4235418
31053	Dodge	2323.93792
31055	Douglas	2170.124189
31057	Dundy	169.4915254
31059	Fillmore	524.6969423
31061	Franklin	529.2755541
31063	Frontier	153.3742331
31065	Furnas	360.5514316



NE



31135 Perkins	853.5336292
31137 Phelps	566.9186305
31139 Pierce	742.0890507
31141 Platte	2469.801876
31143 Polk	530.5039788
31145 Red Willow	167.8165206
31147 Richardson	352.7781278
31149 Rock	220.5882353
31151 Saline	4229.965157
31153 Sarpy	1393.80567
31155 Saunders	868.4222879
31157 Scotts Bluff	889.1605768
31159 Seward	785.310082
31161 Sheridan	231.2138728
31163 Sherman	460.8294931
31165 Sioux	421.2299916
31167 Stanton	536.0134003
31169 Thayer	535.8205993
31171 Thomas	277.7777778
31173 Thurston	2902.91661
31175 Valley	357.9952267
31177 Washington	716.117482
31179 Wayne	414.7612464
31181 Webster	283.0455703
31183 Wheeler	124.2236025
31185 York	704.3276213



NE

FIPS

29001
29003
29005
29007
29009
29011
29013
29015
29017
29019
29021
29023
29025
29027
29029
29031
29033
29035
29037

NE

29039
29041
29043
29045
29047
29049
29051
29053
29055
29057
29059
29061
29063
29065
29067
29069
29071
29073
29075
29077
29079
29081
29083
29085
29087
29089
29091
29093
29095
29097
29099
29101

29103

NE

29105
29107
29109
29111
29113
29115
29117
29121
29123
29125
29127
29119
29129
29131
29133
29135
29137
29139
29141
29143
29145
29147
29149
29151
29153
29155
29157
29159
29161
29163
29165
29167
29169
29171

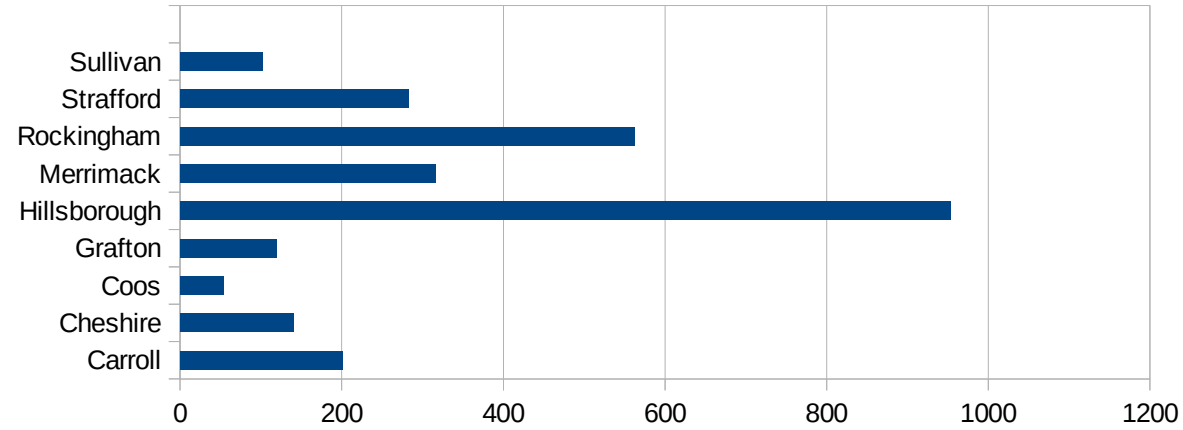
NE

29173
29175
29177
29179
29181
29195
29197
29199
29201
29203
29205
29183
29185
29187
29189
29510
29186
29207
29209
29211
29213
29215

29217
29219
29221
29223
29225
29227
29229

NH

FIPS	County	Cases	Per Capita Cases 100,000
33001	Belknap	198.2891416	
33003	Carroll	200.9061276	
33005	Cheshire	139.8820807	
33007	Coos	53.81620184	
33009	Grafton	119.172254	
33011	Hillsborough	953.6492738	
33013	Merrimack	315.6181351	
33015	Rockingham	562.139364	
33017	Strafford	282.1123837	
33019	Sullivan	101.9840534	



NH

FIPS

29001
29003
29005
29007
29009
29011
29013
29015
29017
29019
29021
29023
29025
29027
29029
29031
29033
29035
29037

NH

29039
29041
29043
29045
29047
29049
29051
29053
29055
29057
29059
29061
29063
29065
29067
29069
29071
29073
29075
29077
29079
29081
29083
29085
29087
29089
29091
29093
29095
29097
29099
29101

29103

NH

29105
29107
29109
29111
29113
29115
29117
29121
29123
29125
29127
29119
29129
29131
29133
29135
29137
29139
29141
29143
29145
29147
29149
29151
29153
29155
29157
29159
29161
29163
29165
29167
29169
29171

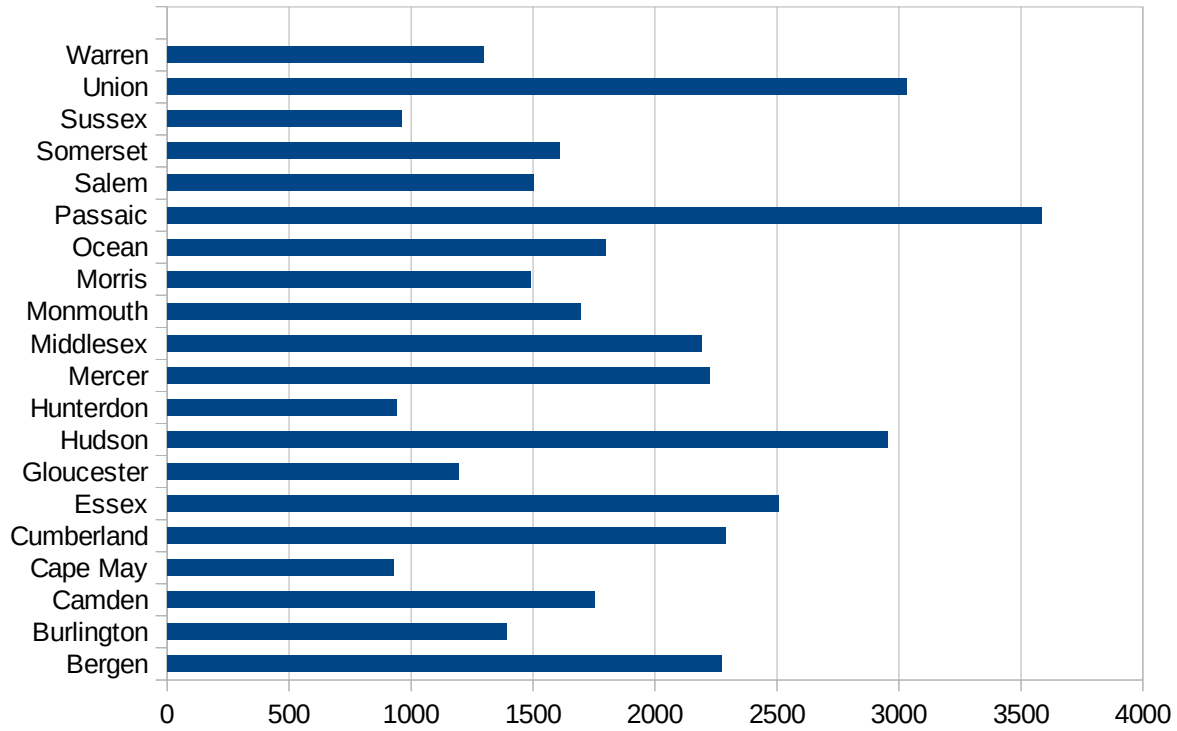
NH

29173
29175
29177
29179
29181
29195
29197
29199
29201
29203
29205
29183
29185
29187
29189
29510
29186
29207
29209
29211
29213
29215

29217
29219
29221
29223
29225
29227
29229

NJ

FIPS	County	PC Infection
34001	Atlantic	1368.350858
34003	Bergen	2274.707161
34005	Burlington	1392.281716
34007	Camden	1751.60429
34009	Cape May	926.9662921
34011	Cumberland	2287.841454
34013	Essex	2505.229648
34015	Gloucester	1194.545105
34017	Hudson	2951.656729
34019	Hunterdon	938.9483137
34021	Mercer	2224.109072
34023	Middlesex	2189.746711
34025	Monmouth	1693.720488
34027	Morris	1491.416917
34029	Ocean	1799.382034
34031	Passaic	3584.073434
34033	Salem	1503.026818
34035	Somerset	1609.172495
34037	Sussex	962.3647895
34039	Union	3032.07321
34041	Warren	1297.989204



NJ

FIPS

29001
29003
29005
29007
29009
29011
29013
29015
29017
29019
29021
29023
29025
29027
29029
29031
29033
29035
29037

NJ

29039
29041
29043
29045
29047
29049
29051
29053
29055
29057
29059
29061
29063
29065
29067
29069
29071
29073
29075
29077
29079
29081
29083
29085
29087
29089
29091
29093
29095
29097
29099
29101

29103

NJ

29105
29107
29109
29111
29113
29115
29117
29121
29123
29125
29127
29119
29129
29131
29133
29135
29137
29139
29141
29143
29145
29147
29149
29151
29153
29155
29157
29159
29161
29163
29165
29167
29169
29171

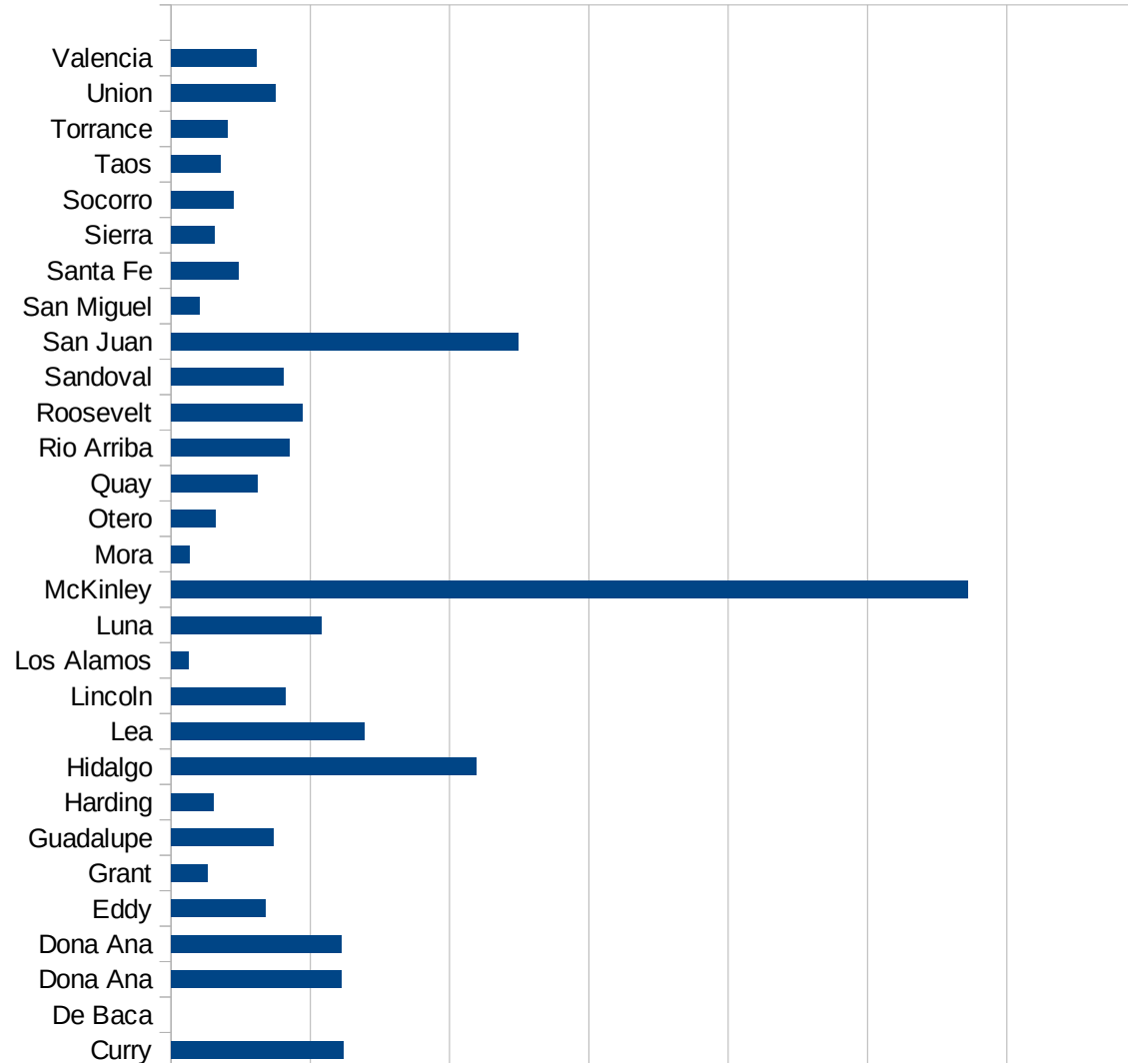
NJ

29173
29175
29177
29179
29181
29195
29197
29199
29201
29203
29205
29183
29185
29187
29189
29510
29186
29207
29209
29211
29213
29215

29217
29219
29221
29223
29225
29227
29229

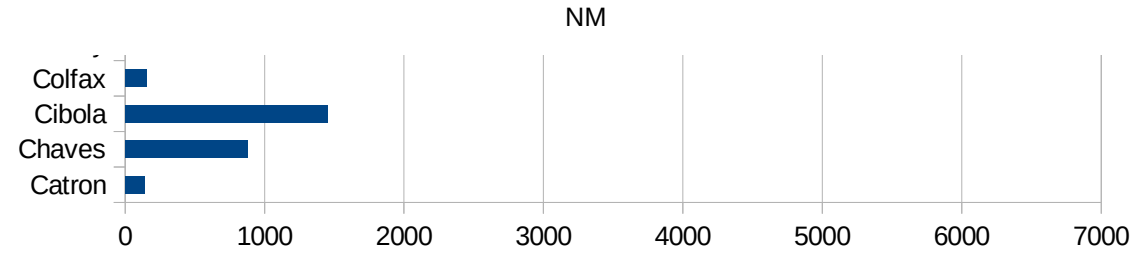
NM

FIPS	County	PC Infection
35001	Bernalillo	797.9949934
35003	Catron	139.7428731
35005	Chaves	876.5014145
35006	Cibola	1450.684214
35007	Colfax	156.895128
35009	Curry	1235.916419
35011	De Baca	0
35013	Dona Ana	1224.703708
35013	Dona Ana	1224.703708
35015	Eddy	680.4835924
35017	Grant	263.2926205
35019	Guadalupe	737.157337
35021	Harding	305.3435115
35023	Hidalgo	2193.396226
35025	Lea	1386.275158
35027	Lincoln	818.1632236
35028	Los Alamos	125.6478718
35029	Luna	1080.832951
35031	McKinley	5718.633283
35033	Mora	133.1557923
35035	Otero	315.9581318
35037	Quay	617.9571065
35039	Rio Arriba	848.5873968
35041	Roosevelt	944.3525583
35043	Sandoval	807.2792897
35045	San Juan	2491.942772
35047	San Miguel	202.9647349
35049	Santa Fe	481.8201205
35051	Sierra	309.9927061
35053	Socorro	448.1625336
35055	Taos	353.2815593
35057	Torrance	404.0792765
35059	Union	752.7926178



35061 Valencia

612.116773



NM

FIPS

29001
29003
29005
29007
29009
29011
29013
29015
29017
29019
29021
29023
29025
29027
29029
29031
29033
29035
29037

NM

29039
29041
29043
29045
29047
29049
29051
29053
29055
29057
29059
29061
29063
29065
29067
29069
29071
29073
29075
29077
29079
29081
29083
29085
29087
29089
29091
29093
29095
29097
29099
29101

29103

NM

29105
29107
29109
29111
29113
29115
29117
29121
29123
29125
29127
29119
29129
29131
29133
29135
29137
29139
29141
29143
29145
29147
29149
29151
29153
29155
29157
29159
29161
29163
29165
29167
29169
29171

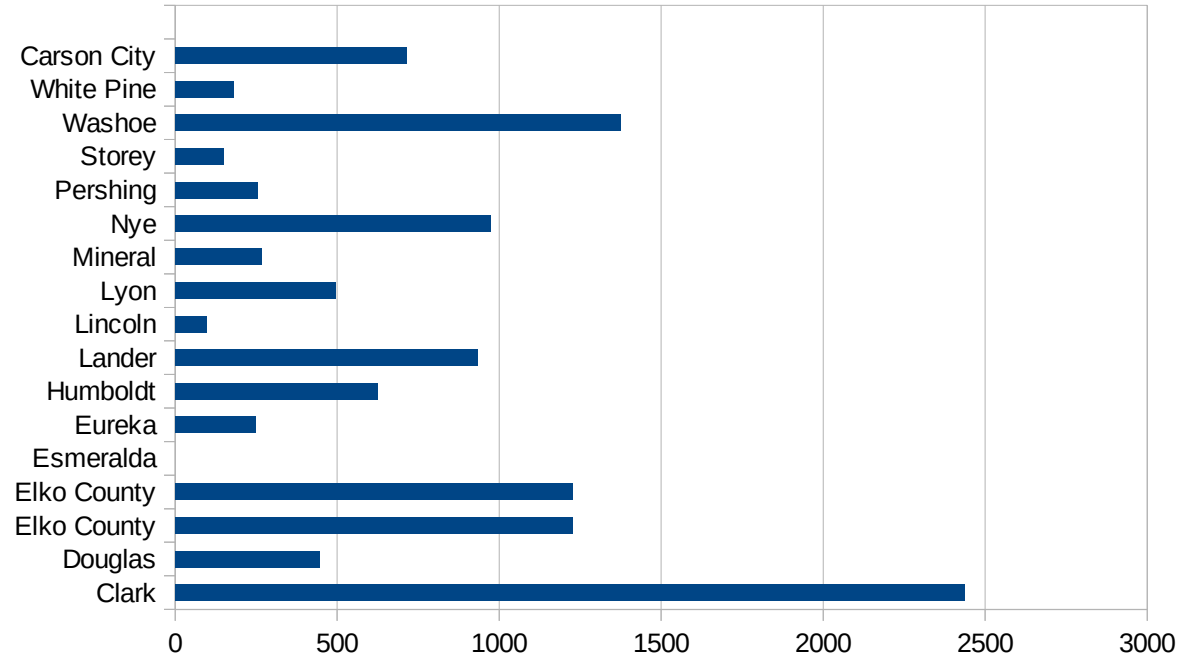
NM

29173
29175
29177
29179
29181
29195
29197
29199
29201
29203
29205
29183
29185
29187
29189
29510
29186
29207
29209
29211
29213
29215

29217
29219
29221
29223
29225
29227
29229

NV

FIPS	County	PC Infection
32001	Churchill	331.4238953
32003	Clark	2435.555444
32005	Douglas	445.6640601
32007	Elko County	1225.695768
32007	Elko County	1225.695768
32009	Esmeralda	0
32011	Eureka	249.6255617
32013	Humboldt	625.5212677
32015	Lander	932.735426
32017	Lincoln	96.13535858
32019	Lyon	494.5527523
32021	Mineral	265.8396101
32023	Nye	974.7276496
32027	Pershing	255.0255026
32029	Storey	148.9203276
32031	Washoe	1374.601436
32033	White Pine	179.4195251
32510	Carson City	714.6208539



NV

FIPS

29001
29003
29005
29007
29009
29011
29013
29015
29017
29019
29021
29023
29025
29027
29029
29031
29033
29035
29037

NV

29039
29041
29043
29045
29047
29049
29051
29053
29055
29057
29059
29061
29063
29065
29067
29069
29071
29073
29075
29077
29079
29081
29083
29085
29087
29089
29091
29093
29095
29097
29099
29101

29103

NV

29105
29107
29109
29111
29113
29115
29117
29121
29123
29125
29127
29119
29129
29131
29133
29135
29137
29139
29141
29143
29145
29147
29149
29151
29153
29155
29157
29159
29161
29163
29165
29167
29169
29171

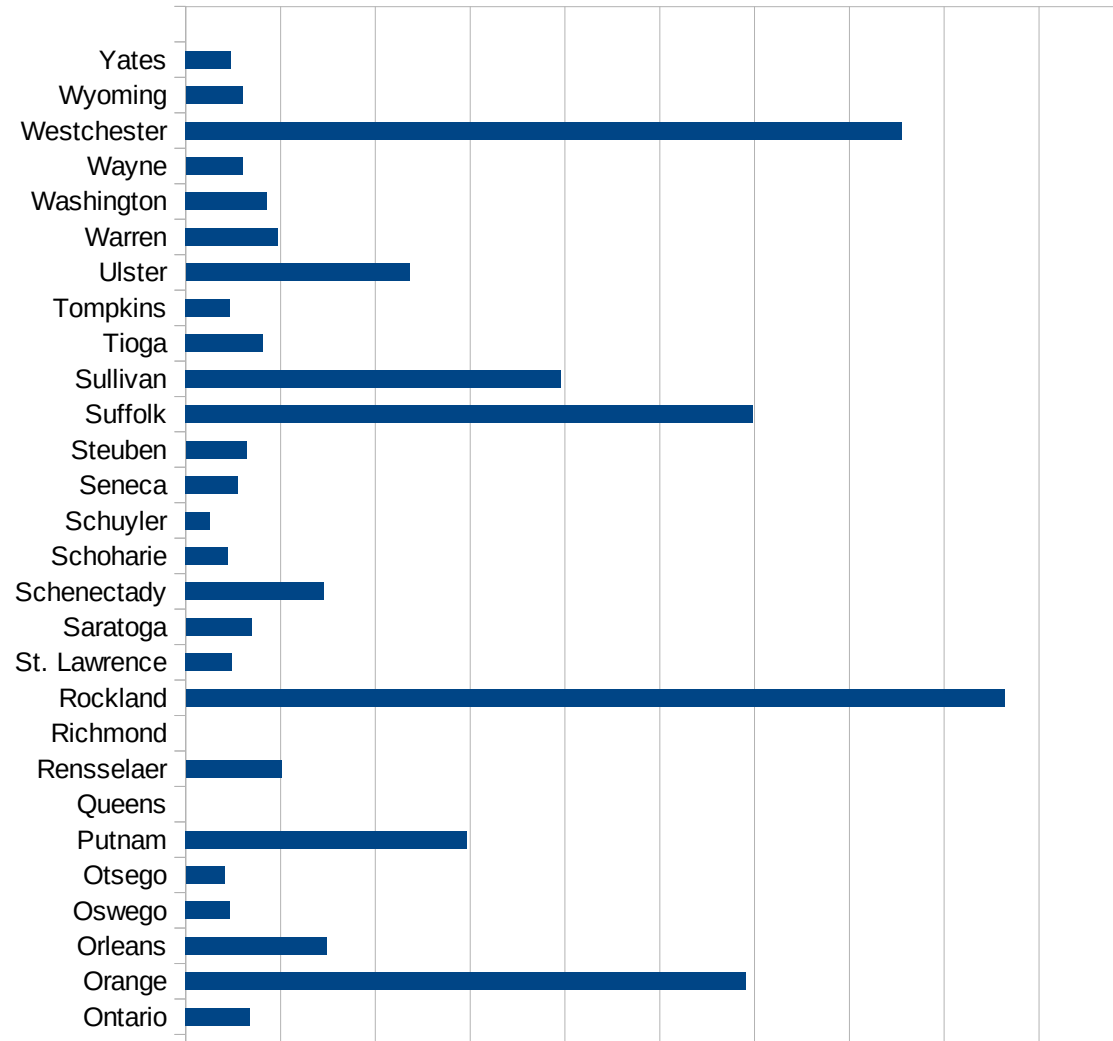
NV

29173
29175
29177
29179
29181
29195
29197
29199
29201
29203
29205
29183
29185
29187
29189
29510
29186
29207
29209
29211
29213
29215

29217
29219
29221
29223
29225
29227
29229

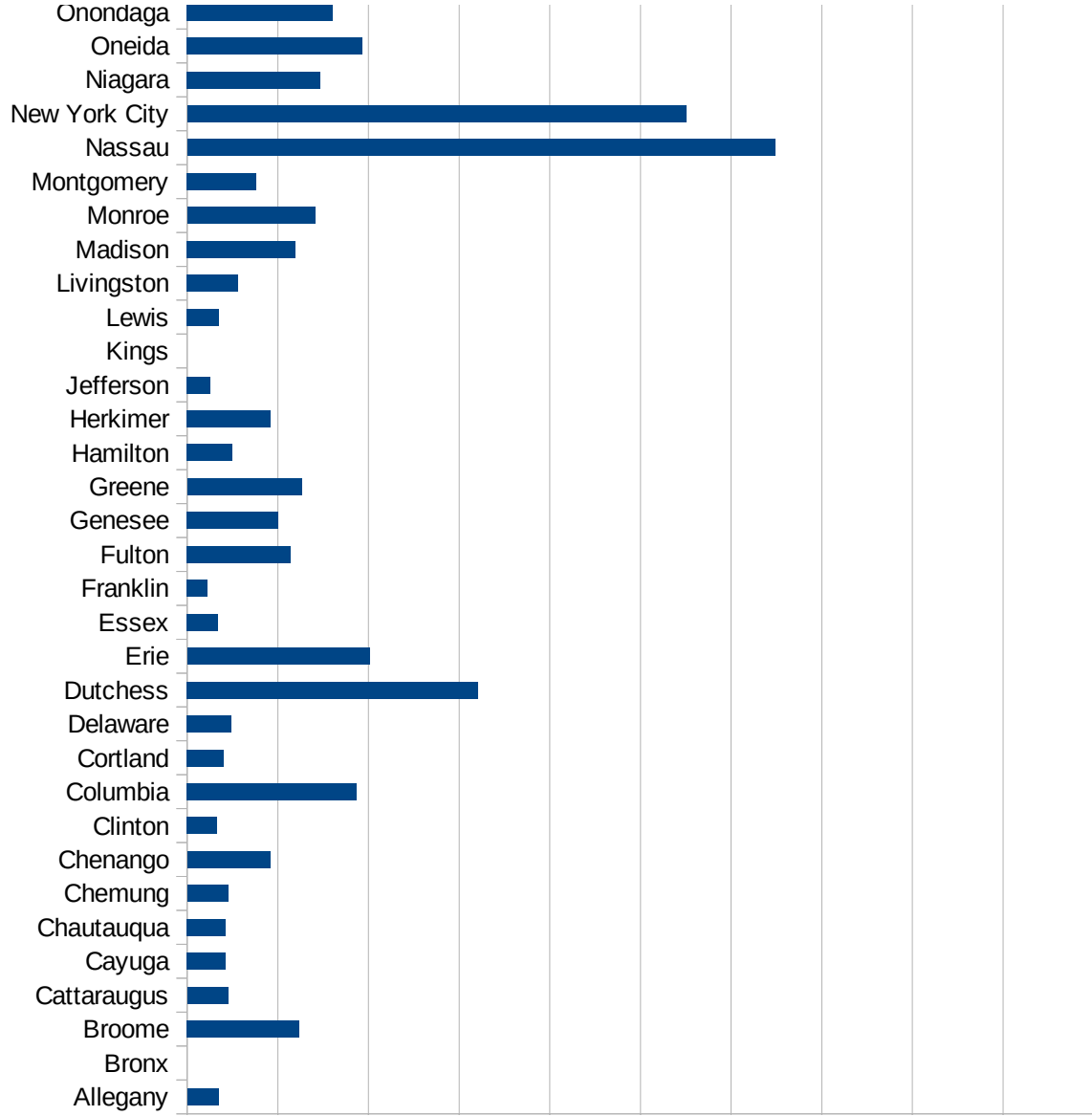
NY

FIPS	County	PC Infection
36001	Albany	871.003558904
36003	Allegany	172.302390696
36005	Bronx	0
36007	Broome	620.372640993
36009	Cattaraugus	225.143154607
36011	Cayuga	212.586687407
36013	Chautauqua	212.601317816
36015	Chemung	226.695468464
36017	Chenango	458.599798048
36019	Clinton	166.057376541
36021	Columbia	932.972828627
36023	Cortland	202.831273655
36025	Delaware	242.54946437
36027	Dutchess	1603.57894307
36029	Erie	1004.76341143
36031	Essex	168.90080429
36033	Franklin	111.347503629
36035	Fulton	569.125412849
36037	Genesee	502.512562814
36039	Greene	631.698637637
36041	Hamilton	248.082995038
36043	Herkimer	459.301667394
36045	Jefferson	127.958480605
36047	Kings	0
36049	Lewis	177.713918403
36051	Livingston	281.525297737
36053	Madison	598.912352567
36055	Monroe	705.883303658
36057	Montgomery	382.165605096
36059	Nassau	3243.87875522
36061	New York City	2750.5885401
36063	Niagara	733.725223705
36065	Oneida	966.124655344



NY

36067 Onondaga	803.795508533
36069 Ontario	337.6902352
36071 Orange	2953.78202963
36073 Orleans	746.084901014
36075 Oswego	232.404281667
36077 Otsego	204.187517783
36079 Putnam	1482.42527201
36081 Queens	0
36083 Rensselaer	504.258601874
36085 Richmond	0
36087 Rockland	4319.07152397
36089 St. Lawrence	244.338112118
36091 Saratoga	347.579758693
36093 Schenectady	729.320888317
36095 Schoharie	221.886355597
36097 Schuyler	128.405538187
36099 Seneca	276.967930029
36101 Steuben	320.472671093
36103 Suffolk	2991.3719125
36105 Sullivan	1978.86036716
36107 Tioga	409.802306425
36109 Tompkins	231.533275612
36111 Ulster	1179.17793493
36113 Warren	487.045825877
36115 Washington	428.125561711
36117 Wayne	299.786818263
36119 Westchester	3778.68401797
36121 Wyoming	299.363851815
36123 Yates	237.510567207





NY

FIPS

29001
29003
29005
29007
29009
29011
29013
29015
29017
29019
29021
29023
29025
29027
29029
29031
29033
29035
29037

NY

29039
29041
29043
29045
29047
29049
29051
29053
29055
29057
29059
29061
29063
29065
29067
29069
29071
29073
29075
29077
29079
29081
29083
29085
29087
29089
29091
29093
29095
29097
29099
29101

29103

NY

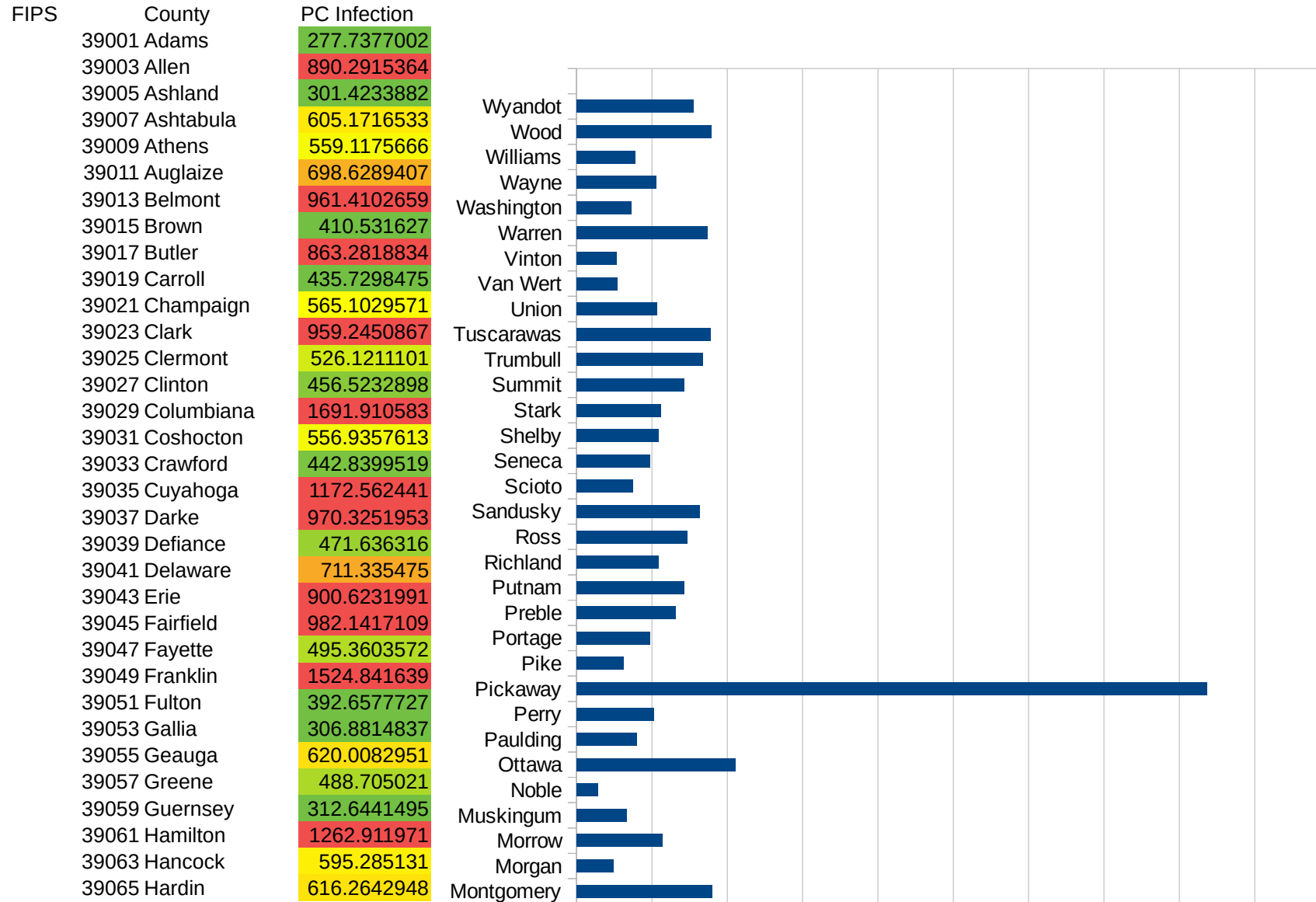
29105
29107
29109
29111
29113
29115
29117
29121
29123
29125
29127
29119
29129
29131
29133
29135
29137
29139
29141
29143
29145
29147
29149
29151
29153
29155
29157
29159
29161
29163
29165
29167
29169
29171

NY

29173
29175
29177
29179
29181
29195
29197
29199
29201
29203
29205
29183
29185
29187
29189
29510
29186
29207
29209
29211
29213
29215

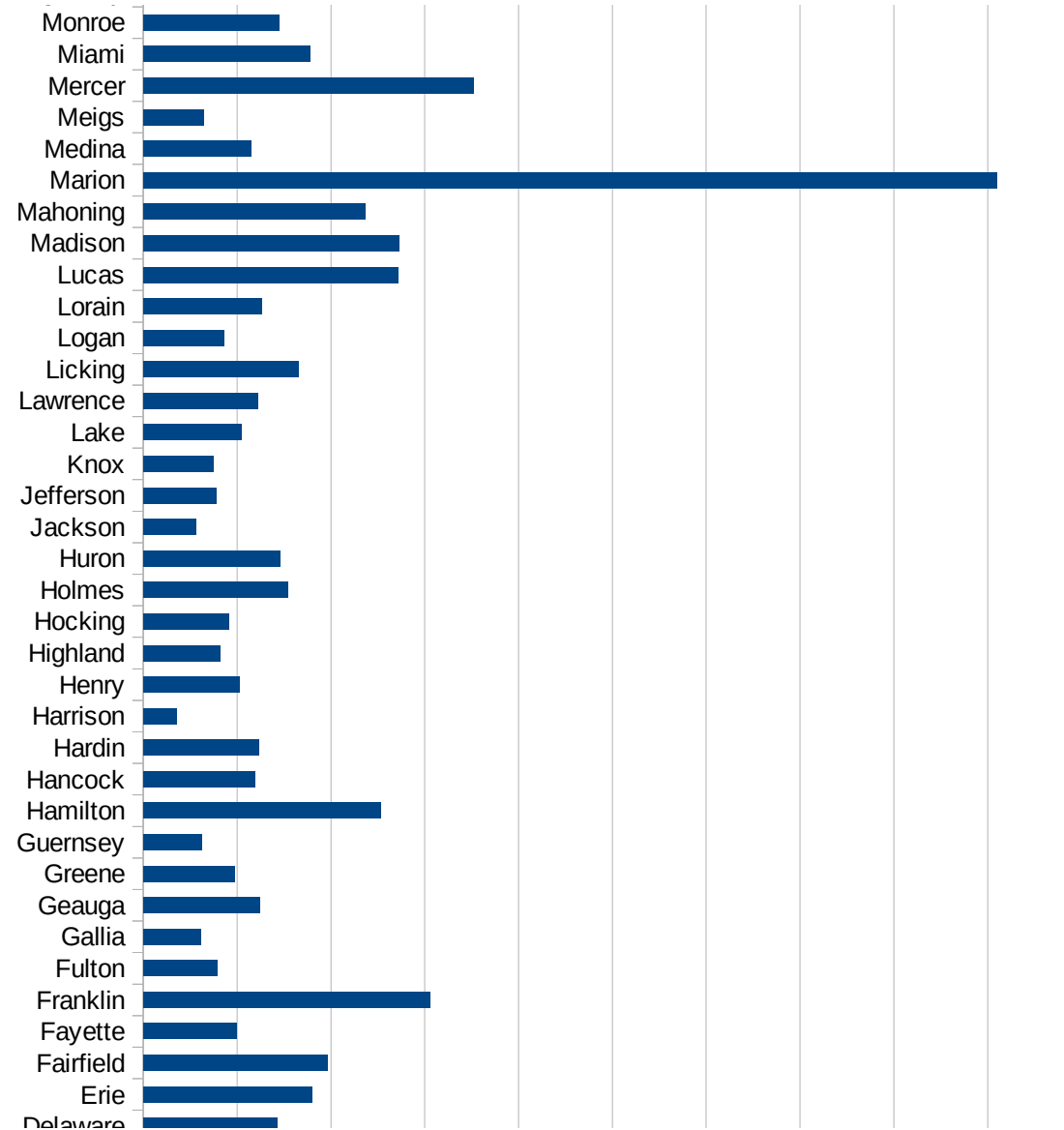
29217
29219
29221
29223
29225
29227
29229

OH

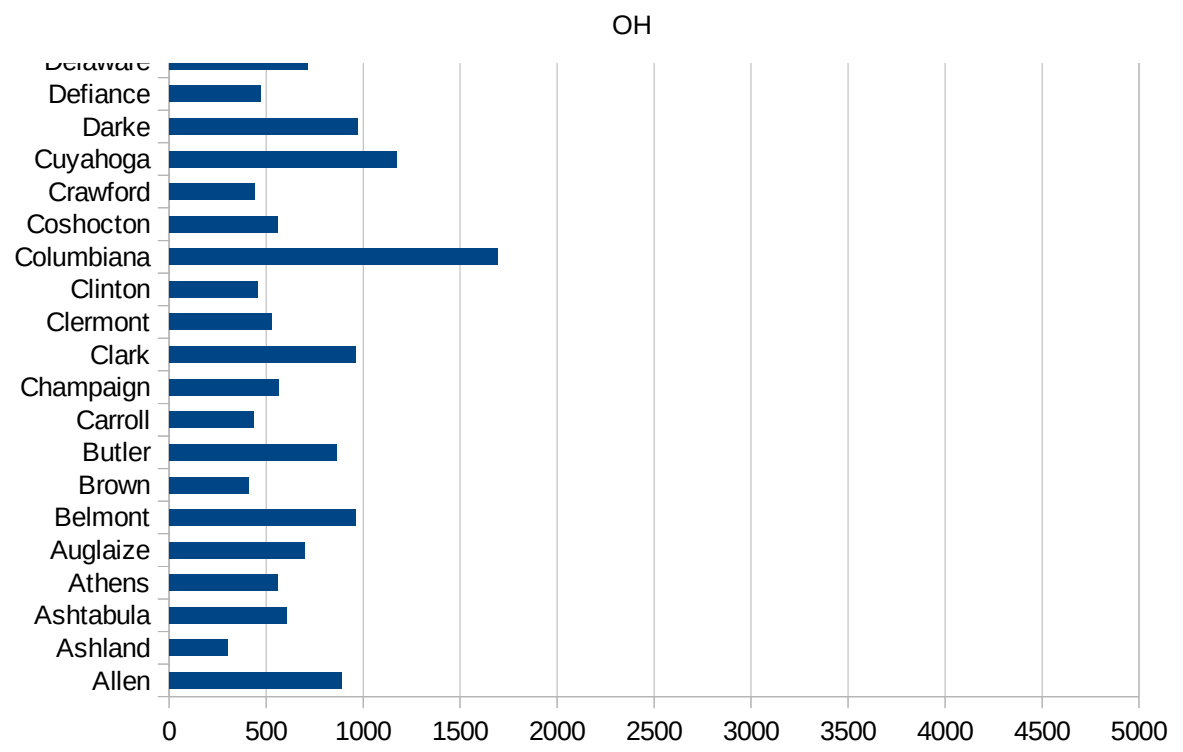


OH

39067 Harrison	177.9359431
39069 Henry	513.1802407
39071 Highland	408.750987
39073 Hocking	454.4653866
39075 Holmes	772.3503144
39077 Huron	726.446055
39079 Jackson	281.0029644
39081 Jefferson	390.7734882
39083 Knox	373.2247589
39085 Lake	522.7448224
39087 Lawrence	613.0357799
39089 Licking	828.9288782
39091 Logan	432.1178182
39093 Lorain	633.03615
39095 Lucas	1359.156453
39097 Madison	1362.213766
39099 Mahoning	1180.097717
39101 Marion	4551.305627
39103 Medina	573.275429
39105 Meigs	320.2631351
39107 Mercer	1757.855416
39109 Miami	887.7633635
39111 Monroe	725.1631617
39113 Montgomery	898.5011205
39115 Morgan	246.5078061
39117 Morrow	566.7578036
39119 Muskingum	330.6916677
39121 Noble	139.3339836
39123 Ottawa	1052.270107
39125 Paulding	399.7867804
39127 Perry	513.4182555
39129 Pickaway	4185.173708
39131 Pike	309.9725656
39133 Portage	489.7899059



39135 Preble	658.5847745
39137 Putnam	716.4002368
39139 Richland	544.1828587
39141 Ross	734.4243543
39143 Sandusky	816.340414
39145 Scioto	373.5000397
39147 Seneca	489.0684152
39149 Shelby	544.9647315
39151 Stark	555.7439433
39153 Summit	714.8683011
39155 Trumbull	836.7442493
39157 Tuscarawas	887.4327374
39159 Union	534.2785511
39161 Van Wert	268.7316573
39163 Vinton	266.3825253
39165 Warren	865.3030283
39167 Washington	360.7347685
39169 Wayne	526.0117102
39171 Williams	388.5447234
39173 Wood	893.6769297
39175 Wyandot	775.017096



OH

FIPS

29001
29003
29005
29007
29009
29011
29013
29015
29017
29019
29021
29023
29025
29027
29029
29031
29033
29035
29037

OH

29039
29041
29043
29045
29047
29049
29051
29053
29055
29057
29059
29061
29063
29065
29067
29069
29071
29073
29075
29077
29079
29081
29083
29085
29087
29089
29091
29093
29095
29097
29099
29101

29103

OH

29105
29107
29109
29111
29113
29115
29117
29121
29123
29125
29127
29119
29129
29131
29133
29135
29137
29139
29141
29143
29145
29147
29149
29151
29153
29155
29157
29159
29161
29163
29165
29167
29169
29171

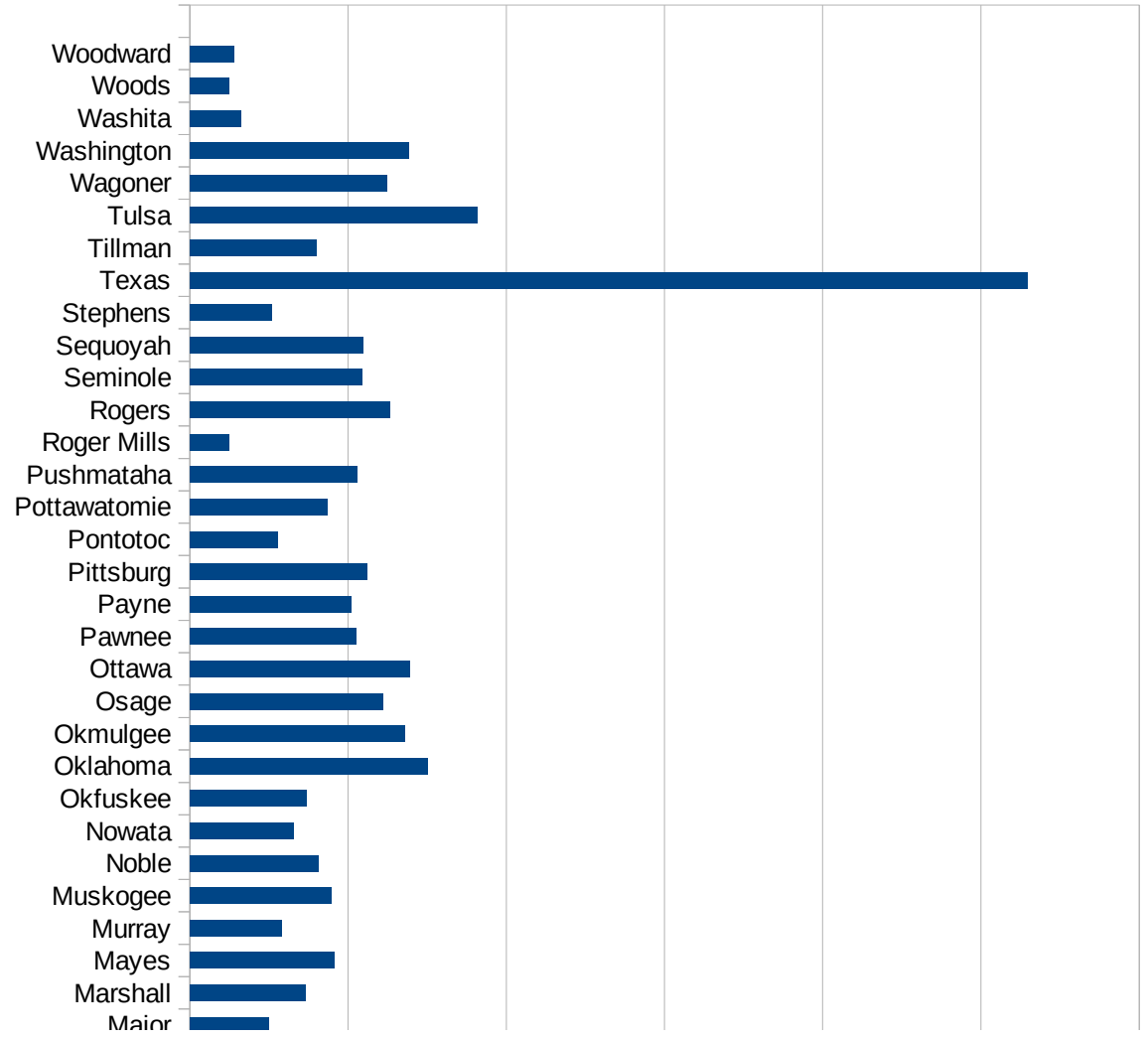
OH

29173
29175
29177
29179
29181
29195
29197
29199
29201
29203
29205
29183
29185
29187
29189
29510
29186
29207
29209
29211
29213
29215

29217
29219
29221
29223
29225
29227
29229

OK

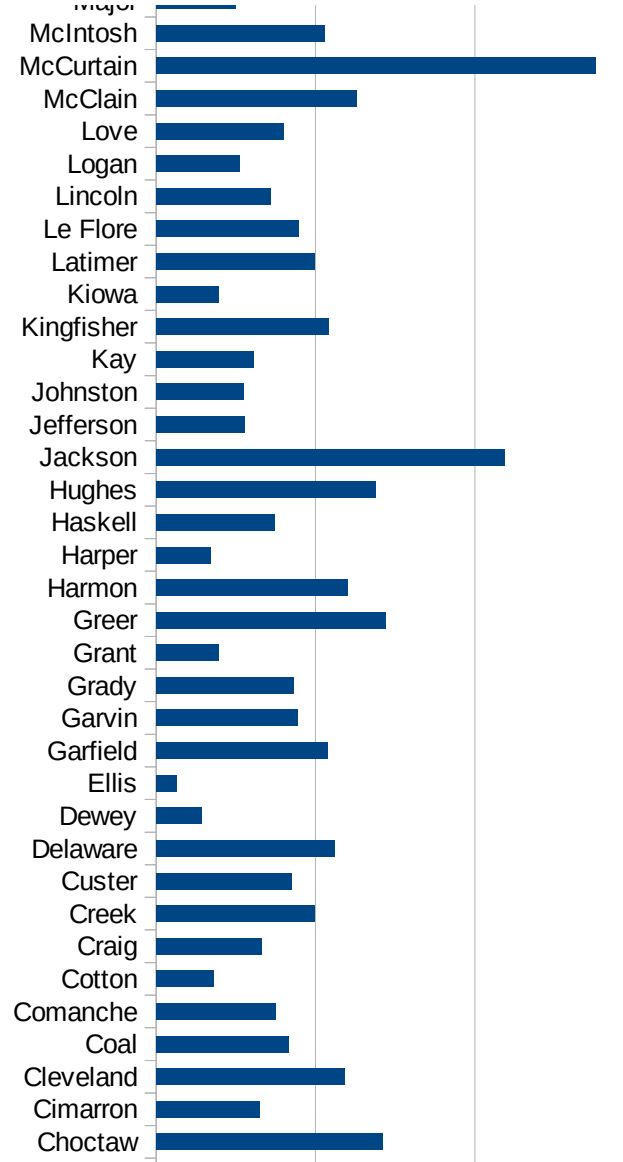
FIPS	County	PC Infection
40001	Adair	1743.501494
40003	Alfalfa	104.2752868
40005	Atoka	643.1565255
40007	Beaver	752.0210566
40009	Beckham	469.8512138
40011	Blaine	484.9762783
40013	Bryan	1106.119681
40015	Caddo	1666.839217
40017	Canadian	932.5219631
40019	Carter	778.3797248
40021	Cherokee	1090.909091
40023	Choctaw	1424.870466
40025	Cimarron	650.2554575
40027	Cleveland	1184.368887
40029	Coal	833.3333333
40031	Comanche	751.5238079
40033	Cotton	363.5734072
40035	Craig	664.057039
40037	Creek	992.9612871
40039	Custer	850.6681361
40041	Delaware	1123.253692
40043	Dewey	286.0645689
40045	Ellis	126.5182186
40047	Garfield	1076.945808
40049	Garvin	891.7334867
40051	Grady	860.4705586
40053	Grant	392.9727231
40055	Greer	1443.051022
40057	Harmon	1201.201201
40059	Harper	342.3755597
40061	Haskell	742.027155
40063	Hughes	1379.827522
40065	Jackson	2188.464468



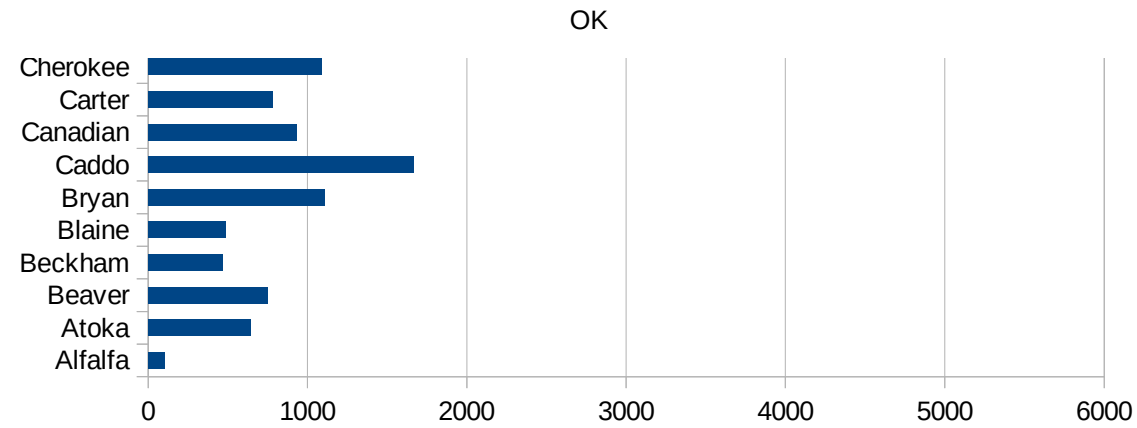
This work is licensed under the Creative Commons Attribution-NoDerivatives 4.0 International License. To view a copy of this license, visit <http://creativecommons.org/licenses/by-nd/4.0/>.

OK

40067 Jefferson	555.2833578
40069 Johnston	547.9952507
40071 Kay	613.6636399
40073 Kingfisher	1081.183612
40075 Kiowa	389.5062436
40077 Latimer	996.9699932
40079 Le Flore	898.3593437
40081 Lincoln	715.9221077
40083 Logan	524.4126789
40085 Love	799.2895204
40087 McClain	1257.971739
40089 McCurtain	2758.156744
40091 McIntosh	1059.803179
40093 Major	497.1219257
40095 Marshall	731.8814709
40097 Mayes	914.6860632
40099 Murray	580.5203182
40101 Muskogee	898.1597964
40103 Noble	814.9526087
40105 Nowata	655.7056175
40107 Okfuskee	735.6587866
40109 Oklahoma	1504.071503
40111 Okmulgee	1361.679927
40113 Osage	1223.039946
40115 Ottawa	1388.93344
40117 Pawnee	1049.420378
40119 Payne	1019.015115
40121 Pittsburg	1123.595506
40123 Pontotoc	556.906424
40125 Pottawatomie	868.2012686
40127 Pushmataha	1055.550586
40129 Roger Mills	246.1706783
40131 Rogers	1264.350322
40133 Seminole	1090.406054



40135 Sequoyah	1095.218437
40137 Stephens	517.7395123
40139 Texas	5294.54901
40141 Tillman	802.9395754
40143 Tulsa	1814.26985
40145 Wagoner	1243.290476
40147 Washington	1381.092915
40149 Washita	323.5373416
40151 Woods	247.2743621
40153 Woodward	276.9261201



OK

FIPS

29001
29003
29005
29007
29009
29011
29013
29015
29017
29019
29021
29023
29025
29027
29029
29031
29033
29035
29037

OK

29039
29041
29043
29045
29047
29049
29051
29053
29055
29057
29059
29061
29063
29065
29067
29069
29071
29073
29075
29077
29079
29081
29083
29085
29087
29089
29091
29093
29095
29097
29099
29101

29103

OK

29105
29107
29109
29111
29113
29115
29117
29121
29123
29125
29127
29119
29129
29131
29133
29135
29137
29139
29141
29143
29145
29147
29149
29151
29153
29155
29157
29159
29161
29163
29165
29167
29169
29171

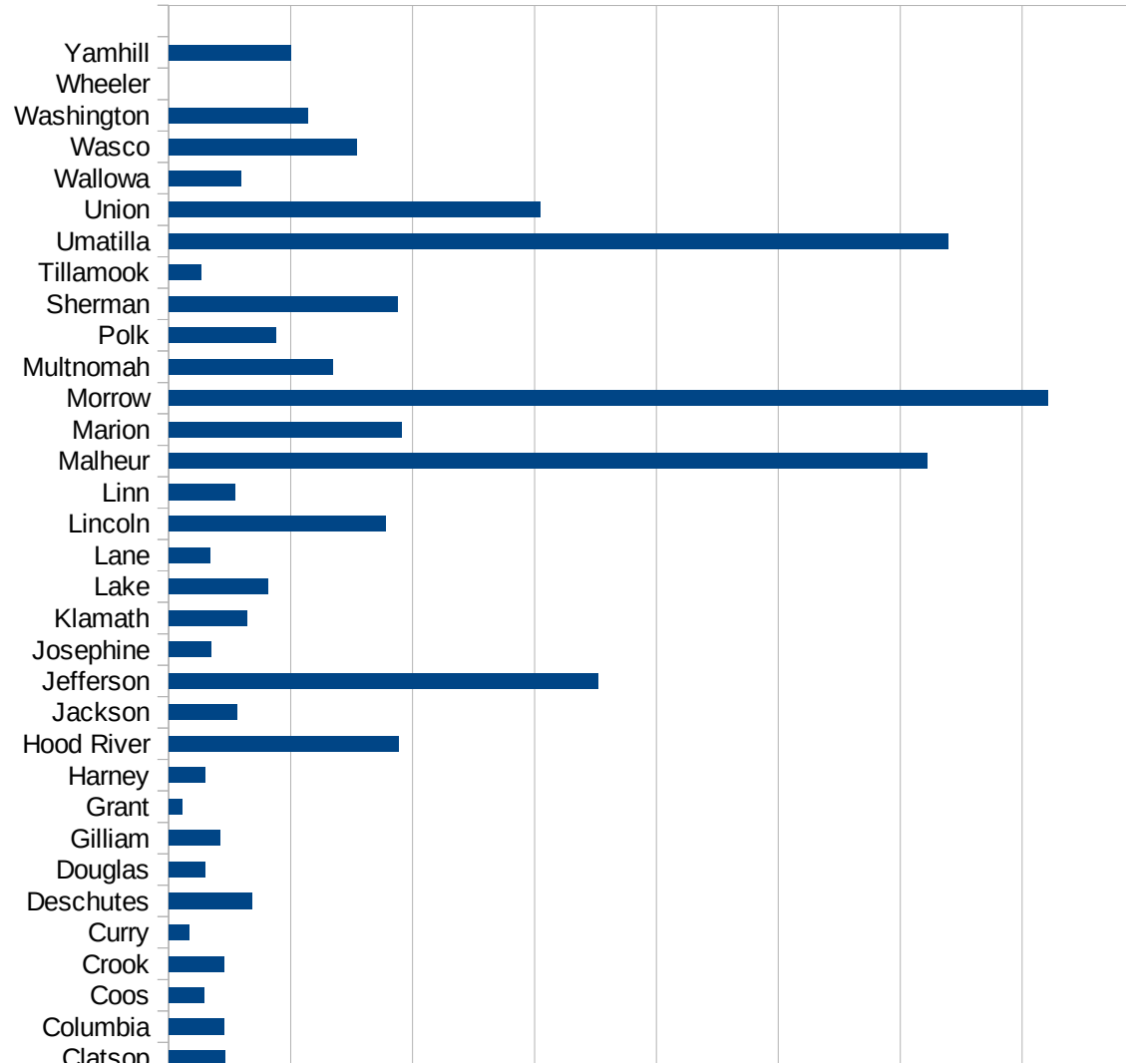
OK

29173
29175
29177
29179
29181
29195
29197
29199
29201
29203
29205
29183
29185
29187
29189
29510
29186
29207
29209
29211
29213
29215

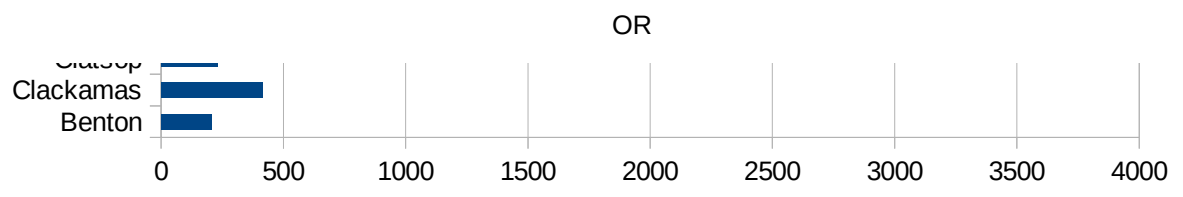
29217
29219
29221
29223
29225
29227
29229

OR

FIPS	County	PC Infection
41001	Baker	343.6211421
41003	Benton	206.2952628
41005	Clackamas	414.588716
41007	Clatsop	228.8502163
41009	Columbia	225.2897264
41011	Coos	144.4346084
41013	Crook	226.2538233
41015	Curry	83.28584579
41017	Deschutes	340.6320965
41019	Douglas	150.5218393
41021	Gilliam	211.1932418
41023	Grant	55.74136009
41025	Harney	150.0886888
41027	Hood River	943.3156906
41029	Jackson	281.4669071
41031	Jefferson	1760.912698
41033	Josephine	171.6384607
41035	Klamath	320.7544381
41037	Lake	406.1429115
41039	Lane	167.539929
41041	Lincoln	890.9046732
41043	Linn	270.153532
41045	Malheur	3111.472742
41047	Marion	955.6949618
41049	Morrow	3605.346465
41051	Multnomah	671.0351283
41053	Polk	438.7920313
41055	Sherman	936.7681499
41057	Tillamook	134.3935491
41059	Umatilla	3196.759379
41061	Union	1522.996107
41063	Wallowa	296.5682813
41065	Wasco	769.6661007



41067 Washington	569.3539347
41069 Wheeler	0
41071 Yamhill	502.7943403



OR

FIPS

29001
29003
29005
29007
29009
29011
29013
29015
29017
29019
29021
29023
29025
29027
29029
29031
29033
29035
29037

This work is licensed under the Creative Commons Attribution-NoDerivatives 4.0 International License. To view a copy of this license, visit <http://creativecommons.org/licenses/by-nd/4.0/>.

Tom McKellips, DM
www.creatingtomorrow.us
Page 339

OR

29039
29041
29043
29045
29047
29049
29051
29053
29055
29057
29059
29061
29063
29065
29067
29069
29071
29073
29075
29077
29079
29081
29083
29085
29087
29089
29091
29093
29095
29097
29099
29101

29103

OR

29105
29107
29109
29111
29113
29115
29117
29121
29123
29125
29127
29119
29129
29131
29133
29135
29137
29139
29141
29143
29145
29147
29149
29151
29153
29155
29157
29159
29161
29163
29165
29167
29169
29171

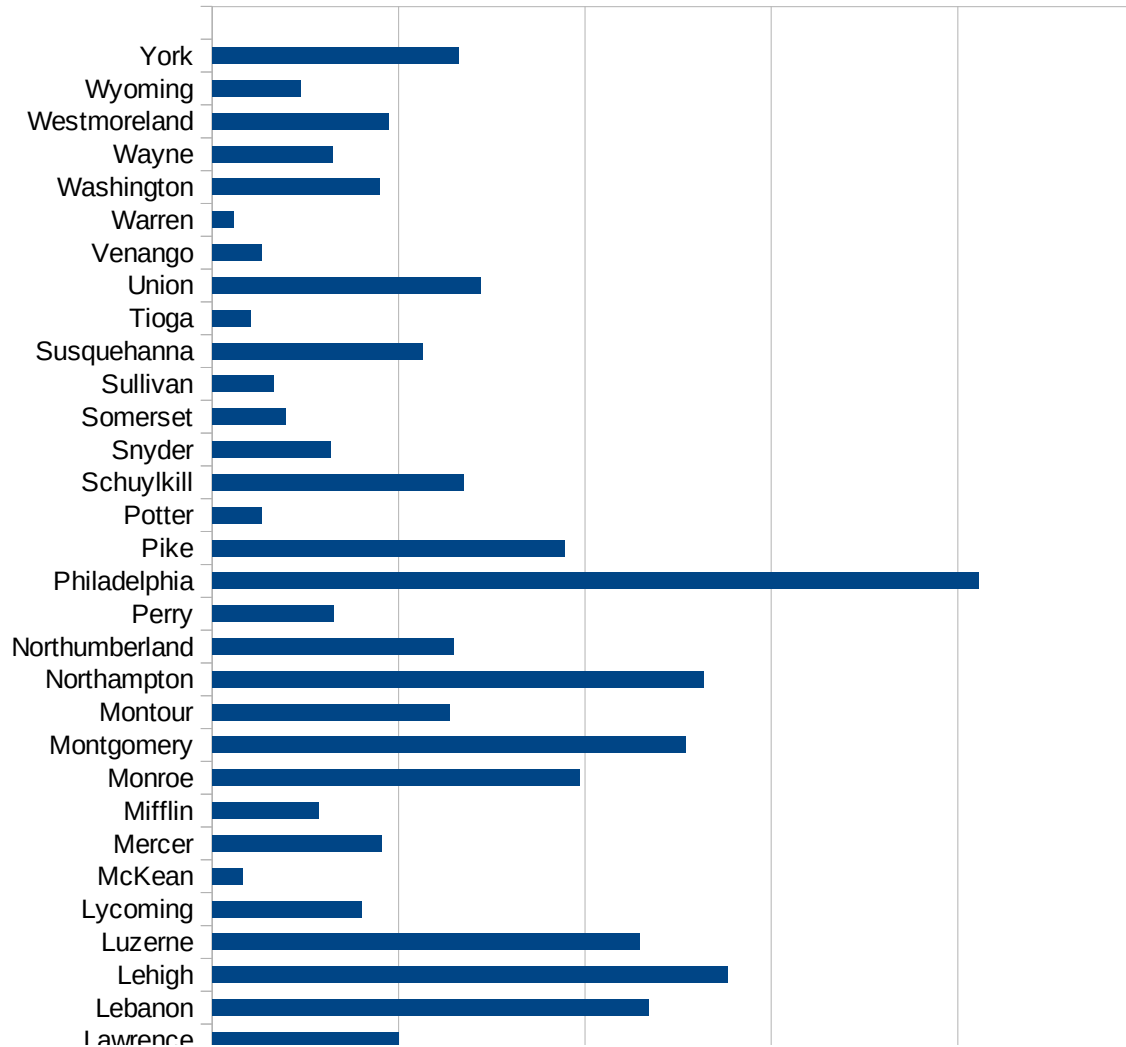
OR

29173
29175
29177
29179
29181
29195
29197
29199
29201
29203
29205
29183
29185
29187
29189
29510
29186
29207
29209
29211
29213
29215

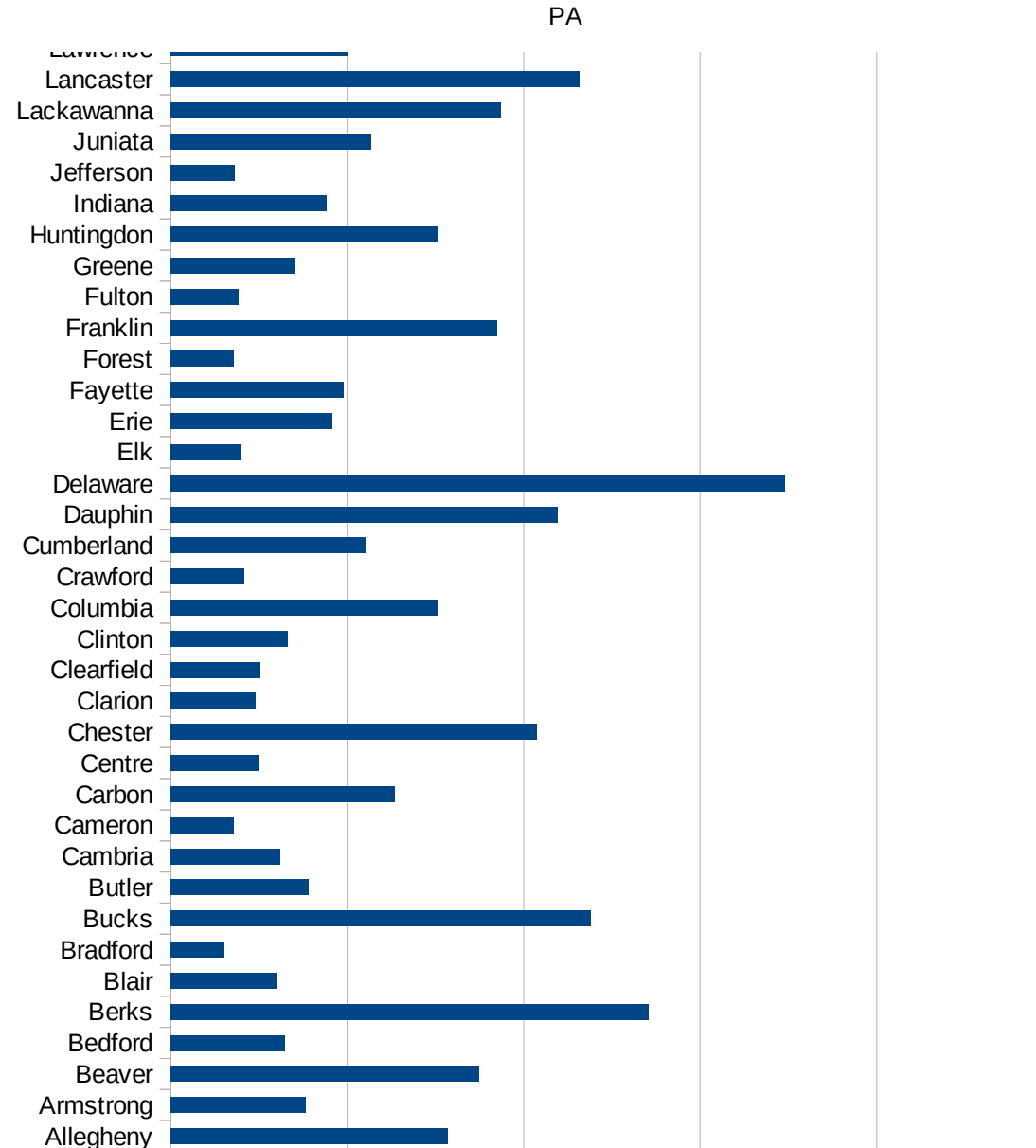
29217
29219
29221
29223
29225
29227
29229


PA

FIPS	County	PC Infection
42001	Adams	536.9075293
42003	Allegheny	785.9152433
42005	Armstrong	383.0654429
42007	Beaver	872.2730087
42009	Bedford	323.8126868
42011	Berks	1352.605724
42013	Blair	298.7950233
42015	Bradford	152.87755
42017	Bucks	1190.872261
42019	Butler	389.5938006
42021	Cambria	308.9653078
42023	Cameron	178.09439
42025	Carbon	635.2468588
42027	Centre	249.3780904
42029	Chester	1037.648023
42031	Clarion	239.8205214
42033	Clearfield	253.1868796
42035	Clinton	330.8861545
42037	Columbia	757.7609386
42039	Crawford	208.0810693
42041	Cumberland	554.4441042
42043	Dauphin	1094.923438
42045	Delaware	1739.173547
42047	Elk	198.8796447
42049	Erie	457.6179607
42051	Fayette	489.8766492
42053	Forest	178.595961
42055	Franklin	924.8554913
42057	Fulton	192.7976313
42059	Greene	353.3665699
42061	Huntingdon	754.9592632
42063	Indiana	442.5983124
42065	Jefferson	181.022433



42067 Juniata	566.7098446
42069 Lackawanna	934.5661383
42071 Lancaster	1156.640426
42073 Lawrence	500.0928247
42075 Lebanon	1171.150771
42077 Lehigh	1383.591415
42079 Luzerne	1147.503825
42081 Lycoming	401.1824324
42083 McKean	82.9916032
42085 Mercer	455.3544808
42087 Mifflin	285.578296
42089 Monroe	985.7999965
42091 Montgomery	1269.967319
42093 Montour	635.9649123
42095 Northampton	1319.523502
42097 Northumberland	647.7608335
42099 Perry	327.2719391
42101 Philadelphia	2055.944621
42103 Pike	945.7744087
42105 Potter	132.3547106
42107 Schuylkill	673.6258244
42109 Snyder	318.2042427
42111 Somerset	196.0731285
42113 Sullivan	164.7175095
42115 Susquehanna	564.1922688
42117 Tioga	103.0346147
42119 Union	718.9907335
42121 Venango	132.6415168
42123 Warren	58.2307965
42125 Washington	448.5256528
42127 Wayne	321.787971
42129 Westmoreland	472.8887571
42131 Wyoming	236.633883
42133 York	661.6503782





FIPS

- 29001
- 29003
- 29005
- 29007
- 29009
- 29011
- 29013
- 29015
- 29017
- 29019
- 29021
- 29023
- 29025
- 29027
- 29029
- 29031
- 29033
- 29035
- 29037

PA

29039
29041
29043
29045
29047
29049
29051
29053
29055
29057
29059
29061
29063
29065
29067
29069
29071
29073
29075
29077
29079
29081
29083
29085
29087
29089
29091
29093
29095
29097
29099
29101

29103

PA

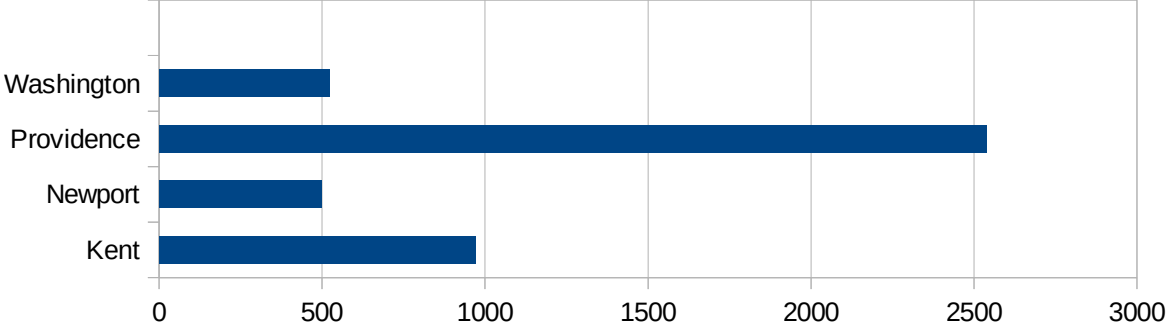
29105
29107
29109
29111
29113
29115
29117
29121
29123
29125
29127
29119
29129
29131
29133
29135
29137
29139
29141
29143
29145
29147
29149
29151
29153
29155
29157
29159
29161
29163
29165
29167
29169
29171

PA

29173
29175
29177
29179
29181
29195
29197
29199
29201
29203
29205
29183
29185
29187
29189
29510
29186
29207
29209
29211
29213
29215

29217
29219
29221
29223
29225
29227
29229

FIPS	County	PC Infection
44001	Bristol	676.2728936
44003	Kent	971.5551596
44005	Newport	497.9283274
44007	Providence	2537.715145
44009	Washington	522.2739125



RI

FIPS

29001
29003
29005
29007
29009
29011
29013
29015
29017
29019
29021
29023
29025
29027
29029
29031
29033
29035
29037

RI

29039
29041
29043
29045
29047
29049
29051
29053
29055
29057
29059
29061
29063
29065
29067
29069
29071
29073
29075
29077
29079
29081
29083
29085
29087
29089
29091
29093
29095
29097
29099
29101

29103

RI

29105
29107
29109
29111
29113
29115
29117
29121
29123
29125
29127
29119
29129
29131
29133
29135
29137
29139
29141
29143
29145
29147
29149
29151
29153
29155
29157
29159
29161
29163
29165
29167
29169
29171

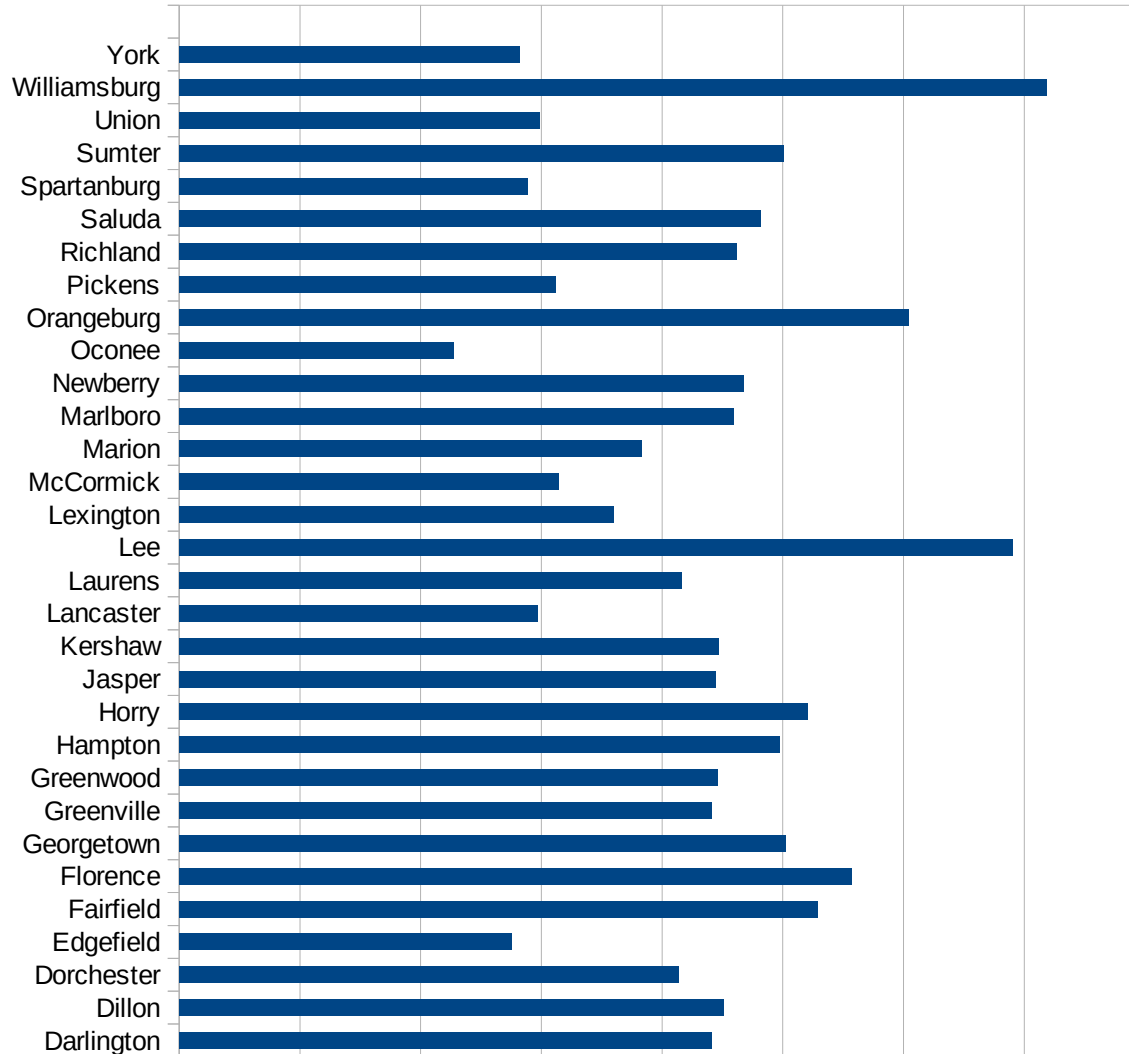
RI

29173
29175
29177
29179
29181
29195
29197
29199
29201
29203
29205
29183
29185
29187
29189
29510
29186
29207
29209
29211
29213
29215

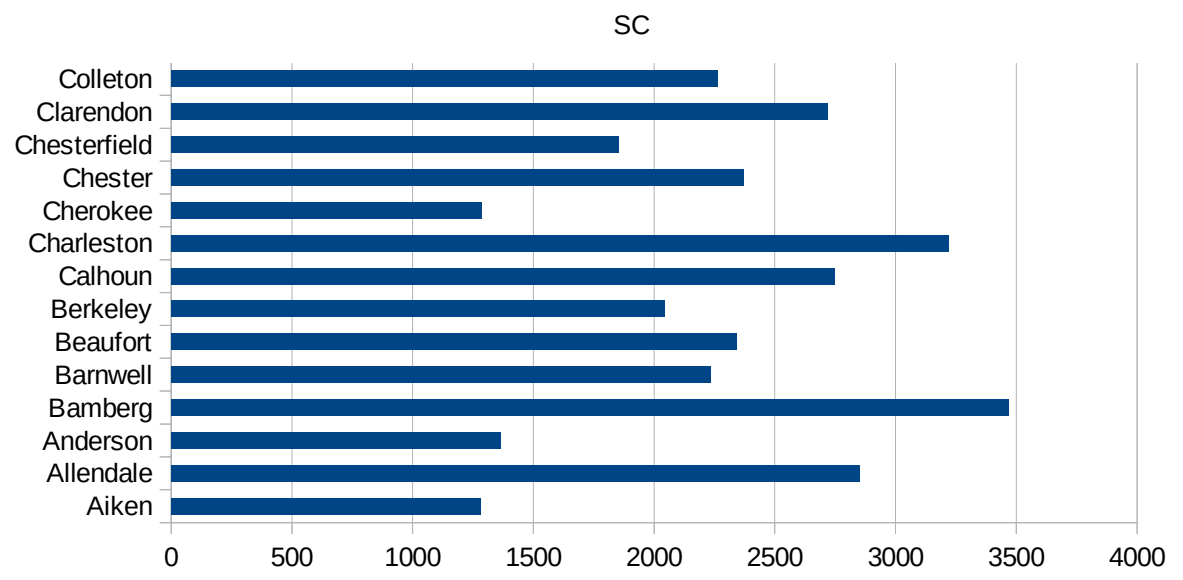
29217
29219
29221
29223
29225
29227
29229

SC

FIPS	County	PC Infection
45001	Abbeville	1511.755837
45003	Aiken	1282.164804
45005	Allendale	2852.970909
45007	Anderson	1364.212248
45009	Bamberg	3467.600701
45011	Barnwell	2235.695339
45013	Beaufort	2340.036563
45015	Berkeley	2044.407054
45017	Calhoun	2747.933884
45019	Charleston	3217.994358
45021	Cherokee	1287.711553
45023	Chester	2372.019472
45025	Chesterfield	1853.389868
45027	Clarendon	2718.10089
45029	Colleton	2262.347318
45031	Darlington	2205.023802
45033	Dillon	2254.975653
45035	Dorchester	2069.755426
45037	Edgefield	1375.12938
45039	Fairfield	2642.621195
45041	Florence	2783.025355
45043	Georgetown	2514.096612
45045	Greenville	2207.256526
45047	Greenwood	2230.672453
45049	Hampton	2485.659656
45051	Horry	2603.829178
45053	Jasper	2222.912568
45055	Kershaw	2235.028662
45057	Lancaster	1486.68484
45059	Laurens	2080.783354
45061	Lee	3453.506009
45063	Lexington	1799.804767
45065	McCormick	1572.794899



45067 Marion	1913.721447
45069 Marlboro	2295.628457
45071 Newberry	2339.044652
45073 Oconee	1136.856611
45075 Orangeburg	3022.982953
45077 Pickens	1559.986233
45079 Richland	2306.935278
45081 Saluda	2409.462617
45083 Spartanburg	1441.915588
45085 Sumter	2503.943218
45087 Union	1492.156147
45089 Williamsburg	3594.066523
45091 York	1409.976725



FIPS

- 29001
- 29003
- 29005
- 29007
- 29009
- 29011
- 29013
- 29015
- 29017
- 29019
- 29021
- 29023
- 29025
- 29027
- 29029
- 29031
- 29033
- 29035
- 29037

SC

29039
29041
29043
29045
29047
29049
29051
29053
29055
29057
29059
29061
29063
29065
29067
29069
29071
29073
29075
29077
29079
29081
29083
29085
29087
29089
29091
29093
29095
29097
29099
29101

29103

SC

29105
29107
29109
29111
29113
29115
29117
29121
29123
29125
29127
29119
29129
29131
29133
29135
29137
29139
29141
29143
29145
29147
29149
29151
29153
29155
29157
29159
29161
29163
29165
29167
29169
29171

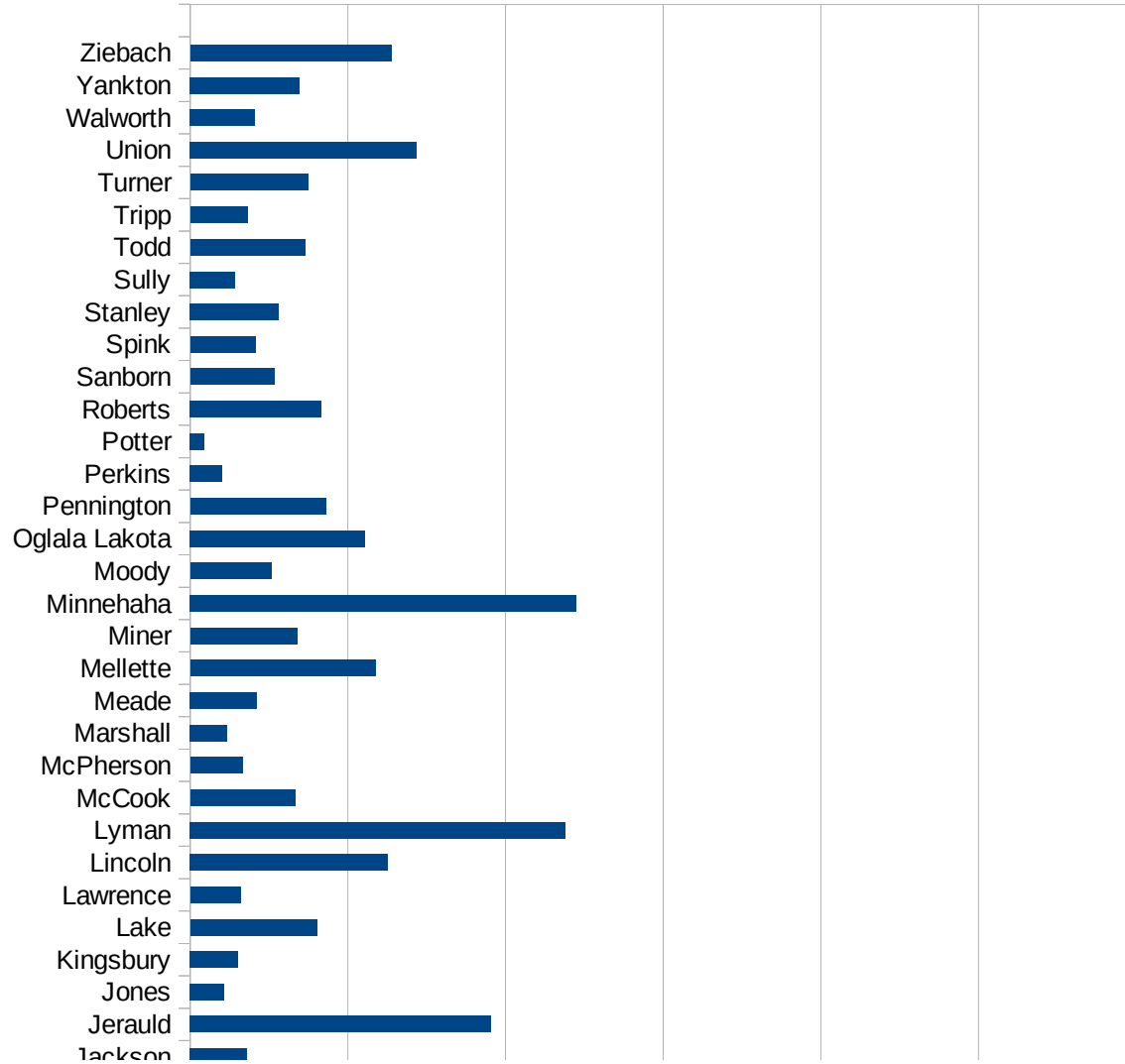
SC

29173
29175
29177
29179
29181
29195
29197
29199
29201
29203
29205
29183
29185
29187
29189
29510
29186
29207
29209
29211
29213
29215

29217
29219
29221
29223
29225
29227
29229

SD

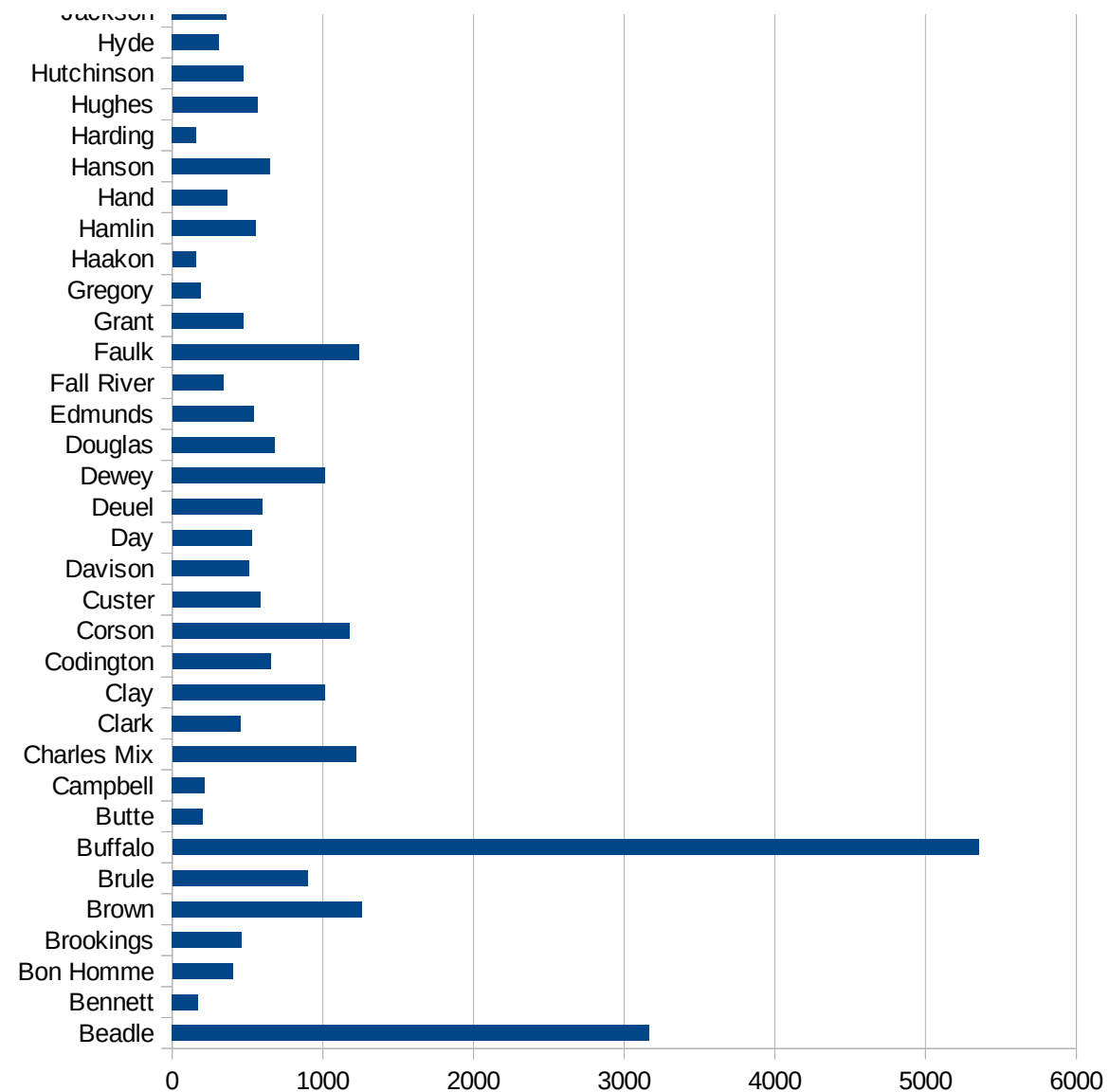
FIPS	County	PC Infection
46003	Aurora	1428.061407
46005	Beadle	3166.869671
46007	Bennett	173.0103806
46009	Bon Homme	401.1461318
46011	Brookings	459.8092643
46013	Brown	1261.572897
46015	Brule	898.833429
46017	Buffalo	5353.634578
46019	Butte	205.4392487
46021	Campbell	217.8649237
46023	Charles Mix	1220.818162
46025	Clark	454.6670233
46027	Clay	1011.32398
46029	Codington	653.2214885
46031	Corson	1176.470588
46033	Custer	584.4602338
46035	Davison	510.3587671
46037	Day	526.7938238
46039	Deuel	599.4927369
46041	Dewey	1016.260163
46043	Douglas	681.4310051
46045	Edmunds	541.9354839
46047	Fall River	340.3373779
46049	Faulk	1244.635193
46051	Grant	475.72408
46053	Gregory	189.9335233
46055	Haakon	156.4129301
46057	Hamlin	556.3737523
46059	Hand	367.8724709
46061	Hanson	651.6587678
46063	Harding	160.1281025
46065	Hughes	566.572238
46067	Hutchinson	474.2547425



This work is licensed under the Creative Commons Attribution-NoDerivatives 4.0 International License. To view a copy of this license, visit <http://creativecommons.org/licenses/by-nd/4.0/>.

SD

46069 Hyde	312.0124805
46071 Jackson	362.8666465
46073 Jerauld	1908.957416
46075 Jones	215.5172414
46077 Kingsbury	304.9400285
46079 Lake	804.1663476
46081 Lawrence	318.5579426
46083 Lincoln	1254.952642
46085 Lyman	2381.575504
46087 McCook	667.1474937
46089 McPherson	332.3639385
46091 Marshall	234.741784
46093 Meade	424.1181876
46095 Mellette	1175.318315
46097 Miner	677.8129236
46099 Minnehaha	2450.797404
46101 Moody	516.7958656
46102 Oglala Lakota	1111.188762
46103 Pennington	861.0119128
46105 Perkins	205.338809
46107 Potter	90.62075215
46109 Roberts	832.7749593
46111 Sanborn	535.1996706
46115 Spink	415.704388
46117 Stanley	562.5413633
46119 Sully	287.3563218
46121 Todd	729.3591364
46123 Tripp	365.0967506
46125 Turner	747.8632479
46127 Union	1434.150714
46129 Walworth	411.6699481
46135 Yankton	695.2643316
46137 Ziebach	1276.440554



SD

SD

FIPS

29001
29003
29005
29007
29009
29011
29013
29015
29017
29019
29021
29023
29025
29027
29029
29031
29033
29035
29037

SD

29039
29041
29043
29045
29047
29049
29051
29053
29055
29057
29059
29061
29063
29065
29067
29069
29071
29073
29075
29077
29079
29081
29083
29085
29087
29089
29091
29093
29095
29097
29099
29101

29103

SD

29105
29107
29109
29111
29113
29115
29117
29121
29123
29125
29127
29119
29129
29131
29133
29135
29137
29139
29141
29143
29145
29147
29149
29151
29153
29155
29157
29159
29161
29163
29165
29167
29169
29171

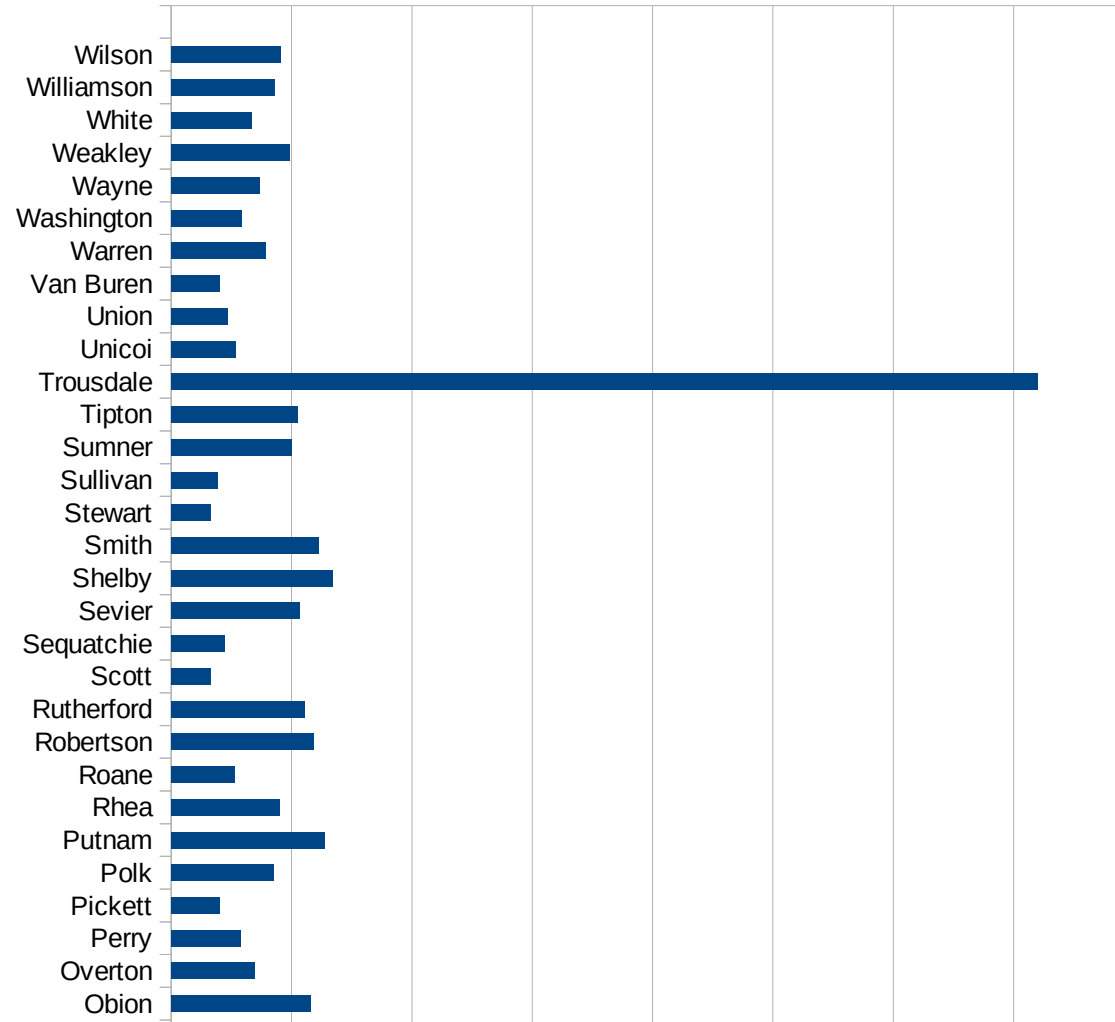
SD

29173
29175
29177
29179
29181
29195
29197
29199
29201
29203
29205
29183
29185
29187
29189
29510
29186
29207
29209
29211
29213
29215

29217
29219
29221
29223
29225
29227
29229

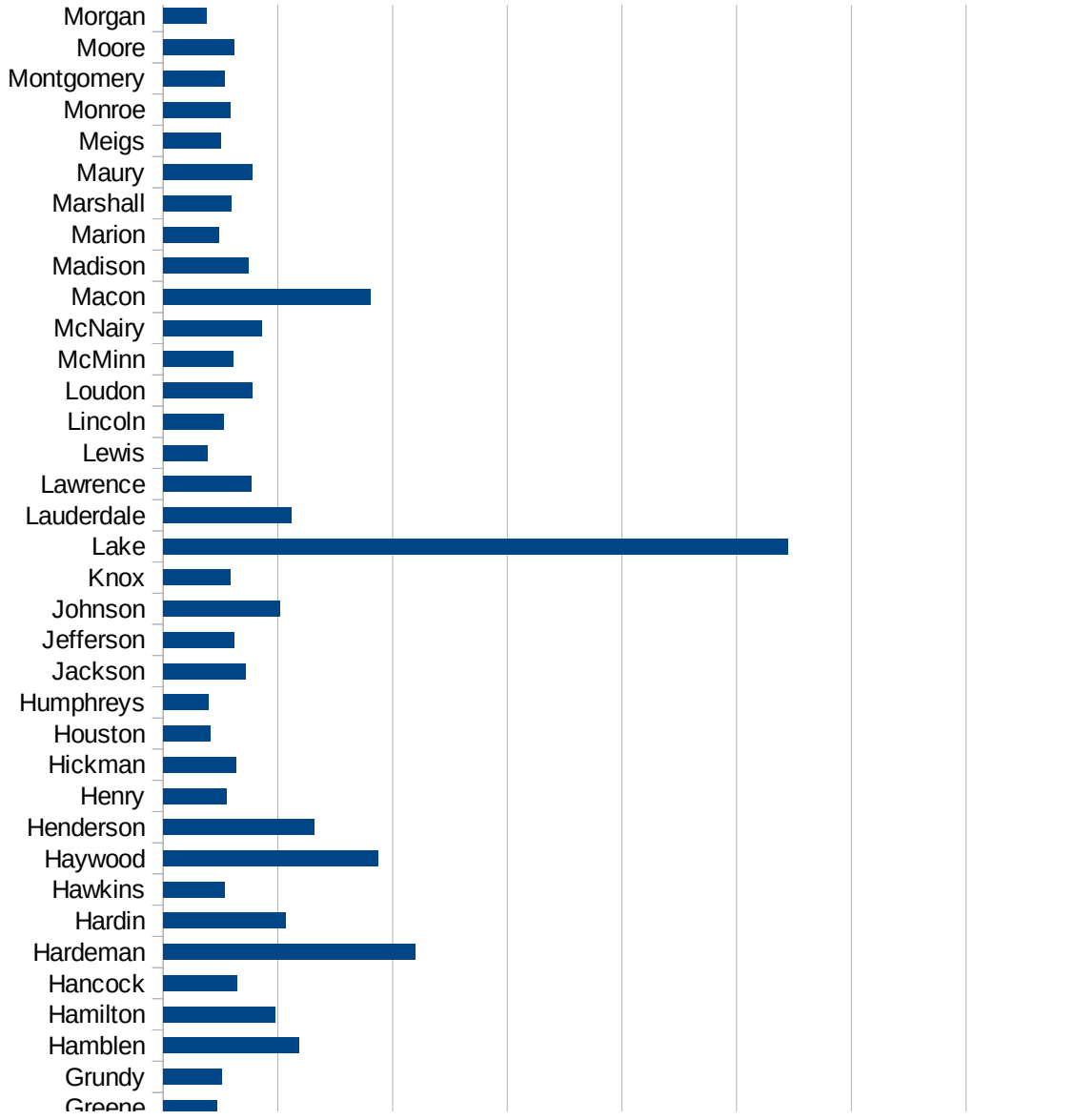
TN

FIPS	County	PC Infection
47001	Anderson	1044.690254
47003	Bedford	2051.470288
47005	Benton	1217.251607
47007	Bledsoe	5137.241613
47009	Blount	1205.947514
47011	Bradley	2091.317099
47013	Campbell	717.4797261
47015	Cannon	1189.323745
47017	Carroll	1520.342612
47019	Carter	1204.947561
47021	Cheatham	1656.81644
47023	Chester	1707.571197
47025	Claiborne	1017.130621
47027	Clay	1218.089931
47029	Cocke	1615.698552
47031	Coffee	1166.965889
47033	Crockett	2233.389168
47035	Cumberland	1050.726459
47037	Davidson	3223.566137
47039	Decatur	2135.656928
47041	DeKalb	1976.363095
47043	Dickson	1509.935262
47045	Dyer	2068.595927
47047	Fayette	1942.874071
47049	Fentress	741.0660372
47051	Franklin	933.3969921
47053	Gibson	1788.153736
47055	Giles	1423.584042
47057	Grainger	1011.017498
47059	Greene	945.1850565
47061	Grundy	1019.03192
47063	Hamblen	2369.558147
47065	Hamilton	1961.371011



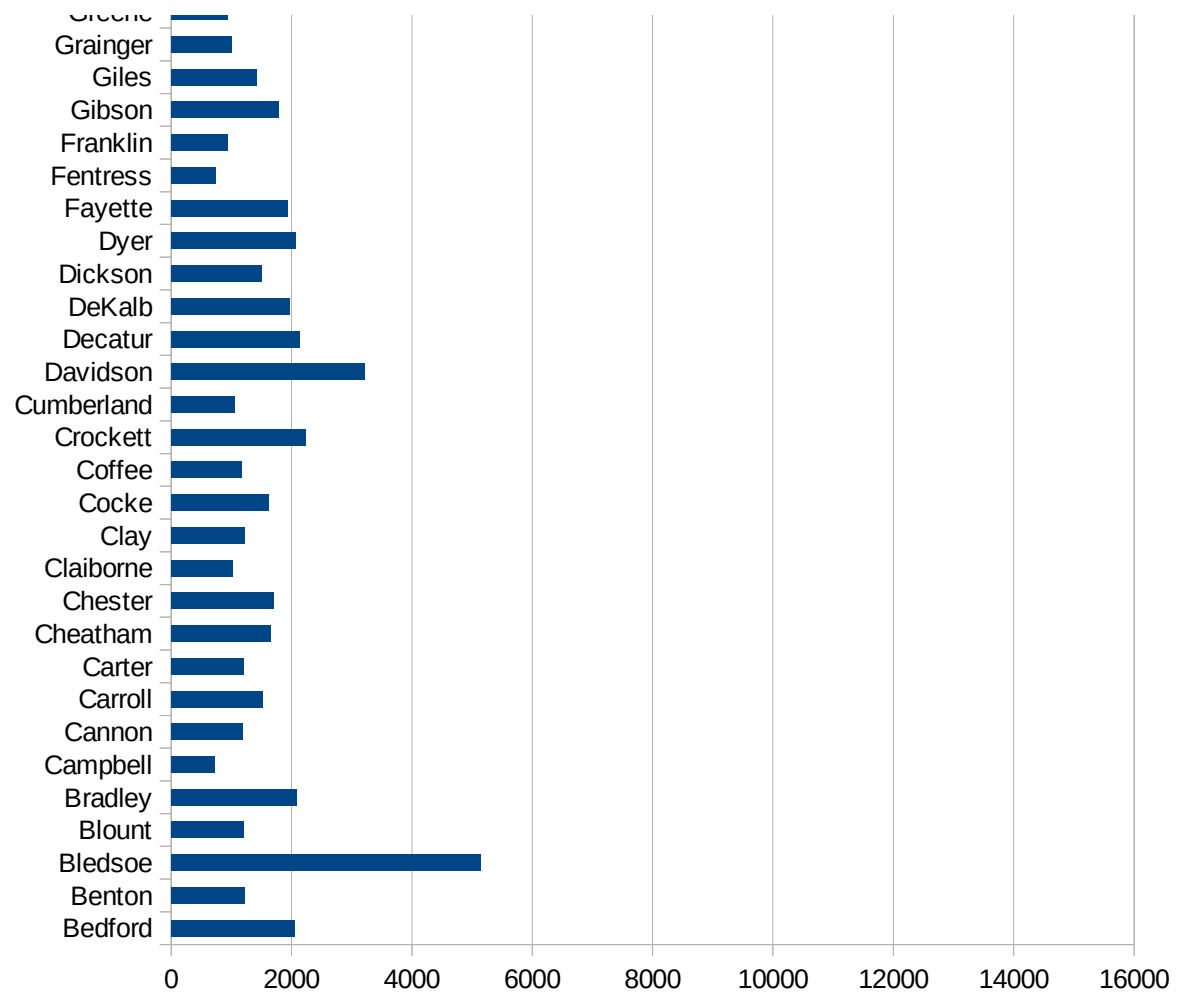
TN

47067 Hancock	1282.638571
47069 Hardeman	4393.33862
47071 Hardin	2129.888268
47073 Hawkins	1071.99717
47075 Haywood	3738.102106
47077 Henderson	2628.649406
47079 Henry	1103.282032
47081 Hickman	1272.792563
47083 Houston	822.9456614
47085 Humphreys	789.7868657
47087 Jackson	1445.82412
47089 Jefferson	1234.910761
47091 Johnson	2036.224547
47093 Knox	1174.753755
47095 Lake	10889.21873
47097 Lauderdale	2238.141336
47099 Lawrence	1534.275392
47101 Lewis	769.485355
47103 Lincoln	1061.054606
47105 Loudon	1551.24967
47107 McMinn	1221.732195
47109 McNairy	1722.669557
47111 Macon	3610.138059
47113 Madison	1493.775934
47115 Marion	965.8792651
47117 Marshall	1187.542677
47119 Maury	1558.193767
47121 Meigs	1007.63855
47123 Monroe	1179.97282
47125 Montgomery	1074.047099
47127 Moore	1247.855249
47129 Morgan	750.7298763
47131 Obion	2312.74986
47133 Overton	1391.154613



TN

47135 Perry	1153.27381
47137 Pickett	806.7689886
47139 Polk	1704.343709
47141 Putnam	2546.833581
47143 Rhea	1803.655732
47145 Roane	1051.938276
47147 Robertson	2362.980905
47149 Rutherford	2223.214011
47151 Scott	657.9245882
47153 Sequatchie	887.3353052
47155 Sevier	2141.135129
47157 Shelby	2681.87278
47159 Smith	2452.111122
47161 Stewart	656.2937836
47163 Sullivan	774.4120557
47165 Sumner	1993.06435
47167 Tipton	2102.921356
47169 Trousdale	14402.47003
47171 Unicoi	1075.389899
47173 Union	939.6586753
47175 Van Buren	797.9184735
47177 Warren	1568.08063
47179 Washington	1176.452293
47181 Wayne	1473.607924
47183 Weakley	1969.17552
47185 White	1342.826576
47187 Williamson	1717.091948
47189 Wilson	1822.577778



TN

FIPS

29001
29003
29005
29007
29009
29011
29013
29015
29017
29019
29021
29023
29025
29027
29029
29031
29033
29035
29037

TN

29039
29041
29043
29045
29047
29049
29051
29053
29055
29057
29059
29061
29063
29065
29067
29069
29071
29073
29075
29077
29079
29081
29083
29085
29087
29089
29091
29093
29095
29097
29099
29101

29103

TN

29105
29107
29109
29111
29113
29115
29117
29121
29123
29125
29127
29119
29129
29131
29133
29135
29137
29139
29141
29143
29145
29147
29149
29151
29153
29155
29157
29159
29161
29163
29165
29167
29169
29171

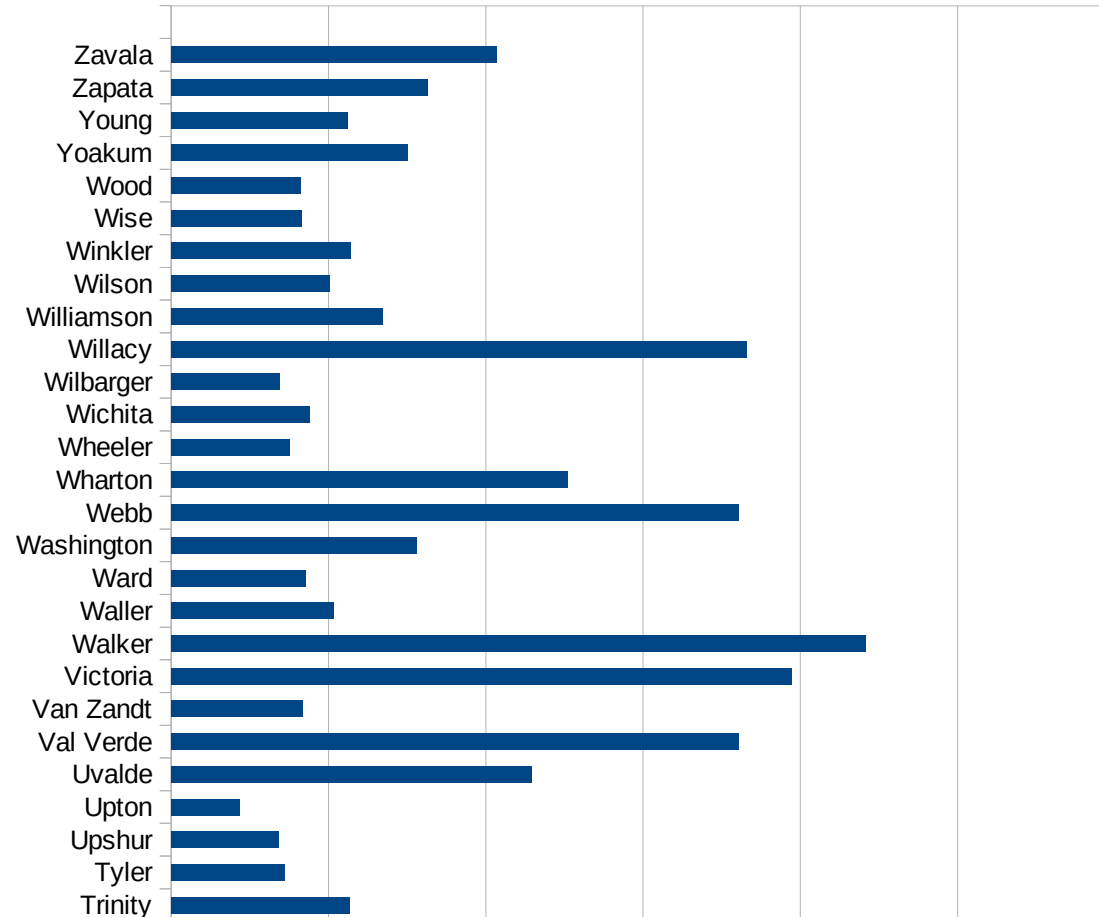
TN

29173
29175
29177
29179
29181
29195
29197
29199
29201
29203
29205
29183
29185
29187
29189
29510
29186
29207
29209
29211
29213
29215

29217
29219
29221
29223
29225
29227
29229

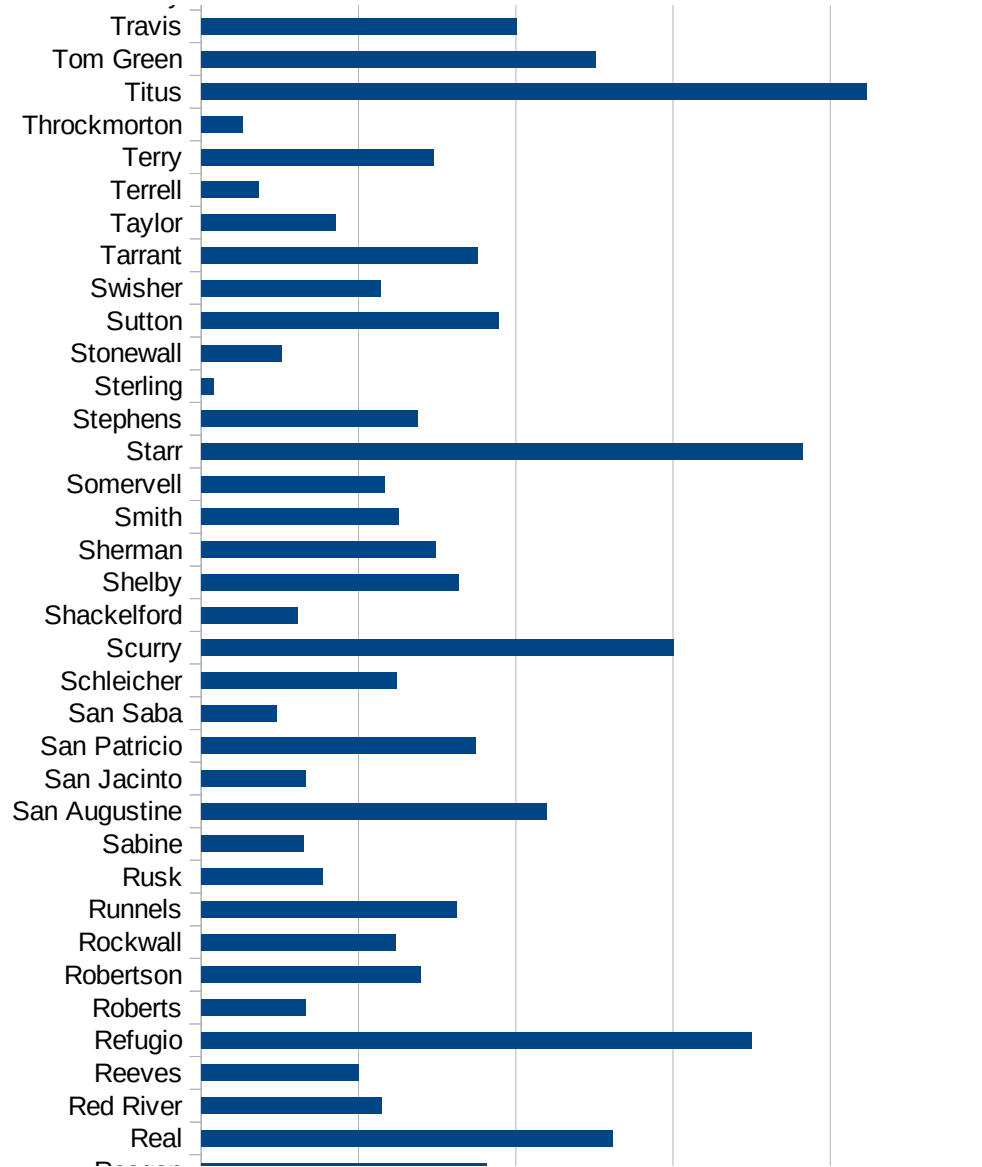
TX

FIPS	County	PC Infection
48001	Anderson	4173.484679
48003	Andrews	1908.649603
48005	Angelina	2216.047398
48007	Aransas	798.5877606
48009	Archer	375.5975415
48011	Armstrong	422.832981
48013	Atascosa	1039.55476
48015	Austin	1147.087265
48017	Bailey	2775.010673
48019	Bandera	446.8980021
48021	Bastrop	1698.16961
48023	Baylor	362.9257398
48025	Bee	4385.184276
48027	Bell	1243.666384
48029	Bexar	2238.414057
48031	Blanco	1093.830115
48033	Borden	0
48035	Bosque	1005.831684
48037	Bowie	860.8625588
48039	Brazoria	2260.12966
48041	Brazos	1863.21982
48043	Brewster	2017.913025
48045	Briscoe	791.5567282
48047	Brooks	2136.631993
48049	Brown	1125.936083
48051	Burleson	1441.078906
48053	Burnet	1232.594338
48055	Caldwell	2763.197447
48057	Calhoun	2606.558137
48059	Callahan	400.1715021
48061	Cameron	4325.938647
48063	Camp	2010.281593
48065	Carson	283.0974188



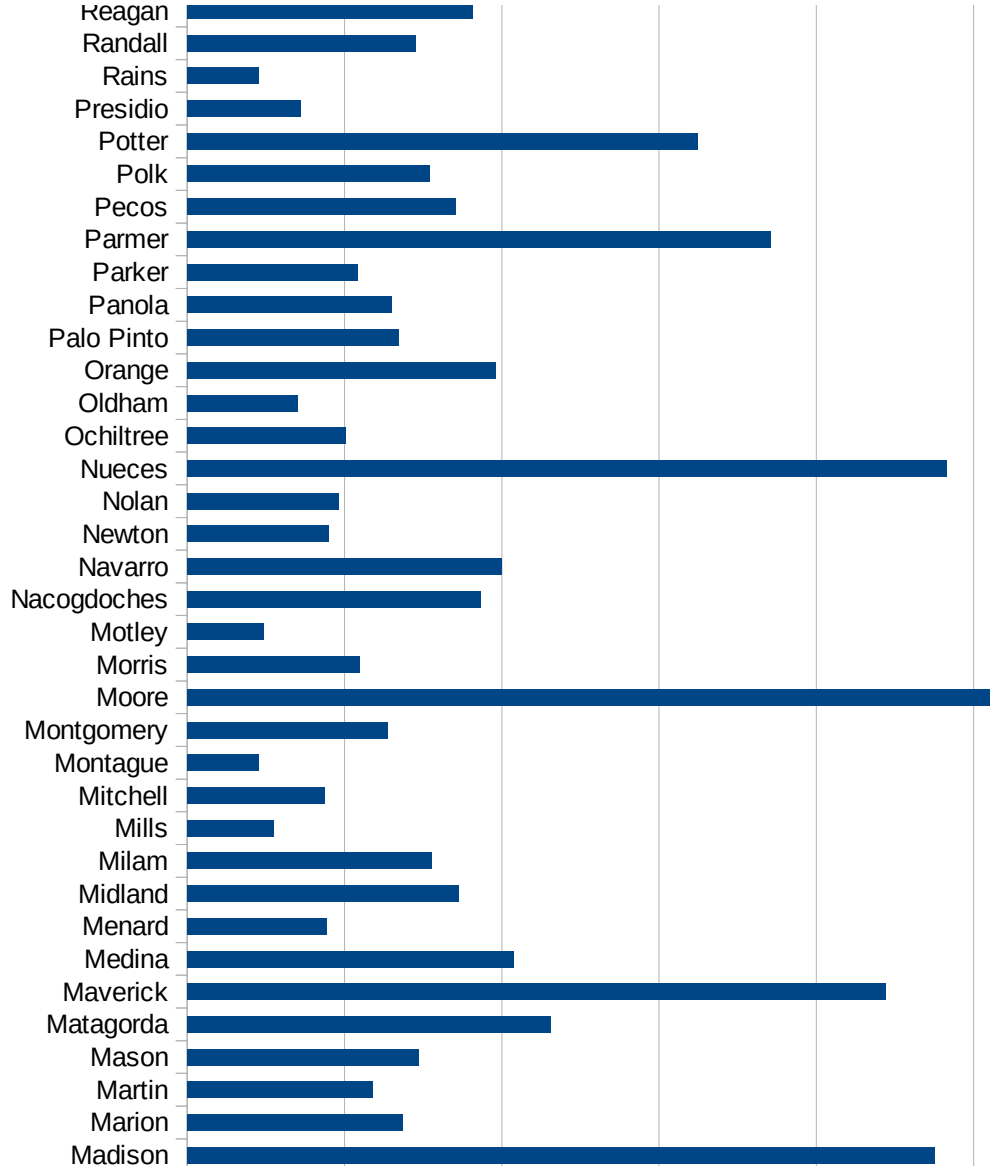
TX

48067 Cass	707.194794
48069 Castro	2739.726027
48071 Chambers	2482.687144
48073 Cherokee	2441.43596
48075 Childress	726.9236044
48077 Clay	478.1943382
48079 Cochran	1234.132581
48081 Coke	1275.964392
48083 Coleman	440.6335596
48085 Collin	1035.869416
48087 Collingsworth	506.4145847
48089 Colorado	1743.884621
48091 Comal	1482.749557
48093 Comanche	1344.761342
48095 Concho	841.9083255
48097 Cooke	695.0263716
48099 Coryell	987.8622607
48101 Cottle	1295.896328
48103 Crane	1460.158531
48105 Crockett	4486.996285
48107 Crosby	1245.890292
48109 Culberson	998.185118
48111 Dallam	2763.888889
48113 Dallas	2519.702234
48115 Dawson	1402.646802
48117 Deaf Smith	4019.189765
48119 Delta	317.8164143
48121 Denton	1011.566077
48123 DeWitt	3779.660177
48125 Dickens	222.3210316
48127 Dimmit	1629.802095
48129 Donley	1476.348298
48131 Duval	1881.912237
48133 Eastland	534.8761052



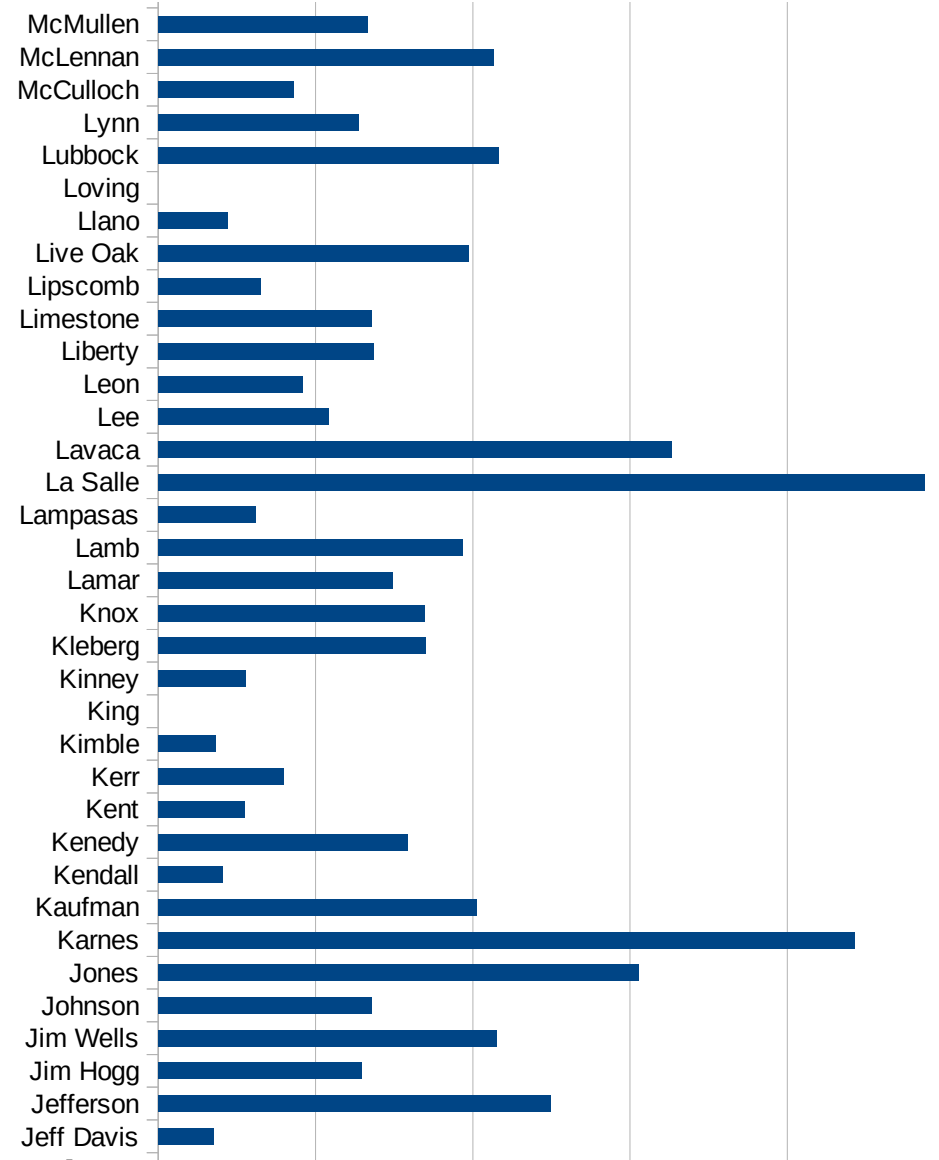
TX

48135 Ector	2424.687276
48137 Edwards	1556.016598
48139 Ellis	1909.873158
48141 El Paso	2249.636637
48143 Erath	1418.272629
48145 Falls	859.5327372
48147 Fannin	1006.064728
48149 Fayette	1648.980236
48151 Fisher	1094.034905
48153 Floyd	1644.680487
48155 Foard	250
48157 Fort Bend	1726.834023
48159 Franklin	919.5615828
48161 Freestone	964.2568659
48163 Frio	3048.041986
48165 Gaines	999.9521554
48167 Galveston	3022.285359
48169 Garza	1535.421101
48171 Gillespie	712.5802119
48173 Glasscock	432.2766571
48175 Goliad	1595.464135
48177 Gonzales	3601.267646
48179 Gray	1059.602649
48181 Grayson	986.6334306
48183 Gregg	1389.573751
48185 Grimes	3300.423131
48187 Guadalupe	1109.387027
48189 Hale	4493.053503
48191 Hall	495.3764861
48193 Hamilton	1143.328619
48195 Hansford	1793.886143
48197 Hardeman	560.9382968
48199 Hardin	2020.731729
48201 Harris	2014.975038



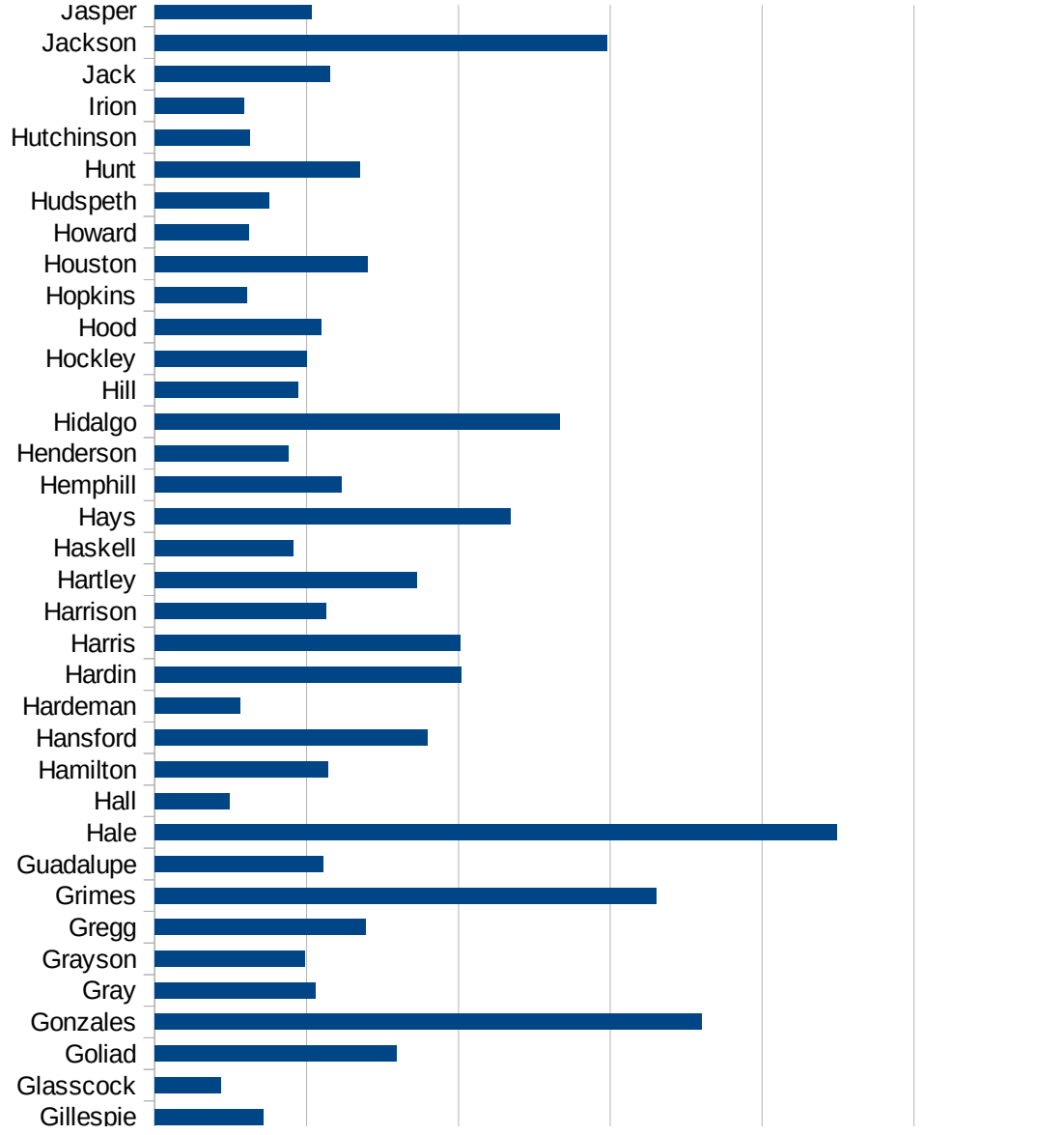
TX

48203 Harrison	1128.495639
48205 Hartley	1726.285816
48207 Haskell	911.7495269
48209 Hays	2340.195211
48211 Hemphill	1228.75817
48213 Henderson	882.1492363
48215 Hidalgo	2669.472099
48217 Hill	943.5000275
48219 Hockley	1000.870322
48221 Hood	1096.84986
48223 Hopkins	605.8136376
48225 Houston	1398.420303
48227 Howard	619.8743794
48229 Hudspeth	750.7820647
48231 Hunt	1348.284332
48233 Hutchinson	627.4176809
48235 Irion	591.3272011
48237 Jack	1153.45471
48239 Jackson	2978.351486
48241 Jasper	1031.445138
48243 Jeff Davis	355.2397869
48245 Jefferson	2494.107866
48247 Jim Hogg	1295.731707
48249 Jim Wells	2153.250698
48251 Johnson	1357.951926
48253 Jones	3052.934349
48255 Karnes	4428.115016
48257 Kaufman	2026.869431
48259 Kendall	407.5283188
48261 Kenedy	1583.710407
48263 Kent	550.9641873
48265 Kerr	799.5420284
48267 Kimble	366.8042182
48269 King	0



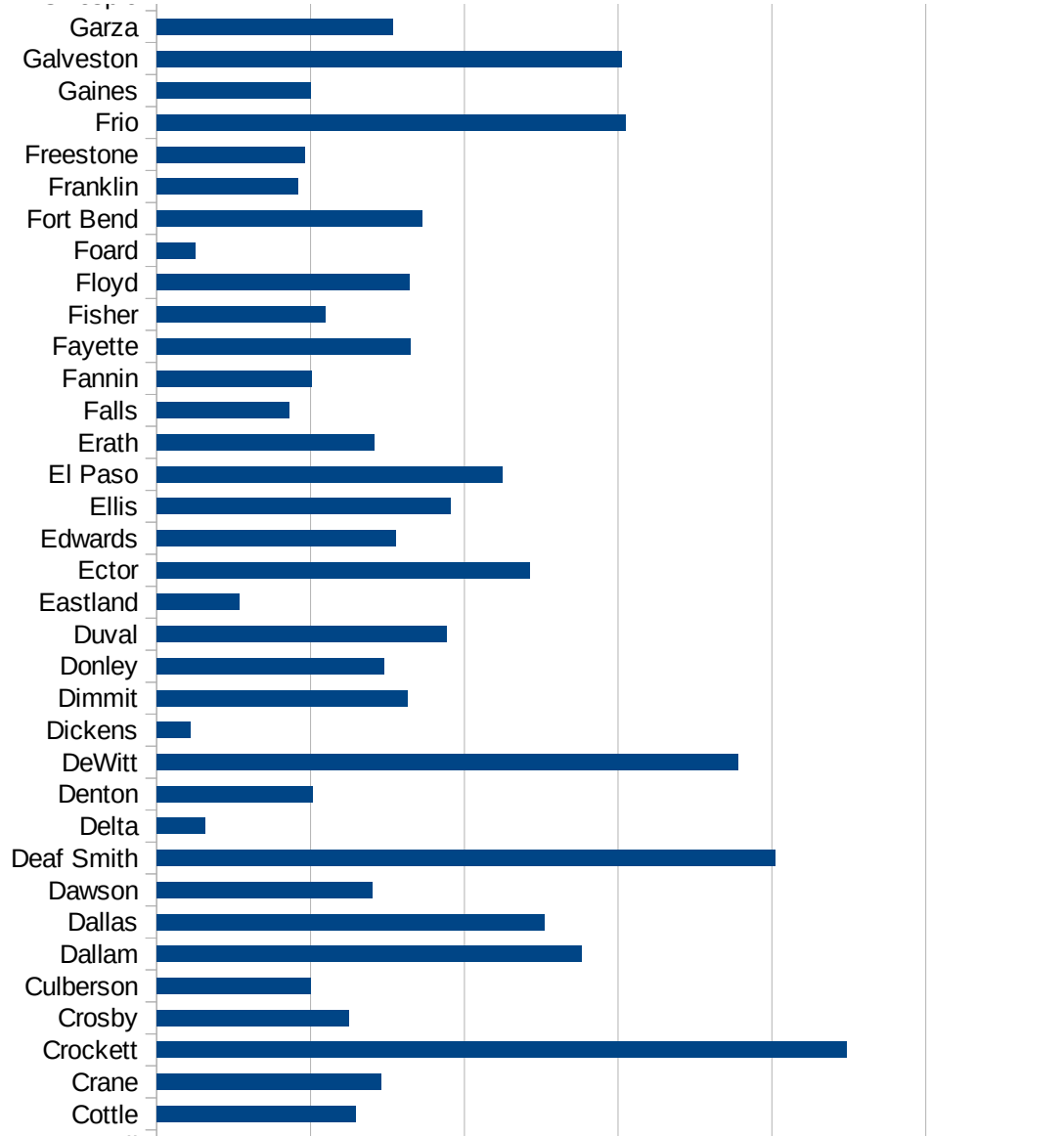
TX

48271 Kinney	557.47279
48273 Kleberg	1699.379999
48275 Knox	1697.235149
48277 Lamar	1494.128057
48279 Lamb	1937.984496
48281 Lampasas	621.7909463
48283 La Salle	4873.190811
48285 Lavaca	3267.031328
48287 Lee	1084.927671
48289 Leon	920.671685
48291 Liberty	1370.434299
48293 Limestone	1360.602066
48295 Lipscomb	655.7377049
48297 Live Oak	1972.710833
48299 Llano	438.8801626
48301 Loving	0
48303 Lubbock	2165.172472
48305 Lynn	1276.161307
48307 McCulloch	863.9038437
48309 McLennan	2134.662441
48311 McMullen	1335.113485
48313 Madison	4749.687977
48315 Marion	1369.863014
48317 Martin	1181.992004
48319 Mason	1471.962617
48321 Matagorda	2311.775005
48323 Maverick	4438.744977
48325 Medina	2073.800593
48327 Menard	888.2655446
48329 Midland	1725.596542
48331 Milam	1555.84736
48333 Mills	548.6689697
48335 Mitchell	871.7004297
48337 Montague	454.1743213



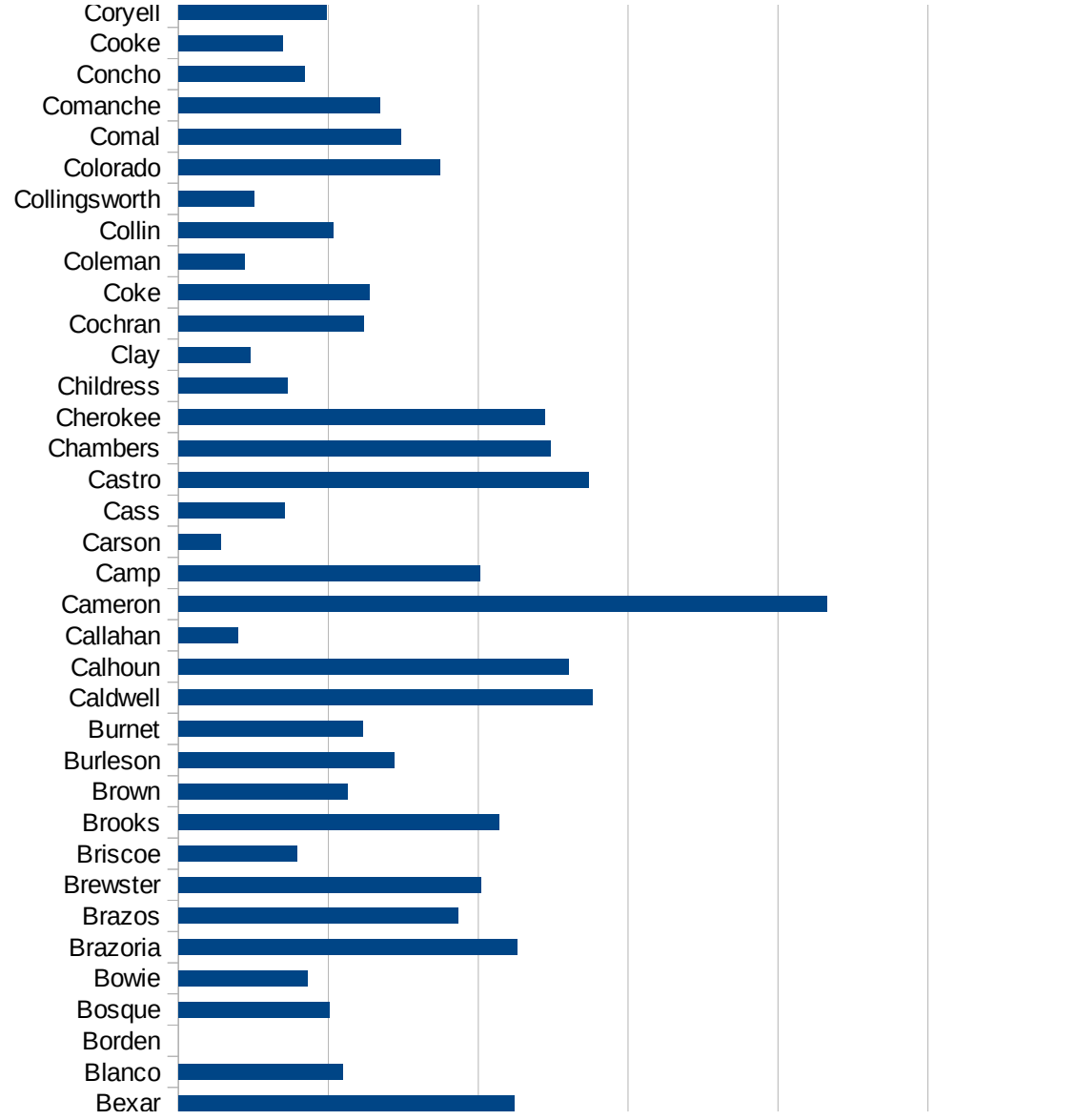
TX

48339 Montgomery	1274.781064
48341 Moore	5101.233419
48343 Morris	1094.091904
48345 Motley	486.2236629
48347 Nacogdoches	1865.745461
48349 Navarro	1999.394734
48351 Newton	902.0806053
48353 Nolan	962.6466002
48355 Nueces	4829.061599
48357 Ochiltree	1005.32824
48359 Oldham	703.894885
48361 Orange	1961.183171
48363 Palo Pinto	1343.722944
48365 Panola	1300.328322
48367 Parker	1085.487566
48369 Parmer	3710.462287
48371 Pecos	1703.566643
48373 Polk	1543.043313
48375 Potter	3247.86039
48377 Presidio	719.6315486
48379 Rains	452.3398306
48381 Randall	1451.519399
48383 Reagan	1817.695803
48385 Real	2616.446233
48387 Red River	1149.897331
48389 Reeves	1000.318573
48391 Refugio	3498.293515
48393 Roberts	664.4518272
48395 Robertson	1394.353159
48397 Rockwall	1234.886794
48399 Runnels	1622.044167
48401 Rusk	771.3498623
48403 Sabine	651.6196053
48405 San Augustine	2198.736638



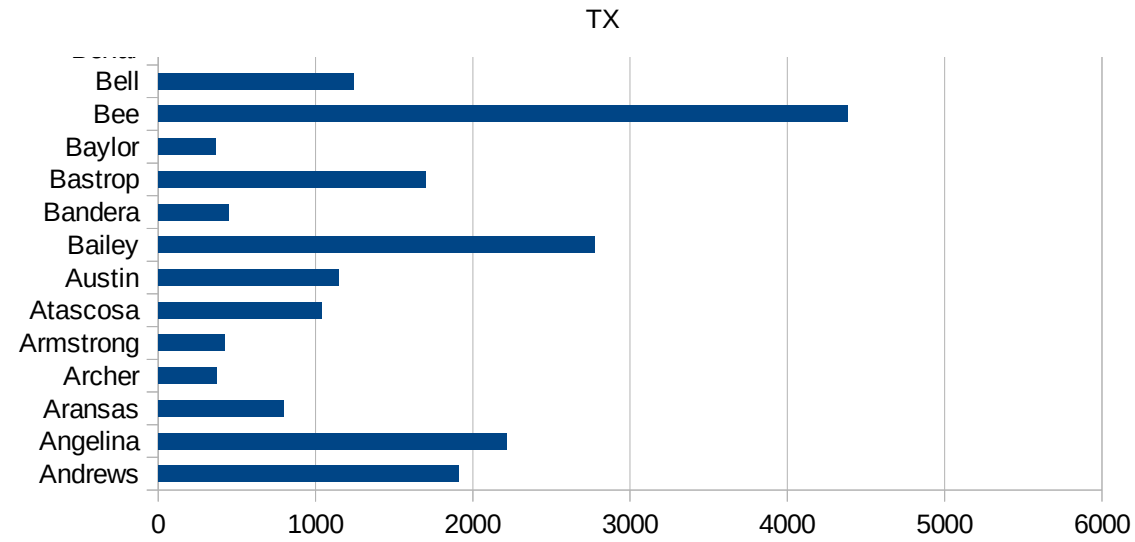
TX

48407 San Jacinto	665.0649396
48409 San Patricio	1746.072085
48411 San Saba	479.0221341
48413 Schleicher	1243.523316
48415 Scurry	3006.04767
48417 Shackelford	614.8170919
48419 Shelby	1636.635455
48421 Sherman	1493.991556
48423 Smith	1258.356101
48425 Somervell	1164.596273
48427 Starr	3826.423867
48429 Stephens	1378.14057
48431 Sterling	76.27765065
48433 Stonewall	513.9500734
48435 Sutton	1889.302821
48437 Swisher	1139.104798
48439 Tarrant	1759.770467
48441 Taylor	855.8558559
48443 Terrell	364.5200486
48445 Terry	1481.240335
48447 Throckmorton	264.0264026
48449 Titus	4229.104229
48451 Tom Green	2509.539805
48453 Travis	2006.978217
48455 Trinity	1132.971506
48457 Tyler	723.6356932
48459 Upshur	685.8943286
48461 Upton	435.8485426
48463 Uvalde	2290.844074
48465 Val Verde	3607.137051
48467 Van Zandt	837.2159446
48469 Victoria	3946.324768
48471 Walker	4417.770419
48473 Waller	1035.27463



This work is licensed under the Creative Commons Attribution-NoDerivatives 4.0 International License. To view a copy of this license, visit <http://creativecommons.org/licenses/by-nd/4.0/>.

48475 Ward	853.2423208
48477 Washington	1560.897801
48479 Webb	3608.785474
48481 Wharton	2520.483433
48483 Wheeler	751.3003275
48485 Wichita	880.6336322
48487 Wilbarger	686.4274571
48489 Willacy	3657.913084
48491 Williamson	1345.287523
48493 Wilson	1009.477541
48495 Winkler	1139.896373
48497 Wise	833.0283288
48499 Wood	826.5195329
48501 Yoakum	1501.571412
48503 Young	1124.965364
48505 Zapata	1627.906977
48507 Zavala	2069.598598



TX

FIPS

29001
29003
29005
29007
29009
29011
29013
29015
29017
29019
29021
29023
29025
29027
29029
29031
29033
29035
29037

TX

29039
29041
29043
29045
29047
29049
29051
29053
29055
29057
29059
29061
29063
29065
29067
29069
29071
29073
29075
29077
29079
29081
29083
29085
29087
29089
29091
29093
29095
29097
29099
29101

29103

TX

29105
29107
29109
29111
29113
29115
29117
29121
29123
29125
29127
29119
29129
29131
29133
29135
29137
29139
29141
29143
29145
29147
29149
29151
29153
29155
29157
29159
29161
29163
29165
29167
29169
29171

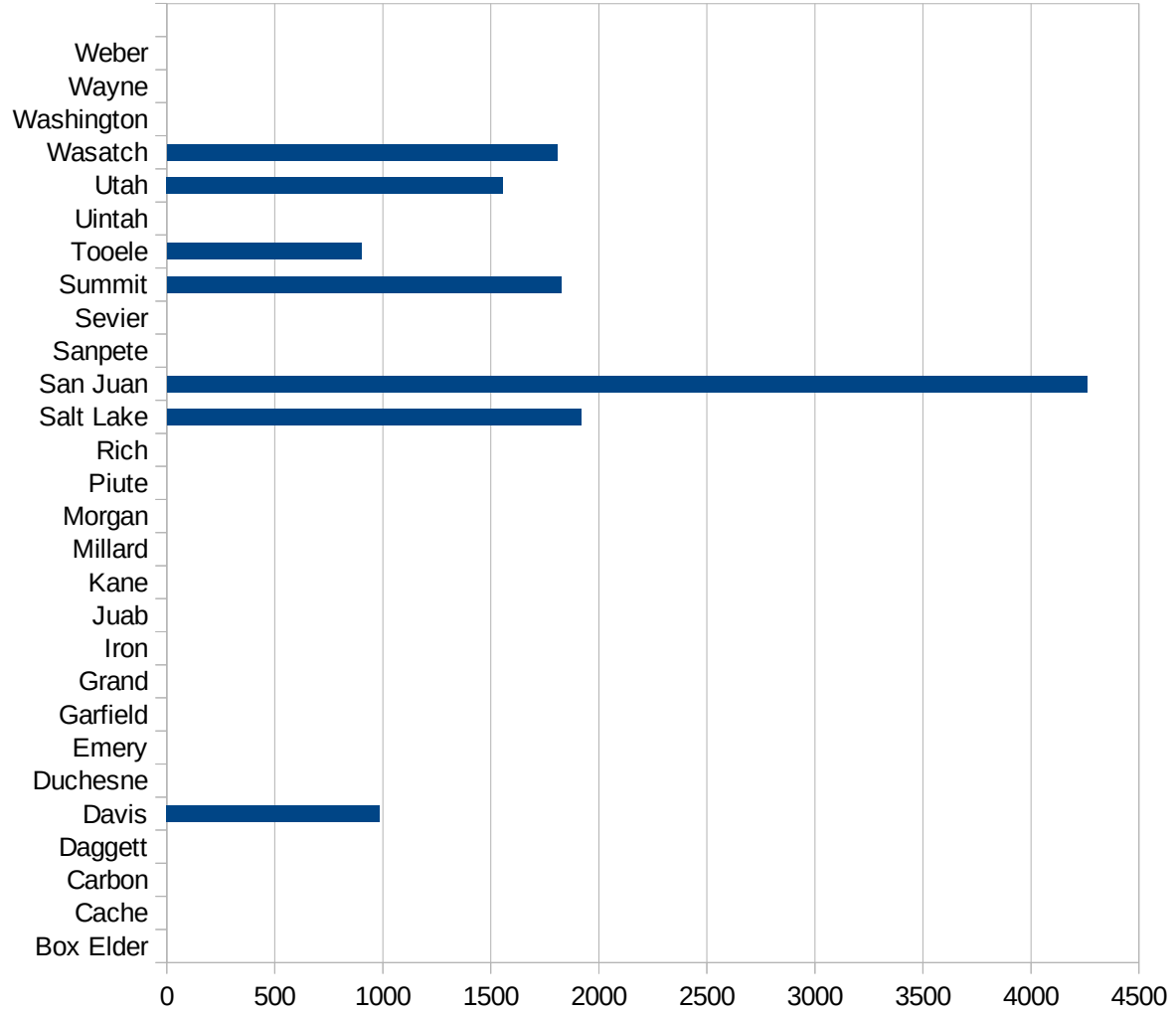
TX

29173
29175
29177
29179
29181
29195
29197
29199
29201
29203
29205
29183
29185
29187
29189
29510
29186
29207
29209
29211
29213
29215

29217
29219
29221
29223
29225
29227
29229

UT

FIPS	County	PC Infection
49001	Beaver	0
49003	Box Elder	0
49005	Cache	0
49007	Carbon	0
49009	Daggett	0
49011	Davis	985.46257886
49013	Duchesne	0
49015	Emery	0
49017	Garfield	0
49019	Grand	0
49021	Iron	0
49023	Juab	0
49025	Kane	0
49027	Millard	0
49029	Morgan	0
49031	Piute	0
49033	Rich	0
49035	Salt Lake	1917.5227501
49037	San Juan	4259.1753512
49039	Sanpete	0
49041	Sevier	0
49043	Summit	1824.3388262
49045	Tooele	899.76683308
49047	Uintah	0
49049	Utah	1556.219494
49051	Wasatch	1808.0625752
49053	Washington	0
49055	Wayne	0
49057	Weber	0



UT

FIPS

29001
29003
29005
29007
29009
29011
29013
29015
29017
29019
29021
29023
29025
29027
29029
29031
29033
29035
29037

UT

29039
29041
29043
29045
29047
29049
29051
29053
29055
29057
29059
29061
29063
29065
29067
29069
29071
29073
29075
29077
29079
29081
29083
29085
29087
29089
29091
29093
29095
29097
29099
29101

29103

UT

29105
29107
29109
29111
29113
29115
29117
29121
29123
29125
29127
29119
29129
29131
29133
29135
29137
29139
29141
29143
29145
29147
29149
29151
29153
29155
29157
29159
29161
29163
29165
29167
29169
29171

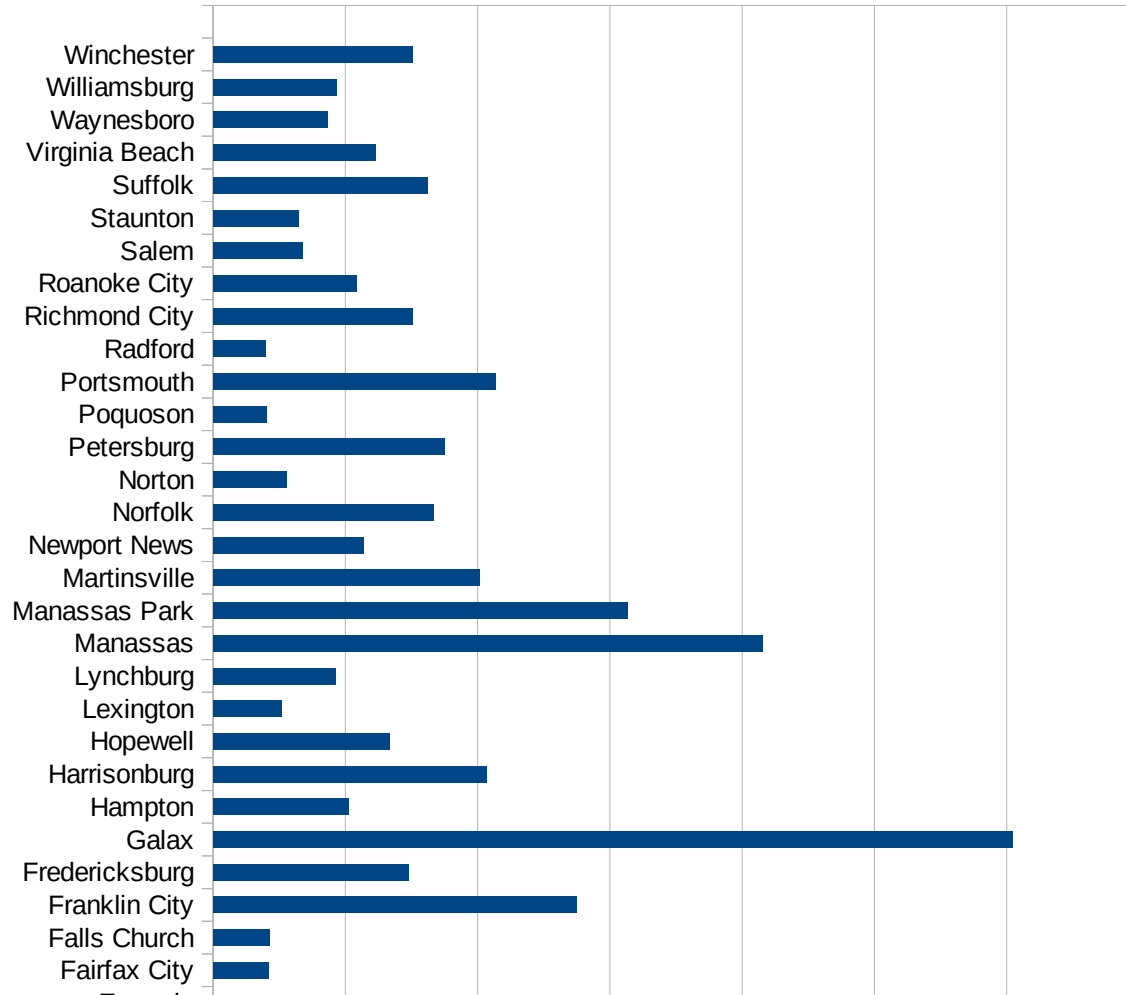
UT

29173
29175
29177
29179
29181
29195
29197
29199
29201
29203
29205
29183
29185
29187
29189
29510
29186
29207
29209
29211
29213
29215

29217
29219
29221
29223
29225
29227
29229

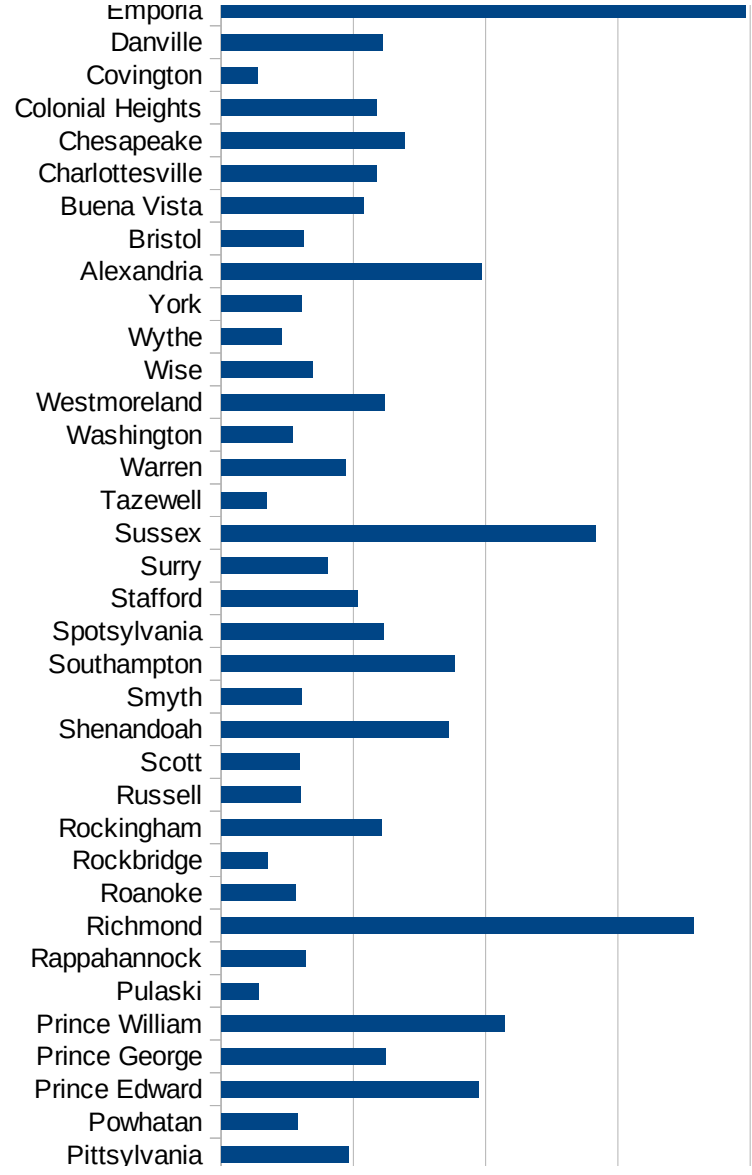
VA

FIPS	County	PC Infection
51001	Accomack	3483.277798
51003	Albemarle	847.1458268
51005	Alleghany	395.7075788
51007	Amelia	653.1929609
51009	Amherst	720.0151582
51011	Appomattox	713.3388044
51013	Arlington	1386.403729
51015	Augusta	428.0583644
51017	Bath	93.19664492
51019	Bedford	553.6718859
51021	Bland	603.8455427
51023	Botetourt	661.1172882
51025	Brunswick	1550.292969
51027	Buchanan	409.9712549
51029	Buckingham	3659.038767
51031	Campbell	480.2357521
51033	Caroline	750.6824386
51035	Carroll	1194.493184
51036	Charles City	821.2073188
51037	Charlotte	494.2201374
51041	Chesterfield	1354.158299
51043	Clarke	516.4222268
51045	Craig	394.9447077
51047	Culpeper	2024.720878
51049	Cumberland	866.5511265
51051	Dickenson	371.8240033
51053	Dinwiddie	862.2804865
51057	Essex	998.2599139
51059	Fairfax	1497.225831
51061	Fauquier	923.9476477
51063	Floyd	740.7407407
51065	Fluvanna	761.6771833
51067	Franklin	345.2264436



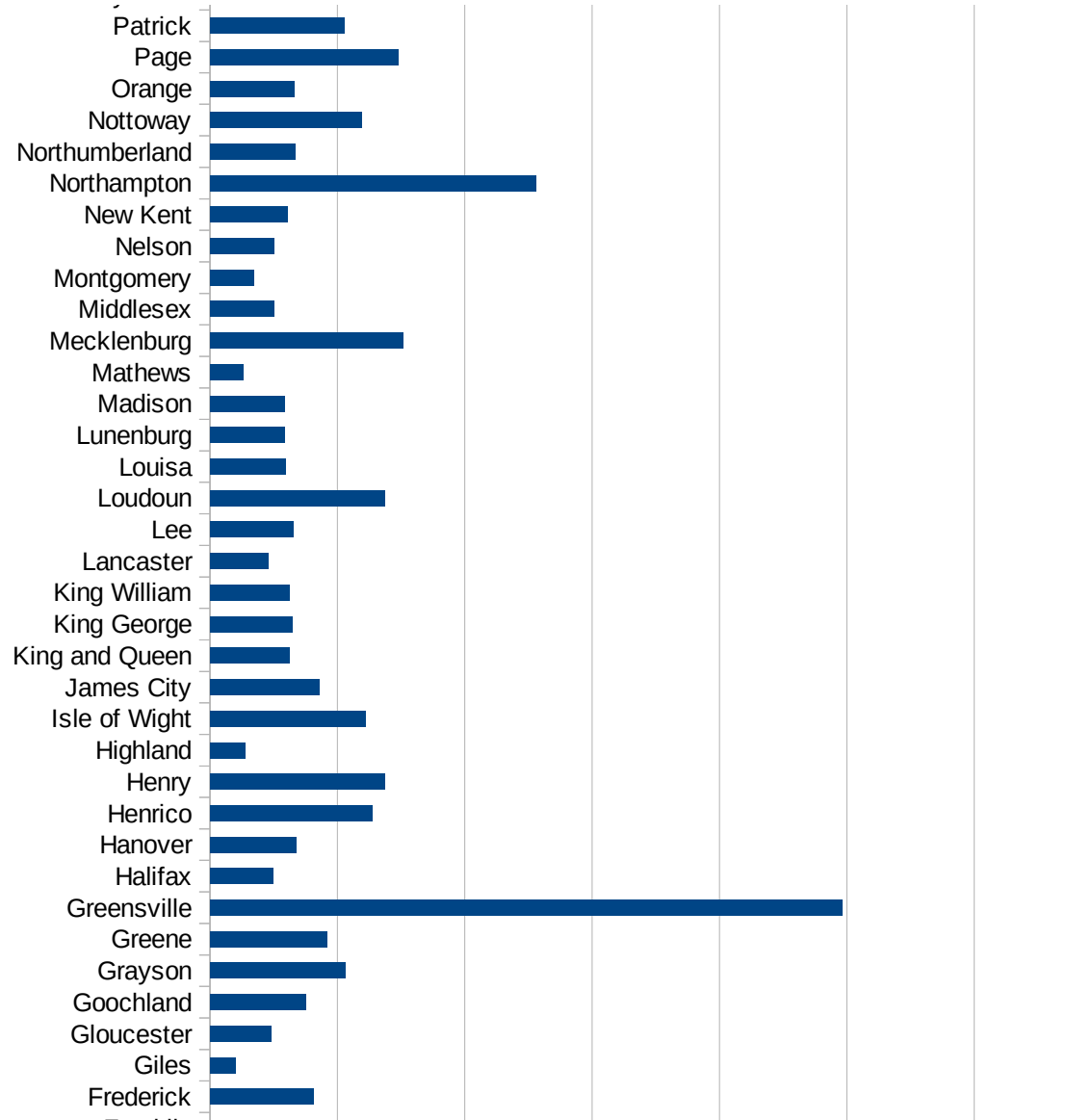
VA

51069 Frederick	809.2354705
51071 Giles	201.8522916
51073 Gloucester	479.2631663
51075 Goochland	752.8824643
51077 Grayson	1061.992195
51079 Greene	920.1678548
51081 Greensville	4962.587082
51083 Halifax	498.2415006
51085 Hanover	673.2625258
51087 Henrico	1276.191228
51089 Henry	1371.852492
51091 Highland	271.4932127
51093 Isle of Wight	1217.763104
51095 James City	853.4366533
51097 King and Queen	624.8224936
51099 King George	643.4619003
51101 King William	619.8713029
51103 Lancaster	454.4189929
51105 Lee	649.9299095
51107 Loudoun	1371.512843
51109 Louisa	595.46468
51111 Lunenburg	587.4565613
51113 Madison	586.6867243
51115 Mathews	261.304249
51117 Mecklenburg	1517.128874
51119 Middlesex	501.4393166
51121 Montgomery	340.4556246
51125 Nelson	505.5270963
51127 New Kent	607.3868965
51131 Northampton	2556.455049
51133 Northumberland	666.8313164
51135 Nottoway	1186.770428
51137 Orange	663.1372121
51139 Page	1474.950905



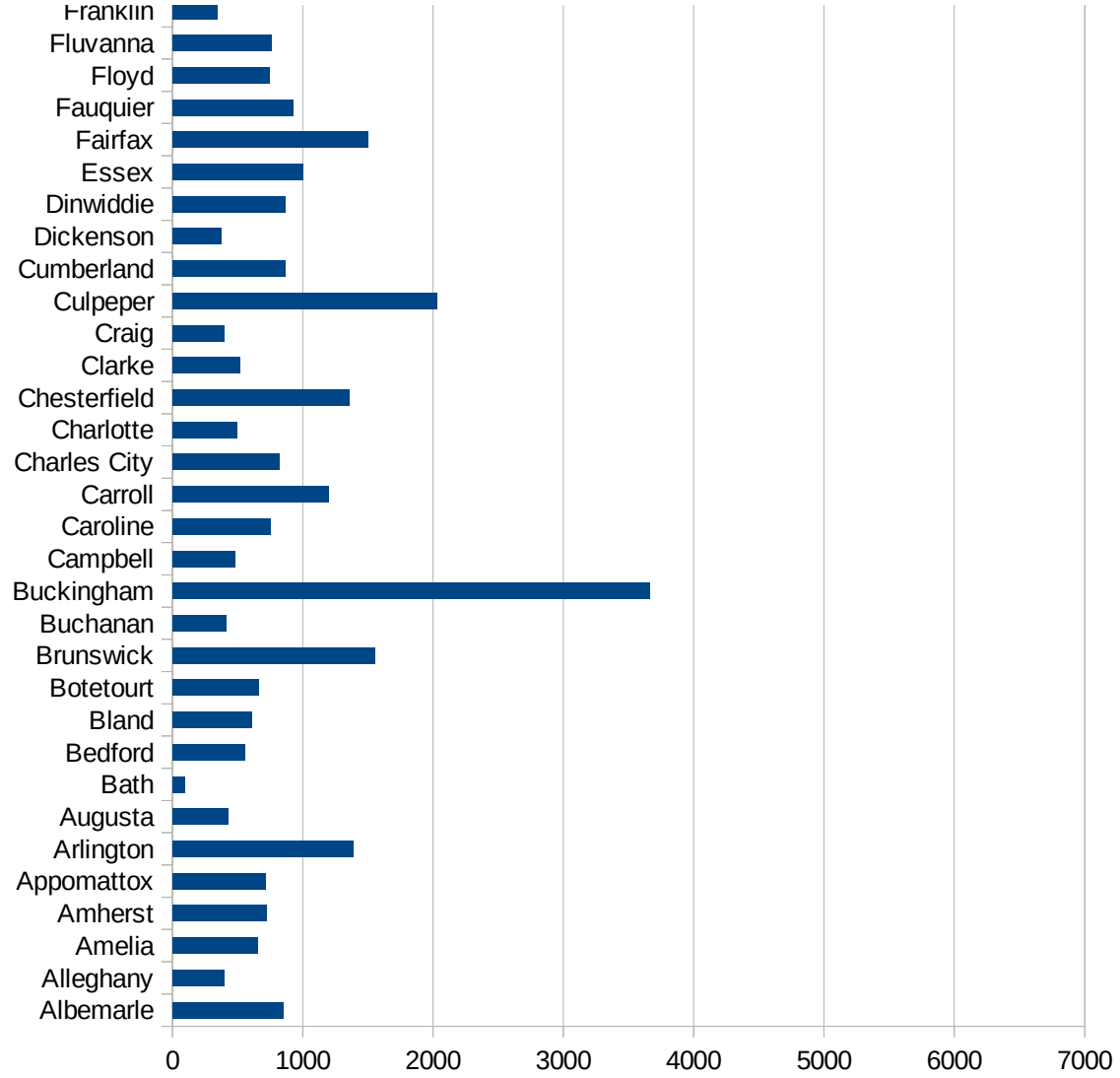
VA

51141 Patrick	1052.452894
51143 Pittsylvania	964.741013
51145 Powhatan	575.559286
51147 Prince Edward	1947.712418
51149 Prince George	1242.056615
51153 Prince William	2143.966702
51155 Pulaski	281.8059062
51157 Rappahannock	634.3077772
51159 Richmond	3573.799513
51161 Roanoke	559.1402422
51163 Rockbridge	351.6174402
51165 Rockingham	1208.704643
51167 Russell	601.9141618
51169 Scott	594.4088418
51171 Shenandoah	1719.658827
51173 Smyth	607.1147283
51175 Southampton	1768.452178
51177 Spotsylvania	1228.415203
51179 Stafford	1028.941051
51181 Surry	803.2128514
51183 Sussex	2829.936816
51185 Tazewell	342.6753151
51187 Warren	937.4296928
51191 Washington	542.2594758
51193 Westmoreland	1233.875491
51195 Wise	689.2560244
51197 Wythe	455.5887876
51199 York	607.2576128
51510 Alexandria	1971.594095
51520 Bristol	624.9241597
51530 Buena Vista	1074.234408
51540 Charlottesville	1176.299437
51550 Chesapeake	1383.977513
51570 Colonial Heights	1177.592105



VA

51580 Covington	274.7252747
51590 Danville	1218.882855
51595 Emporia	3964.069518
51600 Fairfax City	419.1421828
51610 Falls Church	426.4825345
51620 Franklin City	2745.5385
51630 Fredericksburg	1478.863574
51640 Galax	6040.790908
51650 Hampton	1025.217217
51660 Harrisonburg	2063.553754
51670 Hopewell	1332.094176
51678 Lexington	518.4977578
51680 Lynchburg	927.8425833
51683 Manassas	4152.157729
51685 Manassas Park	3131.680823
51690 Martinsville	2015.191443
51700 Newport News	1138.692016
51710 Norfolk	1664.23573
51720 Norton	554.4354839
51730 Petersburg	1748.661577
51735 Poquoson	401.9688269
51740 Portsmouth	2138.811396
51750 Radford	392.6059218
51760 Richmond City	1510.164654
51770 Roanoke City	1085.868695
51775 Salem	674.6480521
51790 Staunton	646.0155686
51800 Suffolk	1618.687284
51810 Virginia Beach	1226.595941
51820 Waynesboro	866.1834895
51830 Williamsburg	933.1364125
51840 Winchester	1508.46734



VA

VA

FIPS

29001
29003
29005
29007
29009
29011
29013
29015
29017
29019
29021
29023
29025
29027
29029
29031
29033
29035
29037

VA

29039
29041
29043
29045
29047
29049
29051
29053
29055
29057
29059
29061
29063
29065
29067
29069
29071
29073
29075
29077
29079
29081
29083
29085
29087
29089
29091
29093
29095
29097
29099
29101

29103

VA

29105
29107
29109
29111
29113
29115
29117
29121
29123
29125
29127
29119
29129
29131
29133
29135
29137
29139
29141
29143
29145
29147
29149
29151
29153
29155
29157
29159
29161
29163
29165
29167
29169
29171

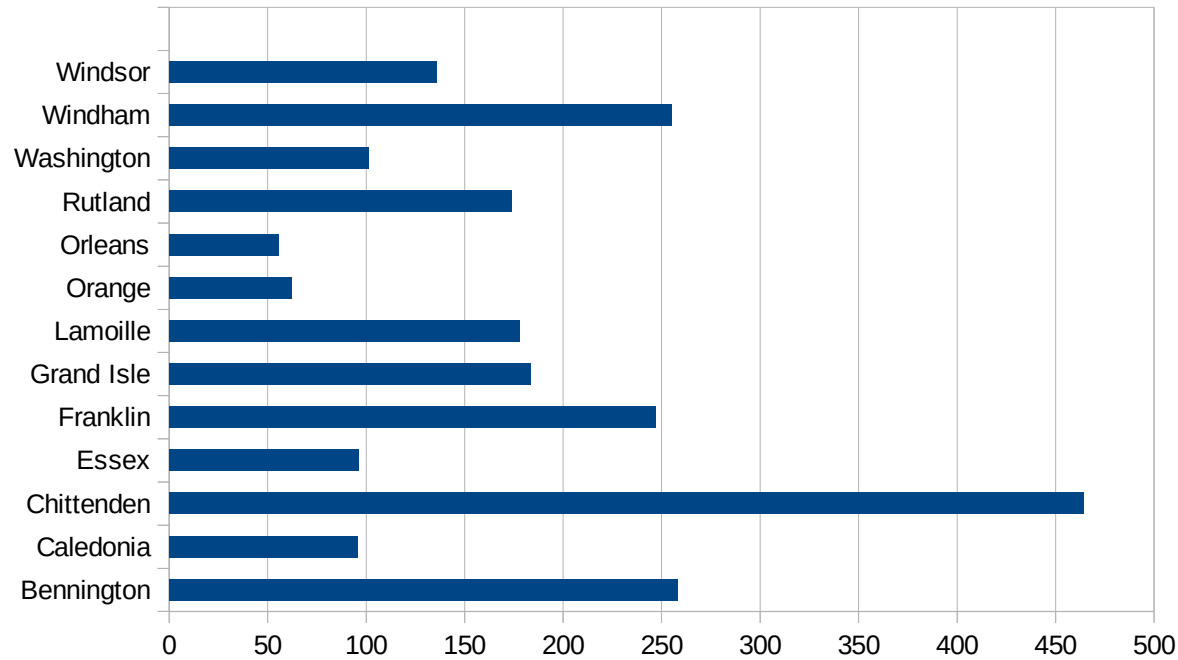
VA

29173
29175
29177
29179
29181
29195
29197
29199
29201
29203
29205
29183
29185
29187
29189
29510
29186
29207
29209
29211
29213
29215

29217
29219
29221
29223
29225
29227
29229

VT

FIPS	County	PC Infection
50001	Addison	205.5554053
50003	Bennington	258.2021274
50005	Caledonia	95.70325391
50007	Chittenden	464.2344992
50009	Essex	96
50011	Franklin	246.8586229
50013	Grand Isle	183.3568406
50015	Lamoille	177.8656126
50017	Orange	62.0711059
50019	Orleans	55.74757498
50021	Rutland	173.847832
50023	Washington	101.4791882
50025	Windham	254.9349799
50027	Windsor	135.6582137



FIPS

- 29001
- 29003
- 29005
- 29007
- 29009
- 29011
- 29013
- 29015
- 29017
- 29019
- 29021
- 29023
- 29025
- 29027
- 29029
- 29031
- 29033
- 29035
- 29037

VT

29039
29041
29043
29045
29047
29049
29051
29053
29055
29057
29059
29061
29063
29065
29067
29069
29071
29073
29075
29077
29079
29081
29083
29085
29087
29089
29091
29093
29095
29097
29099
29101

29103

VT

29105
29107
29109
29111
29113
29115
29117
29121
29123
29125
29127
29119
29129
29131
29133
29135
29137
29139
29141
29143
29145
29147
29149
29151
29153
29155
29157
29159
29161
29163
29165
29167
29169
29171

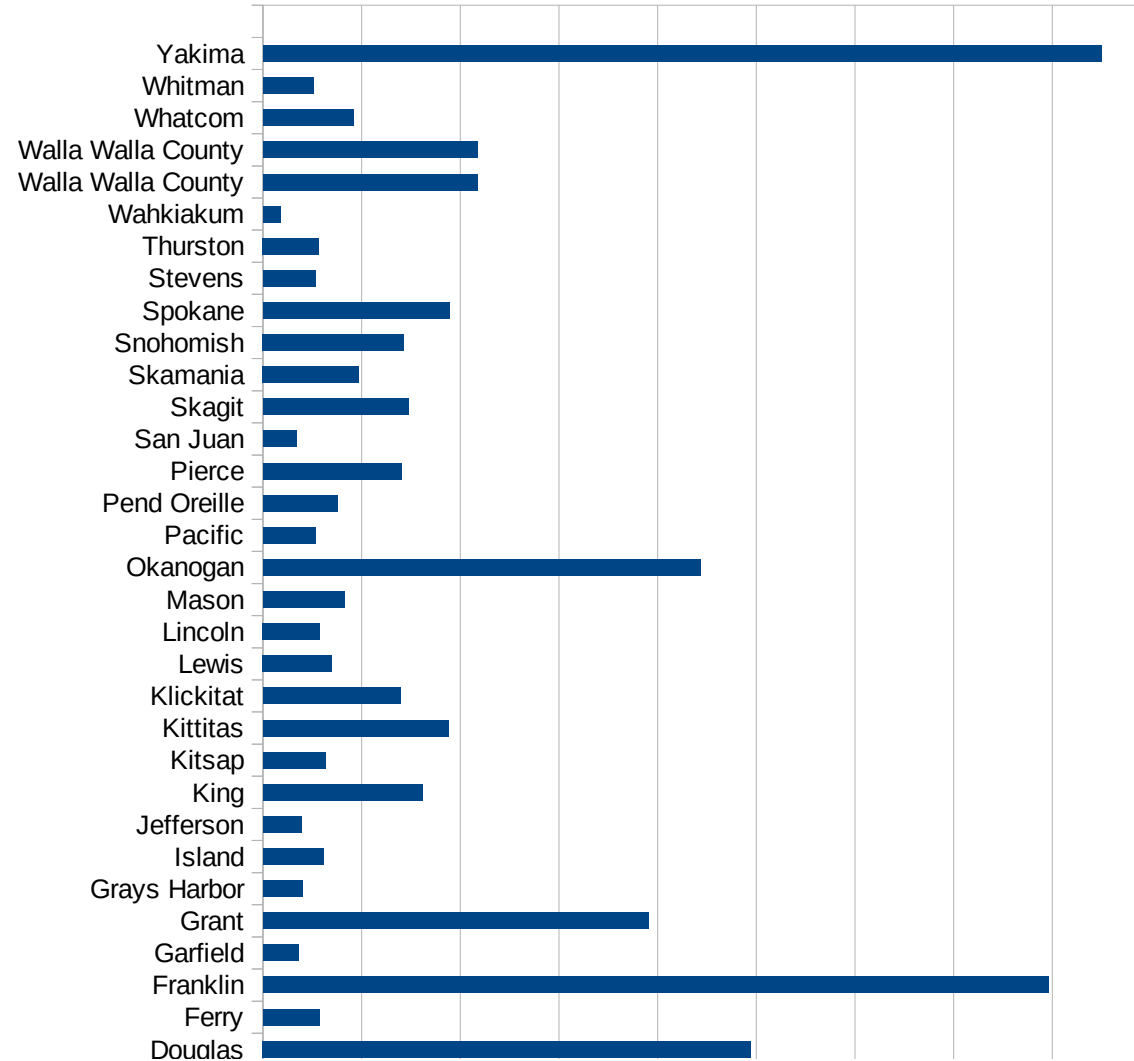
VT

29173
29175
29177
29179
29181
29195
29197
29199
29201
29203
29205
29183
29185
29187
29189
29510
29186
29207
29209
29211
29213
29215

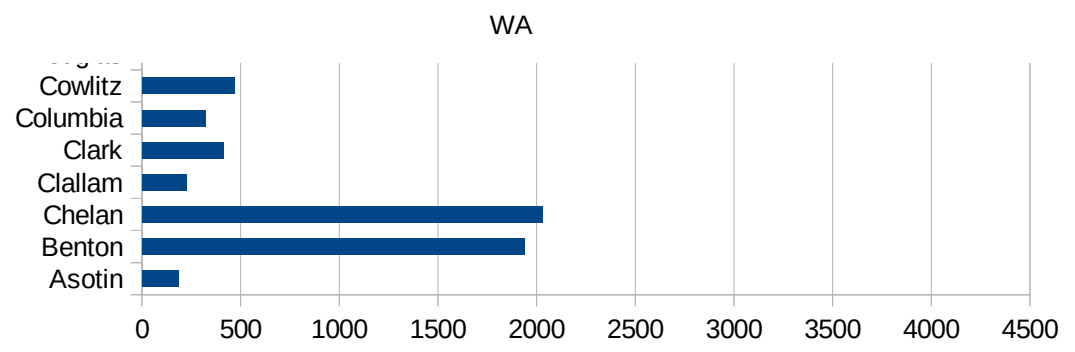
29217
29219
29221
29223
29225
29227
29229

WA

FIPS	County	PC Infection
53001	Adams	2555.797358
53003	Asotin	185.7585139
53005	Benton	1938.30897
53007	Chelan	2031.517732
53009	Clallam	225.4453523
53011	Clark	411.3253517
53013	Columbia	320.27593
53015	Cowlitz	469.7807995
53017	Douglas	2472.789988
53019	Ferry	287.6192966
53021	Franklin	3983.168516
53023	Garfield	178.0151313
53025	Grant	1954.156435
53027	Grays Harbor	200.267926
53029	Island	305.470045
53031	Jefferson	195.4048347
53033	King	808.4497191
53035	Kitsap	316.1542596
53037	Kittitas	941.6434423
53039	Klickitat	696.6119329
53041	Lewis	349.228682
53043	Lincoln	288.6405959
53045	Mason	412.1696918
53047	Okanogan	2214.468812
53049	Pacific	267.7436921
53051	Pend Oreille	374.944861
53053	Pierce	704.253006
53055	San Juan	169.313405
53057	Skagit	738.6549771
53059	Skamania	486.413955
53061	Snohomish	714.5653276
53063	Spokane	943.0057653
53065	Stevens	267.3442333



53067 Thurston	283.8498843
53069 Wahkiakum	90.37505648
53071 Walla Walla Cou	1084.993927
53071 Walla Walla Cou	1084.993927
53073 Whatcom	457.2745198
53075 Whitman	257.0745717
53077 Yakima	4247.432848



WA

FIPS

29001
29003
29005
29007
29009
29011
29013
29015
29017
29019
29021
29023
29025
29027
29029
29031
29033
29035
29037

WA

29039
29041
29043
29045
29047
29049
29051
29053
29055
29057
29059
29061
29063
29065
29067
29069
29071
29073
29075
29077
29079
29081
29083
29085
29087
29089
29091
29093
29095
29097
29099
29101

29103

WA

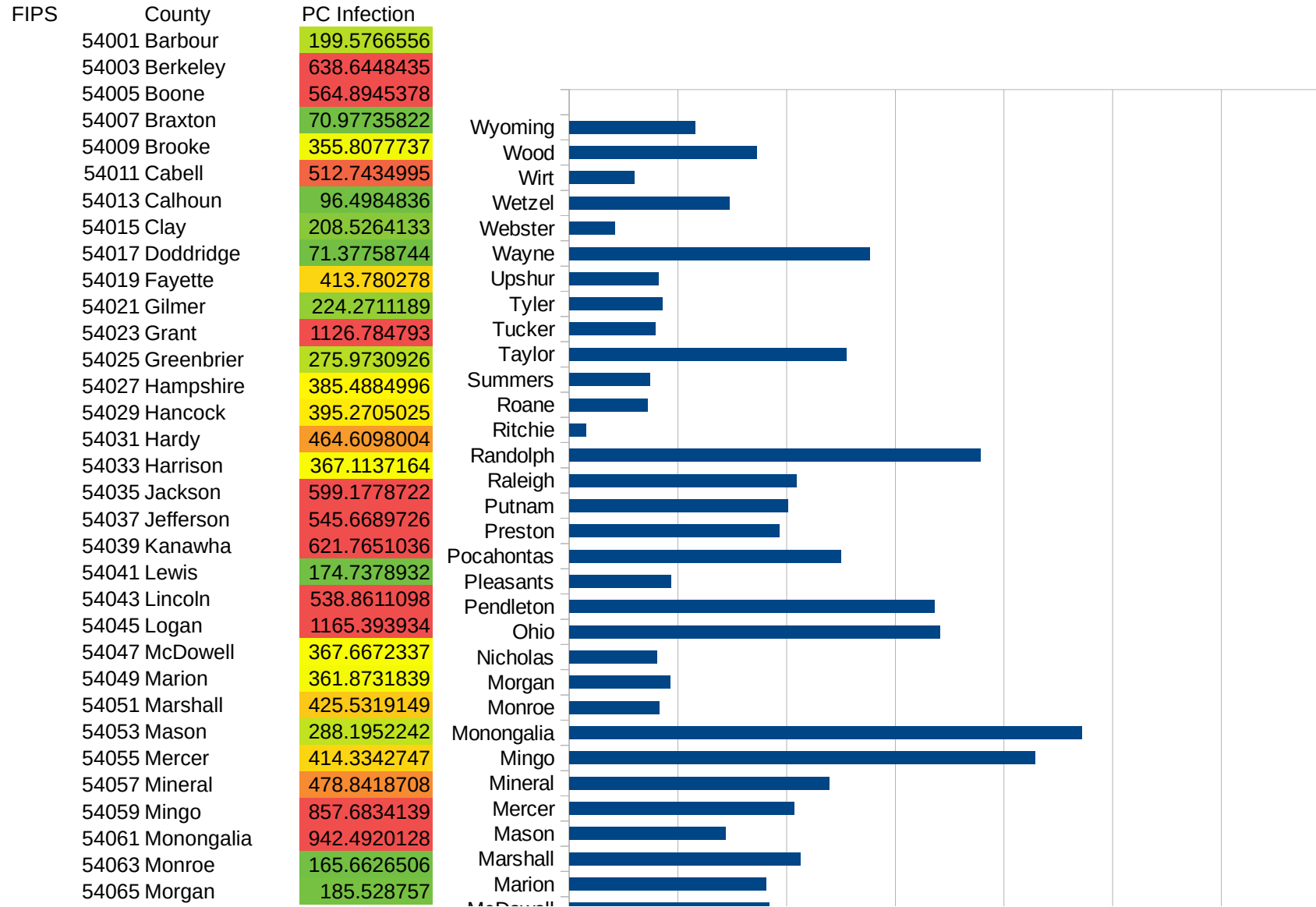
29105
29107
29109
29111
29113
29115
29117
29121
29123
29125
29127
29119
29129
29131
29133
29135
29137
29139
29141
29143
29145
29147
29149
29151
29153
29155
29157
29159
29161
29163
29165
29167
29169
29171

WA

29173
29175
29177
29179
29181
29195
29197
29199
29201
29203
29205
29183
29185
29187
29189
29510
29186
29207
29209
29211
29213
29215

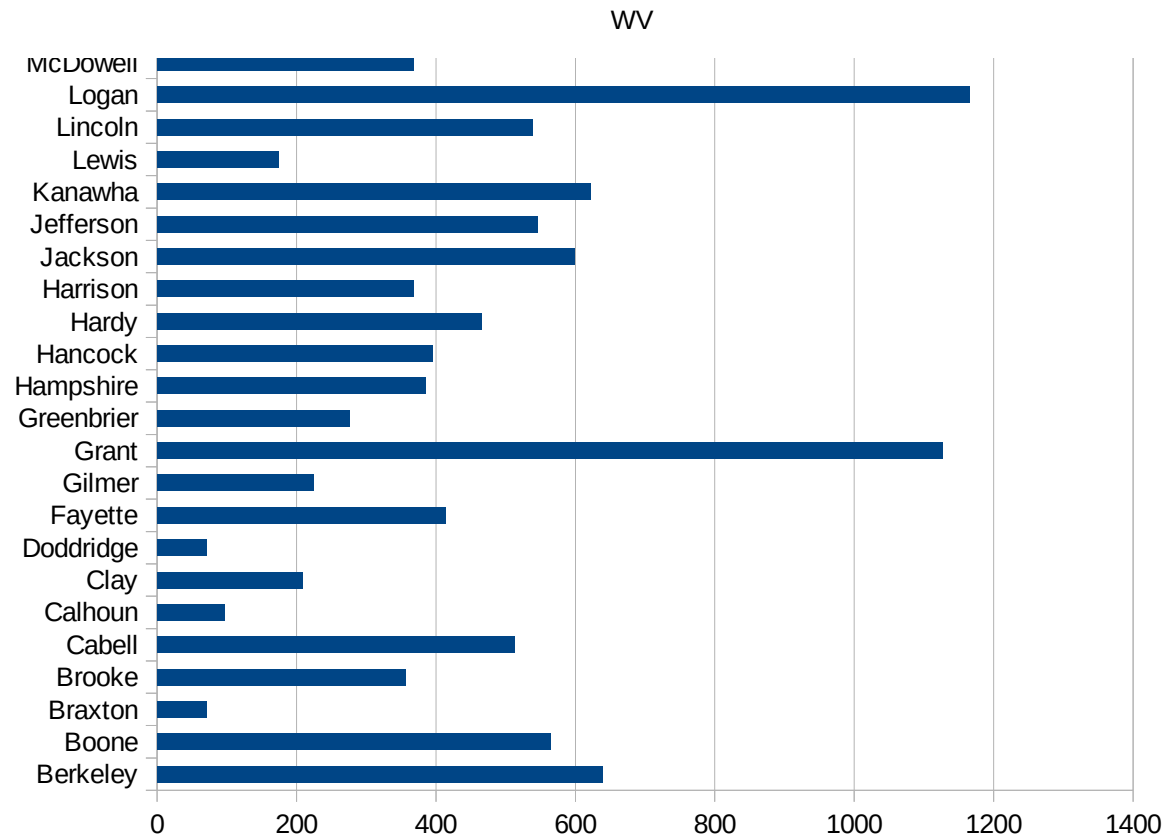
29217
29219
29221
29223
29225
29227
29229

WV



This work is licensed under the Creative Commons Attribution-NoDerivatives 4.0 International License. To view a copy of this license, visit <http://creativecommons.org/licenses/by-nd/4.0/>.

54067 Nicholas	161.0176314
54069 Ohio	682.5529877
54071 Pendleton	671.7164499
54073 Pleasants	186.4926069
54075 Pocahontas	499.1680532
54077 Preston	387.1272792
54079 Putnam	402.2440987
54081 Raleigh	417.4859267
54083 Randolph	756.3404226
54085 Ritchie	30.86102253
54087 Roane	143.5544071
54089 Summers	148.9028213
54091 Taylor	510.0225359
54093 Tucker	158.1595974
54095 Tyler	171.5069746
54097 Upshur	163.8337088
54099 Wayne	553.2745844
54101 Webster	84.49004225
54103 Wetzel	294.6954813
54105 Wirt	120.0686106
54107 Wood	344.4057813
54109 Wyoming	230.9246608



FIPS

- 29001
- 29003
- 29005
- 29007
- 29009
- 29011
- 29013
- 29015
- 29017
- 29019
- 29021
- 29023
- 29025
- 29027
- 29029
- 29031
- 29033
- 29035
- 29037

WV

29039
29041
29043
29045
29047
29049
29051
29053
29055
29057
29059
29061
29063
29065
29067
29069
29071
29073
29075
29077
29079
29081
29083
29085
29087
29089
29091
29093
29095
29097
29099
29101

29103

29105
29107
29109
29111
29113
29115
29117
29121
29123
29125
29127
29119
29129
29131
29133
29135
29137
29139
29141
29143
29145
29147
29149
29151
29153
29155
29157
29159
29161
29163
29165
29167
29169
29171

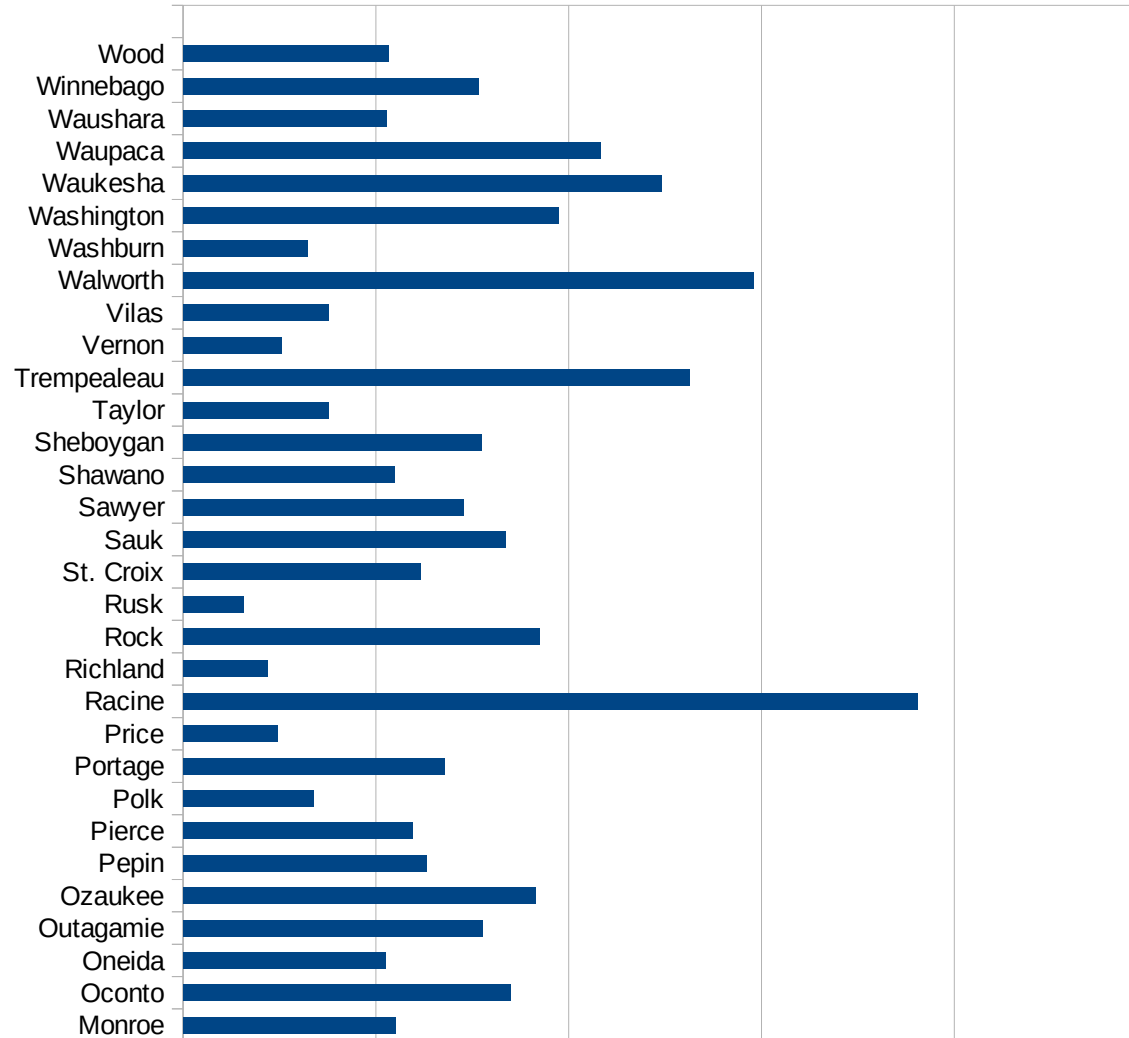
WV

29173
29175
29177
29179
29181
29195
29197
29199
29201
29203
29205
29183
29185
29187
29189
29510
29186
29207
29209
29211
29213
29215

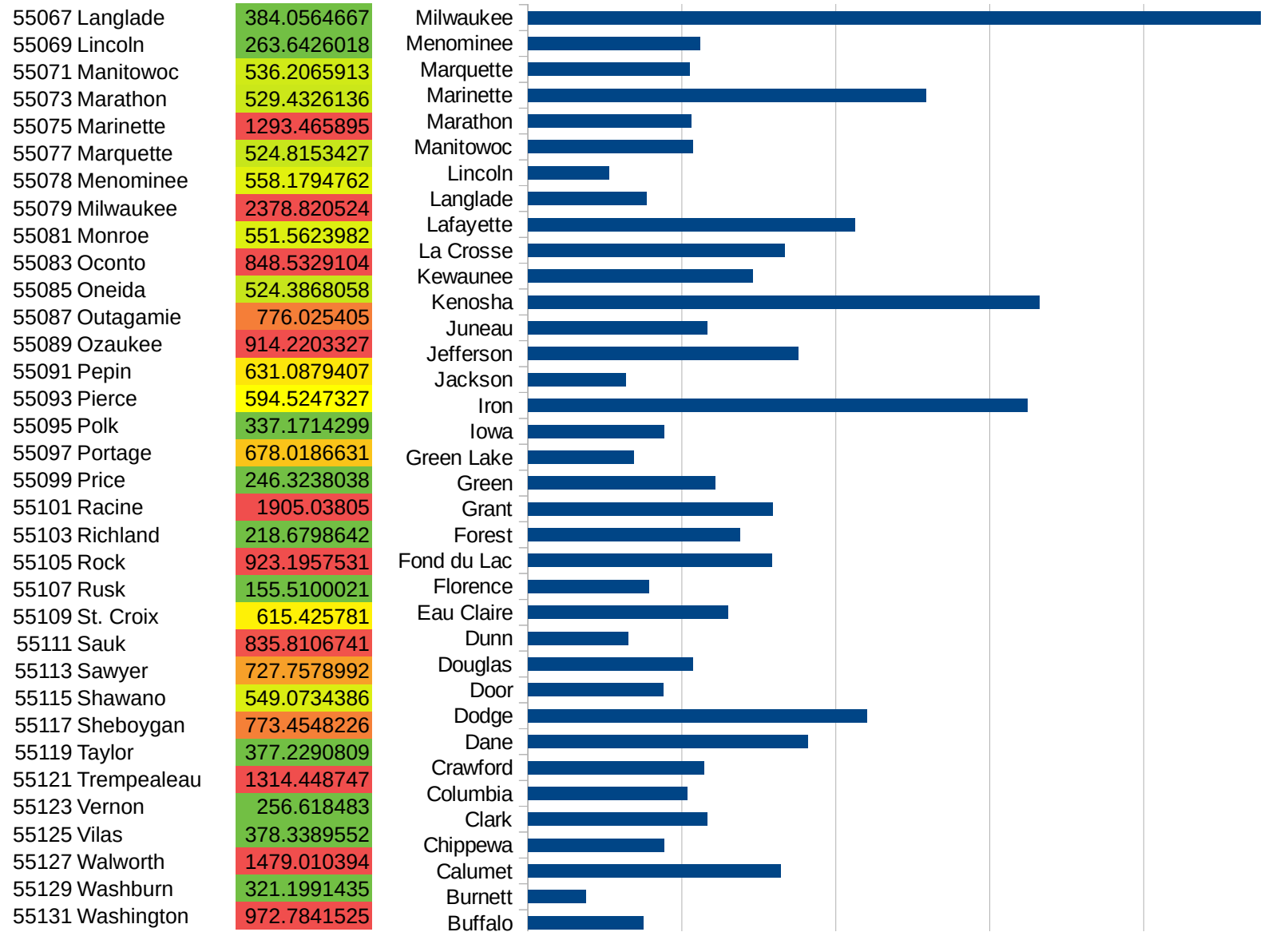
29217
29219
29221
29223
29225
29227
29229

WI

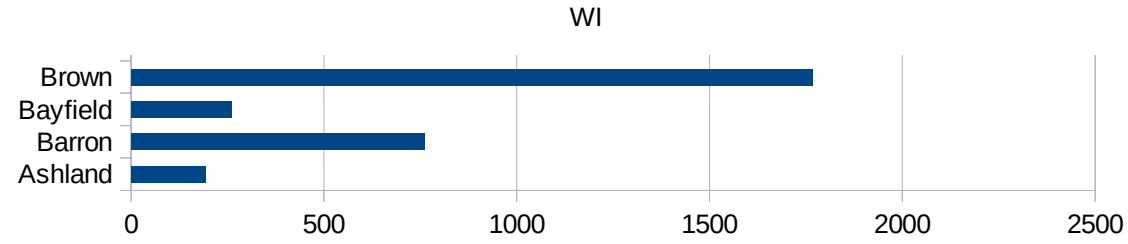
FIPS	County	PC Infection
55001	Adams	471.7908394
55003	Ashland	192.3076923
55005	Barron	759.4544327
55007	Bayfield	259.2740327
55009	Brown	1767.801411
55011	Buffalo	373.3333333
55013	Burnett	188.4095634
55015	Calumet	821.3879862
55017	Chippewa	442.8159351
55019	Clark	581.9816186
55021	Columbia	517.8004812
55023	Crawford	570.8673501
55025	Dane	907.8773665
55027	Dodge	1100.777488
55029	Door	438.247012
55031	Douglas	534.6232179
55033	Dunn	325.718464
55035	Eau Claire	649.5494289
55037	Florence	393.4274474
55039	Fond du Lac	790.7554383
55041	Forest	689.5784674
55043	Grant	793.3429026
55045	Green	609.2772618
55047	Green Lake	343.5881171
55049	Iowa	441.7146944
55051	Iron	1620.85976
55053	Jackson	317.4138099
55055	Jefferson	878.6664944
55057	Juneau	582.3345982
55059	Kenosha	1661.645697
55061	Kewaunee	731.0013246
55063	La Crosse	834.8134991
55065	Lafayette	1062.106211



WI



55133 Waukesha	1239.976977
55135 Waupaca	1083.554999
55137 Waushara	527.55224
55139 Winnebago	765.4075547
55141 Wood	532.4755321



FIPS

- 29001
- 29003
- 29005
- 29007
- 29009
- 29011
- 29013
- 29015
- 29017
- 29019
- 29021
- 29023
- 29025
- 29027
- 29029
- 29031
- 29033
- 29035
- 29037

29039
29041
29043
29045
29047
29049
29051
29053
29055
29057
29059
29061
29063
29065
29067
29069
29071
29073
29075
29077
29079
29081
29083
29085
29087
29089
29091
29093
29095
29097
29099
29101

29103

29105
29107
29109
29111
29113
29115
29117
29121
29123
29125
29127
29119
29129
29131
29133
29135
29137
29139
29141
29143
29145
29147
29149
29151
29153
29155
29157
29159
29161
29163
29165
29167
29169
29171

WI

29173
29175
29177
29179
29181
29195
29197
29199
29201
29203
29205
29183
29185
29187
29189
29510
29186
29207
29209
29211
29213
29215

29217
29219
29221
29223
29225
29227
29229