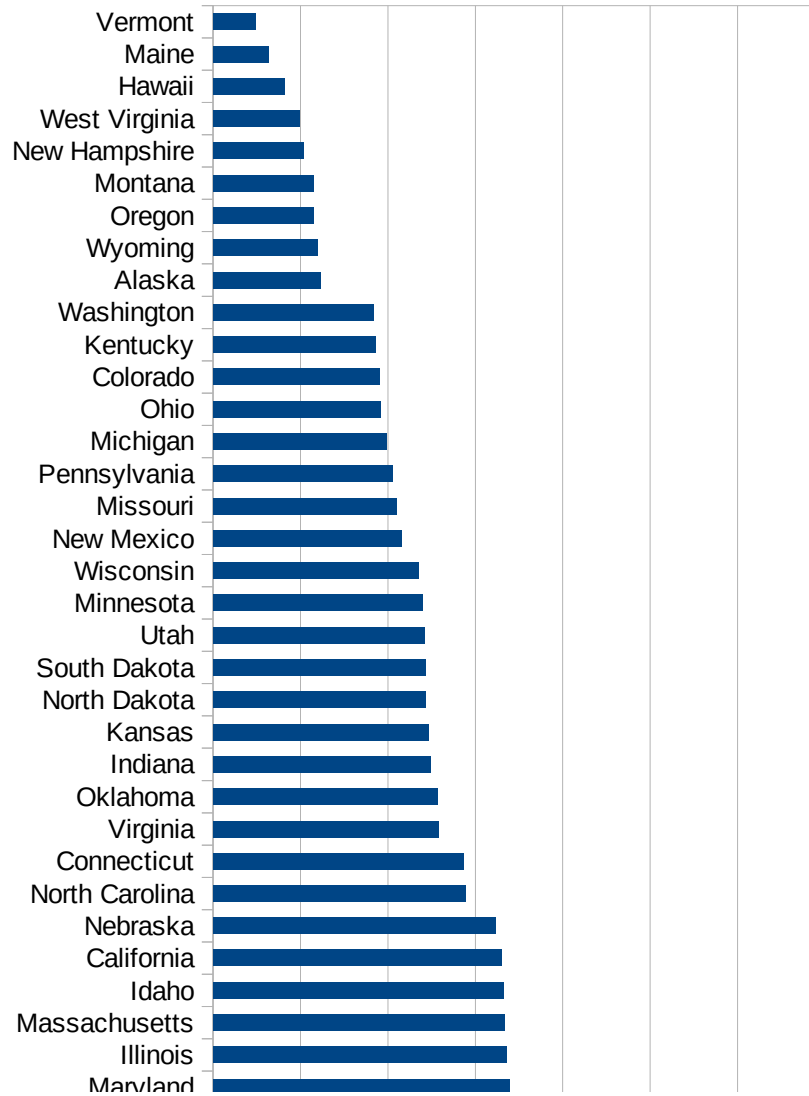
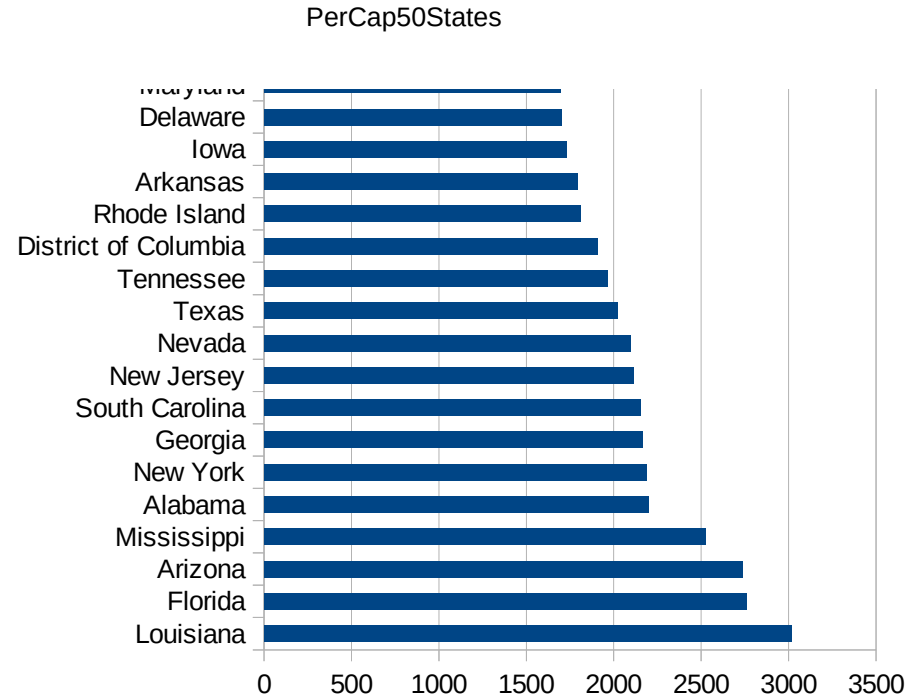


PerCap50States

Idx	State	Population	Cases per 100,000
19	Louisiana	4659978	3016.60222430235
10	Florida	21299325	2759.73064874122
3	Arizona	7171646	2736.88913256455
25	Mississippi	2986530	2526.30979765815
1	Alabama	4887871	2198.97374542004
33	New York	19542209	2189.12304131022
11	Georgia	10519475	2163.31138198437
41	South Carolina	5084127	2150.22166047386
31	New Jersey	8908520	2112.61803307396
29	Nevada	3034392	2095.44449102159
44	Texas	28701845	2020.3997338847
43	Tennessee	6770010	1965.62486613757
9	District of Columbia	702455	1908.87672519948
40	Rhode Island	1057315	1809.58370967971
4	Arkansas	3013825	1791.44442693255
16	Iowa	3156145	1727.67727718467
8	Delaware	967171	1700.94016466581
21	Maryland	6042718	1691.77181526591
14	Illinois	12741080	1676.97714793408
22	Massachusetts	6902149	1665.55372826637
13	Idaho	1754208	1659.26731607654
5	California	39557045	1648.92751720964
28	Nebraska	1929268	1616.26067503322
34	North Carolina	10383620	1443.65837732891
7	Connecticut	3572665	1433.66366563896
47	Virginia	8517685	1290.01013773109
37	Oklahoma	3943079	1284.57989302269
15	Indiana	6691878	1244.44886771695
17	Kansas	2911505	1233.27969555264
35	North Dakota	760077	1215.92943872792
42	South Dakota	882235	1211.80864508889
45	Utah	3161105	1211.15875619443
24	Minnesota	5611179	1197.39541369113



Idx	State	Population	Cases per 100,000
50	Wisconsin	5813568	1173.68542003809
32	New Mexico	2095428	1080.30435786865
26	Missouri	6126452	1049.2206582211
39	Pennsylvania	12807060	1028.27659119267
23	Michigan	9995915	994.596292585521
36	Ohio	11689442	958.155231019581
6	Colorado	5695564	951.810918111007
18	Kentucky	4468402	931.563453780569
48	Washington	7535591	917.857670353924
2	Alaska	737438	612.797279228898
51	Wyoming	577737	598.369154130686
38	Oregon	4190713	576.6321864561
27	Montana	1062305	571.587256014045
30	New Hampshire	1356458	519.58851656299
49	West Virginia	1805832	497.665342069473
12	Hawaii	1420491	409.787883203765
20	Maine	1338404	317.691818016085
46	Vermont	626299	244.132594814937



Counties_Cities

FIPS	County	State	Cases Per 100,000
47169	Trousdale	Tennessee	14429.71304032
12067	Lafayette	Florida	12929.45487861
5077	Lee	Arkansas	10973.84529772
47095	Lake	Tennessee	10916.20564026
5079	Lincoln	Arkansas	10162.14600613
31043	Dakota	Nebraska	9724.64273266
19021	Buena Vista	Iowa	9102.34477206
5017	Chicot	Arkansas	8928.91358498
27105	Nobles	Minnesota	8242.10910418
13053	Chattahoochee	Georgia	7965.18157993
22035	East Carroll	Louisiana	7488.98678414
31037	Colfax	Nebraska	6525.13555739
20057	Ford	Kansas	6486.07176582
5133	Sevier	Arkansas	6336.42569578
51640	Galax	Virginia	6040.79090768
20175	Seward	Kansas	6037.64921947
1085	Lowndes	Alabama	5855.22358131
4023	Santa Cruz	Arizona	5828.72868784
22065	Madison	Louisiana	5823.85090942
35031	McKinley	New Mexico	5728.31650297
13101	Echols	Georgia	5700.00000000
6025	Imperial	California	5678.47459398
4027	Yuma	Arizona	5639.99094886
28051	Holmes	Mississippi	5578.25445466
22003	Allen	Louisiana	5428.62722125
12086	Miami-Dade	Florida	5401.32626926
46017	Buffalo	South Dakota	5353.63457760
40139	Texas	Oklahoma	5294.54901002
12123	Taylor	Florida	5202.79332193
12121	Suwannee	Florida	5202.41678170
1011	Bullock	Alabama	5198.26395739
28125	Sharkey	Mississippi	5163.35389536
47007	Bledsoe	Tennessee	5144.01897662

This work is licensed under the Creative Commons Attribution-NoDerivatives 4.0 International License. To view a copy of this license, visit <http://creativecommons.org/licenses/by-nd/4.0/>.

Counties_Cities

48341 Moore	Texas	5119.85105888
5149 Yell	Arkansas	5107.96377989
22041 Franklin	Louisiana	5045.64397698
1105 Perry	Alabama	5021.88183807
20055 Finney	Kansas	5017.61765590
51081 Greenville	Virginia	4971.18775264
4017 Navajo	Arizona	4959.02938114
5059 Hot Spring	Arkansas	4922.70259043
5123 St. Francis	Arkansas	4921.57710602
48283 La Salle	Texas	4886.46926039
12077 Liberty	Florida	4871.70391392
48355 Nueces	Texas	4858.32194664
18017 Cass	Indiana	4816.22974575
13259 Stewart	Georgia	4791.09533796
12045 Gulf	Florida	4763.67235833
48313 Madison	Texas	4749.68797670
28103 Noxubee	Mississippi	4736.59231134
28099 Neshoba	Mississippi	4683.26180258
28021 Claiborne	Mississippi	4643.41257498
12051 Hendry	Florida	4572.14361344
4001 Apache	Arizona	4562.92294411
39101 Marion	Ohio	4557.43533162
12039 Gadsden	Florida	4543.07752647
48189 Hale	Texas	4528.52497783
28133 Sunflower	Mississippi	4526.90887896
12063 Jackson	Florida	4512.99037367
12047 Hamilton	Florida	4507.33752621
13001 Appling	Georgia	4500.99962176
47069 Hardeman	Tennessee	4492.46629659
48105 Crockett	Texas	4486.99628465
1059 Franklin	Alabama	4482.98950993
19047 Crawford	Iowa	4481.87434433
13003 Atkinson	Georgia	4459.44317223
48471 Walker	Texas	4446.74392936

Counties_Cities

48323 Maverick	Texas	4438.74497734
48255 Karnes	Texas	4434.50479233
12023 Columbia	Florida	4432.43549920
48025 Bee	Texas	4412.80265136
22001 Acadia	Louisiana	4391.38125100
48061 Cameron	Texas	4378.07260066
1131 Wilcox	Alabama	4338.00696340
13243 Randolph	Georgia	4331.91863018
48449 Titus	Texas	4325.97705325
36087 Rockland	New York	4325.82630989
13005 Bacon	Georgia	4291.46177917
49037 San Juan	Utah	4265.64826202
53077 Yakima	Washington	4263.34083660
28135 Tallahatchie	Mississippi	4239.65110460
31151 Saline	Nebraska	4236.93379791
12079 Madison	Florida	4220.41124723
28043 Grenada	Mississippi	4217.52552838
29119 McDonald	Missouri	4207.47031805
39129 Pickaway	Ohio	4197.22480460
30003 Big Horn	Montana	4183.53576248
51683 Manassas	Virginia	4164.16512572
48001 Anderson	Texas	4161.42756257
31047 Dawson	Nebraska	4146.10485470
28151 Washington	Mississippi	4145.30768036
28143 Tunica	Mississippi	4133.14561545
12037 Franklin	Florida	4132.58350375
28011 Bolivar	Mississippi	4113.87355185
13141 Hancock	Georgia	4096.78965022
48117 Deaf Smith	Texas	4056.50319829
1013 Butler	Alabama	4044.71544715
28153 Wayne	Mississippi	4034.88028377
22047 Iberville	Louisiana	4027.99425445
28119 Quitman	Mississippi	4027.79747554
28083 Leflore	Mississippi	4021.57750960

Counties_Cities

53021 Franklin	Washington	4002.24702428
51595 Emporia	Virginia	3983.59695372
48469 Victoria	Texas	3974.57488999
22077 Pointe Coupee	Louisiana	3956.24430264
28027 Coahoma	Mississippi	3933.18013081
13049 Charlton	Georgia	3932.75755706
13163 Jefferson	Georgia	3888.52883992
48427 Starr	Texas	3880.66640837
12133 Washington	Florida	3878.61736334
12003 Baker	Florida	3872.33292188
19127 Marshall	Iowa	3864.33555939
28053 Humphreys	Mississippi	3863.38863994
13069 Coffee	Georgia	3861.41600724
19197 Wright	Iowa	3861.30811663
48123 DeWitt	Texas	3849.01174023
12027 DeSoto	Florida	3835.79183227
12049 Hardee	Florida	3835.56615893
13099 Early	Georgia	3825.50990534
28097 Montgomery	Mississippi	3801.25710865
13161 Jeff Davis	Georgia	3792.66750948
19193 Woodbury	Iowa	3787.82707068
36119 Westchester	New York	3781.06100379
47075 Haywood	Tennessee	3778.48283819
12029 Dixie	Florida	3742.51497006
28123 Scott	Mississippi	3736.69883692
22045 Iberia	Louisiana	3727.04078037
28147 Walthall	Mississippi	3726.23574144
6031 Kings	California	3720.12208818
48489 Willacy	Texas	3713.68812456
48369 Parmer	Texas	3710.46228710
13061 Clay	Georgia	3706.26948389
51029 Buckingham	Virginia	3700.21765986
22051 Jefferson	Louisiana	3677.90881717
28159 Winston	Mississippi	3671.89650427

Counties_Cities

48465 Val Verde	Texas	3657.94179808
41049 Morrow	Oregon	3649.31410482
13313 Whitfield	Georgia	3642.05954143
48479 Webb	Texas	3641.40480591
28079 Leake	Mississippi	3637.48187849
1047 Dallas	Alabama	3623.07491517
45089 Williamsburg	South Carolina	3620.20518853
13071 Colquitt	Georgia	3616.86260748
28031 Covington	Mississippi	3606.85302074
47111 Macon	Tennessee	3606.01689676
13273 Terrell	Georgia	3600.04645221
1025 Clarke	Alabama	3599.49832776
27165 Watonwan	Minnesota	3597.44990893
48177 Gonzales	Texas	3596.46595602
51159 Richmond	Virginia	3595.92830272
34031 Passaic	New Jersey	3587.84844331
22097 St. Landry	Louisiana	3586.10023682
13299 Ware	Georgia	3570.62780269
12013 Calhoun	Florida	3544.25173099
22019 Calcasieu	Louisiana	3541.88821931
22093 St. James	Louisiana	3531.87241527
22127 Winn	Louisiana	3530.49384463
22081 Red River	Louisiana	3527.19122331
48391 Refugio	Texas	3512.51422071
28029 Copiah	Mississippi	3510.49294048
13285 Troup	Georgia	3504.01233686
45009 Bamberg	South Carolina	3495.62171629
13277 Tift	Georgia	3495.10734268
22037 East Feliciana	Louisiana	3491.32349132
51001 Accomack	Virginia	3489.44835246
12011 Broward	Florida	3488.41261544
13279 Toombs	Georgia	3481.23628519
22053 Jefferson Davis	Louisiana	3476.66392249
37061 Duplin	North Carolina	3471.18390648

Counties_Cities

45061 Lee	South Carolina	3471.00688368
28107 Panola	Mississippi	3464.21674762
13037 Calhoun	Georgia	3463.47607053
1095 Marshall	Alabama	3460.65404905
1065 Hale	Alabama	3442.89012631
28055 Issaquena	Mississippi	3440.36697248
22111 Union	Louisiana	3439.31930139
22095 St. John the Baptist	Louisiana	3436.45794739
22025 Catahoula	Louisiana	3424.22980849
22101 St. Mary	Louisiana	3421.46502190
19171 Tama	Iowa	3413.39327970
19115 Louisa	Iowa	3411.22750470
22073 Ouachita	Louisiana	3404.43437449
13017 Ben Hill	Georgia	3389.52761065
13139 Hall	Georgia	3387.61699349
13287 Turner	Georgia	3387.25985844
12125 Union	Florida	3380.18741633
22099 St. Martin	Louisiana	3373.67822308
20209 Wyandotte	Kansas	3358.25409499
12033 Escambia	Florida	3357.79979337
48185 Grimes	Texas	3356.84062059
1035 Conecuh	Alabama	3355.86869756
13065 Clinch	Georgia	3354.39229844
12065 Jefferson	Florida	3338.46584546
22055 Lafayette	Louisiana	3325.61722039
13087 Decatur	Georgia	3322.67168391
13127 Glynn	Georgia	3295.03983853
28127 Simpson	Mississippi	3262.57567830
48285 Lavaca	Texas	3262.05867727
48375 Potter	Texas	3260.39716502
13165 Jenkins	Georgia	3259.24219740
1063 Greene	Alabama	3255.19251792
36059 Nassau	New York	3247.48609151
47037 Davidson	Tennessee	3243.05827282

Counties_Cities

22083 Richland	Louisiana	3233.95404120
1101 Montgomery	Alabama	3230.37876003
45019 Charleston	South Carolina	3230.06614848
28163 Yazoo	Mississippi	3228.54715378
41059 Umatilla	Oregon	3221.27044739
46005 Beadle	South Dakota	3188.05274586
13201 Miller	Georgia	3183.25712276
5035 Crittenden	Arkansas	3164.94973315
51685 Manassas Park	Virginia	3154.79285838
12043 Glades	Florida	3147.77032935
13095 Dougherty	Georgia	3137.77495260
1053 Escambia	Alabama	3134.86448242
41045 Malheur	Oregon	3134.25549227
1091 Marengo	Alabama	3131.22836463
22057 Lafourche	Louisiana	3119.80838812
28017 Chickasaw	Mississippi	3115.71836236
48239 Jackson	Texas	3112.81430684
13253 Seminole	Georgia	3078.77330126
45075 Orangeburg	South Carolina	3070.14516760
28007 Attala	Mississippi	3065.61393956
48253 Jones	Texas	3063.02669425
28013 Calhoun	Mississippi	3061.78996952
8075 Logan	Colorado	3061.12969156
13205 Mitchell	Georgia	3050.64888248
48163 Frio	Texas	3048.04198627
48167 Galveston	Texas	3043.29811477
13109 Evans	Georgia	3040.76112303
13305 Wayne	Georgia	3036.09769189
34039 Union	New Jersey	3033.14834957
6029 Kern	California	3031.34380952
22013 Bienville	Louisiana	3013.22512774
48415 Scurry	Texas	3006.04766987
36103 Suffolk	New York	2994.61276233
1119 Sumter	Alabama	2994.24789221

Counties_Cities

22033 East Baton Rouge	Louisiana	2978.30168996
16027 Canyon	Idaho	2975.40481165
28067 Jones	Mississippi	2969.57391800
22039 Evangeline	Louisiana	2966.24106689
4013 Maricopa	Arizona	2965.43230925
28077 Lawrence	Mississippi	2962.66559615
36071 Orange	New York	2956.40016651
34017 Hudson	New Jersey	2953.87546390
5093 Mississippi	Arkansas	2948.66509857
22089 St. Charles	Louisiana	2948.24032225
31173 Thurston	Nebraska	2943.99561824
22113 Vermilion	Louisiana	2943.33946181
22125 West Feliciana	Louisiana	2943.07891332
22117 Washington	Louisiana	2938.90343910
22085 Sabine	Louisiana	2937.74966711
22109 Terrebonne	Louisiana	2934.57994433
28091 Marion	Mississippi	2933.44123002
22091 St. Helena	Louisiana	2933.15143247
12021 Collier	Florida	2931.40073133
28063 Jefferson	Mississippi	2927.10385590
45005 Allendale	South Carolina	2920.36392227
1129 Washington	Alabama	2912.44352180
22031 De Soto	Louisiana	2912.23210381
28115 Pontotoc	Mississippi	2912.07237772
22009 Avoyelles	Louisiana	2911.37363452
22017 Caddo	Louisiana	2906.28267510
22121 West Baton Rouge	Louisiana	2898.55072464
31079 Hall	Nebraska	2894.15163861
13275 Thomas	Georgia	2893.26853852
22105 Tangipahoa	Louisiana	2891.37893659
12059 Holmes	Florida	2885.45463880
5061 Howard	Arkansas	2870.84926167
22123 West Carroll	Louisiana	2868.32999454
12097 Osceola	Florida	2867.19747819

Counties_Cities

28101 Newton	Mississippi	2863.40530709
13027 Brooks	Georgia	2862.11564494
13075 Cook	Georgia	2855.14508799
27099 Mower	Minnesota	2846.71715278
13021 Bibb	Georgia	2843.98576048
13185 Lowndes	Georgia	2842.13512607
28155 Webster	Mississippi	2840.21250511
22071 Orleans	Louisiana	2839.85411989
51183 Sussex	Virginia	2838.83598825
12093 Okeechobee	Florida	2833.61821990
38005 Benson	North Dakota	2829.64665326
13167 Johnson	Georgia	2822.41450350
13303 Washington	Georgia	2820.56313156
45041 Florence	South Carolina	2819.93934525
13107 Emanuel	Georgia	2817.08827171
28015 Carroll	Mississippi	2815.05398043
22007 Assumption	Louisiana	2807.17488789
28145 Union	Mississippi	2803.60763476
40089 McCurtain	Oklahoma	2794.85062532
13257 Stephens	Georgia	2792.39485308
19179 Wapello	Iowa	2789.37650902
48017 Bailey	Texas	2789.24149708
28137 Tate	Mississippi	2785.21506311
28157 Wilkinson	Mississippi	2775.25022748
51620 Franklin City	Virginia	2770.49794085
13009 Baldwin	Georgia	2768.66787141
48111 Dallam	Texas	2763.88888889
48055 Caldwell	Texas	2763.19744722
45027 Clarendon	South Carolina	2759.64391691
24033 Prince George's	Maryland	2755.72193360
6107 Tulare	California	2755.32830608
22079 Rapides	Louisiana	2755.01294404
36061 New York City	New York	2753.83902458
5143 Washington	Arkansas	2750.24160094

Counties_Cities

45017 Calhoun	South Carolina	2747.93388430
13319 Wilkinson	Georgia	2744.57724657
28129 Smith	Mississippi	2743.40707412
13137 Habersham	Georgia	2743.01577509
1097 Mobile	Alabama	2738.08056420
28161 Yalobusha	Mississippi	2735.63589413
1049 DeKalb	Alabama	2733.06717097
28061 Jasper	Mississippi	2727.05137570
48069 Castro	Texas	2726.67971298
48215 Hidalgo	Texas	2715.31828454
10005 Sussex	Delaware	2713.20534180
22107 Tensas	Louisiana	2711.78843568
37123 Montgomery	North Carolina	2709.83828976
5071 Johnson	Arkansas	2707.35173136
13245 Richmond	Georgia	2706.96686744
13043 Candler	Georgia	2703.94979697
13261 Sumter	Georgia	2700.70292268
12005 Bay	Florida	2700.13546552
28039 George	Mississippi	2696.90721649
47157 Shelby	Tennessee	2694.05533874
47077 Henderson	Tennessee	2693.28832549
5069 Jefferson	Arkansas	2688.14047039
13033 Burke	Georgia	2684.74334389
12099 Palm Beach	Florida	2684.22501297
13215 Muscogee	Georgia	2675.62834775
45039 Fairfield	South Carolina	2664.94063030
28113 Pike	Mississippi	2659.05012259
25025 Suffolk	Massachusetts	2658.27771254
19069 Franklin	Iowa	2647.17502963
12031 Duval	Florida	2643.39110127
1127 Walker	Alabama	2643.18563513
28149 Warren	Mississippi	2642.06514207
28085 Lincoln	Mississippi	2639.96491741
28095 Monroe	Mississippi	2637.49859408

Counties_Cities

53001 Adams	Washington	2636.77311605
6047 Merced	California	2630.97556093
16013 Blaine	Idaho	2623.77770895
48057 Calhoun	Texas	2620.47214879
28035 Forrest	Mississippi	2617.41030972
48385 Real	Texas	2616.44623347
45051 Horry	South Carolina	2615.74269135
47141 Putnam	Tennessee	2615.32412516
1041 Crenshaw	Alabama	2611.40046296
19013 Black Hawk	Iowa	2592.74364087
28049 Hinds	Mississippi	2572.07330704
51131 Northampton	Virginia	2564.97656583
45043 Georgetown	South Carolina	2563.89660878
1017 Chambers	Alabama	2561.35653726
22049 Jackson	Louisiana	2553.13797007
30071 Phillips	Montana	2552.77368679
18039 Elkhart	Indiana	2548.16112084
45049 Hampton	South Carolina	2547.67195494
1113 Russell	Alabama	2545.81956006
28141 Tishomingo	Mississippi	2544.46386347
48071 Chambers	Texas	2543.92990060
28069 Kemper	Mississippi	2543.13353944
48481 Wharton	Texas	2542.10817175
44007 Providence	Rhode Island	2537.71514454
48451 Tom Green	Texas	2534.92287776
45085 Sumter	South Carolina	2533.04791948
12081 Manatee	Florida	2531.81547657
28023 Clarke	Mississippi	2531.40220456
48113 Dallas	Texas	2531.37875449
28089 Madison	Mississippi	2525.79759538
53017 Douglas	Washington	2521.73305055
20111 Lyon	Kansas	2520.50529845
22005 Ascension	Louisiana	2518.60882957
16067 Minidoka	Idaho	2516.20648259

Counties_Cities

12129 Wakulla	Florida	2510.70515388
48245 Jefferson	Texas	2505.08821534
34013 Essex	New Jersey	2504.85453888
22021 Caldwell	Louisiana	2500.00000000
22119 Webster	Louisiana	2497.55142018
35045 San Juan	New Mexico	2497.54084595
22023 Cameron	Louisiana	2497.12973594
12085 Martin	Florida	2495.15263001
28105 Oktibbeha	Mississippi	2494.00189520
37177 Tyrrell	North Carolina	2493.34301622
29211 Sullivan	Missouri	2491.56084231
13175 Laurens	Georgia	2491.28367670
16087 Washington	Idaho	2489.91241020
1005 Barbour	Alabama	2487.84212853
31141 Platte	Nebraska	2487.78587058
48073 Cherokee	Texas	2485.16884697
22087 St. Bernard	Louisiana	2482.82356970
12095 Orange	Florida	2472.39514864
22011 Beauregard	Louisiana	2469.59976378
47159 Smith	Tennessee	2467.15474877
46099 Minnehaha	South Dakota	2466.35143823
13229 Pierce	Georgia	2465.31538501
8087 Morgan	Colorado	2458.15533301
32003 Clark	Nevada	2455.36144381
16073 Owyhee	Idaho	2445.90780809
13267 Tattnall	Georgia	2445.74849356
48135 Ector	Texas	2441.34119563
12057 Hillsborough	Florida	2440.06491807
13293 Upton	Georgia	2437.53576197
38085 Sioux	North Dakota	2432.30839835
13129 Gordon	Georgia	2425.24053047
13283 Treutlen	Georgia	2423.26332795
28093 Marshall	Mississippi	2423.06281910
12113 Santa Rosa	Florida	2420.42052088

Counties_Cities

13131 Grady	Georgia	2420.39760789
13135 Gwinnett	Georgia	2420.29099540
21031 Butler	Kentucky	2419.35483871
45081 Saluda	South Carolina	2419.19781931
45023 Chester	South Carolina	2412.32829990
37163 Sampson	North Carolina	2406.24901770
1033 Colbert	Alabama	2403.12625543
55079 Milwaukee	Wisconsin	2402.23328176
13233 Polk	Georgia	2396.98610784
22059 LaSalle	Louisiana	2386.53884829
47147 Robertson	Tennessee	2385.51230778
16031 Cassia	Idaho	2384.34461951
47063 Hamblen	Tennessee	2383.49672443
46085 Lyman	South Dakota	2381.57550379
13237 Putnam	Georgia	2379.75147875
6099 Stanislaus	California	2379.70953866
13263 Talbot	Georgia	2375.63775510
5115 Pope	Arkansas	2375.00000000
47033 Crockett	Tennessee	2372.97599107
37155 Robeson	North Carolina	2372.73478924
47131 Obion	Tennessee	2365.61271352
1027 Clay	Alabama	2365.34839925
13321 Worth	Georgia	2364.64850485
13007 Baker	Georgia	2360.93143596
45013 Beaufort	South Carolina	2359.11294810
12071 Lee	Florida	2349.55804985
48209 Hays	Texas	2349.17868581
48047 Brooks	Texas	2347.48383469
19153 Polk	Iowa	2347.27136887
45071 Newberry	South Carolina	2346.83281412
1023 Choctaw	Alabama	2344.05420139
4012 La Paz	Arizona	2341.45416627
13173 Lanier	Georgia	2340.42553191
45079 Richland	South Carolina	2335.15688318

Counties_Cities

31053 Dodge	Nebraska	2334.81014379
1055 Etowah	Alabama	2333.63576941
45069 Marlboro	South Carolina	2329.72194863
48463 Uvalde	Texas	2328.09357074
28065 Jefferson Davis	Mississippi	2323.30425494
48321 Matagorda	Texas	2319.98249070
8079 Mineral	Colorado	2319.58762887
47097 Lauderdale	Tennessee	2315.58567280
37077 Granville	North Carolina	2313.89836147
1107 Pickens	Alabama	2312.16771993
13315 Wilcox	Georgia	2303.67680436
12041 Gilchrist	Florida	2300.61349693
1051 Elmore	Alabama	2298.28910572
13023 Bleckley	Georgia	2297.86571117
28111 Perry	Mississippi	2296.53842930
34011 Cumberland	New Jersey	2295.12757332
17031 Cook	Illinois	2292.38800245
19039 Clarke	Iowa	2292.26361032
19059 Dickinson	Iowa	2291.14440623
22063 Livingston	Louisiana	2290.65610065
6035 Lassen	California	2282.31932991
45029 Colleton	South Carolina	2280.93467870
19049 Dallas	Iowa	2279.88467509
19149 Plymouth	Iowa	2279.33851365
48039 Brazoria	Texas	2279.30848190
28033 DeSoto	Mississippi	2276.36111889
24510 Baltimore City	Maryland	2275.20560337
45033 Dillon	South Carolina	2274.58413674
13181 Lincoln	Georgia	2274.16298168
45011 Barnwell	South Carolina	2273.58848049
34003 Bergen	New Jersey	2269.79626174
13123 Gilmer	Georgia	2268.30218069
17181 Union	Illinois	2268.27385547
48141 El Paso	Texas	2266.64509883

Counties_Cities

16053 Jerome	Idaho	2265.25088486
1071 Jackson	Alabama	2261.48136694
19063 Emmet	Iowa	2258.72689938
1109 Pike	Alabama	2258.68378427
45047 Greenwood	South Carolina	2256.11738596
45055 Kershaw	South Carolina	2253.32357605
12107 Putnam	Florida	2250.44833677
6037 Los Angeles	California	2249.72138984
4005 Coconino	Arizona	2249.14948129
48029 Bexar	Texas	2247.77938510
48405 San Augustine	Texas	2247.32750243
13051 Chatham	Georgia	2246.92681409
47149 Rutherford	Tennessee	2246.91434024
6041 Marin	California	2245.96212057
20025 Clark	Kansas	2244.38902743
12105 Polk	Florida	2243.89802954
28025 Clay	Mississippi	2243.88734138
53047 Okanogan	Washington	2242.95072629
48005 Angelina	Texas	2242.45625316
45031 Darlington	South Carolina	2242.44783090
1123 Tallapoosa	Alabama	2234.73343704
12087 Monroe	Florida	2232.52962267
1001 Autauga	Alabama	2230.17571626
6019 Fresno	California	2229.18342719
34021 Mercer	New Jersey	2227.35397270
45053 Jasper	South Carolina	2226.36429533
1125 Tuscaloosa	Alabama	2224.87087803
28001 Adams	Mississippi	2221.72351885
17017 Cass	Illinois	2218.59706362
22069 Natchitoches	Louisiana	2216.81885201
40065 Jackson	Oklahoma	2216.52170428
37105 Lee	North Carolina	2216.36399141
22103 St. Tammany	Louisiana	2214.93853420
45045 Greenville	South Carolina	2214.64645974

Counties_Cities

28081 Lee	Mississippi	2212.38938053
25009 Essex	Massachusetts	2211.75809916
12007 Bradford	Florida	2210.44280975
21227 Warren	Kentucky	2210.04997562
20017 Chase	Kansas	2206.16203880
1007 Bibb	Alabama	2205.35714286
22067 Morehouse	Louisiana	2204.89802347
48249 Jim Wells	Texas	2202.24388810
16001 Ada	Idaho	2201.86141125
13133 Greene	Georgia	2197.98847327
13121 Fulton	Georgia	2196.71388059
35023 Hidalgo	New Mexico	2193.39622642
29195 Saline	Missouri	2192.61847565
34023 Middlesex	New Jersey	2191.79568149
31055 Douglas	Nebraska	2191.11628563
28009 Benton	Mississippi	2188.36900012
1073 Jefferson	Alabama	2187.01653269
13085 Dawson	Georgia	2184.74664115
47071 Hardin	Tennessee	2184.20235878
48303 Lubbock	Texas	2181.43728937
48309 McLennan	Texas	2178.65180455
13035 Butts	Georgia	2174.18261481
1103 Morgan	Alabama	2163.92781869
16075 Payette	Idaho	2161.26703749
51740 Portsmouth	Virginia	2161.00262068
51153 Prince William	Virginia	2158.06893428
37119 Mecklenburg	North Carolina	2156.77652731
47155 Sevier	Tennessee	2153.39353573
47039 Decatur	Tennessee	2152.74218350
12131 Walton	Florida	2150.61295972
1039 Covington	Alabama	2146.75823284
13105 Elbert	Georgia	2144.35146444
5011 Bradley	Arkansas	2138.20317519
12083 Marion	Florida	2136.52538912

Counties_Cities

13189 McDuffie	Georgia	2136.45441457
19139 Muscatine	Iowa	2133.75573622
47045 Dyer	Tennessee	2127.54555198
37191 Wayne	North Carolina	2124.17240036
13199 Meriwether	Georgia	2121.70115815
28117 Prentiss	Mississippi	2121.27197314
13317 Wilkes	Georgia	2116.24139328
28139 Tippah	Mississippi	2114.11684474
13209 Montgomery	Georgia	2110.30131622
1093 Marion	Alabama	2110.00235191
28073 Lamar	Mississippi	2108.98842218
8037 Eagle	Colorado	2105.72254651
19167 Sioux	Iowa	2105.47423301
47011 Bradley	Tennessee	2105.37164916
47167 Tipton	Tennessee	2102.92135561
13119 Franklin	Georgia	2097.90209790
13177 Lee	Georgia	2096.49240693
48297 Live Oak	Texas	2096.00526056
28075 Lauderdale	Mississippi	2095.14452248
37167 Stanly	North Carolina	2094.24083770
1099 Monroe	Alabama	2088.57454787
48325 Medina	Texas	2087.54737731
45035 Dorchester	South Carolina	2087.18494588
28005 Amite	Mississippi	2085.02352750
21177 Muhlenberg	Kentucky	2082.92714629
6077 San Joaquin	California	2082.87938777
45059 Laurens	South Carolina	2080.78335373
1133 Winston	Alabama	2079.45900254
6039 Madera	California	2078.99944188
48507 Zavala	Texas	2077.94375365
47003 Bedford	Tennessee	2071.86263714
48063 Camp	Texas	2071.66423694
51660 Harrisonburg	Virginia	2063.55375419
13089 DeKalb	Georgia	2062.63102102

Counties_Cities

42101 Philadelphia	Pennsylvania	2062.57283141
22075 Plaquemines	Louisiana	2058.94916702
45015 Berkeley	South Carolina	2058.88073237
47091 Johnson	Tennessee	2058.72426595
48199 Hardin	Texas	2057.44052301
37063 Durham	North Carolina	2054.68856061
51690 Martinsville	Virginia	2053.94512479
28071 Lafayette	Mississippi	2047.70682386
53007 Chelan	Washington	2047.09486474
28037 Franklin	Mississippi	2041.60246533
13067 Cobb	Georgia	2041.18303793
13271 Telfair	Georgia	2040.81632653
13097 Douglas	Georgia	2038.79420082
48257 Kaufman	Texas	2036.97656699
48201 Harris	Texas	2035.30015947
51047 Culpeper	Virginia	2034.36240575
28041 Greene	Mississippi	2031.50301781
48453 Travis	Texas	2030.28165123
5107 Phillips	Arkansas	2030.06267680
13015 Bartow	Georgia	2028.98278325
13145 Harris	Georgia	2027.55620015
4021 Pinal	Arizona	2027.33831614
48349 Navarro	Texas	2023.60536669
13029 Bryan	Georgia	2023.14413918
5131 Sebastian	Arkansas	2021.87032790
13155 Irwin	Georgia	2021.70674612
47165 Sumner	Tennessee	2020.31536369
1021 Chilton	Alabama	2017.98292302
48043 Brewster	Texas	2017.91302471
12075 Levy	Florida	2013.73558989
5081 Little River	Arkansas	2012.00713938
13063 Clayton	Georgia	2011.98142361
47041 DeKalb	Tennessee	2011.12324958
12111 St. Lucie	Florida	2011.03609776

Counties_Cities

47183 Weakley	Tennessee	2008.08020350
6071 San Bernardino	California	2001.70104757
37017 Bladen	North Carolina	1997.58963543
6065 Riverside	California	1997.58605297
28087 Lowndes	Mississippi	1993.89105719
53025 Grant	Washington	1988.06135764
51510 Alexandria	Virginia	1984.67576154
47065 Hamilton	Tennessee	1982.78275860
36105 Sullivan	New York	1980.18490556
28057 Itawamba	Mississippi	1977.29302207
48361 Orange	Texas	1975.54204758
1087 Macon	Alabama	1974.07668529
22029 Concordia	Louisiana	1972.20519109
22015 Bossier	Louisiana	1971.93065220
13093 Dooly	Georgia	1969.94017219
37195 Wilson	North Carolina	1969.18543981
17089 Kane	Illinois	1968.49214550
47047 Fayette	Tennessee	1967.56116227
13197 Marion	Georgia	1963.83666627
45067 Marion	South Carolina	1962.04774638
12103 Pinellas	Florida	1957.07899270
13115 Floyd	Georgia	1952.47480266
22027 Claiborne	Louisiana	1950.57701957
17097 Lake	Illinois	1950.25341309
9001 Fairfield	Connecticut	1949.62402908
53005 Benton	Washington	1947.72064178
51147 Prince Edward	Virginia	1947.71241830
6011 Colusa	California	1946.64077311
48279 Lamb	Texas	1945.58443532
37023 Burke	North Carolina	1939.54548472
4019 Pima	Arizona	1938.16988797
49035 Salt Lake	Utah	1934.87432687
48003 Andrews	Texas	1930.71491615
12073 Leon	Florida	1929.21757800

Counties_Cities

19061 Dubuque	Iowa	1928.67615173
48139 Ellis	Texas	1919.90458994
20103 Leavenworth	Kansas	1917.59268365
4007 Gila	Arizona	1916.90326412
48435 Sutton	Texas	1915.91271953
13211 Morgan	Georgia	1914.81461836
55101 Racine	Wisconsin	1913.68575266
13217 Newton	Georgia	1912.52590354
45025 Chesterfield	South Carolina	1910.21550028
46073 Jerauld	South Dakota	1908.95741557
11001 District of Colum	District of Col	1908.87672520
29510 St. Louis City	Missouri	1906.29973781
13301 Warren	Georgia	1904.39916206
27145 Stearns	Minnesota	1895.68995831
19187 Webster	Iowa	1893.76188770
48347 Nacogdoches	Texas	1893.13813517
48131 Duval	Texas	1890.83125223
37037 Chatham	North Carolina	1886.81825018
13013 Barrow	Georgia	1885.92854756
13207 Monroe	Georgia	1885.90116279
49043 Summit	Utah	1876.80347221
48041 Brazos	Texas	1874.68578837
48383 Reagan	Texas	1871.15744453
13081 Crisp	Georgia	1867.17401885
17153 Pulaski	Illinois	1867.10598572
37181 Vance	North Carolina	1866.22403661
13059 Clarke	Georgia	1862.87599152
29143 New Madrid	Missouri	1861.70212766
47053 Gibson	Tennessee	1859.51677031
13073 Columbia	Georgia	1859.47333286
13031 Bulloch	Georgia	1856.49968951
17157 Randolph	Illinois	1856.35083785
12091 Okaloosa	Florida	1856.04214813
5041 Desha	Arkansas	1850.24322446

Counties_Cities

28059 Jackson	Mississippi	1849.56413102
26127 Oceana	Michigan	1844.13145540
1075 Lamar	Alabama	1841.95319272
5003 Ashley	Arkansas	1840.76623765
20067 Grant	Kansas	1840.23991276
1111 Randolph	Alabama	1839.38393839
13019 Berrien	Georgia	1838.76999792
22061 Lincoln	Louisiana	1837.02008645
47189 Wilson	Tennessee	1835.37777778
27117 Pipestone	Minnesota	1834.86238532
5007 Benton	Arkansas	1834.13546191
40143 Tulsa	Oklahoma	1831.23573323
24031 Montgomery	Maryland	1830.19228230
16083 Twin Falls	Idaho	1825.02526690
1045 Dale	Alabama	1824.08693521
47143 Rhea	Tennessee	1821.81333979
37047 Columbus	North Carolina	1820.14194592
49051 Wasatch	Utah	1817.08784597
1003 Baldwin	Alabama	1814.95445414
18037 Dubois	Indiana	1813.69669917
1015 Calhoun	Alabama	1813.13825179
45063 Lexington	South Carolina	1812.34577944
48195 Hansford	Texas	1812.19110379
40001 Adair	Oklahoma	1811.43012408
13045 Carroll	Georgia	1808.31520221
13157 Jackson	Georgia	1804.83371674
5099 Nevada	Arkansas	1801.58539515
34029 Ocean	New Jersey	1801.04412691
37091 Hertford	North Carolina	1796.35656621
13289 Twiggs	Georgia	1795.31021006
13225 Peach	Georgia	1795.06905521
39107 Mercer	Ohio	1789.59447252
18099 Marshall	Indiana	1788.18543505
18097 Marion	Indiana	1787.84291954

Counties_Cities

37015 Bertie	North Carolina	1787.02827709
51730 Petersburg	Virginia	1786.67595907
17163 St. Clair	Illinois	1786.56931958
12001 Alachua	Florida	1782.88313651
48089 Colorado	Texas	1781.59023425
17091 Kankakee	Illinois	1781.42950629
55009 Brown	Wisconsin	1777.67315417
41031 Jefferson	Oregon	1777.44708995
28019 Choctaw	Mississippi	1775.79125393
48439 Tarrant	Texas	1775.59832915
27153 Todd	Minnesota	1773.65552030
13251 Screven	Georgia	1772.13373511
47023 Chester	Tennessee	1771.24334337
51175 Southampton	Virginia	1768.45217787
1081 Lee	Alabama	1768.31909040
19151 Pocahontas	Iowa	1765.57863501
21075 Fulton	Kentucky	1764.70588235
38017 Cass	North Dakota	1764.58273651
16033 Clark	Idaho	1760.56338028
47109 McNairy	Tennessee	1757.51006504
27067 Kandiyohi	Minnesota	1757.08785439
34007 Camden	New Jersey	1754.95683110
42045 Delaware	Pennsylvania	1754.04735892
19165 Shelby	Iowa	1753.32527207
48409 San Patricio	Texas	1746.07208527
21211 Shelby	Kentucky	1745.74384764
48329 Midland	Texas	1744.71833026
22115 Vernon	Louisiana	1743.75767499
47139 Polk	Tennessee	1739.85086993
48273 Kleberg	Texas	1737.92926210
48157 Fort Bend	Texas	1737.36891673
5087 Madison	Arkansas	1735.33159396
29189 St. Louis	Missouri	1734.69950699
47187 Williamson	Tennessee	1732.19579768

Counties_Cities

37101 Johnston	North Carolina	1730.35648205
24005 Baltimore	Maryland	1729.41379548
37159 Rowan	North Carolina	1729.41059875
5063 Independence	Arkansas	1727.79871543
29155 Pemiscot	Missouri	1726.89282203
55051 Iron	Wisconsin	1726.56800564
48205 Hartley	Texas	1726.28581598
48021 Bastrop	Texas	1725.76342899
18089 Lake	Indiana	1724.77503607
20093 Kearny	Kansas	1724.57519655
56039 Teton	Wyoming	1724.36202937
51171 Shenandoah	Virginia	1721.95783617
25023 Plymouth	Massachusetts	1715.58598967
13151 Henry	Georgia	1714.88141777
27033 Cottonwood	Minnesota	1711.44808016
12061 Indian River	Florida	1710.78627559
48371 Pecos	Texas	1709.94704268
13247 Rockdale	Georgia	1708.72243195
38039 Griggs	North Dakota	1702.50896057
27083 Lyon	Minnesota	1701.19786180
39029 Columbiana	Ohio	1700.67695904
13221 Oglethorpe	Georgia	1700.54470573
48149 Fayette	Texas	1700.26431023
40015 Caddo	Oklahoma	1697.89833316
48275 Knox	Texas	1697.23514919
19173 Taylor	Iowa	1696.01033759
34025 Monmouth	New Jersey	1695.16893751
13039 Camden	Georgia	1691.59975408
13213 Murray	Georgia	1690.83940783
29145 Newton	Missouri	1690.52277486
37079 Greene	North Carolina	1689.51075576
26163 Wayne	Michigan	1688.92857204
6083 Santa Barbara	California	1681.42128024
55059 Kenosha	Wisconsin	1679.36676709

Counties_Cities

29097 Jasper	Missouri	1678.60340197
1115 St. Clair	Alabama	1676.62645169
51710 Norfolk	Virginia	1676.11727495
20171 Scott	Kansas	1674.49458852
27053 Hennepin	Minnesota	1671.39368031
37071 Gaston	North Carolina	1667.51927340
48153 Floyd	Texas	1661.81257495
47021 Cheatham	Tennessee	1661.76216029
13249 Schley	Georgia	1661.57372040
48399 Runnels	Texas	1661.12956811
1117 Shelby	Alabama	1660.58588734
13011 Banks	Georgia	1658.94248999
12019 Clay	Florida	1656.85512237
18181 White	Indiana	1653.33775328
48419 Shelby	Texas	1648.43811472
4015 Mohave	Arizona	1648.29396325
29159 Pettis	Missouri	1647.78336703
27131 Rice	Minnesota	1647.55047127
13057 Cherokee	Georgia	1647.06530421
28121 Rankin	Mississippi	1643.25349898
48505 Zapata	Texas	1642.00140944
12069 Lake	Florida	1641.53774948
22043 Grant	Louisiana	1641.31305044
48127 Dimmit	Texas	1639.50329841
4009 Graham	Arizona	1638.99978987
37001 Alamance	North Carolina	1637.86680766
1031 Coffee	Alabama	1637.48097632
47177 Warren	Tennessee	1636.57713195
37131 Northampton	North Carolina	1636.51148607
12117 Seminole	Florida	1633.27861284
21041 Carroll	Kentucky	1629.87799199
47029 Cocke	Tennessee	1629.67518309
8051 Gunnison	Colorado	1629.36333063
38015 Burleigh	North Dakota	1629.00297041

Counties_Cities

12089 Nassau	Florida	1626.43303197
51800 Suffolk	Virginia	1626.36398530
13255 Spalding	Georgia	1626.32375189
38051 McIntosh	North Dakota	1624.75822050
20069 Gray	Kansas	1624.39913807
37005 Alleghany	North Carolina	1621.71848401
19033 Cerro Gordo	Iowa	1620.27809694
19079 Hamilton	Iowa	1618.51257357
1067 Henry	Alabama	1615.43378465
37111 McDowell	North Carolina	1615.13613290
5119 Pulaski	Arkansas	1614.80085566
21083 Graves	Kentucky	1613.20577753
13309 Wheeler	Georgia	1611.87968016
20075 Hamilton	Kansas	1611.04718067
34035 Somerset	New Jersey	1609.77642497
37027 Caldwell	North Carolina	1609.18699484
13195 Madison	Georgia	1608.76897133
36027 Dutchess	New York	1607.32403189
12115 Sarasota	Florida	1605.27561528
12109 St. Johns	Florida	1602.68385635
47017 Carroll	Tennessee	1602.42683797
38059 Morton	North Dakota	1601.54365654
13291 Union	Georgia	1599.93333611
37151 Randolph	North Carolina	1596.77993178
48175 Goliad	Texas	1595.46413502
25013 Hampden	Massachusetts	1595.43033040
27101 Murray	Minnesota	1594.97341711
13171 Lamar	Georgia	1594.73684211
13055 Chattooga	Georgia	1593.38442921
12055 Highlands	Florida	1592.61648202
1043 Cullman	Alabama	1589.12777738
5121 Randolph	Arkansas	1587.92065968
19155 Pottawattamie	Iowa	1586.60579688
48261 Kenedy	Texas	1583.71040724

Counties_Cities

45065 McCormick	South Carolina	1583.42189160
12127 Volusia	Florida	1582.72119926
1089 Madison	Alabama	1582.45547980
47119 Maury	Tennessee	1581.51367395
51025 Brunswick	Virginia	1580.81054688
25027 Worcester	Massachusetts	1580.45060475
8109 Saguache	Colorado	1578.25515125
5083 Logan	Arkansas	1577.95463955
1009 Blount	Alabama	1576.76348548
18113 Noble	Indiana	1575.78052680
48331 Milam	Texas	1575.74310612
49049 Utah	Utah	1575.66621077
25005 Bristol	Massachusetts	1574.22937403
45077 Pickens	South Carolina	1571.99228411
9009 New Haven	Connecticut	1565.02880063
48477 Washington	Texas	1563.74615472
37197 Yadkin	North Carolina	1563.54047359
47105 Loudon	Tennessee	1560.67403023
5043 Drew	Arkansas	1560.45395024
37083 Halifax	North Carolina	1560.09016491
37007 Anson	North Carolina	1559.67359408
38089 Stark	North Dakota	1558.21531116
1057 Fayette	Alabama	1557.84092984
6053 Monterey	California	1557.64312640
1083 Limestone	Alabama	1557.59352840
48137 Edwards	Texas	1556.01659751
13191 McIntosh	Georgia	1555.09065551
47099 Lawrence	Tennessee	1550.28124571
5025 Cleveland	Arkansas	1546.52032926
48373 Polk	Texas	1545.04207391
48277 Lamar	Texas	1540.37966538
39049 Franklin	Ohio	1537.81576738
48501 Yoakum	Texas	1536.49167734
48169 Garza	Texas	1535.42110064

Counties_Cities

41061 Union	Oregon	1534.33354748
51117 Mecklenburg	Virginia	1533.44208809
13111 Fannin	Georgia	1532.89169619
45001 Abbeville	South Carolina	1532.12990506
5111 Poinsett	Arkansas	1530.82506048
48445 Terry	Texas	1530.07243428
8015 Chaffee	Colorado	1527.93728467
19103 Johnson	Iowa	1527.83287055
21183 Ohio	Kentucky	1527.79507618
38061 Mountrail	North Dakota	1526.71755725
48421 Sherman	Texas	1526.46963300
5139 Union	Arkansas	1525.83959515
47113 Madison	Tennessee	1523.48752625
25017 Middlesex	Massachusetts	1523.24188680
37065 Edgecombe	North Carolina	1522.93048745
47043 Dickson	Tennessee	1521.16154623
51760 Richmond City	Virginia	1521.09203918
48091 Comal	Texas	1520.49227285
45057 Lancaster	South Carolina	1520.23485007
51840 Winchester	Virginia	1519.14045823
40109 Oklahoma	Oklahoma	1518.70721263
1121 Talladega	Alabama	1513.25349501
27123 Ramsey	Minnesota	1510.69591610
27013 Blue Earth	Minnesota	1509.78094828
6021 Glenn	California	1508.18269334
45087 Union	South Carolina	1506.74936155
48129 Donley	Texas	1506.47785478
51630 Fredericksburg	Virginia	1506.31347790
51059 Fairfax	Virginia	1505.91547582
19169 Story	Iowa	1505.52978951
37179 Union	North Carolina	1505.24780847
18023 Clinton	Indiana	1503.87596899
34033 Salem	New Jersey	1503.02681809
13153 Houston	Georgia	1500.62070252

Counties_Cities

37067 Forsyth	North Carolina	1498.55314839
8031 Denver	Colorado	1497.85343032
13025 Brantley	Georgia	1497.59221040
1069 Houston	Alabama	1497.29760700
17197 Will	Illinois	1496.00612442
48319 Mason	Texas	1495.32710280
13307 Webster	Georgia	1493.68058215
34027 Morris	New Jersey	1493.64261029
13187 Lumpkin	Georgia	1492.94492490
18141 St. Joseph	Indiana	1492.40502122
51139 Page	Virginia	1491.66422931
55127 Walworth	Wisconsin	1490.58022715
2282 Yakutat	Alaska	1490.06622517
19143 Osceola	Iowa	1490.06622517
17007 Boone	Illinois	1485.71215260
47181 Wayne	Tennessee	1485.68667713
36079 Putnam	New York	1484.44768030
48103 Crane	Texas	1481.01793909
47087 Jackson	Tennessee	1479.84351080
37127 Nash	North Carolina	1479.53539823
37035 Catawba	North Carolina	1478.07780551
13281 Towns	Georgia	1476.54404320
46127 Union	South Dakota	1472.56546514
5031 Craighead	Arkansas	1472.02417141
13193 Macon	Georgia	1468.46229932
31119 Madison	Nebraska	1466.43309222
6069 San Benito	California	1465.78481239
18087 LaGrange	Indiana	1461.98830409
35006 Cibola	New Mexico	1461.90084499
48381 Randall	Texas	1461.79304474
29069 Dunklin	Missouri	1461.44172926
29213 Taney	Missouri	1461.00408222
17027 Clinton	Illinois	1455.93666144
18071 Jackson	Indiana	1455.41928317

Counties_Cities

9003 Hartford	Connecticut	1453.79675299
45083 Spartanburg	South Carolina	1452.42889183
37093 Hoke	North Carolina	1449.85757067
5015 Carroll	Arkansas	1449.17266060
5075 Lawrence	Arkansas	1448.21711087
13227 Pickens	Georgia	1447.77986241
21105 Hickman	Kentucky	1447.63628138
37171 Surry	North Carolina	1446.87830100
48051 Burleson	Texas	1446.51693947
19077 Guthrie	Iowa	1445.89552239
17043 DuPage	Illinois	1444.12651884
40055 Greer	Oklahoma	1443.05102216
5001 Arkansas	Arkansas	1440.71135123
40023 Choctaw	Oklahoma	1438.50559040
28131 Stone	Mississippi	1437.19613186
47055 Giles	Tennessee	1437.14198556
48115 Dawson	Texas	1434.34503526
48293 Limestone	Texas	1432.88405119
29133 Mississippi	Missouri	1432.21355729
47133 Overton	Tennessee	1431.93764727
37045 Cleveland	North Carolina	1431.71693379
29157 Perry	Missouri	1430.80939948
24047 Worcester	Maryland	1429.86704745
46003 Aurora	South Dakota	1428.06140664
19183 Washington	Iowa	1427.21647622
35025 Lea	New Mexico	1423.62557642
13241 Rabun	Georgia	1422.89678070
13297 Walton	Georgia	1422.41425409
16079 Shoshone	Idaho	1422.31947484
37165 Scotland	North Carolina	1422.00517093
13103 Effingham	Georgia	1421.45039395
31099 Kearney	Nebraska	1421.14914425
45091 York	South Carolina	1419.82649808
13235 Pulaski	Georgia	1418.37564369

Counties_Cities

48143 Erath	Texas	1418.27262875
40115 Ottawa	Oklahoma	1417.80272654
17077 Jackson	Illinois	1417.64921019
24011 Caroline	Maryland	1417.24717752
56013 Fremont	Wyoming	1416.60974931
47185 White	Tennessee	1416.60825617
28047 Harrison	Mississippi	1416.40454875
5037 Cross	Arkansas	1415.20748381
37069 Franklin	North Carolina	1415.03848431
5109 Pike	Arkansas	1414.78497142
10001 Kent	Delaware	1414.16970036
39097 Madison	Ohio	1414.00040529
13147 Hart	Georgia	1413.84727384
6059 Orange	California	1410.43475641
12101 Pasco	Florida	1409.85490058
8003 Alamosa	Colorado	1408.61955284
31153 Sarpy	Nebraska	1408.44306865
51089 Henry	Virginia	1407.17916511
13239 Quitman	Georgia	1404.12461606
48225 Houston	Texas	1402.73641504
13311 White	Georgia	1401.40140140
17201 Winnebago	Illinois	1401.36087947
19041 Clay	Iowa	1400.76856328
13231 Pike	Georgia	1400.66545025
4003 Cochise	Arizona	1400.17354264
37185 Warren	North Carolina	1398.49548140
34005 Burlington	New Jersey	1398.34390099
48291 Liberty	Texas	1397.07841479
48183 Gregg	Texas	1396.84900612
40147 Washington	Oklahoma	1396.52412090
51550 Chesapeake	Virginia	1394.69324167
37113 Macon	North Carolina	1394.36020972
48395 Robertson	Texas	1394.35315899
56041 Uinta	Wyoming	1394.15734765

Counties_Cities

51013 Arlington	Virginia	1393.56099040
13269 Taylor	Georgia	1393.20811046
1077 Lauderdale	Alabama	1393.05313518
32031 Washoe	Nevada	1389.84615715
37089 Henderson	North Carolina	1387.60407031
40063 Hughes	Oklahoma	1387.32658418
5117 Prairie	Arkansas	1387.16868962
42077 Lehigh	Pennsylvania	1386.30806846
40111 Okmulgee	Oklahoma	1385.15716708
24045 Wicomico	Maryland	1379.91181743
51107 Loudoun	Virginia	1379.86973086
45037 Edgefield	South Carolina	1378.82596481
37193 Wilkes	North Carolina	1378.41504150
21045 Casey	Kentucky	1378.39879154
10003 New Castle	Delaware	1377.52867244
45007 Anderson	South Carolina	1377.18099380
24017 Charles	Maryland	1377.06420314
39095 Lucas	Ohio	1374.50889628
19099 Jasper	Iowa	1372.92378927
34001 Atlantic	New Jersey	1372.49509285
8001 Adams	Colorado	1371.64268913
5101 Newton	Arkansas	1370.91607944
48315 Marion	Texas	1369.86301370
17029 Coles	Illinois	1369.75533065
48251 Johnson	Texas	1369.03962979
51041 Chesterfield	Virginia	1361.90454332
13179 Liberty	Georgia	1361.04200205
21141 Logan	Kentucky	1359.81325725
42011 Berks	Pennsylvania	1357.84192388
48231 Hunt	Texas	1357.61143295
48363 Palo Pinto	Texas	1357.57575758
37025 Cabarrus	North Carolina	1356.09580680
24003 Anne Arundel	Maryland	1355.65620600
17161 Rock Island	Illinois	1354.92099779

Counties_Cities

48093 Comanche	Texas	1352.15014039
20119 Meade	Kansas	1350.69946937
8045 Garfield	Colorado	1350.17567341
29201 Scott	Missouri	1349.52415622
48491 Williamson	Texas	1349.16951787
18031 Decatur	Indiana	1347.31656341
31123 Morrill	Nebraska	1344.43021767
56043 Washakie	Wyoming	1344.32466709
21013 Bell	Kentucky	1343.67119575
26125 Oakland	Michigan	1340.92968478
18145 Shelby	Indiana	1336.53263965
51670 Hopewell	Virginia	1336.51973801
37147 Pitt	North Carolina	1336.19395934
48311 McMullen	Texas	1335.11348465
19027 Carroll	Iowa	1334.72263571
26099 Macomb	Michigan	1334.53899874
47067 Hancock	Tennessee	1328.44709116
20085 Jackson	Kansas	1325.30120482
13159 Jasper	Georgia	1324.78632479
42095 Northampton	Pennsylvania	1324.11657213
13149 Heard	Georgia	1321.66007240
28003 Alcorn	Mississippi	1321.59783345
55121 Trempealeau	Wisconsin	1321.24176347
25021 Norfolk	Massachusetts	1319.98276126
13077 Coweta	Georgia	1319.72248122
12015 Charlotte	Florida	1316.23044573
48247 Jim Hogg	Texas	1314.78658537
13091 Dodge	Georgia	1313.69234484
29021 Buchanan	Missouri	1313.07086970
29075 Gentry	Missouri	1312.61315631
55075 Marinette	Wisconsin	1310.77805807
48339 Montgomery	Texas	1310.31856835
45021 Cherokee	South Carolina	1308.73541470
37187 Washington	North Carolina	1307.02420103

Counties_Cities

5057 Hempstead	Arkansas	1306.28765926
48081 Coke	Texas	1305.63798220
21111 Jefferson	Kentucky	1304.83818008
48365 Panola	Texas	1304.64834975
34041 Warren	New Jersey	1301.77067282
37153 Richmond	North Carolina	1301.04484595
24019 Dorchester	Maryland	1300.08125508
37117 Martin	North Carolina	1296.81090380
13169 Jones	Georgia	1296.47749511
48101 Cottle	Texas	1295.89632829
24029 Kent	Maryland	1294.94918227
48305 Lynn	Texas	1293.17679088
19045 Clinton	Iowa	1289.82329421
45003 Aiken	South Carolina	1289.24858767
47081 Hickman	Tennessee	1288.75234409
24021 Frederick	Maryland	1286.53461009
24027 Howard	Maryland	1283.43172564
51087 Henrico	Virginia	1282.87285770
54045 Logan	West Virginia	1281.93332720
40131 Rogers	Oklahoma	1281.74465124
37161 Rutherford	North Carolina	1279.44213330
46013 Brown	South Dakota	1279.37735273
46137 Ziebach	South Dakota	1276.44055434
18019 Clark	Indiana	1275.56237219
42091 Montgomery	Pennsylvania	1275.39813952
46083 Lincoln	South Dakota	1275.35837570
32007 Elko County	Nevada	1275.25733892
32007 Elko County	Nevada	1275.25733892
17119 Madison	Illinois	1272.77746057
12017 Citrus	Florida	1272.23194911
48429 Stephens	Texas	1272.12975724
48423 Smith	Texas	1271.82142376
39061 Hamilton	Ohio	1268.78939712
16055 Kootenai	Idaho	1268.69137178

Counties_Cities

5051 Garland	Arkansas	1266.71642092
47005 Benton	Tennessee	1266.68314385
40087 McClain	Oklahoma	1265.47455296
12119 Sumter	Florida	1264.42673626
47127 Moore	Tennessee	1263.45343940
27027 Clay	Minnesota	1261.82472051
21109 Jackson	Kentucky	1257.25338491
16047 Gooding	Idaho	1256.90971308
55133 Waukesha	Wisconsin	1256.10312798
47009 Blount	Tennessee	1254.67266595
2060 Bristol Bay	Alaska	1254.27594071
29183 St. Charles	Missouri	1252.56148824
35009 Curry	New Mexico	1252.09863058
40145 Wagoner	Oklahoma	1252.02846087
48027 Bell	Texas	1251.82065110
48053 Burnet	Texas	1251.52496740
17187 Warren	Illinois	1250.58713011
51149 Prince George	Virginia	1247.30843968
8025 Crowley	Colorado	1246.15909867
5033 Crawford	Arkansas	1245.93887014
48107 Crosby	Texas	1245.89029244
37103 Jones	North Carolina	1245.20078863
46049 Faulk	South Dakota	1244.63519313
18163 Vanderburgh	Indiana	1244.37764541
48413 Schleicher	Texas	1243.52331606
51590 Danville	Virginia	1243.45710564
13295 Walker	Georgia	1243.33669500
47089 Jefferson	Tennessee	1242.31652225
5055 Greene	Arkansas	1242.14009928
17137 Morgan	Illinois	1242.05321403
5091 Miller	Arkansas	1241.05340429
47107 McMinn	Tennessee	1240.49920240
18063 Hendricks	Indiana	1240.05293128
12053 Hernando	Florida	1238.57176538

Counties_Cities

27047 Freeborn	Minnesota	1238.33924583
51177 Spotsylvania	Virginia	1238.09949493
40113 Osage	Oklahoma	1237.92912749
48397 Rockwall	Texas	1237.86721241
13219 Oconee	Georgia	1237.52291709
38099 Walsh	North Dakota	1237.46132933
8123 Weld	Colorado	1236.69683906
51810 Virginia Beach	Virginia	1235.48109794
35013 Dona Ana	New Mexico	1234.35790403
35013 Dona Ana	New Mexico	1234.35790403
48079 Cochran	Texas	1234.13258110
21001 Adair	Kentucky	1233.41139735
16019 Bonneville	Idaho	1233.16275010
18143 Scott	Indiana	1231.25889941
47027 Clay	Tennessee	1231.04833485
37107 Lenoir	North Carolina	1230.88466486
19181 Warren	Iowa	1230.02193670
48211 Hemphill	Texas	1228.75816993
51193 Westmoreland	Virginia	1228.26696579
1019 Cherokee	Alabama	1225.41487400
6101 Sutter	California	1225.11801833
37095 Hyde	North Carolina	1223.70936902
13113 Fayette	Georgia	1223.34940375
51093 Isle of Wight	Virginia	1223.17538495
47019 Carter	Tennessee	1220.91888343
46023 Charles Mix	South Dakota	1220.81816235
31117 McPherson	Nebraska	1219.51219512
37039 Cherokee	North Carolina	1219.03956594
5095 Monroe	Arkansas	1217.39130435
19083 Hardin	Iowa	1215.31894712
51165 Rockingham	Virginia	1214.85894343
38035 Grand Forks	North Dakota	1212.37812632
47123 Monroe	Tennessee	1212.33039239
37041 Chowan	North Carolina	1211.77560767

Counties_Cities

18067 Howard	Indiana	1211.66500741
47015 Cannon	Tennessee	1210.06776379
27139 Scott	Minnesota	1209.11107945
13223 Paulding	Georgia	1208.21243081
26081 Kent	Michigan	1208.19350674
51035 Carroll	Virginia	1207.99028209
40027 Cleveland	Oklahoma	1206.73556550
18081 Johnson	Indiana	1206.59305489
37183 Wake	North Carolina	1205.06635052
18043 Floyd	Indiana	1204.66437819
19081 Hancock	Iowa	1204.25690814
31001 Adams	Nebraska	1202.75459363
30087 Rosebud	Montana	1202.69226525
47117 Marshall	Tennessee	1202.38696078
56007 Carbon	Wyoming	1202.32449402
40057 Harmon	Oklahoma	1201.20120120
27109 Olmsted	Minnesota	1201.07245468
29033 Carroll	Missouri	1200.96076861
34015 Gloucester	New Jersey	1200.03568879
17093 Kendall	Illinois	1200.01563538
42017 Bucks	Pennsylvania	1195.80703444
37129 New Hanover	North Carolina	1192.55706622
51570 Colonial Heights	Virginia	1188.80726743
39099 Mahoning	Ohio	1188.37146515
18015 Carroll	Indiana	1187.45963134
51135 Nottoway	Virginia	1186.77042802
27037 Dakota	Minnesota	1186.58370610
26145 Saginaw	Michigan	1186.58280922
47093 Knox	Tennessee	1186.35944542
19005 Allamakee	Iowa	1185.65644881
47179 Washington	Tennessee	1185.00548182
47031 Coffee	Tennessee	1184.91921005
51540 Charlottesville	Virginia	1184.61250701
38055 McLean	North Dakota	1184.36222618

Counties_Cities

8005 Arapahoe	Colorado	1183.32655114
36111 Ulster	New York	1183.09732977
48317 Martin	Texas	1181.99200417
37139 Pasquotank	North Carolina	1180.65541512
27003 Anoka	Minnesota	1180.56713575
19113 Linn	Iowa	1180.56385536
39035 Cuyahoga	Ohio	1179.63720910
37057 Davidson	North Carolina	1179.37268177
18003 Allen	Indiana	1177.83088363
42075 Lebanon	Pennsylvania	1176.81192239
46031 Corson	South Dakota	1176.47058824
40073 Kingfisher	Oklahoma	1176.02427921
48425 Somervell	Texas	1175.68766637
16063 Lincoln	Idaho	1175.37313433
46095 Mellette	South Dakota	1175.31831538
48015 Austin	Texas	1173.76371336
40135 Sequoyah	Oklahoma	1172.92794871
48151 Fisher	Texas	1172.18025527
19189 Winnebago	Iowa	1169.42384484
40021 Cherokee	Oklahoma	1168.97791474
37097 Iredell	North Carolina	1167.37187211
48437 Swisher	Texas	1165.90726347
48237 Jack	Texas	1164.76308945
42071 Lancaster	Pennsylvania	1164.18333312
18115 Ohio	Indiana	1163.58658453
24041 Talbot	Maryland	1163.16814542
1061 Geneva	Alabama	1162.87907578
1079 Lawrence	Alabama	1162.12033862
28109 Pearl River	Mississippi	1160.92223807
27103 Nicollet	Minnesota	1157.21800117
37081 Guilford	North Carolina	1155.20827478
40041 Delaware	Oklahoma	1153.67514567
47135 Perry	Tennessee	1153.27380952
37109 Lincoln	North Carolina	1153.15745494

Counties_Cities

21039 Carlisle	Kentucky	1152.79815552
5045 Faulkner	Arkansas	1152.18819608
45073 Oconee	South Carolina	1152.16781075
37141 Pender	North Carolina	1151.82909173
48387 Red River	Texas	1149.89733060
42079 Luzerne	Pennsylvania	1149.39272020
20091 Johnson	Kansas	1148.01148011
18005 Bartholomew	Indiana	1147.99463464
37125 Moore	North Carolina	1147.11902880
51700 Newport News	Virginia	1146.52962055
19015 Boone	Iowa	1146.28406589
13117 Forsyth	Georgia	1145.33497878
40121 Pittsburg	Oklahoma	1144.10739112
48193 Hamilton	Texas	1143.32861858
17145 Perry	Illinois	1142.91111741
38013 Burke	North Dakota	1142.85714286
19147 Palo Alto	Iowa	1142.34516743
48351 Newton	Texas	1142.15044377
19141 O'Brien	Iowa	1141.61849711
48503 Young	Texas	1141.59046827
48495 Winkler	Texas	1139.89637306
48455 Trinity	Texas	1139.75576662
48203 Harrison	Texas	1138.98630219
47079 Henry	Tennessee	1137.27671673
6051 Mono	California	1136.84210526
19067 Floyd	Iowa	1135.71473891
8113 San Miguel	Colorado	1135.39250397
17143 Peoria	Illinois	1134.97323124
18085 Kosciusko	Indiana	1133.04093567
17111 McHenry	Illinois	1132.96820819
21003 Allen	Kentucky	1131.52163621
12009 Brevard	Florida	1131.44195601
37135 Orange	North Carolina	1129.92802701
18011 Boone	Indiana	1129.86760996

Counties_Cities

1029 Cleburne	Alabama	1127.64395810
40013 Bryan	Oklahoma	1127.30971351
17059 Gallatin	Illinois	1126.92763938
54023 Grant	West Virginia	1126.78479271
6111 Ventura	California	1126.60067899
2290 Yukon-Koyukuk	Alaska	1126.33752581
18047 Franklin	Indiana	1125.96762843
48049 Brown	Texas	1125.93608269
48187 Guadalupe	Texas	1124.04852957
16045 Gem	Idaho	1122.83089486
6095 Solano	California	1120.88847093
31081 Hamilton	Nebraska	1120.68965517
55027 Dodge	Wisconsin	1117.85263014
19133 Monona	Iowa	1117.64028114
19119 Lyon	Iowa	1117.60223520
31109 Lancaster	Nebraska	1117.33780479
19135 Monroe	Iowa	1116.81643132
8117 Summit	Colorado	1115.87706002
19163 Scott	Iowa	1115.51623645
53071 Walla Walla Cou	Washington	1112.89846033
53071 Walla Walla Cou	Washington	1112.89846033
29087 Holt	Missouri	1112.62488647
46102 Oglala Lakota	South Dakota	1111.18876232
40133 Seminole	Oklahoma	1110.74945073
48343 Morris	Texas	1110.30067266
21067 Fayette	Kentucky	1108.46871332
13047 Catoosa	Georgia	1107.97982794
29147 Nodaway	Missouri	1107.42467719
48367 Parker	Texas	1106.44571478
42043 Dauphin	Pennsylvania	1105.38908758
51770 Roanoke City	Virginia	1104.88390713
18159 Tipton	Indiana	1103.91327340
48221 Hood	Texas	1103.45738970
47035 Cumberland	Tennessee	1102.67625224

Counties_Cities

31073 Gosper	Nebraska	1102.20440882
40047 Garfield	Oklahoma	1101.57109320
55135 Waupaca	Wisconsin	1101.15787827
20081 Haskell	Kansas	1100.82561921
5125 Saline	Arkansas	1098.65673977
47171 Unicoi	Tennessee	1097.91115365
35029 Luna	New Mexico	1097.52535158
18029 Dearborn	Indiana	1097.48224661
31019 Buffalo	Nebraska	1096.44260808
48031 Blanco	Texas	1093.83011451
18041 Fayette	Indiana	1093.41779841
20173 Sedgwick	Kansas	1093.24833968
27081 Lincoln	Minnesota	1092.89617486
48287 Lee	Texas	1090.76061596
51530 Buena Vista	Virginia	1090.26775693
37085 Harnett	North Carolina	1090.05021831
47125 Montgomery	Tennessee	1087.64263171
19035 Cherokee	Iowa	1086.47645968
17133 Monroe	Illinois	1086.35503131
18027 Daviess	Indiana	1086.07113766
40117 Pawnee	Oklahoma	1086.02806589
47073 Hawkins	Tennessee	1084.37997523
48473 Waller	Texas	1084.21488537
18065 Henry	Indiana	1083.46626339
5027 Columbia	Arkansas	1083.40060331
27091 Martin	Minnesota	1081.62749558
47103 Lincoln	Tennessee	1081.57223671
20177 Shawnee	Kansas	1078.31593417
37051 Cumberland	North Carolina	1075.13615984
51141 Patrick	Virginia	1075.08628982
40091 McIntosh	Oklahoma	1074.94322483
29127 Marion	Missouri	1073.72691662
48179 Gray	Texas	1073.30440740
18153 Sullivan	Indiana	1072.98211696

Counties_Cities

13125 Glascock	Georgia	1068.44741235
55065 Lafayette	Wisconsin	1068.10681068
47145 Roane	Tennessee	1066.99284908
29135 Moniteau	Missouri	1066.93133180
37099 Jackson	North Carolina	1066.30969142
12035 Flagler	Florida	1065.43407069
6073 San Diego	California	1065.03509639
8097 Pitkin	Colorado	1064.06685237
51077 Grayson	Virginia	1061.99219500
39123 Ottawa	Ohio	1059.62863941
13265 Taliaferro	Georgia	1057.21393035
27023 Chippewa	Minnesota	1056.69238511
47001 Anderson	Tennessee	1056.45772862
47121 Meigs	Tennessee	1056.39525435
40127 Pushmataha	Oklahoma	1055.55058592
26149 St. Joseph	Michigan	1054.99402061
17001 Adams	Illinois	1053.41675420
21185 Oldham	Kentucky	1053.10666466
6115 Yuba	California	1052.01112236
48147 Fannin	Texas	1051.40849062
21057 Cumberland	Kentucky	1051.20889022
48241 Jasper	Texas	1050.95896521
37059 Davie	North Carolina	1050.71022395
40061 Haskell	Oklahoma	1049.88948532
13083 Dade	Georgia	1047.70122026
47057 Grainger	Tennessee	1045.58219918
18173 Warrick	Indiana	1043.68117378
16077 Power	Idaho	1042.73944387
47061 Grundy	Tennessee	1041.51056496
21009 Barren	Kentucky	1041.28938790
48085 Collin	Texas	1039.74944933
42029 Chester	Pennsylvania	1039.56356336
13079 Crawford	Georgia	1039.12972885
8121 Washington	Colorado	1038.90812793

Counties_Cities

20037 Crawford	Kansas	1037.95586765
51179 Stafford	Virginia	1037.61002934
5021 Clay	Arkansas	1037.24658180
6013 Contra Costa	California	1034.15448416
21107 Hopkins	Kentucky	1033.99307713
48165 Gaines	Texas	1033.44337592
51650 Hampton	Virginia	1033.40704176
46041 Dewey	South Dakota	1033.19783198
47025 Claiborne	Tennessee	1032.87567704
48035 Bosque	Texas	1032.58252635
27161 Waseca	Minnesota	1032.58252635
40119 Payne	Oklahoma	1032.42320819
48013 Atascosa	Texas	1031.60405486
19017 Bremer	Iowa	1030.18399006
48121 Denton	Texas	1029.14334671
29031 Cape Girardeau	Missouri	1028.53224639
27147 Steele	Minnesota	1027.09018287
18123 Perry	Indiana	1026.07056853
19023 Butler	Iowa	1024.82976821
48493 Wilson	Texas	1023.41510035
30111 Yellowstone	Montana	1022.24969870
18133 Putnam	Indiana	1021.73164986
48099 Coryell	Texas	1019.94439097
17075 Iroquois	Illinois	1017.96841038
1037 Coosa	Alabama	1017.26551563
18117 Orange	Indiana	1015.95771974
48357 Ochiltree	Texas	1015.38152207
46027 Clay	South Dakota	1011.32397977
29187 St. Francois	Missouri	1010.61596593
8065 Lake	Colorado	1009.71370143
48219 Hockley	Texas	1009.57354221
36029 Erie	New York	1009.33002363
21193 Perry	Kentucky	1007.97179212
21171 Monroe	Kentucky	1007.65068110

Counties_Cities

21095 Harlan	Kentucky	1007.23238290
40037 Creek	Oklahoma	1006.92698732
40077 Latimer	Oklahoma	1006.74420878
48389 Reeves	Texas	1006.69002867
20187 Stanton	Kansas	1006.54252642
19091 Humboldt	Iowa	1005.55148214
48161 Freestone	Texas	1004.64458805
30057 Madison	Montana	1003.64963504
48181 Grayson	Texas	1003.05244382
18057 Hamilton	Indiana	1002.16307265
18061 Harrison	Indiana	1001.23915737
27079 Le Sueur	Minnesota	1000.21057065
19025 Calhoun	Iowa	1000.10310341
55131 Washington	Wisconsin	1000.05158704
31051 Dixon	Nebraska	998.42354178
37013 Beaufort	North Carolina	998.32196946
51057 Essex	Virginia	998.25991391
48109 Culberson	Texas	998.18511797
19161 Sac	Iowa	998.04506636
16009 Benewah	Idaho	997.18187730
47173 Union	Tennessee	995.53027225
41055 Sherman	Oregon	995.31615925
49011 Davis	Utah	993.99226074
24035 Queen Anne's	Maryland	991.02505423
20145 Pawnee	Kansas	990.55166108
42089 Monroe	Pennsylvania	990.51956556
51143 Pittsylvania	Virginia	989.35175311
29053 Cooper	Missouri	988.46787479
27133 Rock	Minnesota	987.89037604
21213 Simpson	Kentucky	987.64099520
39045 Fairfield	Ohio	987.27709235
35041 Roosevelt	New Mexico	987.03515979
39013 Belmont	Ohio	986.59358566
39037 Darke	Ohio	983.96430450

Counties_Cities

29101 Johnson	Missouri	982.25602028
16051 Jefferson	Idaho	981.69095418
18107 Montgomery	Indiana	980.54555886
38043 Kidder	North Dakota	979.59183673
19195 Worth	Iowa	979.47135382
29019 Boone	Missouri	978.86169829
37019 Brunswick	North Carolina	977.73942550
17037 DeKalb	Illinois	976.54187031
17081 Jefferson	Illinois	975.67424643
6075 San Francisco	California	974.86145782
32023 Nye	Nevada	974.72764963
5039 Dallas	Arkansas	974.65886940
21121 Knox	Kentucky	974.31638129
6113 Yolo	California	974.10257341
47115 Marion	Tennessee	972.87839020
6097 Sonoma	California	972.71283469
44003 Kent	Rhode Island	971.55515956
41047 Marion	Oregon	971.26284350
39023 Clark	Ohio	971.13348442
6001 Alameda	California	970.98970273
48353 Nolan	Texas	969.42580164
32015 Lander	Nevada	968.60986547
26021 Berrien	Michigan	968.59369019
30101 Toole	Montana	968.47310942
47059 Greene	Tennessee	968.34426158
36065 Oneida	New York	967.86699016
24013 Carroll	Maryland	964.79822358
34037 Sussex	New Jersey	963.78525416
18059 Hancock	Indiana	962.65929719
21077 Gallatin	Kentucky	962.40942029
40079 Le Flore	Oklahoma	962.38495398
51680 Lynchburg	Virginia	960.71889536
6081 San Mateo	California	959.26813897
20147 Phillips	Kansas	959.18751175

Counties_Cities

6067 Sacramento	California	958.09471276
5073 Lafayette	Arkansas	957.79706675
27019 Carver	Minnesota	957.01634943
21117 Kenton	Kentucky	956.93491759
27163 Washington	Minnesota	956.01483019
21051 Clay	Kentucky	954.98632181
47051 Franklin	Tennessee	954.88183337
33011 Hillsborough	New Hampshire	954.37173538
20021 Cherokee	Kansas	954.28428678
29099 Jefferson	Missouri	953.87948134
53063 Spokane	Washington	953.69303443
54061 Monongalia	West Virginia	952.82841571
5113 Polk	Arkansas	952.66596838
38027 Eddy	North Dakota	951.14569823
17199 Williamson	Illinois	949.95227869
51187 Warren	Virginia	949.92875534
42103 Pike	Pennsylvania	949.35011532
5023 Cleburne	Arkansas	949.32906068
8063 Kit Carson	Colorado	949.32290940
24037 St. Mary's	Maryland	948.83902578
37003 Alexander	North Carolina	947.71504297
29029 Camden	Missouri	947.28800611
18091 LaPorte	Indiana	947.21245012
4025 Yavapai	Arizona	947.01133224
19087 Henry	Iowa	946.82812578
30033 Garfield	Montana	946.37223975
34019 Hunterdon	New Jersey	946.16482512
21061 Edmonson	Kentucky	945.08717614
53037 Kittitas	Washington	943.75475044
21103 Henry	Kentucky	943.74767168
18055 Greene	Indiana	943.57308005
48217 Hill	Texas	943.50002751
41027 Hood River	Oregon	943.31569063
40017 Canadian	Oklahoma	942.21409929

Counties_Cities

17099 LaSalle	Illinois	942.15480216
38063 Nelson	North Dakota	941.09445800
20059 Franklin	Kansas	940.26764465
19057 Des Moines	Iowa	940.26266033
51830 Williamsburg	Virginia	939.84962406
26049 Genesee	Michigan	937.34946866
42069 Lackawanna	Pennsylvania	936.93813362
16081 Teton	Idaho	936.42611684
51079 Greene	Virginia	935.33545680
36021 Columbia	New York	934.64183190
28045 Hancock	Mississippi	933.78966493
34009 Cape May	New Jersey	932.36819360
48289 Leon	Texas	932.25246091
51061 Fauquier	Virginia	931.02228511
42055 Franklin	Pennsylvania	929.37643298
48159 Franklin	Texas	928.85008360
16039 Elmore	Idaho	928.13382736
55105 Rock	Wisconsin	928.09984736
6055 Napa	California	927.43352676
17049 Effingham	Illinois	926.68381665
18049 Fulton	Indiana	925.74158869
40097 Mayes	Oklahoma	924.41676600
55089 Ozaukee	Wisconsin	924.31601736
20065 Graham	Kansas	922.95345104
29007 Audrain	Missouri	922.54544027
5067 Jackson	Arkansas	922.01534709
37149 Polk	North Carolina	921.83785357
39003 Allen	Ohio	920.48742001
19157 Poweshiek	Iowa	919.83528531
40101 Muskogee	Oklahoma	918.63900998
46015 Brule	South Dakota	917.95754446
19117 Lucas	Iowa	913.82301909
55025 Dane	Wisconsin	913.59308509
27051 Grant	Minnesota	913.46952333

Counties_Cities

19085 Harrison	Iowa	912.69279751
29103 Knox	Missouri	912.08512795
37033 Caswell	North Carolina	911.97462331
39113 Montgomery	Ohio	911.65083379
17083 Jersey	Illinois	910.88021239
13143 Haralson	Georgia	910.84549487
6079 San Luis Obispo	California	908.06661737
39109 Miami	Ohio	907.53327936
26053 Gogebic	Michigan	907.52517223
39173 Wood	Ohio	907.44934811
39043 Erie	Ohio	907.32426456
5137 Stone	Arkansas	907.12049450
21015 Boone	Kentucky	906.99672326
49045 Tooele	Utah	906.91919264
9005 Litchfield	Connecticut	906.62632308
26023 Branch	Michigan	905.50639586
26109 Menominee	Michigan	905.01675151
21229 Washington	Kentucky	902.01919894
48213 Henderson	Texas	900.37546021
41041 Lincoln	Oregon	899.00380659
40049 Garvin	Oklahoma	898.92488584
55055 Jefferson	Wisconsin	898.63618743
35005 Chaves	New Mexico	898.14342469
48485 Wichita	Texas	897.29222195
31093 Howard	Nebraska	896.72232529
30031 Gallatin	Montana	896.52829919
19097 Jackson	Iowa	895.43021820
31157 Scotts Bluff	Nebraska	894.71783045
38105 Williams	North Dakota	893.91796322
2020 Anchorage	Alaska	889.42093312
48307 McCulloch	Texas	888.94453487
5019 Clark	Arkansas	888.44567336
48327 Menard	Texas	888.26554465
39157 Tuscarawas	Ohio	887.43273737

Counties_Cities

18127 Porter	Indiana	887.41346982
47153 Sequatchie	Tennessee	887.33530519
19121 Madison	Iowa	886.20838205
19055 Delaware	Iowa	884.64467749
18095 Madison	Indiana	883.97960522
48335 Mitchell	Texas	883.97790055
17141 Ogle	Illinois	883.68713548
54059 Mingo	West Virginia	882.90939668
31155 Saunders	Nebraska	882.50481153
17011 Bureau	Illinois	882.00527385
20155 Reno	Kansas	880.62622309
21047 Christian	Kentucky	880.41188207
42007 Beaver	Pennsylvania	878.34310619
18111 Newton	Indiana	877.88166441
27063 Jackson	Minnesota	877.81253153
48207 Haskell	Texas	877.34388440
51049 Cumberland	Virginia	876.74584565
51053 Dinwiddie	Virginia	876.30130744
24025 Harford	Maryland	876.13602356
39165 Warren	Ohio	876.07086095
9007 Middlesex	Connecticut	875.94202186
5053 Grant	Arkansas	874.20277106
36001 Albany	New York	873.93403817
17019 Champaign	Illinois	873.88026650
21085 Grayson	Kentucky	873.82698226
46103 Pennington	South Dakota	872.64720887
29009 Barry	Missouri	872.20643148
39017 Butler	Ohio	871.65056567
48441 Taylor	Texas	871.11304853
48145 Falls	Texas	871.07008941
51820 Waynesboro	Virginia	870.60279300
18079 Jennings	Indiana	869.21878961
29037 Cass	Missouri	868.95211235
31023 Butler	Nebraska	868.70191114

Counties_Cities

40125 Pottawatomie	Oklahoma	868.20126859
21209 Scott	Kentucky	867.37698774
51095 James City	Virginia	866.52617249
21101 Henderson	Kentucky	866.39906999
40051 Grady	Oklahoma	865.87100142
18167 Vigo	Indiana	865.10345855
55083 Oconto	Wisconsin	864.39333862
31025 Cass	Nebraska	863.94739860
37173 Swain	North Carolina	863.46086346
31021 Burt	Nebraska	863.13193588
20031 Coffey	Kansas	862.38309243
35039 Rio Arriba	New Mexico	861.40593755
48037 Bowie	Texas	860.86255884
48497 Wise	Texas	857.91669717
40039 Custer	Oklahoma	857.55613721
17041 Douglas	Illinois	857.33353868
29207 Stoddard	Missouri	855.98849551
51003 Albemarle	Virginia	855.42412480
31135 Perkins	Nebraska	853.53362922
48475 Ward	Texas	853.24232082
55063 La Crosse	Wisconsin	852.57548845
5029 Conway	Arkansas	852.04154899
55111 Sauk	Wisconsin	851.37511868
29051 Cole	Missouri	850.30470337
47175 Van Buren	Tennessee	849.95663487
48467 Van Zandt	Texas	849.71170496
21059 Daviess	Kentucky	849.62019307
19089 Howard	Iowa	849.02579732
18073 Jasper	Indiana	848.06712616
38033 Golden Valley	North Dakota	847.93668739
47083 Houston	Tennessee	847.14994554
20189 Stevens	Kansas	845.47580500
19075 Grundy	Iowa	845.25357607
27009 Benton	Minnesota	843.50721421

Counties_Cities

39155 Trumbull	Ohio	843.28918022
17139 Moultrie	Illinois	842.56302236
13183 Long	Georgia	842.19391515
48095 Concho	Texas	841.90832554
38091 Steele	North Dakota	840.77771939
18053 Grant	Indiana	840.20868721
16011 Bingham	Idaho	837.01012198
39143 Sandusky	Ohio	836.74892430
37021 Buncombe	North Carolina	836.34693539
39089 Licking	Ohio	835.75602069
51036 Charles City	Virginia	835.61446477
27141 Sherburne	Minnesota	834.06222667
40029 Coal	Oklahoma	833.33333333
46109 Roberts	South Dakota	832.77495932
21125 Laurel	Kentucky	832.38556759
18007 Benton	Indiana	832.08135907
55015 Calumet	Wisconsin	831.35628701
38025 Dunn	North Dakota	831.02493075
21155 Marion	Kentucky	829.72582973
5085 Lonoke	Arkansas	829.52061583
48499 Wood	Texas	828.73540296
6027 Inyo	California	828.37604937
31121 Merrick	Nebraska	827.62188025
38071 Ramsey	North Dakota	827.45405452
8105 Rio Grande	Colorado	826.66666667
20099 Labette	Kansas	826.48767782
5047 Franklin	Arkansas	825.37900056
35027 Lincoln	New Mexico	823.27674371
31035 Clay	Nebraska	820.72738977
24009 Calvert	Maryland	820.62541439
37049 Craven	North Carolina	820.11815920
53033 King	Washington	819.33114600
21207 Russell	Kentucky	819.25817855
55039 Fond du Lac	Wisconsin	818.89274834

Counties_Cities

51181 Surry	Virginia	818.65925239
18103 Miami	Indiana	818.17415020
18093 Lawrence	Indiana	816.76447403
31039 Cuming	Nebraska	816.55480984
40103 Noble	Oklahoma	814.95260873
5127 Scott	Arkansas	814.03236748
51069 Frederick	Virginia	813.76266199
19131 Mitchell	Iowa	813.70044470
29113 Lincoln	Missouri	811.28870090
47101 Lewis	Tennessee	810.85553533
35043 Sandoval	New Mexico	810.03450912
38019 Cavalier	North Dakota	809.61086446
40085 Love	Oklahoma	809.15729228
38097 Traill	North Dakota	808.75948737
38031 Foster	North Dakota	808.45771144
47137 Pickett	Tennessee	806.76898859
18149 Starke	Indiana	806.62742533
35001 Bernalillo	New Mexico	806.54073001
36067 Onondaga	New York	805.31128670
48265 Kerr	Texas	805.26667303
31127 Nemaha	Nebraska	804.82897384
17063 Grundy	Illinois	804.36317978
46079 Lake	South Dakota	804.16634755
40141 Tillman	Oklahoma	802.93957539
18137 Ripley	Indiana	802.86084914
18051 Gibson	Indiana	801.14791343
48007 Aransas	Texas	798.58776059
26039 Crawford	Michigan	798.50370477
19051 Davis	Iowa	798.49173783
21073 Franklin	Kentucky	797.00875726
31159 Seward	Nebraska	796.85875967
17035 Cumberland	Illinois	795.70688379
55043 Grant	Wisconsin	795.28261629
48401 Rusk	Texas	795.22497704

Counties_Cities

47085 Humphreys	Tennessee	795.19636482
29219 Warren	Missouri	795.13698827
42003 Allegheny	Pennsylvania	794.12237823
17177 Stephenson	Illinois	793.24291109
55087 Outagamie	Wisconsin	792.03693326
19043 Clayton	Iowa	791.75210754
48045 Briscoe	Texas	791.55672823
17167 Sangamon	Illinois	790.38433974
19029 Cass	Iowa	788.86310905
17095 Knox	Illinois	788.23435504
8041 El Paso	Colorado	787.55379236
6085 Santa Clara	California	787.48122648
21035 Calloway	Kentucky	787.01929219
20169 Saline	Kansas	786.75024356
27085 McLeod	Minnesota	786.10654253
20079 Harvey	Kansas	783.39666764
29167 Polk	Missouri	782.58439179
55117 Sheboygan	Wisconsin	782.11613082
20009 Barton	Kansas	781.27992034
17079 Jasper	Illinois	780.35584226
39175 Wyandot	Ohio	779.57602006
8085 Montrose	Colorado	779.36229687
47163 Sullivan	Tennessee	778.85176447
40019 Carter	Oklahoma	778.37972476
29071 Franklin	Missouri	777.46696248
29001 Adair	Missouri	777.45767394
21215 Spencer	Kentucky	776.84367351
8059 Jefferson	Colorado	775.72285616
24043 Washington	Maryland	775.21434345
37029 Camden	North Carolina	774.97665733
47129 Morgan	Tennessee	773.90055146
41065 Wasco	Oregon	773.43897378
55139 Winnebago	Wisconsin	772.42427786
39075 Holmes	Ohio	772.35031441

Counties_Cities

48483 Wheeler	Texas	770.56443845
55113 Sawyer	Wisconsin	770.21044333
39141 Ross	Ohio	769.52073936
42119 Union	Pennsylvania	768.11432399
21151 Madison	Kentucky	767.58184653
29023 Butler	Missouri	766.90353901
40031 Comanche	Oklahoma	766.47124280
16059 Lemhi	Idaho	766.23539756
55005 Barron	Wisconsin	766.09689133
48457 Tyler	Texas	765.11799410
37087 Haywood	North Carolina	764.87389263
51011 Appomattox	Virginia	763.84066662
29109 Lawrence	Missouri	763.83638781
51033 Caroline	Virginia	763.68126869
42037 Columbia	Pennsylvania	762.34417013
19031 Cedar	Iowa	762.33424599
51065 Fluvanna	Virginia	761.67718329
46125 Turner	South Dakota	759.73409307
29089 Howard	Missouri	759.59356812
42061 Huntingdon	Pennsylvania	759.38717676
54083 Randolph	West Virginia	756.34042258
30009 Carbon	Montana	756.02016054
26115 Monroe	Michigan	755.12333903
20043 Doniphan	Kansas	755.01171570
51075 Goochland	Virginia	752.88246429
35059 Union	New Mexico	752.79261778
47049 Fentress	Tennessee	752.04479332
40007 Beaver	Oklahoma	752.02105659
18129 Posey	Indiana	751.76194205
18109 Morgan	Indiana	751.61161504
17195 Whiteside	Illinois	751.44716499
48229 Hudspeth	Texas	750.78206465
26157 Tuscola	Michigan	750.24754361
17115 Macon	Illinois	749.67529987

Counties_Cities

5135 Sharp	Arkansas	748.58919728
51009 Amherst	Virginia	748.43680920
21169 Metcalfe	Kentucky	747.75672981
27171 Wright	Minnesota	747.34688190
53057 Skagit	Washington	747.23491880
51063 Floyd	Virginia	747.07185818
16015 Boise	Idaho	746.65968038
36073 Orleans	New York	746.08490101
29077 Greene	Missouri	744.71692878
31139 Pierce	Nebraska	742.08905069
25001 Barnstable	Massachusetts	741.28567613
19019 Buchanan	Iowa	740.60097174
19125 Marion	Iowa	739.36600114
17193 White	Illinois	739.11452616
20161 Riley	Kansas	738.09749942
35019 Guadalupe	New Mexico	737.15733702
19129 Mills	Iowa	736.90499900
29081 Harrison	Missouri	736.86712622
16043 Fremont	Idaho	736.63426488
21113 Jessamine	Kentucky	736.27596439
36093 Schenectady	New York	735.75796588
40107 Okfuskee	Oklahoma	735.65878658
31177 Washington	Nebraska	735.47200852
36063 Niagara	New York	735.15085562
26161 Washtenaw	Michigan	733.76590118
38077 Richland	North Dakota	732.80374407
39111 Monroe	Ohio	732.41479333
21233 Webster	Kentucky	732.20959500
40095 Marshall	Oklahoma	731.88147090
23005 Cumberland	Maine	731.71479474
19109 Kossuth	Iowa	731.15105983
55061 Kewaunee	Wisconsin	731.00132463
17171 Scott	Illinois	730.81607795
21097 Harrison	Kentucky	729.57716477

Counties_Cities

17107 Logan	Illinois	729.47277442
46121 Todd	South Dakota	729.35913644
8014 Broomfield	Colorado	729.06290153
20157 Republic	Kansas	728.98799314
38029 Emmons	North Dakota	728.37632777
47013 Campbell	Tennessee	727.58507440
39011 Auglaize	Ohio	727.01074142
48075 Childress	Texas	726.92360444
39153 Summit	Ohio	726.49367617
39077 Huron	Ohio	726.44605497
26121 Muskegon	Michigan	726.43270272
29067 Douglas	Missouri	725.34210723
18035 Delaware	Indiana	724.04419196
21093 Hardin	Kentucky	724.02044293
48067 Cass	Texas	723.79561074
24015 Cecil	Maryland	723.55240892
30001 Beaverhead	Montana	723.09655466
37143 Perquimans	North Carolina	722.69408434
18131 Pulaski	Indiana	721.79003930
26017 Bay	Michigan	720.72592208
26027 Cass	Michigan	720.19050200
18139 Rush	Indiana	720.15843486
19175 Union	Iowa	720.12298730
48377 Presidio	Texas	719.63154865
27043 Faribault	Minnesota	719.58133450
53039 Klickitat	Washington	719.22920342
19191 Winneshiek	Iowa	718.95751161
20045 Douglas	Kansas	718.89719688
29163 Pike	Missouri	718.76351059
53061 Snohomish	Washington	718.49218494
18021 Clay	Indiana	718.37982423
37043 Clay	North Carolina	718.19732471
37157 Rockingham	North Carolina	717.82997023
39041 Delaware	Ohio	717.19410622

Counties_Cities

46135 Yankton	South Dakota	717.12798986
9013 Tolland	Connecticut	716.93137469
18157 Tippecanoe	Indiana	716.40213833
39137 Putnam	Ohio	716.40023683
48171 Gillespie	Texas	716.31099836
40081 Lincoln	Oklahoma	715.92210767
19071 Fremont	Iowa	715.00071500
29017 Bollinger	Missouri	714.93138302
32510 Carson City	Nevada	714.62085394
17085 Jo Daviess	Illinois	711.41065244
29205 Shelby	Missouri	710.74380165
53053 Pierce	Washington	710.42377474
2261 Valdez-Cordova	Alaska	709.29725011
36055 Monroe	New York	707.90357642
51195 Wise	Virginia	707.67126171
16085 Valley	Idaho	706.45774839
19011 Benton	Iowa	705.87317682
39135 Preble	Ohio	704.92962900
31185 York	Nebraska	704.32762126
2188 Northwest Arctic	Alaska	703.94994134
19105 Jones	Iowa	703.81797146
26159 Van Buren	Michigan	703.79599194
18147 Spencer	Indiana	703.49781079
48459 Upshur	Texas	702.85991275
35037 Quay	New Mexico	702.77474858
29209 Stone	Missouri	702.38432707
17087 Johnson	Illinois	698.45857418
17055 Franklin	Illinois	697.65639131
48097 Cooke	Texas	697.49100409
21239 Woodford	Kentucky	697.24494026
31111 Lincoln	Nebraska	696.31945431
17135 Montgomery	Illinois	695.77986784
19123 Mahaska	Iowa	695.45454545
29105 Laclede	Missouri	694.42499930

Counties_Cities

48487 Wilbarger	Texas	694.22776911
17185 Wabash	Illinois	692.70066672
29131 Miller	Missouri	690.71676666
21037 Campbell	Kentucky	690.26966678
55041 Forest	Wisconsin	689.57846736
38053 McKenzie	North Dakota	689.55399061
29095 Jackson	Missouri	689.41192934
19145 Page	Iowa	688.56974228
25015 Hampshire	Massachusetts	687.92414242
27039 Dodge	Minnesota	686.77360484
17073 Henry	Illinois	686.49419434
55097 Portage	Wisconsin	686.47627639
51775 Salem	Virginia	686.34715127
35015 Eddy	New Mexico	685.66493955
47151 Scott	Tennessee	685.14905395
40105 Nowata	Oklahoma	685.06557056
6061 Placer	California	683.96460375
51007 Amelia	Virginia	683.93145316
54069 Ohio	West Virginia	682.55298767
18161 Union	Indiana	682.10885320
37169 Stokes	North Carolina	681.81318319
46029 Codrington	South Dakota	681.77761913
46043 Douglas	South Dakota	681.43100511
18177 Wayne	Indiana	680.96335841
20113 McPherson	Kansas	679.81918211
51085 Hanover	Virginia	679.79000177
8023 Costilla	Colorado	679.20585162
41051 Multnomah	Oregon	678.05587033
40035 Craig	Oklahoma	678.03718719
46097 Miner	South Dakota	677.81292363
17015 Carroll	Illinois	677.75293460
18083 Knox	Indiana	677.59859059
29221 Washington	Missouri	677.54480215
42107 Schuylkill	Pennsylvania	677.14529060

Counties_Cities

26139 Ottawa	Michigan	676.43393667
44001 Bristol	Rhode Island	676.27289358
27071 Koochiching	Minnesota	675.24115756
27125 Red Lake	Minnesota	675.16879220
29015 Benton	Missouri	674.34381160
26077 Kalamazoo	Michigan	673.53796202
20143 Ottawa	Kansas	672.18200620
54071 Pendleton	West Virginia	671.71644991
42133 York	Pennsylvania	671.68890386
8013 Boulder	Colorado	669.77839658
30035 Glacier	Montana	669.23692442
21145 McCracken	Kentucky	668.74789582
18151 Steuben	Indiana	667.90030648
38083 Sheridan	North Dakota	667.16085990
46087 McCook	South Dakota	667.14749369
17061 Greene	Illinois	666.97332107
17023 Clark	Illinois	666.83765068
51133 Northumberland	Virginia	666.83131637
20197 Wabaunsee	Kansas	666.76329903
51099 King George	Virginia	666.03951082
29173 Ralls	Missouri	665.88327458
6005 Amador	California	665.26166112
48407 San Jacinto	Texas	665.06493959
46033 Custer	South Dakota	664.68026587
48393 Roberts	Texas	664.45182724
51023 Botetourt	Virginia	664.12236680
27107 Norman	Minnesota	664.09266409
51137 Orange	Virginia	663.13721209
56037 Sweetwater	Wyoming	662.00552833
20193 Thomas	Kansas	661.39281546
6045 Mendocino	California	660.91363605
19037 Chickasaw	Iowa	660.31427616
37009 Ashe	North Carolina	660.29731823
17003 Alexander	Illinois	660.06600660

Counties_Cities

20083 Hodgeman	Kansas	660.06600660
19137 Montgomery	Iowa	659.80205938
27143 Sibley	Minnesota	658.77029545
55035 Eau Claire	Wisconsin	657.20244131
38103 Wells	North Dakota	657.06343189
48359 Oldham	Texas	656.96855936
47161 Stewart	Tennessee	656.29378364
21135 Lewis	Kentucky	656.25707174
6007 Butte	California	655.98297990
18179 Wells	Indiana	655.88881798
48295 Lipscomb	Texas	655.73770492
27167 Wilkin	Minnesota	655.58042853
37145 Person	North Carolina	655.58002379
9015 Windham	Connecticut	655.40430841
38087 Slope	North Dakota	655.30799476
2122 Kenai Peninsula	Alaska	654.33174449
21217 Taylor	Kentucky	653.64593526
42097 Northumberland	Pennsylvania	653.25033211
42093 Montour	Pennsylvania	652.41228070
46061 Hanson	South Dakota	651.65876777
48403 Sabine	Texas	651.61960525
37011 Avery	North Carolina	651.24250214
40005 Atoka	Oklahoma	650.38300332
40025 Cimarron	Oklahoma	650.25545750
51790 Staunton	Virginia	650.02808763
51105 Lee	Virginia	649.92990952
51157 Rappahannock	Virginia	648.09707667
37133 Onslow	North Carolina	647.50130259
48233 Hutchinson	Texas	646.28738560
5009 Boone	Arkansas	645.67769477
48281 Lampasas	Texas	645.34363371
21199 Pulaski	Kentucky	645.28109187
17179 Tazewell	Illinois	643.85466417
21187 Owen	Kentucky	643.38235294

Counties_Cities

54039 Kanawha	West Virginia	643.37725958
8057 Jackson	Colorado	643.31665475
38079 Rolette	North Dakota	643.31165653
54003 Berkeley	West Virginia	642.91385979
26025 Calhoun	Michigan	642.44127685
38093 Stutsman	North Dakota	640.62724100
42025 Carbon	Pennsylvania	639.91779158
37189 Watauga	North Carolina	639.91420145
24039 Somerset	Maryland	638.75365141
19095 Iowa	Iowa	638.12651013
29011 Barton	Missouri	635.70096627
39093 Lorain	Ohio	634.97500493
39087 Lawrence	Ohio	634.75094377
21179 Nelson	Kentucky	634.66445661
36039 Greene	New York	633.80429976
30047 Lake	Montana	631.40495868
55091 Pepin	Wisconsin	631.08794073
51173 Smyth	Virginia	630.08663691
16005 Bannock	Idaho	628.88751176
8125 Yuma	Colorado	628.74251497
46117 Stanley	South Dakota	628.72270020
48227 Howard	Texas	628.10280041
21091 Hancock	Kentucky	627.99725965
5097 Montgomery	Arkansas	627.52129090
19177 Van Buren	Iowa	626.78062678
21029 Bullitt	Kentucky	626.62670071
32013 Humboldt	Nevada	625.52126772
51520 Bristol	Virginia	624.92415969
51097 King and Queen	Virginia	624.82249361
8099 Prowers	Colorado	624.79447550
36007 Broome	New York	624.02496100
17165 Saline	Illinois	623.27449176
39055 Geauga	Ohio	623.19873233
29107 Lafayette	Missouri	622.73759126

Counties_Cities

40071 Kay	Oklahoma	622.72140577
26059 Hillsdale	Michigan	620.77859625
27151 Swift	Minnesota	620.65275548
51167 Russell	Virginia	620.60714820
18125 Pike	Indiana	620.46736503
55045 Green	Wisconsin	620.10885754
54035 Jackson	West Virginia	620.07942590
35061 Valencia	New Mexico	619.96442398
39065 Hardin	Ohio	619.44091487
18033 DeKalb	Indiana	617.68380142
55109 St. Croix	Wisconsin	617.65558454
51169 Scott	Virginia	617.62793722
48223 Hopkins	Texas	616.68024993
19111 Lee	Iowa	616.64953751
20125 Montgomery	Kansas	616.43835616
48417 Shackelford	Texas	614.81709192
51101 King William	Virginia	613.96776669
21099 Hart	Kentucky	613.56183222
51111 Lunenburg	Virginia	612.27866954
51127 New Kent	Virginia	611.85297664
20005 Atchison	Kansas	611.37528562
27007 Beltrami	Minnesota	610.49800414
48333 Mills	Texas	609.63218858
51199 York	Virginia	608.73153907
55057 Juneau	Wisconsin	608.63358004
37137 Pamlico	North Carolina	607.73480663
18169 Wabash	Indiana	607.41687980
51109 Louisa	Virginia	606.34074719
39007 Ashtabula	Ohio	606.19736802
17117 Macoupin	Illinois	604.68298281
21021 Boyle	Kentucky	604.65116279
51021 Bland	Virginia	603.84554267
21203 Rockcastle	Kentucky	602.98507463
40099 Murray	Oklahoma	602.02107074

Counties_Cities

39063 Hancock	Ohio	601.87014355
55093 Pierce	Wisconsin	601.57443309
55078 Menominee	Wisconsin	601.11635895
4011 Greenlee	Arizona	601.07560898
46039 Deuel	South Dakota	599.49273691
17103 Lee	Illinois	599.01236011
36053 Madison	New York	598.91235257
18175 Washington	Indiana	597.64520631
21087 Green	Kentucky	597.33912571
37055 Dare	North Carolina	597.24391113
18101 Martin	Indiana	597.04414212
20051 Ellis	Kansas	595.61128527
19001 Adair	Iowa	594.64816650
17067 Hancock	Illinois	594.03721139
8119 Teller	Colorado	594.02782761
55019 Clark	Wisconsin	593.50600709
18077 Jefferson	Indiana	593.02036761
38073 Ransom	North Dakota	591.94195150
48235 Irion	Texas	591.32720105
31041 Custer	Nebraska	590.40590406
18119 Owen	Indiana	590.06956105
51145 Powhatan	Virginia	589.26307856
51113 Madison	Virginia	586.68672433
31091 Hooker	Nebraska	586.51026393
29003 Andrew	Missouri	584.99460442
29169 Pulaski	Missouri	584.45803053
48271 Kinney	Texas	584.01911335
26063 Huron	Michigan	583.96971058
27173 Yellow Medicine	Minnesota	581.92955590
27011 Big Stone	Minnesota	581.27881339
20077 Harper	Kansas	581.18416273
39117 Morrow	Ohio	580.99794942
19065 Fayette	Iowa	579.85757884
39103 Medina	Ohio	579.41567213

Counties_Cities

42115 Susquehanna	Pennsylvania	578.97459903
18155 Switzerland	Indiana	578.52010824
31137 Phelps	Nebraska	578.03468208
37075 Graham	North Carolina	577.55775578
41067 Washington	Oregon	577.55209597
26087 Lapeer	Michigan	577.08910801
20035 Cowley	Kansas	576.40979045
39021 Champaign	Ohio	575.42447231
42067 Juniata	Pennsylvania	574.80569948
29181 Ripley	Missouri	574.58398627
27155 Traverse	Minnesota	574.36517533
37031 Carteret	North Carolina	573.90253725
21049 Clark	Kentucky	573.80893266
20149 Pottawatomie	Kansas	572.55838860
29043 Christian	Missouri	572.52566593
46065 Hughes	South Dakota	572.23796034
6087 Santa Cruz	California	572.09531276
17189 Washington	Illinois	571.63272597
17005 Bond	Illinois	571.25676488
55023 Crawford	Wisconsin	570.86735007
37073 Gates	North Carolina	570.29292318
18009 Blackford	Indiana	569.99161777
54005 Boone	West Virginia	569.45013895
36035 Fulton	New York	569.12541285
31143 Polk	Nebraska	568.39712012
39031 Coshocton	Ohio	567.85607033
46045 Edmunds	South Dakota	567.74193548
51019 Bedford	Virginia	567.64067203
26065 Ingham	Michigan	567.40738210
21173 Montgomery	Kentucky	567.31553381
17173 Shelby	Illinois	565.75134538
19159 Ringgold	Iowa	563.60708535
33015 Rockingham	New Hampshire	563.43312547
51161 Roanoke	Virginia	563.39225920

Counties_Cities

9011 New London	Connecticut	563.37711407
18135 Randolph	Indiana	563.35761136
54043 Lincoln	West Virginia	563.13413272
39151 Stark	Ohio	562.74120364
27169 Winona	Minnesota	562.71519921
21197 Powell	Kentucky	562.61051278
40123 Pontotoc	Oklahoma	562.13559233
27087 Mahanomen	Minnesota	561.69595941
48197 Hardeman	Texas	560.93829679
42041 Cumberland	Pennsylvania	560.80788154
39009 Athens	Ohio	560.63690784
20015 Butler	Kansas	560.17374373
20011 Bourbon	Kansas	559.61236607
18105 Monroe	Indiana	559.49958140
39149 Shelby	Ohio	559.36002632
20061 Geary	Kansas	558.38497883
54099 Wayne	West Virginia	558.28159423
26037 Clinton	Michigan	557.15222105
17203 Woodford	Illinois	556.37885760
46057 Hamlin	South Dakota	556.37375225
17121 Marion	Illinois	555.55555556
40067 Jefferson	Oklahoma	555.28335783
51720 Norton	Virginia	554.43548387
26123 Newaygo	Michigan	554.28290927
37121 Mitchell	North Carolina	553.33333333
20013 Brown	Kansas	552.19837466
55081 Monroe	Wisconsin	551.56239821
26137 Otsego	Michigan	551.38860734
48263 Kent	Texas	550.96418733
56023 Lincoln	Wyoming	550.58145518
26069 Iosco	Michigan	550.21729596
29203 Shannon	Missouri	549.51764562
54037 Jefferson	West Virginia	549.18941754
21119 Knott	Kentucky	548.72405130

Counties_Cities

19003 Adams	Iowa	548.69684499
40069 Johnston	Oklahoma	547.99525071
8035 Douglas	Colorado	547.29619343
21079 Garrard	Kentucky	546.69703872
55115 Shawano	Wisconsin	546.62221786
55141 Wood	Wisconsin	546.16384915
51191 Washington	Virginia	545.93581118
39139 Richland	Ohio	545.83439995
48133 Eastland	Texas	545.79194411
46037 Day	South Dakota	544.95912807
19009 Audubon	Iowa	544.86015256
15003 Honolulu	Hawaii	544.85348135
55071 Manitowoc	Wisconsin	542.52978223
27119 Polk	Minnesota	542.35782930
29049 Clinton	Missouri	542.25696141
16069 Nez Perce	Idaho	541.97188676
21157 Marshall	Kentucky	541.82296175
42001 Adams	Pennsylvania	541.77082219
16003 Adams	Idaho	541.17647059
29223 Wayne	Missouri	541.07605548
5105 Perry	Arkansas	540.95826893
23001 Androscoggin	Maine	540.49536121
26147 St. Clair	Michigan	540.36413388
48087 Collingsworth	Texas	540.17555706
56021 Laramie	Wyoming	539.52473327
39159 Union	Ohio	539.46572145
55031 Douglas	Wisconsin	539.25199037
26155 Shiawassee	Michigan	538.18629751
5145 White	Arkansas	536.02957054
31167 Stanton	Nebraska	536.01340034
31169 Thayer	Nebraska	535.82059933
39025 Clermont	Ohio	535.36838212
55021 Columbia	Wisconsin	535.23484082
46111 Sanborn	South Dakota	535.19967065

Counties_Cities

30017 Custer	Montana	535.12860349
6103 Tehama	California	535.07728894
40083 Logan	Oklahoma	534.98551521
31107 Knox	Nebraska	534.50528566
17109 McDonough	Illinois	534.13453514
2090 Fairbanks North	Alaska	533.48960807
19101 Jefferson	Iowa	533.15924052
39169 Wayne	Ohio	532.91022446
30039 Granite	Montana	532.85968028
51678 Lexington	Virginia	532.51121076
17131 Mercer	Illinois	532.01717839
18013 Brown	Indiana	531.70539583
39069 Henry	Ohio	531.63996160
25011 Franklin	Massachusetts	531.26277074
21225 Union	Kentucky	530.85143054
55073 Marathon	Wisconsin	530.17101338
31061 Franklin	Nebraska	529.27555409
29111 Lewis	Missouri	527.65093861
55137 Waushara	Wisconsin	527.55224004
39085 Lake	Ohio	527.51676688
55085 Oneida	Wisconsin	527.20608965
40011 Blaine	Oklahoma	527.14812862
37175 Transylvania	North Carolina	526.08505042
29055 Crawford	Missouri	525.94231331
46035 Davison	South Dakota	525.51793835
5103 Ouachita	Arkansas	525.29018046
55077 Marquette	Wisconsin	524.81534275
31059 Fillmore	Nebraska	524.69694228
21123 Larue	Kentucky	524.21891382
16065 Madison	Idaho	524.11968248
44009 Washington	Rhode Island	522.27391246
27113 Pennington	Minnesota	521.93539286
20131 Nemaha	Kansas	521.91038897
56029 Park	Wyoming	521.75692266

Counties_Cities

20087 Jefferson	Kansas	521.73913043
21081 Grant	Kentucky	521.47605589
54011 Cabell	West Virginia	520.25229555
18075 Jay	Indiana	520.13099595
18183 Whitley	Indiana	519.45765099
21137 Lincoln	Kentucky	519.39620192
39127 Perry	Ohio	518.96872311
17113 McLean	Illinois	518.43451293
40137 Stephens	Oklahoma	517.73951231
46101 Moody	South Dakota	516.79586563
51043 Clarke	Virginia	516.42222681
54091 Taylor	West Virginia	515.95303048
51083 Halifax	Virginia	515.82649472
29085 Hickory	Missouri	515.30129351
20033 Comanche	Kansas	514.87414188
17065 Hamilton	Illinois	514.51672179
41071 Yamhill	Oregon	514.00908394
48433 Stonewall	Texas	513.95007342
20107 Linn	Kansas	512.82051282
39047 Fayette	Ohio	512.80262332
51125 Nelson	Virginia	512.26745754
48411 San Saba	Texas	512.05814338
31067 Gage	Nebraska	511.79453776
19093 Ida	Iowa	511.62110803
31015 Boyd	Nebraska	511.50895141
18025 Crawford	Indiana	511.46050388
17021 Christian	Illinois	511.31318698
29177 Ray	Missouri	511.29659573
8107 Routt	Colorado	509.07395174
5065 Izard	Arkansas	507.61421320
36083 Rensselaer	New York	507.39453845
29059 Dallas	Missouri	507.09939148
31131 Otoe	Nebraska	506.72505474
38101 Ward	North Dakota	506.31790269

Counties_Cities

29141 Morgan	Missouri	505.94360939
26093 Livingston	Michigan	505.68966239
39147 Seneca	Ohio	505.37069575
21017 Bourbon	Kentucky	505.35077289
56017 Hot Springs	Wyoming	504.93962678
24001 Allegany	Maryland	504.40295879
36037 Genesee	New York	504.25136061
32019 Lyon	Nevada	503.51204128
42073 Lawrence	Pennsylvania	502.41344101
17191 Wayne	Illinois	502.08180260
51119 Middlesex	Virginia	501.43931656
39057 Greene	Ohio	501.20539302
25003 Berkshire	Massachusetts	500.99724570
26131 Ontonagon	Michigan	500.43140638
27049 Goodhue	Minnesota	499.96767450
21053 Clinton	Kentucky	499.70605526
54075 Pocahontas	West Virginia	499.16805324
31101 Keith	Nebraska	498.69093629
19007 Appanoose	Iowa	498.51250302
8069 Larimer	Colorado	498.11992537
44005 Newport	Rhode Island	497.92832740
21149 McLean	Kentucky	497.18979680
40093 Major	Oklahoma	497.12192569
29027 Callaway	Missouri	496.78094856
17129 Menard	Illinois	496.41927083
16029 Caribou	Idaho	495.75070822
27121 Pope	Minnesota	495.62944940
26091 Lenawee	Michigan	495.59359290
18045 Fountain	Indiana	495.38254541
48191 Hall	Texas	495.37648613
27005 Becker	Minnesota	494.60300835
27157 Wabasha	Minnesota	494.34049434
51037 Charlotte	Virginia	494.22013738
20115 Marion	Kansas	493.72384937

Counties_Cities

42051 Fayette	Pennsylvania	493.70979983
39133 Portage	Ohio	493.47253678
21195 Pike	Kentucky	493.13379679
20089 Jewell	Kansas	492.78423090
20029 Cloud	Kansas	492.61083744
21189 Owsley	Kentucky	491.94991055
51031 Campbell	Virginia	491.15020101
35049 Santa Fe	New Mexico	490.48355281
29227 Worth	Missouri	490.19607843
38069 Pierce	North Dakota	490.07596177
5129 Searcy	Arkansas	490.07288263
20121 Miami	Kansas	489.90498812
48337 Montague	Texas	489.89589712
26005 Allegan	Michigan	488.37863407
48077 Clay	Texas	487.75822494
21033 Caldwell	Kentucky	487.61305545
36113 Warren	New York	487.04582588
17125 Mason	Illinois	486.54625875
53059 Skamania	Washington	486.41395505
48345 Motley	Texas	486.22366288
29047 Clay	Missouri	484.64676395
51073 Gloucester	Virginia	484.61806206
19185 Wayne	Iowa	484.29932823
30105 Valley	Montana	484.06615571
2110 Juneau	Alaska	482.67056955
51103 Lancaster	Virginia	482.24056385
39039 Defiance	Ohio	482.11712302
29151 Osage	Missouri	481.26002625
8017 Cheyenne	Colorado	479.74413646
54057 Mineral	West Virginia	478.84187082
19073 Greene	Iowa	478.78855361
42129 Westmoreland	Pennsylvania	478.59308464
8115 Sedgwick	Colorado	477.63786366
55001 Adams	Wisconsin	476.70532730

Counties_Cities

21007 Ballard	Kentucky	476.25015666
46051 Grant	South Dakota	475.72408003
48011 Armstrong	Texas	475.68710359
17053 Ford	Illinois	474.96984318
21235 Whitley	Kentucky	474.58749517
40009 Beckham	Oklahoma	474.45759823
46067 Hutchinson	South Dakota	474.25474255
26075 Jackson	Michigan	472.85342803
27129 Renville	Minnesota	472.21461812
53015 Cowlitz	Washington	471.61588079
46011 Brookings	South Dakota	471.16257947
20191 Sumner	Kansas	469.64689511
17101 Lawrence	Illinois	469.39422772
39027 Clinton	Ohio	466.03419169
50007 Chittenden	Vermont	465.44977274
8101 Pueblo	Colorado	464.99412042
54031 Hardy	West Virginia	464.60980036
42049 Erie	Pennsylvania	464.60168859
29091 Howell	Missouri	464.11817547
37199 Yancey	North Carolina	463.60945093
48461 Upton	Texas	463.08907655
29121 Macon	Missouri	461.95472844
29137 Monroe	Missouri	461.68051708
31163 Sherman	Nebraska	460.82949309
42085 Mercer	Pennsylvania	460.77536749
36017 Chenango	New York	460.70346685
17069 Hardin	Illinois	460.35805627
32005 Douglas	Nevada	460.10687684
6017 El Dorado	California	459.93769601
53073 Whatcom	Washington	459.93309258
19107 Keokuk	Iowa	459.65770171
36043 Herkimer	New York	459.30166739
46009 Bon Homme	South Dakota	458.45272206
26007 Alpena	Michigan	458.39210155

Counties_Cities

30083 Richland	Montana	458.16915605
39073 Hocking	Ohio	457.98837414
51197 Wythe	Virginia	455.58878765
38003 Barnes	North Dakota	455.32157086
20123 Mitchell	Kansas	455.28455285
38011 Bowman	North Dakota	455.13654096
21167 Mercer	Kentucky	454.67070818
46025 Clark	South Dakota	454.66702327
29083 Henry	Missouri	454.29515419
42125 Washington	Pennsylvania	453.83079490
17051 Fayette	Illinois	452.93238700
48379 Rains	Texas	452.33983058
8029 Delta	Colorado	452.29864633
42063 Indiana	Pennsylvania	452.06565603
27017 Carlton	Minnesota	452.04676731
20095 Kingman	Kansas	451.43638851
48019 Bandera	Texas	451.27935506
21023 Bracken	Kentucky	449.08362665
55017 Chippewa	Wisconsin	449.05277929
29117 Livingston	Missouri	448.96342269
46093 Meade	South Dakota	448.85841521
35053 Socorro	New Mexico	448.16253361
27115 Pine	Minnesota	447.71563274
31045 Dawes	Nebraska	447.45296007
8083 Montezuma	Colorado	447.28190229
21223 Trimble	Kentucky	446.27128597
55049 Iowa	Wisconsin	445.92150099
18165 Vermillion	Indiana	445.76523031
39033 Crawford	Ohio	445.24669073
8039 Elbert	Colorado	445.17160033
21089 Greenup	Kentucky	445.16275377
21153 Magoffin	Kentucky	444.91182657
41053 Polk	Oregon	444.65823498
26111 Midland	Michigan	443.46164477

Counties_Cities

21069 Fleming	Kentucky	443.45898004
8095 Phillips	Colorado	443.30377975
39091 Logan	Ohio	443.14123198
30103 Treasure	Montana	441.82621502
29186 Ste. Genevieve	Missouri	441.63685152
21027 Breckinridge	Kentucky	441.43613891
20159 Rice	Kansas	440.66729619
48083 Coleman	Texas	440.63355960
21019 Boyd	Kentucky	440.30482642
39019 Carroll	Ohio	439.42247332
17105 Livingston	Illinois	439.02575431
48299 Llano	Texas	438.88016262
29045 Clark	Missouri	438.46828413
55029 Door	Wisconsin	438.24701195
17047 Edwards	Illinois	438.04755945
21115 Johnson	Kentucky	437.77360851
26067 Ionia	Michigan	437.62653792
6033 Lake	California	436.45739492
26045 Eaton	Michigan	436.14444667
21165 Menifee	Kentucky	434.04123392
16017 Bonner	Idaho	433.74248217
51015 Augusta	Virginia	433.35939674
51610 Falls Church	Virginia	433.25209856
17147 Piatt	Illinois	433.03244694
54055 Mercer	West Virginia	432.93703810
48173 Glasscock	Texas	432.27665706
54051 Marshall	West Virginia	432.02858535
36115 Washington	New York	431.39369577
27035 Crow Wing	Minnesota	429.96501718
38049 McHenry	North Dakota	429.84869326
46129 Walworth	South Dakota	429.56864149
8089 Otero	Colorado	428.60243056
16057 Latah	Idaho	428.56430956
21005 Anderson	Kentucky	428.01041345

Counties_Cities

51600 Fairfax City	Virginia	427.28086596
27025 Chisago	Minnesota	425.59278996
54019 Fayette	West Virginia	425.40331954
31179 Wayne	Nebraska	425.39615016
29225 Webster	Missouri	424.45472909
31077 Greeley	Nebraska	424.44821732
5049 Fulton	Arkansas	423.83242318
20137 Norton	Kansas	423.57274401
30029 Flathead	Montana	423.08973028
54081 Raleigh	West Virginia	422.87284187
41005 Clackamas	Oregon	422.03929580
5141 Van Buren	Arkansas	421.61055231
31165 Sioux	Nebraska	421.22999158
38075 Renville	North Dakota	421.22999158
20047 Edwards	Kansas	421.20042120
18121 Parke	Indiana	419.44821882
29229 Wright	Missouri	418.97921428
8009 Baca	Colorado	418.41004184
39071 Highland	Ohio	418.04078220
36107 Tioga	New York	418.03953871
56035 Sublette	Wyoming	417.81310506
39015 Brown	Ohio	417.41204532
5013 Calhoun	Arkansas	416.90354368
21221 Trigg	Kentucky	416.58130165
54079 Putnam	West Virginia	416.35792668
40053 Grant	Oklahoma	416.08876560
46115 Spink	South Dakota	415.70438799
18001 Adams	Indiana	415.31036031
53045 Mason	Washington	415.22280062
53011 Clark	Washington	415.06089981
51027 Buchanan	Virginia	414.68356816
31105 Kimball	Nebraska	414.59369818
26057 Gratiot	Michigan	413.80329565
20133 Neosho	Kansas	413.76716193

Counties_Cities

16007 Bear Lake	Idaho	413.22314050
40075 Kiowa	Oklahoma	412.41837553
29129 Mercer	Missouri	411.97473222
21011 Bath	Kentucky	411.85496245
29165 Platte	Missouri	411.71044327
38057 Mercer	North Dakota	411.27373896
21139 Livingston	Kentucky	411.16641420
51735 Poquoson	Virginia	410.17227235
51750 Radford	Virginia	408.96450188
42005 Armstrong	Pennsylvania	407.58163125
29139 Montgomery	Missouri	407.49089648
8067 La Plata	Colorado	406.67732197
29025 Caldwell	Missouri	406.23627580
20003 Anderson	Kansas	406.19446560
41037 Lake	Oregon	406.14291154
29005 Atchison	Missouri	406.11100367
31175 Valley	Nebraska	405.72792363
55125 Vilas	Wisconsin	405.68875923
19053 Decatur	Iowa	405.57667934
39125 Paulding	Ohio	405.11727079
35057 Torrance	New Mexico	404.07927651
29199 Scotland	Missouri	402.73862263
31027 Cedar	Nebraska	402.55742363
6015 Del Norte	California	402.47233003
27015 Brown	Minnesota	402.21416909
42081 Lycoming	Pennsylvania	402.06221847
29123 Madison	Missouri	402.03478832
16071 Oneida	Idaho	401.06951872
48259 Kendall	Texas	400.95528144
5147 Woodruff	Arkansas	400.61633282
48059 Callahan	Texas	400.17150207
21043 Carter	Kentucky	399.94074952
39051 Fulton	Ohio	399.75399754
21143 Lyon	Kentucky	399.55050568

Counties_Cities

6057 Nevada	California	399.21360937
30053 Lincoln	Montana	399.11084167
38041 Hettinger	North Dakota	397.77247414
21159 Martin	Kentucky	397.42117813
16037 Custer	Idaho	397.19626168
6009 Calaveras	California	396.91241612
29035 Carter	Missouri	396.43211100
21231 Wayne	Kentucky	395.73969123
51005 Alleghany	Virginia	395.70757881
17013 Calhoun	Illinois	395.66847147
54029 Hancock	West Virginia	395.27050251
51045 Craig	Virginia	394.94470774
6043 Mariposa	California	394.94018659
38045 LaMoure	North Dakota	393.89463319
39081 Jefferson	Ohio	393.81452704
55037 Florence	Wisconsin	393.42744735
16041 Franklin	Idaho	393.41395891
27093 Meeker	Minnesota	393.24143295
42019 Butler	Pennsylvania	392.25496040
21161 Mason	Kentucky	390.67055394
27059 Isanti	Minnesota	390.33178201
54077 Preston	West Virginia	390.08244924
54027 Hampshire	West Virginia	389.77170514
31097 Johnson	Nebraska	389.55979743
27111 Otter Tail	Minnesota	389.37631776
55067 Langlade	Wisconsin	389.24641893
38067 Pembina	North Dakota	388.65697423
39171 Williams	Ohio	388.54472340
40043 Dewey	Oklahoma	388.23048631
30109 Wibaux	Montana	386.84719536
18069 Huntington	Indiana	386.31346578
21191 Pendleton	Kentucky	385.43602450
17025 Clay	Illinois	384.81853165
20101 Lane	Kansas	384.61538462

Counties_Cities

27041 Douglas	Minnesota	384.57486039
36057 Montgomery	New York	384.18764533
21163 Meade	Kentucky	383.07504788
27135 Roseau	Minnesota	382.83828383
30067 Park	Montana	382.40917782
53051 Pend Oreille	Washington	382.29672107
55119 Taylor	Wisconsin	382.12815991
2220 Sitka	Alaska	381.63524922
21055 Crittenden	Kentucky	381.37969714
55011 Buffalo	Wisconsin	380.95238095
40033 Cotton	Oklahoma	380.88642659
29063 DeKalb	Missouri	380.04750594
31133 Pawnee	Nebraska	379.93920973
20073 Greenwood	Kansas	379.85136251
29175 Randolph	Missouri	379.59859468
20163 Rooks	Kansas	379.01456214
51051 Dickenson	Virginia	378.70963300
39145 Scioto	Ohio	377.47344441
2170 Matanuska-Susit	Alaska	377.28835610
20207 Woodson	Kansas	377.00282752
29125 Maries	Missouri	376.32569278
48009 Archer	Texas	375.59754154
18171 Warren	Indiana	375.16640445
20129 Morton	Kansas	374.95313086
39083 Knox	Ohio	374.84045045
21131 Leslie	Kentucky	374.64261067
38009 Bottineau	North Dakota	374.35657464
20151 Pratt	Kansas	373.21390488
17071 Henderson	Illinois	372.63377553
27045 Fillmore	Minnesota	370.40554659
54033 Harrison	West Virginia	370.07431092
8053 Hinsdale	Colorado	369.91368681
54009 Brooke	West Virginia	369.31946133
46059 Hand	South Dakota	367.87247088

Counties_Cities

38047 Logan	North Dakota	367.84025223
26105 Mason	Michigan	367.69759450
54047 McDowell	West Virginia	367.66723372
26089 Leelanau	Michigan	367.57948906
48267 Kimble	Texas	366.80421825
54049 Marion	West Virginia	365.43843699
46123 Tripp	South Dakota	365.09675064
48443 Terrell	Texas	364.52004860
30037 Golden Valley	Montana	363.19612591
48023 Baylor	Texas	362.92573981
46071 Jackson	South Dakota	362.86664651
39167 Washington	Ohio	362.39714072
21205 Rowan	Kentucky	362.03880731
8049 Grand	Colorado	360.70853462
31065 Furnas	Nebraska	360.55143160
17183 Vermilion	Illinois	359.34692602
42059 Greene	Pennsylvania	358.84512135
38065 Oliver	North Dakota	358.60655738
53041 Lewis	Washington	358.02220994
56033 Sheridan	Wyoming	357.22554824
20179 Sheridan	Kansas	355.30990920
48243 Jeff Davis	Texas	355.23978686
20053 Ellsworth	Kansas	355.06778567
51185 Tazewell	Virginia	354.91371925
21071 Floyd	Kentucky	354.30325010
55047 Green Lake	Wisconsin	354.16005920
27137 St. Louis	Minnesota	353.93534047
8021 Conejos	Colorado	353.65853659
31147 Richardson	Nebraska	352.77812776
51163 Rockbridge	Virginia	351.61744023
16021 Boundary	Idaho	351.52326749
26135 Oscoda	Michigan	350.41082649
35055 Taos	New Mexico	350.23602863
26073 Isabella	Michigan	348.62957399

Counties_Cities

36091 Saratoga	New York	348.44870809
30095 Stillwater	Montana	346.12964128
23031 York	Maine	345.73217152
30021 Dawson	Montana	345.62211982
51067 Franklin	Virginia	345.22644363
51121 Montgomery	Virginia	344.49664091
54107 Wood	West Virginia	344.40578127
55095 Polk	Wisconsin	344.05247947
41001 Baker	Oregon	343.62114207
29013 Bates	Missouri	343.13725490
40059 Harper	Oklahoma	342.37555965
41017 Deschutes	Oregon	341.15294069
29115 Linn	Missouri	340.61643267
46047 Fall River	South Dakota	340.33737792
36069 Ontario	New York	339.51066773
30023 Deer Lodge	Montana	339.50279268
27061 Itasca	Minnesota	339.18595371
27055 Houston	Minnesota	339.11077619
26041 Delta	Michigan	337.45154363
48119 Delta	Texas	336.51149748
29171 Putnam	Missouri	336.34643683
56005 Campbell	Wyoming	335.93411357
39119 Muskingum	Ohio	335.33295429
26103 Marquette	Michigan	335.25768236
29093 Iron	Missouri	334.08666601
17127 Massac	Illinois	333.80681818
42099 Perry	Pennsylvania	333.77403065
39053 Gallia	Ohio	333.56683011
42035 Clinton	Pennsylvania	333.47120256
40149 Washita	Oklahoma	332.52448998
55033 Dunn	Wisconsin	332.36577962
46089 McPherson	South Dakota	332.36393851
31003 Antelope	Nebraska	331.43939394
32001 Churchill	Nevada	331.42389525

Counties_Cities

29217 Vernon	Missouri	331.25487140
30063 Missoula	Montana	329.99132931
56003 Big Horn	Wyoming	328.25519737
35051 Sierra	New Mexico	328.22757112
42127 Wayne	Pennsylvania	327.63866136
55129 Washburn	Wisconsin	327.49716589
26015 Barry	Michigan	327.02715961
38007 Billings	North Dakota	326.44178455
20139 Osage	Kansas	326.20287309
20071 Greeley	Kansas	325.99837001
42009 Bedford	Pennsylvania	325.88840917
26011 Arenac	Michigan	325.77621169
26079 Kalkaska	Michigan	325.40394973
46077 Kingsbury	South Dakota	325.26936369
41035 Klamath	Oregon	323.71070019
26117 Montcalm	Michigan	323.59929965
56025 Natrona	Wyoming	323.57959932
20165 Rush	Kansas	323.31070158
42109 Snyder	Pennsylvania	323.13764184
8019 Clear Creek	Colorado	322.74856845
46081 Lawrence	South Dakota	322.44279554
53035 Kitsap	Washington	322.08446841
21147 McCreary	Kentucky	321.69117647
39131 Pike	Ohio	320.66127481
36101 Steuben	New York	320.47267109
21237 Wolfe	Kentucky	320.46816218
53013 Columbia	Washington	320.27593003
39105 Meigs	Ohio	320.26313512
2275 Wrangell	Alaska	319.61646025
27089 Marshall	Minnesota	319.48881789
20097 Kiowa	Kansas	317.96502385
39059 Guernsey	Ohio	317.76946338
29039 Cedar	Missouri	317.68443346
37053 Currituck	North Carolina	317.67139480

Counties_Cities

33013 Merrimack	New Hampshire	317.60315486
27095 Mille Lacs	Minnesota	317.53318796
35035 Otero	New Mexico	317.45556371
55053 Jackson	Wisconsin	317.41380994
20135 Ness	Kansas	316.90140845
8103 Rio Blanco	Colorado	315.65656566
39079 Jackson	Ohio	314.97035573
27097 Morrison	Minnesota	313.54578070
42021 Cambria	Pennsylvania	312.76095043
29079 Grundy	Missouri	312.68912649
8007 Archuleta	Colorado	312.38648747
17123 Marshall	Illinois	312.12068667
46069 Hyde	South Dakota	312.01248050
40153 Woodward	Oklahoma	311.54188508
31125 Nance	Nebraska	311.43827860
31181 Webster	Nebraska	311.35012737
20185 Stafford	Kansas	311.15366204
21219 Todd	Kentucky	308.66704573
26133 Osceola	Michigan	308.47007412
56019 Johnson	Wyoming	307.32860520
42013 Blair	Pennsylvania	306.95882180
54053 Mason	West Virginia	306.90919979
53029 Island	Washington	306.65403741
38021 Dickey	North Dakota	305.93514175
30093 Silver Bow	Montana	305.77544080
31011 Boone	Nebraska	305.40179424
35021 Harding	New Mexico	305.34351145
6109 Tuolumne	California	304.36935037
31071 Garfield	Nebraska	301.96275793
39005 Ashland	Ohio	301.42338822
21133 Letcher	Kentucky	301.38362482
53019 Ferry	Washington	300.69290103
36117 Wayne	New York	299.78681826
36121 Wyoming	New York	299.36385181

Counties_Cities

56015 Goshen	Wyoming	299.04306220
30055 McCone	Montana	298.50746269
8043 Fremont	Colorado	297.78638512
41063 Wallowa	Oregon	296.56828132
27065 Kanabec	Minnesota	296.16832233
29041 Chariton	Missouri	295.26238089
29161 Phelps	Missouri	295.09076276
54103 Wetzel	West Virginia	294.69548134
2130 Ketchikan Gatew	Alaska	294.58255496
30041 Hill	Montana	293.63185906
21181 Nicholas	Kentucky	293.05051633
26035 Clare	Michigan	292.61631499
53067 Thurston	Washington	292.57835549
17159 Richland	Illinois	291.82262260
27021 Cass	Minnesota	291.33778245
51155 Pulaski	Virginia	290.61234075
46021 Campbell	South Dakota	290.48656500
31033 Cheyenne	Nebraska	290.01074114
41029 Jackson	Oregon	289.66497240
6089 Shasta	California	289.38013775
53043 Lincoln	Washington	288.64059590
20181 Sherman	Kansas	288.18443804
46119 Sully	South Dakota	287.35632184
42087 Mifflin	Pennsylvania	285.57829605
29215 Texas	Missouri	285.47964491
39001 Adams	Ohio	284.95166643
26051 Gladwin	Michigan	284.16939653
2185 North Slope	Alaska	283.63047002
20041 Dickinson	Kansas	283.16503713
48065 Carson	Texas	283.09741882
21025 Breathitt	Kentucky	282.88543140
33017 Strafford	New Hampshire	282.88108233
29197 Schuyler	Missouri	282.67014568
17045 Edgar	Illinois	282.25806452

Counties_Cities

26151 Sanilac	Michigan	281.67646059
36051 Livingston	New York	281.52529774
30085 Roosevelt	Montana	280.31467583
26001 Alcona	Michigan	279.86875121
26113 Missaukee	Michigan	277.90643817
31171 Thomas	Nebraska	277.77777778
8047 Gilpin	Colorado	277.73239667
21175 Morgan	Kentucky	277.25739978
56001 Albany	Wyoming	277.19489132
36099 Seneca	New York	276.96793003
27001 Aitkin	Minnesota	276.69475538
54025 Greenbrier	West Virginia	275.97309262
39161 Van Wert	Ohio	275.80354301
26055 Grand Traverse	Michigan	275.45828697
20027 Clay	Kansas	275.10316369
17169 Schuyler	Illinois	275.08324888
41043 Linn	Oregon	274.86551223
51580 Covington	Virginia	274.72527473
35017 Grant	New Mexico	274.26314635
31007 Banner	Nebraska	273.97260274
38095 Towner	North Dakota	273.72262774
26047 Emmet	Michigan	273.20763780
30043 Jefferson	Montana	272.79490783
29179 Reynolds	Missouri	271.82603134
51091 Highland	Virginia	271.49321267
36041 Hamilton	New York	270.63599459
2180 Nome	Alaska	269.78417266
40151 Woods	Oklahoma	269.75384961
30049 Lewis and Clark	Montana	269.28675400
8091 Ouray	Colorado	268.98406787
26097 Mackinac	Michigan	268.84212478
53049 Pacific	Washington	267.74369214
31095 Jefferson	Nebraska	267.71875440
39115 Morgan	Ohio	267.05012325

Counties_Cities

31113 Logan	Nebraska	267.02269693
39163 Vinton	Ohio	266.38252531
29185 St. Clair	Missouri	266.09898882
55007 Bayfield	Wisconsin	265.92208483
32021 Mineral	Nevada	265.83961010
29073 Gasconade	Missouri	265.21591295
53065 Stevens	Washington	265.13477684
48447 Throckmorton	Texas	264.02640264
55069 Lincoln	Wisconsin	263.64260176
31069 Garden	Nebraska	263.57406431
17149 Pike	Illinois	262.63532125
8111 San Juan	Colorado	262.46719160
8027 Custer	Colorado	262.41421074
27127 Redwood	Minnesota	262.31228277
51115 Mathews	Virginia	261.30424903
17151 Pope	Illinois	261.15859449
6093 Siskiyou	California	260.72637453
2240 Southeast Fairbanks	Alaska	260.19080659
55123 Vernon	Wisconsin	259.86681826
30099 Teton	Montana	259.65595586
38081 Sargent	North Dakota	258.39793282
50003 Bennington	Vermont	258.20212736
26129 Ogemaw	Michigan	257.73195876
53075 Whitman	Washington	257.07457171
32027 Pershing	Nevada	255.02550255
50025 Windham	Vermont	254.93497989
46091 Marshall	South Dakota	254.30359937
42033 Clearfield	Pennsylvania	253.18687963
31029 Chase	Nebraska	251.44581343
26143 Roscommon	Michigan	251.21420198
29057 Dade	Missouri	251.02391333
6023 Humboldt	California	250.78277958
20195 Trego	Kansas	250.62656642
21127 Lawrence	Kentucky	250.46560915

Counties_Cities

8081 Moffat	Colorado	250.22747953
54109 Wyoming	West Virginia	250.16838257
48155 Foard	Texas	250.00000000
42027 Centre	Pennsylvania	249.99232210
32011 Eureka	Nevada	249.62556166
56009 Converse	Wyoming	249.26686217
2198 Prince of Wales-	Alaska	249.14356898
50011 Franklin	Vermont	246.85862285
55099 Price	Wisconsin	246.32380384
40129 Roger Mills	Oklahoma	246.17067834
20167 Russell	Kansas	246.12711742
42031 Clarion	Pennsylvania	244.97795198
36025 Delaware	New York	244.79529274
36089 St. Lawrence	New York	244.33811212
26085 Lake	Michigan	244.08719805
17009 Brown	Illinois	244.05125076
8077 Mesa	Colorado	242.80874895
29061 Daviess	Missouri	240.58703236
21063 Elliott	Kentucky	239.74427278
37115 Madison	North Carolina	238.93764646
36123 Yates	New York	237.51056721
29149 Oregon	Missouri	237.16914904
42131 Wyoming	Pennsylvania	236.63388301
26043 Dickinson	Michigan	236.37867864
17039 De Witt	Illinois	234.63758006
27075 Lake	Minnesota	234.56558454
36075 Oswego	New York	234.10066329
36109 Tompkins	New York	233.47893339
30013 Cascade	Montana	232.72050268
41007 Clatsop	Oregon	231.36505382
31161 Sheridan	Nebraska	231.21387283
5005 Baxter	Arkansas	230.66387948
16049 Idaho	Idaho	230.12172228
30007 Broadwater	Montana	230.07395234

Counties_Cities

20063 Gove	Kansas	229.70903522
41009 Columbia	Oregon	229.10819635
36015 Chemung	New York	229.06924300
17033 Crawford	Illinois	228.63827298
16035 Clearwater	Idaho	228.36263987
26031 Cheboygan	Michigan	228.22964624
36031 Essex	New York	227.88203753
5089 Marion	Arkansas	227.24554479
26165 Wexford	Michigan	227.09615729
53009 Clallam	Washington	226.74850463
17155 Putnam	Illinois	226.48083624
36009 Cattaraugus	New York	226.44456012
8093 Park	Colorado	226.34188403
41013 Crook	Oregon	226.25382327
27149 Stevens	Minnesota	225.57161899
27159 Wadena	Minnesota	225.07805126
54021 Gilmer	West Virginia	224.27111886
53027 Grays Harbor	Washington	223.27167427
48125 Dickens	Texas	222.32103157
36095 Schoharie	New York	221.88635560
26029 Charlevoix	Michigan	221.00289590
31149 Rock	Nebraska	220.58823529
30005 Blaine	Montana	220.36139268
54015 Clay	West Virginia	220.11121409
26019 Benzie	Michigan	219.68118065
30089 Sanders	Montana	219.52043229
38023 Divide	North Dakota	219.01007446
55103 Richland	Wisconsin	218.67986419
38001 Adams	North Dakota	217.95989538
20127 Morris	Kansas	217.35192900
2195 Petersburg	Alaska	217.32381248
30027 Fergus	Montana	215.96328624
30097 Sweet Grass	Montana	215.63342318
46075 Jones	South Dakota	215.51724138

Counties_Cities

46019 Butte	South Dakota	215.22207005
31005 Arthur	Nebraska	215.05376344
36013 Chautauqua	New York	214.94618529
30059 Meagher	Montana	214.36227224
6063 Plumas	California	212.72069772
36011 Cayuga	New York	212.58668741
20019 Chautauqua	Kansas	211.54427319
41021 Gilliam	Oregon	211.19324182
32033 White Pine	Nevada	211.08179420
41003 Benton	Oregon	210.63832097
35047 San Miguel	New Mexico	210.21347541
42039 Crawford	Pennsylvania	209.25666859
20039 Decatur	Kansas	208.98641588
42047 Elk	Pennsylvania	208.82362690
30081 Ravalli	Montana	208.46845177
26071 Iron	Michigan	206.89034812
36077 Otsego	New York	205.86118596
24023 Garrett	Maryland	205.74015019
50001 Addison	Vermont	205.55540530
46105 Perkins	South Dakota	205.33880903
36023 Cortland	New York	204.92231771
54063 Monroe	West Virginia	203.31325301
2050 Bethel	Alaska	203.11813790
2100 Haines	Alaska	202.10185934
51071 Giles	Virginia	201.85229162
55013 Burnett	Wisconsin	201.40332640
30073 Pondera	Montana	200.93770931
33003 Carroll	New Hampshire	200.90612764
6091 Sierra	California	200.87043857
54001 Barbour	West Virginia	199.57665558
53031 Jefferson	Washington	198.55652558
20105 Lincoln	Kansas	198.47833278
33001 Belknap	New Hampshire	198.28914162
26003 Alger	Michigan	197.86742882

Counties_Cities

42111 Somerset	Pennsylvania	197.42535699
21065 Estill	Kentucky	197.21087477
53003 Asotin	Washington	194.60415745
42057 Fulton	Pennsylvania	192.79763134
26009 Antrim	Michigan	192.59576289
55003 Ashland	Wisconsin	192.30769231
54065 Morgan	West Virginia	191.15084050
31129 Nuckolls	Nebraska	190.70321812
20203 Wichita	Kansas	190.02375297
46053 Gregory	South Dakota	189.93352327
29153 Ozark	Missouri	188.53277143
20023 Cheyenne	Kansas	187.96992481
54041 Lewis	West Virginia	187.21917124
8011 Bent	Colorado	187.01122067
54073 Pleasants	West Virginia	186.49260690
27077 Lake of the Woo	Minnesota	186.26929218
20205 Wilson	Kansas	184.65089440
39067 Harrison	Ohio	184.52616317
50013 Grand Isle	Vermont	183.35684062
42065 Jefferson	Pennsylvania	183.31385624
27057 Hubbard	Minnesota	182.82392650
6003 Alpine	California	181.65304269
26101 Manistee	Michigan	179.38682322
42053 Forest	Pennsylvania	178.59596098
42023 Cameron	Pennsylvania	178.09439003
53023 Garfield	Washington	178.01513129
50015 Lamoille	Vermont	177.86561265
36049 Lewis	New York	177.71391840
16025 Camas	Idaho	177.46228926
26107 Mecosta	Michigan	174.53209324
56011 Crook	Wyoming	174.49664430
36003 Allegany	New York	174.45617058
30015 Chouteau	Montana	174.06440383
50021 Rutland	Vermont	173.84783202

Counties_Cities

26153 Schoolcraft	Michigan	173.52503718
46007 Bennett	South Dakota	173.01038062
30019 Daniels	Montana	171.72295363
54095 Tyler	West Virginia	171.50697462
41033 Josephine	Oregon	170.49420434
27029 Clearwater	Minnesota	170.26106697
31057 Dundy	Nebraska	169.49152542
41039 Lane	Oregon	169.38392196
53055 San Juan	Washington	169.31340495
38037 Grant	North Dakota	168.49199663
29065 Dent	Missouri	168.38287676
31145 Red Willow	Nebraska	167.81652060
36019 Clinton	New York	167.29661069
31013 Box Butte	Nebraska	167.09988860
17057 Fulton	Illinois	166.45620480
17175 Stark	Illinois	165.83747927
26141 Presque Isle	Michigan	164.86104569
42113 Sullivan	Pennsylvania	164.71750947
54097 Upshur	West Virginia	163.83370879
23023 Sagadahoc	Maine	162.76589774
23027 Waldo	Maine	161.23343578
54067 Nicholas	West Virginia	161.01763143
20001 Allen	Kansas	160.72002572
46063 Harding	South Dakota	160.12810248
54093 Tucker	West Virginia	158.15959741
26061 Houghton	Michigan	157.37596289
15009 Maui	Hawaii	157.29006561
23007 Franklin	Maine	157.20640867
35007 Colfax	New Mexico	156.89512799
46055 Haakon	South Dakota	156.41293014
55107 Rusk	Wisconsin	155.51000212
42015 Bradford	Pennsylvania	154.52139464
30045 Judith Basin	Montana	153.68852459
31063 Frontier	Nebraska	153.37423313

Counties_Cities

16023 Butte	Idaho	153.19800843
41019 Douglas	Oregon	152.33535540
40045 Ellis	Oklahoma	151.82186235
27073 Lac qui Parle	Minnesota	150.19525383
41025 Harney	Oregon	150.08868877
32029 Storey	Nevada	148.92032762
54089 Summers	West Virginia	148.90282132
31089 Holt	Nebraska	147.37669483
39121 Noble	Ohio	146.30068274
30091 Sheridan	Montana	146.02803738
41011 Coos	Oregon	144.43460840
54087 Roane	West Virginia	143.55440712
23011 Kennebec	Maine	143.34510128
8073 Lincoln	Colorado	142.60249554
33005 Cheshire	New Hampshire	141.18938988
21201 Robertson	Kentucky	140.51522248
35003 Catron	New Mexico	139.74287311
41057 Tillamook	Oregon	138.12670325
46107 Potter	South Dakota	135.93112823
50027 Windsor	Vermont	135.65821365
53069 Wahkiakum	Washington	135.56258473
30107 Wheatland	Montana	134.16815742
20007 Barber	Kansas	134.16815742
20117 Marshall	Kansas	133.71734211
23019 Penobscot	Maine	133.68983957
35033 Mora	New Mexico	133.15579228
42121 Venango	Pennsylvania	132.64151679
42105 Potter	Pennsylvania	132.35471062
8071 Las Animas	Colorado	131.00737778
36097 Schuyler	New York	128.40553819
36045 Jefferson	New York	127.95848060
35028 Los Alamos	New Mexico	125.64787184
26033 Chippewa	Michigan	125.27654130
31183 Wheeler	Nebraska	124.22360248

Counties_Cities

54105 Wirt	West Virginia	120.06861063
33009 Grafton	New Hampshire	119.17225403
26119 Montmorency	Michigan	118.72638964
8055 Huerfano	Colorado	116.12715924
20141 Osborne	Kansas	115.10791367
36033 Franklin	New York	111.34750363
27031 Cook	Minnesota	111.25533098
42117 Tioga	Pennsylvania	110.39423006
31049 Deuel	Nebraska	109.58904110
2150 Kodiak Island	Alaska	104.90820532
40003 Alfalfa	Oklahoma	104.27528676
23017 Oxford	Maine	102.39855601
33019 Sullivan	New Hampshire	101.98405340
23015 Lincoln	Maine	101.91602120
50023 Washington	Vermont	101.47918817
2070 Dillingham	Alaska	100.00000000
21129 Lee	Kentucky	99.53078345
50005 Caledonia	Vermont	99.00336611
54013 Calhoun	West Virginia	96.49848360
8033 Dolores	Colorado	96.43201543
2158 Kusilvak	Alaska	96.35071661
26013 Baraga	Michigan	96.15384615
32017 Lincoln	Nevada	96.13535858
50009 Essex	Vermont	96.00000000
26083 Keweenaw	Michigan	94.65215334
51017 Bath	Virginia	93.19664492
30079 Prairie	Montana	91.99632015
2016 Aleutians West	Alaska	87.36676568
31031 Cherry	Nebraska	86.79048776
30065 Musselshell	Montana	86.00301011
54101 Webster	West Virginia	84.49004225
56027 Niobrara	Wyoming	83.75209380
41015 Curry	Oregon	83.28584579
20183 Smith	Kansas	83.26394671

Counties_Cities

23025 Somerset	Maine	83.01707780
42083 McKean	Pennsylvania	82.99160320
56031 Platte	Wyoming	81.71842167
15001 Hawaii	Hawaii	81.59894120
23009 Hancock	Maine	76.62695444
48431 Sterling	Texas	76.27765065
15007 Kauai	Hawaii	74.86171378
54017 Doddridge	West Virginia	71.37758744
54007 Braxton	West Virginia	70.97735822
27069 Kittson	Minnesota	70.62146893
23013 Knox	Maine	70.40305750
20109 Logan	Kansas	70.32348805
30025 Fallon	Montana	68.49315068
31017 Brown	Nebraska	67.27211571
20199 Wallace	Kansas	66.53359947
50017 Orange	Vermont	65.51950067
6105 Trinity	California	63.82130036
26095 Luce	Michigan	63.66385485
31083 Harlan	Nebraska	58.80623346
30075 Powder River	Montana	58.27505828
42123 Warren	Pennsylvania	58.23079650
6049 Modoc	California	56.96707303
2013 Aleutians East	Alaska	56.89900427
50019 Orleans	Vermont	55.74757498
41023 Grant	Oregon	55.74136009
33007 Coos	New Hampshire	53.81620184
23003 Aroostook	Maine	52.15240423
2068 Denali	Alaska	48.56726566
23029 Washington	Maine	47.63416958
30061 Mineral	Montana	46.33920297
23021 Piscataquis	Maine	41.66666667
30051 Liberty	Montana	41.15226337
20049 Elk	Kansas	39.87240829
20201 Washington	Kansas	36.90036900

Counties_Cities

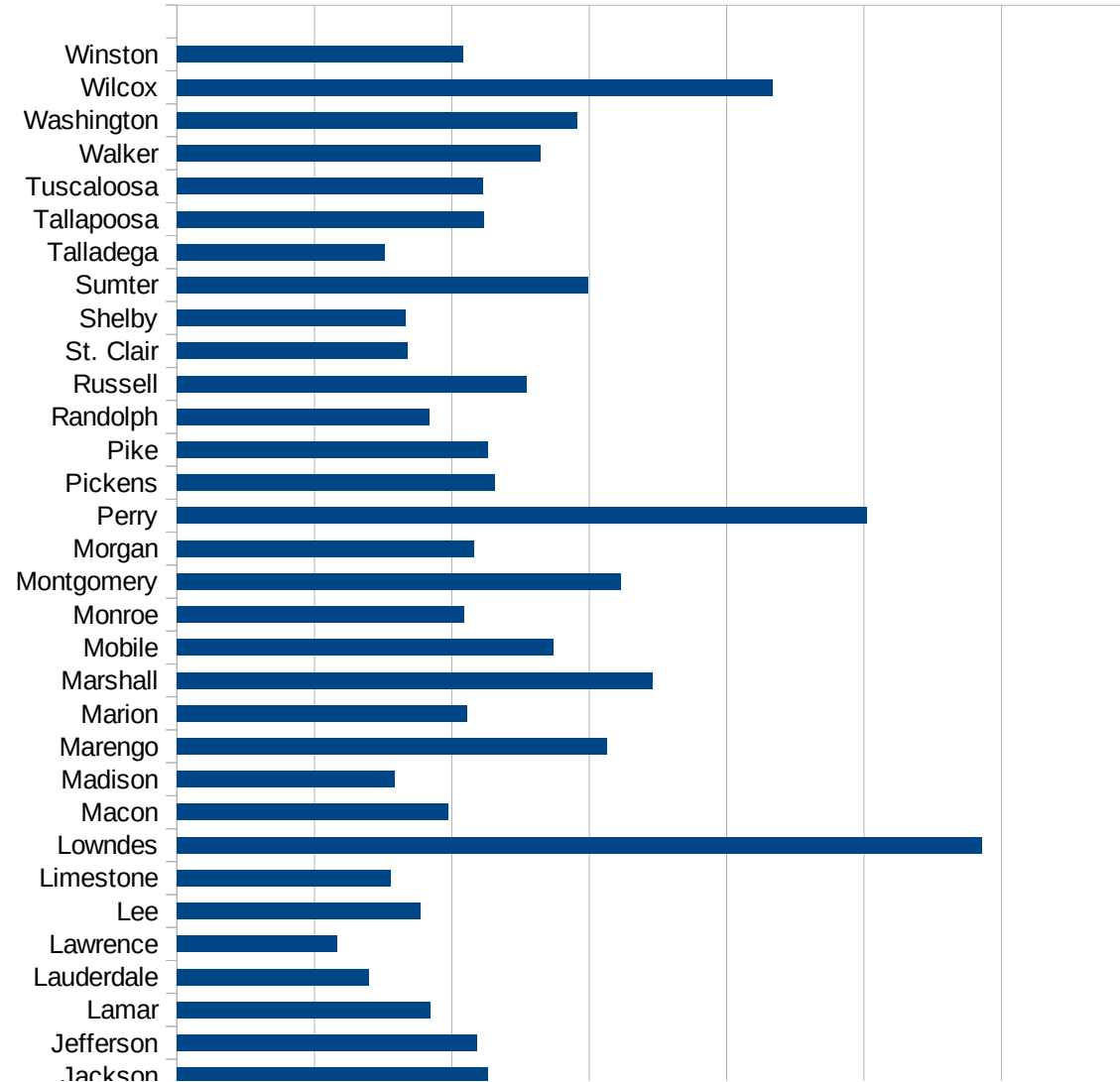
31087 Hitchcock	Nebraska	35.63791875
54085 Ritchie	West Virginia	30.86102253
30077 Powell	Montana	28.70264064
56045 Weston	Wyoming	0.00000000
31103 Keya Paha	Nebraska	0.00000000
16061 Lewis	Idaho	0.00000000
31115 Loup	Nebraska	0.00000000
25007 Dukes	Massachusetts	0.00000000
25019 Nantucket	Massachusetts	0.00000000
35011 De Baca	New Mexico	0.00000000
15005 Kalawao	Hawaii	0.00000000
8061 Kiowa	Colorado	0.00000000
48033 Borden	Texas	0.00000000
41069 Wheeler	Oregon	0.00000000
2105 Hoonah-Angoon	Alaska	0.00000000
2230 Skagway	Alaska	0.00000000
49019 Grand	Utah	0.00000000
31085 Hayes	Nebraska	0.00000000
48269 King	Texas	0.00000000
49015 Emery	Utah	0.00000000
31075 Grant	Nebraska	0.00000000
49055 Wayne	Utah	0.00000000
2164 Lake and Penins	Alaska	0.00000000
49033 Rich	Utah	0.00000000
49001 Beaver	Utah	0.00000000
49017 Garfield	Utah	0.00000000
49047 Uintah	Utah	0.00000000
36085 Richmond	New York	0.00000000
49023 Juab	Utah	0.00000000
49041 Sevier	Utah	0.00000000
49003 Box Elder	Utah	0.00000000
36005 Bronx	New York	0.00000000
49025 Kane	Utah	0.00000000
49005 Cache	Utah	0.00000000

Counties_Cities

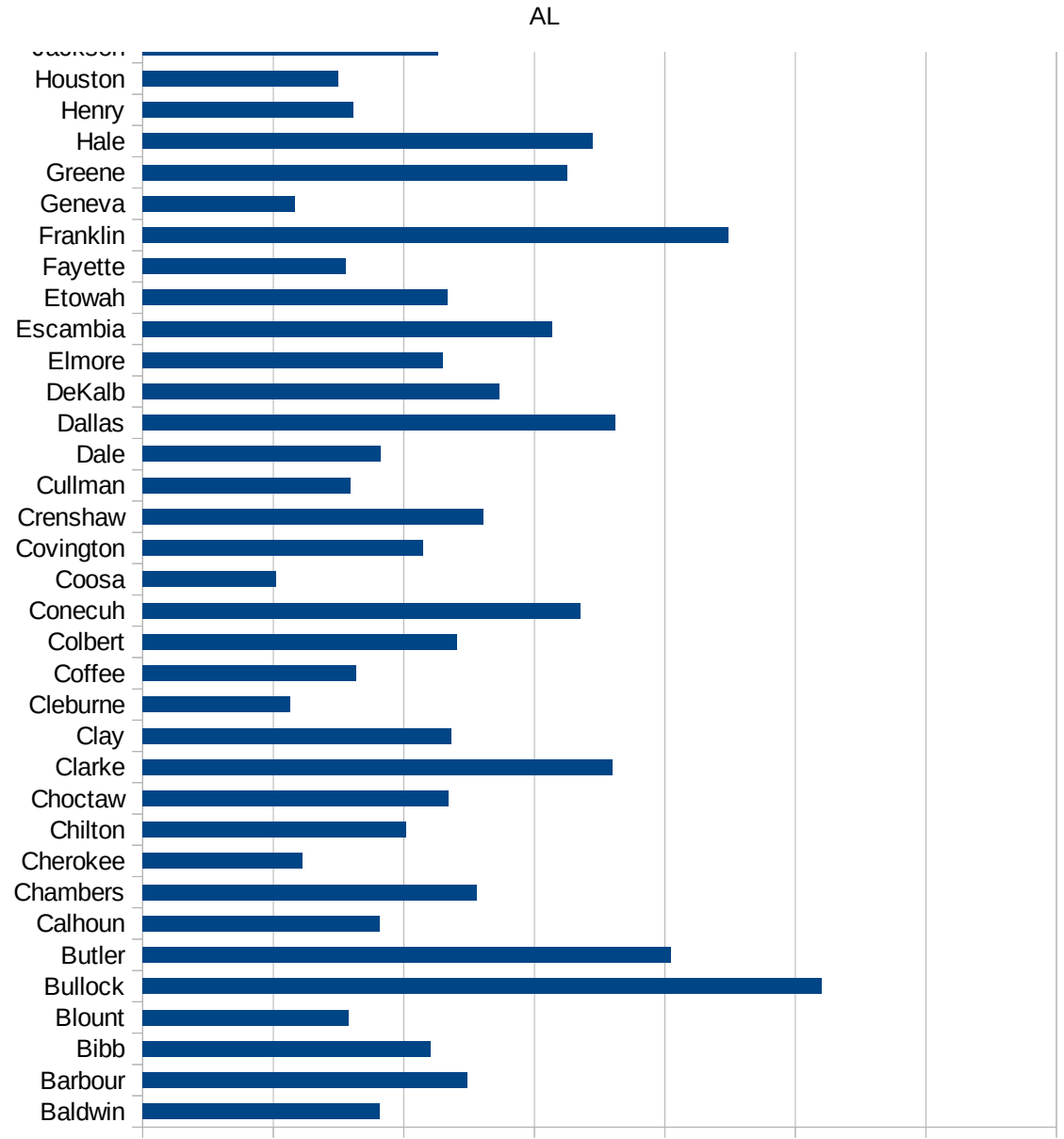
49053 Washington	Utah	0.00000000
36081 Queens	New York	0.00000000
36047 Kings	New York	0.00000000
49057 Weber	Utah	0.00000000
49021 Iron	Utah	0.00000000
49013 Duchesne	Utah	0.00000000
49007 Carbon	Utah	0.00000000
48301 Loving	Texas	0.00000000
49009 Daggett	Utah	0.00000000
20153 Rawlins	Kansas	0.00000000
30011 Carter	Montana	0.00000000
30069 Petroleum	Montana	0.00000000
31009 Blaine	Nebraska	0.00000000
32009 Esmeralda	Nevada	0.00000000
49027 Millard	Utah	0.00000000
49029 Morgan	Utah	0.00000000
49031 Piute	Utah	0.00000000
49039 Sanpete	Utah	0.00000000

AL

FIPS	County	Current Inf. P/C
1001	Autauga	2230.175716264
1003	Baldwin	1814.954454138
1005	Barbour	2487.842128532
1007	Bibb	2205.357142857
1009	Blount	1576.763485477
1011	Bullock	5198.263957388
1013	Butler	4044.715447154
1015	Calhoun	1813.138251792
1017	Chambers	2561.35653726
1019	Cherokee	1225.414874001
1021	Chilton	2017.982923018
1023	Choctaw	2344.054201386
1025	Clarke	3599.498327759
1027	Clay	2365.348399247
1029	Cleburne	1127.643958097
1031	Coffee	1637.480976324
1033	Colbert	2403.126255433
1035	Conecuh	3355.868697565
1037	Coosa	1017.265515632
1039	Covington	2146.758232845
1041	Crenshaw	2611.400462963
1043	Cullman	1589.127777378
1045	Dale	1824.086935207
1047	Dallas	3623.074915166
1049	DeKalb	2733.067170974
1051	Elmore	2298.289105719
1053	Escambia	3134.864482421
1055	Etowah	2333.635769407
1057	Fayette	1557.840929836
1059	Franklin	4482.989509932
1061	Geneva	1162.879075777
1063	Greene	3255.192517916
1065	Hale	3442.890126307



1067 Henry	1615.433784648
1069 Houston	1497.297606998
1071 Jackson	2261.48136694
1073 Jefferson	2187.016532686
1075 Lamar	1841.953192719
1077 Lauderdale	1393.053135181
1079 Lawrence	1162.120338623
1081 Lee	1768.319090404
1083 Limestone	1557.593528396
1085 Lowndes	5855.223581311
1087 Macon	1974.076685287
1089 Madison	1582.455479798
1091 Marengo	3131.228364628
1093 Marion	2110.002351913
1095 Marshall	3460.654049048
1097 Mobile	2738.080564196
1099 Monroe	2088.574547871
1101 Montgomery	3230.378760027
1103 Morgan	2163.92781869
1105 Perry	5021.881838074
1107 Pickens	2312.167719932
1109 Pike	2258.68378427
1111 Randolph	1839.383938394
1113 Russell	2545.819560063
1115 St. Clair	1676.626451686
1117 Shelby	1660.585887338
1119 Sumter	2994.247892207
1121 Talladega	1513.253495014
1123 Tallapoosa	2234.733437045
1125 Tuscaloosa	2224.870878029
1127 Walker	2643.185635134
1129 Washington	2912.443521798
1131 Wilcox	4338.006963395
1133 Winston	2079.459002536



AL
0 1000 2000 3000 4000 5000 6000 7000

AL

FIPS

29001
29003
29005
29007
29009
29011
29013
29015
29017
29019
29021
29023
29025
29027
29029
29031
29033
29035
29037

AL

29039
29041
29043
29045
29047
29049
29051
29053
29055
29057
29059
29061
29063
29065
29067
29069
29071
29073
29075
29077
29079
29081
29083
29085
29087
29089
29091
29093
29095
29097
29099
29101

29103

AL

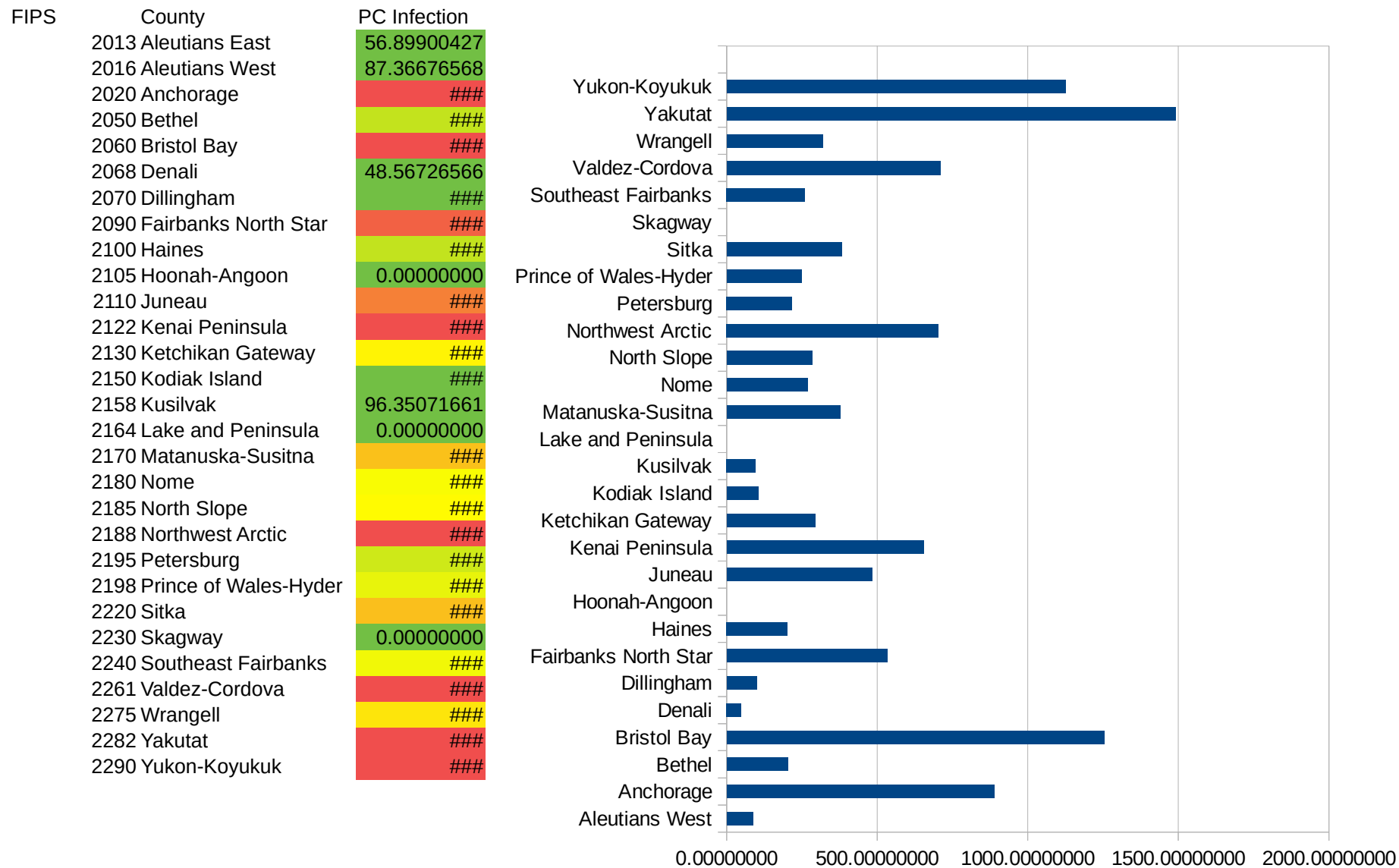
29105
29107
29109
29111
29113
29115
29117
29121
29123
29125
29127
29119
29129
29131
29133
29135
29137
29139
29141
29143
29145
29147
29149
29151
29153
29155
29157
29159
29161
29163
29165
29167
29169
29171

AL

29173
29175
29177
29179
29181
29195
29197
29199
29201
29203
29205
29183
29185
29187
29189
29510
29186
29207
29209
29211
29213
29215

29217
29219
29221
29223
29225
29227
29229

AK



AK

AK

FIPS

29001
29003
29005
29007
29009
29011
29013
29015
29017
29019
29021
29023
29025
29027
29029
29031
29033
29035
29037

AK

29039
29041
29043
29045
29047
29049
29051
29053
29055
29057
29059
29061
29063
29065
29067
29069
29071
29073
29075
29077
29079
29081
29083
29085
29087
29089
29091
29093
29095
29097
29099
29101

29103

AK

29105
29107
29109
29111
29113
29115
29117
29121
29123
29125
29127
29119
29129
29131
29133
29135
29137
29139
29141
29143
29145
29147
29149
29151
29153
29155
29157
29159
29161
29163
29165
29167
29169
29171

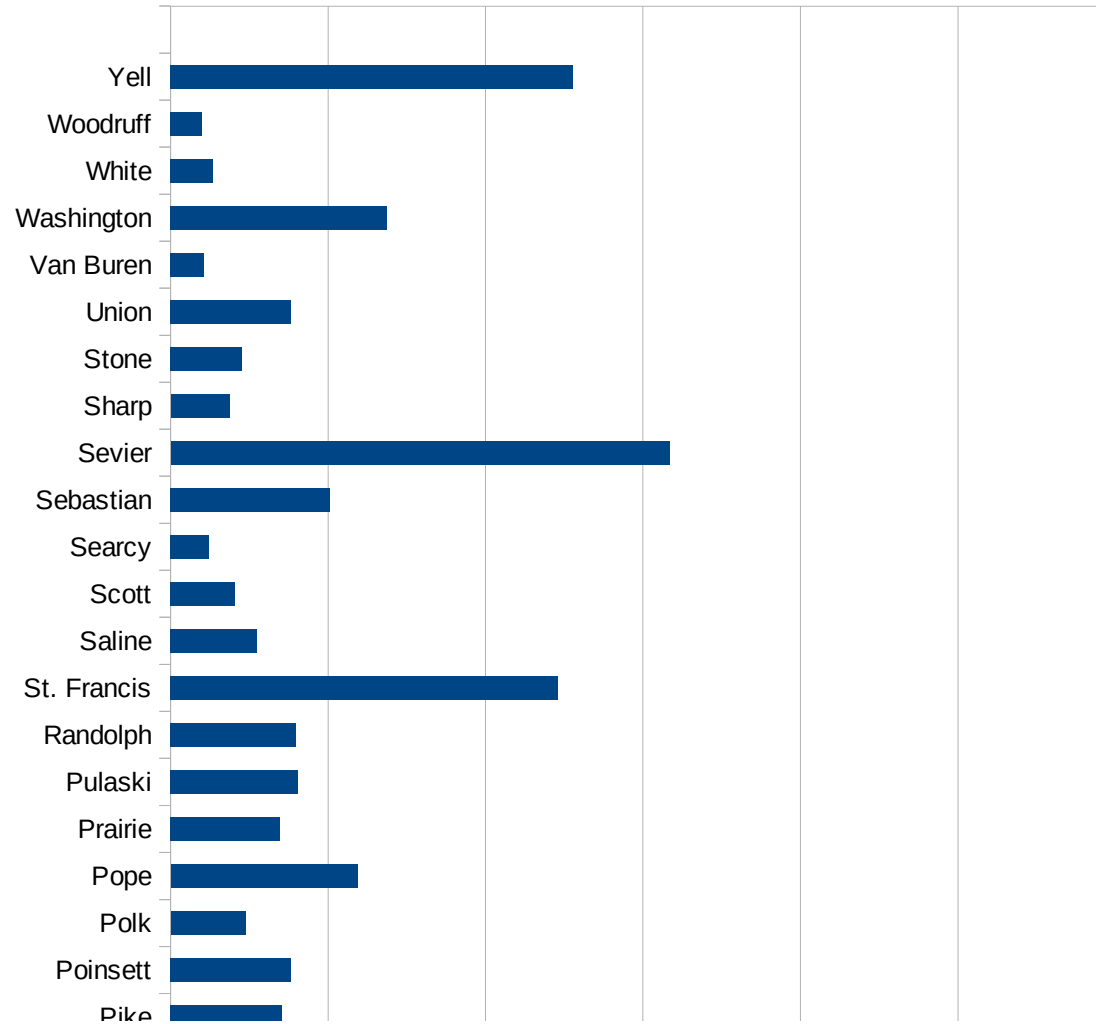
AK

29173
29175
29177
29179
29181
29195
29197
29199
29201
29203
29205
29183
29185
29187
29189
29510
29186
29207
29209
29211
29213
29215

29217
29219
29221
29223
29225
29227
29229

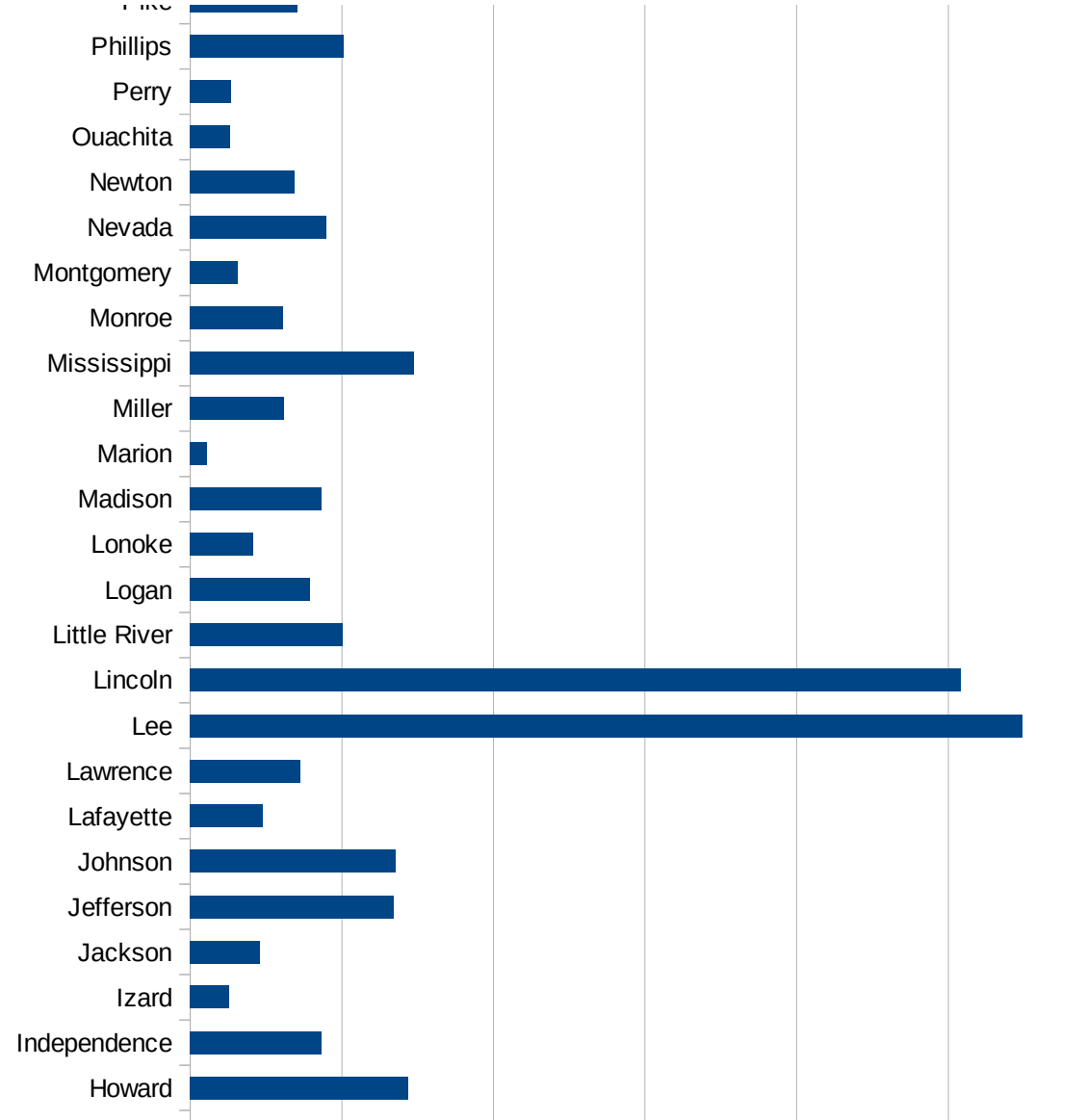
AR

FIPS	County	PC Infection
5001	Arkansas	1440.71135123
5003	Ashley	1840.76623765
5005	Baxter	230.663879478
5007	Benton	1834.13546191
5009	Boone	645.677694771
5011	Bradley	2138.20317519
5013	Calhoun	416.90354368
5015	Carroll	1449.1726606
5017	Chicot	8928.91358498
5019	Clark	888.44567336
5021	Clay	1037.2465818
5023	Cleburne	949.329060685
5025	Cleveland	1546.52032926
5027	Columbia	1083.40060331
5029	Conway	852.041548992
5031	Craighead	1472.02417141
5033	Crawford	1245.93887014
5035	Crittenden	3164.94973315
5037	Cross	1415.20748381
5039	Dallas	974.658869396
5041	Desha	1850.24322446
5043	Drew	1560.45395024
5045	Faulkner	1152.18819608
5047	Franklin	825.379000561
5049	Fulton	423.83242318
5051	Garland	1266.71642092
5053	Grant	874.202771058
5055	Greene	1242.14009928
5057	Hempstead	1306.28765926
5059	Hot Spring	4922.70259043
5061	Howard	2870.84926167
5063	Independence	1727.79871543



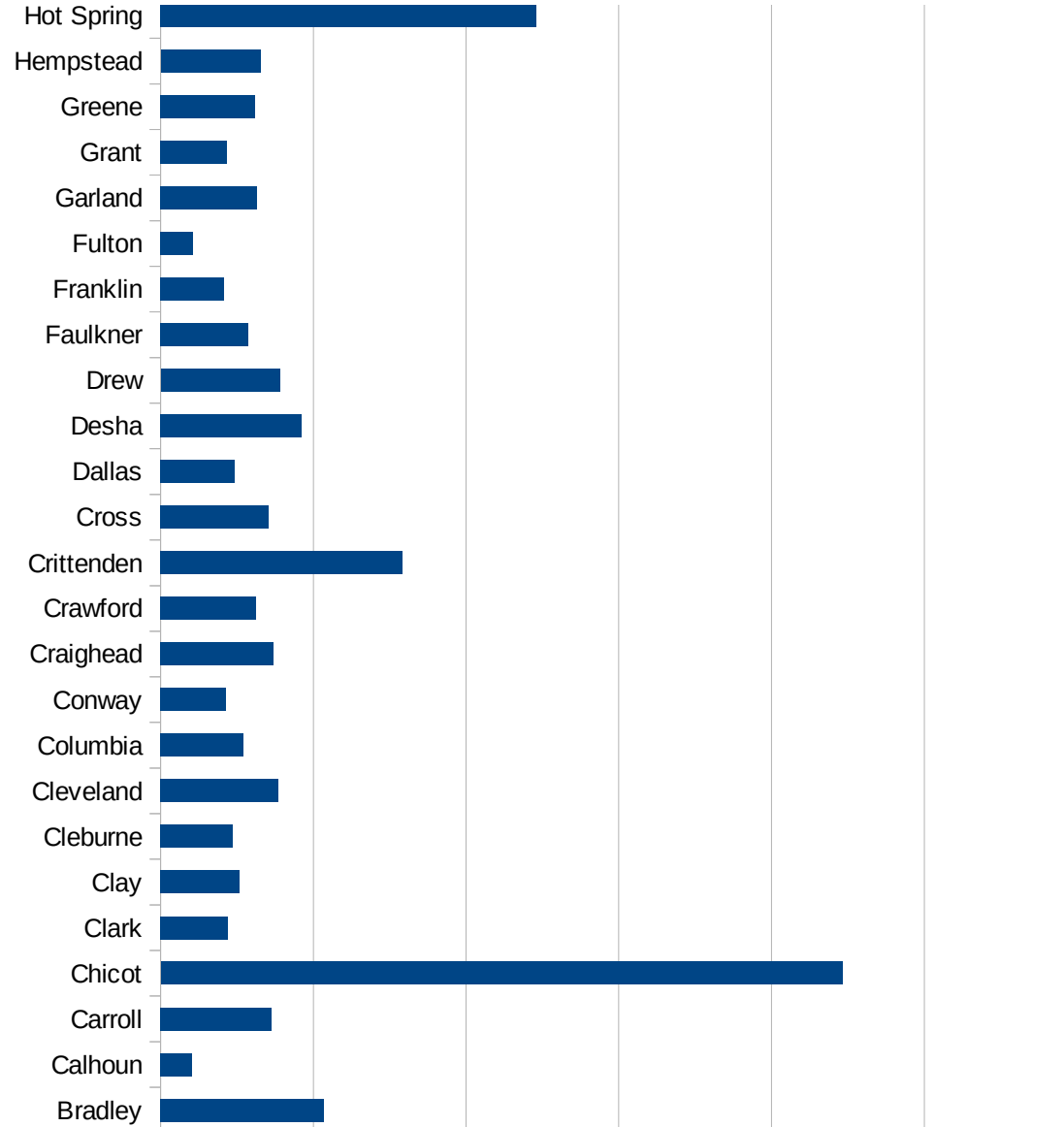
AR

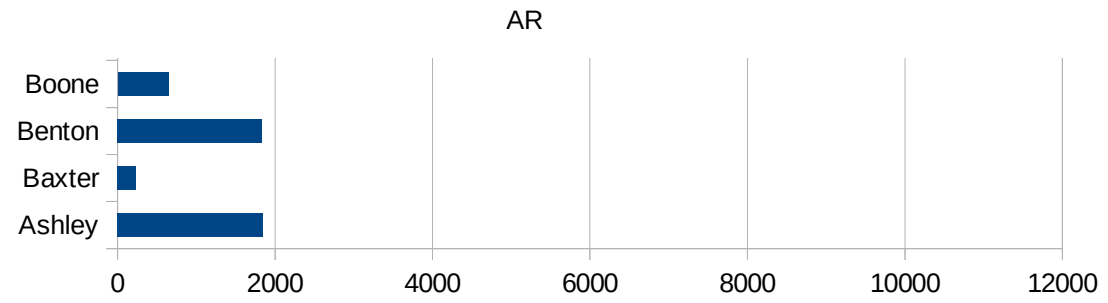
5065 Izard	507.614213198
5067 Jackson	922.015347094
5069 Jefferson	2688.14047039
5071 Johnson	2707.35173136
5073 Lafayette	957.797066746
5075 Lawrence	1448.21711087
5077 Lee	10973.8452977
5079 Lincoln	10162.1460061
5081 Little River	2012.00713938
5083 Logan	1577.95463955
5085 Lonoke	829.520615827
5087 Madison	1735.33159396
5089 Marion	227.245544791
5091 Miller	1241.05340429
5093 Mississippi	2948.66509857
5095 Monroe	1217.39130435
5097 Montgomery	627.521290901
5099 Nevada	1801.58539515
5101 Newton	1370.91607944
5103 Ouachita	525.290180463
5105 Perry	540.958268934
5107 Phillips	2030.0626768
5109 Pike	1414.78497142
5111 Poinsett	1530.82506048
5113 Polk	952.665968377
5115 Pope	2375
5117 Prairie	1387.16868962
5119 Pulaski	1614.80085566
5121 Randolph	1587.92065968
5123 St. Francis	4921.57710602
5125 Saline	1098.65673977
5127 Scott	814.032367477
5129 Searcy	490.072882634
5131 Sebastian	2021.8703279



AR

5133 Sevier	6336.42569578
5135 Sharp	748.589197282
5137 Stone	907.120494501
5139 Union	1525.83959515
5141 Van Buren	421.61055231
5143 Washington	2750.24160094
5145 White	536.029570541
5147 Woodruff	400.61633282
5149 Yell	5107.96377989





AR

FIPS

29001
29003
29005
29007
29009
29011
29013
29015
29017
29019
29021
29023
29025
29027
29029
29031
29033
29035

AR

29037
29039
29041
29043
29045
29047
29049
29051
29053
29055
29057
29059
29061
29063
29065
29067
29069
29071
29073
29075
29077
29079
29081
29083
29085
29087
29089
29091
29093
29095
29097
29099
29101

AR

29103
29105
29107
29109
29111
29113
29115
29117
29121
29123
29125
29127
29119
29129
29131
29133
29135
29137
29139
29141
29143
29145
29147
29149
29151
29153
29155
29157
29159
29161
29163
29165
29167
29169

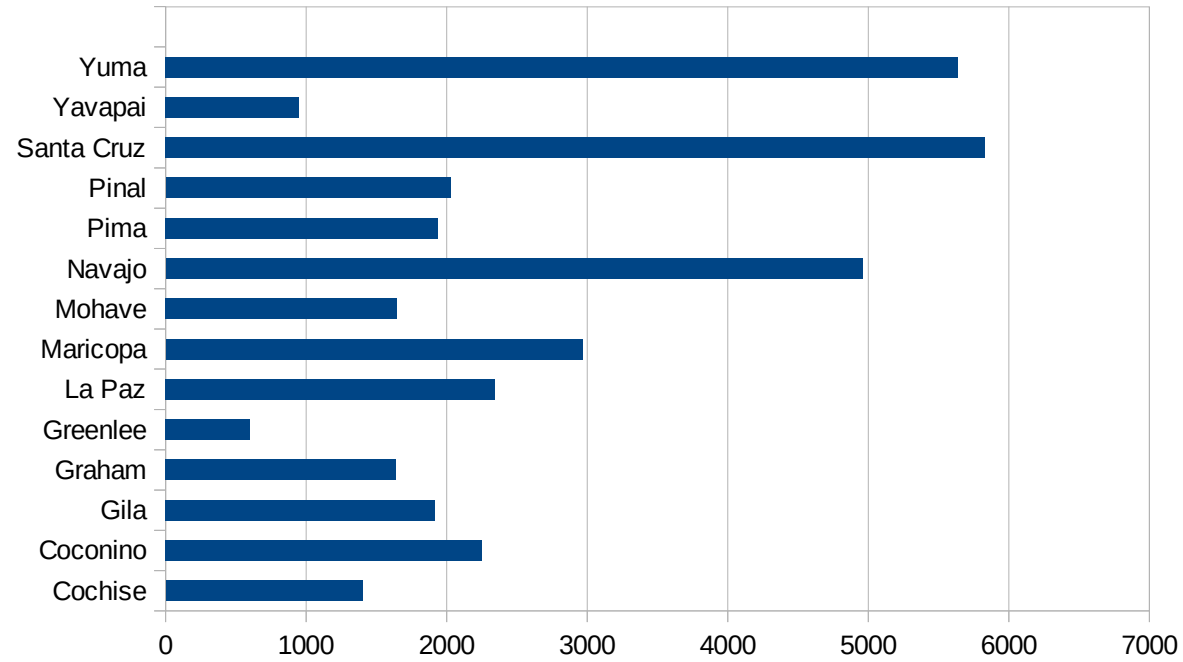
AR

29171
29173
29175
29177
29179
29181
29195
29197
29199
29201
29203
29205
29183
29185
29187
29189
29510
29186
29207
29209
29211
29213
29215

29217
29219
29221
29223
29225
29227
29229

AZ

FIPS	County	PC Infection
4001	Apache	4562.922944
4003	Cochise	1400.173543
4005	Coconino	2249.149481
4007	Gila	1916.903264
4009	Graham	1638.99979
4011	Greenlee	601.075609
4012	La Paz	2341.454166
4013	Maricopa	2965.432309
4015	Mohave	1648.293963
4017	Navajo	4959.029381
4019	Pima	1938.169888
4021	Pinal	2027.338316
4023	Santa Cruz	5828.728688
4025	Yavapai	947.0113322
4027	Yuma	5639.990949



AZ

FIPS

29001
29003
29005
29007
29009
29011
29013
29015
29017
29019
29021
29023
29025
29027
29029
29031
29033
29035
29037

AZ

29039
29041
29043
29045
29047
29049
29051
29053
29055
29057
29059
29061
29063
29065
29067
29069
29071
29073
29075
29077
29079
29081
29083
29085
29087
29089
29091
29093
29095
29097
29099
29101

29103

AZ

29105
29107
29109
29111
29113
29115
29117
29121
29123
29125
29127
29119
29129
29131
29133
29135
29137
29139
29141
29143
29145
29147
29149
29151
29153
29155
29157
29159
29161
29163
29165
29167
29169
29171

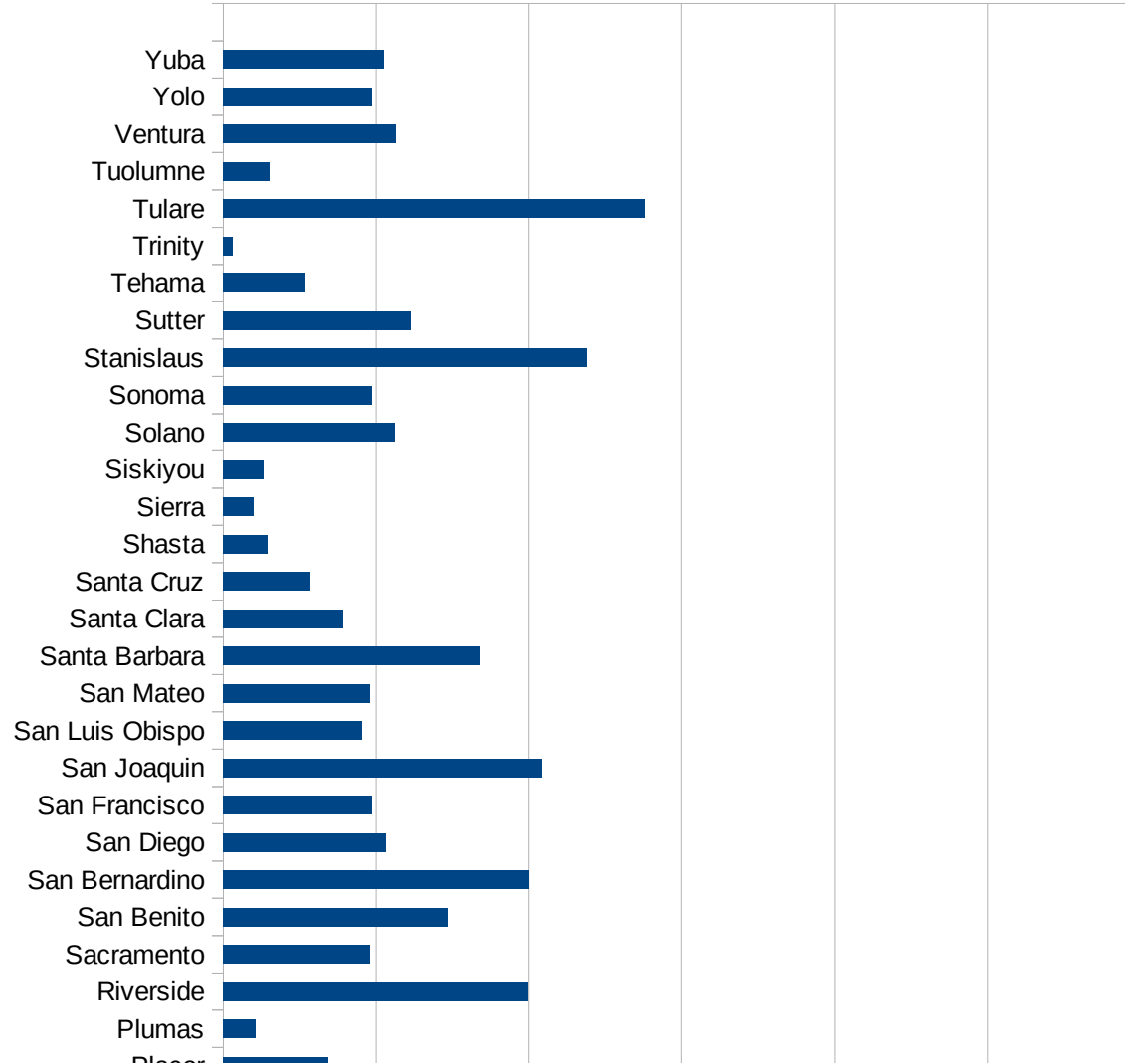
AZ

29173
29175
29177
29179
29181
29195
29197
29199
29201
29203
29205
29183
29185
29187
29189
29510
29186
29207
29209
29211
29213
29215

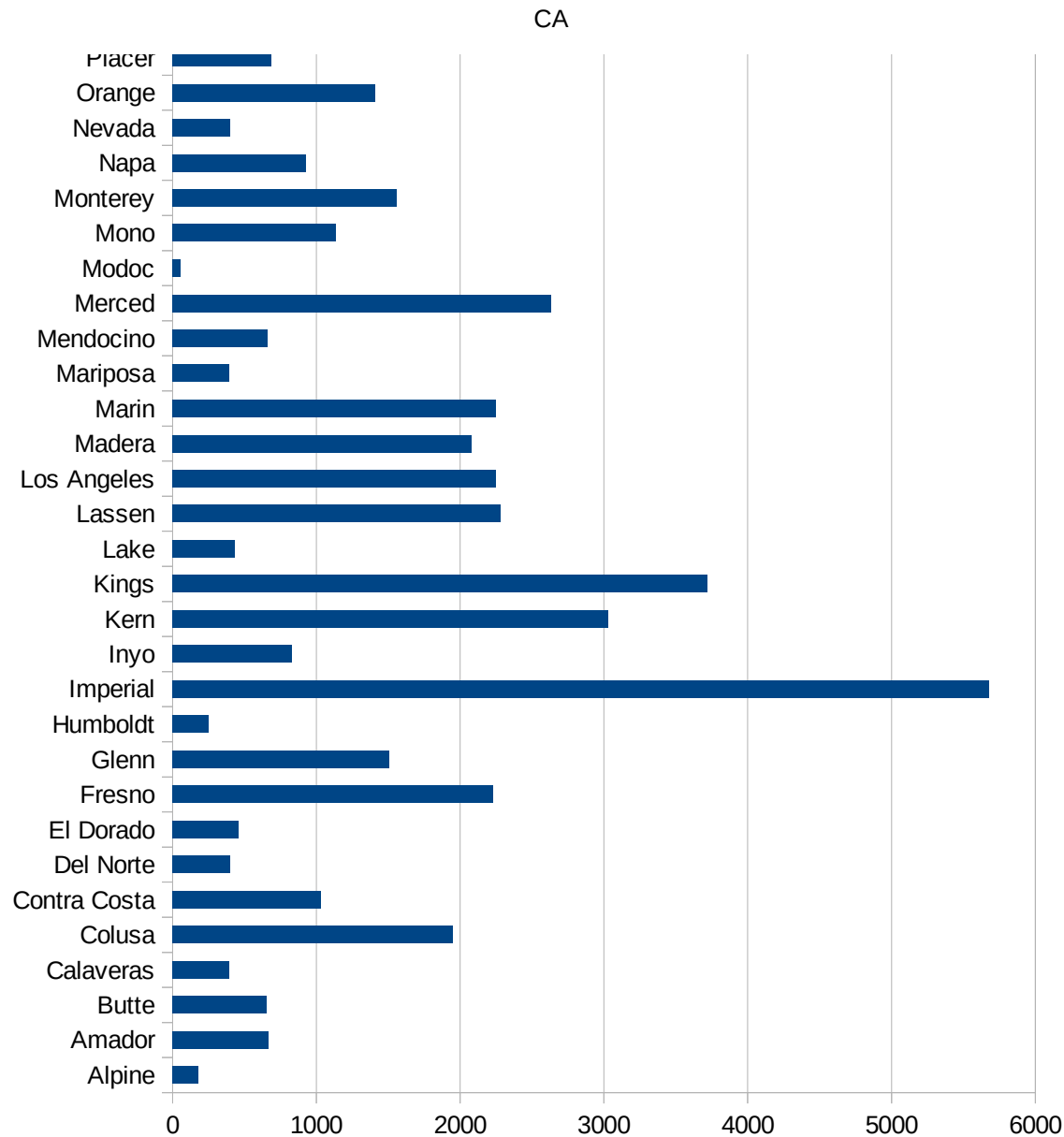
29217
29219
29221
29223
29225
29227
29229

CA

FIPS	County	PC Infection
6001	Alameda	970.9897027
6003	Alpine	181.6530427
6005	Amador	665.2616611
6007	Butte	655.9829799
6009	Calaveras	396.9124161
6011	Colusa	1946.640773
6013	Contra Costa	1034.154484
6015	Del Norte	402.47233
6017	El Dorado	459.937696
6019	Fresno	2229.183427
6021	Glenn	1508.182693
6023	Humboldt	250.7827796
6025	Imperial	5678.474594
6027	Inyo	828.3760494
6029	Kern	3031.34381
6031	Kings	3720.122088
6033	Lake	436.4573949
6035	Lassen	2282.31933
6037	Los Angeles	2249.72139
6039	Madera	2078.999442
6041	Marin	2245.962121
6043	Mariposa	394.9401866
6045	Mendocino	660.9136361
6047	Merced	2630.975561
6049	Modoc	56.96707303
6051	Mono	1136.842105
6053	Monterey	1557.643126
6055	Napa	927.4335268
6057	Nevada	399.2136094
6059	Orange	1410.434756
6061	Placer	683.9646038
6063	Plumas	212.7206977
6065	Riverside	1997.586053



6067 Sacramento	958.0947128
6069 San Benito	1465.784812
6071 San Bernardino	2001.701048
6073 San Diego	1065.035096
6075 San Francisco	974.8614578
6077 San Joaquin	2082.879388
6079 San Luis Obispo	908.0666174
6081 San Mateo	959.268139
6083 Santa Barbara	1681.42128
6085 Santa Clara	787.4812265
6087 Santa Cruz	572.0953128
6089 Shasta	289.3801377
6091 Sierra	200.8704386
6093 Siskiyou	260.7263745
6095 Solano	1120.888471
6097 Sonoma	972.7128347
6099 Stanislaus	2379.709539
6101 Sutter	1225.118018
6103 Tehama	535.0772889
6105 Trinity	63.82130036
6107 Tulare	2755.328306
6109 Tuolumne	304.3693504
6111 Ventura	1126.600679
6113 Yolo	974.1025734
6115 Yuba	1052.011122



CA

CA

FIPS

29001
29003
29005
29007
29009
29011
29013
29015
29017
29019
29021
29023
29025
29027
29029
29031
29033
29035
29037

CA

29039
29041
29043
29045
29047
29049
29051
29053
29055
29057
29059
29061
29063
29065
29067
29069
29071
29073
29075
29077
29079
29081
29083
29085
29087
29089
29091
29093
29095
29097
29099
29101

29103

CA

29105
29107
29109
29111
29113
29115
29117
29121
29123
29125
29127
29119
29129
29131
29133
29135
29137
29139
29141
29143
29145
29147
29149
29151
29153
29155
29157
29159
29161
29163
29165
29167
29169
29171

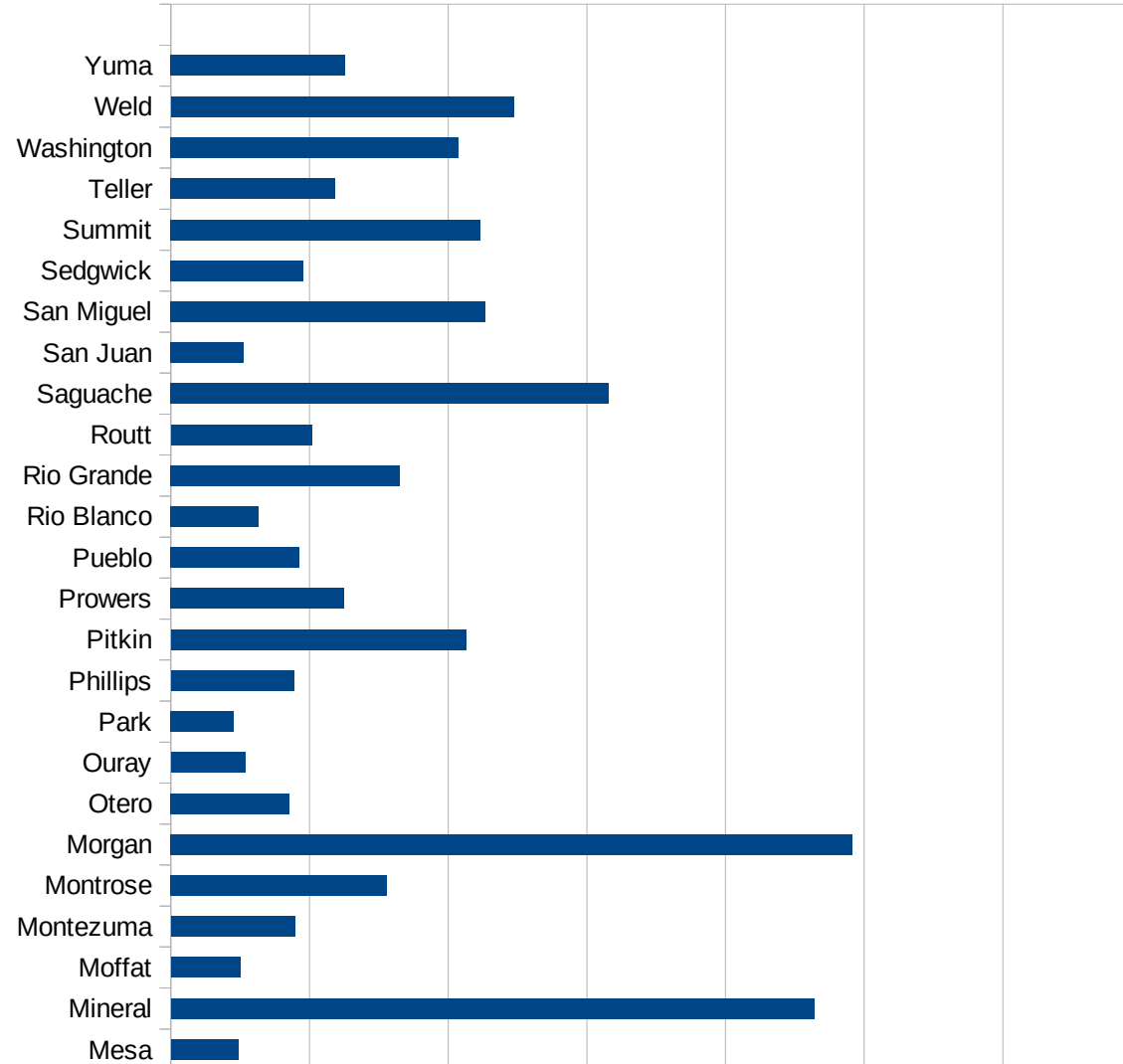
CA

29173
29175
29177
29179
29181
29195
29197
29199
29201
29203
29205
29183
29185
29187
29189
29510
29186
29207
29209
29211
29213
29215

29217
29219
29221
29223
29225
29227
29229

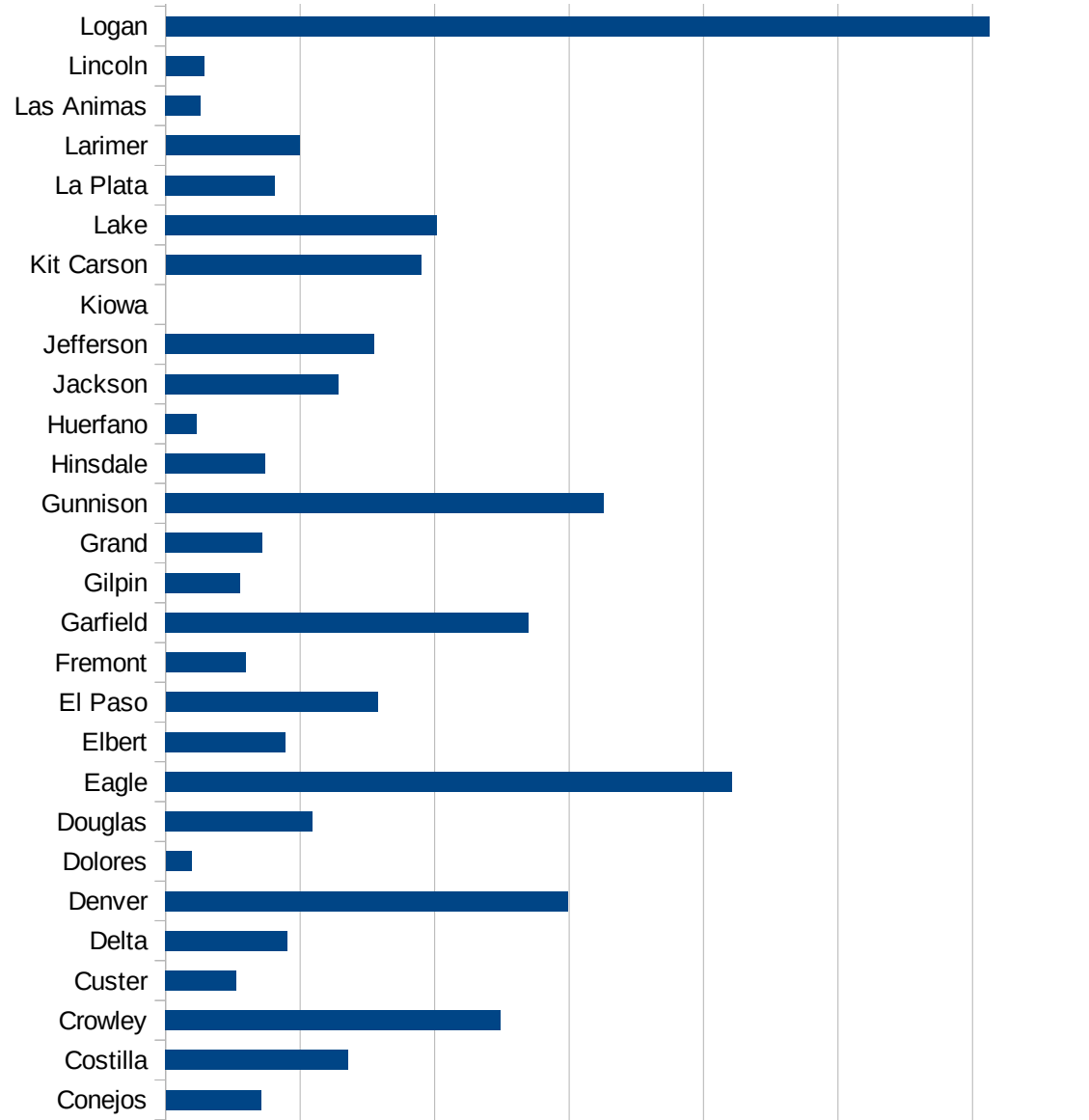
CO

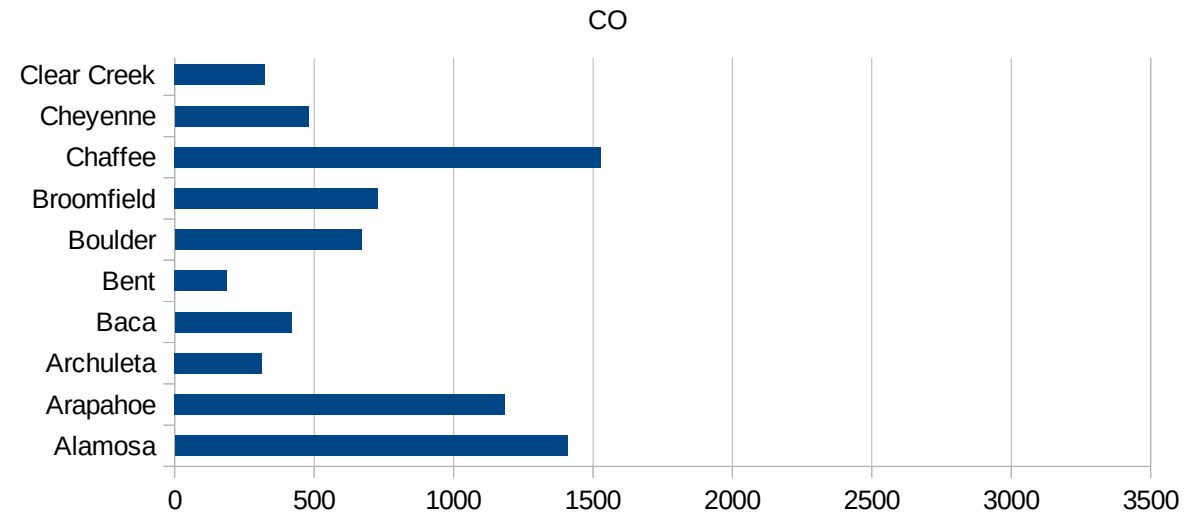
FIPS	County	PC Infection
8001	Adams	1371.6426891
8003	Alamosa	1408.6195528
8005	Arapahoe	1183.3265511
8007	Archuleta	312.38648747
8009	Baca	418.41004184
8011	Bent	187.01122067
8013	Boulder	669.77839658
8014	Broomfield	729.06290153
8015	Chaffee	1527.9372847
8017	Cheyenne	479.74413646
8019	Clear Creek	322.74856845
8021	Conejos	353.65853659
8023	Costilla	679.20585162
8025	Crowley	1246.1590987
8027	Custer	262.41421074
8029	Delta	452.29864633
8031	Denver	1497.8534303
8033	Dolores	96.432015429
8035	Douglas	547.29619343
8037	Eagle	2105.7225465
8039	Elbert	445.17160033
8041	El Paso	787.55379236
8043	Fremont	297.78638512
8045	Garfield	1350.1756734
8047	Gilpin	277.73239667
8049	Grand	360.70853462
8051	Gunnison	1629.3633306
8053	Hinsdale	369.91368681
8055	Huerfano	116.12715924
8057	Jackson	643.31665475
8059	Jefferson	775.72285616
8061	Kiowa	0
8063	Kit Carson	949.3229094



CO

8065 Lake	1009.7137014
8067 La Plata	406.67732197
8069 Larimer	498.11992537
8071 Las Animas	131.00737778
8073 Lincoln	142.60249554
8075 Logan	3061.1296916
8077 Mesa	242.80874895
8079 Mineral	2319.5876289
8081 Moffat	250.22747953
8083 Montezuma	447.28190229
8085 Montrose	779.36229687
8087 Morgan	2458.155333
8089 Otero	428.60243056
8091 Ouray	268.98406787
8093 Park	226.34188403
8095 Phillips	443.30377975
8097 Pitkin	1064.0668524
8099 Prowers	624.7944755
8101 Pueblo	464.99412042
8103 Rio Blanco	315.65656566
8105 Rio Grande	826.66666667
8107 Routt	509.07395174
8109 Saguache	1578.2551512
8111 San Juan	262.4671916
8113 San Miguel	1135.392504
8115 Sedgwick	477.63786366
8117 Summit	1115.87706
8119 Teller	594.02782761
8121 Washington	1038.9081279
8123 Weld	1236.6968391
8125 Yuma	628.74251497





CO

FIPS

29001
29003
29005
29007
29009
29011
29013
29015
29017
29019
29021
29023
29025
29027
29029
29031
29033
29035
29037

CO

29039
29041
29043
29045
29047
29049
29051
29053
29055
29057
29059
29061
29063
29065
29067
29069
29071
29073
29075
29077
29079
29081
29083
29085
29087
29089
29091
29093
29095
29097
29099
29101

29103

CO

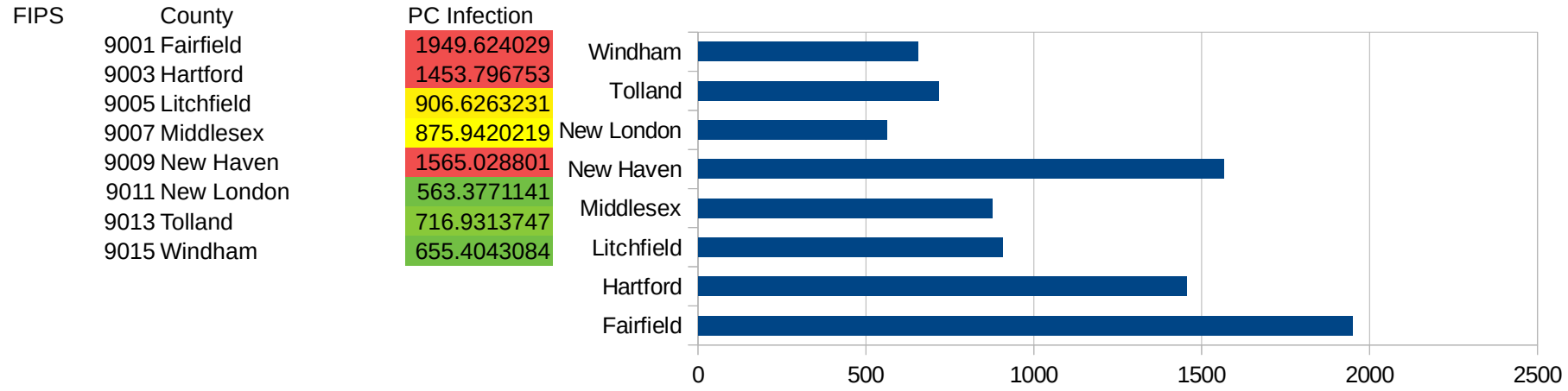
29105
29107
29109
29111
29113
29115
29117
29121
29123
29125
29127
29119
29129
29131
29133
29135
29137
29139
29141
29143
29145
29147
29149
29151
29153
29155
29157
29159
29161
29163
29165
29167
29169
29171

CO

29173
29175
29177
29179
29181
29195
29197
29199
29201
29203
29205
29183
29185
29187
29189
29510
29186
29207
29209
29211
29213
29215

29217
29219
29221
29223
29225
29227
29229

CT



CT

FIPS

29001
29003
29005
29007
29009
29011
29013
29015
29017
29019
29021
29023
29025
29027
29029
29031
29033
29035
29037

CT

29039
29041
29043
29045
29047
29049
29051
29053
29055
29057
29059
29061
29063
29065
29067
29069
29071
29073
29075
29077
29079
29081
29083
29085
29087
29089
29091
29093
29095
29097
29099
29101

29103

CT

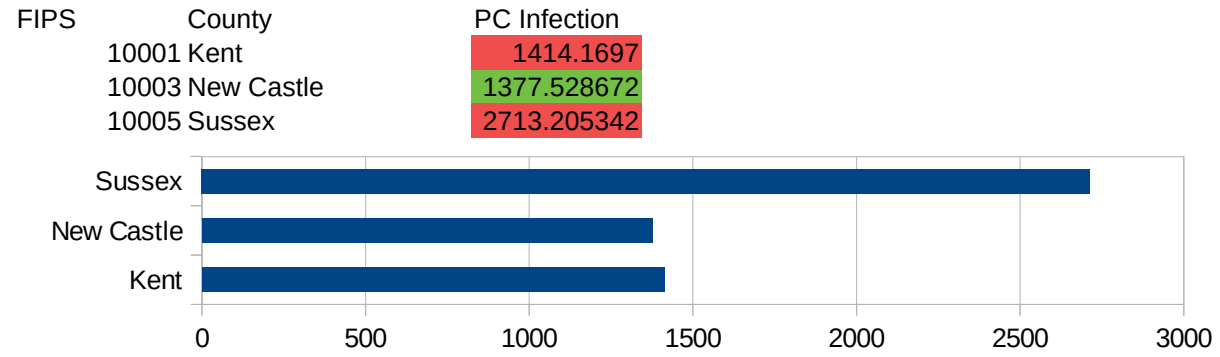
29105
29107
29109
29111
29113
29115
29117
29121
29123
29125
29127
29119
29129
29131
29133
29135
29137
29139
29141
29143
29145
29147
29149
29151
29153
29155
29157
29159
29161
29163
29165
29167
29169
29171

CT

29173
29175
29177
29179
29181
29195
29197
29199
29201
29203
29205
29183
29185
29187
29189
29510
29186
29207
29209
29211
29213
29215

29217
29219
29221
29223
29225
29227
29229

DE



DE

FIPS

29001
29003
29005
29007
29009
29011
29013
29015
29017
29019
29021
29023
29025
29027
29029
29031
29033
29035
29037

This work is licensed under the Creative Commons Attribution-NoDerivatives 4.0 International License. To view a copy of this license, visit <http://creativecommons.org/licenses/by-nd/4.0/>.

Tom McKellips, DM
www.creatingtomorrow.us
Page 142

DE

29039
29041
29043
29045
29047
29049
29051
29053
29055
29057
29059
29061
29063
29065
29067
29069
29071
29073
29075
29077
29079
29081
29083
29085
29087
29089
29091
29093
29095
29097
29099
29101

29103

DE

29105
29107
29109
29111
29113
29115
29117
29121
29123
29125
29127
29119
29129
29131
29133
29135
29137
29139
29141
29143
29145
29147
29149
29151
29153
29155
29157
29159
29161
29163
29165
29167
29169
29171

DE

29173
29175
29177
29179
29181
29195
29197
29199
29201
29203
29205
29183
29185
29187
29189
29510
29186
29207
29209
29211
29213
29215

29217
29219
29221
29223
29225
29227
29229

DC

FIPS	County	PC Infection
11001	District of Columbia	1908.876725

DC

FIPS

29001
29003
29005
29007
29009
29011
29013
29015
29017
29019
29021
29023
29025
29027
29029
29031
29033
29035
29037

DC

29039
29041
29043
29045
29047
29049
29051
29053
29055
29057
29059
29061
29063
29065
29067
29069
29071
29073
29075
29077
29079
29081
29083
29085
29087
29089
29091
29093
29095
29097
29099
29101

29103

DC

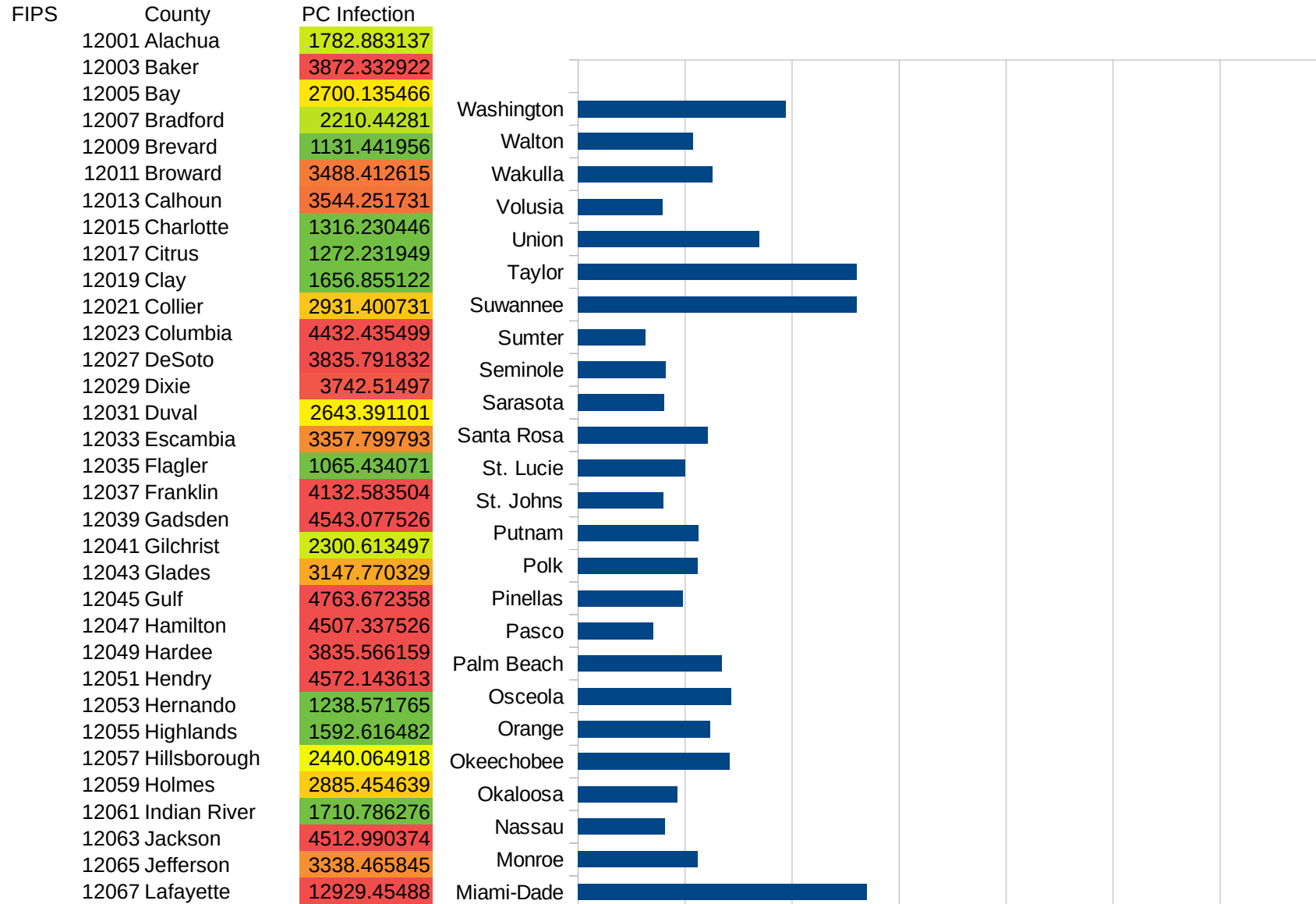
29105
29107
29109
29111
29113
29115
29117
29121
29123
29125
29127
29119
29129
29131
29133
29135
29137
29139
29141
29143
29145
29147
29149
29151
29153
29155
29157
29159
29161
29163
29165
29167
29169
29171

DC

29173
29175
29177
29179
29181
29195
29197
29199
29201
29203
29205
29183
29185
29187
29189
29510
29186
29207
29209
29211
29213
29215

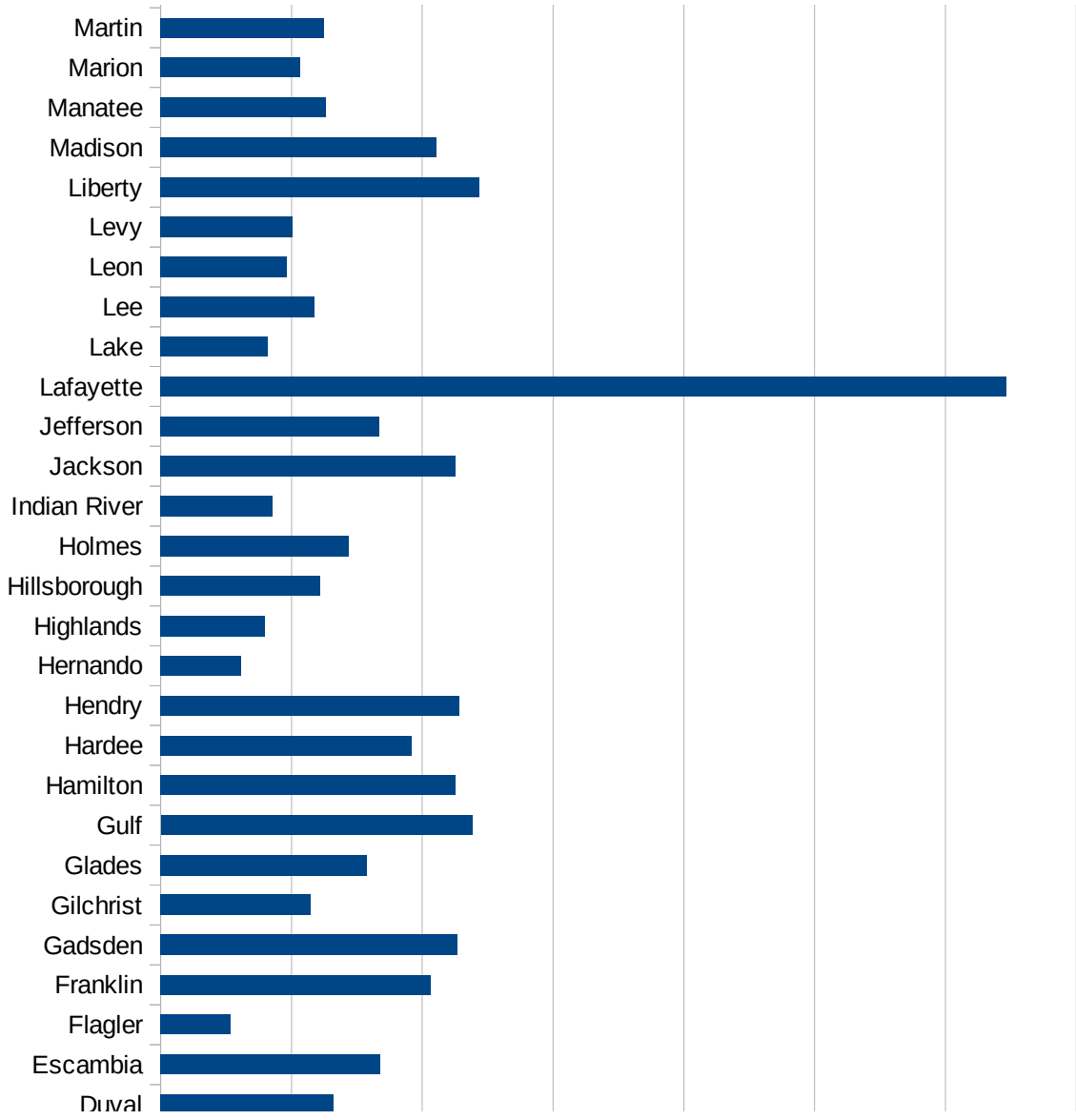
29217
29219
29221
29223
29225
29227
29229

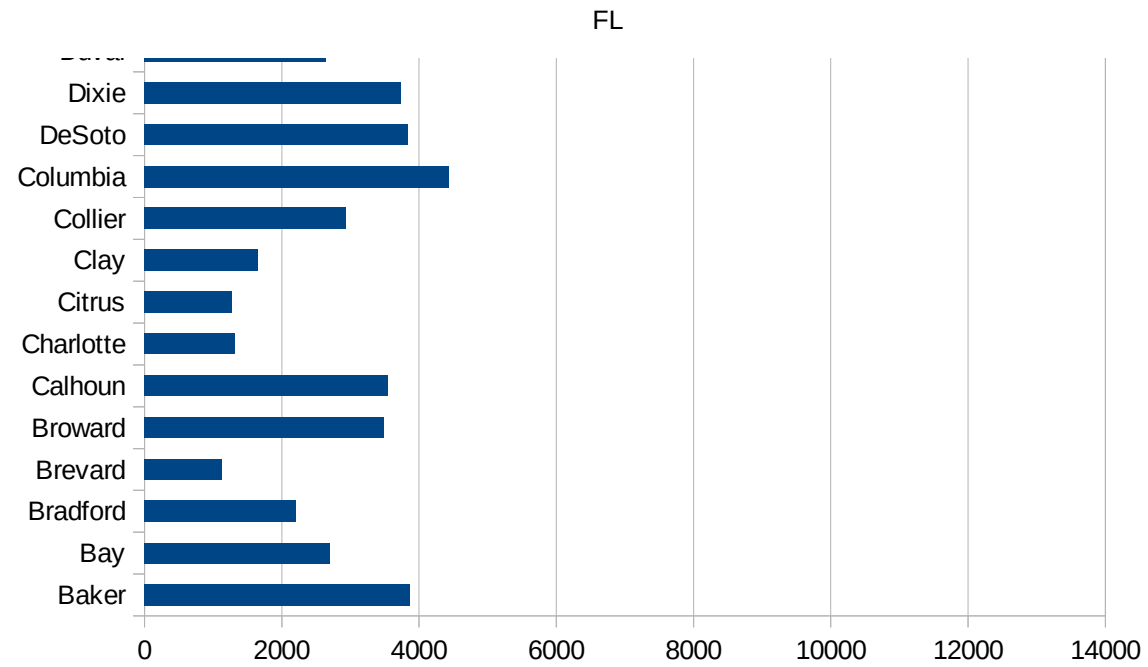
FL



FL

12069 Lake	1641.537749
12071 Lee	2349.55805
12073 Leon	1929.217578
12075 Levy	2013.73559
12077 Liberty	4871.703914
12079 Madison	4220.411247
12081 Manatee	2531.815477
12083 Marion	2136.525389
12085 Martin	2495.15263
12086 Miami-Dade	5401.326269
12087 Monroe	2232.529623
12089 Nassau	1626.433032
12091 Okaloosa	1856.042148
12093 Okeechobee	2833.61822
12095 Orange	2472.395149
12097 Osceola	2867.197478
12099 Palm Beach	2684.225013
12101 Pasco	1409.854901
12103 Pinellas	1957.078993
12105 Polk	2243.89803
12107 Putnam	2250.448337
12109 St. Johns	1602.683856
12111 St. Lucie	2011.036098
12113 Santa Rosa	2420.420521
12115 Sarasota	1605.275615
12117 Seminole	1633.278613
12119 Sumter	1264.426736
12121 Suwannee	5202.416782
12123 Taylor	5202.793322
12125 Union	3380.187416
12127 Volusia	1582.721199
12129 Wakulla	2510.705154
12131 Walton	2150.61296
12133 Washington	3878.617363





FL

FIPS

29001
29003
29005
29007
29009
29011
29013
29015
29017
29019
29021
29023
29025
29027
29029
29031
29033
29035
29037

FL

29039
29041
29043
29045
29047
29049
29051
29053
29055
29057
29059
29061
29063
29065
29067
29069
29071
29073
29075
29077
29079
29081
29083
29085
29087
29089
29091
29093
29095
29097
29099
29101

29103

FL

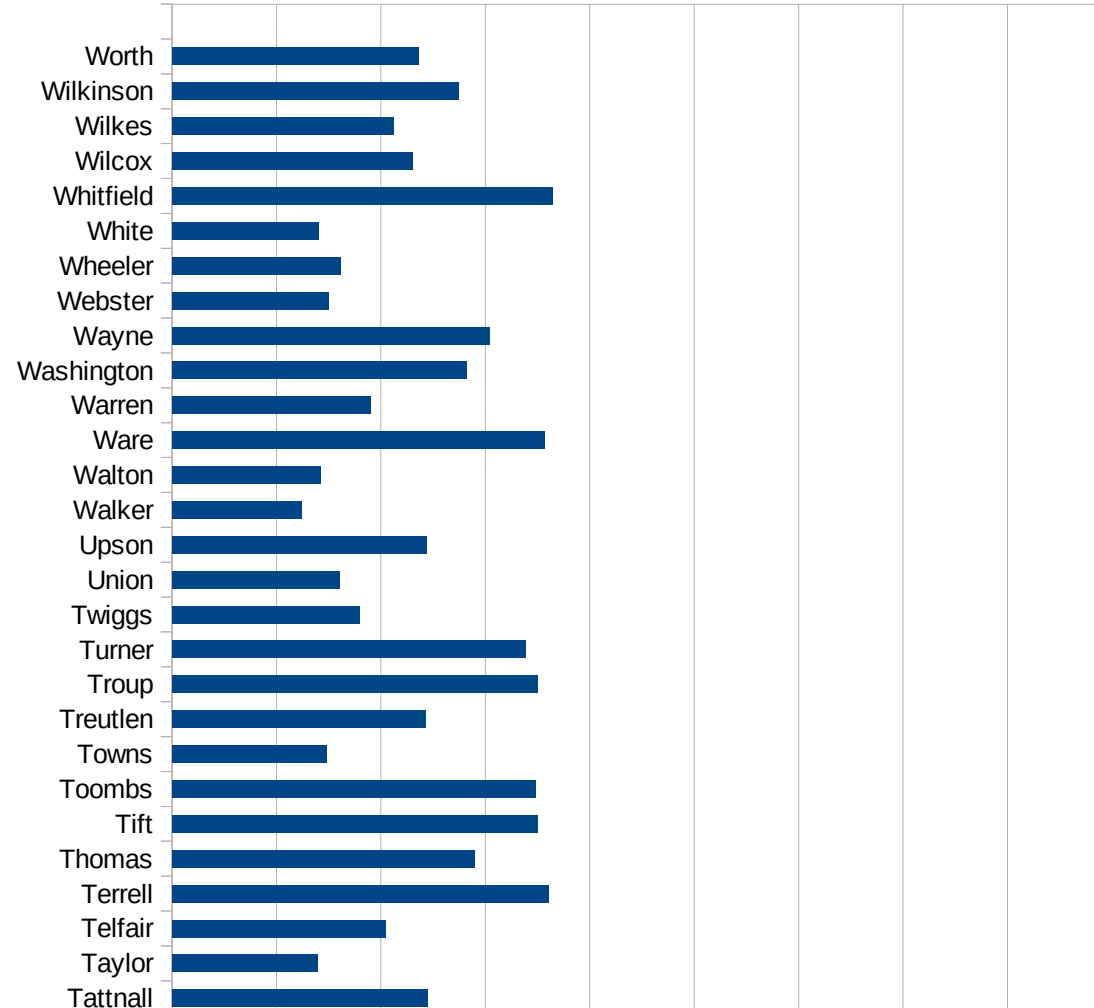
29105
29107
29109
29111
29113
29115
29117
29121
29123
29125
29127
29119
29129
29131
29133
29135
29137
29139
29141
29143
29145
29147
29149
29151
29153
29155
29157
29159
29161
29163
29165
29167
29169
29171

FL

29173
29175
29177
29179
29181
29195
29197
29199
29201
29203
29205
29183
29185
29187
29189
29510
29186
29207
29209
29211
29213
29215

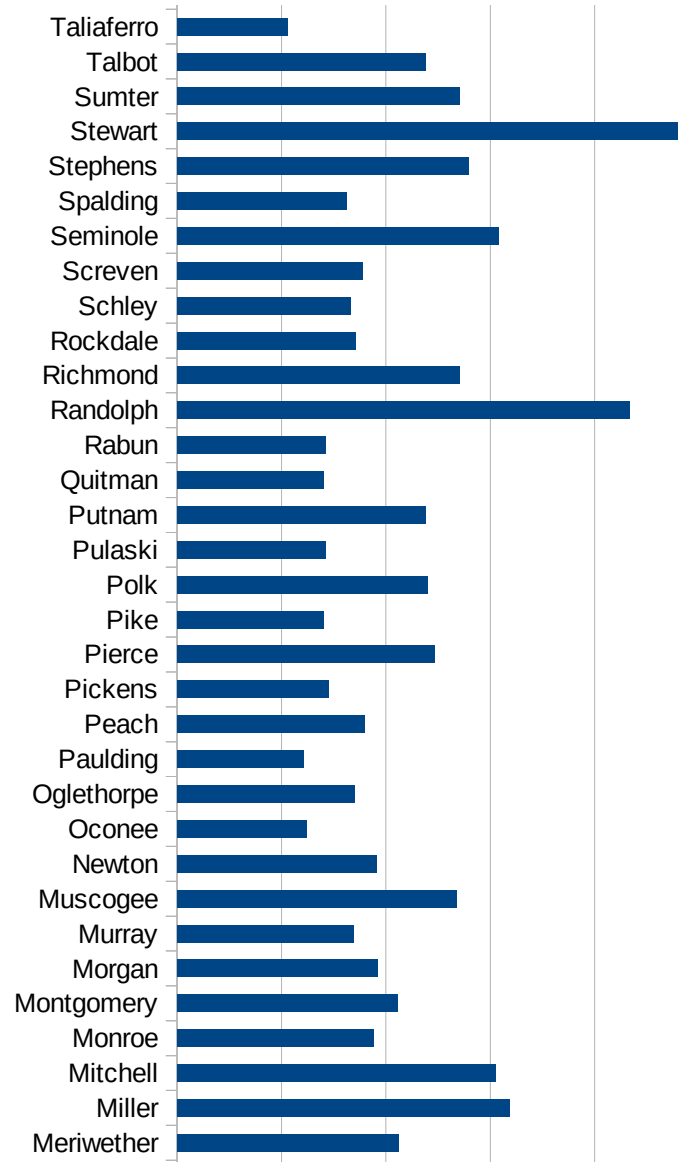
29217
29219
29221
29223
29225
29227
29229

FIPS	County	PC Infection
13001	Appling	4500.999622
13003	Atkinson	4459.443172
13005	Bacon	4291.461779
13007	Baker	2360.931436
13009	Baldwin	2768.667871
13011	Banks	1658.94249
13013	Barrow	1885.928548
13015	Bartow	2028.982783
13017	Ben Hill	3389.527611
13019	Berrien	1838.769998
13021	Bibb	2843.98576
13023	Bleckley	2297.865711
13025	Brantley	1497.59221
13027	Brooks	2862.115645
13029	Bryan	2023.144139
13031	Bulloch	1856.49969
13033	Burke	2684.743344
13035	Butts	2174.182615
13037	Calhoun	3463.476071
13039	Camden	1691.599754
13043	Candler	2703.949797
13045	Carroll	1808.315202
13047	Catoosa	1107.979828
13049	Charlton	3932.757557
13051	Chatham	2246.926814
13053	Chattahoochee	7965.18158
13055	Chattooga	1593.384429
13057	Cherokee	1647.065304
13059	Clarke	1862.875992
13061	Clay	3706.269484
13063	Clayton	2011.981424
13065	Clinch	3354.392298
13067	Cobb	2041.183038



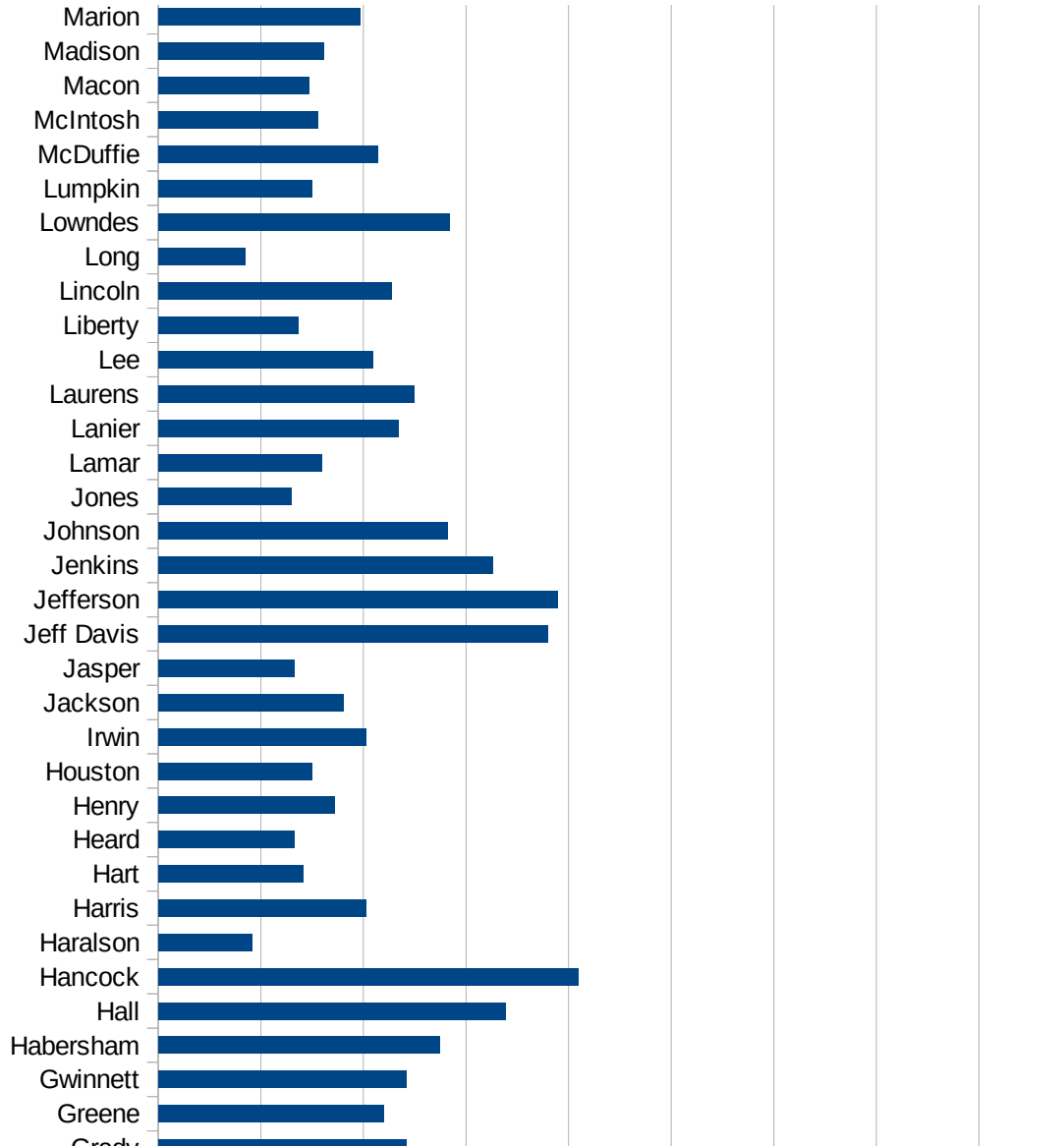
GA

13069 Coffee	3861.416007
13071 Colquitt	3616.862607
13073 Columbia	1859.473333
13075 Cook	2855.145088
13077 Coweta	1319.722481
13079 Crawford	1039.129729
13081 Crisp	1867.174019
13083 Dade	1047.70122
13085 Dawson	2184.746641
13087 Decatur	3322.671684
13089 DeKalb	2062.631021
13091 Dodge	1313.692345
13093 Dooly	1969.940172
13095 Dougherty	3137.774953
13097 Douglas	2038.794201
13099 Early	3825.509905
13101 Echols	5700
13103 Effingham	1421.450394
13105 Elbert	2144.351464
13107 Emanuel	2817.088272
13109 Evans	3040.761123
13111 Fannin	1532.891696
13113 Fayette	1223.349404
13115 Floyd	1952.474803
13117 Forsyth	1145.334979
13119 Franklin	2097.902098
13121 Fulton	2196.713881
13123 Gilmer	2268.302181
13125 Glascock	1068.447412
13127 Glynn	3295.039839
13129 Gordon	2425.24053
13131 Grady	2420.397608
13133 Greene	2197.988473
13135 Gwinnett	2420.290995



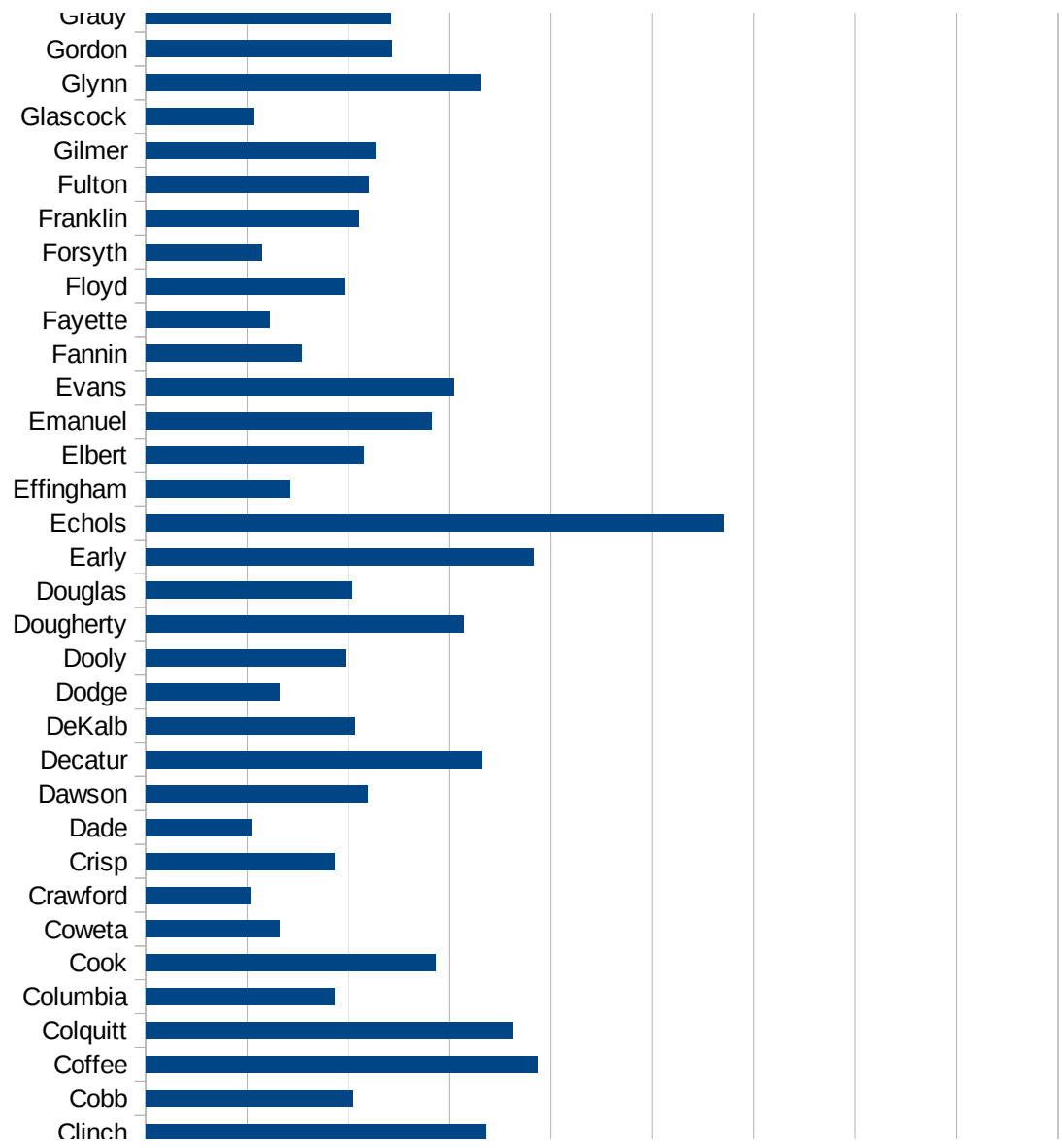
GA

13137 Habersham	2743.015775
13139 Hall	3387.616993
13141 Hancock	4096.78965
13143 Haralson	910.8454949
13145 Harris	2027.5562
13147 Hart	1413.847274
13149 Heard	1321.660072
13151 Henry	1714.881418
13153 Houston	1500.620703
13155 Irwin	2021.706746
13157 Jackson	1804.833717
13159 Jasper	1324.786325
13161 Jeff Davis	3792.667509
13163 Jefferson	3888.52884
13165 Jenkins	3259.242197
13167 Johnson	2822.414504
13169 Jones	1296.477495
13171 Lamar	1594.736842
13173 Lanier	2340.425532
13175 Laurens	2491.283677
13177 Lee	2096.492407
13179 Liberty	1361.042002
13181 Lincoln	2274.162982
13183 Long	842.1939151
13185 Lowndes	2842.135126
13187 Lumpkin	1492.944925
13189 McDuffie	2136.454415
13191 McIntosh	1555.090656
13193 Macon	1468.462299
13195 Madison	1608.768971
13197 Marion	1963.836666
13199 Meriwether	2121.701158
13201 Miller	3183.257123
13205 Mitchell	3050.648882

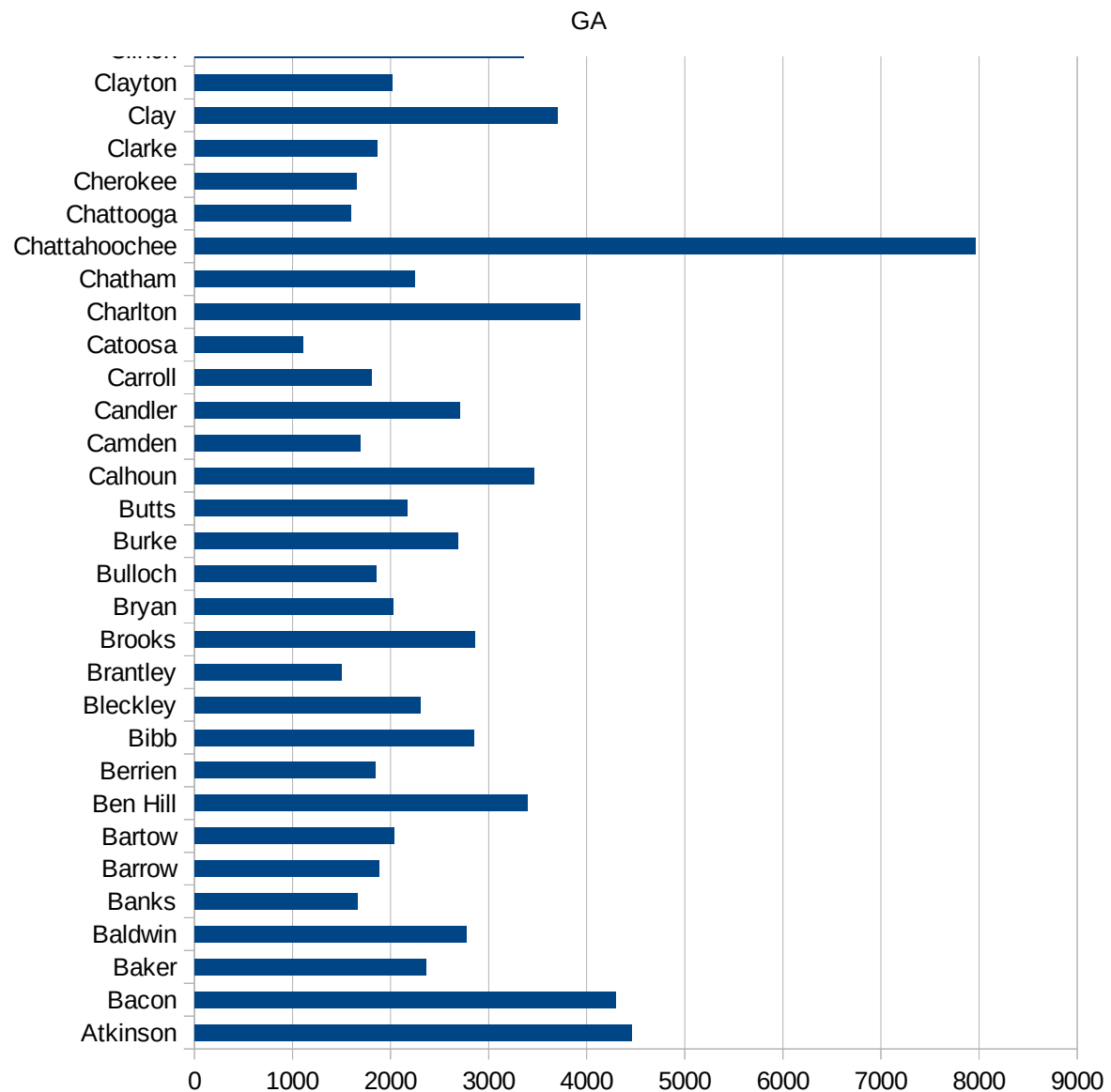


GA

13207 Monroe	1885.901163
13209 Montgomery	2110.301316
13211 Morgan	1914.814618
13213 Murray	1690.839408
13215 Muscogee	2675.628348
13217 Newton	1912.525904
13219 Oconee	1237.522917
13221 Oglethorpe	1700.544706
13223 Paulding	1208.212431
13225 Peach	1795.069055
13227 Pickens	1447.779862
13229 Pierce	2465.315385
13231 Pike	1400.66545
13233 Polk	2396.986108
13235 Pulaski	1418.375644
13237 Putnam	2379.751479
13239 Quitman	1404.124616
13241 Rabun	1422.896781
13243 Randolph	4331.91863
13245 Richmond	2706.966867
13247 Rockdale	1708.722432
13249 Schley	1661.57372
13251 Screven	1772.133735
13253 Seminole	3078.773301
13255 Spalding	1626.323752
13257 Stephens	2792.394853
13259 Stewart	4791.095338
13261 Sumter	2700.702923
13263 Talbot	2375.637755
13265 Taliaferro	1057.21393
13267 Tattnall	2445.748494
13269 Taylor	1393.20811
13271 Telfair	2040.816327
13273 Terrell	3600.046452



13275 Thomas	2893.268539
13277 Tift	3495.107343
13279 Toombs	3481.236285
13281 Towns	1476.544043
13283 Treutlen	2423.263328
13285 Troup	3504.012337
13287 Turner	3387.259858
13289 Twiggs	1795.31021
13291 Union	1599.933336
13293 Upson	2437.535762
13295 Walker	1243.336695
13297 Walton	1422.414254
13299 Ware	3570.627803
13301 Warren	1904.399162
13303 Washington	2820.563132
13305 Wayne	3036.097692
13307 Webster	1493.680582
13309 Wheeler	1611.87968
13311 White	1401.401401
13313 Whitfield	3642.059541
13315 Wilcox	2303.676804
13317 Wilkes	2116.241393
13319 Wilkinson	2744.577247
13321 Worth	2364.648505



GA

GA

FIPS

29001
29003
29005
29007
29009
29011
29013
29015
29017
29019
29021
29023
29025
29027
29029
29031
29033
29035
29037

GA

29039
29041
29043
29045
29047
29049
29051
29053
29055
29057
29059
29061
29063
29065
29067
29069
29071
29073
29075
29077
29079
29081
29083
29085
29087
29089
29091
29093
29095
29097
29099
29101

29103

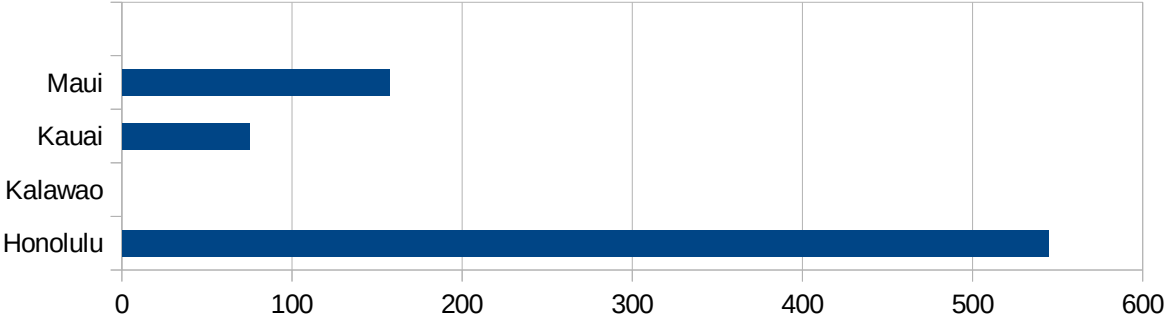
29105
29107
29109
29111
29113
29115
29117
29121
29123
29125
29127
29119
29129
29131
29133
29135
29137
29139
29141
29143
29145
29147
29149
29151
29153
29155
29157
29159
29161
29163
29165
29167
29169
29171

GA

29173
29175
29177
29179
29181
29195
29197
29199
29201
29203
29205
29183
29185
29187
29189
29510
29186
29207
29209
29211
29213
29215

29217
29219
29221
29223
29225
29227
29229

FIPS	County	PC Infection
15001	Hawaii	81.5989412
15003	Honolulu	544.8534813
15005	Kalawao	0
15007	Kauai	74.86171378
15009	Maui	157.2900656



HI

FIPS

29001
29003
29005
29007
29009
29011
29013
29015
29017
29019
29021
29023
29025
29027
29029
29031
29033
29035
29037

HI

29039
29041
29043
29045
29047
29049
29051
29053
29055
29057
29059
29061
29063
29065
29067
29069
29071
29073
29075
29077
29079
29081
29083
29085
29087
29089
29091
29093
29095
29097
29099
29101

29103

HI

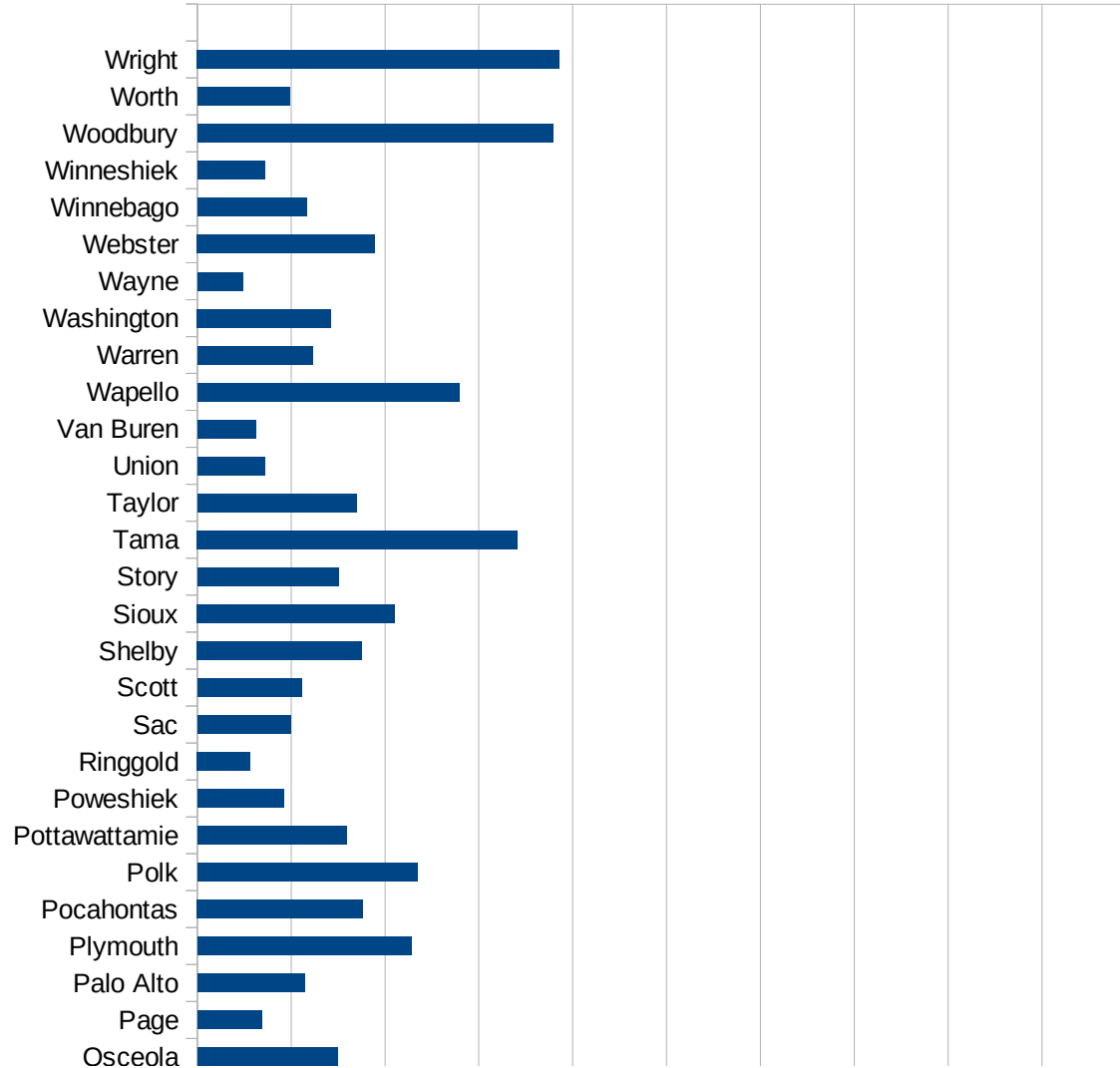
29105
29107
29109
29111
29113
29115
29117
29121
29123
29125
29127
29119
29129
29131
29133
29135
29137
29139
29141
29143
29145
29147
29149
29151
29153
29155
29157
29159
29161
29163
29165
29167
29169
29171

HI

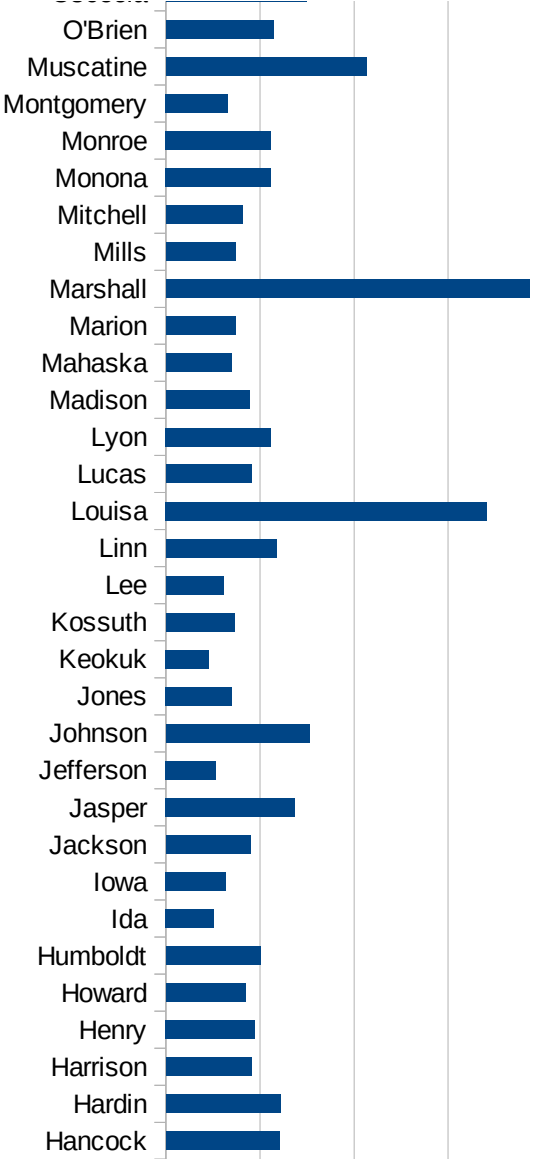
29173
29175
29177
29179
29181
29195
29197
29199
29201
29203
29205
29183
29185
29187
29189
29510
29186
29207
29209
29211
29213
29215

29217
29219
29221
29223
29225
29227
29229

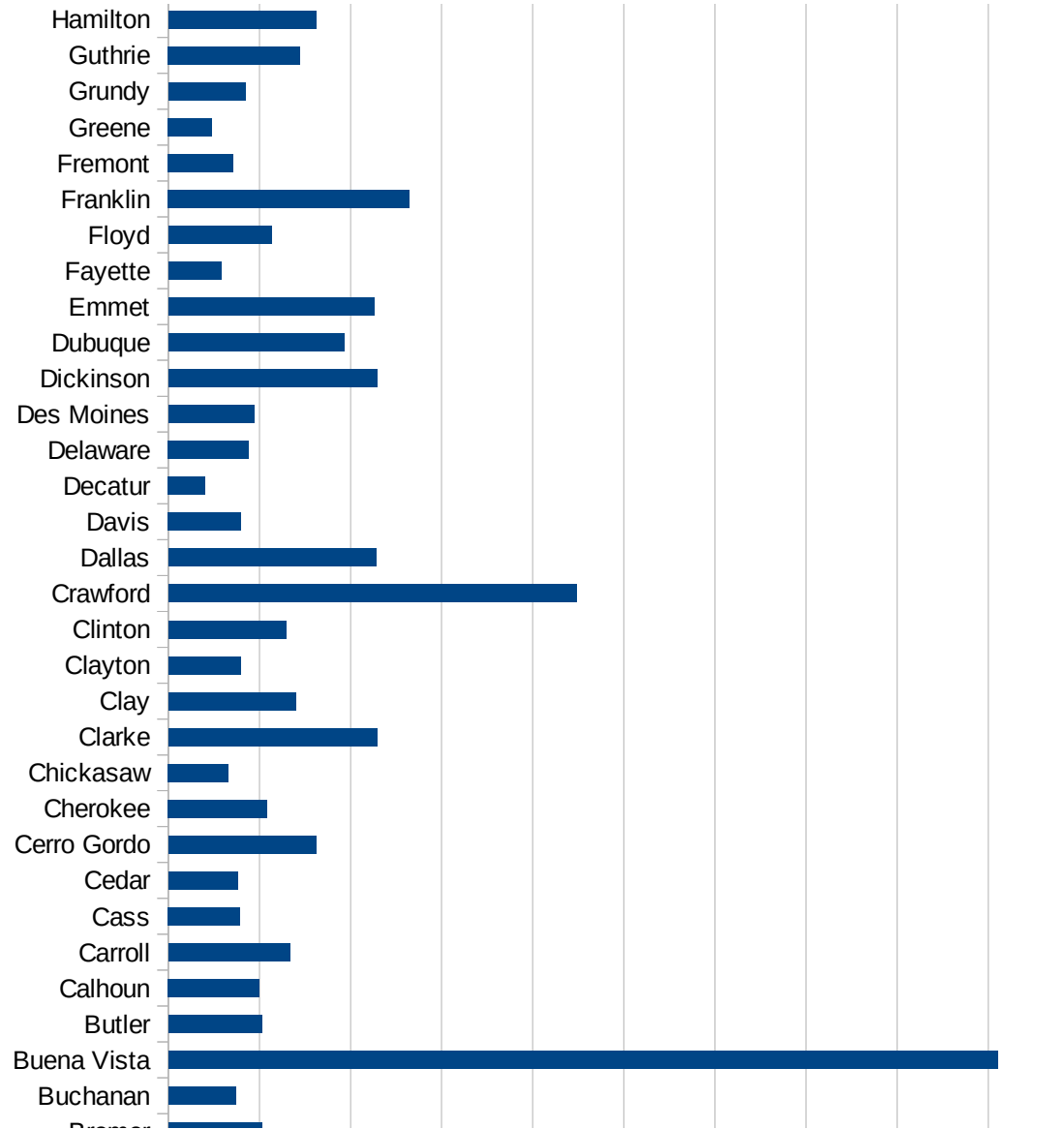
FIPS	County	PC Infection
19001	Adair	594.6481665
19003	Adams	548.696845
19005	Allamakee	1185.656449
19007	Appanoose	498.512503
19009	Audubon	544.8601526
19011	Benton	705.8731768
19013	Black Hawk	2592.743641
19015	Boone	1146.284066
19017	Bremer	1030.18399
19019	Buchanan	740.6009717
19021	Buena Vista	9102.344772
19023	Butler	1024.829768
19025	Calhoun	1000.103103
19027	Carroll	1334.722636
19029	Cass	788.863109
19031	Cedar	762.334246
19033	Cerro Gordo	1620.278097
19035	Cherokee	1086.47646
19037	Chickasaw	660.3142762
19039	Clarke	2292.26361
19041	Clay	1400.768563
19043	Clayton	791.7521075
19045	Clinton	1289.823294
19047	Crawford	4481.874344
19049	Dallas	2279.884675
19051	Davis	798.4917378
19053	Decatur	405.5766793
19055	Delaware	884.6446775
19057	Des Moines	940.2626603
19059	Dickinson	2291.144406
19061	Dubuque	1928.676152
19063	Emmet	2258.726899
19065	Fayette	579.8575788

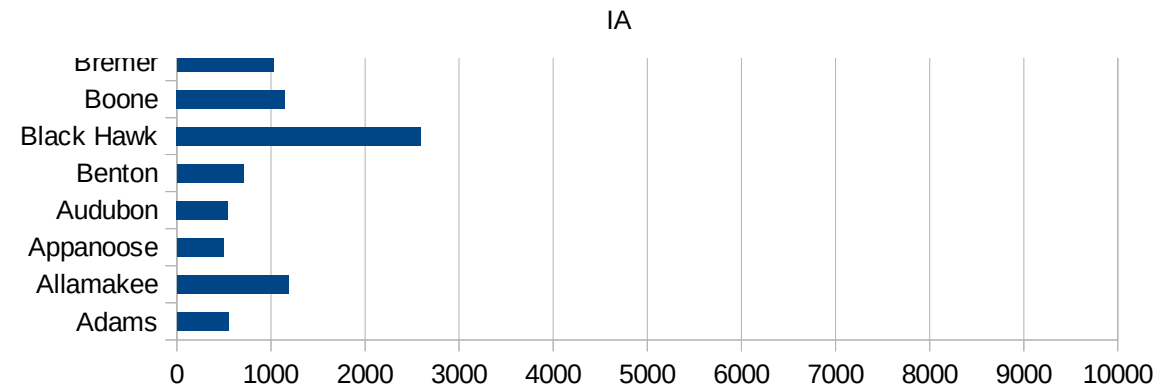


19067 Floyd	1135.714739
19069 Franklin	2647.17503
19071 Fremont	715.000715
19073 Greene	478.7885536
19075 Grundy	845.2535761
19077 Guthrie	1445.895522
19079 Hamilton	1618.512574
19081 Hancock	1204.256908
19083 Hardin	1215.318947
19085 Harrison	912.6927975
19087 Henry	946.8281258
19089 Howard	849.0257973
19091 Humboldt	1005.551482
19093 Ida	511.621108
19095 Iowa	638.1265101
19097 Jackson	895.4302182
19099 Jasper	1372.923789
19101 Jefferson	533.1592405
19103 Johnson	1527.832871
19105 Jones	703.8179715
19107 Keokuk	459.6577017
19109 Kossuth	731.1510598
19111 Lee	616.6495375
19113 Linn	1180.563855
19115 Louisa	3411.227505
19117 Lucas	913.8230191
19119 Lyon	1117.602235
19121 Madison	886.2083821
19123 Mahaska	695.4545455
19125 Marion	739.3660011
19127 Marshall	3864.335559
19129 Mills	736.904999
19131 Mitchell	813.7004447
19133 Monona	1117.640281



19135 Monroe	1116.816431
19137 Montgomery	659.8020594
19139 Muscatine	2133.755736
19141 O'Brien	1141.618497
19143 Osceola	1490.066225
19145 Page	688.5697423
19147 Palo Alto	1142.345167
19149 Plymouth	2279.338514
19151 Pocahontas	1765.578635
19153 Polk	2347.271369
19155 Pottawattamie	1586.605797
19157 Poweshiek	919.8352853
19159 Ringgold	563.6070853
19161 Sac	998.0450664
19163 Scott	1115.516236
19165 Shelby	1753.325272
19167 Sioux	2105.474233
19169 Story	1505.52979
19171 Tama	3413.39328
19173 Taylor	1696.010338
19175 Union	720.1229873
19177 Van Buren	626.7806268
19179 Wapello	2789.376509
19181 Warren	1230.021937
19183 Washington	1427.216476
19185 Wayne	484.2993282
19187 Webster	1893.761888
19189 Winnebago	1169.423845
19191 Winneshiek	718.9575116
19193 Woodbury	3787.827071
19195 Worth	979.4713538
19197 Wright	3861.308117





FIPS

- 29001
- 29003
- 29005
- 29007
- 29009
- 29011
- 29013
- 29015
- 29017
- 29019
- 29021
- 29023
- 29025
- 29027
- 29029
- 29031
- 29033
- 29035
- 29037

IA

29039
29041
29043
29045
29047
29049
29051
29053
29055
29057
29059
29061
29063
29065
29067
29069
29071
29073
29075
29077
29079
29081
29083
29085
29087
29089
29091
29093
29095
29097
29099
29101

29103

IA

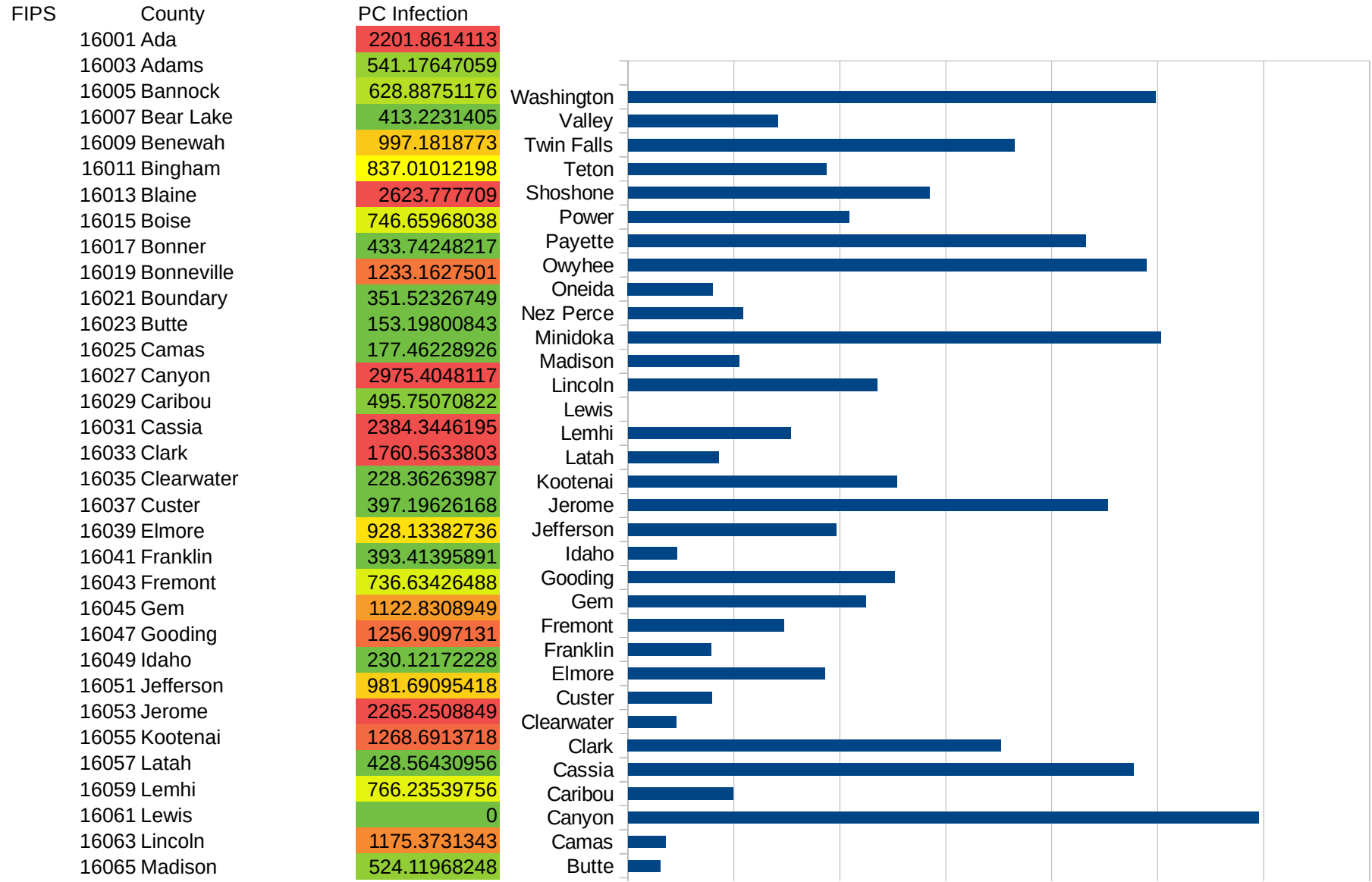
29105
29107
29109
29111
29113
29115
29117
29121
29123
29125
29127
29119
29129
29131
29133
29135
29137
29139
29141
29143
29145
29147
29149
29151
29153
29155
29157
29159
29161
29163
29165
29167
29169
29171

IA

29173
29175
29177
29179
29181
29195
29197
29199
29201
29203
29205
29183
29185
29187
29189
29510
29186
29207
29209
29211
29213
29215

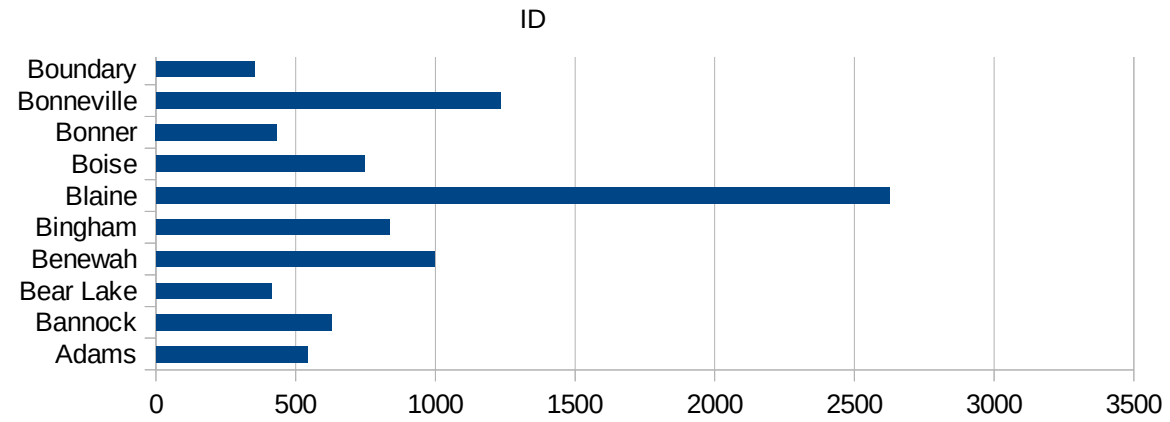
29217
29219
29221
29223
29225
29227
29229

ID



This work is licensed under the Creative Commons Attribution-NoDerivatives 4.0 International License. To view a copy of this license, visit <http://creativecommons.org/licenses/by-nd/4.0/>.

16067 Minidoka	2516.2064826
16069 Nez Perce	541.97188676
16071 Oneida	401.06951872
16073 Owyhee	2445.9078081
16075 Payette	2161.2670375
16077 Power	1042.7394439
16079 Shoshone	1422.3194748
16081 Teton	936.42611684
16083 Twin Falls	1825.0252669
16085 Valley	706.45774839
16087 Washington	2489.9124102



ID

FIPS

29001
29003
29005
29007
29009
29011
29013
29015
29017
29019
29021
29023
29025
29027
29029
29031
29033
29035
29037

ID

29039
29041
29043
29045
29047
29049
29051
29053
29055
29057
29059
29061
29063
29065
29067
29069
29071
29073
29075
29077
29079
29081
29083
29085
29087
29089
29091
29093
29095
29097
29099
29101

29103

ID

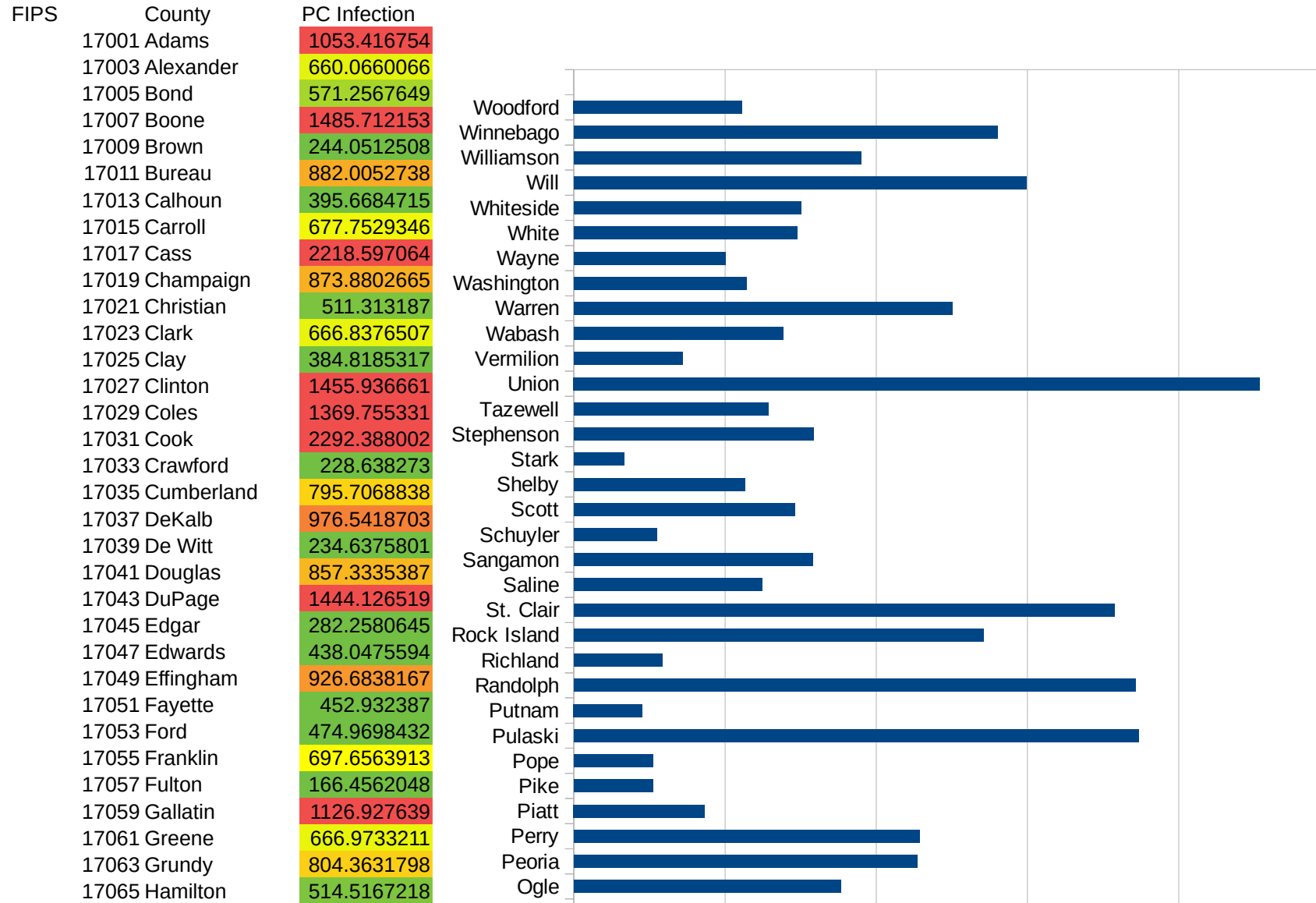
29105
29107
29109
29111
29113
29115
29117
29121
29123
29125
29127
29119
29129
29131
29133
29135
29137
29139
29141
29143
29145
29147
29149
29151
29153
29155
29157
29159
29161
29163
29165
29167
29169
29171

ID

29173
29175
29177
29179
29181
29195
29197
29199
29201
29203
29205
29183
29185
29187
29189
29510
29186
29207
29209
29211
29213
29215

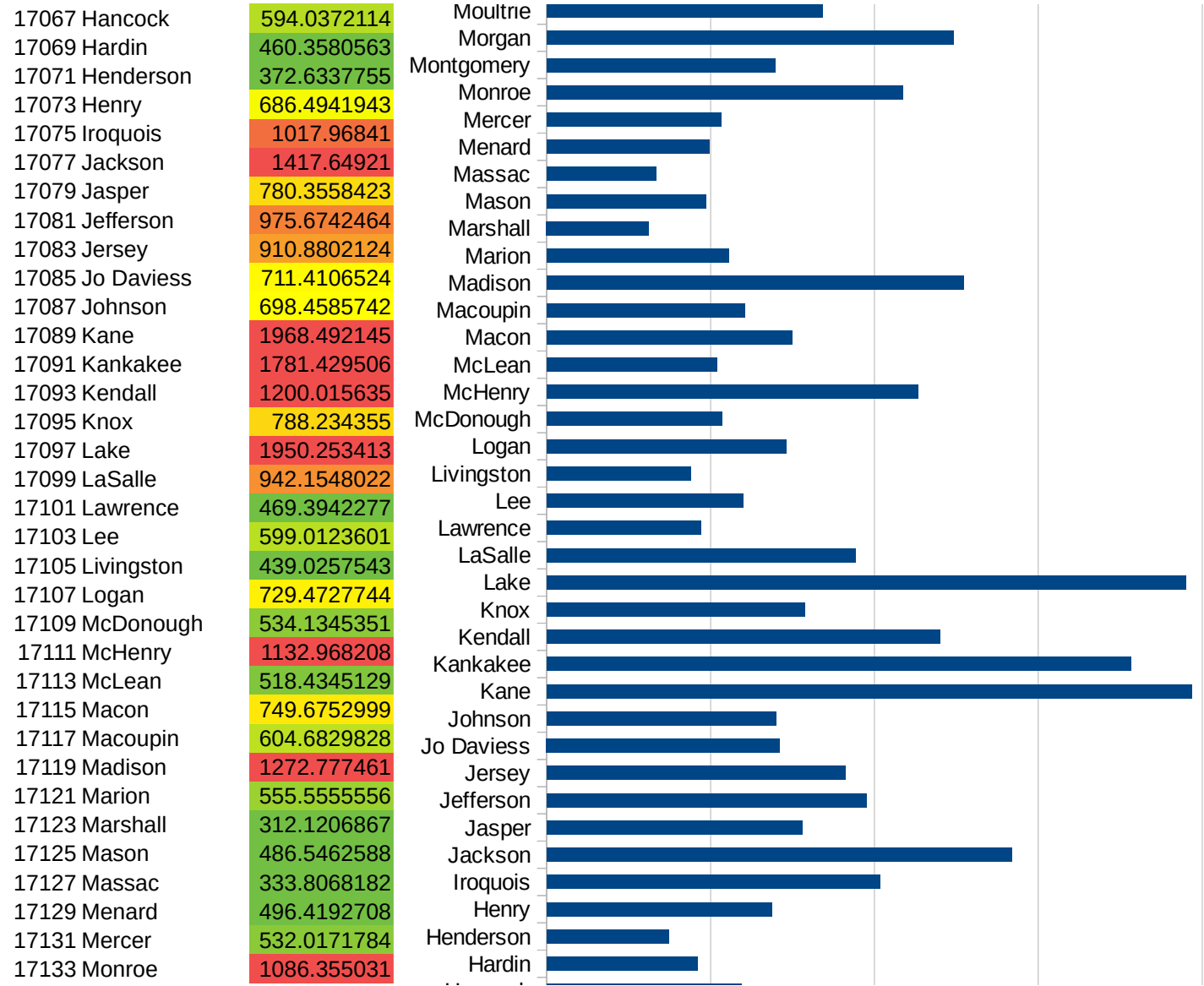
29217
29219
29221
29223
29225
29227
29229

IL



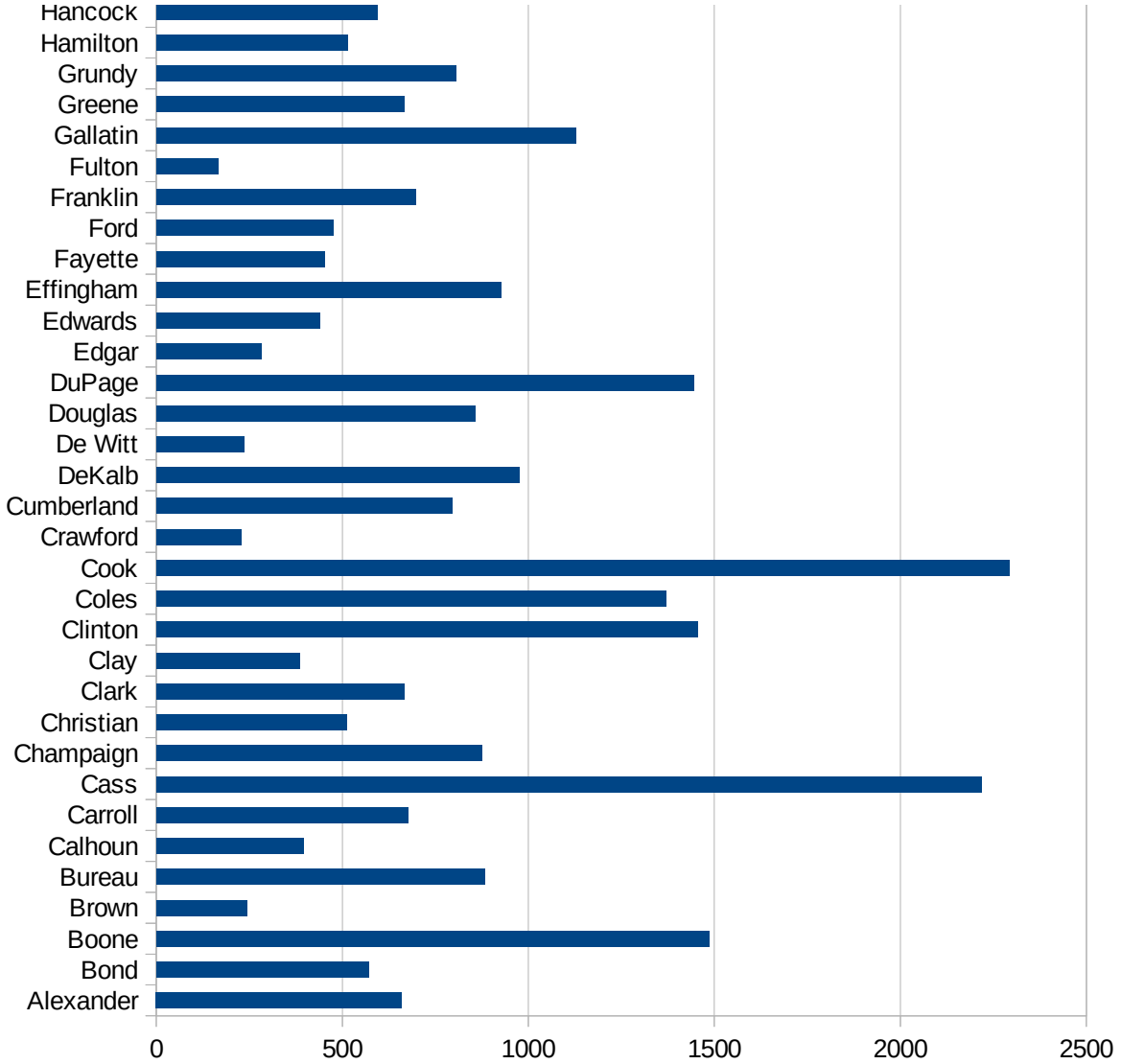
This work is licensed under the Creative Commons Attribution-NoDerivatives 4.0 International License. To view a copy of this license, visit <http://creativecommons.org/licenses/by-nd/4.0/>.

IL



IL

17135 Montgomery	695.7798678
17137 Morgan	1242.053214
17139 Moultrie	842.5630224
17141 Ogle	883.6871355
17143 Peoria	1134.973231
17145 Perry	1142.911117
17147 Piatt	433.0324469
17149 Pike	262.6353212
17151 Pope	261.1585945
17153 Pulaski	1867.105986
17155 Putnam	226.4808362
17157 Randolph	1856.350838
17159 Richland	291.8226226
17161 Rock Island	1354.920998
17163 St. Clair	1786.56932
17165 Saline	623.2744918
17167 Sangamon	790.3843397
17169 Schuyler	275.0832489
17171 Scott	730.816078
17173 Shelby	565.7513454
17175 Stark	165.8374793
17177 Stephenson	793.2429111
17179 Tazewell	643.8546642
17181 Union	2268.273855
17183 Vermilion	359.346926
17185 Wabash	692.7006667
17187 Warren	1250.58713
17189 Washington	571.632726
17191 Wayne	502.0818026
17193 White	739.1145262
17195 Whiteside	751.447165
17197 Will	1496.006124
17199 Williamson	949.9522787
17201 Winnebago	1401.360879



This work is licensed under the Creative Commons Attribution-NoDerivatives 4.0 International License. To view a copy of this license, visit <http://creativecommons.org/licenses/by-nd/4.0/>.

IL

17203 Woodford

556.3788576

IL

FIPS

29001
29003
29005
29007
29009
29011
29013
29015
29017
29019
29021
29023
29025
29027
29029
29031
29033
29035
29037

IL

29039
29041
29043
29045
29047
29049
29051
29053
29055
29057
29059
29061
29063
29065
29067
29069
29071
29073
29075
29077
29079
29081
29083
29085
29087
29089
29091
29093
29095
29097
29099
29101

29103

IL

29105
29107
29109
29111
29113
29115
29117
29121
29123
29125
29127
29119
29129
29131
29133
29135
29137
29139
29141
29143
29145
29147
29149
29151
29153
29155
29157
29159
29161
29163
29165
29167
29169
29171

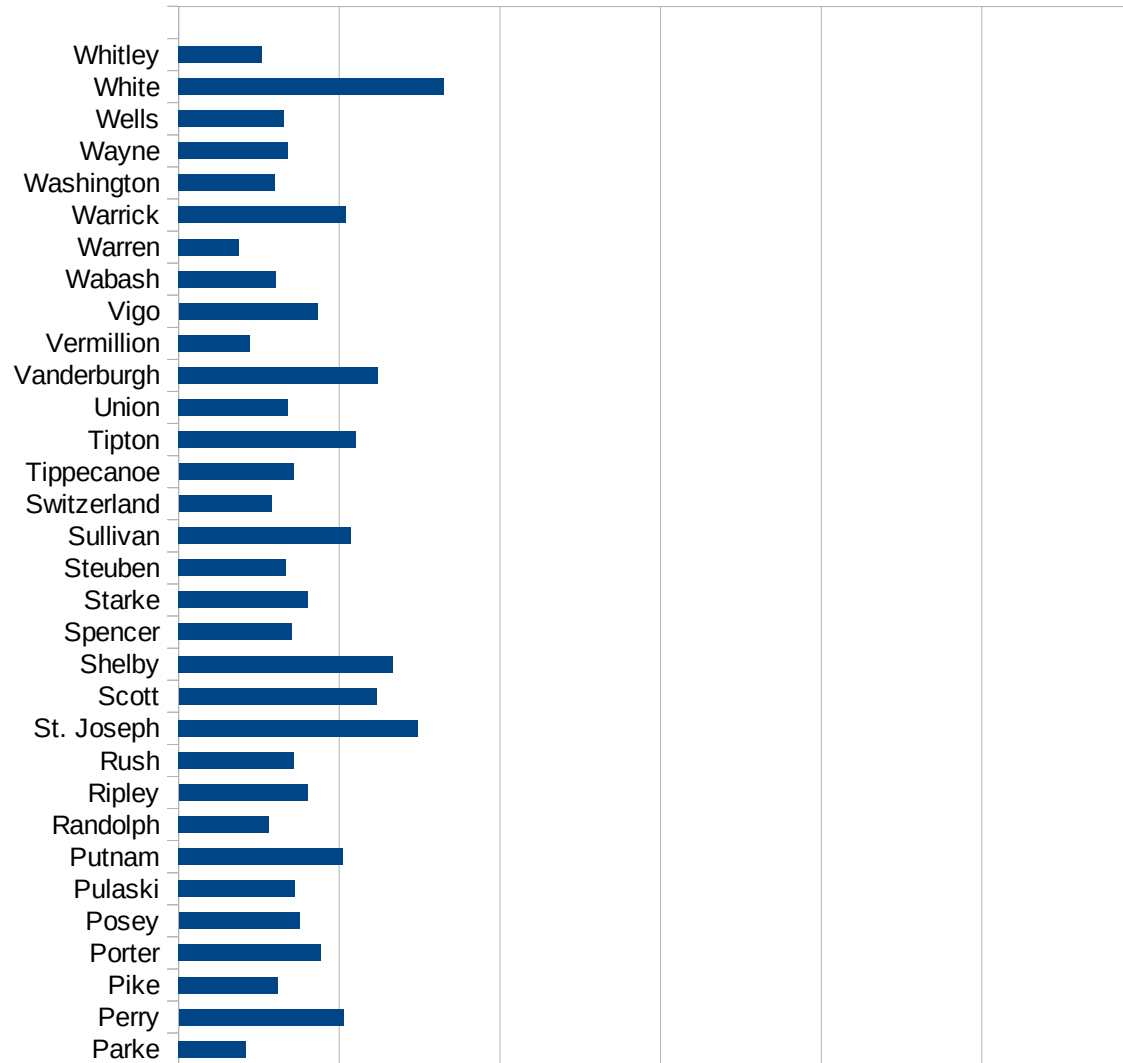
IL

29173
29175
29177
29179
29181
29195
29197
29199
29201
29203
29205
29183
29185
29187
29189
29510
29186
29207
29209
29211
29213
29215

29217
29219
29221
29223
29225
29227
29229

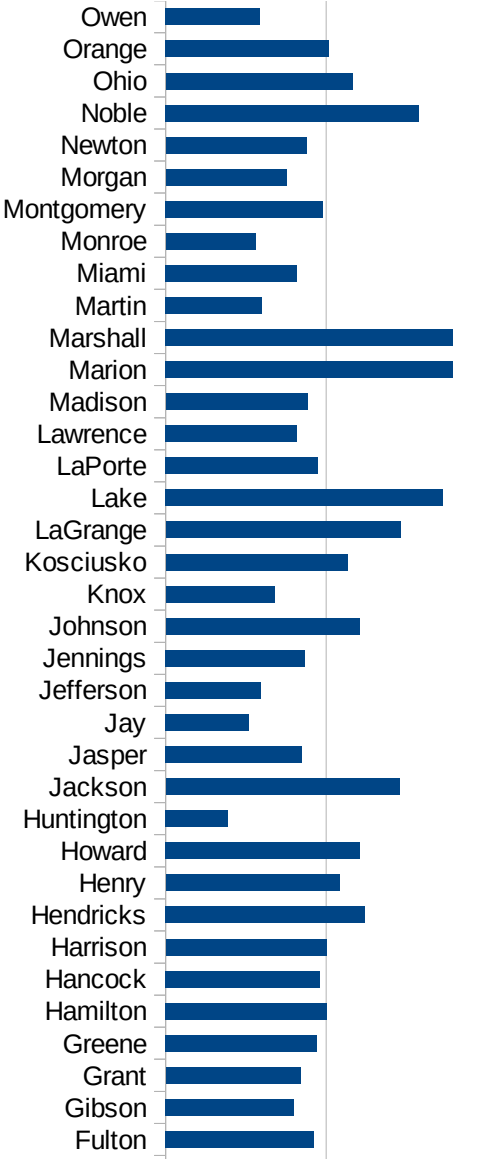
IN

FIPS	County	PC Infection
18001	Adams	415.3103603
18003	Allen	1177.830884
18005	Bartholomew	1147.994635
18007	Benton	832.0813591
18009	Blackford	569.9916178
18011	Boone	1129.86761
18013	Brown	531.7053958
18015	Carroll	1187.459631
18017	Cass	4816.229746
18019	Clark	1275.562372
18021	Clay	718.3798242
18023	Clinton	1503.875969
18025	Crawford	511.4605039
18027	Daviess	1086.071138
18029	Dearborn	1097.482247
18031	Decatur	1347.316563
18033	DeKalb	617.6838014
18035	Delaware	724.044192
18037	Dubois	1813.696699
18039	Elkhart	2548.161121
18041	Fayette	1093.417798
18043	Floyd	1204.664378
18045	Fountain	495.3825454
18047	Franklin	1125.967628
18049	Fulton	925.7415887
18051	Gibson	801.1479134
18053	Grant	840.2086872
18055	Greene	943.57308
18057	Hamilton	1002.163073
18059	Hancock	962.6592972
18061	Harrison	1001.239157
18063	Hendricks	1240.052931
18065	Henry	1083.466263

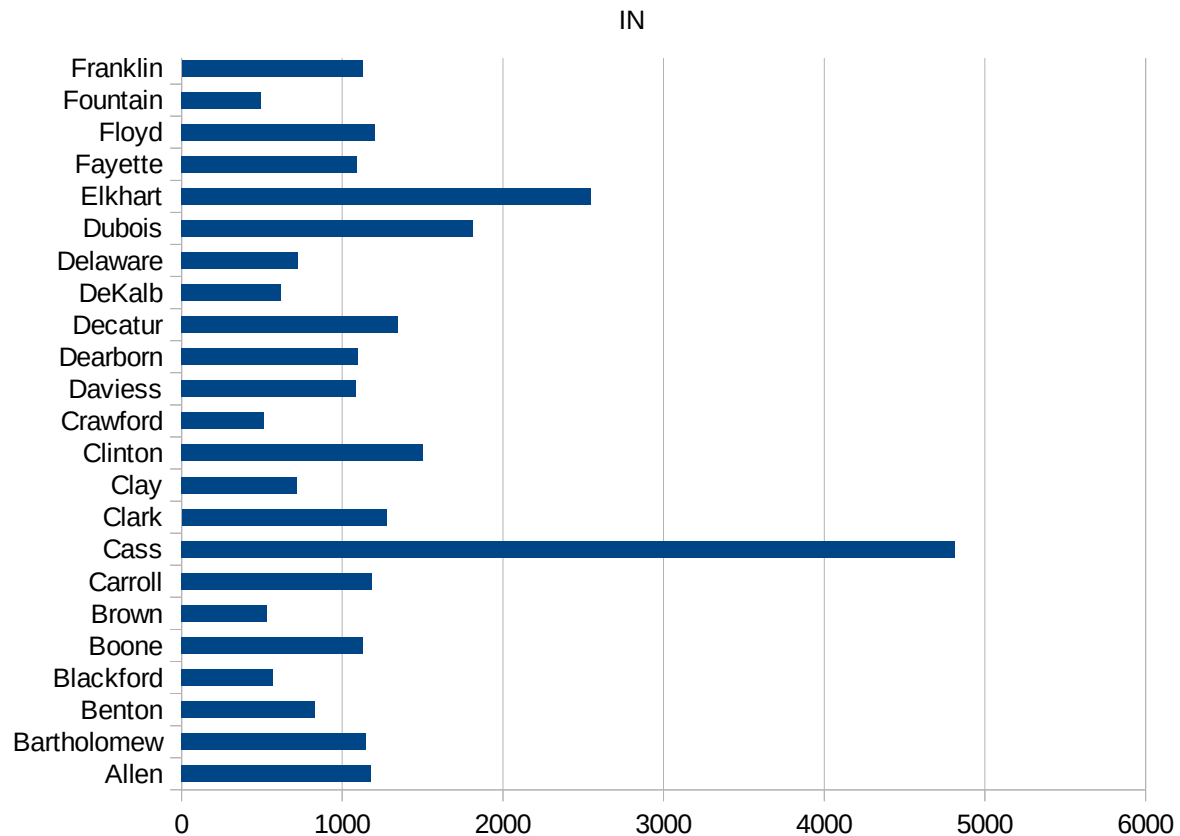


IN

18067 Howard	1211.665007
18069 Huntington	386.3134658
18071 Jackson	1455.419283
18073 Jasper	848.0671262
18075 Jay	520.130996
18077 Jefferson	593.0203676
18079 Jennings	869.2187896
18081 Johnson	1206.593055
18083 Knox	677.5985906
18085 Kosciusko	1133.040936
18087 LaGrange	1461.988304
18089 Lake	1724.775036
18091 LaPorte	947.2124501
18093 Lawrence	816.764474
18095 Madison	883.9796052
18097 Marion	1787.84292
18099 Marshall	1788.185435
18101 Martin	597.0441421
18103 Miami	818.1741502
18105 Monroe	559.4995814
18107 Montgomery	980.5455589
18109 Morgan	751.611615
18111 Newton	877.8816644
18113 Noble	1575.780527
18115 Ohio	1163.586585
18117 Orange	1015.95772
18119 Owen	590.069561
18121 Parke	419.4482188
18123 Perry	1026.070569
18125 Pike	620.467365
18127 Porter	887.4134698
18129 Posey	751.7619421
18131 Pulaski	721.7900393
18133 Putnam	1021.73165



18135 Randolph	563.3576114
18137 Ripley	802.8608491
18139 Rush	720.1584349
18141 St. Joseph	1492.405021
18143 Scott	1231.258899
18145 Shelby	1336.53264
18147 Spencer	703.4978108
18149 Starke	806.6274253
18151 Steuben	667.9003065
18153 Sullivan	1072.982117
18155 Switzerland	578.5201082
18157 Tippecanoe	716.4021383
18159 Tipton	1103.913273
18161 Union	682.1088532
18163 Vanderburgh	1244.377645
18165 Vermillion	445.7652303
18167 Vigo	865.1034586
18169 Wabash	607.4168798
18171 Warren	375.1664045
18173 Warrick	1043.681174
18175 Washington	597.6452063
18177 Wayne	680.9633584
18179 Wells	655.888818
18181 White	1653.337753
18183 Whitley	519.457651



IN

FIPS

29001
29003
29005
29007
29009
29011
29013
29015
29017
29019
29021
29023
29025
29027
29029
29031
29033
29035
29037

IN

29039
29041
29043
29045
29047
29049
29051
29053
29055
29057
29059
29061
29063
29065
29067
29069
29071
29073
29075
29077
29079
29081
29083
29085
29087
29089
29091
29093
29095
29097
29099
29101

29103

IN

29105
29107
29109
29111
29113
29115
29117
29121
29123
29125
29127
29119
29129
29131
29133
29135
29137
29139
29141
29143
29145
29147
29149
29151
29153
29155
29157
29159
29161
29163
29165
29167
29169
29171

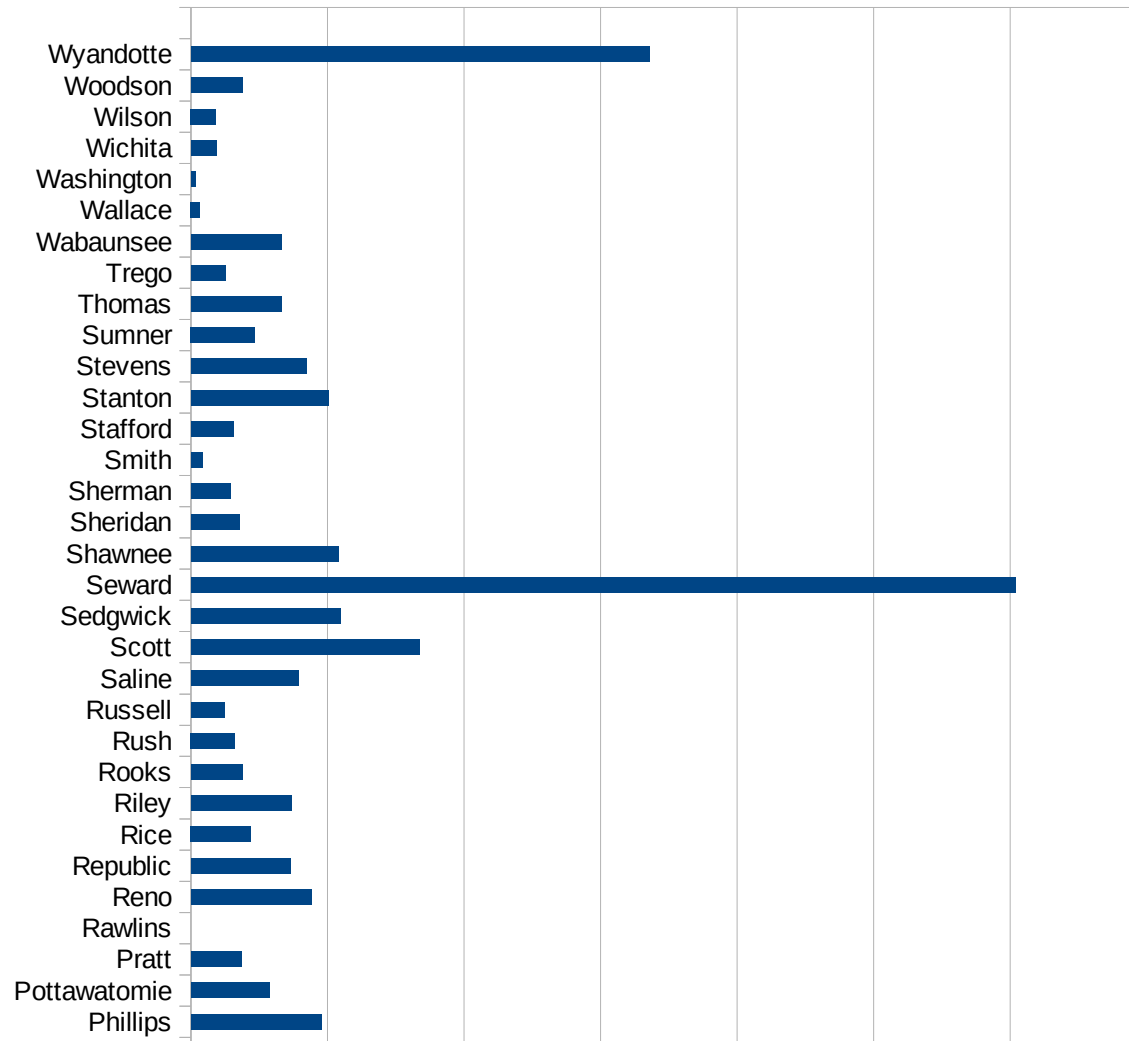
IN

29173
29175
29177
29179
29181
29195
29197
29199
29201
29203
29205
29183
29185
29187
29189
29510
29186
29207
29209
29211
29213
29215

29217
29219
29221
29223
29225
29227
29229

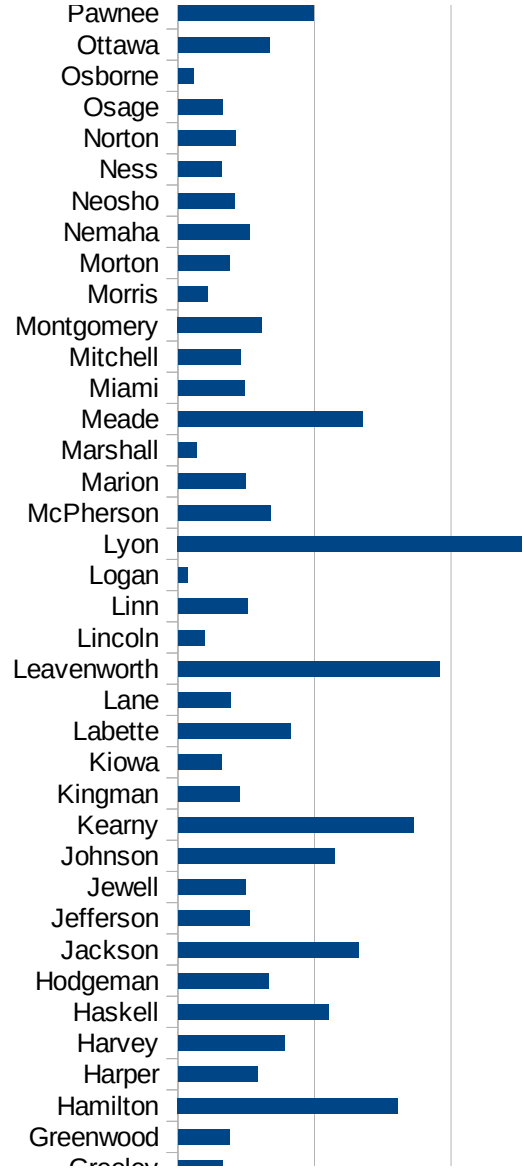
KS

FIPS	County	PC Infection
20001	Allen	160.7200257
20003	Anderson	406.1944656
20005	Atchison	611.3752856
20007	Barber	134.1681574
20009	Barton	781.2799203
20011	Bourbon	559.6123661
20013	Brown	552.1983747
20015	Butler	560.1737437
20017	Chase	2206.162039
20019	Chautauqua	211.5442732
20021	Cherokee	954.2842868
20023	Cheyenne	187.9699248
20025	Clark	2244.389027
20027	Clay	275.1031637
20029	Cloud	492.6108374
20031	Coffey	862.3830924
20033	Comanche	514.8741419
20035	Cowley	576.4097904
20037	Crawford	1037.955868
20039	Decatur	208.9864159
20041	Dickinson	283.1650371
20043	Doniphan	755.0117157
20045	Douglas	718.8971969
20047	Edwards	421.2004212
20049	Elk	39.87240829
20051	Ellis	595.6112853
20053	Ellsworth	355.0677857
20055	Finney	5017.617656
20057	Ford	6486.071766
20059	Franklin	940.2676446
20061	Geary	558.3849788
20063	Gove	229.7090352
20065	Graham	922.953451



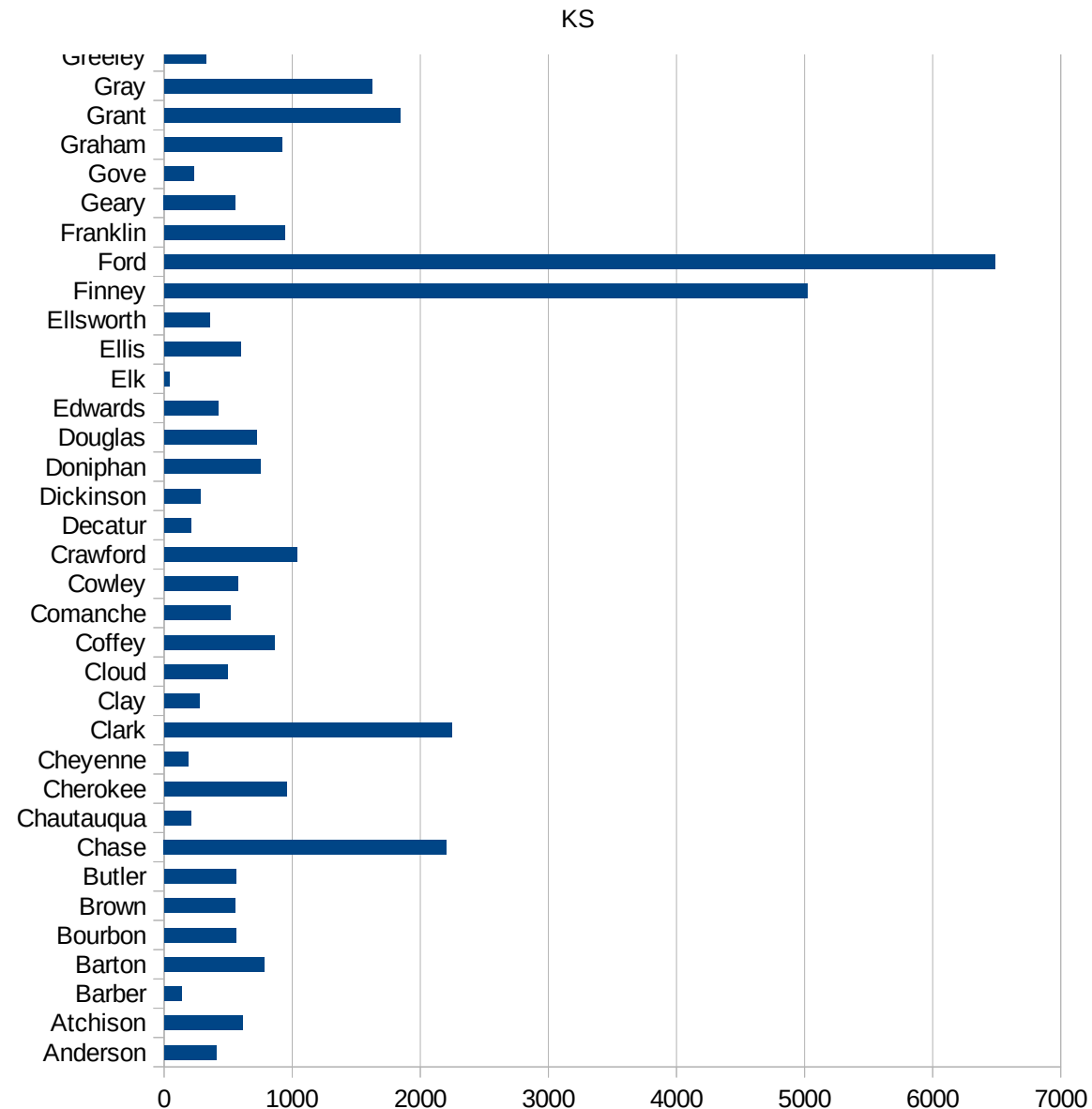
KS

20067 Grant	1840.239913
20069 Gray	1624.399138
20071 Greeley	325.99837
20073 Greenwood	379.8513625
20075 Hamilton	1611.047181
20077 Harper	581.1841627
20079 Harvey	783.3966676
20081 Haskell	1100.825619
20083 Hodgeman	660.0660066
20085 Jackson	1325.301205
20087 Jefferson	521.7391304
20089 Jewell	492.7842309
20091 Johnson	1148.01148
20093 Kearny	1724.575197
20095 Kingman	451.4363885
20097 Kiowa	317.9650238
20099 Labette	826.4876778
20101 Lane	384.6153846
20103 Leavenworth	1917.592684
20105 Lincoln	198.4783328
20107 Linn	512.8205128
20109 Logan	70.32348805
20111 Lyon	2520.505298
20113 McPherson	679.8191821
20115 Marion	493.7238494
20117 Marshall	133.7173421
20119 Meade	1350.699469
20121 Miami	489.9049881
20123 Mitchell	455.2845528
20125 Montgomery	616.4383562
20127 Morris	217.351929
20129 Morton	374.9531309
20131 Nemaha	521.910389
20133 Neosho	413.7671619



This work is licensed under the Creative Commons Attribution-NoDerivatives 4.0 International License. To view a copy of this license, visit <http://creativecommons.org/licenses/by-nd/4.0/>.

20135 Ness	316.9014085
20137 Norton	423.572744
20139 Osage	326.2028731
20141 Osborne	115.1079137
20143 Ottawa	672.1820062
20145 Pawnee	990.5516611
20147 Phillips	959.1875118
20149 Pottawatomie	572.5583886
20151 Pratt	373.2139049
20153 Rawlins	0
20155 Reno	880.6262231
20157 Republic	728.9879931
20159 Rice	440.6672962
20161 Riley	738.0974994
20163 Rooks	379.0145621
20165 Rush	323.3107016
20167 Russell	246.1271174
20169 Saline	786.7502436
20171 Scott	1674.494589
20173 Sedgwick	1093.24834
20175 Seward	6037.649219
20177 Shawnee	1078.315934
20179 Sheridan	355.3099092
20181 Sherman	288.184438
20183 Smith	83.26394671
20185 Stafford	311.153662
20187 Stanton	1006.542526
20189 Stevens	845.475805
20191 Sumner	469.6468951
20193 Thomas	661.3928155
20195 Trego	250.6265664
20197 Wabaunsee	666.763299
20199 Wallace	66.53359947
20201 Washington	36.900369



KS

20203 Wichita	190.023753
20205 Wilson	184.6508944
20207 Woodson	377.0028275
20209 Wyandotte	3358.254095

KS

FIPS

29001
29003
29005
29007
29009
29011
29013
29015
29017
29019
29021
29023
29025
29027
29029
29031
29033
29035
29037

KS

29039
29041
29043
29045
29047
29049
29051
29053
29055
29057
29059
29061
29063
29065
29067
29069
29071
29073
29075
29077
29079
29081
29083
29085
29087
29089
29091
29093
29095
29097
29099
29101

29103

KS

29105
29107
29109
29111
29113
29115
29117
29121
29123
29125
29127
29119
29129
29131
29133
29135
29137
29139
29141
29143
29145
29147
29149
29151
29153
29155
29157
29159
29161
29163
29165
29167
29169
29171

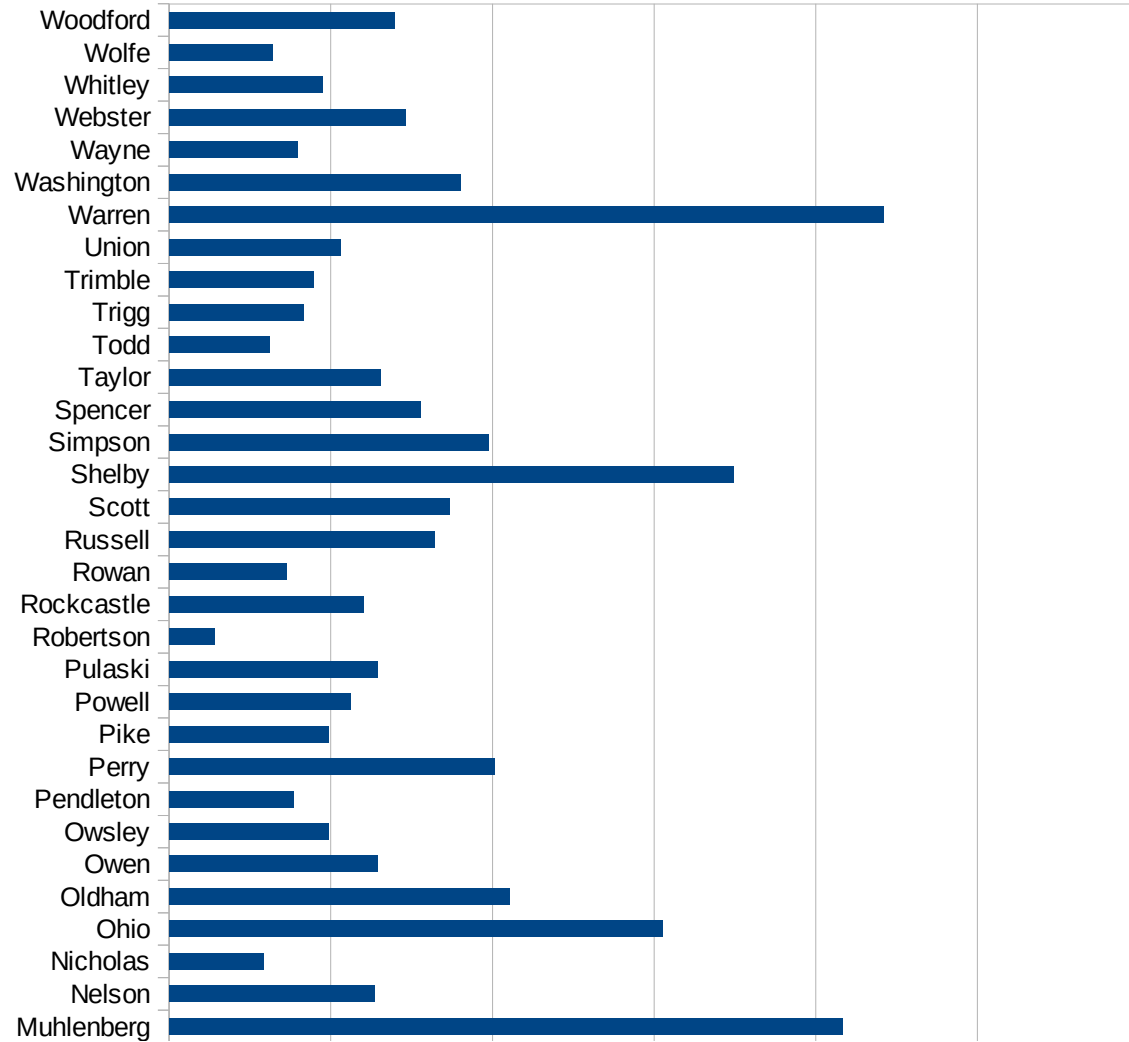
KS

29173
29175
29177
29179
29181
29195
29197
29199
29201
29203
29205
29183
29185
29187
29189
29510
29186
29207
29209
29211
29213
29215

29217
29219
29221
29223
29225
29227
29229

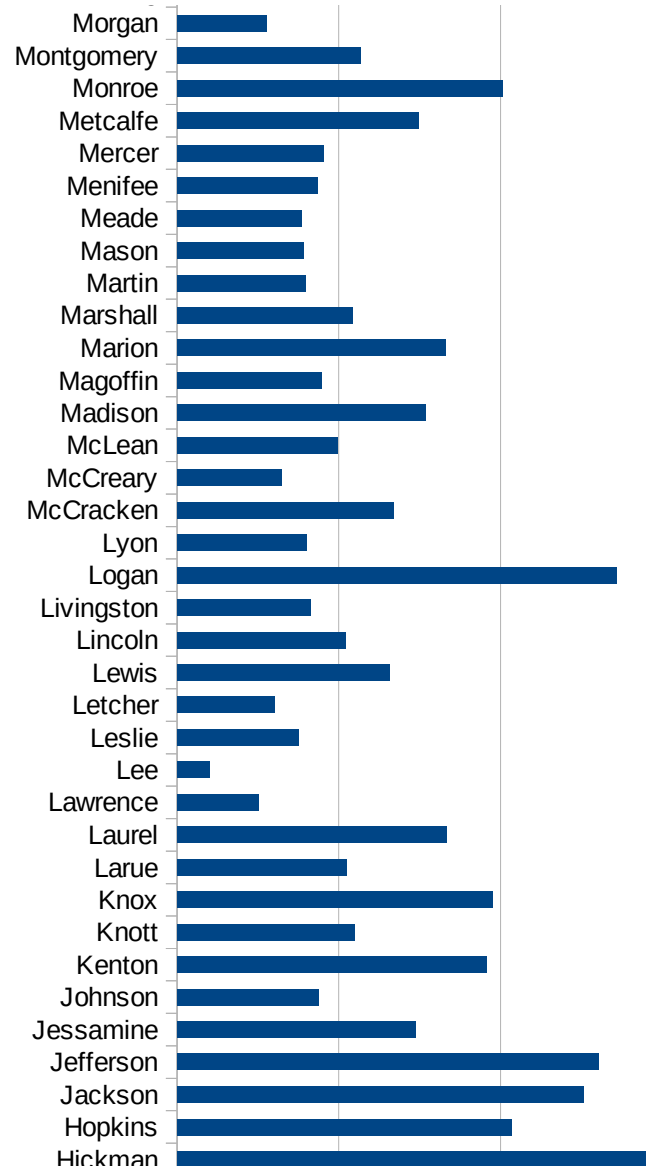
KY

FIPS	County	PC Infection
21001	Adair	1233.411397
21003	Allen	1131.521636
21005	Anderson	428.0104134
21007	Ballard	476.2501567
21009	Barren	1041.289388
21011	Bath	411.8549624
21013	Bell	1343.671196
21015	Boone	906.9967233
21017	Bourbon	505.3507729
21019	Boyd	440.3048264
21021	Boyle	604.6511628
21023	Bracken	449.0836267
21025	Breathitt	282.8854314
21027	Breckinridge	441.4361389
21029	Bullitt	626.6267007
21031	Butler	2419.354839
21033	Caldwell	487.6130554
21035	Calloway	787.0192922
21037	Campbell	690.2696668
21039	Carlisle	1152.798156
21041	Carroll	1629.877992
21043	Carter	399.9407495
21045	Casey	1378.398792
21047	Christian	880.4118821
21049	Clark	573.8089327
21051	Clay	954.9863218
21053	Clinton	499.7060553
21055	Crittenden	381.3796971
21057	Cumberland	1051.20889
21059	Daviess	849.6201931
21061	Edmonson	945.0871761
21063	Elliott	239.7442728
21065	Estill	197.2108748



KY

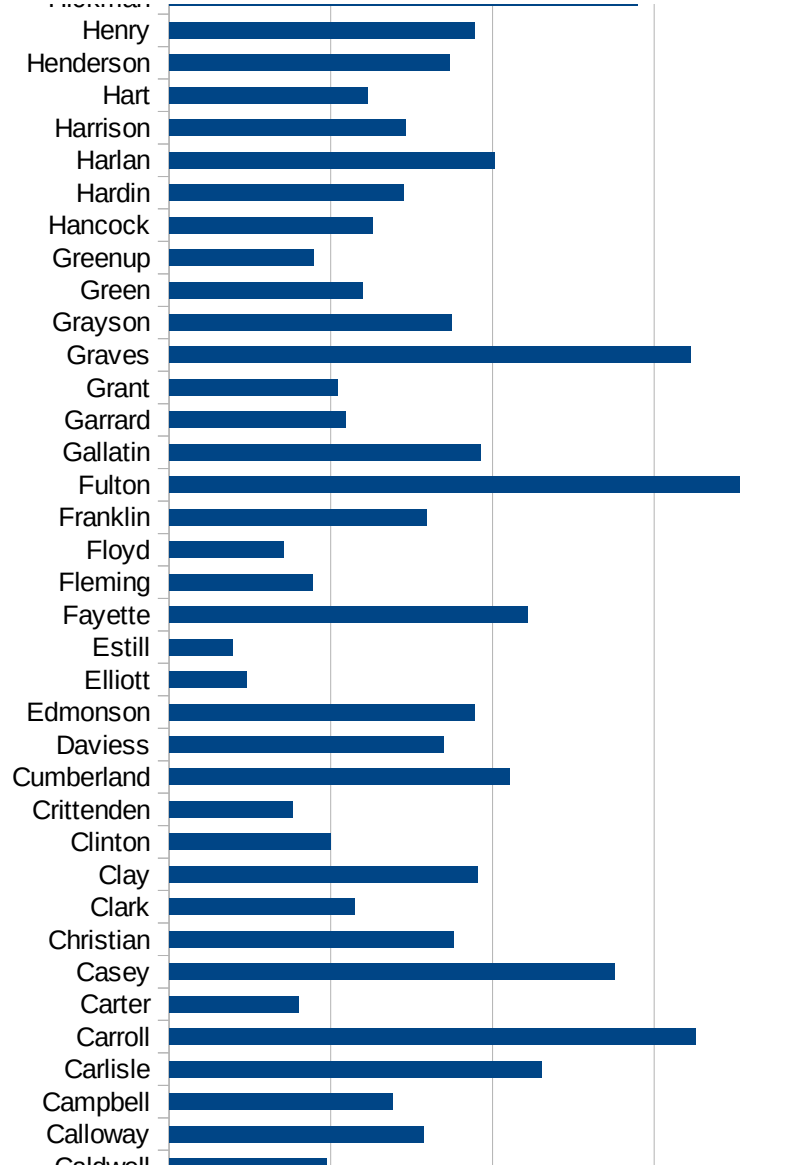
21067 Fayette	1108.468713
21069 Fleming	443.45898
21071 Floyd	354.3032501
21073 Franklin	797.0087573
21075 Fulton	1764.705882
21077 Gallatin	962.4094203
21079 Garrard	546.6970387
21081 Grant	521.4760559
21083 Graves	1613.205778
21085 Grayson	873.8269823
21087 Green	597.3391257
21089 Greenup	445.1627538
21091 Hancock	627.9972596
21093 Hardin	724.0204429
21095 Harlan	1007.232383
21097 Harrison	729.5771648
21099 Hart	613.5618322
21101 Henderson	866.39907
21103 Henry	943.7476717
21105 Hickman	1447.636281
21107 Hopkins	1033.993077
21109 Jackson	1257.253385
21111 Jefferson	1304.83818
21113 Jessamine	736.2759644
21115 Johnson	437.7736085
21117 Kenton	956.9349176
21119 Knott	548.7240513
21121 Knox	974.3163813
21123 Larue	524.2189138
21125 Laurel	832.3855676
21127 Lawrence	250.4656091
21129 Lee	99.53078345
21131 Leslie	374.6426107
21133 Letcher	301.3836248



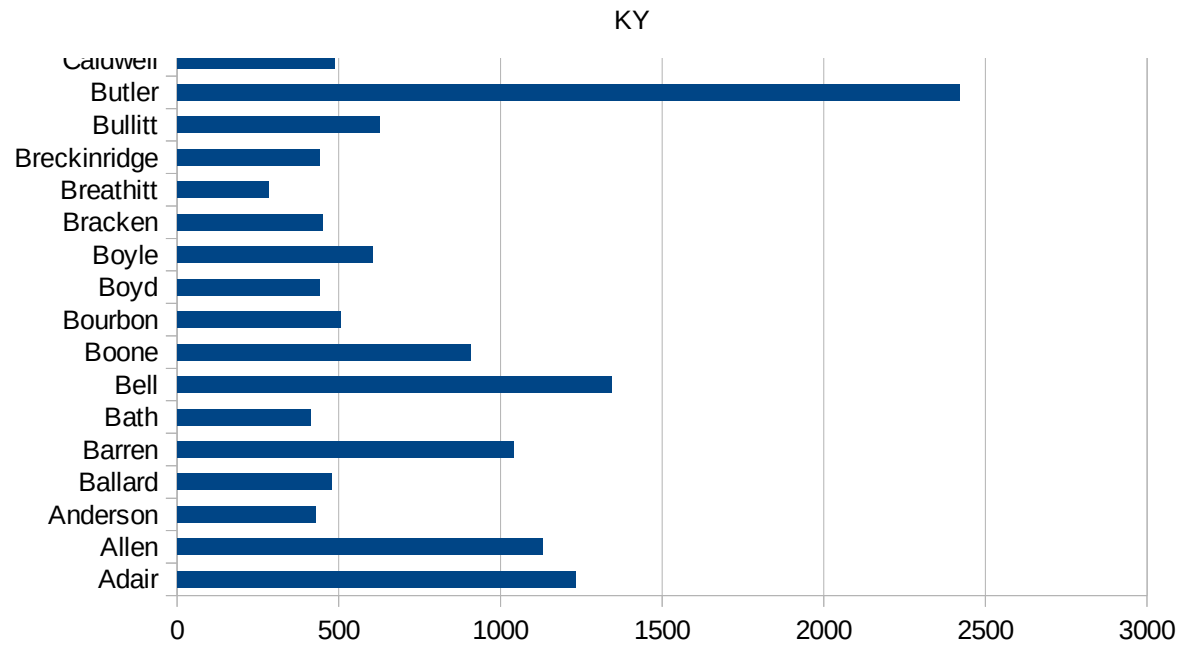
This work is licensed under the Creative Commons Attribution-NoDerivatives 4.0 International License. To view a copy of this license, visit <http://creativecommons.org/licenses/by-nd/4.0/>.

KY

21135 Lewis	656.2570717
21137 Lincoln	519.3962019
21139 Livingston	411.1664142
21141 Logan	1359.813257
21143 Lyon	399.5505057
21145 McCracken	668.7478958
21147 McCreary	321.6911765
21149 McLean	497.1897968
21151 Madison	767.5818465
21153 Magoffin	444.9118266
21155 Marion	829.7258297
21157 Marshall	541.8229618
21159 Martin	397.4211781
21161 Mason	390.6705539
21163 Meade	383.0750479
21165 Menifee	434.0412339
21167 Mercer	454.6707082
21169 Metcalfe	747.7567298
21171 Monroe	1007.650681
21173 Montgomery	567.3155338
21175 Morgan	277.2573998
21177 Muhlenberg	2082.927146
21179 Nelson	634.6644566
21181 Nicholas	293.0505163
21183 Ohio	1527.795076
21185 Oldham	1053.106665
21187 Owen	643.3823529
21189 Owsley	491.9499106
21191 Pendleton	385.4360245
21193 Perry	1007.971792
21195 Pike	493.1337968
21197 Powell	562.6105128
21199 Pulaski	645.2810919
21201 Robertson	140.5152225



21203 Rockcastle	602.9850746
21205 Rowan	362.0388073
21207 Russell	819.2581786
21209 Scott	867.3769877
21211 Shelby	1745.743848
21213 Simpson	987.6409952
21215 Spencer	776.8436735
21217 Taylor	653.6459353
21219 Todd	308.6670457
21221 Trigg	416.5813016
21223 Trimble	446.271286
21225 Union	530.8514305
21227 Warren	2210.049976
21229 Washington	902.0191989
21231 Wayne	395.7396912
21233 Webster	732.209595
21235 Whitley	474.5874952
21237 Wolfe	320.4681622
21239 Woodford	697.2449403



KY

FIPS

29001
29003
29005
29007
29009
29011
29013
29015
29017
29019
29021
29023
29025
29027
29029
29031
29033
29035
29037

KY

29039
29041
29043
29045
29047
29049
29051
29053
29055
29057
29059
29061
29063
29065
29067
29069
29071
29073
29075
29077
29079
29081
29083
29085
29087
29089
29091
29093
29095
29097
29099
29101

29103

KY

29105
29107
29109
29111
29113
29115
29117
29121
29123
29125
29127
29119
29129
29131
29133
29135
29137
29139
29141
29143
29145
29147
29149
29151
29153
29155
29157
29159
29161
29163
29165
29167
29169
29171

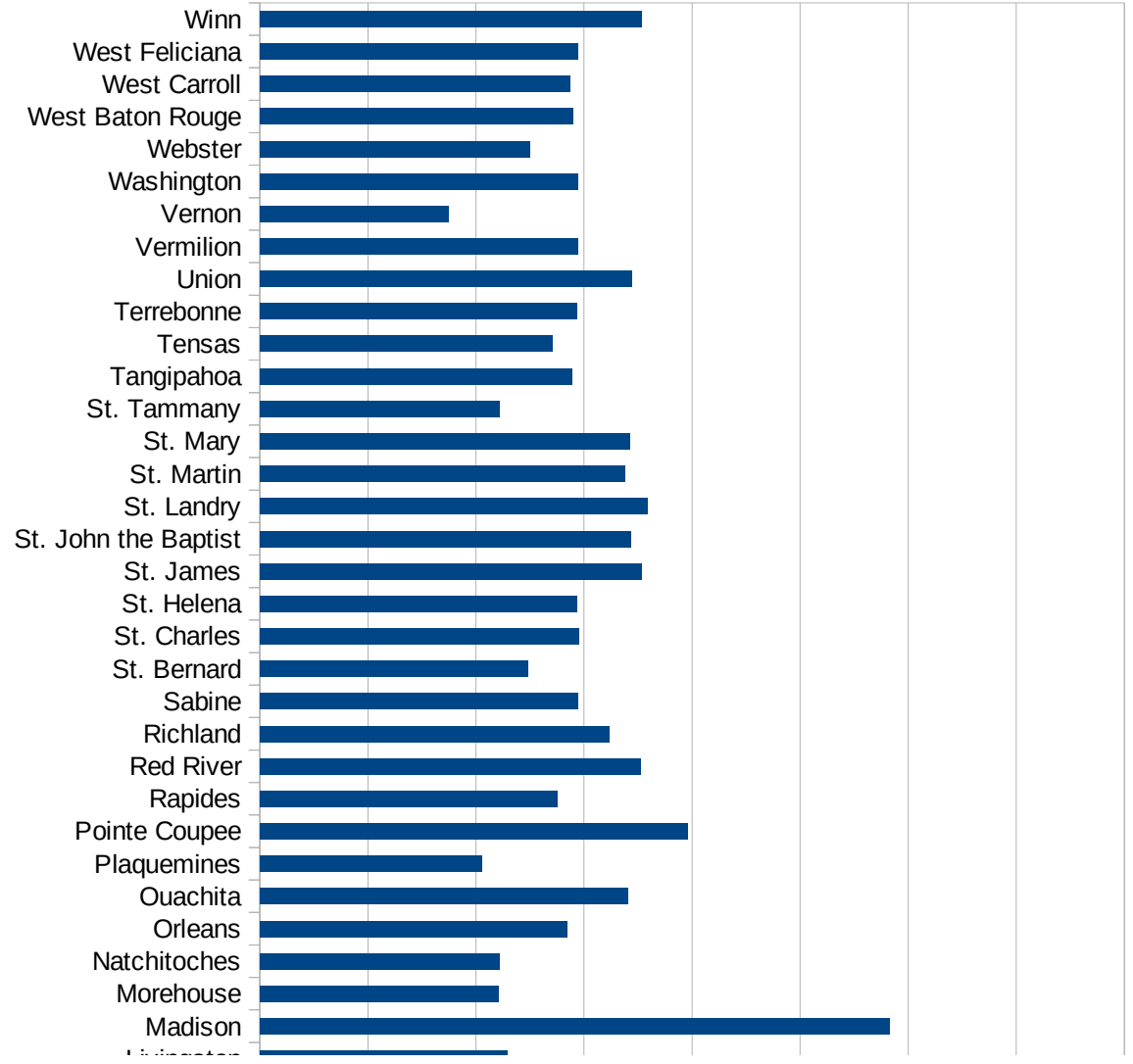
KY

29173
29175
29177
29179
29181
29195
29197
29199
29201
29203
29205
29183
29185
29187
29189
29510
29186
29207
29209
29211
29213
29215

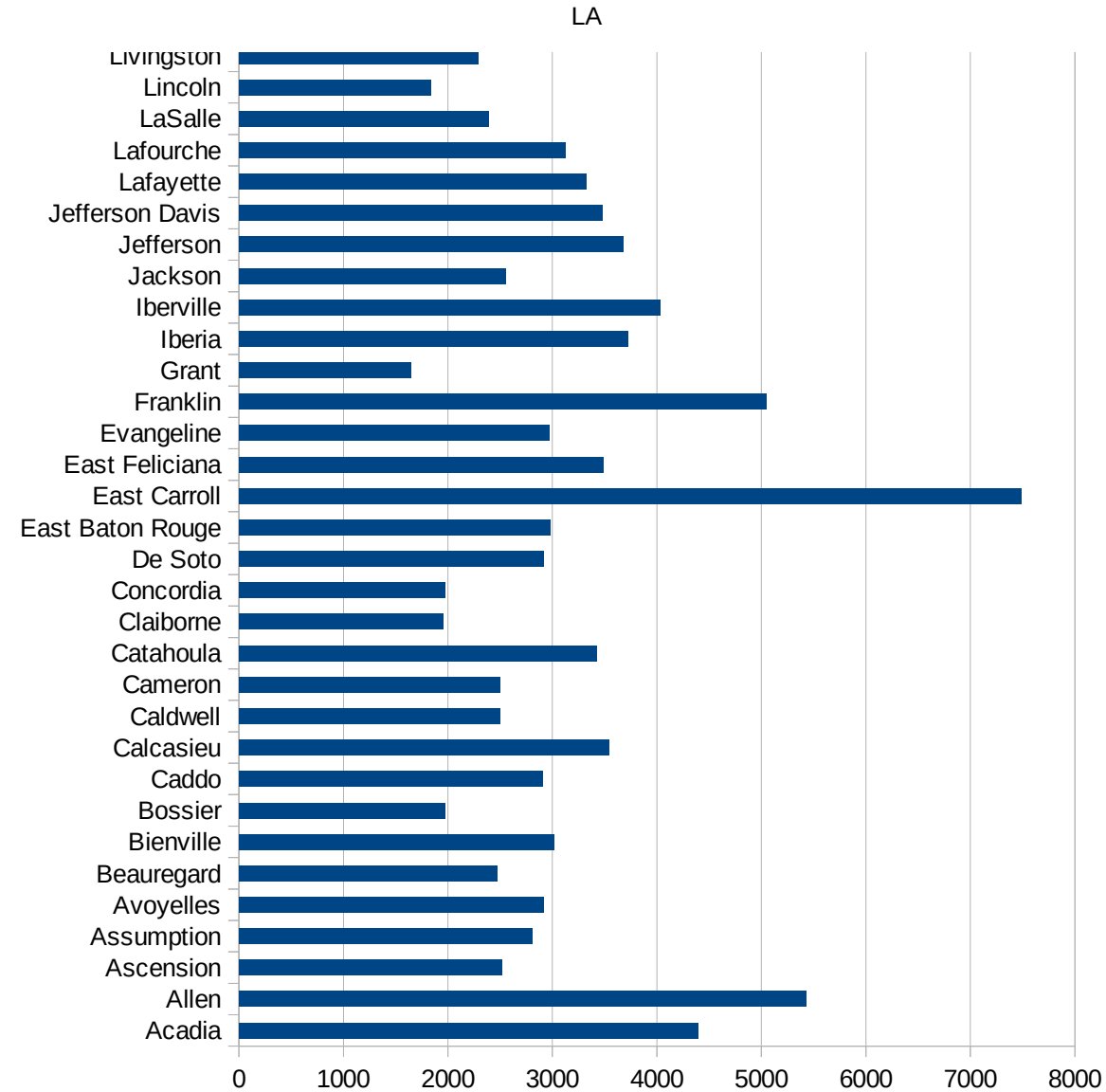
29217
29219
29221
29223
29225
29227
29229

LA

FIPS	County	PC Infection
22001	Acadia	4391.381251
22003	Allen	5428.627221
22005	Ascension	2518.60883
22007	Assumption	2807.174888
22009	Avoyelles	2911.373635
22011	Beauregard	2469.599764
22013	Bienville	3013.225128
22015	Bossier	1971.930652
22017	Caddo	2906.282675
22019	Calcasieu	3541.888219
22021	Caldwell	2500
22023	Cameron	2497.129736
22025	Catahoula	3424.229808
22027	Claiborne	1950.57702
22029	Concordia	1972.205191
22031	De Soto	2912.232104
22033	East Baton Rouge	2978.30169
22035	East Carroll	7488.986784
22037	East Feliciana	3491.323491
22039	Evangeline	2966.241067
22041	Franklin	5045.643977
22043	Grant	1641.31305
22045	Iberia	3727.04078
22047	Iberville	4027.994254
22049	Jackson	2553.13797
22051	Jefferson	3677.908817
22053	Jefferson Davis	3476.663922
22055	Lafayette	3325.61722
22057	Lafourche	3119.808388
22059	LaSalle	2386.538848
22061	Lincoln	1837.020086
22063	Livingston	2290.656101
22065	Madison	5823.850909



22067 Morehouse	2204.898023
22069 Natchitoches	2216.818852
22071 Orleans	2839.85412
22073 Ouachita	3404.434374
22075 Plaquemines	2058.949167
22077 Pointe Coupee	3956.244303
22079 Rapides	2755.012944
22081 Red River	3527.191223
22083 Richland	3233.954041
22085 Sabine	2937.749667
22087 St. Bernard	2482.82357
22089 St. Charles	2948.240322
22091 St. Helena	2933.151432
22093 St. James	3531.872415
22095 St. John the Baptist	3436.457947
22097 St. Landry	3586.100237
22099 St. Martin	3373.678223
22101 St. Mary	3421.465022
22103 St. Tammany	2214.938534
22105 Tangipahoa	2891.378937
22107 Tensas	2711.788436
22109 Terrebonne	2934.579944
22111 Union	3439.319301
22113 Vermilion	2943.339462
22115 Vernon	1743.757675
22117 Washington	2938.903439
22119 Webster	2497.55142
22121 West Baton Rouge	2898.550725
22123 West Carroll	2868.329995
22125 West Feliciana	2943.078913
22127 Winn	3530.493845



LA

FIPS

29001
29003
29005
29007
29009
29011
29013
29015
29017
29019
29021
29023
29025
29027
29029
29031
29033
29035
29037

LA

29039
29041
29043
29045
29047
29049
29051
29053
29055
29057
29059
29061
29063
29065
29067
29069
29071
29073
29075
29077
29079
29081
29083
29085
29087
29089
29091
29093
29095
29097
29099
29101

29103

LA

29105
29107
29109
29111
29113
29115
29117
29121
29123
29125
29127
29119
29129
29131
29133
29135
29137
29139
29141
29143
29145
29147
29149
29151
29153
29155
29157
29159
29161
29163
29165
29167
29169
29171

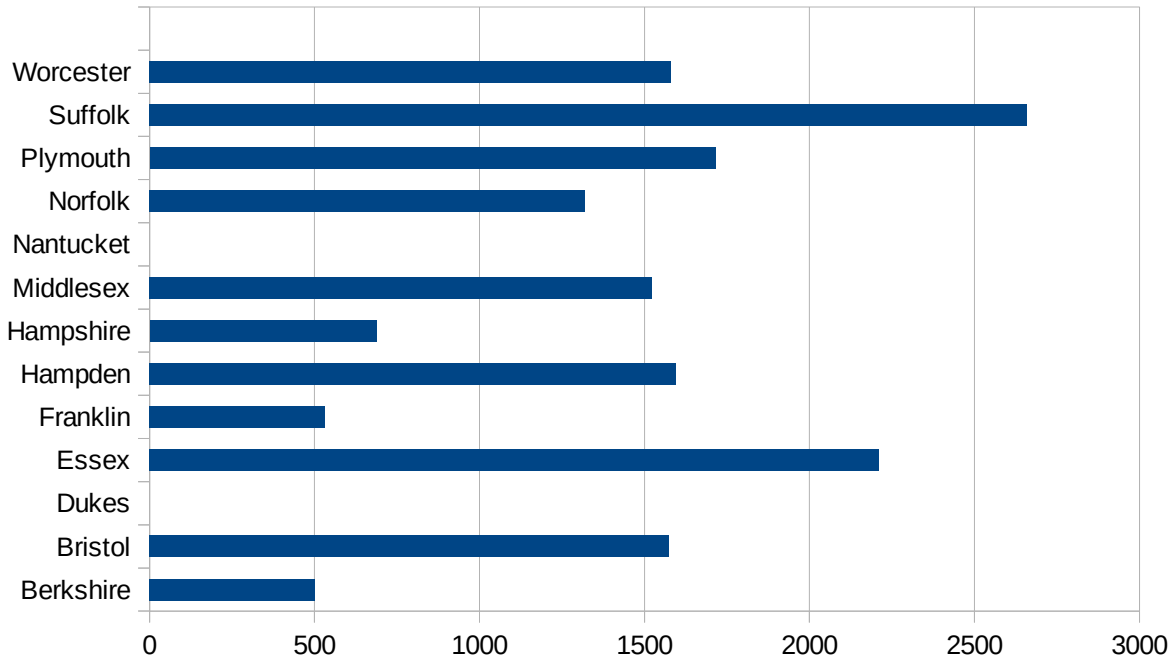
LA

29173
29175
29177
29179
29181
29195
29197
29199
29201
29203
29205
29183
29185
29187
29189
29510
29186
29207
29209
29211
29213
29215

29217
29219
29221
29223
29225
29227
29229

MA

FIPS	County	PC Infection
25001	Barnstable	741.2856761
25003	Berkshire	500.9972457
25005	Bristol	1574.229374
25007	Dukes	0
25009	Essex	2211.758099
25011	Franklin	531.2627707
25013	Hampden	1595.43033
25015	Hampshire	687.9241424
25017	Middlesex	1523.241887
25019	Nantucket	0
25021	Norfolk	1319.982761
25023	Plymouth	1715.58599
25025	Suffolk	2658.27713
25027	Worcester	1580.450605



MA

FIPS

29001
29003
29005
29007
29009
29011
29013
29015
29017
29019
29021
29023
29025
29027
29029
29031
29033
29035
29037

MA

29039
29041
29043
29045
29047
29049
29051
29053
29055
29057
29059
29061
29063
29065
29067
29069
29071
29073
29075
29077
29079
29081
29083
29085
29087
29089
29091
29093
29095
29097
29099
29101

29103

MA

29105
29107
29109
29111
29113
29115
29117
29121
29123
29125
29127
29119
29129
29131
29133
29135
29137
29139
29141
29143
29145
29147
29149
29151
29153
29155
29157
29159
29161
29163
29165
29167
29169
29171

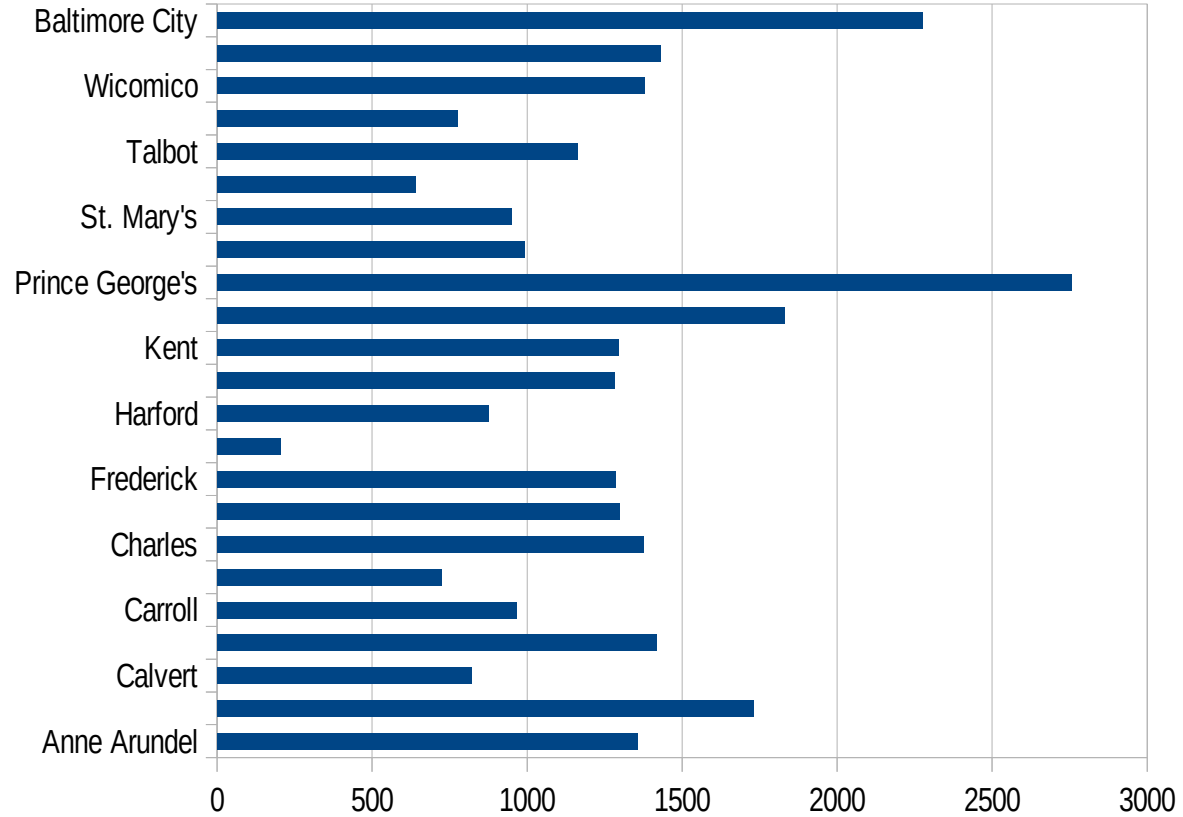
MA

29173
29175
29177
29179
29181
29195
29197
29199
29201
29203
29205
29183
29185
29187
29189
29510
29186
29207
29209
29211
29213
29215

29217
29219
29221
29223
29225
29227
29229

MD

FIPS	County	PC Infection
24001	Allegany	504.4029588
24003	Anne Arundel	1355.656206
24005	Baltimore	1729.413795
24009	Calvert	820.6254144
24011	Caroline	1417.247178
24013	Carroll	964.7982236
24015	Cecil	723.5524089
24017	Charles	1377.064203
24019	Dorchester	1300.081255
24021	Frederick	1286.53461
24023	Garrett	205.7401502
24025	Harford	876.1360236
24027	Howard	1283.431726
24029	Kent	1294.949182
24031	Montgomery	1830.192282
24033	Prince George's	2755.721934
24035	Queen Anne's	991.0250542
24037	St. Mary's	948.8390258
24039	Somerset	638.7536514
24041	Talbot	1163.168145
24043	Washington	775.2143435
24045	Wicomico	1379.911817
24047	Worcester	1429.867047
24510	Baltimore City	2275.205603



MD

FIPS

29001
29003
29005
29007
29009
29011
29013
29015
29017
29019
29021
29023
29025
29027
29029
29031
29033
29035
29037

MD

29039
29041
29043
29045
29047
29049
29051
29053
29055
29057
29059
29061
29063
29065
29067
29069
29071
29073
29075
29077
29079
29081
29083
29085
29087
29089
29091
29093
29095
29097
29099
29101

29103

MD

29105
29107
29109
29111
29113
29115
29117
29121
29123
29125
29127
29119
29129
29131
29133
29135
29137
29139
29141
29143
29145
29147
29149
29151
29153
29155
29157
29159
29161
29163
29165
29167
29169
29171

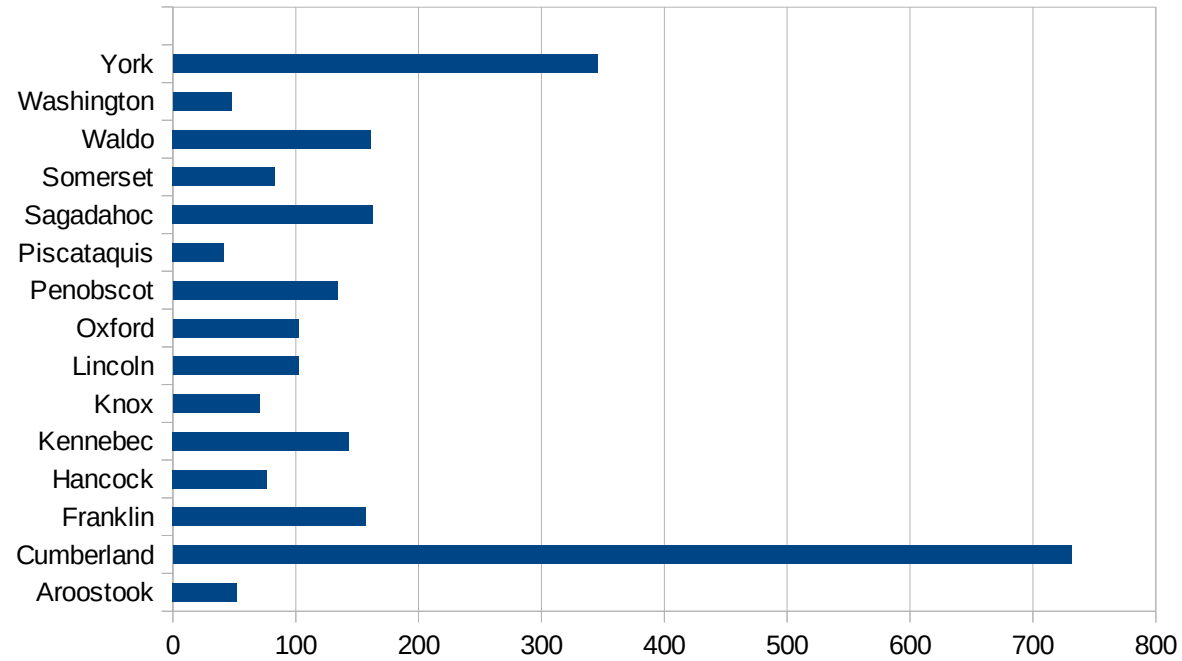
MD

29173
29175
29177
29179
29181
29195
29197
29199
29201
29203
29205
29183
29185
29187
29189
29510
29186
29207
29209
29211
29213
29215

29217
29219
29221
29223
29225
29227
29229

ME

FIPS	County	PC Infection
23001	Androscoggin	540.4953612
23003	Aroostook	52.15240423
23005	Cumberland	731.7147947
23007	Franklin	157.2064087
23009	Hancock	76.62695444
23011	Kennebec	143.3451013
23013	Knox	70.4030575
23015	Lincoln	101.9160212
23017	Oxford	102.398556
23019	Penobscot	133.6898396
23021	Piscataquis	41.66666667
23023	Sagadahoc	162.7658977
23025	Somerset	83.0170778
23027	Waldo	161.2334358
23029	Washington	47.63416958
23031	York	345.7321715



ME

FIPS

29001
29003
29005
29007
29009
29011
29013
29015
29017
29019
29021
29023
29025
29027
29029
29031
29033
29035
29037

ME

29039
29041
29043
29045
29047
29049
29051
29053
29055
29057
29059
29061
29063
29065
29067
29069
29071
29073
29075
29077
29079
29081
29083
29085
29087
29089
29091
29093
29095
29097
29099
29101

29103

ME

29105
29107
29109
29111
29113
29115
29117
29121
29123
29125
29127
29119
29129
29131
29133
29135
29137
29139
29141
29143
29145
29147
29149
29151
29153
29155
29157
29159
29161
29163
29165
29167
29169
29171

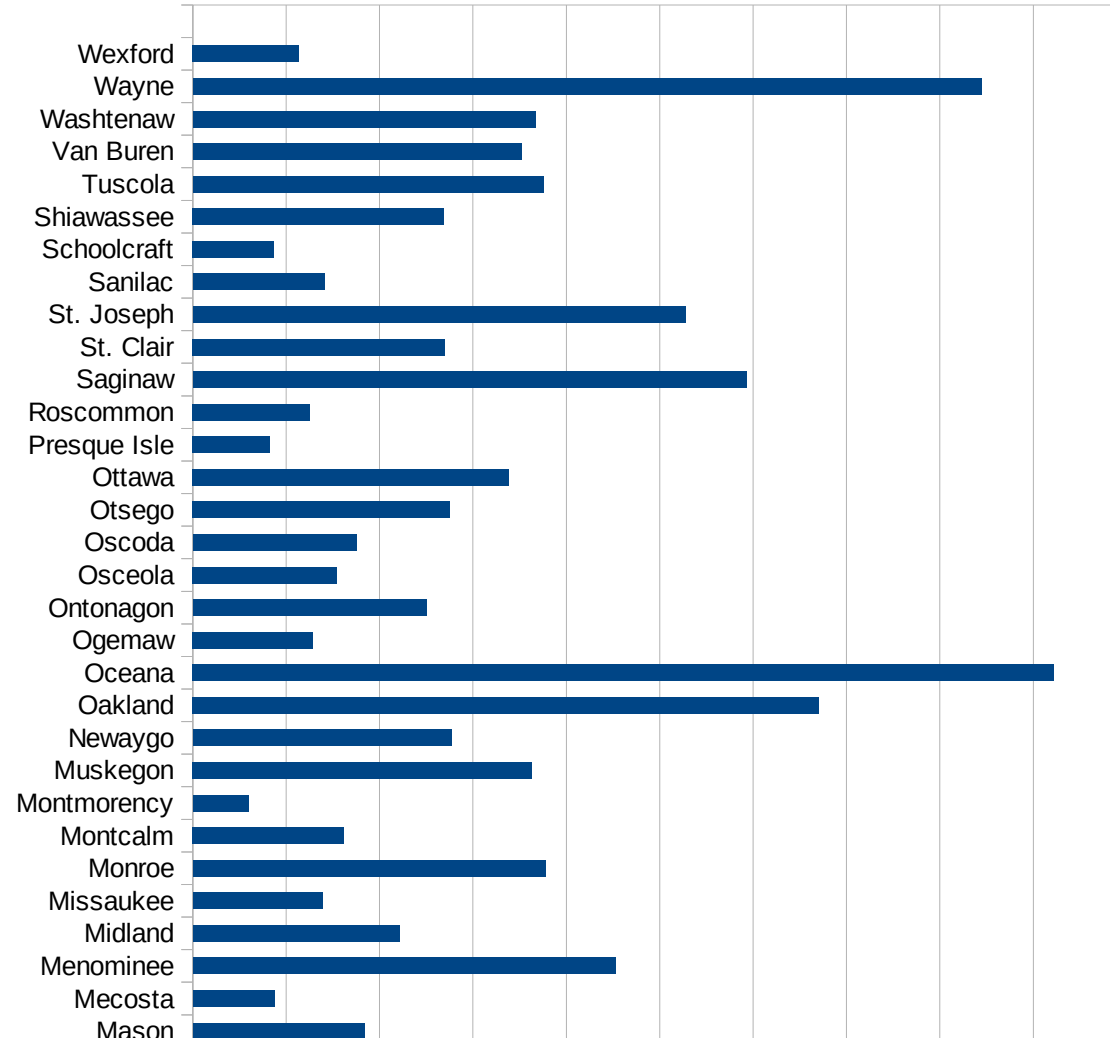
ME

29173
29175
29177
29179
29181
29195
29197
29199
29201
29203
29205
29183
29185
29187
29189
29510
29186
29207
29209
29211
29213
29215

29217
29219
29221
29223
29225
29227
29229

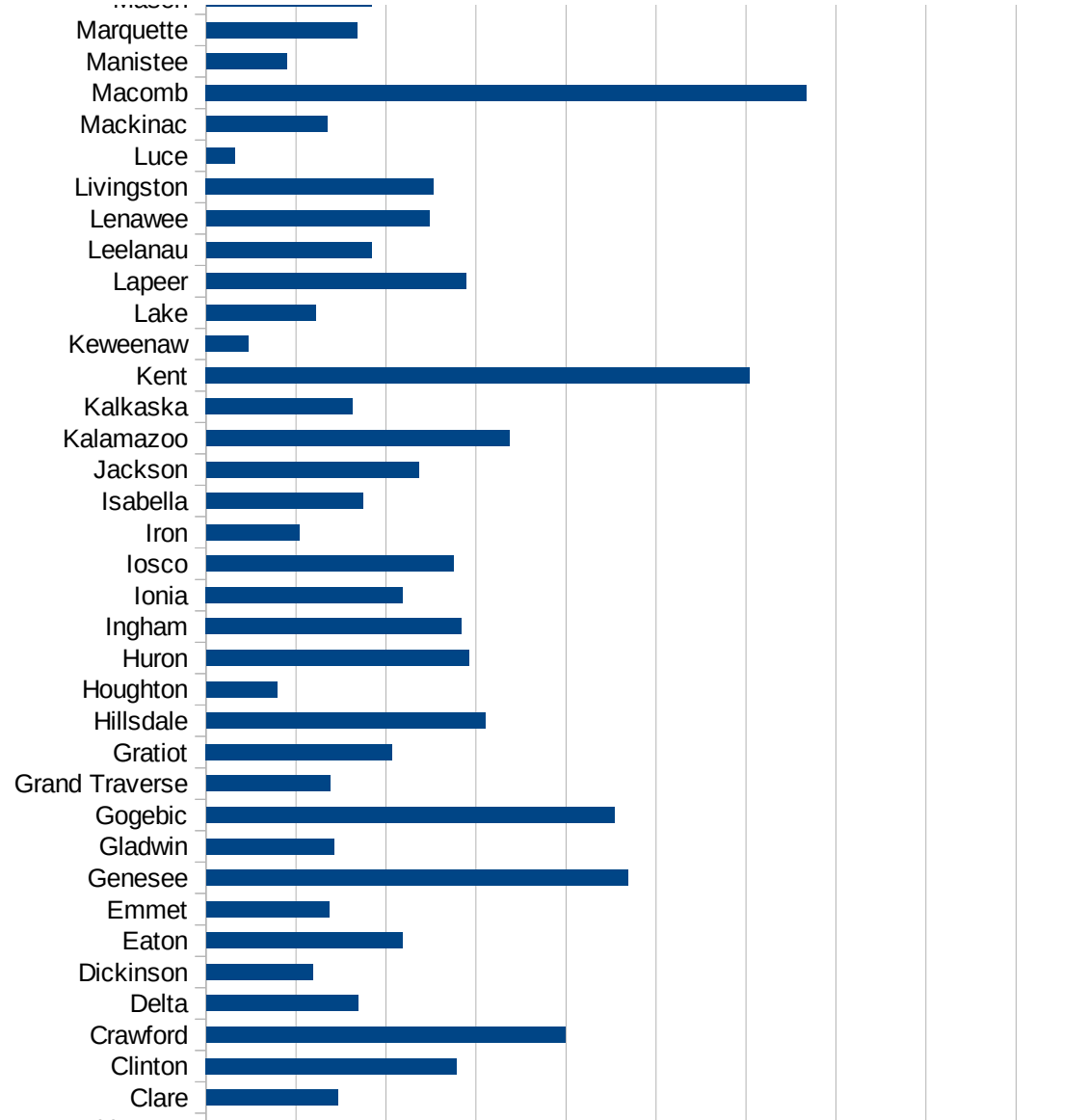
MI

FIPS	County	PC Infection
26001	Alcona	279.8687512
26003	Alger	197.8674288
26005	Allegan	488.3786341
26007	Alpena	458.3921016
26009	Antrim	192.5957629
26011	Arenac	325.7762117
26013	Baraga	96.15384615
26015	Barry	327.0271596
26017	Bay	720.7259221
26019	Benzie	219.6811806
26021	Berrien	968.5936902
26023	Branch	905.5063959
26025	Calhoun	642.4412769
26027	Cass	720.190502
26029	Charlevoix	221.0028959
26031	Cheboygan	228.2296462
26033	Chippewa	125.2765413
26035	Clare	292.616315
26037	Clinton	557.152221
26039	Crawford	798.5037048
26041	Delta	337.4515436
26043	Dickinson	236.3786786
26045	Eaton	436.1444467
26047	Emmet	273.2076378
26049	Genesee	937.3494687
26051	Gladwin	284.1693965
26053	Gogebic	907.5251722
26055	Grand Traverse	275.458287
26057	Gratiot	413.8032956
26059	Hillsdale	620.7785963
26061	Houghton	157.3759629
26063	Huron	583.9697106
26065	Ingham	567.4073821

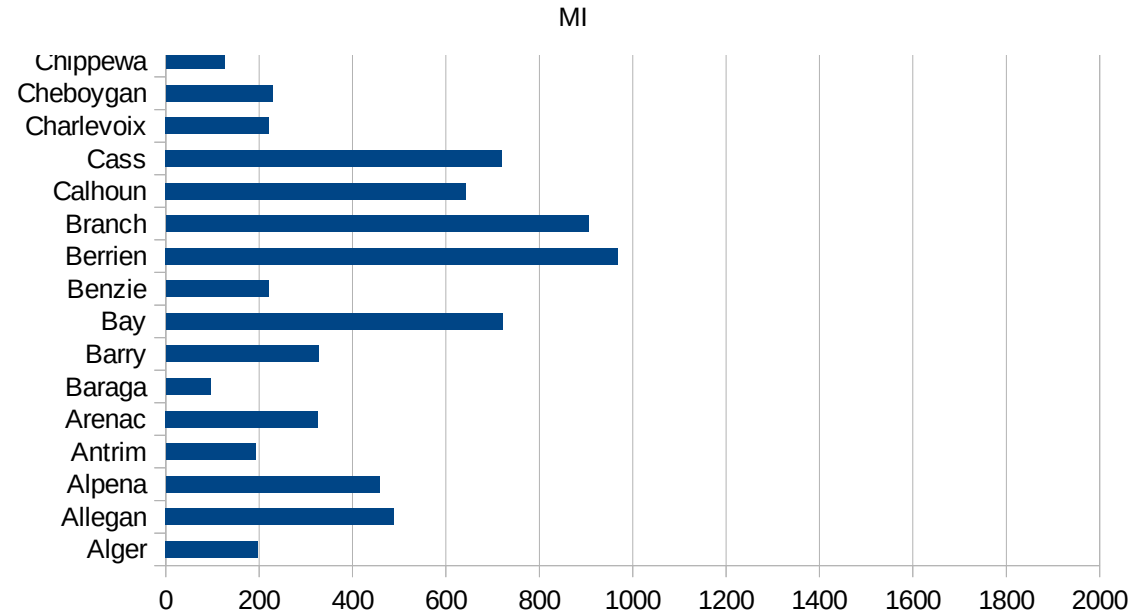


MI

26067 Ionia	437.6265379
26069 Iosco	550.217296
26071 Iron	206.8903481
26073 Isabella	348.629574
26075 Jackson	472.853428
26077 Kalamazoo	673.537962
26079 Kalkaska	325.4039497
26081 Kent	1208.193507
26083 Keweenaw	94.65215334
26085 Lake	244.087198
26087 Lapeer	577.089108
26089 Leelanau	367.5794891
26091 Lenawee	495.5935929
26093 Livingston	505.6896624
26095 Luce	63.66385485
26097 Mackinac	268.8421248
26099 Macomb	1334.538999
26101 Manistee	179.3868232
26103 Marquette	335.2576824
26105 Mason	367.6975945
26107 Mecosta	174.5320932
26109 Menominee	905.0167515
26111 Midland	443.4616448
26113 Missaukee	277.9064382
26115 Monroe	755.123339
26117 Montcalm	323.5992996
26119 Montmorency	118.7263896
26121 Muskegon	726.4327027
26123 Newaygo	554.2829093
26125 Oakland	1340.929685
26127 Oceana	1844.131455
26129 Ogemaw	257.7319588
26131 Ontonagon	500.4314064
26133 Osceola	308.4700741



26135 Oscoda	350.4108265
26137 Otsego	551.3886073
26139 Ottawa	676.4339367
26141 Presque Isle	164.8610457
26143 Roscommon	251.214202
26145 Saginaw	1186.582809
26147 St. Clair	540.3641339
26149 St. Joseph	1054.994021
26151 Sanilac	281.6764606
26153 Schoolcraft	173.5250372
26155 Shiawassee	538.1862975
26157 Tuscola	750.2475436
26159 Van Buren	703.7959919
26161 Washtenaw	733.7659012
26163 Wayne	1688.928572
26165 Wexford	227.0961573



FIPS

- 29001
- 29003
- 29005
- 29007
- 29009
- 29011
- 29013
- 29015
- 29017
- 29019
- 29021
- 29023
- 29025
- 29027
- 29029
- 29031
- 29033
- 29035
- 29037

MI

29039
29041
29043
29045
29047
29049
29051
29053
29055
29057
29059
29061
29063
29065
29067
29069
29071
29073
29075
29077
29079
29081
29083
29085
29087
29089
29091
29093
29095
29097
29099
29101

29103

MI

29105
29107
29109
29111
29113
29115
29117
29121
29123
29125
29127
29119
29129
29131
29133
29135
29137
29139
29141
29143
29145
29147
29149
29151
29153
29155
29157
29159
29161
29163
29165
29167
29169
29171

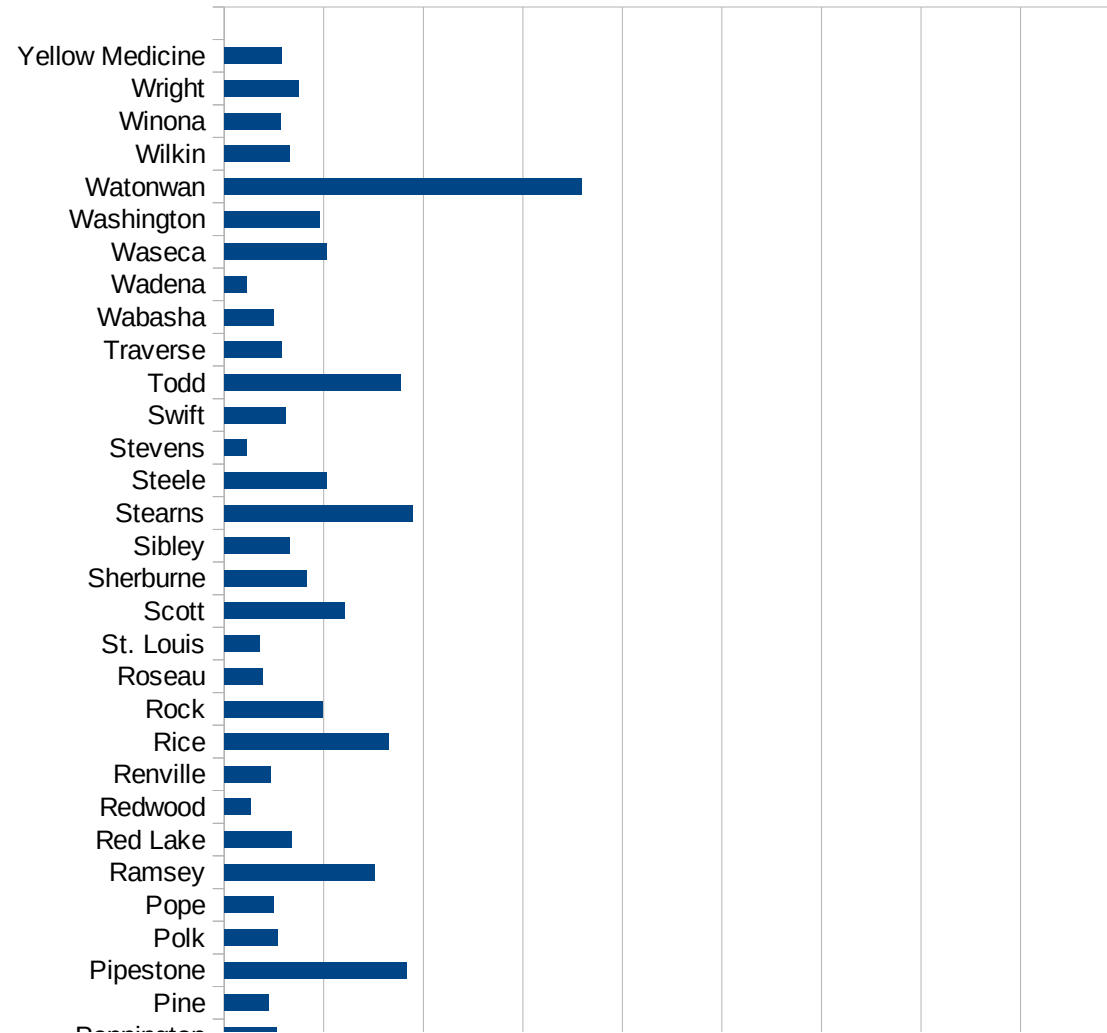
MI

29173
29175
29177
29179
29181
29195
29197
29199
29201
29203
29205
29183
29185
29187
29189
29510
29186
29207
29209
29211
29213
29215

29217
29219
29221
29223
29225
29227
29229

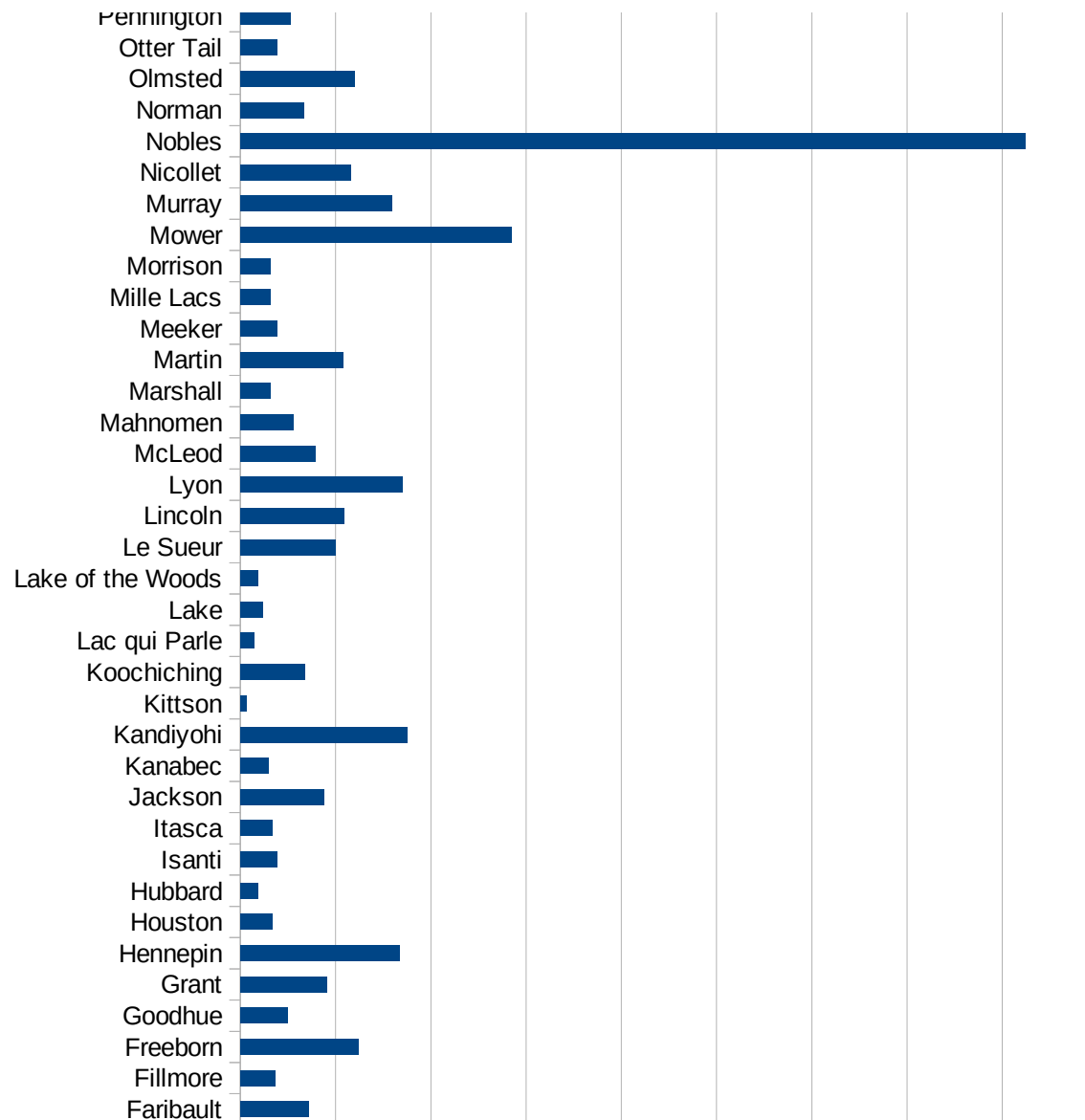
MN

FIPS	County	PC Infection
27001	Aitkin	276.6947554
27003	Anoka	1180.567136
27005	Becker	494.6030084
27007	Beltrami	610.4980041
27009	Benton	843.5072142
27011	Big Stone	581.2788134
27013	Blue Earth	1509.780948
27015	Brown	402.2141691
27017	Carlton	452.0467673
27019	Carver	957.0163494
27021	Cass	291.3377824
27023	Chippewa	1056.692385
27025	Chisago	425.59279
27027	Clay	1261.824721
27029	Clearwater	170.261067
27031	Cook	111.255331
27033	Cottonwood	1711.44808
27035	Crow Wing	429.9650172
27037	Dakota	1186.583706
27039	Dodge	686.7736048
27041	Douglas	384.5748604
27043	Faribault	719.5813345
27045	Fillmore	370.4055466
27047	Freeborn	1238.339246
27049	Goodhue	499.9676745
27051	Grant	913.4695233
27053	Hennepin	1671.39368
27055	Houston	339.1107762
27057	Hubbard	182.8239265
27059	Isanti	390.331782
27061	Itasca	339.1859537
27063	Jackson	877.8125315
27065	Kanabec	296.1683223

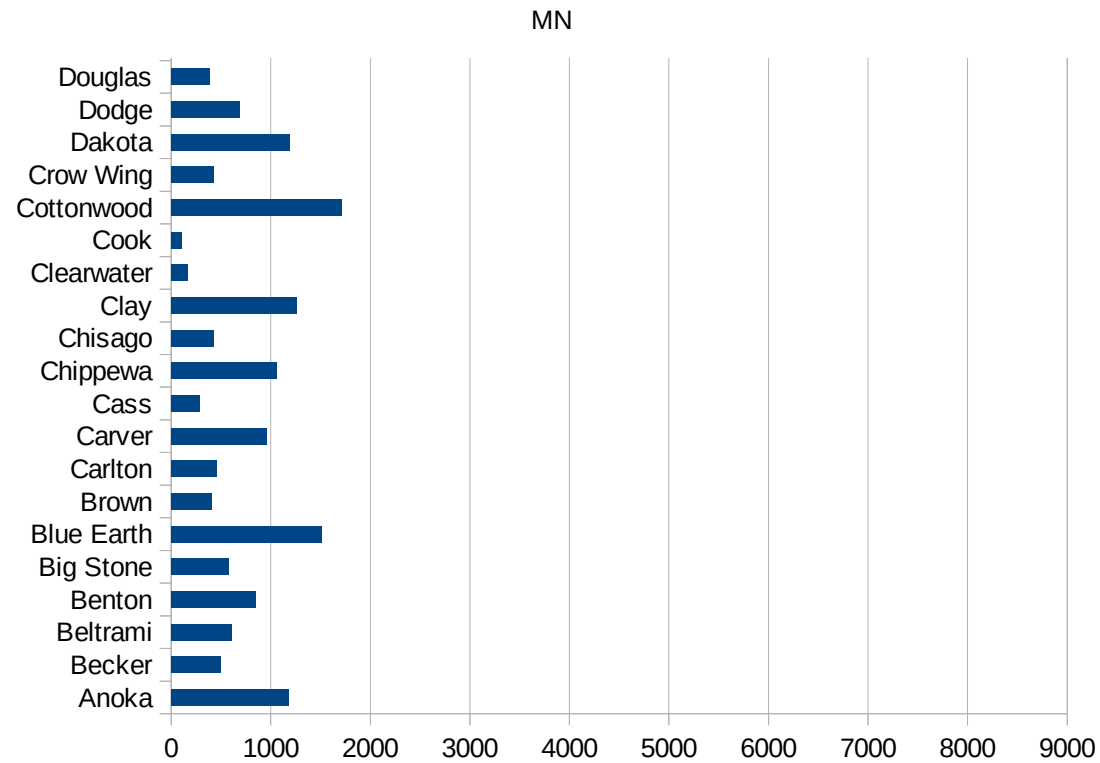


MN

27067 Kandiyohi	1757.087854
27069 Kittson	70.62146893
27071 Koochiching	675.2411576
27073 Lac qui Parle	150.1952538
27075 Lake	234.5655845
27077 Lake of the Woo	186.2692922
27079 Le Sueur	1000.210571
27081 Lincoln	1092.896175
27083 Lyon	1701.197862
27085 McLeod	786.1065425
27087 Mahnomen	561.6959594
27089 Marshall	319.4888179
27091 Martin	1081.627496
27093 Meeker	393.241433
27095 Mille Lacs	317.533188
27097 Morrison	313.5457807
27099 Mower	2846.717153
27101 Murray	1594.973417
27103 Nicollet	1157.218001
27105 Nobles	8242.109104
27107 Norman	664.0926641
27109 Olmsted	1201.072455
27111 Otter Tail	389.3763178
27113 Pennington	521.9353929
27115 Pine	447.7156327
27117 Pipestone	1834.862385
27119 Polk	542.3578293
27121 Pope	495.6294494
27123 Ramsey	1510.695916
27125 Red Lake	675.1687922
27127 Redwood	262.3122828
27129 Renville	472.2146181
27131 Rice	1647.550471
27133 Rock	987.890376



27135 Roseau	382.8382838
27137 St. Louis	353.9353405
27139 Scott	1209.111079
27141 Sherburne	834.0622267
27143 Sibley	658.7702954
27145 Stearns	1895.689958
27147 Steele	1027.090183
27149 Stevens	225.571619
27151 Swift	620.6527555
27153 Todd	1773.65552
27155 Traverse	574.3651753
27157 Wabasha	494.3404943
27159 Wadena	225.0780513
27161 Waseca	1032.582526
27163 Washington	956.0148302
27165 Watonwan	3597.449909
27167 Wilkin	655.5804285
27169 Winona	562.7151992
27171 Wright	747.3468819
27173 Yellow Medicine	581.9295559



MN

FIPS

29001
29003
29005
29007
29009
29011
29013
29015
29017
29019
29021
29023
29025
29027
29029
29031
29033
29035
29037

MN

29039
29041
29043
29045
29047
29049
29051
29053
29055
29057
29059
29061
29063
29065
29067
29069
29071
29073
29075
29077
29079
29081
29083
29085
29087
29089
29091
29093
29095
29097
29099
29101

29103

MN

29105
29107
29109
29111
29113
29115
29117
29121
29123
29125
29127
29119
29129
29131
29133
29135
29137
29139
29141
29143
29145
29147
29149
29151
29153
29155
29157
29159
29161
29163
29165
29167
29169
29171

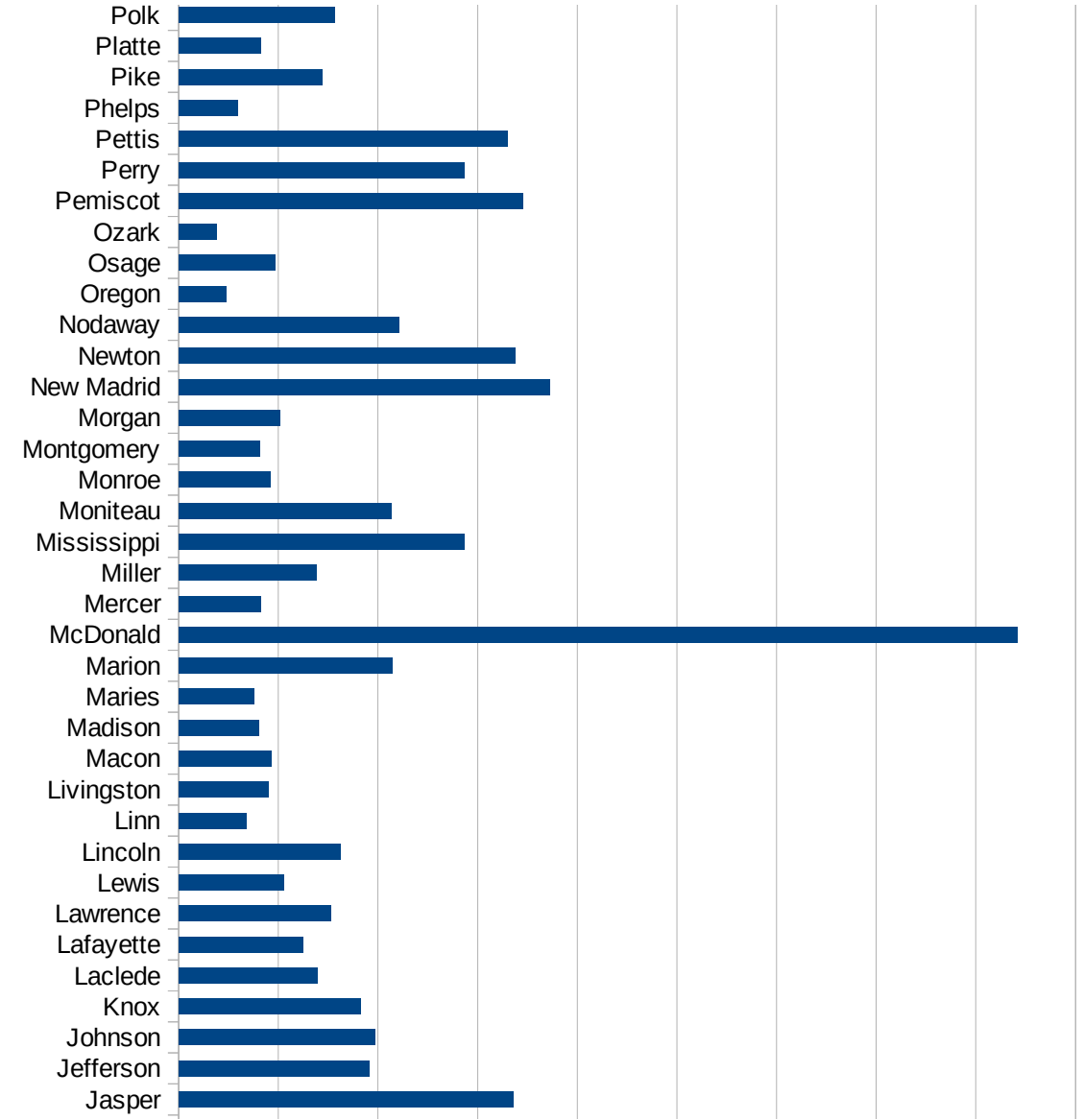
MN

29173
29175
29177
29179
29181
29195
29197
29199
29201
29203
29205
29183
29185
29187
29189
29510
29186
29207
29209
29211
29213
29215

29217
29219
29221
29223
29225
29227
29229

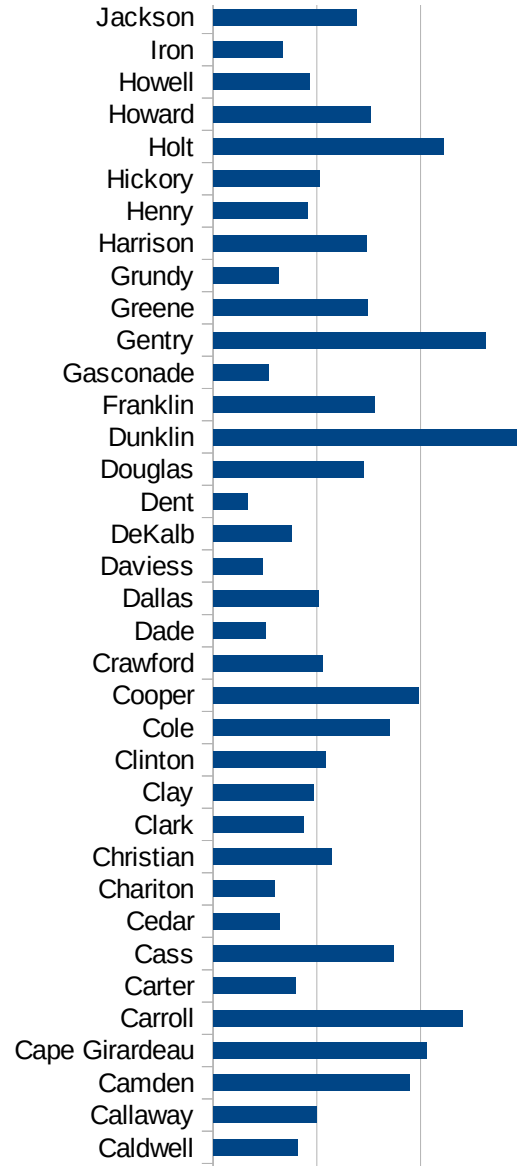
MO

29067 Douglas	725.3421072
29069 Dunklin	1461.441729
29071 Franklin	777.4669625
29073 Gasconade	265.215913
29075 Gentry	1312.613156
29077 Greene	744.7169288
29079 Grundy	312.6891265
29081 Harrison	736.8671262
29083 Henry	454.2951542
29085 Hickory	515.3012935
29087 Holt	1112.624886
29089 Howard	759.5935681
29091 Howell	464.1181755
29093 Iron	334.086666
29095 Jackson	689.4119293
29097 Jasper	1678.603402
29099 Jefferson	953.8794813
29101 Johnson	982.2560203
29103 Knox	912.0851279
29105 Laclede	694.4249993
29107 Lafayette	622.7375913
29109 Lawrence	763.8363878
29111 Lewis	527.6509386
29113 Lincoln	811.2887009
29115 Linn	340.6164327
29117 Livingston	448.9634227
29121 Macon	461.9547284
29123 Madison	402.0347883
29125 Maries	376.3256928
29127 Marion	1073.726917
29119 McDonald	4207.470318
29129 Mercer	411.9747322
29131 Miller	690.7167667
29133 Mississippi	1432.213557



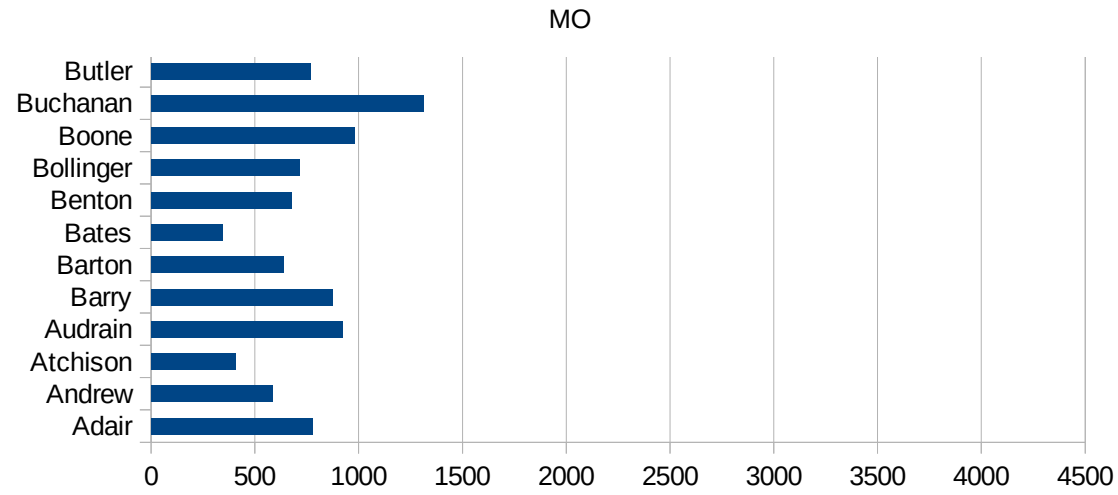
MO

29135 Moniteau	1066.931332
29137 Monroe	461.6805171
29139 Montgomery	407.4908965
29141 Morgan	505.9436094
29143 New Madrid	1861.702128
29145 Newton	1690.522775
29147 Nodaway	1107.424677
29149 Oregon	237.169149
29151 Osage	481.2600263
29153 Ozark	188.5327714
29155 Pemiscot	1726.892822
29157 Perry	1430.809399
29159 Pettis	1647.783367
29161 Phelps	295.0907628
29163 Pike	718.7635106
29165 Platte	411.7104433
29167 Polk	782.5843918
29169 Pulaski	584.4580305
29171 Putnam	336.3464368
29173 Ralls	665.8832746
29175 Randolph	379.5985947
29177 Ray	511.2965957
29179 Reynolds	271.8260313
29181 Ripley	574.5839863
29195 Saline	2192.618476
29197 Schuyler	282.6701457
29199 Scotland	402.7386226
29201 Scott	1349.524156
29203 Shannon	549.5176456
29205 Shelby	710.7438017
29183 St. Charles	1252.561488
29185 St. Clair	266.0989888
29187 St. Francois	1010.615966
29189 St. Louis	1734.699507



This work is licensed under the Creative Commons Attribution-NoDerivatives 4.0 International License. To view a copy of this license, visit <http://creativecommons.org/licenses/by-nd/4.0/>.

29510 St. Louis City	1906.299738
29186 Ste. Genevieve	441.6368515
29207 Stoddard	855.9884955
29209 Stone	702.3843271
29211 Sullivan	2491.560842
29213 Taney	1461.004082
29215 Texas	285.4796449
29217 Vernon	331.2548714
29219 Warren	795.1369883
29221 Washington	677.5448021
29223 Wayne	541.0760555
29225 Webster	424.4547291
29227 Worth	490.1960784
29229 Wright	418.9792143



MO

FIPS

29001
29003
29005
29007
29009
29011
29013
29015
29017
29019
29021
29023
29025
29027
29029
29031
29033
29035
29037

MO

29039
29041
29043
29045
29047
29049
29051
29053
29055
29057
29059
29061
29063
29065
29067
29069
29071
29073
29075
29077
29079
29081
29083
29085
29087
29089
29091
29093
29095
29097
29099
29101

29103

MO

29105
29107
29109
29111
29113
29115
29117
29121
29123
29125
29127
29119
29129
29131
29133
29135
29137
29139
29141
29143
29145
29147
29149
29151
29153
29155
29157
29159
29161
29163
29165
29167
29169
29171

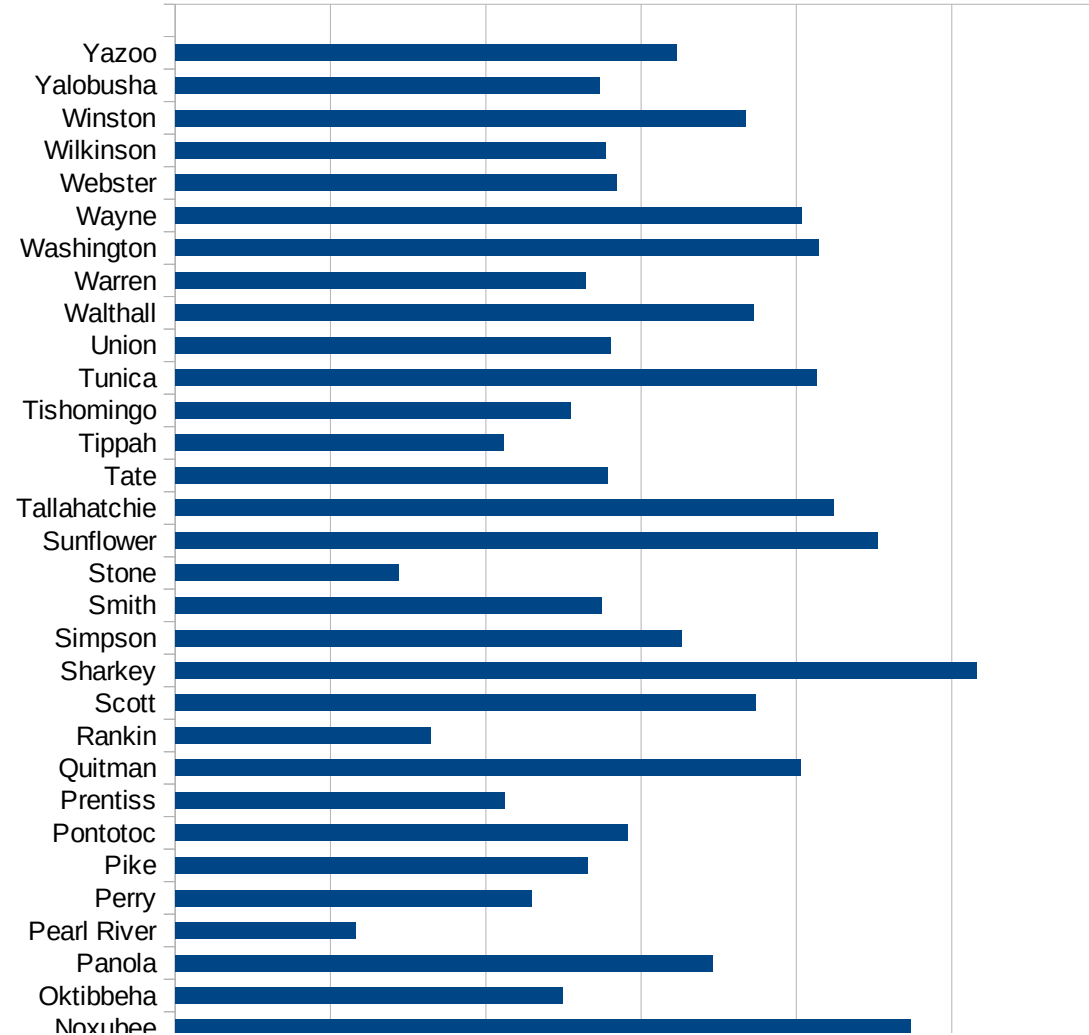
MO

29173
29175
29177
29179
29181
29195
29197
29199
29201
29203
29205
29183
29185
29187
29189
29510
29186
29207
29209
29211
29213
29215

29217
29219
29221
29223
29225
29227
29229

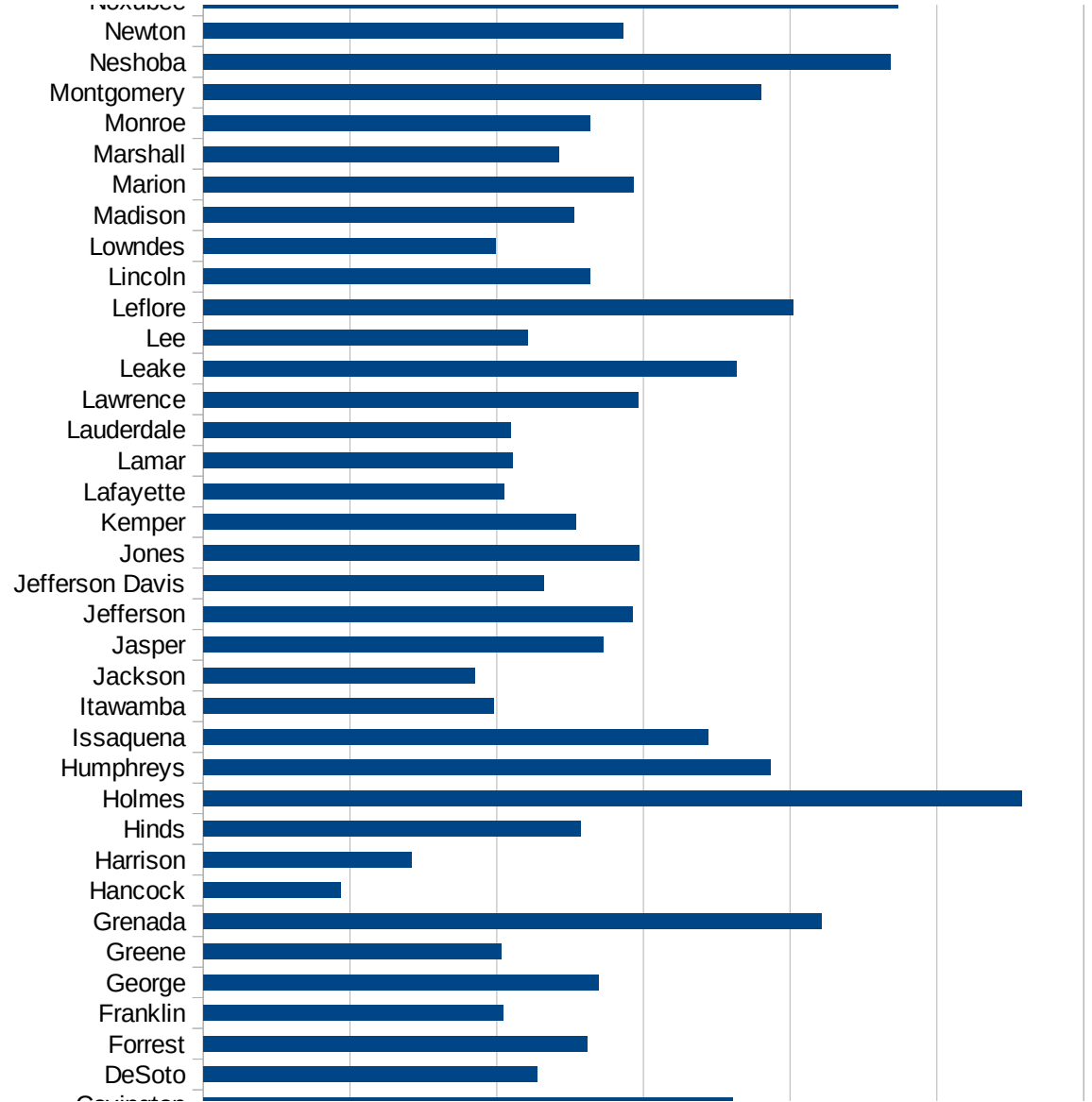
MS

FIPS	County	PC Infection
28001	Adams	2221.723519
28003	Alcorn	1321.597833
28005	Amite	2085.023528
28007	Attala	3065.61394
28009	Benton	2188.369
28011	Bolivar	4113.873552
28013	Calhoun	3061.78997
28015	Carroll	2815.05398
28017	Chickasaw	3115.718362
28019	Choctaw	1775.791254
28021	Claiborne	4643.412575
28023	Clarke	2531.402205
28025	Clay	2243.887341
28027	Coahoma	3933.180131
28029	Copiah	3510.49294
28031	Covington	3606.853021
28033	DeSoto	2276.361119
28035	Forrest	2617.41031
28037	Franklin	2041.602465
28039	George	2696.907216
28041	Greene	2031.503018
28043	Grenada	4217.525528
28045	Hancock	933.7896649
28047	Harrison	1416.404549
28049	Hinds	2572.073307
28051	Holmes	5578.254455
28053	Humphreys	3863.38864
28055	Issaquena	3440.366972
28057	Itawamba	1977.293022
28059	Jackson	1849.564131
28061	Jasper	2727.051376
28063	Jefferson	2927.103856
28065	Jefferson Davis	2323.304255

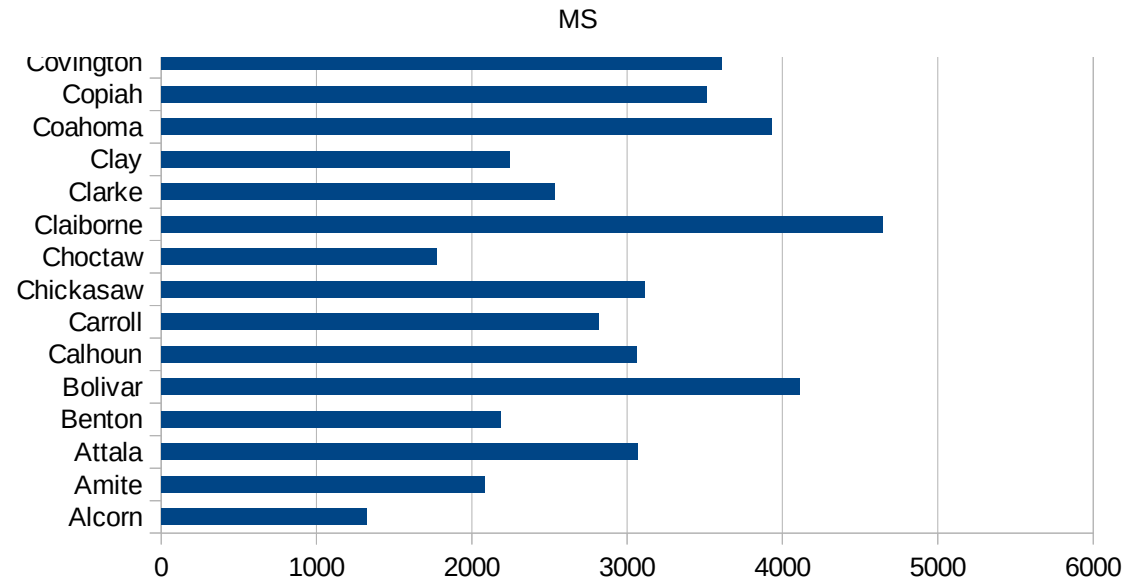


MS

28067 Jones	2969.573918
28069 Kemper	2543.133539
28071 Lafayette	2047.706824
28073 Lamar	2108.988422
28075 Lauderdale	2095.144522
28077 Lawrence	2962.665596
28079 Leake	3637.481878
28081 Lee	2212.389381
28083 Leflore	4021.57751
28085 Lincoln	2639.964917
28087 Lowndes	1993.891057
28089 Madison	2525.797595
28091 Marion	2933.44123
28093 Marshall	2423.062819
28095 Monroe	2637.498594
28097 Montgomery	3801.257109
28099 Neshoba	4683.261803
28101 Newton	2863.405307
28103 Noxubee	4736.592311
28105 Oktibbeha	2494.001895
28107 Panola	3464.216748
28109 Pearl River	1160.922238
28111 Perry	2296.538429
28113 Pike	2659.050123
28115 Pontotoc	2912.072378
28117 Prentiss	2121.271973
28119 Quitman	4027.797476
28121 Rankin	1643.253499
28123 Scott	3736.698837
28125 Sharkey	5163.353895
28127 Simpson	3262.575678
28129 Smith	2743.407074
28131 Stone	1437.196132
28133 Sunflower	4526.908879



28135 Tallahatchie	4239.651105
28137 Tate	2785.215063
28139 Tippah	2114.116845
28141 Tishomingo	2544.463863
28143 Tunica	4133.145615
28145 Union	2803.607635
28147 Walthall	3726.235741
28149 Warren	2642.065142
28151 Washington	4145.30768
28153 Wayne	4034.880284
28155 Webster	2840.212505
28157 Wilkinson	2775.250227
28159 Winston	3671.896504
28161 Yalobusha	2735.635894
28163 Yazoo	3228.547154



MS

FIPS

29001
29003
29005
29007
29009
29011
29013
29015
29017
29019
29021
29023
29025
29027
29029
29031
29033
29035
29037

MS

29039
29041
29043
29045
29047
29049
29051
29053
29055
29057
29059
29061
29063
29065
29067
29069
29071
29073
29075
29077
29079
29081
29083
29085
29087
29089
29091
29093
29095
29097
29099
29101

29103

MS

29105
29107
29109
29111
29113
29115
29117
29121
29123
29125
29127
29119
29129
29131
29133
29135
29137
29139
29141
29143
29145
29147
29149
29151
29153
29155
29157
29159
29161
29163
29165
29167
29169
29171

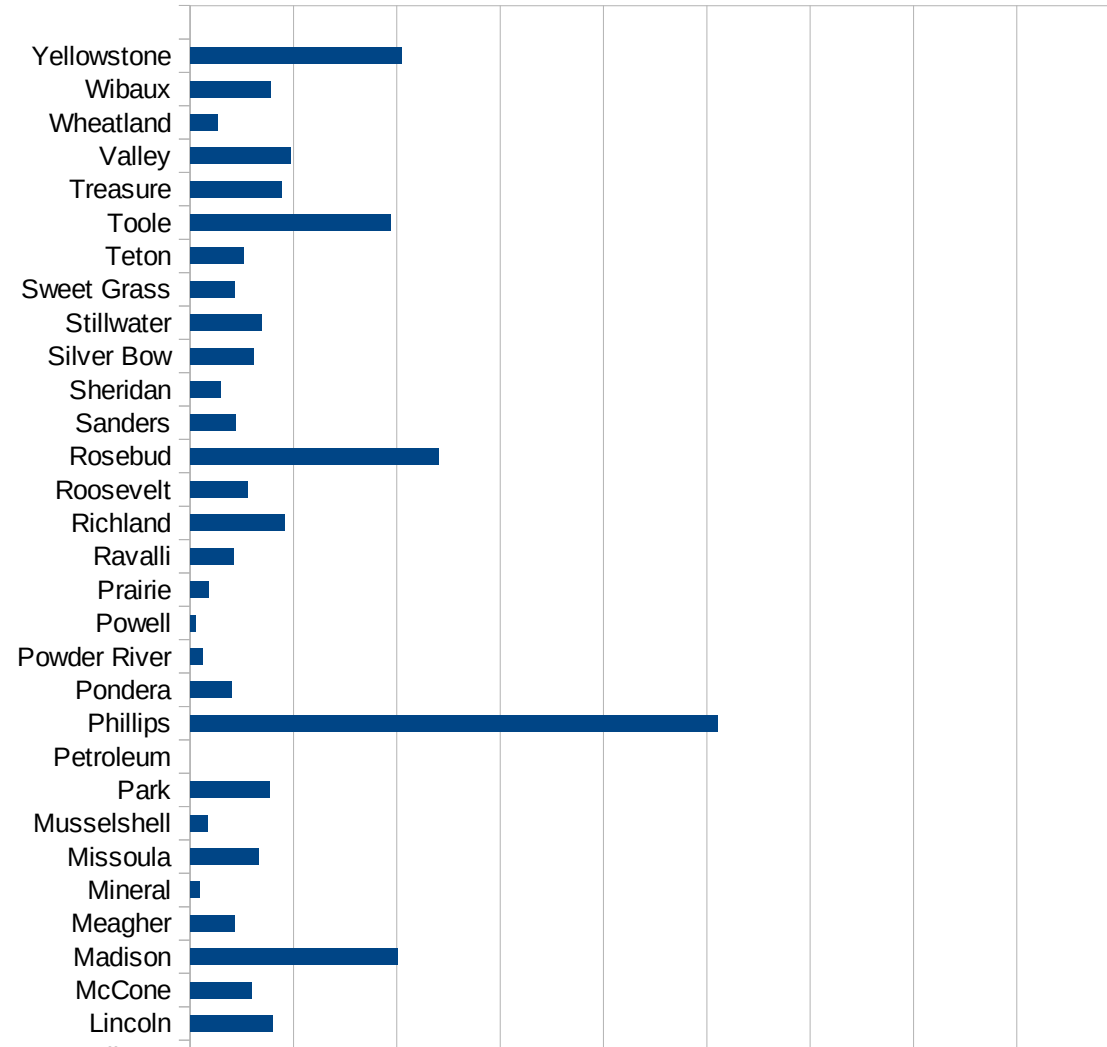
MS

29173
29175
29177
29179
29181
29195
29197
29199
29201
29203
29205
29183
29185
29187
29189
29510
29186
29207
29209
29211
29213
29215

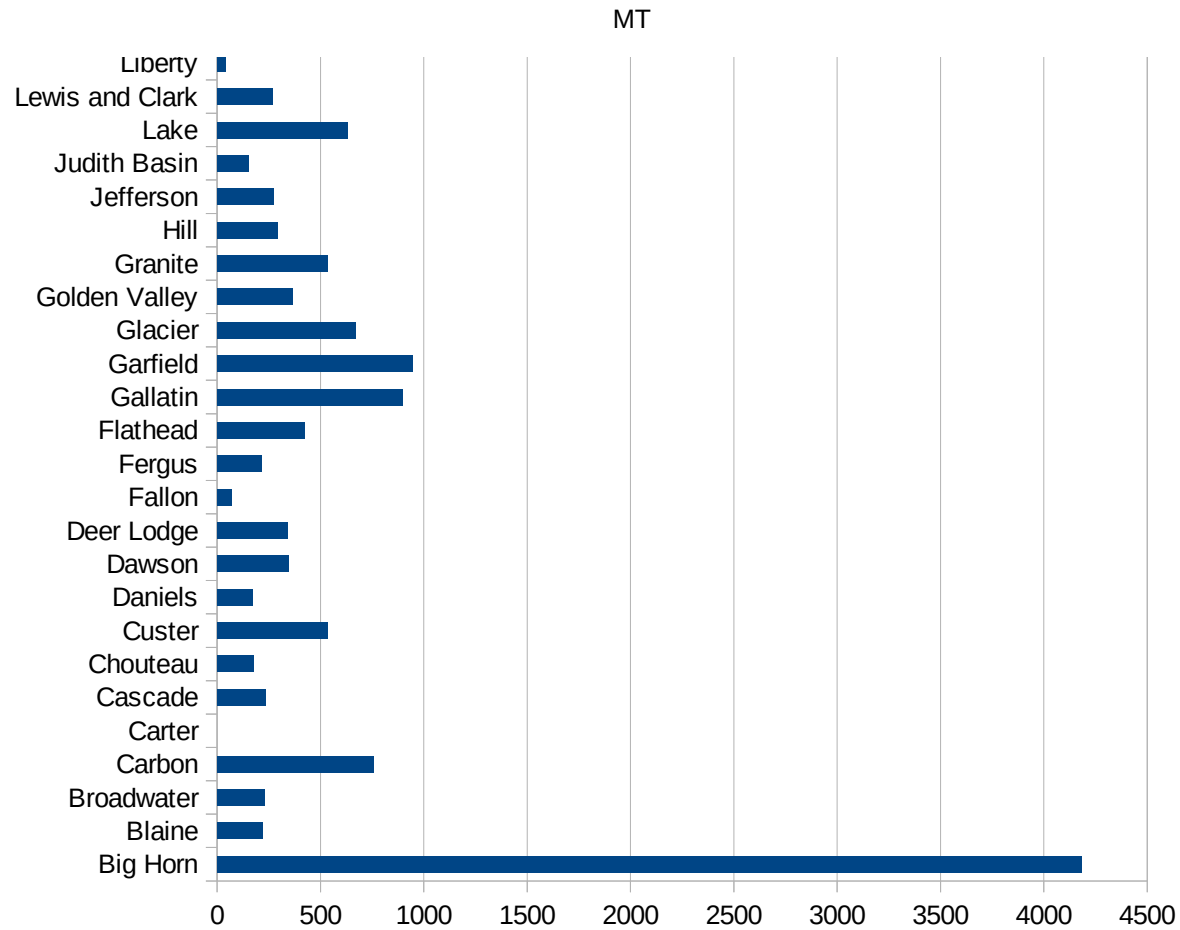
29217
29219
29221
29223
29225
29227
29229

MT

FIPS	County	PC Infection
30001	Beaverhead	723.0965547
30003	Big Horn	4183.535762
30005	Blaine	220.3613927
30007	Broadwater	230.0739523
30009	Carbon	756.0201605
30011	Carter	0
30013	Cascade	232.7205027
30015	Chouteau	174.0644038
30017	Custer	535.1286035
30019	Daniels	171.7229536
30021	Dawson	345.6221198
30023	Deer Lodge	339.5027927
30025	Fallon	68.49315068
30027	Fergus	215.9632862
30029	Flathead	423.0897303
30031	Gallatin	896.5282992
30033	Garfield	946.3722397
30035	Glacier	669.2369244
30037	Golden Valley	363.1961259
30039	Granite	532.8596803
30041	Hill	293.6318591
30043	Jefferson	272.7949078
30045	Judith Basin	153.6885246
30047	Lake	631.4049587
30049	Lewis and Clark	269.286754
30051	Liberty	41.15226337
30053	Lincoln	399.1108417
30055	McCone	298.5074627
30057	Madison	1003.649635
30059	Meagher	214.3622722
30061	Mineral	46.33920297
30063	Missoula	329.9913293
30065	Musselshell	86.00301011



30067 Park	382.4091778
30069 Petroleum	0
30071 Phillips	2552.773687
30073 Pondera	200.9377093
30075 Powder River	58.27505828
30077 Powell	28.70264064
30079 Prairie	91.99632015
30081 Ravalli	208.4684518
30083 Richland	458.1691561
30085 Roosevelt	280.3146758
30087 Rosebud	1202.692265
30089 Sanders	219.5204323
30091 Sheridan	146.0280374
30093 Silver Bow	305.7754408
30095 Stillwater	346.1296413
30097 Sweet Grass	215.6334232
30099 Teton	259.6559559
30101 Toole	968.4731094
30103 Treasure	441.826215
30105 Valley	484.0661557
30107 Wheatland	134.1681574
30109 Wibaux	386.8471954
30111 Yellowstone	1022.249699



MT

FIPS

29001
29003
29005
29007
29009
29011
29013
29015
29017
29019
29021
29023
29025
29027
29029
29031
29033
29035
29037

MT

29039
29041
29043
29045
29047
29049
29051
29053
29055
29057
29059
29061
29063
29065
29067
29069
29071
29073
29075
29077
29079
29081
29083
29085
29087
29089
29091
29093
29095
29097
29099
29101

29103

MT

29105
29107
29109
29111
29113
29115
29117
29121
29123
29125
29127
29119
29129
29131
29133
29135
29137
29139
29141
29143
29145
29147
29149
29151
29153
29155
29157
29159
29161
29163
29165
29167
29169
29171

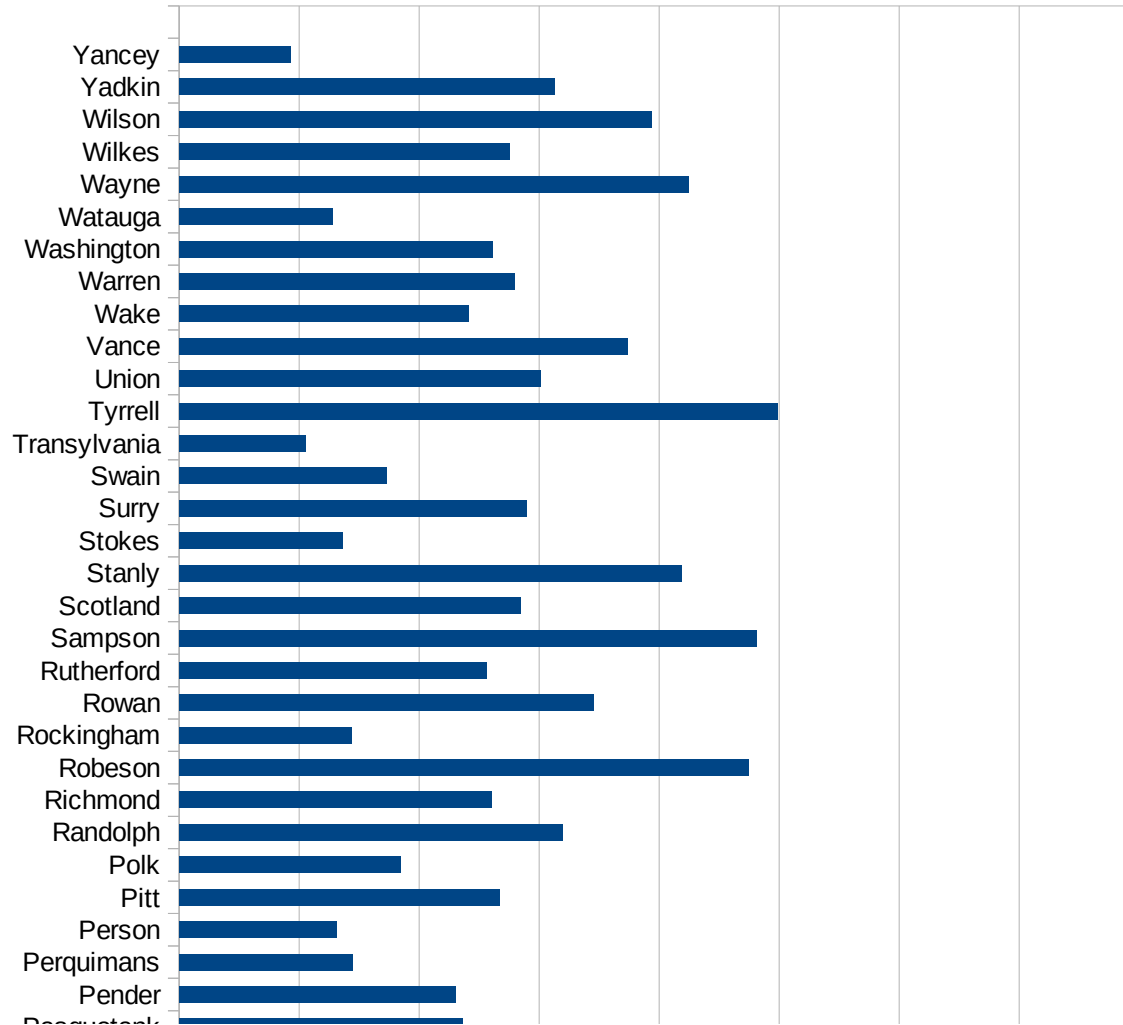
MT

29173
29175
29177
29179
29181
29195
29197
29199
29201
29203
29205
29183
29185
29187
29189
29510
29186
29207
29209
29211
29213
29215

29217
29219
29221
29223
29225
29227
29229

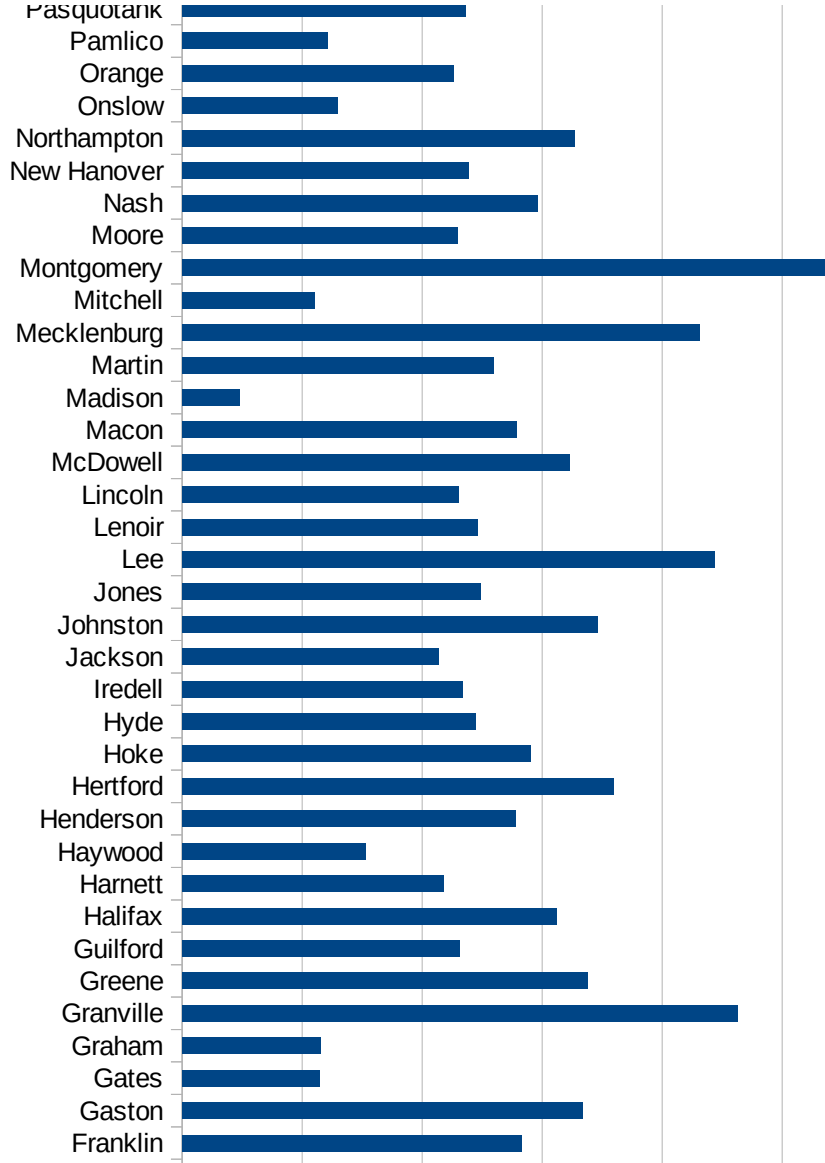
NC

FIPS	County	PC Infection
37001	Alamance	1637.866808
37003	Alexander	947.715043
37005	Alleghany	1621.718484
37007	Anson	1559.673594
37009	Ashe	660.2973182
37011	Avery	651.2425021
37013	Beaufort	998.3219695
37015	Bertie	1787.028277
37017	Bladen	1997.589635
37019	Brunswick	977.7394255
37021	Buncombe	836.3469354
37023	Burke	1939.545485
37025	Cabarrus	1356.095807
37027	Caldwell	1609.186995
37029	Camden	774.9766573
37031	Carteret	573.9025373
37033	Caswell	911.9746233
37035	Catawba	1478.077806
37037	Chatham	1886.81825
37039	Cherokee	1219.039566
37041	Chowan	1211.775608
37043	Clay	718.1973247
37045	Cleveland	1431.716934
37047	Columbus	1820.141946
37049	Craven	820.1181592
37051	Cumberland	1075.13616
37053	Currituck	317.6713948
37055	Dare	597.2439111
37057	Davidson	1179.372682
37059	Davie	1050.710224
37061	Duplin	3471.183906
37063	Durham	2054.688561
37065	Edgecombe	1522.930487

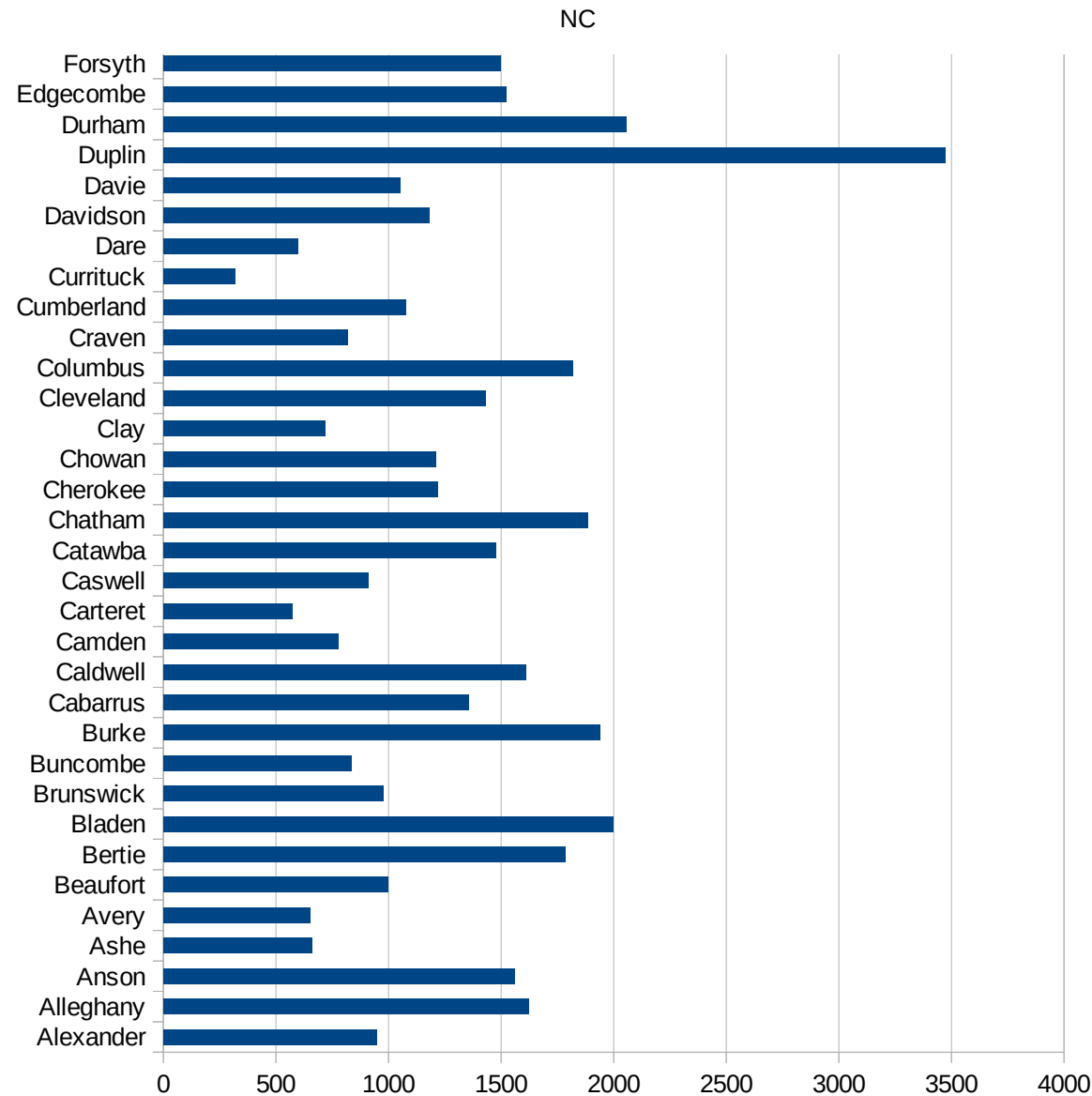


NC

37067 Forsyth	1498.553148
37069 Franklin	1415.038484
37071 Gaston	1667.519273
37073 Gates	570.2929232
37075 Graham	577.5577558
37077 Granville	2313.898361
37079 Greene	1689.510756
37081 Guilford	1155.208275
37083 Halifax	1560.090165
37085 Harnett	1090.050218
37087 Haywood	764.8738926
37089 Henderson	1387.60407
37091 Hertford	1796.356566
37093 Hoke	1449.857571
37095 Hyde	1223.709369
37097 Iredell	1167.371872
37099 Jackson	1066.309691
37101 Johnston	1730.356482
37103 Jones	1245.200789
37105 Lee	2216.363991
37107 Lenoir	1230.884665
37109 Lincoln	1153.157455
37111 McDowell	1615.136133
37113 Macon	1394.36021
37115 Madison	238.9376465
37117 Martin	1296.810904
37119 Mecklenburg	2156.776527
37121 Mitchell	553.3333333
37123 Montgomery	2709.83829
37125 Moore	1147.119029
37127 Nash	1479.535398
37129 New Hanover	1192.557066
37131 Northampton	1636.511486
37133 Onslow	647.5013026



37135 Orange	1129.928027
37137 Pamlico	607.7348066
37139 Pasquotank	1180.655415
37141 Pender	1151.829092
37143 Perquimans	722.6940843
37145 Person	655.5800238
37147 Pitt	1336.193959
37149 Polk	921.8378536
37151 Randolph	1596.779932
37153 Richmond	1301.044846
37155 Robeson	2372.734789
37157 Rockingham	717.8299702
37159 Rowan	1729.410599
37161 Rutherford	1279.442133
37163 Sampson	2406.249018
37165 Scotland	1422.005171
37167 Stanly	2094.240838
37169 Stokes	681.8131832
37171 Surry	1446.878301
37173 Swain	863.4608635
37175 Transylvania	526.0850504
37177 Tyrrell	2493.343016
37179 Union	1505.247808
37181 Vance	1866.224037
37183 Wake	1205.066351
37185 Warren	1398.495481
37187 Washington	1307.024201
37189 Watauga	639.9142014
37191 Wayne	2124.1724
37193 Wilkes	1378.415041
37195 Wilson	1969.18544
37197 Yadkin	1563.540474
37199 Yancey	463.6094509



NC

NC

FIPS

29001
29003
29005
29007
29009
29011
29013
29015
29017
29019
29021
29023
29025
29027
29029
29031
29033
29035
29037

NC

29039
29041
29043
29045
29047
29049
29051
29053
29055
29057
29059
29061
29063
29065
29067
29069
29071
29073
29075
29077
29079
29081
29083
29085
29087
29089
29091
29093
29095
29097
29099
29101

29103

NC

29105
29107
29109
29111
29113
29115
29117
29121
29123
29125
29127
29119
29129
29131
29133
29135
29137
29139
29141
29143
29145
29147
29149
29151
29153
29155
29157
29159
29161
29163
29165
29167
29169
29171

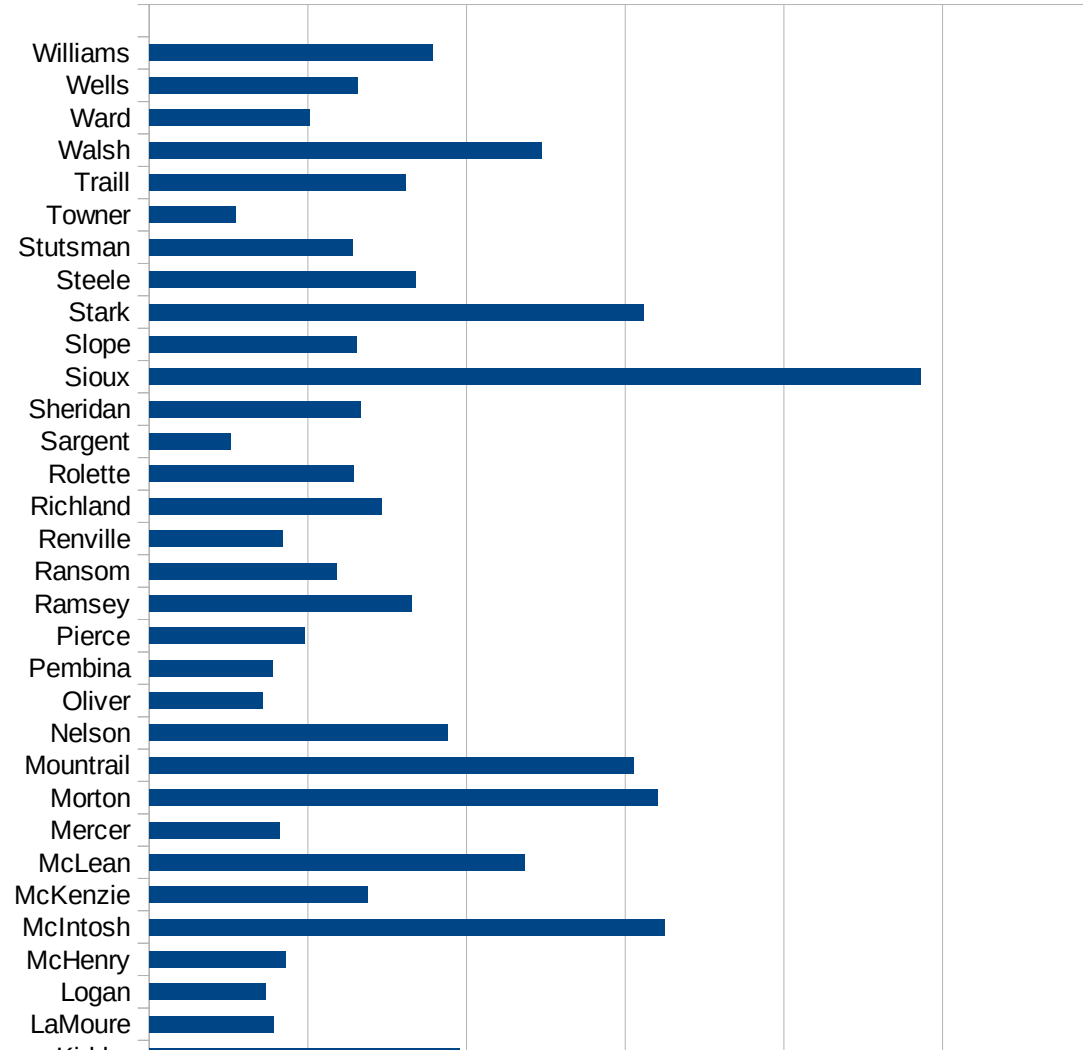
NC

29173
29175
29177
29179
29181
29195
29197
29199
29201
29203
29205
29183
29185
29187
29189
29510
29186
29207
29209
29211
29213
29215

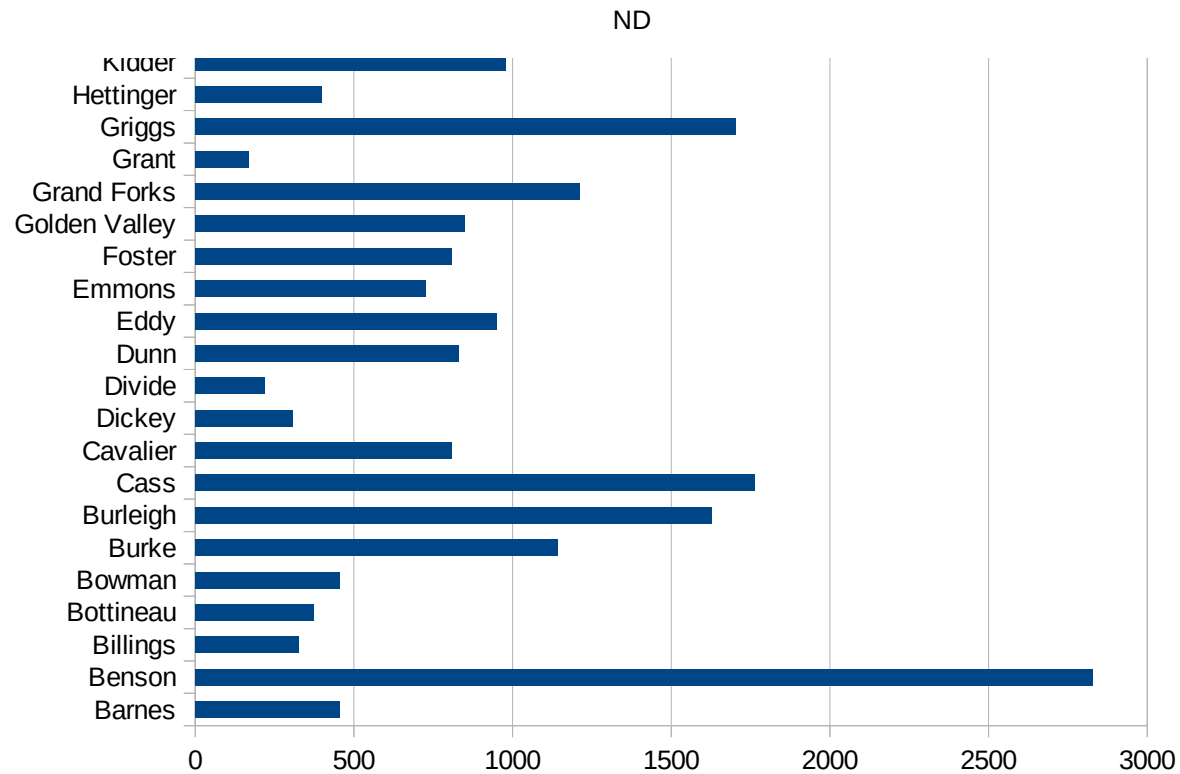
29217
29219
29221
29223
29225
29227
29229

ND

FIPS	County	PC Infection
38001	Adams	217.9598954
38003	Barnes	455.3215709
38005	Benson	2829.646653
38007	Billings	326.4417845
38009	Bottineau	374.3565746
38011	Bowman	455.136541
38013	Burke	1142.857143
38015	Burleigh	1629.00297
38017	Cass	1764.582737
38019	Cavalier	809.6108645
38021	Dickey	305.9351417
38023	Divide	219.0100745
38025	Dunn	831.0249307
38027	Eddy	951.1456982
38029	Emmons	728.3763278
38031	Foster	808.4577114
38033	Golden Valley	847.9366874
38035	Grand Forks	1212.378126
38037	Grant	168.4919966
38039	Griggs	1702.508961
38041	Hettinger	397.7724741
38043	Kidder	979.5918367
38045	LaMoure	393.8946332
38047	Logan	367.8402522
38049	McHenry	429.8486933
38051	McIntosh	1624.758221
38053	McKenzie	689.5539906
38055	McLean	1184.362226
38057	Mercer	411.273739
38059	Morton	1601.543657
38061	Mountrail	1526.717557
38063	Nelson	941.094458
38065	Oliver	358.6065574



38067 Pembina	388.6569742
38069 Pierce	490.0759618
38071 Ramsey	827.4540545
38073 Ransom	591.9419515
38075 Renville	421.2299916
38077 Richland	732.8037441
38079 Rolette	643.3116565
38081 Sargent	258.3979328
38083 Sheridan	667.1608599
38085 Sioux	2432.308398
38087 Slope	655.3079948
38089 Stark	1558.215311
38091 Steele	840.7777194
38093 Stutsman	640.627241
38095 Towner	273.7226277
38097 Traill	808.7594874
38099 Walsh	1237.461329
38101 Ward	506.3179027
38103 Wells	657.0634319
38105 Williams	893.9179632



ND

FIPS

29001
29003
29005
29007
29009
29011
29013
29015
29017
29019
29021
29023
29025
29027
29029
29031
29033
29035
29037

ND

29039
29041
29043
29045
29047
29049
29051
29053
29055
29057
29059
29061
29063
29065
29067
29069
29071
29073
29075
29077
29079
29081
29083
29085
29087
29089
29091
29093
29095
29097
29099
29101

29103

ND

29105
29107
29109
29111
29113
29115
29117
29121
29123
29125
29127
29119
29129
29131
29133
29135
29137
29139
29141
29143
29145
29147
29149
29151
29153
29155
29157
29159
29161
29163
29165
29167
29169
29171

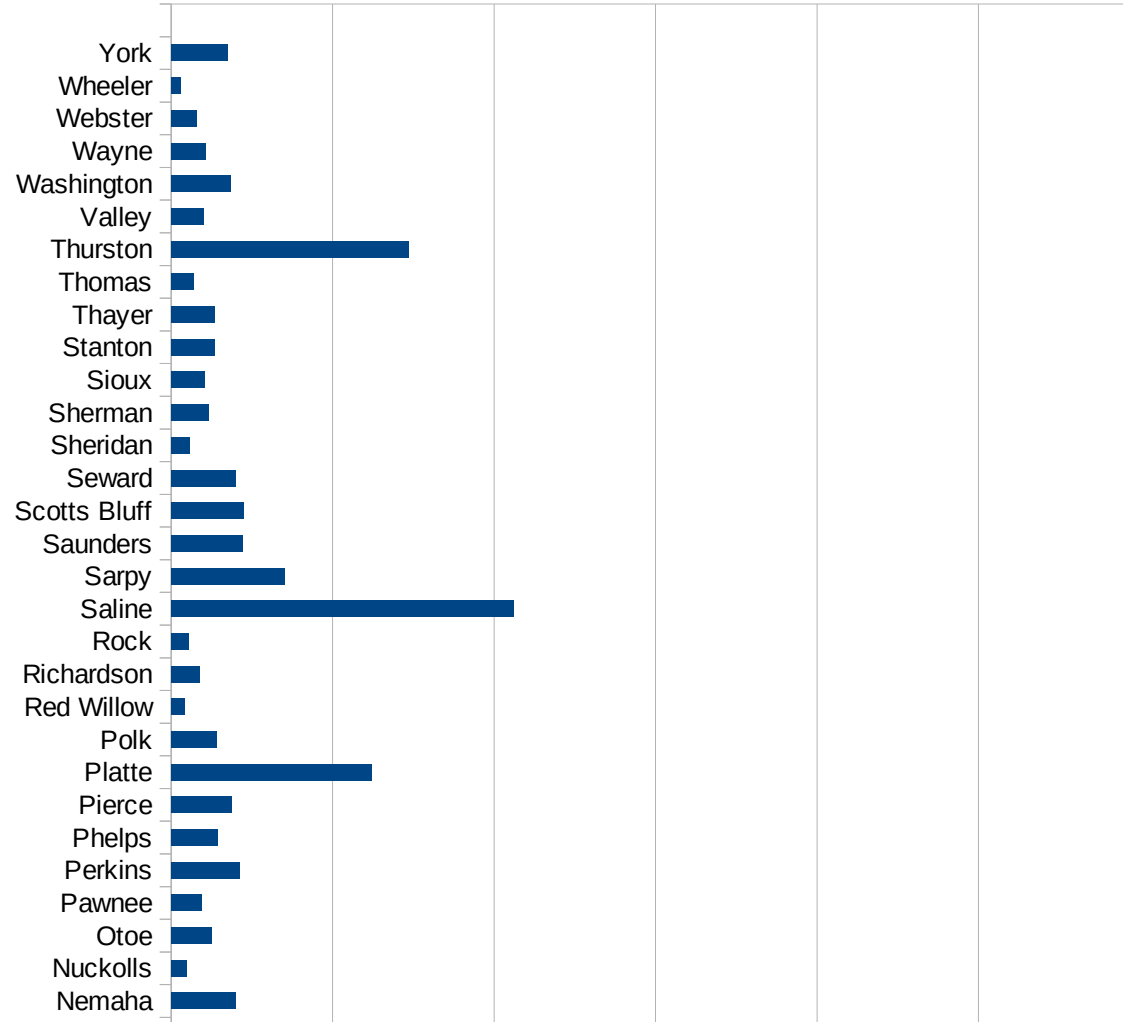
ND

29173
29175
29177
29179
29181
29195
29197
29199
29201
29203
29205
29183
29185
29187
29189
29510
29186
29207
29209
29211
29213
29215

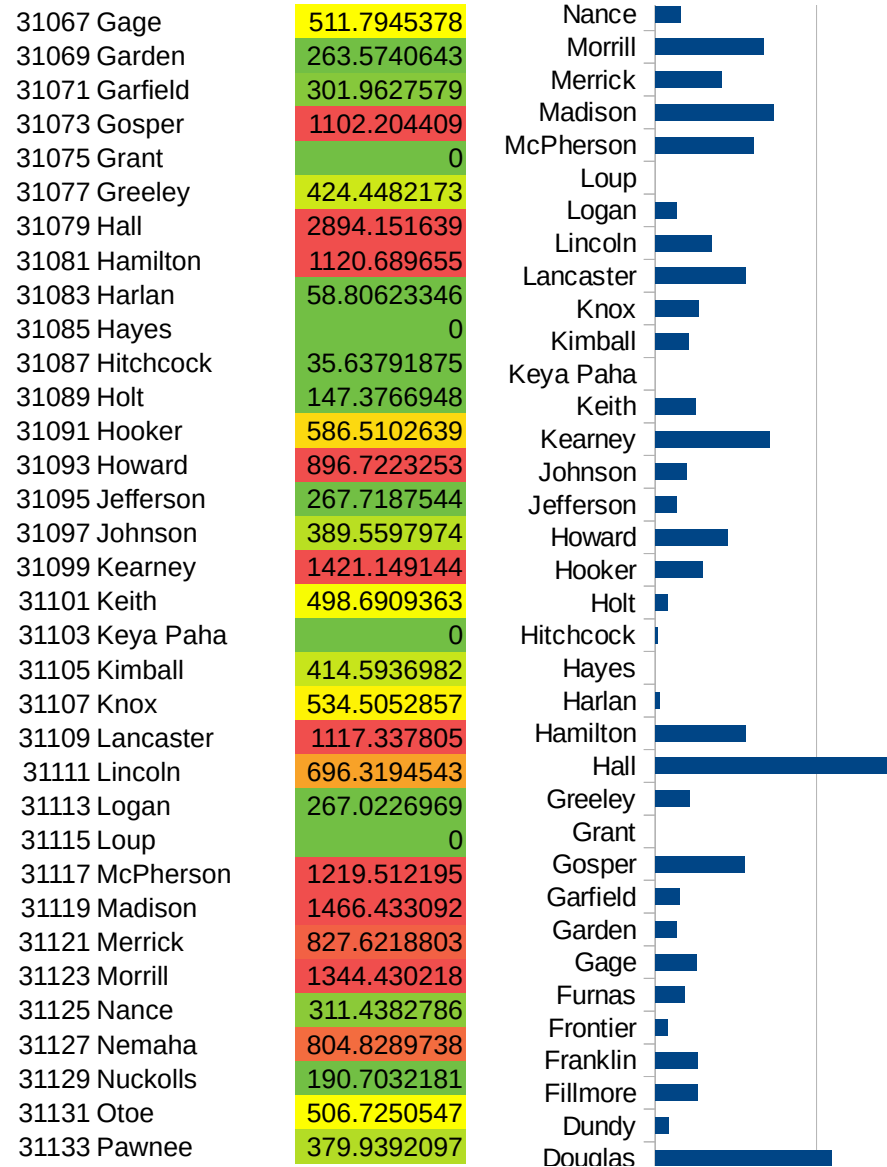
29217
29219
29221
29223
29225
29227
29229

NE

FIPS	County	PC Infection
31001	Adams	1202.754594
31003	Antelope	331.4393939
31005	Arthur	215.0537634
31007	Banner	273.9726027
31009	Blaine	0
31011	Boone	305.4017942
31013	Box Butte	167.0998886
31015	Boyd	511.5089514
31017	Brown	67.27211571
31019	Buffalo	1096.442608
31021	Burt	863.1319359
31023	Butler	868.7019111
31025	Cass	863.9473986
31027	Cedar	402.5574236
31029	Chase	251.4458134
31031	Cherry	86.79048776
31033	Cheyenne	290.0107411
31035	Clay	820.7273898
31037	Colfax	6525.135557
31039	Cuming	816.5548098
31041	Custer	590.4059041
31043	Dakota	9724.642733
31045	Dawes	447.4529601
31047	Dawson	4146.104855
31049	Deuel	109.5890411
31051	Dixon	998.4235418
31053	Dodge	2334.810144
31055	Douglas	2191.116286
31057	Dundy	169.4915254
31059	Fillmore	524.6969423
31061	Franklin	529.2755541
31063	Frontier	153.3742331
31065	Furnas	360.5514316

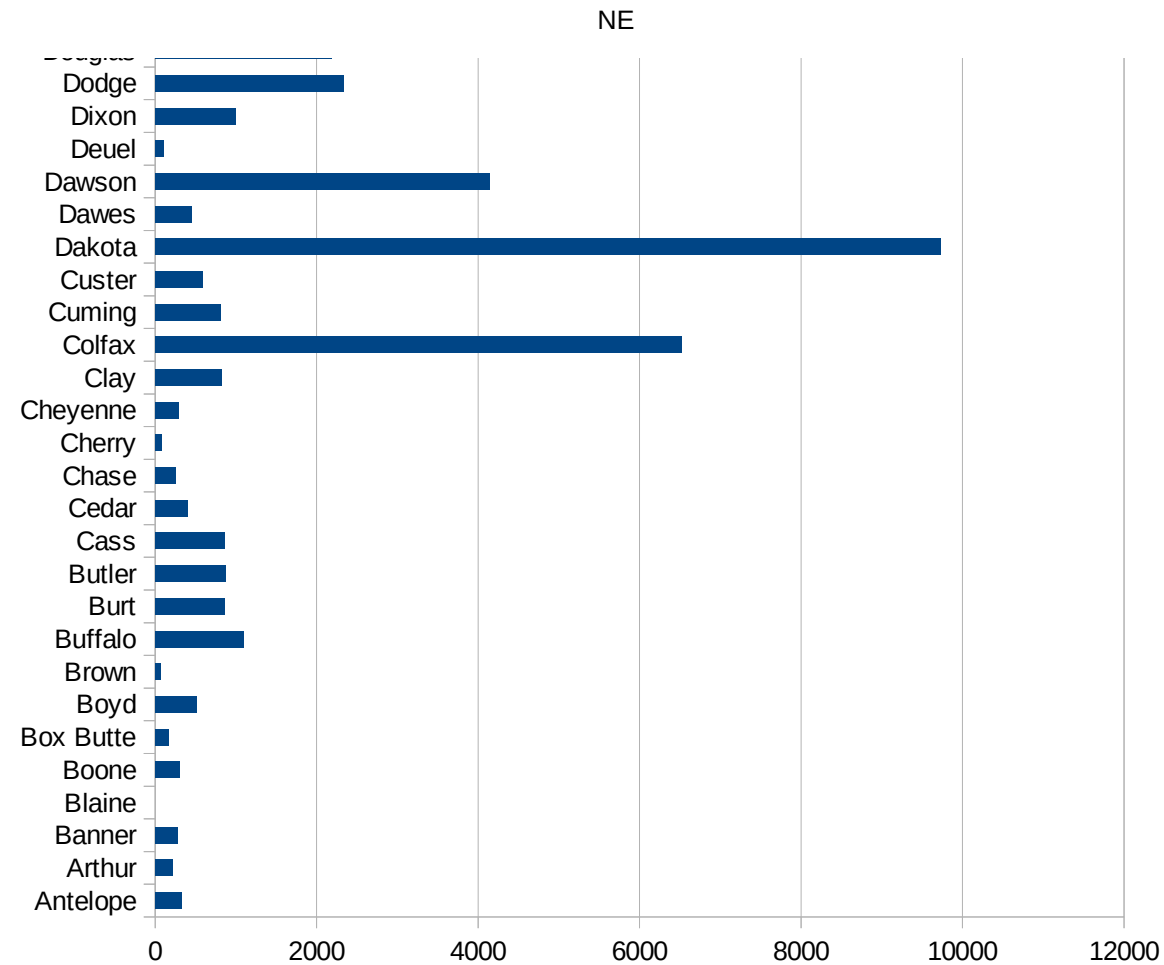


NE



This work is licensed under the Creative Commons Attribution-NoDerivatives 4.0 International License. To view a copy of this license, visit <http://creativecommons.org/licenses/by-nd/4.0/>.

31135 Perkins	853.5336292
31137 Phelps	578.0346821
31139 Pierce	742.0890507
31141 Platte	2487.785871
31143 Polk	568.3971201
31145 Red Willow	167.8165206
31147 Richardson	352.7781278
31149 Rock	220.5882353
31151 Saline	4236.933798
31153 Sarpy	1408.443069
31155 Saunders	882.5048115
31157 Scotts Bluff	894.7178304
31159 Seward	796.8587597
31161 Sheridan	231.2138728
31163 Sherman	460.8294931
31165 Sioux	421.2299916
31167 Stanton	536.0134003
31169 Thayer	535.8205993
31171 Thomas	277.7777778
31173 Thurston	2943.995618
31175 Valley	405.7279236
31177 Washington	735.4720085
31179 Wayne	425.3961502
31181 Webster	311.3501274
31183 Wheeler	124.2236025
31185 York	704.3276213



NE

FIPS

29001
29003
29005
29007
29009
29011
29013
29015
29017
29019
29021
29023
29025
29027
29029
29031
29033
29035
29037

NE

29039
29041
29043
29045
29047
29049
29051
29053
29055
29057
29059
29061
29063
29065
29067
29069
29071
29073
29075
29077
29079
29081
29083
29085
29087
29089
29091
29093
29095
29097
29099
29101

29103

NE

29105
29107
29109
29111
29113
29115
29117
29121
29123
29125
29127
29119
29129
29131
29133
29135
29137
29139
29141
29143
29145
29147
29149
29151
29153
29155
29157
29159
29161
29163
29165
29167
29169
29171

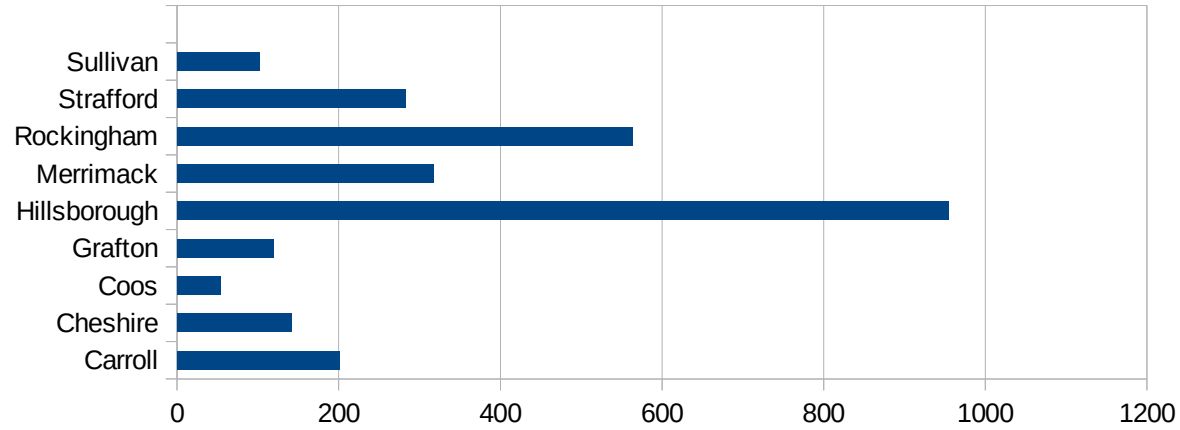
NE

29173
29175
29177
29179
29181
29195
29197
29199
29201
29203
29205
29183
29185
29187
29189
29510
29186
29207
29209
29211
29213
29215

29217
29219
29221
29223
29225
29227
29229

NH

FIPS	County	Cases	Per Capita Cases 100,000
33001	Belknap	198.2891416	141.1893899
33003	Carroll	200.9061276	53.81620184
33005	Cheshire	141.1893899	119.172254
33007	Coos	53.81620184	954.3717354
33009	Grafton	119.172254	317.6031549
33011	Hillsborough	954.3717354	563.4331255
33013	Merrimack	317.6031549	282.8810823
33015	Rockingham	563.4331255	101.9840534
33017	Strafford	282.8810823	
33019	Sullivan	101.9840534	



NH

FIPS

29001
29003
29005
29007
29009
29011
29013
29015
29017
29019
29021
29023
29025
29027
29029
29031
29033
29035
29037

NH

29039
29041
29043
29045
29047
29049
29051
29053
29055
29057
29059
29061
29063
29065
29067
29069
29071
29073
29075
29077
29079
29081
29083
29085
29087
29089
29091
29093
29095
29097
29099
29101

29103

NH

29105
29107
29109
29111
29113
29115
29117
29121
29123
29125
29127
29119
29129
29131
29133
29135
29137
29139
29141
29143
29145
29147
29149
29151
29153
29155
29157
29159
29161
29163
29165
29167
29169
29171

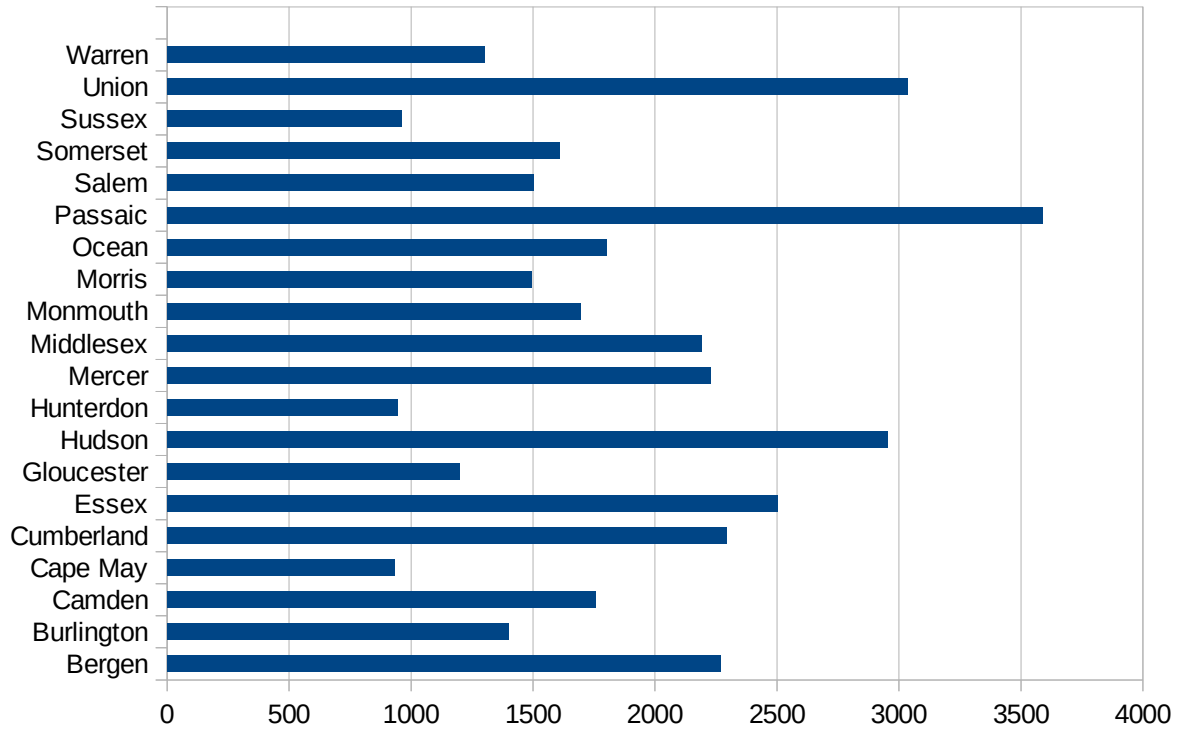
NH

29173
29175
29177
29179
29181
29195
29197
29199
29201
29203
29205
29183
29185
29187
29189
29510
29186
29207
29209
29211
29213
29215

29217
29219
29221
29223
29225
29227
29229

NJ

FIPS	County	PC Infection
34001	Atlantic	1372.495093
34003	Bergen	2269.796262
34005	Burlington	1398.343901
34007	Camden	1754.956831
34009	Cape May	932.3681936
34011	Cumberland	2295.127573
34013	Essex	2504.854539
34015	Gloucester	1200.035689
34017	Hudson	2953.875464
34019	Hunterdon	946.1648251
34021	Mercer	2227.353973
34023	Middlesex	2191.795681
34025	Monmouth	1695.168938
34027	Morris	1493.64261
34029	Ocean	1801.044127
34031	Passaic	3587.848443
34033	Salem	1503.026818
34035	Somerset	1609.776425
34037	Sussex	963.7852542
34039	Union	3033.14835
34041	Warren	1301.770673



FIPS

- 29001
- 29003
- 29005
- 29007
- 29009
- 29011
- 29013
- 29015
- 29017
- 29019
- 29021
- 29023
- 29025
- 29027
- 29029
- 29031
- 29033
- 29035
- 29037

NJ

29039
29041
29043
29045
29047
29049
29051
29053
29055
29057
29059
29061
29063
29065
29067
29069
29071
29073
29075
29077
29079
29081
29083
29085
29087
29089
29091
29093
29095
29097
29099
29101

29103

NJ

29105
29107
29109
29111
29113
29115
29117
29121
29123
29125
29127
29119
29129
29131
29133
29135
29137
29139
29141
29143
29145
29147
29149
29151
29153
29155
29157
29159
29161
29163
29165
29167
29169
29171

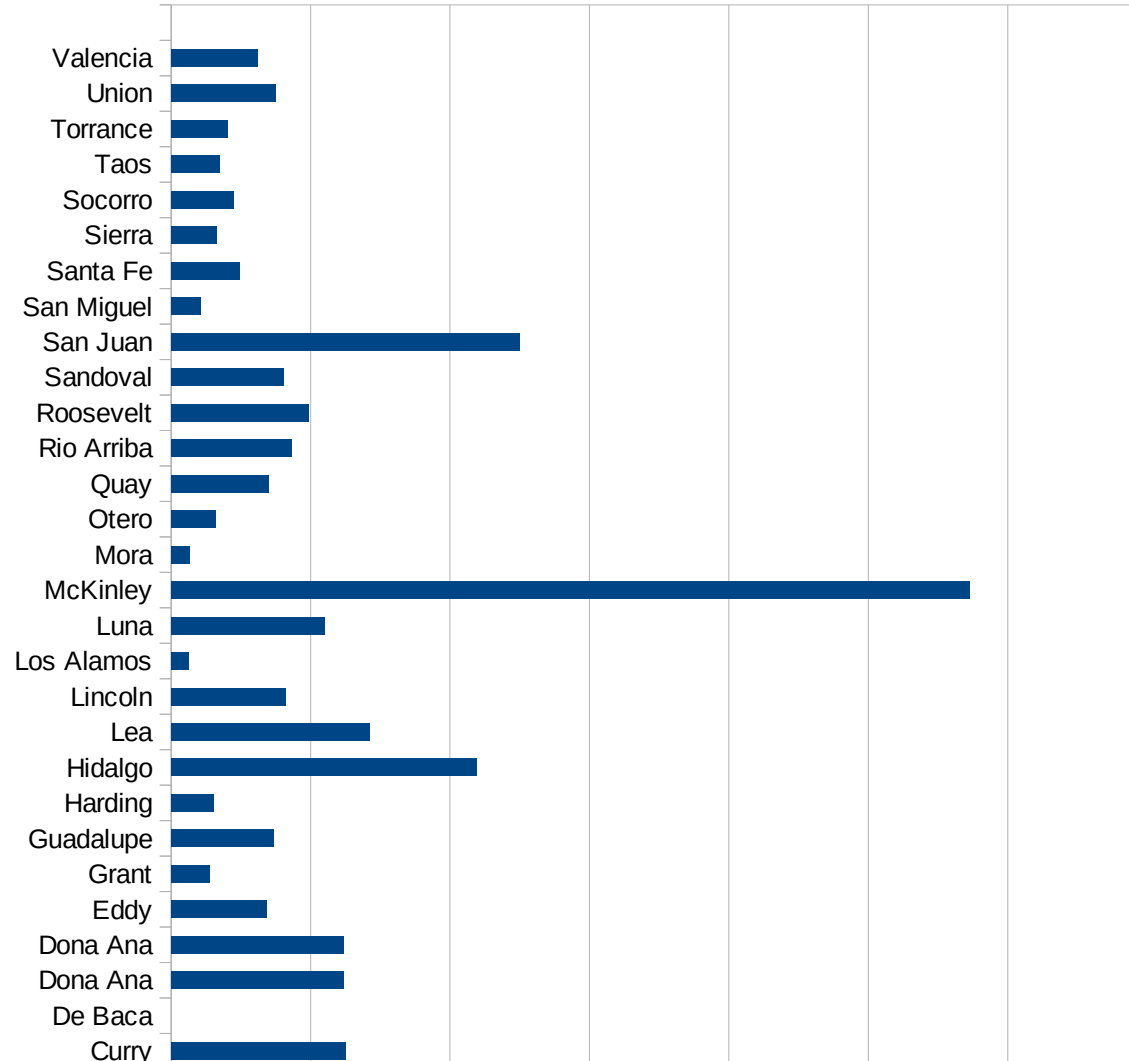
NJ

29173
29175
29177
29179
29181
29195
29197
29199
29201
29203
29205
29183
29185
29187
29189
29510
29186
29207
29209
29211
29213
29215

29217
29219
29221
29223
29225
29227
29229

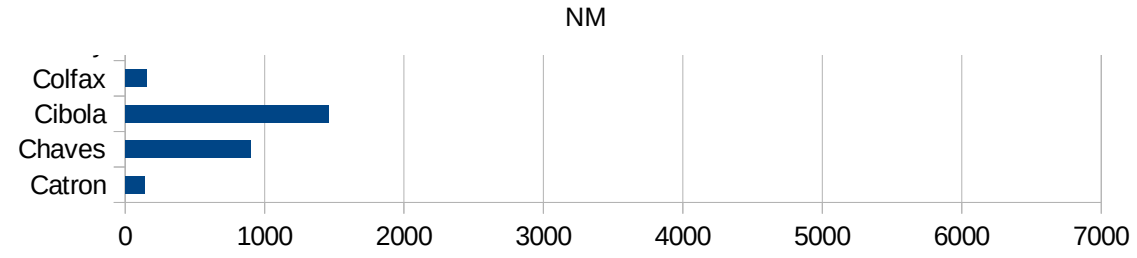
NM

FIPS	County	PC Infection
35001	Bernalillo	806.54073
35003	Catron	139.7428731
35005	Chaves	898.1434247
35006	Cibola	1461.900845
35007	Colfax	156.895128
35009	Curry	1252.098631
35011	De Baca	0
35013	Dona Ana	1234.357904
35013	Dona Ana	1234.357904
35015	Eddy	685.6649396
35017	Grant	274.2631463
35019	Guadalupe	737.157337
35021	Harding	305.3435115
35023	Hidalgo	2193.396226
35025	Lea	1423.625576
35027	Lincoln	823.2767437
35028	Los Alamos	125.6478718
35029	Luna	1097.525352
35031	McKinley	5728.316503
35033	Mora	133.1557923
35035	Otero	317.4555637
35037	Quay	702.7747486
35039	Rio Arriba	861.4059375
35041	Roosevelt	987.0351598
35043	Sandoval	810.0345091
35045	San Juan	2497.540846
35047	San Miguel	210.2134754
35049	Santa Fe	490.4835528
35051	Sierra	328.2275711
35053	Socorro	448.1625336
35055	Taos	350.2360286
35057	Torrance	404.0792765
35059	Union	752.7926178



35061 Valencia

619.964424



NM

FIPS

29001
29003
29005
29007
29009
29011
29013
29015
29017
29019
29021
29023
29025
29027
29029
29031
29033
29035
29037

NM

29039
29041
29043
29045
29047
29049
29051
29053
29055
29057
29059
29061
29063
29065
29067
29069
29071
29073
29075
29077
29079
29081
29083
29085
29087
29089
29091
29093
29095
29097
29099
29101

29103

NM

29105
29107
29109
29111
29113
29115
29117
29121
29123
29125
29127
29119
29129
29131
29133
29135
29137
29139
29141
29143
29145
29147
29149
29151
29153
29155
29157
29159
29161
29163
29165
29167
29169
29171

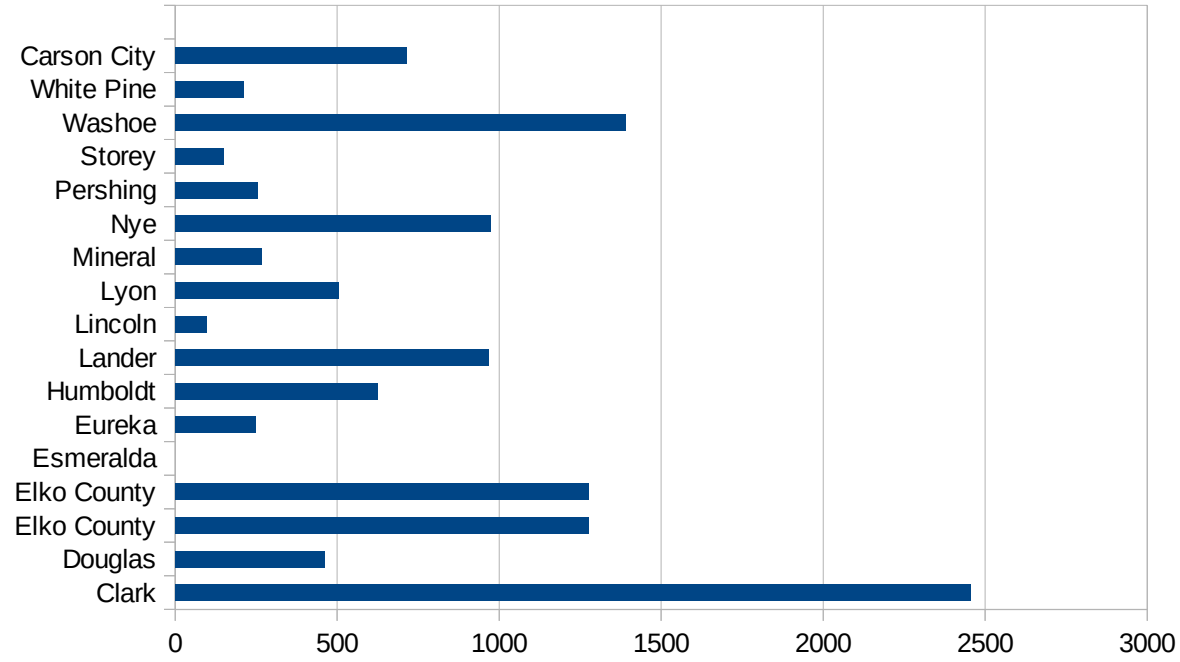
NM

29173
29175
29177
29179
29181
29195
29197
29199
29201
29203
29205
29183
29185
29187
29189
29510
29186
29207
29209
29211
29213
29215

29217
29219
29221
29223
29225
29227
29229

NV

FIPS	County	PC Infection
32001	Churchill	331.4238953
32003	Clark	2455.361444
32005	Douglas	460.1068768
32007	Elko County	1275.257339
32007	Elko County	1275.257339
32009	Esmeralda	0
32011	Eureka	249.6255617
32013	Humboldt	625.5212677
32015	Lander	968.6098655
32017	Lincoln	96.13535858
32019	Lyon	503.5120413
32021	Mineral	265.8396101
32023	Nye	974.7276496
32027	Pershing	255.0255026
32029	Storey	148.9203276
32031	Washoe	1389.846157
32033	White Pine	211.0817942
32510	Carson City	714.6208539



NV

FIPS

29001
29003
29005
29007
29009
29011
29013
29015
29017
29019
29021
29023
29025
29027
29029
29031
29033
29035
29037

NV

29039
29041
29043
29045
29047
29049
29051
29053
29055
29057
29059
29061
29063
29065
29067
29069
29071
29073
29075
29077
29079
29081
29083
29085
29087
29089
29091
29093
29095
29097
29099
29101

29103

NV

29105
29107
29109
29111
29113
29115
29117
29121
29123
29125
29127
29119
29129
29131
29133
29135
29137
29139
29141
29143
29145
29147
29149
29151
29153
29155
29157
29159
29161
29163
29165
29167
29169
29171

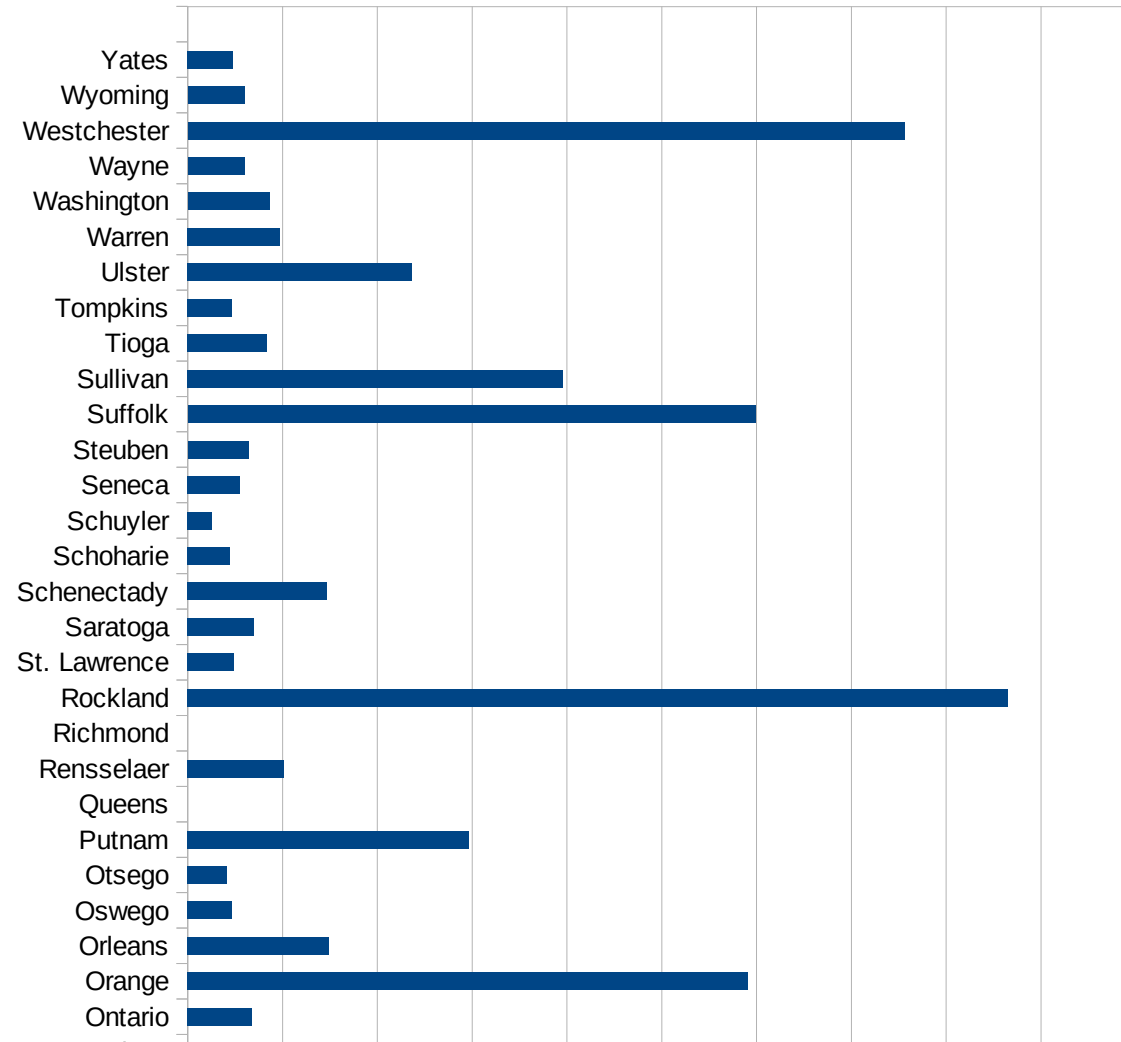
NV

29173
29175
29177
29179
29181
29195
29197
29199
29201
29203
29205
29183
29185
29187
29189
29510
29186
29207
29209
29211
29213
29215

29217
29219
29221
29223
29225
29227
29229

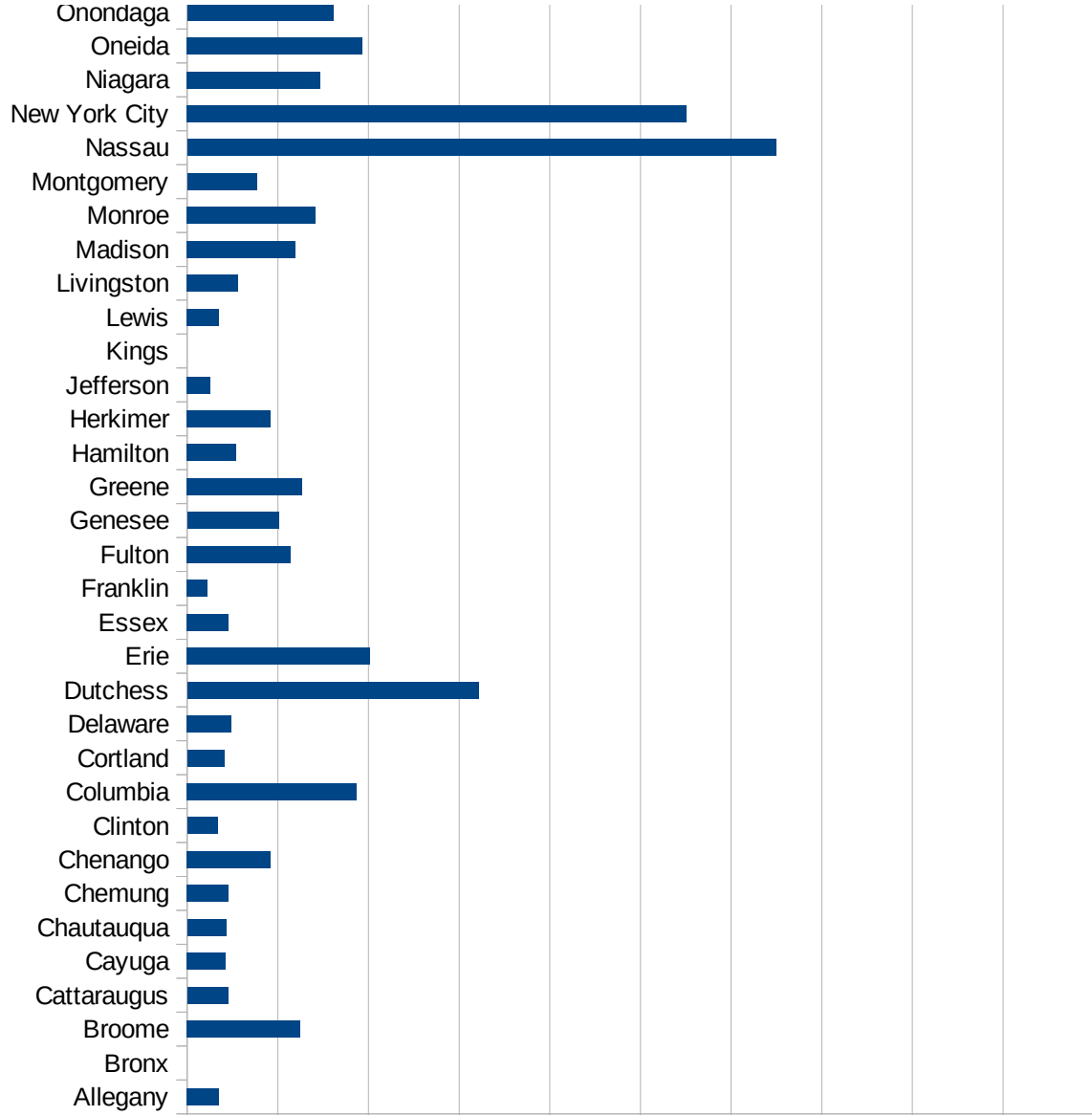
NY

FIPS	County	PC Infection
36001	Albany	873.934038168
36003	Allegany	174.456170579
36005	Bronx	0
36007	Broome	624.024960998
36009	Cattaraugus	226.444560125
36011	Cayuga	212.586687407
36013	Chautauqua	214.946185291
36015	Chemung	229.069243003
36017	Chenango	460.703466846
36019	Clinton	167.296610695
36021	Columbia	934.641831898
36023	Cortland	204.922317713
36025	Delaware	244.795292744
36027	Dutchess	1607.32403189
36029	Erie	1009.33002363
36031	Essex	227.882037534
36033	Franklin	111.347503629
36035	Fulton	569.125412849
36037	Genesee	504.251360609
36039	Greene	633.804299762
36041	Hamilton	270.635994587
36043	Herkimer	459.301667394
36045	Jefferson	127.958480605
36047	Kings	0
36049	Lewis	177.713918403
36051	Livingston	281.525297737
36053	Madison	598.912352567
36055	Monroe	707.903576422
36057	Montgomery	384.187645334
36059	Nassau	3247.48609151
36061	New York City	2753.83902458
36063	Niagara	735.150855617
36065	Oneida	967.86699016



NY

36067 Onondaga	805.311286701
36069 Ontario	339.510667735
36071 Orange	2956.40016651
36073 Orleans	746.084901014
36075 Oswego	234.100663285
36077 Otsego	205.861185961
36079 Putnam	1484.4476803
36081 Queens	0
36083 Rensselaer	507.394538453
36085 Richmond	0
36087 Rockland	4325.82630989
36089 St. Lawrence	244.338112118
36091 Saratoga	348.448708089
36093 Schenectady	735.757965883
36095 Schoharie	221.886355597
36097 Schuyler	128.405538187
36099 Seneca	276.967930029
36101 Steuben	320.472671093
36103 Suffolk	2994.61276233
36105 Sullivan	1980.18490556
36107 Tioga	418.039538715
36109 Tompkins	233.47893339
36111 Ulster	1183.09732977
36113 Warren	487.045825877
36115 Washington	431.393695769
36117 Wayne	299.786818263
36119 Westchester	3781.06100379
36121 Wyoming	299.363851815
36123 Yates	237.510567207





NY

FIPS

29001
29003
29005
29007
29009
29011
29013
29015
29017
29019
29021
29023
29025
29027
29029
29031
29033
29035
29037

NY

29039
29041
29043
29045
29047
29049
29051
29053
29055
29057
29059
29061
29063
29065
29067
29069
29071
29073
29075
29077
29079
29081
29083
29085
29087
29089
29091
29093
29095
29097
29099
29101

29103

NY

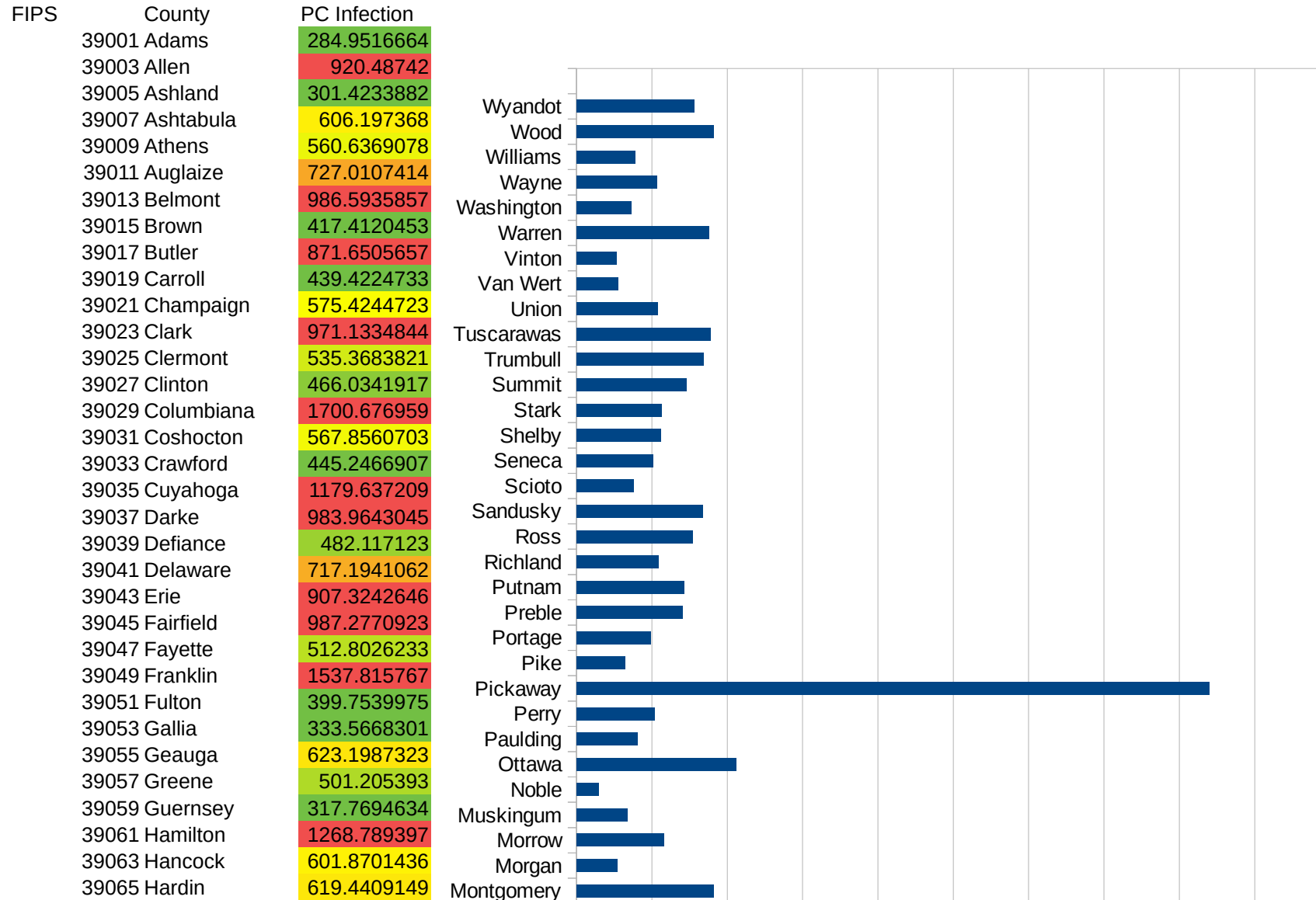
29105
29107
29109
29111
29113
29115
29117
29121
29123
29125
29127
29119
29129
29131
29133
29135
29137
29139
29141
29143
29145
29147
29149
29151
29153
29155
29157
29159
29161
29163
29165
29167
29169
29171

NY

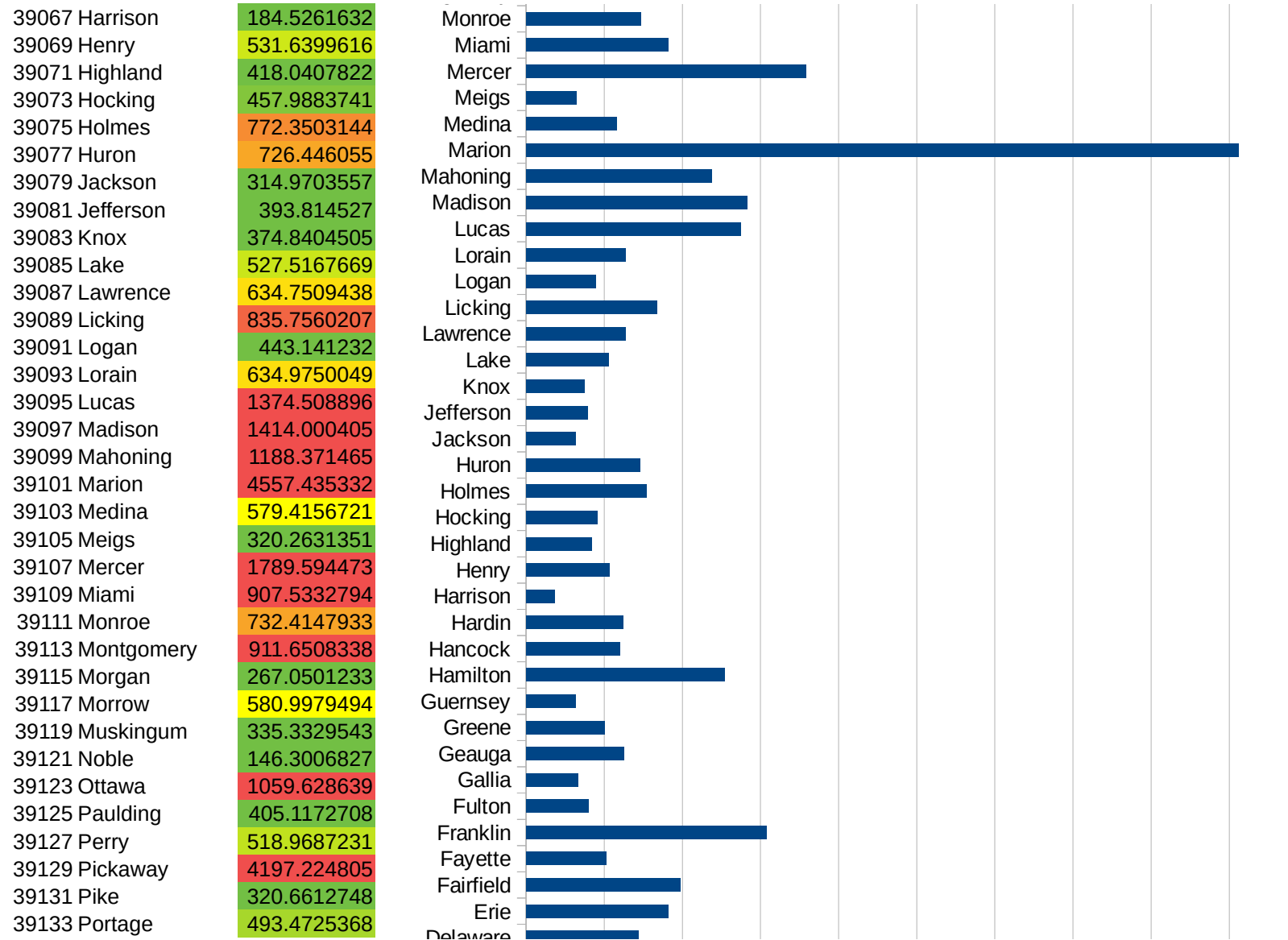
29173
29175
29177
29179
29181
29195
29197
29199
29201
29203
29205
29183
29185
29187
29189
29510
29186
29207
29209
29211
29213
29215

29217
29219
29221
29223
29225
29227
29229

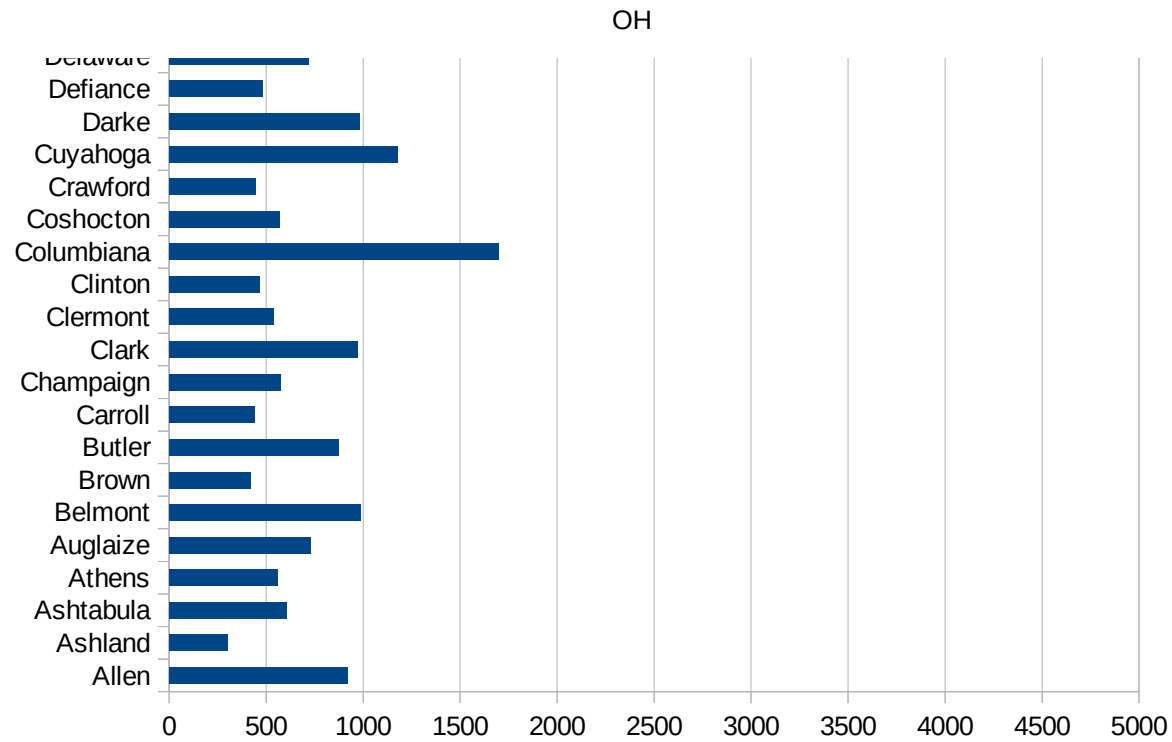
OH



OH



39135 Preble	704.929629
39137 Putnam	716.4002368
39139 Richland	545.8344
39141 Ross	769.5207394
39143 Sandusky	836.7489243
39145 Scioto	377.4734444
39147 Seneca	505.3706957
39149 Shelby	559.3600263
39151 Stark	562.7412036
39153 Summit	726.4936762
39155 Trumbull	843.2891802
39157 Tuscarawas	887.4327374
39159 Union	539.4657214
39161 Van Wert	275.803543
39163 Vinton	266.3825253
39165 Warren	876.070861
39167 Washington	362.3971407
39169 Wayne	532.9102245
39171 Williams	388.5447234
39173 Wood	907.4493481
39175 Wyandot	779.5760201



OH

FIPS

29001
29003
29005
29007
29009
29011
29013
29015
29017
29019
29021
29023
29025
29027
29029
29031
29033
29035
29037

OH

29039
29041
29043
29045
29047
29049
29051
29053
29055
29057
29059
29061
29063
29065
29067
29069
29071
29073
29075
29077
29079
29081
29083
29085
29087
29089
29091
29093
29095
29097
29099
29101

29103

OH

29105
29107
29109
29111
29113
29115
29117
29121
29123
29125
29127
29119
29129
29131
29133
29135
29137
29139
29141
29143
29145
29147
29149
29151
29153
29155
29157
29159
29161
29163
29165
29167
29169
29171

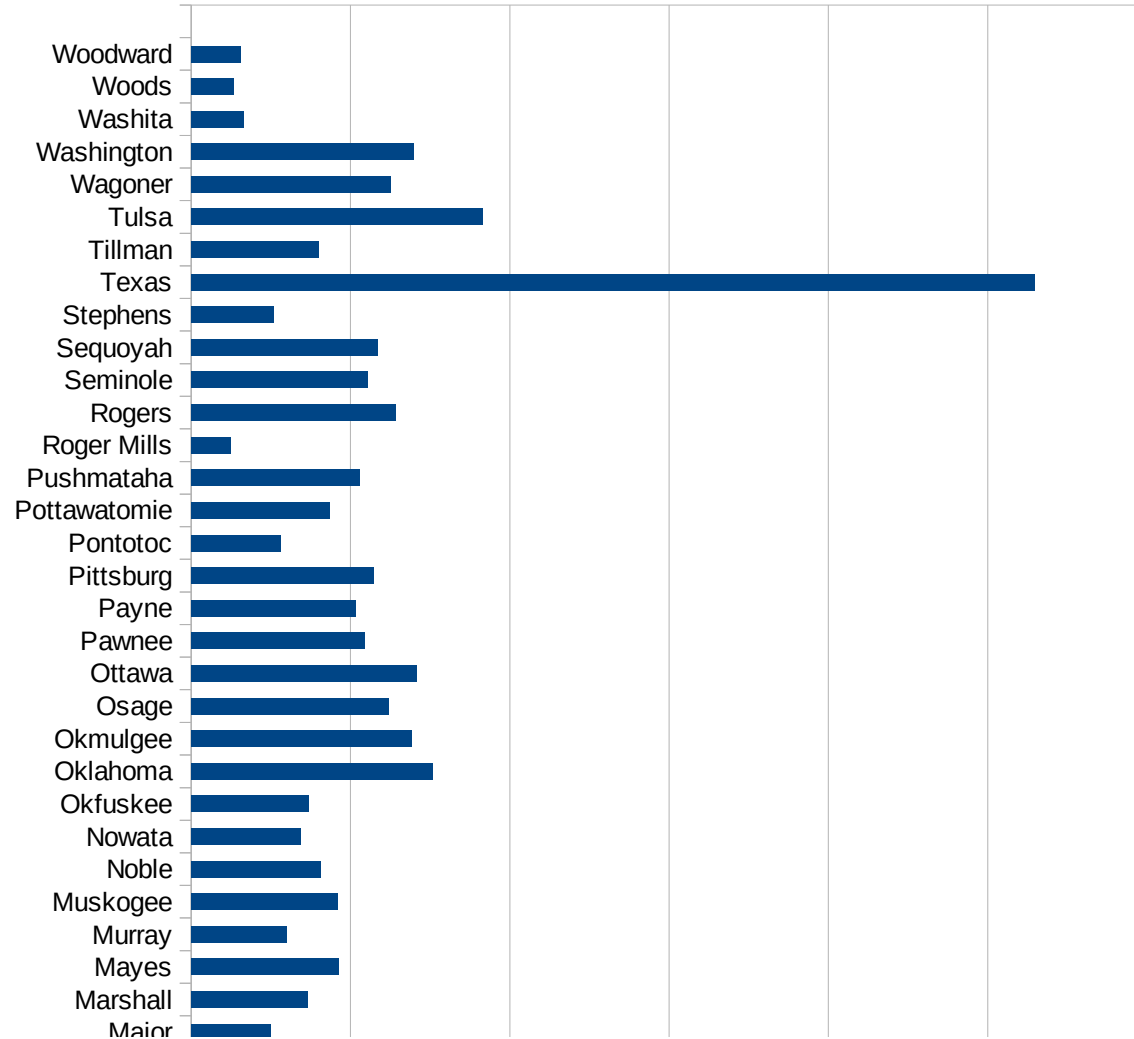
OH

29173
29175
29177
29179
29181
29195
29197
29199
29201
29203
29205
29183
29185
29187
29189
29510
29186
29207
29209
29211
29213
29215

29217
29219
29221
29223
29225
29227
29229

OK

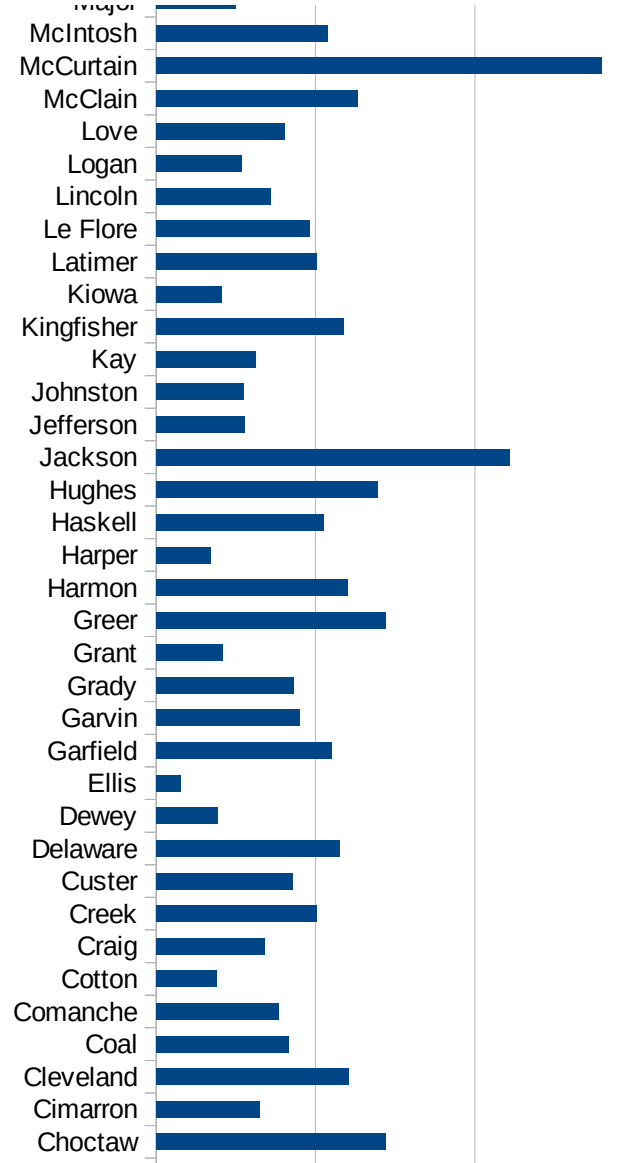
FIPS	County	PC Infection
40001	Adair	1811.430124
40003	Alfalfa	104.2752868
40005	Atoka	650.3830033
40007	Beaver	752.0210566
40009	Beckham	474.4575982
40011	Blaine	527.1481286
40013	Bryan	1127.309714
40015	Caddo	1697.898333
40017	Canadian	942.2140993
40019	Carter	778.3797248
40021	Cherokee	1168.977915
40023	Choctaw	1438.50559
40025	Cimarron	650.2554575
40027	Cleveland	1206.735566
40029	Coal	833.3333333
40031	Comanche	766.4712428
40033	Cotton	380.8864266
40035	Craig	678.0371872
40037	Creek	1006.926987
40039	Custer	857.5561372
40041	Delaware	1153.675146
40043	Dewey	388.2304863
40045	Ellis	151.8218623
40047	Garfield	1101.571093
40049	Garvin	898.9248858
40051	Grady	865.8710014
40053	Grant	416.0887656
40055	Greer	1443.051022
40057	Harmon	1201.201201
40059	Harper	342.3755597
40061	Haskell	1049.889485
40063	Hughes	1387.326584
40065	Jackson	2216.521704



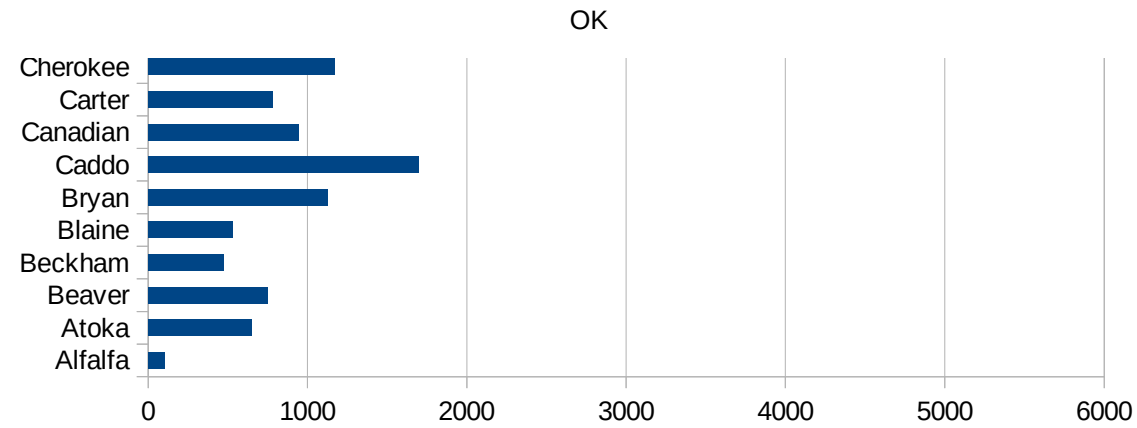
This work is licensed under the Creative Commons Attribution-NoDerivatives 4.0 International License. To view a copy of this license, visit <http://creativecommons.org/licenses/by-nd/4.0/>.

OK

40067 Jefferson	555.2833578
40069 Johnston	547.9952507
40071 Kay	622.7214058
40073 Kingfisher	1176.024279
40075 Kiowa	412.4183755
40077 Latimer	1006.744209
40079 Le Flore	962.384954
40081 Lincoln	715.9221077
40083 Logan	534.9855152
40085 Love	809.1572923
40087 McClain	1265.474553
40089 McCurtain	2794.850625
40091 McIntosh	1074.943225
40093 Major	497.1219257
40095 Marshall	731.8814709
40097 Mayes	924.416766
40099 Murray	602.0210707
40101 Muskogee	918.63901
40103 Noble	814.9526087
40105 Nowata	685.0655706
40107 Okfuskee	735.6587866
40109 Oklahoma	1518.707213
40111 Okmulgee	1385.157167
40113 Osage	1237.929127
40115 Ottawa	1417.802727
40117 Pawnee	1086.028066
40119 Payne	1032.423208
40121 Pittsburg	1144.107391
40123 Pontotoc	562.1355923
40125 Pottawatomie	868.2012686
40127 Pushmataha	1055.550586
40129 Roger Mills	246.1706783
40131 Rogers	1281.744651
40133 Seminole	1110.749451



40135 Sequoyah	1172.927949
40137 Stephens	517.7395123
40139 Texas	5294.54901
40141 Tillman	802.9395754
40143 Tulsa	1831.235733
40145 Wagoner	1252.028461
40147 Washington	1396.524121
40149 Washita	332.52449
40151 Woods	269.7538496
40153 Woodward	311.5418851



OK

FIPS

- 29001
- 29003
- 29005
- 29007
- 29009
- 29011
- 29013
- 29015
- 29017
- 29019
- 29021
- 29023
- 29025
- 29027
- 29029
- 29031
- 29033
- 29035
- 29037

This work is licensed under the Creative Commons Attribution-NoDerivatives 4.0 International License. To view a copy of this license, visit <http://creativecommons.org/licenses/by-nd/4.0/>.

Tom McKellips, DM
www.creatingtomorrow.us
Page 333

OK

29039
29041
29043
29045
29047
29049
29051
29053
29055
29057
29059
29061
29063
29065
29067
29069
29071
29073
29075
29077
29079
29081
29083
29085
29087
29089
29091
29093
29095
29097
29099
29101

29103

OK

29105
29107
29109
29111
29113
29115
29117
29121
29123
29125
29127
29119
29129
29131
29133
29135
29137
29139
29141
29143
29145
29147
29149
29151
29153
29155
29157
29159
29161
29163
29165
29167
29169
29171

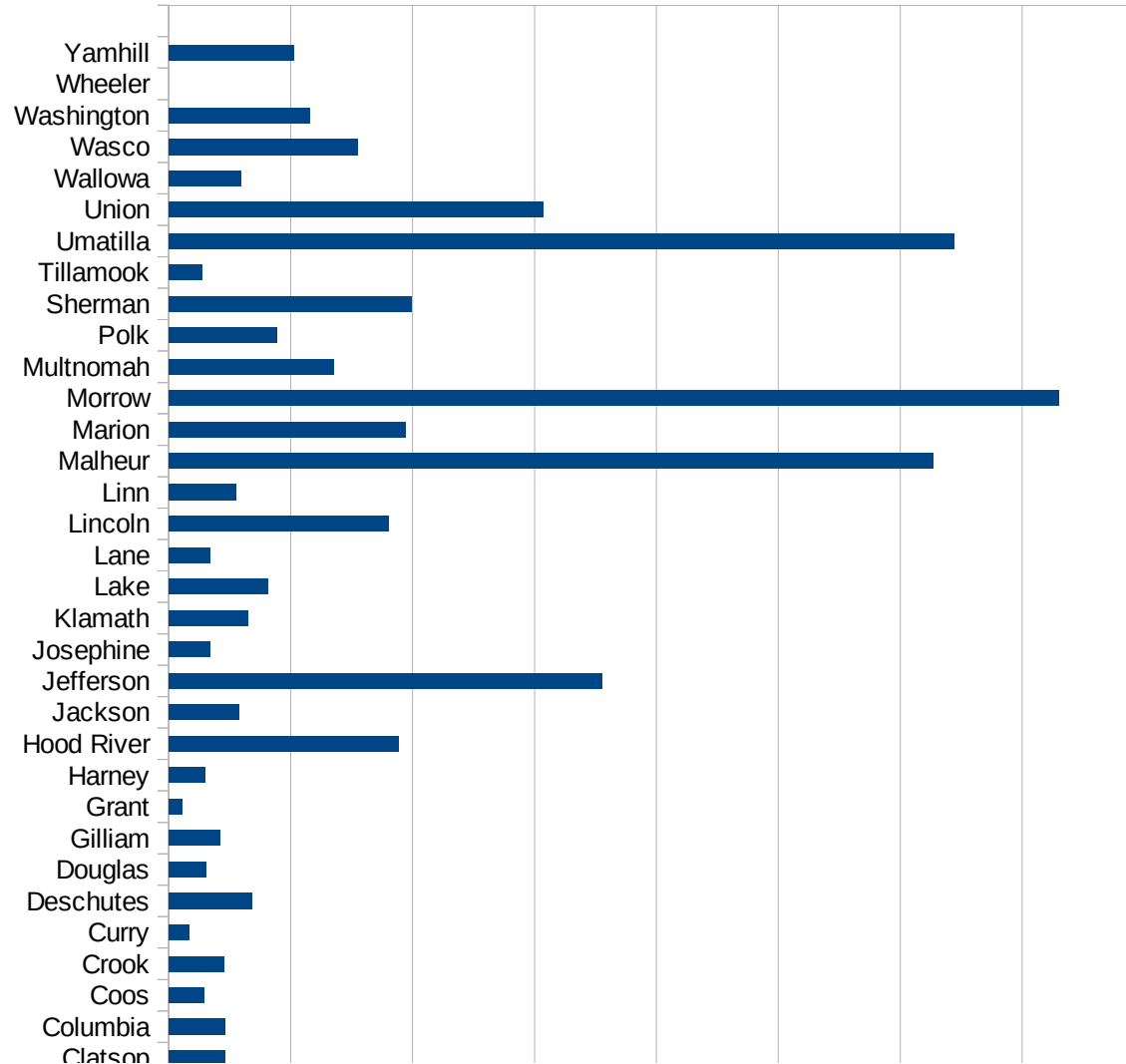
OK

29173
29175
29177
29179
29181
29195
29197
29199
29201
29203
29205
29183
29185
29187
29189
29510
29186
29207
29209
29211
29213
29215

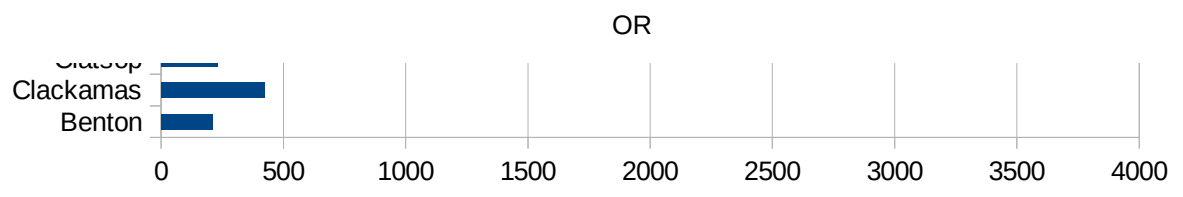
29217
29219
29221
29223
29225
29227
29229

OR

FIPS	County	PC Infection
41001	Baker	343.6211421
41003	Benton	210.638321
41005	Clackamas	422.0392958
41007	Clatsop	231.3650538
41009	Columbia	229.1081963
41011	Coos	144.4346084
41013	Crook	226.2538233
41015	Curry	83.28584579
41017	Deschutes	341.1529407
41019	Douglas	152.3353554
41021	Gilliam	211.1932418
41023	Grant	55.74136009
41025	Harney	150.0886888
41027	Hood River	943.3156906
41029	Jackson	289.6649724
41031	Jefferson	1777.44709
41033	Josephine	170.4942043
41035	Klamath	323.7107002
41037	Lake	406.1429115
41039	Lane	169.383922
41041	Lincoln	899.0038066
41043	Linn	274.8655122
41045	Malheur	3134.255492
41047	Marion	971.2628435
41049	Morrow	3649.314105
41051	Multnomah	678.0558703
41053	Polk	444.658235
41055	Sherman	995.3161593
41057	Tillamook	138.1267033
41059	Umatilla	3221.270447
41061	Union	1534.333547
41063	Wallowa	296.5682813
41065	Wasco	773.4389738



41067 Washington	577.552096
41069 Wheeler	0
41071 Yamhill	514.0090839



OR

FIPS

29001
29003
29005
29007
29009
29011
29013
29015
29017
29019
29021
29023
29025
29027
29029
29031
29033
29035
29037

This work is licensed under the Creative Commons Attribution-NoDerivatives 4.0 International License. To view a copy of this license, visit <http://creativecommons.org/licenses/by-nd/4.0/>.

Tom McKellips, DM
www.creatingtomorrow.us
Page 339

OR

29039
29041
29043
29045
29047
29049
29051
29053
29055
29057
29059
29061
29063
29065
29067
29069
29071
29073
29075
29077
29079
29081
29083
29085
29087
29089
29091
29093
29095
29097
29099
29101

29103

OR

29105
29107
29109
29111
29113
29115
29117
29121
29123
29125
29127
29119
29129
29131
29133
29135
29137
29139
29141
29143
29145
29147
29149
29151
29153
29155
29157
29159
29161
29163
29165
29167
29169
29171

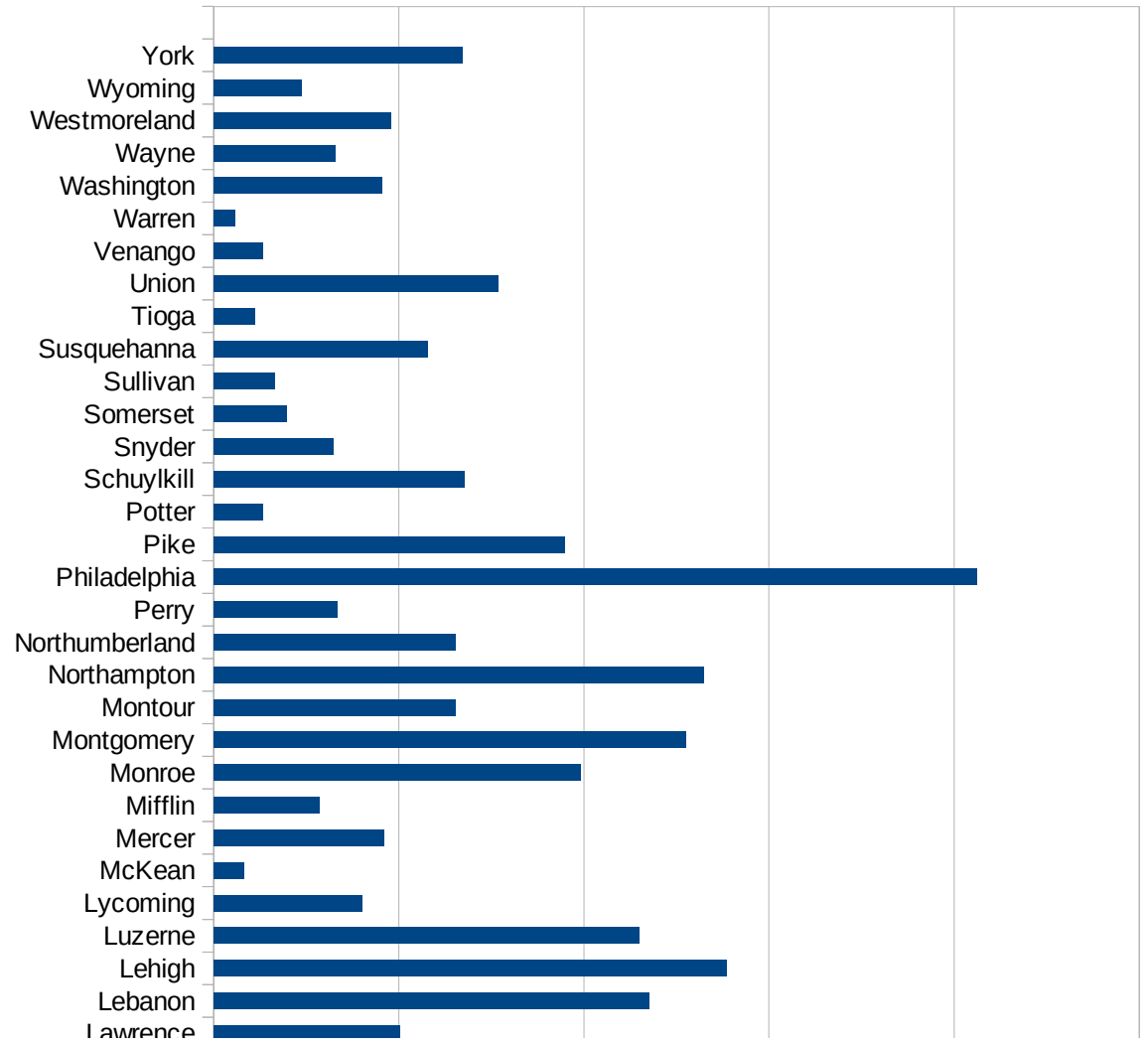
OR

29173
29175
29177
29179
29181
29195
29197
29199
29201
29203
29205
29183
29185
29187
29189
29510
29186
29207
29209
29211
29213
29215

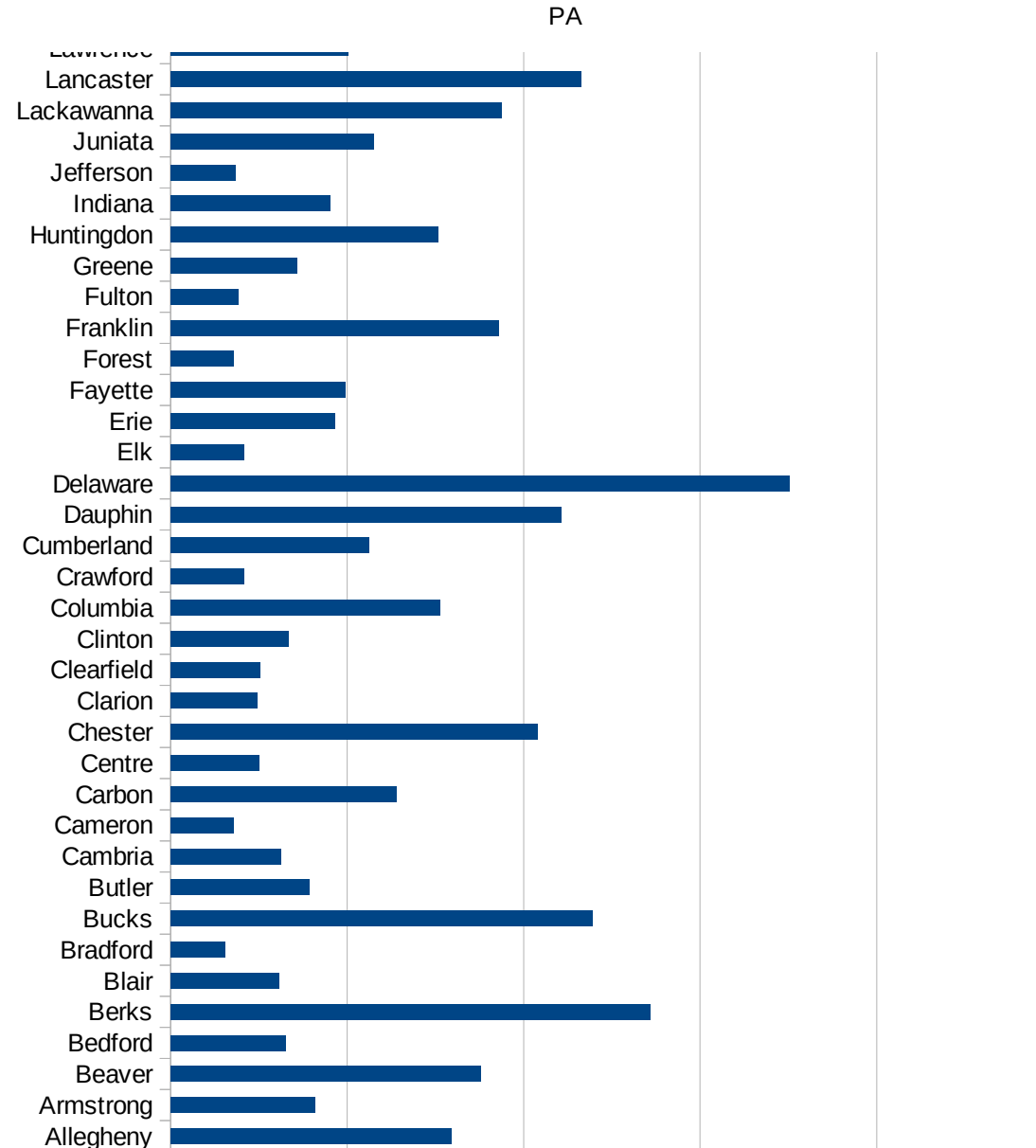
29217
29219
29221
29223
29225
29227
29229


PA

FIPS	County	PC Infection
42001	Adams	541.7708222
42003	Allegheny	794.1223782
42005	Armstrong	407.5816312
42007	Beaver	878.3431062
42009	Bedford	325.8884092
42011	Berks	1357.841924
42013	Blair	306.9588218
42015	Bradford	154.5213946
42017	Bucks	1195.807034
42019	Butler	392.2549604
42021	Cambria	312.7609504
42023	Cameron	178.09439
42025	Carbon	639.9177916
42027	Centre	249.9923221
42029	Chester	1039.563563
42031	Clarion	244.977952
42033	Clearfield	253.1868796
42035	Clinton	333.4712026
42037	Columbia	762.3441701
42039	Crawford	209.2566686
42041	Cumberland	560.8078815
42043	Dauphin	1105.389088
42045	Delaware	1754.047359
42047	Elk	208.8236269
42049	Erie	464.6016886
42051	Fayette	493.7097998
42053	Forest	178.595961
42055	Franklin	929.376433
42057	Fulton	192.7976313
42059	Greene	358.8451213
42061	Huntingdon	759.3871768
42063	Indiana	452.065656
42065	Jefferson	183.3138562



42067 Juniata	574.8056995
42069 Lackawanna	936.9381336
42071 Lancaster	1164.183333
42073 Lawrence	502.413441
42075 Lebanon	1176.811922
42077 Lehigh	1386.308068
42079 Luzerne	1149.39272
42081 Lycoming	402.0622185
42083 McKean	82.9916032
42085 Mercer	460.7753675
42087 Mifflin	285.578296
42089 Monroe	990.5195656
42091 Montgomery	1275.39814
42093 Montour	652.4122807
42095 Northampton	1324.116572
42097 Northumberland	653.2503321
42099 Perry	333.7740306
42101 Philadelphia	2062.572831
42103 Pike	949.3501153
42105 Potter	132.3547106
42107 Schuylkill	677.1452906
42109 Snyder	323.1376418
42111 Somerset	197.425357
42113 Sullivan	164.7175095
42115 Susquehanna	578.974599
42117 Tioga	110.3942301
42119 Union	768.114324
42121 Venango	132.6415168
42123 Warren	58.2307965
42125 Washington	453.8307949
42127 Wayne	327.6386614
42129 Westmoreland	478.5930846
42131 Wyoming	236.633883
42133 York	671.6889039





FIPS

- 29001
- 29003
- 29005
- 29007
- 29009
- 29011
- 29013
- 29015
- 29017
- 29019
- 29021
- 29023
- 29025
- 29027
- 29029
- 29031
- 29033
- 29035
- 29037

PA

29039
29041
29043
29045
29047
29049
29051
29053
29055
29057
29059
29061
29063
29065
29067
29069
29071
29073
29075
29077
29079
29081
29083
29085
29087
29089
29091
29093
29095
29097
29099
29101

29103

PA

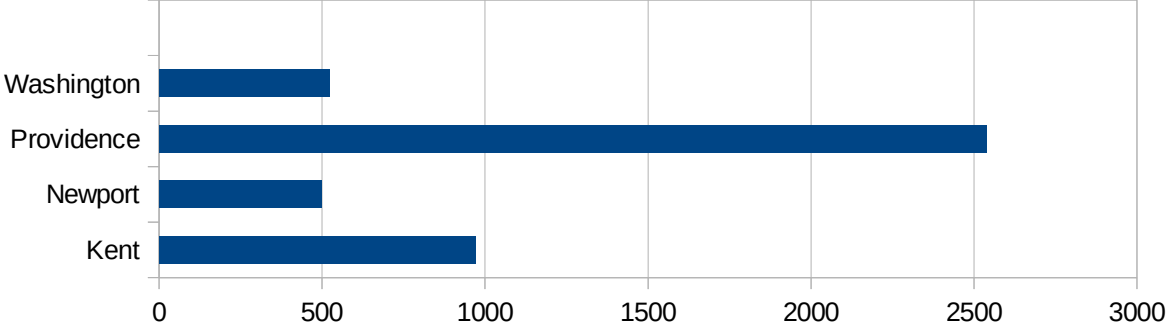
29105
29107
29109
29111
29113
29115
29117
29121
29123
29125
29127
29119
29129
29131
29133
29135
29137
29139
29141
29143
29145
29147
29149
29151
29153
29155
29157
29159
29161
29163
29165
29167
29169
29171

PA

29173
29175
29177
29179
29181
29195
29197
29199
29201
29203
29205
29183
29185
29187
29189
29510
29186
29207
29209
29211
29213
29215

29217
29219
29221
29223
29225
29227
29229

FIPS	County	PC Infection
44001	Bristol	676.2728936
44003	Kent	971.5551596
44005	Newport	497.9283274
44007	Providence	2537.715145
44009	Washington	522.2739125



RI

FIPS

29001
29003
29005
29007
29009
29011
29013
29015
29017
29019
29021
29023
29025
29027
29029
29031
29033
29035
29037

RI

29039
29041
29043
29045
29047
29049
29051
29053
29055
29057
29059
29061
29063
29065
29067
29069
29071
29073
29075
29077
29079
29081
29083
29085
29087
29089
29091
29093
29095
29097
29099
29101

29103

RI

29105
29107
29109
29111
29113
29115
29117
29121
29123
29125
29127
29119
29129
29131
29133
29135
29137
29139
29141
29143
29145
29147
29149
29151
29153
29155
29157
29159
29161
29163
29165
29167
29169
29171

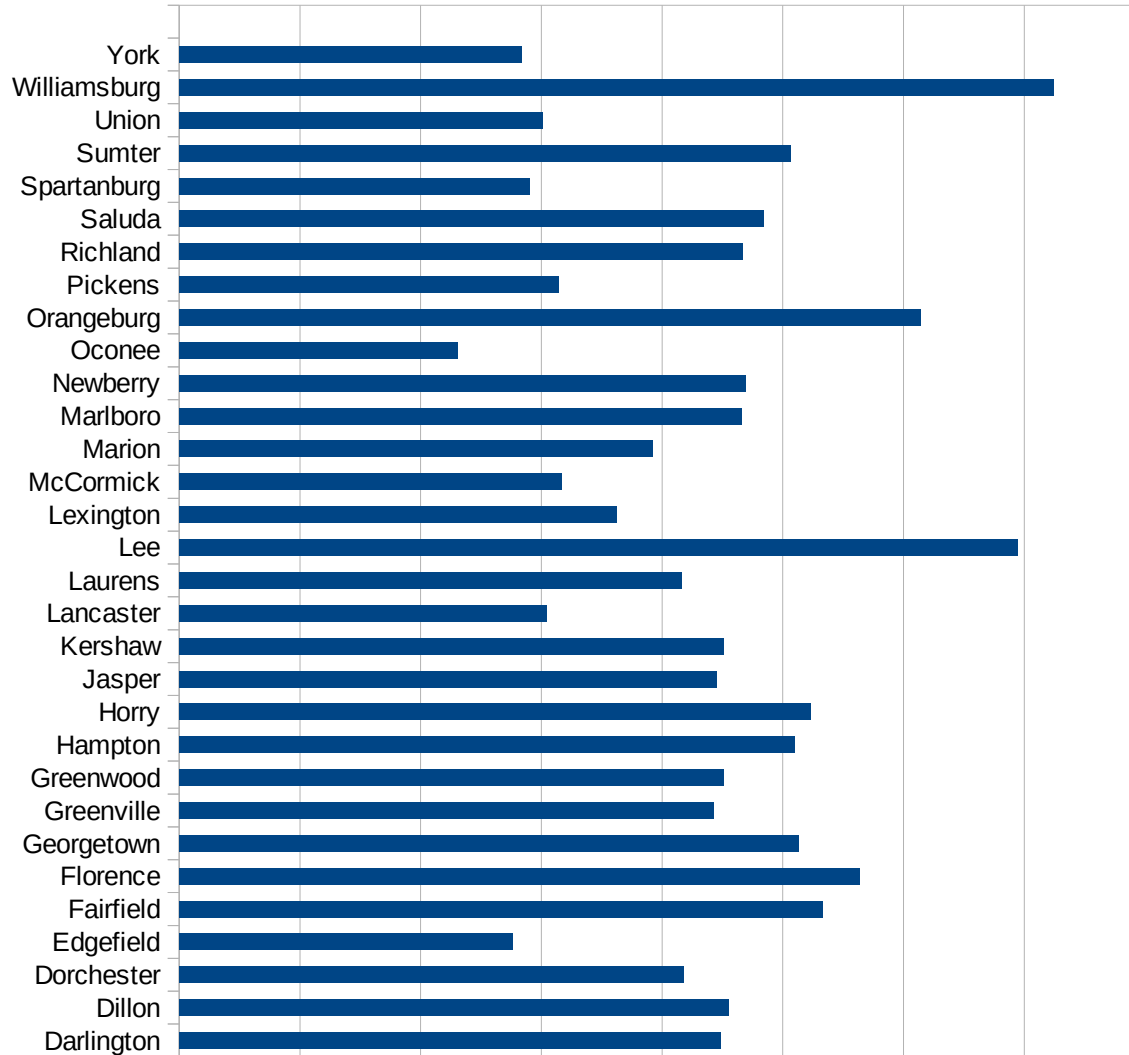
RI

29173
29175
29177
29179
29181
29195
29197
29199
29201
29203
29205
29183
29185
29187
29189
29510
29186
29207
29209
29211
29213
29215

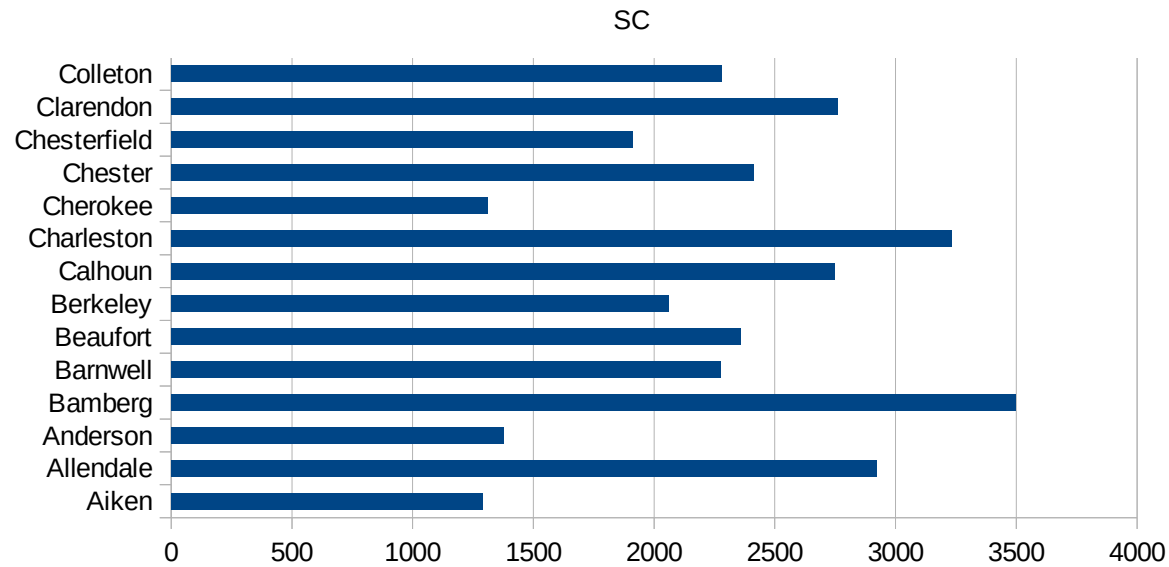
29217
29219
29221
29223
29225
29227
29229

SC

FIPS	County	PC Infection
45001	Abbeville	1532.129905
45003	Aiken	1289.248588
45005	Allendale	2920.363922
45007	Anderson	1377.180994
45009	Bamberg	3495.621716
45011	Barnwell	2273.58848
45013	Beaufort	2359.112948
45015	Berkeley	2058.880732
45017	Calhoun	2747.933884
45019	Charleston	3230.066148
45021	Cherokee	1308.735415
45023	Chester	2412.3283
45025	Chesterfield	1910.2155
45027	Clarendon	2759.643917
45029	Colleton	2280.934679
45031	Darlington	2242.447831
45033	Dillon	2274.584137
45035	Dorchester	2087.184946
45037	Edgefield	1378.825965
45039	Fairfield	2664.94063
45041	Florence	2819.939345
45043	Georgetown	2563.896609
45045	Greenville	2214.64646
45047	Greenwood	2256.117386
45049	Hampton	2547.671955
45051	Horry	2615.742691
45053	Jasper	2226.364295
45055	Kershaw	2253.323576
45057	Lancaster	1520.23485
45059	Laurens	2080.783354
45061	Lee	3471.006884
45063	Lexington	1812.345779
45065	McCormick	1583.421892



45067 Marion	1962.047746
45069 Marlboro	2329.721949
45071 Newberry	2346.832814
45073 Oconee	1152.167811
45075 Orangeburg	3070.145168
45077 Pickens	1571.992284
45079 Richland	2335.156883
45081 Saluda	2419.197819
45083 Spartanburg	1452.428892
45085 Sumter	2533.047919
45087 Union	1506.749362
45089 Williamsburg	3620.205189
45091 York	1419.826498



FIPS

- 29001
- 29003
- 29005
- 29007
- 29009
- 29011
- 29013
- 29015
- 29017
- 29019
- 29021
- 29023
- 29025
- 29027
- 29029
- 29031
- 29033
- 29035
- 29037

SC

29039
29041
29043
29045
29047
29049
29051
29053
29055
29057
29059
29061
29063
29065
29067
29069
29071
29073
29075
29077
29079
29081
29083
29085
29087
29089
29091
29093
29095
29097
29099
29101

29103

SC

29105
29107
29109
29111
29113
29115
29117
29121
29123
29125
29127
29119
29129
29131
29133
29135
29137
29139
29141
29143
29145
29147
29149
29151
29153
29155
29157
29159
29161
29163
29165
29167
29169
29171

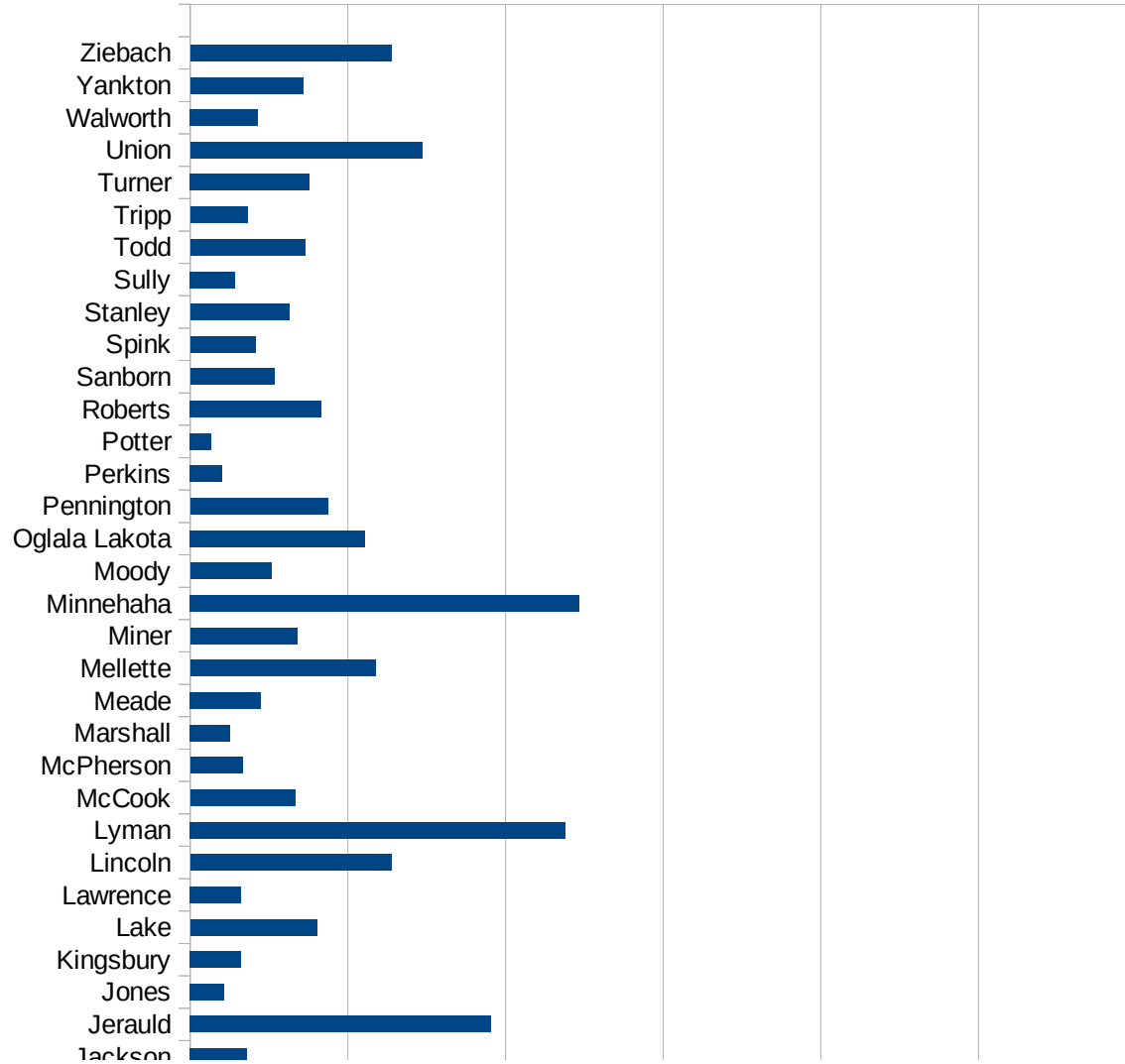
SC

29173
29175
29177
29179
29181
29195
29197
29199
29201
29203
29205
29183
29185
29187
29189
29510
29186
29207
29209
29211
29213
29215

29217
29219
29221
29223
29225
29227
29229

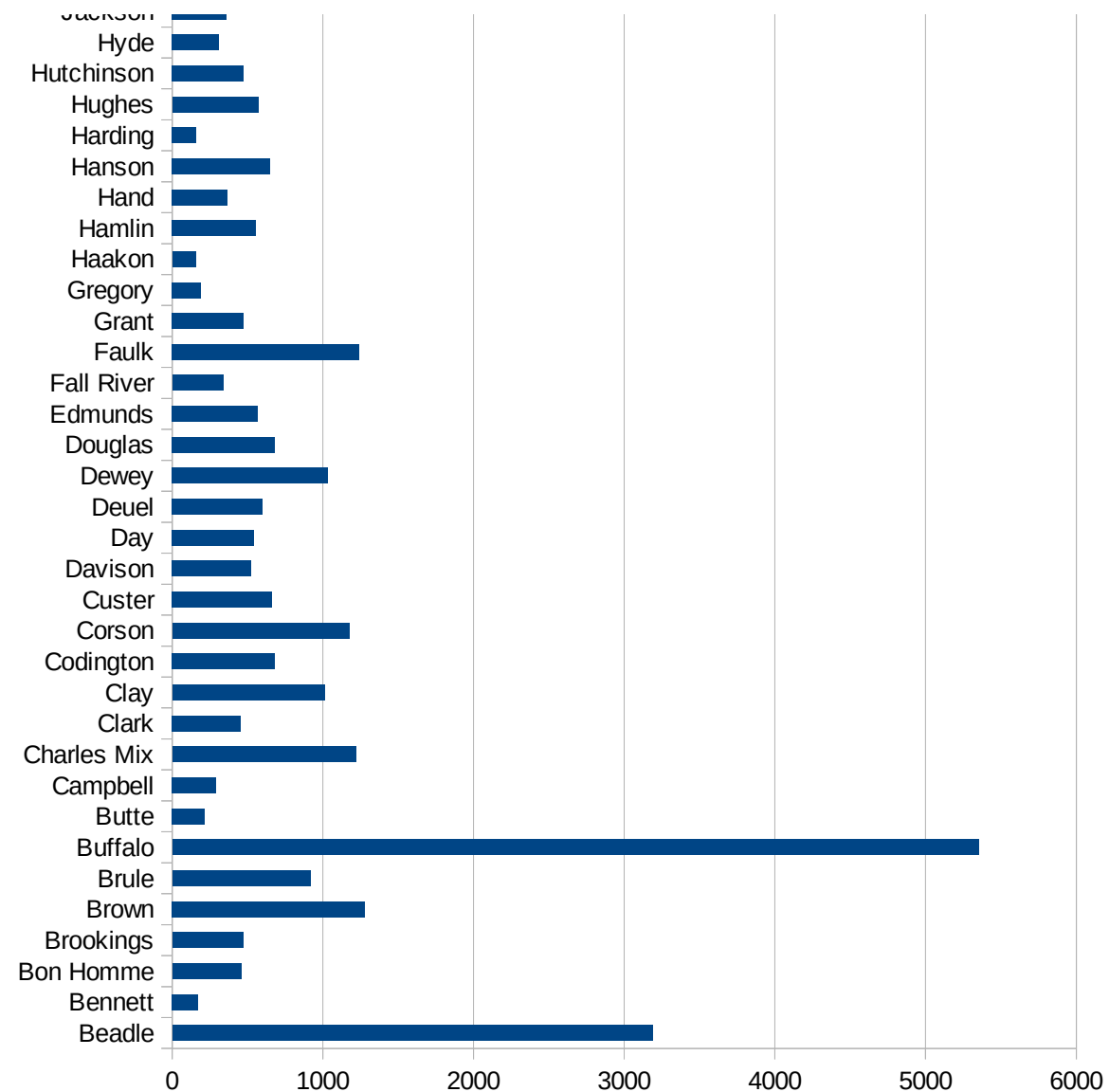
SD

FIPS	County	PC Infection
46003	Aurora	1428.061407
46005	Beadle	3188.052746
46007	Bennett	173.0103806
46009	Bon Homme	458.4527221
46011	Brookings	471.1625795
46013	Brown	1279.377353
46015	Brule	917.9575445
46017	Buffalo	5353.634578
46019	Butte	215.22207
46021	Campbell	290.486565
46023	Charles Mix	1220.818162
46025	Clark	454.6670233
46027	Clay	1011.32398
46029	Codington	681.7776191
46031	Corson	1176.470588
46033	Custer	664.6802659
46035	Davison	525.5179384
46037	Day	544.9591281
46039	Deuel	599.4927369
46041	Dewey	1033.197832
46043	Douglas	681.4310051
46045	Edmunds	567.7419355
46047	Fall River	340.3373779
46049	Faulk	1244.635193
46051	Grant	475.72408
46053	Gregory	189.9335233
46055	Haakon	156.4129301
46057	Hamlin	556.3737523
46059	Hand	367.8724709
46061	Hanson	651.6587678
46063	Harding	160.1281025
46065	Hughes	572.2379603
46067	Hutchinson	474.2547425



SD

46069 Hyde	312.0124805
46071 Jackson	362.8666465
46073 Jerauld	1908.957416
46075 Jones	215.5172414
46077 Kingsbury	325.2693637
46079 Lake	804.1663476
46081 Lawrence	322.4427955
46083 Lincoln	1275.358376
46085 Lyman	2381.575504
46087 McCook	667.1474937
46089 McPherson	332.3639385
46091 Marshall	254.3035994
46093 Meade	448.8584152
46095 Mellette	1175.318315
46097 Miner	677.8129236
46099 Minnehaha	2466.351438
46101 Moody	516.7958656
46102 Oglala Lakota	1111.188762
46103 Pennington	872.6472089
46105 Perkins	205.338809
46107 Potter	135.9311282
46109 Roberts	832.7749593
46111 Sanborn	535.1996706
46115 Spink	415.704388
46117 Stanley	628.7227002
46119 Sully	287.3563218
46121 Todd	729.3591364
46123 Tripp	365.0967506
46125 Turner	759.7340931
46127 Union	1472.565465
46129 Walworth	429.5686415
46135 Yankton	717.1279899
46137 Ziebach	1276.440554



SD

SD

FIPS

29001
29003
29005
29007
29009
29011
29013
29015
29017
29019
29021
29023
29025
29027
29029
29031
29033
29035
29037

SD

29039
29041
29043
29045
29047
29049
29051
29053
29055
29057
29059
29061
29063
29065
29067
29069
29071
29073
29075
29077
29079
29081
29083
29085
29087
29089
29091
29093
29095
29097
29099
29101

29103

SD

29105
29107
29109
29111
29113
29115
29117
29121
29123
29125
29127
29119
29129
29131
29133
29135
29137
29139
29141
29143
29145
29147
29149
29151
29153
29155
29157
29159
29161
29163
29165
29167
29169
29171

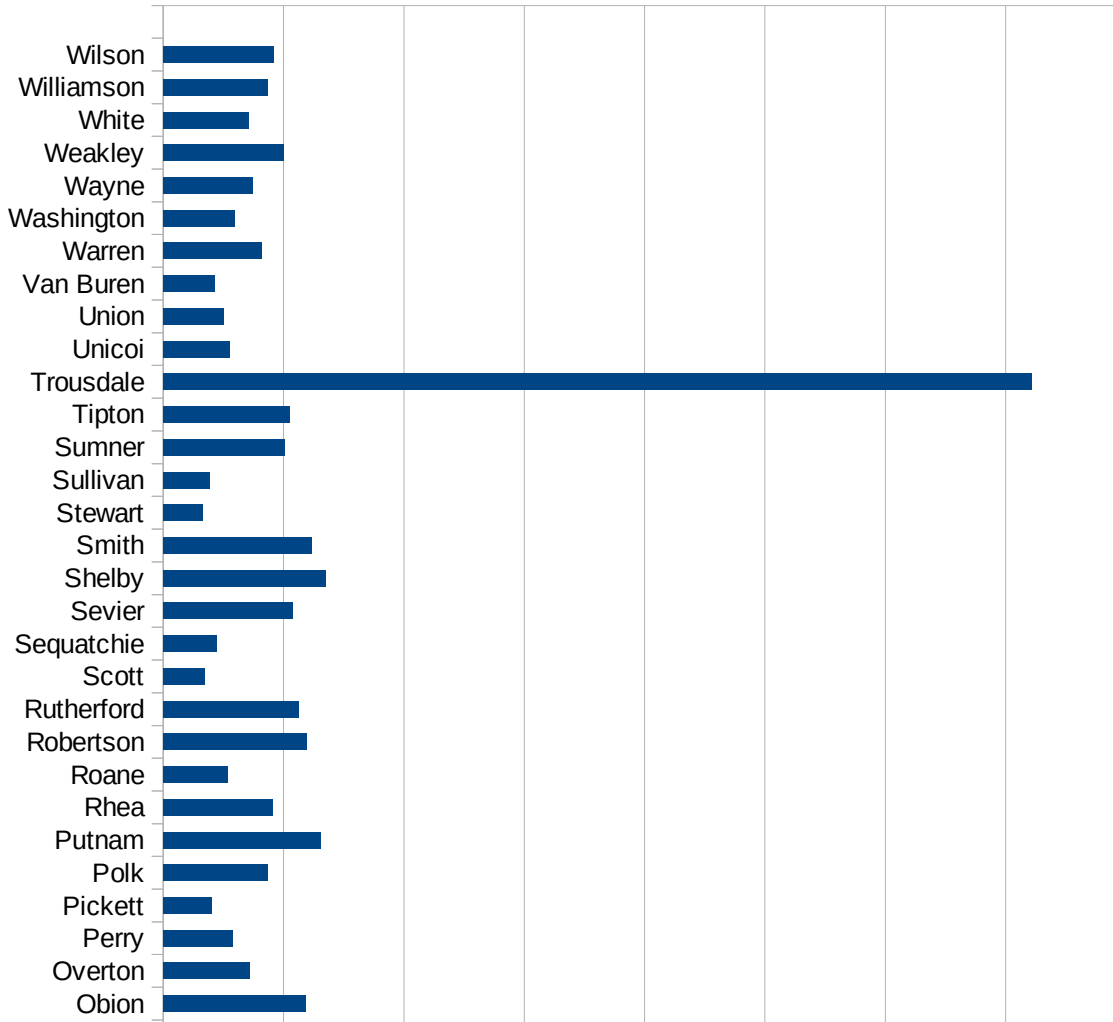
SD

29173
29175
29177
29179
29181
29195
29197
29199
29201
29203
29205
29183
29185
29187
29189
29510
29186
29207
29209
29211
29213
29215

29217
29219
29221
29223
29225
29227
29229

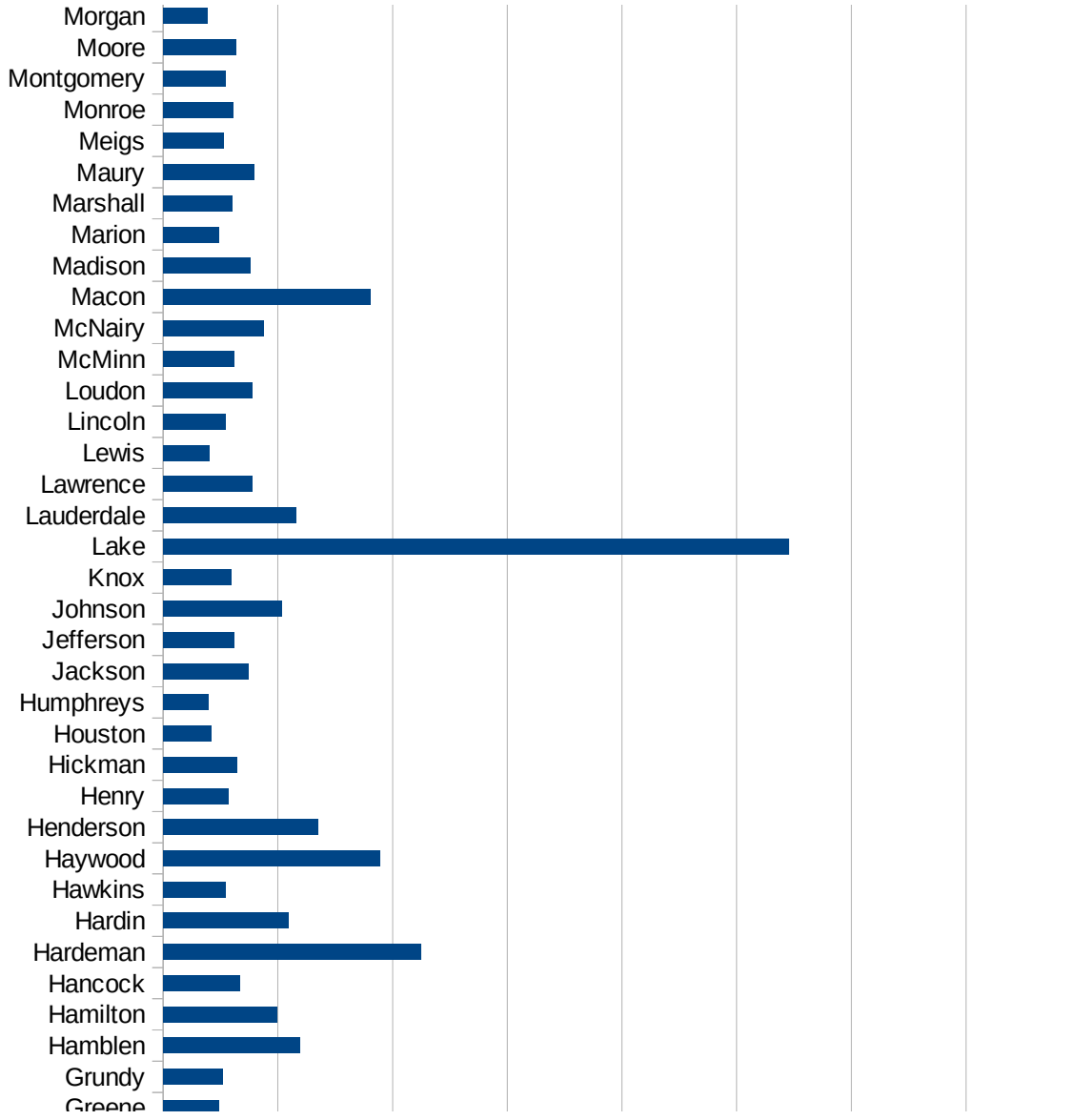
TN

FIPS	County	PC Infection
47001	Anderson	1056.457729
47003	Bedford	2071.862637
47005	Benton	1266.683144
47007	Bledsoe	5144.018977
47009	Blount	1254.672666
47011	Bradley	2105.371649
47013	Campbell	727.5850744
47015	Cannon	1210.067764
47017	Carroll	1602.426838
47019	Carter	1220.918883
47021	Cheatham	1661.76216
47023	Chester	1771.243343
47025	Claiborne	1032.875677
47027	Clay	1231.048335
47029	Cocke	1629.675183
47031	Coffee	1184.91921
47033	Crockett	2372.975991
47035	Cumberland	1102.676252
47037	Davidson	3243.058273
47039	Decatur	2152.742183
47041	DeKalb	2011.12325
47043	Dickson	1521.161546
47045	Dyer	2127.545552
47047	Fayette	1967.561162
47049	Fentress	752.0447933
47051	Franklin	954.8818334
47053	Gibson	1859.51677
47055	Giles	1437.141986
47057	Grainger	1045.582199
47059	Greene	968.3442616
47061	Grundy	1041.510565
47063	Hamblen	2383.496724
47065	Hamilton	1982.782759



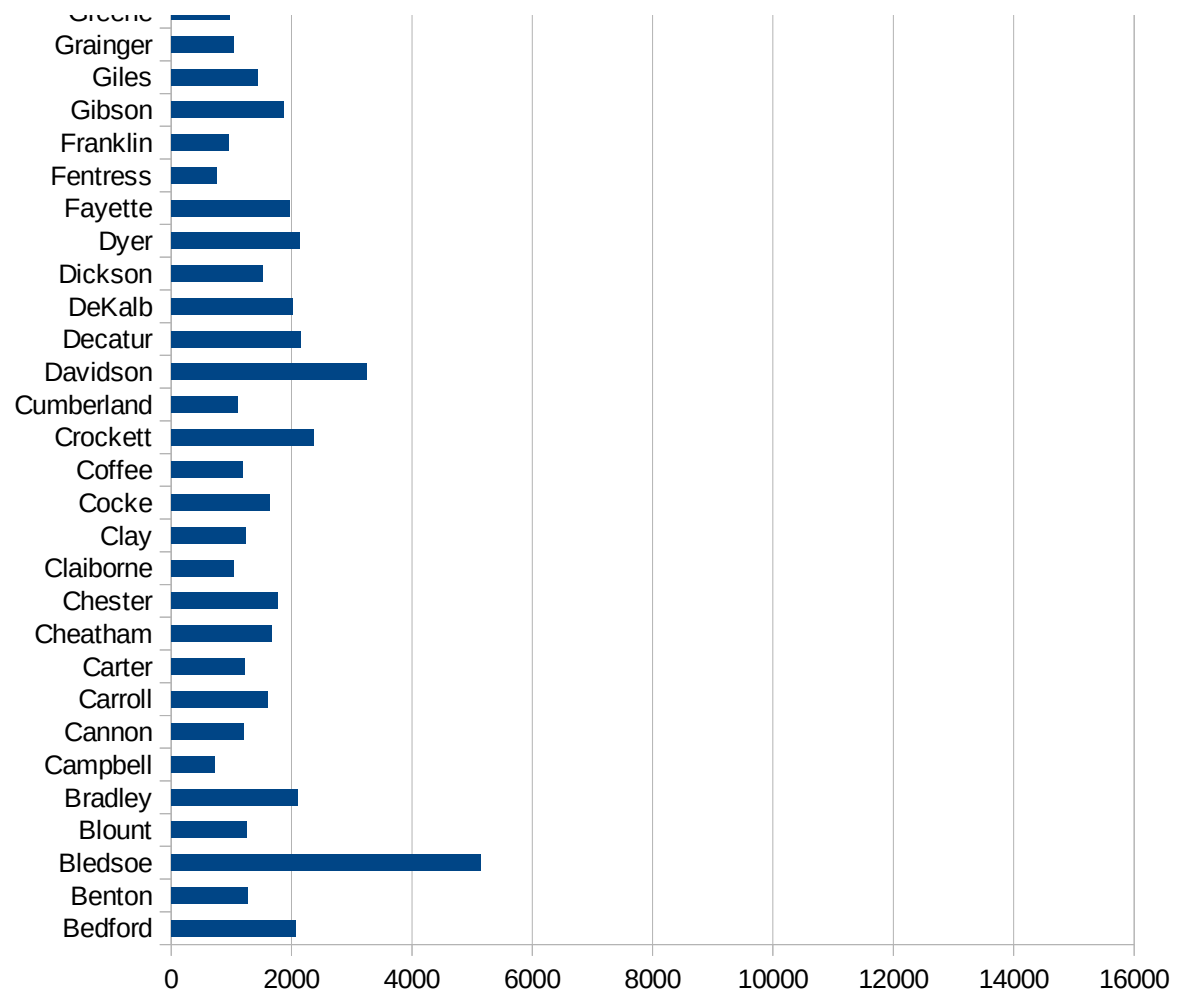
TN

47067 Hancock	1328.447091
47069 Hardeman	4492.466297
47071 Hardin	2184.202359
47073 Hawkins	1084.379975
47075 Haywood	3778.482838
47077 Henderson	2693.288325
47079 Henry	1137.276717
47081 Hickman	1288.752344
47083 Houston	847.1499455
47085 Humphreys	795.1963648
47087 Jackson	1479.843511
47089 Jefferson	1242.316522
47091 Johnson	2058.724266
47093 Knox	1186.359445
47095 Lake	10916.20564
47097 Lauderdale	2315.585673
47099 Lawrence	1550.281246
47101 Lewis	810.8555353
47103 Lincoln	1081.572237
47105 Loudon	1560.67403
47107 McMinn	1240.499202
47109 McNairy	1757.510065
47111 Macon	3606.016897
47113 Madison	1523.487526
47115 Marion	972.8783902
47117 Marshall	1202.386961
47119 Maury	1581.513674
47121 Meigs	1056.395254
47123 Monroe	1212.330392
47125 Montgomery	1087.642632
47127 Moore	1263.453439
47129 Morgan	773.9005515
47131 Obion	2365.612714
47133 Overton	1431.937647



TN

47135 Perry	1153.27381
47137 Pickett	806.7689886
47139 Polk	1739.85087
47141 Putnam	2615.324125
47143 Rhea	1821.81334
47145 Roane	1066.992849
47147 Robertson	2385.512308
47149 Rutherford	2246.91434
47151 Scott	685.1490539
47153 Sequatchie	887.3353052
47155 Sevier	2153.393536
47157 Shelby	2694.055339
47159 Smith	2467.154749
47161 Stewart	656.2937836
47163 Sullivan	778.8517645
47165 Sumner	2020.315364
47167 Tipton	2102.921356
47169 Trousdale	14429.71304
47171 Unicoi	1097.911154
47173 Union	995.5302722
47175 Van Buren	849.9566349
47177 Warren	1636.577132
47179 Washington	1185.005482
47181 Wayne	1485.686677
47183 Weakley	2008.080204
47185 White	1416.608256
47187 Williamson	1732.195798
47189 Wilson	1835.377778



TN

FIPS

29001
29003
29005
29007
29009
29011
29013
29015
29017
29019
29021
29023
29025
29027
29029
29031
29033
29035
29037

TN

29039
29041
29043
29045
29047
29049
29051
29053
29055
29057
29059
29061
29063
29065
29067
29069
29071
29073
29075
29077
29079
29081
29083
29085
29087
29089
29091
29093
29095
29097
29099
29101

29103

TN

29105
29107
29109
29111
29113
29115
29117
29121
29123
29125
29127
29119
29129
29131
29133
29135
29137
29139
29141
29143
29145
29147
29149
29151
29153
29155
29157
29159
29161
29163
29165
29167
29169
29171

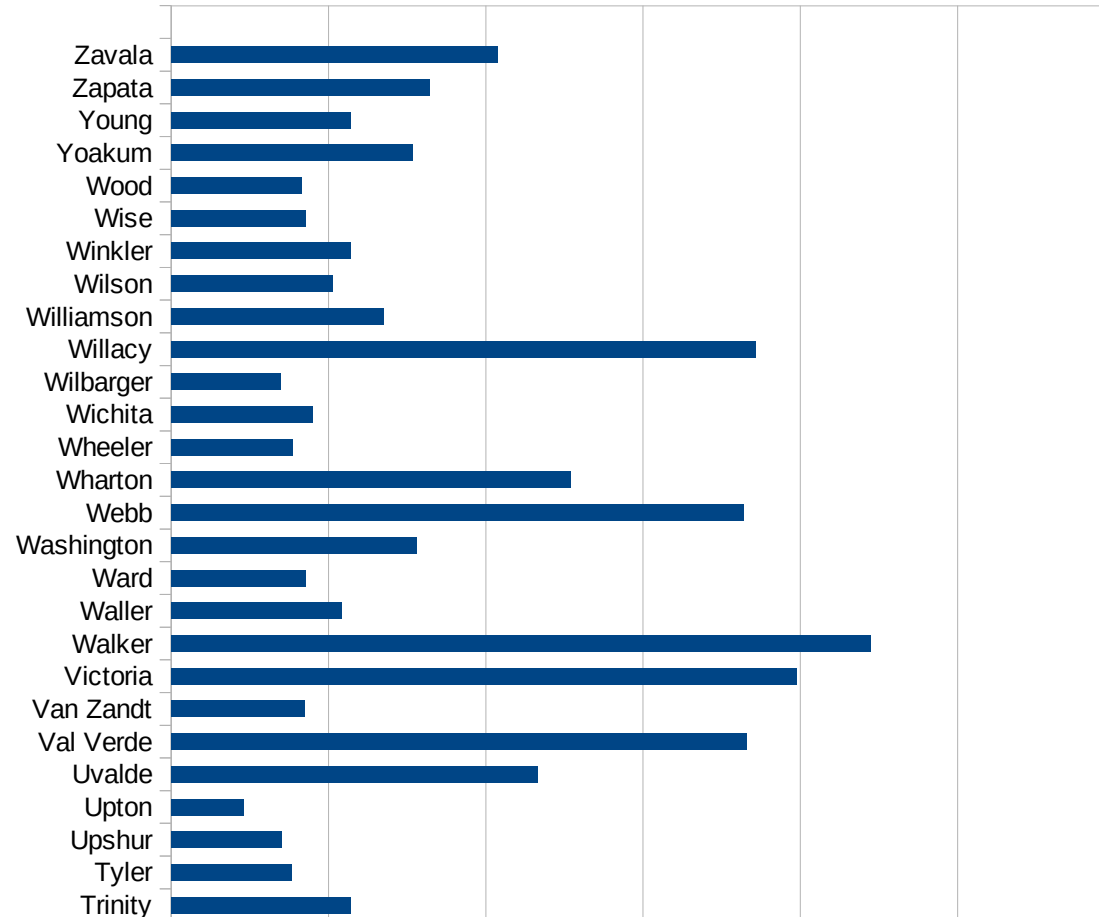
TN

29173
29175
29177
29179
29181
29195
29197
29199
29201
29203
29205
29183
29185
29187
29189
29510
29186
29207
29209
29211
29213
29215

29217
29219
29221
29223
29225
29227
29229

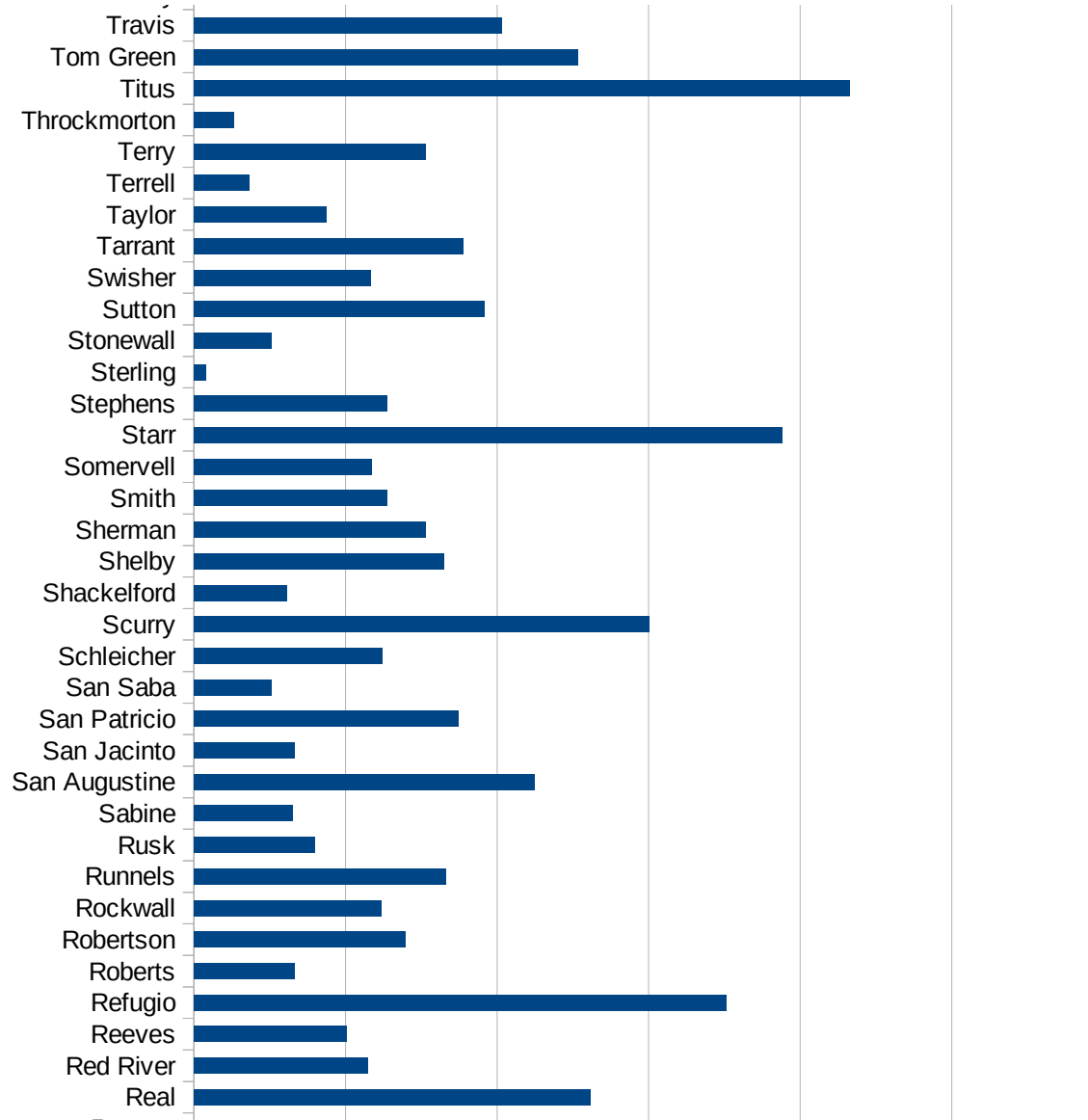
TX

FIPS	County	PC Infection
48001	Anderson	4161.427563
48003	Andrews	1930.714916
48005	Angelina	2242.456253
48007	Aransas	798.5877606
48009	Archer	375.5975415
48011	Armstrong	475.6871036
48013	Atascosa	1031.604055
48015	Austin	1173.763713
48017	Bailey	2789.241497
48019	Bandera	451.2793551
48021	Bastrop	1725.763429
48023	Baylor	362.9257398
48025	Bee	4412.802651
48027	Bell	1251.820651
48029	Bexar	2247.779385
48031	Blanco	1093.830115
48033	Borden	0
48035	Bosque	1032.582526
48037	Bowie	860.8625588
48039	Brazoria	2279.308482
48041	Brazos	1874.685788
48043	Brewster	2017.913025
48045	Briscoe	791.5567282
48047	Brooks	2347.483835
48049	Brown	1125.936083
48051	Burleson	1446.516939
48053	Burnet	1251.524967
48055	Caldwell	2763.197447
48057	Calhoun	2620.472149
48059	Callahan	400.1715021
48061	Cameron	4378.072601
48063	Camp	2071.664237
48065	Carson	283.0974188



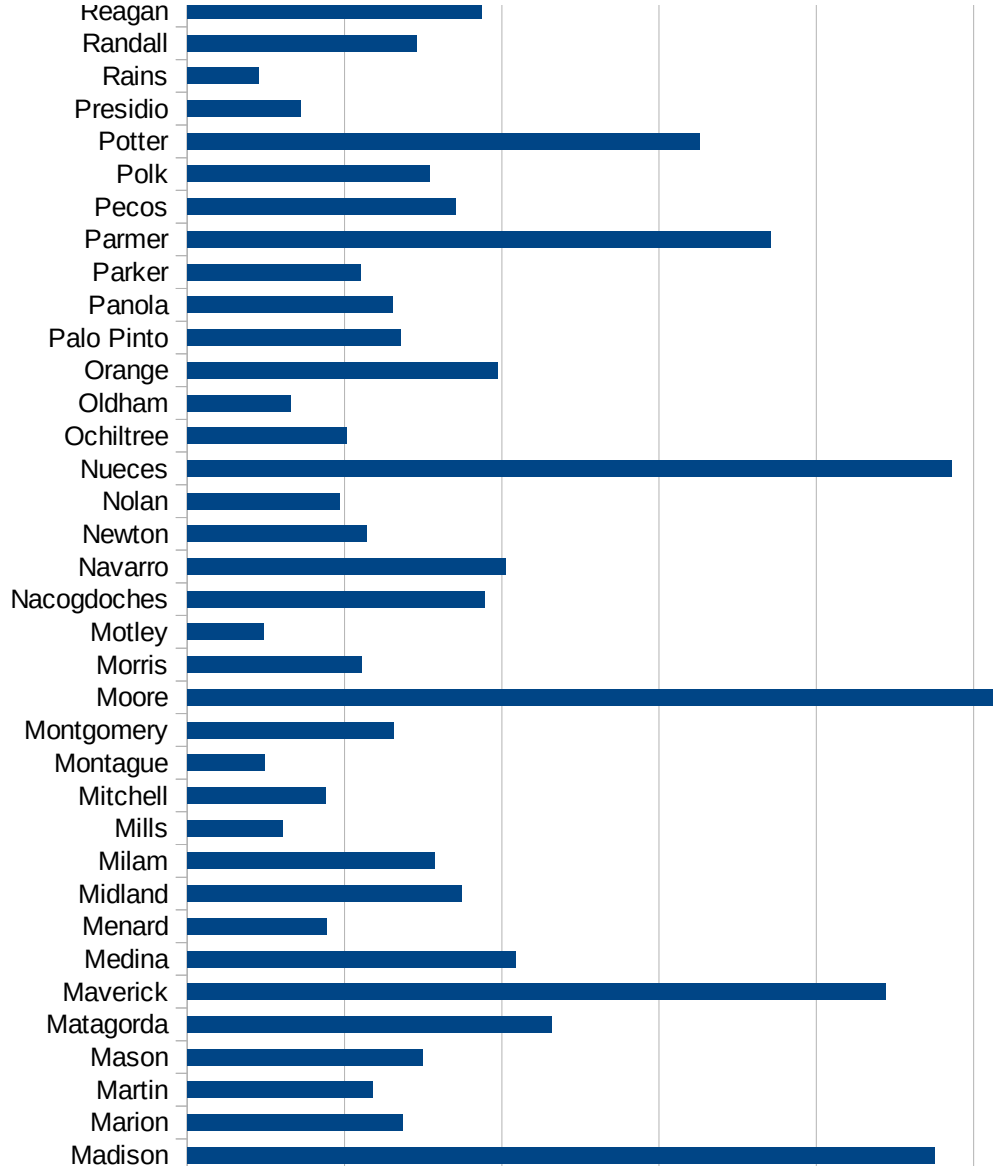
TX

48067 Cass	723.7956107
48069 Castro	2726.679713
48071 Chambers	2543.929901
48073 Cherokee	2485.168847
48075 Childress	726.9236044
48077 Clay	487.7582249
48079 Cochran	1234.132581
48081 Coke	1305.637982
48083 Coleman	440.6335596
48085 Collin	1039.749449
48087 Collingsworth	540.1755571
48089 Colorado	1781.590234
48091 Comal	1520.492273
48093 Comanche	1352.15014
48095 Concho	841.9083255
48097 Cooke	697.4910041
48099 Coryell	1019.944391
48101 Cottle	1295.896328
48103 Crane	1481.017939
48105 Crockett	4486.996285
48107 Crosby	1245.890292
48109 Culberson	998.185118
48111 Dallam	2763.888889
48113 Dallas	2531.378754
48115 Dawson	1434.345035
48117 Deaf Smith	4056.503198
48119 Delta	336.5114975
48121 Denton	1029.143347
48123 DeWitt	3849.01174
48125 Dickens	222.3210316
48127 Dimmit	1639.503298
48129 Donley	1506.477855
48131 Duval	1890.831252
48133 Eastland	545.7919441



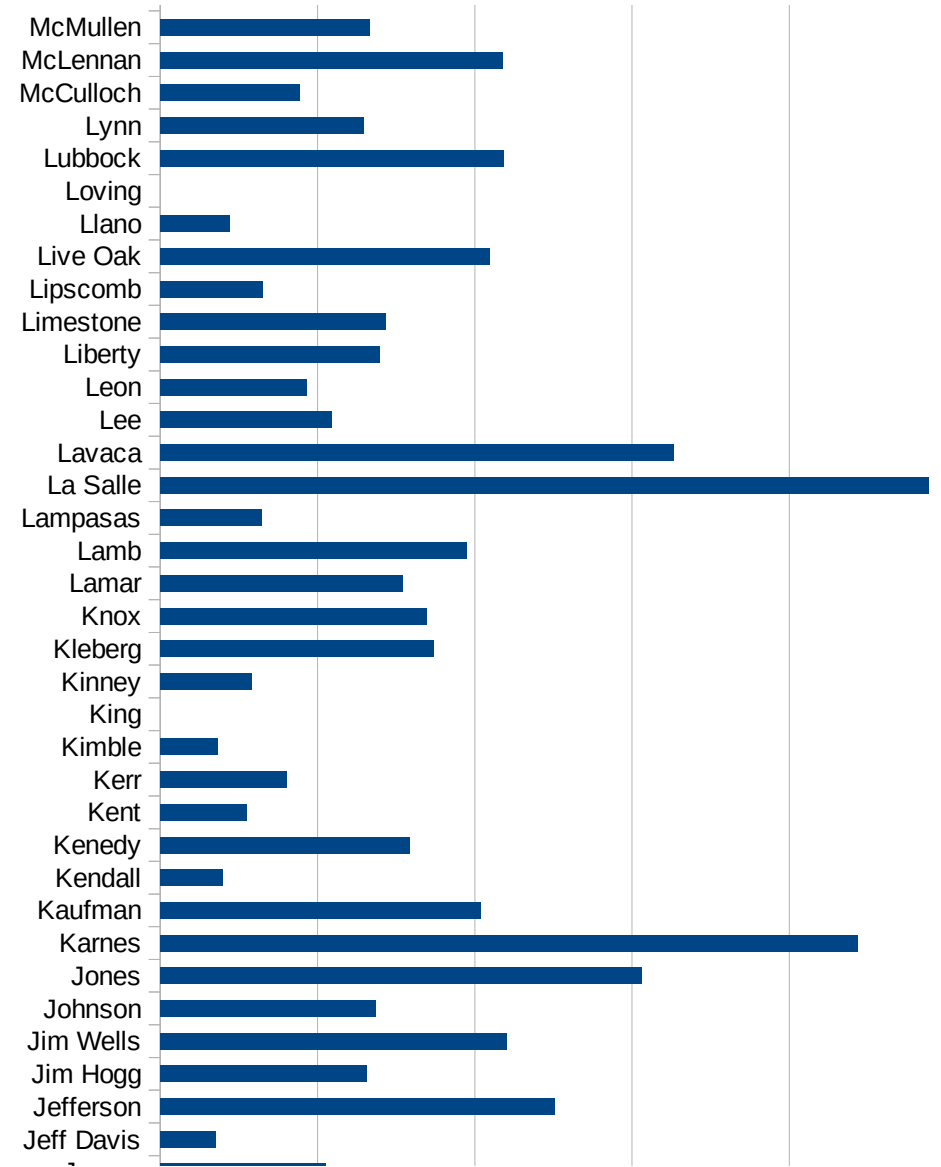
TX

48135 Ector	2441.341196
48137 Edwards	1556.016598
48139 Ellis	1919.90459
48141 El Paso	2266.645099
48143 Erath	1418.272629
48145 Falls	871.0700894
48147 Fannin	1051.408491
48149 Fayette	1700.26431
48151 Fisher	1172.180255
48153 Floyd	1661.812575
48155 Foard	250
48157 Fort Bend	1737.368917
48159 Franklin	928.8500836
48161 Freestone	1004.644588
48163 Frio	3048.041986
48165 Gaines	1033.443376
48167 Galveston	3043.298115
48169 Garza	1535.421101
48171 Gillespie	716.3109984
48173 Glasscock	432.2766571
48175 Goliad	1595.464135
48177 Gonzales	3596.465956
48179 Gray	1073.304407
48181 Grayson	1003.052444
48183 Gregg	1396.849006
48185 Grimes	3356.840621
48187 Guadalupe	1124.04853
48189 Hale	4528.524978
48191 Hall	495.3764861
48193 Hamilton	1143.328619
48195 Hansford	1812.191104
48197 Hardeman	560.9382968
48199 Hardin	2057.440523
48201 Harris	2035.300159



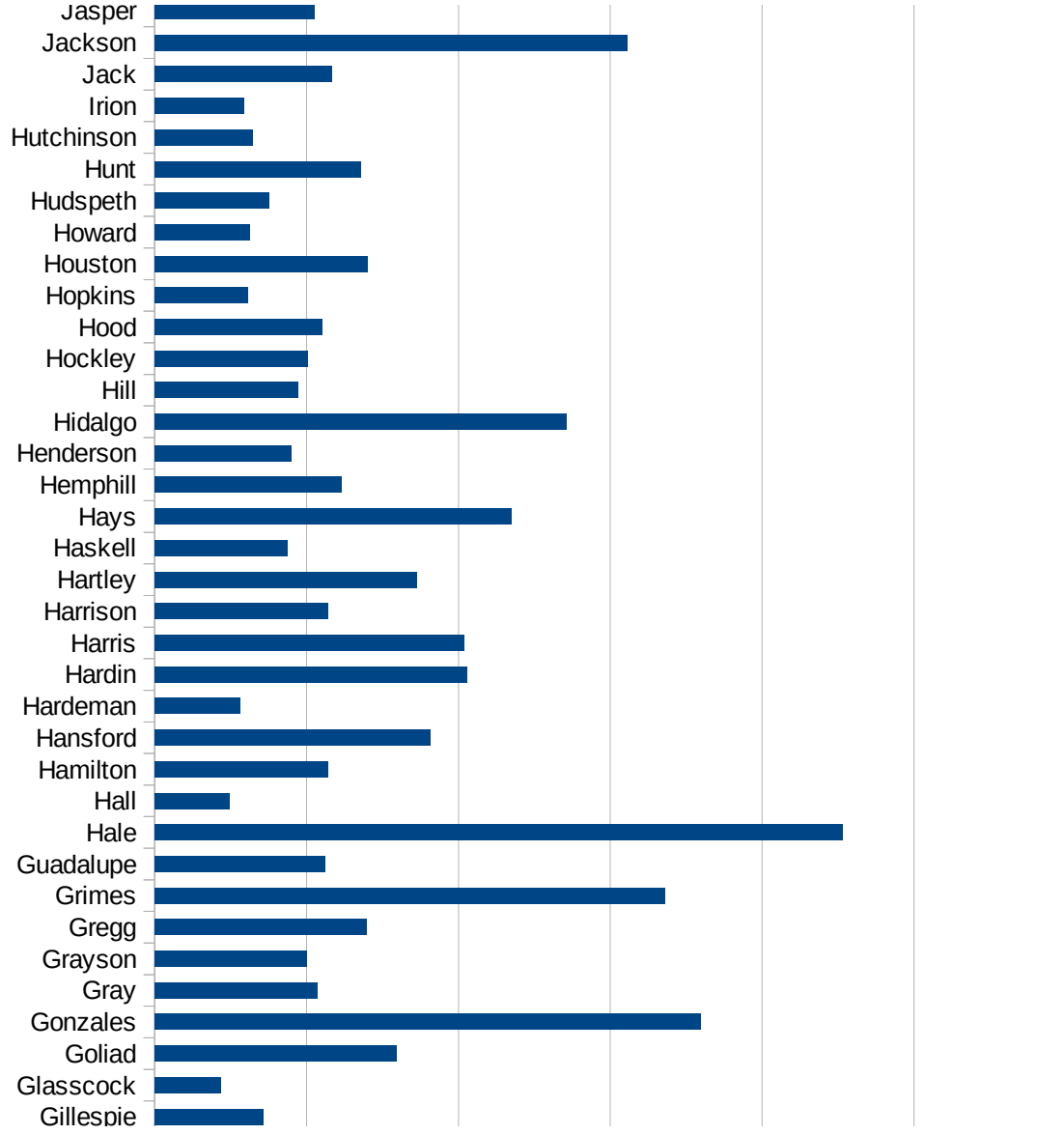
TX

48203 Harrison	1138.986302
48205 Hartley	1726.285816
48207 Haskell	877.3438844
48209 Hays	2349.178686
48211 Hemphill	1228.75817
48213 Henderson	900.3754602
48215 Hidalgo	2715.318285
48217 Hill	943.5000275
48219 Hockley	1009.573542
48221 Hood	1103.45739
48223 Hopkins	616.6802499
48225 Houston	1402.736415
48227 Howard	628.1028004
48229 Hudspeth	750.7820647
48231 Hunt	1357.611433
48233 Hutchinson	646.2873856
48235 Irion	591.3272011
48237 Jack	1164.763089
48239 Jackson	3112.814307
48241 Jasper	1050.958965
48243 Jeff Davis	355.2397869
48245 Jefferson	2505.088215
48247 Jim Hogg	1314.786585
48249 Jim Wells	2202.243888
48251 Johnson	1369.03963
48253 Jones	3063.026694
48255 Karnes	4434.504792
48257 Kaufman	2036.976567
48259 Kendall	400.9552814
48261 Kenedy	1583.710407
48263 Kent	550.9641873
48265 Kerr	805.266673
48267 Kimble	366.8042182
48269 King	0



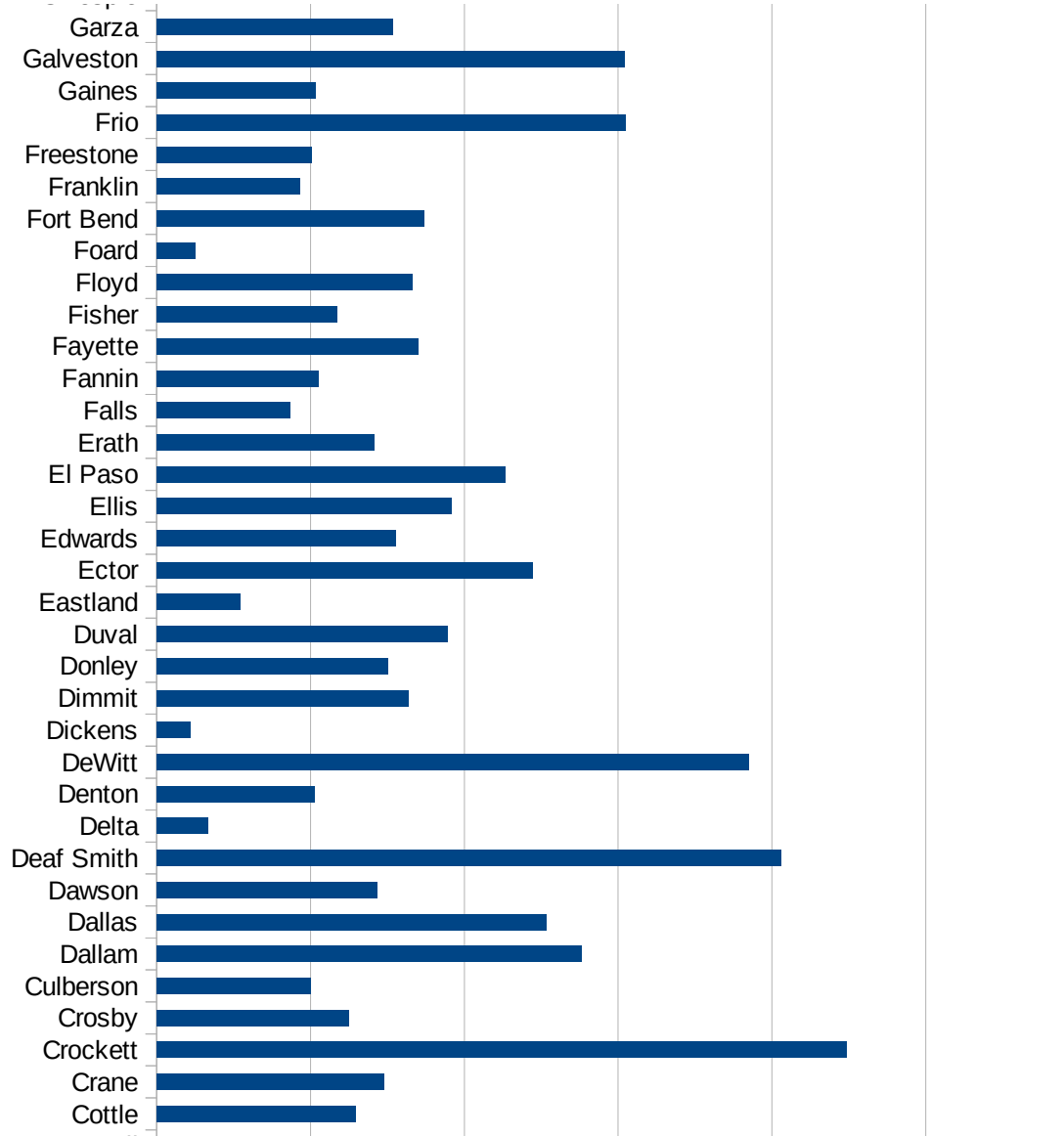
TX

48271 Kinney	584.0191134
48273 Kleberg	1737.929262
48275 Knox	1697.235149
48277 Lamar	1540.379665
48279 Lamb	1945.584435
48281 Lampasas	645.3436337
48283 La Salle	4886.46926
48285 Lavaca	3262.058677
48287 Lee	1090.760616
48289 Leon	932.2524609
48291 Liberty	1397.078415
48293 Limestone	1432.884051
48295 Lipscomb	655.7377049
48297 Live Oak	2096.005261
48299 Llano	438.8801626
48301 Loving	0
48303 Lubbock	2181.437289
48305 Lynn	1293.176791
48307 McCulloch	888.9445349
48309 McLennan	2178.651805
48311 McMullen	1335.113485
48313 Madison	4749.687977
48315 Marion	1369.863014
48317 Martin	1181.992004
48319 Mason	1495.327103
48321 Matagorda	2319.982491
48323 Maverick	4438.744977
48325 Medina	2087.547377
48327 Menard	888.2655446
48329 Midland	1744.71833
48331 Milam	1575.743106
48333 Mills	609.6321886
48335 Mitchell	883.9779006
48337 Montague	489.8958971



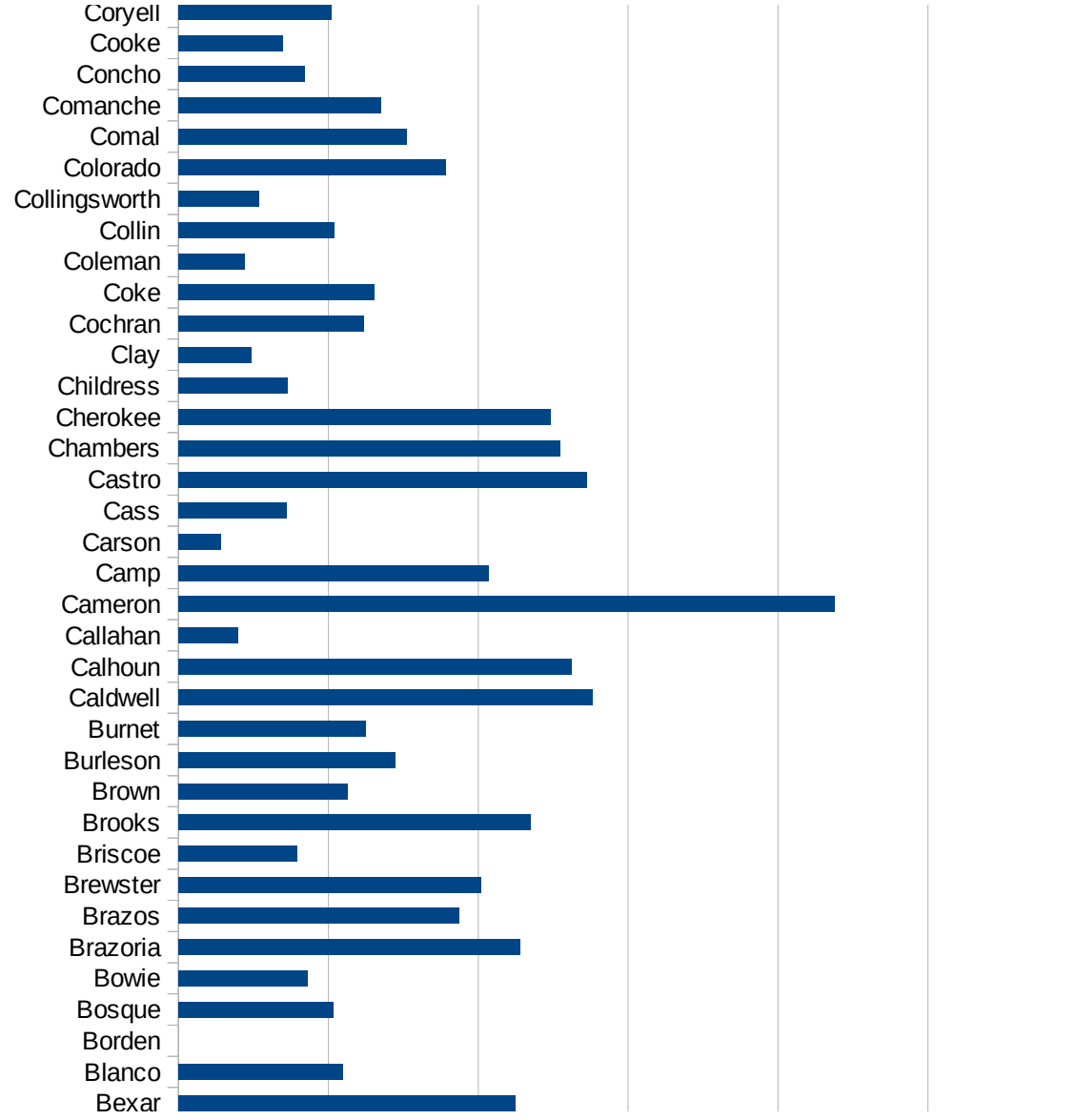
TX

48339 Montgomery	1310.318568
48341 Moore	5119.851059
48343 Morris	1110.300673
48345 Motley	486.2236629
48347 Nacogdoches	1893.138135
48349 Navarro	2023.605367
48351 Newton	1142.150444
48353 Nolan	969.4258016
48355 Nueces	4858.321947
48357 Ochiltree	1015.381522
48359 Oldham	656.9685594
48361 Orange	1975.542048
48363 Palo Pinto	1357.575758
48365 Panola	1304.64835
48367 Parker	1106.445715
48369 Parmer	3710.462287
48371 Pecos	1709.947043
48373 Polk	1545.042074
48375 Potter	3260.397165
48377 Presidio	719.6315486
48379 Rains	452.3398306
48381 Randall	1461.793045
48383 Reagan	1871.157445
48385 Real	2616.446233
48387 Red River	1149.897331
48389 Reeves	1006.690029
48391 Refugio	3512.514221
48393 Roberts	664.4518272
48395 Robertson	1394.353159
48397 Rockwall	1237.867212
48399 Runnels	1661.129568
48401 Rusk	795.224977
48403 Sabine	651.6196053
48405 San Augustine	2247.327502

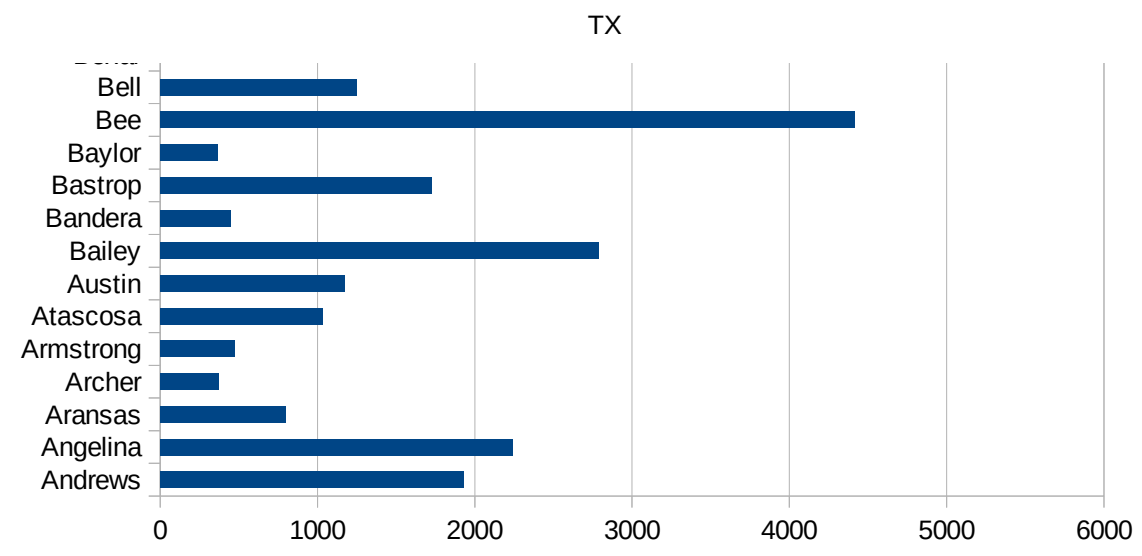


TX

48407 San Jacinto	665.0649396
48409 San Patricio	1746.072085
48411 San Saba	512.0581434
48413 Schleicher	1243.523316
48415 Scurry	3006.04767
48417 Shackelford	614.8170919
48419 Shelby	1648.438115
48421 Sherman	1526.469633
48423 Smith	1271.821424
48425 Somervell	1175.687666
48427 Starr	3880.666408
48429 Stephens	1272.129757
48431 Sterling	76.27765065
48433 Stonewall	513.9500734
48435 Sutton	1915.91272
48437 Swisher	1165.907263
48439 Tarrant	1775.598329
48441 Taylor	871.1130485
48443 Terrell	364.5200486
48445 Terry	1530.072434
48447 Throckmorton	264.0264026
48449 Titus	4325.977053
48451 Tom Green	2534.922878
48453 Travis	2030.281651
48455 Trinity	1139.755767
48457 Tyler	765.1179941
48459 Upshur	702.8599127
48461 Upton	463.0890765
48463 Uvalde	2328.093571
48465 Val Verde	3657.941798
48467 Van Zandt	849.711705
48469 Victoria	3974.57489
48471 Walker	4446.743929
48473 Waller	1084.214885



48475 Ward	853.2423208
48477 Washington	1563.746155
48479 Webb	3641.404806
48481 Wharton	2542.108172
48483 Wheeler	770.5644385
48485 Wichita	897.292222
48487 Wilbarger	694.2277691
48489 Willacy	3713.688125
48491 Williamson	1349.169518
48493 Wilson	1023.4151
48495 Winkler	1139.896373
48497 Wise	857.9166972
48499 Wood	828.735403
48501 Yoakum	1536.491677
48503 Young	1141.590468
48505 Zapata	1642.001409
48507 Zavala	2077.943754



TX

FIPS

29001
29003
29005
29007
29009
29011
29013
29015
29017
29019
29021
29023
29025
29027
29029
29031
29033
29035
29037

TX

29039
29041
29043
29045
29047
29049
29051
29053
29055
29057
29059
29061
29063
29065
29067
29069
29071
29073
29075
29077
29079
29081
29083
29085
29087
29089
29091
29093
29095
29097
29099
29101

29103

TX

29105
29107
29109
29111
29113
29115
29117
29121
29123
29125
29127
29119
29129
29131
29133
29135
29137
29139
29141
29143
29145
29147
29149
29151
29153
29155
29157
29159
29161
29163
29165
29167
29169
29171

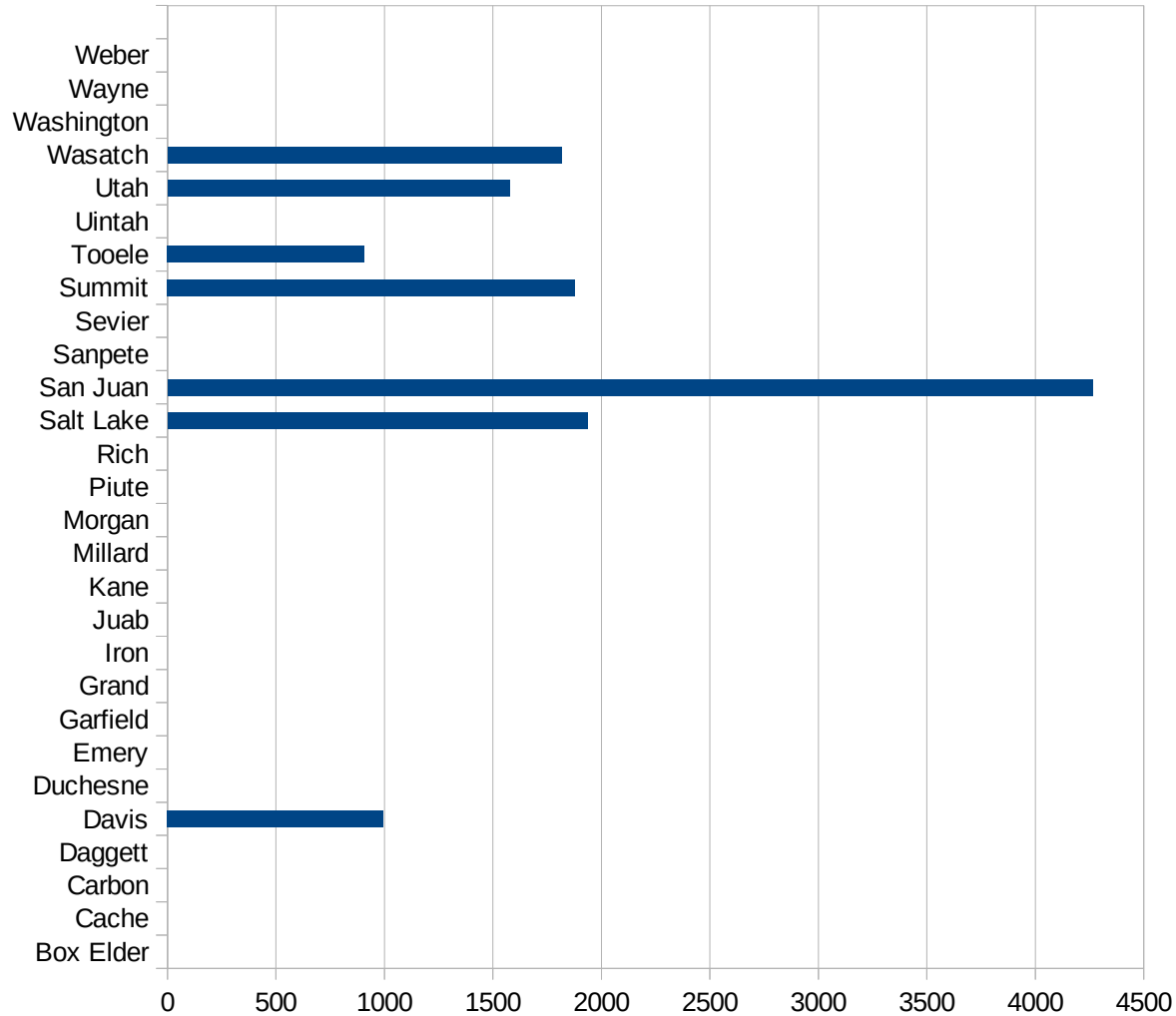
TX

29173
29175
29177
29179
29181
29195
29197
29199
29201
29203
29205
29183
29185
29187
29189
29510
29186
29207
29209
29211
29213
29215

29217
29219
29221
29223
29225
29227
29229

UT

FIPS	County	PC Infection
49001	Beaver	0
49003	Box Elder	0
49005	Cache	0
49007	Carbon	0
49009	Daggett	0
49011	Davis	993.99226074
49013	Duchesne	0
49015	Emery	0
49017	Garfield	0
49019	Grand	0
49021	Iron	0
49023	Juab	0
49025	Kane	0
49027	Millard	0
49029	Morgan	0
49031	Piute	0
49033	Rich	0
49035	Salt Lake	1934.8743269
49037	San Juan	4265.648262
49039	Sanpete	0
49041	Sevier	0
49043	Summit	1876.8034722
49045	Tooele	906.91919264
49047	Uintah	0
49049	Utah	1575.6662108
49051	Wasatch	1817.087846
49053	Washington	0
49055	Wayne	0
49057	Weber	0



UT

FIPS

29001
29003
29005
29007
29009
29011
29013
29015
29017
29019
29021
29023
29025
29027
29029
29031
29033
29035
29037

UT

29039
29041
29043
29045
29047
29049
29051
29053
29055
29057
29059
29061
29063
29065
29067
29069
29071
29073
29075
29077
29079
29081
29083
29085
29087
29089
29091
29093
29095
29097
29099
29101

29103

UT

29105
29107
29109
29111
29113
29115
29117
29121
29123
29125
29127
29119
29129
29131
29133
29135
29137
29139
29141
29143
29145
29147
29149
29151
29153
29155
29157
29159
29161
29163
29165
29167
29169
29171

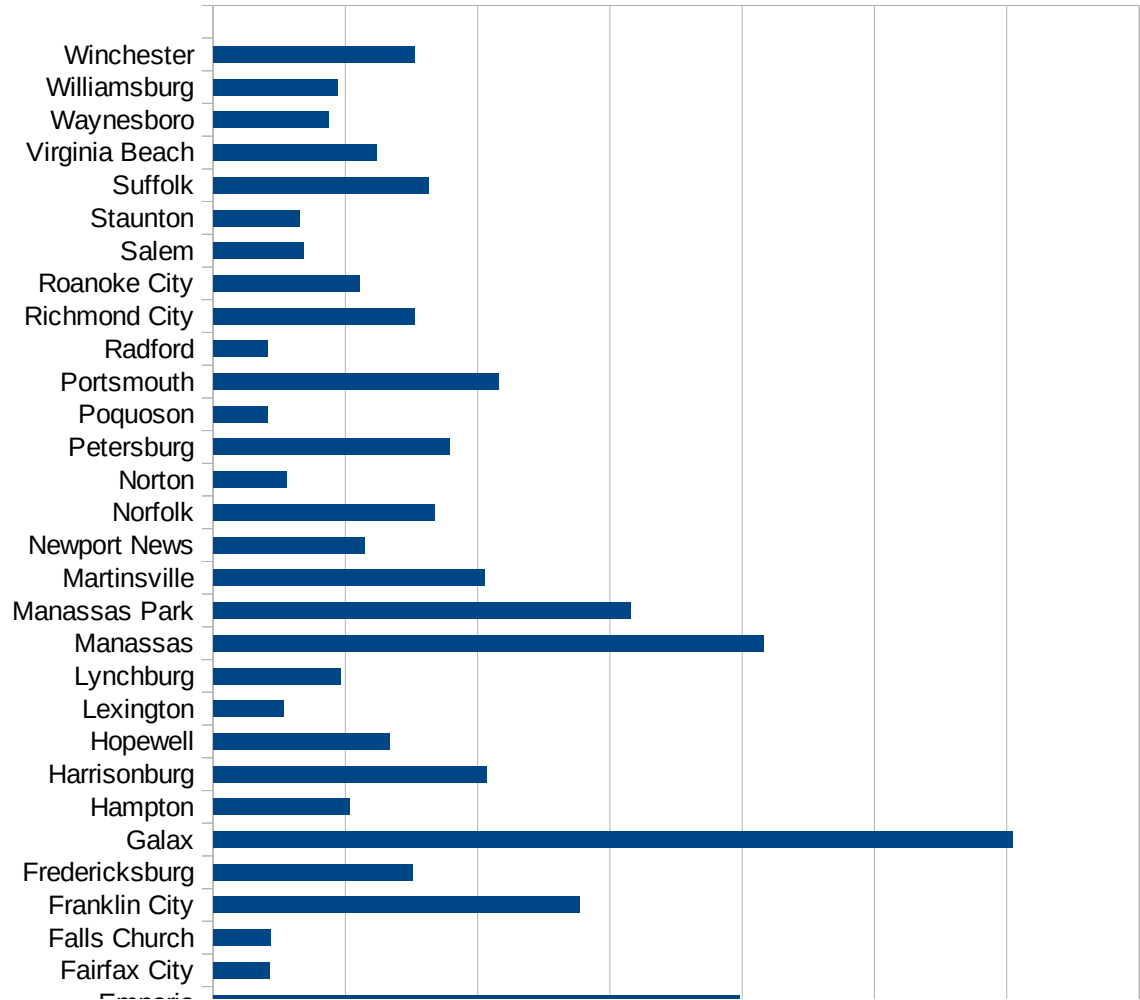
UT

29173
29175
29177
29179
29181
29195
29197
29199
29201
29203
29205
29183
29185
29187
29189
29510
29186
29207
29209
29211
29213
29215

29217
29219
29221
29223
29225
29227
29229

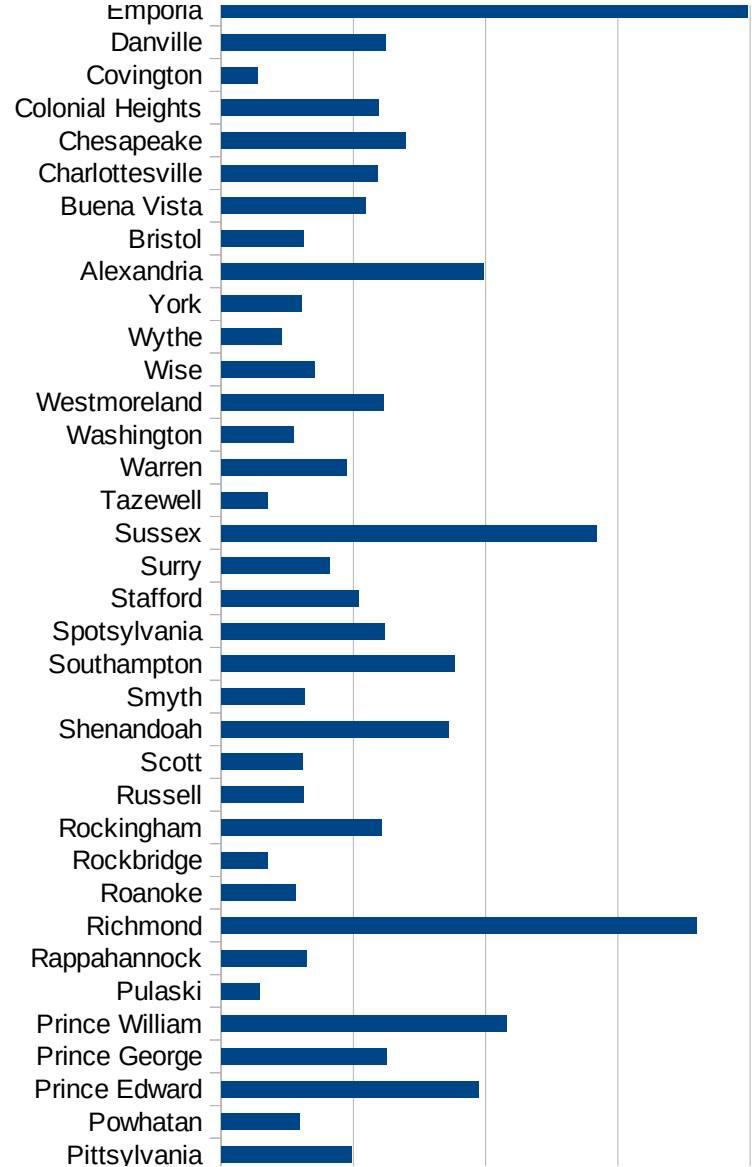
VA

FIPS	County	PC Infection
51001	Accomack	3489.448352
51003	Albemarle	855.4241248
51005	Alleghany	395.7075788
51007	Amelia	683.9314532
51009	Amherst	748.4368092
51011	Appomattox	763.8406666
51013	Arlington	1393.56099
51015	Augusta	433.3593967
51017	Bath	93.19664492
51019	Bedford	567.640672
51021	Bland	603.8455427
51023	Botetourt	664.1223668
51025	Brunswick	1580.810547
51027	Buchanan	414.6835682
51029	Buckingham	3700.21766
51031	Campbell	491.150201
51033	Caroline	763.6812687
51035	Carroll	1207.990282
51036	Charles City	835.6144648
51037	Charlotte	494.2201374
51041	Chesterfield	1361.904543
51043	Clarke	516.4222268
51045	Craig	394.9447077
51047	Culpeper	2034.362406
51049	Cumberland	876.7458457
51051	Dickenson	378.709633
51053	Dinwiddie	876.3013074
51057	Essex	998.2599139
51059	Fairfax	1505.915476
51061	Fauquier	931.0222851
51063	Floyd	747.0718582
51065	Fluvanna	761.6771833
51067	Franklin	345.2264436



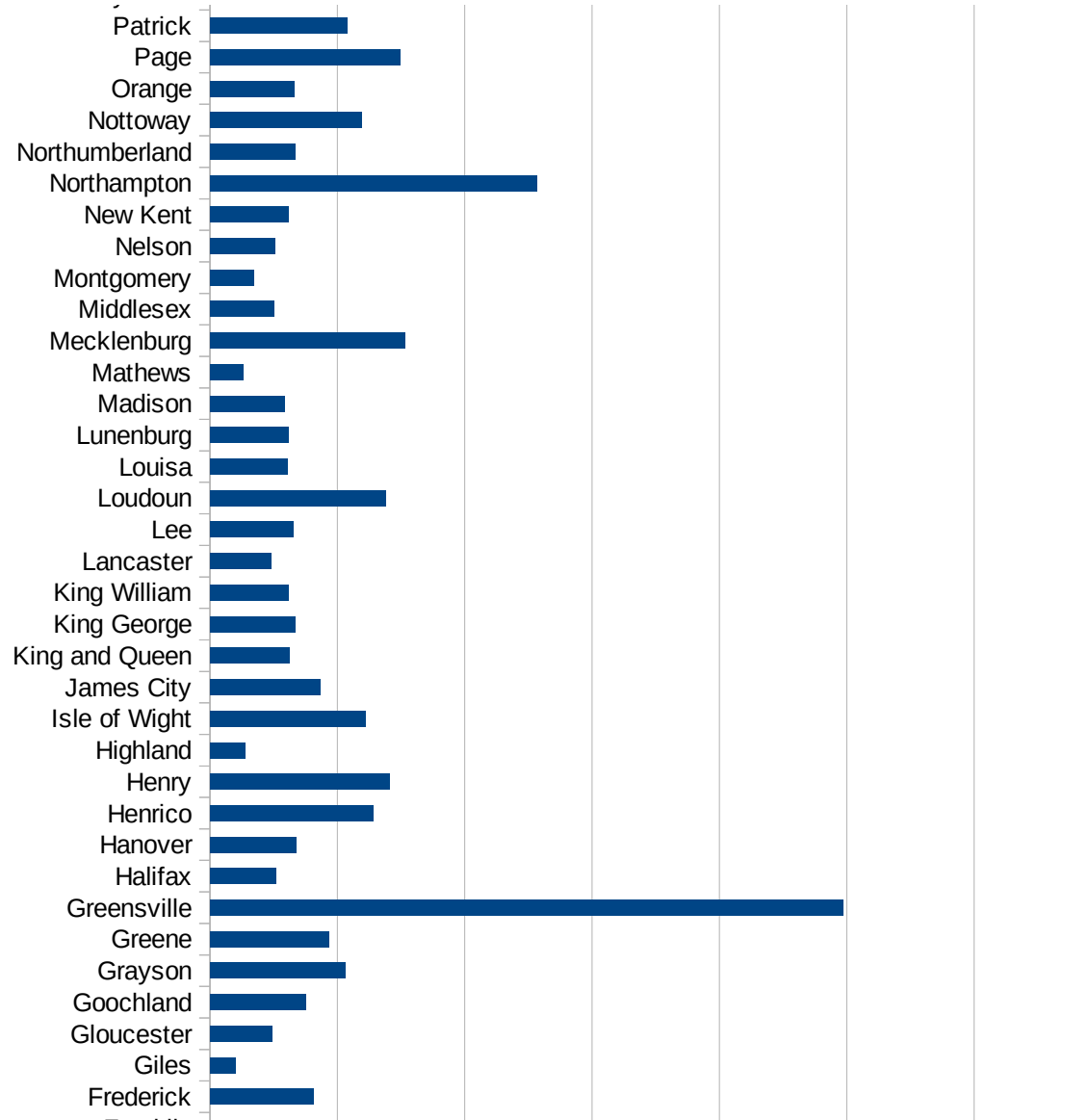
VA

51069 Frederick	813.762662
51071 Giles	201.8522916
51073 Gloucester	484.6180621
51075 Goochland	752.8824643
51077 Grayson	1061.992195
51079 Greene	935.3354568
51081 Greensville	4971.187753
51083 Halifax	515.8264947
51085 Hanover	679.7900018
51087 Henrico	1282.872858
51089 Henry	1407.179165
51091 Highland	271.4932127
51093 Isle of Wight	1223.175385
51095 James City	866.5261725
51097 King and Queen	624.8224936
51099 King George	666.0395108
51101 King William	613.9677667
51103 Lancaster	482.2405639
51105 Lee	649.9299095
51107 Loudoun	1379.869731
51109 Louisa	606.3407472
51111 Lunenburg	612.2786695
51113 Madison	586.6867243
51115 Mathews	261.304249
51117 Mecklenburg	1533.442088
51119 Middlesex	501.4393166
51121 Montgomery	344.4966409
51125 Nelson	512.2674575
51127 New Kent	611.8529766
51131 Northampton	2564.976566
51133 Northumberland	666.8313164
51135 Nottoway	1186.770428
51137 Orange	663.1372121
51139 Page	1491.664229



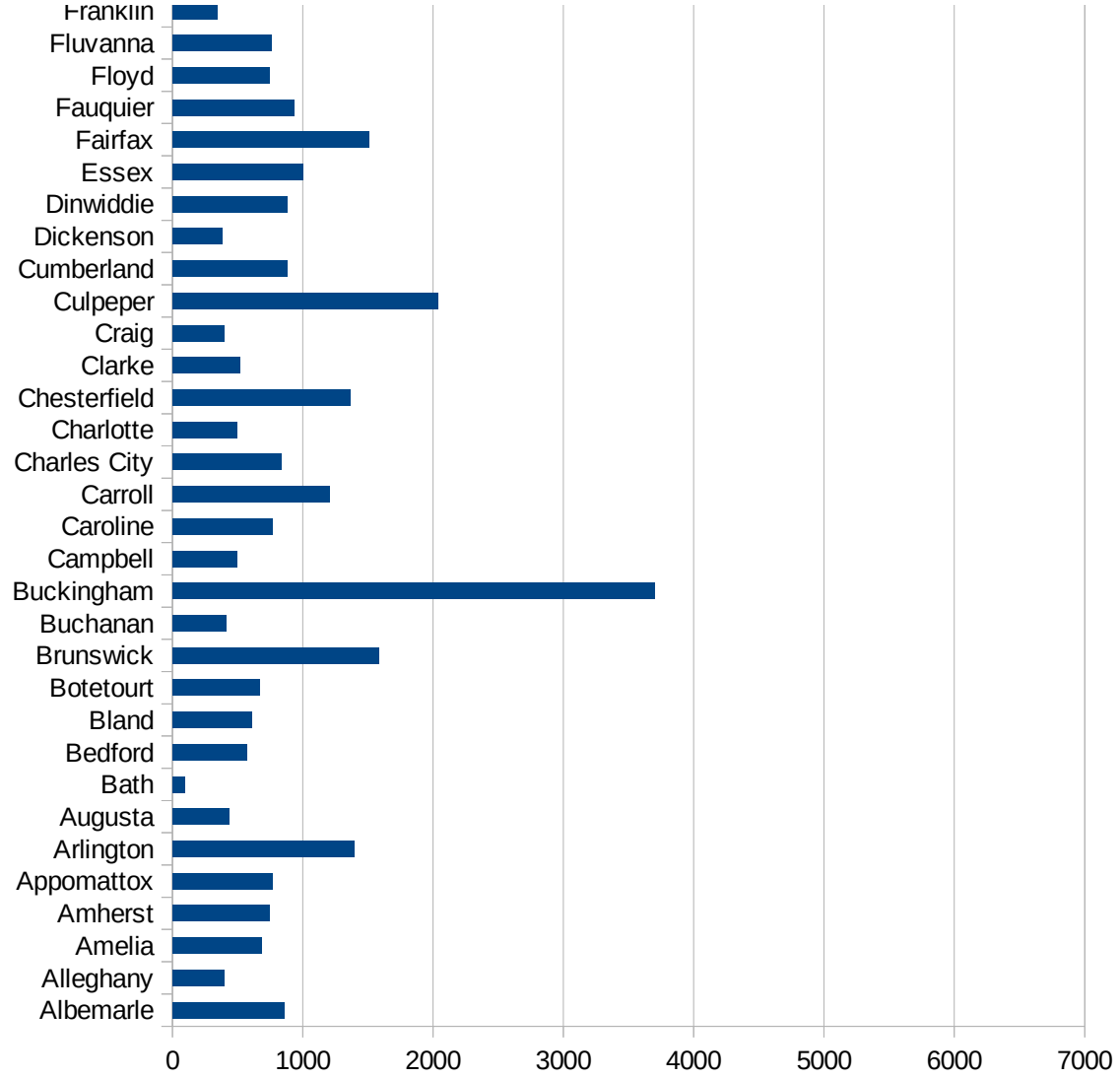
VA

51141 Patrick	1075.08629
51143 Pittsylvania	989.3517531
51145 Powhatan	589.2630786
51147 Prince Edward	1947.712418
51149 Prince George	1247.30844
51153 Prince William	2158.068934
51155 Pulaski	290.6123408
51157 Rappahannock	648.0970767
51159 Richmond	3595.928303
51161 Roanoke	563.3922592
51163 Rockbridge	351.6174402
51165 Rockingham	1214.858943
51167 Russell	620.6071482
51169 Scott	617.6279372
51171 Shenandoah	1721.957836
51173 Smyth	630.0866369
51175 Southampton	1768.452178
51177 Spotsylvania	1238.099495
51179 Stafford	1037.610029
51181 Surry	818.6592524
51183 Sussex	2838.835988
51185 Tazewell	354.9137193
51187 Warren	949.9287553
51191 Washington	545.9358112
51193 Westmoreland	1228.266966
51195 Wise	707.6712617
51197 Wythe	455.5887876
51199 York	608.7315391
51510 Alexandria	1984.675762
51520 Bristol	624.9241597
51530 Buena Vista	1090.267757
51540 Charlottesville	1184.612507
51550 Chesapeake	1394.693242
51570 Colonial Heights	1188.807267



VA

51580 Covington	274.7252747
51590 Danville	1243.457106
51595 Emporia	3983.596954
51600 Fairfax City	427.280866
51610 Falls Church	433.2520986
51620 Franklin City	2770.497941
51630 Fredericksburg	1506.313478
51640 Galax	6040.790908
51650 Hampton	1033.407042
51660 Harrisonburg	2063.553754
51670 Hopewell	1336.519738
51678 Lexington	532.5112108
51680 Lynchburg	960.7188954
51683 Manassas	4164.165126
51685 Manassas Park	3154.792858
51690 Martinsville	2053.945125
51700 Newport News	1146.529621
51710 Norfolk	1676.117275
51720 Norton	554.4354839
51730 Petersburg	1786.675959
51735 Poquoson	410.1722724
51740 Portsmouth	2161.002621
51750 Radford	408.9645019
51760 Richmond City	1521.092039
51770 Roanoke City	1104.883907
51775 Salem	686.3471513
51790 Staunton	650.0280876
51800 Suffolk	1626.363985
51810 Virginia Beach	1235.481098
51820 Waynesboro	870.602793
51830 Williamsburg	939.8496241
51840 Winchester	1519.140458



VA

VA

FIPS

29001
29003
29005
29007
29009
29011
29013
29015
29017
29019
29021
29023
29025
29027
29029
29031
29033
29035
29037

VA

29039
29041
29043
29045
29047
29049
29051
29053
29055
29057
29059
29061
29063
29065
29067
29069
29071
29073
29075
29077
29079
29081
29083
29085
29087
29089
29091
29093
29095
29097
29099
29101

29103

VA

29105
29107
29109
29111
29113
29115
29117
29121
29123
29125
29127
29119
29129
29131
29133
29135
29137
29139
29141
29143
29145
29147
29149
29151
29153
29155
29157
29159
29161
29163
29165
29167
29169
29171

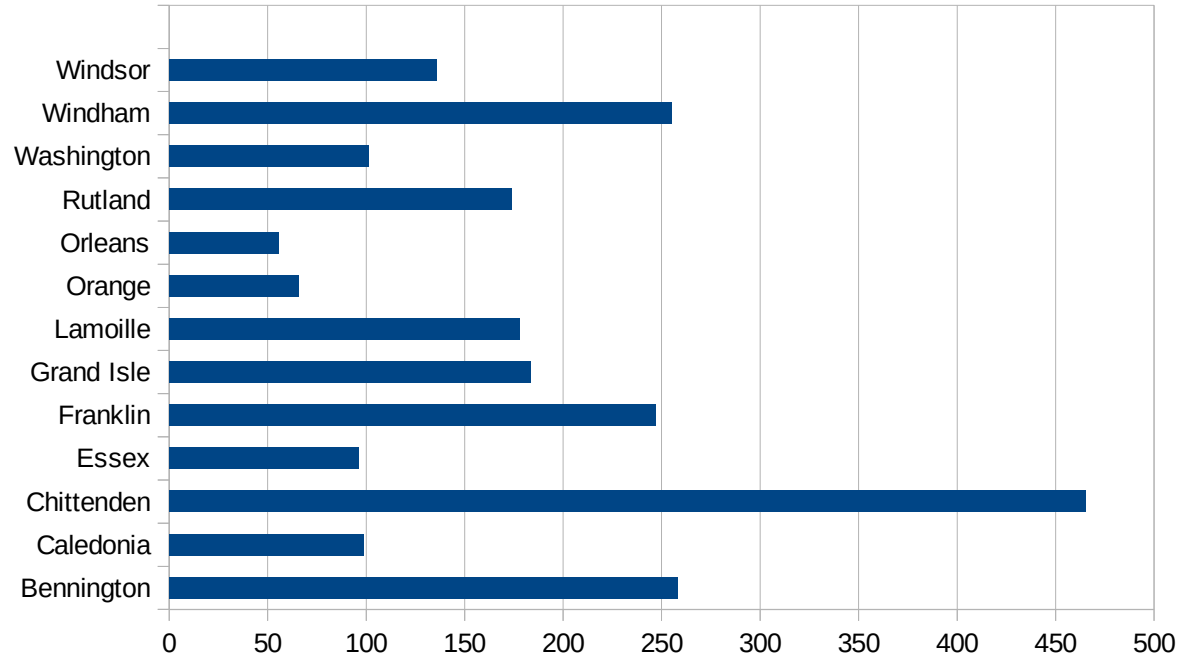
VA

29173
29175
29177
29179
29181
29195
29197
29199
29201
29203
29205
29183
29185
29187
29189
29510
29186
29207
29209
29211
29213
29215

29217
29219
29221
29223
29225
29227
29229

VT

FIPS	County	PC Infection
50001	Addison	205.5554053
50003	Bennington	258.2021274
50005	Caledonia	99.00336611
50007	Chittenden	465.4497727
50009	Essex	96
50011	Franklin	246.8586229
50013	Grand Isle	183.3568406
50015	Lamoille	177.8656126
50017	Orange	65.51950067
50019	Orleans	55.74757498
50021	Rutland	173.847832
50023	Washington	101.4791882
50025	Windham	254.9349799
50027	Windsor	135.6582137



FIPS

- 29001
- 29003
- 29005
- 29007
- 29009
- 29011
- 29013
- 29015
- 29017
- 29019
- 29021
- 29023
- 29025
- 29027
- 29029
- 29031
- 29033
- 29035
- 29037

VT

29039
29041
29043
29045
29047
29049
29051
29053
29055
29057
29059
29061
29063
29065
29067
29069
29071
29073
29075
29077
29079
29081
29083
29085
29087
29089
29091
29093
29095
29097
29099
29101

29103

VT

29105
29107
29109
29111
29113
29115
29117
29121
29123
29125
29127
29119
29129
29131
29133
29135
29137
29139
29141
29143
29145
29147
29149
29151
29153
29155
29157
29159
29161
29163
29165
29167
29169
29171

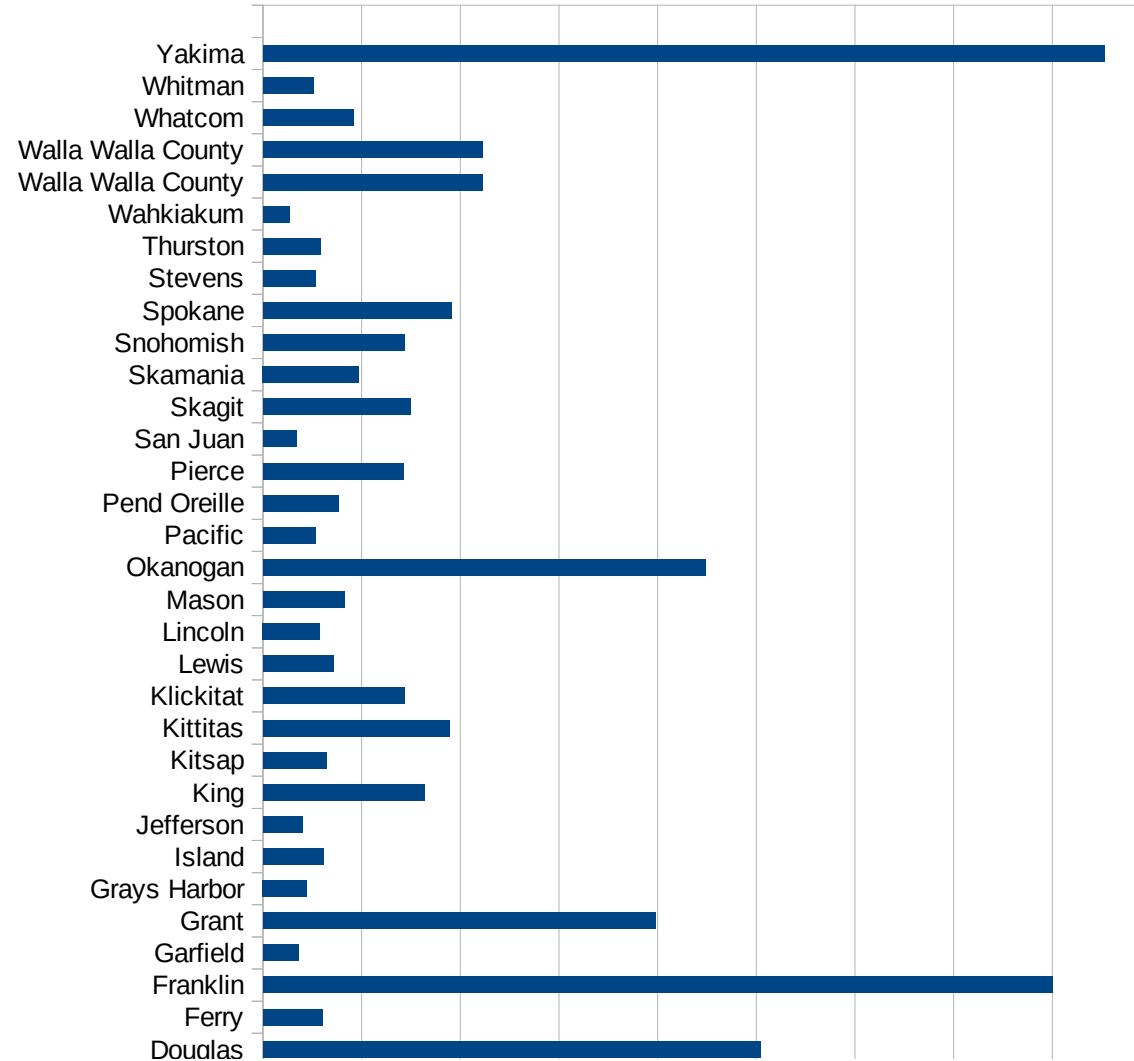
VT

29173
29175
29177
29179
29181
29195
29197
29199
29201
29203
29205
29183
29185
29187
29189
29510
29186
29207
29209
29211
29213
29215

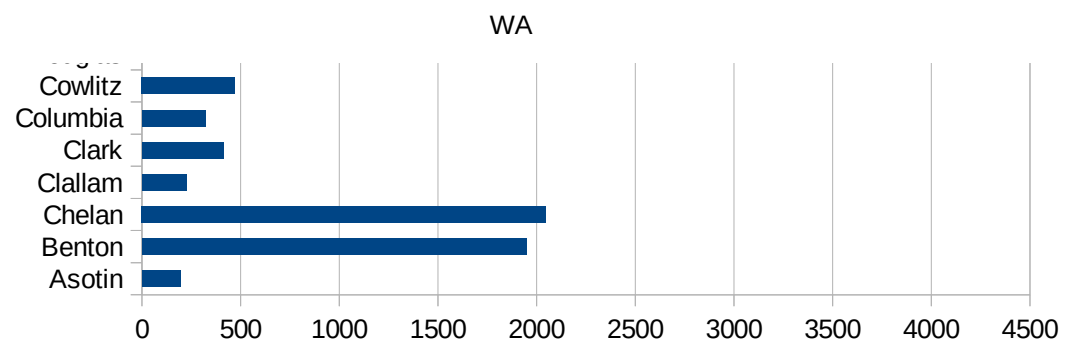
29217
29219
29221
29223
29225
29227
29229

WA

FIPS	County	PC Infection
53001	Adams	2636.773116
53003	Asotin	194.6041575
53005	Benton	1947.720642
53007	Chelan	2047.094865
53009	Clallam	226.7485046
53011	Clark	415.0608998
53013	Columbia	320.27593
53015	Cowlitz	471.6158808
53017	Douglas	2521.733051
53019	Ferry	300.692901
53021	Franklin	4002.247024
53023	Garfield	178.0151313
53025	Grant	1988.061358
53027	Grays Harbor	223.2716743
53029	Island	306.6540374
53031	Jefferson	198.5565256
53033	King	819.331146
53035	Kitsap	322.0844684
53037	Kittitas	943.7547504
53039	Klickitat	719.2292034
53041	Lewis	358.0222099
53043	Lincoln	288.6405959
53045	Mason	415.2228006
53047	Okanogan	2242.950726
53049	Pacific	267.7436921
53051	Pend Oreille	382.2967211
53053	Pierce	710.4237747
53055	San Juan	169.313405
53057	Skagit	747.2349188
53059	Skamania	486.413955
53061	Snohomish	718.4921849
53063	Spokane	953.6930344
53065	Stevens	265.1347768



53067 Thurston	292.5783555
53069 Wahkiakum	135.5625847
53071 Walla Walla Cou	1112.89846
53071 Walla Walla Cou	1112.89846
53073 Whatcom	459.9330926
53075 Whitman	257.0745717
53077 Yakima	4263.340837



WA

FIPS

29001
29003
29005
29007
29009
29011
29013
29015
29017
29019
29021
29023
29025
29027
29029
29031
29033
29035
29037

WA

29039
29041
29043
29045
29047
29049
29051
29053
29055
29057
29059
29061
29063
29065
29067
29069
29071
29073
29075
29077
29079
29081
29083
29085
29087
29089
29091
29093
29095
29097
29099
29101

29103

WA

29105
29107
29109
29111
29113
29115
29117
29121
29123
29125
29127
29119
29129
29131
29133
29135
29137
29139
29141
29143
29145
29147
29149
29151
29153
29155
29157
29159
29161
29163
29165
29167
29169
29171

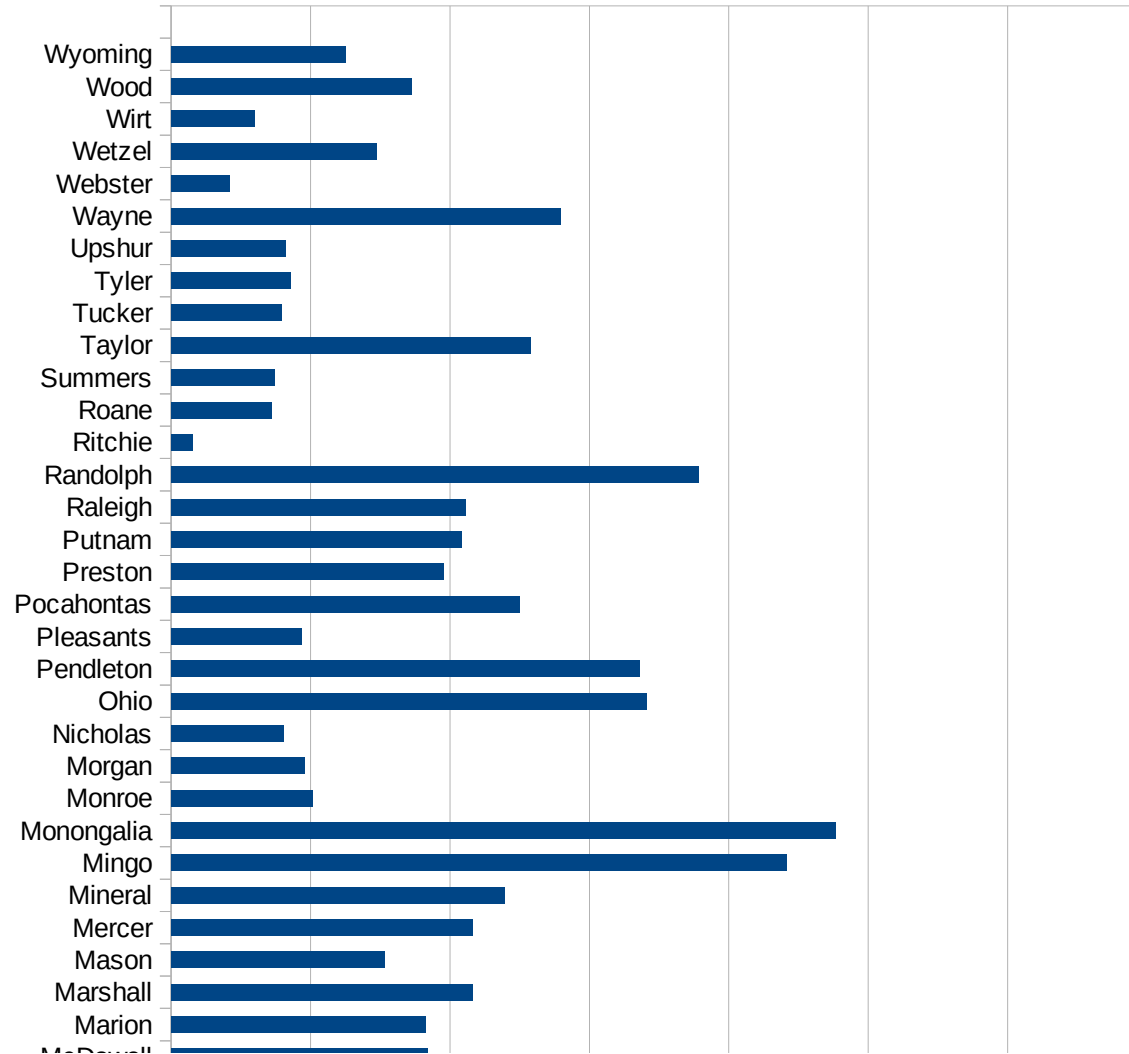
WA

29173
29175
29177
29179
29181
29195
29197
29199
29201
29203
29205
29183
29185
29187
29189
29510
29186
29207
29209
29211
29213
29215

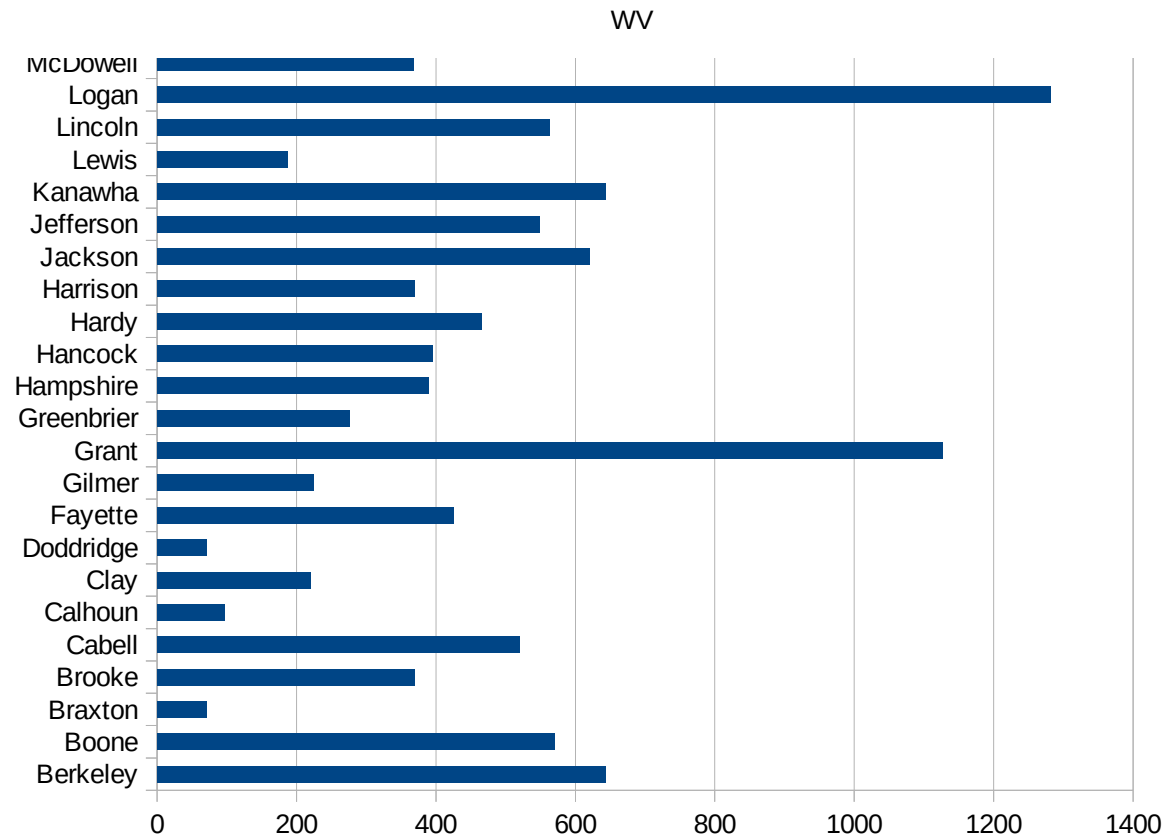
29217
29219
29221
29223
29225
29227
29229

WV

FIPS	County	PC Infection
54001	Barbour	199.5766556
54003	Berkeley	642.9138598
54005	Boone	569.4501389
54007	Braxton	70.97735822
54009	Brooke	369.3194613
54011	Cabell	520.2522955
54013	Calhoun	96.4984836
54015	Clay	220.1112141
54017	Doddridge	71.37758744
54019	Fayette	425.4033195
54021	Gilmer	224.2711189
54023	Grant	1126.784793
54025	Greenbrier	275.9730926
54027	Hampshire	389.7717051
54029	Hancock	395.2705025
54031	Hardy	464.6098004
54033	Harrison	370.0743109
54035	Jackson	620.0794259
54037	Jefferson	549.1894175
54039	Kanawha	643.3772596
54041	Lewis	187.2191712
54043	Lincoln	563.1341327
54045	Logan	1281.933327
54047	McDowell	367.6672337
54049	Marion	365.438437
54051	Marshall	432.0285854
54053	Mason	306.9091998
54055	Mercer	432.9370381
54057	Mineral	478.8418708
54059	Mingo	882.9093967
54061	Monongalia	952.8284157
54063	Monroe	203.313253
54065	Morgan	191.1508405



54067 Nicholas	161.0176314
54069 Ohio	682.5529877
54071 Pendleton	671.7164499
54073 Pleasants	186.4926069
54075 Pocahontas	499.1680532
54077 Preston	390.0824492
54079 Putnam	416.3579267
54081 Raleigh	422.8728419
54083 Randolph	756.3404226
54085 Ritchie	30.86102253
54087 Roane	143.5544071
54089 Summers	148.9028213
54091 Taylor	515.9530305
54093 Tucker	158.1595974
54095 Tyler	171.5069746
54097 Upshur	163.8337088
54099 Wayne	558.2815942
54101 Webster	84.49004225
54103 Wetzel	294.6954813
54105 Wirt	120.0686106
54107 Wood	344.4057813
54109 Wyoming	250.1683826



FIPS

- 29001
- 29003
- 29005
- 29007
- 29009
- 29011
- 29013
- 29015
- 29017
- 29019
- 29021
- 29023
- 29025
- 29027
- 29029
- 29031
- 29033
- 29035
- 29037

WV

29039
29041
29043
29045
29047
29049
29051
29053
29055
29057
29059
29061
29063
29065
29067
29069
29071
29073
29075
29077
29079
29081
29083
29085
29087
29089
29091
29093
29095
29097
29099
29101

29103

WV

29105
29107
29109
29111
29113
29115
29117
29121
29123
29125
29127
29119
29129
29131
29133
29135
29137
29139
29141
29143
29145
29147
29149
29151
29153
29155
29157
29159
29161
29163
29165
29167
29169
29171

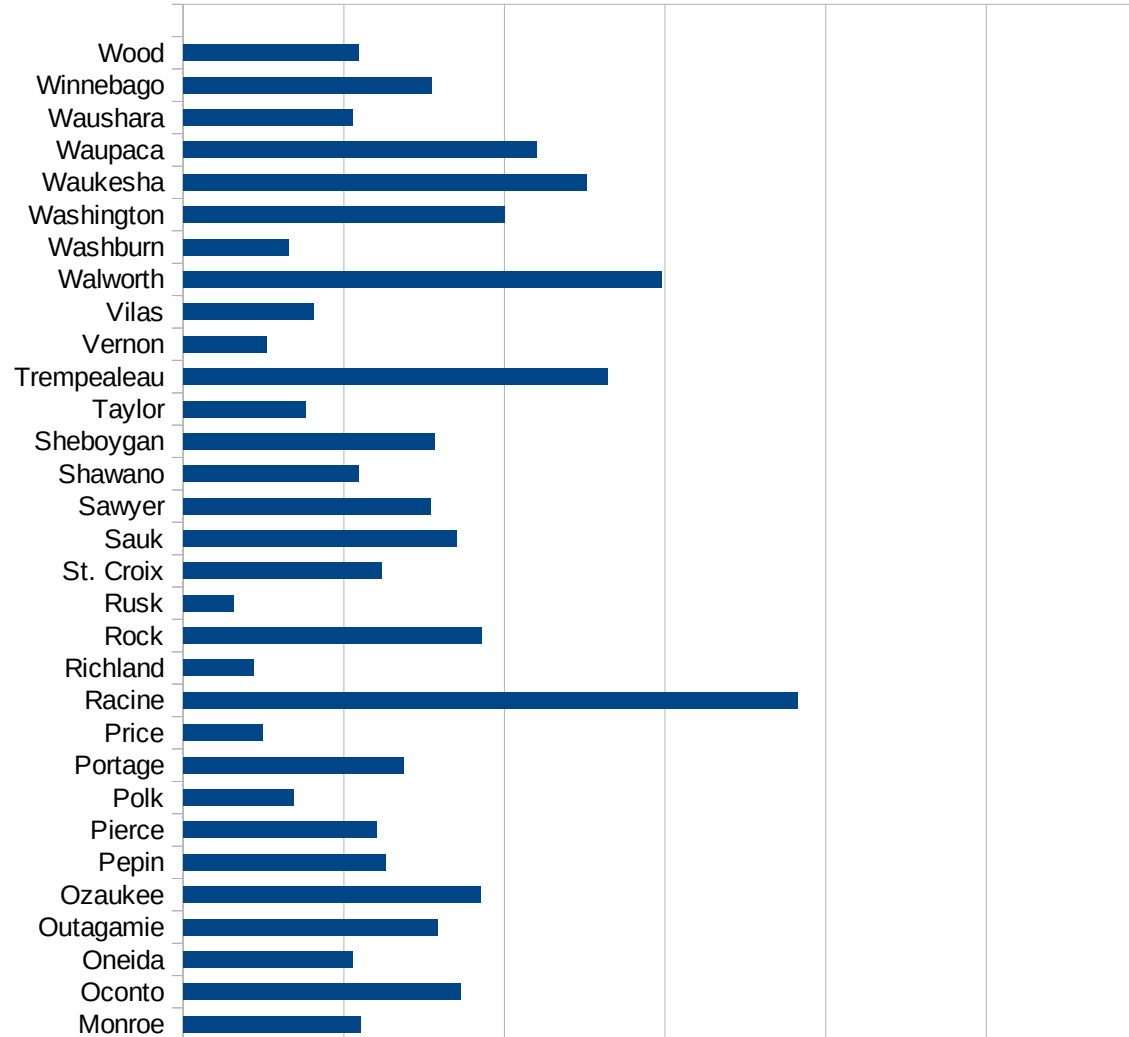
WV

29173
29175
29177
29179
29181
29195
29197
29199
29201
29203
29205
29183
29185
29187
29189
29510
29186
29207
29209
29211
29213
29215

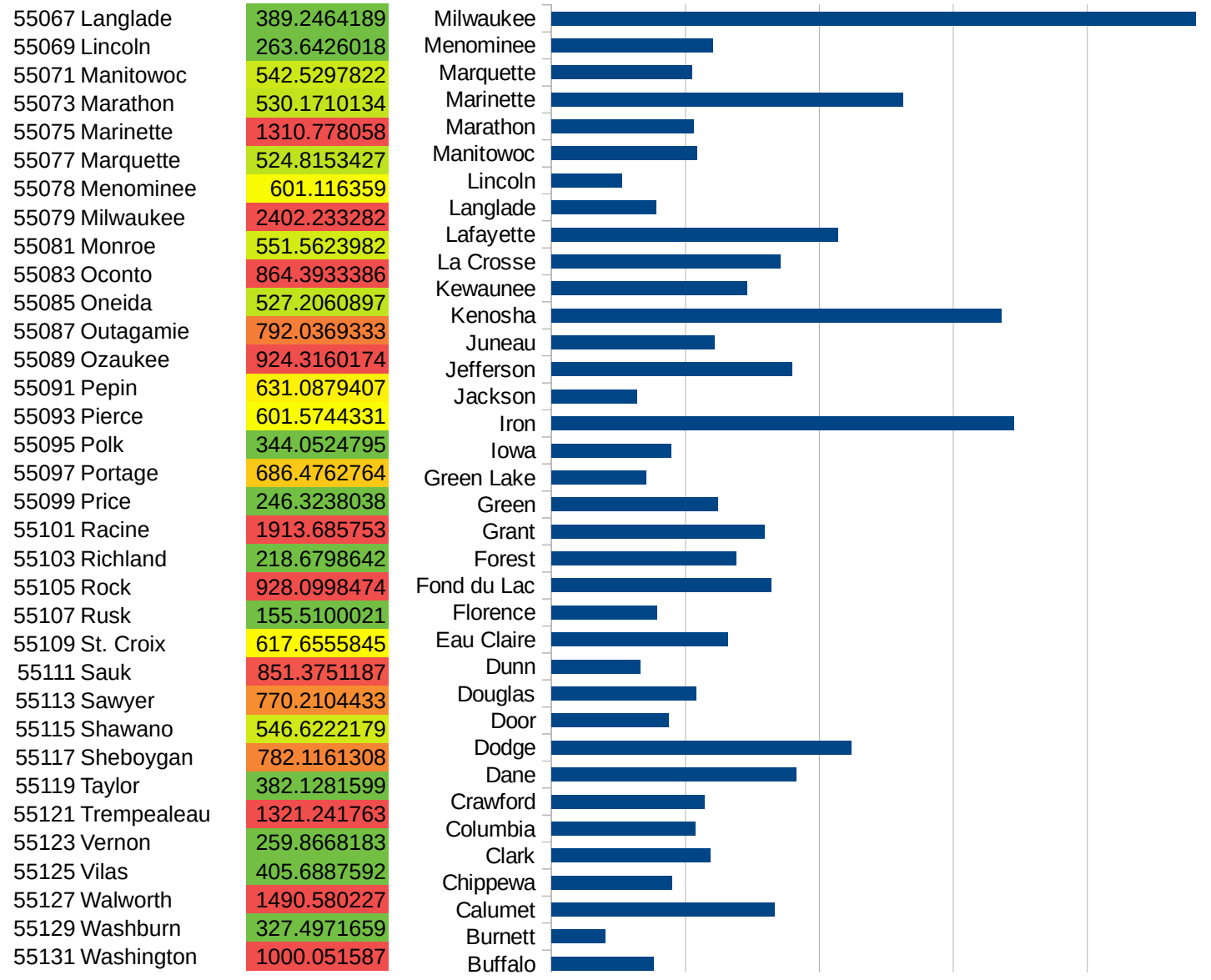
29217
29219
29221
29223
29225
29227
29229

WI

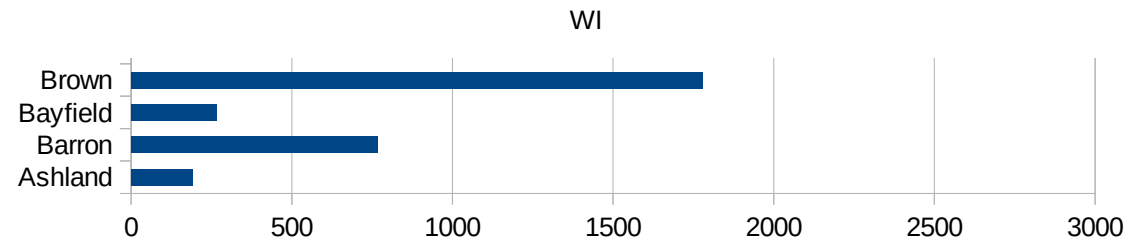
FIPS	County	PC Infection
55001	Adams	476.7053273
55003	Ashland	192.3076923
55005	Barron	766.0968913
55007	Bayfield	265.9220848
55009	Brown	1777.673154
55011	Buffalo	380.952381
55013	Burnett	201.4033264
55015	Calumet	831.356287
55017	Chippewa	449.0527793
55019	Clark	593.5060071
55021	Columbia	535.2348408
55023	Crawford	570.8673501
55025	Dane	913.5930851
55027	Dodge	1117.85263
55029	Door	438.247012
55031	Douglas	539.2519904
55033	Dunn	332.3657796
55035	Eau Claire	657.2024413
55037	Florence	393.4274474
55039	Fond du Lac	818.8927483
55041	Forest	689.5784674
55043	Grant	795.2826163
55045	Green	620.1088575
55047	Green Lake	354.1600592
55049	Iowa	445.921501
55051	Iron	1726.568006
55053	Jackson	317.4138099
55055	Jefferson	898.6361874
55057	Juneau	608.63358
55059	Kenosha	1679.366767
55061	Kewaunee	731.0013246
55063	La Crosse	852.5754885
55065	Lafayette	1068.106811



WI



55133 Waukesha	1256.103128
55135 Waupaca	1101.157878
55137 Waushara	527.55224
55139 Winnebago	772.4242779
55141 Wood	546.1638492



FIPS

- 29001
- 29003
- 29005
- 29007
- 29009
- 29011
- 29013
- 29015
- 29017
- 29019
- 29021
- 29023
- 29025
- 29027
- 29029
- 29031
- 29033
- 29035
- 29037

29039
29041
29043
29045
29047
29049
29051
29053
29055
29057
29059
29061
29063
29065
29067
29069
29071
29073
29075
29077
29079
29081
29083
29085
29087
29089
29091
29093
29095
29097
29099
29101

29103

29105
29107
29109
29111
29113
29115
29117
29121
29123
29125
29127
29119
29129
29131
29133
29135
29137
29139
29141
29143
29145
29147
29149
29151
29153
29155
29157
29159
29161
29163
29165
29167
29169
29171

WI

29173
29175
29177
29179
29181
29195
29197
29199
29201
29203
29205
29183
29185
29187
29189
29510
29186
29207
29209
29211
29213
29215

29217
29219
29221
29223
29225
29227
29229